Notes Ck'd by	Survey of	F.B. 2995 Pg.
Map No.	JN Tape Std °F	
Office Work	Surveyed by	
Checked	Notes Date	
Date	Indexed	

Page	Job	Description
		WATERWORKS DIST. #29 0303.00 2215.14
5-17	Cont.	Transit line survey along W. Fontaine Rd.
27-36	Loc.Imp	On W. Fontaine Rd.
45-50	Prof.	Profile levels over W. Fontaine Rd.
61-74	Cont.	Transit line survey on Robinson Rd. & Winfield Rd. in Garapatas Tract NW ¼ of Sec. 7, T1S, R16W. 0303.00.
75-79	Cont	Proposed Realignment of Robinson Rd.
85-98	Prof.	On Robinson Rd. & Winfield Rd. & along transit line to east side' Sec. 7, T1S, R16W 2215.14
109-128	Loc.Imp	Along Ribonson Rd. & Winfield Rd. 2215.14

Microfilmed April '85

(cont'd on next page)

PLEASE RETURN TO
LOS ANGELES COUNTY ENGINEER
403 LOS ANGELES COUNTY ENGINEERING BLDG.
Do not extend this side of this line.
Note: Any Additions or Changes on this Sheet Must be Made or Circled in Red Ink. With Date and Name of Person Making Change.
76P3098 CE #310 5-66

F.B. 2995 Pg.

Page	Job	Description
137-152	Cont.	Transit line survey along N. Monte Vista Dr. from Old Topanga Rd. to S. Ln. of Sec. 12, T1S, R17W 0303.00
155-172	Topog	Along N. Monte Vista Dr. from Old Topanga Rd. to S. Ln.of Sec. 12, T1S, R17W 2215.14.
181-192	Prof.	Along N. Monte Vista Dr. 2215.14.
193-224	Loc.Imp	Profiles on Highvale Trail, Glen Trail, Dome Trail, Rock Trail, Summit Trail in Tr. 6915.
225-231	Loc.Imp	Profiles on Oak Trail in Track 6915.
233-236	Bdry.	Retracment of a portion of the S. bdry. of Tract 6915. Transit line tie from inters. of Circle Trail & Canon View Trail to S. Bdry.
237-250	Loc.Imp	Profiles on Circle Trail & Canon View Trail in Tract 6915.
251-258	Ties	Add'l ties to existing property cor in Carapatas Tract, See pgs. 61-74.
259-266	Loc.Imp	Profile on Red Bluff Trail & Trophy Trail, Tract 6915.

PLEASE RETURN TO
LOS ANGELES COUNTY ENGINEER
403 Los Angeles County Engineering Bldg.
Do not extend this side of this line.
Note: Any Additions or Changes on this Sheet Must be Made or Circled in Red Ink With Date and Name of Person Making Change

Notes Ck'd by
Map No.
Office Work
Checked
Date

Survey of Z-1A HILLSIDE
JN 0303.00 Tape 161 Std 84 °F
Surveyed by O. K. LIND
Notes LIND Date 11-28-62
Indexed E. J. GALLI NOV 30 62

F. B. 2995 PG. 5

JN. 0303.00

Z1A HILLSIDE

TRANSIT-LINE SURVEY

ALONG

WEST FONTAINE ROAD

NOV. 1962.

LIND
MALDONADO
RODRIGUEZ R.R.
RODRIGUEZ R.J.
JOHNSON

Note: Any Additions or Changes on This Sheet Must be Made or Circled in Red Ink With Date and Name of Person Making Change.
Do not extend this side of this line.
PLEASE RETURN TO
LOS ANGELES COUNTY ENGINEER
403 LOS ANGELES COUNTY ENGINEERING BLDG.
76F3095 CE # 310 3-61

PLEASE RETURN TO
LOS ANGELES COUNTY ENGINEER
403 LOS ANGELES COUNTY ENGINEERING BLDG.

Note: Any Additions or Changes on This Sheet Must be Made or Circled in Red Ink With Date and Name of Person Making Change.

Do not extend this side of this line.

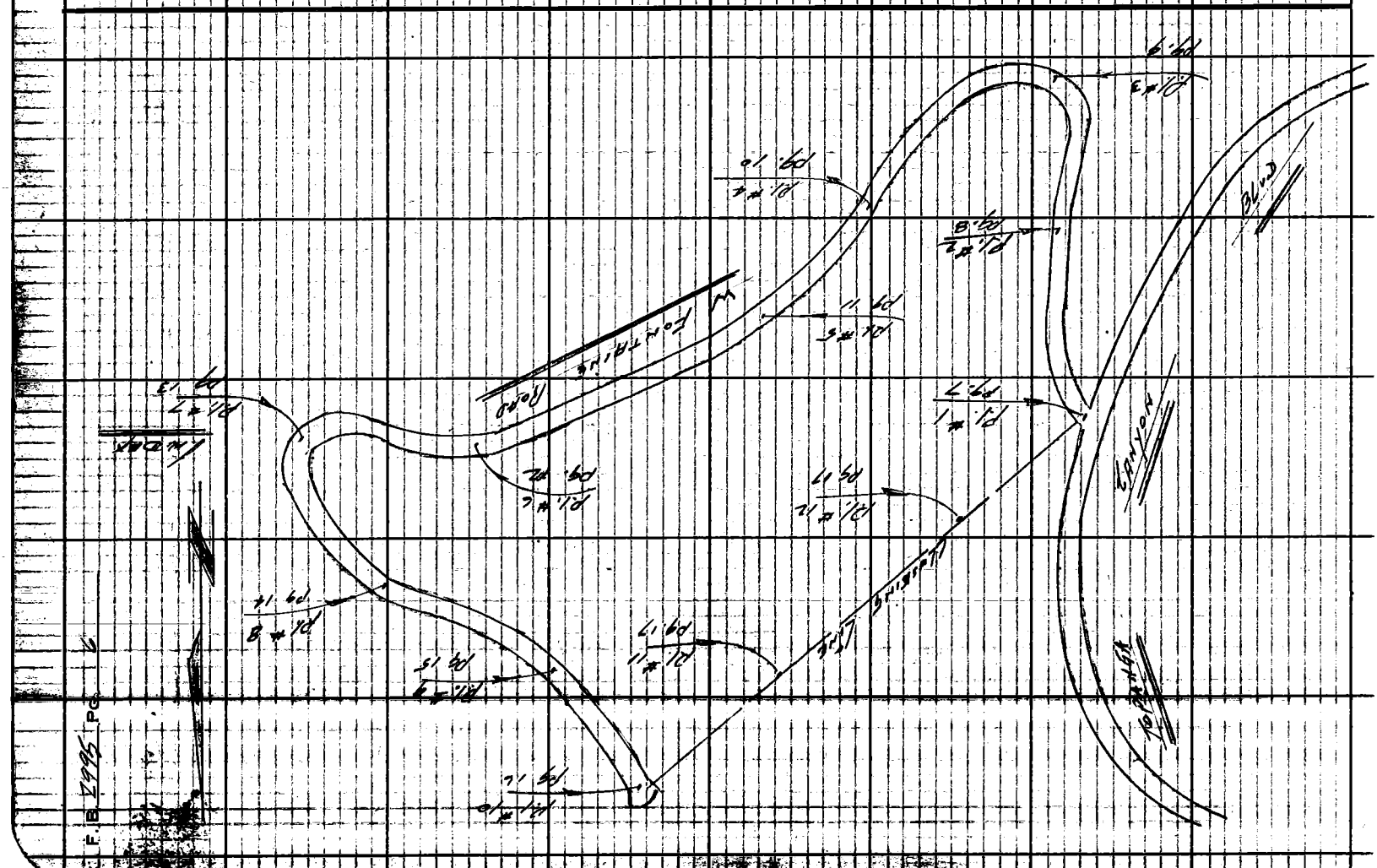

F.B. 2995 PG. 6

Notes Ck'd by	Survey of Z-1A HILLSIDE	F.B. 2995 PG. 7
Map No.	JN 0303.00 Tape 161 Sta 84 °F	
Office Work	Surveyed by LIND, C.K.	
Checked	Notes LIND Date 11-26-62	
Date	Indexed C. J. GALLI	

1. 22 59 00
4. 91 57 20
6. 137 56 00 ✓
A1 = 22° 59' 20" ✓



1. 140 36 00
4. 202 23 20
6. 123 35 00 ✓
A1 140° 35' 50" ✓

Note: Any Additions or Changes on this Sheet Must be Made or Circled in Red Ink With Date and Name of Person Making Change.

PLEASE RETURN TO LOS ANGELES COUNTY ENGINEER 403 LOS ANGELES COUNTY ENGINEERING BLDG.

Do not extend this side of this line.

76F3095 CE # 310 3-61

PLEASE RETURN TO
LOS ANGELES COUNTY ENGINEER
403 LOS ANGELES COUNTY ENGINEERING BLDG.

Note: Any Additions or Changes on This Sheet Must be Made for Circled in Red Ink With Date and Name of Person Making Change.

Do not extend this side of this line.

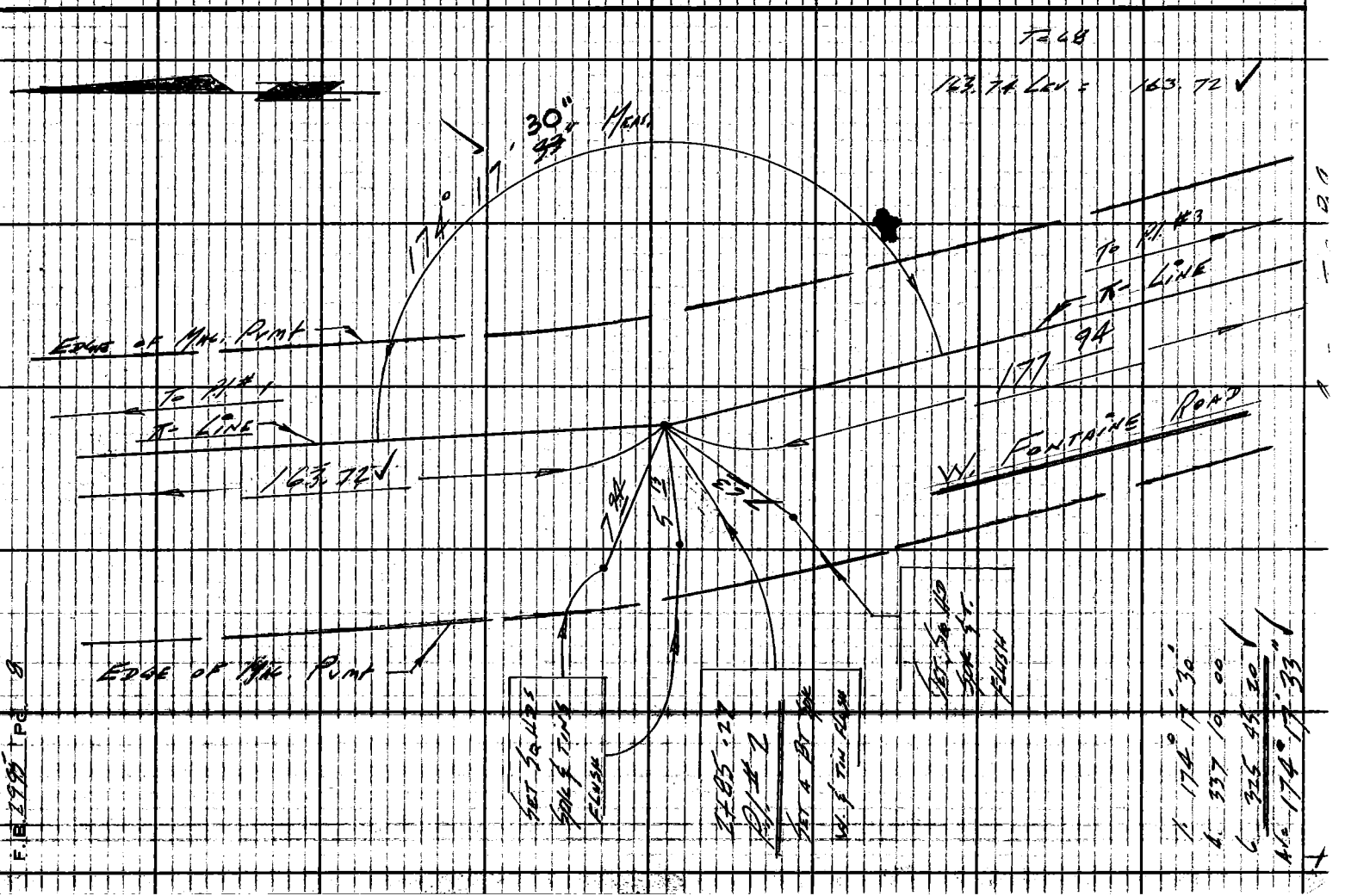

Notes Ck'd by	Survey of Z-1A Hill Side	F. B. 2995 Pg. 9
Map No.	JN 0303.00 Tape 161 Std 84 °F	Cont. on Bott. pg. 10
Office Work	Surveyed by C. K. Lind	
Checked	Notes Lind Date 11-26-62	
Date	Indexed C. J. GALLI	



Note: Any Additions or Changes on this Sheet Must be Made or Circled in Red Ink With Date and Name of Person Making Change.

Do not extend this side of this line.

PLEASE RETURN TO
LOS ANGELES COUNTY ENGINEER
403 LOS ANGELES COUNTY ENGINEERING BLDG.

U.S. 89 D-2

76F3095 CE # 310 3-61

PLEASE RETURN TO
LOS ANGELES COUNTY ENGINEER
403 LOS ANGELES COUNTY ENGINEERING BLDG.

Note: Any Additions or Changes on This Sheet Must be Made on Circled in Red Ink With Date and Name of Person Making Change.

Do not extend this side of this line.

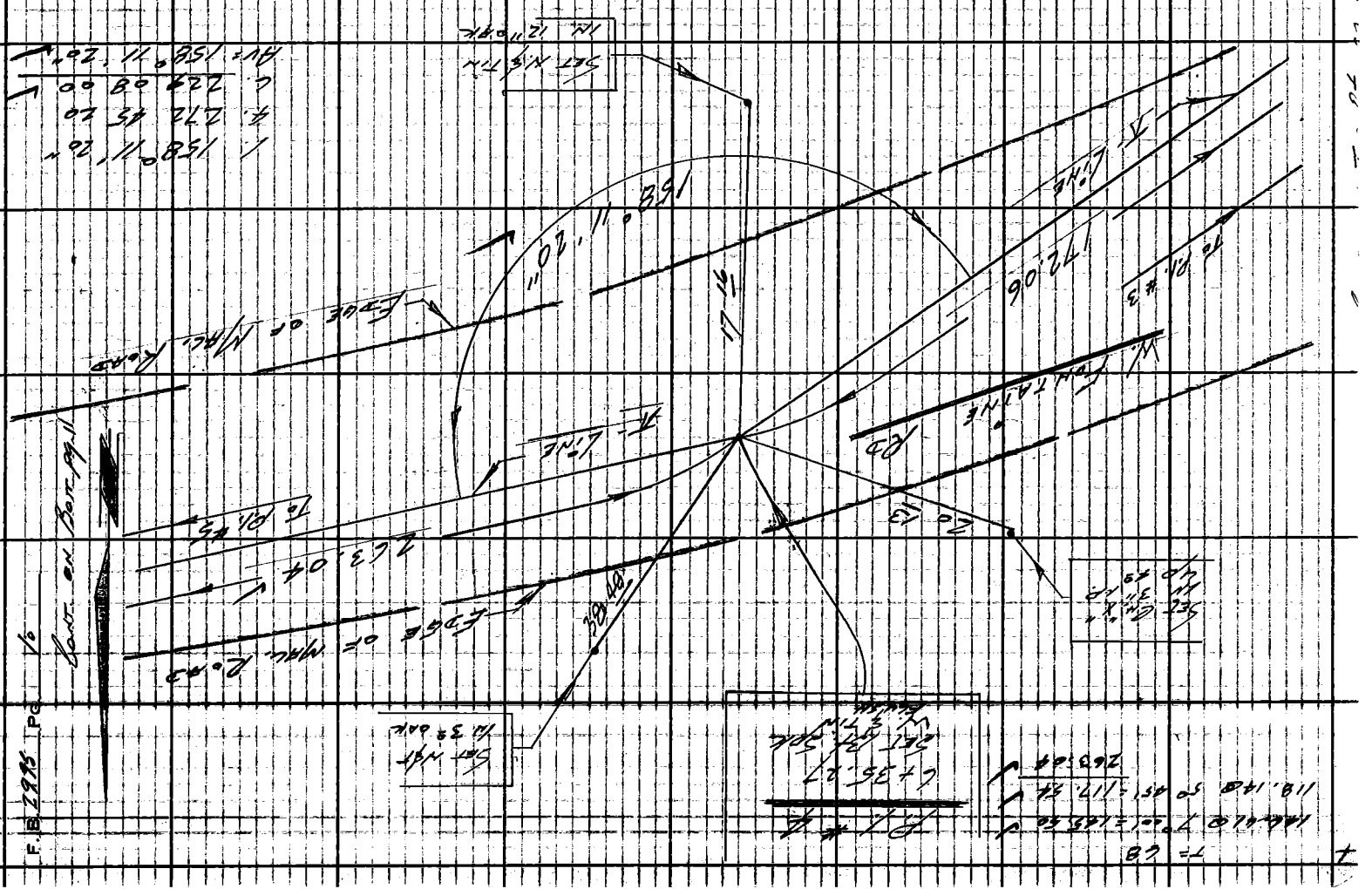

Notes Ck'd by
Map No.
Office Work
Checked
Date

Survey of Zik Hillside
JN 0303.00 Tape 121 Std 84 °F
Surveyed by C. K. Lind
Notes Lind Date 11-26-62
Indexed C. J. GALLI

F. B. 2995 PG. 11

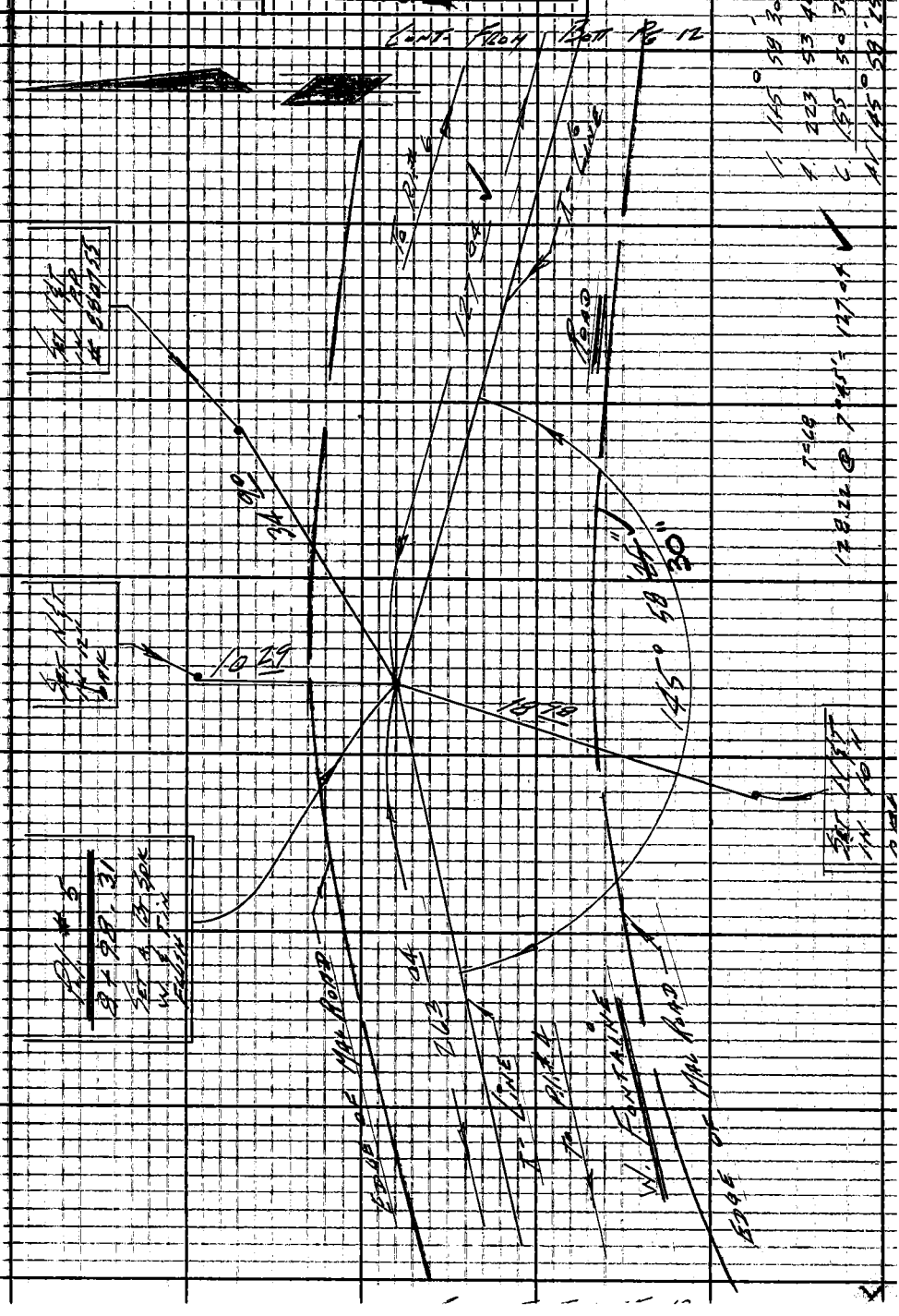

Note: Any Additions or Changes on this Sheet Must be Made or Circled in Red Ink With Date and Name of Person Making Change.

Do not extend this side of this line.

PLEASE RETURN TO
LOS ANGELES COUNTY ENGINEER
403 LOS ANGELES COUNTY ENGINEERING BLDG.

76F309S CE # 310 3-61

PLEASE RETURN TO
LOS ANGELES COUNTY ENGINEER
403 LOS ANGELES COUNTY ENGINEERING BLDG.

Note: Any Additions or Changes on This Sheet Must be Made or Circled in Red Ink With Date and Name of Person Making Change.

Do not extend this side of this line.

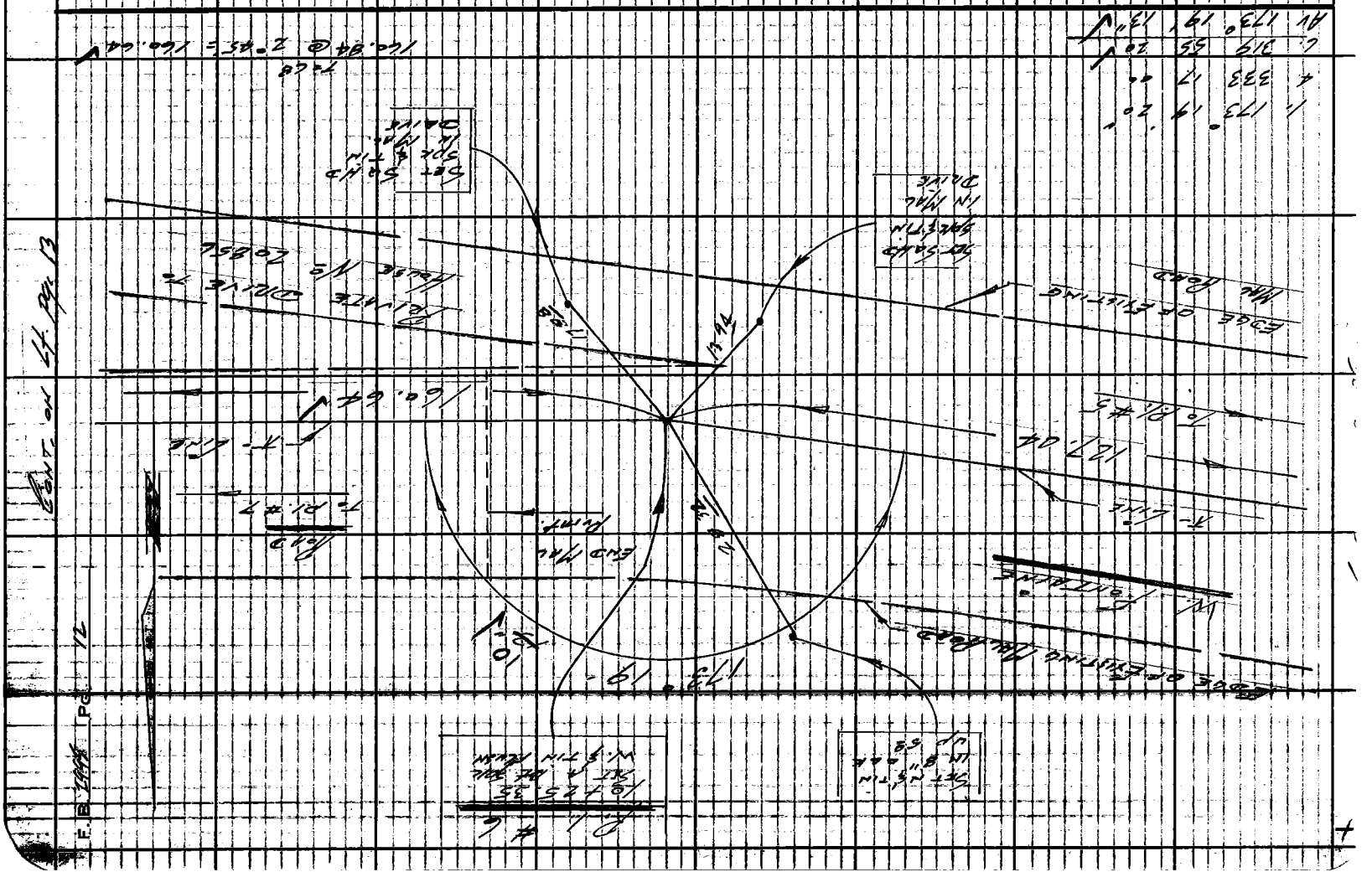

7

Notes Ck'd by	Survey of Z 14 Hill Side	F.B. 2995 Pg. 13
Map No.	JN 0303.00 Tape 161 Std 84 °F	
Office Work	Surveyed by C.K. Lind	
Checked	Notes Lind Date 11-26-62	
Date	Indexed B. J. GALLI	

Cont. on Bott Pg 14

X	61° 53' 20"
A	247 34 20
C	11° 20' 00" ✓
AB	61° 53' 20" ✓

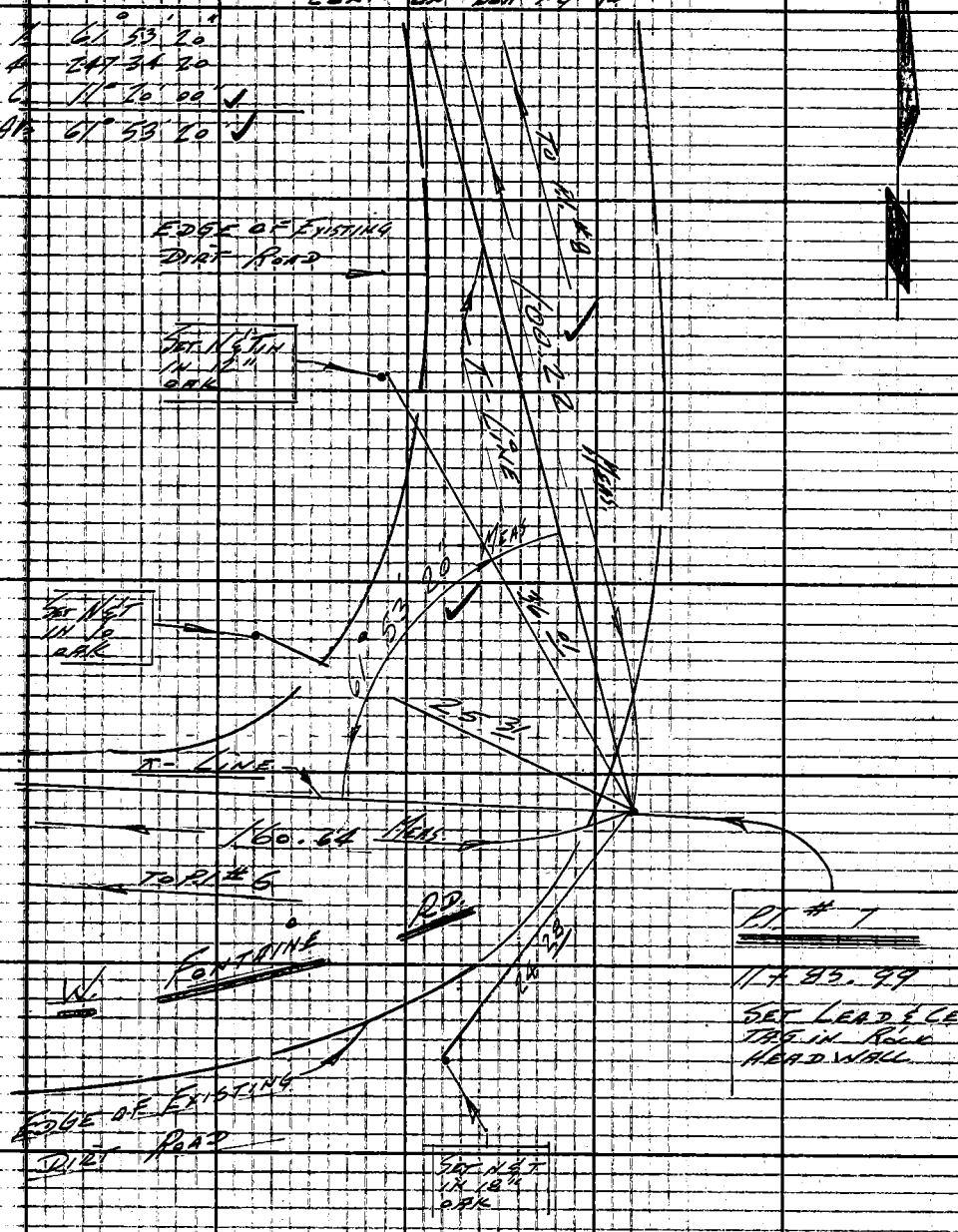

T=CE

100.23 LEV = 100.22 ✓

Note: Any Additions or Changes on This Sheet Must be Made or Circled in Red Ink With Date and Name of Person Making Change.

Do not extend this side of this line.

PLEASE RETURN TO LOS ANGELES COUNTY ENGINEER 403 LOS ANGELES COUNTY ENGINEERING BLDG.

76F3095 CE # 310 8-61

11.5.89 D-2

F.B. 2995 PG 14

CONT. ON BOTT. PG. 15

T3 68

114.23 LEV = 114.22 ✓



1. 139 01 20
4. 196 06 20
6. 114 09 20 ✓

AV = 139 01 33 ✓

PLEASE RETURN TO
LOS ANGELES COUNTY ENGINEER
403 LOS ANGELES COUNTY ENGINEERING BLDG.
Do not extend this side of this line.

Note: Any Additions or Changes on This Sheet Must be Made or Circled in Red Ink With Date and Name of Person Making Change.

Notes Ck'd by	Survey of Z 1A HILLSIDE	F.B. 2995 PG. 15
Map No.	JN 0363.00 Tape 161 Std 84 °F	
Office Work	Surveyed by C.K. LIND	
Checked	Notes LIND Date 11-26-62	
Date	Indexed R. J. GALLI	

CONT. ON BOTT PAGE 16

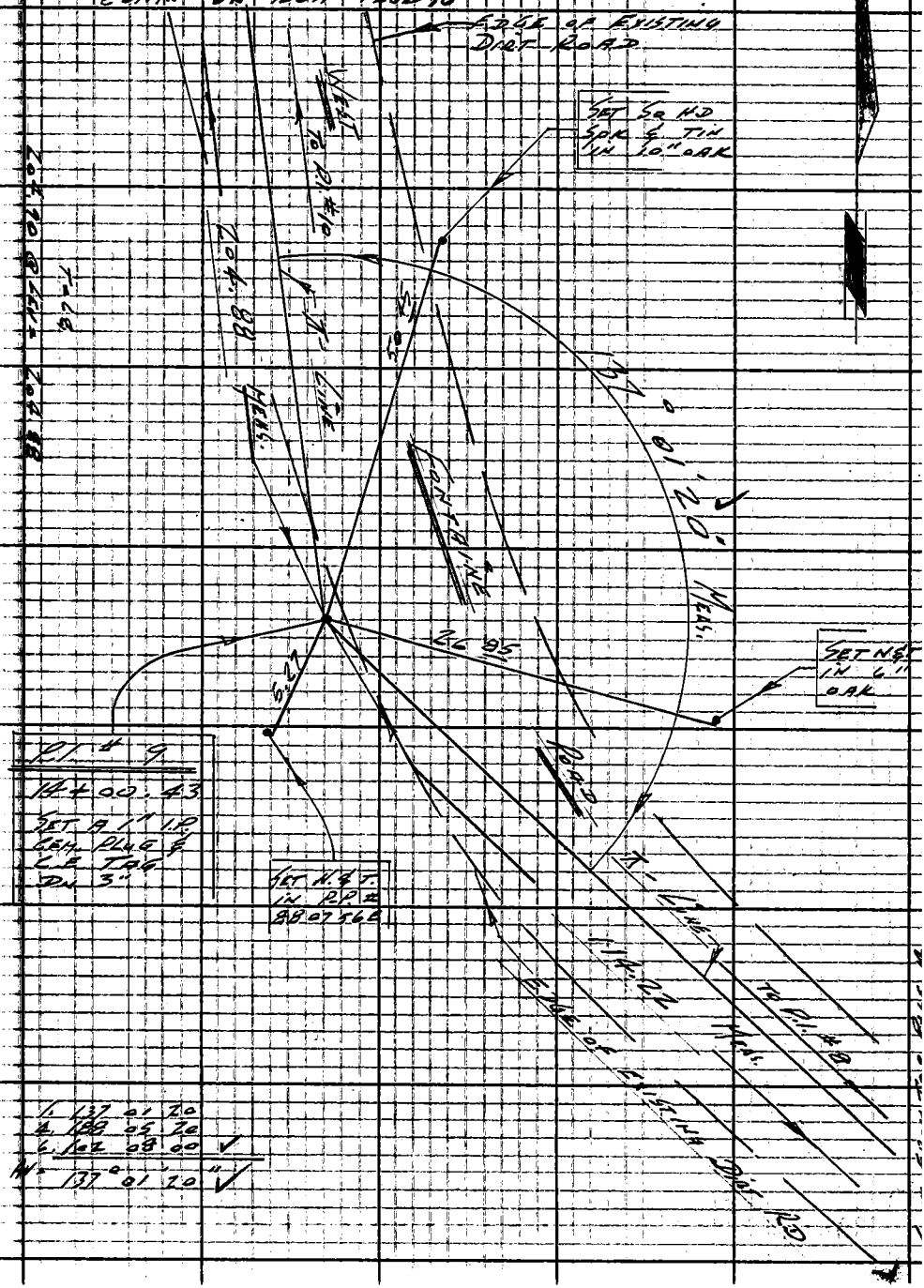

1. 137 01 20
4. 188 05 20
6. 102 08 00 ✓

IN = 137° 01' 20" ✓

Note: Any Additions or Changes on this Sheet Must be Made or Circled in Red Ink With Date and Name of Person Making Change.

Do not extend this side of this line.

PLEASE RETURN TO
LOS ANGELES COUNTY ENGINEER
403 LOS ANGELES COUNTY ENGINEERING BLDG.

76F309S CE # 310 3-61

F.B. 2995 PG 16

GARAPATAS TRACT

P.L. #10



1. 73 23 00
4. 293 32 20
6. 80 18 30 ✓
AV= 73° 23' 05" ✓

M.S. 89 D.2

PLEASE RETURN TO
LOS ANGELES COUNTY ENGINEER
403 LOS ANGELES COUNTY ENGINEERING BLDG.
Do not extend this side of this line.

Note: Any Additions or Changes on This Sheet Must be Made or Circled in Red Ink With Date and Name of Person Making Change.

FROM TOP PG 15

Notes Ck'd by
Map No.
Office Work
Checked
Date

Survey of Z-1A Hillside
U.N. 030300 Tape 161 Std 84 °F
Surveyed by Lind
Notes Lind Date 11-27-62
Indexed B. J. GALLI

F. B. 2995 PG. 17

Cont. to Lt. Pg. 16

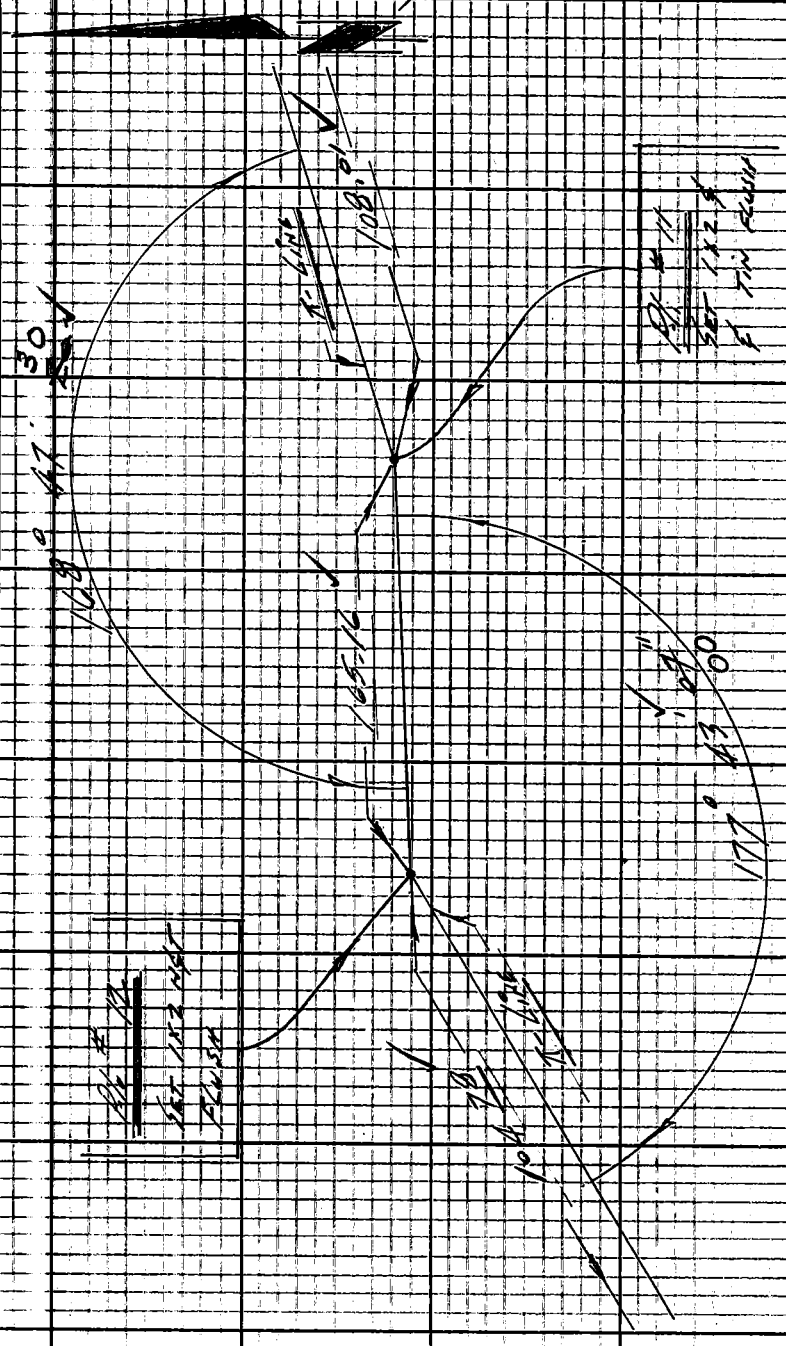

1. 168° 47' 20"
4. 315 07 20
6. 292 44 00
Av 168° 47' 20"

T = 68
108.82 @ 6°56' = 108.01
169.19 @ 12°30' = 165.16
110.14 @ 17°56' = 104.78

1. 177 43 00
4. 350 52 20
6. 346 18 40
Av = 177° 43' 07"

Note: Any Additions or Changes on This Sheet Must be Made or Circled in Red Ink With Date and Name of Person Making Change.

Do not extend this side of this line.

PLEASE RETURN TO
LOS ANGELES COUNTY ENGINEER
403 LOS ANGELES COUNTY ENGINEERING BLDG.

76F3095 CE # 310 3-61

Notes Ck'd by
Map No.
Office Work
Checked
Date

Survey of ZIA HIGHSIDE
JN 2225.14 Tape Std °F
Surveyed by Lind
Notes ZIA Date 11-62
Indexed S. J. GALLI NOV 30 62

F. B. 2995 PG. 27

L/N 2225.14

ZIA HIGHSIDE

LOCATION OF IMPROVEMENTS

N

WEST FONTAINE ROAD

NOV. 1962

LIND
MACDONALD
RODRIGUEZ RD
RODRIGUEZ RD
WILKINSON

Note: Any Additions or Changes on this Sheet Must be Made or Circled in Red Ink With Date and Name of Person Making Change.
Do not extend this side of this line.

PLEASE RETURN TO
LOS ANGELES COUNTY ENGINEER
403 LOS ANGELES COUNTY ENGINEERING BLDG.

76F3095 CE # 310 8-61

F.B. 2995 PG. 28

PLEASE RETURN TO
LOS ANGELES COUNTY ENGINEER
403 LOS ANGELES COUNTY ENGINEERING BLDG.
Do not extend this side of this line.

Note: Any Additions or Changes on This Sheet Must be Made or Circled in Red Ink With Date and Name of Person Making Change.

Notes Ck'd by
Map No.
Office Work
Checked
Date

Survey of Zia Hillside
JN 22157 Tape Std °F
Surveyed by C.K. Lima
Notes J. Maldonado Date 11-13-62
Indexed G. J. GALLI

F. B. 2995 Pg. 27

Note: Any Additions or Changes on This Sheet Must be Made or Circled in Red Ink With Date and Name of Person Making Change.

Do not extend this side of this liner

PLEASE RETURN TO
LOS ANGELES COUNTY ENGINEER
403 LOS ANGELES COUNTY ENGINEERING BLDG.

76F309S CE # 310 1-61



(Cont. Bk. Pg. 29)

F.B. 2995 PG. 30

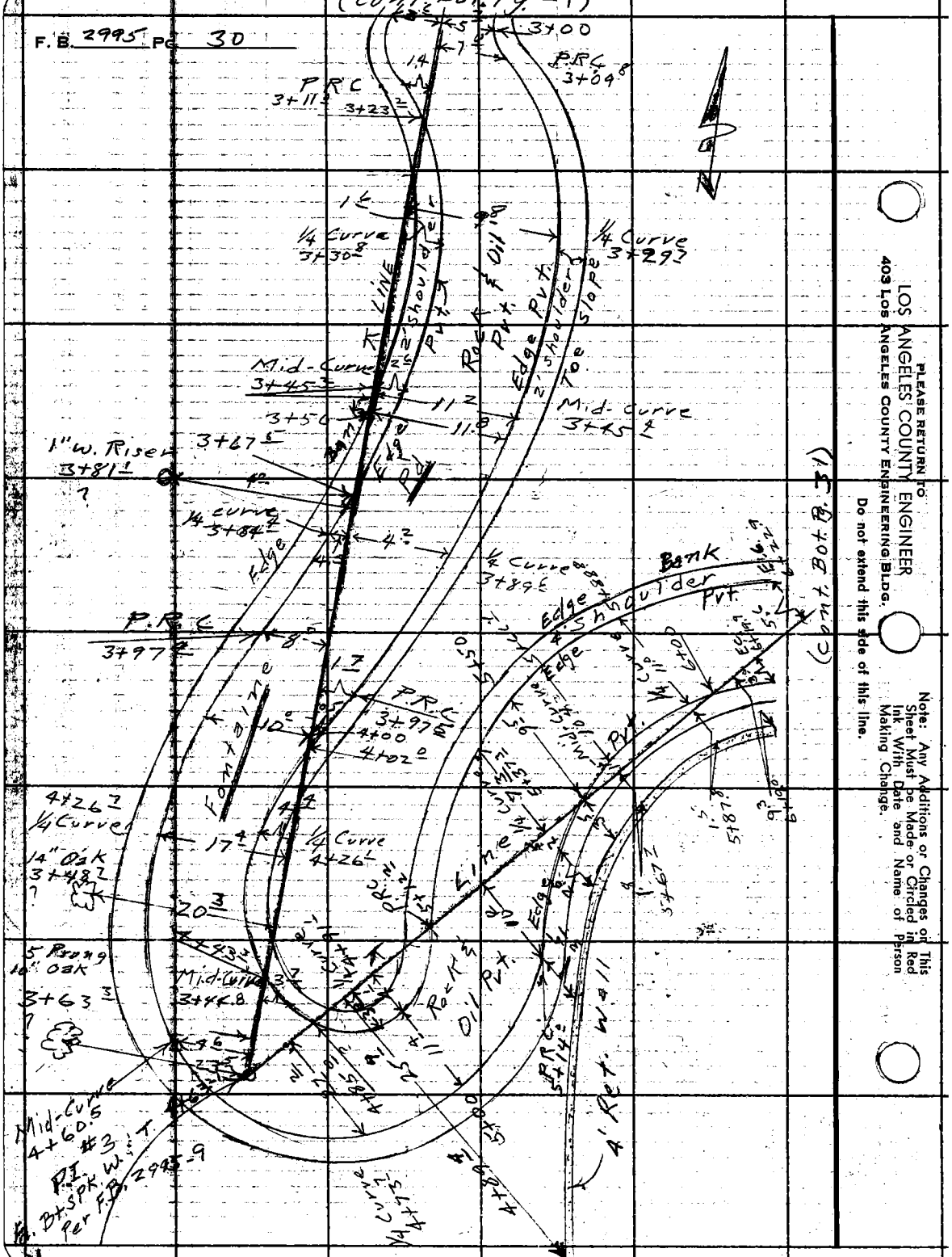

LOS ANGELES COUNTY ENGINEER
403 Los Angeles County Engineering Bldg.

PLEASE RETURN TO

Note: Any Additions or Changes on This Sheet Must be Made or Circled in Red Ink With Date and Name of Person Making Change.

Do not extend this side of this line.

Notes Ck'd by	Survey of Z.I.A. Hillside	F. B. 2995 PG. 31
Map No.	JN 2215-14 Tape Std °F	
Office Work	Surveyed by C. K. Lind	
Checked	Notes J. Maldonado Date 11-15-62	
Date	Indexed E. J. GALLI	

(Cont. Bot. Pg. 32)

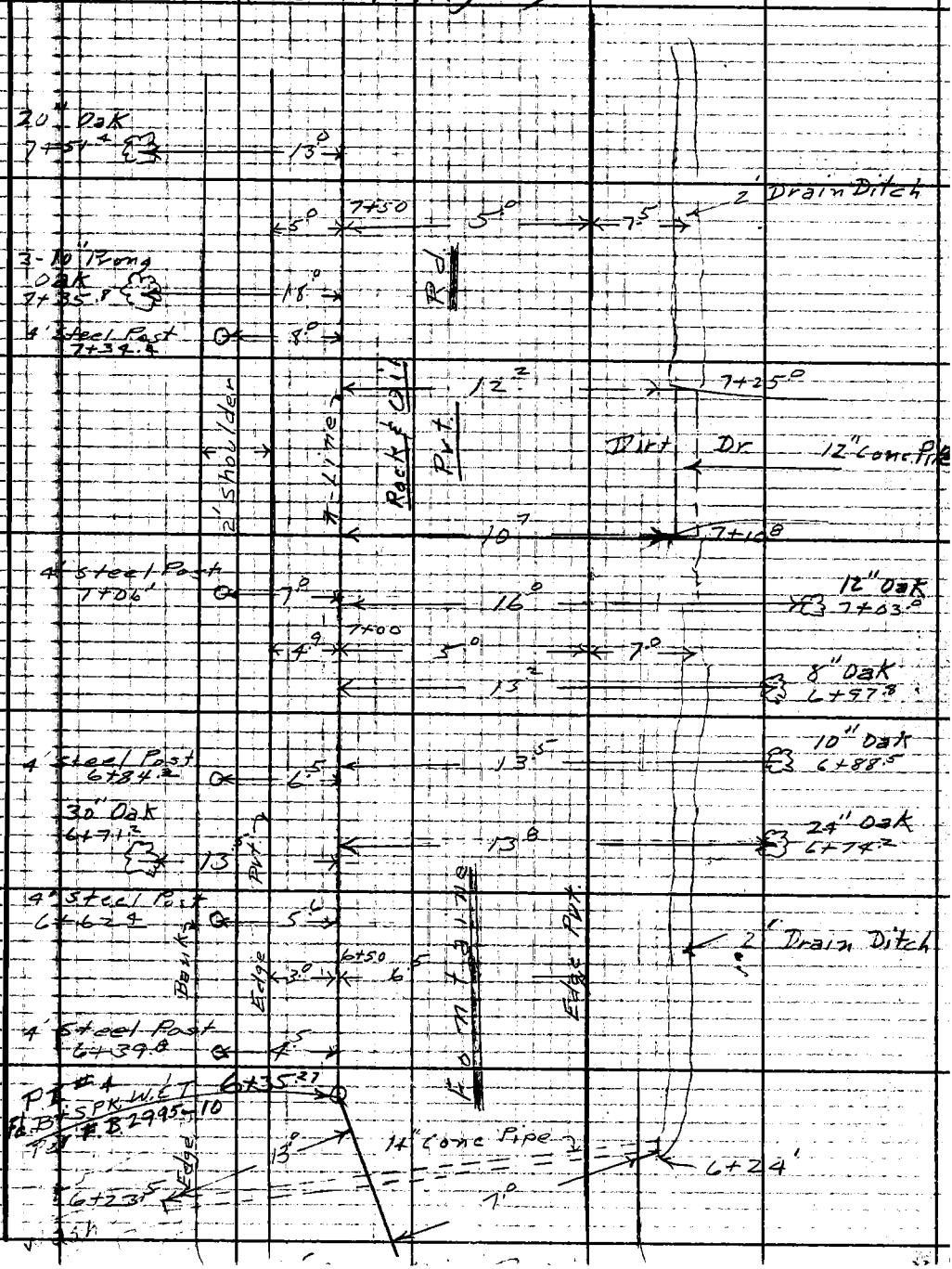

Note: Any Additions or Changes on this Sheet Must be Made or Circled in Red Ink With Date and Name of Person Making Change.

Do not extend this side of this line.

PLEASE RETURN TO
LOS ANGELES COUNTY ENGINEER
403 LOS ANGELES COUNTY ENGINEERING BLDG.

76F3095 CE # 310 3-61

(Cont. Bot. Pg. 33)

F.B. 2995 Pg. 32

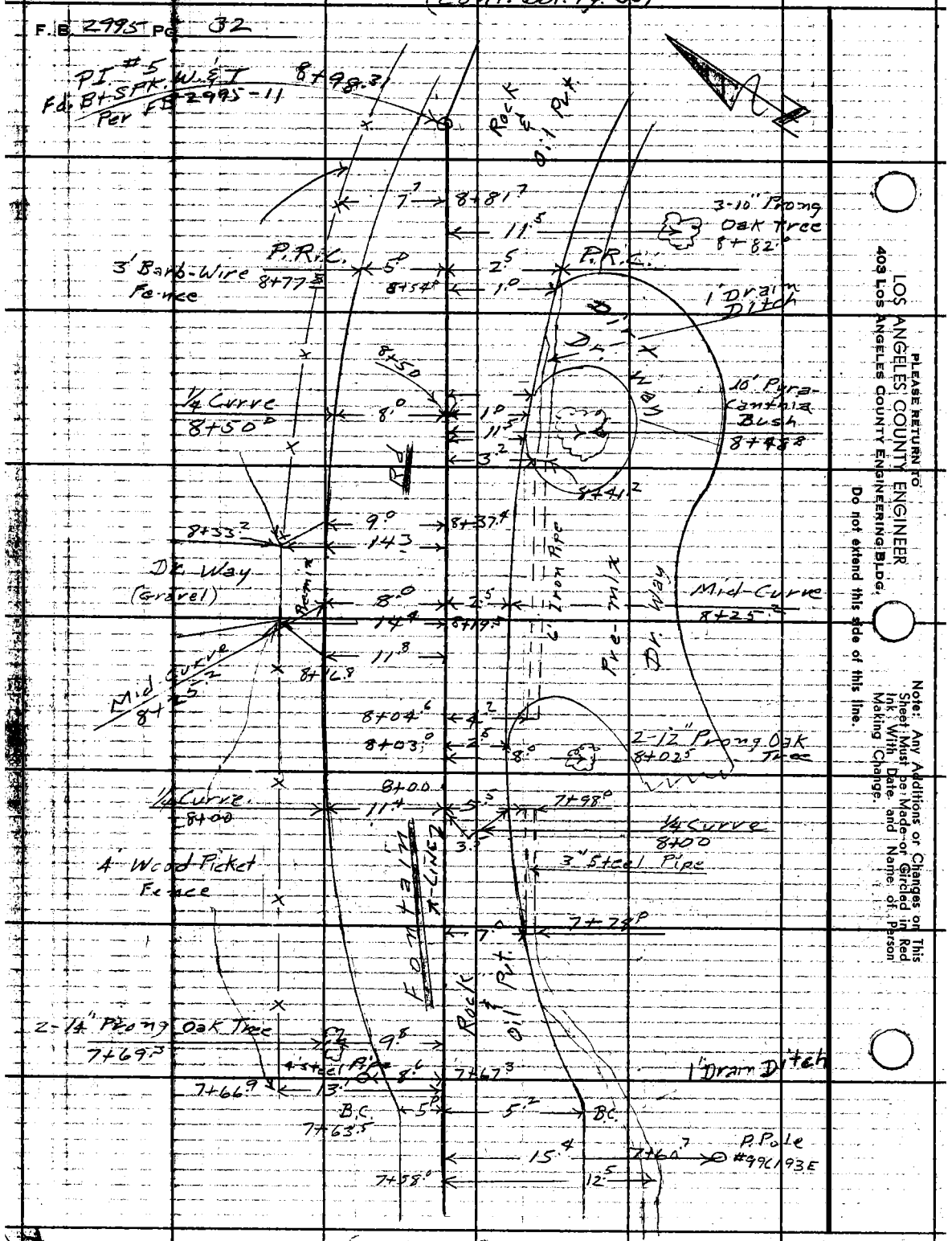

LOS ANGELES COUNTY ENGINEER
403 Los Angeles County Engineering Bldg.
PLEASE RETURN TO
Do not extend this side of this line.
Note: Any Additions or Changes on This Sheet Must be Made or Circled in Red Ink With Date and Name of Person Making Change.

Notes Ck'd by	Survey of Z/A Hillside	F.B. 2995 Pg. 33
Map No.	JN 2215-64 Tape Std °F	
Office Work	Surveyed by C.K. Lind	
Checked	Notes J. Maldonado Date 11-19-62	
Date	Indexed J. J. GALLI	

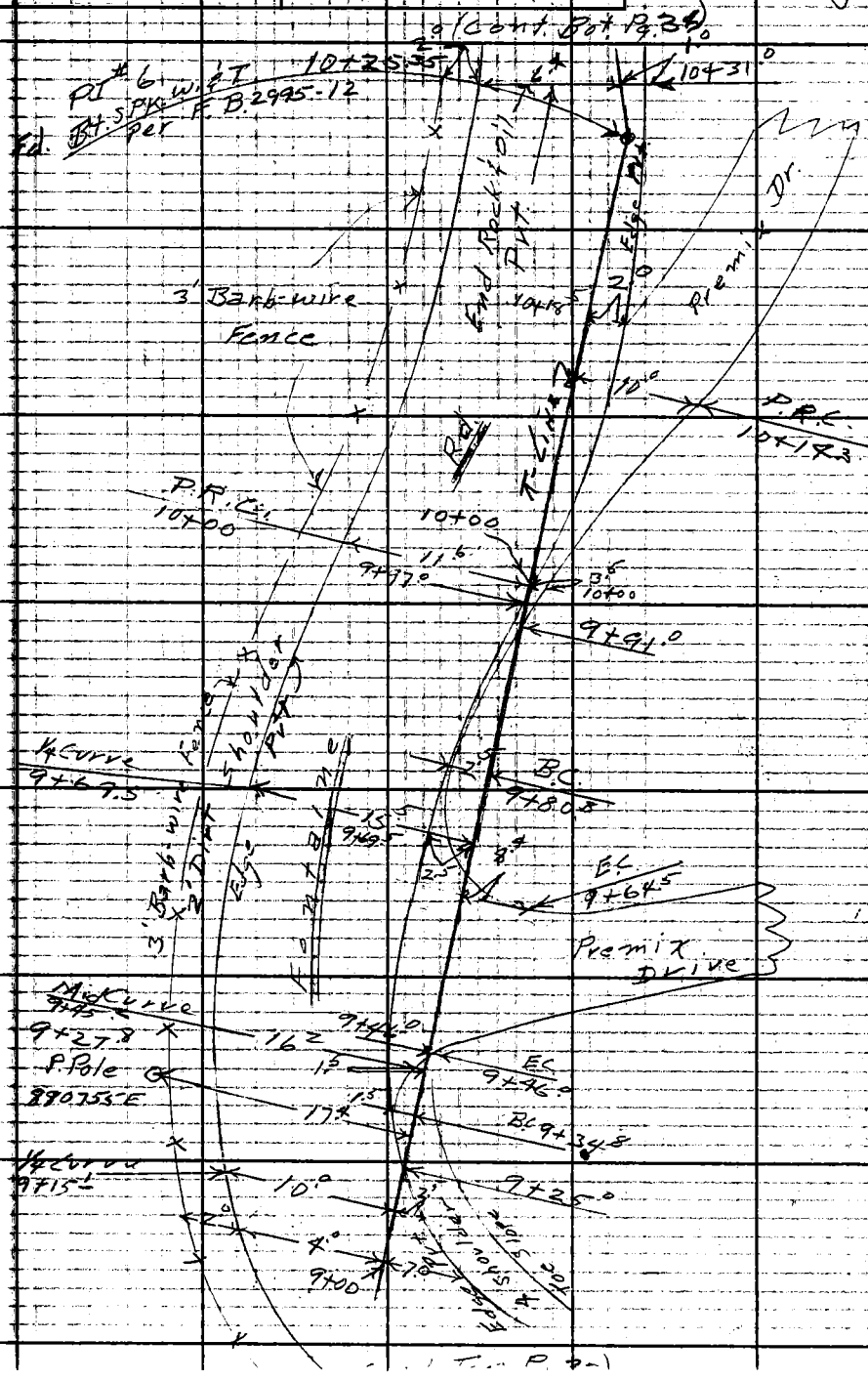

Note: Any Additions or Changes on This Sheet Must be Made or Circled in Red Ink With Date and Name of Person Making Change.

Do not extend this side of this line.

PLEASE RETURN TO
LOS ANGELES COUNTY ENGINEER
403 LOS ANGELES COUNTY ENGINEERING BLDG.

76F309S CE # 310 3-61

F. B. 2995 Pg. 34

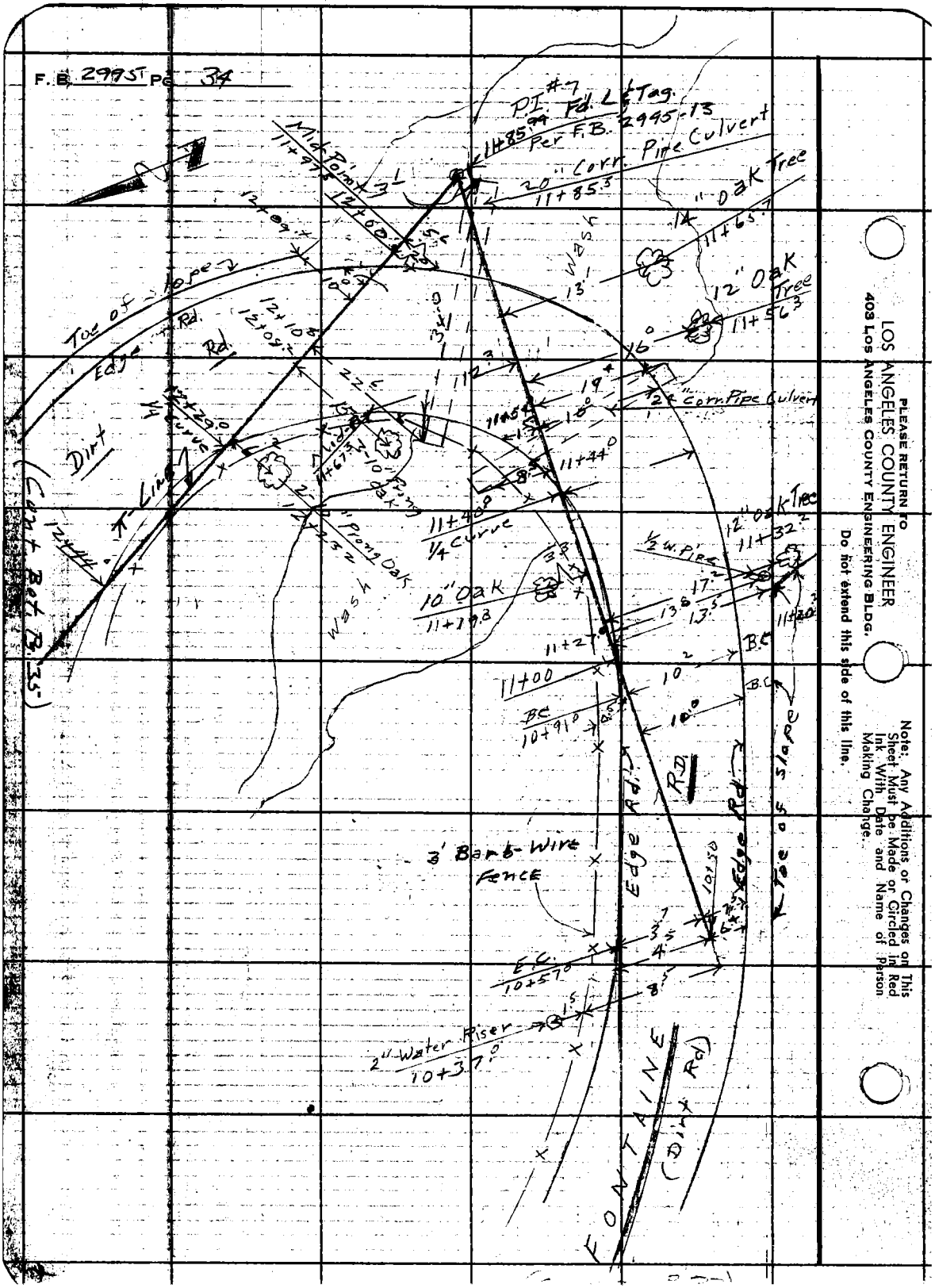

PLEASE RETURN TO
LOS ANGELES COUNTY ENGINEER
403 Los Angeles County Engineering Bldg.

Do not extend this side of this line.

Note: Any Additions or Changes on This Sheet Must be Made or Circled in Red Ink With Date and Name of Person Making Change.

Notes Ck'd by	Survey of Z1A Hillside	F.B. 2995 Pg. 35
Map No.	JN 22.15.14 Tape Sta °F	
Office Work	Surveyed by C-K-Lind	
Checked	Notes R.J. Rodriguez Date 11-26-62	
Date	Indexed B. J. GALLI	

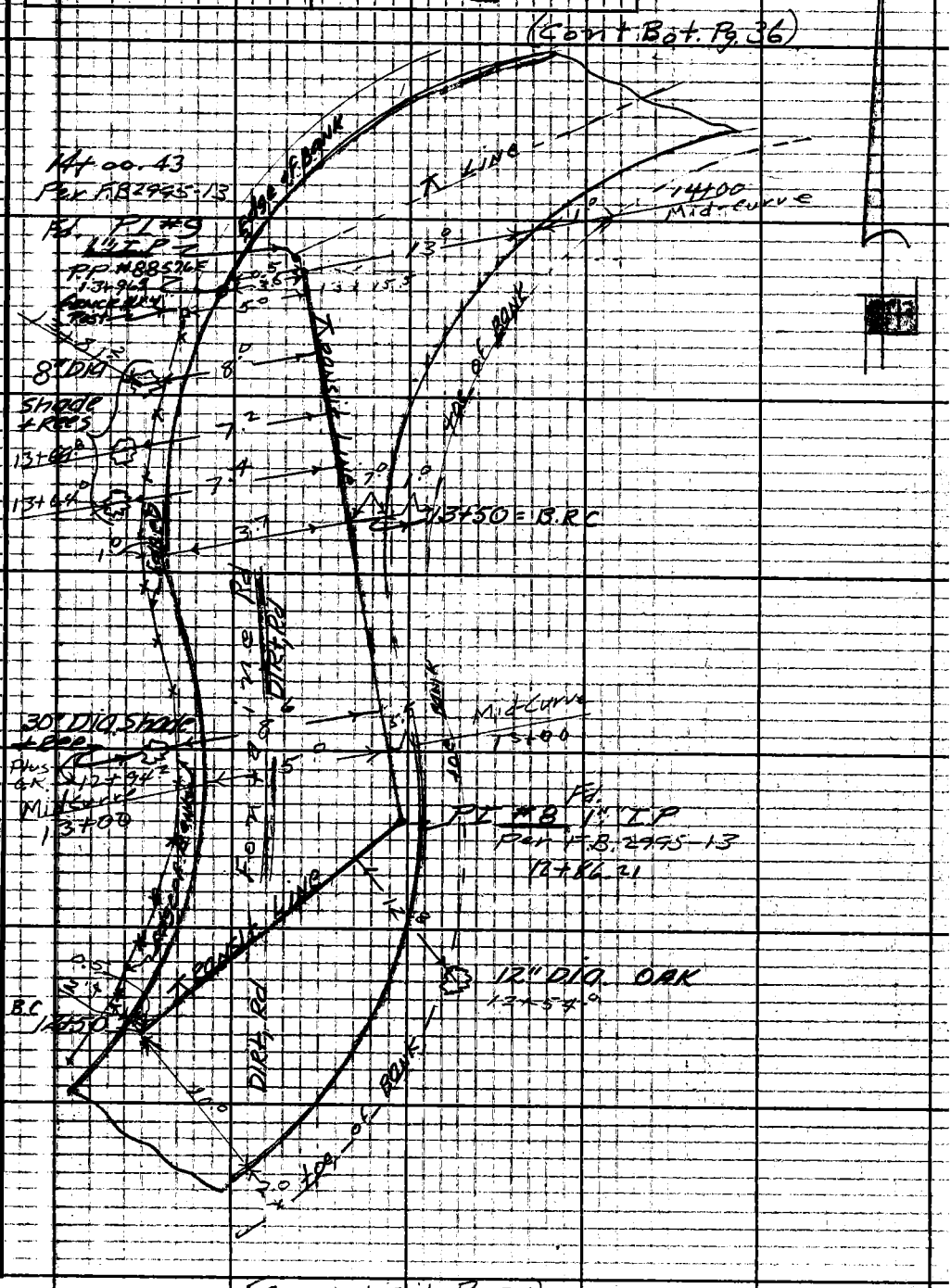

(Cont 1 Side Pg. 34)

Note: Any Additions or Changes on this Sheet Must be Made or Circled in Red Ink With Date and Name of Person Making Change.
Do not extend this side of this line.
PLEASE RETURN TO
LOS ANGELES COUNTY ENGINEER
403 Los Angeles County Engineering Bldg.
76F3095 CE # 310-3-61

F.B. 2995 Pg. 36

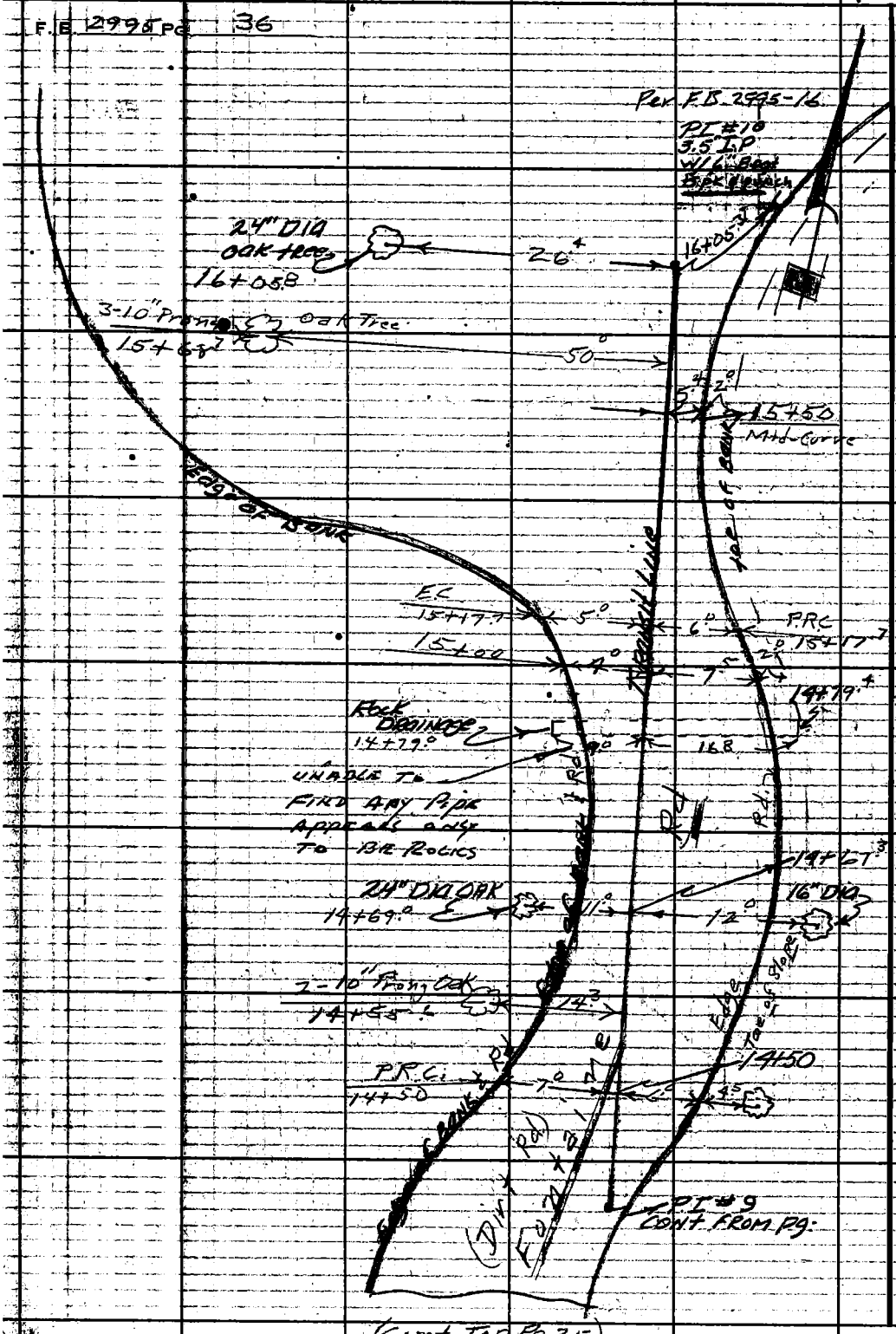

LOS ANGELES COUNTY ENGINEER
403 LOS ANGELES COUNTY ENGINEERING BLDG.
PLEASE RETURN TO
Do not extend this side of this line.
Note: Any Additions or Changes on This Sheet Must Be Made or Circled in Red Ink With Date and Name of Person Making Change.

Profile	Notes Red	Plotted	Job No. 2215.14	Division No. 11	F.B. 2995 Pg. 45
No.	Date	Date	Survey of Z-1A HILLSIDE		
X-Sec.	Notes Chkd Miller	Checked	Survey by LIND	Notes LIND	Date 11-23-62
No.	Date Dec. 1962	Date	Map No.	Indexed J. GALLI	Date [illegible] 30 62

NOTE: ANY ADDITIONS OR CHANGES ON THIS SHEET MUST BE MADE OR CIRCLED IN RED INK, WITH DATE AND NAME OF PERSON MAKING CHANGE.

PLEASE RETURN TO
LOS ANGELES COUNTY ENGINEER
403 LOS ANGELES COUNTY ENGINEERING BLDG.

Do not extend notes this side of this line.

STATION	B.S.	H.I.	F.S.	ELEV.

U.N. 2215.14

Z-1A HILLSIDE

PROFILE LEVELS

OVER

W. FONTAINE ROAD

11-23-62

LIND
MALDONADO
R.R. RODRIGUEZ

R.W. RODRIGUEZ
JOHNSON

76-L298 CE 307 3-61

76-L298 CE 307 3-61

PLEASE RETURN TO
LOS ANGELES COUNTY ENGINEER
403 LOS ANGELES COUNTY ENGINEERING BLDG.

NOTE: ANY ADDITIONS OR CHANGES ON THIS SHEET MUST BE MADE OR CIRCLED IN RED INK, WITH DATE AND NAME OF PERSON MAKING CHANGE

Do not extend notes this side of this line.

STATION	B.S.	H.I.	F.S.	ELEV.	PROFILE ALONG W. FONTAINE ROAD
BM 56-11	4 04	887 48		883.44	BM 56-11, EL= 883.44
T.P.	4 92	885 73	6 67	880 81	USC&GS BM (Z-49 1925)
T.P.	3 12	882 39	6 46	879.27	USC&GS BM IN STEPS TO
T.P.	3 11	877 63	7 87	874 52	TOPANGA LEGION HALL PER FB 2832-17
P.I. # 1	7 81	877 89	7 55	870 08	Bt. Spk W. & Tin PER Pg. 28 & 7
0+94			8 06	869 83	E. Pvmt 15° R.
1+00			8 29	869 60	Nt. Pvmt; Ctr Fountain 10° R.
1+12			7 52	870 37	Ctr Pvmt FONTAINE RD
1+50			3 24	874 65	10° L. " " " "
T.P.	10 82	888 30	0 41	877 48	PROFILE OF APPROX CENTER OF
					PVMT OF FONTAINE ROAD ALL OFFSETS
					ARE TO TRANSIT LINE
2+00			9 88	878 42	2° L. Ctr Pvmt FONTAINE RD
2+50			6 43	881 87	" " " 5° Rt
P.I. #2			3 59	884 71	P.I. # 2 = 2+85.27 Bt Spk W & Tin Pg. 29 & 8
3+00			2 42	885 88	1° L. Ctr Pvmt FONTAINE RD.
T.P.	11 22	899 10	0 42	887 88	
3+50			8 57	890 53	6° L. Ctr Pvmt FOUNTAINE RD
4+00			4 50	894 60	" " " 4° Rt
T.P.	10 37	907 65	1 82	897 28	

F.B. 2995 Pg. 26
Survey of Z-1A HILL SIDE
Survey by LIND
Indexed
Job No. 2215.14
Division No. #
Notes Red
Date
Notes Chkd.
Date
Plotted
Date
Checked
Date
Profile No.
X-Sec. No.

76-L298 CE 307 3-61

PLEASE RETURN TO
LOS ANGELES COUNTY ENGINEER
403 LOS ANGELES COUNTY ENGINEERING BLDG.

NOTE: ANY ADDITIONS OR CHANGES ON THIS SHEET MUST BE MADE OR CIRCLED IN RED INK, WITH DATE AND NAME OF PERSON MAKING CHANGE.

Do not extend notes this side of this line.

STATION	B.S.	H.I.	F.S.	ELEV.	PROFILE OF W. FONTAINE RD.		
		907.65 ✓					
4+53			8 85	898 80 ✓		TRANSIT LINE	ctr. Pvmt
P.I. # 3			8 45	899 20 ✓	4+67.21	Bt. spk	W. & TIN Per pg 30 & 9
5+00			5 63	902 02 ✓		ctr.	Pvmt 10° Rt.
5+50			0 86	906 79 ✓	5° Lt.	"	"
T.P.	10.45	917.48 ✓	0 62	907 03 ✓			
6+00			5 72	911 70 ✓	5° Lt.	Ctr	Pvmt.
P.I. # 4			2 75	914 73 ✓	6+35.27	Bt. Spk	pg 31 & 10
6+50			1 14	916 34 ✓		Ctr.	Pvmt. 2° Rt.
T.P.	11 28	928.14 ✓	0 62	916 86 ✓			
7+00			6 58	921 56 ✓	Ctr Pvmt.	TRANSIT LINE	
T.P.	11 36	938.86 ✓	0 64	927 50 ✓			
7+50			10 44	928 42 ✓	Ctr. Pvmt	TRANSIT LINE	
8+00			4 52	934 34 ✓	3° Lt.	ctr.	Pvmt
8+50			0 54	938 32 ✓	3° Lt.	"	"
T.P.	11 20	949.73 ✓	0 33	938 53 ✓			
P.I. # 5			5 74	943 99 ✓	8+98.31	Bt. Spk	W. & TIN Pg. 32 & 11
9+00			5 57	944 16 ✓		Ctr	Pvmt 1° Rt.
T.P.	10 66	959.91 ✓	0 48	949 25 ✓			

Profile No. ____ Notes Red ____ Date ____ Plotted ____ Date ____ Job No. 2215A Division No. 11 F.B. 2995 Pg. 4

X-Sec. No. ____ Notes Calcd. Miller Date Dec. 1962 Checked ____ Date ____ Survey of Z-14 Hill Side Survey by LWD Notes LWD Date 11-23-62

Map No. ____ Indexed E. J. GALLI Date ____

76-L298 CE 307 3-61

PLEASE RETURN TO
LOS ANGELES COUNTY ENGINEER
403 LOS ANGELES COUNTY ENGINEERING BLDG.

NOTE: ANY ADDITIONS OR CHANGES ON THIS SHEET MUST BE MADE OR CIRCLED IN RED INK, WITH DATE AND NAME OF PERSON MAKING CHANGE

Do not extend notes this side of this line.

STATION	B.S.	H.I.	F.S.	ELEV.	PROFILE OF FONTAINE RD
		959 91 ✓			
9+50			7 48	952 43 ✓	10.2 Lt. Ctr Pvmt
10+00			2 06	957 85 ✓	5.6 " " "
P.I. # 6	0 31	959 43 ✓	0 79	959 12 ✓	10+25.35 Bt Spk & Tin Pg. 33 & 12
10+50			1 18	958 25 ✓	Ctr Dirt Road 1.0 Rt
11+00			4 25	955 18 ✓	" " " 5.5 Rt
11+44.0			16 70	942 73 ✓	8.5 Lt. FL 24" CMP.
11+50			73	952 1 ✓	Ctr Dirt Road 4.6 Rt
11+54.8			14 67	944 76 ✓	19.4 Rt FL 24" CMP
11+56.0			13 15	946 28 ✓	11.0 Lt. FL 18" CMP
11+85.5			11 00	948 43 ✓	3.0 Rt FL 18" CMP
P.I. # 7			7 29	952 14 ✓	11+85.99 Lead & CE tag in Rock Pg. 34 & 1.
12+00			67	952 7 ✓	8.5 Lt. Center Dirt Road
12+50			3 5	955 9 ✓	5.0 Rt " " "
P.I. # 8	3 70	962 01 ✓	1 12	958 31 ✓	12+86.21 1" I.P.P. & C.E. Tag Dn 3" Pg. 35
13+00			23	959 7 ✓	Ctr Dirt Rd Transit Line & 14
13+50			27	959 9 ✓	2.0 Rt Ctr Dirt Rd
14+00			6 6	955 4 ✓	6.6 Rt " " "
P.I. # 9			6 54	955 47 ✓	14+00.43 1" I.P.P. & C.E. tag Dn 3" Pg. 3.
14+50			10 7	951 3 ✓	Ctr Dirt Rd T-Line & 15
T.P.	7 97	958 08 ✓	11 90	950 11 ✓	

F.B. 2995 Pg. 48
Job No. 2215.14 Division No. 11 Notes Red Plotted Profile
Survey of Zone 14 Hill Side Date Date No. X-Sec.
Survey by Lind Notes Lind Notes Chkd. Checked
Indexed R. L. Gaul Date Date No.

76-L298 CE 307 3-61

PLEASE RETURN TO
LOS ANGELES COUNTY ENGINEER
403 LOS ANGELES COUNTY ENGINEERING BLDG.

NOTE: ANY ADDITIONS OR CHANGES ON THIS SHEET MUST BE MADE OR CIRCLED IN RED INK, WITH DATE AND NAME OF PERSON MAKING CHANGE.

Do not extend notes this side of this line.

STATION	B.S.	H.I.	F.S.	ELEV.	PROFILE OF FONTAINE RD	
		958 08 ✓				
14+77			79	950 2 ✓	1° Rt. CTR	DIRT RD
15+00			68	951 3 ✓	1° Rt "	" "
15+50			45	953 5 ✓	Ctr Dirt RD π-	LINE
"			44	953 7 ✓	7° Rt B.B.	
"			48	953 3 ✓	16° Lt.	
16+00			69	951 2 ✓	Ctr Dirt RD π-	LINE
"			65	951 6 ✓	10° Rt. B.B.	
"			85	949 6 ✓	32.5 Lt.	
"			104	947 7 ✓	52.4 Lt.	
16+32°			99	948 2 ✓		
Pt. #10	7 48	958 19 ✓	737	950 71 ✓	16+05.31 Bt. spk in 3" tp.	pg. 36 & 16
T.P.	9 20	964 67 ✓	272	955 47 ✓		
T.P.	1 96	960 26 ✓	637	958 30 ✓		
T.P.			8 13	952 13 ✓		
T.P.	0 21	959 32 ✓	1 15	959 11 ✓		
T.P.	1 45	950 68 ✓	10 09	949 23 ✓		
T.P.	0 48	944 45 ✓	6 71	943 97 ✓		
T.P.	0 57	934 89 ✓	10 13	934 32 ✓		
T.P.	0 71	923 68 ✓	11 92	922 97 ✓		

Profile No. ____ Notes Red ____ Plotted ____ Job No. 22154 Division No. 11 F.B. 2995 Pg. 49
Date ____ Date ____ Survey of Z-1A HILLSIDE
X-Sec. No. ____ Notes Calcd Miller Checked ____ Survey by GIND Notes GIND Date 11-23-62
Date Dec. 1962 Date ____ Map No. ____ Indexed R. J. GALLI Date ____

76-L298 CE 307 3-61

PLEASE RETURN TO
LOS ANGELES COUNTY ENGINEER
403 LOS ANGELES COUNTY ENGINEERING BLDG.

NOTE: ANY ADDITIONS OR CHANGES ON THIS SHEET MUST BE MADE OR CIRCLED IN RED INK, WITH DATE AND NAME OF PERSON MAKING CHANGE

Do not extend notes this side of this line.

STATION	B.S.	H.I.	F.S.	ELEV.		
		923 68 ✓				
T.P.	1 65	916 37	18 96	914 72 ✓		
T.P.	0 94	907 96	19 35	907 02 ✓		
T.P.	1 32	900 52	18 76	899 20 ✓		
T.P.	2 64	892 60	10 56	889 96 ✓		
T.P.	1 93	886 64	17 89	884 71 ✓		
T.P.	1 61	879 10	19 15	877 49 ✓		
T.P.	7 59	877 69	19 00	870 10 ✓		
T.P.	7 77	882 30	13 16	874 53 ✓		
T.P.	6 70	885 98	13 02	879 28 ✓		
T.P.	6 70	887 52	15 16	880 82 ✓		
BM 56-11			4 07	883 45 ✓	BM 56-11 EL= 883.44	
					FOR DESC SEE F.B. 2832-17	
			PICKUP			
P.L. # 2	4 25	874 33 ✓		870 08 ✓	P.L. # 2 EL= 870.08 PER PG.	
~~0+99~~			11 80	862 53 ✓	~~FL 30" CMP.~~	~~2° Lt~~
1+18°			23 95	850 38 ✓	FL 30" CMP.	74° Lt.
P.L. # 1			4 25	870 08 ✓	P.L. # 2 EL=	870.08

F.B. 2995 Pg. 50
Job No. 2215.14 Division No. 11 Notes Fed 2215.14 Plotted Profile
Survey of Z-1A Wallside Date Date No.
Survey by Lind Notes Lind Notes Chkd. Checked X-Sec.
Indexed C. [illegible] Date Date Date No.

Notes C'k'd by Miller
Map No. 106-51
Office Work H. H. F. DONG
Checked
Date DEC. 1962

Survey of ROBINSON RD
JN 0303.00 Tape Std °F
Surveyed by AG GUIZADO
Notes ACG Date 11/62
Indexed M. J. GALLI DEC 5 '62

F. B. 2995 PG. 61

JOB NO 0303.00

ZIA2

ROBINSON RD

TRANSIT LINE SURVEY ON
ROBINSON RD & WINFIELD RD
IN GARAPATAS TRACT NW 1/4 OF SEC
7 T 1S R 16W

REF GARAPATAS TRACT
HSE NO MAP #4444-9,11,13
TRACT MAP #9310
FB 524-60-71

GUIZADO	AC
SMITH	RD
GLODEN	RD
LYBRAND	JW
GUIZADO	GO

PLEASE RETURN TO
LOS ANGELES COUNTY ENGINEER
403 Los Angeles County Engineering Bldg.

Note: Any Additions or Changes on this Sheet Must be Made or Circled in Red Ink With Date and Name of Person Making Change.

Do not extend this side of this line.

76F3095 CE # 310 3-61

F.B. 2985 Pg. 62

INDEX

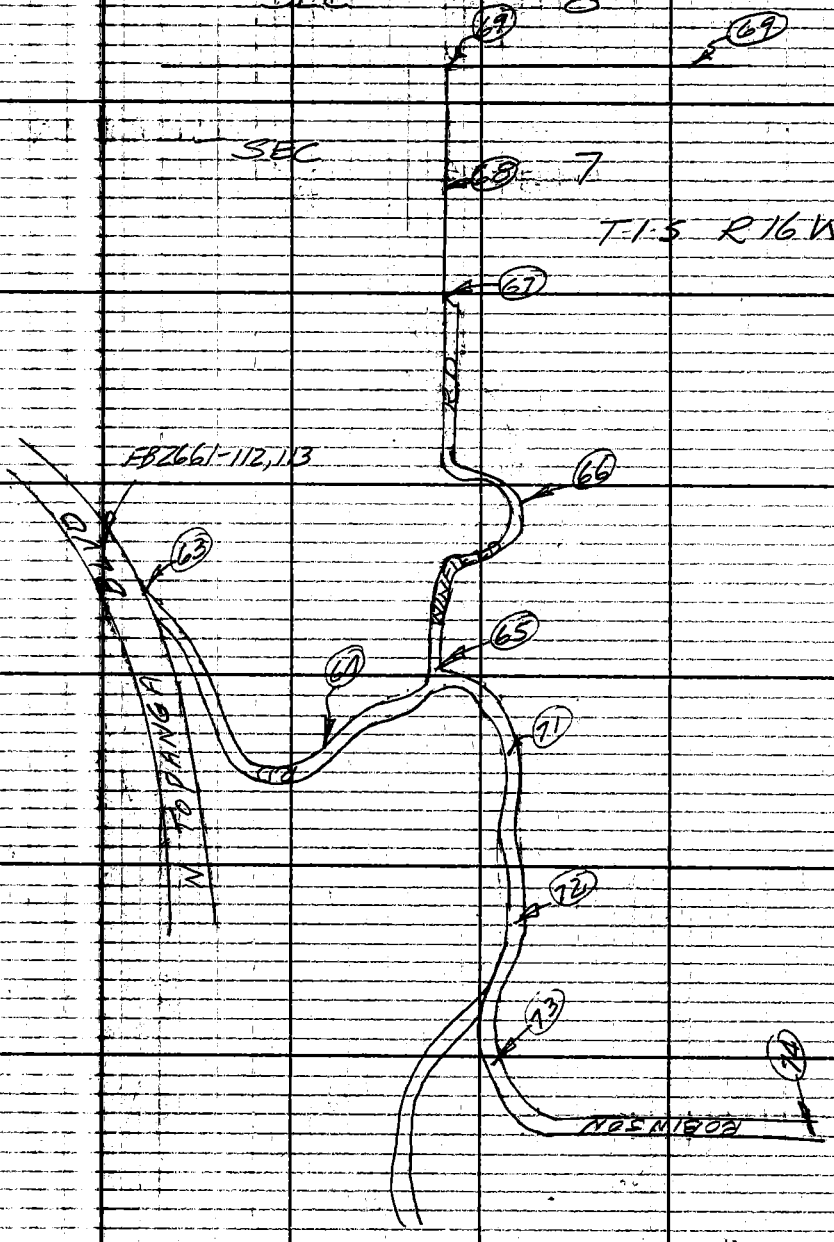

LOS ANGELES COUNTY ENGINEER
403 Los Angeles County Engineering Bldg.

PLEASE RETURN TO

Do not extend this side of this line.

Note: Any Additions or Changes on This Sheet Must be Made in Red Ink With Date and Name of Person Making Change.

Notes Ck'd by Miller
Map No. 106-51
Office Work H. H. F. DONG
Checked
Date DEC. 1962

Survey of ROBINSON Rd
J.N. 0303.00 Tape 141 Std 84 °F
Surveyed by A.C. GUIZANO
Notes ACG Date 11/16/62
Indexed E. J. GALLI

F.B. 2995 PG. 63



Note: Any Additions or Changes on this Sheet Must be Made or Circled in Red Ink With Date and Name of Person Making Change.

Do not extend this side of this line.

PLEASE RETURN TO
LOS ANGELES COUNTY ENGINEER
403 LOS ANGELES COUNTY ENGINEERING BLDG.

W.S. 89 D-2

76F3095 CE # 310 3-61

CON'T on top Left SIDE pg 64

F.B. 2995 PG. 64

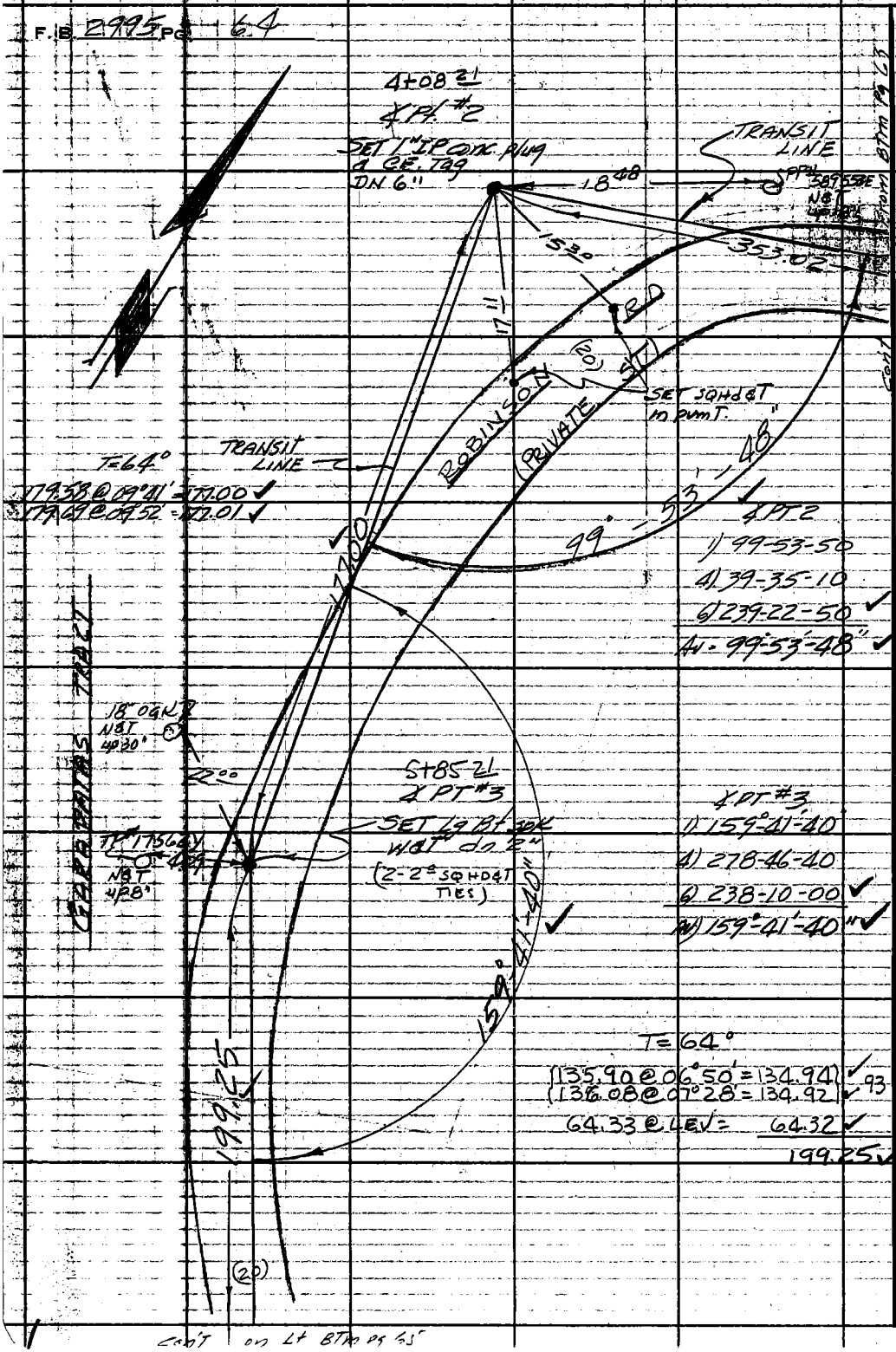

Con't on Lt BTM pg 65

Cont. on Lt BTM pg 63

W.S. 89 D-2

PLEASE RETURN TO
LOS ANGELES COUNTY ENGINEER
403 LOS ANGELES COUNTY ENGINEERING BLDG.
Do not extend this side of this line.

Note: Any Additions or Changes on This Sheet Must be Made or Circled in Red Ink With Date and Name of Person Making Change.

Notes Ck'd by Miller	Survey of ROBINSON Rd	F. B. 2995 Pg. 65
Map No. 106-51	JN 03/17/00 Tape 141 Std 84 °F	
Office Work H. H. F. DONG	Surveyed by A.C. GUIZADO	
Checked	Notes ACG Date 11/18/62	
Date DEC. 1962	Indexed [redacted] J. GALLI	

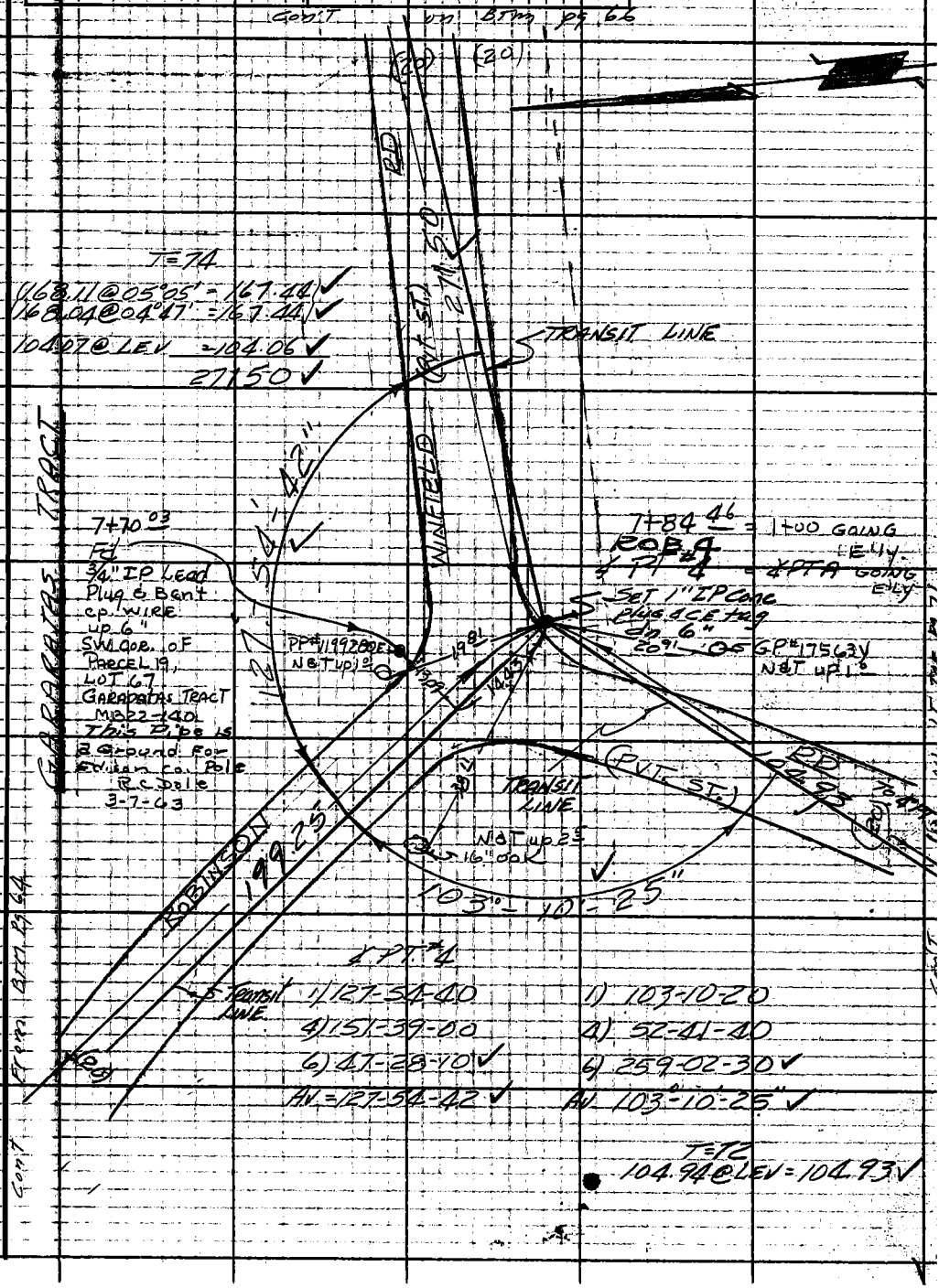

Note: Any Additions or Changes on this Sheet Must be Made or Circled in Red Ink With Date and Name of Person Making Change.

Do not extend this side of this line.

PLEASE RETURN TO
LOS ANGELES COUNTY ENGINEER
403 LOS ANGELES COUNTY ENGINEERING BLDG.

W.S. 89 D-2

76F3095 CE # 310 3-61

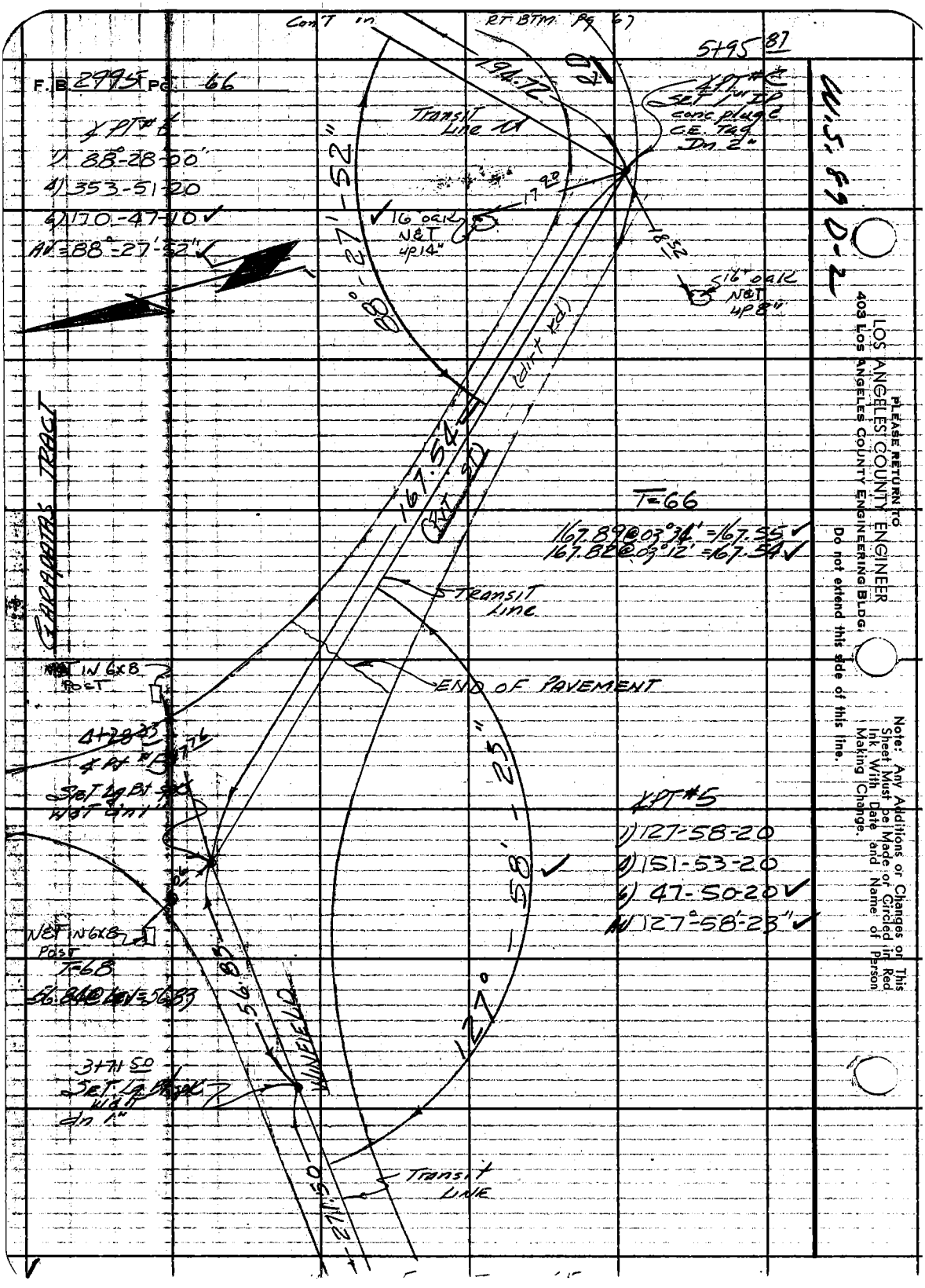

PLEASE RETURN TO
LOS ANGELES COUNTY ENGINEER
403 LOS ANGELES COUNTY ENGINEERING BLDG.
Do not extend this side of this line.

Note: Any Additions or Changes on This Sheet Must be Made or Circled in Red Ink With Date and Name of Person Making Change.

Notes Ck'd by Miller	Survey of Robinson Rd	F.B. 2995 Pg. 67
Map No. 106-51	UN 0303.00 Tape 0141 Std 84 °F	
Office Work H. H. F. DONG	Surveyed by A.C. Guizado	
Checked	Notes ACG Date 11/20/62	
Date DEC. 1962	Indexed [redacted] J. GALI	

Cont on BTM pg 68

T=71

118.86' @ 02°54' = 118.70 ✓
118.81 @ 02°20' = 118.70 ✓

9+30.20
FD
2" IP wood plug, Nail & LS Tag 2335
NW Cor. Lot 82
Garapatas Tract
(Held for line East & West)

28.43 6" oak NGT up 1°

END OF DIRT Rd

WINE

Transit line

T=72
87.09' @ 05°35' = 86.67 ✓
87.21 @ 06°22' = 86.66 ✓
53.45 @ LEV = 53.45 ✓
140.11 ✓

140.11

RD

PP# 795991E
SET NGT up 0°
7+90.59
4 PT FD

SET 1" IP
Conc. plug & CE Tag on 3"

28.43

SET NGT up 1°
6" oak

1) 138°-27'-00"
4) 193-47-40
6) 110-41-50 ✓
AV 138°-26'-58" ✓

T=76°
195.14 @ 03°-42' = 194.72 ✓
195.06 @ 03°-19' = 194.72 ✓

Transit line

Note: Any Additions or Changes on This Sheet Must be Made or Circled in Red Ink With Date and Name of Person Making Change.

Do not extend this side of this line.

PLEASE RETURN TO
LOS ANGELES COUNTY ENGINEER
403 Los Angeles County Engineering Bldg.

W.S. 890-2

76F3095 CE # 310 3-61

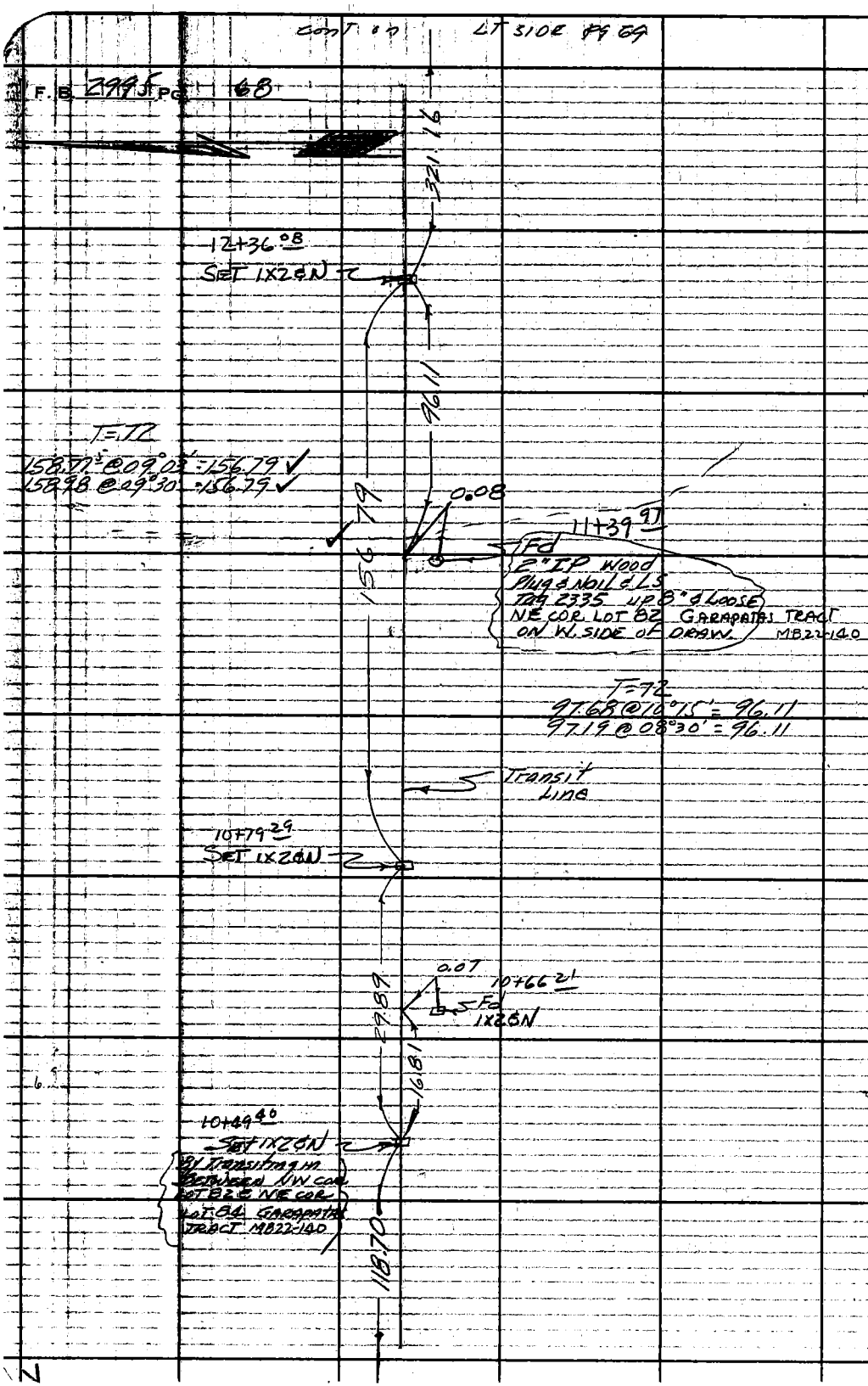

PLEASE RETURN TO
LOS ANGELES COUNTY ENGINEER
403 LOS ANGELES COUNTY ENGINEERING BLDG.
Do not extend this side of this line.

Note: Any Additions or Changes on This Sheet Must be Made or Circled in Red Ink With Date and Name of Person Making Change.

Notes Ck'd by Miller	Survey of ROBINSON Rd	F.B. 2995 PG. 69
Map No. 106-51	UN 030100 Tape 0141 Std 84 °F	
Office Work H. H. F. DONG	Surveyed by A. C. GUIZADO	
Checked	Notes ACG Date 11/21/62	
Date DEC. 1962	Indexed E. J. GALLI	

T=72

37.73 @ 07°26' = 37.42 ✓
37.83 @ 08°22' = 37.43 ✓
1.15 @ LEV = 1.15 ✓
38.57 ✓

73.54 @ 13°28' = 71.51 ✓
73.75 @ 14°08' = 71.51 ✓
213.84 @ 09°11' = 211.08 ✓
213.67 @ 08°54' = 211.08 ✓
321.16

38.57
71.51
211.08
321.16

1) 90°-37'-00"
4) 02-28-00
6) 183-42-20 ✓
AD = 90°-37'-03" ✓

15+57.24
HELD FOR LINE
WEST & SO.

Fd
2" IP Wood
Plug & Nail & LS
Tag 2335
NE COR LOT 84
GARAPATAS TRACT
MB 22-140

15.00

SET 1X2 EN

WINF

321.16 ✓

TRANSIT LINE

Cont From Top Pg 68

GARAPATAS TRACT

SECTION 7
T1S R16W

SECTION LINE

OFFSET LINE

SECTION 8

TRACT 9310

Fd

15.00

SET 1X2 EN

2" IP Wood
Plug & Nail &
LS Tag 2335
SE COR Parcel
OF LOT 108
GARAPATAS TRACT
MB 22-140
HELD FOR LINE NO.

Note: Any Additions or Changes on this Sheet Must be Made or Circled in Red Ink With Date and Name of Person Making Change.

Do not extend this side of this line.

PLEASE RETURN TO
LOS ANGELES COUNTY ENGINEER
403 LOS ANGELES COUNTY ENGINEERING BLDG.

76F3095 CE # 310 3-61

Notes Ck'd by Miller
Map No. 106-51
Office Work H. H. F. DONG
Checked
Date DEC. 1962

Survey of ROBINSON Rd
JN 030300 Tape 0141 Std 84 °F
Surveyed by AC GUIZADO
Notes ACG Date 11/26/62
Indexed B. J. GALLI

F.B. 2995 PG. 71

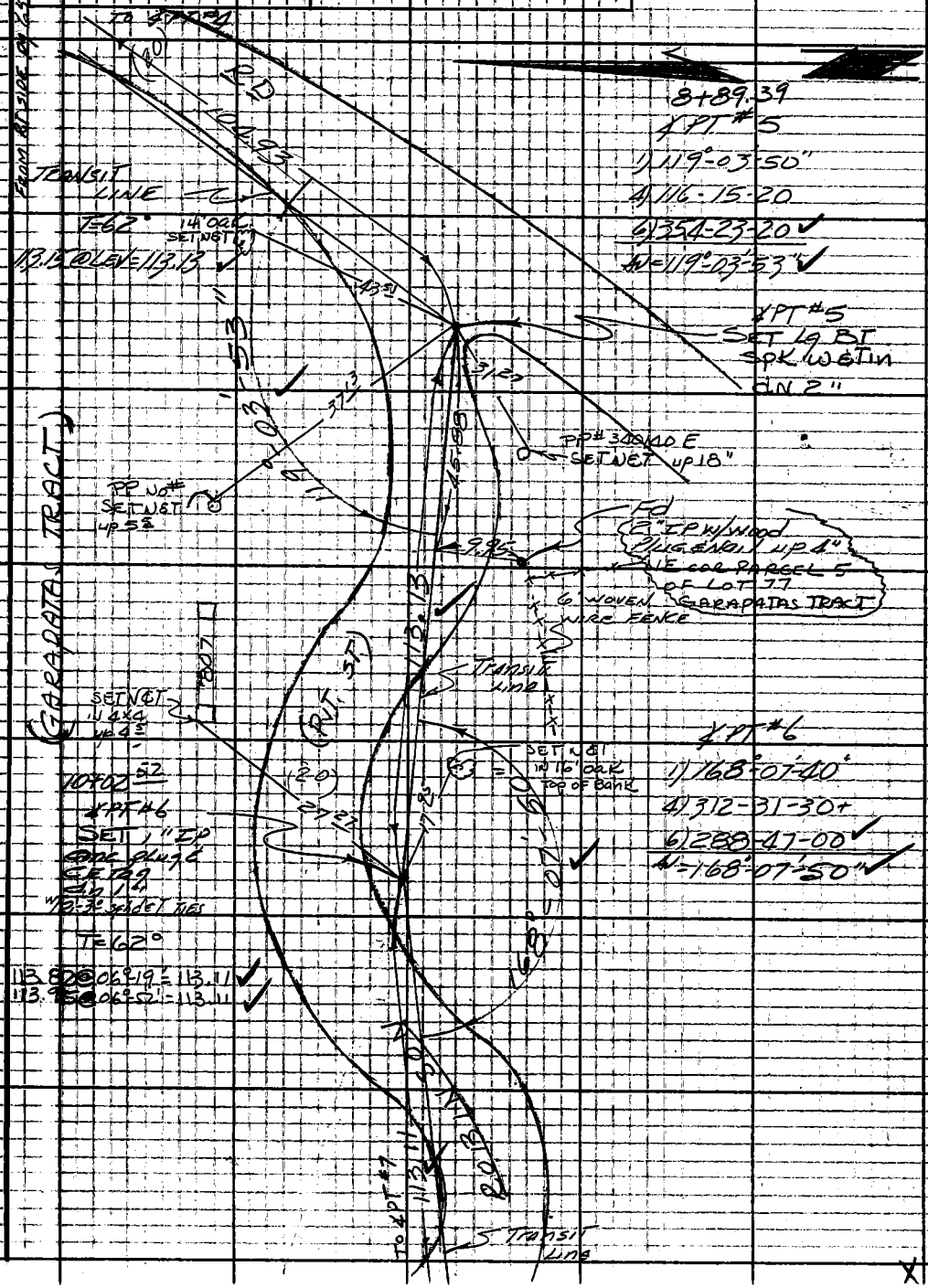

Note: Any Additions or Changes on This Sheet Must be Made or Circled in Red Ink With Date and Name of Person Making Change.

Do not extend this side of this line.

PLEASE RETURN TO
LOS ANGELES COUNTY ENGINEER
403 LOS ANGELES COUNTY ENGINEERING BLDG.

76F3095 CE # 310 3-61

F.B. 2995 PG 72

XPT #7

1) 193°-14'-20"

4) 52-56-50

6) 79-25-00 ✓

AV = 193°-14'-10" ✓

T=64°

209.71 @ LEV = 209.68 ✓

XPT #8

1) 169°-46'-00"

4) 319-04-40

6) 298-37-00 ✓

AV = 169°-46'-10" ✓

PLEASE RETURN TO
LOS ANGELES COUNTY ENGINEER
403 LOS ANGELES COUNTY ENGINEERING BLDG.

Do not extend this side of this line.

Note: Any Additions or Changes on This Sheet Must be Made or Circled in Red Ink With Date and Name of Person Making Change.

Notes Ck'd by Miller	Survey of ROBINSON Rd	F. B. 2995 Pg. 73
Map No. 106-51	UN 030300 Tape 0141 Std 84 °F	
Office Work H. H. F. DONG	Surveyed by A.C. Guizado	
Checked	Notes ACG Date 11/26/62	
Date DEC 1962	Indexed G. J. GALLI	

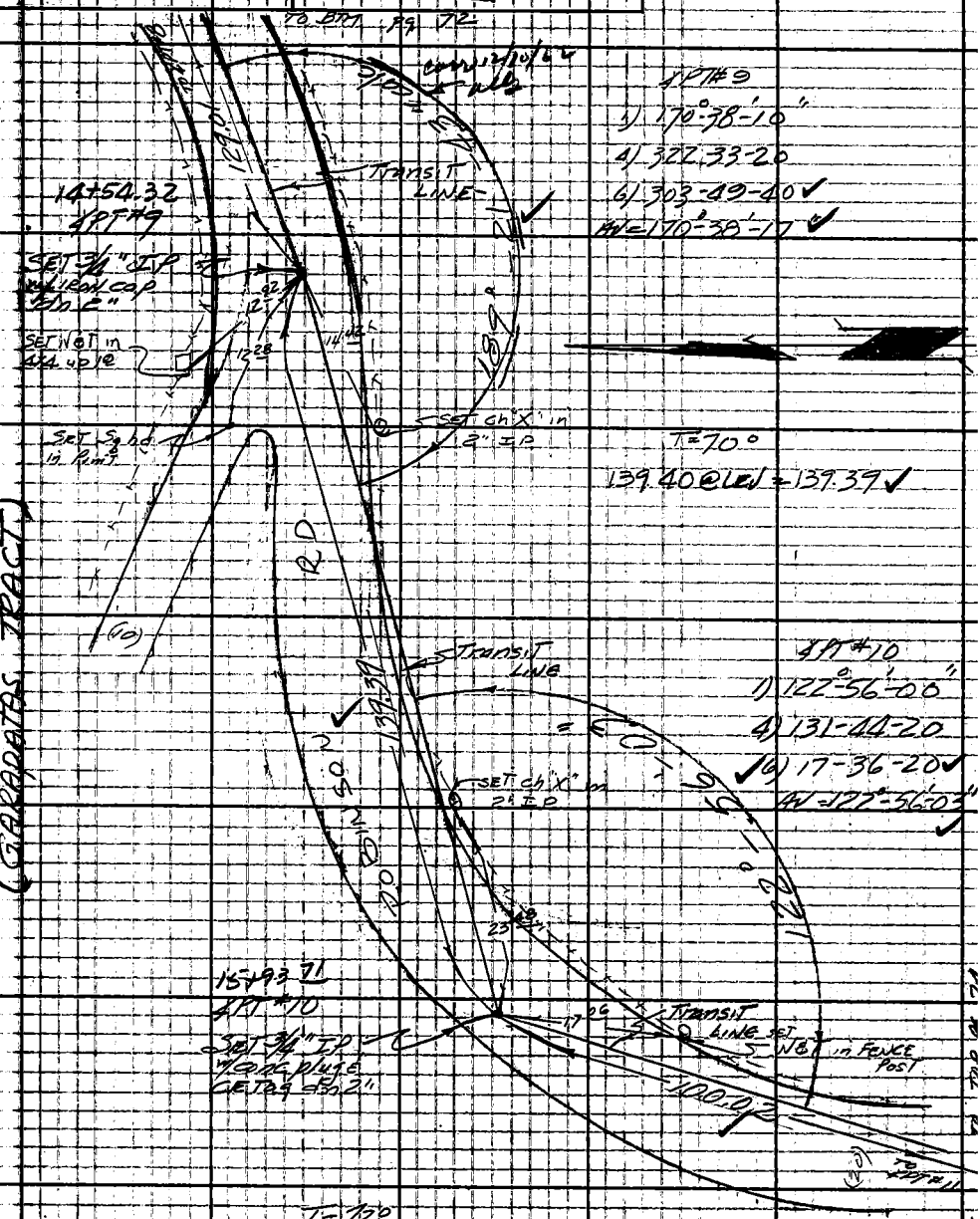

Note: Any Additions or Changes on This Sheet Must be Made or Circled in Red Ink With Date and Name of Person Making Change.

Do not extend this side of this line.

PLEASE RETURN TO
LOS ANGELES COUNTY ENGINEER
403 LOS ANGELES COUNTY ENGINEERING BLDG.

W.S. 89 D-2

76F309S CE # 310 3-61

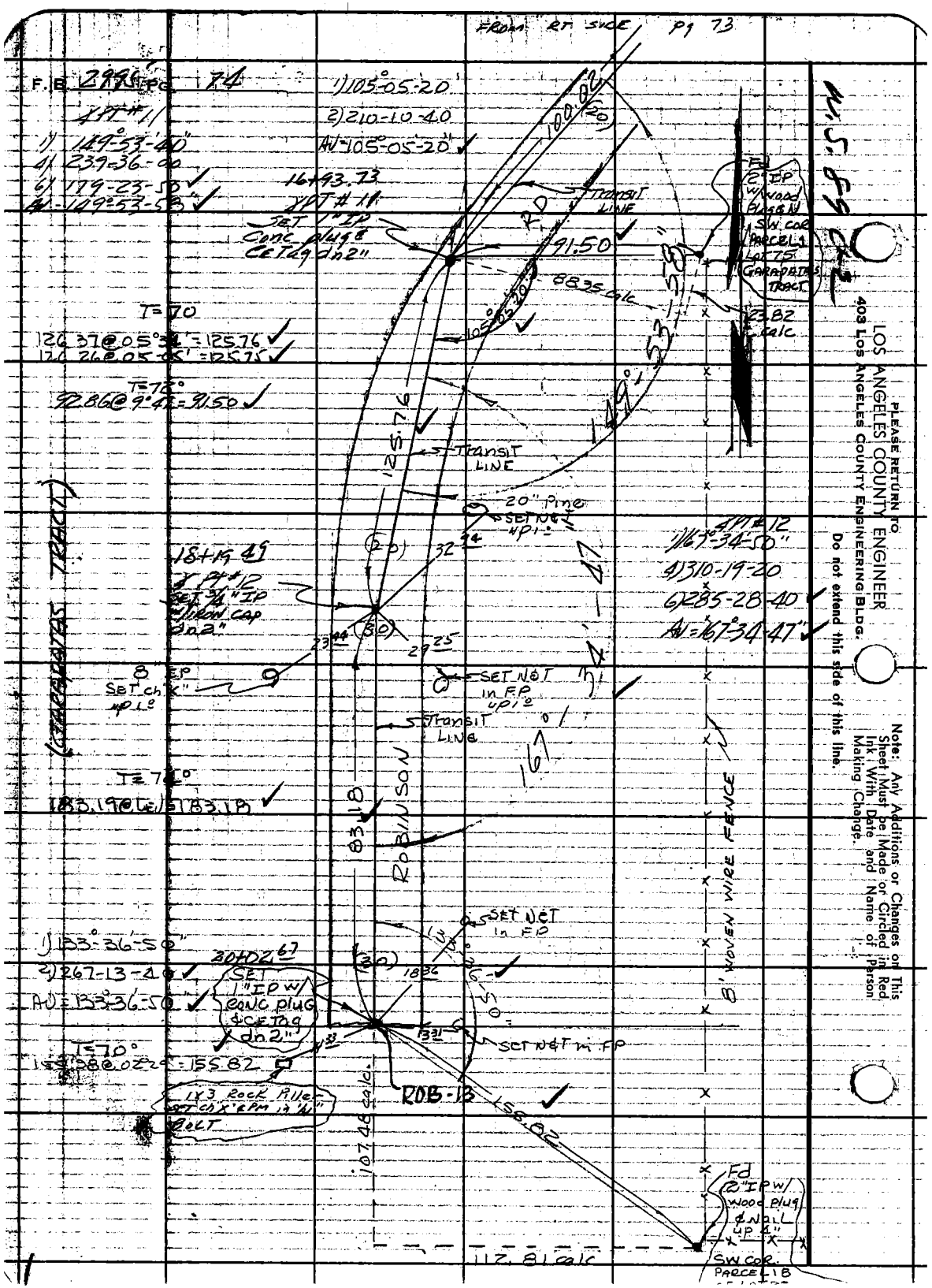
FROM RT SIDE PG 73
F.B. 2995 PG 74
XPT #11
1) 149°-53-40"
4) 239-36-00
6) 179-23-50
AV=149°-53-58"
1) 105°-05-20
2) 210-10-40
AV=105°-05-20"
16+93.73
XPT #11
SET 1" IP
Conc plug &
CE Tag dn 2"
100.02
(20)
TRANSIT LINE
RD
91.50
88.35 calc
105°-05-20
149°-53-58"
Fd
2" IP
w/ wood
plug & N
SW COR
PARCEL 1
LOT 75
GARAPATAS
TRACT
23.82
calc
T=70
126.37@05°34'=125.76
126.26@05°05'=125.75
T=72°
92.86@9°47'=91.50
125.76
TRANSIT LINE
20" Pine
SET N&T
up 1°
(20)
32.94
18+19.49
XPT #12
SET 3/4" IP
w/ IRON CAP
dn 2"
(30)
23.44
29.25
8" EP
SET ch "X"
up 1°
SET N&T
in FP
up 1°
TRANSIT LINE
167°-34-47
XPT #12
1) 167°-34-50"
4) 310-19-20
6) 285-28-40
AV=167°-34-47"
(GARAPATAS TRACT)
T=74°
183.19@Le 183.18
83.18
ROBINSON
SET N&T
in FP
133°-36-50"
1) 133°-36-50"
2) 267-13-40
AV=133°-36-50"
20+02.67
SET
1" IP w/
CONC plug
& CE Tag
dn 2"
(30)
18.36
13.31
SET N&T in FP
T=70°
155.98@02°29'=155.82
1x3 Rock Pillar
SET ch "X" & PM in 1/4"
BOLT
ROB-13
155.82
107.48 calc
8' WOVEN WIRE FENCE
Fd
2" IP w/
wood plug
& NAIL
up 4"
SW COR.
PARCEL 18
112.81 calc
N.S. 89 82
PLEASE RETURN TO
LOS ANGELES COUNTY ENGINEER
403 LOS ANGELES COUNTY ENGINEERING BLDG.
Do not extend this side of this line.
Note: Any Additions or Changes on This Sheet Must be Made or Circled in Red Ink With Date and Name of Person Making Change.

Notes Ck'd by A. E. DART	Survey of HW #29
Map No.	JN 2215.15 Tape 65 Std 84 °F
Office Work	Surveyed by W J Voge
Checked	Notes Voge Date 8-30-62
Date	Indexed H. E. OTT

F.B. 2995 PG. 75

ROBINSON RD. WATERMAIN RE-ALIGNMENT

JN 2215.15

REFERENCE: FB 2995, 71-74

Note: Any Additions or Changes on this Sheet Must be Made or Circled in Red Ink With Date and Name of Person Making Change

Do not extend this side of this line.

PLEASE RETURN TO
LOS ANGELES COUNTY ENGINEER
403 LOS ANGELES COUNTY ENGINEERING BLDG.

76P3098 CE #310 5-66

T = 116° (LEFT)

113.08 = 113.10 ✓

199.00 = 199.04 ✓

① 176° 06' 00"

④ 344° 24' 30"

⑥ 336° 36' 20"

176° 06' 03" ✓

To Top Pg. 77

PLEASE RETURN TO
LOS ANGELES COUNTY ENGINEER
403 LOS ANGELES COUNTY ENGINEERING BLDG.
Do not extend this side of this line.
Note: Any Additions or Changes on this Sheet Must be Made or Circled in Red Ink With Date and Name of Person Making Change

Notes Ck'd by A. E. DART	Survey of WH #29		F.B. 2995 Pg 77
Map No.	JN 2215.15	Tape 65	Std 84 °F
Office Work	Surveyed by W J Voge		
Checked	Notes Voge	Date 8-30-67	
Date	Indexed H. E. OTT		

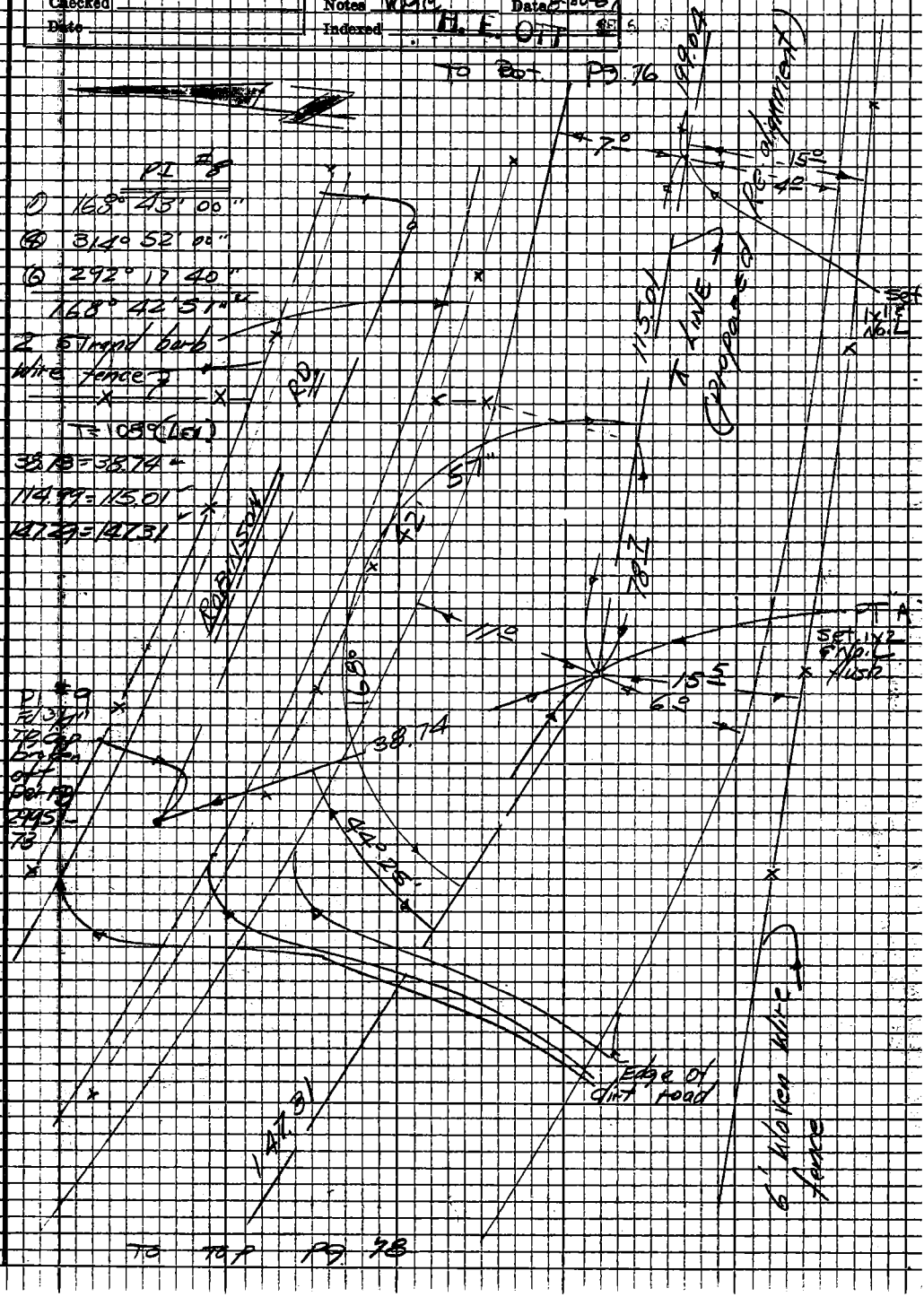

Note: Any Additions or Changes on this Sheet Must be Made or Circled in Red Ink With Date and Name of Person Making Change

Do not extend this side of this line.

PLEASE RETURN TO
LOS ANGELES COUNTY ENGINEER
403 LOS ANGELES COUNTY ENGINEERING BLDG.

76P3098 CE #310 5-66

F.B. ~~2995~~ 2995 PG. ~~78~~ 78

To Bot Pg 77

To Top Pg 79

PLEASE RETURN TO
LOS ANGELES COUNTY ENGINEER
403 Los Angeles County Engineering Bldg.

Do not extend this side of this line.

Note: Any Additions or Changes on this Sheet Must be Made or Circled in Red Ink With Date and Name of Person Making Change.

Notes Ck'd by A. E. DART	Survey of WW #29	F.B. 2995 Pg. 79
Map No.	JN 2215.15 Tape 65 Std 84 °F	
Office Work	Surveyed by W J Voge	
Checked	Notes Voge Date 8-30-67	
Date	Indexed H. E. OTT SEP 5	

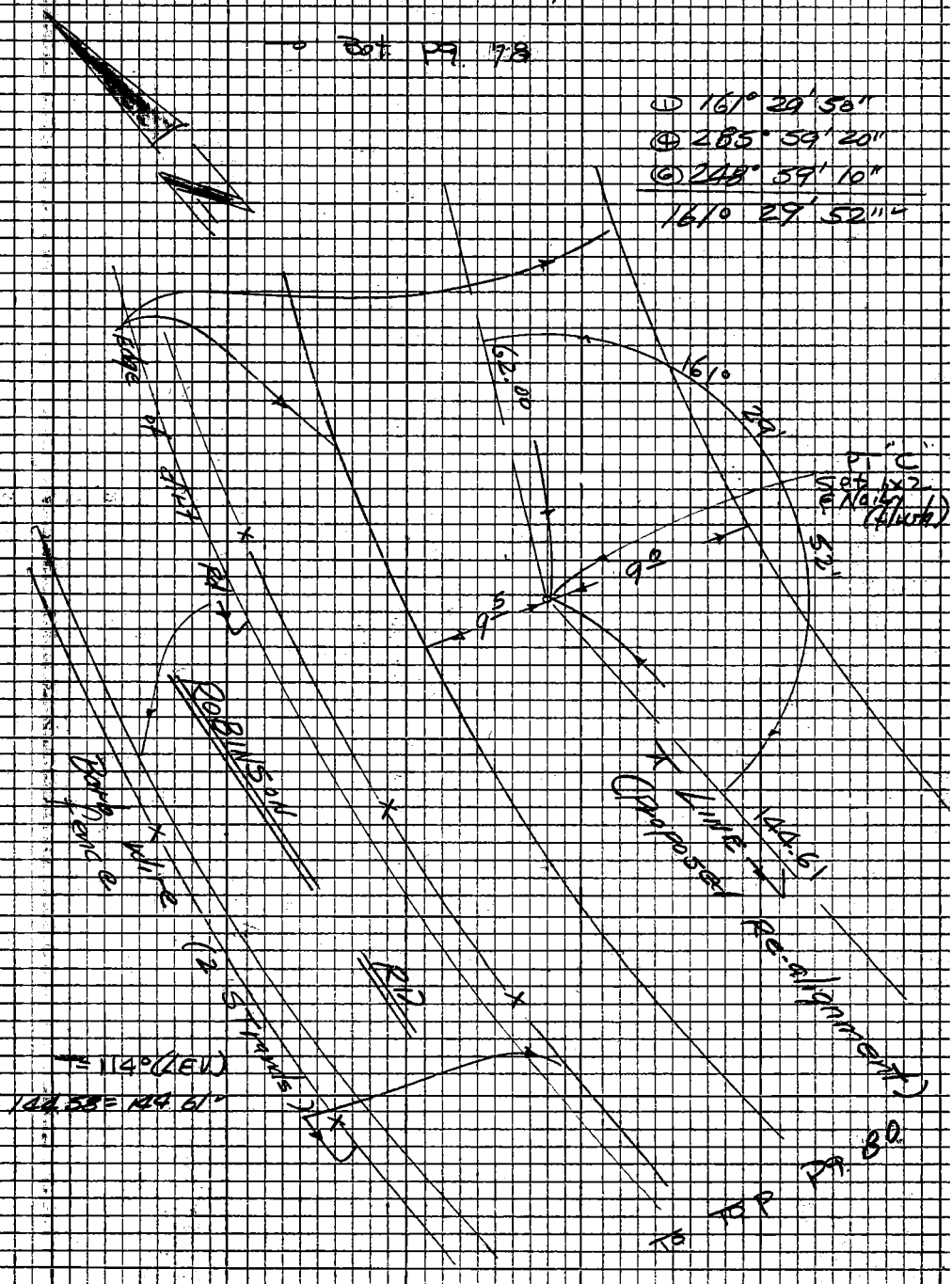

Note: Any Additions or Changes on this Sheet Must be Made or Circled in Red Ink With Date and Name of Person Making Change

Do not extend this side of this line.

PLEASE RETURN TO
LOS ANGELES COUNTY ENGINEER
403 LOS ANGELES COUNTY ENGINEERING BLDG.

76P3098 CE #210 5-66

F.B. 2995 Pg. 80

To Bot pg. 79

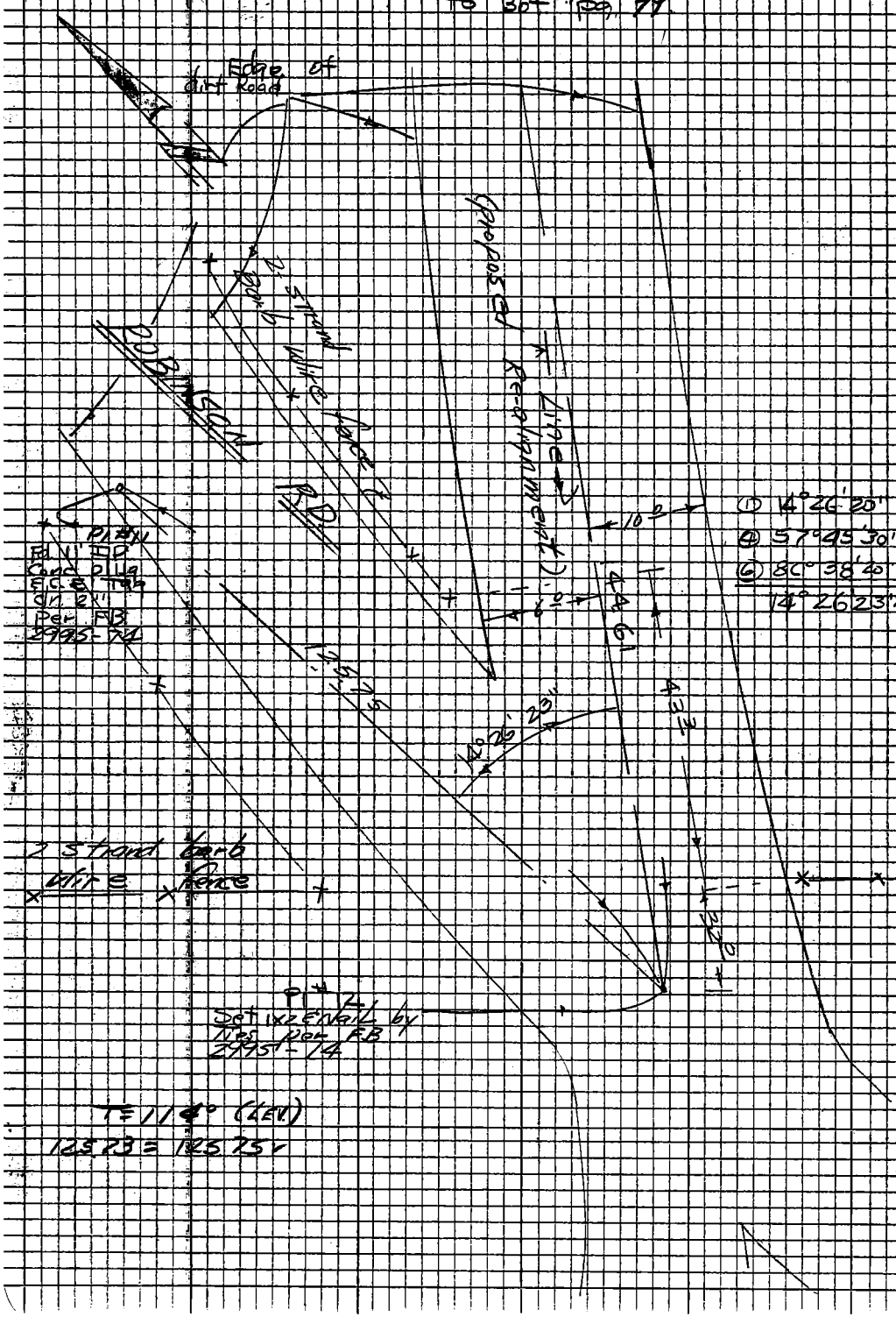

PLEASE RETURN TO
LOS ANGELES COUNTY ENGINEER
403 LOS ANGELES COUNTY ENGINEERING BLDG.
Do not extend this side of this line.
Note: Any Additions or Changes on this Sheet Must be Made or Circled in Red Ink With Date and Name of Person Making Change.

Profile No. ____ Notes Red ____ Date ____ Plotted ____ Date ____ Job No 2215.14 Division No. 11 F.B. [illegible] Pg. [illegible]

X-Sec. No. ____ Notes Chkd. Miller Date Dec. 1962 Checked ____ Date ____ Survey of [illegible] Rd Survey by ACG Notes ACG Date 11-28-62 Map No. ____ Indexed J. GALLI Date [illegible] 62

JOB NO 2215.14

Z 1 A 2

ROBINSON Rd

PROFILE ON ROBINSON RD & WINFIELD RD & ALONG TRANSIT LINE TO EAST SIDE SEC 7 T1S R16W

GUIZADO AC

Smith RD

GLIDDEN RD

LYBRAND JW

GUIZADO G.O.

STATION | B. S. | H. I. | F. S. | ELEV.

Do not extend notes this side of this line.

NOTE: ANY ADDITIONS OR CHANGES ON THIS SHEET MUST BE MADE ON CIRCLED IN RED INK, WITH DATE AND NAME OF PERSON MAKING CHANGE.

PLEASE RETURN TO
LOS ANGELES COUNTY ENGINEER
700 Los Angeles County Engineering Bldg.

76L-288 S & E #307—1-56

76L-298 S & E #307—1-56

PLEASE RETURN TO
LOS ANGELES COUNTY ENGINEER
700 LOS ANGELES COUNTY ENGINEERING BLDG.

NOTE: ANY ADDITIONS OR CHANGES ON THIS SHEET MUST BE MADE OR CIRCLED IN RED INK, WITH DATE AND NAME OF PERSON MAKING CHANGE.

Do not extend notes this side of this line.

PROFILE OF ROBINSON Rd

STATION	B. S.	H. I.	F. S.	ELEV.	
BM 56-11	5 810	889 245		883 435	BM 56-11 (USC&GS Z-49 1925) 1960 Prel ELEV = 883.435
TP	4 835	888 441	5 639	883 606	N Topanga Blvd, 1.6 mi N'ly from Topanga
	3 076	885 264	6 253	882 188	Post office. See FB 2832-17
	1 537	877 792	9 009	876 255	
	1 530	870 211	9 111	868 681	
	1 378	862 503	9 086	861 125	
TP	4 964	859 907	7 560	854 943	1" IP on S'ly edge of road. The E'ly tan prod to PI (DN 10") PER pg 63 & FB 2661-112
0+00			4 14	855 77	PI 2° N. of S. Edge Topanga Cn Bd
0+12			4 17	855 74	
0+55.19	8 99	864 56	4 338	855 569 (57)	4 PT #1 pg 63 Ctr or crown of Road.
1+00			2 65	861 91	"
TP	11 36	875 51	0 41	864 15	
1+50			6 83	868 68	1.5 RT
2+00	9 11	883 31	1 31	874 20	3.0 RT
2+50			3 01	880 30	3.2 RT
TP	11 35	894 48	0 18	883 13	
3+00			6 30	888 18	3.5 RT
TP	11 69	905 14	1 03	893 45	
3+50			7 51	897 63	2.6 RT
3+84	11 58	916 50	0 22	904 92	8.0 Lt

Profile Notes Red ____ Plotted ____ Job No. 2215.16 Division No. 11 F. B. 2995 Pg. 89
No. ____ Date ____ Date ____ Survey of ~~[illegible]~~ Rd
X-Sec. Notes Chkd Miller Checked ____ Survey by ACG Notes # ACG Date 11-26-62
No. ____ Date Dec. 1962 Date ____ Map No. ____ Indexed C. J. GAIN Date ____

76L-298 S & E #307—1-56

PLEASE RETURN TO
LOS ANGELES COUNTY ENGINEER
700 LOS ANGELES COUNTY ENGINEERING BLDG.

NOTE: ANY ADDITIONS OR CHANGES ON THIS SHEET MUST BE MADE OR CIRCLED IN RED INK, WITH DATE AND NAME OF PERSON MAKING CHANGE.

Do not extend notes this side of this line.

STATION	B. S.	H. I.	F. S.	ELEV.	PROFILE OF ROBINSON Rd
		916 50 ✓			
4+08 21	11 99	916 75	11 74	904 76 ✓	∡ PT #2 — 1" IP pg 64
4+30			6 98	909 77 ✓	8° Lt
4+50			3 32	913 43 ✓	C/R
TP	9 22	925 28 ✓	0 69	916 06 ✓	
5+00	11 23	933 50 ✓	3 01	922 27 ✓	3.5 RT
5+50	7 73	939 59 ✓	1 64	931 86 ✓	3° RT
5+85 21	11 87	949 33 ✓	2 13	937 46 ✓	∡ PT #3 — Bt spk W&T pg 64
6+00			9 68	939 65 ✓	2.9 Lt
6+50	9 96	957 46 ✓	1 83	947 50 ✓	1.5 RT
7+00			2 97	954 49 ✓	2.2 RT
TP	8 18	965 01 ✓	0 63	956 83 ✓	
7+50			6 18	958 83 ✓	1° Lt
7+78			3 95	961 06 ✓	Edge of Mcdm.
7+84 46	6 51	967 38 ✓	4 14	960 87 ✓	∡ PT #4 — 1" IP pg 65
8+00			6 63	960 75 ✓	5.5 RT
8+21			5 74	961 64 ✓	8° Lt
8+50			4 82	962 56 ✓	8° LT
8+89 39	4 78	968 85 ✓	3 31	964 07 ✓	∡ PT #5 — Bt spk W&T pg 71
9+00			5 54	963 31 ✓	C/R
9+50			7 4	961 5 ✓	1.5 RT (dirt)

Profile No. X-Sec. No.
Plotted Date Checked Date
Notes Red Date Notes Chkd. Date
Division No. 11 Job No. 22154
Survey by ACG Notes ACG
Indexed J. GALLI Date

76L-298 S & E #307—1-56

PLEASE RETURN TO
LOS ANGELES COUNTY ENGINEER
700 LOS ANGELES COUNTY ENGINEERING BLDG.

NOTE: ANY ADDITIONS OR CHANGES ON THIS SHEET MUST BE MADE OR CIRCLED IN RED INK, WITH DATE AND NAME OF PERSON MAKING CHANGE.

Do not extend notes this side of this line.

Profile Notes Red. Plotted Job No 2225/14 Division No. 11
No. X-Sec. Date Date Survey of E. end Rob. Rd. (E.O.S.) Date
Notes Traced M. Miller Checked Survey by ACG Notes ACG Date
No. Date Dec. 1962 Date Map No. Indexed J. GALM Date

STATION	B. S.	H. I.	F. S.	ELEV.	PROFILE OF ROBINSON RD
		968 85 ✓			
10+00			2 76	966 09 ✓	5° RT
10+02 52	10 05	975 84 ✓	3 06	965 79 ✓	℄ RT #6 — 1" IP pg 71
10+50			4 0	971 8 ✓	3½ LT (A.-A.)
10+75	11 74	986 64 ✓	0 94	974 90 ✓	4½ LT
11+00			8 0	978 6 ✓	CTR
11+15 63	8 54	989 17 ✓	6 01	980 63 ✓	℄ RT #7 — 1¼ IP pg 72
11+50			5 0	984 2 ✓	4½ RT
12+00			4 5	984 7 ✓	4½ RT
12+50			4 8	984 4 ✓	2½ RT
13+00			3 8	985 4 ✓	0 5½ RT
13+25 31	5 72	992 06 ✓	2 83	986 34 ✓	℄ RT #8 — CTR 1" IP pg 72
13+50			4 9	987 2 ✓	3½ RT
14+00			5 0	987 1 ✓	1½ RT
14+50			3 4	988 7 ✓	CTR
14+54 32	11 49	1000 37 ✓	3 18	988 88 ✓	℄ RT #9 — 1" ¾" IP & cap pg 73
15+00			7 5	992 9 ✓	2½ LT
15+50			4 2	996 2 ✓	5½ RT
15+93 71	4 22	1001 45 ✓	3 14	997 23 ✓	℄ RT #10 — 1" IP
16+00			4 4	997 1 ✓	2½ LT
16+50			5 5	996 0 ✓	4½ RT

76L-298 S & E #307—1-56

PLEASE RETURN TO
LOS ANGELES COUNTY ENGINEER
700 LOS ANGELES COUNTY ENGINEERING BLDG.

NOTE: ANY ADDITIONS OR CHANGES ON THIS SHEET MUST BE MADE OR CIRCLED IN RED INK, WITH DATE AND NAME OF PERSON MAKING CHANGE.

Do not extend notes this side of this line.

Profile No. ____ Plotted ____ Notes Red ____ Date ____
X-Sec. No. ____ Date ____ Checked ____ Notes Chkd ____ Date ____
No. ____ Date ____ Indexed ____ Date ____

Job No 2345 Division No. 1
Surveyed by C.J. GALL Notes ACO
Page 70

STATION	B. S.	H. I.	F. S.	ELEV.	PROFILE OF ROBINSON Rd
		1001 45 ✓			
16+93 73	328	1001 92 ✓	2 81	998 64 ✓	℄ PT #11 — 1" IP pg 74
17+00			3 1	998 8 ✓	45 LT
17+50			6 5	995 4 ✓	05 RT
18+00			11 2	990 7 ✓	45 LT
TP	404	994 63 ✓	11 33	990 59 ✓	
18+19 49	381	993 31 ✓	5 13	989 50 ✓	℄ PT #12 — 3/4" IP & CAP pg 74
18+50			4 6	988 7 ✓	9R
19+00			5 4	987 9 ✓	11
19+50			6 2	987 1 ✓	11
20+02 67	817	993 30 ✓	8 18	985 13 ✓	11" IP pg 74
TP	1025	999 75 ✓	3 80	989 50 ✓	
TP	302	1001 66 ✓	1 11	998 64 ✓	
TP	205	999 29 ✓	4 42	997 24 ✓	
TP	305	991 93 ✓	10 41	988 88 ✓	
TP	290	989 24 ✓	5 59	986 34 ✓	
TP	022	~~980 85~~ ✓	8 61	980 63 ✓	
TP	332	973 39 ✓	10 78	976 ~~07~~ ✓	
TP	110	966 88 ✓	7 61	965 78 ✓	
	258	966 60 ✓	2 82	964 06 ✓	
	107	961 92 ✓	5 79	960 85 ✓	

76L-298 S & E #307—1-56

PLEASE RETURN TO
LOS ANGELES COUNTY ENGINEER
700 LOS ANGELES COUNTY ENGINEERING BLDG.

NOTE: ANY ADDITIONS OR CHANGES ON THIS SHEET MUST BE MADE OR CIRCLED IN RED INK, WITH DATE AND NAME OF PERSON MAKING CHANGE.

Do not extend notes this side of this line.

Profile Noted _____ Plotted _____ Job No 2246 16 Division No. 11
No. _____ Date _____ Date _____ Survey of Forrinson Ranch
F. Sec. Noted Chkd. Miller Checked Survey by P.C.G. Notes P.C.G. Date 11-7-62
No. _____ Date Dec. 1962 Date _____ Map No. _____ Indexed R. L. CALL Date _____

STATION	B. S.	H. I.	F. S.	ELEV.	
		961 92 ✓			
TP	034	957 66 ✓	10 60	957 32	✓
TP	055	940 47 ✓	11 74	939 92	✓
TP	041	929 71 ✓	11 17	929 30	✓
TP	031	918 71 ✓	11 31	918 40	✓
TP	032	908 42 ✓	10 61	908 10	✓
TP	072	897 77 ✓	11 37	897 05	✓
TP	064	887 49 ✓	10 92	886 85	✓
TP	065	877 32 ✓	10 82	876 67	✓
TP	174	868 35 ✓	10 71	866 64	✓
TP	205	860 33 ✓	10 07	858 28	✓
0+55 19	4238	859 788 ✓	4 78	856 55 (550)	✓ P.T. #1 pg 63
TP	8602	866 227 ✓	2 163	857 625	✓
	8892	873 361 ✓	1 758	864 469	✓
	9352	881 309 ✓	1 404	871 957	✓
	8155	887 276 ✓	2 188	879 121	✓
TP	4903	887 878 ✓	4 301	882 975	✓
M.56-11			4457	883 421	BM 56-11 1/2" c.d.g. 5.08 (825) Elev. = 883.435
					N 73°40'00" W 1/2" Bolt in top of 18" Oak
					Post 4.5' E. of P.I. #1

76L-298 S & E #307—1-56

PLEASE RETURN TO
LOS ANGELES COUNTY ENGINEER
700 LOS ANGELES COUNTY ENGINEERING BLDG.

NOTE: ANY ADDITIONS OR CHANGES ON THIS SHEET MUST BE MADE OR CIRCLED IN RED INK, WITH DATE AND NAME OF PERSON MAKING CHANGE.

Do not extend notes this side of this line.

Profile Notes Red. Plotted Job No. 2215.14 Division No. 11
No. T.Sec. Date Date Survey of Roads in Sec. 25 T2N R13W
Notes Red. Miller Checked Survey by ACG Notes ACG Date 11-28-62
No. Date 12-6-1962 Date Map No. Indexed R. J. GALLY Date

F. B. 2792 PG. 88

STATION	B. S.	H. I.	F. S.	ELEV.	PROFILE OF WINFIELD RD
7+84.46 = 1+00 Ahd	11 14	972 01		960 87	⅛ PT #4 = ⅛ PT A 1" IP ELEV = 960.87 PG 88
					7+84.46 = 1400' along WINFIELD Rd.
					CTR
1+00			10 00	962 01	9° LT
1+50			4 53	967 48	4° LT
TP	11 74	982 03	1 72	970 29	
2+00			9 79	962 24	8° LT
2+50			5 50	976 53	6° LT
3+00			2 40	979 63	5° LT
3+50			0 47	981 56	1° LT
3+71.50			0 63	981 44	⅛ PT SPK WDT CTR
4+00			1 52	980 51	1° RT
4+28.33	2 23	979 72	4 54	977 49	⅛ PT B
4+50			1 05	978 67	2° RT End of Remix
5+00			39	975 8	CTR
5+50			7 1	972 6	2° RT
5+95.83	6 72	974 91	1 11 53	968 19	⅛ PT C 11" IP
6+00			7 5	967 4	CTR
6+50			8 8	966 1	7° RT
7+00			4 0	970 9	CTR
TP	11 03	983 55	2 39	972 52	

76L-298 S & E #307—1-56

PLEASE RETURN TO
LOS ANGELES COUNTY ENGINEER
700 LOS ANGELES COUNTY ENGINEERING BLDG.

NOTE: ANY ADDITIONS OR CHANGES ON THIS SHEET MUST BE MADE OR CIRCLED IN RED INK, WITH DATE AND NAME OF PERSON MAKING CHANGE.

Do not extend notes this side of this line.

STATION	B. S.	H. I.	F. S.	ELEV.	PROFILE OF WINFIELD RD
		983 55 ✓			
7+50			9 3	974 3 ✓	4° LT
7+90 59	11 08	991 49 ✓	3 14	980 41 ✓	4 PT D 1" IP
8+00			9 2	982 3 ✓	4° RT
8+50			2 4	989 1 ✓	5° RT
TP	9 18	998 04 ✓	2 63	988 86 ✓	
9+00			4 0	994 0 ✓	7° RT
9+30			3 0	995 0 ✓	END OF DIRT 7° RT Road
9+30 20	2 87	997 00 ✓	3 91	994 13 ✓	2" IP
9+50			4 6	992 4 ✓	LT RT
"			2 7	994 3 ✓	10°
"			7 0	990 0 ✓	10°
10+00			15 4	981 6 ✓	
"			20 0	977 0 ✓	10°
"			10 0	987 0 ✓	10°
10+28			18 0	979 0 ✓	
TP	4 60	990 85 ✓	10 75	986 25 ✓	
10+50			10 7	980 2 ✓	
"			7 2	983 6 ✓	10°
"			1 6	989 2 ✓	10°

TRANSIT LINE

Profile
Plotted
Date
No.
X-Sec.
Checked
Date
No.
Notes Red
Date
Notes Chkd
Date
Job No. 2215.14
Division No. 11
Notes
Date
Survey of
Survey by
Indexed
J. GALLI

76L-298 S & E #307—1-56

PLEASE RETURN TO
LOS ANGELES COUNTY ENGINEER
700 LOS ANGELES COUNTY ENGINEERING BLDG.

NOTE: ANY ADDITIONS OR CHANGES ON THIS SHEET MUST BE MADE OR CIRCLED IN RED INK, WITH DATE AND NAME OF PERSON MAKING CHANGE.

Do not extend notes this side of this line.

PROFILE OF TRANSIT LINE

STATION	B. S.	H. I.	F. S.	ELEV.	LT.	RT
		990 85 ✓				
10+75			2 9	988 0 ✓		Top of Bank
∫			1 9	989 0 ✓	10°	
			4 2	986 7 ✓		10°
10+86			4 3	986 6 ✓	BREAK	
11+00			10 2	980 7 ✓		
∫			10 2	980 7 ✓	10°	
			9 1	981 8 ✓		10°
TP	2 71	982 36 ✓	11 20	979 65 ✓		
	0 66	972 90 ✓	10 12	972 24 ✓		
	2 29	964 89 ✓	10 30	962 60 ✓		
	5 97	960 38 ✓	10 48	954 41 ✓		
	3 16	956 41 ✓	7 13	953 25 ✓	Top of 4x4)	
11+50			14 7	941 7 ✓	Btm of slope	Edge of Drain
11+55			14 7	941 7 ✓	10°	
11+60			14 7	941 7 ✓	Btm slope	Edge of Drain
11+75			5 7	950 7 ✓	Top of BREAK	
12+00			1 5	954 9 ✓		
∫			7 4	949 0 ✓		10° Top of Bank
			11 4	945 0 ✓		Btm " "
TP	12 11	966 94 ✓	1 58	954 83 ✓		

TRANSIT LINE

Profile Notes Red ____ Plotted ____ Job No. 2215.14 Division No. 11 F.B. [illegible]
No. ____ Date ____ Date ____ Survey of [illegible]
X-Sec. Notes Chkd Miller Checked ____ Survey by ACG Notes ACG Date 11-28-62
No. ____ Date Dec. 1962 Date ____ Map No. ____ Indexed [illegible] Date ____

76L-298 S & E #307—1-56

PLEASE RETURN TO
LOS ANGELES COUNTY ENGINEER
700 LOS ANGELES COUNTY ENGINEERING BLDG.

NOTE: ANY ADDITIONS OR CHANGES ON THIS SHEET MUST BE MADE OR CIRCLED IN RED INK, WITH DATE AND NAME OF PERSON MAKING CHANGE.

Do not extend notes this side of this line.

STATION	B. S.	H. I.	F. S.	ELEV.	PROFILE OF TRANSIT LINE LT	RT
		966 94 ✓				
12+00			9 4	957 5 ✓	10'	
12+50			0 4	966 5 ✓		
⌇			0 3	966 6 ✓	10'	
			1 7	965 2 ✓		10'
TP	10 75	977 52 ✓	0 17	966 77 ✓		
13+00			3 5	974 0 ✓		
⌇			4 7	972 8 ✓		10
			3 2	974 3 ✓	10'	
TP	10 57	986 92 ✓	1 17	976 35 ✓		
13+50			10 2	976 7 ✓		
⌇			10 9	976 0 ✓		10'
			9 3	979 6 ✓	10'	
14+00			2 8	984 1 ✓		
⌇			4 4	982 5 ✓		10'
			1 3	985 6 ✓	10'	
~~TP~~	~~11 13~~	~~997 75~~ ✓	~~0 30~~	~~986 62~~ ✓		
TP	10 86	1007 82 ✓	0 79	996 96 ✓		
14+50			8 7	999 1 ✓		
⌇			10 3	997 5 ✓		10'
			7 7	1000 1 ✓	10'	

Profile No. X-Sec. No.
Plotted Date Checked Date
Notes Red Date Notes Chkd Date
Division No. 11 Job No. 221514
Survey of [illegible]
Survey by AEG Notes AEG
Indexed [illegible] Date
2995 PS

76L-298 S & E #307—1-56

PLEASE RETURN TO
LOS ANGELES COUNTY ENGINEER
700 LOS ANGELES COUNTY ENGINEERING BLDG.

NOTE: ANY ADDITIONS OR CHANGES ON THIS SHEET MUST BE MADE OR CIRCLED IN RED INK, WITH DATE AND NAME OF PERSON MAKING CHANGE.

Do not extend notes this side of this line.

STATION	B. S.	H. I.	F. S.	ELEV.	LT	RT
		1007 82				
TP	11 31	1019 09	0 04	1007 78		
15+00			9 4	1009 7		
			7 4	1011 7		10'
			10 4	1008 7	10'	
15+50			1 5	1017 6		
			2 7	1016 4		10'
			0 0	1019 1	10'	
TP	0 66	1018 52	1 23	1017 86		
					South along East side Sec 7	
16+00			7 2	1011 3		
			7 8	1010 7		10'
			7 0	1011 5	10'	
TP	0 76	1008 63	10 65	1007 87		
16+50			5 2	1003 4		
			6 0	1002 6		10'
			5 3	1003 3	10'	
17+00			11 5	997 1		
			14 2	994 4		10'
			9 4	999 2	10'	
TP	0 43	997 [illegible]	11 23	[illegible]		

Profile Notes Red ____ Plotted ____ Job No. 22 15 14 Division No. 11 F. B. 2995 [illegible]
No. ____ Date ____ Date ____ Survey of [illegible]
X-Sec. Notes Chkd ____ Checked ____ Survey by ACG Notes ACG Date 11-28-62
No. ____ Date ____ Date ____ Map No. ____ Indexed J. GALLI Date ____

76L-298 S & E #307—1-56

PLEASE RETURN TO
LOS ANGELES COUNTY ENGINEER
700 LOS ANGELES COUNTY ENGINEERING BLDG.

NOTE: ANY ADDITIONS OR CHANGES ON THIS SHEET MUST BE MADE OR CIRCLED IN RED INK, WITH DATE AND NAME OF PERSON MAKING CHANGE.

Do not extend notes this side of this line.

Profile No. ___ Plotted ___ Notes Red ___
Date ___ Date ___
X-Sec. No. ___ Checked ___ Notes Chkd ___
Date ___ Date ___
Division No. 1/1 Job No. 22151-4 Notes ___
Survey of ___ Party ___
Survey by ___ Notes ___
Indexed ___ Date ___
F. B. 2985 P. 19

STATION	B. S.	H. I.	F. S.	ELEV.		
		997 88 ✓				
17+26			4 4	993 4 ✓	Break	Top of Bank
17+50				984 0		
17+82				973 0		
				969 0		
18+00				968 0		
18+16				971 0		
18+30				983 0		
18+50				993 0		
19+00				1018 0		
19+50				1043 0		
TP	7 70	1000 61 ✓	4 92	992 91 ✓		
	0 26	989 95 ✓	10 92	989 69 ✓		
	3 90	993 70 ✓	0 15	989 80 ✓		
	10 74	997 00 ✓	7 44	986 26 ✓		
9+30 ±	1 44	995 57 ✓	2 87	994 13 ✓	2" I.P.	
	0 50	~~984 42~~ ✓	11 65	~~983 92~~ ✓		
	9 36	984 03 ✓	9 75	974 67 ✓		
	0 28	977 44 ✓	6 87	970 16 ✓		
	3 06	968 25 ✓	12 25	956 19 ✓		
7+84.16 = 1400 F.t.			7 38	960 87 ✓		

By Hand Level

-2.72
+6.26
+3.54

-7.44
+3.90
-3.54

Elev. TP = 992.91
Elev. 2" I.P. = 994.13
Elev. = 960.87

Notes C'k'd by
Map No.
Office Work
Checked
Date

Survey of Robinson Rd
JN 2215.14 Tape Std °F
Surveyed by A.C. Guizado
Notes A C G Date 11-26-62
Indexed S. J. GALLI [redacted] 62

F.B. 2995 PG. 109

JOB NO 2215.14
ROBINSON R.D
Location of Improvements
along ROBINSON Rd & Winfield
Rd.

GUIZADO AC
SMITH RD
GUDDEN RD
LYBRAND JW
GUIZADO G.O

PLEASE RETURN TO
LOS ANGELES COUNTY ENGINEER
403 Los Angeles County Engineering Bldg.

Note: Any Additions or Changes on This Sheet Must be Made or Circled in Red Ink With Date and Name of Person Making Change.

Do not extend this side of this line.

76F3095 CE # 310 3-61

Notes Ck'd by
Map No.
Office Work
Checked
Date

Survey of ROBINSON Rd
UN 221514 Tape Std °F
Surveyed by ACG+NZ ADO
Notes RDS Date 11/6/21
Indexed C. J. GALN

F. B. 2995 PG. 111

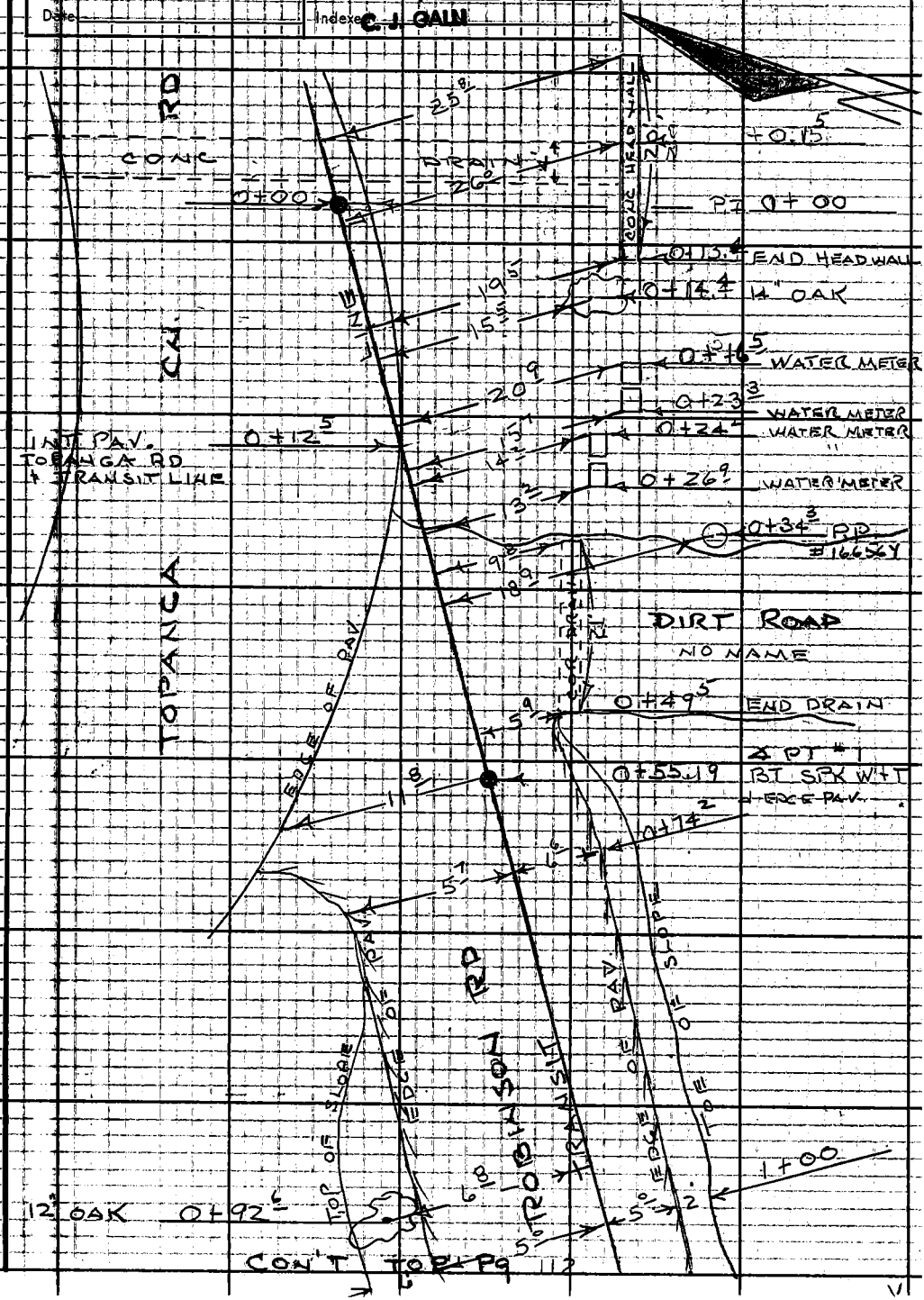

Note: Any Additions or Changes on this Sheet Must be Made or Circled in Red Ink With Date and Name of Person Making Change.

Do not extend this side of this line.

PLEASE RETURN TO
LOS ANGELES COUNTY ENGINEER
403 LOS ANGELES COUNTY ENGINEERING BLDG.

76F3095 CE # 310 3-61

F.B. 2995T Pg 112

CONT'D FROM BOT PG 111

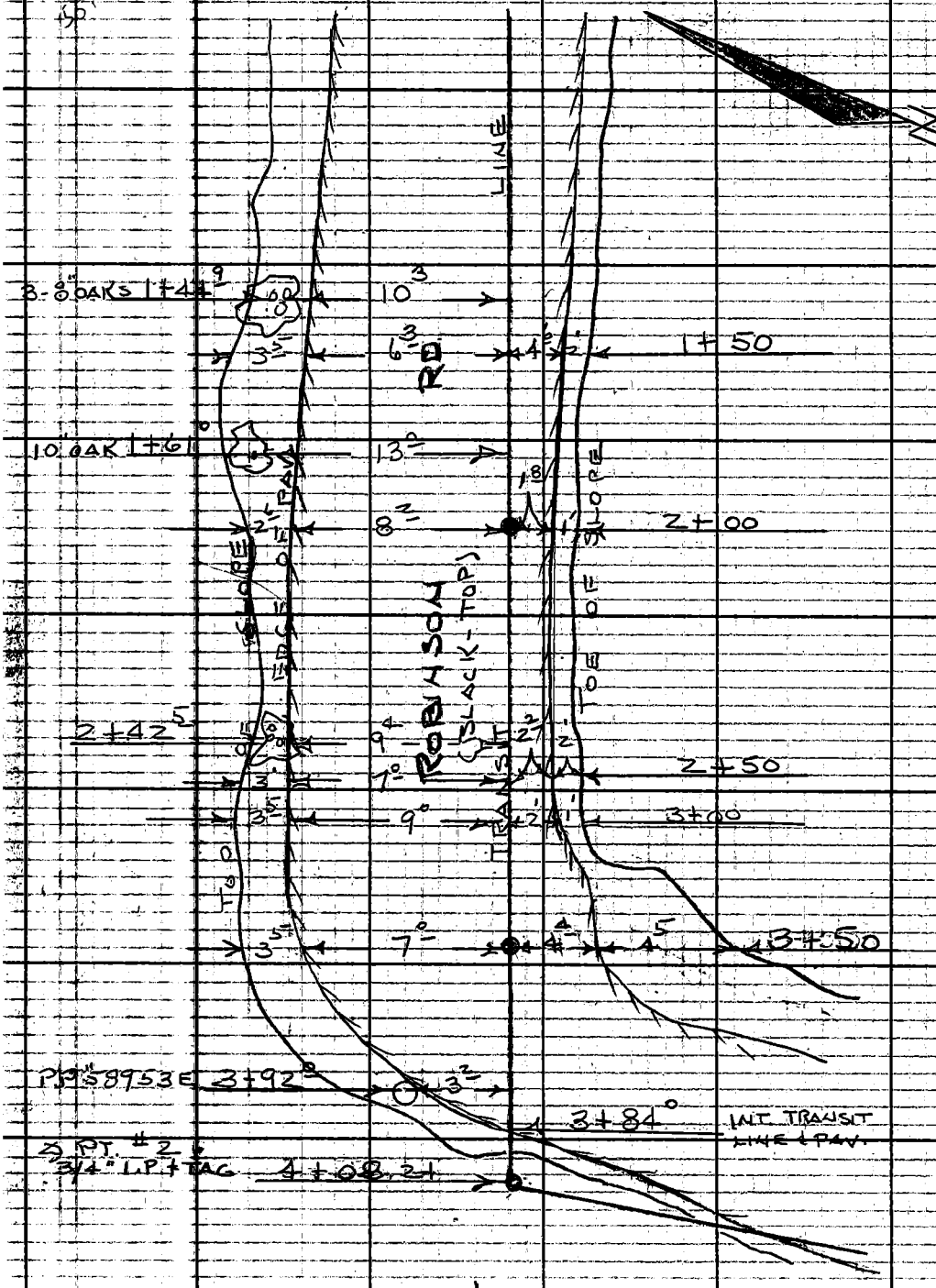

PLEASE RETURN TO
LOS ANGELES COUNTY ENGINEER
403 Los Angeles County Engineering Bldg.
Do not extend this side of this line.

Note: Any Additions or Changes on This Sheet Must be Made or Circled in Red Ink With Date and Name of Person Making Change.

Notes Ck'd by	Survey of ROBINSON Rd	F.B. 2995 PG. 113
Map No.	JN 227514 Tape Std °F	
Office Work	Surveyed by A.G. Garzano	
Checked	Notes RDS Date 11/62	
Date	Indexed E. J. GALLI	



Note: Any Additions or Changes on this Sheet Must be Made or Circled in Red Ink With Date and Name of Person Making Change.

Do not extend this side of this line

PLEASE RETURN TO
LOS ANGELES COUNTY ENGINEER
403 Los Angeles County Engineering Bldg.

76F3098 GE # 310 3-61

F.B. 12995 Pg. 114 CONT'D FROM BOT Pg 113

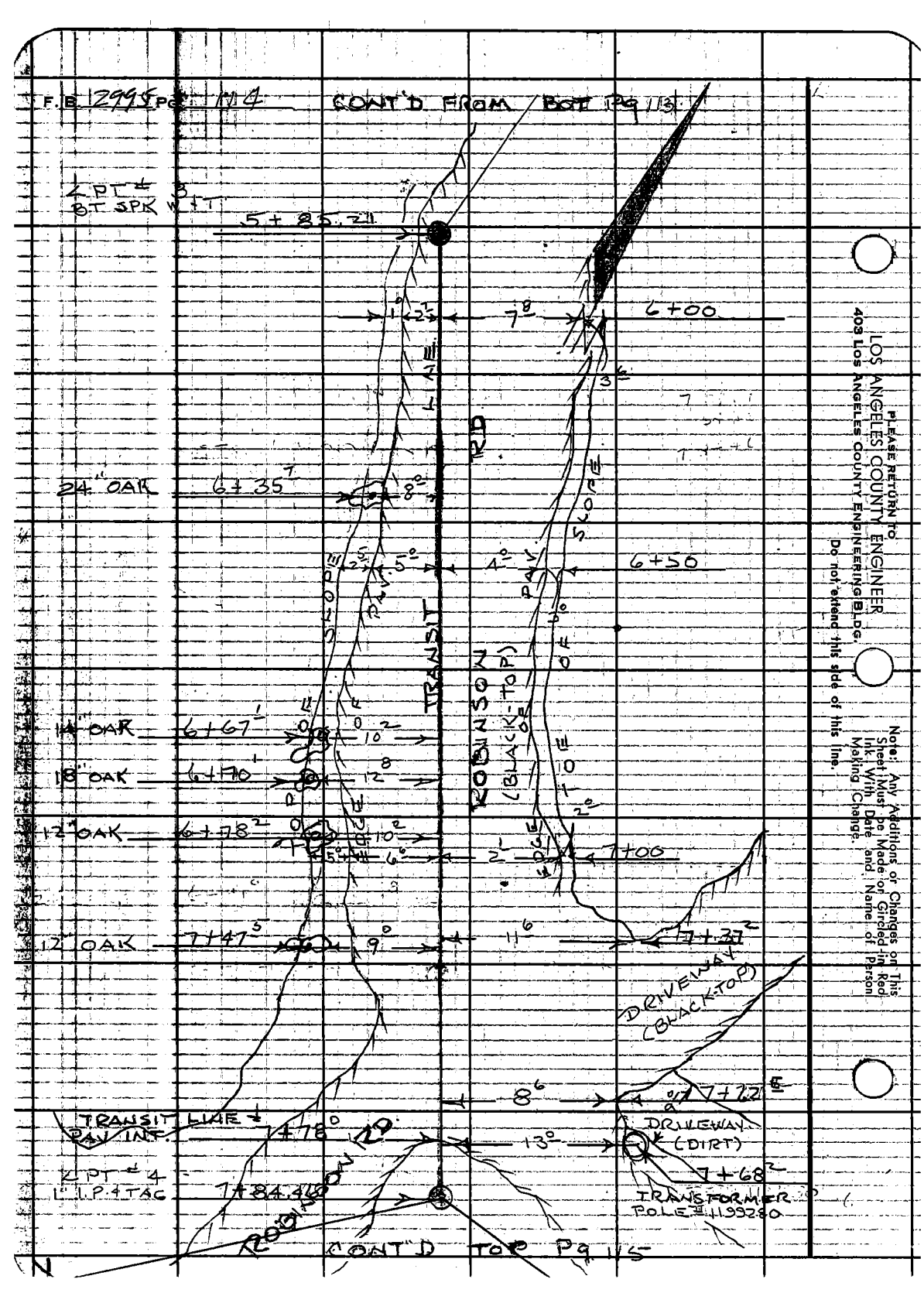

LOS ANGELES COUNTY ENGINEER
403 Los Angeles County Engineering Bldg.

PLEASE RETURN TO

Do not extend this side of this line.

Note: Any Additions or Changes on This Sheet Must be Made or Circled in Red Ink With Date and Name of Person Making Change.

Notes Ck'd by	Survey of ROBINSON RD.	F.B. 2995 PG. 115
Map No.	JN 2215.14 Tape — Std — °F	
Office Work	Surveyed by A.C. GONZALEZ	
Checked	Notes R. SMITH Date 12-3-62	
Date	Indexed E. J. GALLI	



Note: Any Additions or Changes on This Sheet Must be Made or Circled in Red Ink With Date and Name of Person Making Change.

Do not extend this side of this line.

PLEASE RETURN TO
LOS ANGELES COUNTY ENGINEER
403 LOS ANGELES COUNTY ENGINEERING BLDG.

76F3095 CE # 310 3-61

F. B. 2995 Pg. 116



LOS ANGELES COUNTY ENGINEER
403 Los Angeles County Engineering Bldg.
PLEASE RETURN TO
Do not extend this side of this line.
Notes: Any Additions or Changes on This Sheet Must be Made or Circled in Red Ink With Date and Name of Person Making Change.

Notes Ck'd by	Survey of ROBINSON RD	F.B. 2995 PG. 117
Map No.	JN22 5.14 Tape — Std — °F	
Office Work	Surveyed by A.C. GUTZADO	
Checked	Notes R. SMITH Date 12-3-62	
Date	Indexed C. J. GALLI	

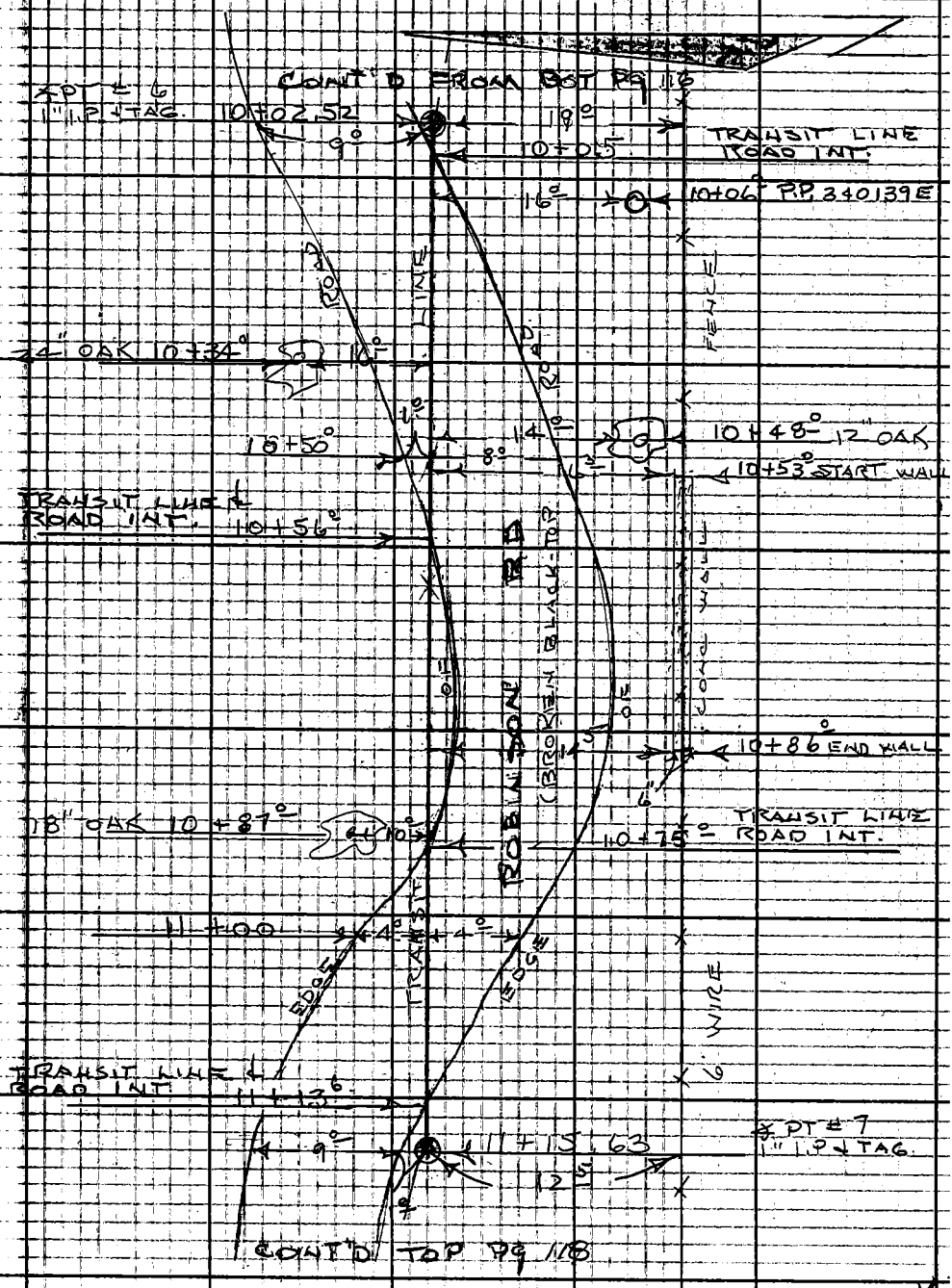

Note: Any Additions or Changes on this Sheet Must be Made or Circled in Red Ink With Date and Name of Person Making Change.

Do not extend this side of this line.

PLEASE RETURN TO
LOS ANGELES COUNTY ENGINEER
403 LOS ANGELES COUNTY ENGINEERING BLDG.

76F3095 CE # 310 3-61

F.B. 2995 Pg. 118

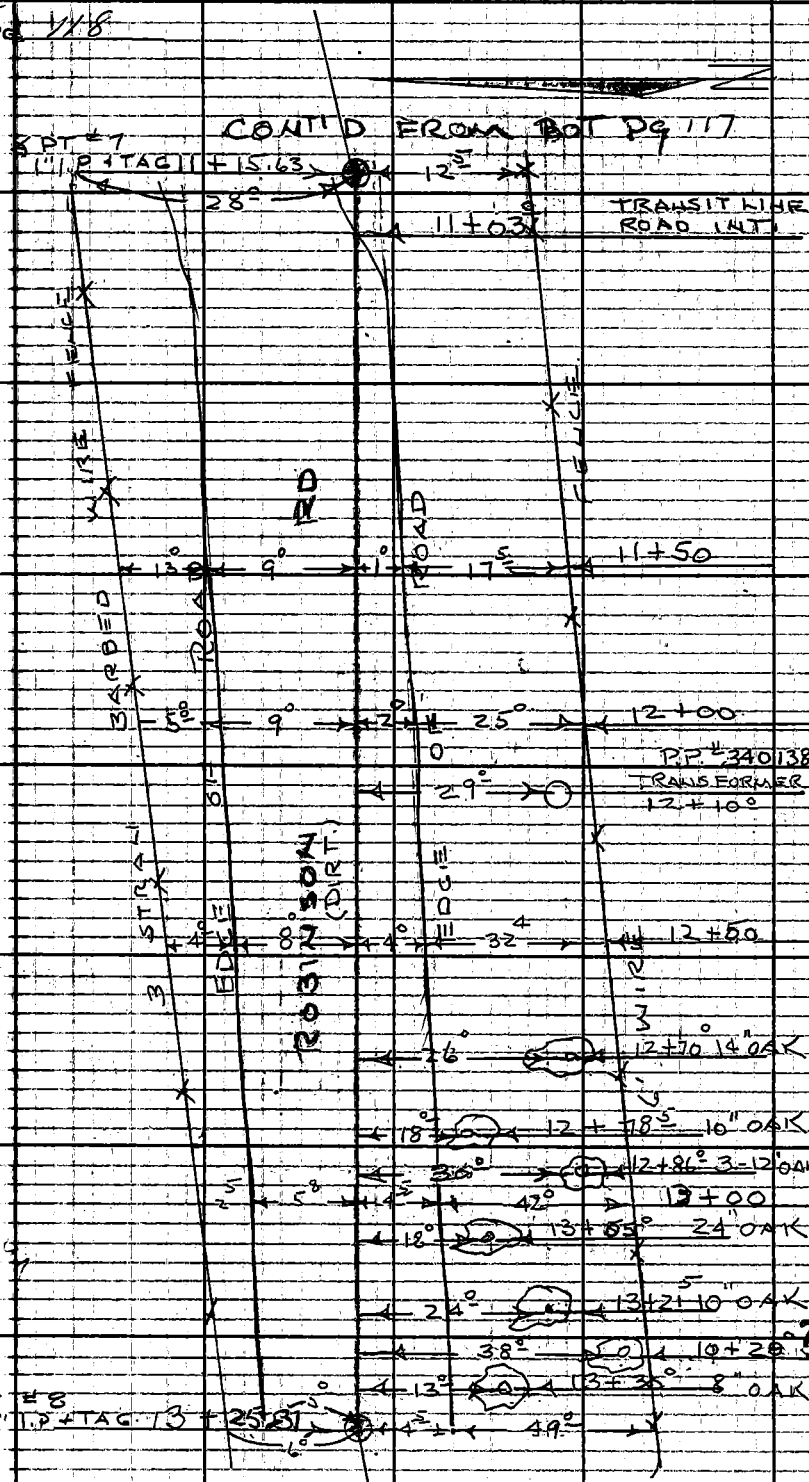

PLEASE RETURN TO
LOS ANGELES COUNTY ENGINEER
403 LOS ANGELES COUNTY ENGINEERING BLDG.
Do not extend this s'de of this line.

Note: Any Additions or Changes on This Sheet Must be Made on Circled in Red Ink With Date and Name of Person Making Change.

Notes Ck'd by

Map No.

Office Work

Checked

Date

Survey of ROBINSON RD.

JN 2215.14 Tape Std °F

Surveyed by A. C. Gnizado

Notes R. SMITH Date 12-3-62

Indexed B. J. GALLI

F. B. 2995 PG. 119

CONT'D FROM BOT PG 118

CONT'D TOP PG 120

Note: Any Additions or Changes on This Sheet Must be Made or Circled in Red Ink With Date and Name of Person Making Change.

Do not extend this side of this line.

PLEASE RETURN TO
LOS ANGELES COUNTY ENGINEER
403 LOS ANGELES COUNTY ENGINEERING BLDG.

76E3095 CE # 310 3-61

F.B. 2985 PG. 120

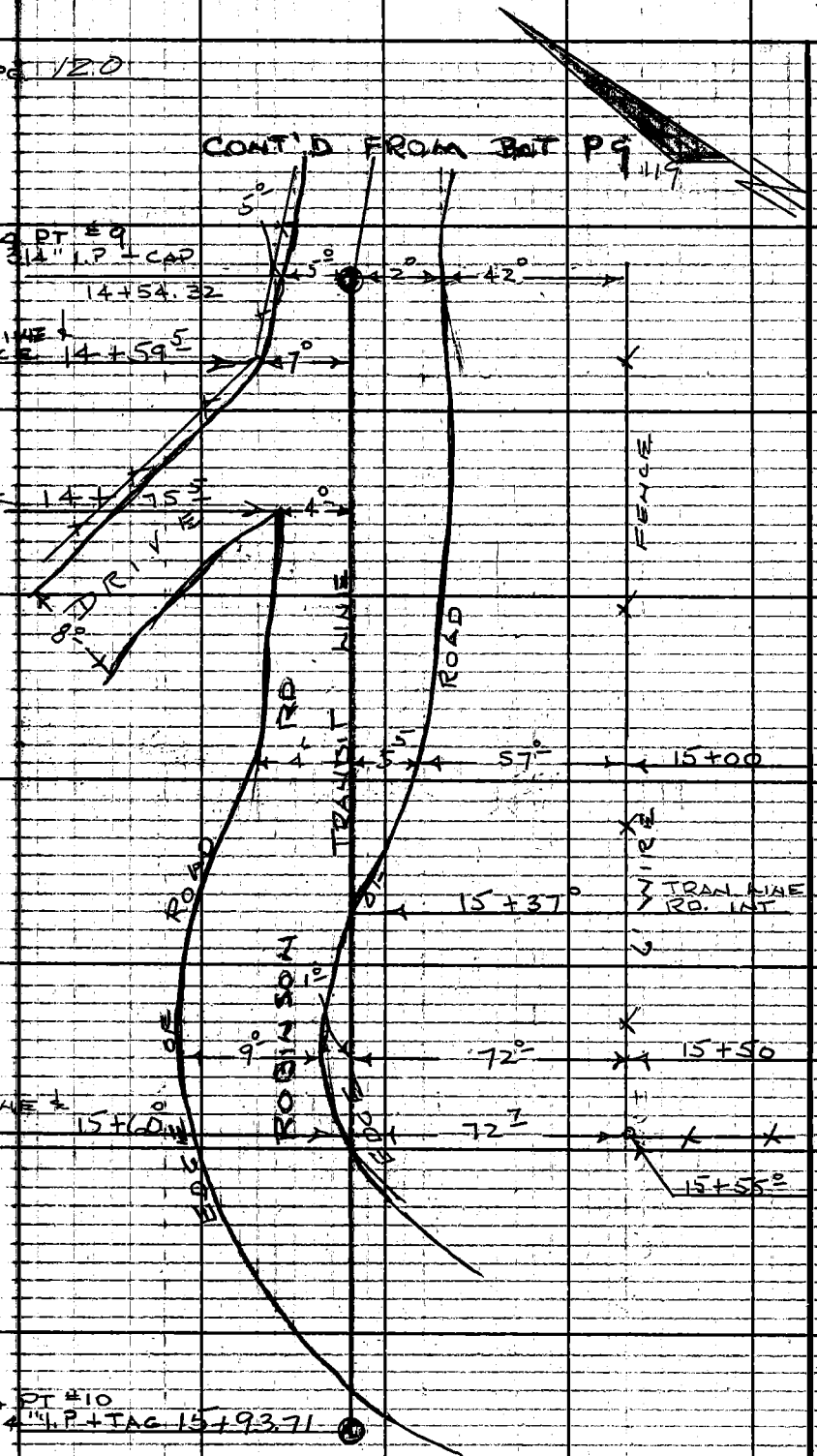

LOS ANGELES COUNTY ENGINEER
403 Los Angeles County Engineering Bldg.
PLEASE RETURN TO
Do not extend this side of this line.

Note: Any Additions or Changes on This Sheet Must be Made or Circled in Red Ink, With Date and Name of Person Making Change.

Notes Ck'd by	Survey of ROBINSON RD	F. B. 2995 Pg. 121
Map No.	JN2215.14 Tape Std °F	
Office Work	Surveyed by A. C. GUIZADO	
Checked	Notes R. SMITH Date 12-3-62	
Date	Indexed R. J. GALLI	

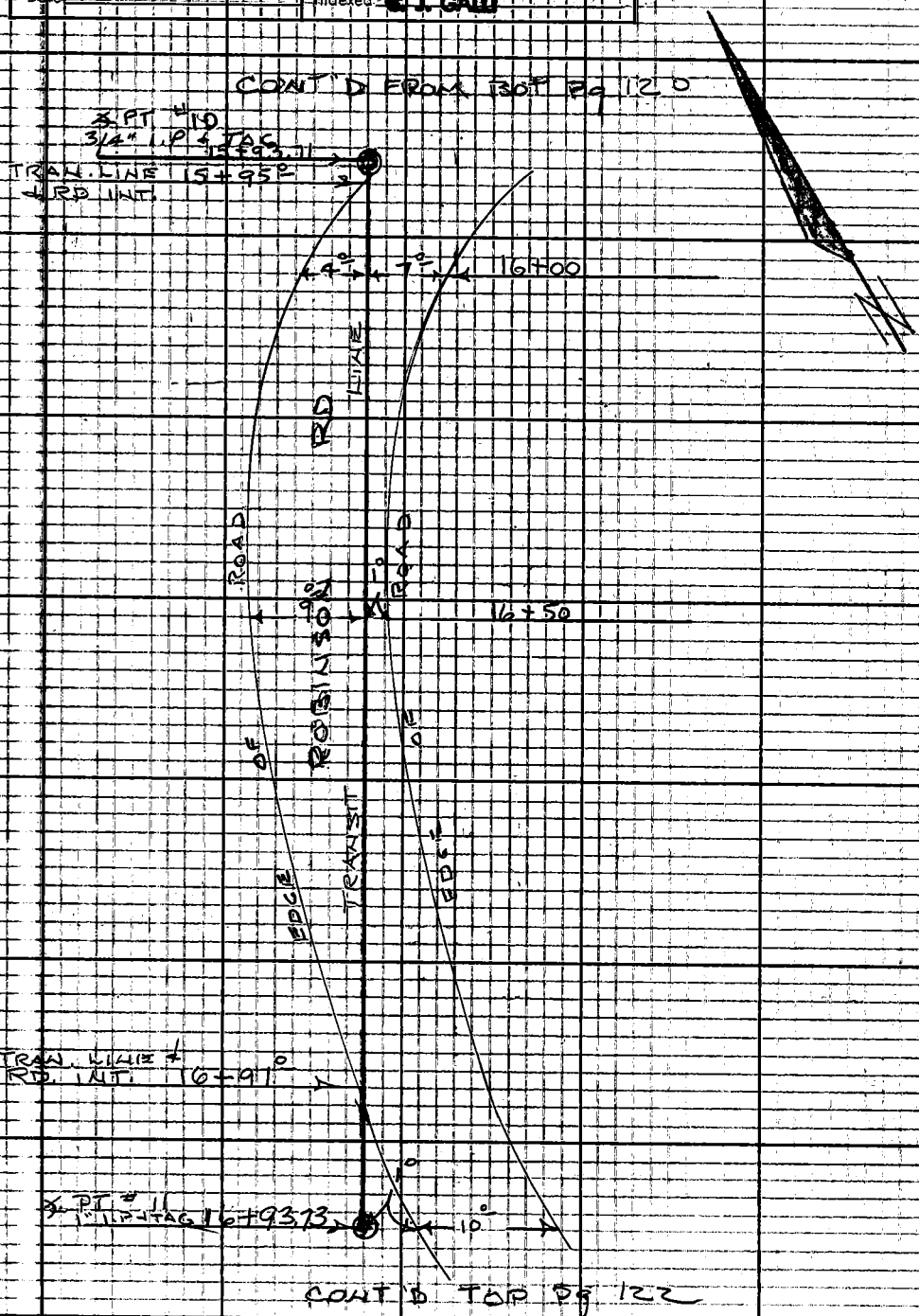

Note: Any Additions or Changes on This Sheet Must be Made or Circled in Red Ink With Date and Name of Person Making Change.

Do not extend this side of this line.

PLEASE RETURN TO
LOS ANGELES COUNTY ENGINEER
403 LOS ANGELES COUNTY ENGINEERING BLDG.

76F3095 CE # 310 3-61

F.B. 2995 PG 122

CONT'D FROM BOT PG 121

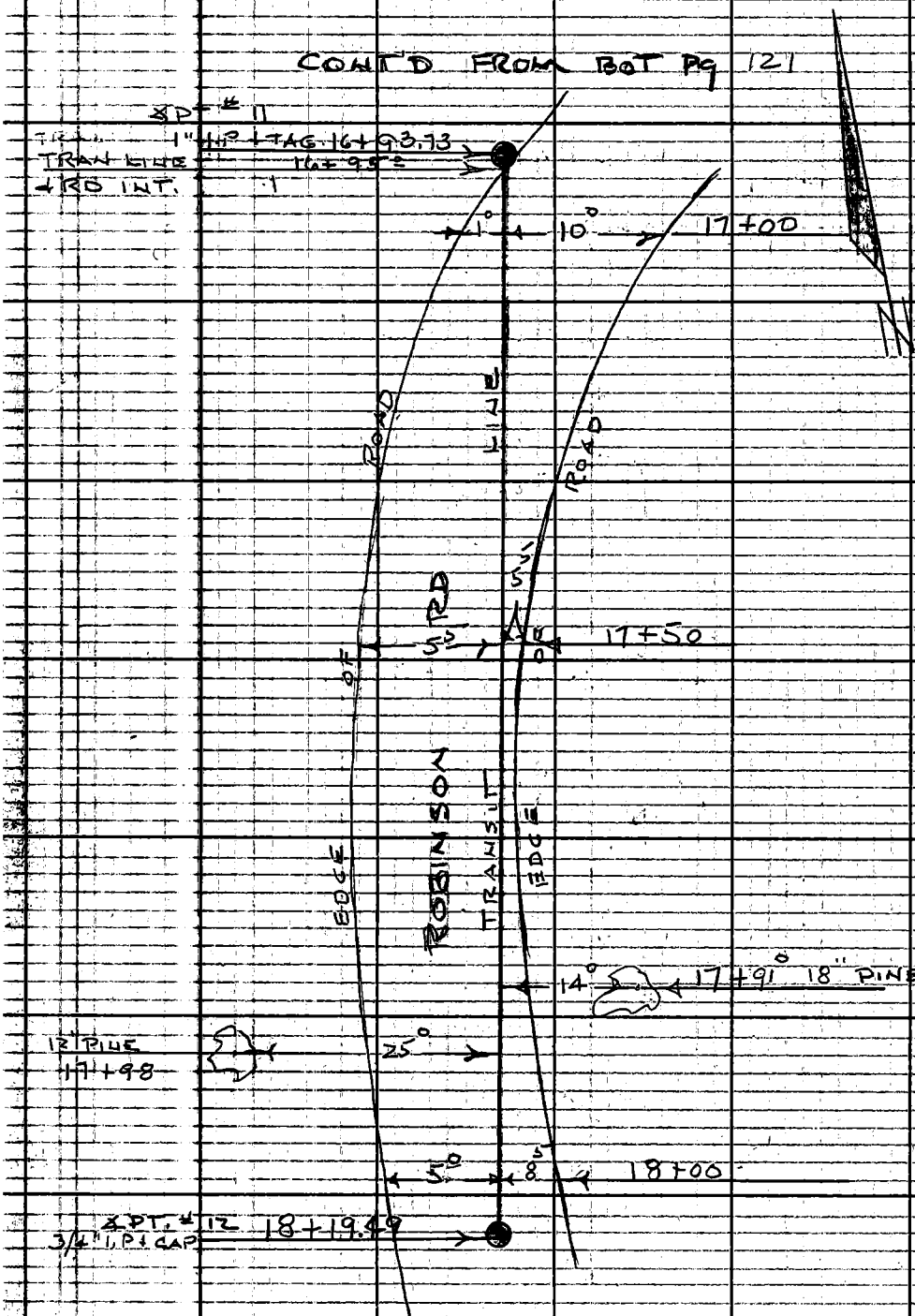

CONT'D TOP PG 123

PLEASE RETURN TO
LOS ANGELES COUNTY ENGINEER
403 LOS ANGELES COUNTY ENGINEERING BLDG
Do not extend this side of this line.
Note: Any Additions or Changes on This Sheet Must be Made or Circled in Red Ink With Date and Name of Person Making Change.

Notes Ck'd by	Survey of ROBINSON RD.	F.B. 2995 PG. 123
Map No.	JN 2215.14 Tape Std °F	
Office Work	Surveyed by A.C. GUIZADO	
Checked	Notes R. SMITH Date 12-3-62	
Date	Indexed R. J. GALLI	

CON'T FROM BOT PG 122

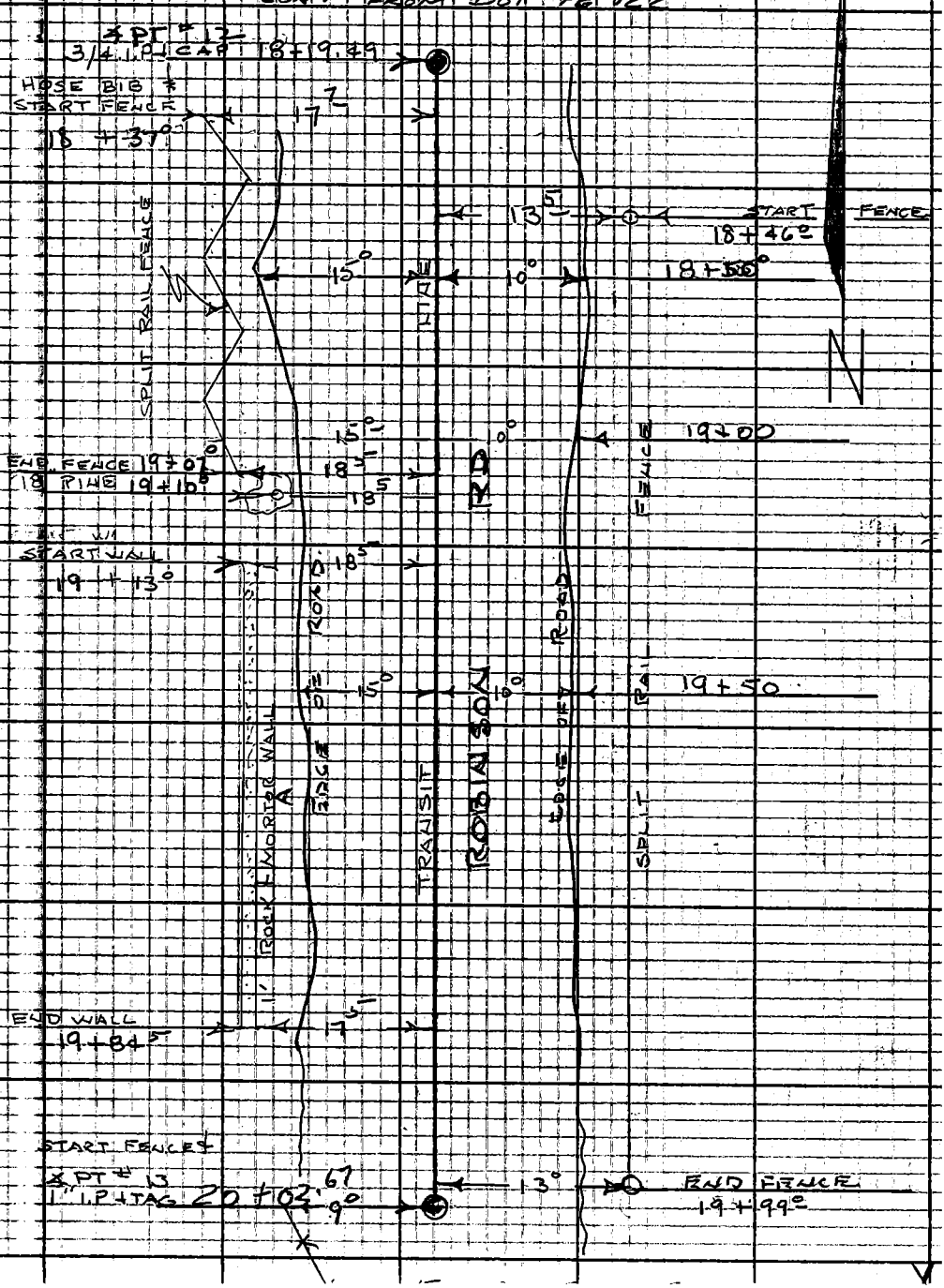

Note: Any Additions or Changes on This Sheet Must be Made or Circled in Red Ink With Date and Name of Person Making Change.

Do not extend this side of this line.

PLEASE RETURN TO
LOS ANGELES COUNTY ENGINEER
403 LOS ANGELES COUNTY ENGINEERING BLDG.

76F3095 CE # 310 3-61

Notes Ck'd by	Survey of Robinson Rd	F.B. 2995 PG. 125
Map No.	JN 2215.14 Tape Std °F	
Office Work	Surveyed by AG Gonzalez	
Checked	Notes R.D.S. Date 11/62	
Date	Indexed E. J. GALLI	

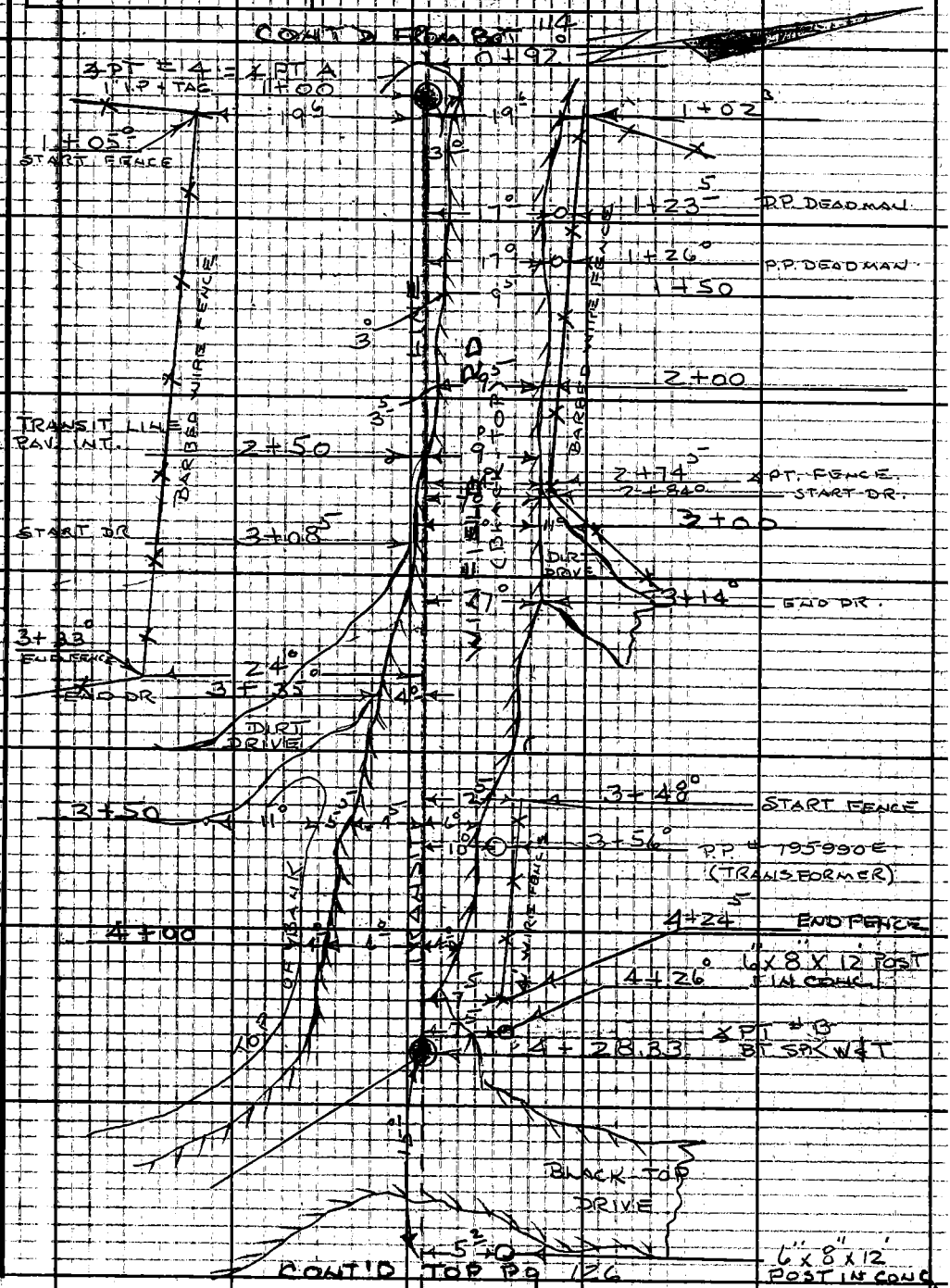

Note: Any Additions or Changes on This Sheet Must be Made or Circled in Red Ink With Date and Name of Person Making Change.

Do not extend this side of this line.

PLEASE RETURN TO
LOS ANGELES COUNTY ENGINEER
403 LOS ANGELES COUNTY ENGINEERING BLDG.

76F3095 CE # 310 3-61

F.B. 2995 Pg. 126

CONT'D FROM BOT. Pg 125

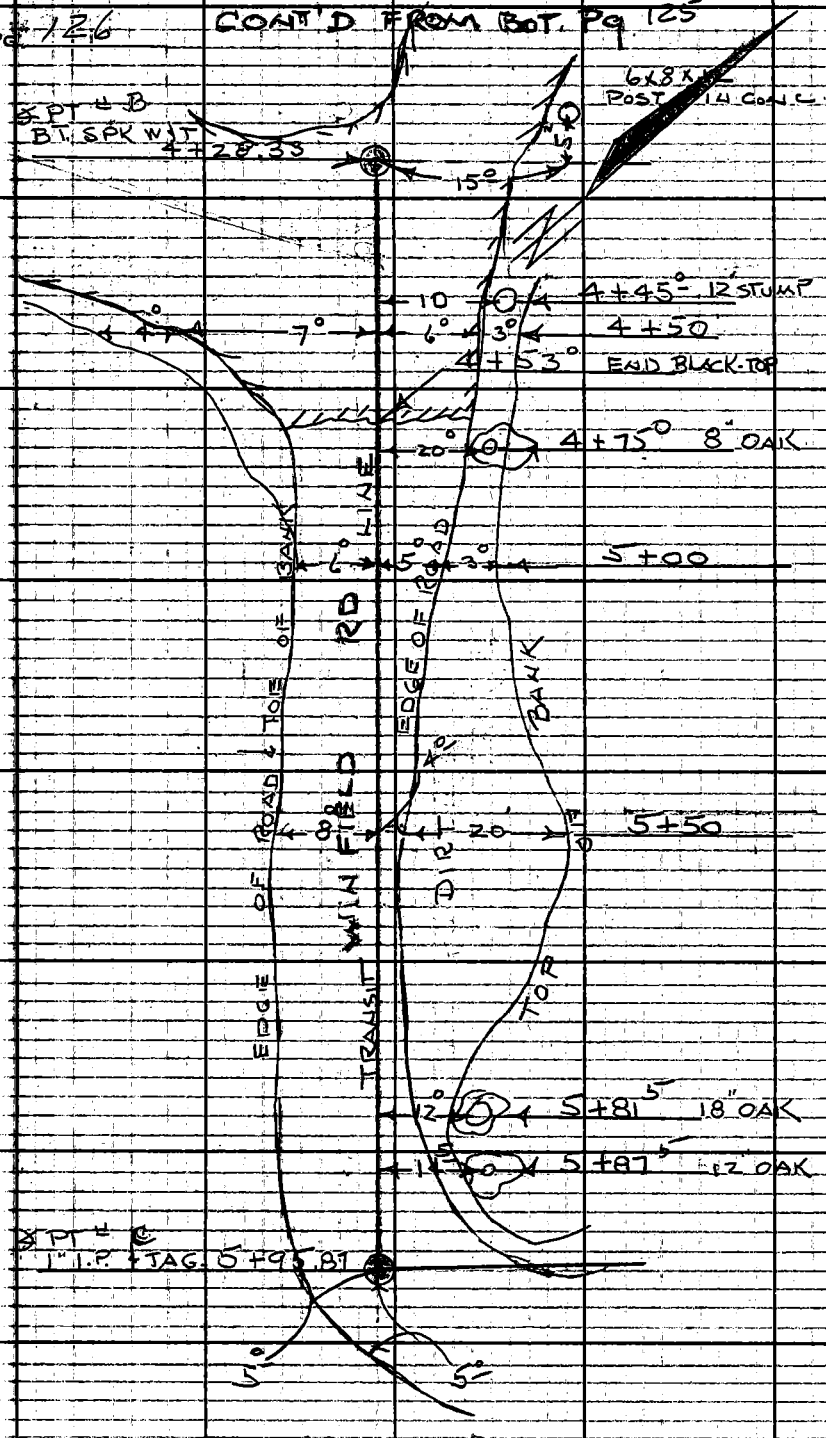

CONT'D. BOT Pg 127

LOS ANGELES COUNTY ENGINEER
403 Los Angeles County Engineering Bldg.
PLEASE RETURN TO
Do not extend this side of this line.
Note: Any Additions or Changes on This Sheet Must be Made or Circled in Red Ink With Date and Name of Person Making Change.

Notes Ck'd by	Survey of ROBINSON Rd
Map No.	UN 2215 14 Tape Sta °F
Office Work	Surveyed by A.C. GUIZADO
Checked	Notes R.D.S. Date 11/62
Date	Indexed C. J. GALLI

F.B. 2995 PG. 127

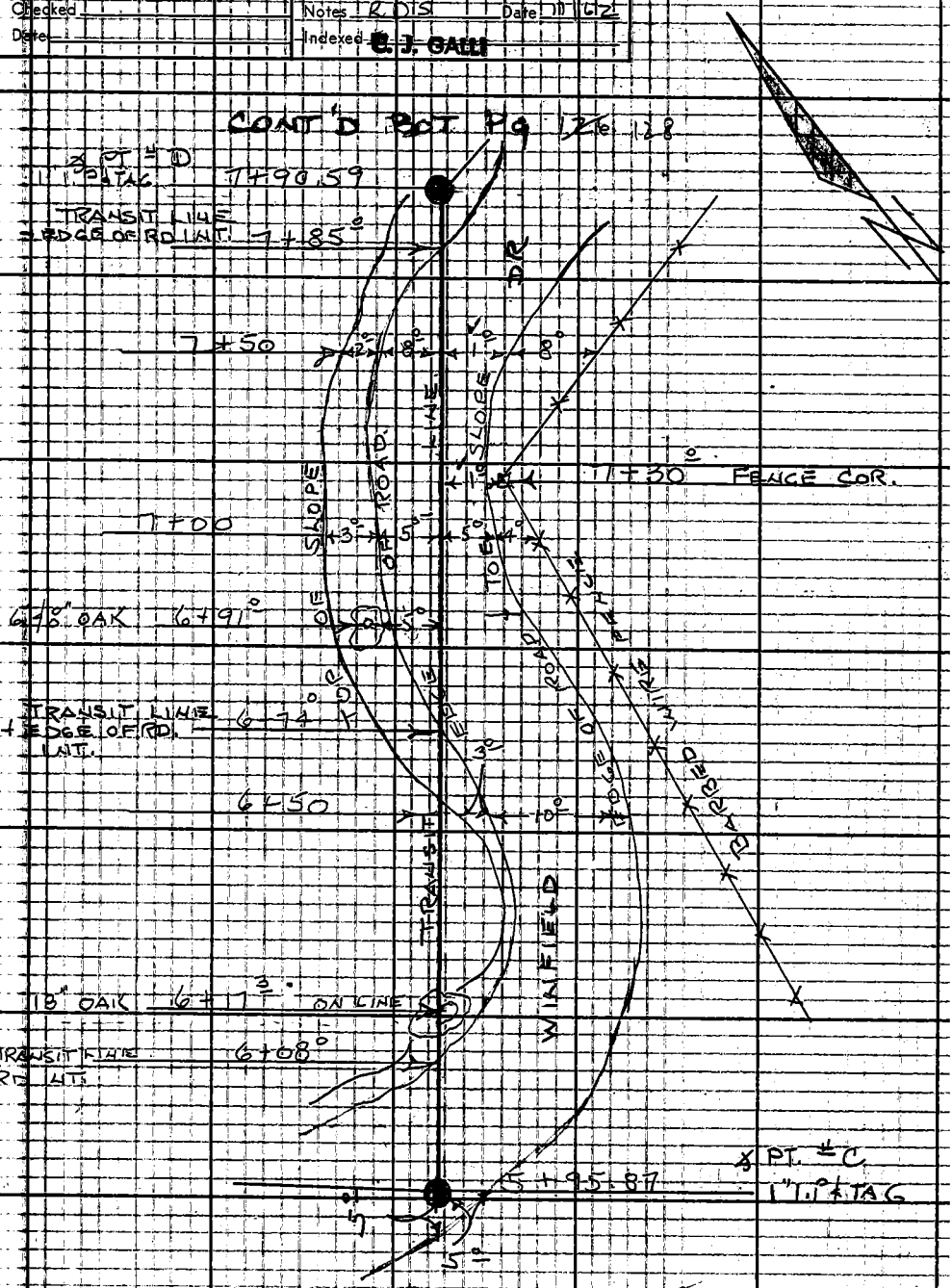

CONT'D FROM BOT PG 128 126

Note: Any Additions or Changes on This Sheet Must be Made or Circled in Red Ink With Date and Name of Person Making Change.

Do not extend this side of this line.

PLEASE RETURN TO
LOS ANGELES COUNTY ENGINEER
403 LOS ANGELES COUNTY ENGINEERING BLDG.

76F3095 CE # 310 3-61

F.B. 2995 Pg. 128

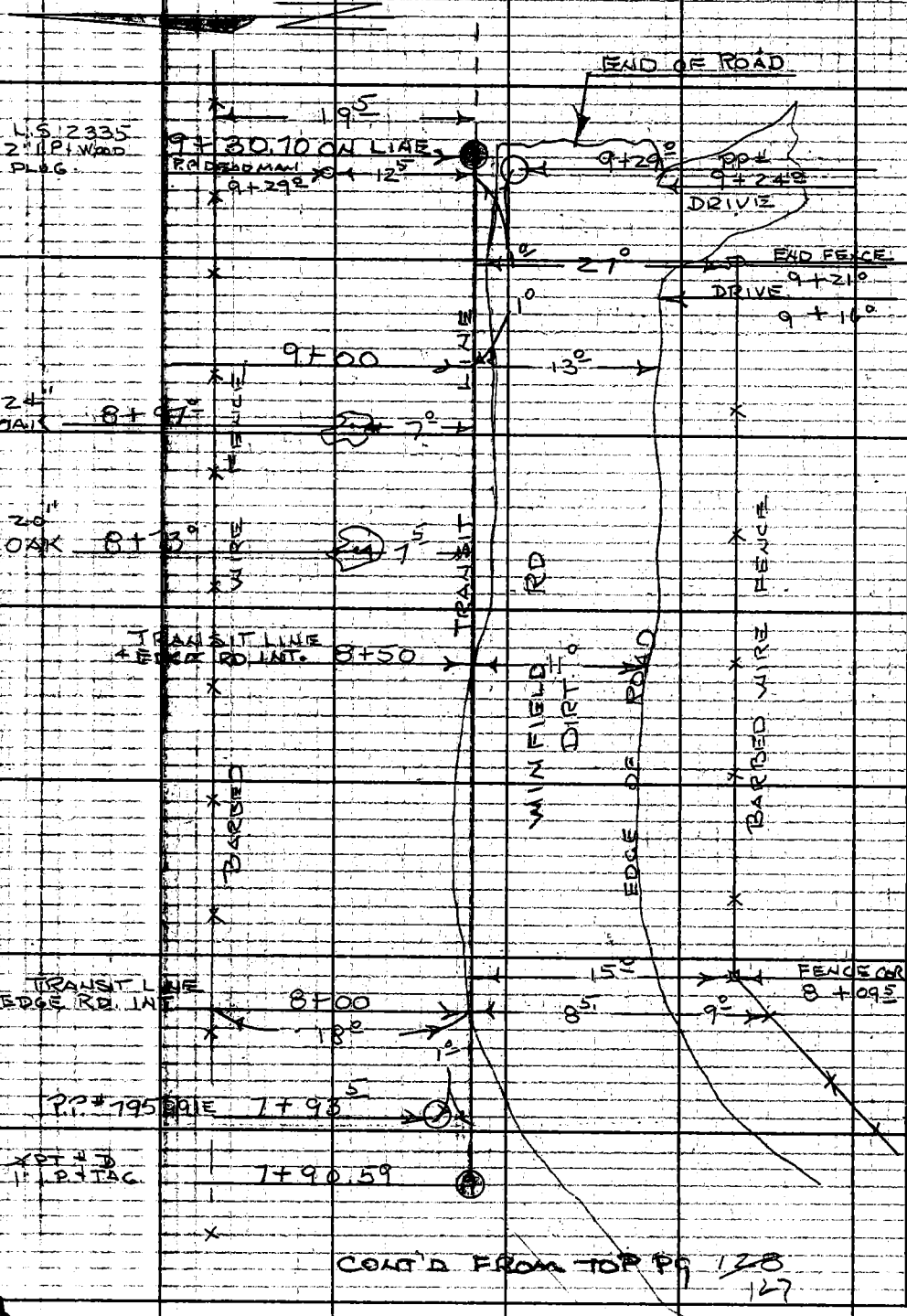

COM'D FROM TOP PG 128

127

PLEASE RETURN TO
LOS ANGELES COUNTY ENGINEER
403 LOS ANGELES COUNTY ENGINEERING BLDG.
Do not extend this side of this line.

Note: Any Additions or Changes on This Sheet Must be Made or Circled in Red Ink With Date and Name of Person Making Change.

Z 13

Notes Ck'd by
Map No. Surv. 106-53
Office Work T. H. BURNS
Checked
Date

Survey of N MONTE VISTA
JN 0303.00 Tape Std °F
Surveyed by AC GUIZADO
Notes ACG Date 12/62
Indexed J. GALO DEC 13 '62

F. B. 2995 PG. 137

JOB NO 0303.00

N MONTE VISTA DR.

TRANSIT LINE SURVEY ALONG N. MONTE VISTA DR FROM OLD TOPANGA Rd TO SOUTH LINE OF SEC 12 T1S R17W.

REF FSB 1909-1
FB 1117-14 TO 18
FB 550 - Pg 197 to 200

GUIZADO AC
SMITH RD
ALIDDEN RD
LYBRAND J
GUIZADO GO

Note: Any Additions or Changes on This Sheet Must be Made or Circled in Red Ink With Date and Name of Person Making Change.

PLEASE RETURN TO
LOS ANGELES COUNTY ENGINEER
403 Los Angeles County Engineering Bldg.

Do not extend this side of this line.

76F309S CE # 310 3-61

F. B. 2995 PG 138

② = PG NO

INDEX

PLEASE RETURN TO
LOS ANGELES COUNTY ENGINEER
403 LOS ANGELES COUNTY ENGINEERING BLDG.

Do not extend this side of this line.

Note: Any Additions or Changes on This Sheet Must be Made or Circled in Red Ink–With–Date–and–Name–of–Person–Making–Change.

Z1B

Notes Ck'd by	Survey of Monte Vista	F.B. 2995 Pg. 139
Map No. Surv. 106-53	UN 1303.00 Tape 0141 Std 84 °F	
Office Work J. H. BURNS	Surveyed by A.C. GUIZADO	
Checked	Notes ACG Date 12/3/62	
Date	Indexed B. J. GALLI	

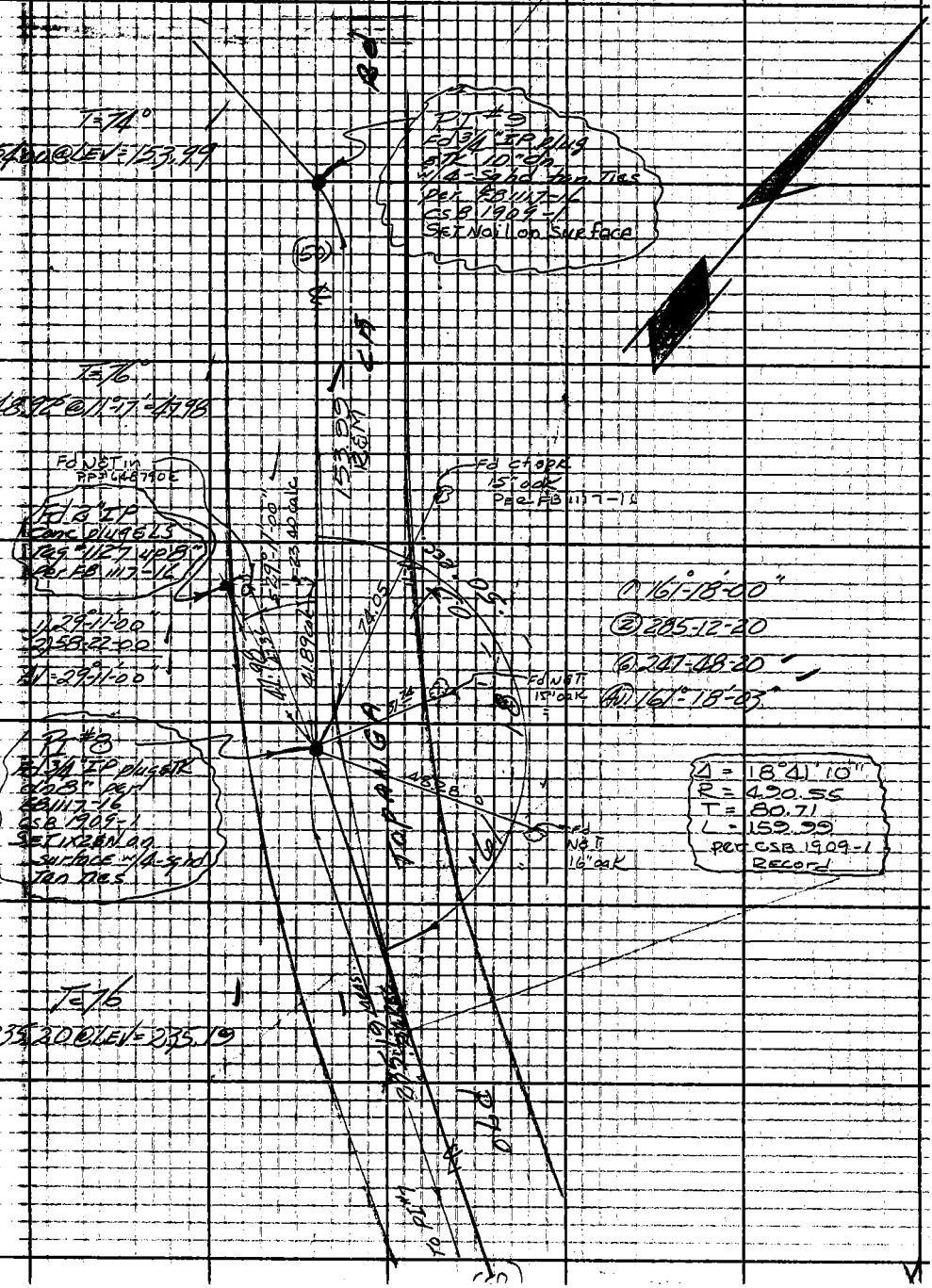

Note: Any Additions or Changes on This Sheet Must be Made or Circled in Red Ink With Date and Name of Person Making Change.

Do not extend this side of this line.

PLEASE RETURN TO
LOS ANGELES COUNTY ENGINEER
403 LOS ANGELES COUNTY ENGINEERING BLDG.

76F309S CE # 310 3-61

F.B. 2995 PG. 140

PLEASE RETURN TO
LOS ANGELES COUNTY ENGINEER
403 LOS ANGELES COUNTY ENGINEERING BLDG.

Do not extend this side of this line.

Note: Any Additions or Changes on This Sheet Must be Made or Circled in Red Ink With Date and Name of Person Making Change.

Z18

Notes Ck'd by	Survey of N MONTE VISTA DR
Map No. Surv. 106-53	JN 030300 Tape 0141 Std 84 °F
Office Work T. H. BURNS	Surveyed by A.C. GONZALO
Checked	Notes ACG Date 12/4/67
Date	Indexed C. J. CALLI

F. B. 2995 Pg. 141

1) 139°45'20"
4) 199-01-20
6) 118-32-00
M = 139°45'20"

Δ PT #2 to Δ PT #4
T=80

188.34 @ -06°06' = 187.27 } 187.27
188.24 @ -05°49' = 187.27

76.08 @ LEV — 76.08

263.35

Δ PT #2 to Δ PT #3
T=82°

89.14 @ +01°41' = 89.10 } 89.09
89.21 @ +03°07' = 89.08

1) 120°43'40"
4) 123-14-40
6) 04-52-20
M = 120°48'43"

Note: Any Additions or Changes on This Sheet Must be Made or Circled in Red Ink With Date and Name of Person Making Change.

Do not extend this side of this line.

PLEASE RETURN TO LOS ANGELES COUNTY ENGINEER
403 LOS ANGELES COUNTY ENGINEERING BLDG.

76F309S CE # 310 3-61

W.S. 89 C-3

F.B. 2995 Pg 142

Cont'd from 1800m pg 141



PLEASE RETURN TO
LOS ANGELES COUNTY ENGINEER
403 Los Angeles County Engineering Bldg.
Do not extend this side of this line.

Note: Any Additions or Changes on This Sheet Must be Made or Circled in Red Ink With Date and Name of Person Making Change.

Z13

Notes Ck'd by	Survey of N. Monte Vista
Map No. Surv. 100-53	J.N. 030700 Tape 0141 Std 84 °F
Office Work T.H. BURNS	Surveyed by AC Guizado
Checked	Notes ACG Date 12/5/62
Date	Indexed B.J. Gall

F.B. 2995 Pg. 143

1) 124°-44'-00"
2) 138-54-40
3) 28-22-00
Av = 124°-43'-40"

1) 132°-07'-00"
2) 168-26-40
3) 12°-40-00
Av = 132°-06'-40"

XPT #7 to XPT #5
T = 78

86.09 @ -03°02' = 85.25
86.32 @ -09°06' = 85.24

XPT #6 to XPT #7
T = 78°

83.12 @ +03°15' = 82.99
83.29 @ +04°52' = 82.99

XPT #7 to XPT #8
T = 78°

154.88 @ +01°50' = 154.80
154.98 @ +02°41' = 154.79 — 154.80

179.35 @ -06°55' = 178.03
179.05 @ -06°12' = 178.04 — 178.04

332.84

Note: Any Additions or Changes on this Sheet Must be Made or Circled in Red Ink With Date and Name of Person Making Change.

PLEASE RETURN TO
LOS ANGELES COUNTY ENGINEER
403 LOS ANGELES COUNTY ENGINEERING BLDG.

Do not extend this side of this line.

76F309S CE # 310 8-61

W.S. 8243

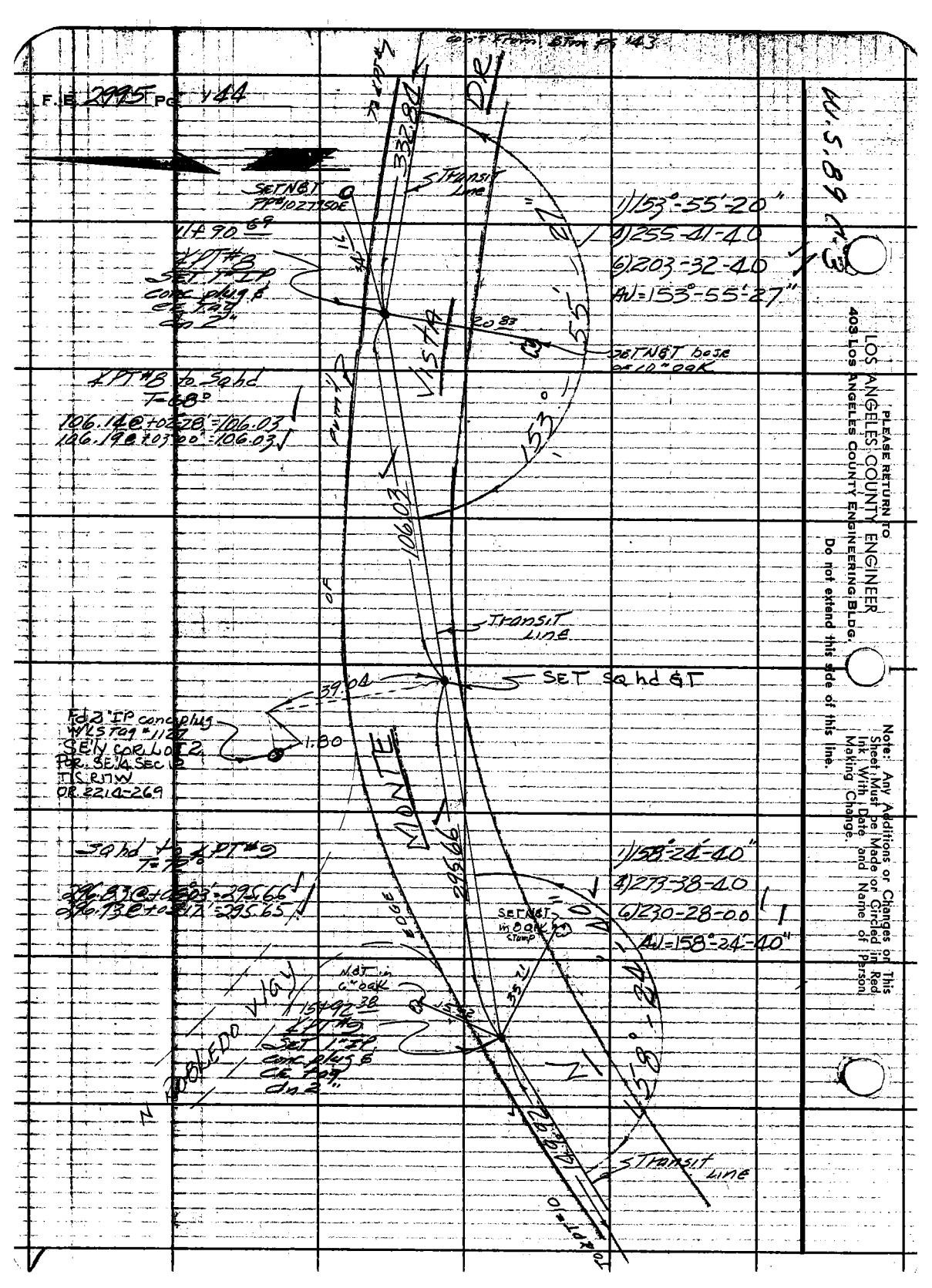

PLEASE RETURN TO
LOS ANGELES COUNTY ENGINEER
403 LOS ANGELES COUNTY ENGINEERING BLDG.
Do not extend this side of this line.

Note: Any Additions or Changes on This Sheet Must be Made or Circled in Red Ink With Date and Name of Person Making Change.

F.B.

Notes Ck'd by		Survey of N MONTE VISTA DR	F. B. 2995 PG. 145
Map No. SURV. 106-53		J.N. 230100 Tape DIST Std. BAR °F	
Office Work T. H. BURNS		Surveyed by A.C. GUIZADO	
Checked		Notes A.C.G. Date 12/5/62	
Date		Indexed R. J. GALLI	

Note: Any Additions or Changes on this Sheet Must be Made or Circled & Initialed With Date and Name of Person Making Change.

Do not extend this side of this line.

PLEASE RETURN TO
LOS ANGELES COUNTY ENGINEER
403 LOS ANGELES COUNTY ENGINEERING BLDG.

76F3095 CE # 310 8-61

Cont'd from BT on p. 144

TRANSIT LINE

N'wly cor LOT 13 Pge of SE¼ SEC 12 T1S R13W Fd 2" I pcond plug & LS tag # 2235

SET NAIL & WASHER in top of 30" ITHAC

SET LEAD & TACK in top of 30" ITHAC

EPT #10
SET LEAD & BRASS TACK in top of 30" ITHAC

EPT #10 to EPT #11
TEGB

100.74 @ -04°55' = 160.13
160.82 @ -05°17' = 160.12

EPT #10 to EPT #9
T=GB

135.15 @ +07°16' = 149.92
135.00 @ +06°49' = 149.91

EPT #11 to EPT #12
T=72

726 @ ELEV = 72.64

EPT #13 to EPT #12
T=76

76.81 @ -07°50' = 76.09
76.86 @ -07°04' = 76.10

EPT #13 to EPT #14
T=76

138.40 @ +05°20' = 137.86
138.50 @ +05°25' = 137.86

Cont'd on p. 146

TO EPT #14

137.86

TRANSIT LINE

SET LEAD & TACK in top of 30" ITHAC

SET LEAD & TACK in Lg. Boulder

19+02.42
EPT #11
SET 3" IP conc plug & CE tag dn 2"

SET NAIL & WASHER in 30" ITHAC

TRANSIT LINE

20+51.16
EPT #13
SET 3" IP conc plug & CE tag dn 2" w/2-3d SOld TIES

19+75.

1) 160°48'-20"
4) 283-12-40
6) 244-49-00
AV 160°48'-10"

1) 127°-49'-40"
4) 151-18-40
6) 46-57-40
AV 127°-49'-37"

1) 123°-39'-00"
4) 134-36-10
6) 21-54-20
AV 123°-39'-03"

EPT #12
SET 3" IP conc plug & CE tag dn 2" w/2-3d Sold TIES

1) 147°-58'-00"
4) 231-53-00
6) 167-49-20
AV. 147°-58'-13"

F.B. 2995 Pg. 146

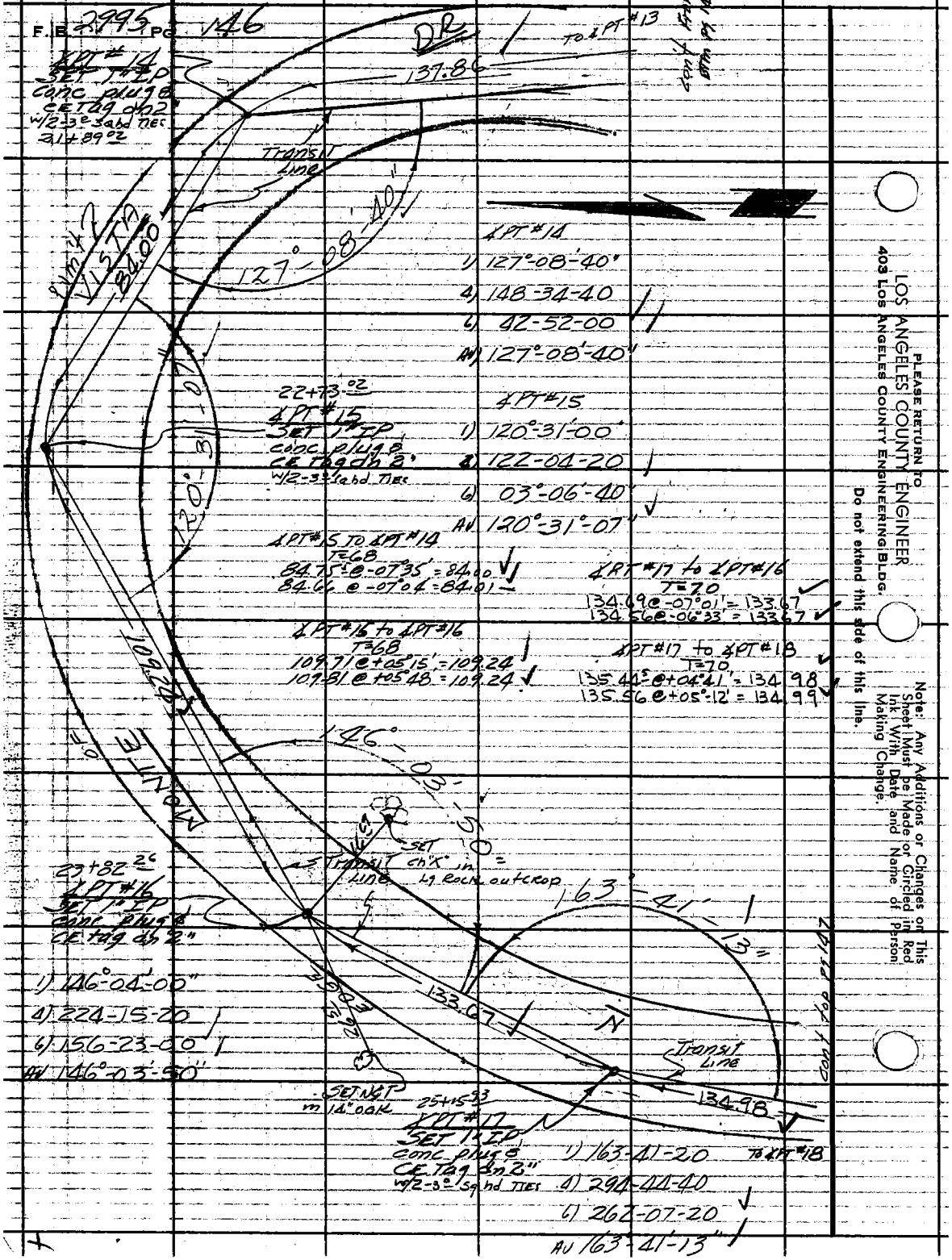

PLEASE RETURN TO
LOS ANGELES COUNTY ENGINEER
403 Los Angeles County Engineering Bldg.
Do not extend this side of this line.

Note: Any Additions or Changes on This Sheet Must be Made or Circled in Red Ink With Date and Name of Person Making Change.

ZVB

Notes Ck'd by	Survey of N. MONTE VISTA DR	F.B. 2995 PG. 147
Map No. Surv 106-53	UN 0303.00 Tap 0141 Std 84 °F	
Office Work T. H. BURNS	Surveyed by A.C. GUIZADO	
Checked	Notes ACG Date 12-6-62	
Date	Indexed J. GALLI	

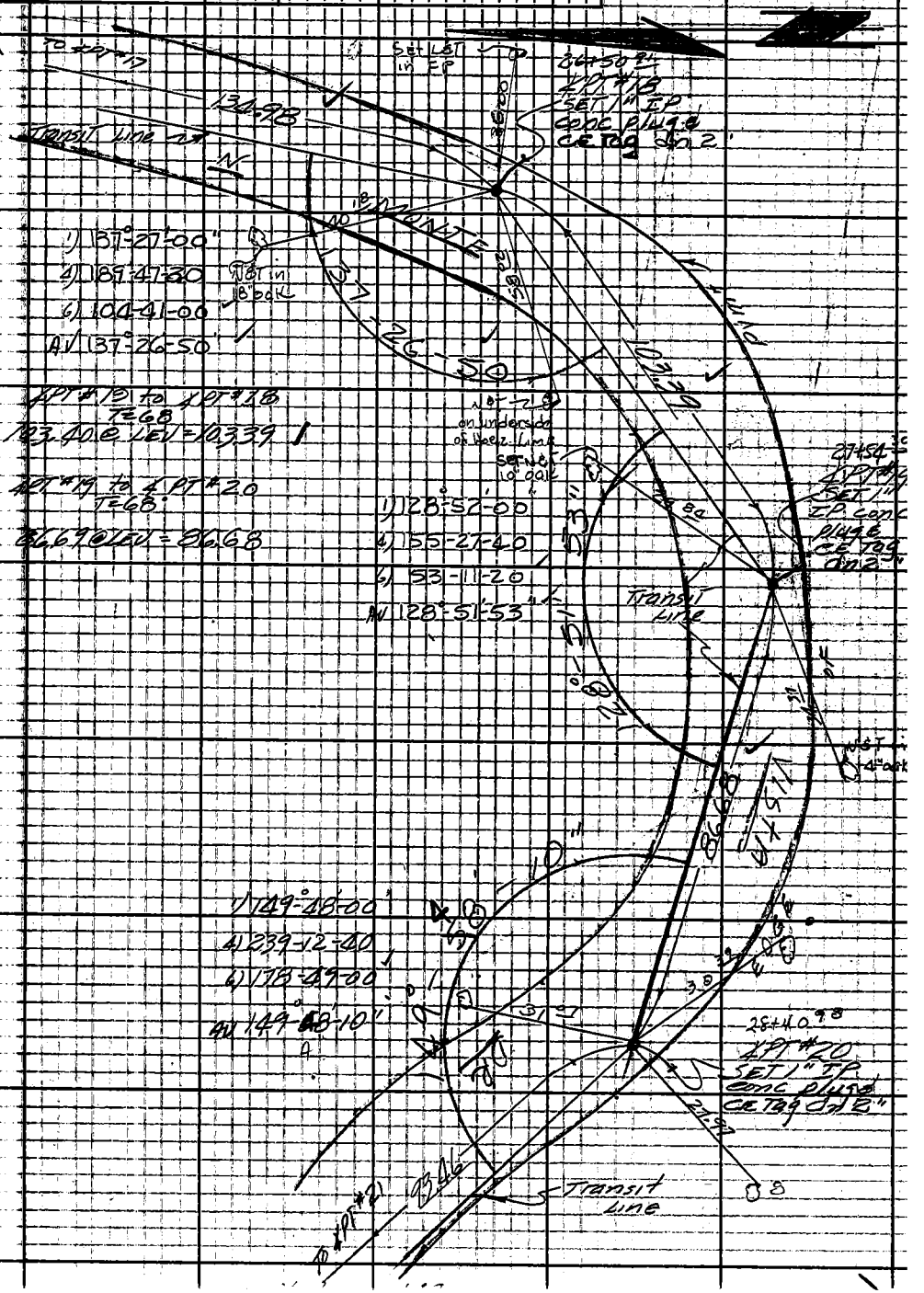

Note: Any Additions or Changes on this Sheet Must be Made or Circled in Red Ink With Date and Name of Person Making Change.

Do not extend this side of this line.

PLEASE RETURN TO
LOS ANGELES COUNTY ENGINEER
403 LOS ANGELES COUNTY ENGINEERING BLDG.

W.S. 892-3

76F3095 CE # 310 3-61

F.B. ~~2995~~ PG 148

con't from Btm pg 147

∡ PT #20 to ∡ PT #21
T=68
93.49 @ +0°57' = 93.47
93.52 @ +1°48' = 93.46

29+34 [48]

∡ PT #21
SET 1" I.P.
Conc plug & CE tag
dn 2"

1) 126°-57'-20"
4) 147-48-40
6) 41-43-00
Av) 126°-57'-10"

∡ PT #22 to ∡ PT #21
T=68
188.19 @ -06°09' = 187.09
188.12 @ -05°52' = 187.11

1) 134°-59'-20"
4) 179-56-40
6) 89-55-00
Av) 134°-59'-10"

31+21 [54]
∡ PT #22
SET 1" I.P.
Conc plug & CE Tag dn 2"

∡ PT #23 to ∡ PT #22
T=68
246.81 @ -05°40' = 245.56
246.89 @ -05°56' = 245.54

33+67 [09]
∡ PT #23
SET 1" IP
Conc plug & CE tag dn 2"

1) 144°-40'-40"
4) 218-43-00
6) 148-04-20
Av) 144°-40'-43"

W.S. 89 C-3

PLEASE RETURN TO
LOS ANGELES COUNTY ENGINEER
403 LOS ANGELES COUNTY ENGINEERING BLDG.
Do not extend this side of this line.

Note: Any Additions or Changes on This Sheet Must be Made or Circled in Red Ink With Date and Name of Person Making Change.

Z1B

Notes Ck'd by	Survey of N MONTE VISTA DR
Map No. Surv. 106-53	JN 030300 Tape 141 Std 84 °F
Office Work T. H. BURNS	Surveyed by A.C. GUIZADO
Checked	Notes A.C.G. Date 12/7/62
Date	Indexed B. J. GALLI

F. B. 2995 PG. 149

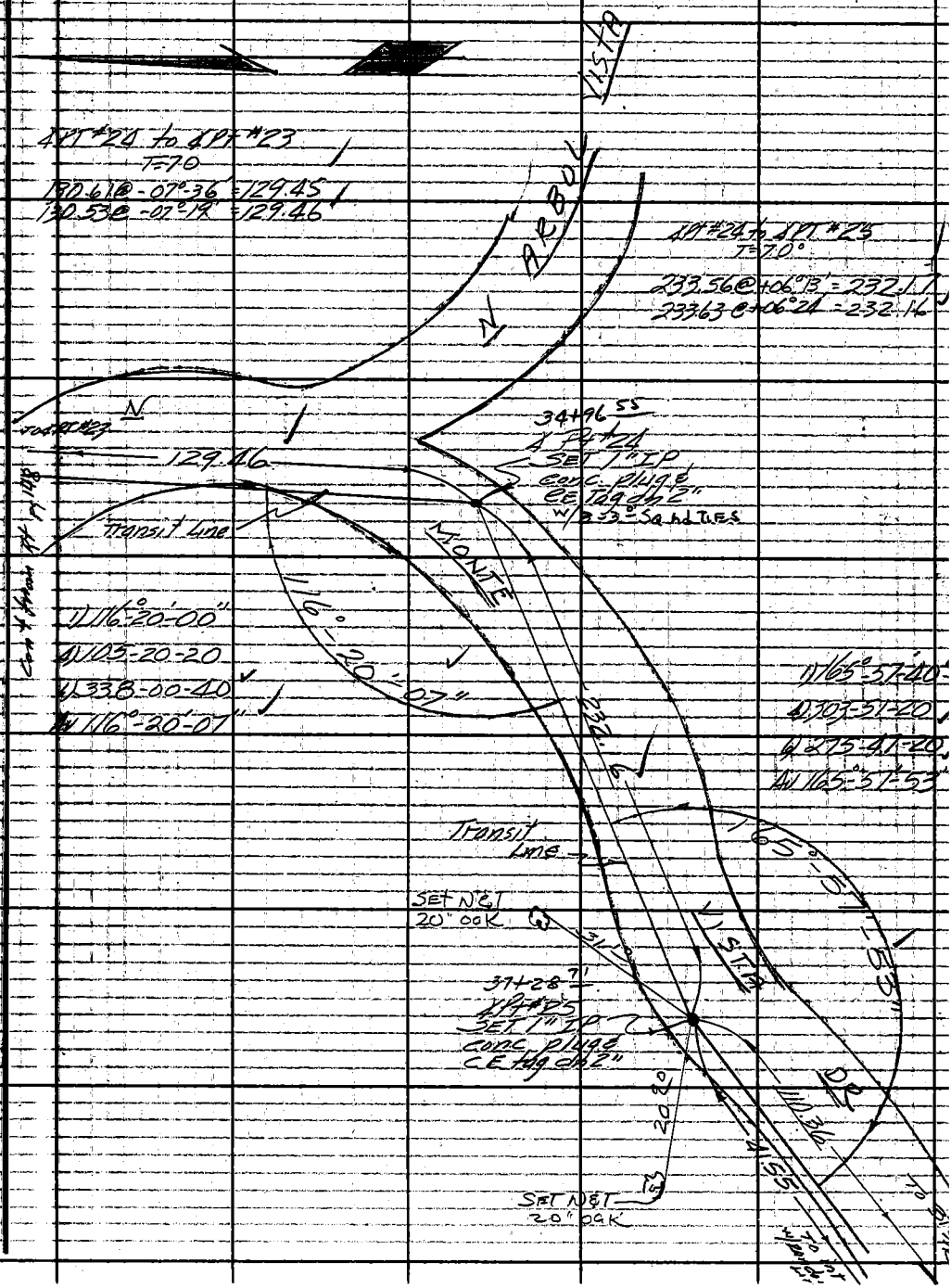

Note: Any Additions or Changes on This Sheet Must Be Made or Circled in Red Ink With Date and Name of Person Making Change.

Do not extend this side of this line.

PLEASE RETURN TO
LOS ANGELES COUNTY ENGINEER
403 LOS ANGELES COUNTY ENGINEERING BLDG.

W.S. 89 C-3

76F3095 CE # 310 3-61

F. B. 2995 Pg. 150

W.S. 89 C-3

Bt spk to 149 #25
T=70°
112.02@-09°50' = 110.36
112.20@-10°22' = 110.36

Bt spk to #26
T=70°
112.85@+09°48' = 111.19
113.10@+10°30' = 111.20

1) 37°26'00"
4) 149 45 00
6) 224 37 10
Av. 37°-26'-12"

T=64
87.41@+06°52' = 86.77
87.46@ 07°09' = 86.77

1) 89°51'00"
4) 359-24-00
6) 179-06-20
Av. 89°51'03"

#26
SET 1" I.P. Conc. plug
W/ 2-3-59 hd TIES
2995-0
(End)

PLEASE RETURN TO
LOS ANGELES COUNTY ENGINEER
403 LOS ANGELES COUNTY ENGINEERING BLDG.

Do not extend this side of this line.

Note: Any Additions on Changes on This Sheet Must be Made or Circled in Red Ink With Date and Name of Person Making Change.

Notes Ck'd by	Survey of S. LINE SEC 12 T1S R17W
Map No. SURV. 106-53	JN 0302.01 Tape 141 Std 84 °F
Office Work T. H. BURNS	Surveyed by A.C. GUIZADO
Checked	Notes ACG Date 12-13-62
Date	Indexed B. J. GALLI

F. B. 2995 PG. 151

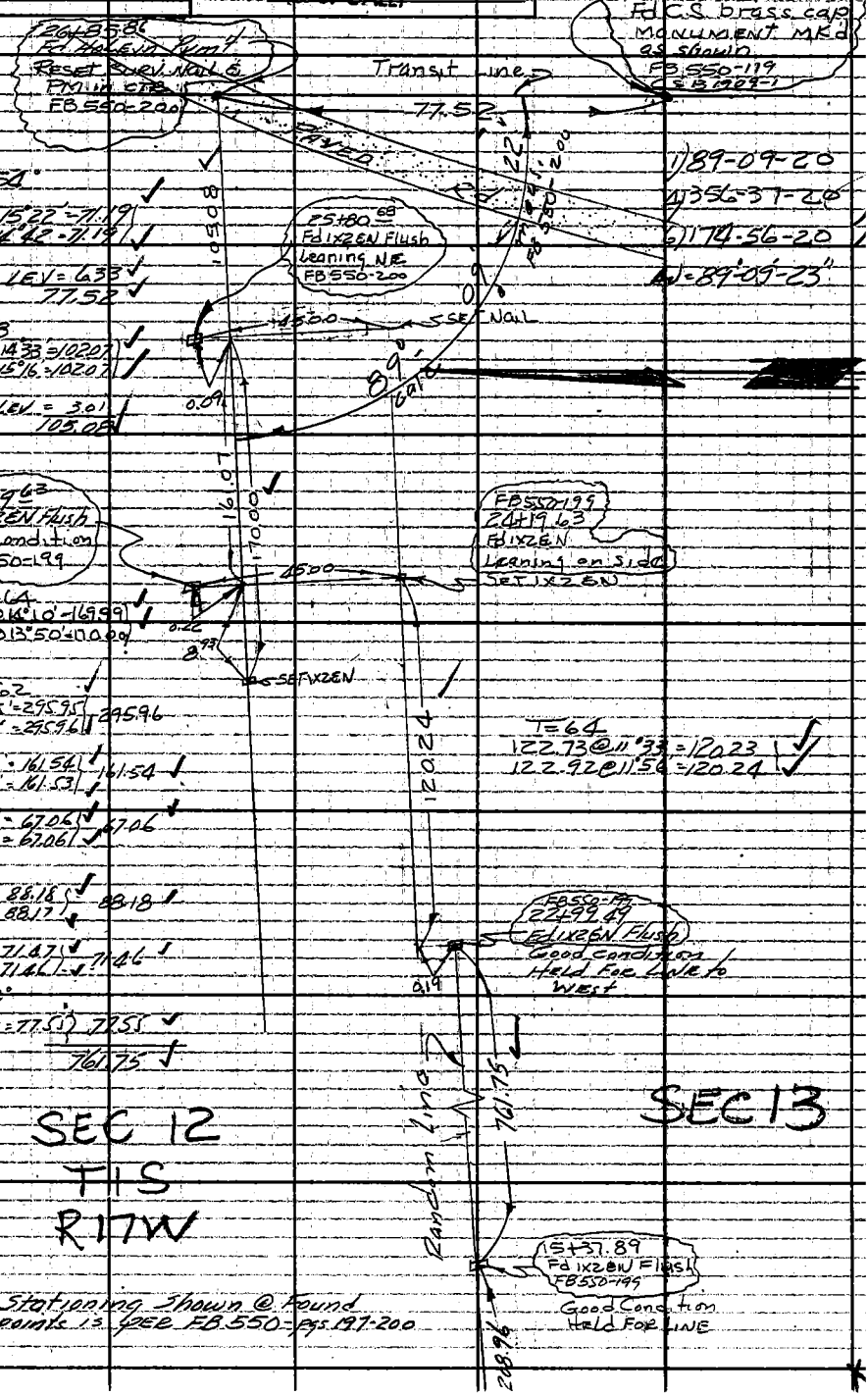

NOTE: Stationing shown @ Found points is per FB 550-pgs 197-200

Note: Any Additions or Changes on This Sheet Must be Made or Circled in Red Ink With Date and Name of Person Making Change.

Do not extend this side of this line.

PLEASE RETURN TO
LOS ANGELES COUNTY ENGINEER
403 LOS ANGELES COUNTY ENGINEERING BLDG.

76F309S CE # 310 3-61

F.B. 4995 PG 152

T=66
209.96 @ 05°34' = 208.97
209.88 @ 05°18' = 208.96

Fd 1½" IP conc plug & tag RE 2244 2" up FB550-198

Fd 2" IP wood plug & nail FB550-198

13+28.90 Fd 1X2 EN Flush Fairly good condition FB550-198

SEC 13

SEC 12

8+58.12 Fd 1X2 EN Flush poor cond. FB550-198

8+58.12 Fd 1X2 EN Flush poor cond FB550-198

8+07.26 Fd 1X2 EN Flush-poor cond FB550-198

3+77.39 Fd 1X2 EN Flush poor cond FB550-197

3+77.39 Fd 1X2 EN Flush Fair cond. FB550-197

π LINE N MONTE VISTA DR.

For int. dist & angle SEE pg 150

26+22.37 from West = 0+00 going East
1/4 SECTION CORNER
Fd SANDSTONE - CROSS on top - embedded in CONCRETE per pg 150
FB550-197

T=60
135.28 @ 18°16' = 128.46
135.76 @ 18°51' = 128.46
11.32 @ LEV = 11.32
139.78

T=60
157.70 @ 14°12' = 152.86
157.89 @ 14°27' = 152.87
152.86
43.32 @ LEV = 43.31
196.17

24+82.26 Fd 1X2 EN Leaning NE in ground opening FB550-197

22+86.45 Fd 1X2 EN Good Cond FB550-197
HELD FOR LINE TO EAST

PLEASE RETURN TO
LOS ANGELES COUNTY ENGINEER
403 LOS ANGELES COUNTY ENGINEERING BLDG.
Do not extend this side of this line.

Note: Any Additions or Changes on This Sheet Must be Made or Circled in Red Ink With Date and Name of Person Making Change.

Profile	Notes Red	Plotted	Job No. 2215.14	Division No. 11	F. B. 2995 Pg. 155
No.	Date	Date	Survey of Z1B N MONTE VISTA DR		
X-Sec.	Notes Chkd	Checked	Survey by ACG	Notes RDS	Date
No.	Date	Date	Map No.	Indexed E. J. GALLI	Date DEC 1 8 '82

JOB NO 2215.14

Z1B

N MONTE VISTA DR

WRITTEN TOPOGRAPHY
ALONG N MONTE VISTA DR
FROM OLD TOPANGA Rd TO
SO. LINE OF SEC 12 T1S RMW

GUIZADO AC
Smith RD.
GLIDDEN RD
LYBRAND J
GUIZADO G.O

STATION	B. S.	H. I.	F. S.	ELEV.

NOTE: ANY ADDITIONS OR CHANGES ON THIS SHEET MUST BE MADE OR CIRCLED IN RED INK, WITH DATE AND NAME OF PERSON MAKING CHANGE.

PLEASE RETURN TO
LOS ANGELES COUNTY ENGINEER
700 LOS ANGELES COUNTY ENGINEERING BLDG.

Do not extend notes this side of this line.

76L-298 S & E #307—1-56

76L-298 S & E #307—1-56

PLEASE RETURN TO
LOS ANGELES COUNTY ENGINEER
700 LOS ANGELES COUNTY ENGINEERING BLDG.

NOTE: ANY ADDITIONS OR CHANGES ON THIS SHEET MUST BE MADE OR CIRCLED IN RED INK, WITH DATE AND NAME OF PERSON MAKING CHANGE.

Do not extend notes this side of this line.

STATION	OFFSET Lt	OFFSET Rt	DESCRIPTION
1+00	17 0	16 0	EDGE PAV.
1+50	4 3	5 0	"
2+00	5 5	5 5	"
"	9 0	6 5	TOE SLOPE
2+50	6 0	5 5	EDGE PAV.
"	10 0	7 5	TOE SLOPE
3+00	4 0	6 5	EDGE PAV
"	10 0		TOE SLOPE
"		9 0	TOP SLOPE
3+50	7 0	6 5	EDGE PAV
"	11 0	11 5	TOE SLOPE
3+63.35 BACK	10 0	3 5	EDGE PAV.
"	12 0	9 5	TOE SLOPE
3+63.35 AHEAD	11 0	4 0	EDGE PAV
"	16 0	12 5	TOE SLOPE
4+00	0 0	12 0	EDGE PAV.
"	3 0	27 5	TOE SLOPE
4+52.44 BACK	11 5	1 5	EDGE PAV.
"	26 0	13 0	TOE SLOPE

TRANSIT LINE

NOTE:

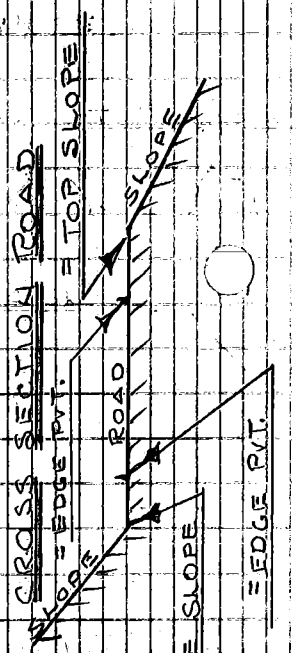

F. B. 2995 Pg. 156 22 15.14 Job No. Division No. 11 Notes Red. Plotted Profile
Survey of UNIMONTE VISTA DR Date 12-10-62 Date No. X-Sec.
Survey by ACE Notes RDS Notes Chkd. Checked
Indexed C. J. GALLI Date Date Date No.

76L-298 S & E #307—1-56

PLEASE RETURN TO
LOS ANGELES COUNTY ENGINEER
700 LOS ANGELES COUNTY ENGINEERING BLDG.

NOTE: ANY ADDITIONS OR CHANGES ON THIS SHEET MUST BE MADE OR CIRCLED IN RED IN INK, WITH DATE AND NAME OF PERSON MAKING CHANGE.

Do not extend notes this side of this line.

Profile Noted____ Plotted____ Job No. 2215.14 Division No. 11 F. 8295 Pg. 157
No.____ Date____ Date____ Survey of MONTE VISTA DR
T. Sec.____ Noted____ Chkd.____ Checked____ Survey by A.C.G. Noted R.D.S. Date 12-20-62
No.____ Date____ Date____ Map No.____ Indexed C. J. GAUL Date____

STATION	B.S.	H.I.	F.S.	ELEV.	OFFSET Lt.	OFFSET Rt.	DESCRIPTION
4+52.44 AHEAD					11 0	1 5	EDGE PAV
"					18 5	10 5	TOE SLOPE
5+00						3 0	EDGE PAV
"						15 5	" "
"					2 0	23 0	TOE SLOPE
5+46.38 BACK					12 5	3 5	EDGE PAV
"						9 0	TOE SLOPE
5+46.38 AHEAD					10 5	3 0	EDGE PAV
"						8 0	TOE SLOPE
6+00					5 0	7 5	EDGE PAV
"					6 5		6" CONC CURB
"						10 5	TOE SLOPE
6+50					9 5	2 0	EDGE PAV
"					11 5		6" CONC CURB
"						5 5	TOE SLOPE
7+89.62 BACK					3 0	10 5	EDGE PAV
"					7 5		6" CONC CURB
"							

TRANSIT LINE

76L-298 S & E #307—1-56

PLEASE RETURN TO
LOS ANGELES COUNTY ENGINEER
700 LOS ANGELES COUNTY ENGINEERING BLDG.

NOTE: ANY ADDITIONS OR CHANGES ON THIS SHEET MUST BE MADE OR CIRCLED IN RED INK, WITH DATE AND NAME OF PERSON MAKING CHANGE.

Do not extend notes this side of this line.

F. B. 7995 Pg. 158 | Job No. 2215.14 | Division No. 11 | Notes Red. | Plotted | Profile
Survey of N MONTE VISTA DR | Date 12-10-62 | Date | No. | X-Sec.
Survey by A.C.G. | Notes RDS. | Notes Chkd. | Checked | No.
Indexed C.J. GALL | Date | Date | Date

STATION	OFF SET LT	OFF SET RT	DESCRIPTION
6+89.62 AHEAD	35	8 5	EDGE PAV.
"	7 5		6" CONC CURB
7+50	8 5	3 0	EDGE PAV.
"	14 5	LEVEL	TOE SLOPE
7+74.86 BACK	2 5	11 0	EDGE PAV.
"	11 0	11 0	TOE SLOPE
7+74.86 AHEAD	2 5	12 0	EDGE PAV
"	9 0	12 0	TOE SLOPE
8+00	12 5	1 5	EDGE PAV.
"	15 0	1 5	TOE SLOPE
8+57.85 BACK	2 0	11 5	EDGE PAV
"	7 5	11 5	TOE SLOPE
8+57.85 AHEAD	2 5	11 0	EDGE PAV.
"	6 5	11 0	TOE SLOPE
9+00	7 5	4 5	EDGE PAV
"	10 5	4 5	TOE SLOPE
9+50	4 0	8 0	EDGE PAV.
"	8 5	15 0	TOP SLOPE

TRANSIT LINE

76L-298 S & E #307—1-56

PLEASE RETURN TO
LOS ANGELES COUNTY ENGINEER
700 LOS ANGELES COUNTY ENGINEERING BLDG.

NOTE: ANY ADDITIONS OR CHANGES ON THIS SHEET MUST BE MADE OR CIRCLED IN RED INK, WITH DATE AND NAME OF PERSON MAKING CHANGE.

Do not extend notes this side of this line.

STATION	~~D.E.~~	~~H.I.~~	~~F.S.~~	~~ELEV.~~	DESCRIPTION
	OFF SET				
	LT		RT		
10+00	10		85		EDGE PAV.
"	90		120		TOP SLOPE
10+50	20		85		EDGE PAV
"	75		85		TOE SLOPE
11+00	20		100		EDGE PAV.
"	70		160		TOP SLOPE
11+50	35	TRANSIT LINE	70		EDGE PAV
"	95				TOE SLOPE
"			115		TOP SLOPE
11+90.69 BACK	105		10		EDGE PAV
"	145				TOE SLOPE
"			50		TOP "
1+90.69 AHEAD	110		15		EDGE PAV
"	165				TOE SLOPE
"			65		TOP "
12+50	00		125		EDGE PAV.
"	50				TOE SLOPE
"			180		TOP "
"					

Profile Notes Red Plotted Job No. 2215.14 Division No. 11 F.B. 2995 Pg. 167
No. Date Date Survey of N. MONTE VISTA DR.
X-Sec. Notes Chkd. Checked Survey by A C G Notes RDS Date 12-10-62
No. Date Date Map No. Indexed B. J. GALLI Date

76L-298 S & E #307—1-56

PLEASE RETURN TO
LOS ANGELES COUNTY ENGINEER
700 Los Angeles County Engineering Bldg.

NOTE: ANY ADDITIONS OR CHANGES ON THIS SHEET MUST BE MADE OR CIRCLED IN RED INK, WITH DATE AND NAME OF PERSON MAKING CHANGE.

Do not extend notes this side of this line.

F.B. 2995 Pg. 160 Job No 2215.14 Division No ____ Notes Red. ____ Plotted ____ Profile
Survey of A & G Notes RDS Date 2-10-61 No. ____ X-Sec.
Survey by ____ Notes Chkd ____ Checked ____
Indexed R. J. GALLI Date ____ Date ____ No. ____

STATION	OFF SET LT	OFF SET RT	DESCRIPTION
13+00	0 0	11 0	EDGE PAV.
	7 5	LEVEL	TOE SLOPE.
13+50	5 5	7 0	EDGE PAV.
"	14 5	LEVEL	TOE SLOPE
14+00	8 5	4 0	EDGE PAV.
"	15 0		TOE SLOPE
"		7 0	TOP "
14+50	5 0	5 5	EDGE PAV.
"	12 0	LEVEL	TOE SLOPE
15+00	3 0	8 5	EDGE PAV
"	7 5	LEVEL	TOE SLOPE
15+50	4 5	7 0	EDGE PAV
"	9 0		TOE SLOPE.
"		12 0	TOP "
15+92.38 BACK	11 0	2 0	EDGE PAV.
"	14 0		TOE SLOPE.
"		6 0	TOP "

TRANSIT LINE

76L-298 S & E #307—1-56

PLEASE RETURN TO
LOS ANGELES COUNTY ENGINEER
700 LOS ANGELES COUNTY ENGINEERING BLDG.

NOTE: ANY ADDITIONS OR CHANGES ON THIS SHEET MUST BE MADE OR CIRCLED IN RED INK, WITH DATE AND NAME OF PERSON MAKING CHANGE.

Do not extend notes this side of this line.

STATION	~~B.S.~~	~~H.I.~~	~~F.S.~~	~~ELEV.~~	
	OFF SET				DESCRIPTION
	LT		RT		
15+92.38 AHEAD	11 0		2 0		EDGE PAV.
"	14 0				TOE SLOPE
"			6 0		TOP "
16+50	2 5		9 5		EDGE PAV.
"	6 0		LEVEL		TOE SLOPE
17 +00	3 0		9 5		EDGE PAV.
"	5 0				TOE SLOPE
"			14 0		TOP SLOPE
17+42.30 BACK	7 0		5 0		EDGE PAV.
"	10 5		LEVEL		TOE SLOPE
7+42.30 AHEAD	6 5		5 0		EDGE PAV.
"	10 0		LEVEL		TOE SLOPE
18+00	6 0		5 5		EDGE PAV.
"	8 5		LEVEL		TOE SLOPE
8+50	9 0		2 5		EDGE PAV.
	13 5		LEVEL		TOE SLOPE

TRANSIT LINE

X

Profile Notes Red ____ Plotted ____ Job No. 2215.14 Division No. 11 F.B. 2995 PG. 16

No. ____ Date ____ Date ____ Survey of N. MONTE VISTA DR.

X-Sec. Notes Chkd ____ Checked ____ Survey by A C G Notes RDS Date 12-10-62

No. ____ Date ____ Date ____ Map No. ____ Indexed [redacted] J. GAMA Date ____

76L-299 S & E #307—1-56

PLEASE RETURN TO
LOS ANGELES COUNTY ENGINEER
700 Los Angeles County Engineering Bldg.

NOTE: ANY ADDITIONS OR CHANGES ON THIS SHEET MUST BE MADE OR CIRCLED IN RED INK, WITH DATE AND NAME OF PERSON MAKING CHANGE.

Do not extend notes this side of this line.

F. B. 2995 Pg. 162 | Job No. 22.15.14 | Division No. 11 | Notes Red. | Plotted | Profile
Survey of N. MONTE VISTA DR | Date 12-10-62 | Date | No. | X-Sec.
Survey by A.C.G. | Notes RDS. | Notes Chkd. | Checked
Indexed E. J. GALLI | Date | Date | Date | No.

STATION	OFFSET LT	OFFSET RT	TRANSIT LINE	
19+02.42 BACK	25	105		EDGE PAV.
"	70	LEVEL		TOE SLOPE
19+02.42 AHEAD	30	105		EDGE PAV.
	70	LEVEL		TOE SLOPE.
19+50	110	20		EDGE PAV.
"	LEVEL	LEVEL		
19+75.06 BACK	25	100		EDGE PAV
"	LEVEL	LEVEL		
19+75.06 AHEAD	25	110		EDGE PAV.
"	LEVEL	LEVEL		
20+00	100	20		EDGE PAV.
"	LEVEL	LEVEL		
20+51.16 BACK	35	100		EDGE PAV.
"	80			TOE SLOPE
"		130		TOP "
20+51.16 AHEAD	35	100		EDGE PAV.
	85			TOE SLOPE
		140		TOP "

76L-298 S & E #307—1-56

PLEASE RETURN TO
LOS ANGELES COUNTY ENGINEER
700 LOS ANGELES COUNTY ENGINEERING BLDG.

NOTE: ANY ADDITIONS OR CHANGES ON THIS SHEET MUST BE MADE OR CIRCLED IN RED INK, WITH DATE AND NAME OF PERSON MAKING CHANGE.

Do not extend notes this side of this line.

Profile Noted ____ Plotted ____ Job No. 22157.14 Division No. 11 F. B. 2995 Pg. 163
No. ____ Date ____ Date ____ Survey of N. MONTE VISTA DR.
X Sec. Noted ____ Chkd ____ Checked ____ Survey by A.C.G. Notes RDS Date 12-10-62
No. ____ Date ____ Date ____ Map No. ____ Indexed W. J. CALL Date ____

STATION	OFFSET LT	OFFSET RT	DESCRIPTION
21+00	35	75	EDGE PAV.
"	90		TOE SLOPE
"		125	TOP "
21+50	40	90	EDGE PAV.
"	85		TOE SLOPE
"		140	TOP "
21+89.02 BACK	105	25	EDGE PAV.
"	150		TOE SLOPE
"		70	TOP "
21+89.02 AHEAD	120	35	EDGE PAV.
	186		TOE SLOPE
		85	TOP "
22+50	00	110	EDGE PAV.
"	115		TOE SLOPE
"		175	TOP "
2+73.02 BACK	150	30	EDGE PAV.
"	185		TOE SLOPE
"		80	TOP "
X			

76L-298 S & E #307—1-56

PLEASE RETURN TO
LOS ANGELES COUNTY ENGINEER
700 LOS ANGELES COUNTY ENGINEERING BLDG.

NOTE: ANY ADDITIONS OR CHANGES ON THIS SHEET MUST BE MADE OR CIRCLED IN RED INK, WITH DATE AND NAME OF PERSON MAKING CHANGE.

Do not extend notes this side of this line.

STATION	~~B.S.~~	~~H.I.~~	~~F.S.~~	~~ELEV.~~		
		OFF	SET			
	LT		RT			
22+73.02 AHEAD	14 5		3 0		EDGE PAV.	
"	27 0				TOE SLOPE	
"			8 0		TOP "	
23+00	4 5		12 0		EDGE PAV.	
"	5 5				TOE SLOPE	
			16 0		TOP "	
23+50	1 0		10 5		EDGE PAV.	
"	5 0				TOE SLOPE	
"			14 0		TOP "	
23+82.26 BACK	11 5	TRANSIT LINE	2 5		EDGE PAV.	
"	14 5				TOE SLOPE	
"			6 0		TOP "	
23+82.26 AHEAD	12 5		2 5		EDGE PAV.	
"	17 0				TOE SLOPE	
"			7 0		TOP "	
24+50	0 0		11 5		EDGE PAV.	
"	3 5				TOE SLOPE	
"			17 5		TOP "	
"						

F. B. 2995 PG. 164 2215.14

Job No. Division No. Notes Red. Plotted Profile

Survey of H. MONTE VISTA DR Date 12-10-62 Date No. X-Sec.

Survey by A C G Notes RDS Notes Chkd. Checked No.

Indexed C. J. GAIN Date Date Date

4

76L-298 S & E #307—1-56

PLEASE RETURN TO
LOS ANGELES COUNTY ENGINEER
700 LOS ANGELES COUNTY ENGINEERING BLDG.

NOTE: ANY ADDITIONS OR CHANGES ON THIS SHEET MUST BE MADE OR CIRCLED IN RED INK, WITH DATE AND NAME OF PERSON MAKING CHANGE.

Do not extend notes this side of this line.

STATION	~~B.S.~~	~~H.I.~~	~~F.S.~~	~~ELEV.~~	DESCRIPTION
		OFF SET			
	LT		RT		
25+00	70		55		EDGE PAV.
	110				TOE SLOPE
			90		TOP "
25+15.93 BACK.	115		25		EDGE PAV.
"	150				TOE SLOPE
"			45		TOP "
5+ 15.93 AHEAD.	115		35		EDGE PAV
"	160				TOE SLOPE
"			55		TOP "
25+50	105		20		EDGE PAV.
"	135				TOE SLOPE
"			80		TOP "
26.+00	80		40		EDGE PAV.
"	130				TOE SLOPE
"			90		TOP "
26+36.	55				START 15' WIDE DIRT ROAD.
26+50.91 BACK	10		130		EDGE PAV.
	LEVEL		185		TOP SLOPE.

TRANSIT LINE

X

Profile Notes Red. Plotted Job No. 2215.14 Division No. 11 F.B. 2995 Pg. 165
No. Date Date Survey of N MONTE VISTA DR
X-Sec. Notes Chkd. Checked Survey by A C G Notes RDS Date 12-10-62
No. Date Date Map No. Indexed E. J. GAULT Date

76L-298 S & E #307—1-56

PLEASE RETURN TO
LOS ANGELES COUNTY ENGINEER
700 LOS ANGELES COUNTY ENGINEERING BLDG.

NOTE: ANY ADDITIONS OR CHANGES ON THIS SHEET MUST BE MADE OR CIRCLED IN RED INK, WITH DATE AND NAME OF PERSON MAKING CHANGE.

Do not extend notes this side of this line.

STATION	~~[illegible]~~	~~[illegible]~~	~~[illegible]~~	~~[illegible]~~		
		OFF	SET			
	LT		RT			
26+50.91 AHEAD	1	0	14	0	EDGE PAV.	
"	15	0			TOE SLOPE	
"			21	0	TOP "	
27+00	1	0			EDGE PAV	
"	13	5			" "	
"	17	0			TOE SLOPE	
"			7	0	TOP "	
27+54.30 BACK	0	0	11	5	EDGE PAV.	
"	4	0			TOE SLOPE	
			18	0	TOP "	
27+54.30 AHEAD.	0	0	14	0	EDGE PAV.	
"	4	0			TOE SLOPE	
"			19	5	TOP "	
28+00	0	0			EDGE PAV.	
"	10	0			" "	
"	16	0			TOE SLOPE	
"			7	0	TOP "	

F. B. 2995 PG. 166 Job No. 2215.14 Division No. 11 Notes Red. Plotted Profile
Survey of N. MONTE VISTA DR Date 12-10-62 Date No. X-Sec.
Survey by A C G Notes RDS Notes Chkd. Checked No.
Indexed R. J. GALLI Date Date Date

76L-298 S & E #307—1-56

PLEASE RETURN TO
LOS ANGELES COUNTY ENGINEER
700 LOS ANGELES COUNTY ENGINEERING BLDG.

NOTE: ANY ADDITIONS OR CHANGES ON THIS SHEET MUST BE MADE OR CIRCLED IN RED INK, WITH DATE AND NAME OF PERSON MAKING CHANGE.

Do not extend notes this side of this line.

STATION	~~B.C.~~	~~H.I.~~	~~F.S.~~	~~ELEV.~~	DESCRIPTION
		OFF	SET		
	LT		RT		
28+40.98 BACK	0	0	10	0	EDGE PAV
"	7	0			TOE SLOPE
			13	5	TOP "
28+40.98 AHEAD	0	0	11	5	EDGE PAV.
	8	0			TOE SLOPE
			16	0	TOP "
29+00	1	0	10	5	EDGE PAV.
	3	5			TOE SLOPE
			17	5	TOP "
29+34.44 BACK	12	0	2	0	EDGE PAV.
"	12	0			TOE SLOPE
"			8	0	TOP "
29+34.44 AHEAD	13	0	2	5	EDGE PAV
"	13	0			TOE SLOPE
"			9	5	TOP "
29+50	7	0	8	0	EDGE PAV
"	10	0			TOE SLOPE
			14	0	TOP SLOPE

TRANSIT LINE

Profile Notes Red ____ Plotted ____ Job No. 2215.14 Division No. 11 F. B. 2995 PG. 167
No. ____ Date ____ Date ____ Survey of N MONTE VISTA DR
X-Sec. Notes Chkd ____ Checked ____ Survey by AGG Notes RDS Date 12-10-62
No. ____ Date ____ Date ____ Map No. ____ Indexed R. J. GALLI Date ____

76L-298 S & E #307—1-56

PLEASE RETURN TO
LOS ANGELES COUNTY ENGINEER
700 LOS ANGELES COUNTY ENGINEERING BLDG.

NOTE: ANY ADDITIONS OR CHANGES ON THIS SHEET MUST BE MADE OR CIRCLED IN RED INK, WITH DATE AND NAME OF PERSON MAKING CHANGE.

Do not extend notes this side of this line.

STATION	~~[illegible]~~	~~[illegible]~~	~~[illegible]~~	~~[illegible]~~		
		OFF	SET		DESCRIPTION	
	LT		RT			
30+00	0	0	13	0	EDGE PAV.	
"	1	0			TOE SLOPE.	
"			16	0	TOP "	
30+50	0	0	13	0	EDGE PAV.	
"	1	0			TOE SLOPE	
"			15	5	TOP SLOPE	
31+00	4	5	8	5	EDGE PAV.	
"	11	0			TOE SLOPE.	
			15	0	TOP "	
31+21.54 BACK	12	0	2	0	EDGE PAV.	
"	17	0			TOP SLOPE ✓	
"			10	0	TOE SLOPE ✓	
31+21.54 AHEAD	12	0	2	0	EDGE PAV	
"	19	0			TOP SLOPE.	
"			10	0	TOE "	
31+50	3	5	8	5	EDGE PAV	
	9	5			TOP SLOPE.	
			15	5	TOE "	

F. B. 2995 PG. 168 | 22.5.14

Job No. ____ Division No. 11 Notes Red. ____ Plotted ____ Profile ____

Survey of N. MONTE VISTA DR Date 12-10-62 Date ____ No. ____ X-Sec. ____

Survey by A C G Notes RDS. Notes Chkd. ____ Checked ____ No. ____

Indexed E. J. GALLI Date ____ Date ____ Date ____

76L-298 S & E #307—1-56

PLEASE RETURN TO
LOS ANGELES COUNTY ENGINEER
700 LOS ANGELES COUNTY ENGINEERING BLDG.

NOTE: ANY ADDITIONS OR CHANGES ON THIS SHEET MUST BE MADE OR CIRCLED IN RED INK, WITH DATE AND NAME OF PERSON MAKING CHANGE.

Do not extend notes this side of this line.

STATION	B. S.	H. I.	F. S.	ELEV.	
		OFF	SET		DESCRIPTION
	LT		RT		
32+00	0 0		12 0		EDGE PAV.
"	9 0				TOP SLOPE
"			16 5		TOE "
32+50	0 0		12 0		EDGE PAV
"	8 0				TOP SLOPE
"			16 0		TOE "
33+00	0 0		12 5		EDGE PAV.
	9 0				TOP SLOPE
			15 0		TOE "
33+50	6 5		6 5		EDGE PAV.
	11 0				TOP SLOPE
			9 5		TOE "
33+67.09 BACK	11 5		0 0		EDGE PAV.
"	16 5				TOP SLOPE
			3 0		TOE "
3+67.09 AHEAD	12 0		0 0		EDGE PAV
	17 0				TOP SLOPE
			3 5		TOE "

Profile Notes Red ____ Plotted ____ Job No. ____ Division No. 11 F. B. 2995 PG. 69
No. ____ Date ____ Date ____ Survey of N. MONTE VISTA DR.
X-Sec. Notes Chkd ____ Checked ____ Survey by A C G Notes RDS Date 12-10-62
No. ____ Date ____ Date ____ Map No. ____ Indexed R. J. GALLI Date ____

2215.14

F. B. 2995 Pg. 170 | Job No. 2215.14 | Division No. | Notes Red. | Plotted | Profile

Survey of N. MONTE VISTA DR Date 12-10-62 | No. | X-Sec.

Survey by C.S.G. Notes RDS. Notes Chkd. | Checked | No.

Indexed | Date | Date

76L-298 S & E #307—1-56

PLEASE RETURN TO
LOS ANGELES COUNTY ENGINEER
700 Los Angeles County Engineering Bldg.

NOTE: ANY ADDITIONS OR CHANGES ON THIS SHEET MUST BE MADE OR CIRCLED IN RED INK, WITH DATE AND NAME OF PERSON MAKING CHANGE.

Do not extend notes this side of this line.

STATION	B. S.	H. I.	F. S.	ELEV.		
		OFF	SET		DESCRIPTION	
	LT		RT			
34+00	7 5		5 5		EDGE PAV.	
"	13 5				TOP SLOPE	
"			9 0		TOE "	
34+50	12 0		0 0		EDGE PAV	
	15 0		3 0		TOP SLOPE.	
34+55	12 5				START 15' WIDE BLACKTOP RD.	
34+96.55 BACK	0 0		10 5		EDGE PAV.	
"	10 0				TOE SLOPE	
"			14 5		TOP "	
34+96.55 AHEAD	0 0		10 5		EDGE PAV.	
"	9 0				TOE SLOPE	
"			15 0		TOP "	
35+50	9 0		2 0		EDGE PAV.	
"	17 0				TOE SLOPE	
"			7 5		TOP "	
"						
36+00	9 0		3 0		EDGE PAV.	
	12 5				TOE SLOPE	
			9 5		TOP "	

76L-298 S & E #307—1-56

PLEASE RETURN TO
LOS ANGELES COUNTY ENGINEER
700 LOS ANGELES COUNTY ENGINEERING BLDG.

NOTE: ANY ADDITIONS OR CHANGES ON THIS SHEET MUST BE MADE OR CIRCLED IN RED INK, WITH DATE AND NAME OF PERSON MAKING CHANGE.

Do not extend notes this side of this line.

STATION	B. S.	H. I.	F. S.	ELEV.	
		OFF SET.			DESCRIPTION
	LT		RT		
36+50	80		40		EDGE PAV.
"	105				TOE SLOPE
"			75		TOP "
37+00	80		45		EDGE PAV.
"	80				TOE SLOPE
"			90		TOP "
37+28.71 BACK	110		25		EDGE PAV.
"	110				TOE SLOPE
"			95		TOP "
37+28.71 AHEAD	110		25		EDGE PAV.
	110				TOE SLOPE
			95		TOP "
37+50	90		40		EDGE PAV.
	90				TOE SLOPE
			105		TOP "
38+00	50		70		EDGE PAV.
	95		80		TOP SLOPE
8+28	145				START N. DELL PL (10" BLACK TOP)

Profile No. X-Sec. No. Notes Red. Date Notes Chkd. Date Plotted Date Checked Date Job No. 2215.14 Division No. 11 Survey of N. MONTE VISTA DR Survey by ACG Notes RDS Date 12-10-62 Map No. Indexed R. J. GALL Date

E. B. 2995 Pg. 174

76L-298 S & E #307—1-56

PLEASE RETURN TO
LOS ANGELES COUNTY ENGINEER
700 Los Angeles County Engineering Bldg.

NOTE: ANY ADDITIONS OR CHANGES ON THIS SHEET MUST BE MADE OR CIRCLED IN RED INK, WITH DATE AND NAME OF PERSON MAKING CHANGE.

Do not extend notes this side of this line.

F.B. 2995 Pg. 112 | Job No. 22153.14 | Division No. 11 | Notes Red. | Plotted | Profile
Survey of N. MONTE VISTA DR. Date 12-10-62 Date | No. | X-Sec.
Survey by A.S.G. Notes RDS | Notes Chkd. | Checked
Indexed G. H. GALLI Date | Date | Date | No.

STATION	B. S.	H. I.	F. S.	ELEV.	
		OFF	SET		DESCRIPTION
	LT		RT		
38+50	30		95		EDGE PAV.
"	60		130		TOP SLOPE
37+00	00		110		EDGE PAV.
	20		110		TOP SLOPE.
39+50.27 BACK	105		25		EDGE PAV.
"	150				TOP SLOPE
"			90		TOE SLOPE.
		END OF LINE.			

Profile No. ____ X-Sec. No. ____

Notes Red ____ Date ____ Notes Chkd ____ Date ____

Plotted ____ Date ____ Checked ____ Date ____

Job No. 2215.14 Division No. 4

Survey of N. MONTE VISTA DR

Survey by A C G Notes RDS Date 12 ... 62

Map No. ____ Indexed R. J. GALLI Date ____

F. B. 2995 PG. 181

JOB NO 2215.14

Z I B

N MONTE VISTA DR.

PROFILE along N. MONTE VISTA DR.

GUIZADO AC
SMITH RD
GLIDDEN RD
LYBRAND JW
GUIZADO G D.

STATION	B. S.	H. I.	F. S.	ELEV.

NOTE: ANY ADDITIONS OR CHANGES ON THIS SHEET MUST BE MADE OR CIRCLED IN RED INK, WITH DATE AND NAME OF PERSON MAKING CHANGE.

Do not extend notes this side of this line.

PLEASE RETURN TO
LOS ANGELES COUNTY ENGINEER
700 LOS ANGELES COUNTY ENGINEERING BLDG.

76L-298 S & E #307—1-56

76L-298 S & E #307—1-56

PLEASE RETURN TO
LOS ANGELES COUNTY ENGINEER
700 Los Angeles County Engineering Bldg.

NOTE: ANY ADDITIONS OR CHANGES ON THIS SHEET MUST BE MADE OR CIRCLED IN RED INK, WITH DATE AND NAME OF PERSON MAKING CHANGE.

Do not extend notes this side of this line.

F.B. 2995 Pg. 82 | Job No. 2215.14 | Division No. 11 | Notes Red. | Plotted | Profile
Survey of N. MONTE VISTA DR. | Date 12-11-62 | No. | X-Sec.
Survey by A.C.G. | Notes RDS. | Notes Chkd. | Checked | No.
Indexed E.J. GALLI | Date | Date | Date

STATION	B. S.	H. I.	F. S.	ELEV.		
BM 56-8	6 57	746 78 ✓		740 21 ✓	BM 56-8 (USGS A-50)	1960 PRE. ELEV = 740.214
T.P.	7 20	751 46 ✓	4 52	744 26 ✓	TOPANGA CN RD & TOPANGA, 100 yds So. of	
"	7 92	757 34 ✓	2 04	749 42 ✓	TOPANGA POST OFFICE, TOP OF WEST END OF	
"	5 20	756 82 ✓	5 72	751 62 ✓	So ABUTTMENT OF OLD TOPANGA BRIDGE	
"	6 23	759 85 ✓	3 17	753 65 ✓	SEE 2832-15	
"	6 01	759 58 ✓	6 31	753 57 ✓		
"	9 23	766 08 ✓	2 73	756 85 ✓		
"	9 58	772 78 ✓	2 99	763 20 ✓		
1+00	10 41	779 52 ✓	3 67	769 11 ✓	INT. & OLD TOPANGA RD & TRAN. LINE.	
1+50			9 00	770 52 ✓		℄
2+00			5 44	774 08 ✓		℄
2+50	10 88	789 96 ✓	0 54	778 98 ✓		℄
3+00			6 13	783 78 ✓		1° RT.
3+50			1 83	788 08 ✓	2° LT	
3+63.35			0 66	789 20 ✓	4½ LT	
"	9 59	799 09 ✓	0 36	789 50 ✓	1" I.P. & C.E. TAG	℄ PT. TRAN LINE
4+00			6 97	792 12 ✓		6° RT
4+50			2 87	796 22 ✓	3° LT	
4+52.44			2 61	796 48 ✓	4° LT	
"	8 88	805 55 ✓	2 42	796 67 ✓	1" I.P. & C.E. TAG	℄ PT. TRAN LINE

76L-298 S & E #307—1-56

PLEASE RETURN TO
LOS ANGELES COUNTY ENGINEER
700 LOS ANGELES COUNTY ENGINEERING BLDG.

NOTE: ANY ADDITIONS OR CHANGES ON THIS SHEET MUST BE MADE OR CIRCLED IN RED INK, WITH DATE AND NAME OF PERSON MAKING CHANGE.

Do not extend notes this side of this line.

STATION	B. S.	H. I.	F. S.	ELEV.		
		805 55 ✓				
5+00			5 62	799 93 ✓		0.5 RT
5+46.38			1 26	804 29 ✓	3.5 LT	
"	11 15	815 41 ✓	1 29	804 26 ✓	1" I.P. & C.E. TAG ∡ PT.	TRAN. LINE
5+50			10 95	804 46 ✓	3° LT.	
6+00			6 42	808 99 ✓		2° RT.
6+50	8 24	822 37 ✓	1 28	814 13 ✓	4.5 LT.	
6+89.62			2 51	819 86 ✓		3° RT.
"	11 27	831 10 ✓	2 54	819 83 ✓	1" I.P. & C.E. TAG ∡ PT.	TRAN. LINE
7+00			10 19	820 91 ✓	1° LT	
7+50			4 25	826 85 ✓	4° LT.	
7+74.86			1 27	829 83 ✓		4° RT.
"	11 23	841 24 ✓	1 09	830 01 ✓	1" I.P. & C.E. TAG ∡ PT.	TRAN. LINE
8+00			8 53	832 71 ✓	5° LT	
8+50			3 18	838 06 ✓	1° LT	
8+57.85			2 56	838 68 ✓		4° RT
"	11 63	850 53 ✓	2 34	838 90 ✓	1" I.P. & C.E. TAG ∡ PT.	TRAN. LINE
9+00			8 91	841 62 ✓	1° LT.	
9+50			6 08	844 45 ✓		2° RT
10+00			2 67	847 86 ✓		4° RT
X T.P	10 69	860 94 ✓	0 28	850 25 ✓		

Profile No. ___ Notes Red ___ Plotted ___ Job No. 2215.14 Division No. 11 F. B. 2995 Pg. 188
X-Sec. No. ___ Date ___ Date ___ Survey of N MONTE VISTA DR
Notes Chkd ___ Checked ___ Survey by A.C.G. Notes R.D.S. Date 12-11-62
Date ___ Date ___ Map No. ___ Indexed J. GALLI Date ___

76L-298 S & E #307—1-56

PLEASE RETURN TO
LOS ANGELES COUNTY ENGINEER
700 Los Angeles County Engineering Bldg.

NOTE: ANY ADDITIONS OR CHANGES ON THIS SHEET MUST BE MADE OR CIRCLED IN RED INK, WITH DATE AND NAME OF PERSON MAKING CHANGE.

Do not extend notes this side of this line.

F. B. 2995 Pg. 184 | Job No 22-15.14 | Division No. 11 | Notes Red | Plotted | Profile
Survey of EL MONTE VISTA DR Date 12-11-62 Date | No. | X-Sec.
Survey by A.C.G. Notes RADS. | Notes Chkd | Checked
Indexed R.J. GALLI Date | Date | Date | No.

STATION	B. S.	H. I.	F. S.	ELEV.		
		860 94 ✓				
10+50			8 88	852 06 ✓		3⁵ RT
11+00			4 49	856 45 ✓		4° "
T.P.	8 28	868 84 ✓	0 38	860 56 ✓		
11+50			7 32	861 52 ✓		2⁵ RT
11+90.69			2 92	865 92 ✓	4° LT	
"	11 77	877 62 ✓	2 99	865 85 ✓	1" I.P. + C.E. TAG.	℄ PT. TRAN LINE
12+00			10 84	866 78 ✓	1⁵ LT	
12+50			6 39	871 23 ✓		8° RT
13+00			2 39	875 23 ✓		5° RT
T.P.	10 55	887 93 ✓	0 24	877 38 ✓		
13+50			8 46	879 47 ✓		℄
14+00			4 39	883 54 ✓	3⁵ LT	
T.P.	10 92	898 20 ✓	0 65	887 28 ✓		
14+50			10 02	888 18 ✓		℄
15+00			3 66	894 54 ✓		2⁵ RT
T.P.	10 38	907 97 ✓	0 61	897 59 ✓		
15+50			8 09	899 88 ✓		1° RT
15+92.38			2 48	905 49 ✓	4⁵ LT	
"	11 76	917 16 ✓	2 57	905 40 ✓	1" I.P + C.E TAG.	℄ PT TRAN LINE
16+00			10 86	906 30 ✓	2⁵ LT	

76L-298 S & E #307—1-56

PLEASE RETURN TO
LOS ANGELES COUNTY ENGINEER
700 LOS ANGELES COUNTY ENGINEERING BLDG.

NOTE: ANY ADDITIONS OR CHANGES ON THIS SHEET MUST BE MADE OR CIRCLED IN RED INK, WITH DATE AND NAME OF PERSON MAKING CHANGE.

Do not extend notes this side of this line.

STATION	B. S.	H. I.	F. S.	ELEV.		
		917 16 ✓				
16+50			5 47	911 69 ✓		4.5 RT
T.P.	8 44	924 92 ✓	0 68	916 48 ✓		
17+00			7 44	917 48 ✓		3.5 RT
17+42.30	11 27	932 34 ✓	3 85	921 07 ✓	BT. SPK/W/T. ℄	∡ PT. TRAN LINE
17+50			10 70	921 64 ✓	℄	
18+00			5 90	926 44 ✓	℄	
T.P.	9 55	941 51 ✓	0 38	931 96 ✓		
18+50			8 24	933 27 ✓	3° LT	
19+00			2 86	938 65 ✓		2° RT
19+02.42			2 68	938 83 ✓		3° RT
"	8 65	947 75 ✓	2 41	939 10 ✓	1" I.P. & C.E. TAC ∡ PT.	TRAN LINE
19+50			6 10	941 65 ✓	3.5 LT	
19+75.06			4 56	943 19 ✓		5° RT
"	9 83	953 18 ✓	4 40	943 35 ✓	1" I.P. & C.E. TAC ∡ PT.	TRAN LINE
20+00			8 38	944 80 ✓	3.5 LT	
20+50			3 15	950 03 ✓		3° RT
20+51.16			3 00	950 18 ✓		3.5 RT
"	11 02	961 27 ✓	2 93	950 25 ✓	1" I.P. & C.E. TAC ∡ PT.	TRAN LINE
21+00			5 18	956 09 ✓		2.5 RT
∡ T.P.	8 81	968 90 ✓	1 18	960 09 ✓		

Profile No. ____ Notes Red. ____ Plotted ____ Job No. 2215.14 Division No. 11 F. B. 2995 Pg. 185
X-Sec. No. ____ Date ____ Date ____ Survey of N MONTE VISTA DR
Notes Chkd. ____ Checked ____ Survey by ACG Notes RDS Date 12-11-62
Date ____ Date ____ Map No. ____ Indexed B. J. GALLI Date ____

76L-298 S & E #307—1-56

PLEASE RETURN TO
LOS ANGELES COUNTY ENGINEER
700 LOS ANGELES COUNTY ENGINEERING BLDG.

NOTE: ANY ADDITIONS OR CHANGES ON THIS SHEET MUST BE MADE OR CIRCLED IN RED INK, WITH DATE AND NAME OF PERSON MAKING CHANGE.

Do not extend notes this side of this line.

STATION	B. S.	H. I.	F. S.	ELEV.		
		968 90 ✓				
21+50			7 57	96133 ✓		2.5 RT
21+89.02			2 70	96620 ✓	5° LT	
"	10 35	97665 ✓	2 60	96630 ✓	1" I.P. & C.E. TAG ∡	PT TRAN LINE
22+00			9 12	96753 ✓		℄
22+50			4 31	97234 ✓		5° RT
22+73.02			2 34	97431 ✓	5° LT.	
"	11 07	98538 ✓	2 34	97431 ✓	1" I.P. & C.E. TAG ∡	PT. TRAN LINE
23+00			3 60	97678 ✓		3.5 RT
23+50	11 59	99522 ✓	1 75	98363 ✓		5.5 RT
23+82.26			7 50	98772 ✓	4° LT	
"	11 67	99950 ✓	7 39	98783 ✓	1" I.P. & C.E. TAG. ∡	PT TRAN LINE
24+00			9 95	98955 ✓	1° LT	
24+50			4 29	99521 ✓		5.5 RT
25+00	6 02	100508 ✓	0 44	99906 ✓	1° LT	
25+15.93			4 40	100068 ✓	4.5 LT	
"	11 58	101221 ✓	4 45	100063 ✓		* [illegible] up 1 FT Down
25+50			7 25	100496 ✓	4.5 LT	
26+00	8 08	101844 ✓	1 85	101036 ✓	2.5 LT	
26+50			3 15	101529 ✓		5° RT

F. B. 2995 Pg. 186 | 2215.14 | Job No. | Division No. 11 | Notes Red. | Plotted | Profile
Survey of N. MONTE VISTA DR | Date 12-11-62 | Date | No. | X-Sec.
Survey by A.C.G. | Notes RDS | Notes Chkd | Checked | No.
Indexed C. J. GALLI | Date | Date | Date | No.

76L-298 S & E #307—1-56

PLEASE RETURN TO
LOS ANGELES COUNTY ENGINEER
700 LOS ANGELES COUNTY ENGINEERING BLDG.

NOTE: ANY ADDITIONS OR CHANGES ON THIS SHEET MUST BE MADE OR CIRCLED IN RED INK, WITH DATE AND NAME OF PERSON MAKING CHANGE.

Do not extend notes this side of this line.

STATION	B. S.	H. I.	F. S.	ELEV.		
		1018 44				
26+50.91			3 13	1015 31		5° RT
"	7 45	1022 82	3 07	1016 37	1" I.P. & C.E. TAG ∡ PT	TRAN. LINE
27+00			5 90	1016 92	7° LT	
27+50			4 30	1018 52		3° RT
27+54.30			4 18	1018 64		5° RT
"	5 91	1024 61	4 12	1018 70	1" I.P. & C.E. TAG ∡ PT	TRAN LINE
28 +00			5 18	1019 43	5° LT	
8+40.98			4 40	1020 21		4° RT
"	8 09	1028 23	4 47	1020 14	1" I.P. & C.E. TAG ∡ PT.	TRAN LINE
28+50			7 80	1020 43		3° RT
29+00			5 86	1022 37		5° RT
29+34.44			2 63	1025 60	5° LT	
"	11 46	1037 34	2 35	1025 88	1" I.P. & C.E. TAG ∡ PT	TRAN. LINE
29+50			10 27	1027 07		1° RT
30+00			6 16	1031 18		6° RT
30+50			3 15	1034 19		6° RT
T.P.	8 91	1046 00	0 25	1037 09		
31+00			6 18	1039 82		2° RT
1+ 21.54			3 28	1042 72	5° LT	
X "	11 22	1054 06	3 16	1042 84	1" I.P. & C.E. TAG ∡ PT.	TRAN. LINE

Profile No. ____ Notes Red ____ Plotted ____ Job No. 2215.14 Division No. 11 F. B. 2995 Pg. 187
X-Sec. No. ____ Date ____ Date ____ Survey of N. MONTE VISTA DR.
Notes Chkd ____ Checked ____ Survey by A.C.G. Notes RDS Date 12-11-62
Date ____ Date ____ Map No. ____ Indexed C. J. GALLI Date ____

76L-298 S & E #307—1-56

PLEASE RETURN TO
LOS ANGELES COUNTY ENGINEER
700 Los Angeles County Engineering Bldg.

NOTE: ANY ADDITIONS OR CHANGES ON THIS SHEET MUST BE MADE OR CIRCLED IN RED INK, WITH DATE AND NAME OF PERSON MAKING CHANGE.

Do not extend notes this side of this line.

F.B. 2995 Pg. 188 | 2215.14 Job No. Division No. 11 Notes Red Plotted Profile
Survey of N. MONTE VISTA DR Date 12-11-62 Date No X-Sec.
Survey by A.C.E. Notes RDS. Notes Chkd Checked
Indexed R.J. GALU Date Date No.

STATION	B. S.	H. I.	F. S.	ELEV.		
		105406 ✓				
31+50			840	104566 ✓		2½ RT
32+00			350	105056 ✓		5½ RT
T.P	11 45	106527 ✓	024	105382 ✓		
32+50			1030	105497 ✓		6° RT.
33+00			592	106035 ✓		6½ RT
33+50			178	106349 ✓		
33+67.09			026	106501 ✓	4½ LT	
"	11 26	107633 ✓	020	106507 ✓	1" I.P. & C.E. TAG ON PT. TRAN LINE	
34+00			856	106777 ✓	1° LT.	
34+50			420	107213 ✓	6° LT	
T.P.	7 11	108282 ✓	062	107571 ✓		
35+96.55			298	107984 ✓		5½ RT
"	11 34	109100 ✓	315	107967 ✓	1" I.P. & C.E. TAG. ON PT	TRAN LINE
35+00			1073	109028 ✓		4½ RT
35+50			390	108711 ✓	4° LT	
T.P	11 59	110224 ✓	036	109065 ✓		
36+00			926	109298 ✓	3½ LT	
36+50			357	109867 ✓	2° LT	
T.P	10 49	111211 ✓	062	110162 ✓		
37+00			736	110475 ✓	1½ LT	

76L-298 S & E #307—1-56

PLEASE RETURN TO
LOS ANGELES COUNTY ENGINEER
700 LOS ANGELES COUNTY ENGINEERING BLDG.

NOTE: ANY ADDITIONS OR CHANGES ON THIS SHEET MUST BE MADE OR CIRCLED IN RED INK, WITH DATE AND NAME OF PERSON MAKING CHANGE.

Do not extend notes this side of this line.

Profile Noted _____ Plotted _____ Job No. 22.15.14
No. _____ Date _____ Date _____ Division No. 11
X-Sec. Noted _____ Chkd. _____ Checked _____ Survey of N. MONTE VISTA DR.
No. _____ Date _____ Date _____ Map No. _____ Indexed _____ Survey by ACG Noted RDS Date 12-11-62
C. J. CALM Date _____

F. B. 2995 PG. 189

STATION	B. S.	H. I.	F. S.	ELEV.	
		1112 11 ✓			
37+28.71			3 53 ✓	1108 58 ✓	4° LT
"	10 23 ✓	1119 00 ✓	3 34 ✓	1108 77 ✓	1" I.P. + C.E. TAC. ℄ PT TRAV LINE
37+50			7 70 ✓	1111 30 ✓	2° LT
38+00	11 58 ✓	1129 75 ✓	0 83 ✓	1118 17 ✓	℄
38+50	11 52 ✓	1139 12 ✓	2 15 ✓	1127 60 ✓	4° RT
39+00	11 58 ✓	1149 71 ✓	0 99 ✓	1138 13 ✓	5° RT
39+50.27			1 49 ✓	1148 22 ✓	3° LT
"	1 36 ✓	1149 45 ✓	1 62 ✓	1148 09 ✓	1" I.P. + C.E. TAC. ℄ PT TRAV LINE
T.P.	0 66 ✓	1138 79 ✓	11 32 ✓	1138 13 ✓	
"	0 77 ✓	1128 34 ✓	11 22 ✓	1129 57 ✓	
"	1 39 ✓	1118 35 ✓	11 38 ✓	1116 96 ✓	
7+28.71	0 52 ✓	1109 29 ✓	9 58 ✓	1108 77 ✓	1" I.P.
T.P.	0 86 ✓	1098 86 ✓	11 29 ✓	1098 00 ✓	
"	1 68 ✓	1090 11 ✓	10 43 ✓	1088 43 ✓	
4+96.55	0 51 ✓	1080 17 ✓	10 45 ✓	1079 66 ✓	1" I.P.
T.P.	2 43 ✓	1077 25 ✓	11 35 ✓	1068 82 ✓	
3+67.09	0 99 ✓	1066 05 ✓	6 19 ✓	1065 06 ✓	1" I.P.
T.P.	0 81 ✓	1056 78 ✓	11 08 ✓	1054 97 ✓	
	3 00 ✓	1048 70 ✓	10 08 ✓	1045 70 ✓	
31+21.54	0 86 ✓	1043 70 ✓	5 86 ✓	1042 84 ✓	1" I.P.

76L-298 S & E #307—1-56

PLEASE RETURN TO
LOS ANGELES COUNTY ENGINEER
700 Los Angeles County Engineering Bldg.

NOTE: ANY ADDITIONS OR CHANGES ON THIS SHEET MUST BE MADE OR CIRCLED IN RED INK, WITH DATE AND NAME OF PERSON MAKING CHANGE.

Do not extend notes this side of this line.

F. B. 2995 Pg. 190 | Job No. 22151.4 | Division No. 11 | Notes Red. | Plotted | Profile No.
Survey of N. MONTE VISTA DR Date 12-11-62 Date | Notes Chkd. | Checked | X-Sec. No.
Survey by A.G.S. Notes R.D.S. Date | Date | Date
Indexed C.J. GALL Date | Date | Date

STATION	B. S.	H. I.	F. S.	ELEV.	
		1043 70 ✓			
T.P.	1 92	103 523 ✓	10 39	1033 31 ✓	
29+34.44	1 37	1027 25 ✓	9 35	1025 88 ✓	1" I.P.
28+60.98	4 46	1024 60 ✓	7 11	1020 14 ✓	1" I.P
27+54.30	3 59	1022 29 ✓	5 90	1018 70 ✓	1" I.P.
26+50.91	1 44	1016 80 ✓	6 93	1015 36 ✓	
T.P.	2 83	1007 86 ✓	11 77	1005 03 ✓	
25+15.93	1 30	1001 92 ✓	7 24	1000 62 ✓	1" I.P.
T.P.	3 22	994 16 ✓	10 98	990 94 ✓	
23+82.26	1 11	988 93 ✓	6 34	987 82 ✓	
T.P.	2 71	981 96 ✓	9 68	979 25 ✓	
22+73.02	1 88	976 19 ✓	7 65	974 31 ✓	1" I.P
21+89.02	1 84	968 15 ✓	9 88	966 31 ✓	
T.P.	1 47	959 16 ✓	10 46	957 69 ✓	
20+51.16	1 28	951 55 ✓	8 89	950 27 ✓	
19+75.06	3 10	946 47 ✓	8 18	943 37 ✓	
19+02.42	1 07	940 19 ✓	7 35	939 12 ✓	
T.P.	1 13	936 48 ✓	10 84	929 35 ✓	
17+42.30	0 29	921 38 ✓	9 39	921 09 ✓	BT SKLW + T
T.P.	2 45	912 37 ✓	11 45	909 93 ✓	
15+92.38	0 97	906 38 ✓	6 96	905 41 ✓	1" I.P

76L-298 S & E #307—1-56

PLEASE RETURN TO
LOS ANGELES COUNTY ENGINEER
700 Los Angeles County Engineering Bldg.

NOTE: ANY ADDITIONS OR CHANGES ON THIS SHEET MUST BE MADE OR CIRCLED IN RED INK, WITH DATE AND NAME OF PERSON MAKING CHANGE.

Do not extend notes this side of this line.

Profile Noted _____ Plotted _____ Job No. 2215.14 Division No. 11
No. 2 Sec. Date _____ Date _____ Survey of TRACT 31574 DR.
Notes Chkd. _____ Checked _____ Survey by AC & GT Notes RDS Date 12-11-62
No. _____ Date _____ Date _____ Map No. _____ Indexed G. J. GALLI Date _____

F. B. 2995 Pg. 191

STATION	B. S.	H. I.	F. S.	ELEV.	
		906 38 ✓			
T. P.	1 10	896 54 ✓	10 94	895 44 ✓	
"	0 86	886 15 ✓	11 25	885 29 ✓	
"	0 56	875 04 ✓	11 67	874 48 ✓	
11+90.69	0 88	866 73 ✓	9 19	865 85 ✓	1" I.P.
T.P.	0 80	856 03 ✓	11 50	855 23 ✓	
"	1 82	846 94 ✓	10 91	845 12 ✓	
+57.85	0 61	839 51 ✓	8 04	838 90 ✓	1" I.P.
+74.86	0 57	830 59 ✓	9 49	830 02 ✓	1" I.P.
+89.62	0 75	820 60 ✓	10 74	819 85 ✓	
	1 46	811 29 ✓	10 77	809 83 ✓	
+46.38	0 65	804 94 ✓	7 00	804 29 ✓	1" I.P.
1+52.44	0 81	797 5 ✓	8 24	796 70 ✓	
3+63.35	0 70	790 23 ✓	7 98	789 53 ✓	1" I.P.
T.P.	1 06	779 90 ✓	11 39	778 84 ✓	
1+00	1 28	770 43 ✓	10 75	769 15 ✓	BT. SPK W/ L.T. INT. & OLD TOPANGA RD
T.P.	1 72	762 29 ✓	9 86	760 57 ✓	+ TRANSIT LINE.
"	4 60	758 83 ✓	8 06	754 23 ✓	
"	5 08	759 55 ✓	4 36	754 47 ✓	
"	4 58	756 66 ✓	7 47	752 08 ✓	
"	3 61	756 49 ✓	3 78	752 88 ✓	

76L-298 S & E #307—1-56

PLEASE RETURN TO
LOS ANGELES COUNTY ENGINEER
700 LOS ANGELES COUNTY ENGINEERING BLDG.

NOTE: ANY ADDITIONS OR CHANGES ON THIS SHEET MUST BE MADE OR CIRCLED IN RED INK, WITH DATE AND NAME OF PERSON MAKING CHANGE.

Do not extend notes this side of this line.

STATION	B. S.	H. I.	F. S.	ELEV.		
		756 49 ✓				
[illegible]	2 19	749 95 ✓	8 73	747 76 ✓		
"	4 38	746 68 ✓	7 65	742 30 ✓		
BM 56-8			[illegible] 42	740 26 ✓	BM 56-8 (USGS A-50) PRE. 1960	
					ELEV. = 740.214	
					SEE FB 2832-14	

F. B. 2995 Pg. 122 2215.14

Job No. Division No. 11 Notes Red. Plotted Profile

Survey of N. MONTE VISTA DR Date 12-11-62 Date No. X-Sec.

Survey by ACG Notes RDS. Notes Chkd. Checked No.

Indexed C. J. GALLI Date Date Date

Notes Ckd by	Survey of ZIA Hillside
Map No.	JN 22574 Tape/BS Std. 64 °F
Office Work	Surveyed by R.C.Dale
Checked	Notes R C D Date 1-1963
Date	Indexed C. J. GALLI JAN 30 '63

F. B. 2995 PG. 193

Note: Any Additions or Changes on this Sheet Must Be Made or Circled in Red Ink With Date and Name of Person Making Change.

Do not extend this side of this line.

PLEASE RETURN TO
LOS ANGELES COUNTY ENGINEER
700 Los Angeles County Engineering Bldg.

76F3095 S&E #247 11-58

ZIA

LOCATION OF IMPROVEMENTS & PROFILE IN DISTRICT ZIA WATER WORKS DIST. No 29

JAN. 9, 1963.

JN 22574

REF

EB 826-193-282

FB 2240-45-94

PARTY

R.C.Dale

C.H. Morrison

C.A. Pyle

R.R. Jackson

F. B. 2995 PG. 194

INDEX

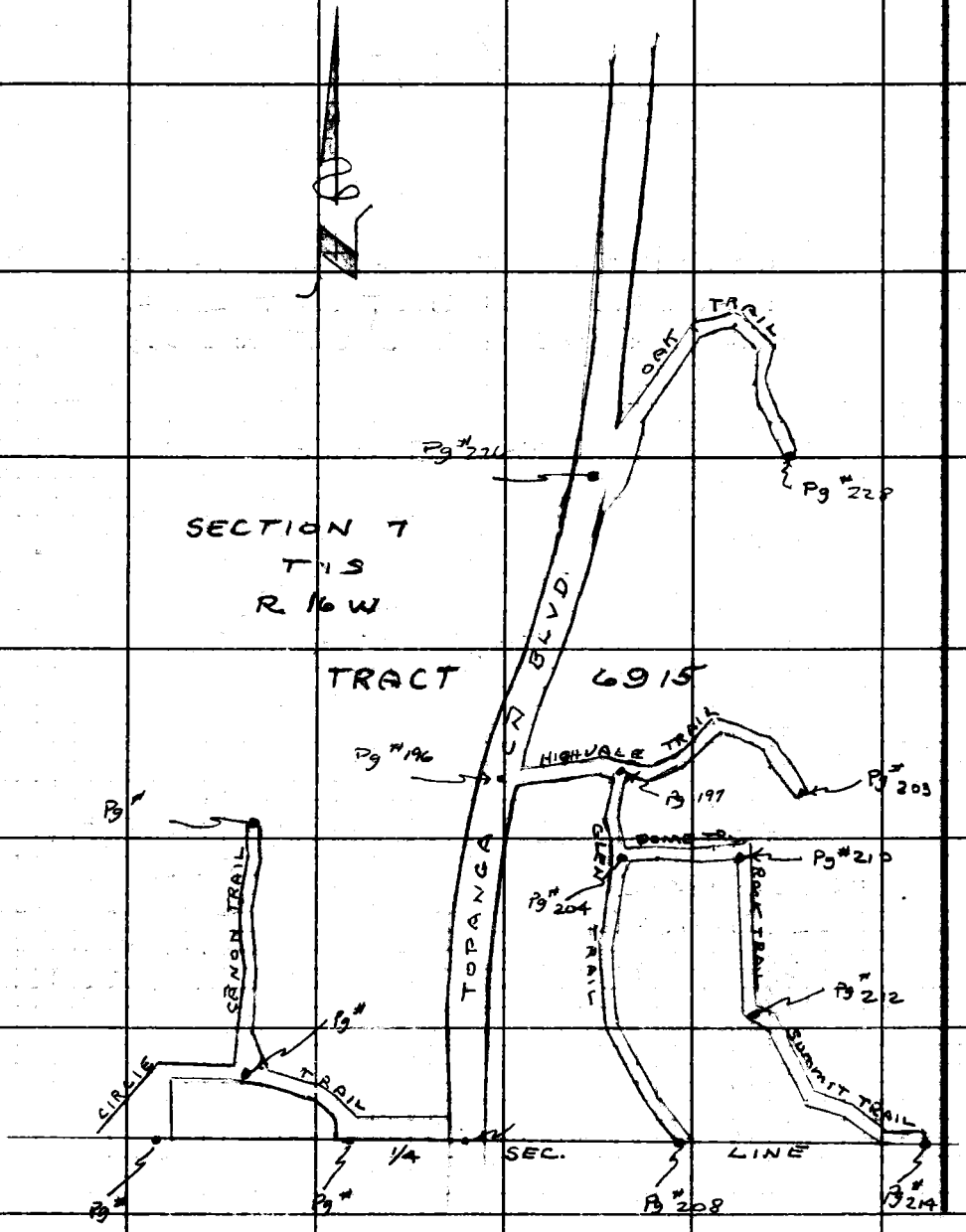

PLEASE RETURN TO
LOS ANGELES COUNTY ENGINEER
700 Los Angeles County Engineering Bldg.

Do not extend this side of this line.

Note: Any Additions or Changes on This Sheet Must Be Made or Circled in Red Ink With Date and Name of Person Making Change.

Notes Ck'd by	Survey of Z1A Highvale Tr.
Map No.	JN 2215.14 Tape 183 Std 84 °F
Office Work	Surveyed by R.C. Dale
Checked	Notes R.C.D. Date 1-9-63
Date	Indexed C. J. GALLI JAN 30 '63

F. B. 2995 PG. 195

Z1A

LOCATION OF IMPROVEMENTS ON HIGHVALE TRAIL, GLEN TRAIL, DOME TRAIL, ROCK TRAIL, SUMMIT TRAIL IN TRACT 6915

JN 2215.14

JAN. 9, 1963

REF
FB 826-193-232
FB 2240-45-94

PARTY
R.C. Dale
C.H. Morrison
C.A. Pyle
B.R. Jackson

Note: Any Additions or Changes on This Sheet Must be Made or Circled in Red Ink With Date and Name of Person Making Change.

Do not extend this side of this line.

PLEASE RETURN TO
LOS ANGELES COUNTY ENGINEER
700 LOS ANGELES COUNTY ENGINEERING BLDG.

76F309S S&E #247 11-58

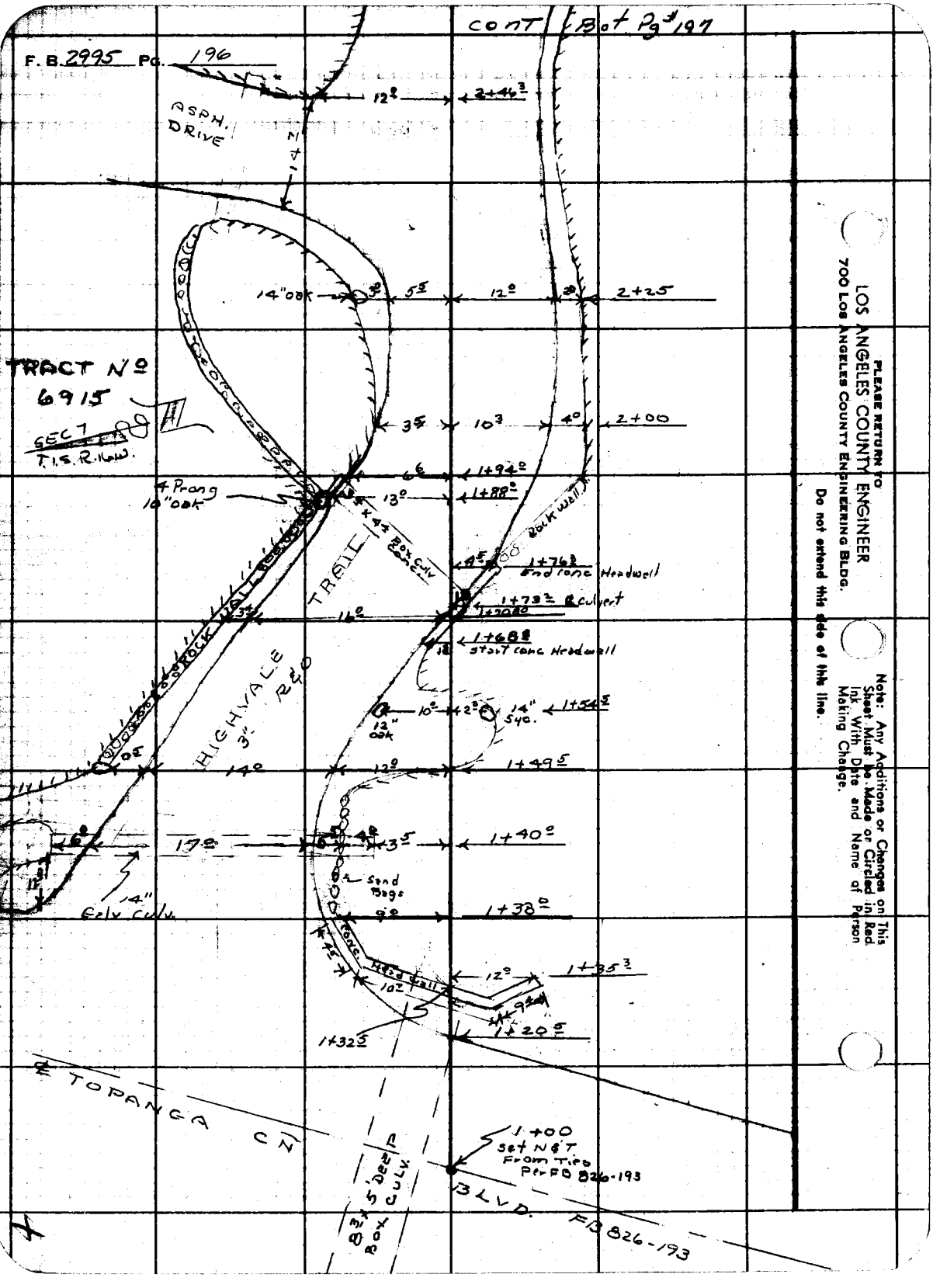

PLEASE RETURN TO
LOS ANGELES COUNTY ENGINEER
700 Los Angeles County Engineering Bldg.

Do not extend this data off this line.

Note: Any Additions or Changes on This Sheet Must be Made or Circled in Red Ink With Date and Name of Person Making Change.

Notes Ck'd by
Map No.
Office Work
Checked
Date

Survey of 21A Highvale Trail
JN 221514 Tape 183 Sta 84 °F
Surveyed by R.C. Dale
Notes R.C.D. Date 1-9-62
Indexed C. J. GALLI

F.B. 2995 PG. 1 of 7

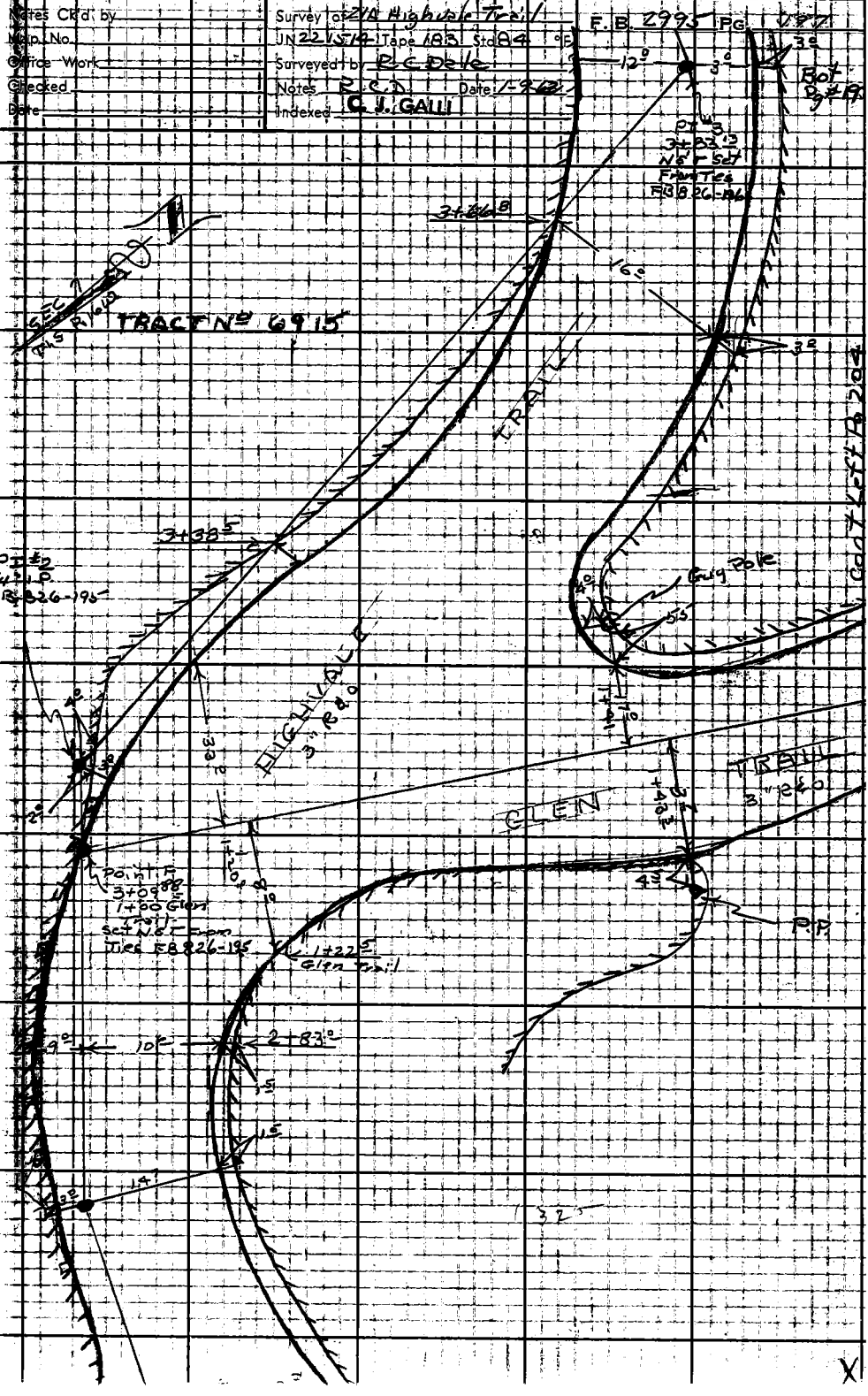

Note: Any Additions or Changes on This Sheet Must be Made or Circled in Red Ink With Date and Name of Person Making Change.

Do not extend this side of this line.

PLEASE RETURN TO
LOS ANGELES COUNTY ENGINEER
700 LOS ANGELES COUNTY ENGINEERING BLDG.

76F309S S&E #247 11-58

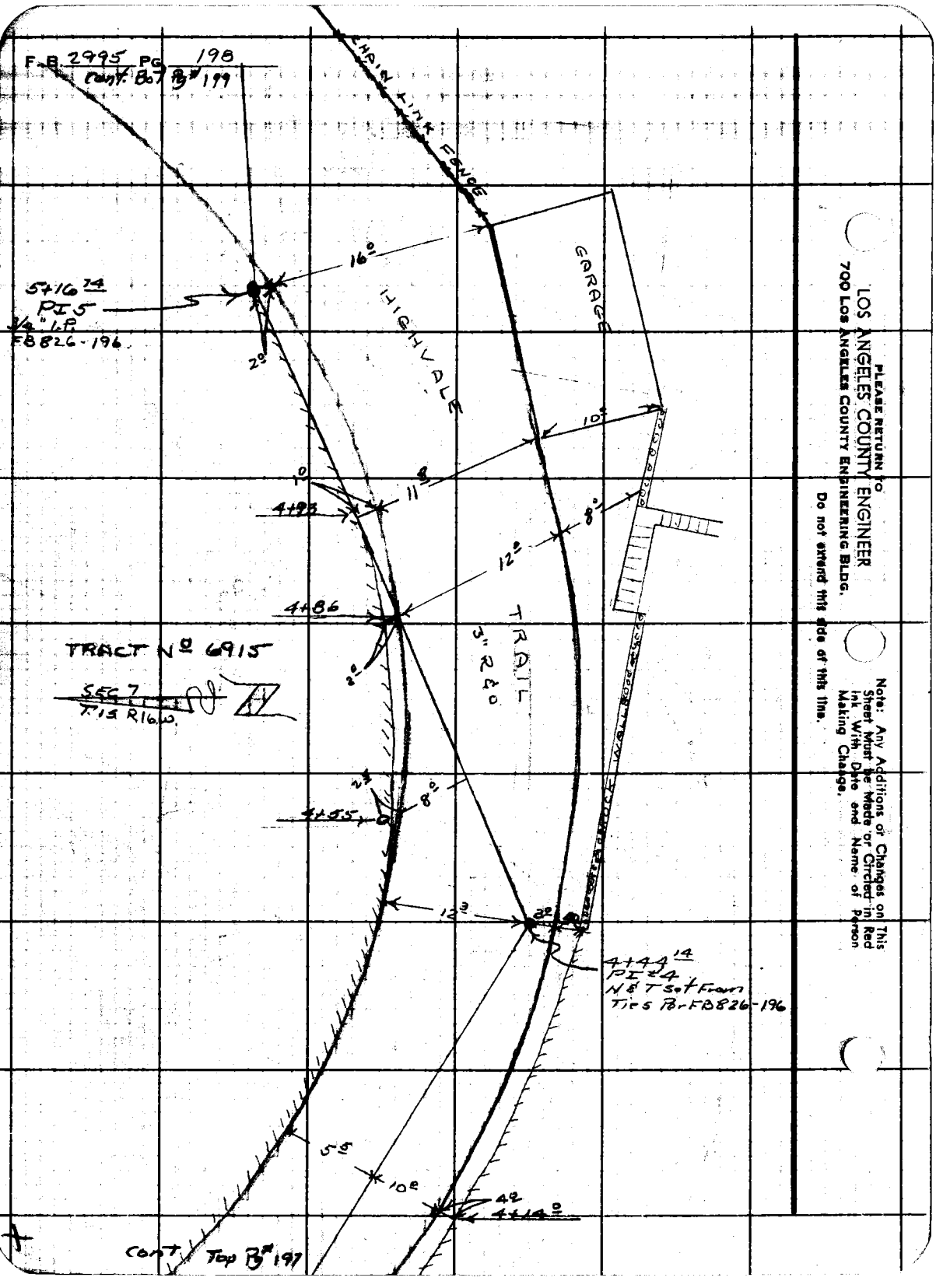
F.B. 2995 PG. 198
Cont. Bo7 Pg# 199
CHAIN LINK FENCE
GARAGE
HIGHVALE
TRAIL
3" R&O
16°
5+16 14
PI 5
3/4" I.P.
FB826-196
2°
10°
11°
4+93
8°
12°
4+86
TRACT No 6915
SEC 7
T.1S R16W.
2°
8°
4+55
12°
2°
4+44 14
PI #4
N&T set From
Ties Pr FB826-196
5°
10°
4°
4+14°
Cont. Top Pg# 197
PLEASE RETURN TO
LOS ANGELES COUNTY ENGINEER
700 LOS ANGELES COUNTY ENGINEERING BLDG.
Do not extend this side of this line.
Note: Any Additions or Changes on This Sheet Must be Made or Circled in Red Ink With Date and Name of Person Making Change.

Notes Ck'd by	Survey of Z1A Highvale Trail
Map No.	JN 2215.14 Tape 183 Std 84 °F
Office Work	Surveyed by R.C. Dale
Checked	Notes R.C.D. Date 1-9-63
Date	Indexed C. J. GALLI

F. B. 2995 PG. 199



Note: Any Additions or Changes on This Sheet Must be Made or Circled in Red Ink With Date and Name of Person Making Change.

Do not extend this side of this line.

PLEASE RETURN TO
LOS ANGELES COUNTY ENGINEER
700 LOS ANGELES COUNTY ENGINEERING BLDG.

76F309S S&E #247 11-58

F. B. 2995 Pg. 200

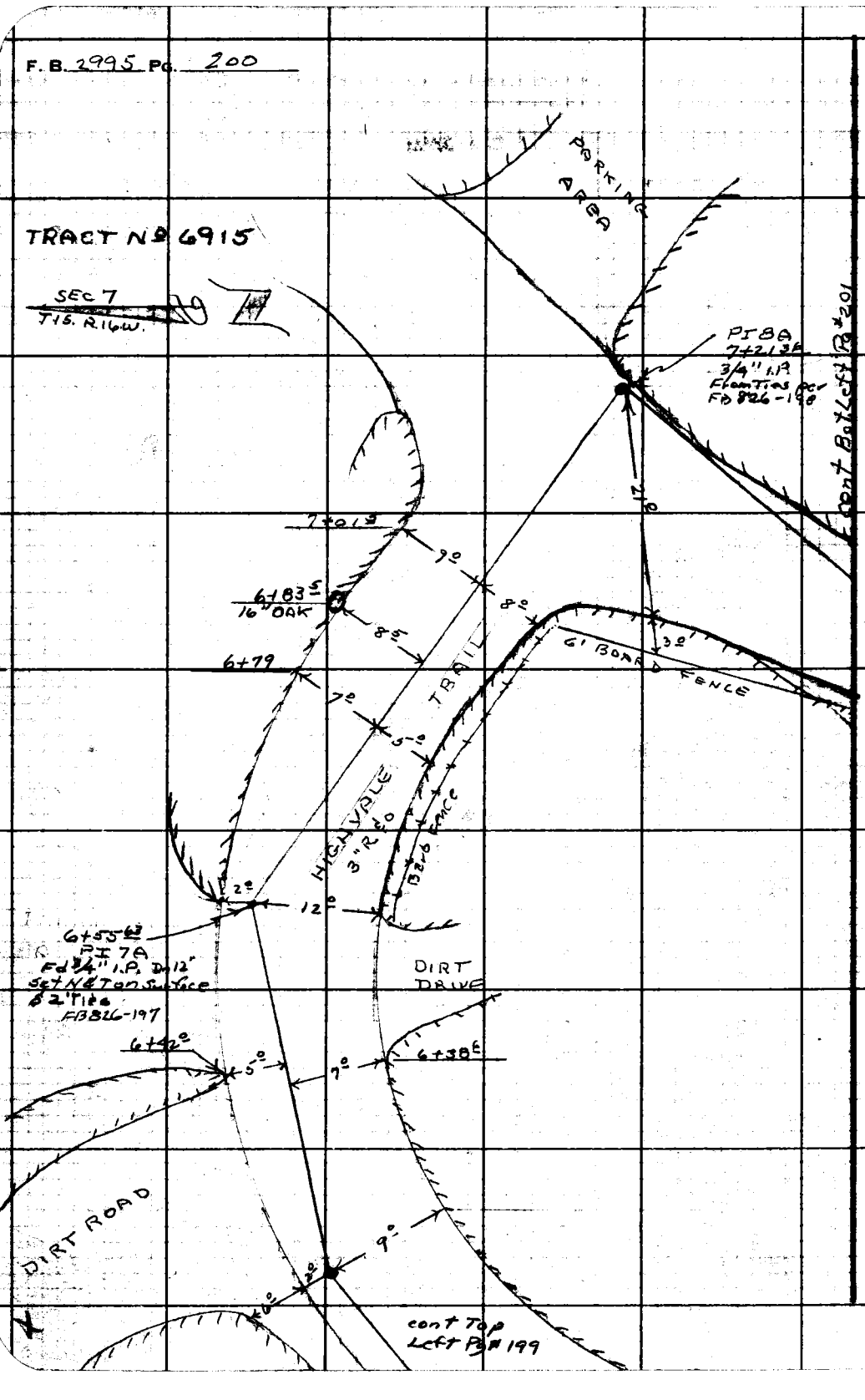

PLEASE RETURN TO
LOS ANGELES COUNTY ENGINEER
700 LOS ANGELES COUNTY ENGINEERING BLDG.

Do not extend this side of this line.

Note: Any Additions or Changes on This Sheet Must be Made or Circled in Red Ink With Date and Name of Person Making Change.

Notes Ck'd by	Survey of 21A Highvale Trail
Map No.	JN 221574 Tape 183 Std 84 °F
Office Work	Surveyed by R. C. Dale
Checked	Notes R. C. D. Date 1-9-63
Date	Indexed C. J. GALLI

F. B. 2995 PG. 201

Note: Any Additions or Changes on This Sheet Must be Made or Circled in Red Ink With Date and Name of Person Making Change.

Do not extend this side of this line.

PLEASE RETURN TO
LOS ANGELES COUNTY ENGINEER
700 LOS ANGELES COUNTY ENGINEERING BLDG.

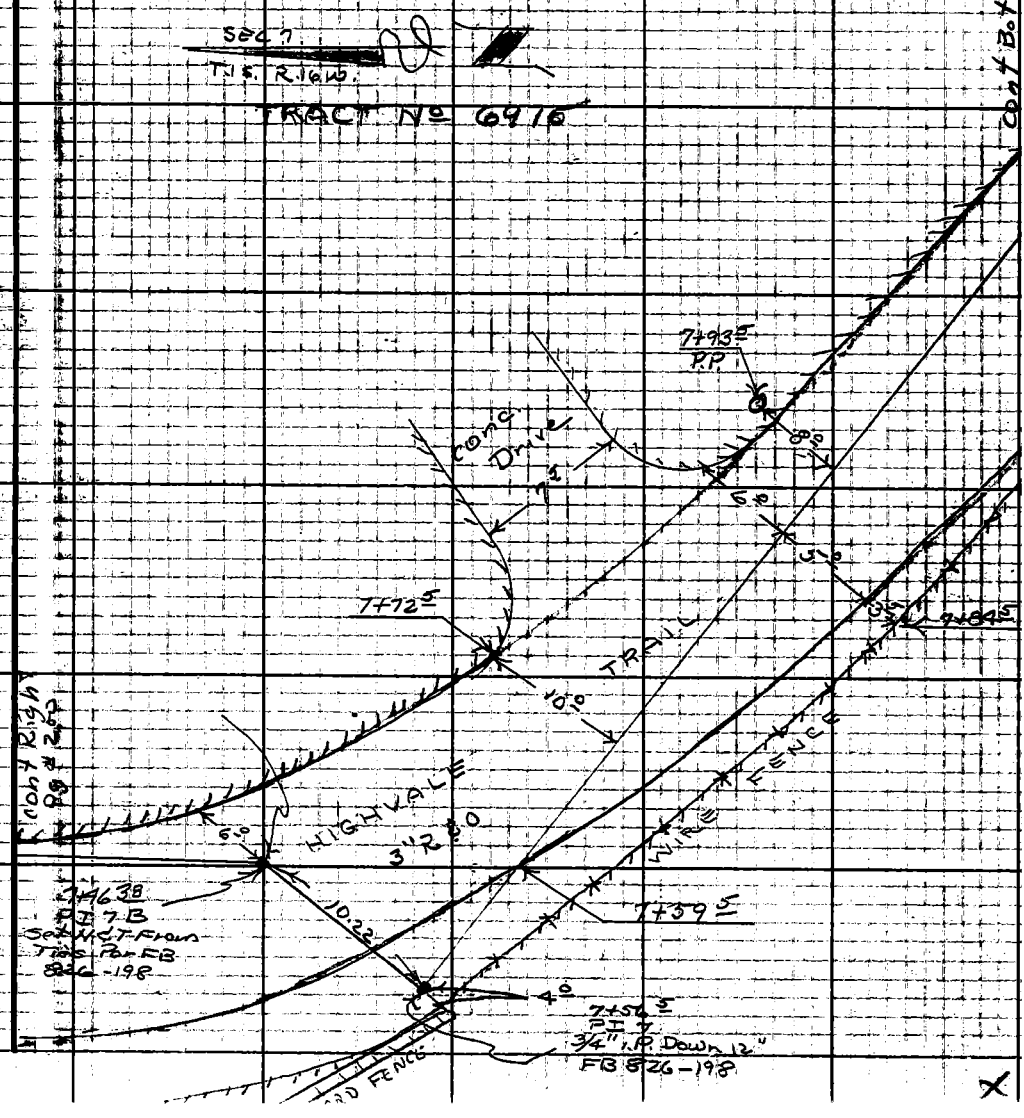

76F309S S&E #247 11-58

F. B. 2995 Pg. 202

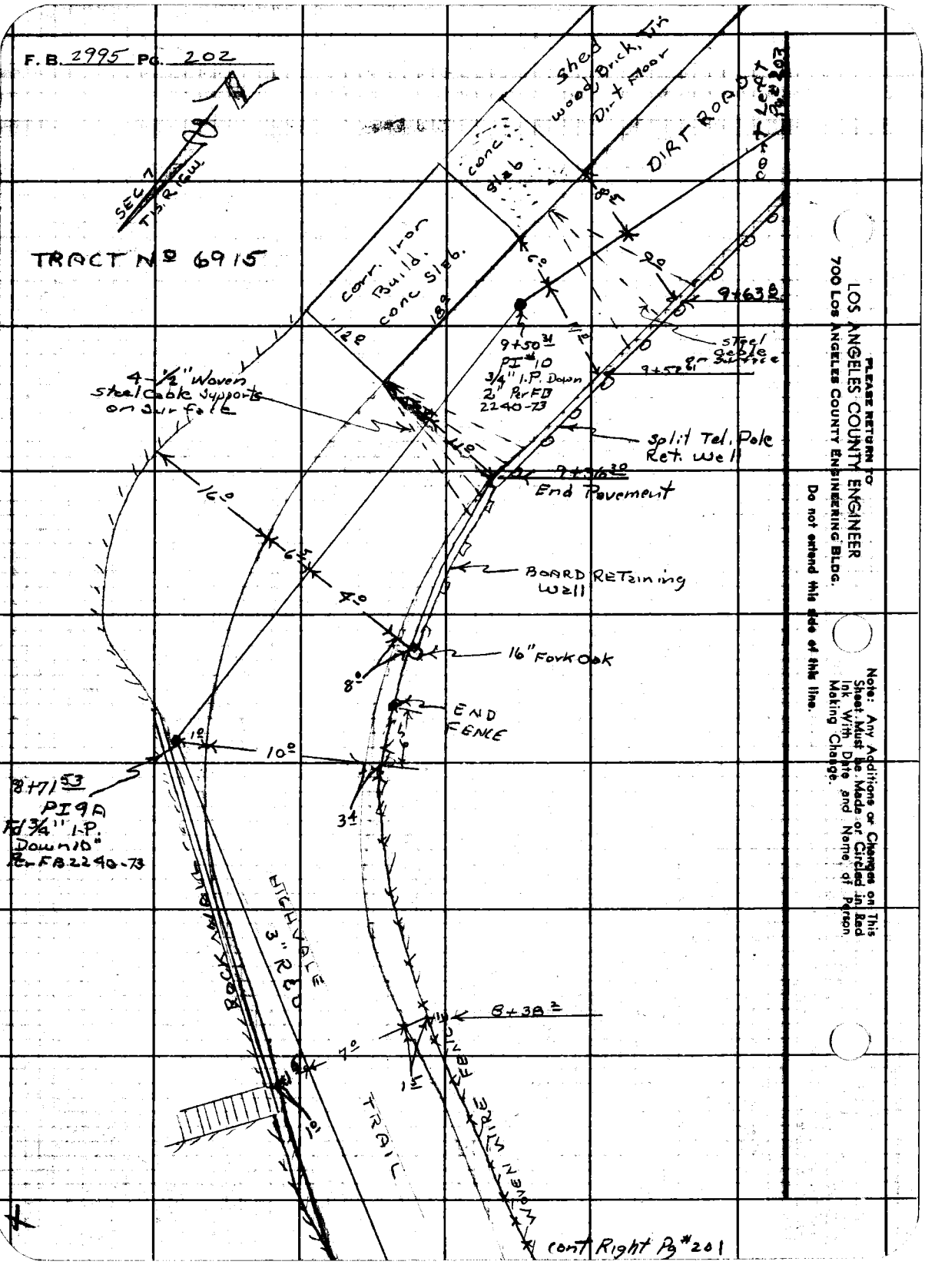

LOS ANGELES COUNTY ENGINEER
700 Los Angeles County Engineering Bldg.

PLEASE RETURN TO

Do not extend this side of this line.

Note: Any Additions or Changes on This Sheet Must Be Made or Circled in Red Ink With Date and Name of Person Making Change.

Notes Ck'd by	Survey of 21A Highvale Trail
Map No.	JN 221514 Tape 183 Std 84 °F
Office Work	Surveyed by R C Dale
Checked	Notes R.C.D. Date 1-10-63
Date	Indexed C. J. GALL

F. B. 2295 PG. 208

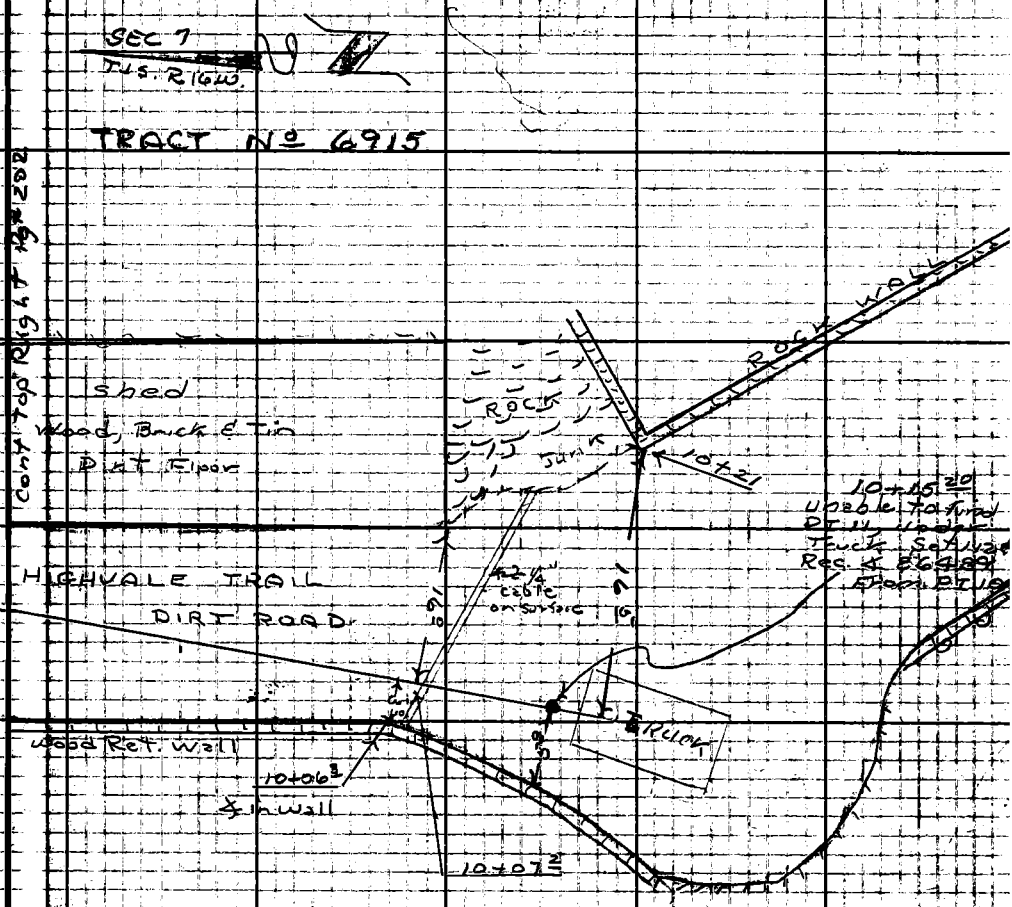

Note: Any Additions or Changes on This Sheet Must be Made or Circled in Red Ink With Date and Name of Person Making Change.

Do not extend this side of this line.

PLEASE RETURN TO
LOS ANGELES COUNTY ENGINEER
700 LOS ANGELES COUNTY ENGINEERING BLDG.

76F309S S&E #247 11-58

Cont Bot Pg #209

F.B. 2295 Pg. 204

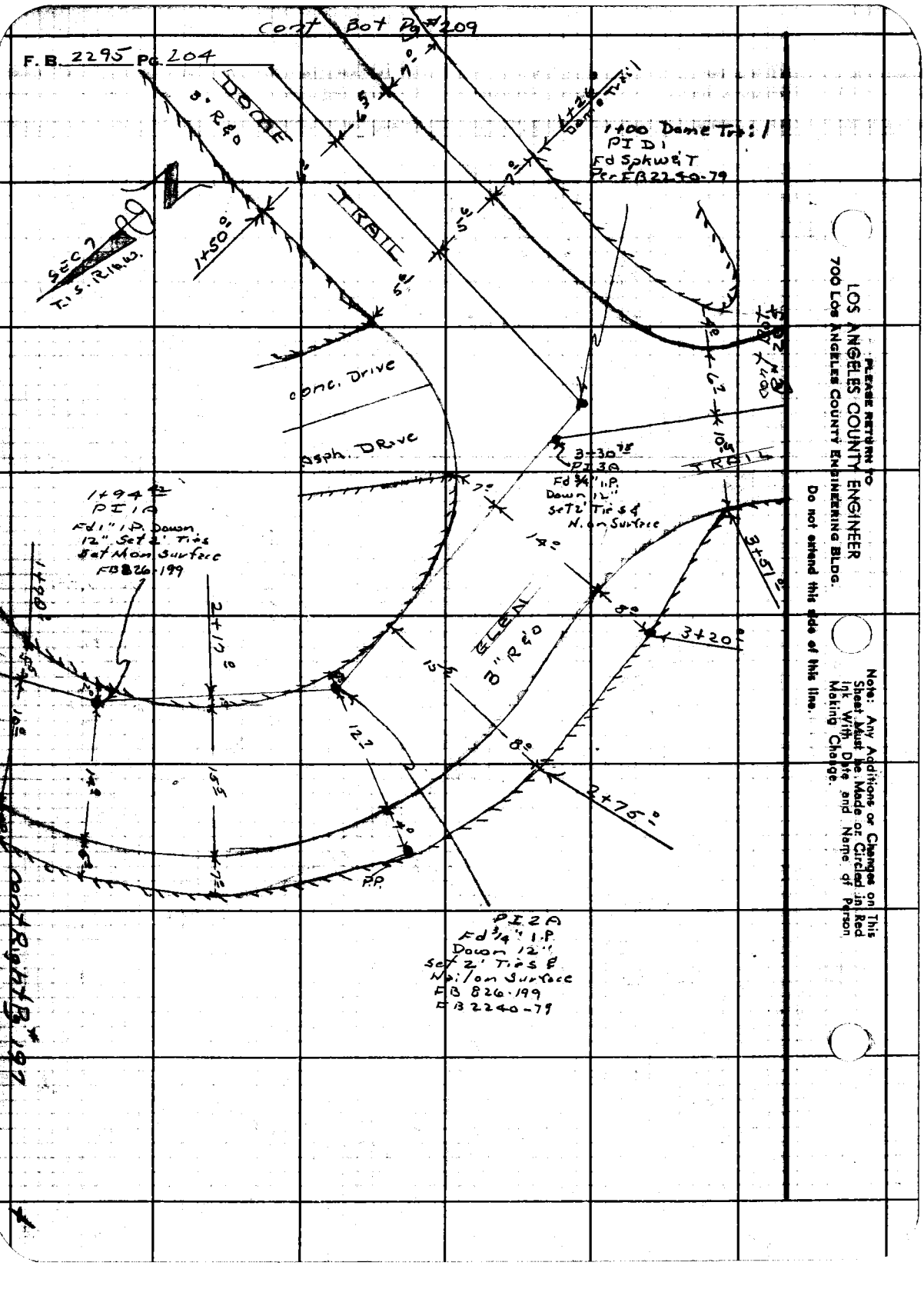

PLEASE RETURN TO
LOS ANGELES COUNTY ENGINEER
700 Los Angeles County Engineering Bldg.

Do not extend this side of this line.

Note: Any Additions or Changes on This Sheet Must be Made or Circled in Red Ink With Date and Name of Person Making Change.

Notes Ckd by	Survey of Z1A Glen Trail
Map No.	JN 221514 Tape 183 Std 84 °F
Office Work	Surveyed by R C Dale
Checked	Notes R C D Date 1-11-63
Date	Indexed C. J. GALLI

F. B. 2995 PG. 205

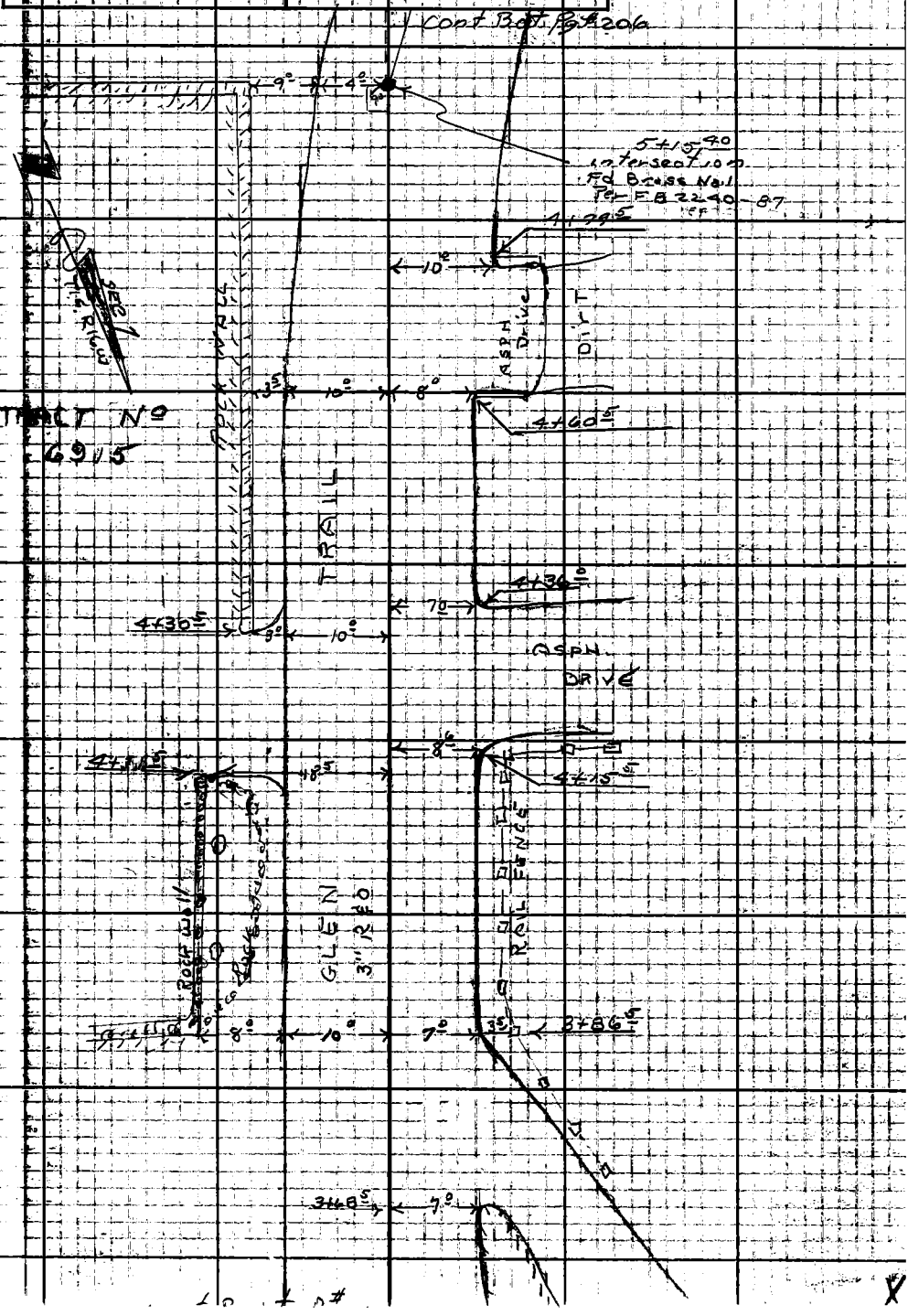

Note: Any Additions or Changes on This Sheet Must be Made or Circled in Red Ink With Date and Name of Person Making Change.

Do not extend this side of this line

PLEASE RETURN TO
LOS ANGELES COUNTY ENGINEER
700 LOS ANGELES COUNTY ENGINEERING BLDG.

76F309S S&E #247 11-58

F. B. 2995 Pg. 206

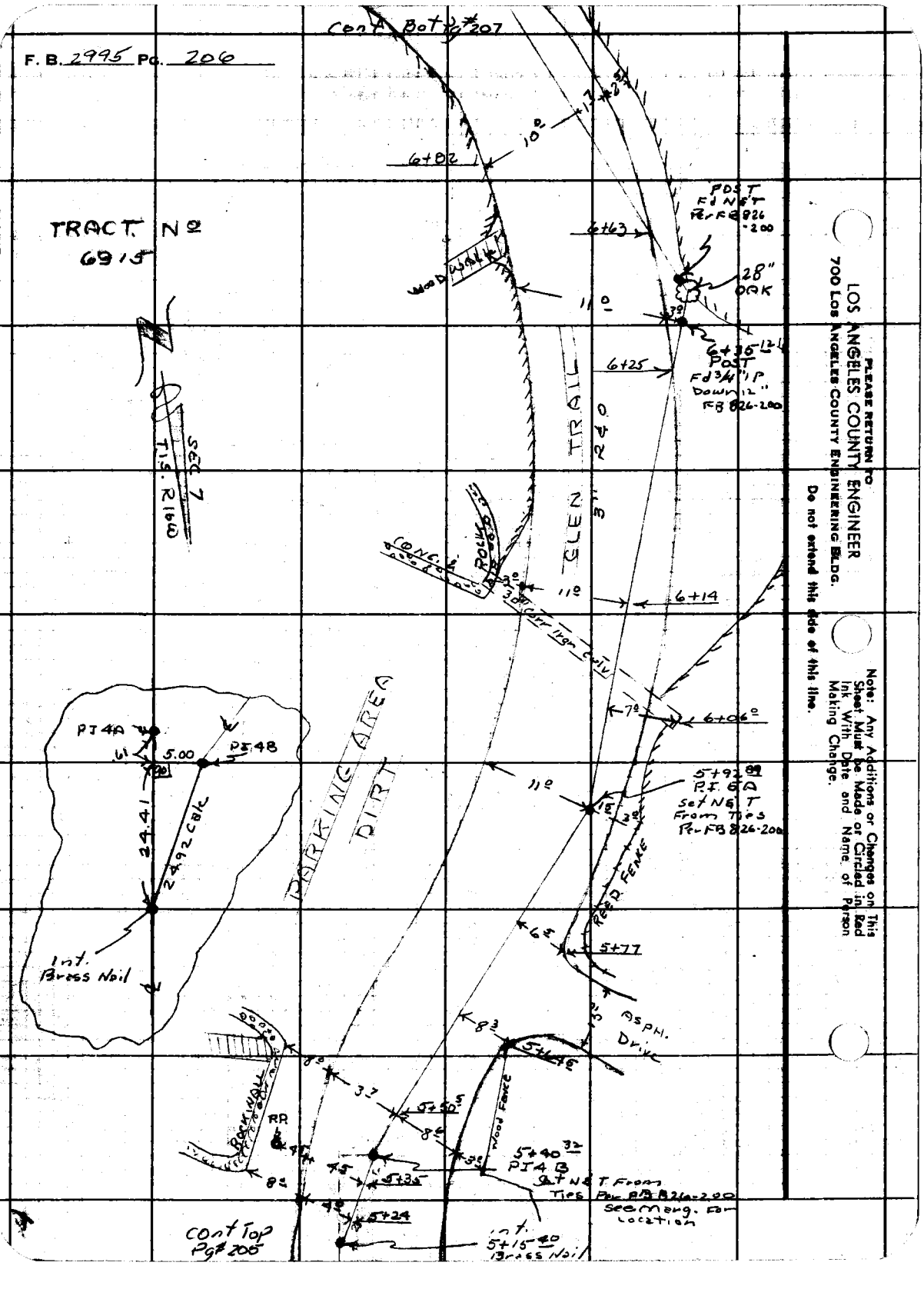

PLEASE RETURN TO
LOS ANGELES COUNTY ENGINEER
700 Los Angeles County Engineering Bldg.

Do not extend this side of this line.

Note: Any Additions or Changes on This Sheet Must be Made or Circled in Red Ink With Date and Name of Person Making Change.

Notes Ckd by	Survey of Z/A Glen Trail
Map No.	JN 22 15 14 Tape 183 Std 84 °F
Office Work	Surveyed by R.C. Dale
Checked	Notes R.C.D. Date 1-11-63
Date	Indexed C. J. GALLI

F. B. 2995 PG 207

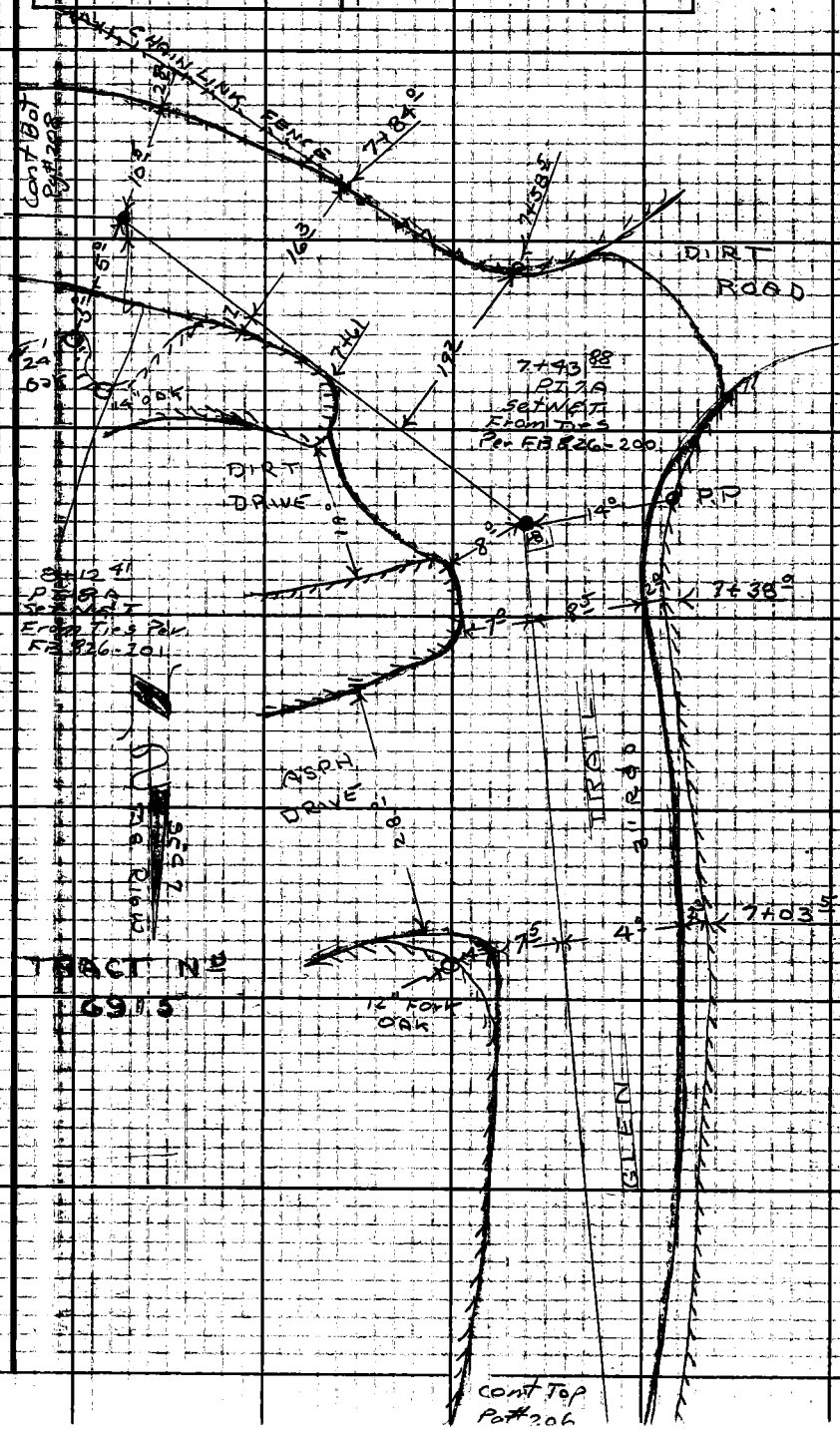

Note: Any Additions or Changes on This Sheet Must be Made or Circled in Red Ink With Date and Name of Person Making Change.

Do not extend this side of this line

PLEASE RETURN TO
LOS ANGELES COUNTY ENGINEER
700 LOS ANGELES COUNTY ENGINEERING BLDG.

76F309S S&E #247 11-58

F. B. 2995 Pg. 208

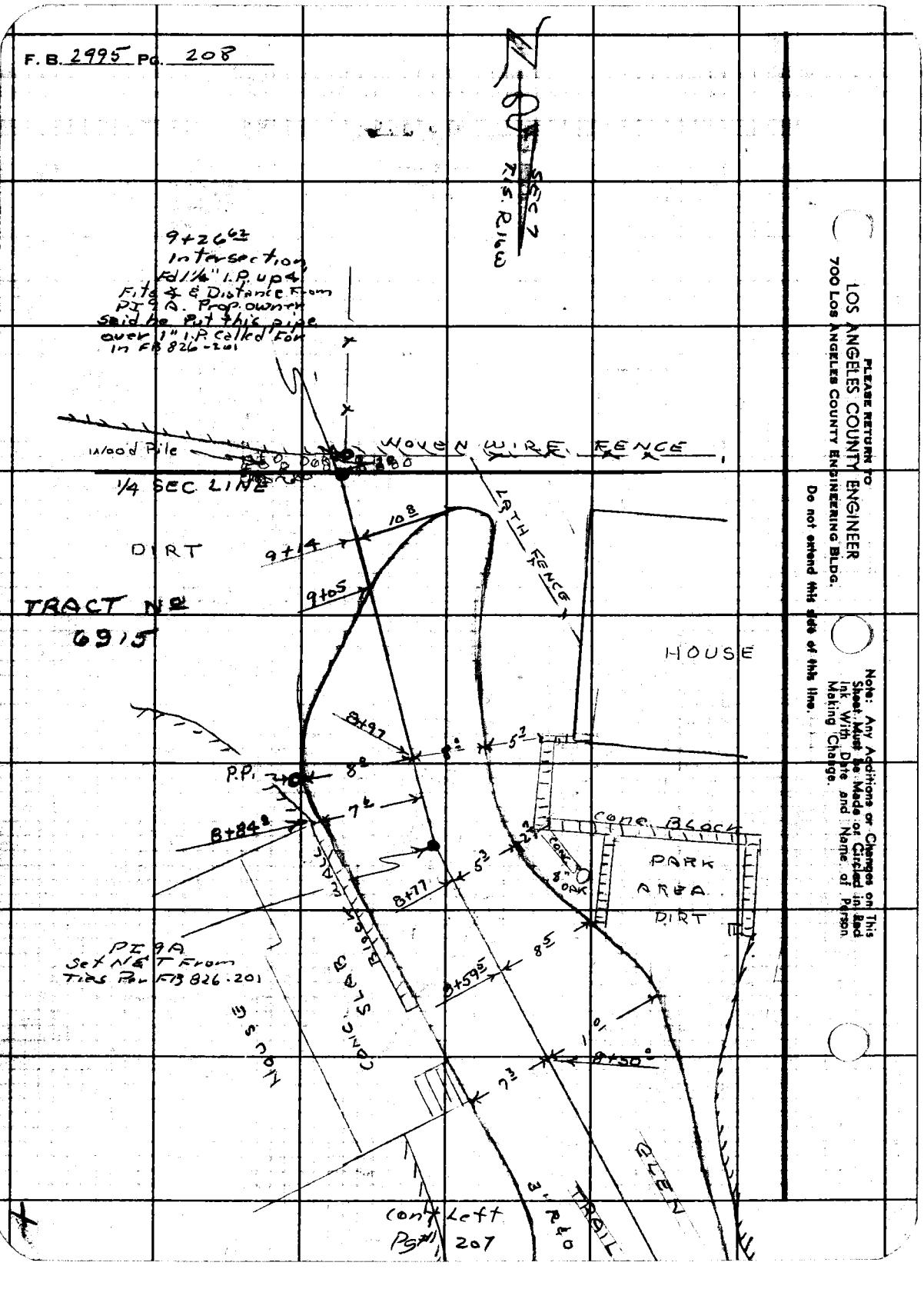

LOS ANGELES COUNTY ENGINEER
700 Los Angeles County Engineering Bldg.

PLEASE RETURN TO

Do not extend this date of this line.

Note: Any Additions or Changes on This Sheet Must be Made or Circled in Red Ink With Date and Name of Person Making Change.

Notes Ckd by
Map No.
Office Work
Checked
Date

Survey of ZIA DOME TRAIL
JN 22 1514 Tape 183 Std 84 °F
Surveyed by R C Dale
Notes R C D Date 1-10-63
Indexed C. J. GALLI

F. B. 2995 PG. 1209

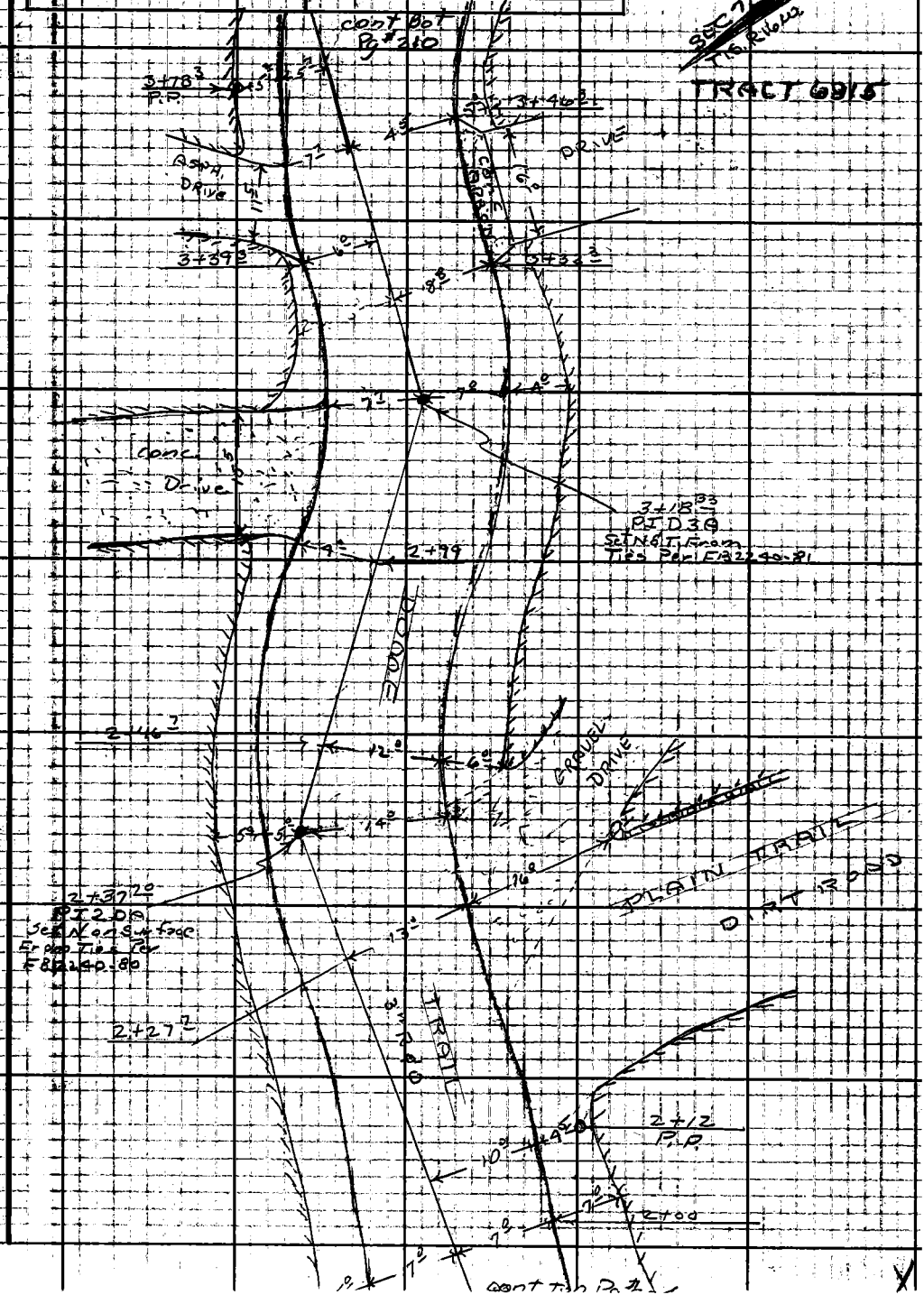

Note: Any Additions or Changes on This Sheet Must be Made or Circled in Red Ink With Date and Name of Person Making Change.

Do not extend this side of this line

PLEASE RETURN TO
LOS ANGELES COUNTY ENGINEER
700 Los Angeles County Engineering Bldg.

76F309S S&E #247 11-58

F.B. 2995 Pg. 210



TRACT Nº 6915

PLEASE RETURN TO
LOS ANGELES COUNTY ENGINEER
700 Los Angeles County Engineering Bldg.

Do not extend this side of this line.

Note: Any Additions or Changes on This Sheet Must be Made or Circled in Red Ink With Date and Name of Person Making Change.

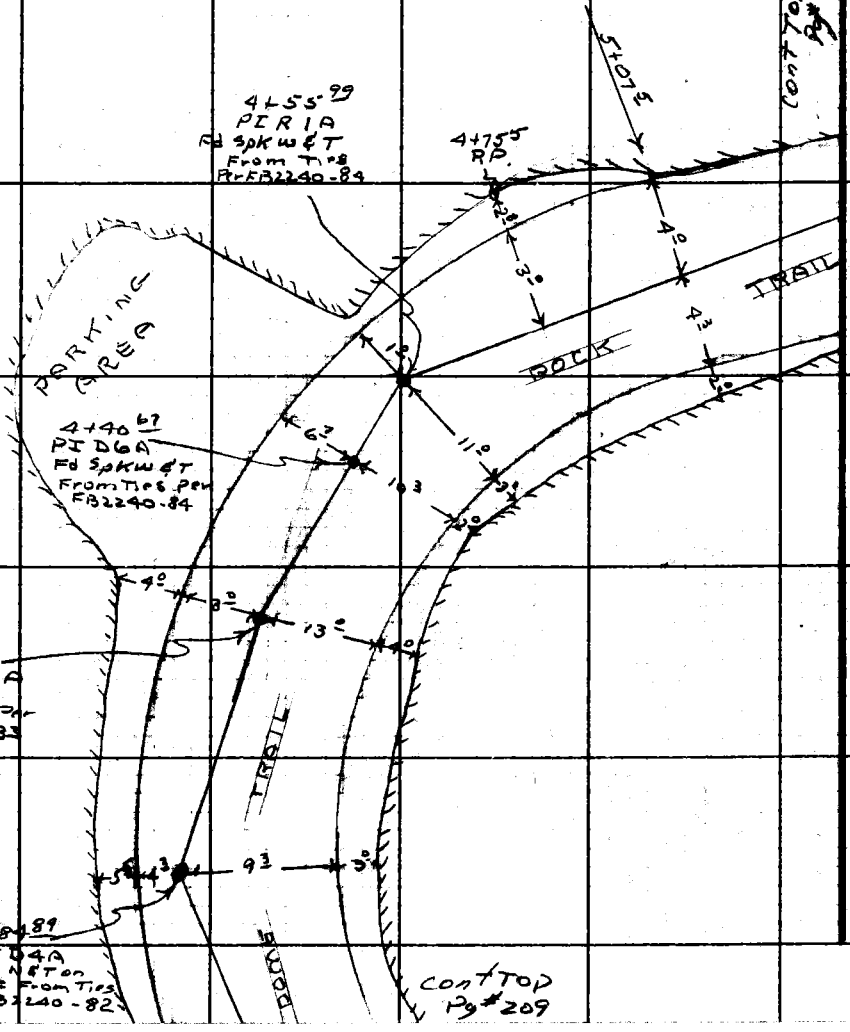

Notes Ck'd by	Survey of Z1A Summit Trail
Map No.	JN 2215.14 Tape 183 Std 84 °F
Office Work	Surveyed by R.C. Dale
Checked	Notes RCD Date 1-11-63
Date	Indexed C. J. GALLI

F. B. 2995 PG. 213

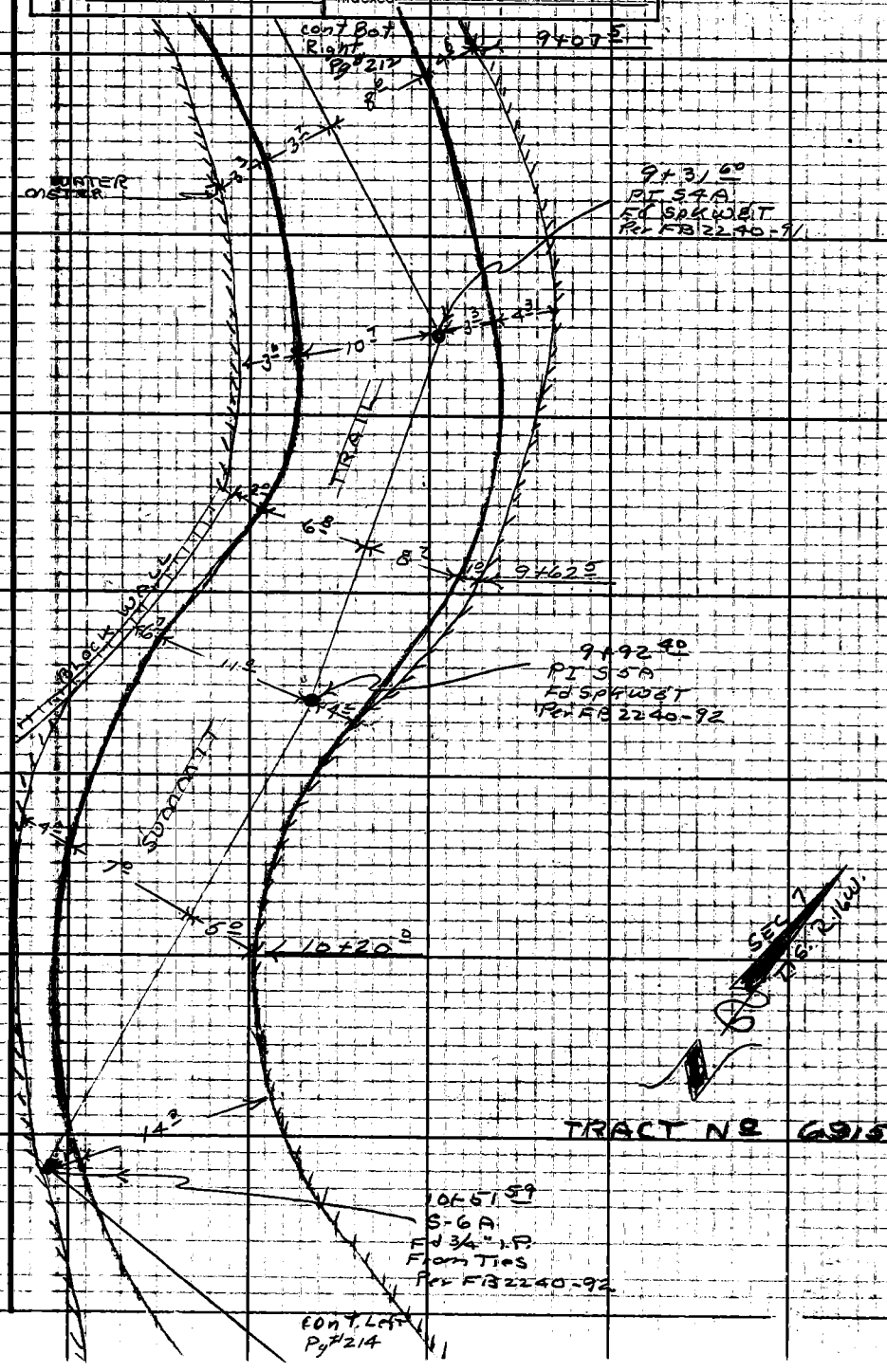

Note: Any Additions or Changes on This Sheet Must be Made or Circled in Red Ink With Date and Name of Person Making Change.

Do not extend this side of this line.

PLEASE RETURN TO
LOS ANGELES COUNTY ENGINEER
700 LOS ANGELES COUNTY ENGINEERING BLDG.

76F309S S&E #247 11-58

F.B. 2995 PG. 212

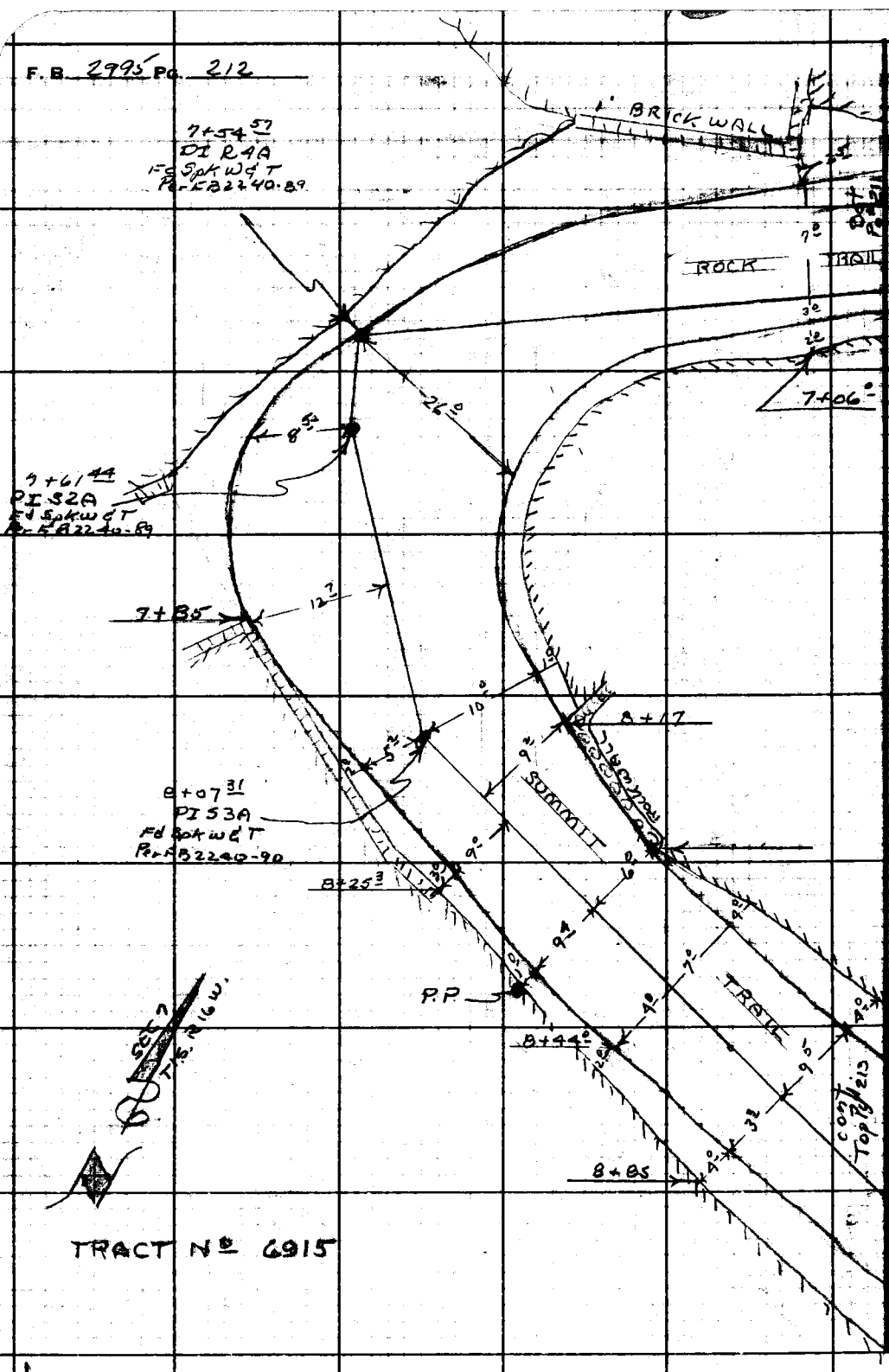

TRACT No 6915

PLEASE RETURN TO
LOS ANGELES COUNTY ENGINEER
700 LOS ANGELES COUNTY ENGINEERING BLDG.

Do not extend this side of this line.

Note: Any Additions or Changes on This Sheet Must Be Made or Circled in Red Ink With Date and Name of Person Making Change.

Notes Ck'd by	Survey of 21A Rock Trail
Map No.	JN 2215A Tape 183 Std 84 °F
Office Work	Surveyed by R.C. Dale
Checked	Notes RCD Date 1-11-63
Date	Indexed C. J. GALLI

F. B. 2995 PG. 211

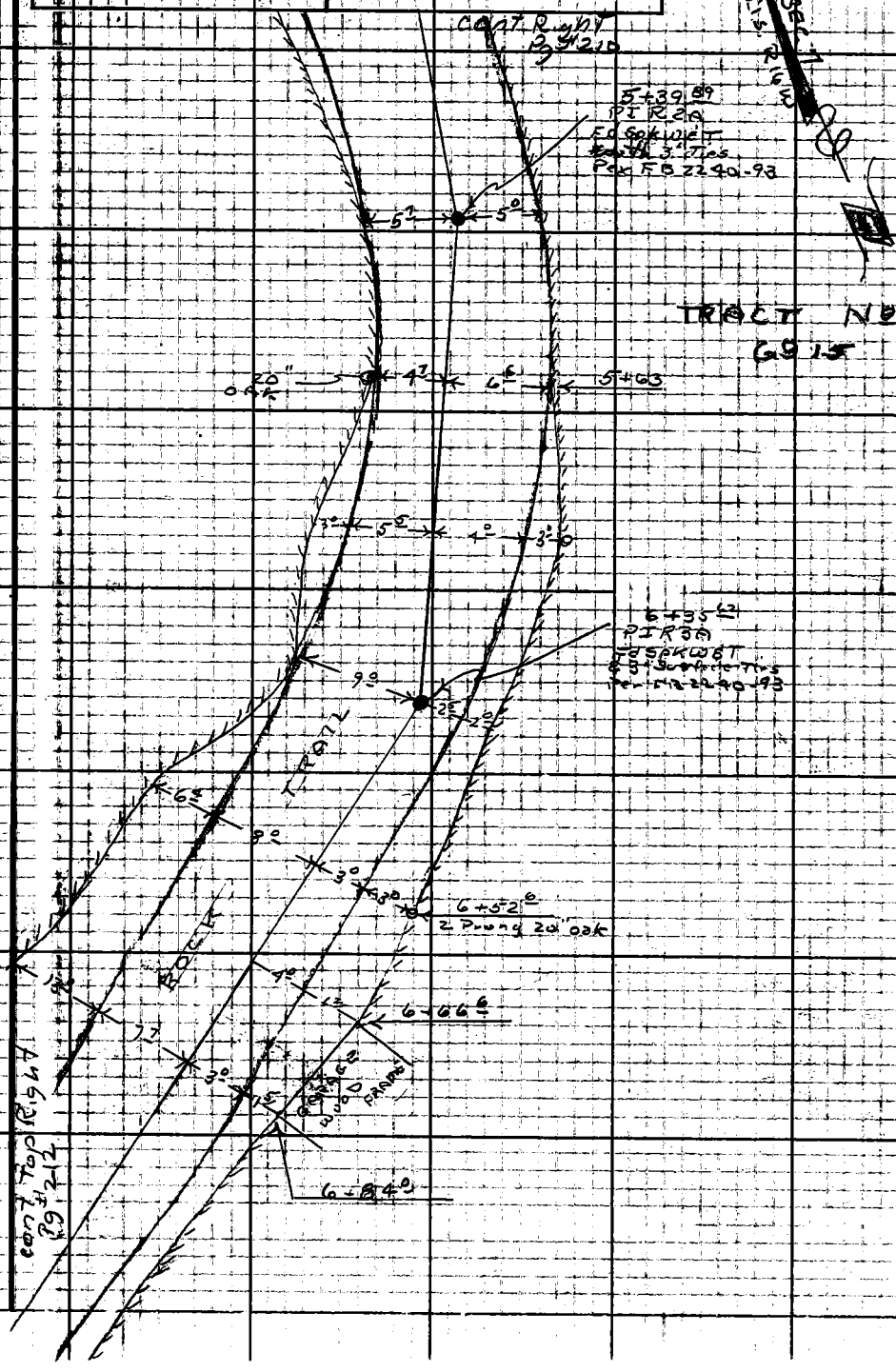

Note: Any Additions or Changes on This Sheet Must be Made or Circled in Red Ink With Date and Name of Person Making Change.

Do not extend this side of this line.

PLEASE RETURN TO
LOS ANGELES COUNTY ENGINEER
700 LOS ANGELES COUNTY ENGINEERING BLDG.

76F309S S&E #247 11-58

PLEASE RETURN TO
LOS ANGELES COUNTY ENGINEER
700 LOS ANGELES COUNTY ENGINEERING BLDG.

Note: Any Additions or Changes on This Sheet Must be Made or Circled in Red Ink With Date and Name of Person Making Change.

Do not extend this side of this line.

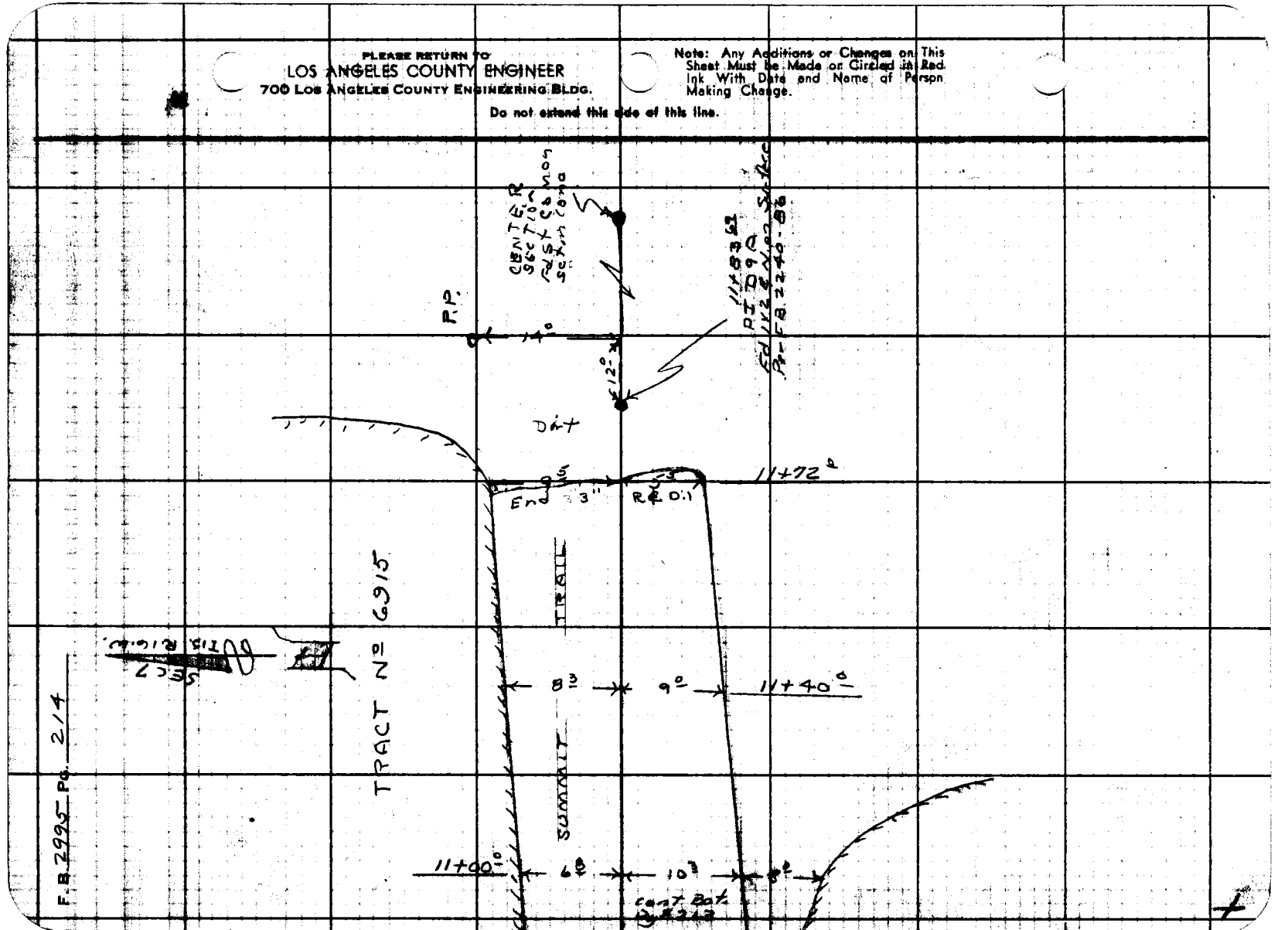

Profile No.	Notes Red	Plotted	Job No. 221514	Division No.	F.B. 2995	Pg. 215
	Date	Date	Survey of ZIA Hillside			
X-Sec. No.	Notes Chkd Miller	Checked	Survey by R C Dale	Notes CHM	Date 1-11-63	
	Date Jan 1963	Date	Map No.	Indexed C. J. GALLI	Date JAN 30 '63	

ZIA

JN 221514

PROFILE ON HIGHVALE TR., GLEN TR., DOME TR. ROCK TR. & SUMMIT TR.

JAN 11 1963

STATION	B.S.	H.I.	F.S.	ELEV.

PARTY
R.C. Dale
C H Morrison
C.A. Pyle
B.E. Jackson

NOTE: ANY ADDITIONS OR CHANGES ON THIS SHEET MUST BE MADE OR CIRCLED IN RED INK, WITH DATE AND NAME OF PERSON MAKING CHANGE.

PLEASE RETURN TO
LOS ANGELES COUNTY ENGINEER
403 LOS ANGELES COUNTY ENGINEERING BLDG.

Do not extend notes this side of this line.

76-L298 CE 307 3-61

76-L298 CE 307 3-61

PLEASE RETURN TO
LOS ANGELES COUNTY ENGINEER
403 LOS ANGELES COUNTY ENGINEERING BLDG.

NOTE: ANY ADDITIONS OR CHANGES ON THIS SHEET MUST BE MADE OR CIRCLED IN RED INK, WITH DATE AND NAME OF PERSON MAKING CHANGE

Do not extend notes this side of this line.

STATION	B.S.	H.I.	F.S.	ELEV.		
BM 56-10	5 906	813 089		807.183	BM 56-10 Elev = 807183 Per FB 2832-16 Fd Std Co Brass Co PBM set in Sly end of Headwall 35'± South intersection Highvale trail & Topanga Cn Blvd.	
1+00			4 73	808 36	N&T ℄ Topanga Cn Blvd & Highvale Trail	
1+20.5			5 37	807 72	E. edg pav. on ℄ " "	
1+32 0			5 97	807 12	Top headwall box culvert	
"			12 64	800 45	Flow line	
			9 22	803 87	invert Elev S. end 14" culvert	
			7 00	806 09	" " N. end " "	
1+70 80			3 14	809 95	Top headwall S end box Cul vert	
			7 29	805 80	Flowline S. end	
			6 63	806 46	" N. end	
T.P.	11 177	823 338	0 928	812 161		
2+00			10 65	812 69	℄ pav	
2+25			5 75	817 59	℄ "	
T.P.	11 042	834 089	0 291	823 047		
P/#1 2+55 26			10 71	823 38	℄ pav. N&T	
2+83			6 30	827 79	℄ pav.	
PT F 3+09 88			1 65	832 44	N edg pav.	
P/#2 3+19 50			3 66	830.43	Side hill 7'N - N edg pav.	
T.P.	9 098	843 020	0 167	833 922		
TBM #1	4 527	844 557	2 990	840 030	TBM #1 48'S INT HIGHVALE TR & spk S side P Pole #175534 GLEN TR.	
3+66 80			6 46	838.10	℄ pav.	

F.B. 2995 Pg. 216 Job No. 22154 Division No. ____ Notes Red ____ Plotted ____ Profile ____
Survey of Zia Hillside Date ____ Date ____ No. ____
Survey by R C Dale Notes C H M Notes Chkd. ____ Checked ____ X-Sec. ____
Indexed C. J. GALLI Date ____ Date ____ No. ____

76L-298 CE 307 11-58

PLEASE RETURN TO
LOS ANGELES COUNTY ENGINEER
700 LOS ANGELES COUNTY ENGINEERING BLDG.

NOTE: ANY ADDITIONS OR CHANGES ON THIS SHEET MUST BE MADE OR CIRCLED IN RED INK, WITH DATE AND NAME OF PERSON MAKING CHANGE.

Do not extend notes this side of this line.

Profile Notes Red ____ Plotted ____ Job No. 22154 Division No. ____
No. ____ X-Sec. ____ Date ____ Date ____ Survey of Zy A H. 115 1/2
Notes Chkd. [illegible] Checked ____ Survey by R C Dale Notes E.H.M. Date 1-11-63
No. ____ Date 1-20-1963 Date ____ Map No. ____ Indexed C. J. GALLI Date ____

F.B. 2995 P. 22

STATION	B.S.	H.I.	F.S.	ELEV.	
		844 557 ✓			
P1 #3					
3+83			5 82	838 74 ✓	n&T in pav.
4+14			5 50	839 06 ✓	℄ pav.
P1 #4					
4+44 14			3 86	840 70 ✓	S. edg pav.
4+86			3 22	841 34 ✓	℄ E edg pav.
P1 #5					
5+16 74			3 53	841 03 ✓	3/4" IP 2' N. N. edg. pav.
TP	4 832	847 967 ✓	1 422	843 135 ✓	
5+27			15 81	832 16 ✓	Invert Elev. N. end 84" Culvert
5+38			14 07	833 90 ✓	" " S " " "
P1 #5A					
5+42 32			4 47	843 50 ✓	n&T in pav.
T.P.	11 028	858 870 ✓	0 125	847 842 ✓	
5+90			8 46	850 41 ✓	℄ pav.
P1 #6A					
6+20 50			2 77	856 10 ✓	n&T in pav.
T.P.	10 328	869 115 ✓	0 083	858 787 ✓	Spk in S side P. Pole # 1199286 E
TBM #2	11 063	873 237 ✓	6 941	862 174 ✓	TBM #2 20'± N of P1 #7A
P1 #7A					
6+55 63			11 35	861 89 ✓	n&T N side rd.
6+79			8 14	865 10 ✓	℄ pav.
7+01.50			5 05	868 19 ✓	℄ "
P1 #8A					
7+21.36			3 33	869 91 ✓	3/4" IP 4" dm E side rd.
P1 #7B					
146 38			1 50	871 74 ✓	n&T in pav.
P1 #7					
7+56.50			2 27	870 94 ✓	3/4" IP 10" dm W edg pav.

76L-298 CE 307 11-58

PLEASE RETURN TO
LOS ANGELES COUNTY ENGINEER
700 LOS ANGELES COUNTY ENGINEERING BLDG.

NOTE: ANY ADDITIONS OR CHANGES ON THIS SHEET MUST BE MADE OR CIRCLED IN RED INK, WITH DATE AND NAME OF PERSON MAKING CHANGE.

Do not extend notes this side of this line.

STATION	B.S.	H.I.	F.S.	ELEV	
		873 237			
T.P.	11 266	884 396	0 109	873 130	
7+84.5			10 52	873 ~~7~~8	℄ pav.
8+38.2			4 16	880 ~~7~~2 4	℄ "
Pl #9A 8+71.53			3 82	880 ~~4~~5 8	3/4" IP 12" dn E. edg rd.
9+02.5			5 30	879 10	℄ pav
9+36.30			7 82	876 58	
Pl #10 9+50.31			8 49	875 81	3/4" IP 3" dn E side rd
9+63.8			8 06	876 ~~2~~3 4	℄ pav.
TP	7 965	884 486	7 875	876 521	
POST			6 62	877 8~~2~~0	
TBM #3	0 316	881 993	2 869	881 617	TBM #3 spk E side 12" oak 15' ± W of Pl #9A
T.P.	0 443	870 419	11 957	869 976	
T.P.	0 807	859 588	11 638	858 781	
T.P.	0 070	847 906	11 752	847 836	
TP	4 067	843 370	8 603	839 303	
TBM #1	0 505	840 525	3 350	840 020	TBM #1 Elv = 840 030
T.P.	0 322	829 403	11.444	829 081	
T.P.	0 498	817 963	11 938	817 465	
BM 56-10			10 785	807 178	BM 56-10 ELV = 807 183 Per FB 2832-16 Fd Sta Co. Brass Cap set in 3 end Head wall South INT. HIGH VALE TR & TOPANGA CN BLVD. 35±

Job No. 221514 Division No. ____ Notes Red ____ Plotted ____ Profile ____
Survey of Zip Hillside Date ____ Date ____ No. ____
Survey by RC Dale Notes CHM Notes Chkd. ____ Checked ____ X-Sec. ____
Indexed C. L. GAUL Date ____ Date ____ No. ____

F.B. 2995 Pg. 218

76L-298 CE 307 11-58

PLEASE RETURN TO
LOS ANGELES COUNTY ENGINEER
700 LOS ANGELES COUNTY ENGINEERING BLDG.

NOTE: ANY ADDITIONS OR CHANGES ON THIS SHEET MUST BE MADE OR CIRCLED IN RED INK, WITH DATE AND NAME OF PERSON MAKING CHANGE.

Do not extend notes this side of this line.

STATION	B.S.	H.I.	F.S.	ELEV.	SOUTH ON GLEN TR. FROM HIGHVALE TR.
TBM #1	3 740	843 734		840 030	TBM #1 ELV. = 840 030
3+09 88					
1+00 So.			11 29	832 44	PT-F INT. HIGHVALE TR. & GLEN TR.
1+41			6 24	837 49	℄ pav.
T.P. 1+70	11 797	855 048	0 483	843 251	
P1 #1A 1+94 42			7 84	847 21	
2+17			4 30	850 75	
P1 #2A 2+43 55			0 79	854 26	nail in pav.
T.P.	6 490	861 397	0 141	854 907	
+ 75			5 61	855 79	
TBM #4	0 303	857 914	3 786	857 611	TBM #4 spk on East side PPole #17566Y 25± West of P1 #3A
P1 #3A 3+30 78			0 91	857 00	nail in pav.
3+51			4 23	853 68	℄ pav.
T.P.	2 054	847 753	12 215	845 699	
3+86.5			0 64	847 11	℄ pav.
4+115			4 84	842 91	" "
4+50			9 12	838 63	" "
T.P.	6 349	841 936	12 166	835 587	
INT 5+15 40			7 47	834 47	copper nail in pav.
P1 #4B 5+40 32			8 88	833 06	n&T " "
+ 64 5			9 55	832 39	℄ pav.
P1 #5A 5+92 89			9 73	832 21	n&T in pav.

Profile No. ____ Notes Red ____ Plotted ____ Job No. 2215 Division No. ____ F.B. 2995 PG. 219
X-Sec. No. ____ Date ____ Date ____ Survey of 21A Nillside
Notes Chkd Miller Checked ____ Survey by RC Dale Notes RCD Date 1-11-63
Date Jan. 1963 Date ____ Map No. ____ Indexed C. J. GALLI Date ____

76L-298 CE 307 11-58

PLEASE RETURN TO
LOS ANGELES COUNTY ENGINEER
700 LOS ANGELES COUNTY ENGINEERING BLDG.

NOTE: ANY ADDITIONS OR CHANGES ON THIS SHEET MUST BE MADE OR CIRCLED IN RED INK, WITH DATE AND NAME OF PERSON MAKING CHANGE.

Do not extend notes this side of this line.

STATION	B.S.	H.I.	F.S.	ELEV		
		841 936				
POST 6+43 30			2 48	839 46	n&T in root of Tree	
T.P.	11 577	853 485	0 028	841 908		
6+82			6 29	847 20		
T.P.	10 694	864 063	0 116	853 369		
7+38			5 09	858 97	℄ pav.	
PI #7A 7+43 88			4 00	860 06	spk w&T in pav.	
TP	11 830	875 716	0 177	863 886		
7+84			8 78	866 94	℄ pav.	
PI #8A 8+12 41			3 94	871 78	nail&T in pav.	
T.P.	10 818	886 524	0 010	875 706		
8+50			9 79	876 73	℄ pav.	
PI #9A 8+78.72			4 56	881 96	n&T in pav.	
8+97			1 18	885 34	℄ pav.	
T.P.	5 991	892 257	0 258	886 266		
9+26 62			3 47	888 79	on Ground	
TBM #5	0 556	886 653	6 160	886 097	T.B.M. #5 spk on S. side PP #340 148E	25' ± SE of PI 9A
TP	0 236	875 944	10 945	875 708		
T.P.	0 793	864 682	12 055	863 889		
T.P.	0 369	853 740	11 311	853 371		
T.P.	0 692	842 600	11 832	841 908		

F.B. 2995 Pg. 220
Job No. 22154 Division No. Notes Red Plotted Profile
Survey of Z.I.A. Hillside Date Date No. X-Sec.
Survey by R.C. Dek Notes R.C.D. Notes Chkd. Checked
Indexed C. J. GALLI Date Date No.

76L-298 CE 307 11-58

PLEASE RETURN TO
LOS ANGELES COUNTY ENGINEER
700 LOS ANGELES COUNTY ENGINEERING BLDG.

NOTE: ANY ADDITIONS OR CHANGES ON THIS SHEET MUST BE MADE OR CIRCLED IN RED INK, WITH DATE AND NAME OF PERSON MAKING CHANGE.

Do not extend notes this side of this line.

Profile Noted _____ Plotted _____ Job No. 22574 Division No. _____
No. _____ Date _____ Date _____ Survey of Z1A 11 1/5 1/2 c
X-Sec. Noted Miller Checked _____ Survey by R.C. Dale Notes C.N.M. Date 5-11-63
No. _____ Date Sep. 1963 Date _____ Map No. _____ Indexed C. J. GALL Date _____

F.B. 2995 PG. 22

STATION	B.S.	H.I.	F.S.	ELEV.	
		842 600			
T.P.	11 792	854 232	0 160	842 440	
T.P.	8 473	862 661	0 044	854 188	
TBM #4	0 704	858 318	5 047	857 614	TBM #4 ELV = 857.611
T.P.	1 542	848 803	11 057	847 261	
TBM #1			8 767	840 036	TBM #1 ELV. = 840.030
	EAST ON DOME TR FROM INT. OF DOME TR & GLEN TR				
TBM #4					
VT	11 474	869 090		857 611	TBM #4 ELV. = 857.611
400			12 14	856 95	INT GLEN TR & DOME TR.
450			5 00	864 09	℄ pav.
T.P.	11 900	880 670	0 320	868 770	
2+00 INT			8 38	872 29	℄ pav.
+31 56			2 80	877 87	INT. SPK WAT
PI #D-2A					
2+39 70			1 25	879 42	
T.P.	11 826	892 455	0 041	880 629	
2+70			7 84	884 62	℄ pav.
2+99			2 58	888 88	
T.P.	12 024	904 360	0 119	892 336	
PI #D3A					
3+18 33			10 84	893 52	nail in pav.
463			4 36	900 00	℄ pav.
T.P. 78.3	11 670	915 583	0 447	903 913	

76L-298 CE 307 11-58

PLEASE RETURN TO
LOS ANGELES COUNTY ENGINEER
700 Los Angeles County Engineering Bldg.

NOTE: ANY ADDITIONS OR CHANGES ON THIS SHEET MUST BE MADE OR CIRCLED IN RED INK, WITH DATE AND NAME OF PERSON MAKING CHANGE.

Do not extend notes this side of this line.

F.B. 2995 Pg. 22 | Division No. | Job No. 22/54 | Profile | No. | X-Sec. | No.
Surveyed A. H. Ward | Notes Red | Plotted | Date | Checked | Date
Surveyed by R.E. Date Notes C.J. Gall | Date | Notes Chkd. | Date | Indexed | Date

STATION	B.S.	H.I.	F.S.	ELEV	
		915 583			
Pl=D4A					
3+84 89			10 60	904 98	nail in pav. N. Side rd.
Pl=D5A					
4+17 09			7 35	908 23	Spk wet " " "
Pl=D6A					
4+40 67			5 12	910 46	" " E " "
Pl=R1A					
4+55 49			4 59	910 99	" " " " " Edg pav.
TBM=6	0 156	911 565	4 174	911 409	TBM=6 Spk N. Side PPole #175764Y 20'± S of Pl=R1A
4+07 5					
Pl=R2A			5 55	906 02	℄ pav.
5+39 89			9 15	902 42	Spk wet in pav
5+63			10 87	900 70	℄ pav
TP	3 087	902 349	2 303	899 262	" "
6+04					
Pl=R3A			3 16	899 19	℄ pav.
6+38 62			5 02	897 33	Spk wet E. side rd.
6+84			5 12	887 23	℄ pav.
Pl=R4A					
7+54 57			4 82	887 53	Spk wet 7' W W edg pav.
Pl=S2A					
7+61 41			3 36	898 99	nat W. edg pav.
TP	10 733	911 005	2 077	900 272	
7+85					
Pl=S3A			9 59	901 42	℄ pav.
8+07 31			6 28	904 73	Spk wet in pav.
8+25			4 20	906 81	℄ pav.
TBM=7	11 276	920 326	1 955	909 050	Spk N. Side PPole #175741Y 28' E of Pl= S-34
8+47			10 40	909 93	℄ pav.

76-L298 CE 307 3-61

PLEASE RETURN TO
LOS ANGELES COUNTY ENGINEER
403 LOS ANGELES COUNTY ENGINEERING BLDG.

NOTE: ANY ADDITIONS OR CHANGES ON THIS SHEET MUST BE MADE OR CIRCLED IN RED INK, WITH DATE AND NAME OF PERSON MAKING CHANGE.

Do not extend notes this side of this line.

STATION	B.S.	H.I.	F.S.	ELEV.	
		920 326 ✓			
8+85 00			3 40	91693 ✓	℄ pav.
T.P.	12061	932316 ✓	0 071	920 255 ✓	
9+03 50 P1#S-4A			10 88	931 44 ✓	℄ pav.
9+31.60			6 50	92582 ✓	Spk wet N side rd in pav
9+62 5			0 89	93143 ✓	℄ pav.
TP P1#55A	12 101	944 093 ✓	0 324	931 992 ✓	
192 40			7 64	936 45 ✓	Spk wet W. side rd. in pav.
TP P1.56A	10 656	954.554 ✓	0 195	943 898 ✓	
10+57 59			10 82	943 73 ✓	3/4" IP 6"dn. on berm S side rd
11+00			1 66	95289 ✓	℄ pav.
TP	11 526	965 842 ✓	0 238	954 316 ✓	
11+40			6 79	959 05 ✓	℄ pav.
11+72 D9A			3.04	962 80 ✓	℄ pav. end asphalt.
11+83 59			2 27	963 57 ✓	1X2 wet ℄ prod.
TBM #8	0 156	946 038 ✓	1 960	963 882 ✓	Spk W. side PR la #340 145 E 20± N.E. of D9A
T.P.	0 122	951 866 ✓	12294	951 744 ✓	
T.P.	0 293	939.934 ✓	12225	939 641 ✓	
T.P.	0 351	928 071 ✓	12 214	927 720 ✓	
T.P.	0 263	916 142 ✓	12 192	215 879 ✓	
T.P.	1 032	905 439 ✓	11 735	904 407 ✓	

Profile Noted ____ Notes Red ____ Job No. 22.5/4 Division No. ____
No. ____ X-Sec. ____ Date ____ Survey of Z.I.P. Hills, etc.
No. ____ Date Oct. 1963 Notes Cpld. Miller Checked ____ Survey by R.C. Dale Notes C.H.M. Date 1-11-63
Date ____ Map No. ____ Indexed C. J. Gault Date ____

F.B. 2995 Pg. 2-3

76-L298 CE 307 3-61

PLEASE RETURN TO
LOS ANGELES COUNTY ENGINEER
403 LOS ANGELES COUNTY ENGINEERING BLDG.

NOTE: ANY ADDITIONS OR CHANGES ON THIS SHEET MUST BE MADE OR CIRCLED IN RED INK. WITH DATE AND NAME OF PERSON MAKING CHANGE

Do not extend notes this side of this line.

STATION	B.S.	H.I.	F.S.	ELEV.		
		905 439 ✓				
T.P.	7419	904 658 ✓	8 200	897239 ✓		
T.P.	11 148	915 739 ✓	0067	904 591 ✓		
T.P.	0189	904 114 ✓	11814	903 925 ✓		
T.P.	0168	892 512 ✓	11 770	892 344 ✓		
T.P.	0253	880.899 ✓	11866	880 646 ✓		
T.P.	0322	869.113 ✓	12108	868791 ✓		
TBM #4			11488	857625 ✓	TBM #4 ELV = 857.611	
TBM #4	TO	PI #5A	TO	ESTABLISH	ELEV'S ON CULVERT	INVERTS ON GLEN TR.
TBM #4	0715	858 326 ✓		857611 ✓		
T.P.	0583	847691 ✓	11 218	847108 ✓		
	2176	837 773 ✓	12094	835597 ✓		
6+06			8 39	82938 ✓	INVERT ELEV. 7'W of sta 6+06	
6+14			6 68	83109 ✓	INVERT ELEV. 14'E of sta 6+14	
PI #5A 5+92.89			5 554	832 219 ✓		

F.B. 2995 Pg. 224 Job No. 21514 Division No. ____ Notes Red ____ Plotted ____ Profile ____
Survey of Z/A Hillside Date ____ Date ____ No. ____
Survey by RC Dale Notes CH XX Notes Chkd. ____ Checked ____ X-Sec. ____
Indexed C. J. GALLI Date ____ Date ____ No. ____

Notes Ck'd by	Survey of Z1A Oak Trail
Map No.	JN 221514 Tape 183 Std 84 °F
Office Work	Surveyed by R C Dale
Checked	Notes R.C.D. Date 1-3-63
Date	Indexed C. J. GALLI JAN 3 1963

F. B. 2995 PG. 225

Z1A

LOCATION OF IMPROVEMENTS
ON OAK TRAIL IN TRACT
No 6915

JN 221514

JAN 14 1963

REF.
EB 826-229-232
CSB 2341-1

PARTY
R C Dale
C H Morrison
C A Pyle
B R Jackson

Note: Any Additions or Changes on This Sheet Must be Made or Circled in Red Ink With Date and Name of Person Making Change.

Do not extend this side of this line.

PLEASE RETURN TO
LOS ANGELES COUNTY ENGINEER
700 LOS ANGELES COUNTY ENGINEERING BLDG.

76F309S S&E #247 11-58

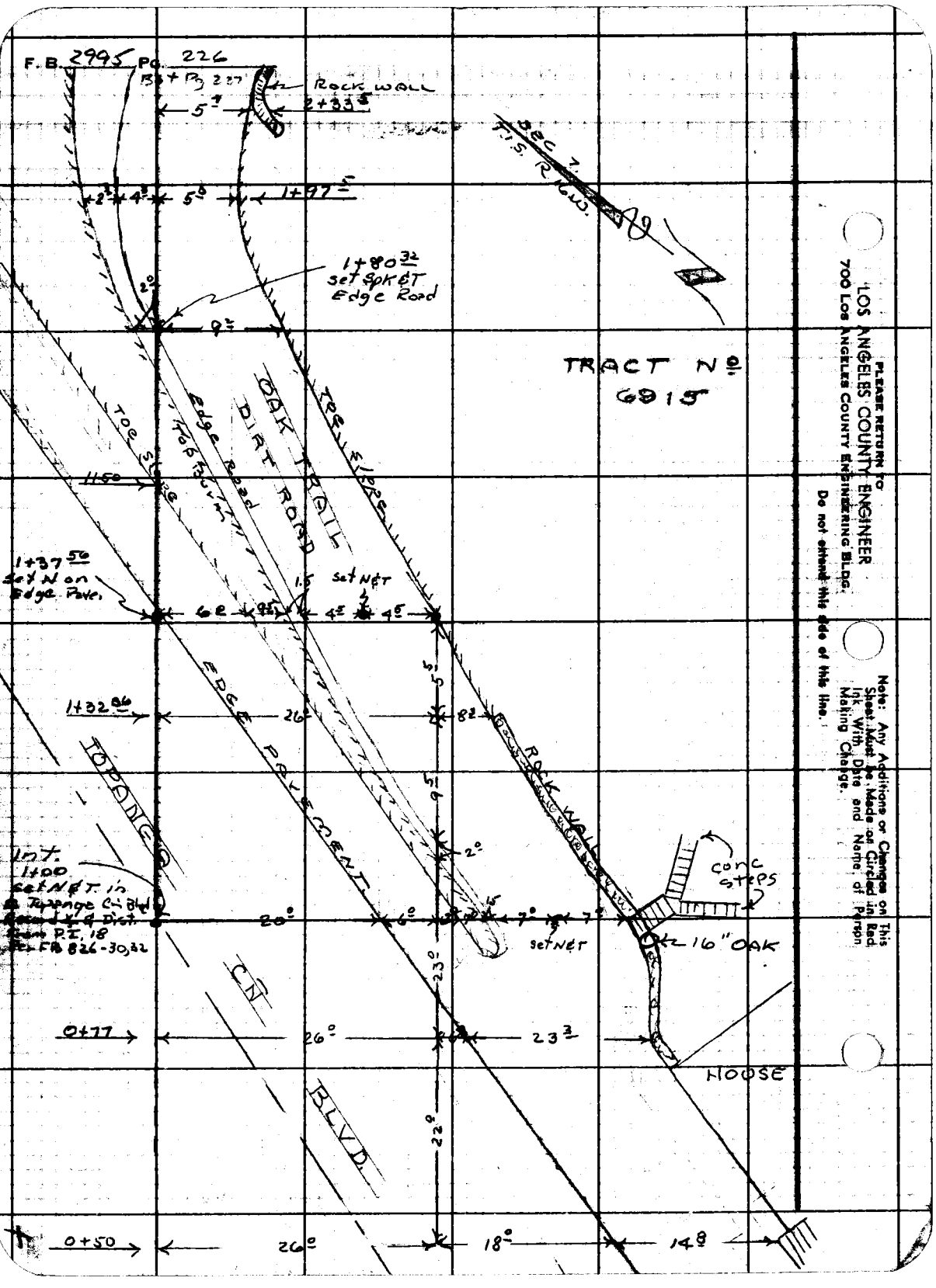

PLEASE RETURN TO
LOS ANGELES COUNTY ENGINEER
700 LOS ANGELES COUNTY ENGINEERING BLDG.

Do not extend this side of this line.

Note: Any Additions or Changes on This Sheet Must be Made or Circled in Red Ink With Date and Name of Person Making Change.

Notes Ck'd by	Survey of Z1A Oak Trail
Map No.	JN 22154 Tape 183 Std 84 °F
Office Work	Surveyed by R.C. Dale
Checked	Notes R.C.D. Date 1-14-63
Date	Indexed C.J. GALLI

F.B. 2995 PG. 2127

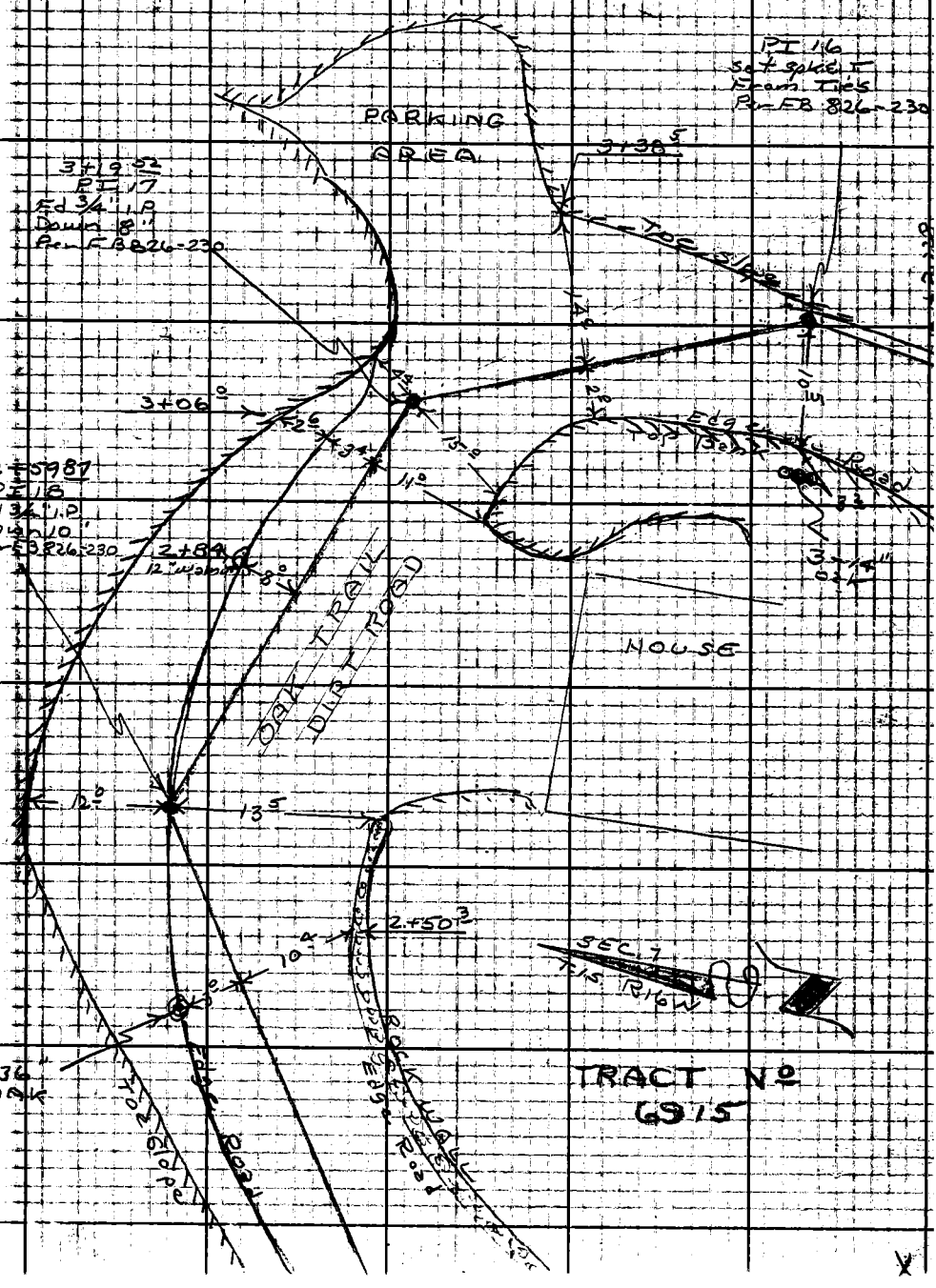

TRACT No. 6915

Note: Any Additions or Changes on This Sheet Must be Made or Circled in Red Ink With Date and Name of Person Making Change.

Do not extend this side of this line.

PLEASE RETURN TO
LOS ANGELES COUNTY ENGINEER
700 LOS ANGELES COUNTY ENGINEERING BLDG.

76F309S S&E #247 11-58

F. B. 2995 Pg. 228

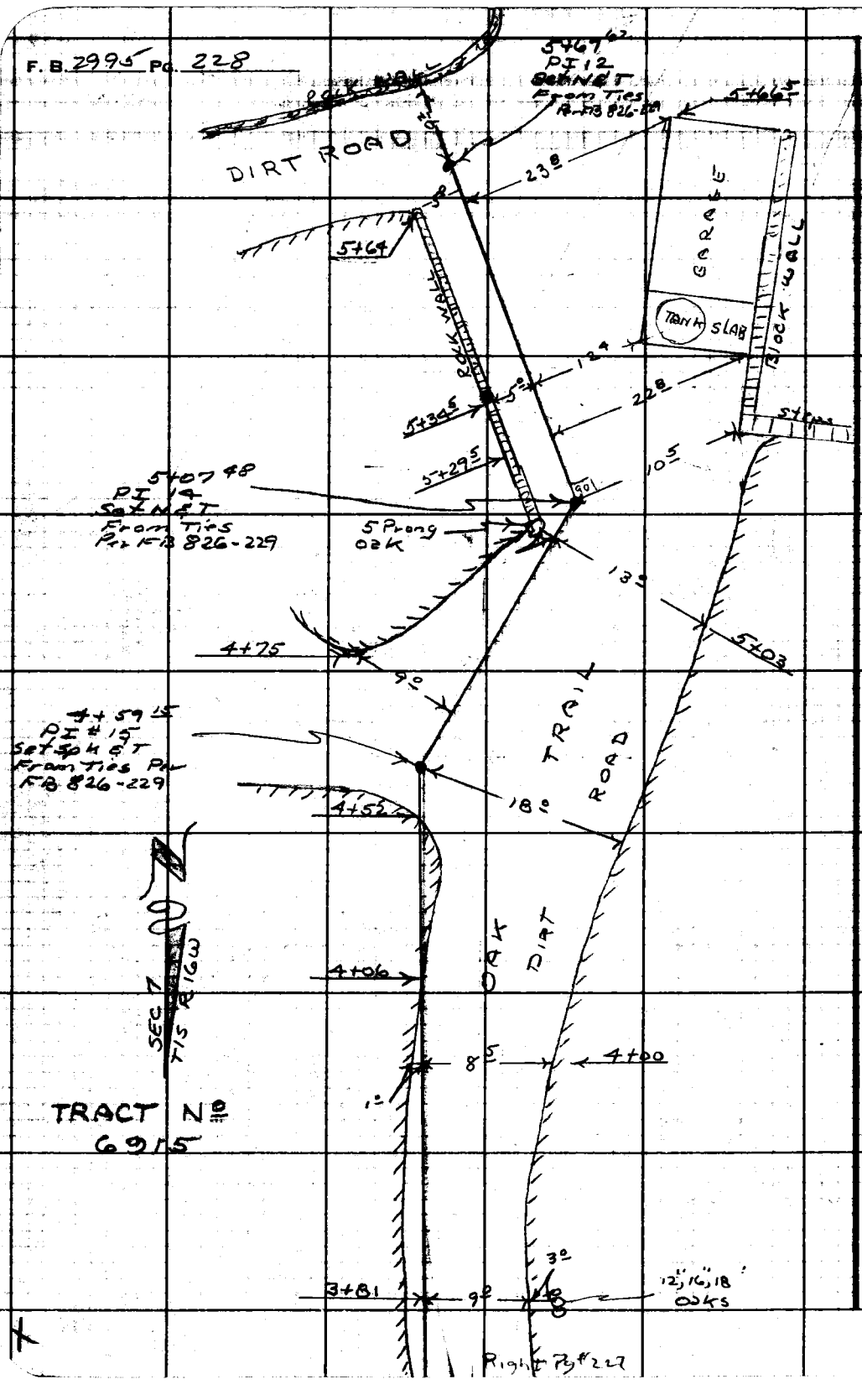

PLEASE RETURN TO
LOS ANGELES COUNTY ENGINEER
700 LOS ANGELES COUNTY ENGINEERING BLDG.
Do not extend this side of this line.

Note: Any Additions or Changes on This Sheet Must be Made or Circled in Red Ink With Date and Name of Person Making Change.

Profile No. | Notes Red Date | Plotted Date | Job No. 2215.14 Division No. | F.B. 2995 Pg. 229
X-Sec. No. | Notes Chkd. Date | Checked Date | Survey of Zia Hillside (Oak Trail) | Survey by R.C. Dale Notes CHM Date 1-14-63 | Map No. C Indexed J. GAIII Date JAN 30 '63

PROFILE

JN 2215.14

1

PROFILE ON OAK TRAIL
IN TRACT NO 6915

JAN 14 1963

PARTY
R Dale
C H Morrison
C A Pyle
B R Jackson

STATION	B.S.	H.I.	F.S.	ELEV.

NOTE: ANY ADDITIONS OR CHANGES ON THIS SHEET MUST BE MADE OR CIRCLED IN RED INK, WITH DATE AND NAME OF PERSON MAKING CHANGE.

Do not extend notes this side of this line.

PLEASE RETURN TO
LOS ANGELES COUNTY ENGINEER
403 Los Angeles County Engineering Bldg.

76-L298 CE 307 3-61

76-L298 CE 307 3-61

PLEASE RETURN TO
LOS ANGELES COUNTY ENGINEER
403 LOS ANGELES COUNTY ENGINEERING BLDG.

NOTE: ANY ADDITIONS OR CHANGES ON THIS SHEET MUST BE MADE OR CIRCLED IN RED INK, WITH DATE AND NAME OF PERSON MAKING CHANGE

Do not extend notes this side of this line.

STATION	B.S.	H.I.	F.S.	ELEV.	
BM 56-10	9563	816 746		807183	BM 56-10 ELEV = 807183 per FB 2832-16 Fd. Std. brass cap set in sly. end. Headway. 35'± So. of INT HIGHVALE TR. & TOPANGA CN BLVD.
TP INT.	11793	827 333	1 206	815540	
1+00			10 12	817 21	n&T INT-℄ of Topango CN Blvd & oak Trail.
" 42' R			7 87	819 46	n&T ℄ of existing Rd. 42' Right
1+37 56			9 89	817 44	nail-east edg pav. (Topanga CN bld.)
" 21.5R			2 07	825 26	n&T 21.5 R ℄ exsisting rd
1+50			9 98	817 35	bot cut bnk.
T.P.	11312	838 576	0 069	827 264	
1+80 32			7 01	831 57	Spk&T W. edg. Rd. (oak TR)
1+97.5			6 00	832 58	" " ℄ oak Tr.
Pl#18 2+59 87			2 96	835 62	Pl#18 3/4" IP 10" dn N. edg Rd.
T.P.	11606	849 785	0 397	838179	
2+84			10 91	838 88	Spk&T N side rd
Pl#17 3+19 52			6 95	842 84	Pl#17 3/4" IP. 6" dn N edg rd.
3+38.5			4 05	845 71	spk&T S side rd.
T.P.	11382	861 072	0 095	849 690	
Pl#16 3+62 82			10 28	850 79	n&T E. edg. Rd.
4+00			4 41	856 66	Spk. &T
TP	7052	867 795	0 329	860743	
Pl#15 4+59 15			5 77	862 03	Spk&T E edg. rd.
Pl#14 5+07 48			5 26	862 54	n&T E side rd

F.B. 2995 Pg. 230 Job No. 22 15.14 Division No. Notes Red Plotted Profile
Survey of Z/A Oak Trail Date 1-14-62 Date No. X-Sec.
Survey by R.C. Dale Notes CN M Notes Chkd. Checked
Indexed C. J. GALLI Date Date No.

76L-298 CE 307 11-58

PLEASE RETURN TO
LOS ANGELES COUNTY ENGINEER
700 LOS ANGELES COUNTY ENGINEERING BLDG.

NOTE: ANY ADDITIONS OR CHANGES ON THIS SHEET MUST BE MADE OR CIRCLED IN RED INK, WITH DATE AND NAME OF PERSON MAKING CHANGE.

Do not extend notes this side of this line.

STATION	B.S.	H.I.	F.S.	ELEV.	
		867795 ✓			
5+34 5			4 68	863 12 ✓	℄ gr.
Pl #12					
5+67 62			2 17	865 63 ✓	n&T E. side rd.
TBM #1A	7 969	873 481 ✓	2 283	865 512 ✓	TBM #1A set spk. in root of 8" oak one of clump of 5 5'E of Pl #14
T.P.	12 323	884 064 ✓	1 740	871 741 ✓	
T.P.	0 347	874 385 ✓	10 026	874 038 ✓	
TBM #2			12 208	462.177 ✓	TBM #2 ELEV = 862174 (Fd spk. in S side of PPole #1199286E 20'±N of Pl #7A

Profile Notes Red ____ Plotted ____ Job No. 2215-4 Division No. ____ F.B. 2995 Pg. 231
No. ____ Date ____ Date ____ Survey of Z1A Oak Trail
X-Sec. Notes Chkd. ____ Checked ____ Survey by R.C. Dale Notes CHM Date 1-14-63
No. ____ Date ____ Date ____ Map No. ____ Indexed C. J. GALLI Date ____

F.B. 2995 Pg. 232 Job No. 22.15.14 Division No. _____ Notes Red _____ Plotted _____ Profile

Survey of Z/A Oak Trail Date _____ Date _____ No. _____

Survey by R C Dale Notes CHM Notes Chkd. _____ Checked _____ X-Sec.

Indexed _____ Date _____ Date _____ Date _____ No. _____

STATION	B.S.	H.I.	F.S.	ELEV

76L-298 CE 307 11-58

PLEASE RETURN TO

LOS ANGELES COUNTY ENGINEER

700 LOS ANGELES COUNTY ENGINEERING BLDG.

NOTE: ANY ADDITIONS OR CHANGES ON THIS SHEET MUST BE MADE OR CIRCLED IN RED INK, WITH DATE AND NAME OF PERSON MAKING CHANGE.

Do not extend notes this side of this line.

Notes Ckd by
Map No.
Office Work
Checked
Date

Survey of ZIA Hillside
JN 22154 Tape 83 Std. 84 °F
Surveyed by R. C. Dale
Notes R C D Date 1-20-63
Indexed C. J. GALLI JAN 30 '63

F. B. 2895 PG. 238

Note: Any Additions or Changes on this Sheet Must be Circled in Red Ink With Date and Name of Person Making Change.

PLEASE RETURN TO LOS ANGELES COUNTY ENGINEER
700 Los Angeles County Engineering Bldg.

Do not extend this side of this line.

76F3095 SAE #247 11-58

ZIA

JN 22154
JN 9302.01

RETRACEMENT OF A PORTION OF THE SOUTH BOUNDRY OF TRACT 6915. TRANSIT LINE TIE FROM INTERSECTION OF CIRCLE TRAIL & CANYON VIEW TRAIL TO SOUTH BOUNDRY

JAN. 20 1963

REF

PARTY
R.C. Dale
C.H. Morrison
C.A. Pyle
R.R. Jackson

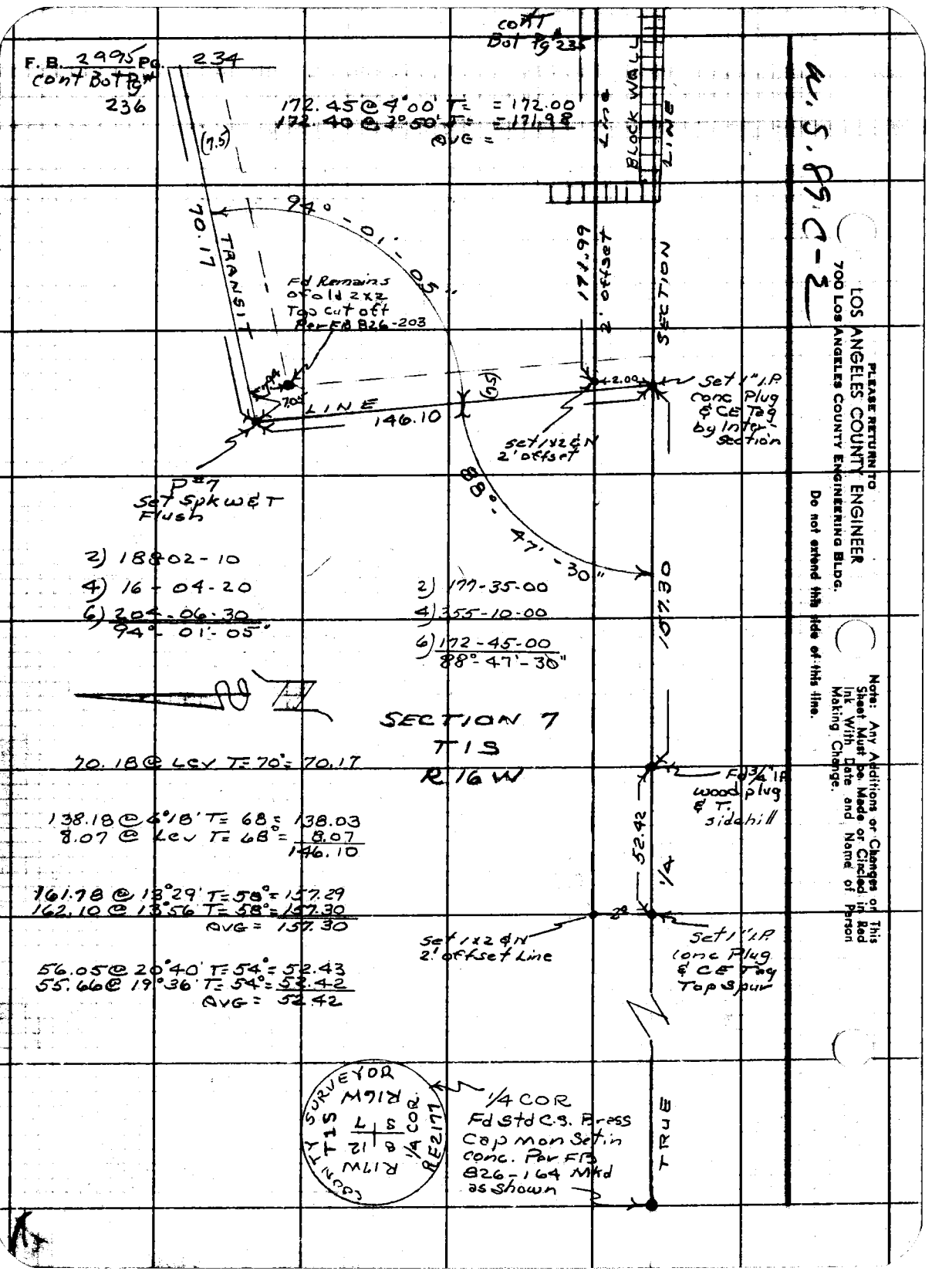

F. B. 2995 Pg. 234
cont Bot Pg# 236
cont Bot Pg 235
172.45 @ 4°00' T= = 172.00
172.40 @ 3°50' T= = 171.98
AVG =
BLOCK WALL
LINE
(7.5)
70.17
TRANSIT
94° - 01' - 05"
Fd Remains of old 2x2 Top cut off Per FB 826-203
171.99
2' offset
SECTION
2.00
Set 1" I.P. conc Plug & CE Tag by Intersection
LINE
146.10
Set 1x2 & N 2' offset
P#7 Set Spk W & T Flush
88° - 47' - 30"
107.30
2) 188-02-10
4) 16-04-20
6) 204-06-30
94° - 01' - 05"
2) 177-35-00
4) 355-10-00
6) 172-45-00
88° - 47' - 30"
SECTION 7
T1S
R16W
70.18 @ Lev T= 70° = 70.17
Fd 3/4" I.P. wood plug & T. sidehill
138.18 @ 6°18' T= 68° = 138.03
8.07 @ Lev T= 68° = 8.07
146.10
52.42
1/4
161.78 @ 13°29' T= 58° = 157.29
162.10 @ 13°56' T= 58° = 157.30
AVG = 157.30
Set 1x2 & N 2' offset Line
Set 1" I.P. conc Plug & CE Tag Top Spur
56.05 @ 20°40' T= 54° = 52.43
55.66 @ 19°36' T= 54° = 52.42
AVG = 52.42
COUNTY SURVEYOR
T1S
R16W
R17W
1/4 COR
RE2177
1/4 COR Fd Std C.S. Press Cap Mon Set in conc. Per FB 826-164 Mkd as shown
TRUE
W.S. 89 C-2
PLEASE RETURN TO
LOS ANGELES COUNTY ENGINEER
700 Los Angeles County Engineering Bldg.
Do not extend this side of this line.
Note: Any Additions or Changes on This Sheet Must be Made or Circled in Red Ink With Date and Name of Person Making Change.

Notes Ck'd by	Survey of Z/A Hillside
Map No.	JN 0302.01 Tape 1813 Std 84 °F
Office Work	Surveyed by R.C. Dale
Checked	Notes R.C.D. Date 1-20-63
Date	Indexed C. J. GALLI

F. B. 2995 PG. 2B5

37193 08

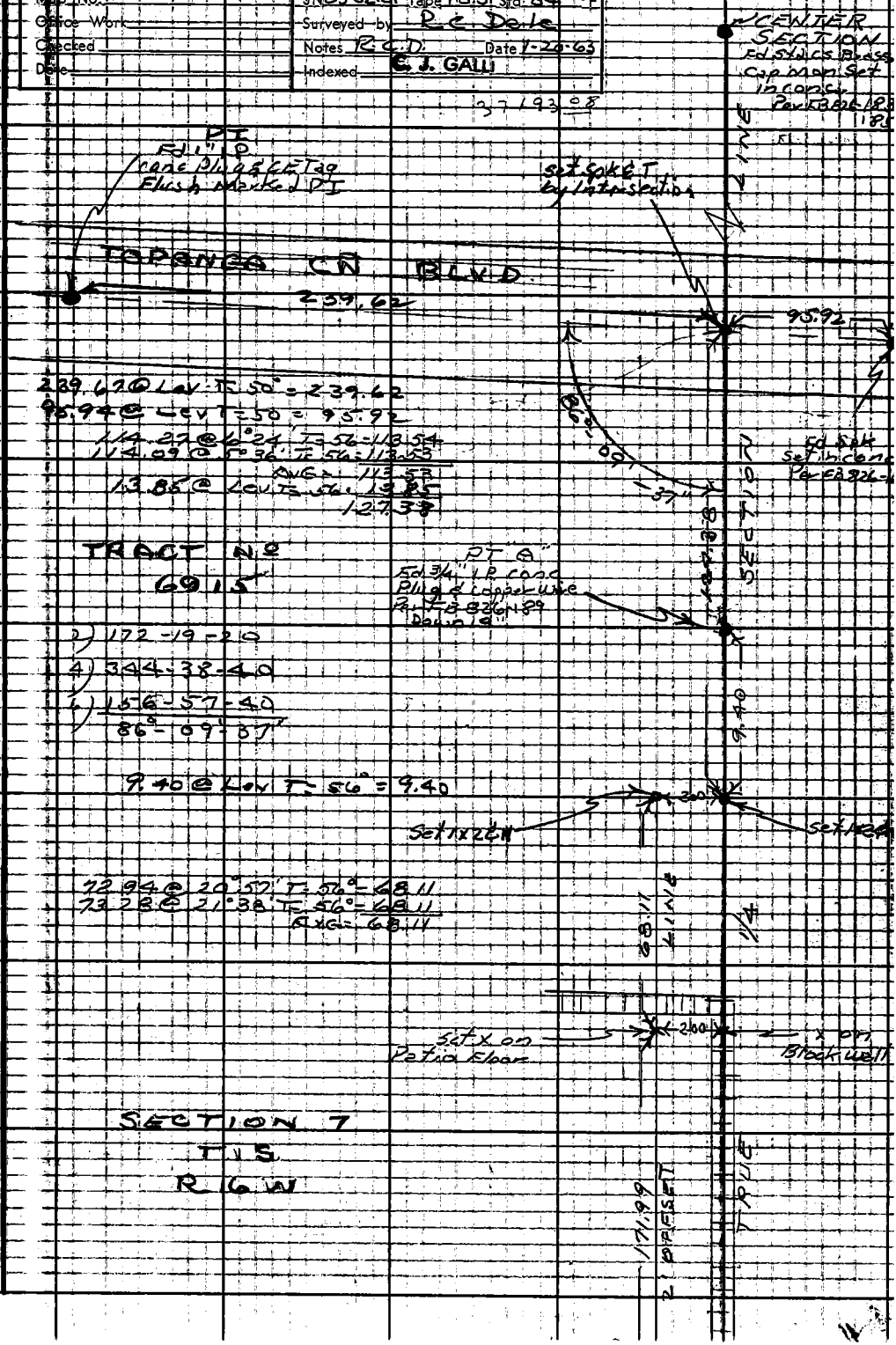

Note: Any Additions or Changes on this Sheet Must be Made or Circled in Red Ink With Date and Name of Person Making Change.

Do not extend this side of this line.

PLEASE RETURN TO LOS ANGELES COUNTY ENGINEER 700 LOS ANGELES COUNTY ENGINEERING BLDG.

U.S. 89-2

76F309S S&E #247 11-58

F.B. 2995 Pg. 236

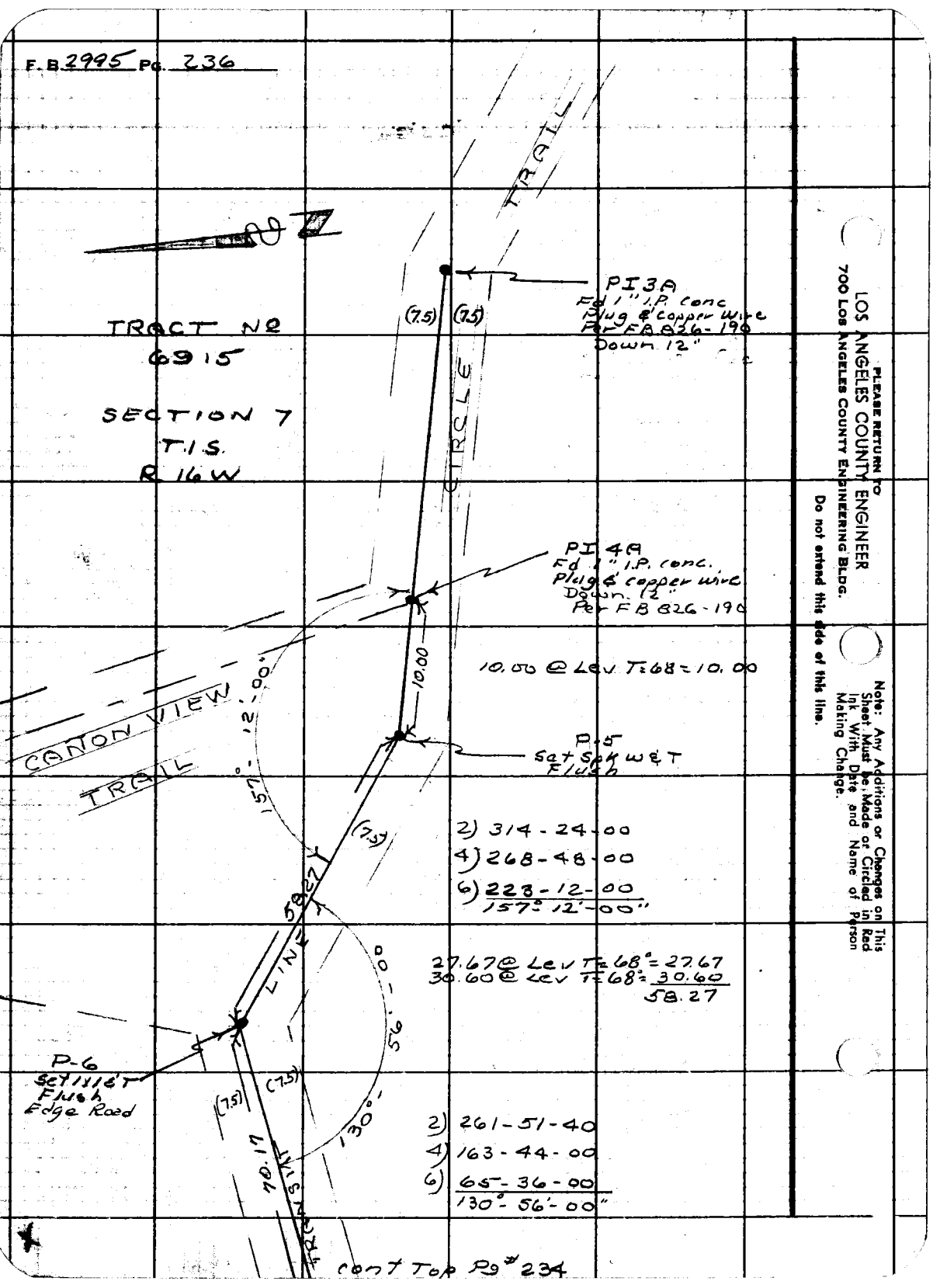

PLEASE RETURN TO
LOS ANGELES COUNTY ENGINEER
700 Los Angeles County Engineering Bldg.

Do not extend this side of this line.

Note: Any Additions or Changes on This Sheet Must be Made or Circled in Red Ink With Date and Name of Person Making Change.

cont Top Pg # 234

Notes Ckd by	Survey of Z/A Hillside
Map No.	JN 2215.14 Tape 183 Std 84 °F
Office Work	Surveyed by R C Dale
Checked	Notes R C D Date 1-22-63
Date	Indexed C. J. GALLI JAN 30 63

F. B. 2995 PG. 237

/1A

LOCATION OF IMPROVEMENTS
& PROFILE ON CIRCLE TRAIL
& CAÑON VIEW TRAIL IN
TRACT No 6915

JAN. 22, 1963

JN 2215.14

PARTY
R C Dale
C H Morrison
C A Pyle
B R Jackson

Note: Any Additions or Changes on This Sheet Must be Made or Circled in Red Ink With Date and Name of Person Making Change.
Do not extend this side of this line.
PLEASE RETURN TO
LOS ANGELES COUNTY ENGINEER
700 Los Angeles County Engineering Bldg.
76F309S S&E #247 11-58

F.B. 2995 PG. 238

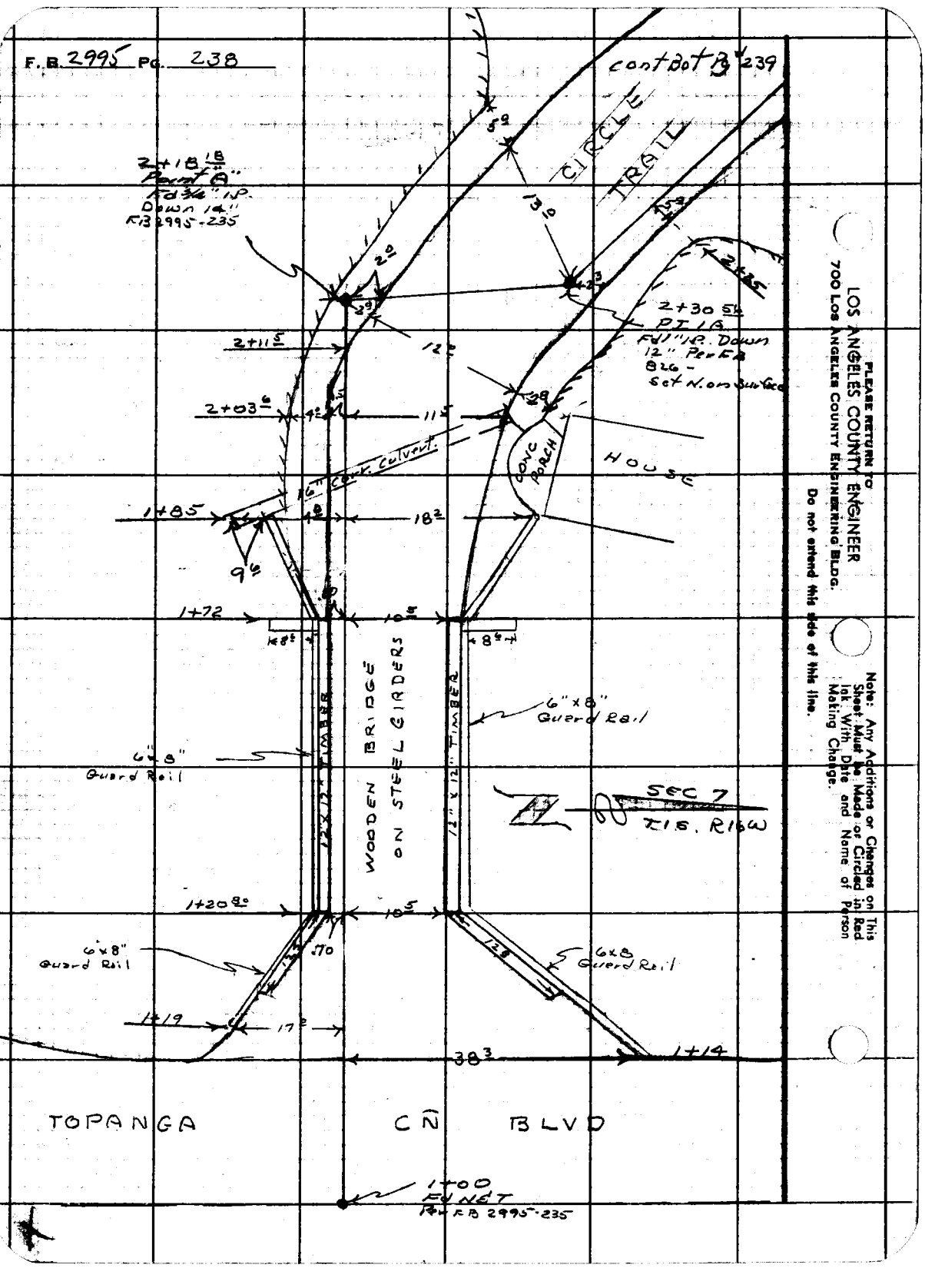

PLEASE RETURN TO
LOS ANGELES COUNTY ENGINEER
700 Los Angeles County Engineering Bldg.
Do not extend this side of this line.

Note: Any Additions or Changes on This Sheet Must Be Made or Circled in Red Ink With Date and Name of Person Making Change.

Notes Ck'd by	Survey of Z1A Circle Trail
Map No.	JN 22514 Tape 183 Std. 84 °F
Office Work	Surveyed by R.C. Dale
Checked	Notes R.C.D. Date 1-22-63
Date	Indexed C. J. GALLI

F.B. 2995 PG. 239

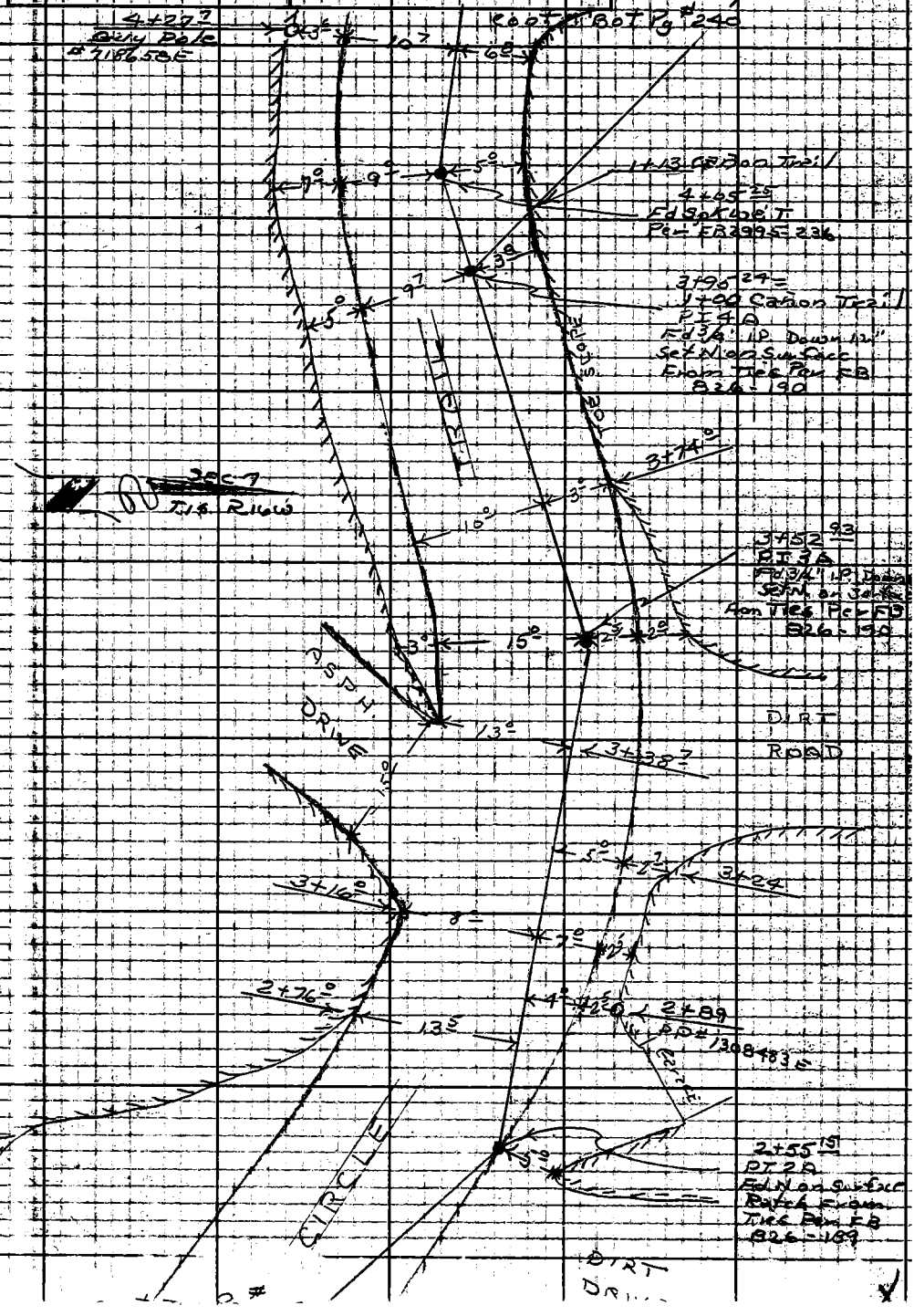

Note: Any Additions or Changes on This Sheet Must be Made or Circled in Red Ink With Date and Name of Person Making Change.

Do not extend this side of this line

PLEASE RETURN TO
LOS ANGELES COUNTY ENGINEER
700 LOS ANGELES COUNTY ENGINEERING BLDG.

76F309S S&E #247 11-58

PLEASE RETURN TO
LOS ANGELES COUNTY ENGINEER
700 LOS ANGELES COUNTY ENGINEERING BLDG.

Note: Any Additions or Changes on This Sheet Must be Made or Circled in Red Ink With Date and Name of Person Making Change.

Do not extend this side of this line.

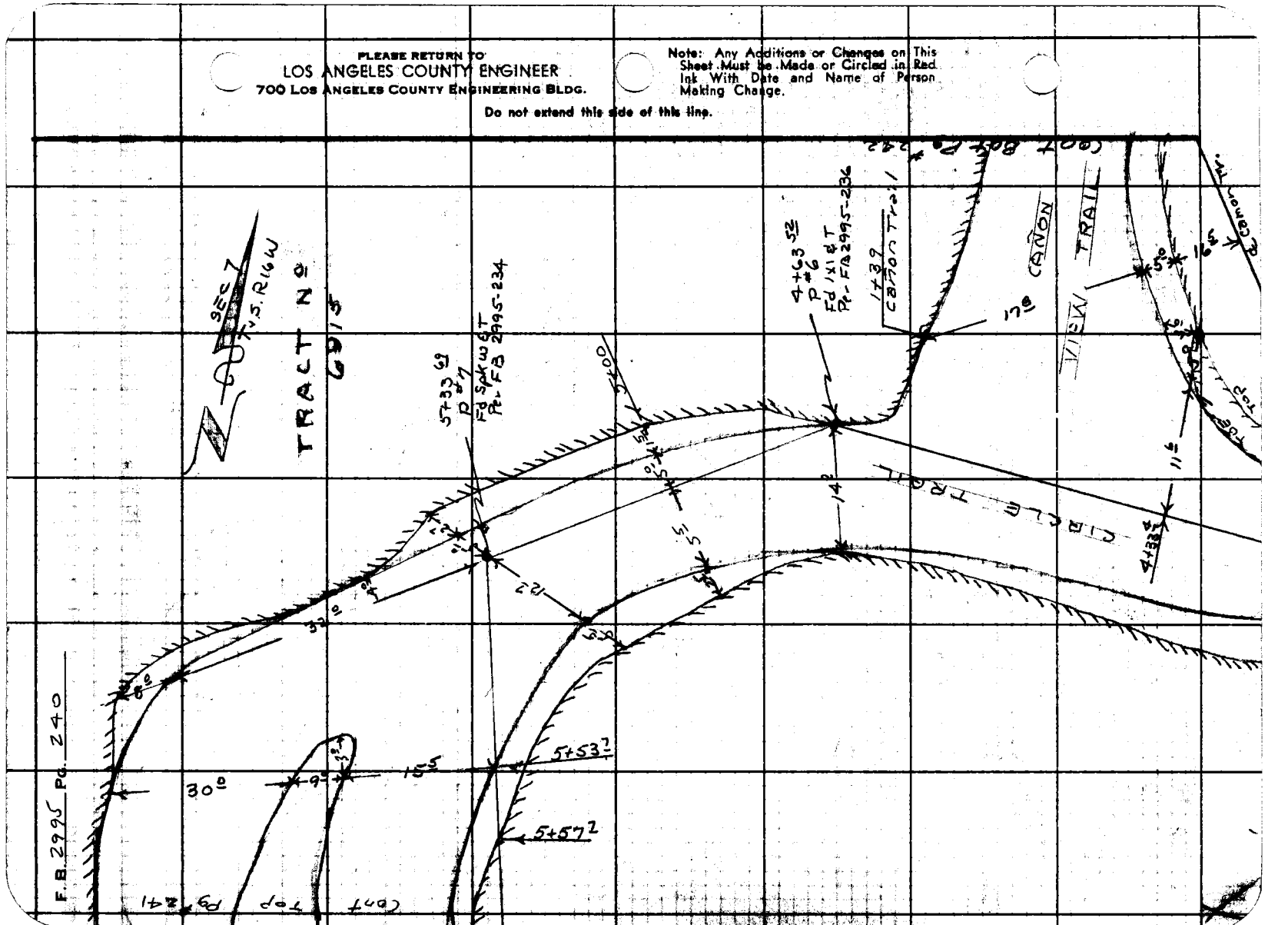

Notes Ck'd by	Survey of Zia Circle Trail
Map No.	JN 221514 Tape 183 Std. 94 °F
Office Work	Surveyed by R.C. Deles
Checked	Notes R.C.D. Date 1-22-63
Date	Indexed R. J. GALLI

F.B. 2995 PG. 241

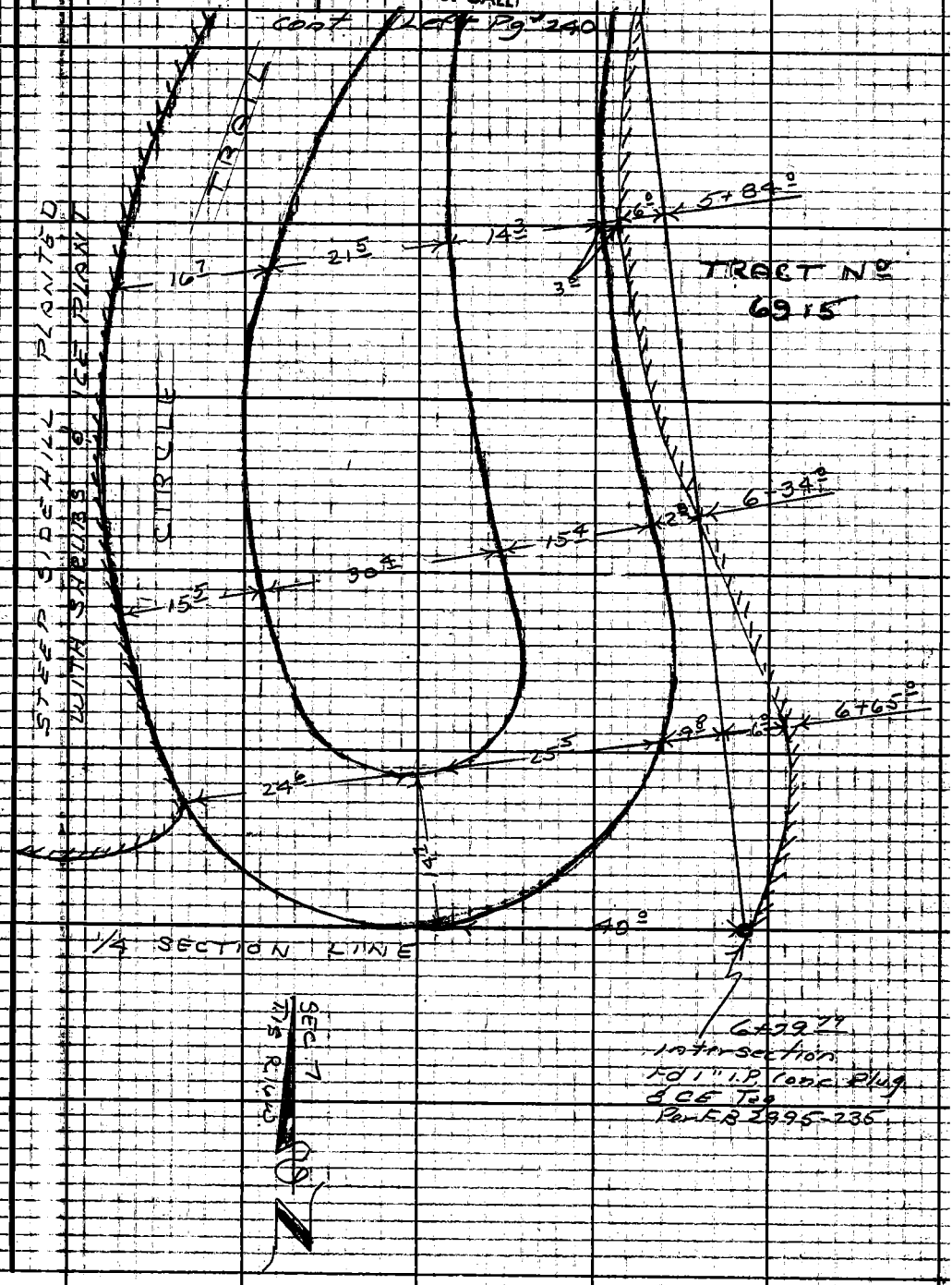

Note: Any Additions or Changes on This Sheet Must be Made or Circled in Red Ink With Date and Name of Person Making Change.

Do not extend this side of this line.

PLEASE RETURN TO
LOS ANGELES COUNTY ENGINEER
700 Los Angeles County Engineering Bldg.

76F309S S&E #247 11-58

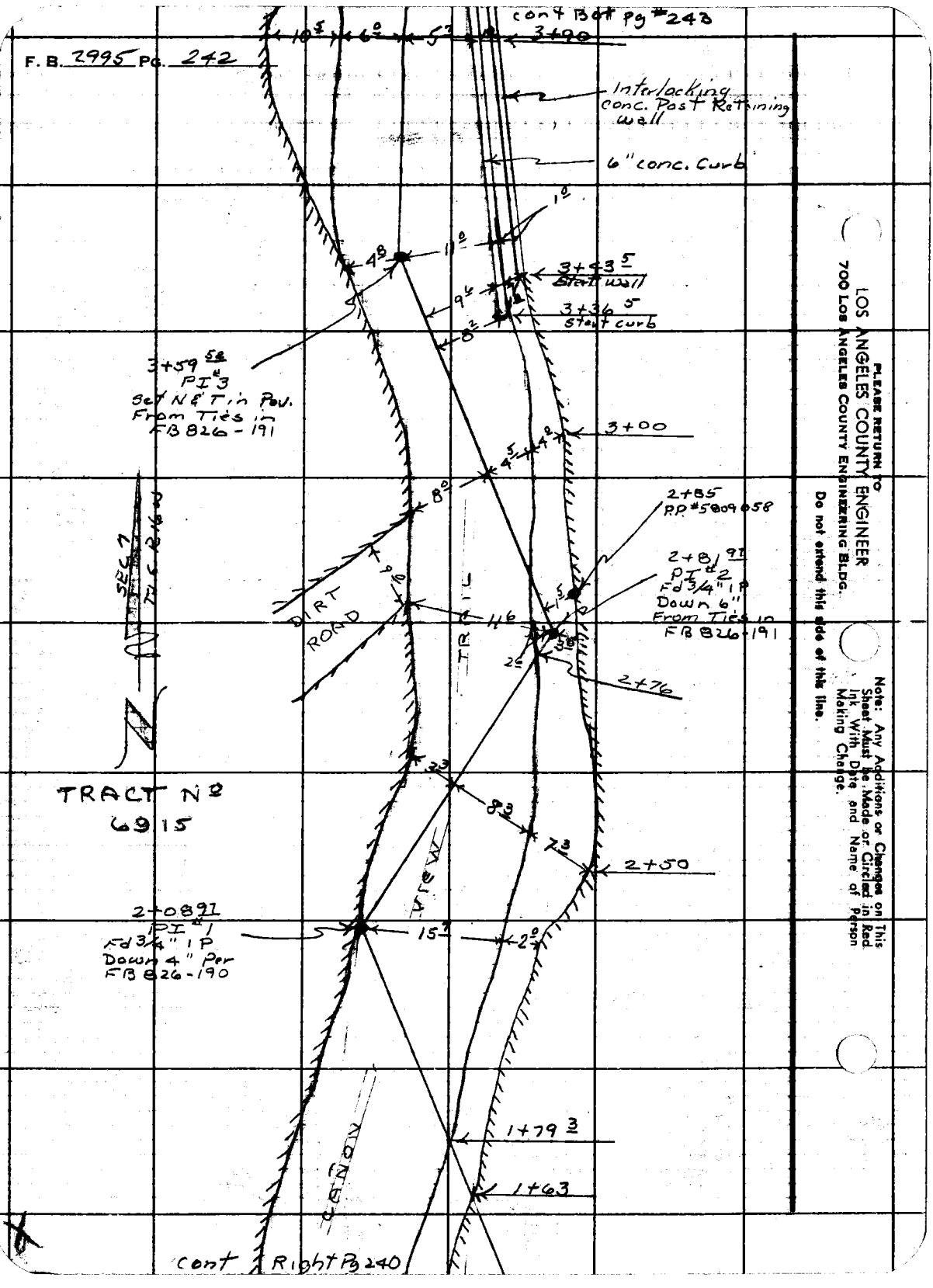
cont Bk# pg #243
F. B. 2995 PG. 242
Interlocking conc. Post Retaining wall
6" conc. Curb
3+43 5 Start wall
3+36 5 Start curb
3+59 58 PI #3 Set N & T in Pav. From Ties in FB 826-191
3+00
2+85 P.P. #5809058
2+81 91 PI #2 Fd 3/4" IP Down 6" From Ties in FB 826-191
2+76
2+50
2+08 91 PI #1 Fd 3/4" IP Down 4" Per FB 826-190
1+79 3
1+63
DIRT ROAD
TRACT NO 6915
cont Right Pg 240
LOS ANGELES COUNTY ENGINEER
700 Los Angeles County Engineering Bldg.
PLEASE RETURN TO
Do not extend this side of this line.
Note: Any Additions or Changes on This Sheet Must be Made or Circled in Red Ink With Date and Name of Person Making Change.

Notes Ck'd by	Survey of Cañon View Trail
Map No.	JN 221514 Tape 183 Std 84 °F
Office Work	Surveyed by R C Dale
Checked	Notes RCD Date 1-
Date	Indexed C. J. GALLI

F. B. 2995 PG. 24B

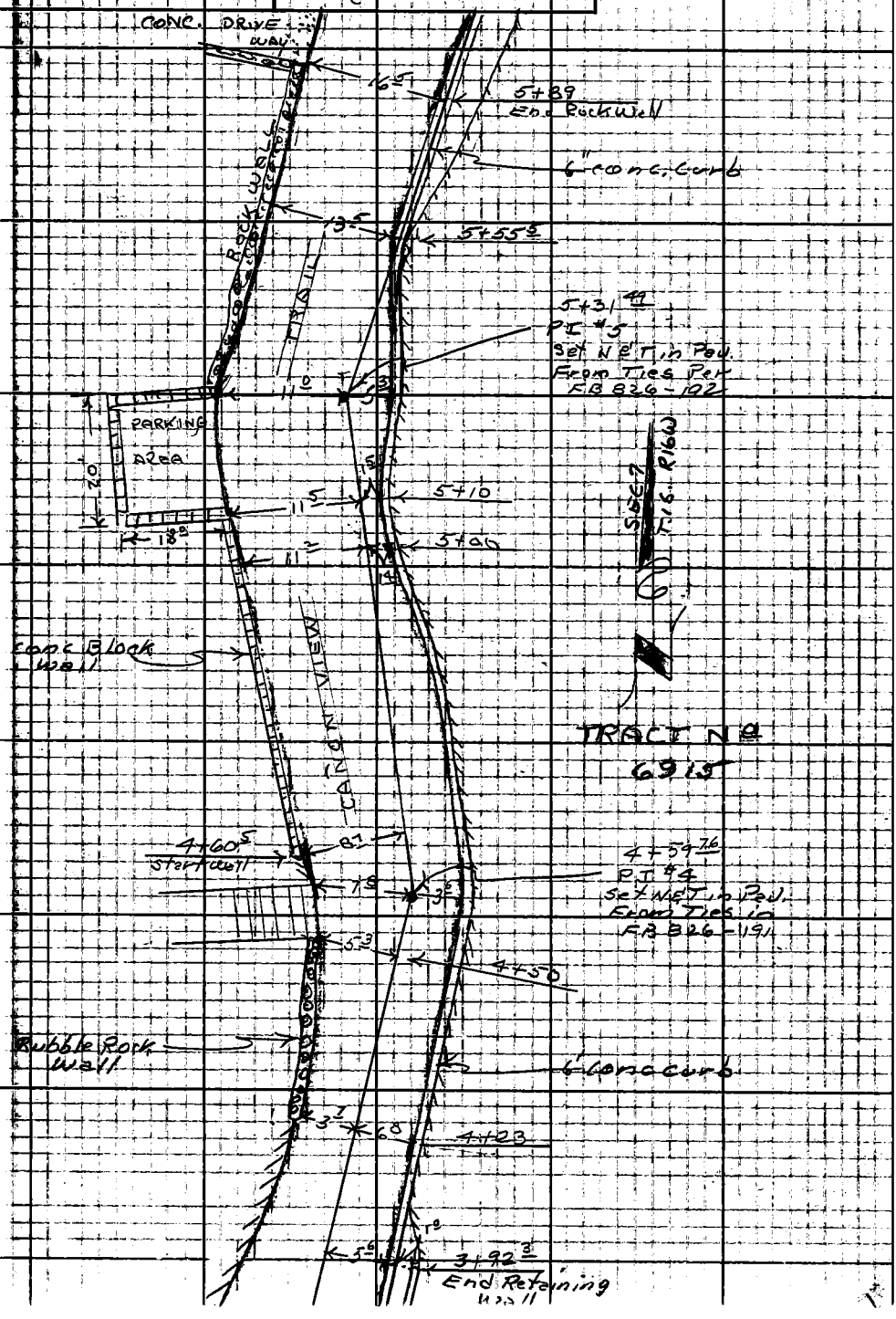

Note: Any Additions or Changes on This Sheet Must be Made or Circled in Red Ink With Date and Name of Person Making Change.

Do not extend this side of this line.

PLEASE RETURN TO
LOS ANGELES COUNTY ENGINEER
700 LOS ANGELES COUNTY ENGINEERING BLDG.

76F309S S&E #247 11-58

F. B. 2995 PG. 244

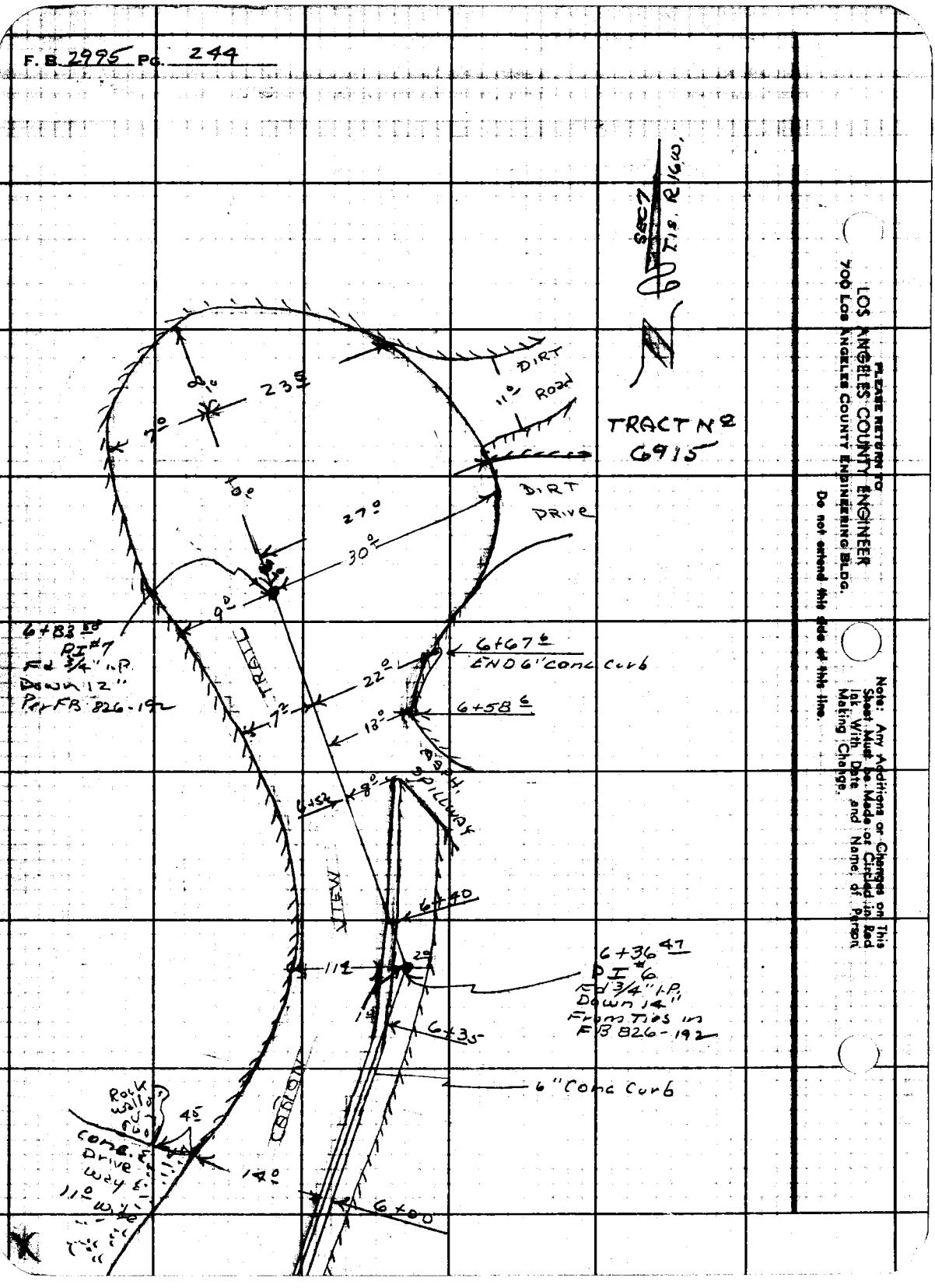

LOS ANGELES COUNTY ENGINEER
708 Los Angeles County Engineering Bldg.

PLEASE RETURN TO

Do not extend this side of this line.

Note: Any Additions or Changes on This Sheet Must be Made or Circled in Red Ink With Date and Name of Person Making Change.

Profile	Notes Red	Plotted	Job No. 221514	Division No.	F.B. 2995	PG. 245
No.	Date	Date	Survey of Z1 A 14, 11s, Jc			
X-Sec.	Notes Chkd.	Checked	Survey by R.C. Dale	Notes C.H.M.	Date 1-23-63	
No.	Date	Date	Map No.	Indexed C. J. GALLI	Date JAN 30 63	

PROFILE

PROFILE ON CIRCLE TRAIL
& CAÑON VEIW TRAIL IN TRACT
Nº 6915.

STATION	B.S.	H.I.	F.S.	ELEV.

PARTY
R.C. Dale,
C.H. Morrison
C.A. Pyle
B.R. Jackson

NOTE: ANY ADDITIONS OR CHANGES ON THIS SHEET MUST BE MADE OR CIRCLED IN RED INK, WITH DATE AND NAME OF PERSON MAKING CHANGE.

PLEASE RETURN TO
LOS ANGELES COUNTY ENGINEER
403 LOS ANGELES COUNTY ENGINEERING BLDG.

Do not extend notes this side of this line.

76-L298 CE 307 3-61

76-L298 CE 307 3-61

PLEASE RETURN TO
LOS ANGELES COUNTY ENGINEER
403 LOS ANGELES COUNTY ENGINEERING BLDG.

NOTE: ANY ADDITIONS OR CHANGES ON THIS SHEET MUST BE MADE OR CIRCLED IN RED INK. WITH DATE AND NAME OF PERSON MAKING CHANGE.

Do not extend notes this side of this line.

STATION	B. S.	H. I.	F. S.	ELEV.		
BM 56-10	3 724	810 907		807183	BM 56-10 Elev = 807183 Per FB 2832-16 Fd Std. Co. Brass Cap BM set sly end of Headwall 35'± south of INT HIGHVALE TRAIL & TOPANG CN BLVD.	
T.P.	3 088	806 196	7 799	803108		
TBM #1	11 541	806 429	11 218	794 978	set spk on top 12" pileing TBM #1 Elv. = NE end retaining wall of bridge 40'± Nly of INT of Circle Trail & Topanga Cn Blvd	
INT 1+00			11 55	79488	INT CIRCLE TRAIL & TOPANGA CN BLVD.	
1+14			12 27	79416	Edg pav. W side Topanga Cn Blvd	
1+30 8			11 58	79485	E. end bridge	
1+72 2			8 84	79759	W " "	
1+85			11 53	79490	S. end 18" Culvert	
2+03 6 PT A			6 86	79957	N " " "	
2+18 18 PI #1A			3 72	802 71	(Gr shot) 3/4" IP 14" dn	
2+30 50			1 23	805 20	" " " " 8" dn	
T.P.	12202	818 506	0 125	806 304		
PI #2A 2+52.93			8 05	81046	Spk & T N-edg pav	
TP 2+89	12270	830 251	0 525	817981	℄ pav.	
3+16			6 62	823 63	℄ pav.	
T.P.	11 938	841 890	0 299	829 952		
PI #3A 3+52.73			11 22	83067	(Gr. shot) 3/4" IP 12" dn	
3+74			6 88	835 01	℄ pav.	
PI #4A 3+95.25			3 03	838 86	Gr. shot 3/4" IP 12" dn	3+9525 W = 1+00 N
P #5 4+05 25			1 20	84069	Spk & T in pav.	
TP	9 167	850 874	0 183	841 707		

F.B. 2995 Pg. 246
Survey of Circle Trail & Canon View Trail
Survey by R.C.D.
Indexed T. GALL
Job No. 221514
Division No.
Notes Red
Date
Notes Chkd.
Date
Plotted
Date
Checked
Date
Profile No.
X-Sec. No.

76-L298 CE 307 3-61

PLEASE RETURN TO
LOS ANGELES COUNTY ENGINEER
403 LOS ANGELES COUNTY ENGINEERING BLDG.

NOTE: ANY ADDITIONS OR CHANGES ON THIS SHEET MUST BE MADE OR CIRCLED IN RED INK, WITH DATE AND NAME OF PERSON MAKING CHANGE.

Do not extend notes this side of this line.

STATION	B.S.	H.I.	F.S.	ELEV.		
		850 874				
4+27.7			6 23	844 64	℄ pav.	
TBM #2 P#6	10 990	856 766	5 098	845 776	BM #2 Elv. 845776	set spk on N. side guy pole 718 658 E at INT Circle Tr. & Canon View Tr.
4+63.52			7 83	848 94	1x1 ¢T N adg pav.	
5+00 P#7			5 47	851 30	℄ pav.	
5+33.59			2 92	853 85	spk ¢T in pav.	
5+53.7			4 34	852 43	SE adg. pav.	
5+84			9 71	847 06		
TP	6 913	853 077	10 602	846 164		
6+34			9 15	843 93		
11 60' R			2 70	850 38	60' Right	
T.P.	8813	852 406	9 784	843 293		
INT 6+79 79			12 30	839 81	1" IP ¢ C.E. Tag flush. INT.	Center Sec line & Circle TR.
T.P.	8 280	860 238	0 148	851 958		
5+84, 61.5' R			4 74	855 50	W. adg. pav. 61.5 R	extra shots
5+53.7 54.5' R			2 52	857 72	" " " 54.5 R	extra shots
T.P.	0 129	848 517	11 850	848 388		
T.P.	0 472	837 239	11 750	836 767		
T.P.	0 066	825 492	11 813	825 426		
TP	1 023	814 497	12 018	813 474		
T.P.	0 510	803 042	11 965	802 532		

Profile No. ____ Notes Red ____ Plotted ____ Job No. 221574 Division No. ____ F.B. 2995 Pg. 247
X-Sec. No. ____ Date ____ Date ____ Survey of Circle Tr. & Canon View Tr.
Notes Chkd. ____ Checked ____ Survey by RCD Notes CHW Date 1-23-63
Date ____ Date ____ Map No. ____ Indexed C. J. GALLI Date ____

76-L298 CE 307 3-61

PLEASE RETURN TO
LOS ANGELES COUNTY ENGINEER
403 LOS ANGELES COUNTY ENGINEERING BLDG.

NOTE: ANY ADDITIONS OR CHANGES ON THIS SHEET MUST BE MADE OR CIRCLED IN RED INK, WITH DATE AND NAME OF PERSON MAKING CHANGE

Do not extend notes this side of this line.

STATION	B.S.	H.I.	F.S.	ELEV.	
		803 042 ✓			
TBM #1	11 128	806 121	8 059	794 983 ✓	TBM #1 Elv. = 794.978
TP	7 858	810 972	3 007	803 104 ✓	
BM 56-10			3 783	807 189 ✓	BM 56-10 ELV 807183
NORTH ON CAÑON VIEW TRAIL FROM CIRCLE TRAIL STA. 3+95 25 W = 1+00 N.					
TBM #2	2 25	848 026 ✓		845776	TBM #2 ELV. =
INT 3+95 25 = 1+00 N			9 16	83887	INT, from Circle tr, on a Cord to Canon View TR
1+04			8 90	83913	N. edg. pav. Toe slope
1+13			2 02	84601	Top bnk.
TP	11 216	859 107 ✓	0 135	847891 ✓	
1+39			8 37	85024	Toe bnk
T.P.	12 370	871 272 ✓	0 205	858902 ✓	
1+63			10 68	86059	Top bnk.
1+79 3			9 68	86159	E. edg pav. on Canon View Tr
PI #1 2+08 97			4 45	86682	3/4" IP 3" dn W edg pav Toe slope
T.P.	12 289	883 406 ✓	0 155	871117 ✓	
2+50			8 88	87453	℄ pav.
PI #2 2+81 97			3 17	88024	3/4" IP 3" dn Top berm
T.P.	12 350	895 704 ✓	0 052	883354 ✓	
3+00			11 52	88418	℄ pav.
			3 31	89239	℄ pav

F.B. 2995 Pg. 248
Job No. 2215A Division No. Notes Red Plotted Profile
Survey of Circle Trail & Cañon View Trail Date Date No. X-Sec.
Survey by R.C.D. Notes C.H.M. Notes Chkd. Checked
Indexed C. J. GALLI Date Date Date No.

76L-298 CE 307 11-58

PLEASE RETURN TO
LOS ANGELES COUNTY ENGINEER
700 LOS ANGELES COUNTY ENGINEERING BLDG.

NOTE: ANY ADDITIONS OR CHANGES ON THIS SHEET MUST BE MADE OR CIRCLED IN RED INK, WITH DATE AND NAME OF PERSON MAKING CHANGE.

Do not extend notes this side of this line.

STATION	B.S.	H.I.	F.S.	ELEV.	
		895 704			
TP	12 137	907 841	0 000	895 704	
P1#3 3+59 52			11 29	896 55	Set n&T flush
3+90			6 18	901 66	℄ pav.
TP	12 347	920 033	0 155	907 686	
4+23			10 41	909 62	℄ pav.
P1#4 4+59 76			2 22	917 81	n&T in pav.
TP	11 765	931 520	0 278	919 755	
5+00			9 77	921 75	℄ E. side rd.
P1#5 5+31 49			7 72	923 80	n&T in pav.
5+55 5			4 71	926 81	E. edg. pav.
T.P.	12 082	943 577	0 025	931 495	
6+00			9 94	933 64	
P1#6 6+36 47			6 00	937 58	3/4" IP 14" dn on shoulder.
6+52			3 46	940 12	
P1#7 6+83 58			0 93	942 65	Gr. shot on pav. in parking Area
TBM#1A	0 711	939 425	4 863	938 714	TBM#1A W side PP# 795975E 12± SE P1#6
T.P.	0 005	927 117	12 313	927 112	
TP	0 422	915 509	12 030	915 087	
P.	0 473	903 714	12 268	903 241	
TP	0 554	892 023	12 245	891 469	

Profile No. ____ Notes Red ____ Plotted ____ Job No. ____ Division No. ____ F.B. 2995 PG. 249
X-Sec. No. ____ Date ____ Date ____ Survey of Pride Trail & Bryan View Trail
Notes Chkd. ____ Checked ____ Survey by RCD Notes C&M Date 1-23-63
Date ____ Date ____ Map No. ____ Indexed C. J. GALLI Date ____

76L-298 CE 307 11-58

PLEASE RETURN TO
LOS ANGELES COUNTY ENGINEER
700 LOS ANGELES COUNTY ENGINEERING BLDG.

NOTE: ANY ADDITIONS OR CHANGES ON THIS SHEET MUST BE MADE OR CIRCLED IN RED INK, WITH DATE AND NAME OF PERSON MAKING CHANGE.

Do not extend notes this side of this line.

STATION	B.S.	H.I.	F.S.	ELEV		
		892 0~~4~~2 3				
T.P.	0 233	880 2~~7~~8 0	11 976	880 0~~3~~4 7		
T.P.	0 295	868 3~~4~~2 6	12 249	868 0~~2~~3 1		
T.P.	0872	857 1~~4~~5 8	12 040	856 2~~7~~8 6		
TBM #2			11 365	845 7~~8~~9 3	T.B.M. #2 ELV. = 845776	

F.B. 2995 Pg. 250 Job No. 221514 Division No. Notes Red Plotted Profile
Survey of Circle Tra. / 5' Cañon Verde Tra. Date Date No.
Survey by RCD Notes CHM Notes Chkd. Checked X-Sec.
Indexed C. J. GALLI Date Date Date No.

Notes Ck'd by	Survey of Robinson Rd.
Map No.	JN 0303.00 Tape 183 Std 84 °F
Office Work	Surveyed by R.C. Dale
Checked	Notes RCD Date 3-8-63
Date	Indexed E. J. GALL MAR 13 '63

F.B. 2995 PG. 251

ROBINSON RD.

JN 0303.00

MARCH 8 1963

ADDITIONAL TIES TO EXISTING PROPERTY COR. IN GARAPATAS TRACT NW 1/4 SEC 7 T.1S. R16W

REF

MB 22-140

FB 2995-61-74

PARTY

R.C. DALE

C.A. PYLE

B.R. JACKSON

Note: Any Additions or Changes on This Sheet Must be Made or Circled in Red Ink With Date and Name of Person Making Change.

Do not extend this side of this line.

PLEASE RETURN TO LOS ANGELES COUNTY ENGINEER 700 LOS ANGELES COUNTY ENGINEERING BLDG.

76F3095 S&E #247 11-58

F. B. 2995 Pg 252

INDEX

NW 1/4 SEC. 7 T1S R 6W

GERARDATAS TRACT

SECTION LINE

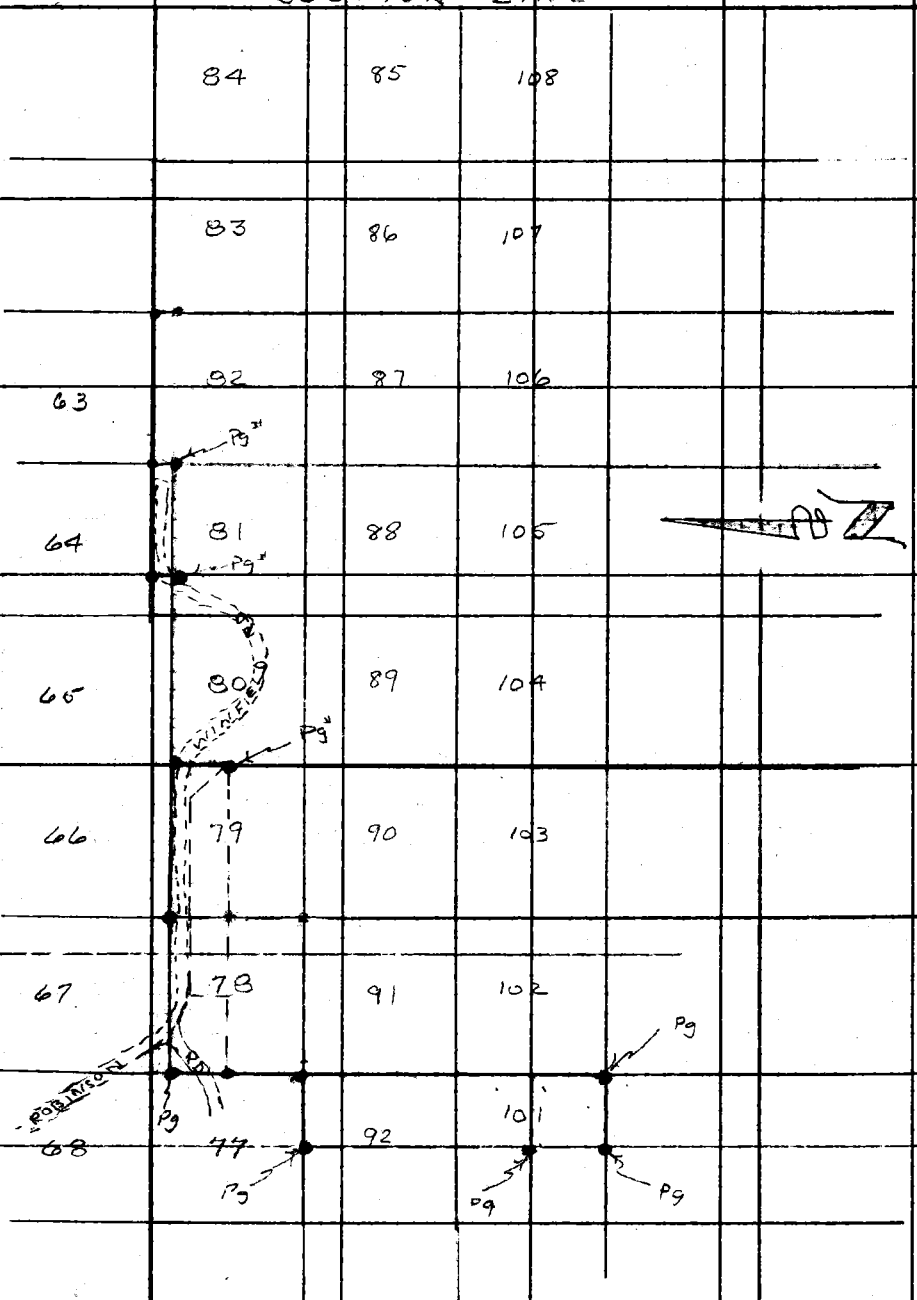

PLEASE RETURN TO
LOS ANGELES COUNTY ENGINEER
700 Los Angeles County Engineering Bldg.

Do not extend this side of this line.

Note: Any Additions or Changes on This Sheet Must be Made or Circled in Red Ink With Date and Name of Person Making Change.

Notes Ckd by	Survey of Robinson Rd.	F. B. 2995 Pg. 253
Map No. 106-51	JN 0303.00 Tape 183 Std 84 °F	
Office Work	Surveyed by R. C. Dale	
Checked	Notes R.C.N. Date 3-8-63	
Date	Indexed E. J. GALLI	

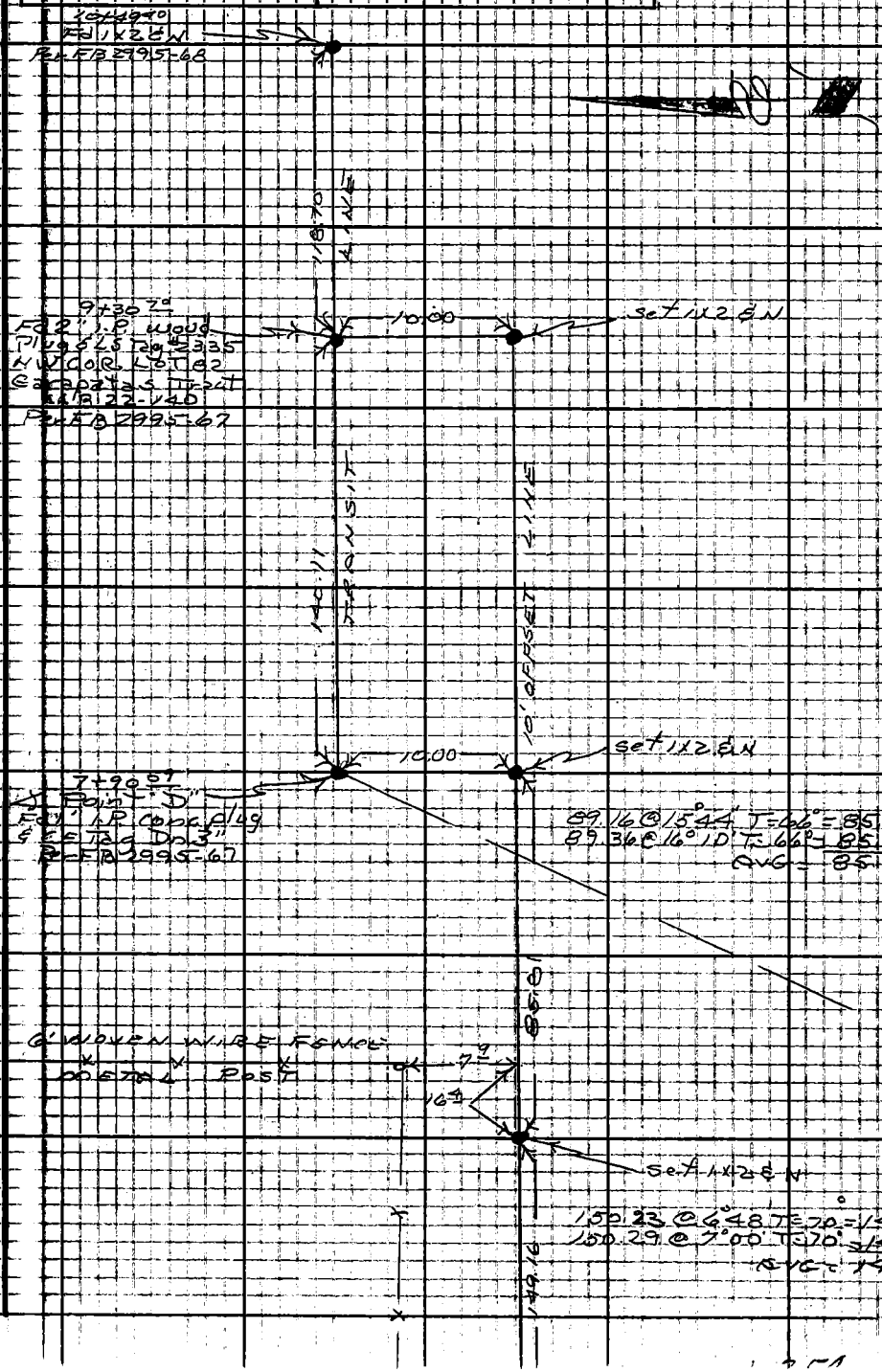

Note: Any Additions or Changes on This Sheet Must be Made or Circled in Red Ink With Date and Name of Person Making Change.

Do not extend this side of this line.

PLEASE RETURN TO
LOS ANGELES COUNTY ENGINEER
700 LOS ANGELES COUNTY ENGINEERING BLDG.

76F3096 S&E #247 11-58

Cont Bot. Pg# 253

F. B. 2995 Pg. 254

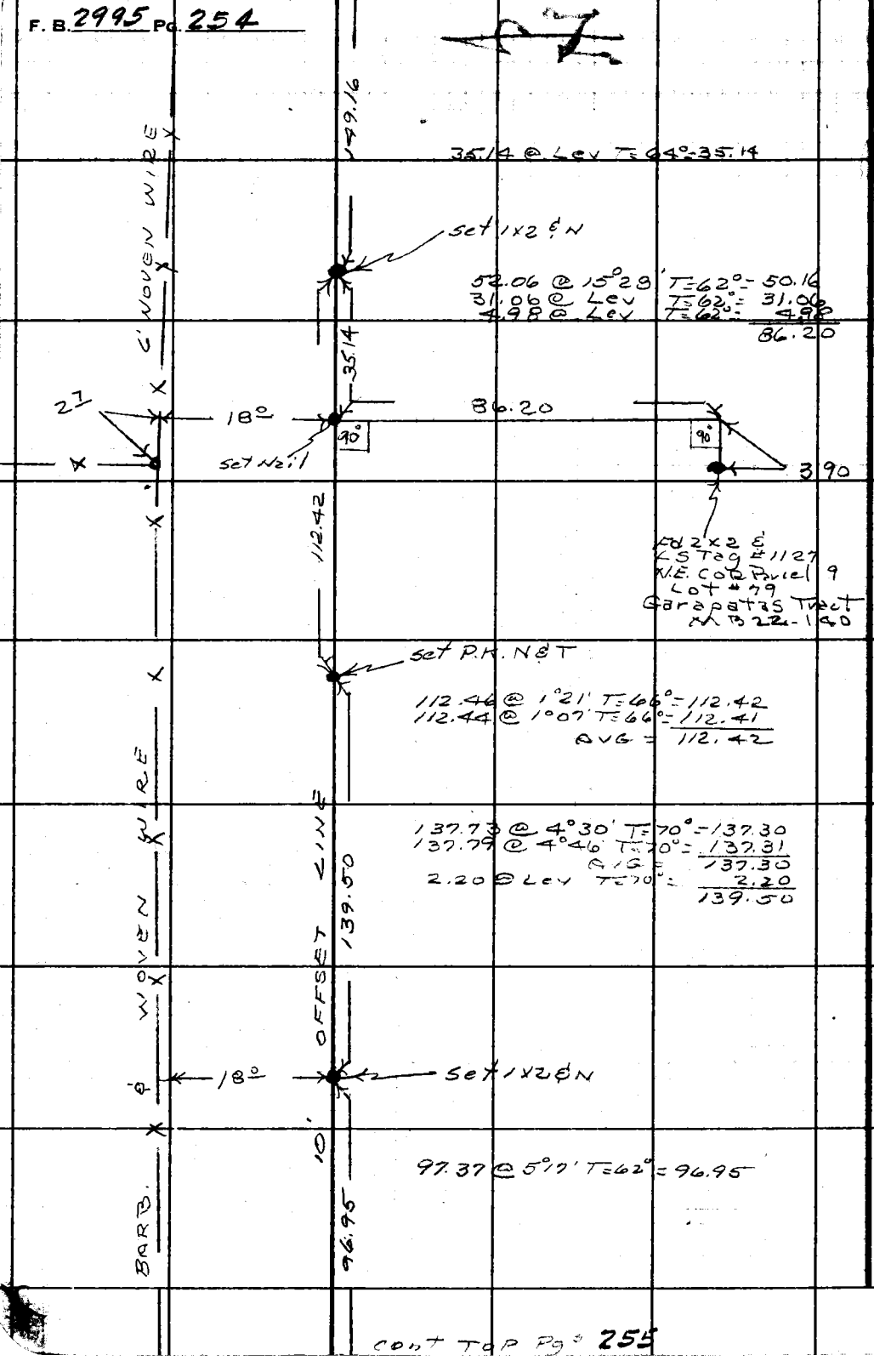

PLEASE RETURN TO
LOS ANGELES COUNTY ENGINEER
700 LOS ANGELES COUNTY ENGINEERING BLDG.

Do not extend this side of this line.

Note: Any Additions or Changes on This Sheet Must be Made or Circled in Red Ink With Date and Name of Person Making Change.

Cont Top Pg# 255

Notes Ck'd by	Survey of Robinson Rd
Map No.	JN 030300 Tape 183 Std 84 °F
Office Work	Surveyed by R. C. Dalle
Checked	Notes R.C.D. Date 3-8-63
Date	Indexed E. J. GALLI

F.B. 2995 PG. 255

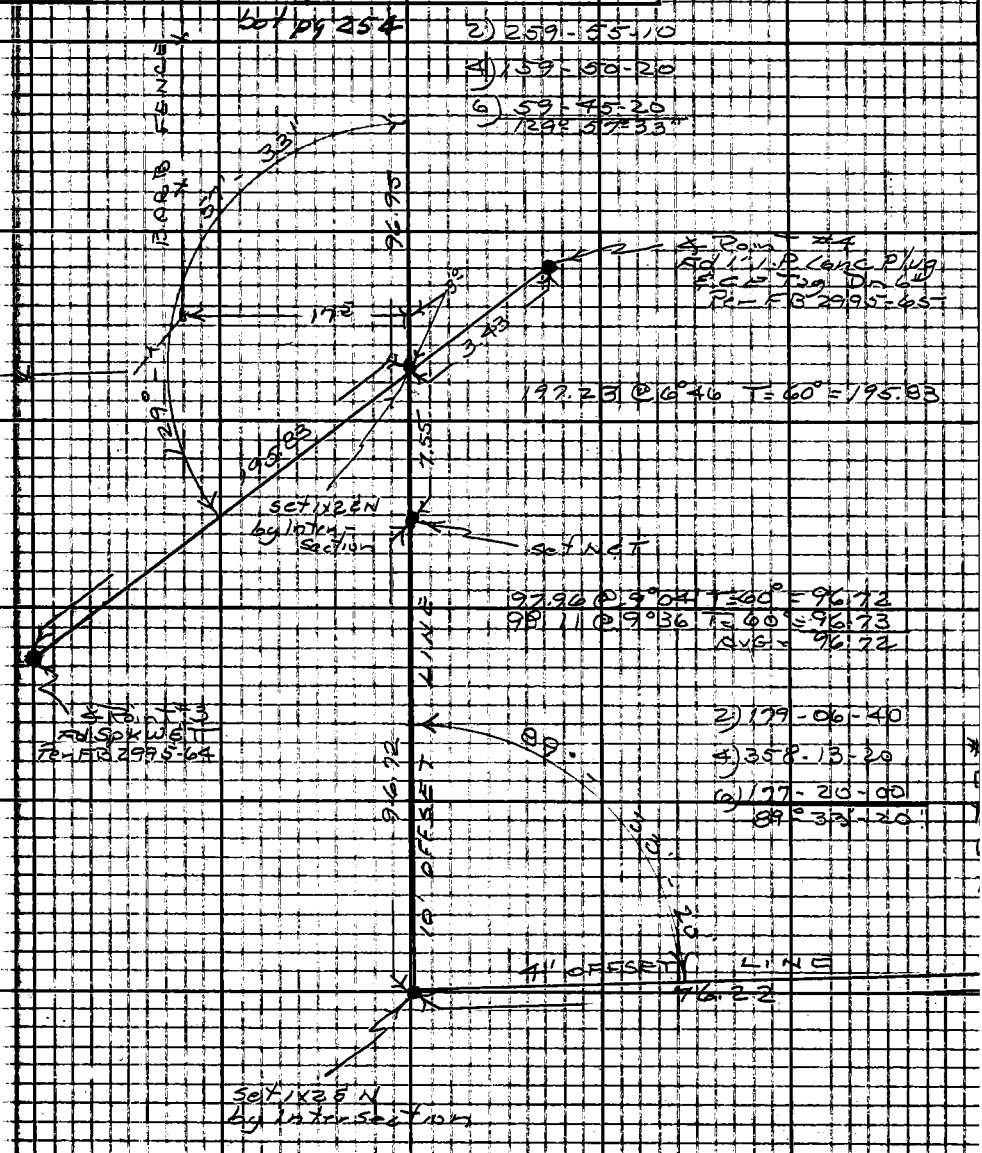

Note: Any Additions or Changes on this Sheet Must be Made or Circled in Red Ink With Date and Name of Person Making Change.

Do not extend this side of this line.

PLEASE RETURN TO
LOS ANGELES COUNTY ENGINEER
700 LOS ANGELES COUNTY ENGINEERING BLDG

76F309S S&E #247 11-58

F. B. 2995 Pg. 256

cont'd from Pg # 257

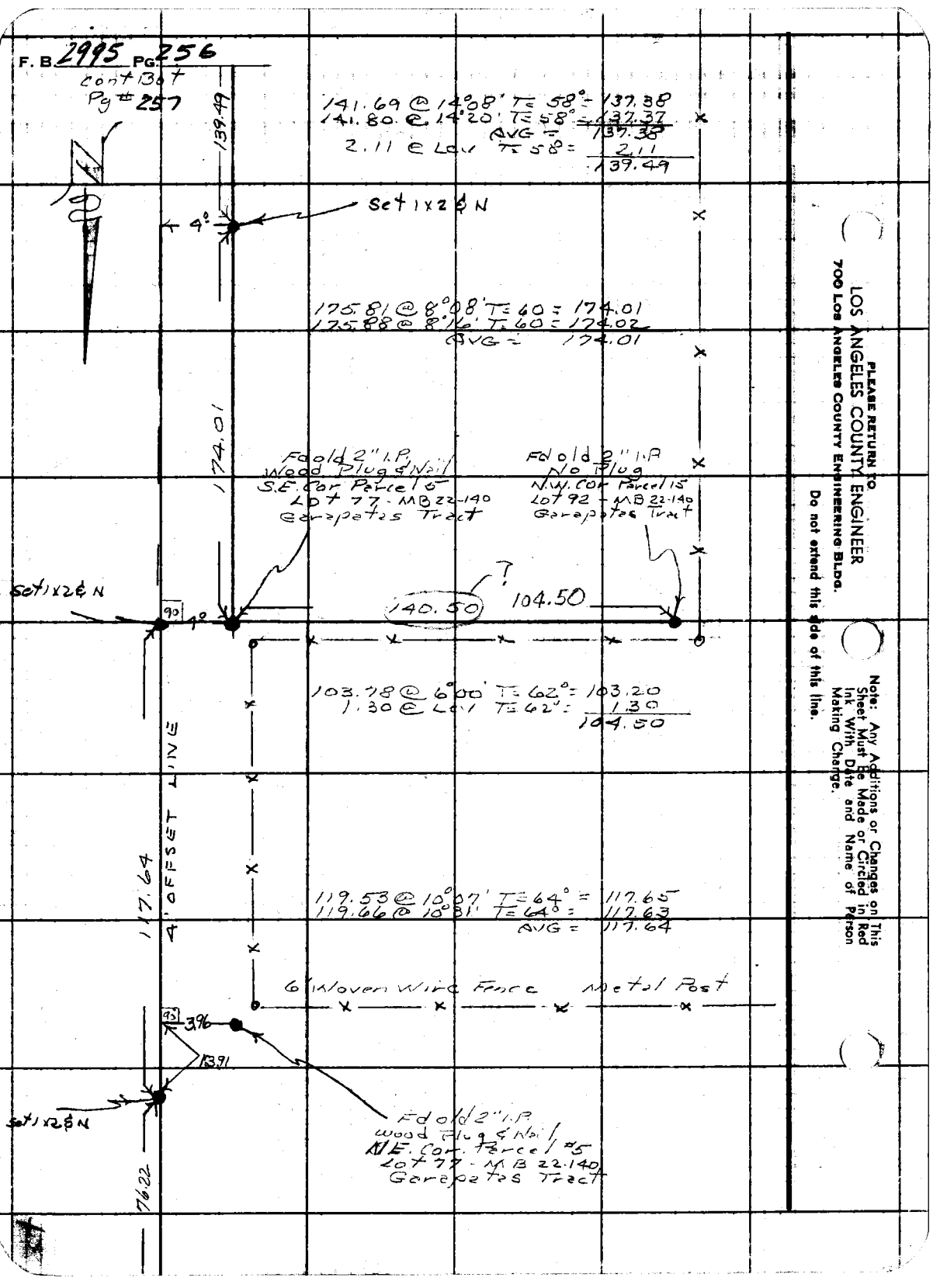

PLEASE RETURN TO
LOS ANGELES COUNTY ENGINEER
700 Los Angeles County Engineering Bldg.

Do not extend this side of this line.

Note: Any Additions or Changes on This Sheet Must Be Made or Circled in Red Ink With Date and Name of Person Making Change.

Notes Cked by
Map No.
Office Work
Checked
Date

Survey of Robinson Rd
JN 0303.04 Tape 193 Std 84 °F
Surveyed by R.C. Dela
Notes R.C.D Date
Indexed B.J. CALLIS

F.B. 2995 Pg. 857

104.94 @ 5°06" T=60' = 104.50

Fd old 2" I.P.
Wood Plug & Nail
S.E. Cor Parcel 22
Lot 101 - MB 22-140
Cerapates Tract

Barb Fence

104.50

90°

Fd 1x1 L&T
S.E. Cor Parcel 24
Lot 101 - MB 22-140
Cerapates Tract

104.50

108.54 @ 15°32 T=52' = 104.55
108.22 @ 14°56 T=52' = 104.55
AVG = 104.55

Set RBN

90°

104.52

Fd old 2" I.P.
Wood Plug & Nail
N.E. Cor Parcel 22
Lot 101 - MB 22-140
Cerapates Tract

35.63 @ 6°42 T=52' = 35.38
69.15 @ Lov T=52' = 69.14
104.52

189.49

Note: Any Additions or Changes on This Sheet Must be Made or Circled in Red Ink With Date and Name of Person Making Change

Do not extend this side of this line

PLEASE RETURN TO
LOS ANGELES COUNTY ENGINEER
700 Los Angeles County Engineering Bldg.

76F3095 SSE #247 11-58

PLEASE RETURN TO
LOS ANGELES COUNTY ENGINEER
700 LOS ANGELES COUNTY ENGINEERING BLDG.

Do not extend this side of this line.

Note: Any Additions or Changes on This Sheet Must be Made or Circled in Red Ink With Date and Name of Person Making Change.

F. B. 2995 Pg 258

Notes Ck'd by
Map No.
Office Work
Checked
Date

Survey of Trophy Trail
JN 22514 Tape 101 Std 64 °F
Surveyed by R.C. Dale
Notes R.C.D. Date 6-5-63
Indexed C. J. CALL JUN 7 '88

F.B. 2995 PG. 259

Note: Any Additions or Changes on This Sheet Must be Made or Circled in Red Ink With Date and Name of Person Making Change.

Do not extend this side of this line.

PLEASE RETURN TO
LOS ANGELES COUNTY ENGINEER
403 LOS ANGELES COUNTY ENGINEERING BLDG.

76F309S CE # 310 3-61

J.N 22514

ZIA

JUNE 5, 1963

LOCATION OF IMPROVEMENTS
CENTER LINE & PROFILE ON
RED BLUFF TRAIL & TROPHY
TRAIL, TRACT 6915

REF
FB 826-223-229
FB 2995-193-250

PARTY
R C DALE
C.H. MORRISON
C.A. PYLE
B.R. JACKSON

F. B. 2995 PG. 260

INDEX

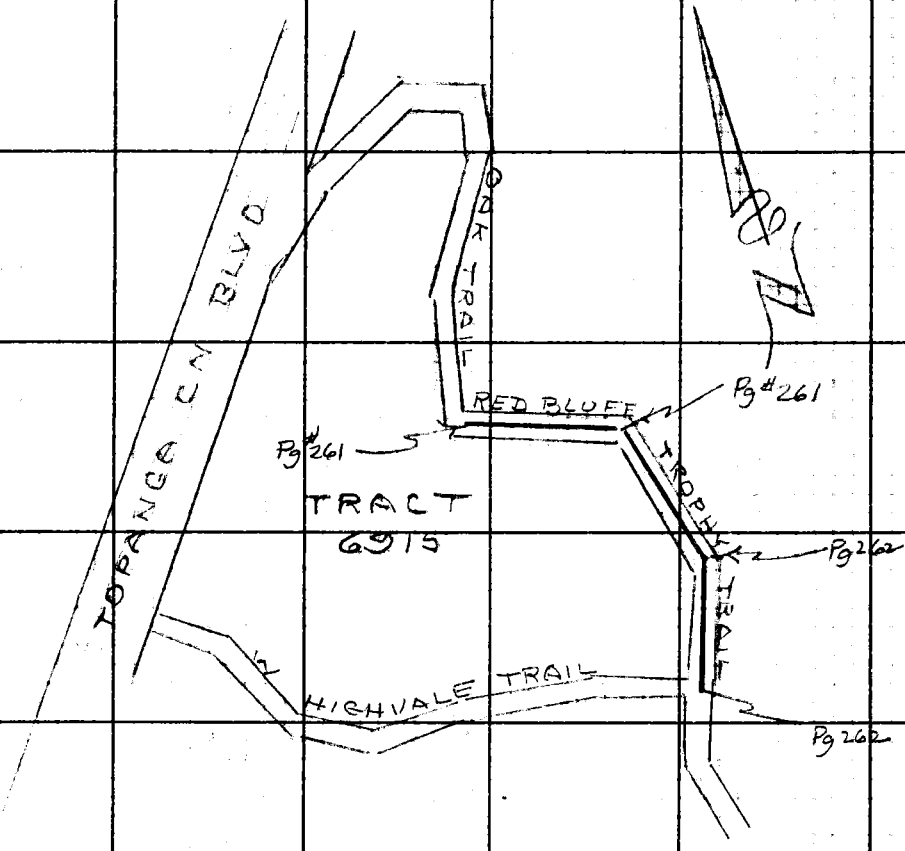

PLEASE RETURN TO
LOS ANGELES COUNTY ENGINEER
403 Los Angeles County Engineering Bldg.

Do not extend this side of this line.

Note: Any Additions or Changes on This Sheet Must be Made or Circled in Red Ink With Date and Name of Person Making Change.

Notes Ck'd by	Survey of ZLA Red Bluff Trail
Map No.	JN 2275-14 Tape 101 Std 84 °F
Office Work	Surveyed by R.C. Dale
Checked	Notes R.C.D. Date 6-5-63
Date	Indexed C. J. GALLI

F. B. 2995 PG. 261

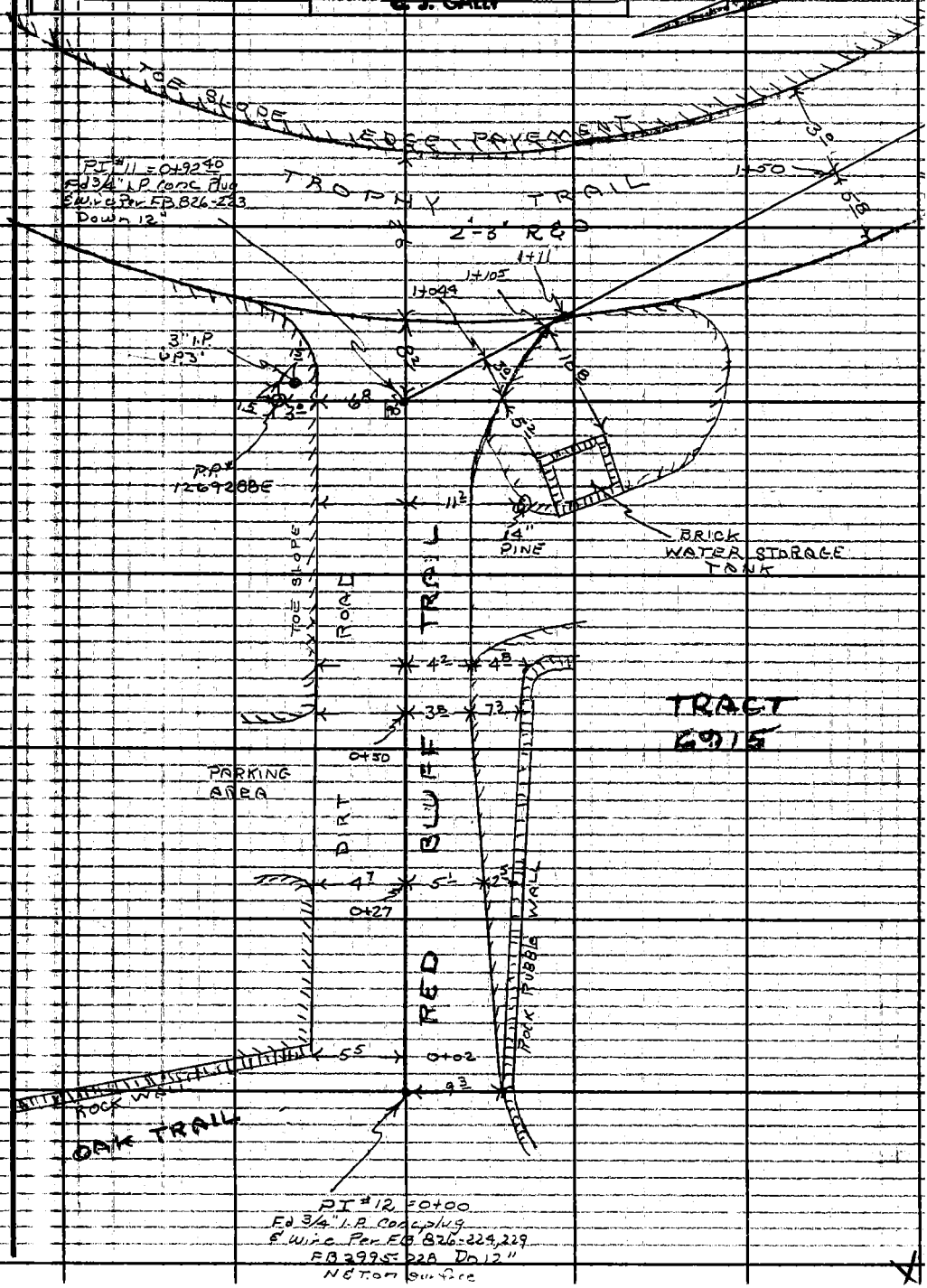

Note: Any Additions or Changes on This Sheet Must be Made or Circled in Red Ink With Date and Name of Person Making Change.

Do not extend this side of this line.

PLEASE RETURN TO
LOS ANGELES COUNTY ENGINEER
403 LOS ANGELES COUNTY ENGINEERING BLDG.

76F3095 CE # 310 3-61

F. B. 2995 Pg 262

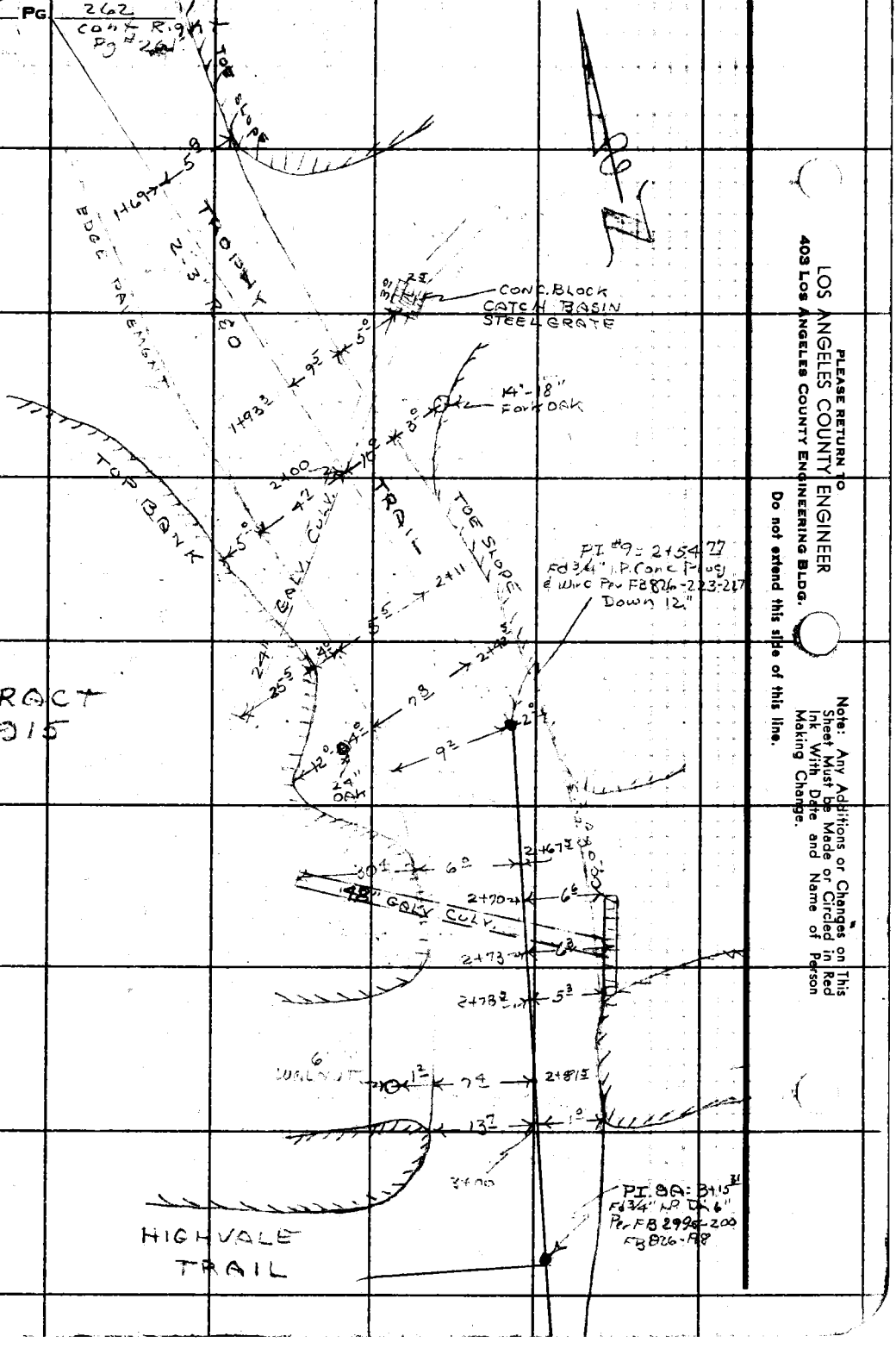

PLEASE RETURN TO
LOS ANGELES COUNTY ENGINEER
403 Los Angeles County Engineering Bldg.
Do not extend this side of this line.

Note: Any Additions or Changes on This Sheet Must be Made or Circled in Red Ink With Date and Name of Person Making Change.

F.B. 2995 Pg. 263

Profile No. ____ Notes Red ____ Date ____ Plotted ____ Date ____ Job No 2215.14 Division No. ____

X-Sec. No. ____ Notes Chkd ____ Date ____ Checked ____ Date ____ Survey of Red Bluff & Trophy Trails

Survey by RC Dale Notes O&M Date 6-5-63

Map No. ____ Indexed C. J. GALLI Date JUN 7 '63

PROFILE

ON RED BLUFF TRAIL &
TROPHY TRAIL TRACT
6915

JN 2215.14

June 5 1963

REF

FB 2995-231

PARTY

RC DALE
GH. MORRISON
CA PYLE
BR JACKSON

NOTE: ANY ADDITIONS OR CHANGES ON THIS SHEET MUST BE MADE OR CIRCLED IN RED INK, WITH DATE AND NAME OF PERSON MAKING CHANGE.

Do not extend notes this side of this line.

PLEASE RETURN TO
LOS ANGELES COUNTY ENGINEER
700 Los Angeles County Engineering Bldg.

STATION

76L-288 CE 307 11-58

Notes Ck'd by	Survey of Monte Vista
Map No.	JN 0303.00 Tape 65 Std 84 °F
Office Work	Surveyed by W.J. Voge
Checked	Notes Voge Date 5-25-67
Date	Indexed H. E. OTT NOV 26 '67

F.B. 2995 PG. 265

N. MONTE VISTA DR

JN 0303.00

ADDITIONAL INFORMATION ON INTERSECTION OF N. MONTE VISTA DR & N. ROBLEDO WAY

REFERENCE: FB 2995-144

Note: Any Additions or Changes on This Sheet Must be Made or Circled in Red Ink With Date and Name of Person Making Change.

PLEASE RETURN TO
LOS ANGELES COUNTY ENGINEER
403 LOS ANGELES COUNTY ENGINEERING BLDG.

Do not extend this side of this line.

76F309S CE#810 1-65

Notes Ck'd by
Map No.
Office Work
Checked
Date

Survey of Monte Vista
JN 0303.00 Tape 65 Std. 84 °F
Surveyed by WJ Voge
Notes Voge Date 5-25-67
Indexed H. E. OTT. MAY 26 '67

F. B. 2995 PG. 265

N. MONTE VISTA DR

JN 0303.00

ADDITIONAL INFORMATION ON INTERSECTION OF N. MONTE VISTA DR. & N. ROBLEDO WAY

REFERENCE: FB 2995-144

Note: Any Additions or Changes of this Sheet Must be Noted or Entered in Red Ink With Date and Name of Person Making Change.

Do not detach this side of this map.

PLEASE RETURN TO
LOS ANGELES COUNTY ENGINEER
403 Los Angeles County Engineering Bldg.

76F3095 CE#3101-65
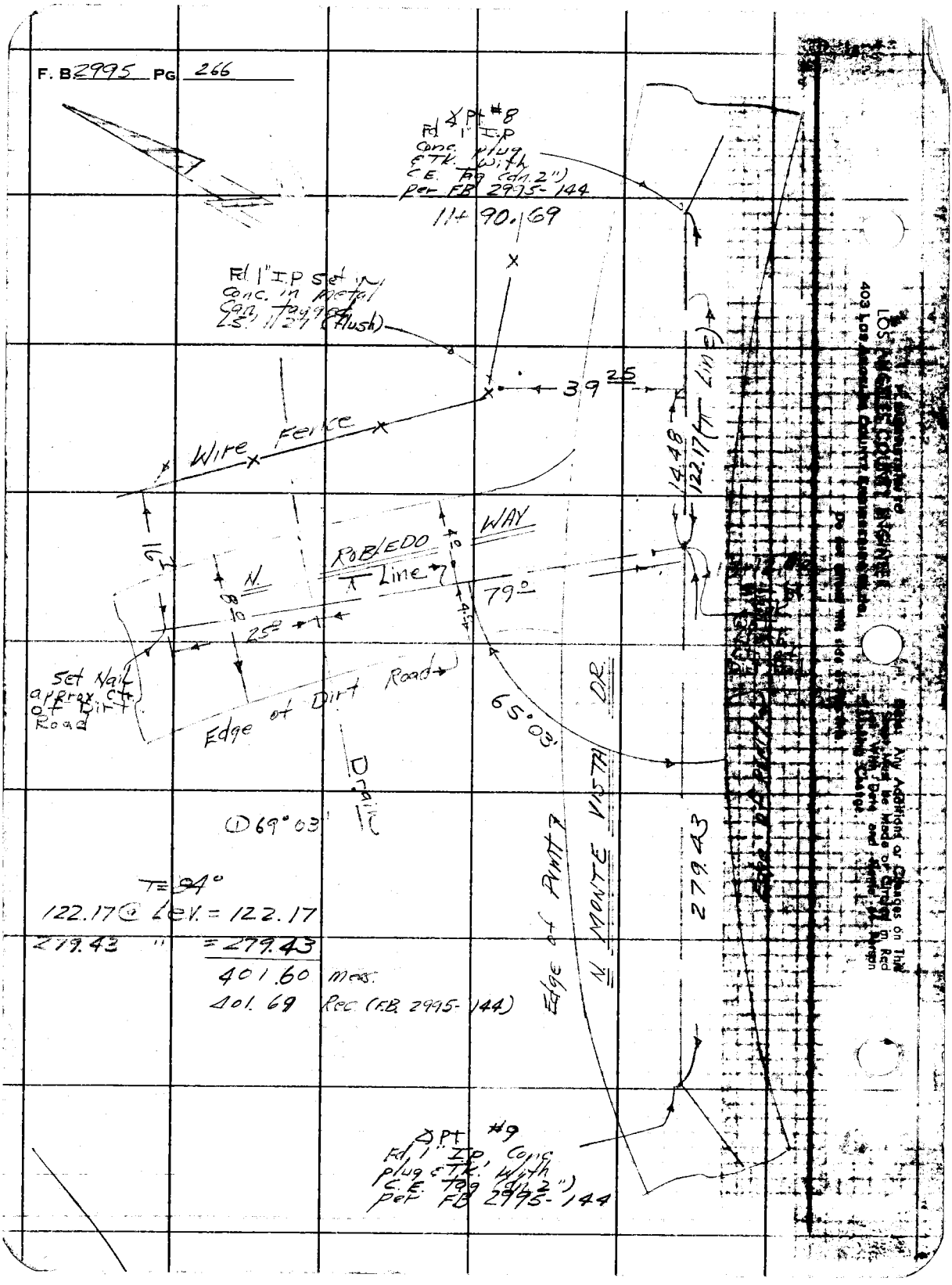
F. B. 2995 PG 266