Notes Ck'd by	Survey of	F.B. 2999 Pg.
Map No.	JN Tape Std °F	
Office Work	Surveyed by	
Checked	Notes Date	
Date	Indexed	

Page	Job	Description
		W.W. DIST. #29 HILLSIDE EAST ZIDI J.N. 2215.14
15-6	Index	
0	P-Line	On Hillside Dr. from Topanga Cyn. Blvd. to E'ly bdry. of Tr. 9310.
8	Topog.	On the above.
0	Prof.	On the above.
6	P-line	On Canyon Trail.
	P-Line	On Bonilla Dr.
0	Topog.	On Canyon Trail from Hillside Dr. to Topanga Cyn. Blvd.
4	Topog.	On Bonilla Dr.
6	Prof.	On Bonilla Dr.
1	Prof.	On Canyon Trail.
24	Topog.	From Old Topanga Cyn. Rd. junction N'ly to the summit.
142	Topog.	Loc. Imp. on Topanga Cyn. Blvd. Begin at inter. of S. line of Sec. 31 & Topanga Cyn. Blvd. N. to Topanga Summit.
143-150	C.L.	Survey por. Old Topanga Cyn. Rd. & Cyn. Trail E'ly to W'ly lh. of Tr. 6943.
		W.W. DIST. #29 - J.N. 0303.00
151-152	Index	

Microfilmed June '85

(cont'd on next page)

9 Pg

	Job	Description
71	C.L.	Final C.L. Hillside Rd., Shady Lane & Cyn Trail in Tr. #6943.
76	C.L.	Survey on Rosario Dr. from Hillside Dr. to inter. of Sec. Line per Tr. #8633.
86	Loc.Imp	Profile on the above.
91	C.L.	Survey on Shady Lane to the east.
95	Prof.	On the above.
06	C.L.	Revised C.L. of Topanga Cyn. Blvd. at the summit & add'l topog.
12	Stak.	Top. Oaks Pump Sta. Const.stakes & profiles.
17	Stak.	Staking for fence.
20	Loc.Imp	Loc. of water valve & pavement at summit of Topanga (Tr. #29896).
		SECTION G. - T.1.S.,R.16.W.,S.B.M.
54		Section Line survey to perpetuate & Replace the North and East 1/4 Cor. of Sec. 6 and the s'ly. of Sec. 5, all in T.1.S.,R.16.W., S.B.M.

PLEASE RETURN TO
LOS ANGELES COUNTY ENGINEER
503 Los Angeles County Engineering Bldg.

Do not extend this side of this line.

Note: Any Additions or Changes on this Sheet Must be Made or Circled in Red Ink With Date and Name of Person Making Change

Notes Ck'd by CUMBEY	Survey of Water Works Dist 29
Map No.	JN 2215.14 Tape 0194 Std. 84 °F
Office Work	Surveyed by E. English
Checked	Notes Ed. Date 11-22-62
Date	Indexed R. J. GALLI 22 '63

F. B. 2999 PG. 5

WATER WORKS DIST

No. 29-ZIDI

J.N 2215.14

"P." LINE

HILLSIDE DR.

Nov. 22 1962

Ref.:
Tr. 6943
F.B. 2661
F.B. 1271

Party
E. English
E. Shoemaker
E. Dupuis
G. Tollison
H. Robbins

Note: Any Additions or Changes on This Sheet Must be Made or Circled in Red Ink With Date and Name of Person Making Change.
Do not extend this side of this line.
PLEASE RETURN TO
LOS ANGELES COUNTY ENGINEER
700 LOS ANGELES COUNTY ENGINEERING BLDG.
76F309S S&E #247 11-58

F. B 2999 PG. 6

INDEX

6

T. 1-S
R. 16-W
SE 1/4 Sec. 6

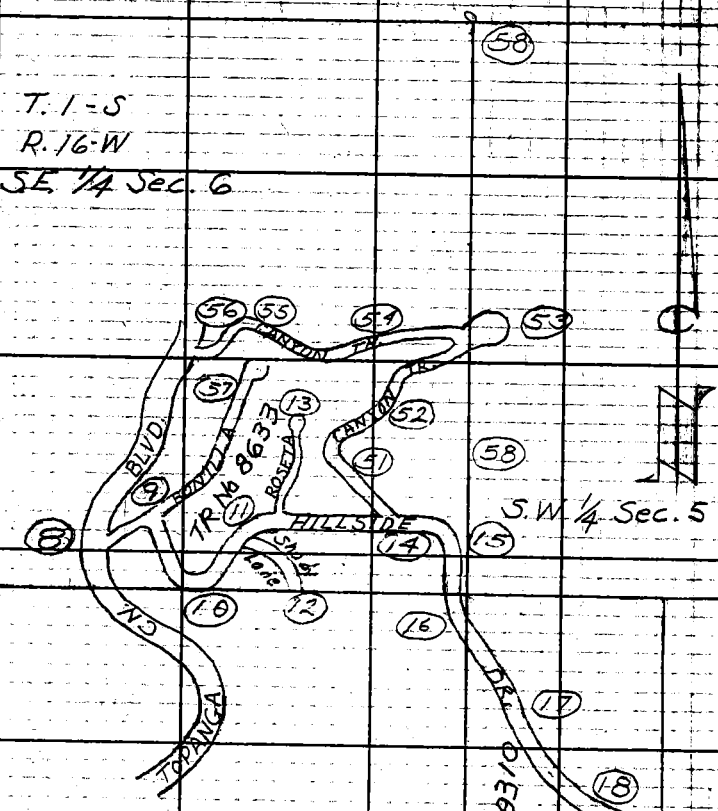

PLEASE RETURN TO
LOS ANGELES COUNTY ENGINEER
PO LOS ANGELES COUNTY ENGINEERING BLDG.
Do not extend this side of this line.

Note: Any Additions or Changes on This Sheet Must Be Made or Circled in Red Ink With Date and Name of Person Making Change.

Notes Ck'd by CUMBEY	Survey of Water Works Dist. 29	F. B. 2999 PG. 7
Map No.	JN 2215.14 Tape 193 Std 84 °F	
Office Work	Surveyed by English	
Checked	Notes Ed. Date 11-20-62	
Date	Indexed R. J. CALLI	

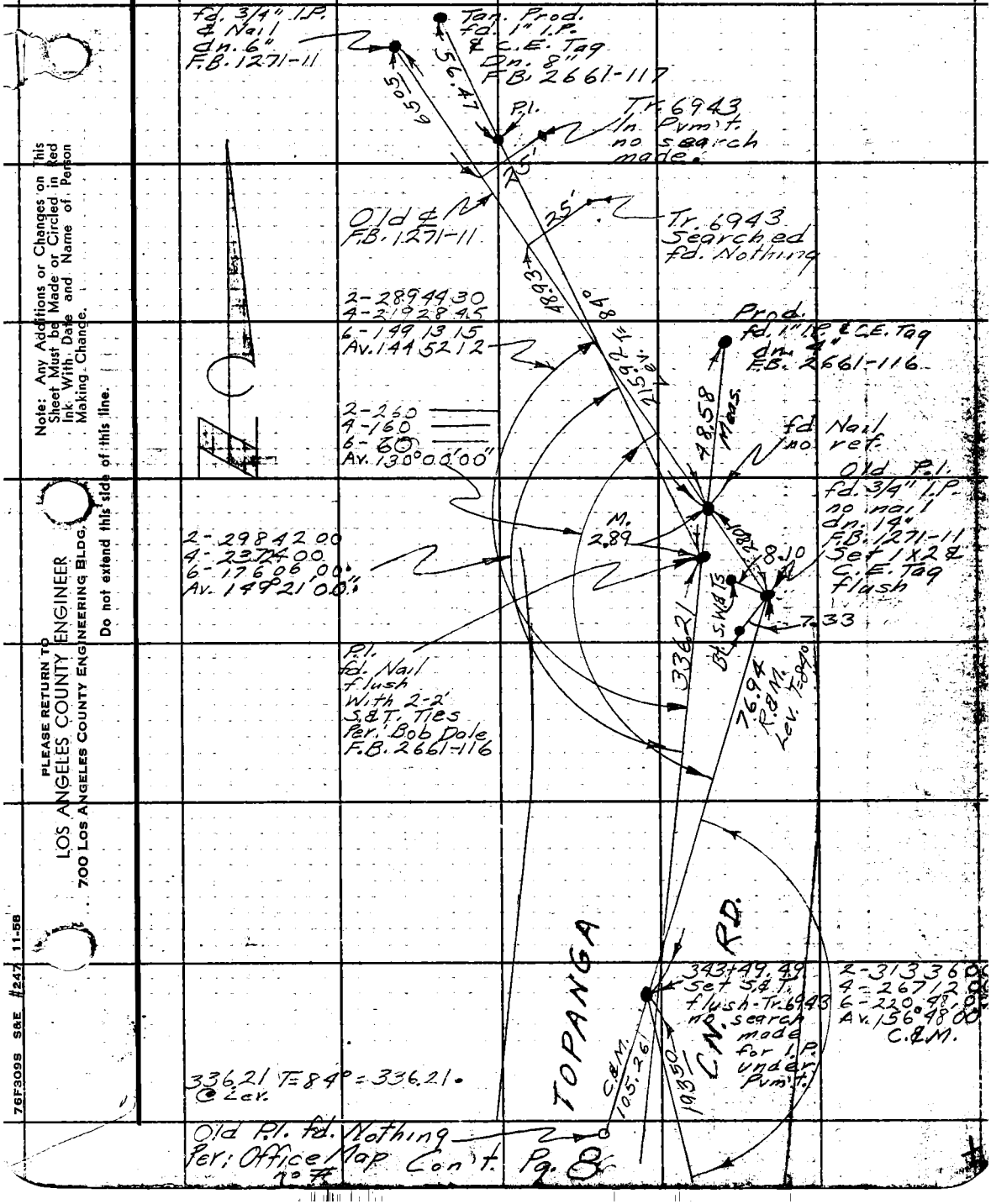

Note: Any Additions or Changes on This Sheet Must be Made or Circled in Red Ink With Date and Name of Person Making Change.

Do not extend this side of this line.

PLEASE RETURN TO
LOS ANGELES COUNTY ENGINEER
700 LOS ANGELES COUNTY ENGINEERING BLDG.

76F309S S&E #247 11-58

F. B. 2999 PG. 8

2- 221 09 30
4- 82 18 45
6- 303 28 15
Av. 110 34 42

Cor. T. Pg. 7

2- 196 13 15
4- 32 26 15
6- 228 39 30
Av. 98 06 35

2- 234 22 00
4- 108 44 15
6- 343 06 15
Av. 117 11 02

Rerun 3-29-63
E.J.E.
2- 234 23 30
4- 108 46 45
6- 343 10 00
AV 117 11 40

1- 97 46 30
4- 31 06 15
6- 226 39 00
Av. 97 46 30

Lev. T=84° 102.50 C.&N.

Tr. 6943 Old

38.59

336.21

365.22

341+50.65
Set S.&T. - flush
Tr. 6943

no search made for I.P. under Pvmt.

293.77 Lev. T=84° = 293.77

T=66°
246.68 @ 6°39'
= 244.80
- 19.79
225.80

P.O.S.T. Set 1" I.P. Plug & C.E. Tag - dig. 8" 1 ft. from edge of Pvmt.

P.O.S.T. Set X in wall rock

P.I. fd. Nothing Set X" in Conc. F.B. 2661-115 F.B. 1271-10 (Topanga Legion Hall Patio)

1100.34' 42"

TOPANGA C.N. RD.

Tr. 6943

2- 275 57 30
4- 191 55 00
6- 107 52 30
Av. 137 58 45
C.&N.

HILLSIDE DR.

Cont. Pg. 6

225.80 Line

p. line

293.77

216.78 Lev. T=84°

24.80

90°

20.00

333'

fd. Nothing flush

Tr. 6943

97°46' 30" (Per. Office Meas.)

117°11'40"

98°06' 35"

fd. 1/2" I.P. no Plug - Up 3" no ref.

Removed 6/63 C.B.
Sec Pg. 153
0+00
Set B.T.S.W.&T. flush
Per. Office

fd. 3/4" I.P. & N. - R.E. 9676
dn. 6" - C.S. 7916

T-1-S
R-16-W

Sec. 6
Sec. 7

10' Offset

9.88 29.31 17.08 41.25 10.30

113.37

Lev. T=84° 116.11

Line prod. West from P.O.T. - Pg. 10 Per. F.H.B. Set 1X1 & Tag flush by Int.

Set B.T. S.W.&T. flush - By Int.

P.I. - fd. 6" Conc. Mon. C.T. Spk. in Ctr. - dn. 6" F.B.

Cont. Pg. 10

W.S. 89.0-2

LOS ANGELES COUNTY ENGINEER
00 LOS ANGELES COUNTY ENGINEERING BLDG.

PLEASE RETURN TO

Do not extend this side of this line.

Note: Any Additions or Changes on This Sheet Must Be Made or Circled in Red Ink With Date and Name of Person Making Change.

Notes Ck'd by CUMBEY	Survey of Water Works Dist. #29
Map No.	JN 2215.14 Tape 193 Std 84 °F
Office Work	Surveyed by English
Checked	Notes Ed. Date 11-23-62
Date	Indexed G. J. GALLI

F. B. 2999 PG. 91

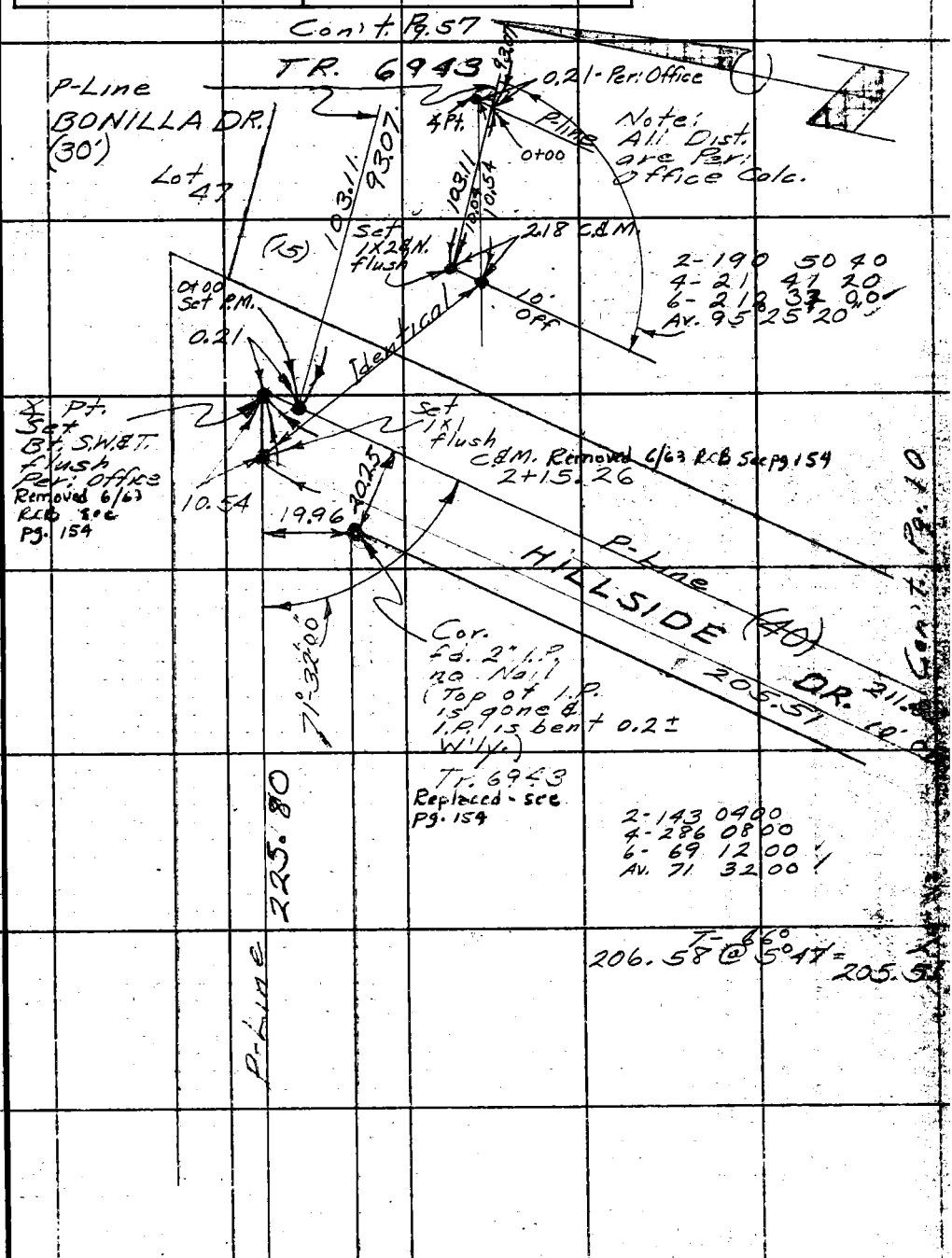

W.S. 89, D-2

Note: Any Additions or Changes on This Sheet Must be Made or Circled in Red Ink With Date and Name of Person Making Change.

Do not extend this side of this line.

PLEASE RETURN TO
LOS ANGELES COUNTY ENGINEER
700 LOS ANGELES COUNTY ENGINEERING BLDG.

76F3095 S&E #247 1-58

Con't. Pg. 8


F. B. 2999 Pg. 10
Con't. Pg. 11
Con't. Pg. 12
2-24101 00
4-122 02 00
6-03 03 00
Av. 120 30 30
Sec. line & Brdry. Tr. 6943
NOTE: E.F.E. 5-24-63 fd. 3/4" I.P. & Ct. Spk. flush. no ref.
257.91
10' off
P.O.T. Set 1x1 & Tag flush
10.00
25.83
9.89
90°
Per. office 95.93
47.63
38°19'00"
5+55.96 P.I. Set Bt. S.W. & T. flush Tr. 6943
120°30'30" Tr. 6943
T-76°
97.60 @ 7°57' = 96.65
- 0.72
95.93
Removed E.F.E. 5-24-63 See Pg. 155
Large Holly Bush
100.23
102.17 @ 11°07' T-60° = 100.23
130.18 @ 10°59' T-60° = 127.78
30.00 Lev. T=60°
Set 1x2 & N. flush
Tr. 6943
HILLSIDE DR.
P. Line (40)
135.19
T-74°
139.49 @ 10.02 = 137.35
- 2.16
135.19
43.55
127.78
2- 213 09 00
4- 66 08 00
6- 279 12 00
Av. 106 32 00
Set 1x2 & N. flush
42°49'20"
20.27
113.37
106°-32'-00"
Tr. 6943 fd. Nothing
20'
Removed 6/63 RCB See Pg. 155
Per. office 211.82
W.S. 89, D-2
PLEASE RETURN TO
LOS ANGELES COUNTY ENGINEER
00 LOS ANGELES COUNTY ENGINEERING BLDG.
Do not extend this side of this line.
Note: Any Additions or Changes on This Sheet Must be Made or Circled in Red Ink With Date and Name of Person Making Change.

Notes Ck'd by CUMBEY	Survey of Water Works Dist. #29
Map No.	JN 2215.14 Tape 193 Std 84 °F
Office Work	Surveyed by English
Checked	Notes Ed. Date 11-26-62
Date	Indexed E. J. GALLI

F. B. 2999 PG. 11

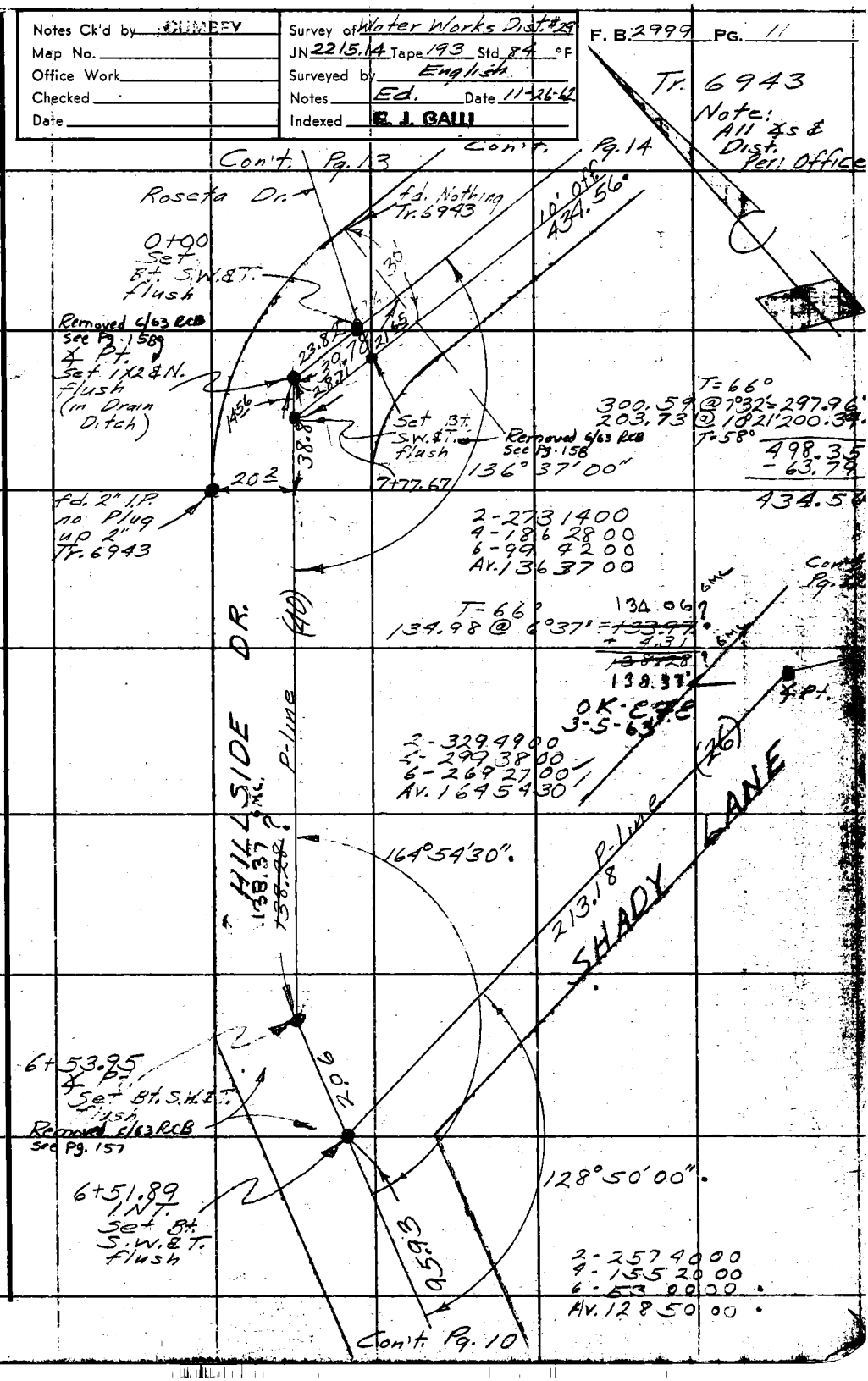

Note: Any Additions or Changes on This Sheet Must be Made or Circled in Red Ink With Date and Name of Person Making Change.

W.S. 89, D-2

PLEASE RETURN TO
LOS ANGELES COUNTY ENGINEER
700 LOS ANGELES COUNTY ENGINEERING BLDG.
Do not extend this side of this line.

76F309S S&E #247 11-58

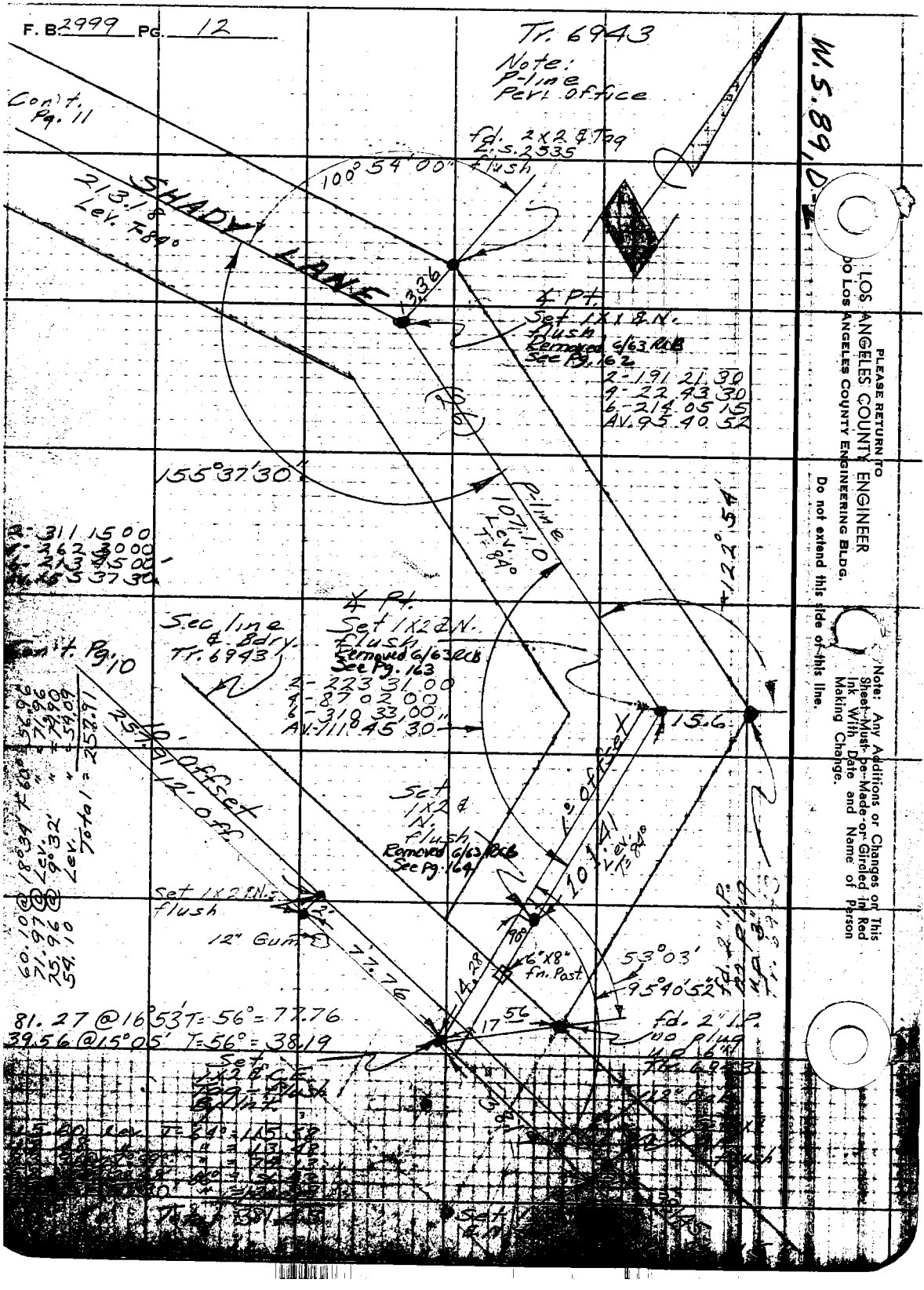
F. B. 2999 Pg. 12
Tr. 6943
Note: P-line Pevt. office
Con't. Pg. 11
fd. 2x2 & Tag L.S. 2535 flush
100°54'00"
SHADY LANE
213.18 Lev. T=84°
13.36
℄ Pt. Set 1x1 & N. flush Removed 6/63 RCB See Pg. 162
2-191 21 30
4-22 43 30
6-214 05 15
AV. 95 40 52
155°37'30"
P-line 107.10 Lev. T=84°
122°54'
℄ Pt. Set 1x2 & N. flush Removed 6/63 RCB See Pg. 163
2-223 31 00
4-87 02 00
6-310 33 00
AV. 111°45'30"
Sec line & Bdry. Tr. 6943
Con't. Pg. 10
15.6
10' Offset
12' Off.
Set 1x2 & N. flush Removed 6/63 RCB See Pg. 164
1' Offset
101.41 Lev. T=84°
Set 1x2 & N. flush
12" Gum
77.76
14.28
6"x8" fn. Post
53°03'
95°40'52"
17.56
fd. 2" I.P. no plug
81.27 @ 16°53' T=56° = 77.76
39.56 @ 15°05' T=56° = 38.19
Set 1x2 & C.E. Tag flush
W.S. 89 D-2
PLEASE RETURN TO
LOS ANGELES COUNTY ENGINEER
DO LOS ANGELES COUNTY ENGINEERING BLDG.
Do not extend this side of this line.
Note: Any Additions or Changes on This Sheet Must be Made or Circled in Red Ink With Date and Name of Person Making Change.

Notes Ck'd by CUMBEY	Survey of Water Works Dist #20
Map No.	JN 2215.14 Tape 193 Std 84 °F
Office Work	Surveyed by English
Checked	Notes Ed. Date 11-27-62
Date	Indexed E. J. GALLY

F. B. 2999 PG. 13

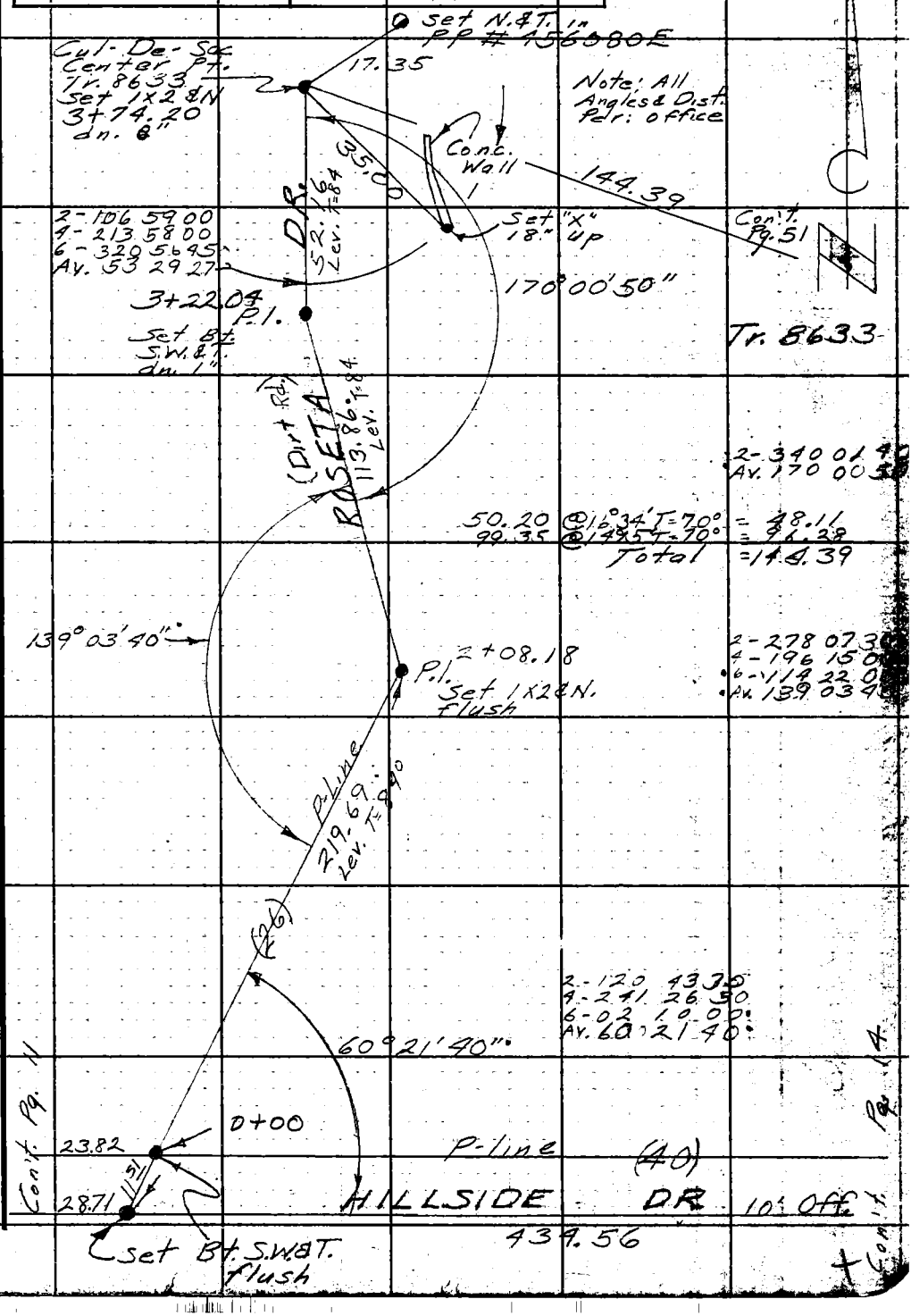

Note: Any Additions or Changes on This Sheet Must be Made or Circled in Red Ink With Date and Name of Person Making Change.

PLEASE RETURN TO
LOS ANGELES COUNTY ENGINEER
700 LOS ANGELES COUNTY ENGINEERING BLDG.
Do not extend this side of this line.

76F309S S&E #247 11-58

F. B. 2999 Pg. 14

Con't. Pg. 15

Tr. 6943

Note: All Angles & Dist. Per: Office

2-339 02 00
4-318 09 30
6-297 06 00
Av. 169 31 00

T=58°
141.95@7°21' = 140.76
+ 45.23
185.99

169°31'00"

.185.99

12+12.23
Set 1X2 & V. in bank
Removed 6/63 RCB See Pg. 159

fd. Nothing Tr. 8633

3045

10'

90°

Set Bt. S.W. & T. flush
Removed 6/63 Pg 159

9.46

12+11.13

0+00

13.04

Set 1X2 & N. flush

24.35

26.07

19.44

50°06'13"

94°56'

120.70 P-line (30)

107.66

44°47'

CANYON TRAIL

Pt. 1+07.66

fd 2X2 & Tag L.S. 2718 flush

P-line (40)

10' O-F 434.56

HILLSIDE DR.

2-100 12 00
4-200 24 00
6-300 36 00
Av. 50 06 00

2-100 12 30
4-200 24 45
6-300 37 15
Av. 50 06 13

Removed 6/63 RCB See Pg 158

Set 1X2 & N.

10' Set Pk.

Removed 6/63 RCB See Pg 158

Rerun 3-28-63 E.F.E.

Con't. Pg. 11 & 13

W.S. 89, D-2

PLEASE RETURN TO
LOS ANGELES COUNTY ENGINEER
700 Los Angeles County Engineering Bldg.

Do not extend this side of this line.

Note: Any Additions or Changes on This Sheet Must be Made or Circled in Red Ink With Date and Name of Person Making Change.

Notes Ck'd by CUMSEY	Survey of Water Works Dist #29
Map No.	JN 22154 Tape 193 Std 84 °F
Office Work	Surveyed by English
Checked	Notes Ed. Date 11-29-62
Date	Indexed B. J. GALLI

F. B. 2999 PG. 15

Note: All meas. & Angles Perf. Office

Rosario Dr.

13+98.22 P.I. Set 1X2 & N. Flush

Removed 6/63 RCB see Pg. 160

fd. Nothing

fd. 2" I.P. Wood plug & nail up 4' ~~Tr. 6943~~ TR 8633 Hn.

fd. Nothing Tr. 8633

31.55

20'

21.46

60.65

104°17'30"

p. line

18.599

Con't Pg. 14

W.S. 89, D-2

Tr. 6943

79°00'00"
79°01'00"

T=66°
241.99 @ 2°27' = 241.74
+ 4.04
245.78
+ 9.17
254.95

fd. Nothing (new mac. Dr.)

60.65

HILLSIDE DR.

254.95 (40)

2-139.91.45
4-358.83.45
6-121.88.45
Av. 89 30 45

2-158.00.00
4-316.00.00
6-114.00.00
Av. 79.00.00

2-158.02.00
4-316.04.00
6-114.06.00
Av. 79.01.00
Rerun 3-28-63 E.H.E.

Sec. Cor. fd. C.S. Mon. Up 2" C.S. 7916

T=84°
128.60 @ 6°13' = 127.84

15'

SURVEYORS SEC. COR. MONUMENT COUNTY R16W 6 5 7 8 T.1.S.

89°30'42"

See Pg. 58

See Pg. 5

15' Left

16+53.17 Set B.T. S.W.G.T. Flush

See Pg. 58

5.95 - Tr. 9310

½ mi.

10'

see pg. 12

10' Offset

90°

10'

20.57

Set 1X2 Flush

Set 1X2 & N. Flush

381.45

1X2 Pg. 58

(Thick Brush)

1/4 Cor. fd. C.S. Mon. Dn. 4" F.B. 1271-19

Set 1X1 & Nail Flush Con't. Pg. 12

T. line 127.84

20'

P-line

(40)

SURVEYOR T.1.S. R16W SEC. 6 SEC. 7 1/4 Cor. RE. 217.7

2-235.01.45
4-110.03.15
6-395.04.45
Av. 117.30.48

Tr. 9310 Lot 1

Con't

Note: Any Additions or Changes on This Sheet Must be Made or Circled in Red Ink, With Date and Name of Person Making Change.

Do not extend this side of this line.

PLEASE RETURN TO LOS ANGELES COUNTY ENGINEER 700 Los Angeles County Engineering Bldg.

76F309S S&E #247 58

F. B. 2999 PG. 16

Con't. Pg. 15

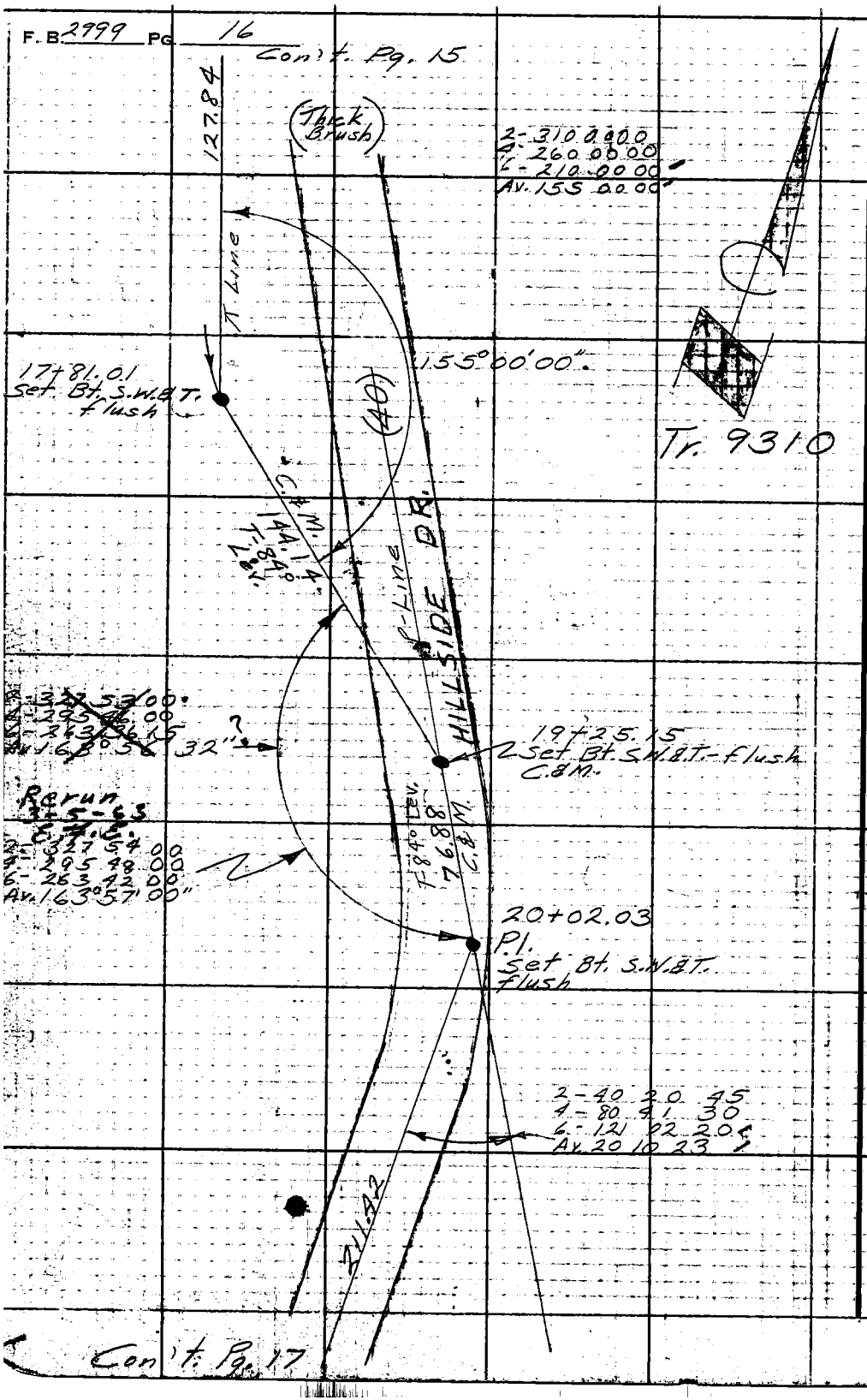

W.S. 58, A-2

PLEASE RETURN TO
LOS ANGELES COUNTY ENGINEER
700 LOS ANGELES COUNTY ENGINEERING BLDG.

Do not extend this side of this line.

Note: Any Additions or Changes on This Sheet Must be Made or Circled in Red Ink With Date and Name of Person Making Change.

Con't. Pg. 17

Notes Ck'd by CUMBEY	Survey of Water Works Dist #29	F. B. 2999 PG. 17
Map No.	JN 221514 Tape 193 Std 84 °F	
Office Work	Surveyed by English	
Checked	Notes Ed. Date 12-5-62	
Date	Indexed E. J. CALLI	

Con't. Pg. 18

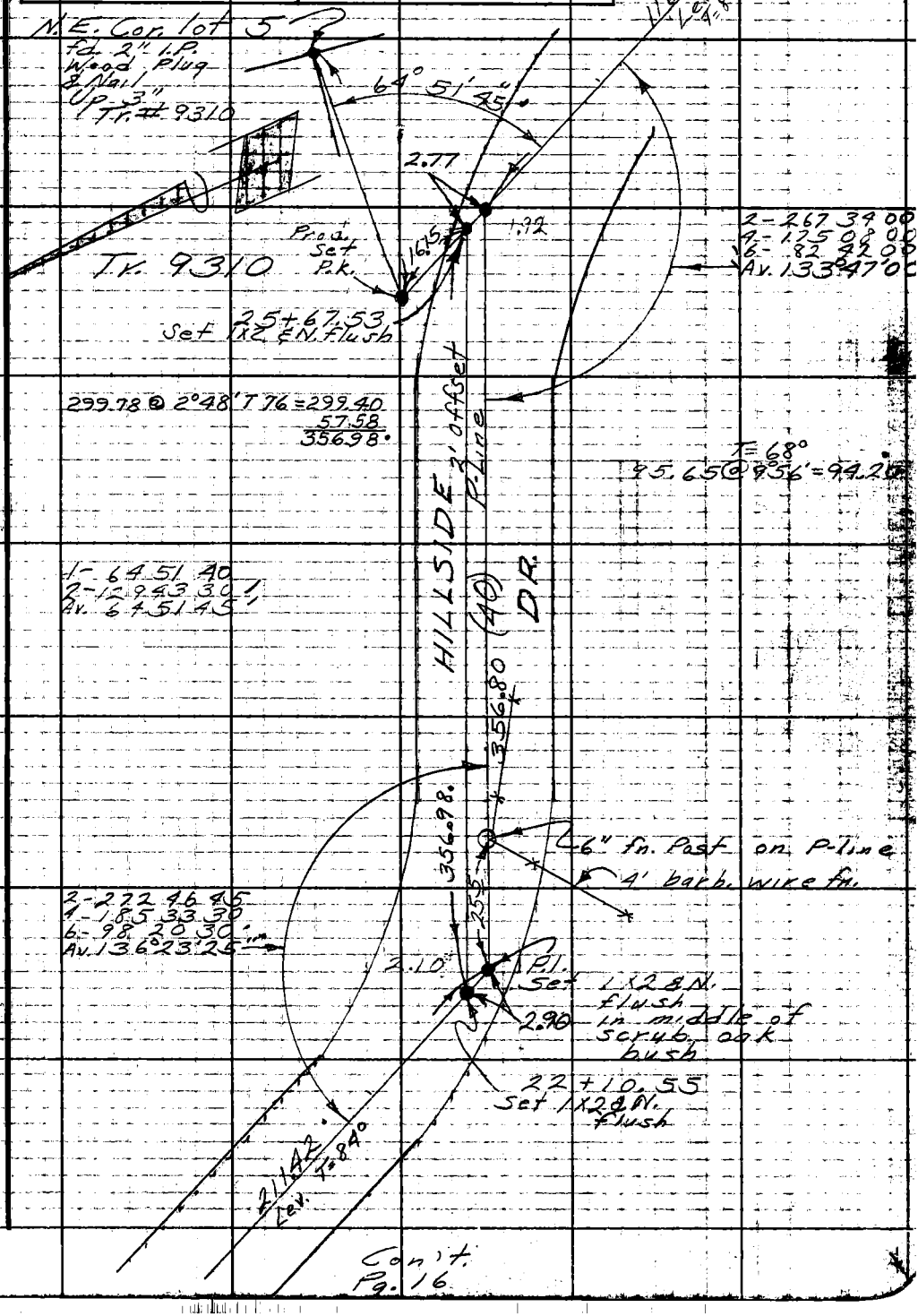

Con't. Pg. 16

W.S. 58, A-2

Note: Any Additions or Changes on This Sheet Must be Made or Circled in Red Ink With Date and Name of Person Making Change.

PLEASE RETURN TO LOS ANGELES COUNTY ENGINEER 700 LOS ANGELES COUNTY ENGINEERING BLDG.

Do not extend this side of this line.

76F3095 S&E #247 11-58

F. B. 2999 PG. 18

Con't. Pg. 17

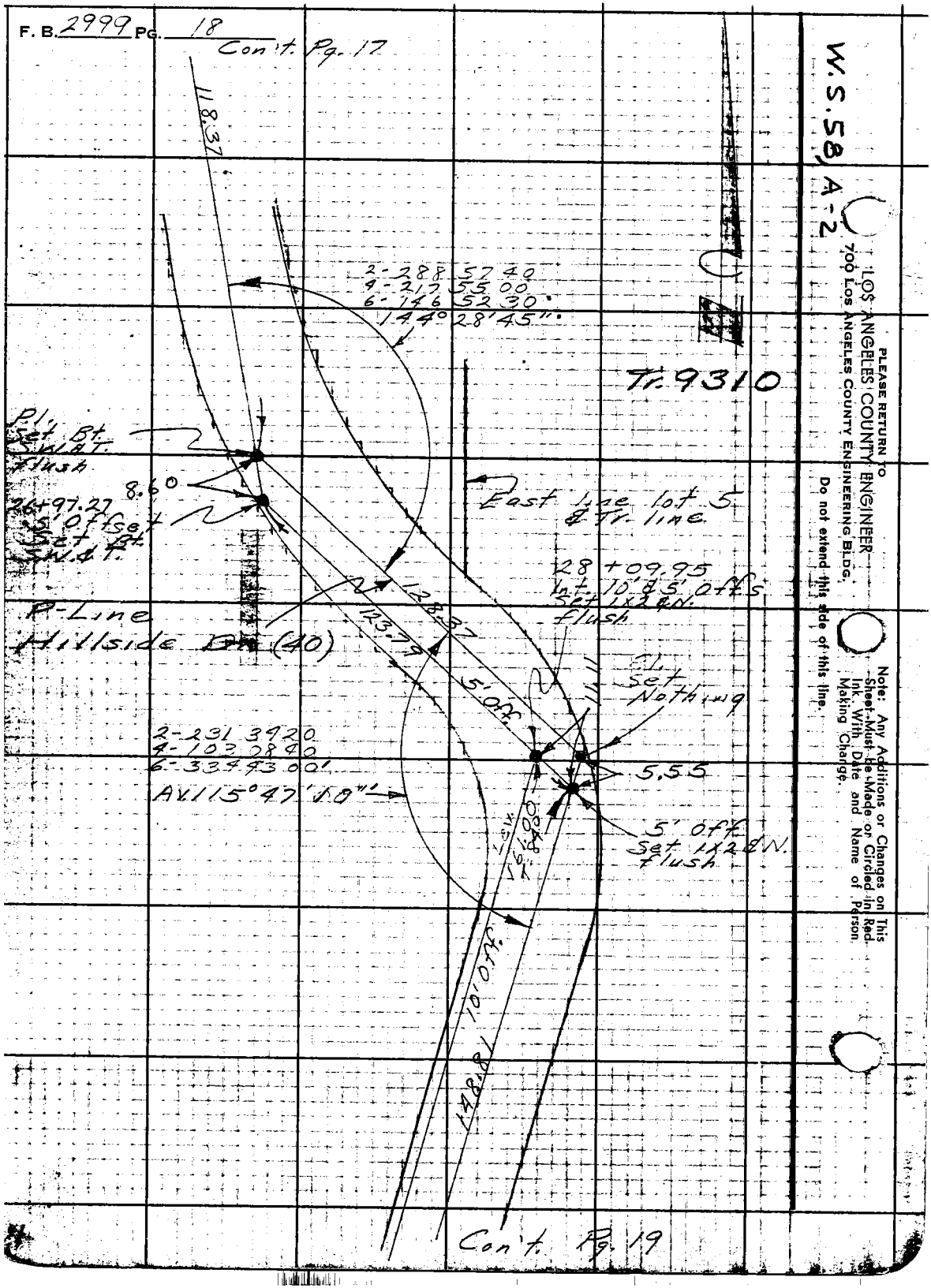

Con't. Pg. 19

W.S. 58, A-2

LOS ANGELES COUNTY ENGINEER
700 Los Angeles County Engineering Bldg.

PLEASE RETURN TO

Do not extend this side of this line.

Note: Any Additions or Changes on This Sheet Must Be Made or Circled In Red Ink. With Date and Name of Person Making Change.

Notes Ck'd by CUMBEY	Survey of Water Works Dist. 29
Map No.	JN 2215.14 Tape 193 Std 84 °F
Office Work	Surveyed by English
Checked	Notes Ed. Date 12-18-62
Date	Indexed R. J. GALLI

F. B. 2999 PG. 19

Con't. Pg. 18

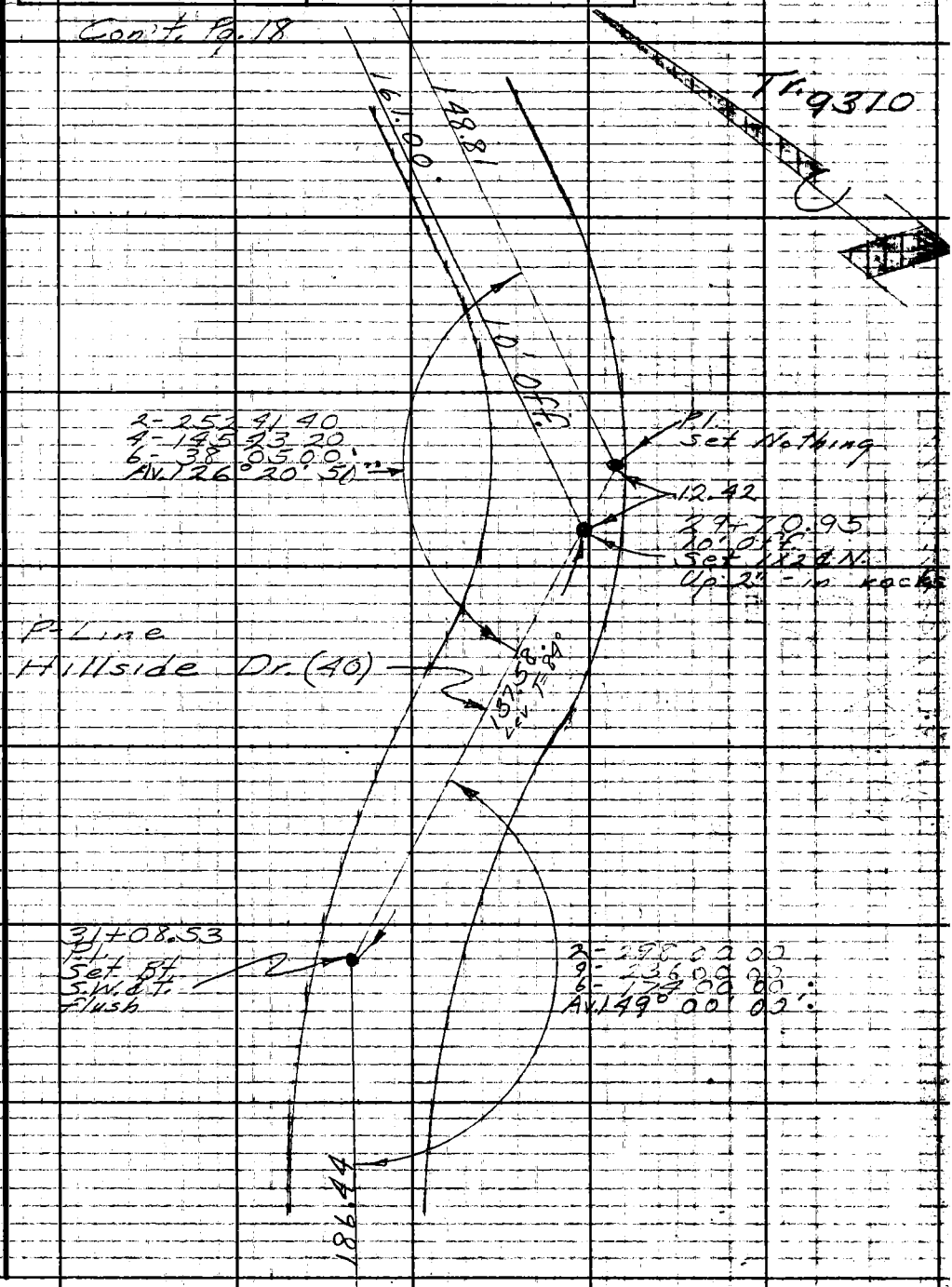

Con't. Pg. 20

Note: Any Additions or Changes on This Sheet Must be Made or Circled in Red Ink With Date and Name of Person Making Change.

PLEASE RETURN TO
LOS ANGELES COUNTY ENGINEER
700 LOS ANGELES COUNTY ENGINEERING BLDG.
Do not extend this side of this line.

76F309S S&E #247 11-58

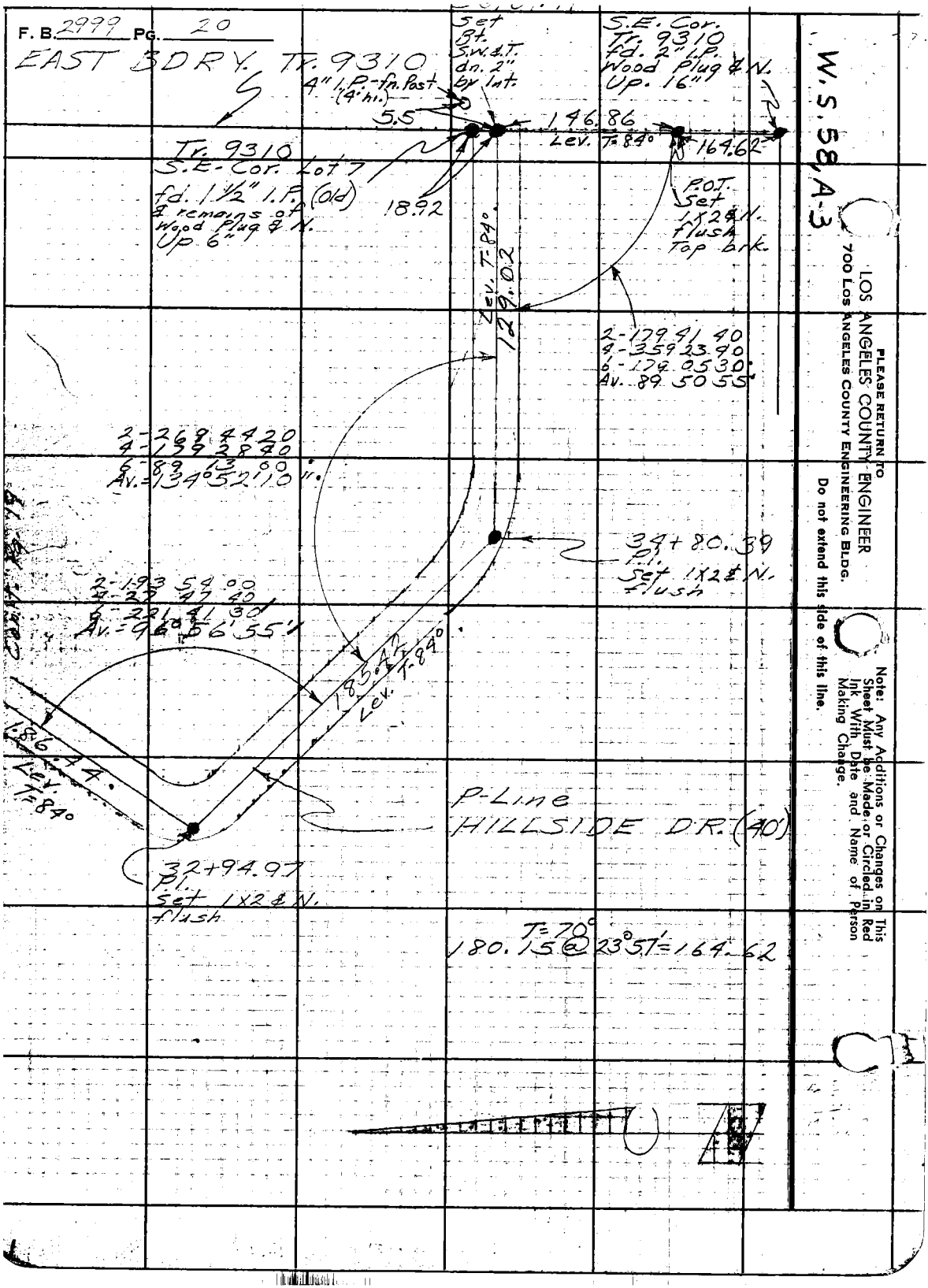
F. B. 2999 PG. 20
EAST BDRY. Tr. 9310
Set Bt. S.W.&T. dn. 2" by Int.
S.E. Cor. Tr. 9310 fd. 2" I.P. Wood Plug & N. Up. 16"
4" I.P.-fn. Post (4' hi.)
5.5
146.86
Lev. T=84°
164.62
Tr. 9310 S.E. Cor. Lot 7 fd. 1½" I.P. (old) & remains of Wood Plug & N. Up 6"
18.92
P.O.T. Set 1X2 & N. flush Top brk.
Lev. T=84°
129.02
2-179 41 40
4-359 23 40
6-179 05 30
Av. 89 50 55
2-269 44 20
4-179 28 40
6-89 13 00
Av.=134°52'10"
34+80.39 Pl. Set 1X2 & N. flush
2-193 54 00
4-27 47 40
6-221 41 30
Av.=96°56'55"
185.42
Lev. T=84°
186.44
Lev. T=84°
P-Line HILLSIDE DR. (40')
32+94.97 Pl. Set 1X2 & N. flush
T=70°
180.15 @ 23°57'=164.62
W.S. 58, A-3
PLEASE RETURN TO
LOS ANGELES COUNTY ENGINEER
700 LOS ANGELES COUNTY ENGINEERING BLDG.
Do not extend this side of this line.
Note: Any Additions or Changes on This Sheet Must be Made or Circled in Red Ink With Date and Name of Person Making Change.

Notes Ck'd by	Survey of Water Works Dist 29	F. B. 2999 Pg. 21
Map No.	JN 2215.14 Tape 0194 Std 84 °F	
Office Work	Surveyed by E. English	
Checked	Notes Shoemaker Date 11-22-62	
Date	Indexed R. J. GALLI JAN 22 '63	

WATER WORKS DIST.

No -29-Z1D1

J.N. 2215.14

TOPOGRAPHY

HILLSIDE DR.

Nov. 22, 1962
PARTY
E. English
E. Shoemaker
E. Dupuis
G. Tollison
H. Robbins

Note: Any Additions or Changes on This Sheet Must be Made or Circled in Red Ink With Date and Name of Person Making Change.

Do not extend this side of this line.

PLEASE RETURN TO
LOS ANGELES COUNTY ENGINEER
700 LOS ANGELES COUNTY ENGINEERING BLDG.

76F309S S&E #247 11-58

F. B. 2999 PG. 22

INDEX

6

T. 1-S
R. 16W

SE ¼ Sec 6

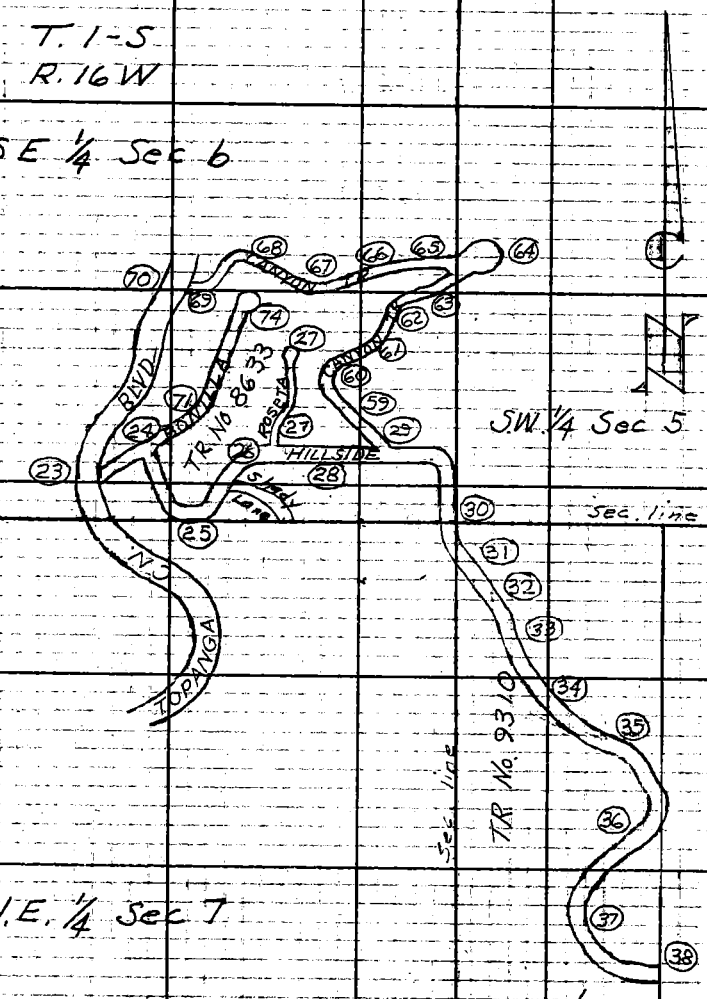

7

PLEASE RETURN TO
LOS ANGELES COUNTY ENGINEER
700 LOS ANGELES COUNTY ENGINEERING BLDG.
Do not extend this side of this line.
Note: Any Additions or Changes on This Sheet Must be Made or Circled in Red Ink. With Date and Name of Person Making Change.

Notes Ck'd by	Survey of WATER WORKS DIST 29 F. B. 2900 PG. 23
Map No.	JN 2215-14 Tape 194 Std 84 °F
Office Work	Surveyed by E. ENGLISH
Checked	Notes E. DUPUIS Date 12-20-62
Date	Indexed G. J. GALLI

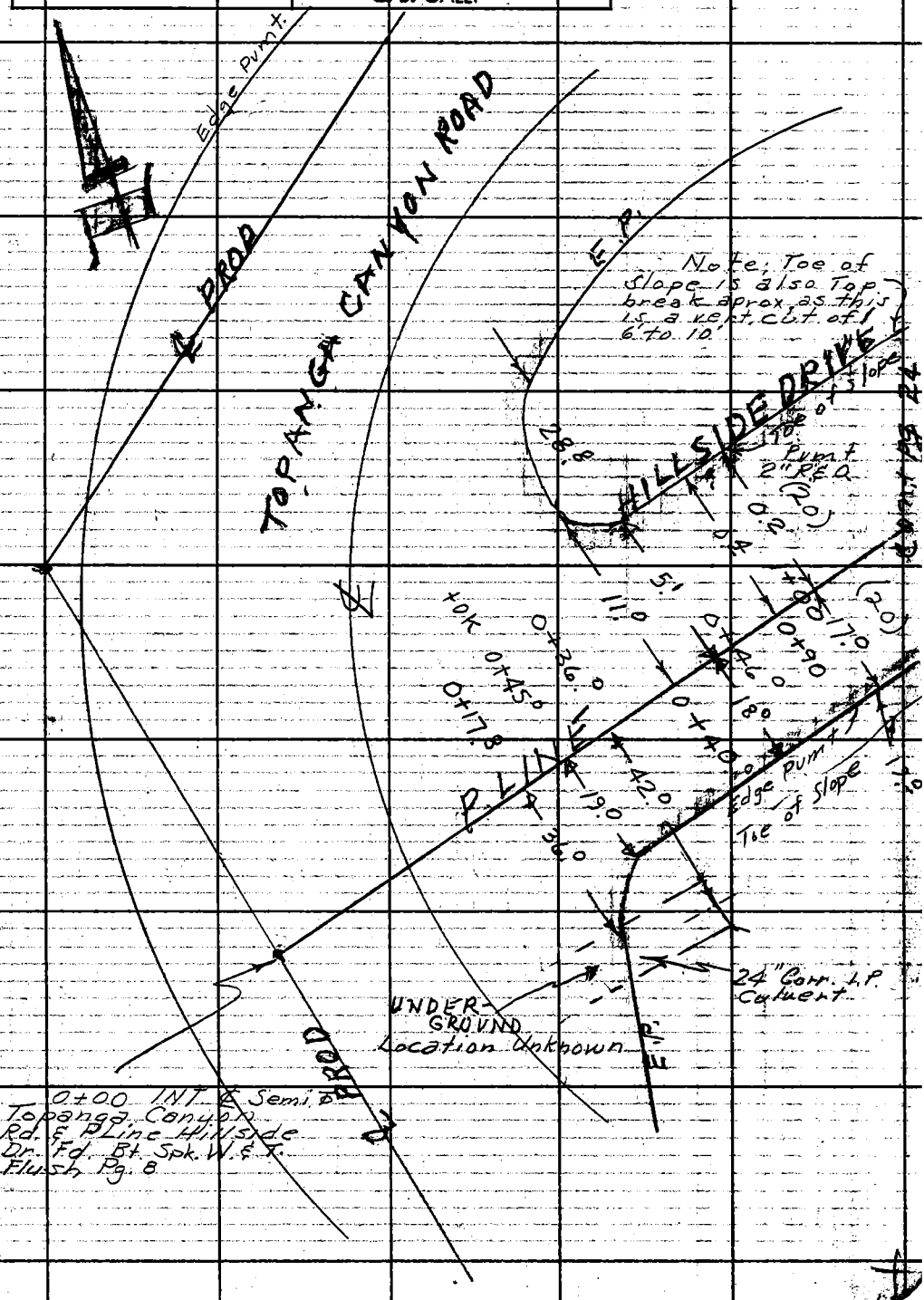

Note: Any Additions or Changes on This Sheet Must be Made or Circled in Red Ink With Date and Name of Person Making Change.

Do not extend this side of this line.

PLEASE RETURN TO
LOS ANGELES COUNTY ENGINEER
403 LOS ANGELES COUNTY ENGINEERING BLDG.

76F309S CE # 310 3-61

F. B. 2999 PG. 24

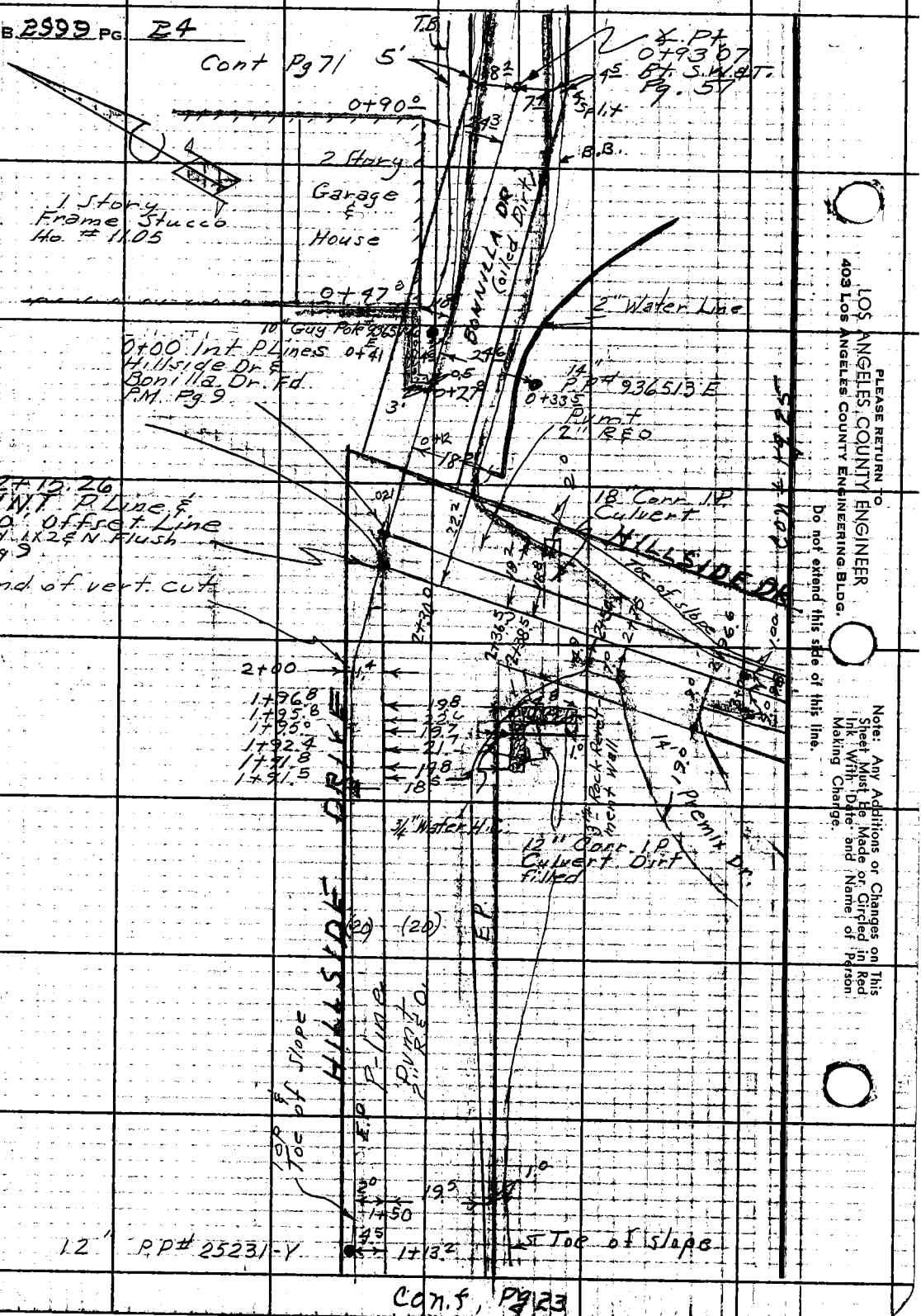

LOS ANGELES COUNTY ENGINEER
403 Los Angeles County Engineering Bldg.
PLEASE RETURN TO
Do not extend this side of this line.
Note: Any Additions or Changes on This Sheet Must Be Made or Circled in Red Ink With "Date" and "Name" of Person Making Change.

Notes Ck'd by	Survey of Water Works DIST 29
Map No.	JN 2215.14 Tape 194 Std 64 °F
Office Work	Surveyed by E. ENGLISH
Checked	Notes E.N. DUPUIS Date 12-20-62
Date	Indexed J. GALLI

F. B. 2999 PG. 25

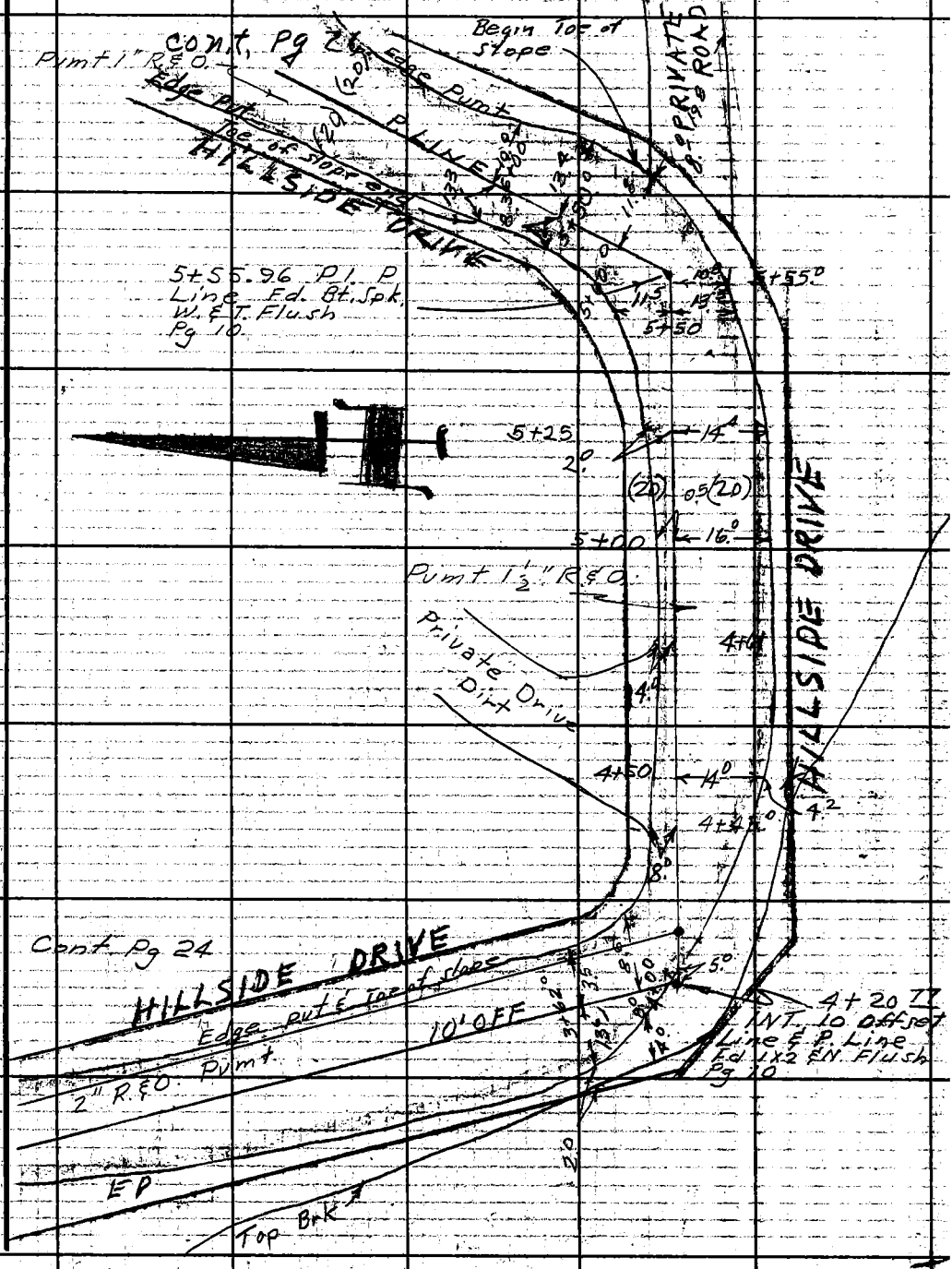

Note: Any Additions or Changes on This Sheet Must be Made or Circled in Red Ink With Date and Name of Person Making Change.

Do not extend this side of this line.

PLEASE RETURN TO
LOS ANGELES COUNTY ENGINEER
403 LOS ANGELES COUNTY ENGINEERING BLDG.

76F309S CE # 310 3-61

CONT Pg 28

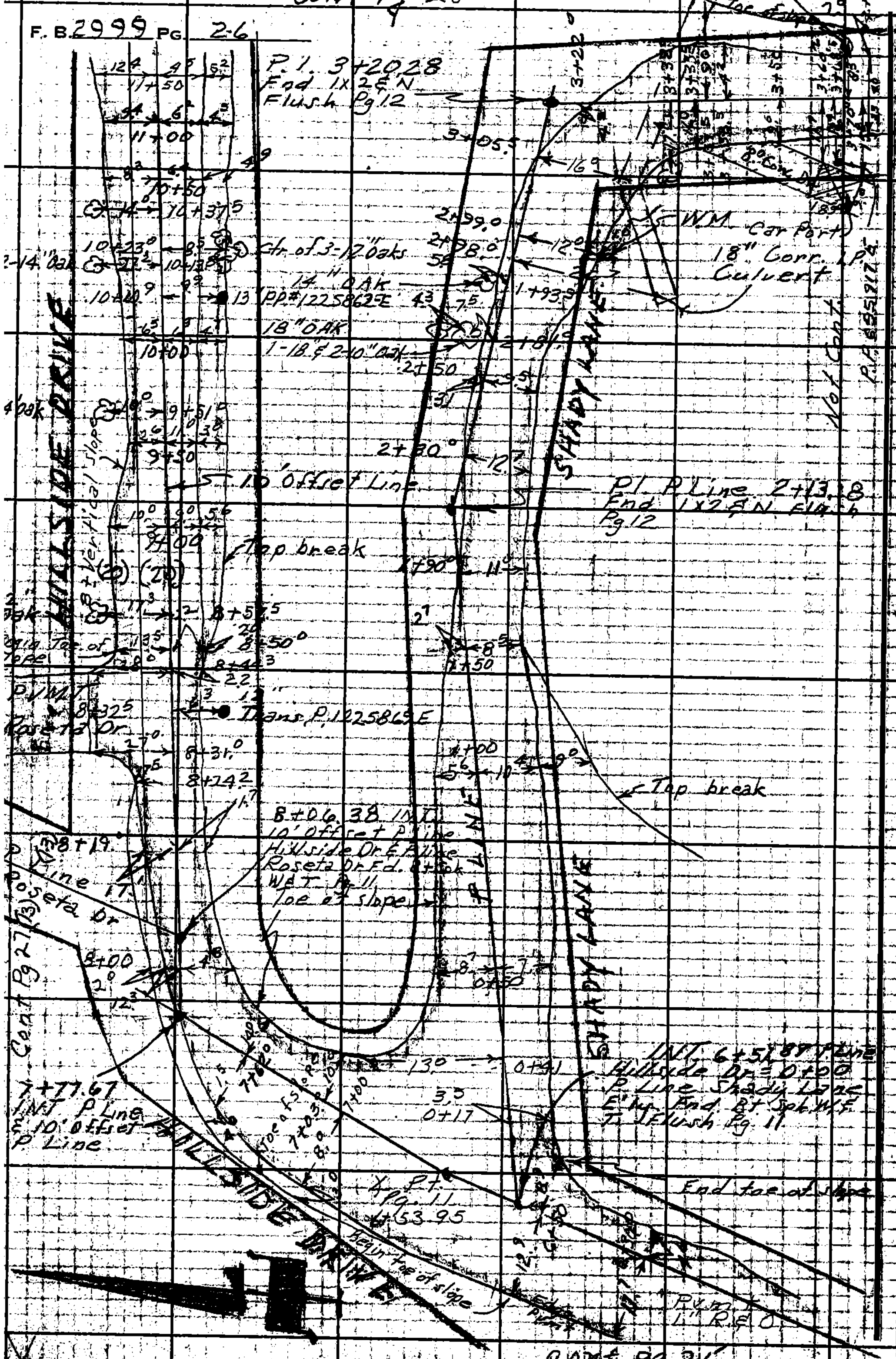

CONT Pg 25

PLEASE RETURN TO
LOS ANGELES COUNTY ENGINEER
403 Los Angeles County Engineering Bldg.

Do not extend this side of this line.

Note: Any Additions or Changes on This Sheet Must be Made or Circled in Red Ink With Date and Name of Person Making Change.

Notes Ck'd by	Survey of WATER DIST # 29	F. B. 2999 PG. 27
Map No.	JN 2215.14 Tape 194 Std 84 °F	
Office Work	Surveyed by ENGLISH	
Checked	Notes To Ill:SON Date 12-62	
Date	Indexed R. J. GAITT	

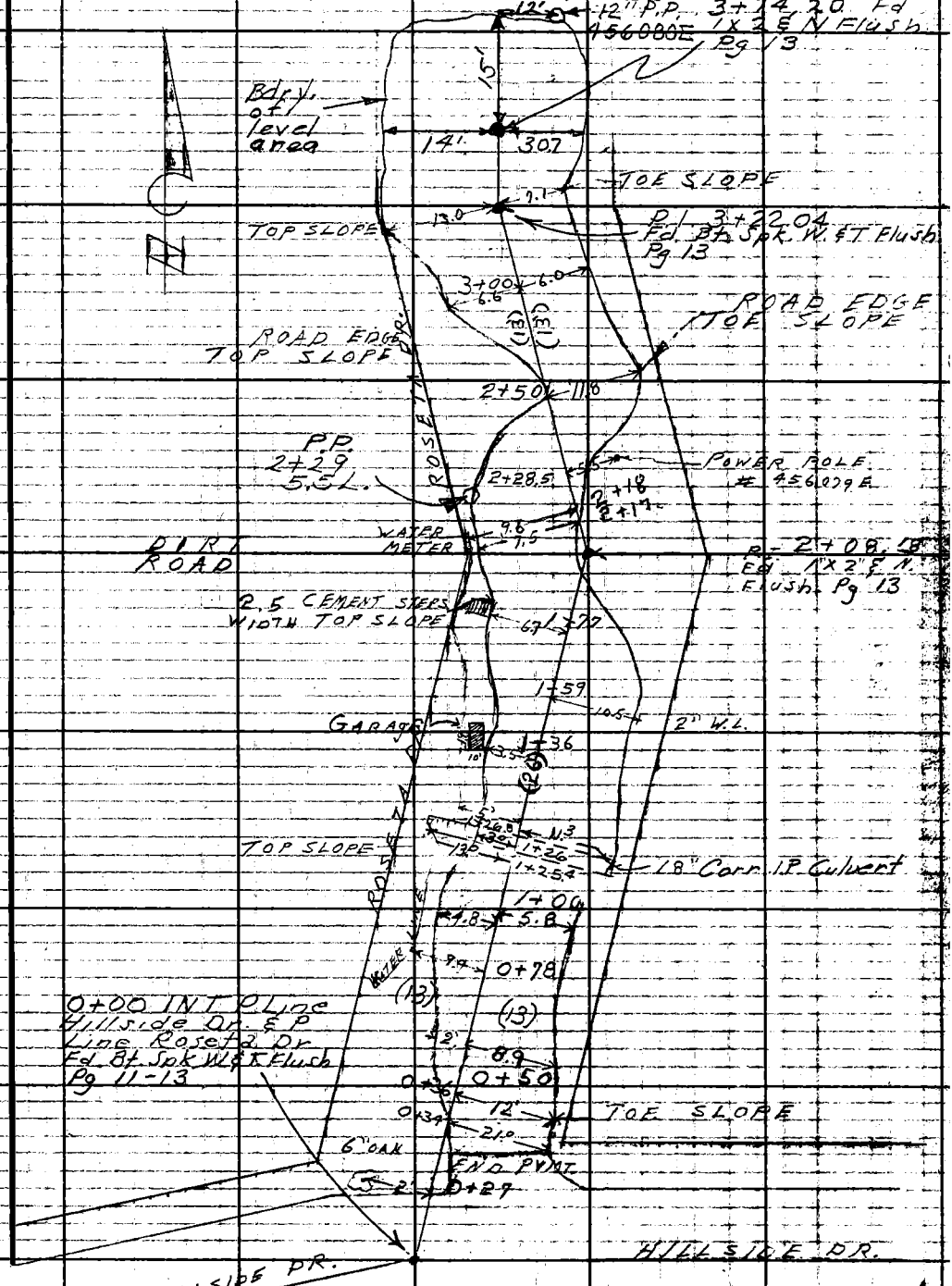

CON'T. Pg. 26

Note: Any Additions or Changes on This Sheet Must be Made or Circled in Red Ink With Date and Name of Person Making Change.
Do not extend this side of this line.
PLEASE RETURN TO
LOS ANGELES COUNTY ENGINEER
700 LOS ANGELES COUNTY ENGINEERING BLDG.
76F309S S&E #247 11-58

F. B. 2999 PG. 28

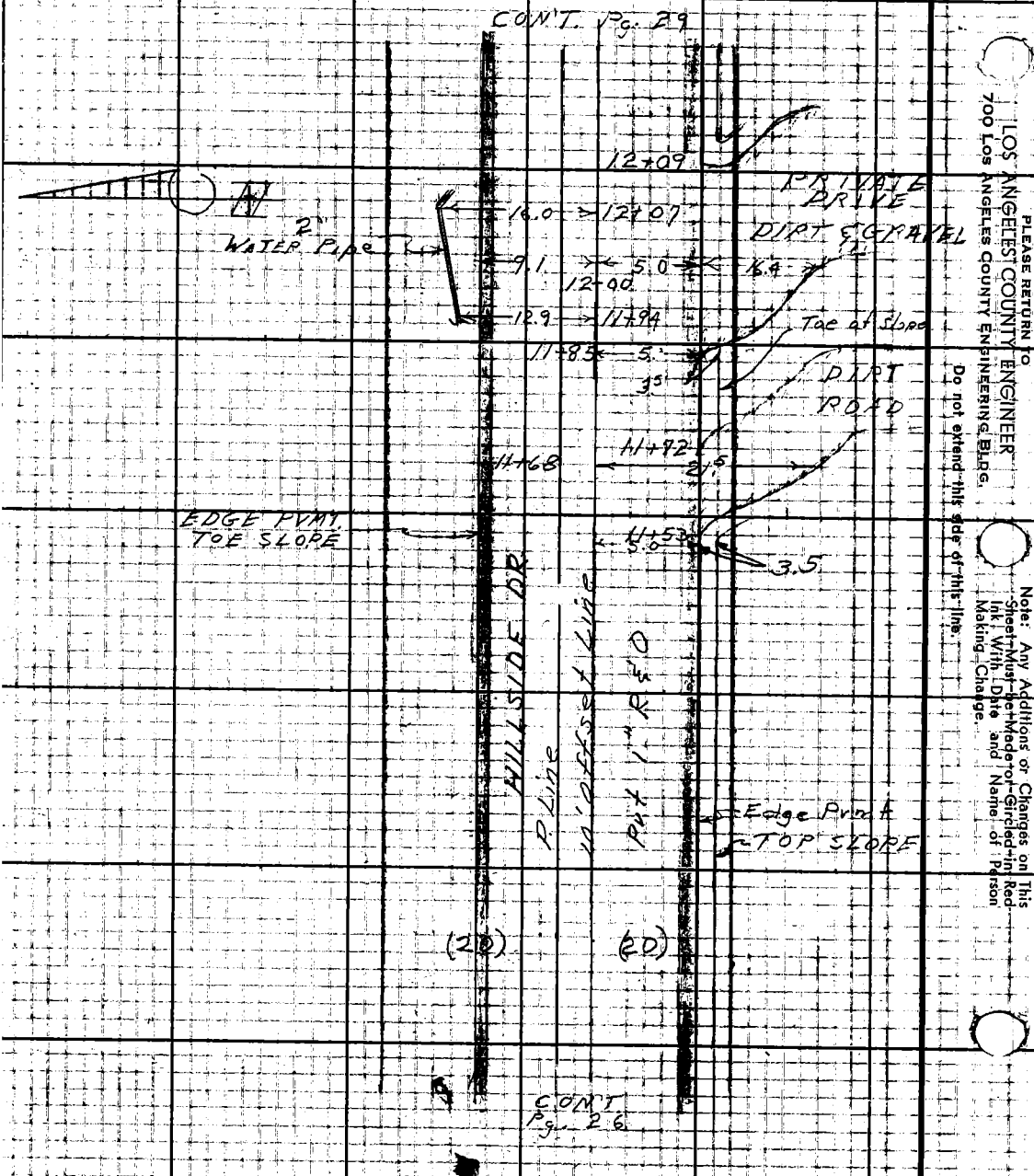

PLEASE RETURN TO
LOS ANGELES COUNTY ENGINEER
700 LOS ANGELES COUNTY ENGINEERING BLDG.
Do not extend this side of this line.
Note: Any Additions or Changes on This Sheet Must be Made or Circled in Red Ink With Date and Name of Person Making Change.

Notes Ck'd by
Map No.
Office Work
Checked
Date

Survey of Water Works Dist 29
JN 2215.14 Tape 194 Std 84 °F
Surveyed by English
Notes Dupuis Date 12-62
Indexed E. J. GALLI

F. B. 2999 PG. 29

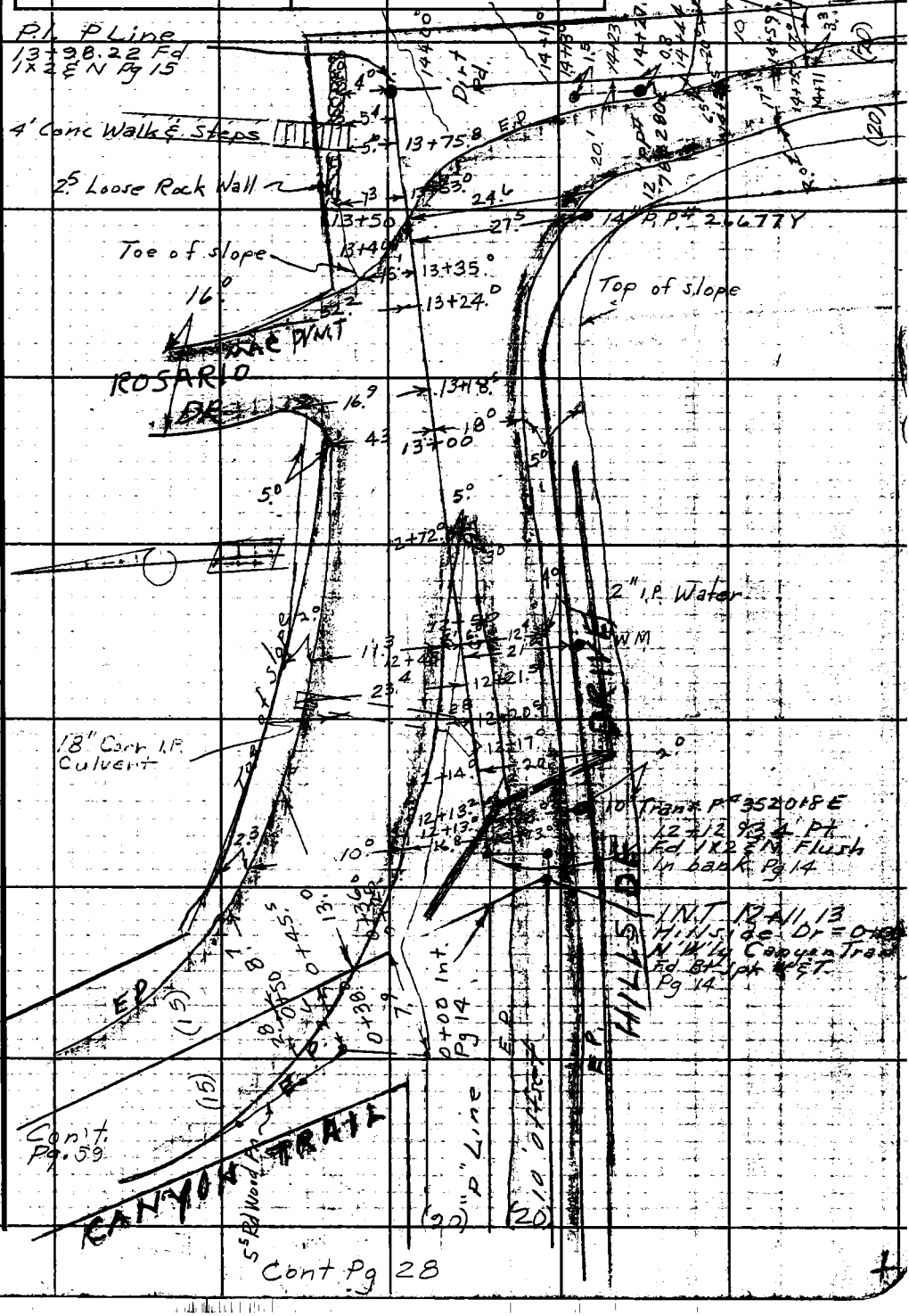

Note: Any Additions or Changes on This Sheet Must be Made or Circled in Red Ink With Date and Name of Person Making Change.

Do not extend this side of this line.

PLEASE RETURN TO
LOS ANGELES COUNTY ENGINEER
700 LOS ANGELES COUNTY ENGINEERING BLDG.

76F309S S&E #247 11-58

F. B. 2999 PG. 30

Cont. Pg. 29

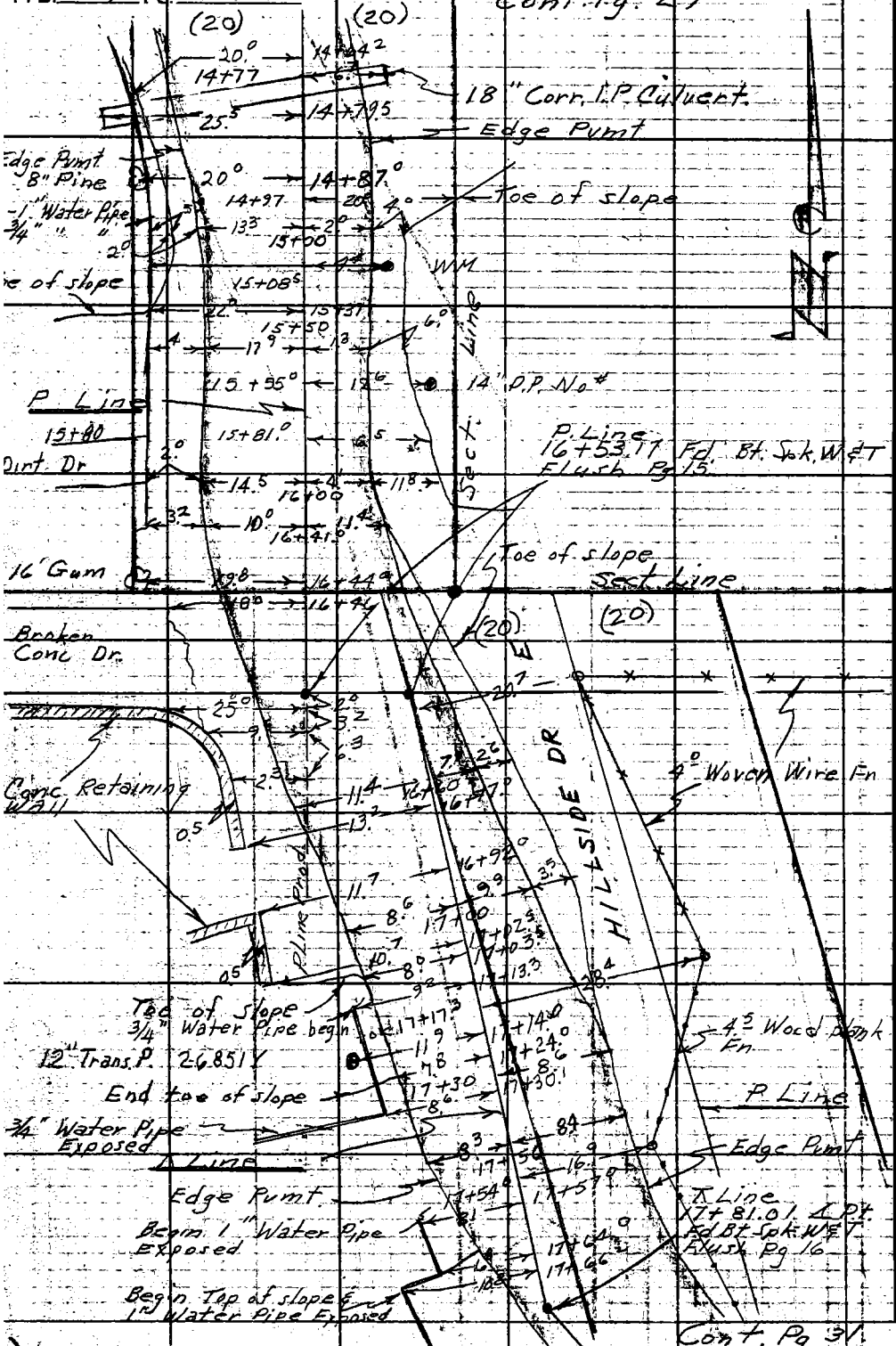

Cont. Pg 31

LOS ANGELES COUNTY ENGINEER
700 Los Angeles County Engineering Bldg.
PLEASE RETURN TO
Do not extend this side of this line.
Note: Any Additions or Changes on This Sheet Must be Made or Circled in Red Ink With Date and Name of Person Making Change.

Notes Ck'd by	Survey of Water Works Dist 29
Map No.	J.N. 2215.14 Tape 194 Std. 84 °F
Office Work	Surveyed by E. English
Checked	Notes E. Shoemaker Date 12-62
Date	Indexed E. J. GALLI

F. B. 2999 PG. 31



Note: Any Additions or Changes on This Sheet Must be Made or Circled in Red Ink With Date and Name of Person Making Change.

Do not extend this side of this line.

PLEASE RETURN TO
LOS ANGELES COUNTY ENGINEER
700 LOS ANGELES COUNTY ENGINEERING BLDG.

76F309S S&E #247 11-58

F. B. 2999 PG. 32

Cont. Pg. 31

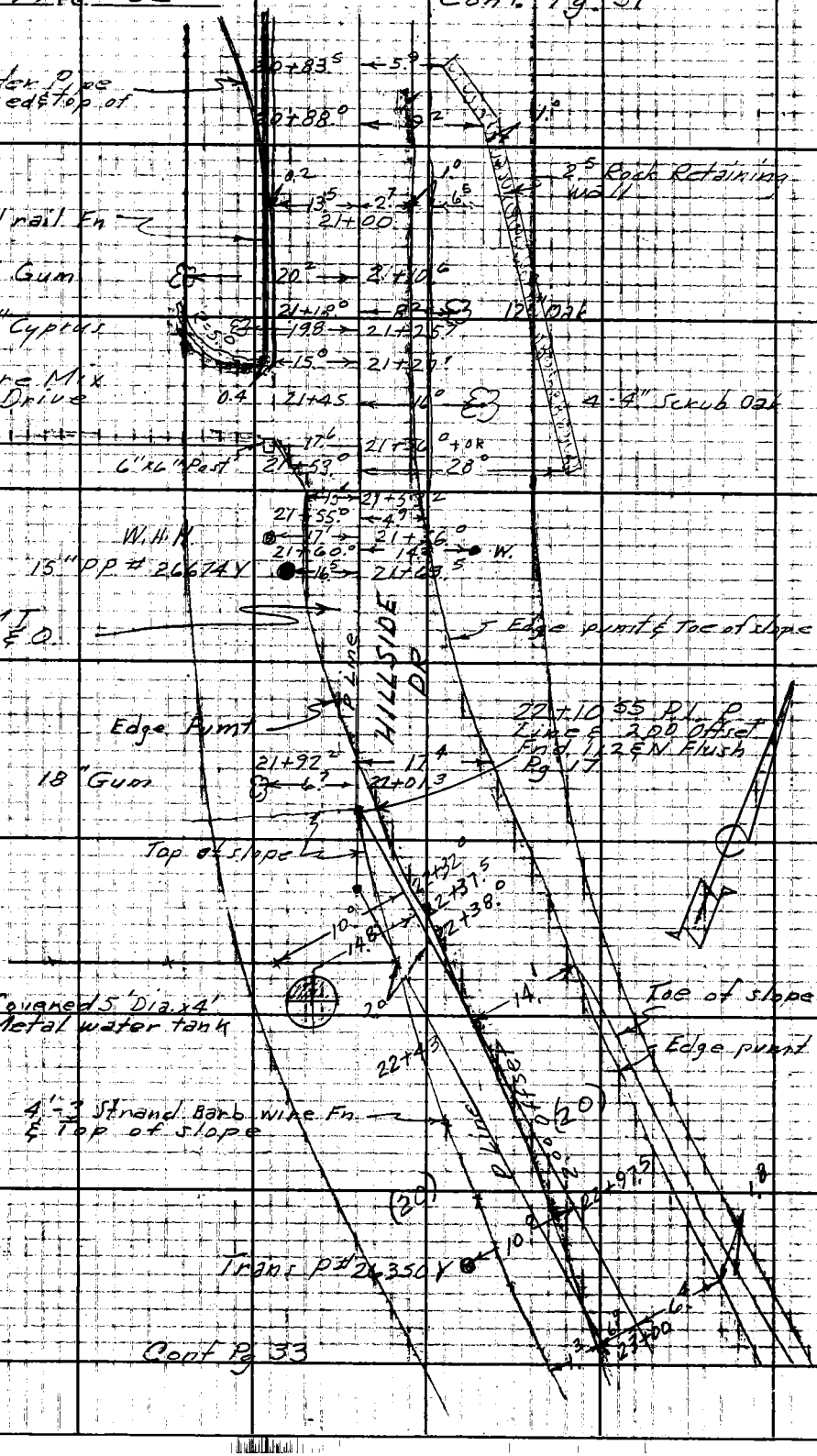

PLEASE RETURN TO
LOS ANGELES COUNTY ENGINEER
700 Los Angeles County Engineering Bldg.
Do not extend this side of this line.
Note: Any Additions or Changes on This Sheet Must be Made of Circled in Red Ink, With Date and Name of Person Making Change.

Notes Ck'd by	Survey of Water Works Dist 29	F. B. 2999 Pg. 33
Map No.	JN 2215.14 Tape 194 Std 84 °F	
Office Work	Surveyed by E. English	
Checked	Notes E. Shoemaker Date 1-2-63	
Date	Indexed C. J. GAIII	

P. Line Ref. Pg 17

Cont. Pg. 32



Cont Pg 34

Note: Any Additions or Changes on This Sheet Must be Made or Circled in Red Ink With Date and Name of Person Making Change.

Do not extend this side of this line.

PLEASE RETURN TO
LOS ANGELES COUNTY ENGINEER
700 LOS ANGELES COUNTY ENGINEERING BLDG.

76F309S S&E #247 11-58

F. B. 2999 Pg. 34

Cont Pg 33

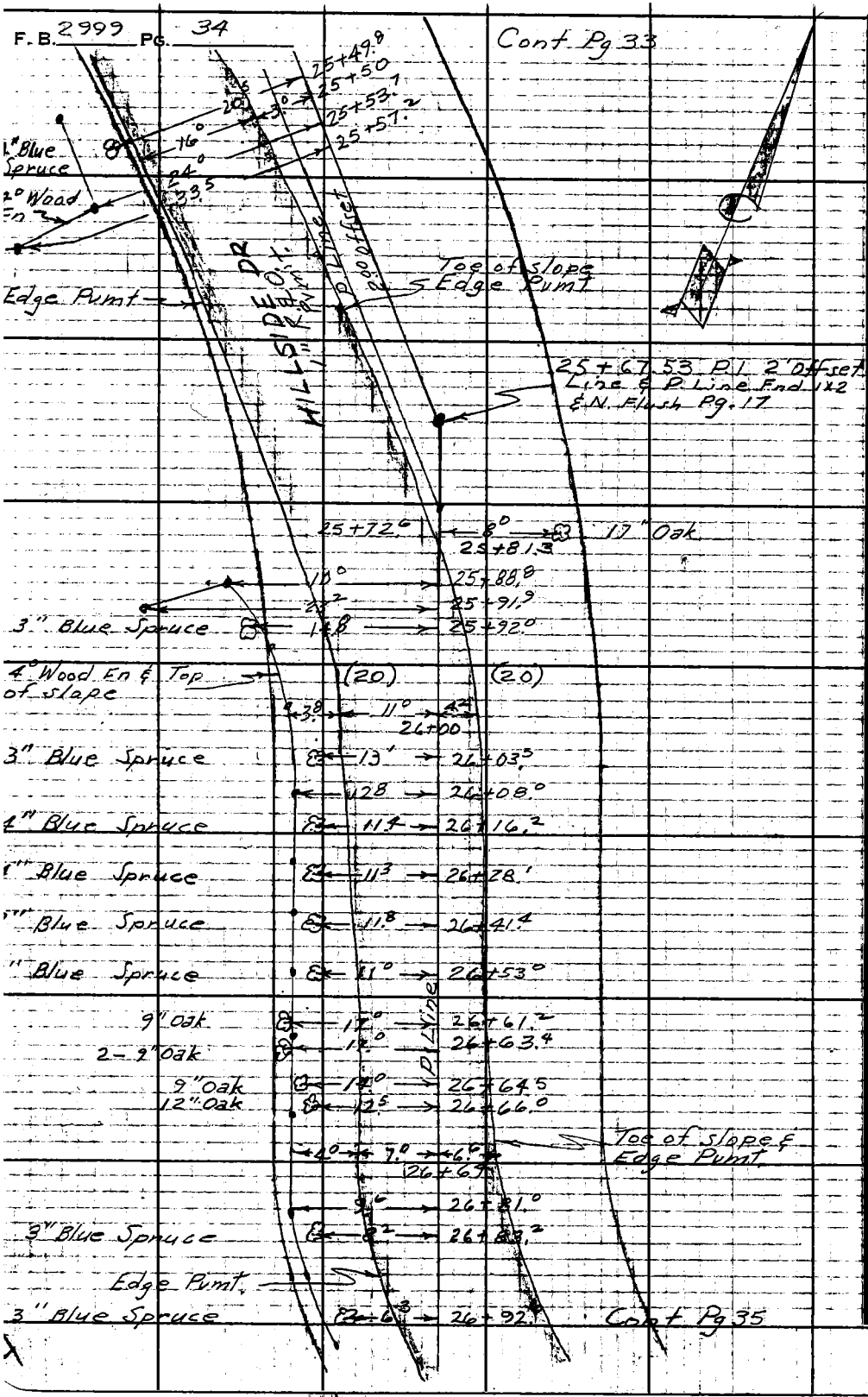

Cont Pg 35

PLEASE RETURN TO
LOS ANGELES COUNTY ENGINEER
700 LOS ANGELES COUNTY ENGINEERING BLDG.
Do not extend this side of this line.
Note: Any Additions or Changes on This Sheet Must be Made or Circled in Red Ink With Date and Name of Person Making Change.

Notes Ck'd by	Survey of Water Works Dist 29	F. B. 2999 Pg. 35
Map No.	JN 2215.14 Tape 194 Std 84 °F	
Office Work	Surveyed by E. English	
Checked	Notes E. Shnemaker Date 1-2-63	
Date	Indexed C. J. GALLI	

Cont. Pg. 34

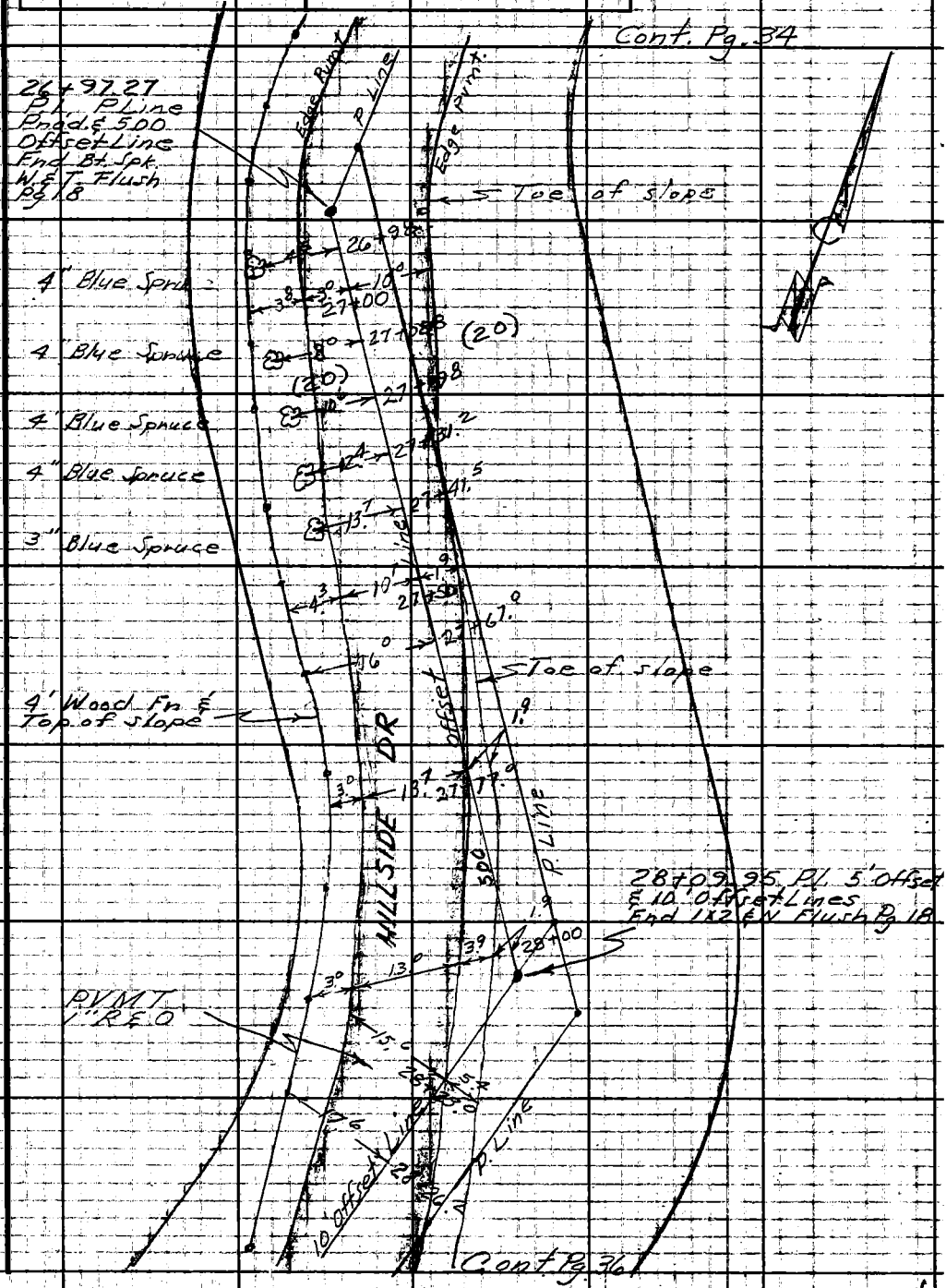

Cont Pg 36

Note: Any Additions or Changes on this Sheet Must be Made or Circled in Red Ink With Date and Name of Person Making Change.

Do not extend this side of this line.

PLEASE RETURN TO
LOS ANGELES COUNTY ENGINEER
700 LOS ANGELES COUNTY ENGINEERING BLDG.

76F309S S&E #247 11-58

F.B. 2999 PG. 36

Cont Pg 35

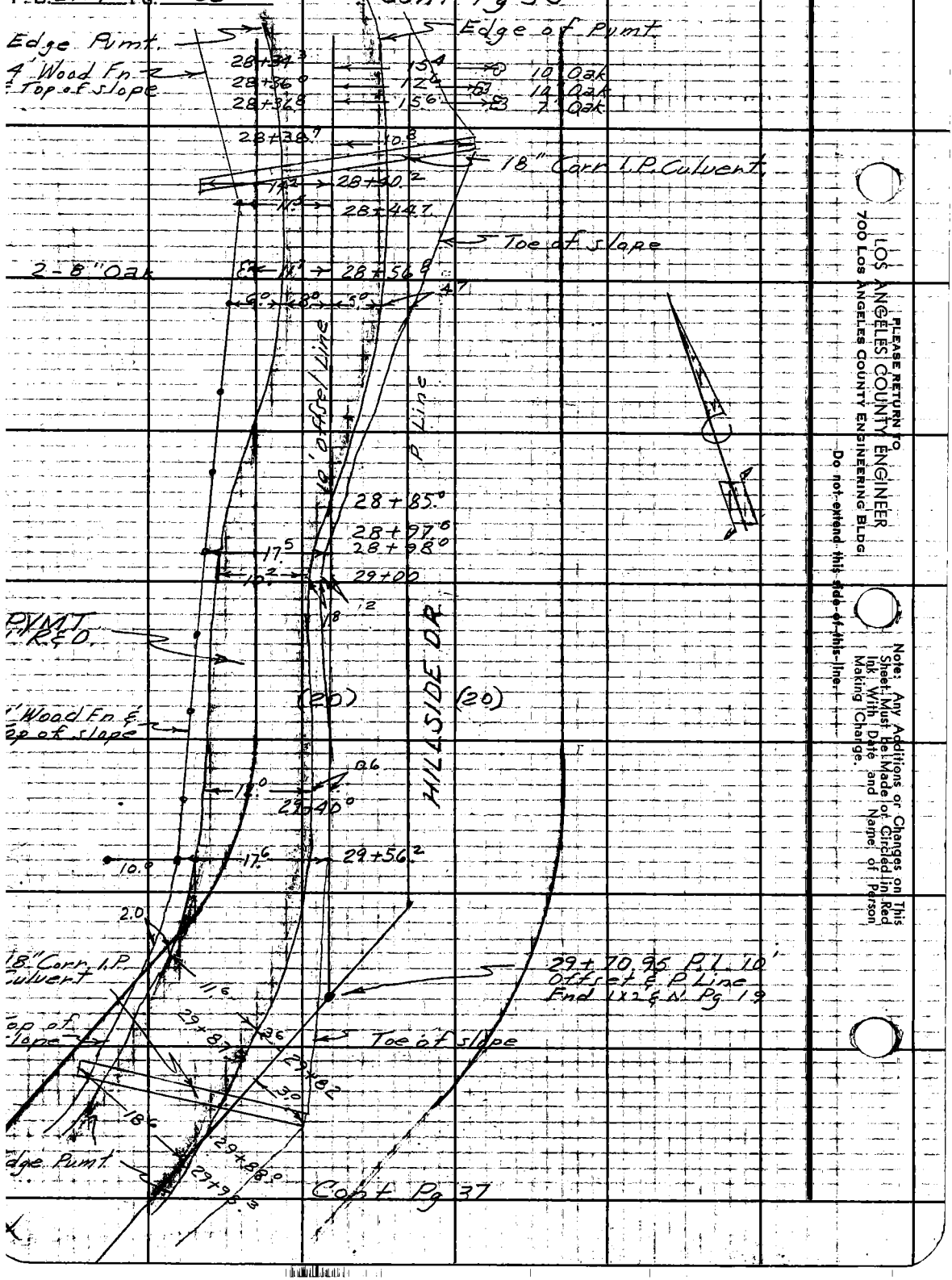

LOS ANGELES COUNTY ENGINEER
700 Los Angeles County Engineering Bldg.
PLEASE RETURN TO
Do not extend this side of this line
Note: Any Additions or Changes on This Sheet Must Be Made or Circled in Red Ink, With Date and Name of Person Making Change.

Notes Ck'd by	Survey of Water Works Dist 29	F. B. 2999	PG. 37
Map No.	JN 2215.14 Tape 194 Std 84 °F		
Office Work	Surveyed by E English		
Checked	Notes E. Shoemaker Date 1-3-63		
Date	Indexed J. GALLI		

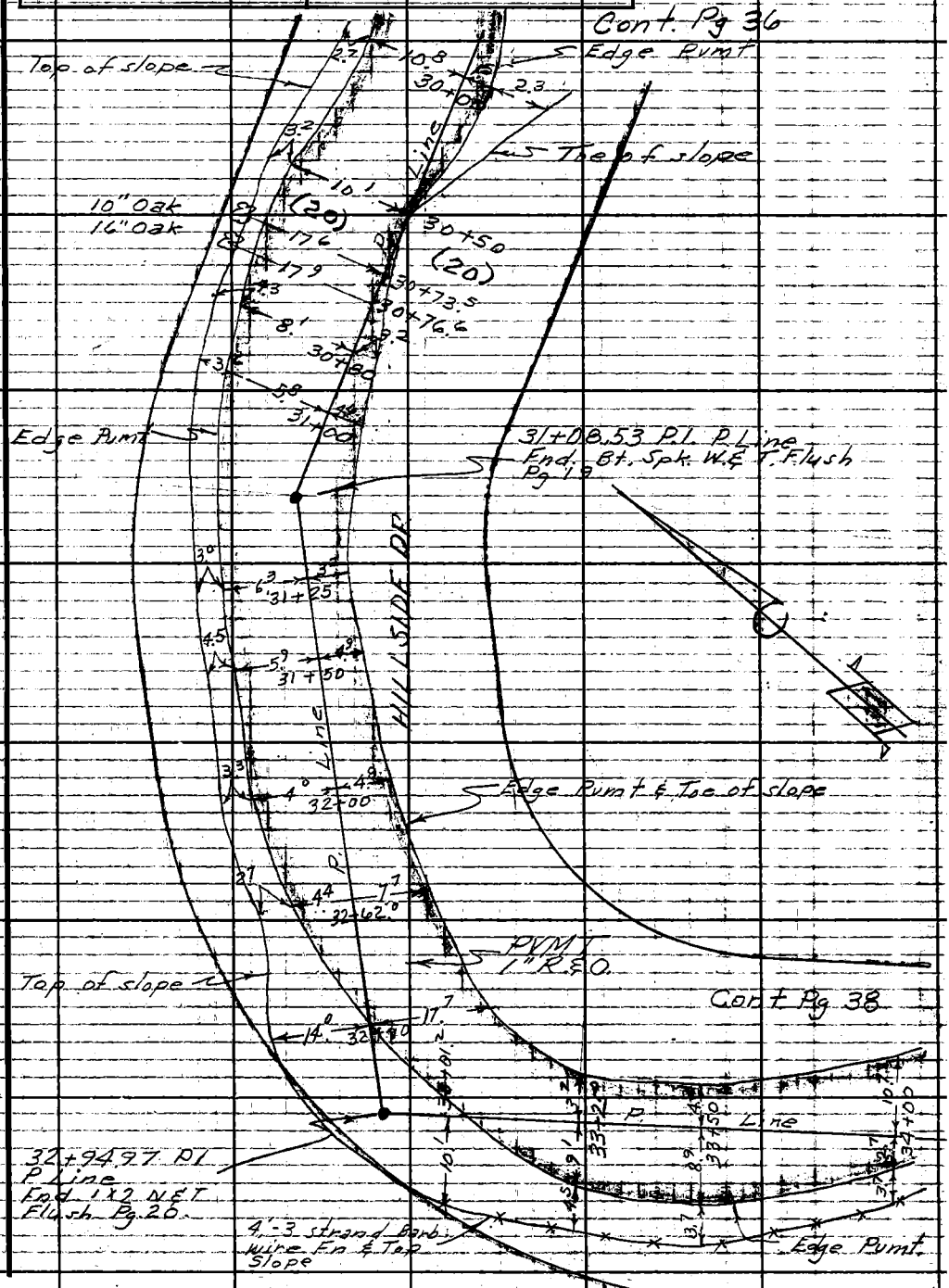

Note: Any Additions or Changes on this Sheet Must be Made or Circled in Red Ink, With Date and Name of Person Making Change.

Do not extend this side of this line.

PLEASE RETURN TO
LOS ANGELES COUNTY ENGINEER
700 LOS ANGELES COUNTY ENGINEERING BLDG.

76F3095 S&E #247 11-58

F. B. 2999 PG. 38

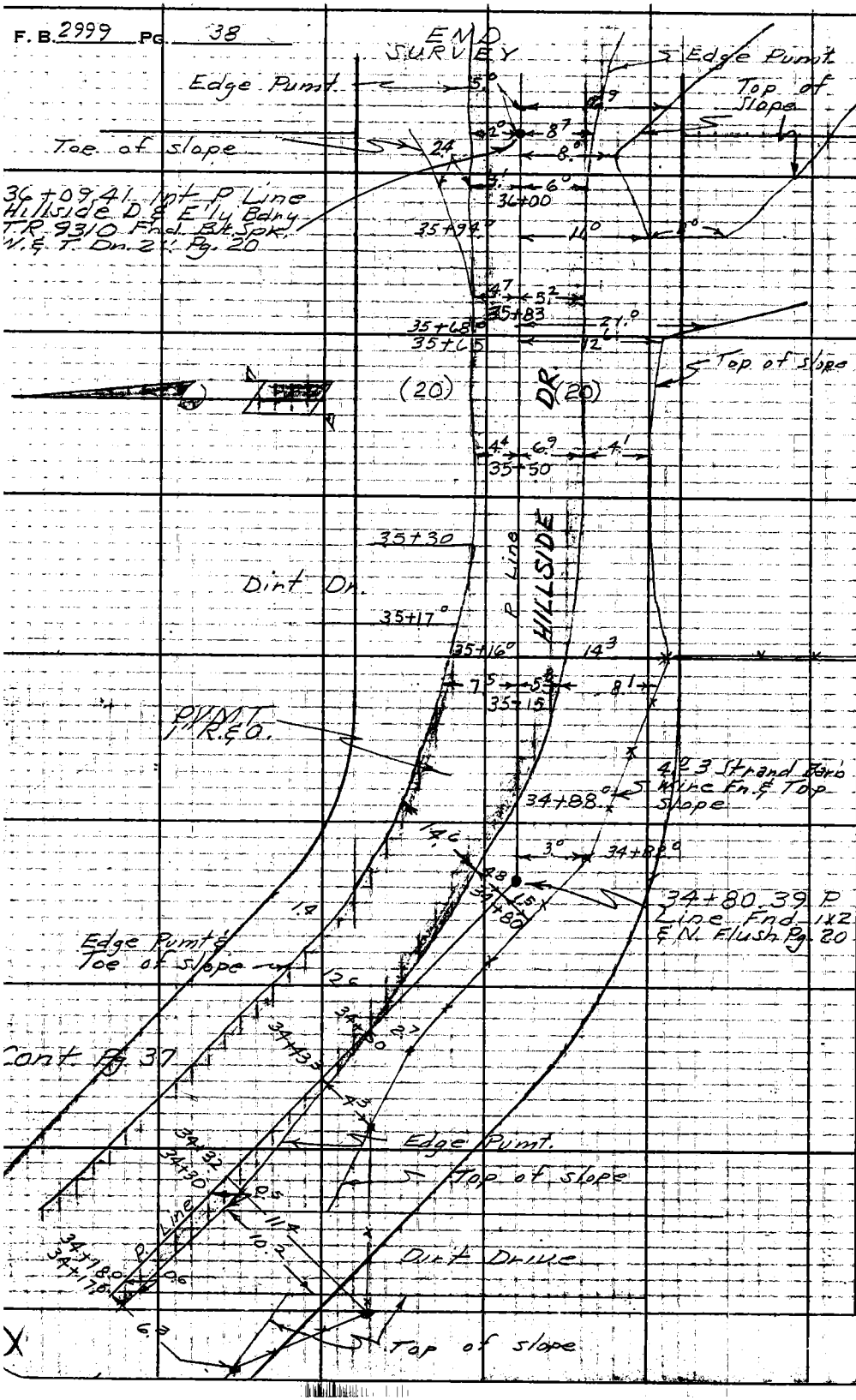

PLEASE RETURN TO
LOS ANGELES COUNTY ENGINEER
700 LOS ANGELES COUNTY ENGINEERING BLDG.

Do not extend this side of this line.

Note: Any Additions or Changes on This Sheet Must be Made or Circled in Red Ink With Date and Name of Person Making Change.

Profile No.	Notes Red.	Plotted	Job No.	Division No.	F. B. 2111 Pg. 34
	Date	Date	Survey of Water Works Dist 29		
X-Sec. No.	Notes Chkd.	Checked	Survey by E. English	Notes E.S.	Date 12-20-62
	Date	Date	Map No.	Indexed E. J. GAITT	Date JAN 2 2 '63

Water Works Dist.

No. 29 ZIDI

JN 2215.14

Profile of

HILLSIDE DRIVE

Dec. 20, 1962

Party
E. English
E. Shoemaker
E. Dupuis
G. Tollison
H. Robbins

STATION	B. S.	H. I.	F. S.	ELEV.

NOTE: ANY ADDITIONS OR CHANGES ON THIS SHEET MUST BE MADE OR CIRCLED IN RED INK, WITH DATE AND NAME OF PERSON MAKING CHANGE.

Do not extend notes this side of this line.

PLEASE RETURN TO
LOS ANGELES COUNTY SURVEYOR
726 LOS ANGELES COUNTY ENGINEERING BLDG.

761298 S & E #307 9-54

76L298 S & E #307 9-54

PLEASE RETURN TO
LOS ANGELES COUNTY SURVEYOR
726 LOS ANGELES COUNTY ENGINEERING BLDG.

NOTE: ANY ADDITIONS OR CHANGES ON THIS SHEET MUST BE MADE OR CIRCLED IN RED INK, WITH DATE AND NAME OF PERSON MAKING CHANGE.

Do not extend notes this side of this line.

Profile No. X-Sec. No.

Plotted Date Checked Date

Notes Red Date Notes Chkd. Date

Division No. Job No.

Survey of Water Works Dist. 29

Survey by E. English Notes E. Shoemaker

Indexed E. GALLI Date

STATION	B. S.	H. I.	F. S.	ELEV.	P Line Hillside Dr.
BM 56-11	4.62	888.06		883.44	BM 56-11 (U.S.C.&G.S. Z-49 1925) FB.2832-17 5.6 mi. N'ly from Pacific Coast Hwy. 1.6 mi. N'ly from Topanga Post Office along N. Topanga Blvd. on W. side of road and in conc. steps of "Prier Hall" American Legion Post #796. 35.2' W. of W. edge of Pvmt. and 106.3 N.W'ly from N.W'ly edge of Hillside Dr. Fd. a Std. U.S.C.&G.S. brass disc. mkd. Z-49 1925. Set flush in conc.
0+00			5.07	882.99	Fd Bt Spk W&T Pg 8 Int. ℄ Prod. Topanga Cn Rd & P. Line Hillside Dr
			5.32	882.74	8' R Ctr Prod.
0+24.7			6.70	881.36	F/L & Ctr. Drive
0+36.0			8.06	880.00	Top E. End 24" 42' R Corr. I.P. Culvert.
T.P.	10.96	898.70	0.32	887.74	T.P.
0+86.5			7.39	891.31	8' R Ctr Rd.
T.P.	11.09	909.63	0.16	898.54	T.P.
1+71			4.11	905.52	8.5 R " "
T.P.	10.80	920.25	0.18	909.45	T.P.

76L298 S & E #307 9-54

PLEASE RETURN TO
LOS ANGELES COUNTY SURVEYOR
726 LOS ANGELES COUNTY ENGINEERING BLDG.

NOTE: ANY ADDITIONS OR CHANGES ON THIS SHEET MUST BE MADE OR CIRCLED IN RED INK, WITH DATE AND NAME OF PERSON MAKING CHANGE.

Do not extend notes this side of this line.

STATION	B. S.	H. I.	F. S.	ELEV.	P-line Hillside Dr.
		920.25			
T.B.M. 1	3.19	920.49	2.95	917.30	T.B.M. 1 El. Int. Hillside Dr.
					E. & Bonilla Dr. 42.5' S.E'ly Bt. Spk. & T.
					in W. Side of P.P. # 936513 E.
2+21			8.58	911.91	9' L of 10' offset FB 2999 — Ctr. Rd's.
2+50			7.47	913.02	6' L " " " " " Ctr. Rd.
2+93			3.98	916.51	0.5 L " " " " " " "
T.P.	10.43	930.33	0.59	919.90	T.P.
3+61			4.75	925.38	5' R of 10' Offset Line Ctr. Rd.
T.P.	11.94	941.45	0.82	929.51	T.P.
3+99			9.50	931.95	10' offset Line & Ctr. Rd
4+40			3.90	937.55	P' Line & Ctr. Rd.
T.P.	11.67	952.58	0.54	940.91	T.P.
4+96			4.22	948.36	8.5 R. Ctr. Rd.
T.P.	11.43	963.95	0.06	952.52	T.P.
5+58			2.31	961.64	6' L Ctr. Rd
T.P.	11.42	973.95	1.42	962.53	T.P.
6+14	11.46	984.78	0.63	973.32	4' L " " & T.P.
6+51.89			5.09	979.69	Int P Lines Hillside Dr & Shady Lane
					Fd Bt spk W & T Flush Pg 11
	11.47	995.83	0.42	984.36	T.P.

Profile No. ____ Notes Red. ____ Plotted ____ Job No. ____ Division No. ____ P.B. 2999 Pg. 41
X-Sec. No. ____ Date ____ Date ____ Survey of Water Works Dist 29
Notes Chkd. ____ Checked ____ Survey by English Notes E.S. Date 1-3-63
Date ____ Date ____ Map No. ____ Indexed C. J. GALLI Date ____

76L298 S & E #307 9-54

PLEASE RETURN TO
LOS ANGELES COUNTY SURVEYOR
726 LOS ANGELES COUNTY ENGINEERING BLDG.

NOTE: ANY ADDITIONS OR CHANGES ON THIS SHEET MUST BE MADE OR CIRCLED IN RED INK, WITH DATE AND NAME OF PERSON MAKING CHANGE.

Do not extend notes this side of this line.

STATION	B. S.	H. I.	F. S.	ELEV.	P. Line Hillside Dr.
		995.83			
7+00			8.73	987.10	P. Line Ctr. Rd.
7+50			1.40	994.43	4.2 R Ctr Rd
T.P.	11.26	1007.01	0.08	995.75	T.P.
8+06.38			4.77	1002.24	Int 10' offset Hillside Dr & P Line Roseta Dr. Fd Bt Spk W & T Flush Pg 11.
8+10 °			4.28	1002.73	5' L of 10' offset Line Ctr of Rd
T.B.M.-2	11.23	1016.77	1.47	1005.54	T.B.M. El Hillside Dr. S. side 30± Ely of Int. of Roseta Dr. Bt Spk & T. in N side of P.P# 1225869-E
8+52			9.02	1007.75	5' L of 10' offset Line Ctr of Rd
9+00			2.08	1014.69	10' " " " " "
T.P.	10.83	1027.30	0.30	1016.47	T.P.
9+46			5.80	1021.50	Ctr Rd 5' R of 10' off. Line
9+85	12.01	1039.23	0.08	1027.22	" " 3.5 R " " " "
10+50			3.25	1035.98	10' Offset Line & Ctr Rd
TP	11.66	1050.65	0.24	1038.99	T.P.
11+00			7.02	1043.63	10' Offset Line & Ctr. Rd.
11+21			4.51	1046.14	1.5' L of 10' offset Line Ctr Rd
10+44			1.10	1049.55	1.5 " " " " " " "

Profile
Plotted No.
Date
Checked No.
Date
Notes Red.
Date
Notes Chkd.
Date
Division No.
Job No.
Survey of Water Works Dist 29
Survey by E. English Notes E. Shoemaker
Indexed C. J. GAIN Date
X-Sec.

76L-298 S & E #307—1-56

PLEASE RETURN TO
LOS ANGELES COUNTY ENGINEER
700 LOS ANGELES COUNTY ENGINEERING BLDG.

NOTE: ANY ADDITIONS OR CHANGES ON THIS SHEET MUST BE MADE OR CIRCLED IN RED INK, WITH DATE AND NAME OF PERSON MAKING CHANGE.

Do not extend notes this side of this line.

STATION	B. S.	H. I.	F. S.	ELEV.	P. Line Hillside Dr
		1050.65			
T.P.	11.86	1062.42	0.09	1050.56	T.P.
11+67			8.28	1054.14	2.5 L of 10' Offset Line Ctr Rd
T.P.	11.79	1074.01	0.14	1062.28	T.P.
12+11.13			10.90	1063.17	Int. 10' Offset Hillside Dr & P
					Line Canyon Trail Fd Bt. Spk. W.&T.
					Pg 14
12 + 12.3			10.66	1063.41	9.0 R Ctr. Rd.
12+ 17.0					P. Line Inv. 18" Culvert
12+ 20.5					2.8 L Top of 18" Culvert.
12+ 21.5					23.4 L Inv " " "
12+ 44			5.55	1068.52	12.0 R Ctr Rd
12+ 74			0.99	1073.08	12.5 R " "
T.P.	11.81	1085.69	0.19	1073.88	T.P.
13+00			9.00	1076.69	8' R Ctr Pvmt's
13+40			4.15	1081.54	13' R " Rd.
13+60			2.55	1083.14	25' R " "
T.P.	4.68	1088.03	2.34	1083.35	T.P.
TBM-3	1.78	1088.05	1.76	1086.27	T.B.M-3 El Hillside Dr. E side
					60± E'ly of Int. of traveled Rd
					Rosario Dr. Bt. Spk in W side of
					P.P. # 784280-E
14+ 57			5.53	1082.52	10.5 R Ctr Rd
14+ 75			5.52	1082.53	7.0 R " "

Profile No. ____ Notes Red. ____ Plotted ____ Job No. ____ Division No. ____ F.B. 2997 Pg. 43
X-Sec. No. ____ Date ____ Date ____ Survey of Water Works Dist. 29
Notes Chkd. ____ Checked ____ Survey by E. English Notes E.S. Date 1-3-63
Date ____ Date ____ Map No. ____ Indexed C. J. GALLI Date ____

76L-298 S & E #307—1-56

PLEASE RETURN TO
LOS ANGELES COUNTY ENGINEER
700 LOS ANGELES COUNTY ENGINEERING BLDG.

NOTE: ANY ADDITIONS OR CHANGES ON THIS SHEET MUST BE MADE OR CIRCLED IN RED INK, WITH DATE AND NAME OF PERSON MAKING CHANGE.

Do not extend notes this side of this line.

STATION	B. S.	H. I.	F. S.	ELEV.	P. Line Hillside Dr.
14+77		1088.05	9.45	1078.60	6.7 L Invert 18" Corr I.P. Culvert
14+79.5			11.53	1076.52	25.5 R Invert 18" Corr I.P. Culvert
15+12			3.56	1084.49	6.9 R Ctr Rd
T.P.	11.47	1099.24	0.28	1087.77	T.P.
15+84			6.34	1092.90	7.4 R " "
T.P.	11.77	1110.57	0.44	1098.80	T.P.
16+33			10.93	1099.64	Ctr Rd & P Line
16+53.17			8.01	1102.56	Int. 10' offset Sec Line & π Line ahead. Fnd Bt Spk W & T Flush Pg 15
16+75			4.78	1105.79	Transit Line Ctr Rd
T.P.	11.53	1121.97	0.13	1110.44	T.P.
17+25			8.56	1113.41	" " " " "
17+46			6.33	1115.64	" " " " "
17+65			5.53	1116.44	2' L of " " " " "
18+50			5.72	1116.25	Ctr Rd 2.5 R of π line
19+00			6.87	1115.10	" " 2.0 R " " "
T.P.	6.50	1122.52	5.95	1116.02	T.P.
19+25.15			7.01	1115.51	Int. π Line & P Line Fnd Bt Spk W & T Pg 16
19+37			6.47	1116.05	5 R Ctr Rd
19+95			4.66	1117.86	6.5 R " "
20+50			5.16	1117.36	5.0 R " "

Profile No. X-Sec. No.
Plotted Date Checked Date
Notes Red Date Notes Chkd Date
Division No. 11 Date
Job No. 2215.14 Date
Survey of Water Works Dist 29
Survey by E. English Notes E. Shoemaker
Indexed C. J. GALLI

76L-298 S & E #307—1-56

PLEASE RETURN TO
LOS ANGELES COUNTY ENGINEER
700 LOS ANGELES COUNTY ENGINEERING BLDG.

NOTE: ANY ADDITIONS OR CHANGES ON THIS SHEET MUST BE MADE OR CIRCLED IN RED INK, WITH DATE AND NAME OF PERSON MAKING CHANGE.

Do not extend notes this side of this line.

STATION	B. S.	H. I.	F. S.	ELEV.	P. Line Hillside Drive
		1122.52			
21+00			6.57	1115.95	5° R Ctr. Rd
21+55.5			7.04	1115.48	3 R " "
22+07	0.48	1112.44	10.56	1111.96	T.P & 16' L Ctr Rd
22+81.5			4.26	1108.18	Ctr. Rd. 2° Offset Line Pg 18
23+70			11.07	1101.37	3' L of 2° Offset Line Ctr Rd
T.B.M-4	7.99	1110.02	10.41	1102.03	TBM-4 El Hillside Drive W.
					Side. Bt. Spk. & T. in last P.P. #122586-E
24+25			10.05	1099.97	1° L of 2° Offset Line. Ctr Rd
24+60			11.35	1098.67	2° L " " " " " "
24+83			11.25	1098.77	1° L " " " " " "
25+00			10.43	1099.59	2° Offset Line " "
25+40			8.70	1101.32	Ctr Rd. 8.5 R of 2° Offset Line
25+67.53			5.18	1104.84	Int. 2° Offset Line & P Line. Fnd
					1x2 & N Flush Pg 34-17
25+80			16.09	1103.93	10' R Ctr. Rd.
26+16	9.18	1118.60	0.60	1109.42	T.P & 2° R " "
26+45			6.25	1112.35	1° R " "
26+89.			4.00	1114.60	2.5 L Ctr Rd
26+97.27			3.77	1114.83	Int. P. Line & 5' Offset Line Fnd
					Bt. Spk. W & T Flush Pg 18

Profile Notes Red. Plotted Job No. 2213.14 Division No. 11 F.B. 2999 Pg. 45
No. Date Date Survey of Water Works Dist 29
X-Sec. Notes Chkd. Checked Survey by E. English Notes ES Date 1-7-63
No. Date Date Map No. Indexed J. GALLI Date

76L-298 S & E #307—1-56

PLEASE RETURN TO
LOS ANGELES COUNTY ENGINEER
700 LOS ANGELES COUNTY ENGINEERING BLDG.

NOTE: ANY ADDITIONS OR CHANGES ON THIS SHEET MUST BE MADE OR CIRCLED IN RED INK, WITH DATE AND NAME OF PERSON MAKING CHANGE.

Do not extend notes this side of this line.

STATION	B. S.	H. I.	F. S.	ELEV.	P. Line Hillside Drive
		1118.60			
27+16			4.70	1113.90	Ctr. Rd. 1° R of 5° Offset Line
27+53			8.03	1110.57	" " 5° R " " " "
27+76			9.87	1108.73	" " 7° R " " " "
28+09.95	0.32	1109.98	8.94	1109.66	Int 5' Offset Line & 10' Offset Line
					1X2 & N Flush Pg 18 Side Hill
28+38			5.84	1104.14	Ctr. Rd. 4° R of 10' Offset Line
28+38.7			9.55	1100.43	10.8 L of 10' Off. Line Inv. 18" Corr I.P. Culvert
28+40.2			11.00	1098.98	14.2 R of 10' off. line Inv. 18"
					Corr. I.P. Culvert
29+00			5.40	1104.58	Ctr Rd 8.5 R of 10' Offset line
29+23			5.73	1104.25	" " 7.6 R " " " "
29+51			7.29	1102.69	" " 9° R " " " "
29+70.95			2.43	1107.55	Int 10' Offset Line & P Line End 1X2
					& N Flush Pg 19 (Side Hill)
T.P.	8.00	1110.43	7.55	1102.43	T.P.
29+87.5			9.43	1101.00	3° L Inv. 18" Corr. I.P. Culvert
29+98.3			13.23	1097.20	18.6 R Inv 18" Corr I.P. Culvert
30+07			7.61	1102.82	6° R Ctr. Rd.
30+66			5.35	1105.08	6° R " "
31+00			2.53	1107.90	1° R " "

Profile
Plotted
Date
No.
X-Sec.
Checked
Date
No.
Notes Red
Date
Notes Chkd.
Date
Division No. 2215.17
Job No.
Survey of Water Works Dist 29
Survey by E. English Notes E. Shoemaker
Indexed C. J. GALLI
Date
PG. 76

76L-298 CE 307 11-58

PLEASE RETURN TO
LOS ANGELES COUNTY ENGINEER
700 LOS ANGELES COUNTY ENGINEERING BLDG.

NOTE: ANY ADDITIONS OR CHANGES ON THIS SHEET MUST BE MADE OR CIRCLED IN RED INK, WITH DATE AND NAME OF PERSON MAKING CHANGE.

Do not extend notes this side of this line.

STATION	B.S.	H.I.	F.S.	ELEV.	P Line Hillside Drive
		1110.43			
T.P.	8.58	1117.34	1.67	1108.76	T.P.
31+64			5.64	1111.70	P Line Ctr Rd
32+00			5.25	1112.09	2° L Ctr Rd.
32+62			3.76	1113.58	1° L " "
32+92			1.57	1115.77	10° L " "
T.P.	5.61	1121.41	1.54	1115.80	T.P.
33+[illegible]47			4.67	1116.74	2.3 R Ctr Rd
33+80			5.27	1116.14	2.5 L Ctr Rd
34+40			4.04	1117.37	8° L " "
T.P.	10.41	1131.41	0.41	1121.00	T.P.
34+94			8.49	1122.92	6° L " "
35+14			7.90	1123.51	1° L " "
35+70			8.22	1123.19	P Line Ctr. Rd.
36+09.41			6.53	1124.88	Pg 20 End 3° R Ctr. Rd.
36+40			4.70	1126.71	15° R " "
TBM-5	1.57	1131.39	1.59	1129.82	T.B.M-5 El Hillside Drive N.
					Side at E'ly Bndry TR 9310 Pg 20
					Top of 6" I.P. Post Conc. Plug.
TP	1.74	1121.48	11.65	1119.74	T.P.
T.P.	1.51	1117.32	5.67	1115.81	T.P.

Profile Notes Red ____ Plotted ____ Job No. 2213.17 Division No. ____ 2999 47
No. ____ Date ____ Date ____ Survey of Water Works Dist 29
X-Sec. Notes Chkd. ____ Checked ____ Survey by E. English Notes E.S. Date 1-7-63
No. ____ Date ____ Date ____ Map No. ____ Indexed E. J. GALLI Date ____

76L-296 CE 307 11-58

PLEASE RETURN TO
LOS ANGELES COUNTY ENGINEER
700 LOS ANGELES COUNTY ENGINEERING BLDG.

NOTE: ANY ADDITIONS OR CHANGES ON THIS SHEET MUST BE MADE OR CIRCLED IN RED INK, WITH DATE AND NAME OF PERSON MAKING CHANGE.

Do not extend notes this side of this line.

Profile No. ____ X-Sec. No. ____

Plotted ____ Date ____ Checked ____ Date ____

Notes Red ____ Date ____ Notes Chkd. ____ Date ____

Job No. 2213.14 Division No. 11

Survey of Water Works Dist 29

Survey by E. English Notes E. Shoemaker

Indexed C. J. GALLI Date ____

STATION	B.S.	H.I.	F.S.	ELEV.	P Line Hillside Dr
		1117.32			
T.P.	0.88	1108.21	9.99	1107.33	T.P.
T.P.	7.84	1111.70	4.35	1103.86	T.P.
T.P.	7.30	1118.48	0.52	1111.18	T.P.
T.P.	3.43	1110.11	11.80	1106.68	T.P.
TBM-4	10.72	1112.72	8.11	1102.00	T.B.M.-4 El. (See pg 45)
T.P.	8.82	1121.09	0.45	1112.27	T.P.
T.P.	5.28	1121.28	5.09	1116.00	T.P.
T.P.	0.09	1110.52	10.85	1110.43	T.P.
T.P.	0.52	1099.30	11.74	1098.78	T.P.
T.P.	0.62	1088.37	11.55	1087.75	T.P.
TBM-3			2.12	1086.25	TBM-3 El. (See pg 43)

76L298 S & E #307 9-54

PLEASE RETURN TO
LOS ANGELES COUNTY SURVEYOR
726 LOS ANGELES COUNTY ENGINEERING BLDG.

NOTE: ANY ADDITIONS OR CHANGES ON THIS SHEET MUST BE MADE OR CIRCLED IN RED INK, WITH DATE AND NAME OF PERSON MAKING CHANGE.

Do not extend notes this side of this line.

Profile No. ____ Notes Red. ____ Plotted ____ Job No. ____ Division No. ____ F.B. 2999 P.B. 49
X-Sec. No. ____ Date ____ Date ____ Survey of Water Works Dist 29
Notes Chkd. ____ Checked ____ Survey by E. English Notes E.S. Date 1-8-63
Date ____ Date ____ Map No. ____ Indexed G. J. GALL Date ____

STATION	B. S.	H. I.	F. S.	ELEV.	P. Line Roseta Dr
					Roseta Drive Profile
TBM-2	4.50	1010.04		1005.54	TBM-2 El. 1005.54 Hillside Dr. S Side 30± Ely. of Int. of Roseta Dr. Bt. Spk & T. in N. side of PP# 1225869E
0+00			7.20	1002.84	Int P Line Hillside Dr. & P Line Roseta Dr. Fd Bt Spk W & T Flush Pg 13
0+03.0			3.97	1006.07	24.5 R Int Traveled Rds.
0+08.5			7.64	1002.40	P Line F/L
0+16.2			4.57	1005.47	19.0 R Traveled Rd
0+21.0			3.15	1006.89	P Line Brk
			4.10	1005.94	15.0 R " "
0+30			3.54	1006.50	14.0 R End Premix
0+60			4.2	1005.8	P Line Ctr. Dirt Rd.
1+15			5.8	1004.2	1.0 R " " "
1+25.4			12.32	997.72	13.0 L End 18" Corr. I.P. Culvert Invert
1+26			5.7	1004.3	2.0 R Ctr Dirt Rd
1+26.8			8.84	1001.20	11.8 R End 18" Corr. I.P. Culv. Inv.
1+82			4.0	1006.0	P Line Ctr. Dirt Rd.
I.P.	7.26	1014.63	2.67	1007.37	T.P.
2+50			4.8	1009.8	5.0 R Ctr Dirt Rd.
3+00			2.2	1012.4	3.9 L Ctr. Dirt Rd

76L298 S & E #307 9-54

PLEASE RETURN TO
LOS ANGELES COUNTY SURVEYOR
726 LOS ANGELES COUNTY ENGINEERING BLDG.

NOTE: ANY ADDITIONS OR CHANGES ON THIS SHEET MUST BE MADE OR CIRCLED IN RED INK, WITH DATE AND NAME OF PERSON MAKING CHANGE.

Do not extend notes this side of this line.

STATION	B. S.	H. I.	F. S.	ELEV.	P Line Roseta Dr.
		1014.63			
3+42			1.4	1013.2	P Line Ctr. Dirt Rd.
3+74.20			2.0	1012.6	" " Radial Pt.
3+89.7			2.9	1011.7	" " Prod. Brk
4+00			9.1	1005.5	" " " Slope
T.P.	5.03	1017.97	1.69	1012.94	T.P.
T.B.M.-6	4.23	1017.94	4.26	1013.71	TBM-6 El. N. End Roseta Dr. 18' N of Radial Pt. Bt. Spk. & T. in W. Side of P.P. # 456080-E In front of Ho. # 1132
T.P.	1.10	1009.42	9.62	1008.32	T.P.
T.P.	4.37	1011.31	2.48	1006.94	T.P.
TBM-2			5.76	1005.55	TBM-2 El 1005.54 See Pg. 49.

Profile
Plotted ____ No. ____ X-Sec.
Date ____ Checked ____ No. ____
Notes Red. ____ Date ____ Notes Chkd. ____ Date ____
Division No. " Date ____ Notes Chkd. ____ Date ____
Job No. 2[illegible] Date ____
Survey of Water Works Dist 29
Survey by E. English Notes E Shoemaker
Indexed C. J. GALLI Date ____

Notes Ck'd by CUMBEY
Map No.
Office Work
Checked
Date

Survey of Water Works Dist. 29
JN 2215.14 Tape 0194 Std 94 °F
Surveyed by English
Notes Ed. Date 12-19-62
Indexed G. J. GALL JAN 22 63

F. B. 2999 PG. 51

Note: Any Additions or Changes on This Sheet Must be Made or Circled in Red Ink With Date and Name of Person Making Change.

Do not extend this side of this line.

PLEASE RETURN TO
LOS ANGELES COUNTY ENGINEER
700 LOS ANGELES COUNTY ENGINEERING BLDG.

76F309S S&E #247 11-58

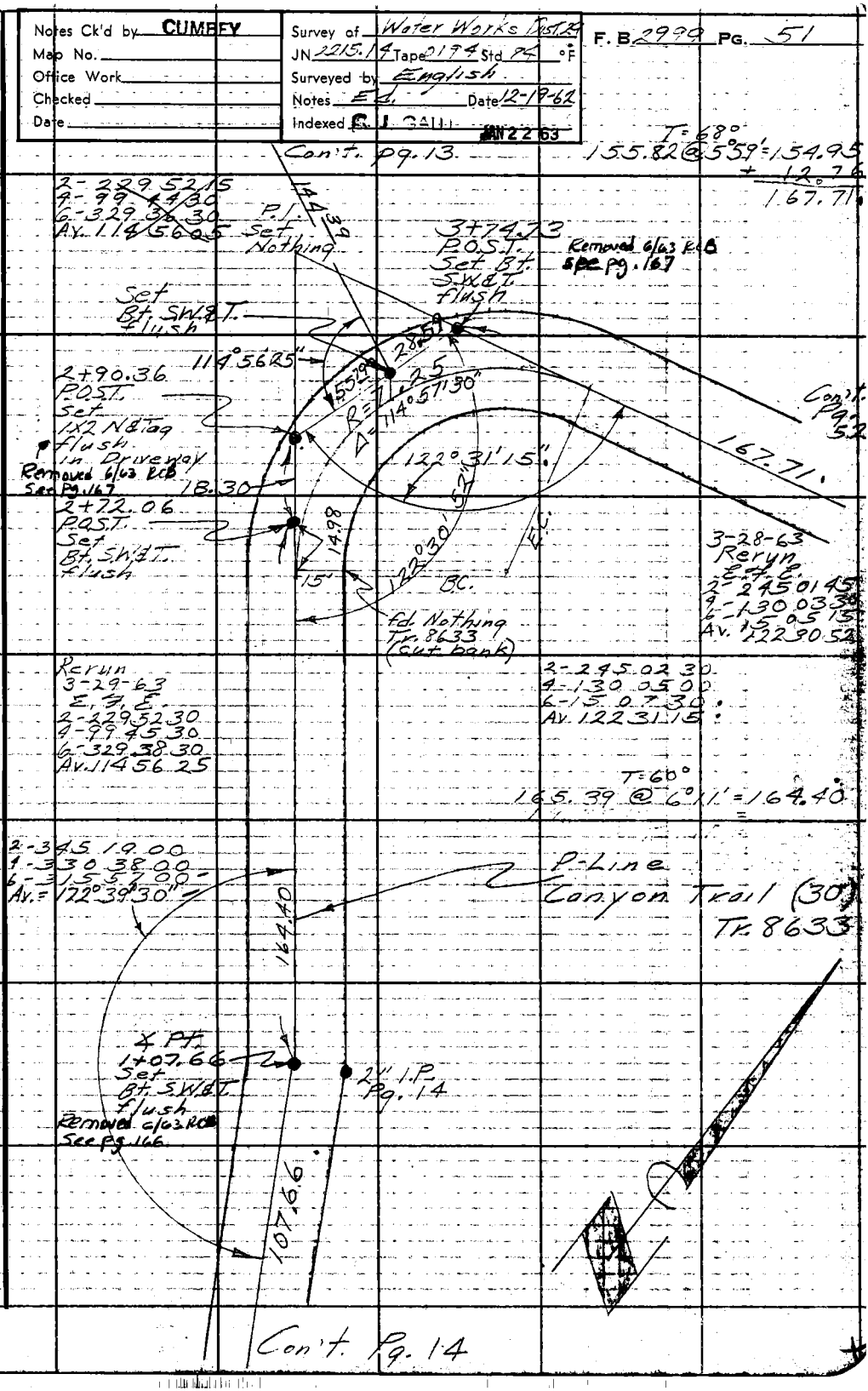

F. B 2999 PG. 52

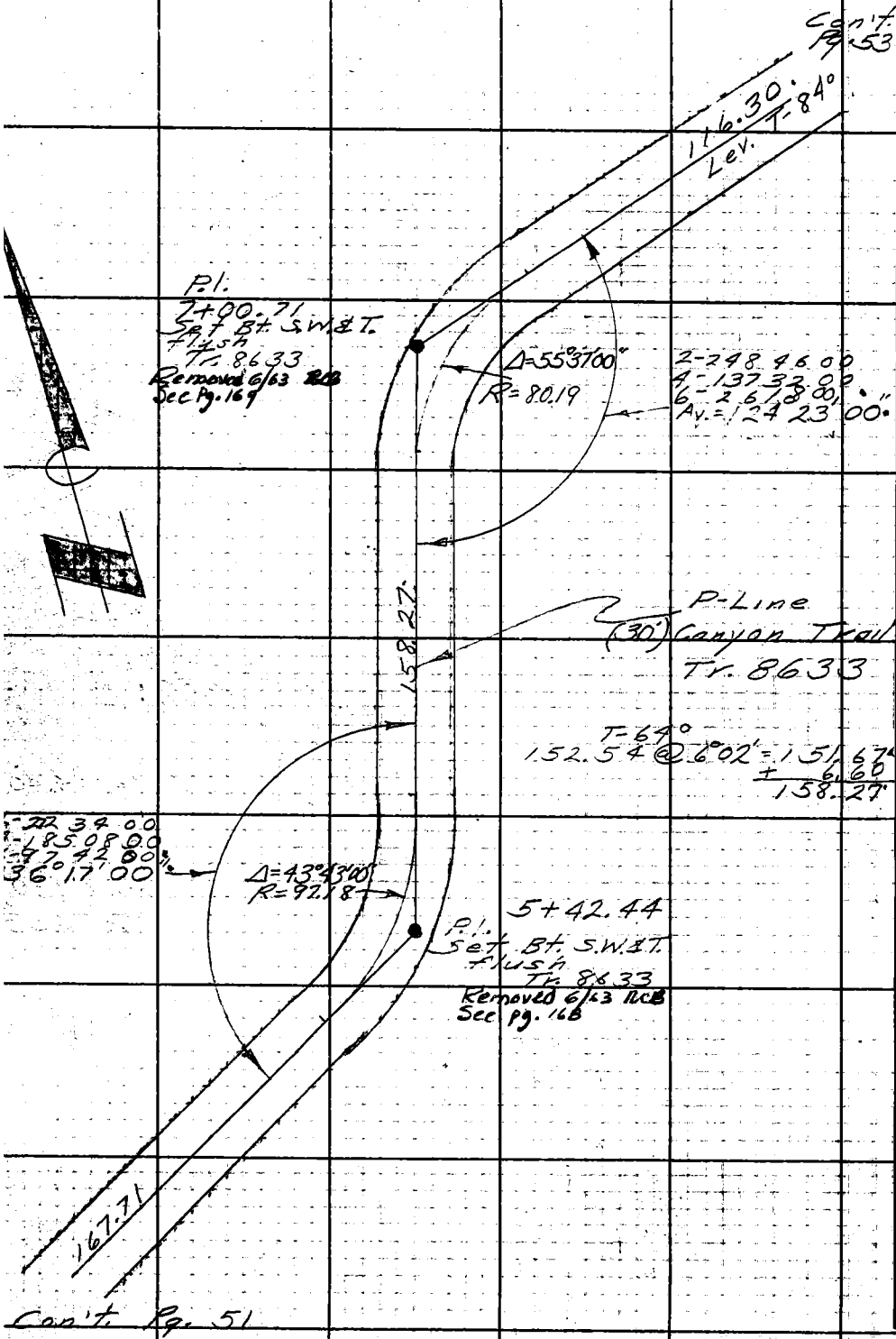

PLEASE RETURN TO
LOS ANGELES COUNTY ENGINEER
DO LOS ANGELES COUNTY ENGINEERING BLDG.
Do not extend this sl[illegible] this line.
Note: Any Additions or Changes on This Sheet Must be Made or Circled in Red Ink With Date and Name of Person Making Change.

Notes Ck'd by CUMBEY	Survey of Water Work Dist #29
Map No.	JN 22151/4 Tape 0194 Std 84 °F
Office Work	Surveyed by English
Checked	Notes Ed. Date 12-20-62
Date	Indexed C. J. GALLI

F. B. 2999 PG. 53

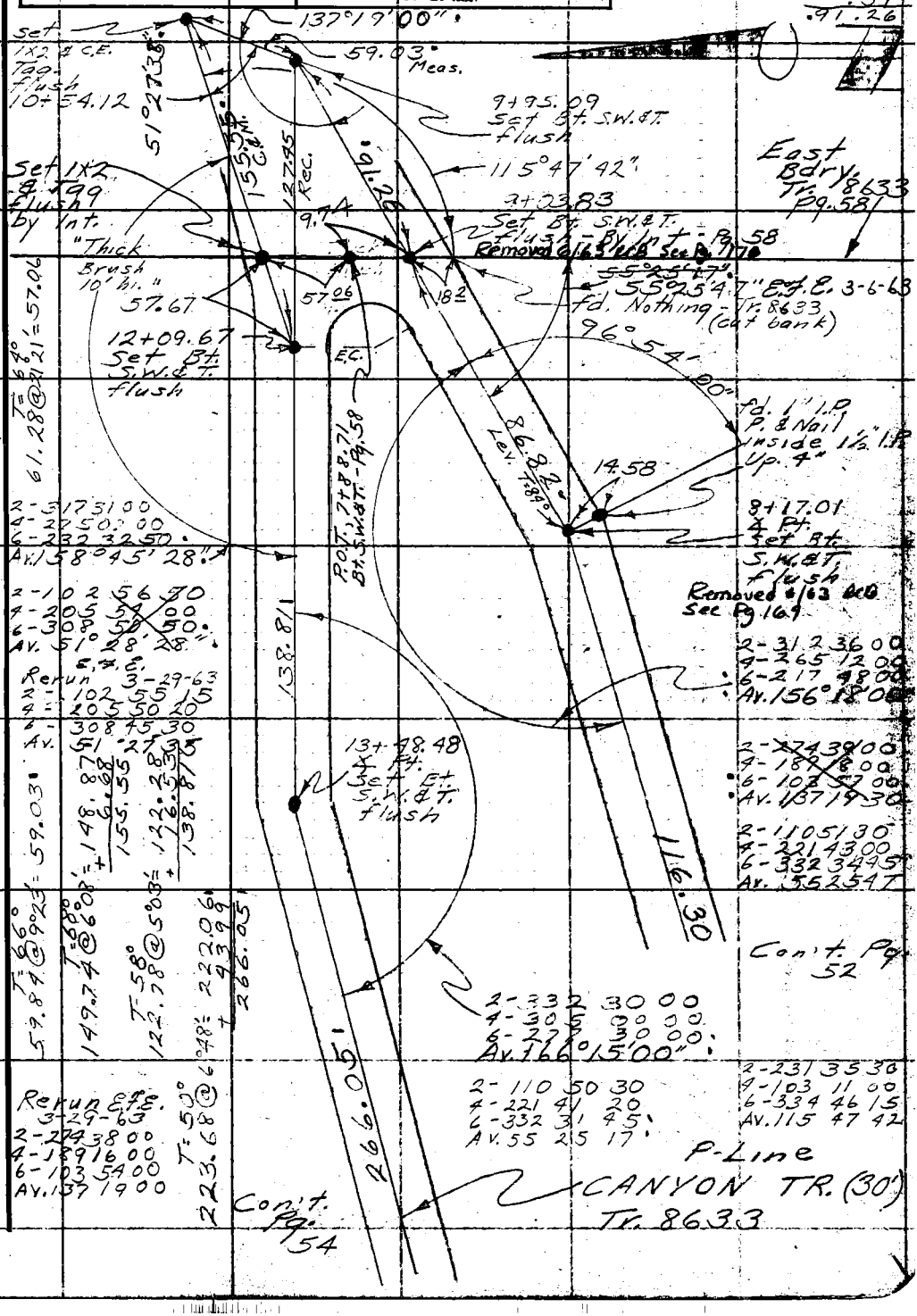

Note: Any Additions or Changes on this Sheet Must be Made or Circled in Red Ink With Date and Name of Person Making Change.

W. S. 89, D-2

PLEASE RETURN TO
LOS ANGELES COUNTY ENGINEER
700 LOS ANGELES COUNTY ENGINEERING BLDG.
Do not extend this side of this line.

6F309S S&E #247 11-58

F. B. 2999 Pg. 54

Con't. Pg. 53

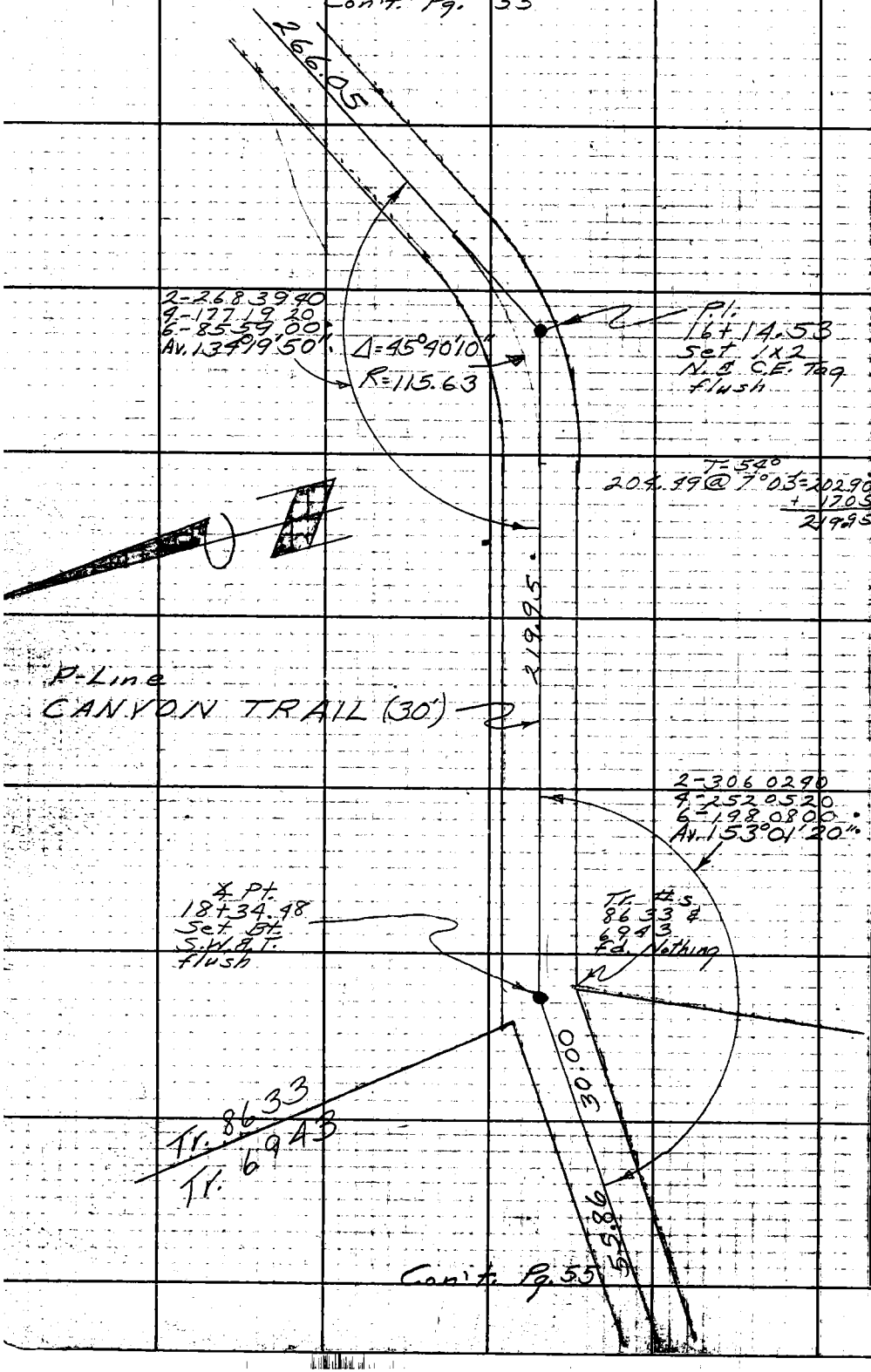

Con't. Pg. 55

W. S. 89, D-2

PLEASE RETURN TO
LOS ANGELES COUNTY ENGINEER
TO LOS ANGELES COUNTY ENGINEERING BLDG.
Do not extend this side of this line.
Note: Any Additions or Changes on This Sheet Must be Made or Circled in Red Ink With Date and Name of Person Making Change.

Notes Ck'd by CUMBEY
Map No.
Office Work
Checked
Date

Survey of Water Works Dist 29
JN 2215.14 Tape 2194 Std 84 °F
Surveyed by English
Notes Ed. Date 1-2-63
Indexed J. GALLI

F. B. 2999 PG. 55

Con't. Pg. 54

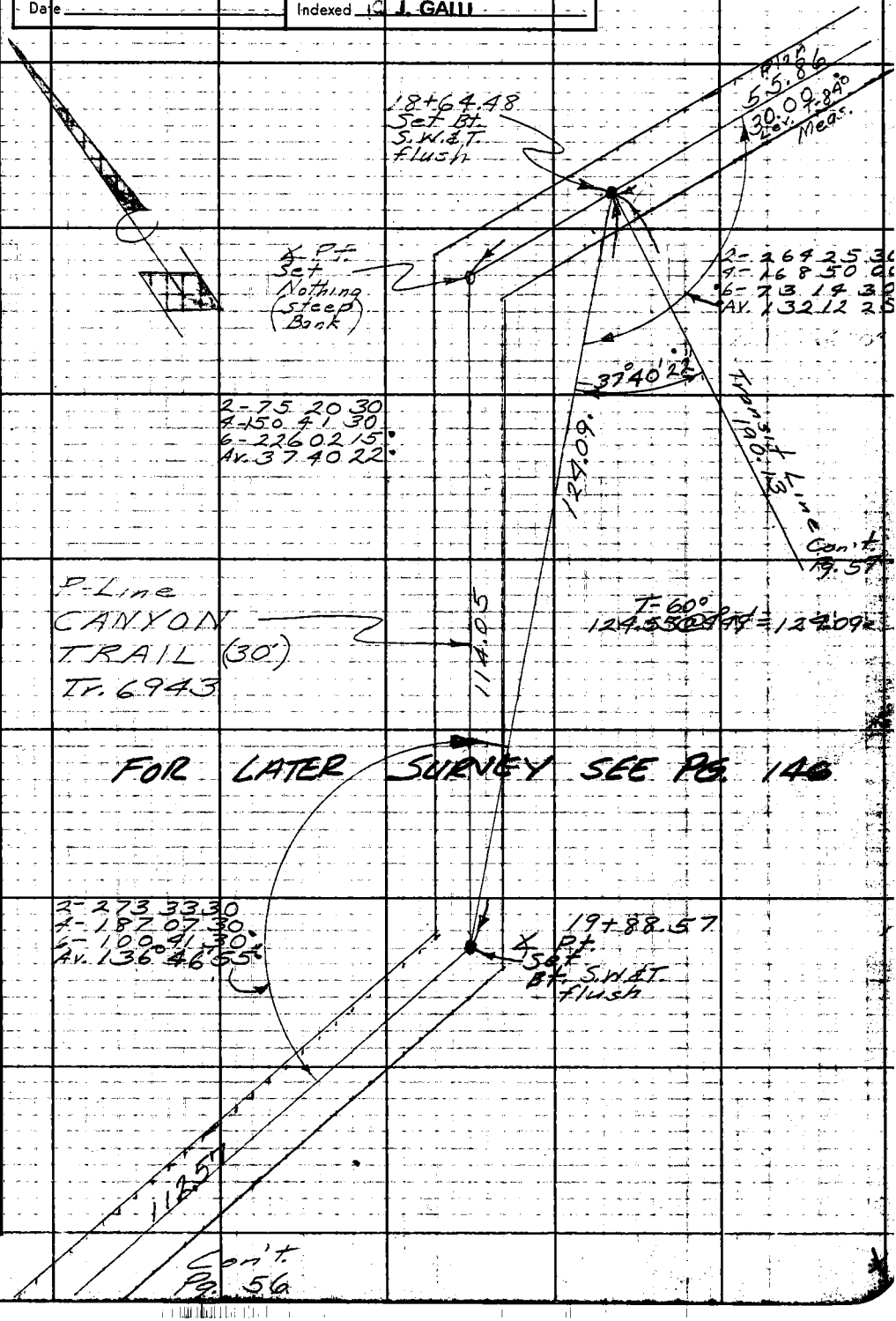

Note: Any Additions or Changes on this Sheet, Must be Made or Circled in Red Ink, With Date and Name of Person Making Change.

Do not extend this side of this line.

PLEASE RETURN TO
LOS ANGELES COUNTY ENGINEER
700 LOS ANGELES COUNTY ENGINEERING BLDG.

76F309S S&E #242 11-58

F. B. 2999 PG. 56

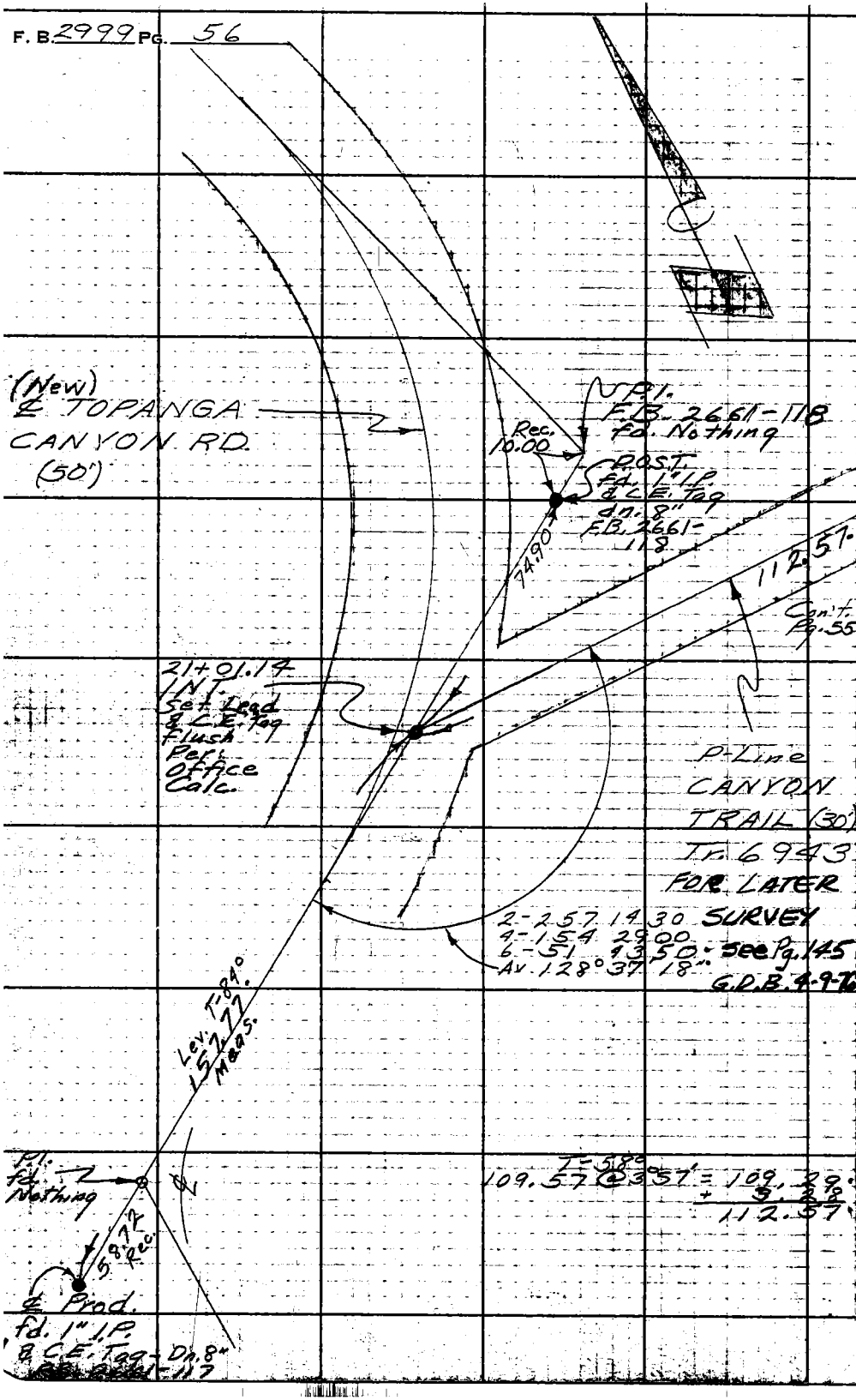

W.S. 89, D-2

PLEASE RETURN TO
LOS ANGELES COUNTY ENGINEER
700 LOS ANGELES COUNTY ENGINEERING BLDG.

Do not extend this side of this line.

Note: Any Additions or Changes on This Sheet Must Be Made or Circled in Red Ink With Date and Name of Person Making Change.

Notes Ck'd by CUMBEY
Map No.
Office Work
Checked
Date

Survey of Water Works Dist 29 F. B. 2999 PG. 57
JN 2215.14 Tape 0194 Std 84 °F
Surveyed by English
Notes Ed. Date 1-3-63
Indexed C. J. GALLI JAN 22 '63

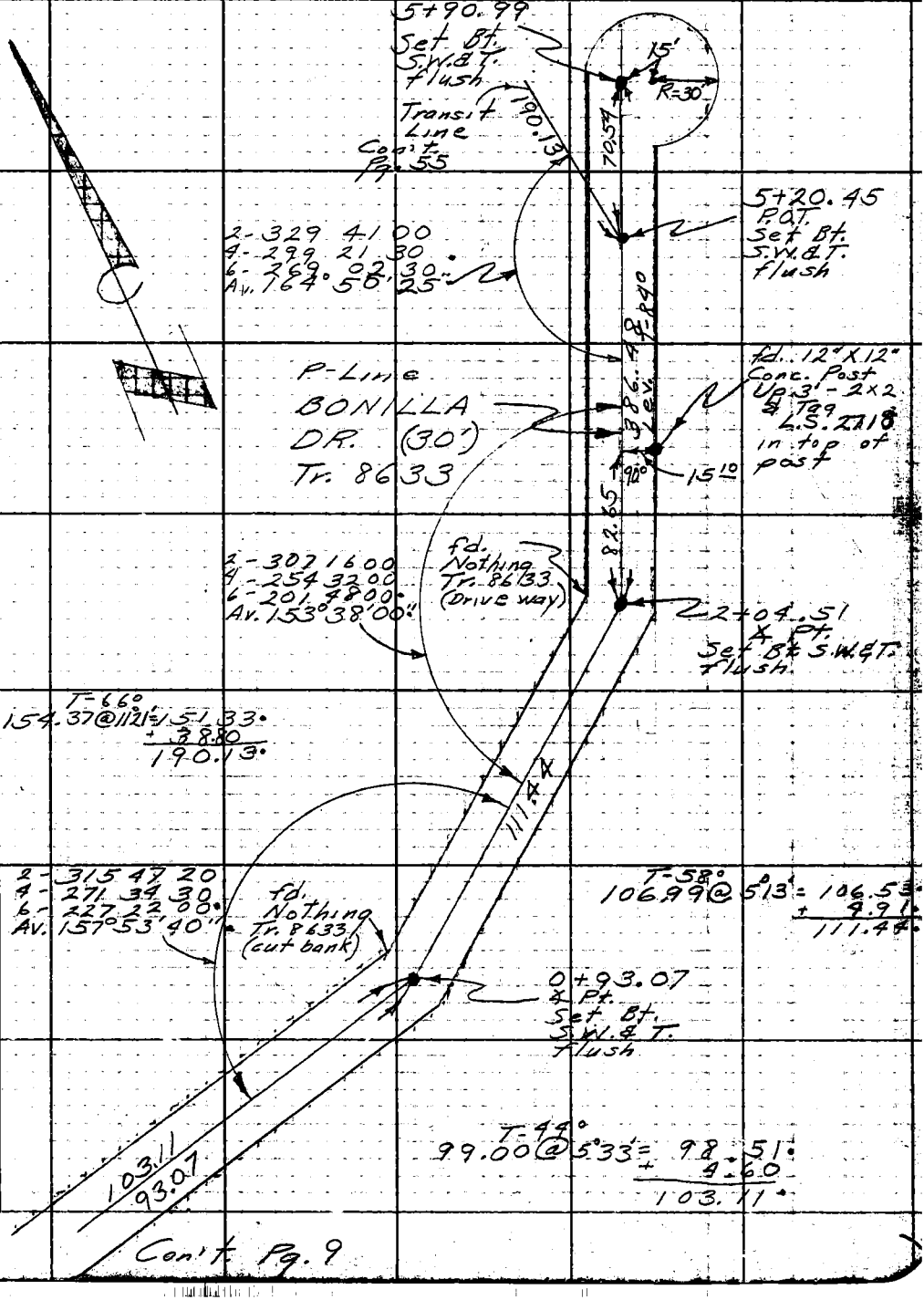

Con't. Pg. 9

Note: Any Additions or Changes on This Sheet Must be Made or Circled in Red Ink With Date and Name of Person Making Change.
W.S.89, D-2
Do not extend this side of this line.
PLEASE RETURN TO
LOS ANGELES COUNTY ENGINEER
700 LOS ANGELES COUNTY ENGINEERING BLDG.
76F309S S&E #247 11-58



W. S. 89, D-2

PLEASE RETURN TO
LOS ANGELES COUNTY ENGINEER
700 LOS ANGELES COUNTY ENGINEERING BLDG.

Do not extend this side of this line.

Note: Any Additions or Changes on This Sheet Must be Made or Circled in Red Ink With Date and Name of Person Making Change.

Notes Ck'd by	Survey of Water Works Dist. 29
Map No.	JN 2015.4 Tape Std 84 °F
Office Work	Surveyed by E. English
Checked	Notes Shoemaker Date 1-8-63
Date	Indexed C. I. GALLI JAN 22 '63

F. B. 2999 PG. 59

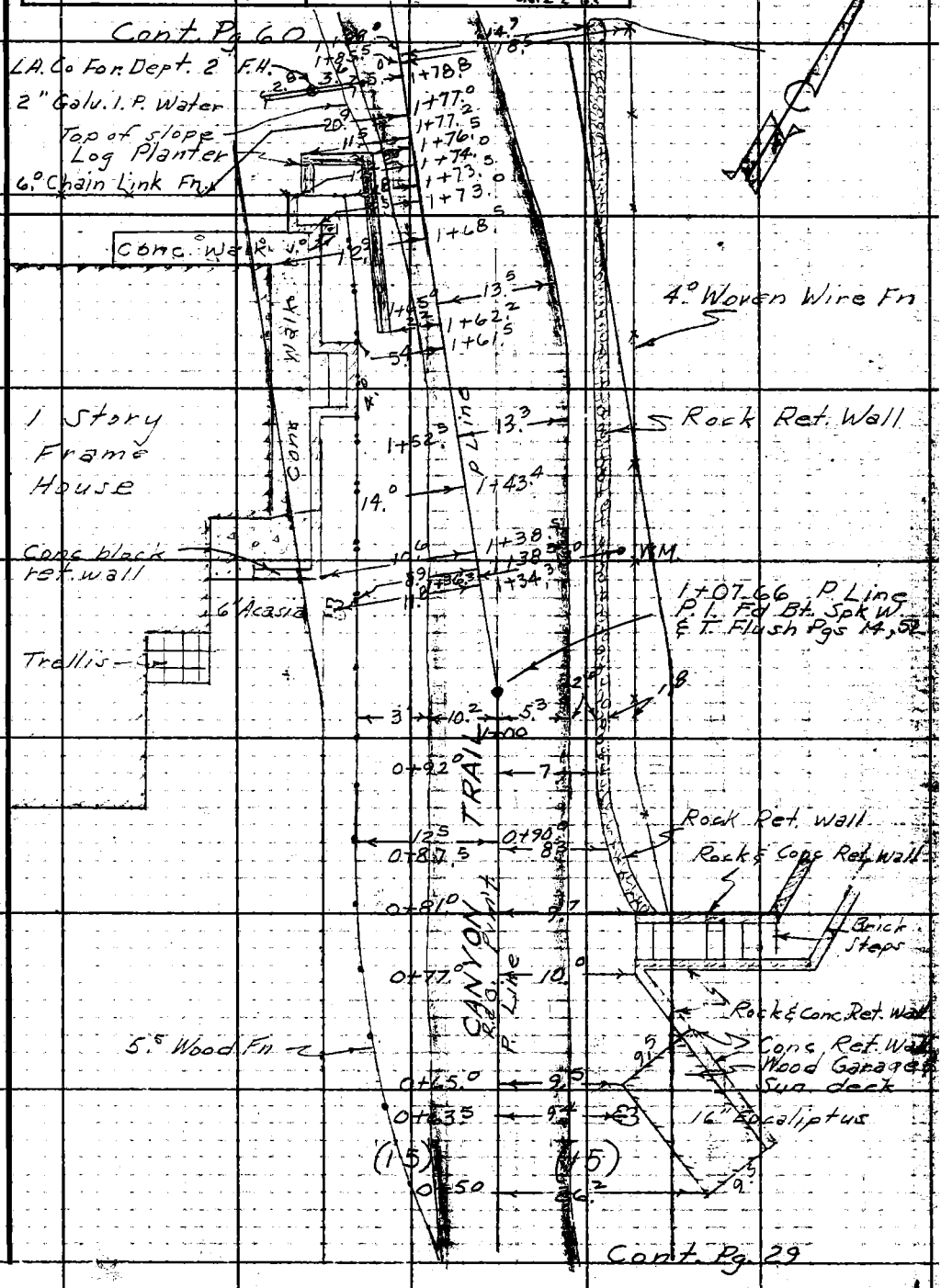

Note: Any Additions or Changes on This Sheet Must be Made or Circled in Red Ink With Date and Name of Person Making Change.

Do not extend this side of this line.

PLEASE RETURN TO
LOS ANGELES COUNTY ENGINEER
700 LOS ANGELES COUNTY ENGINEERING BLDG.

76F309S S&E #247 11-58

F. B. 2999 PG. 60

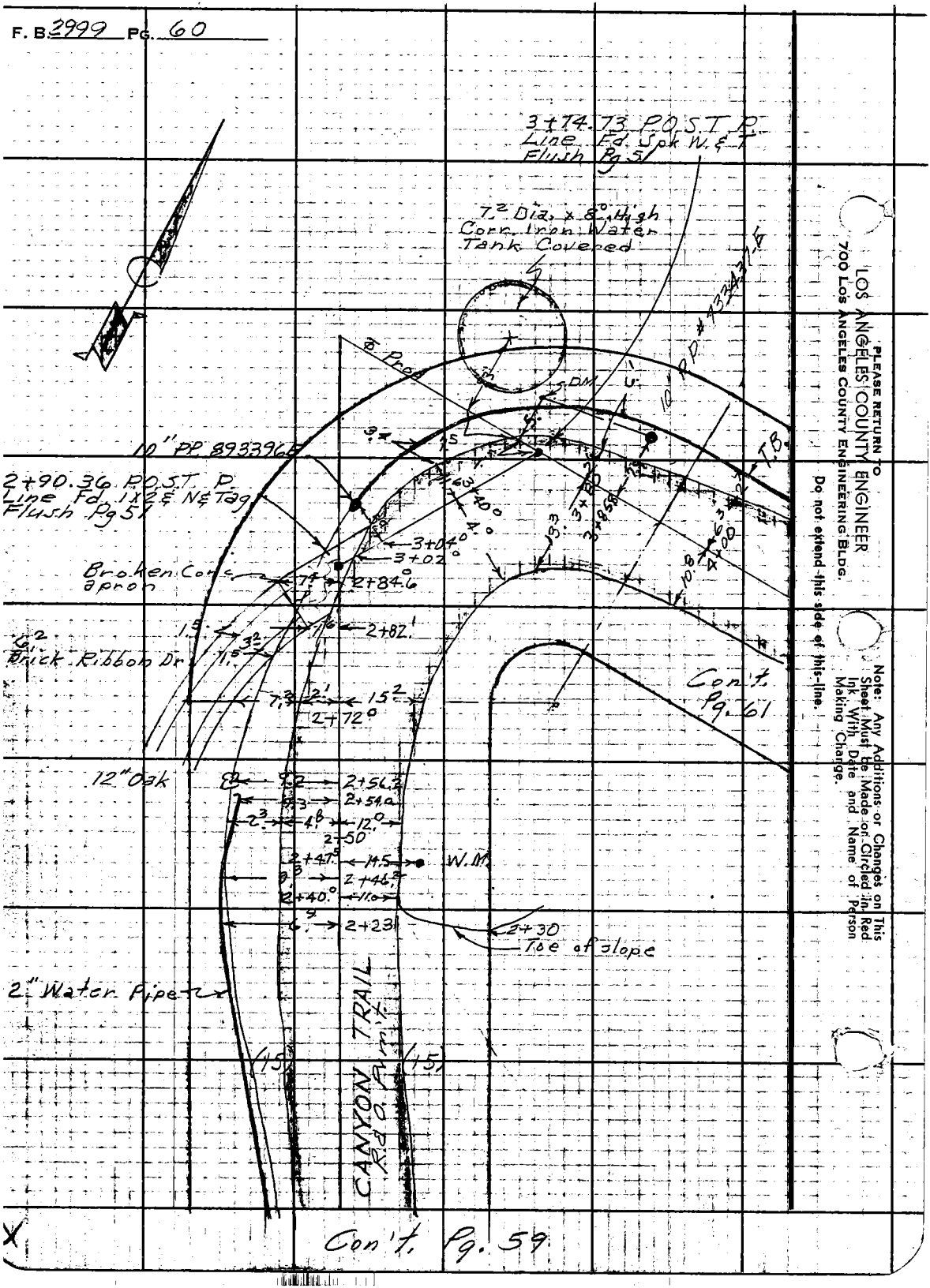

PLEASE RETURN TO
LOS ANGELES COUNTY ENGINEER
700 LOS ANGELES COUNTY ENGINEERING BLDG.
Do not extend this side of this line.
Note: Any Additions or Changes on This Sheet Must Be Made or Circled in Red Ink With Date and Name of Person Making Change.

Notes Ck'd by	Survey of Water Works Dist 29
Map No.	JN 2215.14 Tape 194 Std. 94 °F
Office Work	Surveyed by E. English
Checked	Notes E. Shoemaker Date 7-11-63
Date	Indexed C. J. GALLI

F. B. 199 PG. 61

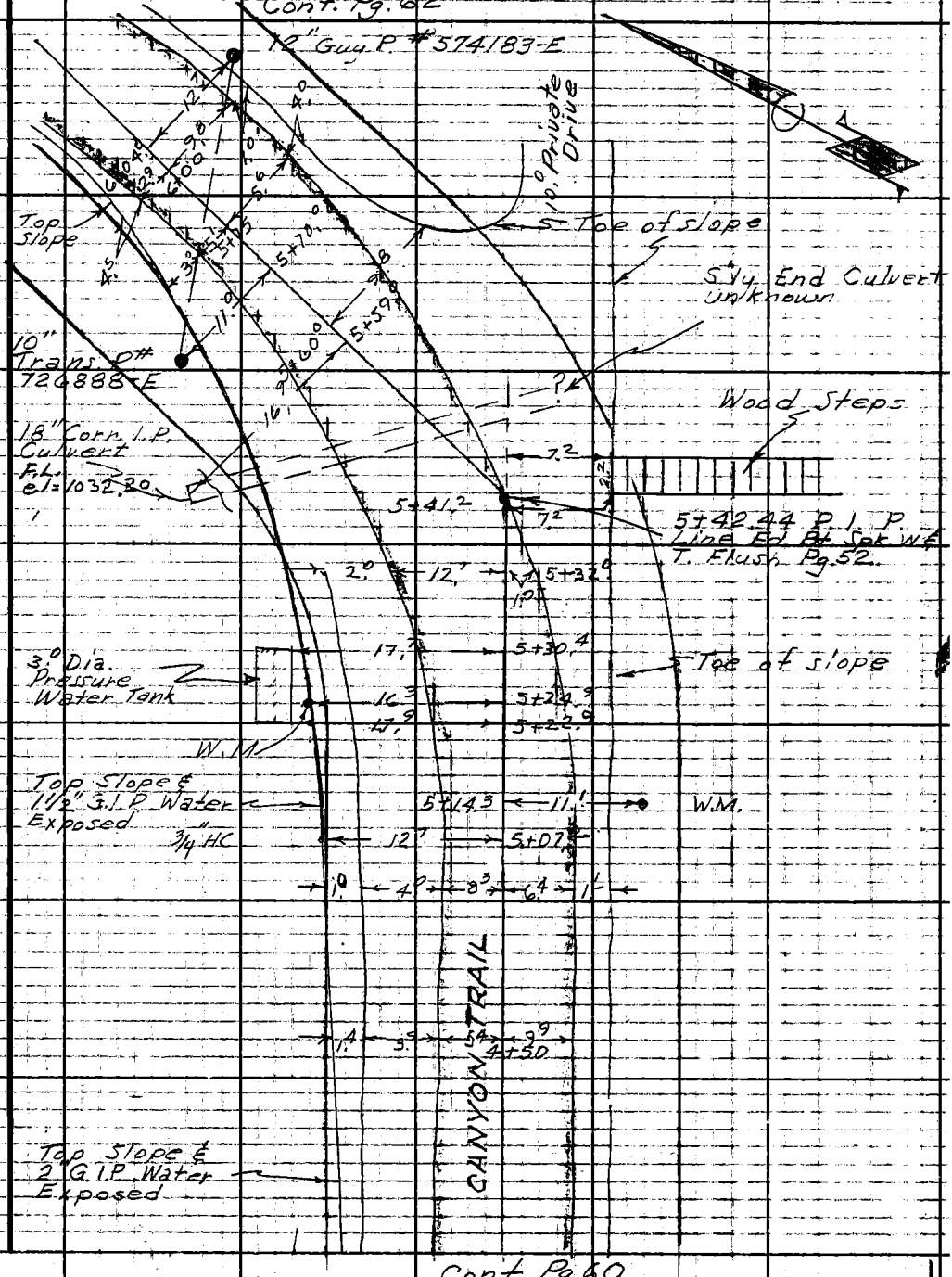

Note: Any Additions or Changes on This Sheet Must be Made or Circled in Red Ink With Date and Name of Person Making Change.

Do not extend this side of this line.

PLEASE RETURN TO LOS ANGELES COUNTY ENGINEER 700 Los Angeles County Engineering Bldg.

76F309S S&E #242 11-58

F. B. 2999 PG. 62

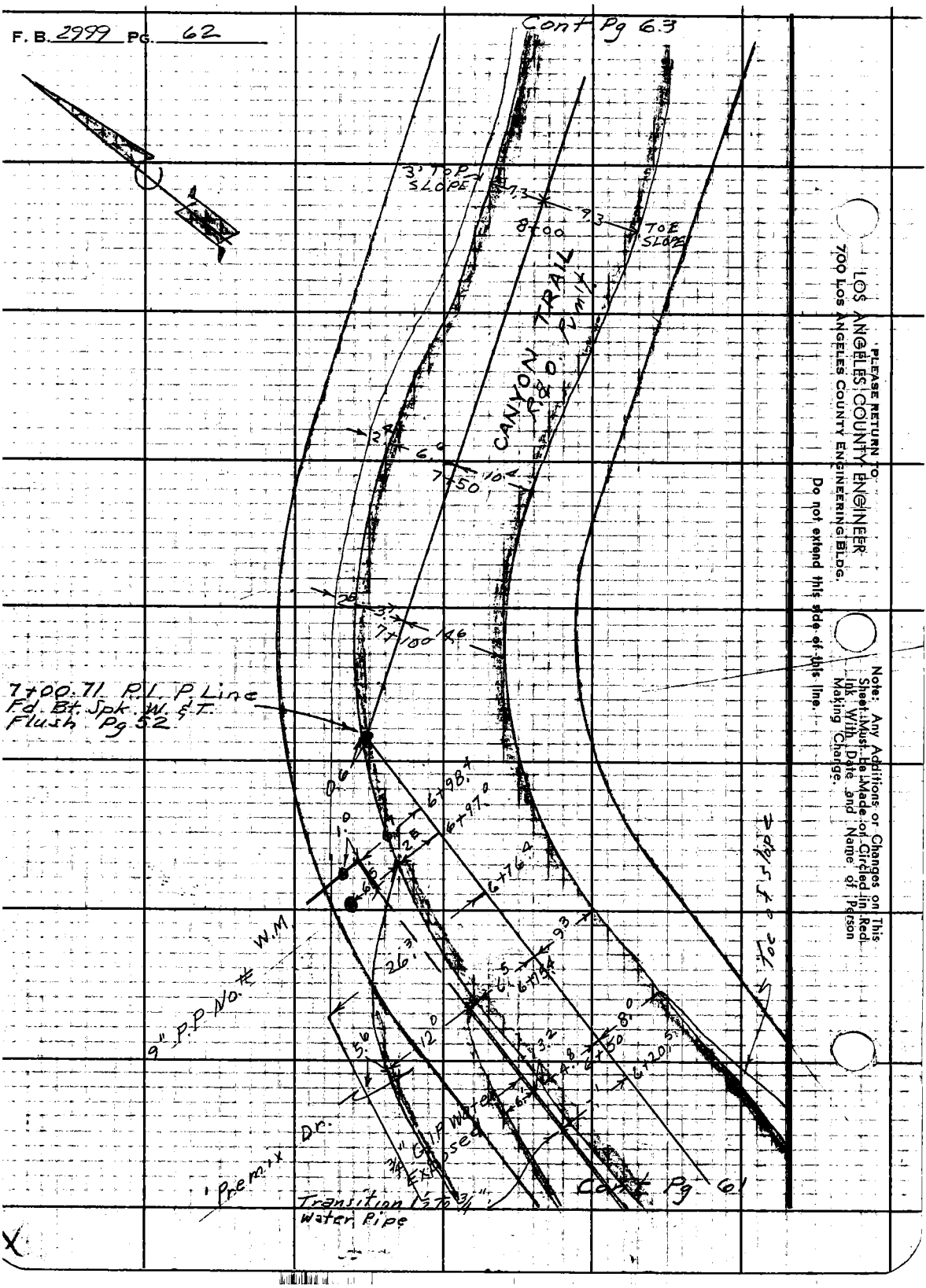

PLEASE RETURN TO:
LOS ANGELES COUNTY ENGINEER
700 Los Angeles County Engineering Bldg.

Do not extend this side of this line.

Note: Any Additions or Changes on This Sheet Must Be Made or Circled in Red, Ink With Date and Name of Person Making Change.

Notes Ck'd by
Map No.
Office Work
Checked
Date

Survey of Water Works Dist 29
JN 2215.14 Tape 194 Std 84 °F
Surveyed by E English
Notes E. Shoemaker Date 1-11-63
Indexed C. J. GALLI

F. B. 2999 PG. 63

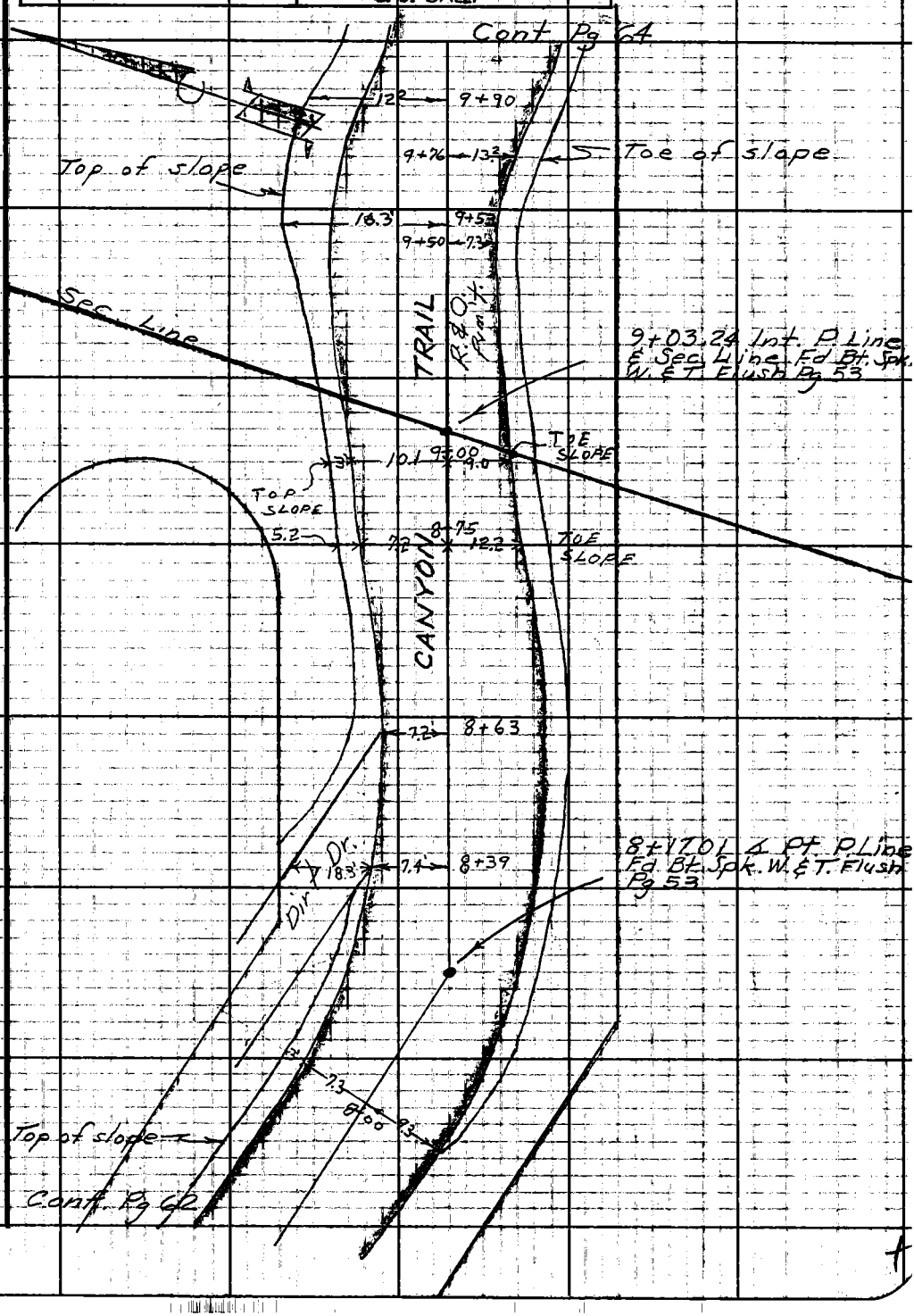

Note: Any Additions or Changes on This Sheet Must be Made or Circled in Red Ink With Date and Name of Person Making Change.
Do not extend this side of this line.
PLEASE RETURN TO
LOS ANGELES COUNTY ENGINEER
700 LOS ANGELES COUNTY ENGINEERING BLDG.
76F3095 S&E #247 11-58

F. B. 2999 PG. 64

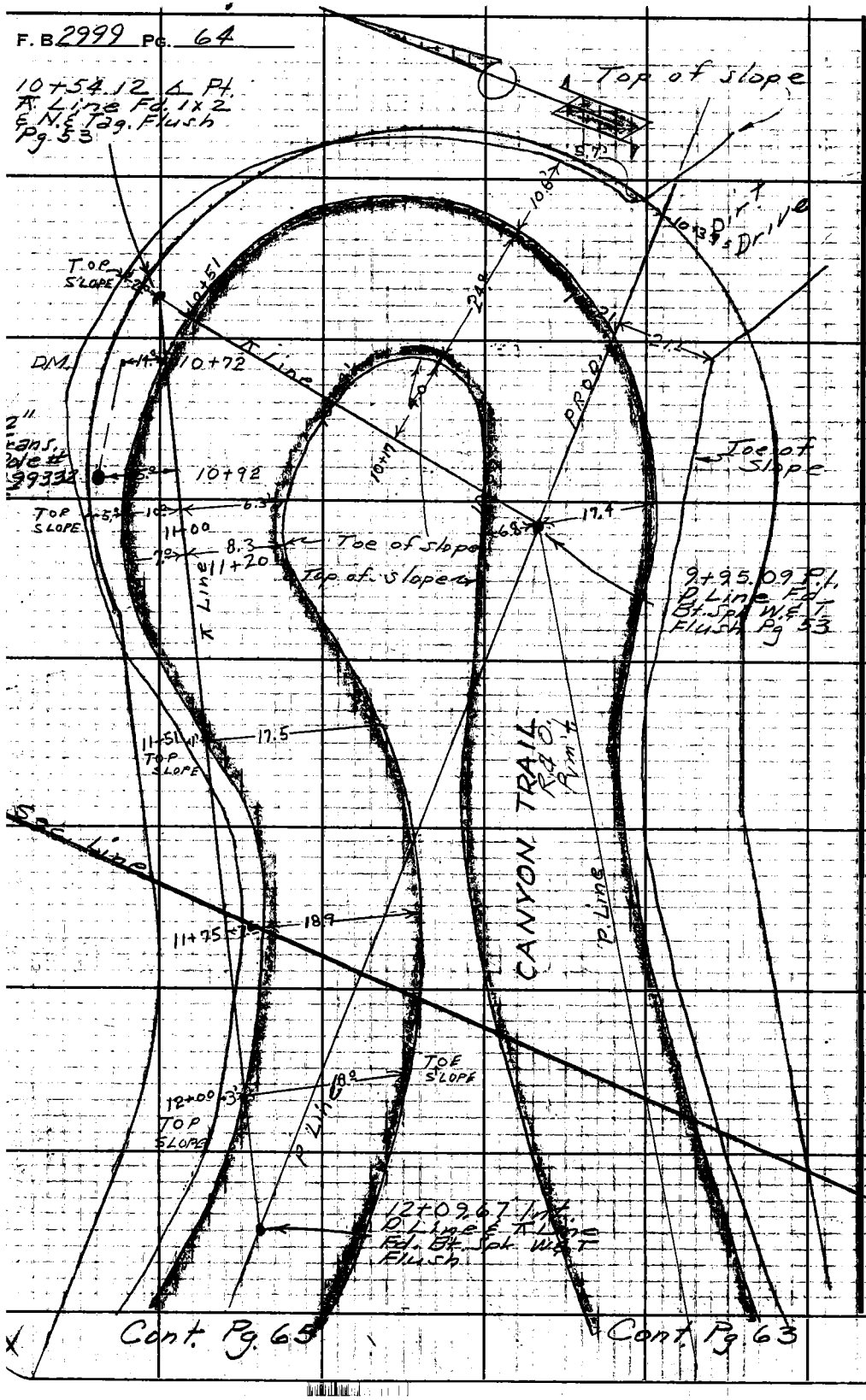

LOS ANGELES COUNTY ENGINEER
700 Los Angeles County Engineering Bldg.
PLEASE RETURN TO
Do not extend this side of this line.
Note: Any Additions or Changes on This Sheet Must be Made or Circled in Red Ink With Date and Name of Person Making Change.

Notes Ck'd by	Survey of Water Works Dist 29
Map No.	JN 221514 Tape 194 Std 84 °F
Office Work	Surveyed by E. English
Checked	Notes E. Shoemaker Date 1-14-63
Date	Indexed C. J. GALLI

F. B. 2999 PG. 65

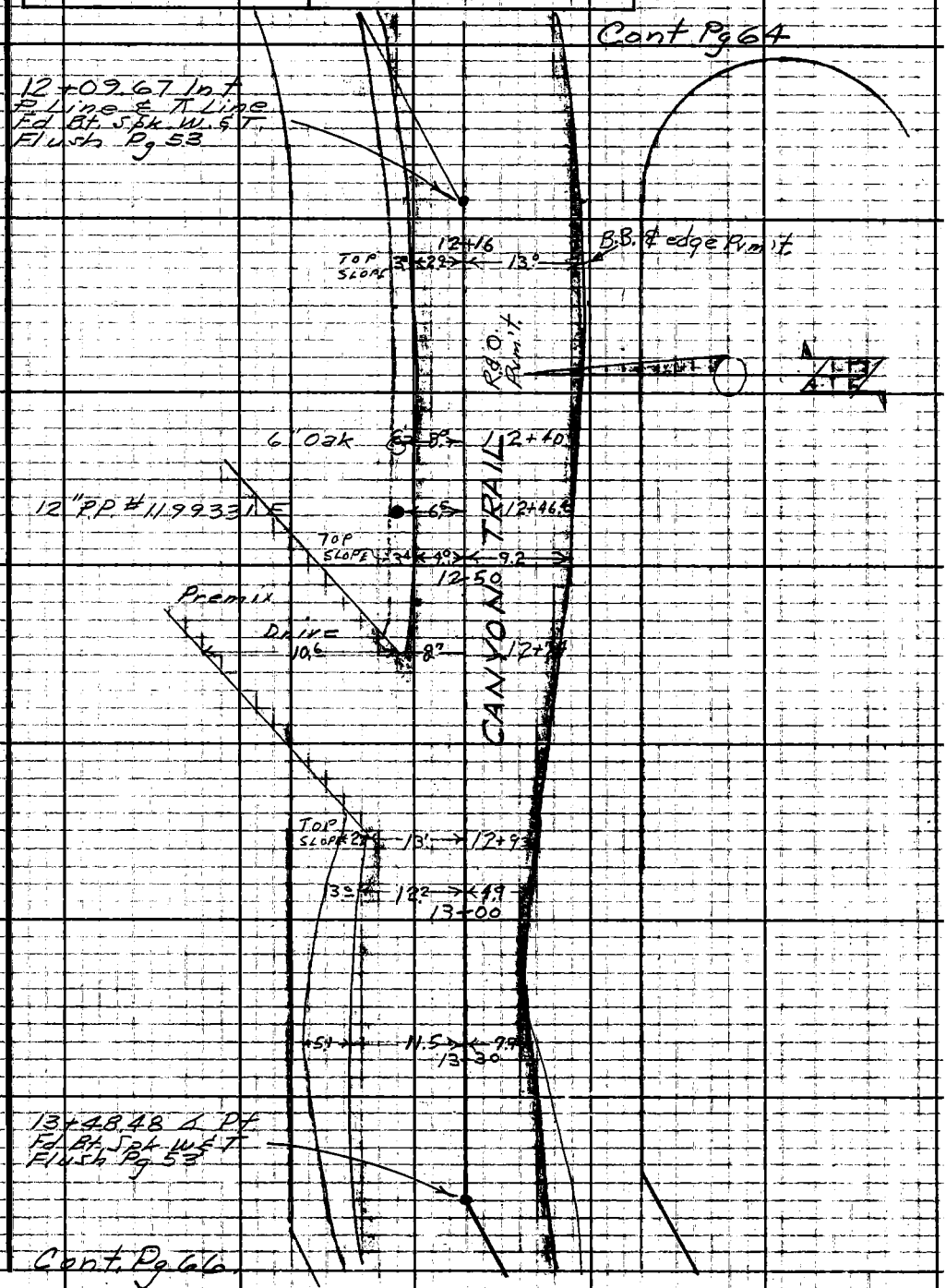

Note: Any Additions or Changes on This Sheet Must be Made or Circled in Red Ink With Date and Name of Person Making Change.

Do not extend this side of this line.

PLEASE RETURN TO
LOS ANGELES COUNTY ENGINEER
700 LOS ANGELES COUNTY ENGINEERING BLDG.

76F309S S&E #247 11-58

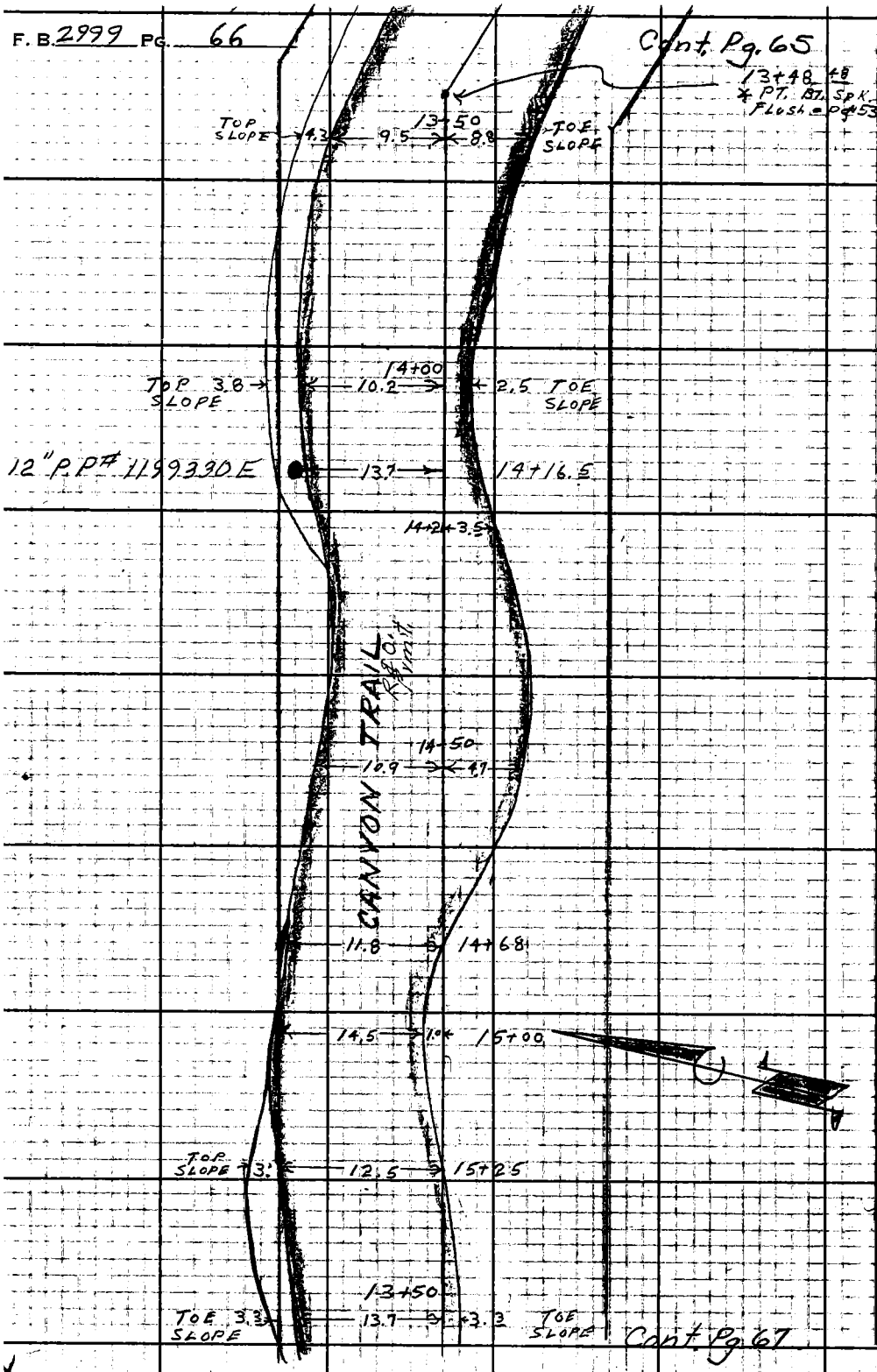

PLEASE RETURN TO
LOS ANGELES COUNTY ENGINEER
700 LOS ANGELES COUNTY ENGINEERING BLDG.
Do not extend this side of this line.
Note: Any Additions or Changes on This Sheet Must Be Made or Circled in Red Ink With Date and Name of Person Making Change.

Notes Ck'd by	Survey of Water Works Dist. 29
Map No.	JN 2215.14 Tape 194 Std 84 °F
Office Work	Surveyed by E. English
Checked	Notes E. Shoemaker Date 1-14-63
Date	Indexed C. J. GALLI

F. B. 2999 PG. 67

Cont Pg 66

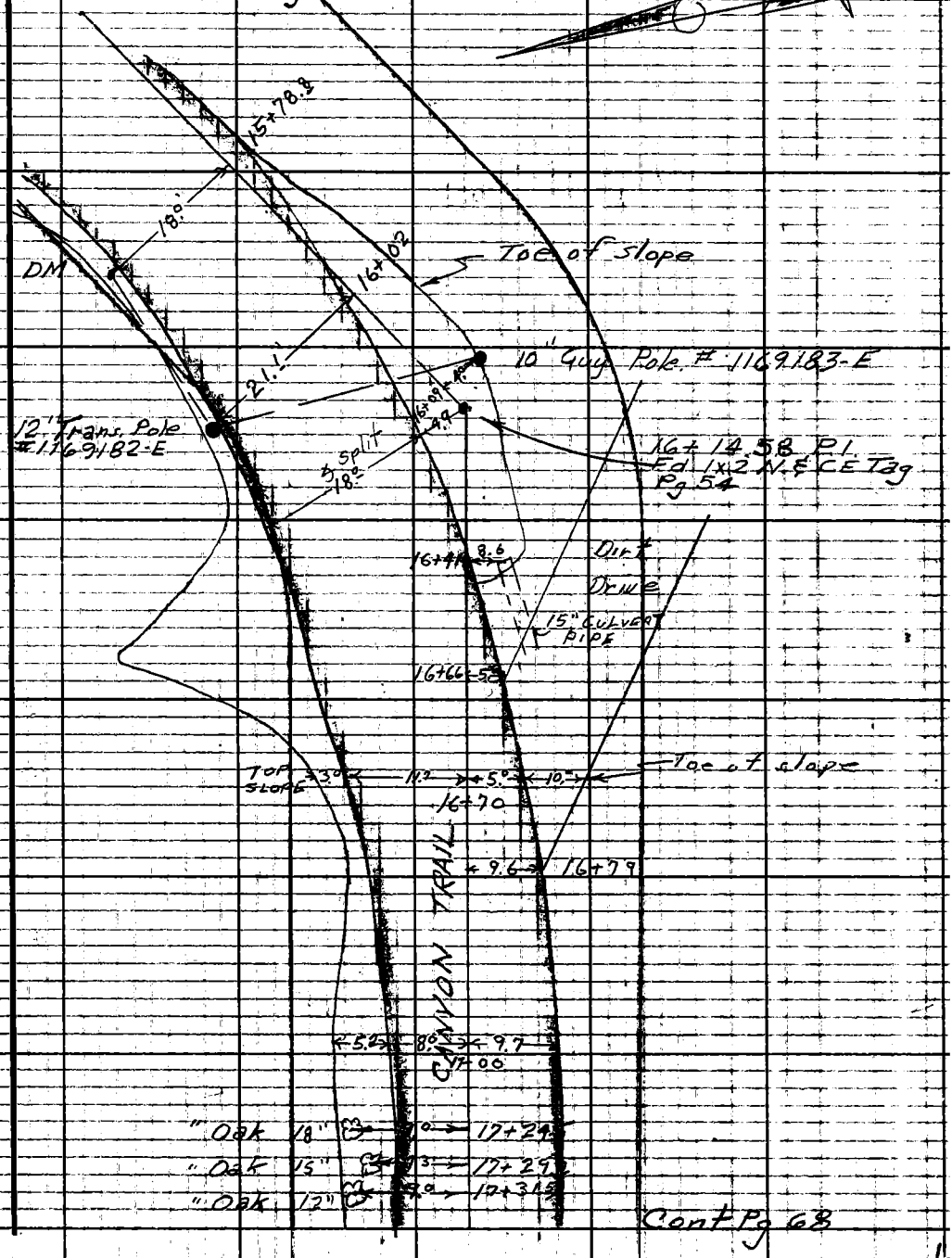

Note: Any Additions or Changes on This Sheet Must be Made or Circled in Red Ink With Date and Name of Person Making Change.

Do not extend this side of this line.

PLEASE RETURN TO
LOS ANGELES COUNTY ENGINEER
700 LOS ANGELES COUNTY ENGINEERING BLDG.

76F309S S&E #247 11-58

F. B. 2999 Pg. 68

Cont. Pg. 67

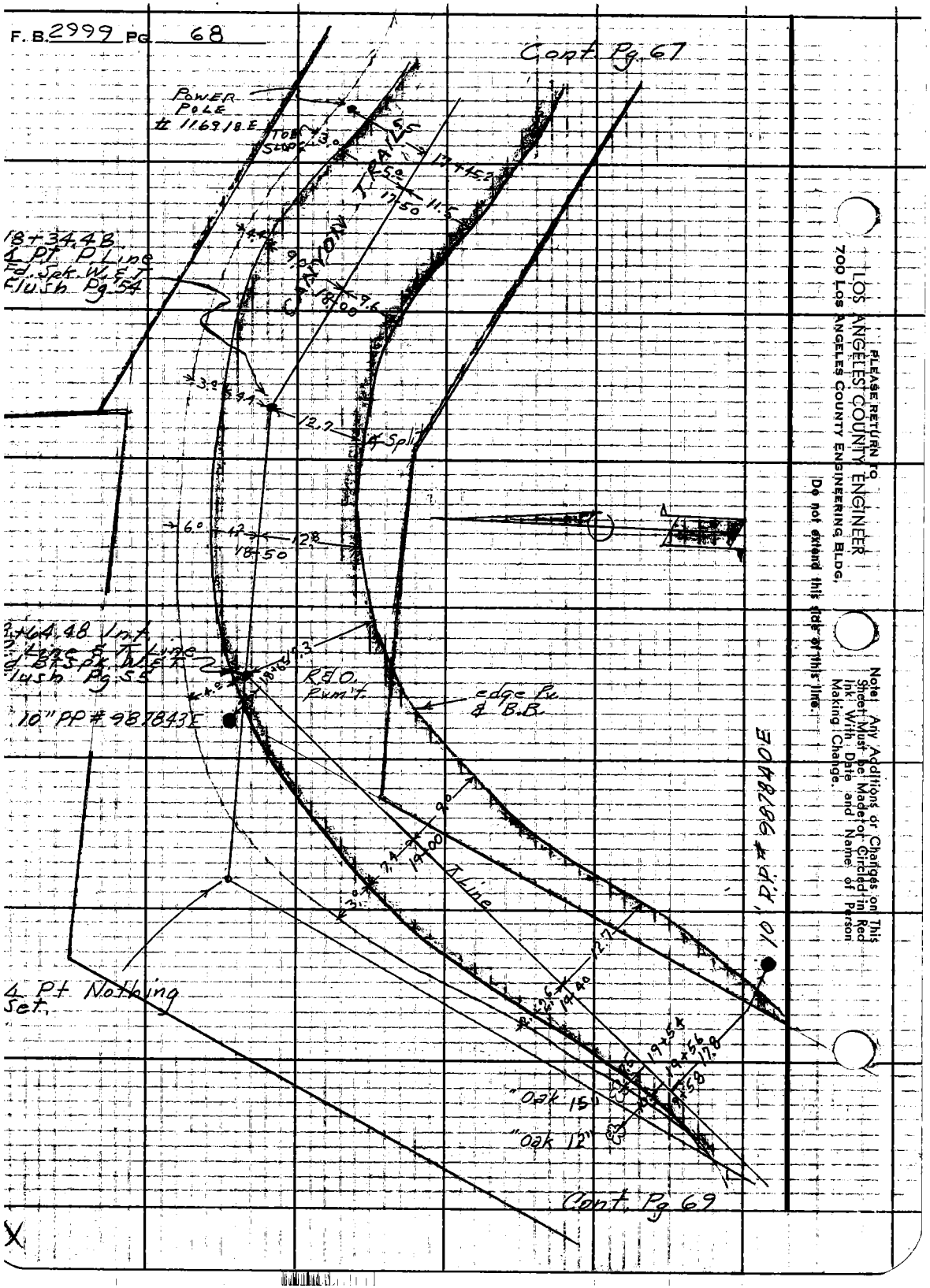

Cont. Pg. 69

LOS ANGELES COUNTY ENGINEER
700 Los Angeles County Engineering Bldg.
PLEASE RETURN TO
Do not extend this side of this line.
Note! Any Additions or Changes on This Sheet Must be Made or Circled in Red Ink With Date and Name of Person Making Change.

Notes Ck'd by	Survey of Water Works Dist 29
Map No.	JN 2215.14 Tape 194 Std 84 °F
Office Work	Surveyed by E. English
Checked	Notes E. Shoemaker Date 1-14-63
Date	Indexed C. J. GALLI

F. B. 2999 PG. 69

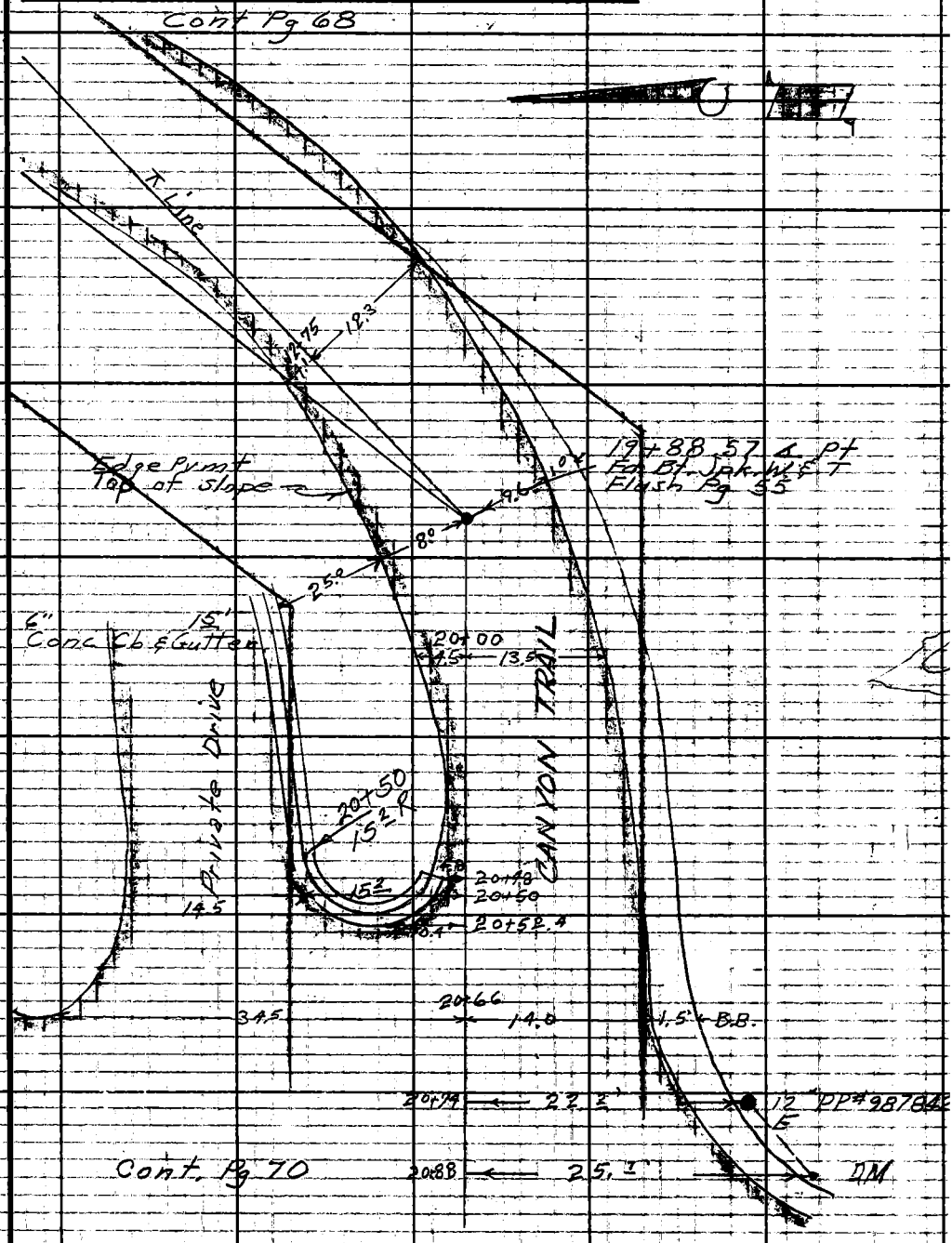

Note: Any Additions or Changes on This Sheet Must be Made or Circled in Red Ink With Date and Name of Person Making Change.

Do not extend this side of this line.

PLEASE RETURN TO
LOS ANGELES COUNTY ENGINEER
700 LOS ANGELES COUNTY ENGINEERING BLDG.

76F3095 S&E #247 11-58

F. B. 2999 PG 70

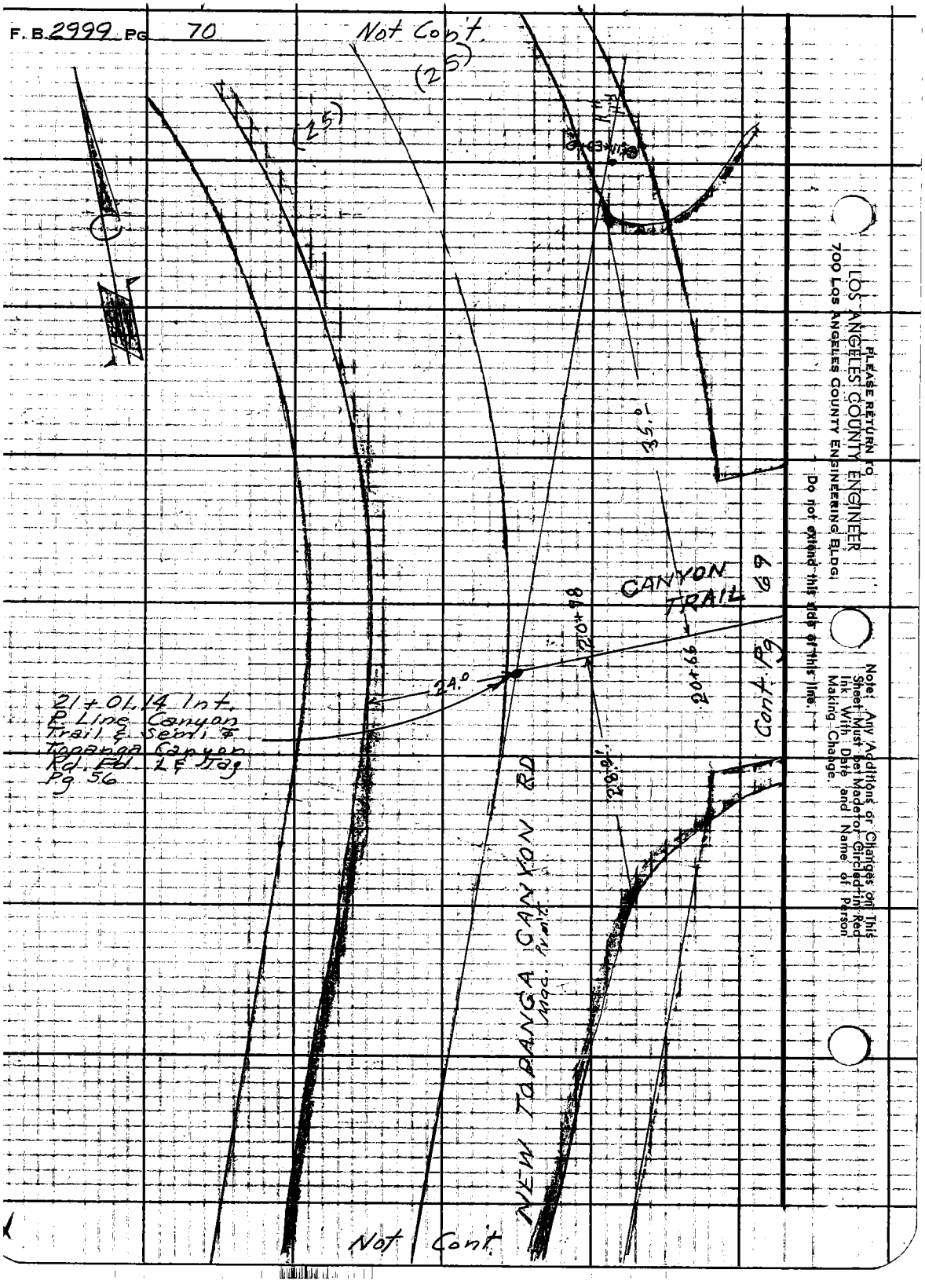

PLEASE RETURN TO
LOS ANGELES COUNTY ENGINEER
700 LOS ANGELES COUNTY ENGINEERING BLDG.

Do not extend this side of this line.

Note: Any Additions or Changes on This Sheet Must be Made or Circled in Red Ink With Date and Name of Person Making Change.

Notes Ck'd by
Map No.
Office Work
Checked
Date

Survey of Water Works Dist 29
JN 2215.1-4 Tape 194 Std 84 °F
Surveyed by English
Notes Shoemaker Date 1-15-63
Indexed C. J. GALLI JAN 22 '63

F. B. 2999 PG. 71

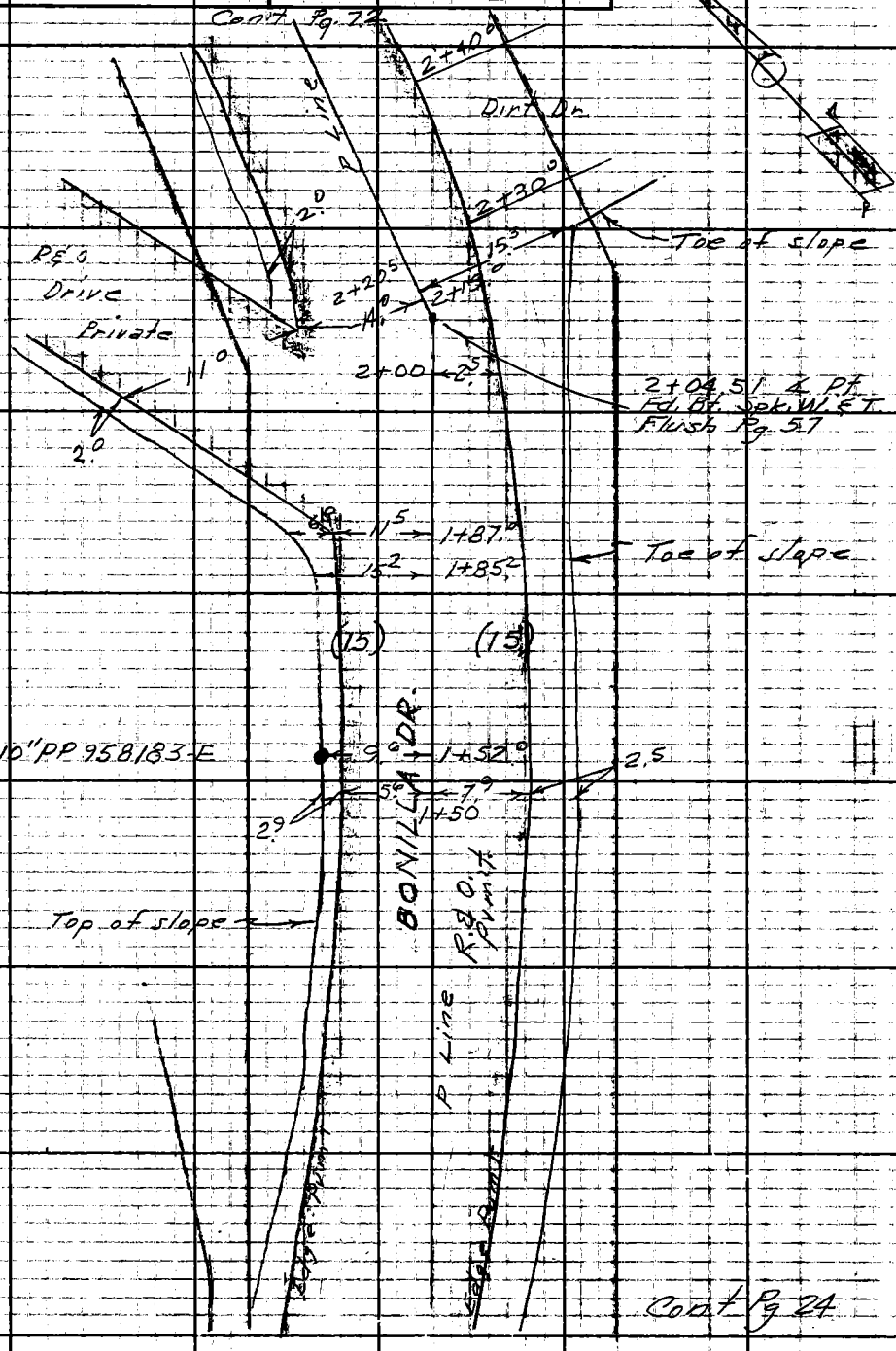

Note: Any Additions or Changes on This Sheet Must be Made or Circled in Red Ink With Date and Name of Person Making Change.

Do not extend this side of this line.

PLEASE RETURN TO
LOS ANGELES COUNTY ENGINEER
700 LOS ANGELES COUNTY ENGINEERING BLDG.

76F3095 S&E #247 11-58

F. B. 2999 PG. 72

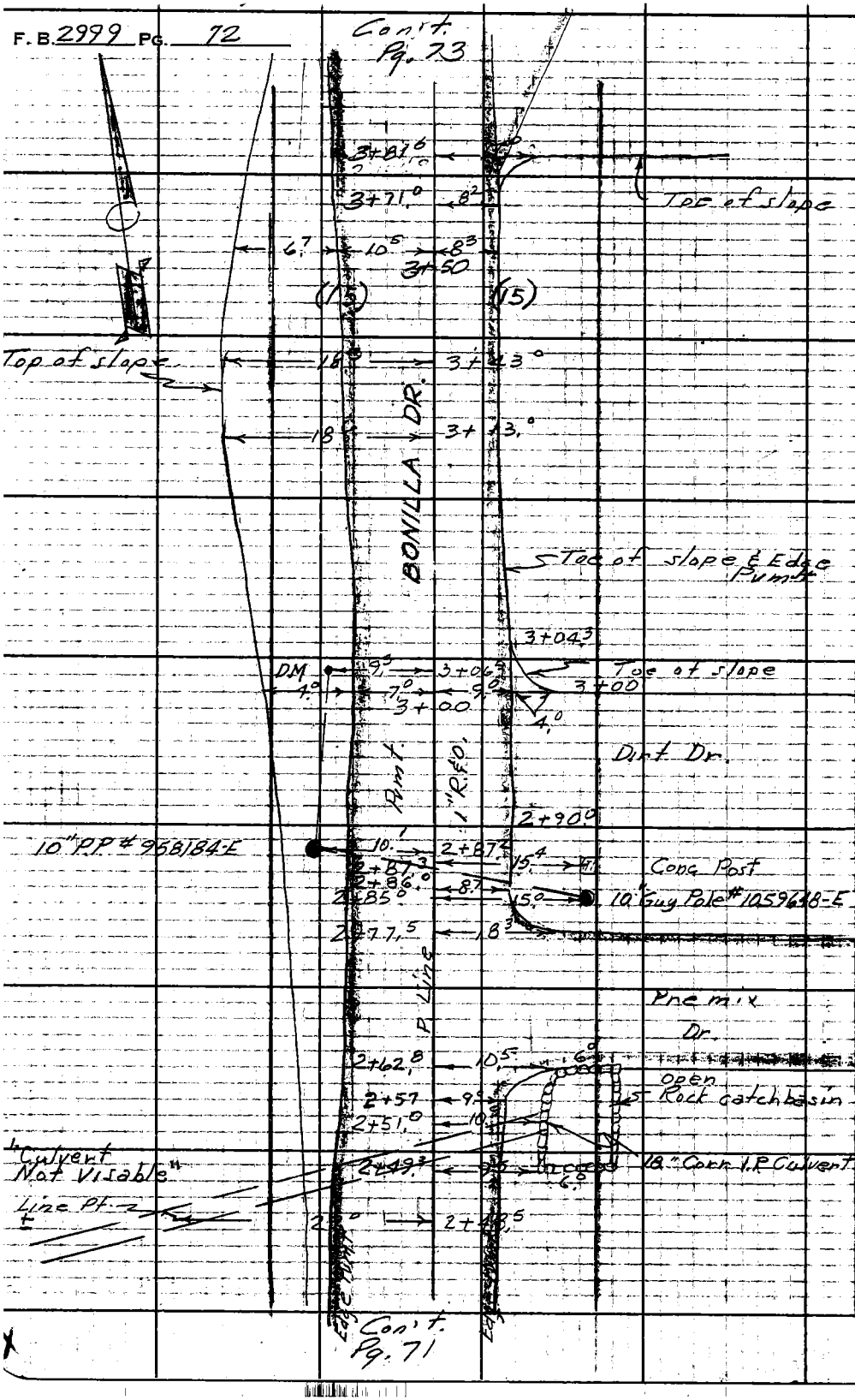

PLEASE RETURN TO
LOS ANGELES COUNTY ENGINEER
700 LOS ANGELES COUNTY ENGINEERING BLDG.
Do not extend this side of this line.
Note: Any Additions or Changes on This Sheet Must Be Made or Circled in Red Ink With Date and Name of Person Making Change.

Notes Ck'd by	Survey of Water Works Dist 29	F. B. 2999	PG. 73
Map No.	JN 2215.14 Tape 194 Std 84 °F		
Office Work	Surveyed by English		
Checked	Notes Shoemaker Date 1-15-63		
Date	Indexed C. J. GALLI		



Note: Any Additions or Changes on this Sheet Must be Made or Circled in Red Ink With Date and Name of Person Making Change.

PLEASE RETURN TO
LOS ANGELES COUNTY ENGINEER
700 LOS ANGELES COUNTY ENGINEERING BLDG.
Do not extend this side of this line.

76F309S S&E #247 11-58

F. B. 2999 PG. 74

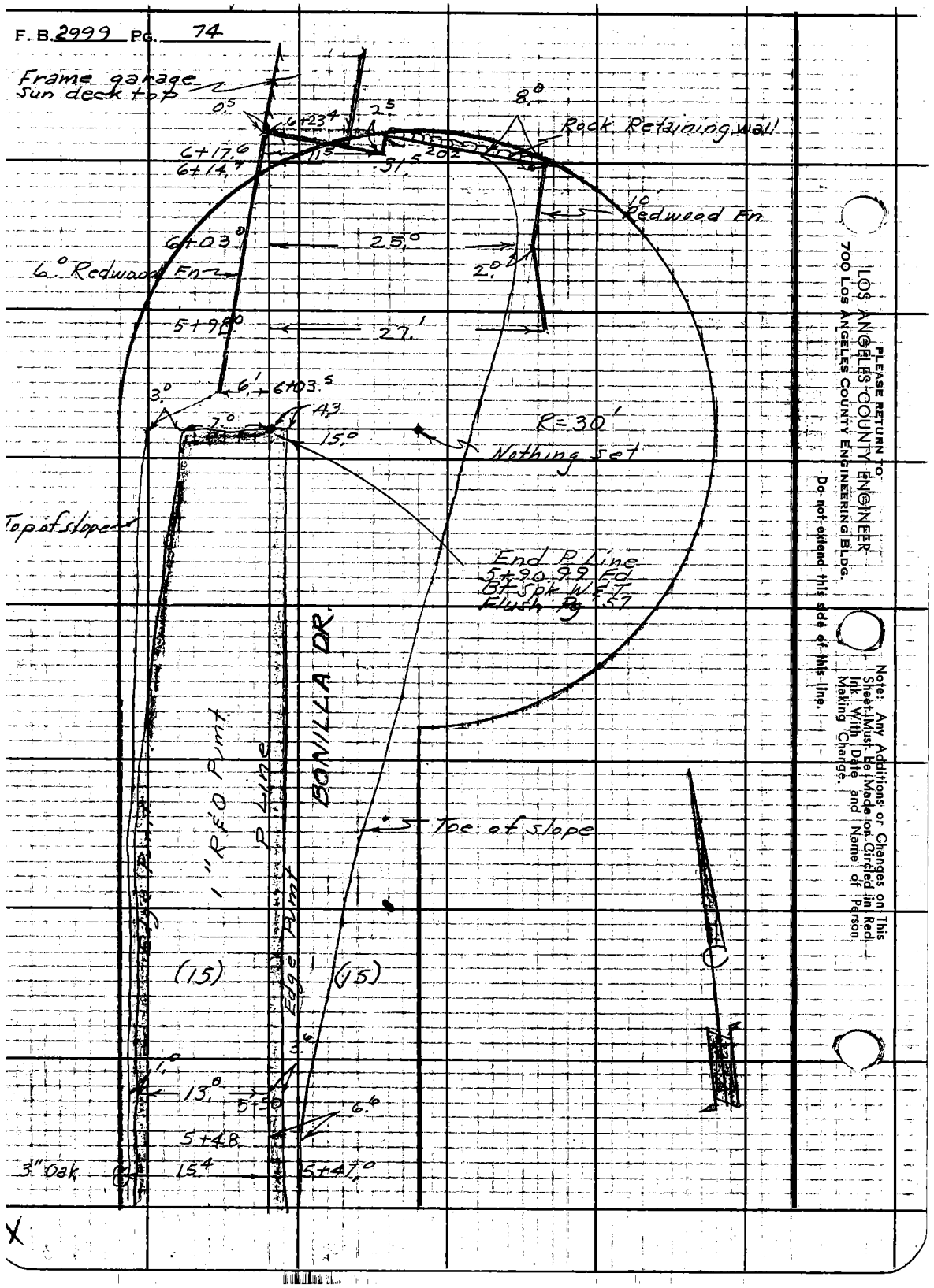

PLEASE RETURN TO:
LOS ANGELES COUNTY ENGINEER
700 Los Angeles County Engineering Bldg.
Do not extend this side of this line.
Note: Any Additions or Changes on This Sheet Must Be Made on Circled in Red Ink With Date and Name of Person Making Change.

76L298 S & E #307 9-54

PLEASE RETURN TO
LOS ANGELES COUNTY SURVEYOR
726 LOS ANGELES COUNTY ENGINEERING BLDG.

NOTE: ANY ADDITIONS OR CHANGES ON THIS SHEET MUST BE MADE OR CIRCLED IN RED INK, WITH DATE AND NAME OF PERSON MAKING CHANGE.

Do not extend notes this side of this line.

Profile No. ___ Notes Red. ___ Plotted ___ Job No. ___ Division No. ___ F. B. ___
X-Sec. No. ___ Date ___ Notes Chkd. ___ Date ___ Checked ___ Date ___ Survey of Foster Works Dist #29 Survey by English Map No. ___ Indexed C. J. Gallil Notes Shemmer Date 1-16-63 Date ___ Date JAN 22 '63

STATION	B. S.	H. I.	F. S.	ELEV.	Bonilla Dr. P-Line - See Pg. 57
Profile - Bonilla Drive					
Fd. T.B.M. #1	8.51	925.81		917.30	T.B.M. #1, el.= 917.30, See Pg. 41 for Desc.
0+00			13.29	912.52	Int. Bonilla Dr. & Hillside Dr. P-lines,
			13.24	912.57	13.3 R Ctr Pumt Pg. 9
0+65.5			5.66	920.15	3.4 R " "
0+93.01			1.20	924.61	1.8 L Ctr Pumt.
T.P.	11.77	937.49	0.09	925.72	T.P.
1+43			4.90	932.59	2° R Ctr Pumt.
1+77			2.15	935.34	2° L Ctr Pumt
2+10.5			1.71	935.78	6° L " "
2+50°			1.17	936.32	P Line Pumt
T.P.	6.85	943.10	1.24	936.25	T.P.
2+51°			11.41	931.69	10° R Inv. 18" Culvert.
3+00			5.40	937.70	P Line
3+50			3.34	939.76	" "
3+83			2.21	940.89	5° R
4+00			1.29	941.81	3° L Ctr. Pumt.
T.P.	7.08	947.88	2.30	940.80	T.P.
4+16°			2.10	945.78	14 R Ctr Drive
4+50			4.49	943.39	3° L " "

76L298 S & E #307 9-54

PLEASE RETURN TO
LOS ANGELES COUNTY SURVEYOR
726 LOS ANGELES COUNTY ENGINEERING BLDG.

NOTE: ANY ADDITIONS OR CHANGES ON THIS SHEET MUST BE MADE OR CIRCLED IN RED INK, WITH DATE AND NAME OF PERSON MAKING CHANGE.

Do not extend notes this side of this line.

STATION	B. S.	H. I.	F. S.	ELEV.	Bonilla Dr. P. Line Pg 57
		947.88			
5+00			3.51	944.37	6° L Ctr Pvmt
5+50			5.44	942.44	5° L " "
5+91			6.86	941.02	1.3 L " " End. Pg 74
6+23			8.8	939.1	P Line Prod.
TBM-7	0.45	945.80	2.53	945.35	T.B.M-7 El Bonilla Dr W. Side 460'± N'ly. from Hillside Dr., Bt. Spk & T in E side of P.P.# 1059647E
T.P.	0.93	936.72	10.01	935.79	T.P.
T.P.	1.19	926.17	11.74	924.98	T.P.
T.B.M. 1			8.84	917.33	T.B.M 1 El. 917.30 See Pg. 75

Profile
Plotted No.
Date
Checked No.
Date
Notes Red.
Date
Notes Chkd.
Date
Division No. "
Job No.
Survey of Water Works Dist #29
Survey by English
Notes Shoemaker
Indexed W. J. GALLI
Date

76L298 S & E #307 9-54

PLEASE RETURN TO
LOS ANGELES COUNTY SURVEYOR
726 LOS ANGELES COUNTY ENGINEERING BLDG.

NOTE: ANY ADDITIONS OR CHANGES ON THIS SHEET MUST BE MADE OR CIRCLED IN RED INK, WITH DATE AND NAME OF PERSON MAKING CHANGE.

Do not extend notes this side of this line.

Profile No. ____ Notes Red. ____ Plotted ____ Job No. ____ Division No. ____
X-Sec. No. ____ Date ____ Date ____ Survey of Water Works Dist. #29
Notes Chkd. ____ Date ____ Checked ____ Date ____ Survey by English Notes Shewmaker Date 1-16-63
Map No. ____ Indexed C. J. GALL Date ____ Date ____

STATION	B. S.	H. I.	F. S.	ELEV.	Canyon Tr. P-Line See Pg. 14
					Profile - Canyon Trail
Pd. T.B.M. #3	0.47	1086.74		1086.27	T.B.M. #3, el=1086.27, See Pg. 43 for Desc.
T. P.	0.30	1075.16	11.88	1074.86	T. P.
0+00			11.08	1064.08	Int. Hillside Dr. & Canyon Tr. P-Lines, Pg. 14
0+26	2.58	1074.77	2.97	1072.19	Top Slope P-LINE
0+40			2.52	1072.25	6.' R. CTR. PvmT.
0+75			1.74	1073.03	P-LINE
1+38			4.95	1069.82	3.' R. CTR. PvmT.
1+80			9.67	1065.10	6.' R. CTR. PvmT.
T. P.	0.74	1064.17	1.34	1063.43	T. P.
2+10			2.69	1061.48	6.' R. CTR. PvmT.
2+70			6.84	1057.33	7.' R. CTR. PvmT.
3+50			10.42	1053.75	A. L. CTR. PvmT.
TBM #8	0.90	1058.39	6.68	1057.49	T.B.M. #8 Canyon Trail, West side, 300'± N. of Hillside Dr., in front of Dr. to Ho. #1119, Bt. S.&T. in E. side of P.P. #893398E
4+00			8.57	1049.82	2.' R. CTR. PvmT.
T.P.	1.26	1048.07	11.58	1046.81	T. P.
4+60			3.66	1044.41	1.' R. CTR. PvmT.

76L298 S & E #307 9-54

PLEASE RETURN TO
LOS ANGELES COUNTY SURVEYOR
726 LOS ANGELES COUNTY ENGINEERING BLDG.

NOTE: ANY ADDITIONS OR CHANGES ON THIS SHEET MUST BE MADE OR CIRCLED IN RED INK, WITH DATE AND NAME OF PERSON MAKING CHANGE.

Do not extend notes this side of this line.

Profile No. ___ X-Sec. No. ___

Job No. ___ Division No. 11 Notes Red. ___ Plotted ___

Survey of WATER WORKS DIST. #29 Date 1-17-63 Date ___

Survey by ENGLISH Notes TOLLSON Notes Chkd. ___ Checked ___

Indexed ___ Date ___ Date ___ Date ___

STATION	B. S.	H. I.	F. S.	ELEV.	CANYON TR. P-LINE
		1048.07			
T.P.	0.91	1037.66	11.32	1036.75	T.P.
5+72			2.06	1035.60	P-LINE
6+15			6.58	1031.08	4.2' R CTR. PVMT.
6+75			11.47	1026.19	4' R. CTR. PVMT.
T.P.	1.35	1027.33	11.68	1025.98	T.P.
7+50			3.70	1023.63	1.' R CTR. PVMT.
7+70			4.65	1022.68	2.' R. CTR. PVMT.
8+00			6.93	1020.40	1.' R. CTR. PVMT.
8+47			10.09	1017.24	2.' R. CTR. PVMT.
T.P.	1.04	1017.03	11.34	1015.99	T.P.
9+45			8.16	1008.87	2.' L. CTR. PVMT.
9+80			11.96	1005.07	4.' R. CTR. PVMT.
T.P.	0.21	1006.08	11.16	1005.87	T.P.
10+08			4.32	1001.76	12' R. CTR. PVMT.
10+40			9.36	996.72	P-LINE
10+75			10.63	995.45	4.5' L. CTR. PVMT.
Set TBM#9	0.02	996.66	9.44	996.64	T.B.M.#9, N. side of Canyon Trail @ 1100'± E'ly. from Topanga Canyon Rd. Bt. S&T. in S. side P.P.#1499332E
11+35			5.56	991.10	5.' L. CTR. PVMT.
11+63			8.74	987.92	11.' L. CTR. PVMT.

76L298 S & E #307 9-54

PLEASE RETURN TO
LOS ANGELES COUNTY SURVEYOR
726 LOS ANGELES COUNTY ENGINEERING BLDG.

NOTE: ANY ADDITIONS OR CHANGES ON THIS SHEET MUST BE MADE OR CIRCLED IN RED INK, WITH DATE AND NAME OF PERSON MAKING CHANGE.

Do not extend notes this side of this line.

STATION	B. S.	H. I.	F. S.	ELEV.	CANYON TR. P-LINE	
		996.66				
T. P.	1.53	986.80	11.39	985.27	T. P.	
12+00			2.41	984.39	8.5' L. CTR. PUMT.	
12+50			5.69	981.11	3' L. CTR. PUMT.	
13+00			8.62	978.18		3' R. CTR. PUMT.
13+25			10.22	976.58		3' R. CTR. PUMT.
T. P.	1.11	976.79	11.18	975.68	T. P.	
13+75			5.16	971.63		4.5 R. CTR. PUMT.
14+20			9.43	967.36		5' R. CTR. PUMT.
T. P.	1.00	966.64	11.15	965.64	T. P.	
14+85			7.90	958.74		6' R. CTR. PUMT.
T. P.	0.99	956.39	11.24	955.40	T. P.	
15+25			2.88	953.51		6' R. CTR. PUMT.
15+50			6.43	949.96		6.5 R. CTR. PUMT.
15+70			9.59	946.80		7' R. CTR. PUMT.
T. P.	0.88	945.27	12.00	944.39	T. P.	
16+00			1.93	943.34		9' R. CTR. PUMT.
16+36			5.19	940.08		8' R. CTR. PUMT.
16+41			7.49	937.78	8.6' L., 15" CULVERT	
16+70			8.44	936.83		3' R. CTR. PUMT.
T. P.	0.33	934.25	11.35	933.92	T. P.	
17+20			2.69	931.56	4' L. CTR. PUMT.	

Profile No.____ Notes Red.____ Plotted____ Job No.____ Division No. 11
Date____ Date____ Survey of WATER WORKS DIST. #2
X-Sec. No.____ Notes Chkd.____ Checked____ Survey by ENGLISH Notes TILSON Date 1-12-63
Date____ Date____ Map No.____ Indexed G. J. GALL Date____

76L298 S & E #307 9-54

PLEASE RETURN TO
LOS ANGELES COUNTY SURVEYOR
726 LOS ANGELES COUNTY ENGINEERING BLDG.

NOTE: ANY ADDITIONS OR CHANGES ON THIS SHEET MUST BE MADE OR CIRCLED IN RED INK, WITH DATE AND NAME OF PERSON MAKING CHANGE.

Do not extend notes this side of this line.

STATION	B. S.	H. I.	F. S.	ELEV.	CANYON TR. P-LINE
—		934.25			—
Set TBM#10	0.26	930.58	3.93	930.32	T.B.M. #10 N. Side Canyon Trail & 400'± E'ly from Topanga Canyon Rd. Bt. S.&T. in P.P. #116918E
T.P.	1.02	920.33	11.27	919.31	T.P.
18+80			9.67	910.66	3' L. CTR. PUMT.
T.P.	1.09	909.94	11.48	908.85	T.P.
19+12			3.25	906.69	1' L. CTR. PUMT.
19+70			8.55	901.39	4' L. CTR. PUMT.
T.P.	0.67	899.84	10.77	899.17	T.P.
19+89			0.77	899.07	P-LINE
20+20			4.77	895.07	6' L. CTR. PUMT.
20+53			10.41	889.43	5' L. CTR. PUMT.
T.P.	3.30	892.06	11.08	888.76	T.P.
20+80			3.98	888.08	P-LINE
21+01.14			4.11	887.95	P-LINE
Set TBM#11	4.48	892.01	4.53	887.53	T.B.M. #11 30' W. OF INT. CANYON TRAIL & TOPANGA CYN. BLVD., SPK. & TIN IN POWER POLE #16668X.

Profile
Job No. ___ Division No. 11 Notes Red ___ Plotted ___
Survey of WATER WORKS DIST. #29 Date 1-18-63 Date ___ No. ___
Survey by ENGLISH Notes Tallison Notes Chkd. ___ Checked ___ X-Sec.
Indexed [illegible] Date ___ Date ___ No. ___

76L298 S & E #307 9-54

PLEASE RETURN TO
LOS ANGELES COUNTY SURVEYOR
726 LOS ANGELES COUNTY ENGINEERING BLDG.

NOTE: ANY ADDITIONS OR CHANGES ON THIS SHEET MUST BE MADE OR CIRCLED IN RED INK, WITH DATE AND NAME OF PERSON MAKING CHANGE.

Do not extend notes this side of this line.

STATION	B. S.	H. I.	F. S.	ELEV.	
—		892.01			—
T.P.	4.00	890.19	5.82	886.19	T.P.
T.P.	3.80	888.15	5.84	884.35	T.P.
T.P.	2.91	887.79	3.27	884.88	T.P.
B.M. 56-11			4.17	883.62	BM 56-11, (U.S.C. & G.S. Z-49 1925) F.B. 2832-17. FOR DESC. SEE pg # 40.

Profile Notes Red. ____ Plotted ____ Job No. ____ Division No. 11 P.B. 2999 Pg. 01
No. ____ Date ____ Date ____ Survey of WATER WORKS DIST #29
X-Sec. Notes Chkd. ____ Checked ____ Survey by ENGLISH Notes TO MSW Date 1-18-63
No. ____ Date ____ Date ____ Map No. ____ Indexed C. J. GALLI Date ____

Job No. Division No. Notes Red. Plotted Profile

Survey of Date Date No.

Survey by Notes Notes Chkd. Checked X-Sec.

Indexed Date Date Date No.

STATION	B. S.	H. I.	F. S.	ELEV.		

Do not extend notes this side of this line.

PLEASE RETURN TO

LOS ANGELES COUNTY SURVEYOR

726 LOS ANGELES COUNTY ENGINEERING BLDG.

NOTE: ANY ADDITIONS OR CHANGES ON THIS SHEET MUST BE MADE OR CIRCLED IN RED INK, WITH DATE AND NAME OF PERSON MAKING CHANGE.

70L298 S & E #307 9-54

Notes Ck'd by	Survey of Water Works Dist 29
Map No.	JN 2215.14 Tape 194 Std 84 °F
Office Work	Surveyed by E. English
Checked	Notes E. Shoemaker Date 1-21-63
Date	Indexed J. GALLI FEB 1 5 '63

F. B. 2999 PG. 83

WATER WORKS

DIST. # 29

J.N. 2215.14

TOPANGA CANYON

BLVD.

From Old Toponga Canyon Road
Junction N'ly to the summit

TOPOGRAPHY

Jan 21, 1963
E. English
E. Shoemaker
G. Masuda
G. Tollison
H. Robbins

Note: Any Additions or Changes on This Sheet Must be Made or Circled in Red Ink With Date and Name of Person Making Change.
Do not extend this side of this line.
PLEASE RETURN TO
LOS ANGELES COUNTY ENGINEER
403 LOS ANGELES COUNTY ENGINEERING BLDG.
76F309S CE # 310 3-61

F. B. 2999 PG. 84

INDEX

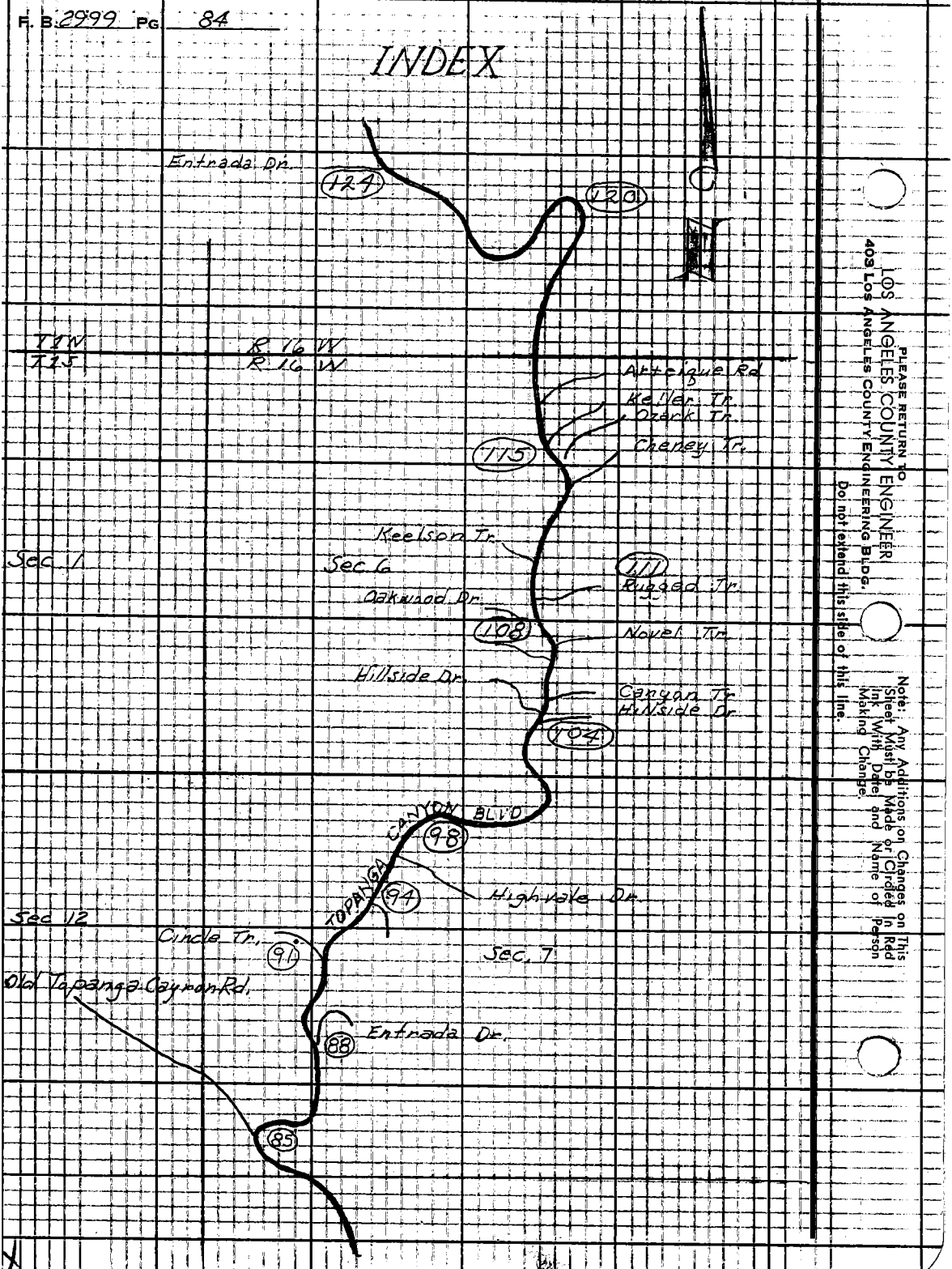

LOS ANGELES COUNTY ENGINEER
403 Los Angeles County Engineering Bldg.
PLEASE RETURN TO
Do not extend this side of this line.
Note: Any Additions or Changes on This Sheet Must be Made or Circled in Red Ink With Date and Name of Person Making Change.

Notes Ck'd by		Survey of Water Works Dist #9	F. B. 2999 PG. 85
Map No.		JN 2215 Tape Std °F	
Office Work		Surveyed by English	
Checked		Notes Ed. Date 1-18-63	
Date		Indexed C. J. GALLI	

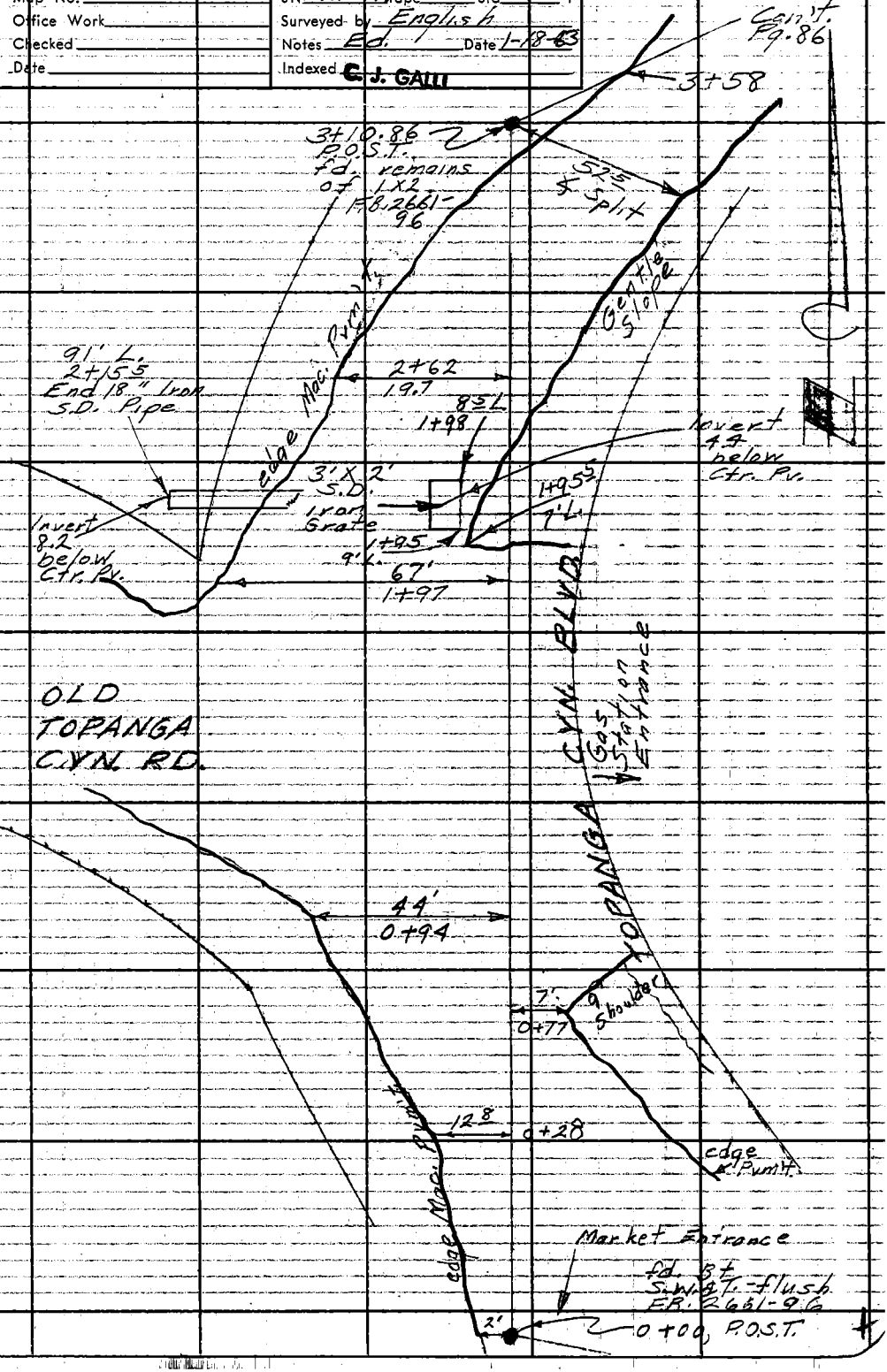

Note: Any Additions or Changes on This Sheet Must Be Made or Circled in Red Ink With Date and Name of Person Making Change.

Do not extend this side of this line.

PLEASE RETURN TO
LOS ANGELES COUNTY ENGINEER
403 LOS ANGELES COUNTY ENGINEERING BLDG.

76F3095 CE # 310 3-61

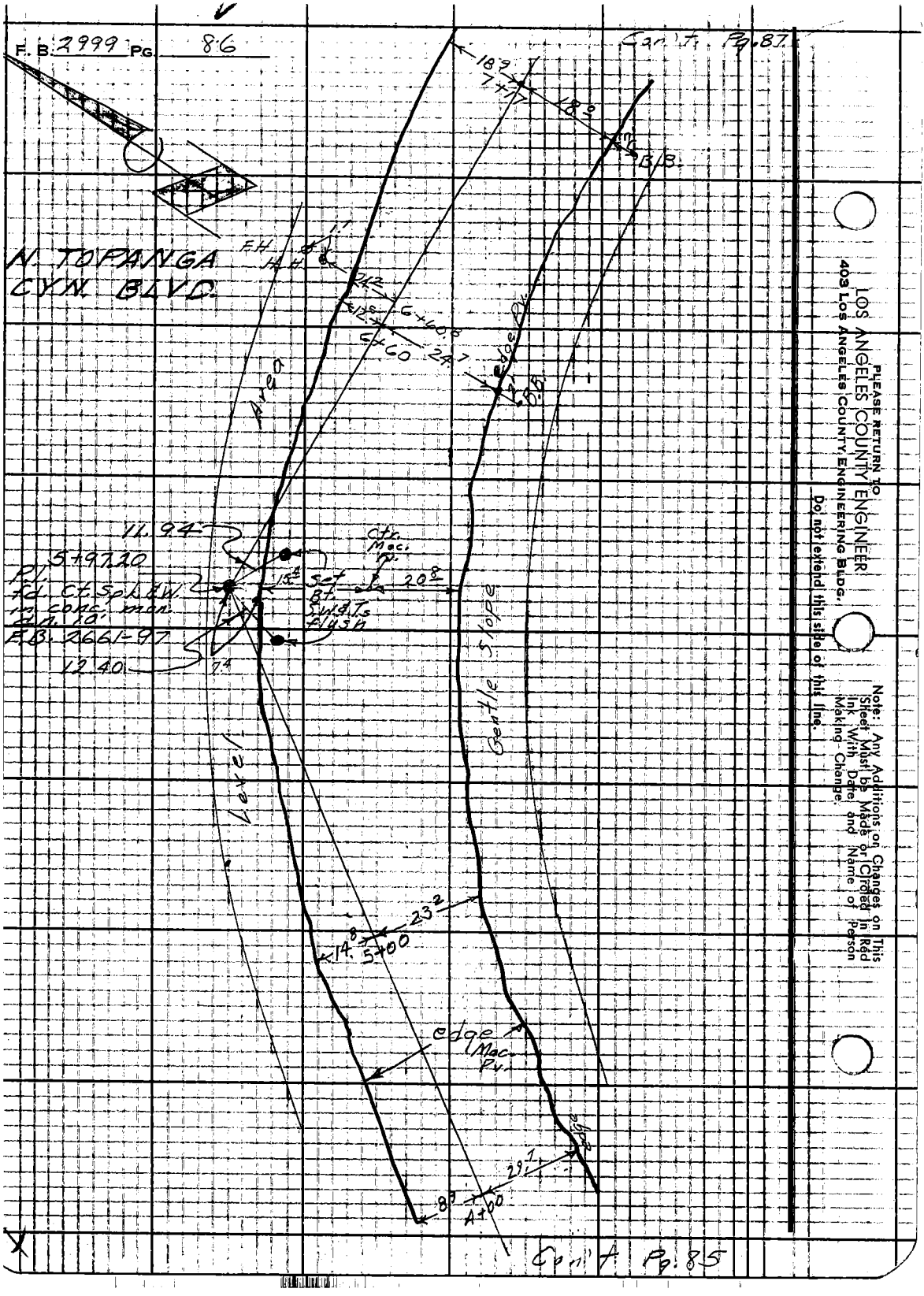
F. B. 2999 PG. 86
Con't. Pg. 87
N. TOPANGA CYN. BLVD.
18.9
7+17
18.9
B/B.
F.H.
H.H.
24.2
12.5
6+60.8
6+60
24.7
edge Pv.
B.B.
Area
11.94
5+97.20
Pl. fd. Ct. Spl. E.W. in conc. man. dn. 10'
F.B. 2661-97
12.40
7.4
15.4
Set Bt. S.W.&T.s flush
Ctr. Mac. Pv.
20.8
Gentle Slope
Level
23.2
14.8
5+00
edge Mac. Pv.
29.7
8.9
4+00
Con't. Pg. 85
PLEASE RETURN TO
LOS ANGELES COUNTY ENGINEER
403 LOS ANGELES COUNTY ENGINEERING BLDG.
Do not extend this side of this line.
Note: Any Additions or Changes on This Sheet Must be Made or Circled in Red Ink With Date and Name of Person Making Change.

Notes Ck'd by	Survey of Water Works Dist #29	F. B. 2999 PG. 87
Map No.	JN 2215.14 Tape Std °F	
Office Work	Surveyed by English	Cont. Pg. 88
Checked	Notes Ed. Date 1-19-65	
Date	Indexed C. J. GALLI	

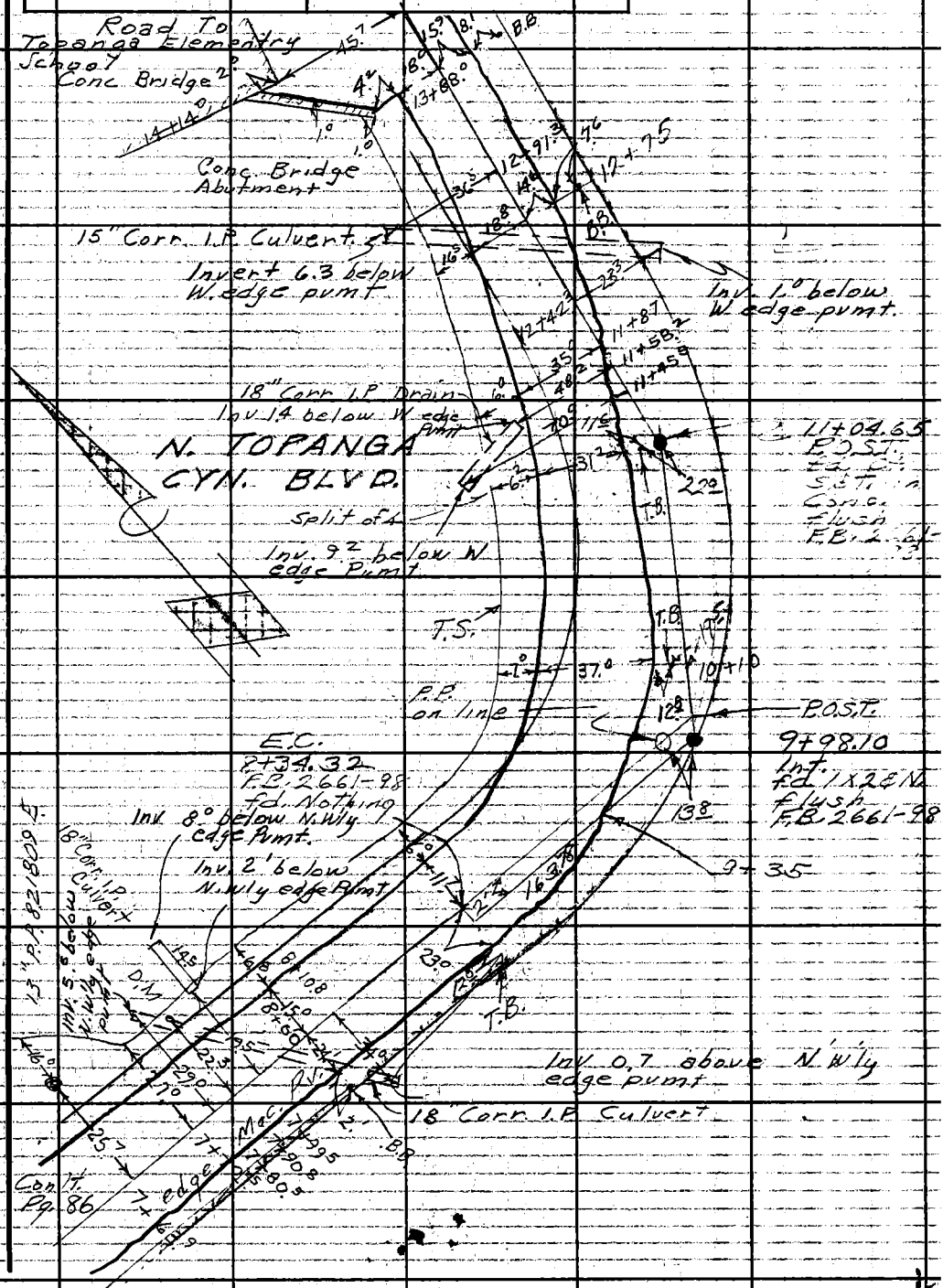

Note: Any Additions or Changes on This Sheet Must Be Made or Circled in Red Ink With Date and Name of Person Making Change.

Do not extend this side of this line.

PLEASE RETURN TO
LOS ANGELES COUNTY ENGINEER
403 LOS ANGELES COUNTY ENGINEERING BLDG.

76F3095 GE # 310 3-61

F. B. 2999 PG. 88

Con't. Pg. 89

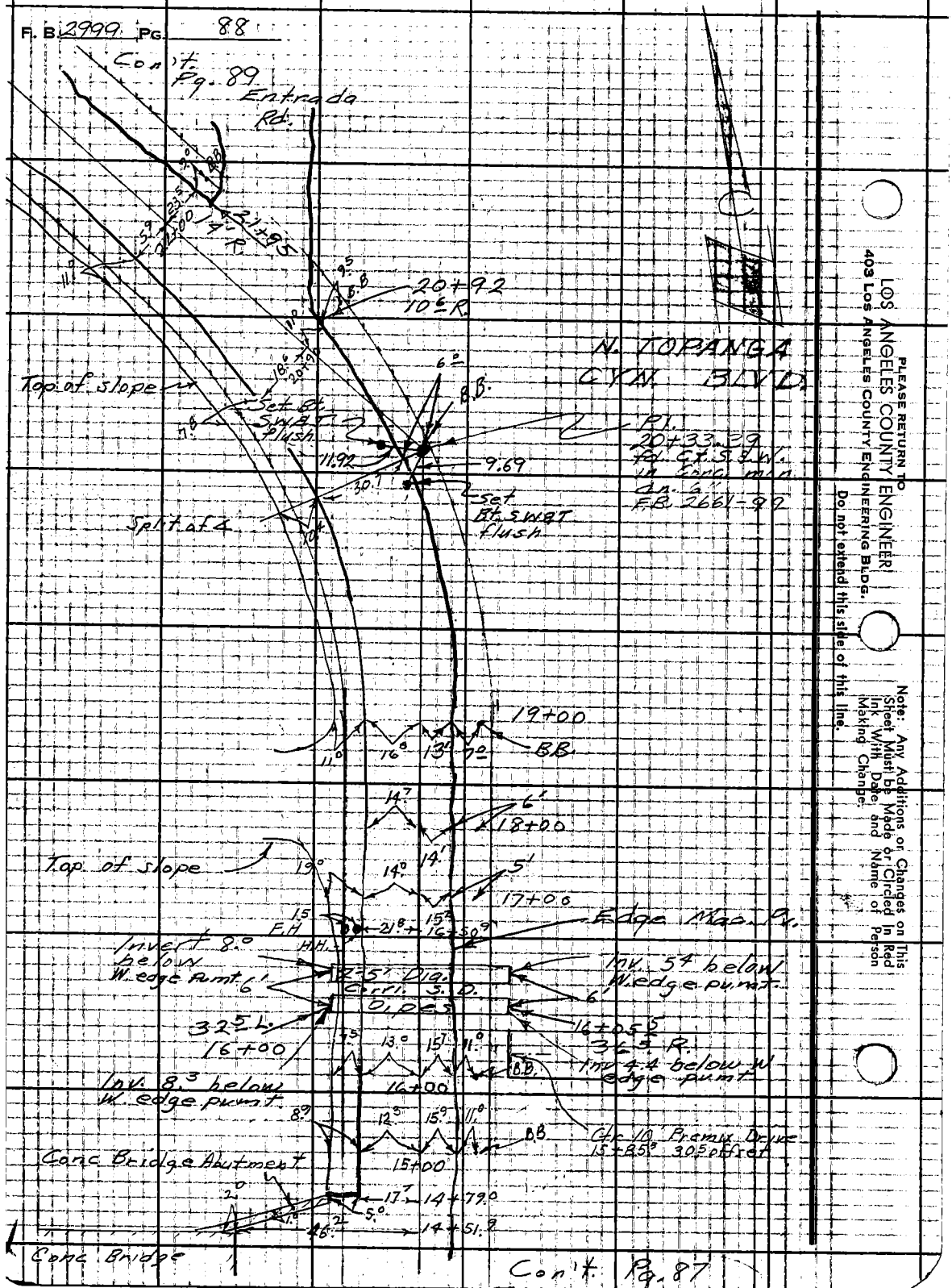

Con't. Pg. 87

LOS ANGELES COUNTY ENGINEER
403 Los Angeles County Engineering Bldg.
PLEASE RETURN TO
Do not extend this side of this line.
Note: Any Additions or Changes on This Sheet Must be Made or Circled in Red Ink With Date and Name of Person Making Change.

Notes Ck'd by	Survey of Water Works Dist. 29
Map No.	JN 2215.14 Tape Std °F
Office Work	Surveyed by English
Checked	Notes Ed. 1 Date 1-19-63
Date	Indexed C. J. GALLI

F. B. 2999 PG. 89

Con't. Pg. 90



Con't Pg. 88

Note: Any Additions or Changes on This Sheet Must Be Made or Circled in Red Ink With Date and Name of Person Making Change.

PLEASE RETURN TO
LOS ANGELES COUNTY ENGINEER
403 LOS ANGELES COUNTY ENGINEERING BLDG.
Do not extend this side of this line.

76F3095 CE # 310 3-61

F. B. 2999 PG. 90

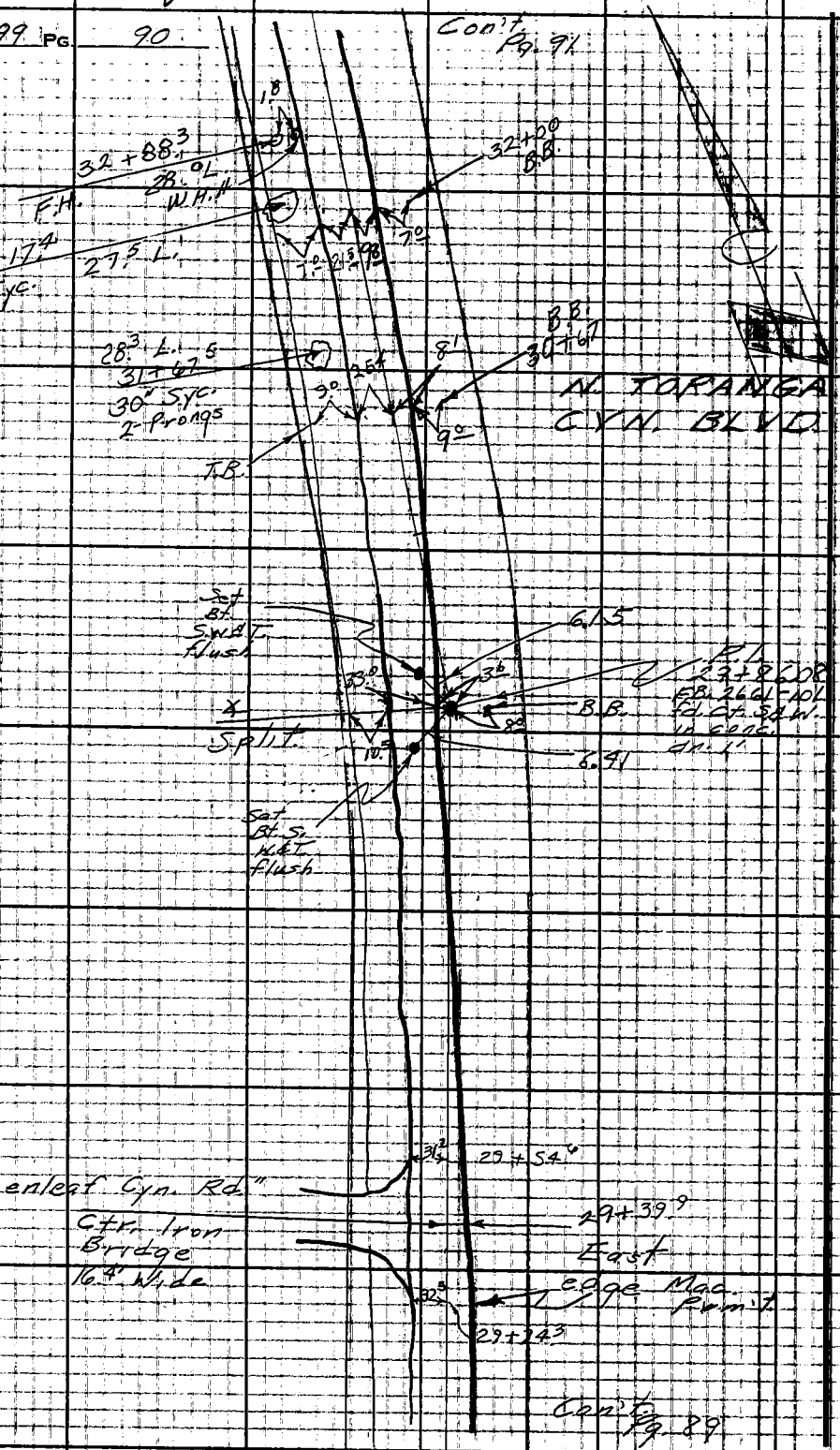

LOS ANGELES COUNTY ENGINEER
403 Los Angeles County Engineering Bldg.
PLEASE RETURN TO
Do not extend this side of this line.
Note: Any Additions or Changes on This Sheet Must be Made or Circled in Red Ink With Date and Name of Person Making Change.

4V

Notes Ck'd by	Survey of Water Works Dist. 29
Map No.	JN 2215.14 Tape Std °F
Office Work	Surveyed by English
Checked	Notes Ed. Date 1-19-63
Date	Indexed C. J. GALLI

F. B. 2999 PG. 91

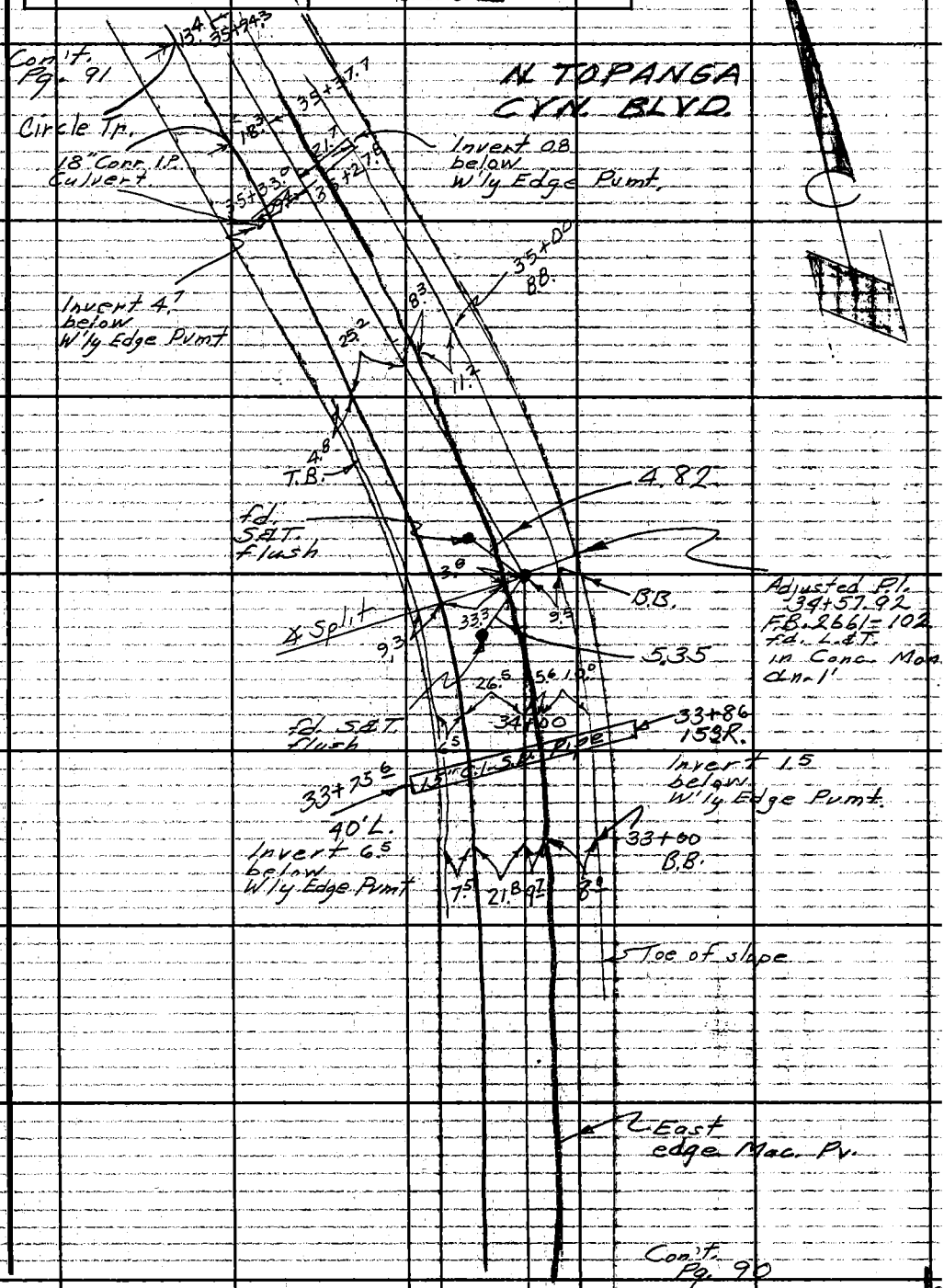

Note: Any Additions or Changes on This Sheet Must be Made or Circled in Red Ink With Date and Name of Person Making Change.

Do not extend this side of this line.

PLEASE RETURN TO LOS ANGELES COUNTY ENGINEER 403 LOS ANGELES COUNTY ENGINEERING BLDG.

76F309S CE # 310 3-61

F. B. 2999 PG. 92

Con't. Pg. 93

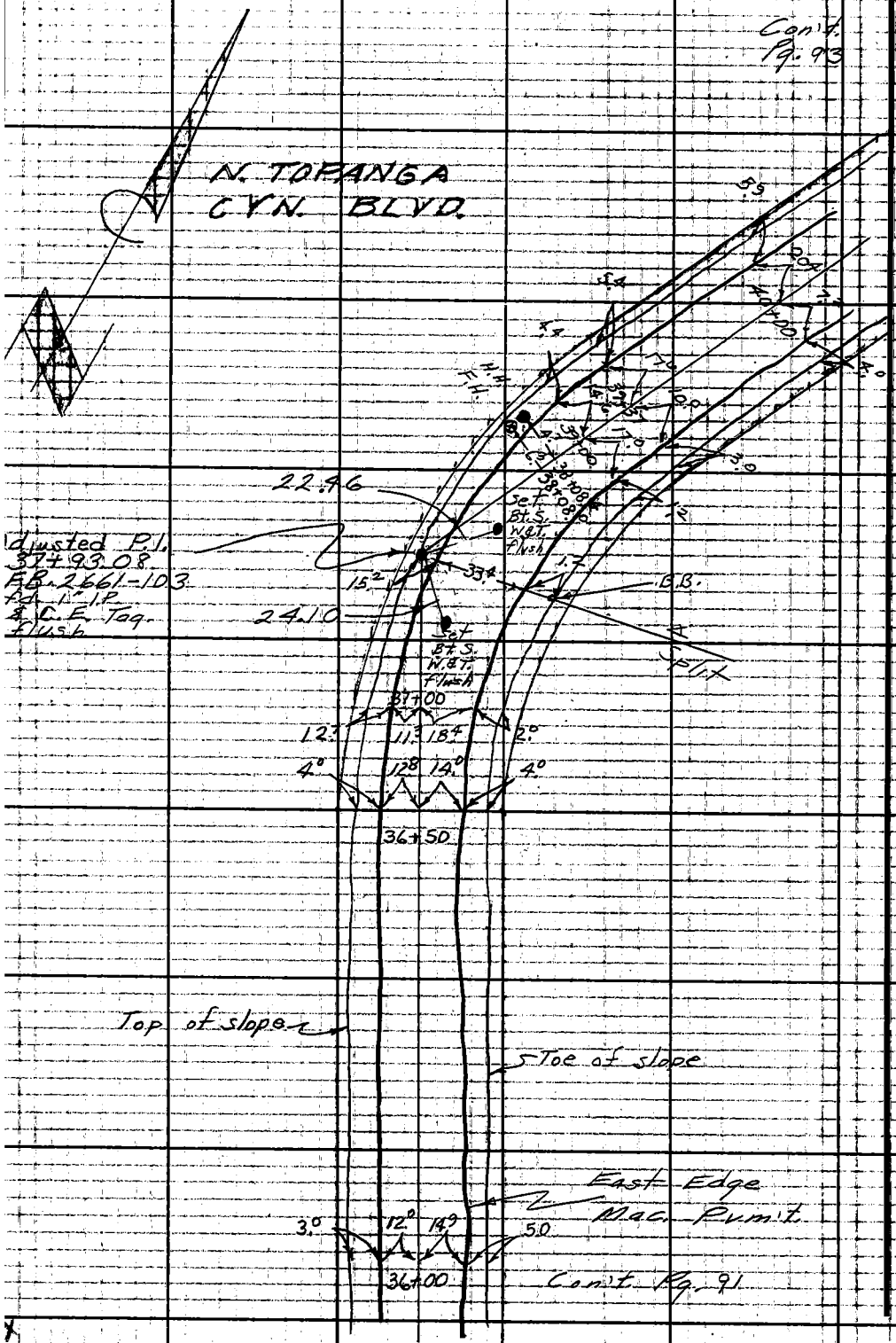

Con't. Pg. 91

LOS ANGELES COUNTY ENGINEER
403 LOS ANGELES COUNTY ENGINEERING BLDG.
PLEASE RETURN TO
Do not extend this side of this line.
Note: Any Additions or Changes on This Sheet Must be Made or Circled in Red Ink With Date and Name of Person Making Change.

Notes Ck'd by	Survey of Water Works Dist. 29
Map No.	JN 2215.14 Tape Std. °F
Office Work	Surveyed by English
Checked	Notes Ed. Date 1-21-63
Date	Indexed C. J. GALLI

F. B. 2999 Pg. 93

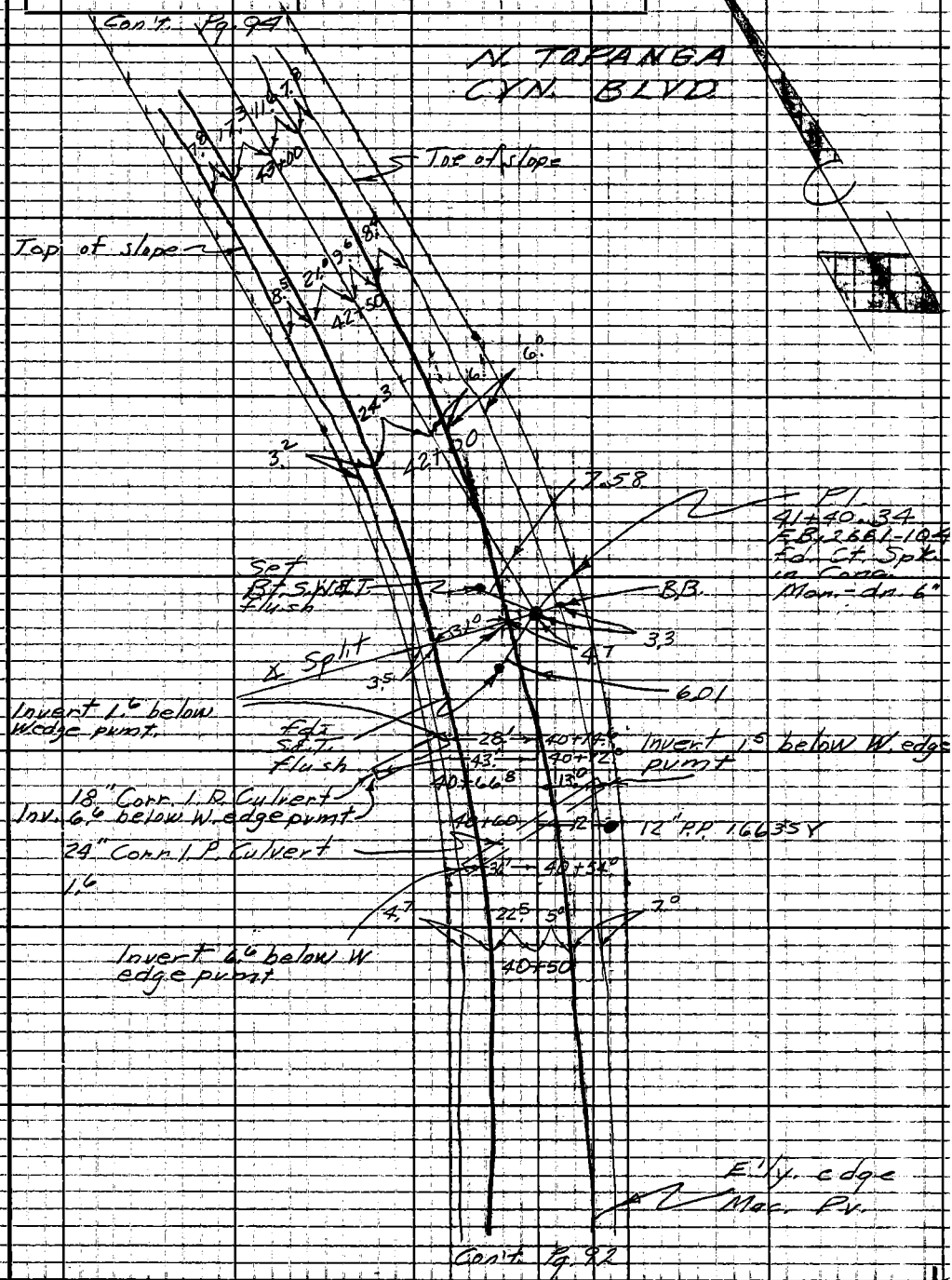

Note: Any Additions or Changes on This Sheet Must be Made or Circled in Red Ink With Date and Name of Person Making Change.

Do not extend notes this side of this line.

RETURN TO
LOS ANGELES COUNTY ENGINEER
900 LOS ANGELES COUNTY ENGINEERING BLDG.

763095 CE #247 7-53

F.B. 2999 PG. 94

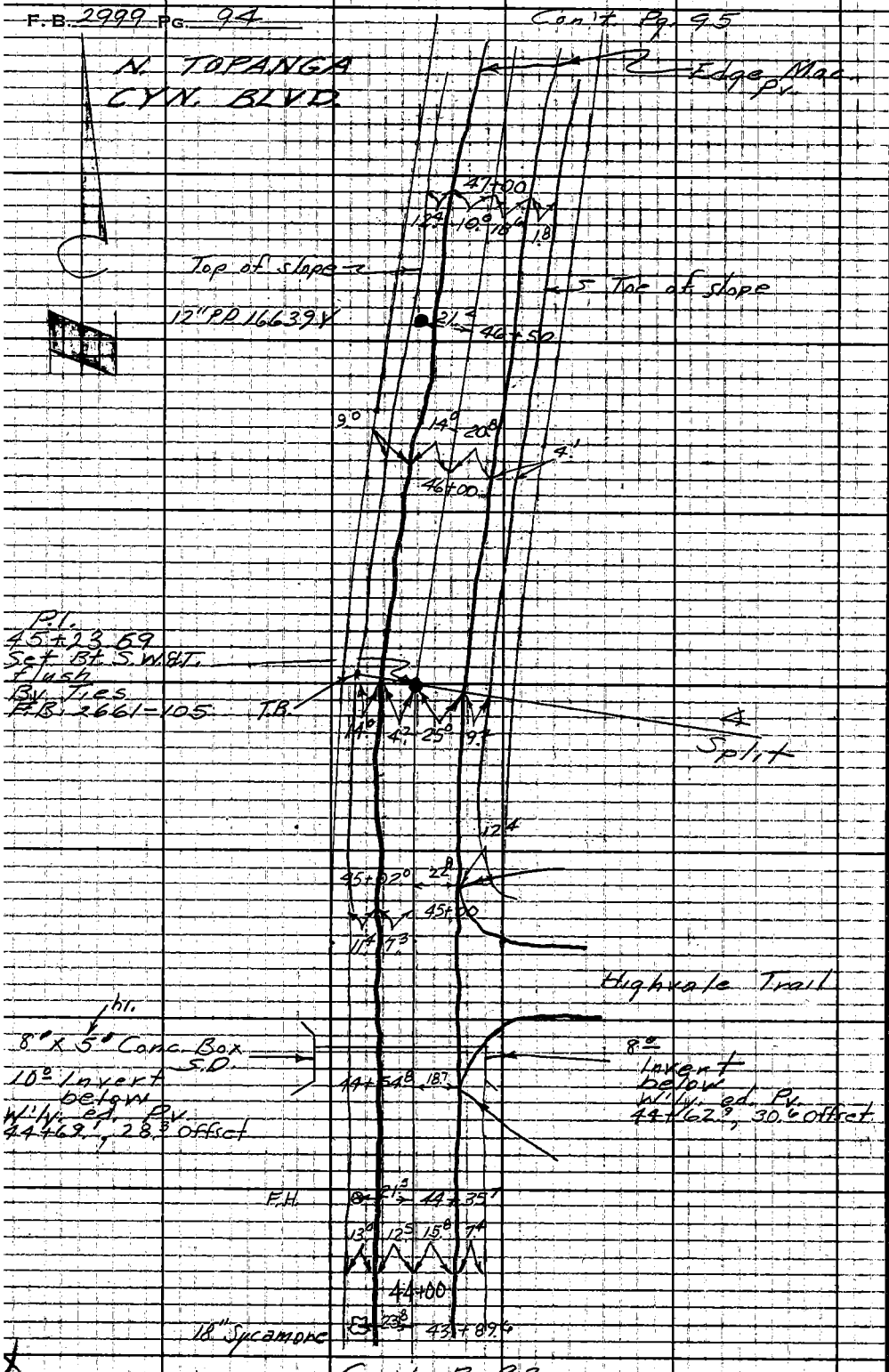

Con't. Pg. 93

RETURN TO
LOS ANGELES COUNTY ENGINEER
1700 LOS ANGELES COUNTY ENGINEERING BLDG.
Do not extend notes this side of this line.
Note: Any Additions or Changes on This Sheet Must be Made or Circled in Red Ink With Date and Name of Person Making Change

Notes Ck'd by	Survey of Water Works Dist. 29	F.B. 2999	PG. 95
Map No.	JN 2213.14 Tape Std °F		
Office Work	Surveyed by English		
Checked	Notes Ed Date 1-21-63		
Date	Indexed R. J. GALLI		

Con't. Pg. 96

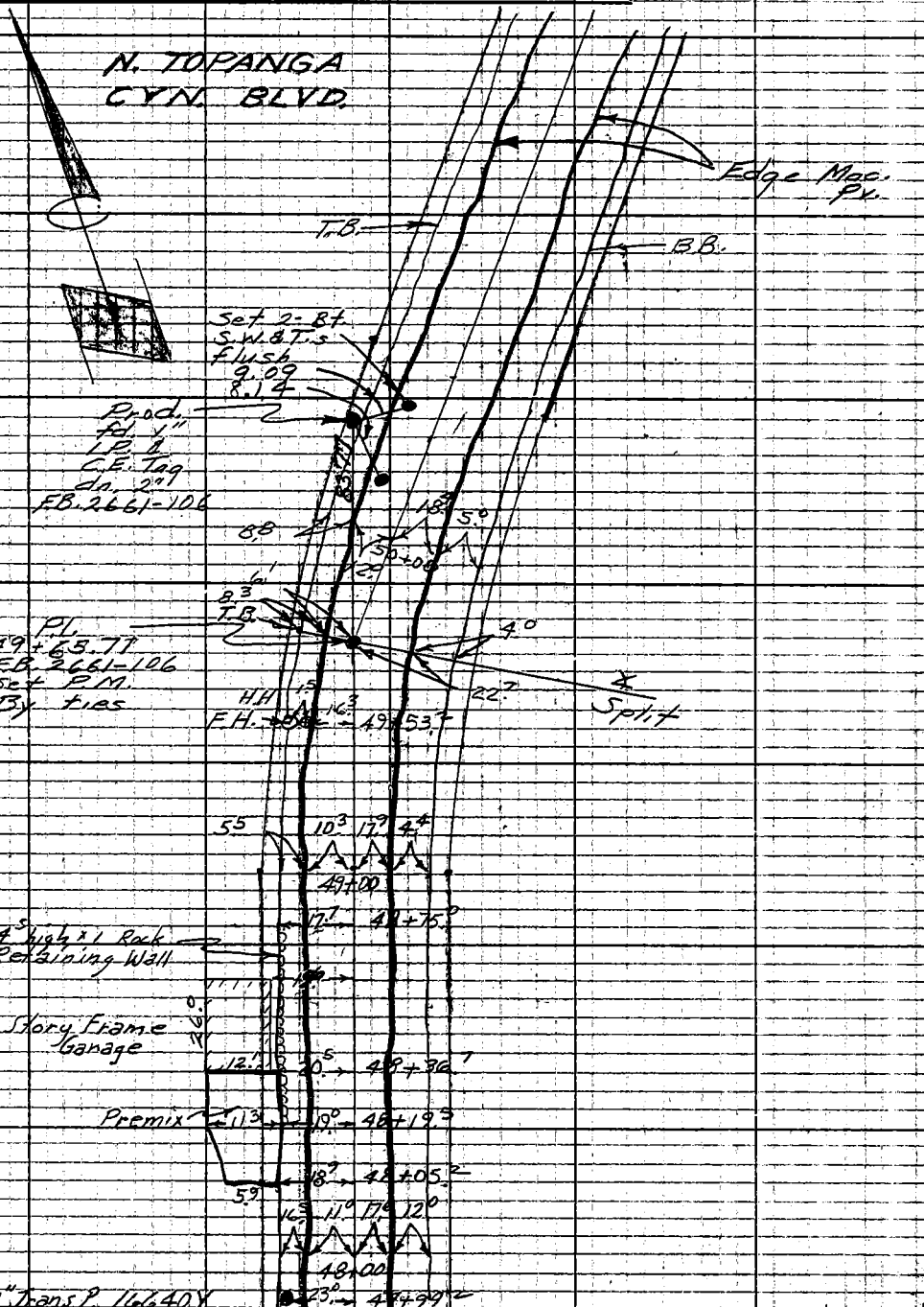

Con't. Pg. 94

Notes: Any Additions or Changes on This Sheet Must be Made or Circled in Red Ink With Date and Name of Person Making Change.

Do not extend notes this side of this line.

RETURN TO
LOS ANGELES COUNTY ENGINEER
100 LOS ANGELES COUNTY ENGINEERING BLDG.

763008 CE #247 7-55

F.B. 2999 PG. 96

Con't. Pg. 97

N. TORANGA CYN BLVD

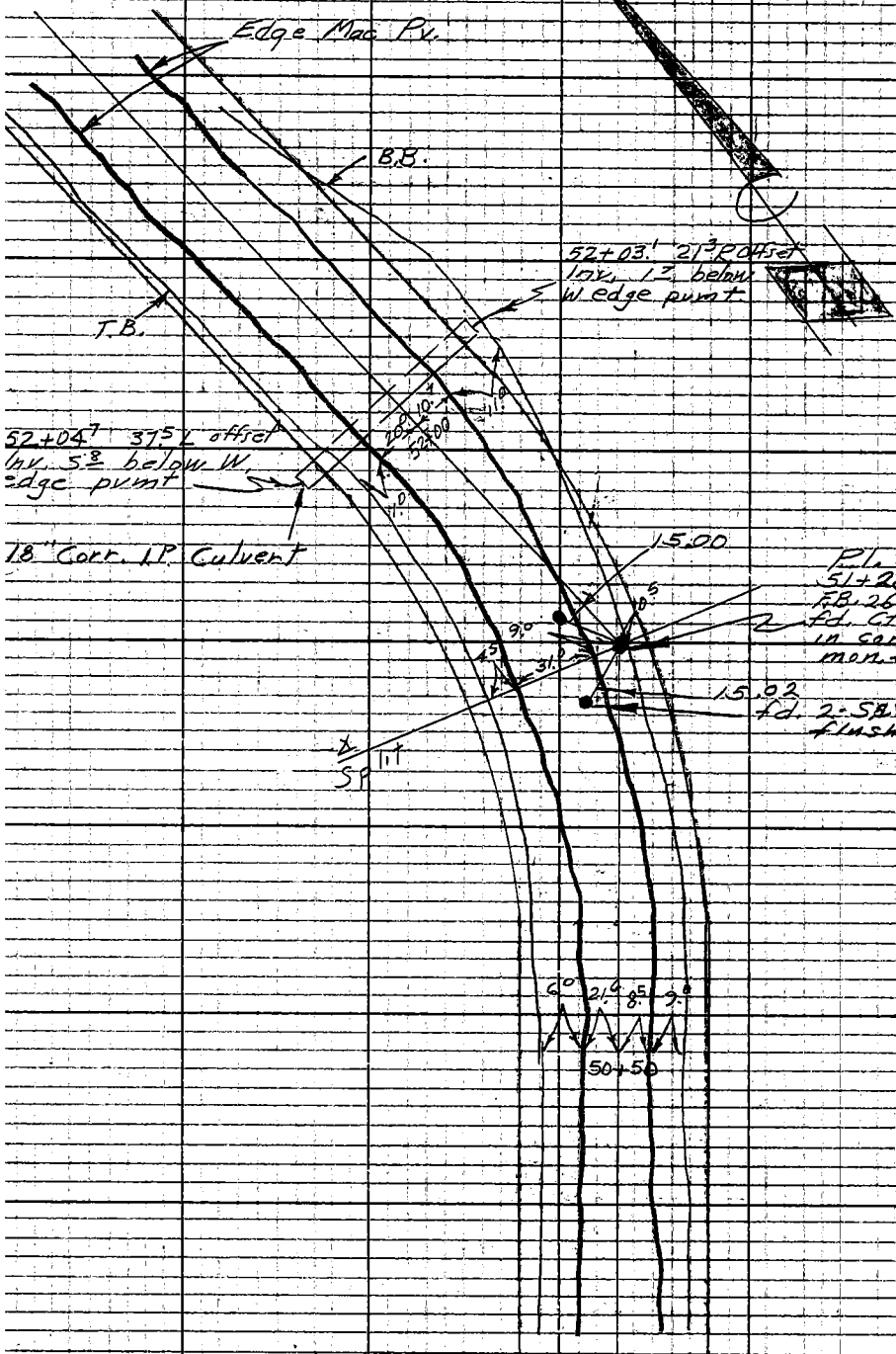

Con't. Pg. 95

RETURN TO
LOS ANGELES COUNTY ENGINEER
700 LOS ANGELES COUNTY ENGINEERING BLDG.

Do not extend notes this side of this line.

Note: Any Additions or Changes on This Sheet Must be Made or Circled in Red Ink With Date and Name of Person Making Change

Notes Ck'd by	Survey of Water Works Dist 29
Map No.	JN 2215.14 Tape Std °F
Office Work	Surveyed by English
Checked	Notes Ed. Date 1-21-63
Date	Indexed R. J. GALLI

F.B. 2999 PG. 97

Con't. Pg. 98

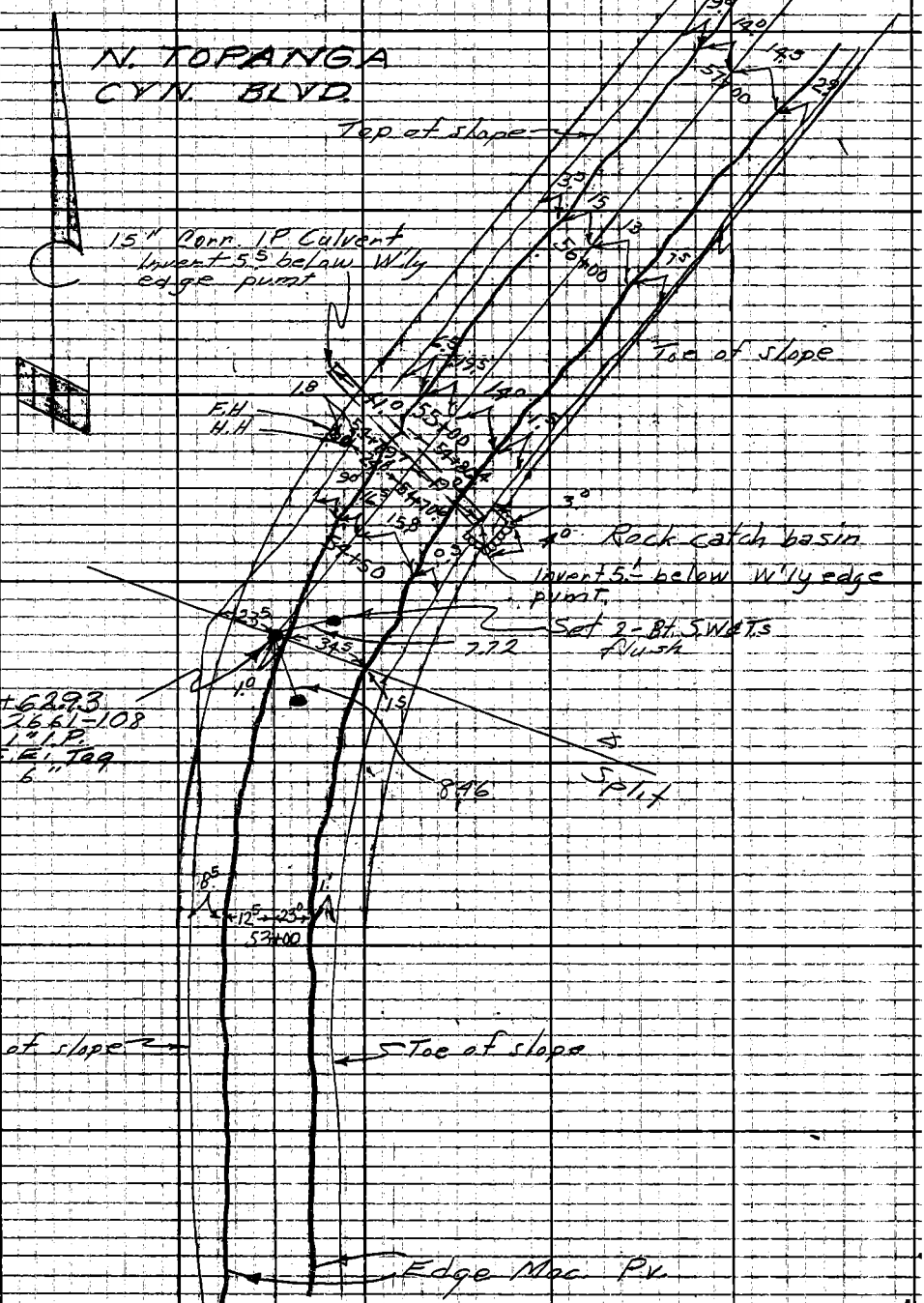

Con't. Pg. 96

Notes: Any Additions or Changes on This Sheet Must be Made or Circled in Red Ink With Date and Name of Person Making Change.
Do not extend notes this side of this line.
RETURN TO
LOS ANGELES COUNTY ENGINEER
900 LOS ANGELES COUNTY ENGINEERING BLDG.
76305S CE #247 7-59

F.B. 2999 PG. 98

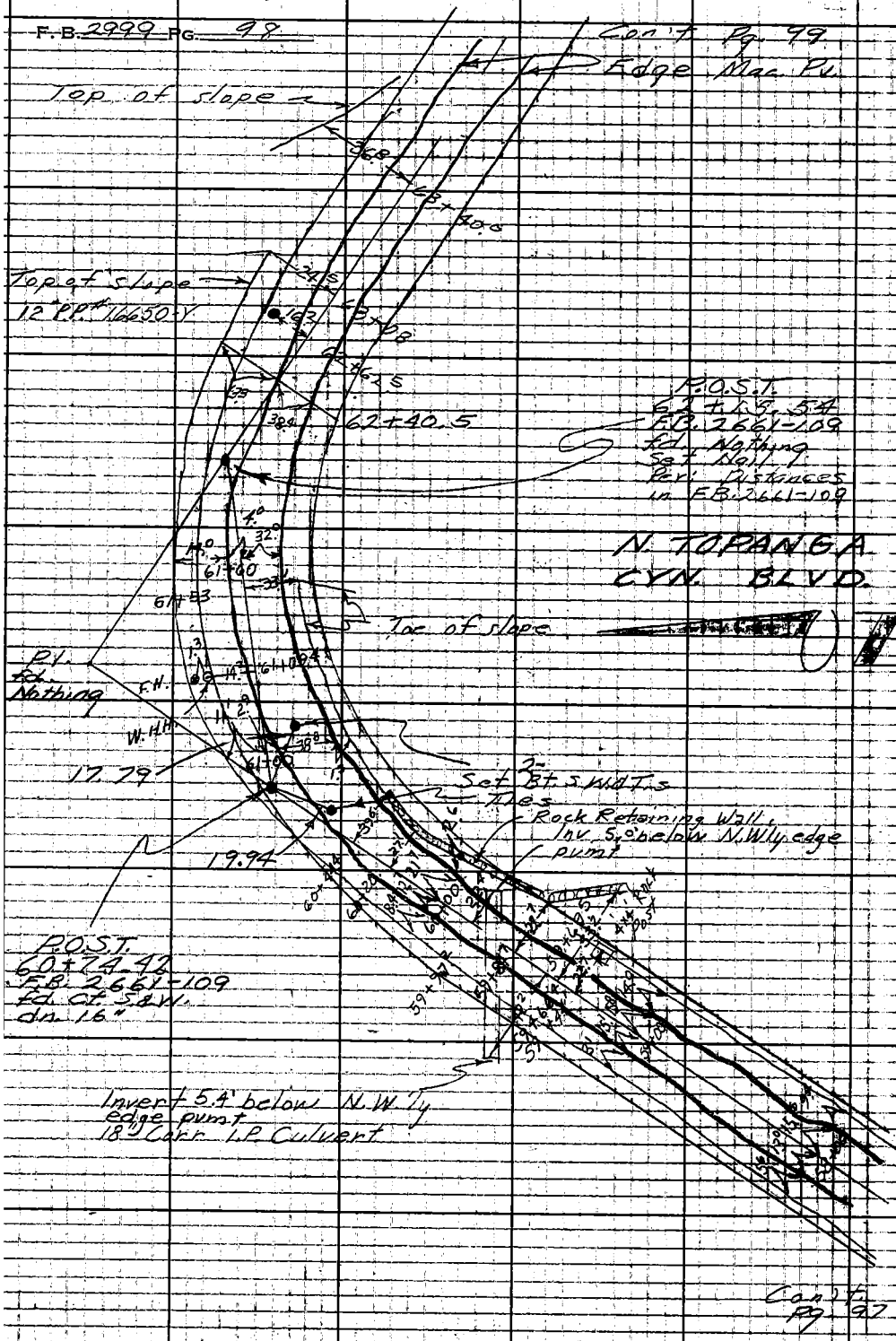

RETURN TO
LOS ANGELES COUNTY ENGINEER
700 LOS ANGELES COUNTY ENGINEERING BLDG.

Do not extend notes this side of this line

Note: Any Additions or Changes on This Sheet Must be Made or Circled in Red Ink With Date and Name of Person Making Change.

Notes Ck'd by	Survey of Water Work Dist. 29	F.B. 2999 Pg. 99
Map No.	JN 2215.14 Tape Std. °F	
Office Work	Surveyed by English	
Checked	Notes Ed. Date 1-21-63	
Date	Indexed C. J. GALLI	

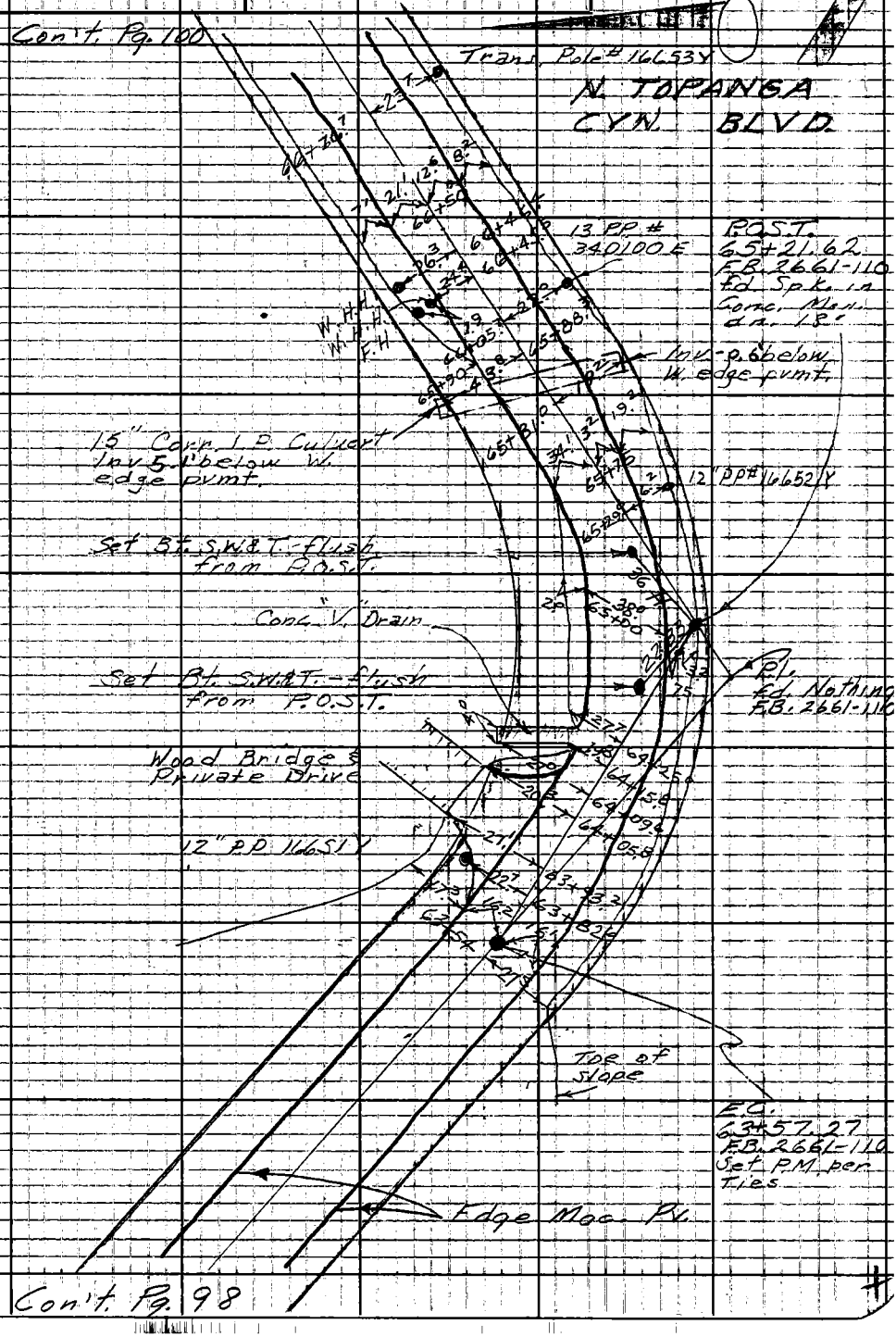

Note: Any Additions or Changes on This Sheet Must Be Made or Circled in Red Ink With Date and Name of Person Making Change.

Do not extend notes this side of this line.

RETURN TO LOS ANGELES COUNTY ENGINEER 100 LOS ANGELES COUNTY ENGINEERING BLDG.

763095 CE #247 7-55

F.B. 2999 PG. 100

Con't. Pg. 101

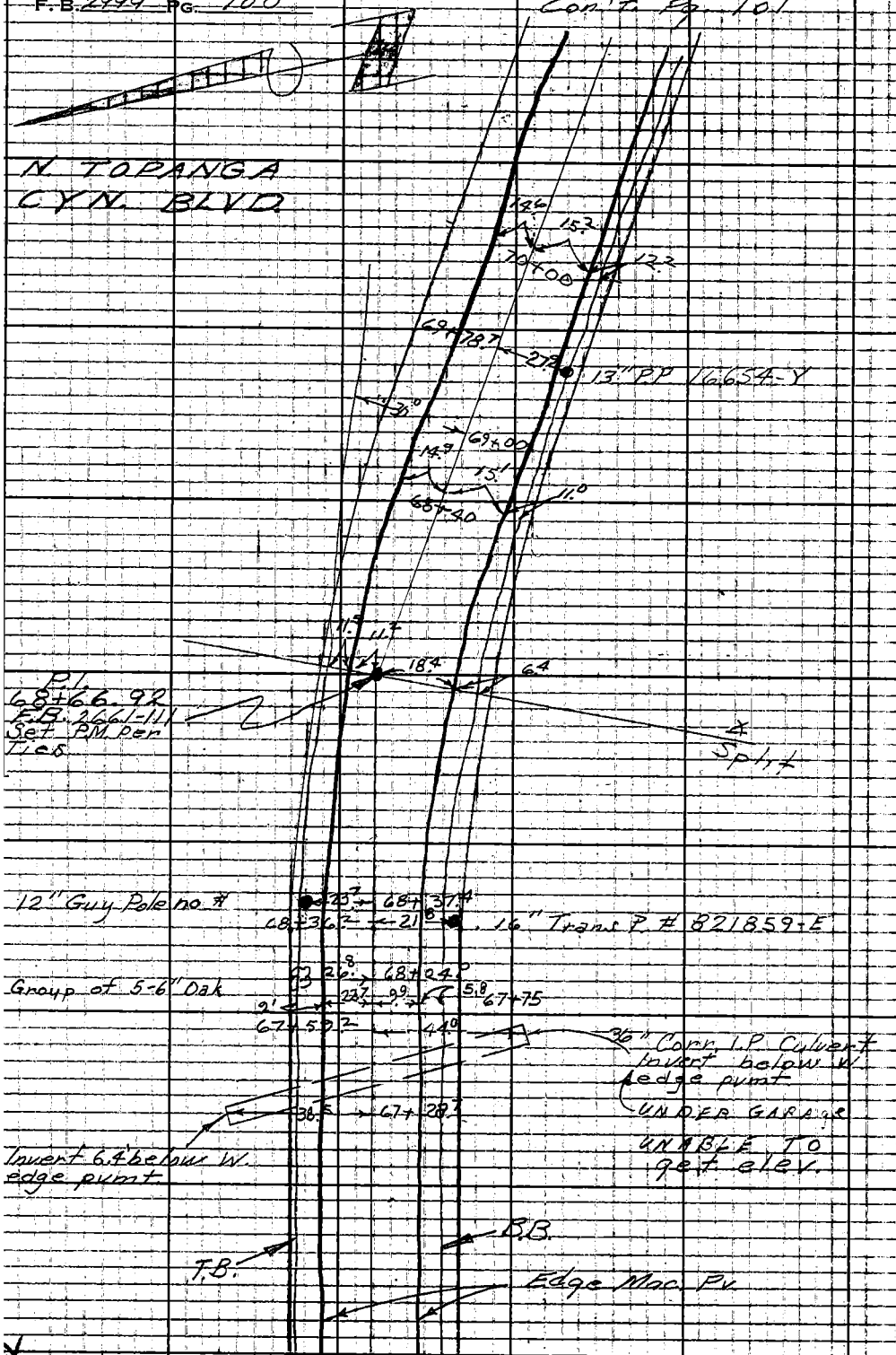

Con't. Pg. 99

RETURN TO
LOS ANGELES COUNTY ENGINEER
700 LOS ANGELES COUNTY ENGINEERING BLDG.
Do not extend notes this side of this line
Note: Any Additions or Changes on This Sheet Must be Made or Circled in Red Ink With Date and Name of Person Making Change

Notes Ck'd by	Survey of Water Works Dist. 29	F.B. 2999 Pg. 101
Map No.	JN 2215.14 Tape Std of F.	
Office Work	Surveyed by English	
Checked	Notes E.H. Date 1-22-63	
Date	Indexed C. J. GALLI	

Con't. Pg. 102

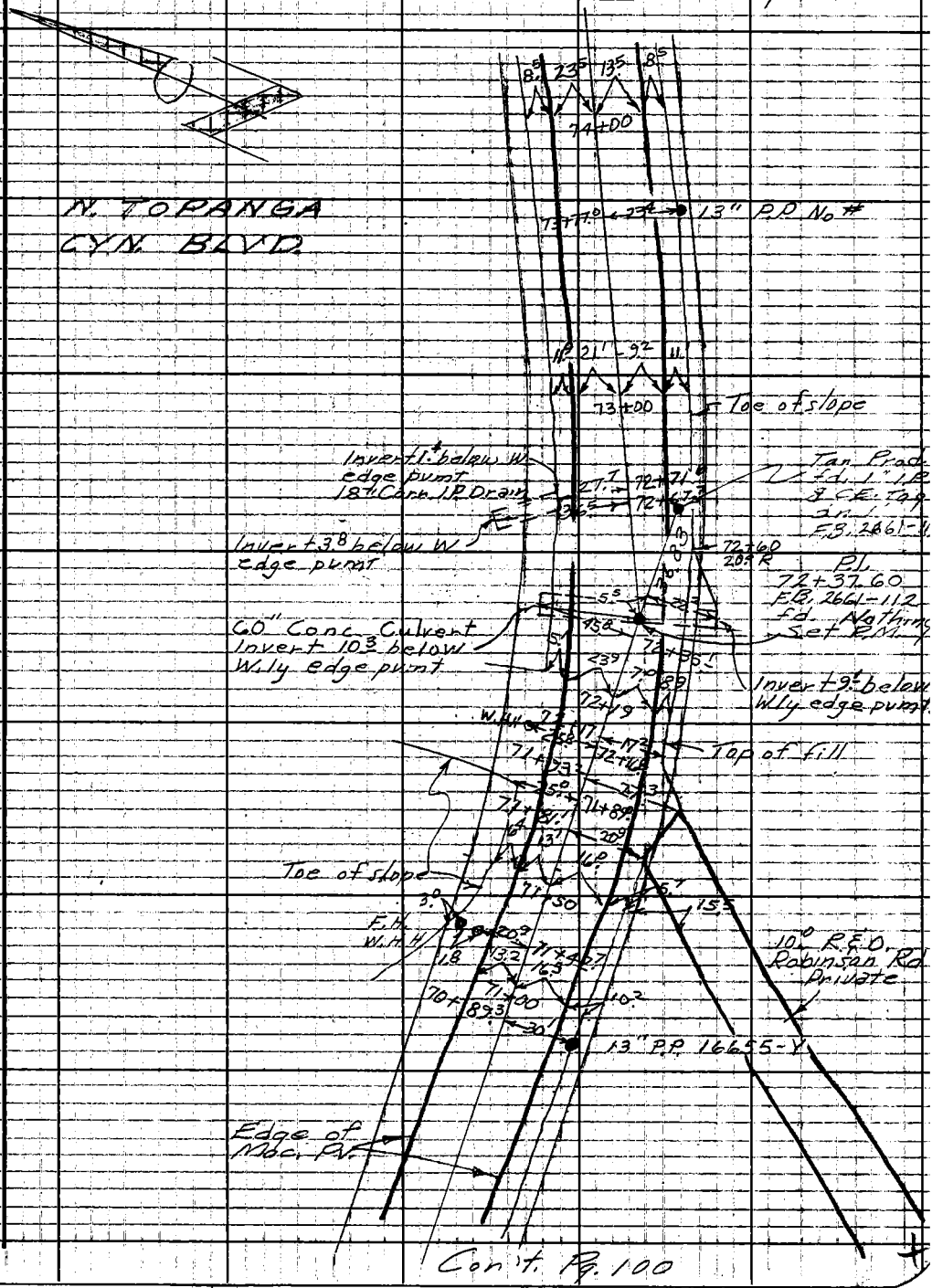

Con't. Pg. 100

Notes: Any Additions or Changes on This Sheet Must be Made of Circled in Red Ink With Date and Name of Person Making Change.
Do not extend notes this side of this line.
RETURN TO
LOS ANGELES COUNTY ENGINEER
100 LOS ANGELES COUNTY ENGINEERING BLDG.
763005 CE #247 7-55

F.B. 2992 PG. 102

N. TOPANGA CYN. BLVD.

RETURN TO
LOS ANGELES COUNTY ENGINEER
700 Los Angeles County Engineering Bldg.

Do not extend notes this side of this line

Note: Any Additions or Changes on This Sheet Must be Made on Circled in Red Ink With Date and Name of Person Making Change

Notes Ck'd by	Survey of Water Works Dist. 29
Map No.	JN 2215.14 Tape Std °F
Office Work	Surveyed by English
Checked	Notes Ed. Date 1-22-63
Date	Indexed C. J. GALLI

F.B. 2999 Pg. 103

Con't. Pg. 104

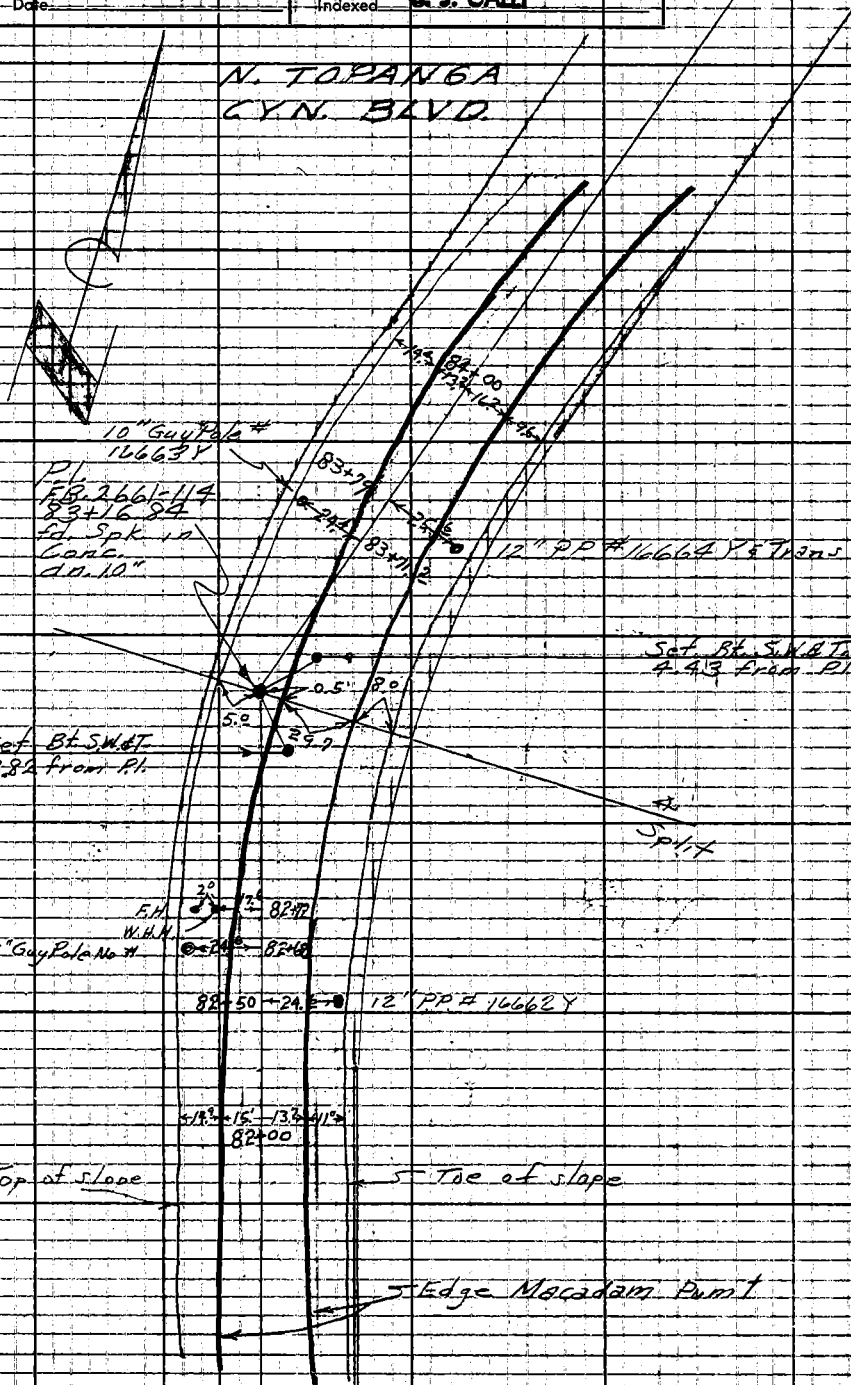

Con't. Pg. 102

Notes: Any Additions or Changes on This Sheet Must be Made or Circled in Red Ink, With Date and Name of Person Making Change.
Do not extend notes this side of this line.
RETURN TO
LOS ANGELES COUNTY ENGINEER
00 LOS ANGELES COUNTY ENGINEERING BLDG.
763085 CE #247 7-59

F.B. 2999 PG. 104

Con't. Pg. 105

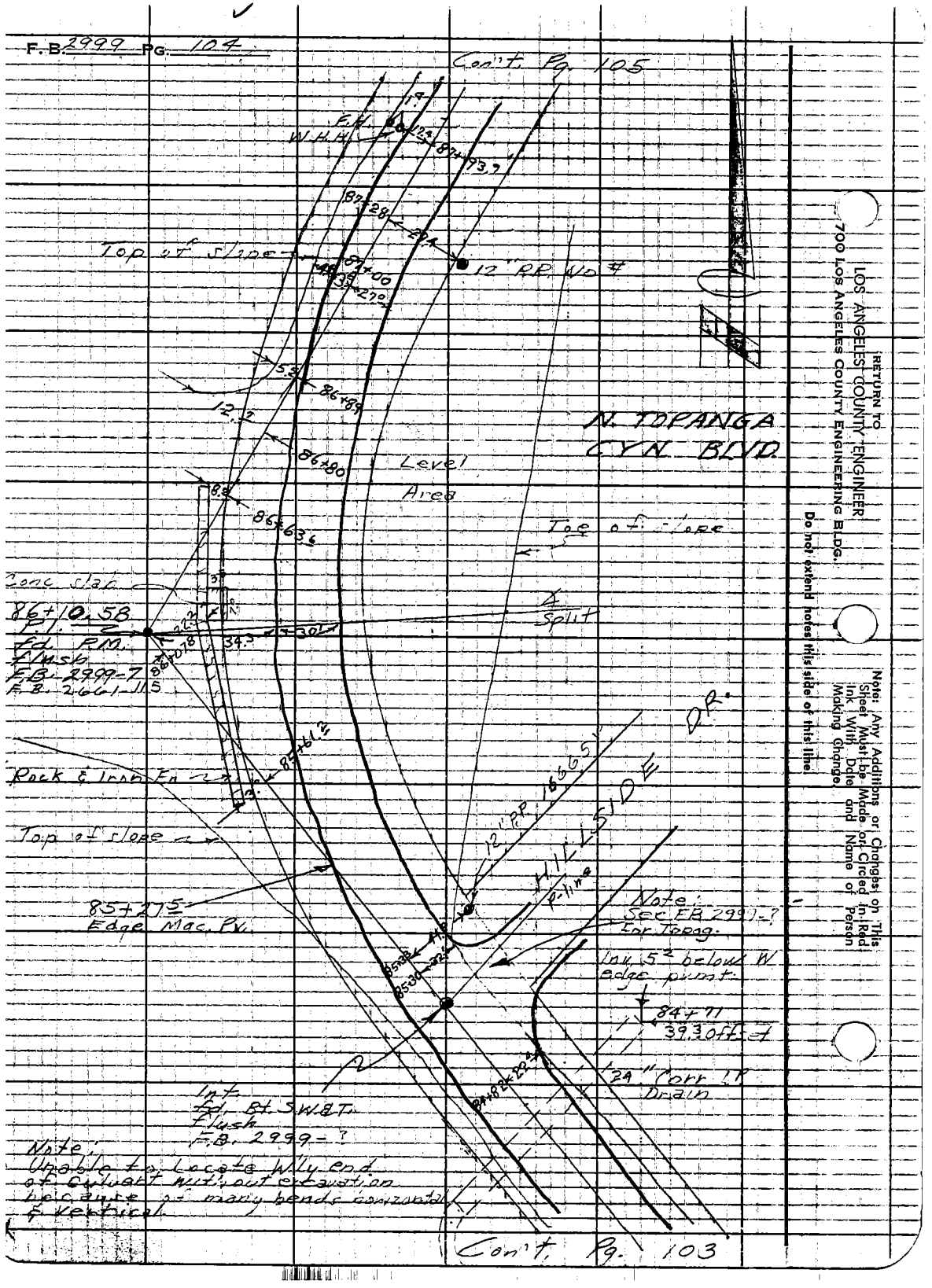

Con't. Pg. 103

RETURN TO
LOS ANGELES COUNTY ENGINEER
700 LOS ANGELES COUNTY ENGINEERING BLDG.
Do not extend notes this side of this line
Note: Any Additions or Changes on This Sheet Must Be Made or Circled in Red Ink With Date and Name of Person Making Change.

Notes Ck'd by	Survey of Water Works Dist. 29	F.B. 2999	Pg. 105
Map No.	JN 2215.14 Tape Std °F		
Office Work	Surveyed by English		
Checked	Notes Ed. Date 1-22-63	Con't. Pg. 106	
Date	Indexed J. GALLI		

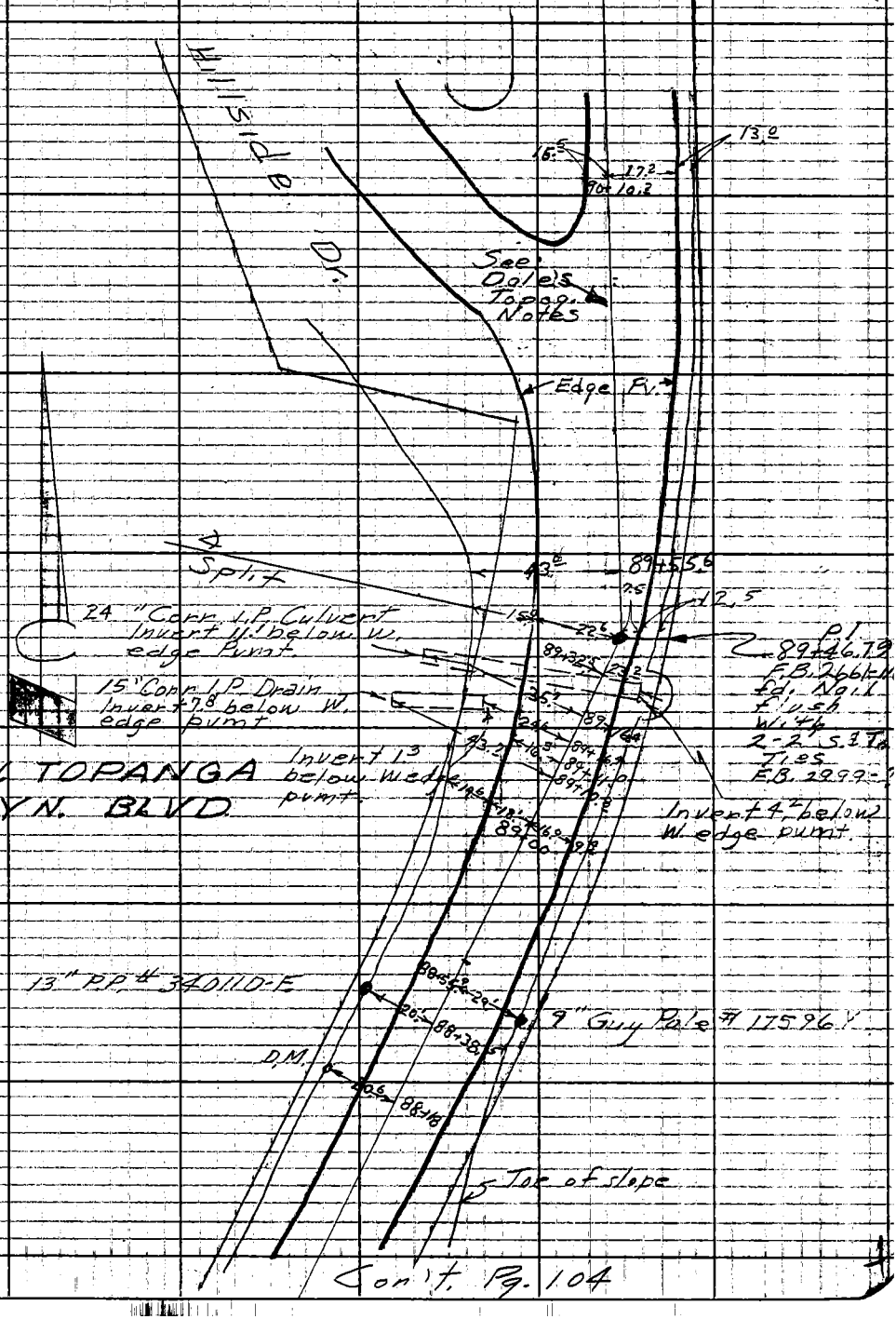

Note: Any Additions or Changes on This Sheet Must Be Made or Circled in Red Ink With Date and Name of Person Making Change!

Do not extend notes this side of this line.

RETURN TO
LOS ANGELES COUNTY ENGINEER
900 LOS ANGELES COUNTY ENGINEERING BLDG.

765095 CE #247 7-59

F.B. 2999 PG. 106

Con't Pg. 107

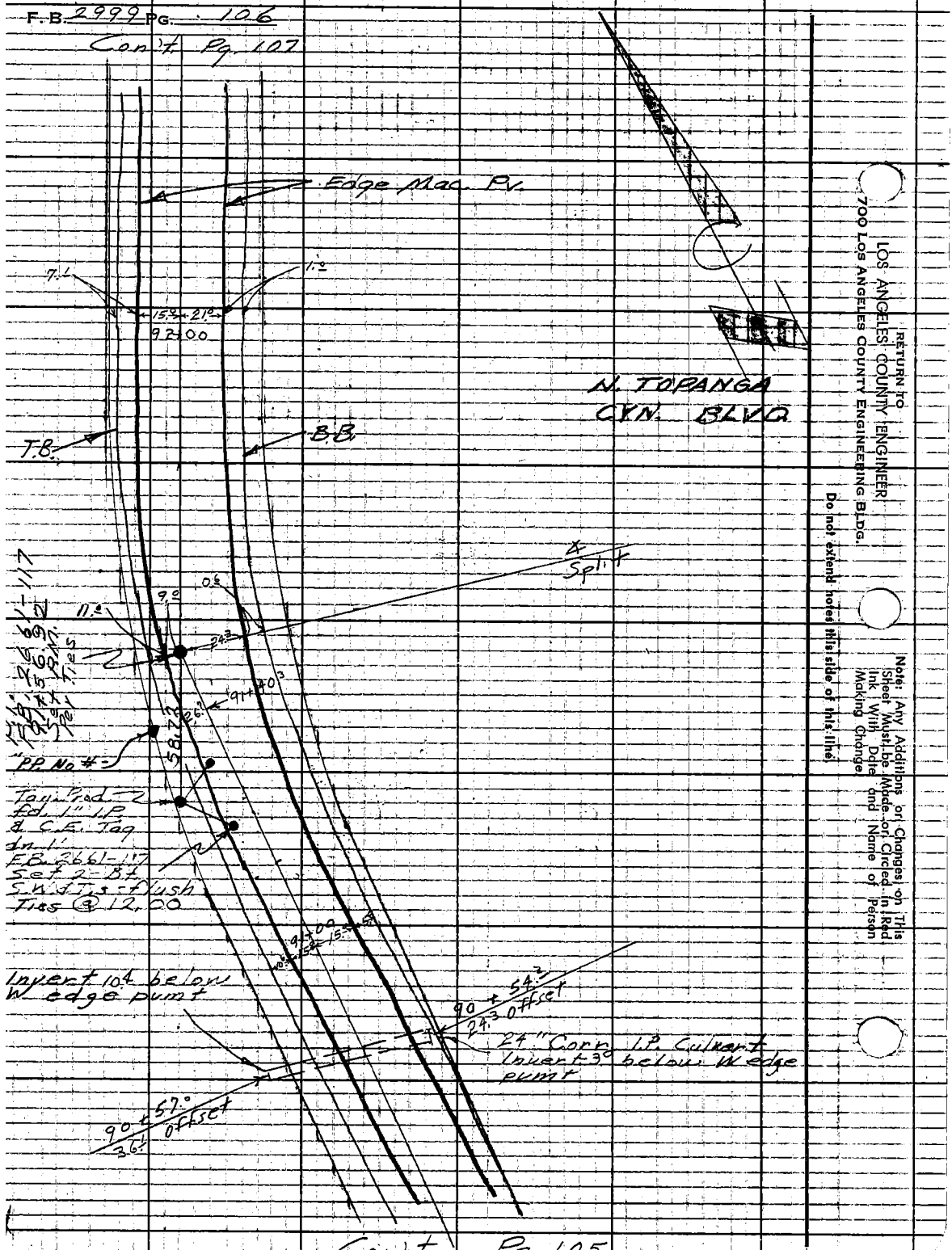

Con't. Pg. 105

RETURN TO
LOS ANGELES COUNTY ENGINEER
700 LOS ANGELES COUNTY ENGINEERING BLDG.
Do not extend notes this side of this line
Note: Any Additions or Changes on This Sheet Must be Made or Circled in Red Ink With Date and Name of Person Making Change

Notes Ck'd by	Survey of Water Works Dist. 29
Map No.	JN 2715.14 Tape Std °F
Office Work	Surveyed by English
Checked	Notes Ed. Date 1-20-83
Date	Indexed C. J. GALLI

F.B. 2999 Pg. 107

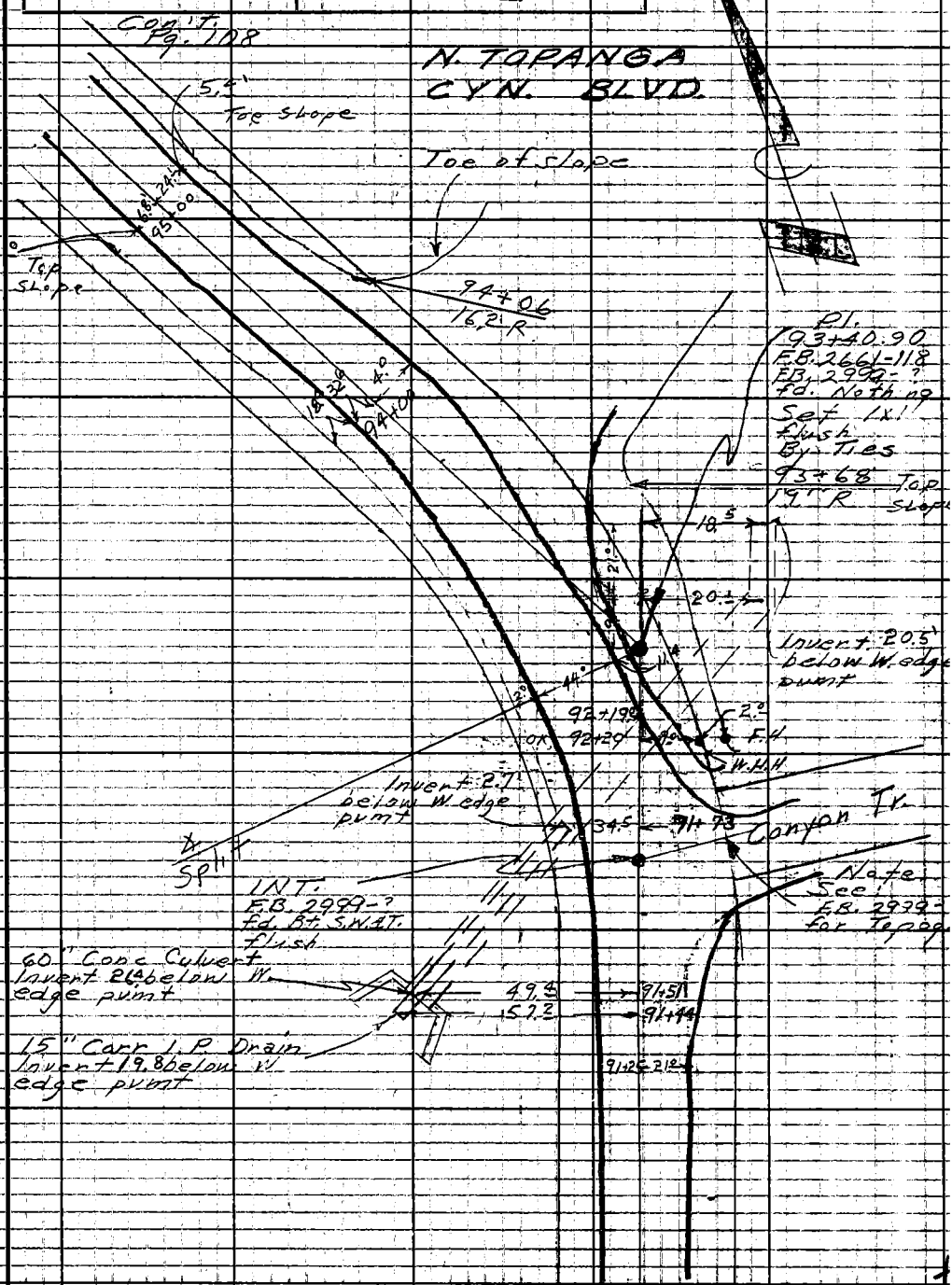

Con't. Pg. 106

Note: Any Additions or Changes on This Sheet Must be Made or Circled in Red Ink With Date and Name of Person Making Change.

Do not extend notes this side of this line.

RETURN TO
LOS ANGELES COUNTY ENGINEER
900 LOS ANGELES COUNTY ENGINEERING BLDG.

769095 CE #247 7-55

F.B. 2999 PG. 108

Con't. pg. 109

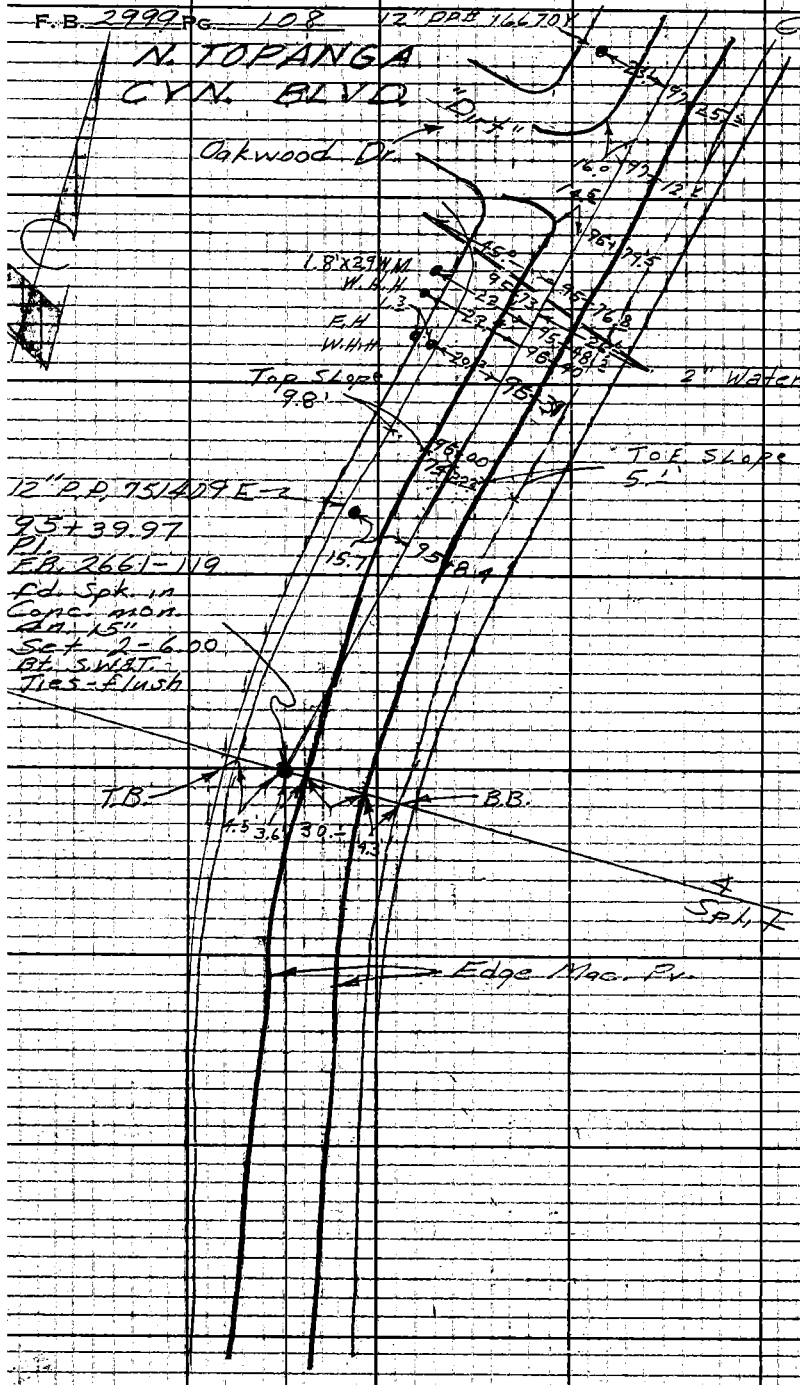

Con't. Pg. 107

RETURN TO
LOS ANGELES COUNTY ENGINEER
700 Los Angeles County Engineering Bldg.
Do not extend notes this side of this line!
Note: Any Additions or Changes on This Sheet Must be Made or Circled in Red Ink With Date and Name of Person Making Change.

Notes Ck'd by:	Survey of Water Works Dist 29
Map No.	JN 2216-A Tape Std °F
Office Work	Surveyed by English
Checked	Notes Ed. Date 1-28-63
Date	Indexed G. J. GALLI

F.B. 2999 Pg. 109

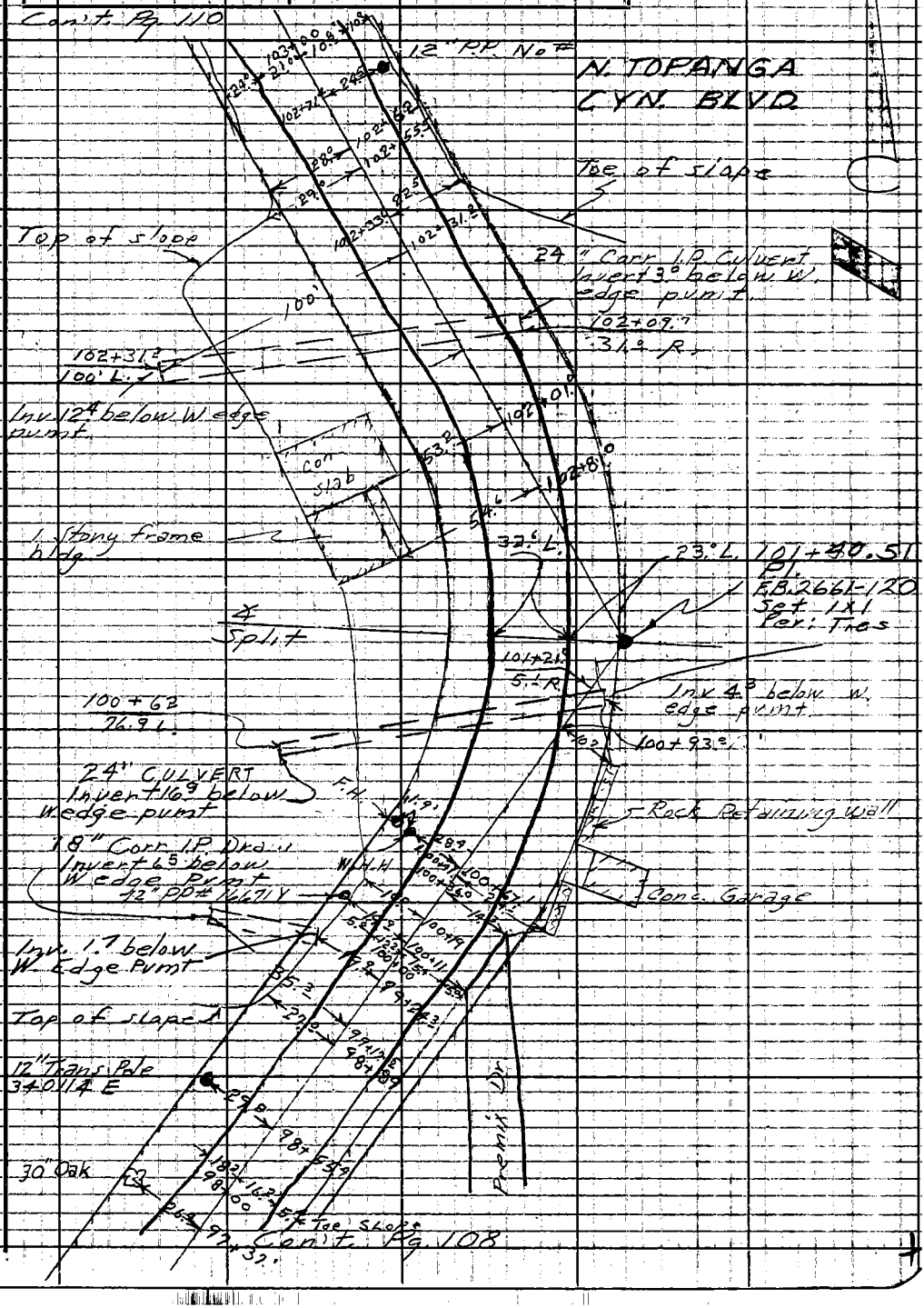

Notes: Any Additions or Changes on This Sheet Must be Made of Circled in Red Ink With Date and Name of Person Making Change.

Do not extend notes this side of this line.

RETURN TO LOS ANGELES COUNTY ENGINEER 100 LOS ANGELES COUNTY ENGINEERING BLDG.

769095 CE #247 7-55

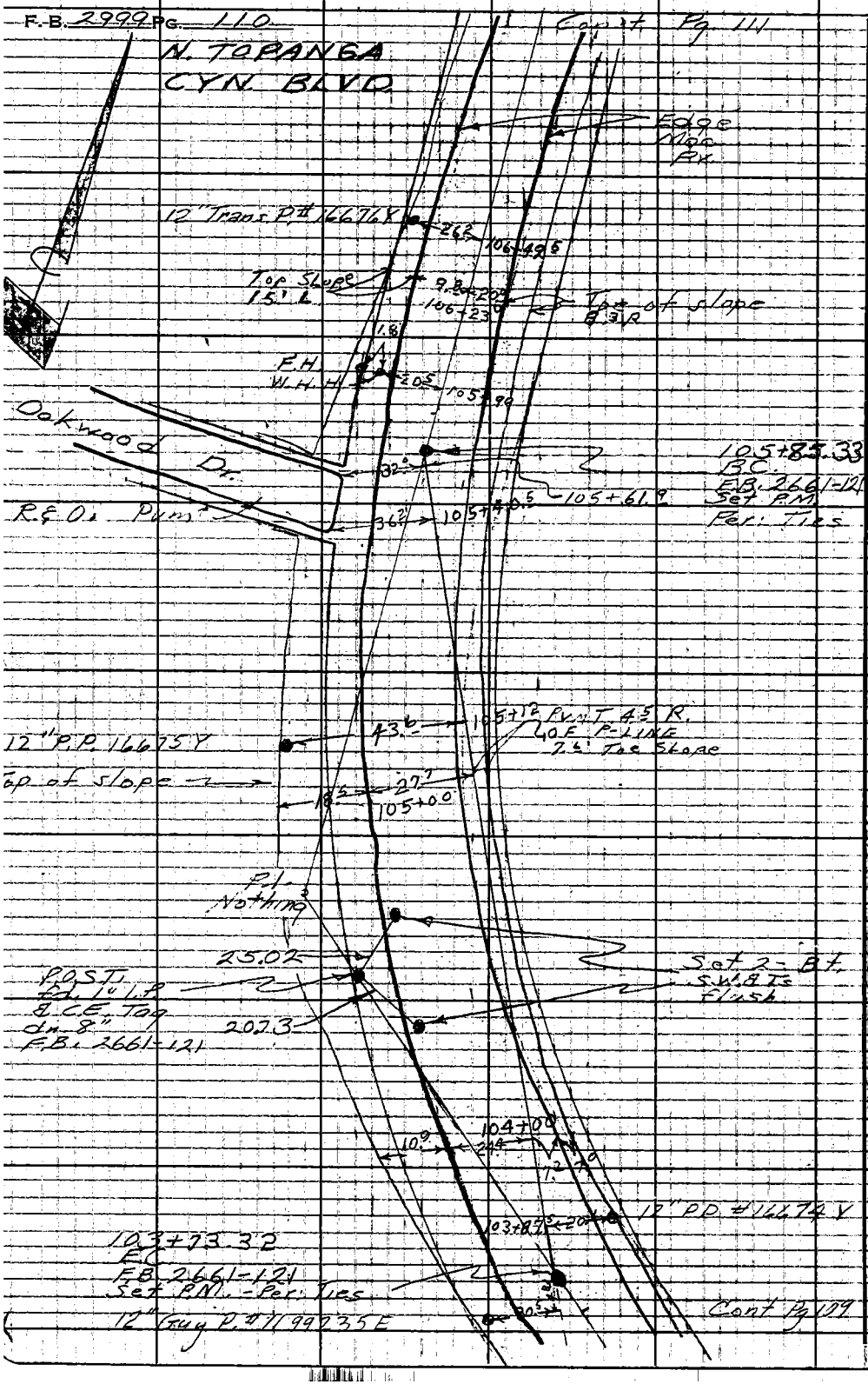

RETURN TO
LOS ANGELES COUNTY ENGINEER
700 LOS ANGELES COUNTY ENGINEERING BLDG.

Do not extend notes this side of this line.

Note: Any Additions or Changes on This Sheet Must be Made or Circled in Red Ink With Date and Name of Person Making Change.

Notes Ck'd by	Survey of Water Works Dist. 29	F.B. 2999 Pg. 171
Map No.	JN 2215.14 Tape Std. °F	
Office Work	Surveyed by English	
Checked	Notes Ed. Date 1-23-63	
Date	Indexed C. J. GALLI	

Con't. Pg. 112

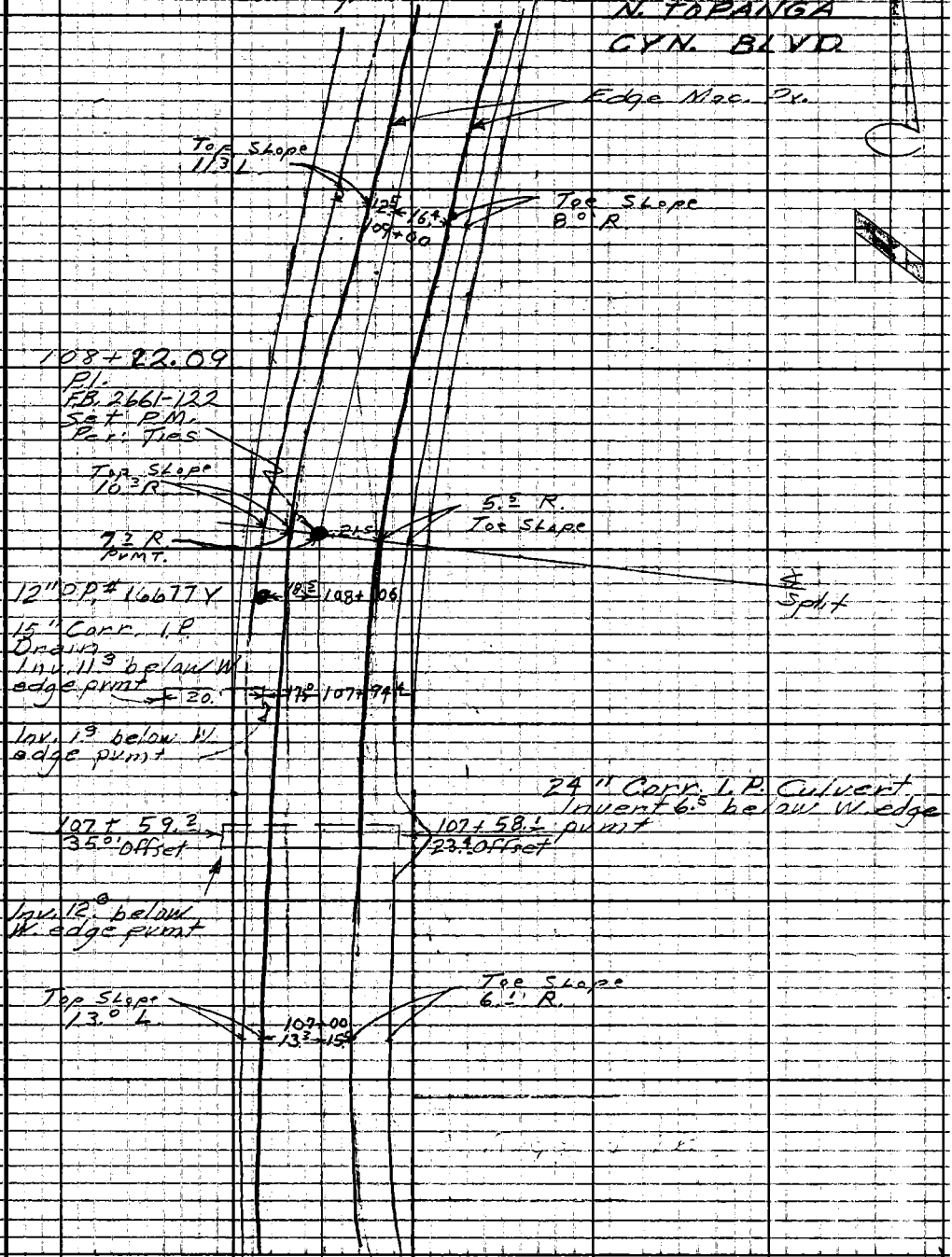

Con't. Pg. 110

Note: Any Additions or Changes on This Sheet Must be Made or Circled in Red Ink With Date and Name of Person Making Change.

Do not extend notes this side of this line.

RETURN TO
LOS ANGELES COUNTY ENGINEER
1100 LOS ANGELES COUNTY ENGINEERING BLDG.

76309S CE #247 7-58

F.B. 2999 PG. 112 Con't. Pg. 113

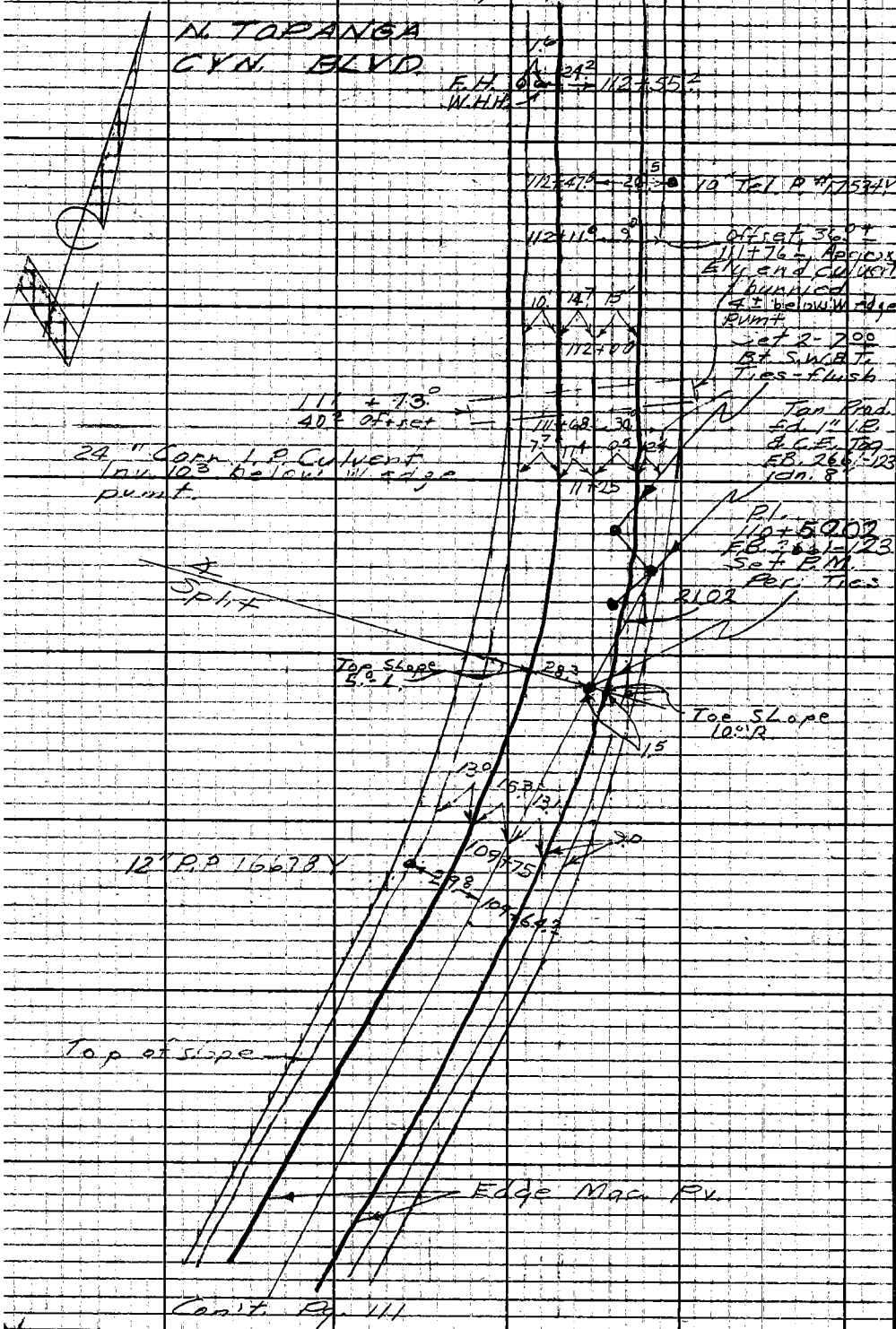

Con't. Pg. 111

RETURN TO
LOS ANGELES COUNTY ENGINEER
700 LOS ANGELES COUNTY ENGINEERING BLDG.

Do not extend notes this side of this line.

Note: Any Additions or Changes on This Sheet Must be Made or Circled in Red Ink With Date and Name of Person Making Change.

Notes Ck'd by	Survey of Water Works Dist. 28
Map No.	JN 2215.14 Tape Std. °F
Office Work	Surveyed by English
Checked	Notes Ed. Date 1-23-63
Date	Indexed C. J. GALLI

F.B. 2999 Pg. 113

Con't. Pg. 114

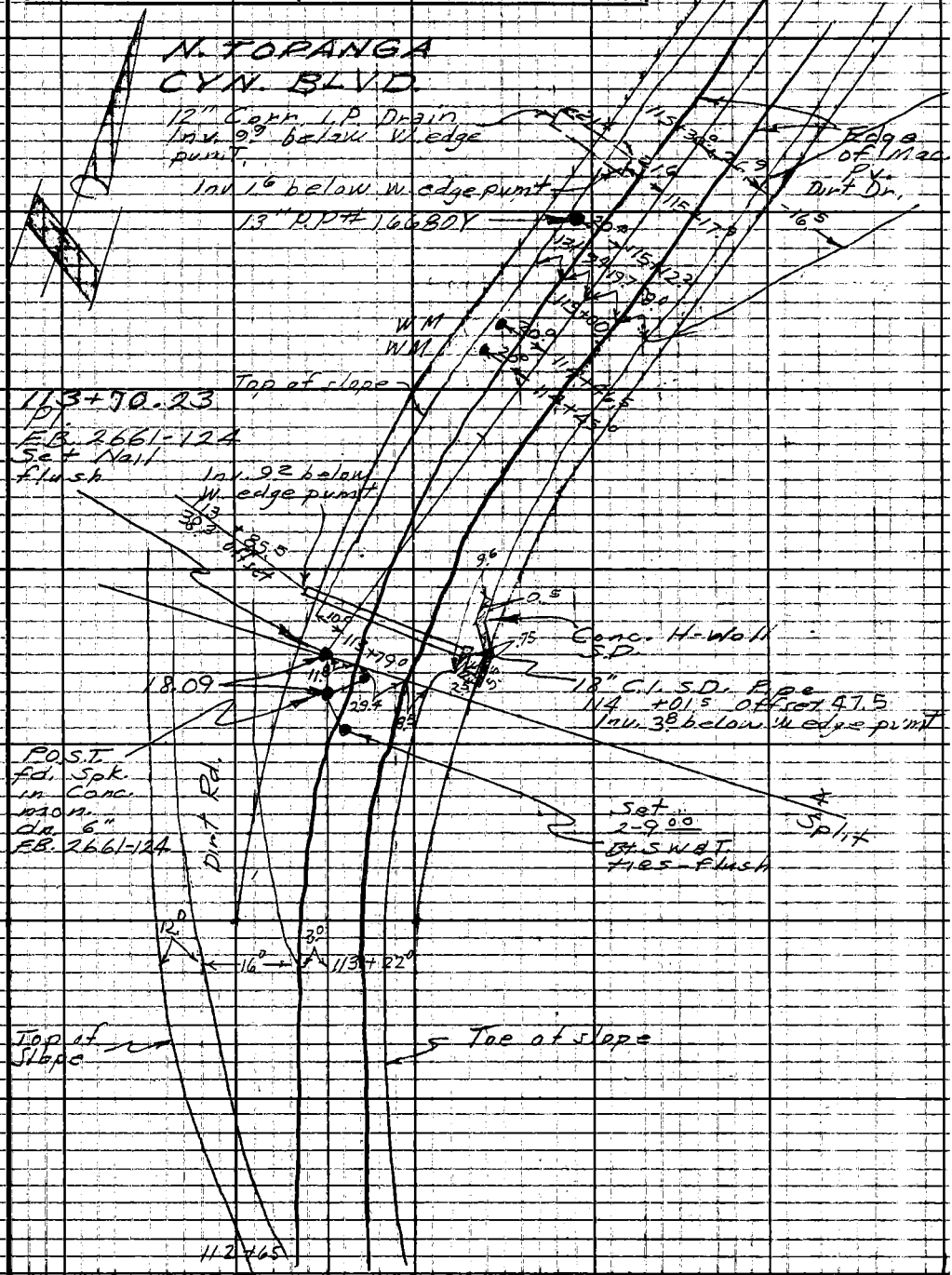

Con't. Pg. 112

Note: Any Additions or Changes on This Sheet Must be Made or Circled in Red Ink With Date and Name of Person Making Change.

Do not extend notes this side of this line.

RETURN TO LOS ANGELES COUNTY ENGINEER 900 LOS ANGELES COUNTY ENGINEERING BLDG.

763095 CE #247 7-58

F.B. 2999 PG. 114

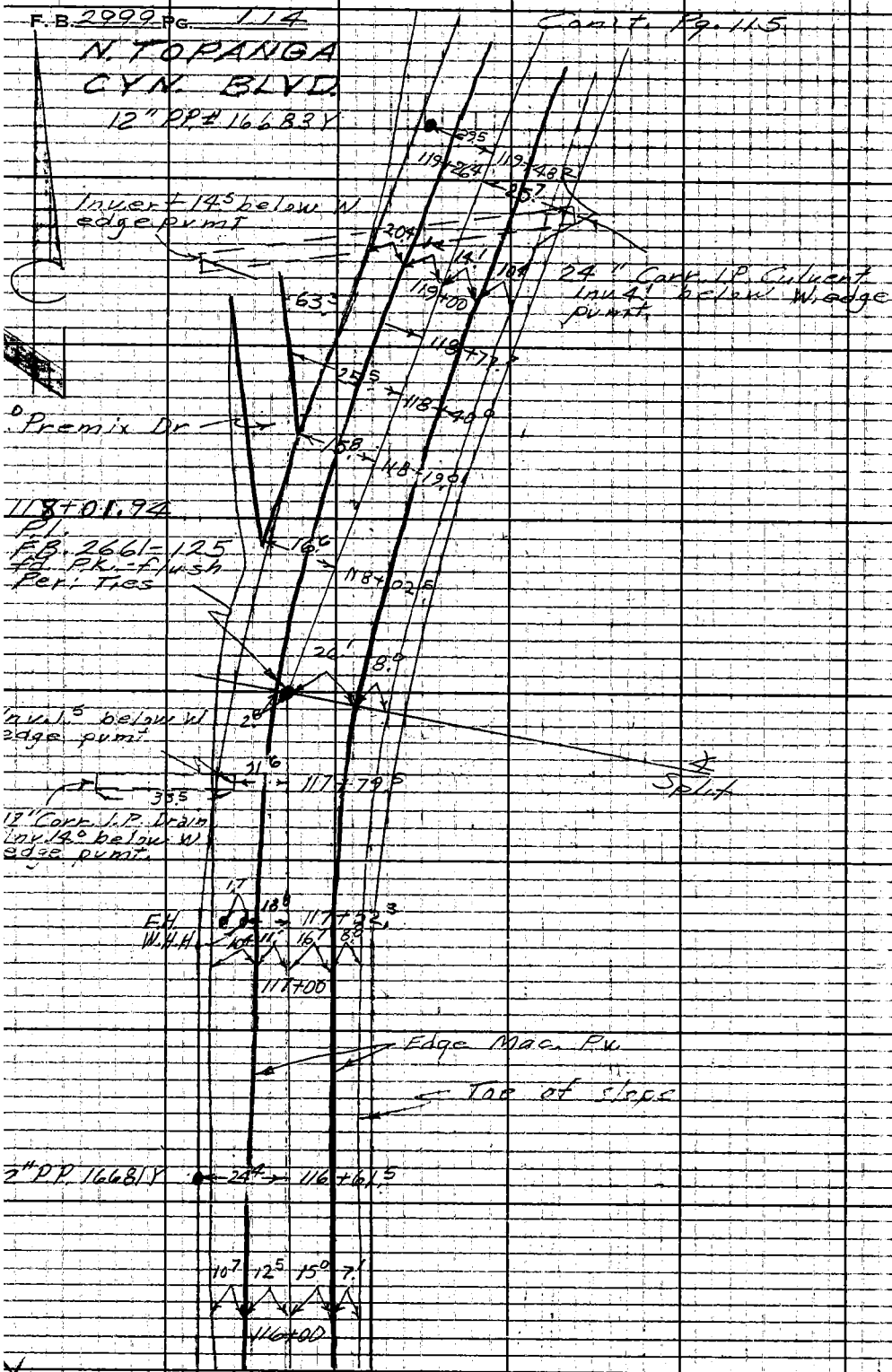

Con't. Pg. 113

RETURN TO
LOS ANGELES COUNTY ENGINEER
700 LOS ANGELES COUNTY ENGINEERING BLDG.

Do not extend notes this side of this line

Note: Any Additions or Changes on This Sheet Must be Made or Circled in Red Ink With Date and Name of Person Making Change.

Notes Ck'd by:	Survey of Water Works Dist. 29
Map No.	JN 2215.14 Tape Std °F
Office Work	Surveyed by English
Checked	Notes Ed. Date 1-24-63
Date	Indexed C. J. GALLI

F.B. 2999 Pg. 115

N. TOPANGA CYN. BLVD.

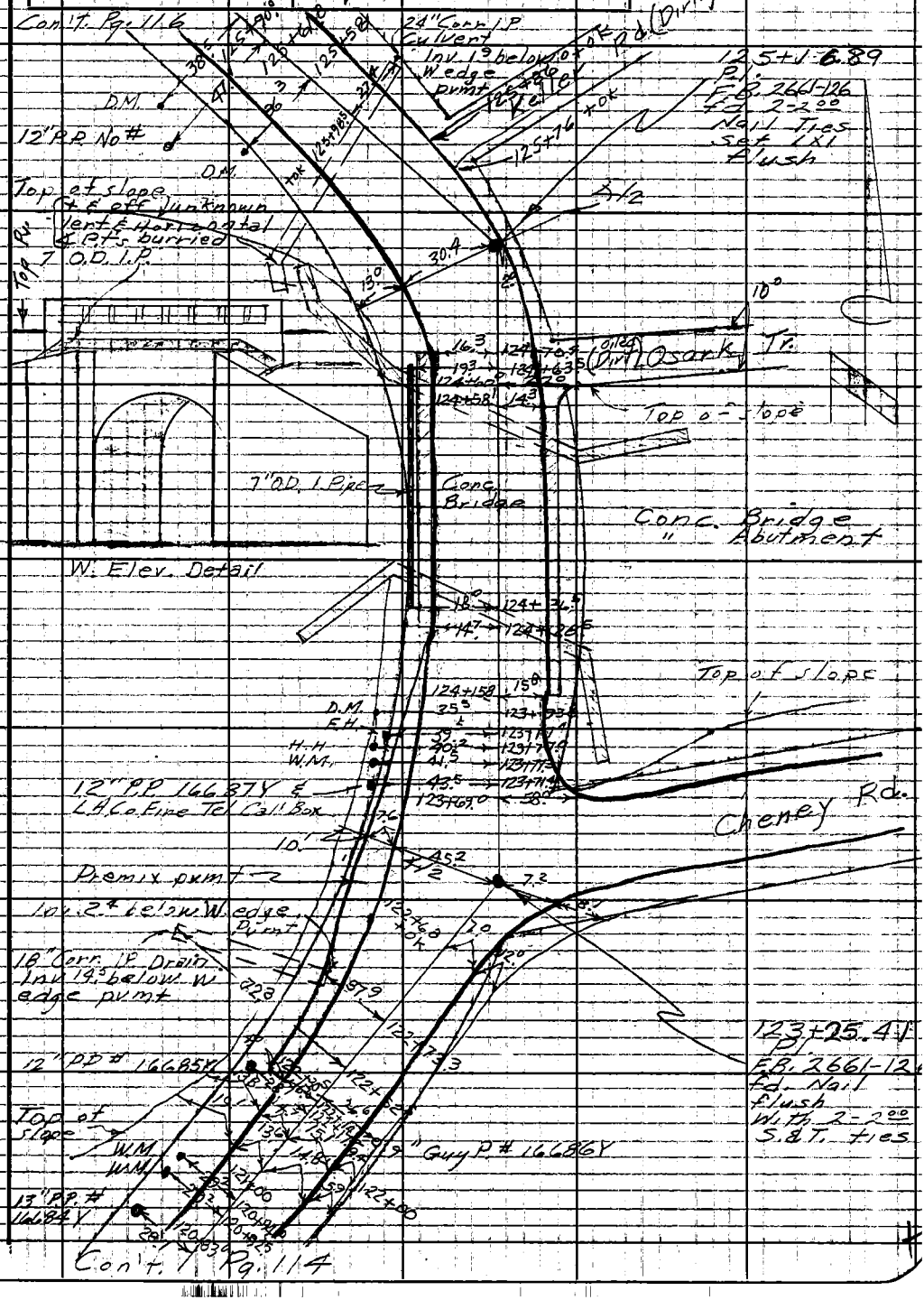

Note: Any Additions or Changes on This Sheet Must be Made or Circled in Red Ink With Date and Name of Person Making Change.

Do not extend notes this side of this line.

RETURN TO
LOS ANGELES COUNTY ENGINEER
900 LOS ANGELES COUNTY ENGINEERING BLDG.

763099 CE #247 7-55

F.B. 2999 PG. 116 Con't. Pg. 117

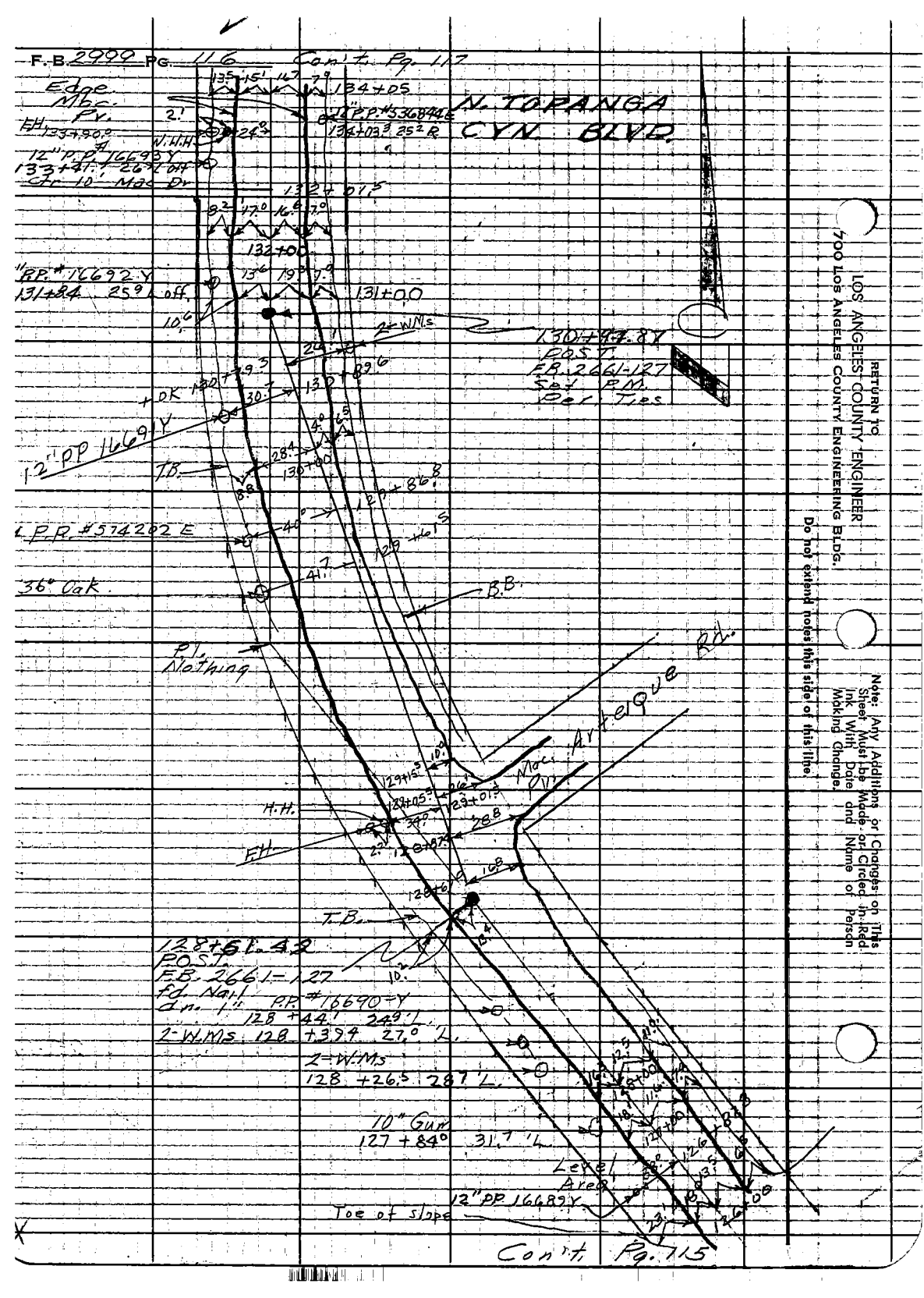

RETURN TO
LOS ANGELES COUNTY ENGINEER
700 LOS ANGELES COUNTY ENGINEERING BLDG.
Do not extend notes this side of this line
Note: Any Additions or Changes on This Sheet Must Be Made or Traced in Red Ink With Date and Name of Person Making Change.

Notes Ck'd by	Survey of Water Works Dist. 29	F.B. 2999 Pg. 117
Map No.	JN 2215.14 Tape Std °F	
Office Work	Surveyed by English	
Checked	Notes Ed. Date 1-24-63	
Date	Indexed C. J. GALLI	

Con't. Pg. 118

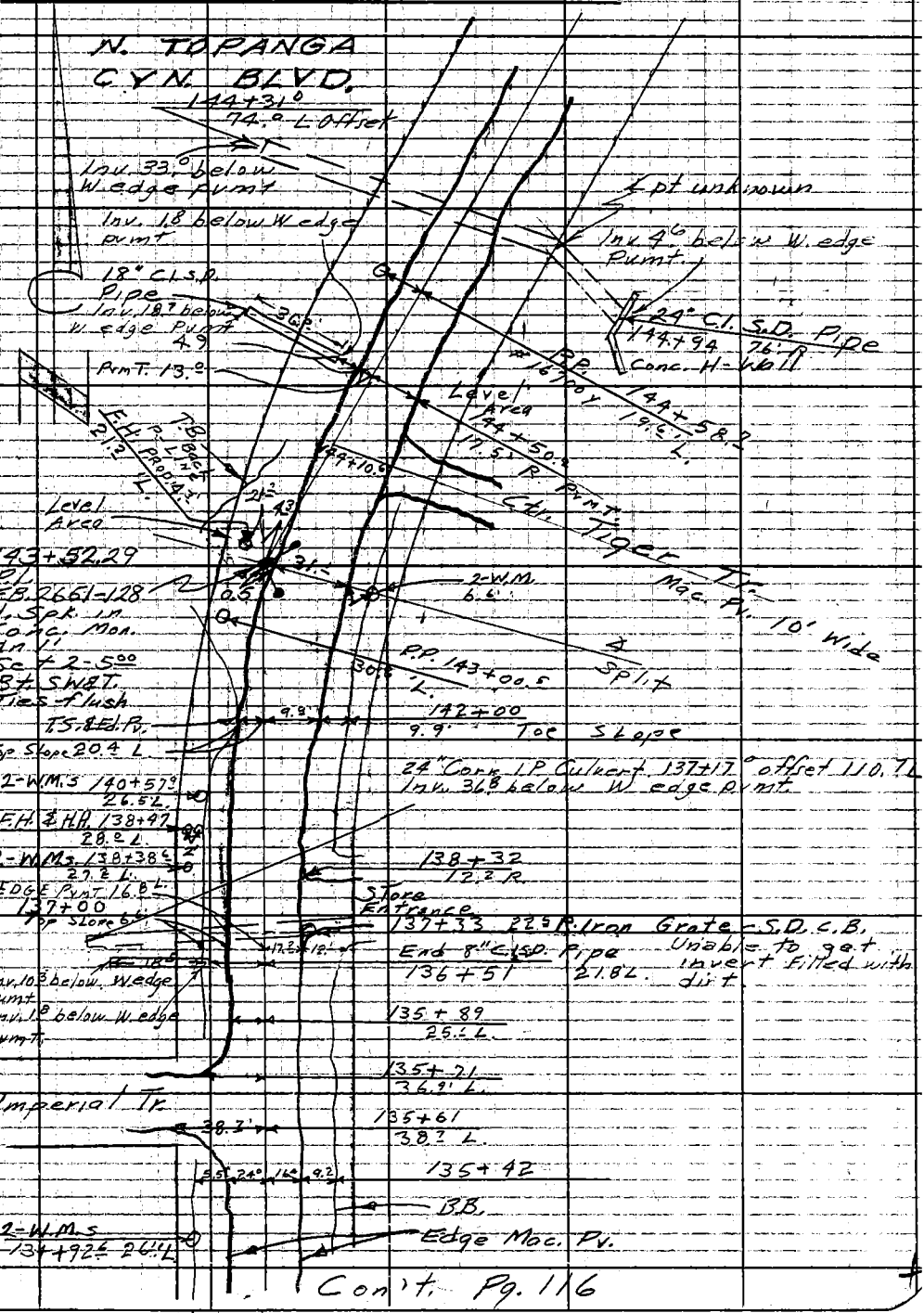

Con't. Pg. 116

Note: Any Additions or Changes on This Sheet Must be Made or Circled in Red Ink With Date and Name of Person Making Change.

Do not extend notes this side of this line.

RETURN TO
LOS ANGELES COUNTY ENGINEER
100 LOS ANGELES COUNTY ENGINEERING BLDG.

76309S CE #247—7-53

F.B. 2999 PG. 118

Con't. Pg. 119

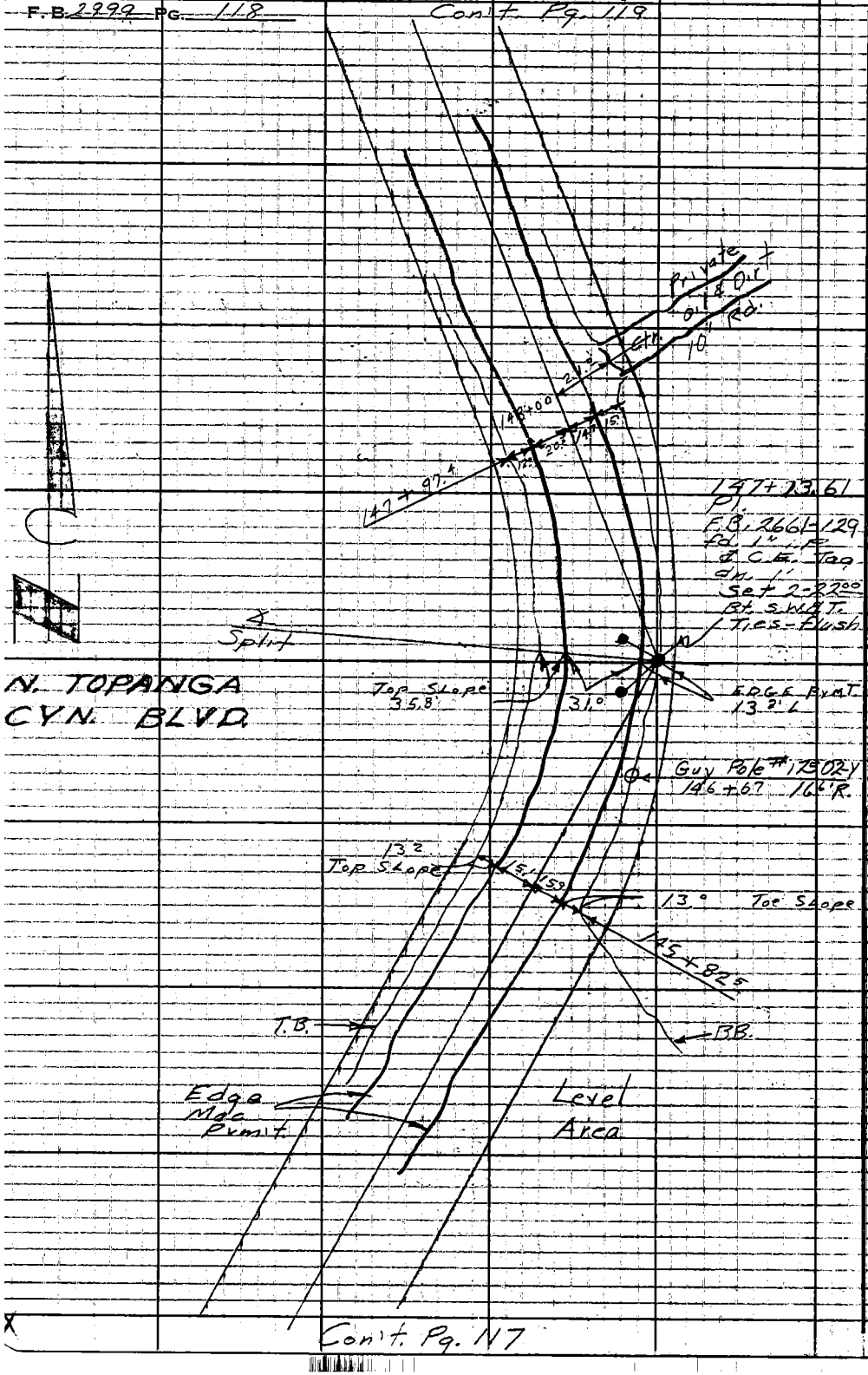

Con't. Pg. N7

RETURN TO
LOS ANGELES COUNTY ENGINEER
700 LOS ANGELES COUNTY ENGINEERING BLDG.

Do not extend notes this side of this line

Note: Any Additions or Changes on This Sheet Must be Made or Circled in Red Ink With Date and Name of Person Making Change

Notes Ck'd by	Survey of Water Works Dist. 29
Map No.	JN 2215.14 Tape Std °F
Office Work	Surveyed by English
Checked	Notes Ed. Date 1-24-63
Date	Indexed C. J. GALLI

F.B. 2999 PG. 119

Con't. Pg. 120

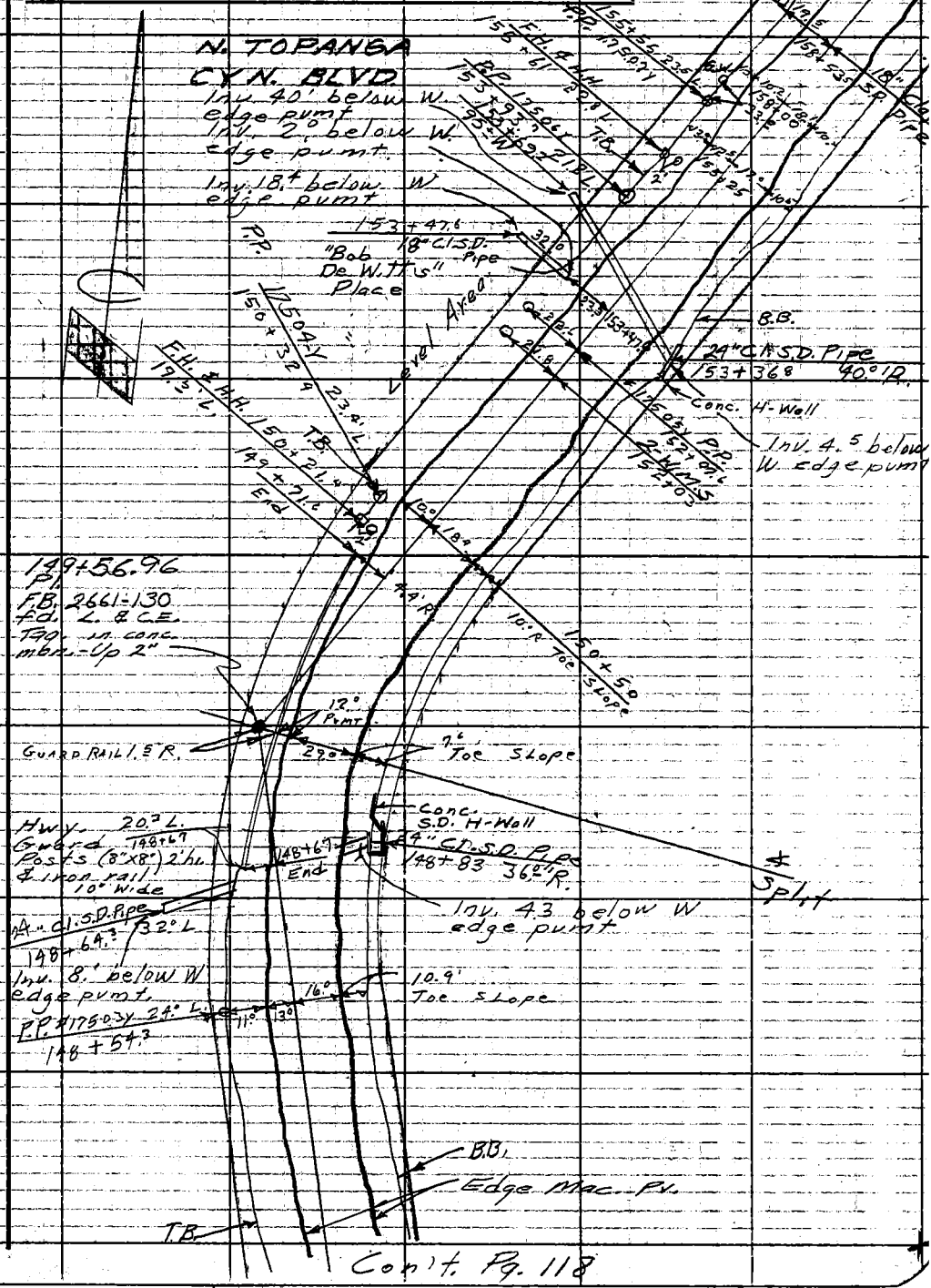

Con't. Pg. 118

Note: Any Additions or Changes on This Sheet Must be Made or Circled in Red Ink With Date and Name of Person Making Change.

Do not extend notes this side of this line.

RETURN TO
LOS ANGELES COUNTY ENGINEER
1100 LOS ANGELES COUNTY ENGINEERING BLDG.

763095 CE #247 7-53

F.B. 2999 PG. 120

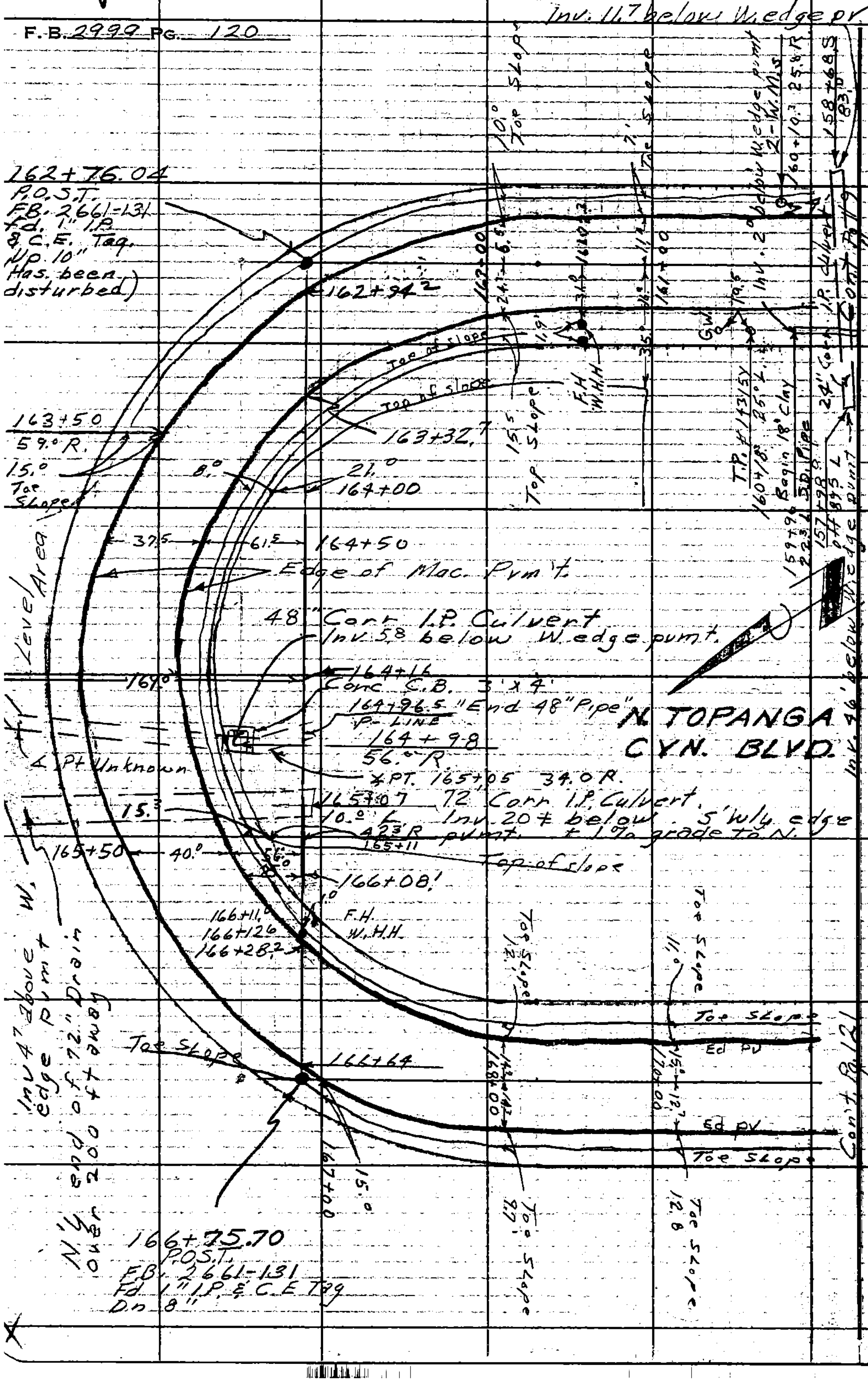

RETURN TO
LOS ANGELES COUNTY ENGINEER
700 LOS ANGELES COUNTY ENGINEERING BLDG.

Do not extend notes this side of this line.

Note: Any Additions or Changes on This Sheet Must be Made or Circled In Red Ink With Date and Name of Person Making Change.

V

Notes Ck'd by	Survey of Water Works Dist. 29	F. B. 2999 Pg. 121
Map No.	JN 2215.14 Tape Std °F	N. TOPANGA
Office Work	Surveyed by English	CYN. BLVD.
Checked	Notes Ed. 1 Date 1-25-63	
Date	Indexed C. J. GALLI	

Con't. Pg. 120

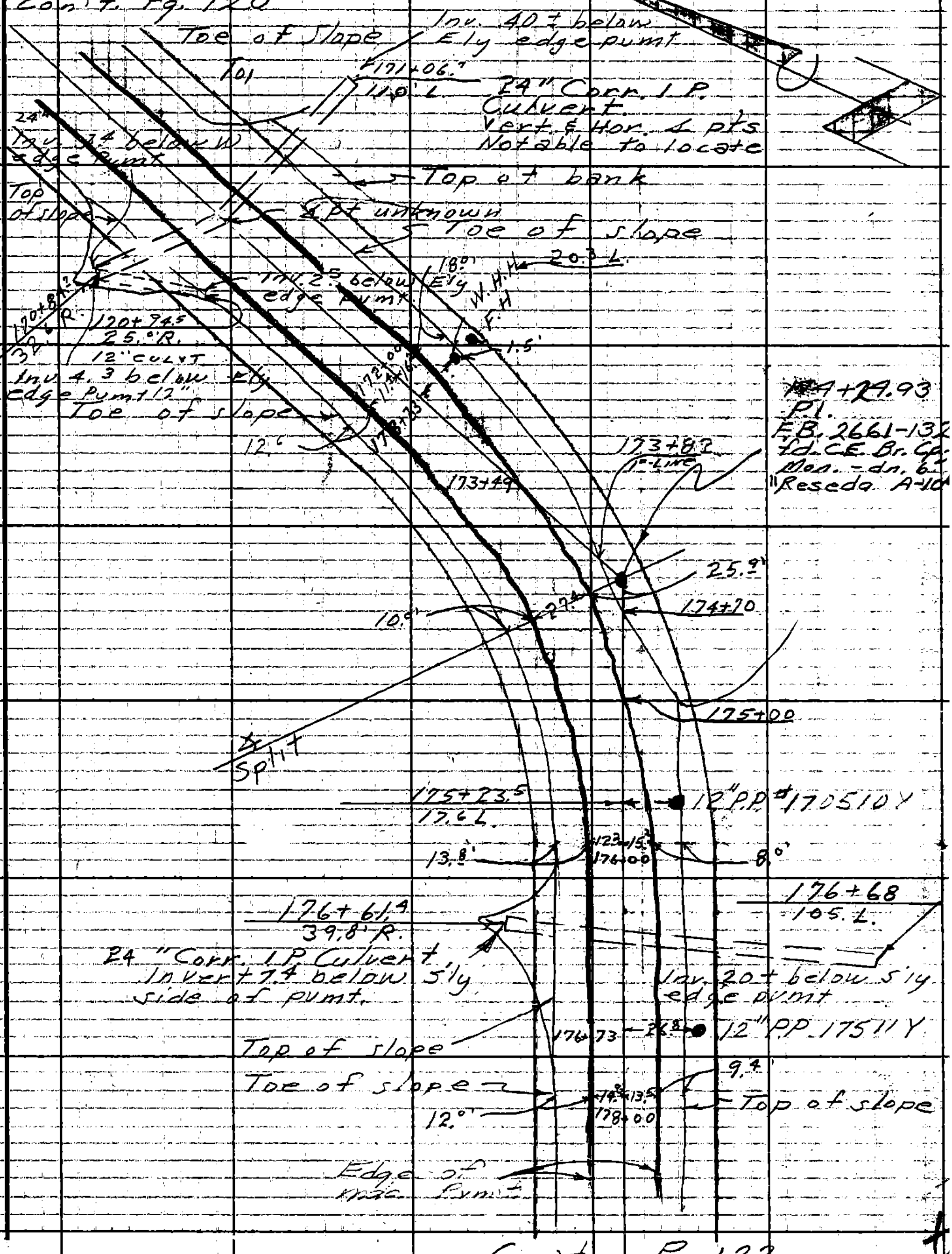

Con't. Pg. 122

Note: Any Additions or Changes on This Sheet Must be Made or Circled in Red Ink With Date and Name of Person Making Change.

Do not extend notes this side of this line.

RETURN TO LOS ANGELES COUNTY ENGINEER 100 LOS ANGELES COUNTY ENGINEERING BLDG.

76309S CE #247—7-59

F.B. 2999 PG. 122

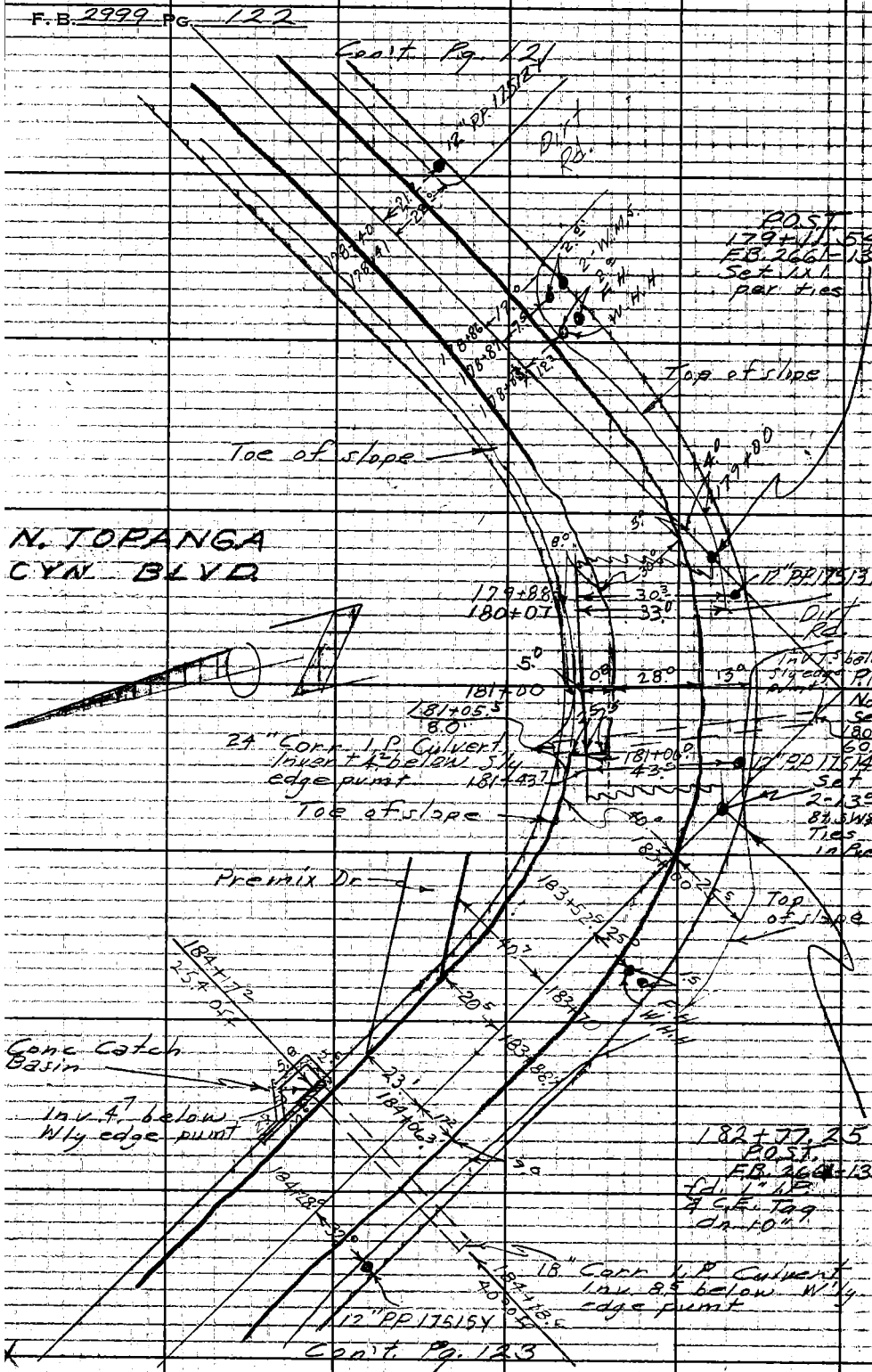

RETURN TO
LOS ANGELES COUNTY ENGINEER
700 LOS ANGELES COUNTY ENGINEERING BLDG.
Do not extend notes this side of this line
Note: Any Additions or Changes on This Sheet Must be Made or Circled in Red Ink With Date and Name of Person Making Change.

V

Notes Ck'd by	Survey of Water Works Dist. 29
Map No.	JN 2215.14 Tape Std °F
Office Work	Surveyed by English
Checked	Notes Ed. Date 1-26-62
Date	Indexed C. J. GALLI

F. B. 2999 Pg. 123



Notes: Any Additions or Changes on This Sheet Must Be Made or Circled in Red Ink With Date and Name of Person Making Change.

Do not extend notes this side of this line.

RETURN TO
LOS ANGELES COUNTY ENGINEER
100 LOS ANGELES COUNTY ENGINEERING BLDG.

763095 CE #247 7-55

F.B. 2999 PG. 124

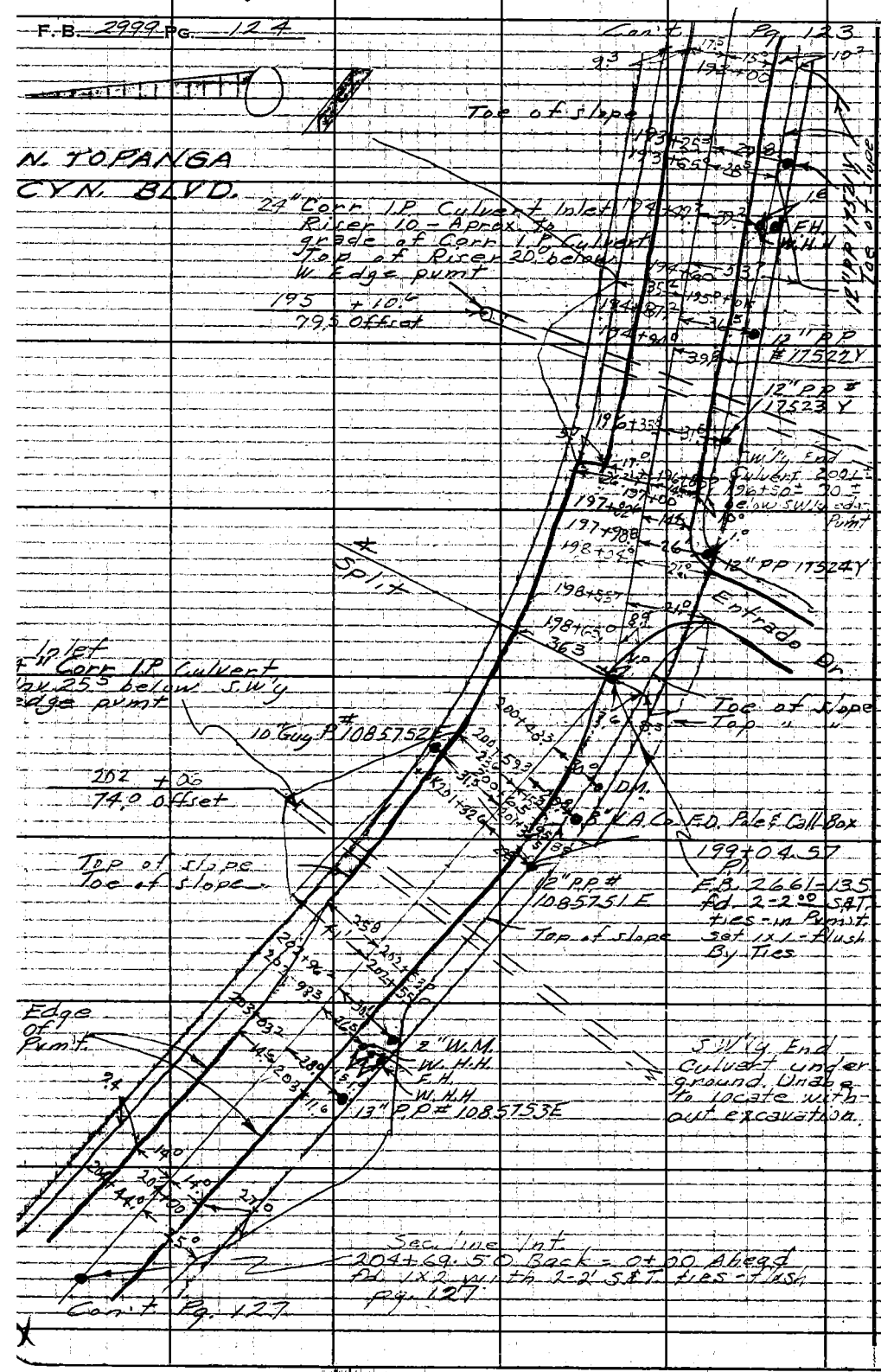

RETURN TO
LOS ANGELES COUNTY ENGINEER
700 LOS ANGELES COUNTY ENGINEERING BLDG.
Do not extend notes this side of this line
Note: Any Additions or Changes on This Sheet Must be Made or Circled in Red Ink With Date and Name of Person Making Change

Notes Ck'd by	Survey of TOPANGA CAN. BLVD.	F.B. 2999 PG. 125
Map No.	JN 2215.14 Tape Std °F	
Office Work	Surveyed by J.P. MENNE	
Checked	Notes J.P.M. Date FEB. 63	
Date	Indexed C. J. GALLI FEB 1 '63	

LOCATING

IMPROVEMENTS

ON

TOPANGA CN. BLVD

BEGIN AT

INTERSECTION OF SOUTH

LINE OF SEC. 31 &

TOPANGA CN. BLVD.

NORTH TO

TOPANGA SUMMIT

J.N. 2215.14

J.P. MENNE

W. VOGE

R. GILFOY

I. RANGEL

R. SWANN

REF.-

F.B. 2667-1

137 TO 150

Note: Any Additions or Changes on this Sheet Must be Made or Circled in Red Ink With Date and Name of Person Making Change.

PLEASE RETURN TO LOS ANGELES COUNTY ENGINEER 403 LOS ANGELES COUNTY ENGINEERING BLDG. Do not extend this side of this line.

76F309S CE # 310 3-61

F. B. 2999 PG 126

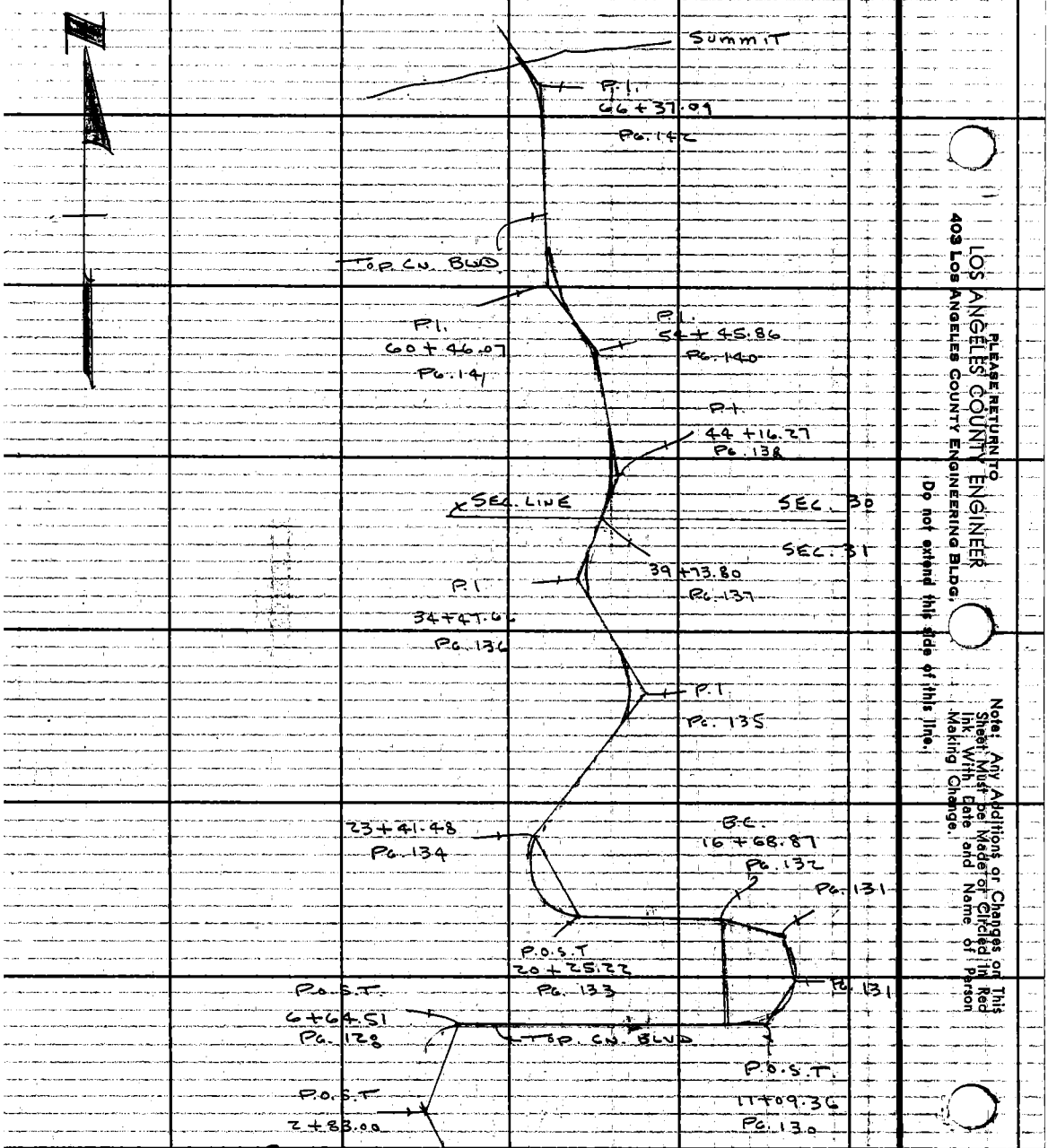

LOS ANGELES COUNTY ENGINEER
403 Los Angeles County Engineering Bldg.
PLEASE RETURN TO
Do not extend this side of this line.
Note: Any Additions or Changes on This Sheet Must be Made or Circled in Red Ink, With Date and Name of Person Making Change.

Notes Ck'd by	Survey of Topanga Cn. Blvd.	F. B. 2999 PG. 127
Map No.	JN 2215.14 Tape Std °F	
Office Work	Surveyed by J.R. Menne	
Checked	Notes Vogt Date 1-29-63	
Date	Indexed C. J. GALLI	

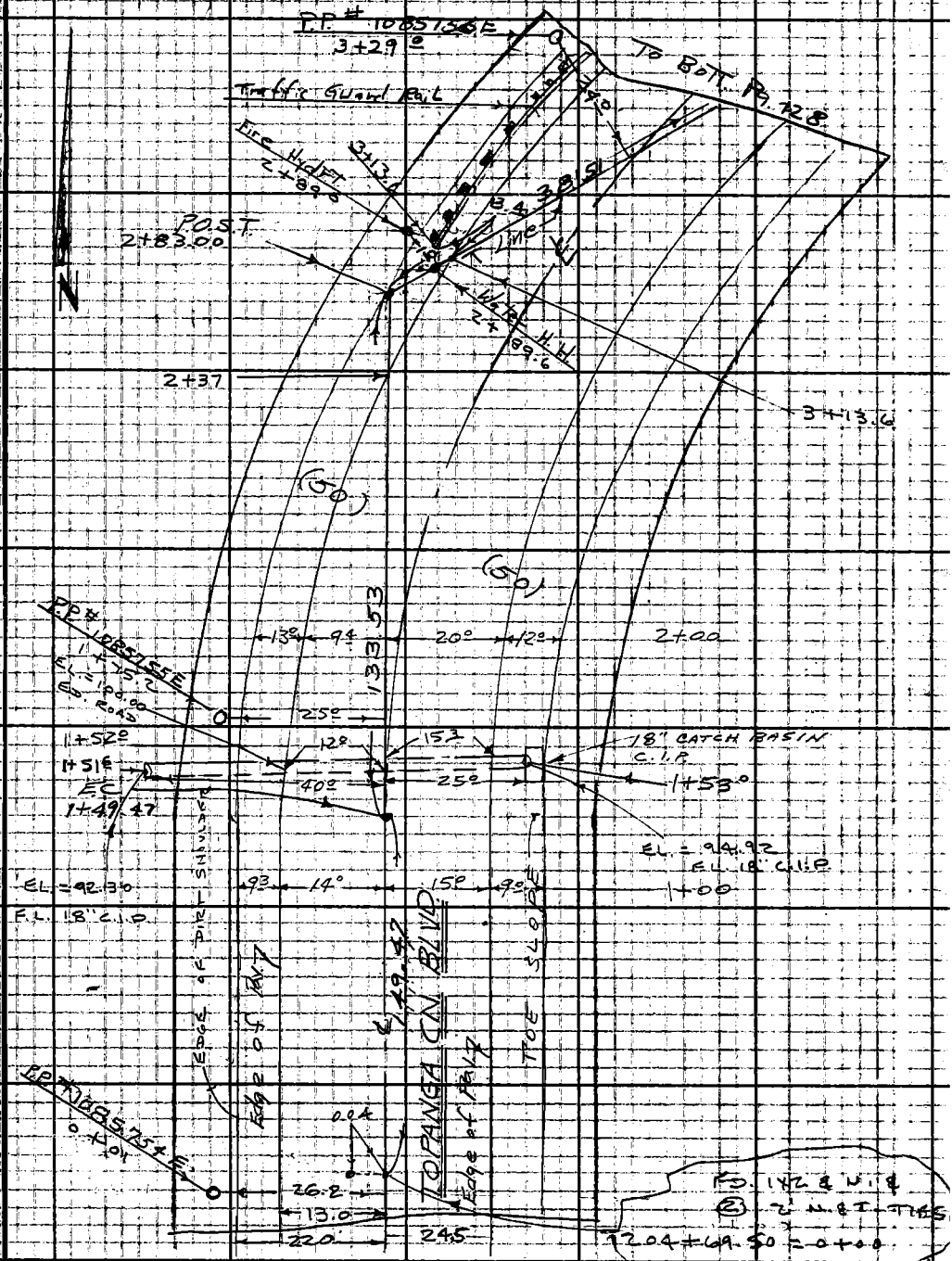

Note: Any Additions or Changes on This Sheet Must be Made or Circled in Red Ink With Date and Name of Person Making Change.

Do not extend this side of this line

PLEASE RETURN TO
LOS ANGELES COUNTY ENGINEER
403 LOS ANGELES COUNTY ENGINEERING BLDG.

76F309S CE # 310 8-61

F. B. 2999 PG. 128

LOS ANGELES COUNTY ENGINEER
403 LOS ANGELES COUNTY ENGINEERING BLDG.

PLEASE RETURN TO

Do not extend this side of this line.

Note: Any Additions or Changes on This Sheet Must be Made or Circled in Red Ink With Date and Name of Person Making Change.

Notes Ck'd by	Survey of Tepanga Cn Blvd.	F.B. 2999 PG. 129
Map. No.	J.N. 2215. 14 Tape Std °F	
Office Work	Surveyed by JP Monne	
Checked	Notes Voce Date 1-29-63	
Date	Indexed C.J. GALLI	

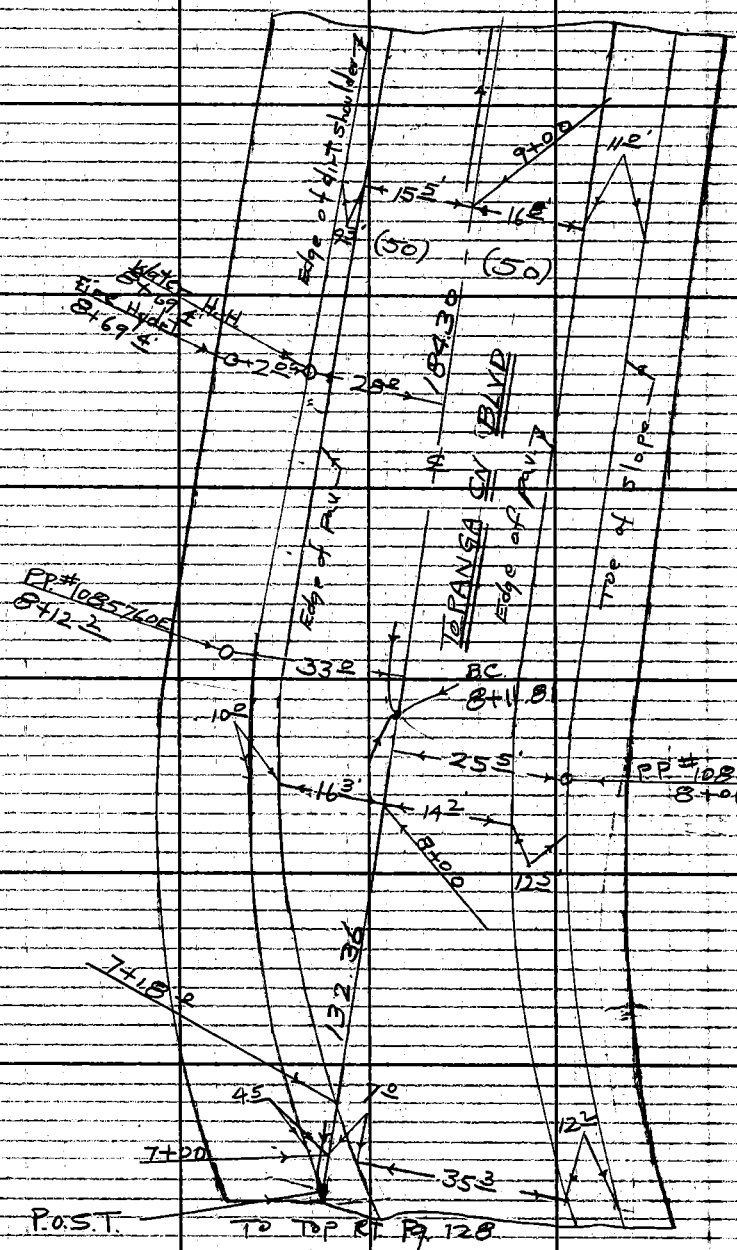

Note: Any Additions or Changes on this Sheet, Must be Made or Circled in Red Ink With Date and Name of Person Making Changes.

Do not extend this side of this line.

PLEASE RETURN TO
LOS ANGELES COUNTY ENGINEER
403 LOS ANGELES COUNTY ENGINEERING BLDG.

76F3095 CE # 310 3-61

F. B. 2999 PG 130

LOS ANGELES COUNTY ENGINEER
403 LOS ANGELES COUNTY ENGINEERING BLDG.

PLEASE RETURN TO

Do not extend this side of this line.

Note: Any Additions or Changes on This Street Must be Made or Checked in Red Ink With Date and Name of Person Making Change.

Notes Ck'd by:	Survey of Topanga Cn Blvd
Map No.	JN 2315.14 Tape Std °F
Office Work:	Surveyed by J.P. Menna
Checked	Notes Voge Date 1-30-63
Date	Indexed C. J. BALL

F.B. 2999 PG. 131

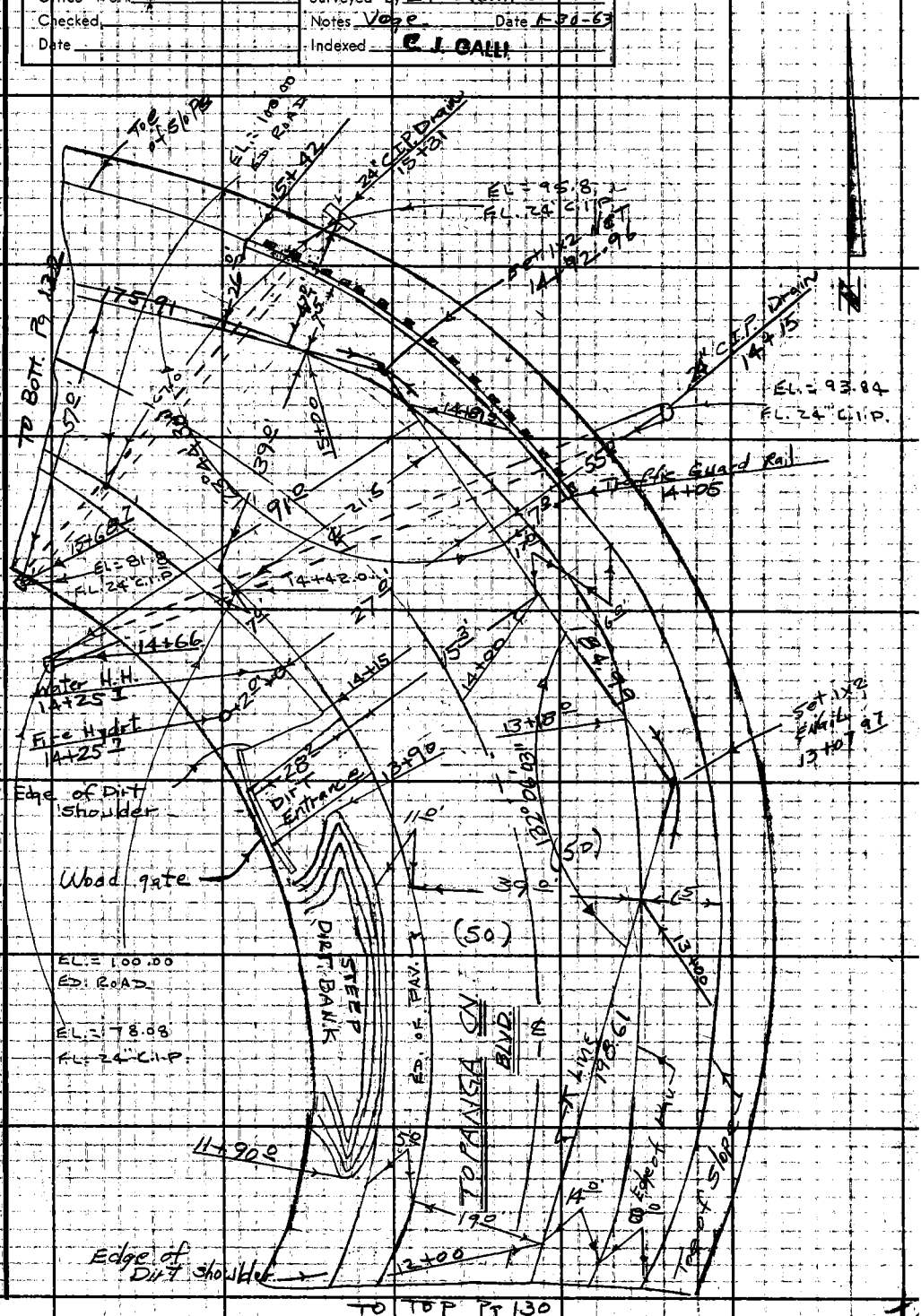

Note: Any Additions or Changes on this Sheet Must be Made or Circled in Red Ink With Date and Name of Person Making Change.

Do not extend this side of this line.

PLEASE RETURN TO
LOS ANGELES COUNTY ENGINEER
403 LOS ANGELES COUNTY ENGINEERING BLDG.

76F3095 CE # 310 4-61

F. B. 2999 PG. 132

PLEASE RETURN TO
LOS ANGELES COUNTY ENGINEER
403 LOS ANGELES COUNTY ENGINEERING BLDG.
Do not extend this side of this line.
Note: Any Additions or Changes on This Sheet Must be Made or Circled in Red Ink With Date and Name of Person Making Change.

76F3095 CE # 310 3-61

PLEASE RETURN TO
LOS ANGELES COUNTY ENGINEER
403 LOS ANGELES COUNTY ENGINEERING BLDG.

Note: Any Additions or Changes on This Sheet Must be Made or Circled in Red Ink With Date and Name of Person Making Change.

Do not extend this side of this line.

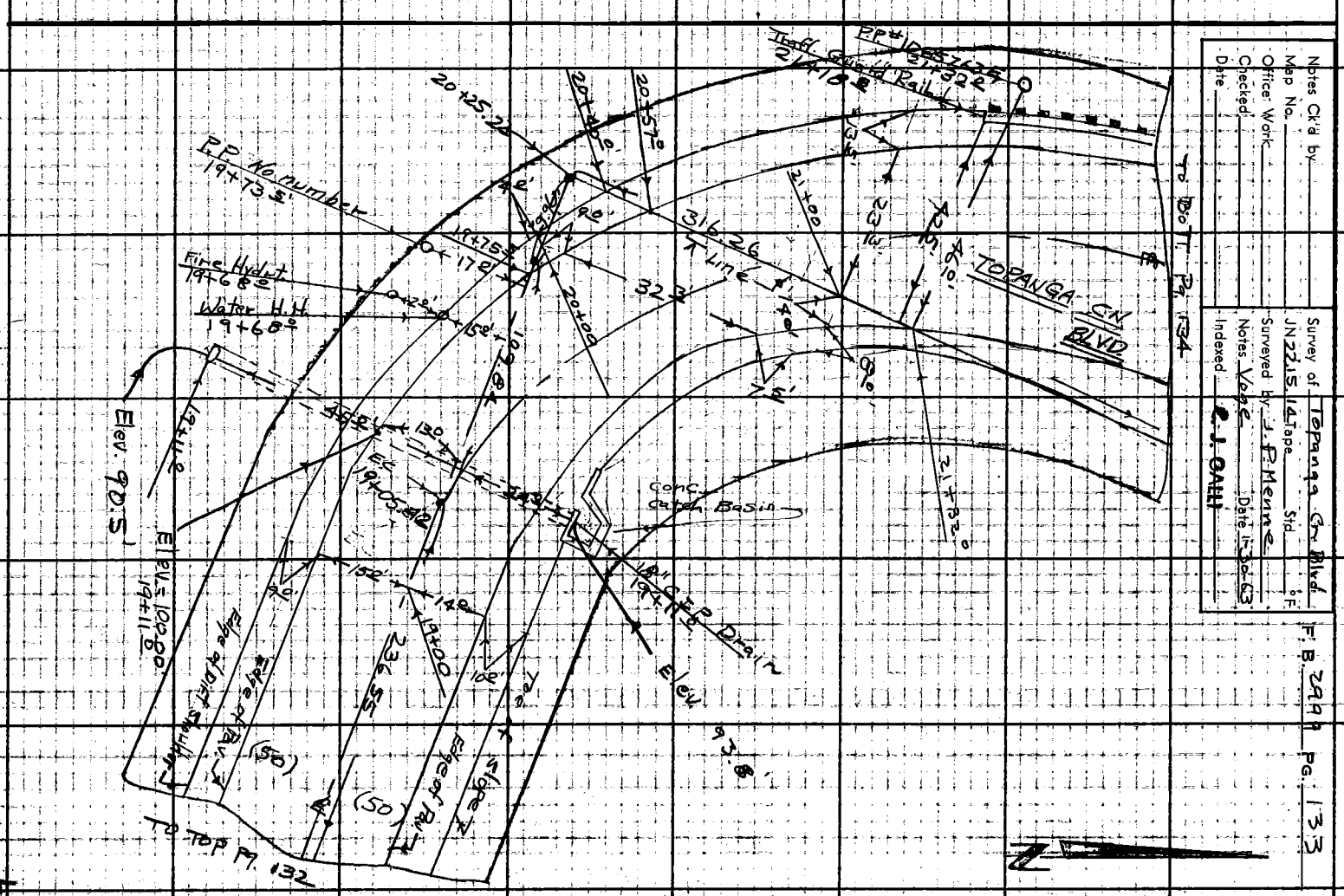

PLEASE RETURN TO
LOS ANGELES COUNTY ENGINEER
403 LOS ANGELES COUNTY ENGINEERING BLDG.

Note: Any Additions or Changes on This Sheet Must be Made or Circled in Red Ink With Date and Name of Person Making Change.

Do not extend this side of this line.

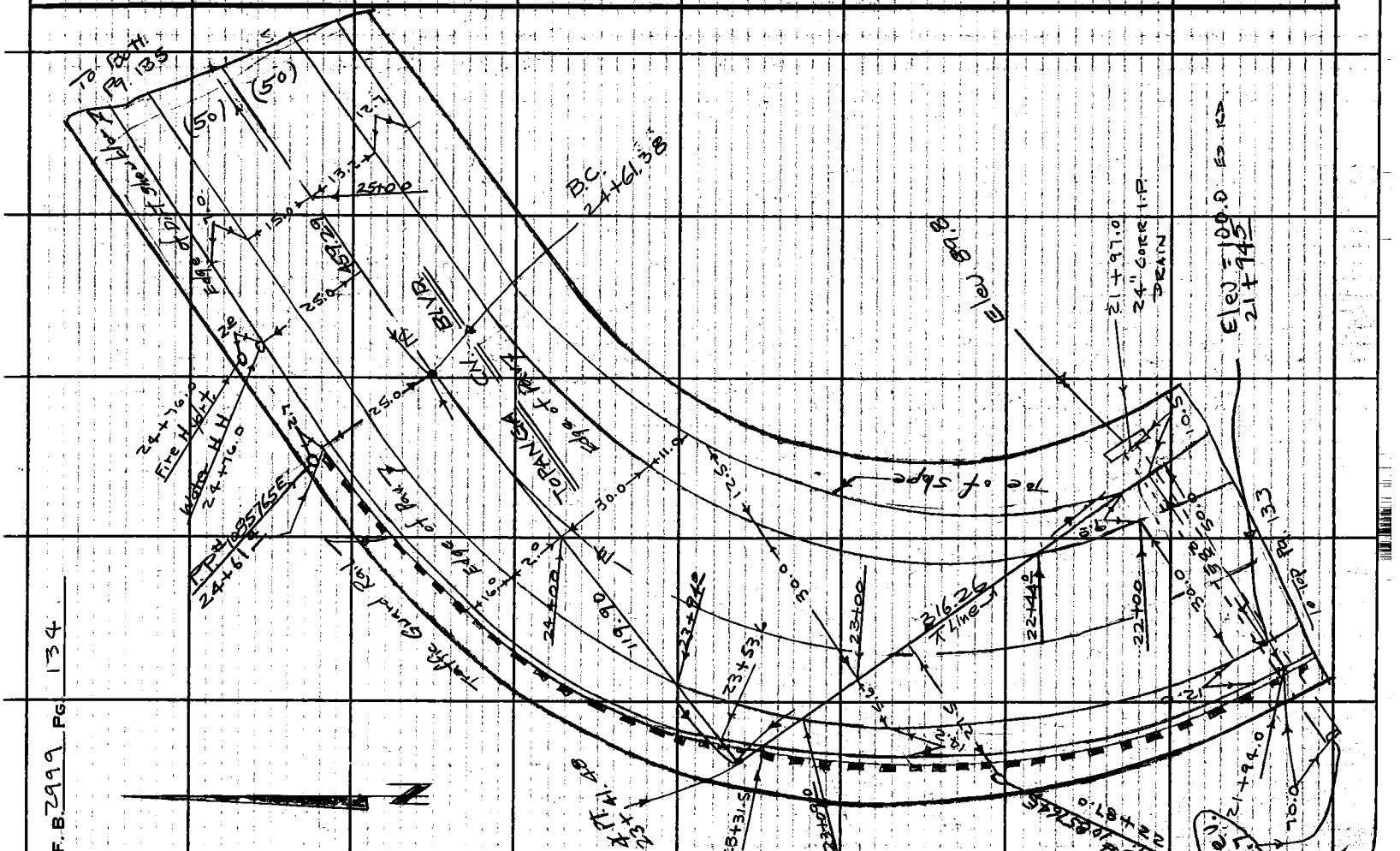

Notes Ck'd by	Survey of Topanga Cn Blvd.
Map No.	JN 2215.14 Tape Std °F
Office Work	Surveyed by J.P. Menne
Checked	Notes Voge Date 2-3-63
Date	Indexed C. J. GALLI

F.B. 2999 PG. 135

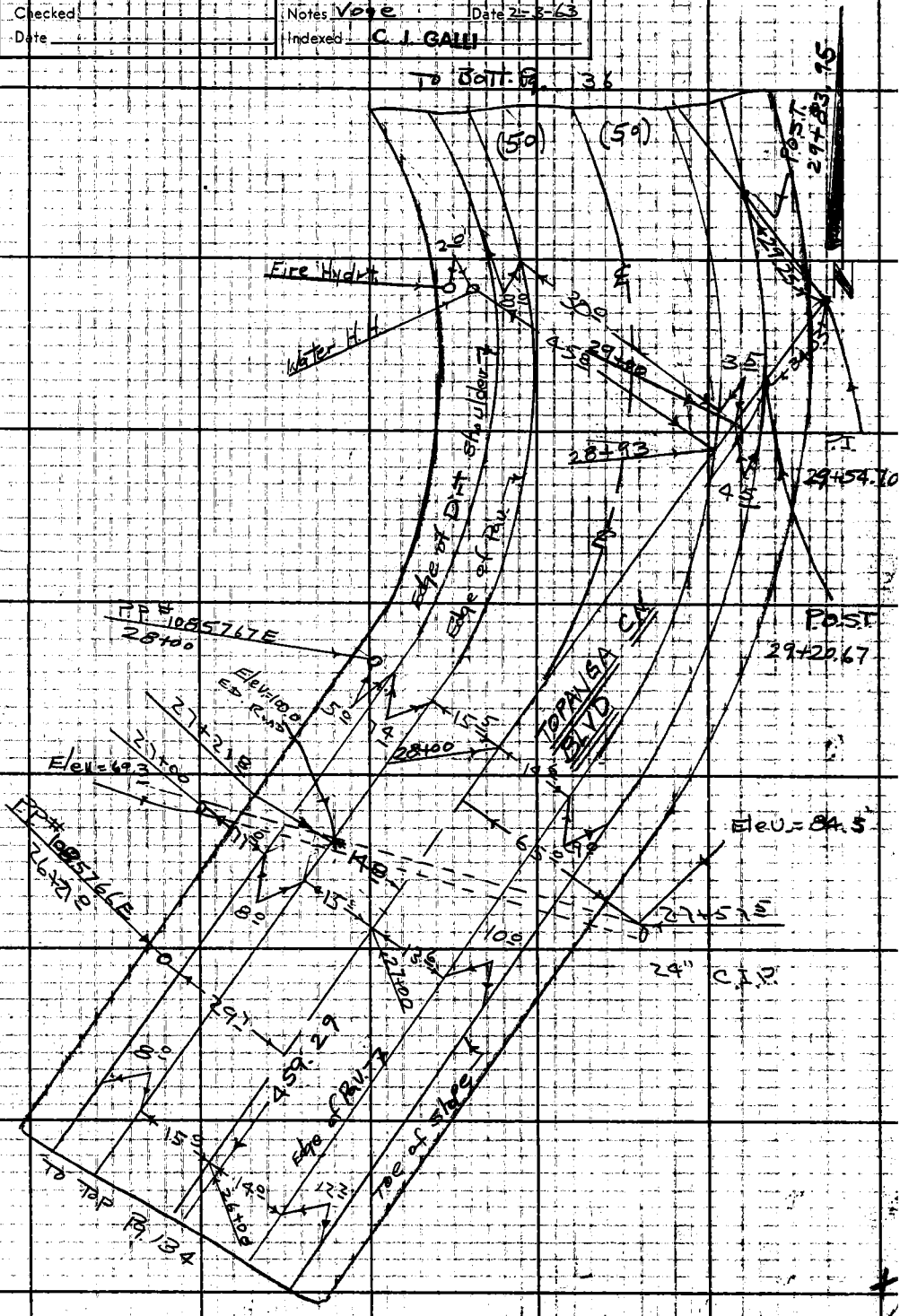

Note: Any Additions or Changes on This Sheet Must be Made or Circled in Red Ink With Date and Name of Person Making Change.

Do not extend this side of this line.

PLEASE RETURN TO
LOS ANGELES COUNTY ENGINEER
403 LOS ANGELES COUNTY ENGINEERING BLDG.

76F3095 CE # 310 3-61

F. B. 2999 PG. 136

TO BOTT PG. 137

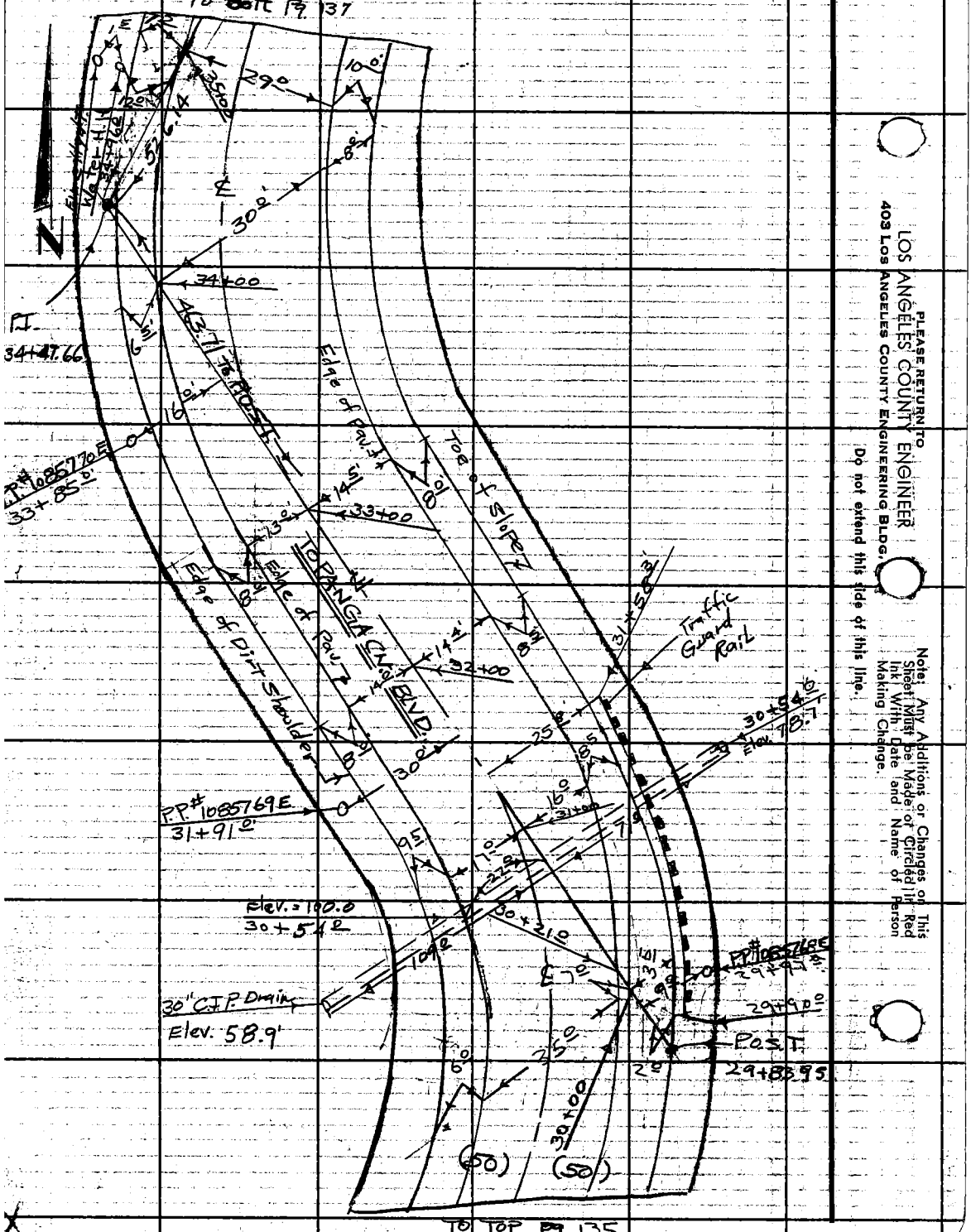

PLEASE RETURN TO
LOS ANGELES COUNTY ENGINEER
403 LOS ANGELES COUNTY ENGINEERING BLDG.
Do not extend this side of this line.
Note: Any Additions or Changes on This Sheet Must be Made or Circled in Red Ink With Date and Name of Person Making Change.

Notes Ck'd by:	Survey of Topanga Cn Blvd
Map No.	JN 2215.14 Tape Std °F.
Office Work	Surveyed by J.P. Meine
Checked	Notes V-09 e Date 2-4-63
Date	Indexed E. J. GALLI

F. B. 2999 PG. 137

To Bott Pg. 138

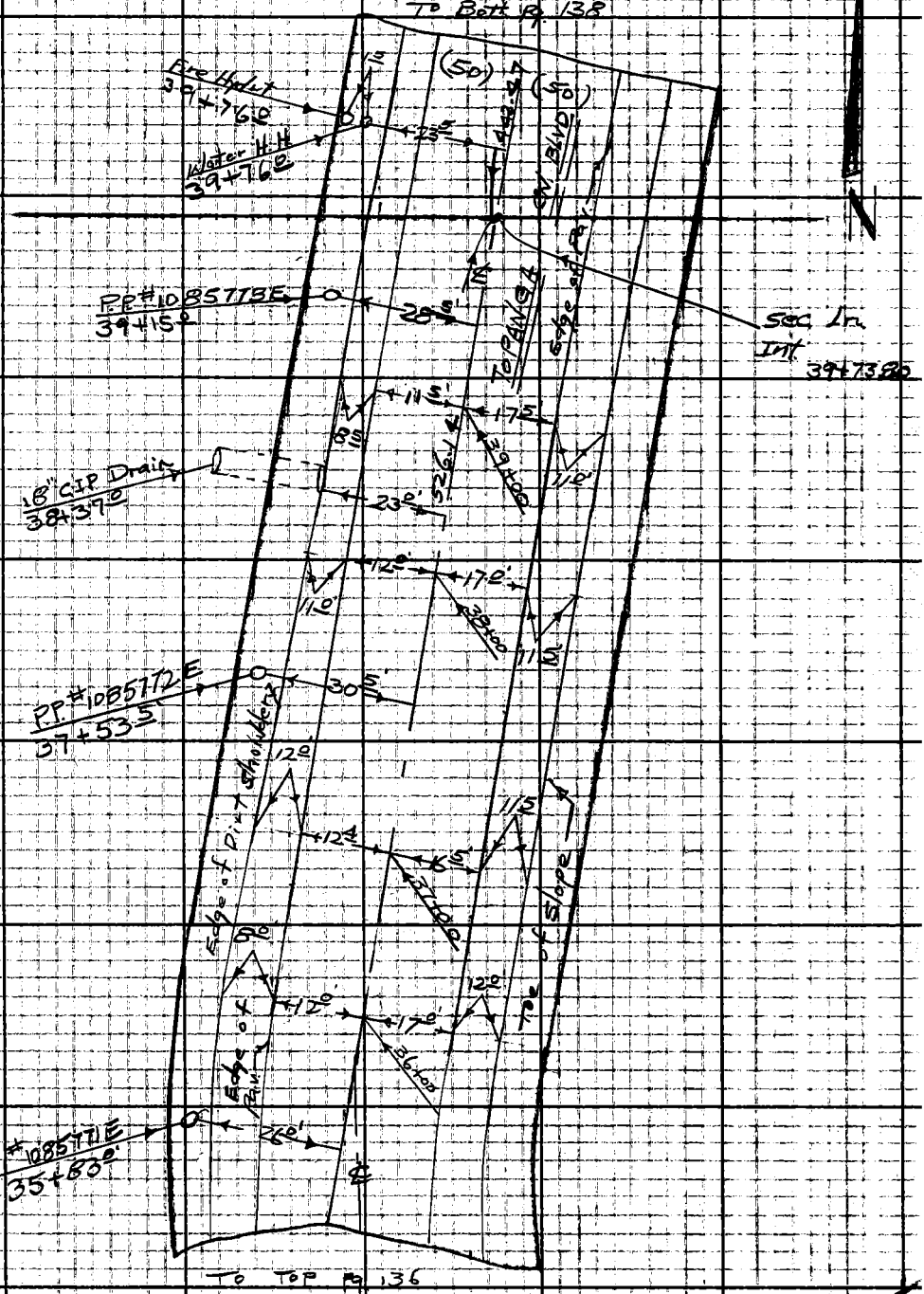

To Top Pg. 136

Note: Any Additions or Changes on This Sheet Must be Made or Circled in Red Ink With Date and Name of Person Making Change

Do not extend this side of this line

PLEASE RETURN TO
LOS ANGELES COUNTY ENGINEER
403 LOS ANGELES COUNTY ENGINEERING BLDG.

76F3095 CE # 310 1-61

F. B. 2999 Pg. 138

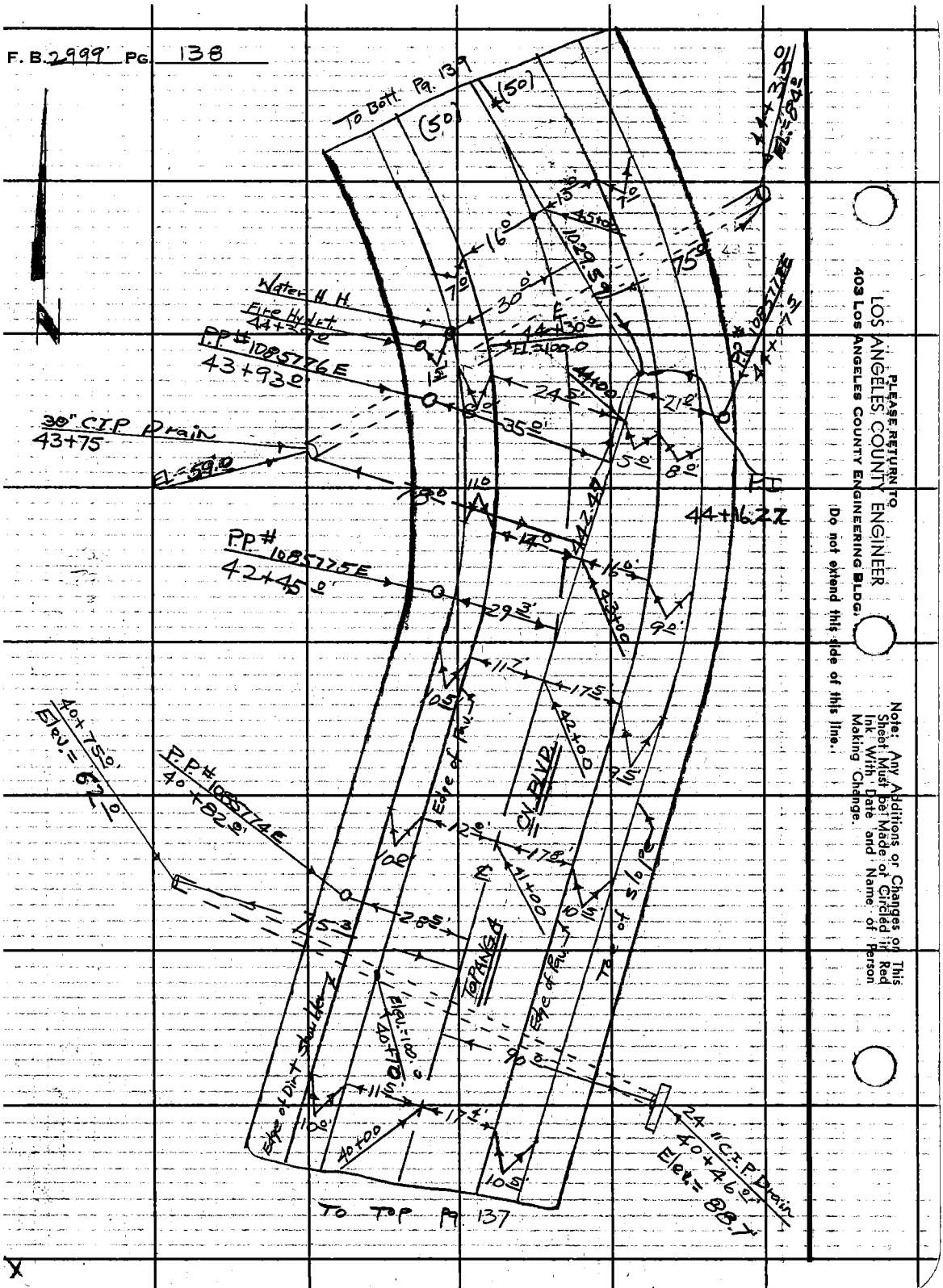

PLEASE RETURN TO
LOS ANGELES COUNTY ENGINEER
403 Los Angeles County Engineering Bldg.

Do not extend this side of this line.

Note: Any Additions or Changes on This Sheet Must be Made or Circled in Red Ink With Date and Name of Person Making Change.

Notes Ck'd by:	Survey of Topanga Cn. Blvd.
Map No.	JN 2215.14 Tape Std P.F.
Office Work	Surveyed by H Meane
Checked	Notes Vogel Date 2-4-63
Date	Indexed C. J. GALLI

F. B. 2999 Pg. 139

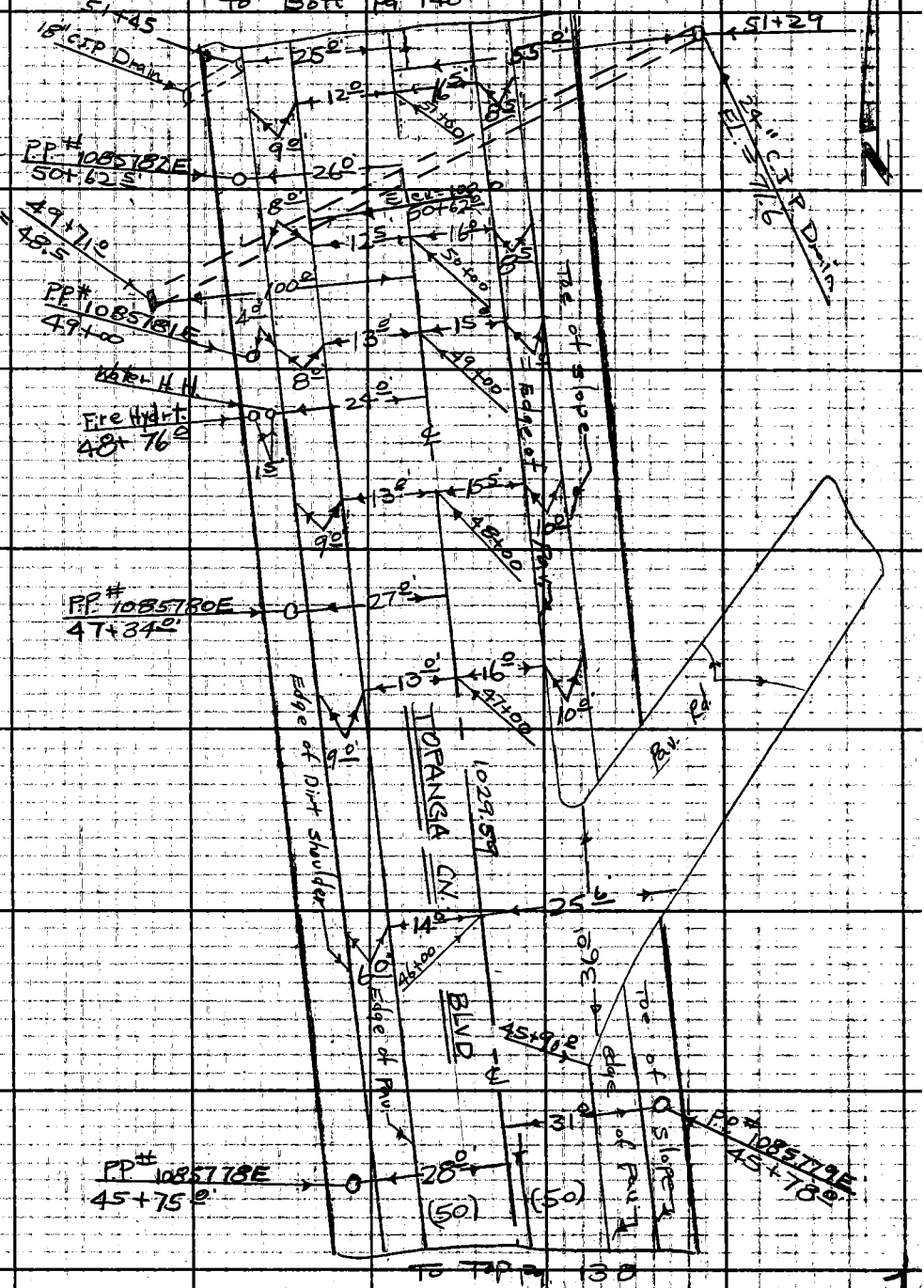

Note: Any Additions or Changes on This Sheet Must be Made or Circled in Red Ink With Date and Name of Person Making Change.

Do not extend this side of this line.

PLEASE RETURN TO
LOS ANGELES COUNTY ENGINEER
403 Los Angeles County Engineering Bldg.

76F3095 CE # 310 3-61

F. B. 2999 PG. 140

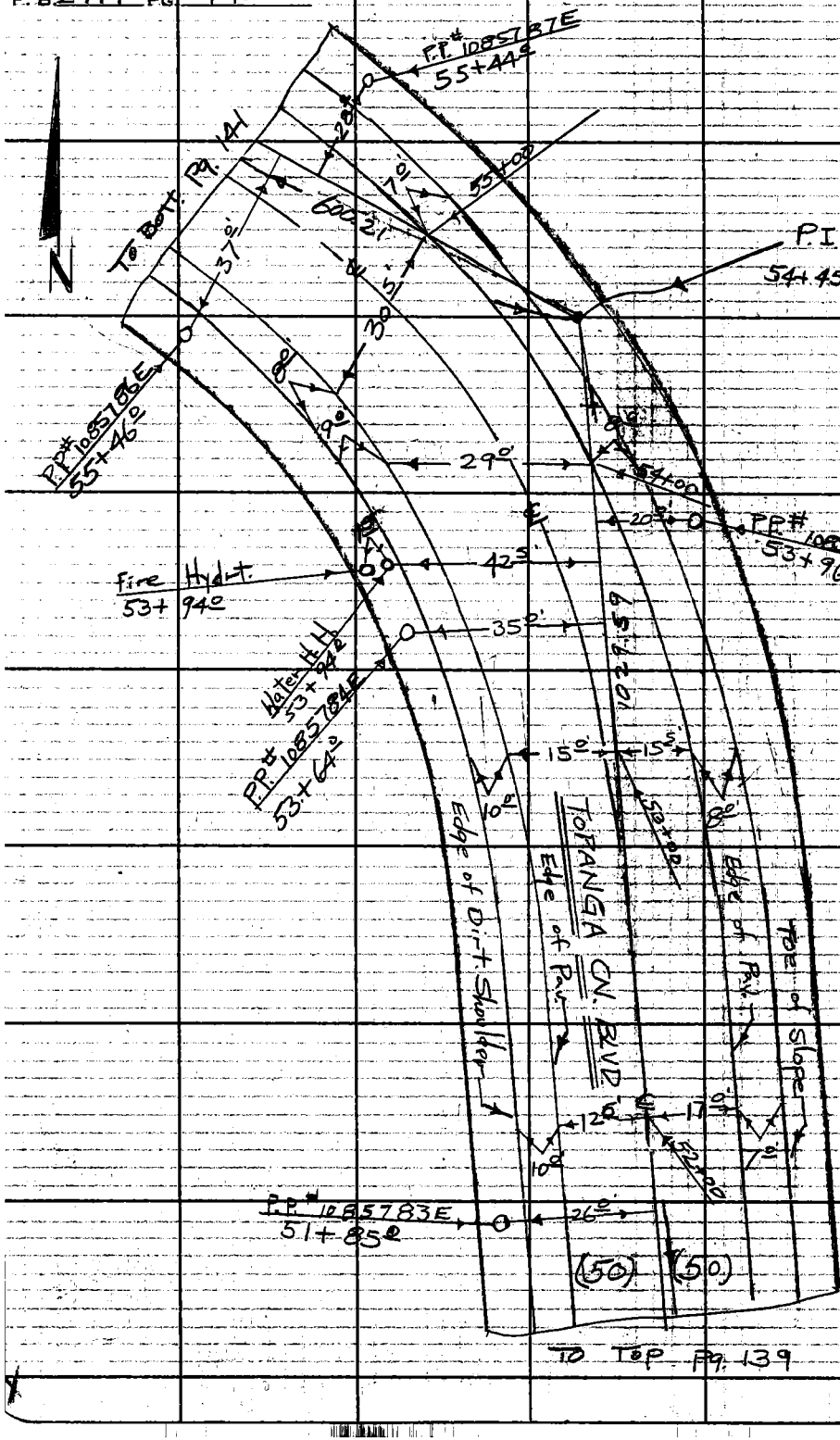

LOS ANGELES COUNTY ENGINEER
403 LOS ANGELES COUNTY ENGINEERING BLDG.

PLEASE RETURN TO

Do not extend this edge of this line.

Note: Any Additions or Changes on Sheet Must be Made or Circled in Red Ink With Date and Name of Person Making Change.

Notes Ck'd by	Survey of Topanga Cn. Blvd
Map No.	JN 2215 14 Tape Std °F
Office Work	Surveyed by: J.P. Menne
Checked	Notes Vogel Date 2-5-63
Date	Indexed C. J. GALLI

F. B. 2999 Pg. 141

Note: Any Additions or Changes on This Sheet Must be Made or Circled in Red Ink With Date and Name of Person Making Change.

Do not extend this side of this line.

PLEASE RETURN TO
LOS ANGELES COUNTY ENGINEER
403 LOS ANGELES COUNTY ENGINEERING BLDG.

76F3095 CE # 310 2-61

F. B. 2999 PG. 142

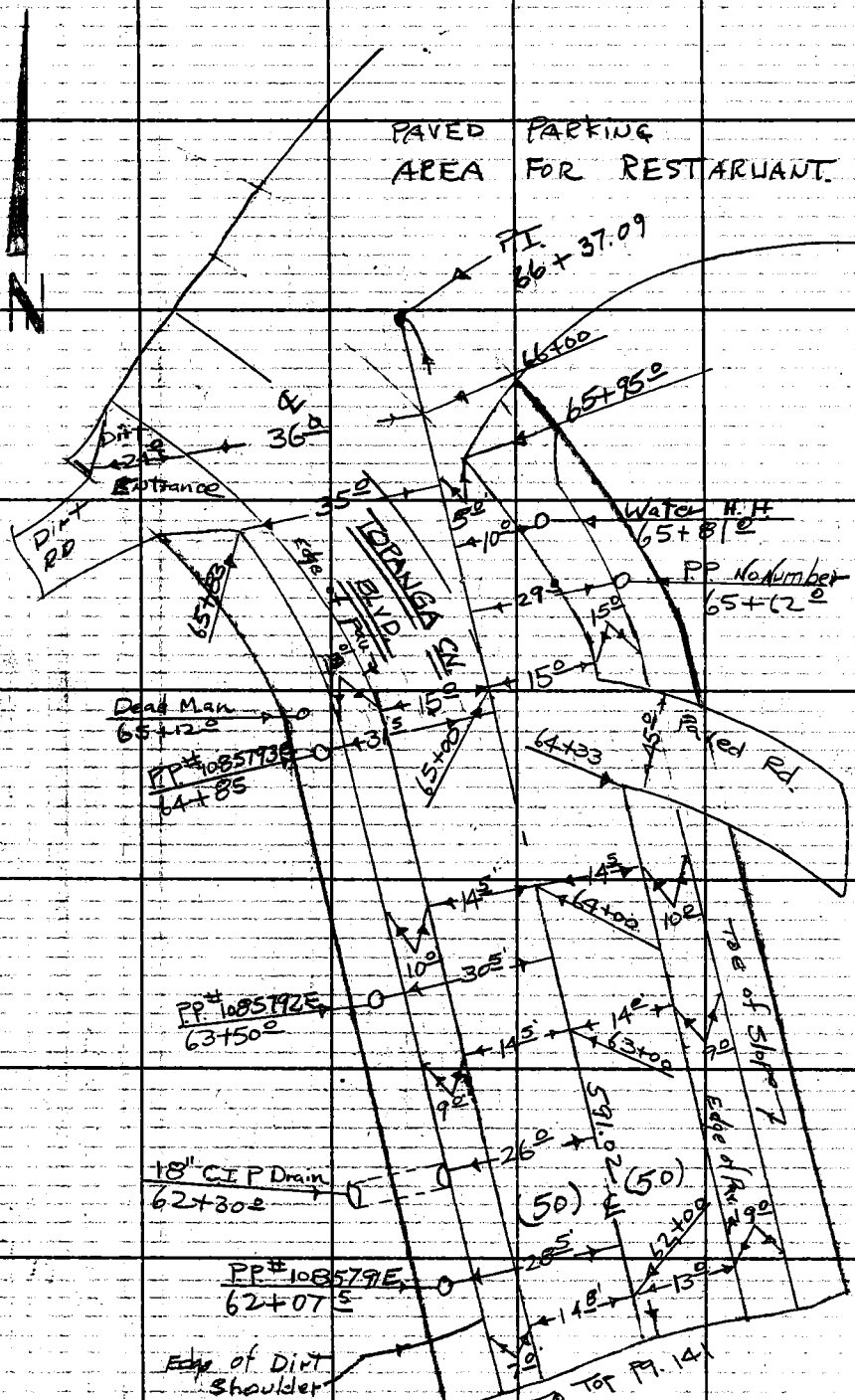

LOS ANGELES COUNTY ENGINEER
403 Los Angeles County Engineering Bldg.
PLEASE RETURN TO
Do not extend this side of this line.
Note: Any Additions or Changes or This Sheet Must be Made or Circled in Red Ink With Date and Name of Person Making Change.

Notes Ck'd by
Map No.
Office Work
Checked
Date

Survey of Topanga & Can. Tr.
JN 0303.00 Tape 135 Std. 84 °F
Surveyed by English
Notes Ed. 1 Date 5-16-63
Indexed [redacted] J. GALLI MAY 2 4 '63

F. B. 2999 PG. 143

OLD TOPANGA
CANYON RD.

AND

CANYON TRAIL

J.N. 0303.00

℄ SURVEY

Ref.:
Office
Search
Map

May 16, 1963
English
Shoemaker
Tollison
Robbins

Note: Any Additions or Changes on This Sheet Must be Made or Circled in Red Ink With Date and Name of Person Making Change.
Do not extend this side of this line.
PLEASE RETURN TO
LOS ANGELES COUNTY ENGINEER
403 LOS ANGELES COUNTY ENGINEERING BLDG.
76F309S CE # 910 3-61

F. B. 2999 PG. 174

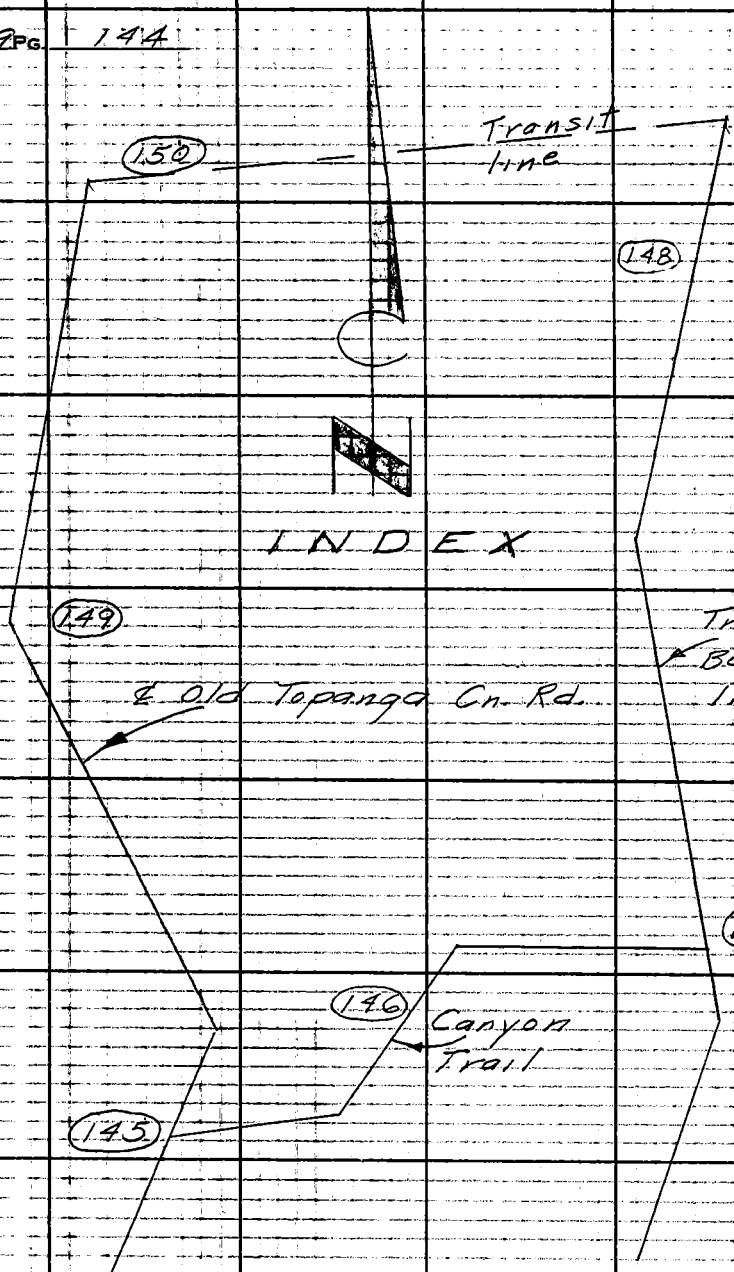

PLEASE RETURN TO
LOS ANGELES COUNTY ENGINEER
403 Los Angeles County Engineering Bldg.

Do not extend this side of this line.

Note: Any Additions or Changes on This Sheet Must be Made or Circled in Red Ink With Date and Name of Person Making Change.

Notes Ck'd by
Map No.
Office Work
Checked
Date

Survey of Topanga & Con. Tr.
JN 030300 Tape 135 Std. 84 °F
Surveyed by English
Notes Ed. Date 5-16-63
Indexed B. J. GALLI

F. B. 2999 PG. 145
Con't. Pg. 149

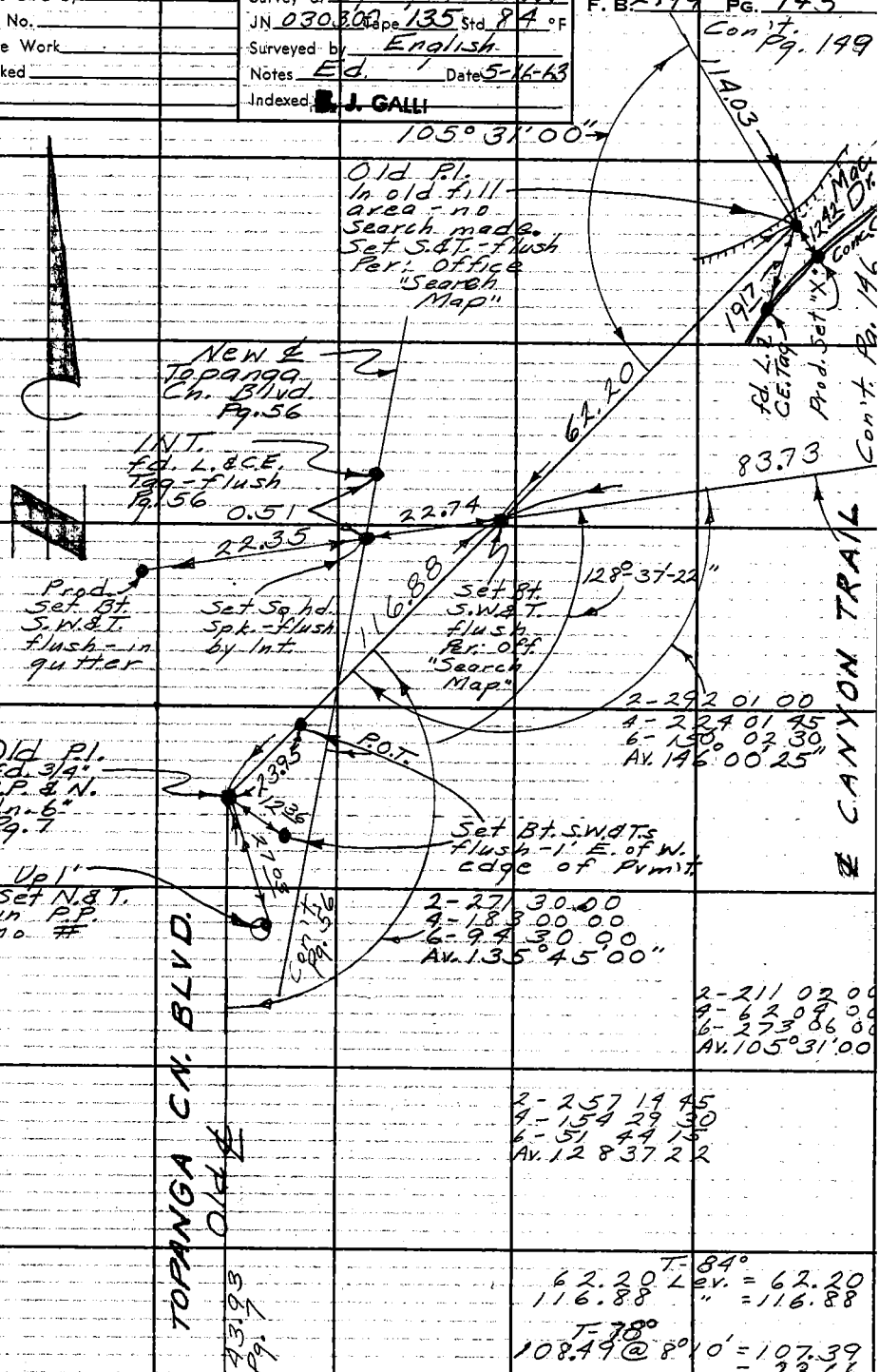

Note: Any Additions or Changes on This Sheet Must be Made or Circled in Red Ink With Date and Name of Person Making Change.

Do not extend this side of this line.

PLEASE RETURN TO
LOS ANGELES COUNTY ENGINEER
403 LOS ANGELES COUNTY ENGINEERING BLDG.

76F3098 CE # 310 3-61

F. B. 2999 PG. 146

Con't. Pg. 147

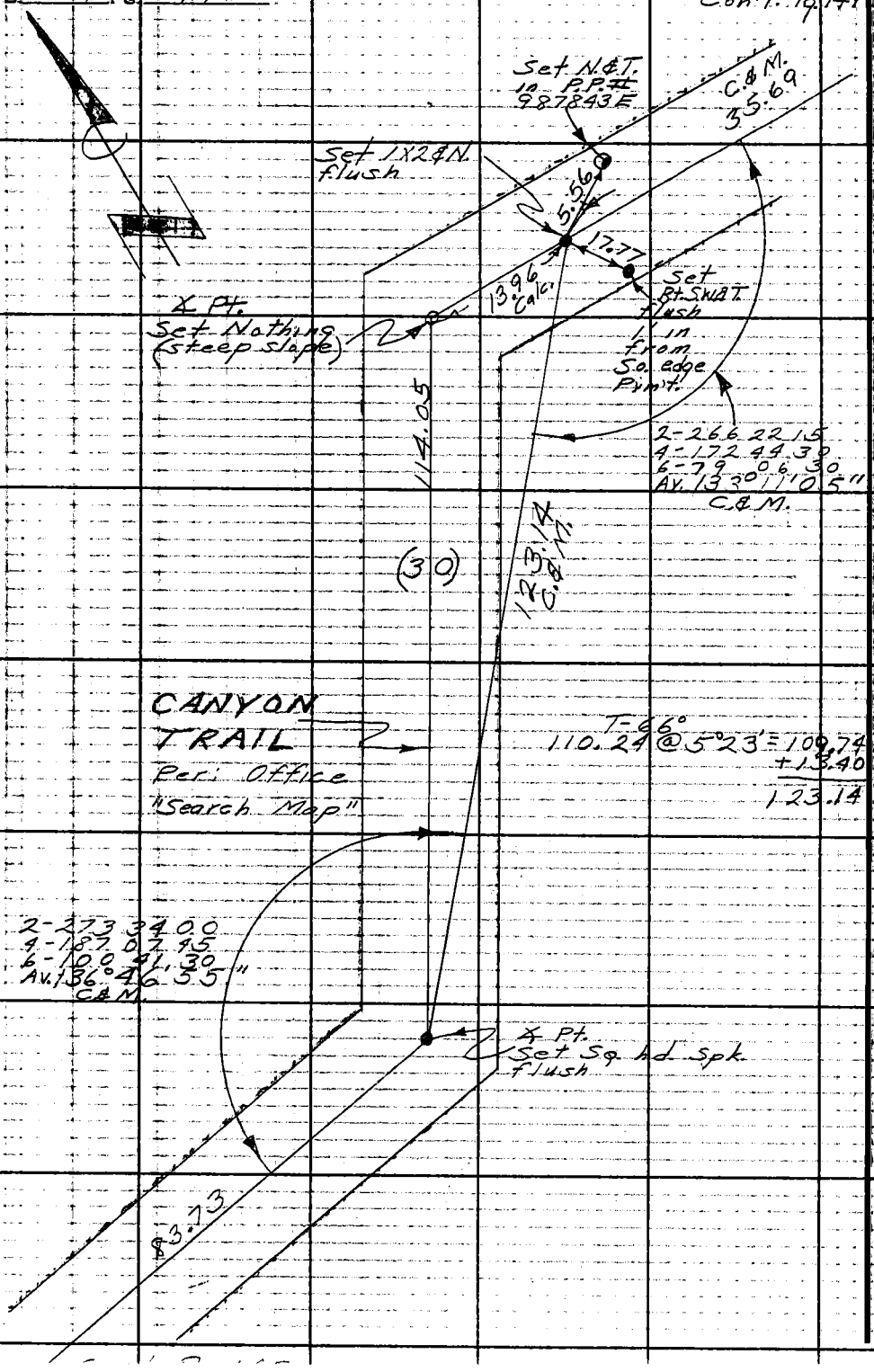

PLEASE RETURN TO
LOS ANGELES COUNTY ENGINEER
403 LOS ANGELES COUNTY ENGINEERING BLDG.
Do not extend this side of this line.
Note: Any Additions or Changes on This Sheet Must be Made or Circled in Red Ink With Date and Name of Person Making Change.

Notes Ck'd by	Survey of Topanga & Can. Tr.
Map No.	JN 0303.00 Tape 135 Std 84 °F
Office Work	Surveyed by English
Checked	Notes Ed. Date 5-17-63
Date	Indexed B. J. GALLI

F. B. 2999 PG. 147

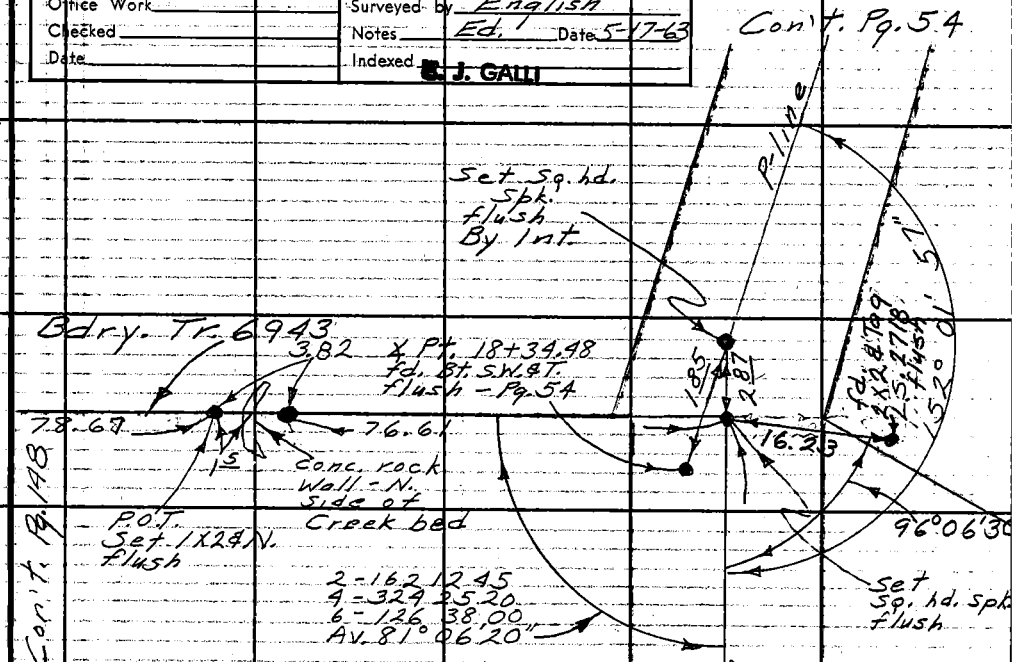

84.20@24°30'T=74°= 76.61
3.82
86.05@23°53'T=74°= 78.67

2-304 03 45
4-248 07 45
6-192 11 45
Av. 152 01 57



Per "Office Search Map" CANYON TRAIL (30)

35.69 Lev. T=84°=35.69 C.&M.

80.43
78.67
159.10

Note: Any Additions or Changes on This Sheet Must be Made or Circled in Red Ink With Date and Name of Person Making Change.

Do not extend this side of this line.

PLEASE RETURN TO LOS ANGELES COUNTY ENGINEER 403 LOS ANGELES COUNTY ENGINEERING BLDG.

76F309S CE # 310 3-61

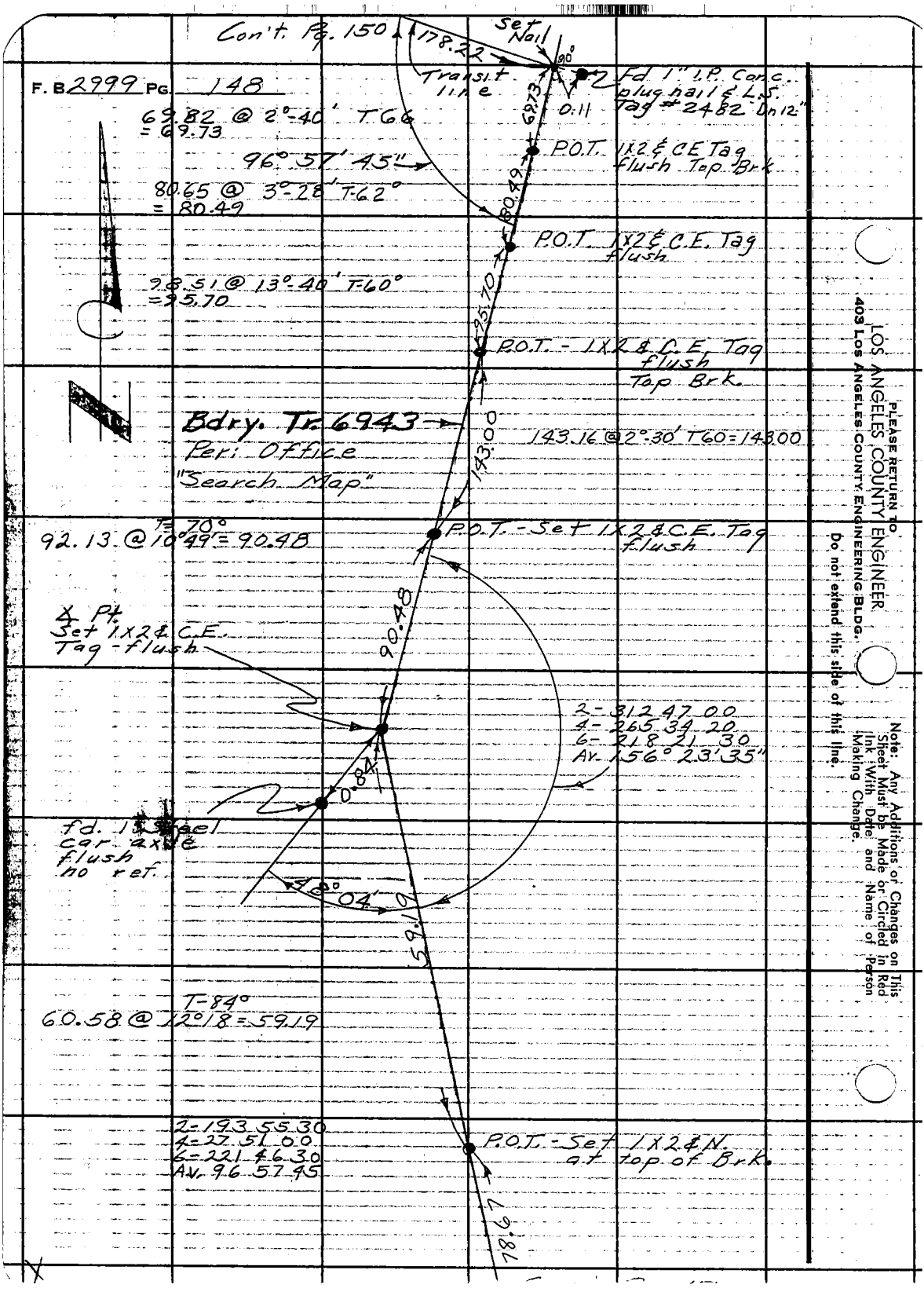

PLEASE RETURN TO
LOS ANGELES COUNTY ENGINEER
403 LOS ANGELES COUNTY ENGINEERING BLDG.
Do not extend this side of this line.

Note: Any Additions or Changes on This Sheet Must be Made or Circled in Red Ink With Date and Name of Person Making Change.

Notes Ck'd by
Map No.
Office Work
Checked
Date

Survey of Topanga & Con. Trail
JN 0303.00 Tape 135 Std 84 °F
Surveyed by English
Notes Ed. Date 5-21-63
Indexed J. GALLI

F. B. 2999 Pg. 149

Cont. Pg. 150

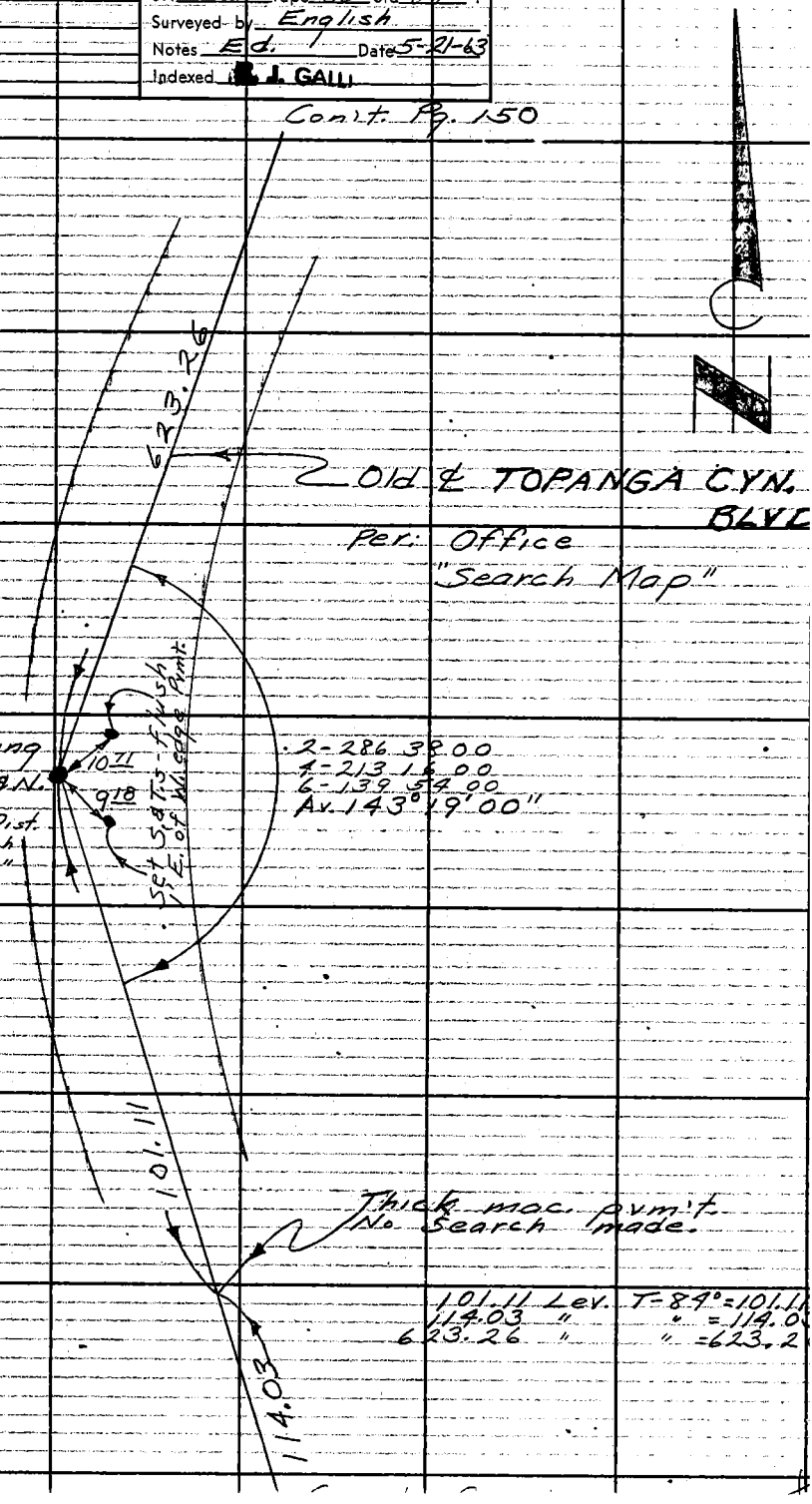

Note: Any Additions or Changes on This Sheet Must Be Made or Circled in Red Ink With Date and Name of Person Making Change.

Do not extend this side of this line.

PLEASE RETURN TO
LOS ANGELES COUNTY ENGINEER
403 LOS ANGELES COUNTY ENGINEERING BLDG.

76F3095 CE # 310 3-61

F. B. 2999 PG. 150

73.16 @ 14°58' T=68° = 70.67
111.18 @ 14°41' T=80° = 107.55
Total = 178.22



Con't. Pg. 149

PLEASE RETURN TO
LOS ANGELES COUNTY ENGINEER
403 LOS ANGELES COUNTY ENGINEERING BLDG.
Do not extend this side of this line.
Note: Any Additions or Changes on This Sheet Must be Made or Circled in Red Ink With Date and Name of Person Making Change.

Notes Ck'd by W. D. WAGNER
Map No.
Office Work
Checked
Date

Survey of Hillside Dr. & Shady Lane
JN 0303.00 Tape 135 Std 84 °F
Surveyed by E. English
Notes Ed. Date 5-24-63
Indexed R. J. GALLI

F. B. 2999 PG. 151

JUL 10 '63

HILLSIDE DR. & SHADY LANE
&
CANYON TRAIL
CENTER LINES

TRACT # 6943

J.N. 0303.00

Note: Any Additions or Changes on This Sheet Must Be Made or Circled in Red Ink With Date and Name of Person Making Change.

Do not extend this side of this line.

PLEASE RETURN TO
LOS ANGELES COUNTY ENGINEER
403 LOS ANGELES COUNTY ENGINEERING BLDG.

Ref.
FB 2999 &
office staking sheet

May 24, 1963
Party
E. English
E. Shoemaker
G. Tollison
H. Robbins
13 JUNE, 1963
Bowers, R.C.
Smiley, L.C.
Dover, R.E.
Masuda, G.
Tindell, E.A.

76F309S CE # 310 3-61

F. B. 2999 PG 152

INDEX

6

T.1S. R.16W.

S.E. 1/4 Sec 6.

S.W. 1/4 Sec 5.

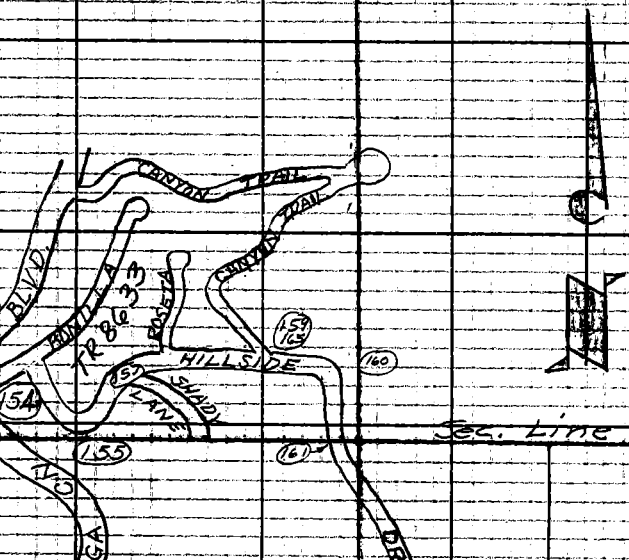

N.E. 1/4 Sec 7

Sec. Line

TR 9310

N.W. 1/4 Sec 8.

PLEASE RETURN TO
LOS ANGELES COUNTY ENGINEER
403 Los Angeles County Engineering Bldg.

Do not extend this side of this line.

Note: Any Additions or Changes on This Sheet Must be Made or Circled in Red Ink With Date and Name of Person Making Change.

Notes Ck'd by W. D. WAGNER
Map No.
Office Work
Checked
Date

Survey of Hillside Dr. & Shady
JN 0303.09 Tape 135 Std 84 °F
Surveyed by English
Notes Ed. 1 Date 5-27-63
Indexed J. GALLI JUL 10 '63

F. B. 2999 Pg. 153

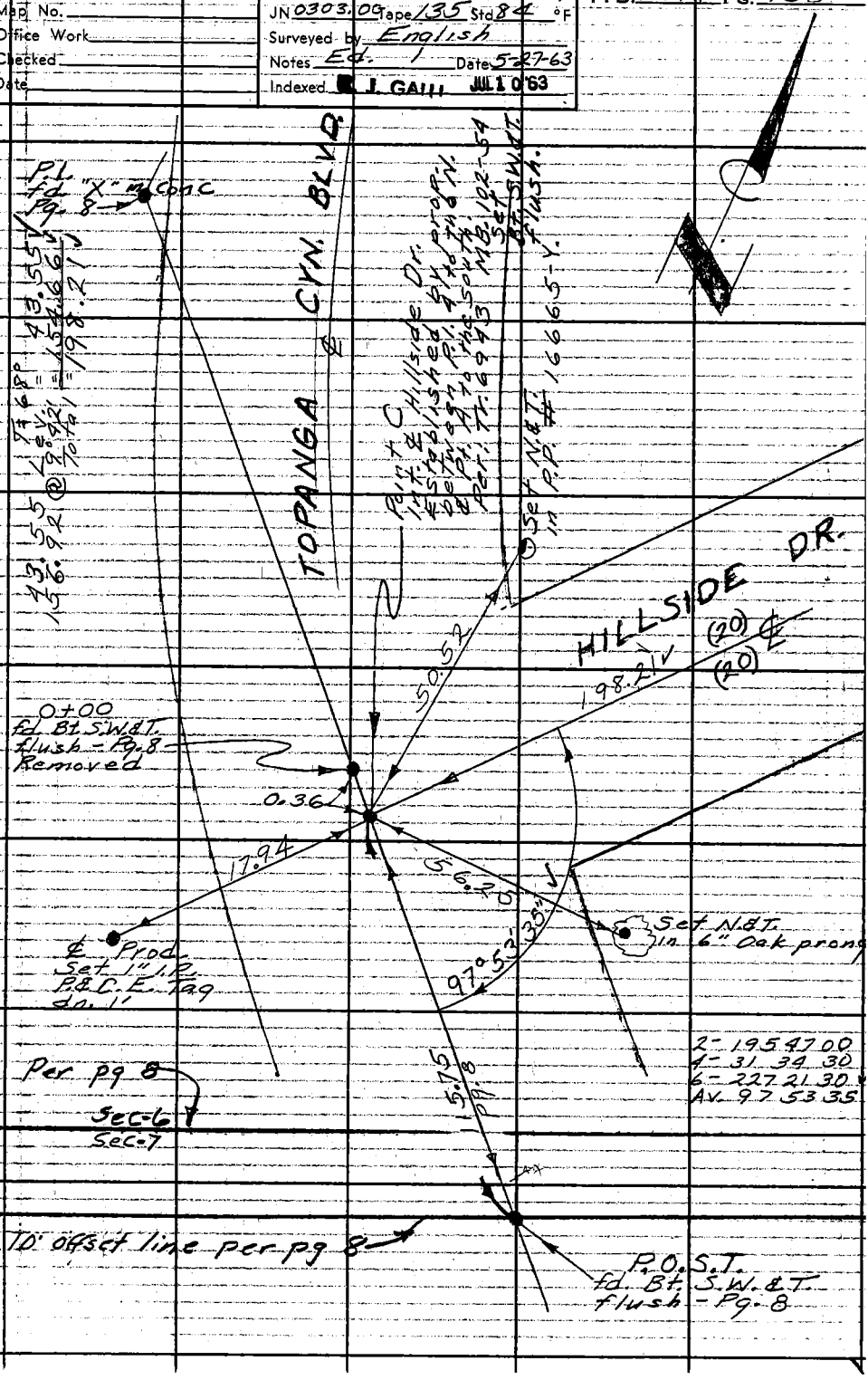

Note: Any Additions or Changes on This Sheet Must be Made or Circled in Red Ink With Date and Name of Person Making Change.

Do not extend this side of this line.

W.S. 89, D-2

PLEASE RETURN TO
LOS ANGELES COUNTY ENGINEER
403 LOS ANGELES COUNTY ENGINEERING BLDG.

76F3095 CE # 310 3.61

F. B. 2999 PG. 154

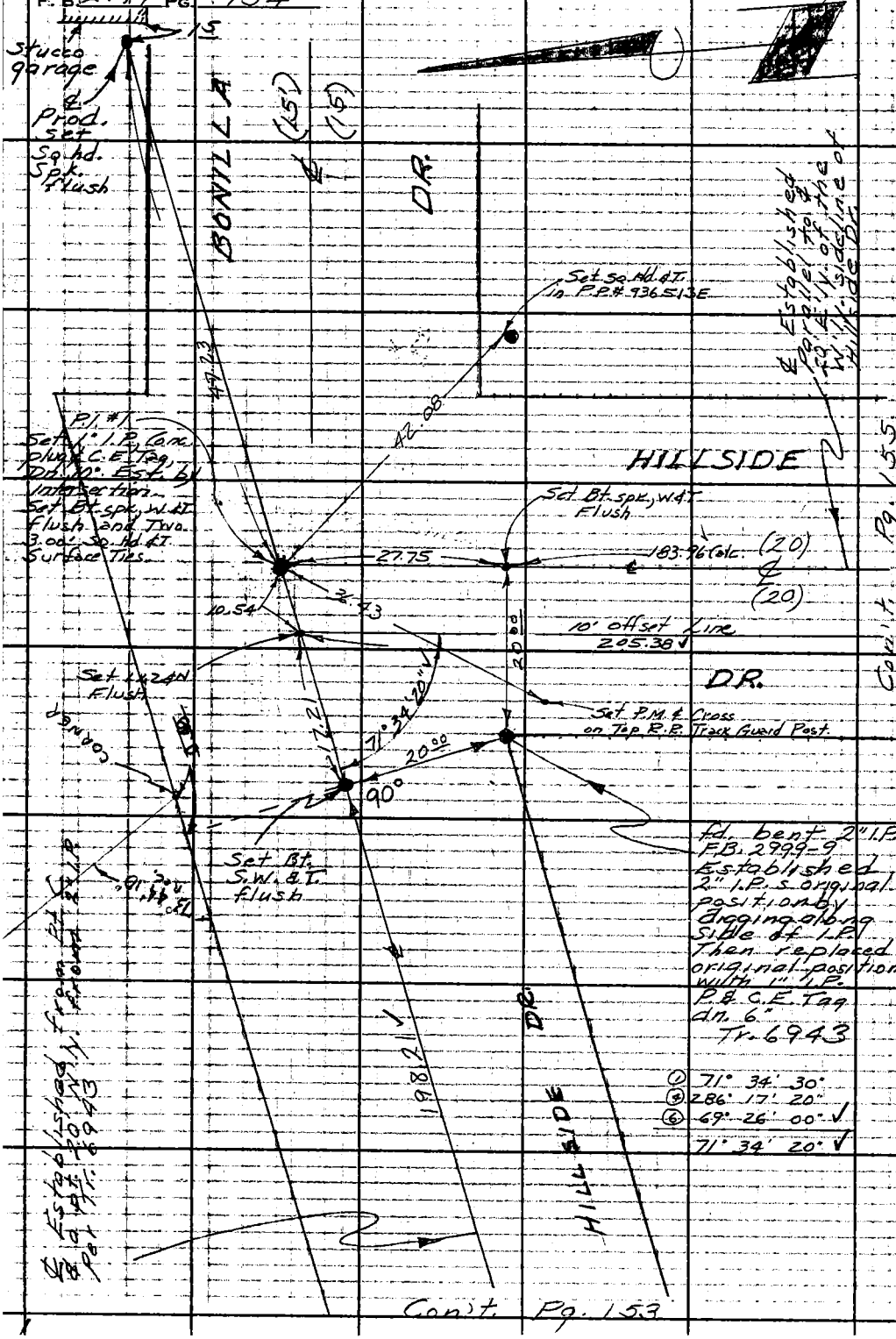

Con't. Pg. 153

Con't. Pg. 155

W.S. 89, D-2

PLEASE RETURN TO
LOS ANGELES COUNTY ENGINEER
403 LOS ANGELES COUNTY ENGINEERING BLDG.

Do not extend this side of this line.

Note: Any Additions or Changes on This Sheet Must be Made or Circled in Red Ink With Date and Name of Person Making Change.

Notes Ck'd by W. D. WAGNER	Survey of Hillside Dr.
Map No.	JN 0303.00 Tape 145 Std 84 °F
Office Work	Surveyed by RC Bowers
Checked	Notes RCB Date 6/63
Date	Indexed E. J. GALLI

F. B. 2999 PG. 155

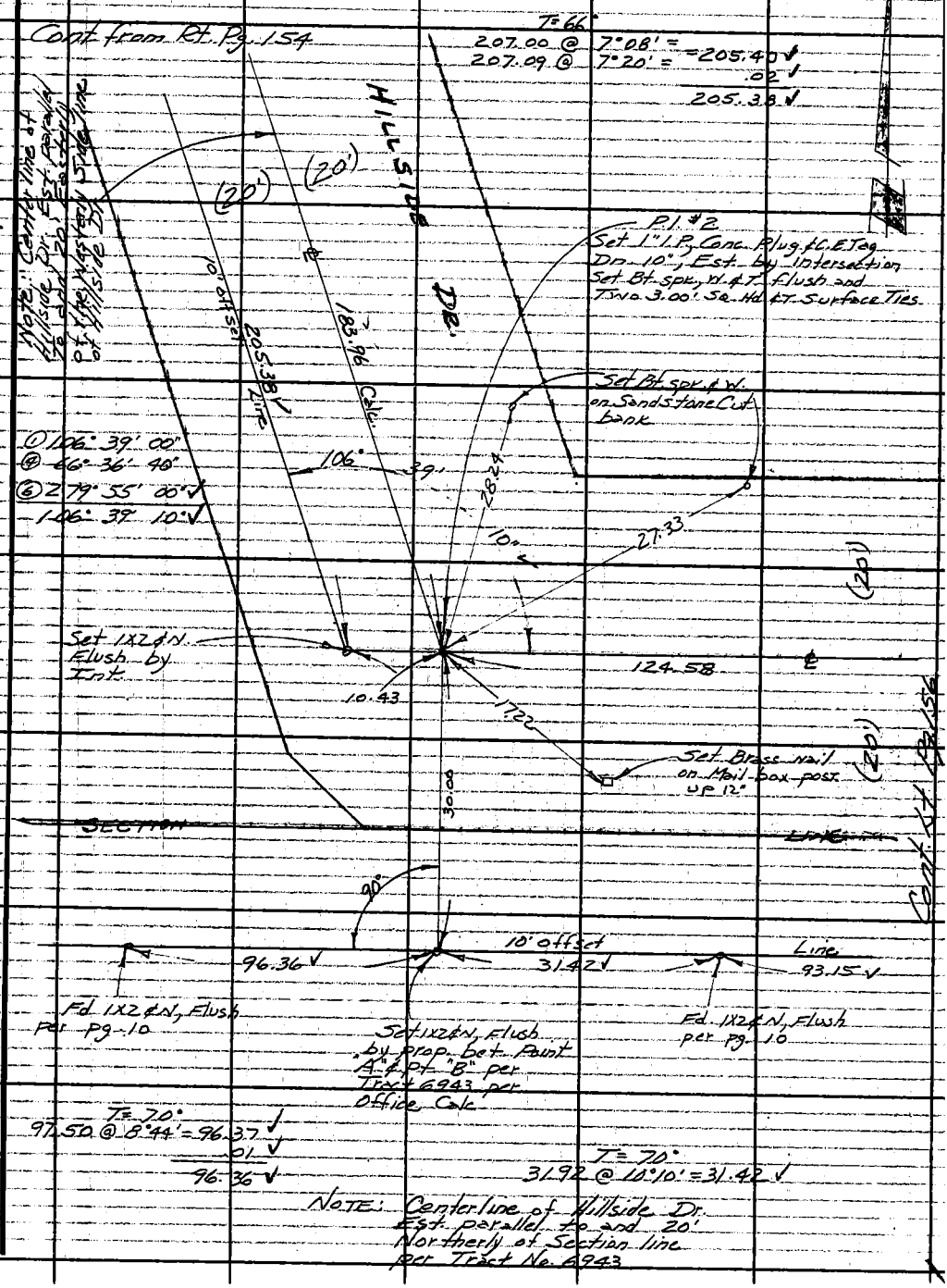

W. S. 89, D-2

Note: Any Additions or Changes on This Sheet Must be Made or Circled in Red Ink With Date and Name of Person Making Change.

Do not extend this side of this line.

PLEASE RETURN TO
LOS ANGELES COUNTY ENGINEER
403 LOS ANGELES COUNTY ENGINEERING BLDG.

76F3095 CE # 310 3-61

F. B. 2999 PG 156

Ⓓ 120° 36' 40"
Ⓐ 122° 27' 00"
Ⓒ 03° 40' 20" ✓
120° 36' 43" ✓

T = 74°
122.63 @ 12° 32' = 124.59 ✓
122.45 @ 12° 10' = .01 ✓
124.58 ✓

T = 74°
96.91 @ 7° 19' = 96.12 ✓
97.30 @ 8° 54' = 96.13 ✓ = 96.12 ✓
.01 ✓
96.11 ✓



Note: Centerline Hillside Dr. Est. Parallel to and 20' northerly of Section line per Tract No. 6943

T = 70°
95.58 @ 12° 56' = 93.16 ✓
.01 ✓
93.15 ✓

T = 70°
Lev. = 37.06 ✓

PLEASE RETURN TO
LOS ANGELES COUNTY ENGINEER
403 Los Angeles County Engineering Bldg.
Do not extend this side of this line

Note: Any Additions or Changes on This Sheet Must be Made or Circled in Red Ink With Date and Name of Person Making Change

Notes Ck'd by W. D. WAGNER	Survey of Hillside Dr		F.B. 2999 Pg. 157
Map No.	JN 0323.00 Tape 145 Std 84 °F		
Office Work	Surveyed by RC Bowers		
Checked	Notes RCB Date 6/60		
Date	Indexed C. J. GALLI		

Note: Any Additions or Changes on This Sheet Must be Made or Circled in Red Ink With Date and Name of Person Making Change.

WS.89, D-2

Do not extend this side of this line.

PLEASE RETURN TO LOS ANGELES COUNTY ENGINEER 403 Los Angeles County Engineering Bldg.

76F3095 | CE # 310 3-61

(1) 165° 04' 00"
(4) 300° 15' 40"
(6) 270° 23' 30" ✓
165° 03' 55" ✓

T=78°
125.73 @ 9° 35' = = 123.98 ✓
125.54 @ 9° 02' =



(1) 128° 49' 30"
(4) 155° 18' 00"
(6) 52° 07' 00"
128° 49' 30"

Rerun
(1) 128° 49' 20"
(4) 155° 17' 20"
(6) 52° 56' 20" ✓
128 49' 23" ✓

F. B. 2999 PG 158

Cont. Bot. Pg. 159

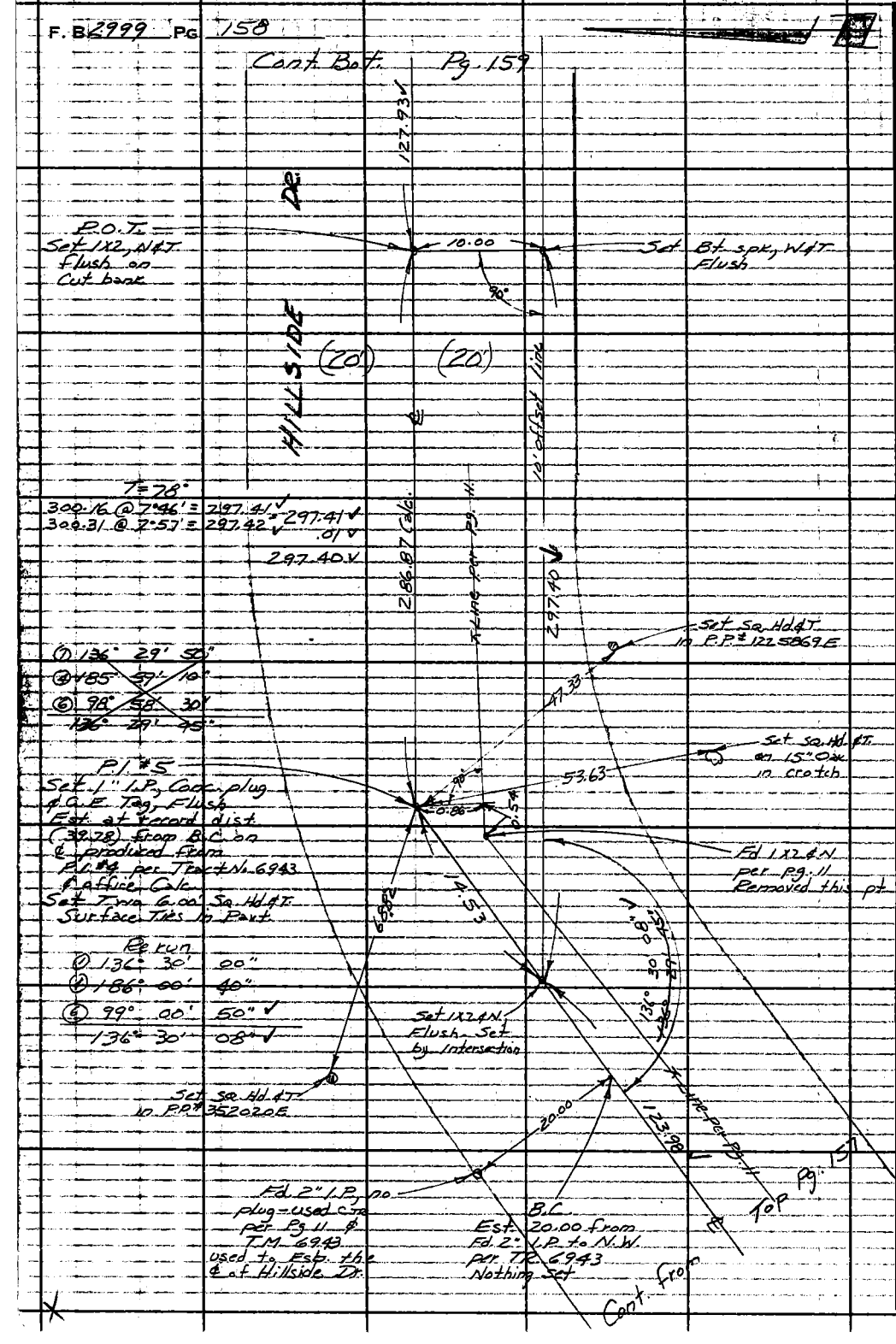

PLEASE RETURN TO
LOS ANGELES COUNTY ENGINEER
403 LOS ANGELES COUNTY ENGINEERING BLDG.
Do not extend this side of this line.
Note: Any Additions or Changes on This Sheet Must Be Made or Circled in Red Ink With Date and Name of Person Making Change.

Notes Ck'd by W. D. WAGNER	Survey of Hillside Dr	F. B. 2999 Pg. 159
Map No.	JN0303-00 Tape 145 Std 84 °F	
Office Work	Surveyed by E.C. Bowiem	
Checked	Notes PCB Date 6/63	
Date	Indexed C. J. GALLI	



Cont. from Top Pg. 158

Note: Any Additions or Changes on This Sheet Must be Made or Circled in Red Ink With Date and Name of Person Making Change.

Do not extend this side of this line.

W.S. 89, D-2

PLEASE RETURN TO
LOS ANGELES COUNTY ENGINEER
403 LOS ANGELES COUNTY ENGINEERING BLDG.

76F3095 CE # 310 3-61

F. B. 2999 PG. 160

①	78°	59'	00°
④	315°	56'	40°
⑥	113°	55'	10° ✓
	78°	59'	12° ✓

T 1 S
R 16 W
SEC 6 SEC 5

3+48.08
P.O.T.
Fd. 1 x 2 ¢ C.E. Tag
Flush per
Pg. 58

15.00

63.34 ✓ ℄

P.I. # 7
Set 1" I.P. Conc. plug
& C.E. Tag, Dn. 10'
Est. 20' Westerly
of proportion point
on Section line per
Office Calc.

2+84.74
Fd. P.O.T.
1 x 2 ¢ C.E. Tag
per Pg. 58

Set C.E. Tag in
lead on 4½" Stop

22.00

Set 60d nail in
10" pepper tree

35.00 ✓

38.83 ✓

Fd. 1 x 2 ¢ C.E. Tag
Office Calc.

45°16'45"

185.88 ✓

78° 59' 12" ✓

30.17

Set Spike & T.
in P.O.R. 7842 RBE

Cont. Top Pg. 161

T = 66°
39.00 @ 5°20' = 38.83' ✓ — 38.83 ✓
38.83 @ Lev. = 38.83 ✓

T = 64°
54.56 @ 7°55' = 54.04 ✓
54.80 @ 9°35' = 54.04 ✓ — 54.04 ✓

32.94 @ 7°10' = 131.87 ✓
32.94 @ 6°35' = 131.86 ✓ — 131.86 ✓

185.90 ✓
.02 ✓
185.88 ✓

T = 70°
244.22 @ 2°44' = 243.94 ✓
244.32 @ 3°13' = 243.94 ✓ — 243.94 ✓

Lev. = 1.94 = 1.94 ✓
245.88 ✓
.02 ✓
245.86 ✓

T = 64°
245.95 @ 2°28' = 245.72 ✓
246.00 @ 2°42' = 245.73 ✓ — 245.72 ✓
.03 ✓

245.69 ✓

T = 64°
Lev. = 63.35
.01
63.34 ✓

T = 64°
Lev. = 35.00 ✓

Not Centerline Est. Parallel
to and Line Westerly of
Section Line per
Tract #6943

245.69 ✓

245.86 ✓

(20') (20')

HILLSIDE DRIVE

Sec Line

15.00 ✓ of Sect. line
Per B1/159.58

15.00

LOS ANGELES COUNTY ENGINEER
403 Los Angeles County Engineering Bldg.
PLEASE RETURN TO
Do not extend this side of this line.

Note: Any Additions or Changes on This Sheet Must be Made or Circled in Red ink With Date and Name of Person Making Change.

Notes Ck'd by W. D. WAGNER	Survey of Hillside Dr.	F. B. 2999 PG. 161
Map No.	JN 0303-06 Tape 145 Std 84 °F	
Office Work	Surveyed by R.C. Bowers	
Checked	Notes RCB Date 6/63	
Date	Indexed C. J. GALLI	

T.1S.

R16W.

Cont from Bot. Pg 160

Note:
Centerline Est. Parallel to and 20' Westerly of Section line per Tract #6943



End of Survey on Hillside Dr.

W.S. 89, D-2

Note: Any Additions or Changes on This Sheet Must be Made or Circled in Red Ink With Date and Name of Person Making Change.

Do not extend this side of this line.

PLEASE RETURN TO
LOS ANGELES COUNTY ENGINEER
403 LOS ANGELES COUNTY ENGINEERING BLDG.

76F3095 CE # 310 3-61

F.B. 2999 PG. 162

Cont Bot Pg. 163

T = 74°

106.92 @ Lev = 106.92 ✓
— .01 ✓
106.91 ✓

① 155° 40' 30"
④ 262° 42' 00"
⑥ 214° 03' 00" ✓
155° 40' 30" ✓

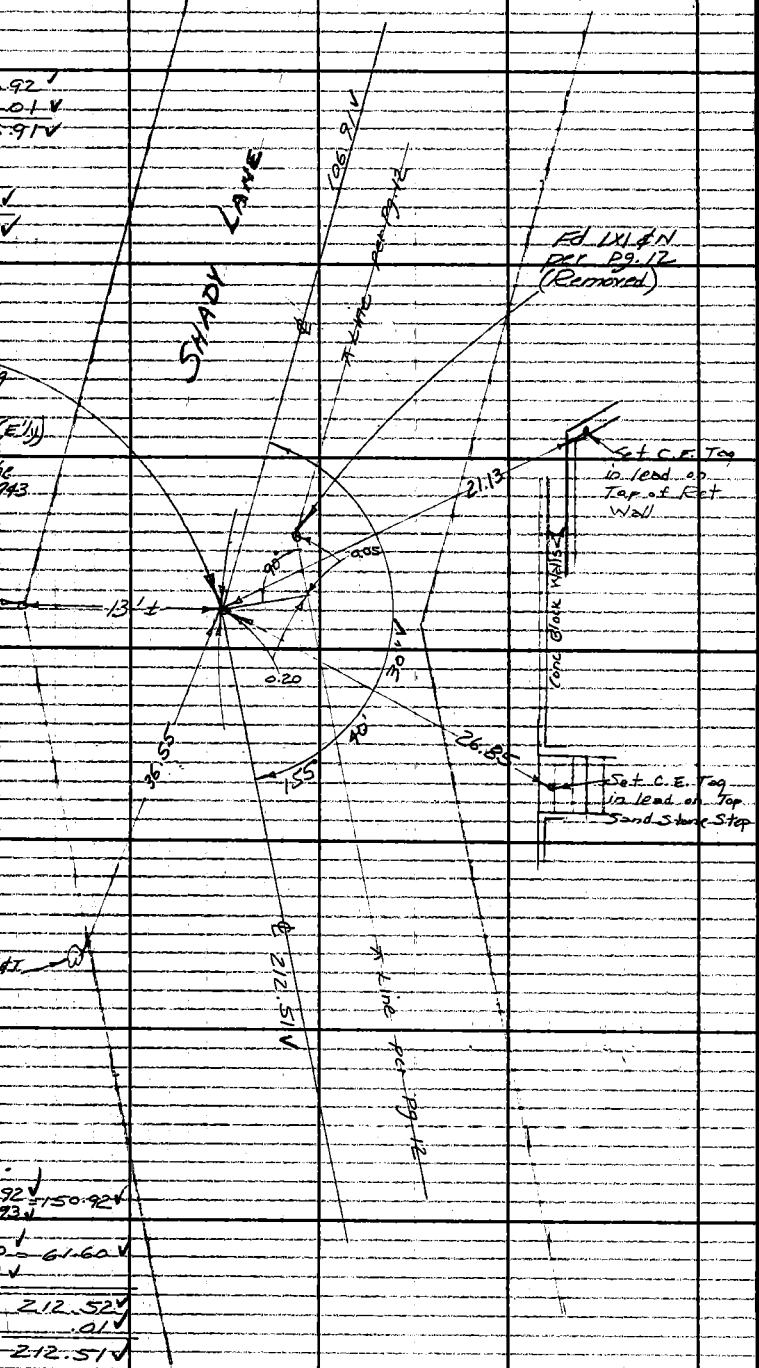

T = 76°

151.29 @ 3°59' = 150.92 ✓ = 150.92 ✓
151.23 @ 3°38' = 150.93 ✓

61.76 @ 4°10' = 61.60 ✓ = 61.60 ✓
61.85 @ 5°12' = 61.60 ✓

212.52 ✓
.01 ✓
212.51 ✓

Cont from Rt. Pg. 157

W.S. 89, D-2

PLEASE RETURN TO
LOS ANGELES COUNTY ENGINEER
403 LOS ANGELES COUNTY ENGINEERING BLDG.

Do not extend this side of this line.

Note: Any Additions or Changes on This Sheet Must be Made or Circled in Red Ink With Date and Name of Person Making Change.

Notes Ck'd by W. D. WAGNER	Survey of SHADY LANE	F. B. 2999	PG. 163
Map No.	J.N. 030300 Tape 145 Std. 89 °F		
Office Work	Surveyed by R.C. Bowers		
Checked	Notes RCB Date 6/63		
Date	Indexed C. J. GALLI		

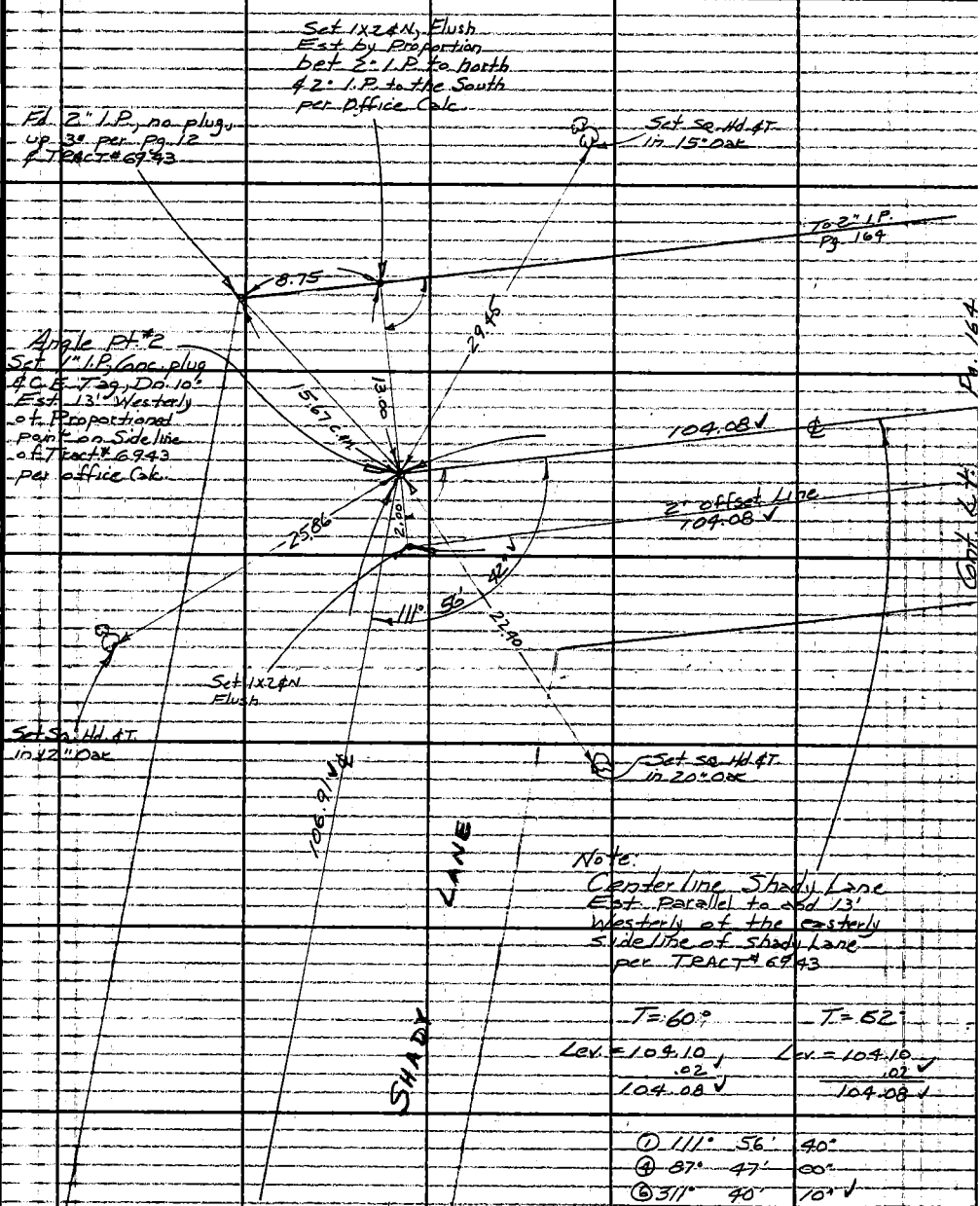

Note: Any Additions or Changes on This Sheet Must be Made or Circled in Red Ink With Date and Name of Person Making Change

Do not extend this side of this line

PLEASE RETURN TO LOS ANGELES COUNTY ENGINEER 403 LOS ANGELES COUNTY ENGINEERING BLDG.

76F309S | CE # 310 3-61

F. B 2999 PG. 164

W.S. 89, D. 2

LOS ANGELES COUNTY ENGINEER
403 LOS ANGELES COUNTY ENGINEERING BLDG.

PLEASE RETURN TO

Do not extend this side of this line.

Note: Any Additions or Changes on This Sheet Must be Made or Circled in Red Ink With Date and Name of Person Making Change.



T = 60°
80.36 @ 17° 02' = 76.83'
80.23 @ 16° 44' = 76.83'
76.83'
.01'
76.82'

① 84° 10' 30"		① 95	49' 30"
④ 336° 42' 00"		④ 23°	18' 20"
⑥ 145° 02' 40"		⑥ 214°	57' 00"
84° 10' 27"		95°	49' 30"

Note:
Centerline Shady Lane Est. Parallel to and 13' Westerly of the Easterly sideline of Shady Lane Tract 6943

Notes Ck'd by W. D. WAGNER	Survey of Canyon Trail
Map No.	JN 0303.00 Tape 135 Std 84 °F
Office Work	Surveyed by English
Checked	Notes Ed. Date 6-19-63
Date	Indexed C. J. GAIII

F. B. 2999 Pg. 165

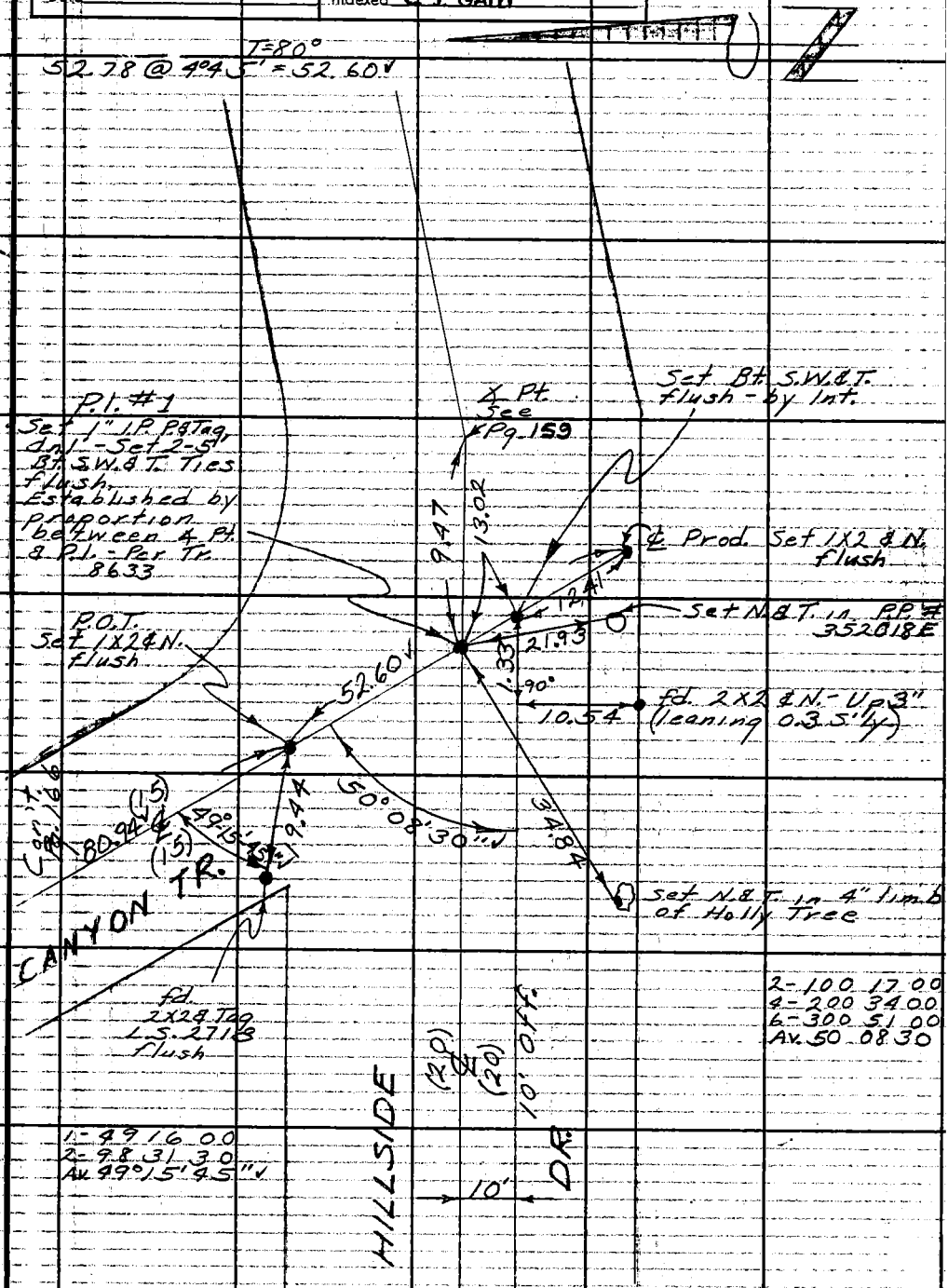

Note: Any Additions or Changes on This Sheet Must Be Made or Circled in Red Ink With Date and Name of Person Making Change.

W. S. 89, D-2

Do not extend this side of this line.

PLEASE RETURN TO LOS ANGELES COUNTY ENGINEER 403 LOS ANGELES COUNTY ENGINEERING BLDG.

76F309S CE # 310 3-61

F. B 2999 PG. 166

Con't Pg. 167

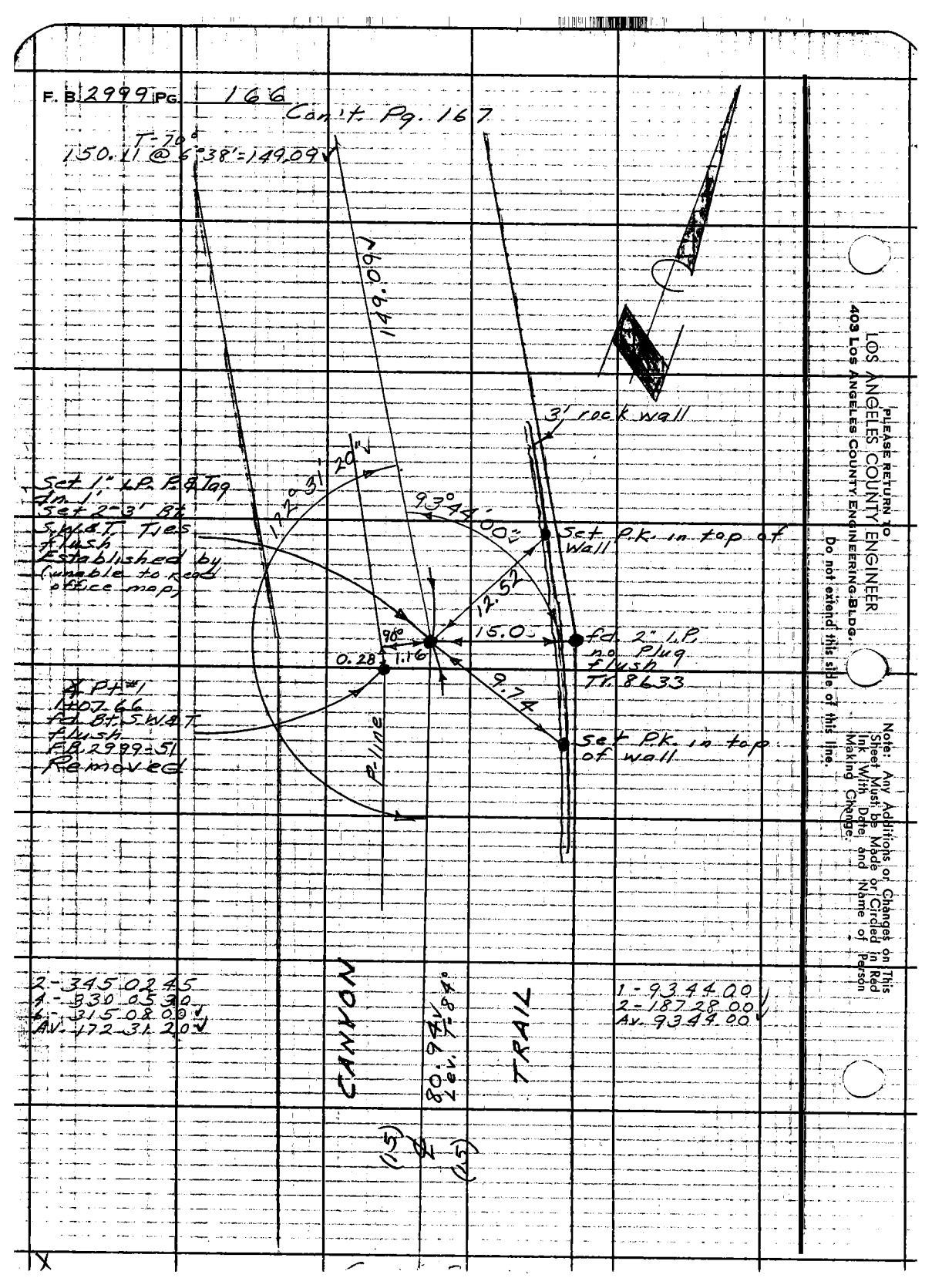

PLEASE RETURN TO
LOS ANGELES COUNTY ENGINEER
403 LOS ANGELES COUNTY ENGINEERING BLDG.
do not extend this side of this line.
Note: Any Additions or Changes on This Sheet Must be Made in Red Ink With Date and Name of Person Making Change.

Notes Ck'd by W. D. WAGNER	Survey of Canyon Trail
Map No.	JN 0303.00 Tape 135 Std 84 °F
Office Work	Surveyed by English
Checked	Notes Ed. Date 6-20-63
Date	Indexed C. J. GALLI

F. B. 2997 Pg. 167

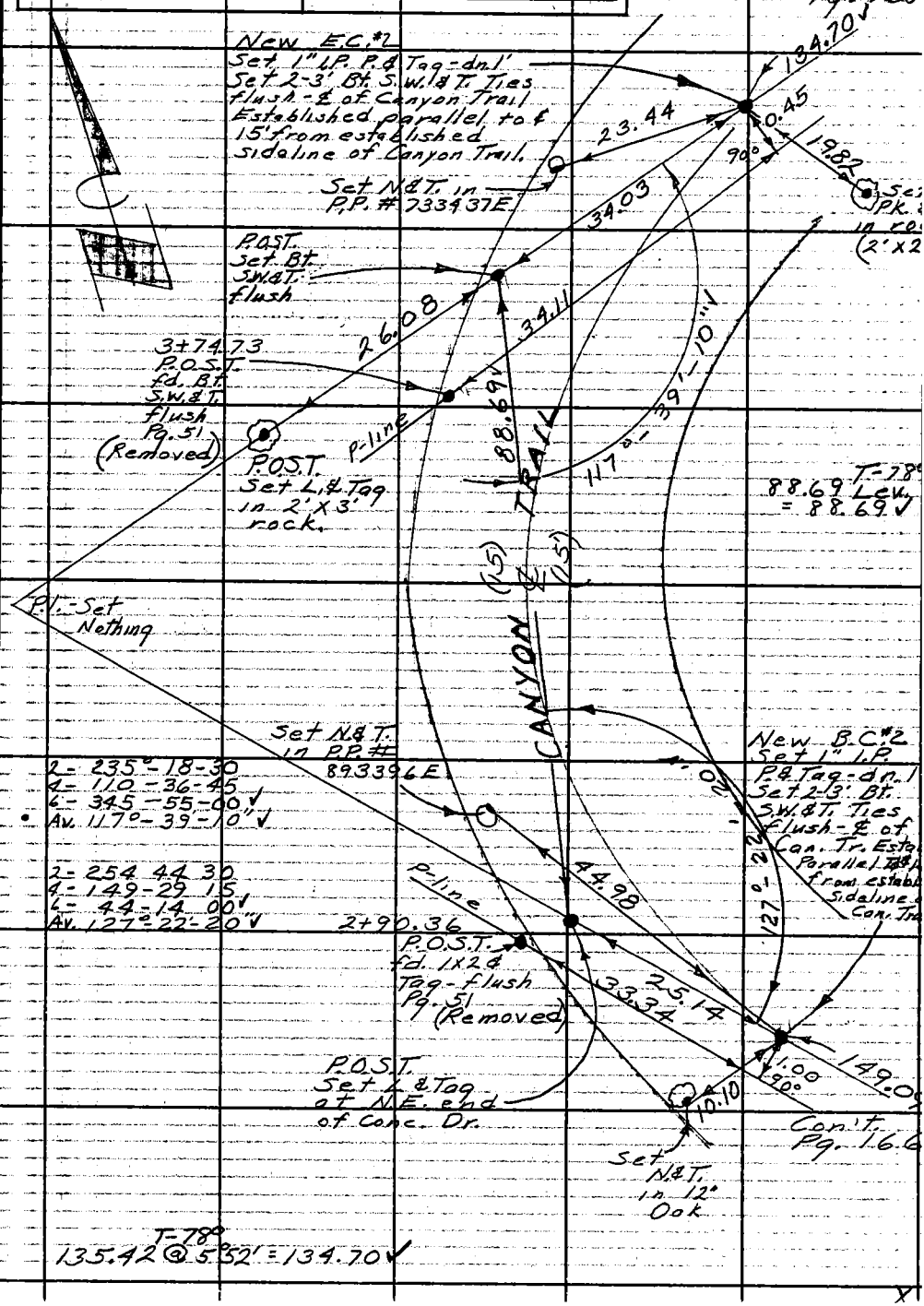

Note: Any Additions or Changes on This Sheet Must Be Made or Circled in Red Ink With Date and Name of Person Making Change.

Do not extend this side of this line.

PLEASE RETURN TO
LOS ANGELES COUNTY ENGINEER
403 LOS ANGELES COUNTY ENGINEERING BLDG.

76F3095 CE # 310 3-61

F. B. 2999 PG. 168

Con't. Pg. 169



Con't. Pg. 167

159.18 @ 5°54' T-78° = 158.33

PLEASE RETURN TO
LOS ANGELES COUNTY ENGINEER
403 LOS ANGELES COUNTY ENGINEERING BLDG.
Do not extend this side of this line.
Note: Any Additions or Changes on This Sheet Must be Made or Circled in Red Ink With Date and Name of Person Making Change.

Notes Ck'd by W. D. WAGNER	Survey of CANYON TRAIL	F. B. 2999	PG. 169
Map No.	JN 0303.00 Tape 145 Std 84 °F		
Office Work	Surveyed by R.C. Bowers		
Checked	Notes RCB Date 6/63		
Date	Indexed C. J. GALLI		



Note: Any Additions or Changes on This Sheet Must be Made or Circled in Red Ink With Date and Name of Person Making Change.

Do not extend this side of this line.

PLEASE RETURN TO
LOS ANGELES COUNTY ENGINEER
403 LOS ANGELES COUNTY ENGINEERING BLDG.

76F309S CE # 310 3-61

F. B. 2999 Pg. 170

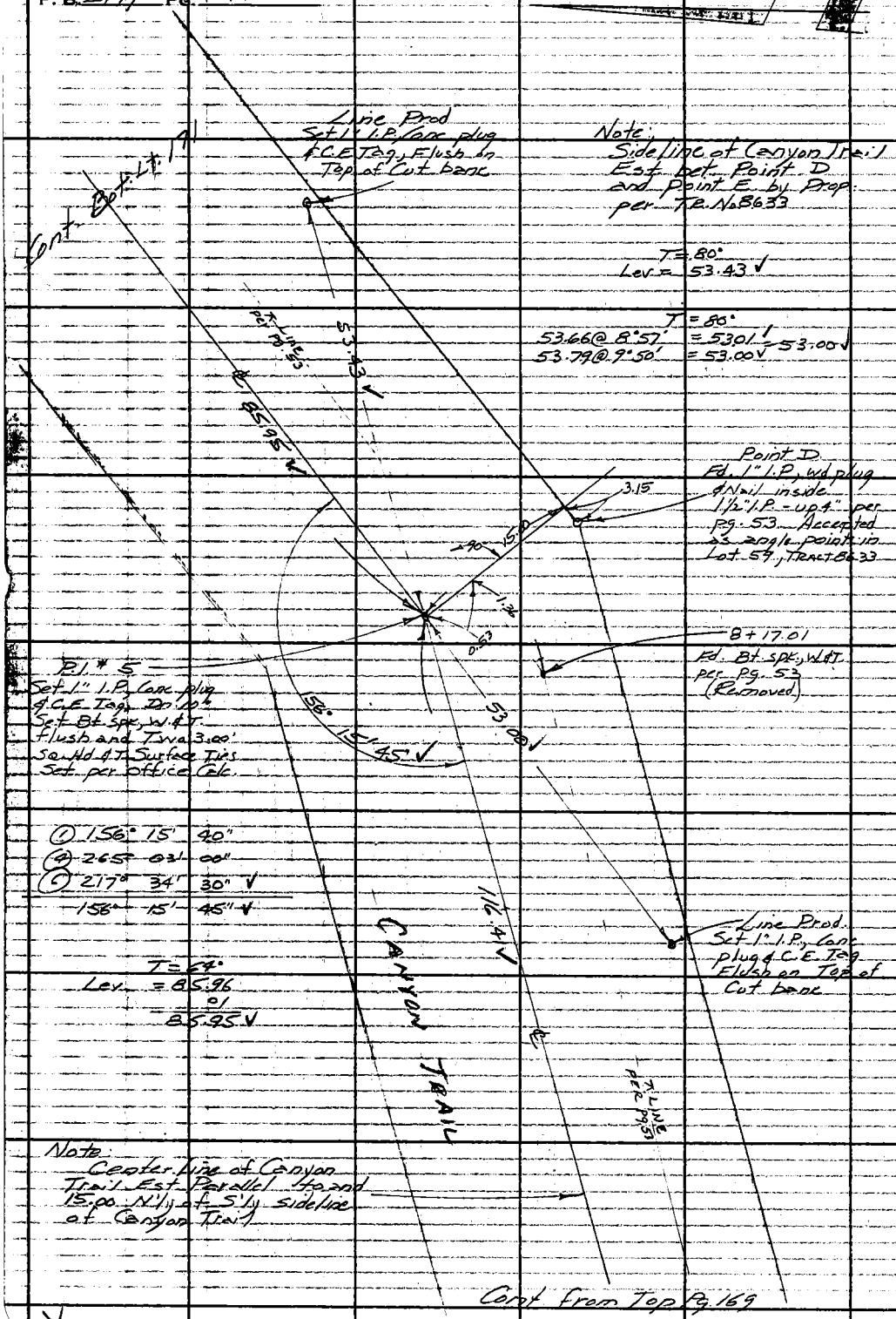

Cont from Top Pg. 169

PLEASE RETURN TO
LOS ANGELES COUNTY ENGINEER
403 LOS ANGELES COUNTY ENGINEERING BLDG.
Do not extend this side of this line.
Note: Any Additions or Changes on This Sheet Must be Made or Circled in Red Ink With Date and Name of Person Making Change.

Notes Ck'd by W. D. WAGNER	Survey of CANYON TRAIL	F. B. 2999 PG. 171
Map No.	JN 0303.00 Tape 145 Std 84 °F	
Office Work	Surveyed by RC Bowers	
Checked	Notes RCB Date 6/63	
Date	Indexed C. J. GALLI	

T. 1 S.
R. 16 W.



(1) 55° 18' 30"
(4) 221° 14' 00"
(6) 331° 51' 00"
55° 18' 30"

T = 74°
29.23 @ 17° 27' 40" =
29.54 @ 19° 18' 30" = = 27.88

T = 74°
Lev. = 8.89

W.S. 89, D-2

Note: Any Additions or Changes on This Sheet Must be Made or Circled in Red Ink With Date and Name of Person Making Change.

Do not extend this side of this line

PLEASE RETURN TO
LOS ANGELES COUNTY ENGINEER
403 LOS ANGELES COUNTY ENGINEERING BLDG.

76F3095 CE # 310 3-61

Notes Ck'd by
Map No.
Office Work
Checked
Date

Survey of ROSARIO DRIVE
JN 030300 Tape 180 Std 84 °F
Surveyed by E.C. Tate
Notes R.C.D. Date 11-1-63
Indexed C. J. GALL OCT 14 63

F. B. 2999 PG. 173

ROSARIO DRIVE

JN 030300

OCT. 1 1967

CENTER LINE. FROM HILLSIDE
DRIVE TO INTERSECTION
OF SECTION LINE PER TRACT
MAP 8633

REF
TR 8633
FB 2999-58, 159-171

PARTY
DALE
SMILEY
MERINO
COSTLOW
TINDELL

Note: Any Additions or Changes on This Sheet Must be Made or Circled in Red Ink With Date and Name of Person Making Change.

Do not extend this side of this line

PLEASE RETURN TO
LOS ANGELES COUNTY ENGINEER
403 LOS ANGELES COUNTY ENGINEERING BLDG.

76F3095 | CE # 310 3-61

F.B. 2999 PG. 174

INDEX

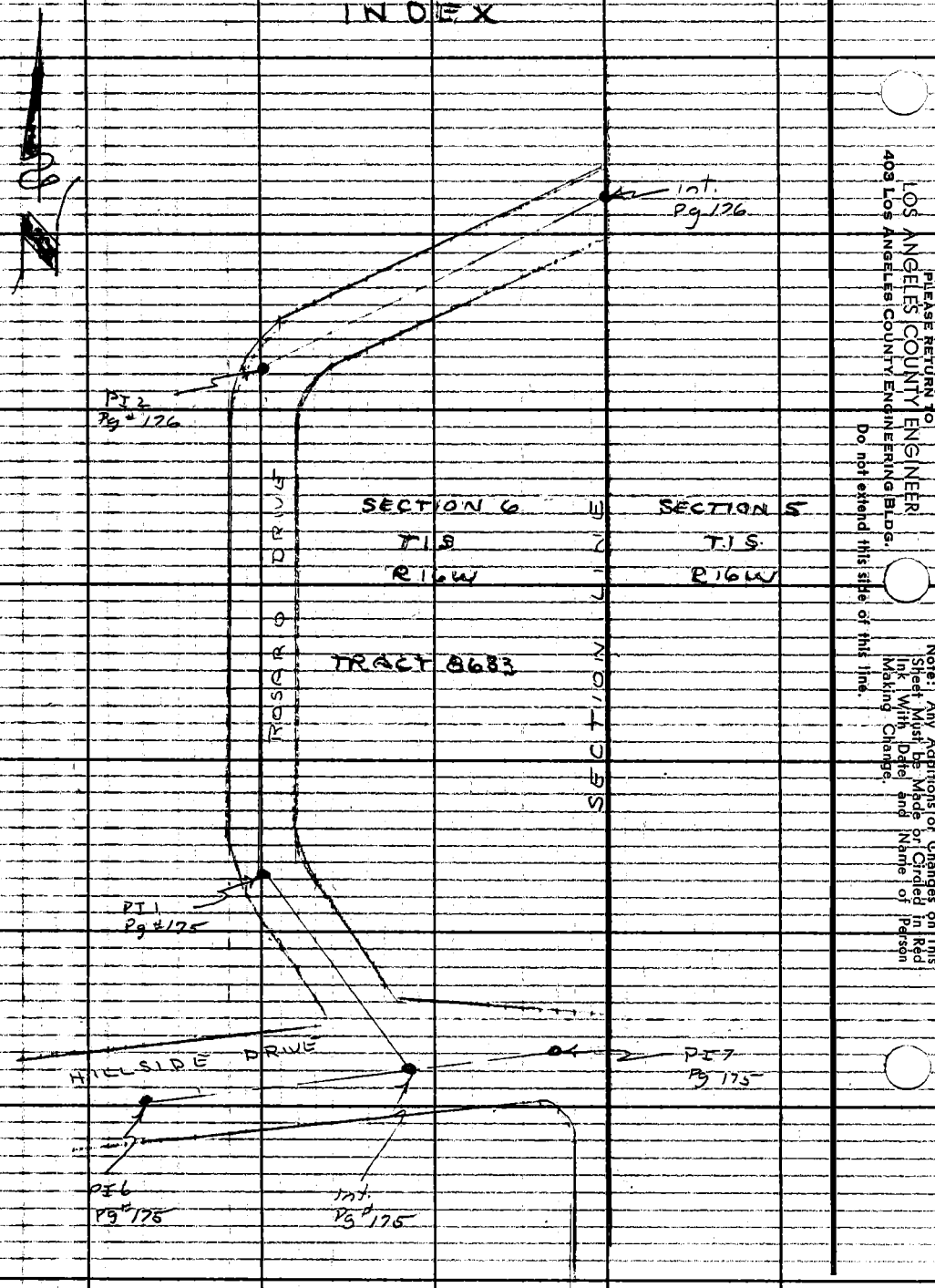

PLEASE RETURN TO
LOS ANGELES COUNTY ENGINEER
403 Los Angeles County Engineering Bldg.
Do not extend this side of this line.

Note: Any Additions or Changes on This Sheet Must be Made or Circled in Red Ink With Date and Name of Person Making Change.

Notes Ck'd by	Survey of ROSARIO DRIVE	F. B. 2999	PG. 175
Map No.	JN 0303.00 Tape 180 Std 84 °F		
Office Work	Surveyed by R.C. Dale		
Checked	Notes R.C.D Date 10-1-63		
Date	Indexed C. J. GALLI		

cont. 13 of 15 #176

153.86 @ 5°55' T=82° = 153.04
153.71 @ 5°22' T=82° = 153.04
AVG = 153.04

127.67 @ 3°00 T=82° = 127.50
127.63 @ 2°41' T=82° = 127.49
AVG = 127.49

43.38 @ Lev T=80° = 43.38
64.44 @ Lev T=79° = 64.44

122.81 @ 8°28' T=80° = 121.47
122.66 @ 8°00' T=80° = 121.47
AVG = 121.47

TRACT 8633

2) 274-18-20
4) 188-36-40
6) 102-55-00
137°-09'-15"

2) 116-12-20
4) 232-24-40
6) 348-37-00
58°-06'-10"

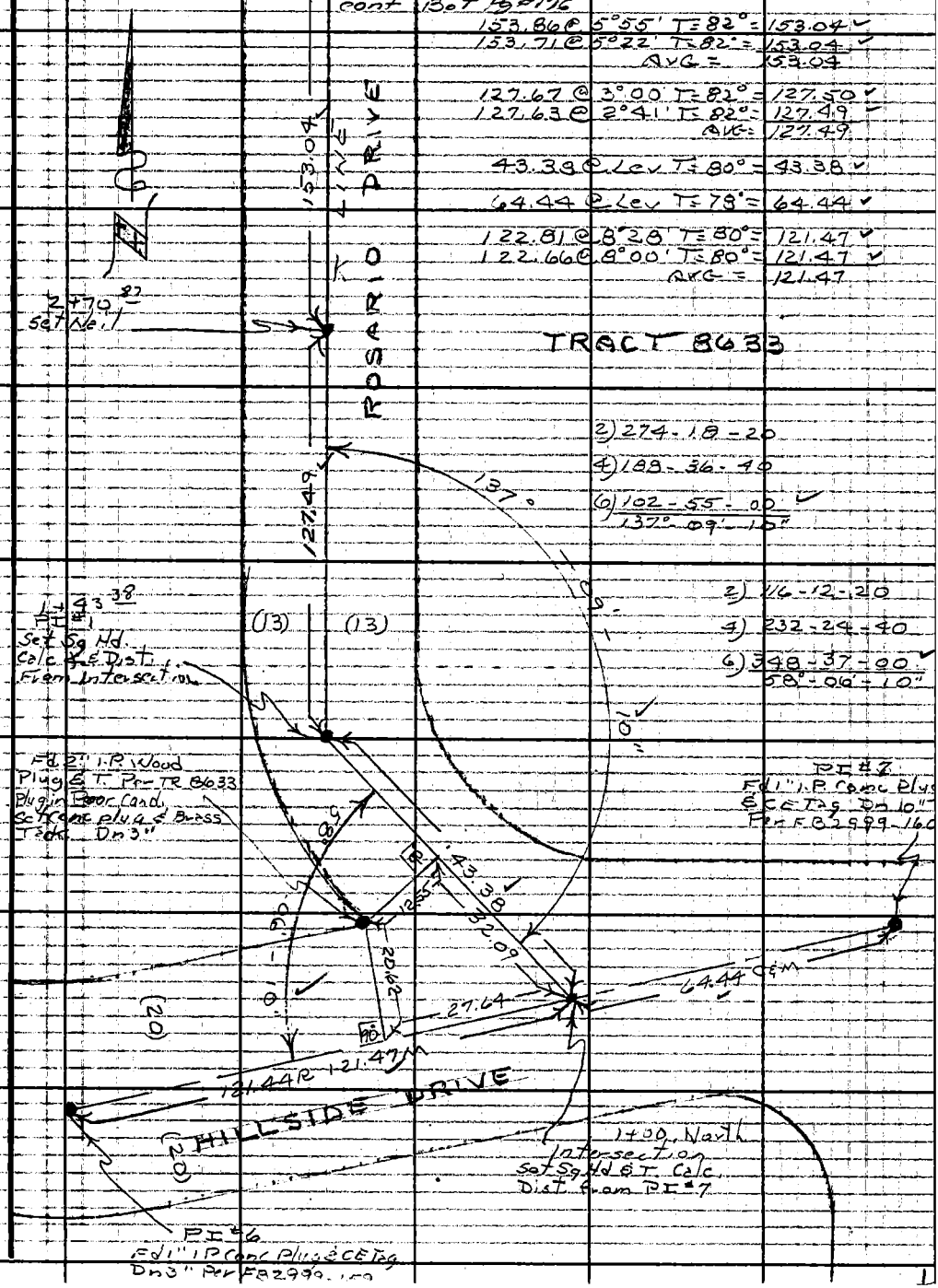

Note: Any Additions or Changes on This Sheet Must be Made or Circled in Red Ink With Date and Name of Person Making Change.

Do not extend this side of this line.

PLEASE RETURN TO
LOS ANGELES COUNTY ENGINEER
403 LOS ANGELES COUNTY ENGINEERING BLDG.

7 of 3095 | CE # 310 | 3-61

F. B. 2999 Pg. 176



LOS ANGELES COUNTY ENGINEER
403 LOS ANGELES COUNTY ENGINEERING BLDG.
PLEASE RETURN TO
Do not extend this side of this line.
Note: Any Additions or Changes on This Sheet Must be Made or Circled in Red Ink With Date and Name of Person Making Change.

Notes Ck'd by	Survey of ROSARIO DR.	F. B. 2999 Pg. 177
Map No.	JN 2215.14 Tape 180 Std 84 °F	
Office Work	Surveyed by R. C. Dale	
Checked	Notes L.C. Smiley Date 10-2-63	
Date	Indexed R. J. GAITI OCT 14 63	

Note: Any Additions or Changes on This Sheet Must be Made or Circled in Red Ink With Date and Name of Person Making Change.

Do not extend this side of this line

PLEASE RETURN TO
LOS ANGELES COUNTY ENGINEER
403 Los Angeles County Engineering Bldg.

ROSARIO DRIVE

JN 2215.14

OCT 2 1963

LOCATION OF IMPROVEMENTS

REF	PARTY
FB 2999-173-176	DALE
	SMILEY
	MERINO
	COSTLOW
	TINDELL

76F3095 CE # 310 3-61

F. B. 2999 PG. 178

PLEASE RETURN TO
LOS ANGELES COUNTY ENGINEER
403 Los Angeles County Engineering Bldg.
Do not extend this side of this line.

Note: Any Additions or Changes on This Sheet Must be Made or Circled in Red Ink with Date and Name of Person Making Change.

Notes Ck'd by	Survey of Rosario Dr.	F. B. 2999 Pg. 179
Map No.	JN 221514 Tape 180 Std 24 °F	
Office Work	Surveyed by R. C. Dale	
Checked	Notes L. C. Smiley Date 10-2-63	
Date	Indexed C. J. GALLI	



Note: Any Additions or Changes on This Sheet Must be Made or Circled in Red Ink With Date and Name of Person Making Change.

Do not extend this side of this line.

PLEASE RETURN TO
LOS ANGELES COUNTY ENGINEER
403 LOS ANGELES COUNTY ENGINEERING BLDG.

76F3095 CE # 310 3-61

Notes Ck'd by	Survey of Rosario Dr
Map No.	JN 221514 Tape 180 Std 34 °F
Office Work	Surveyed by R. C. Dale
Checked	Notes RCD Date 10-2-63
Date	Indexed ~~C. J. GALLI~~

F. B. 2999 PG. 181

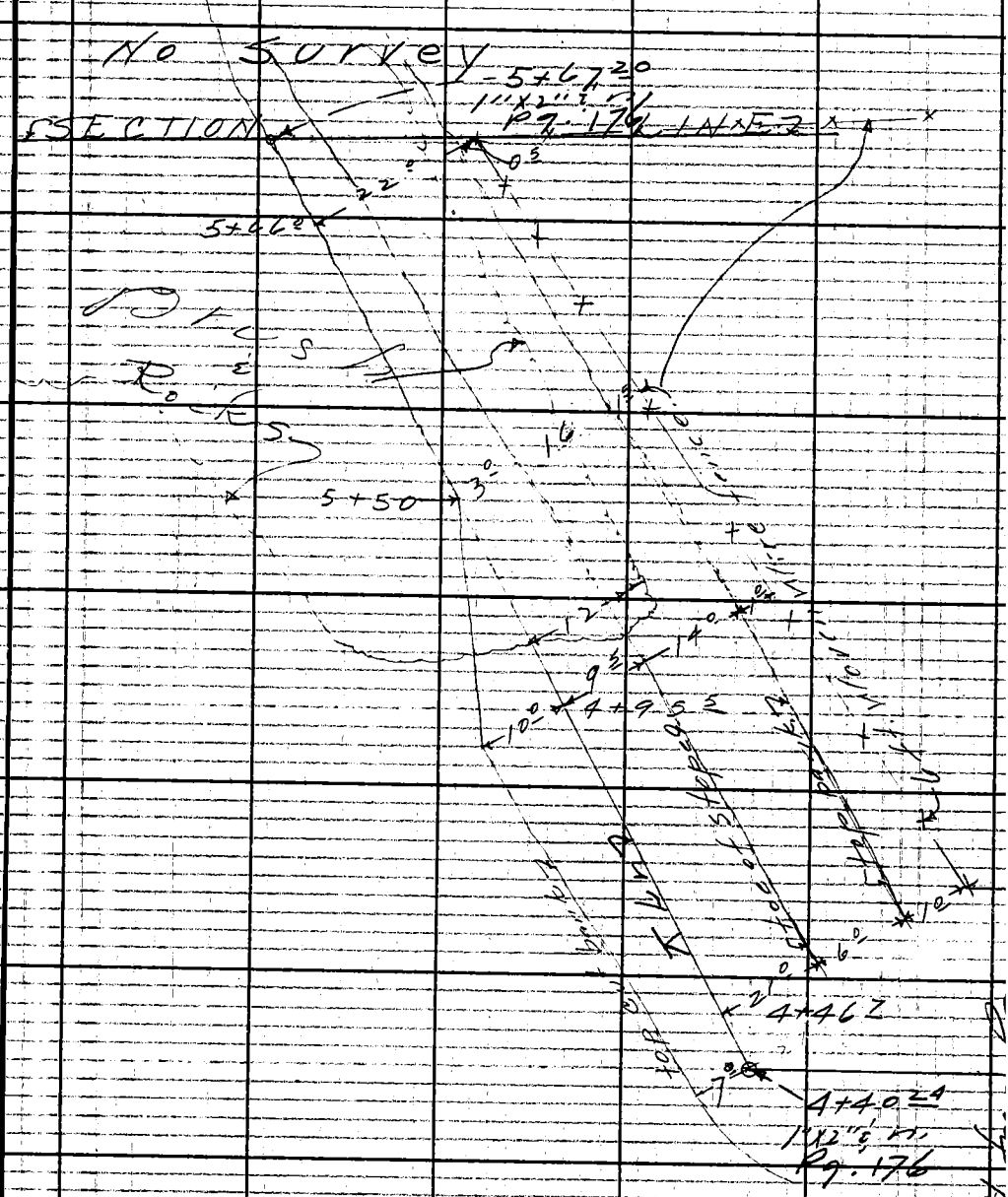

Note: Any Additions or Changes on This Sheet Must be Made or Circled in Red Ink With Date and Name of Person Making Change.

Do not extend this side of this line.

PLEASE RETURN TO
LOS ANGELES COUNTY ENGINEER
403 Los Angeles County Engineering Bldg.

76F3095 | CE # 310 | 3-61

Profile No.	Notes Red	Plotted	Job No. 22.5.14	Division No.	F.B. 2999	Pg. 183
	Date	Date	Survey of Rosario Dr.			
X-Sec. No.	Notes Chkd.	Checked	Survey by R.C. De/c	Notes	Date 10-3-63	
	Date	Date	Map No.	Indexed G. J. GALLI	Date OCT 14 '63	

ROSARIO DRIVE

TN 22.5.14

Oct 3 1963

PROFILE

STATION	B.S.	H.I.	F.S.	ELEV.
			REF FB2999-43	

Party
DALE
SMILEY
MERIND
COSTLOW
TINDELL

NOTE: ANY ADDITIONS OR CHANGES ON THIS SHEET MUST BE MADE OR CIRCLED IN RED INK, WITH DATE AND NAME OF PERSON MAKING CHANGE.

Do not extend notes this side of this line.

PLEASE RETURN TO
LOS ANGELES COUNTY ENGINEER
403 LOS ANGELES COUNTY ENGINEERING BLDG.

76-L298 CE 307 3-61

76-L298 CE 307 3-61

PLEASE RETURN TO
LOS ANGELES COUNTY ENGINEER
403 LOS ANGELES COUNTY ENGINEERING BLDG.

NOTE: ANY ADDITIONS OR CHANGES ON THIS SHEET MUST BE MADE OR CIRCLED IN RED INK, WITH DATE AND NAME OF PERSON MAKING CHANGE

Do not extend notes this side of this line.

STATION	B.S.	H.I.	F.S.	ELEV.	
TBM #3	1 72	1087 99		1086.27	TBM #3 Elev=1086.27 Fd Bt Spk & T. in W. Sid PP 784280E. E side Hillside Dr. 60± Ely intersectio Rosario Dr. & Hillside Dr. Per FB 2999-43
1+00			7 03		Int. Hillside Dr., & Rosario Dr. (Prmt
+43 38			2 60		P.I. (Rosario Dr.) Prmt.
T.P.	10 36	1095 75	2 60	1085 39	
1+50			9 68		Prmt.
2+00			5 35		" = break in profile
+29			4 43		" = " " "
+50			4 48		"
3+00			6 04		" = " " "
+50			10 56		"
T.P.	0 74	1084 51	11 98	1083 77	—
3+73			1 54		" End of Pavement.
4+00			3 3		Gnd (top. cut bank)
+06			4 8		" (btm " ")
+26			7 7		" (top. Cut. bank.)
+40 27			10 8		" @ P.I.
T.P.	2 17	1075 92	10 76	1073 75	
+65			4 1		Gnd. (brk. in profile)
5+00			5 3		"
+50			6 7		"

F.B. 2999 Pg. 184 Job No. 221514 Division No. Notes Red Plotted Profile
Survey of Rosario Dr Date Date No. X-Sec.
Survey by R.C. Dale Notes Notes Chkd. Checked
Indexed C. J. GALLI Date Date Date No.

76-L298 CE 307 3-61

PLEASE RETURN TO
LOS ANGELES COUNTY ENGINEER
403 LOS ANGELES COUNTY ENGINEERING BLDG.

NOTE: ANY ADDITIONS OR CHANGES ON THIS SHEET MUST BE MADE OR CIRCLED IN RED INK, WITH DATE AND NAME OF PERSON MAKING CHANGE.

Do not extend notes this side of this line.

STATION	B. S.	H. I.	F. S.	ELEV.		
		1075 92				
5+62			7 0		Gnd. (break in profile)	
5+67±			8 4		" @ Int. Rosario Dr. & Section Line	
D 5+67±0	8 21	1075 72	8 41	1067 51	Int. (atop 1"x2" & n.) " "	
T.P.	9 34	1084 46	0 60	1075 12		
T.P.	10 76	1094 53	0 69	1083 77		
T.P.	0 42	1087 49	7 46	1087 07		
B.M. # 3			1 24	1086 25	T.B.M. #3 Elev. 1086.27 F.B. 2999-43	
					Fd. Bt spk. in w. sid. P.P. #784280E.	
					E. side Hillside Dr. & 60'± E'ly of int.	
					of Rosario Dr. & Hillside Dr.	

Profile Notes Red ____ Plotted ____ Job No. 2215-14 Division No. ____
No. ____ Date ____ Date ____ Survey of Rosario Dr
X-Sec. ____ Notes Chkd ____ Checked ____ Survey by RCD Notes LCS Date 10-3-63
No. ____ Date ____ Date ____ Map No. ____ Indexed B. J. GALLI Date ____

F.B. 2997 PG. 185

F. B. 2999 Pg. 780



PLEASE RETURN TO
LOS ANGELES COUNTY ENGINEER
403 LOS ANGELES COUNTY ENGINEERING BLDG.
Do not extend this side of this line.
Note: Any Additions or Changes on This Sheet Must be Made on Circled in Red Ink With Date and Name of Person Making Change.

Notes Ckd by	Survey of SHADY LANE	F. B. 2999 PG. 187
Map No.	JN2215.14 Tape 180 Std 84 °F	
Office Work	Surveyed by R.C. Data	
Checked	Notes R.C.D. Date 10-4-63	
Date	Indexed E. J. GALLI OCT 14 '63	

SHADY LANE

JN 2215.14

LOCATION OF IMPROVEMENTS
& PROFILE ON SHADY LANE

OCT 4 1963

REF.

FB 2999-157-164

PARTY
DALE
SMILEY
MERINO
COSTLOW
TINDELL

Note: Any Additions or Changes on This Sheet Must be Made or Circled in Red Ink With Date and Name of Person Making Change.

Do not extend this side of this line.

PLEASE RETURN TO
LOS ANGELES COUNTY ENGINEER
403 Los Angeles County Engineering Bldg.

76F309S | CE # 310 3-61

F. B. 2999 Pg. 188

INDEX

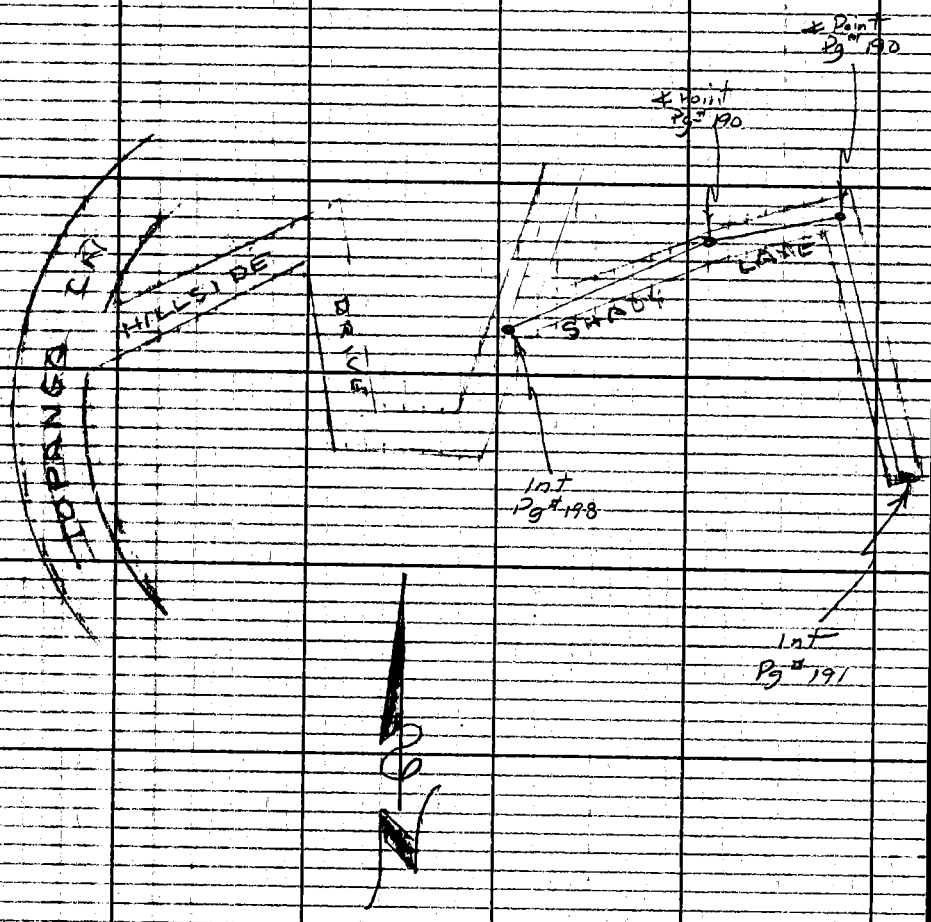

PLEASE RETURN TO
LOS ANGELES COUNTY ENGINEER
403 Los Angeles County Engineering Bldg.
Do not extend this side of this line.

Note: Any Additions or Changes on This Sheet Must be Made or Circled in Red Ink With Date and Name of Person Making Change.

Notes Ck'd by	Survey of SHADY LANE	F. B. 2999 PG. 189
Map No.	JN 22 W 14 Tape 180 Std 84 °F	
Office Work	Surveyed by R. C. Dale	
Checked	Notes R C D Date 10-4-63	
Date	Indexed C. J. GALLI	

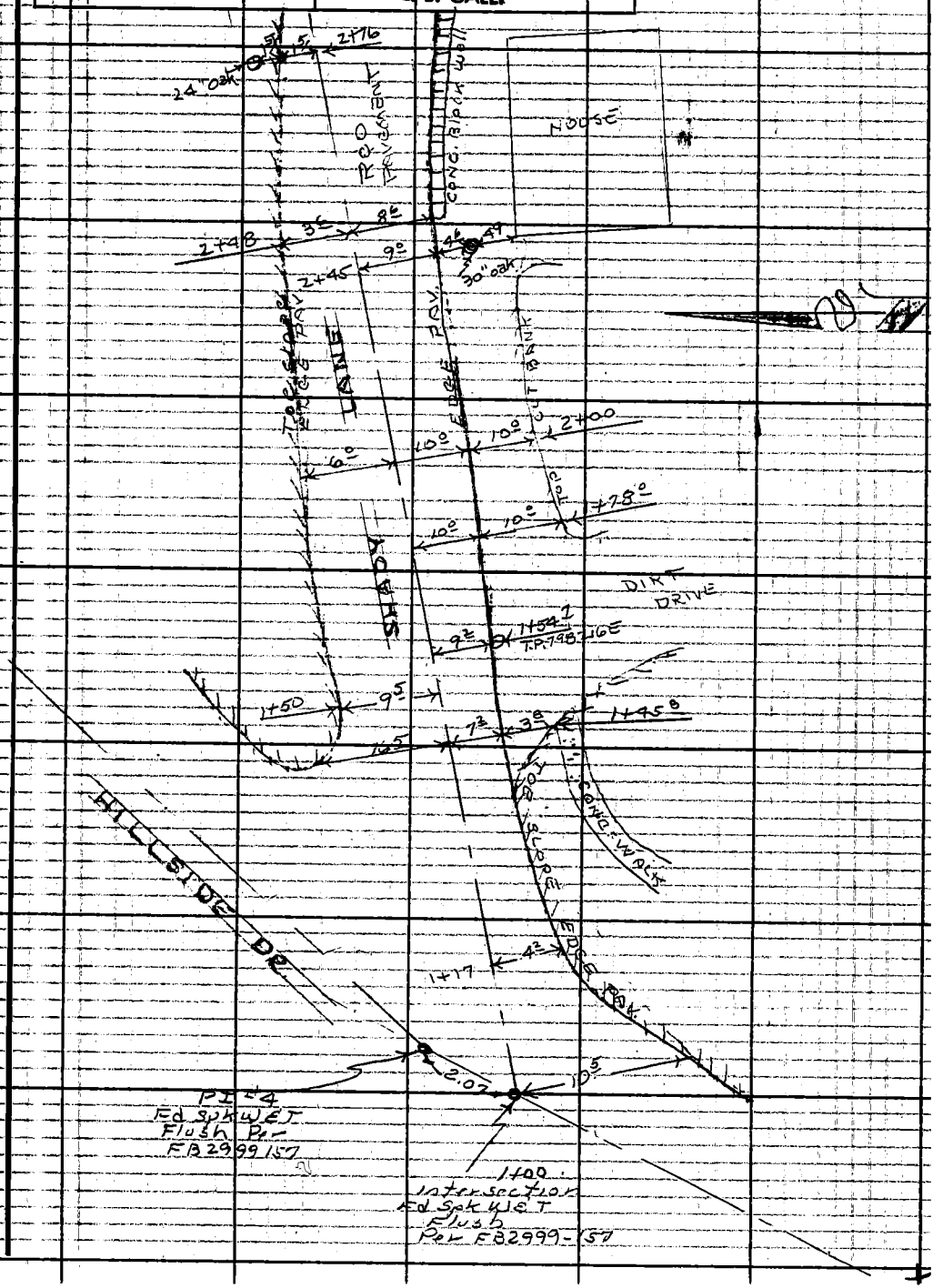

Note: Any Additions or Changes on This Sheet Must be Made or Circled in Red Ink With Date and Name of Person Making Change.

Do not extend this side of this line.

PLEASE RETURN TO
LOS ANGELES COUNTY ENGINEER
403 LOS ANGELES COUNTY ENGINEERING BLDG.

76F3095 CE # 310 3-61

F. B. 2999 PG. 190

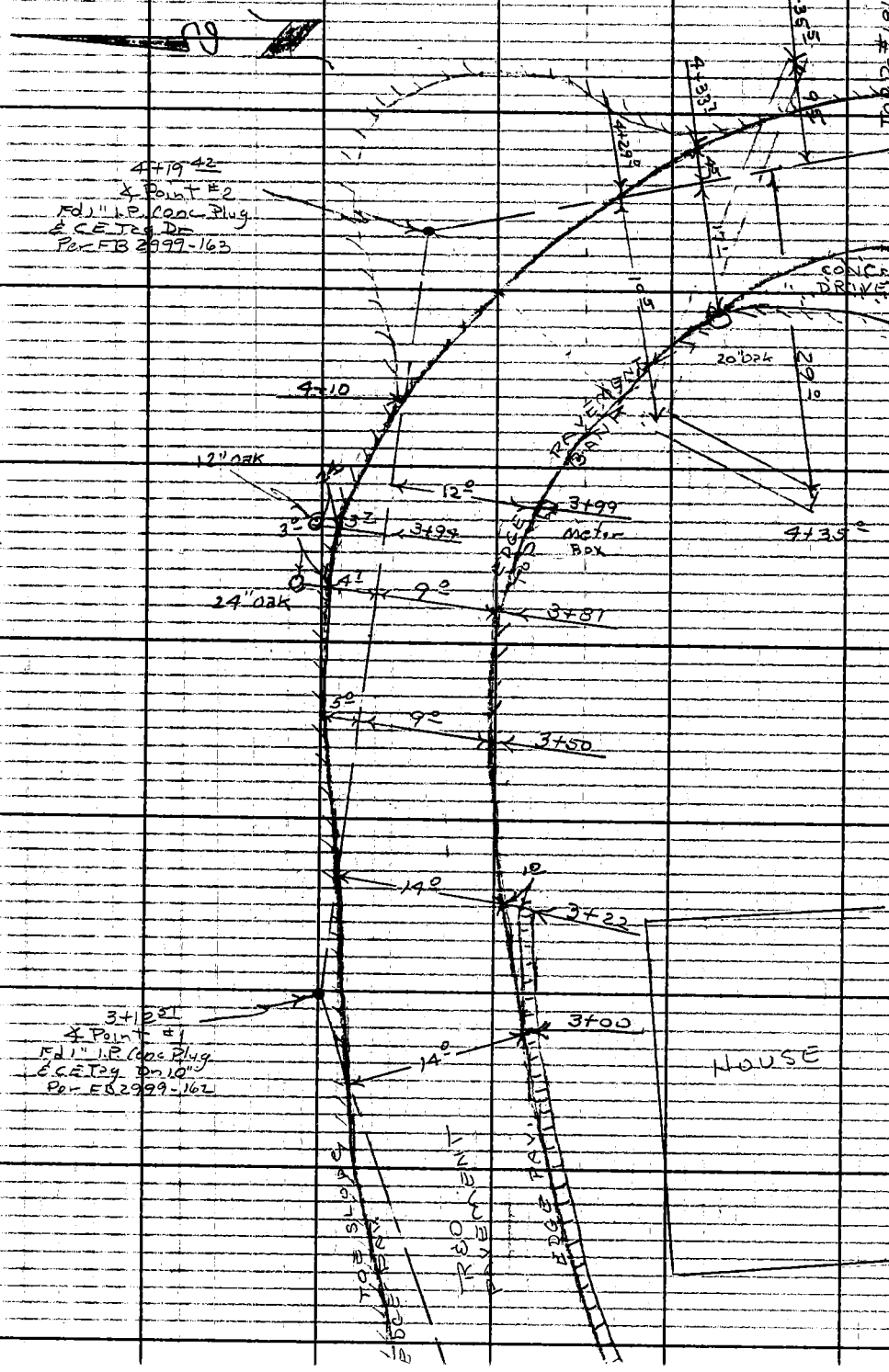

PLEASE RETURN TO
LOS ANGELES COUNTY ENGINEER
403 LOS ANGELES COUNTY ENGINEERING BLDG.
Do not extend this side of this line.

Note: Any Additions or Changes on This Sheet Must be Made or Circled in Red Ink With Date and Name of Person Making Change.

Notes Ckd by
Map No.
Office Work
Checked
Date

Survey of Shady Lane
JN 221514 Tape 100 Std 84 °F
Surveyed by R.C. Dale
Notes R.C.D. Date 10-4-63
Indexed R. J. GALLI

F. B. 2999 PG. 191

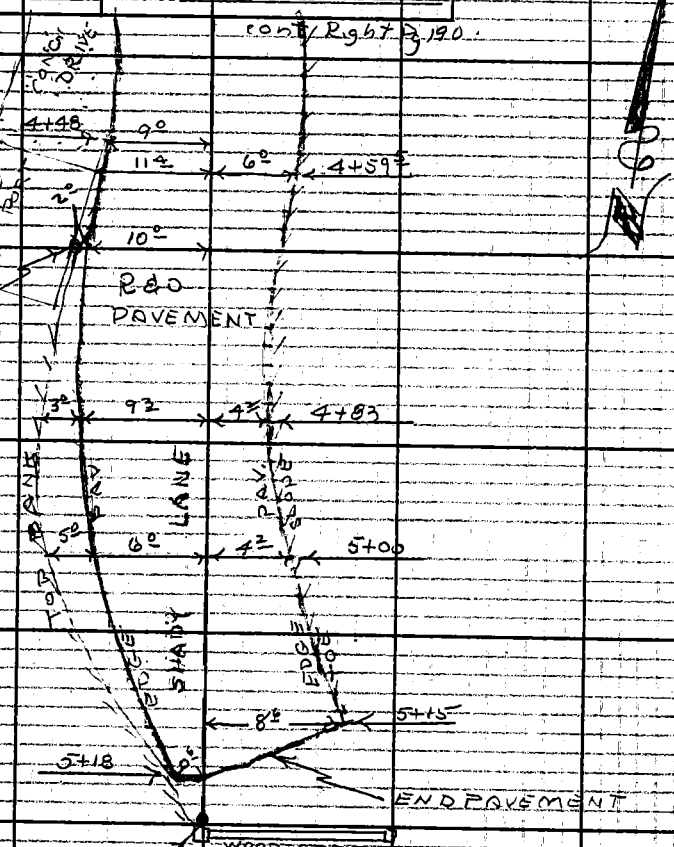

Note: Any Additions or Changes on This Sheet Must be Made or Circled in Red Ink With Date and Name of Person Making Change.

Do not extend this side of this line.

PLEASE RETURN TO
LOS ANGELES COUNTY ENGINEER
403 LOS ANGELES COUNTY ENGINEERING BLDG.

76F309s CE # 310 3-61

Profile No.	Notes Red	Plotted	Job No. 221514	Division No.	F. B. 2999	Pg. 123
	Date	Date	Survey of Shady Lane			
X-Sec. No.	Notes Chkd	Checked	Survey by R.C.D	Notes LCS	Date 10-4-63	
	Date	Date	Map No.	Indexed C. J. GALL	Date OCT 14 '63	

SHADY LANE

PROFILE

JN 2215.14

REF

FB 2999-42-43

Party

DALE

SMILEY

MERINO

COSTLOW

TINDELL

STATION	B.S.	H.I.	F.S.	ELEV.

NOTE: ANY ADDITIONS OR CHANGES ON THIS SHEET MUST BE MADE OR CIRCLED IN RED INK, WITH DATE AND NAME OF PERSON MAKING CHANGE.

Do not extend notes this side of this line.

PLEASE RETURN TO
LOS ANGELES COUNTY ENGINEER
403 LOS ANGELES COUNTY ENGINEERING BLDG.

76-L298 CE 307 3-61

76-L298 CE 307 3-61

PLEASE RETURN TO
LOS ANGELES COUNTY ENGINEER
403 LOS ANGELES COUNTY ENGINEERING BLDG.

NOTE: ANY ADDITIONS OR CHANGES ON THIS SHEET MUST BE MADE OR CIRCLED IN RED INK, WITH DATE AND NAME OF PERSON MAKING CHANGE

Do not extend notes this side of this line.

STATION	B.S.	H.I.	F.S.	ELEV.	
T.B.M. #2	0 60	1006 14		1005 54	T.B.M. #2 Elev. 1005.54 F.B. 2999-4 Hillside Dr., (So. Side) 30'± E'ly. of Int. Roseta Dr., Bt. spk. & t. in N. side of P.P. #122 5869-E.
T.P.	1 02	996 76	10 40	995 74	
T.P.	5 17	991 70	10 23	986 53	
1+00			11 88		Prmt. (Int. Hillside Dr., & Shady Lane)
+07			10 78		" (break in profile)
+24			7 74		" (" " ")
+50			4 59		" (" " ")
+80			2 57		" (" " ")
2+00			2 04		"
+23			1 47		" (break in profile)
T.P.	9 07	1000 73	0 04	991 66	—
2+50			9 22		Prmt.
3+00			6 40		" (
3+			5 70		" (4° S'ly of P.I.) on split of 4
3+50			4 23		" —
4+00			3 36		" —
+10			3 00		" (N'ly edge)
4+19 42			2 6		Gnd. @ P.I.

F.B. 2999 PG. 194
Job No. 22 15 14 Division No. ____ Notes Red ____ Plotted ____ Profile
Survey of Shady Lane Date ____ Date ____ No. ____
Survey by R.C.D. Notes L.C.S. Notes Chkd. ____ Checked ____ X-Sec.
Indexed C. J. GALLI Date ____ Date ____ No. ____

76-L298 CE 307 3-61

PLEASE RETURN TO
LOS ANGELES COUNTY ENGINEER
403 LOS ANGELES COUNTY ENGINEERING BLDG.

NOTE: ANY ADDITIONS OR CHANGES ON THIS SHEET MUST BE MADE OR CIRCLED IN RED INK, WITH DATE AND NAME OF PERSON MAKING CHANGE.

Do not extend notes this side of this line.

STATION	B.S.	H.I.	F.S.	ELEV.		
		1000.73				
T.P.	6.06	1003.60	3.19	997.54		
L + 35			13.46		29° Rt. (invert 18" G.I. Corr Drain)	
+ + 35			7.47		9 Lt. (" " " " ")	
+ 50			5.47		Prmit. —	
5 + 00			4.99		"	
5+18			5.57		"	End of Profile
P.	11.83	1015.42	0.01	1003.59		
T.P.	11.74	1026.74	0.42	1015.00		
T.P.	11.66	1038.23	0.17	1026.57		
T.P.	10.78	1048.72	0.29	1037.94		
T.P.	12.10	1060.65	0.17	1048.55		
T.P.	11.94	1072.37	0.22	1060.43		
T.P.	9.74	1081.47	0.64	1071.73		
T.P.	7.59	1088.58	0.48	1080.99		
B.M. #3			2.30	1086.28	T.B.M. #3 Elev. 1086.27 F.B. 2999-43	
					Fd. 13t. spk. & T. in W. side P.P. #784280 E.	
					E. side Hillside Dr. 60'± E'ly intersection	
					Rosario Dr. & Hillside Dr.	

Profile Notes Red ____ Plotted ____ Job No. 22154 Division No. ____
No. ____ Date ____ Date ____ Survey of Strang Lane
X-Sec. Notes Chkd. ____ Checked ____ Survey by RCB Notes 665 Date 10-4-63
No. ____ Date ____ Date ____ Map No. ____ Indexed C. J. GALLI Date ____

F.B. 2999 PG. 195

Notes Ck'd by O. RUDENACKER	Survey of TOPANGA CN BLVD F.B. 2999 PG. ~~143~~ 197
Map No.	JN 2215.14 Tape 86 Std 84 °F
Office Work	Surveyed by L.V. SMITH
Checked	Notes L.V.S. Date 12-63
Date	Indexed C. J. GALLI DEC 17 63

WATERWORKS DISTRICT No 29

J.N. 2215.14

SURVEY ON REVISED ℄ OF TOPANGA CN BLVD AT SUMMIT OF TOPANGA CN BLVD. & ADDITIONAL TOPOGRAPHY ON 5 FT OFFSET ELY OF TRANSIT LINE FROM PI 60+46.07 (FB 2999-141 ÷ 145) NLY TO SUMMIT

DEC 1963

REF.
FB 2661
VIL-LA-156-A

PARTY
L.V. SMITH
J.D. McCALL
M.E. WACKER
R.M. TERRAZONE

Note: Any Additions or Changes on This Sheet Must be Made or Circled in Red Ink With Date and Name of Person Making Change.

Do not extend this side of this line.

PLEASE RETURN TO
LOS ANGELES COUNTY ENGINEER
403 LOS ANGELES COUNTY ENGINEERING BLDG.

76F309S CE #310 6-62

F. B. 1999 PG. ~~144~~ 198

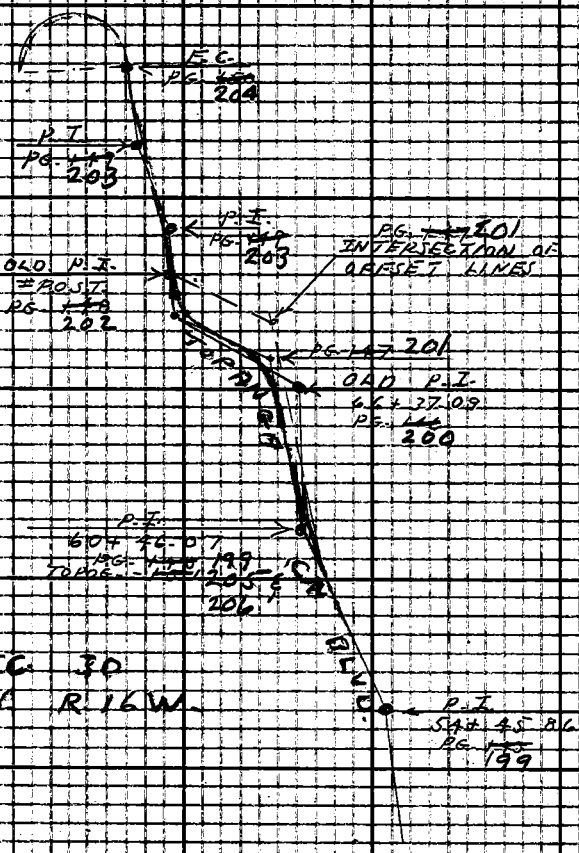

SEC. 30
T.1N. R.16W.

PLEASE RETURN TO
LOS ANGELES COUNTY ENGINEER
403 LOS ANGELES COUNTY ENGINEERING BLDG.
Do not extend this side of this line.
Note: Any Additions or Changes on This Sheet Must be Made or Circled in Red Ink With Date and Name of Person Making Change.

Notes Ck'd by C. RUBENACKER | Survey of TOPANGA CN BLVD | F.B. 2999 PG. ~~145~~ 199

Map No. | JN 221514 Tape 86 Std 84 °F

Office Work | Surveyed by L. V. SMITH

Checked | Notes L. V. S. Date 12-63

Date | Indexed C. J. GALL DEC 17 '63

Note: Any Additions or Changes on This Sheet Must be Made or Circled in Red Ink With Date and Name of Person Making Change.

Do not extend this side of this line

PLEASE RETURN TO LOS ANGELES COUNTY ENGINEER 403 LOS ANGELES COUNTY ENGINEERING BLDG.

76E309S C.E. #310 6-62

W.S. 60 D-5

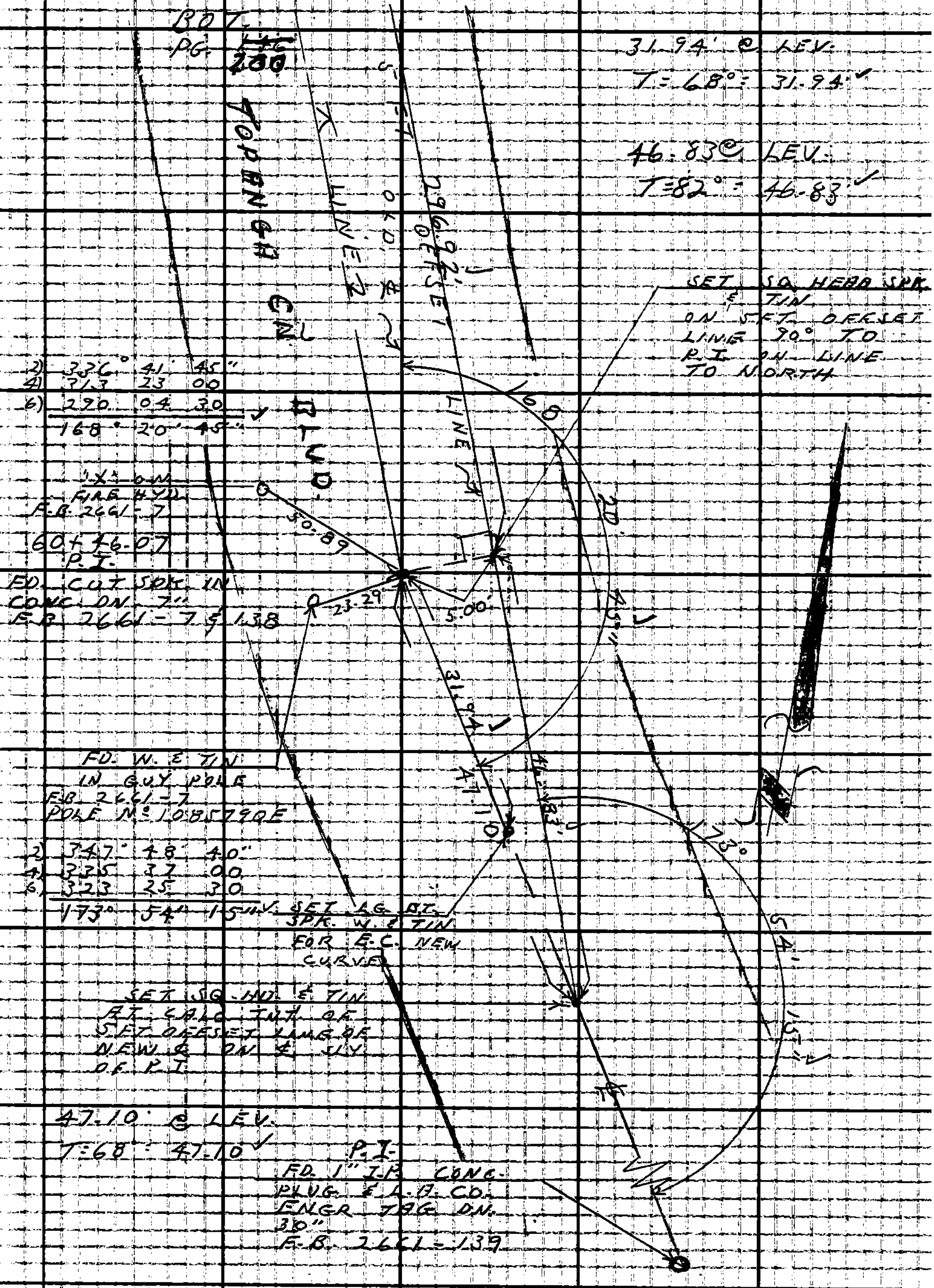



PLEASE RETURN TO
LOS ANGELES COUNTY ENGINEER
403 LOS ANGELES COUNTY ENGINEERING BLDG.

Do not extend this side of this line.

Note: Any Additions or Changes on This Sheet Must be Made or Circled in Red Ink With Date and Name of Person Making Change.

Notes Ck'd D. RUDEMACKER	Survey of TOPANGA CN BLVD	F.B. 2999 PG. ~~147~~ 201
Map No.	JN 2215-14 Tape 86 Std 84 °F	
Office Work	Surveyed by L.V. SMITH	
Checked	Notes L.V.S. Date 12-63	
Date	Indexed C. J. GALLI DEC 17 '63	

229.46 @ 2°14' = 229.29
229.51 @ 2°31' = 229.29
T = 68° = 229.27

2) 284° 43' 00"
4) 209 26 00
6) 134 09 00
142° 21' 30"

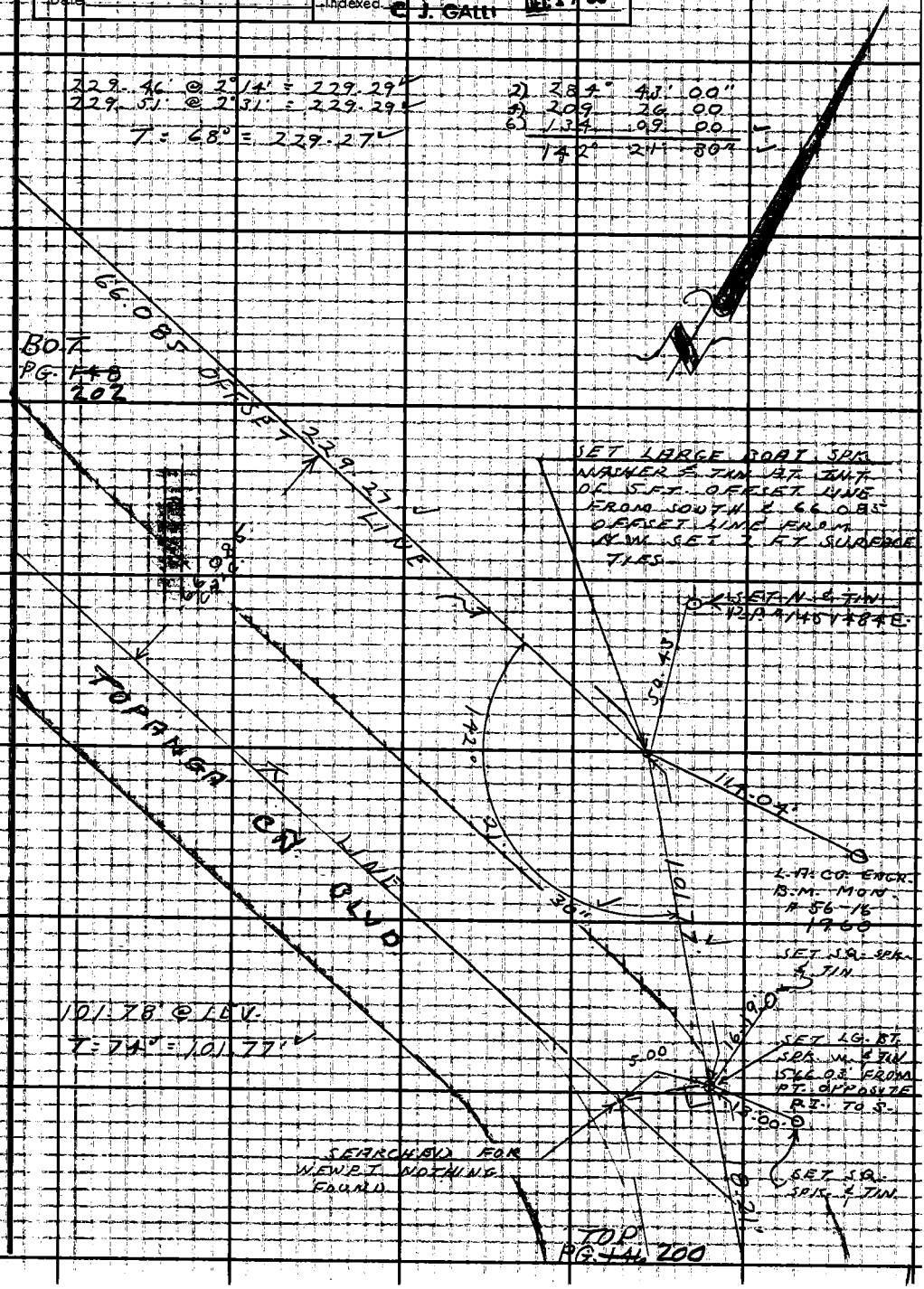

101.78 @ LEV.
T = 74° = 101.77

Note: Any Additions or Changes on This Sheet Must be Made or Circled in Red Ink With Date and Name of Person Making Change.

Do not extend this side of this line.

PLEASE RETURN TO
LOS ANGELES COUNTY ENGINEER
403 LOS ANGELES COUNTY ENGINEERING BLDG.

76E309S CE #310 6-62

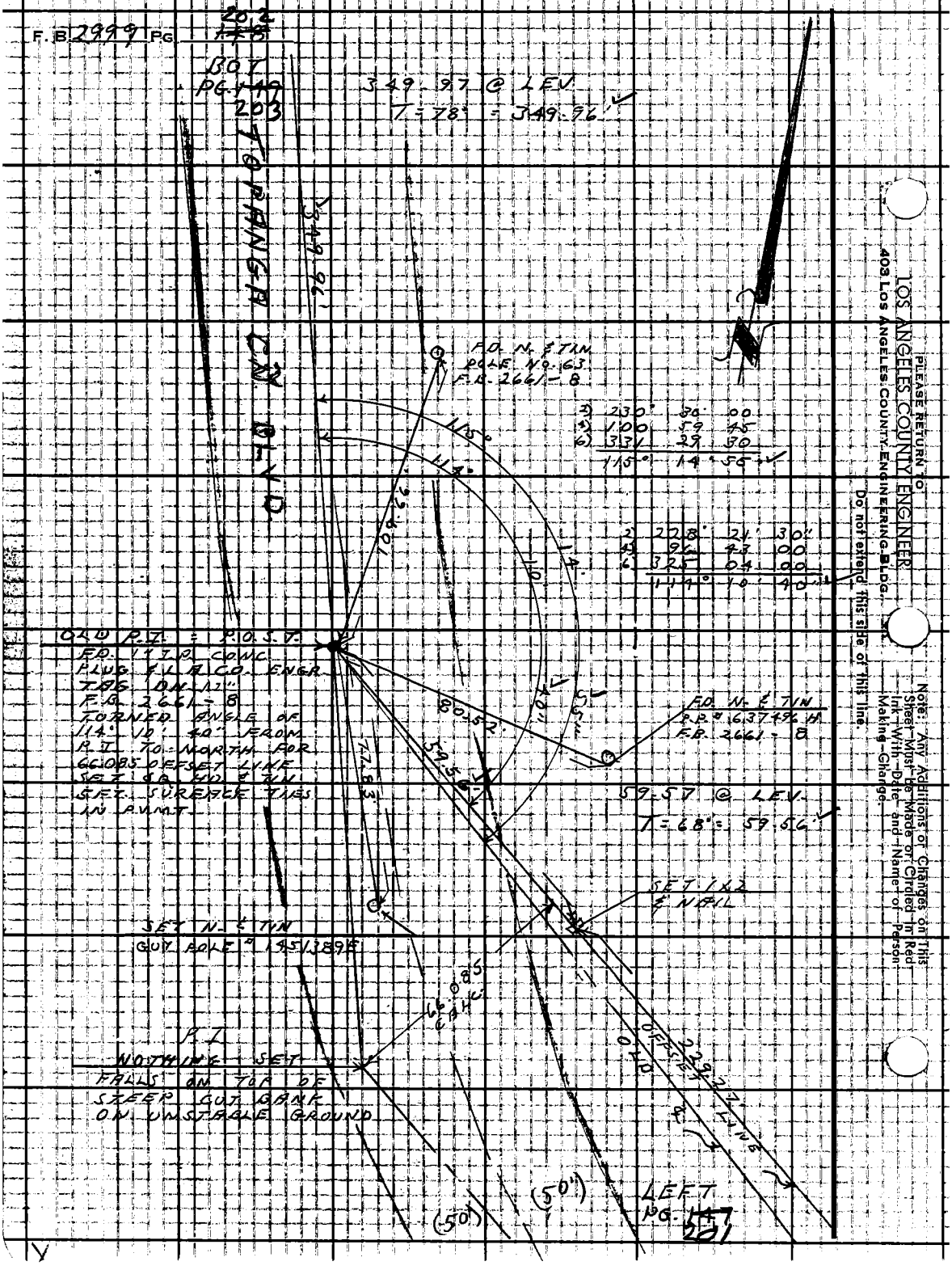
F.B. 2999 PG. 202
BOT PG. 203
349.97 @ LEV.
T = 78° = 349.96'
TO RANGA CN. BLVD
349.96'
F.D. N. & TIN POLE NO. 63 F.B. 2661-8
2) 230° 30' 00
4) 100 59 45
6) 331 29 30
115° 14' 55"
2) 228° 21' 30"
4) 96 43 00
6) 325 04 00
114° 10' 40"
115°
114°
109.66'
14'
10'
OLD P.I. = P.O.S.T.
F.D. 1" I.P. CONC. PLUG & L.A. CO. ENGR. TAG DN. 12" F.B. 2661-8
TURNED ANGLE OF 114° 10' 40" FROM P.I. TO NORTH FOR 66.085 OFFSET LINE
SET SQ. HD. & TIN SET. SURFACE TIES IN PVMT.
80.52'
59.56'
77.83'
40'
55'
F.D. N. & TIN P.P. # 637496 H F.B. 2661-8
59.57 @ LEV.
T = 68° = 59.56'
SET 1X2 & NAIL
SET N. & TIN GUY POLE # 1451389E
66.085 CALC.
P.I. NOTHING SET FALLS ON TOP OF STEEP CUT BANK ON UNSTABLE GROUND
OLD OFFSET LINE
(50')
(50')
LEFT PG. 201
PLEASE RETURN TO
LOS ANGELES COUNTY ENGINEER
403 LOS ANGELES COUNTY ENGINEERING BLDG.
Do not extend this side of this line.
Note: Any Additions or Changes on This Sheet Must Be Made or Circled in Red Ink With Date and Name of Person Making Change.

Notes Ck'd by C. RUBENACKER	Survey of TOPANGA CN BLVD	F.B. 2999	PG. ~~149~~ 203
Map No.	JN 2215-14 Tape 86 Std 84 °F		
Office Work	Surveyed by L.V. SMITH		
Checked	Notes L.V.S. Date 12-63		
Date	Indexed C. J. GALLI 1/63		



Note: Any Additions or Changes on This Sheet Must be Made or Circled in Red Ink With Date and Name of Person Making Change.

Do not extend this side of this line.

PLEASE RETURN TO
LOS ANGELES COUNTY ENGINEER
403 LOS ANGELES COUNTY ENGINEERING BLDG.

N.S. 60 D-5

76F3095 C.E. #3106-62

F.B. 2999 PG. ~~150~~ 204

U.S. 60 D-5

PLEASE RETURN TO
LOS ANGELES COUNTY ENGINEER
403 LOS ANGELES COUNTY ENGINEERING BLDG.

Do not extend this side of this line.

Note: Any Additions or Changes on This Sheet Must Be Made or Circled in Red Ink With Date and Name of Person Making Change.

Notes Ck'd by
Map No.
Office Work
Checked
Date

Survey of TOPANGA CN. BLVD.
JN 2215-14 Tape 86 Std 84 °F
Surveyed by L.V. SMITH
Notes L.V.S. Date 12-2-63
Indexed C. J. GAIN DEC 17 '63

F.B. 2999 PG. ~~151~~ 205



Note: Any Additions or Changes on This Sheet Must be Made or Circled in Red Ink With Date and Name of Person Making Change.

Do not extend this side of this line.

PLEASE RETURN TO
LOS ANGELES COUNTY ENGINEER
403 LOS ANGELES COUNTY ENGINEERING BLDG.

76F309S CF #3101 6-62

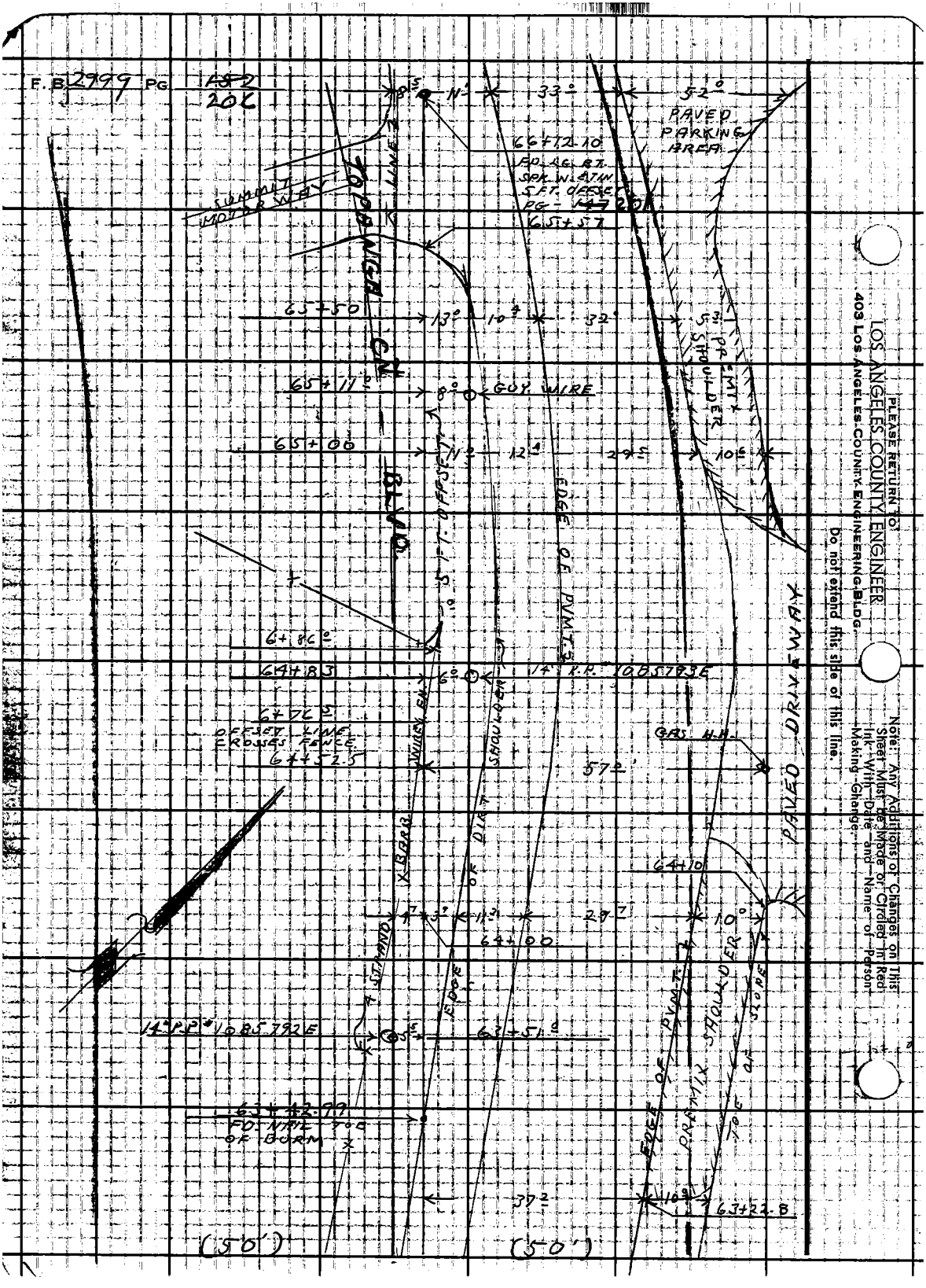
F. B. 2999 PG 152 206
PAVED PARKING AREA
66+72.10
FD. LG. RT. SPK. W. 4 TIN 5 FT. OFFSET PG - 147 20
65+57
SUMMIT MOTOR WAY
TOPANGA CN BLVD.
65+50
65+11
GUY WIRE
65+00
PREMIX SHOULDER
EDGE OF PVMT.
5 FT. OFFSET
6+86
64+83
14" R.P. 1085793E
6+76
OFFSET LINE CROSSES FENCE
64+52.5
GAS H.H.
PAVED DRIVEWAY
64+10
64+00
14" P.P. 1085792E
63+51
63+42.99
FD. NAIL TOE OF BURM
EDGE OF PVMT.
PREMIX SHOULDER
TOE OF SLOPE
63+22.8
(50')
(50')
PLEASE RETURN TO:
LOS ANGELES COUNTY ENGINEER
403 LOS ANGELES COUNTY ENGINEERING BLDG.
Do not extend this side of this line.
Note: Any Additions or Changes on This Sheet Must Be Made or Circled in Red Ink With Date and Name of Person Making Change.

Notes Ck'd by W. J Brennan	Survey of W.W. DIST. No 29
Map No.	JN 5294.11 Tape Std °F
Office Work	Surveyed by L.V. SMITH
Checked	Notes L.V.S. Date 2-64
Date	Indexed C. J. GALLI MAY 1 64

F. B. 2999 PG. 707

WATERWORKS DISTRICT No 29

J.N. 5294.11 87

TOPANGA OAKS PUMPING STATION

CONSTRUCTION STAKING FOR PUMPING STATION - SET 1X2 & TINS ON 4 FT. OFFSET OF CORNERS OF BLDG.

FEB. 27, 1964

PARTY
L.V. SMITH
J.P. McCALL
M.F. WACKER
R.M. TERRAZONE

Note: Any Additions or Changes on This Sheet Must be Made or Circled in Red Ink With Date and Name of Person Making Change.
Do not extend this side of this line.
PLEASE RETURN TO
LOS ANGELES COUNTY ENGINEER
700 LOS ANGELES COUNTY ENGINEERING BLDG.
76F309S S&E #247 11-58

F. B. 2999 PG. 208

INDEX

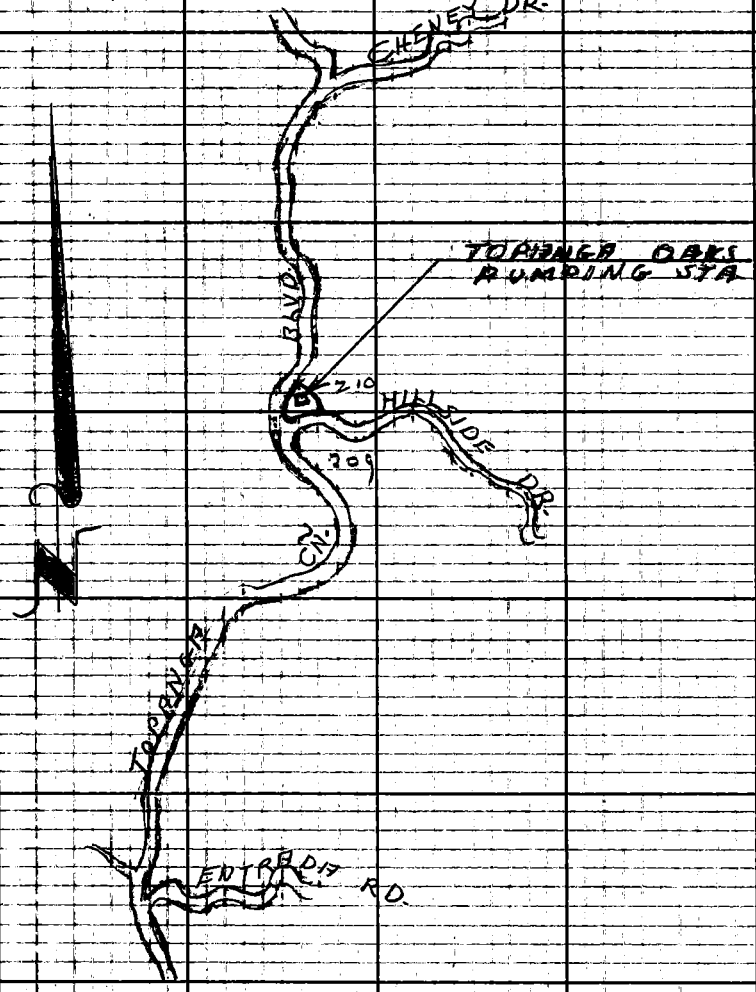

PLEASE RETURN TO:
LOS ANGELES COUNTY ENGINEER
700 LOS ANGELES COUNTY ENGINEERING BLDG.

Do not extend this side of this line.

Note: Any Additions or Changes on This Sheet Must Be Made or Circled in Red Ink With Date and Name of Person Making Change.

Notes Ck'd by W. J. BRENNER
Map No.
Office Work
Checked
Date

Survey of W.W. DIST. No 29
JN 5294 87 Shape 86 Std 84 °F
Surveyed by L.V. SMITH
Notes L.V.S. Date 2-64
Indexed C. J. GALLI

F.B. 2999 PG. 209

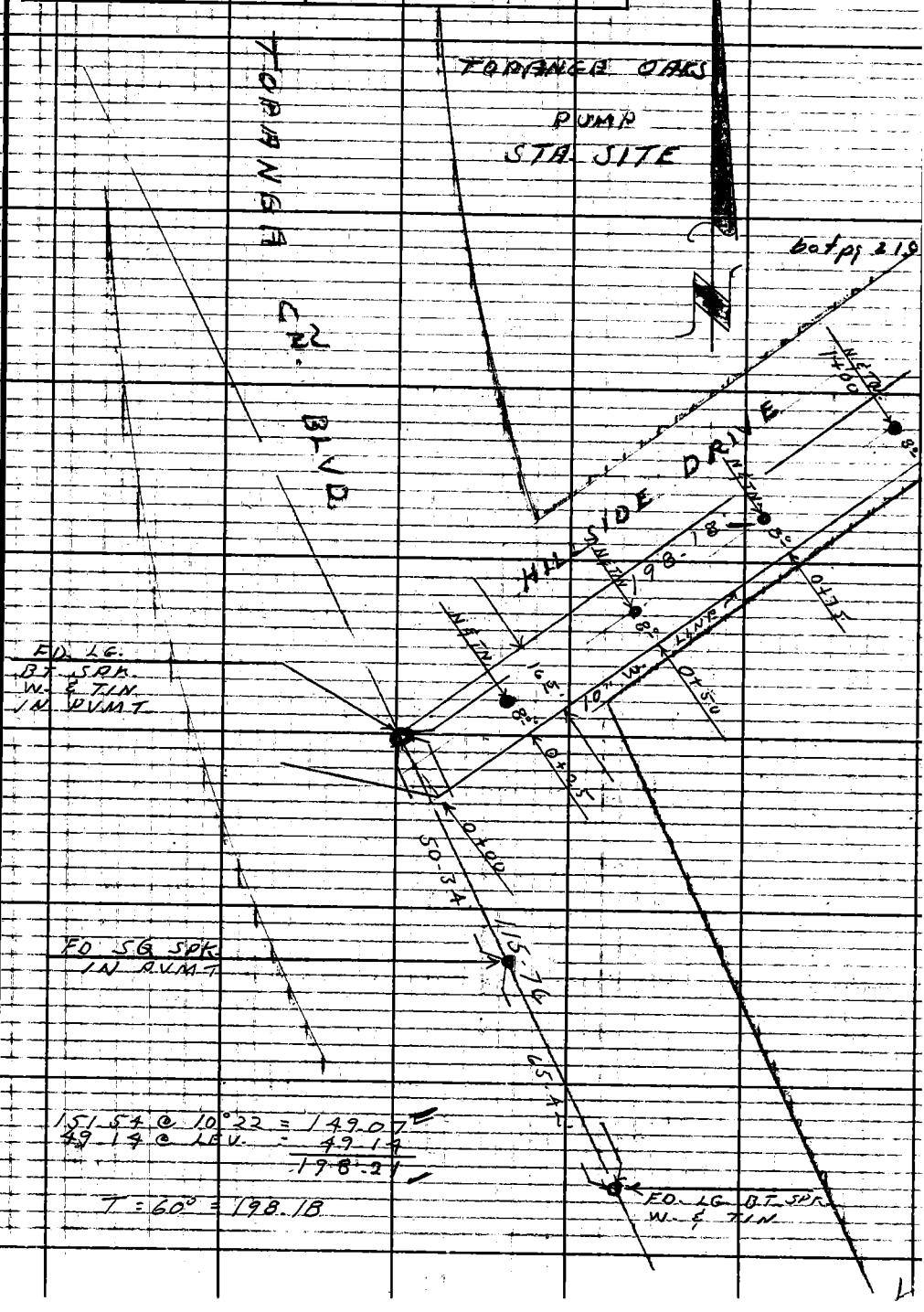

151.54 @ 10°22 = 149.07
49.14 @ LEV. = 49.14
198.21

T = 60° = 198.18

Note: Any Additions or Changes on This Sheet Must be Made or Circled in Red Ink With Date and Name of Person Making Change.

Do not extend this side of this line.

PLEASE RETURN TO
LOS ANGELES COUNTY ENGINEER
700 LOS ANGELES COUNTY ENGINEERING BLDG.

76F309S S&E #247 11-58

F. B. 2999 Pg. 210

NOTE

BUILDING RESTAKED ON APRIL 22, 1964 ON 1 FT OFFSETS; LETTER No 3509-B

L.V.S.

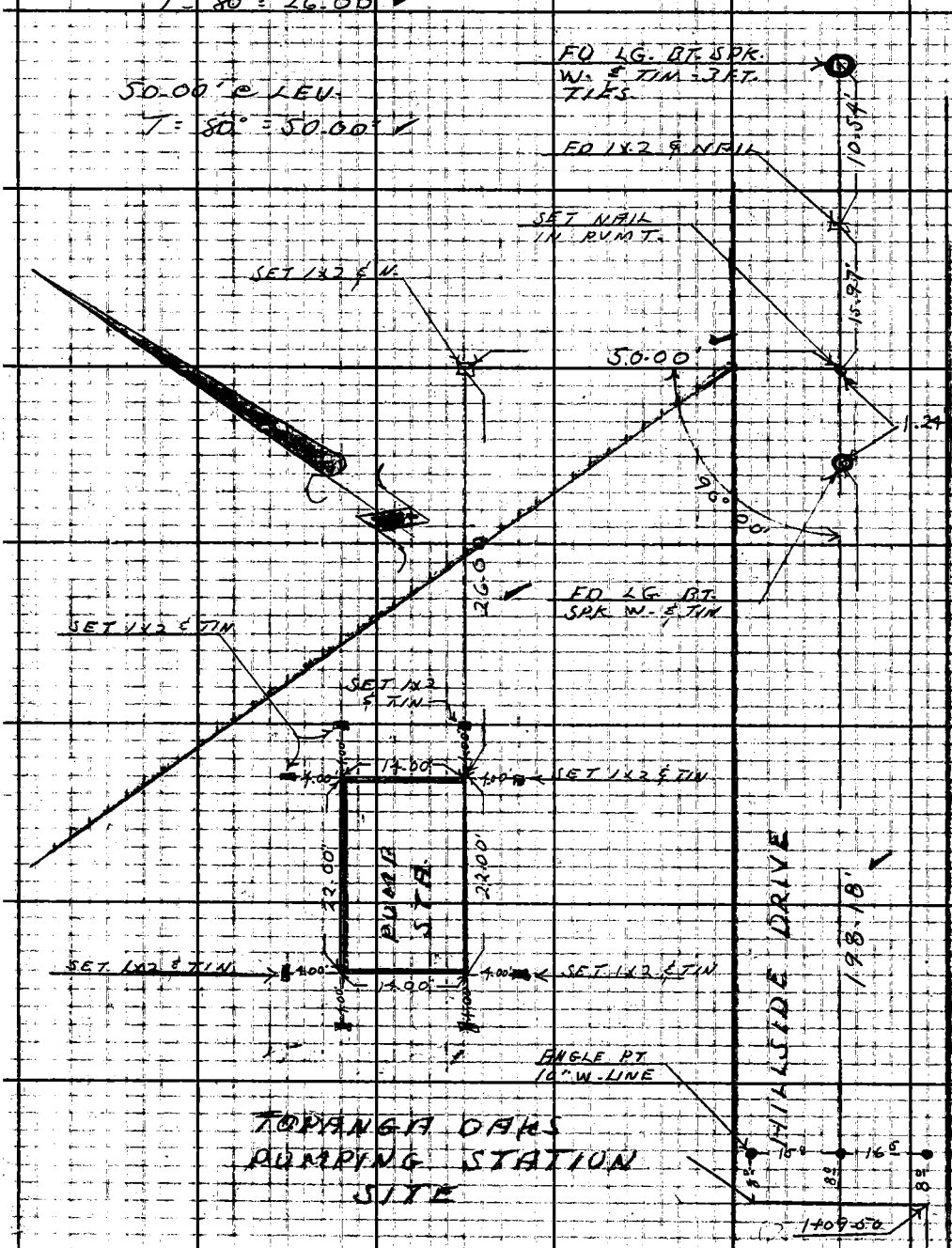

PLEASE RETURN TO
LOS ANGELES COUNTY ENGINEER
700 LOS ANGELES COUNTY ENGINEERING BLDG.

Do not extend this side of this line.

Note: Any Additions or Changes on This Sheet Must be Made or Circled in Red Ink With Date and Name of Person Making Change.

Profile No.	Notes Red	Plotted	Job No. 5294.11	Division No.	F.B. 2999	PG. 87
	Date	Date	Survey of W. W. DIST. Nº 29			
X-Sec. No.	Notes Chkd.	Checked W. J. BRENNER	Survey by L. V. SMITH	Notes J. P. M.	Date FEB. 27, 196	
	Date	Date	Map No.	Indexed C. J. GALLI	Date	

WATERWORKS DISTRICT Nº29

J.N. 5294.~~#~~ 87

TOPANGA OAKS

PUMPING STATION

PROFILE ON 4 FT OFFSET STAKES FOR CUT OR FILL TO FLOOR ELEV. OF 896.00'

FEB. 27, 1964

STATION	B.S.	H.I.	F.S.	ELEV.

PARTY
L. V. SMITH
J. P. McCALL
R. M. TERRAZONE
M. F. WACKER

NOTE: ANY ADDITIONS OR CHANGES ON THIS SHEET MUST BE MADE OR CIRCLED IN RED INK, WITH DATE AND NAME OF PERSON MAKING CHANGE.

Do not extend notes this side of this line.

PLEASE RETURN TO
LOS ANGELES COUNTY ENGINEER
403 LOS ANGELES COUNTY ENGINEERING BLDG.

76-L298 CE 307 3-61

76-L298 CE 307 3-61

PLEASE RETURN TO
LOS ANGELES COUNTY ENGINEER
403 LOS ANGELES COUNTY ENGINEERING BLDG.

NOTE: ANY ADDITIONS OR CHANGES ON THIS SHEET MUST BE MADE OR CIRCLED IN RED INK, WITH DATE AND NAME OF PERSON MAKING CHANGE

Do not extend notes this side of this line.

STATION	B.S.	H.I.	F.S.	ELEV.	TOPANGA OAKS PUMPING STATION		
B.M. 56-11	12.20	895.64		883.44	B.M. 56-11 (U.S.C.&G.S. Z-49 1925) EL=883.44, F.B. 2999-4 5.6 Mi. Nly from Pacific Coast Hwy. 1.6 Mi. Nly. from Topanga Post office Along N. Topanga Blvd. on W. Side of Rd. in Conc. Steps of "Prier Hall" American Legion Post #796. 35.2' W. of W. edge of Pvmt. & 106.3' N.Wly fr. NWly edge of Hillside Dr., Fd. a Std. U.S.C.&G.S. Brass disc. Mkd. Z-49, 1925, Set Flush in Con		
					FLOOR ELEV.	CUT OR FILL	
T.P.	7.90	902.50	1.04	894.60			
			7.34	895.16	896.00	F- 0.84	1X2 CT. 4' E. of S.E. Co R.
			7.19	895.31	896.00	F- 0.69	" " S " " "
			6.53	895.97	896.00	F- 0.03	" " S " S.W. Co R
			6.34	896.16	896.00	C - 0.16	" " W " " "
			3.46	899.04	896.00	C - 3.04	" " W " N.W. "
			0.47	902.03	896.00	C - 6.03	" " N. " " "
			2.49	900.01	896.00	C - 4.01	" " N " N.E. "
			6.26	896.24	896.00	C - 0.24	" " E " " "
(SET) T.B.M.	12.19	910.79	3.90	898.60	(SET) T.B.M. IN P.P.# 25231, BT. SPK UP 3'		
T.P.	10.08	920.63	0.24	910.55	(FD) T.B.M. 1 EL= 917.30 F.B. 2999-41, INT. Hillside Dr. &		
(FD) T.B.M. 1			3.33	917.30	Bonilla Dr. 42.5' S.Ely BT. Spk & T in W Side of P.P.# 936513 E.		

F.B. 2999 PG. 212

Job No. 5294.1 Division No. Notes Red Plotted Profile

Survey of W.W. DIST. No. 29 Date Date No. X-Sec.

Survey by L.V. SMITH Notes J.P. McCALL Notes Chkd. Checked

Indexed C. J. GALLI Date Date No.

Notes Ck'd by
Map No.
Office Work
Checked
Date

Survey of W.W. DIST. N°29
J.N. 5294.11 Tape 199 Std. 84 °F
Surveyed by L. V. SMITH
Notes L.V.S. Date 6-64
Indexed R. J. GALL JUN 1 8 1964

F.B. 2999 PG. 213

WATERWORKS DISTRICT N°29

J.N. 5294.11

TOPANGA OAKS PUMPING STATION

STAKING FOR FENCE AT TOPANGA OAKS PUMPING STATION SITE

JUNE 9, 1964

PARTY
L.V. SMITH
J.R. MCCALL
J.T. BELSEY
R.M. TERRAZONE

Note: Any Additions or Changes on This Sheet Must be Made or Circled in Red Ink With Date and Name of Person Making Change.

Do not extend this side of this line.

PLEASE RETURN TO
LOS ANGELES COUNTY ENGINEER
403 Los Angeles County Engineering Bldg.

76F3095 CIE #310 6-62

F. B. 2999 PG. 214

INDEX

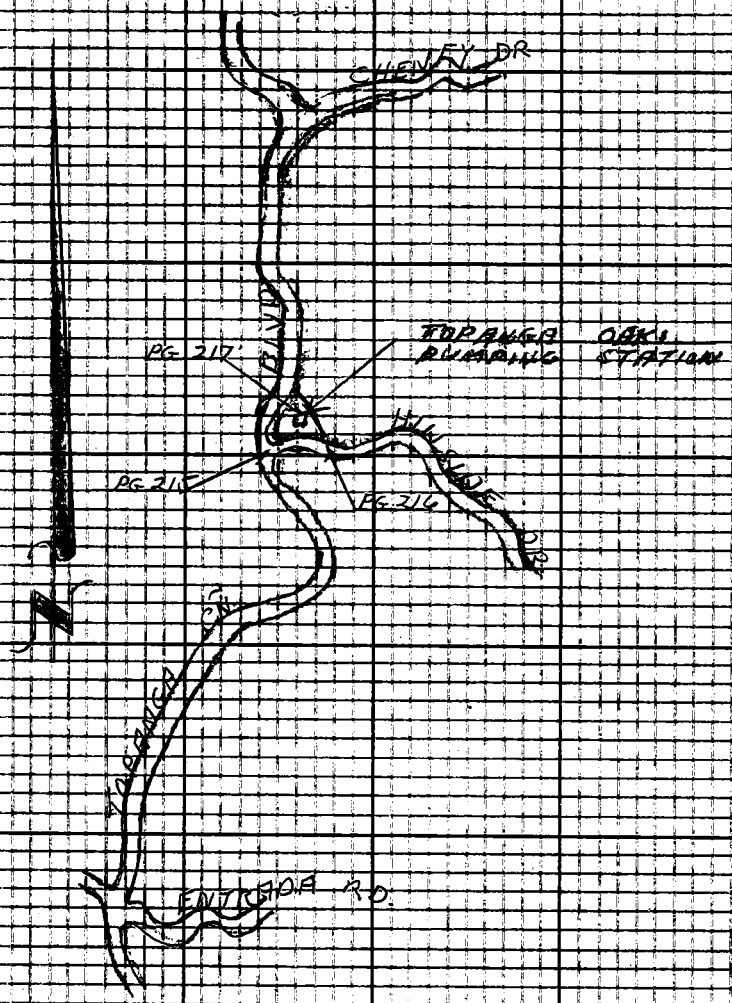

PLEASE RETURN TO:
LOS ANGELES COUNTY ENGINEER
403 LOS ANGELES COUNTY ENGINEERING BLDG.
Do not extend this side of this line.

Note: Any Additions or Changes on This Sheet Must be Made or Circled in Red Ink With Date and Name of Person Making Change.

Notes Ck'd by	Survey of W.W. DIST. No. 29
Map No.	JN 529411 Tape 199 Std 84 °F
Office Work	Surveyed by L. V. Smith
Checked	Notes L. V. S. Date 6-64
Date	Indexed R. J. GALLI

F. B. 2999 PG. 215

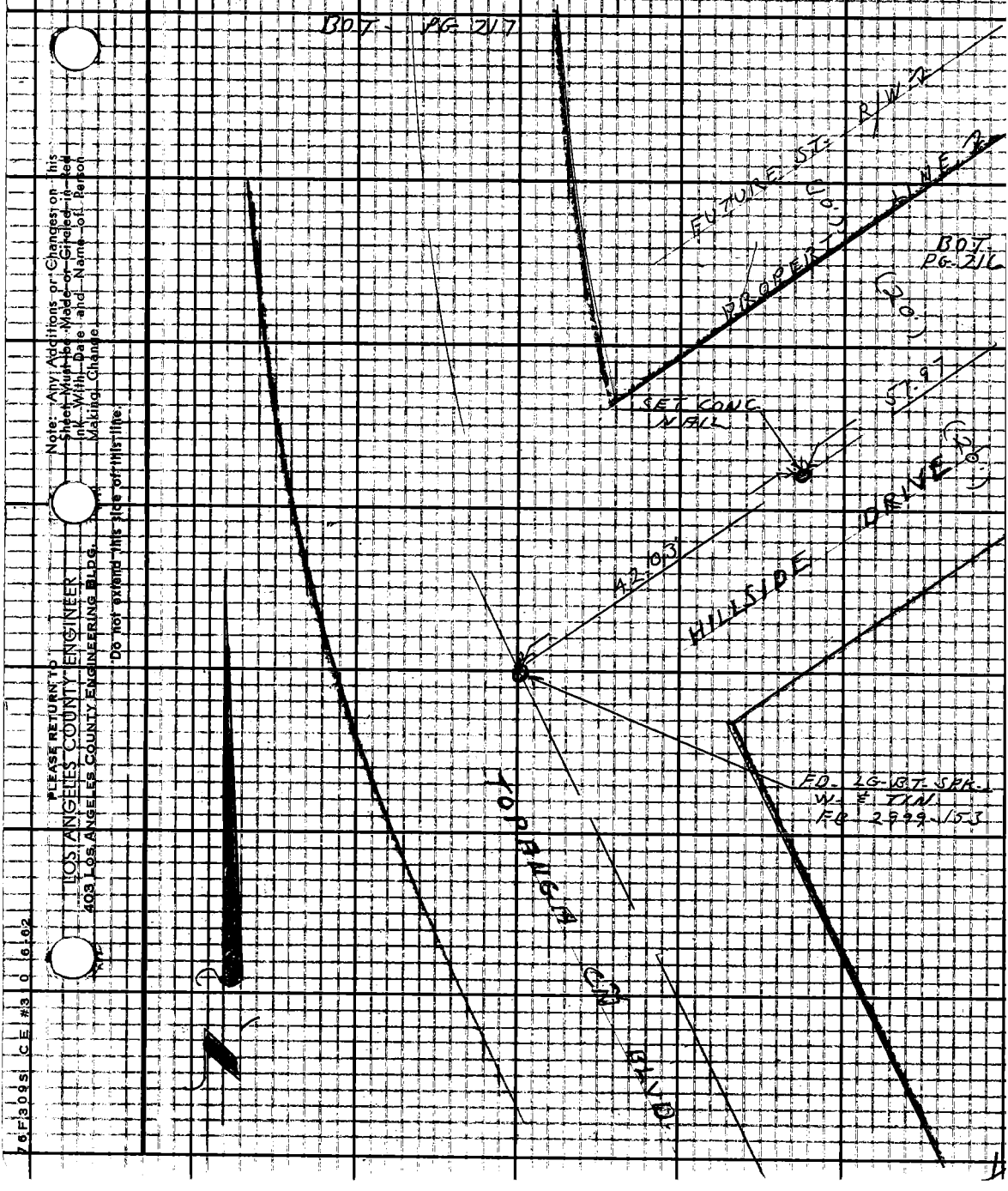

Note: Any Additions or Changes on this Sheet Must be Made or Circled in Red Ink With Date and Name of Person Making Change.

Do not extend this side of this line.

PLEASE RETURN TO
LOS ANGELES COUNTY ENGINEER
403 LOS ANGELES COUNTY ENGINEERING BLDG.

76F309S CE #3 0 6-62

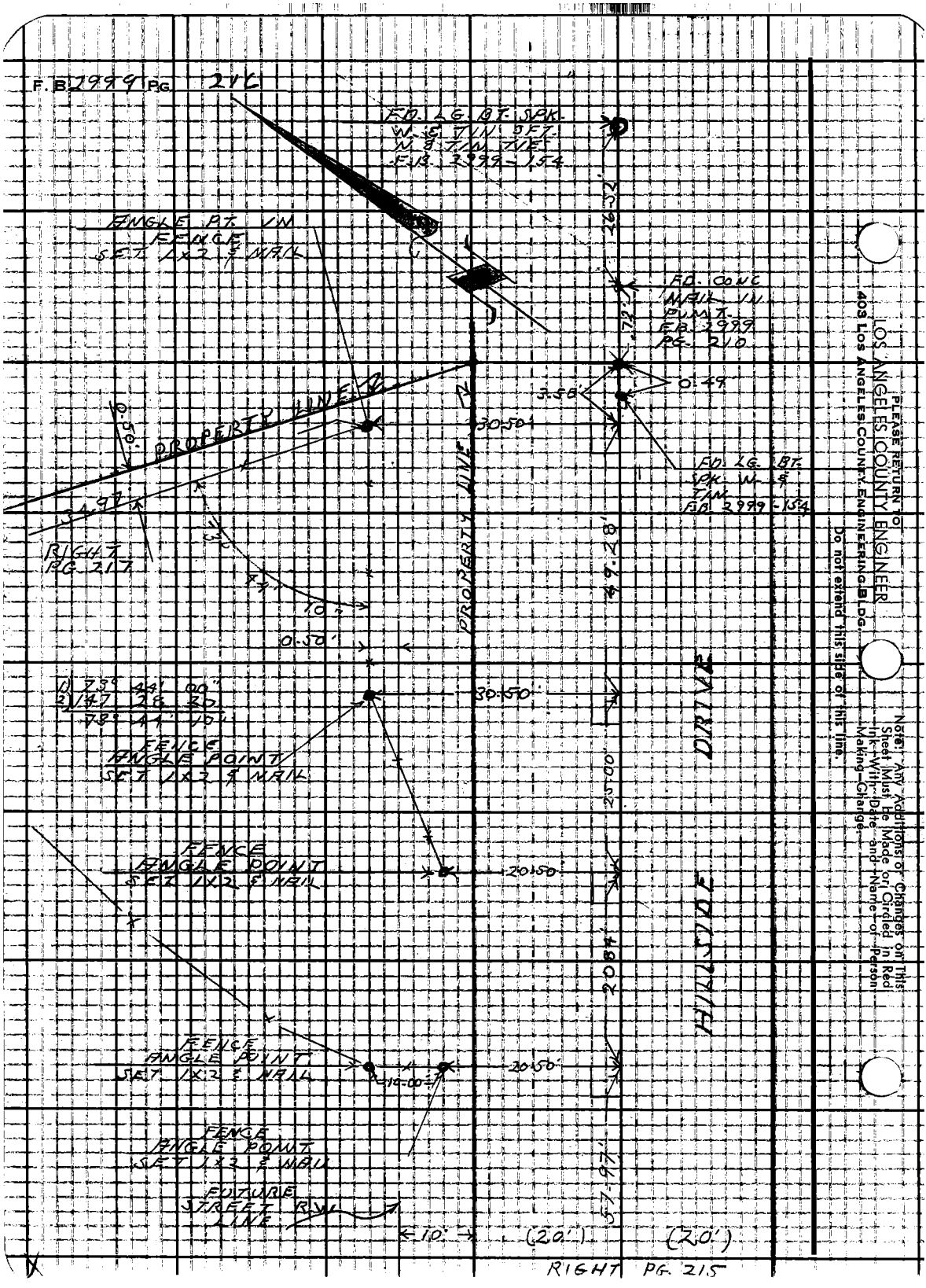
F.B. 2999 PG. 216
FD. LG. BT. SPK. W. & TIN SET. W. & TIN TIES F.B. 2999-154
ANGLE PT. IN FENCE SET 1X2 & NAIL
FD. CONC NAIL IN PUMP. F.B. 2999 PG. 210
PROPERTY LINE
0.50'
34.97'
30.50'
3.58'
0.49'
FD. LG. BT. SPK. W. & TIN F.B. 2999-154
RIGHT PG. 217
PROPERTY LINE
49.28'
0.50'
1) 73° 44' 00"
2) 147 28 30
73° 44' 10"
30.50'
FENCE ANGLE POINT SET 1X2 & NAIL
25.00'
FENCE ANGLE POINT SET 1X2 & NAIL
20.50'
HILLSIDE DRIVE
20.84'
FENCE ANGLE POINT SET 1X2 & NAIL
10.00'
20.50'
FENCE ANGLE POINT SET 1X2 & NAIL
FUTURE STREET R.W. LINE
57.97'
10'
(20')
(20')
RIGHT PG. 215
PLEASE RETURN TO
LOS ANGELES COUNTY ENGINEER
403 LOS ANGELES COUNTY ENGINEERING BLDG.
Do not extend this side of this line.
Note: Any Additions or Changes on This Sheet Must Be Made or Circled in Red Ink With Date and Name of Person Making Change.

Notes Ck'd by	Survey of W.W. DIST. No. 29
Map No.	JN 2999 Tape 199 Std 84 °F
Office Work	Surveyed by L. V. SMYTH
Checked	Notes L.V.S. Date 6-64
Date	Indexed J. GALU

F. B. 2999 PG. 217

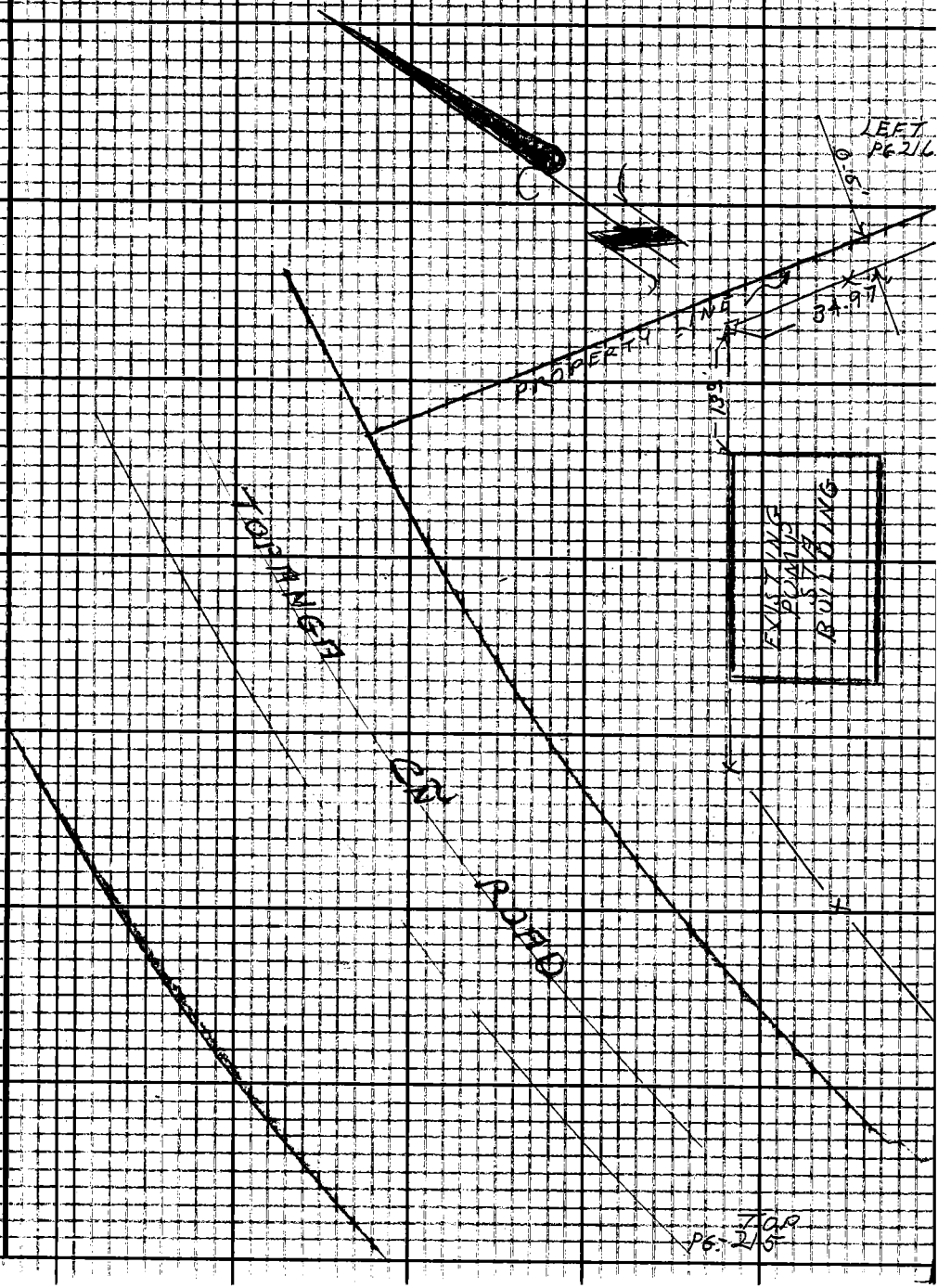

Note: Any Additions or Changes on this Sheet Must be Made or Circled in Red Ink With Date and Name of Person Making Change.

Do not extend this side of this line.

PLEASE RETURN TO
LOS ANGELES COUNTY ENGINEER
403 LOS ANGELES COUNTY ENGINEERING BLDG.

76F309S CE #3 0 6-62

Notes Ck'd by		Survey of W.W. 29 TOPANGA	F.B. 2999 Pg. 219
Map No.		IN 2215.15 Tape 226 Std 68 °F	
Office Work		Surveyed by FULTON	
Checked		Notes J.F. Date 4-13-67	
Date		Indexed C. J. GALL	

LOCATION OF WATER VALVES
AND PAVEMENT AT SUMMIT OF TOPANGA

W.W. #29 TOPANGA - E. MALIBU
2215.15

FULTON
WACKER
NEVAREZ
PETERSON

Note: Any Additions or Changes on this Sheet Must be Made or Circled in Red Ink With Date and Name of Person Making Change

Do not extend this side of this line.

PLEASE RETURN TO
LOS ANGELES COUNTY ENGINEER
403 Los Angeles County Engineering Bldg.

7GP309S CE #310 5-66

F.B. 2999 Pg. 220

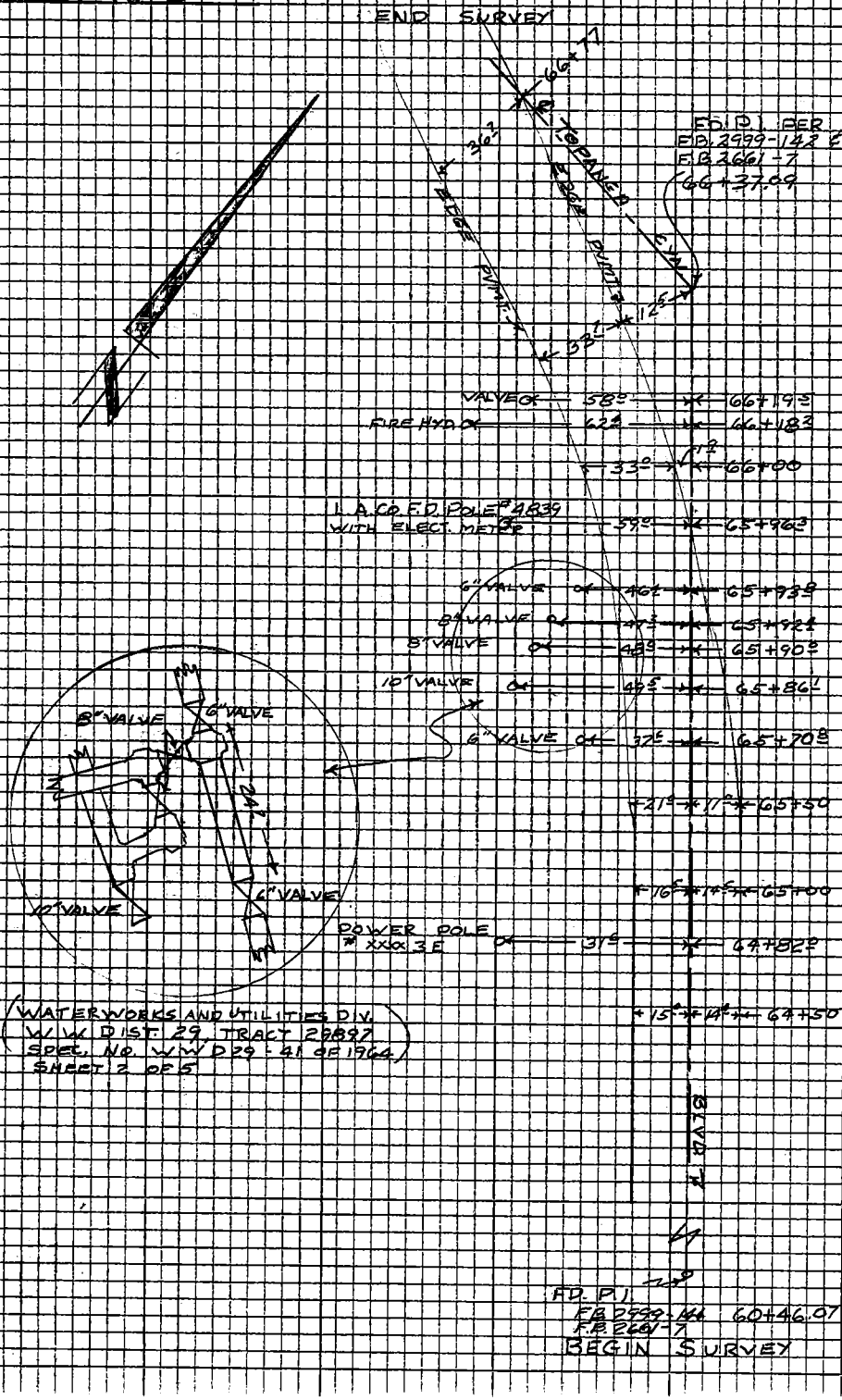

PLEASE RETURN TO
LOS ANGELES COUNTY ENGINEER
403 LOS ANGELES COUNTY ENGINEERING BLDG.

Note: Any Additions or Changes on this Sheet Must be Made or Circled in Red Ink With Date and Name of Person Making Change

Do not extend this side of this line.

Notes Ck'd by T. ARE	Survey of SEC-6, T-1-S, R-16-W
Map No.	JN 0302.01 Tape 168 Std 84 °F
Office Work	Surveyed by M.E. WACKER
Checked	Notes M.E.W. Date MAR.77
Date	Indexed G.D. BAILEY JUN 20 1977

F.B. 2999 PG. 221

J.N. 0302.01

SECTION LINES

TO PERPETUATE + REPLACE
THE NORTH AND EAST QTR.
CORNERS OF SEC-6, T-1-S, R-16-W
THE SOUTH LN. OF SEC-5
T-1-S, R-16-W, TO CITY BDY. LN.

REF.

C.S.B. 1486
C.S.B.

F.B. 3106
F.B. 2458
F.B. 933

PARTY

LIND
MAHER
MITCHELL
WHITTAKER

WACKER
DOVER
MITCHELL
WHITTAKER

Note: Any Additions or Changes on This Sheet Must be Made or Circled in Red Ink With Date and Name of Person Making Change.

Do not extend this side of this line.

PLEASE RETURN TO
COUNTY OF LOS ANGELES
DEPARTMENT OF COUNTY ENGINEER
403 LOS ANGELES COUNTY ENGINEERING BLDG.

76F309S CE#310 3-69

F. B. 2999 PG. 222

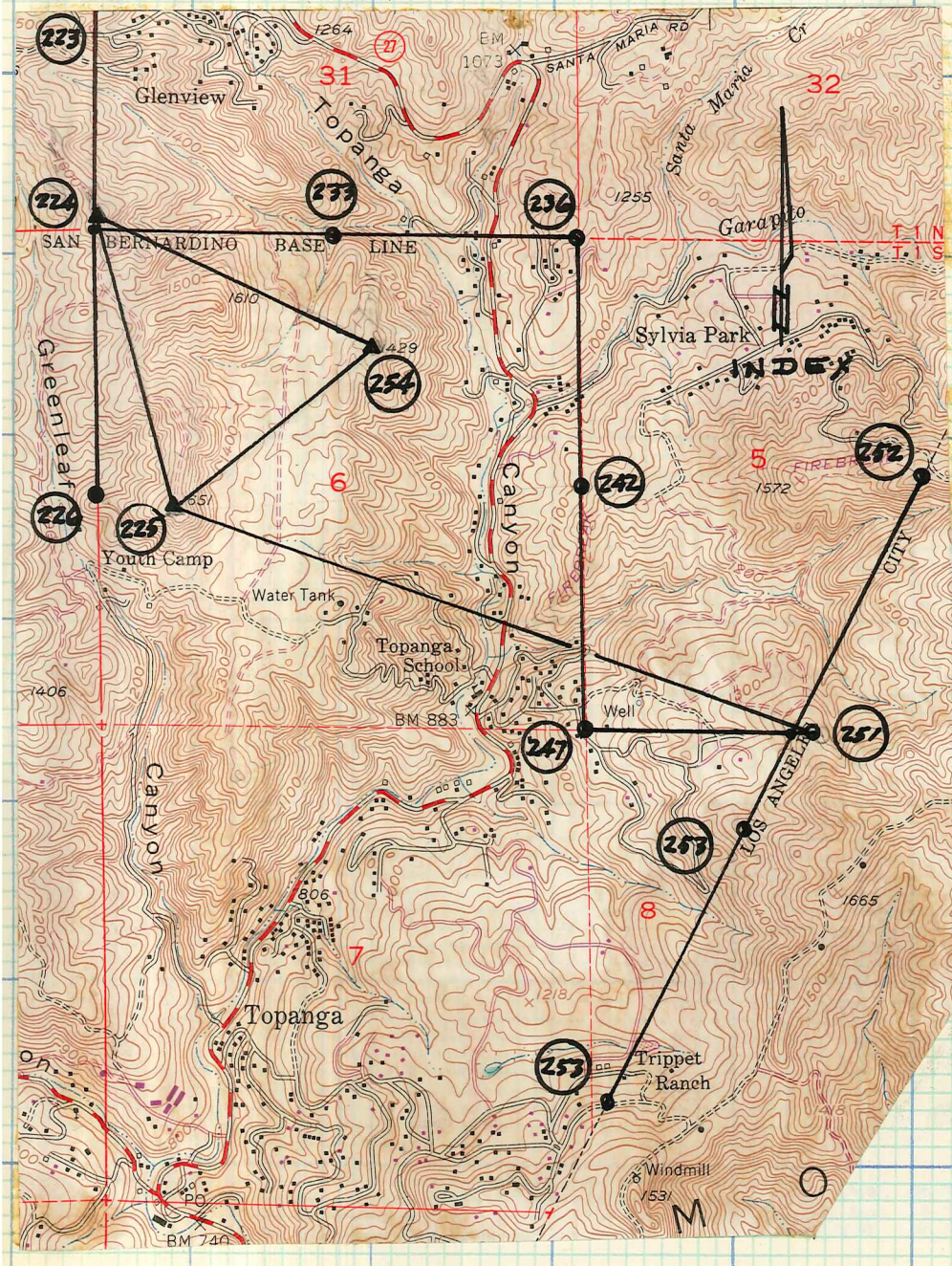

PLEASE RETURN TO
COUNTY OF LOS ANGELES
DEPARTMENT OF COUNTY ENGINEER
403 LOS ANGELES COUNTY ENGINEERING BLDG.

Note: Any Additions or Changes on This Sheet Must be Made or Circled in Red Ink With Date and Name of Person Making Change.

Do not extend this side of this line.

SEC. LINES

Notes Ck'd by T. ABE	Survey of SEC # 6, T-1-S, R-16-W F. B. 2999 PG. 223
Map No.	JN 0302-01 Tape 16B Std 84 °F
Office Work	Surveyed by M. E. WACKER
Checked	Notes M. E. W. Date MAR-77
Date	Indexed G. D. BAILEY JUN 20 1977

COUNTY SURVEYOR T-1-N R-17-W R-16-W 1/4 COR. R.E. 5869

FD. C.S. BRASS CAP MON. IN CONC. UP 2" UNDER A BARB WIRE FENCE. MARKED AS SHOWN PER F.B. 3106-43 C.S.B. 1486-2 A 2" MKR. PIPE 2 FT. SO. EAST.

3-STRAND BARB WIRE

FD. 2x2 & NAIL TOP OF RIDE NO REF.

LN.

FD. 3/4" I.P. CONC. PLUG NAIL & L.A. CO. ENGR TAG ON 10" ON NORTH EDGE OF ALTA DRIVE PER. F.B. 3106-78

0.12

SEC.

W-14 FD. 1" I.P. CONC. PLUG NAIL & L.A. CO. ENGR. TAG UP 4" ON SIDE HILL PER F.B. 3106-102

W-15 FD. 1" I.P. CONC. PLUG NAIL & L.A. CO. ENGR. TAG UP 2" ON TOP OF SPUR PER. F.B. 3106-103

SEC # 36 T-1-N, R-17-W

SEC-31 T-1-N, R-16-W

LT. PG-224

W.S 89, C-1

144-097, A-1

Note: Any Additions or Changes on This Sheet Must be Made or Circled in Red Ink With Date and Name of Person Making Change.

Do not extend this side of this line.

PLEASE RETURN TO COUNTY OF LOS ANGELES DEPARTMENT OF COUNTY ENGINEER 403 LOS ANGELES COUNTY ENGINEERING BLDG.

76F309S CE#310 3-69


F.B. 2999 PG. 224
LT. PG-225
SEC-31
T-1-N, R-16-W
SEC-6
T-1-S, R-16-W
61.03
BERNARDINO BLVD
SAN
CH. PT.
SET 1x2
TOP SMALL
SPUR
1) 89° 56' 00"
4) 359° 43' 20"
6) 179° 34' 50"
= 89° 55' 48"
1) 90° 00' 00"
4) 360° 00' 00"
6) 180° 00' 00"
= 90° 00' 00"
T=56°
42.66⁵ @ 60°14'
= 37.02
41.92⁵ @ 62°00'
= 37.01
37.01
89° 55' 48"
90° 00' 00"
19 FT
11 FT
SEC.
LINE
SET 1x2 ± N
ON LN. PROD
FROM NORTH
200±
BTM. PG-223
TOP PG-226
144-097 A-1
M5-89 C-1
PLEASE RETURN TO
COUNTY OF LOS ANGELES
DEPARTMENT OF COUNTY ENGINEER
403 LOS ANGELES COUNTY ENGINEERING BLDG.
Do not extend this side of this line.
Note: Any Additions or Changes on This Sheet Must be Made or Circled in Red Ink With Date and Name of Person Making Change.
COUNTY SURVEYOR
T-1-N
R-16-W
TOWNSHIP COR.
FD. C.S. BRASS
CAP MON. IN CONC.
FLUSH ON SIDE
SPUR. MARKE AS
SHOWN PER F.B.
3106-103, C.S.B.
1486-2, A 2"
MKR. PIPE 2 FT.
N.E. OF COR.
0+00 EAST

SEC. LINES

Notes Ck'd by T. ABE	Survey of SEC. #6, T-1-S, R-16-W
Map No.	JN 0302.01 Tape 16B Std 84 °F
Office Work	Surveyed by M. E. WACKER
Checked	Notes M. E. W. Date MAR-77
Date	Indexed G. D. BAILEY JUN 20 1977

F. B. 2999 PG. 225

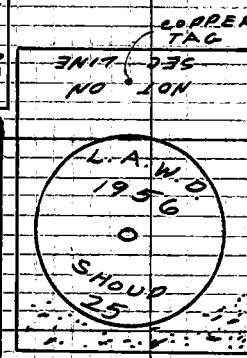

SEC # 31
T-1-N, R-16-W

T = 54°
65.02 @ 110°10'
= 61.02
64.73 @ 109°27'
= 61.03

T = 52°
186.01 @ 68°40'
= 173.23
185.87 @ 68°47'
= 173.23



DRY CY L-10
FD 2½" CAP IN A 8" CONC. BLOCK DN. 2 MARKED AS SHOWN. REF. C.E.F.B. 2458-45, 46, A 2" MKR. PIPE 3 FT. NO. EAST.

TOP PG-224

SAN
61.03

BERNARDINO B. LN.
60.42

BTM. PG-227

0+98.04 E.

A-1
SET 2x2 & NAIL ON SIDE HILL BY INTERSEC-[redacted]TION. FOR ZONE #7 TIE.

1) 105°00' 30"
4) 60°01' 00"
6) 270°01' 20"
= 105°00' 13"

DRY CY L-11
FD. 2" I.P. WITH SPK. ENCASED IN 7½" CONC. MON. UP 2" IN GOOD CONDITION. REF. C.E.F.B. 933-219 MARKED AS SHOWN. 2" MKR. PIPE 3' N. W.

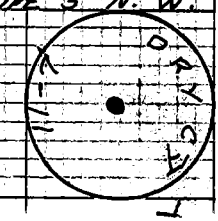

E. M.
30 61.64 @ 89° 16' 58"
= 30 61.40

SEC # 6
T-1-S, R-16-W

Note: Any Additions or Changes on This Sheet Must be Made or Circled in Red Ink With Date and Name of Person Making Change.

Do not extend this side of this line.

PLEASE RETURN TO
COUNTY OF LOS ANGELES
DEPARTMENT OF COUNTY ENGINEER
403 LOS ANGELES COUNTY ENGINEERING BLDG.

76F309S CE#310 3-69

F.B. 2999 Pg. 226

RT. PG-224



PLEASE RETURN TO
COUNTY OF LOS ANGELES
DEPARTMENT OF COUNTY ENGINEER
403 LOS ANGELES COUNTY ENGINEERING BLDG.

Do not extend this side of this line.

Note: Any Additions or Changes on This Sheet Must be Made or Circled in Red Ink With Date and Name of Person Making Change.

144097, A-2

4C-19, C-2

SEC. LINES

Notes Ck'd by T. ABE	Survey of SEC-6, T-1-S, R-16-W
Map No.	JN 0302-01 Tape 16B Std 84 °F
Office Work	Surveyed by M. E. WACKER
Checked	Notes M. E. W Date MAR-77
Date	Indexed G. D. BAILEY JUN 20 1977

F. B. 2999 PG. 227

BTM. PG-228

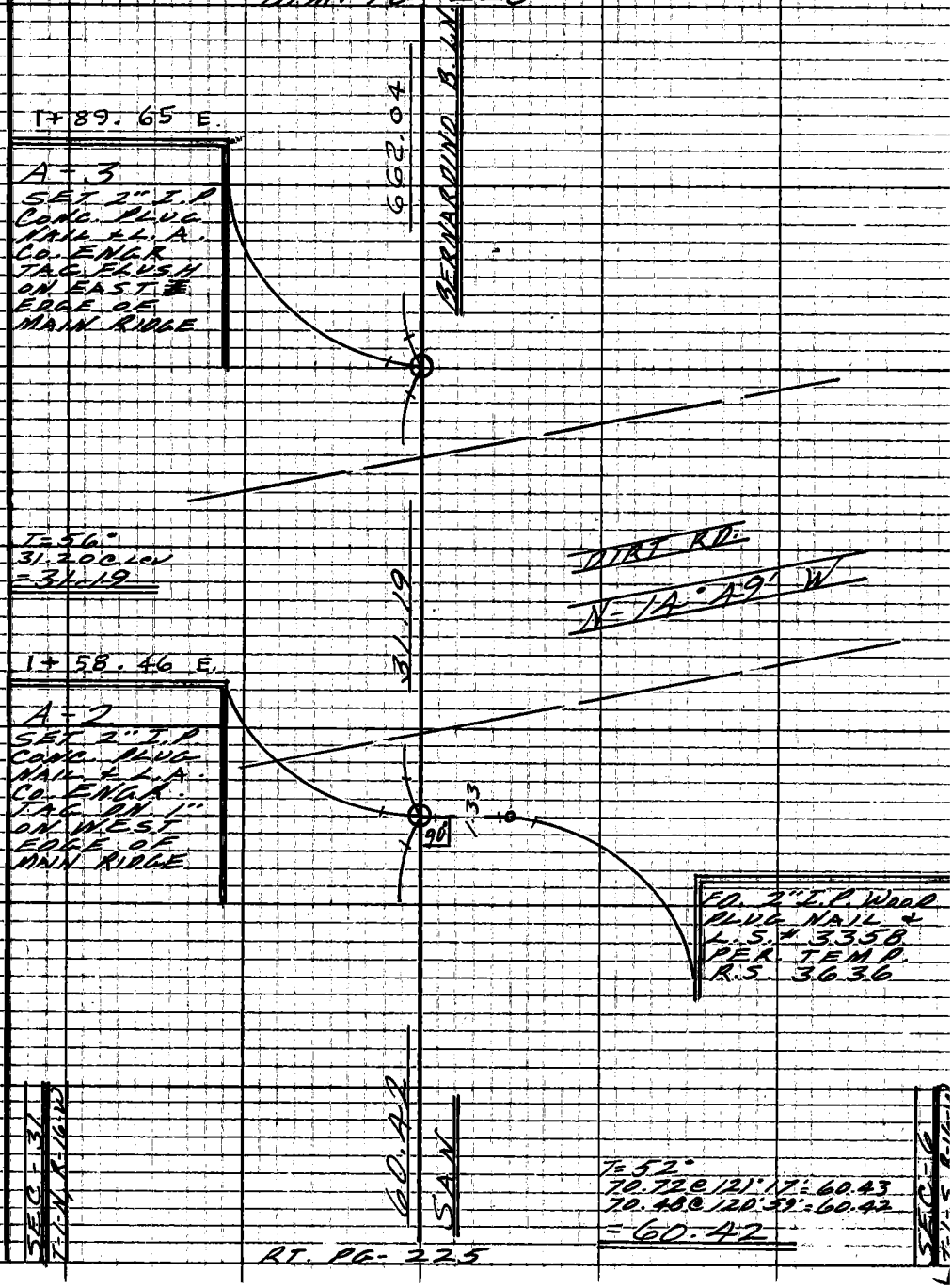

RT. PG-225

Note: Any Additions or Changes on This Sheet Must be Made or Circled in Red Ink With Date and Name of Person Making Change.

Do not extend this side of this line.

PLEASE RETURN TO
COUNTY OF LOS ANGELES
DEPARTMENT OF COUNTY ENGINEER
403 LOS ANGELES COUNTY ENGINEERING BLDG.

76F309S CE#310 3-69

F.B. 2999 Pg. 228

to Bot page 229

Sec 31

T-1-N, R 16 W

195.75 @	19° 24'	T = 78°	= 184.63	=	184.64
195.65 @	19° 18'	T = 78°	= 184.65		
84.54 @	22° 27'	T = 78°	= 78.13	=	78.12
84.34 @	22° 09'	T = 78°	= 78.12		
293.03 @	9° 46'	T = 84°	= 288.78	=	288.78
292.98 @	9° 43'	T = 84°	= 288.78		
55.32 @	5° 25'	T = 84°	= 55.07	=	55.08
55.16 @	3° 05'	T = 84°	= 55.08		
56.16 @	9° 20'	T = 84°	= 55.42	=	55.42
56.38 @	10° 36'	T = 84°	= 55.42		
			TOTAL =		662.04

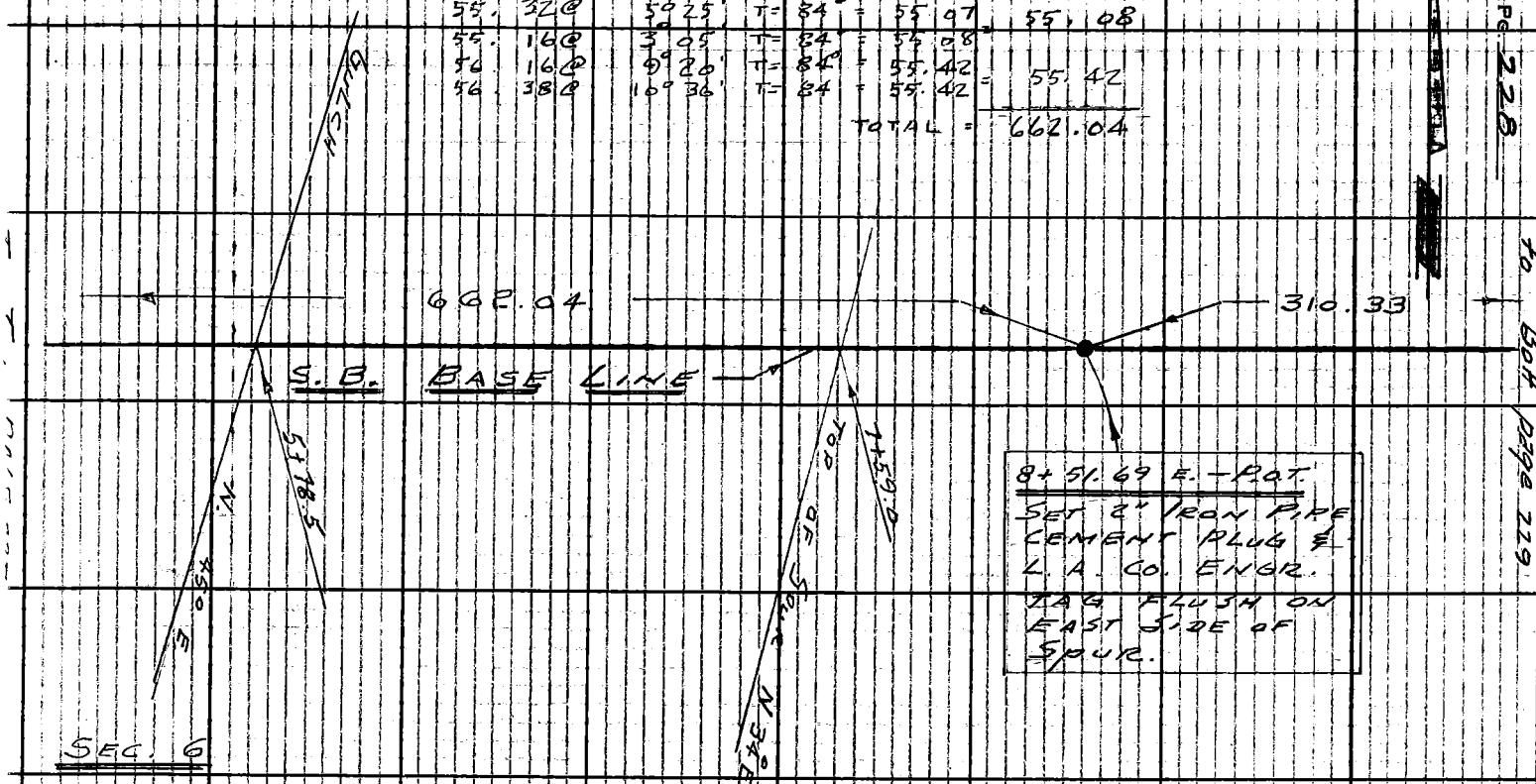

Sec. 6

T-1-S R-16 W

PLEASE RETURN TO
COUNTY OF LOS ANGELES
DEPARTMENT OF COUNTY ENGINEER
403 LOS ANGELES COUNTY ENGINEERING BLDG.

Note: Any Additions or Changes on This Sheet Must be Made or Circled in Red Ink With Date and Name of Person Making Change.

Do not extend this side of this line.

76F309S CE#310 3-68

PLEASE RETURN TO
COUNTY OF LOS ANGELES
DEPARTMENT OF COUNTY ENGINEER
403 LOS ANGELES COUNTY ENGINEERING BLDG.

Note: Any Additions or Changes on This Sheet Must be Made or Circled in Red Ink With Date and Name of Person Making Change.

Do not extend this side of this line.

SEC. 31

T1N, R16W

218.71 @	26°18'	T= 88° =	196.08	= 196.08
218.00 @	25°55'	T= 88° =	196.08	
118.56 @	15°30'	T 84 =	114.25	
118.36 @	15°09'	T 84 =	114.25	= 114.25
		TOTAL =		310.33
169.28 @	1°14'	T= 74° =	169.23	= 169.24
169.32 @	1°31'	T= 74° =	169.25	
67.02 @	9°52'	T= 74° =	66.03	= 66.03
67.05 @	10°00'	T= 74 =	66.03	
233.95 @	2°27'	T= 84 =	233.74	= 233.73
234.05 @	2°59'	T= 84 =	233.73	
		TOTAL =		469.00

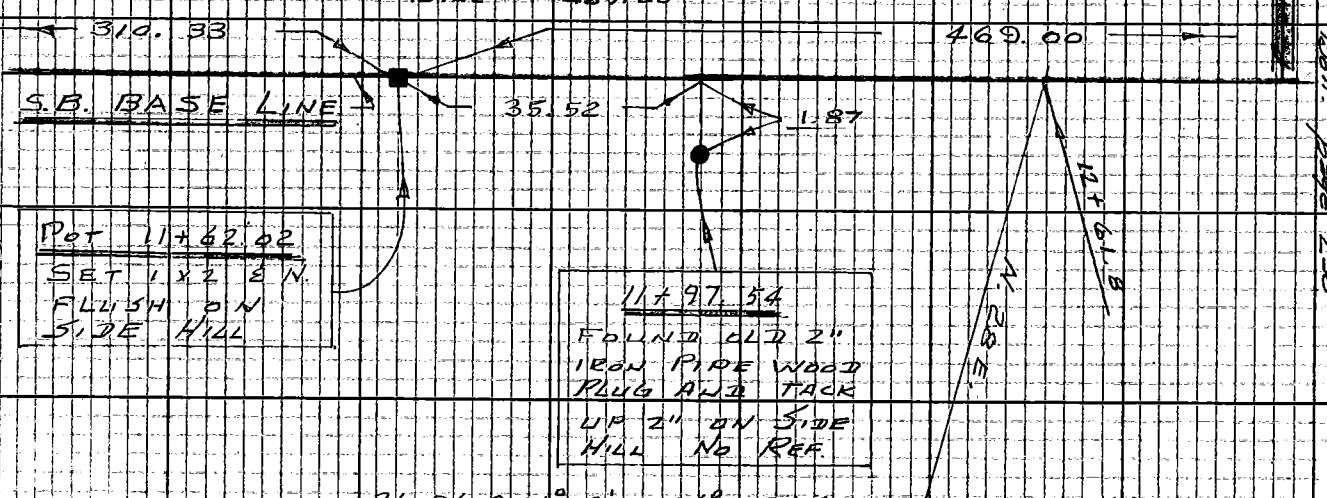

POT 11+62.02
SET 1 X 2 E.N.
FLUSH ON
SIDE HILL

11+97.54
FOUND OLD 2"
IRON PIPE WOOD
PLUG AND TACK
UP 2" ON SIDE
HILL NO REF.

36.96 @ 16°02' T= 84° = 35.52
36.06 @ 9°57' T= 84 = 35.52

SEC. 6

T1S R16W

Notes Ck'd by
Map No.
Office Work
Checked
Date

Survey of SEC 6 T1S R16W
JN 0302 Tape 1 Std 84 °F
Surveyed by C.K. LIND
Notes Lind Date 4-77
Indexed G.D. BAILEY JUN 20 1977

T. ABE

to Bott. page 230

F.B. 2999 PG. 229

To Bott. Page 231

F.B. 2999 PG. 230

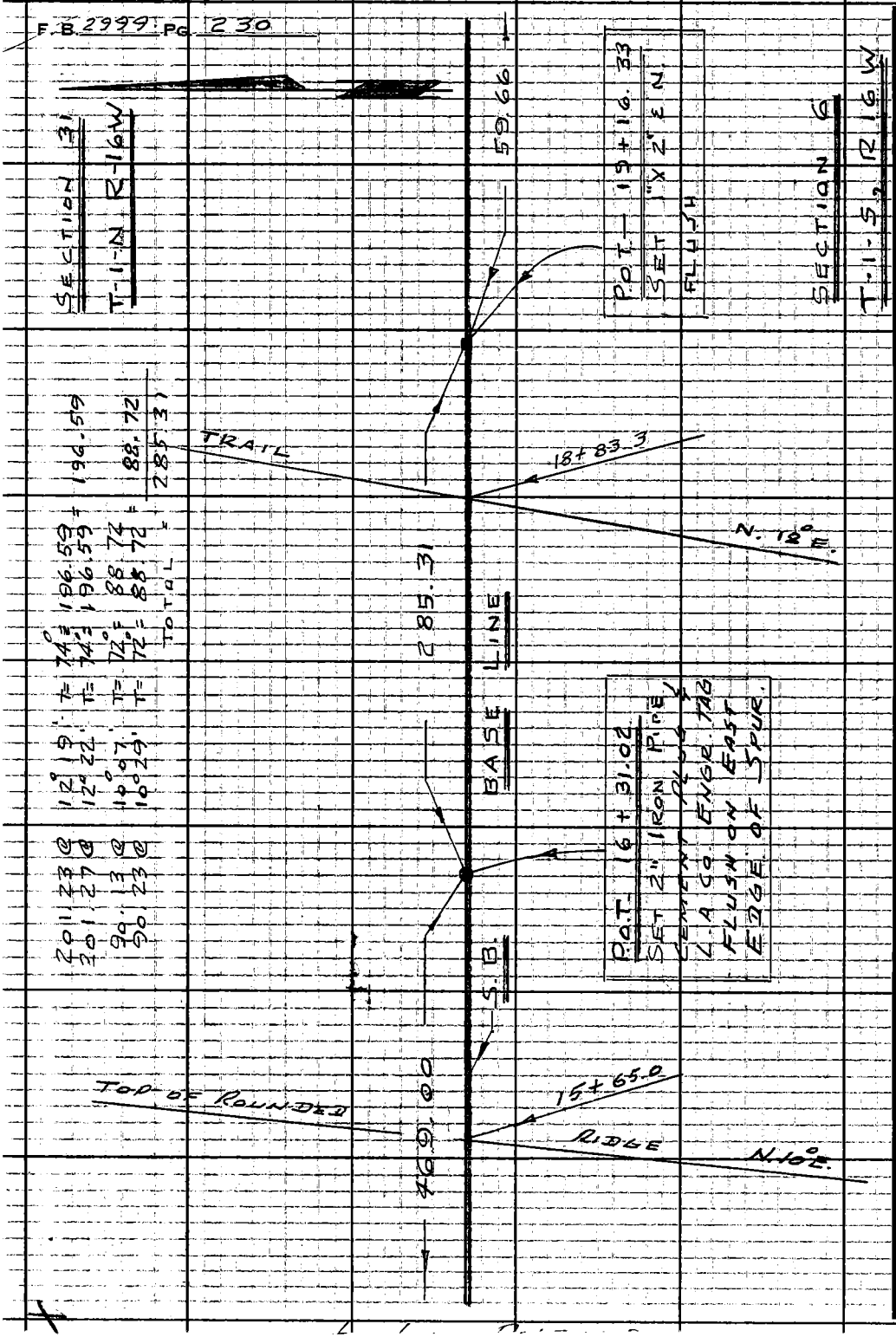

PLEASE RETURN TO
COUNTY OF LOS ANGELES
DEPARTMENT OF COUNTY ENGINEER
403 LOS ANGELES COUNTY ENGINEERING BLDG.

Do not extend this side of this line.

Note: Any Additions or Changes on This Sheet Must be Made or Circled in Red Ink With Date and Name of Person Making Change.

76F309S CE#310 3-68

PLEASE RETURN TO
COUNTY OF LOS ANGELES
DEPARTMENT OF COUNTY ENGINEER
403 LOS ANGELES COUNTY ENGINEERING BLDG.

Note: Any Additions or Changes on This Sheet Must be Made or Circled in Red Ink With Date and Name of Person Making Change.

Do not extend this side of this line.

SECTION 31
T-1-N, R-16-W

62.09 @ 16°04' T= 76° = 59.66
62.23 @ 76°32' T= 76° = 59.66 = 59.66

116.86 @ 2°15' T= 76° = 116.76
116.84 @ 1°51' T= 76° = 116.78 = 116.77

93.59 @ 11°14' T= 84° = 91.80
93.48 @ 10°54' T= 84° = 91.79 = 91.79

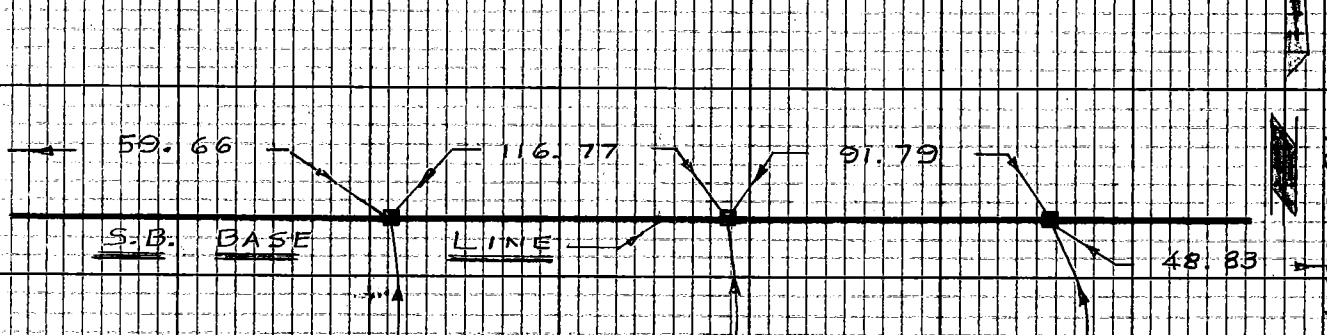

19+75.99
SET 1"X2" & N.
20' WEST OF
DRAW

20+92.76
SET 1"X2" & N.
FLUSH ON
SIDE HILL

21+84.55
SET 1"X2" & N.
FLUSH ON
SIDE HILL

SECTION 6
T-1-S, R-16-W

Notes Ck'd by T. ABE
Map No.
Office Work
Checked
Date

Survey of SECTION LINES
JN 0302 Tape 1 Std. 84 °F
Surveyed by C.K. LIND
Notes LIND Date 4-77
Indexed G.D. BAILEY JUN 20 1977

TO BOTH PAGE 232

F.B. 2999 PG. 231

SECTION 31
T 1 N, R 16 W

T = 84°

134.64 @ 22°39' = 124.26
134.45 @ 22°26' = 124.28 = 124.27

109.79 @ 3°07' = 109.63
109.83 @ 3°23' = 109.64 = 109.63

T = 84°

52.47 @ 21°30' = 48.82
52.75 @ 22°14' = 48.83

190.32 @ LEV = 190.32

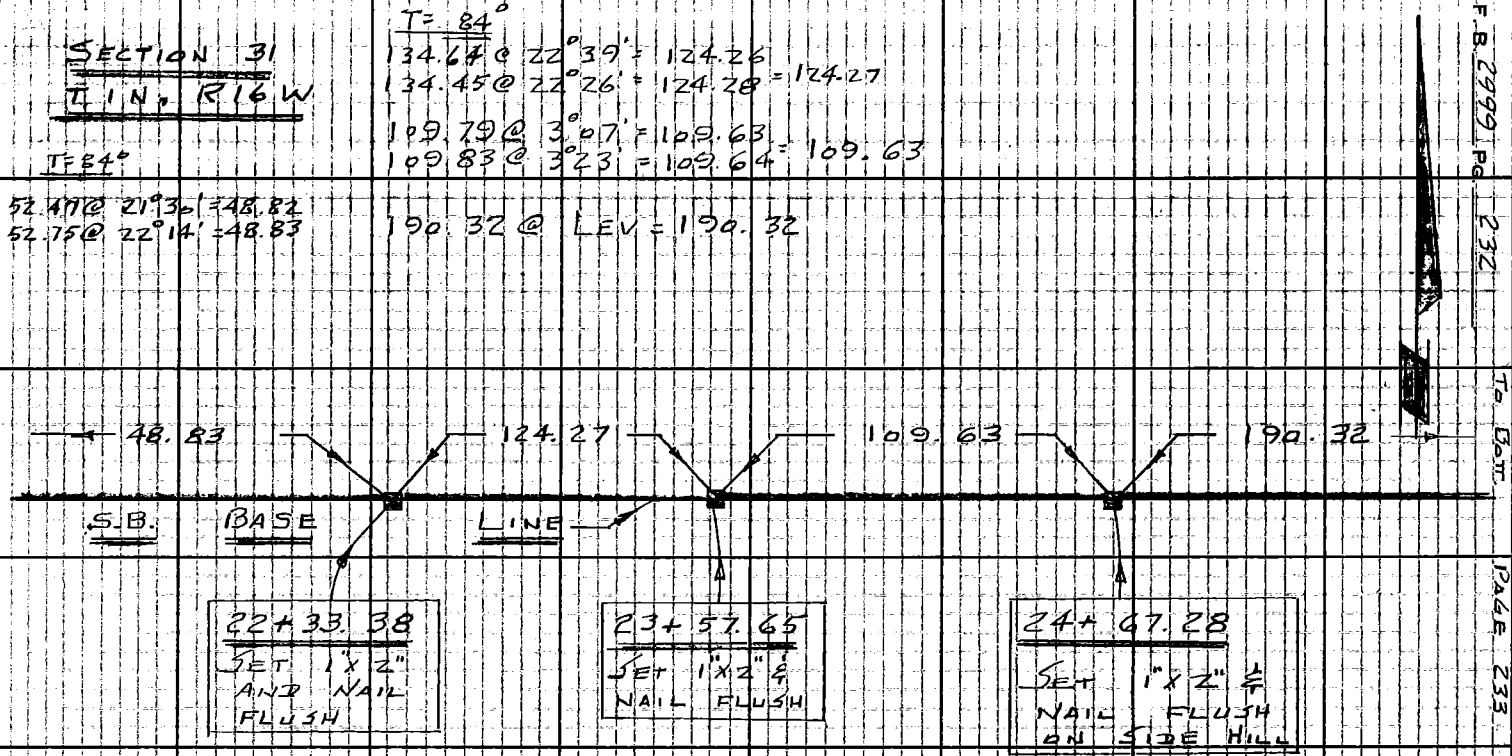

SECTION 6

T-1-S R-16-W

PLEASE RETURN TO
COUNTY OF LOS ANGELES
DEPARTMENT OF COUNTY ENGINEER
403 LOS ANGELES COUNTY ENGINEERING BLDG.

Note: Any Additions or Changes on This Sheet Must be Made or Circled in Red Ink With Date and Name of Person Making Change.

Do not extend this side of this line.

76F309S CE#310 3-68

PLEASE RETURN TO
COUNTY OF LOS ANGELES
DEPARTMENT OF COUNTY ENGINEER
403 LOS ANGELES COUNTY ENGINEERING BLDG.

Note: Any Additions or Changes on This Sheet Must be Made or Circled in Red Ink With Date and Name of Person Making Change.

Do not extend this side of this line.

144-097, B-1

W.S. 89, C-1

SECTION 31

T-1-N R-16-W

1. 179° 50' 40"
4. 359° 22' 40"
6. 359 04 00
Av = 179° 50' 40"

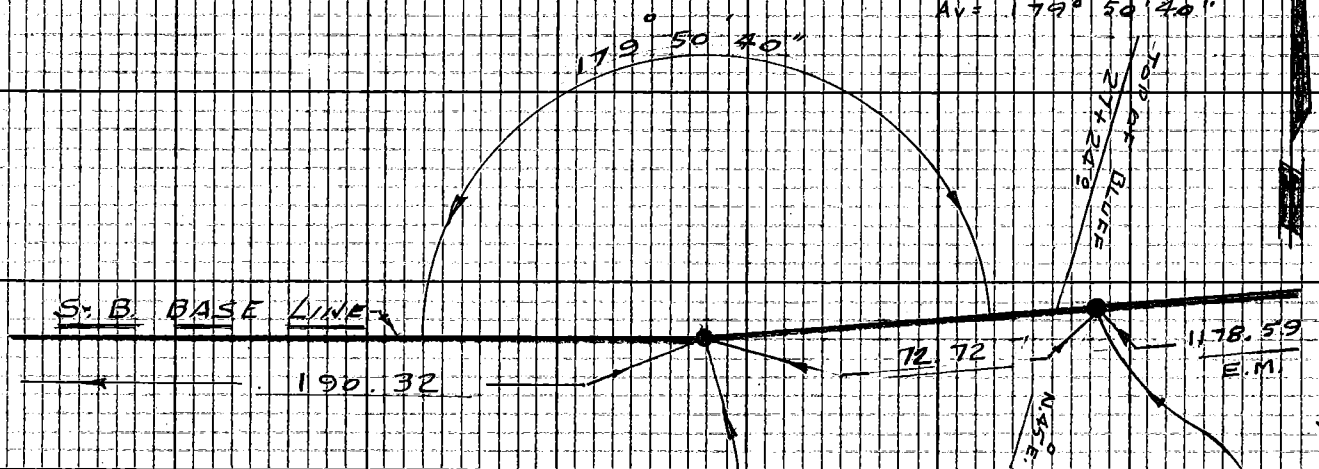

Cont. to Bott. page 234

T = 74°
75.23 @ 14°51' = 72.72
75.13 @ 14°34' = 72.72

1/4 CORNER 26 + 57.60

FOUND A 26" X 15" X 12" SAND STONE UP 6" MARKED 1/4 ON THE EAST FKL 8-20-77 ~~NORTH~~ FACE OF THE STONE. PER C.S. 9298 REMOVED STONE. REPLACED WITH A COUNTY ENGINEER BRASS CAP PRE-CAST MON. UP 6" AND MARKED AS SHOWN. SET MARKER PIPE

COUNTY ENGINEER
T 1 N
R 16 W
S. 31
S. 6
1/4 COR
T 1 S
R. E. 22726

POT 27+30.32

SET 2" I.P. CEMENT PLUG & L.A. CO. ENGR TAG UP 2" AT TOP OF BLUFF

SECTION 6

T 1 S, R 16 W

Notes Ck'd by T. ABE
Map No.
Office Work
Checked
Date

Survey of Section Lines
JN 0302.01 Tape 1 Std 84 °F
Surveyed by C.K. Lind
Notes Lind Date 4-77
Indexed B.D. BAILEY JUN 20 1977

F.B. 2999 PG. 233

To Bott. PAGE 235

F.B. 2999 Pg. 234

PLEASE RETURN TO
COUNTY OF LOS ANGELES
DEPARTMENT OF COUNTY ENGINEER
403 LOS ANGELES COUNTY ENGINEERING BLDG.

Do not extend this side of this line.

Note: Any Additions or Changes on This Sheet Must be Made on Circled in Red Ink With Date and Name of Person Making Change.

144-097-01

Notes Ck'd by T. ABE	Survey of Section Lines	F.B. 2999	PG. 235
Map No.	JN 0307.00 Tape 1 Std 84 °F		
Office Work	Surveyed by Lind		
Checked	Notes Lind Date 4-77		
Date	Indexed G. D. BAILEY JUN 20 1977		

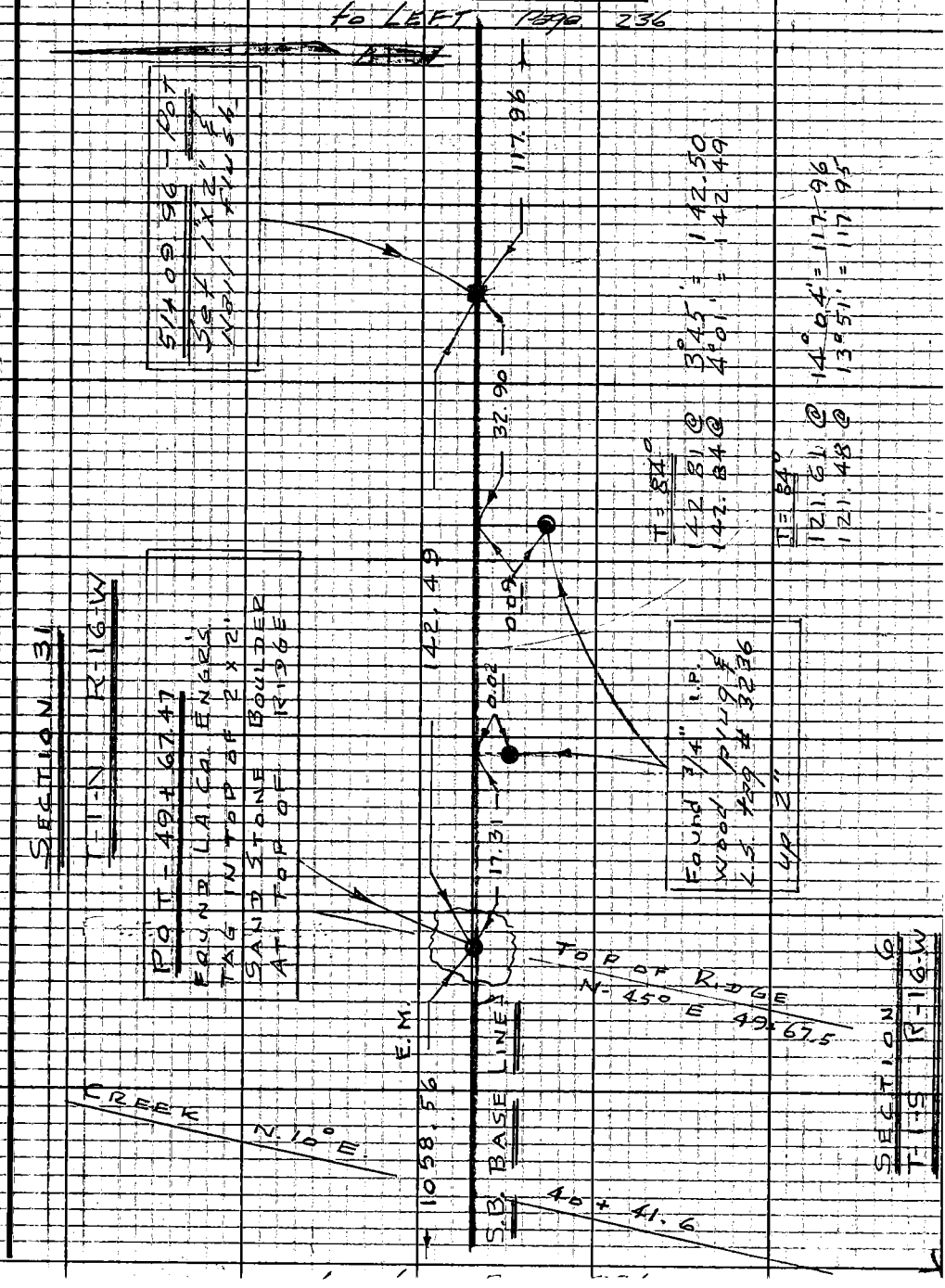

Note: Any Additions or Changes on This Sheet Must be Made or Circled in Red Ink With Date and Name of Person Making Change.

Do not extend this side of this line.

PLEASE RETURN TO
COUNTY OF LOS ANGELES
DEPARTMENT OF COUNTY ENGINEER
403 LOS ANGELES COUNTY ENGINEERING BLDG.

76F309S CE#310 3-68

F.B. 2999 PG. 236

T-1-N R-16-W

0+00.00 SOUTH
52+27.92 EAST
SECTION CORNER
FOUND C.S. BRASS
CAP PRE-CAST
MON. UP 6" AND
MARKED AS SHOWN
PER. F.B. 315-25
SET YELLOW
MARKER PIPE
3' NORTH.

COUNTY SURVEYOR'S MONUMENT
T-1-N
R-16-W
31 32
6 5
T-1-S

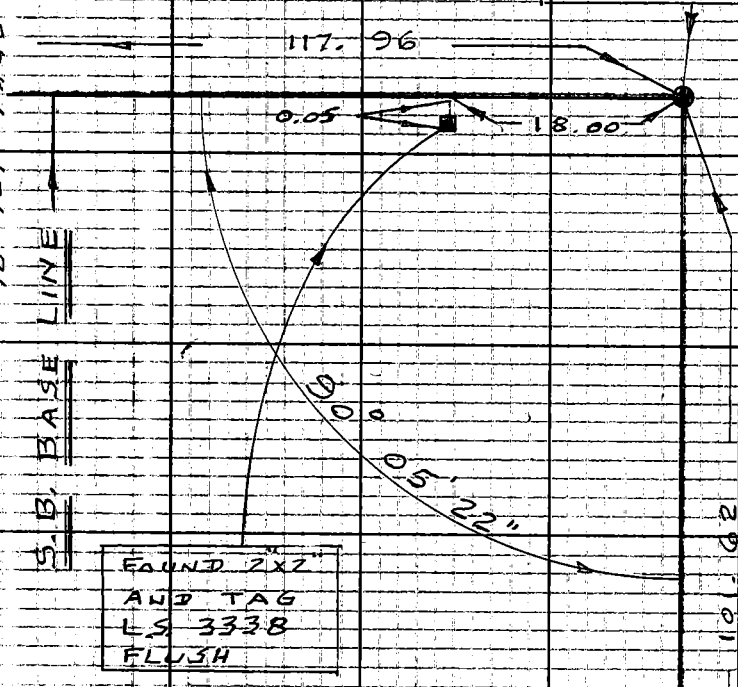

TO TOP PAGE 235

S.B. BASE LINE

SEC. LINE

102.42 @ 7°09' T=72=101.61
102.37 @ 6°55' T=72=101.62

1. 90° 05' 20"
4. 360 21 30
6. 180 32 10
Av= 90° 05' 22"

SEC. 6
T-1-S

SEC. 5
R-16-W

TO TOP PAGE 237

PLEASE RETURN TO
COUNTY OF LOS ANGELES
DEPARTMENT OF COUNTY ENGINEER
403 LOS ANGELES COUNTY ENGINEERING BLDG.

Do not extend this side of this line.

Note: Any Additions or Changes on This Sheet Must be Made or Circled in Red Ink With Date and Name of Person Making Change.

144 097 B-1

1-89 D-1

Notes Ck'd by T. ABE	Survey of SECTION LINES	F.B. 2999 PG. 237
Map No.	JN 0302-01 Tape 1 Std 84 °F	
Office Work	Surveyed by LIND	
Checked	Notes LIND Date 6-77	
Date	Indexed G.D. BAILEY JUN 20 1977	



Note: Any Additions or Changes on This Sheet Must be Made or Circled in Red Ink With Date and Name of Person Making Change.

Do not extend this side of this line.

PLEASE RETURN TO
COUNTY OF LOS ANGELES
DEPARTMENT OF COUNTY ENGINEER
403 LOS ANGELES COUNTY ENGINEERING BLDG.

76F309S CE#310 3-68

T. TO PAGE 238

F. B. 2999 Pg. 238

To Bott. PAGE 237

PLEASE RETURN TO
COUNTY OF LOS ANGELES
DEPARTMENT OF COUNTY ENGINEER
403 LOS ANGELES COUNTY ENGINEERING BLDG.

Do not extend this side of this line.

Note: Any Additions or Changes on This Sheet Must be Made or Circled in Red Ink, With Date and Name of Person Making Change.

Notes Ck'd by T ABF	Survey of SECTION LINES
Map No.	JN 0302.01 Tape 1 Std 84 °F
Office Work	Surveyed by LIND
Checked	Notes LIND Date 6-77
Date	Indexed G. D. BAILEY JUN 20 1977

F. B. 2999 PG. 239

TO BOTT. PAGE 238

SECTION 6

T-1-S

SECTION 5

R-16-W

T=74°

129.42 @ 11°17' = 126.91
129.31 @ 11°02' = 126.91

T=76°

221.82 @ 14°50' = 214.42
221.92 @ 14°55' = 214.43



T=76°

52.72 @ 15°30' = 50.80
52.47 @ 14°31' = 50.79

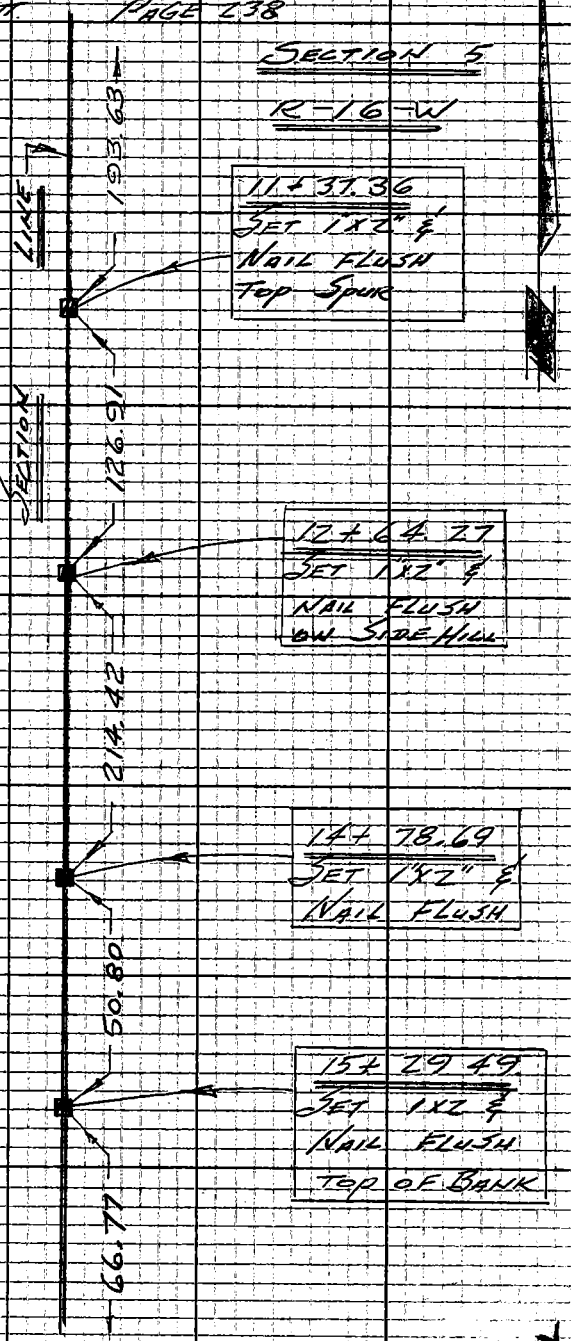

Note: Any Additions or Changes on This Sheet Must be Made or Circled in Red Ink With Date and Name of Person Making Change.

PLEASE RETURN TO
COUNTY OF LOS ANGELES
DEPARTMENT OF COUNTY ENGINEER
403 LOS ANGELES COUNTY ENGINEERING BLDG

Do not extend this side of this line.

76F309S CE#310 3-68

TO BATT. PAGE 239

F.B. 2999 PG. 240

SEC. 6

T-1-S

SEC. 5

R-16-W

1st 96.26
SET 1½" ⌀
NAIL FLUSH
AT TOE OF SLOPE

T=78°
76.20 @ 28°49' = 66.76
76.40 @ 29°05' = 66.77

66.77

T=60°
30.64 LEV = 30.64

30.64

0.24

16+ 26.90
FOUND 2X2
AND TACK
FLUSH

CREEK

CENTER
16+65.1

16+82.13
FD NAIL TAG
AND TIN
R.C.E. 9840
FLUSH

0.19

65.82

T=60°
65.83 @ LEV = 65.82

10.59

DRIVE

CHENEY

T=60°
244.16 @ 14°54' = 235.91
243.83 @ 14°37' = 235.90

235.90

16+ 92.72
SET NAIL
FLUSH AT NORTH
EDGE OF ROAD

SEC. LINE

PLEASE RETURN TO
COUNTY OF LOS ANGELES
DEPARTMENT OF COUNTY ENGINEER
403 LOS ANGELES COUNTY ENGINEERING BLDG.
Do not extend this side of this line.

Note: Any Additions or Changes on This Sheet Must be Made or Circled in Red Ink With Date and Name of Person Making Change.

Notes Ck'd by T. ABF	Survey of SECTION LINES
Map No.	JN 0302.01 Tape 1 Std 84 °F
Office Work	Surveyed by LIND
Checked	Notes LIND Date 6-77
Date	Indexed R. D. BAILEY JUN 20 1977

F. B. 2999 PG. 241

TO BOTT. PAGE 240

SEC. 6

T-1-S

SEC. 5

R-16-W

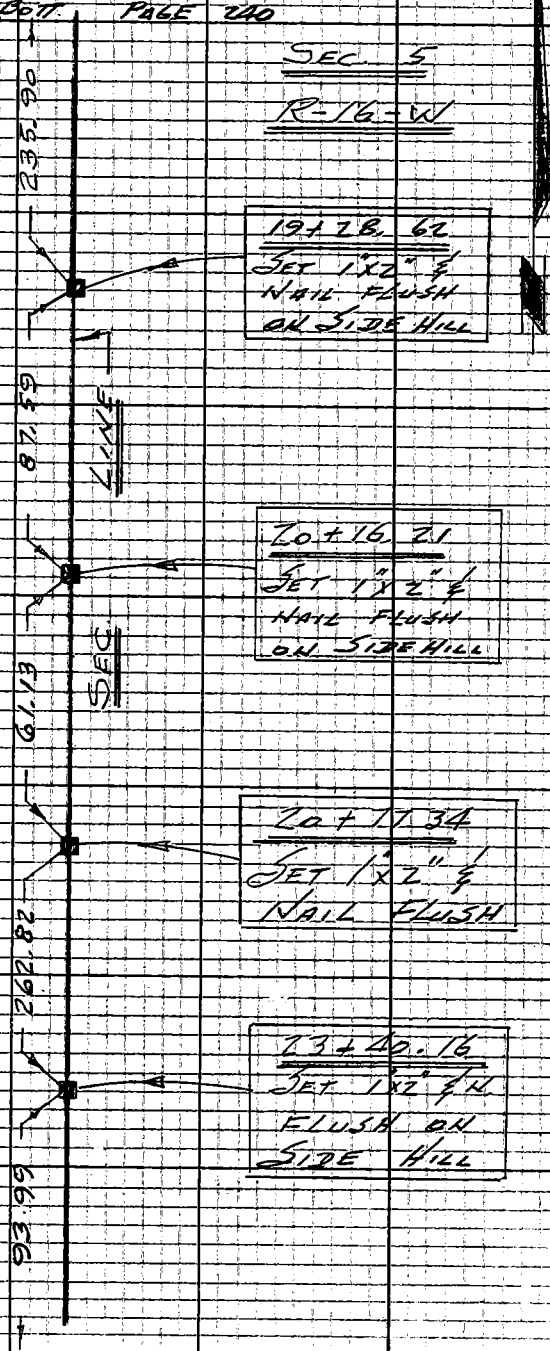

19+28.62
SET 1"X2" & NAIL FLUSH ON SIDE HILL

T=62°
90.83 @ 15°18' = 87.60
90.86 @ 15°25' = 87.58
M = 87.59

20+16.21
SET 1"X2" & NAIL FLUSH ON SIDE HILL

T=66°
61.63 @ 7°14' = 61.13
61.73 @ 7°56' = 61.13

20+77.34
SET 1"X2" & NAIL FLUSH

T=68°
271.53 @ 14°31' = 262.83
271.33 @ 14°22' = 262.82

23+40.16
SET 1"X2" & N. FLUSH ON SIDE HILL

T=66°
99.80 @ 19°38' = 93.99
99.90 @ 19°47' = 93.99

Note: Any Additions or Changes on This Sheet Must be Made or Circled in Red Ink With Date and Name of Person Making Change.

Do not extend this side of this line.

PLEASE RETURN TO
COUNTY OF LOS ANGELES
DEPARTMENT OF COUNTY ENGINEER
403 LOS ANGELES COUNTY ENGINEERING BLDG.

76F309S CE#310 3-68

TO BOTT. PAGE 241

F.B. 2999 PG. 242

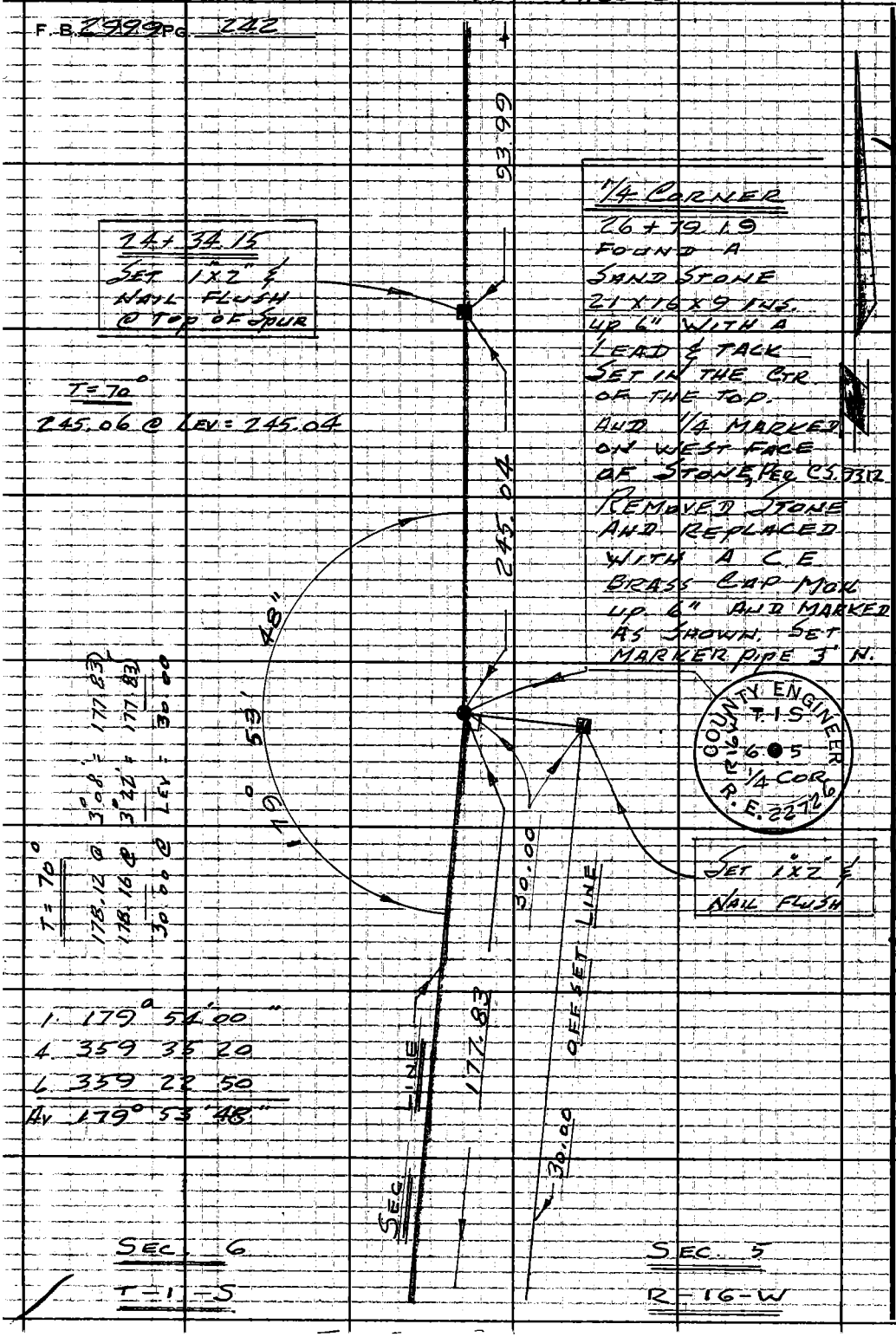

MS 58 A-2

PLEASE RETURN TO
COUNTY OF LOS ANGELES
DEPARTMENT OF COUNTY ENGINEER
403 LOS ANGELES COUNTY ENGINEERING BLDG.

Do not extend this side of this line.

Note: Any Additions or Changes on This Sheet Must be Made or Circled in Red Ink With Date and Name of Person Making Change.

144.097, B-2

Notes Ck'd by T. ABE	Survey of SECTION LINES	F.B. 2999 PG. 243
Map No.	JN 0302.01 Tape 1 Std. 84 °F	
Office Work	Surveyed by C.K. LIND	
Checked	Notes LIND Date 6-77	
Date	Indexed G. D. BAILEY JUN 20 1977	

TO BOTT. PAGE 242



Note: Any Additions or Changes on This Sheet Must be Made or Circled in Red Ink With Date and Name of Person Making Change.

Do not extend this side of this line.

PLEASE RETURN TO
COUNTY OF LOS ANGELES
DEPARTMENT OF COUNTY ENGINEER
403 LOS ANGELES COUNTY ENGINEERING BLDG.

76F309S CE#310 3-68

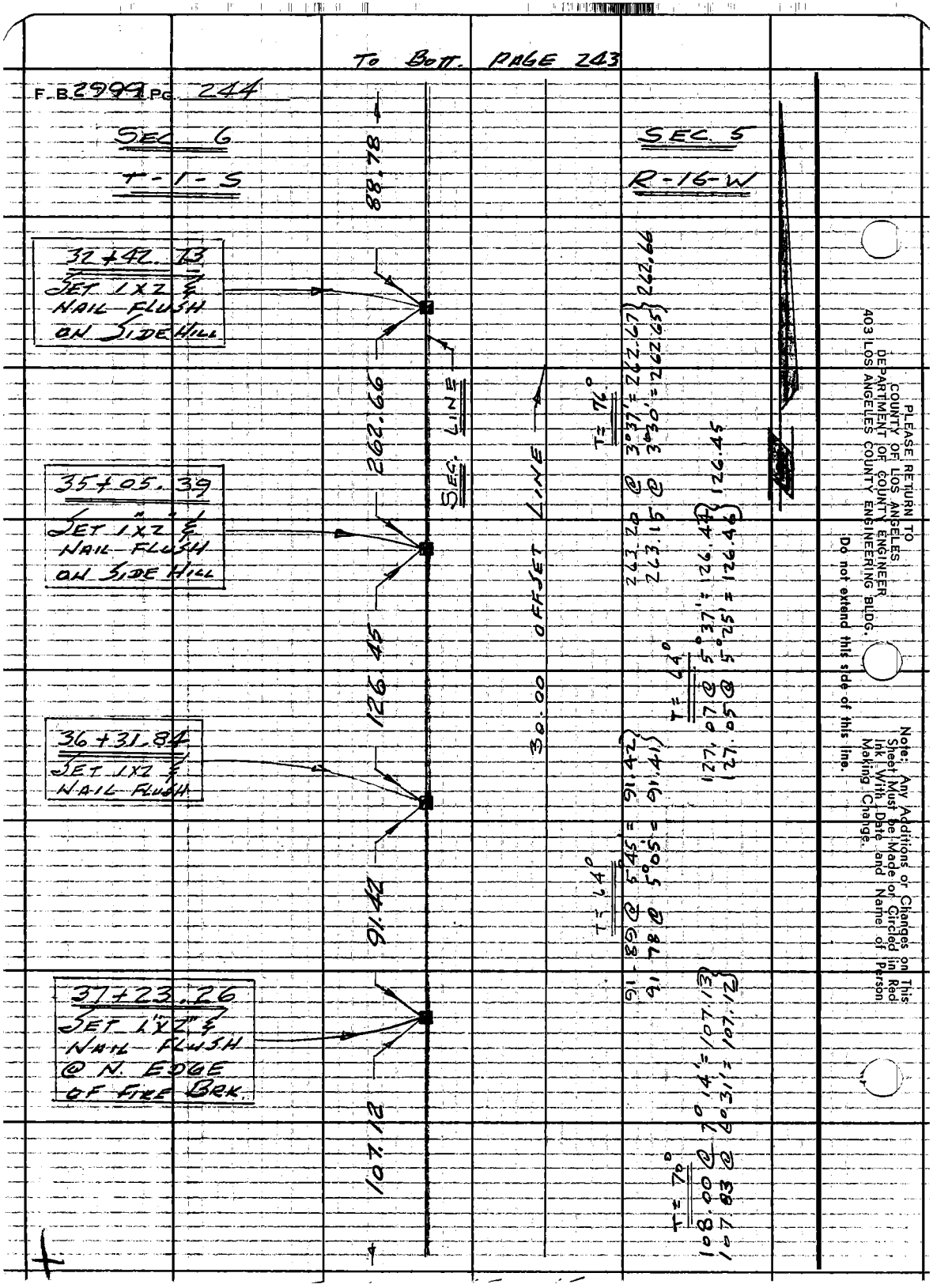

TO BOTT. PAGE 243
F.B. 2999 PG. 244
SEC 6
T-1-S
SEC 5
R-16-W
88.78
32+42.73
SET 1X2 & NAIL FLUSH ON SIDE HILL
262.66
SEC. LINE
35+05.39
SET 1"X2" & NAIL FLUSH ON SIDE HILL
126.45
30.00 OFFSET LINE
36+31.84
SET 1X2 & NAIL FLUSH
91.42
37+23.26
SET 1"X2" & NAIL FLUSH @ N. EDGE OF FIRE BRK.
107.12
T = 76°
263.20 @ 3°37' = 262.67
263.15 @ 3°30' = 262.65
262.66
T = 64°
127.07 @ 5°37' = 126.44
127.05 @ 5°25' = 126.46
126.45
T = 64°
91.89 @ 5°45' = 91.42
91.78 @ 5°05' = 91.41
T = 70°
108.00 @ 7°14' = 107.13
107.83 @ 6°31' = 107.12
PLEASE RETURN TO
COUNTY OF LOS ANGELES
DEPARTMENT OF COUNTY ENGINEER
403 LOS ANGELES COUNTY ENGINEERING BLDG.
Do not extend this side of this line.
Note: Any Additions or Changes on This Sheet Must be Made or Circled in Red Ink With Date and Name of Person Making Change.

Notes Ck'd by T. ARE
Map No.
Office Work
Checked
Date

Survey of SECTION LINES
JN 0302 of Tape 1 Std 84 °F
Surveyed by C.K. LIND
Notes LIND Date 6-77
Indexed G.D. BAILEY JUN 20 1977

F.B. 2999 PG. 245

TO BOTT. PAGE 244

SEC 6

T-1-S

SEC. 5

R-16-W

38+30.38
SET 1"X2" & N.
FLUSH @ RIDGE
LINE OF FIRE BRK.

T = 80°
292.39 @ 20°30' = 273.86
292.75 @ 20°42' = 273.84

41+04.73
SET 1"X2" &
N. FLUSH

41+83.37
ED 1"X2" &
L.A. Co. ENGR
TAG FLUSH
PER FB
2999-58

43+84.74
SET 1"X2" &
NAIL FLUSH

T = 66°
97.54 @ 8°17' = 96.51 } 96.52
97.47 @ 7°57' = 96.52
38.20 @ 32°22' = 32.26 } 32.26
38.33 @ 32°41' = 32.28

128.78

107.12
273.85
79.14
201.37
128.78

SEC. LINE

30.00 OFFSET LINE

T = 54°
82.04 @ 15°15' = 79.13
82.19 @ 15°37' = 79.14

T = 54°
82.05 @ 15°15' = 79.14
82.19 @ 15°37' = 79.14

33° 47' 15"

T = 58°
205.42 @ 11°02' = 201.37
205.23 @ 11°05' = 201.37

1.	33°	47'	30"
4.	135	09	00
6.	202	43	30
Av =	33°	47'	15"

Note: Any Additions or Changes on This Sheet Must be Made or Circled in Red Ink With Date and Name of Person Making Change.

Do not extend this side of this line.

PLEASE RETURN TO
COUNTY OF LOS ANGELES
DEPARTMENT OF COUNTY ENGINEER
403 LOS ANGELES COUNTY ENGINEERING BLDG.

76F809S CE#310 3-68

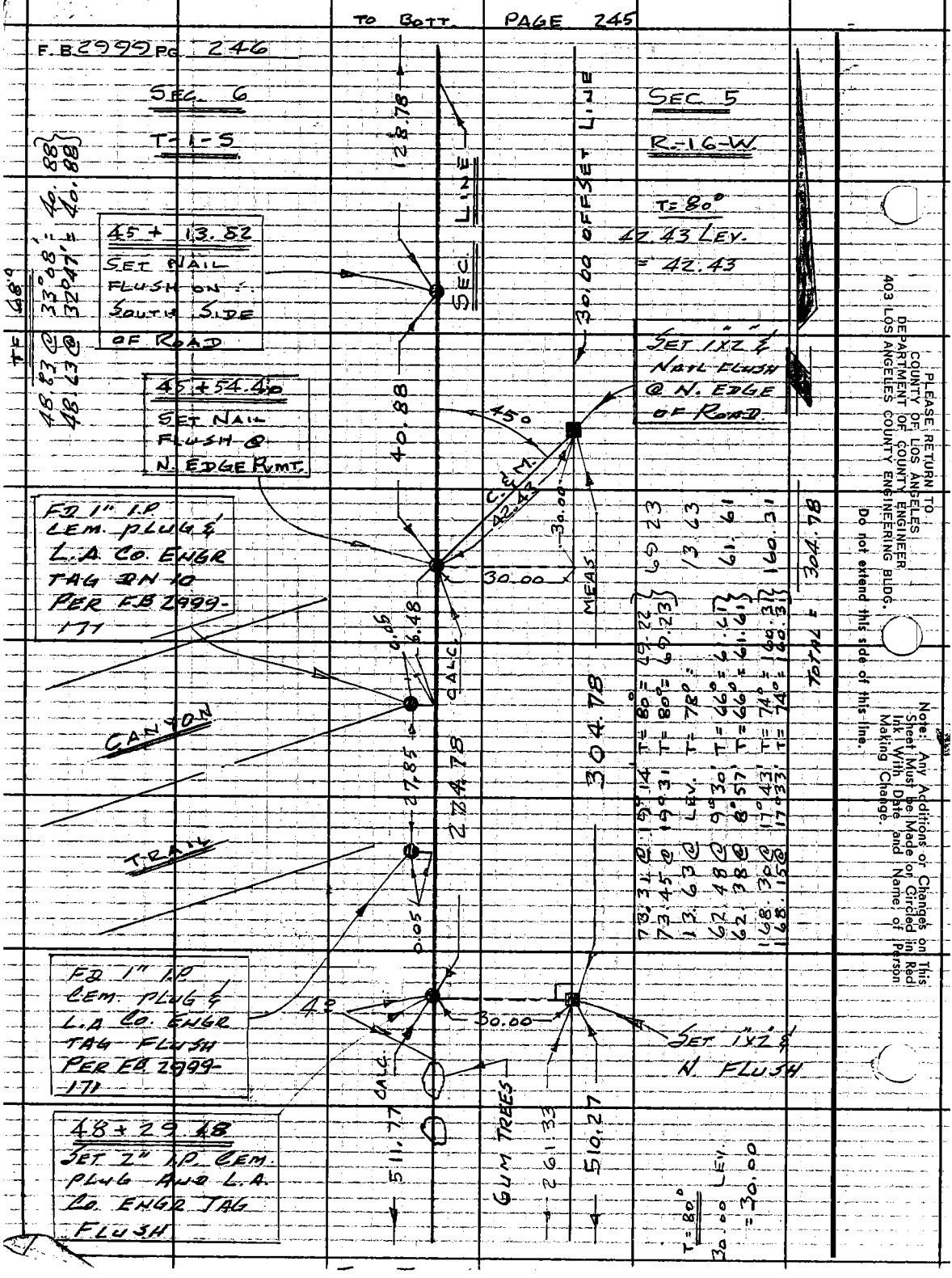

PLEASE RETURN TO
COUNTY OF LOS ANGELES
DEPARTMENT OF COUNTY ENGINEER
403 LOS ANGELES COUNTY ENGINEERING BLDG.

Do not extend this side of this line.

Note: Any Additions or Changes on This Sheet Must be Made or Circled in Red Ink With Date and Name of Person Making Change.

Notes Ck'd by T. ABE	Survey of SECTION LINES
Map No.	JN0302.01 Tape 1 Std 84 °F
Office Work	Surveyed by C K LIND
Checked	Notes LIND Date 6-77
Date	Indexed G. D. BAILEY JUN 20 1977

F.B. 2999 PG. 247

SEC. 5

R 16 W

SEC. 6

T-1-S

TO BOTT. PG. 246

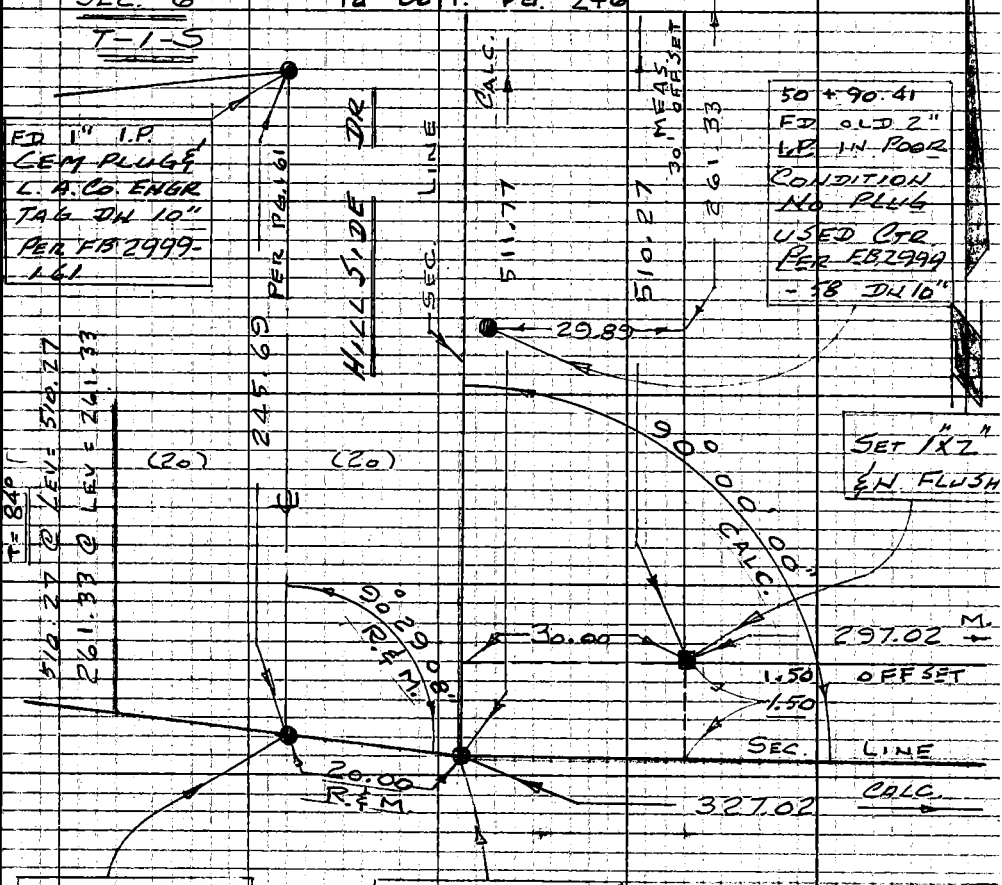

FOUND 1" I.P. CEM. PLUG & L.A. CO. ENGR DN 10" PER FB 2999-161

SECTION CORNER

53 + 40.95 S = 0+00 EAST

COUNTY SURVEYOR MON. DESTROYED BY ROAD GRADER!
RESET A C.E. BRASS CAP MON. RECORD ANGLE & DISTANCE FROM THE ℄ OF HILLSIDE DR PER FB 2999-161.
MON. IS SET ON THE SIDE OF A CUT BANK ABOUT 6" ABOVE EDGE OF PVMT. LEVEL
BRASS CAP IS MARKED AS SHOWN

COUNTY ENGINEER R.16W. 6 5 7 8 T.1 S. R.E. 22726

1. 90° 29' 10"
2. 180 58 15
AV: 90° 29' 08"

W.S. 89, D-2

144-097, B-2

Note: Any Additions or Changes on This Sheet Must be Made or Circled in Red Ink With Date and Name of Person Making Change.

Do not extend this side of this line.

PLEASE RETURN TO COUNTY OF LOS ANGELES DEPARTMENT OF COUNTY ENGINEER 403 LOS ANGELES COUNTY ENGINEERING BLDG.

76F3095 CE#310 3-68

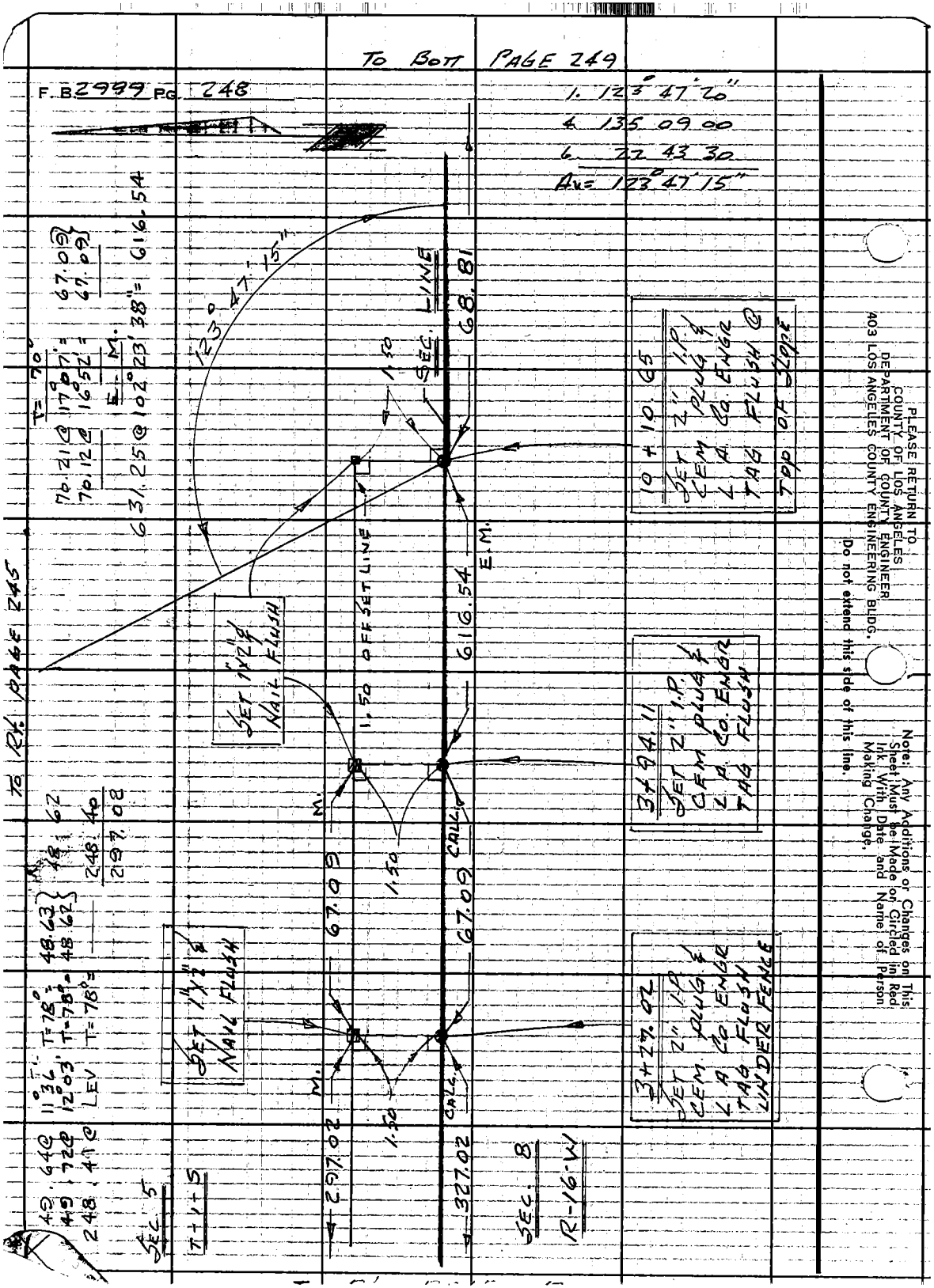

TO BOTT PAGE 249
F.B. 2999 PG. 248
1. 123° 47' 20"
4. 135 09 00
6. 22 43 30
Av= 123° 47' 15"
TO RT. PAGE 245
T= 70°
70.21 @ 17° 07' = 67.09
70.12 @ 16° 52' = 67.09
E.M.
631.25 @ 102° 23' 38" = 616.54
123° 47' 15"
SEC. LINE
68.81
1.50
E.M.
616.54
1.50 OFF SET LINE
SET 1"X2" & NAIL FLUSH
M.
1.50
CALL.
67.09
67.09
SET 1"X2" & NAIL FLUSH
M.
1.50
CALL.
297.02
327.02
10 + 10.65
SET 2" I.P. CEM PLUG & L.A. CO. ENGR TAG FLUSH @ TOP OF SLOPE
3+94.11
SET 2" I.P. CEM PLUG & L.A. CO. ENGR TAG FLUSH
3+27.02
SET 2" I.P. CEM PLUG & L.A. CO. ENGR TAG FLUSH UNDER FENCE
49.64 @ 11° 36' T=78° = 48.63
49.72 @ 12° 03' T=78° = 48.62
248.41 @ LEV T=78° = 248.40
297.08
SEC. 5
T-1-S
SEC. 8
R-16-W
PLEASE RETURN TO
COUNTY OF LOS ANGELES
DEPARTMENT OF COUNTY ENGINEER
403 LOS ANGELES COUNTY ENGINEERING BLDG.
Do not extend this side of this line.
Note: Any Additions or Changes on This Sheet Must be Made or Circled in Red Ink With Date and Name of Person Making Change.

9

Notes Ck'd by T. ABF	Survey of SECTION LINES	F. B. 2998 PG. 249
Map No.	JN 0302.01 Tape 1 Std 84 °F	
Office Work	Surveyed by C.K. LIND	
Checked	Notes LIND Date 6-77	
Date	Indexed G. D. BAILEY JUN 20 1977	

TO BOTT. PAGE 250

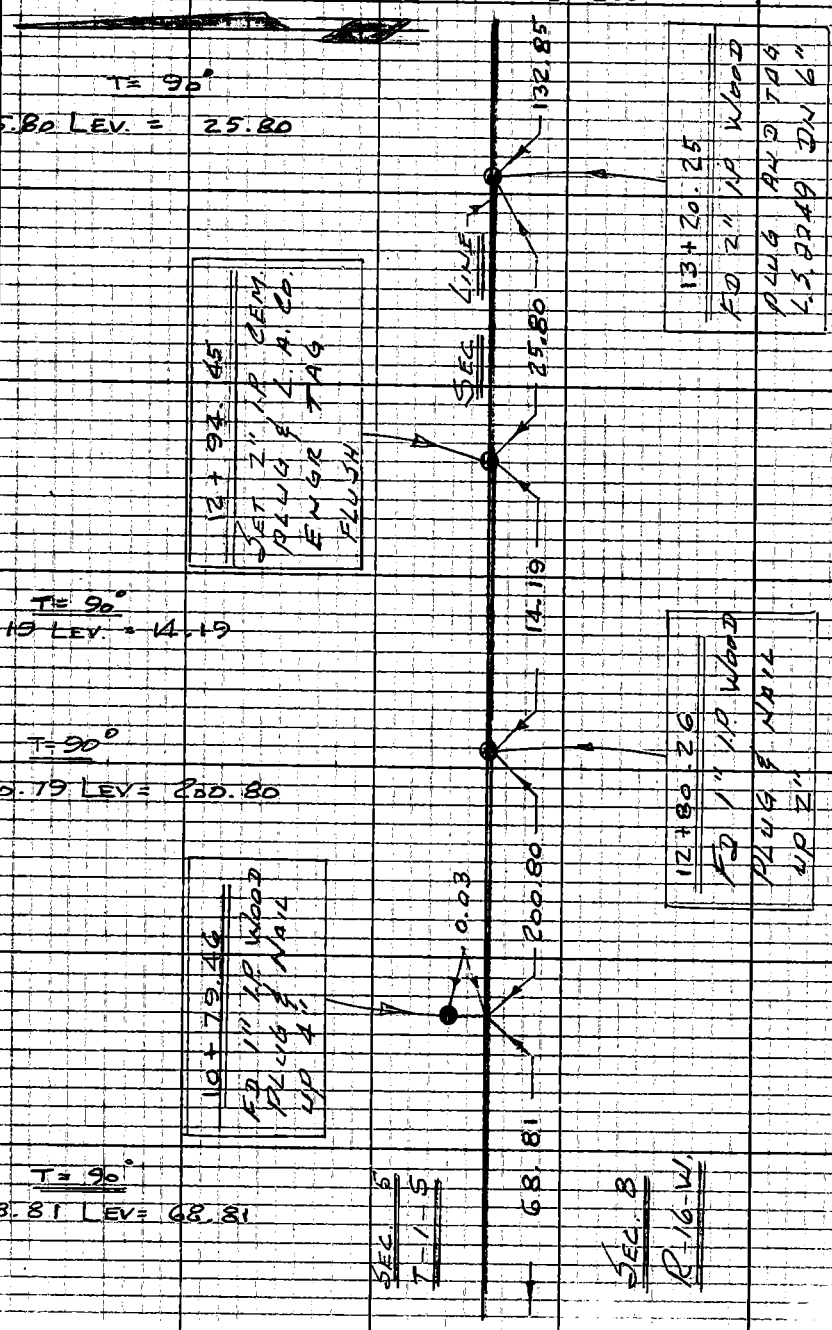

Note: Any Additions or Changes on This Sheet Must be Made or Circled in Red Ink With Date and Name of Person Making Change.

Do not extend this side of this line.

PLEASE RETURN TO
COUNTY OF LOS ANGELES
DEPARTMENT OF COUNTY ENGINEER
403 LOS ANGELES COUNTY ENGINEERING BLDG.

76F3095 CE#310 3-68

TO BOTT. PAGE 251

F.B. 2999 PG. 250



PLEASE RETURN TO
COUNTY OF LOS ANGELES
DEPARTMENT OF COUNTY ENGINEER
403 LOS ANGELES COUNTY ENGINEERING BLDG.

Do not extend this side of this line.

Note: Any Additions or Changes on This Sheet Must be Made or Circled in Red Ink With Date and Name of Person Making Change.

Notes Ck'd by I. ABE
Map No.
Office Work
Checked
Date

Survey of SECTION LINES
JN 0302.01 Tape 1 Std 84 °F
Surveyed by C.K. LIND
Notes LIND Date 6-77
Indexed by D. BAILEY JUN 20 1977

F.B. 2995 PG. 251

WS-58, 1-2

Note: Any Additions or Changes on This Sheet Must be Made or Circled in Red Ink With Date and Name of Person Making Change.

PLEASE RETURN TO
COUNTY OF LOS ANGELES
DEPARTMENT OF COUNTY ENGINEER
403 LOS ANGELES COUNTY ENGINEERING BLDG.
Do not extend this side of this line.

144-097 B-2

PAGE 252 TO BOH

23+17.67
TRUE CLOSING CORNER
SET 1" I.P. C.E.M.
PLUG & L.A. CO.
ENGR TAG UP 2"
BY INTERSECTION

23+73.35
FOUND A 12"X8" SAND STONE UP 8" ON TOP OF SPUR. STONE IS MARKED 5/8 ON ITS WEST FACE AND C.C. ON ITS EAST FACE. ACCEPTED STONE AS ORIGINAL CLOSING CORNER TO SECTIONS 5 & 8 PER C.S. 9312 USED DRILL HOLE IN TOP OF STONE FOR LINE TO WEST. "NOT ABLE TO MAKE OUT NOTCHES."

190 33' 10"
3036.75 E.M.
L.A. CITY BDY LINE
55.68
1205.43 E.M.
0.21
62° 43' 48"
0.27
97.01
7134.03 E.M.
109.56
SEC. LINE
TO D.C. L-11

FOUND A 4"X 6" CONC. MON. WITH A BRASS PLATE MARKED
S.MMR

22+20.66
SET 1X2" S.N. FLUSH ON SIDE HILL

1. 62 43 50
4. 250 55 10
6. 16 22 50
62° 43' 48"

SEC. 5

1	19° 33' 10"	TO
4	48 12 30	
6	117 19 00	
	4 = 19° 33' 10"	
	T = 82°	
	36.12	
	36.12	
	36.12	
	19.56	
	TOTAL = 55.68	

T = 82°
99.48 @ 194.47 = 97.01
99.36 @ 102.29 = 97.01

30.88 @ 5°04' = 36.12
38.88 @ 4°50' = 36.12
39.86 @ 1°56' = 36.12
ID 56 @ LEV = 19.56

SEC. 8 T. 1 S. R. 14 W.

76F3095 CE#310 3-68

F.B. 2999 Pg. 252

Notes Ck'd by T. ABE	Survey of SECTION LINES
Map No.	JN 0302.01 Tape 1 Std 84 °F
Office Work	Surveyed by C.K. LIND
Checked	Notes LIND Date 6-77
Date	Indexed G.D. BAILEY JUN 20 1977

F.B. 2999 PG. 253

TO Rt. PAGE 251



Note: Any Additions or Changes on This Sheet Must be Made or Circled in Red Ink With Date and Name of Person Making Change.

PLEASE RETURN TO
COUNTY OF LOS ANGELES
DEPARTMENT OF COUNTY ENGINEER
403 LOS ANGELES COUNTY ENGINEERING BLDG.

Do not extend this side of this line.

144-097 B-2

WS 58 A-2

76F309S CE#310 3-68

F.B. 2999 PG. 254

ZONE 7 TIE & CHECK

E.M.

3301.88 @ 85° 28' 11" = 3291.56

DRY CYN L-10

SEE PAGE 225

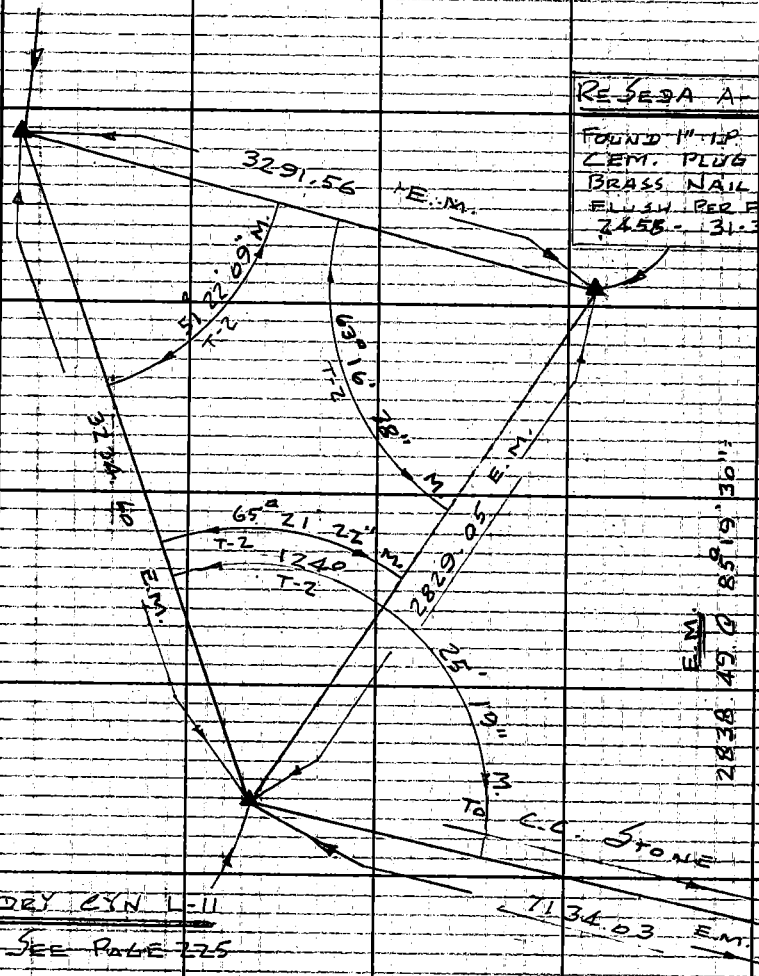

DRY CYN L-11

SEE PAGE 225

E.M.

3234.74 @ 90° 31' 52" = 3234.60

7137.50 @ 91° 47' 08" = 7134.03

PLEASE RETURN TO
COUNTY OF LOS ANGELES
DEPARTMENT OF COUNTY ENGINEER
403 LOS ANGELES COUNTY ENGINEERING BLDG.

Do not extend this side of this line.

Note: Any Additions or Changes on This Sheet Must be Made or Circled in Red Ink With Date and Name of Person Making Change.