Notes Ck'd by	Survey of
Map No.	JN Tape Std °F
Office Work	Surveyed by
Checked	Notes Date
Date	Indexed

F.B. 3006 Pg.

PAGES	TRACT #
5-42	18657
43-50	25013
51-61	24081
62-63	25332
64-68	24832
69	25257
70	24504
71-78	20695
79-87	24477
88-93	25188
94-96	24871
97	24560
98-100	25061
101	24673
102-106	25235

Note: Any Additions or Changes on this Sheet Must be Made or Circled in Red Ink With Date and Name of Person Making Change.

Do not extend this side of this line.

PLEASE RETURN TO
LOS ANGELES COUNTY ENGINEER
403 LOS ANGELES COUNTY ENGINEERING BLDG.

76P309S CE #310 5-66

TRACT 18657

DATE AVE INTERSECTION

DATE: 6-6-60

PARTY CHIEF: MIL
CHAIN MEN: PET
McG

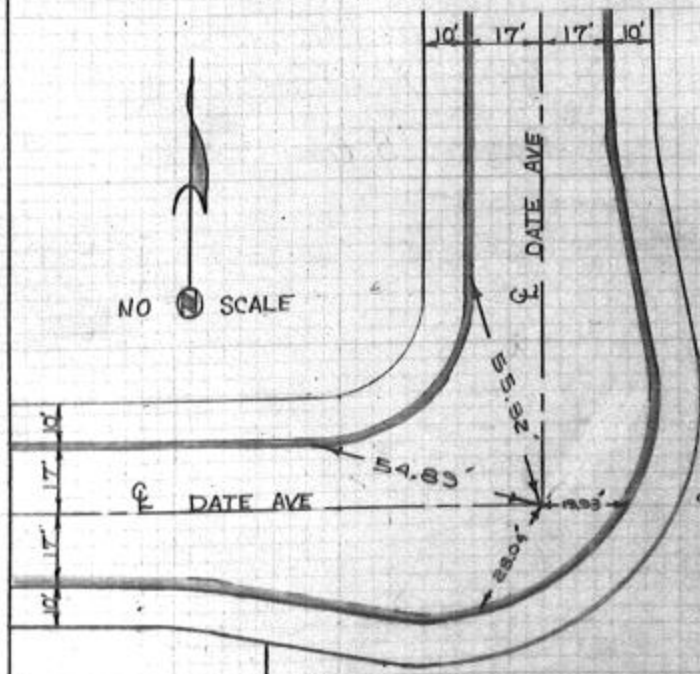

NOTE:
ALL TIES
& TACK IN
& PUNCH
MH RIM

26.

TRACT #18657
230TH STREET, CRENSHAW BLVD. & TR. LINE

SURVEYED BY: ENGINEERING SERVICE CO.

DATE: 5-25-60

PARTY: MILLS
PETERS
MARCHA

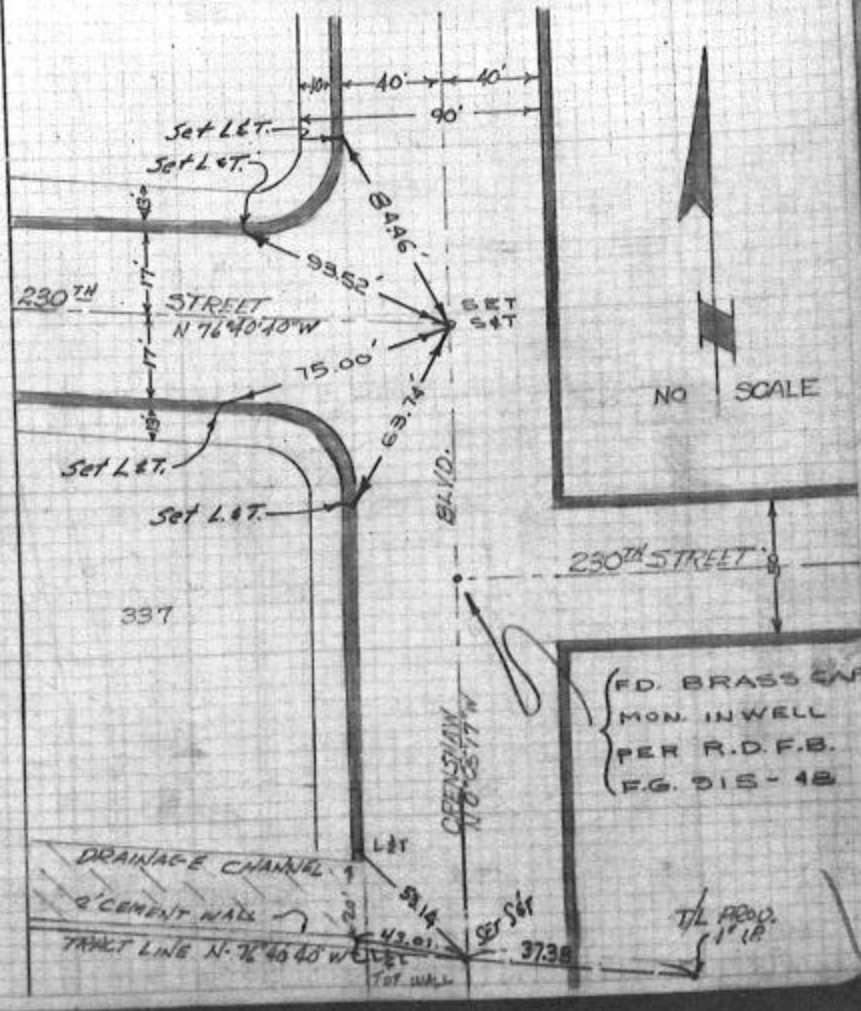

Eng

TRACT 18657

DATE AVENUE AND 227 ST.

DATE: 6-5-60

PARTY CHIEF: MILI
CHAINMEN: PET
McG

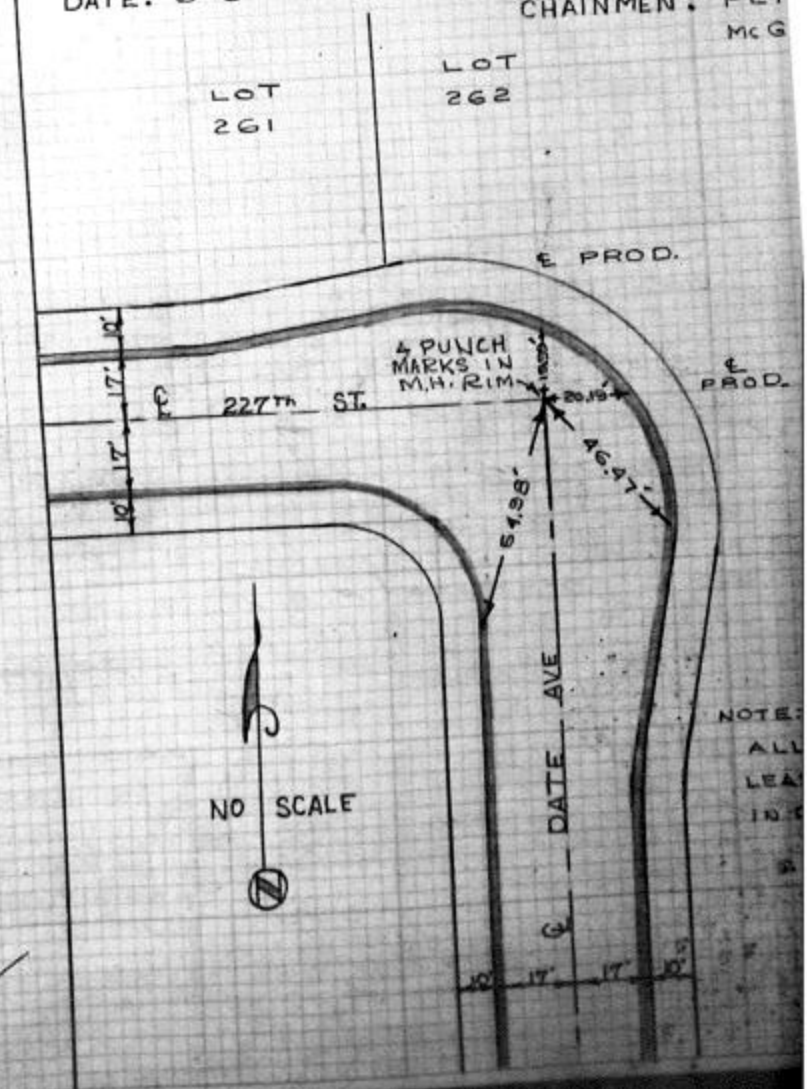

NOTE:
ALL
LEA
IN

TRACT #18657
230TH ST. & DATE AVE.

SURVEYED BY: ENGINEERING SERVICE CORP.

DATE: 5-18-60

PARTY CHIEF: MILLS
CHAINMEN: PETERS
MARCHAND

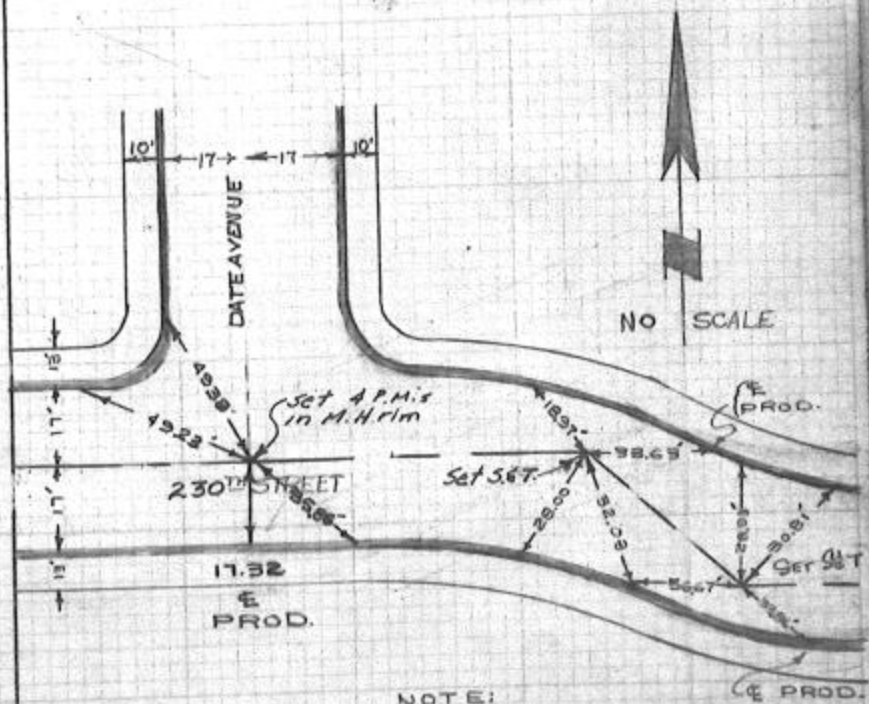

NOTE:
ALL TIES LEAD
& TACK IN CURB

TRACT 18657

P.I. EAST OF ERIEL ON 227 ST

DATE: 6-8-60

PARTY CHIEF: M

CHAINMEN: S

M

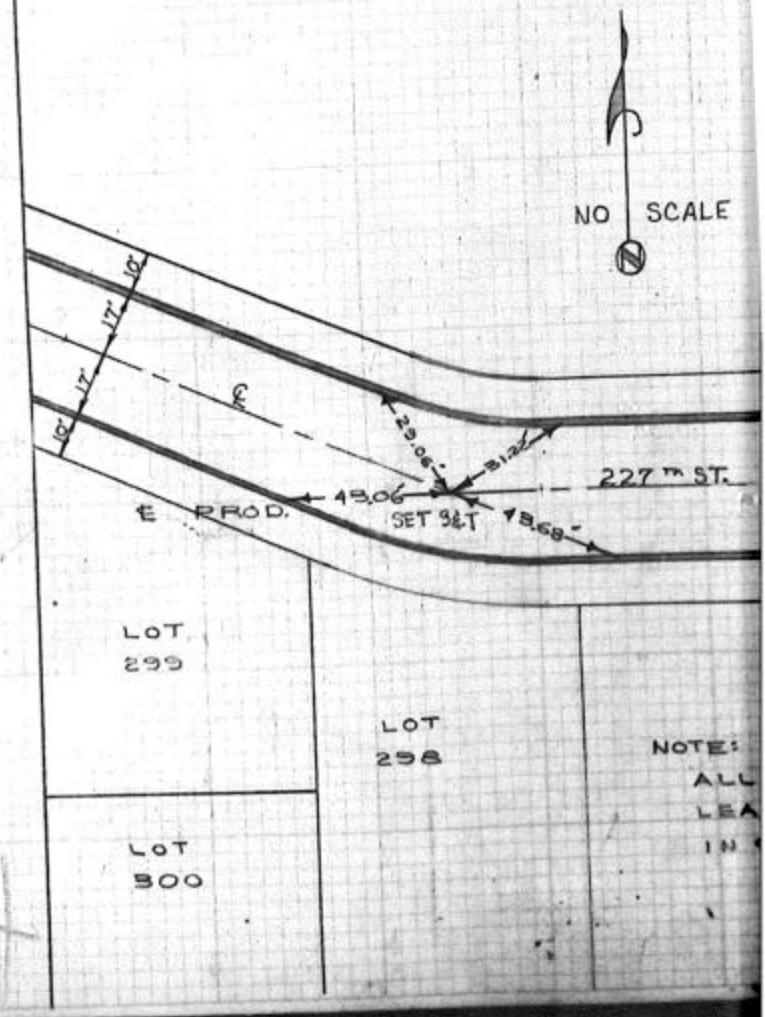

NOTE:

ALL

LEA

IN

28.

TRACT 18657
DATE AVENUE

SURVEYED BY ENGINEERING SERVICE CO

DATE: 6-5-60

PARTY CHIEF: MILLS
CHAINMEN: PETERS
MARCHAND

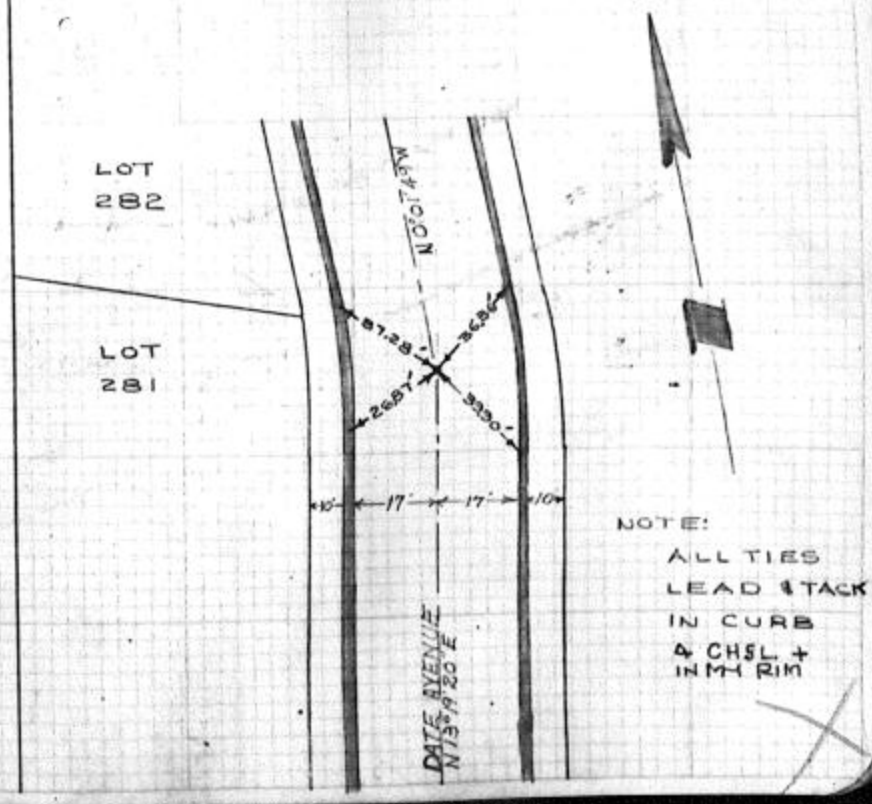

NOTE:
ALL TIES
LEAD & TACK
IN CURB
& CHSL +
IN MH RIM

En

TRACT 18657

227 ST. AND ERIEL AVE.

DATE: 5-26-60

PARTY CHIEF:
CHAINMEN: PE
MA

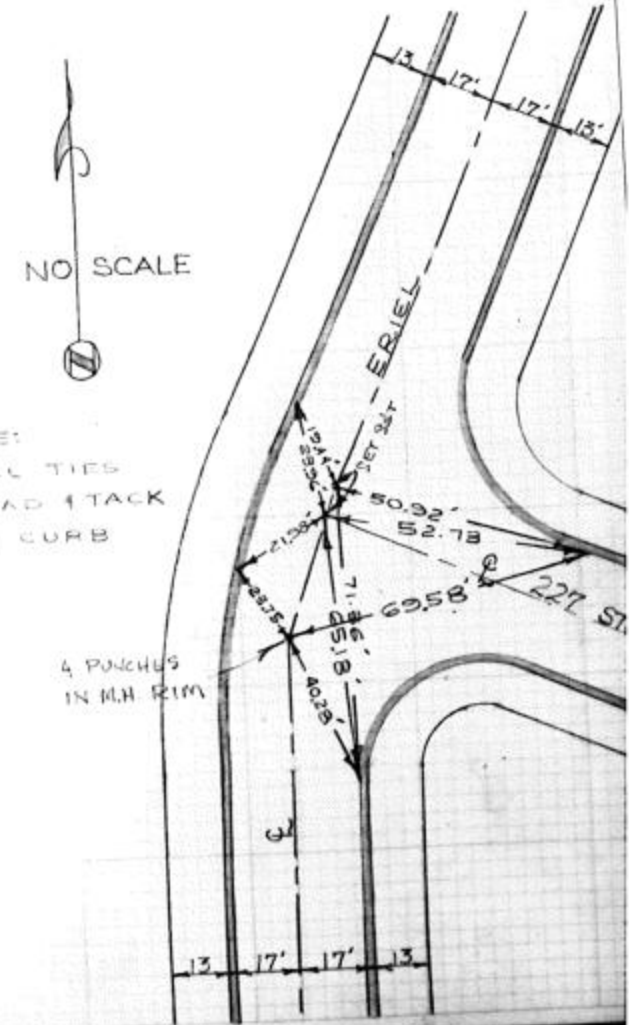

NO SCALE

NOTE:
ALL TIES
LEAD & TACK
IN CURB

WS.27-1

TRACT NO. 18657

DATE AVENUE

DATE: 6-6-60

PARTY CHIEF: MILLS
CHAINMEN: PETERS
MARCHAND

NOTE:
ALL TIES LEAD
& TACKIN CURB
& CHIS. X IN M.H. RIM

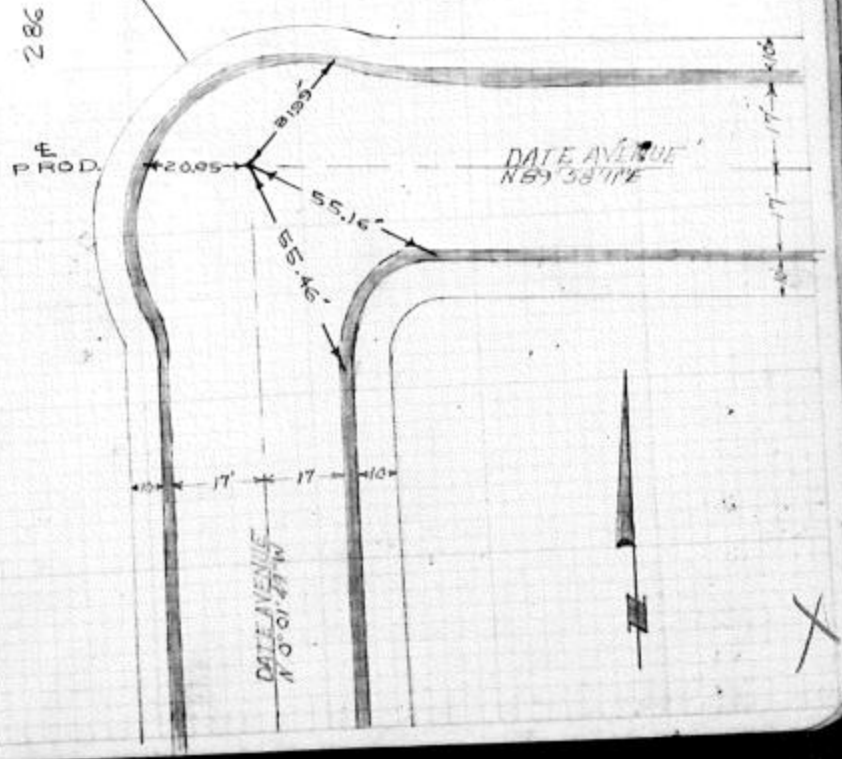

En

W.S.27, D-1

TRACT 18657
230Th AND ERIEL

DATE : 5-24-60

PARTY CHIEF: MI
CHAINMEN : PE
McG

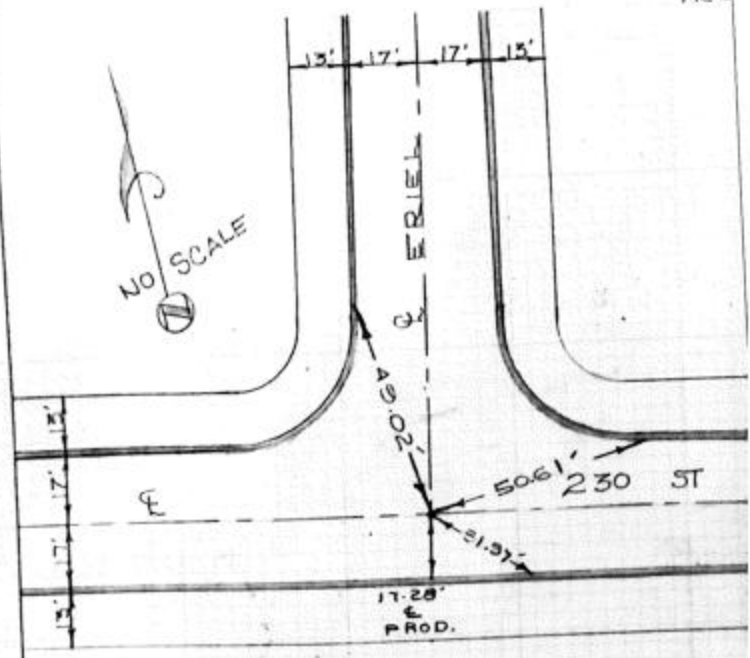

NOTE:
ALL TIES LEAD
& TACK IN CURB
SET 4 PUNCH MARKS
IN MH RIM

30.

TRACT 18657

ERIEL AND ELM AVE'S

DATE: 5-24-60

PARTY CHIEF: MILLS
CHAINMEN: PETERS
MARCHAND

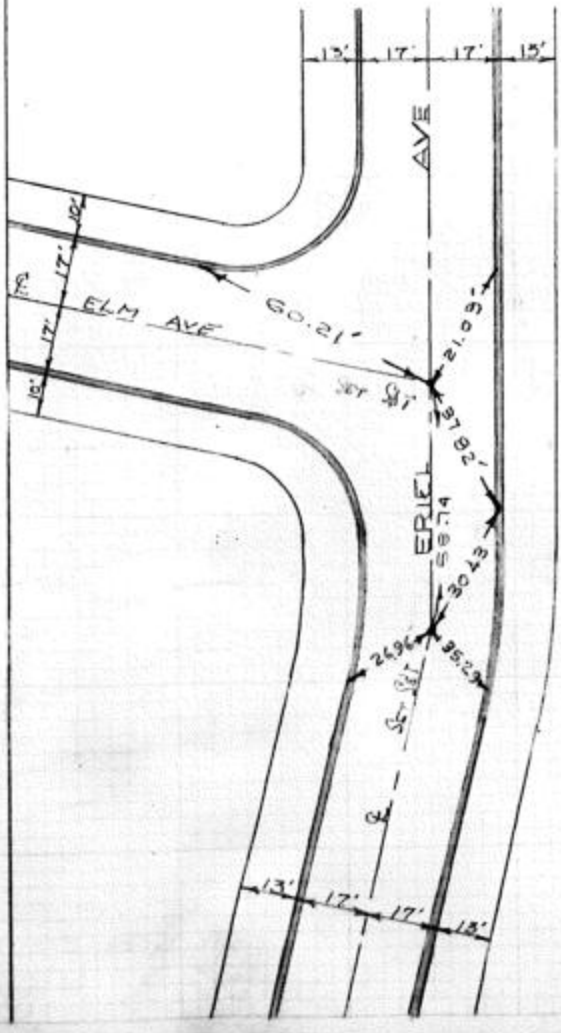

NOTE:
ALL TIES LEAD
& TACKIN CURB

TRACT 18657

ELM AVE INTERSECTION

DATE: 5-24-60

PARTY CHIEF: MIL

CHAINMEN: PET

MAR

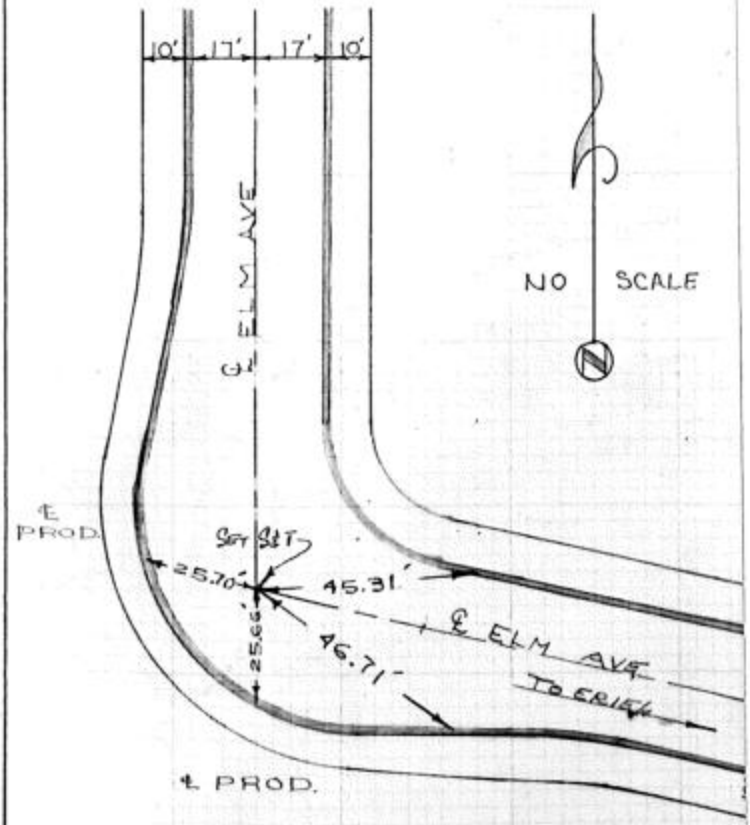

NOTE:

ALL TIES LEAD

& TACK IN CURB

TRACT 18657

230TH ST AND FERN AVE

DATE: 5-25-60

PARTY CHIEF: MILLS
CHAINMEN: PETERS
MARCHAND

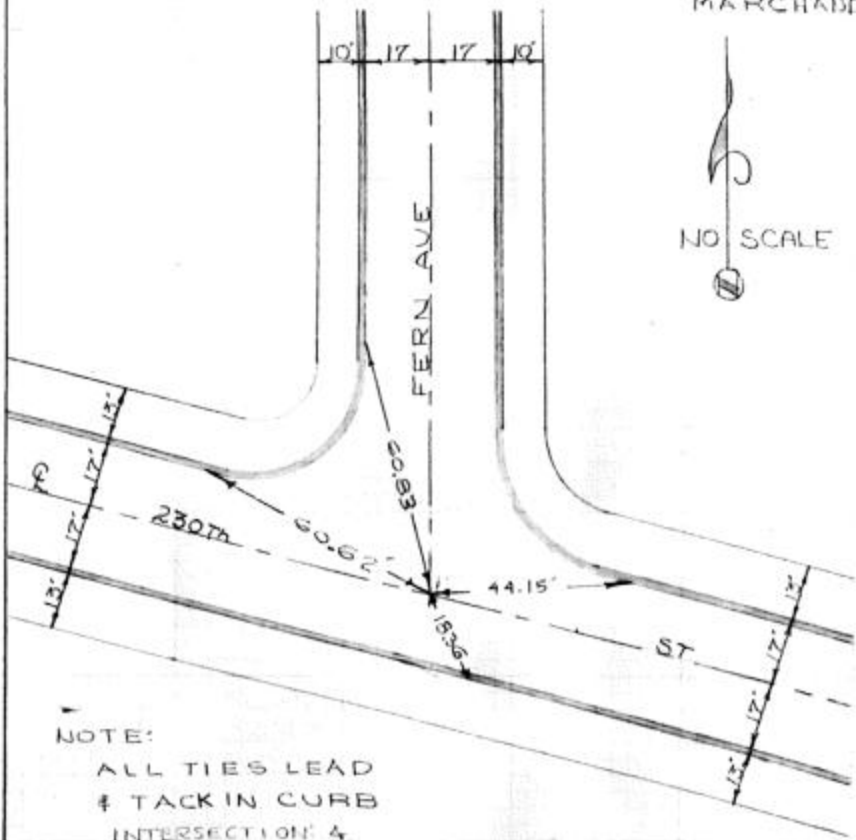

NOTE:
ALL TIES LEAD
& TACK IN CURB
INTERSECTION &
PUNCHES ON MH RIM

TRACT 18657

P.I. IN 230Th ST EAST OF CERISE

DATE: 4-27-60

PARTY CHIEF: M

CHAINMEN PE

MA

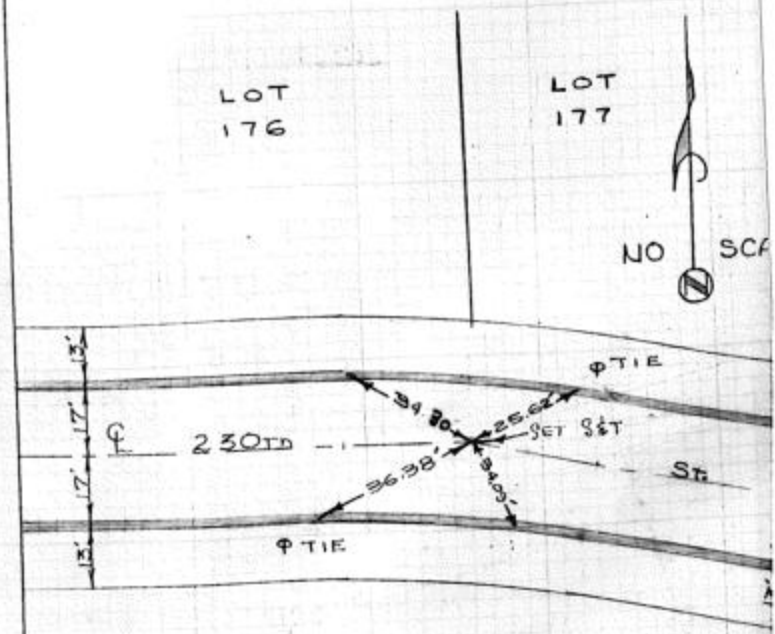

NOTE:

ALL TIES LEAD

& TACK IN CURB

TRACT 18657

CERISE AVE AND 230TH ST.

R1. WEST OF CERISE ON 230TH

DATE: 5-3-60

PARTY CHIEF: MILLS

CHAINMEN: PETERS

MARCHAND

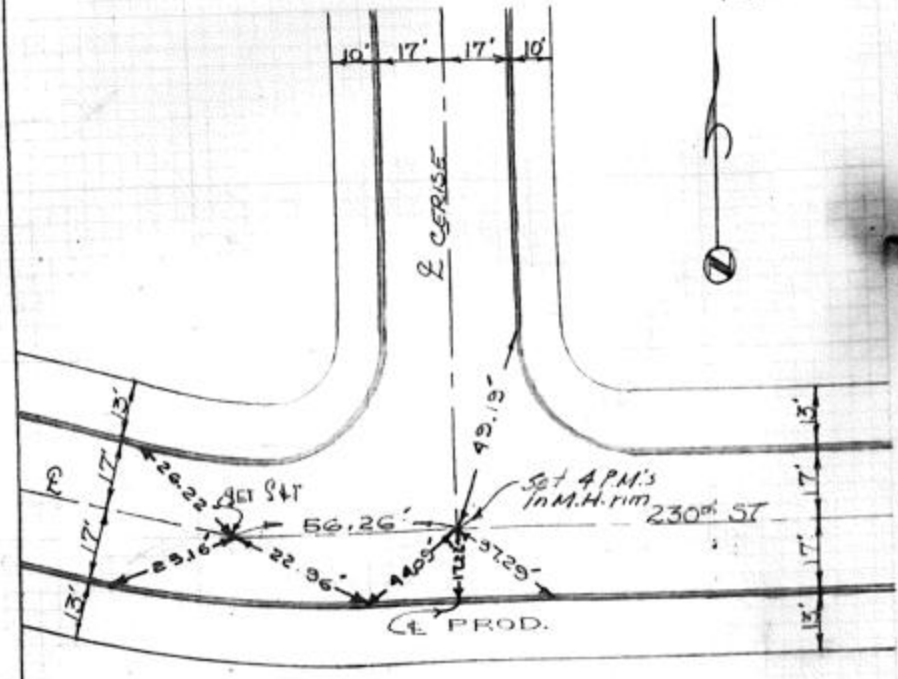

NOTE:

ALL TIES LEAD

℄ TACK IN CURB

WB 27 D 1

TRACT 18657

230th ST AND GREENWOOD AVE

DATE: 5-4-60

PARTY CHIEF: MI
CHAINMEN : PE
MAR

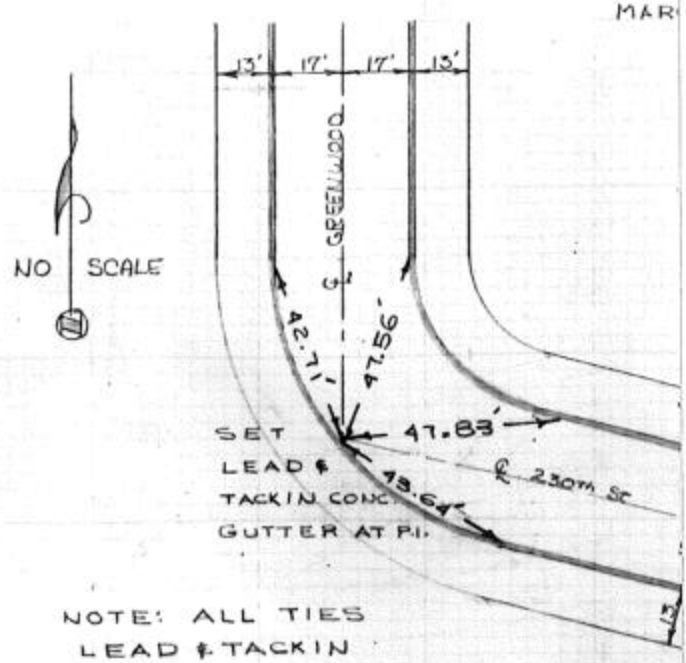

NOTE: ALL TIES
LEAD & TACKIN
CURB

33.

TRACT 18657

GREENWOOD AVE & 227 ST

DATE: 5-5-60

PARTY: MILLS
PETERS
McGINLEY

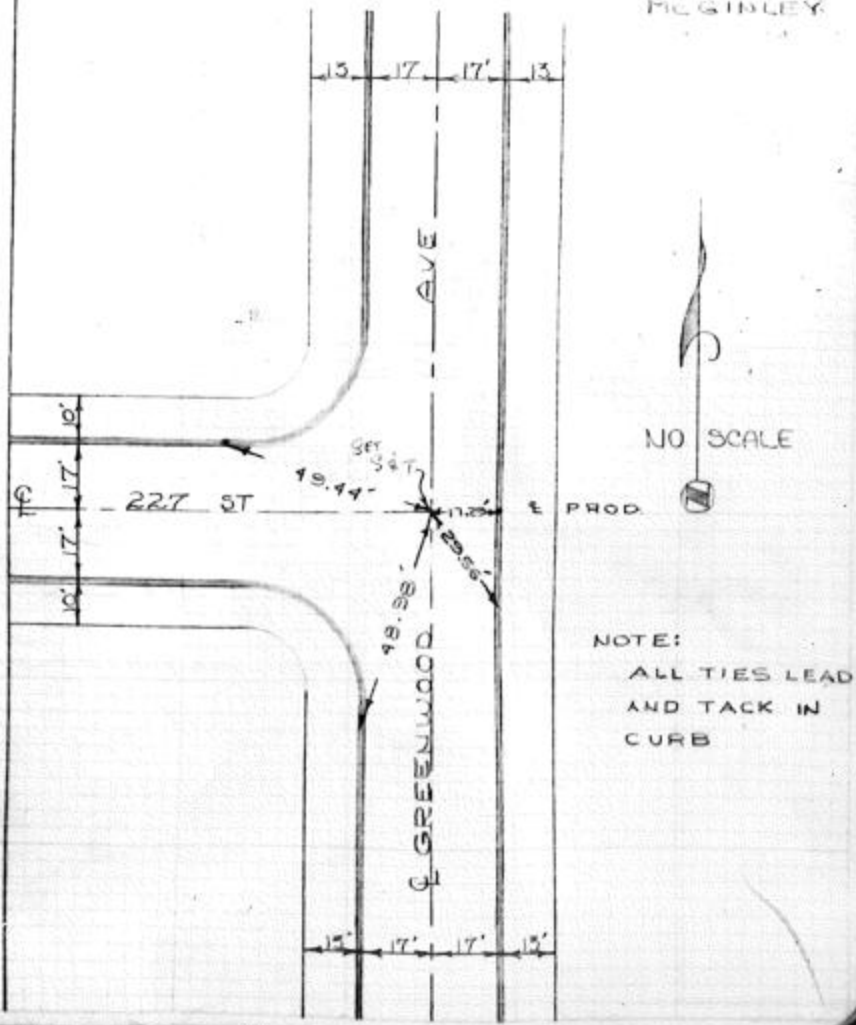

En

WS.27,D-1

TRACT 18657

HICKORY AVE & 227Th ST

DATE: 5-26-60

PARTY: MILL
PETE
MARC

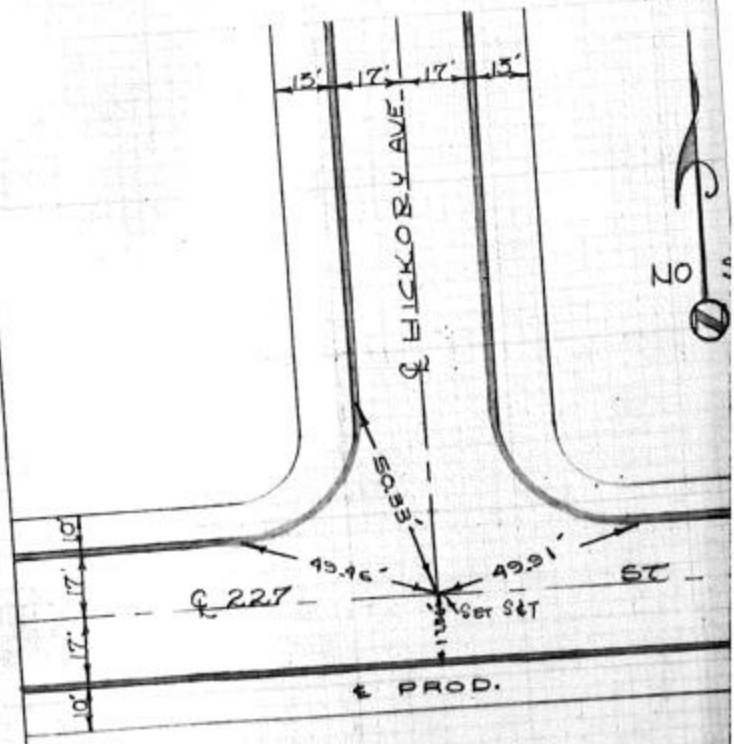

NOTE:
ALL TIES
IN CURB

TRACT 18657

IRIS AVE & 227TH ST

DATE: 5-30-60

PARTY: MILLS
PETERS
MARCHAND

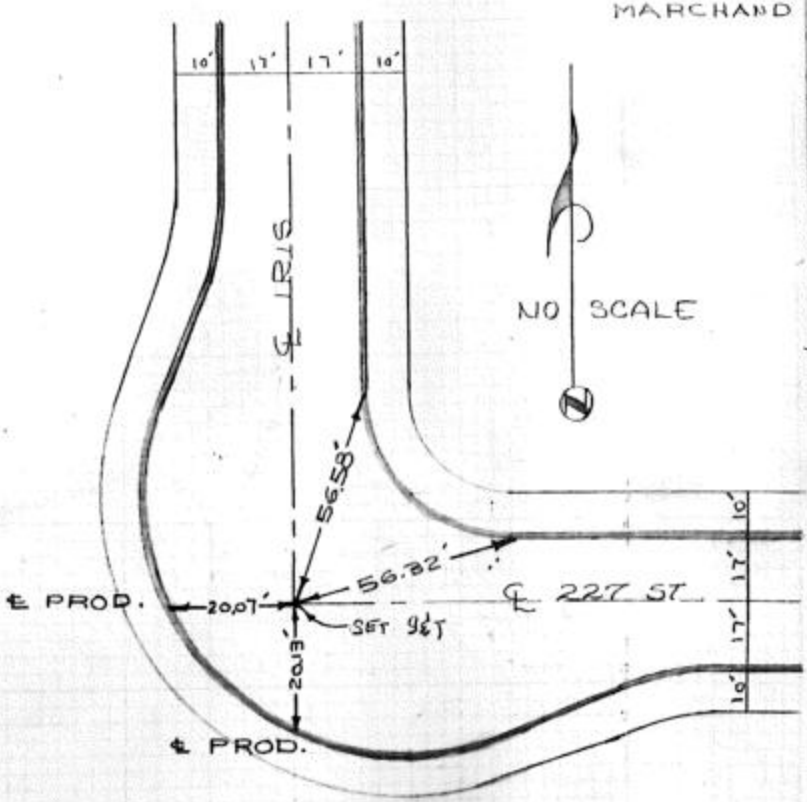

NOTE:
ALL TIES L&T
IN CURB

TRACT 18657

P.I. ON IRIS AVE WEST OF HICKORY

DATE: 5-16-60

PARTY: MIL
PET
MAR

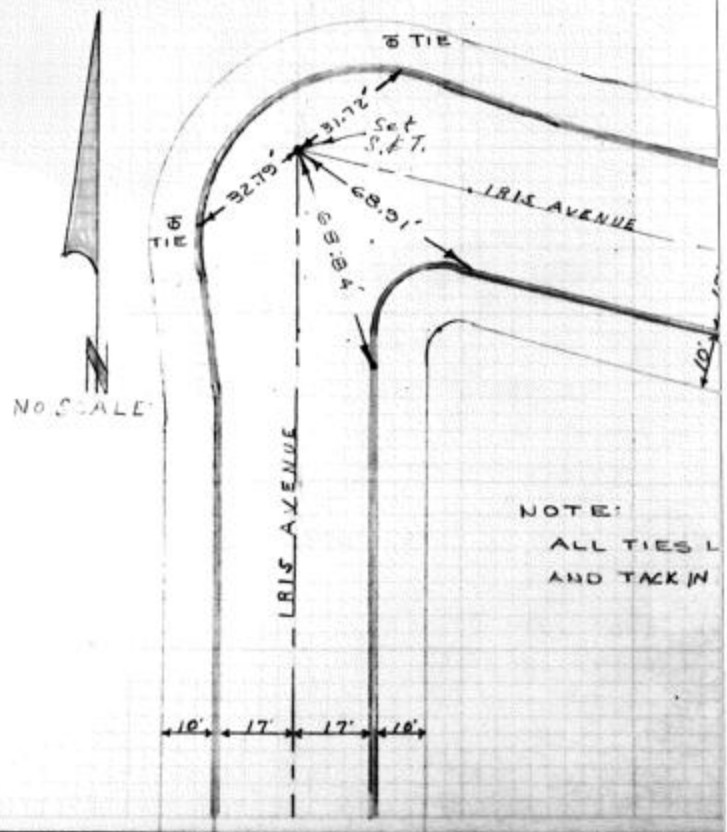

NOTE:
ALL TIES L
AND TACK IN

TRACT 18657

HICKORY AVE & IRIS AVE

DATE: 5-15-60

PARTY: MILLS
PETERS
MARCHAND

NOTE: ALL TIES
LEAD & TACKIN
CURB

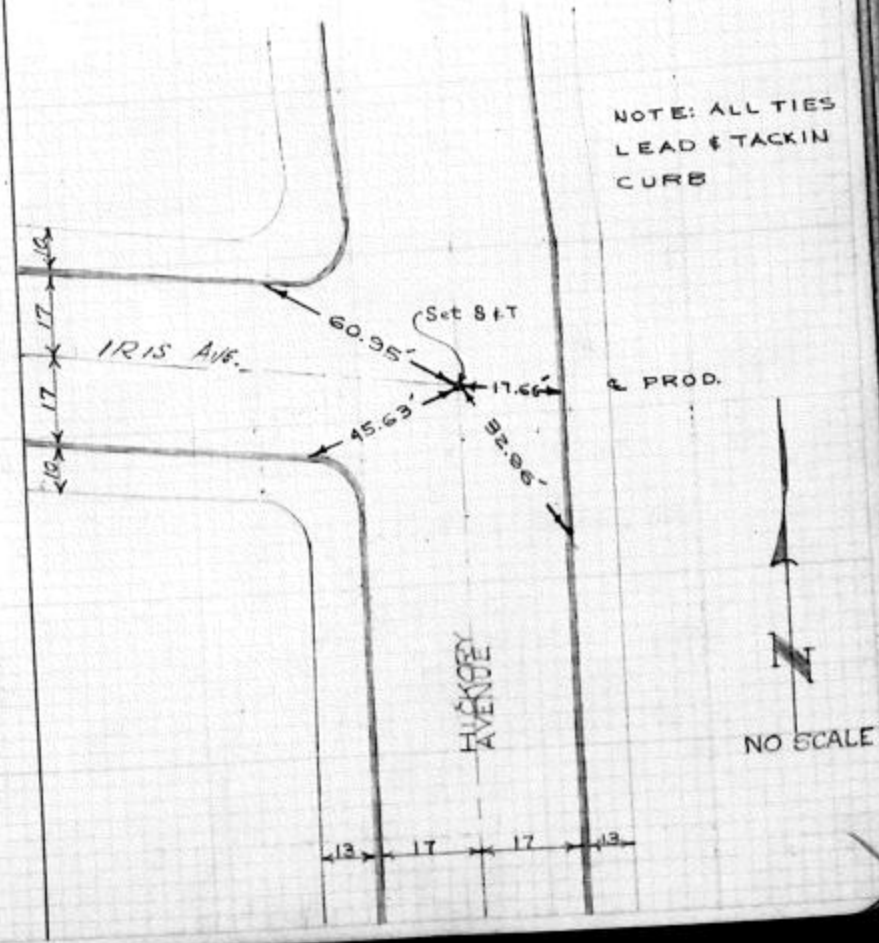

US 27, D-1

TRACT 18657

HICKORY AVE & 225 ST.

P.I. SOUTH OF 225 ST. ON HICKORY

DATE: 5-18-60

PARTY: MIL
PET
MAR

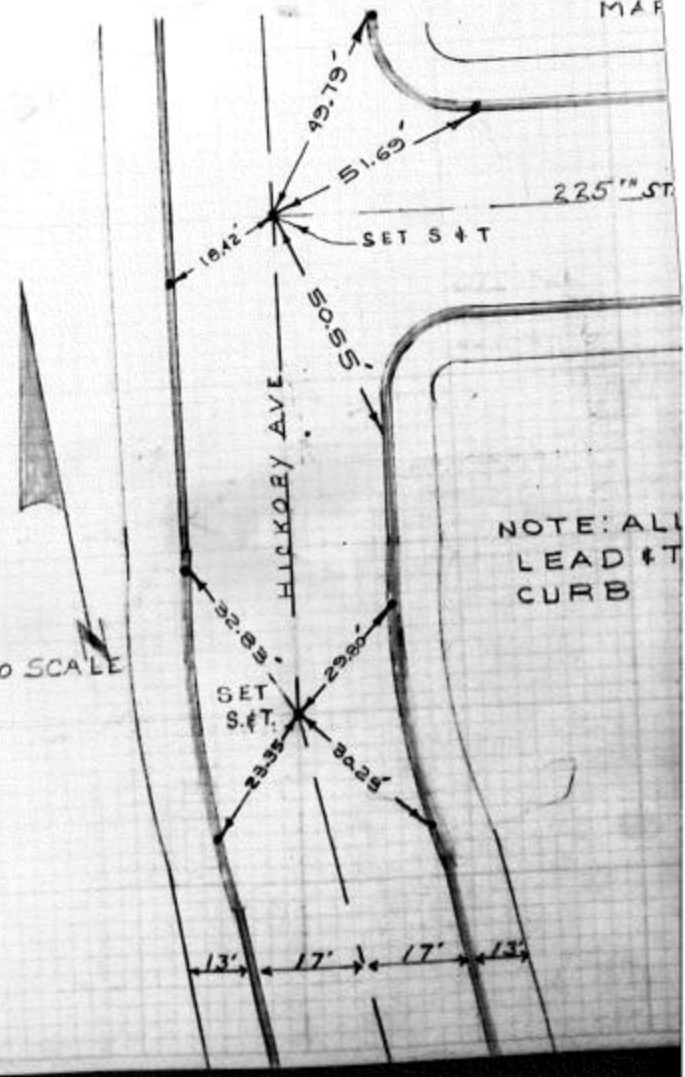

36.

TRACT 18657

HICKORY AVE. & SEPULVEDA BOULEVARD.
AND
℄ OF ALLEY SOUTH OF SEPULVEDA

DATE: 5-9-60

PARTY:
MILLS
PETERS
MARCHAND

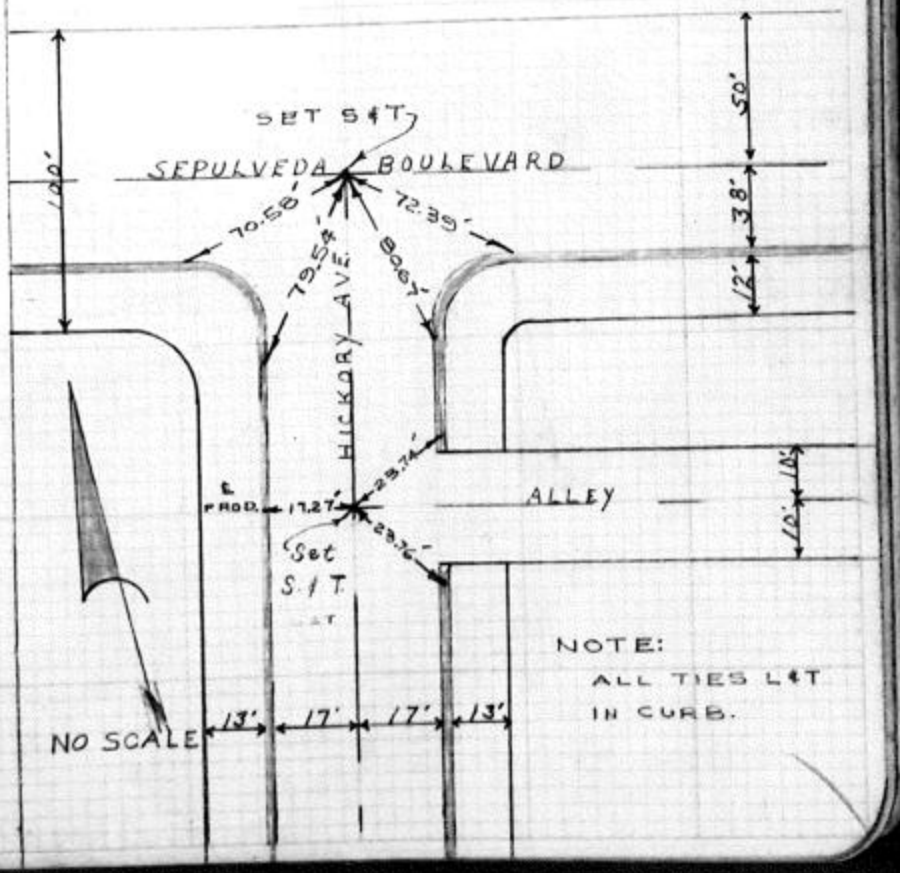

TRACT 18657
SEPULVEDA BOULEVARD
AND
TRACT BOUNDRY

DATE: 6-9-60

PA
R. SLE
MG

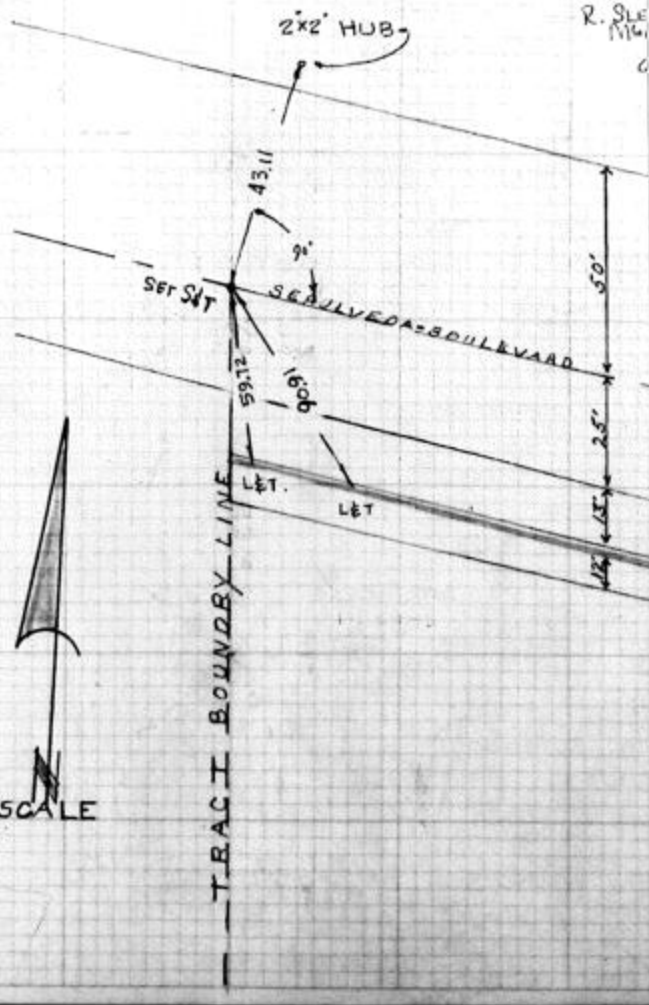

37.

TRACT 18657
GREENWOOD AVENUE
AND
225TH STREET P.I SOUTH OF 225TH ST.

DATE: 5-19-60

PARTY: MILLS
PETERS

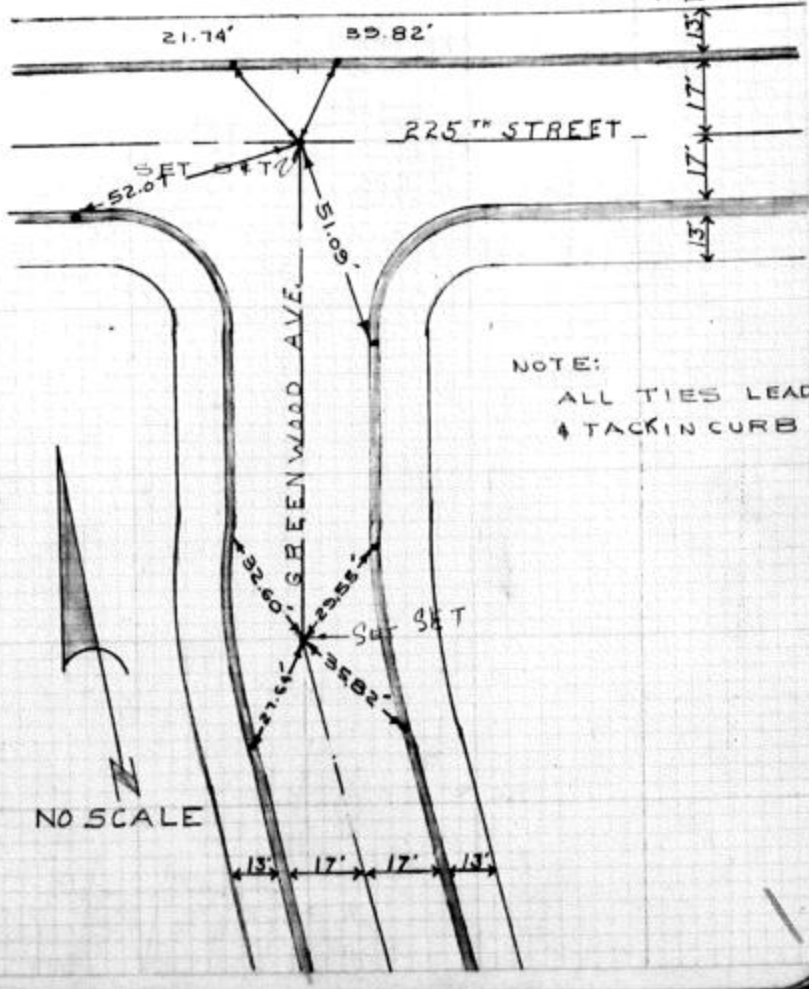

NOTE:
ALL TIES LEAD
& TACK IN CURB

TRACT 18657

CERISE AVE. & 225TH ST.

P.I. SOUTH OF 225TH ST. ON SERISE AVE.

DATE: 5-20-60

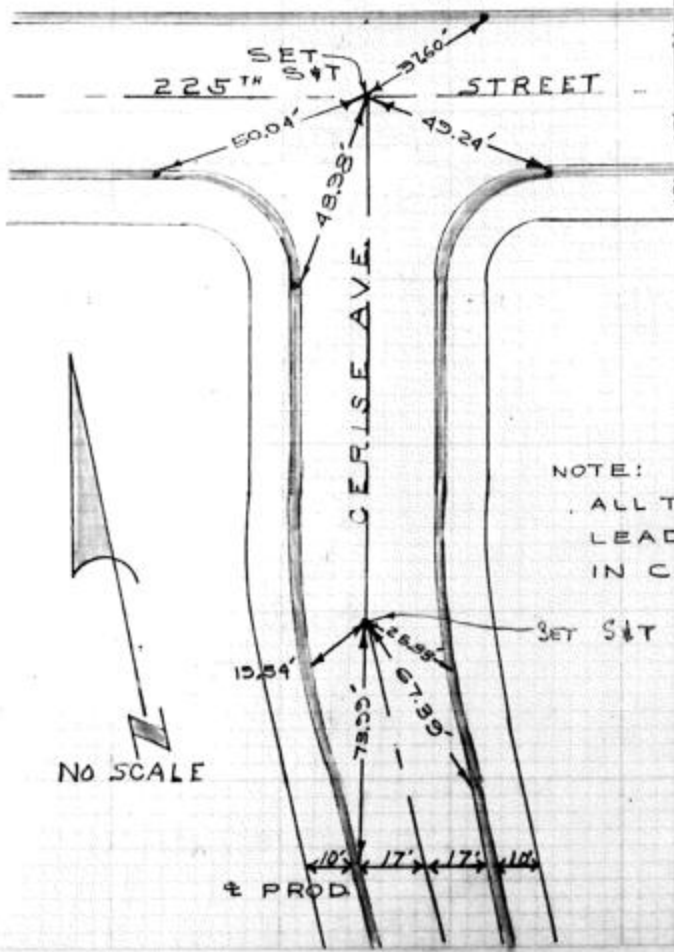

TRACT 18657

CERISE AVE. & 226TH ST.

P.I. EAST OF CERISE ON 226TH ST.

DATE: 5-25-60

PARTY:
MILLS
PETERS
MARCHAND

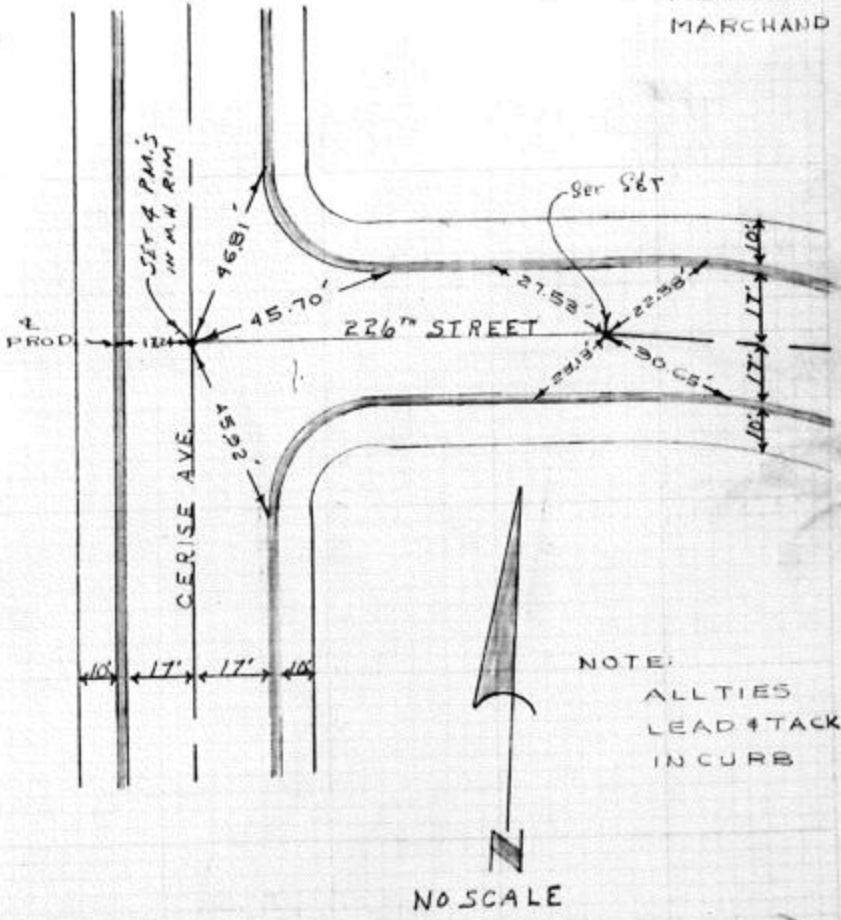

W.S. 270-1

TRACT 18657

FERN AVE & 226TH ST.

P.I SOUTH ON FERN AVENUE

DATE: 5-21-60

PAR
MIL
PE
MAR

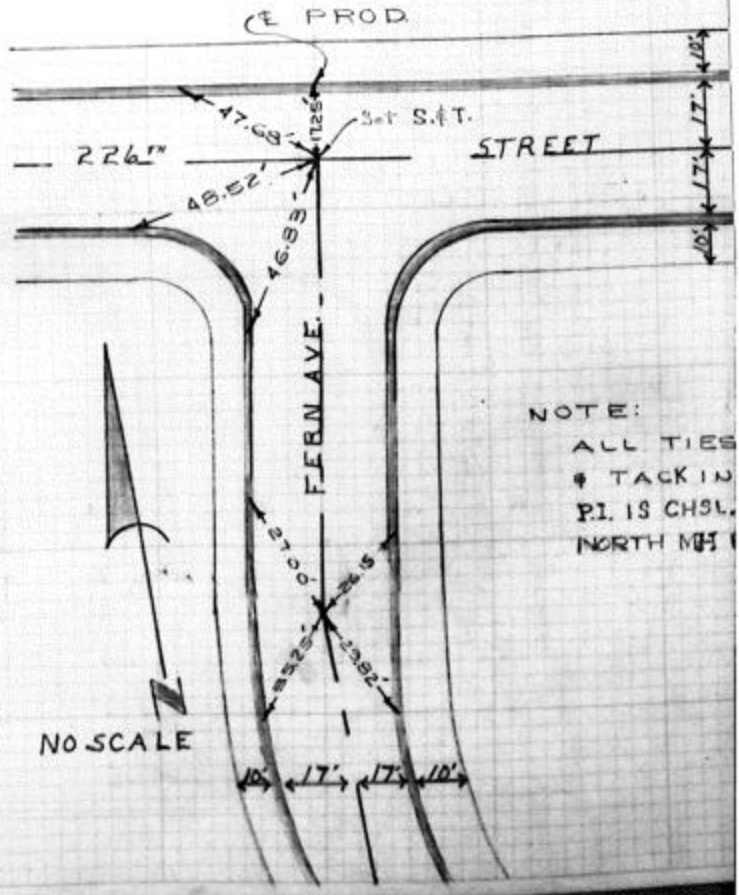

NOTE:
ALL TIES
& TACK IN
P.I. IS CHSL.
NORTH MH

TRACT 18657

ALLEY INTERSECTION ON 225TH STREET

DATE: 5-21-60

PARTY
MILLS
PETERS

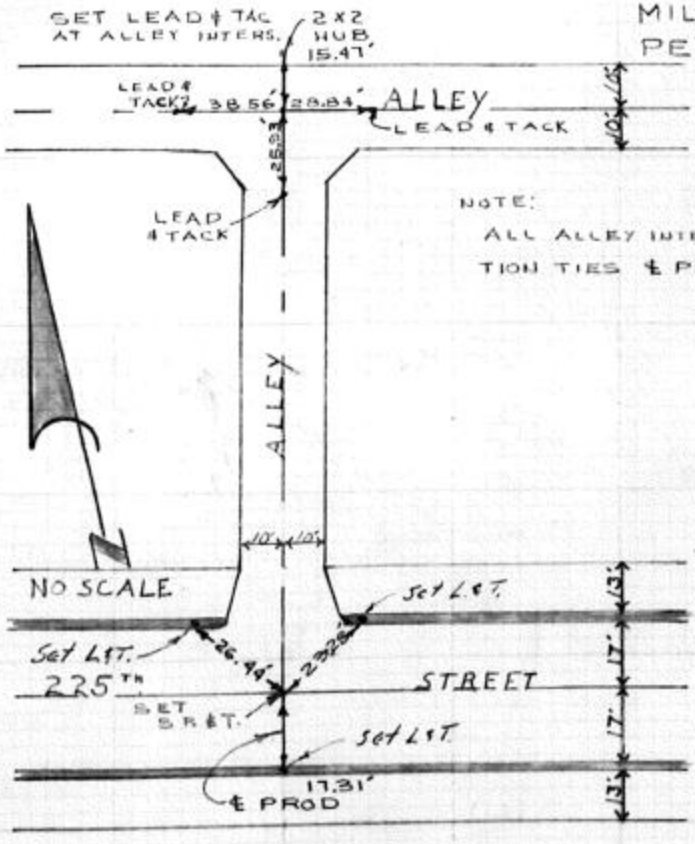

W.S. 25, D-6

TRACT 18657

SEPULVEDA BOULEVARD & ERIEL AVE.

DATE: 5-29-60

P
M
P

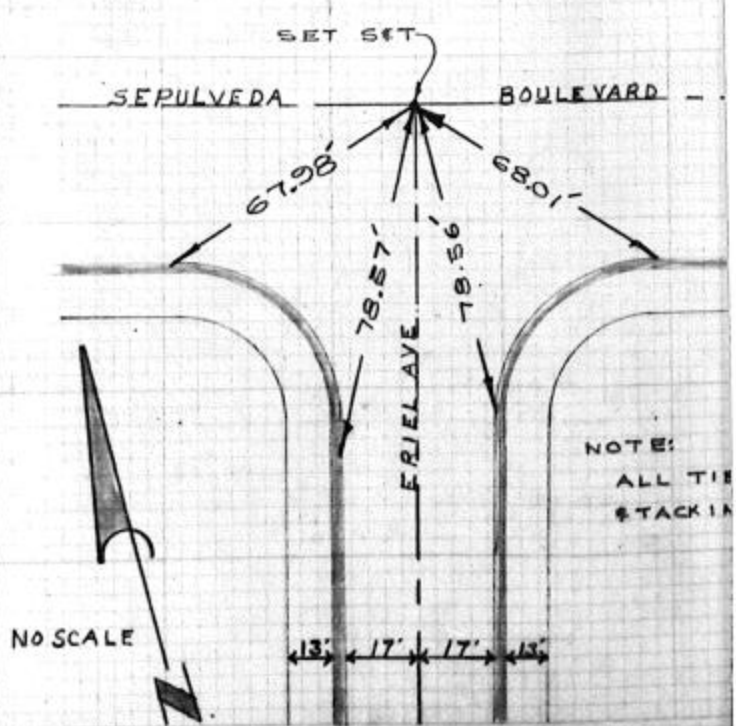

TRACT 18657

P.I. SOUTH OF SEPULVEDA BLVD.
ON ERIEL & ALLEY INTERSECTION.

DATE: 5-19-60

PARTY:
MILLS
PETERS
MARCHAND

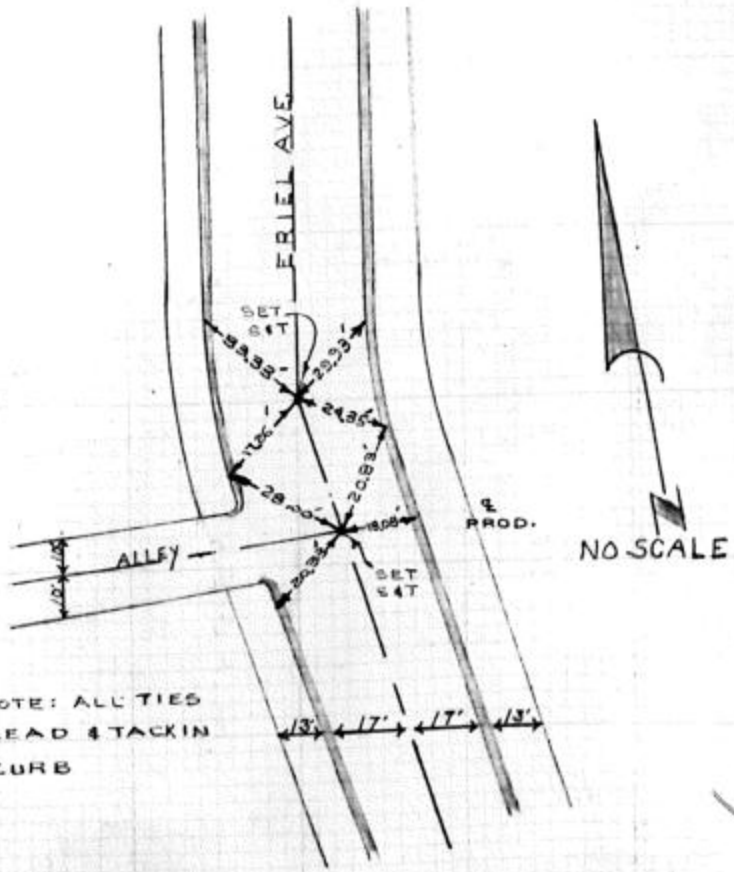

NO SCALE

NOTE: ALL TIES
LEAD & TACKIN
CURB

WS27, D-1

TRACT 18657

ERIEL AVE. & 225TH STREET

DATE: 5-15-60

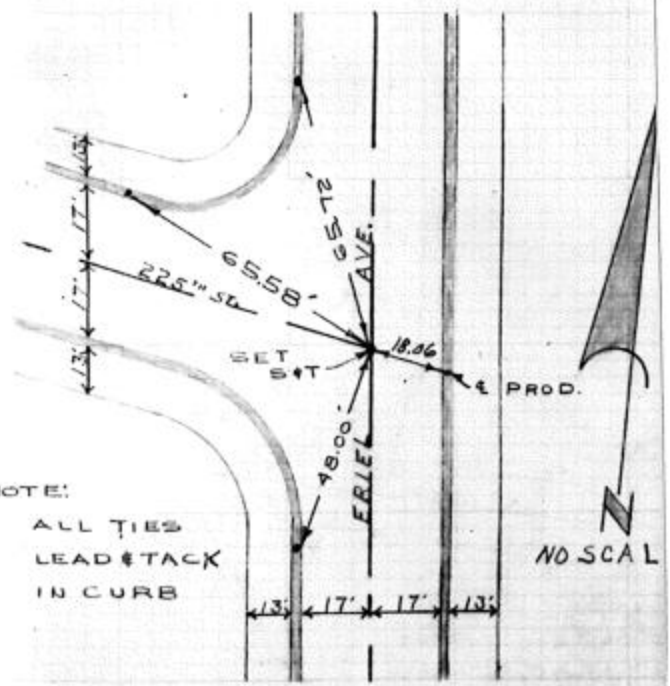

NOTE:
ALL TIES
LEAD & TACK
IN CURB

TRACT 18657

ERIEL AVE. & 225TH PLACE

SUB. P.I ON ERIEL

DATE: 5-2-60

PARTY:
MILLS
PETERS
MARCHAND

NOTE:
ALL TIES LEAD
& TACK IN CURB

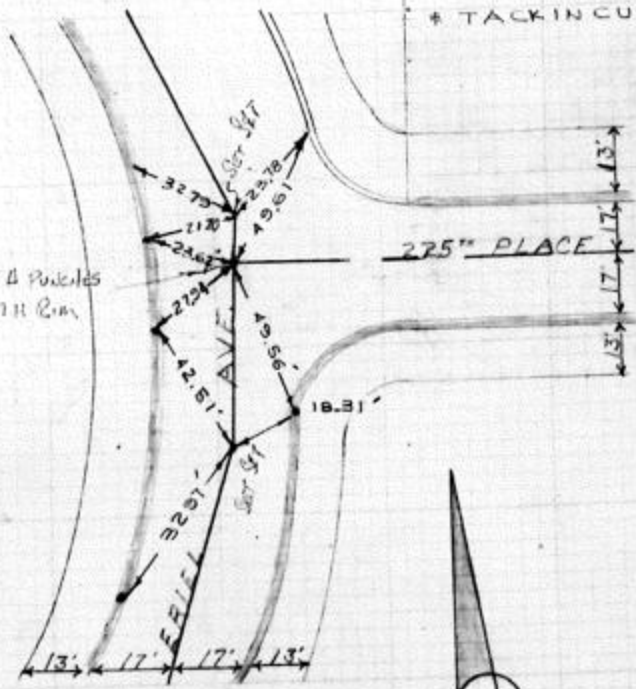

NO SCALE

N

W.S. 27, D-1

TRACT 18657

ERIEL AVENUE & 226TH STREET
P.I. ON 226TH ST. WEST OF ERIEL

DATE. 5-2-60

PA
MI
DE
MA

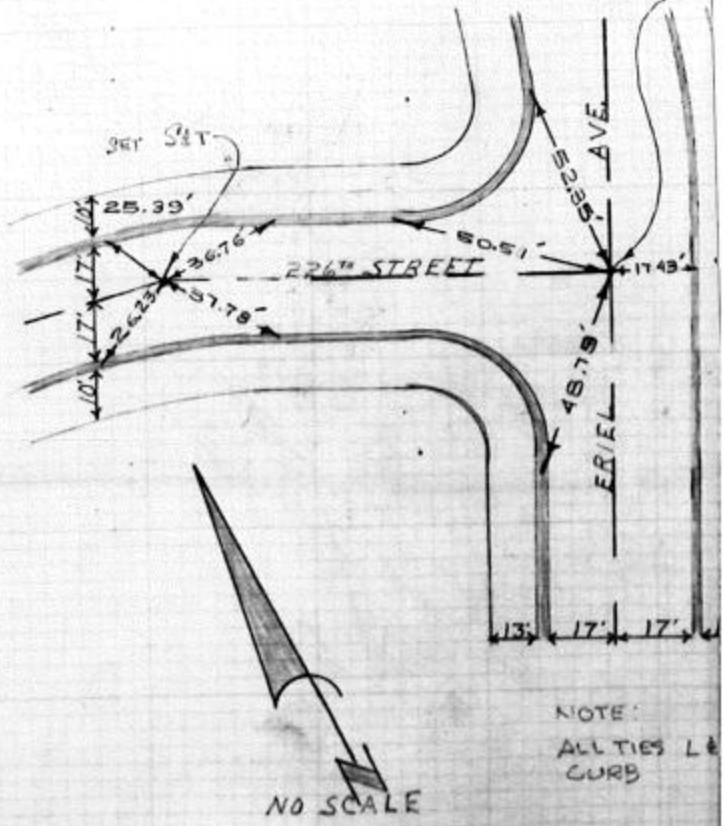

NOTE:
ALL TIES L&
CURB

TRACT 18657

226TH STREET & ELM AVENUE
P.I. ON ELM SOUTH OF 226TH ST.

DATE 5-2-60

PARTY.
WILLS
PETERS
MARCHAND

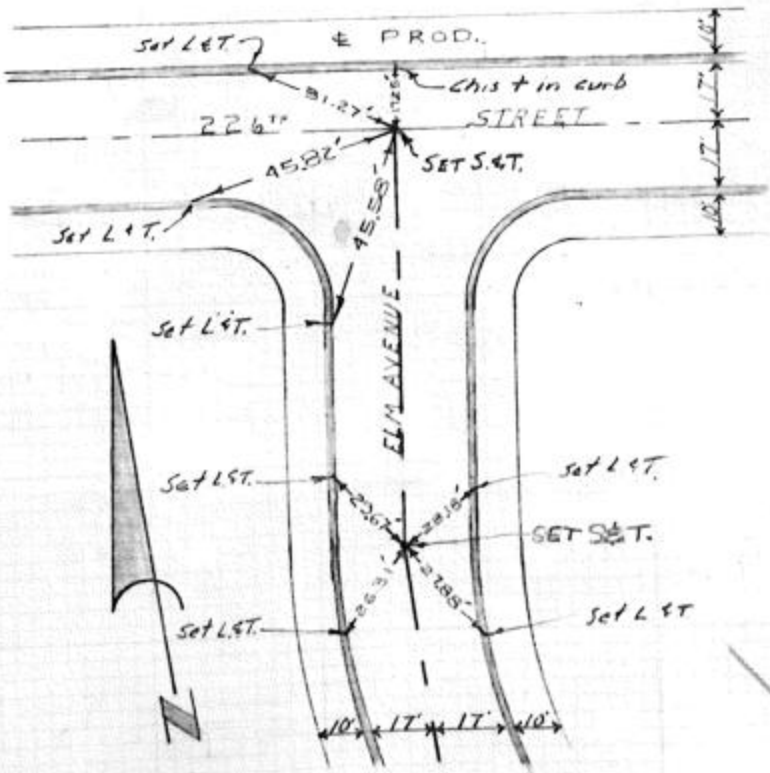

TRACT 18657

PI ON 225TH STREET

DATE. 5-2-60

PA
MU
PE
MA

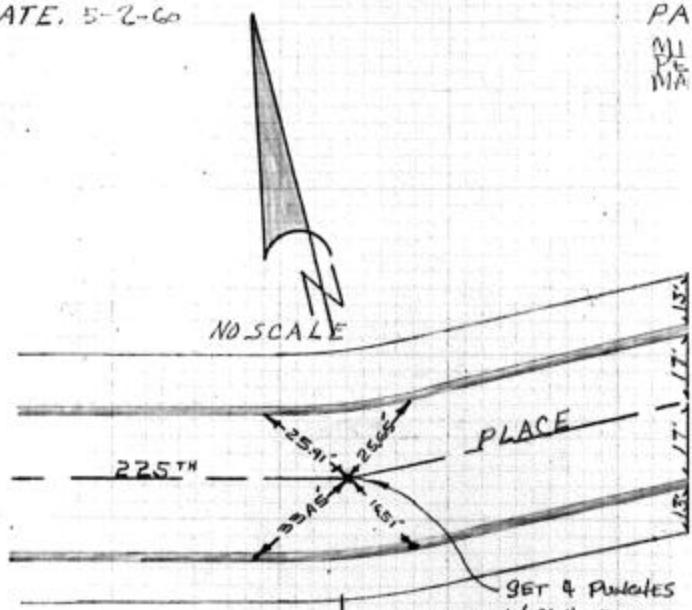

LOT 250

LOT 249

NOTE:
ALL TIES
IN CURB

43.

TRACT 18657

CRENSHAW BOULEVARD
AND
225TH PLACE

DATE. 5-2-60

PARTY:
MILLS
PETERS
MARCHAND

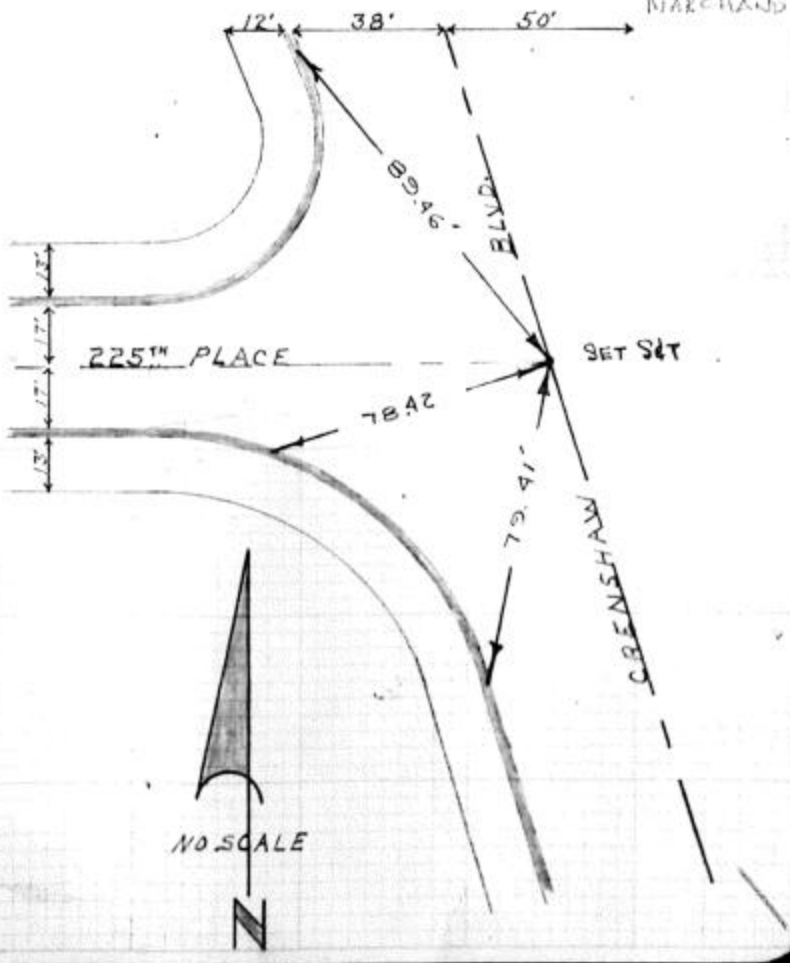

TRACT 18657

SEPULVEDA BLVD. ℄

TRACT LINE

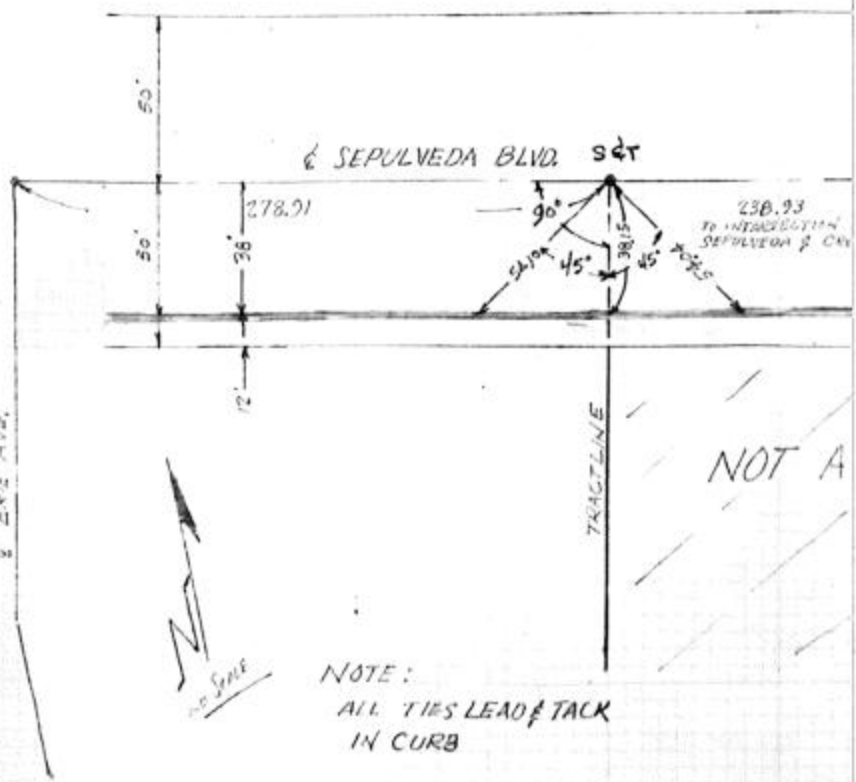

TRACT 18657
CRENSHAW BLVD. &
TRACT LINE

44

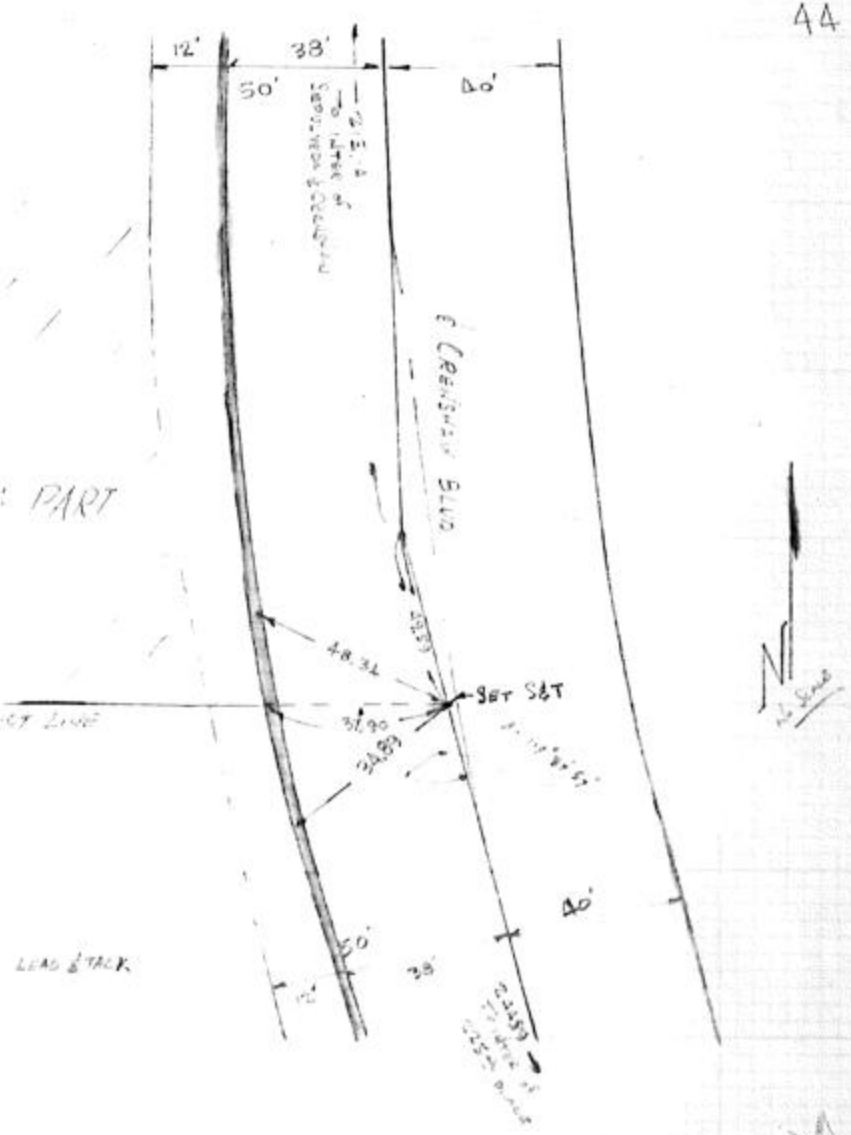

CO.SUR. F.B. 3006: 43 Engr. Ser. C

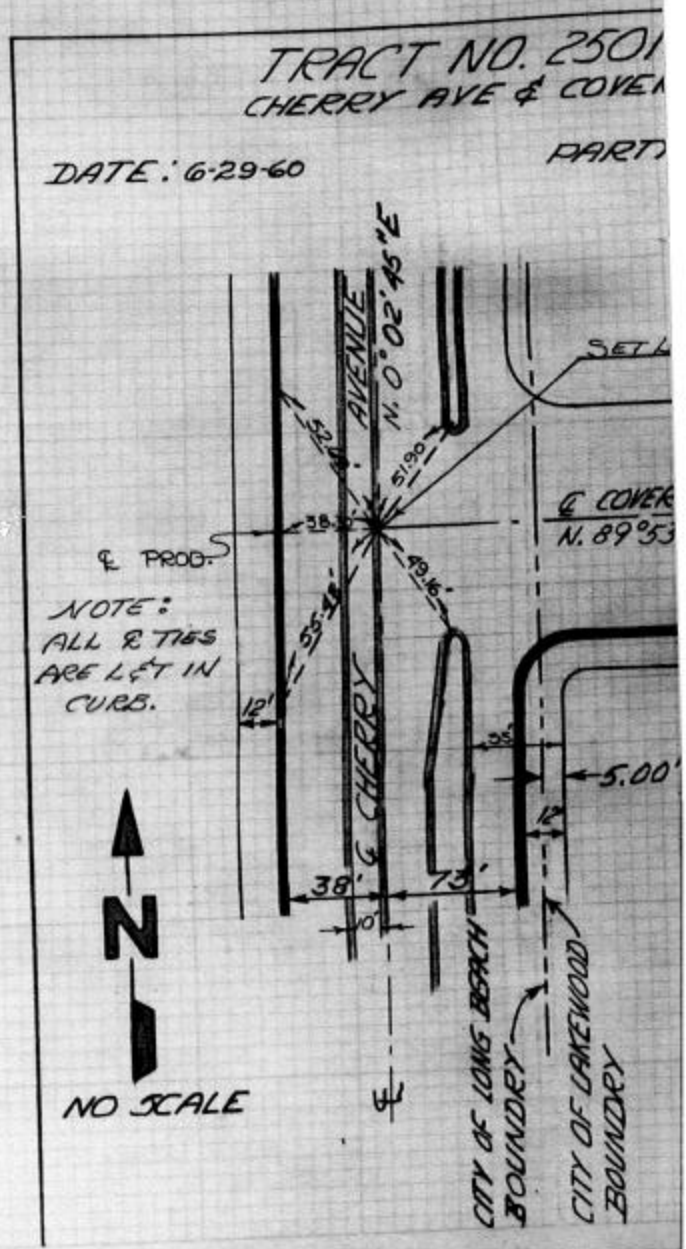

WS 30, D-2

28.

TRACT 25013
CHERRY AVE & BIXBY ROAD

DATE: 6-30-60

PARTY: GOOD
KOZENKO
RUTHERFORD

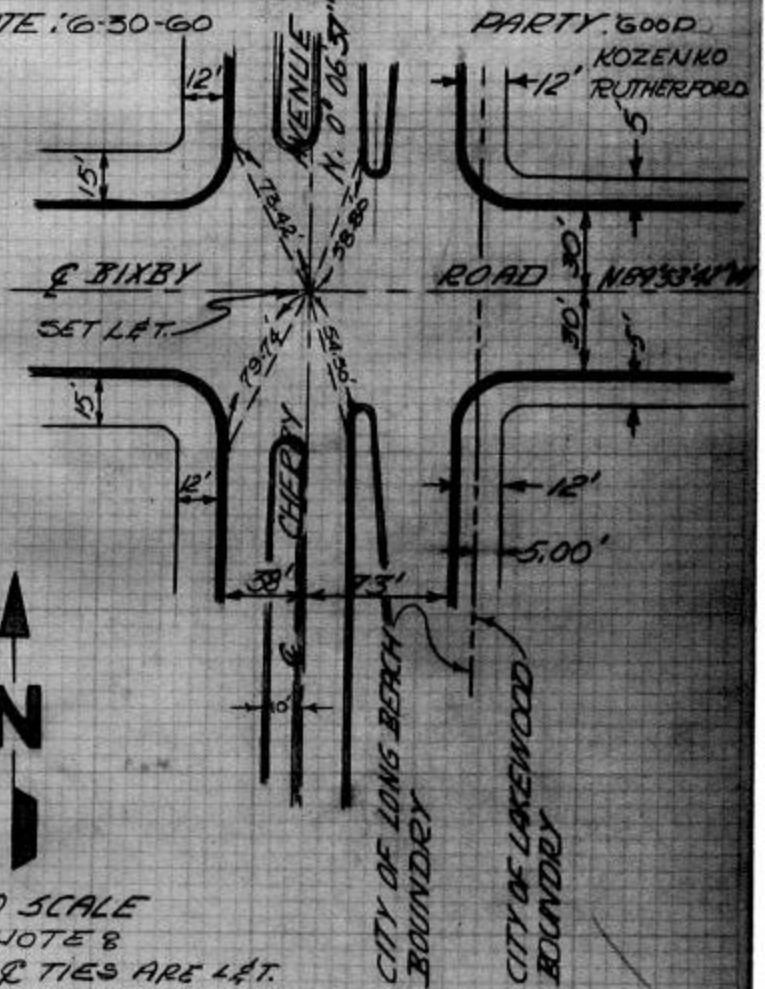

NO SCALE

NOTE 8
All ℄ TIES ARE L&T.
IN ℄s AND ARE TANGENT
TIES NOT DRAWN AS SUCH.

CO.SUR. F.B. 3006: 45

Engr. Ser. C

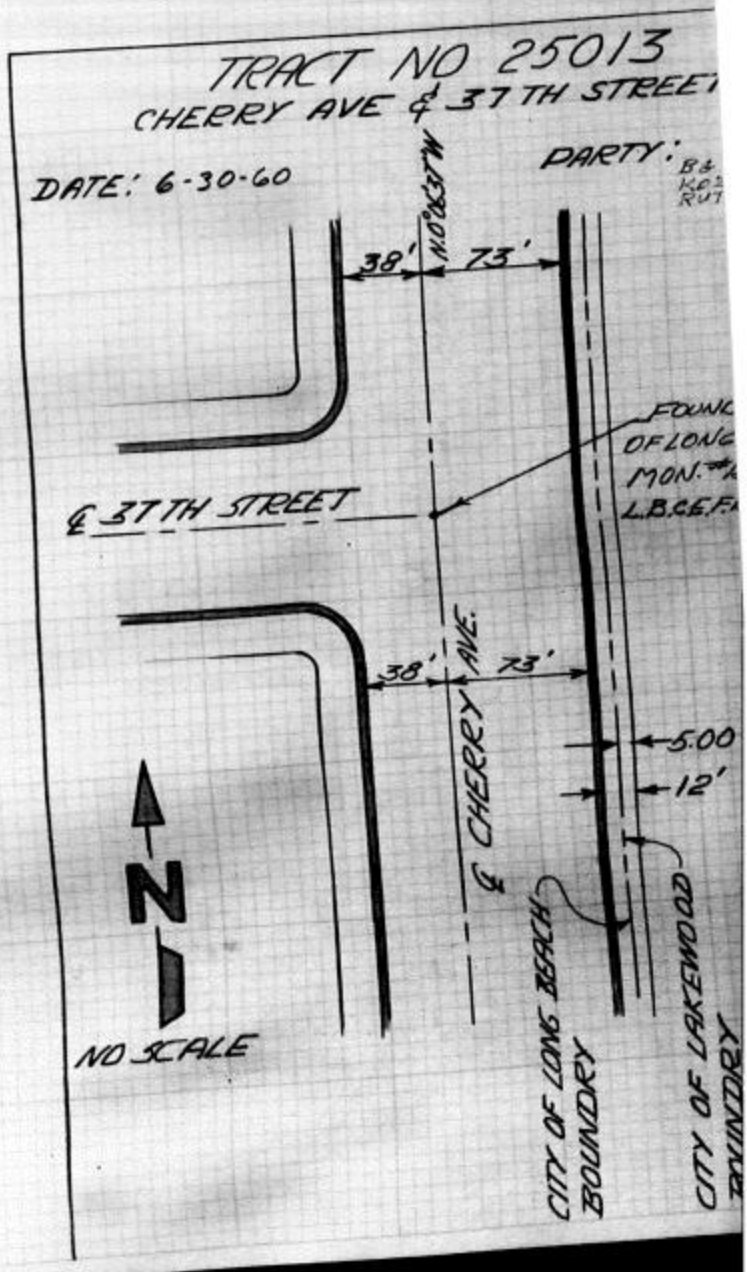

✓ 30.

TRACT NO. 25013
CHERRY AVENUE & 36TH STREET

DATE: 6-30-60

PARTY: GOOD
KOZENKO
RUTHERFORD

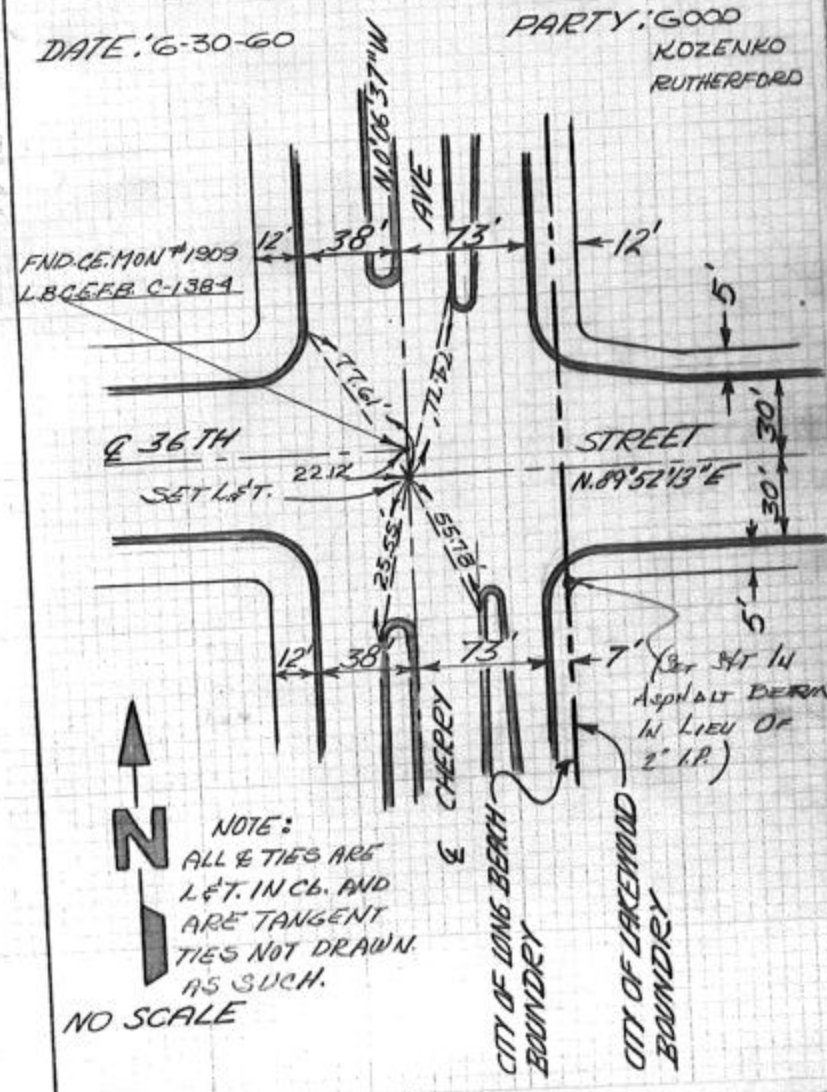

NOTE:
ALL ℄ TIES ARE
L&T. IN CL. AND
ARE TANGENT
TIES NOT DRAWN
AS SUCH.

NO SCALE

CO.SUR. F.B. 3006: 47 Engr. Ser. C

W.S. 30, P-2

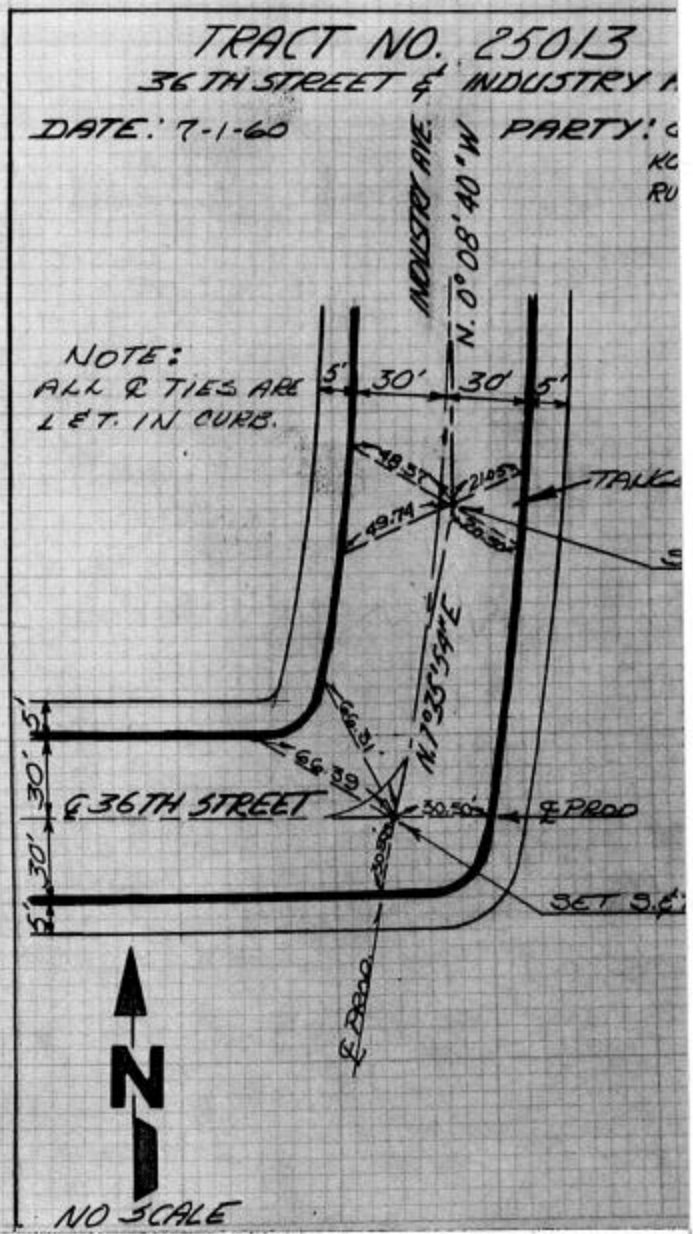

TRACT NO. 25013
INDUSTRY AVE & BIXBY ROAD

DATE: 6-1-60

PARTY: GOOD
KOZENKO
RUTHERFORD

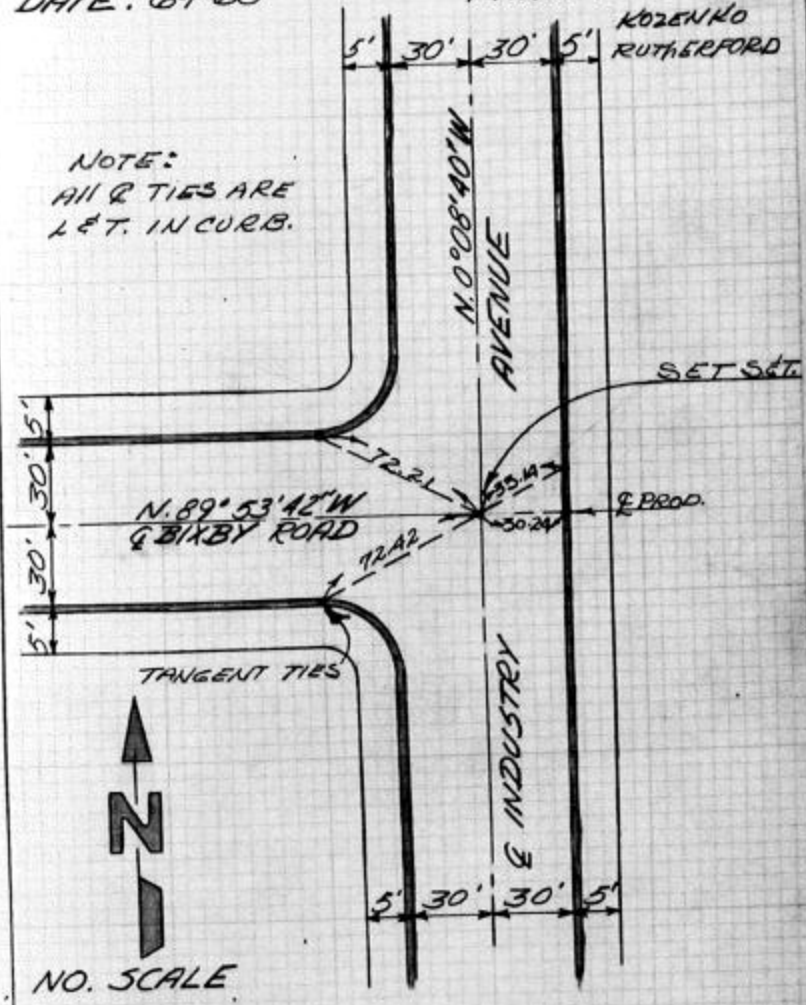

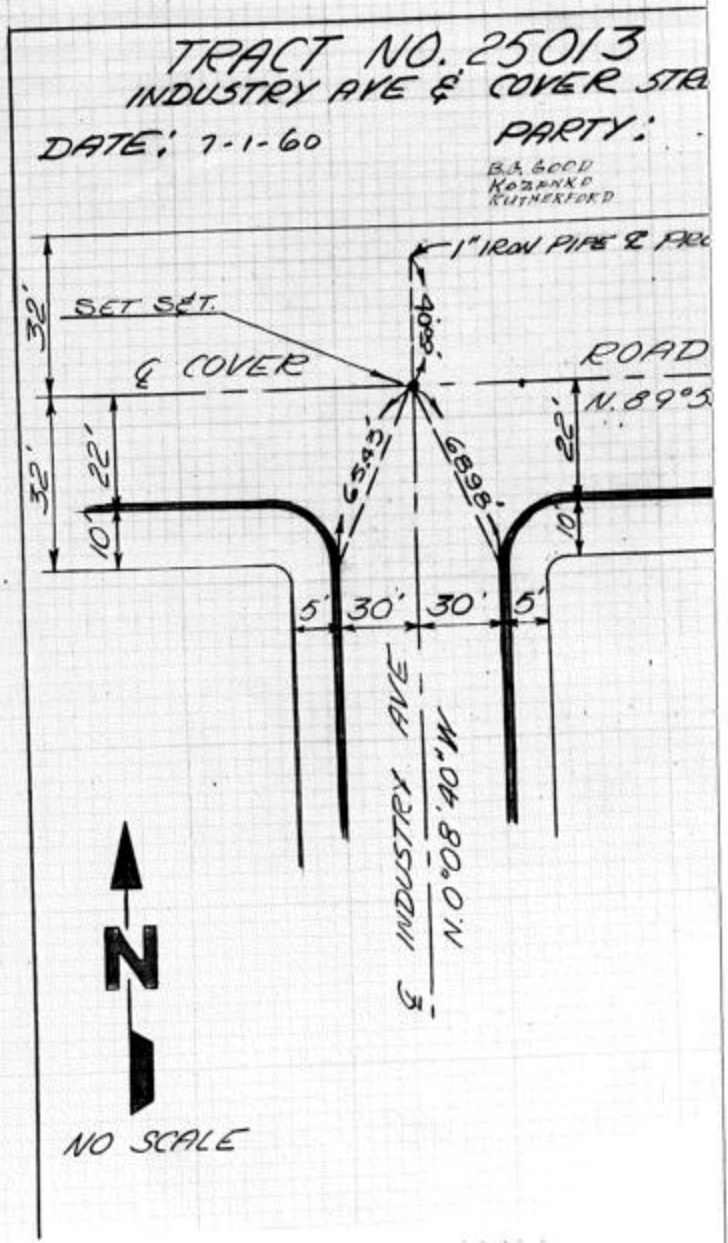
TRACT NO. 25013
INDUSTRY AVE & COVER STR
DATE: 7-1-60
PARTY:
B.G. GOOD
KOZANKO
RUTHERFORD
1" IRON PIPE ℄ PRO
SET S&T.
℄ COVER
ROAD
N.89°5
32'
32'
22'
10'
22'
10'
65.43'
68.98'
40.00'
5'
30'
30'
5'
℄ INDUSTRY AVE
N.0°08'40"W
N
NO SCALE

US 39 D-2

✓ 34.

TRACT NO 25013
COVER ROAD & LOS ANGELES & SALT LAKE R.R. CO. R/W

DATE: 7-1-60

PARTY:
B.G. GOOD
KOZENKO
RUTHERFORD

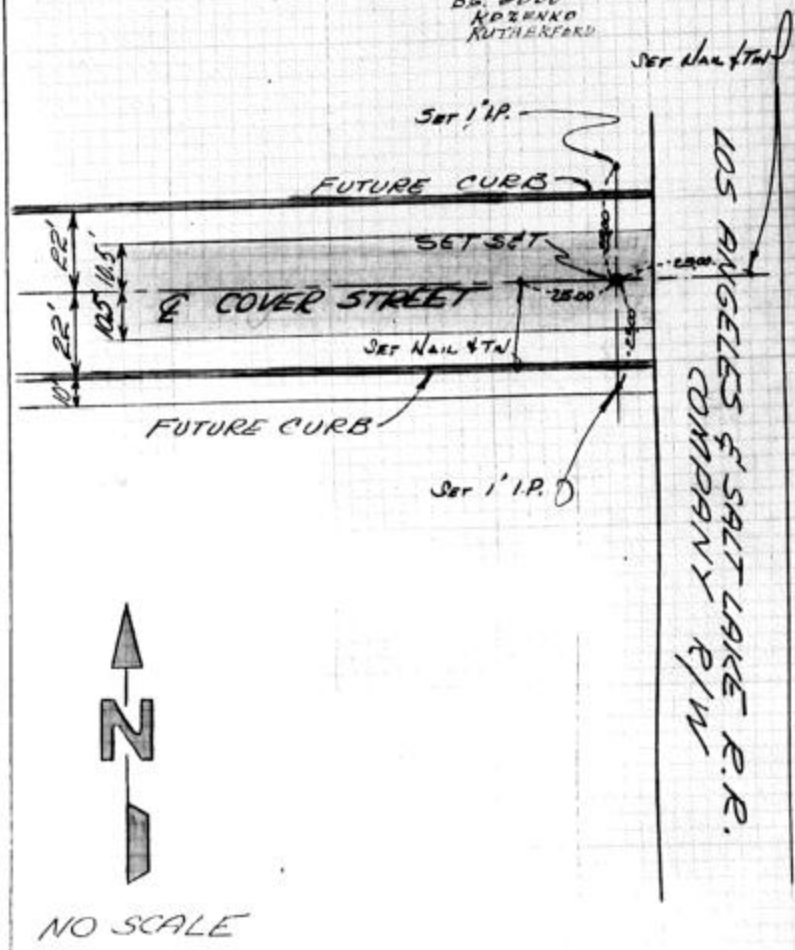

NO SCALE

CO.SUR. F.B. 3006: 51

SURVEY OF _____ F. B. _____ PG.

SURVEY BY _____ TR. No. 24081

DATE _____

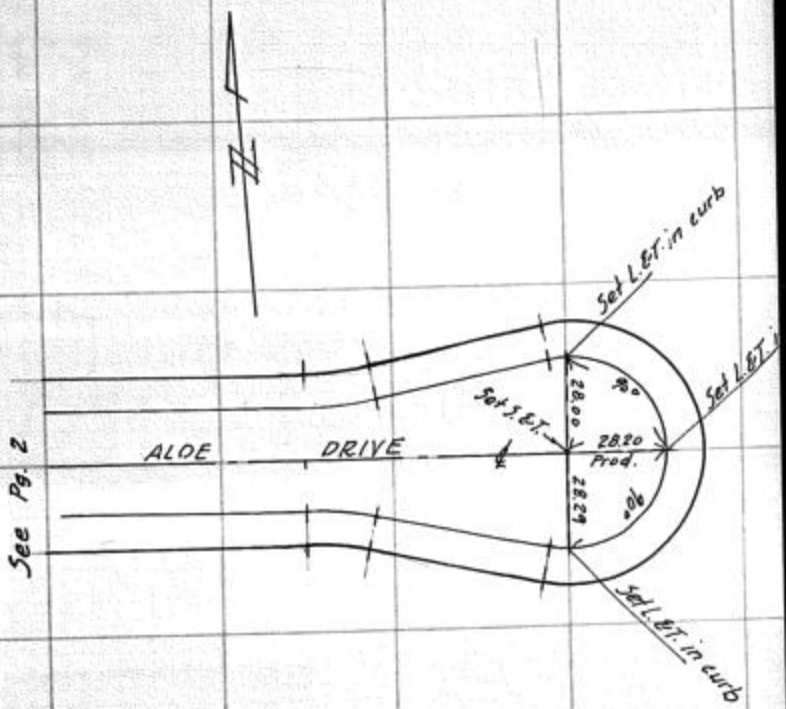

See Pg. 2

SO. CALIF. BLUE PRINT CO. B3288

JENNINGS ENGINEERING COMPA
9219 West Pico Boulevard
Los Angeles 35, California
CR. 4-7859 - BR. 2-2664

CO.SUR. F.B. 3006: 52

URVEY OF _____ F. B. _____ Pg. 2

URVEY BY _____ TR. No. 24081

ATE _____

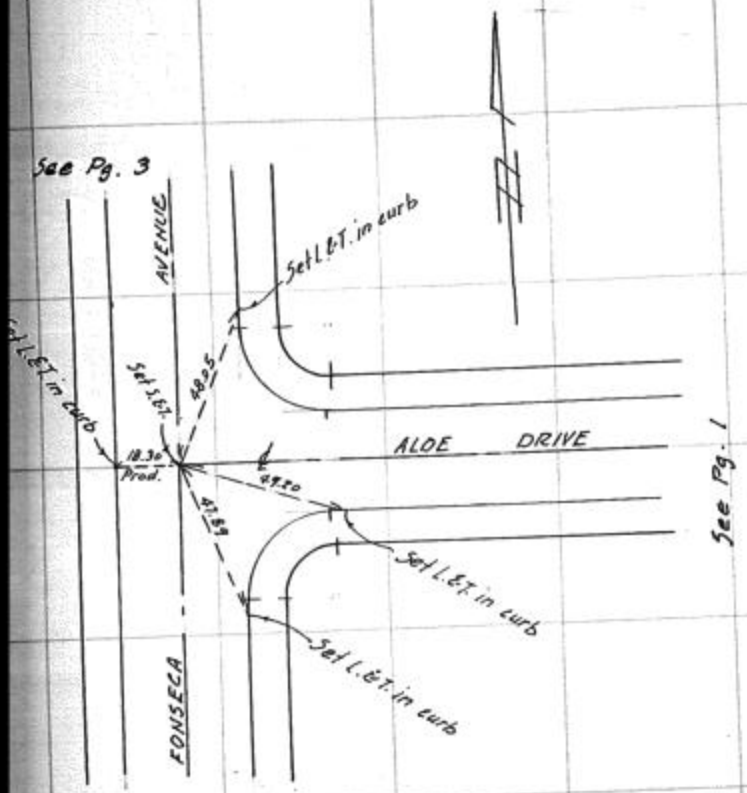

JENNINGS ENGINEERING COMPANY
9219 West Pico Boulevard
Los Angeles 35, California
CR. 4-7859 - BR. 2-2664

CO.SUR. F.B. 3006: 53

SURVEY OF _____ F. B. _____ PG. _____

SURVEY BY _____ TR. No. 24081

DATE _____

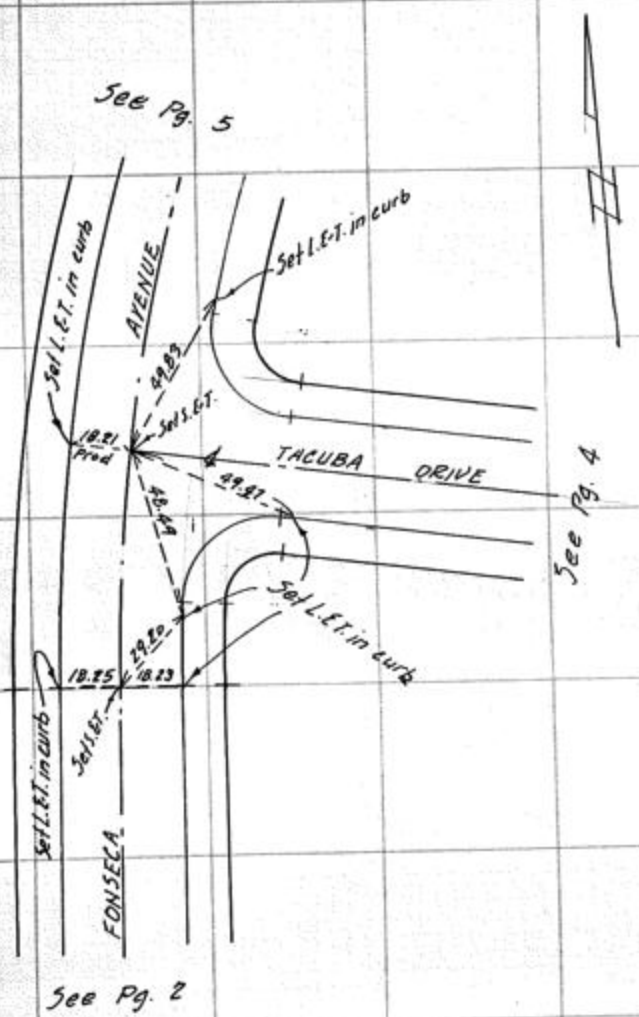

JENNINGS ENGINEERING COMPAN
9219 West Pico Boulevard
Los Angeles 35, California
CR. 4-7859 - BR. 2-2664

SO. CALIF. BLUE PRINT CO. B3288

CO.SUR. F.B. 3006: 54

SURVEY OF

SURVEY BY

DATE

F. B. Pg. 4

TR. No. 24081

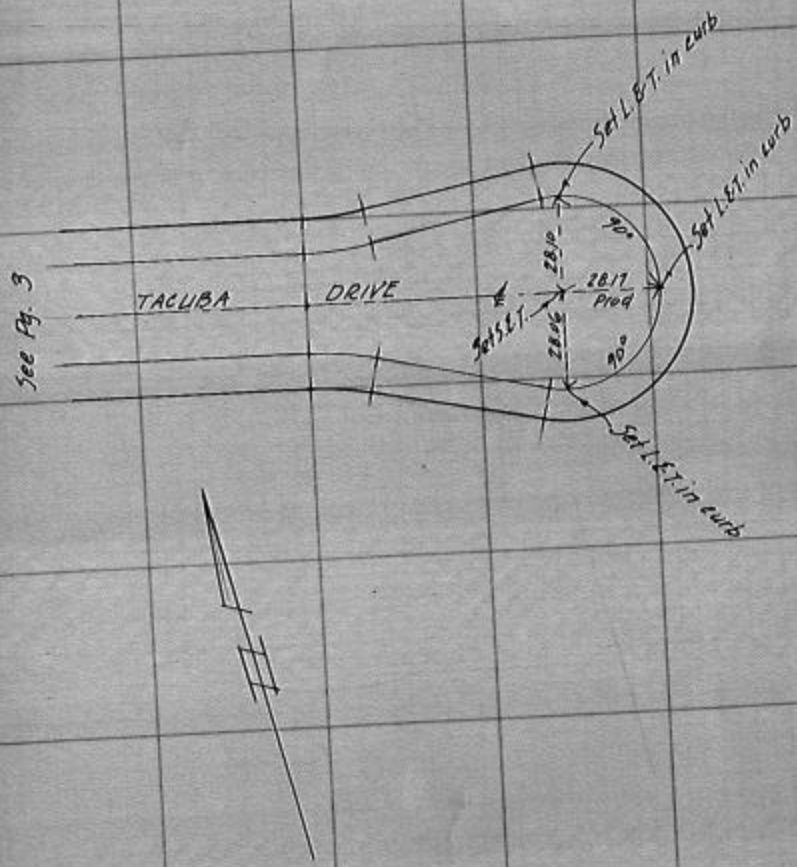

JENNINGS ENGINEERING COMPANY
9219 West Pico Boulevard
Los Angeles 35, California
CR. 4-7859 - BR. 2-2664

CO.SUR. F.B. 3006: 55

SURVEY OF _____ F. B. _____ P

SURVEY BY _____ TR. No. 2406

DATE _____

See Pg. 6

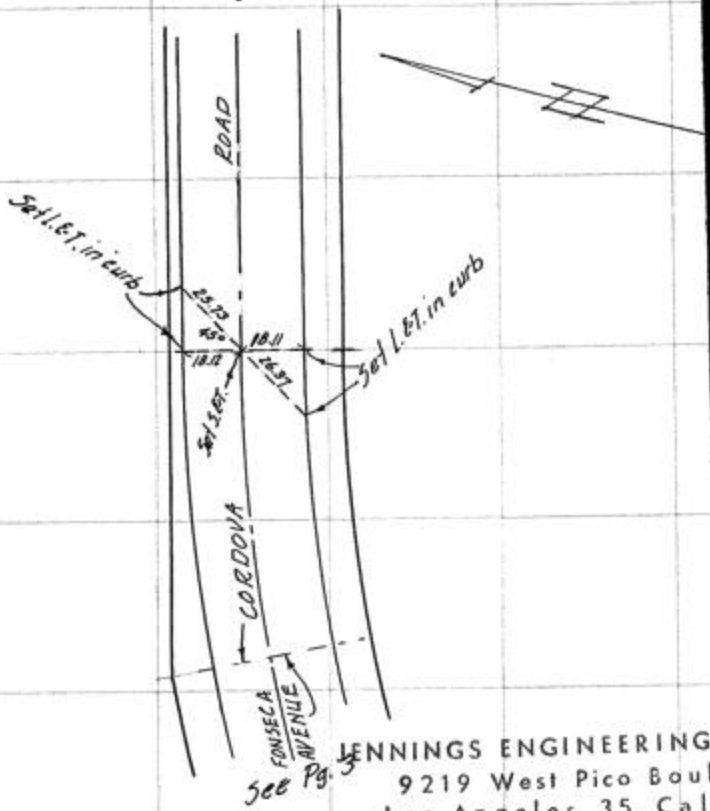

See Pg. 5

SO. CALIF. BLUE PRINT CO. B3288

JENNINGS ENGINEERING
9219 West Pico Boul
Los Angeles 35, Cal
CR. 4-7859 - BR. 2-

CO.SUR. F.B. 3006: 56

SURVEY OF _____ F. B. _____ PG. 6

SURVEY BY _____ TR. No. 24081

DATE _____

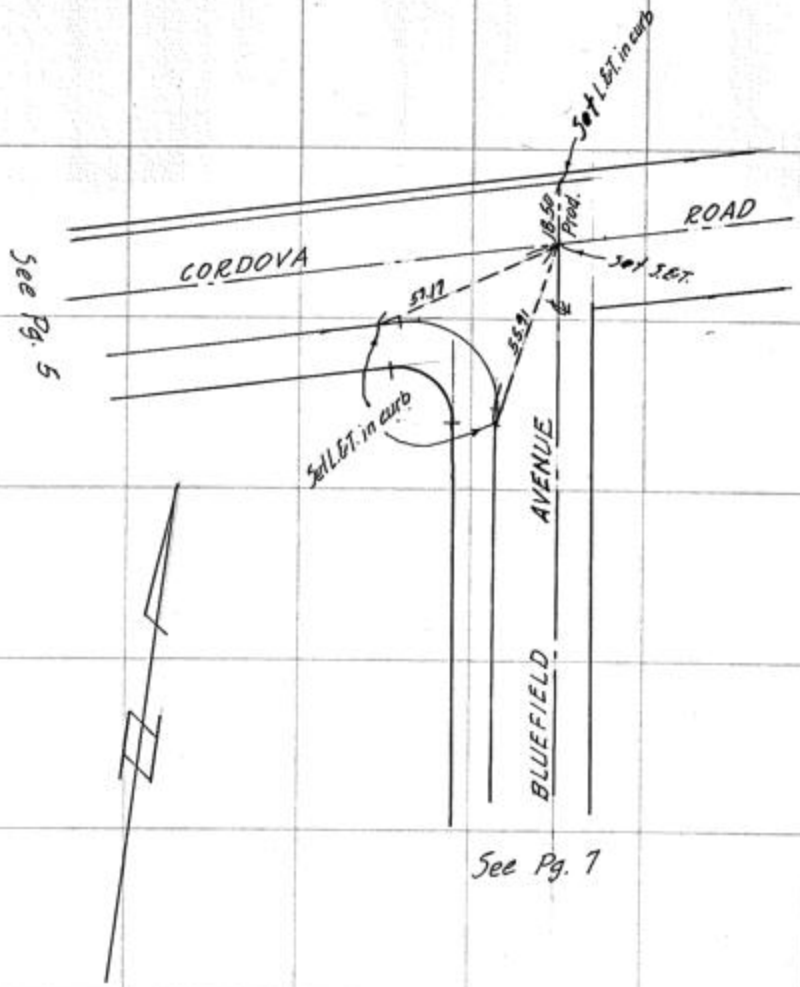

JENNINGS ENGINEERING COMPANY
9219 West Pico Boulevard
Los Angeles 35, California
CR. 4-7859 - BR. 2-2664

CO. SUR. F.B. 3006: 57

SURVEY OF _____ F. B. _____ Pg

SURVEY BY _____ TR. No. 240E

DATE _____

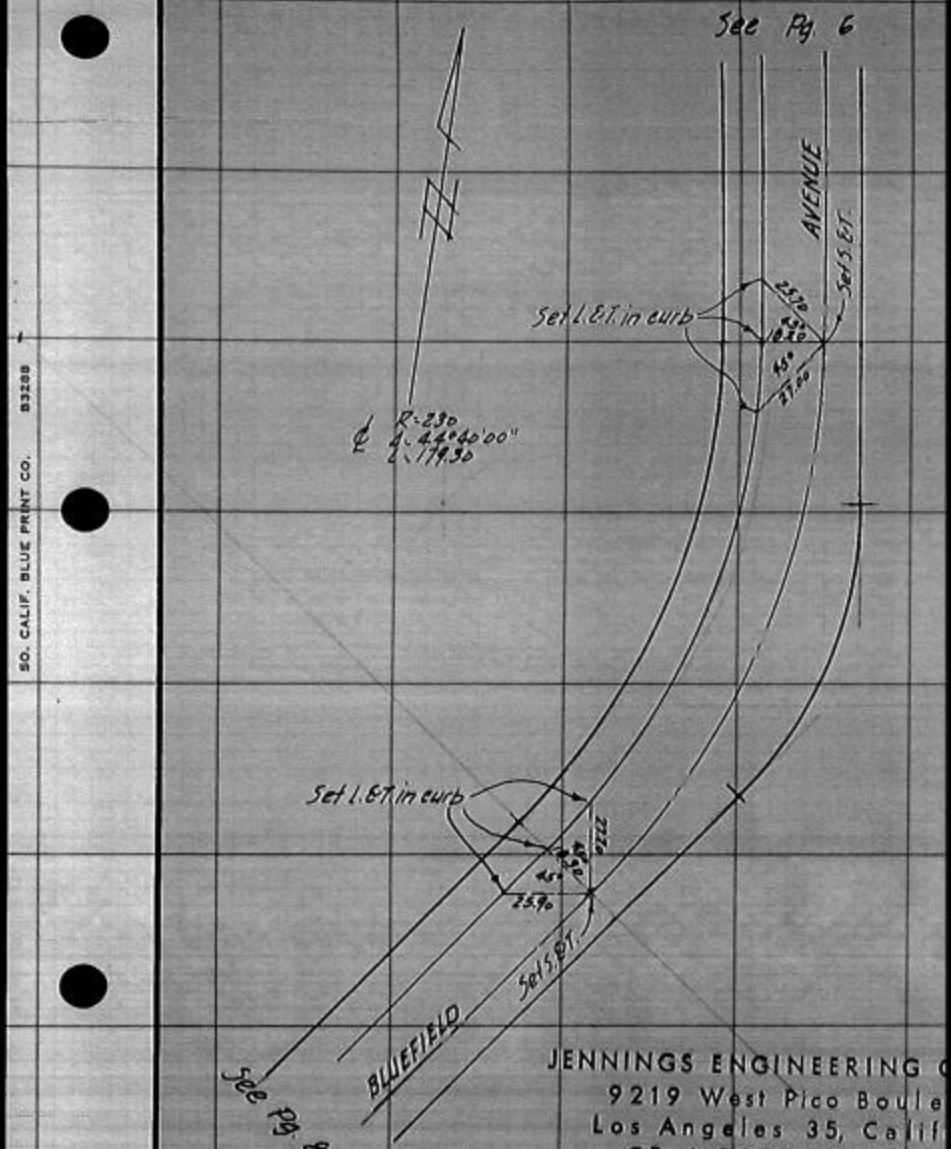

JENNINGS ENGINEERING C
9219 West Pico Boule
Los Angeles 35, Calif
CR. 4-7859 - BR. 2-26

SO. CALIF. BLUE PRINT CO. B3288

CO.SUR. F.B. 3006: 58

SURVEY OF _____ F. B. _____ PG. 8

SURVEY BY _____ TR. No. 24081

DATE _____

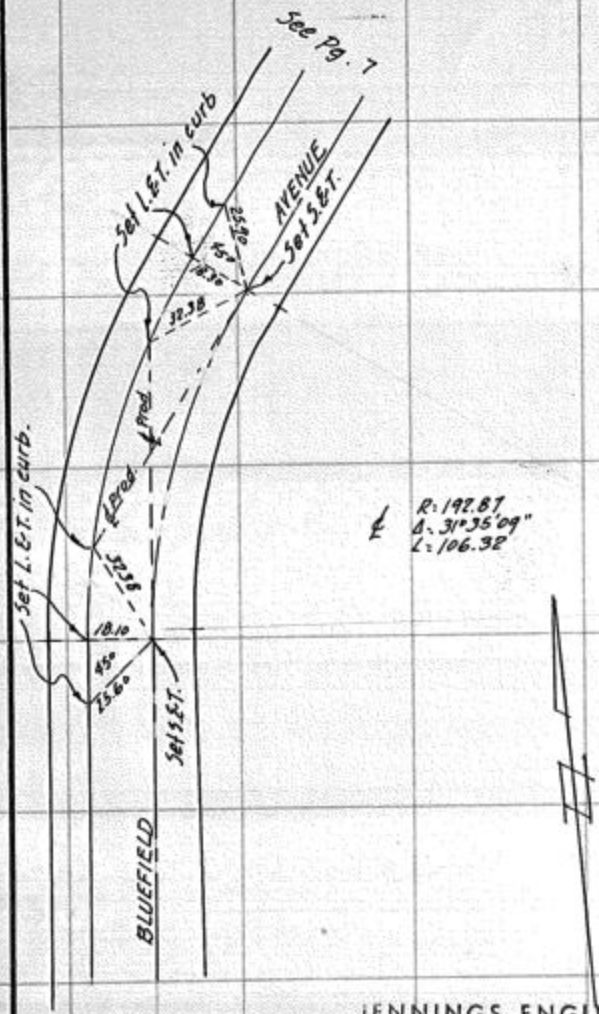

See Pg. 9

JENNINGS ENGINEERING COMPANY
9219 West Pico Boulevard
Los Angeles 35, California
CR. 4-7859 - BR. 2-2664

CO.SUR. F.B. 3006: 59

SURVEY OF _____ F. B. _____ P

SURVEY BY _____ TR. No. 2406

DATE _____

See Pg. 8

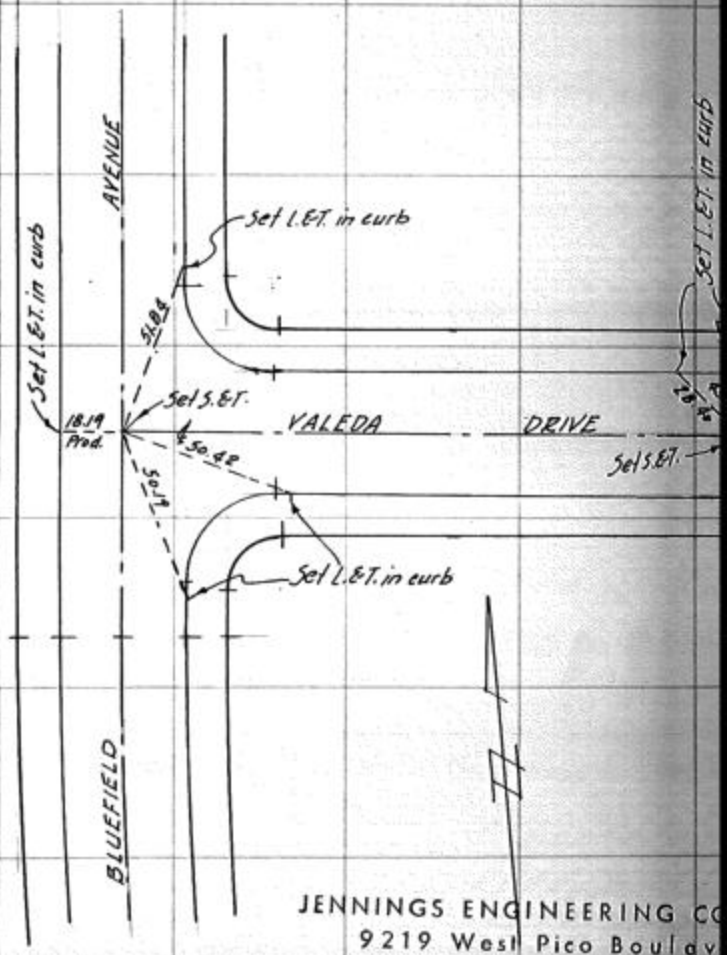

SO. CALIF. BLUE PRINT CO. B3288

JENNINGS ENGINEERING CO
9219 West Pico Boulev
Los Angeles 35, Califo
CR. 4-7859 · BR. 2-266

CO.SUR. FB. 3006: 60

SURVEY OF _____ F. B. _____ PG. 10

SURVEY BY _____ TR. No. 24081

DATE _____

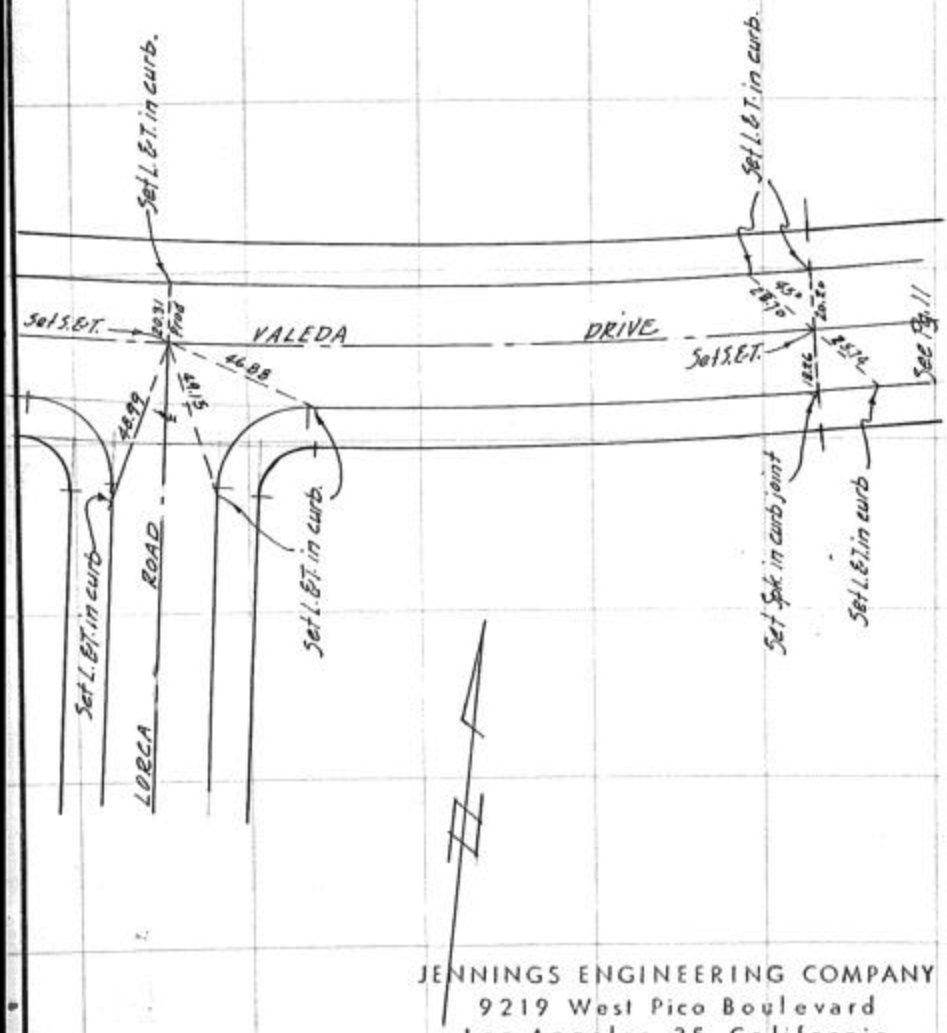

JENNINGS ENGINEERING COMPANY
9219 West Pico Boulevard
Los Angeles 35, California
CR. 4-7859 - BR. 2-2664

CO. SUR. F.B. 3

SURVEY OF _____ F. B. _____

SURVEY BY _____ TR. No. 24

DATE _____

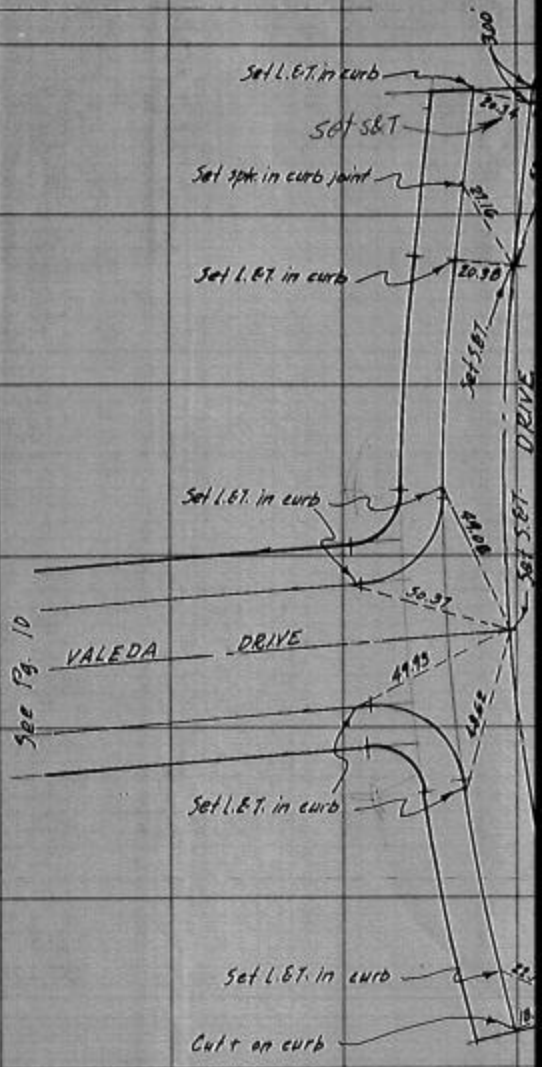

JENNINGS ENGINEERING CO
9219 West Pico Boulev
Los Angeles 35, Califo
CR. 4-7859 - BR. 2-266

SO. CALIF. BLUE PRINT CO. B3288

WS34,03

CO. SUR. F.B. 3006: 62

SURVEY OF CENTERLINE TIES F. B. ____ PG. ____

SURVEY BY GILBERT ENGINEERING Co TR. No. 25332

DATE August 6, 1960

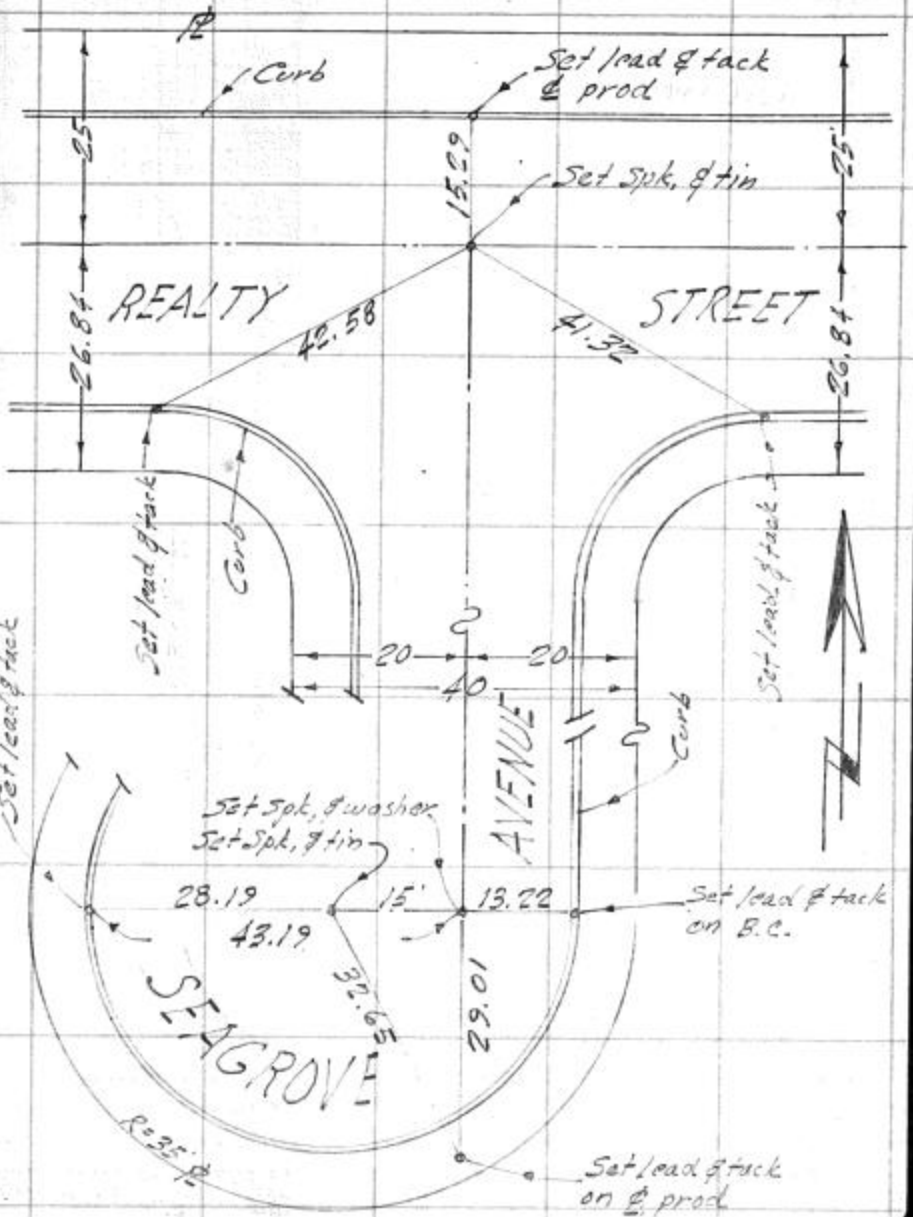

CO.SUR. F.B. 3006: 63

F. B. _____ Pg. _____ SURVEY OF CENTERLINE TIES

TR. No. 25332 SURVEY BY GILBERT ENGINEERING CO

DATE August 6, 1960



CO. SUR. F.B. 3006: 64

SURVEY OF _____ F. B. _____ PG. _____

SURVEY BY Barclay Surveying Co. TR. No. 24 832

DATE 6-10-60

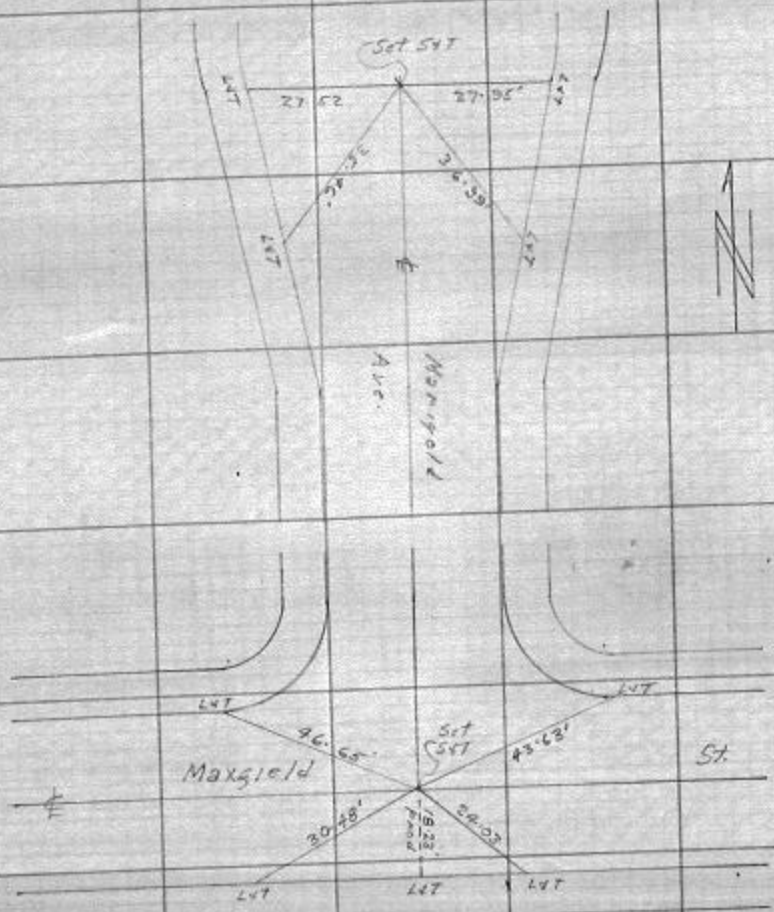

CO.SUR. F.B. 3006: 65

F. B. _____ PG. _____ SURVEY OF _____

TR. No. 24 832 SURVEY BY _____

DATE _____

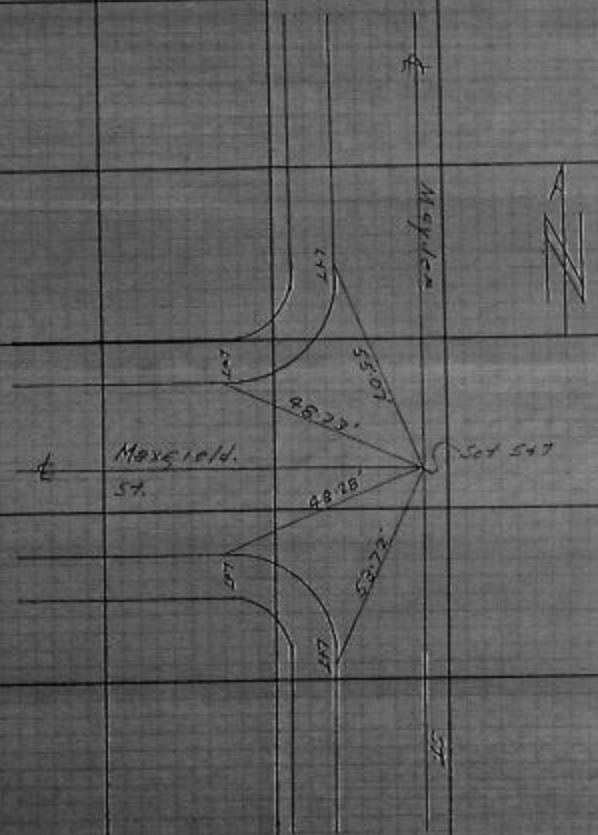

W.S. 28 B-1

CO. SUR. F.B. 3006: 66

SURVEY OF ________ F. B. ____ PG. ____

SURVEY BY Barclay Surveying Co TR. No. 24832

DATE 6-10-60

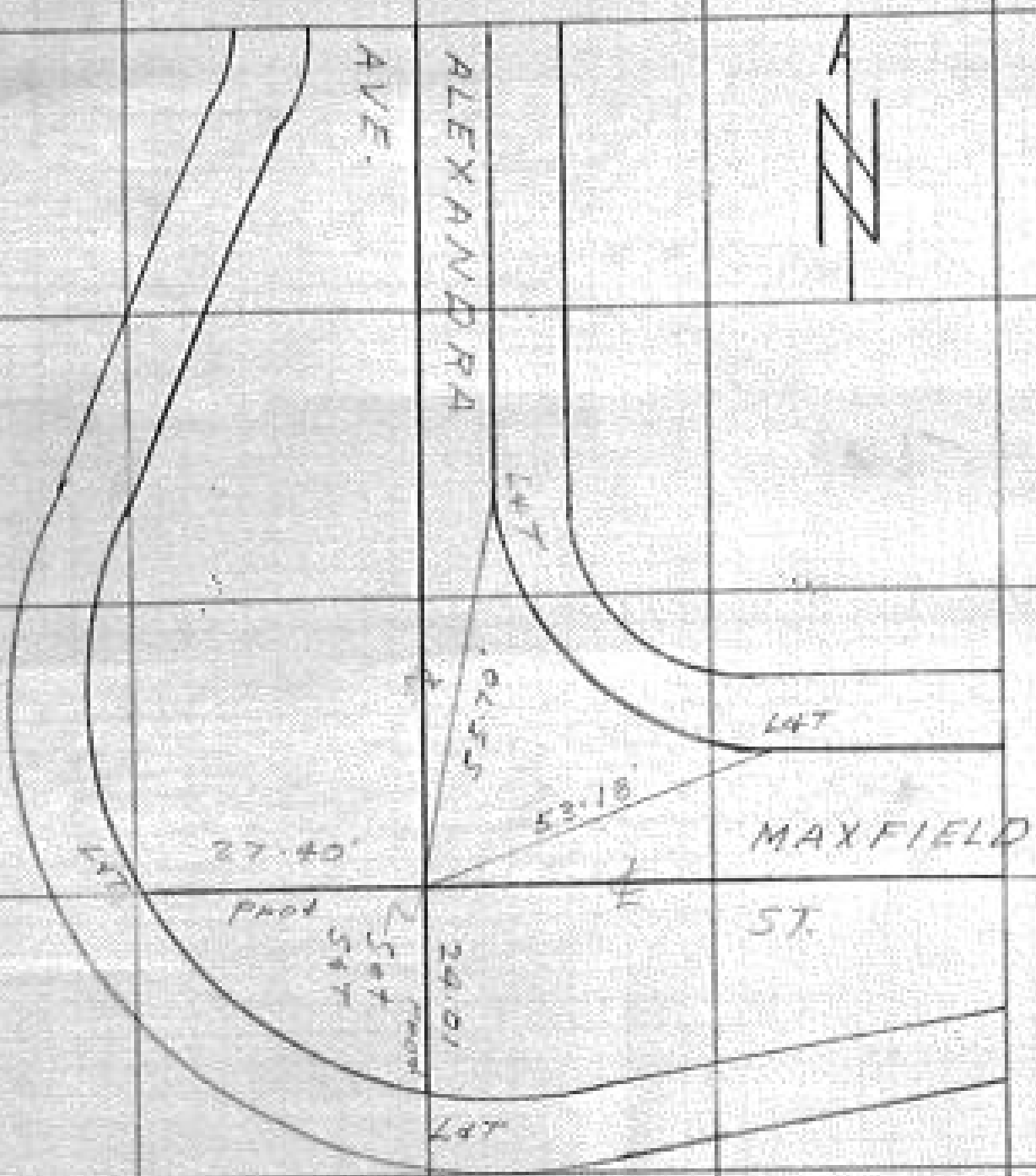

US 286-1

CO. SUR. F.B. 3006: 67

F. B. _____ PG. _____ SURVEY OF _____

TR. No. 24 832 SURVEY BY _____

DATE _____

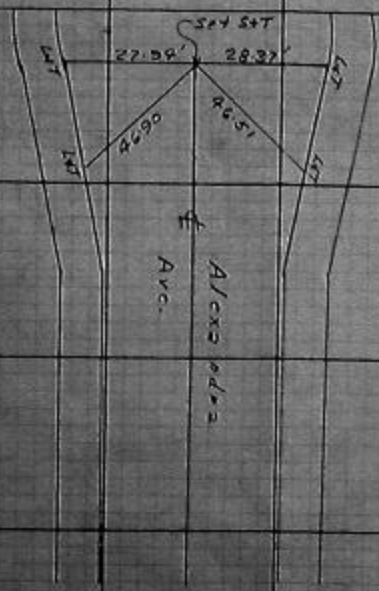

CO. SUR. F.B. 3006 ✓ 68

SURVEY OF _____ F. B. _____ PG. _____

SURVEY BY BARCLAY SURVEYING Co.

TR. No. 24832

DATE 8-3-60

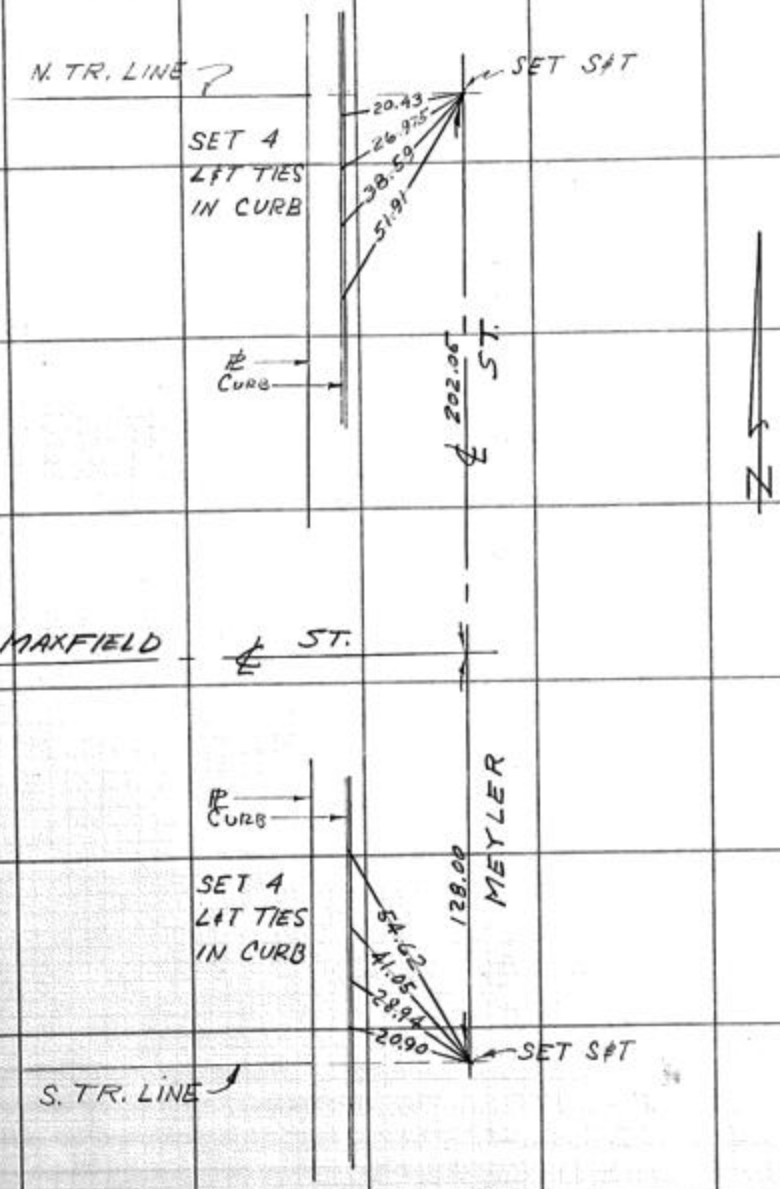

CO.SUR. F.B. 3006: 69

L. FREDERICK & ASSOC.

SURVEY OF ℄ TIES FORESTDALE AVE & LEVEL ST. F.B. PG.

SURVEY BY KRULL McAFEE TR. No. 2525

DATE 11 AUG 60

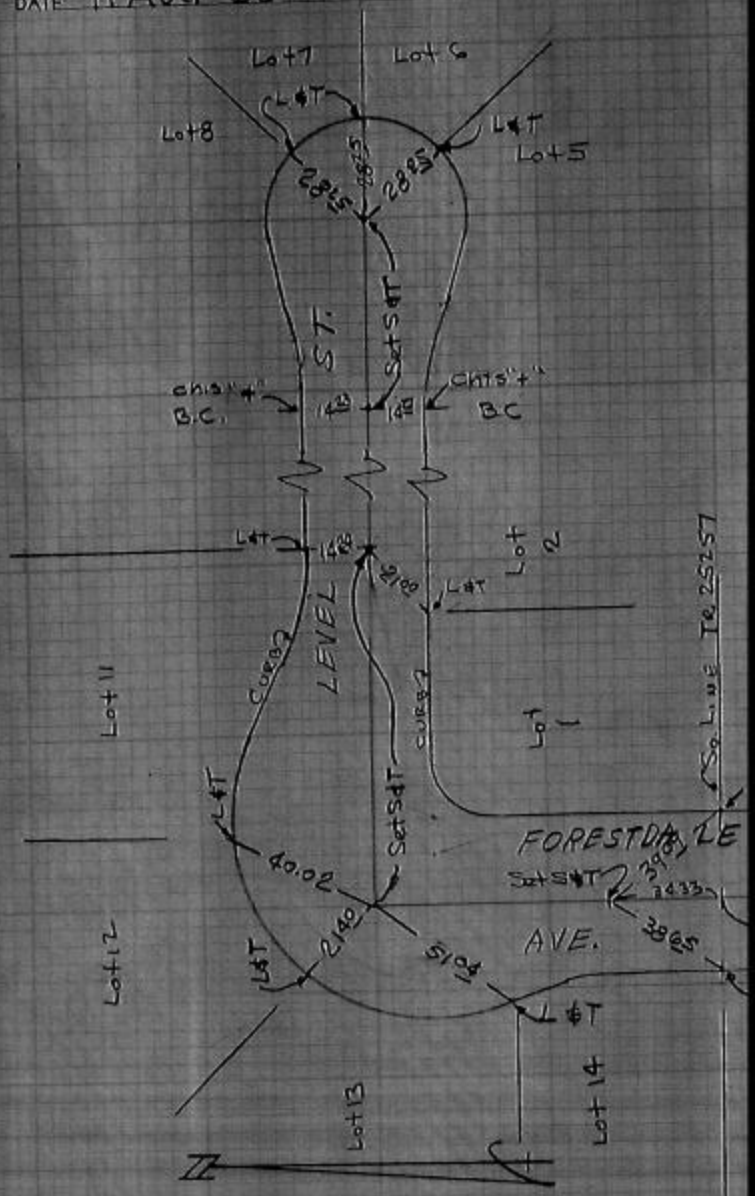

L. FREDERICK PACK
149 WEST BADILLO ST.
COVINA, CALIFORNIA
EDGEWOOD 2-1138

J 1516

129-317, B-1

SURVEY OF ℄ TIES ROWLAND AVE F.B. ____ PG. ____
℄ LEAF AVE
SURVEY BY KRULL, McAFEE TR. No. 24504
DATE 10 AUG 60

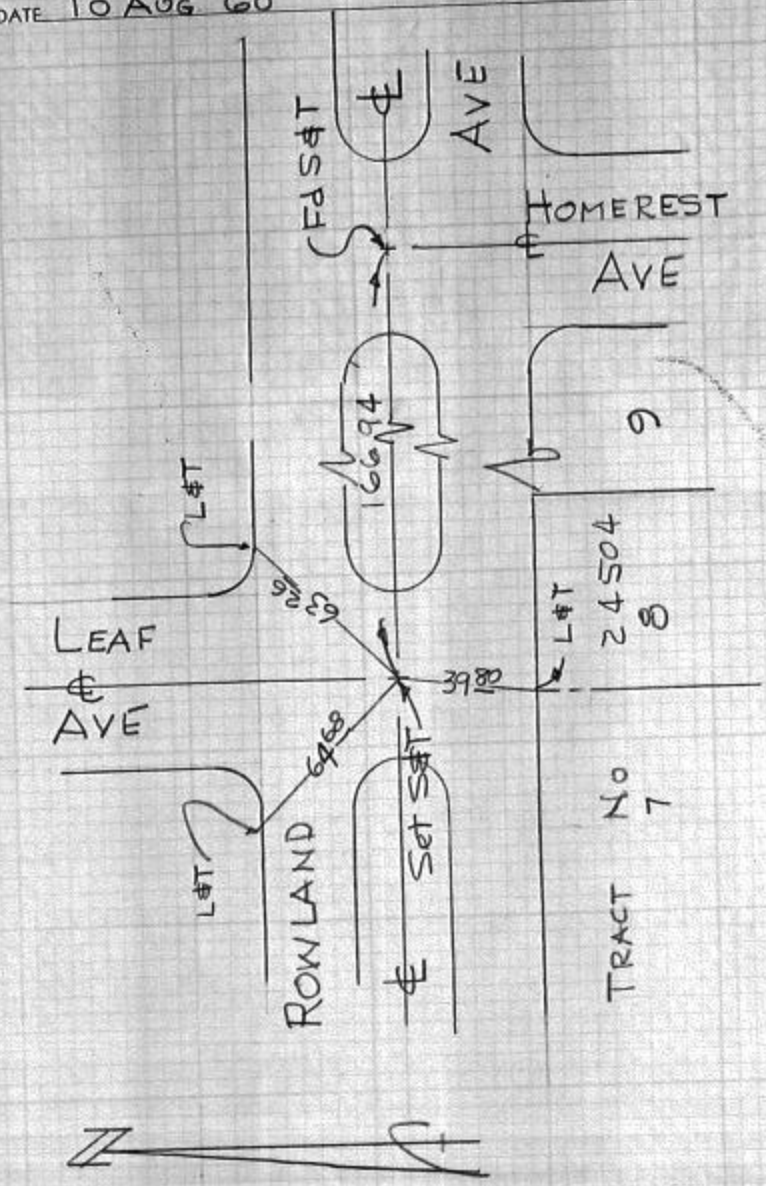

CO.SUR. F.B. 3006: 71

LOTS	BLOCK	TRACT
		20695

BARNETT, HOPEN & SMITH Civil Engineers & Land Surveyors 35 S. RAYMOND AVE., PASADENA, CALIF.	PARTY	
	Houston	CLIENT Moody
	Stehr	DATE 8-4-60
		SHEET 1 of
L.S. R.E.	Nichols	JOB NO. 9006

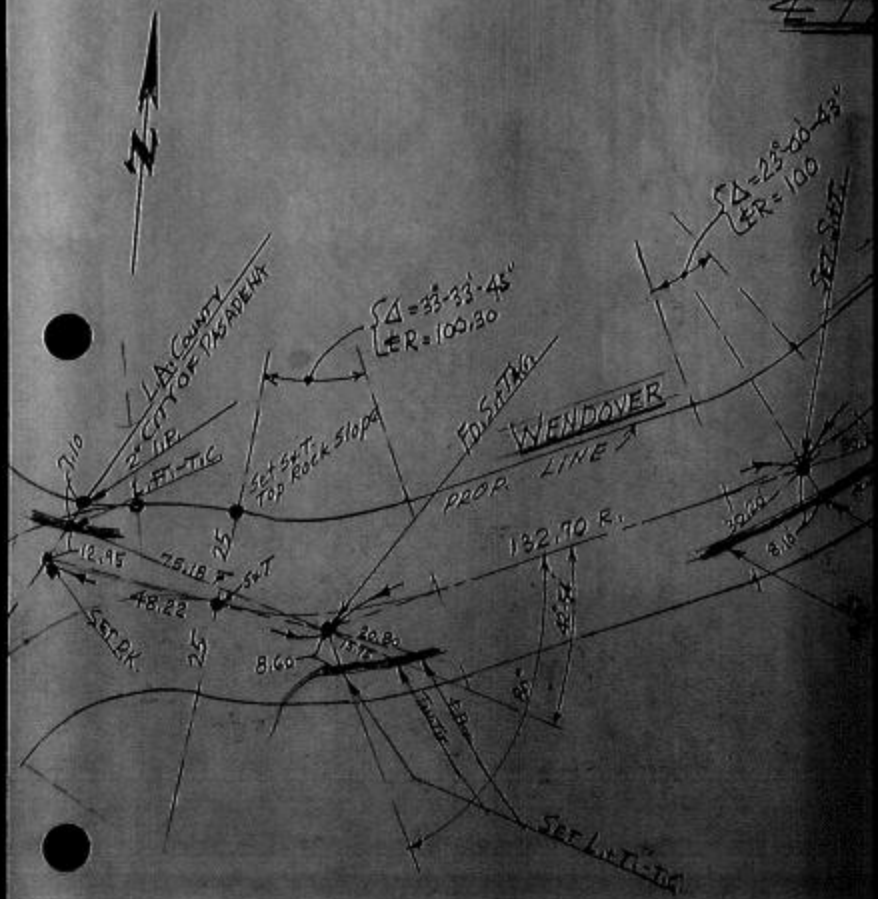

LOTS	BLOCK	TRACT	FILE
		20695	

BARNETT, HOPEN & SMITH
Civil Engineers & Land Surveyors
RAYMOND AVE., PASADENA, CALIF.

S. ..... R.E. .....

PARTY
Houston
STEHR
Nichols

CLIENT Moody
DATE 8-4-60
SHEET 2 of ..... SHEETS
JOB NO. 9006

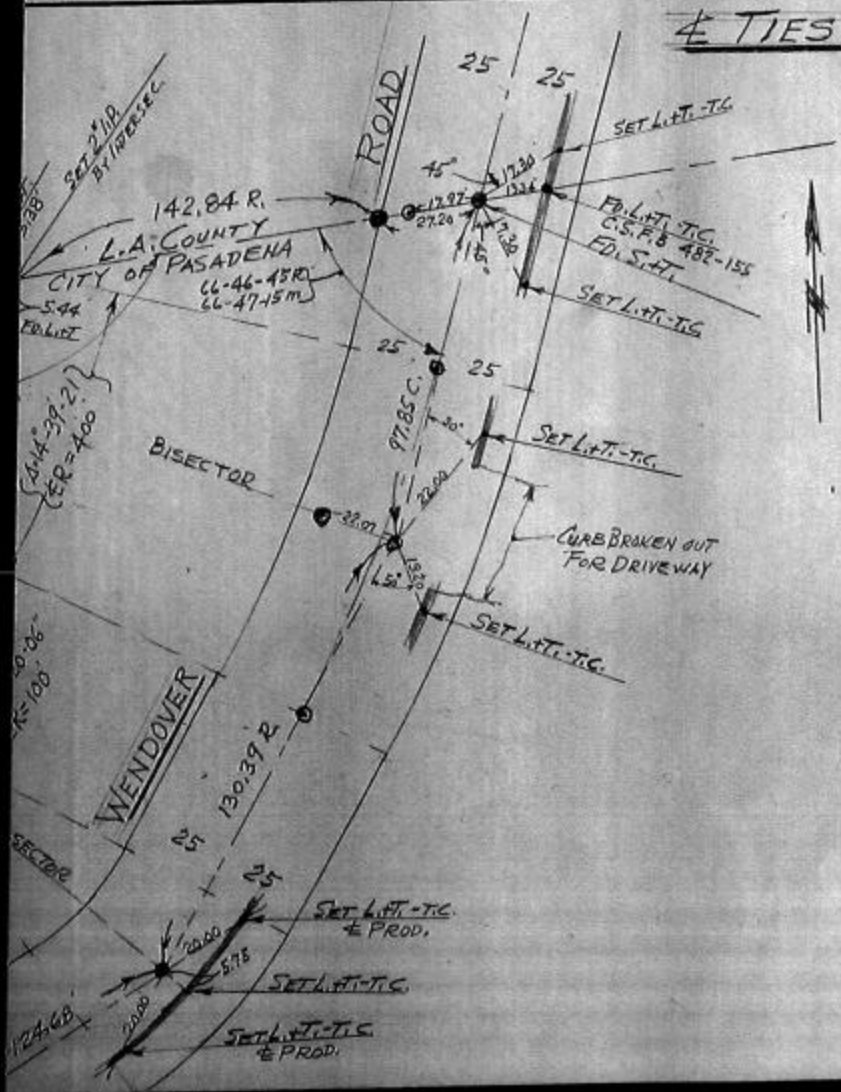

CO.SUR. F.B. 3006: 73

LOTS	BLOCK	TRACT
		20695

BARNETT, HOPEN & SMITH Civil Engineers & Land Surveyors 35 S. RAYMOND AVE., PASADENA, CALIF.	PARTY	CLIENT Moody
	Houston	DATE 8-8-
	Lessing	SHEET 1 of
L.S. R.E.	Stehr	JOB NO. 900

℄ TIES

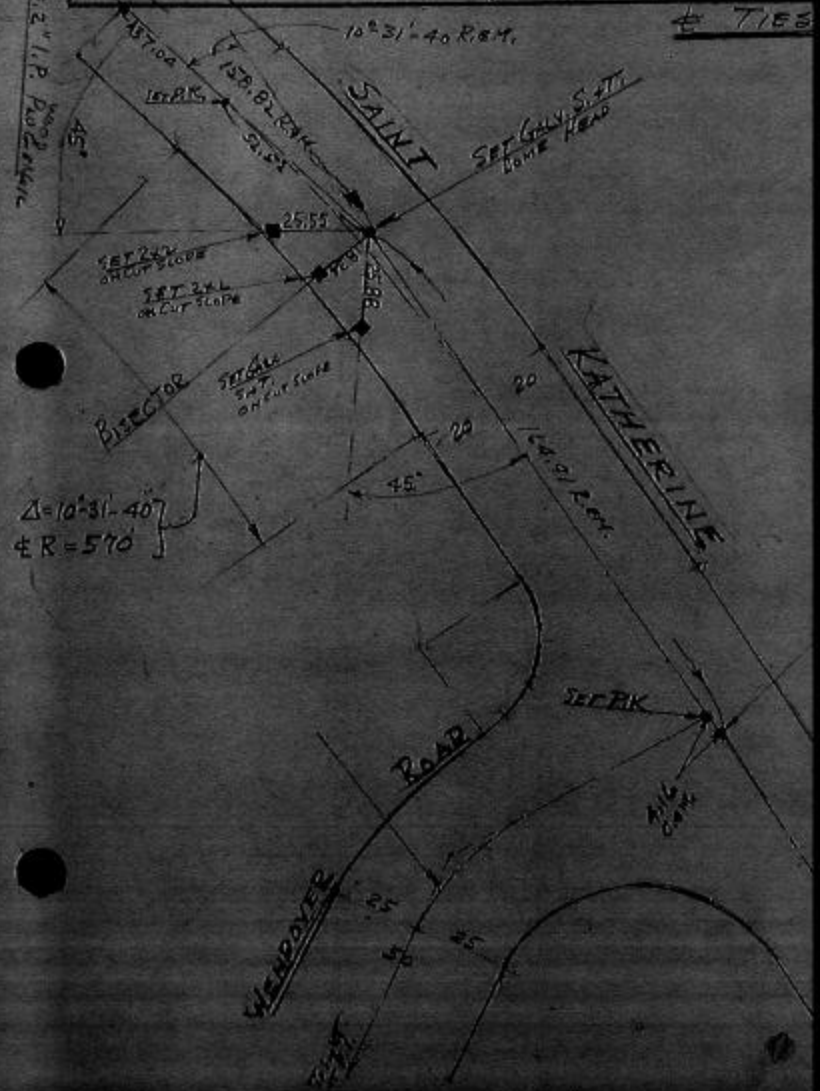

WS 41, D-2

CO.SUR. F.B. 3006: 74

LOTS	BLOCK	TRACT	FILE
		20695	

	PARTY	
BARNETT, HOPEN & SMITH Civil Engineers & Land Surveyors RAYMOND AVE., PASADENA, CALIF.	Houston Leeping Stebr	CLIENT Moody DATE 8-8-60 SHEET 2 of 3 SHEETS JOB NO. 9006
S. R.E.		

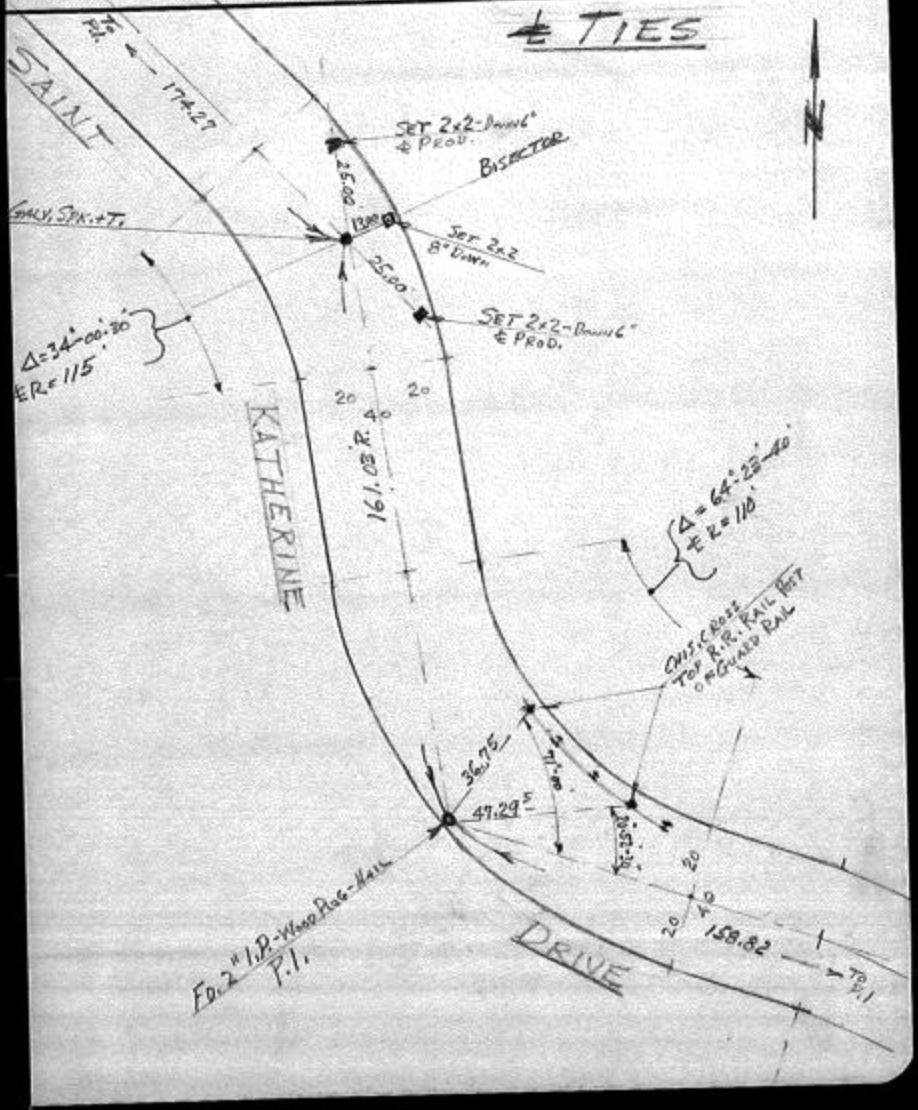

CO.SUR. F.B. 3006: 75

LOTS	BLOCK	TRACT
		20695

BARNETT, HOPEN & SMITH Civil Engineers & Land Surveyors 35 S. RAYMOND AVE., PASADENA, CALIF.	PARTY	
	Houston	CLIENT Moody
	Leeping	DATE 8-8-6
		SHEET 3 of
L.S. ..... R.E.	Stehr	JOB NO. 9006

W.S. 41 P. 2

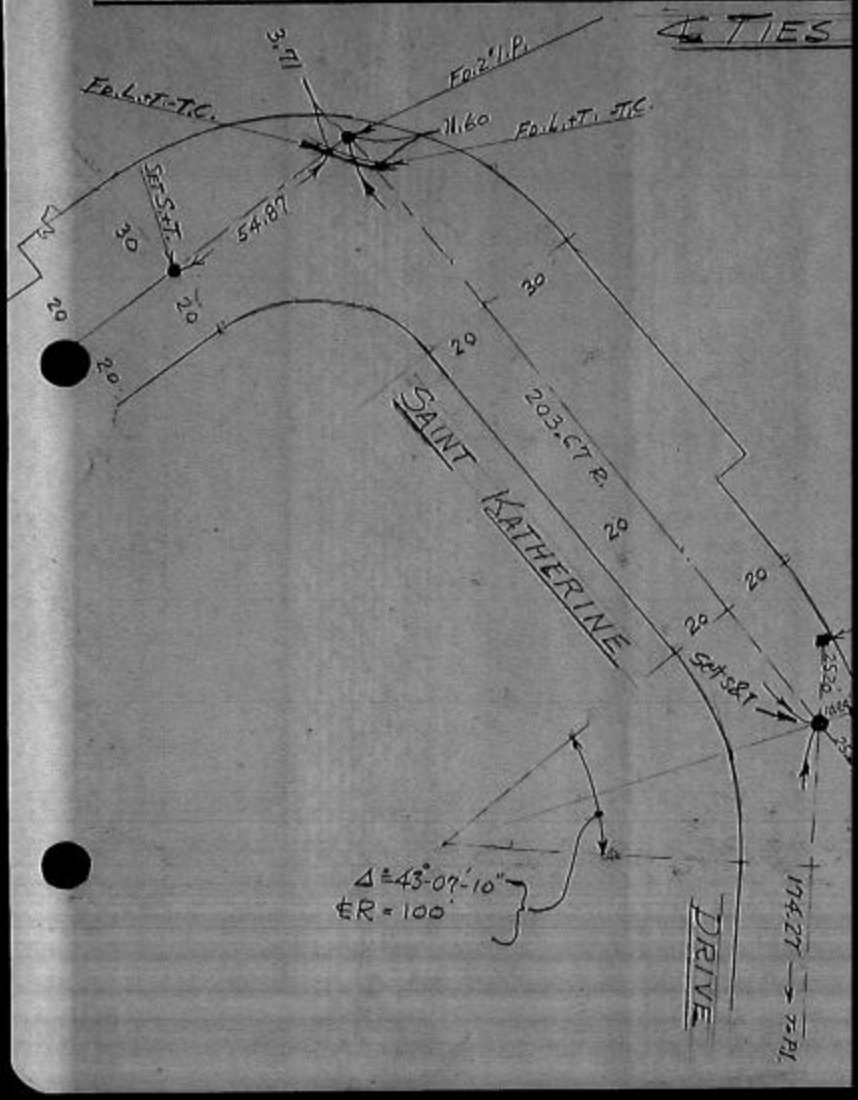

CO.SUR. F.B. 3006: 76

LOTS	BLOCK	TRACT	FILE
		20695	

	PARTY	
ARNETT, HOPEN & SMITH Civil Engineers & Land Surveyors AYMOND AVE., PASADENA, CALIF.	Houston Leeping	CLIENT Moody DATE 6-1-60 SHEET 1 of SHEETS
R.E.	Stehr	JOB NO. 9006

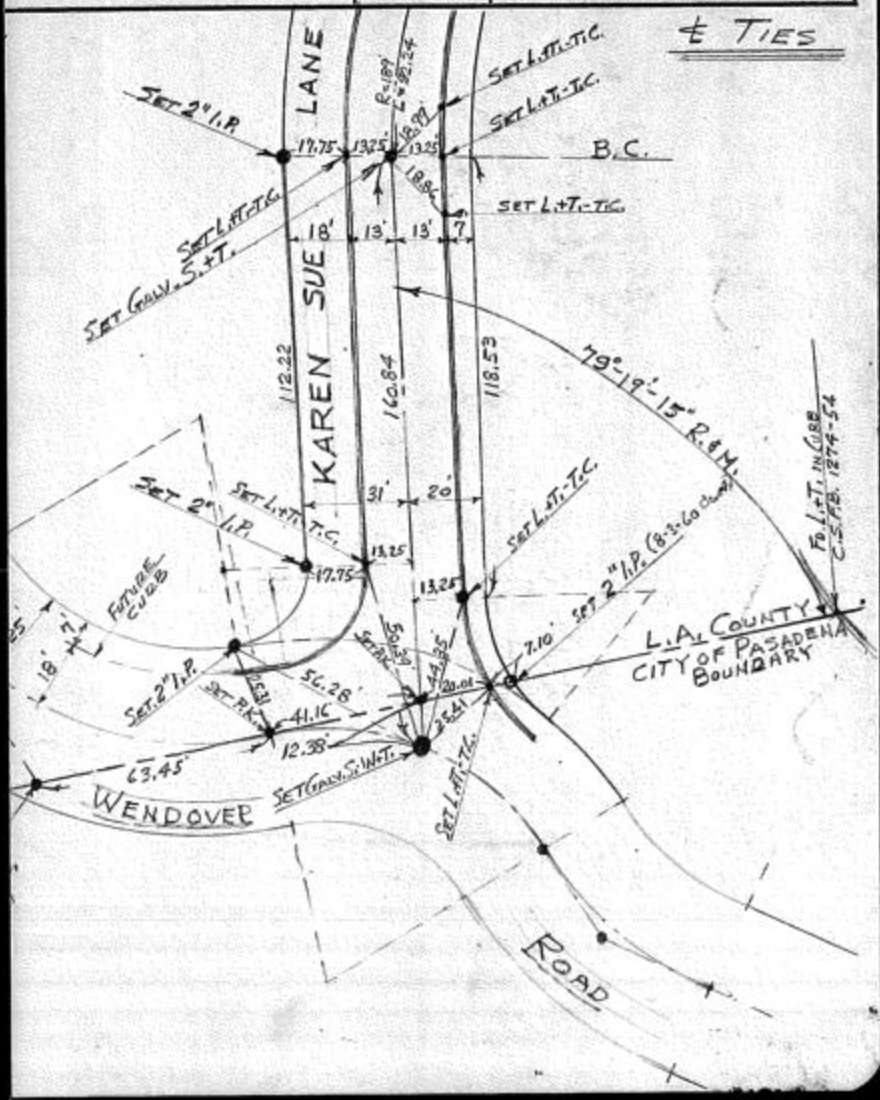

CO.SUR. F.B. 3006: 77

LOTS	BLOCK	TRACT
		20695

	PARTY	
BARNETT, HOPEN & SMITH Civil Engineers & Land Surveyors 35 S. RAYMOND AVE., PASADENA, CALIF.	Houston Leeping Stehr	CLIENT Moody DATE 6-1-6 SHEET 2 of JOB NO. 9996
L.S. R.E.		

℄ TIES

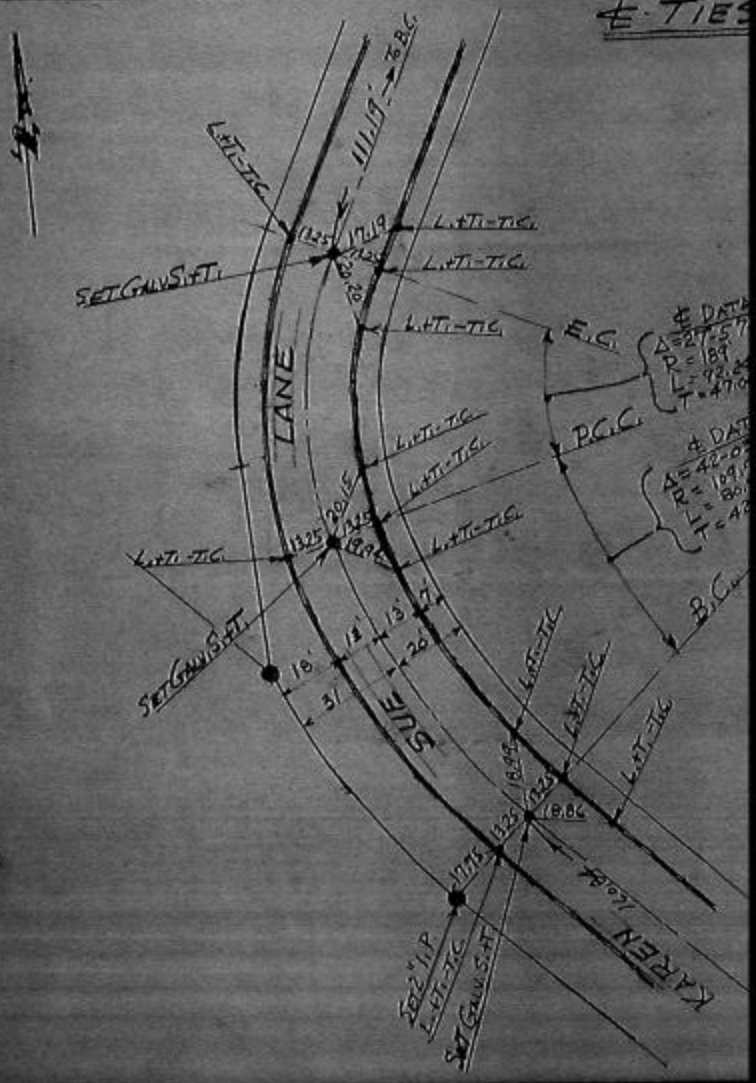

CO.SUR. F.B. 3006: 78

LOTS	BLOCK	TRACT	FILE
		20695	

	PARTY	
BARNETT, HOPEN & SMITH Civil Engineers & Land Surveyors RAYMOND AVE., PASADENA, CALIF.	Houston Leeping Stehr	CLIENT Moody DATE 6-2-60 SHEET 3 of 3 SHEETS JOB NO. 9006
S. R.E.		

℄ TIES

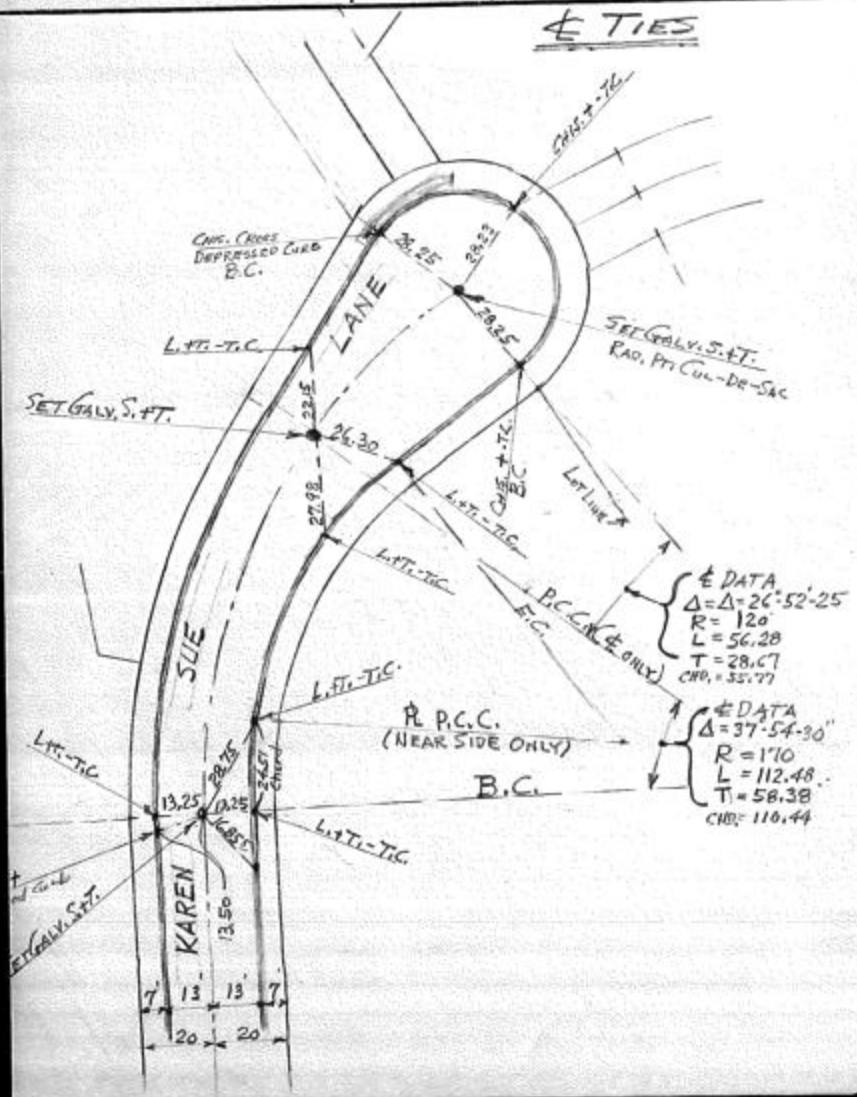

CO.SUR. F.B. 3006: 79

LOTS	BLOCK	TRACT
		24977

BARNETT, HOPEN & SMITH Civil Engineers & Land Surveyors 35 S. RAYMOND AVE., PASADENA, CALIF.	PARTY	
	Doherty	CLIENT Pasadena
		DATE 10-20
	Musgrave	SHEET 2 of
L.S. R.E.	Doherty	JOB NO. 6968

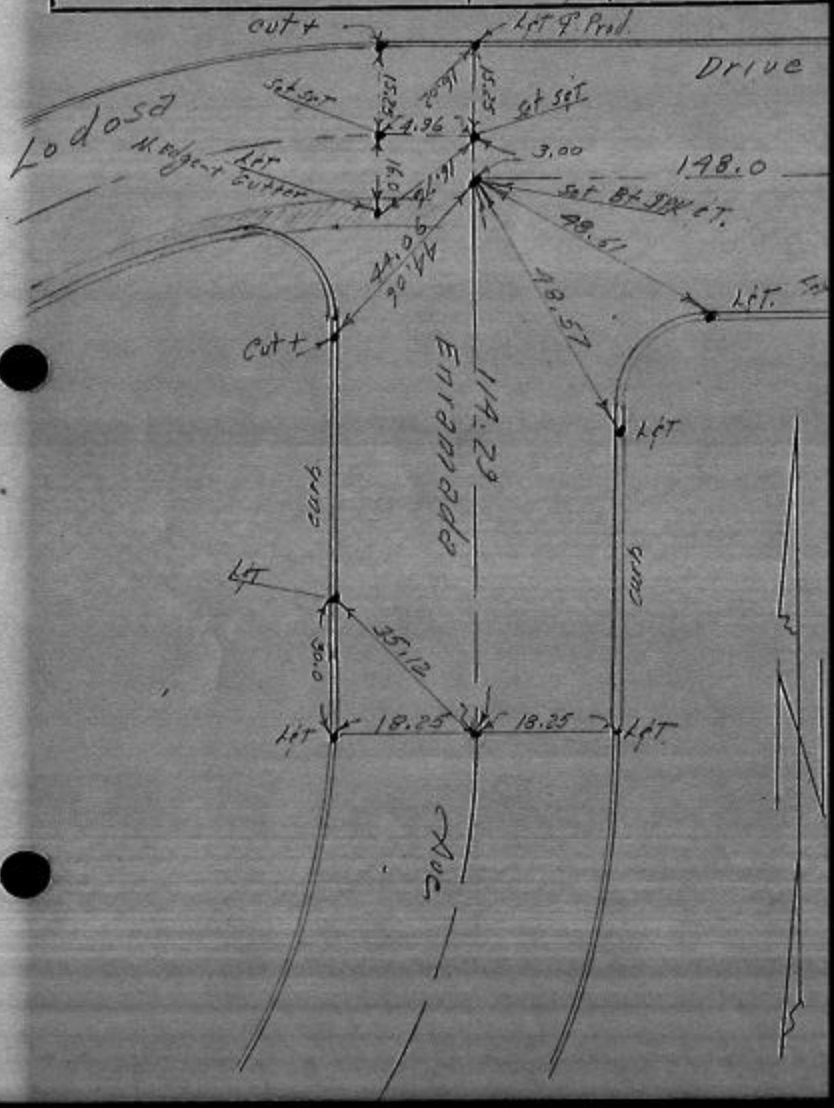

W537 D-6

CO.SUR. F.B. 3006: 80

LOTS	BLOCK	TRACT	FILE
		29427	

BARNETT, HOPEN & SMITH Civil Engineers & Land Surveyors 3. RAYMOND AVE., PASADENA, CALIF.	PARTY Doherty Musgrave Doherty	CLIENT Pacoima #2 DATE 10-20-59 SHEET 3 of 9 SHEETS JOB NO. 6968-213
L.S. ..... R.E.		

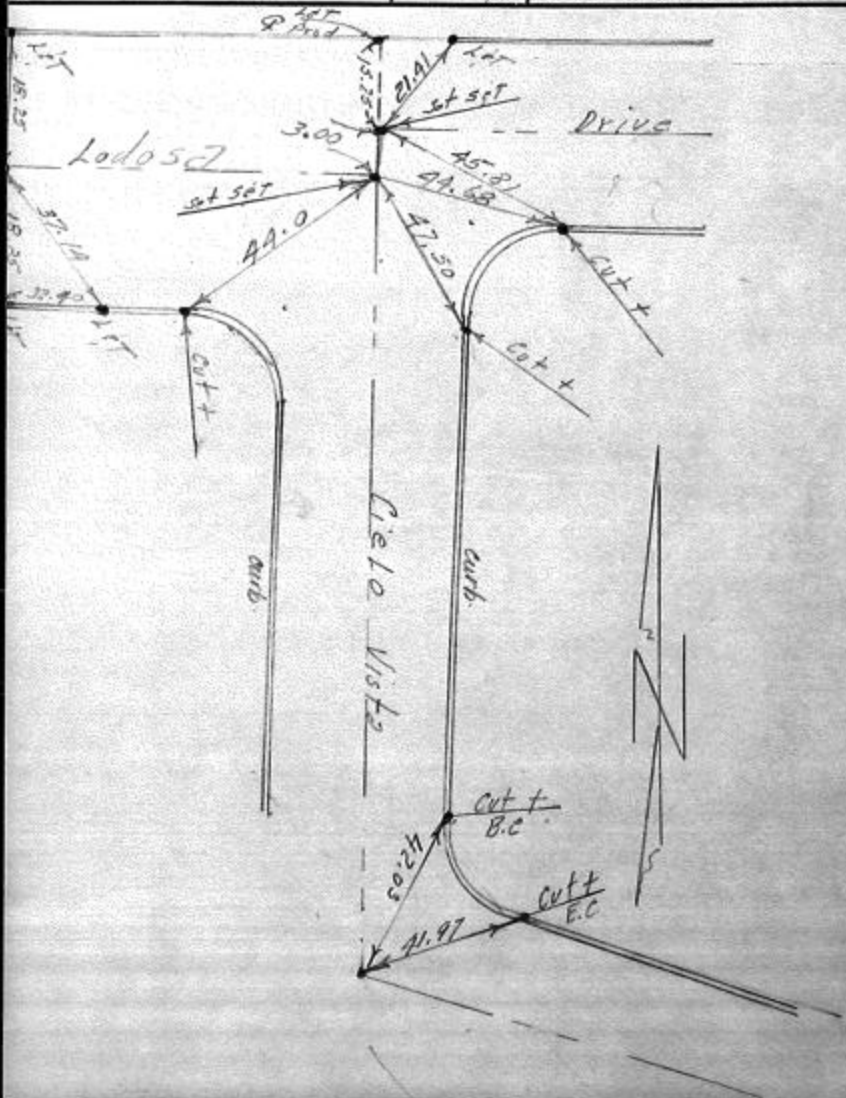

CO.SUR. F.B. 3006: 81

LOTS	BLOCK	TRACT
		24477

BARNETT, HOPEN & SMITH Civil Engineers & Land Surveyors 35 S. RAYMOND AVE., PASADENA, CALIF.	PARTY	
	Doherty	CLIENT Penobsco
		DATE 10-21
	Musgrave	SHEET A of
L.S. R.E.	Doherty	JOB NO. 696

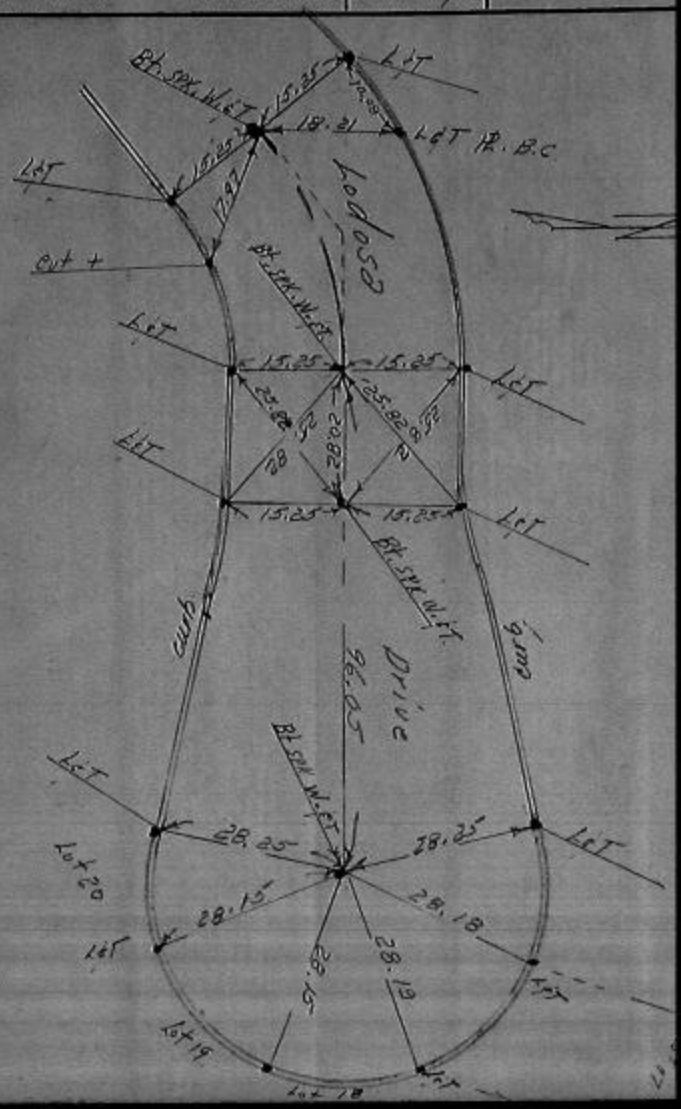

LOTS	BLOCK	TRACT	FILE
		24477	

	PARTY	
BARNETT, HOPEN & SMITH Civil Engineers & Land Surveyors RAYMOND AVE., PASADENA, CALIF.	Doherty Leering	CLIENT Penobscot #2 DATE 11-3-59 SHEET 5 of 9 SHEETS
S. R.E.	Doherty	JOB NO. 6968 2B

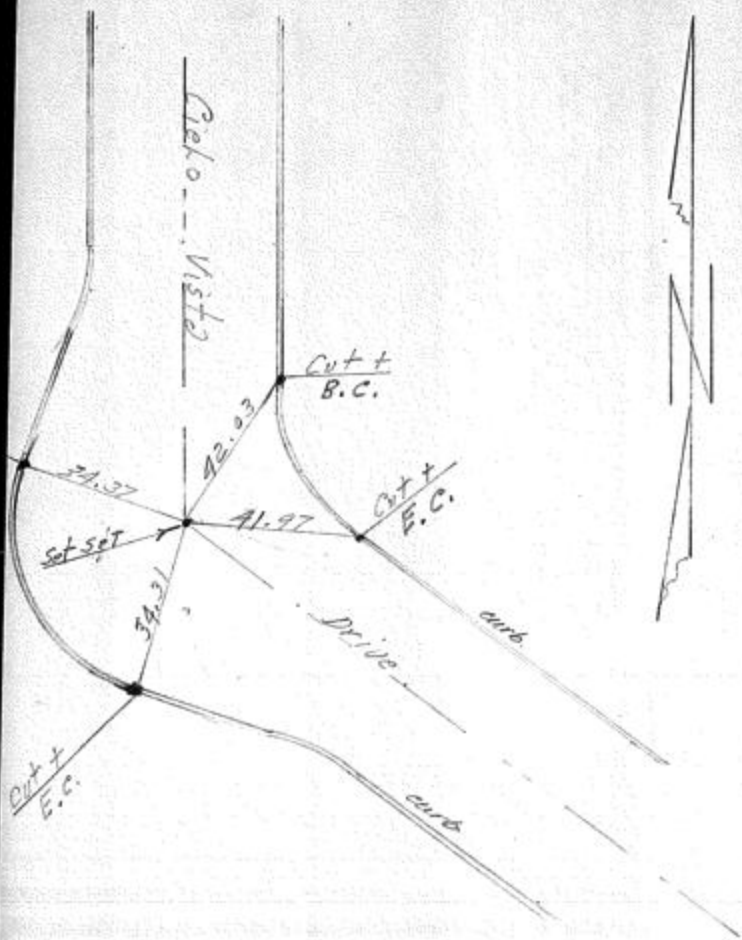

CO.SUR. F.B. 3006: 83

LOTS	BLOCK	TRACT
		24977

	PARTY	
BARNETT, HOPEN & SMITH Civil Engineers & Land Surveyors 888 W. RAYMOND AVE., PASADENA, CALIF.	Doherty	CLIENT Penobscot
	Leering	DATE 11-3-
		SHEET 6 of
L.S. R.E.	Doherty	JOB NO. 6968

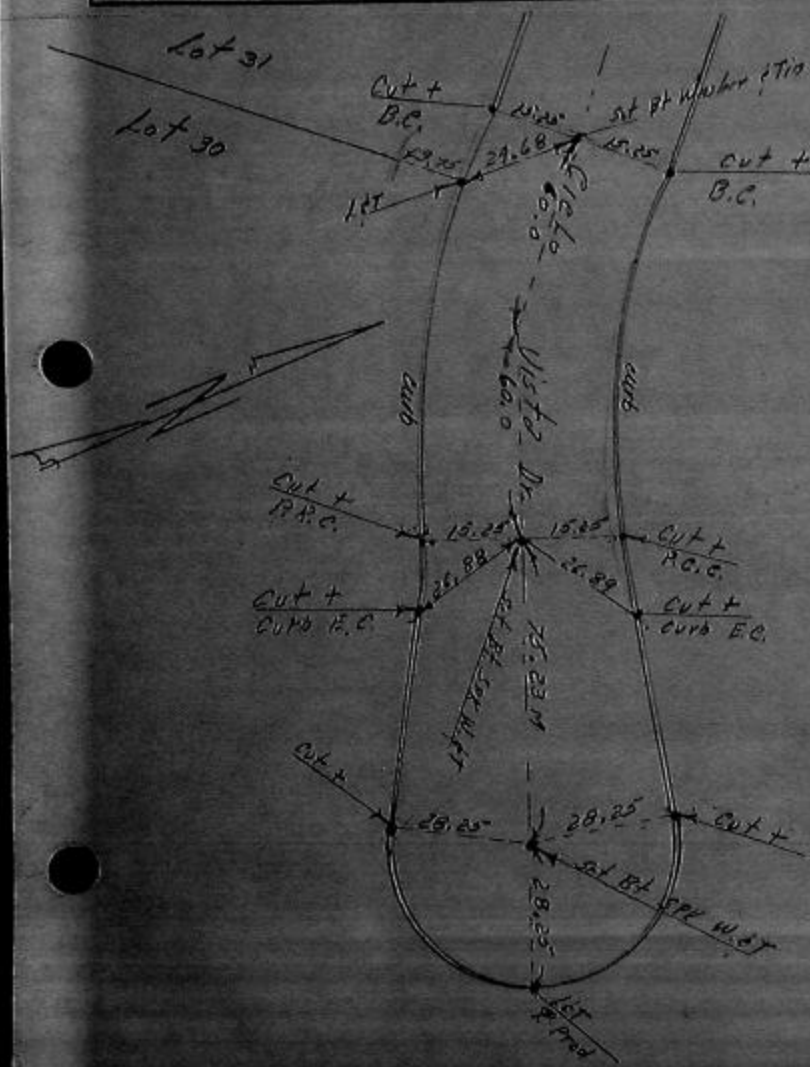

CO.SUR. F.B. 3006: 84

LOTS	BLOCK	TRACT	FILE
		24477	

BARNETT, HOPEN & SMITH Civil Engineers & Land Surveyors RAYMOND AVE., PASADENA, CALIF.	PARTY	
	Doherty	CLIENT Penobsect #2
	McGuire	DATE 8-5-60
		SHEET 7 of 9 SHEETS
S. R.E.	Doherty	JOB NO. 6268-2B

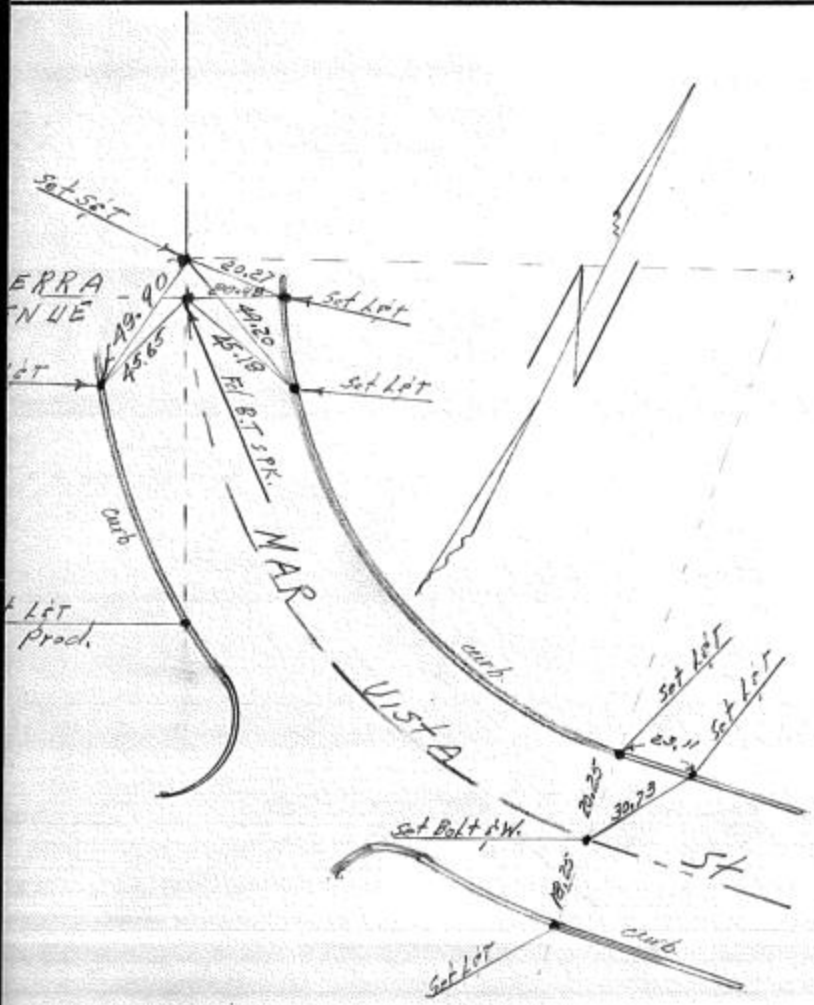

WS37/D-6

CO.SUR. F.B. 3006: 85

LOTS	BLOCK	TRACT
		24477

BARNETT, HOPEN & SMITH Civil Engineers & Land Surveyors 35 S. RAYMOND AVE., PASADENA, CALIF.	PARTY	CLIENT Penobscot
	Doherty	DATE 11-10-5
	Leeping	SHEET 8 of
L.S. ..... R.E.	Doherty	JOB NO. 6968

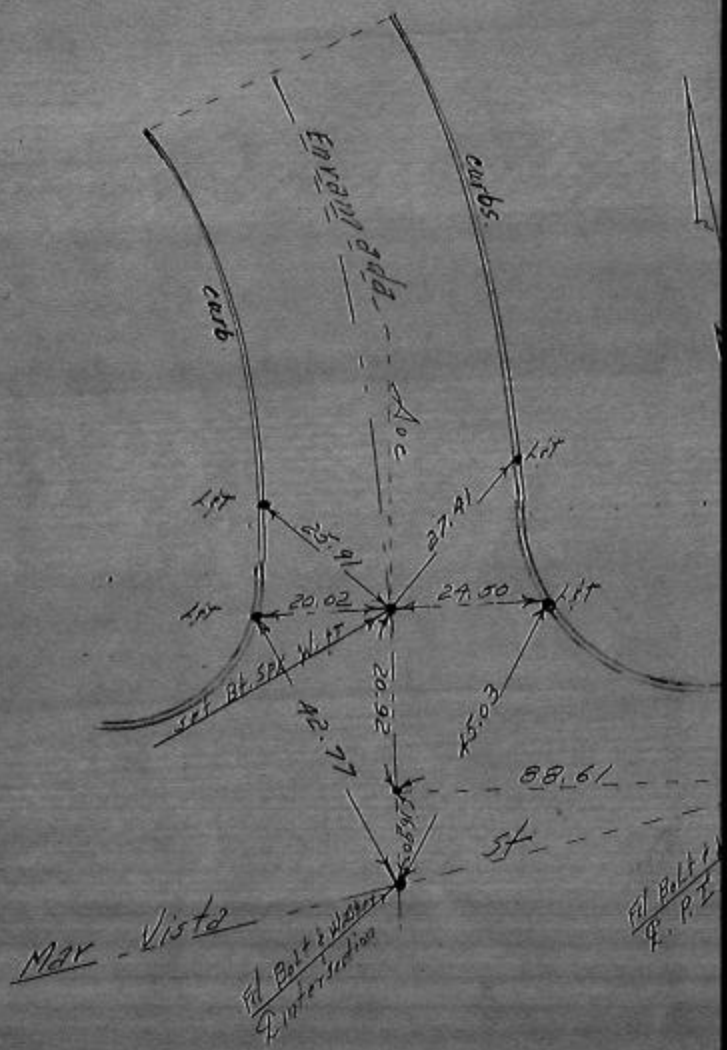

WS.37,D-6

LOTS	BLOCK	TRACT	FILE
		24477	

	PARTY	
ARNETT, HOPEN & SMITH ivil Engineers & Land Surveyors AYMOND AVE., PASADENA, CALIF.	Doherty	CLIENT Penobscot #2
		DATE 8-5-60
	McGuire	SHEET 9 of 9 SHEETS
R.E.	Doherty	JOB NO. 6268-2B



LOTS	BLOCK	TRACT
		24477

BARNETT, HOPEN & SMITH Civil Engineers & Land Surveyors 35 S. RAYMOND AVE., PASADENA, CALIF.	PARTY	
	Doherty	CLIENT Penobscot
	Musgrave	DATE 10-20
		SHEET 1 of
L.S. R.E.	Doherty	JOB NO. 6968

CSFB 3006-87



CO. SUR. F.B. 3006: 88

F. B. _____ Pg. 1

URVEY OF _____

URVEY BY Barclay - Pearson Co

TR. No. 25188

ATE 8-6-60

All tiesare L&T's

Meadows
Landtiser
Slorp

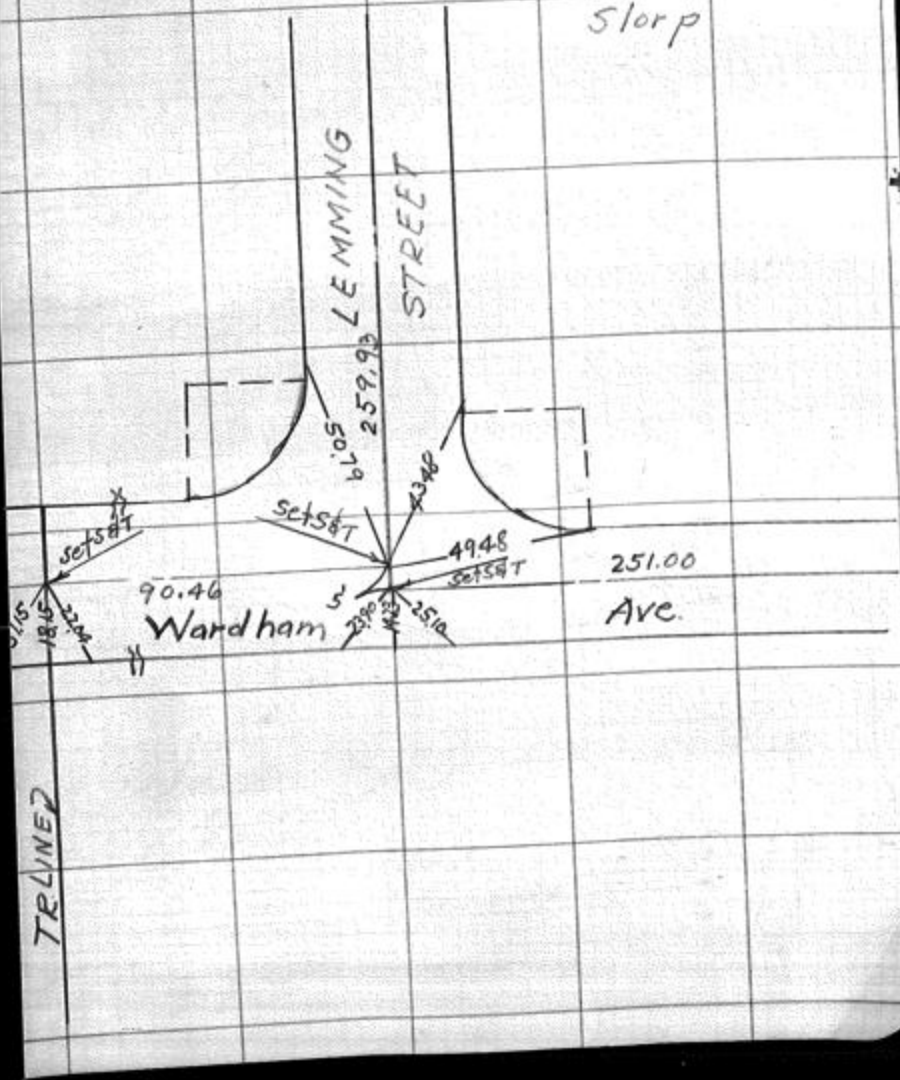

CO. SUR. F.B. 3006: 89

F. B. _____ PG. 2 SURVEY OF _____

TR. No. 25188 SURVEY BY Barclay - Pearson Co

DATE 8-6-60

All ties are ℄'s

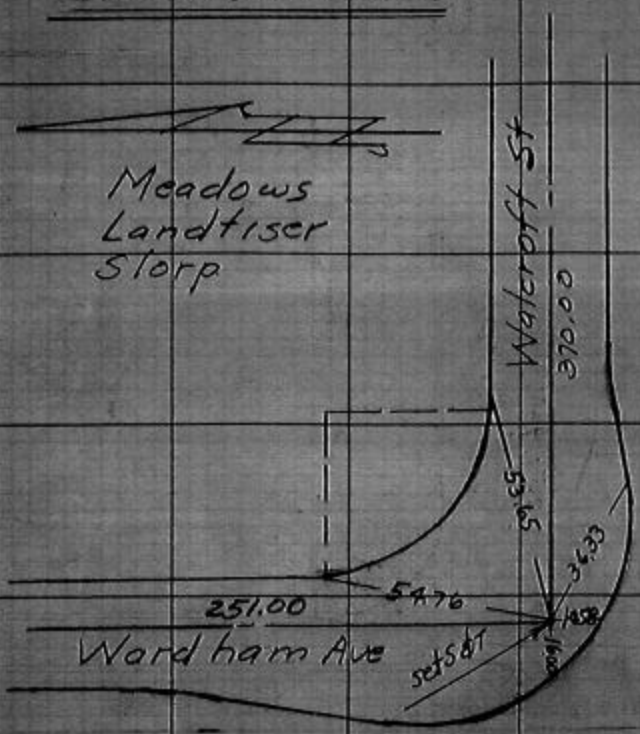

CO.SUR. F.B. 3006: 90

SURVEY OF _____ F. B. _____ Pg. 3

SURVEY BY Barclay - Pearson Co TR. No. 25188

DATE 8-6-60

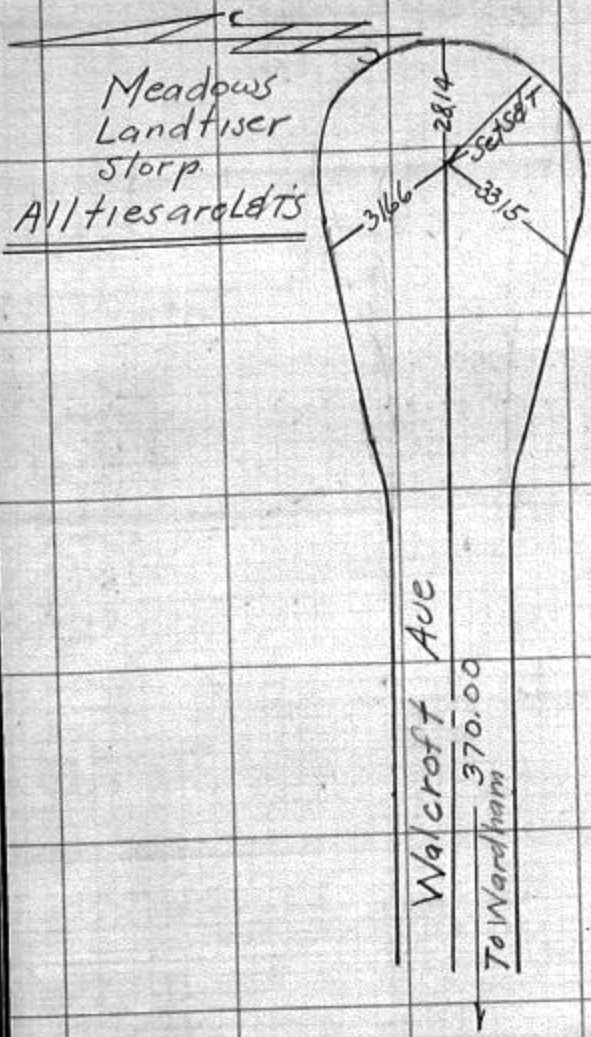

CO. SUR. F.B. 3006: 91

F. B. _____ PG. 4 SURVEY OF _____

TR. No. 25188 SURVEY BY Barclay - Pearson Co

DATE 8-6-60

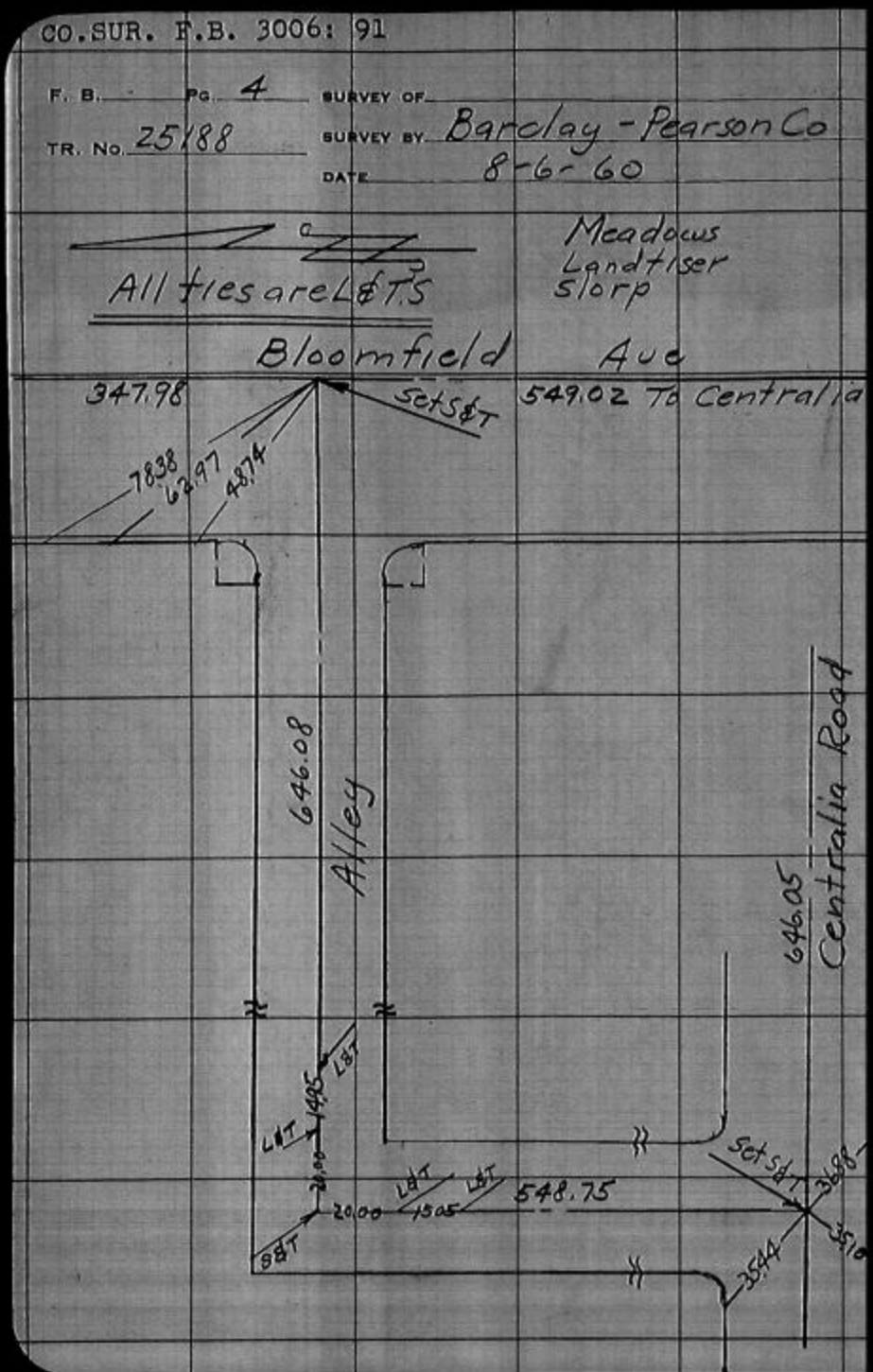

CO.SUR. F.B. 3006: 92

SURVEY OF _____ F. B. _____ PG. 5

SURVEY BY Barclay-Pearson Co TR. No. 25188

DATE 8-6-60

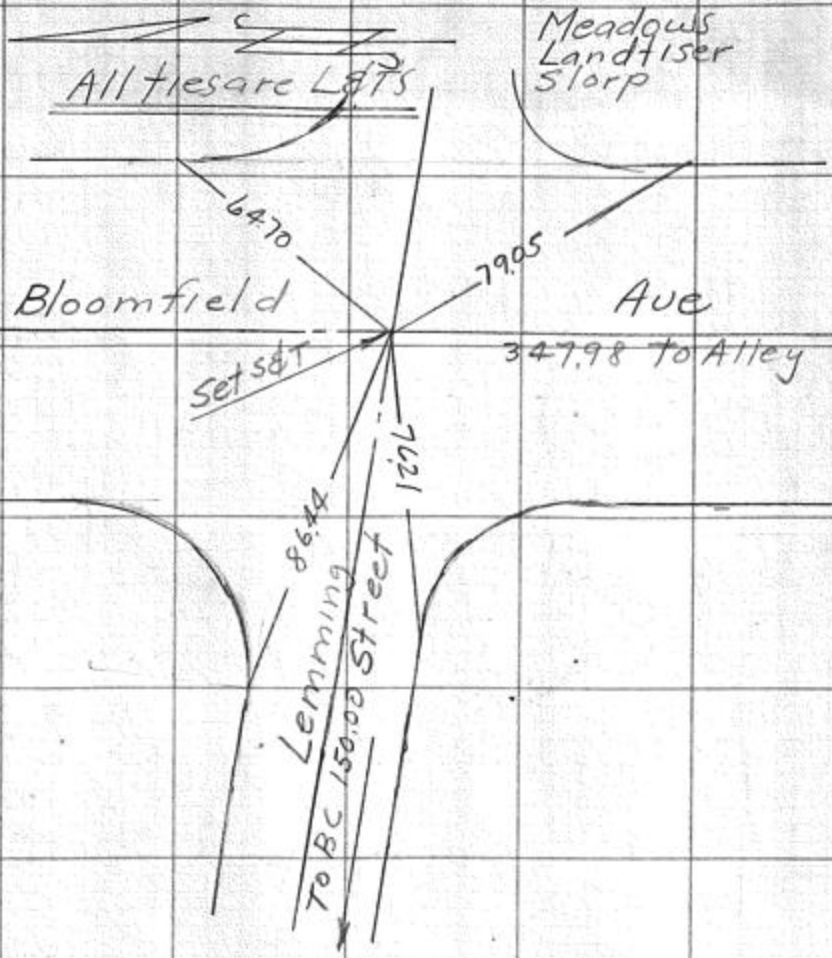

CO.SUR. F.B. 3006: 93

F. B. _____ Pg. 6 SURVEY OF _____

TR. No. 25188 SURVEY BY Barclay-Pearson Co

DATE 8-6-66

All ties are L&T's

Meadows
Landtiser
Slorp

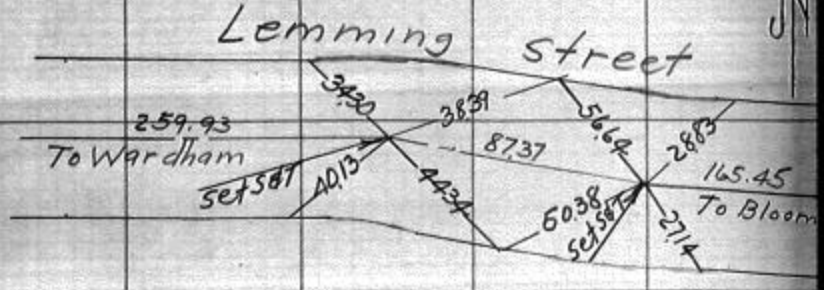

CO. SUR. F.B. 3006: 94

SURVEY OF _____ F. B. _____ PG. 1

SURVEY BY Barclay-Pearson Co. TR. No. 24871

DATE 8-5-60

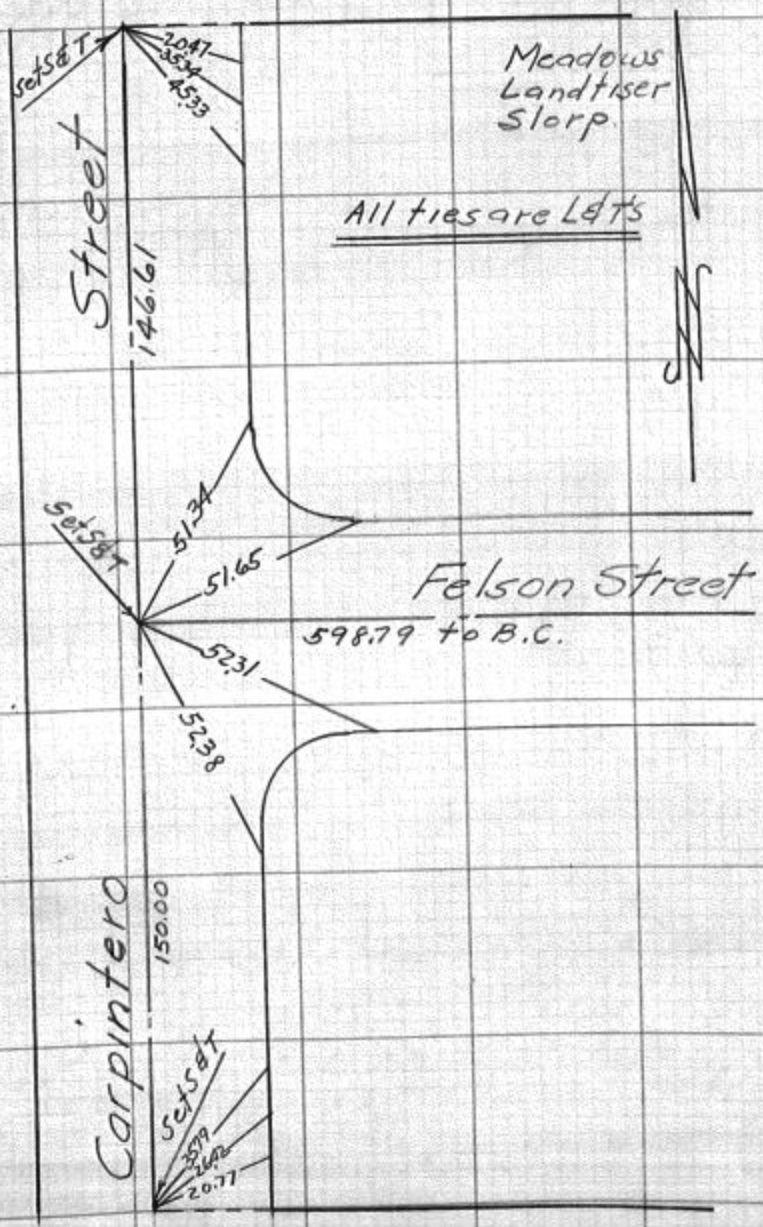

CO. SUR. F.B. 3006: 95

F. B. _____ PG. 2 SURVEY OF _____

TR. No. 24871 SURVEY BY Barclay - Pearson Co

DATE 8-5-60

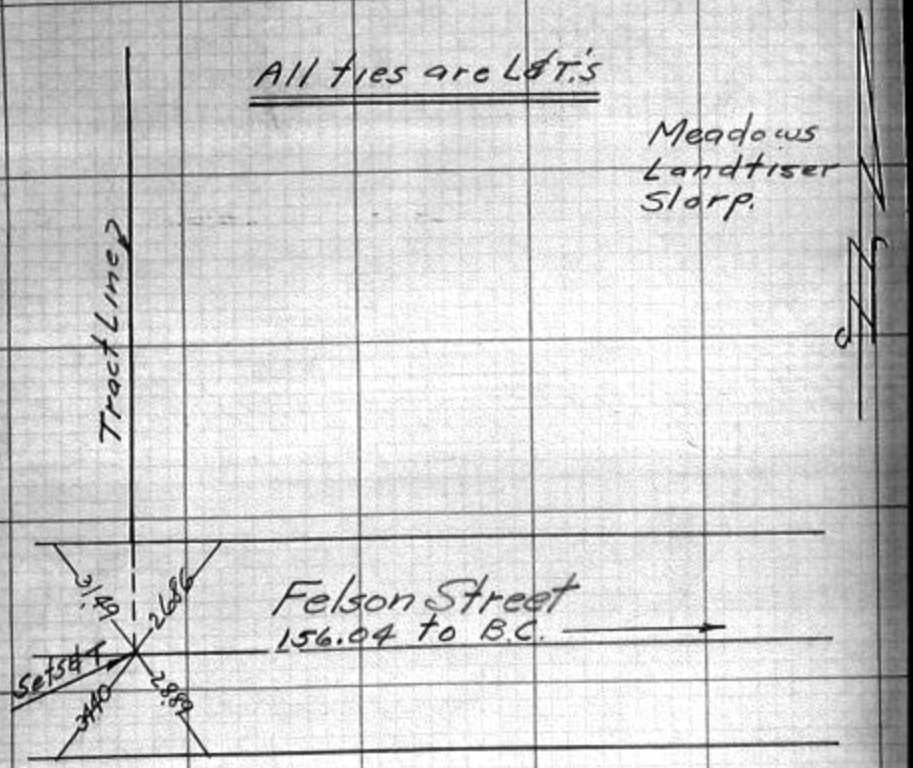

CO.SUR. F.B. 3006: 96

SURVEY OF _____ F. B. _____ PG. 3

SURVEY BY Barclay - Pearson Co TR. No. 24871

DATE 8-5-60

All ties are L & T's

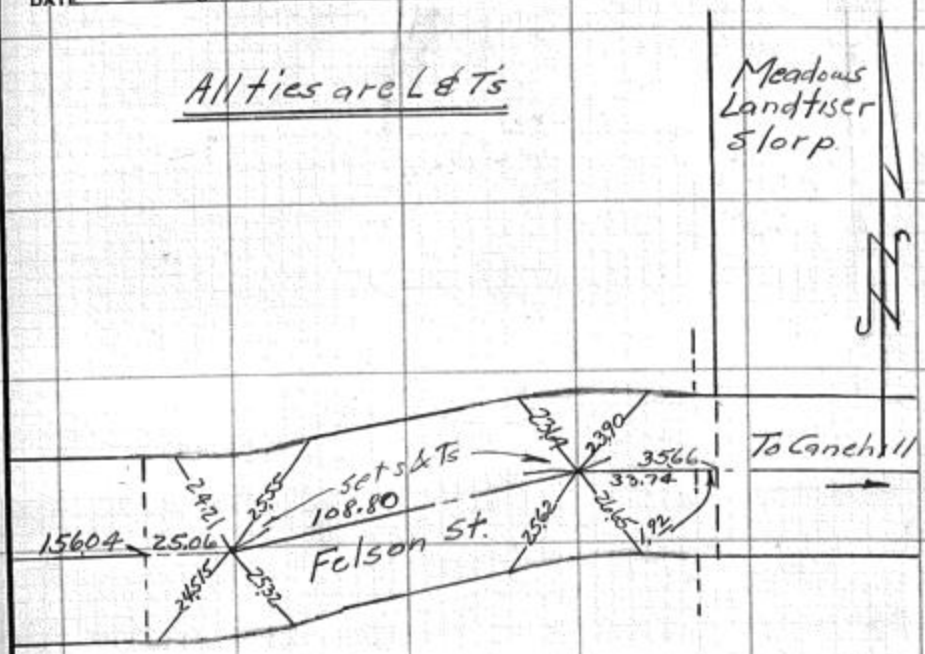

CO.SUR. F.B. 3006: 97

SURVEY OF Centerline Ties F. B.

SURVEY BY OLSON SURVEYING SERVICE TR. No. 24

DATE AUG. 17, 1960

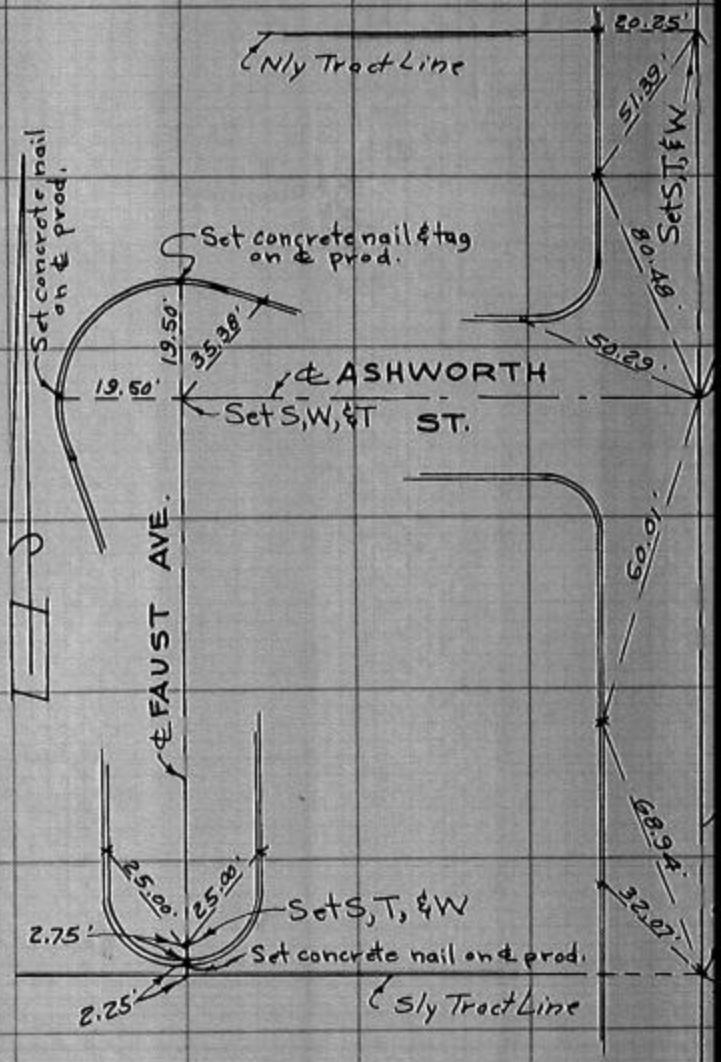

Ties are to chiseled crosses in curbs, except where noted.

SO. CALIF. BLUE PRINT CO. 4297

CO. SUR. F.B. 3006: 98

SURVEY OF _____ F. B. _____ PG. 1

SURVEY BY Barclay Surveying Co TR. No. 25061

DATE 8-6-60

All ties are L&T's

Meadows
Landtiser
Slorp

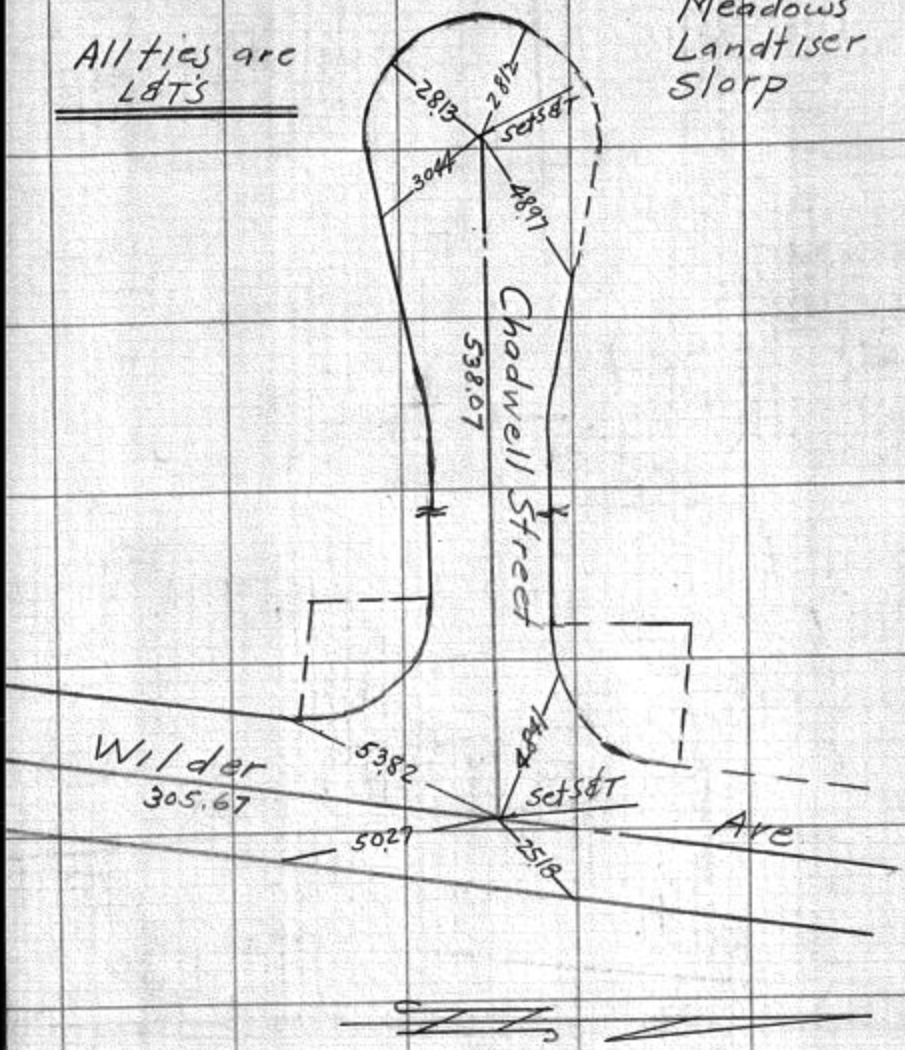

CO.SUR. F.B. 3006: 99

F. B. _____ Pg. 2 SURVEY OF _____

TR. No. 25061 SURVEY BY Barclay Surveying Co

DATE 8-6-60

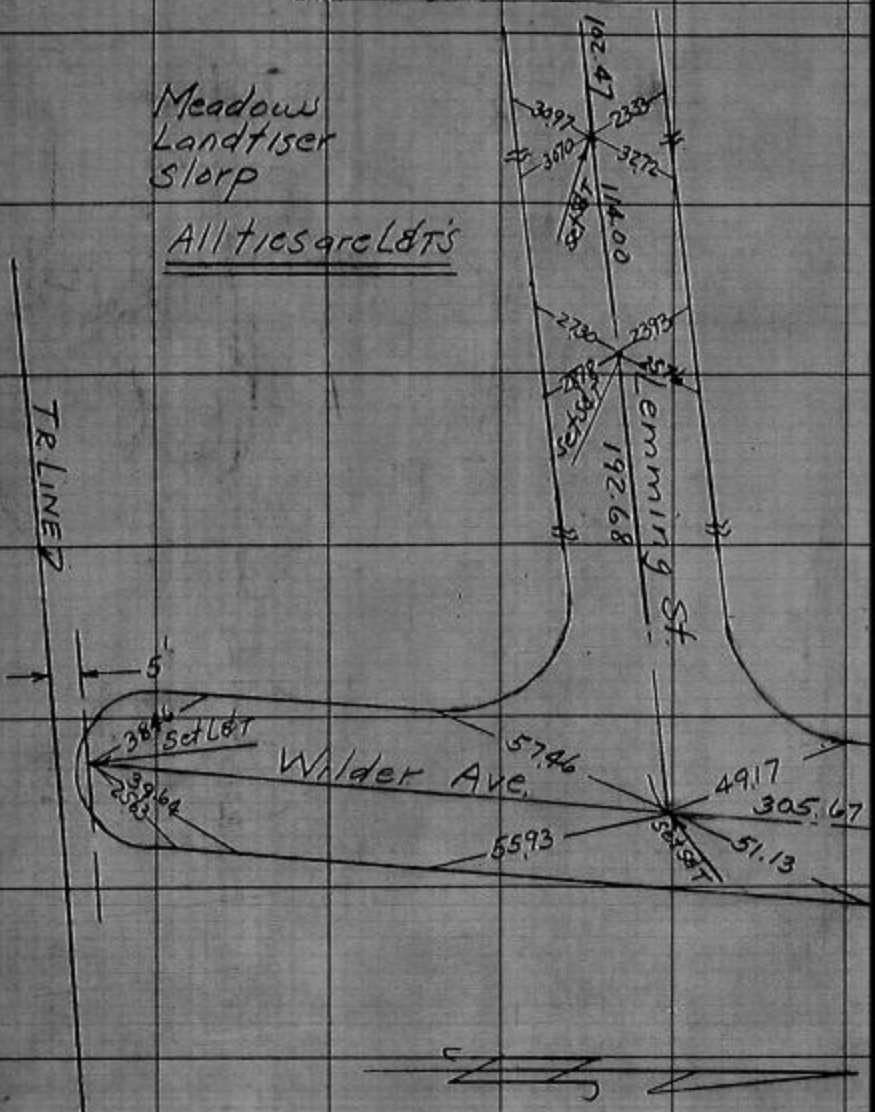

WS 31, D-1

CO. SUR. F.B. 3006:100

SURVEY OF _____ F. B. _____ PG. 3

SURVEY BY Barclay Surveying Co TR. No. 25061

DATE 8-6-60

All ties are L&TS

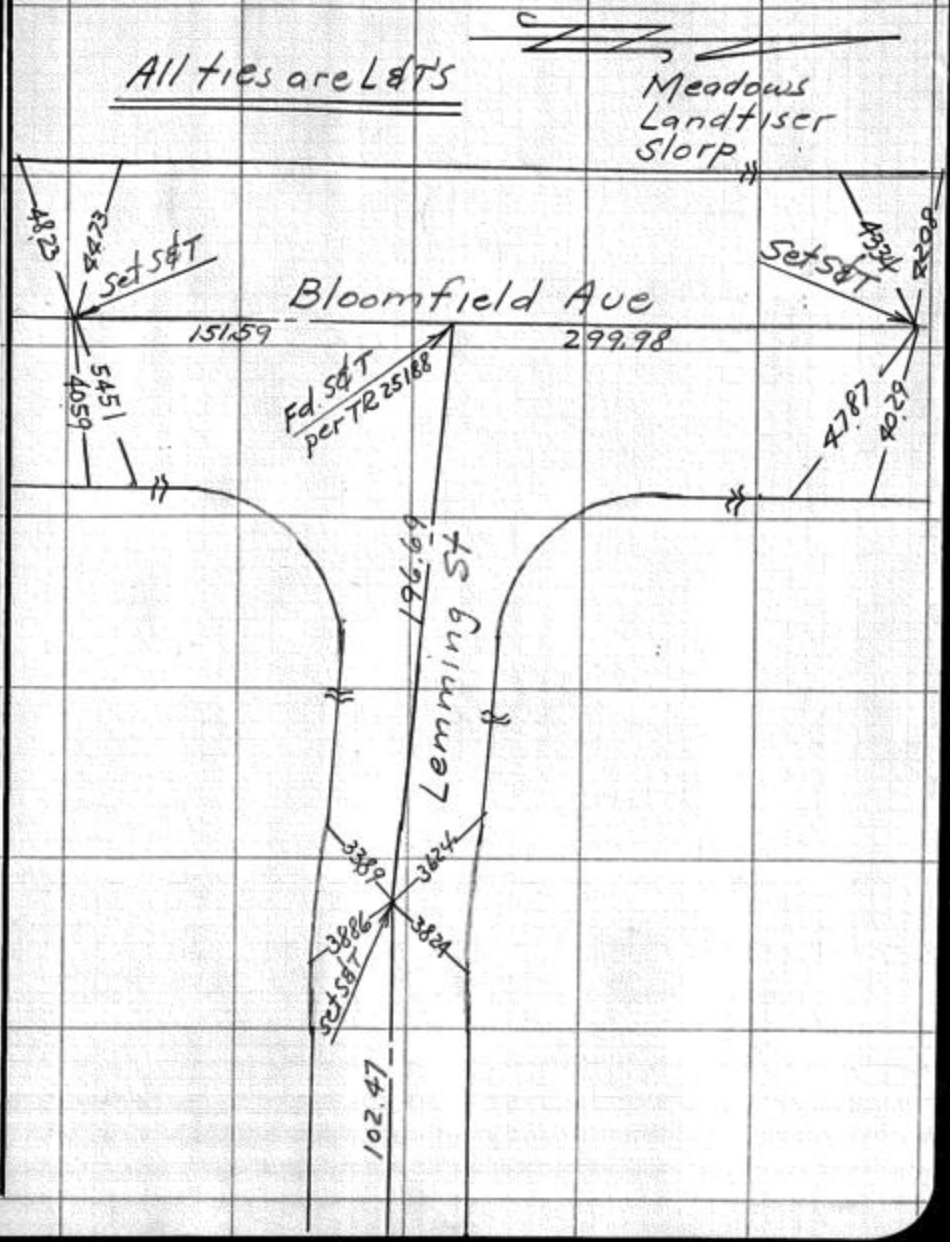

CO.SUR. F.B. 3006: 101

SURVEY OF Centerline Ties

SURVEY BY OLSON SURVEYING SERVICE

DATE AUG. 16, 1960

F. B.

TR. No. 2

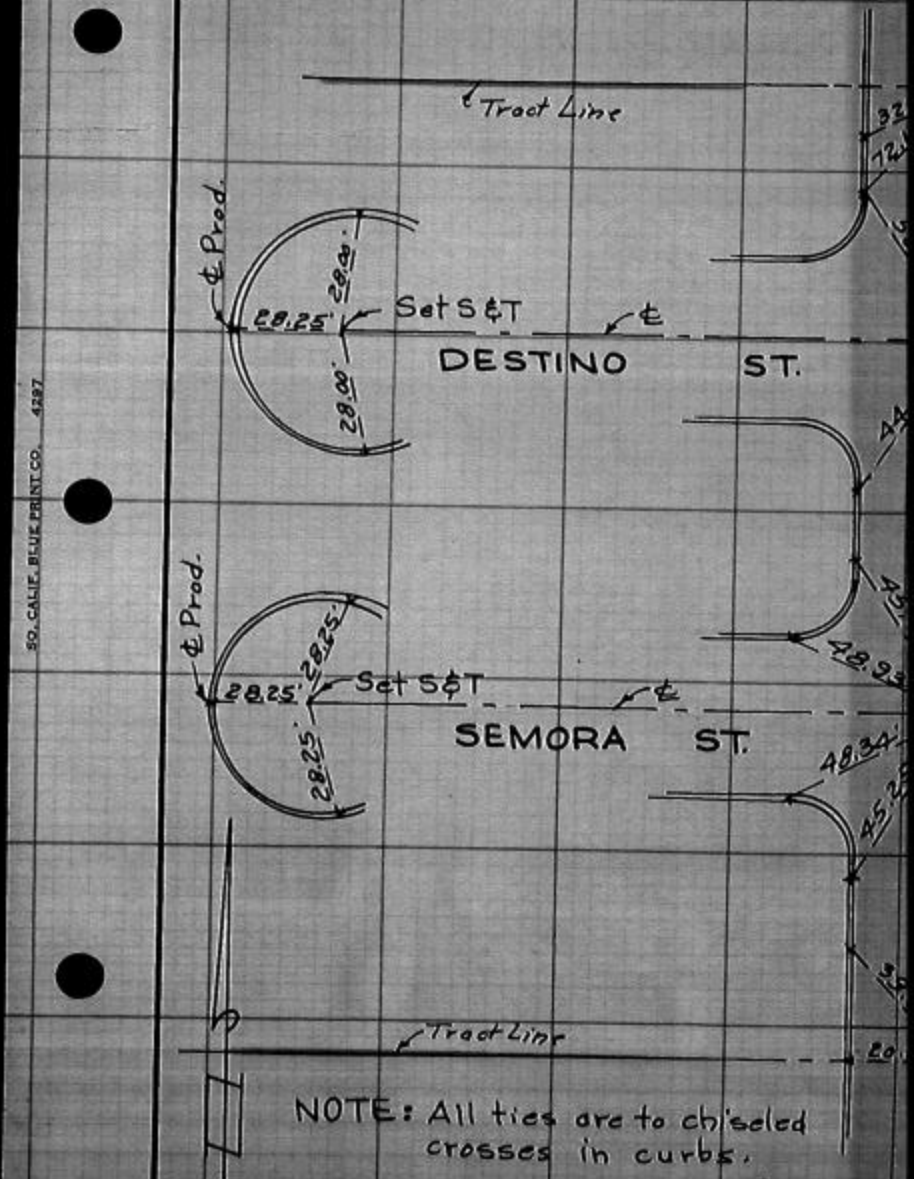

NOTE: All ties are to chiseled crosses in curbs.

SO. CALIF. BLUE PRINT CO. 4287

W.S. 33, B-5

CO.SUR. F.B. 3006: 102

SURVEY OF _____ F. B. _____ Pg. 1

SURVEY BY Barclay-Pearson Co TR. No. 25235

DATE 8-6-60

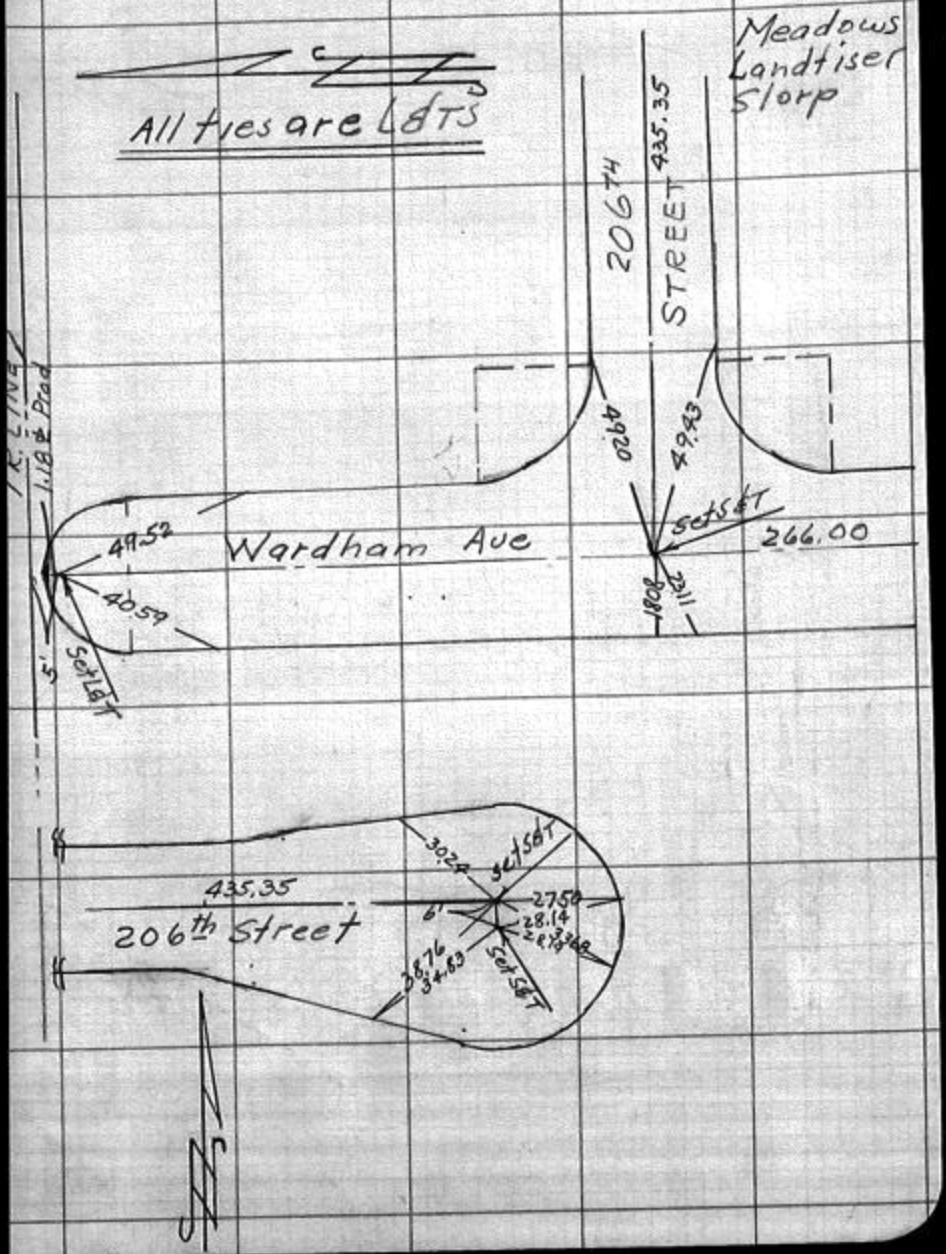

CO.SUR. F.B. 3006: 103

F. B. _____ PG. 2 SURVEY OF _____

TR. No. 25235 SURVEY BY Barclay - Pearson Co

DATE 8-6-60

Ws 31, D-1

All ties are L&T's

Meadows
Landtiser
Slorp

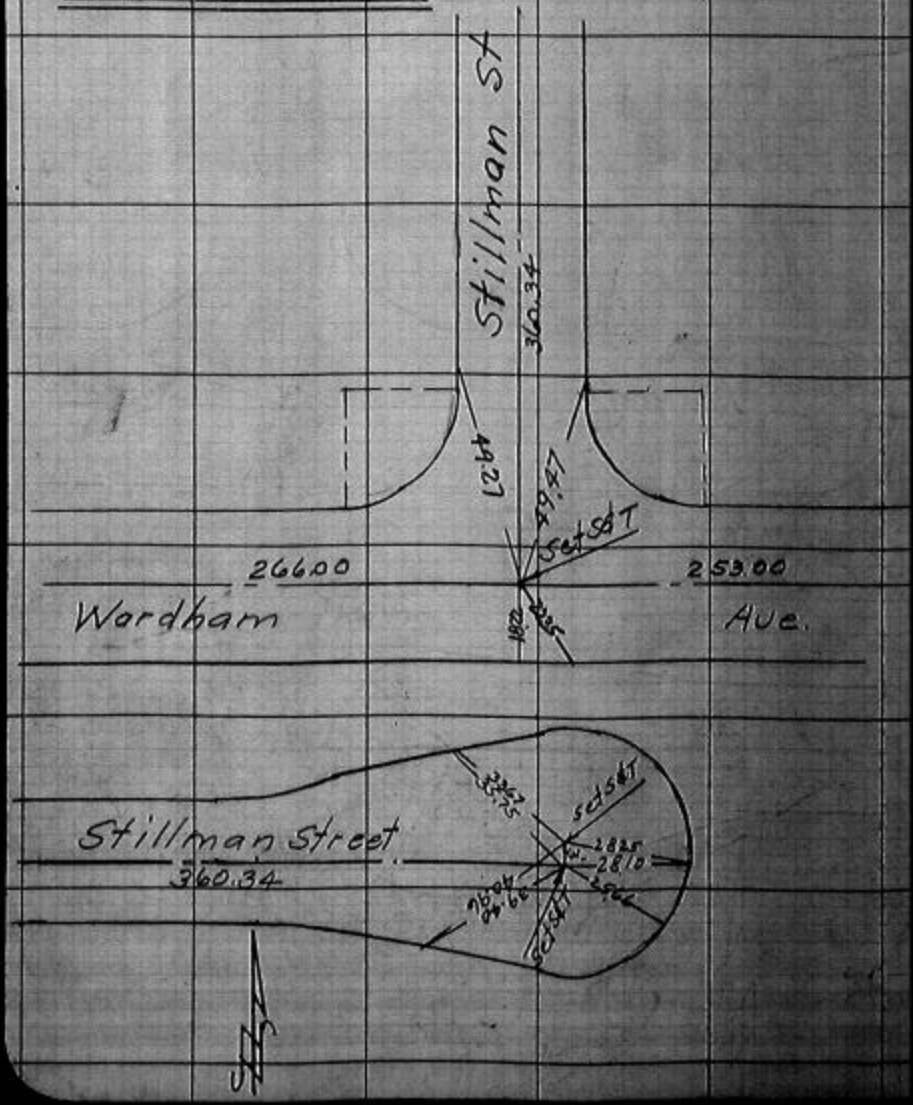

CO. SUR. F.B. 3006: 104

SURVEY OF

F. B. Pg. 3

SURVEY BY Barclay - Pearson Co

TR. No. 25235

DATE 8-6-60

All ties are L&T's

Meadows
Landtiser
Slorp

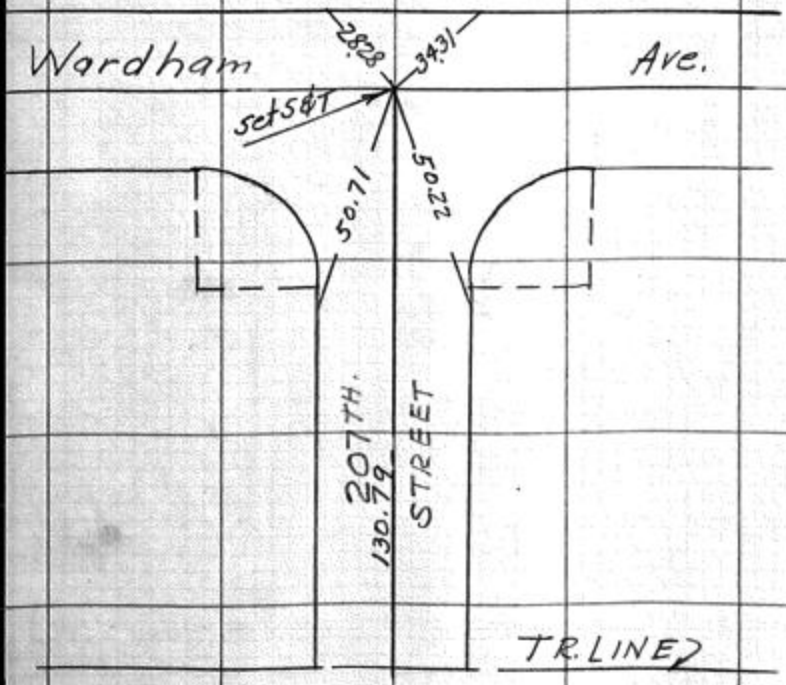

R. F.B. 3006: 105

OF

BY Barclay- Pearson Co
8-6-60

F. B. PG. 4

TR. No. 25235

Meadows
Landtiser
Slorp

All ties are L&T's

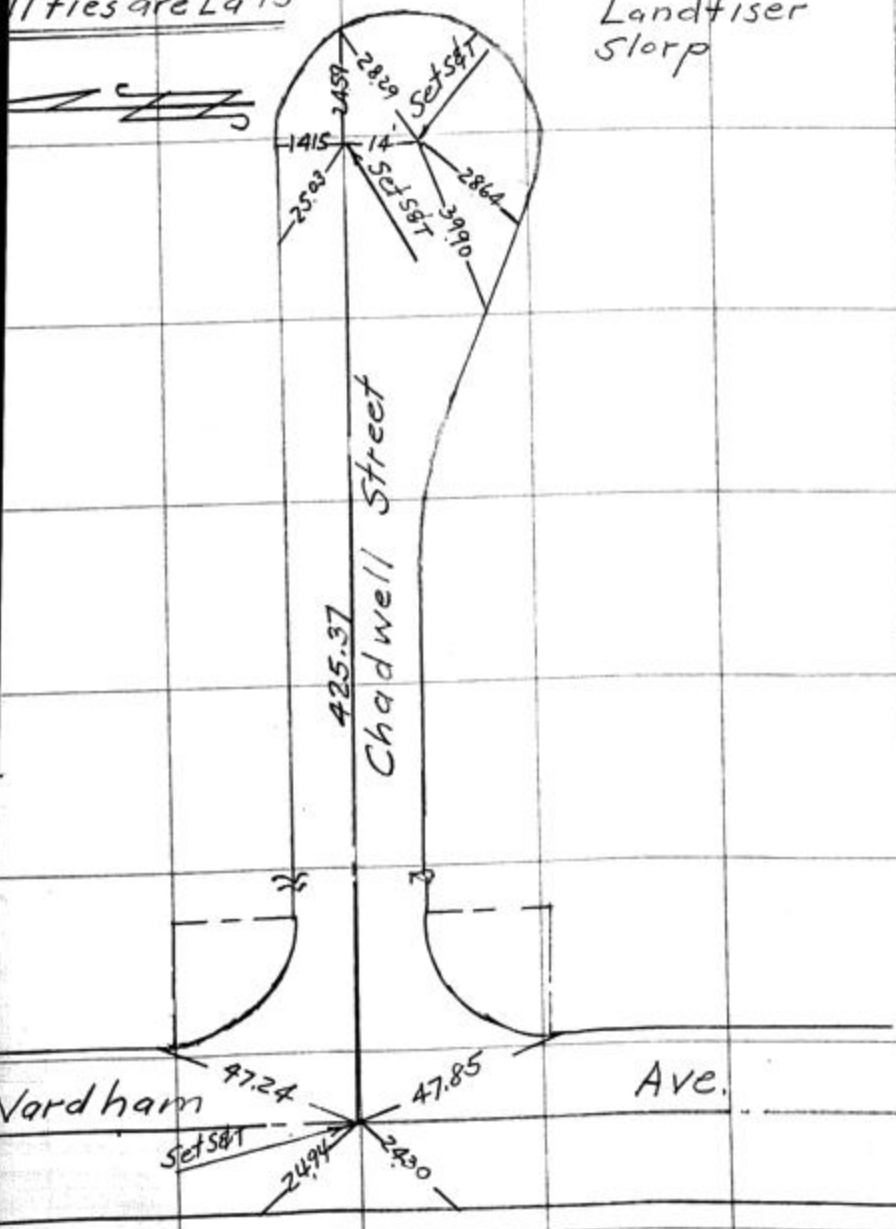

CO.SUR. F.B. 3006:

F. B. _____ PG. 5 SURVEY OF _____

TR. No. 25235 SURVEY BY Barclay - Pearson Co

DATE 8-6-60



All ties are L&T's
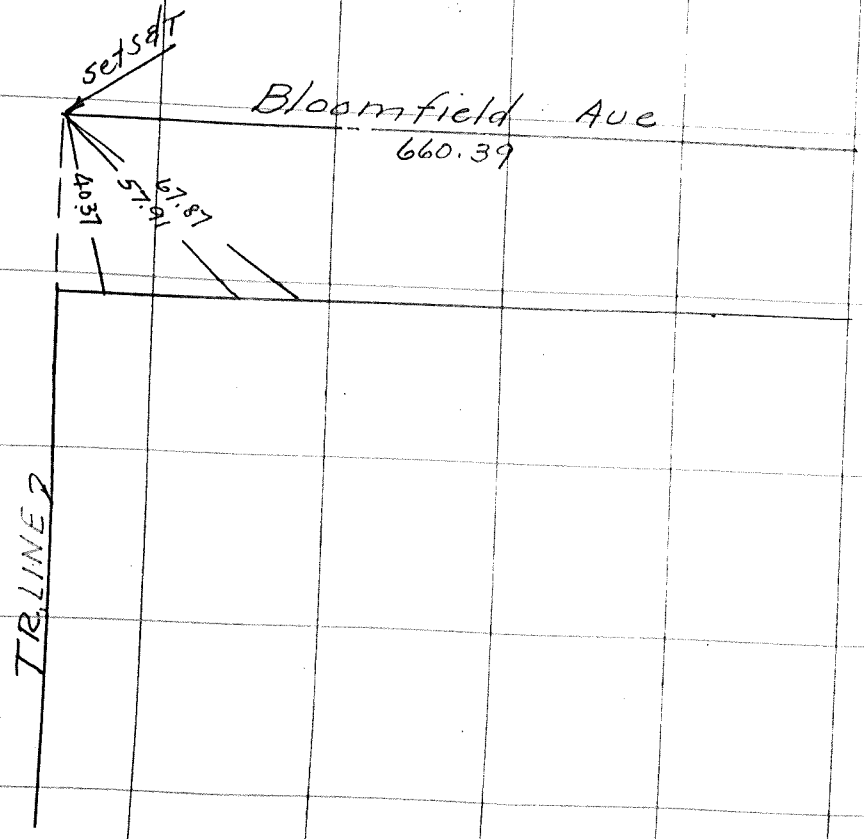
Meadows
Landriser
Slorp