Notes Ck'd by	Survey of
Map No.	JN Tape Std °F
Office Work	Surveyed by
Checked	Notes Date
Date	Indexed

F.B. 3008 PG

PAGES	TRACT #	PAGES	TRACT #
5-8	24996	103-107	25358
9-12	22273	108	25075
13-35	24511		
36-45	25362		
46-47	25184		
48-52	25150		
53-57	25190		
58	25421		
59-61	25051		
62-72	25120		
73-74	24812		
75-76	21618		
77-78	25275		
79-81	25603		
82-88	23886		
89-91	25567		
92-94	25566		
95	25902		
96-102	21878		

Note: Any Additions or Changes on this Sheet Must be Made or Circled in Red Ink With Date and Name of Person Making Change

Do not extend this side of this line.

PLEASE RETURN TO
LOS ANGELES COUNTY ENGINEER
03 LOS ANGELES COUNTY ENGINEERING BLDG.

76P3095 CE #310 5-66

CO. SUR. F.B. 3008: 5

SURVEY OF ℄ TIES F.B. PG.

SURVEY BY KEMMERER ENG. CO. TR. No. 24996

DATE 9-29-60

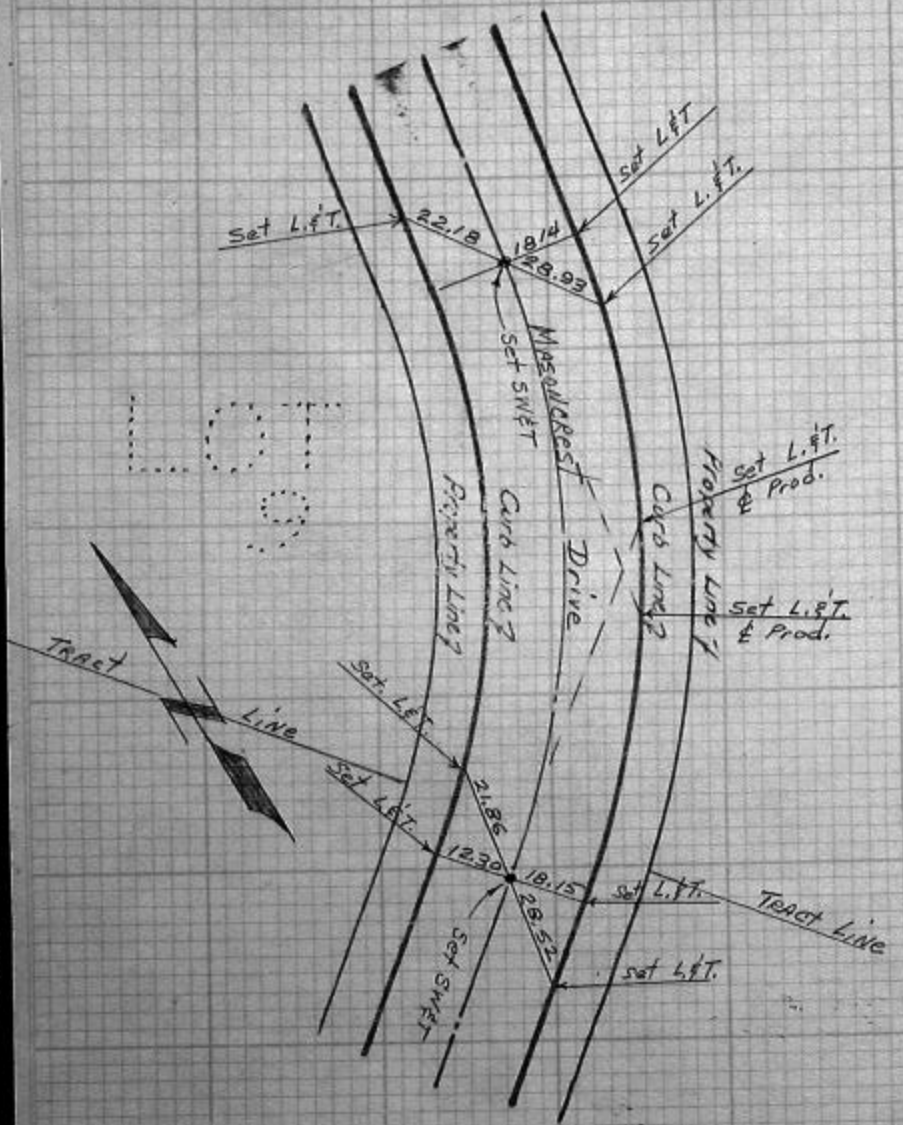

145 NORTH PAINTER
WHITTIER, CALIFORNIA
OXFORD 4-5661

W.S. 34 D-6

CO. SUR. F.B. 3008: 6

VEY OF ℄ TIES F.B. PG.

VEY BY KEMMERER ENG. Co. TR. No. 24996

E 9-29-60

KEMMERER ENGINEERING CO., INC.
145 NORTH PAINTER
WHITTIER, CALIFORNIA
OXFORD 4-5661

W.S. 36, D-6

CO. SUR. F.B. 3008: 7

SURVEY OF ℄ TIES F.B. PG.

SURVEY BY KEMMERER ENG. CO. TR. No. 24996

DATE 9-29-60

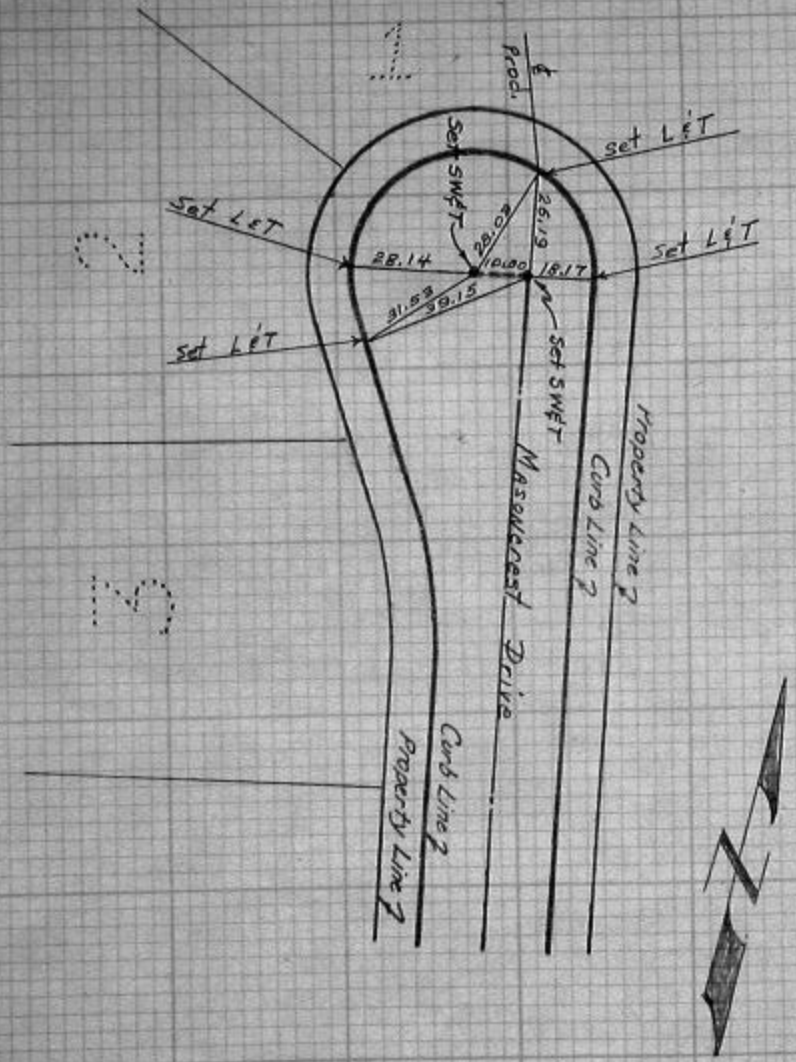

OXFORD 4-5661

CO.SUR. F.B. 3008: 8

SURVEY OF ℄ TIES F.B. PG.

SURVEY BY KEMMERER ENG. Co. TR. No. 24996

DATE 9-29-60

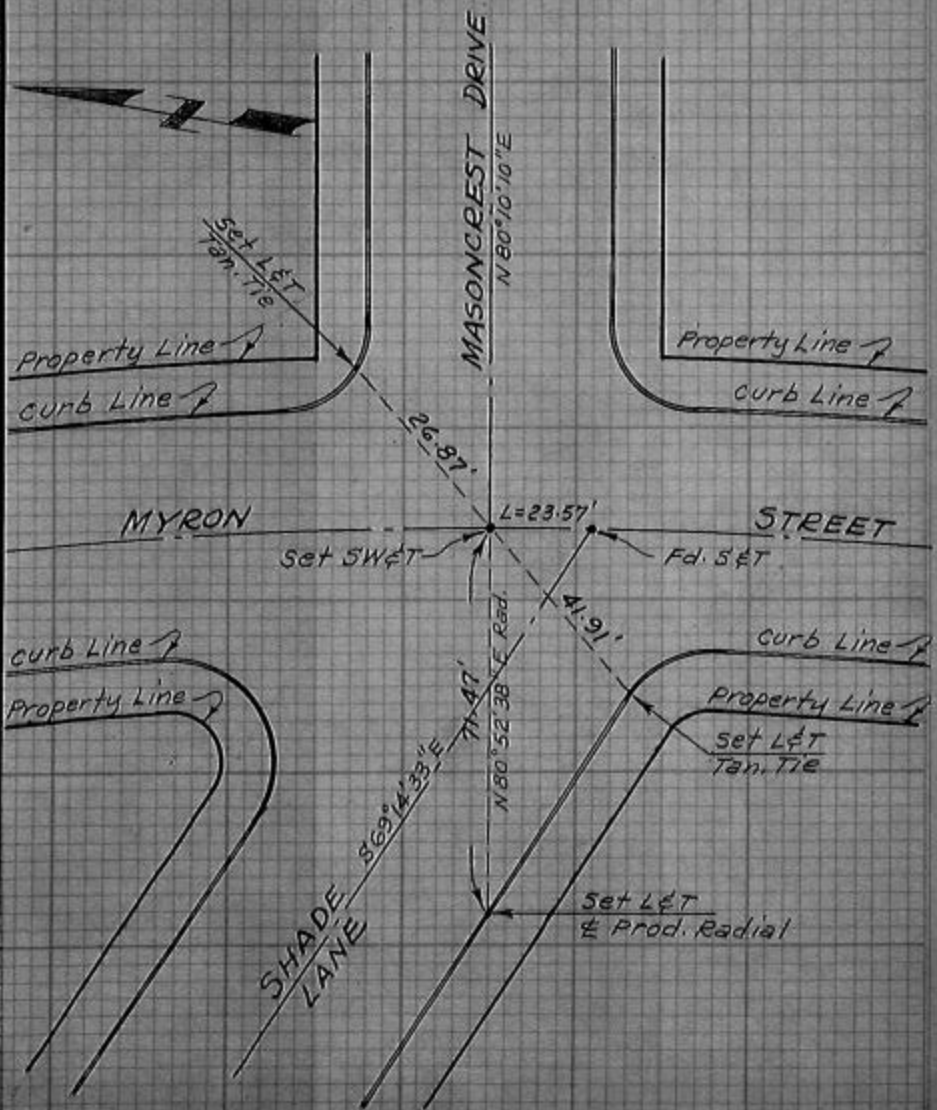

WS. 36 D.6

CO. SUR. F.B. 3008: 9

LOTS	BLOCK	TRACT	FI
		22273	

BARNETT, HOPEN & SMITH
Civil Engineers & Land Surveyors
35 S. RAYMOND AVE., PASADENA, CALIF.

L.S. ..... R.E. .....

PARTY
Doherty
McGuire
Musgrave

CLIENT 22273
DATE 10-13-60
SHEET 2 of 4 S
JOB NO. 8800-C

W.S. 4882

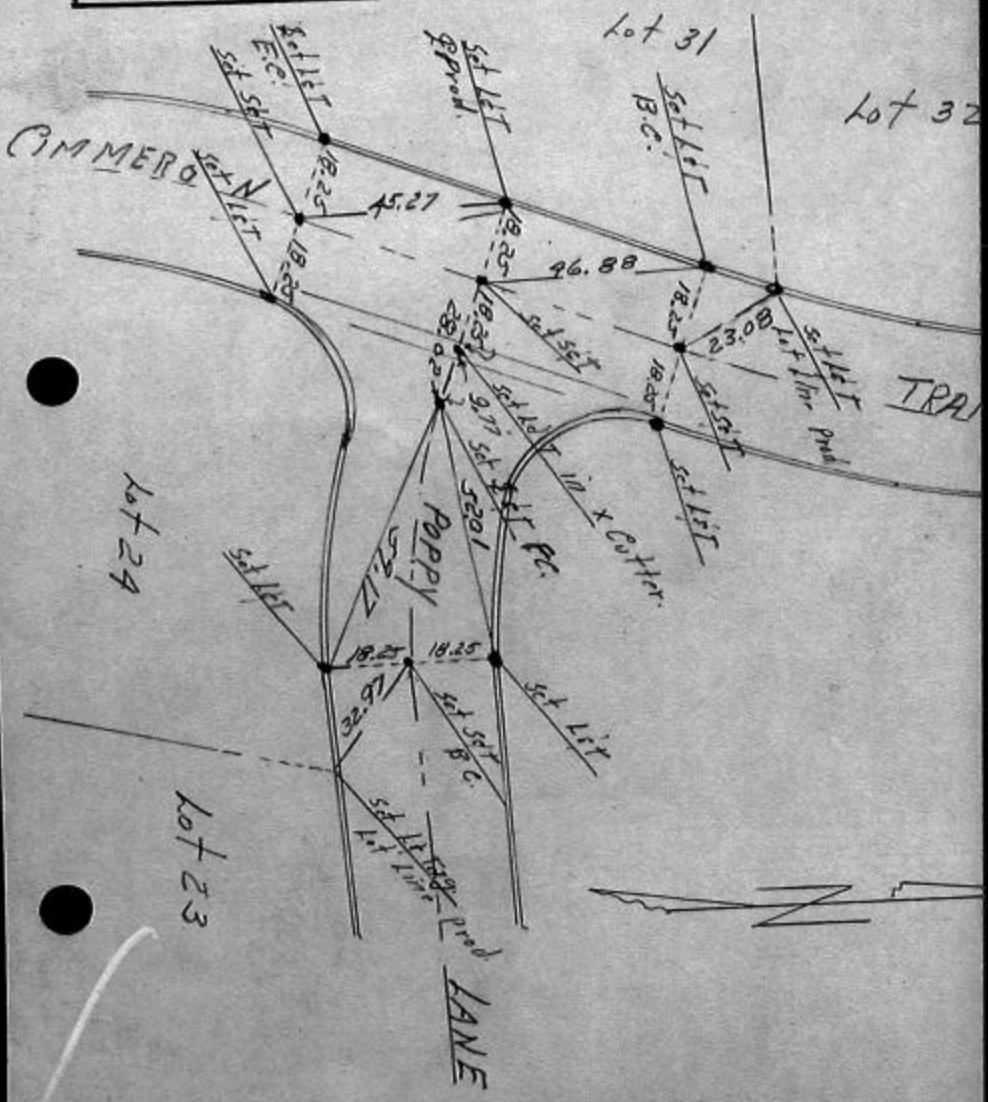

CO. SUR. F.B. 3008: 10

LOTS	BLOCK	TRACT	FILE
		22273	

BARNETT, HOPEN & SMITH
Civil Engineers & Land Surveyors
S. RAYMOND AVE., PASADENA, CALIF.

L.S. ..... R.E. .....

PARTY
Doherty
McGuire
Musgrave

CLIENT Wiley
DATE 10-13-60
SHEET 1 of 4 SHEETS
JOB NO. 8800-C

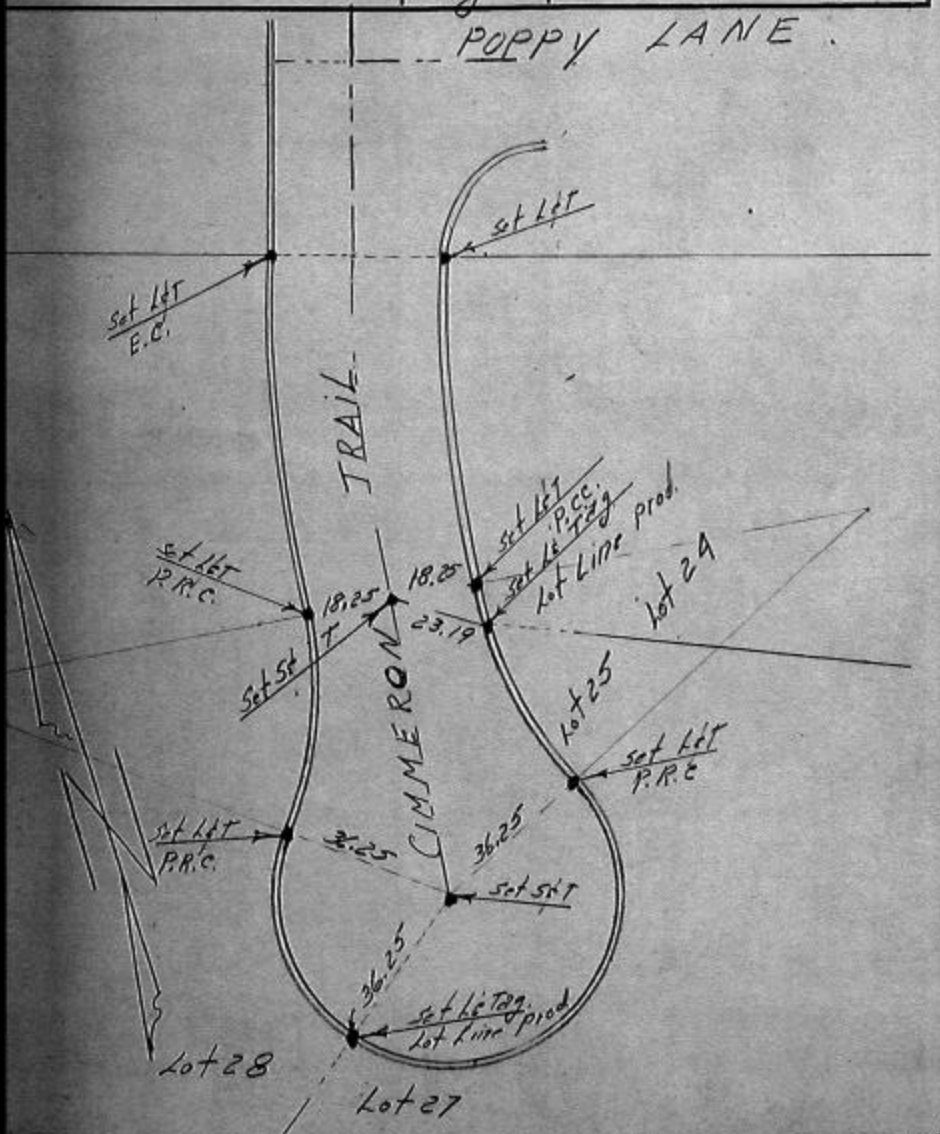

CO.SUR. F.B. 3008: 11

LOTS	BLOCK	TRACT	F
		222.73	

BARNETT, HOPEN & SMITH
Civil Engineers & Land Surveyors
35 S. RAYMOND AVE., PASADENA, CALIF.

L.S. ..... R.E. .....

PARTY
Doherty
McGuire
Musgrave

CLIENT Wiley
DATE 10-13-60
SHEET 4 of 4
JOB NO. 8800-C

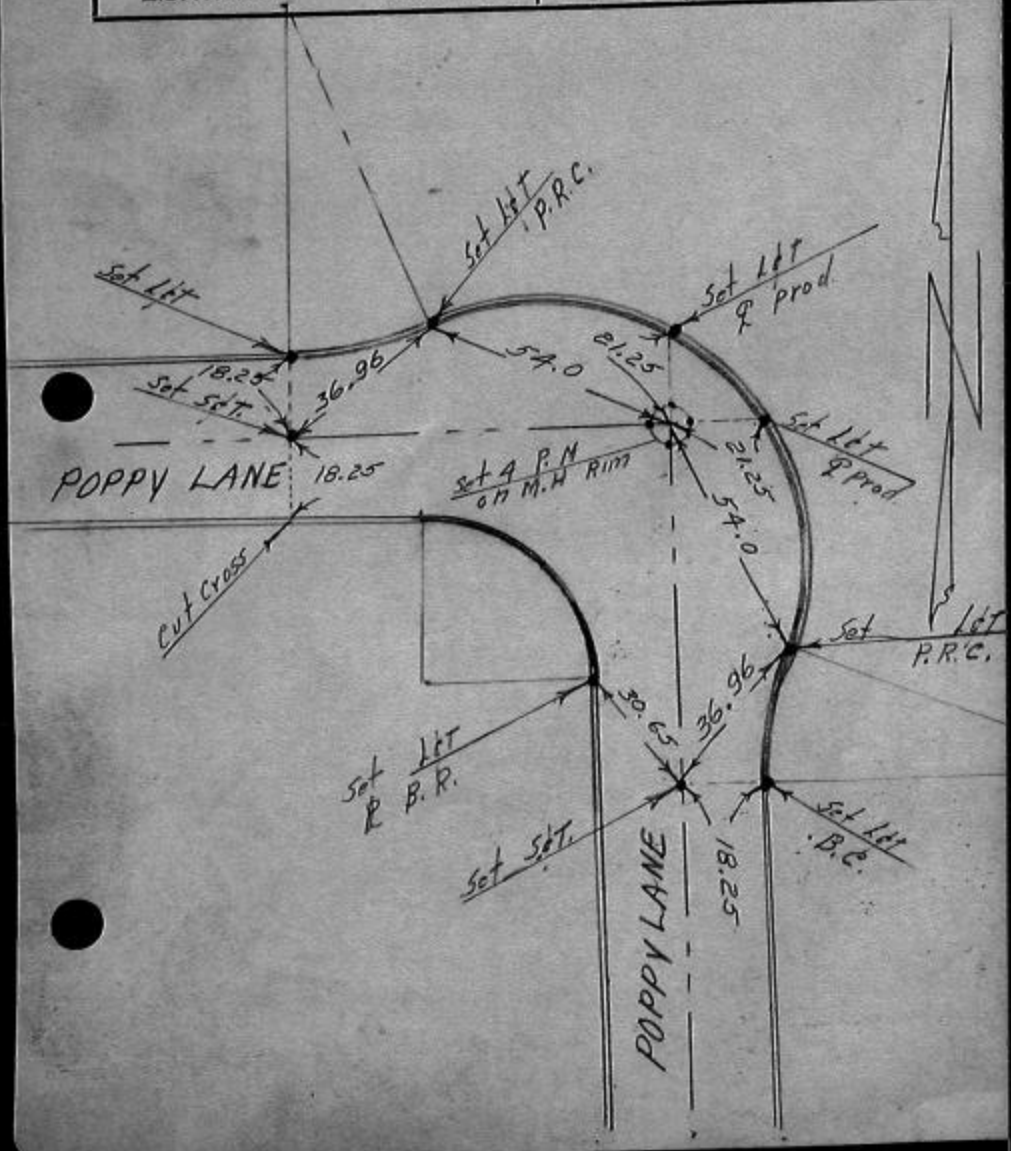

CO. SUR. F.B. 3008: 12

LOTS	BLOCK	TRACT	FILE
		22273	

BARNETT, HOPEN & SMITH
Civil Engineers & Land Surveyors
RAYMOND AVE., PASADENA, CALIF.

S..... R.E.....

PARTY
Doherty
McGuire
Musgrave

CLIENT Wiley
DATE 10-13-60
SHEET 3 of 4 SHEETS
JOB NO. 8800-C

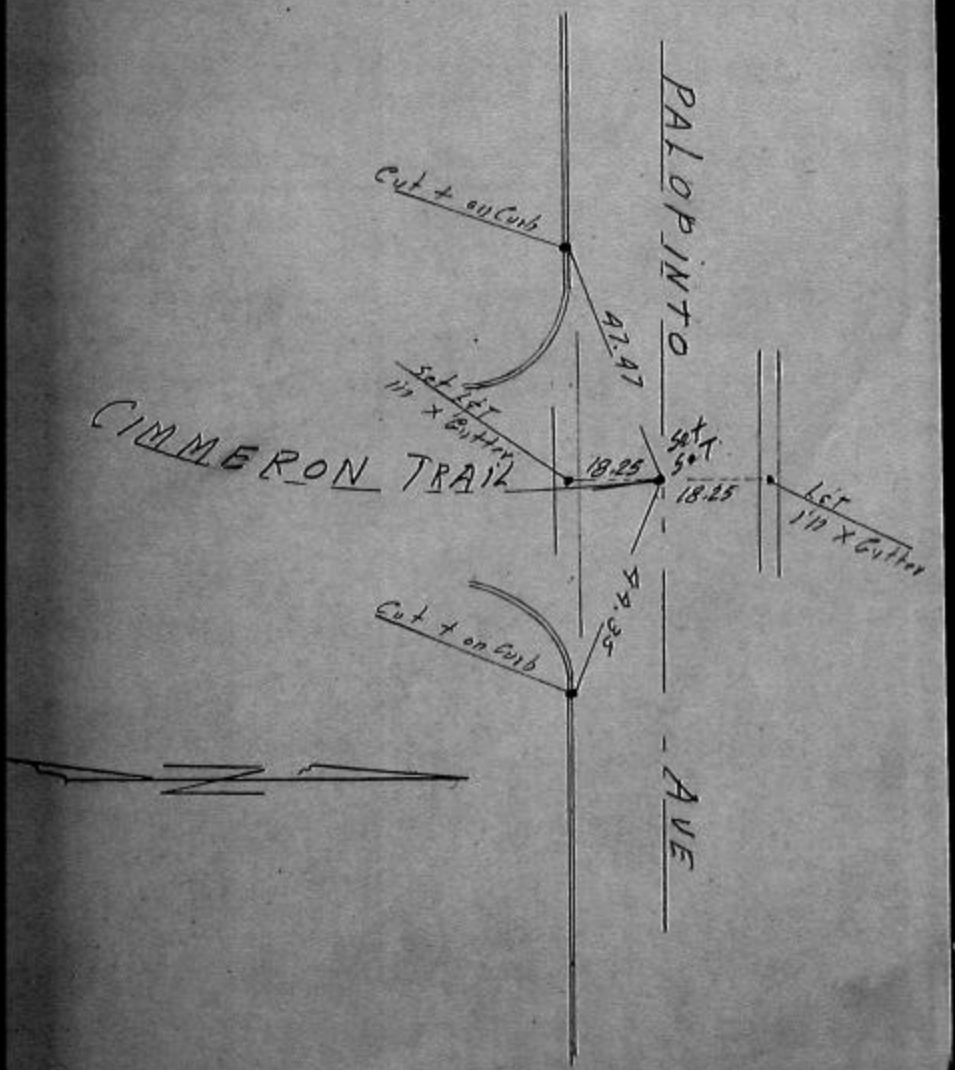

CO.SUR. F.B. 3008: 13

LOTS	BLOCK	TRACT
		24511

BARNETT, HOPEN & SMITH
Civil Engineers & Land Surveyors
35 S. RAYMOND AVE., PASADENA, CALIF.

L.S. ..... R.E. .....

PARTY
Doherty
Leeming
Doherty

CLIENT L.U.S.K.
DATE 2-24-60
SHEET 1 of 17 2
JOB NO. 9833

WJ 34 D-3

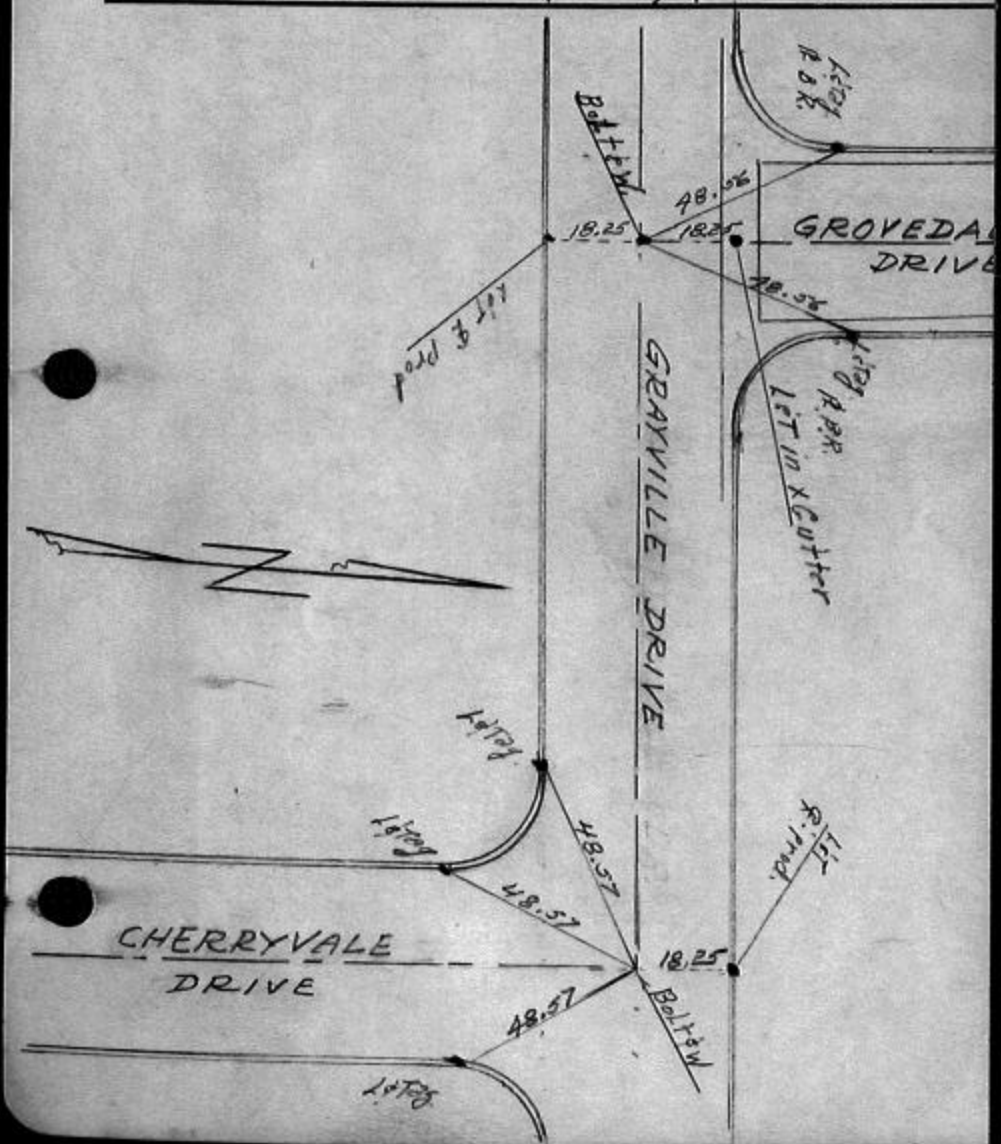

CO. SUR. F.B. 3008: 14

LOTS	BLOCK	TRACT	FILE
		2455-11	

BARNETT, HOPEN & SMITH
Civil Engineers & Land Surveyors
S. RAYMOND AVE., PASADENA, CALIF.

L.S. ..... R.E. .....

PARTY
Doherty
Leering
Doherty

CLIENT Lusk
DATE 2-24-60
SHEET 2 of 17 23 SHEETS
JOB NO. 9833

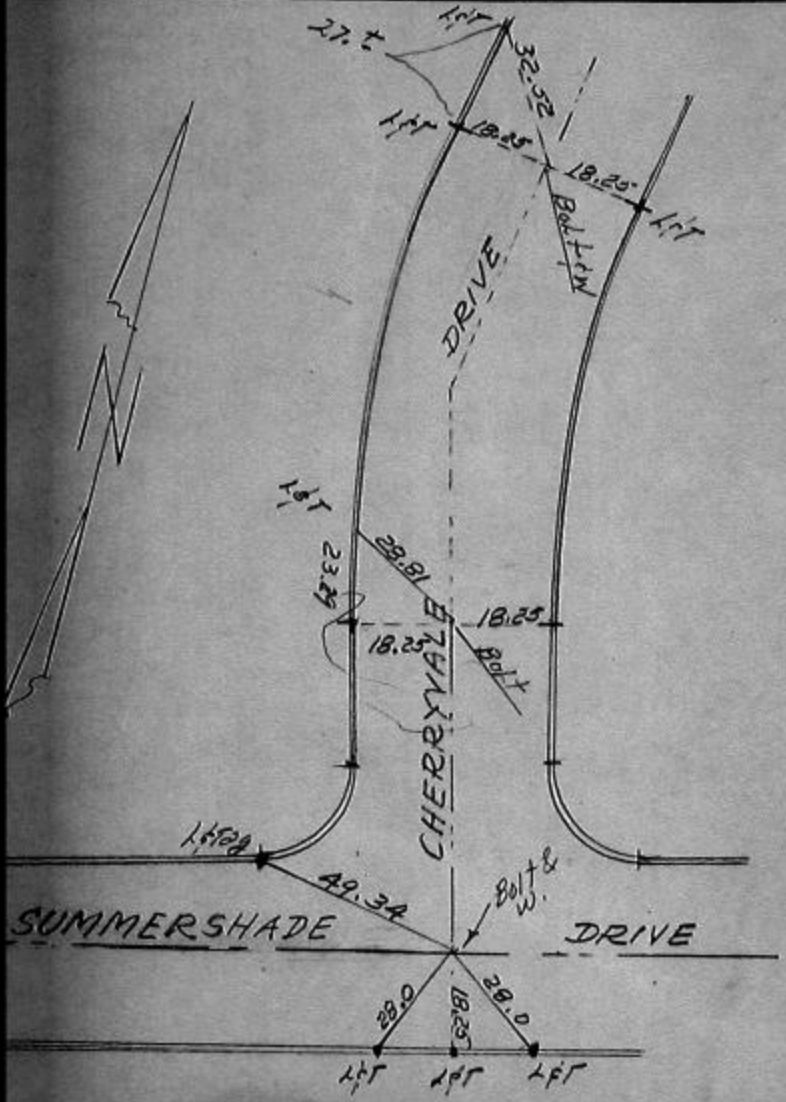

CO.SUR. F.B. 3008: 15

LOTS	BLOCK	TRACT
		24511

BARNETT, HOPEN & SMITH
Civil Engineers & Land Surveyors
35 S. RAYMOND AVE., PASADENA, CALIF.

L.S. ..... R.E. .....

PARTY
Doherty
Leeburg
Doherty

CLIENT Lusk
DATE 2-24-6
SHEET 3 of X
JOB NO. 9833

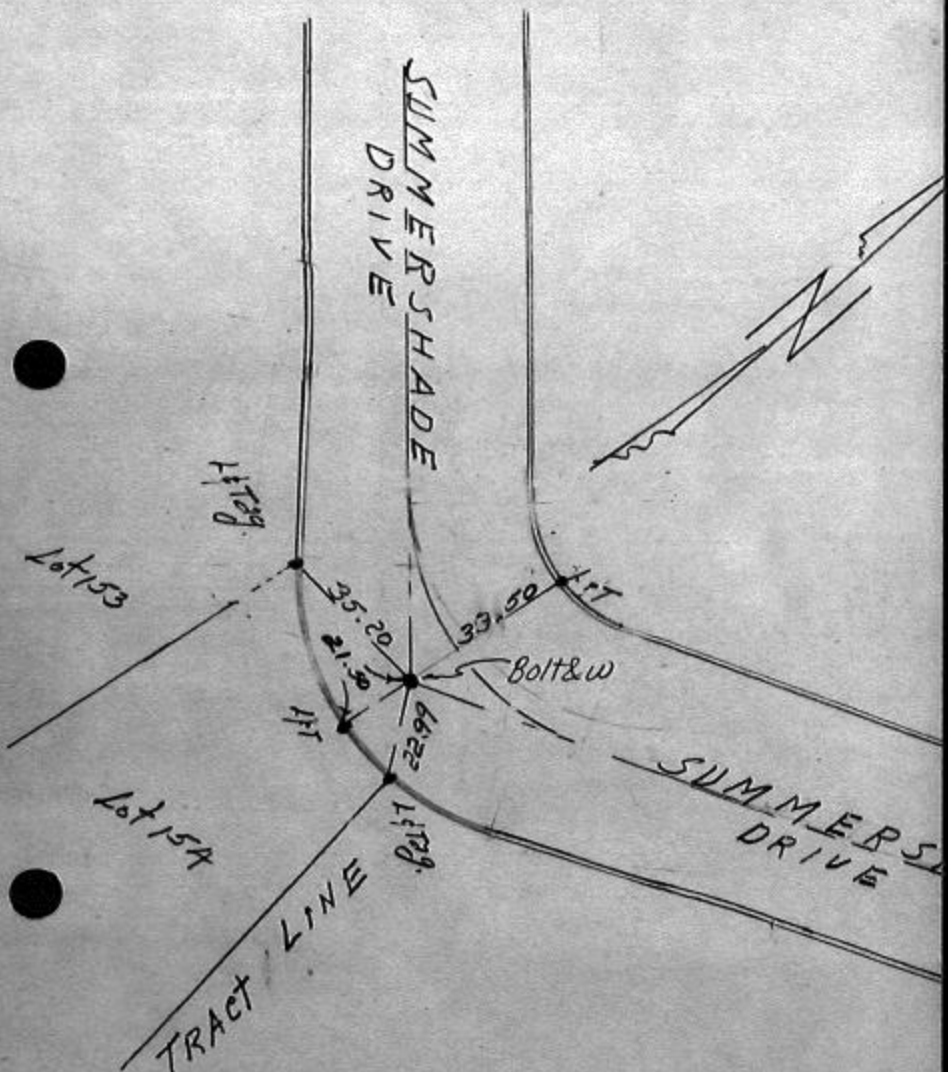

LOTS	BLOCK	TRACT	FILE
		24511	

BARNETT, HOPEN & SMITH Civil Engineers & Land Surveyors RAYMOND AVE., PASADENA, CALIF.	PARTY	
	Doherty	CLIENT Lusk
		DATE 2-24-60
	Leeping	SHEET 4 of ~~17~~ 23 SHEETS
S. R.E.	Doherty	JOB NO. 9833

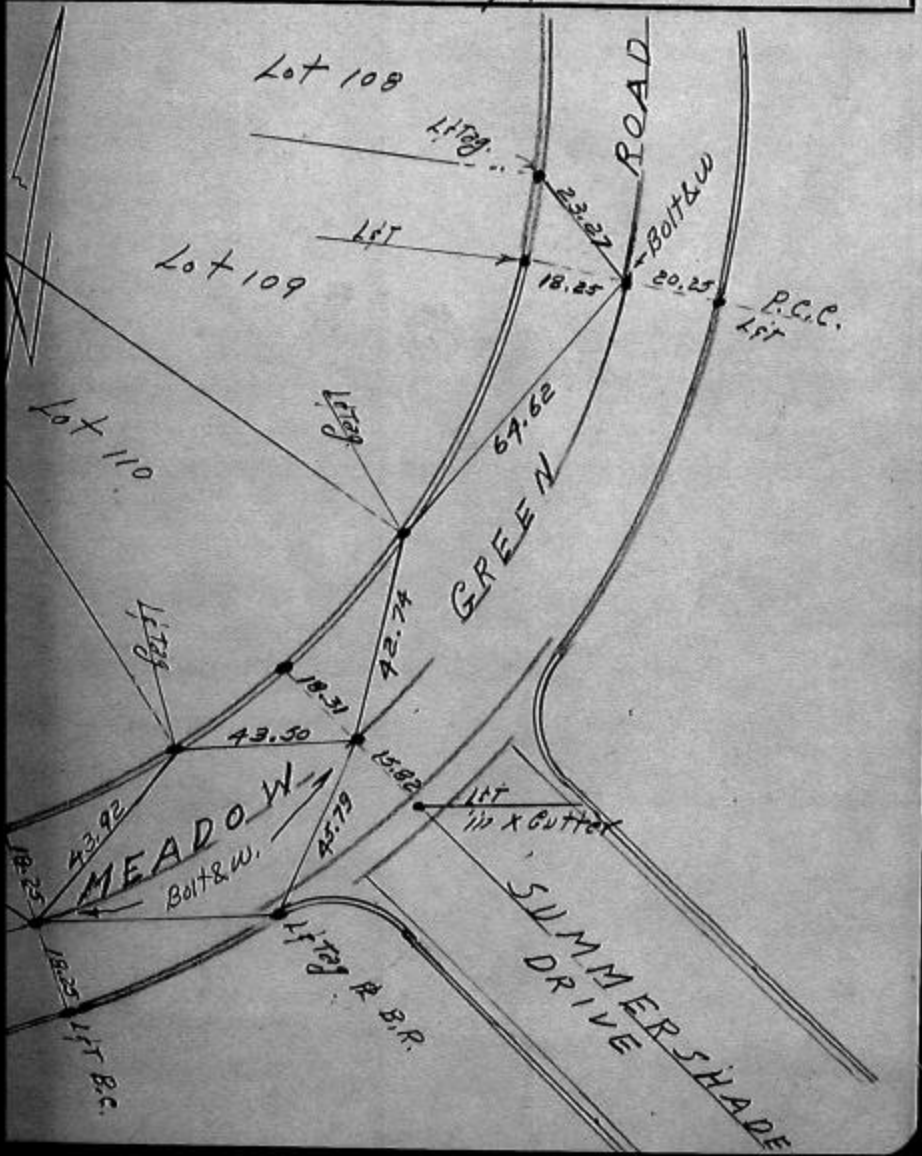

W.C. 34, D-J

CO.SUR. F.B. 3008: 17

LOTS	BLOCK	TRACT
		245 11

BARNETT, HOPEN & SMITH Civil Engineers & Land Surveyors 35 S. RAYMOND AVE., PASADENA, CALIF.	PARTY	
	Doherty	CLIENT Lusk
	Leeping	DATE 2-24-60
		SHEET 5 of 17
L.S. ..... R.E.	Doherty	JOB NO. 9833

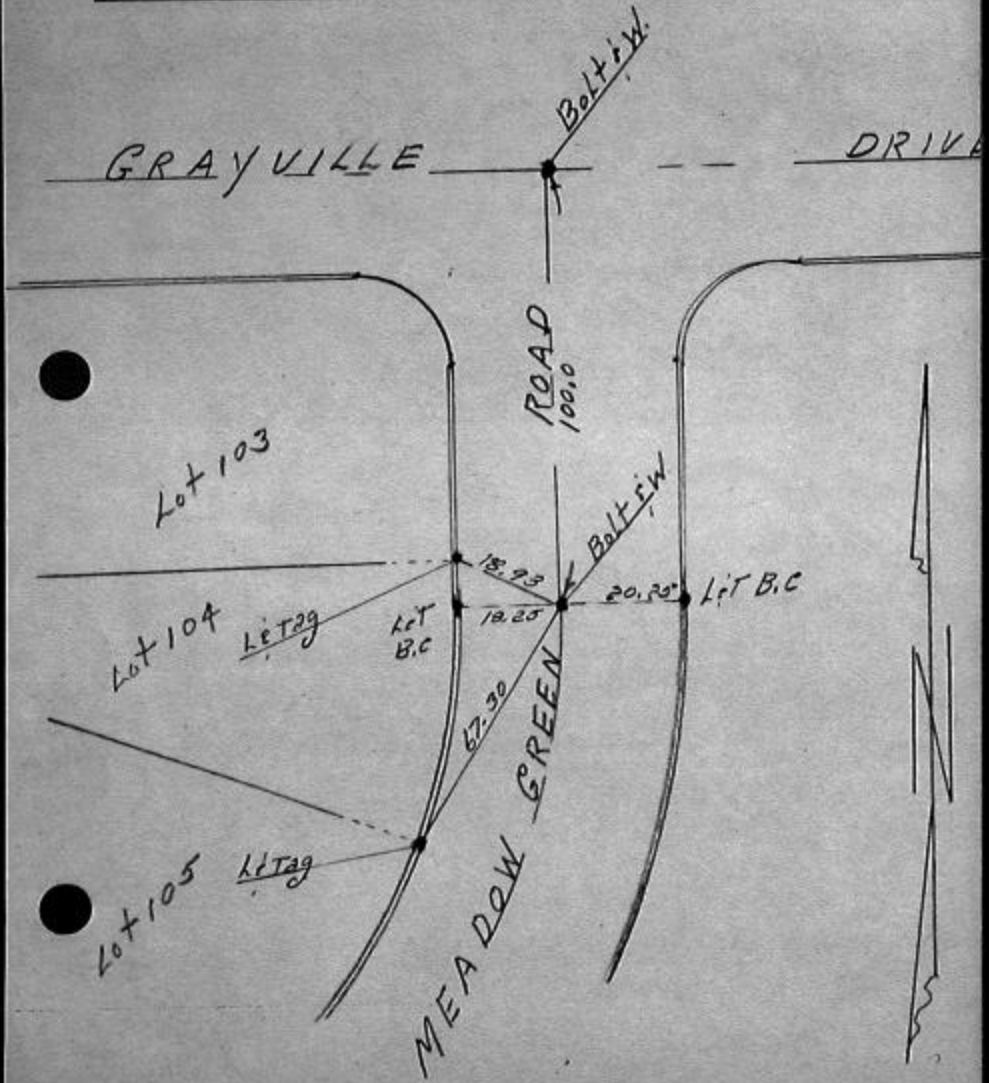

D.S 34 D-3

CO.SUR. F.B. 3008: 18

LOTS	BLOCK	TRACT	FILE
		24511	

BARNETT, HOPEN & SMITH Civil Engineers & Land Surveyors . RAYMOND AVE., PASADENA, CALIF.	PARTY	
	Doherty	CLIENT Lusk
	Leeping	DATE 2-24-60
		SHEET 6 of ~~17~~ 23 SHEETS
L.S. ..... R.E.	Doherty	JOB NO. 9833

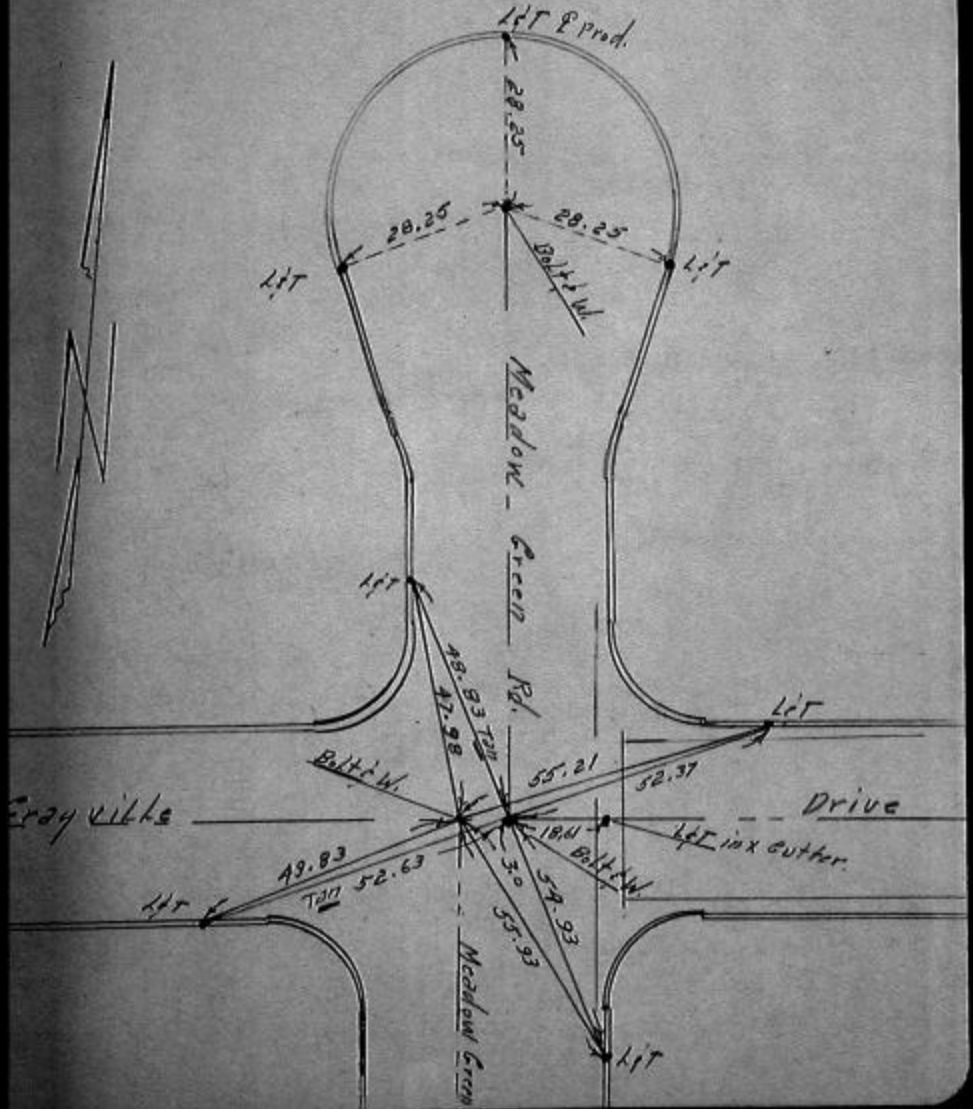

CO.SUR. F.B. 3008: 19

LOTS	BLOCK	TRACT
		24511

BARNETT, HOPEN & SMITH Civil Engineers & Land Surveyors 35 S. RAYMOND AVE., PASADENA, CALIF.	PARTY	
	Doherty	CLIENT Lusk
	Leeping	DATE 2-24-6
		SHEET 7 of 17
L.S. ..... R.E.	Doherty	JOB NO. 9833

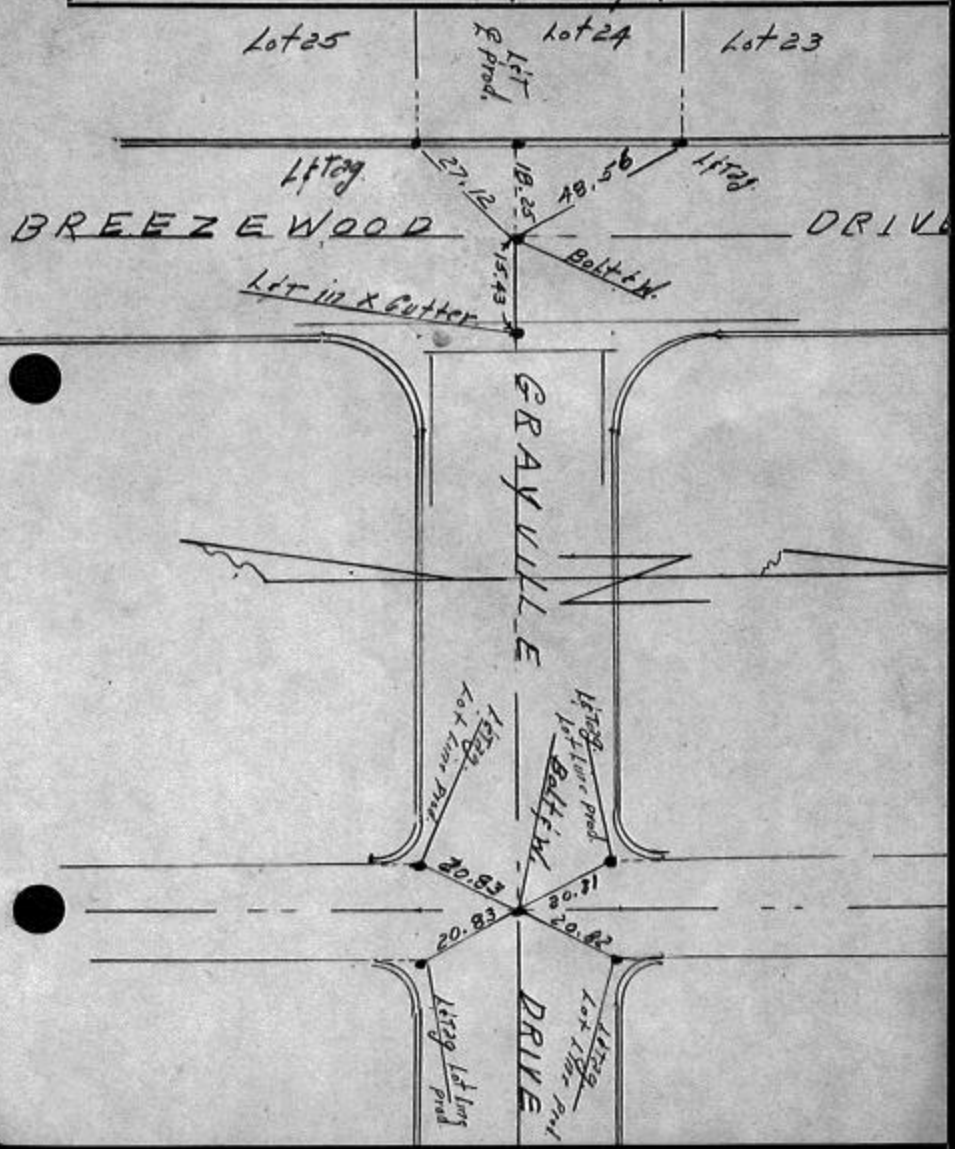

CO.SUR. F.B. 3008: 20

LOTS	BLOCK	TRACT	FILE
		24511	

BARNETT, HOPEN & SMITH
Civil Engineers & Land Surveyors
RAYMOND AVE., PASADENA, CALIF.

S. R.E.

PARTY
Doherty
Leeper
Doherty

CLIENT Lusk
DATE 2-24-60
SHEET 8 of 17 23 SHEETS
JOB NO. 9833

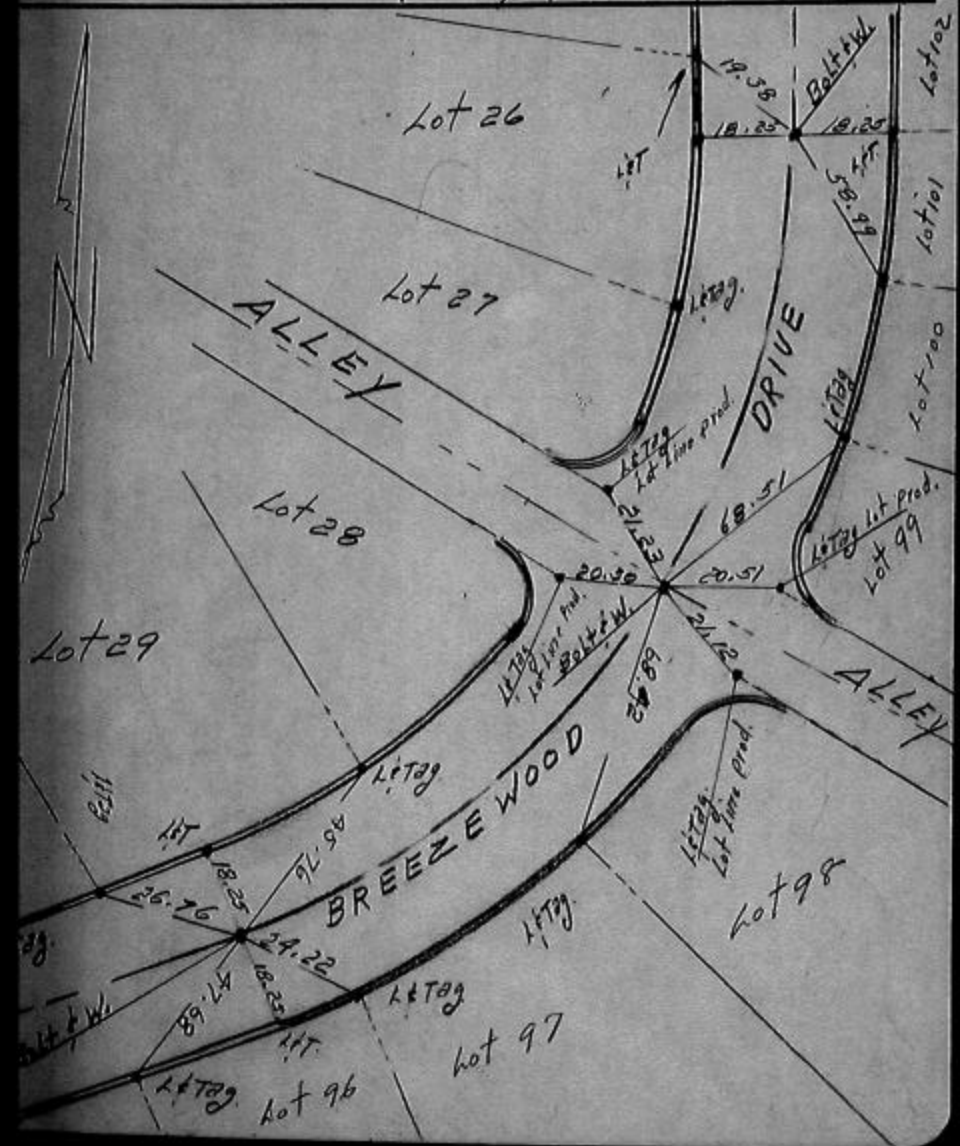

CO.SUR. F.B. 3008: 21

LOTS	BLOCK	TRACT
		24511

BARNETT, HOPEN & SMITH
Civil Engineers & Land Surveyors
35 S. RAYMOND AVE., PASADENA, CALIF.

L.S. ..... R.E. .....

PARTY
Doherty
Leeper
Doherty

CLIENT Lusk
DATE 2-24-
SHEET 9 of XX
JOB NO. 9833

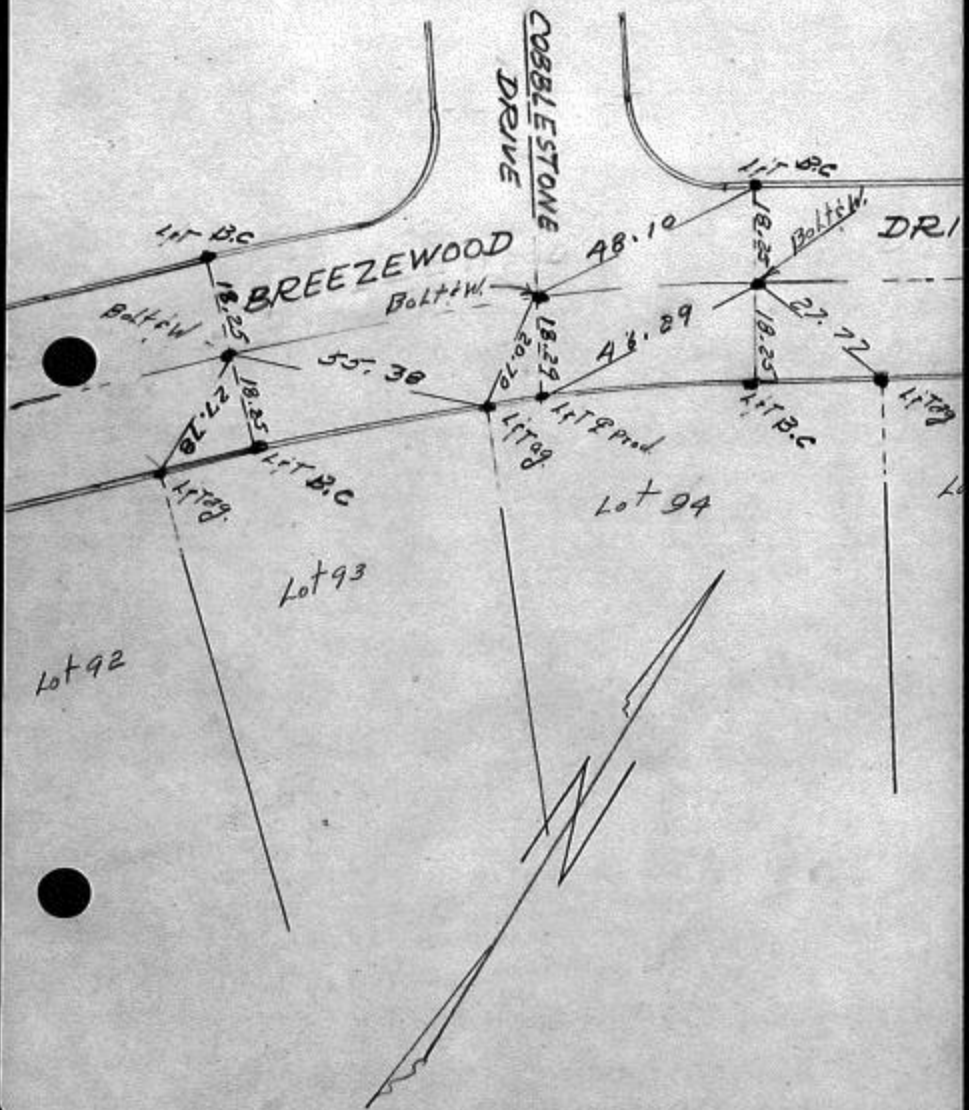

CO. SUR. F.B. 3008: 22 ✓

LOTS	BLOCK	TRACT	FILE
		2905-11	

ARNETT, HOPEN & SMITH
Civil Engineers & Land Surveyors
RAYMOND AVE., PASADENA, CALIF.

R.E.

PARTY
Doherty
Leeping
Doherty

CLIENT Lusk
DATE 2-24-60
SHEET 10 of 23 SHEETS
JOB NO. 9833

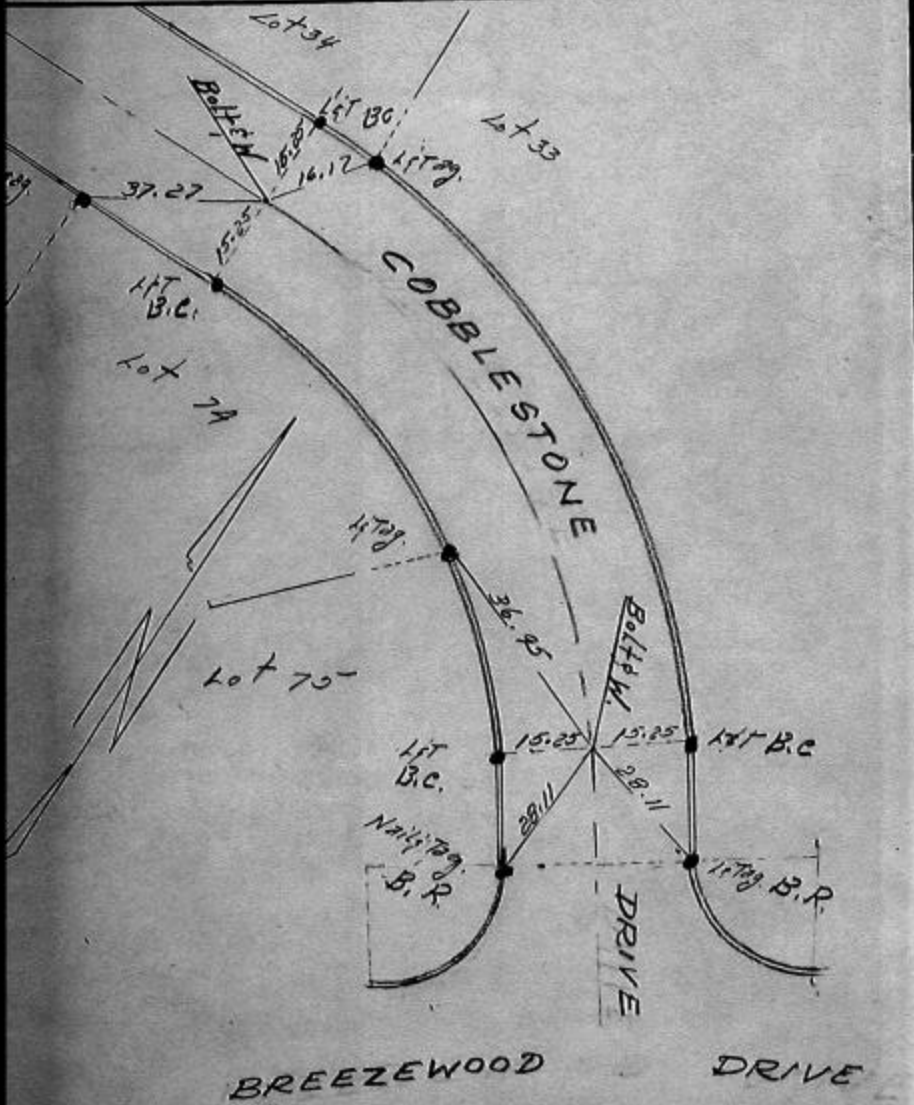

CO.SUR. F.B. 3008: 23

LOTS	BLOCK	TRACT	
		24511	

BARNETT, HOPEN & SMITH Civil Engineers & Land Surveyors 35 S. RAYMOND AVE., PASADENA, CALIF.	PARTY	CLIENT Lusk
	Doherty	DATE 2-24-60
	Leeping	SHEET 11 of ~~17~~ 23
L.S. ..... R.E.	Doherty	JOB NO. 9833

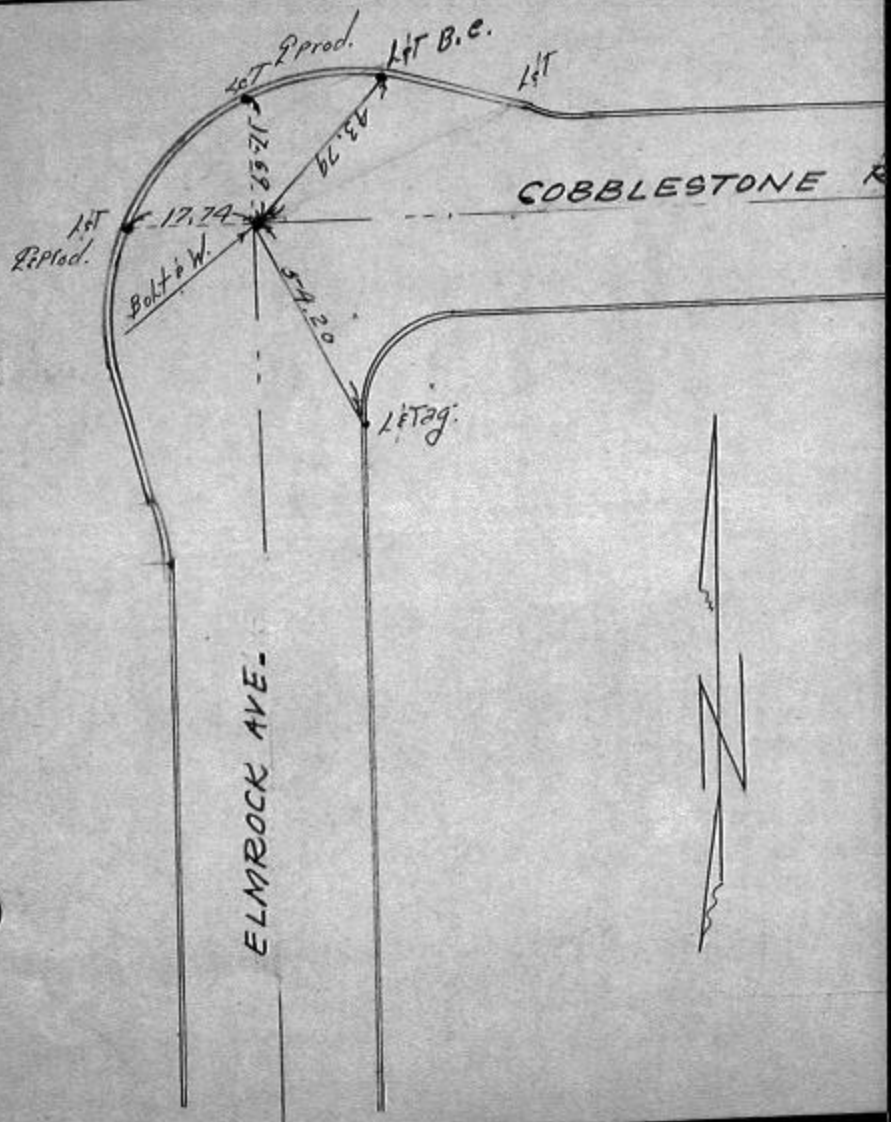

VN5,34 D-3

CO. SUR. F.B. 3008: 24

LOTS	BLOCK	TRACT	FILE
		24511	

BARNETT, HOPEN & SMITH
Civil Engineers & Land Surveyors
RAYMOND AVE., PASADENA, CALIF.

L.S. ..... R.E. .....

PARTY
Doherty
Leeming
Doherty

CLIENT Lusk
DATE 2-24-60
SHEET 12 of 17 28 SHEETS
JOB NO. 9833

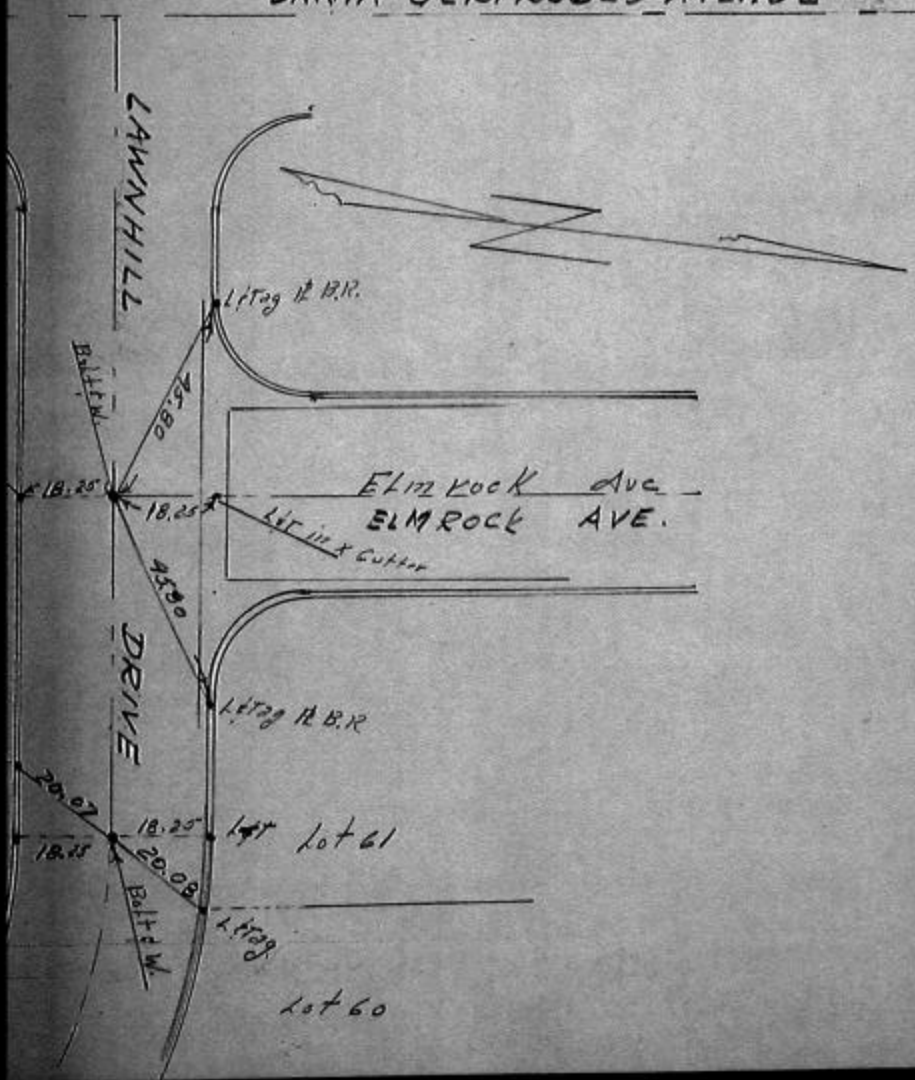

WS 34 D-3

CO.SUR. F.B. 3008: 25

LOTS	BLOCK	TRACT
		2451

BARNETT, HOPEN & SMITH
Civil Engineers & Land Surveyors
35 S. RAYMOND AVE., PASADENA, CALIF.

L.S. ..... R.E. .....

PARTY
Doherty
Leeping
Doherty

CLIENT Lusk
DATE 2-24-6
SHEET 13 of 17
JOB NO. 9833

W.S. 3403

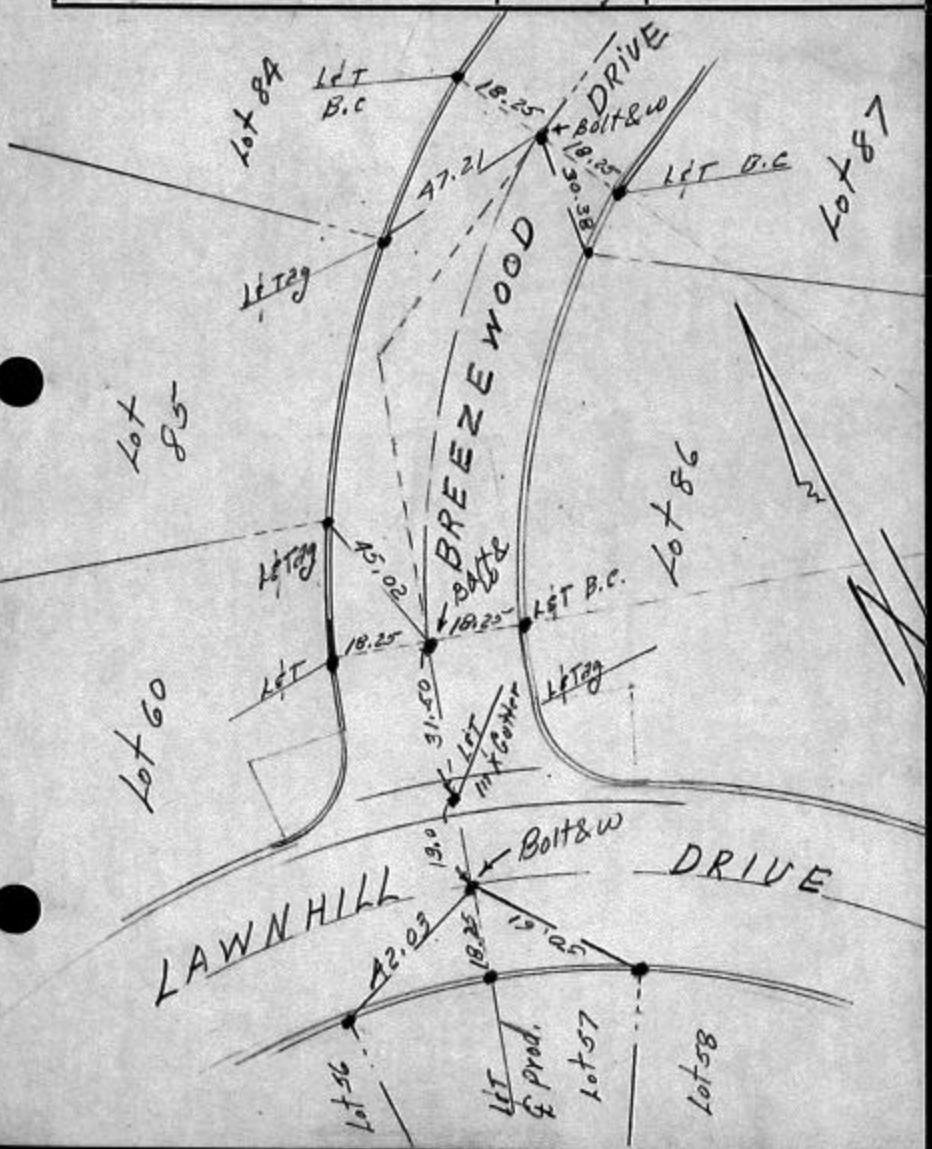

CO. SUR. F.B. 3008: 26

LOTS	BLOCK	TRACT	FILE
		2451	

ARNETT, HOPEN & SMITH
Civil Engineers & Land Surveyors
RAYMOND AVE., PASADENA, CALIF.

R.E.

PARTY	
Doherty	CLIENT Lusk
Leering	DATE 2-24-66
Doherty	SHEET 19 of 23 SHEETS
	JOB NO. 9833

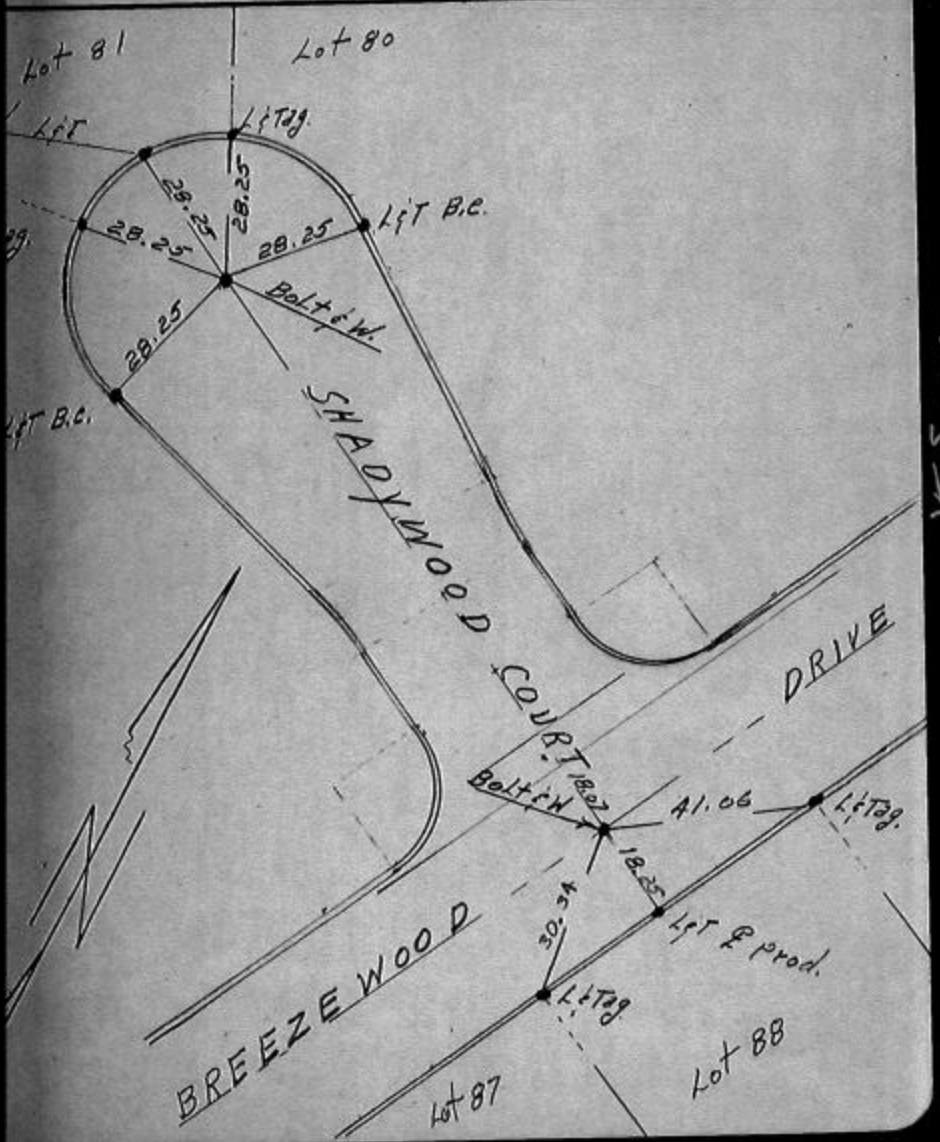

CO.SUR. F.B. 3008: 27

LOTS	BLOCK	TRACT
		2451

BARNETT, HOPEN & SMITH
Civil Engineers & Land Surveyors
35 S. RAYMOND AVE., PASADENA, CALIF.

L.S. ..... R.E. .....

PARTY
Doherty
Leeming
Doherty

CLIENT Lusk
DATE 2-29-60
SHEET 15 of 23
JOB NO. 9833

W534D-3

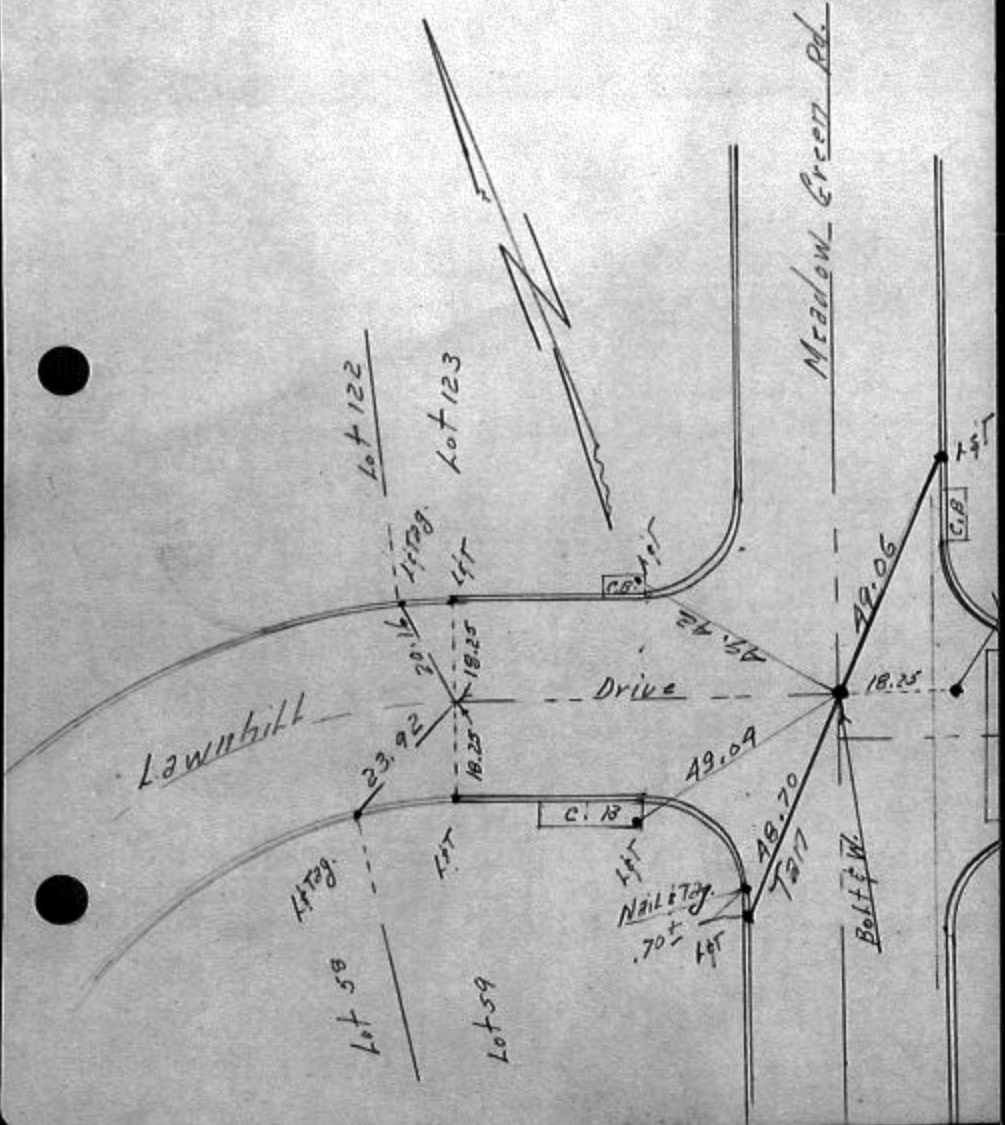

CO.SUR. F.B. 3008: 28

LOTS	BLOCK	TRACT	FILE
		2451	

BARNETT, HOPEN & SMITH
Civil Engineers & Land Surveyors
RAYMOND AVE., PASADENA, CALIF.

L.S. ..... R.E. .....

PARTY
Doherty
Leeping
Doherty

CLIENT Lusk
DATE 2-24-60
SHEET 16 of 17 23 SHEETS
JOB NO. 98 33

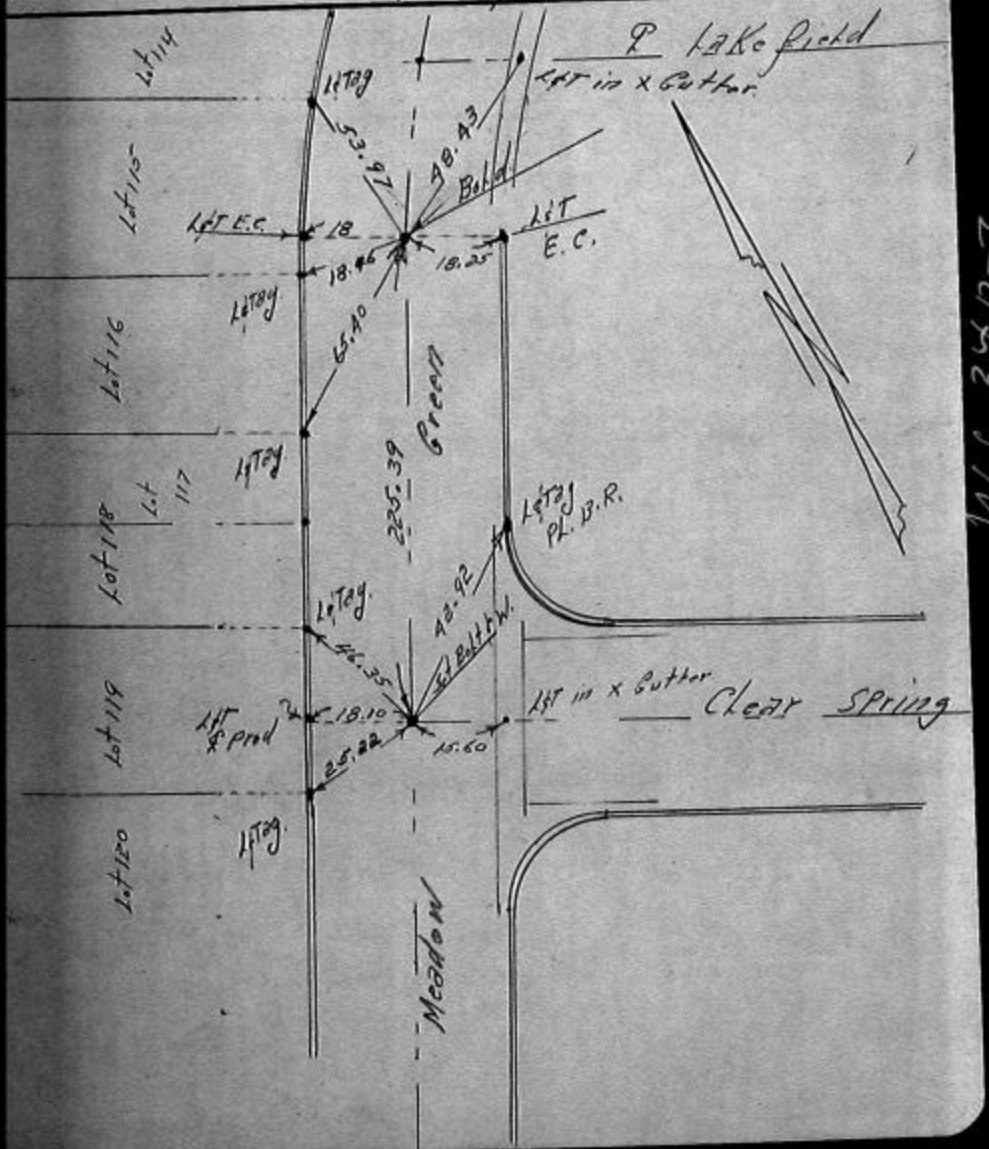

W.S. 340-3

CO. SUR. F.B. 3008: 29

LOTS	BLOCK	TRACT
		245 II

BARNETT, HOPEN & SMITH
Civil Engineers & Land Surveyors
35 S. RAYMOND AVE., PASADENA, CALIF.

L.S. ..... R.E. .....

PARTY
Doherty
Leeming
Doherty

CLIENT Lusk
DATE 2-24-
SHEET 17 of 17
JOB NO. 98.33

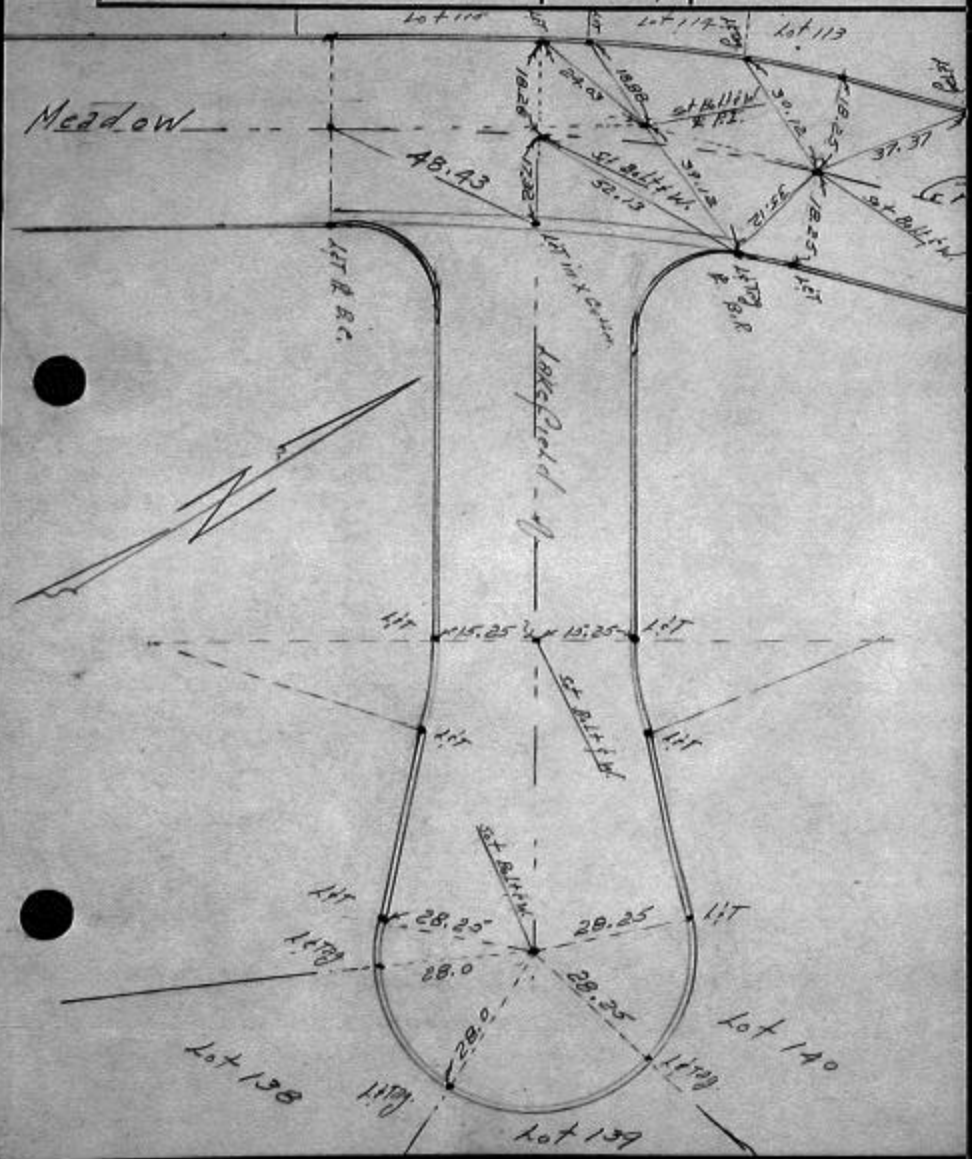

CO. SUR. F.B. 3008: 30

LOTS	BLOCK	TRACT	FILE
		24511	

BARNETT, HOPEN & SMITH
Civil Engineers & Land Surveyors
RAYMOND AVE., PASADENA, CALIF.

R.E.

PARTY
Doherty
McGuire
Musgrave

CLIENT Lusk
DATE 10-21-60
SHEET 18 of 23 SHEETS
JOB NO. 9833

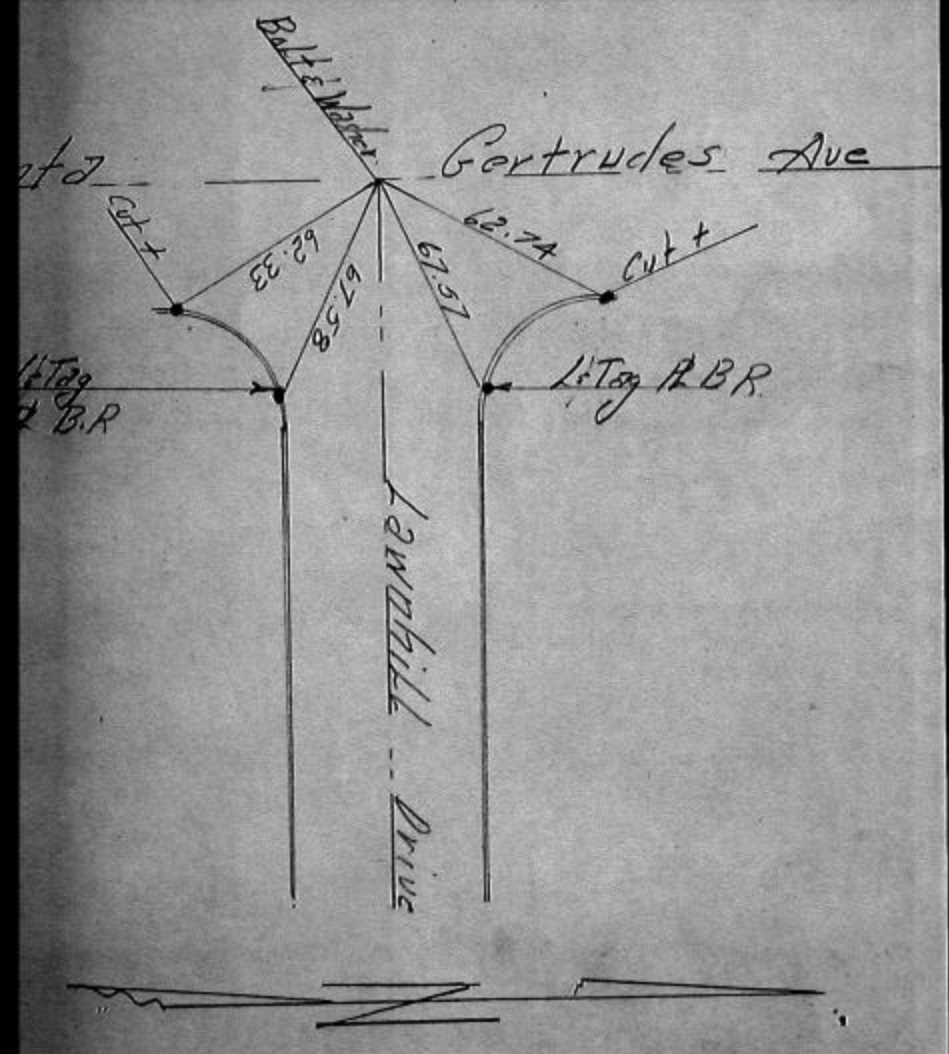

CO.SUR. F.B. 3008: 31

LOTS	BLOCK	TRACT
		24511

BARNETT, HOPEN & SMITH
Civil Engineers & Land Surveyors
35 S. RAYMOND AVE., PASADENA, CALIF.

L.S. ..... R.E. .....

PARTY
Doherty
M. Guire
Musgrave

CLIENT Lusk
DATE 10-21-60
SHEET 19 of 23
JOB NO. 5833

WS 34 D-3

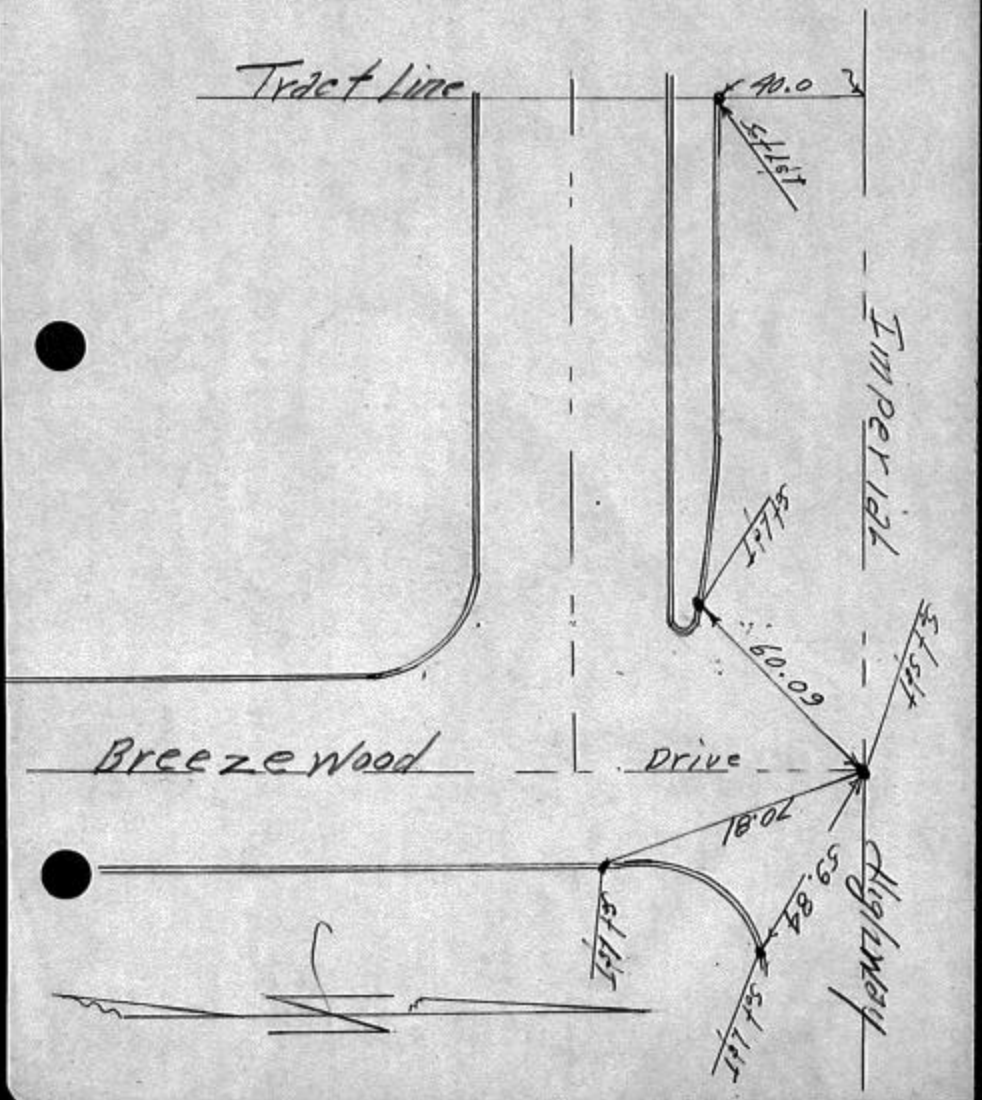

CO. SUR. F.B. 3008: 32

LOTS	BLOCK	TRACT	FILE
		24511	

BARNETT, HOPEN & SMITH
Civil Engineers & Land Surveyors
RAYMOND AVE., PASADENA, CALIF.

S..... R.E.....

PARTY
Doherty
M'Guire
Musgrave

CLIENT Lusk
DATE 10-21-60
SHEET 20 of 23 SHEETS
JOB NO. 9833

Alley West of Breezewood.

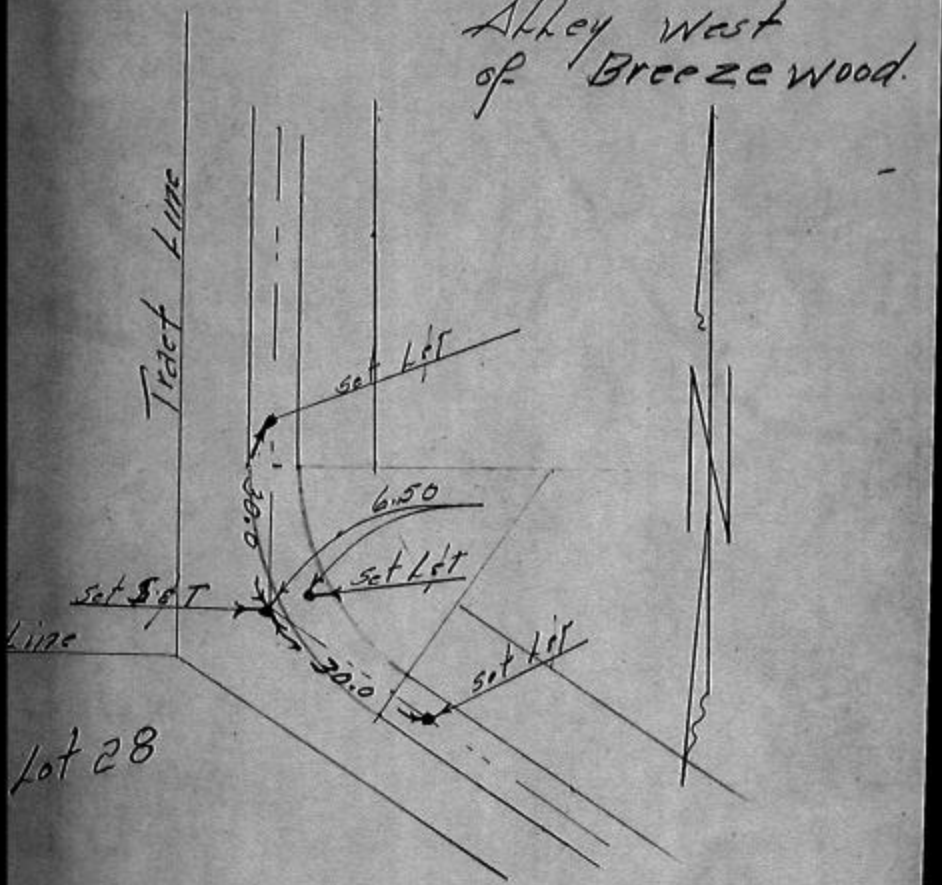

CO. SUR. F.B. 3008: 33

LOTS	BLOCK	TRACT
		24511

BARNETT, HOPEN & SMITH
Civil Engineers & Land Surveyors
35 S. RAYMOND AVE., PASADENA, CALIF.

L.S. ..... R.E. .....

PARTY
Doherty
McGuire
Maginnis

CLIENT Lusk
DATE 10-21-6
SHEET 21 of 23
JOB NO. 98 33

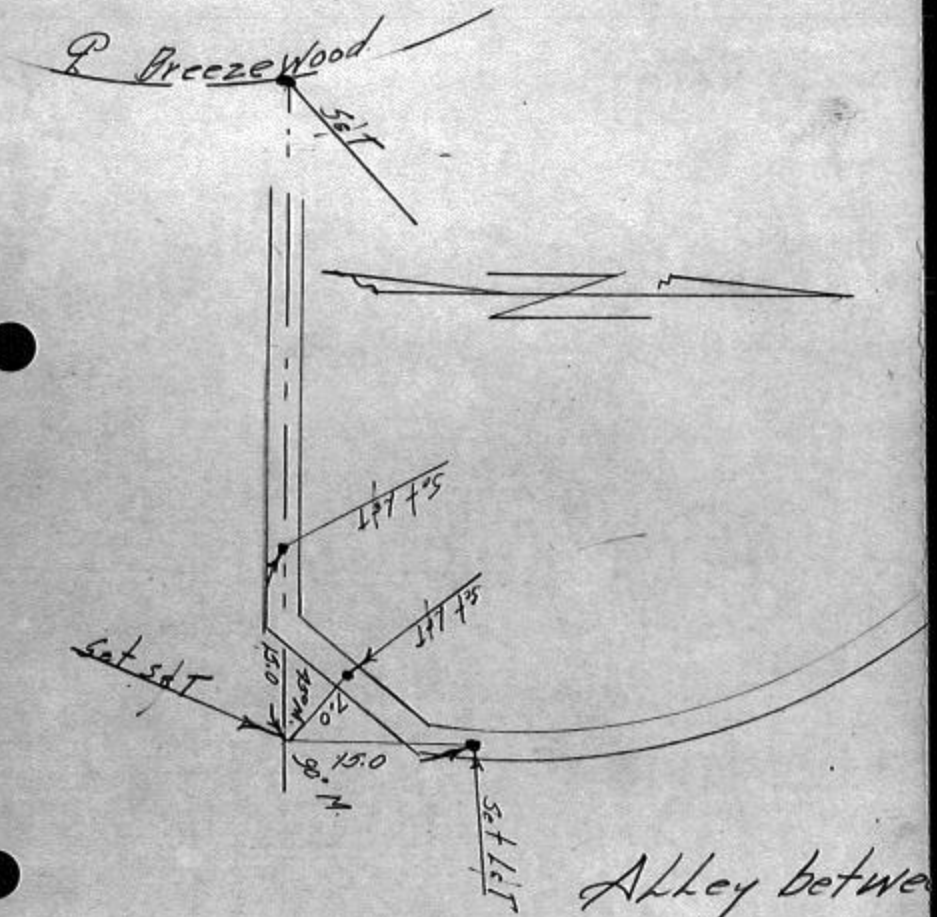

Alley betwe
Breezewood
&
Meadow Green

CO.SUR. F.B. 3008: 34

LOTS	BLOCK	TRACT	FILE
		24511	

BARNETT, HOPEN & SMITH
Civil Engineers & Land Surveyors
RAYMOND AVE., PASADENA, CALIF.

S..... R.E.....

PARTY
Doherty
McGuire
Musgrave

CLIENT Lusk
DATE 10-21-60
SHEET 22 of 23 SHEETS
JOB NO. 9833

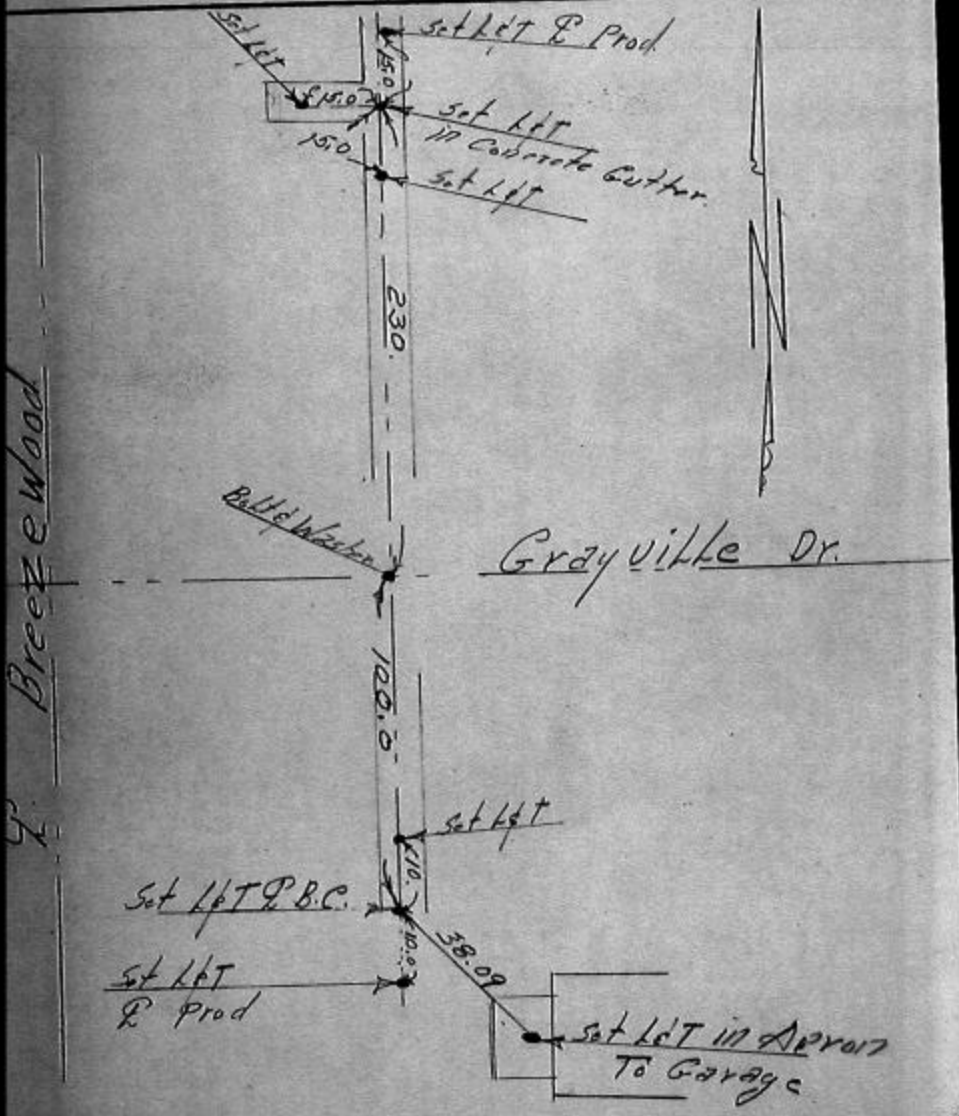

CO.SUR. F.B. 3008: 35

LOTS	BLOCK	TRACT
		24511

BARNETT, HOPEN & SMITH Civil Engineers & Land Surveyors 35 S. RAYMOND AVE., PASADENA, CALIF.	PARTY	CLIENT Lusk
	Doherty	DATE 10
	McGuire	SHEET 23 of 23
L.S. ..... R.E.	Musgrave	JOB NO. 9833

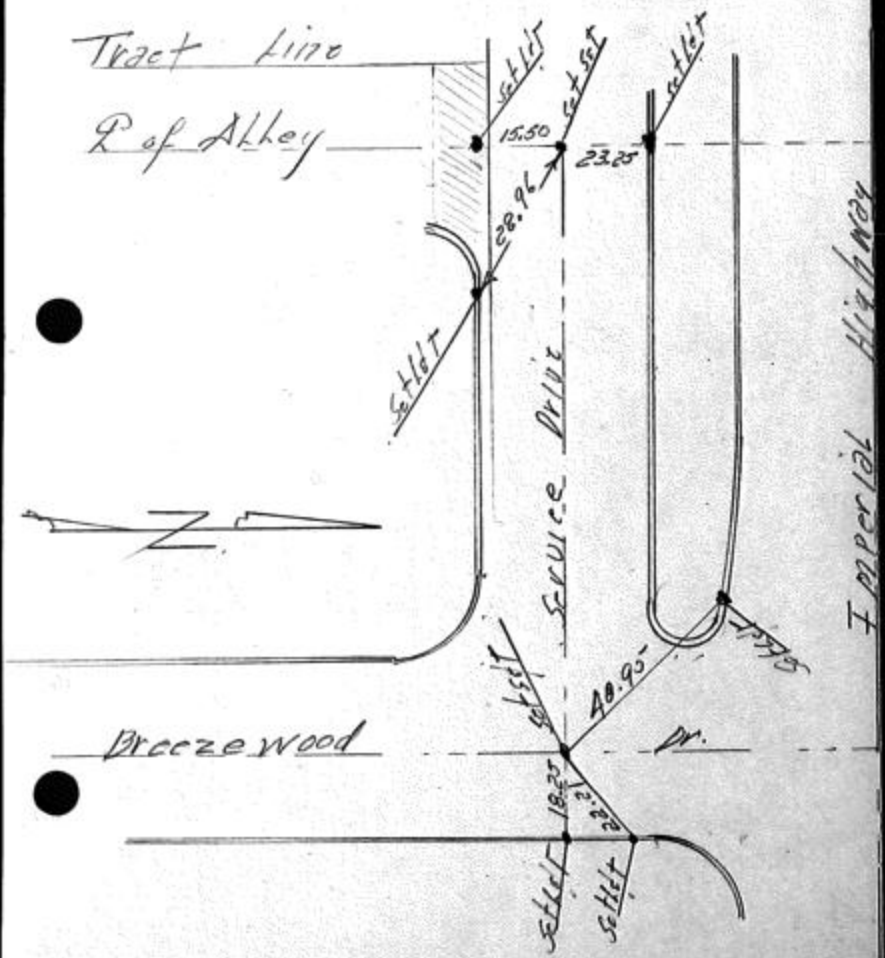

UVS 24 D3

CO.SUR. F.B. 3008: ~~36~~

SURVEY OF ℄ TIES F. B. _____ PG. _____

SURVEY BY BARCLAY-PEARSON TR. NO. 25362

DATE 8-22-60

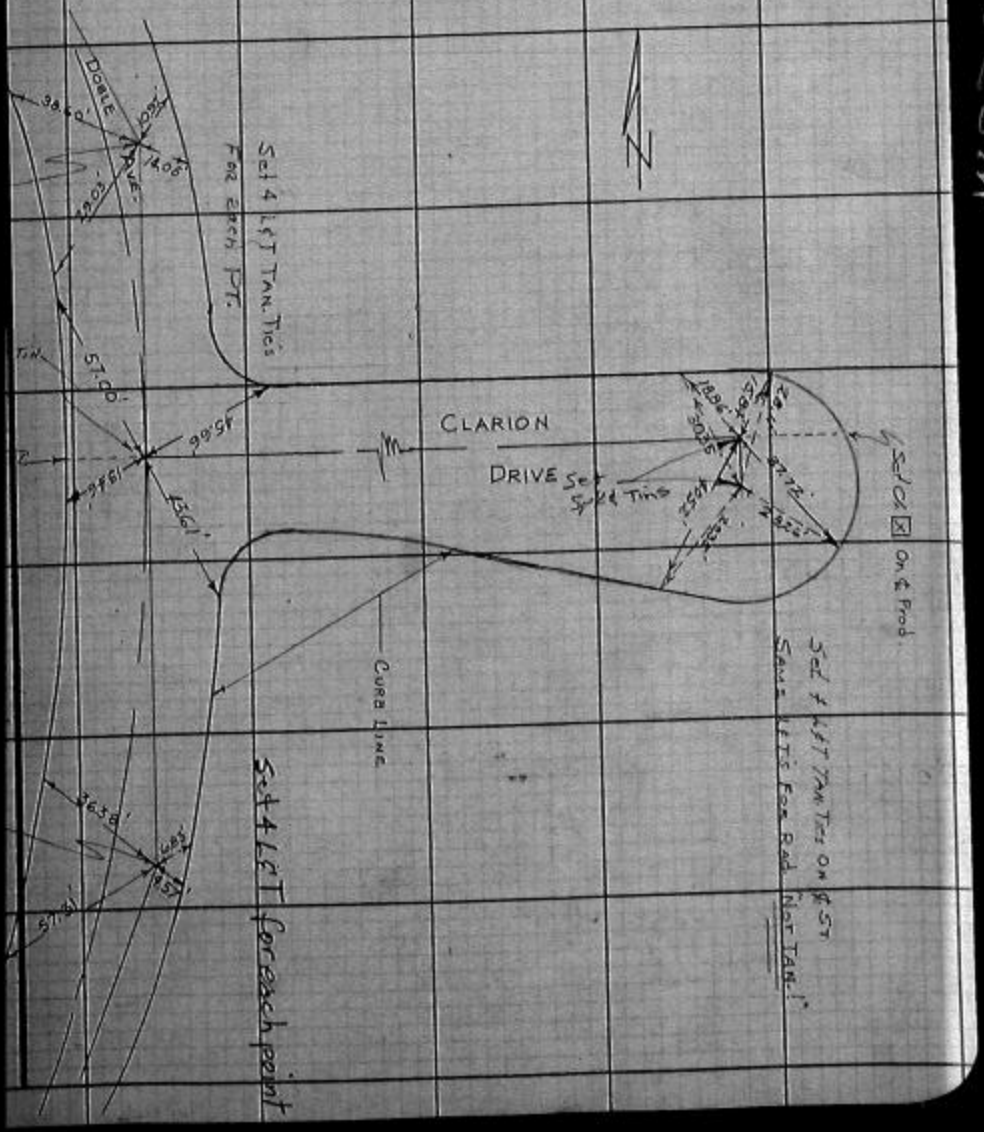

WS28B-1

CO. SUR. F.B. 3008: 37

F. B. _____ PG. _____ SURVEY OF ℄ Ties

TR. No. 25362 SURVEY BY BARCLAY-PEARSON

DATE 6-23-1960

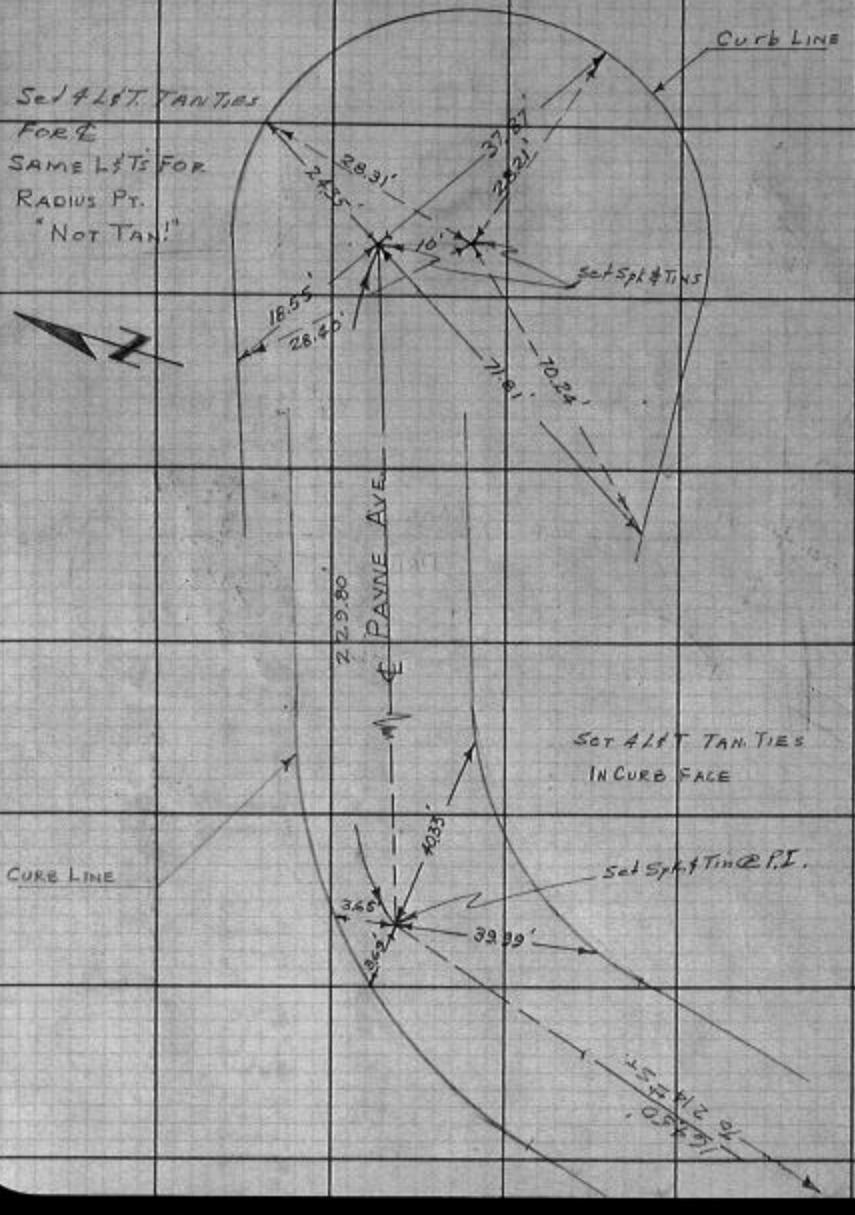

CO.SUR. F.B. 3008: 38

SURVEY OF ℄ TIES

SURVEY BY BARCLAY - PEARSON ENG'R.

DATE 9-2-60

F. B. _____ PG. _____

TR. NO. 25362

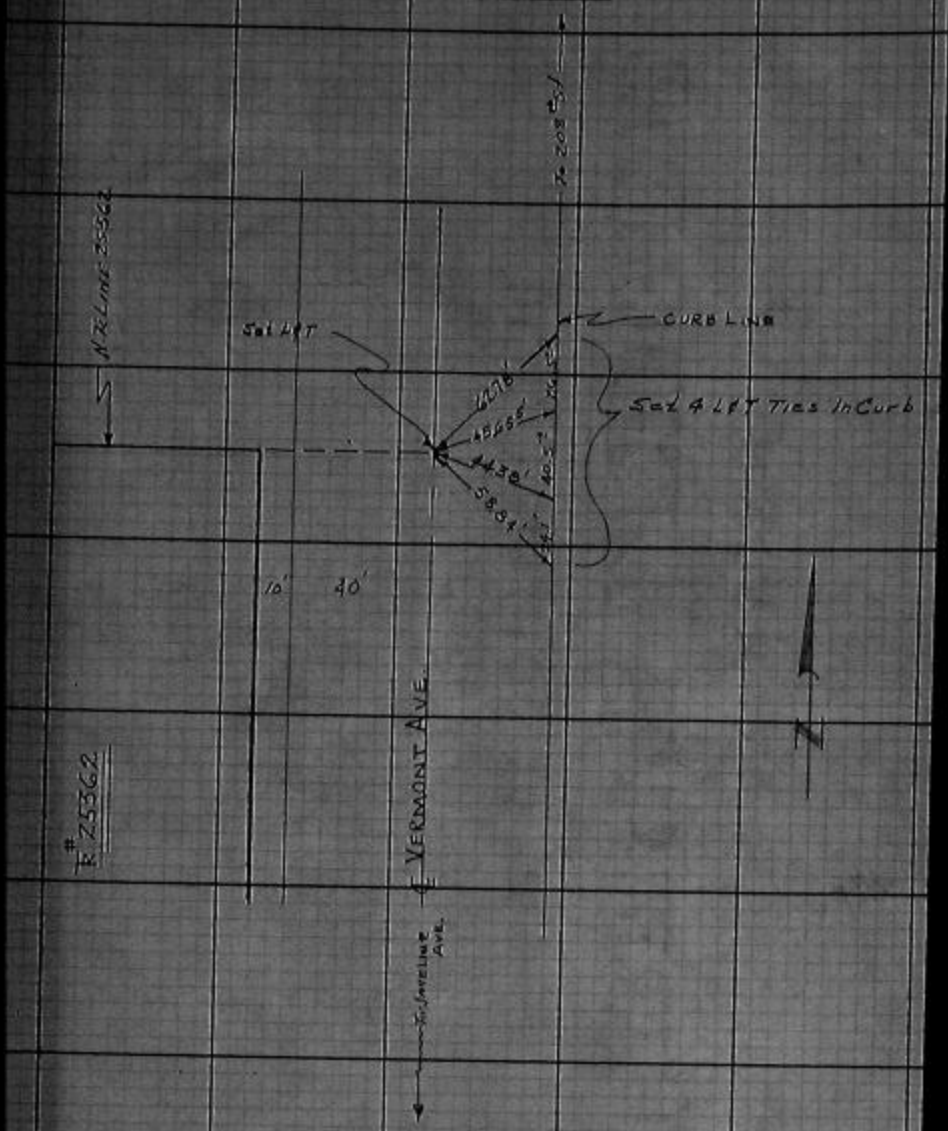

R# 25362

CO. SUR. F.B. 3008: 39

F. B. _____ PG. _____ SURVEY OF ℄ TIES

TR. No. 25362 SURVEY BY BARCLAY - PEARSON ENGR

DATE 9-9-60

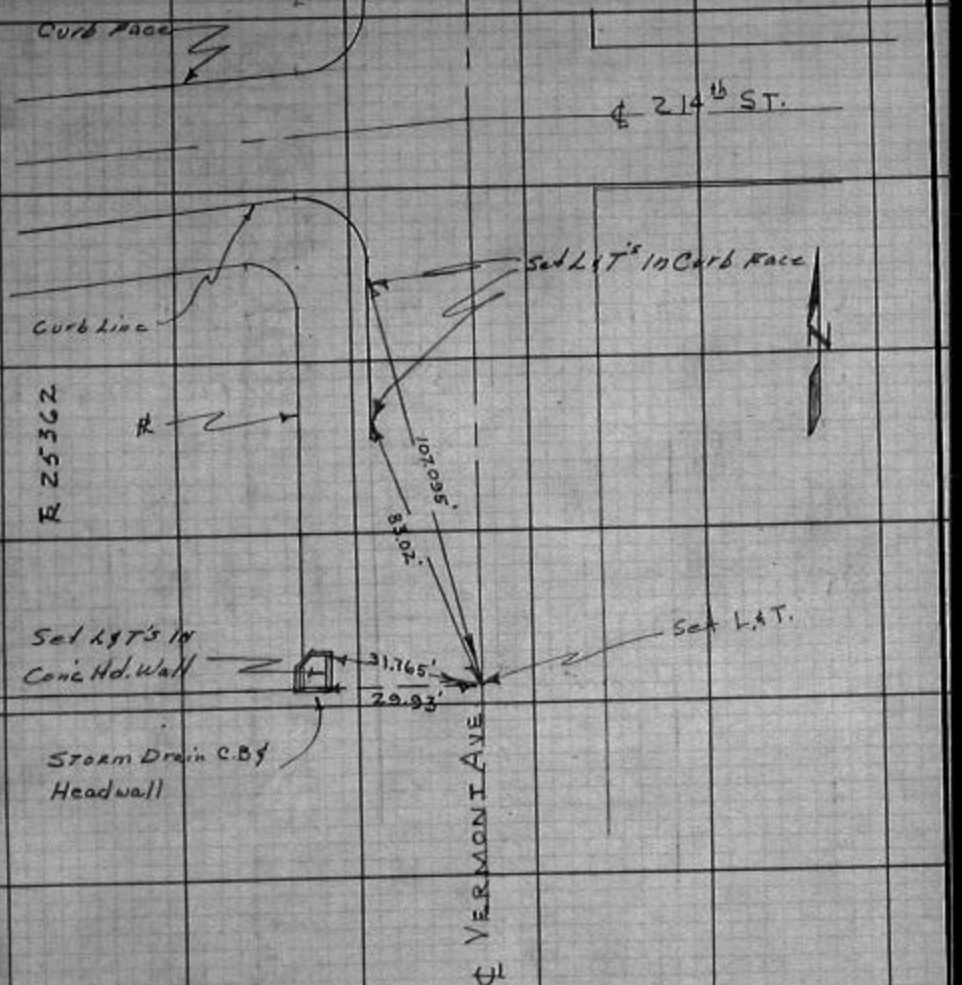

CO. SUR. F.B. 3008: 40

SURVEY OF ℄ TIES F. B. Pg.

SURVEY BY BARCLAY - PEARSON ENGR. TR. No. 25362

DATE 8-24-60

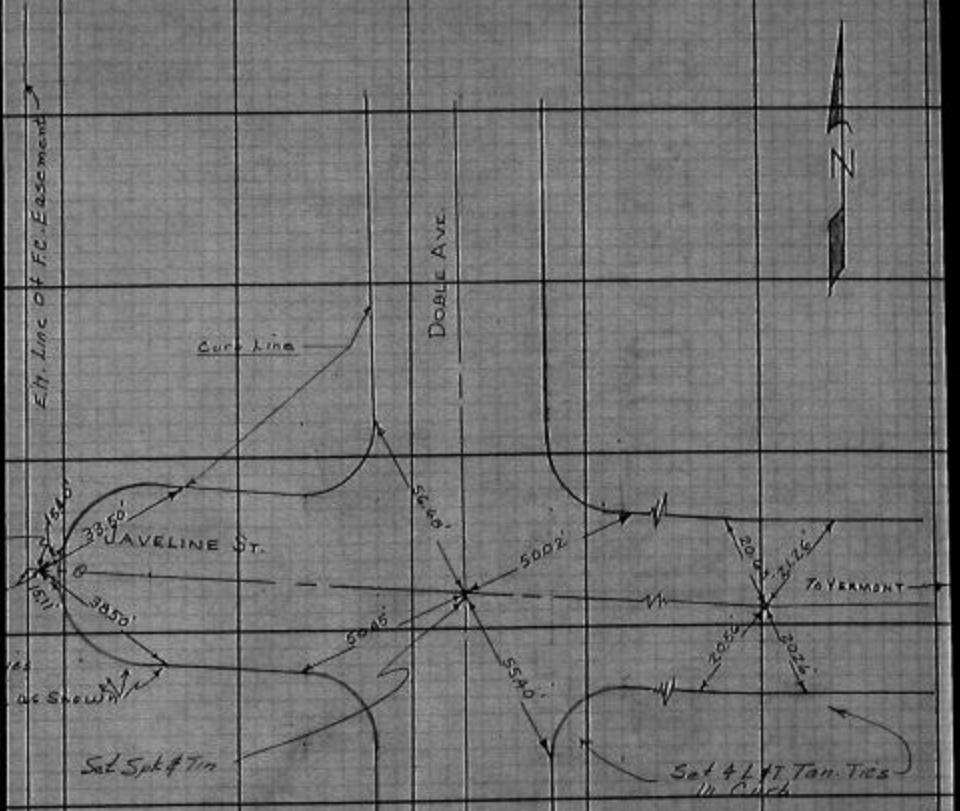

CO. SUR. F.B. 3008: 41

F. B. _____ PG. _____ SURVEY OF ℄ Ties

TR. No. 25362 SURVEY BY Barclay - Pearson Engr.

DATE 8-24-60

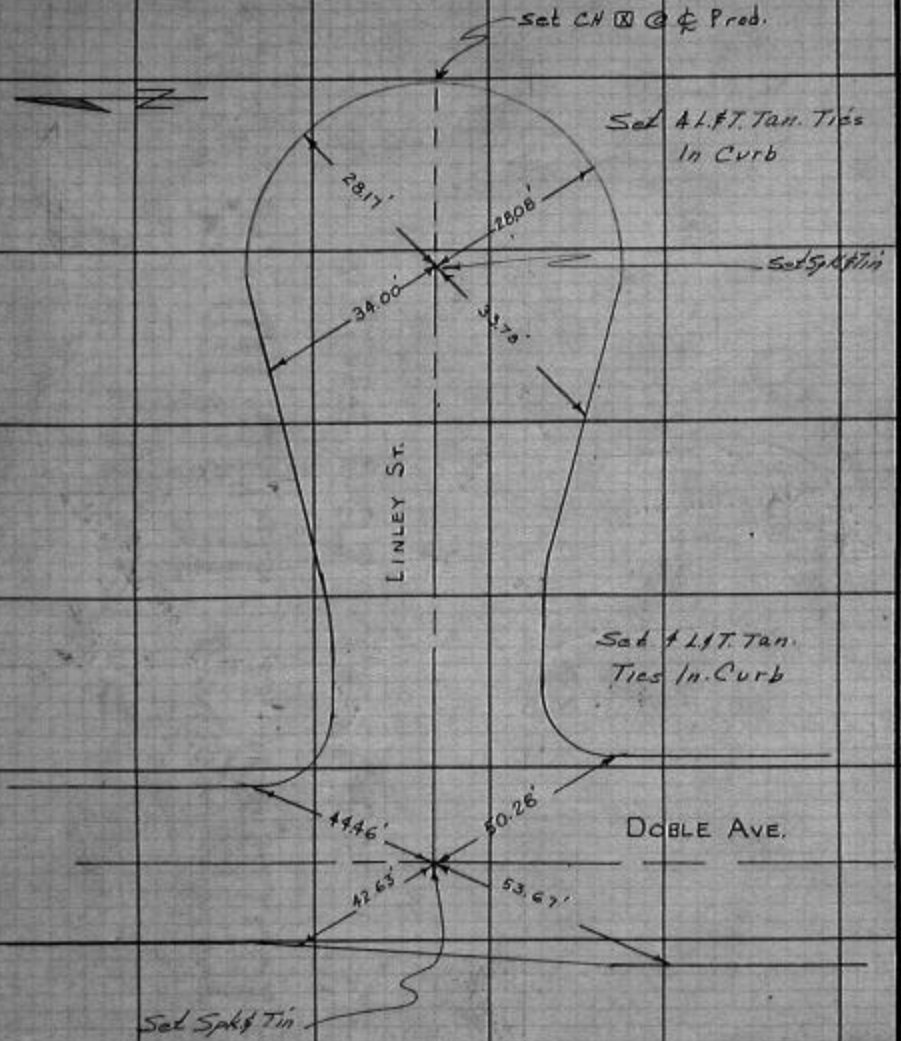

CO. SUR. F.B. 3008: 42

SURVEY OF ℄ TIES F. B. Pg.

SURVEY BY BARCLAY - PEARSON TR. No. 25362

DATE 8-24-60

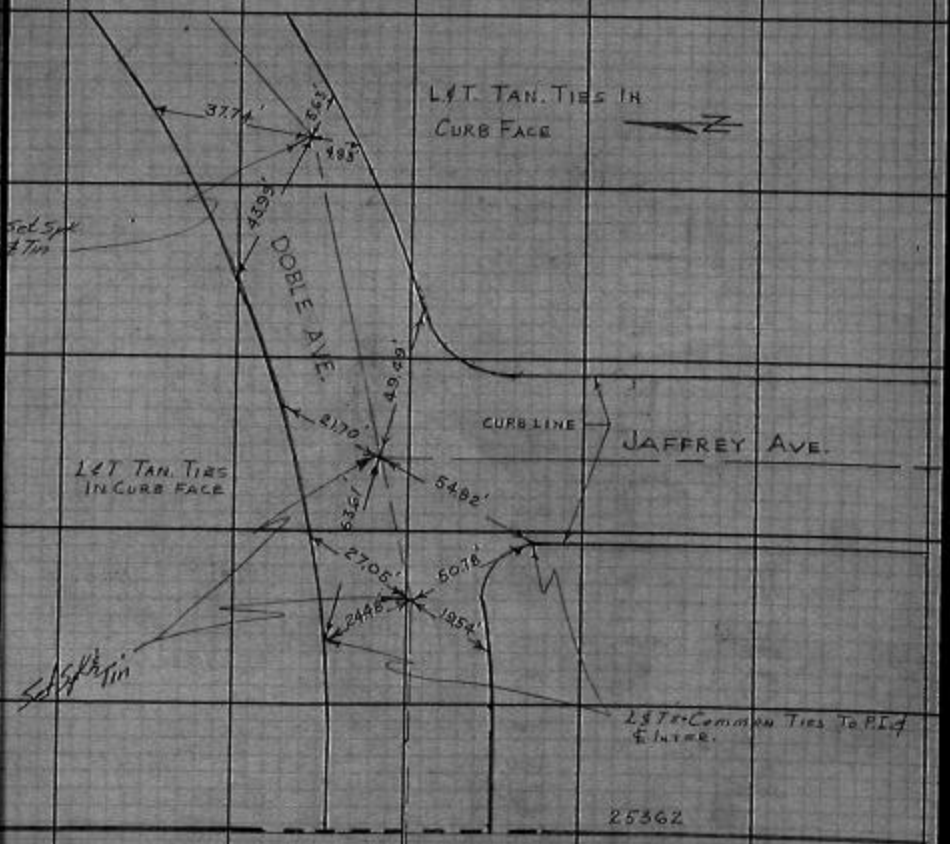

CO. SUR. F.B. 3008: 43

F. B. _____ Pg. _____ SURVEY OF ℄ Ties

TR. No. 25362 SURVEY BY Barclay - Pearson

DATE 8 - 24 - 60

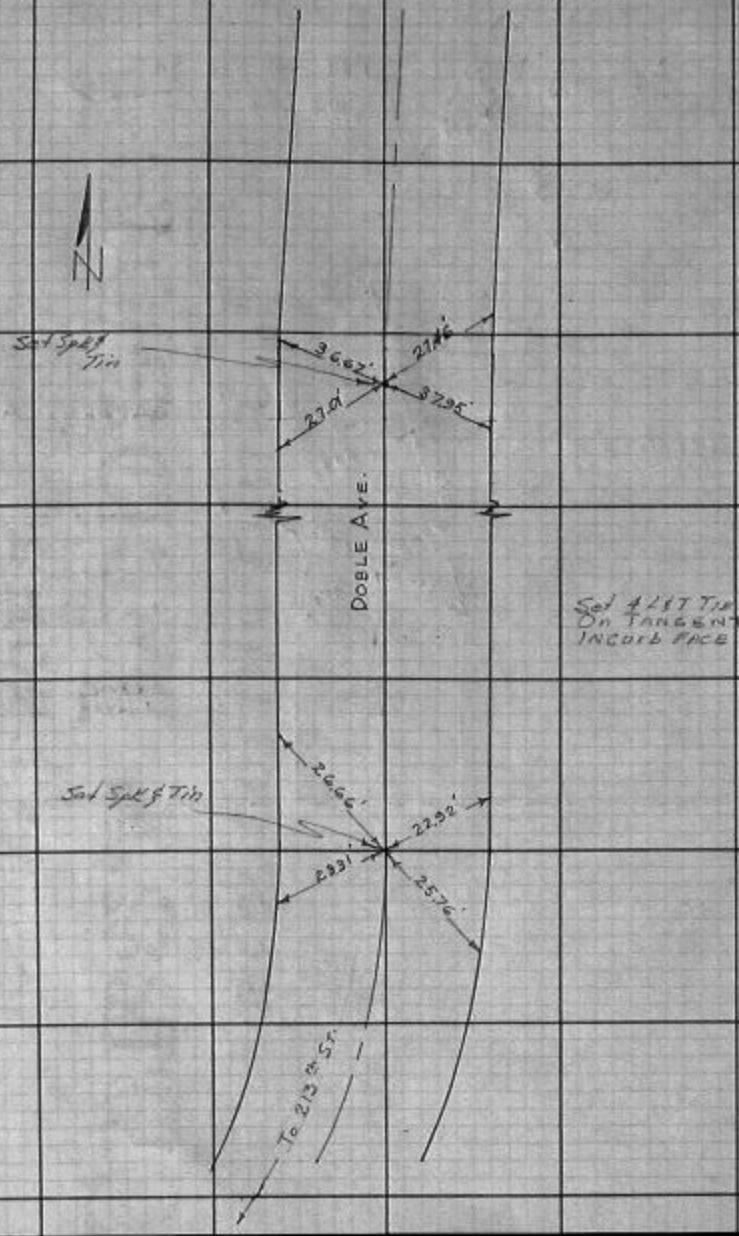

CO. SUR. F.B. 3008: 44

SURVEY OF ℄ Ties F. B. Pg.

SURVEY BY Barclay - Pearson TR. No. 25362

DATE 8-23-60

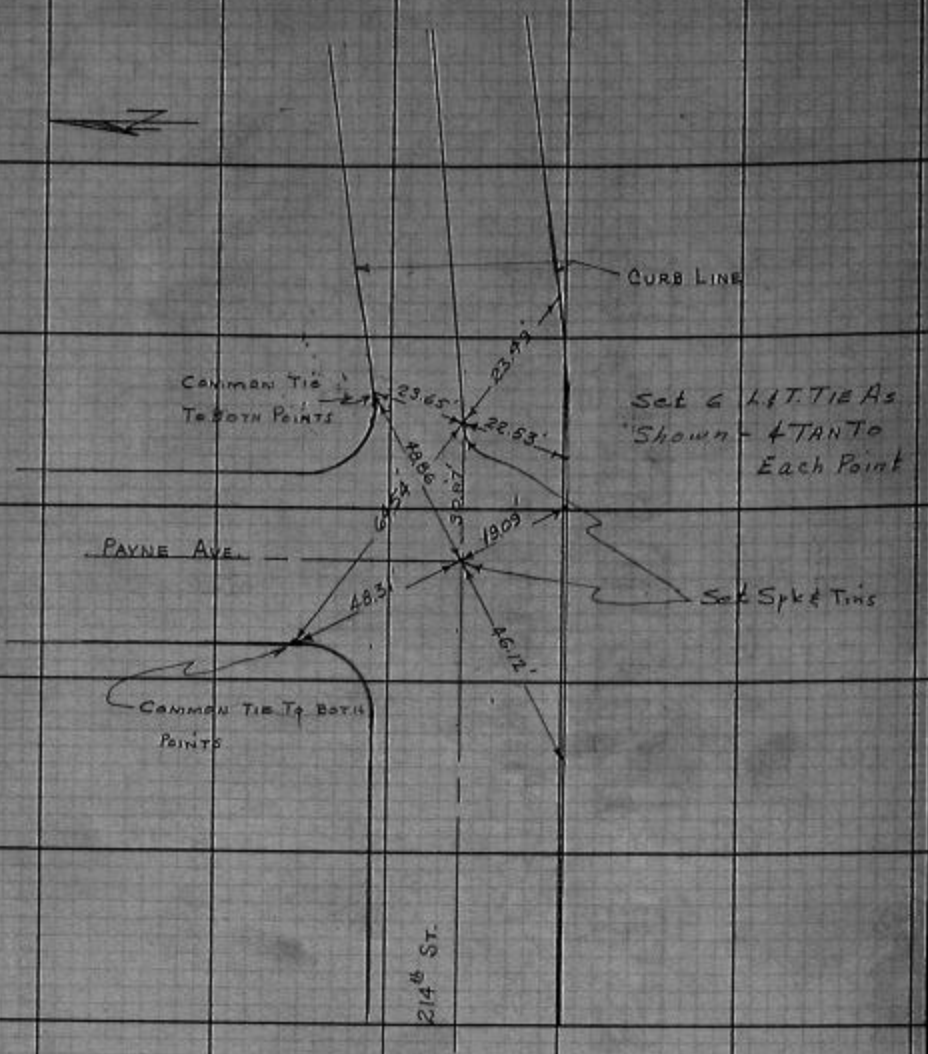

CO. SUR. F.B. 3008: 45

F. B. _____ PG. _____ SURVEY OF ℄ TIES

TR. No. 25362 SURVEY BY BARCLAY-PEARSON

DATE 8-23-60

W S 28, B-1

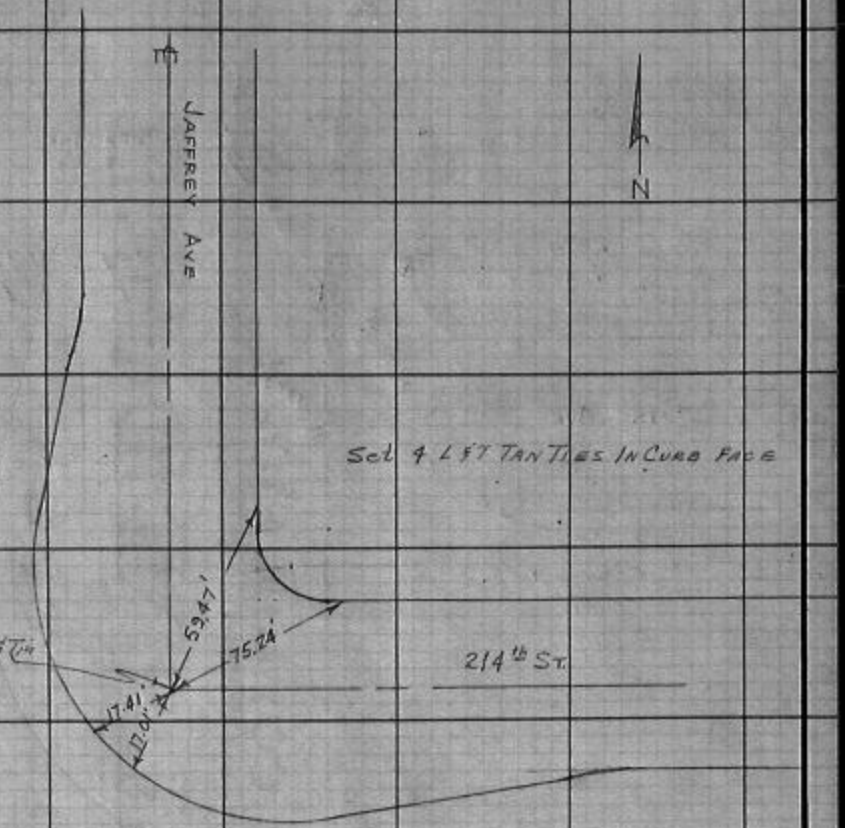

CO. SUR. F.B. 3008: 46

SURVEY OF _____ F. B. _____ Pg. 1

SURVEY BY Barclay - Parson Co TR. No. 25184

DATE 10-10-60

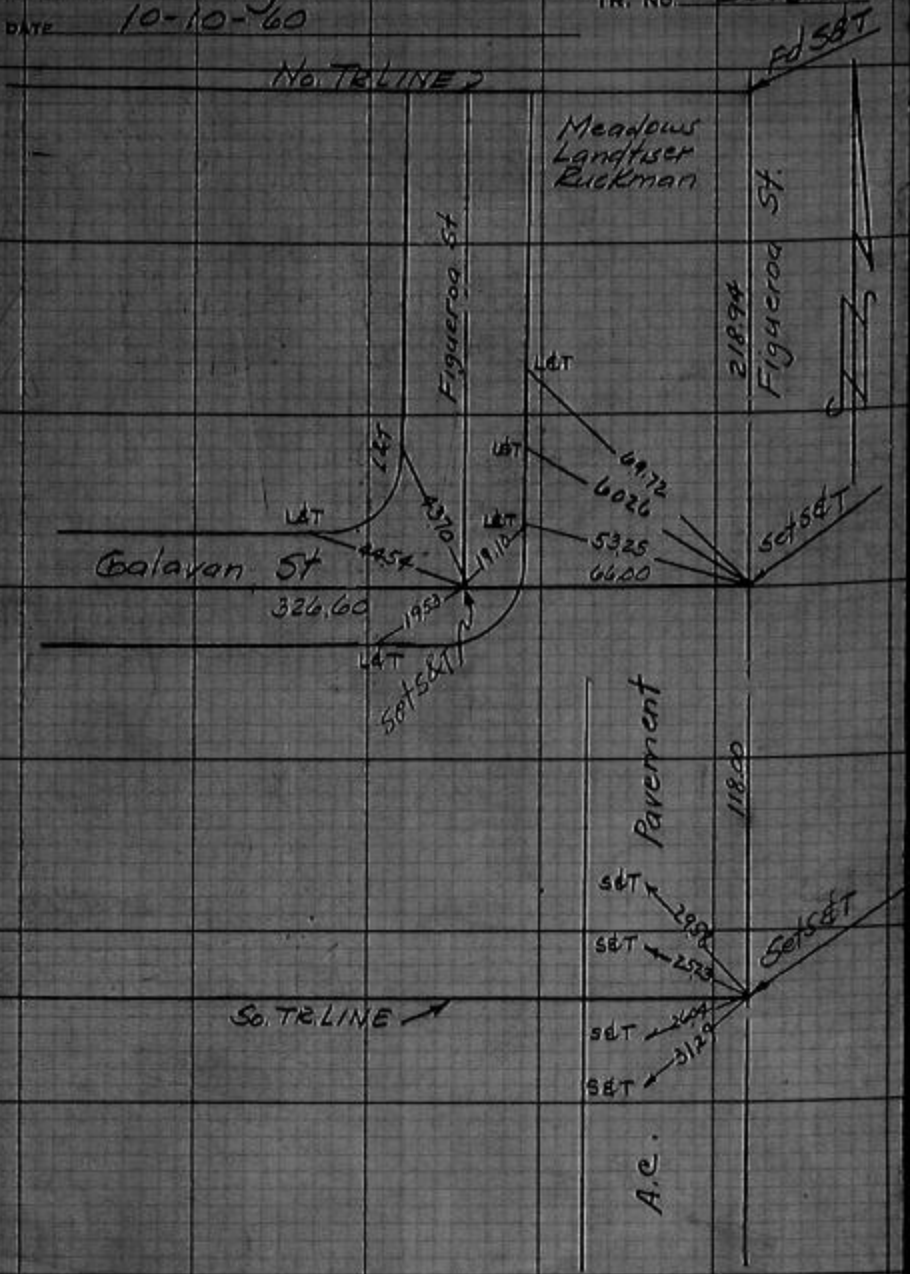

CO. SUR. F.B. 3008: 47

F. B. _____ Pg. 2 SURVEY OF _____

TR. No. 25184 SURVEY BY Barclay - Pearson Co

DATE 10-10-60

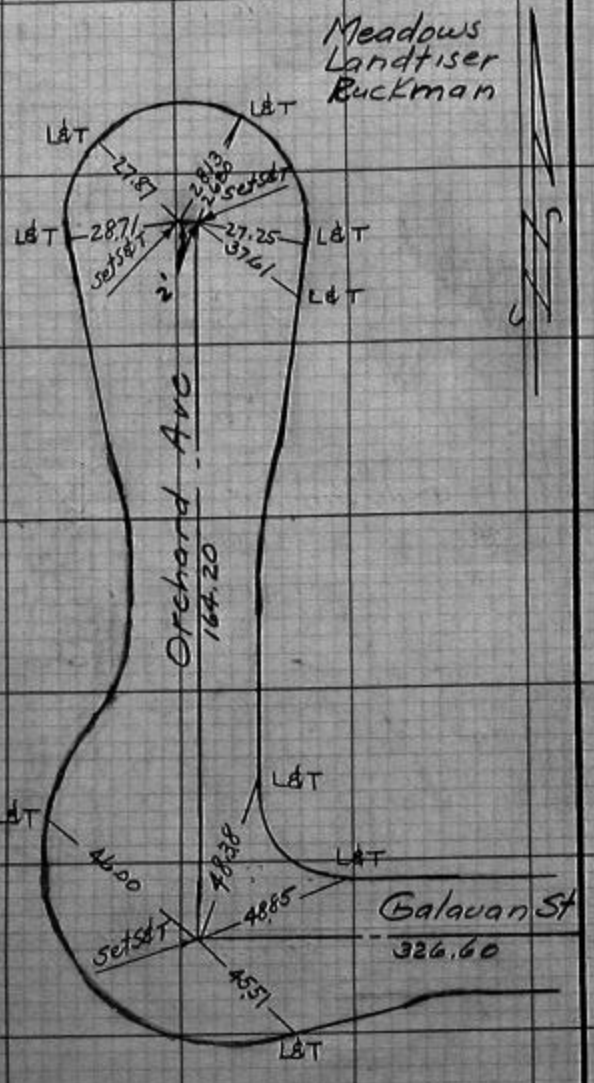

CO. SUR. F.B. 3008 / 48

SURVEY OF ℄ TIES F. B. Pg.

SURVEY BY BARCLAY - PEARSON TR. No. 25150

DATE 9-12-60

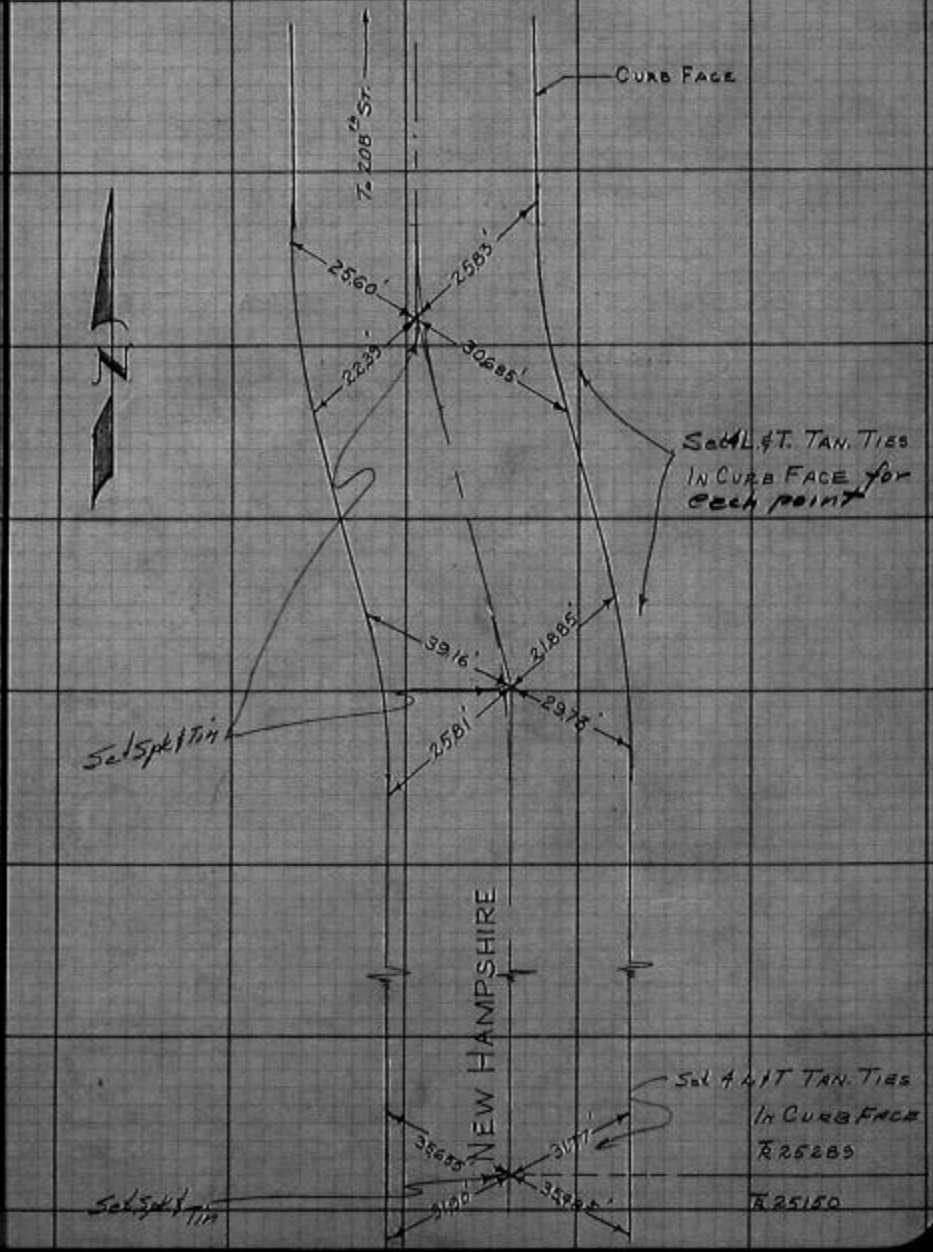

CO. SUR. F.B. 3008: 49

F. B. _____ PG. _____ SURVEY OF ℄ TIES

TR. No. 25150 SURVEY BY BARCLAY - PEARSON ENG'R.

DATE 9-12-60

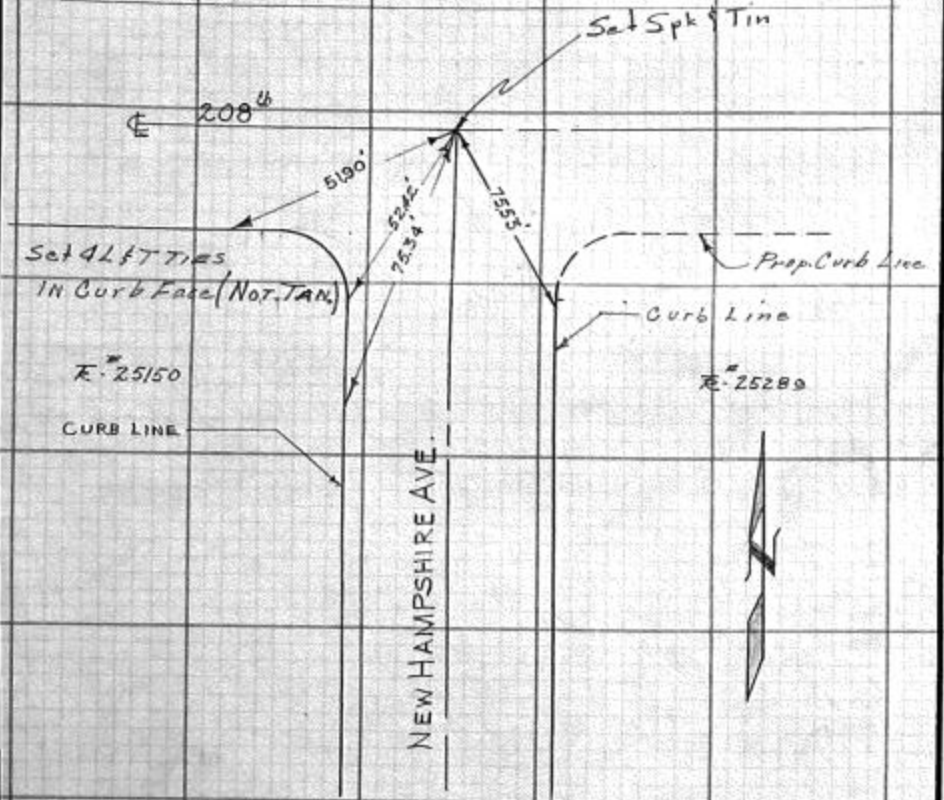

SURVEY OF ℄ TIES F. B. PG.

SURVEY BY BARCLAY - PEARSON ENG'R. TR. No. 25150

DATE 9-12-60

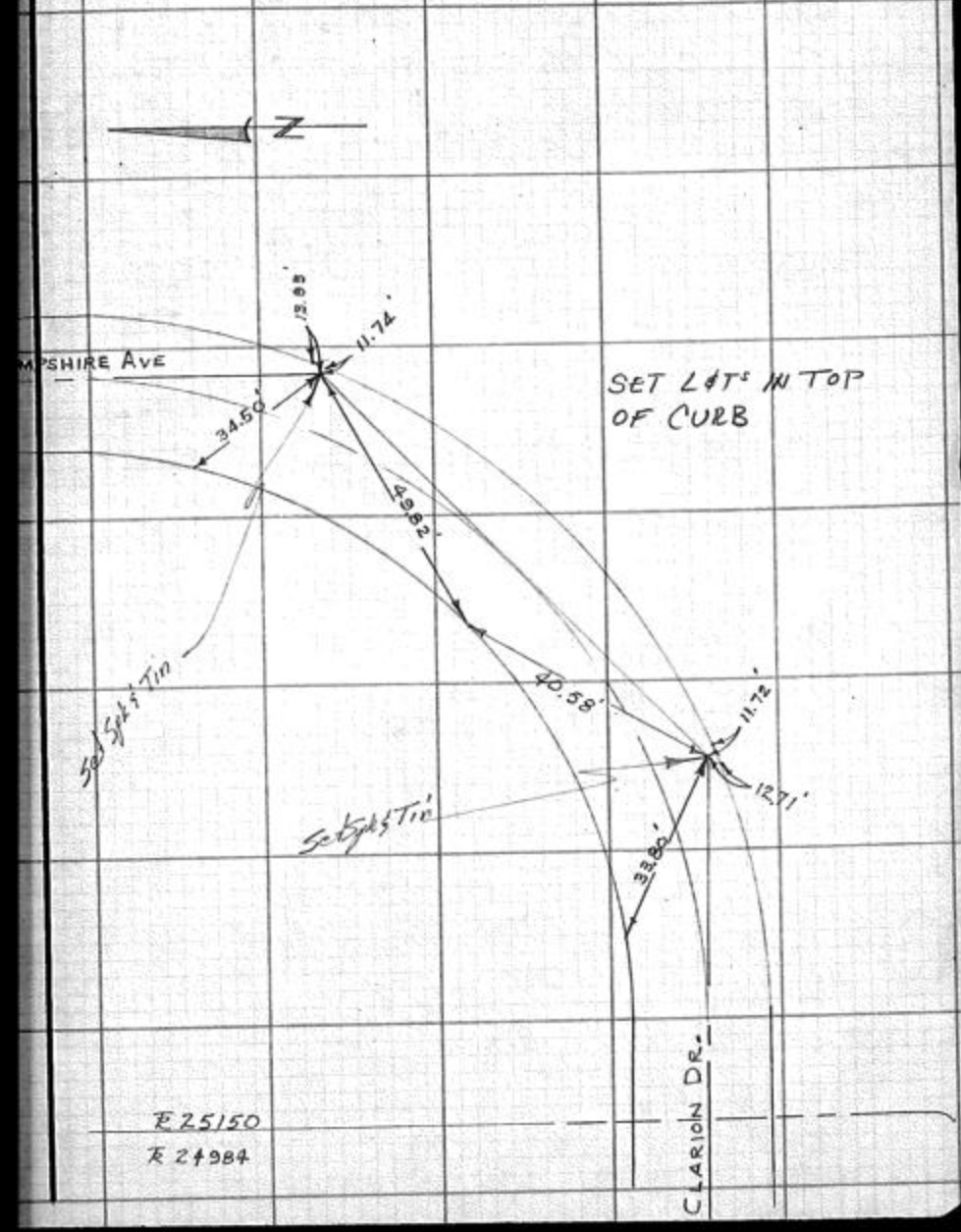

CO.SUR. F.B. 3008: 51

F. B. _____ PG. _____ SURVEY OF ℄ TIES

TR. No. 25150 SURVEY BY BARCLAY-PEARSON ENGR.

DATE 9-12-60

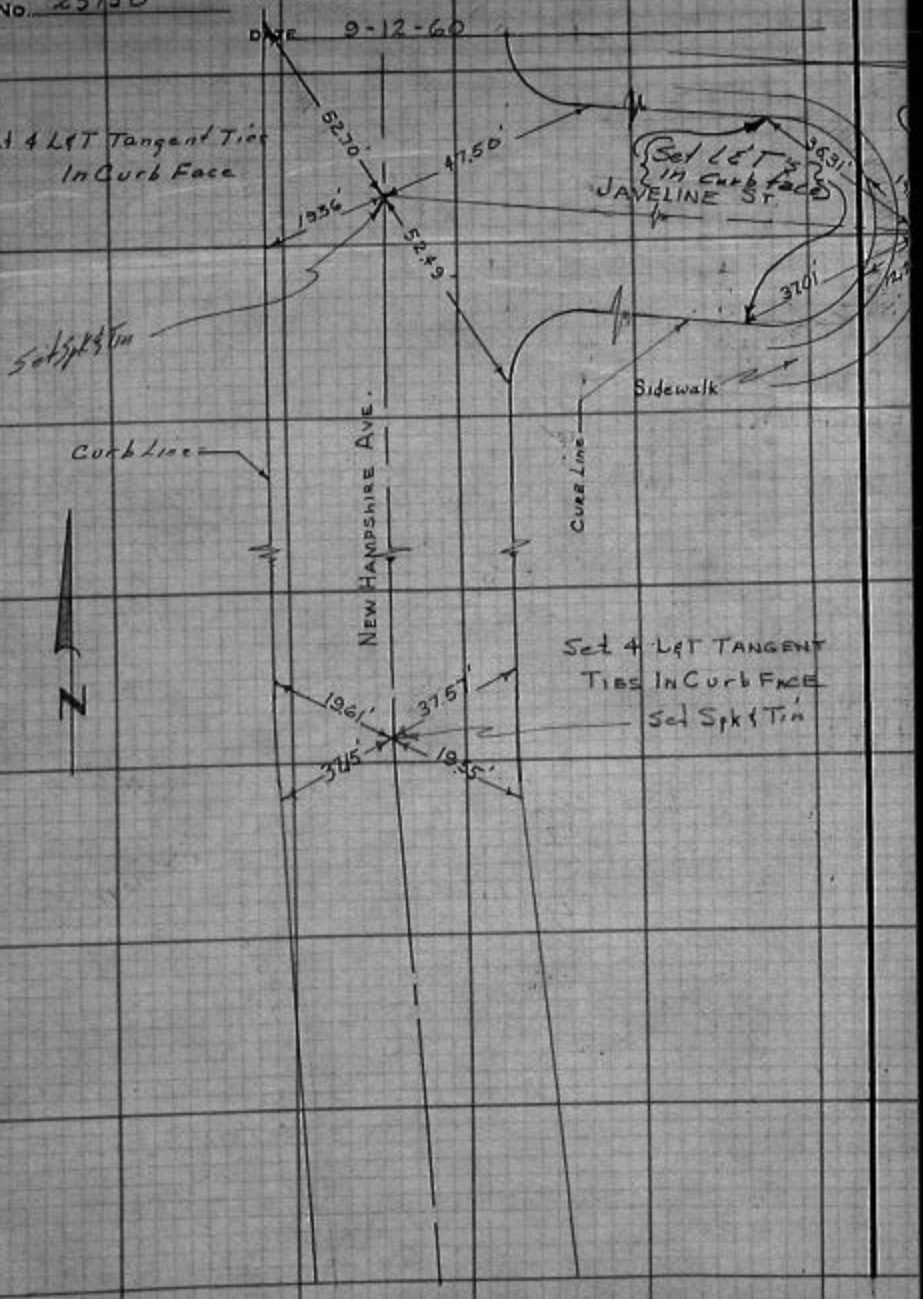

WS 26 B/6

CO. SUR. F.B. 3008: 52

SURVEY OF 2 Ties — F. B. ____ Pg ____

SURVEY BY Barclay Surveying Co. — TR. No. 25150

DATE 10-11-60

D Comp
Co Corum
T Mayhew

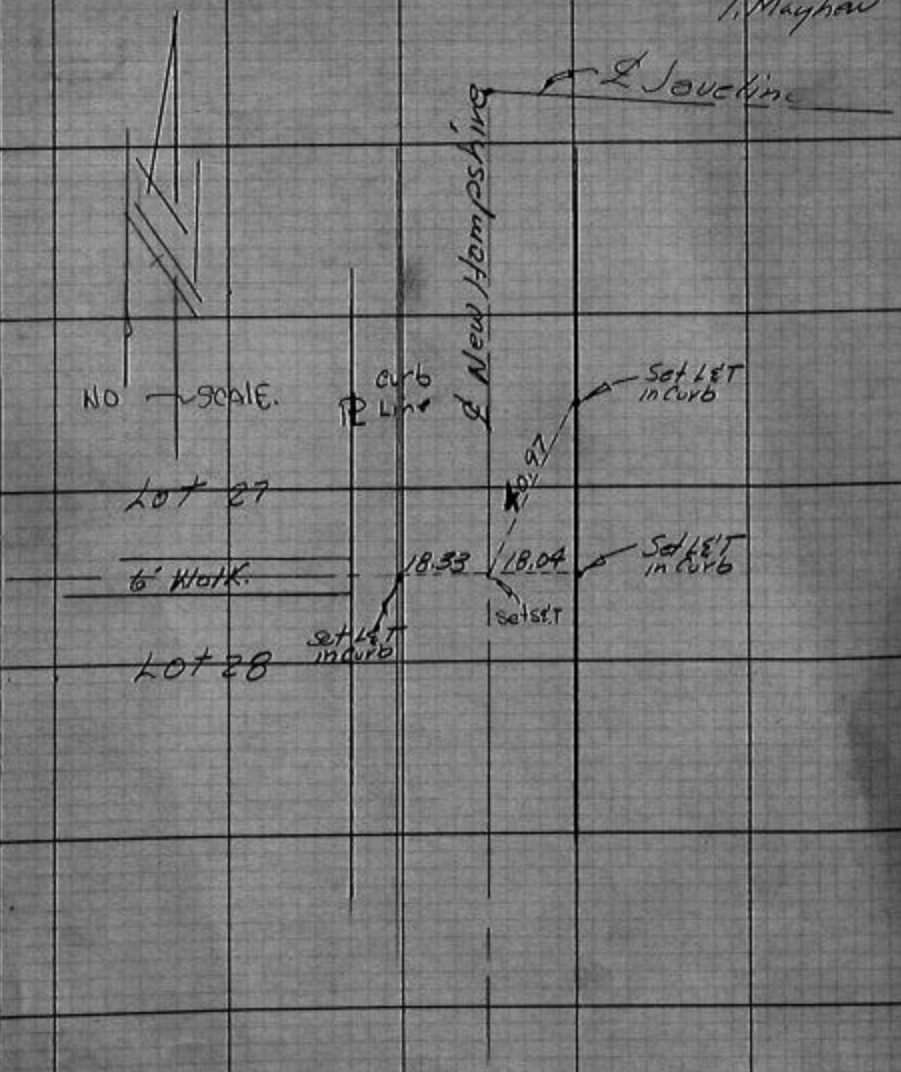

W 5114-317, A-2

L. FREDERICK PACK

CO. SUR. F.B. 3008: 53

SURVEY OF ℄ TIES F.B. PG.

SURVEY BY KRULL, BASOCO TR. No. 25190

DATE 7 OCT., 1960

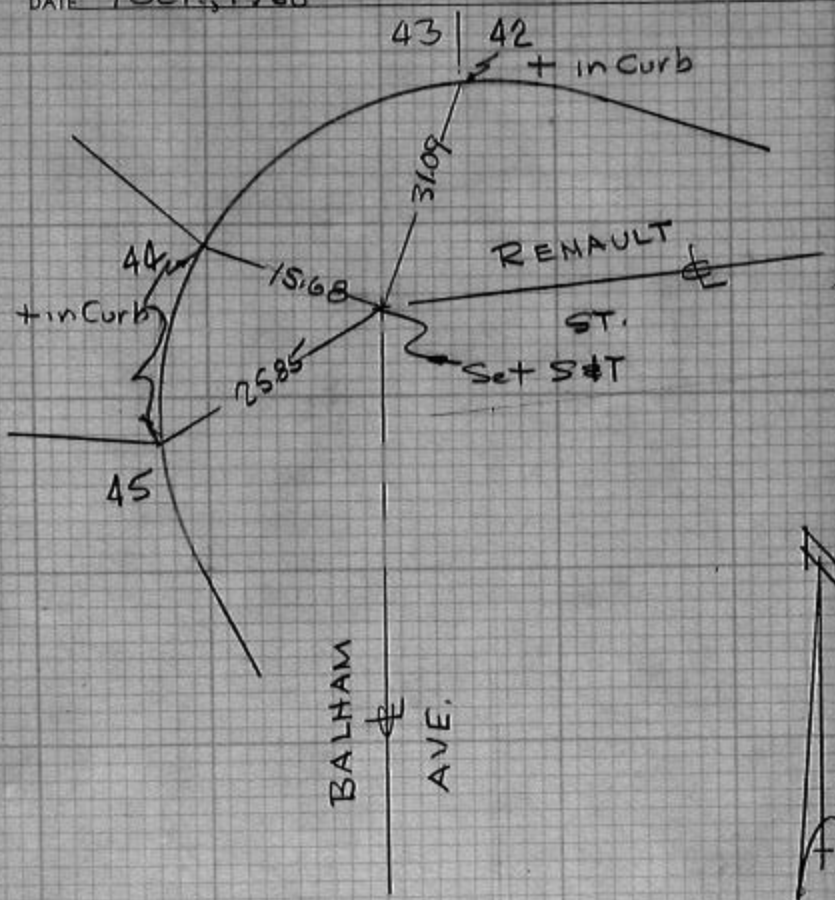

L. FREDERICK PACK
149 WEST BADILLO ST.
COVINA, CALIFORNIA
EDGEWOOD 2-1138

L. FREDERICK PACK CO. SUR. F.B. 3008: 54

SURVEY OF ℄ TIES F.B. PG.

SURVEY BY KRULL, BASCO TR. No. 25190

DATE 7 OCT 1960

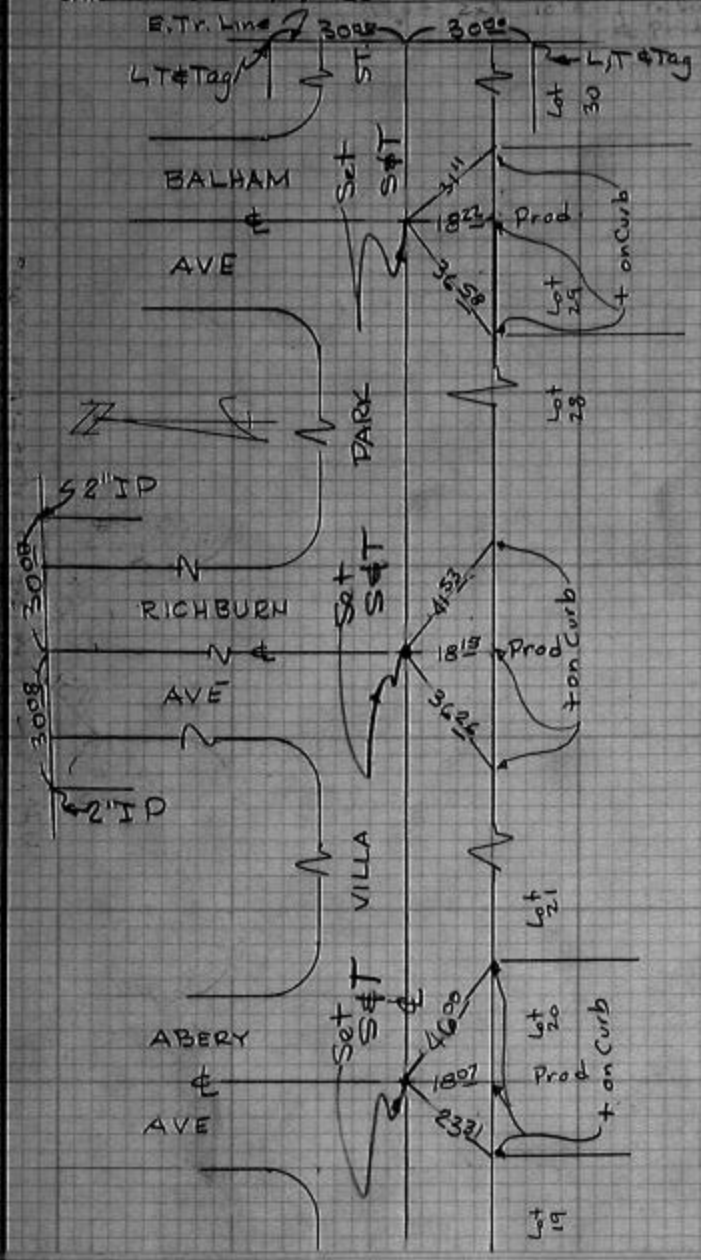

AC

CO. SUR. F.B. 3008: 55

L. FREDERICK PACK

SURVEY OF ℄ TIES F.B. PG.

SURVEY BY KRULL, BASOCO TR. No. 25190

DATE 7 OCT 1960

VS 11437, A-2

L. FREDERICK PACK
149 WEST BADILLO ST.
COVINA, CALIFORNIA
EDGEWOOD 2-1138

L. FREDERICK PACE CO. SUR. F.B. 3008: 56

SURVEY OF ℄ TIES F.B. PG.

SURVEY BY KRULL, BASOCO TR. No. 25190

DATE 7 OCT 1960

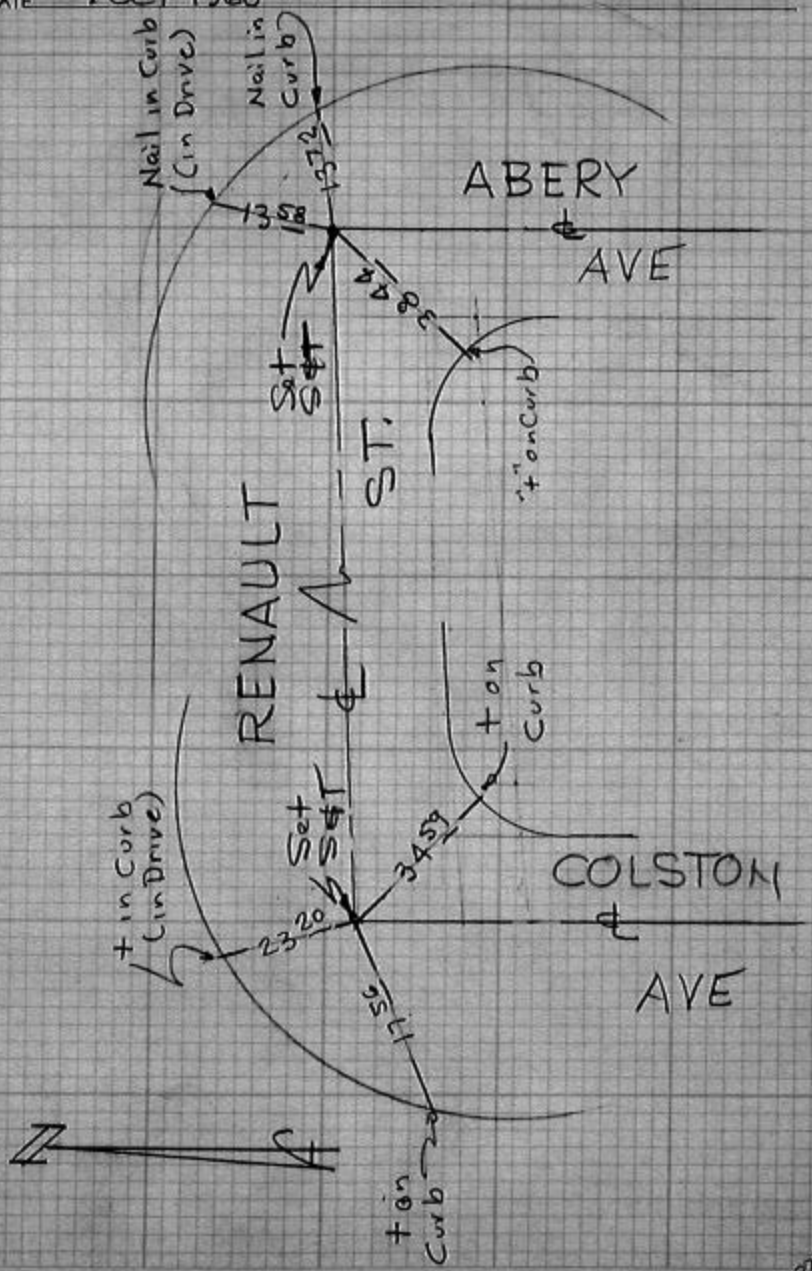

CO. SUR F.B. 3008: 57

L. FREDERICK PACK

SURVEY OF & TIES F.B. PG.

SURVEY BY KRULL, BABOCO TR. No. 25190

DATE 7 Oct. 1960

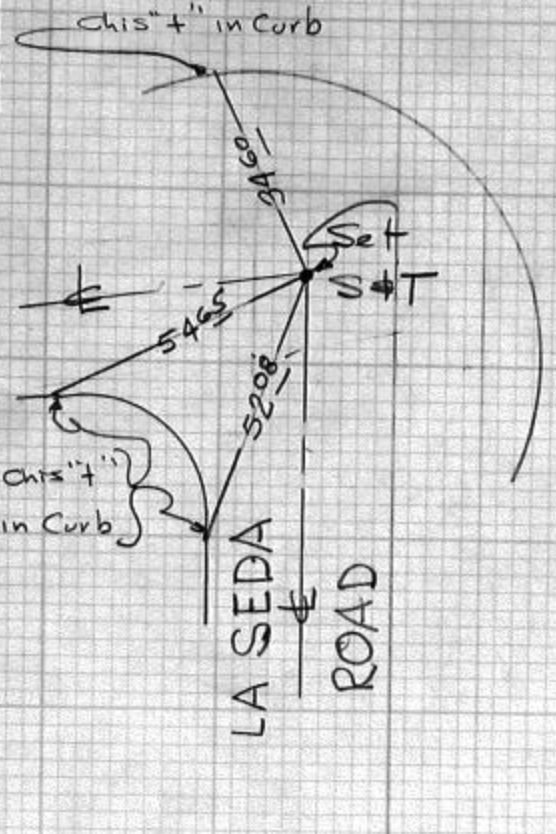

L. FREDERICK PACK
149 WEST BADILLO ST.
COVINA, CALIFORNIA
EDGEWOOD 2-1138

W.S. 114-317, A-2

L. FREDERICK PACK CO. SUR. F.B. 3008: 58

SURVEY OF ℄ TIES F.B. PG.

SURVEY BY KRULL, BASOCO. TR. No 25421

DATE 6 Oct. 1960

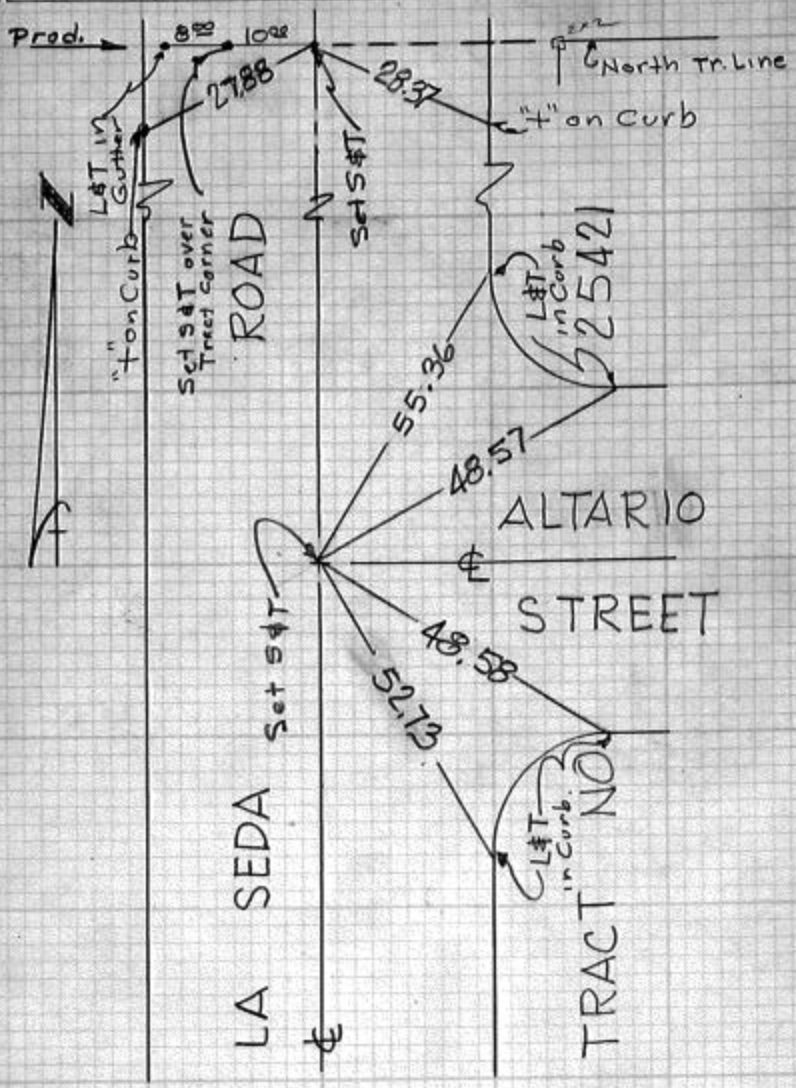

CO. SUR. F.B. 3008: 59

SURVEY OF ℄ Monument ℄ Ties F. B. PG.

SURVEY BY Development Consultants, Inc. TR. No. 25051

DATE Sept. 29, 1960

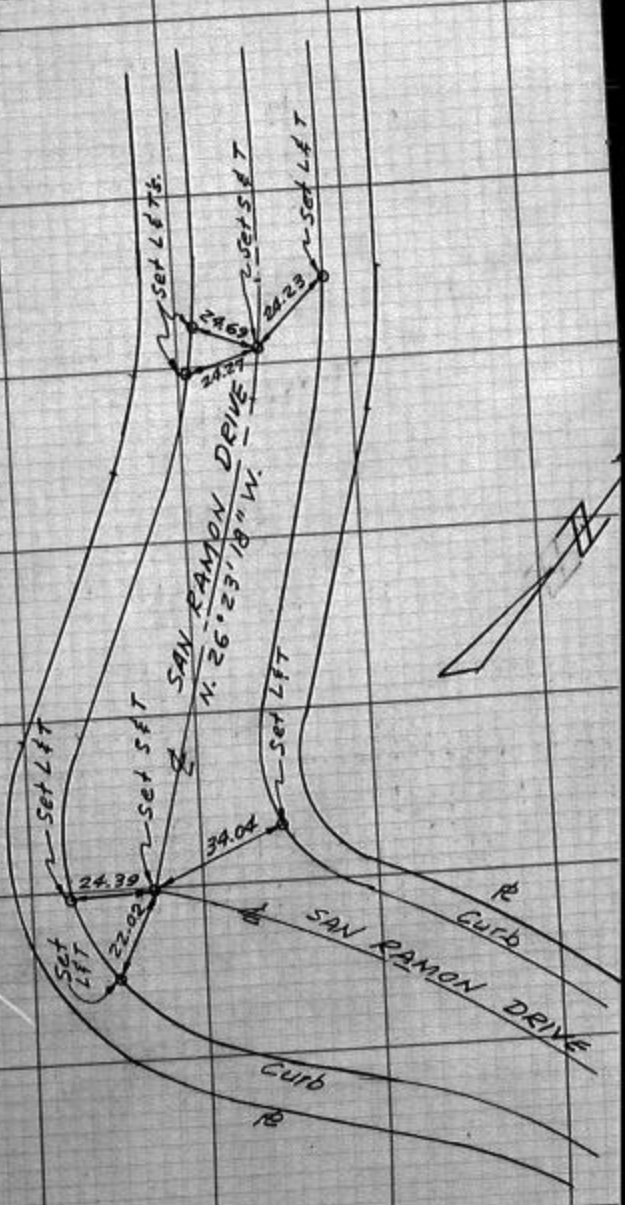

NO. CALIF. BLUE PRINT CO. 388-2331

CO. SUR. F.B. 3008: 60

SURVEY OF ℄ Monuments & Ties F. B. Pg

SURVEY BY Development Consultants, Inc. TR. No. 25051

DATE Sept. 29, 1960

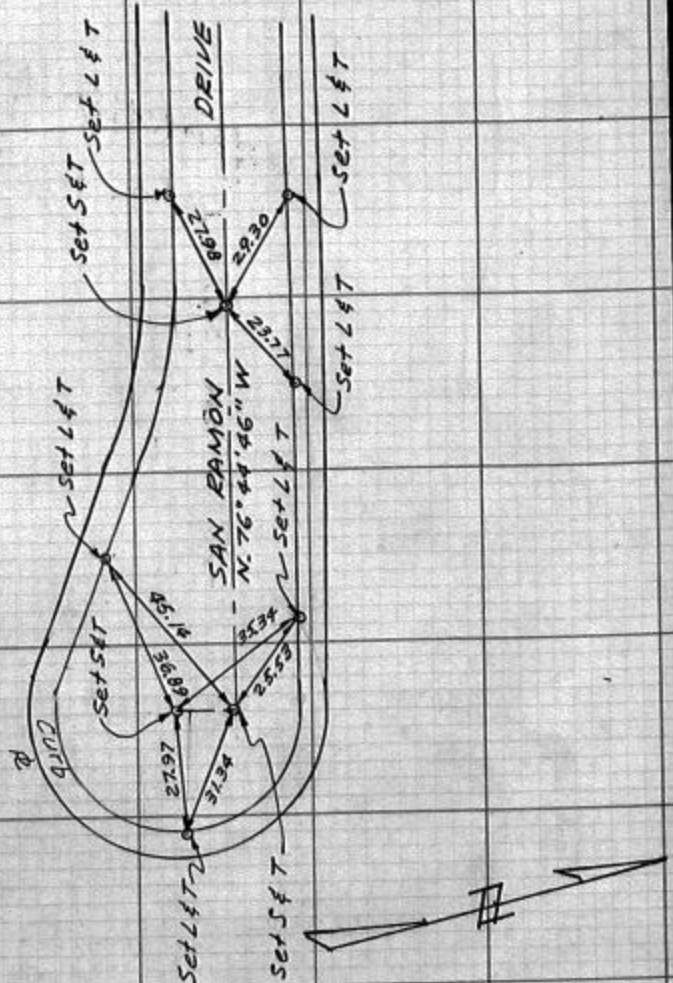

CO. SUR. F.B. 3008: 61

SURVEY OF ℄ Monuments & Ties F. B. Pg.

SURVEY BY Development Consultants, Inc. TR. No. 250

DATE Sept. 29, 1960

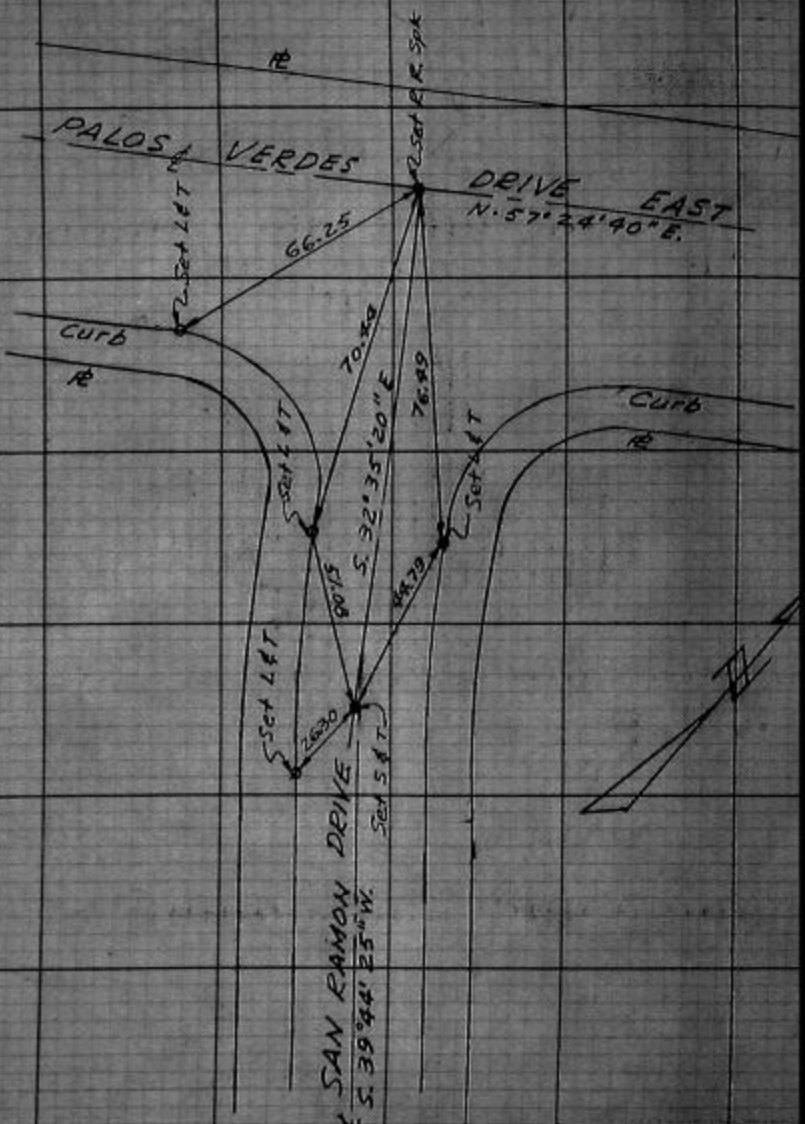

W.S. 27 D.5

SO. CALIF. BLUE PRINT CO. 384-7331

CO. SUR. F.B. 3008 / 62

SURVEY OF TRACT Nº 25120 F. B. Pg.

SURVEY BY Development Consultants Inc. TR. No. 25120

DATE August 1, 1960

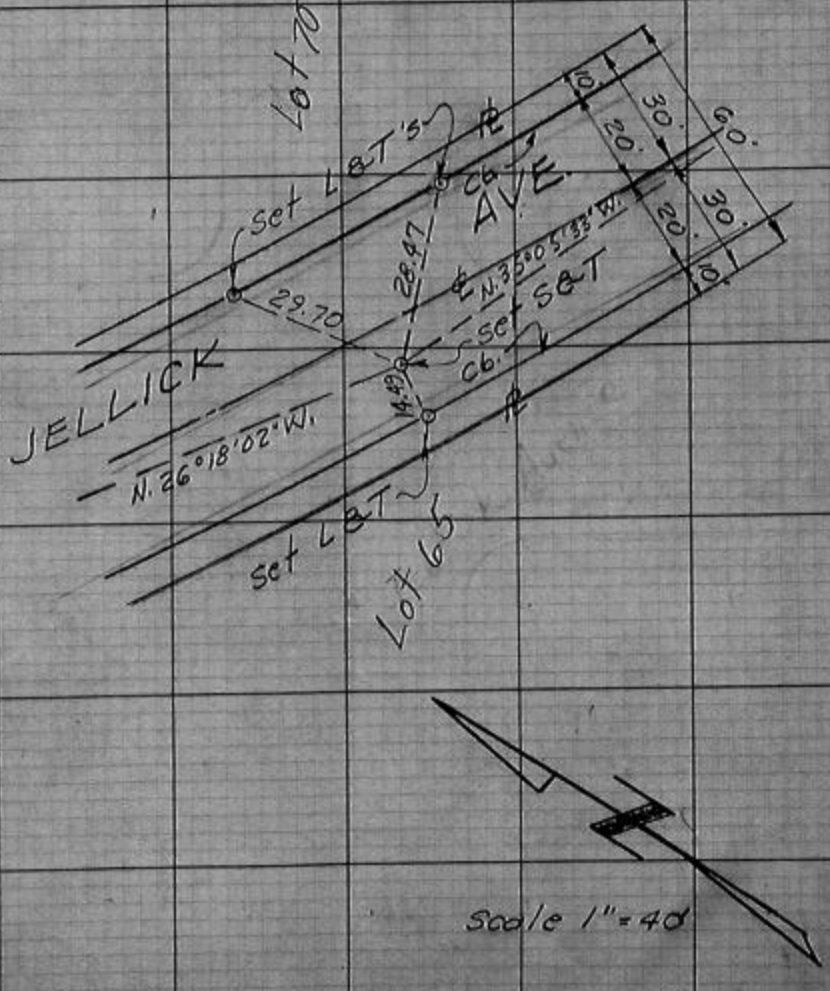

CO. SUR. F.B. 3008: 63

F. B. _____ Pg. _____ SURVEY OF TRACT No 25120

TR. No. 25120 SURVEY BY Development Consultants I

DATE August 1, 1960

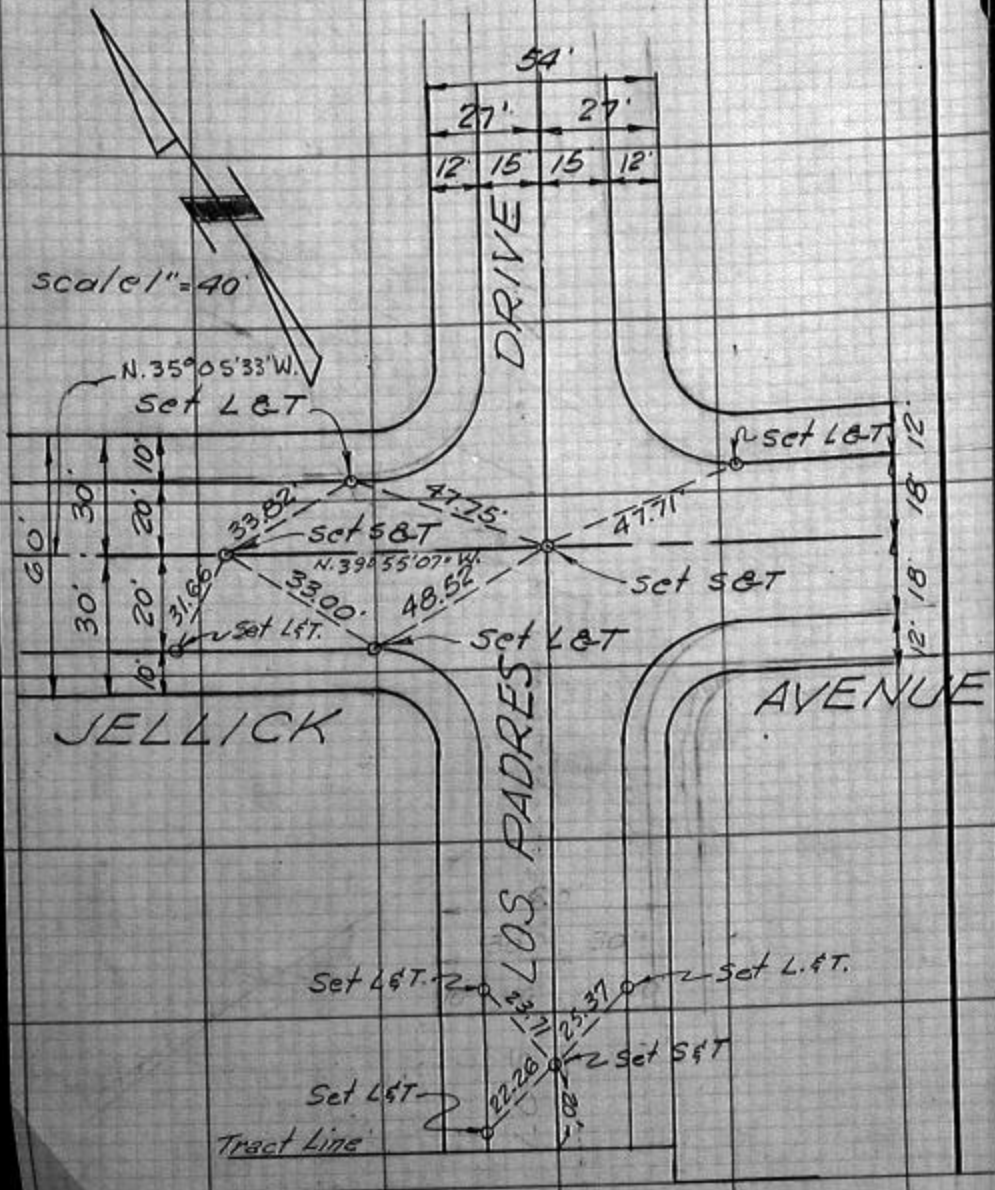

CO. SUR. F.B. 3008: 64

SURVEY OF TRACT Nº 25120 F. B. Pg.

SURVEY BY Development Consultant's Inc. TR. No. 25120

DATE August 1, 1960

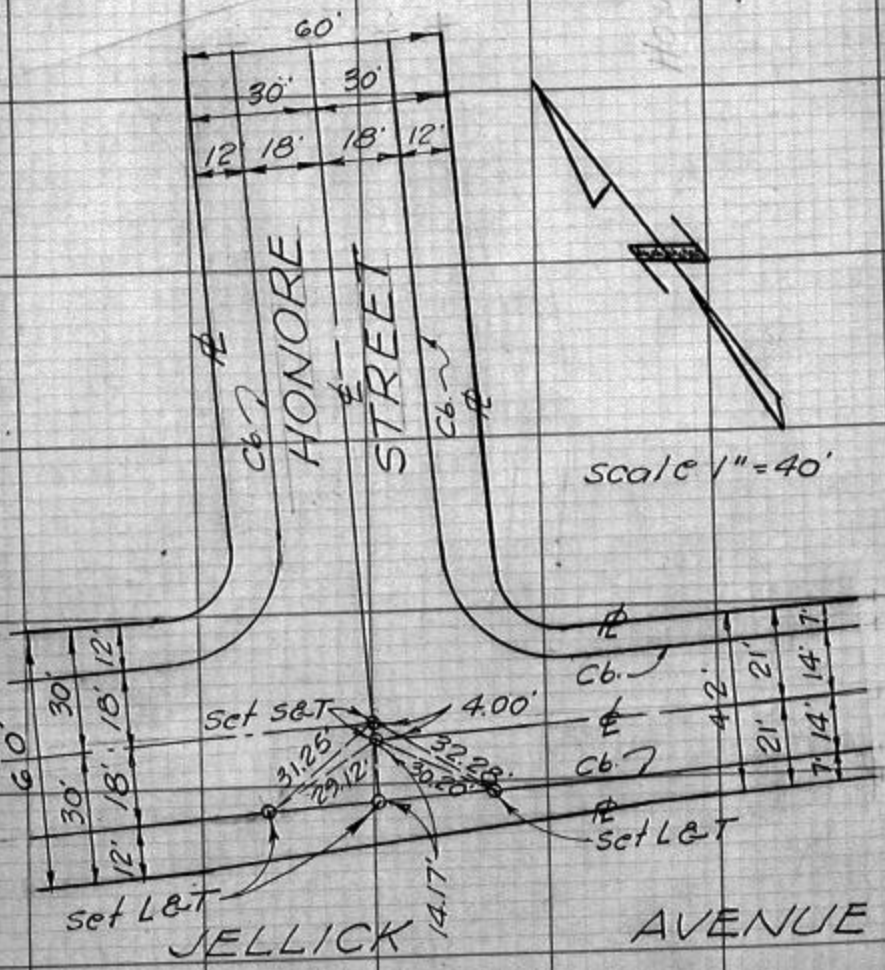

CO. SUR. F.B. 3008: 65

F. B. _____ PG. _____ SURVEY OF TRACT Nº 25120

TR. No. 25120 SURVEY BY Development Consultants

DATE August 1, 1960

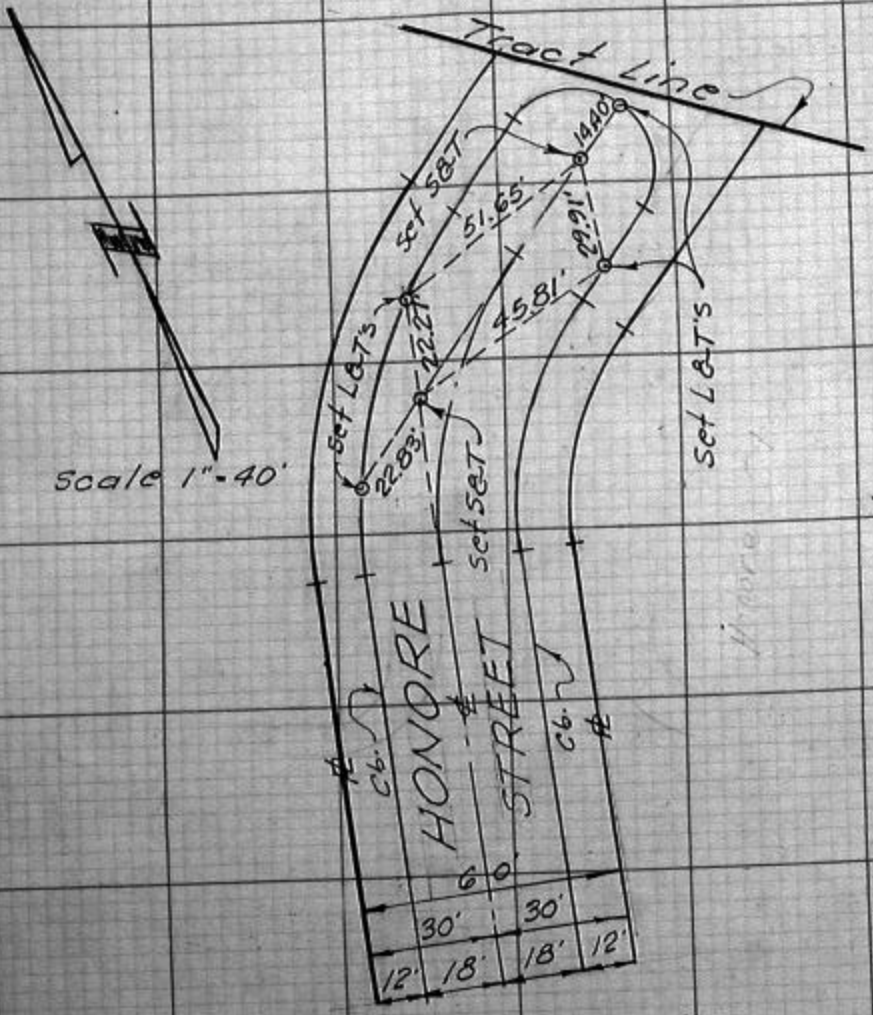

CO. SUR. F.B. 3008: 66

SURVEY OF TRACT No. 25120 F. B. ____ PG. ____

SURVEY BY Development Consultants Inc. TR. No. 25120

DATE August 1, 1960

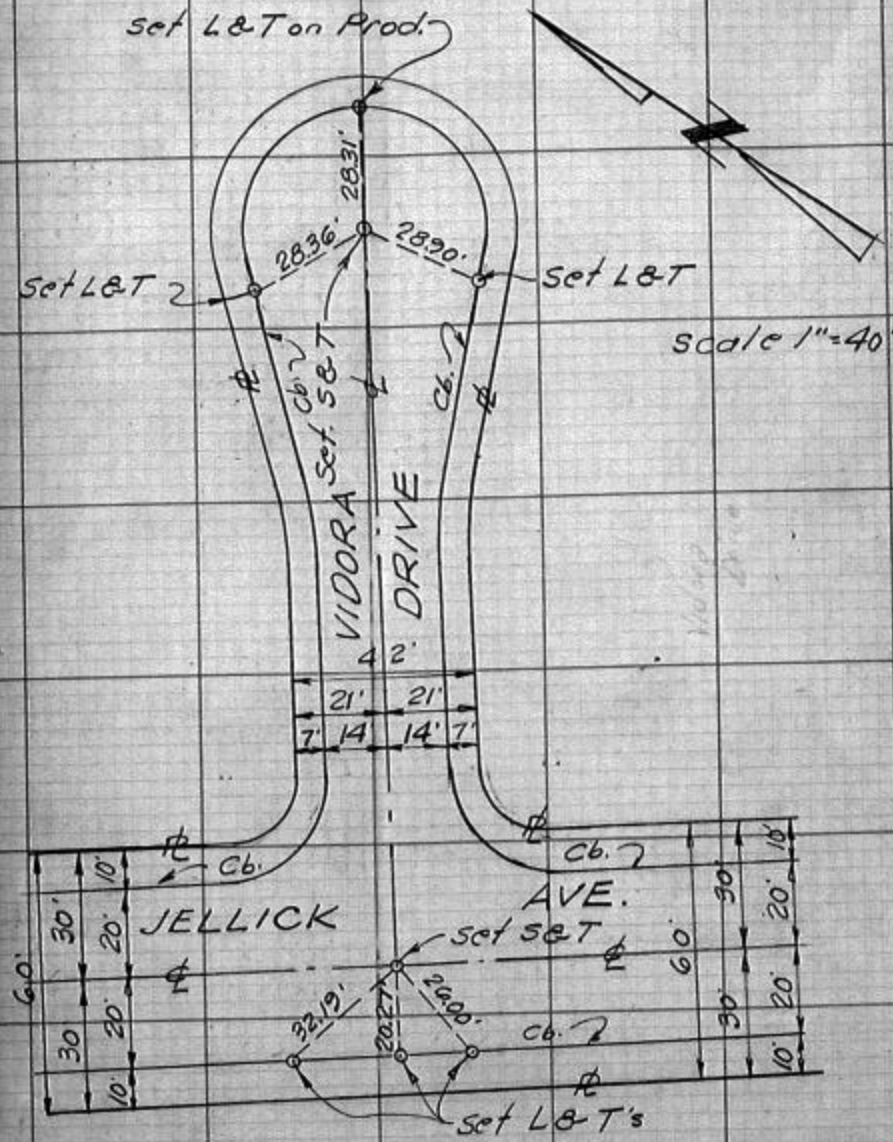

CO.SUR. F.B. 3008: 67

F. B. _____ PG. _____ SURVEY OF TRACT Nº 25120

TR. No. 25120 SURVEY BY Development Consultants

DATE August 1, 1960

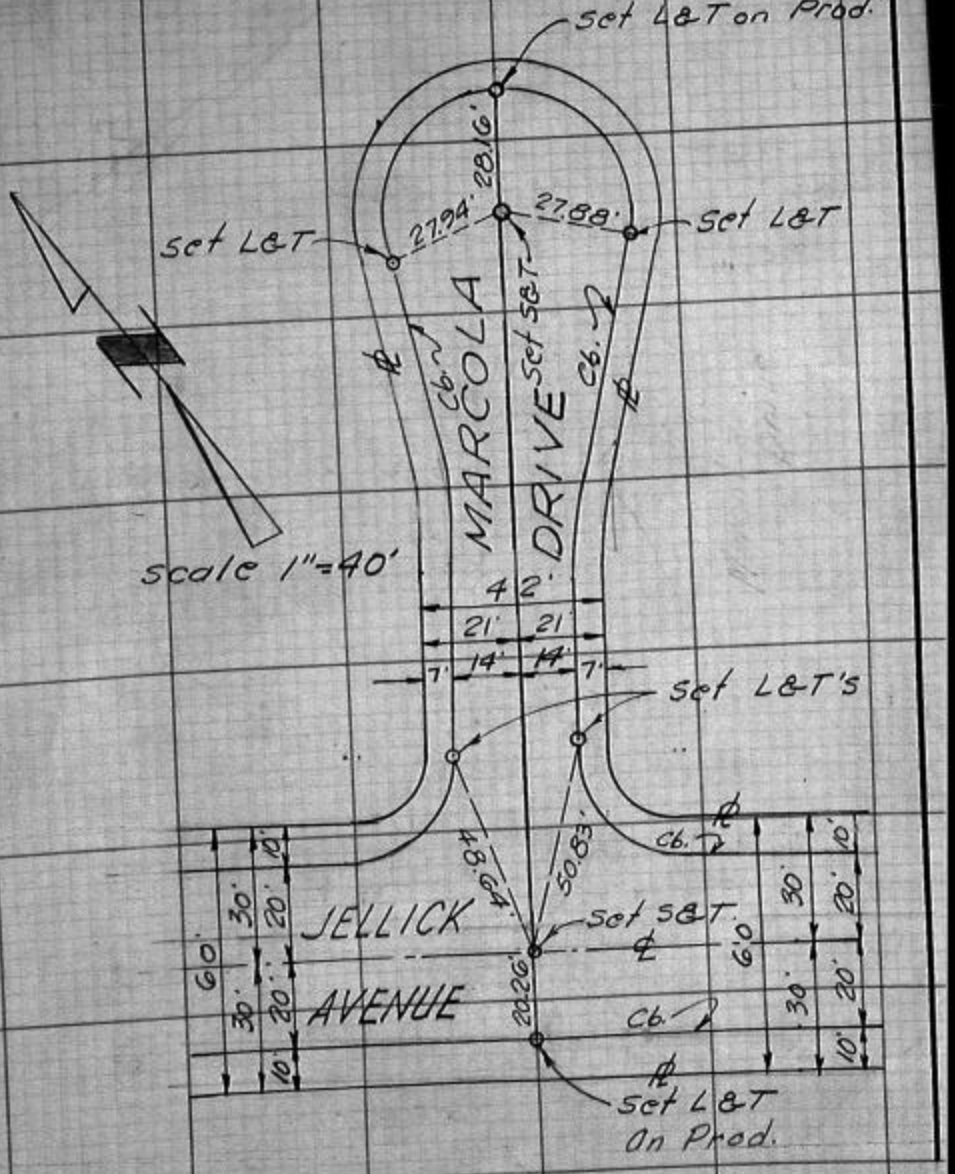

099-317, A-2

W538 D-4

CO. SUR. F.B. 3008: 68

SURVEY OF TRACT No 25120 F. B. Pg.

SURVEY BY Development Consultants Inc. TR. No. 25120

DATE Aug. 1, 1960

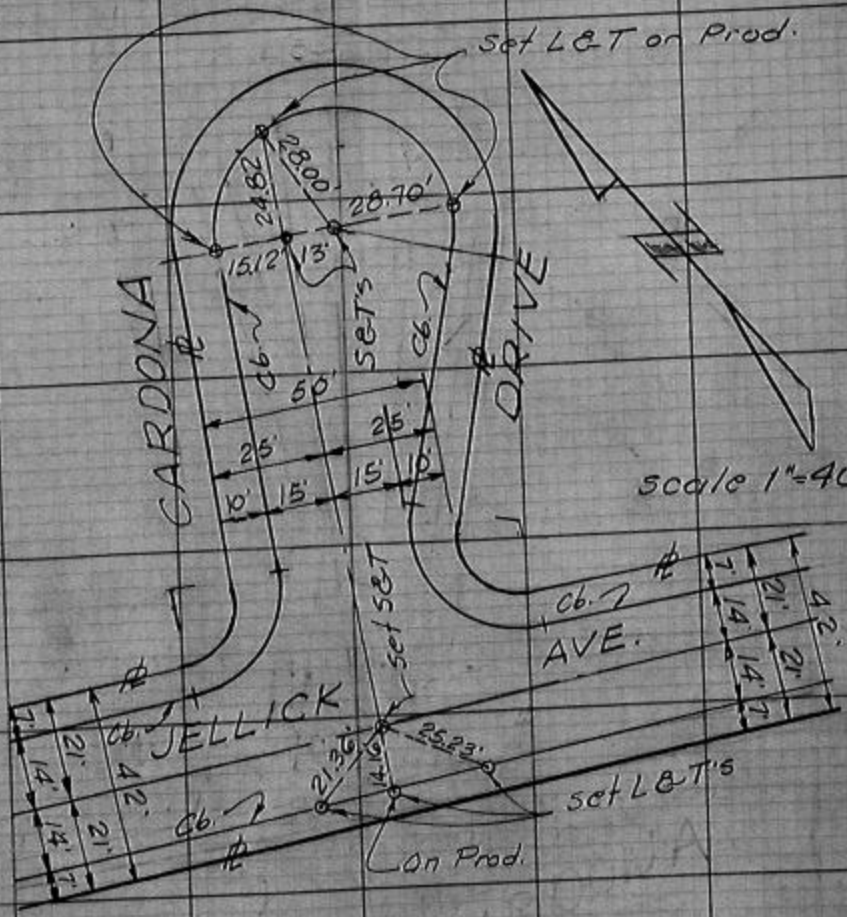

CO. SUR. F.B. 3008: 69

F. B. _____ PG. _____ SURVEY OF TRACT Nº 25120

TR. No. 25120 SURVEY BY Development Consultants

DATE Aug. 1, 1960

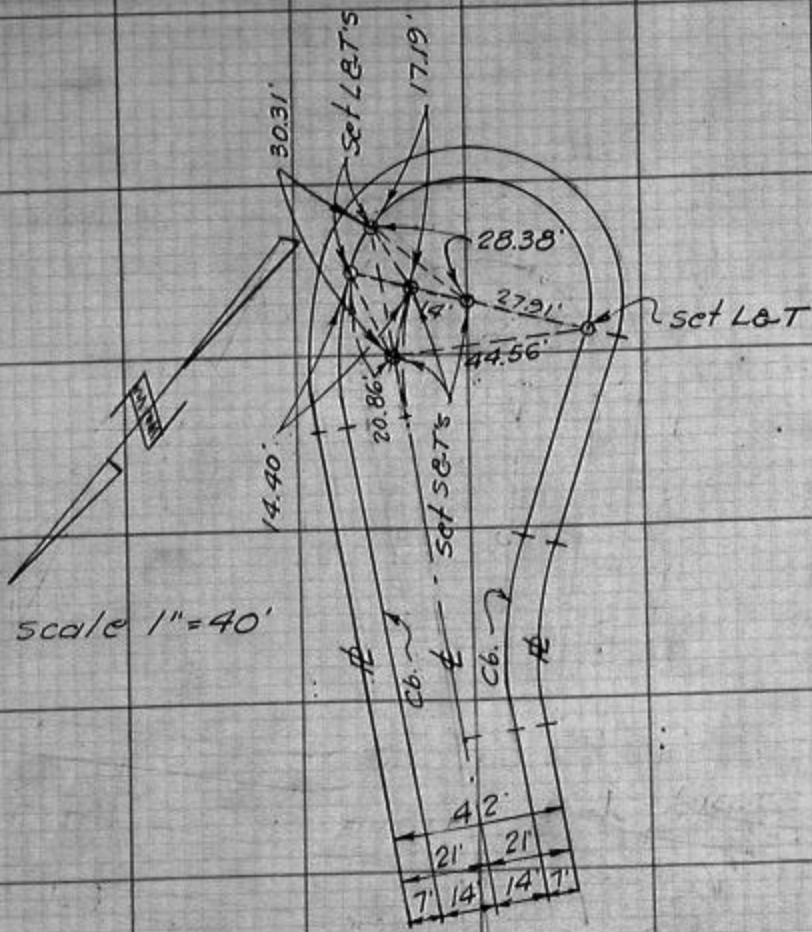

JELLICK AVENUE

CO. SUR. F.B. 3008: 70

SURVEY OF TRACT Nº 25120 F. B. Pg.

SURVEY BY Development Consultants Inc. TR. No. 25120

DATE August 1, 1960

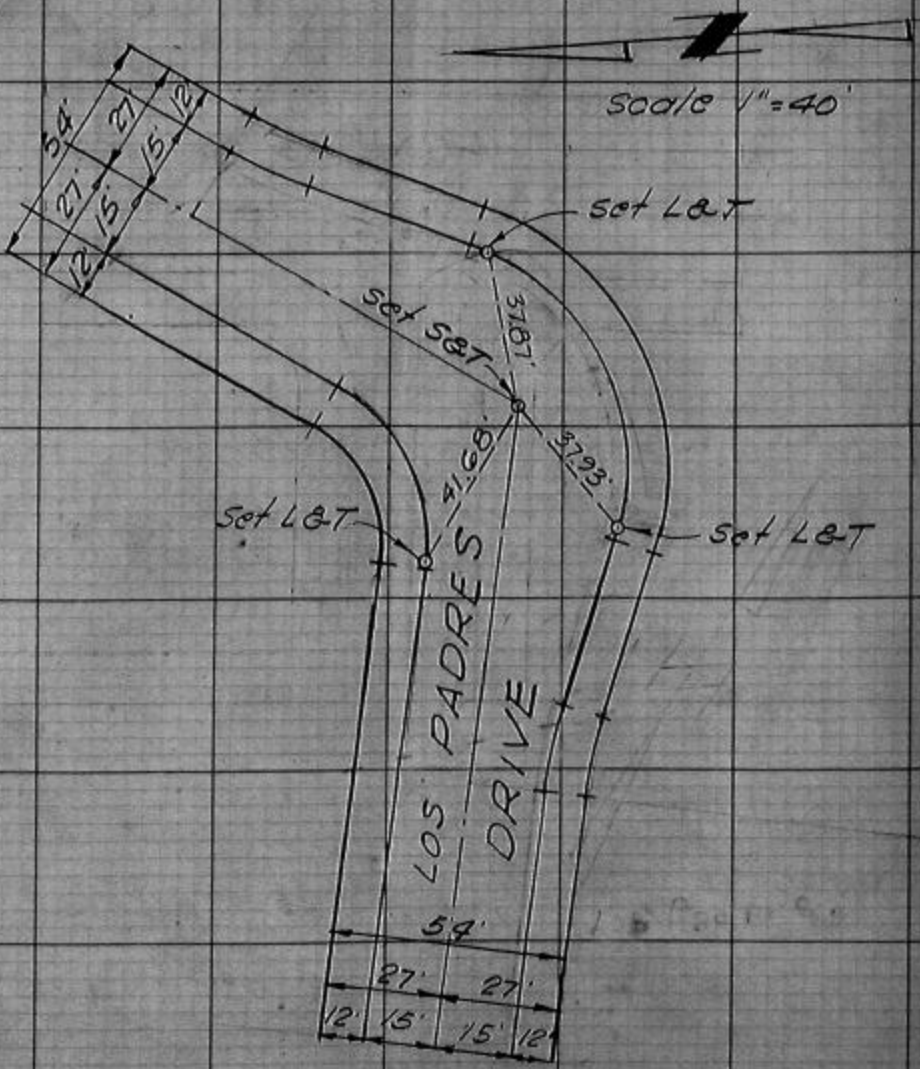

CO.SUR. F.B. 3008: 71

F. B. ______ PG. ______ SURVEY OF TRACT № 25120

TR. No. 25120 SURVEY BY Development Consultant

DATE August 1, 1960

090-317, A-2

U5.38 D-4

CO. SUR. F.B. 3008: 72

SURVEY OF TRACT Nº 25120 F. B. Pg.

SURVEY BY Development Consultants Inc. TR. No. 25120

DATE August 1, 1960

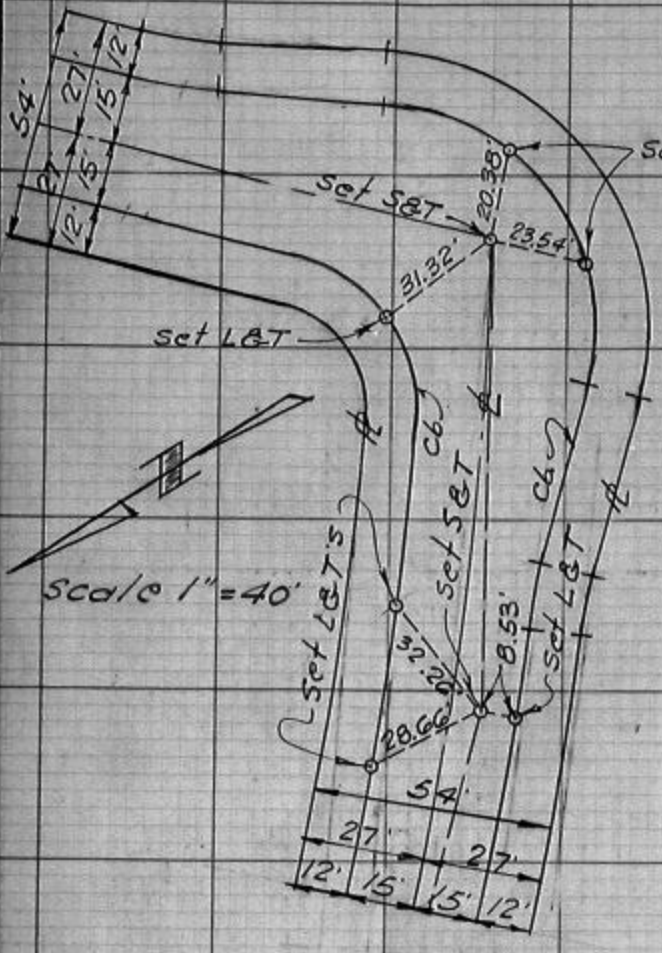

SANTA YSABEL A DRIVE

CO.SUR. F.B. 3008: 73

F. B. _____ PG. _____ SURVEY OF ℄ TIES

TR. No. 24812 SURVEY BY Rosenthal Engrg.

DATE August 1960

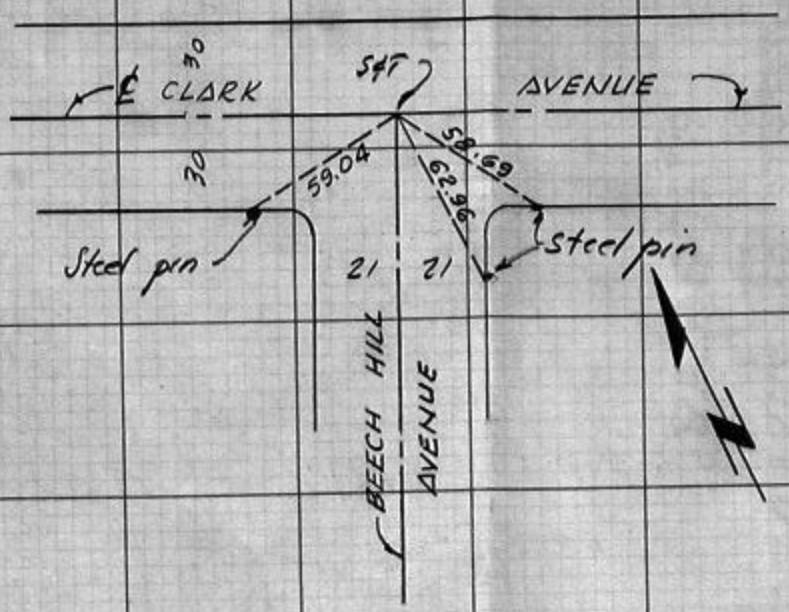

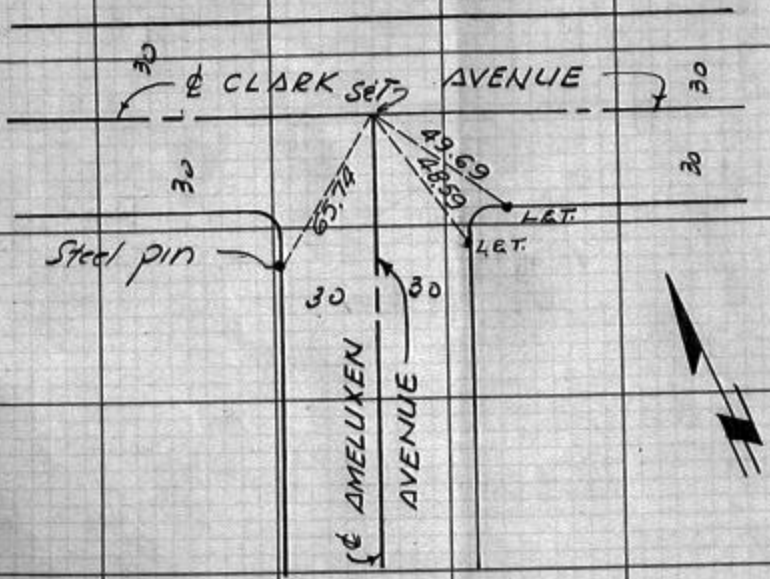

114-277 B-2

W.R. 37 B-3

CO. SUR. F.B. 3008: 74

SURVEY OF ℄ TIES F. B. Pg.

SURVEY BY Rosenthal Engr'g. TR. No. 24812

DATE August - 1960

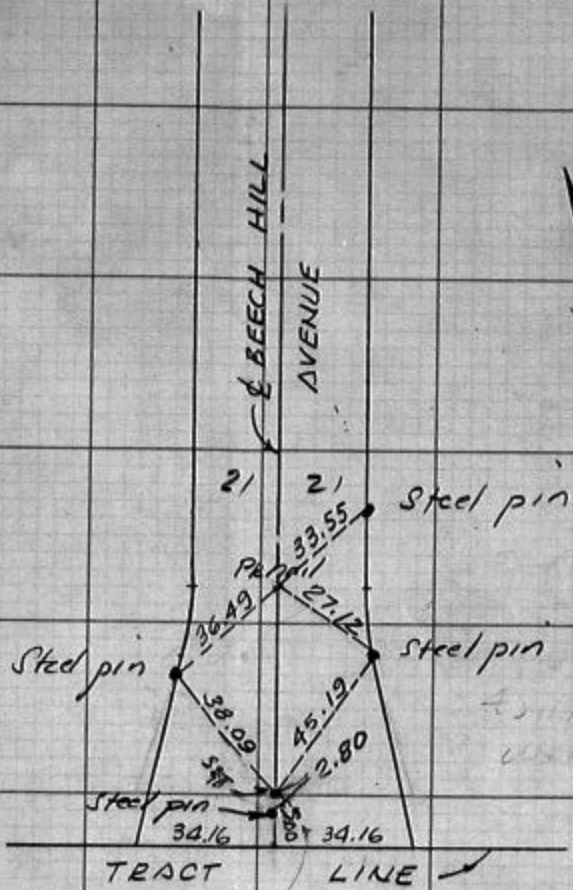

CO. SUR. F.B. 3008: 75

SURVEY OF Center Line Ties F. B. Pg.

SURVEY BY W.L. Hoffeditz R.C.E 72 TR. No. 2/618

DATE

Sheet 1 of 2 She

W.S. 45, C-5

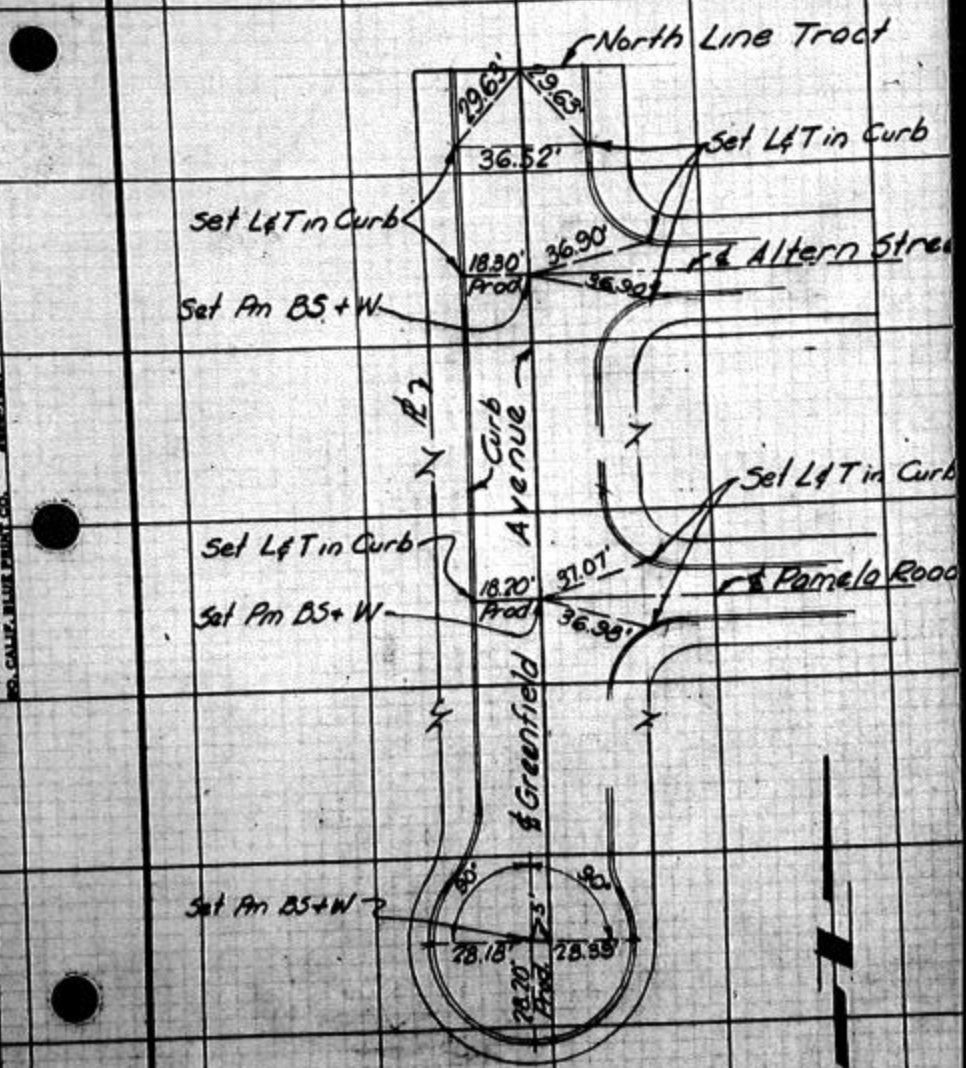

CO. CALIF. BLUE PRINT CO. 888-2881

CO. SUR. F.B. 3008: 76

SURVEY OF Center Line Ties F. B. Pg.

SURVEY BY W.L. Hoffeditz R.C.E. 72 TR. No. 21618

DATE Sheet 2 of 2 Sheets

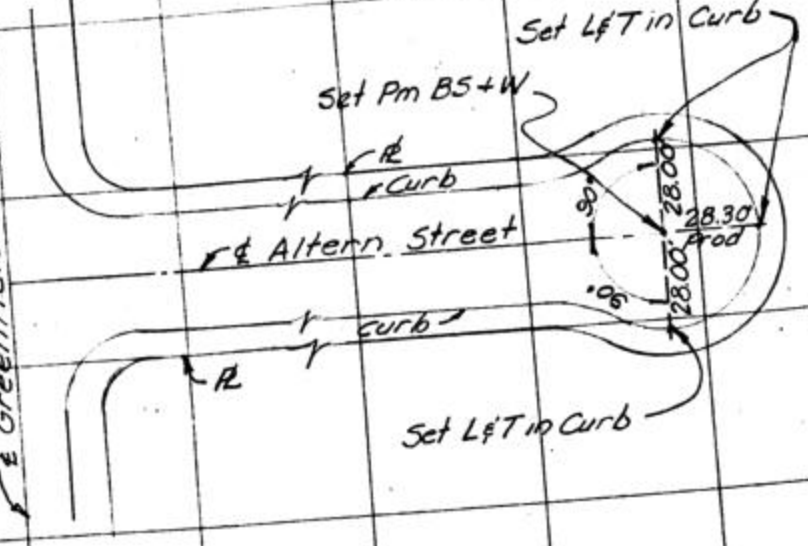

Note:
Iron pipes set per Record Map except:

1. South West Corner Lot 1 set L&T in fence post footing.
2. North West Corner Lot 4 set L&T in fence post footing
3. South West Corner Lot 6 set L&T in fence post footing.

CO. SUR. F.B. 3008: 77

SURVEY OF Center Line Ties & Lot Corners F. B. _____ Pg. _____

SURVEY BY W.L. HOFFEDITZ RCE #72 TRACT No. 25275

DATE April 4, 1960

Fd 2" I.P. lying flat N. of wall. Reset 1½" I.P. of conc. ftg. It is adjacent to a 2"x2" stake L.S. 2342. ½" I.P. found with a loose tack f... west.

CITY OF ARCADIA

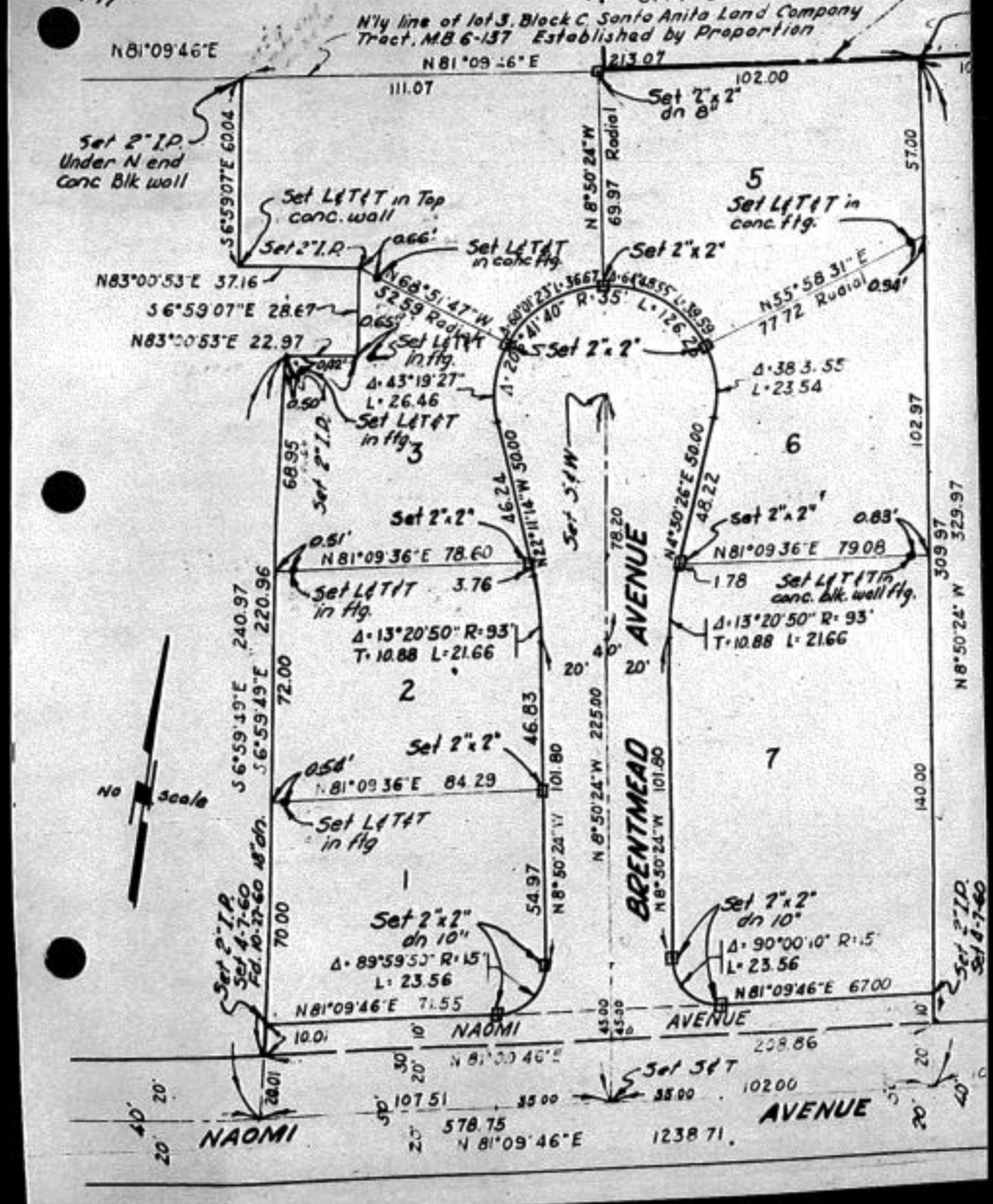

CO. SUR. F.B. 3008: 78

SURVEY OF Center Line Ties F. B. Pg.

SURVEY BY W.L. HOFFEDITZ R.C.E. # 72 TR. No. 25275

DATE OCT. 4, 1960

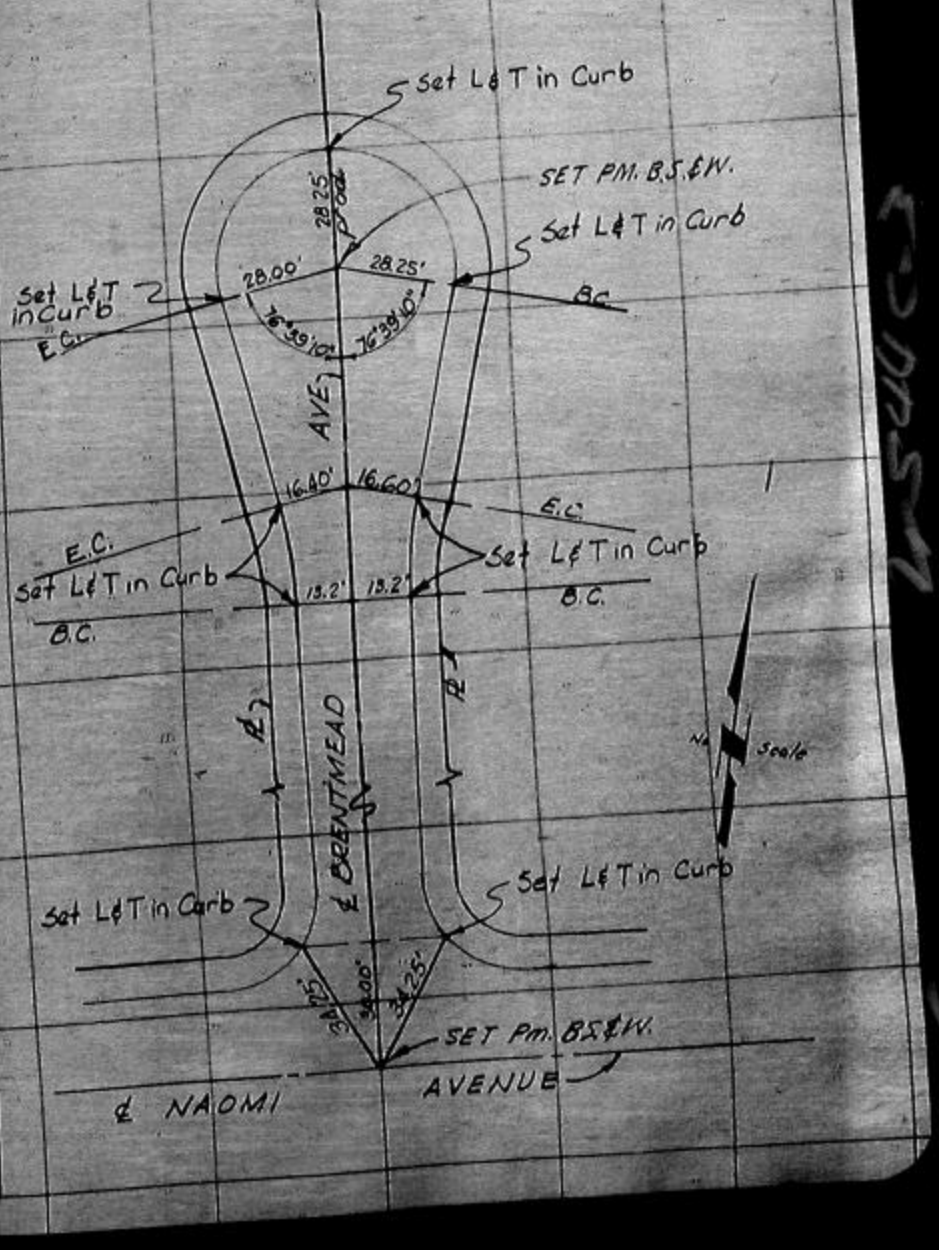

CO. SUR. F.B. 3008: 79

SURVEY OF Center Line Ties F. B. Pg.

SURVEY BY W.L. HOFFEDITZ RCE #72 TR. No. 25603

DATE Oct 18, 1960 659-78, 7

Sheet 1 of 3

WS 8 E-4

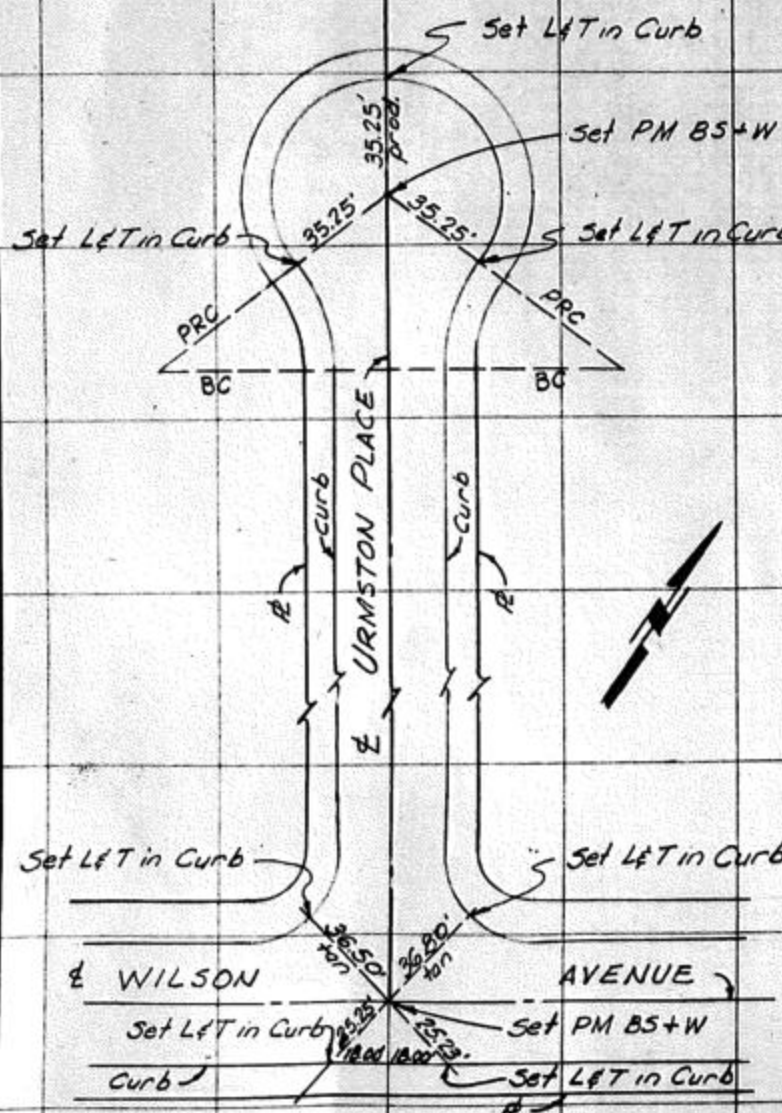

CO.SUR. F.B. 3008: 80

SURVEY OF Center Line Ties F. B. _____ Pg. _____

SURVEY BY W.L. HOFFEDITZ RCE #72 TR. No. 25603

DATE Oct 21, 1960 659-78, 79

Sheet 3 of 3

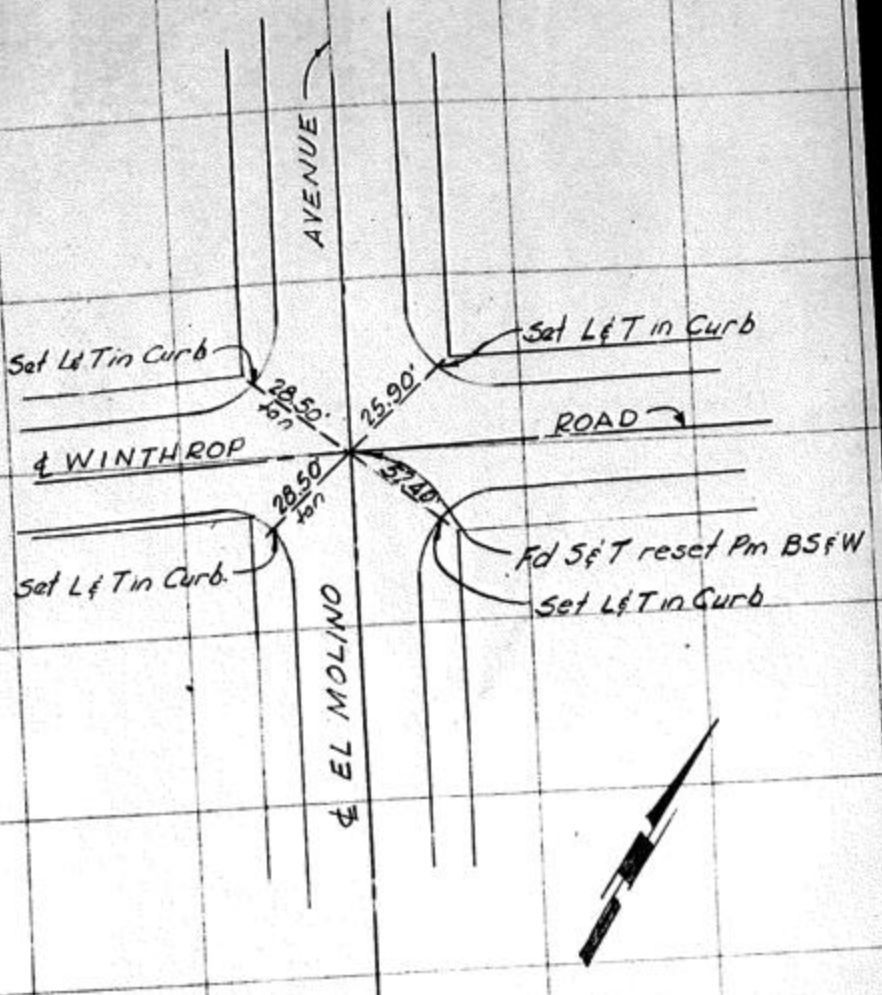

WS 8E-4

CO.SUR. F.B. 3008: 81

SURVEY OF Center Line Ties F. B. ____ PG

SURVEY BY W.L. HOFFEDITZ RCE #72 TR. No. 256

DATE Oct. 19, 1960 659-

Sheet 2 of

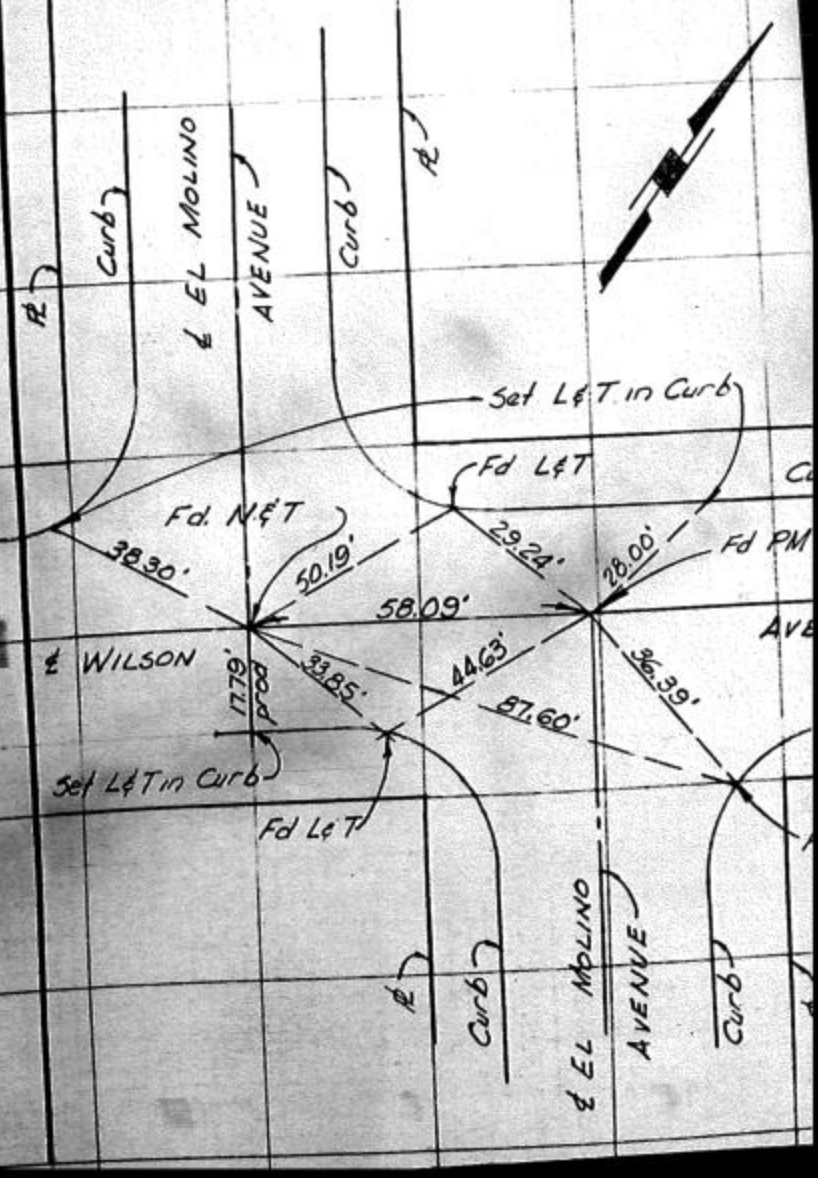

WS 8 E-4

CO. SUR. F.B. 3008: 82

SURVEY OF CENTER LINE TIES F. B. 1 PG. 1

SURVEY BY L. H. GOWDY R.C.E. 4823 TR. NO. 23886

DATE SEPT. 1960

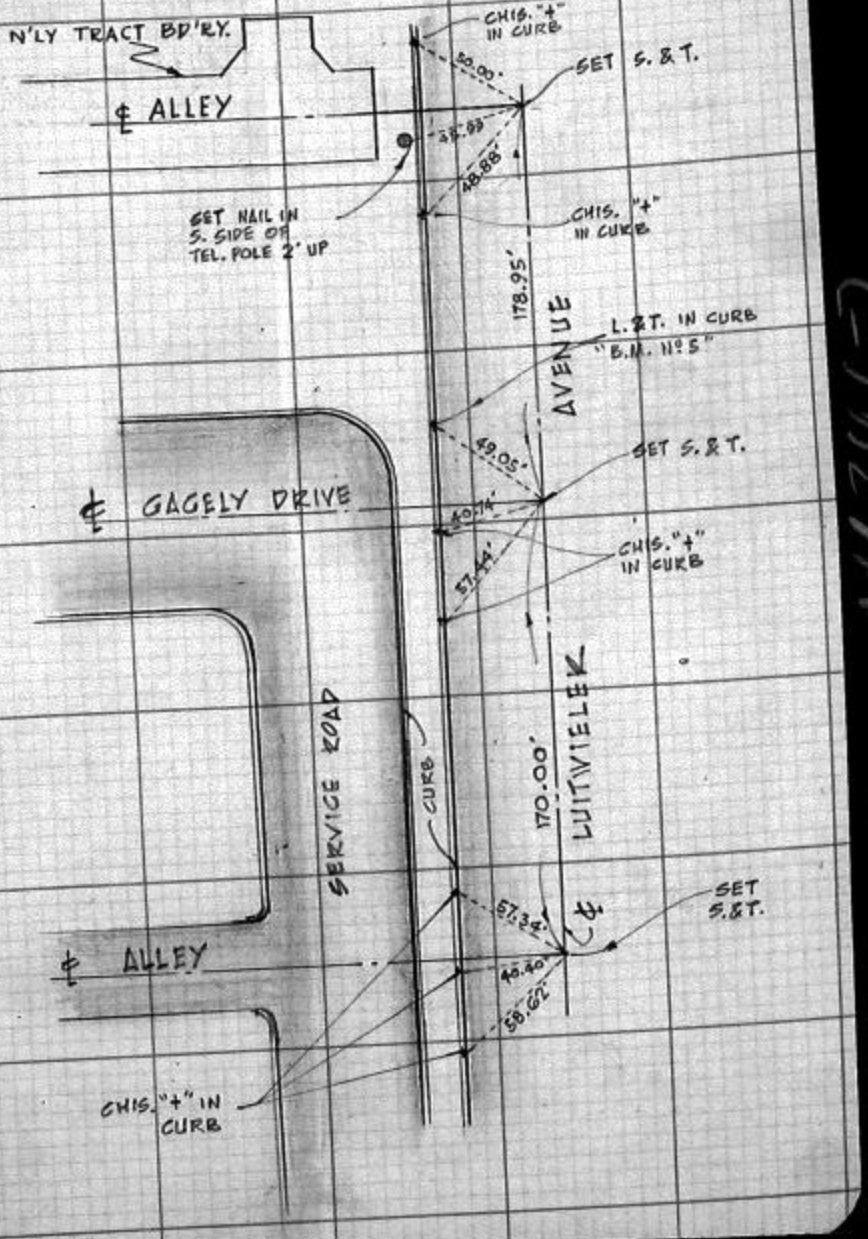

CO. SUR. F.B. 3008: 83

F. B. _____ Pg. _____ SURVEY OF CENTER LINE TIES

TR. No. 23886 SURVEY BY L.H. GOWDY R.E. 4823

DATE AUGUST 20, 1960

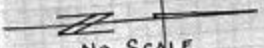

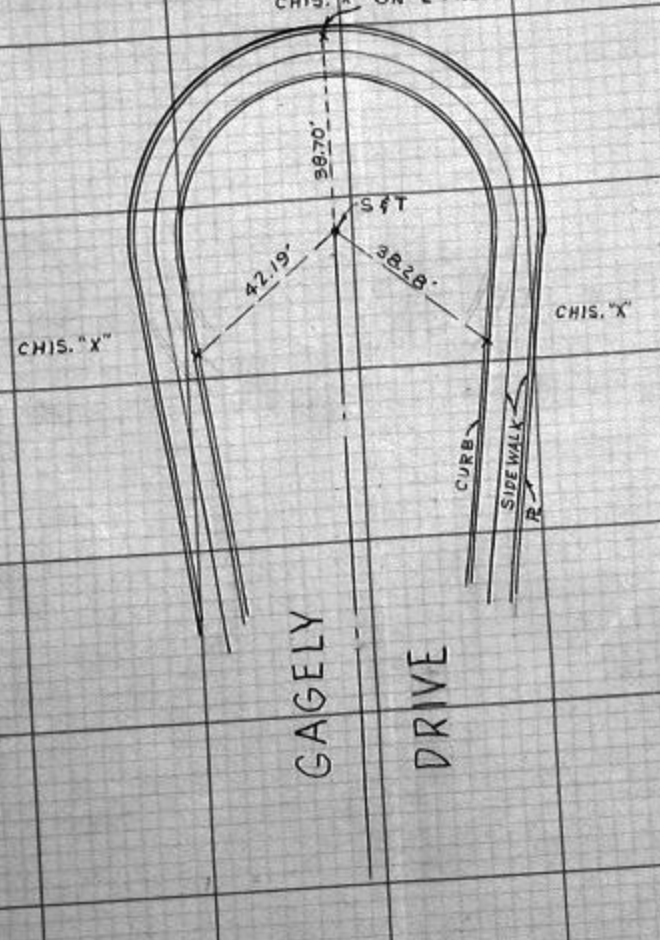

CO. SUR. F.B. 3008: 84

SURVEY OF CENTER LINE TIES F. B. Pg.

SURVEY BY L.H. GOWDY TR. No. 23886

DATE AUGUST 20, 1960

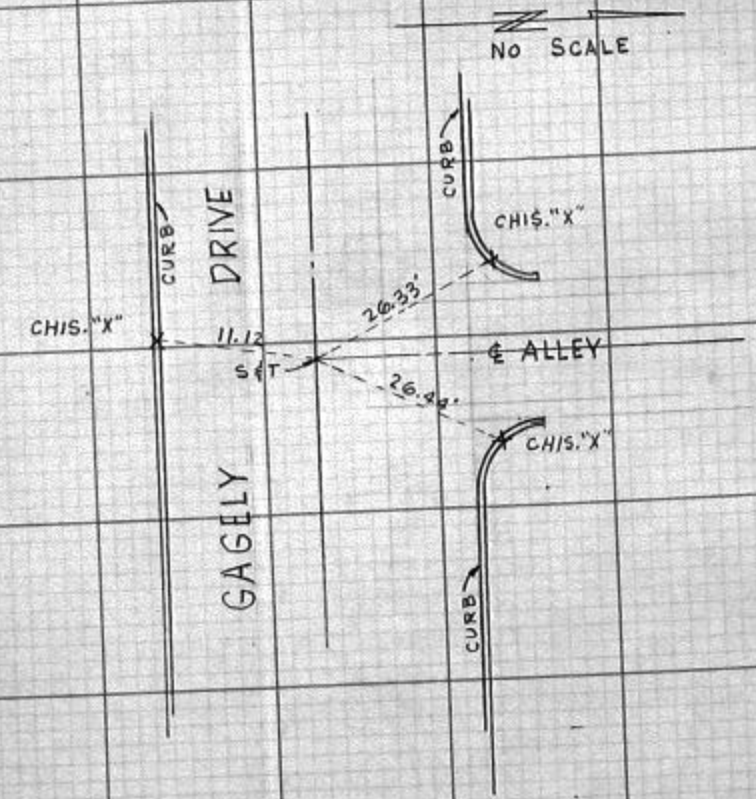

CO. SUR. F.B. 3008: 85

F. B. _____ PG _____ SURVEY OF CENTER LINE TIES

TR. No. 23886 SURVEY BY L.H. GOWDY R.E. 4823

DATE AUGUST 20, 1960

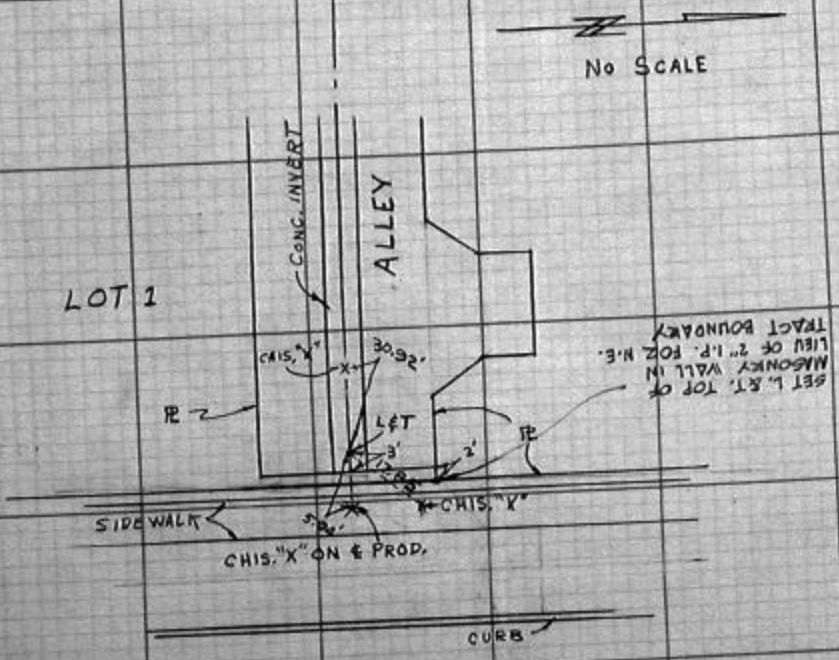

℄ LUITWIELER AVENUE

CO. SUR. F.B. 3008: 86

SURVEY OF F. B. Pg.

SURVEY BY L. H. Gourley R. E. 4823 TR. No. 23886

DATE August 20, 1960

No SCALE

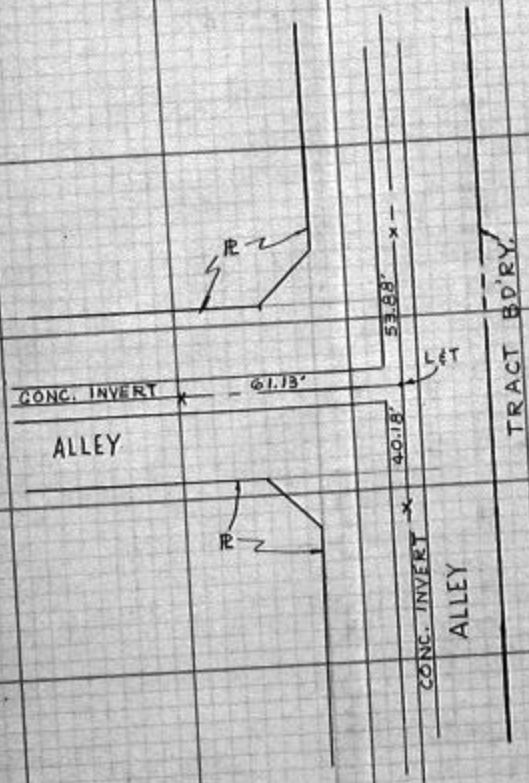

CO. SUR. F.B. 3008: 87

F. B. _____ PG. _____ SURVEY OF CENTER LINE TIES

TR. No. 23886 SURVEY BY L. H. GOWDY R.E. 4823

DATE AUGUST 20, 1960

NO SCALE

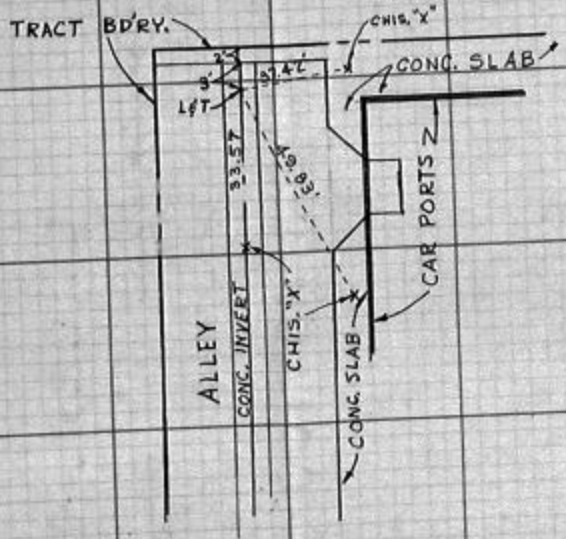

CO.SUR. F.B. 3008: 88

PG. 3886

SURVEY OF CENTER LINE TIES

SURVEY BY L.H. GOWDY R.E. 4823

DATE AUGUST 20, 1960

NO SCALE

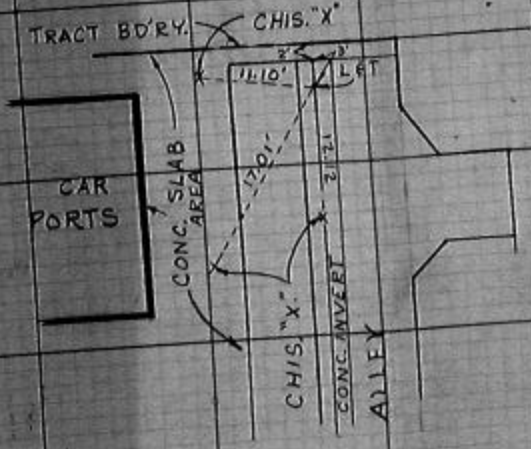

CO. SUR. F.B. 3008: 89

SURVEY OF CENTERLINE TIES F. B. Pg.

SURVEY BY GILBERT ENGINEERING Co. TR. No 25567

DATE OCTOBER 31, 1960

W.S. 25 B-1

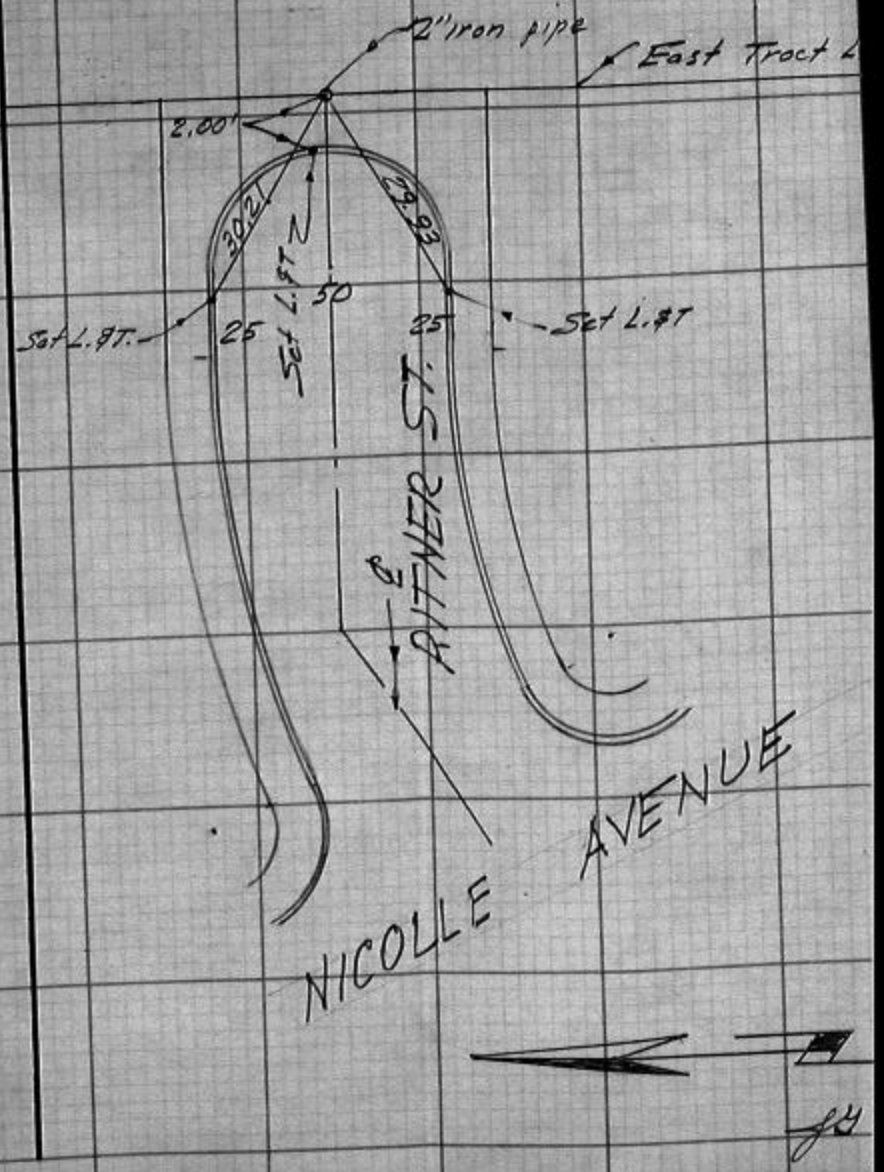

SO. CALIF. BLUE PRINT CO. 4297

CO. SUR. F.B. 3008: 90

SURVEY OF CENTERLINE TIES F. B. Pg.

SURVEY BY GILBERT ENGINEERING CO TR. No. 25567

DATE OCTOBER 17, 1960

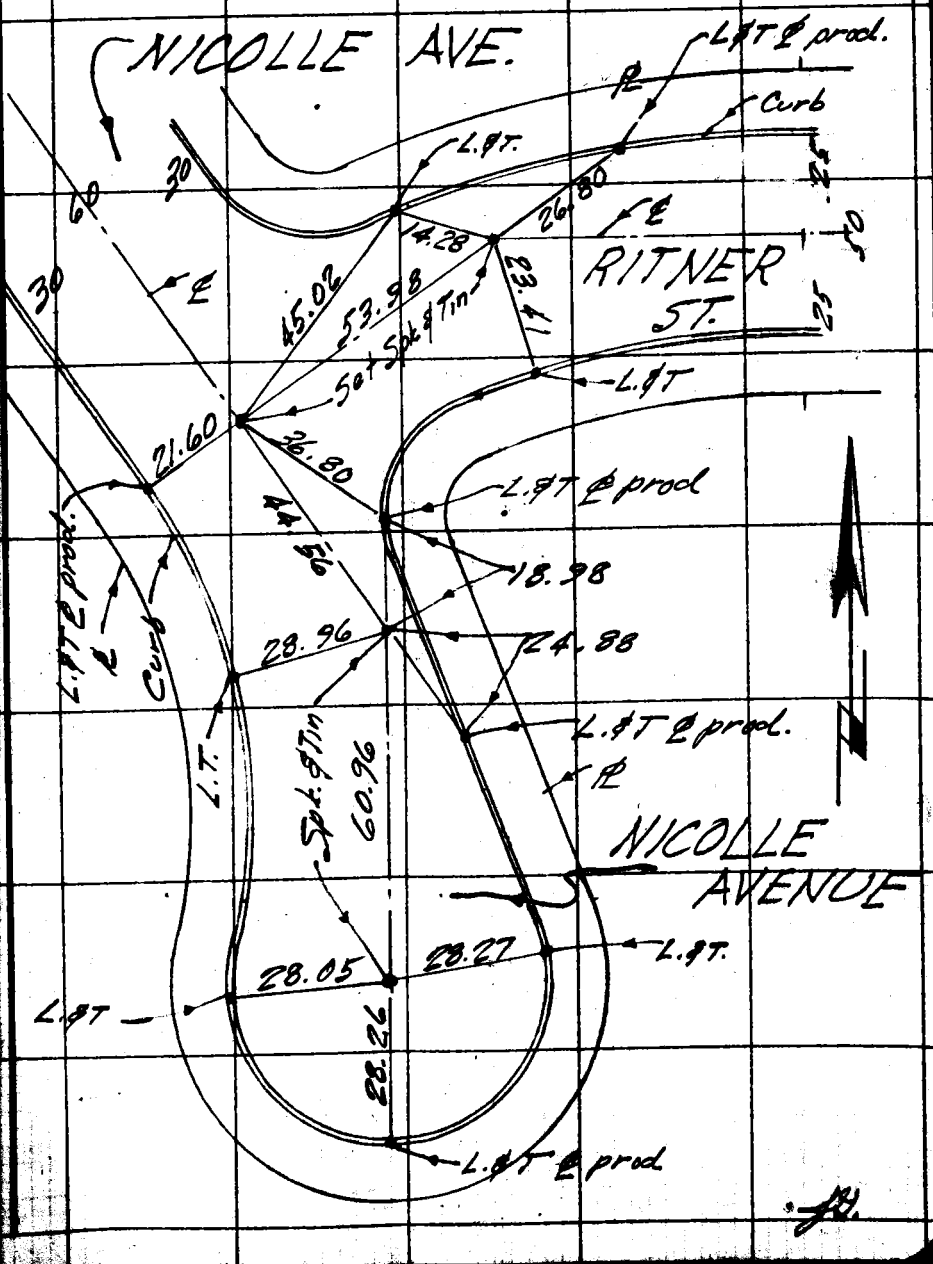

CO. SUR. F.B. 3008: 91

F. B. ____ PG. ____ SURVEY OF CENTERLINE TIES

TR. No. 25567 SURVEY BY GILBERT ENGINEERING CO

DATE OCTOBER 17, 1960

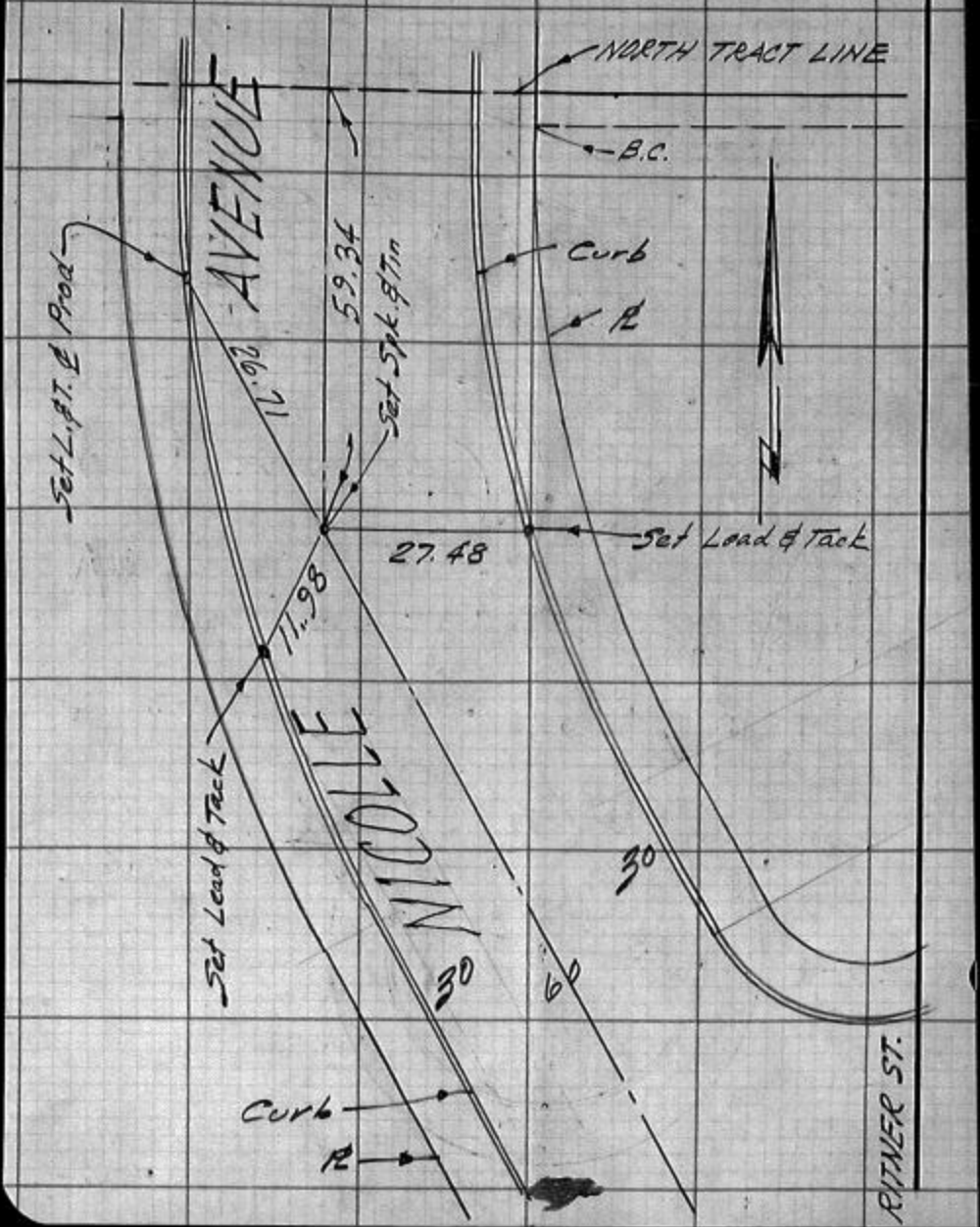

CO. SUR. F.B. 3008 ~ 92

SURVEY OF CENTER LINE TIES F.B. Pg.

SURVEY BY GILBERT ENGINEERING CO TR. No. 26566

DATE Sept. 30, 1960

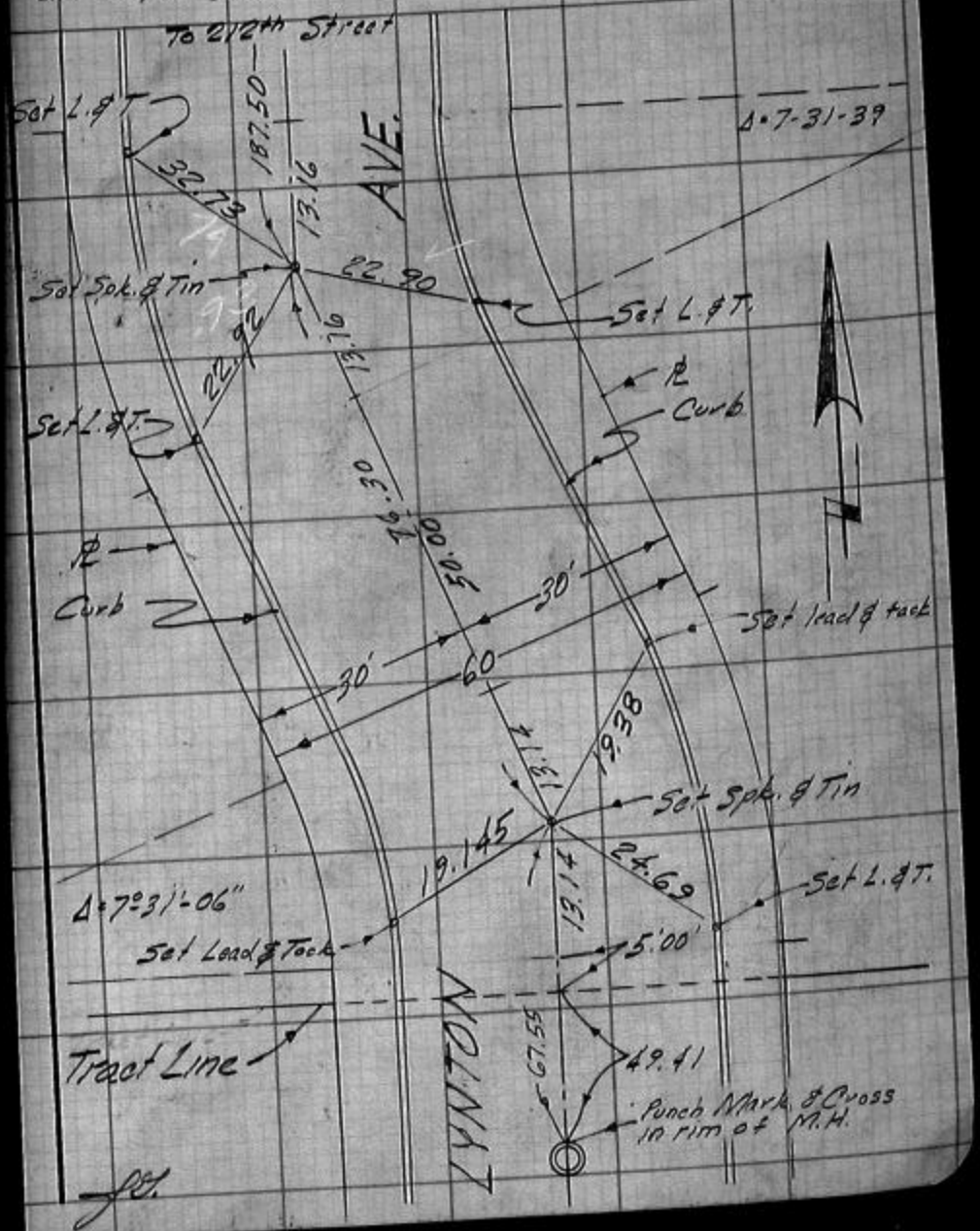

CO. SUR. F.B. 3008: 93

F. B. _____ Pg. _____ SURVEY OF CENTERLINE TIES

TR. No. 25566 SURVEY BY GILBERT ENGINEERING CO.

DATE Sept. 30, 1960

W.S. 28B-1

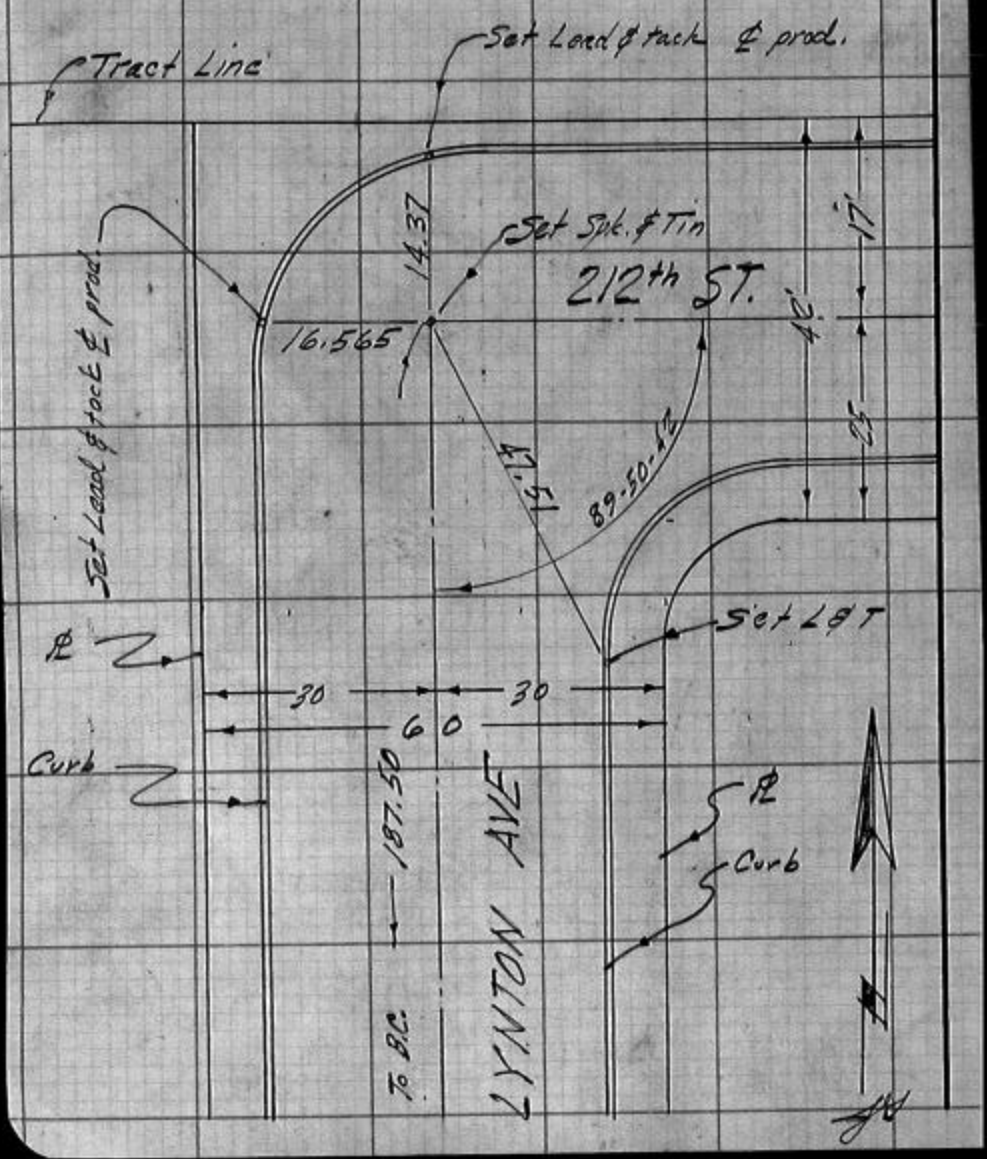

CO. SUR. F.B. 3008 p. 94

SURVEY OF CENTERLINE TIES F. B. Pg.

SURVEY BY GILBERT ENGINEERING Co TR. No. 25566

DATE Sept. 30, 1960

W.S. 28B-1



CO. SUR. F.B. 3008: 95

SURVEY OF Centerline Ties F. B.

SURVEY BY OLSON SURVEYING SERVICE TR. No.

DATE Oct. 10, 1960

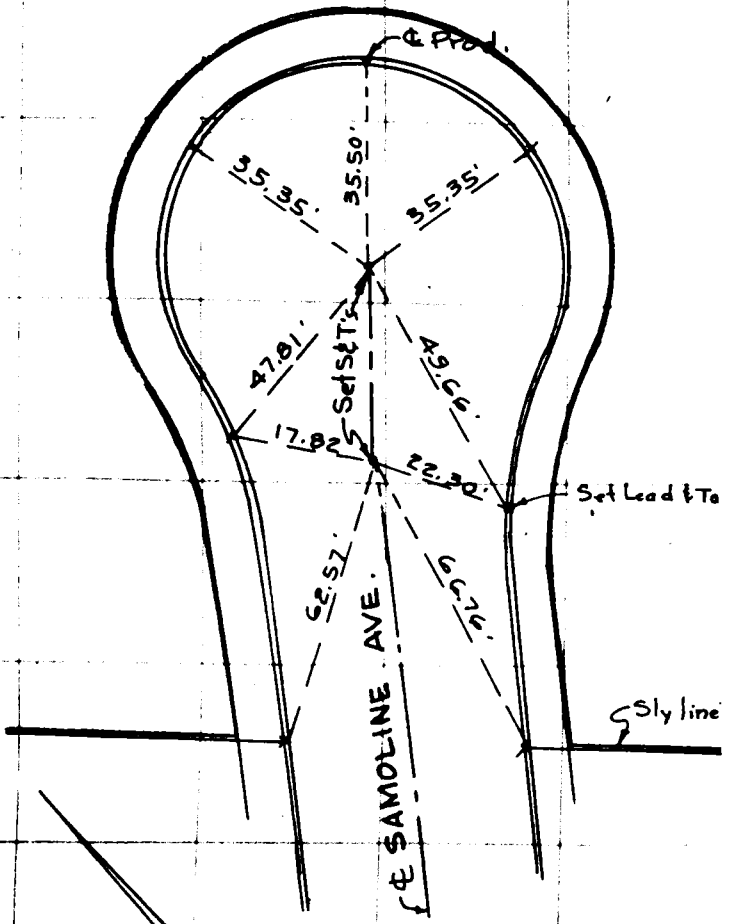

All ties are to "C
except as note

SO. CALIF. BLUE PRINT CO. 4287

CO. [illegible] F.B. 3008:-96

[illegible] OF [illegible] F. B. [illegible] Pg. 1

McINTIRE & QUIROS, INC.

[illegible] BY [redacted] TR. No. 21878

10-24-60

To Bottom Pg. 2



Note: All ties are Chis. "X" on curb unless otherwise noted.

CO. SUR. F.B. 3008: 97

F. B. Pg. 2 SURVEY OF

TR. No. 21878 SURVEY BY

DATE 10-24-60

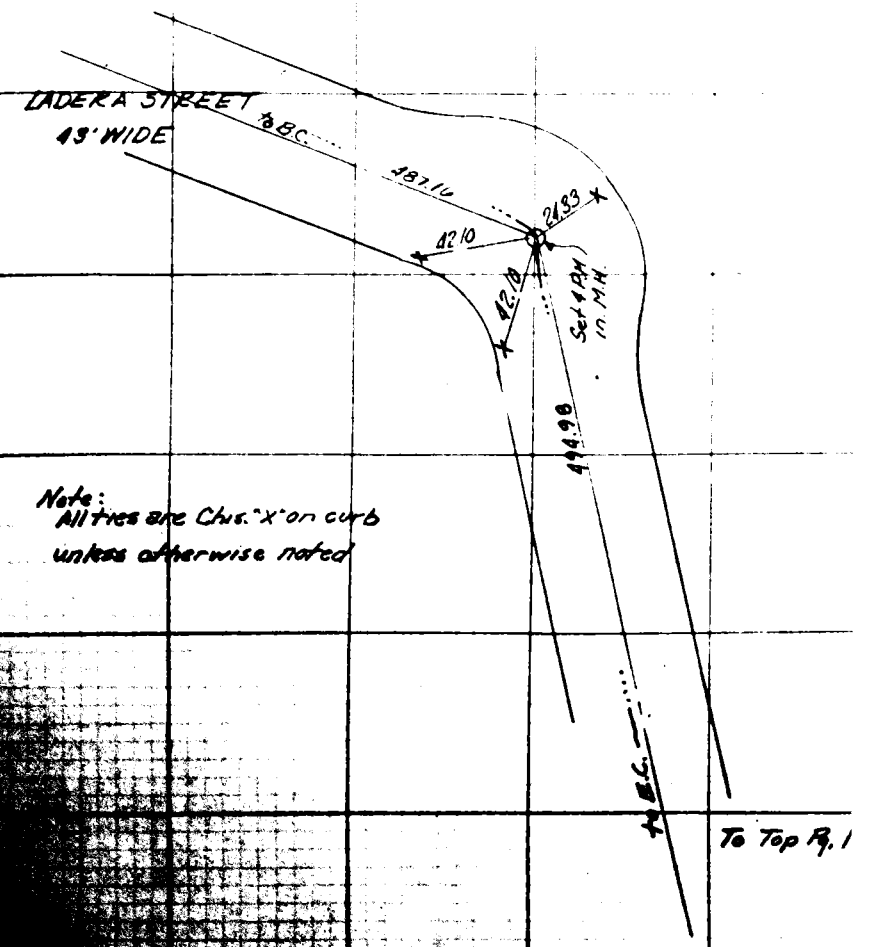

Note:
All ties are Chis. "X" on curb unless otherwise noted

CO. SUR. F.B. 3008 - 98

VEY OF _____ F. B. _____ PG. 3

VEY BY MCINTIRE & QUIROZ, INC. TR. No. 21515

E 10-24-60

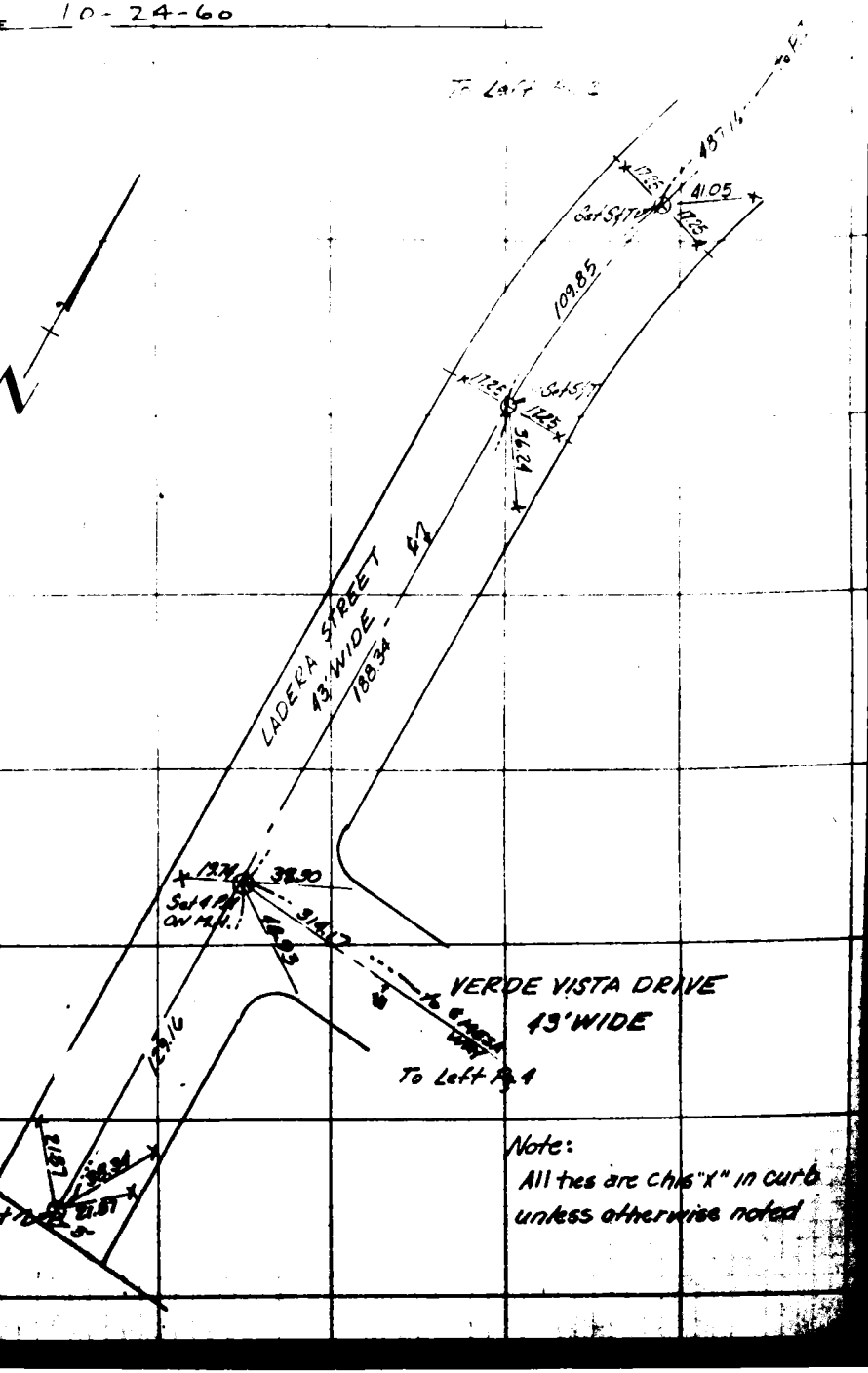

COR. F.B. 3008: 99

No. 1 SURVEY OF

JOB No. 21878 SURVEY BY McINTIRE & QUIROS, INC.

DATE 10-26-60

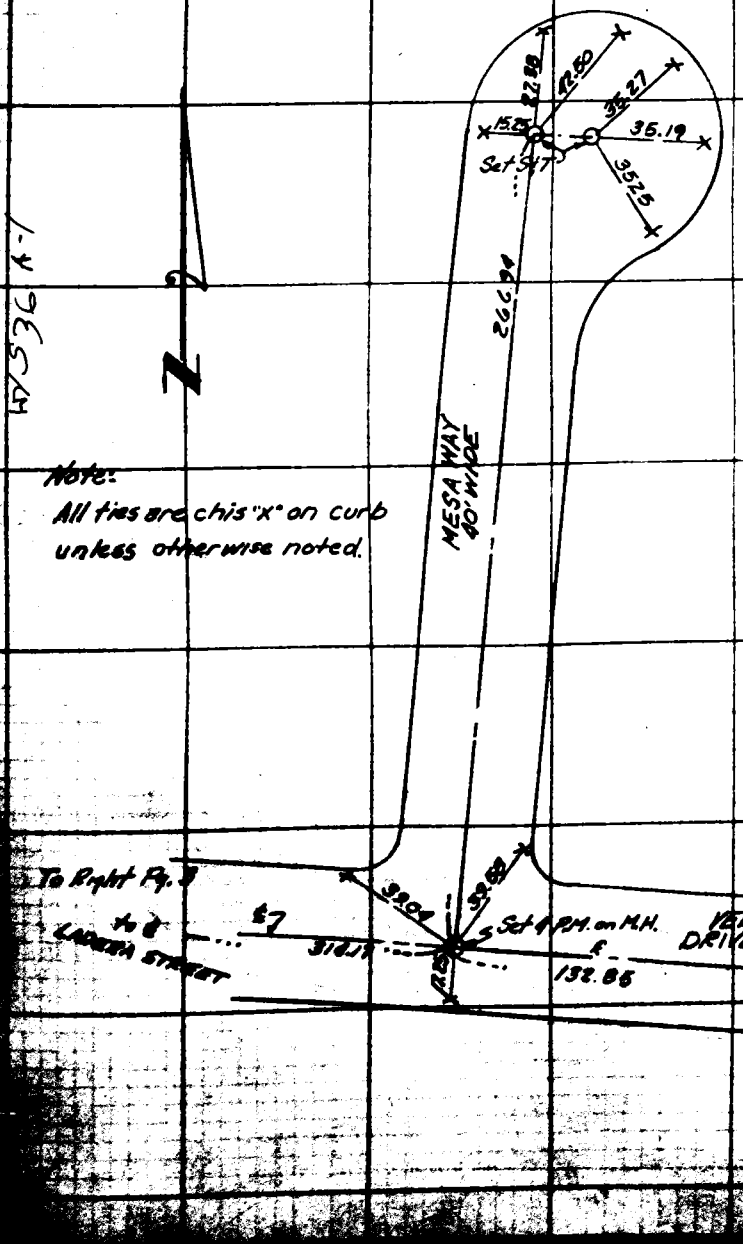

CO. SUR. F.B. 3008: 100

VEY OF

VEY BY McINTIRE & QUIROS, INC.

10-24-60

F. B. Pg. 5

TR. No. 21878

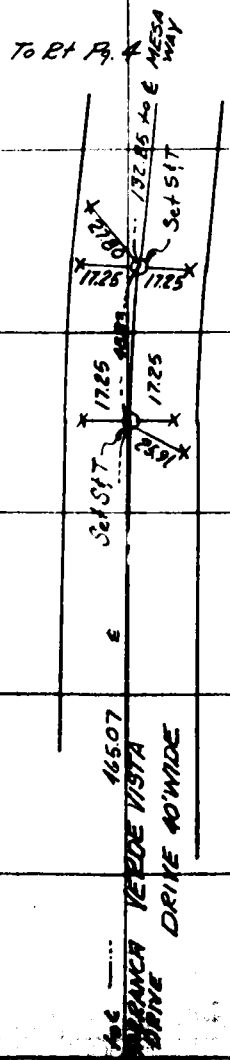

Note: All ties are chis "x" on curb unless otherwise noted

F.B. 3008: 101

No. 6 SURVEY OF

No. 21878 SURVEY BY McINTIRE & QUIROS, INC.

[redacted]

DATE 10-24-60

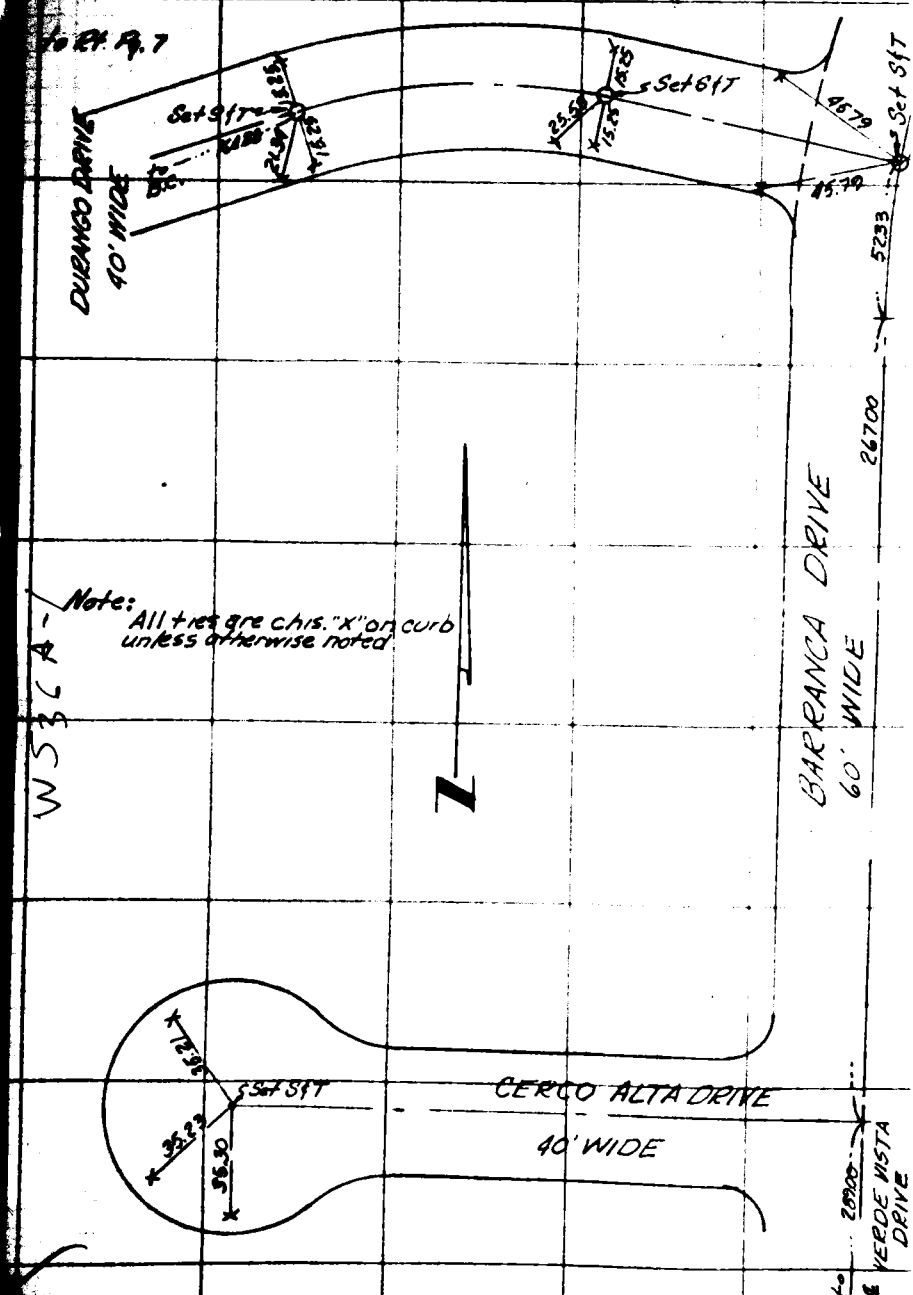

CO. SUR. F.B. 3008: 182

IVEY OF _____ F. B. _____ Pg. 7

IVEY BY McINTIRE & QUIROS, INC.

TR. No. 21878

TE 10-29-68

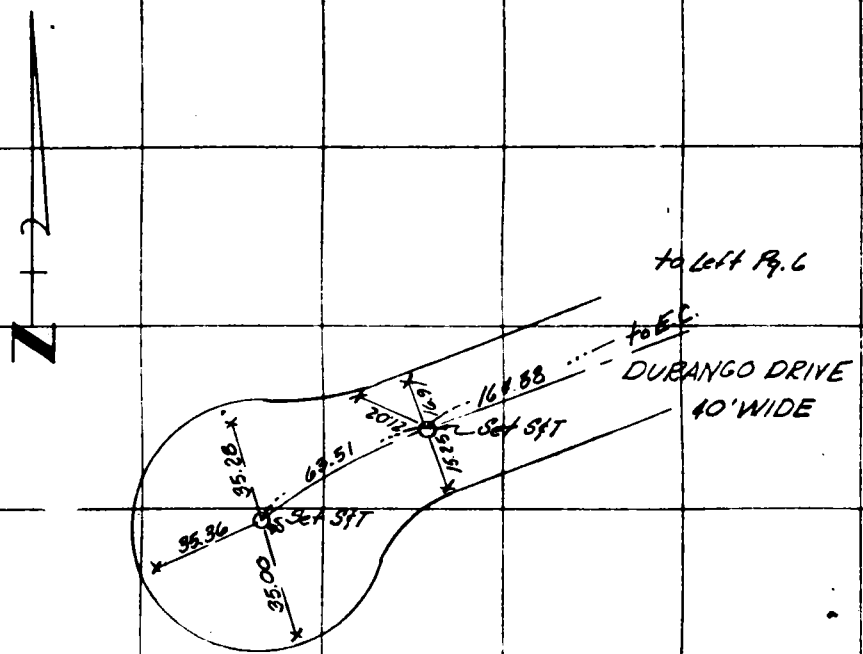

All ties are Chis. "X" in curb unless otherwise noted.

CO.SUR. F.B. 3008: 103

TED M. WALSH & ASSOCIATES, INC. • CIVIL ENGINEERS
127 N. LANG AVE., WEST COVINA, CALIF.

FB. _____ PG

Survey For TRACT No. 25358

Date 10-25/

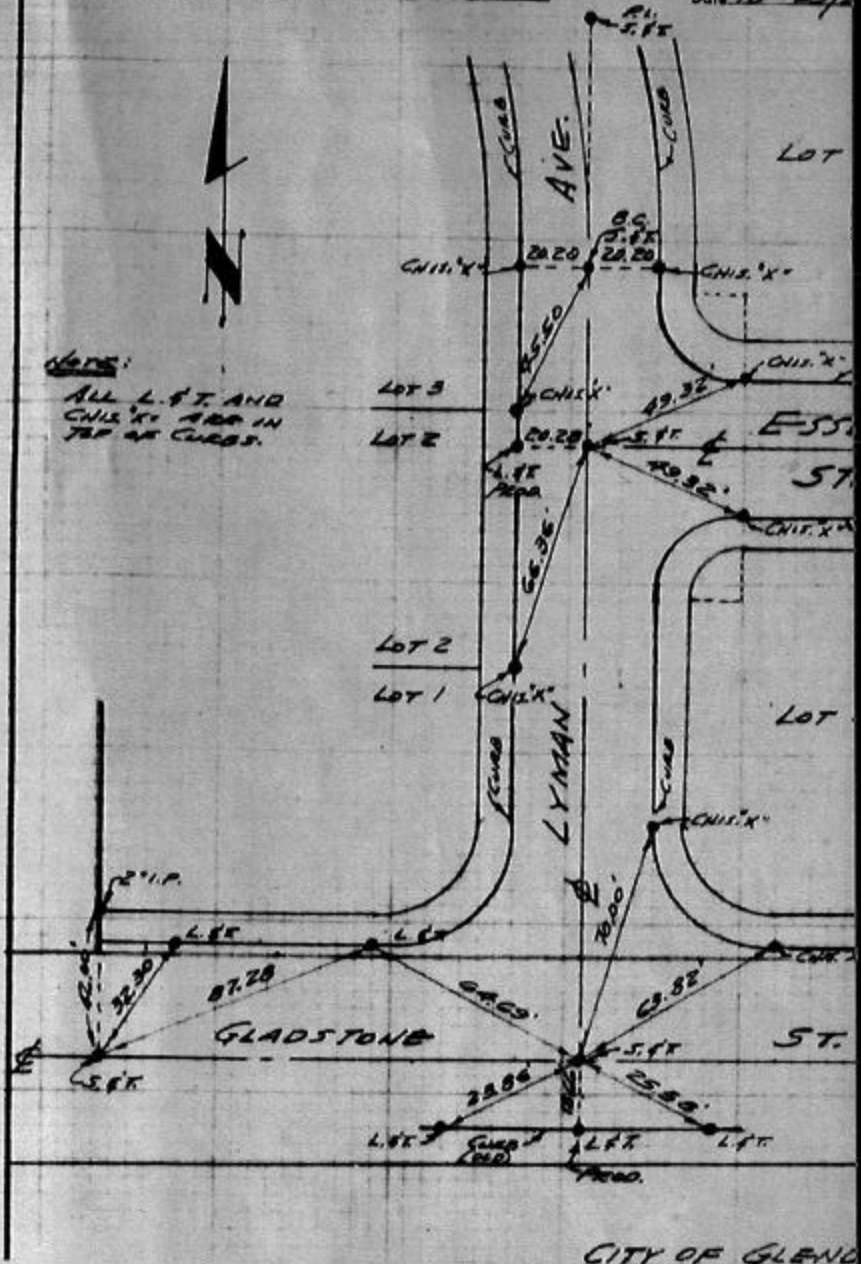

WS 48, B-3

CO. SUR. F.B. 3008: 104

TED M. WALSH & ASSOCIATES, INC. • CIVIL ENGINEERS
137 N. LANO AVE., WEST COVINA, CALIF.

FB _____ PG 2

Survey for TRACT No. 25358

Date 10-28/27-60

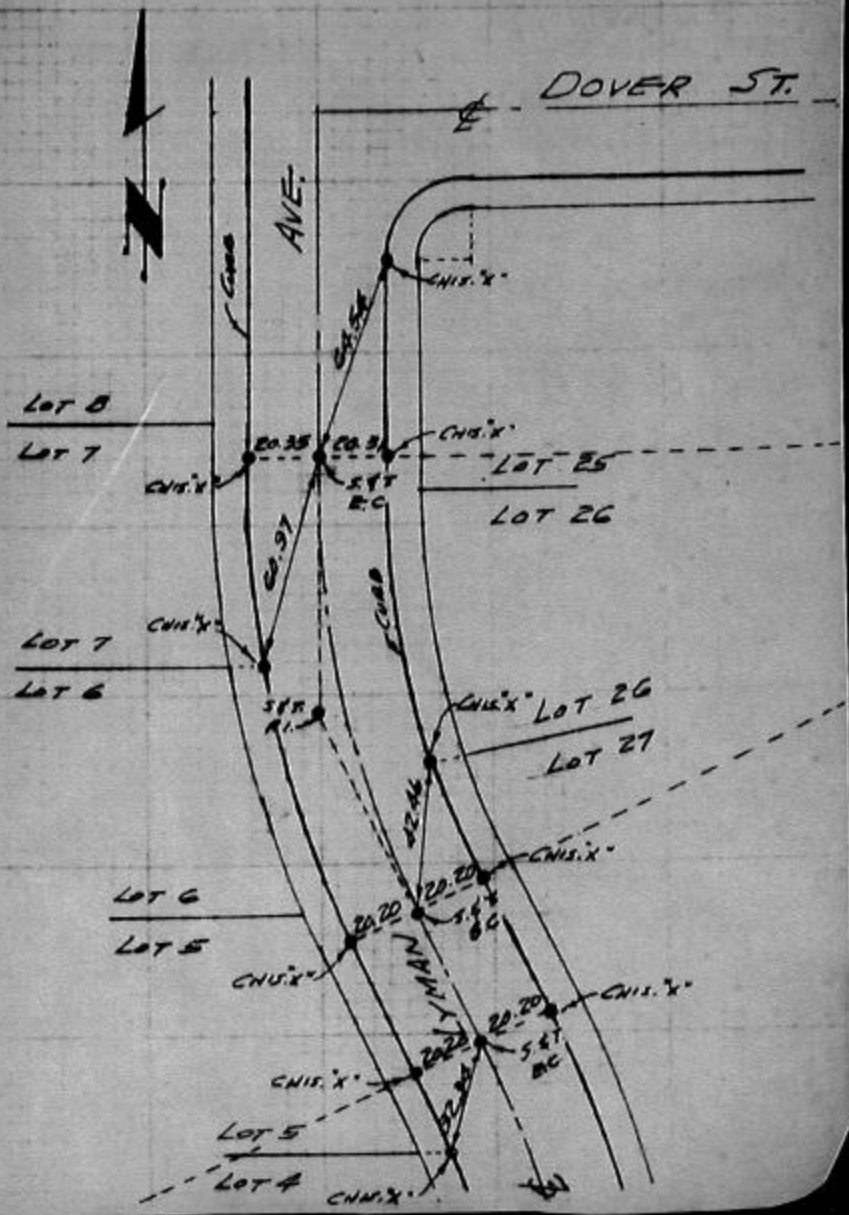

CO.SUR. F.B. 3008: 105

TED M. WALSH & ASSOCIATES, INC. • CIVIL ENGINEERS
127 N. LANG AVE., WEST COVINA, CALIF.

FB._____ PG._____

Survey For TRACT NO. 25358

Date 10-25/2

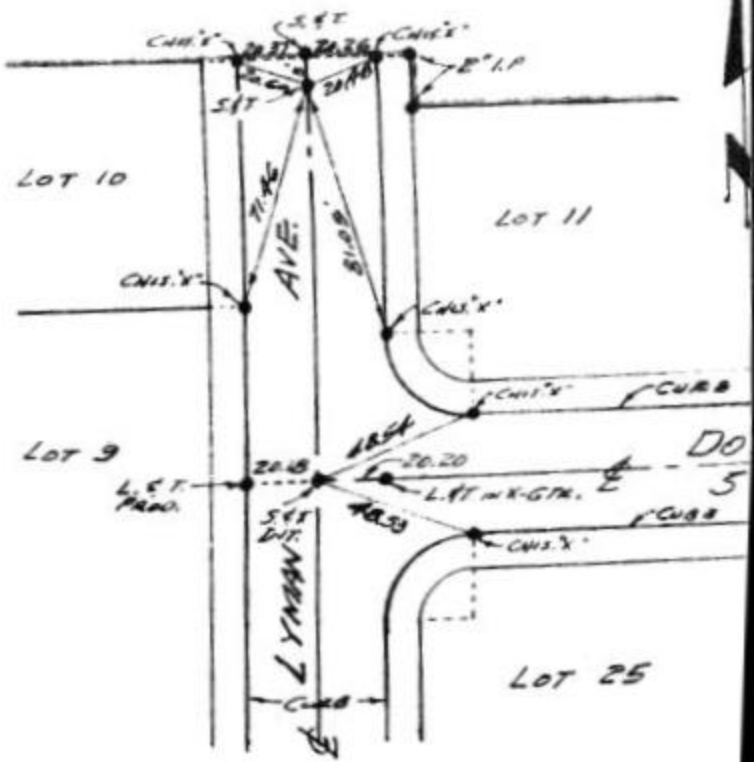

CO.SUR. F.B. 3008: 106

TED M. WALSH & ASSOCIATES, INC. • CIVIL ENGINEERS
127 N. LANG AVE., WEST COVINA, CALIF.

FB ____ PG 4

Survey For TRACT No. 25358 Date 10-25/27-60

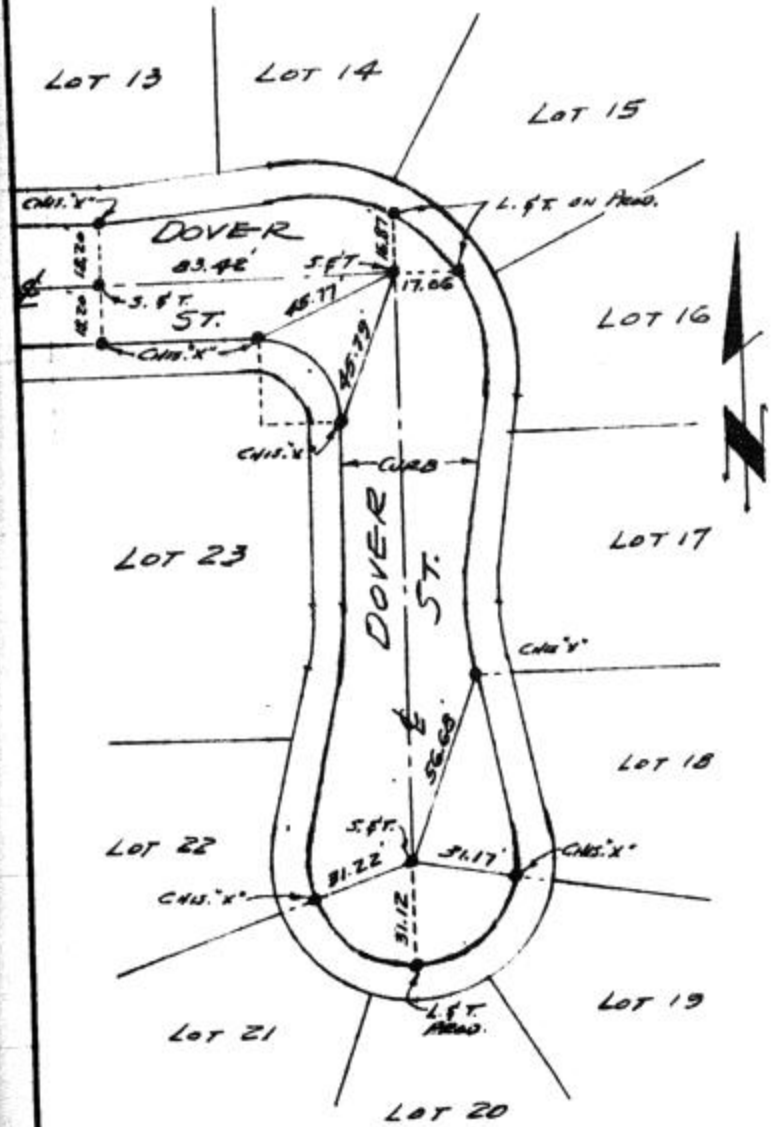

CO.SUR. FB. 3008: 107

TED M. WALSH & ASSOCIATES, INC. • CIVIL ENGINEERS
127 N. LANG AVE., WEST COVINA, CALIF.

FB.

Survey For TRACT No. 25358

Date 10-29-

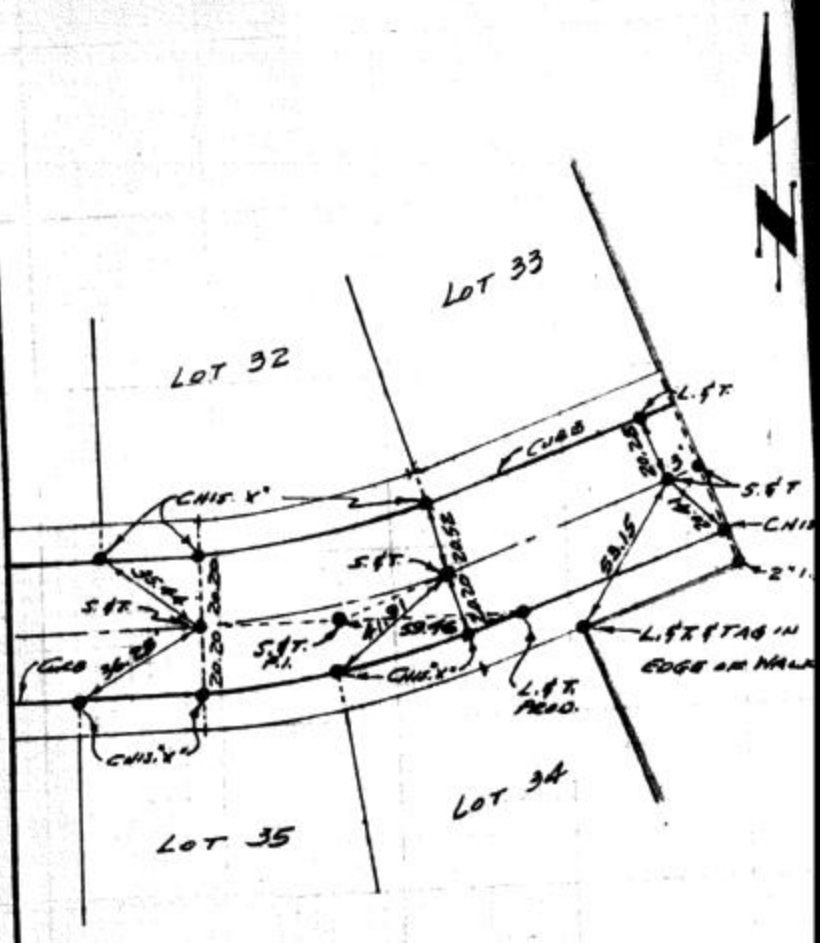

CO. SUR. F.B. 3008: 108

SURVEY OF TRACT Nº 25075 F. B. PG.

SURVEY BY L.M. NEREMBAUM TR. NO. 25075
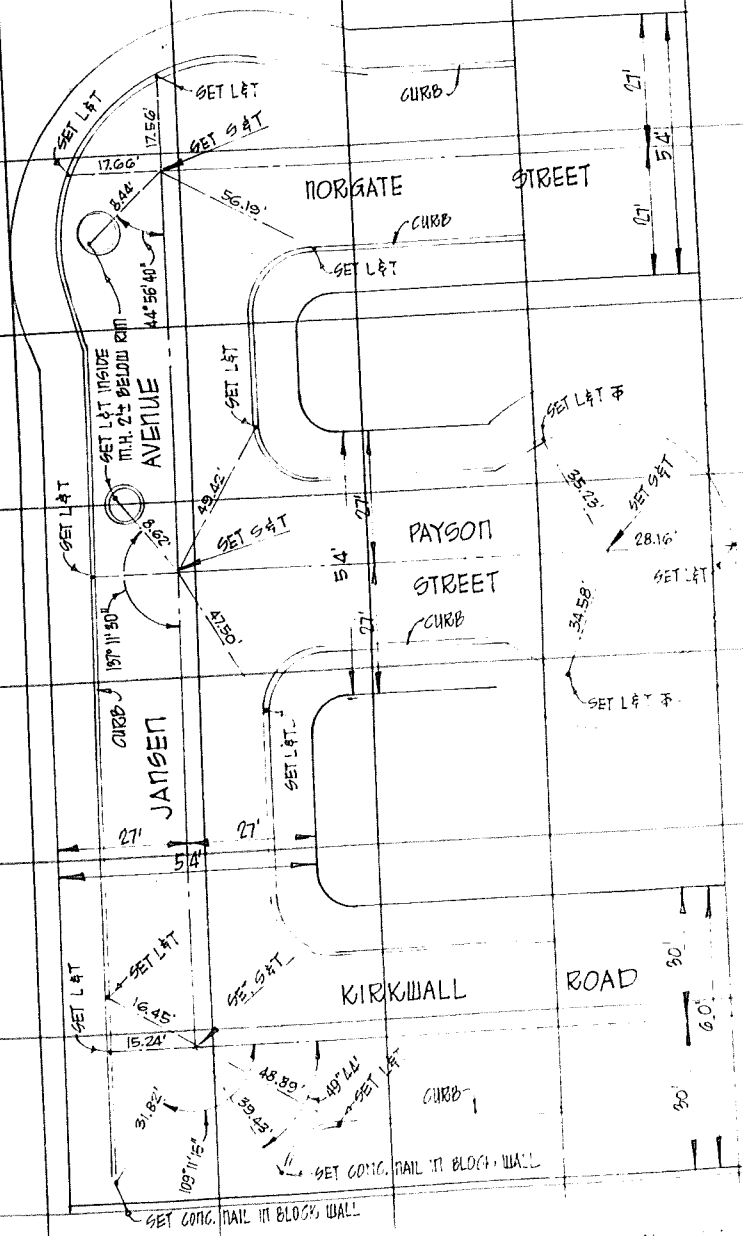
DATE OCT. 3, 1960