Notes Ck'd by	Survey of
Map No.	JN Tape Std °F
Office Work	Surveyed by
Checked	Notes Date
Date	Indexed

F.B. 3009 Pg.

PAGES	TRACT #
5-16	21539
17-22	24460
23-35	24207
36-70	25788
71-86	23943
87	25822
88-89	23838
90	24533
91-98	17412
99-107	21876
108-110	25592
111-112	21808

Note: Any Additions or Changes on this Sheet Must be Made or Circled in Red Ink With Date and Name of Person Making Change

Do not extend this side of this line.

PLEASE RETURN TO
LOS ANGELES COUNTY ENGINEER
405 LOS ANGELES COUNTY ENGINEERING BLDG.

76P309S CE #310 B-66

CO. SUR. F.B. 3009:5

TRACT 21539

SURVEYED BY ENGINEERING SERVICE CORP.

SILVER SPUR RD & DEEP VALLEY DR.

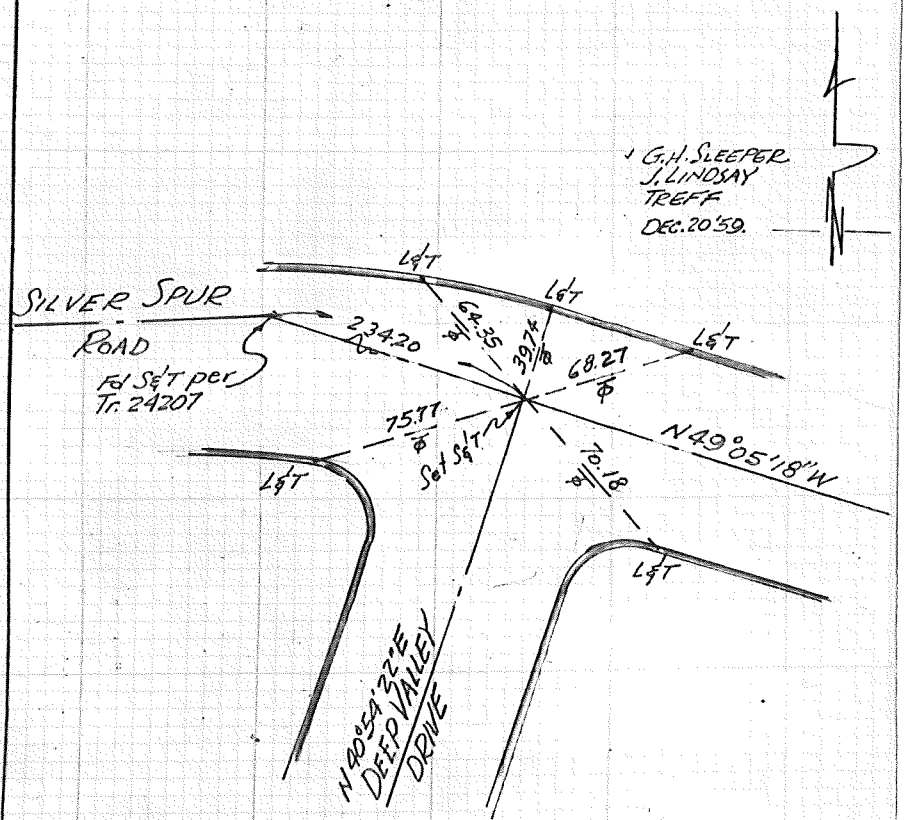

W5 2764

CO. SUR. F.B. 3009:6

50

TRACT 21539
SURVEYED BY ENGINEERING SERVICE CORP.

SILVER SPUR RD & ROXCOVE DR.

TIES ARE LEAD & TACK IN CURBS.

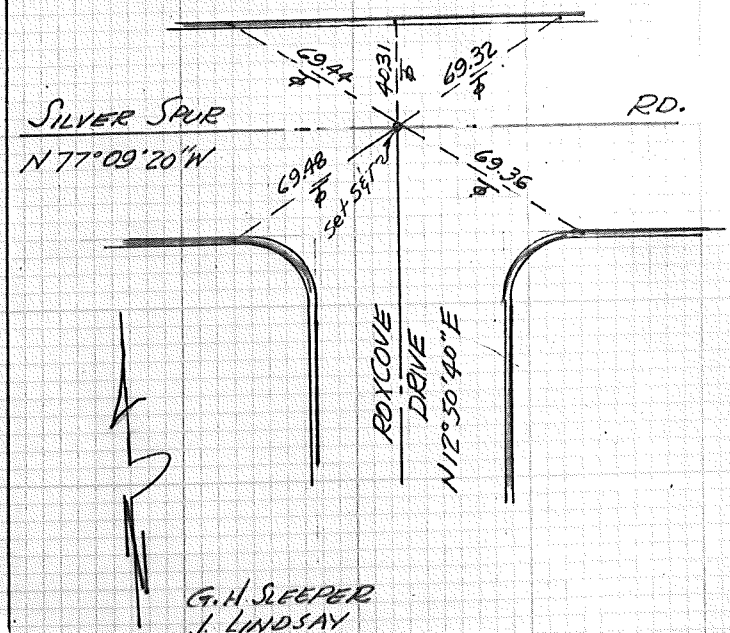

G.H. SLEEPER
J. LINDSAY
DEC. 22 '59.

W.S.27, C-3

CO. SUR. F.B. 3009:7

M.S. 27, C-3.

TRACT 21539
SURVEYED BY ENGINEERING SERVICE CORP.

SILVER SPUR RD. & BEECHGATE DR.

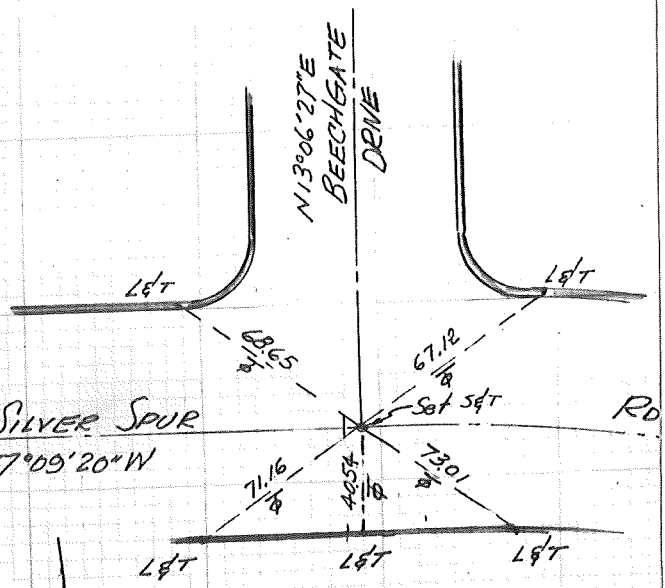

G.H. SLEEPER
J. LINDSAY
TREFF.
DEC 20 '59.

CO. SUR. F.B. 3009:18

TRACT 21539

SURVEYED BY ENGINEERING SERVICE CORP.

SILVER SPUR & SILVER SPUR

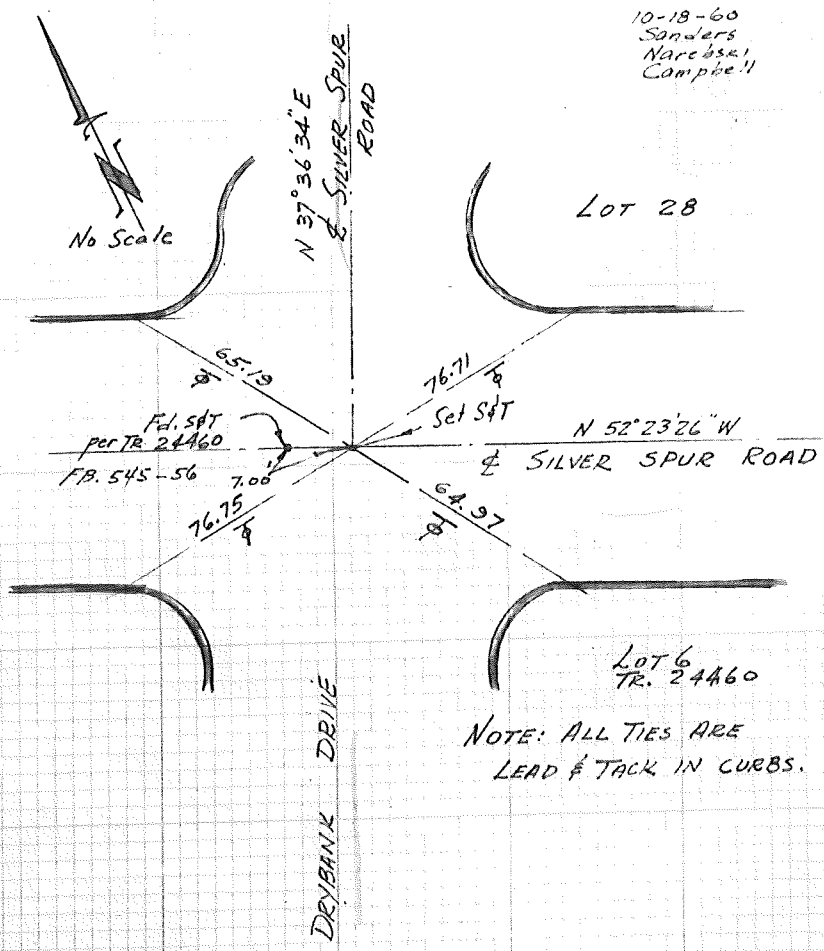

NOTE: ALL TIES ARE LEAD & TACK IN CURBS.

W.S. 27 C-3

CO. SUR. F.B. 3009 : 9

TRACT 21539

SURVEYED BY ENGINEERING SERVICE CORP.

SILVER SPUR RD. & BEECHGATE DRIVE

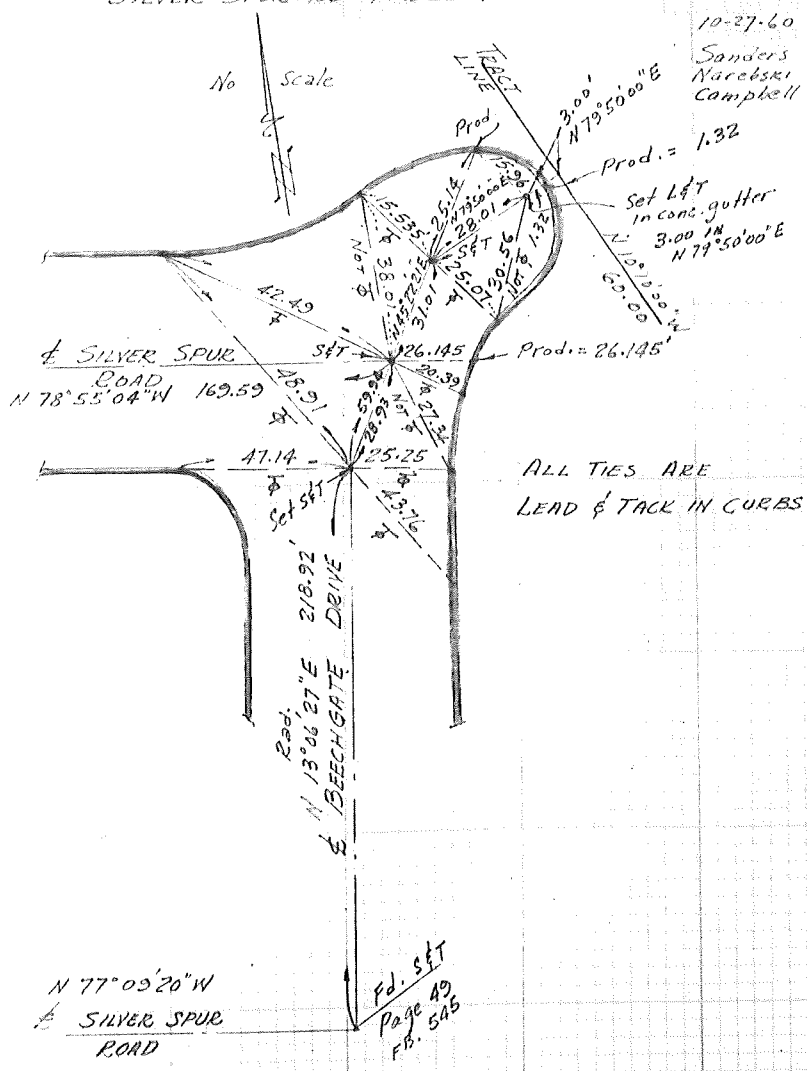

W.S. 27 C-3

CO. SUR. F.B. 3009:10

52

TRACT 21539

SURVEYED BY ENGINEERING SERVICE CORP.

SUB P.I.'s

DEEP VALLEY DRIVE

10-18-60
Sanders.
Narebski
Campbell

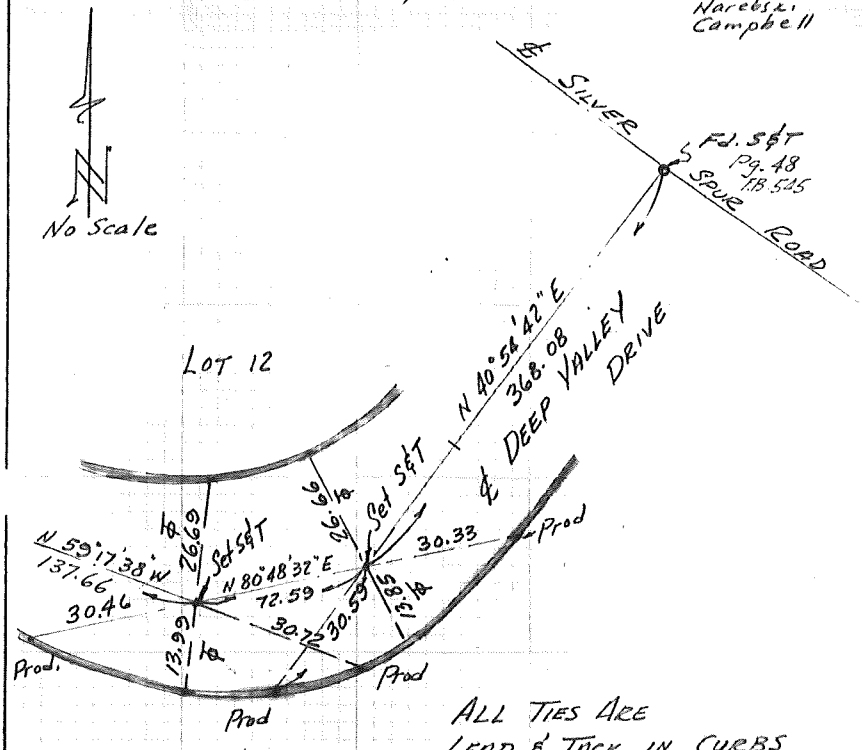

ALL TIES ARE
LEAD & TACK IN CURBS

Note: Prods do not cross.

W.S. 27 C-4

CO. SUR. F.B. 3009:11

TRACT 21539

SURVEYED BY ENGINEERING SERVICE CORP.

SILVER SPUR ROAD

P.1.

10-27-60
Sanders
Narebski
Campbell

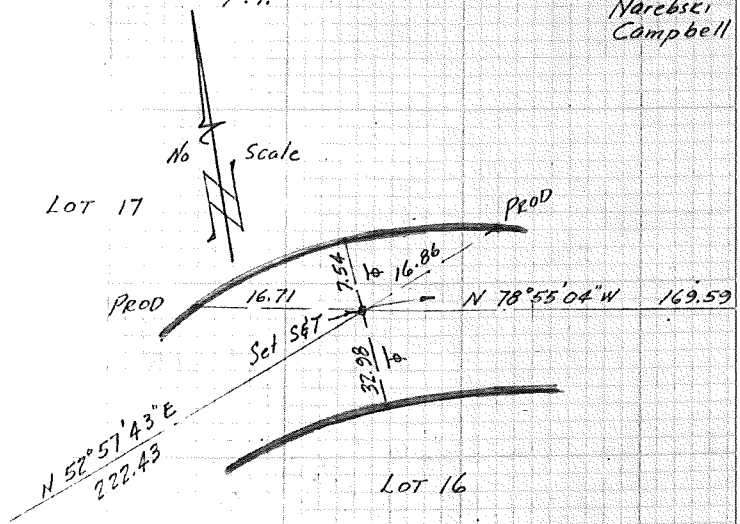

ALL TIES ARE LEAD & TACK IN CURBS

CO. SUR. F.B. 3008/12

53

TRACT 21539

SURVEYED BY ENGINEERING SERVICE CORP.

P.I.'s DEEP VALLEY DRIVE

10-18-60
Sanders,
Narcbski
Campbell

No Scale

ALL TIES ARE
LEAD & TACK IN CURBS

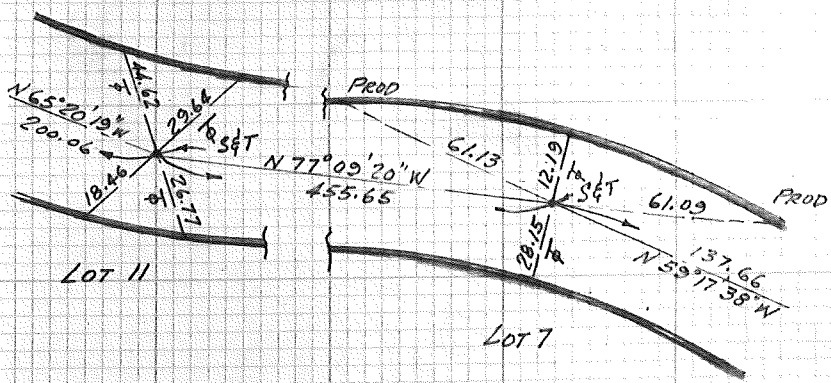

CO. SUR. F.B. 3009: 13

TRACT 21539

SURVEYED BY ENGINEERING SERVICE CORP.

SILVER SPUR ROAD

10-27-6

Sanders
Narcbsk
Campbe

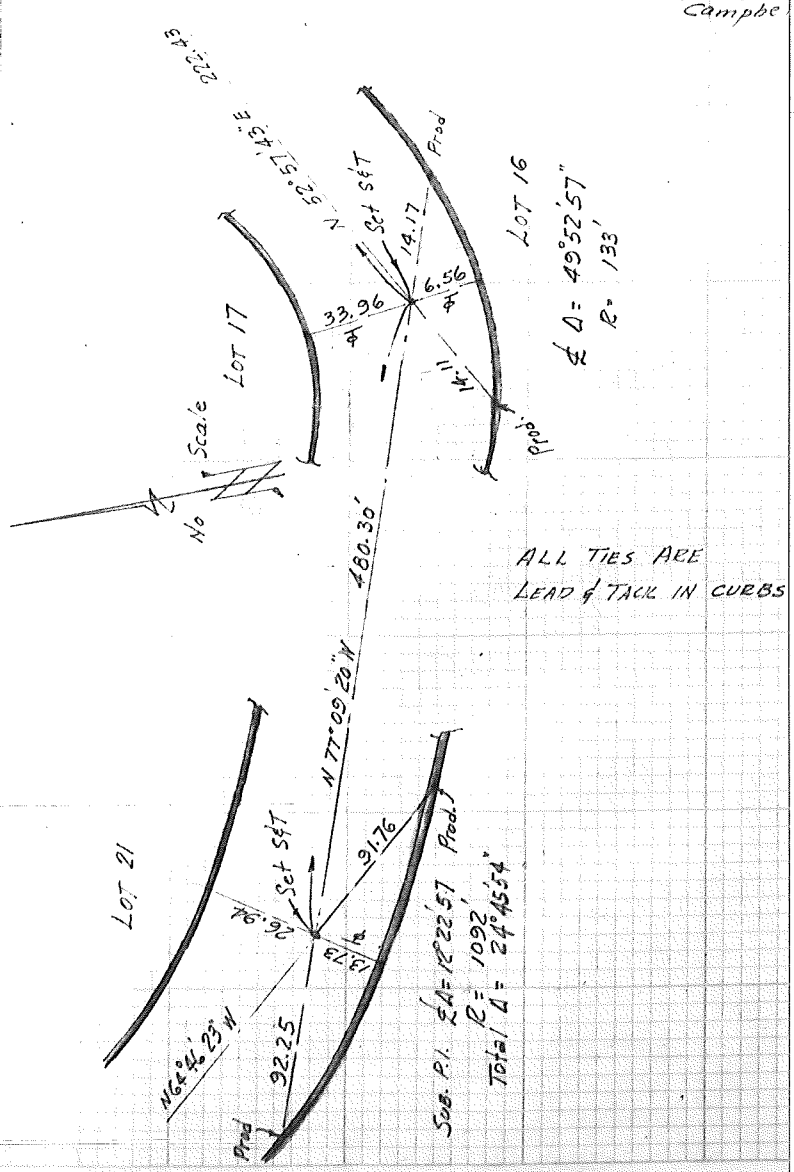

ALL TIES ARE
LEAD & TACK IN CURBS

CO. SUR. F.B. 3009:14

54

TRACT 21539

SURVEYED BY ENGINEERING SERVICE CORP.

DEEP VALLEY DR. & ROXCOVE DR.

10-18-60
Sanders,
Narebski
Campbell

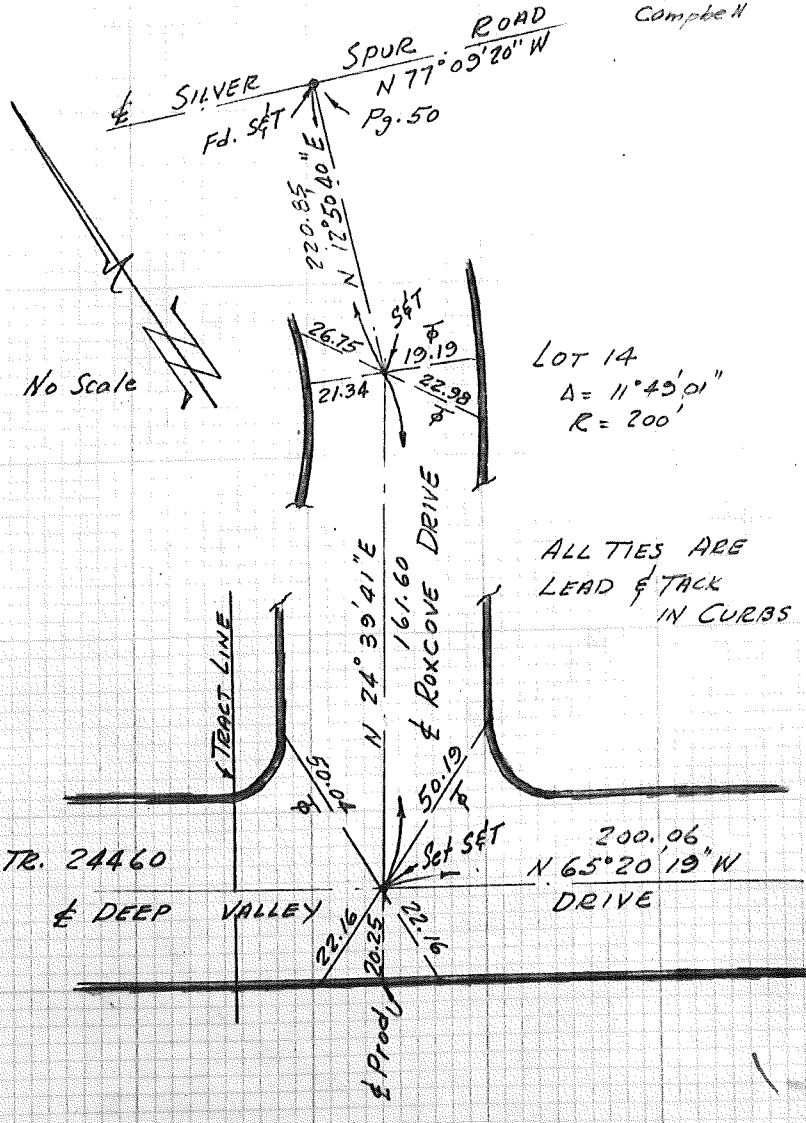

W.S. 27, C-3 & 4

CO. SUR. F.B. 3009:15

TRACT 21539

SURVEYED BY ENGINEERING SERVICE CORP.

P.I.'s - SILVER SPUR ROAD

10-18-6
Sander
Nareb
Campb

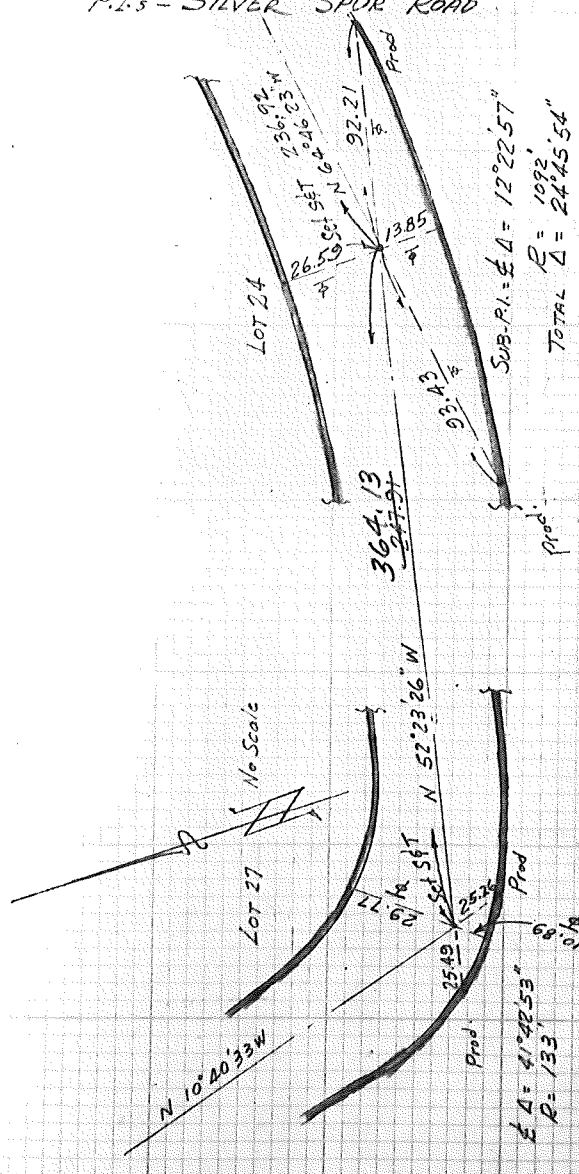

ALL TIES A
LEAD & TACK

CO. SUR. F.B. 3009:46

55

TRACT 21539

SURVEYED BY ENGINEERING SERVICE CORP.

SILVER SPUR ROAD

10-18-60
Sanders
Narebski
Campbell

ALL TIES ARE LEAD & TACK IN CURBS

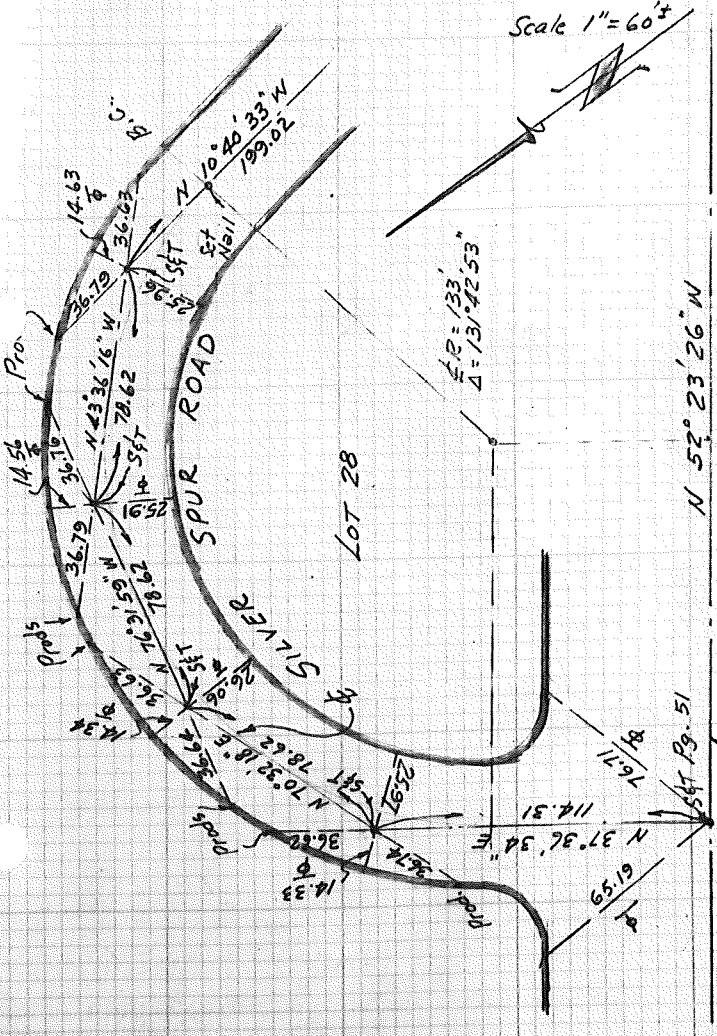

WG 27 C3

CO. SUR. F. B. 3009:17

W.S.27 C-3

TRACT 24460

SURVEYED BY ENGINEERING SERVICE CORP.

10-27-60

Sanders
Narebski
Campbell

SILVER SPUR RD. & DRYBANK DR.

DRYBANK DRIVE & DEEP VALLEY DRIVE

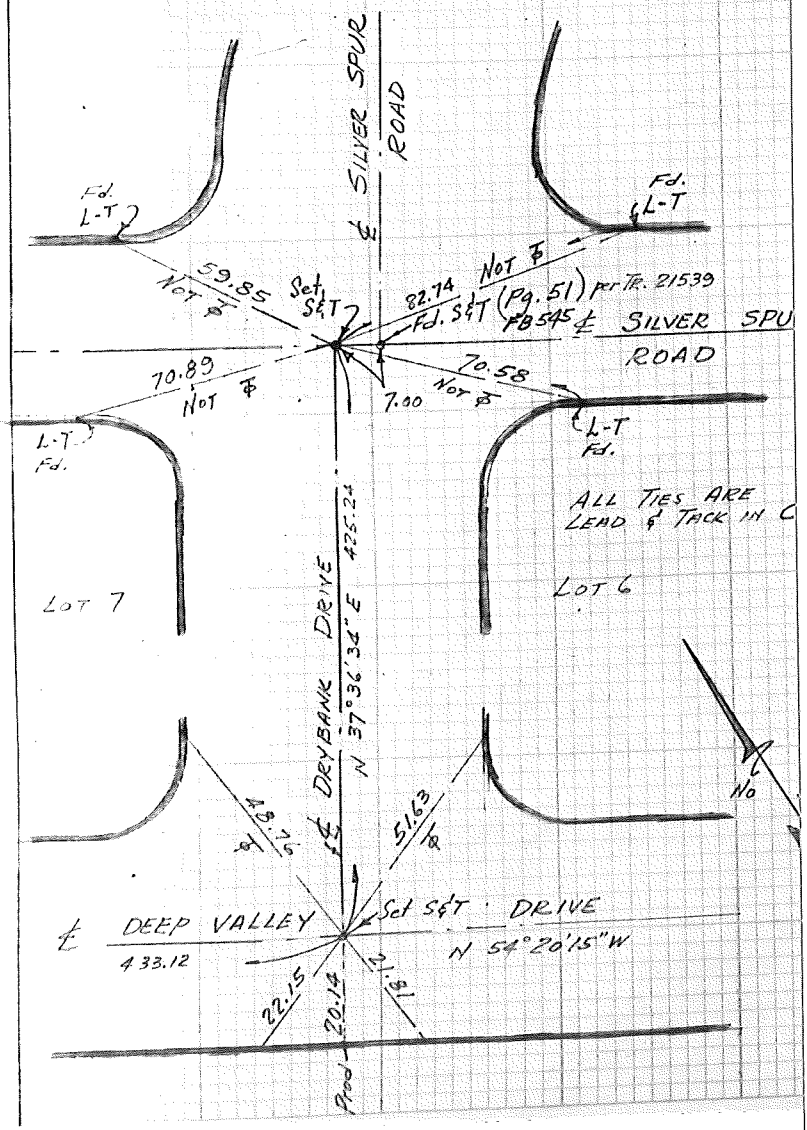

CO. SUR. F.B. 3009:18

56

TRACT 24460

SURVEYED BY ENGINEERING SERVICE CORP.

10-27-60

Sanders
Narebski
Campbell

℄ INT. CROSSFIELD DRIVE & DEEP VALLEY DR.

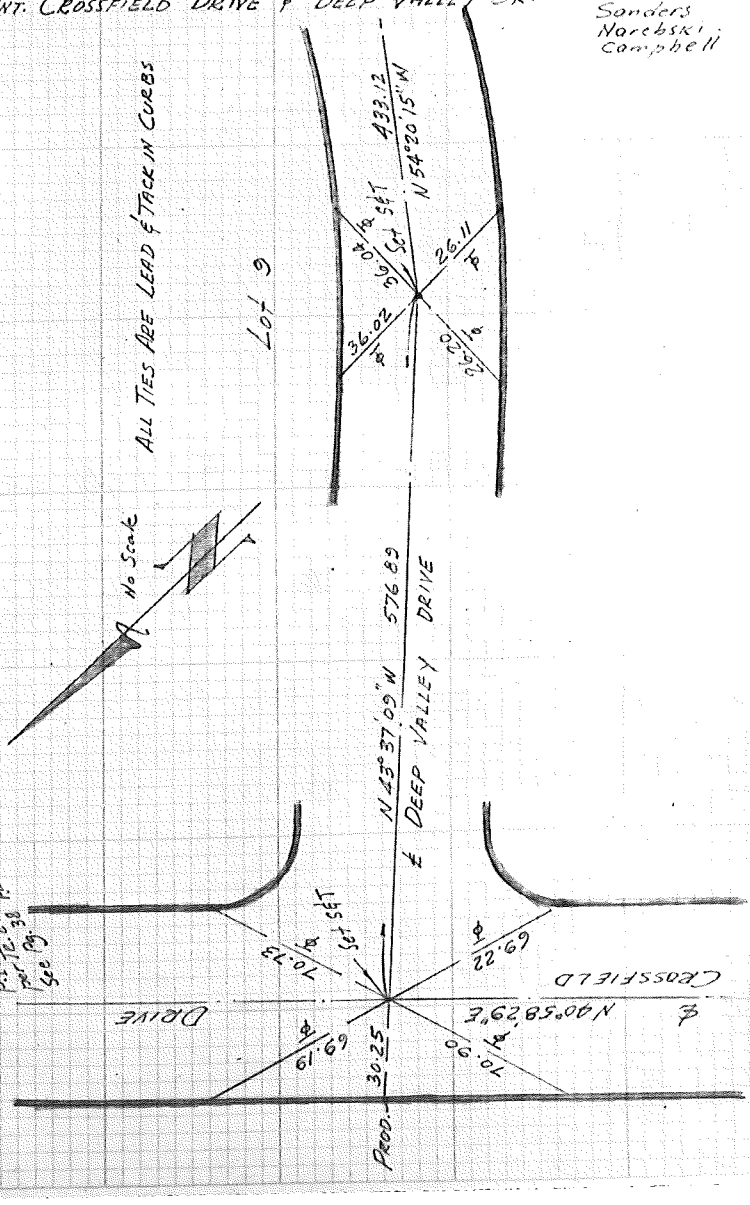

CO. SUR. F.B. 3009: 19

TRACT 24460

SURVEYED BY ENGINEERING SERVICE CORP.

COLEYSHAW BLVD. @ INDIAN PEAK

10-28-60

Sanders
Narebski
Campbell

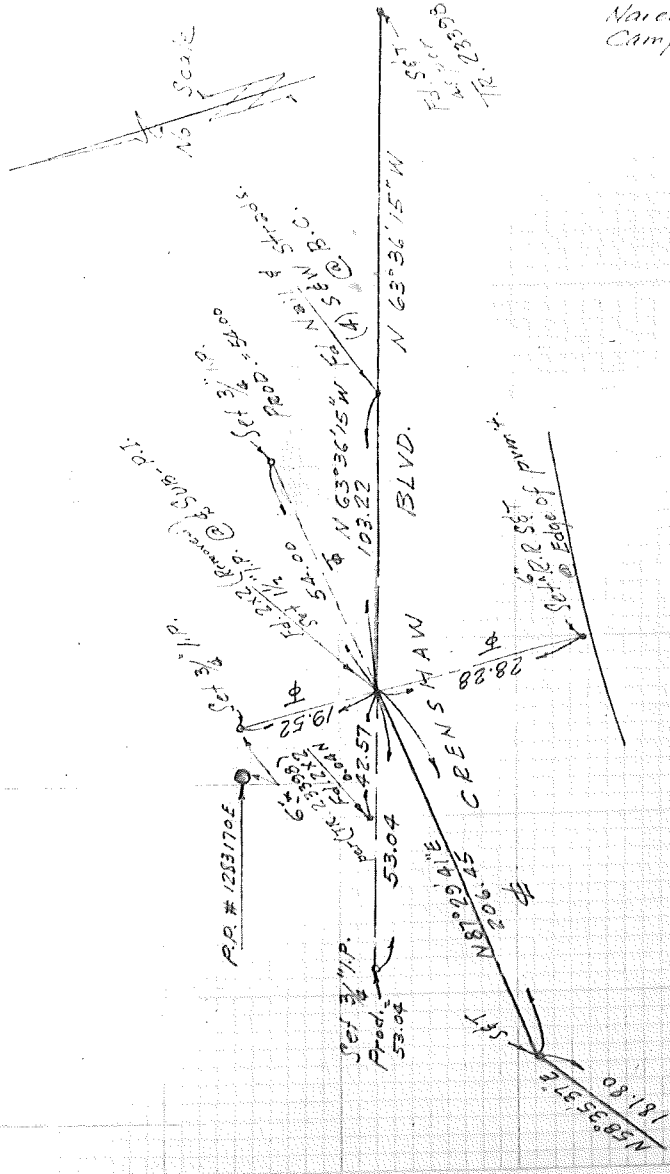

CO. SUR. F.B. 3009:20

58

TRACT 24460

SURVEYED BY ENGINEERING SERVICE CORP.
CRENSHAW BLVD. & INDIAN PEAK RD.

10-28-60
Sanders
Narebski
Campbell

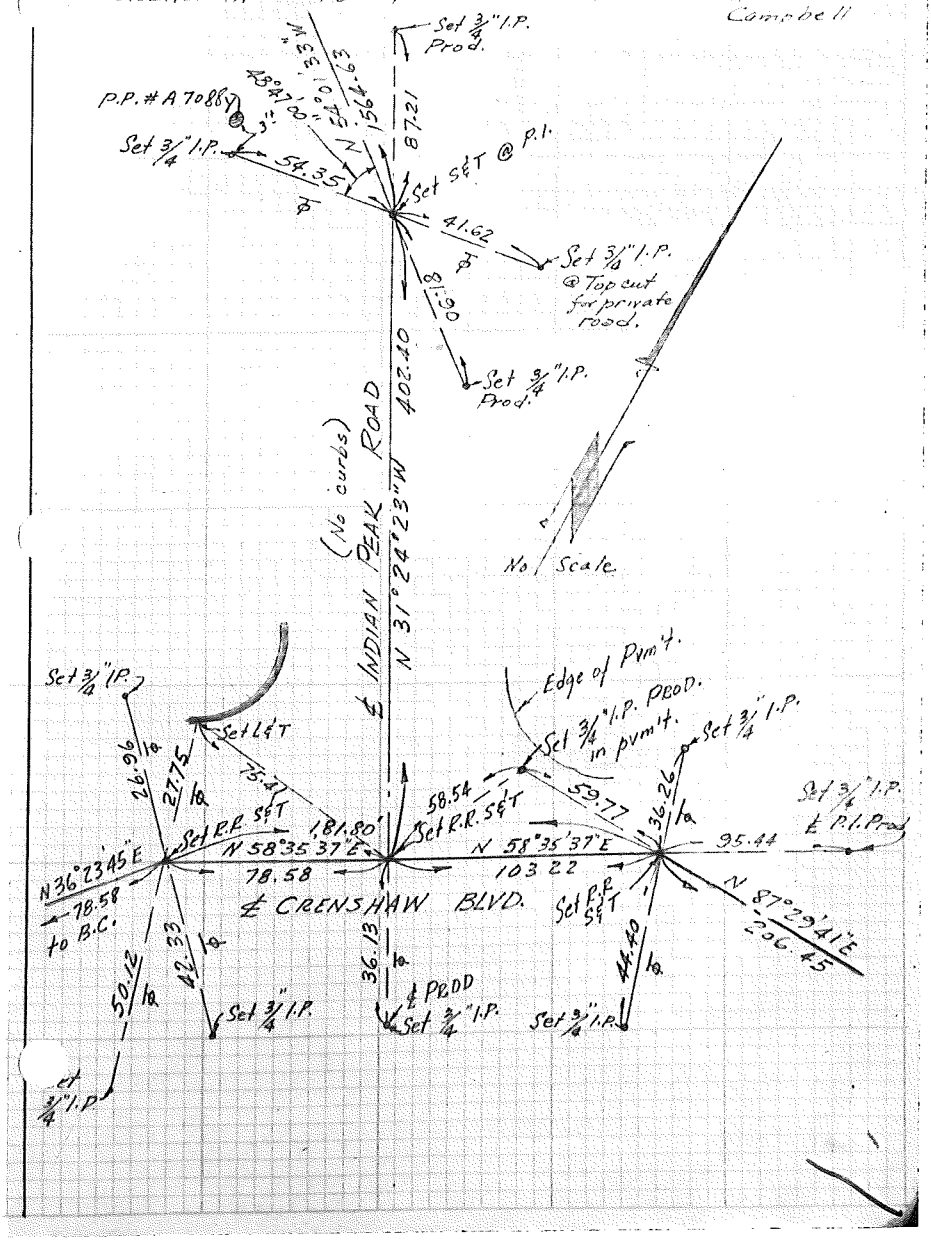

CO. SUR. F.B. 3009:21

TRACT 24460

SURVEYED BY ENGINEERING SERVICE CORP.

P.I's DEEP VALLEY DRIVE

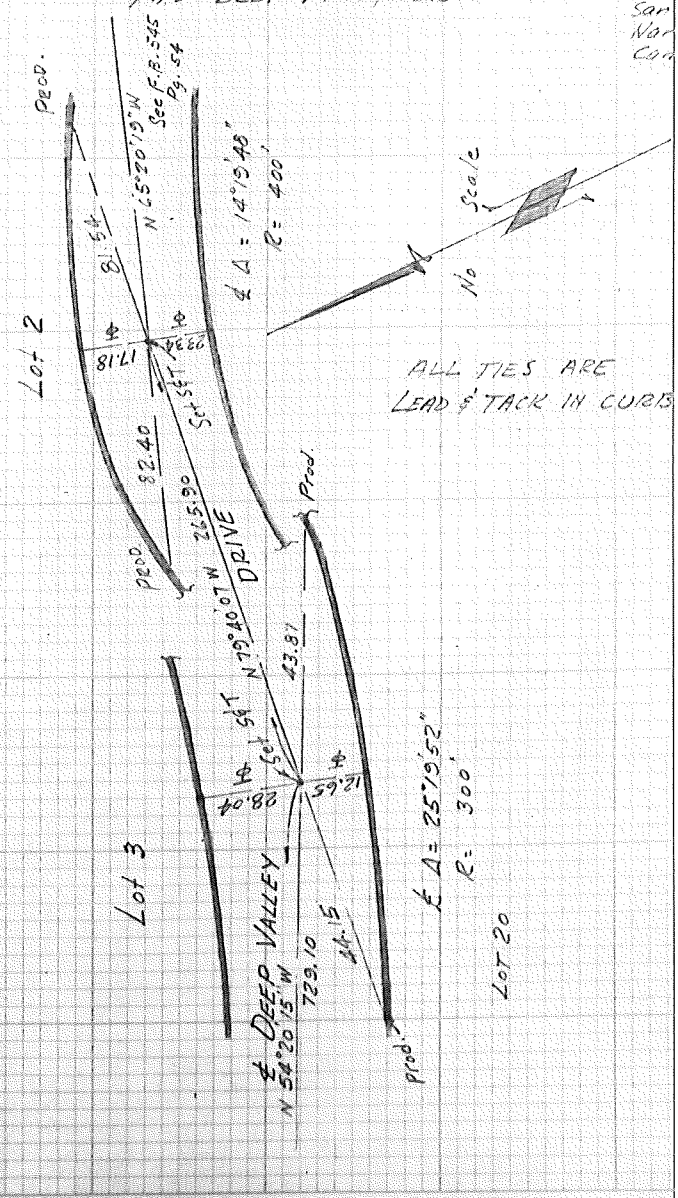

ALL TIES ARE LEAD & TACK IN CURB

CO. SUR. F.B. 30 M:22

59

TRACT 24460

SURVEYED BY ENGINEERING SERVICE CORP.

P.I. INDIAN PEAK RD.

10-28-66
Sanders
Narebski
Campbell

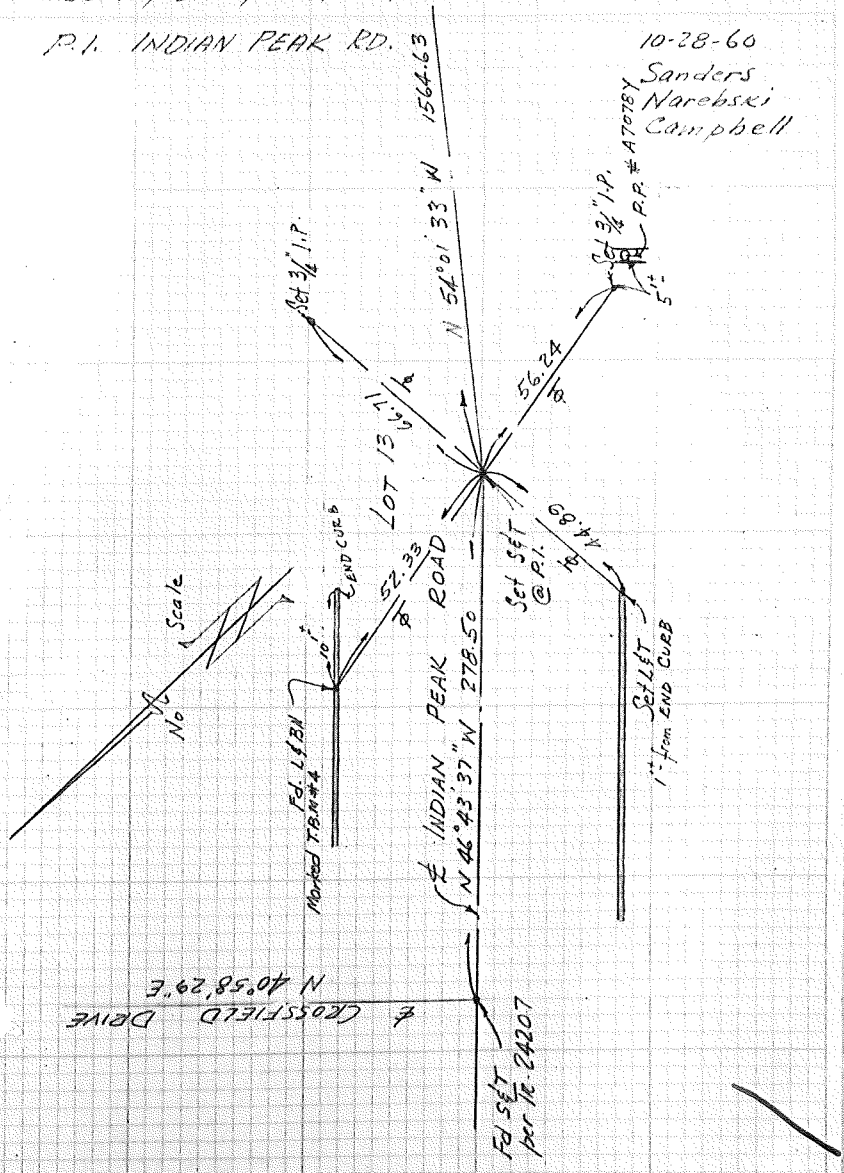

CO. SUR. F.B. 3009:23

SURVEYED BY ENGINEERING SERVICE CORP. & TIES

TR. 24207

Note: All & Ties are
Lead & Tacks in cu

P.I. West of Intersec
Hawthorne Blvd.
Silver

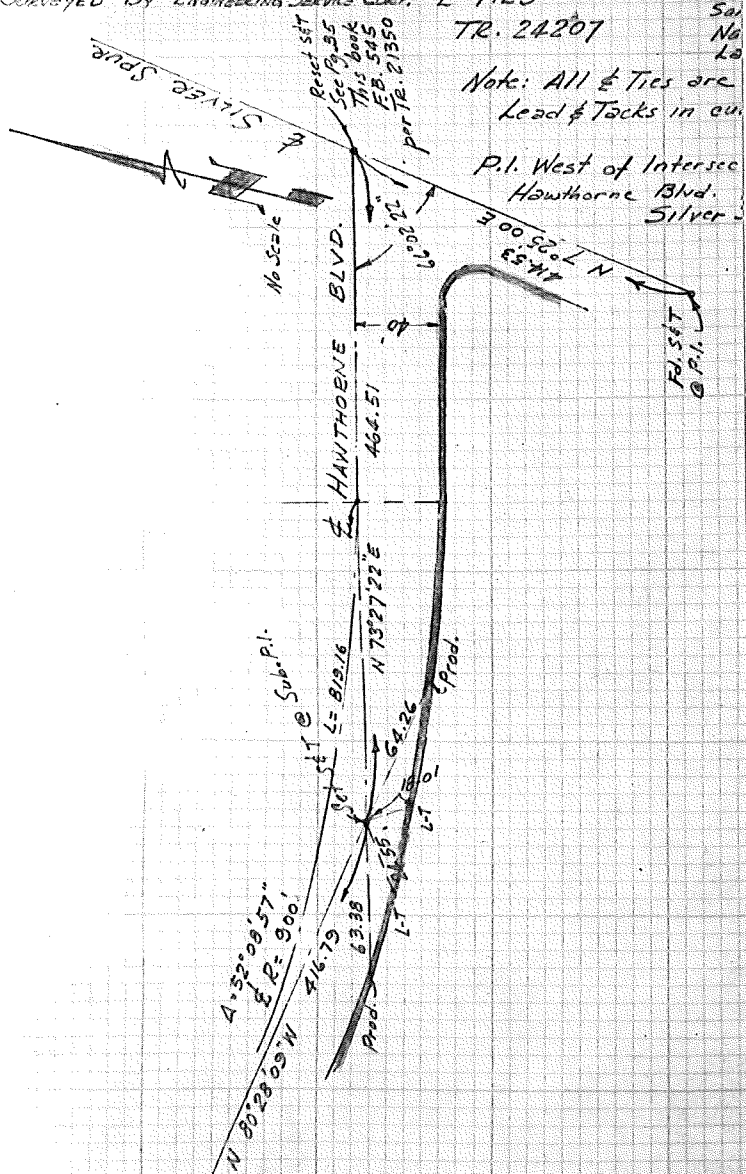

WS27-3

CO. SUR. F. B. 3009: 24

℄ TIES TR. 24207
Surveyed By Engineering Service Corp.

12-2-59
Sanders
Narebski
Lavalle

P.I. HAWTHORNE BLVD.

All ℄ Ties are
Lead & Tacks in Curb.

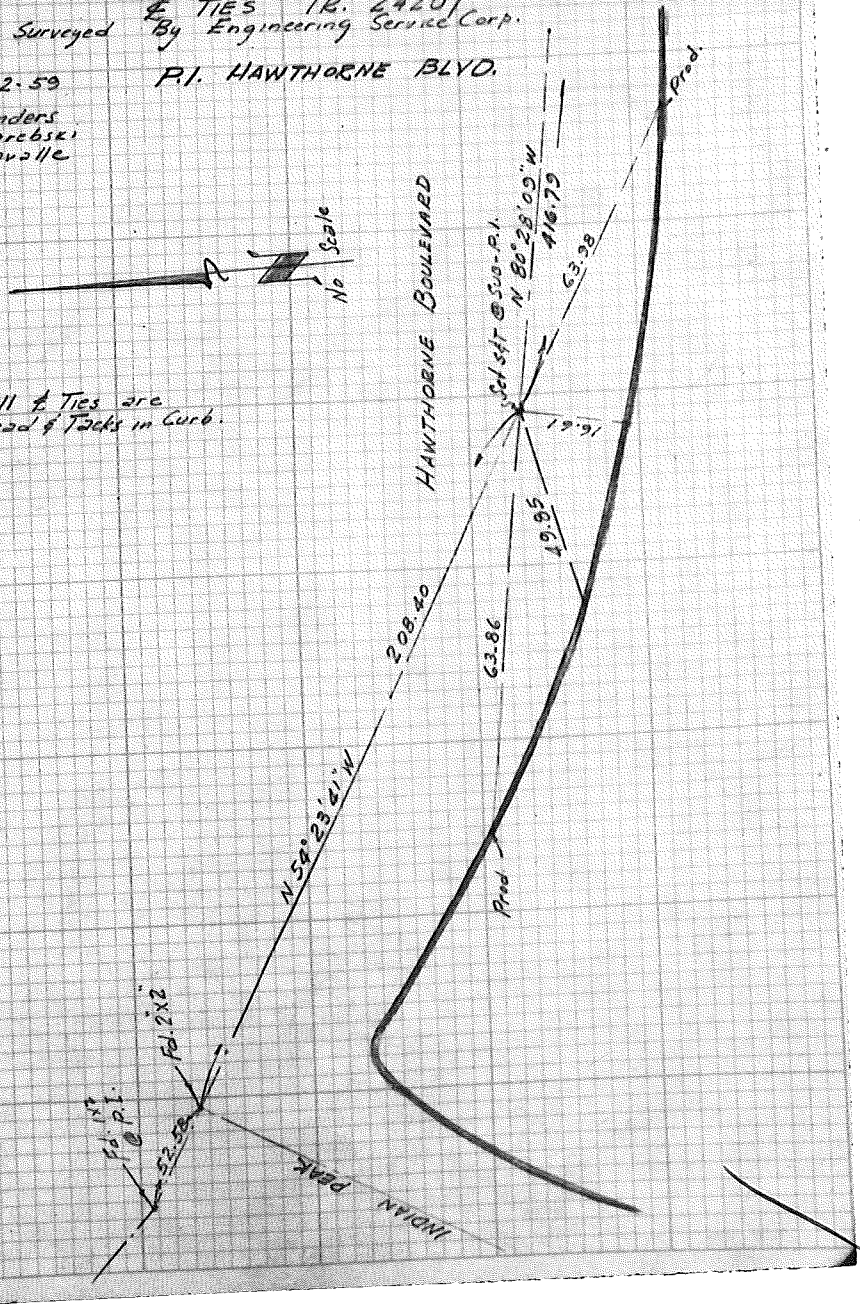

CO. SUR. F.B. 3009:25

W.S.27, C-3

TRACT 24207

SURVEYED BY ENGINEERING SERVICE CORP.

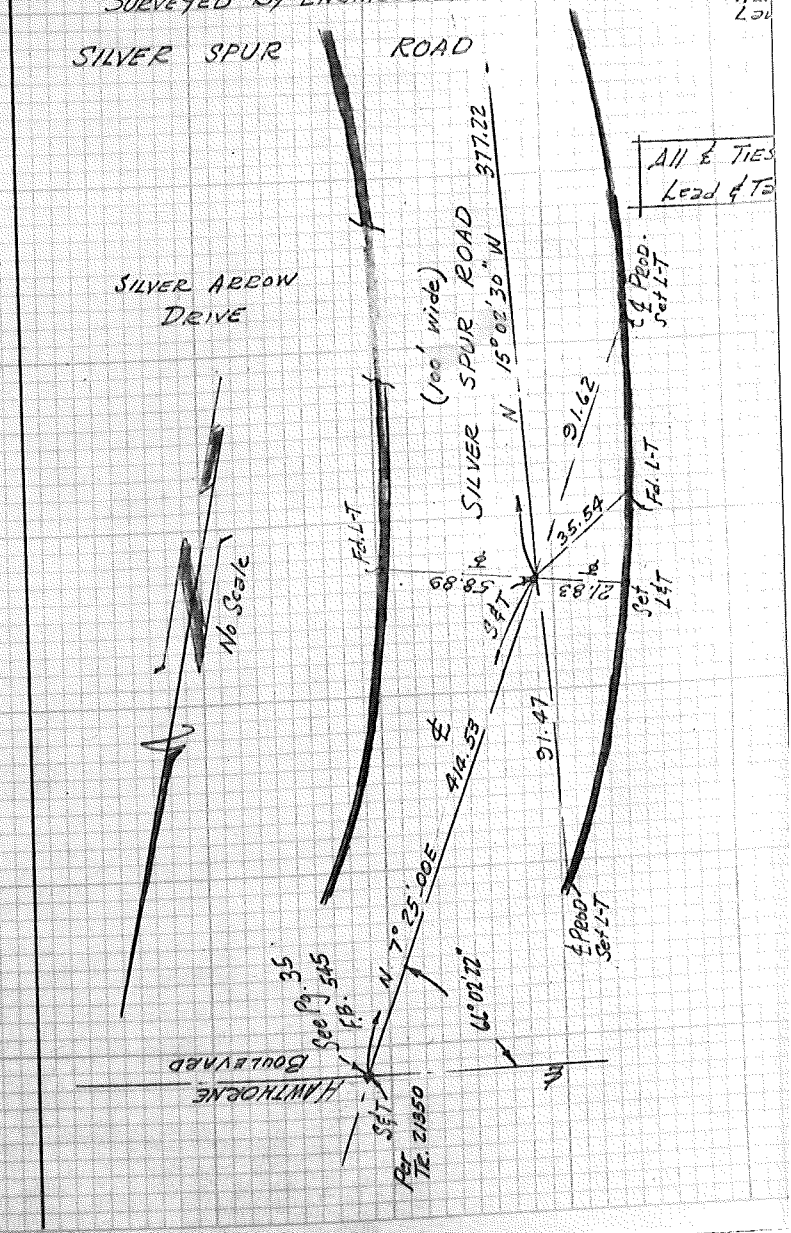

CO. SUR. F.B. 3009:26

38

TRACT 24207

SURVEYED BY ENGINEERING SERVICE CORP.

12-9-59

Sanders
Narcbski
Zavalle

SILVER SPUR ROAD (100' WIDE)

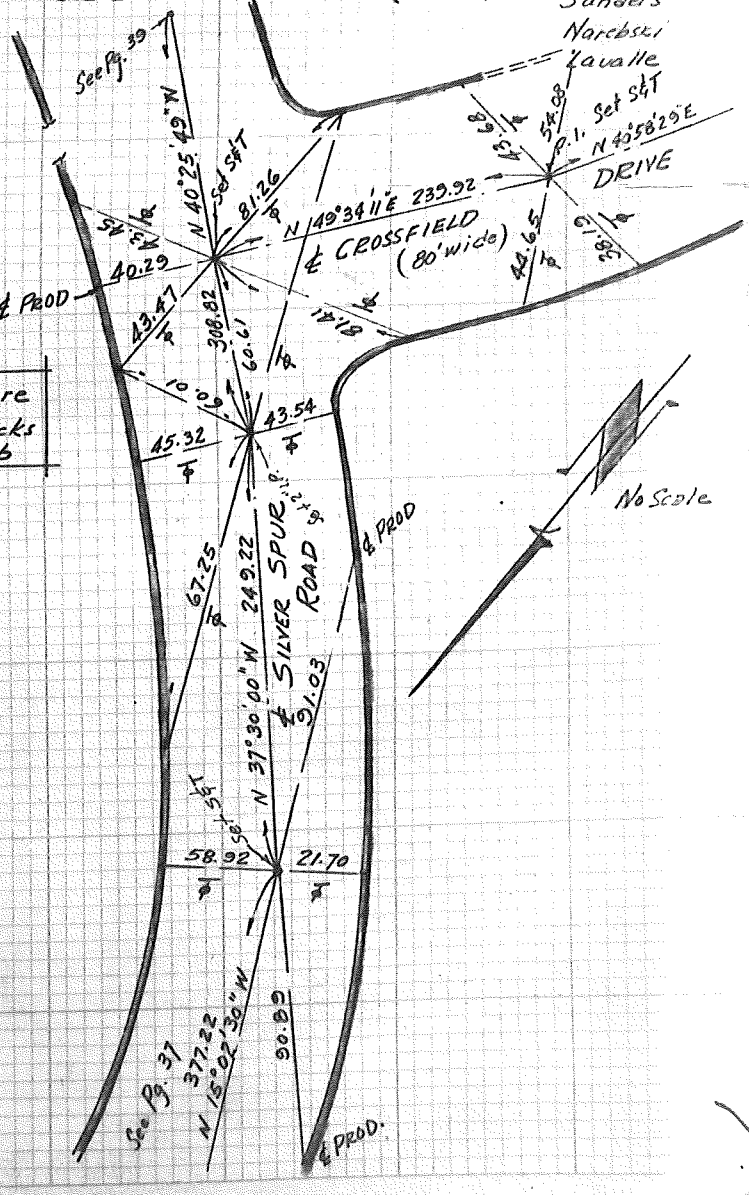

CO. SUR. F.B. 3009: 27

TRACT 24207

SURVEYED BY ENGINEERING SERVICE CORP.

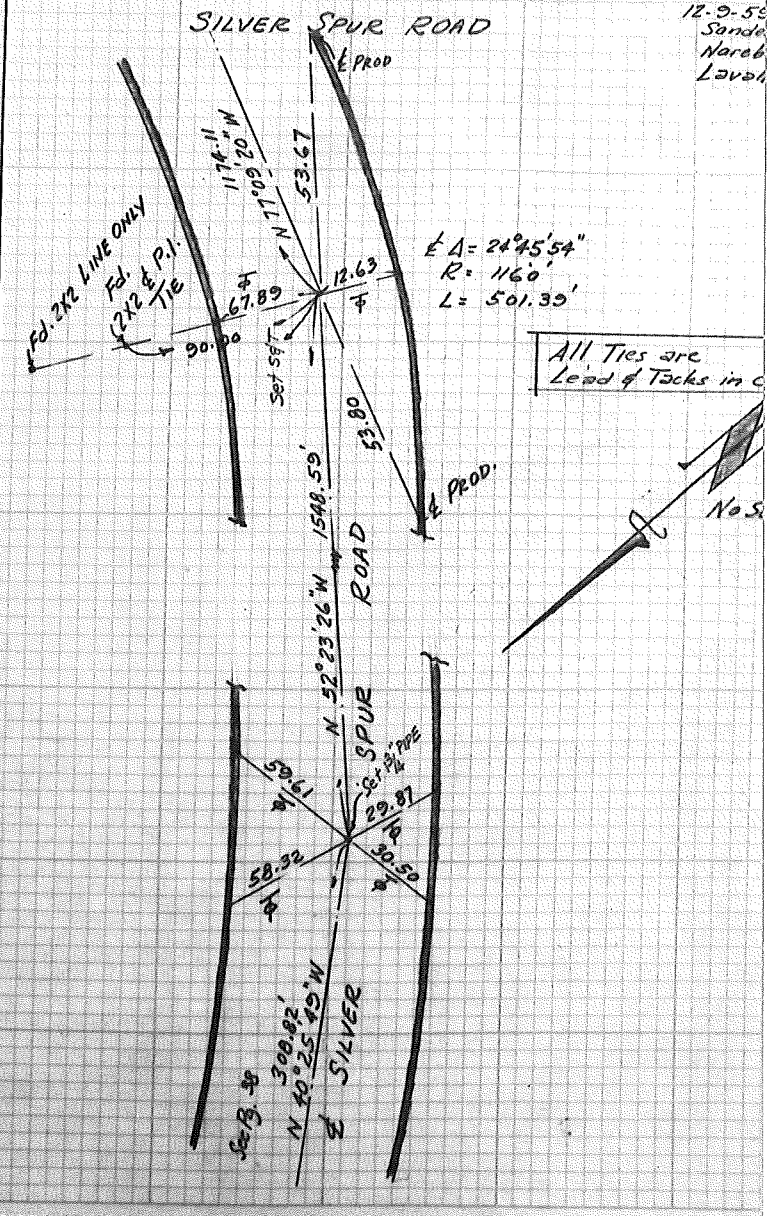

CO. SUR. F.B. 3009: 28

TRACT 24207

SURVEYED BY ENGINEERING SERVICE CORP.

SILVER SPUR ROAD

12-9-59
Sanders
Narebski
Lavalle

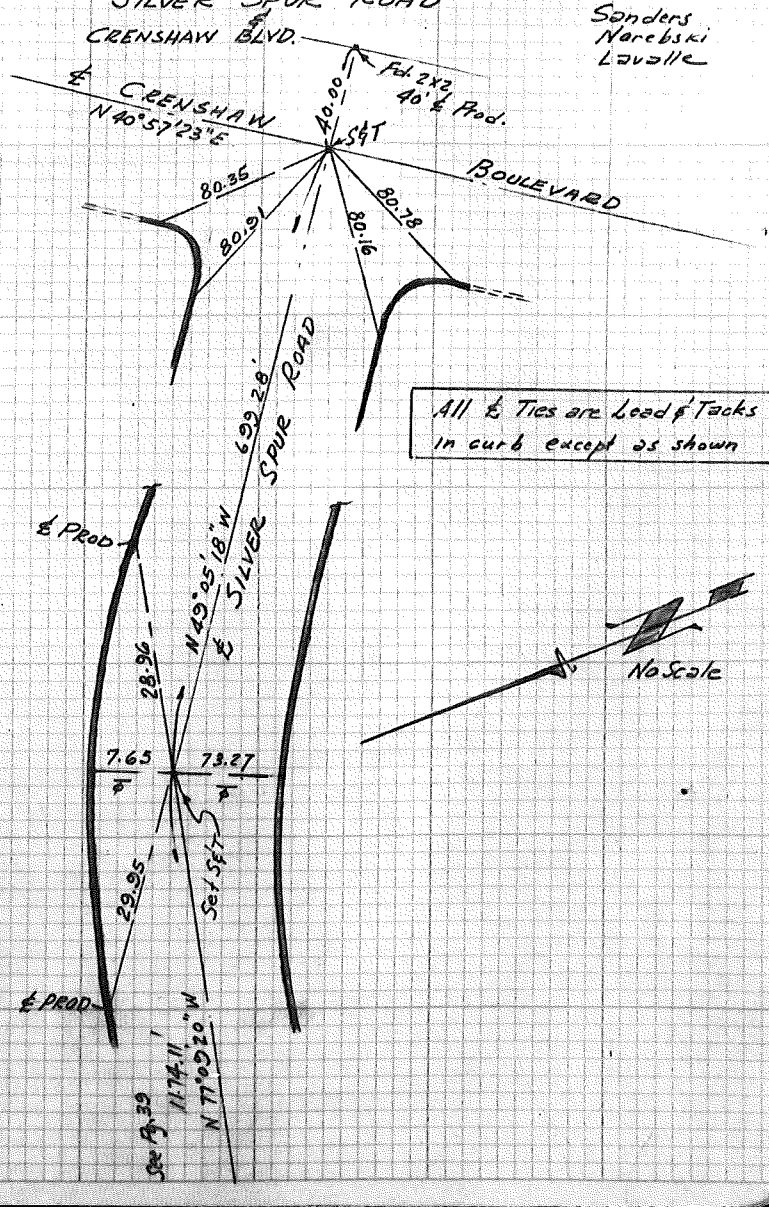

WS 2764

CO. SUR. F.B. 3009: 29

TRACT 2420T
SURVEYED BY ENGINEERING SERVICE CO.
INDIAN PEAK RD.

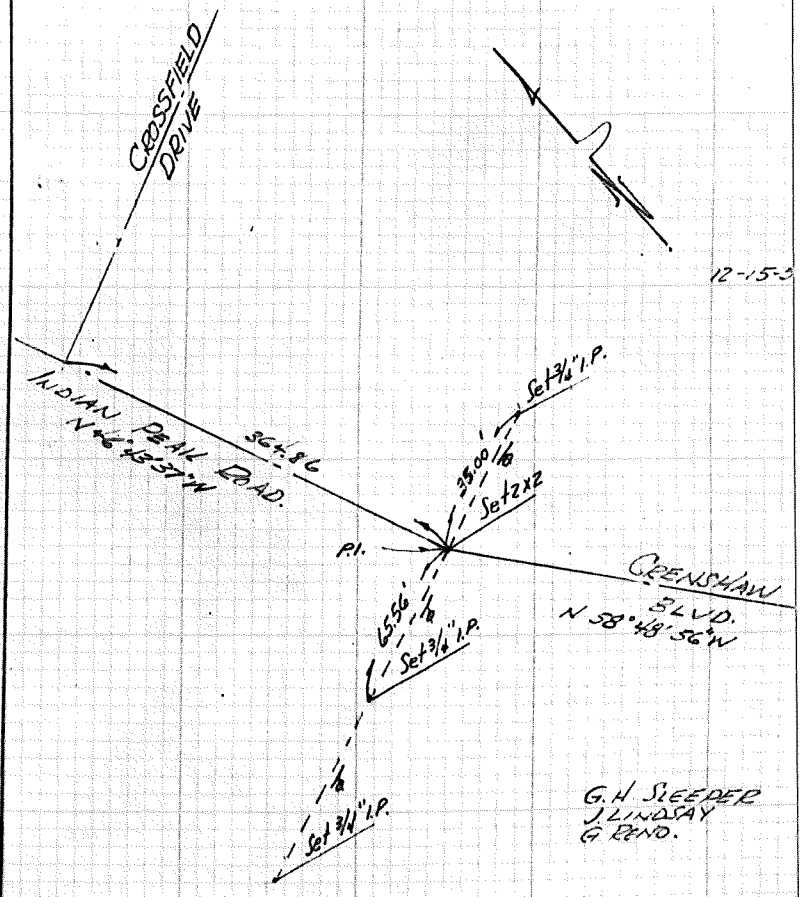

CO. SUR. F.B. 3009:30

TRACT 24207
SURVEYED BY ENGINEERING SERVICE
INDIAN PEAK RD.

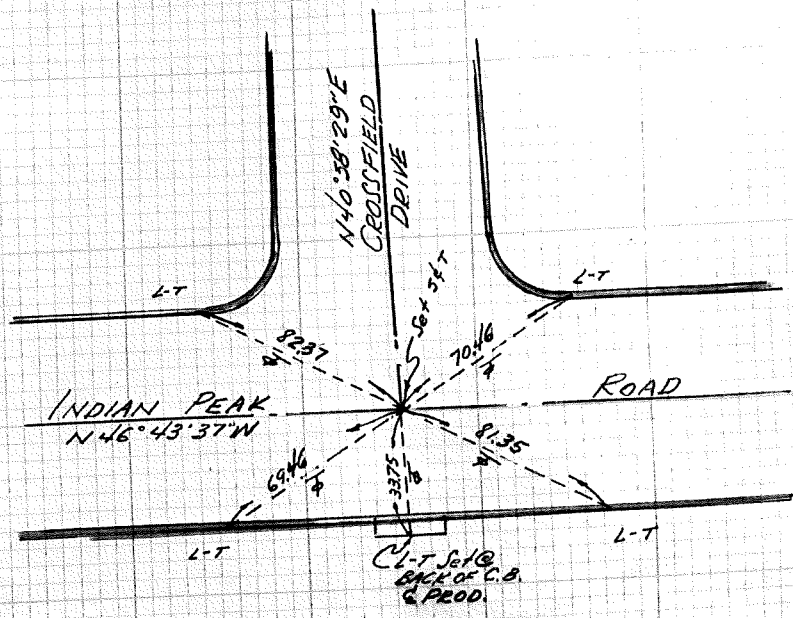

G.H. SLEEPER
J. LINDSAY
G. RENO
12-15-59.

M5276-3

CO. SUR. F.B. 3009:31

TRACT 2420T
SURVEYED BY ENGINEERING SER. CO. PR
INDIAN PEAK RD.

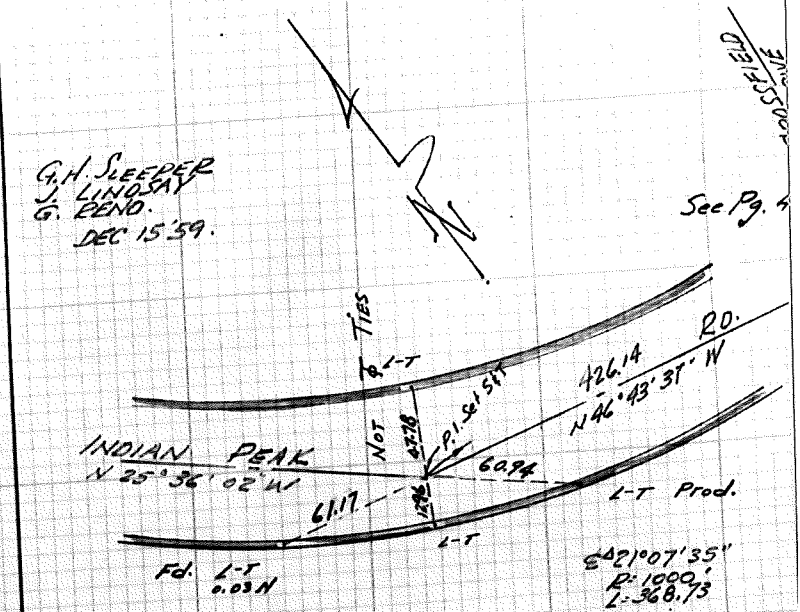

CO. SUR. F.B. 3009: 32

44.

TRACT 24207
SURVEYED BY ENGINEERING SERVICE CORP.
INDIAN PEAK RD.

G.H. SLEEPER
J. LINDSAY
G. RENO
DEC 15 '59.

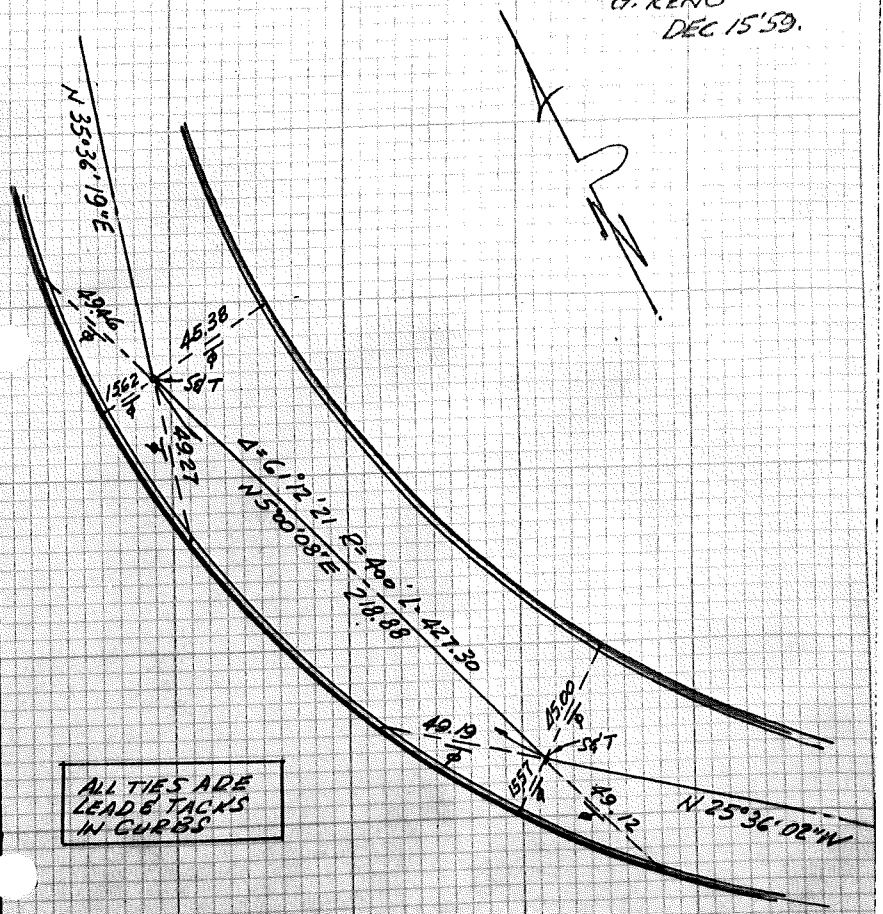

ALL TIES ARE LEAD & TACKS IN CURBS

CO. SUR. F.B. 3009:33

WS.27,B3

TRACT 24207
SURVEYED BY ENGINEERING SER. CORP.
HAWTHORNE BL. & INDIAN PEAK

ALL TIES ARE: LEAD & TACK IN CURBS

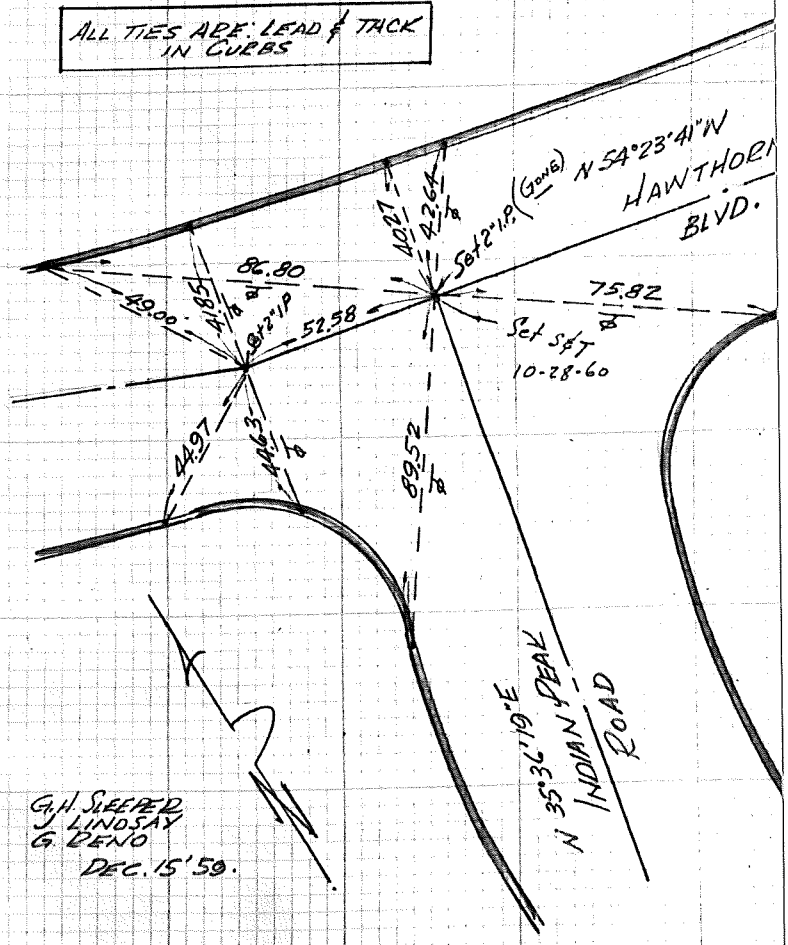

G.H. SLEEPER
LINDSAY
G. RENO
DEC. 15'59.

CO. SUR. F.B. 3009: 34

46.

TRACT 24207
SURVEYED BY ENGINEERING SERVICE CORP.

SILVER SPUR RD.

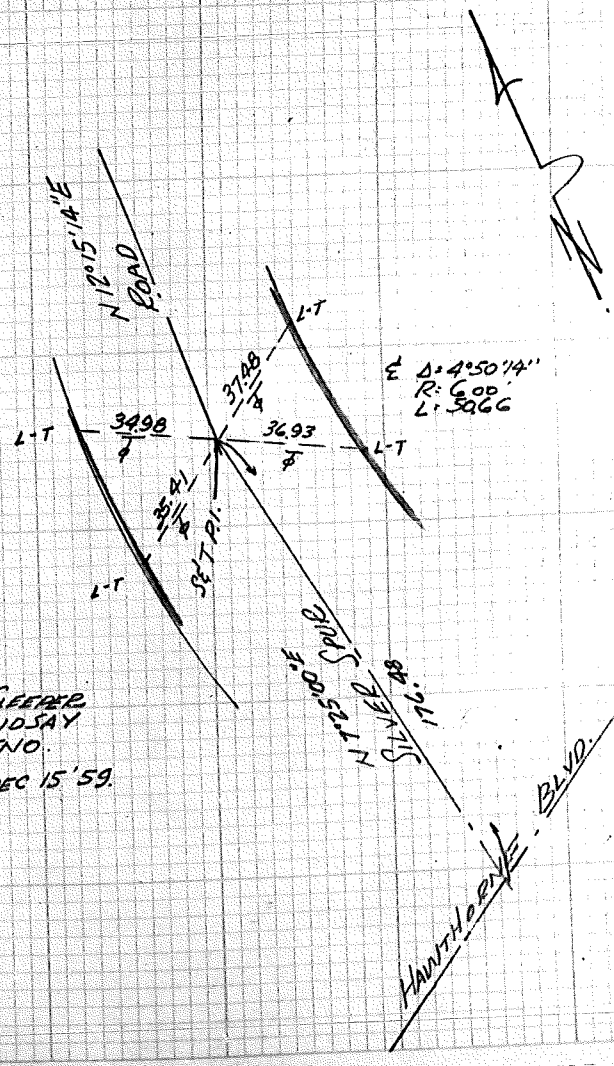

G.H. SLEEPER
J. LINDSAY
G. RENO.
DEC 15 '59.

CO. SUR. F.B. 3009: 35

TRACT 24207
SURVEYED BY ENGINEERING SERVICE CORP.
HAWTHORNE BLVD. & TR LINE

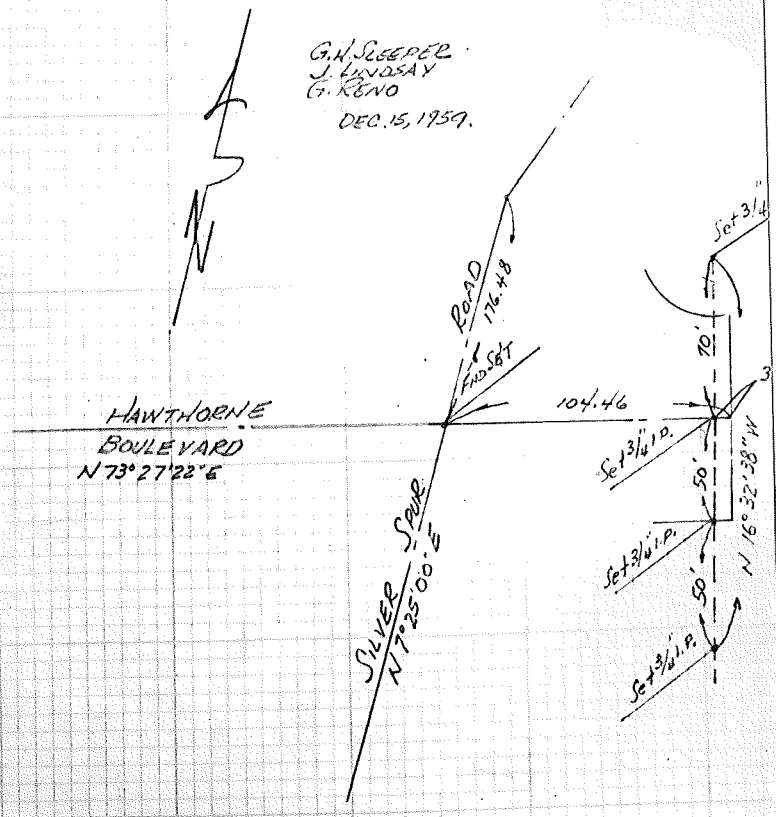

CO. SUR. F.B. 3009: 36

ngr. Ser. Corp.

CITY OF TORRANCE
TRACT 25788
℄ TIES

DEX:

GE
5. 231 ST STREET
6. 231 ST - KENT AVE - 230 TH PLACE
7. 230 TH PLACE & ANZA AVENUE
8. 231 ST STREET & ANZA AVENUE
9. ANZA AVE & CALLE MAYOR
20. CALLE MAYOR & ALLEY EAST OF ANZA AVE
21. CALLE MAYOR & LADEEN AVE.
22. CALLE MAYOR & TRACT LINE
23. P.I'S ON LADEEN AVE.
24. LADEEN AVE & TRACT LINE
25. TRACT LINE & ALLEY EAST OF ANZA AVE.
26. P.I'S ON ALLEY EAST OF ANZA AVE.
27. P.I'S ON ANZA AVENUE
28. P.I'S ON ANZA AVENUE
29. ANZA AVE - TRACT LINE - 234 TH ST. INT.
30. 234 TH. ST. & ALLEY WEST OF ANZA AVE.
31. P.I'S ON ALLEY WEST OF ANZA AVE.
32. P.I'S ON ALLEY WEST OF ANZA AVE.

CONTINUED ON PAGE 14.5

CO. SUR. F.B. 3009: 37
14.5

Engr 9.

CONTINUATION OF INDEX.

PAGE

33. ALLEY WEST OF ANZA AVE & ALLEY BET. CALLE M. & 232ND. STREET.
34. ALLEY WEST OF ANZA AVE & CALLE MAYOR
35. CALLE MAYOR & CARLOW ROAD.
36. CARLOW ROAD & ALLEY BET. CALLE M. & 232ND. STREET.
37. CARLOW ROAD & 232ND. STREET.
38. CARLOW ROAD & 233RD. STREET.
39. CARLOW ROAD & 234TH STREET.
40. P.T'S ON 234TH. STREET
41. 234TH. STREET & EVALYN AVENUE.
42. 234TH STREET, EVAYN AVE & TRACT
43. P.T ON EVALYN AVE. BET. 234TH ST & 233RD.
44. EVALYN AVE. & 233RD ST
45. P.T'S ON EVALYN AVE BET 233RD. ST. & 23
46. 232ND ST. & EVALYN AVE.

CO. SUR. F.B. 3009:38

TRACT NO. 25788
231ST STREET

DATE: 10-4-60

PARTY: MILLS
KOZENKO
BILL

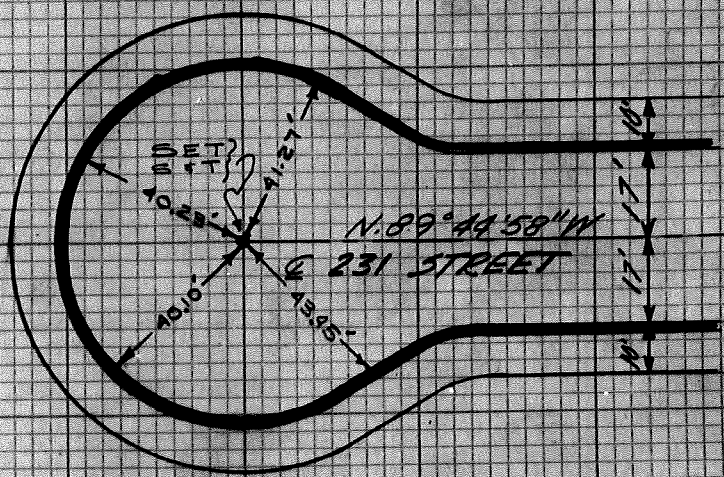

NOTE:
ALL TIES L&T
IN CURB

N

NO SCALE

CO. SUR. F.B. 3009:39

TRACT NO 25788

231ST STREET - KENT AVE. - 230TH PLACE

DATE: 10-4-60 PARTY: MILLS KOZEN

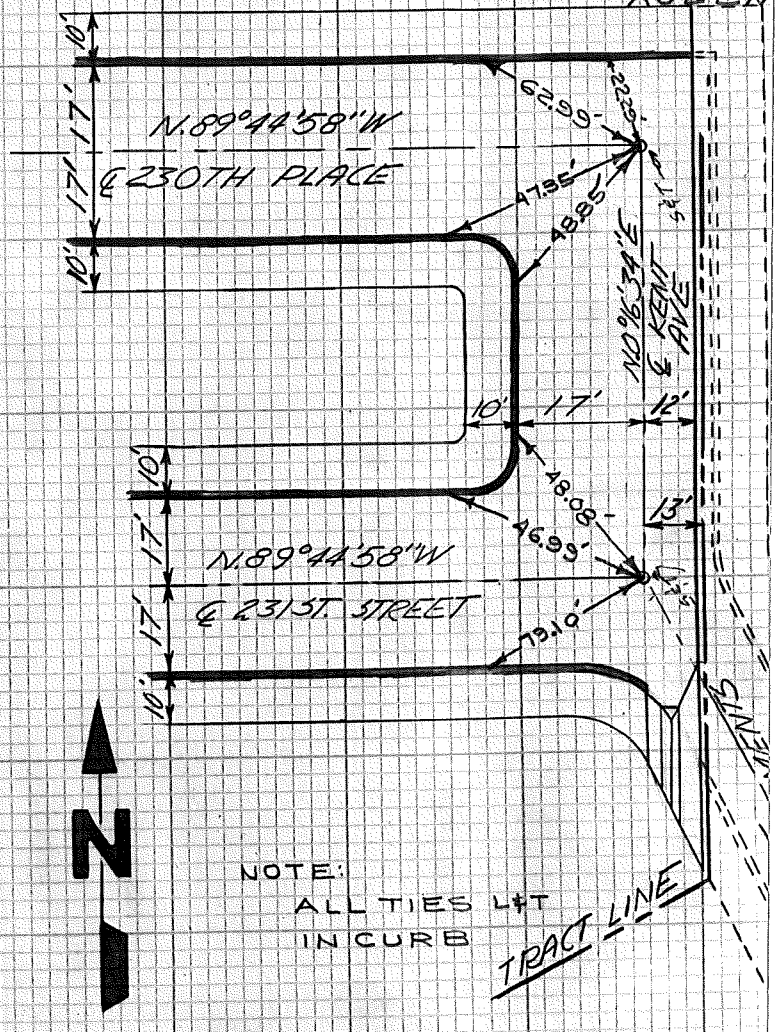

NO SCALE

Co. SUR. F.B. 3009.40

ervice Corp.

TRACT NO. 25788
230TH PLACE & ANZA AVENUE

DATE: 10-4-60

PARTY: MILLS
KOZENKO
BILL

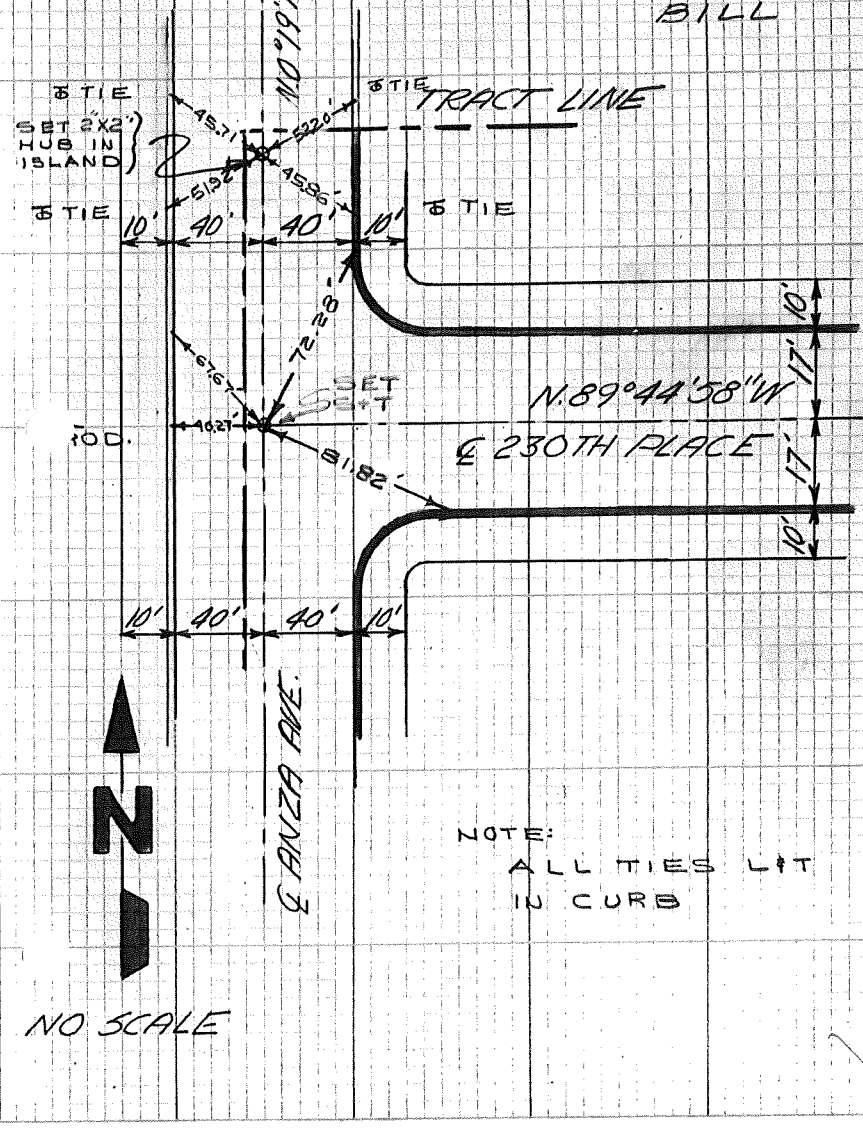

NOTE:
ALL TIES L&T
IN CURB

NO SCALE

Co. Sur. F.B. 3009:41

TRACT NO. 25788

231ST STREET & ANZA AVENUE

DATE: 11/21/60

PARTY:

BREISTIG
DOWNING
MANN

NOTE: ALL TIES ARE L&T IN CURB.

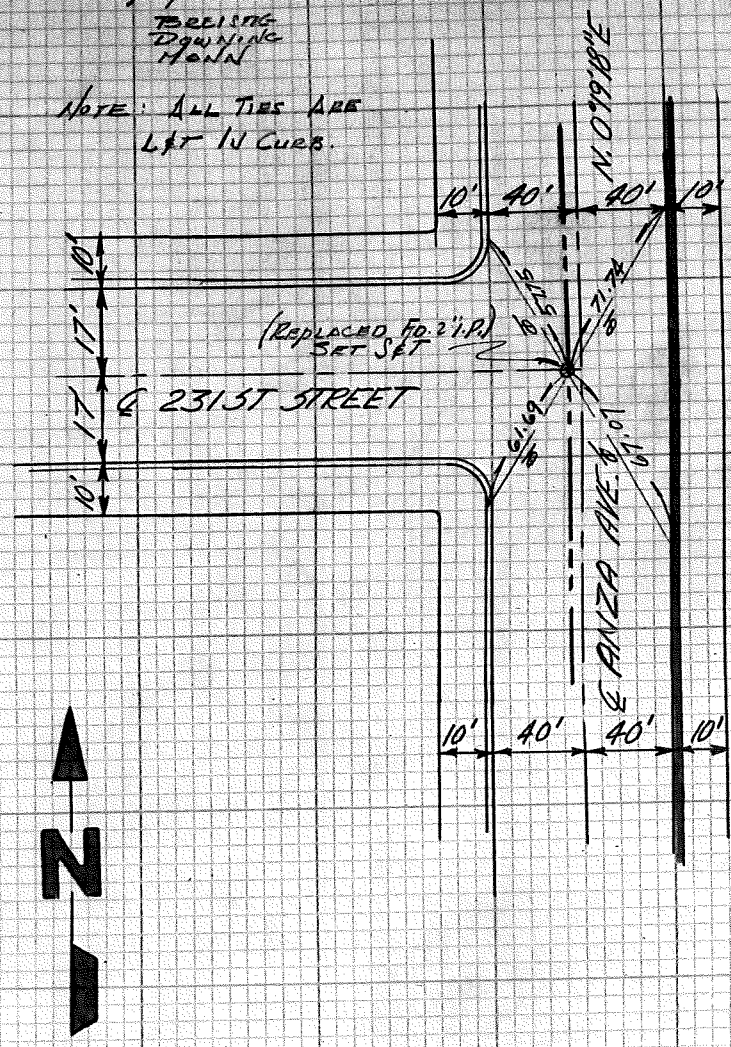

NO SCALE

PS·27C-1

Co. Sur. F. B. 3009:42

Service Corp.

TRACT NO. 25788
ANZA AVE & CALLE MAYOR

DATE: 9-27-60

PARTY: MILLS
KOZENKO
BILL

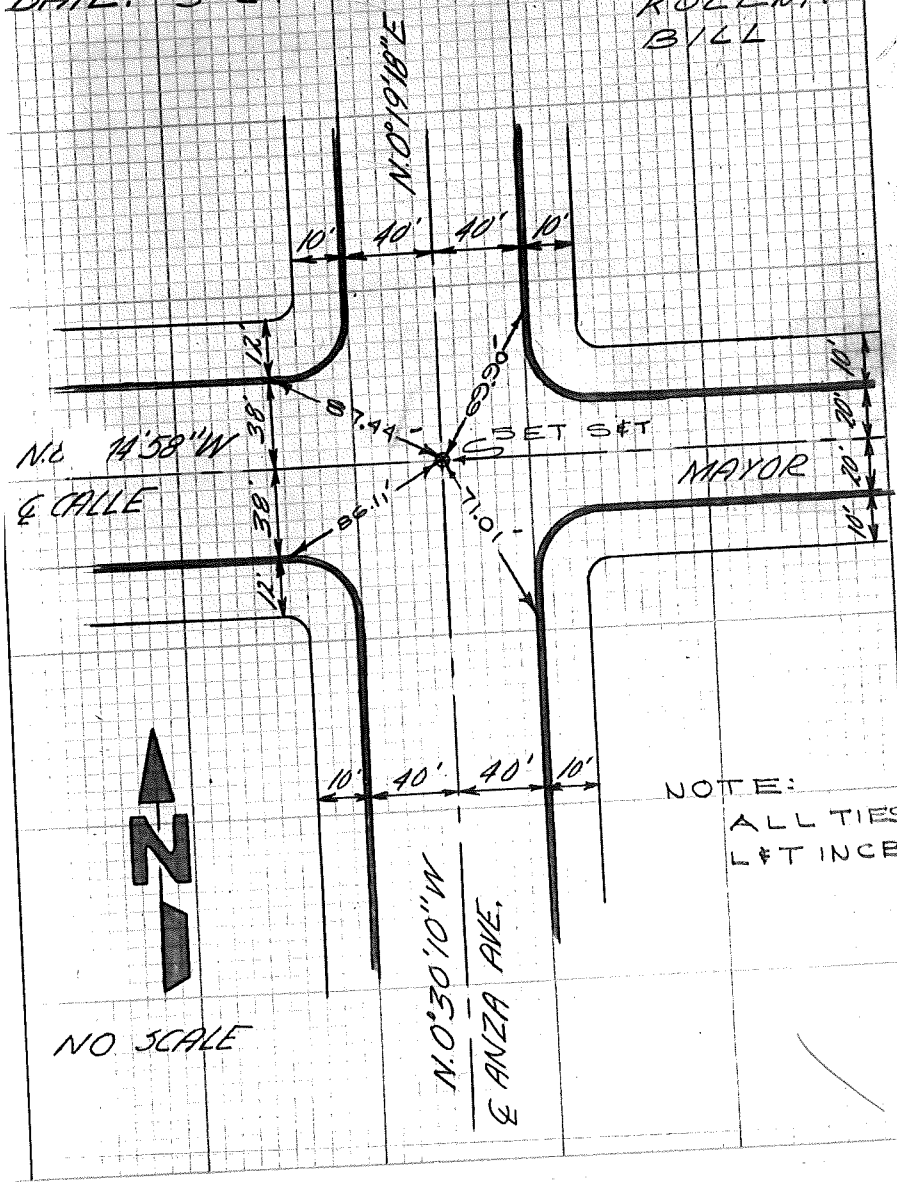

NOTE:
ALL TIES
L&T INCB.

Co. Sur. F.B. 3009:43

TRACT NO 25788
CALLE MAYOR ℄ ALLEY EAST OF ANZA AVENUE

DATE: 10-3-60

PARTY: MIL
KOZ
BIL

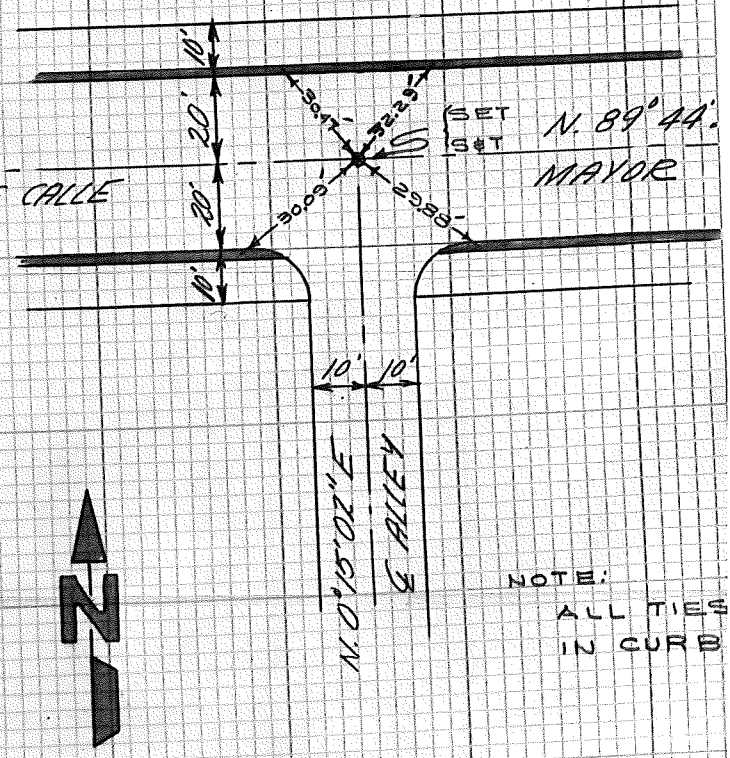

NOTE:
ALL TIES
IN CURB

NO SCALE

Corp.

Co. Sur. F.B. 3009:44

TRACT NO 25788
CALLE MAYOR & LADEEN AVE.

DATE: 9-27-60 PARTY: MILLS
KOZENKO
BILL

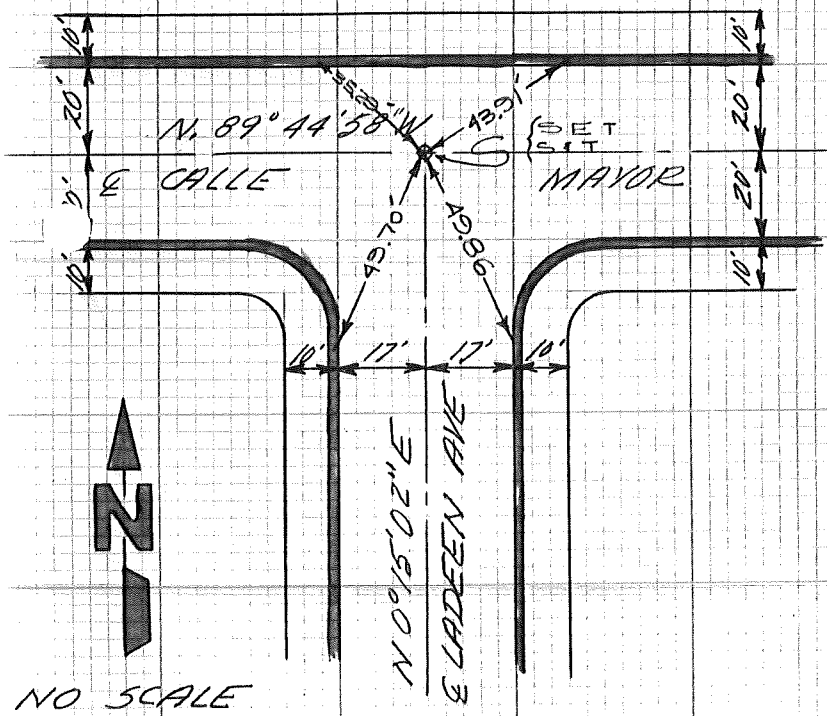

NOTE:
ALL TIES L&T
IN CURB

Co. Sur. F.B. 3009:45

TRACT NO 25788
CALLE MAYOR & TRACT LINE

DATE: 9-27-60 PARTY: MILLS
KOZE
BILL

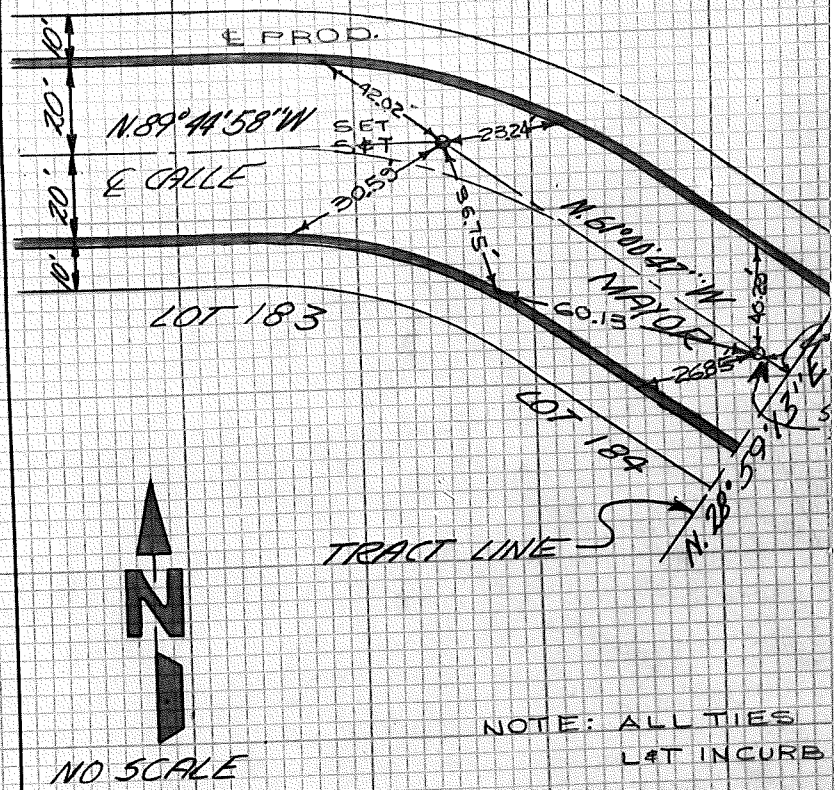

NOTE: ALL TIES
L&T IN CURB

NO SCALE

Co. Sur. F.B. 3009: 46

Service Corp.

TRACT NO 25788
P.I.'S ON LADEEN AVE.

DATE: 9-5-60

PARTY: MILLS
KOZENKO
BILL

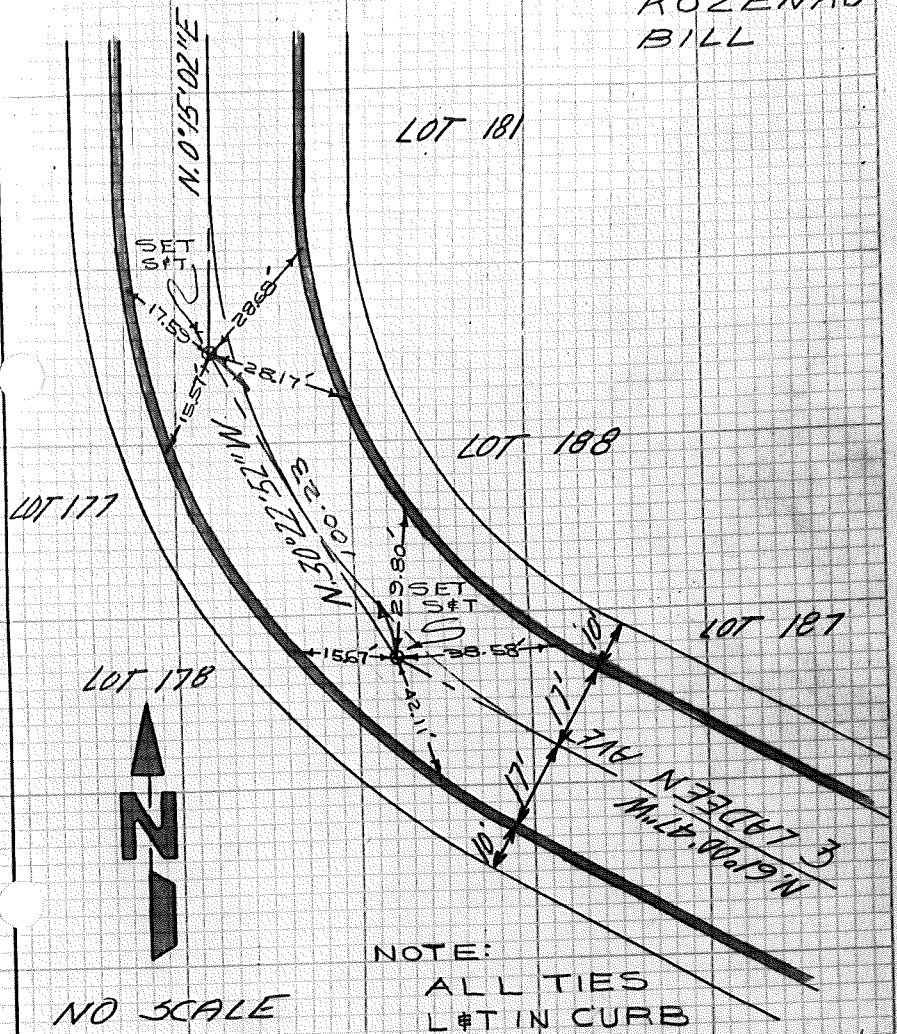

NO SCALE

NOTE:
ALL TIES
L&T IN CURB

Co. Sur. F.B. 3009: 47

TRACT NO. 2578
LADEEN AVE & TRACT UN

DATE: 10-5-60 PARTY: MI
KO
BI

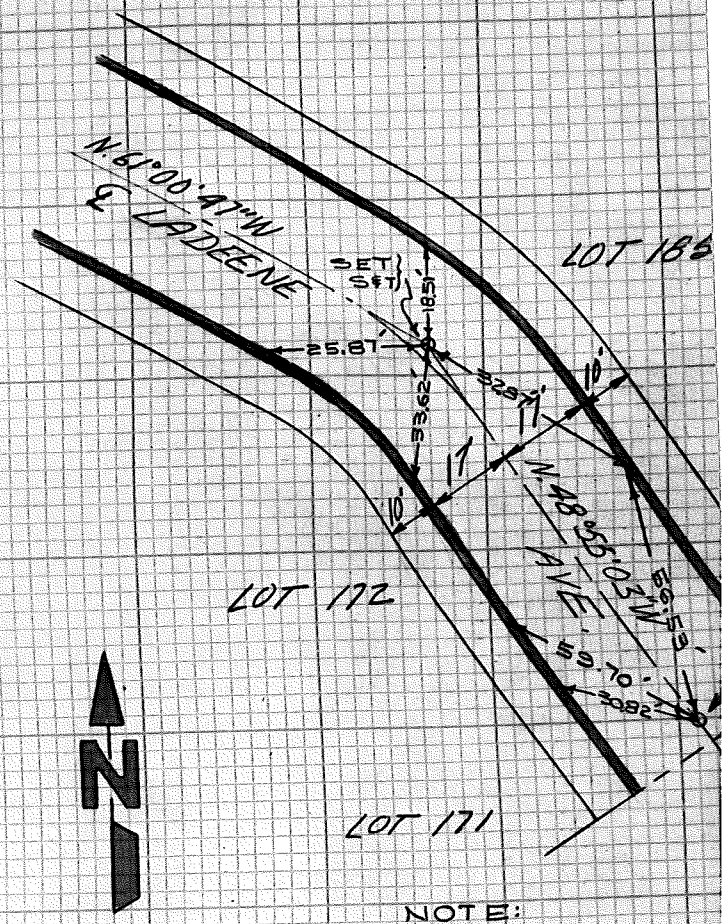

NO SCALE

NOTE:
ALL TIES
LET IN CURB

Ser. Corp.

CO. SUR. F.B. 3009: 48

TRACT NO 25788

TRACT LINE & ALLEY EAST OF ANZA AVENUE

DATE: 10-18-1960 PARTY: J. Schank
Good
Mann

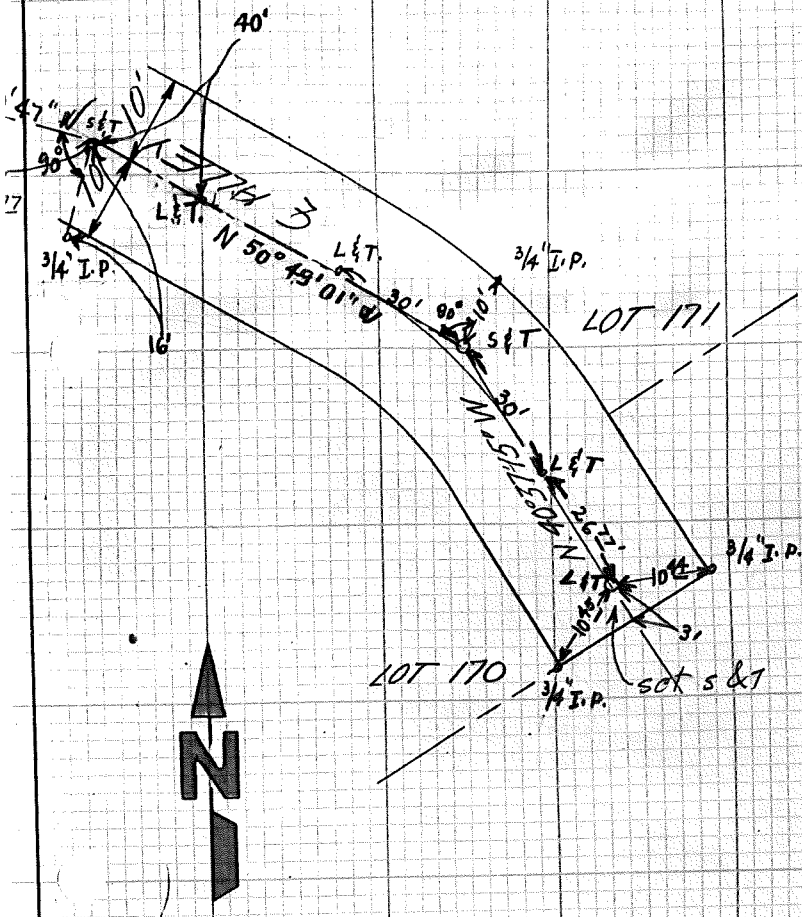

NO SCALE

CO. SUR. F.B. 3009: 49

TRACT NO 25788
P.I.'S ON ALLEY EAST OF ANZA AVE.

DATE: 10-18-1960. PARTY: J. Sc[illegible] Goo[illegible] Ma[illegible]

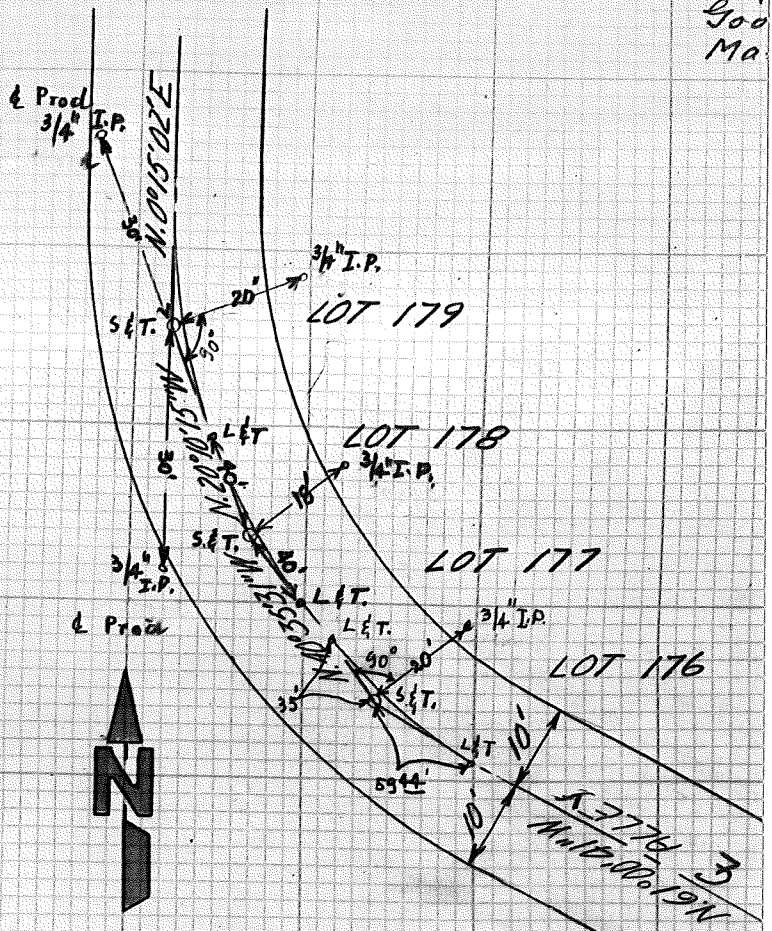

NO SCALE

Co. SUR. F.B. 3009: 50

. Service Corp.

TRACT NO 25788
P.I'S ON ANZA AVE.

DATE: 10-11-60

PARTY: MILLS
KOZENKO
SHACKELFD.

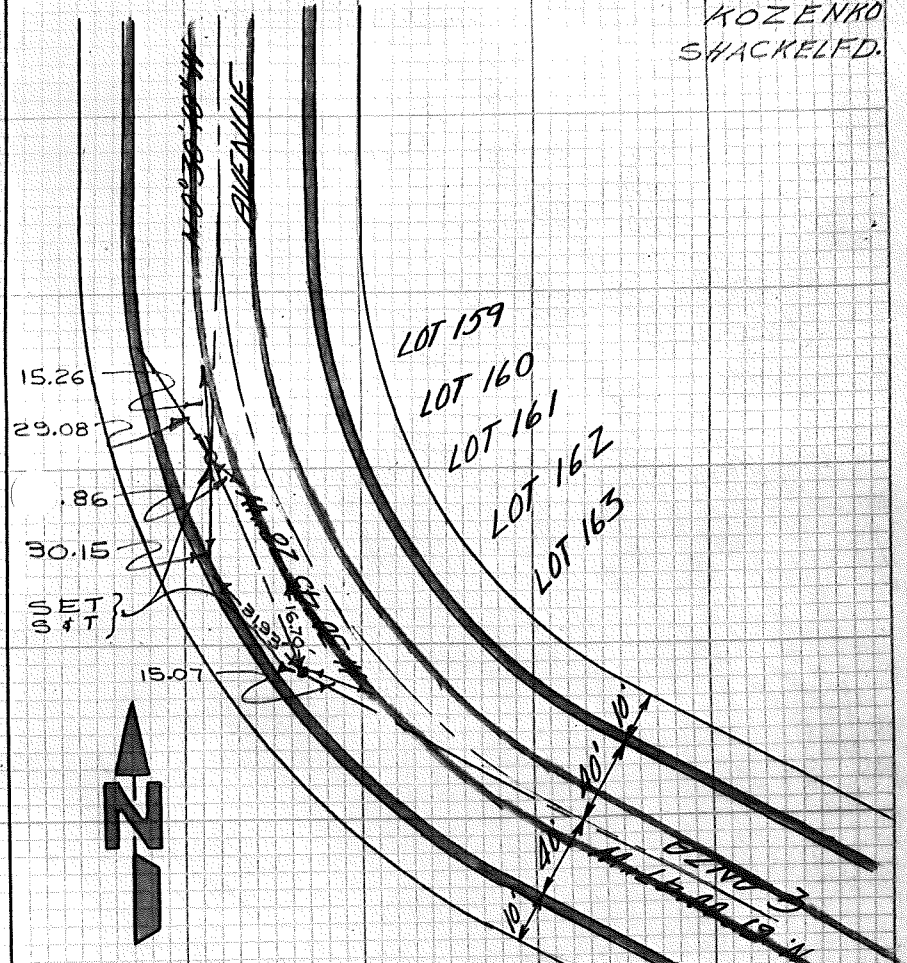

NO SCALE

NOTE:
ALL TIES
L & T IN CURB

Co. Sur. F.B. 3009:51

TRACT NO 25788

P.I'S ON ANZA AVE.

DATE: 10-11-60

PARTY: MILLS
KOZENKO
SHACKELFORD

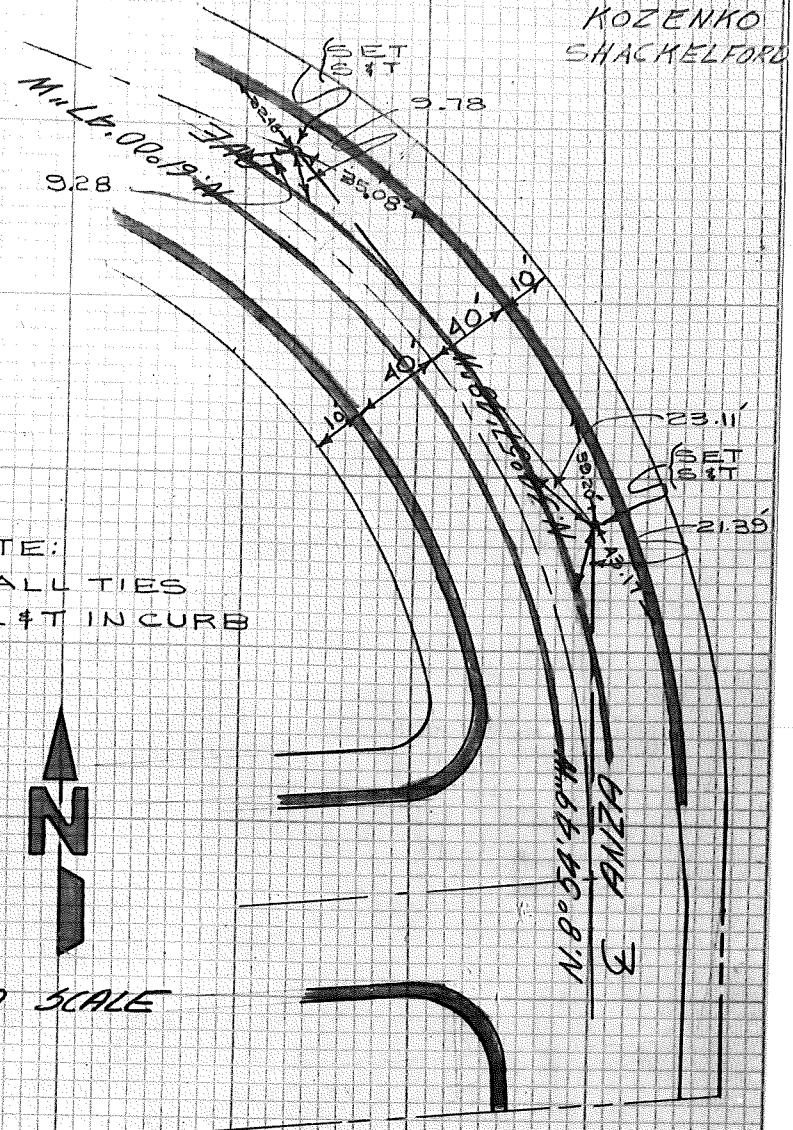

NOTE:
ALL TIES
L&T IN CURB

N

NO SCALE

Co. Sur. F.B. 3009:52

Service Corp.

TRACT NO 25788

ANZA AVE - TRACT LINE - 234TH ST. INT.

DATE: 10-11-60

PARTY: MILLS
KOZENKO
SHACKELFD

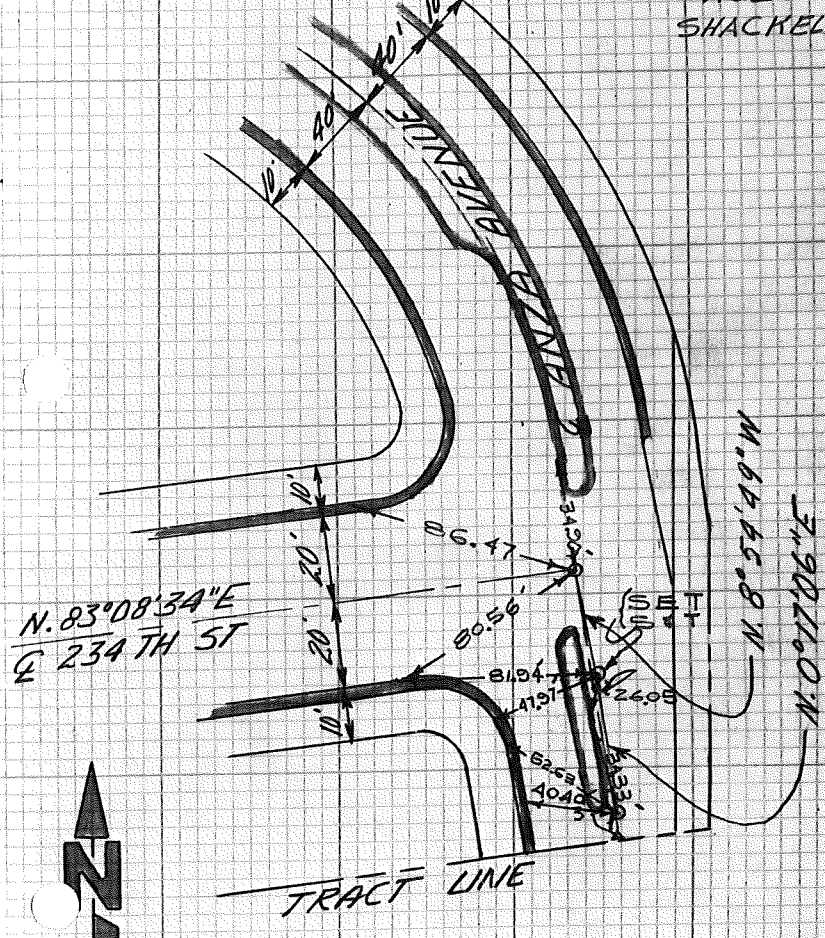

NOTE:
ALL TIES
L&T IN CURB

NO SCALE

W527C-1

Co. SUR. F.B. 3009:53

TRACT NO 25788

234TH ST. & ALLEY WEST OF ANZA AVENUE

DATE: 10-12-1960

PARTY: J. Soha
Good
Van M...

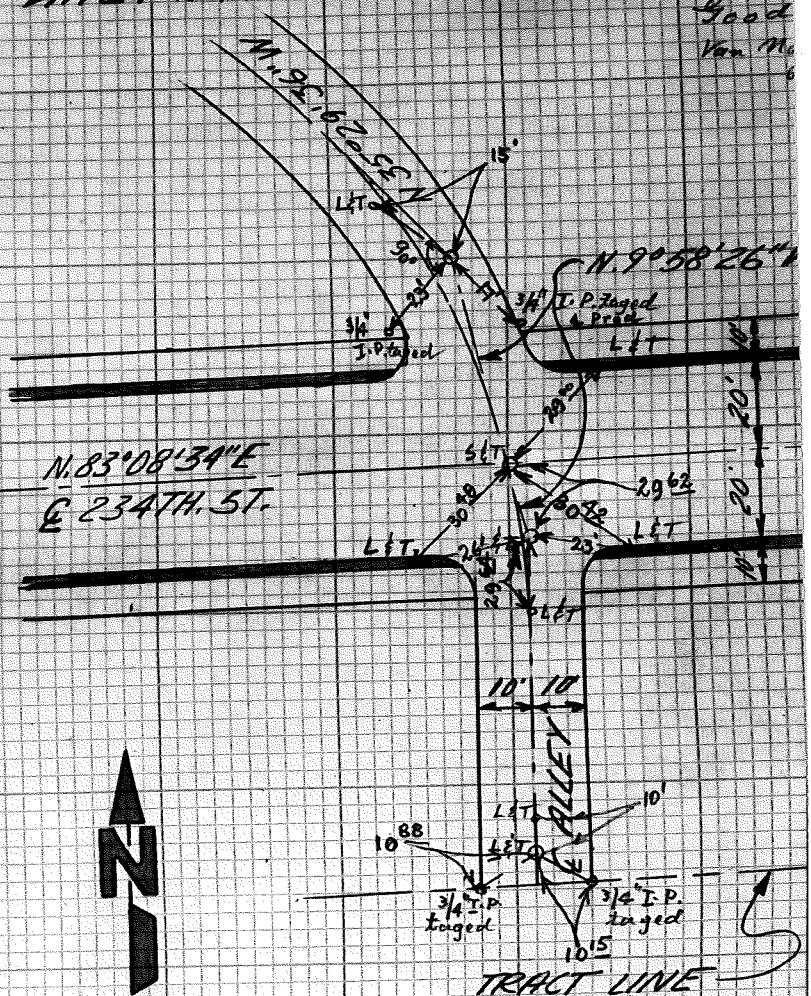

NO SCALE

SERVICE CORP. CO. SUR. F.B. 3009: 54

TRACT NO 25788

P.I'S ON ALLEY WEST OF ANZA AVENUE

DATE: 10-12-1960. PARTY: J. Sczank
Good
Van Moy

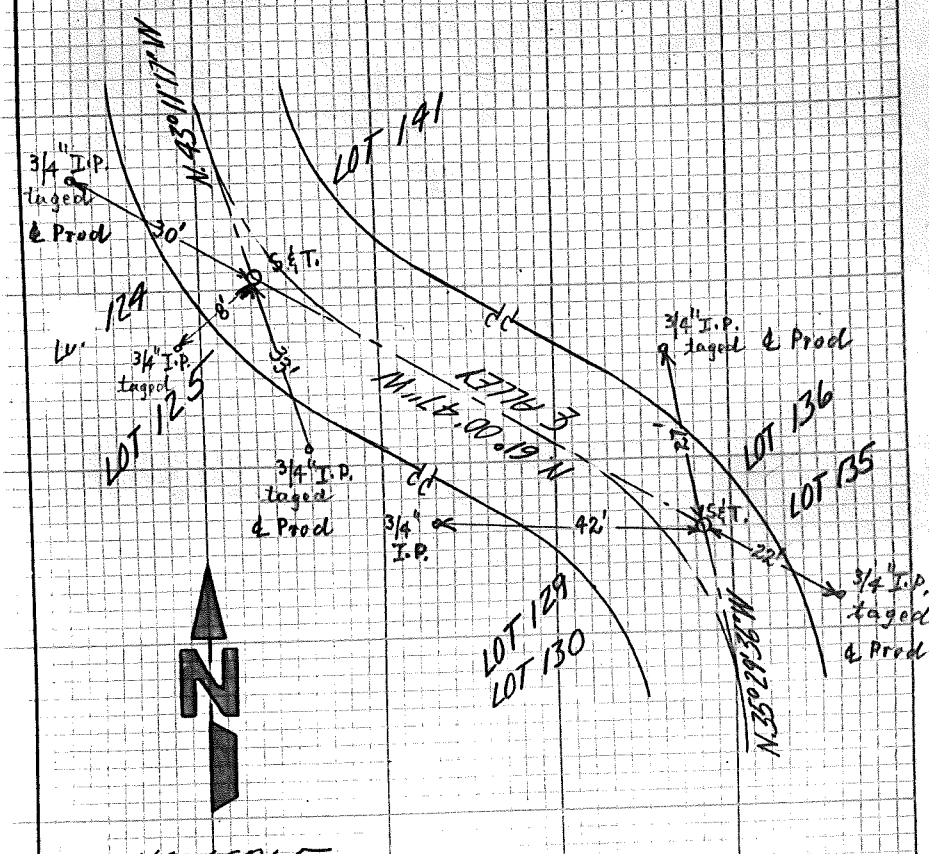

NO SCALE

Co. SUR. F. B. 3009:55

TRACT NO 25788

P.I'S ON ALLEY WEST OF ANZA AVE.

DATE: 10-12-1960

PARTY: J. Schan
Good
Van Noy

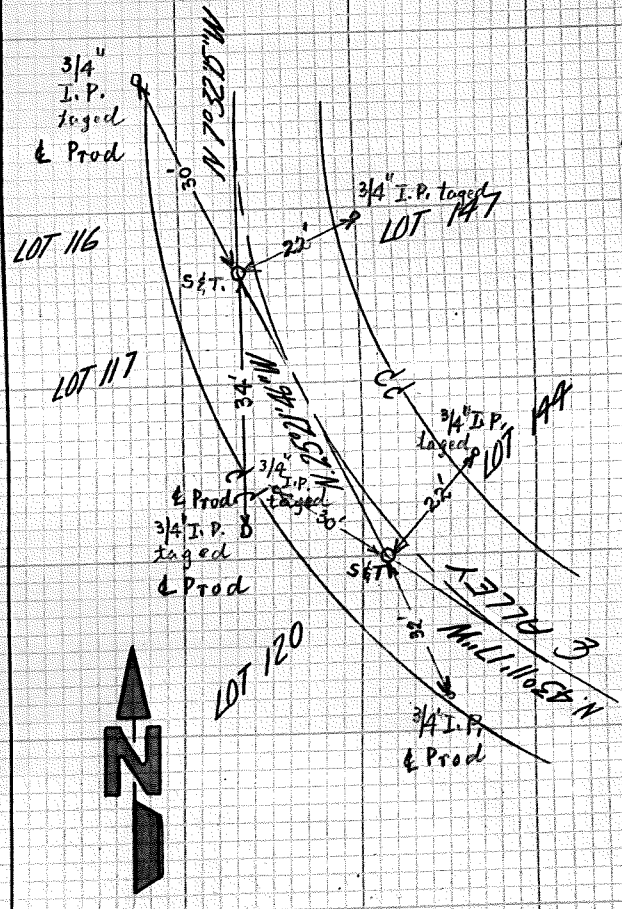

Note: All pipe are 3/4"

NO SCALE

Co. SUR. F.B. 3009: 56

2. SERVICE CORP.

TRACT NO 25788

ALLEY WEST OF ANZA AVE ℄ ALLEY BETWEEN CALLE MAYOR ℄ 232 ND STREET.

DATE: 10-12-1960

PARTY: J. Schank
Good
Van Noy

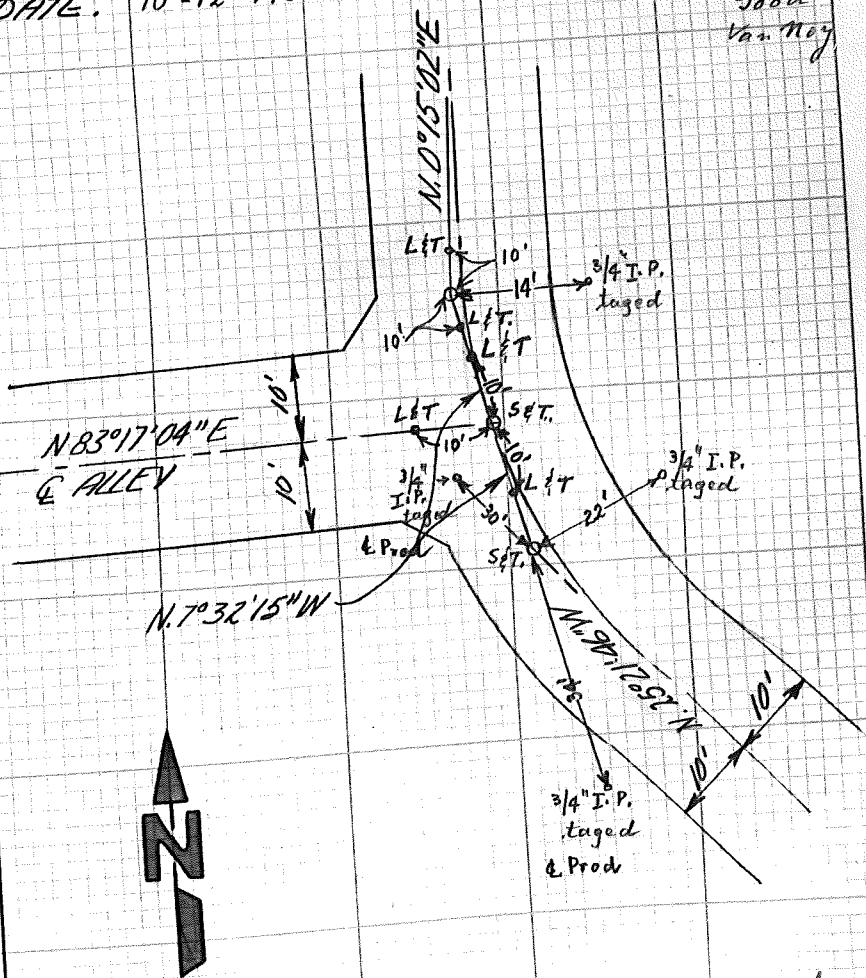

NO SCALE

Co. SUR. F.B. 3009: 57

-34-

Tract No. 25788
Alley west of Anza Ave. & Calle Mayor

Date: 9-27-60 Party: MILLS
KOZEN
BILL

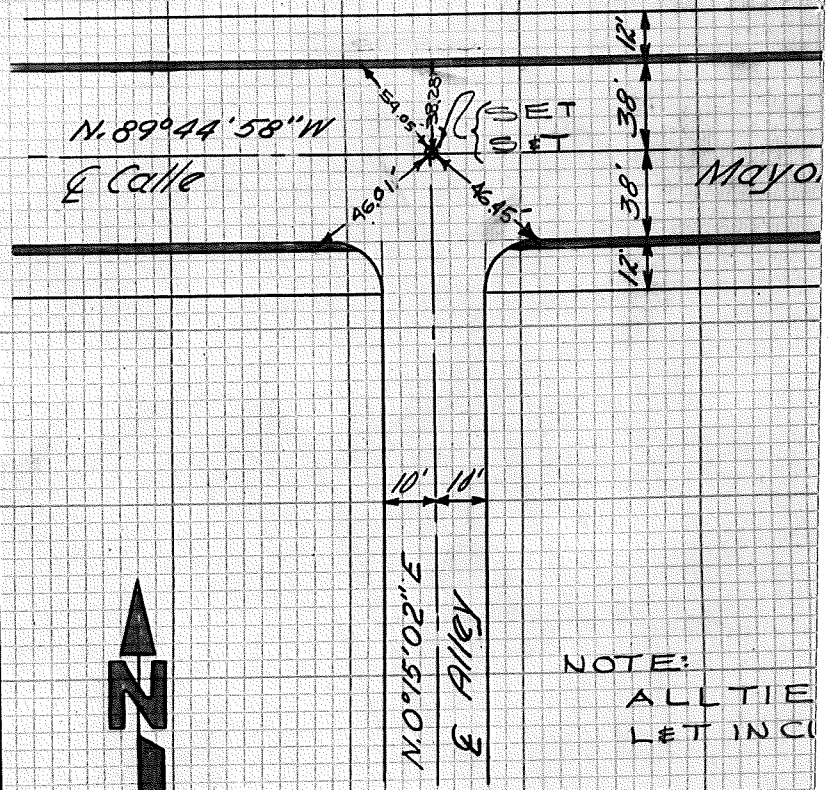

NOTE:
ALL TIE
LET IN C

No Scale

Co. Sur. F.B. 3009:58

Engr. Service Corp.

Tract No 25788
Calle Mayor & Carlow Road

Date: 9-27-60 Party: MILLS
KOZENKO
BILL

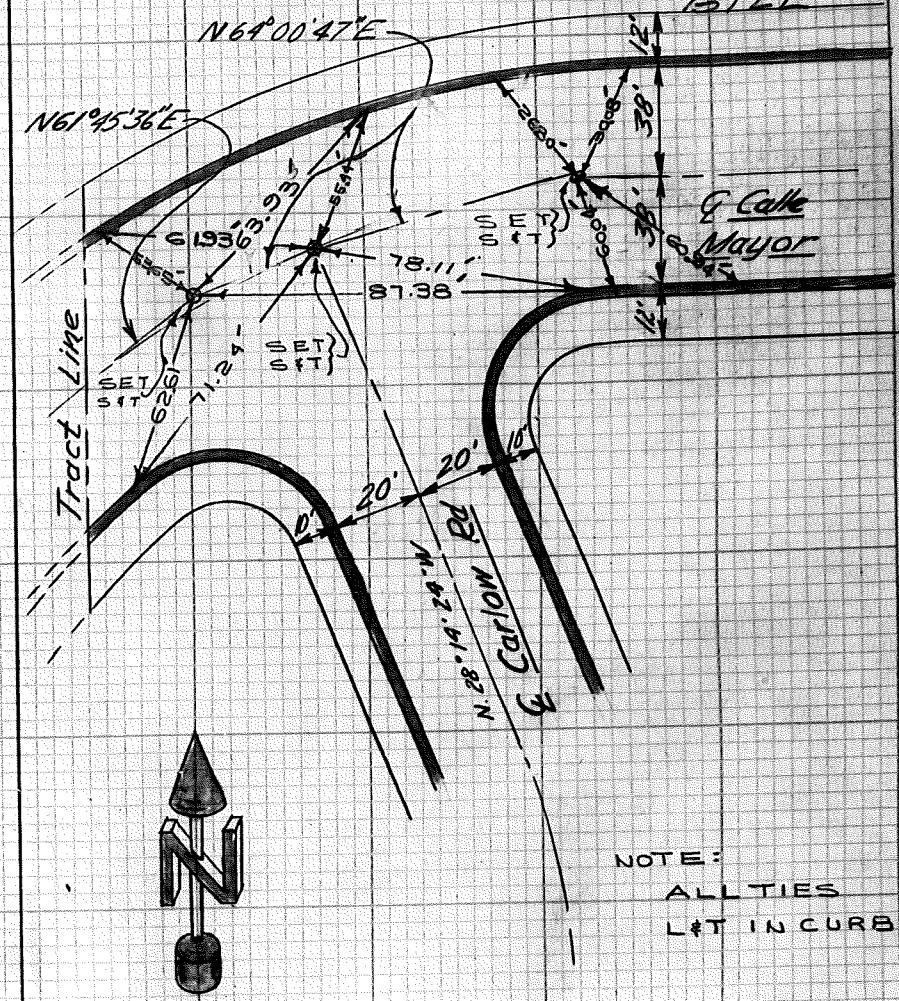

NOTE:
ALL TIES
L&T IN CURB

No Scale

Co. SUR. F.B. 3009:59

Tract Nº 25788
Carlow Road & Alley between
Calle Mayor & 232nd. Street

Date: 9-29-60

Party: MILLS
KOZEN
BILL

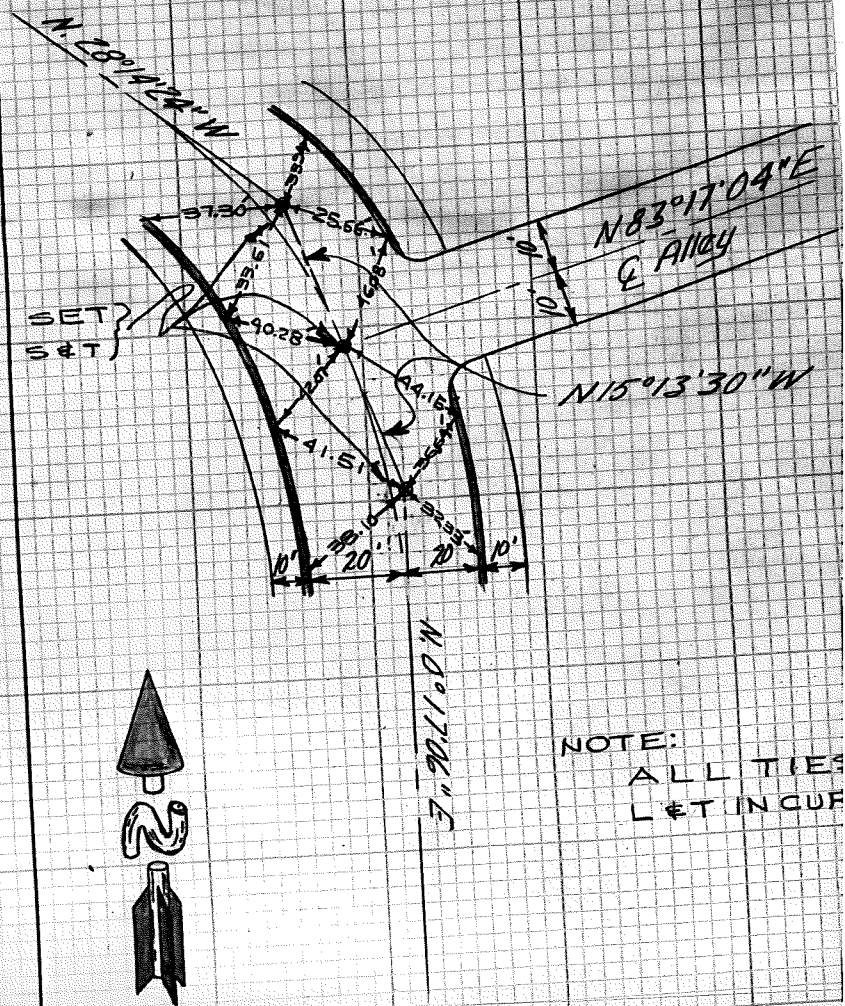

NOTE:
ALL TIES
L&T IN CUR

Co. SUR. F.B. 3009:60

Ser. Corp.

Tract № 25788

Carlow Road & 232ND St

Date: 9-29-60 Party: MILLS
KOZENKO
BILL

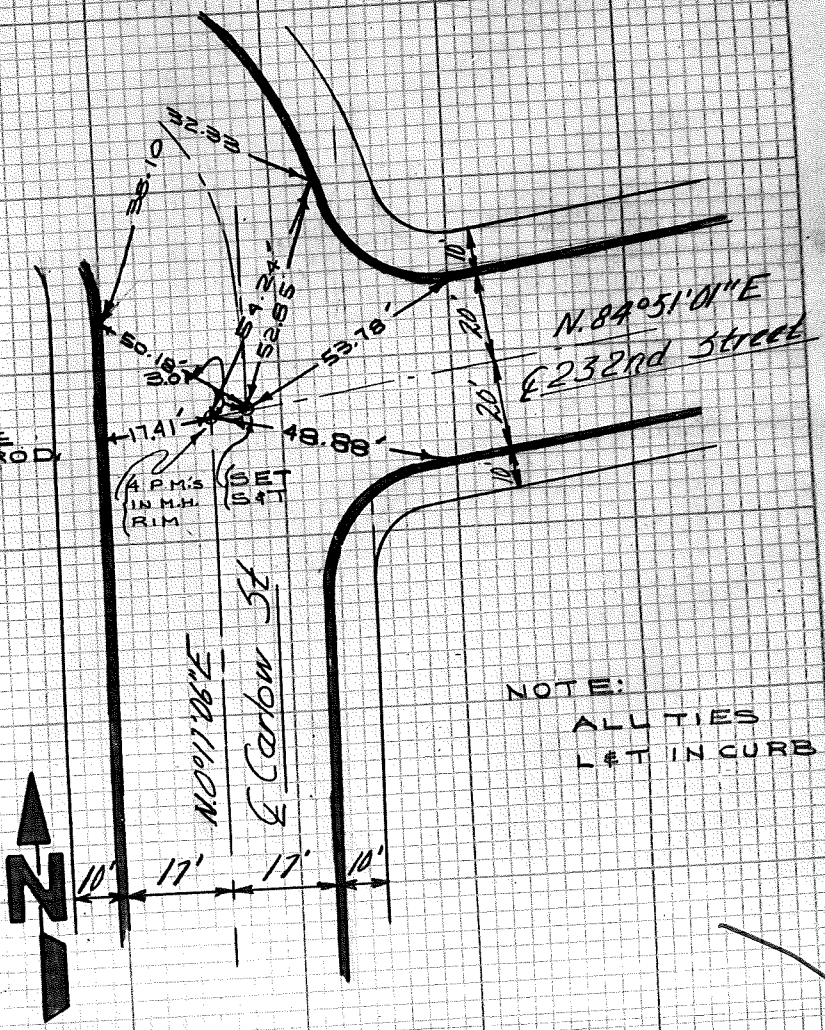

No Scale

Co. Sur. F.B. 3009: 61

38

Tract No 25788
Carlow Road & 233RD St.

Date: 9-29-60

Party: MILLS
KOZE
BILL

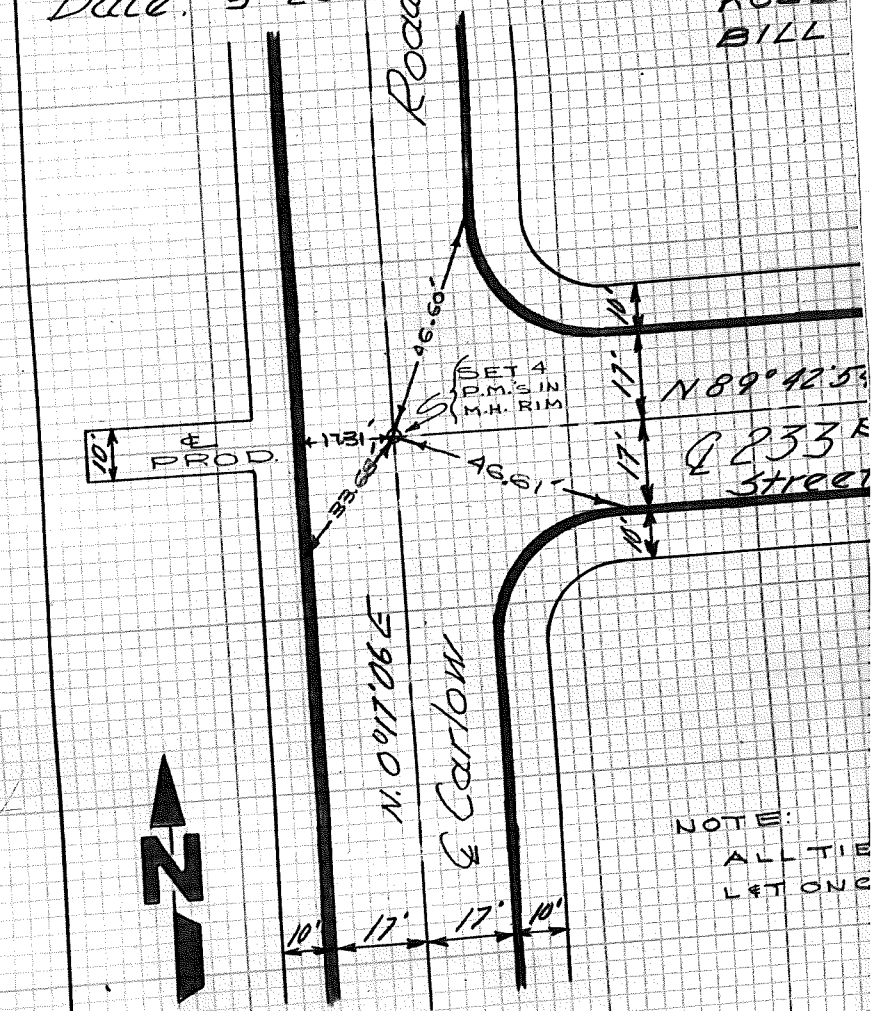

NOTE:
ALL TIE
LET ONC

No Scale

Co. Sur. F.B. 3009:62

Tract No 25788
Carlow Road & 234TH St.

Date: 9-29-39 Party: MILLS
KOZENKO
BILL

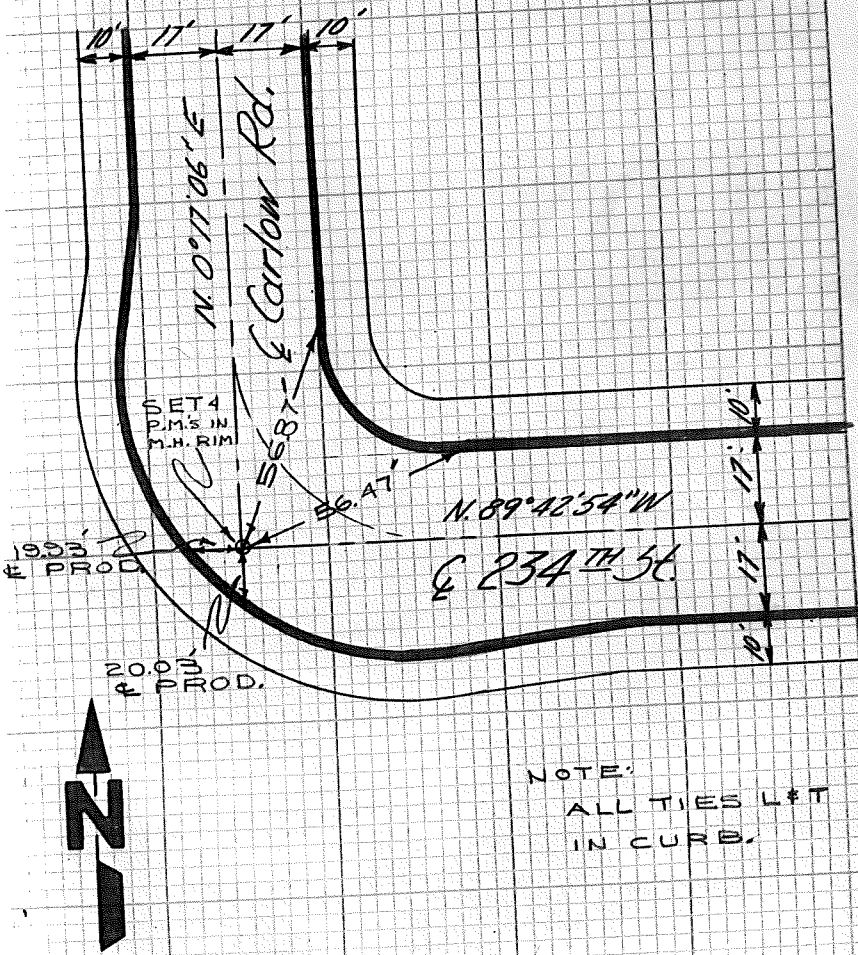

NOTE:
ALL TIES L&T
IN CURB.

No Scale

VW 527 (-)

Co. Sur. F.B. 3009:63

Tract No 25788
P.I's on 234TH St

Date: 10-7-60 Party: MILLS
KOZENI
BILL

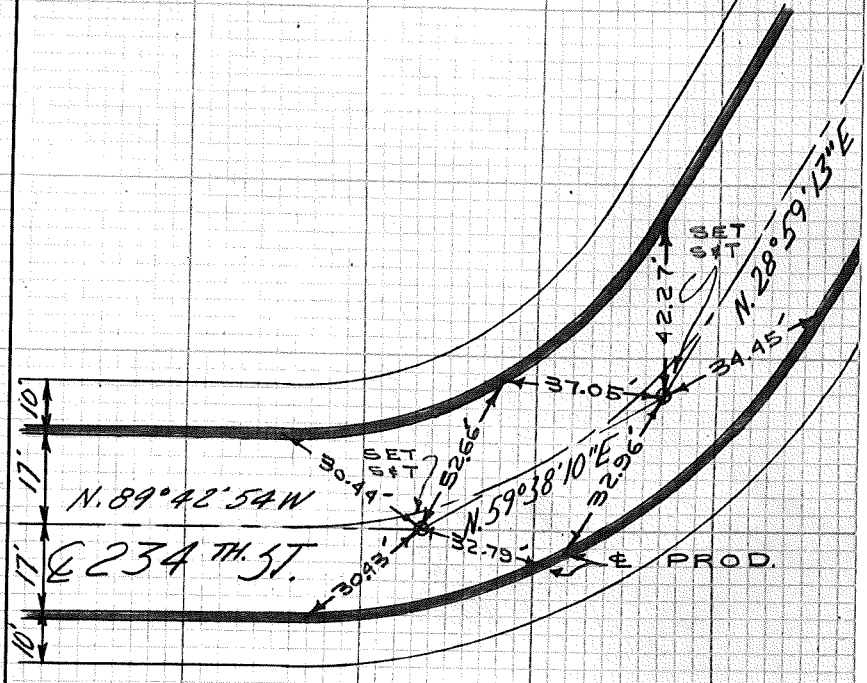

NOTE:
ALL TIES
L&T IN CURB

No Scale

Co. Sur. F.B. 3009:64

Tract № 25788

234TH St & Evalyn Ave.

Date: 10-7-60

Party: MILLS
KOZENKO
BILL

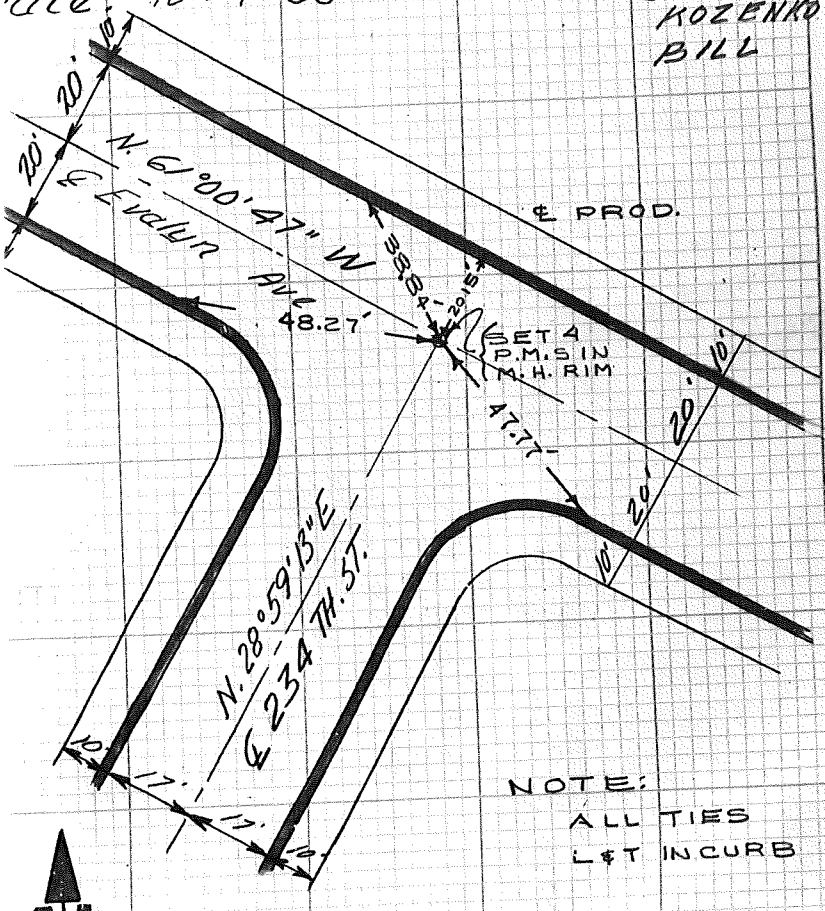

No Scale

Co. Sur. F.B. 3009: 65

42

Tract No 25788
234TH St, Evelyn Ave
℄ Tract line

Date: 10-7-60

Party: MILLS
KOZEN
SHACKE

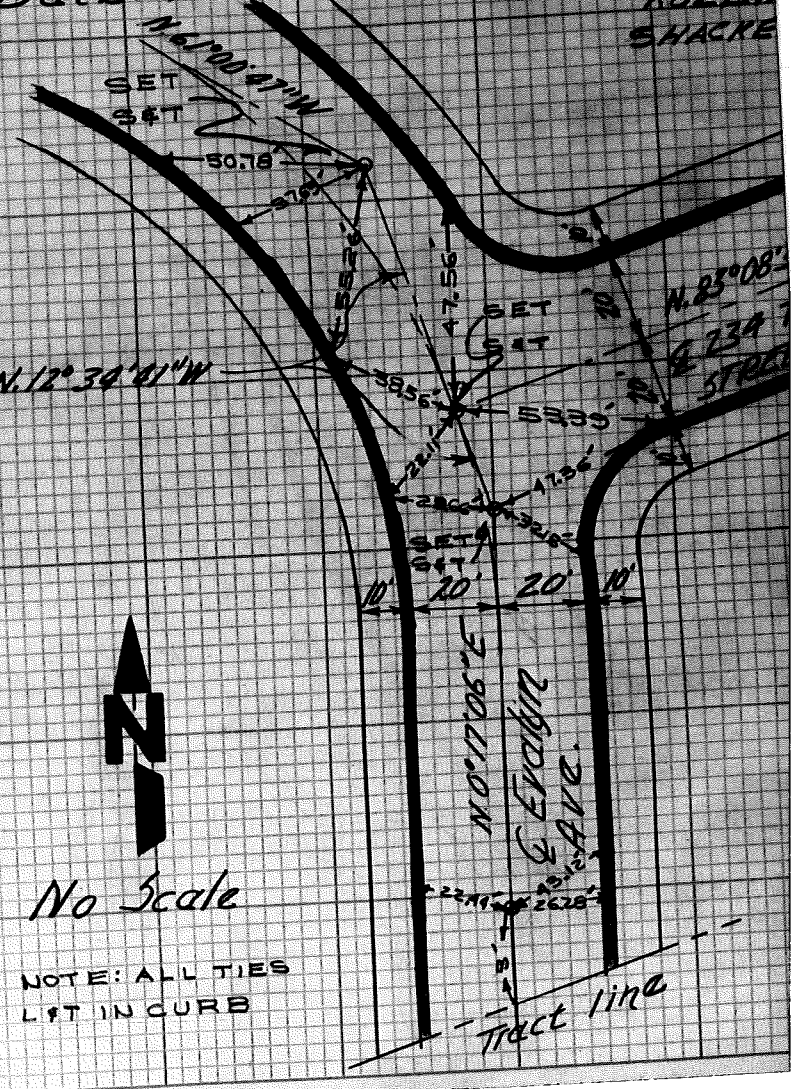

NOTE: ALL TIES
L&T IN CURB

W3 27, c-1

Co. Sur. F.B. 3009:66

Tract № 25788

P.I. on Evelyn Ave. between 234th St & 233rd Street.

Date: 10-7-60 Party: MILLS KOZENKO BILL

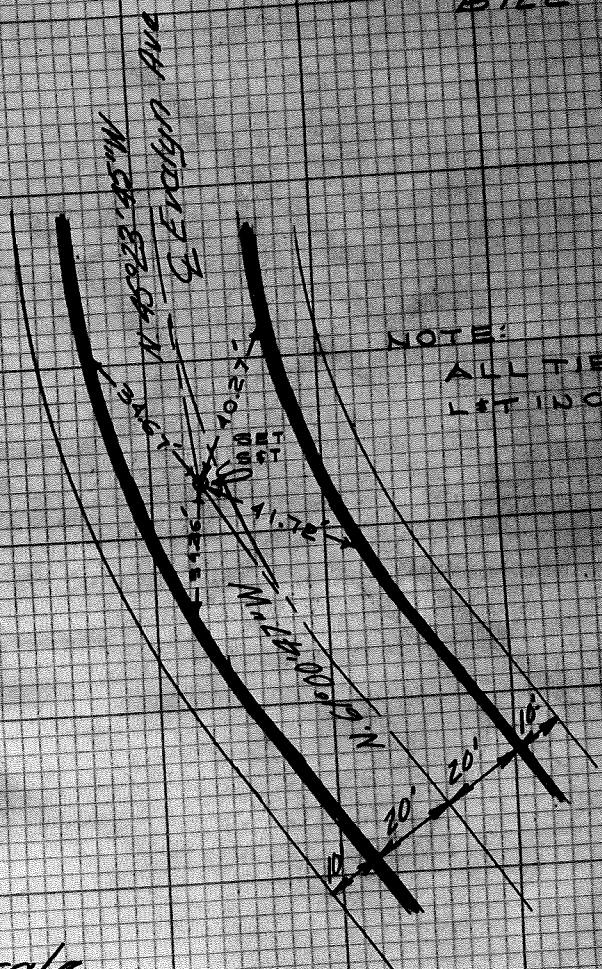

NOTE: ALL TIES LFT IN CURB

N

No Scale

Co. Sur. F.B. 3009:67

Tract No 25788
Evalyn Ave & 233 RD. S.

Date: 10-7-60 Party: MILL
KOZE
BILL

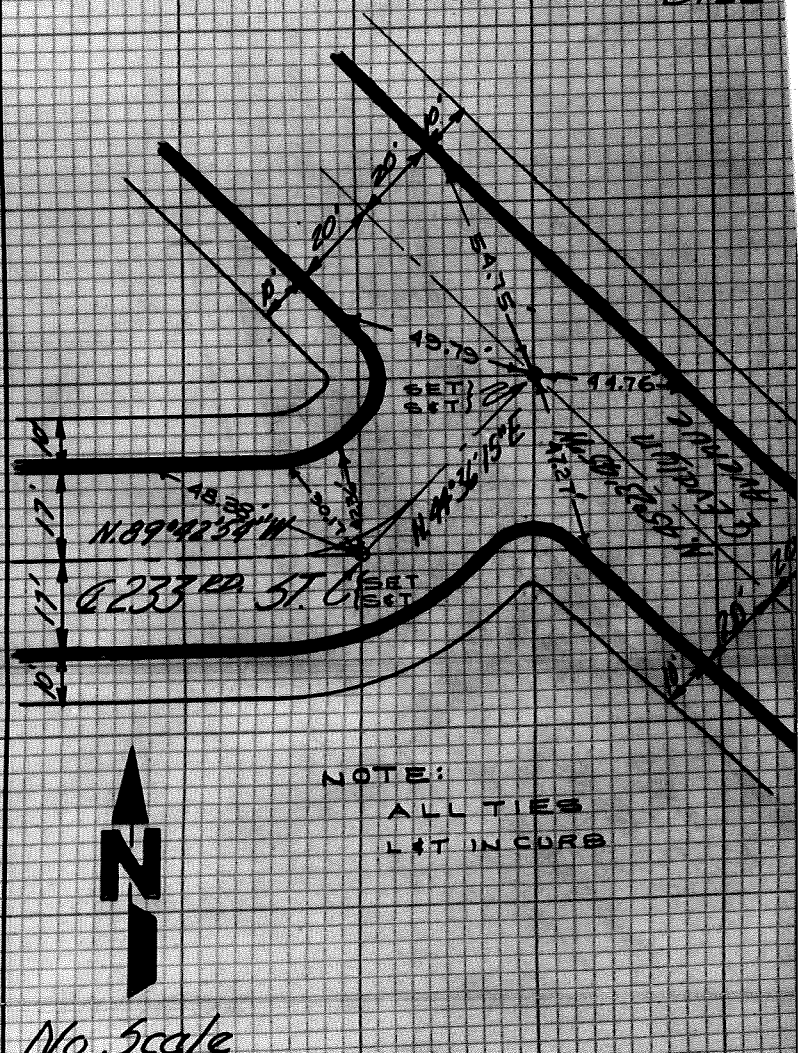

NOTE:
ALL TIES
L&T IN CURB

N

No Scale

YVS 27, (-)

Co. Sur. F.B. 3009.68

Tract No 25788

P. Ison Evalyn Ave. between 233RD. St & 232ND. Street.

Date: 10-7-60 Party: MILLS KOZENKO BILL

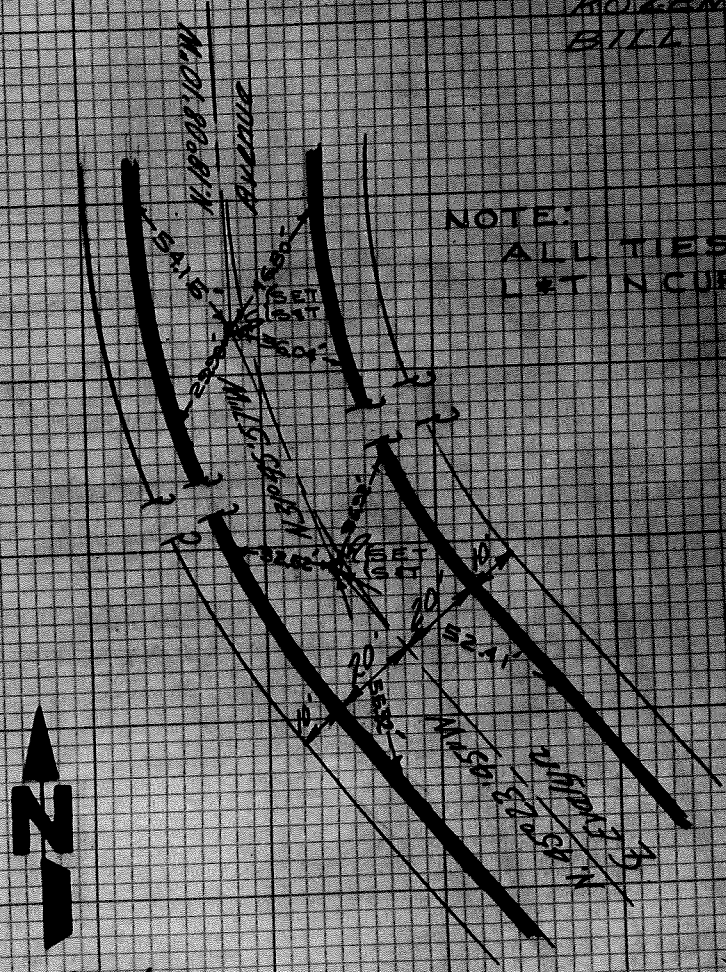

NOTE:
ALL TIES
L & T IN CURB

N

No Scale

Co. Sur. F.B. 3009:69

46

Tract No 25788
232ND. St. & Evelyn Ave.

Date: 10-7-60 Party: MIL
KOZE
BILL

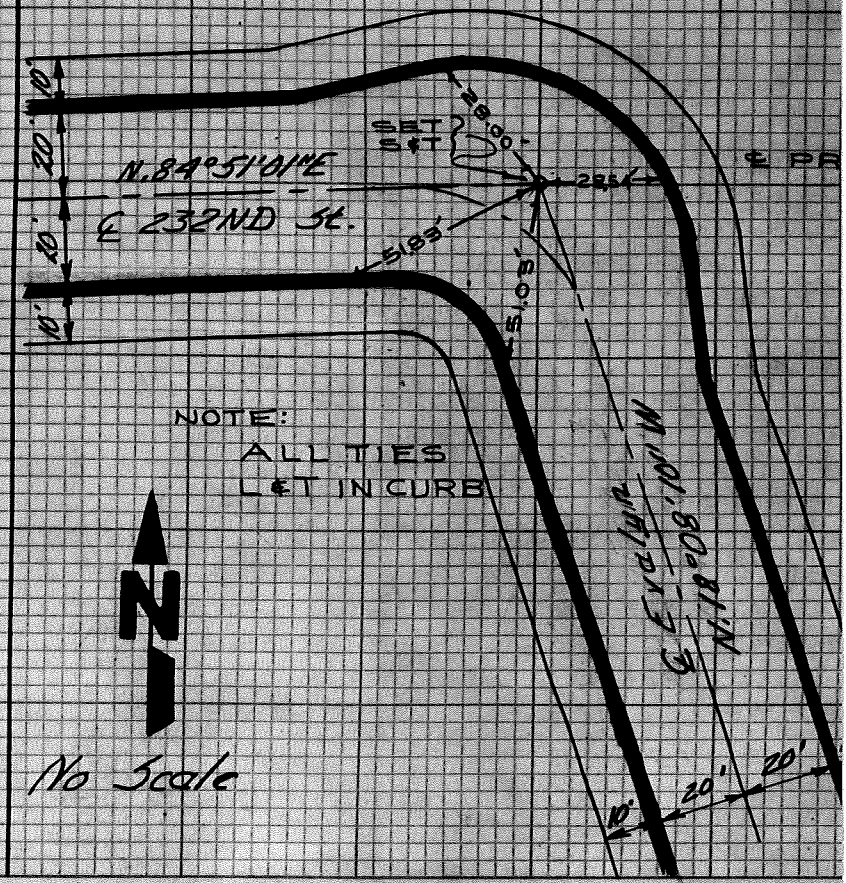

Co. Sur. F.B. 3009:70

BENCH CIRCUIT FOR FINAL APPROAL TR. 25788

14-60				
T	+	HI.	−	ELEV.
.M. #1				94.79
	2.76	97.55		
P #1			8.18	89.37
	0.17	89.54		
P #2			6.52	83.02
	2.35	85.37		
P #3			7.08	78.29
	4.71	83.00		
BM #2			5.45	77.55
	3.62	81.17		
P #4			6.42	74.75
	5.01	79.76		
BM #3			5.12	74.64
	5.864	80.504		
.M #4			5.095	75.41
	6.080	81.489		
P #5			6.495	74.99
	3.053	78.047		
BM #5			2.559	75.49
	4.350	79.838		
P #6			7.104	72.73
	2.394	75.128		
BM #6			3.590	71.54
	3.359	74.897		
BM #7			3.338	71.56
	4.140	75.699		
.M. #8			1.824	73.88

Co. Sur. F.B. 3009: 71

TRACT 23943

SURVEYED BY ENGINEERING SERVICE CORP.

HAWTHORNE BLVD.

TIE = LEAD & TACK IN CURBS.

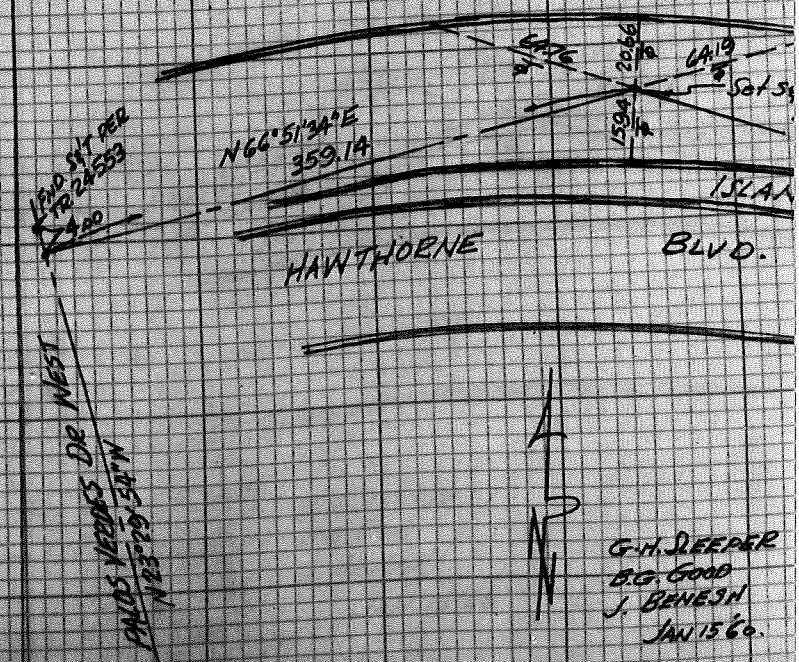

G.H. SEEPER
B.G. GOOD
J. BENESH
JAN 1966.

Co. Sur. F.B. 3009: 72

TRACT 23943
SURVEYED BY ENGINEERING SERVICE CORP.

HAWTHORNE BLVD.

TIES = LEAD & TACK IN CURBS.

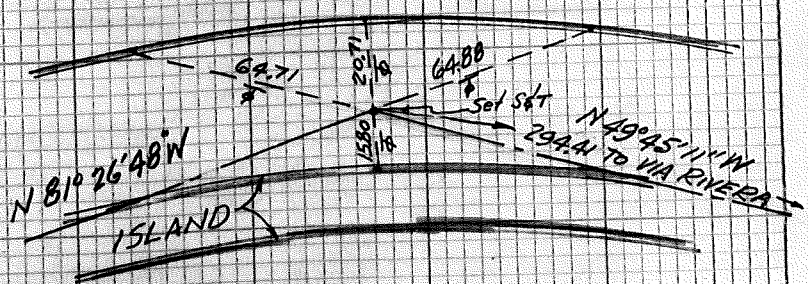

G.H. SLEEPER
BG GOOD
J. BENESH
JAN. 15 '60

Co. Sur. F.B. 3009: 73

TRACT 23943
SURVEYED BY ENGINEERING SERVICE CORP.

INT. HAWTHORNE BLVD & VIA RIVERA

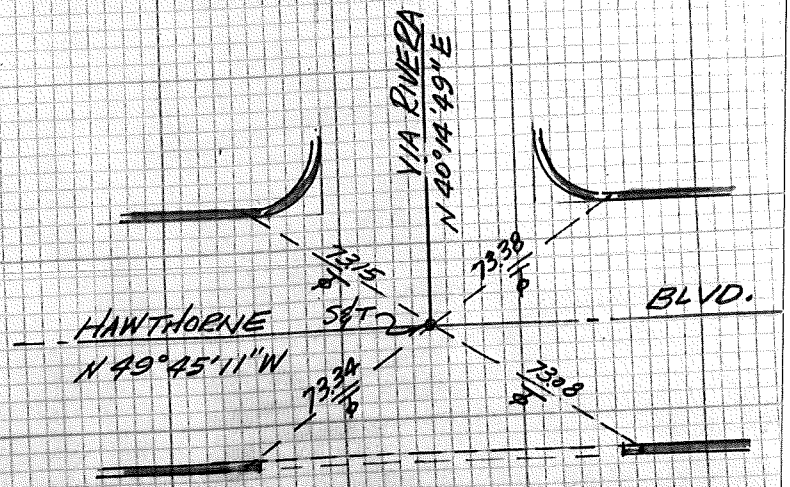

TIES = LEAD & TACK IN CURBS.

G.H. SLEEPER
BG GOOD
J. BENESH
JAN 15 '60.

WS.27A-5

Co. Sur. F.B. 3009: 74

TRACT 23943

SURVEYED BY ENGINEERING SERVICE

HAWTHORNE BLVD.

TIES = LEAD & TACKS IN CURB.

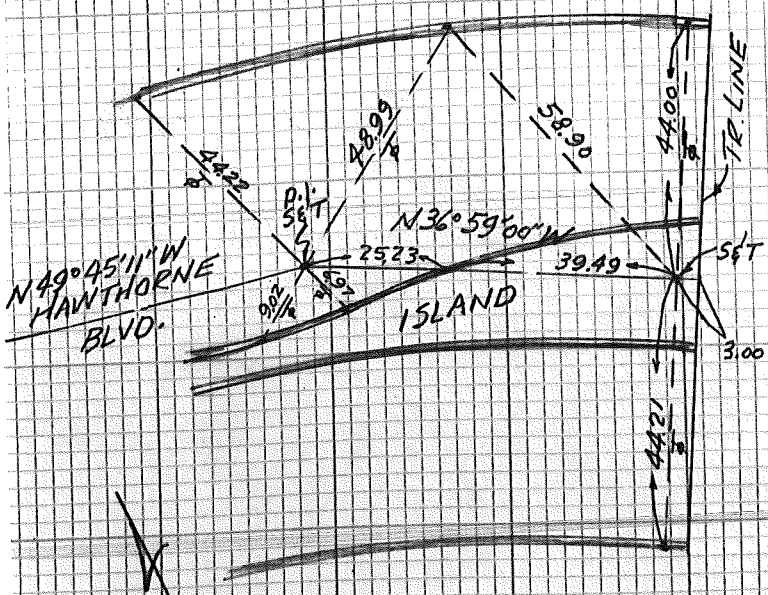

G.H. SLEEPER
B.G. GOOD
J. BENESH
JAN 15 '60.

Co. Sur. F.B. 3009: 75

TRACT 23943

SURVEYED BY ENGINEERING SERVICE CORP.

P.1 VIA RIVERA

11-23-60
Sanders
Narebski
Peters

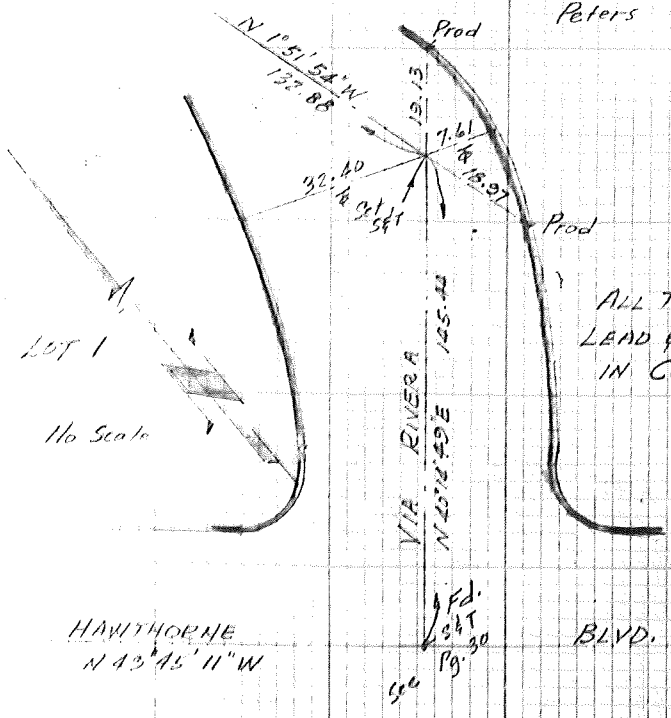

ALL TIES ARE LEAD & TACK IN CURBS

WS.27 A-5

Co. Sur. F.B. 3009:76

TRACT 23943

SURVEYED BY ENGINEERING SERVICE CORP.

P.I. ON VIA RIVERA

11-23-60
Sanders
Narebski
Peters

ALL TIES ARE LEAD & TACKS IN CURB

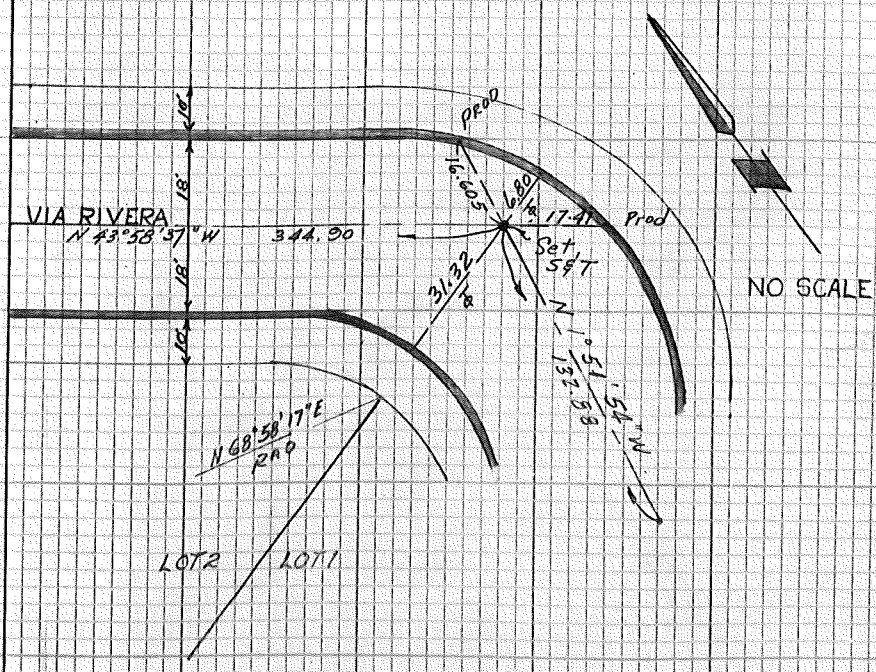

Co. Sur. F.B. 3009:77

W.S. 27 A-4

TRACT 23943

SURVEYED BY ENGINEERING SERVICE
P.I. ON VIA RIVERA & INT. VIA RIVERA & RUE VALOIS

11-23-60
Sanders
Narebski
Peters

ALL TIES ARE LEAD & IN CURBS

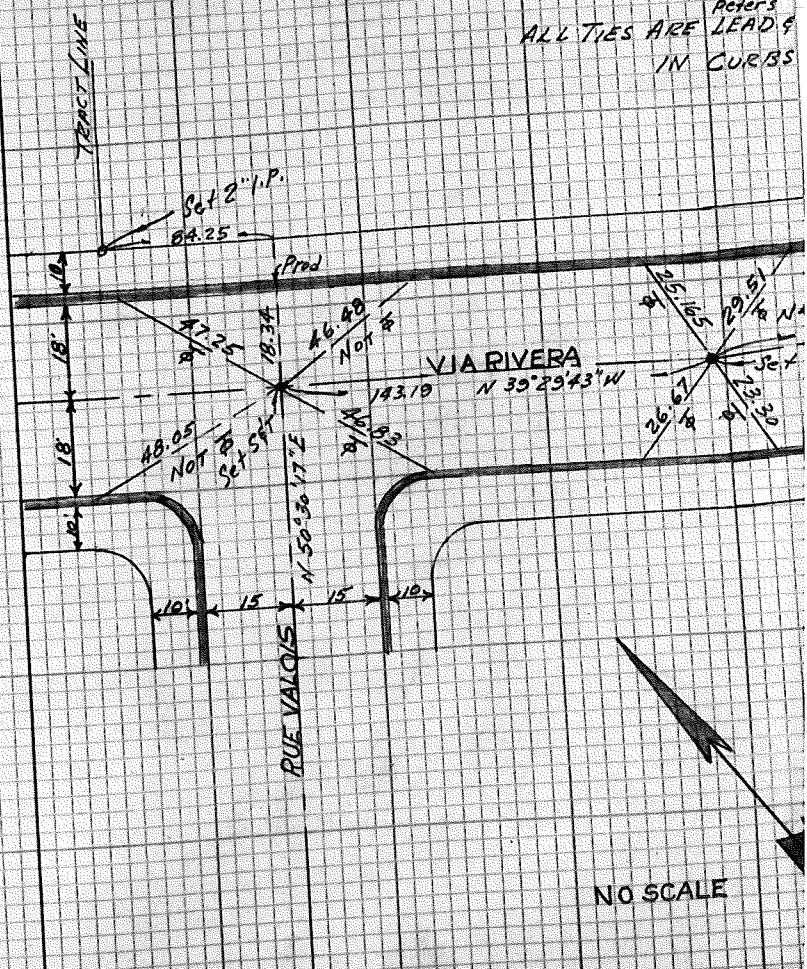

Co. Sur. F.B. 3009: 78

TRACT 23943

SURVEYED BY ENGINEERING SERVICE CORP.

P.T ON RUE VALOIS

11-23-60
Sanders
Narebski
Peters

ALL TIES ARE LEAD & TACK IN CURBS

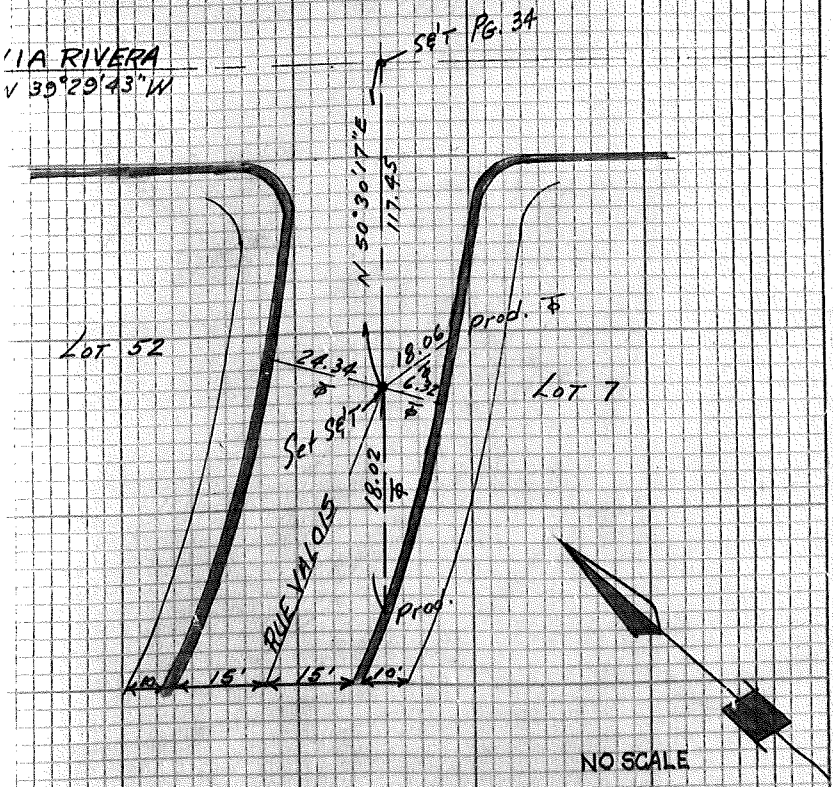

3.9.27A.4

Co. Sur. F.B. 3009: 79

TRACT 23943

SURVEYED BY ENGINEERING SERVICE

P.I.'S ON RUE VALOIS

11-25

Sandi
Narel
Peter

ALL TIES ARE LEAD & TACK IN CURB

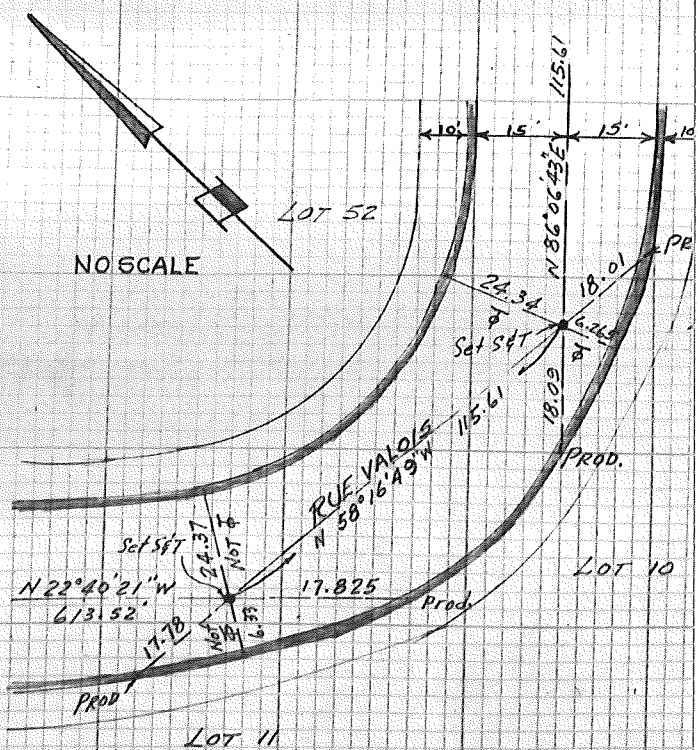

Co. Sur. F.B. 3009:80

TRACT NO 23943

PI'S ON RUE VALOIS

DATE: 11-25-60 PARTY: SANDERS, NAREBSKI, PETERS

SURVEYED BY ENGINEERING SERVICE CORP.

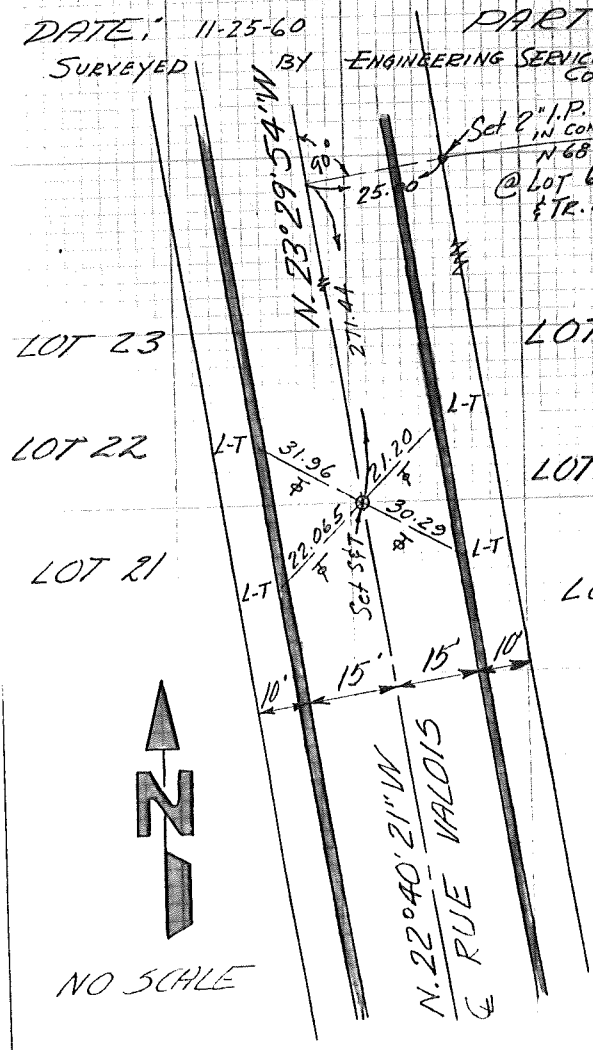

Co. Sur. F.B. 3009:81

3

TRACT NO 23943

P.I'S ON RUE VALOIS

DATE: 11-25-60 PARTY: SANDE NARE PETE

SURVEYED BY ENGINEERING SERVICE CORP.

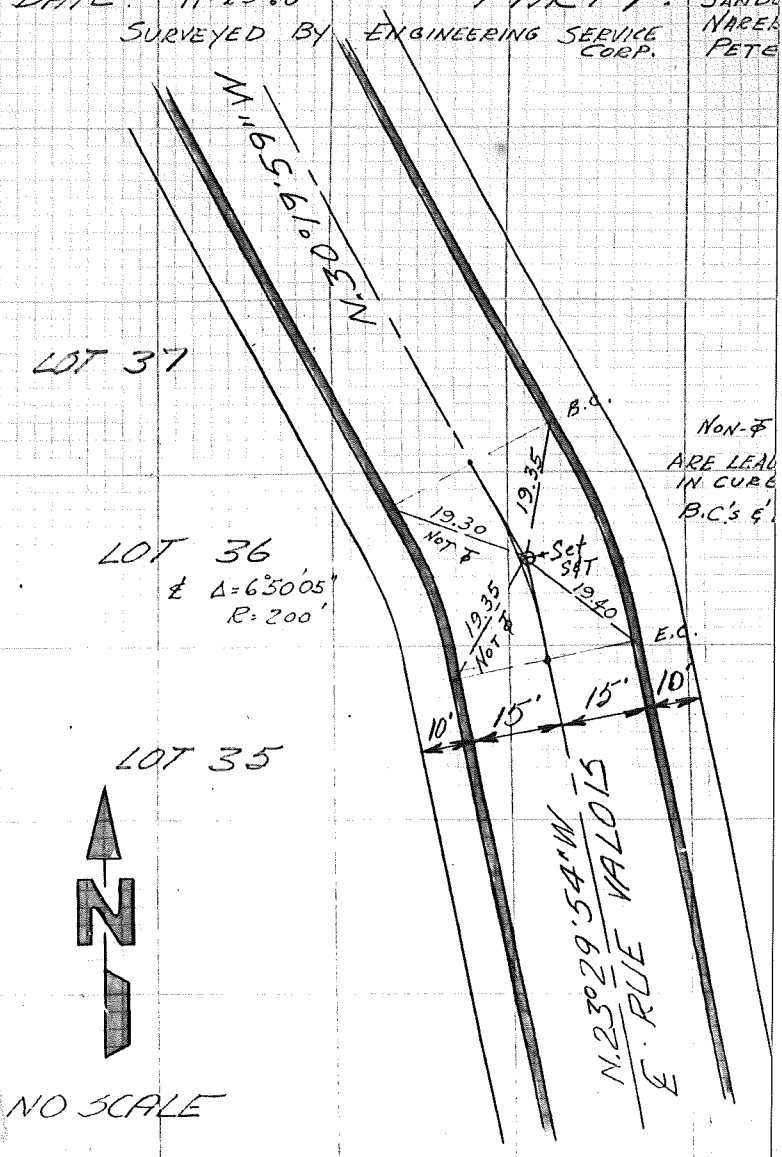

NO SCALE

Co. Sur. F.B. 3009: 82

30

TRACT NO 23943
P.I'S ON RUE VALOIS

DATE: 11-25-60 PARTY: SANDERS, NOREBSKI, PETERS

SURVEYED BY ENGINEERING SERVICE CORP.

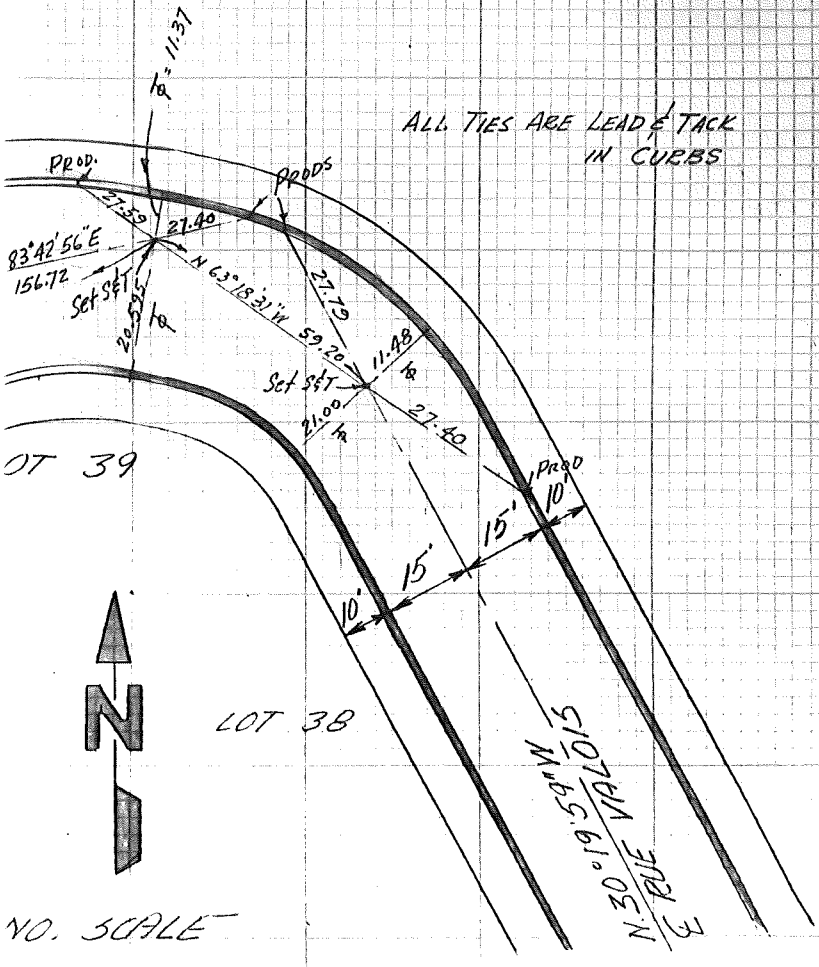

NO. SCALE

Co. Sur. F.B. 3009: 83

TRACT NO 2394
RUE LANGLOIS P.I.'S

DATE: 11-28-60
SURVEYED BY ENGINEERING SERVICE CORP.

PARTY:
SANDERS
NAREBSK
PETERS

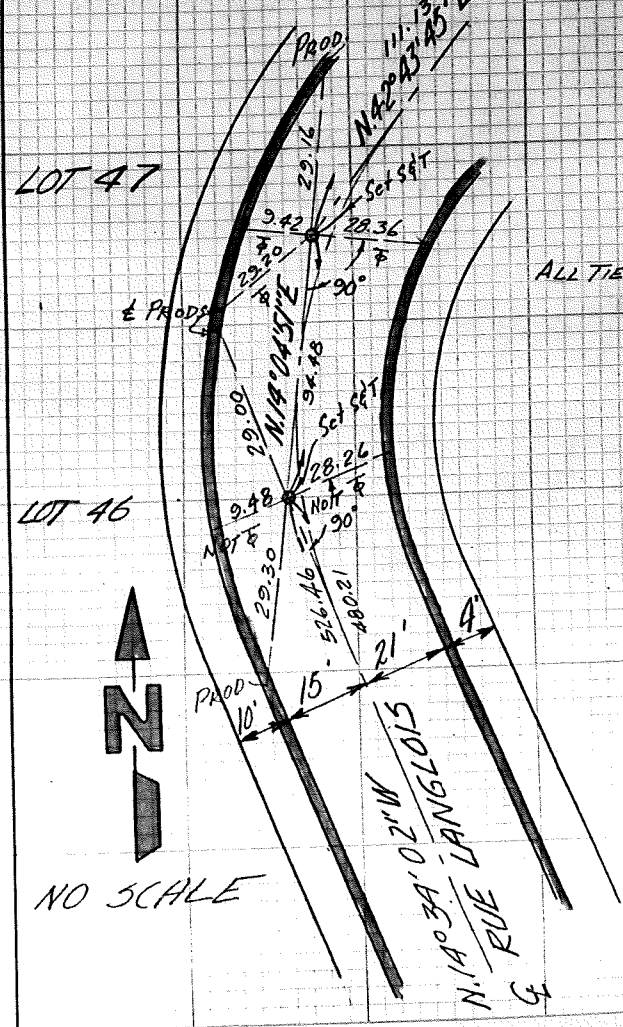

Co. Sur. F. B. 3009: 84

TRACT NO 23943

RUE LANGLOIS & RUE DE LA PIERRE P.I.'S

SURVEYED BY ENGINEERING SERVICE CORP.

DATE: 11-28-60

PARTY: Sanders, Narebski, Peters

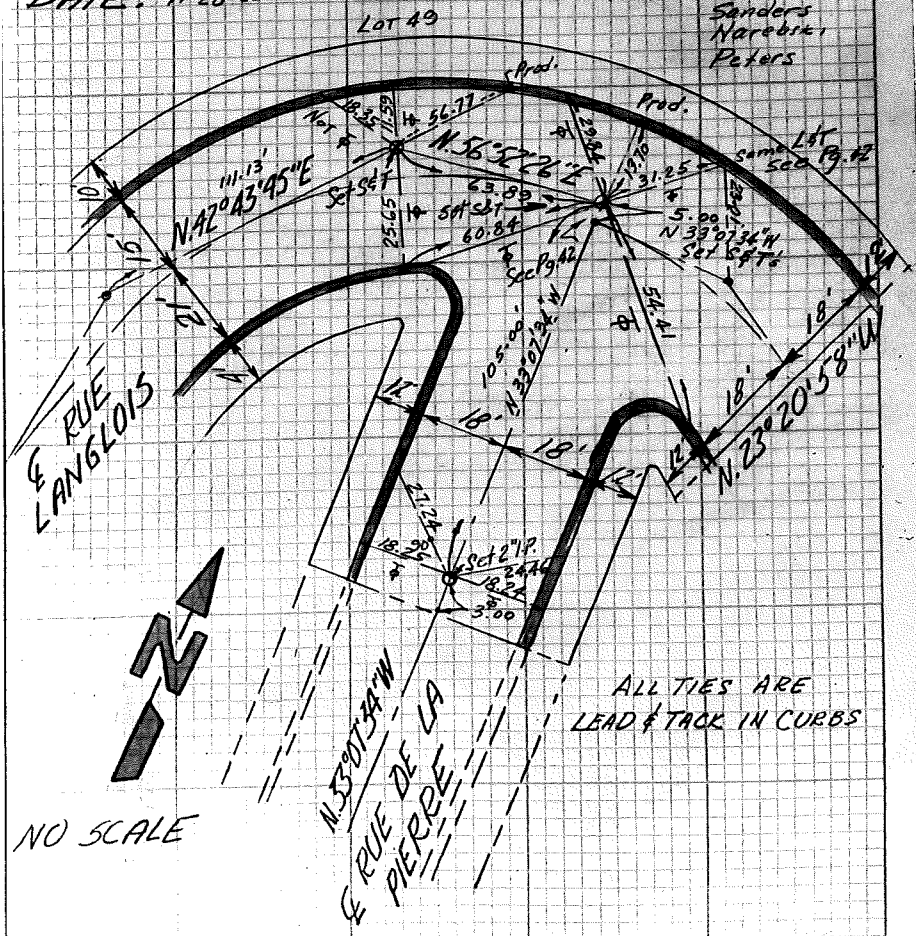

Co. Sur. F.B. 3009: 85

4

TRACT NO 23943
RUE LANGLOIS & RUE DE
PIERRE P.I'S.

DATE: 11-28-60

PART:
SANDER
Norebsk
Peters

SURVEYED BY ENGINEERING SERVICE CORP.

ALL TIES ARE LEAD & TACK IN CURBS

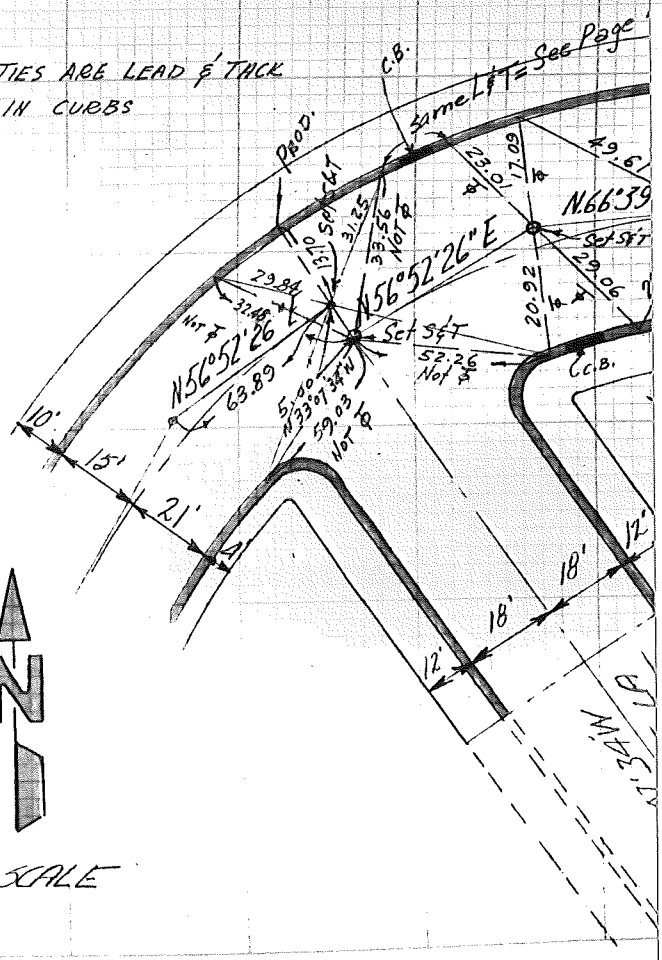

NO SCALE

Co. Sur. F.B. 3009: 86

TRACT 23943

P.T'S ON VIA RIVERA
BETWEEN RUE VALOIS & TRACT LINE.

DATE: 11-23-60

PARTY: SANDERS Narebski, Peters

SURVEYED BY ENGINEERING SERVICE CORP.

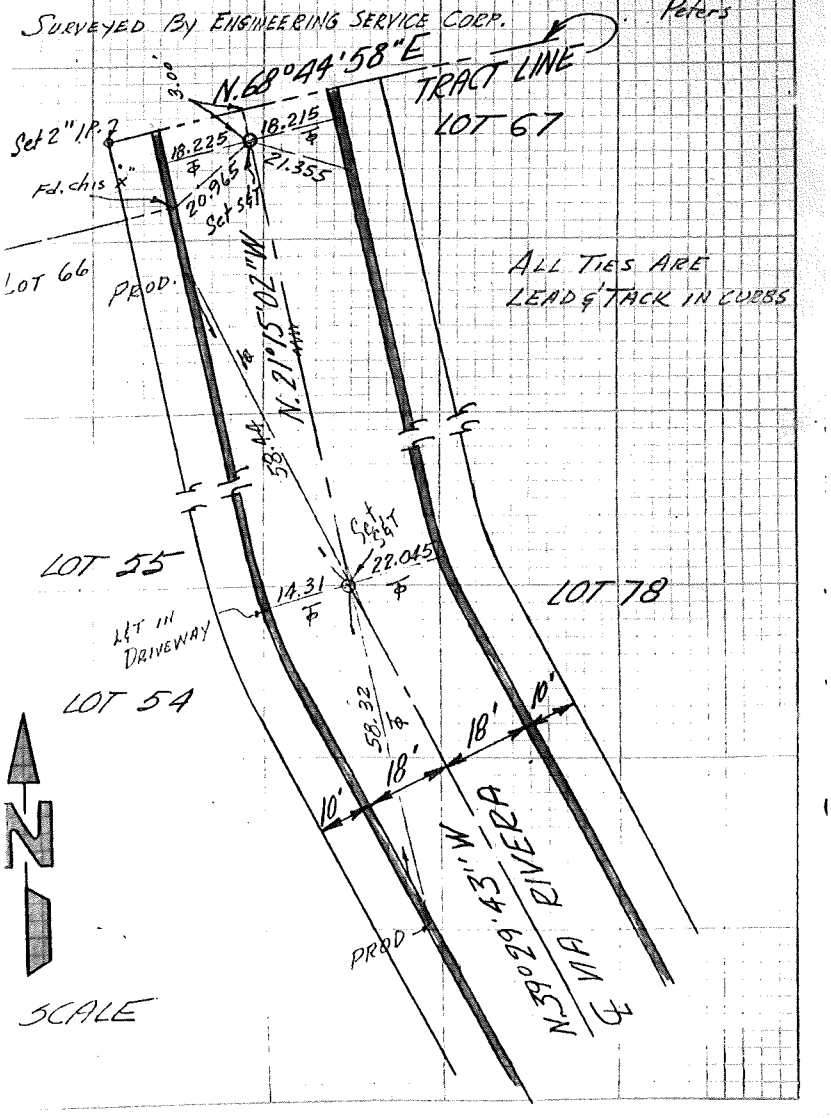

CO.SUR. F.B. 3009: 87

SURVEY OF ℄ TIES F.B. PG.

SURVEY BY KRULL, BASOCO TR. No. 2582

DATE

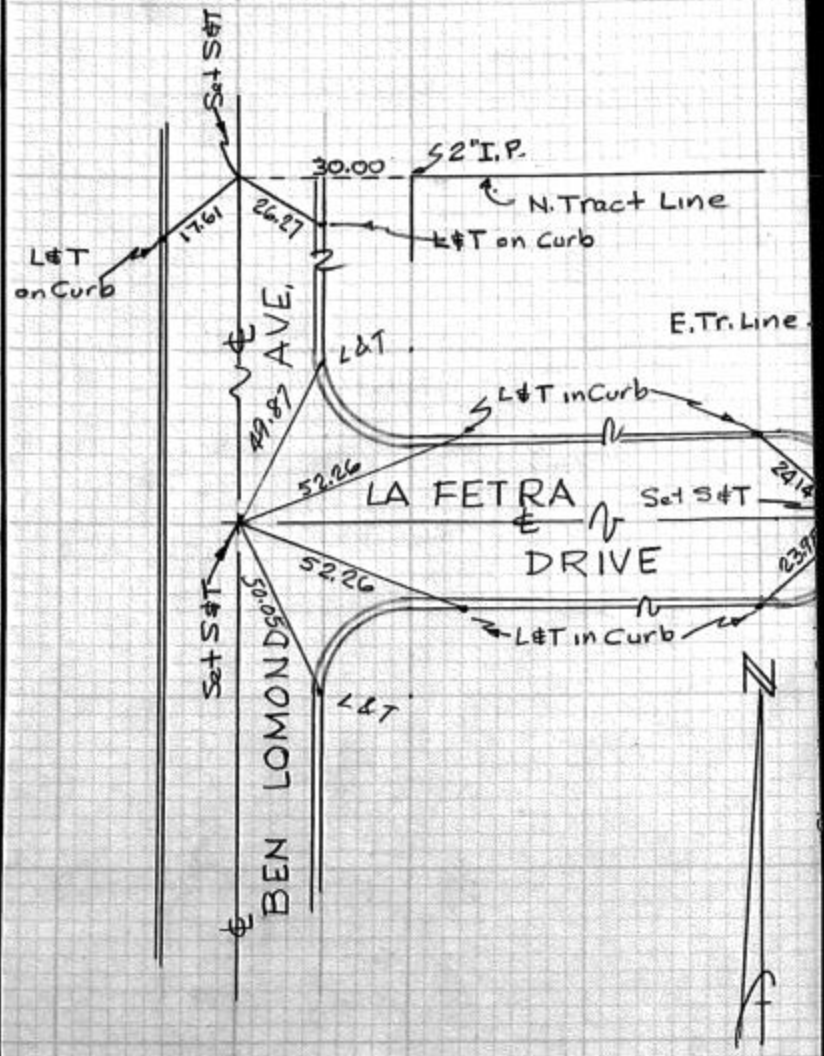

L. FREDERICK PACK
149 WEST BADILLO ST.
COVINA, CALIFORNIA
EDGEWOOD 2-1138

4547 D-1

CO.SUR. F.B. 3009: 88

SURVEY OF ℄ Tie Notes F. B. _____ PG. _____

SURVEY BY Pond Engineering Co. TR. No. 23838

DATE November 3, 1960

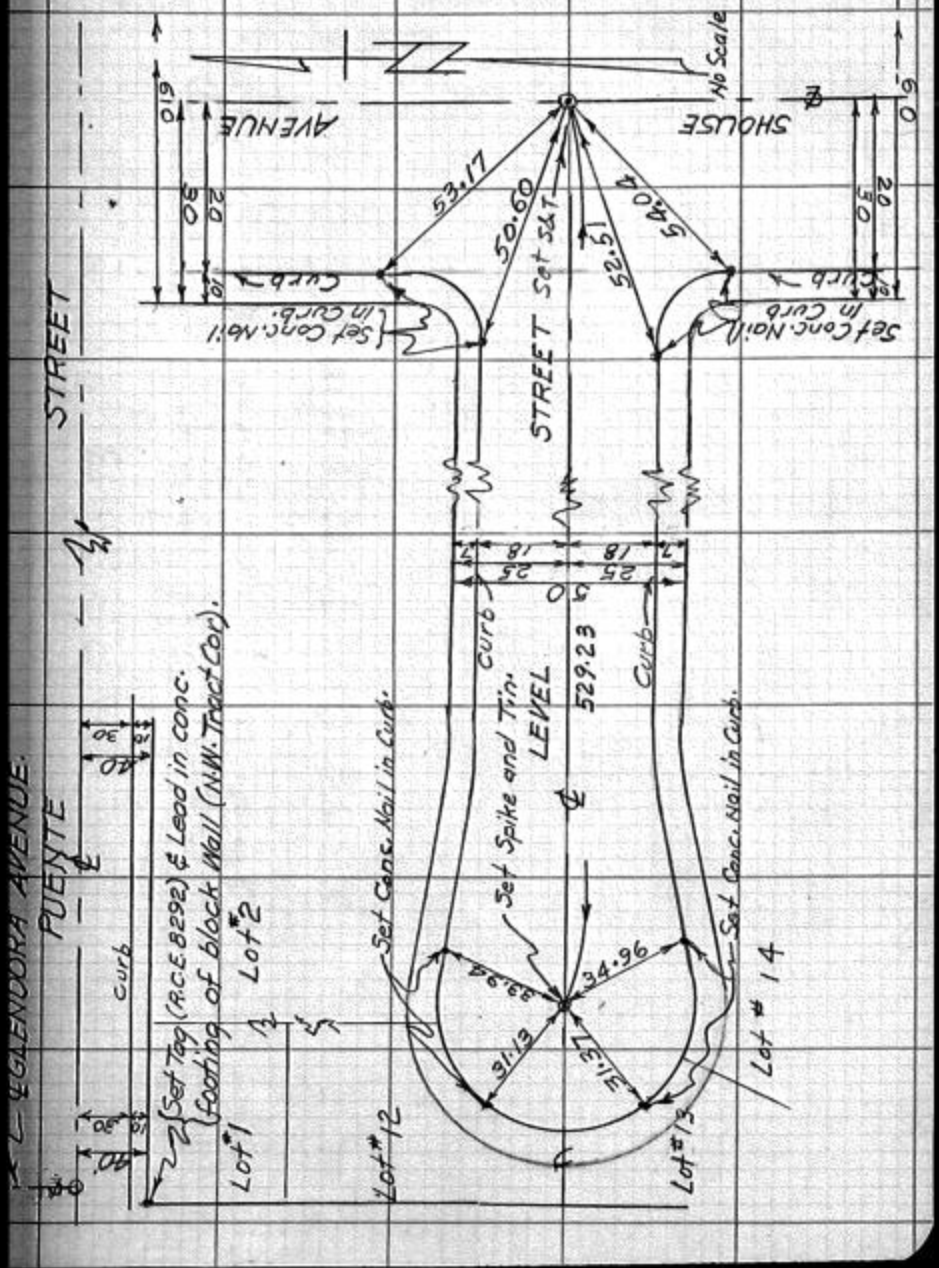

CO.SUR. F.B. 3009: 89

F. B. _____ PG. _____ SURVEY OF ℄ Ties and Notes

TR. No. 23838 SURVEY BY Pond Engineering Co

DATE November 3, 1960

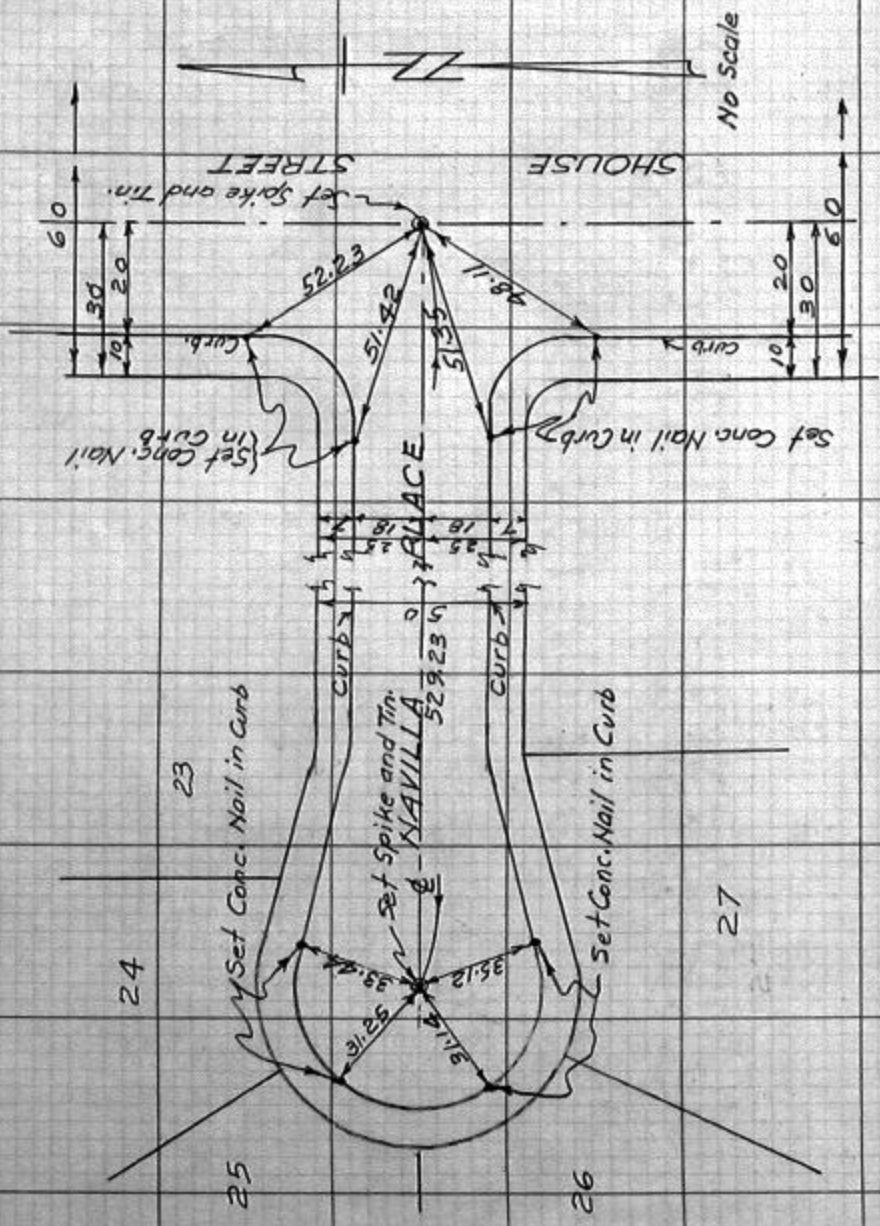

WS.48, A-4 129-317, B-1

CO.SUR. F.B. 3009: 90

SURVEY OF ℄ Ties F. B. Pg.

SURVEY BY Pond Engineering Co. TR. No. 24533

DATE 11-3-60

144-357, B-2

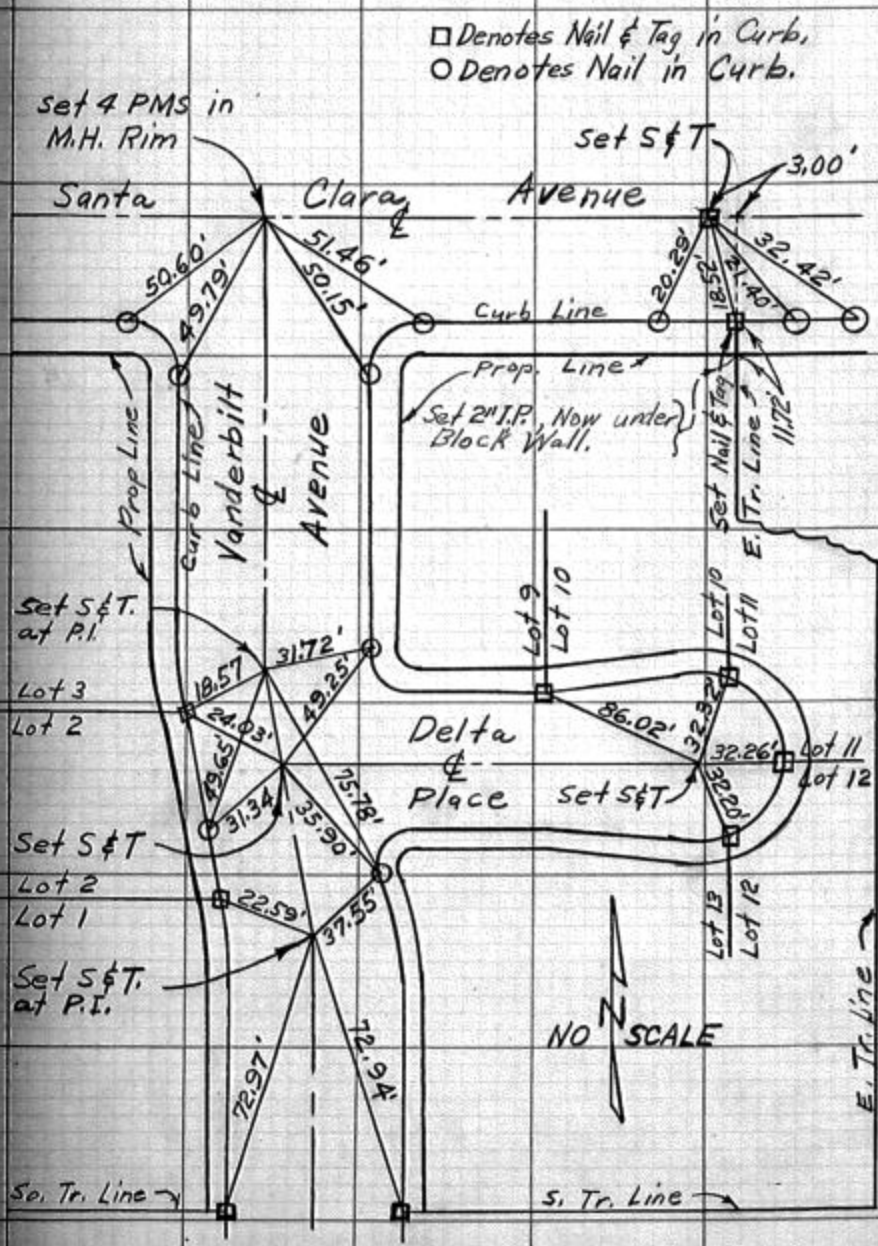

CO. SUR. F.B. 3009: 91

SURVEY OF _____ F. B. _____ P

SURVEY BY McIntire & Quiros Inc. TR. No. 174

DATE 10-31-60

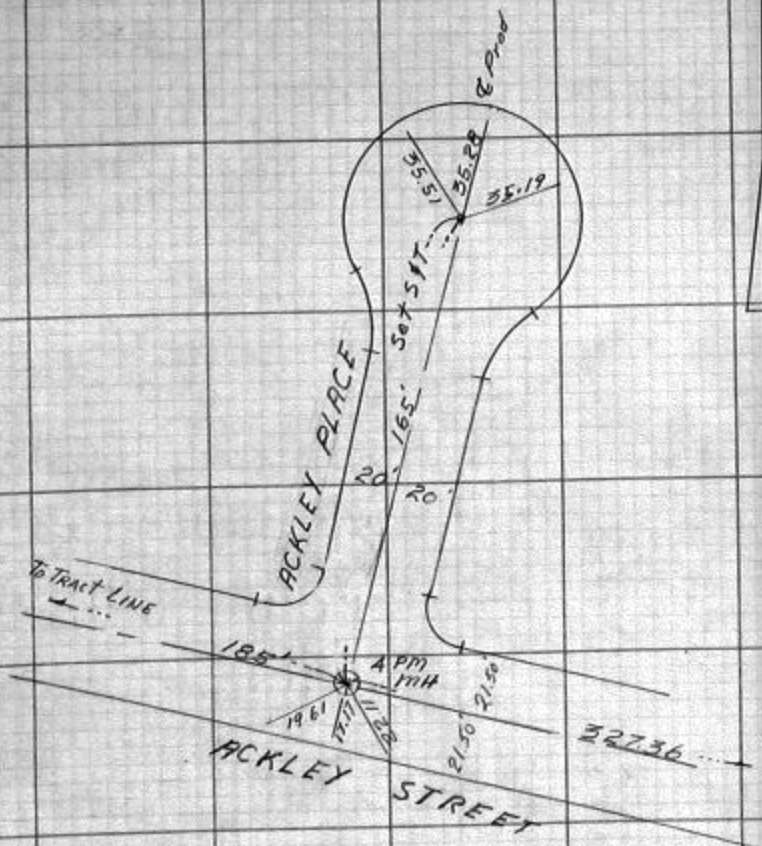

All ties are Chisel Crosses in curb

SO. CALIF. BLUE PRINT CO. 3694-7331

W.S. 36,02

CO.SUR. F.B. 3009; 92

SURVEY OF _____ F. B. _____ PG. 2

SURVEY BY McIntire & Quiros Inc.

TR. No. 17412

DATE 10-31-60

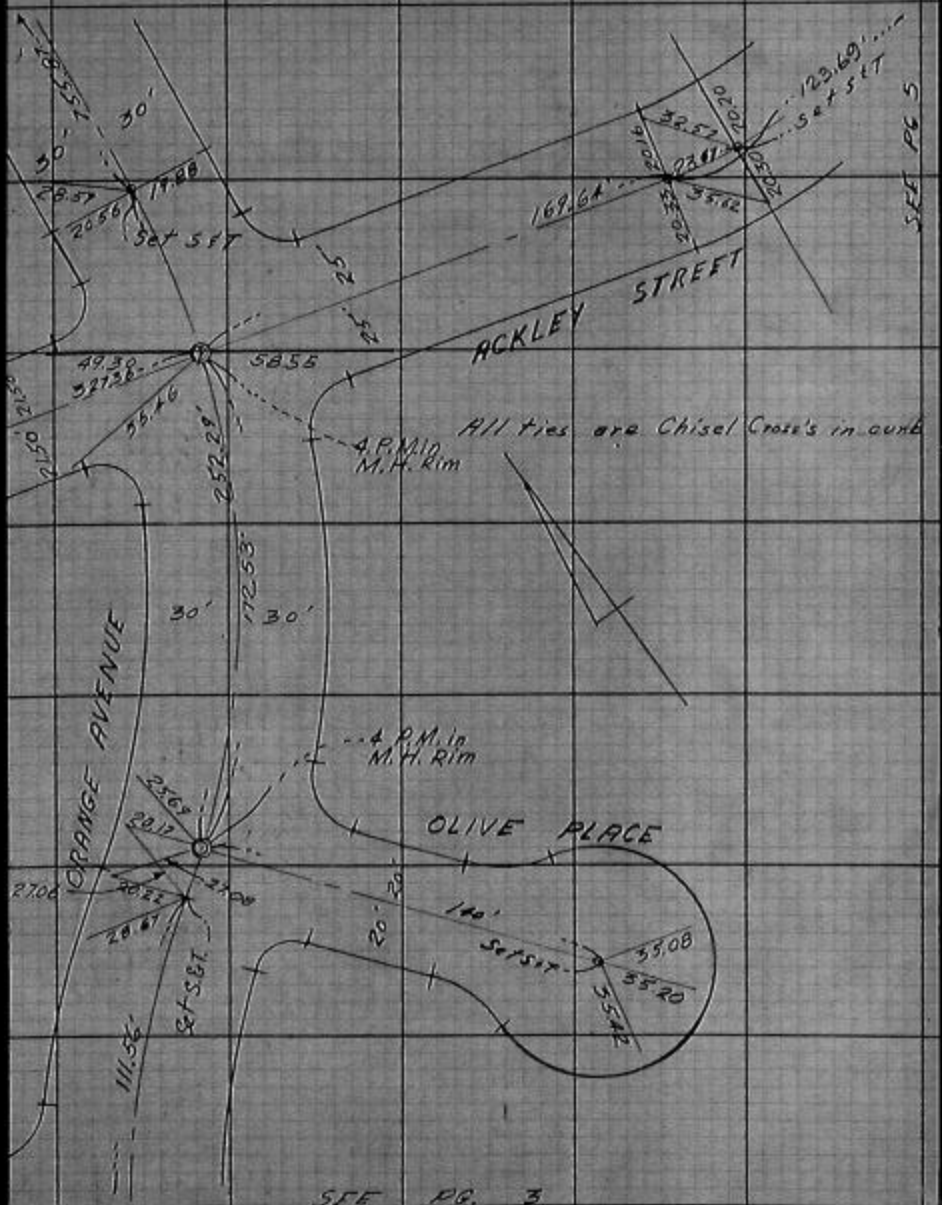

45362

CO. SUR. F.B. 3009: 93

SURVEY OF _____ F. B. _____ PG. _____

SURVEY BY McIntire & Quinos Inc.

DATE 10-31-60

TR. No. 174

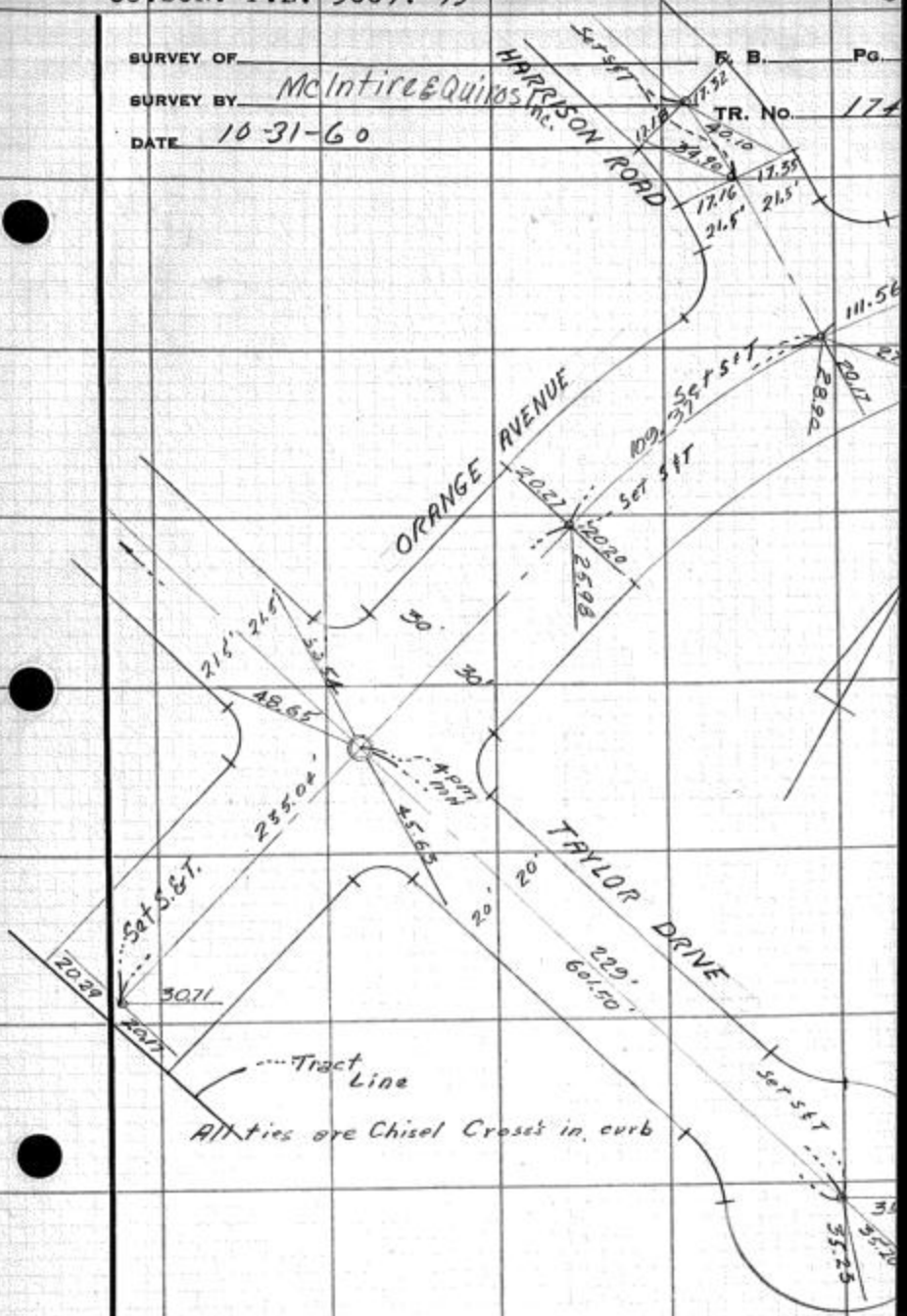

SO. CALIF. BLUE PRINT CO. 3694-7531

WS 36C-2

CO. SUR. F.B. 3009 ~~+~~ 94

SURVEY OF

SURVEY BY McIntire & Quiros Inc.

DATE 10-31-60

F. B. PG. 4

TR. No. 17412

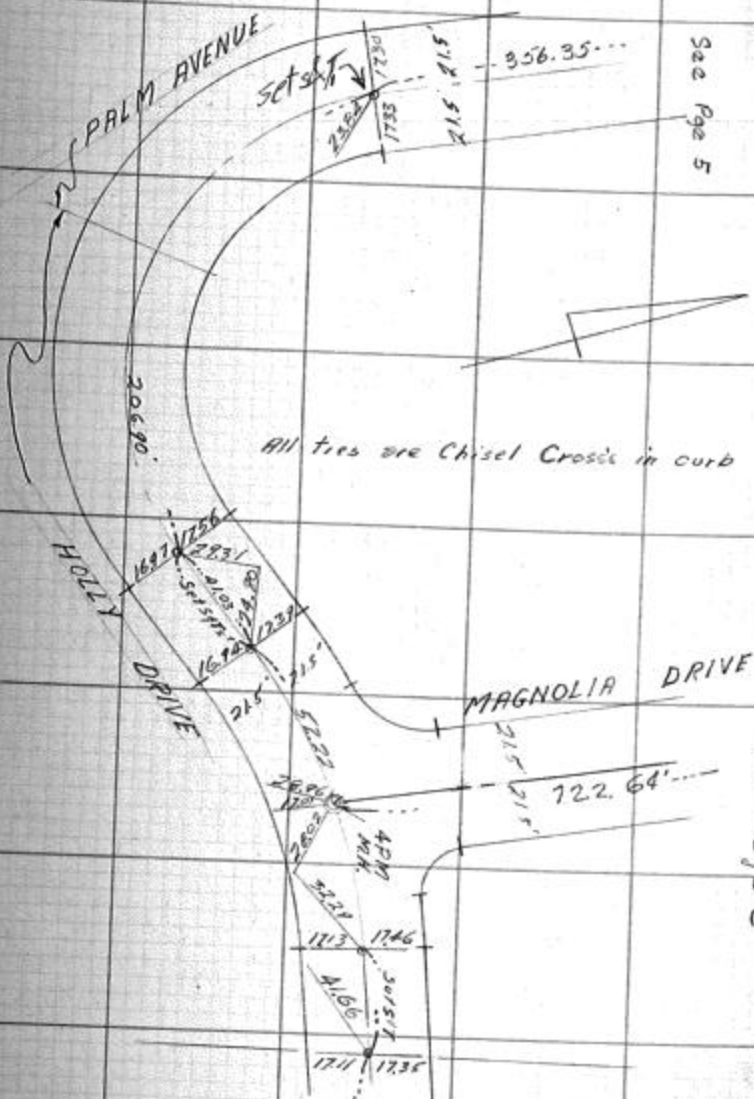

CO. SUR. F.B. 3009: 95

SURVEY OF _____ F. B. _____ PG. _____

SURVEY BY McIntire & Quiros Inc TR. NO. 17

DATE 10-31-60

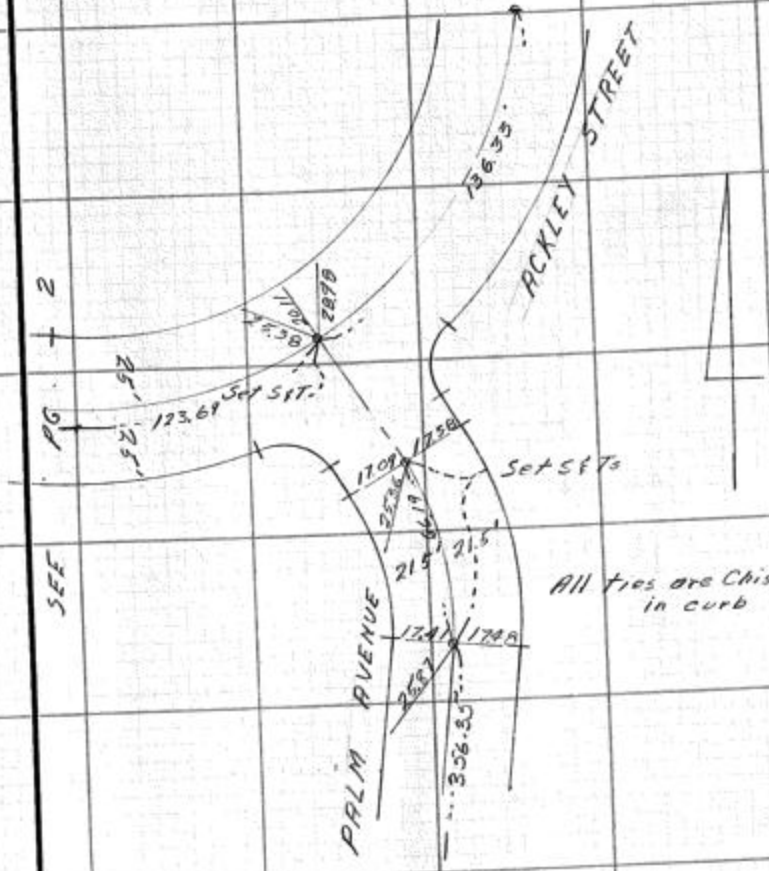

SO. CALIF. BLUE PRINT CO. 3694-7531

W936C-2

CO.SUR. F.B. 3009-96

SURVEY OF _____ F. B. _____ PG. 6

SURVEY BY McIntire & Quiros Inc.

TR. No. 17412

DATE 10-31-60

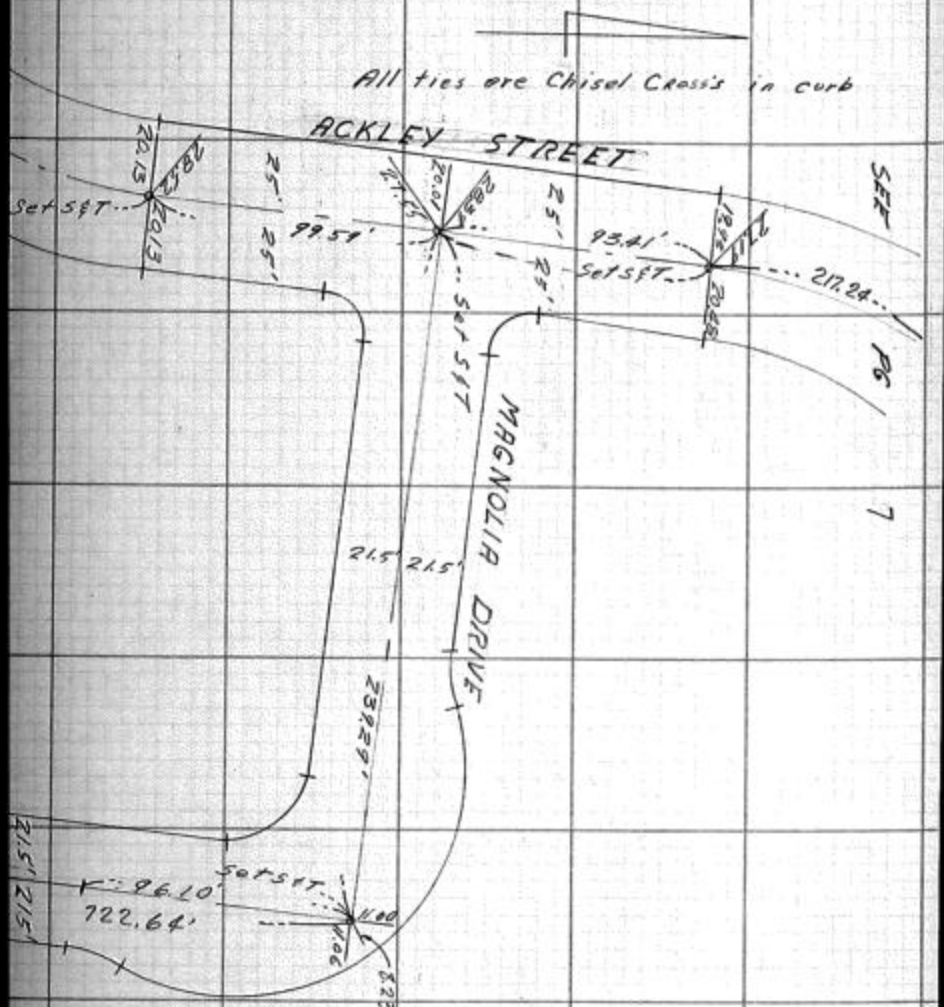

WS 36 C-2

CO. SUR. F.B. 3009: 97

SURVEY OF _____ F. B. _____ PG

SURVEY BY McIntire & Quipos Inc. TR. No. 174

DATE 10-31-60

See Page 8

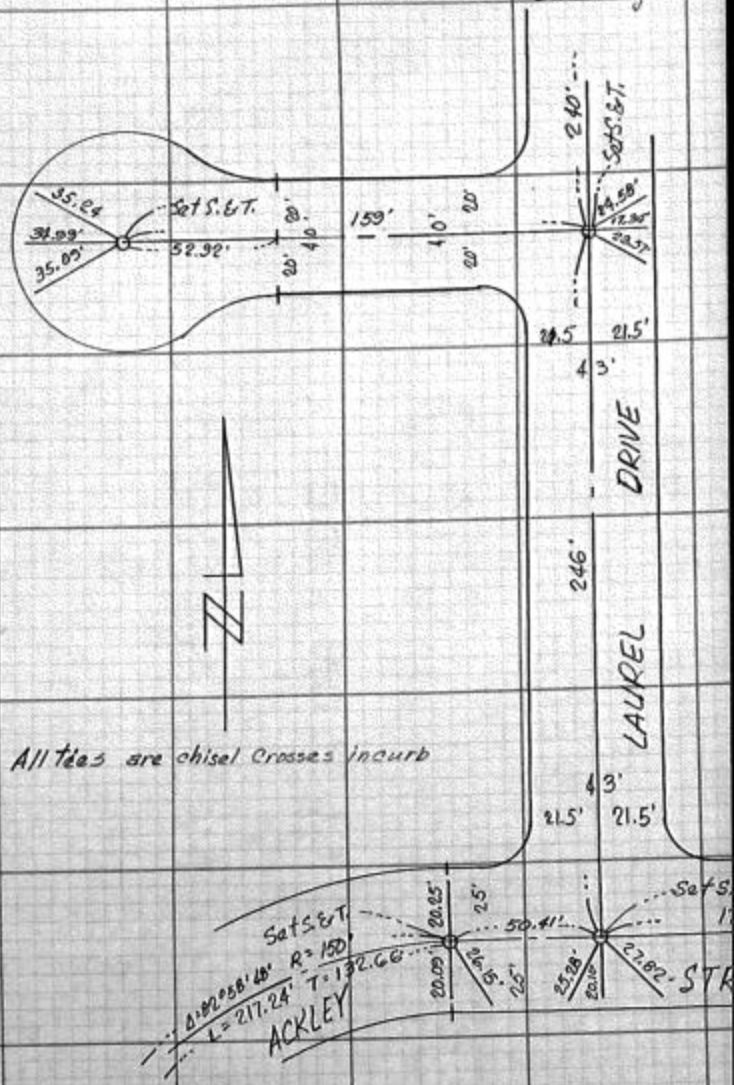

See Page 6

SO. CALIF. BLUE PRINT CO. 3694-7531

WS 36 C-2

CO.SUR. F.B. 3009: ~~98~~

SURVEY OF _____ F. B. _____ PG. 8

SURVEY BY McIntire & Quiros Inc. TR. No. 17412

DATE 10-31-60

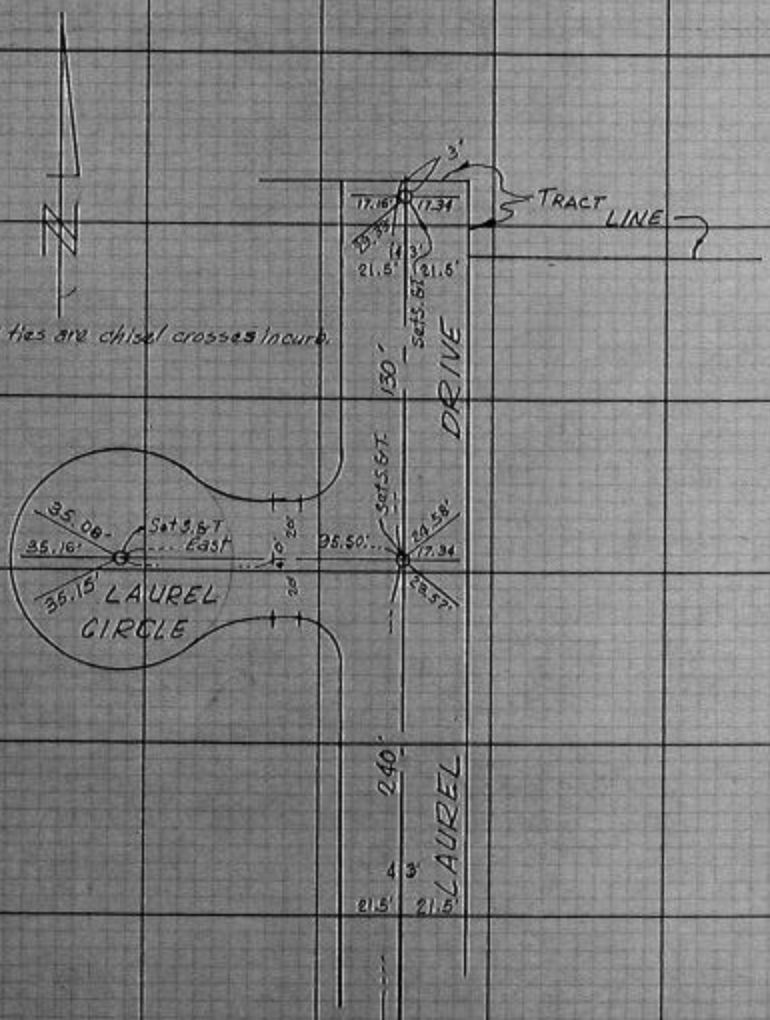

See Page 7

CO.SUR. F.B. 3009: 99

SURVEY OF McINTIRE & OLIROS INC. F. B. F

SURVEY BY

TR. No. 2

DATE 11-28-60

All ties are to chisel x's in curb

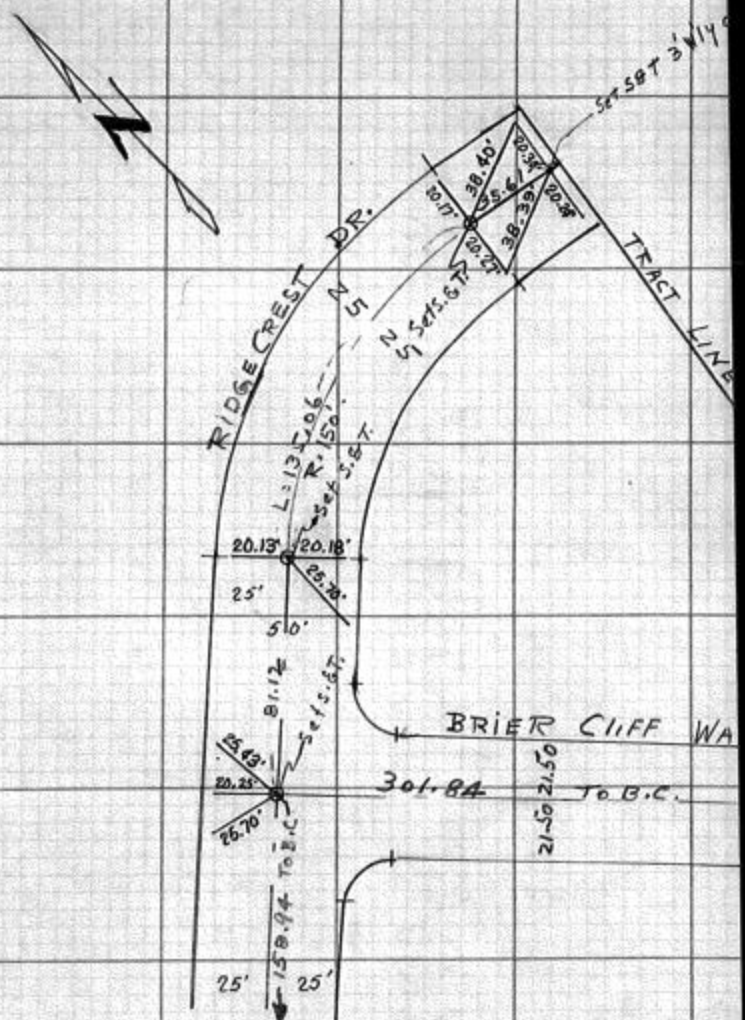

W536 B-1

SO. CALIF. BLUE PRINT CO. 3694-7531

CO. SUR. F.B. 3009: 100

SURVEY OF McINTIRE & QUIROS, INC. [redacted] F. B. Pg. 2

SURVEY BY

DATE 11-28-60 TR. No. 21876

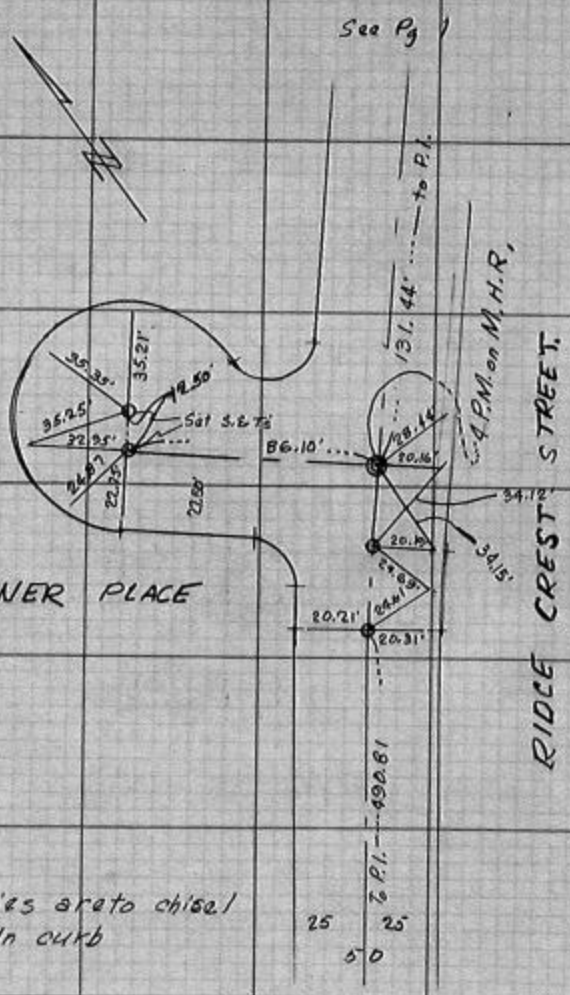

All ties are to chisel X's in curb

See Pg 3

N 536 B-1

CO. SUR. F.B. 3009: 101

SURVEY OF McINTIRE & QUIROS, INC. F. B. ____ PG. ____

SURVEY BY ____ TR. NO. 218

DATE 11-28-60

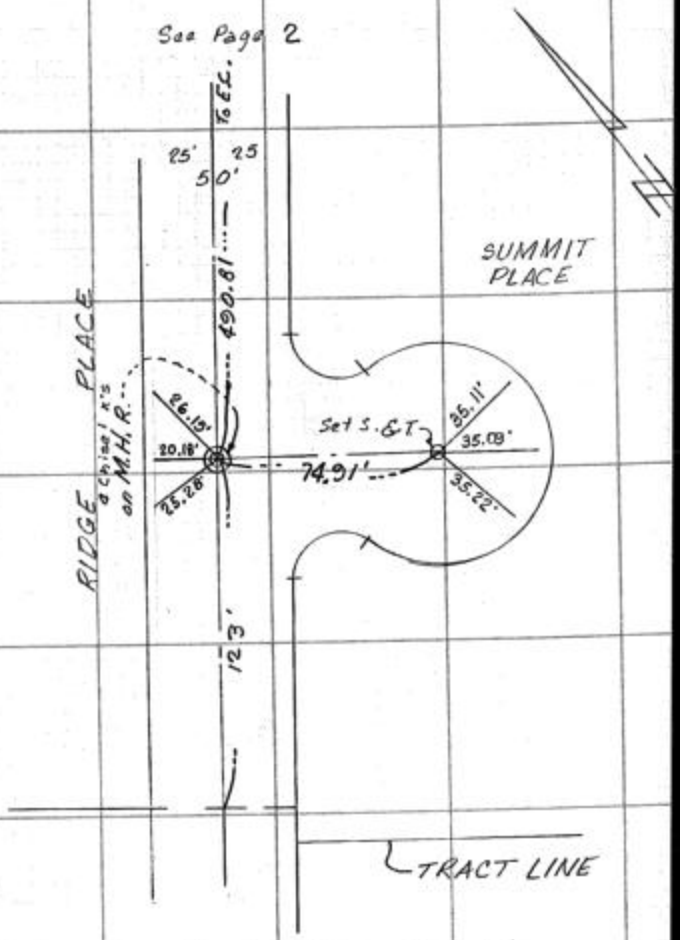

All ties are to chisel x's in Curb

SO. CALIF. BLUE PRINT CO. 3694-7531

AY 536 B-1

SURVEY OF McINTIRE & QUIROS, INC.

SURVEY BY

DATE 11-28-60

F. B. PG. 4

TR. No. 21876

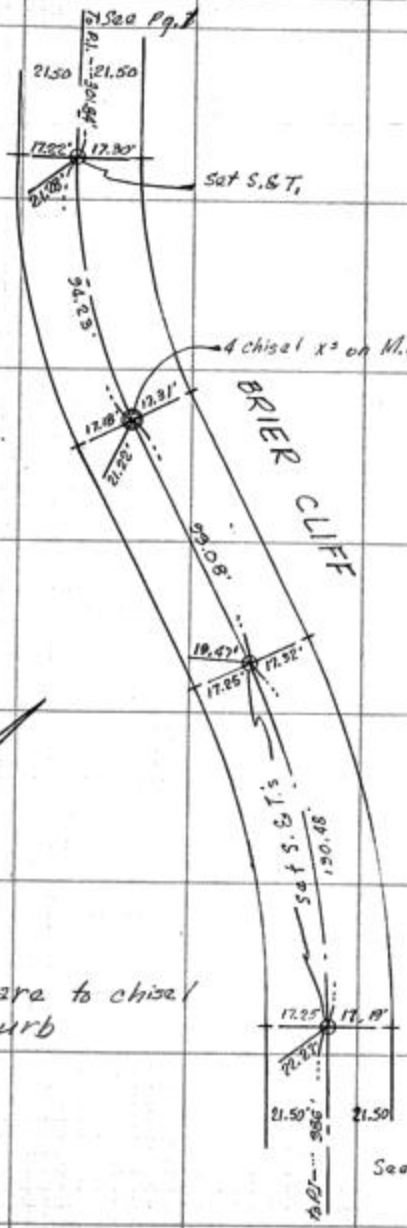

All ties are to chisel x's in curb

CO. SUR. F.B. 3009: 103

SURVEY OF McINTIRE & QUIROS, INC. F. B. Pg.

SURVEY BY [redacted] TR. No. 218

DATE 11-28-60

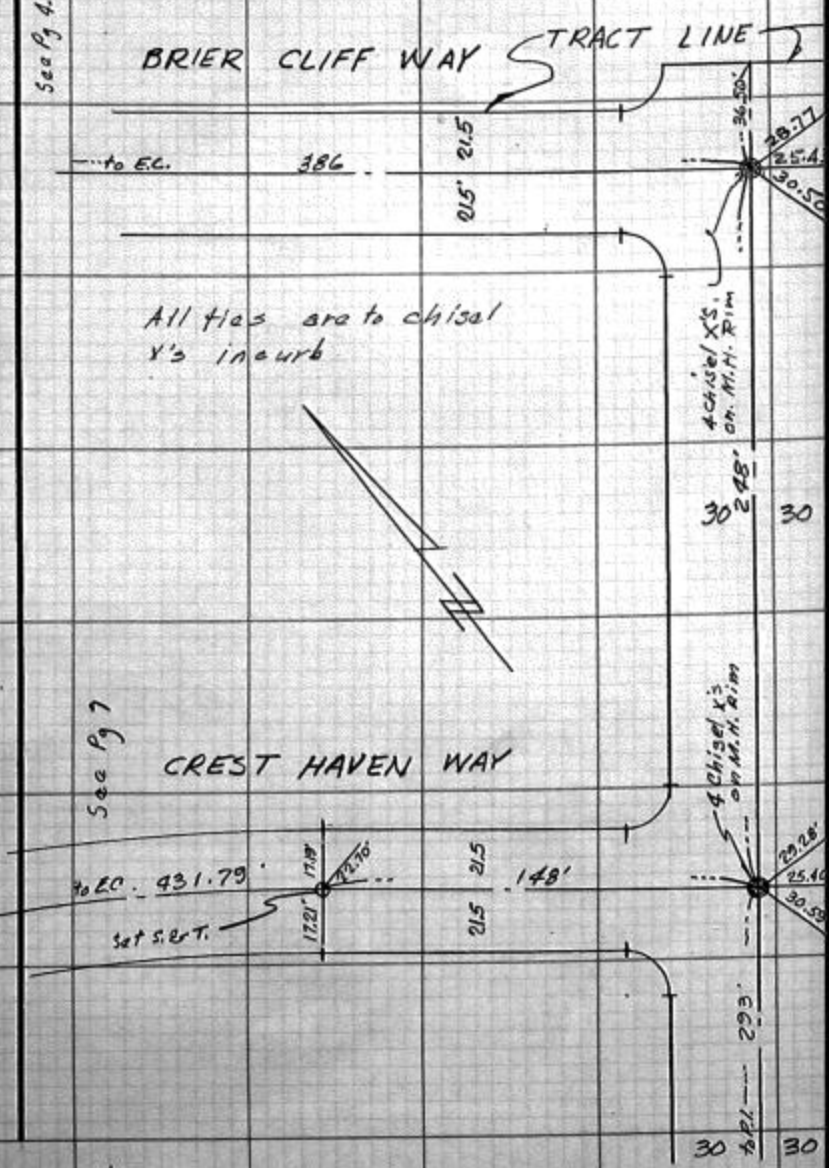

SO. CALIF. BLUE PRINT CO. 3884-7831

W536B-1

CO.SUR. F.B. 3009: 104

SURVEY OF

SURVEY BY McINTIRE & QUIROS, INC.

DATE 11-28-60

F. B. Pg. 6

TR. No. 21876

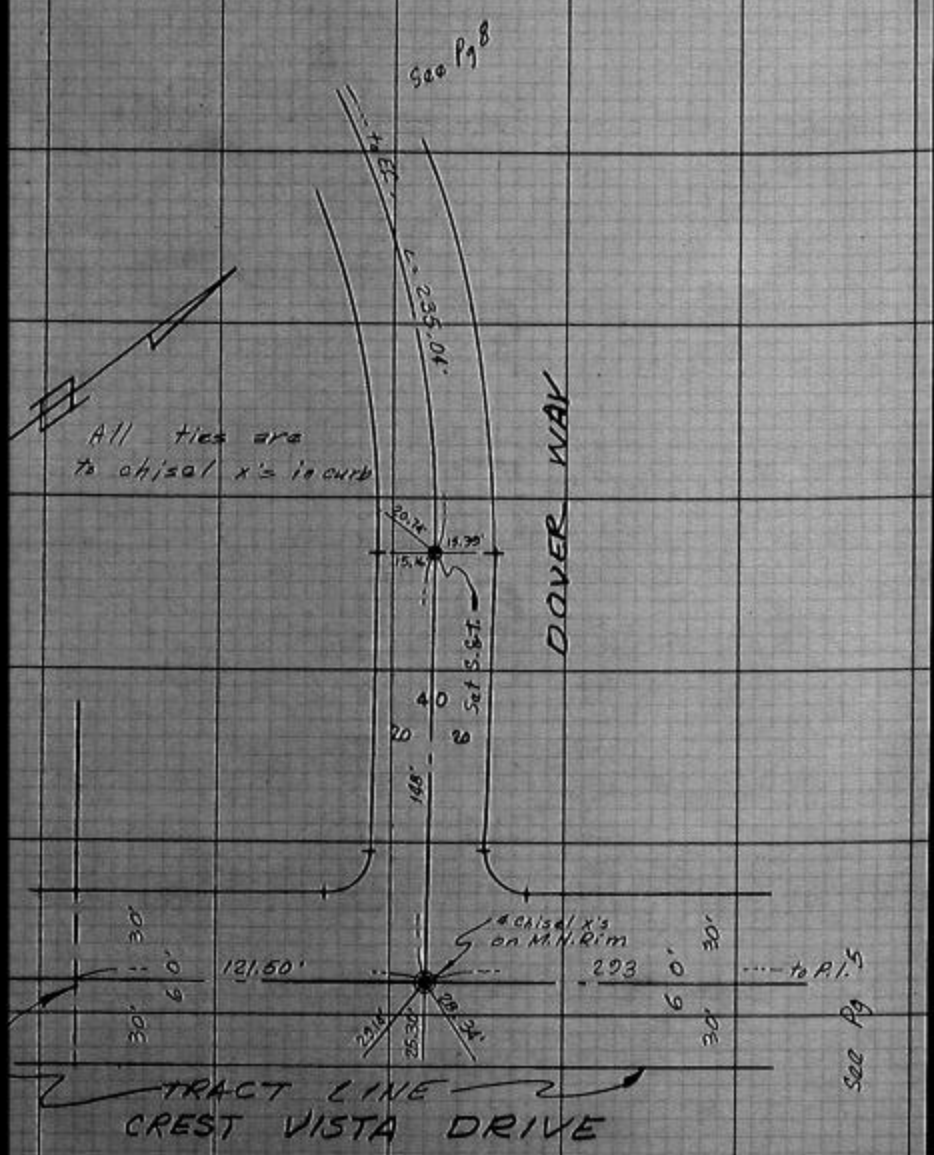

WS 36, B-1

CO. SUR. F.B. 3009: 105

SURVEY OF _____ F. B. _____ PG

SURVEY BY McINTIRE & QUIROS, INC. [redacted] TR. No. 21

DATE 11-28-60

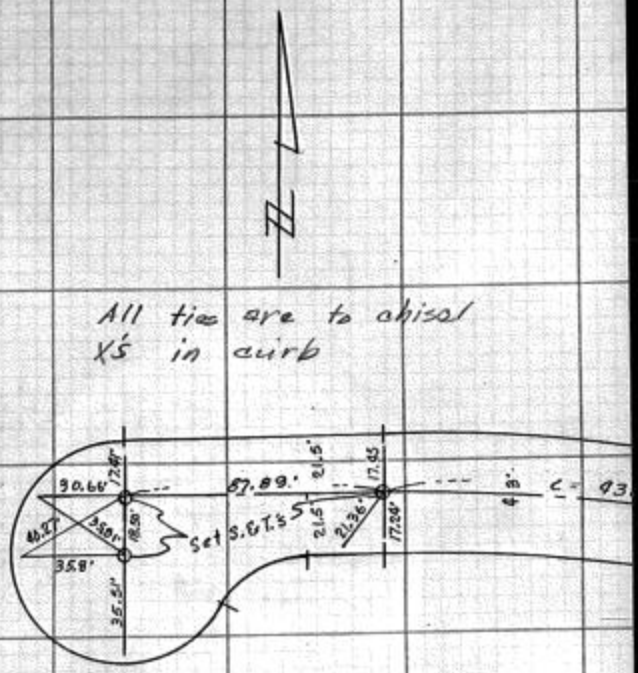

CREST HAVEN WAY

SO. CALIF. BLUE PRINT CO. 3894-7331

SURVEY OF _____ F. B. _____ Pg. 8

SURVEY BY McINTIRE & QUIROS, INC. [redacted] TR. No. 21876

DATE 11-28-60

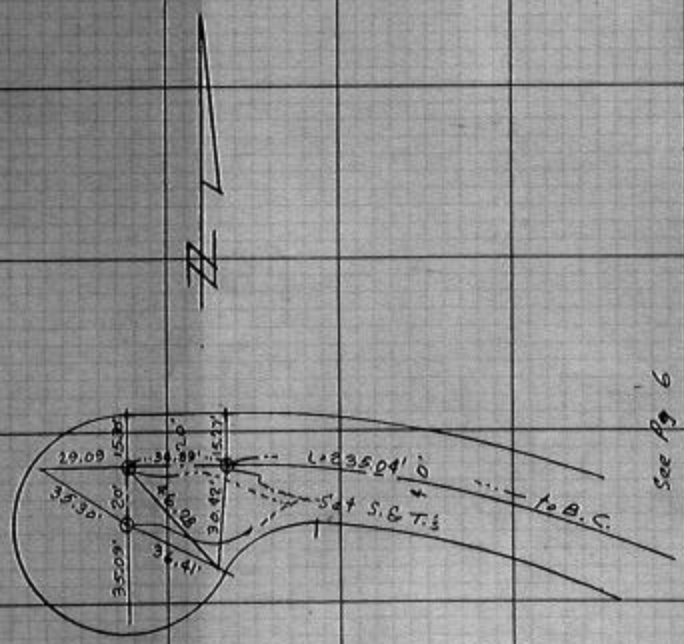

DOVER WAY

All ties are to chisel
x's in curb

CO.SUR. F.B. 3009: 107

SURVEY OF _____ F. B. _____ PG. _____

SURVEY BY McINTIRE & QUIROS, INC.

DATE 11-28-60 TR. No. 218

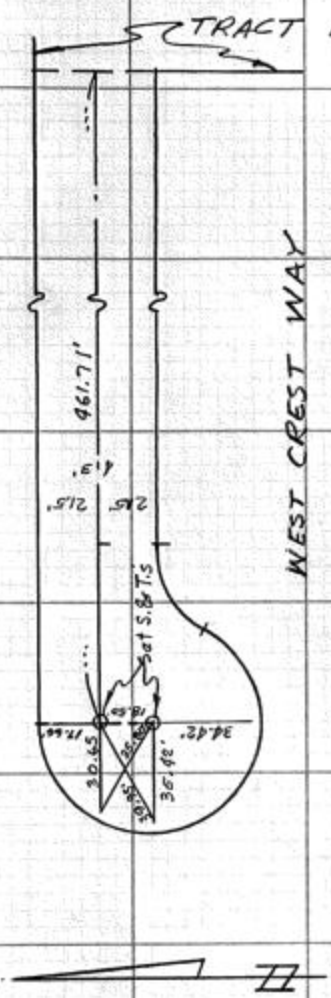

All ties ar
chisel x's i

SO. CALIF. BLUE PRINT CO. 3694-7331

CO.SUR. F.B. 3009: 108

SURVEY OF E Ties

SURVEY BY H. L. Johnson RE 7668

DATE 12-5-60

F. B. _____ PG. _____

TR. No. 25592

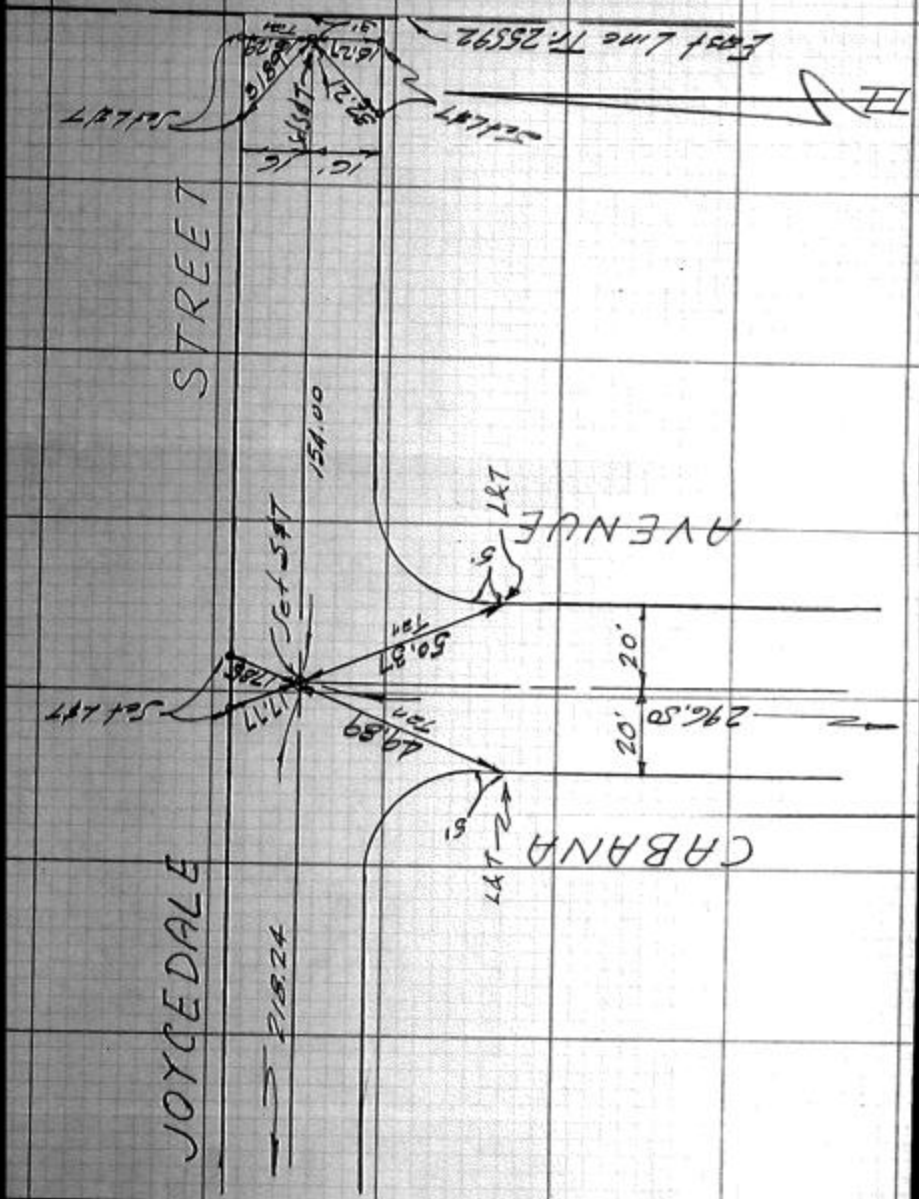

129-297 A-3

WS 38 Ave

CO. SUR. F.B. 3009: 109

SURVEY OF ℄ Ties

SURVEY BY H.L. Johnson RE 7668

DATE 12-5-60

F. B. ____ PG. ____

TR. No. 25592

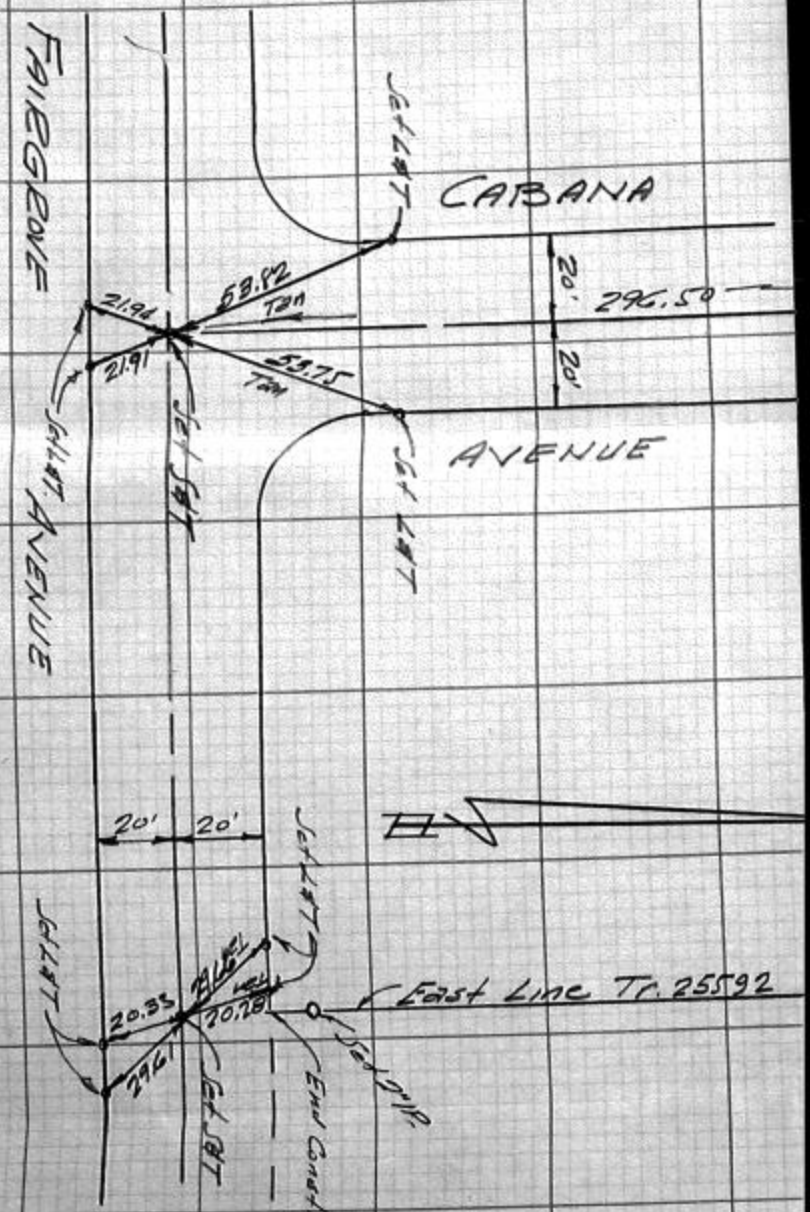

SO. CALIF. BLUE PRINT CO. 3694-7531

129-297 A-3

WS 38 A-F

CO.SUR. F.B. 3009: 110

SURVEY OF ℄ Ties F. B. _____ PG. _____

SURVEY BY H.L. Johnson RE 7668 TR. No. 25592

DATE 12-5-60

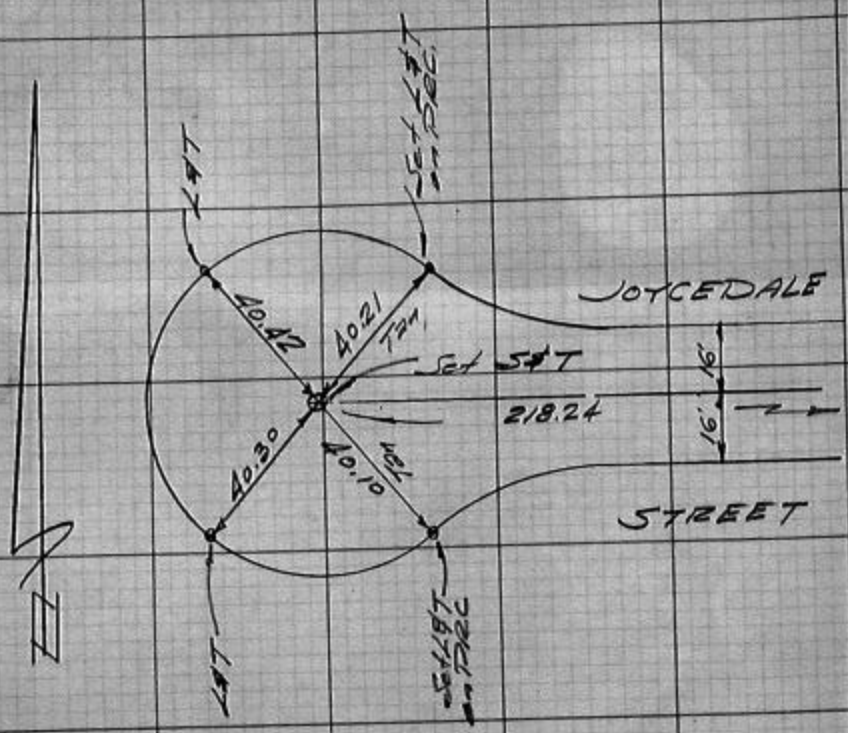

Curb R = 40'

CO. SUR. F.B. 3009: 111

SURVEY OF E Ties

SURVEY BY HL Johnson RE 7668

DATE 11-26-60

F. B. P

TR. No. 21B

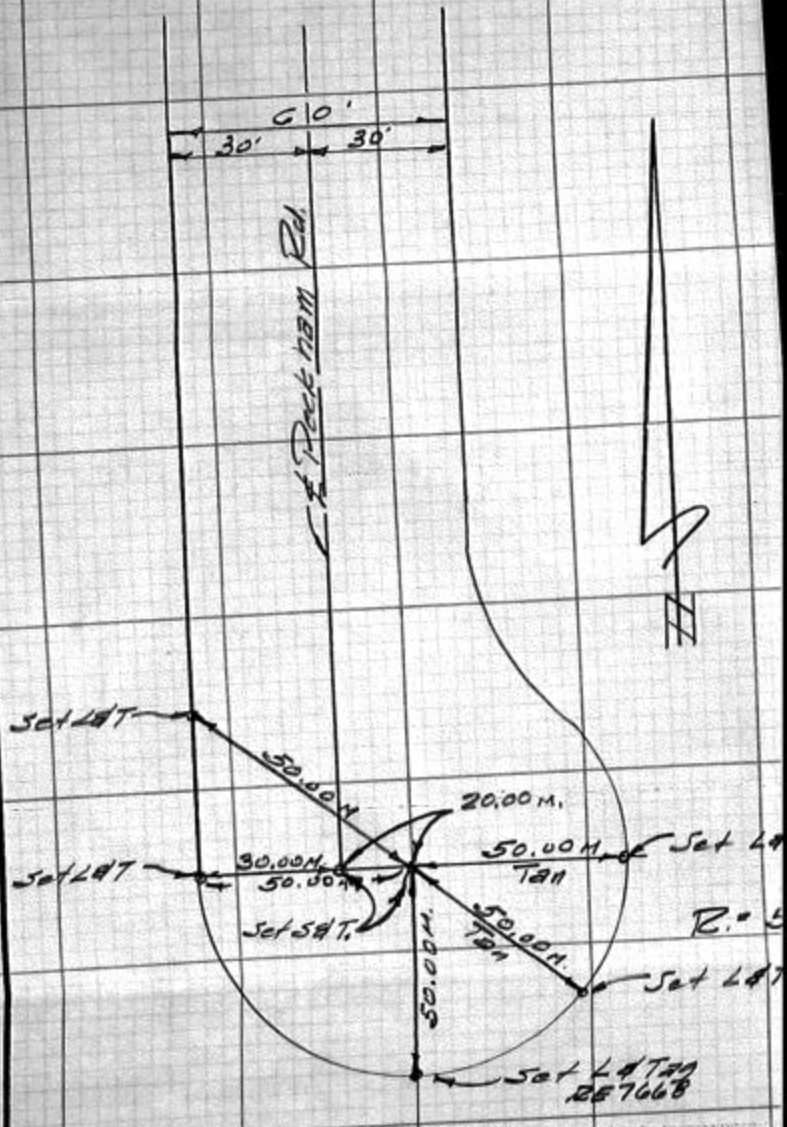

BO. CALIF. BLUE PRINT CO. 3694-7831

WS47B-3

CO.SUR. FB. 3009: 112

SURVEY OF ℄ Ties

SURVEY BY H.L. Johnson RE 7668

DATE 11-26-60

F. B. _____ PG. _____

TR. No. 21808

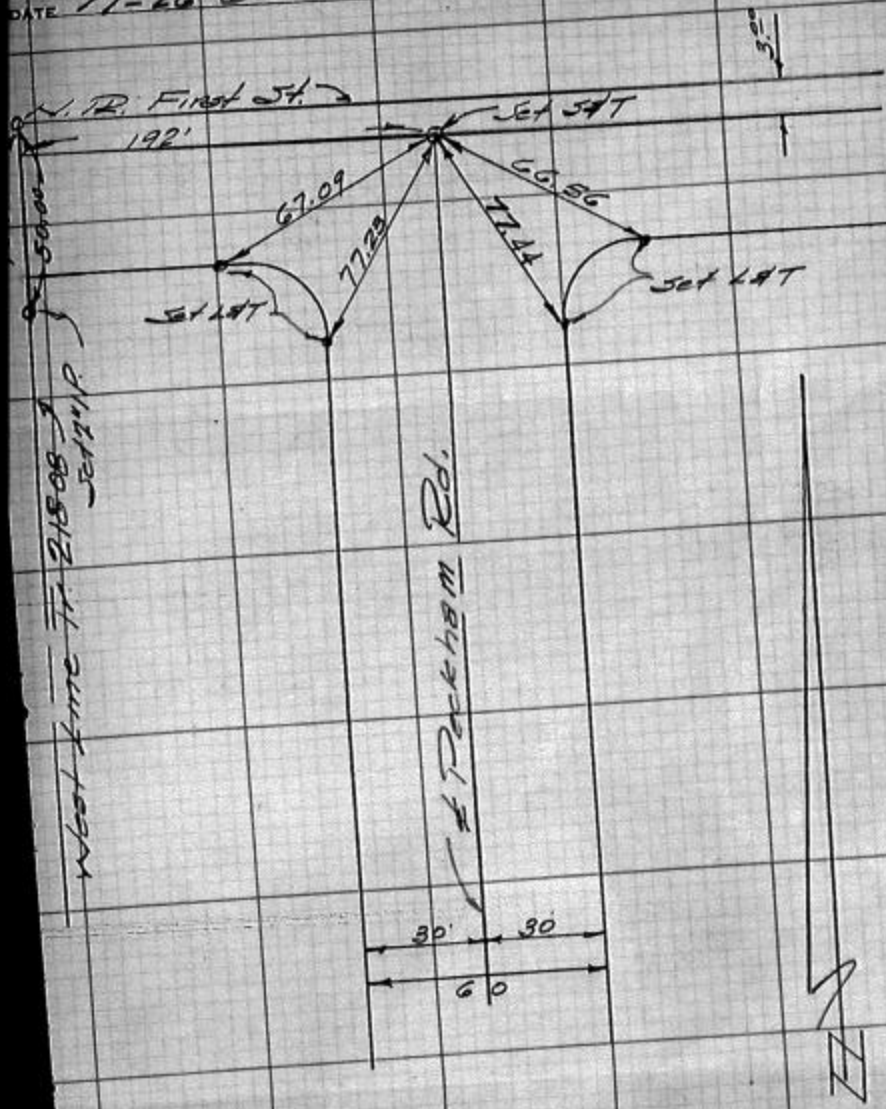

WS47B-2