Notes Ck'd by	Survey of
Map No.	JN Tape Std °F
Office Work	Surveyed by
Checked	Notes Date
Date	Indexed

F.B. 3015 Pg.

PAGES	TRACT #
5-14	15 23008
15-26	15 24479
27-35	15 24480
36-54	15 RS 76:74/77
55-56	15 26324
57-62	15 25783
63-66	15 25867
67-70	15 25301
71-75	15 25446
76-77	15 26388
78-81	15 25554 page 81 114-277A-1
82-95	15 20690
96-104	15 24726

Note: Any Additions or Changes on this Sheet Must be Made or Circled in Red Ink With Date and Name of Person Making Change

Do not extend this side of this line.

PLEASE RETURN TO
LOS ANGELES COUNTY ENGINEER
13 Los Angeles County Engineering Bldg.

76P3095 CE #310 5-66

CO.ENGR. F.B. 3015: 5

LOTS	BLOCK	TRACT	FILE
		23008	

BARNETT, HOPEN & SMITH Civil Engineers & Land Surveyors 35 S. RAYMOND AVE., PASADENA, CALIF.	PARTY	
	Sodenblom	CLIENT
	Houston	DATE 6-19-61
	Glogowski	SHEET 3 of 10 SHEET
L.S. ..... R.E.		JOB NO. 10702

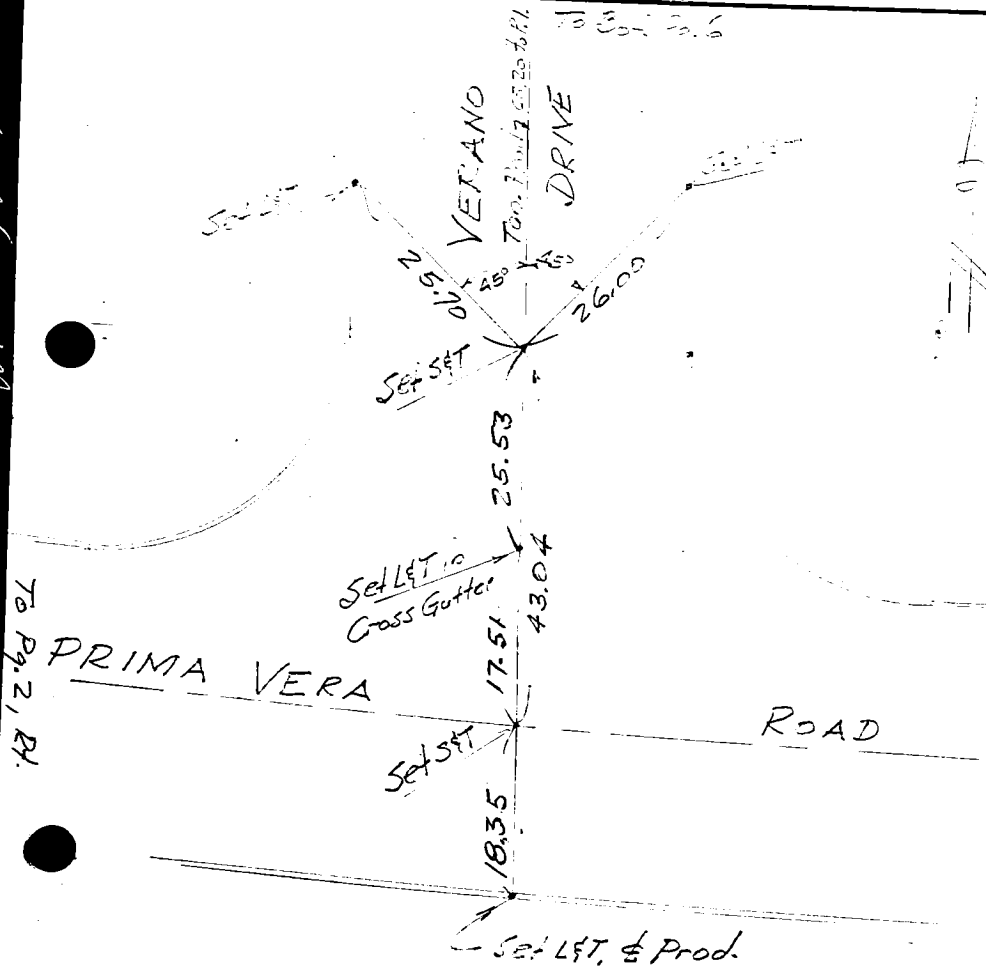

CO.ENGR. F.B. 3015: 6

LOTS	BLOCK	TRACT	FILE
		23008	

BARNETT, HOPEN & SMITH Civil Engineers & Land Surveyors 35 S. RAYMOND AVE., PASADENA, CALIF.	PARTY	
	Soderblom Houston Glogowski	CLIENT DATE 6-19-61 SHEET 10 of 10 SHEETS JOB NO. 10702
L.S. ..... R.E.		

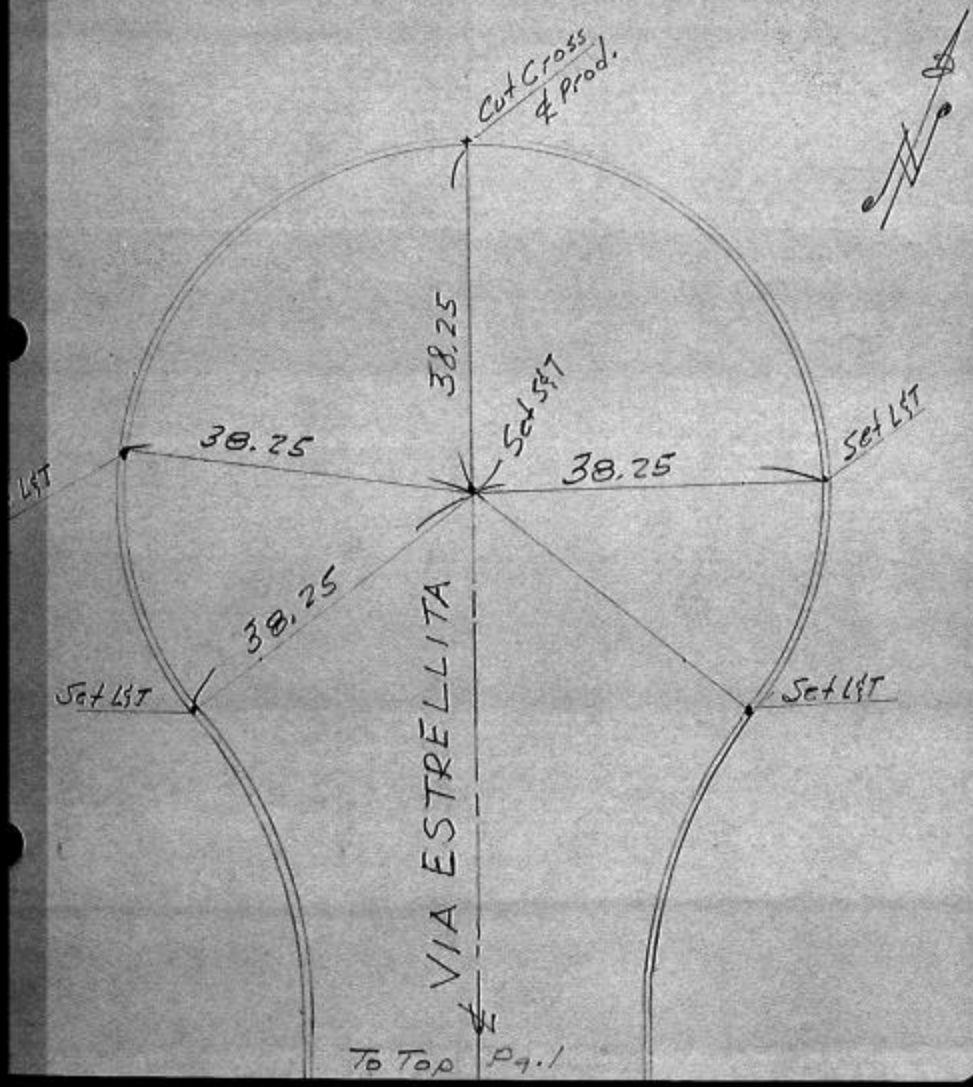

To Top Pg. 1

CO.ENGR. F.B. 3015: 7

LOTS	BLOCK	TRACT	FIL
		23003	

BARNETT, HOPEN & SMITH Civil Engineers & Land Surveyors 35 S. RAYMOND AVE., PASADENA, CALIF.	PARTY	
	[illegible]	CLIENT [illegible]
	[illegible]	DATE 6-19-51
	[illegible]	SHEET 1 of 19 SHEE
L.S. ..... R.E.	[illegible]	JOB NO. 10707



CO.ENGR. F.B. 3015: 8

LOTS	BLOCK	TRACT	FILE
		23008	

BARNETT, HOPEN & SMITH Civil Engineers & Land Surveyors 35 S. RAYMOND AVE., PASADENA, CALIF.	PARTY	
	Soderbom	CLIENT
	Houston	DATE 6-19-61
		SHEET 2 of 10 SHEETS
L.S. ..... R.E.	Glomaski	JOB NO. 10702

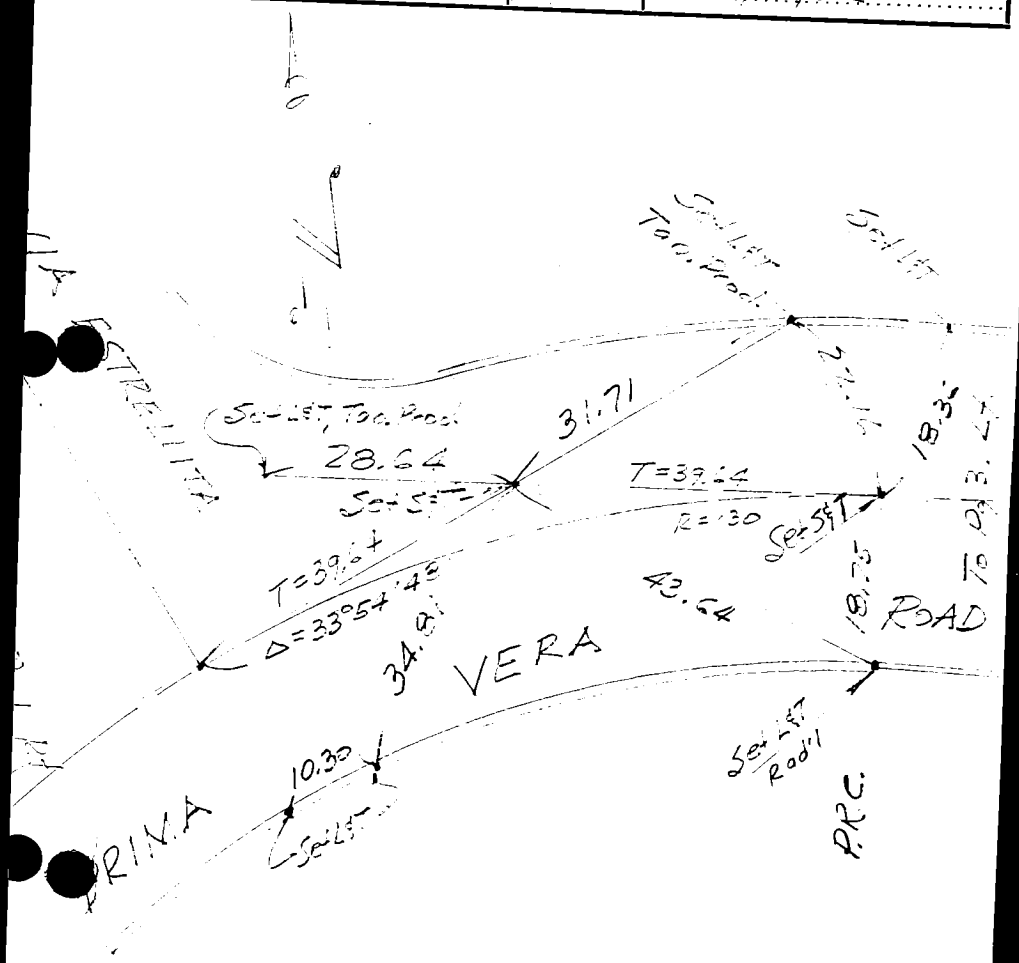

CO.ENGR. F.B. 3015: 9

LOTS	BLOCK	TRACT	FIL
		Z3008	

BARNETT, HOPEN & SMITH Civil Engineers & Land Surveyors 35 S. RAYMOND AVE., PASADENA, CALIF.	PARTY	
	Soderblom	CLIENT
	Houston	DATE 6-19-61
		SHEET 4 of 10 SHEE
L.S. ..... R.E.	Glogowski	JOB NO. 10702

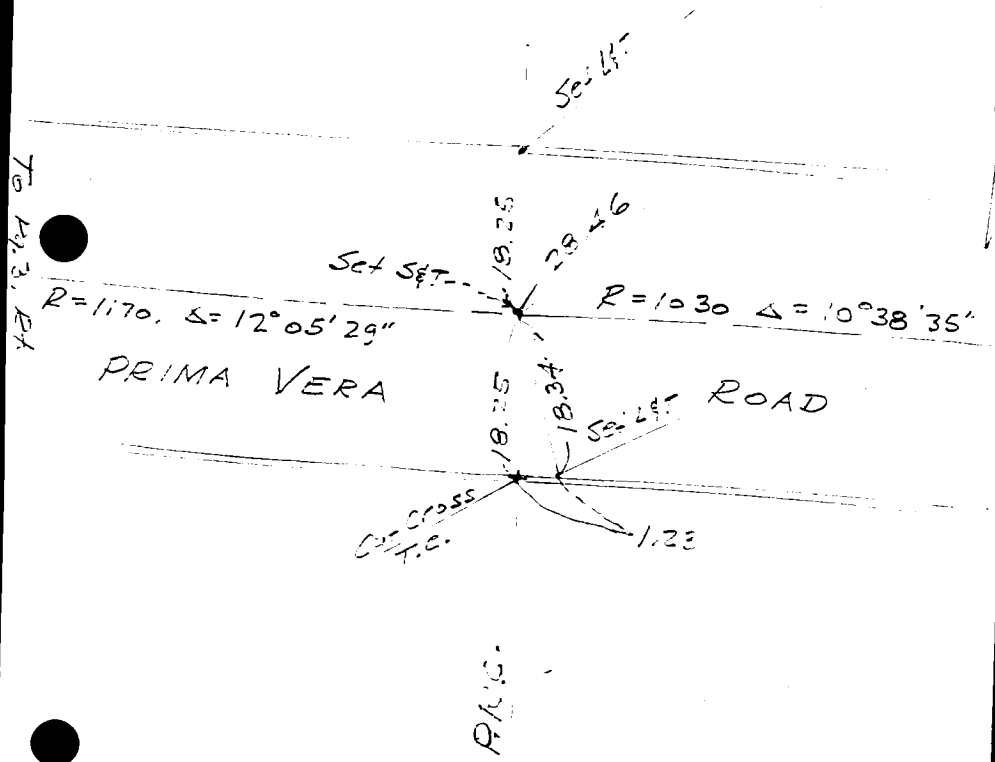

CO.ENGR. F.B. 3015: 10

LOTS	BLOCK	TRACT	FILE
		23008	

BARNETT, HOPEN & SMITH
Civil Engineers & Land Surveyors
35 S. RAYMOND AVE., PASADENA, CALIF.

L.S. ..... R.E. .....

PARTY: Soderlom, Houston, Glogowski

CLIENT .....
DATE 6-19-61
SHEET 5 of 10 SHEETS
JOB NO. 10702

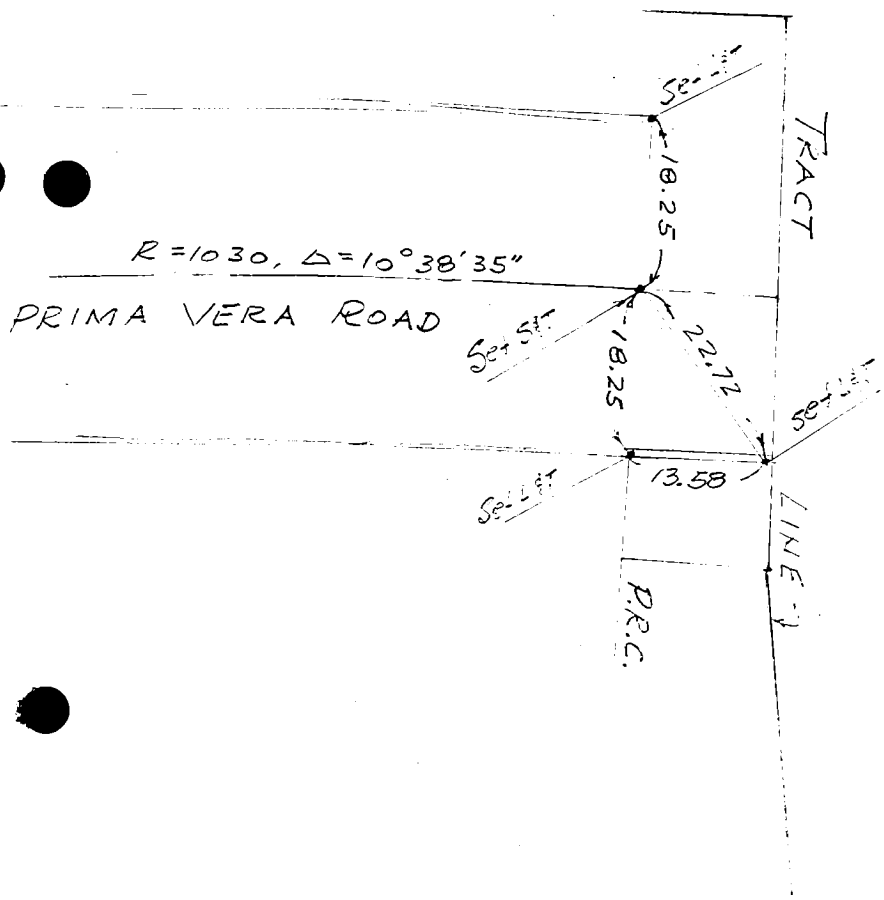

CO.ENGR. F.B. 3015: 11

LOTS	BLOCK	TRACT	FIL
		23008	

BARNETT, HOPEN & SMITH Civil Engineers & Land Surveyors 35 S. RAYMOND AVE., PASADENA, CALIF.	PARTY	CLIENT	
	Soderblom	DATE	6-19-61
	Houston	SHEET	5 of 10 SHEE
L.S. ..... R.E.	Gogowski	JOB NO.	10702

To Bot. Pg. 7

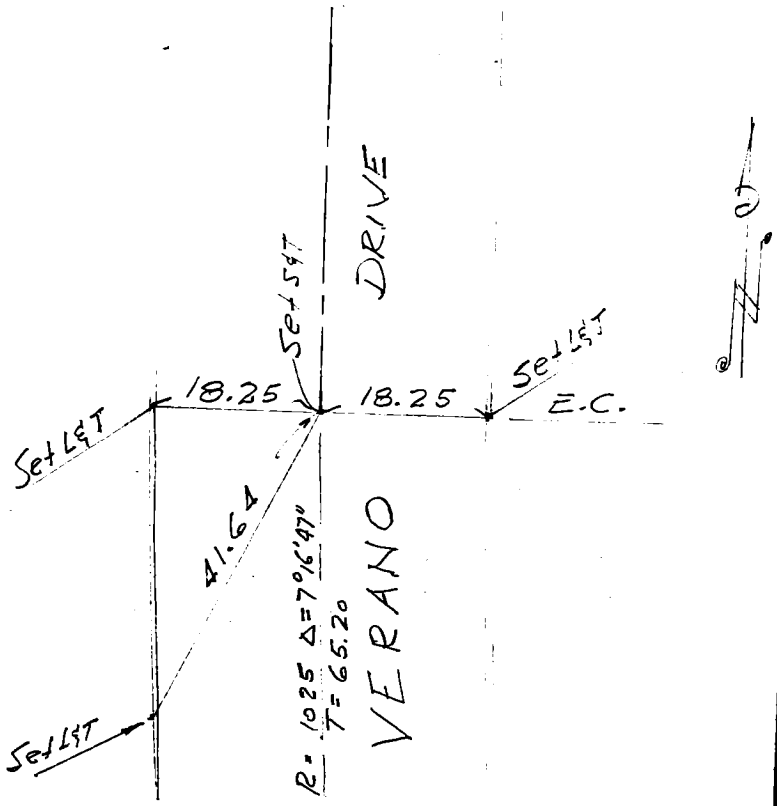

To Top Pg. 3

CO.ENGR. F.B. 3015: 12

LOTS	BLOCK	TRACT	FILE
		23008	

BARNETT, HOPEN & SMITH Civil Engineers & Land Surveyors 35 S. RAYMOND AVE., PASADENA, CALIF. L.S. ..... R.E.	PARTY Soderblom Houston Glagowski	CLIENT ..... DATE 6-19-61 SHEET 7 of 10 SHEETS JOB NO. 10723

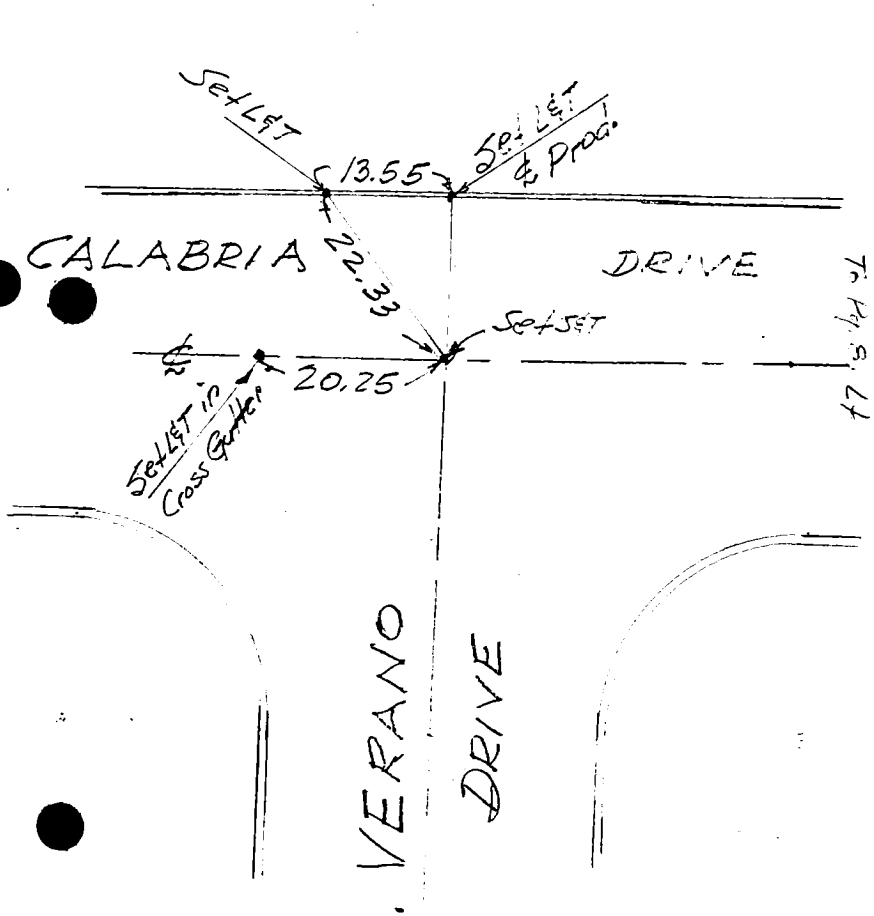

To Top. Pg. 6

CO.ENGR. F.B. 3015: 13

LOTS	BLOCK	TRACT	FIL
		23008	

BARNETT, HOPEN & SMITH Civil Engineers & Land Surveyors 35 S. RAYMOND AVE., PASADENA, CALIF.	PARTY	
	Soderblom	CLIENT
	Houston	DATE 6-12-61
L.S. ..... R.E.	Glogowski	SHEET 8 of 10 SHEET
		JOB NO. 10702

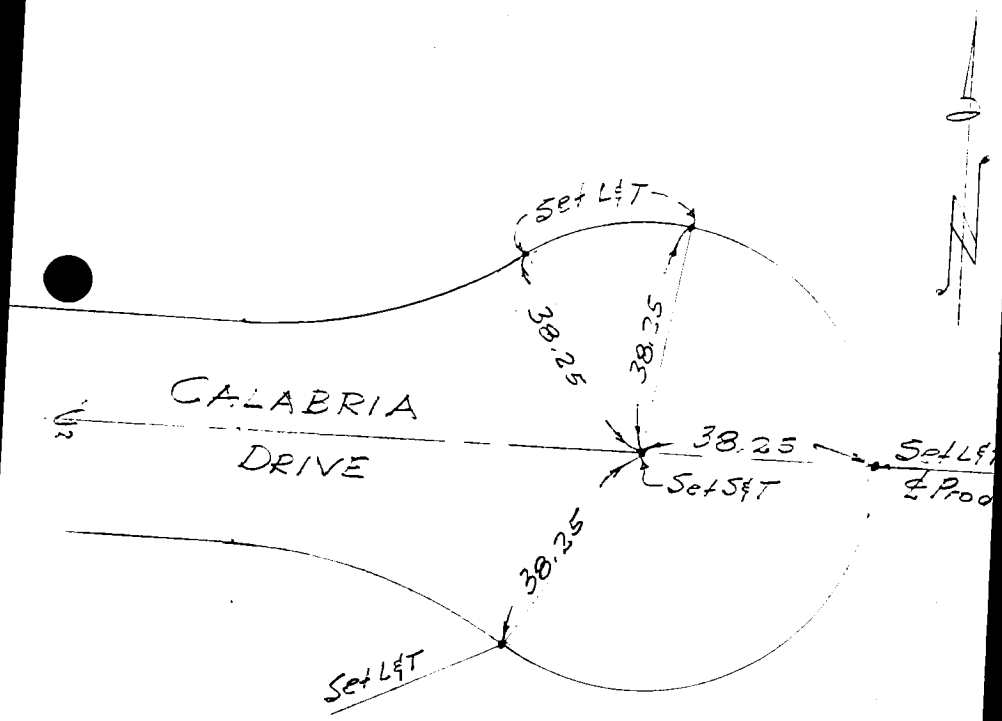

CO.ENGR. F.B. 3015: 14

LOTS	BLOCK	TRACT	FILE
		23003	

	PARTY	
BARNETT, HOPEN & SMITH Civil Engineers & Land Surveyors 35 S. RAYMOND AVE., PASADENA, CALIF.	Soderbloom Houston Glogowski	CLIENT DATE 6-12-61 SHEET 9 of 10 SHEETS JOB NO. 10702
L.S. ..... R.E.		

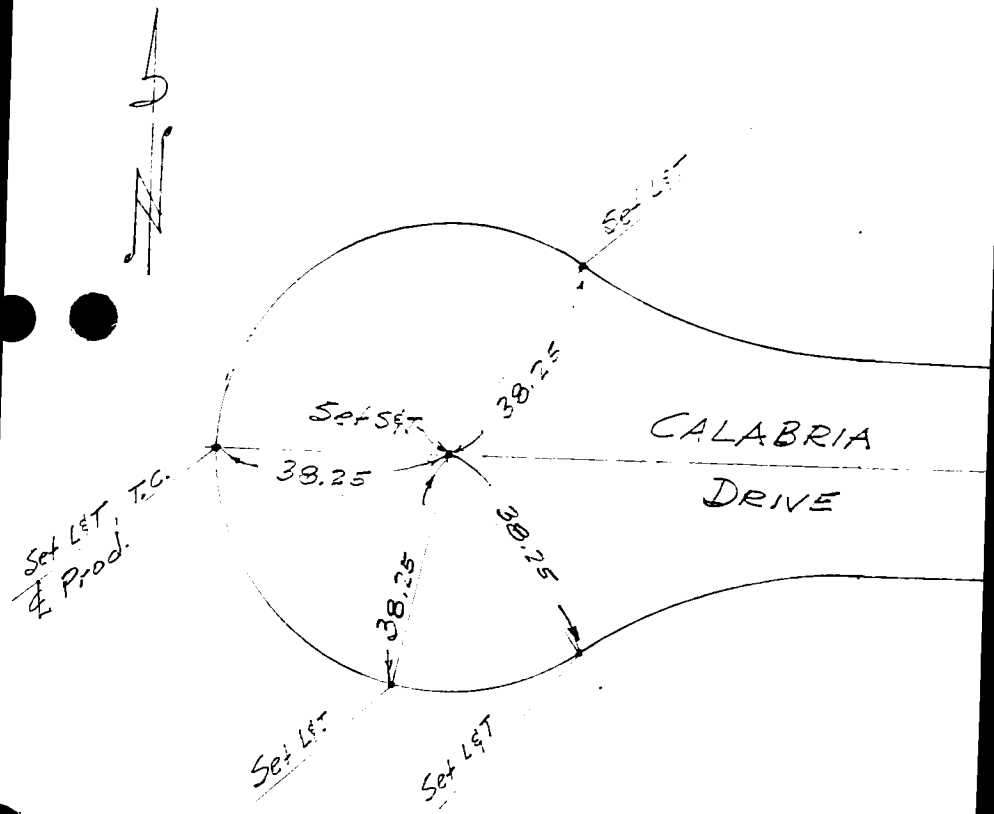

CO.ENGR. F.B. 3015: 15

LOTS	BLOCK	TRACT	FIL
		24479	

BARNETT, HOPEN, SMITH & SALIT Civil Engineers & Land Surveyors 35 S. RAYMOND AVE., PASADENA, CALIF.	PARTY	
	Soderblom	CLIENT Penobscot #5
	Houston	DATE July 1961
L.S. R.E.	Glogowski	SHEET 1 of 12 SHE
		JOB NO. 6268 4

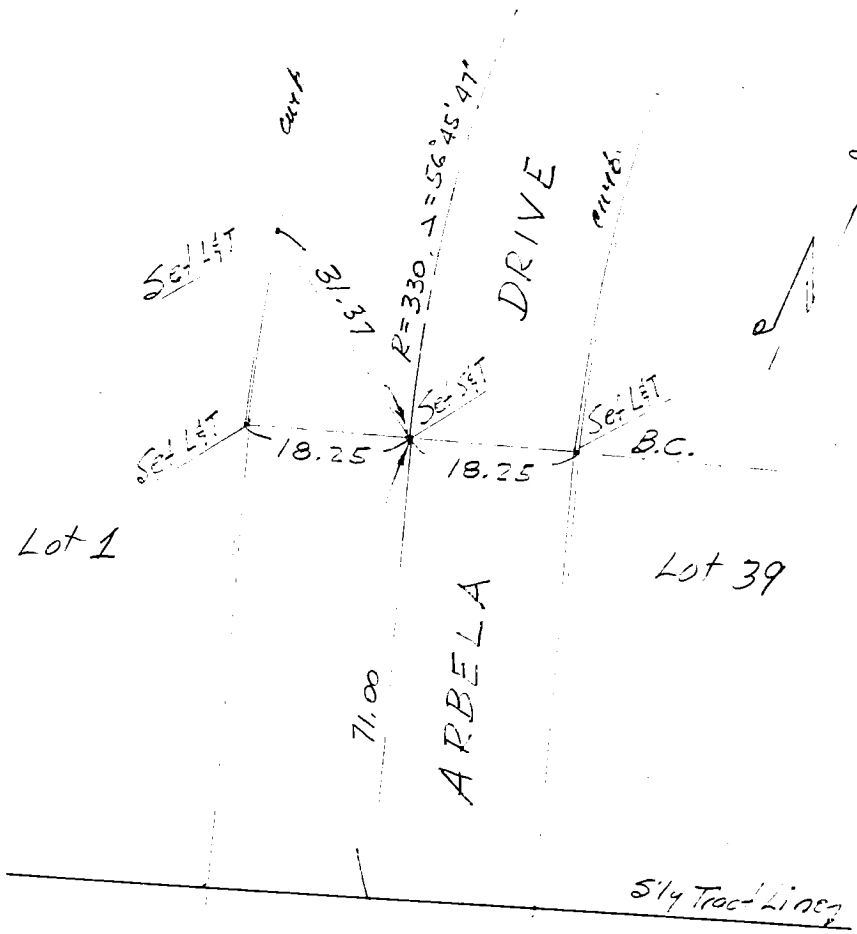

CO.ENGR. F.B. 3015: 16

LOTS	BLOCK	TRACT	FILE
		24479	

BARNETT, HOPEN, SMITH & SALIT Civil Engineers & Land Surveyors 35 S. RAYMOND AVE., PASADENA, CALIF.	PARTY	
	Soderdom	CLIENT
	Houston	DATE July 1961
		SHEET 2 of 12 SHEETS
L.S. R.E.	Glogowski	JOB NO. 6268-4



CO.ENGR. F.B. 3015: 17

LOTS	BLOCK	TRACT	FI
		24479	

BARNETT, HOPEN, SMITH & SALIT Civil Engineers & Land Surveyors 35 S. RAYMOND AVE., PASADENA, CALIF.	PARTY	
	Sandelian	CLIENT
	Houston	DATE July 1961
L.S. R.E.	Glogowski	SHEET 3 of 12 SHE
		JOB NO. 6263-4

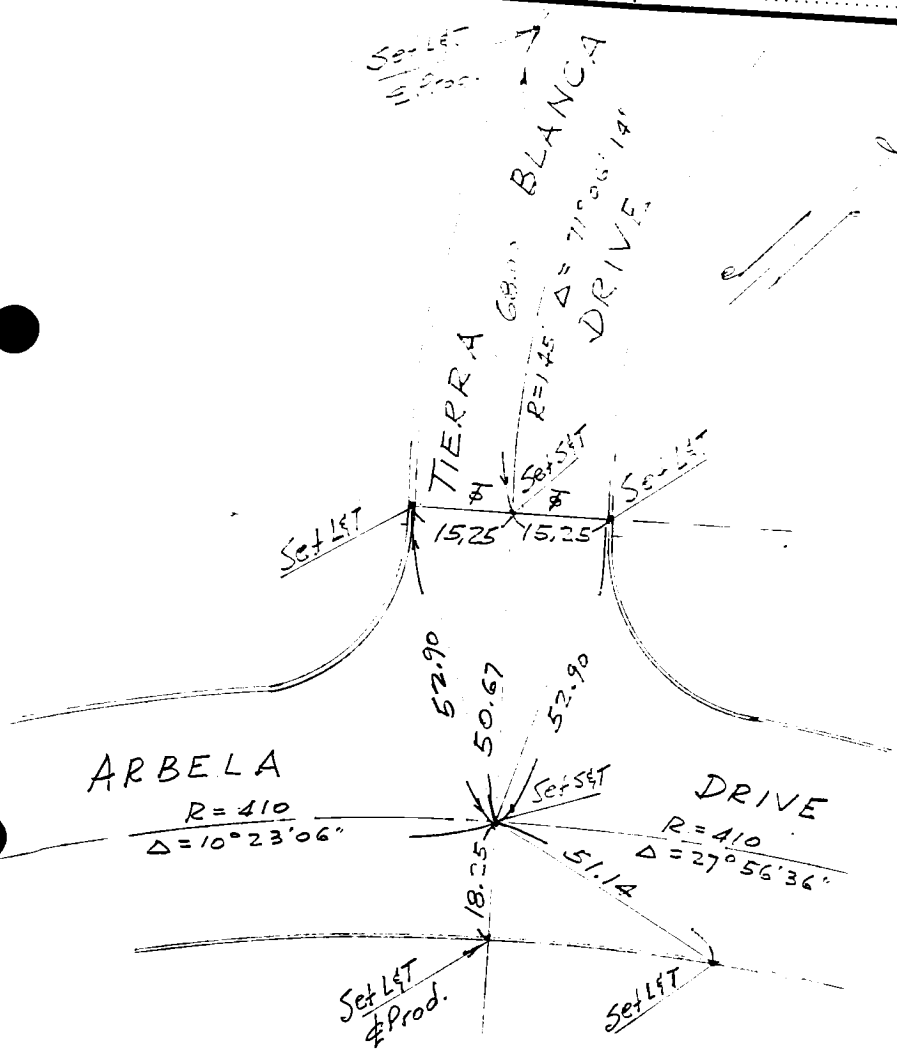

CO.ENGR. F.B. 3015: 18

LOTS	BLOCK	TRACT	FILE
		24579	

	PARTY	
BARNETT, HOPEN, SMITH & SALIT Civil Engineers & Land Surveyors 35 S. RAYMOND AVE., PASADENA, CALIF.	[illegible]	CLIENT
	[illegible]	DATE July [illegible]
	[illegible]	SHEET 4 of 12 SHEETS
L.S. R.E.	[illegible]	JOB NO. 6268-4

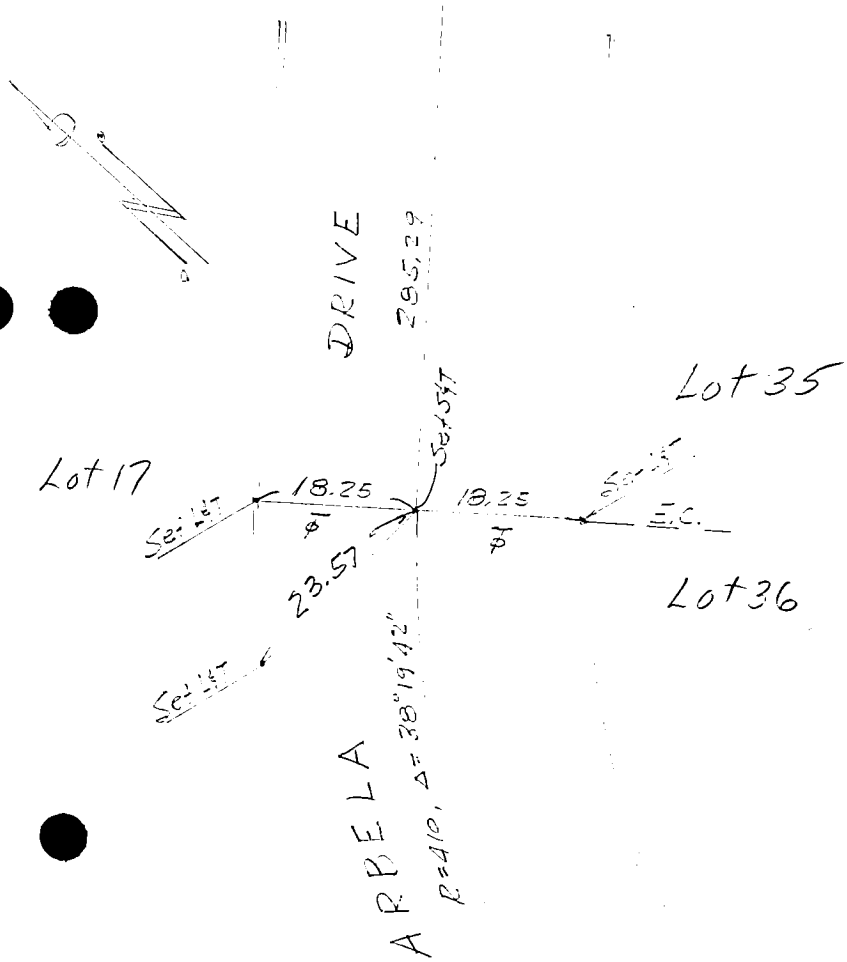

CO.ENGR. F.B. 3015: 19

LOTS	BLOCK	TRACT	FIL
		24479	

BARNETT, HOPEN, SMITH & SALIT Civil Engineers & Land Surveyors 35 S. RAYMOND AVE., PASADENA, CALIF.	PARTY	
	Soderkam	CLIENT
	Houston	DATE July 1961
		SHEET 5 of 12 SHE
L.S. R.E.	Glogowski	JOB NO. 6262-4

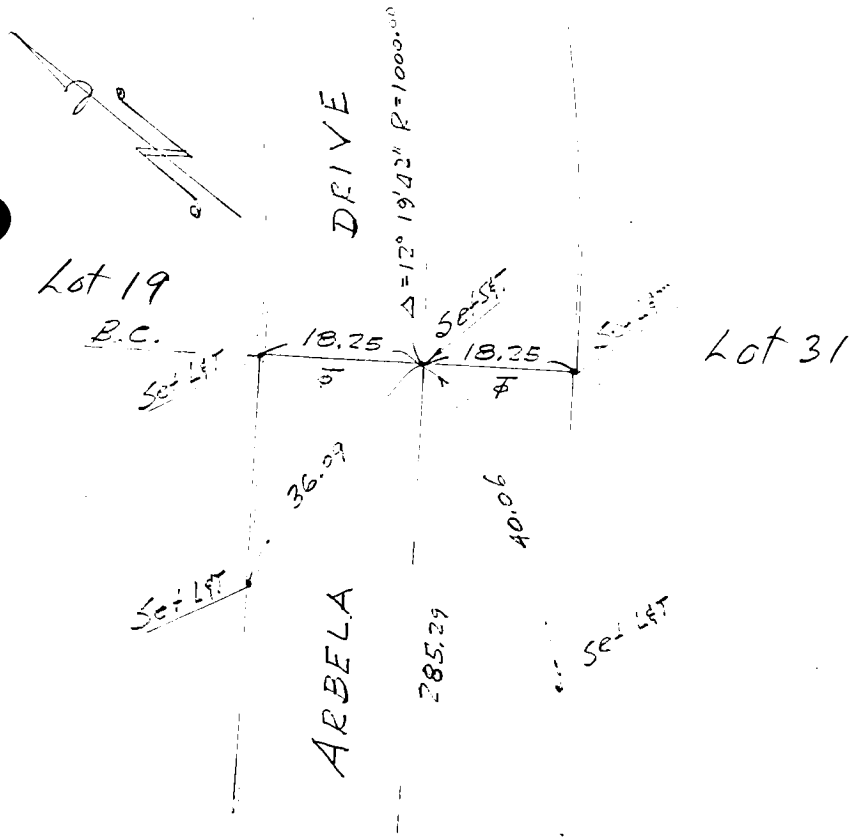

CO.ENGR. F.B. 3015: 20

LOTS	BLOCK	TRACT	FILE
		24479	

	PARTY	
BARNETT, HOPEN, SMITH & SALIT Civil Engineers & Land Surveyors 35 S. RAYMOND AVE., PASADENA, CALIF.	[illegible]	CLIENT
	Hawkins	DATE July 1961
		SHEET 6 of 12 SHEETS
L.S. R.E.	[illegible]	JOB NO. 5268-4



CO.ENGR. F.B. 3015: 21

LOTS	BLOCK	TRACT	FIL
		24479	

BARNETT, HOPEN, SMITH & SALIT Civil Engineers & Land Surveyors 35 S. RAYMOND AVE., PASADENA, CALIF.	PARTY	
	Soderblom	CLIENT
	Houston	DATE July 1961
L.S. R.E.	Glogowski	SHEET 7 of 12 SHE
		JOB NO. 6268-4

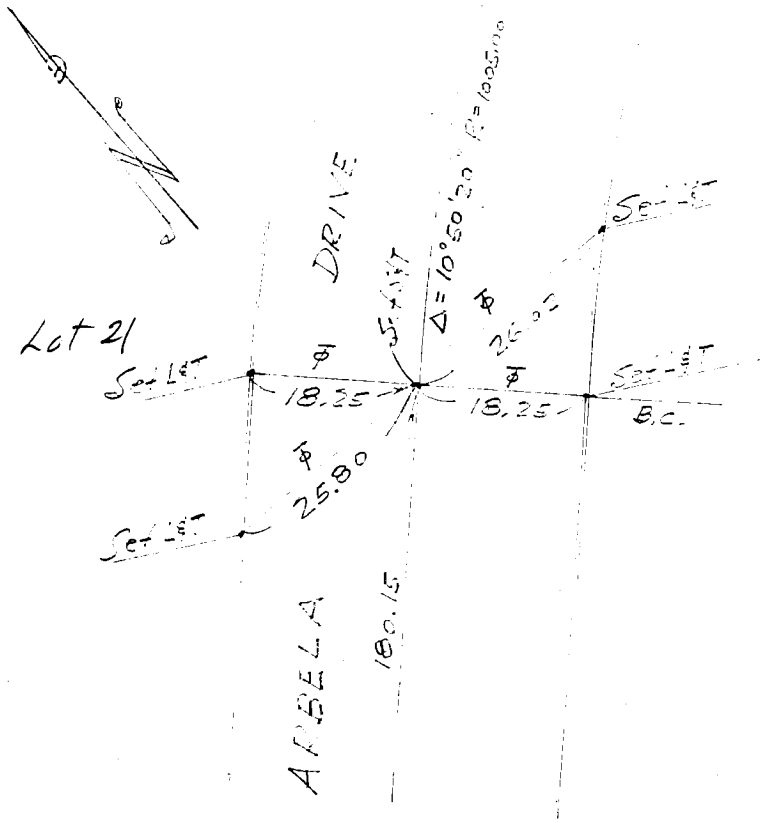

LOTS	BLOCK	TRACT	FILE
		24479	

	PARTY	
BARNETT, HOPEN, SMITH & SALIT Civil Engineers & Land Surveyors 35 S. RAYMOND AVE., PASADENA, CALIF.	Sadeblom Houston Glogowski	CLIENT DATE July 1961 SHEET 8 of 12 SHEETS JOB NO. 6268-4
L.S. R.E.		

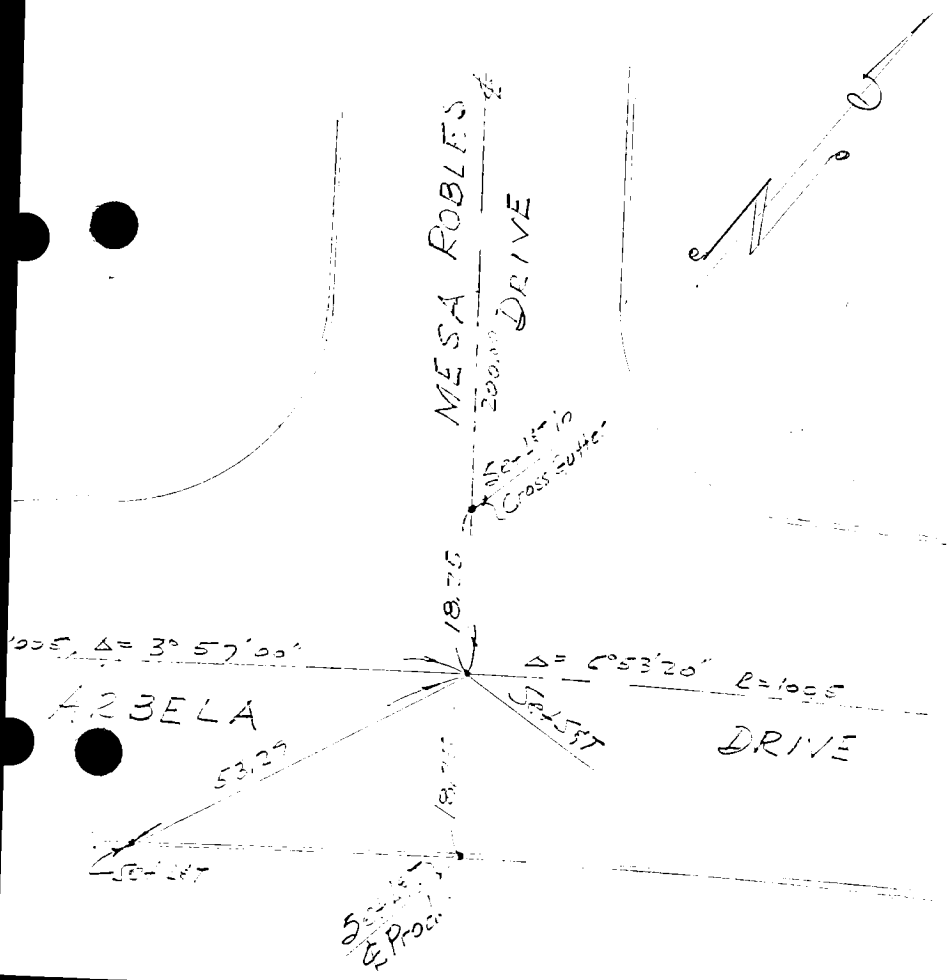

CO.ENGR. F.B. 3015: 23

LOTS	BLOCK	TRACT	FILE
		24470	

BARNETT, HOPEN, SMITH & SALIT Civil Engineers & Land Surveyors 35 S. RAYMOND AVE., PASADENA, CALIF.	PARTY	
	Sandman	CLIENT Penobscot #5
	Houston	DATE July 1961
		SHEET 9 of 12 SHEET
L.S. ..... R.E.	Glogowski	JOB NO. 6265-4

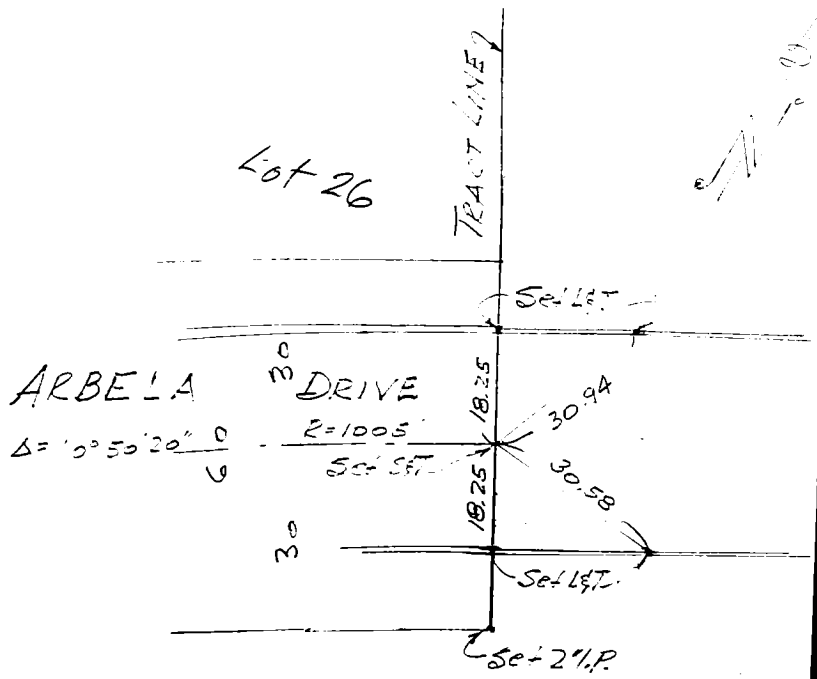

CO.ENGR. F.B. 3015: 24

LOTS	BLOCK	TRACT	FILE
		24[illegible]	

ARNETT, HOPEN, SMITH & SALIT Civil Engineers & Land Surveyors 35 S. RAYMOND AVE., PASADENA, CALIF.	PARTY [illegible] [illegible] [illegible]	CLIENT DATE July 195[illegible] SHEET 10 of 12 SHEETS JOB NO. 6[illegible]-4
L.S. R.E.		



CO.ENGR. F.B. 3015: 25

LOTS	BLOCK	TRACT	FIL
		24479	

BARNETT, HOPEN, SMITH & SALIT Civil Engineers & Land Surveyors 35 S. RAYMOND AVE., PASADENA, CALIF.	PARTY	CLIENT
	[illegible]	DATE [illegible]
	[illegible]	SHEET 11 of 12 SHE
L.S. R.E.	[illegible]	JOB NO. 6263-4



CO.ENGR. F.B. 3015: 26

LOTS	BLOCK	TRACT	FILE
		24479	

	PARTY	
[illegible]RNETT, HOPEN, SMITH & SALIT Civil Engineers & Land Surveyors 35 S. RAYMOND AVE., PASADENA, CALIF.	Soderbloom Houston Glogowski	CLIENT DATE July 1961 SHEET 12 of 12 SHEETS JOB NO. 6268-4
L.S. R.E.		

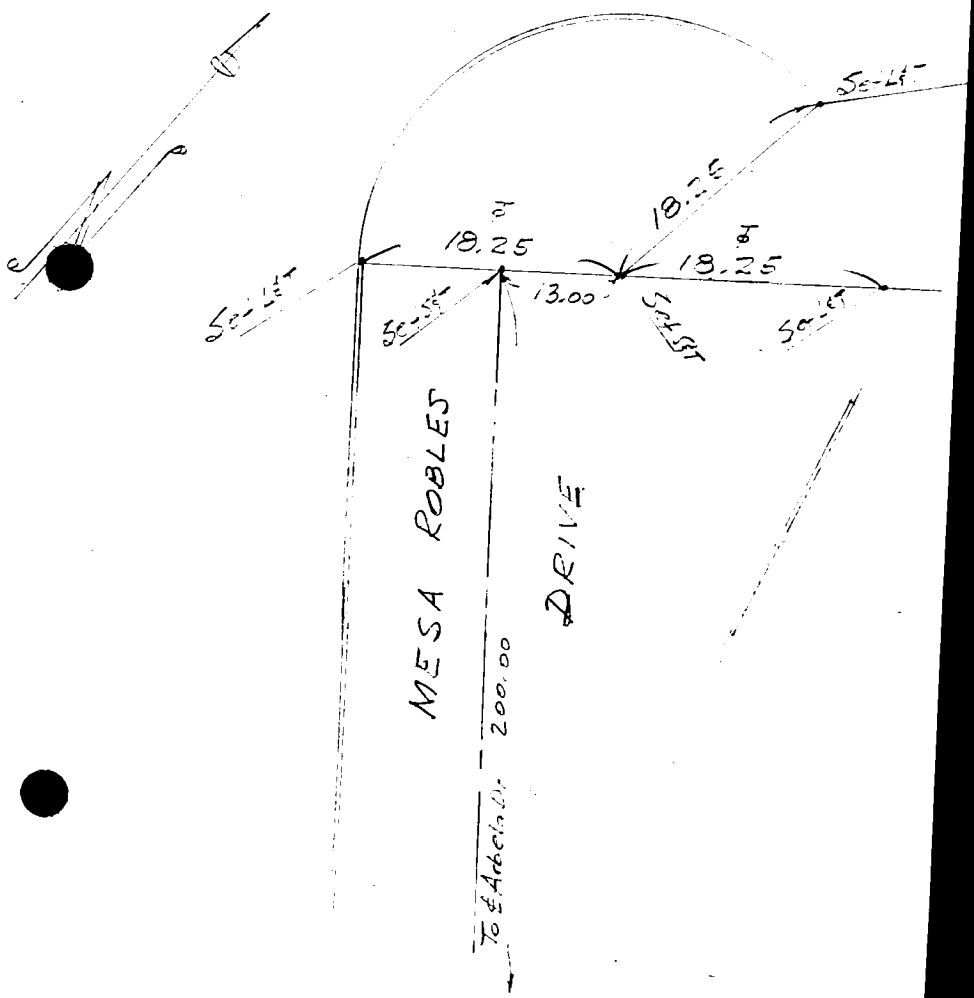

· CO.ENGR. F.B. 3015: 27

LOTS	BLOCK	TRACT	FIL
		24430	

BARNETT, HOPEN, SMITH & SALIT Civil Engineers & Land Surveyors 35 S. RAYMOND AVE., PASADENA, CALIF.	PARTY	
	Jacobson	CLIENT #4
	Houston	DATE 8-7-61
L.S. R.E.	Glassman	SHEET 1 of 9
		JOB NO. 6262-2B

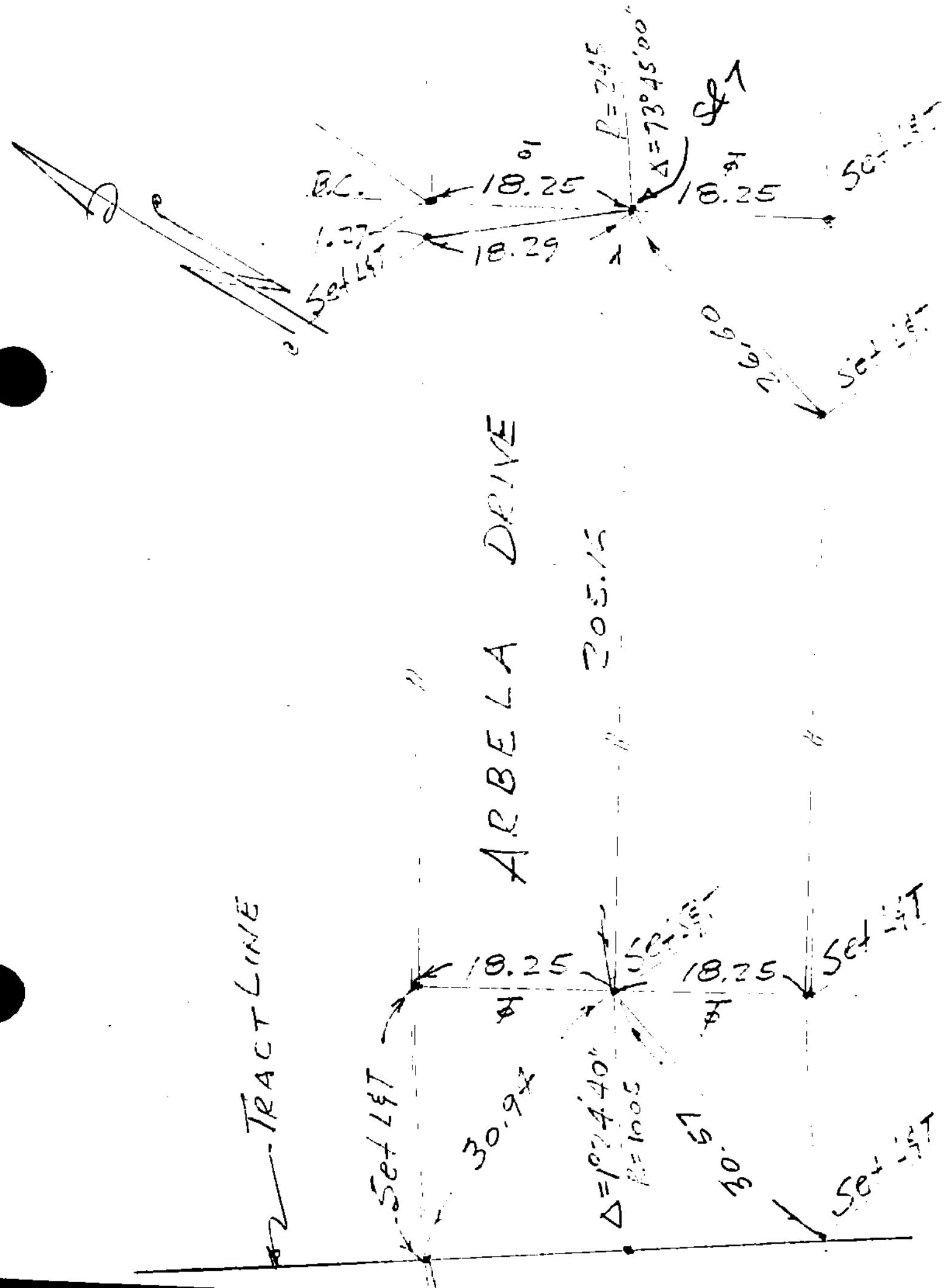

CO.ENGR. F.B. 3015: 28

LOTS	BLOCK	TRACT	FILE
		24480	

ARNETT, HOPEN, SMITH & SALIT Civil Engineers & Land Surveyors 35 S. RAYMOND AVE., PASADENA, CALIF. L.S. ..... R.E.	PARTY	CLIENT Penobscot #4 DATE 8-7-61 SHEET 2 of 9 SHEETS JOB NO. 6268-4B

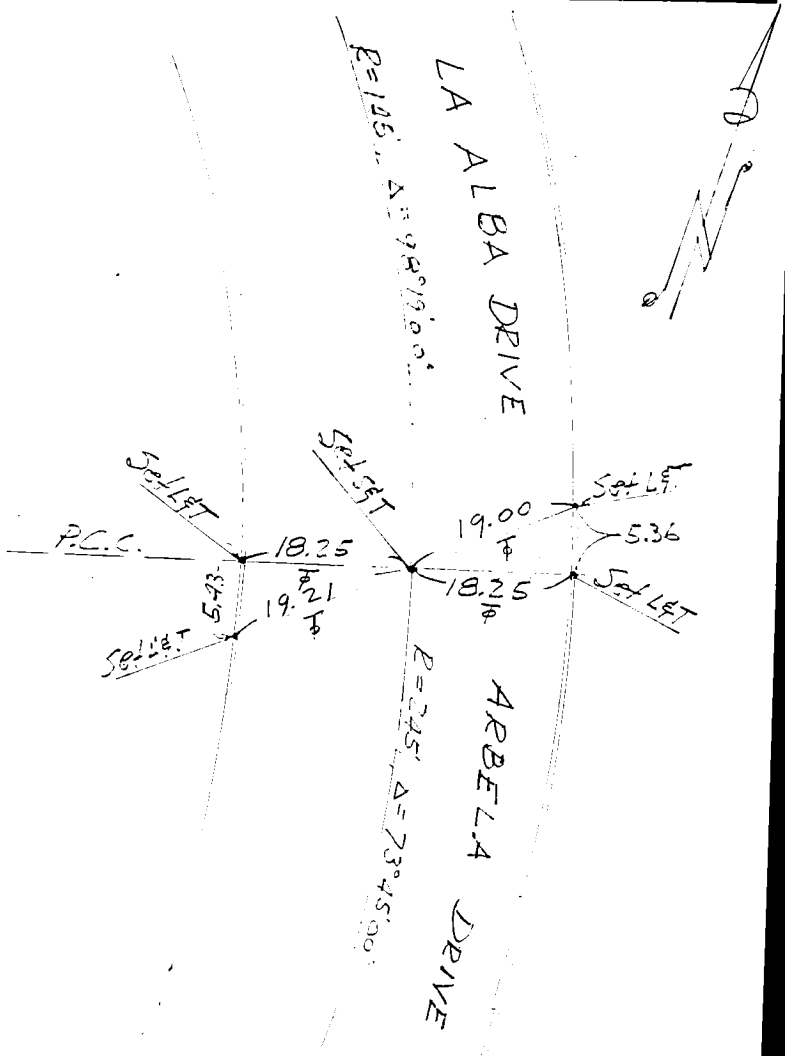

CO.ENGR. F.B. 3015: 29

LOTS	BLOCK	TRACT	FILE
		24430	

BARNETT, HOPEN, SMITH & SALIT Civil Engineers & Land Surveyors 35 S. RAYMOND AVE., PASADENA, CALIF.	PARTY	CLIENT DATE 8-13-61 SHEET 3 of 9 SHEET JOB NO. 6268-48
L.S. R.E.		

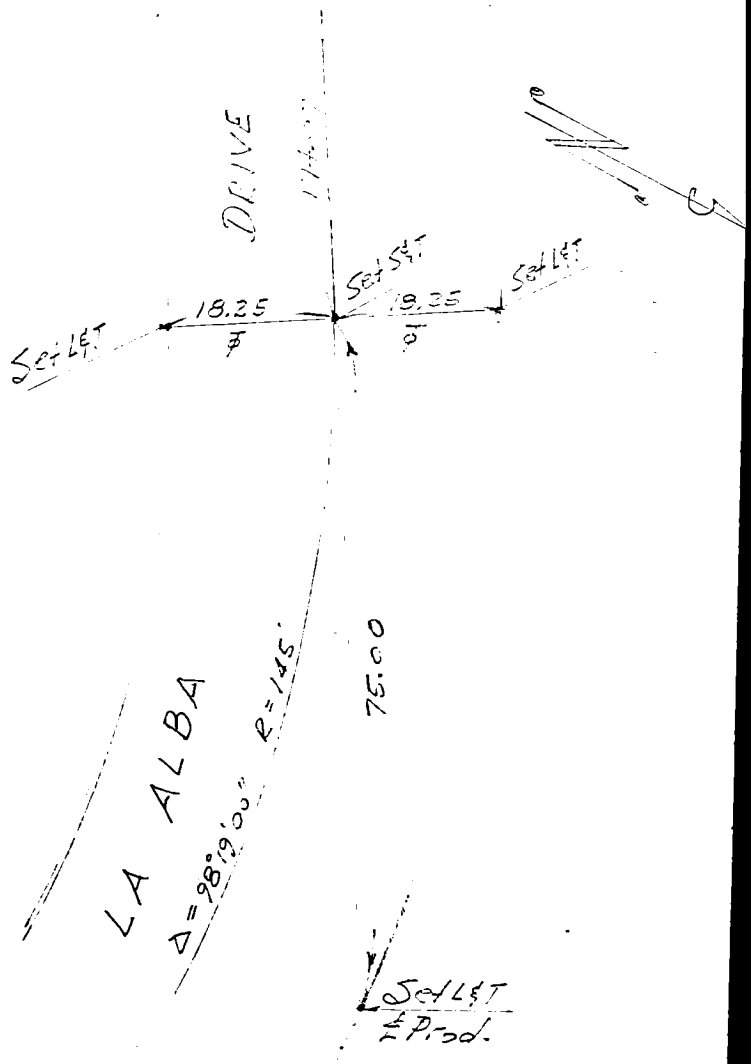

LOTS	BLOCK	TRACT	FILE
		24490	

BARNETT, HOPEN, SMITH & SALIT Civil Engineers & Land Surveyors 35 S. RAYMOND AVE., PASADENA, CALIF. L.S. ..... R.E.	PARTY	CLIENT ..... DATE 8-18-61 SHEET 4 of 9 SHEETS JOB NO. 6[illegible]



CO.ENGR. F.B. 3015: 31

LOTS	BLOCK	TRACT	FILE
		24430	

BARNETT, HOPEN, SMITH & SALIT Civil Engineers & Land Surveyors 35 S. RAYMOND AVE., PASADENA, CALIF.	PARTY	CLIENT
		DATE 8-18-61
		SHEET 5 of 9 SHEETS
L.S. R.E.		JOB NO. [illegible]

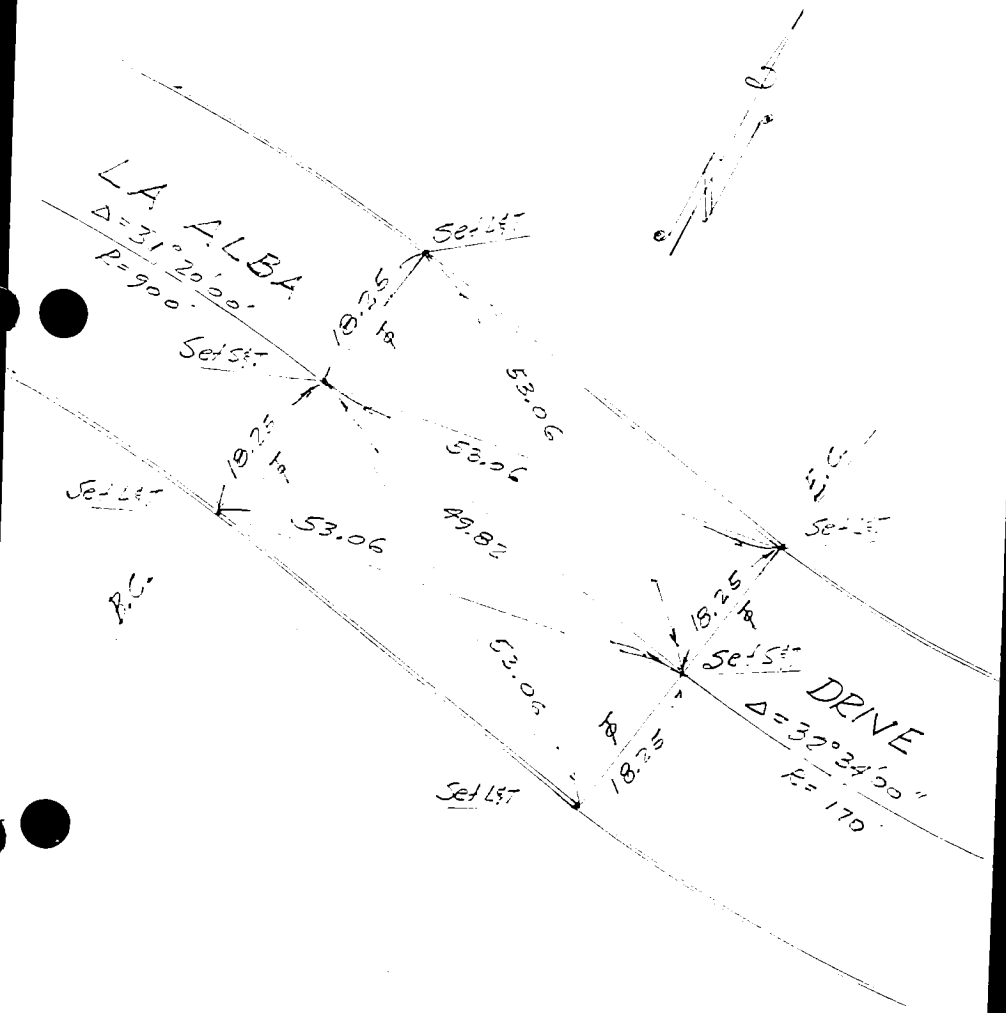

LOTS	BLOCK	TRACT	FILE
		24483	

BARNETT, HOPEN, SMITH & SALIT Civil Engineers & Land Surveyors 35 S. RAYMOND AVE., PASADENA, CALIF.	PARTY	CLIENT DATE 8-18-61 SHEET 6 of 9 SHEETS
L.S. R.E.		JOB NO. 6267-45

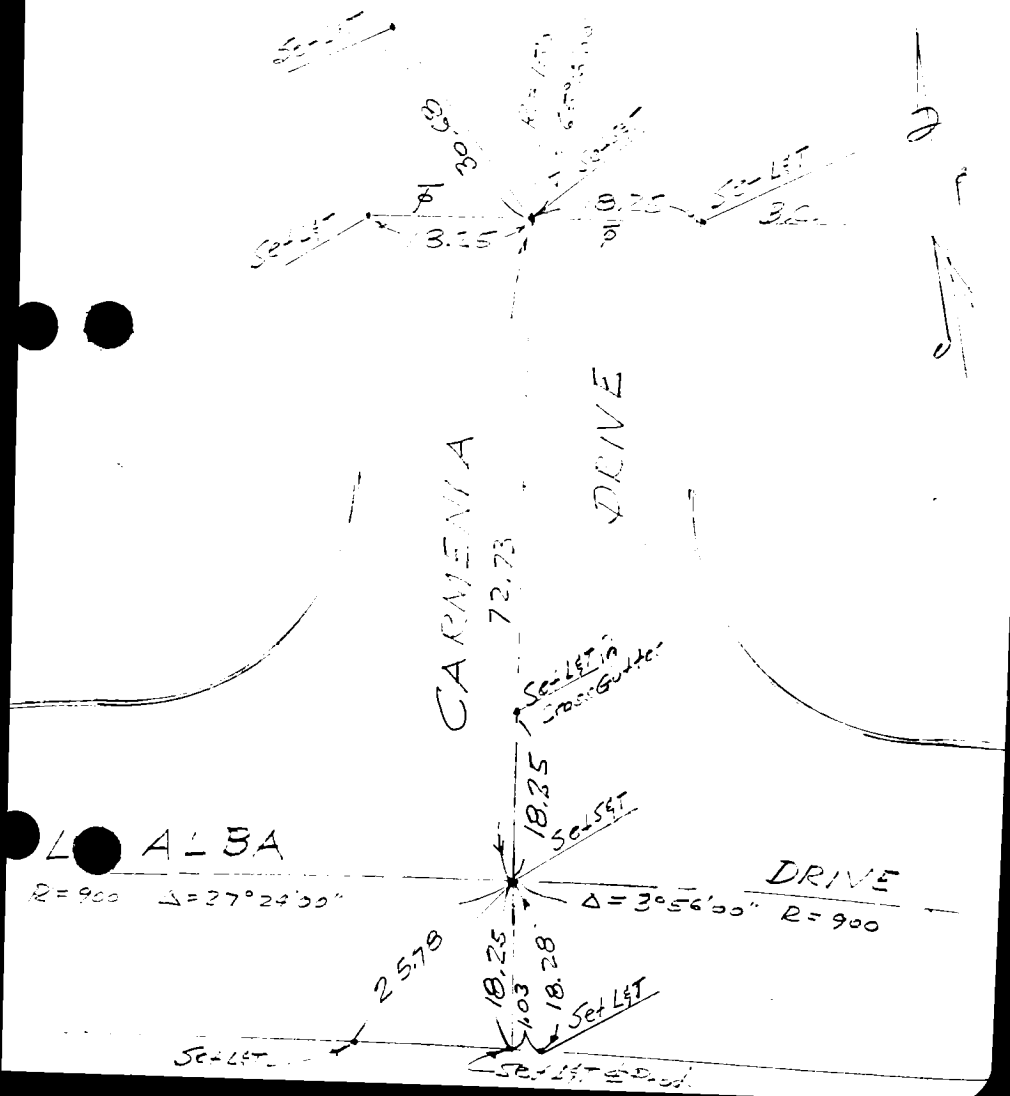

CO.ENGR. F.B. 3015: 33

LOTS	BLOCK	TRACT	FIL
		24490	

BARNETT, HOPEN, SMITH & SALIT Civil Engineers & Land Surveyors 35 S. RAYMOND AVE., PASADENA, CALIF.	PARTY	CLIENT
		DATE 8-19-61
		SHEET 7 of 9 SHE
L.S. R.E.		JOB NO. 6268-4B

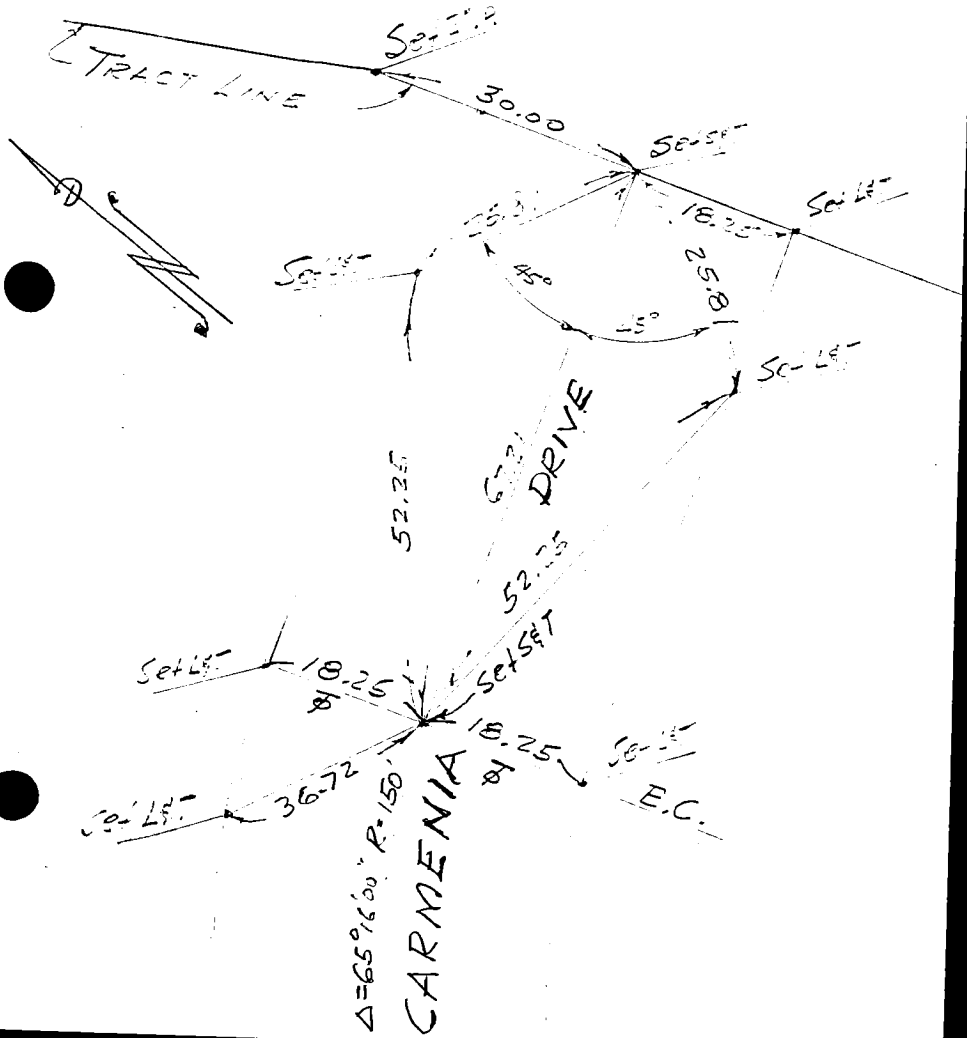

CO.ENGR. F.B. 3015:34

LOTS	BLOCK	TRACT	FILE
		24480	

BARNETT, HOPEN, SMITH & SALIT Civil Engineers & Land Surveyors 35 S. RAYMOND AVE., PASADENA, CALIF.	PARTY	CLIENT Pinoberry #1 DATE 8-18-61 SHEET 8 of 9 SHEETS JOB NO. 6268-4B
L.S. R.E.		

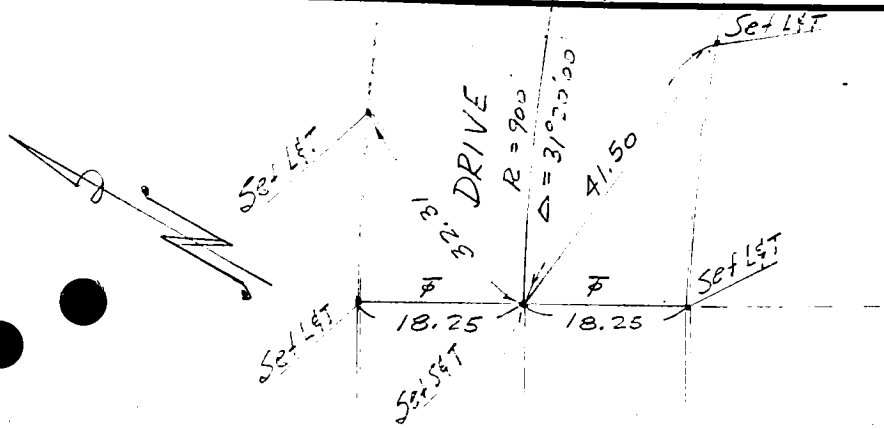

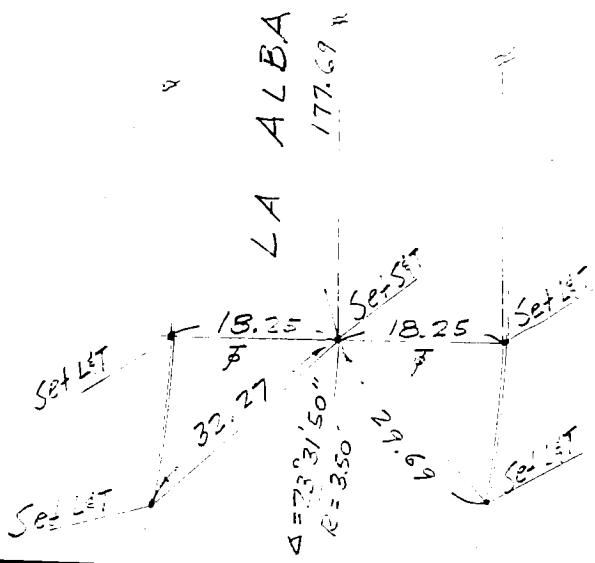

CO.ENGR. F.B. 3015: 35

LOTS	BLOCK	TRACT	FILE
		24480	

	PARTY	
BARNETT, HOPEN, SMITH & SALIT Civil Engineers & Land Surveyors 35 S. RAYMOND AVE., PASADENA, CALIF. L.S. ..... R.E.		CLIENT Penobscot #4 DATE 8-18-61 SHEET 9 of 9 SHEETS JOB NO. 6268-4B

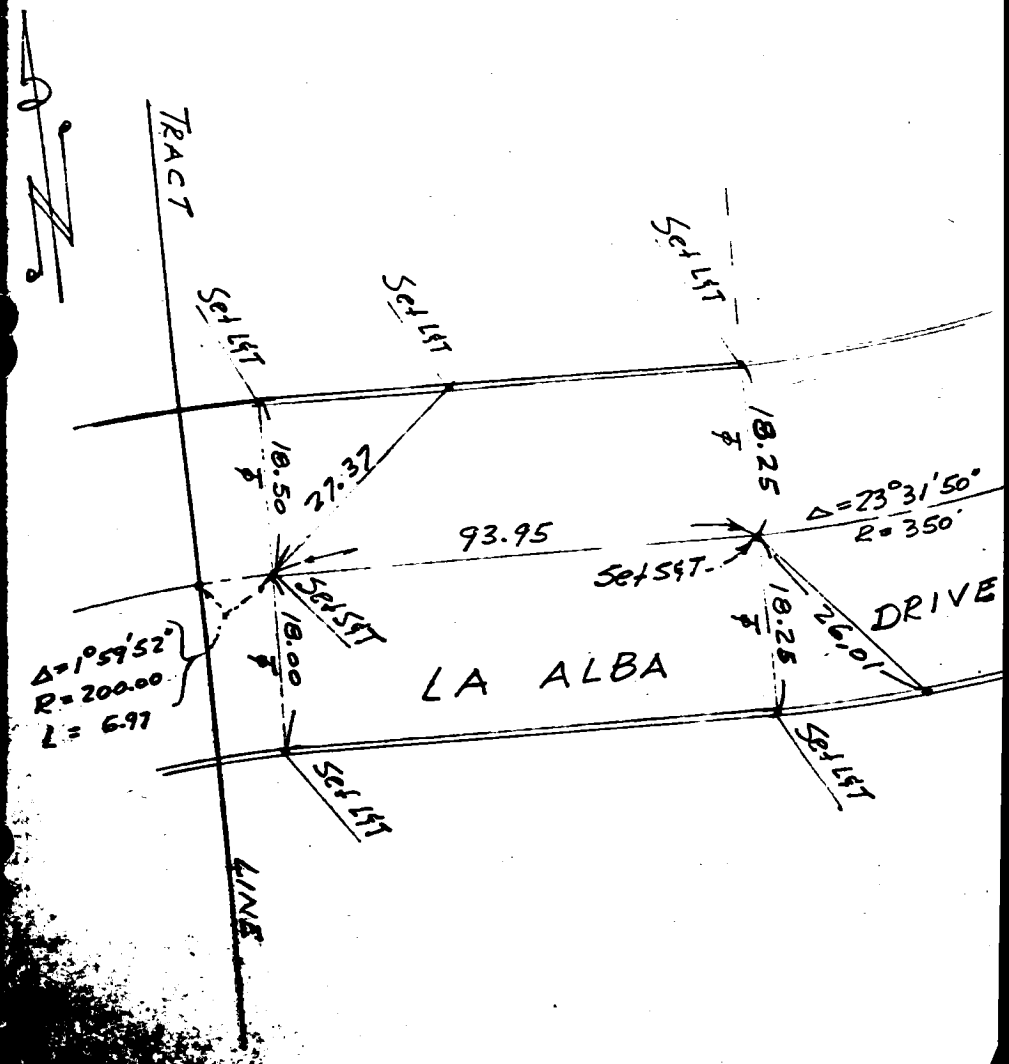

CO.ENGR. F.B. 3015: 36

SURVEY OF Bankside Place (Private) F. B. _____ PG. 1

SURVEY BY A.M. Whitlock

DATE Mar. 3

TR. No. _____

RS 76-74-77

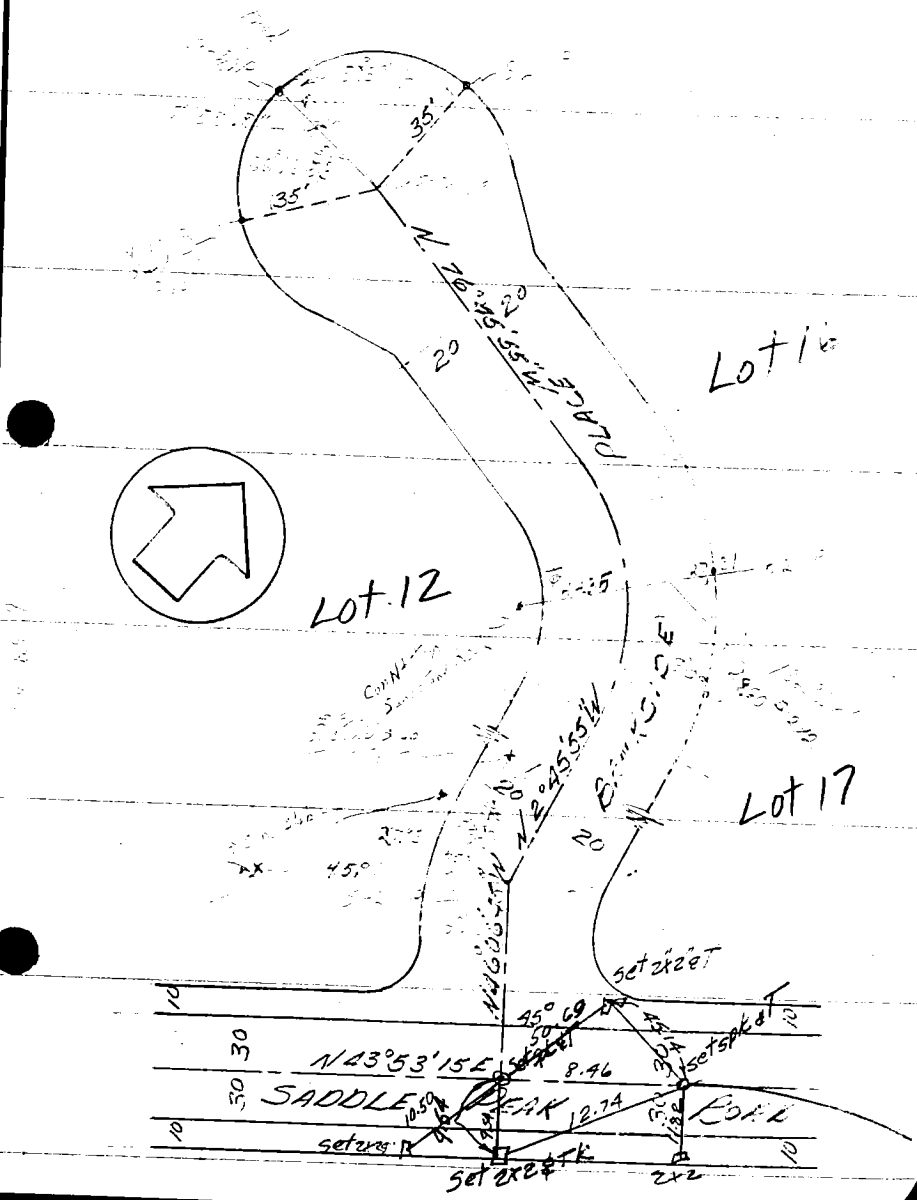

CO.ENGR. F.B. 3015: 37

F. B. _____ PG. 2 SURVEY OF Saddle Peak Rd

TR. No. _____ SURVEY BY [illegible]

RS 76-74-77 DATE Mar 61

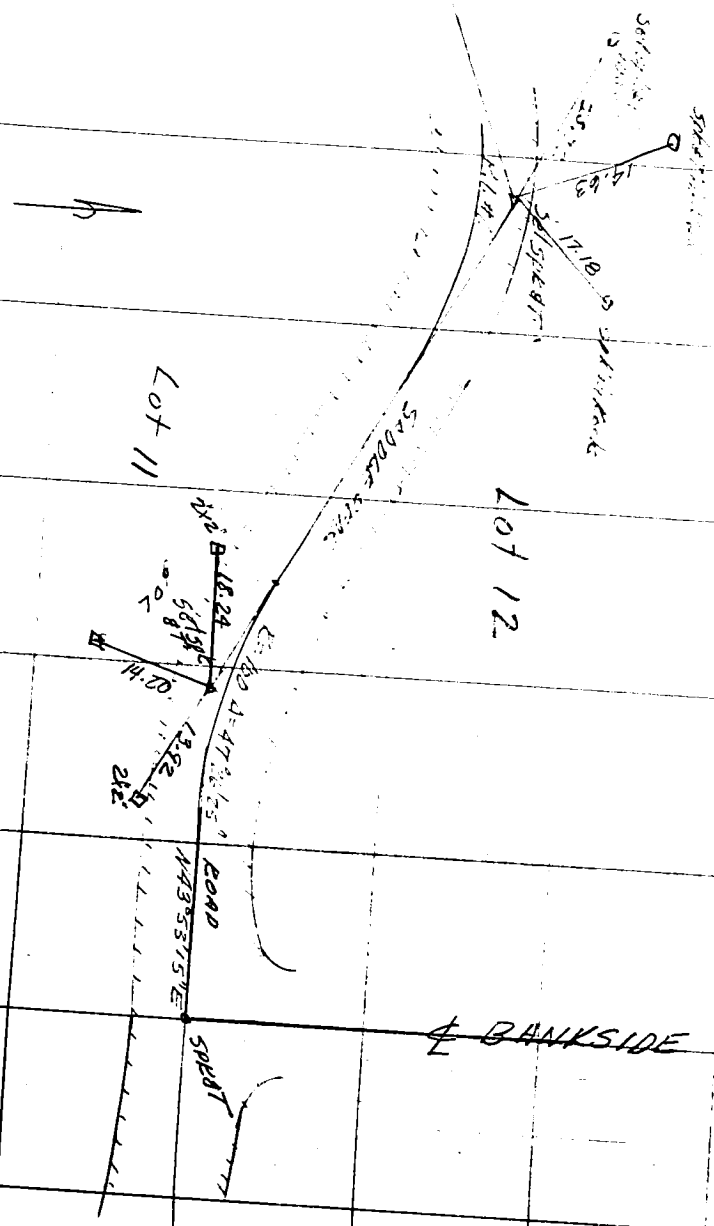

CO.ENGR. F.B. 3015 38

SURVEY OF EL RIDGE DRIVE (PRIVATE) F. B. _____ PG. 3

SURVEY BY A.R. WHITLOCK

DATE MAR. 3. TR. No. ~~R.S. 2443~~ RS 76-72-77

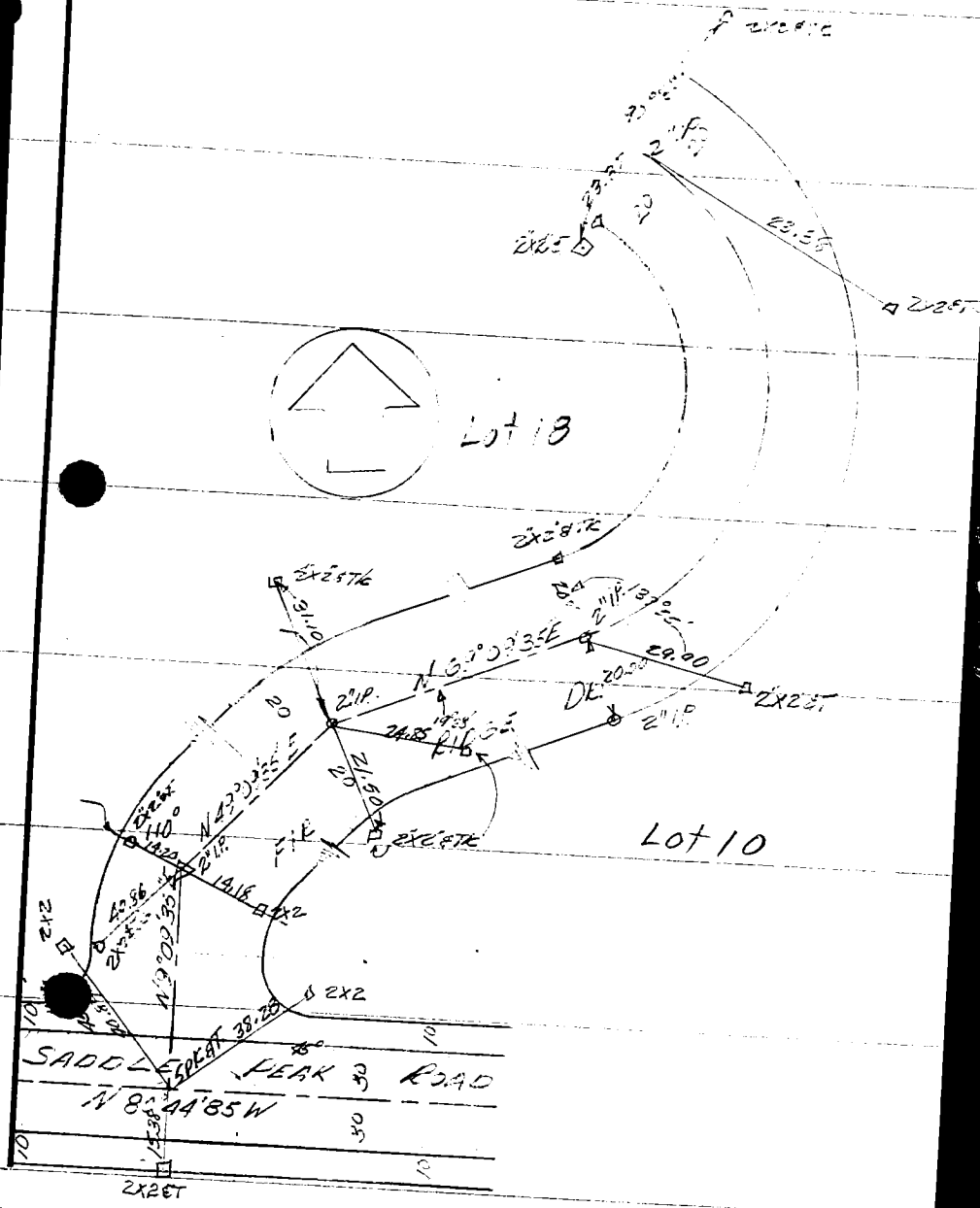

CO.ENGR. F.B. 3015: 39

F. B. _____ PG. 2 SURVEY OF FIR RIDGE DR. PRIVATE

TR. No. ~~RS 2443~~ SURVEY BY [illegible]

RS 76-74-77 DATE MAR. '61

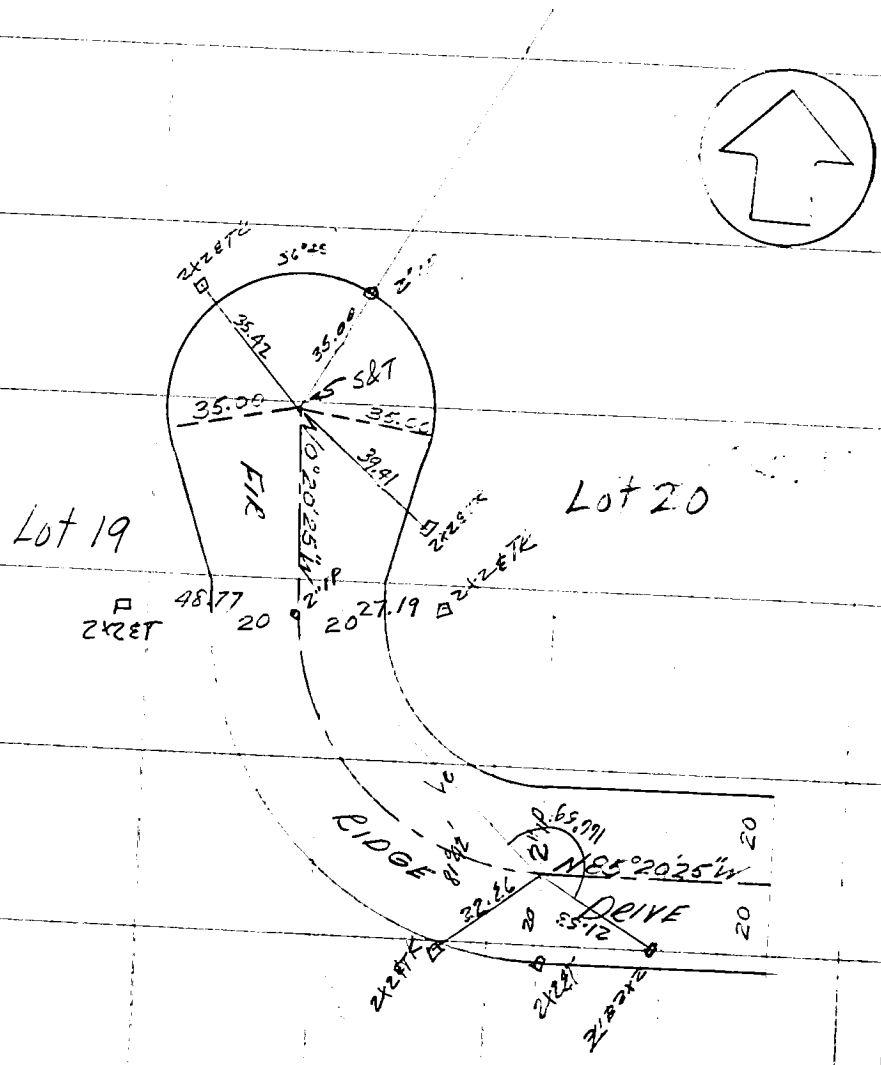

CO.ENGR. F.B. 3015:-40

SURVEY OF Saddle Back Road F. B. PG. 5

SURVEY BY A. M. Whitlock

DATE 8-21-61 TR. No. RS 76-74-77

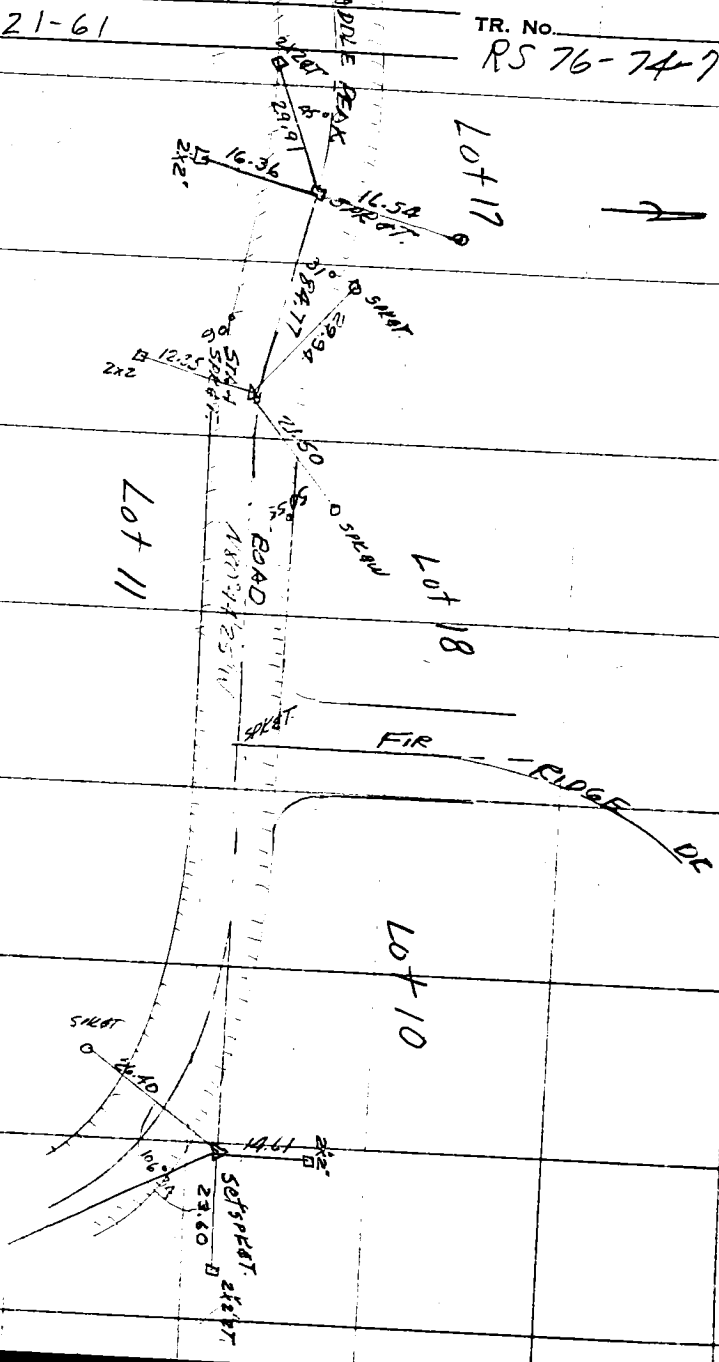

CO.ENGR. F.B. 3015: 41

F. B. _____ PG. _____ SURVEY OF Tuna Can Rd

TR. NO. _____ SURVEY BY [illegible]

DATE [illegible] 1961

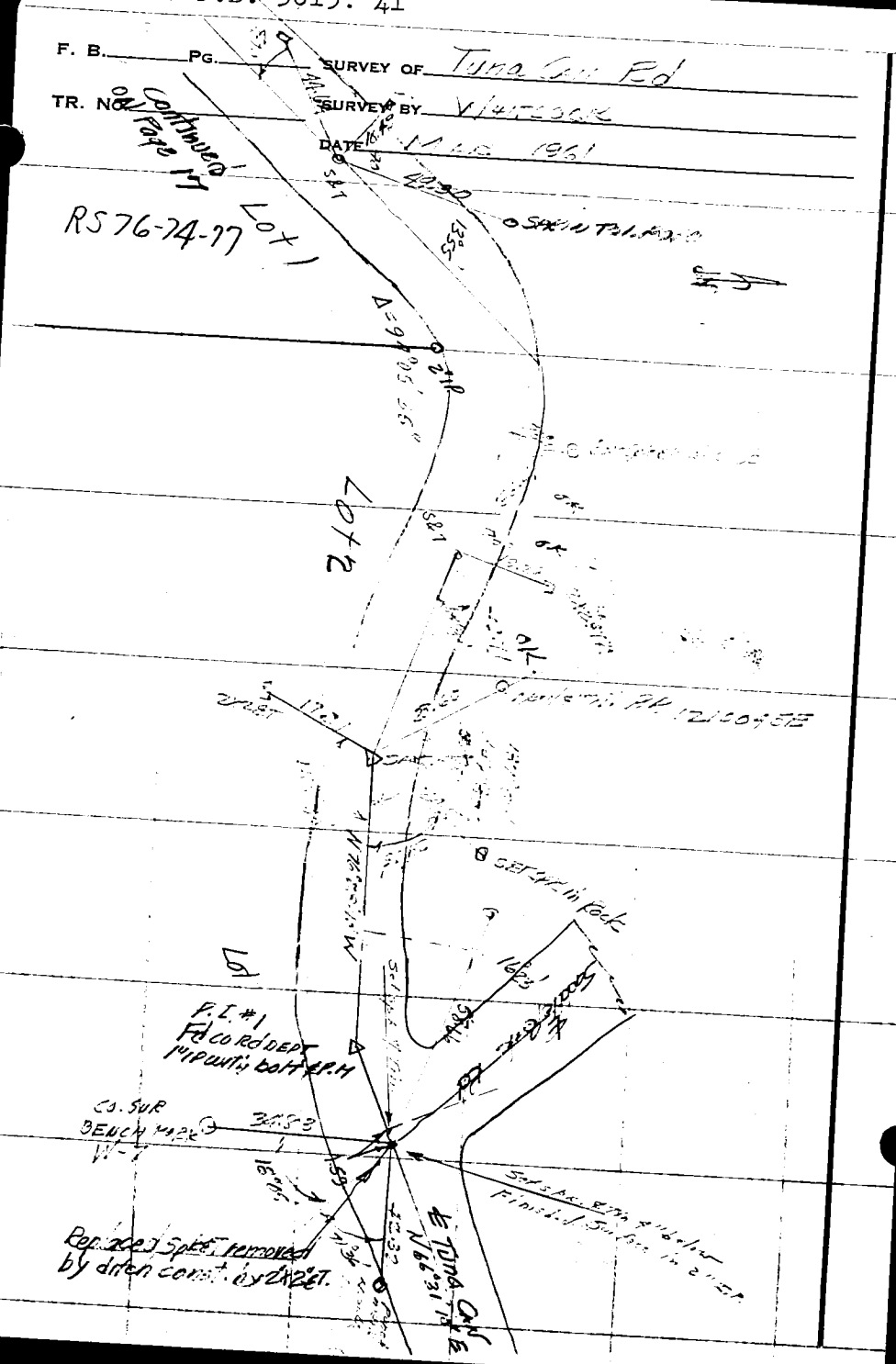

SURVEY OF ROCKY LEDGE RD. (PRIVATE) F. B. _____ PG. 7

SURVEY BY A.M. WHITLOCK TR. No. _____

DATE MAR. '61 RS 76-74-77

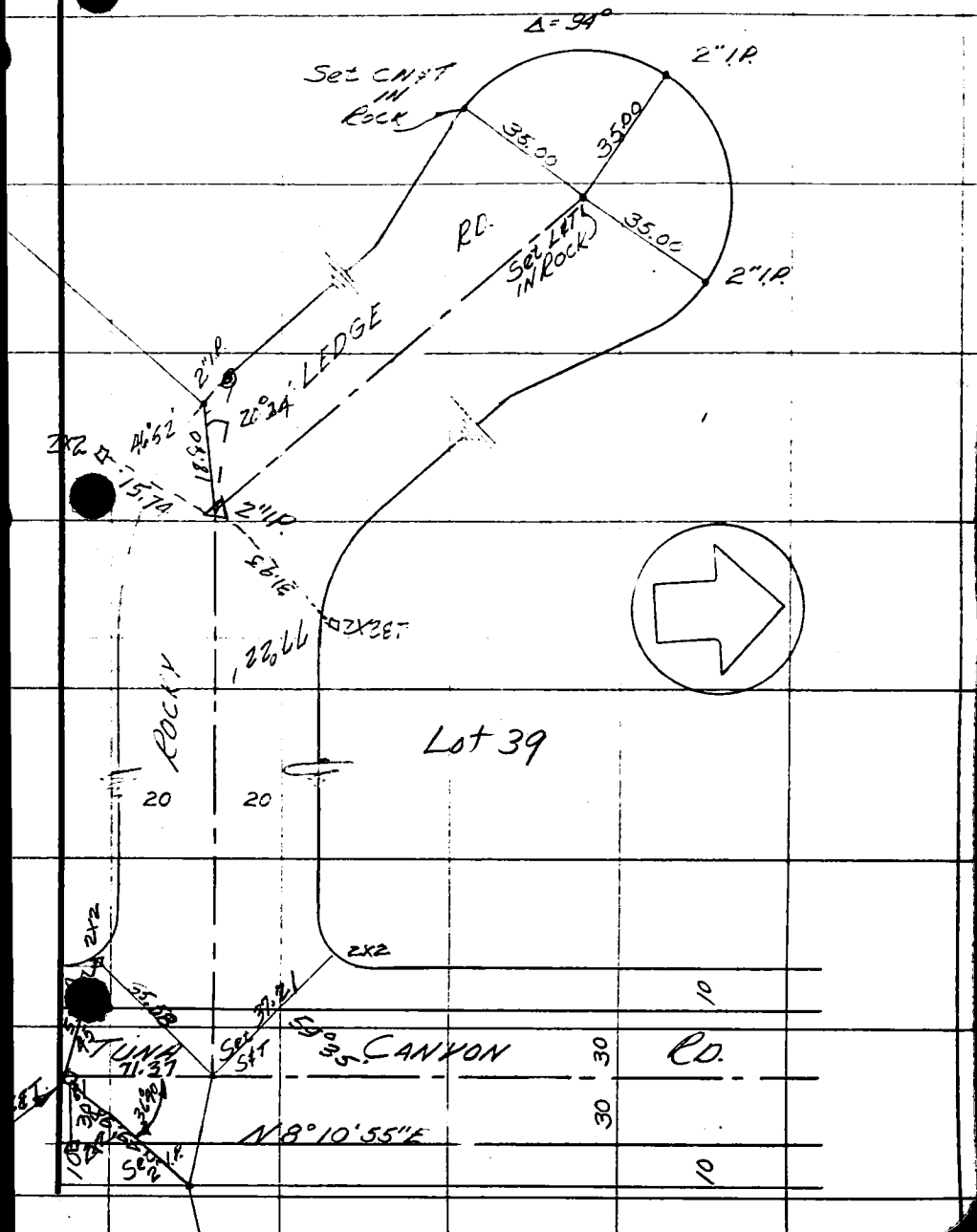

W589-C-4

CO.ENGR. F.B. 3015: 43

F. B. _____ PG. 8 SURVEY OF SADDLEPEAK ROAD

TR. NO. _____ SURVEY BY Whitlock

RS 76-74-77 DATE March 1961

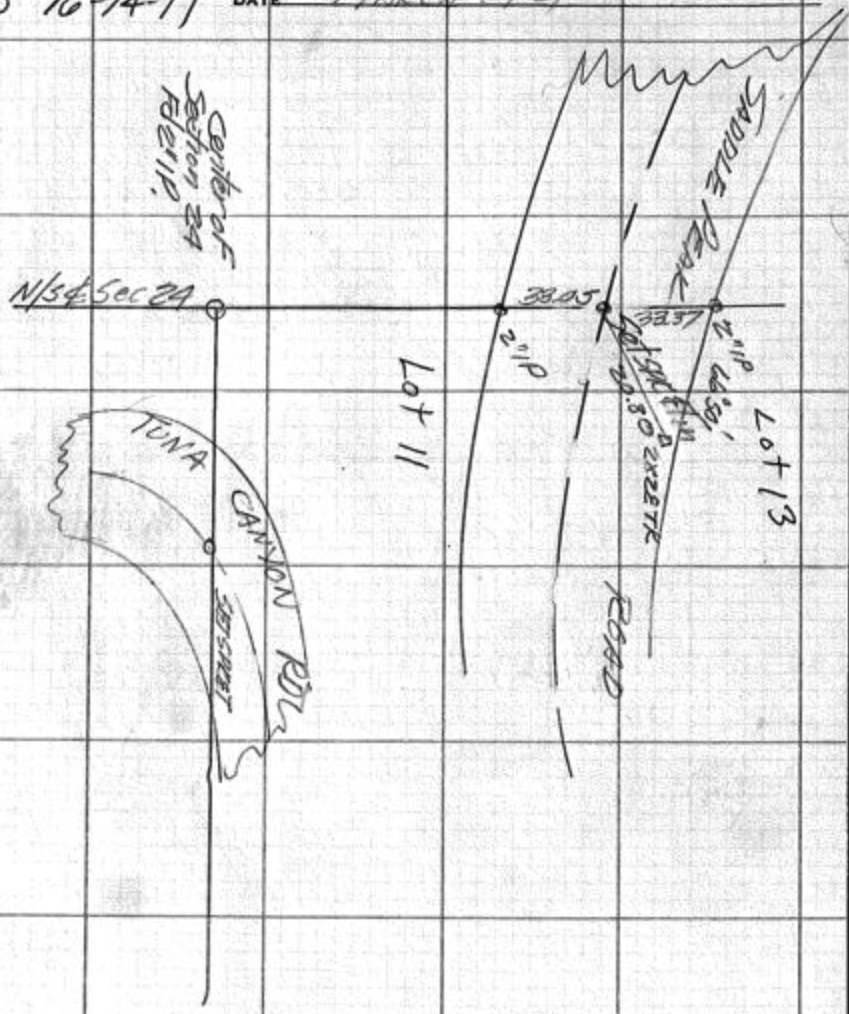

SURVEY OF BLACKRIDGE DRIVE F. B. ____ PG. 9

SURVEY BY WHITLOCK

DATE MAR 61 TR. NO. R.S. 76-74-77

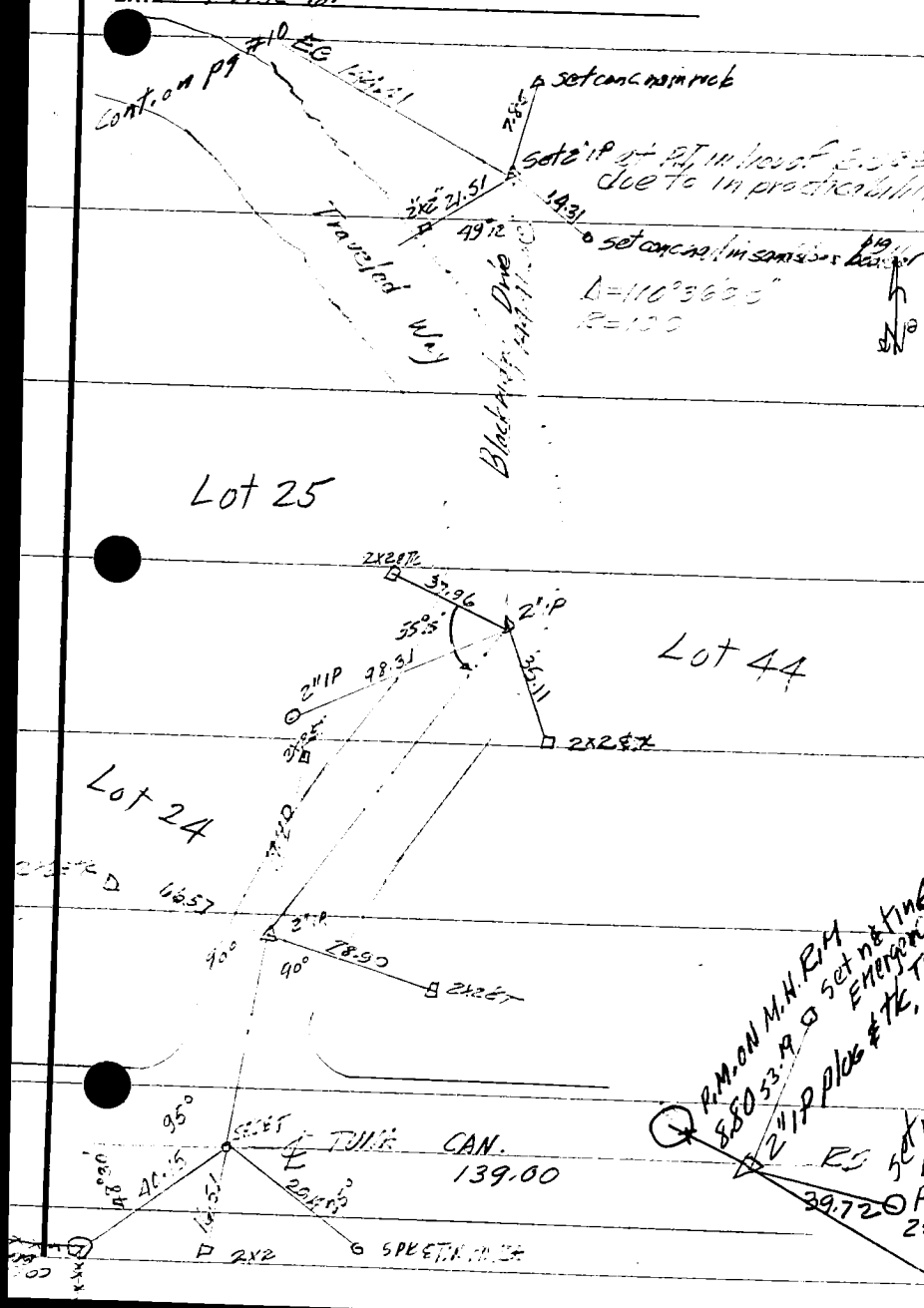

CO.ENGR. F.B. 3015: 45

F. B. _____ PG. 10 SURVEY OF BLACKRIDGE DRIVE

TR. No. _____ SURVEY BY WHITLOCK

RS 76-74-77 DATE MAR 61

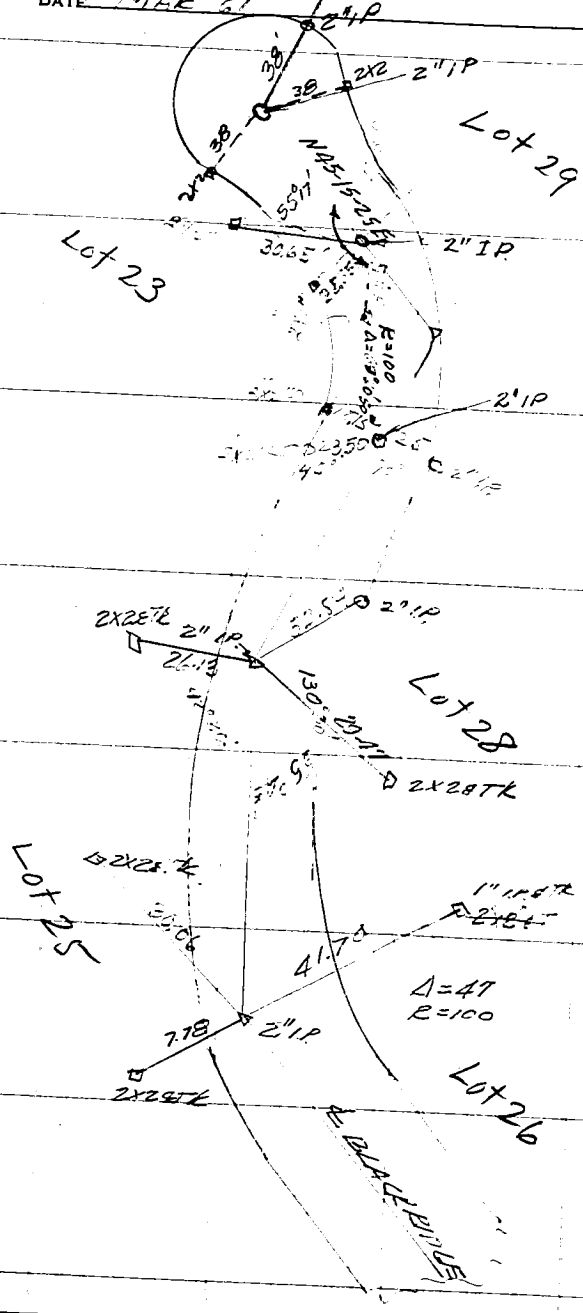

SURVEY OF HIGHBLUFF DR. (PRIVATE) F. B. _____ PG. 11

SURVEY BY A.M. WHITLOCK

DATE MAR. '61 TR. No. RS 76-74-77

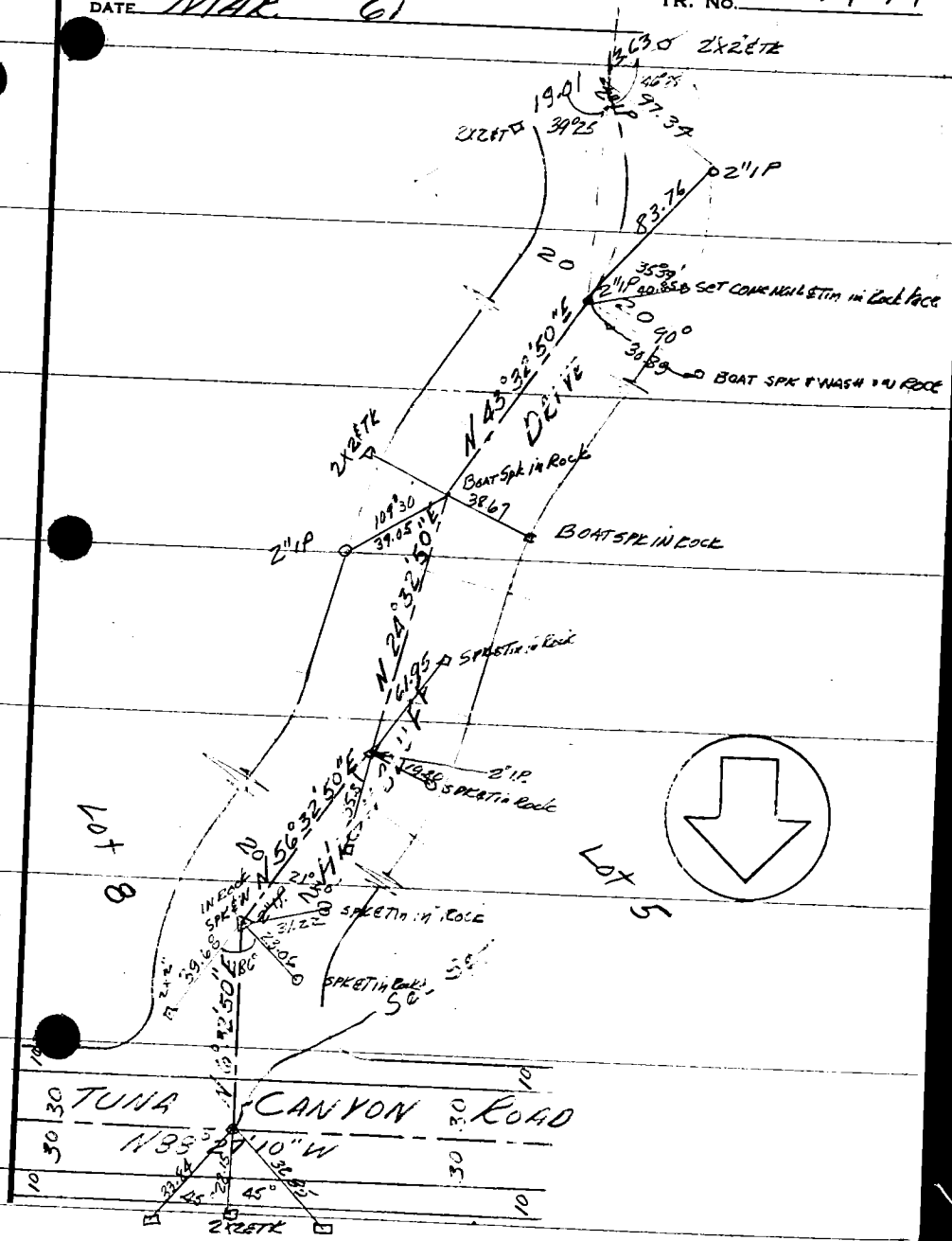

W.S. 89 & 4

CO. ENGR. F.B. 3015: 47

F. B. _____ PG. _____ SURVEY OF [illegible]

TR. No. _____ SURVEY BY [illegible]

RS 76-74-77 DATE [illegible]

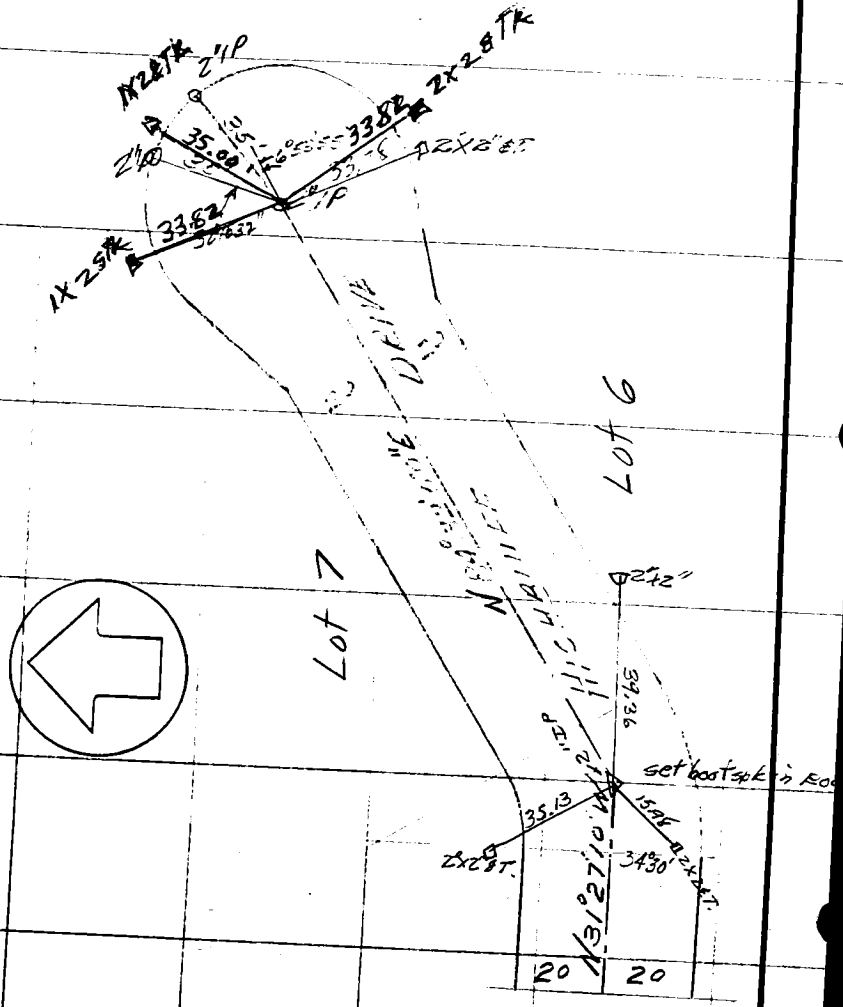

CO. ENGR. F.B. 3015 ~~1~~48

SURVEY OF TUNA CAN. RD F. B. PG. 13

SURVEY BY WHITLOCK

DATE Aug 1961 TR. No. RS 76-74-77

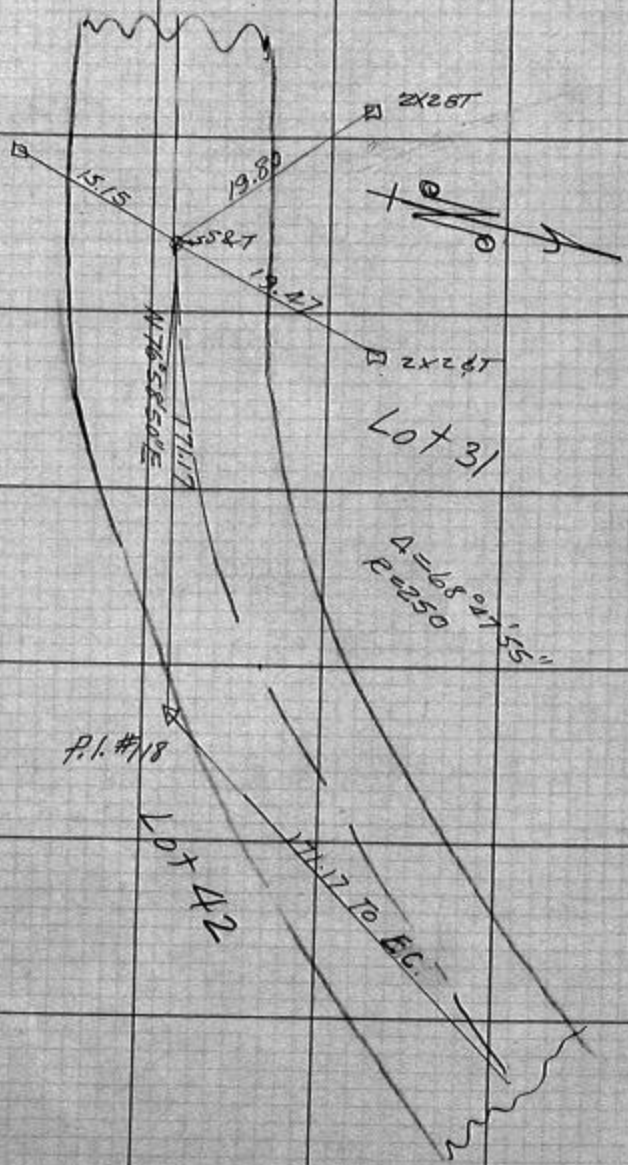

CO.ENGR. F.B. 3015: 49

F. B. _____ PG. 14 SURVEY OF TUNA CAN RD

TR. No. _____ SURVEY BY WHITLOCK

RS 76-74-77 DATE MAR 61

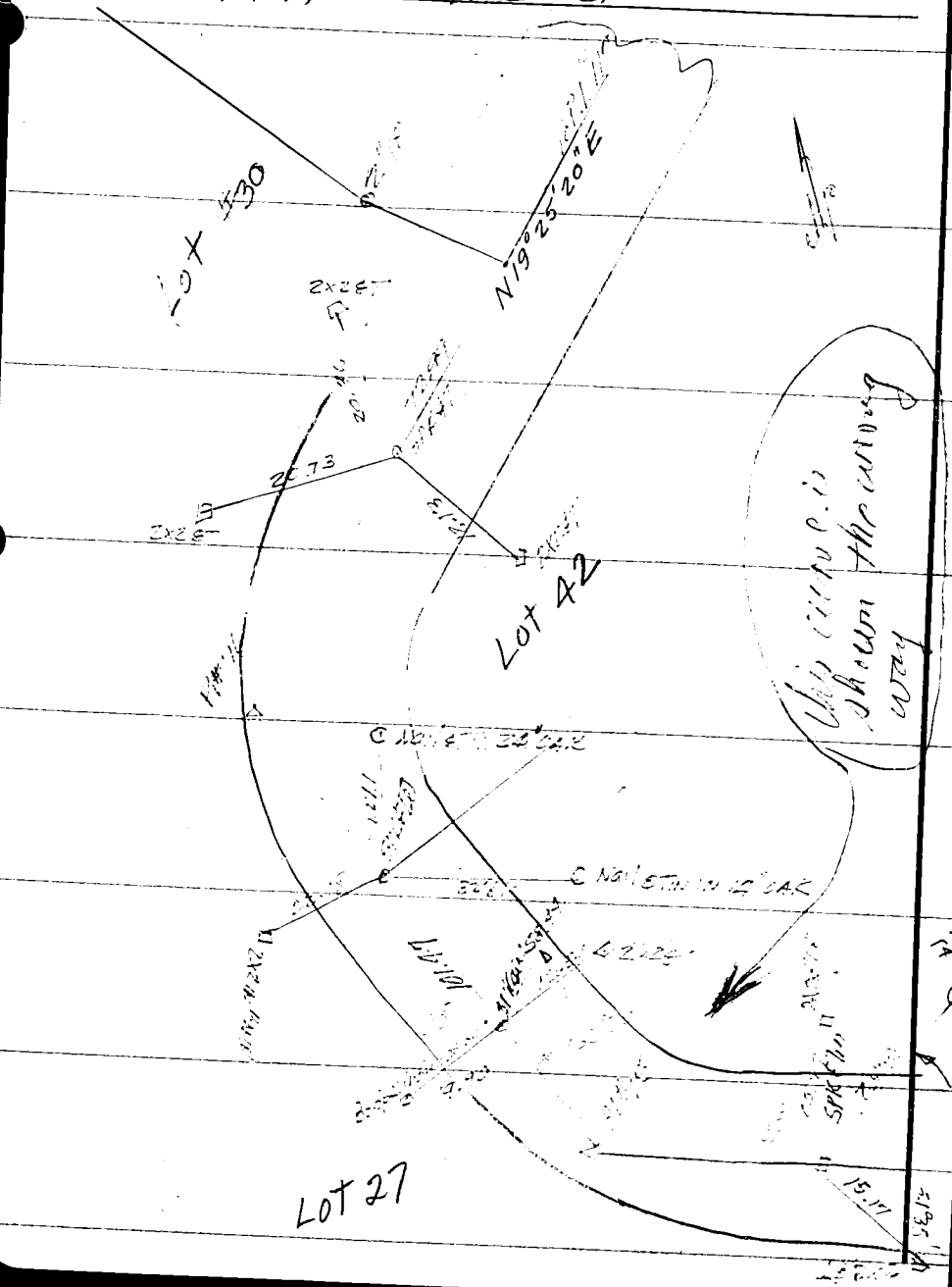

CO.ENGR. F.B. 3015:50

SURVEY OF TUNA CAN ROAD F. B. PG. 15

SURVEY BY WHITLOCK

DATE MARCH 61 TR. No. RS 76-74-77

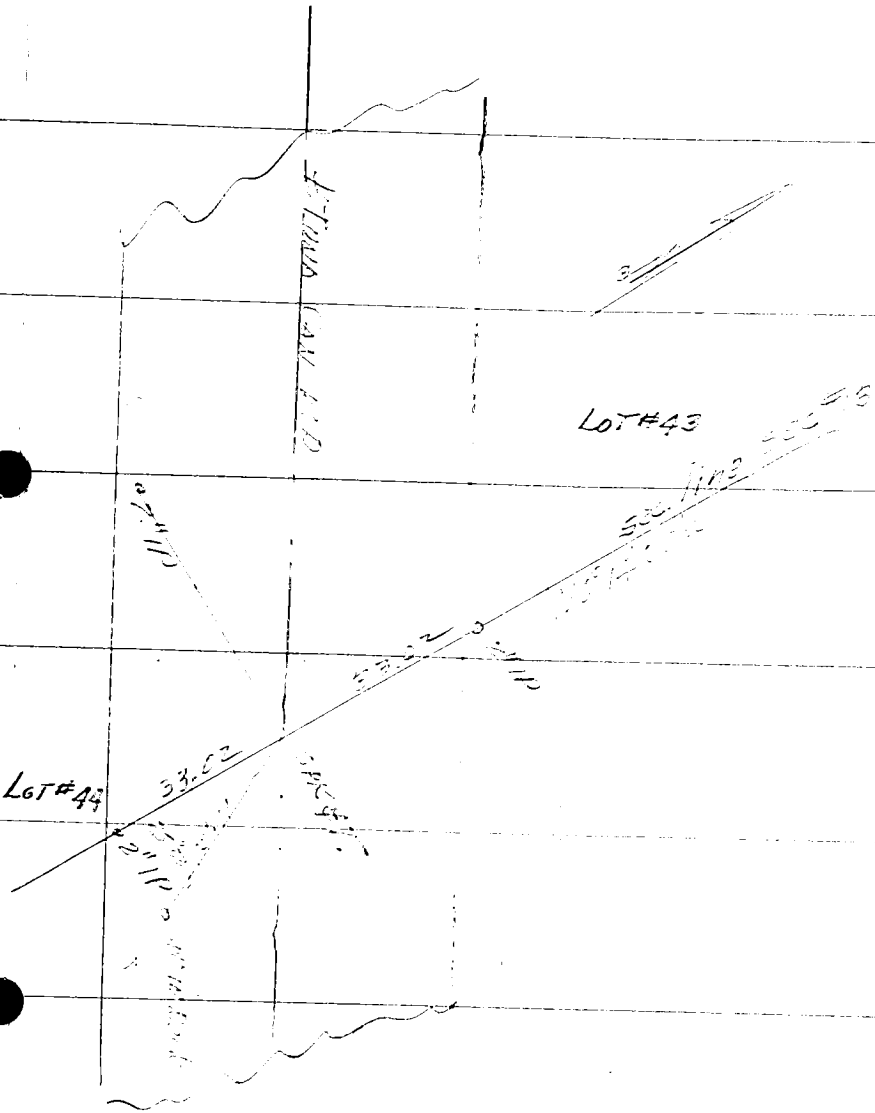

CO.ENGR. F.B. 3015: 51

F. B. _____ PG. 16 SURVEY OF TUNA [illegible] Rd

TR. No. _____ SURVEY BY WHITLOCK

RS 76-74-77 DATE MAR 61

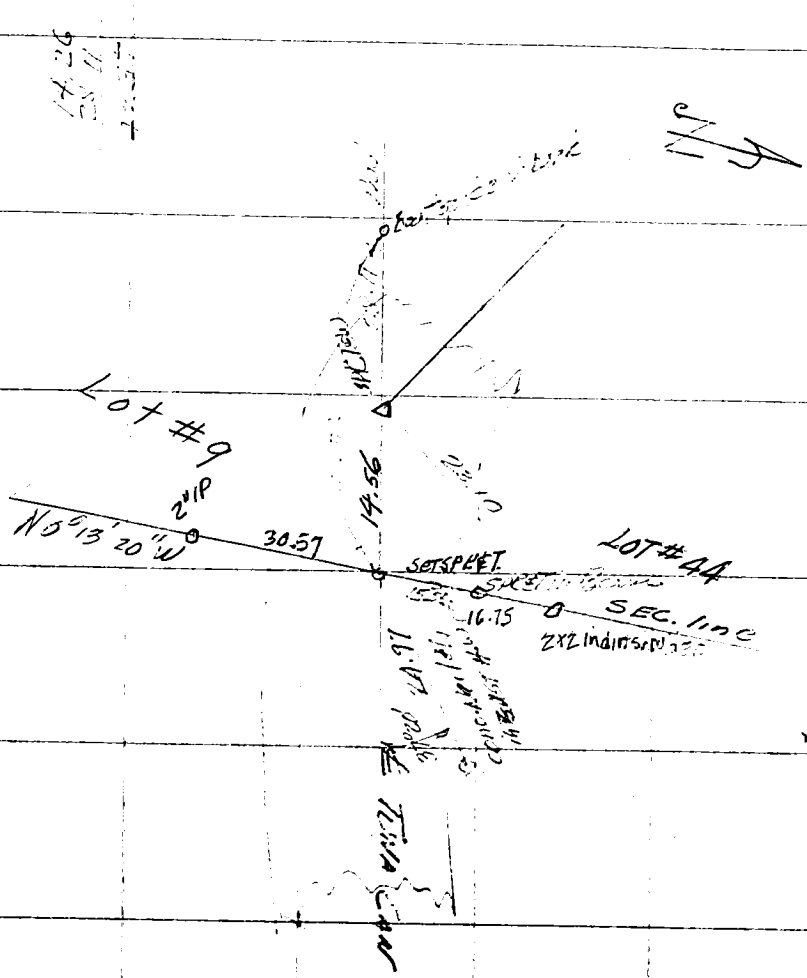

SURVEY OF Tuna Canyon Road F. B. ____ PG. 17

SURVEY BY Whitlock TR. No. ~~R.S 2443~~ RS 76-74-77

DATE Aug '61

cont. from Page 6

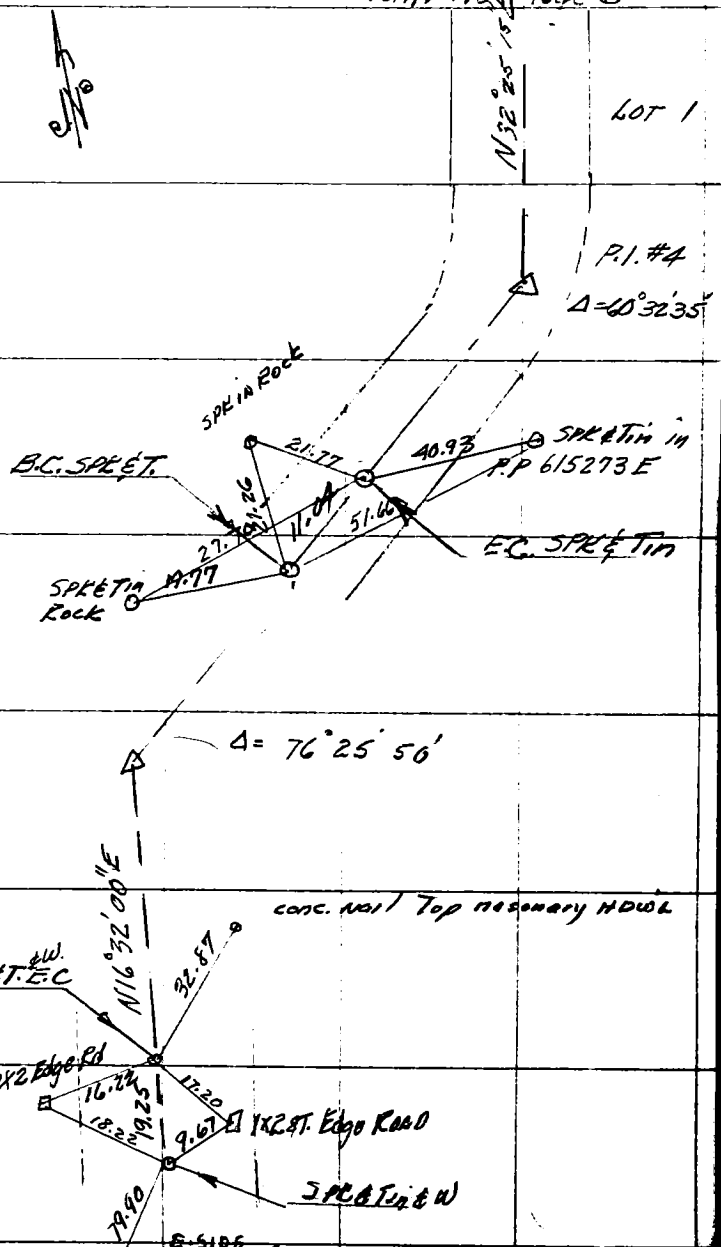

CONTINUED PAGE 18

CO.ENGR. F.B. 3015: 53

F. B. _____ PG. 18 SURVEY OF Tuna Gap Rd

TR. No. ~~ES 2443~~ SURVEY BY Whitlock

RS 76-74-77 DATE Aug 61

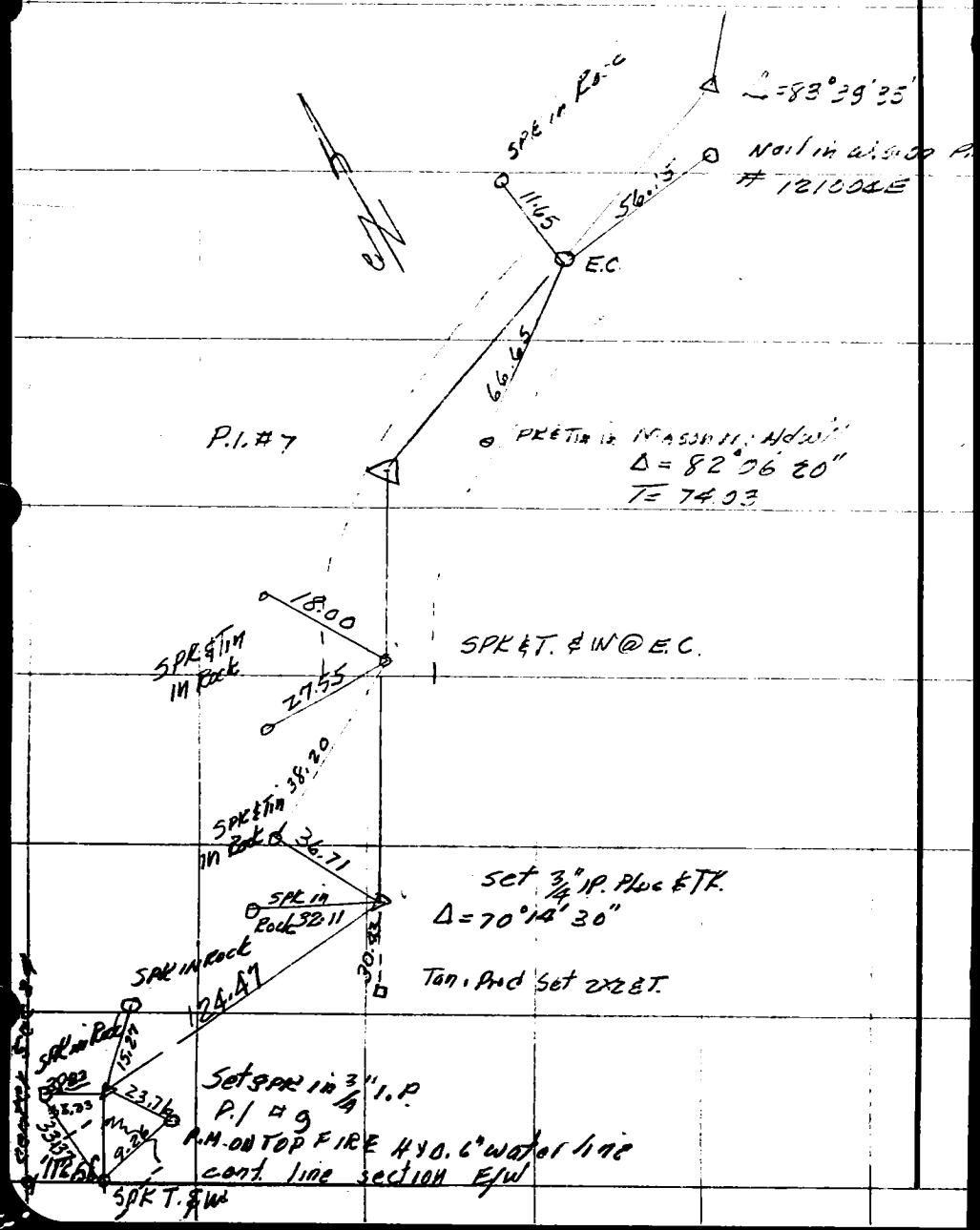

SURVEY OF West blue border F. B. _____ PG. 19

SURVEY BY Whitlock TR. No. ~~RS2443~~

DATE AUG 61 RS76-74-77



CO.ENGR. F.B. 3015: 55

SURVEY OF ℄ TIES AT FLORADALE AVE. & THIENES AVE. F. B. 551 PG. 28

SURVEY BY ADAM & FILS TR. No. 26324

DATE AUGUST 11, 1961

SHEET 2 OF 3 SHEETS

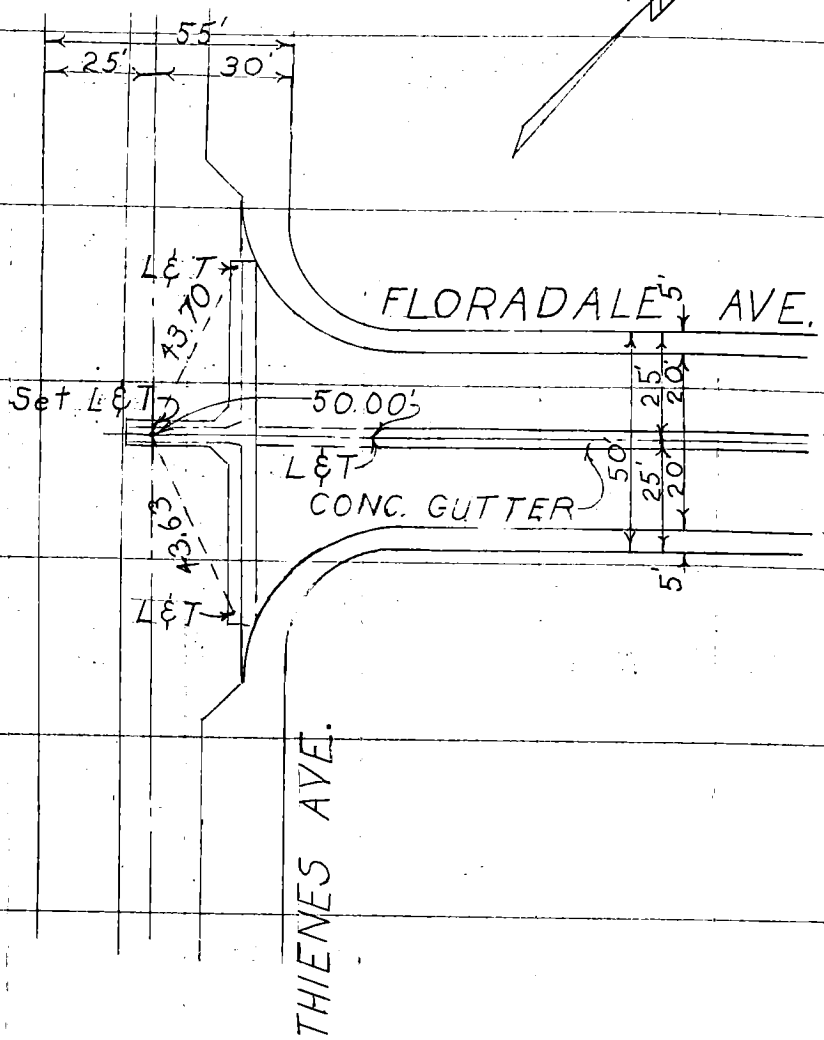

CO.ENGR. F.B. 3015: 56

SURVEY OF ℄ TIES ON NORTH-EASTERN END OF FLORADALE AVE F. B. 551 PG. 28

SURVEY BY ADAMS & ELLS TR. No. 26324

DATE AUGUST 11, 1961

SHEET 3 OF 3 SHEETS

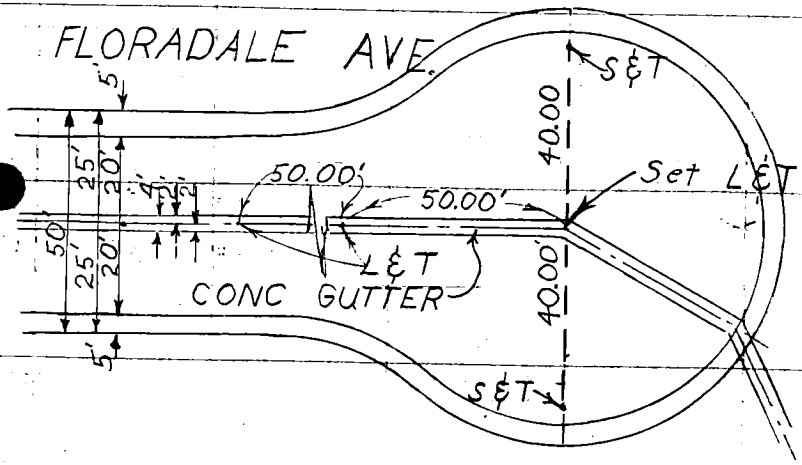

CO.ENGR. F.B. 3015: 57

SURVEY OF _____ F. B. _____ PG. _____

SURVEY BY HAL RAAB

DATE AUG. 15, 1961

TR. No. 25783

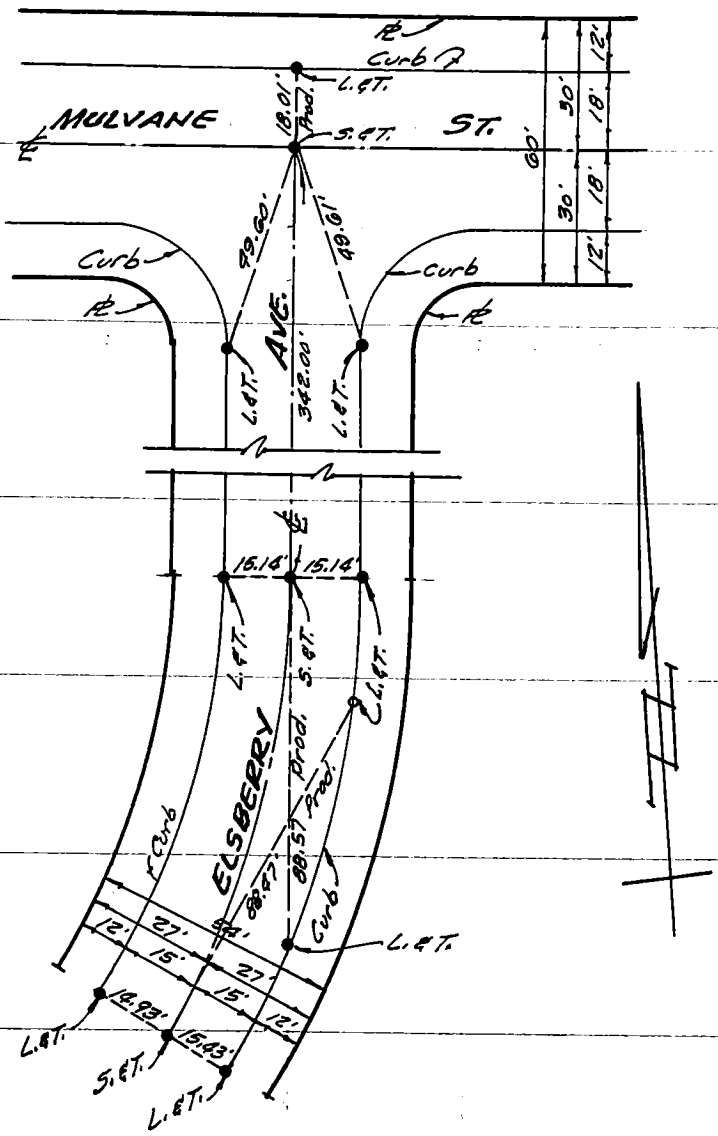

CO. ENGR. F.B. 3015 - 58

SURVEY OF _____ F. B. _____ PG. _____

SURVEY BY HAL RAAB

DATE AUG. 15, 1961 TR. No. 25783

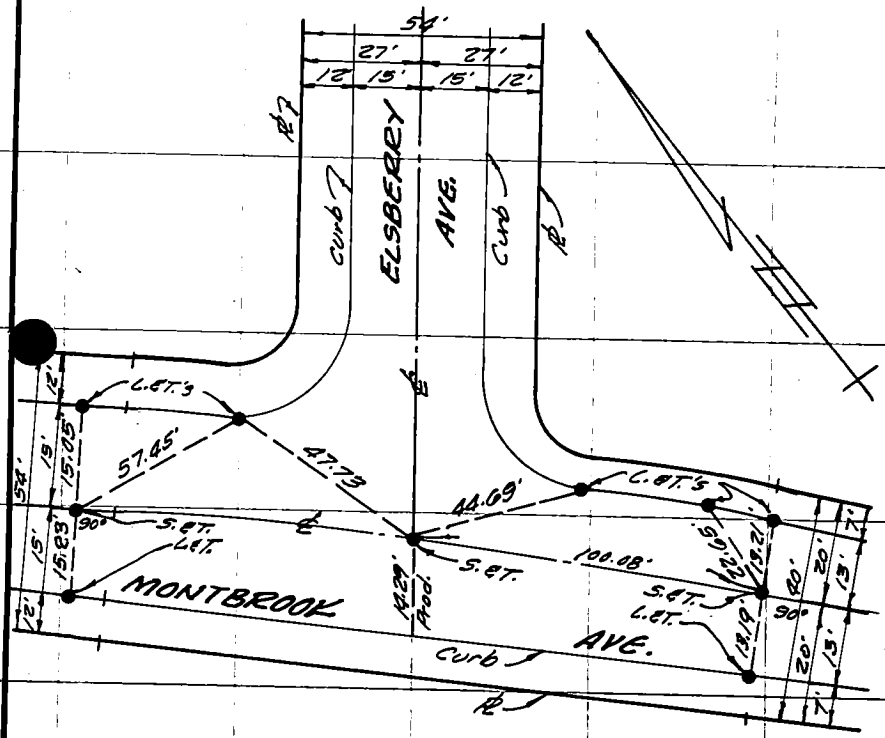

CO. ENGR. F.B. 3015: 59

SURVEY OF _____ F. B. _____ PG. _____

SURVEY BY HAL RAAB

DATE AUG. 15, 1961

TR. No. 25783

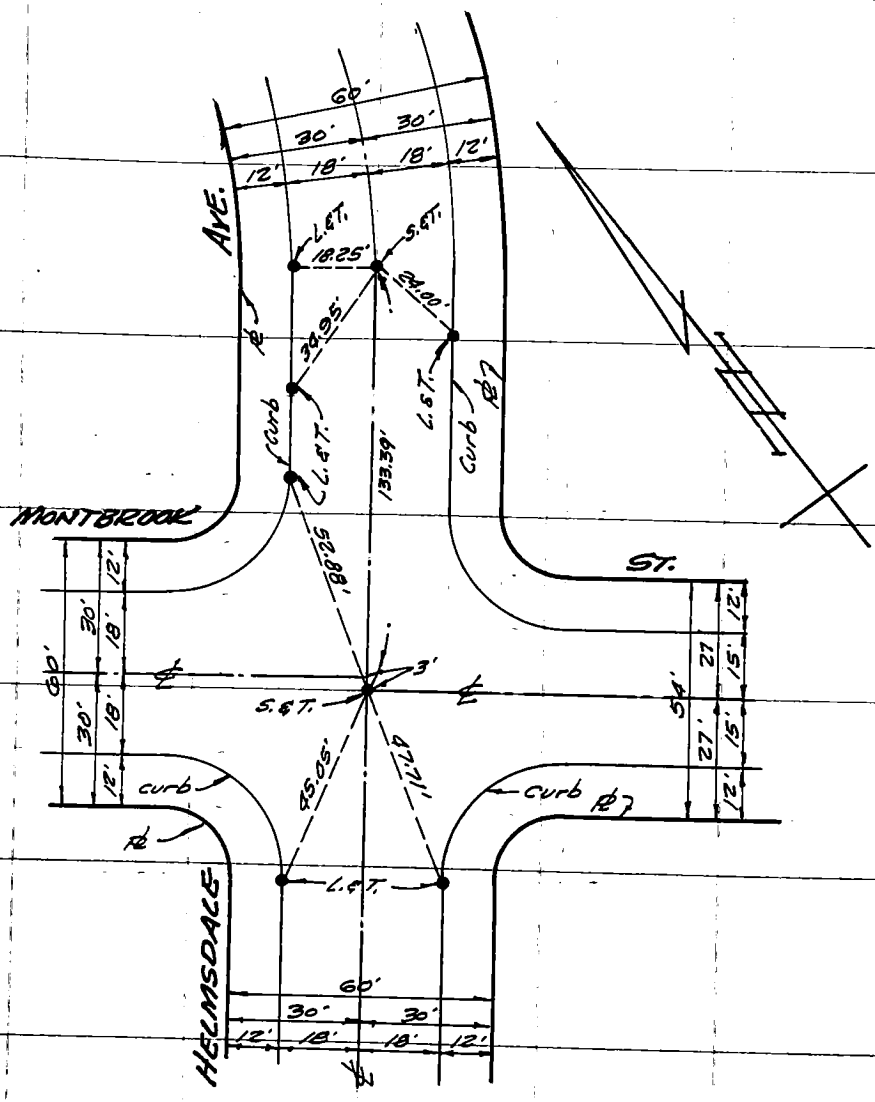

W.S 38, C-2

CO.ENGR. F.B. 3015-60

SURVEY OF _____ F. B. _____ PG. _____

SURVEY BY HAL RAAB

DATE AUG. 15, 1961 TR. No. 25783

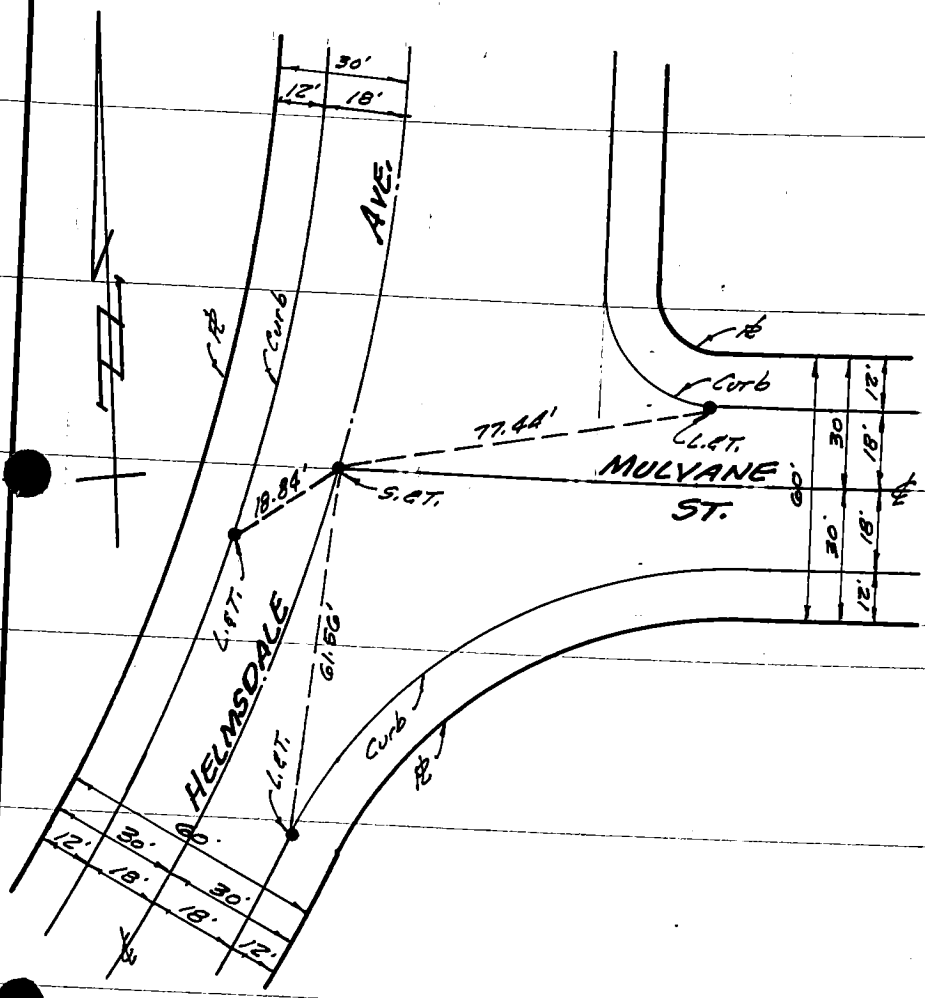

W5388C2

CO. ENGR. F.B. 3015: 61

SURVEY OF _____ F. B. _____ PG. _____

SURVEY BY HAL RAAB

TR. No. 25783

DATE AUG. 15, 1961

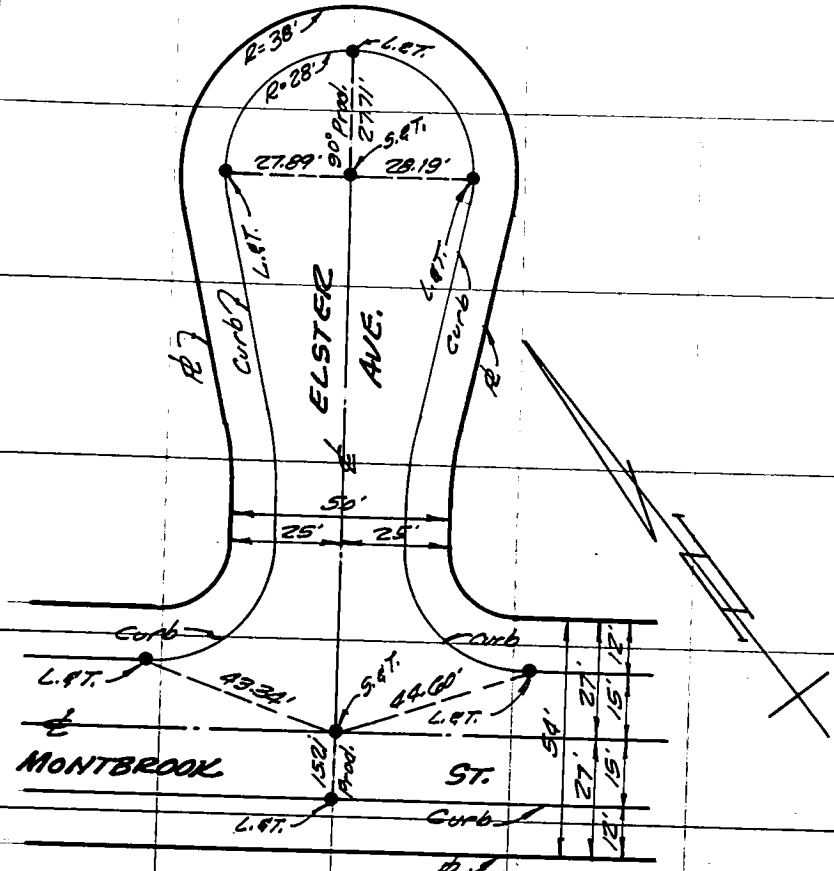

N.S. 38 - 2

CO.ENGR. F.B. 3015 - 62

SURVEY OF _____ F. B. _____ PG. _____

SURVEY BY HAL RAAB

DATE AUG. 15, 1961 TR. No. 25783

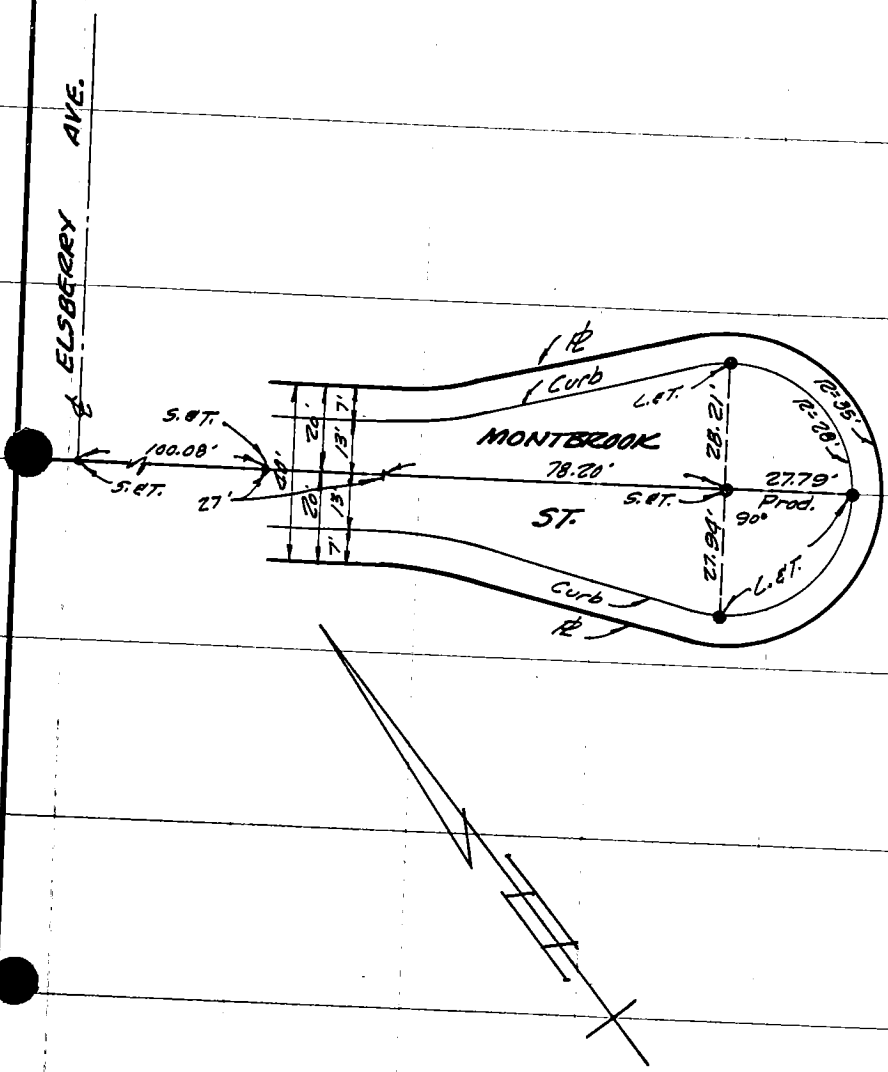

CO.ENGR. F.B. 3015: 63 PLATE #2

F. B. 665 PG. 24 SURVEY OF TRACT No. 25867

TR. No. 25867 SURVEY BY Rosenthal Eng. Co.

DATE July 27th, 1961

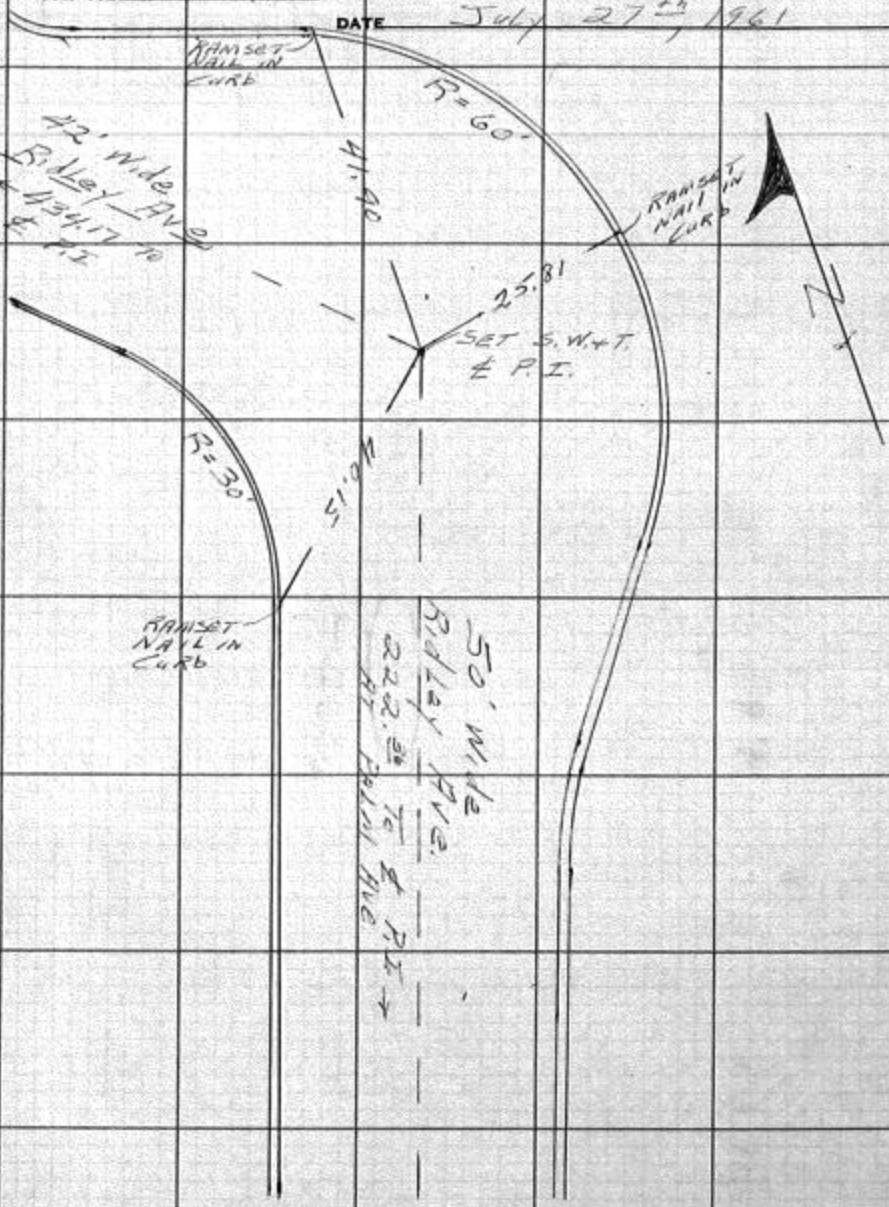

W.P. 37, E3

CO.ENGR. F.B. 3015-64

SURVEY OF [illegible]

F. B. [illegible] PG. [illegible]

SURVEY BY [illegible]

DATE [illegible]

TR. No. [illegible]

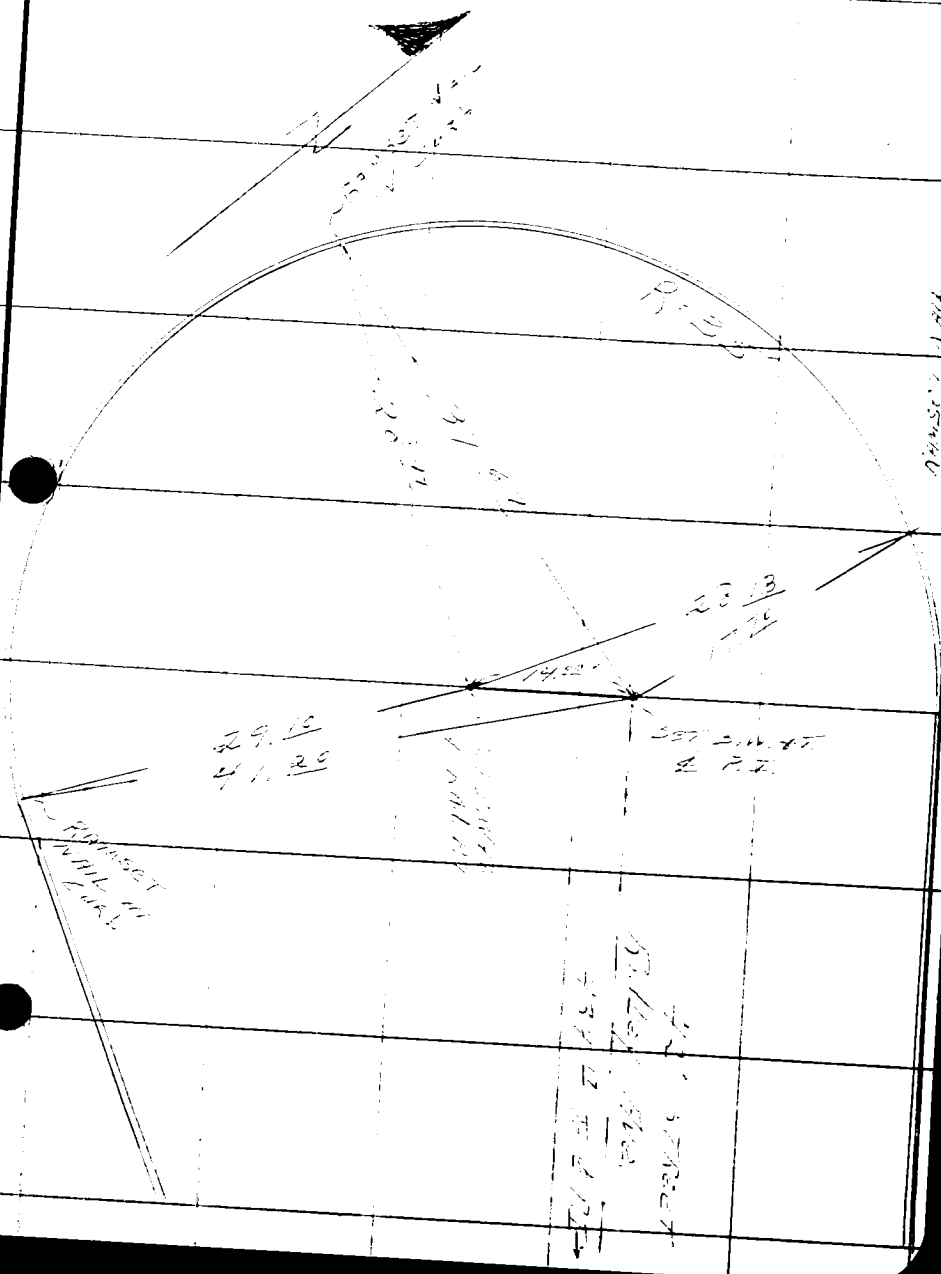

CO.ENGR. FB. 3015: 65

F. B. 165 PG. 24 SURVEY OF [illegible]

TR. No. 25867 SURVEY BY [illegible]

DATE [illegible]



Page 45 CO.ENGR. F.B. 3015: 66

SURVEY OF [illegible] F. B. [illegible] PG. [illegible]

SURVEY BY [illegible]

DATE [illegible] TR. No. [illegible]

Lot 24



CO.ENGR. F.B. 3015: 67

SURVEY OF Waringwood Drive F B NO. 432 PAGE 55

SURVEY BY Scott, Blake & Wynne TRACT NO. 25301

DATE 7-9-61

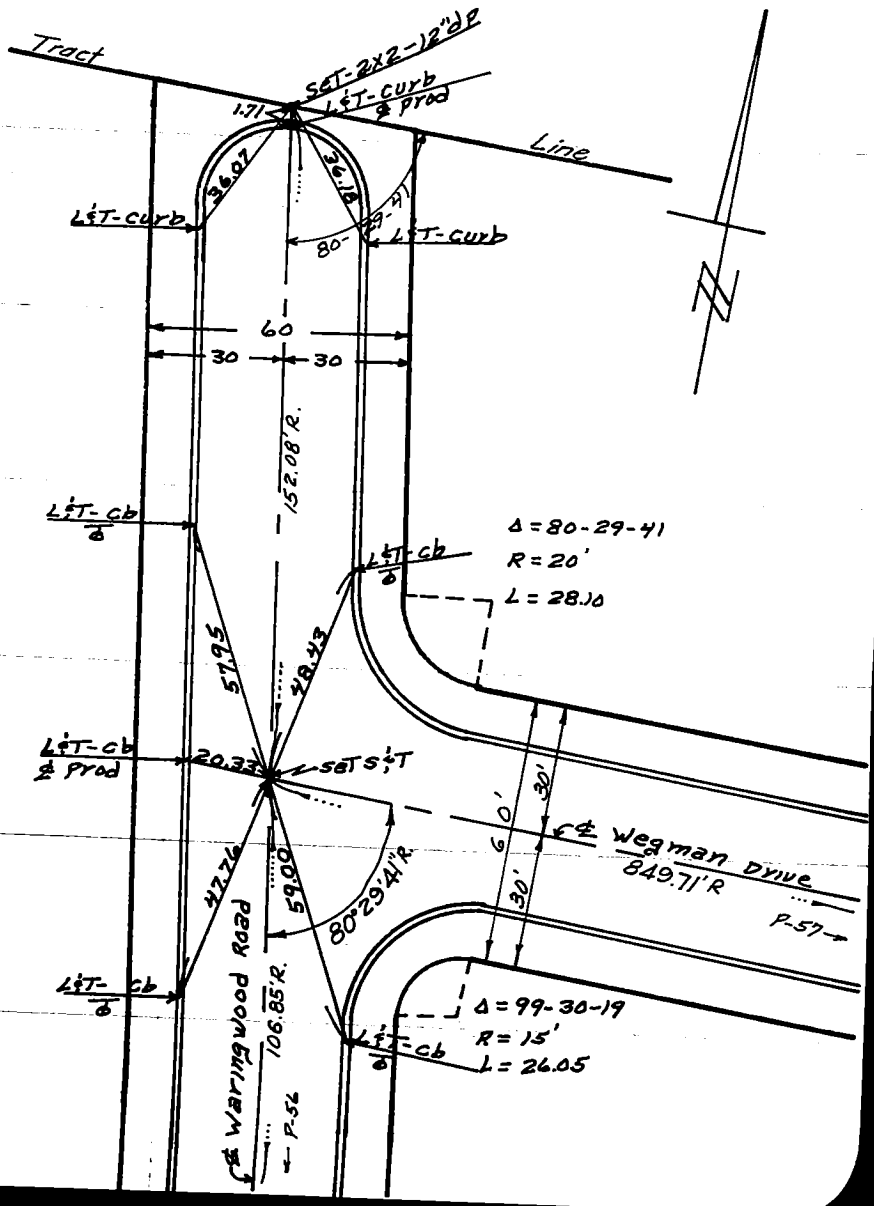

W.S.3 P.3

CO.ENGR. F.B. 3015 68

SURVEY OF Waringwood Dr. & Wegman Dr. F B NO. 432 PAGE 56

SURVEY BY SCOTT, Blake & Wynne TRACT NO. 25301

DATE 7-9-61

DO NOT EXTEND NOTES THIS SIDE OF LINE

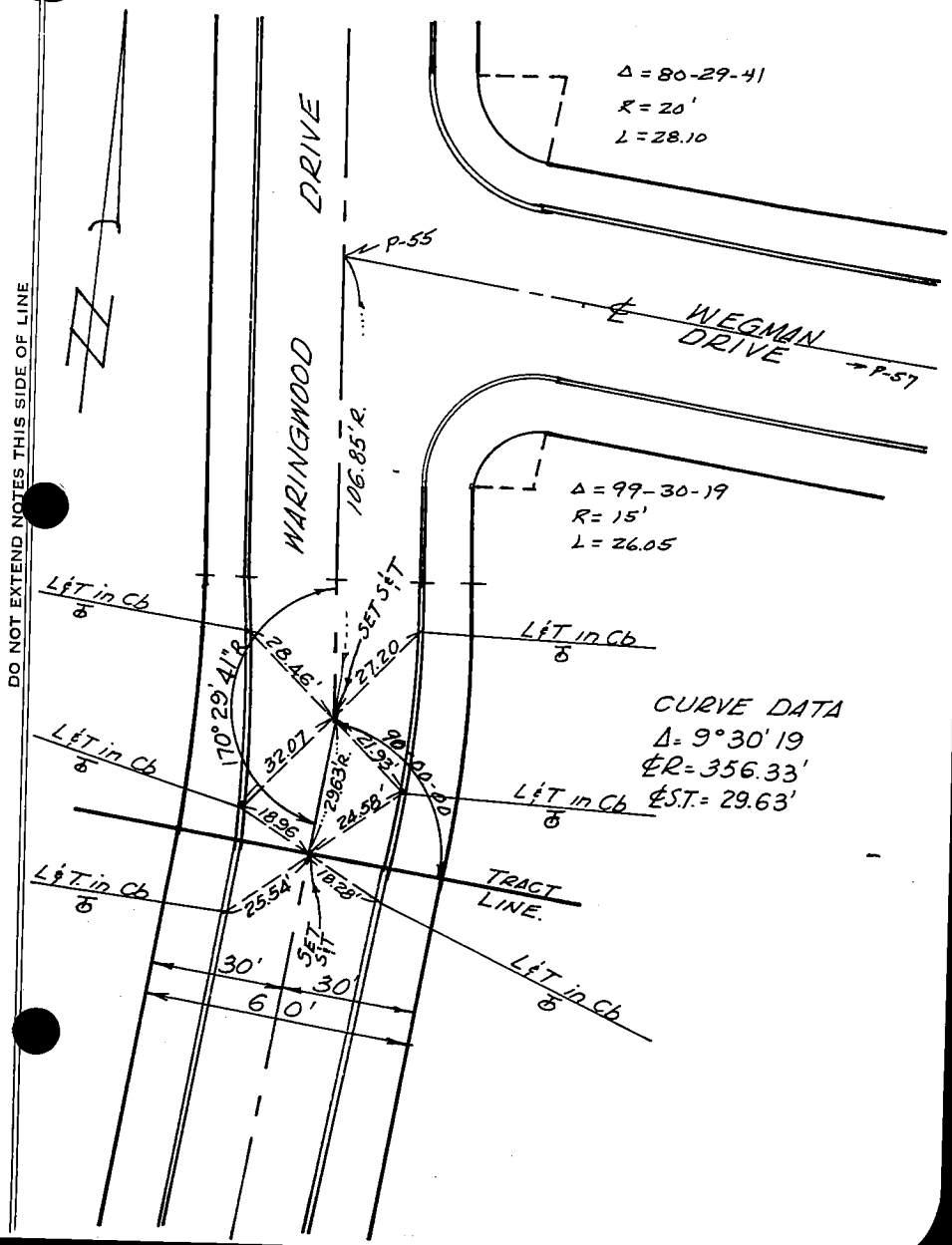

CO.ENGR. F.B. 3015: 69

SURVEY OF Ferrero lane & Wegman Dr. F B NO. 432 PAGE 57

SURVEY BY Scott, Blake & Wynne TRACT NO 25301

DATE 7-9-61

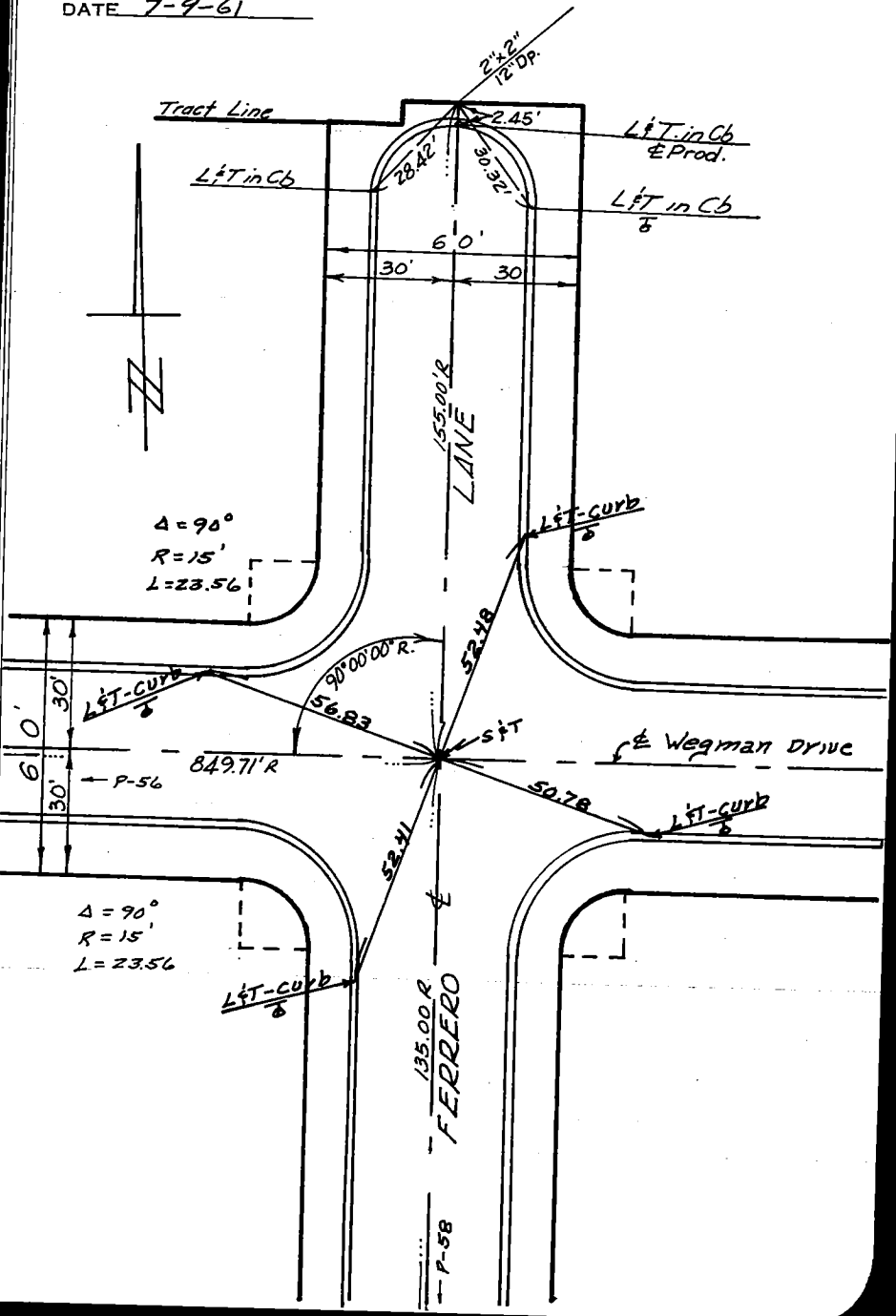

U538B.3

CO.ENGR. F.B. 3015; 70

SURVEY OF Ferrero lane & South Tx line F B NO. 432 PAGE 58

SURVEY BY Scott, Blake & Wynne TRACT NO. 25301

DATE 7-9-61

DO NOT EXTEND NOTES THIS SIDE OF LINE

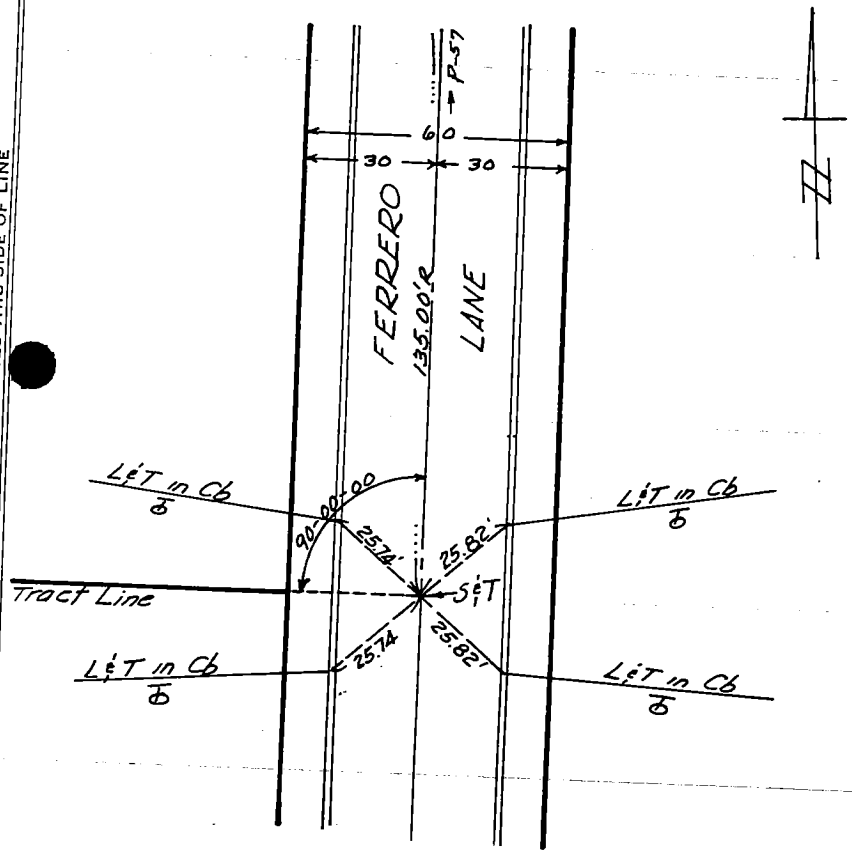

CO. ENGR. F.B. 3015: 71

SURVEY OF E Ties

SURVEY BY H.L. Johnson ZE 7665

DATE 7-23-61

F. B. ______ PG. ______

TR. No. 25446



CO.ENGR. F.B. 3015: 72

SURVEY OF ℄ Ties

F. B. _____ PG. _____

SURVEY BY H.L. Johnson RE 7668

DATE 7-28-61

TR. No. 35446

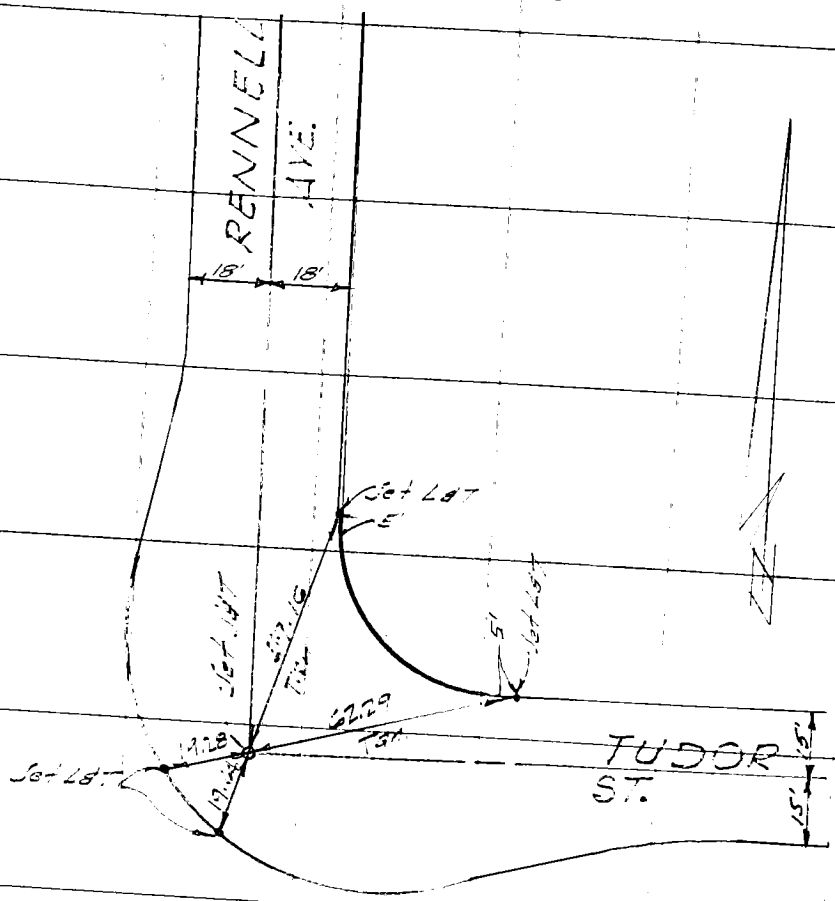

CO. ENGR. F.B. 3015: 73

SURVEY OF E Ties

SURVEY BY H.L. Johnson RE 7668

DATE 7-25-61

F. B. _____ PG. _____

TR. NO. 3544

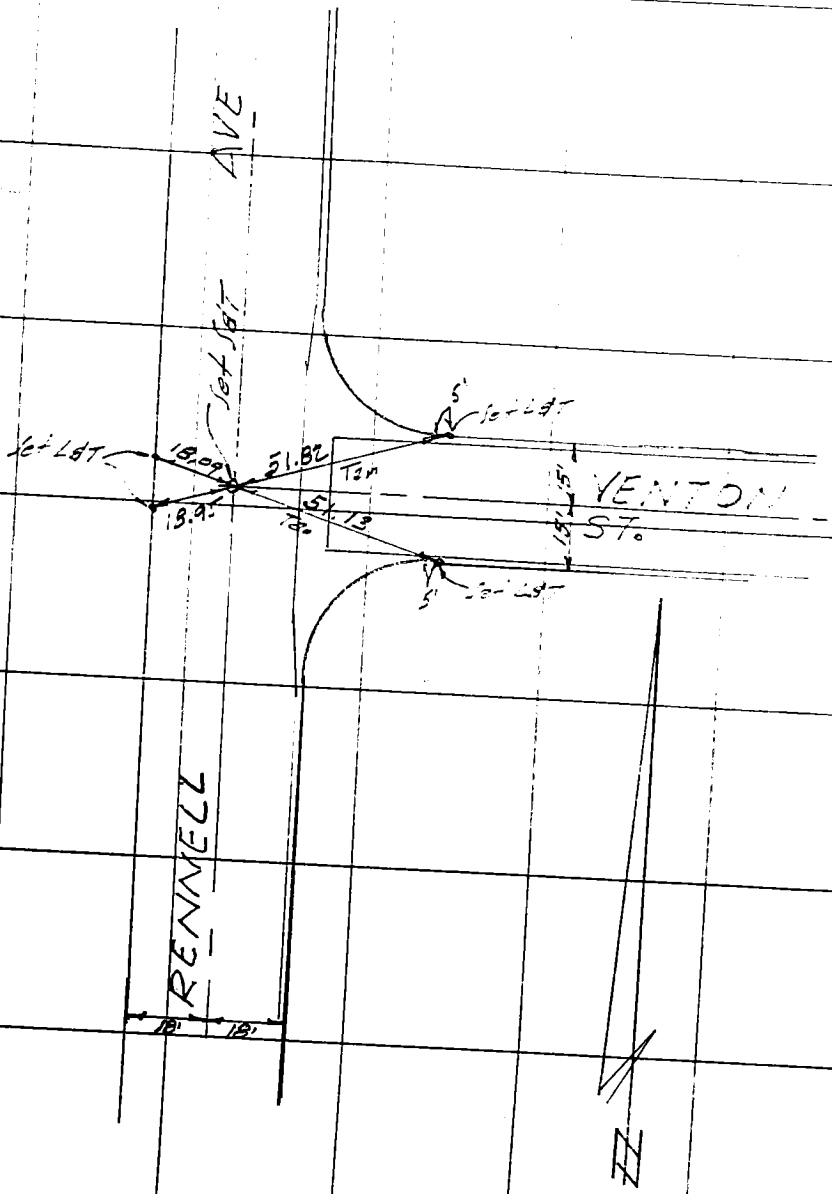

SURVEY OF [illegible] F. B. _____ PG. _____

SURVEY BY [illegible] TR. No. [illegible]

DATE [illegible]

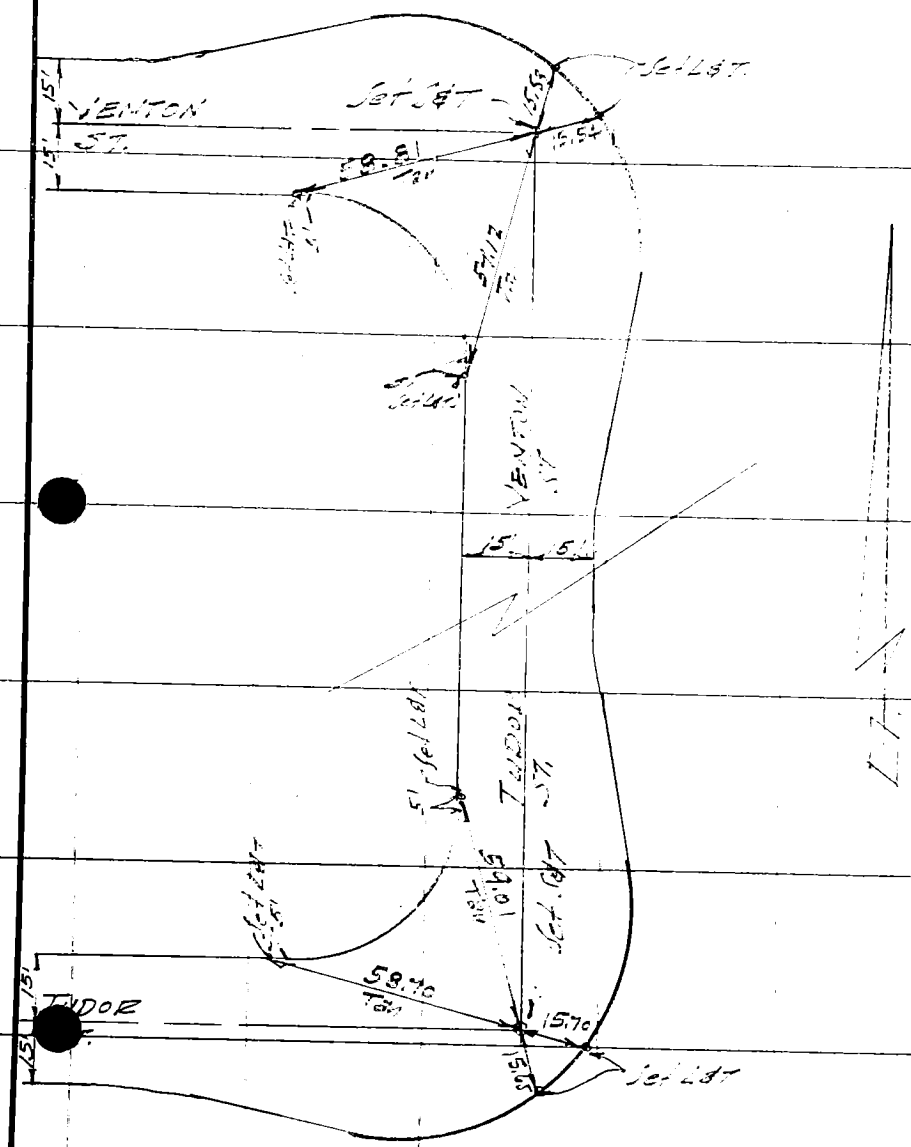

CO.ENGR. F.B. 3015: 75

SURVEY OF ℄ Ties & Boundary Mon.

SURVEY BY H.L. Johnson RE. 7663

DATE 7-28-61

F. B. ____ PG. ____

TR. No. 25446

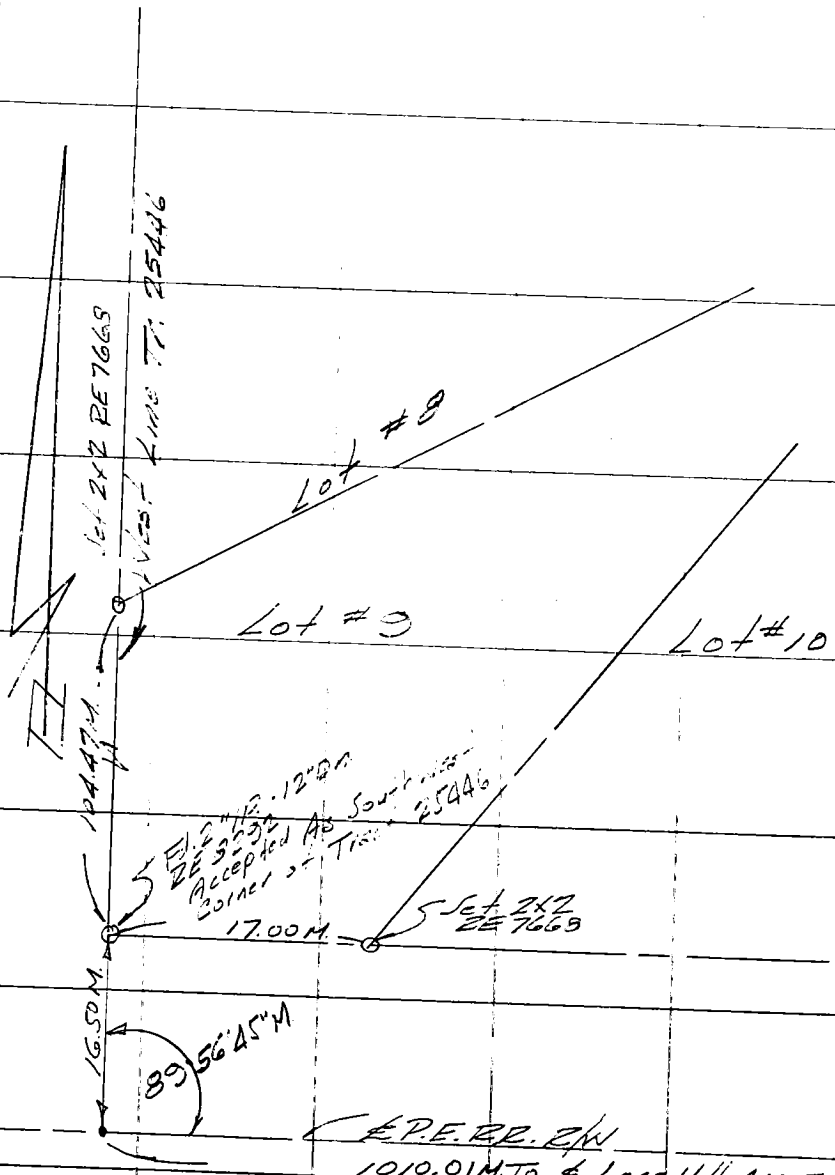

CO.ENGR. F.B. 3015: 76

SURVEY OF Center Line Ties F B NO. ____ PAGE 1

SURVEY BY Treadwell Engineering Corporation TRACT NO. 26388

DATE 8-2-61

DO NOT EXTEND NOTES THIS SIDE OF LINE

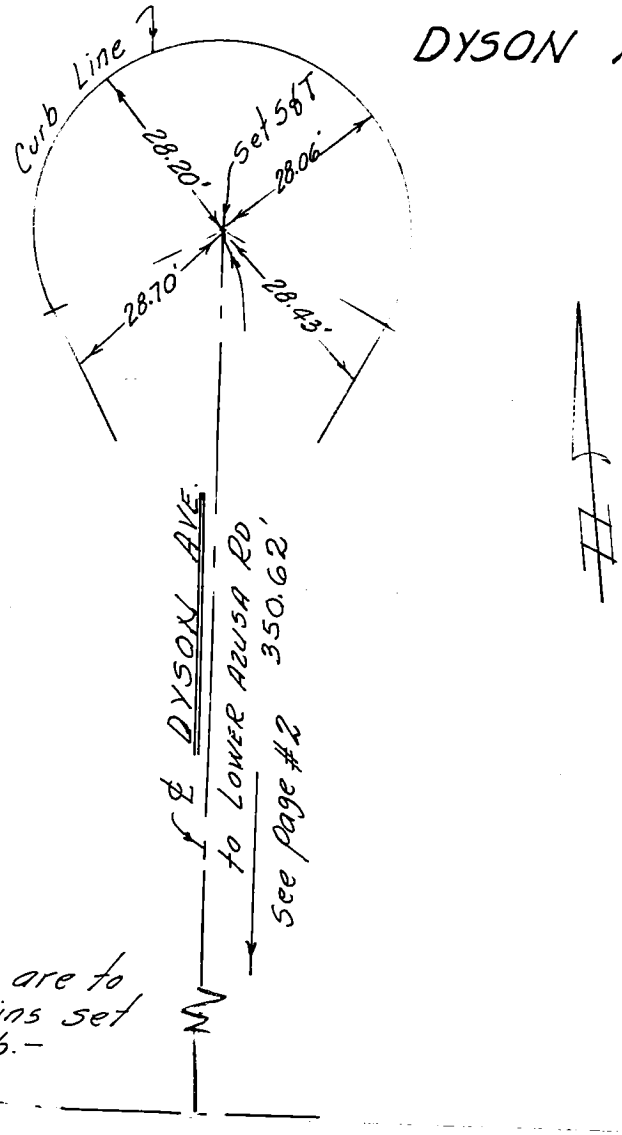

NOTE:

All ties are to steel pins set in curb.-

CO.ENGR. F.B. 3015: 77

F B NO. _____ PAGE 2

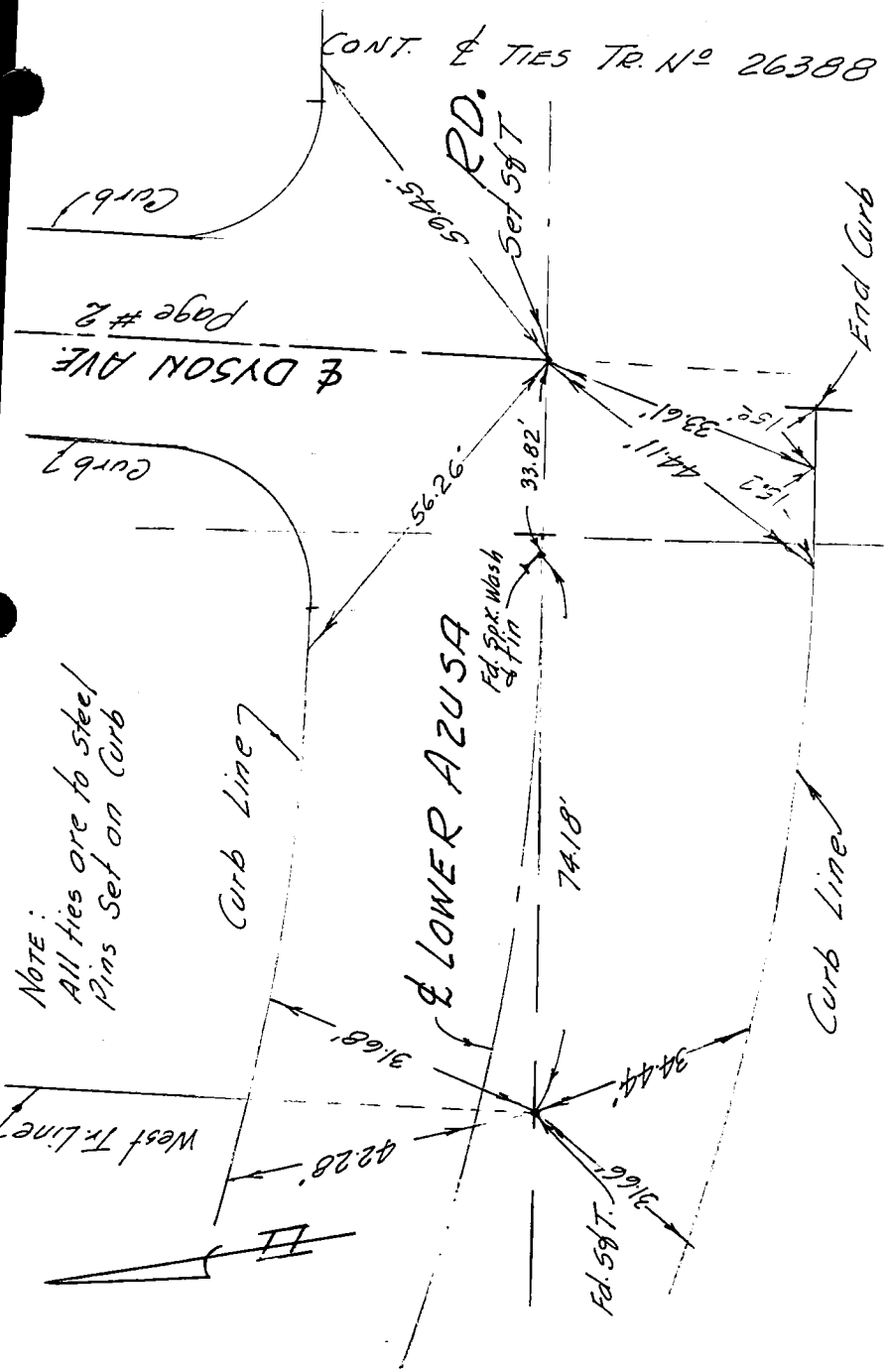

DO NOT EXTEND NOTES THIS SIDE OF LINE

CO.ENGR. F.B. 3075: 78

SURVEY OF E TIES

SURVEY BY TREADWELL ENGIN CORP. F B NO. ____ PAGE 1-4

DATE AUG. 8, 1961 TRACT NO. 25554

DO NOT EXTEND NOTES THIS SIDE OF LINE

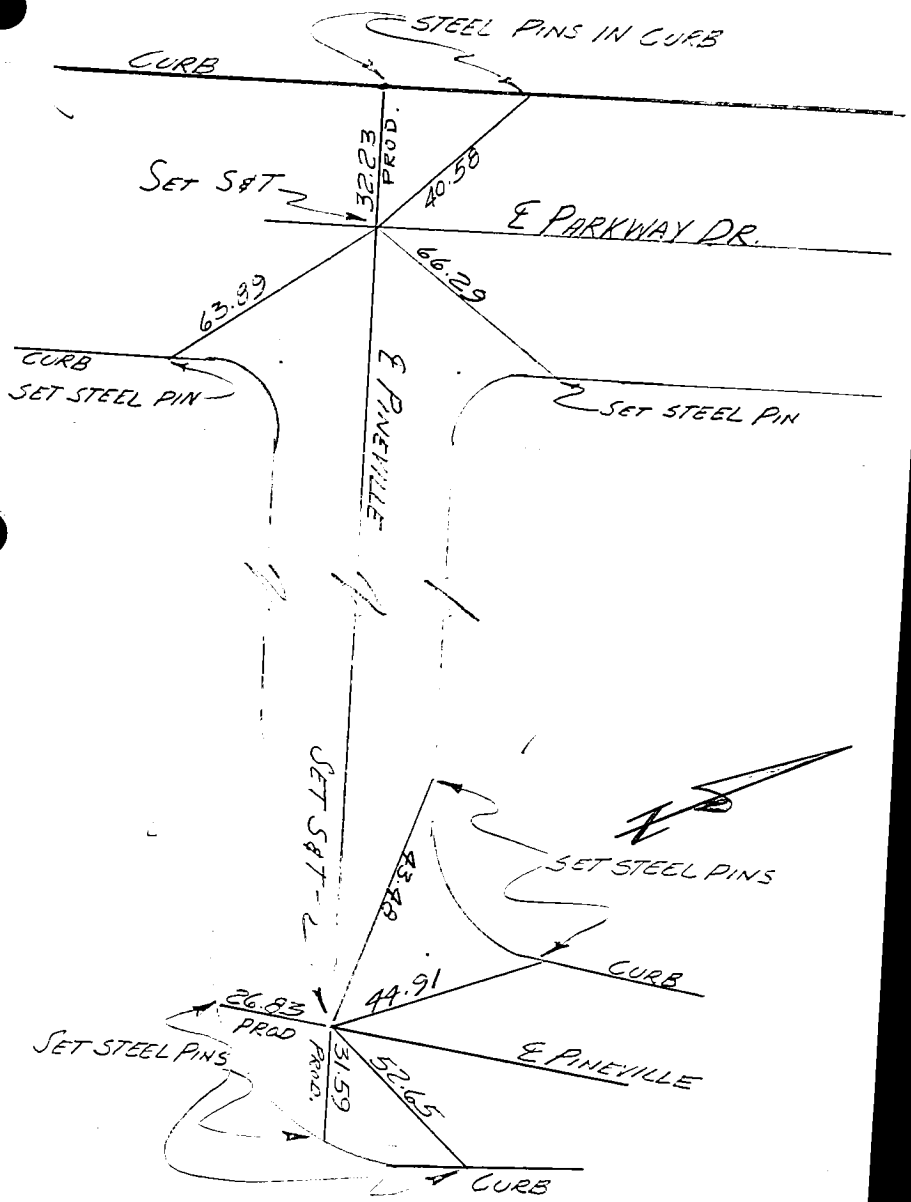

CO.ENGR. F.B. 3015: 79

F B NO. _____ PAGE 2-4

E TIES TR. # 25554

TREADWELL ENGIN CORP

8-8-61

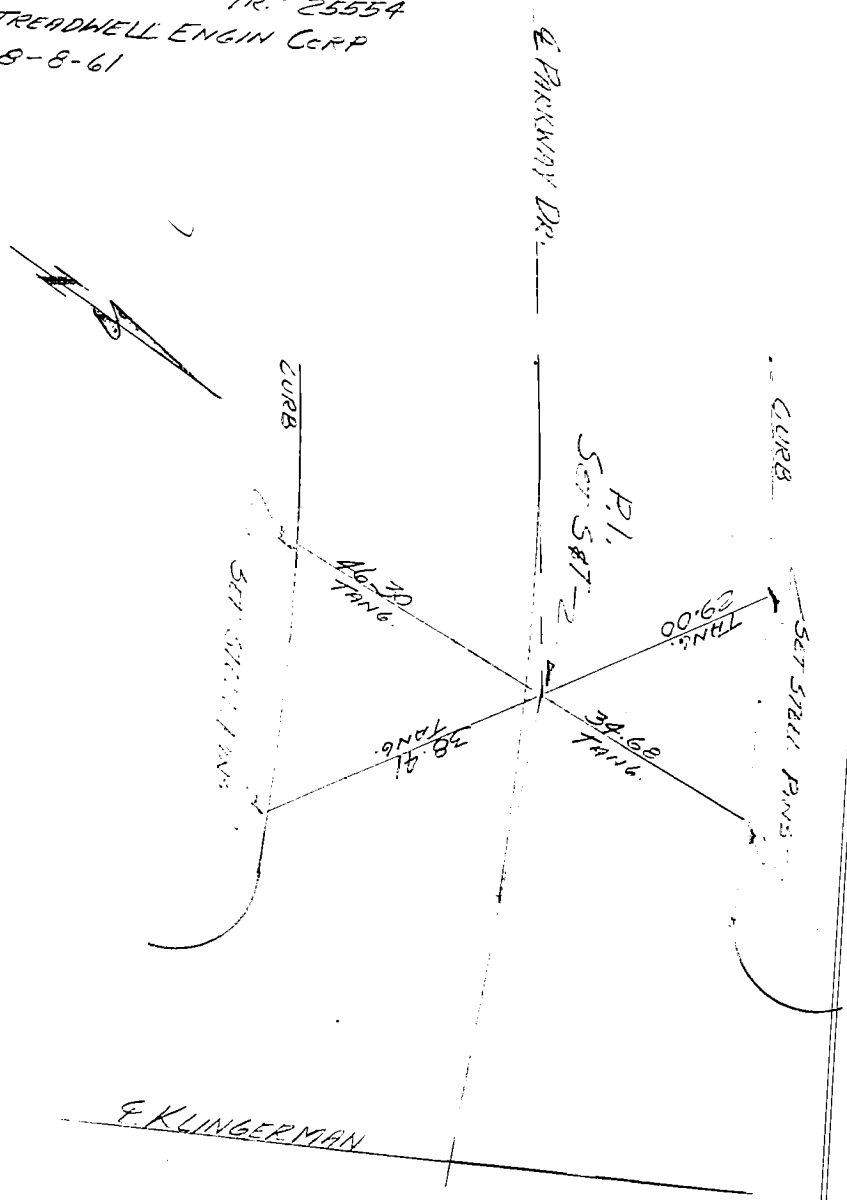

DO NOT EXTEND NOTES THIS SIDE OF LINE

CO.ENGR. F.B. 3015 80

SURVEY OF E TIES F B NO. PAGE 3-4

SURVEY BY TREADWELL ENGIN CORP TRACT NO. 25554

DATE AUG. 8, 1961

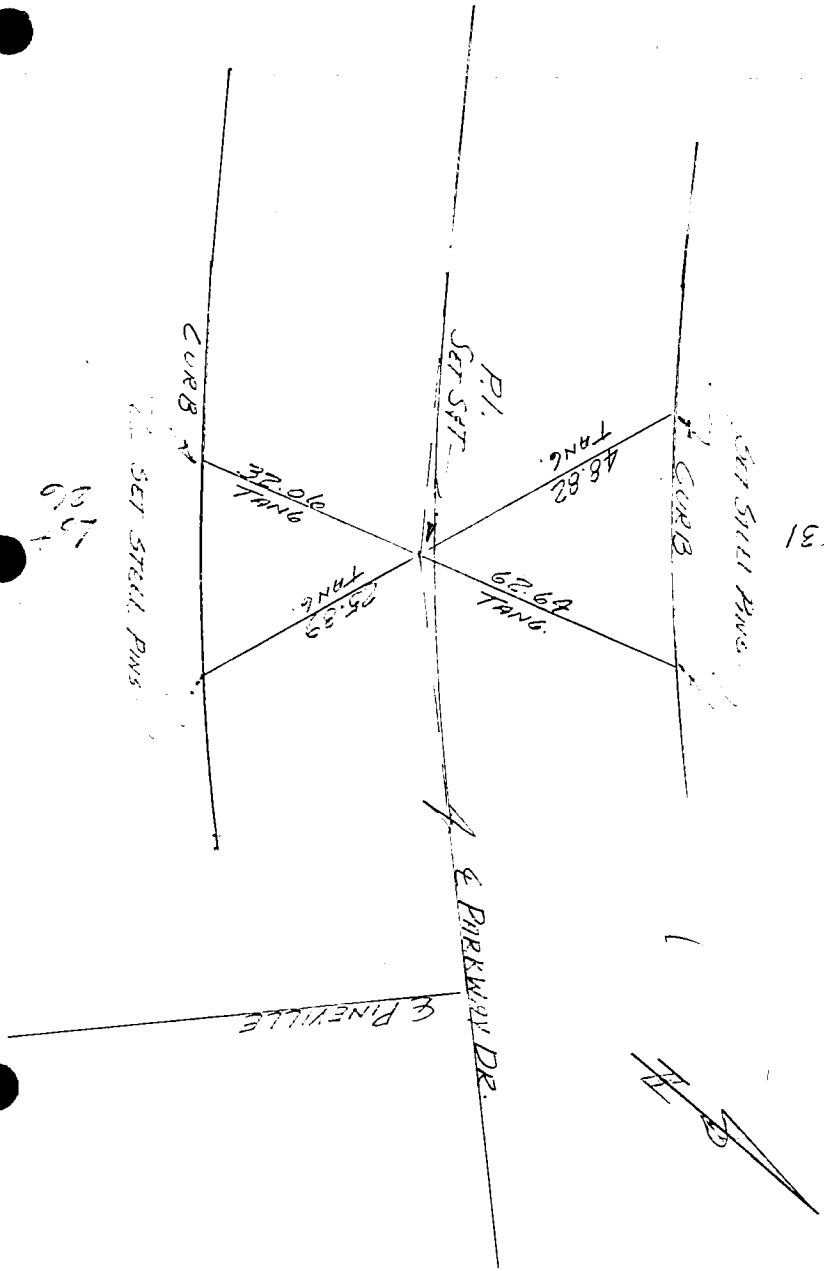

DO NOT EXTEND NOTES THIS SIDE OF LINE

LOT 31

CO. ENGR. F.B. 3015: 81

F B NO. _____ PAGE 4-4

ETICS TR. 25554

TREADWELL ENGIN CORP

AUG. 8, 1961

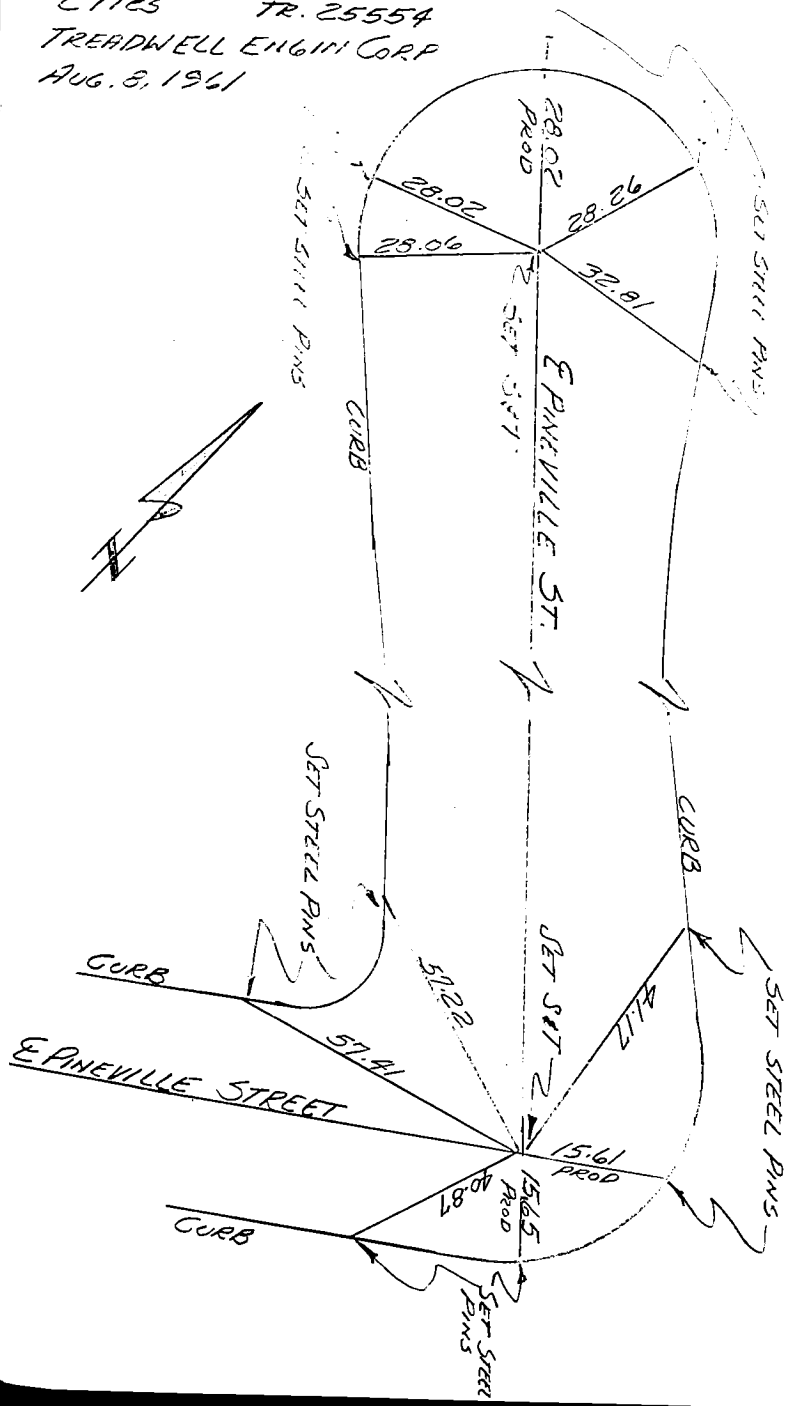

DO NOT EXTEND NOTES THIS SIDE OF LINE

Sheet 2

SURVEY OF TRACT No 20690 F. B. Pg.

SURVEY BY National Engineering Co.
under the supervision of Paul Calvo L.S. 2488

TR. No. 20690

DATE March 1961

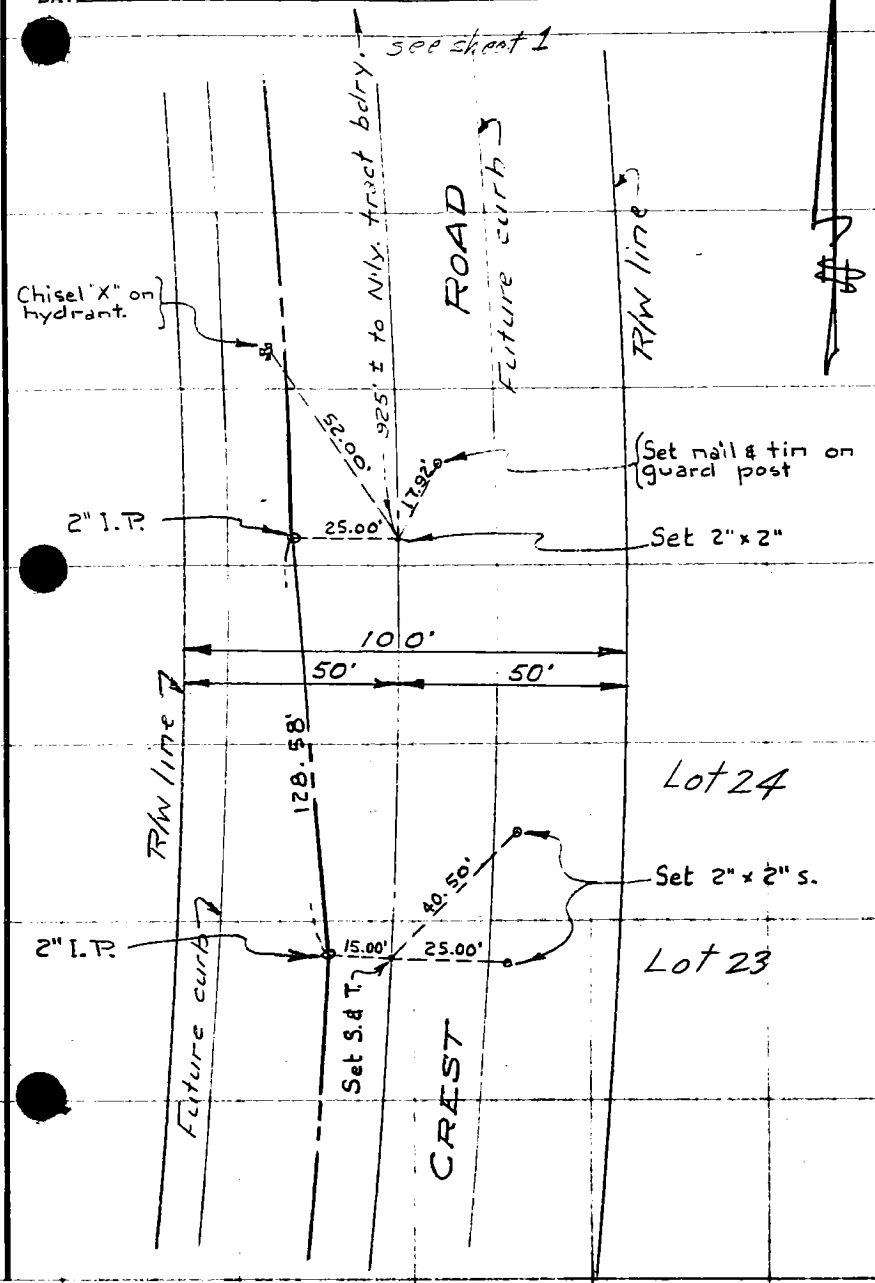

CO.ENGR. F.B. 3015: 83

F. B. _____ PG. _____ SURVEY OF TRACT No 20690

TR. No. 20690 SURVEY BY National Engineering Co.

Under the supervision of [illegible]

DATE March, 1961

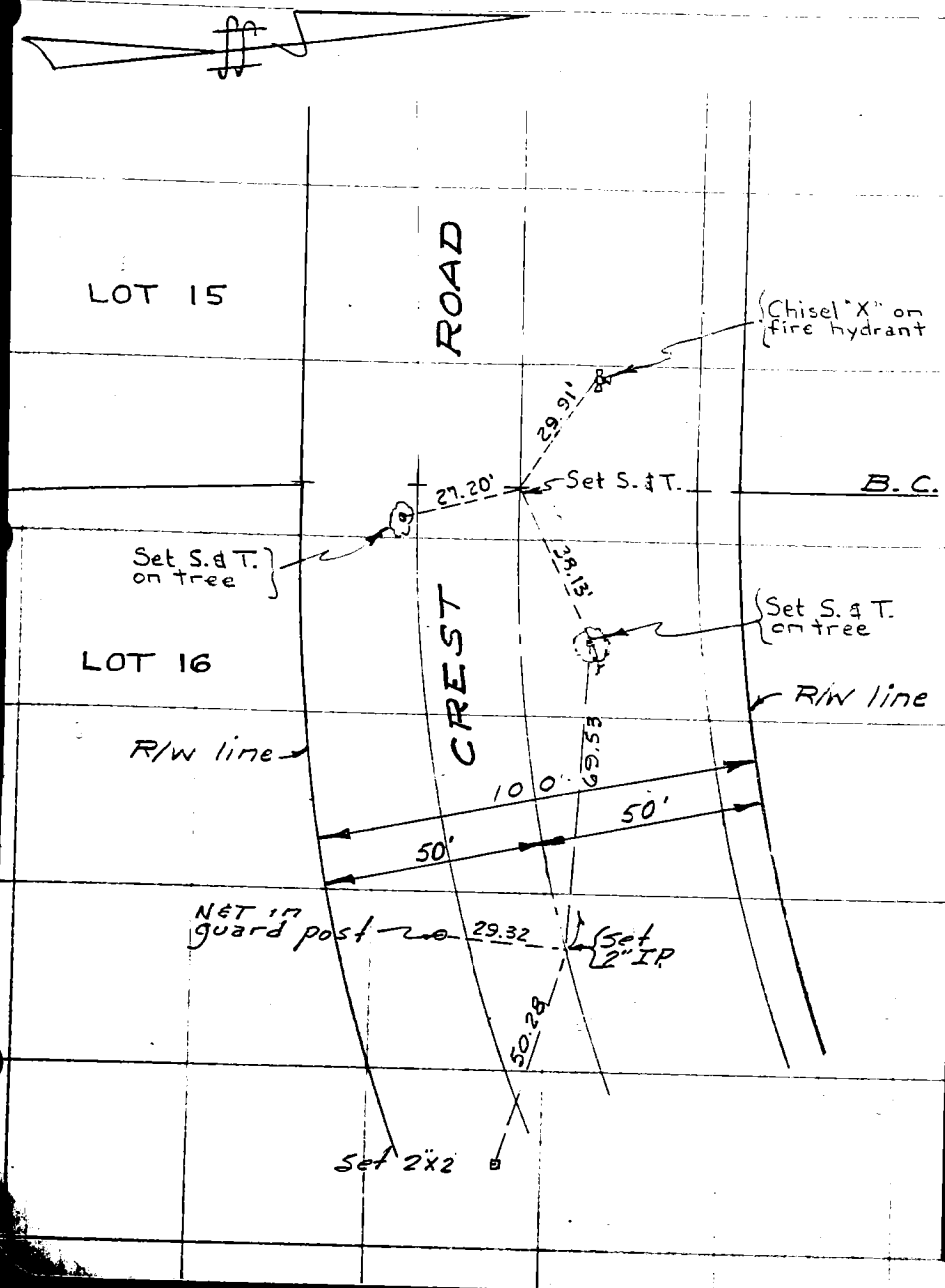

CO. ENGR. F.B. 3015: 84

SURVEY OF TRACT No 20630 — Sheet 3

F. B. _____ PG. _____

SURVEY BY National Engineering Co.
under the supervision of Paul Cano L.S. 2438

DATE March 30

TR. No. 20630

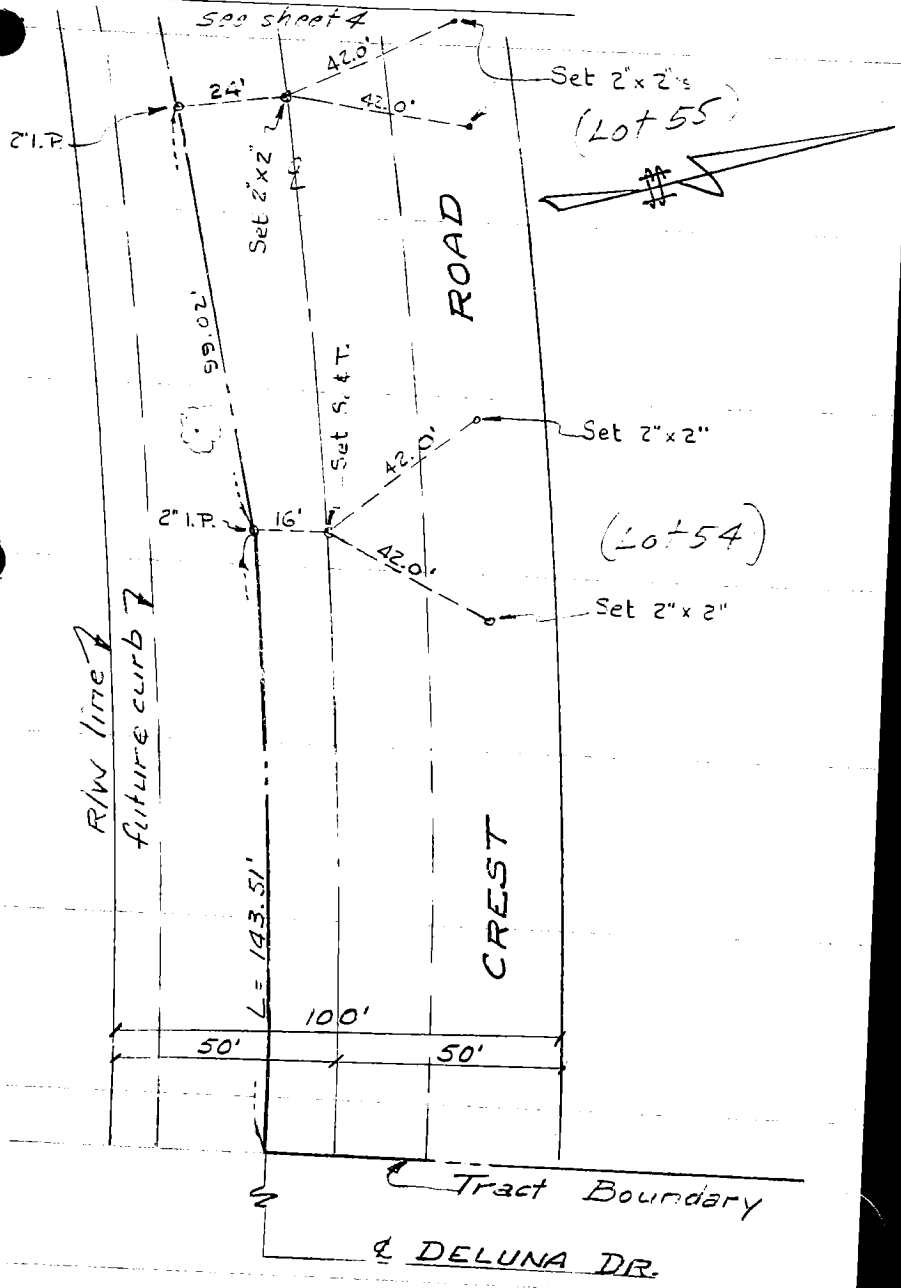

CO.ENGR. F.B. 3015: 85

sheet 1

F. B. _____ PG. _____ SURVEY OF TRACT Nº 20690

TR. No. 20690 SURVEY BY National Engineering Co.

DATE [illegible] 1961

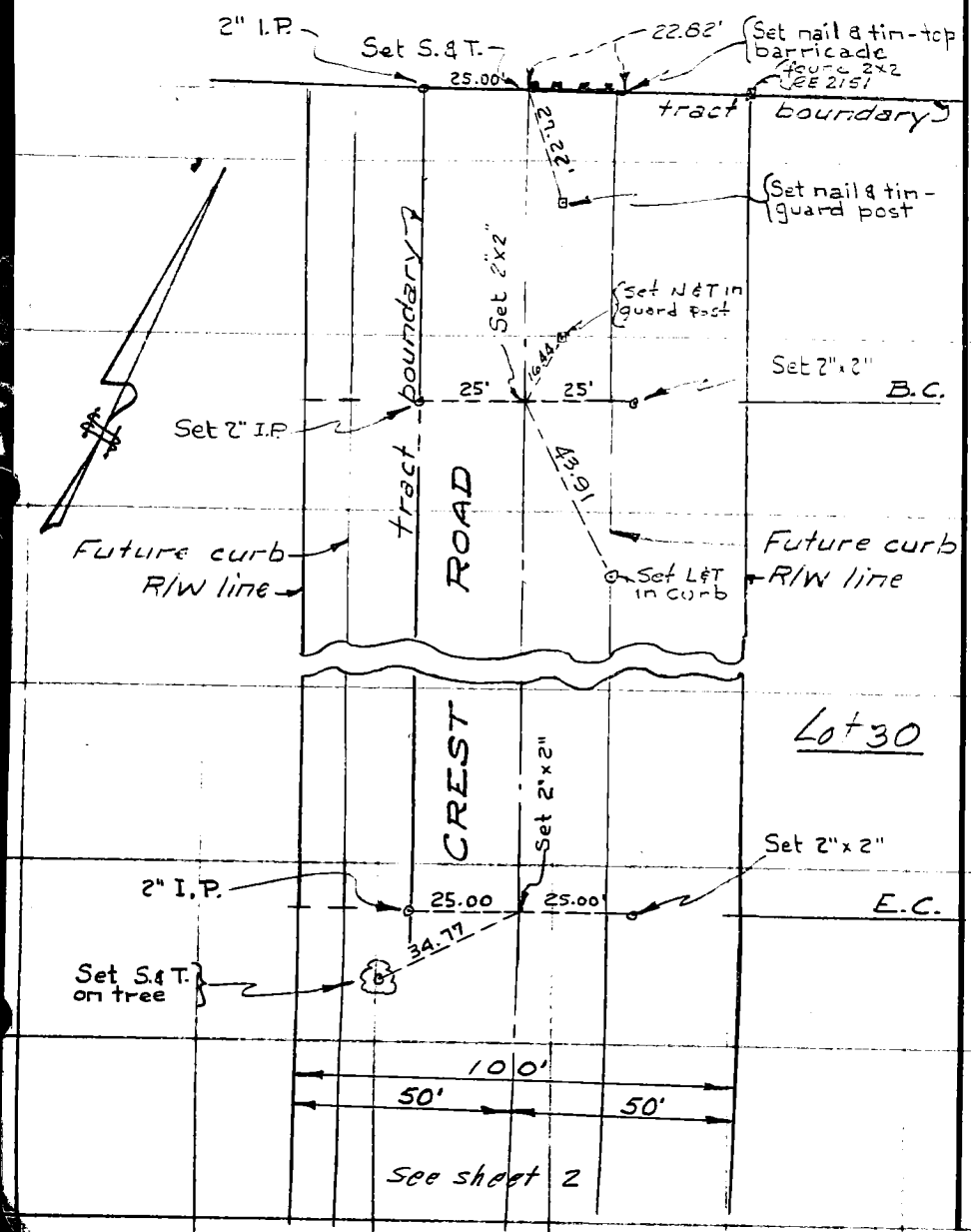

CO.ENGR. F.B. 3015: 86

Sheet 5

SURVEY OF TRACT No 20690 F. B. _____ PG. _____

SURVEY BY National Engineering Co.
Under the Supervision of Paul Calvo L.S. 2488

TR. No. 20690

DATE March, 1961

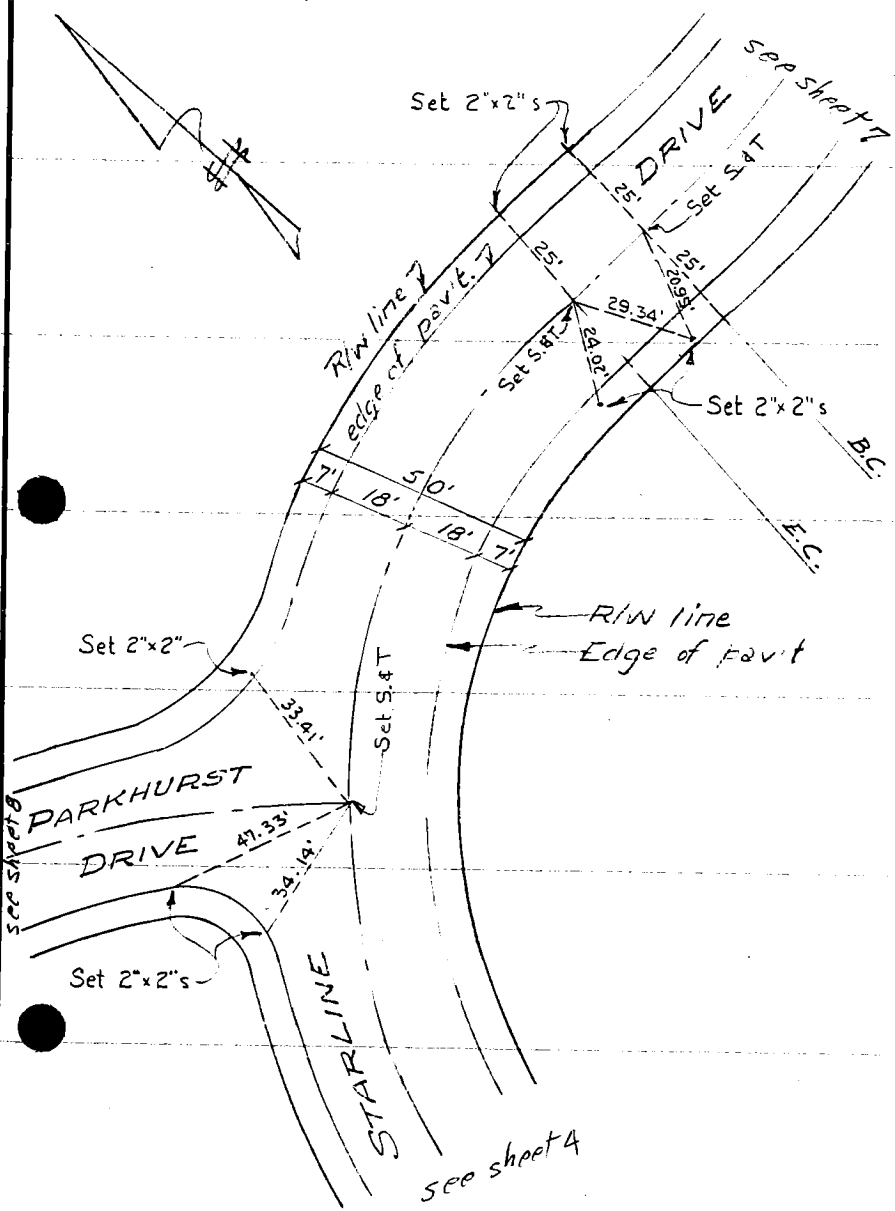

W.S. 27, D-5

CO.ENGR. F.B. 3015: 87

sheet 4

F. B. _____ PG. _____ SURVEY OF TRACT No 20690

TR. No. 20690 SURVEY BY National Engineering Co. under the supervision of Paul Co. L.S. 2489

DATE March 1961

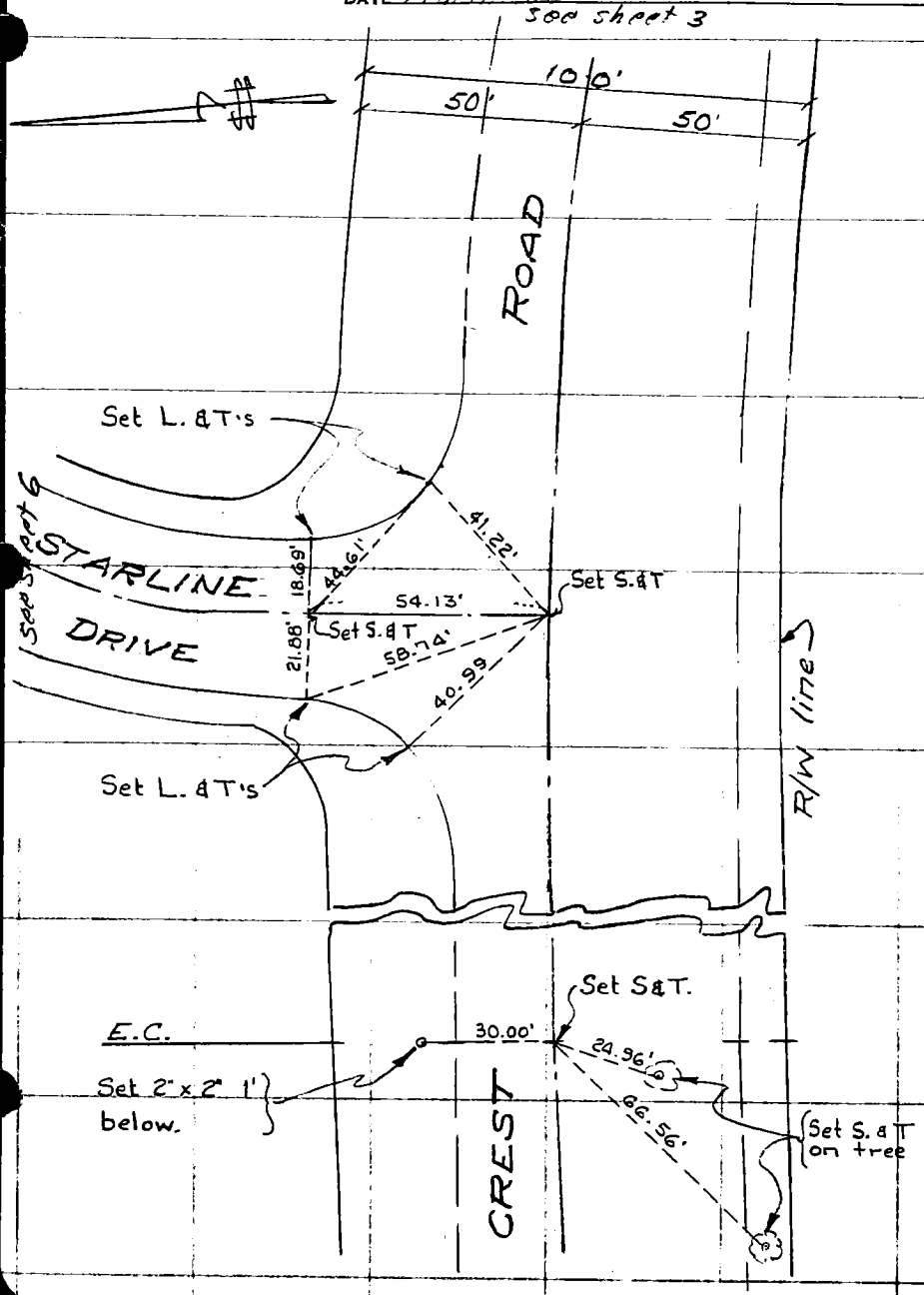

CO.ENGR. F.B. 3015: 88

SURVEY OF TRACT Nº 20690 F. B. sheet 6 PG.

SURVEY BY National Engineering Co. under the supervision of Paul Calvo R.E. 2488 TR. No. 20690

DATE March, 1961

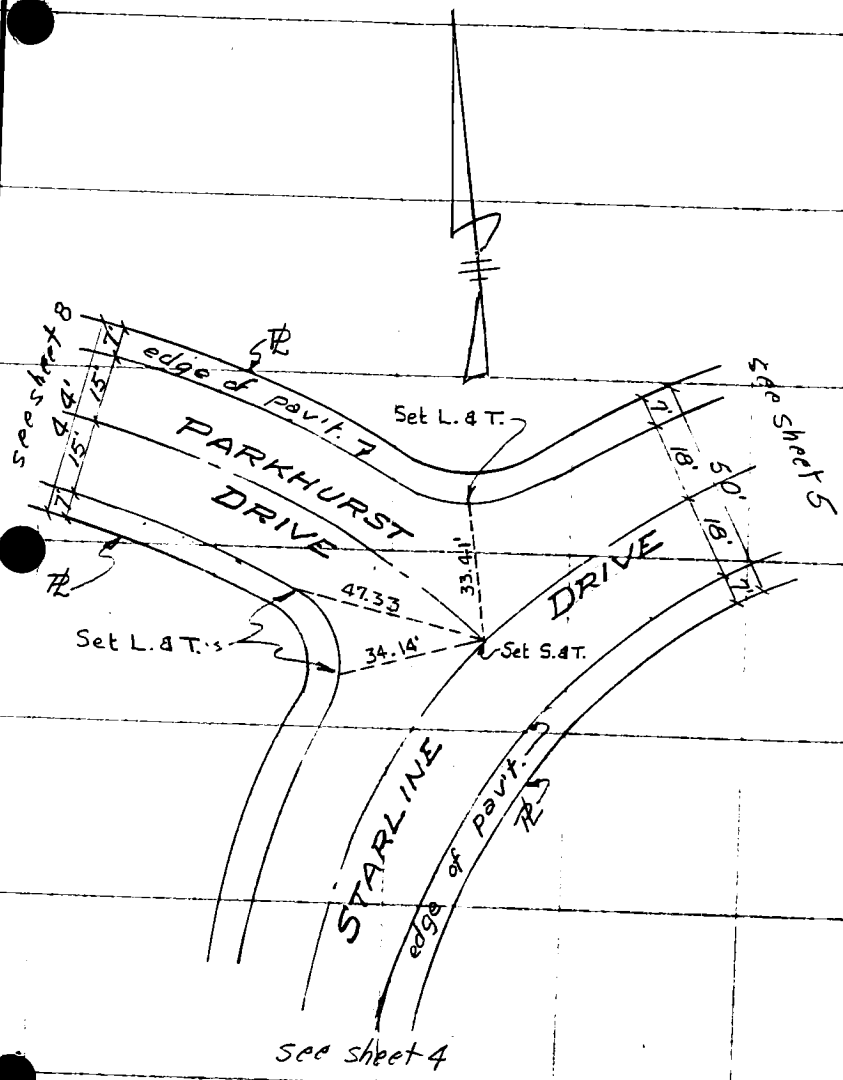

CO.ENGR. F.B. 3015: 89

Sheet 9

F. B. _____ Pg. _____ SURVEY OF TRACT No 20690

TR. No. 20690 SURVEY BY National Engineering Co.

under the supervision of Paul Cello C.S. 2488

DATE March, 1961

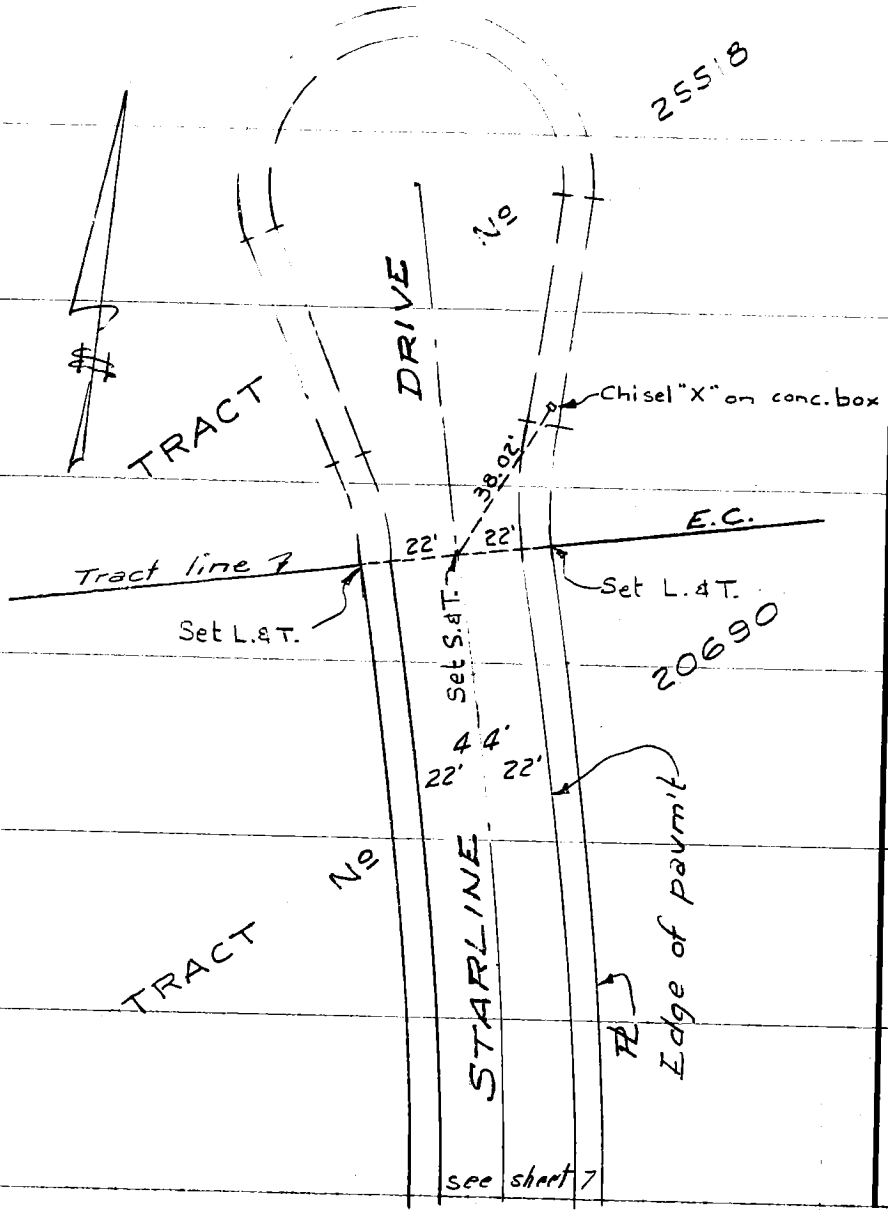

CO.ENGR. F.B. 3015, 90

SURVEY OF TRACT No 20690 sheet 7 F. B. ____ PG. ____

SURVEY BY National Engineering Co.
under the supervision of paul [illegible] C.S. 2488 TR. No. 20690

DATE March 1961

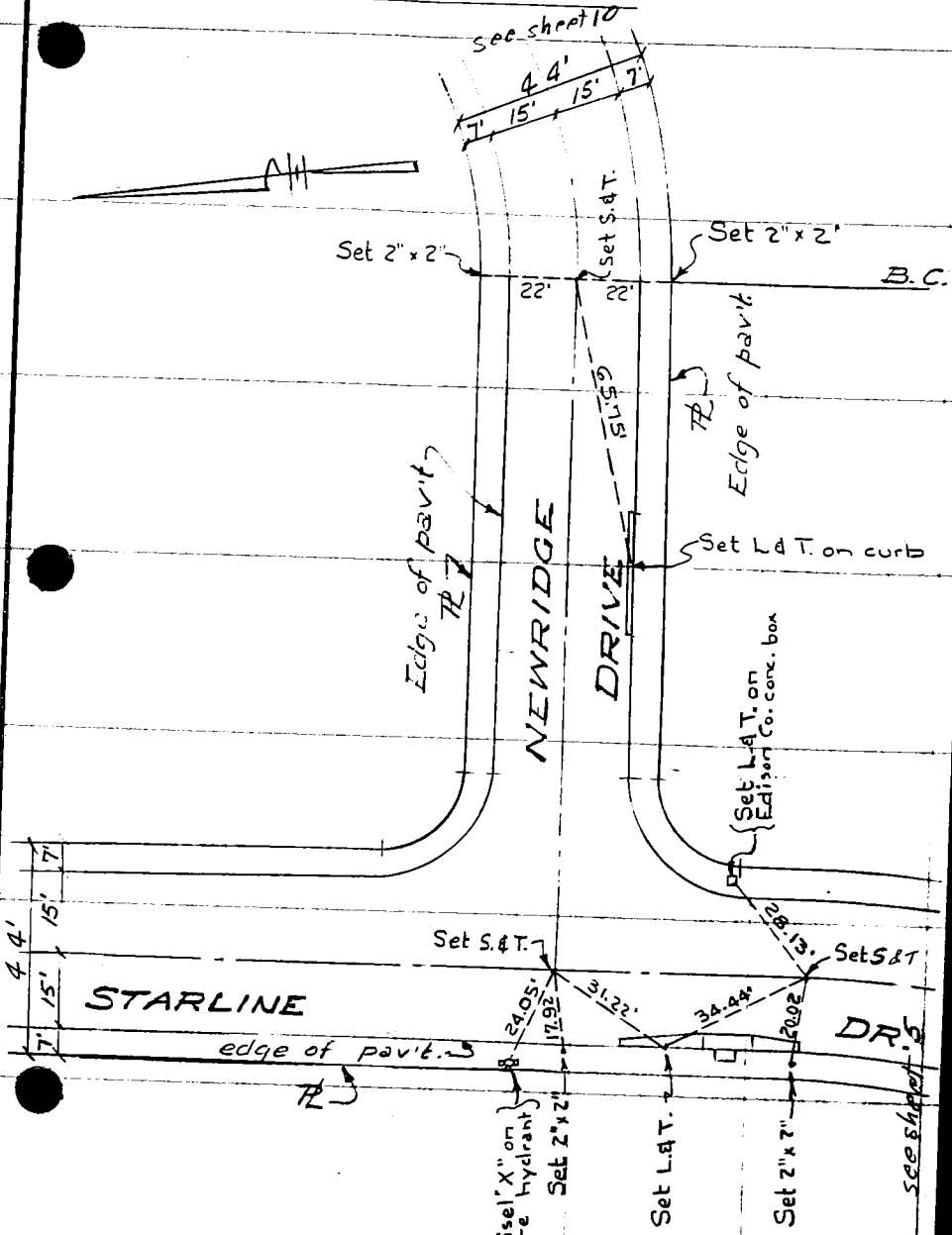

CO.ENGR. F.B. 3015: 91

F. B._____ PG._____ SURVEY OF TRACT Nº 20690 Sheet 8

TR. No. 20690 SURVEY BY National Engineering Co., under the supervision of Paul Calvo L.S. 2488

DATE March 1961

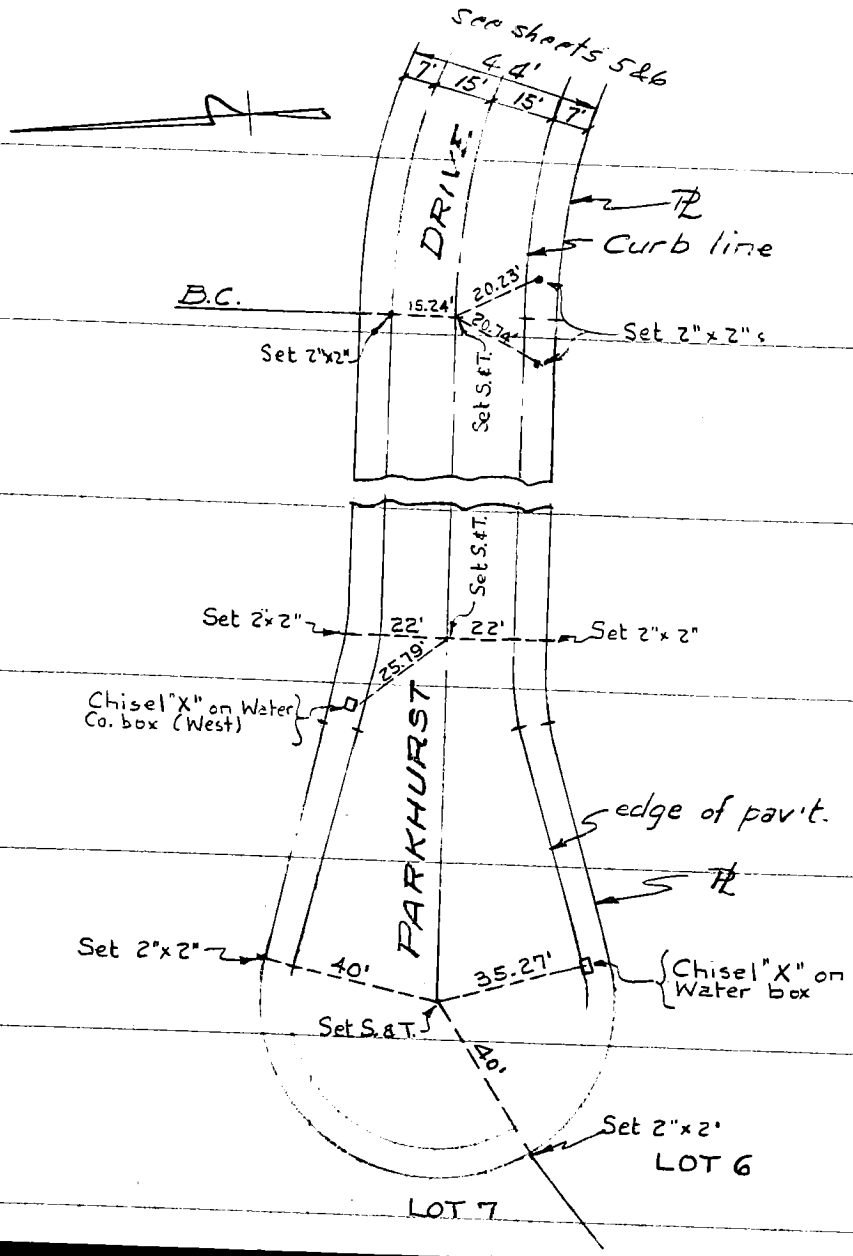

CO.ENGR. F.B. 3015-92

sheet 10

SURVEY OF TRACT No 20690 F. B. _____ PG. _____

SURVEY BY National Engineering Co.
under the supervision of Paul Calvo L.S. 2488

TR. No. 20690

DATE March 1961

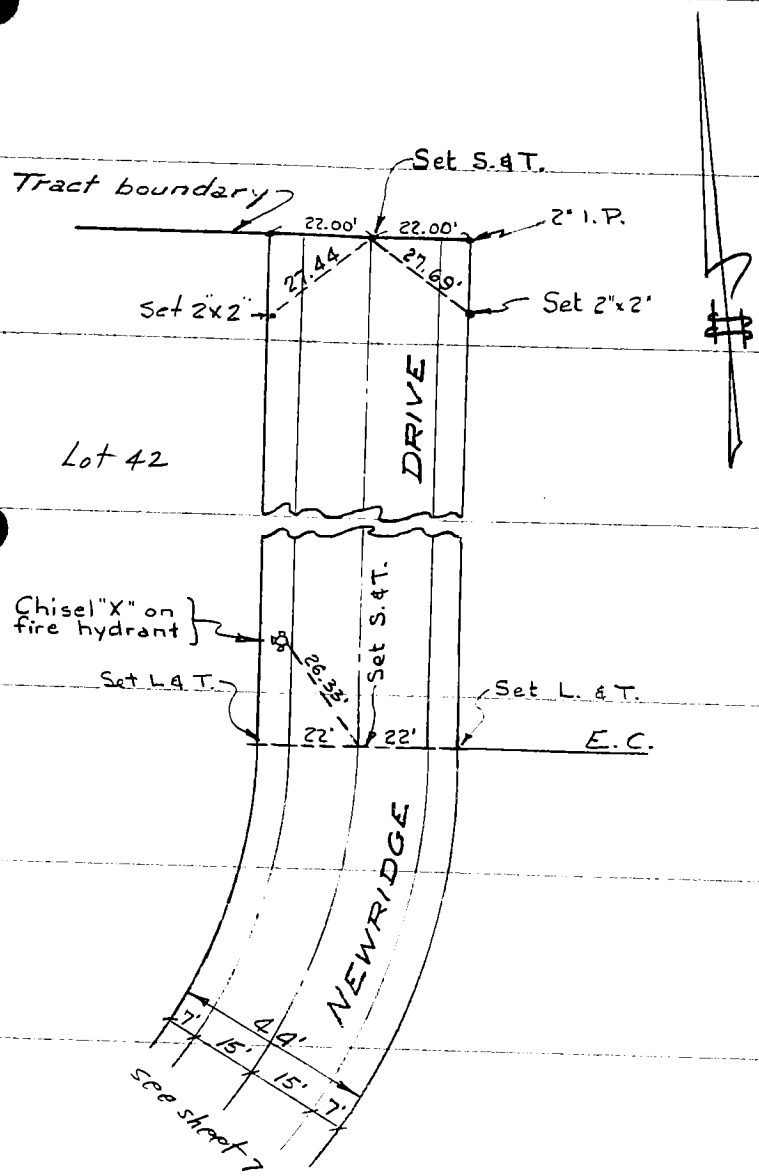

CO.ENGR. F.B. 3015: 93

F B NO_____PAGE_____

Sheet 13

Survey of Tr. 20690
Survey by National Engineering Co.
under the Supervision of
Paul Calvo L.S. 2488
Date March, 1951



DO NOT EXTEND NOTES THIS SIDE OF LINE

CO.ENGR. F.B. 3015: 94

SURVEY OF TRACT No. 20530 F B NO. ____ PAGE ____

SURVEY BY National Engineering TRACT NO. 20530

Under the Supervision of Paul Colvo L.S. 2488

DATE March 1961

Sheet #11

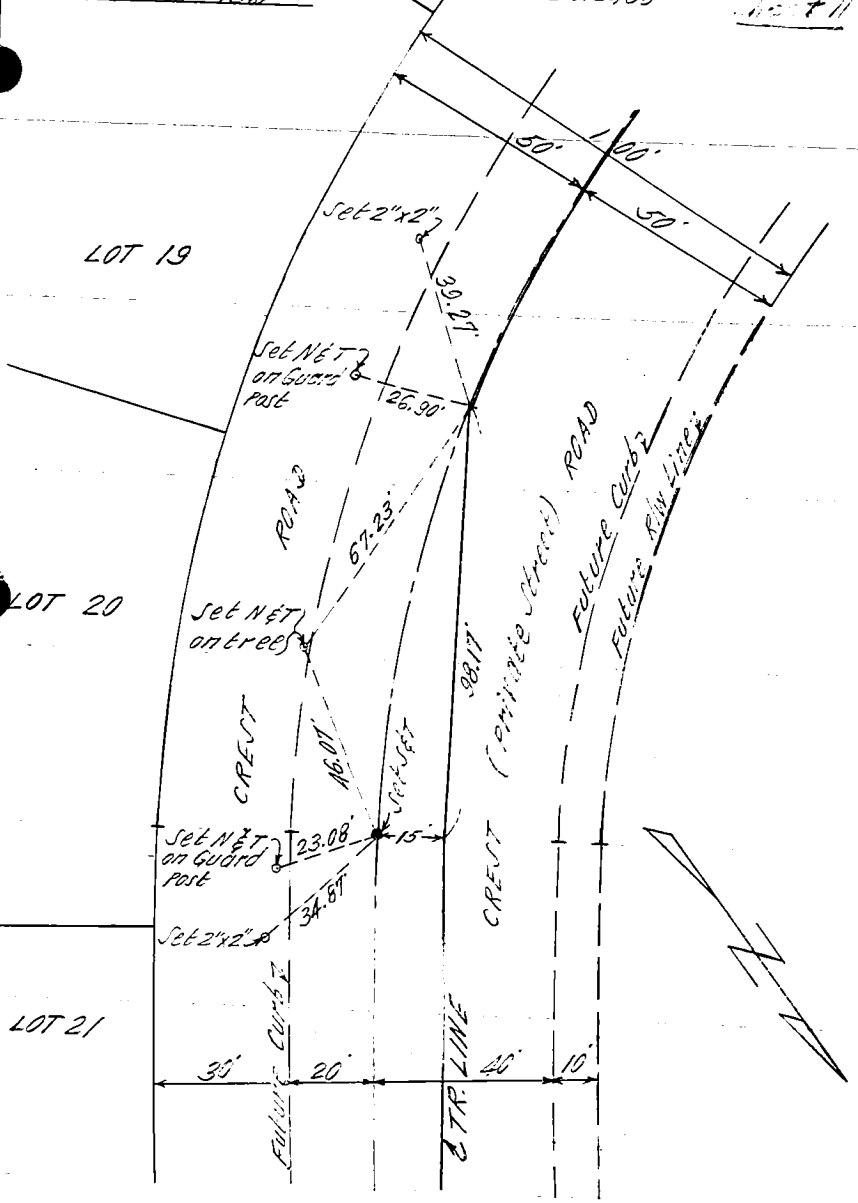

DO NOT EXTEND NOTES THIS SIDE OF LINE

CO.ENGR. F.B. 3015: 95

F B NO _____ PAGE _____

Sheet 12



DO NOT EXTEND NOTES THIS SIDE OF LINE

CO. ENGR. F.B. 3015: 96

(17)

TR 24726 & TIES

B100124
8-21-61

BAKER, PAFFORD & [illegible]
1632 West Fifth [illegible]
Pomona, California

BAKER, PAFFORD & ASSOCIATES
1632 WEST 5TH AVE.
POMONA, CALIF.

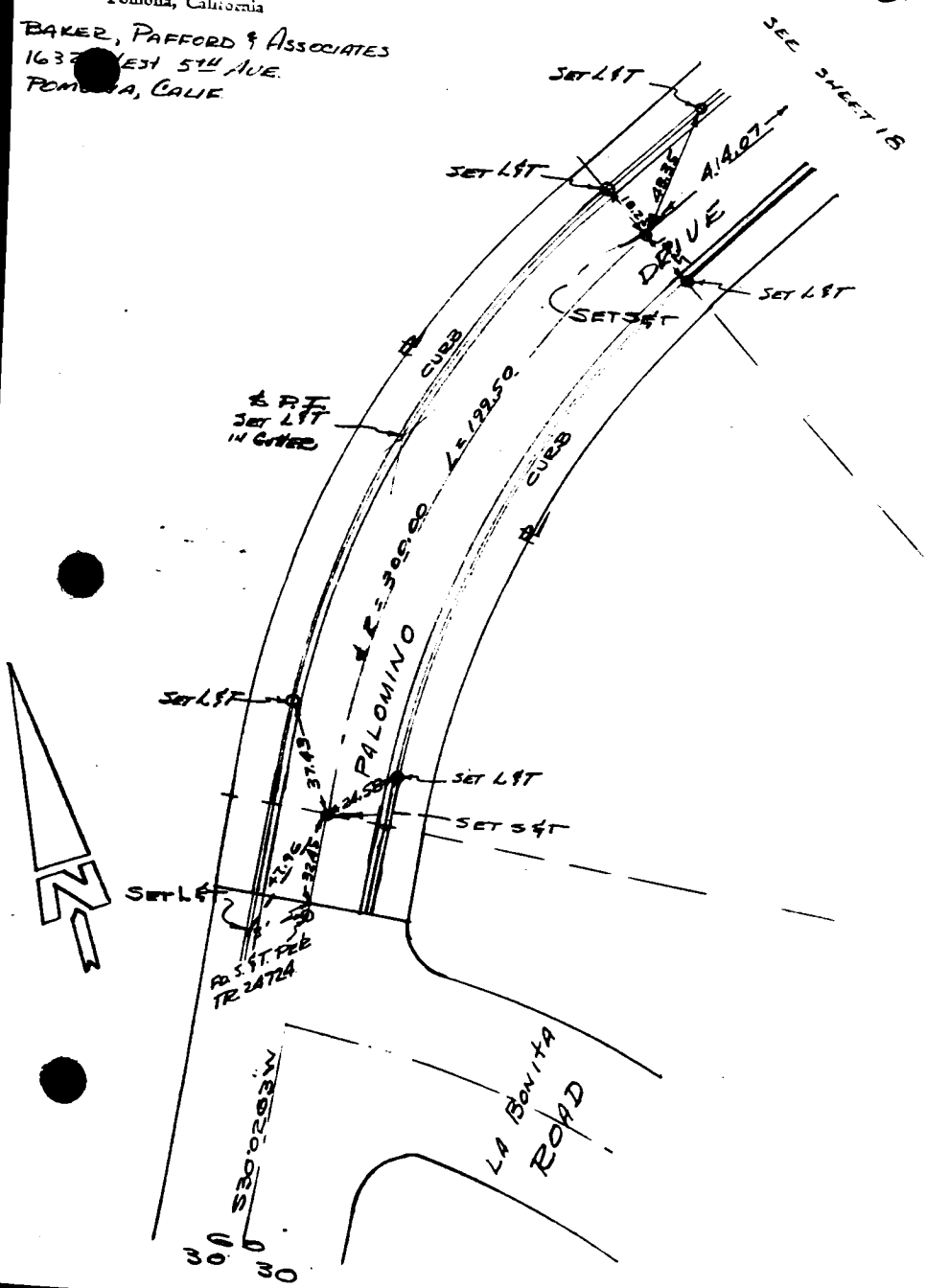

CQ.ENGR. F.B. 3015: 97

BAKER, PAFFORD & ASSOCIATES
1632 West Fifth Avenue
Pomona, California

TR. 24726 E TIES

B:0012
8-21-6'

BAKER, PAFFORD & ASSOCIATES
1632 WEST 5TH AVE.
POMONA, CALIF.

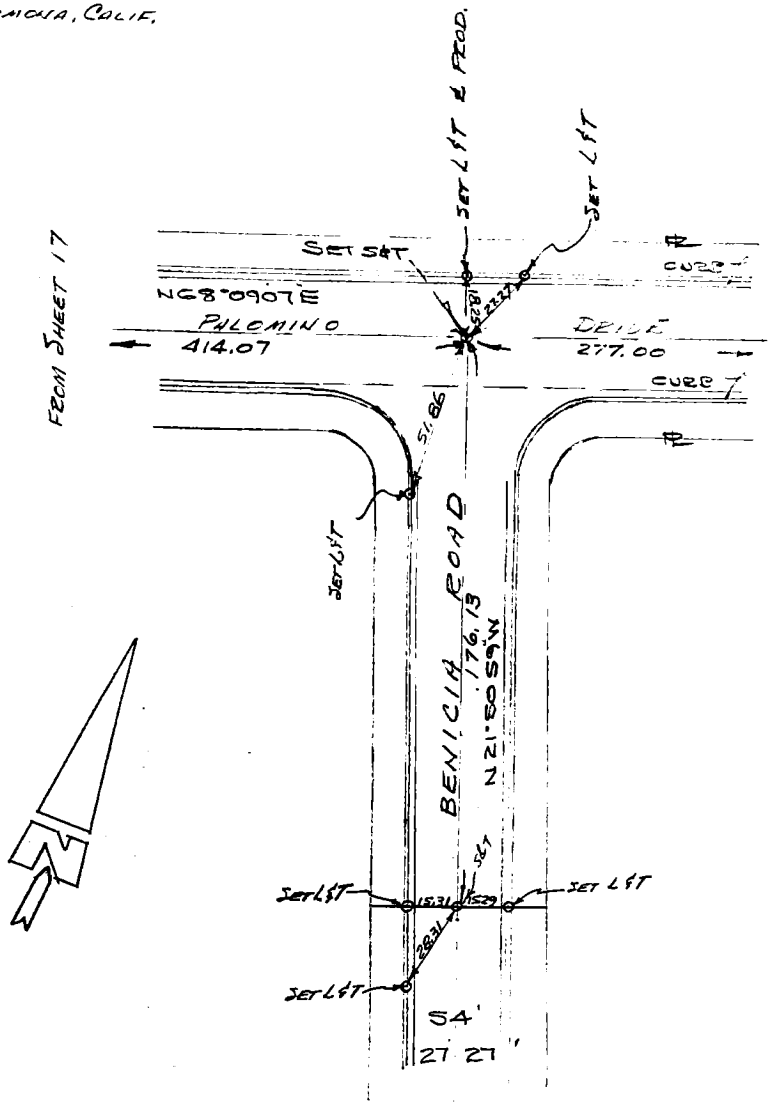

CO.ENGR. F.B. 3015: 98
(10)

BAKER, PAFFORD & ASSOCIATES
1632 West Fifth Avenue
Pomona, California

TR. 24722 L TIES

B:00:24
8-2-61

Ba Pafford & Associates
1632 West 5th Ave
Pomona Calif

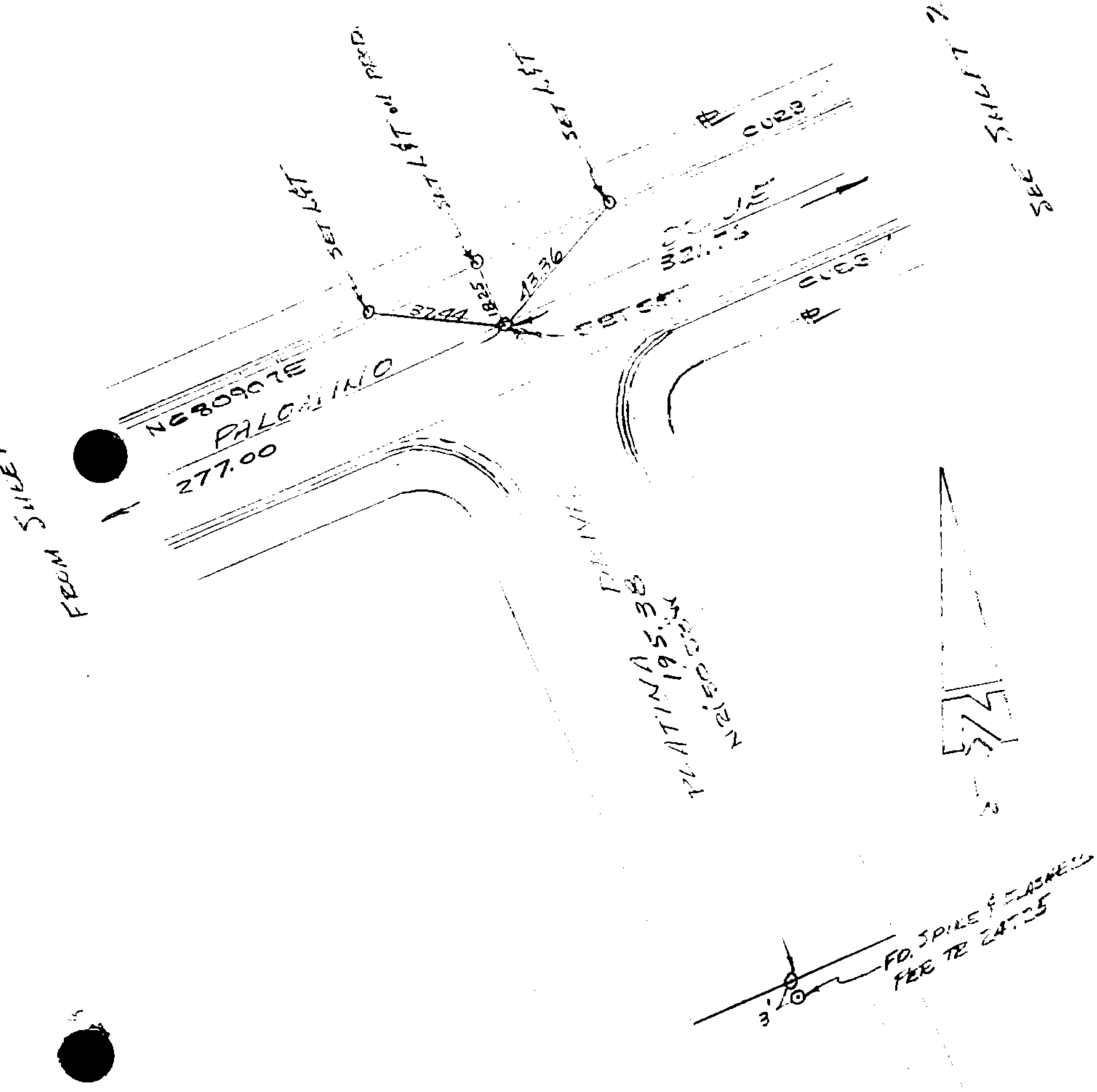

3374 WB39/T-2

CO.ENGR. F.B. 3015: 99

(20)

B100124
5-2-61

BAKER, PAFFORD & ASSOCIATES
1632 West Fifth Avenue
Pomona, California

TR. 24726 & TIES

BAKER, PAFFORD & ASSOCIATES
1632 WEST 5TH AVE.
POMONA, CALIF.

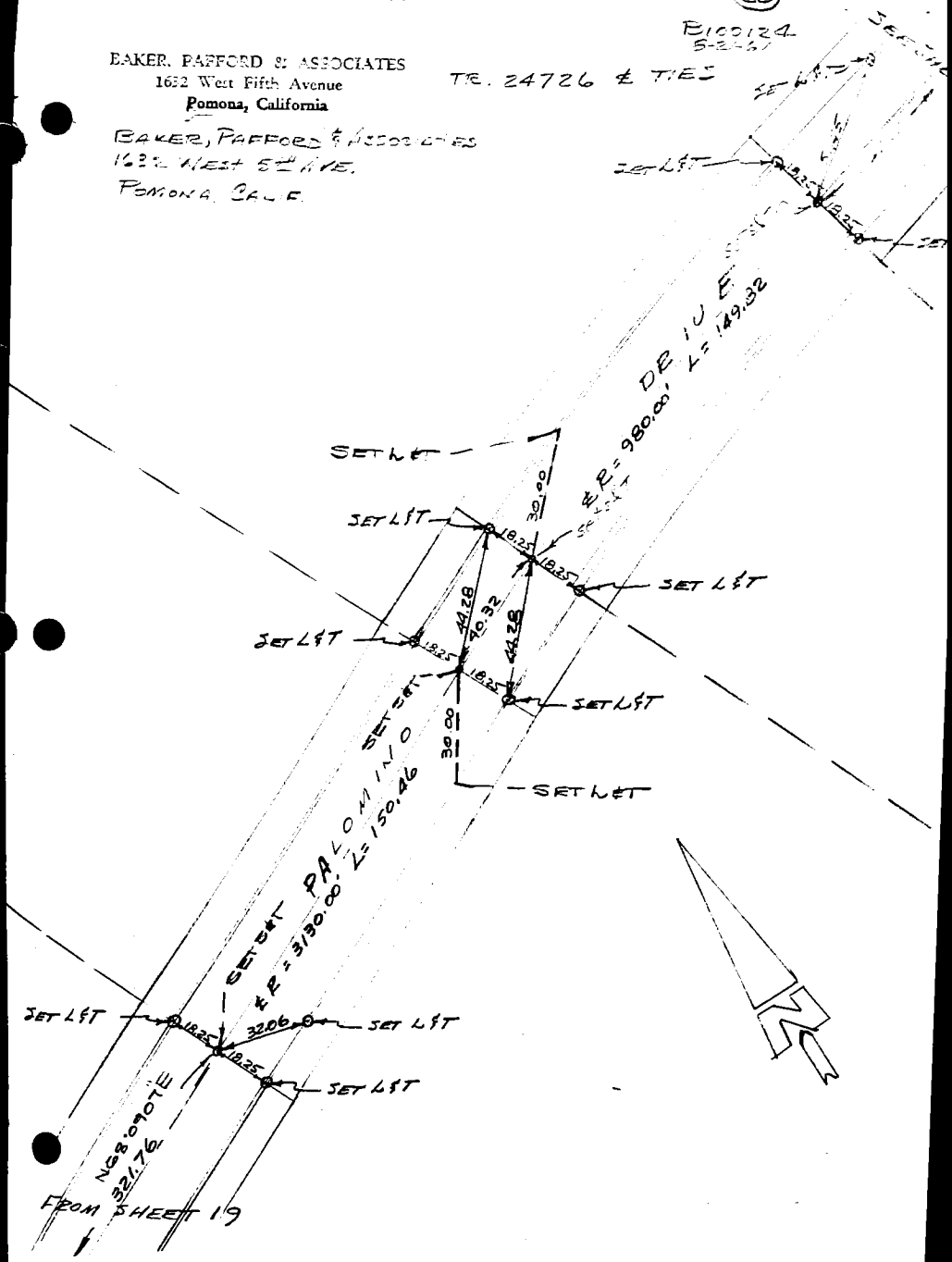

CO.ENGR. F.B. 3015: 100.

(21)
B100124
8-21-61

BAKER, PAFFORD & ASSOCIATES
1632 West Fifth Avenue
Pomona, California

TR. 24726 & TIES

BAKER, PAFFORD & ASSOCIATES
1632 WEST 5TH AVE.
POMONA, CALIF.

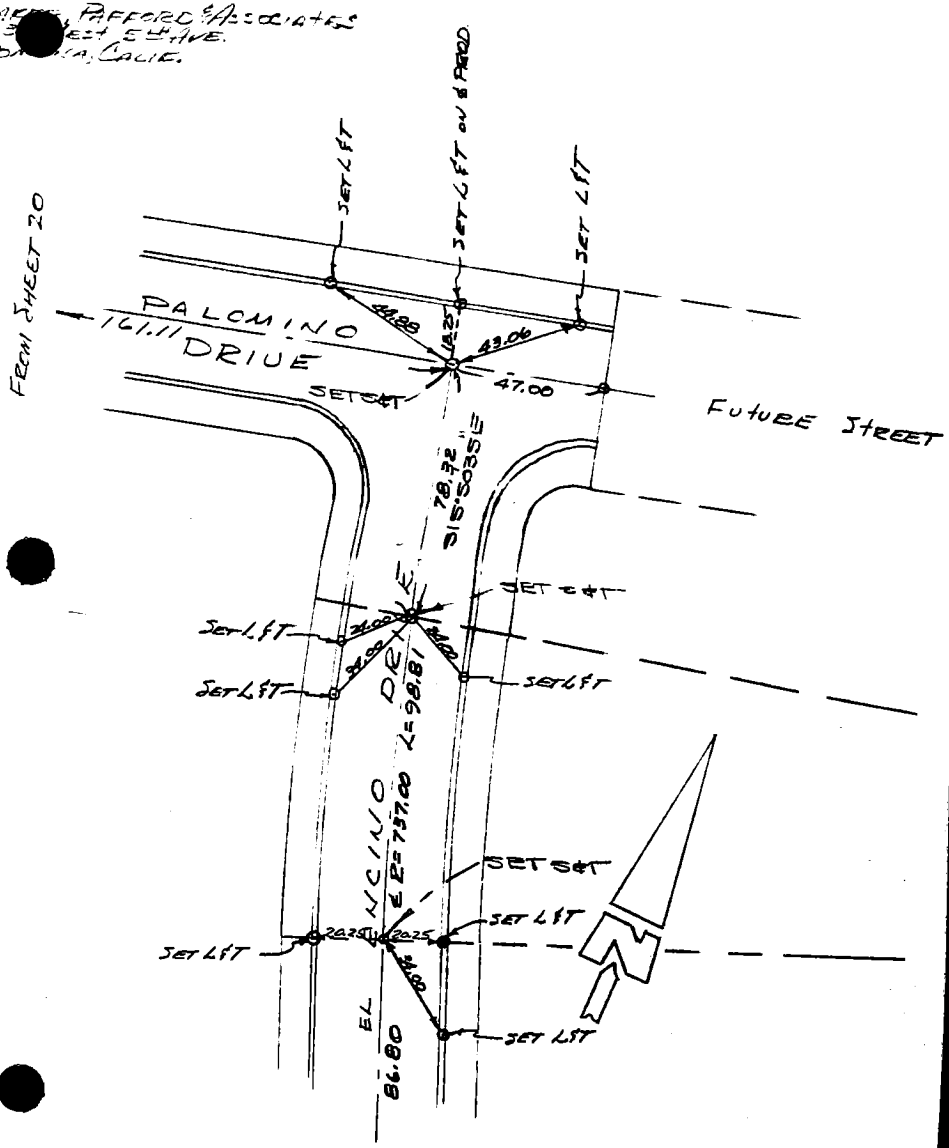

SEE SHEET 22

CO.ENGR. F.B. 3015: 101

BAKER, PAFFORD & ASSOCIATES
1632 West Fifth Avenue
Pomona, California

TR 24726 ℄ TIES

B10012
E-21-61

BAKER, PAFFORD & ASSOCIATES
1632 WEST 5TH AVE.
POMONA, CALIF.

FROM SHEET 21

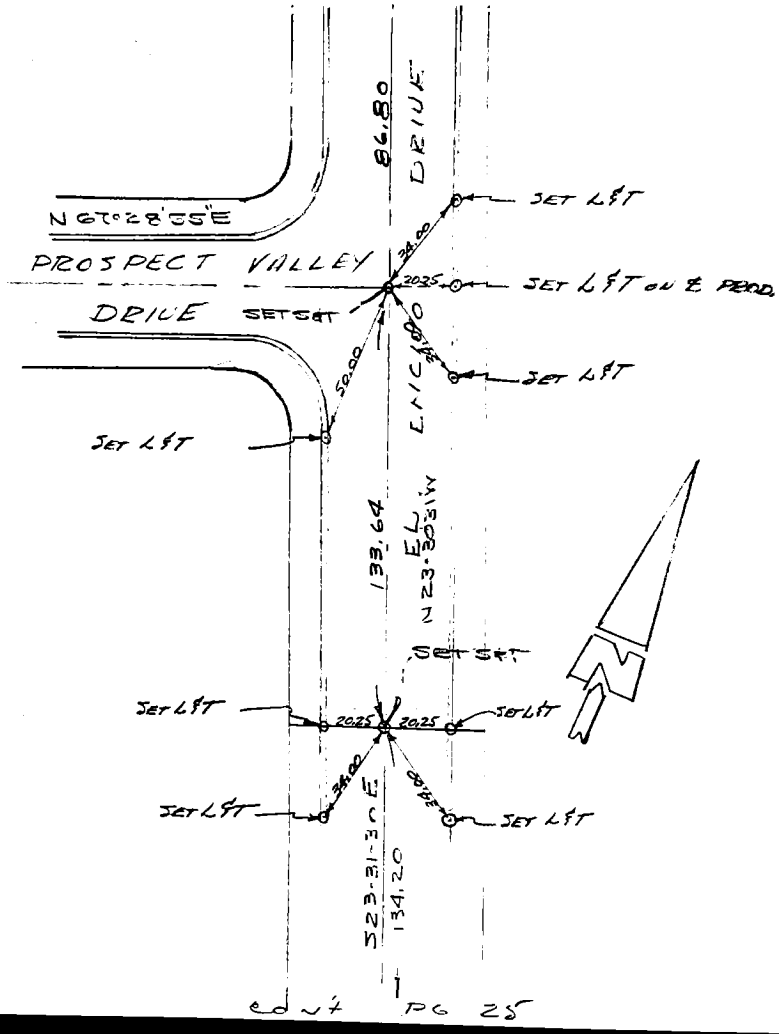

cont PG 25

CO.ENGR. F.B. 3015-102

(23)

BAKER, PAFFORD & ASSOCIATES
1632 West Fifth Avenue
Pomona, California

TR 24726 & TIES

B100124
8-21-61

BAKER, PAFFORD & ASSOCIATES
1632 West 5th AVE.
POMONA, CALIF.

SEE SHEET 24

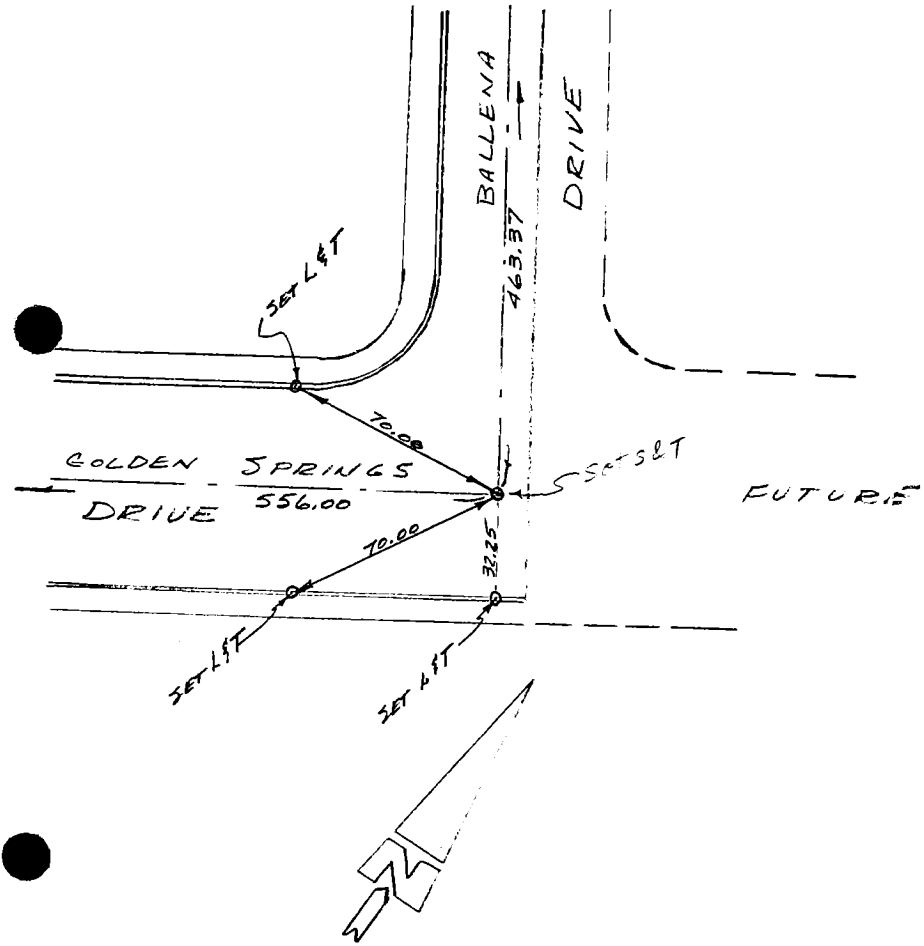

CO.ENGR. F.B. 3015: 103

(24)

BAKER, PAFFORD & ASSOCIATES
1632 West Fifth Avenue
Pomona, California

TR 24726 & TIES

B10012
6-21-61

BAKER, PAFFORD & ASSOCIATES
1632 WEST 5th AVE.
POMONA, CALIF.

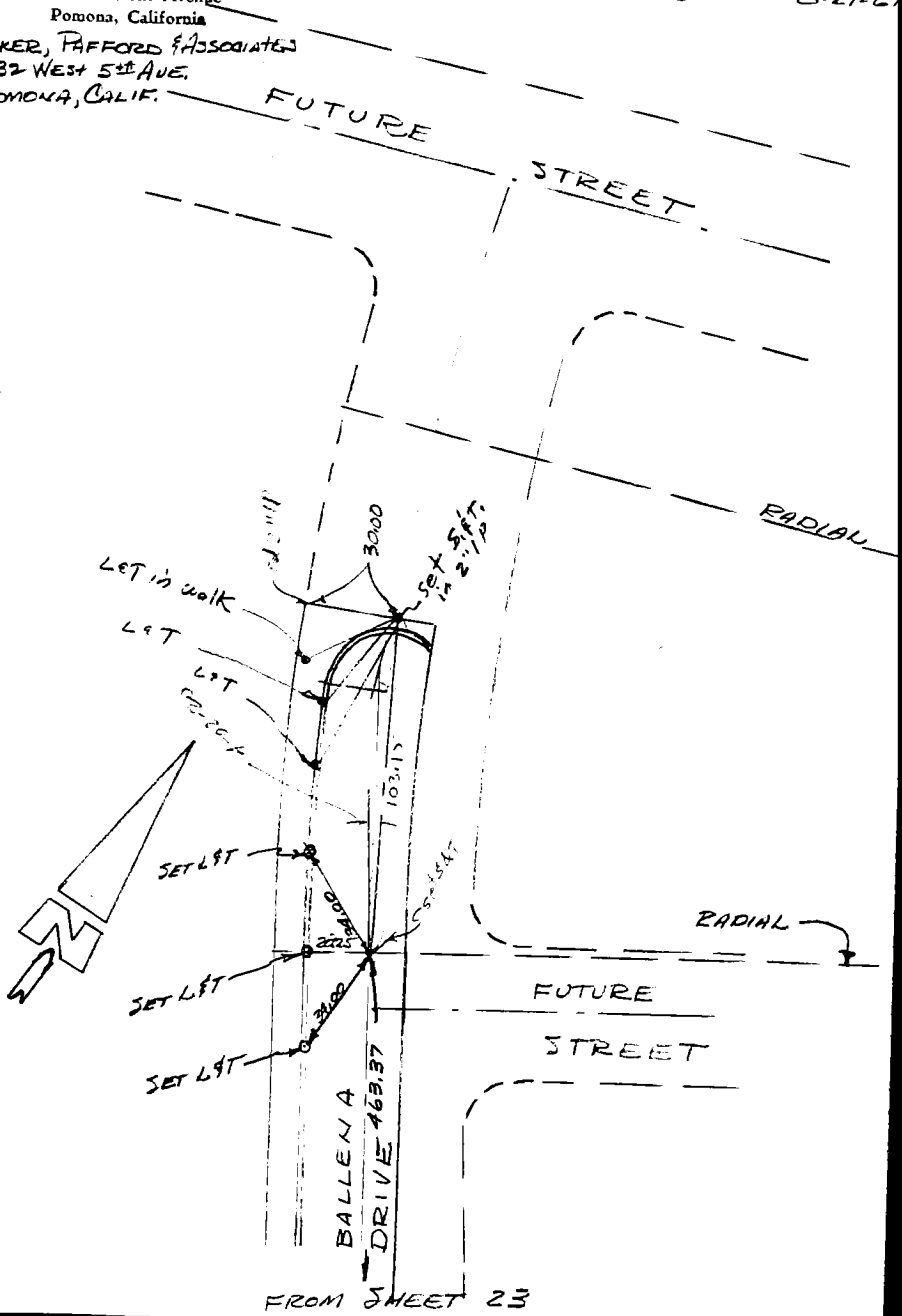

FROM SHEET 23

CO.ENGR. F.B. 3015: 104

TE. 24726
℄ TIES
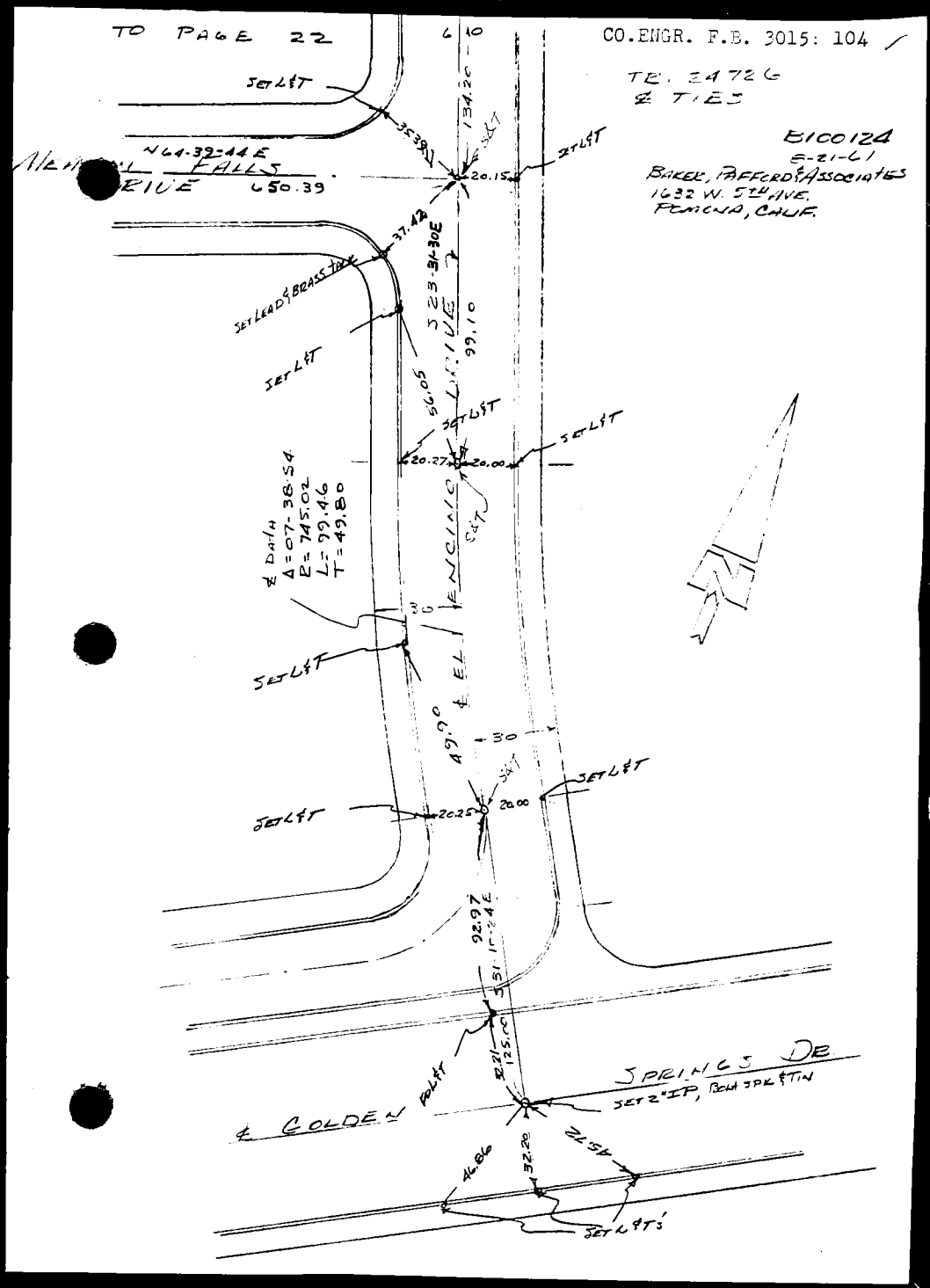
B100124
8-21-61
BAKER, PAFFORD & ASSOCIATES
1632 W. 5TH AVE.
PEMONA, CALIF.