Notes Ck'd by	Survey of
Map No.	JN Tape Std °F
Office Work	Surveyed by
Checked	Notes Date
Date	Indexed

F.B. 3017 Pg.

PAGES	TRACT #
5-22	19683 n
23-52	25661 n
53-57	24530 n
58-65	26002 n
66-79	26223 n
80-84	25827 n
85	25518 n
86-87	25449 n
88	19284 n
89	25088 n
90	25900 n
91	24916 n
92-97	25576 n
98	26339 n
99-101	24973 n
102-	26280 n

Note: Any Additions or Changes on this Sheet Must be Made or Circled in Red Ink With Date and Name of Person Making Change

Do not extend this side of this line.

PLEASE RETURN TO
LOS ANGELES COUNTY ENGINEER
13 LOS ANGELES COUNTY ENGINEERING BLDG.

76P309S CE #310 5-66

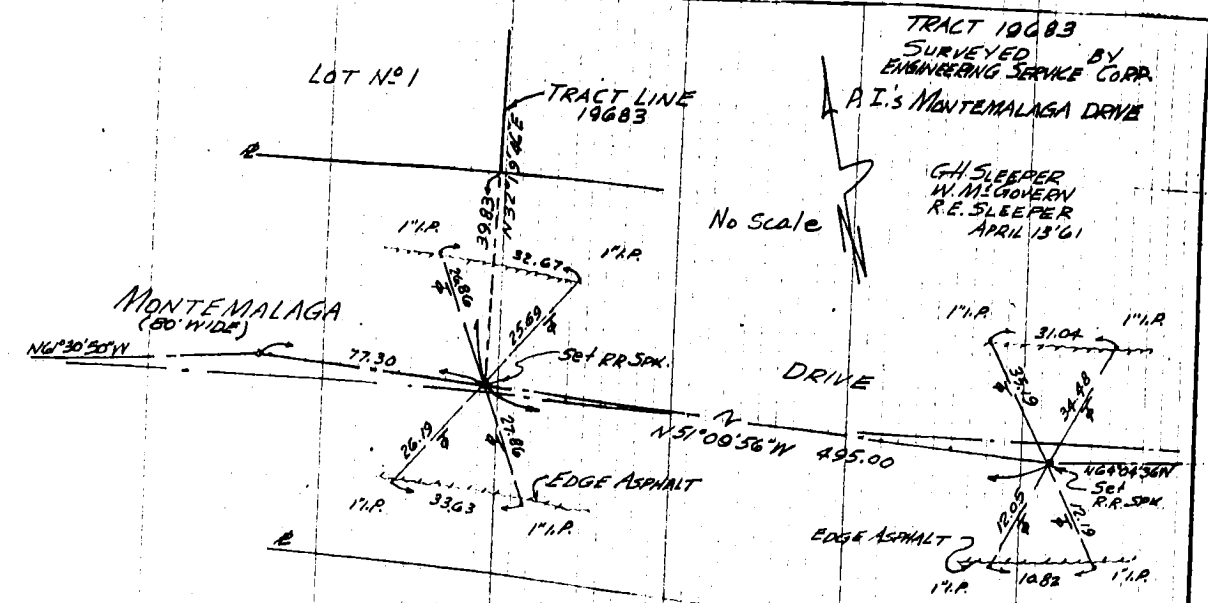
TRACT 19683
SURVEYED BY
ENGINEERING SERVICE CORP.
P.I.'s MONTEMALAGA DRIVE
G.H. SLEEPER
W. McGOVERN
R.E. SLEEPER
APRIL 13'61
No Scale
LOT No 1
TRACT LINE
19683
N32°19'46"E
39.83
32.67
1"I.P.
26.86
25.69
Set RR SPK.
MONTEMALAGA
(80' WIDE)
N61°30'50"W
77.30
26.19
27.86
33.63
EDGE ASPHALT
DRIVE
N51°09'56"W 495.00
31.04
35.19
34.48
N64°04'36"W
Set
R.R. SPK.
12.05
12.19
10.82
EDGE ASPHALT

P.G.5

P.G. 6

TRACT 19683
SURVEYED BY ENGINEERING SERVICE CORP.
GRAYSLAKE RD. & CAPESWOOD DR.

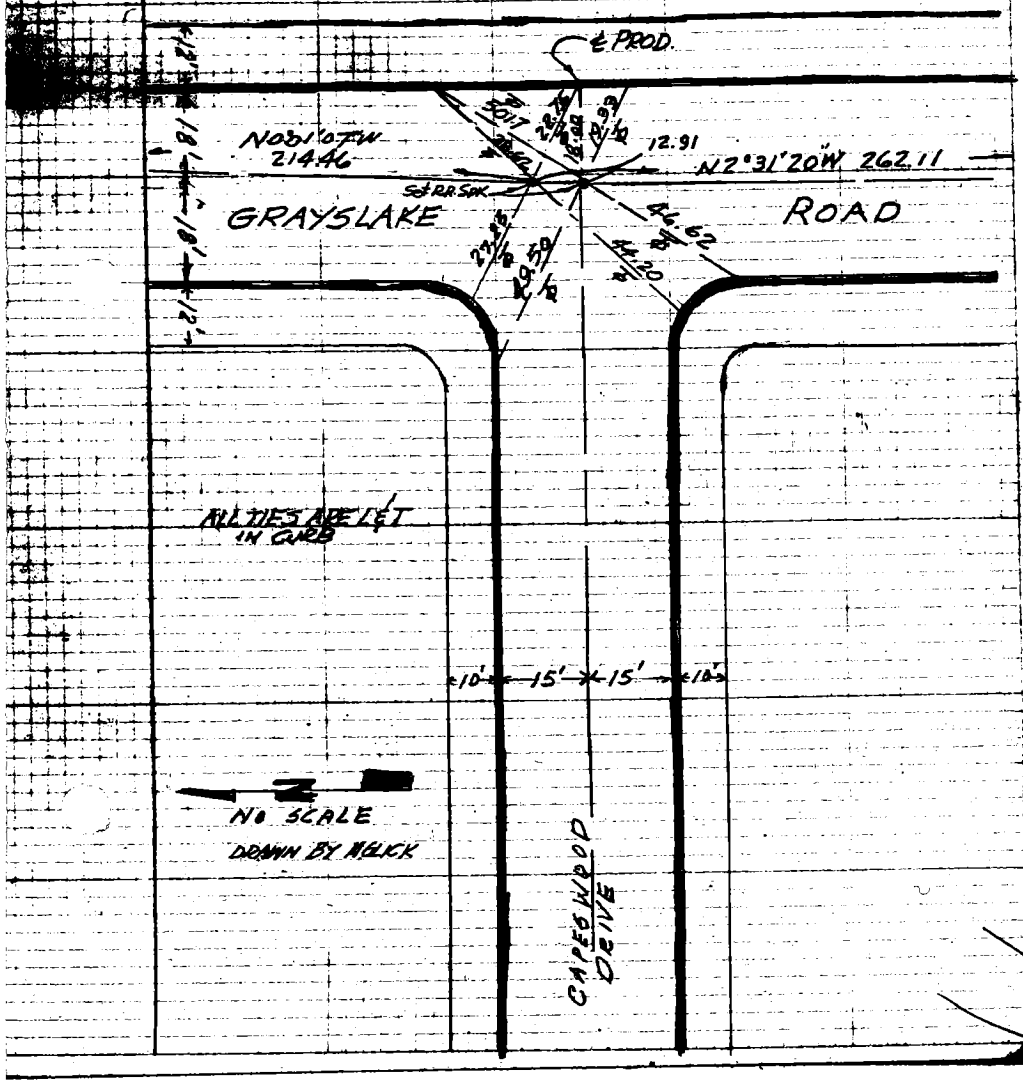

WS 27B-2

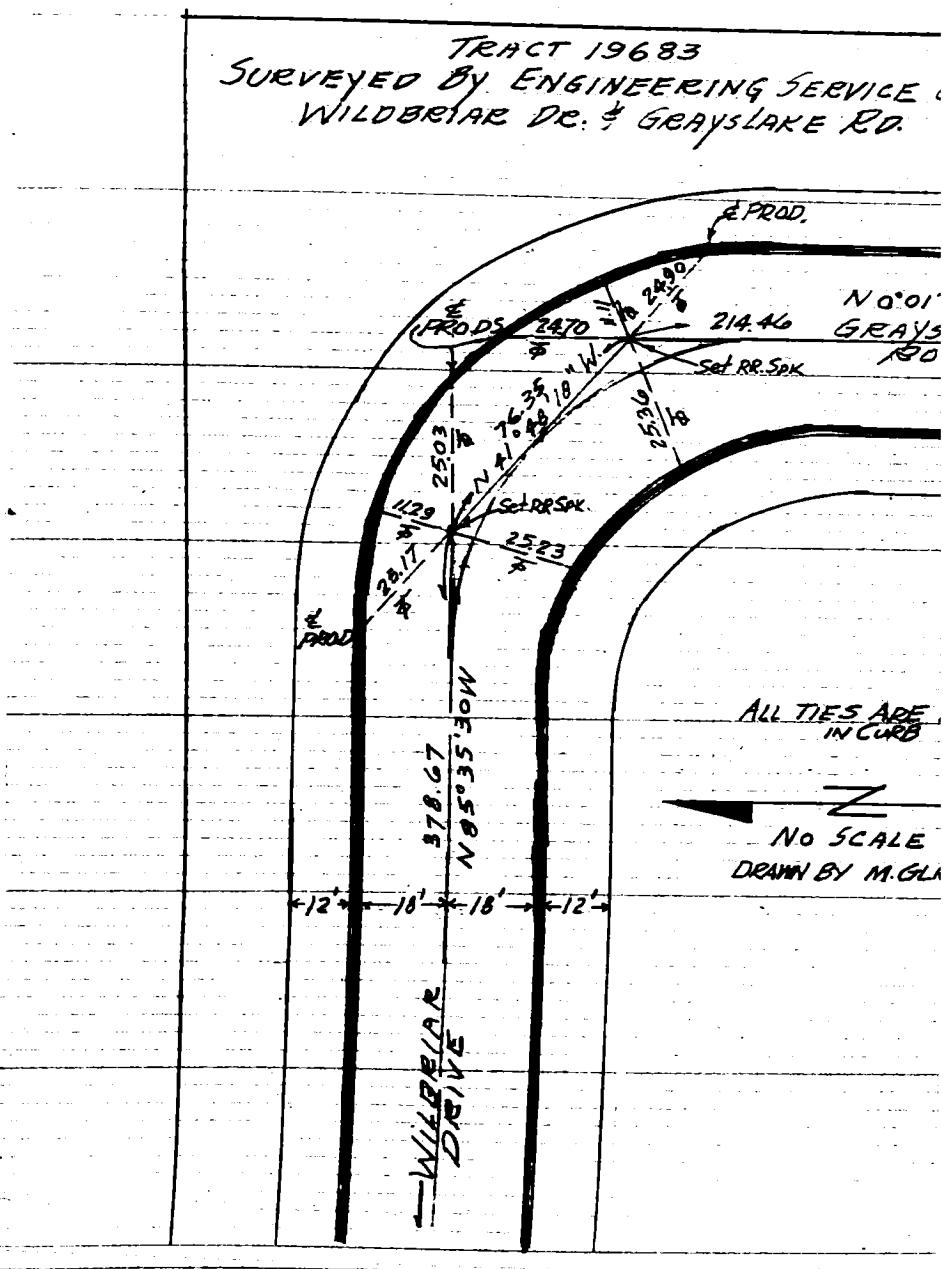
TRACT 19683
SURVEYED BY ENGINEERING SERVICE
WILDBRIAR DR. & GRAYSLAKE RD.
℄ PROD.
℄ PRODS
24.70
24.90
214.46
N 0°01'
GRAYS
RD
Set RR.SPK
76.35
18" W.
N 41°48'
25.03
25.36
11.29
Set RR SPK.
25.23
28.17
℄ PROD
378.67
N 85°35'30 W
ALL TIES ARE
IN CURB
N
NO SCALE
DRAWN BY M.GL
12'
18'
18'
12'
WILDBRIAR DRIVE

WS27B-2

TRACT 19683
SURVEYED BY ENGINEERING SERVICE CORP.
BARKSTONE DR. TURNAROUND

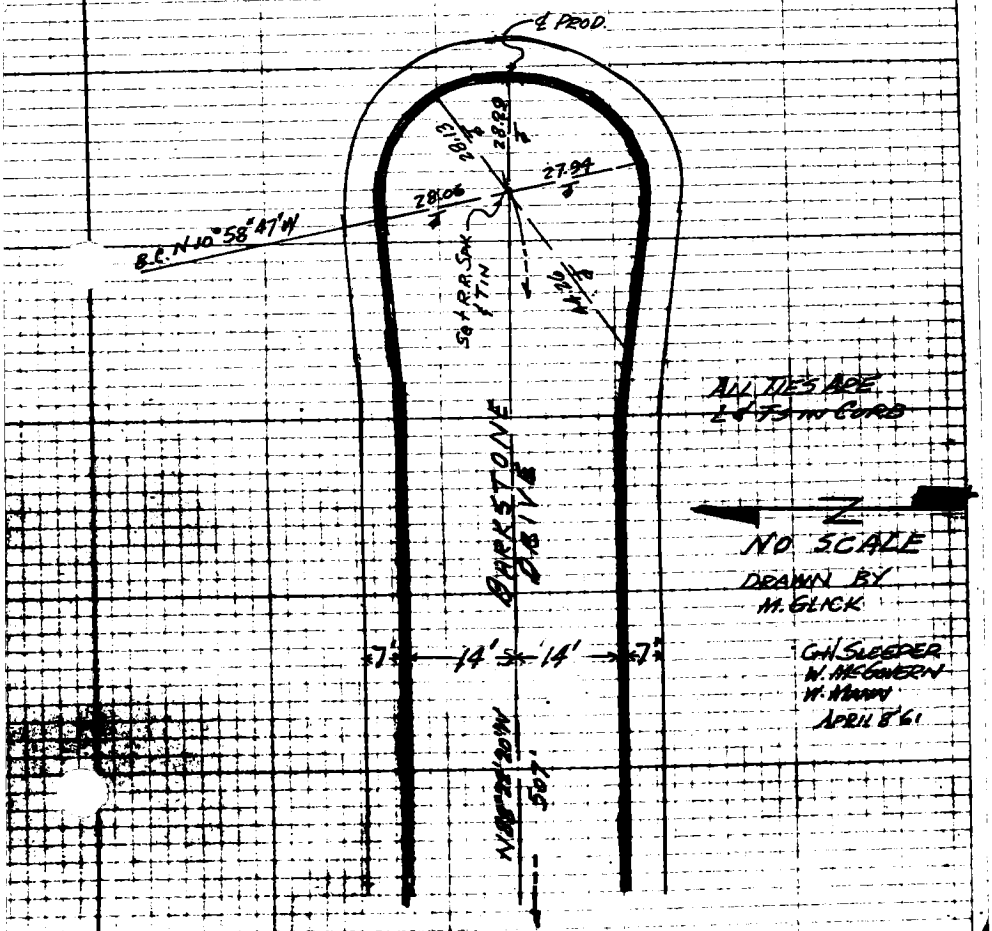

TRACT 19683
SURVEYED BY ENGINEERING SERVICE CO
BARKSTONE DRIVE

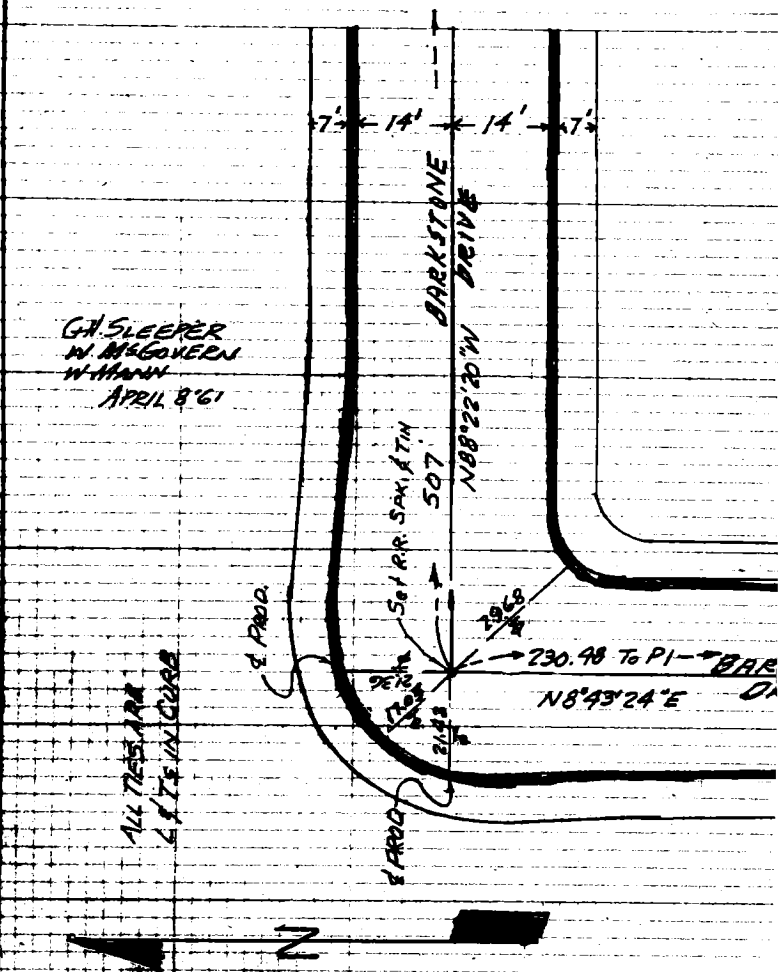

G.H. SLEEPER
W. McGOVERN
W. MANN
APRIL 8 '61

TRACT 19683
SURVEYED BY ENGINEERING SERVICE CORP.
WILBRIAR & BARKSTONE DRIVES

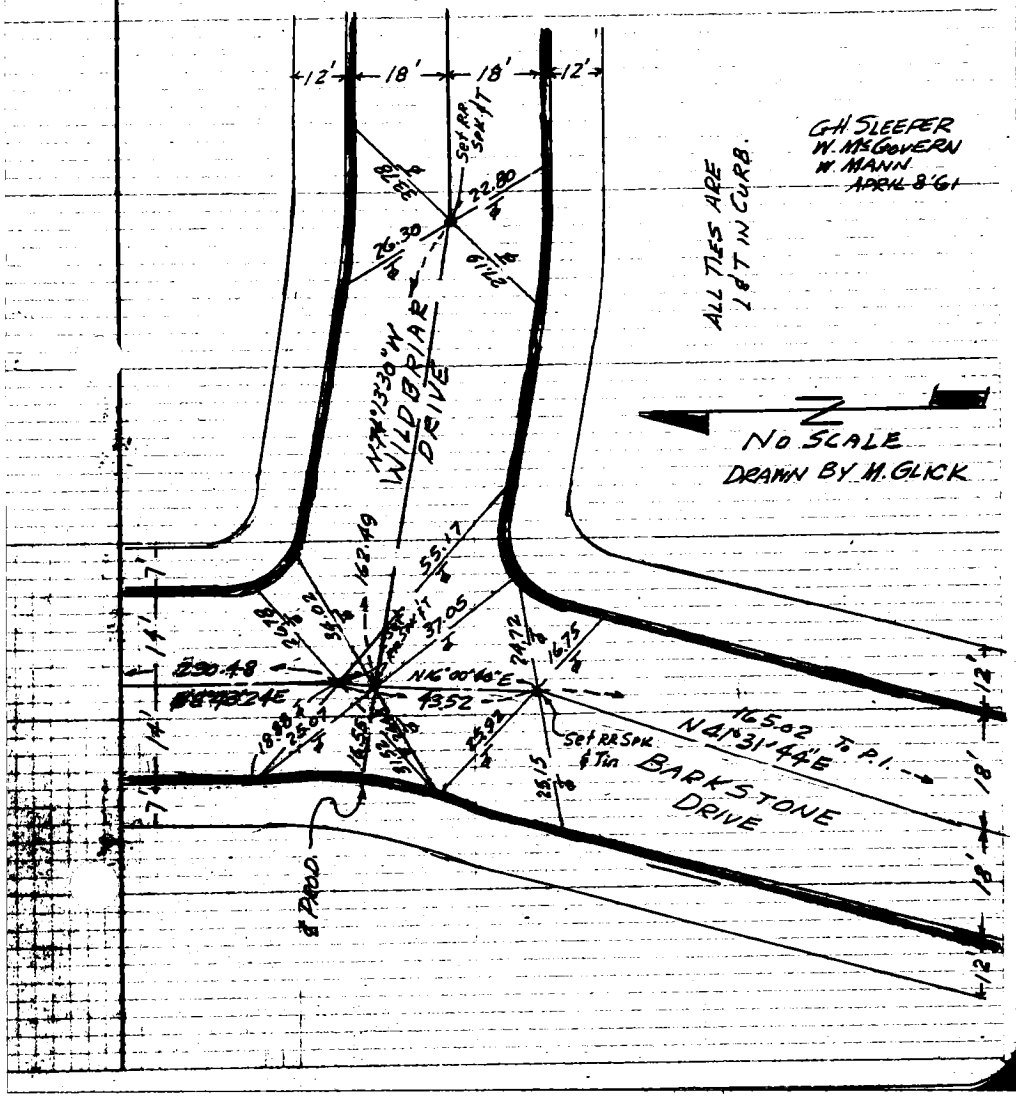

TRACT 19683
SURVEYED BY ENGINEERING SERVICE Co
BARKSTONE DR. & IRONWOOD ST.

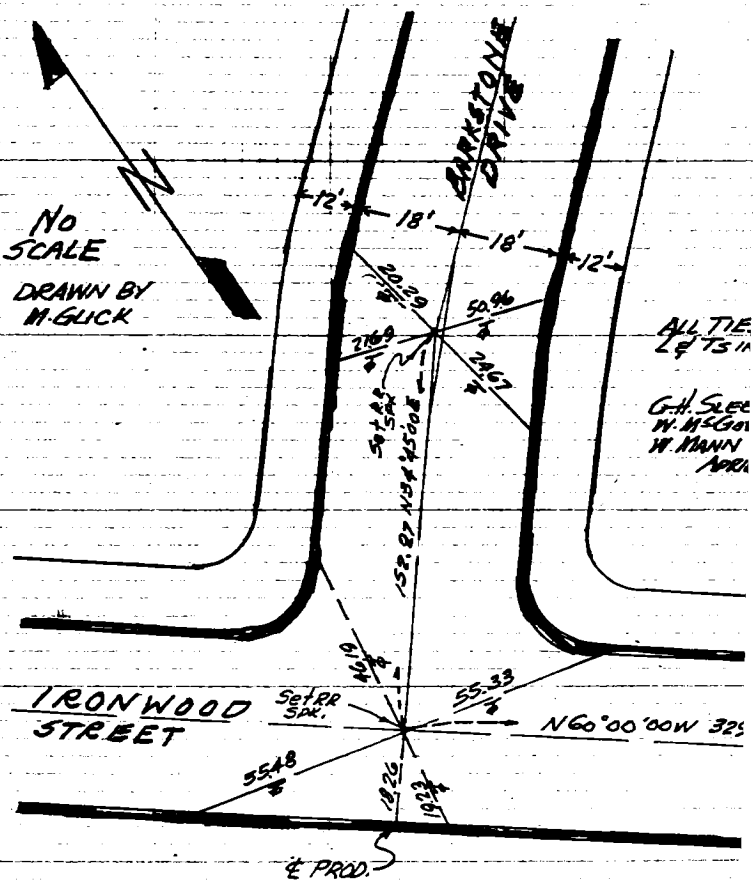

TRACT 19683
SURVEYED BY ENGINEERING SERVICE CORP.
IRONWOOD ST. & TRACT LINE

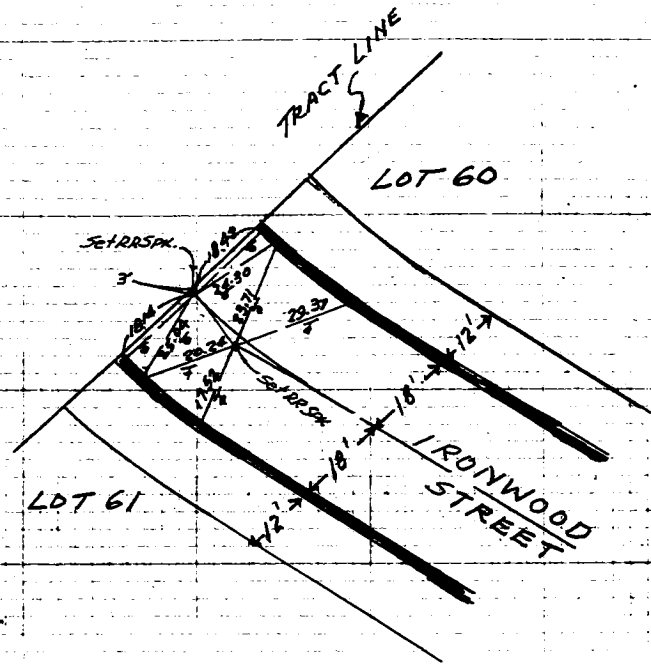

NO SCALE

ALL TIES ARE L&TS IN CURB

G.H. SLEEPER
W. McGOVERN
W. MANN
APRIL 8 '61

N

DRAWN BY
M. GLICK

TRACT 19683
SURVEYED BY ENGINEERING SERVICE CORP
MONTEMALAGA & GRAYSLAKE

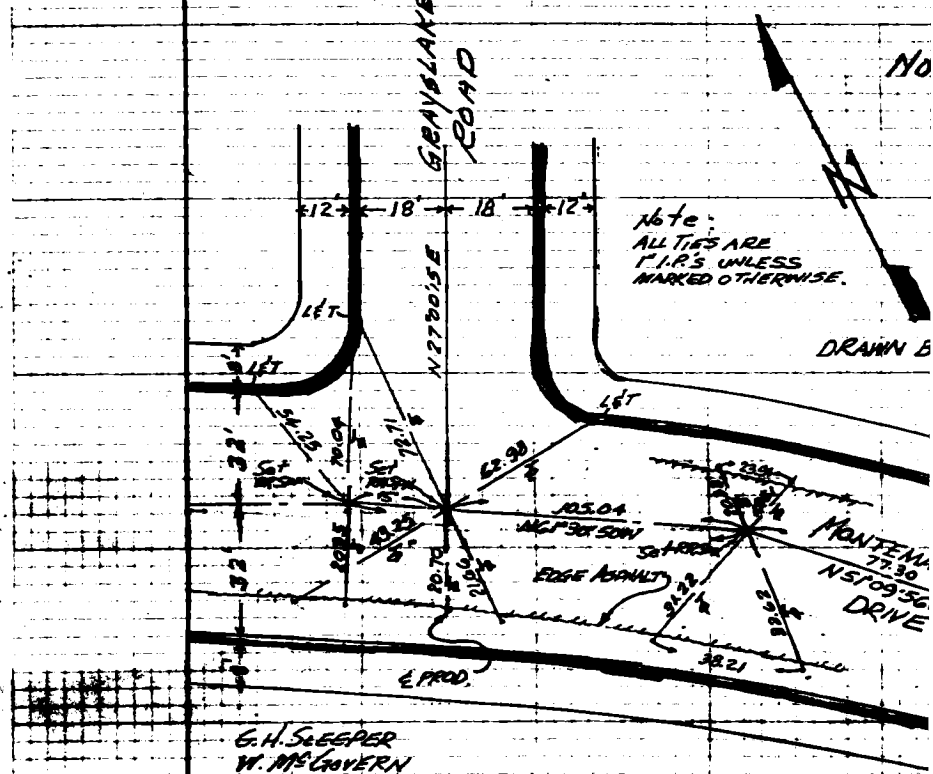

TRACT 19683
SURVEYED BY ENGINEERING SERVICE CORP.
GRAYSLAKE RD. & IRONWOOD ST.



TRACT 19683
SURVEYED BY ENGINEERING SERVICE CO.
P.I's IN GRAYSLAKE ROAD

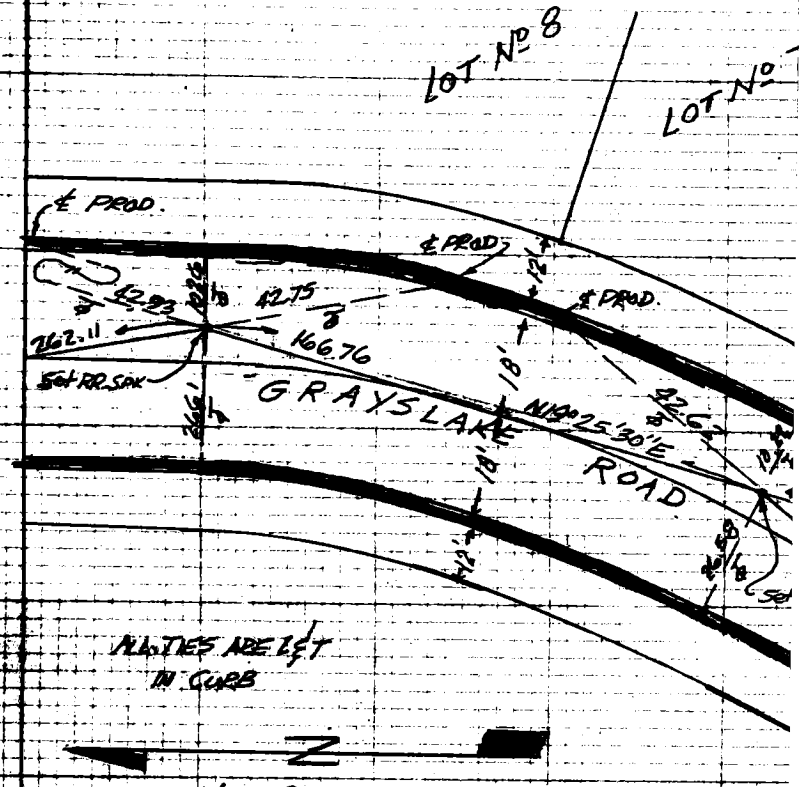

TRACT 19683
SURVEYED BY ENGINEERING SERVICE CORP.
ASHFORK PL. & IRONWOOD ST.

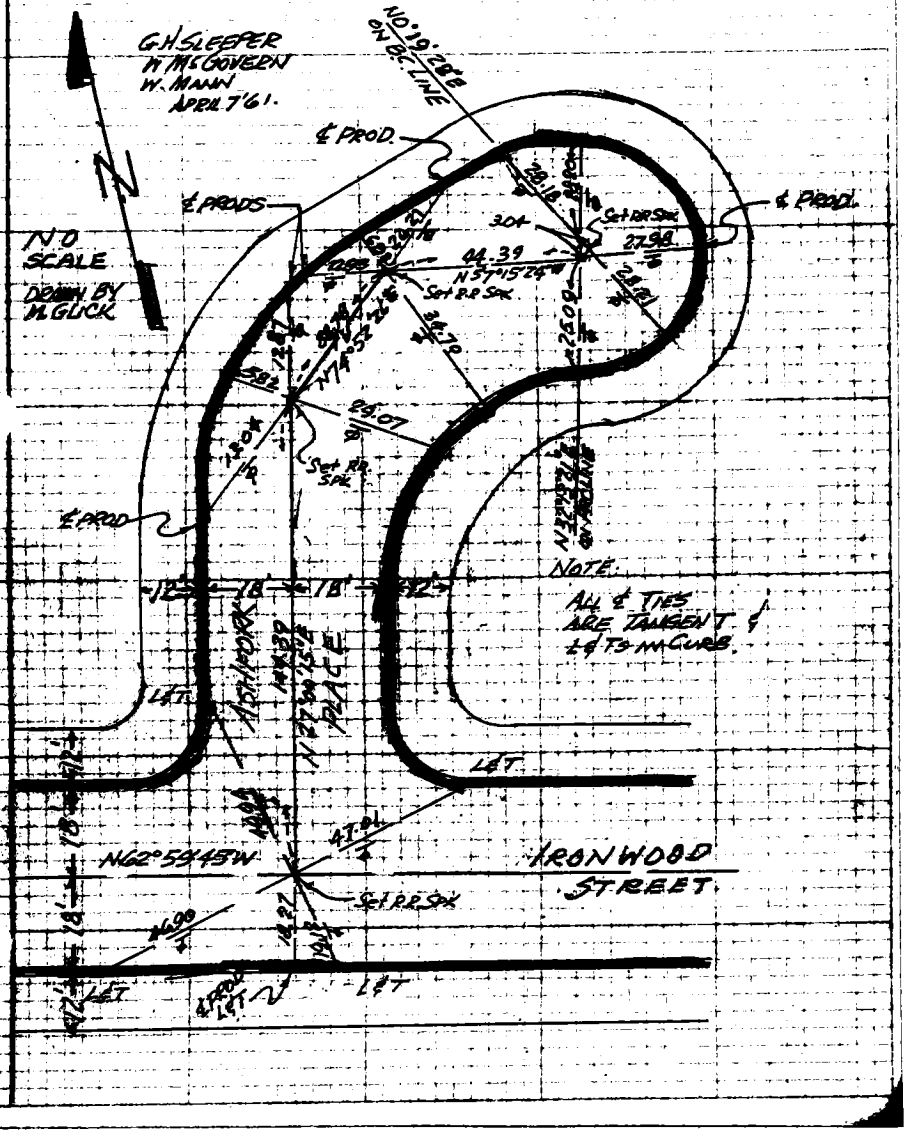

TRACT 19683
SURVEYED BY ENGINEERING SERVICE
CAPESWOOD DR. & IRONWOOD ST.

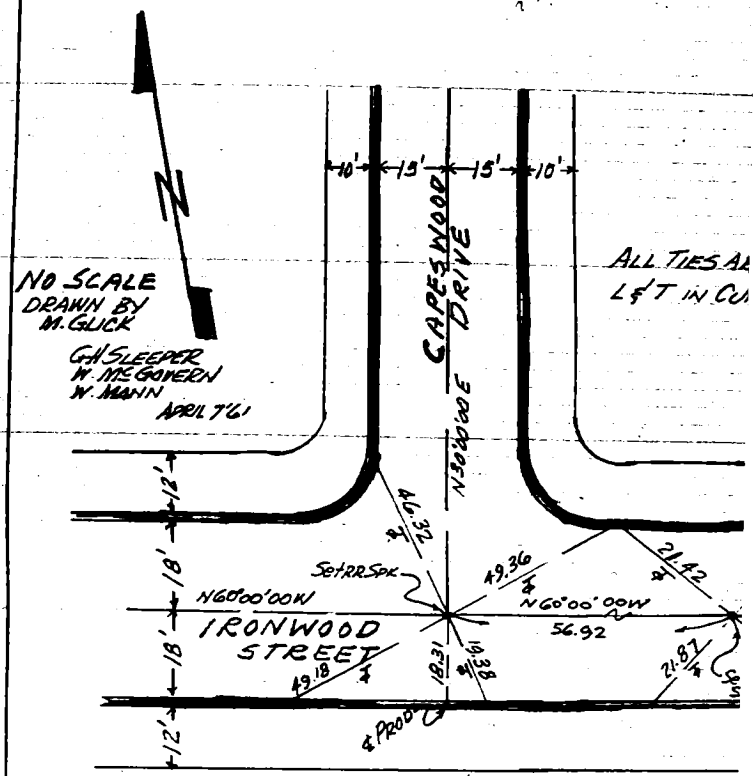

P.G. 18

TRACT 19683
SURVEYED BY ENGINEERING SERVICE CORP.
P.I'S IN CAPESWOOD DR.



TRACT 19683
SURVEYED BY
ENGINEERING SERVICE CORP.

G.H. SLEEPER
W. McGOVERN
W. MANN
APRIL 6 '61

NO SCALE

ALL TIES ARE
L & TS IN CURB.

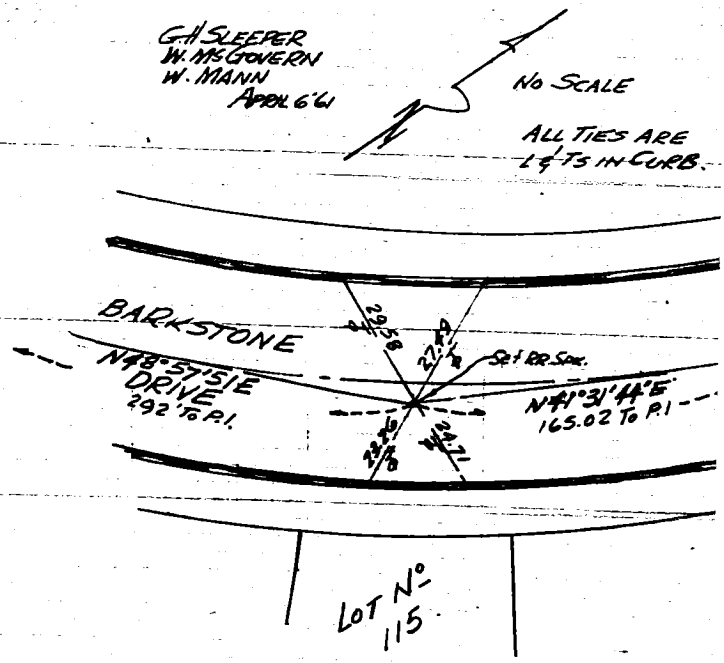

TRACT 19683
MONUMENT AT ANGLE POINT IN WLY LINE OF LOT 50

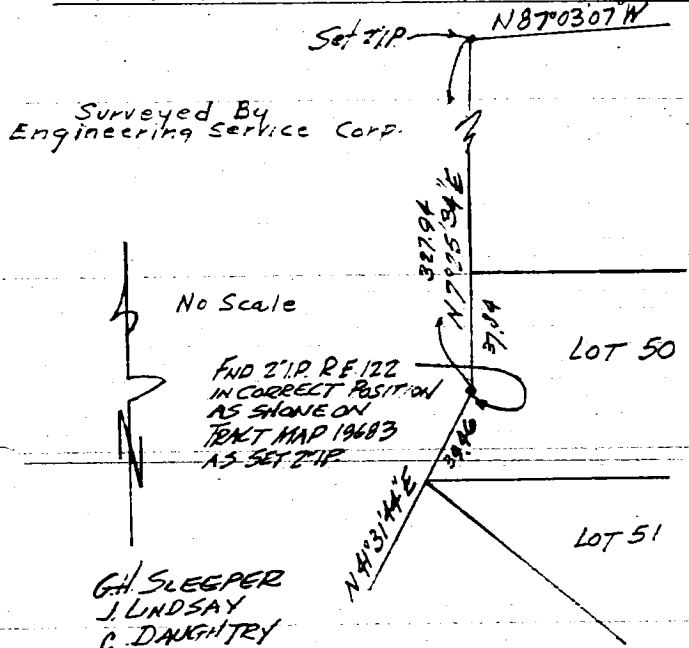

TRACT 9683

P.I. MONTEMALAGA DRIVE

1269'± W'LY OF GRAYSLAKE RD.

SURVEYED BY ENGINEERING SERVICE

No Scale

N

G H SLEEPER
LINDSAY
C DAUGHTRY
JULY 20 '61

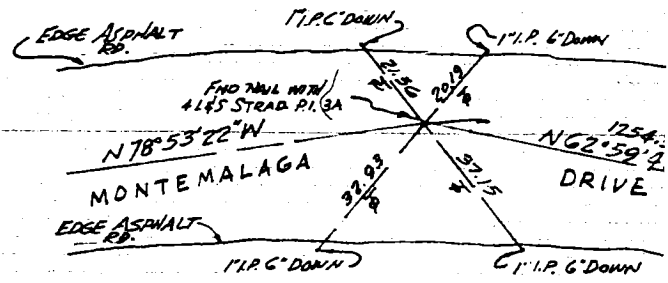

TRACT 19683

P.I. IN MONTEMALAGA DRIVE 511.30'± ELY OF WLY TRACT BOUNDARY

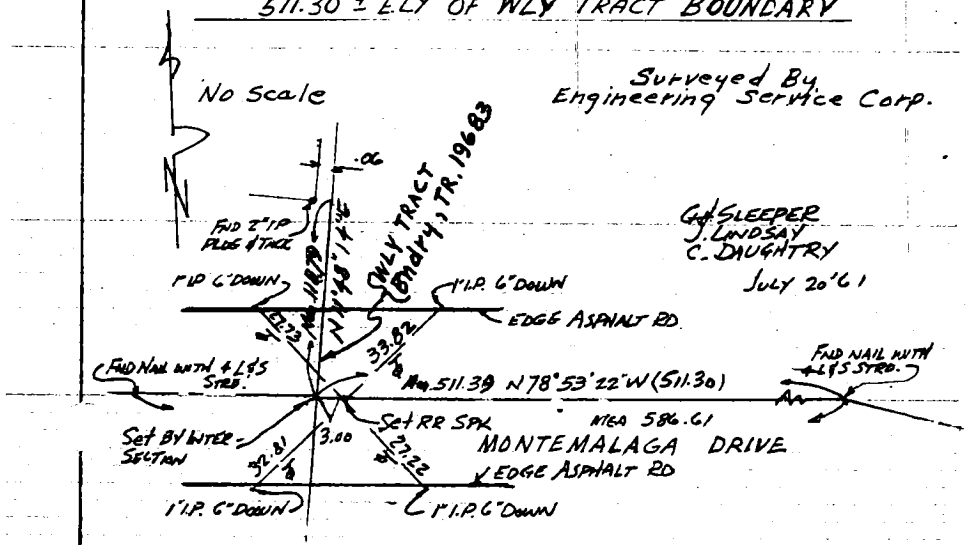

CO.ENGR. F.B. 3017. 23

TRACT 25661
SURVEYED BY ENGINEERING SERVICE CO.
CAMPAIGN DR. & 190TH ST.
10-30-61

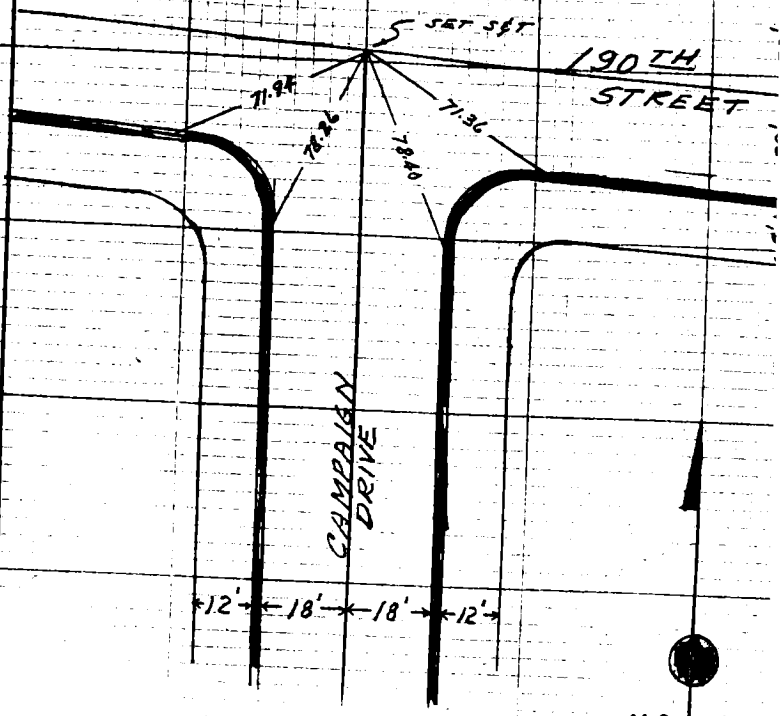

NOTE
ALL TIES ARE
L&T IN CURB
WITH R.E. 5335 SEAL

NO SCA

TRACT 25661
SURVEYED BY ENGINEERING SERVICE CORP.
ENSLOW DR. CUL-DE-SAC
10-30-61

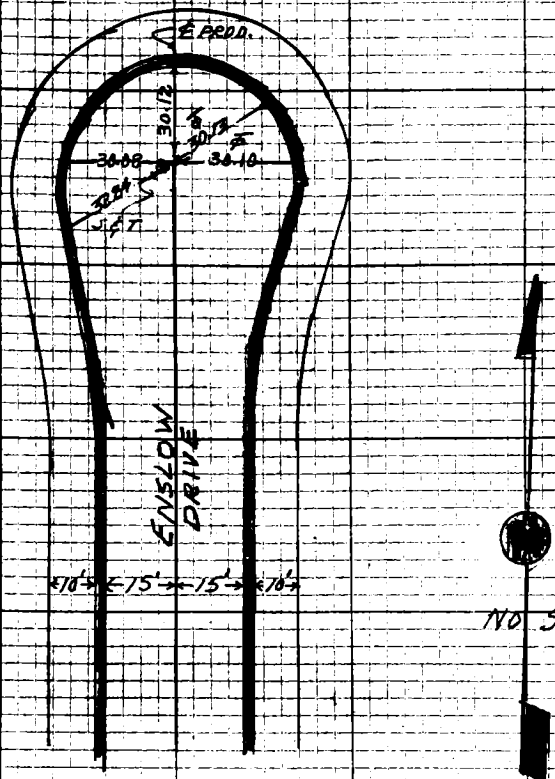

NO SCALE

NOTE
ALL TIES ARE
L & T IN CURB
WITH RE 5335 SEAL

CO. ENGR. F.B. 3017: 25

TRACT 25661
SURVEYED BY ENGINEERING SERVICE
FARIMAN DR. CUL-DE-SAC
10-30-61

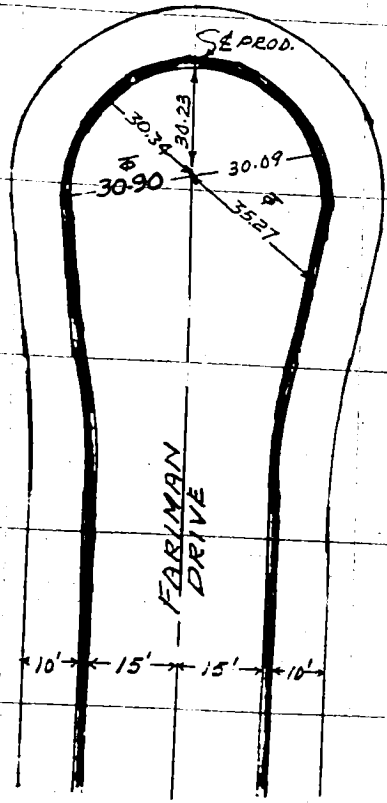

NO SC

NOTE
ALL TIES
L&T IN CU
WITH RE 533

TRACT 25661
SURVEYED BY ENGINEERING SERVICE CORP.
CAMPAIGN DR. & BRENNER DR.
10-30-61

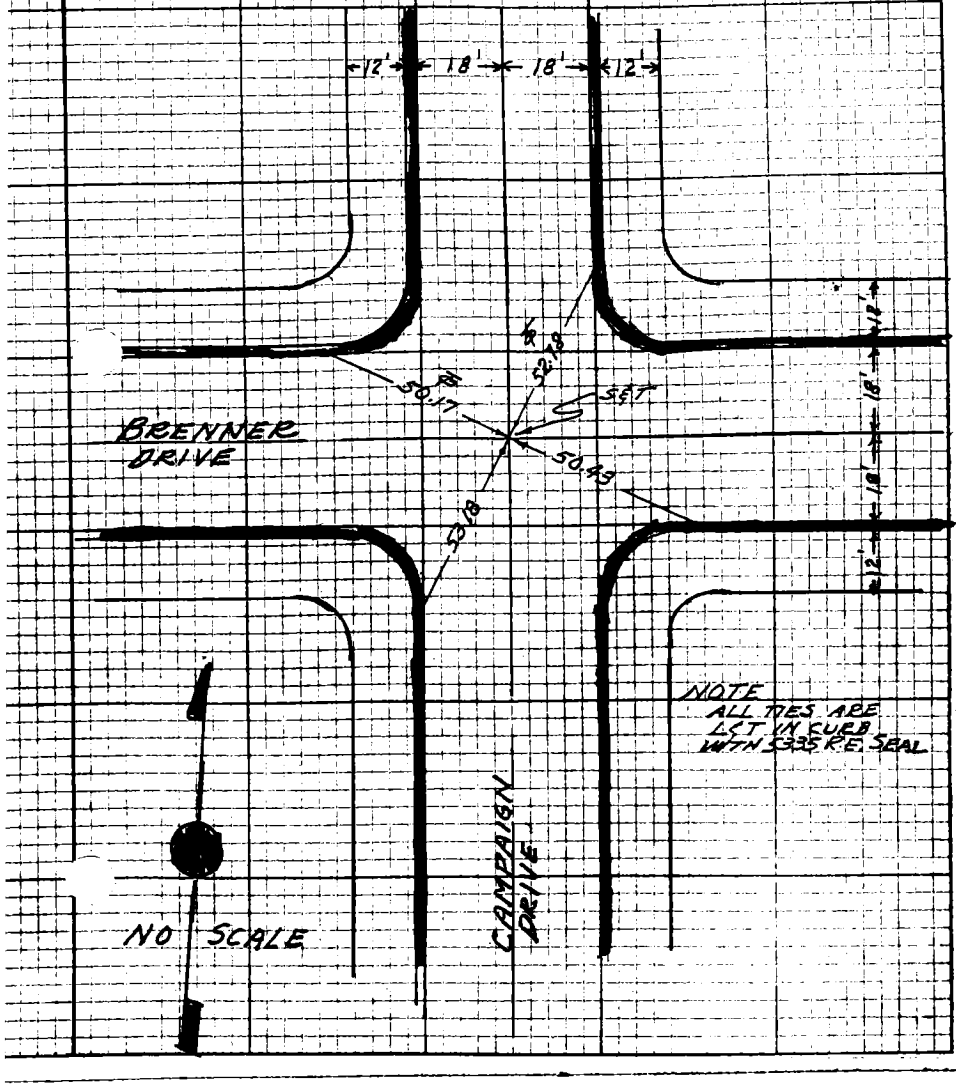

5

CO.E.R. F.A. 3017 27

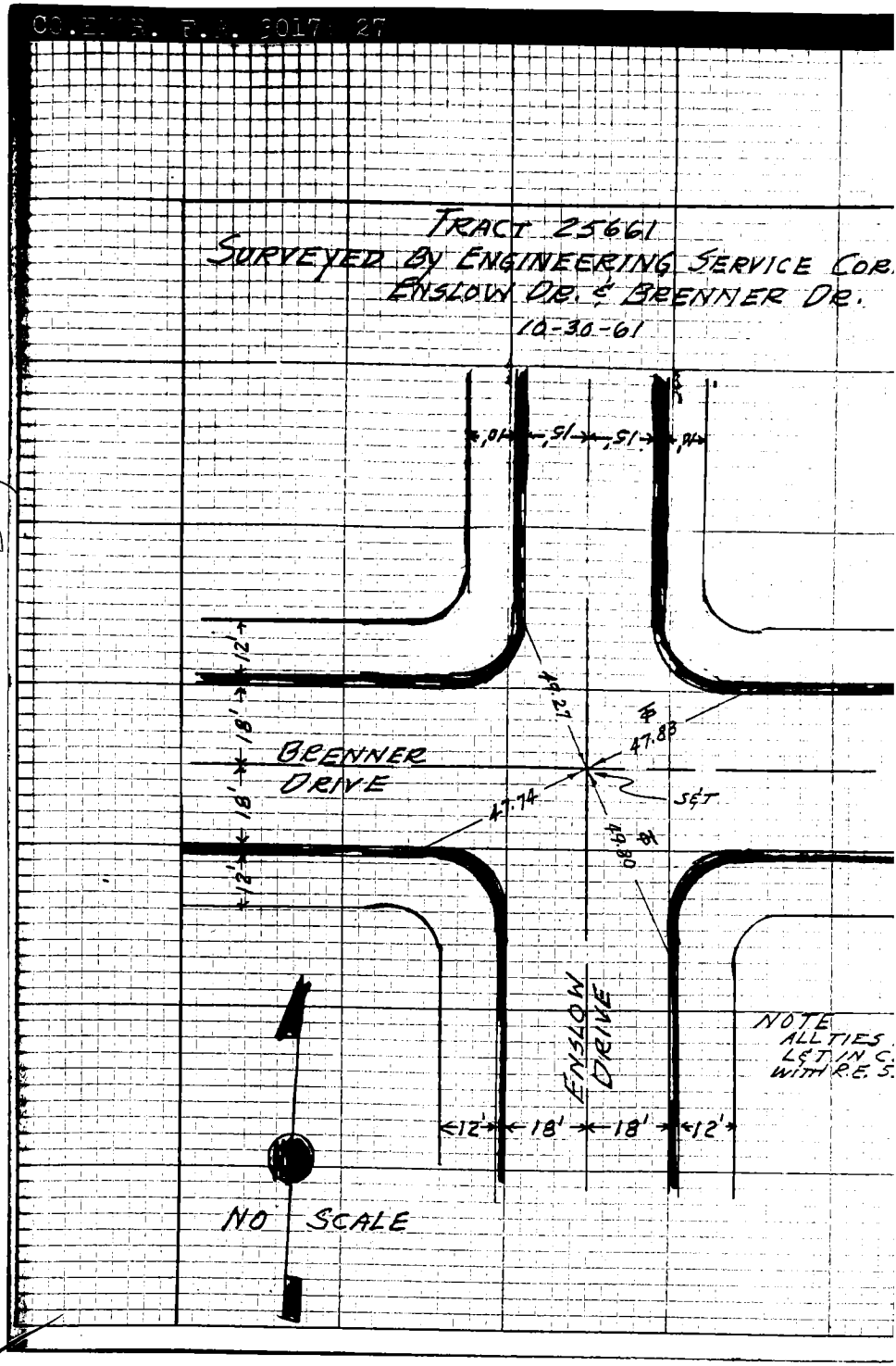

VS 26, C-5

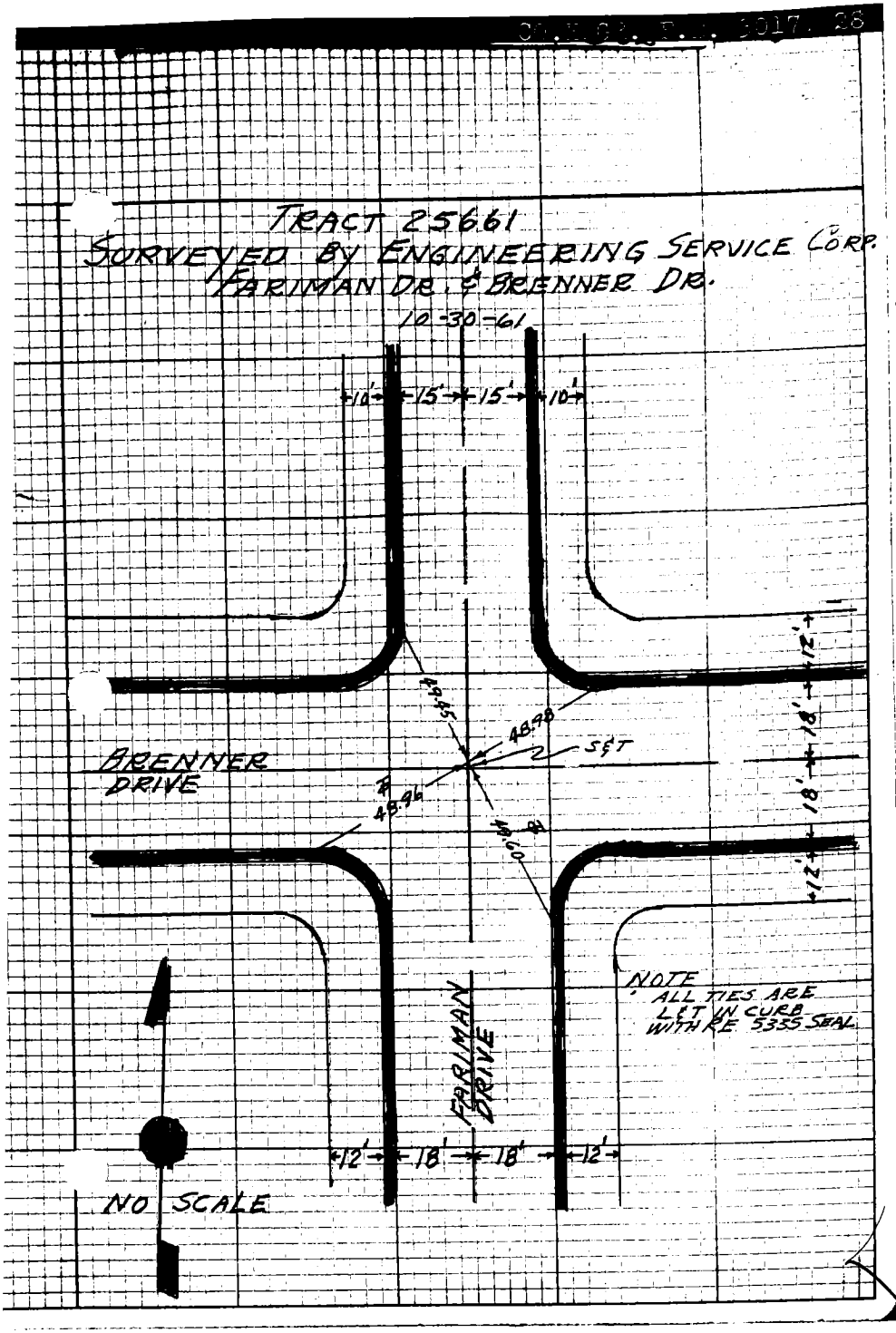
TRACT 25661
SURVEYED BY ENGINEERING SERVICE CORP.
FARIMAN DR. & BRENNER DR.
10-30-61
10'
15'
15'
10'
12'
18'
18'
12'
49.45
48.98
S&T
BRENNER DRIVE
48.96
48.60
NOTE
ALL TIES ARE L&T IN CURB WITH RE 5355 SEAL
FARIMAN DRIVE
12'
18'
18'
12'
NO SCALE

W 2526 C-5

CO. ENGR. F.E. 3017: 29

TRACT 25661
SURVEYED BY ENGINEERING SERVICE CO.
CAMPAIGN DR. & ELSMERE DR.
10-30-61

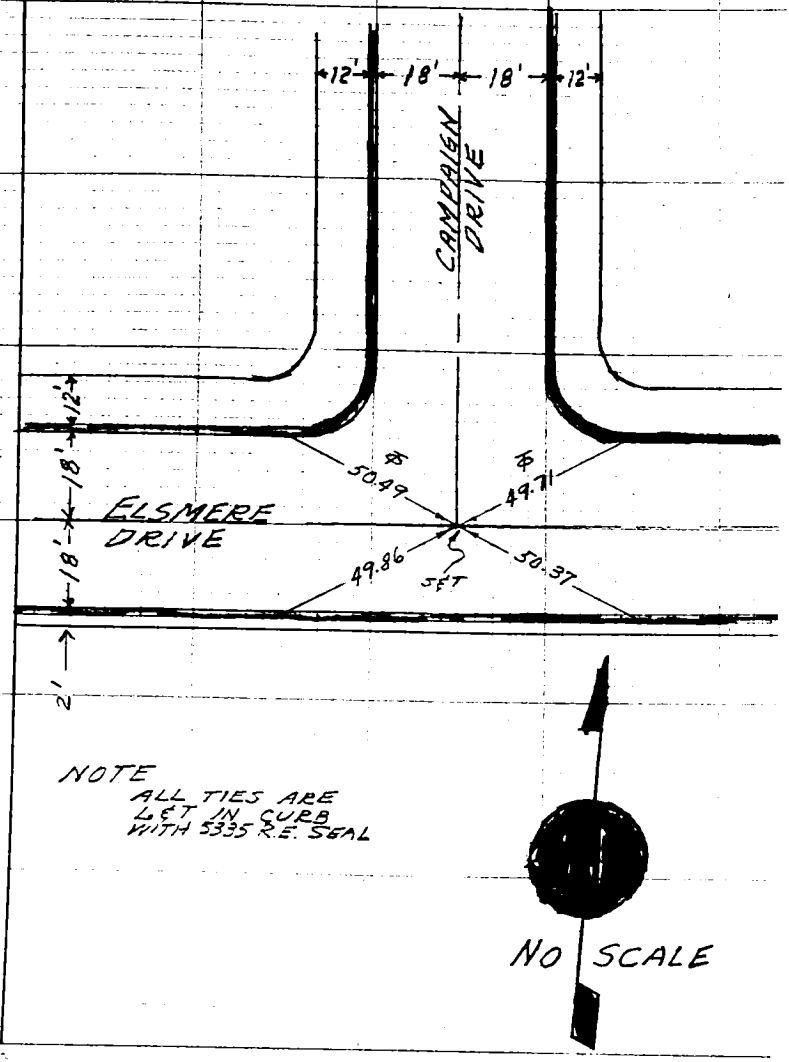

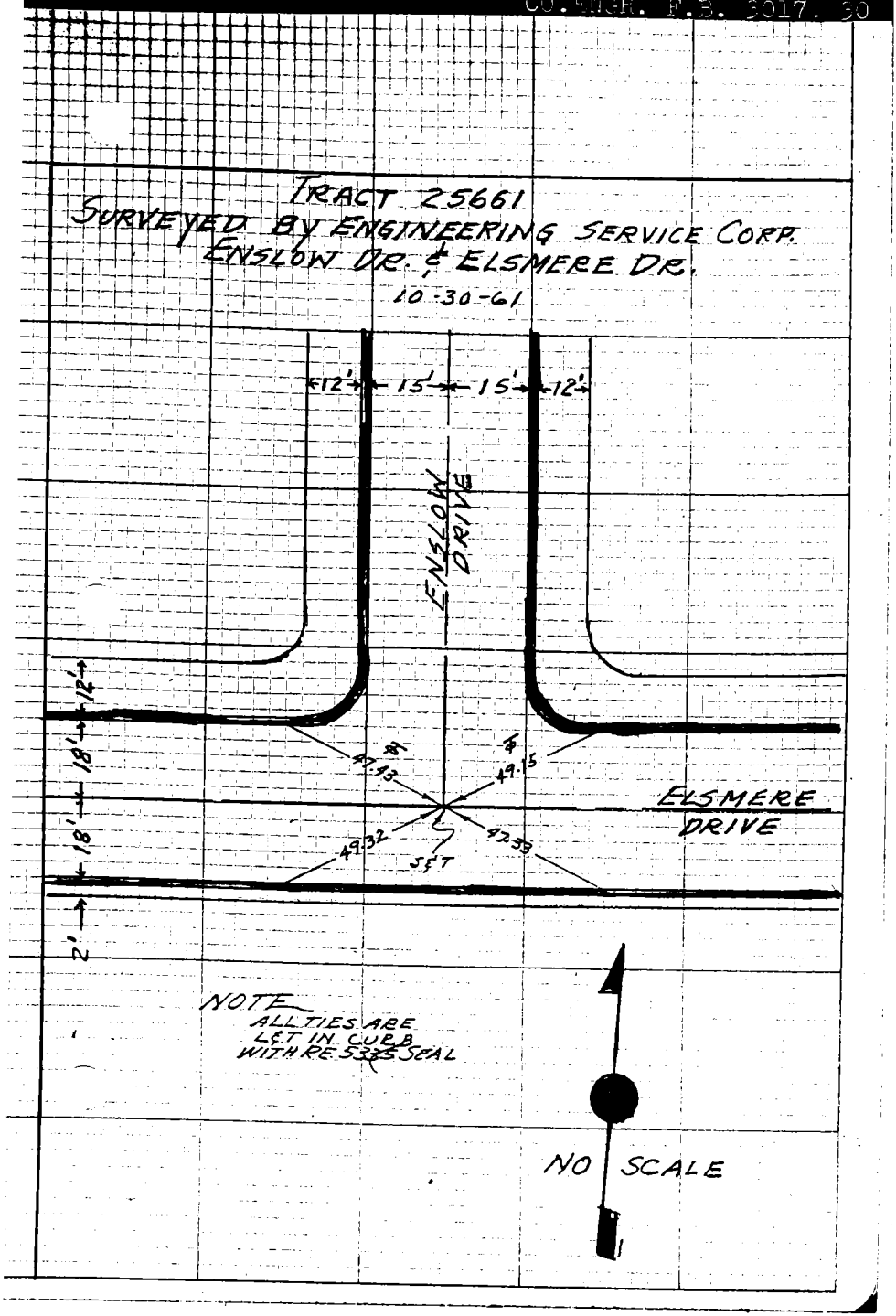
TRACT 25661
SURVEYED BY ENGINEERING SERVICE CORP.
ENSLOW DR. & ELSMERE DR.
10-30-61
12'
15'
15'
12'
ENSLOW DRIVE
12'
18'
18'
2'
47.43
49.15
49.32
47.33
S&T
ELSMERE DRIVE
NOTE
ALL TIES ARE
L&T IN CURB
WITH RE 5335 SEAL
NO SCALE

SS 26 C-5

TRACT 25661
SURVEYED BY ENGINEERING SERVICE COR
FARIMAN DR. & ELSMERE DR.
10-30-61

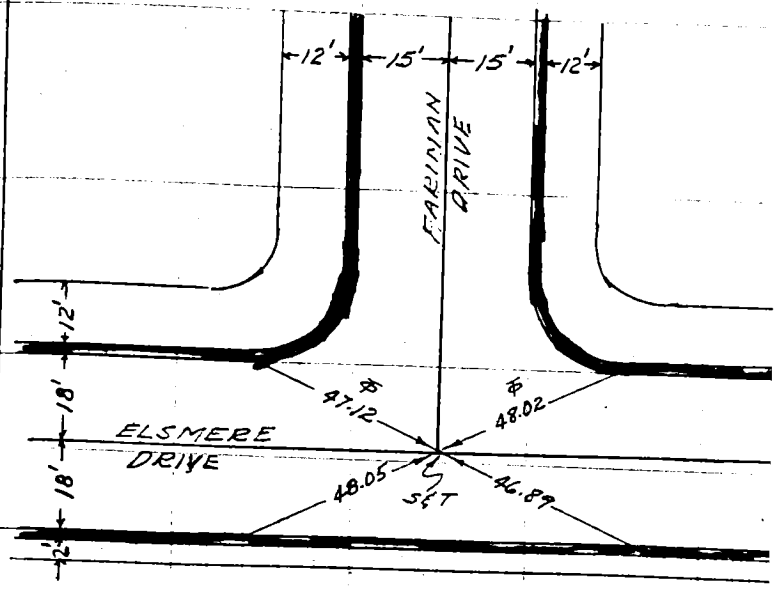

NOTE
ALL TIES AR
LET IN CUR
WITH RE 5335 SE

NO SCALE

P.G. 32

TRACT 25661
SURVEYED BY ENGINEERING SERVICE CORP.
ELSMERE DR. & SCOBEY AVE.
10-30-61

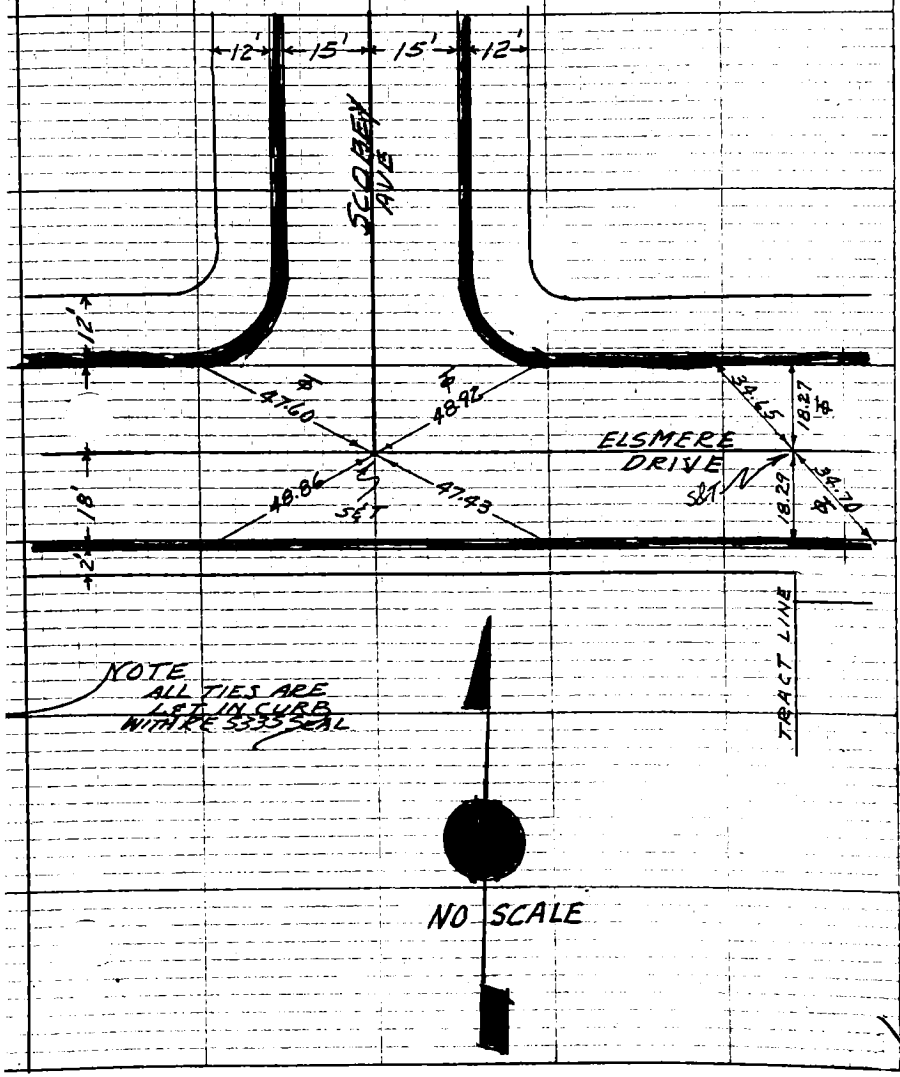

N.S. 27, C-5

CO. ENGR. F.B. 3017, 33

26-C-3

TRACT 25661
SURVEYED BY ENGINEERING SERVICE CORP.
ELSMERE DR. & BELSHAW AVE.
10-30-61

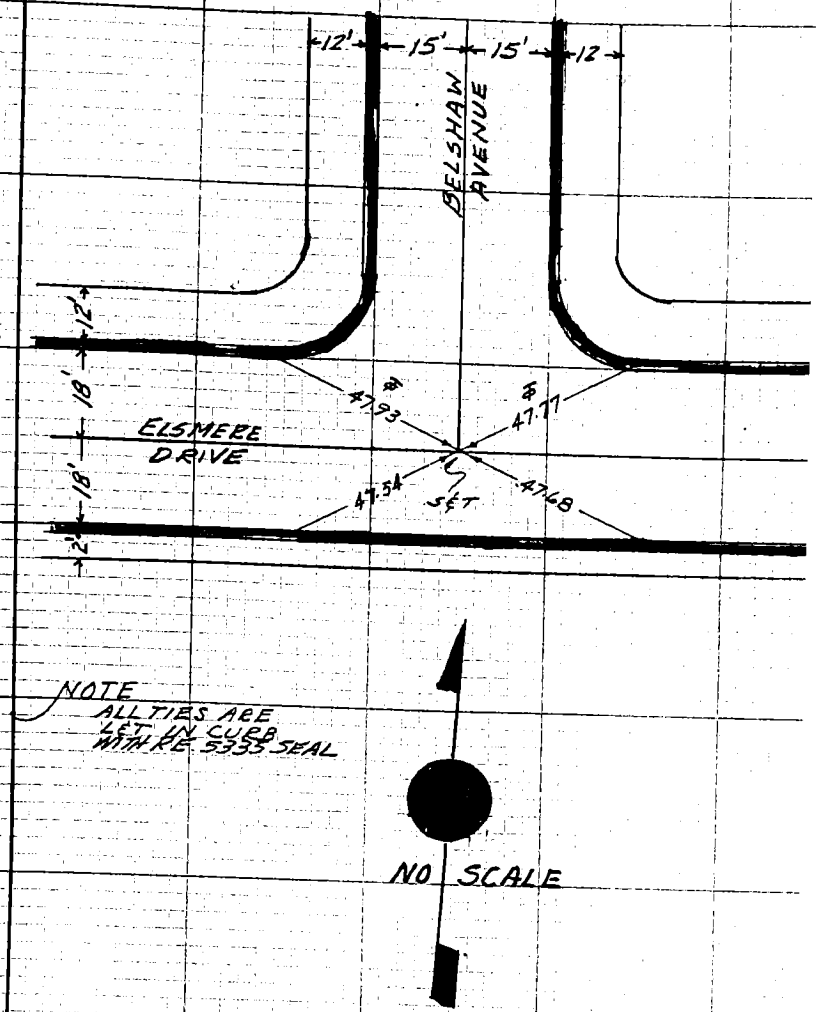

TRACT 25661
SURVEYED BY ENGINEERING SERVICE CORP.
BRENNER DR. & SCOBEY AVE.
10-30-61

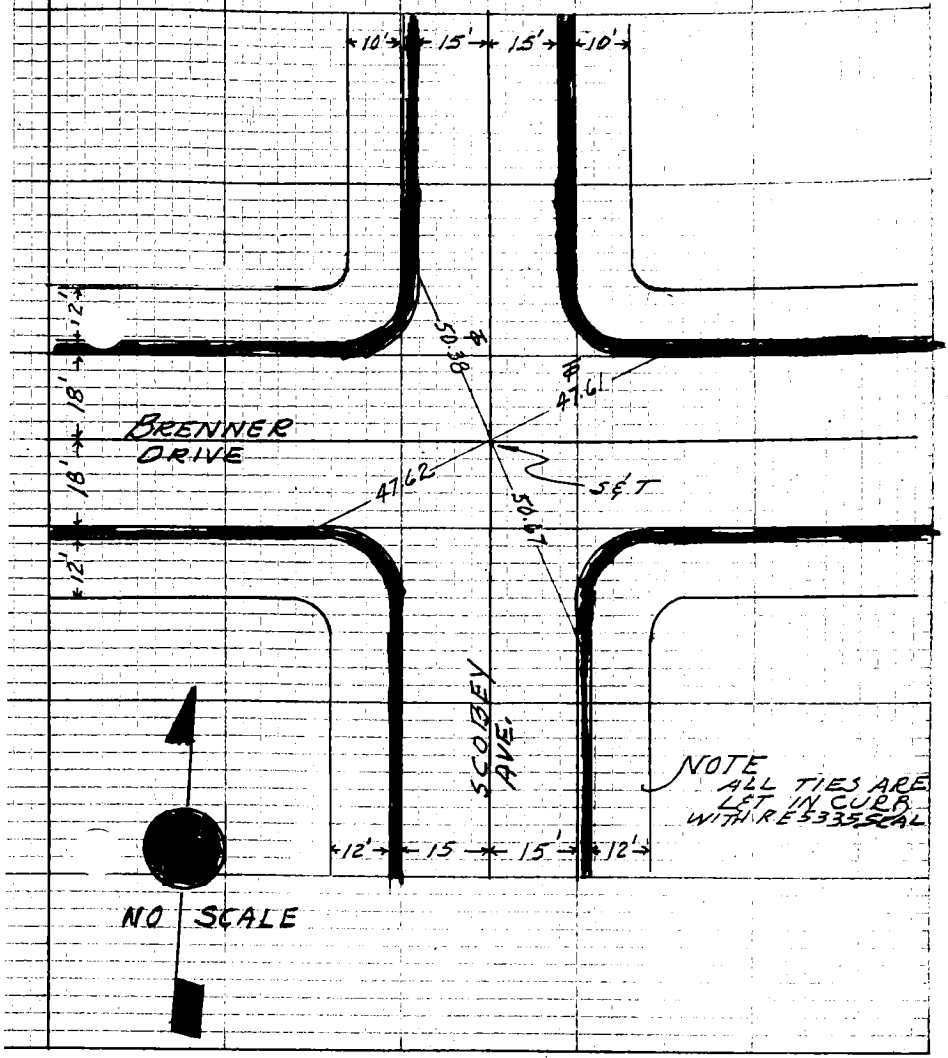

W526 C-5

CO. ENGR. F.B. 3017: 35

TRACT 25661
SURVEYED BY ENGINEERING SERVICE COR
BELSHAW AVE & BRENNER DRIVE
10-30-61

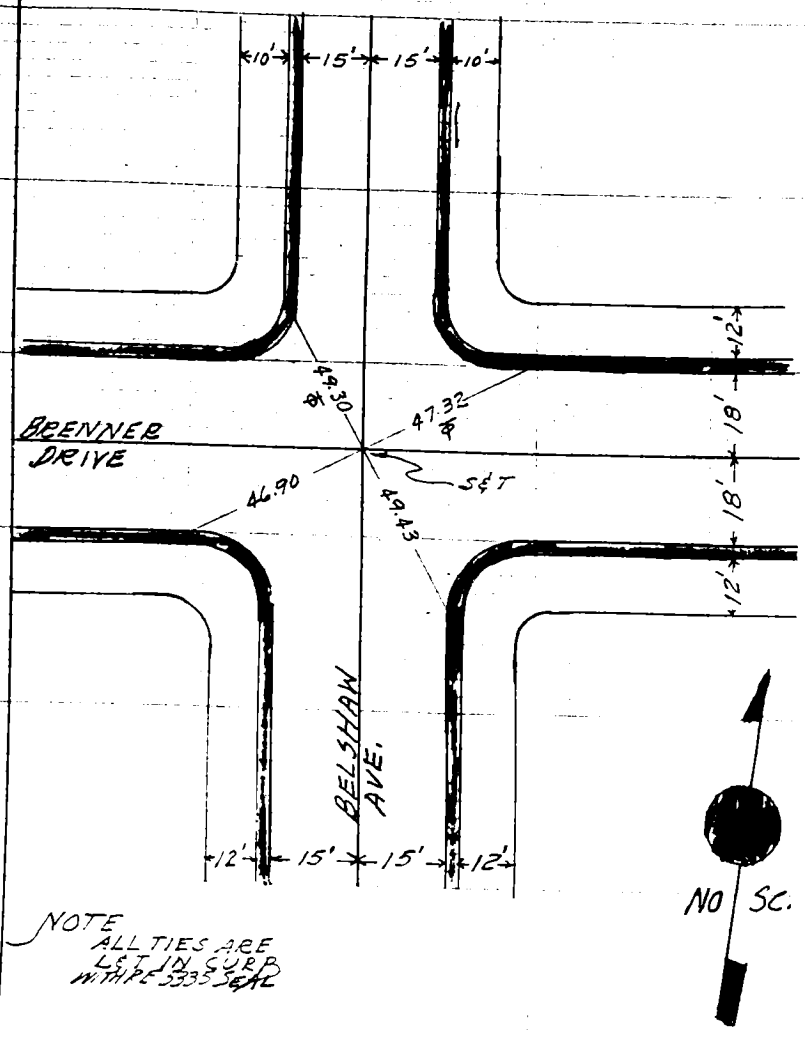

NOTE
ALL TIES ARE
LET IN SURP
WITH PE 3333 SEAL

TRACT 25661
SURVEYED BY ENGINEERING SERVICE CORP.
BRENNER DR. & CANEY AVE.
10-30-61

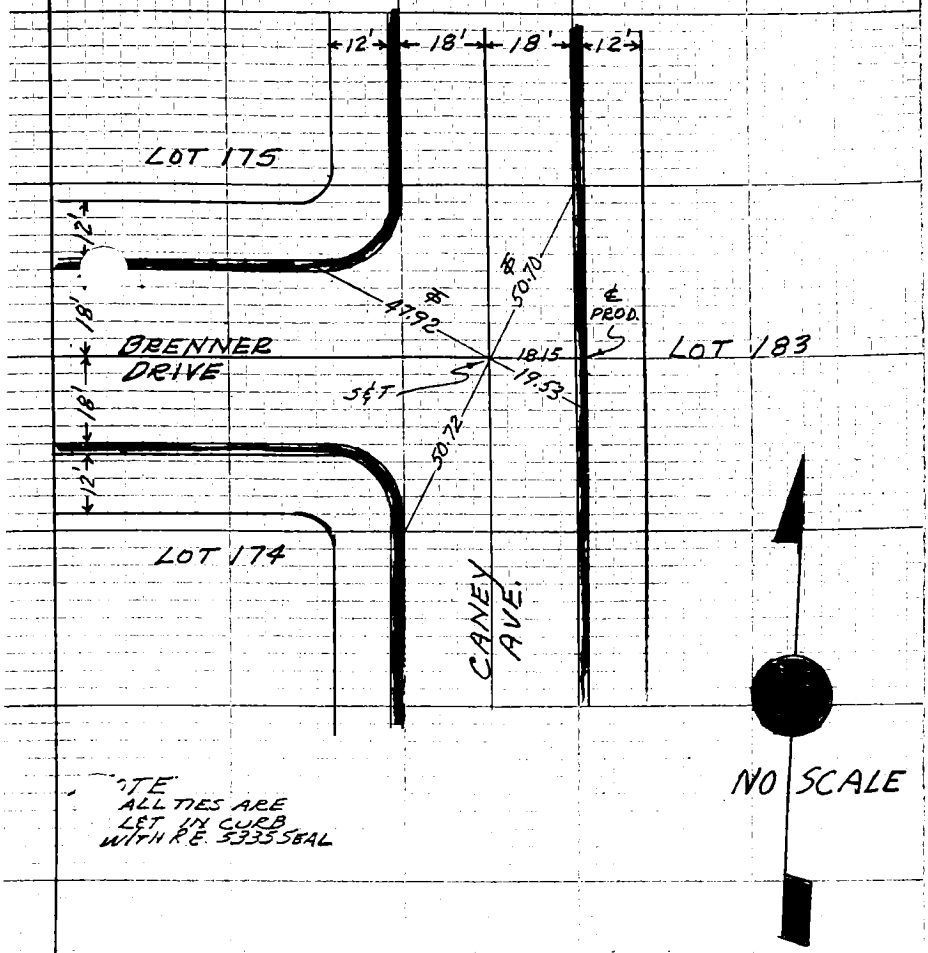

NOTE
ALL TIES ARE
LET IN CURB
WITH R.E. 5333 SEAL

CO.ENGR. F.B. 3017: 37

W.S. 26 C5

TRACT 25661
SURVEYED BY ENGINEERING SERVICE CO.
BRENNER DR. & CANEY AVE.
10-30-61

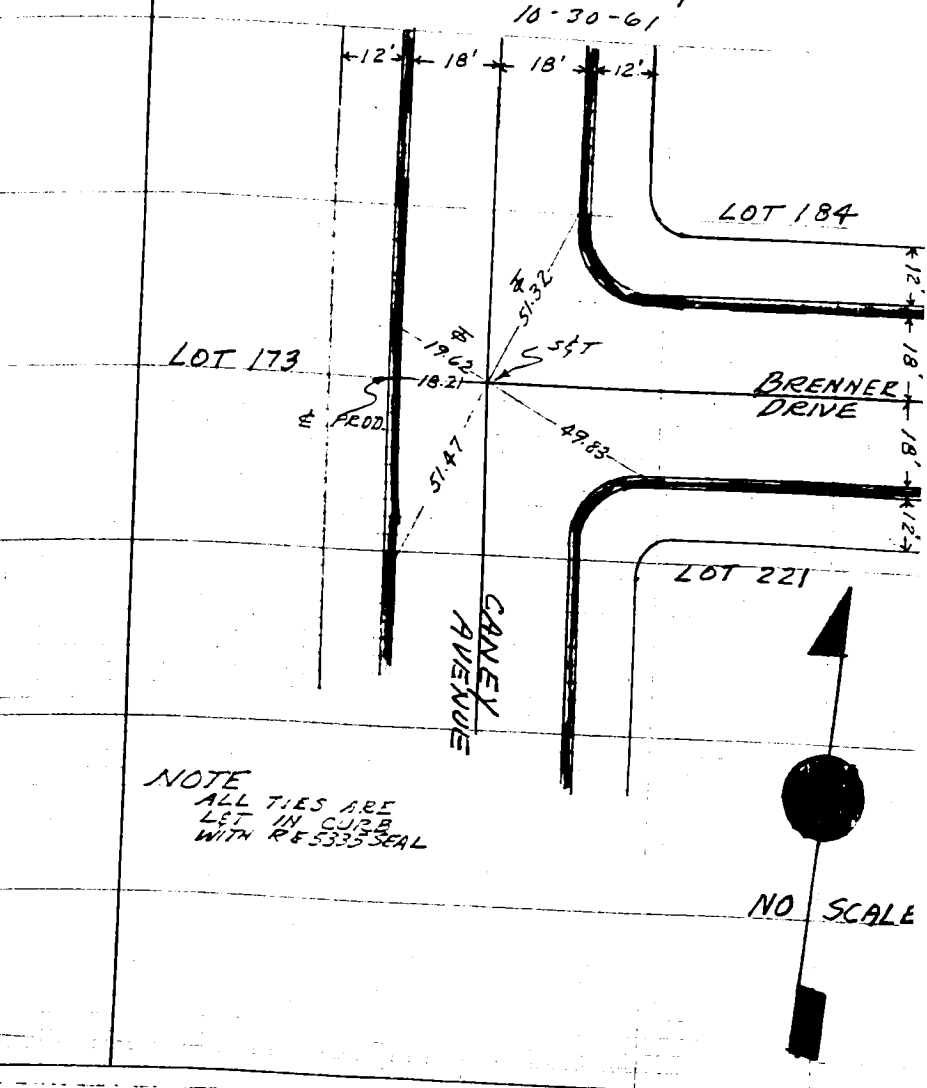

NOTE
ALL TIES ARE
LET IN CURB
WITH RE 5335 SEAL

TRACT 25661
SURVEYED BY ENGINEERING SERVICE CORP.
CANEY AVE. & 190TH STREET
10-30-61

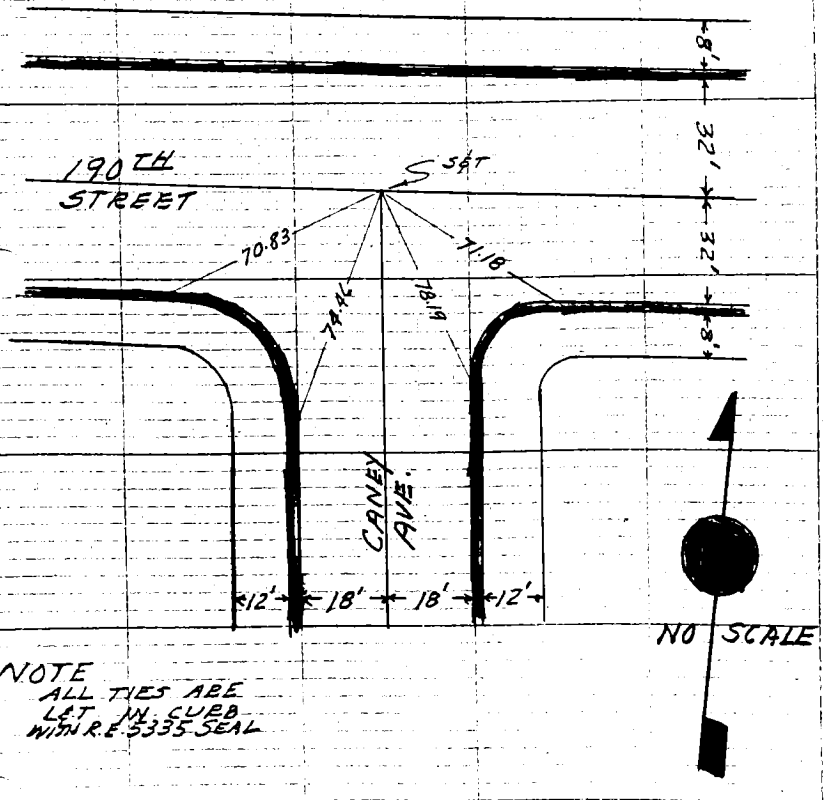

NOTE
ALL TIES ARE
L&T IN CURB
WITH R.E. 5335 SEAL

WS 26 C-3

CO. ENGR. F.B. 3017: 39

TRACT 25661
SURVEYED BY ENGINEERING SERVICE CO
SCOBEY AVE. CUL DE SAC
10-30-61

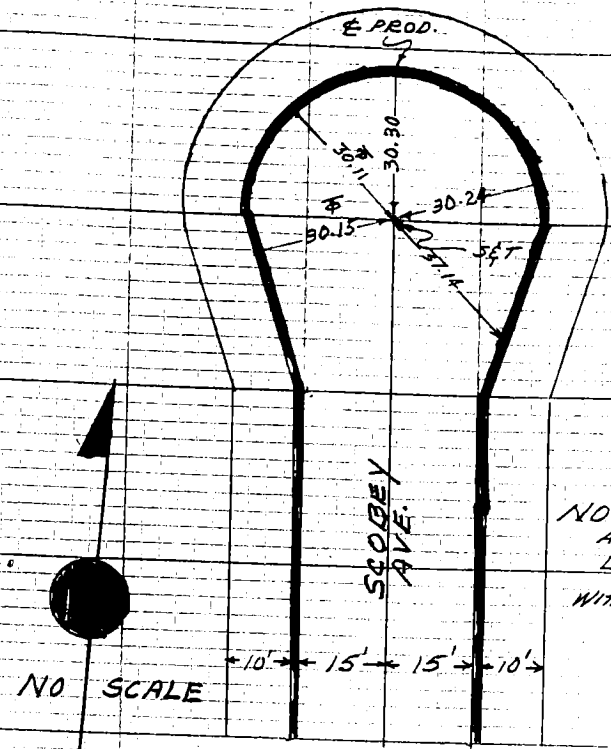

NOTE
ALL TIES
LET IN CO
WITH R.E. 53

TRACT 25661
SURVEYED BY ENGINEERING SERVICE CORP.
BELSHAW AVE. CUL DE SAC
10-30-61

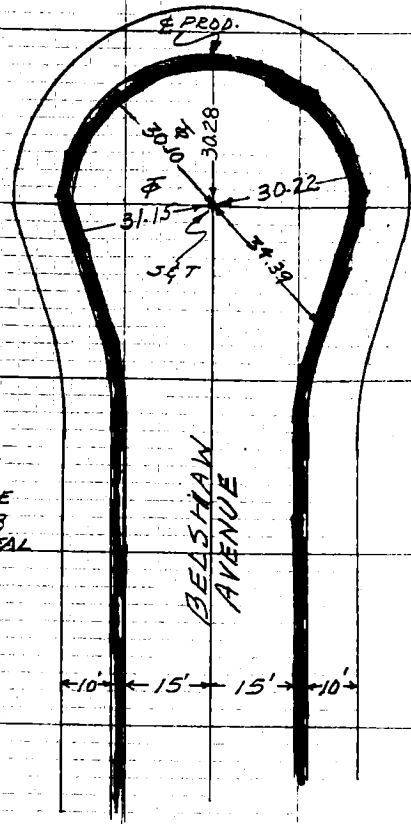

NOTE
ALL TIES ARE
LET IN CURB
WITH R.E. 5335 SEAL



CO.ENGR. F.B. 3017: 41

TRACT 25661
SURVEYED BY ENGINEERING SERVICE C
CUL DE SAC IN ANNALEE AVE.
10-30-61

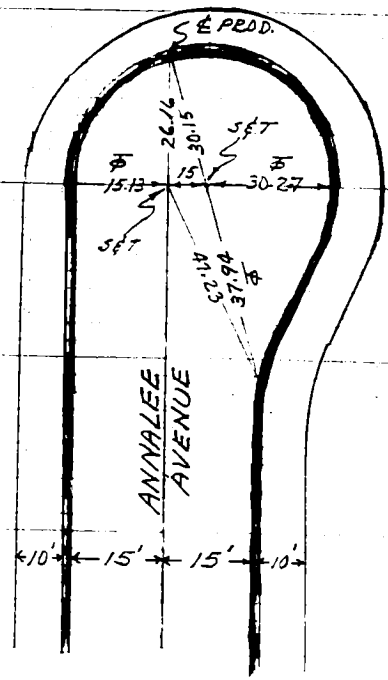

NOTE
ALL TIES ARE
LET IN CURB
WITH R.E. 5335 SEAL

TRACT 25661
SURVEYED BY ENGINEERING SERVICE CORP.
TILLMAN AVE. CUL DE SAC
10-30-61

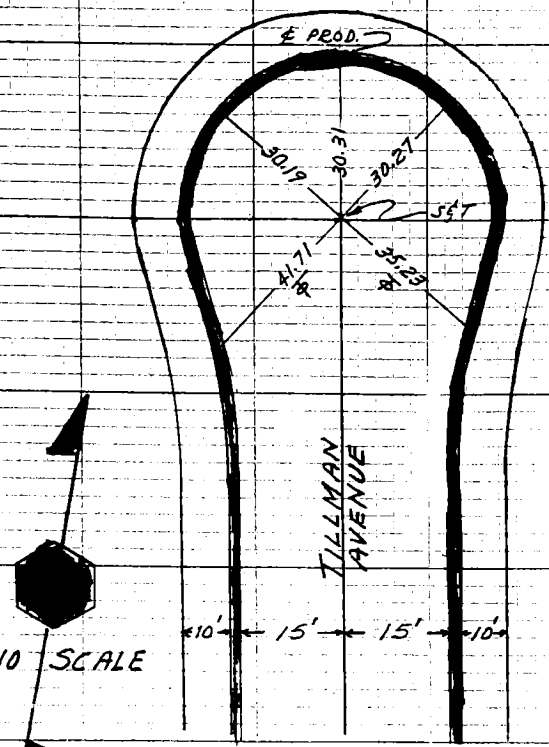

NO SCALE

NOTE
ALL TIES ARE
LET IN CURB
WITH R.E. 5335 SEAL

A

CO.ENGR. F.B. 3017: 43

TRACT 25661
SURVEYED BY ENGINEERING SERVICE CORP.
ANNALEE AVE. & BRENNER DRIVE
10-30-61

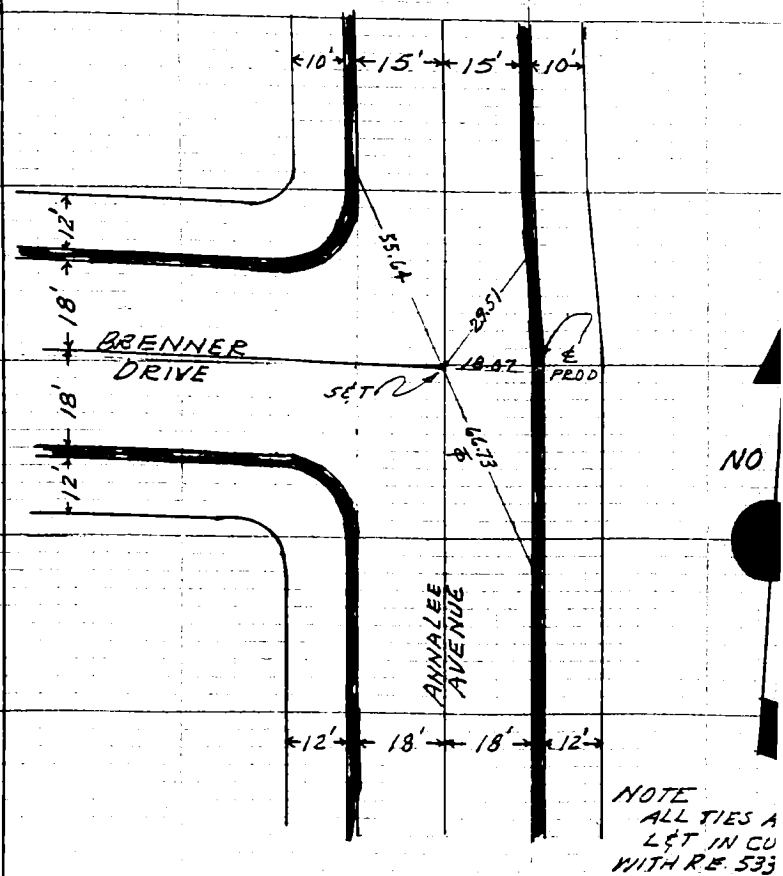

WV 20/C-5

TRACT 25661
SURVEYED BY ENGINEERING SERVICE CORP.
BRENNER DR. & TILLMAN AVE.
10-30-61

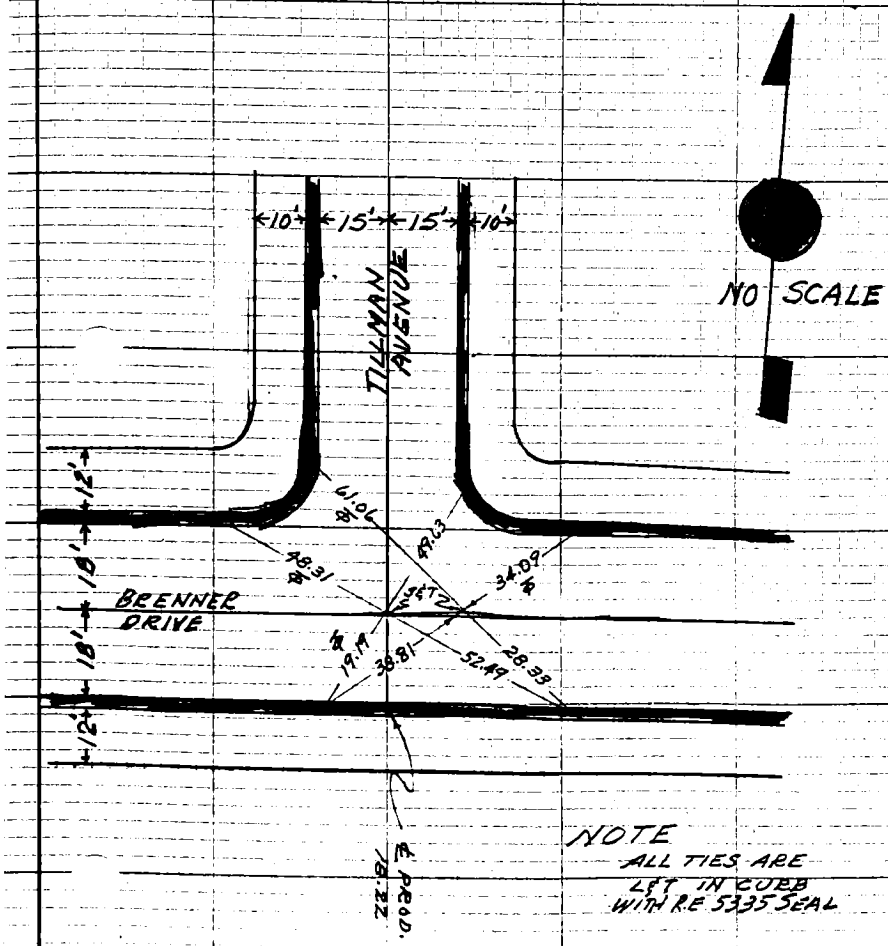

NOTE
ALL TIES ARE
L&T IN CURB
WITH R.E 5335 SEAL

A 5266-1

W-26, C-5

TRACT 25661
SURVEYED BY ENGINEERING SERVICE CORP.
ELSMERE DR. & ANNALEE AVE.
10-30-61

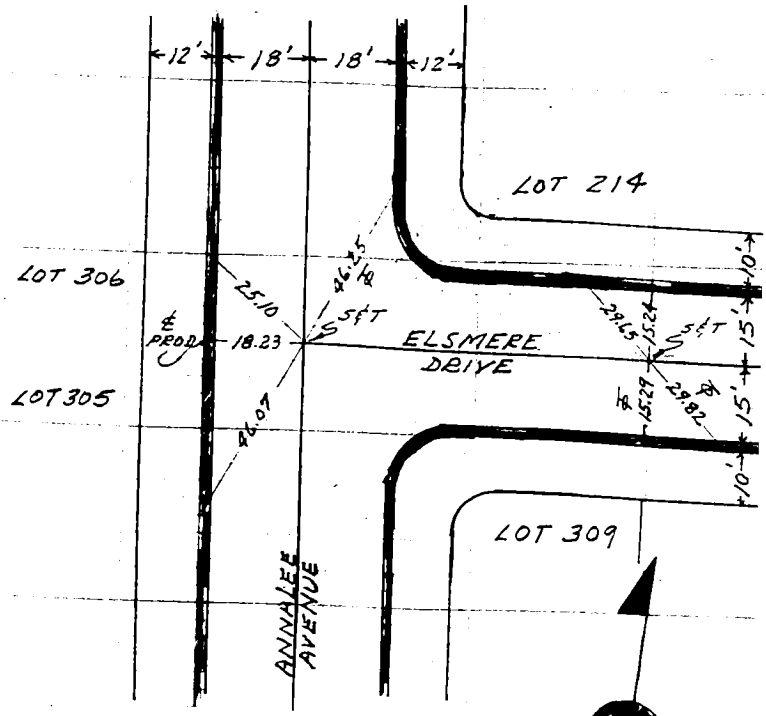

NOTE
ALL TIES ARE
L&T IN CURB
WITH R.E 5335 SEAL

NO SCALE

TRACT 25661
SURVEYED BY ENGINEERING SERVICE CORP.
ANNALEE AVE. & TILLMAN AVE.
10-30-61

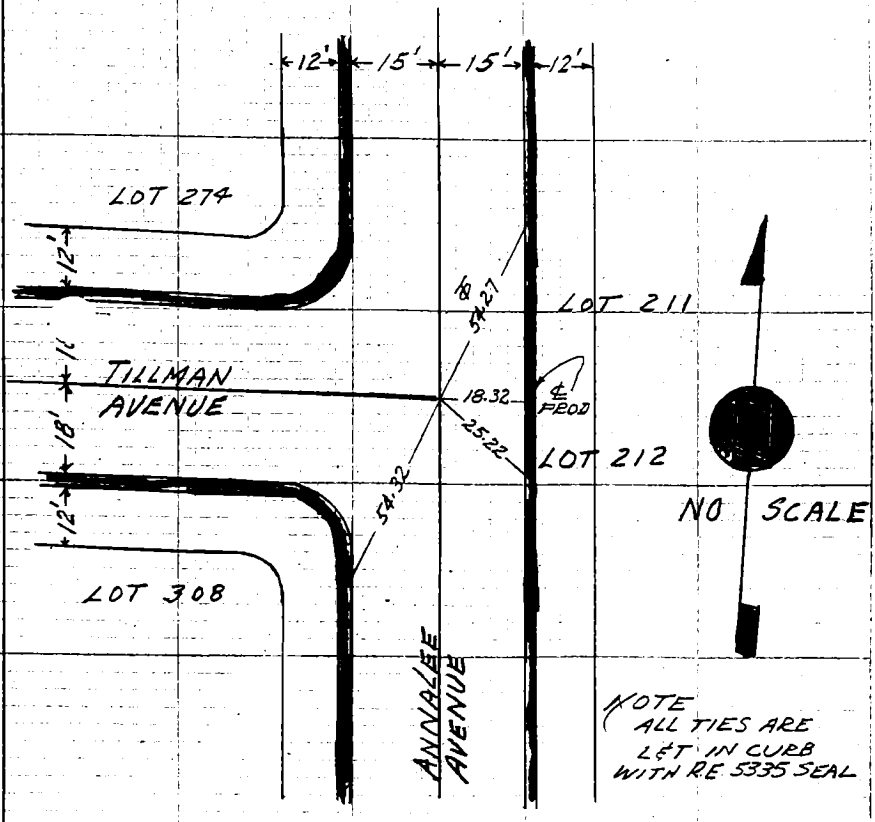

WS26 C-5

CO.ENGR. F.B. 3017: 47

TRACT 25661
SURVEYED BY ENGINEERING SERVICE CORP.
TILLMAN AVE TURNAROUND
10-30-61

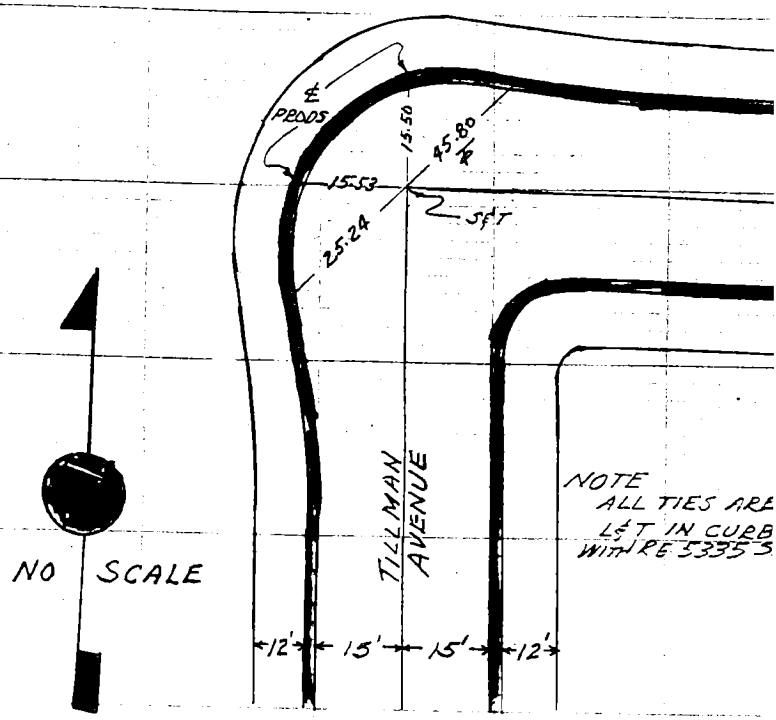

TRACT 25661
SURVEYED BY ENGINEERING SERVICE CORP.
ELSMERE DR. & CANEY AVE.
10-30-61

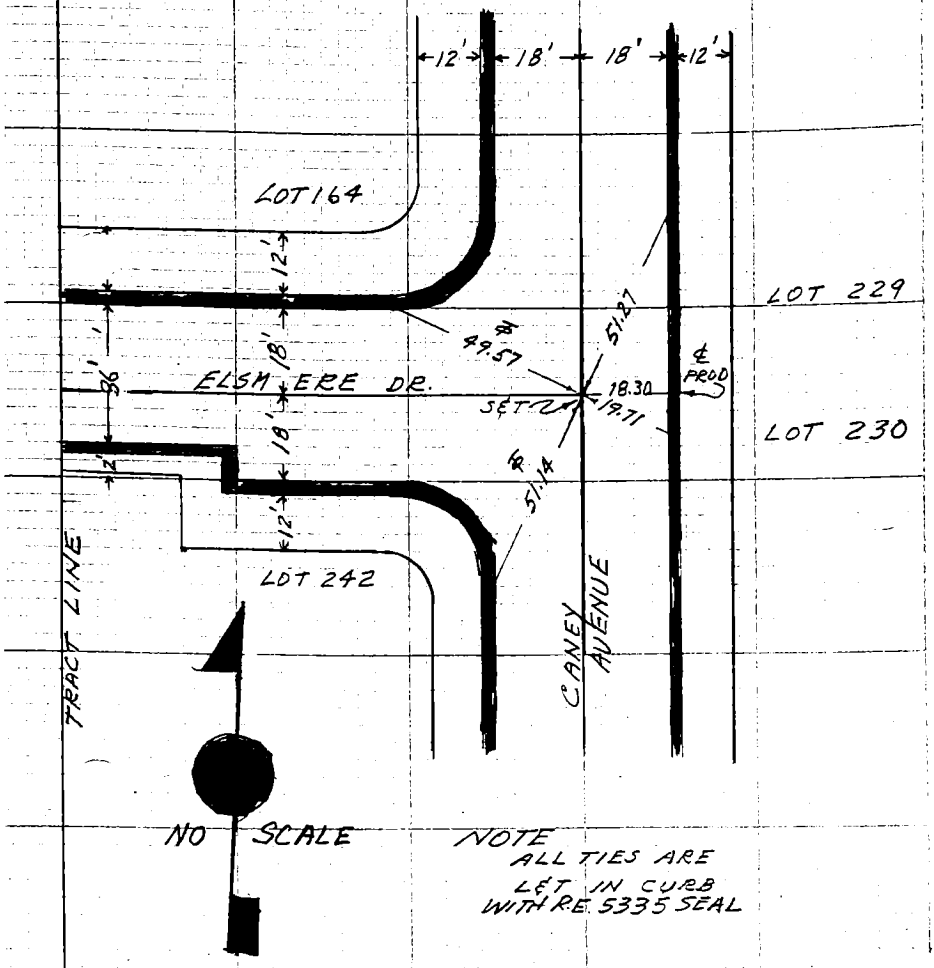

NOTE
ALL TIES ARE
L&T IN CURB
WITH R.E. 5335 SEAL

W 5 26 C-5

CO.ENGR. F.B. 3017: 49

TRACT 25661
SURVEYED BY ENGINEERING SERVICE CO.
CANEY AVE. & TURMONT STREET
10-30-61

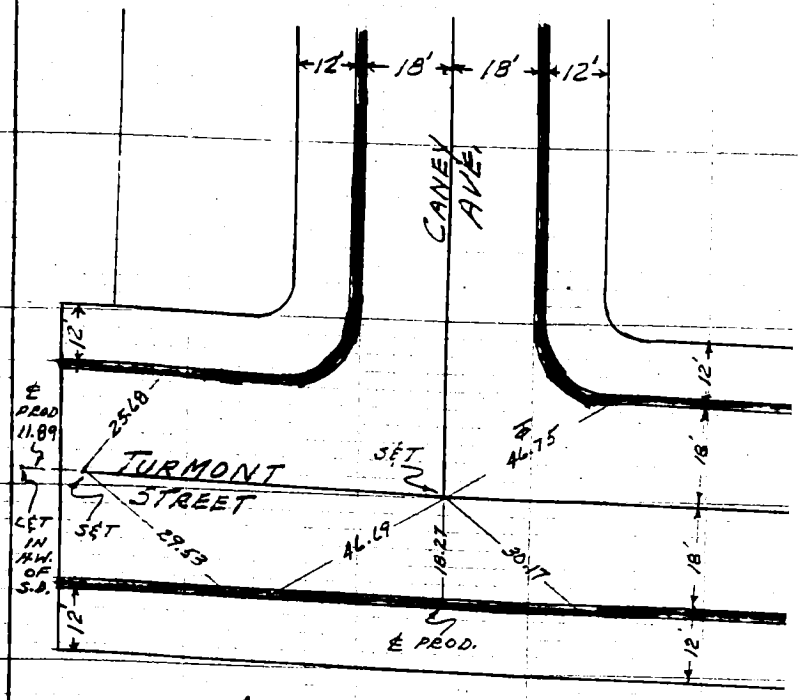

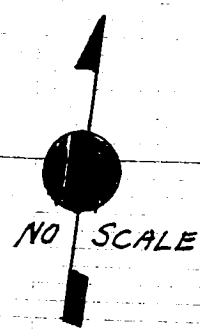

NOTE
ALL TIES ARE
LET IN CURB
WITH R.E. 5335 SEAL
EXCEPT ℄ PROD.
OF TURMONT

W5 '6 C-5

TRACT 25661
SURVEYED BY ENGINEERING SERVICE CORP.
TILLMAN AVE. & TURMONT ST.
10-30-61

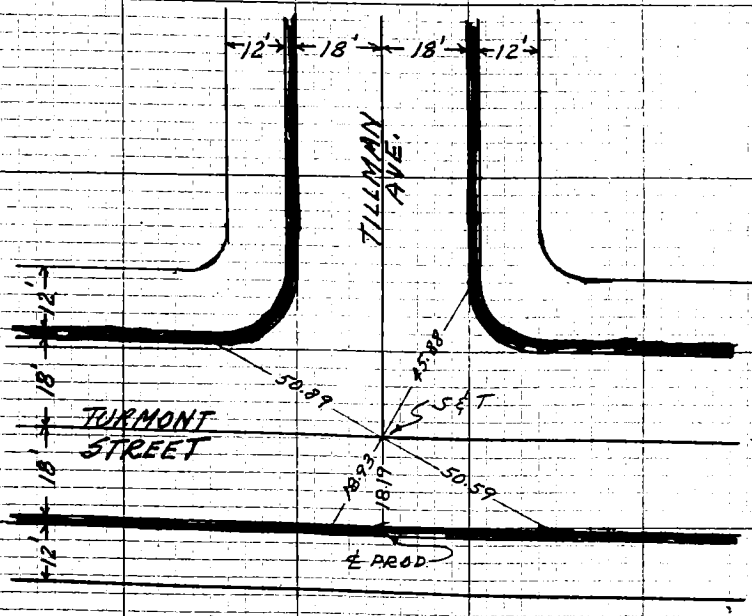

NO SCALE

NOTE
ALL TIES ARE
LET IN CURB
WITH R.E. 5335 SEAL

NS 26 C-5

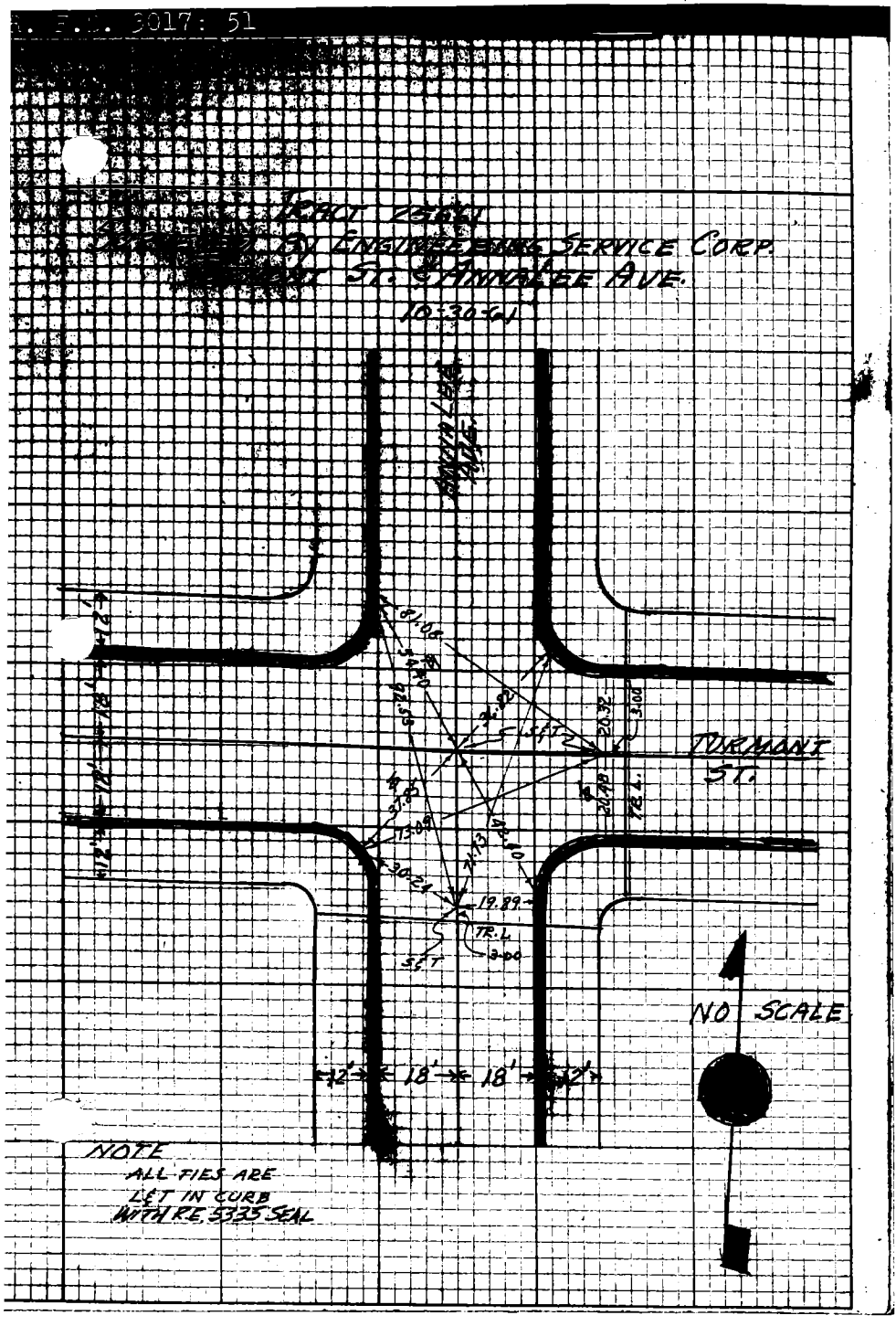

TRACT 25661
BY ENGINEERING SERVICE CORP.
ST. & ANNALEE AVE.
10-30-61
ANNALEE AVE.
TURMONT ST.
81.08
54.40
92.53
37.85
73.09
30.24
19.89
TR.L
3.00
S&T
20.32
20.48
TR.L.
3.00
12'
18'
18'
12'
NO SCALE
NOTE
ALL TIES ARE
L&T IN CURB
WITH RE. 5335 SEAL

WS 26 C-5

CO. ENGR. F.B. 3

CEFB 3017-52

TRACT 25661
SURVEYED BY ENGINEERING SERVICE COR.
ANNALEE AVE. & KRAMER DRIVE.
10-30-61

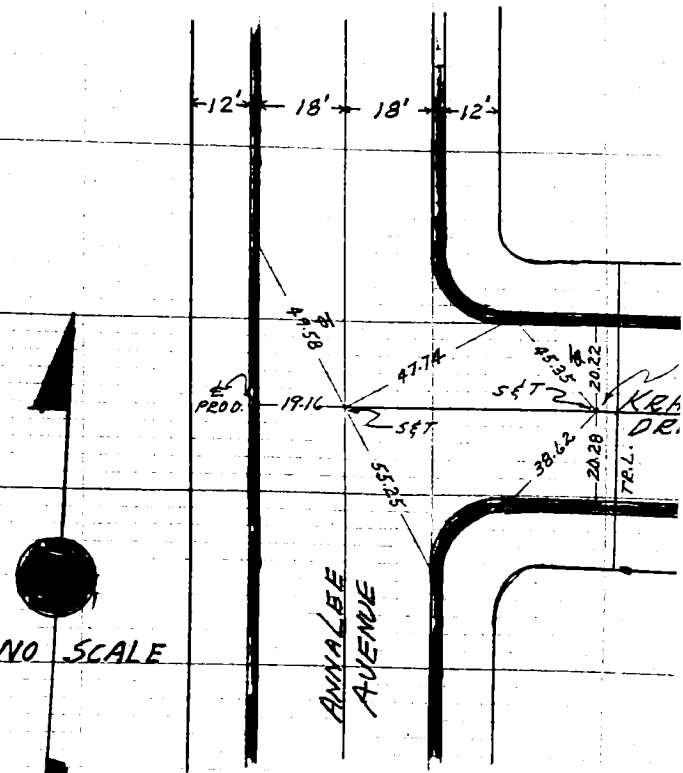

NO SCALE

NOTE
ALL TIES ARE
L&T IN CURB
WITH RE 5335 SEAL

TRACT 24530
CENTERLINE TIES
MONTEMALAGA DR & BASSWOOD AVE.

SURVEYED BY
ENGINEERING SERVICE CORP.

G.H. SLEEPER
J. LINDSAY
J. LAVALLE
JULY 13 '61

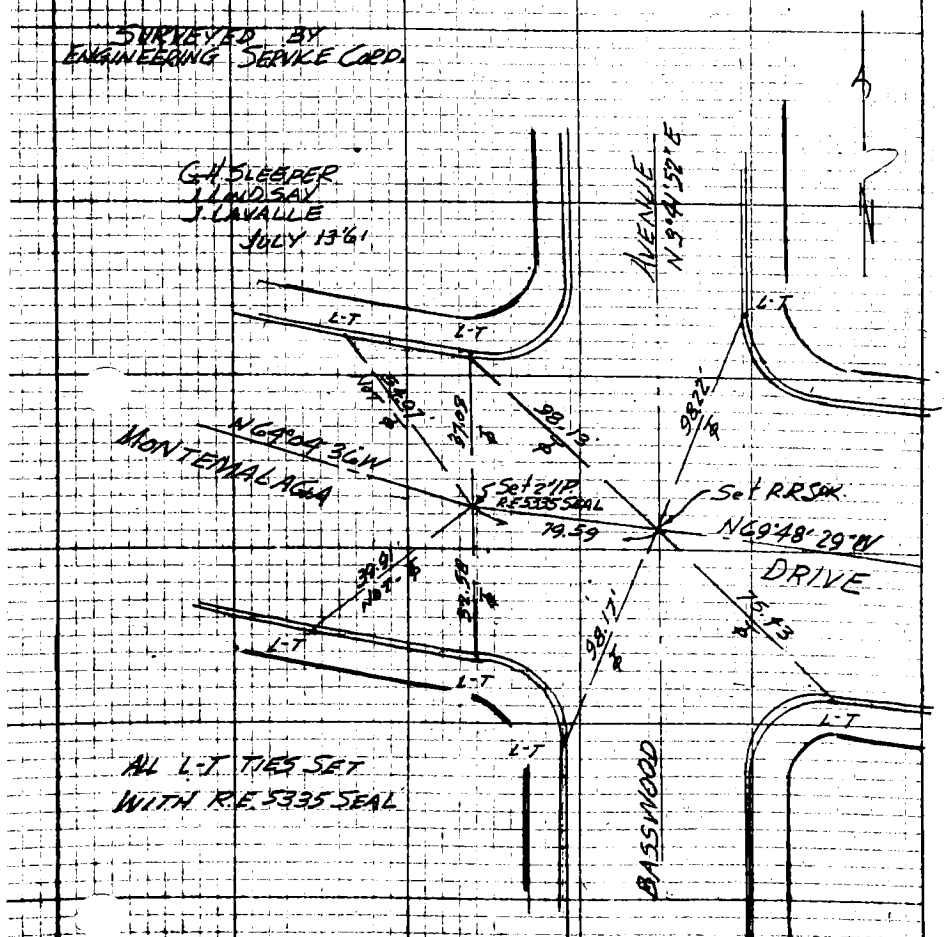

ALL L-T TIES SET
WITH R.E. 5335 SEAL

54

Pg. 54

TRACT 24530
CENTERLINE TIES
MONTEMALAGA DRIVE

SURVEYED
ENGINEERING SERVIC

G.H. SLEEPER
J. LINDSAY
J. LAVALLE
JULY 13 '61

ALL L-T TIES ARE SET
WITH R.E. 5335 SEAL

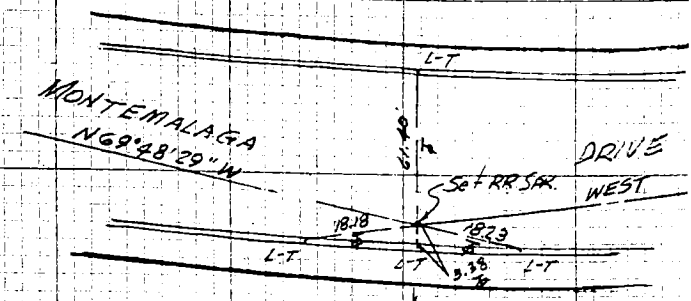

LOT Nº 10

LOT Nº 9

TRACT 24530
CENTERLINE TIES
MONTEMALAGA DRIVE

SURVEYED BY
ENGINEERING SERVICE CORP.

N

G.H. SLEEPER
J. LINDSAY
J. LAVALLE
JULY 13 '61

ALL L-T TIES SET
WITH R.E 5335 SEAL

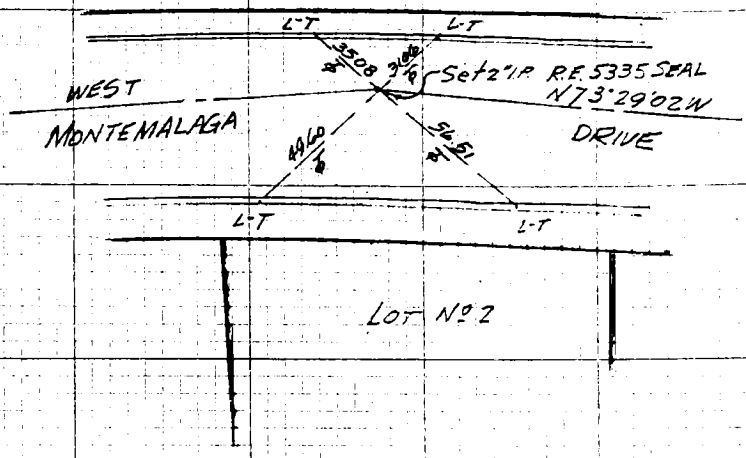

56

P.G. 56

TRACT 24530

CENTERLINE TIES

MONTEMALAGA DR & SILVER SPUR RD.

SURVEYED BY
ENGINEERING SERVICE CORP.

ALL L-T & 1" I.P. SET
WITH R.E. 5355 SEAL

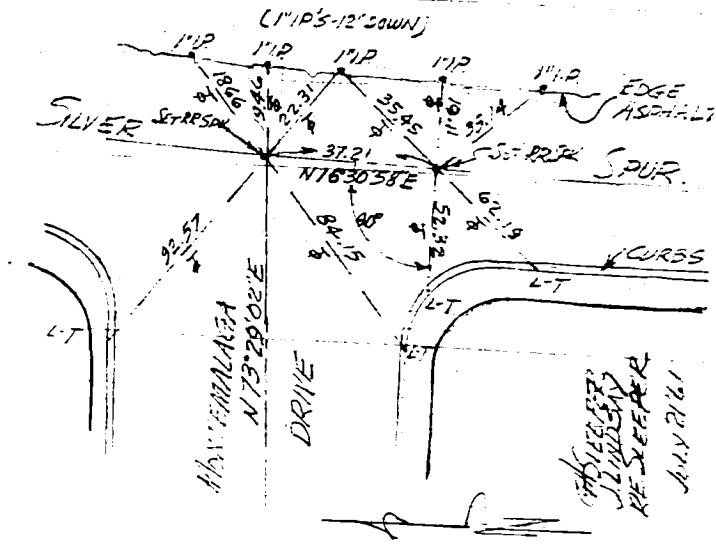

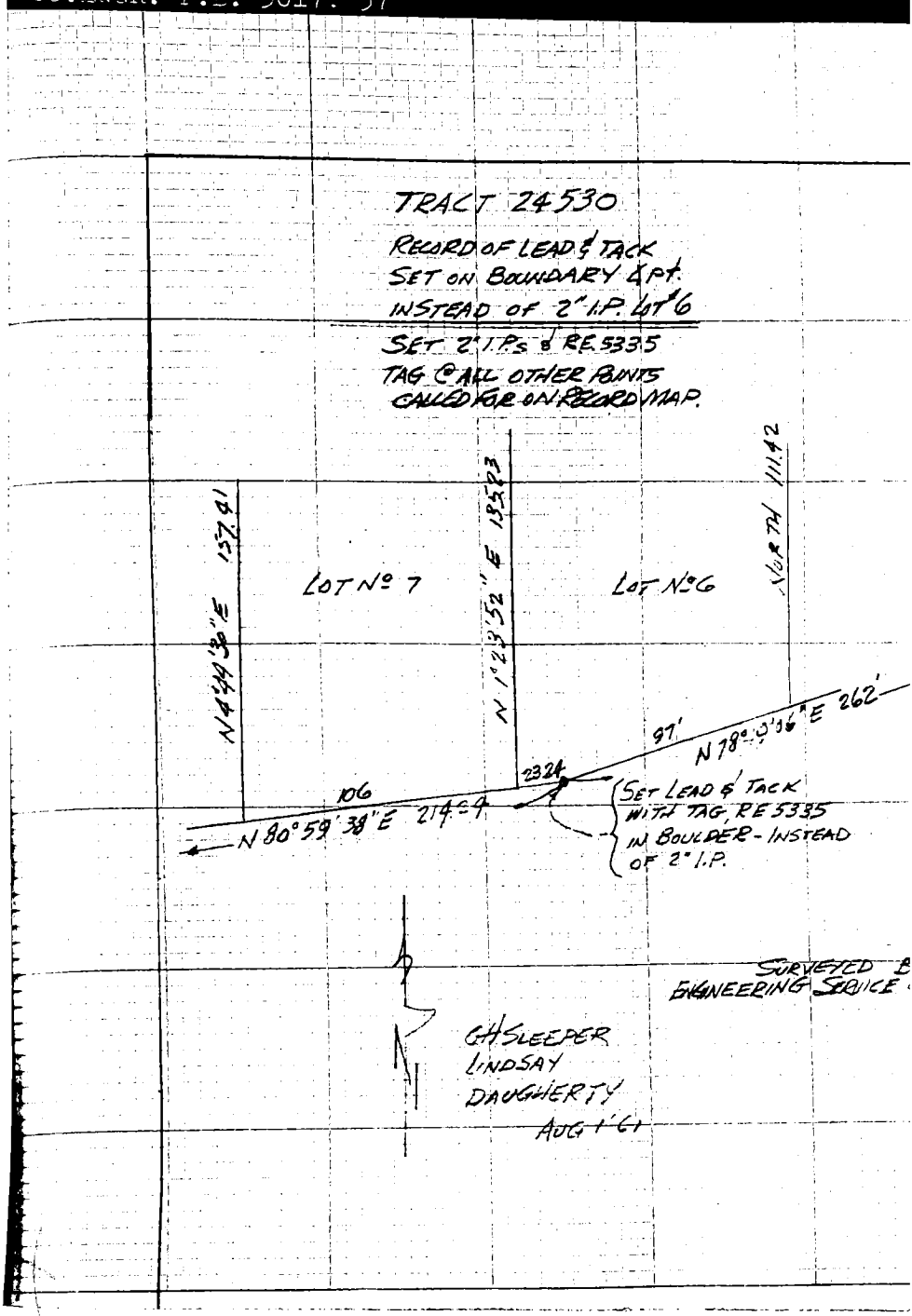
TRACT 24530
RECORD OF LEAD & TACK
SET ON BOUNDARY ∠ PT.
INSTEAD OF 2" I.P. LOT #6
SET 2" I.P.s & RE 5335
TAG @ ALL OTHER POINTS
CALLED FOR ON RECORD MAP.
N 4°44'30" E 157.41
LOT No 7
N 1°23'52" E 135.23
LOT No 6
NORTH 111.42
97'
N 78°19'06" E 262'
2324
106
N 80°59'38" E 214.94
SET LEAD & TACK
WITH TAG, RE 5335
IN BOULDER - INSTEAD
OF 2" I.P.
SURVEYED B
ENGINEERING SERVICE
GH SLEEPER
LINDSAY
DAUGHERTY
AUG 1 '61

CO.ENGR. F.B. 3017: 58

SURVEY OF _____ F. B. _____ PG. 1

SURVEY BY Barcian - Pearson Co

DATE 10-17-61 TR. No. 26[illegible]-2



CO.ENGR. F.B. 3017: 59

F. B. _____ PG. 2 SURVEY OF _____

TR. No. 26002 SURVEY BY Bardley - Pearson

DATE 10-14-61

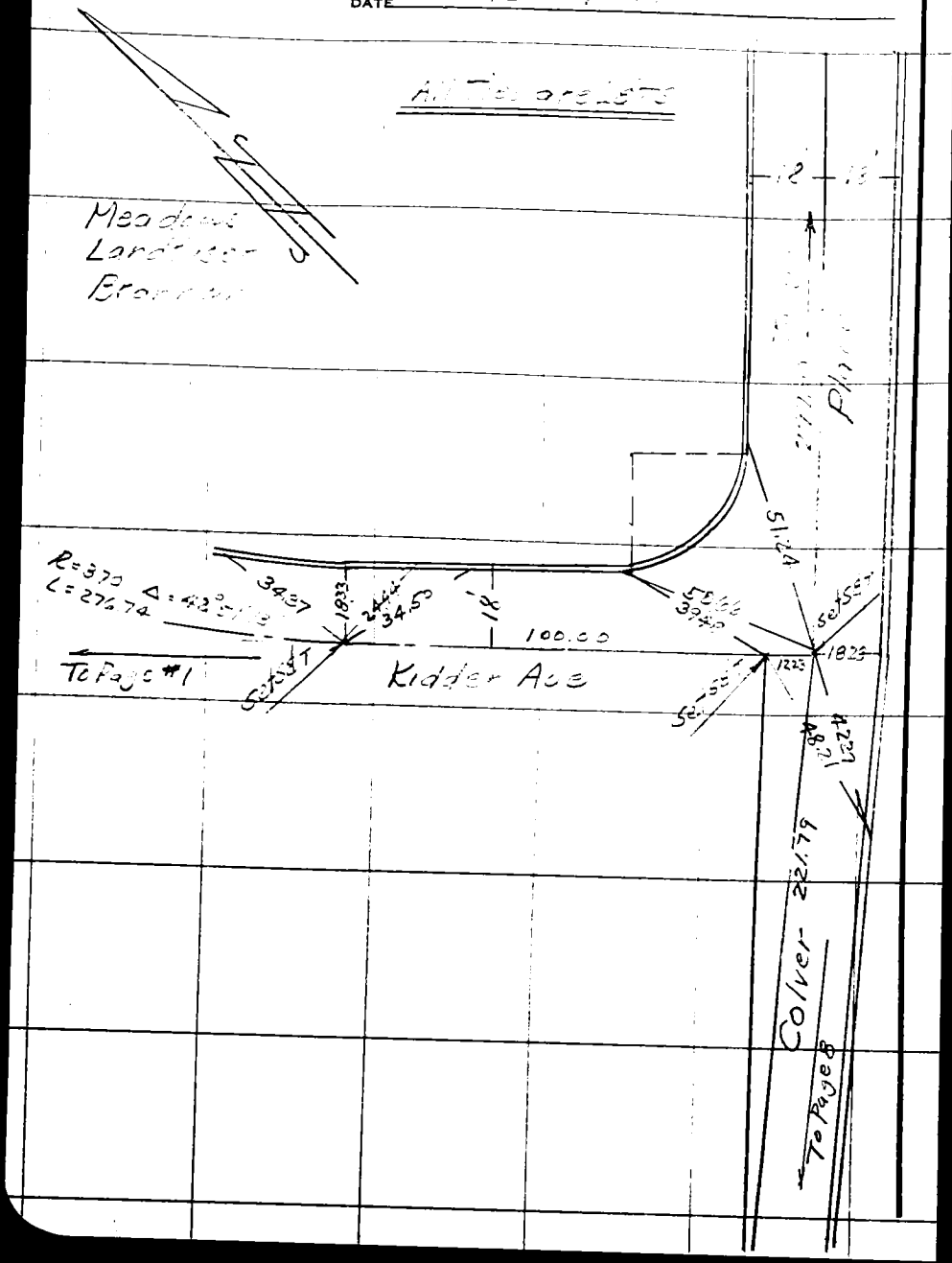

SURVEY OF _____ F. B. _____ PG. 3

SURVEY BY Barclay - Pearson Co TR. No. 26000

DATE 10-17-6

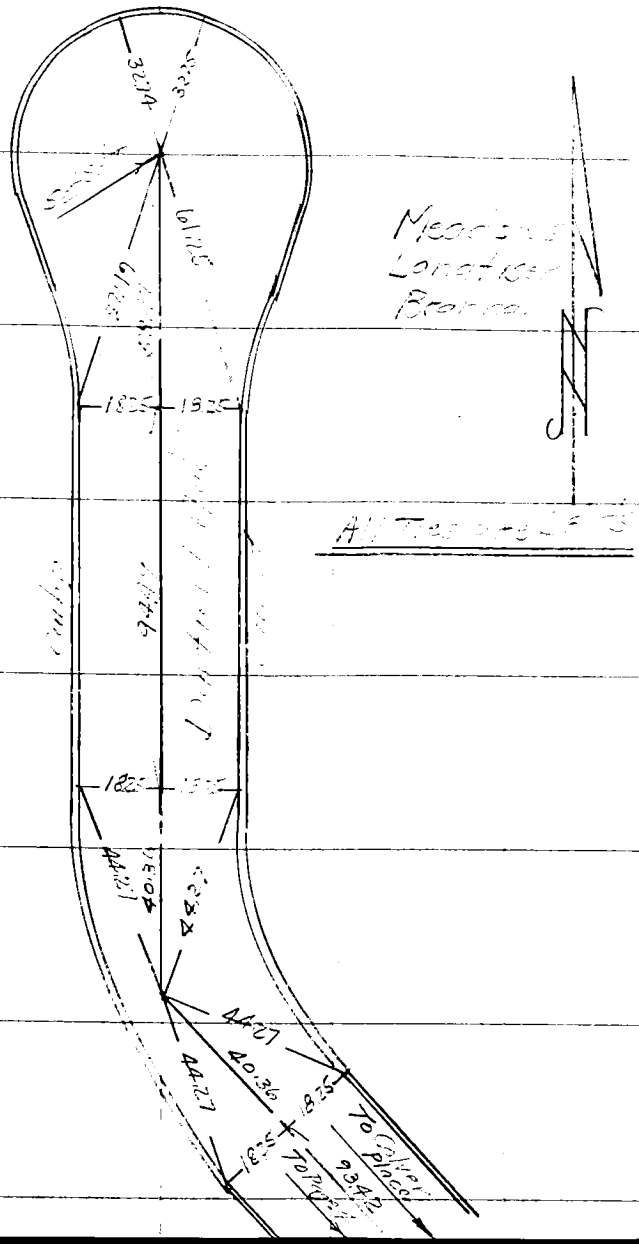

CO.ENGR. F.B. 3017: 61

F. B. _____ PG. 4 SURVEY OF _____

TR. No. 26002 SURVEY BY Barclay - Pearson Co

DATE 10-17-61

All Ties are L&TS

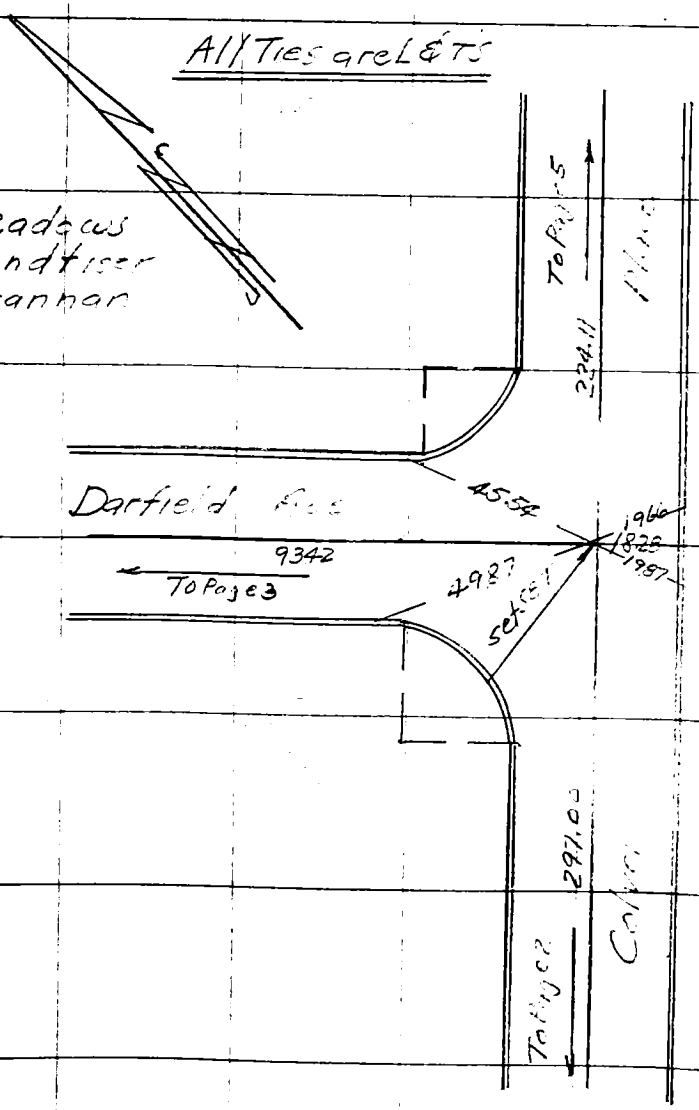

CO.ENGR. F.B. 3017: 62

SURVEY OF _____ F. B. _____ PG. 5

SURVEY BY Barclay - [illegible] TR. No. 26002

DATE 10-17-61

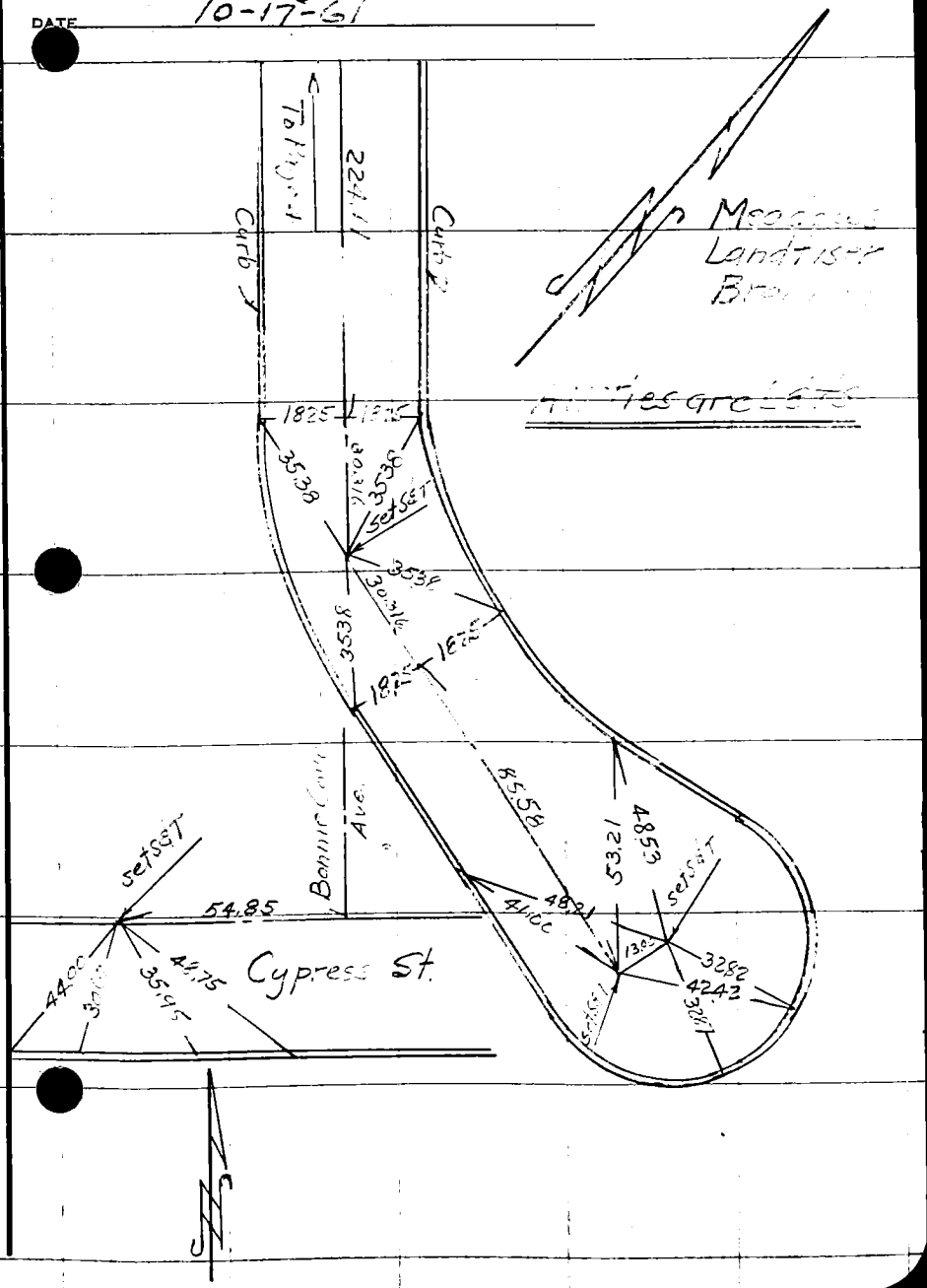

TR. No. 26002 SURVEY BY Barclay - Pearson Co

DATE 10-17-61

All Ties are L&T's

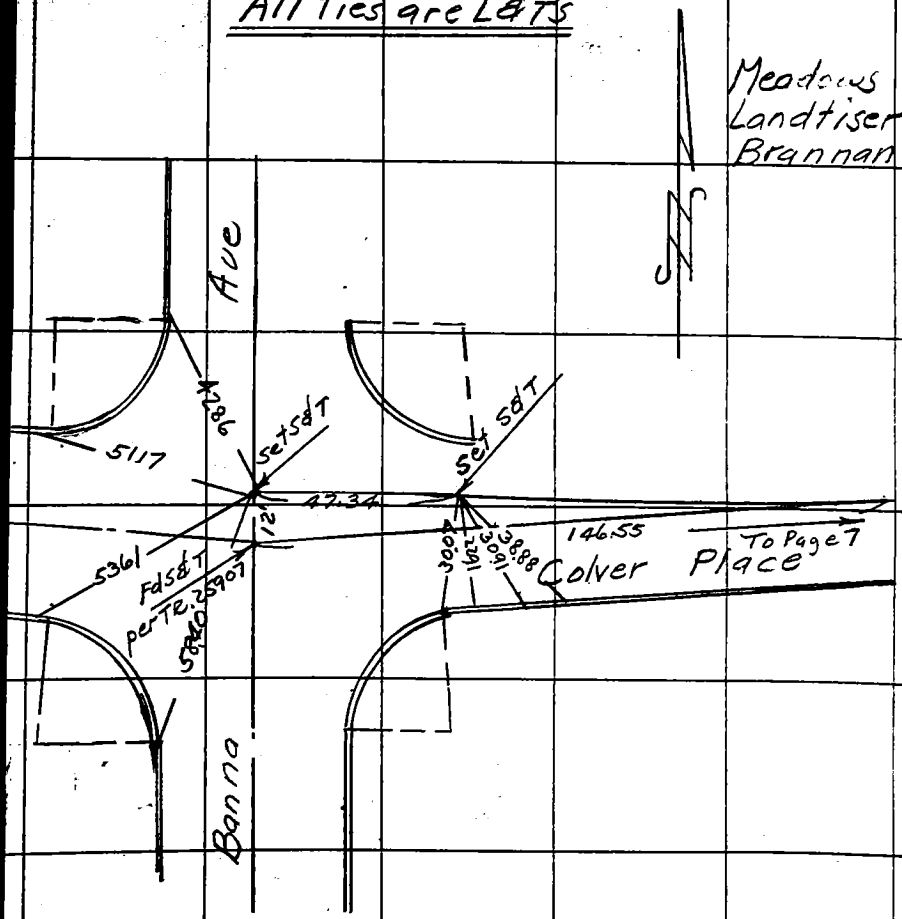

CO.ENGR. F.B. 3017: 64

SURVEY OF _____ F. B. _____ PG. 7

SURVEY BY Barclay - Pearson Co

TR. No. 26002

DATE 10-17-61

All Ties are L&T's

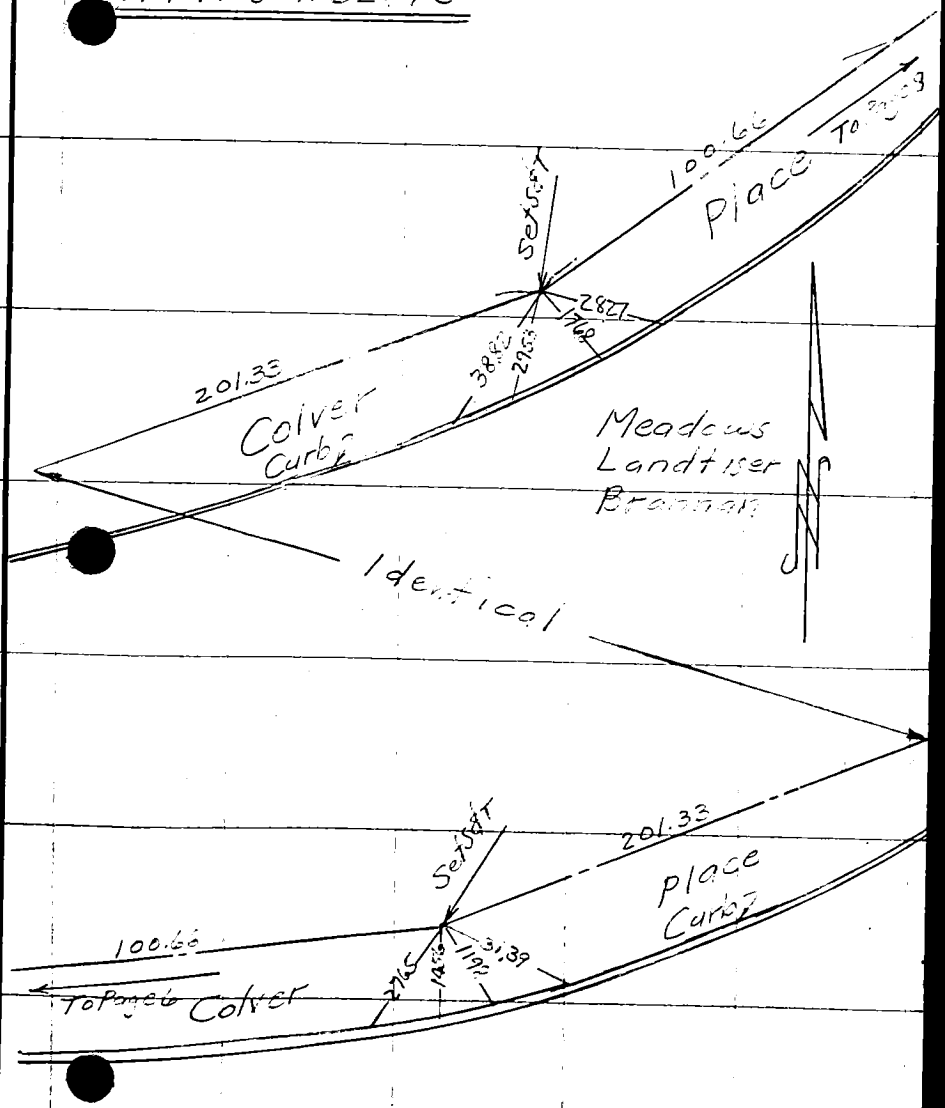

CO.ENGR. F.B. 3017: 65

F. B. _____ PG. 8 SURVEY OF _____

TR. No. 26002 SURVEY BY Barclay - Pearson Co

DATE 10-17-64

All Ties are LETS

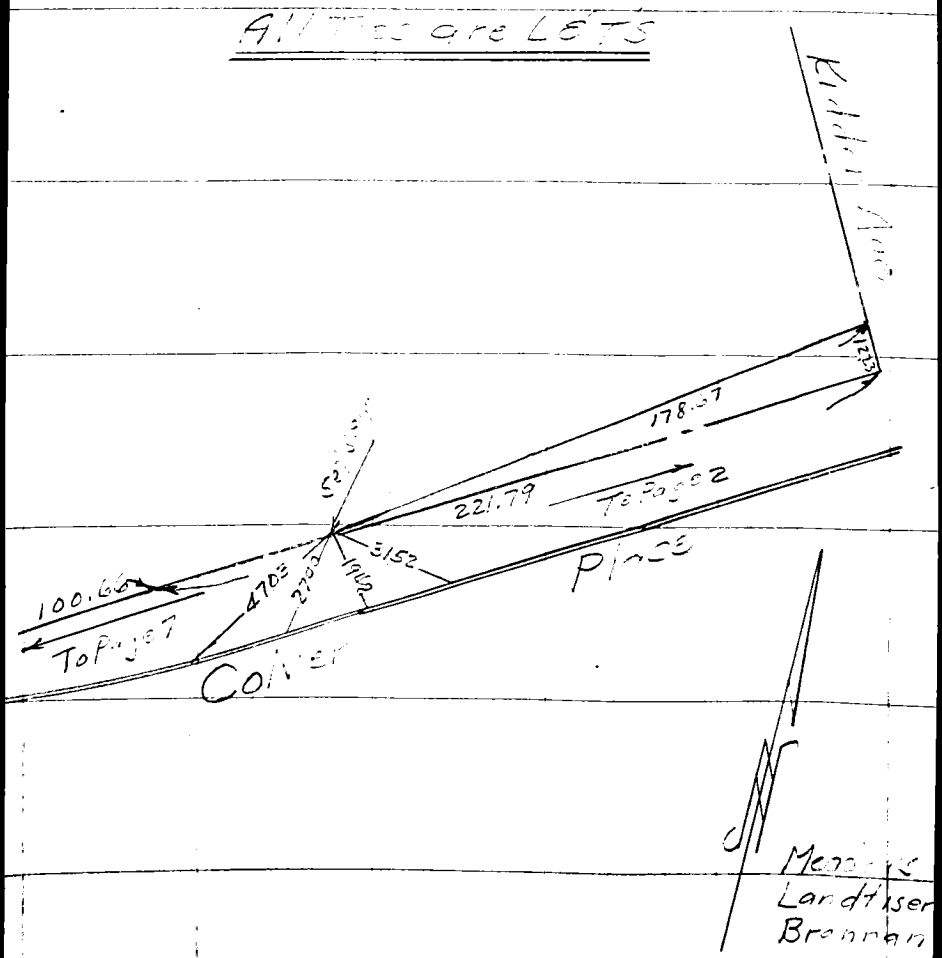

144-317 B-3

28.48 A-4

CO.ENGR. F.B. 3017-66

SURVEY OF _____ F. B. _____ PG. 1

SURVEY BY [illegible] TR. No. 26233

DATE Oct 5, [illegible]

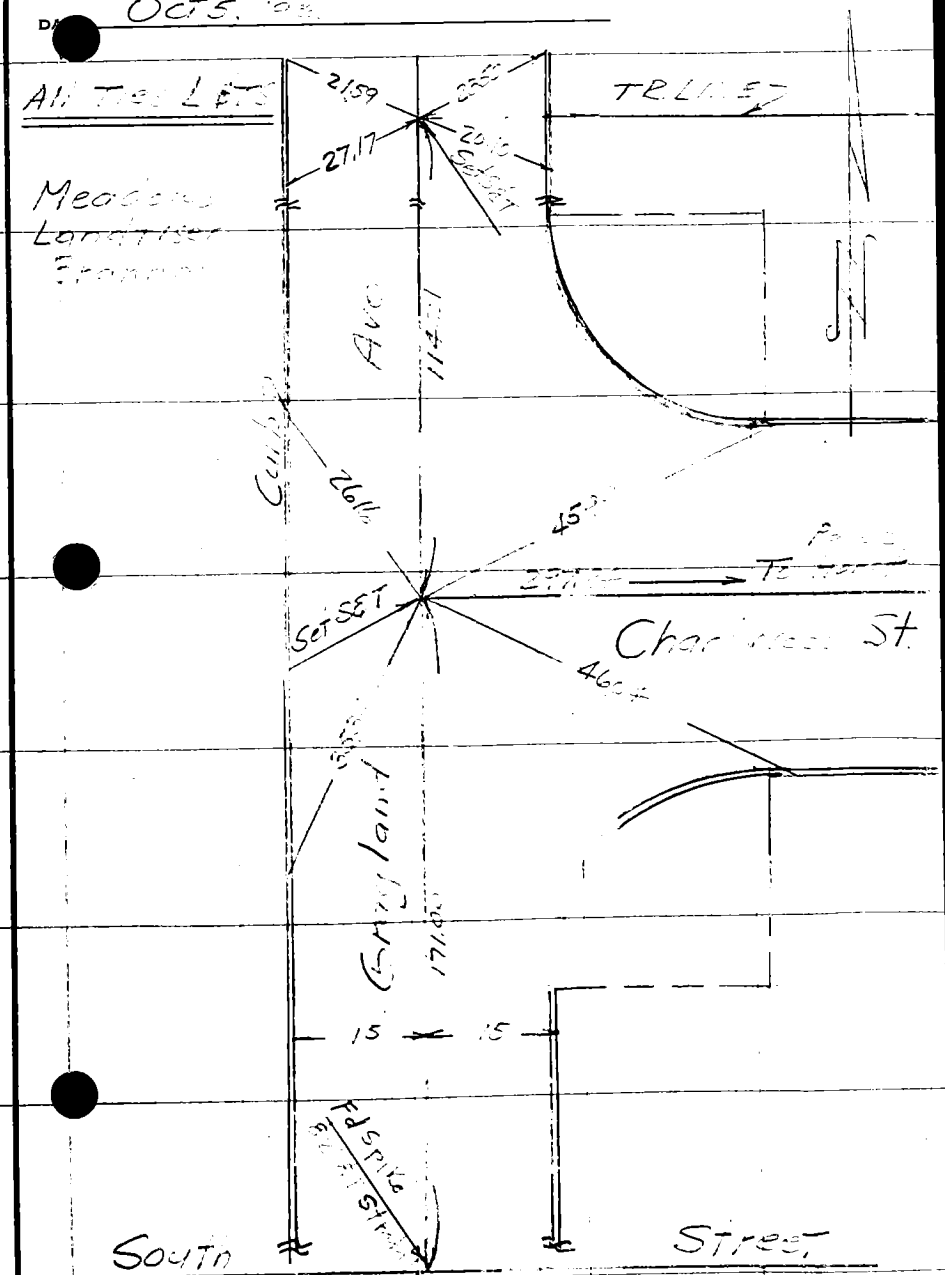

W.E. 33 D-6

CO.ENGR. F.B. 3017: 67

F. B. _____ PG. 6 SURVEY OF _____

TR. No. 26223 SURVEY BY Barclay - Pearson Co

DATE 10-5-6

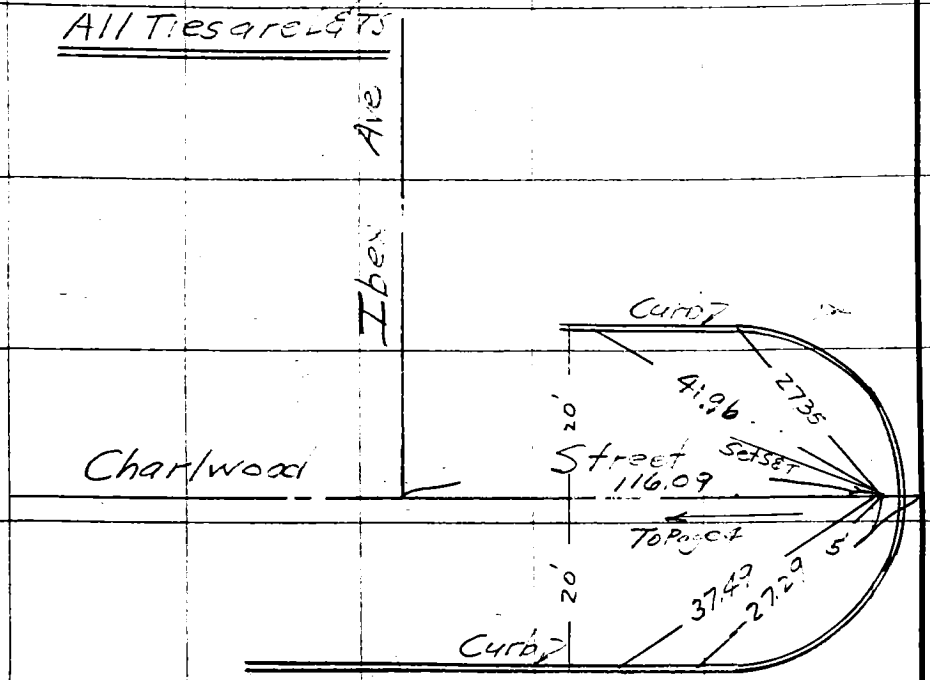

CO.ENGR. F.B. 3017: 68

SURVEY OF _____ F. B. _____ PG. 3

SURVEY BY Barclay - Pearson Co

TR. No. 26233

DATE 10-5-[illegible]

All Theoretic

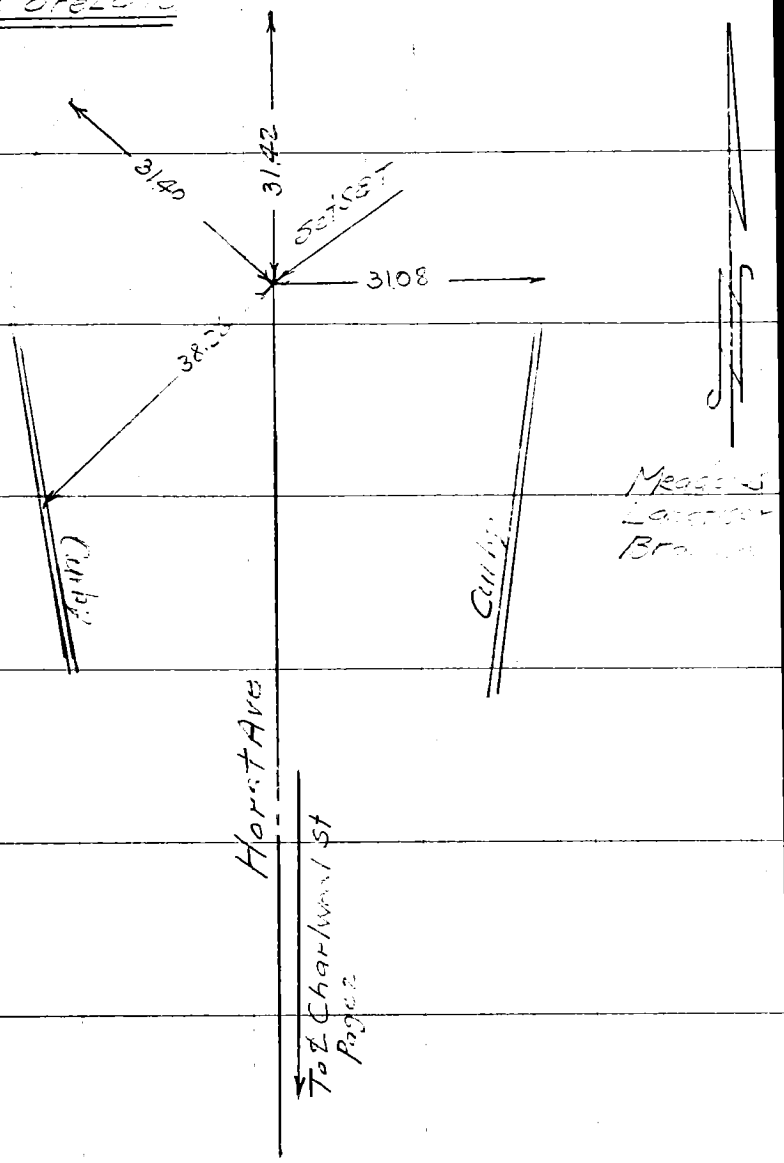

CO.ENGR. F.B. 3017: 69

F. B. _____ PG. 2 SURVEY OF _____

TR. No. 26223 SURVEY BY Barc[illegible]

DATE 10-5-61

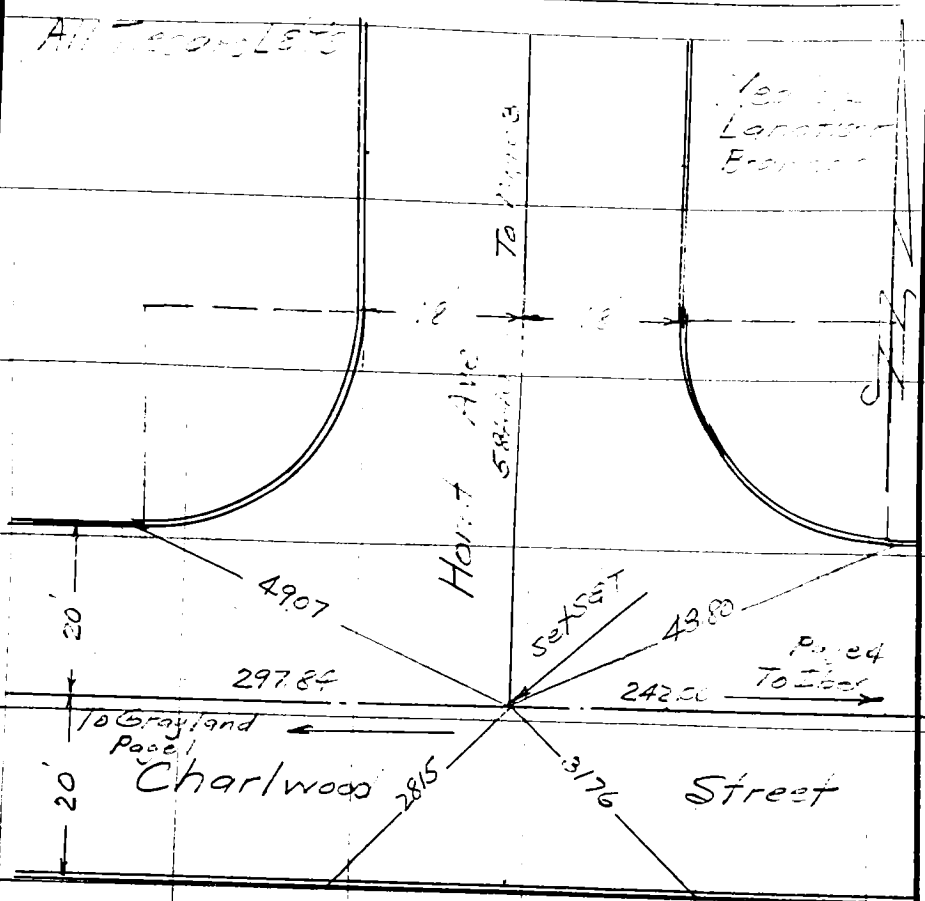

W.S. 33D-6

CO.ENGR. F.B. 3017: ~~70~~

SURVEY OF _____ F. B. _____ PG. 5

SURVEY BY Barclay - Pearson Co TR. No. [illegible]

DATE 10-5-6[illegible]

All Tie [illegible]



CO.ENGR. F.B. 3017: 71

F. B. _____ PG. 4 SURVEY OF _____

TR. No. 26223 SURVEY BY [illegible]

DATE [illegible]

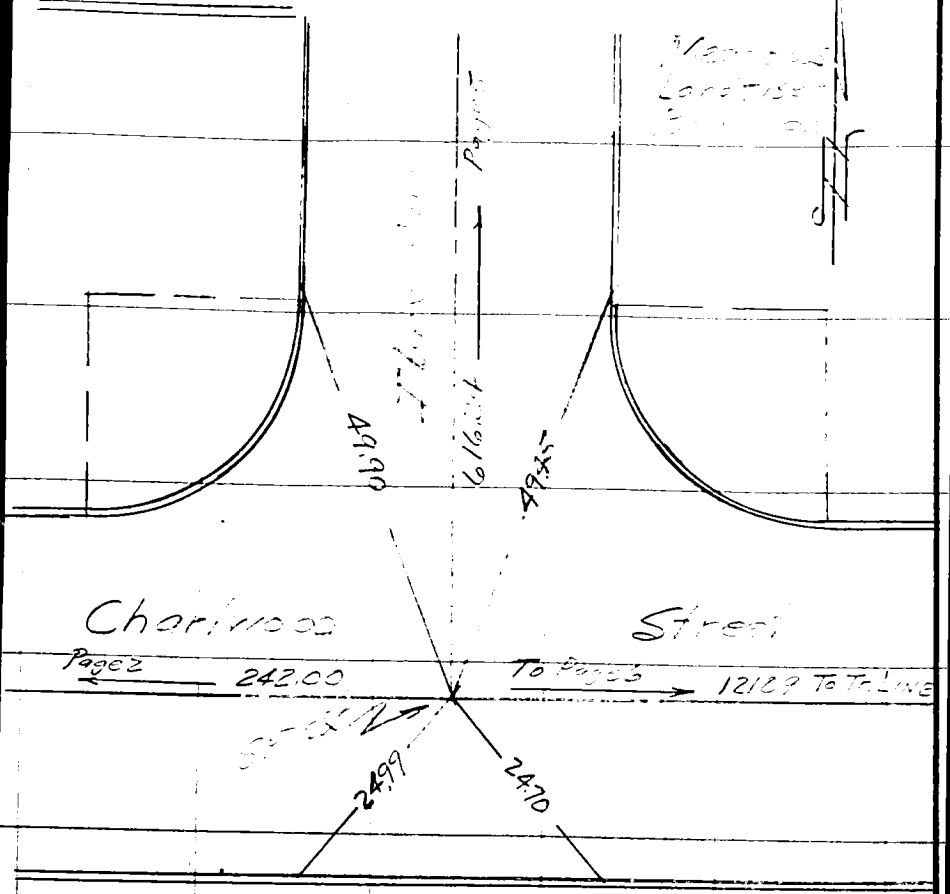

CO.ENGR. F.B. 30~~17~~: 72

SURVEY OF _____ F. B. _____ PG. 7

SURVEY BY Bordon-Pearson Co. TR. No. 26223

DATE 10-5-61

A. Tecoro Lots

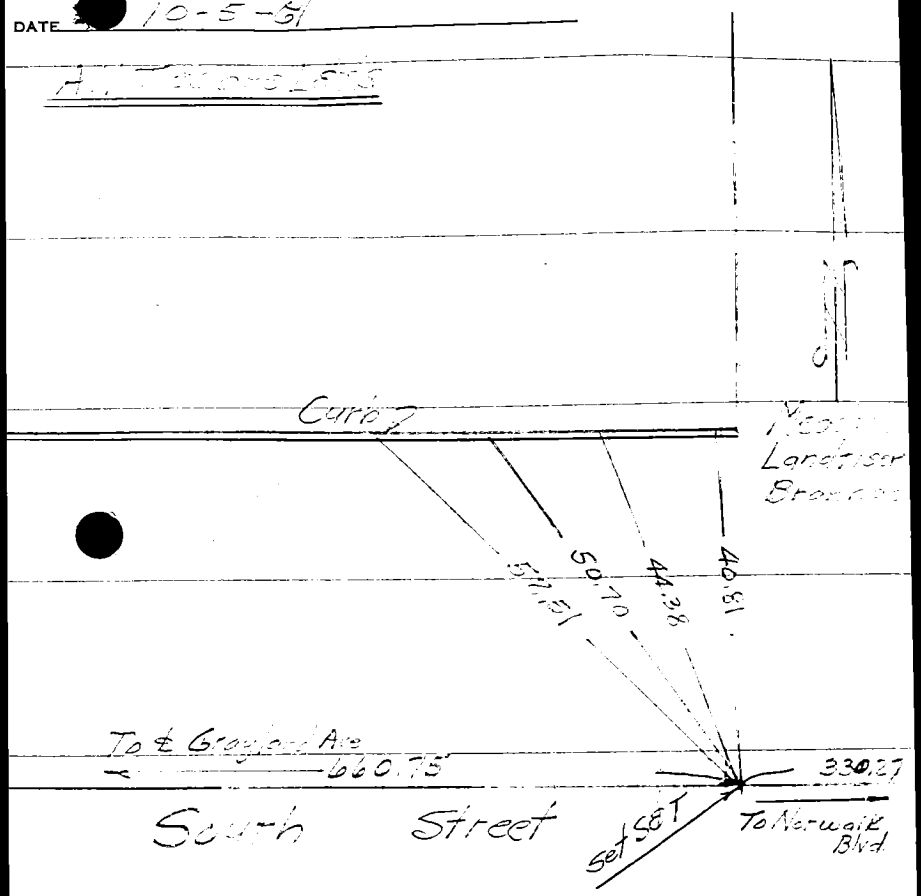

CO.ENGR. F.B. 3017: 73

F. B. _____ PG. 8 SURVEY OF _____

TR. No. 26223 SURVEY BY Barclay-Pearson Co

DATE 10-5-61

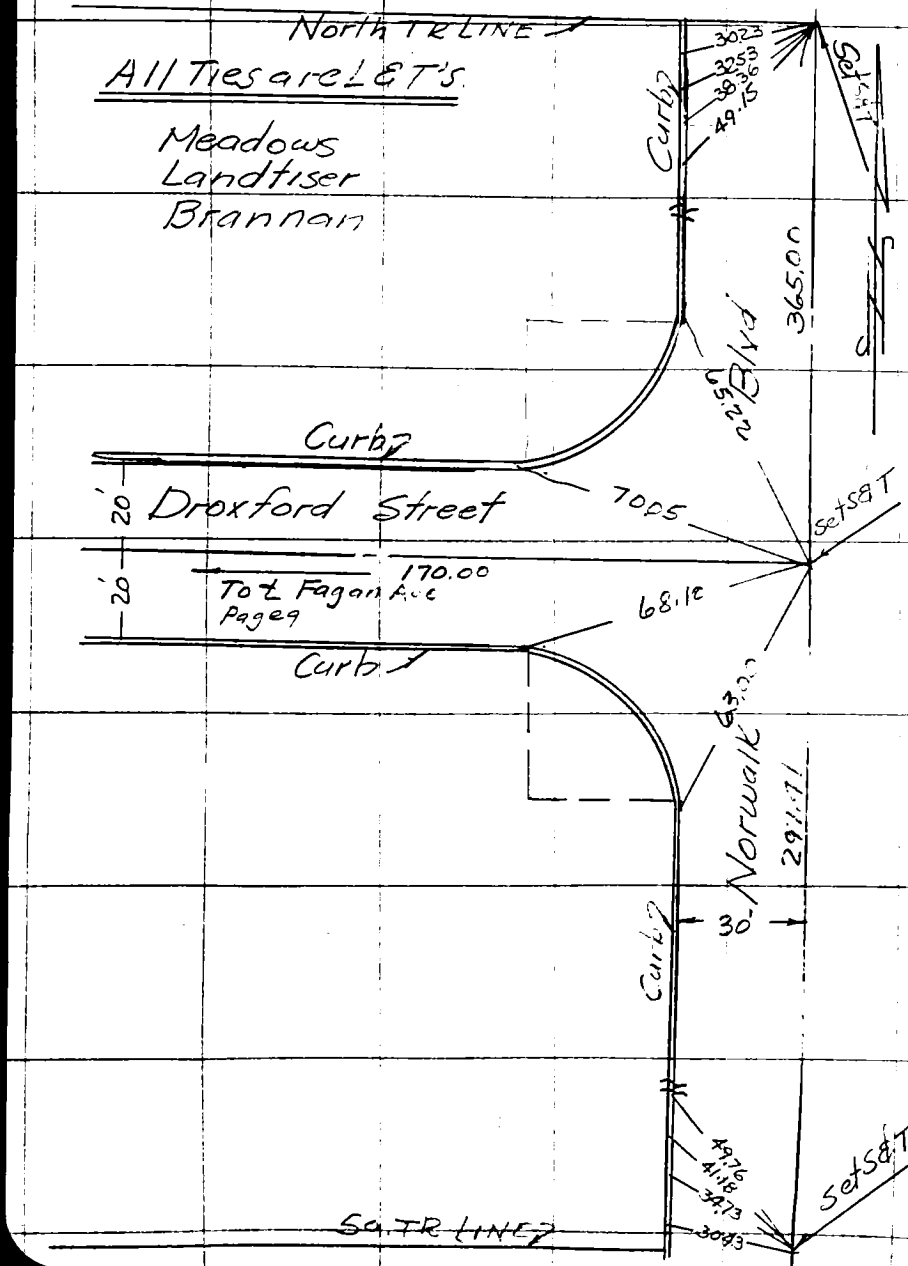

CO.ENGR. F.B. 3017: 74

SURVEY OF _____ F. B. _____ PG. 9

SURVEY BY Bar[illegible] Pe[illegible]

TR. No. 26223

DATE 10-6-61

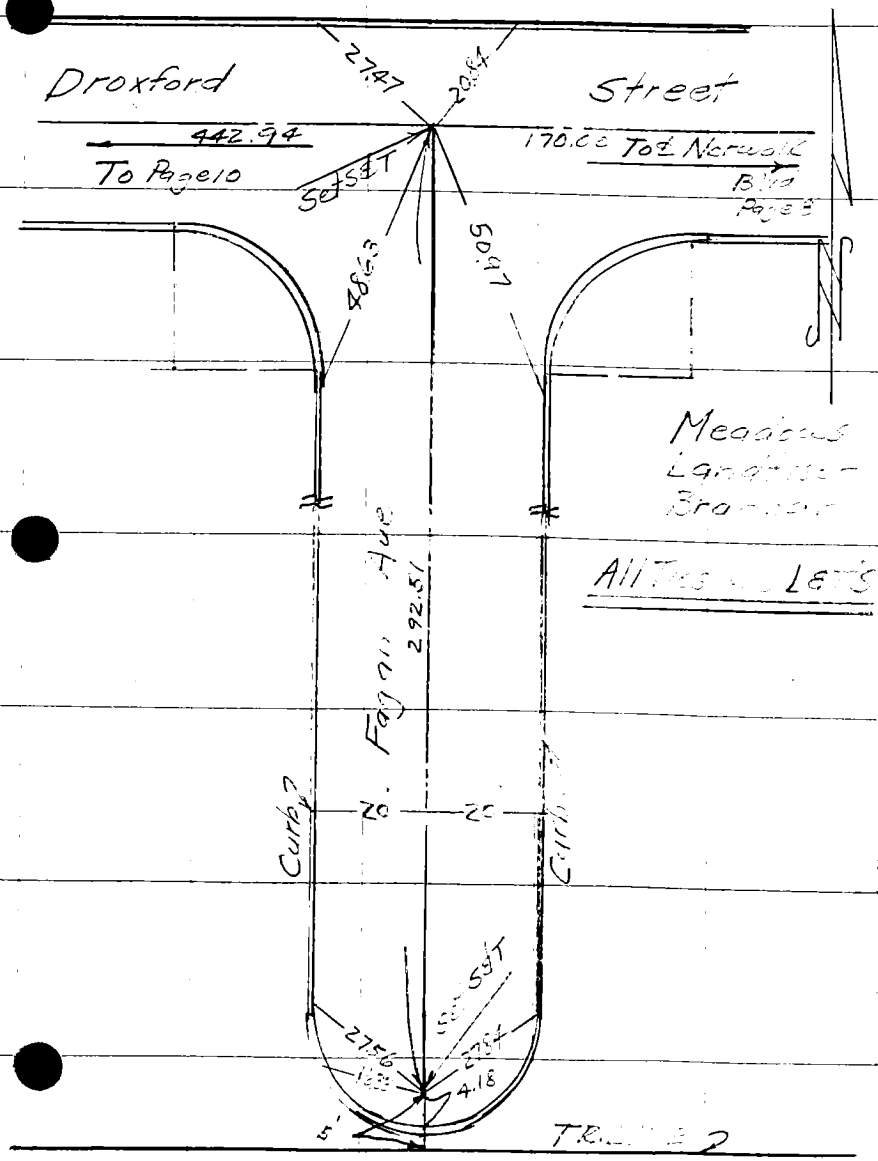

W533D-6

CO.ENGR. F.B. 3017: 75

F. B. _____ PG. 10 SURVEY OF _____

TR. No. 26223 SURVEY BY Barclay - Pearson Co

DATE 10-6-61

All Ties are L&TS

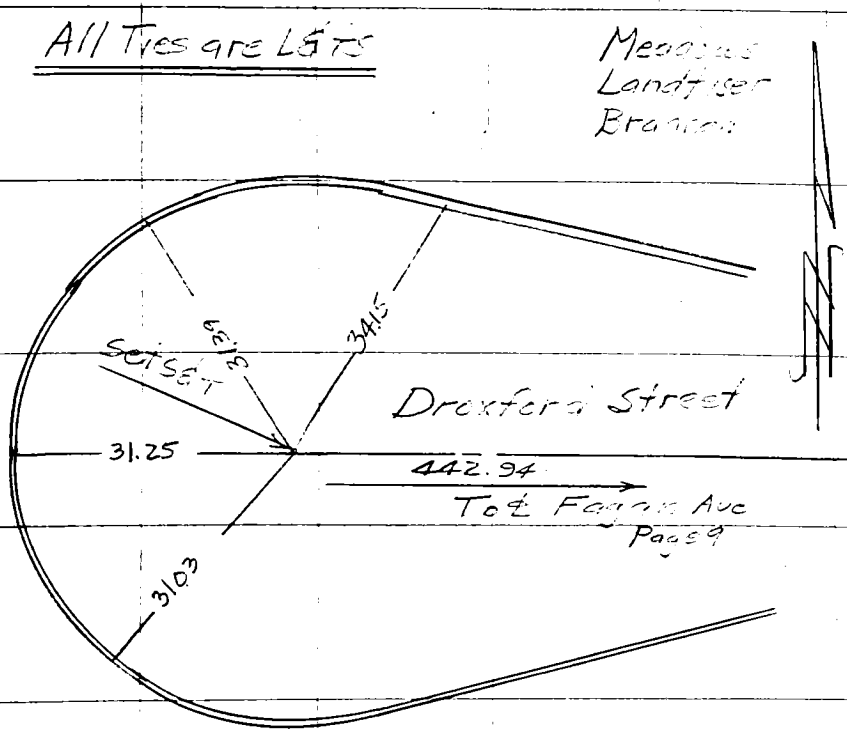

CO.ENGR. F.B. 3017: 76

SURVEY OF _____ F. B. _____ PG. 11

SURVEY BY Barclay-Pearson Co

TR. No. 26223

DATE 10-6-61

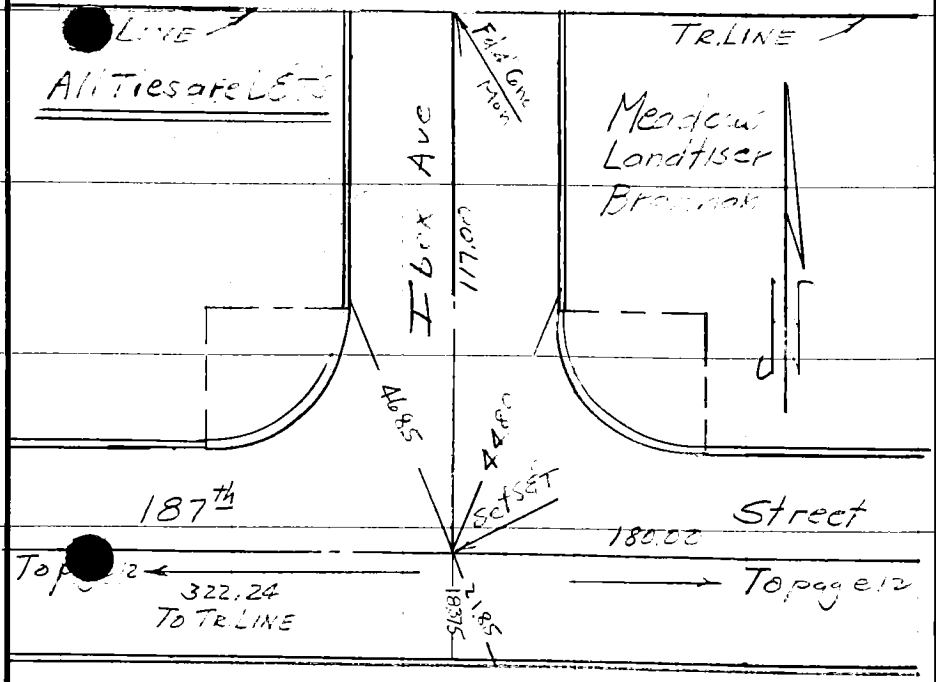

WAS 33 D-6

CO.ENGR. F.B. 3017: 77

F. B. _____ PG. 12 SURVEY OF _____

TR. No. 26223 SURVEY BY Barclay-Pearson Co

DATE 10-6-6

All Tie offsets

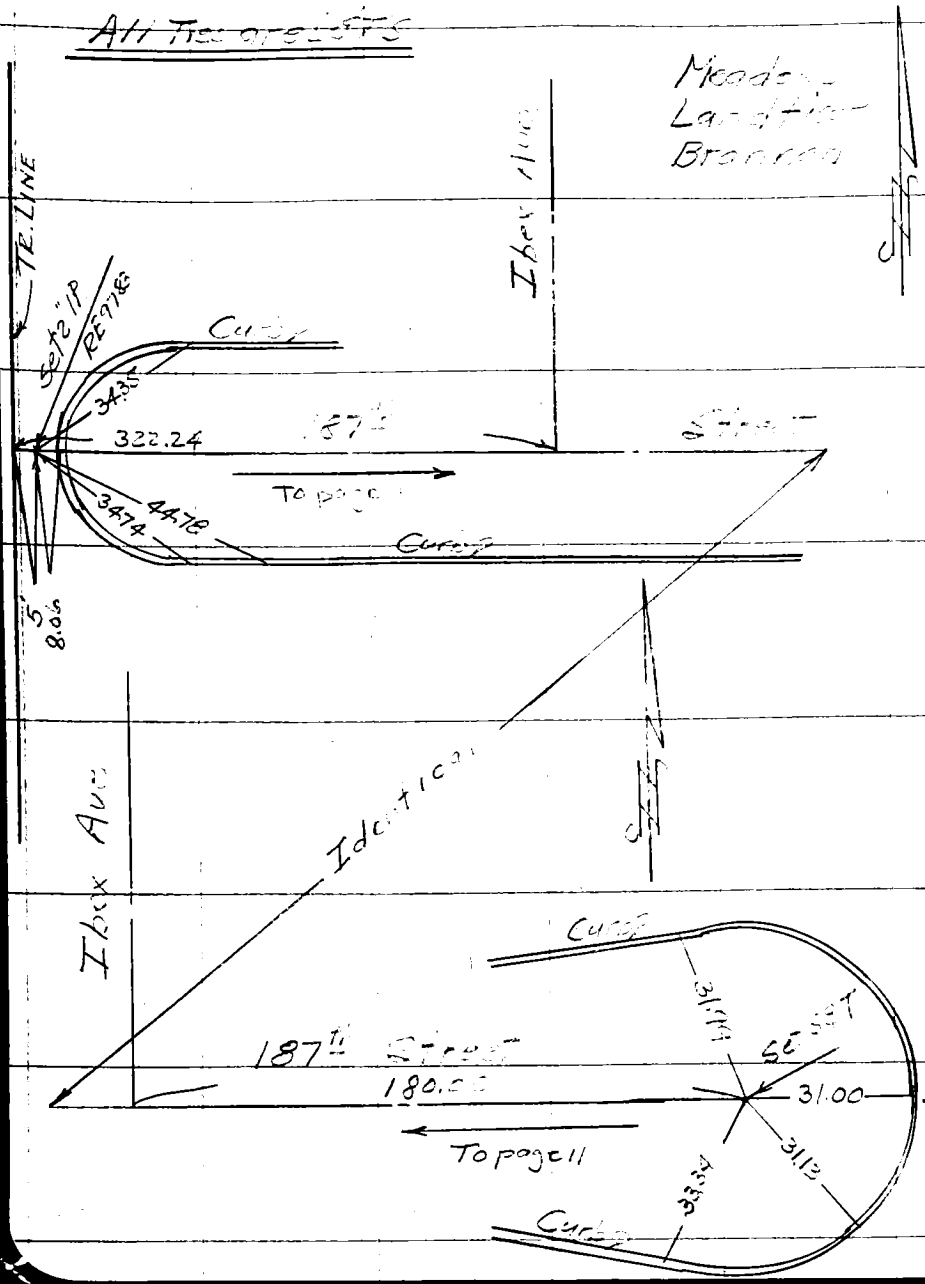

CO.ENGR. F.B. 3017 ✓ 78

SURVEY OF _____ F. B. _____ PG. 14

SURVEY BY Barclay - Pearson Co TR. No. 26223

DATE 11-9-61

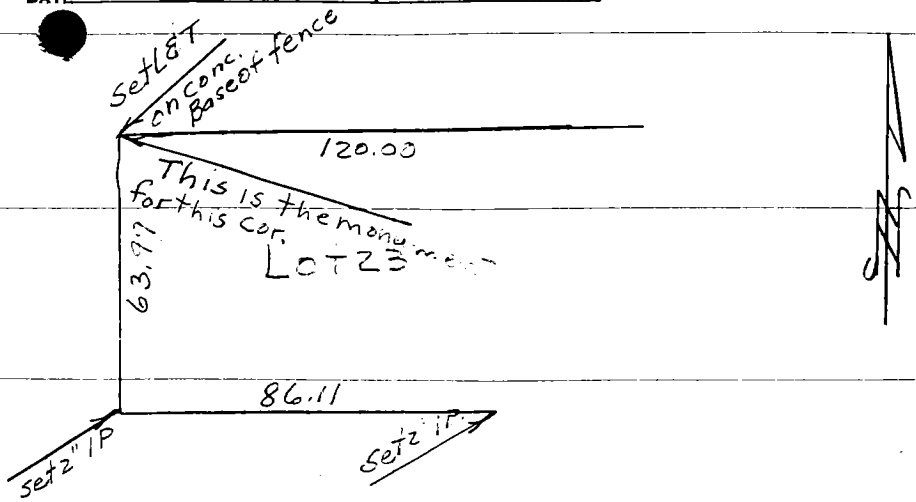

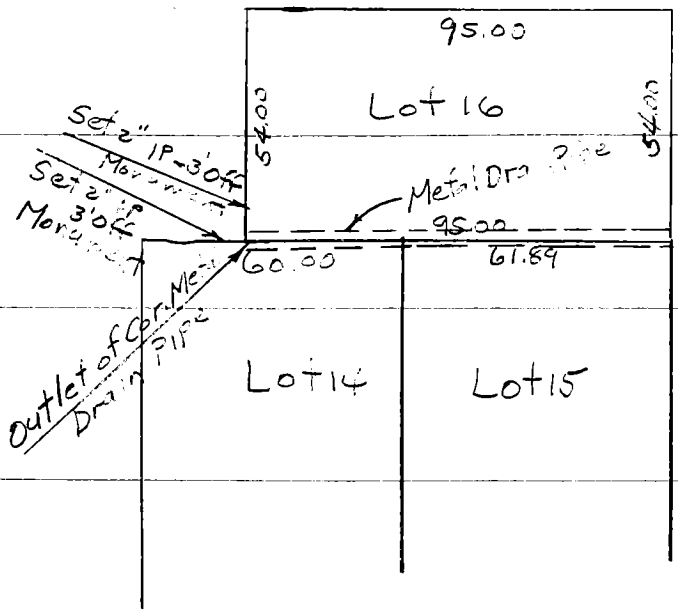

CO.ENGR. F.B. 3017: 79

F. B. _____ PG. 13 SURVEY OF _____

TR. No. 26223 SURVEY BY Barclay - Pearson Co

DATE 11-9-61

All Ties are L&TS

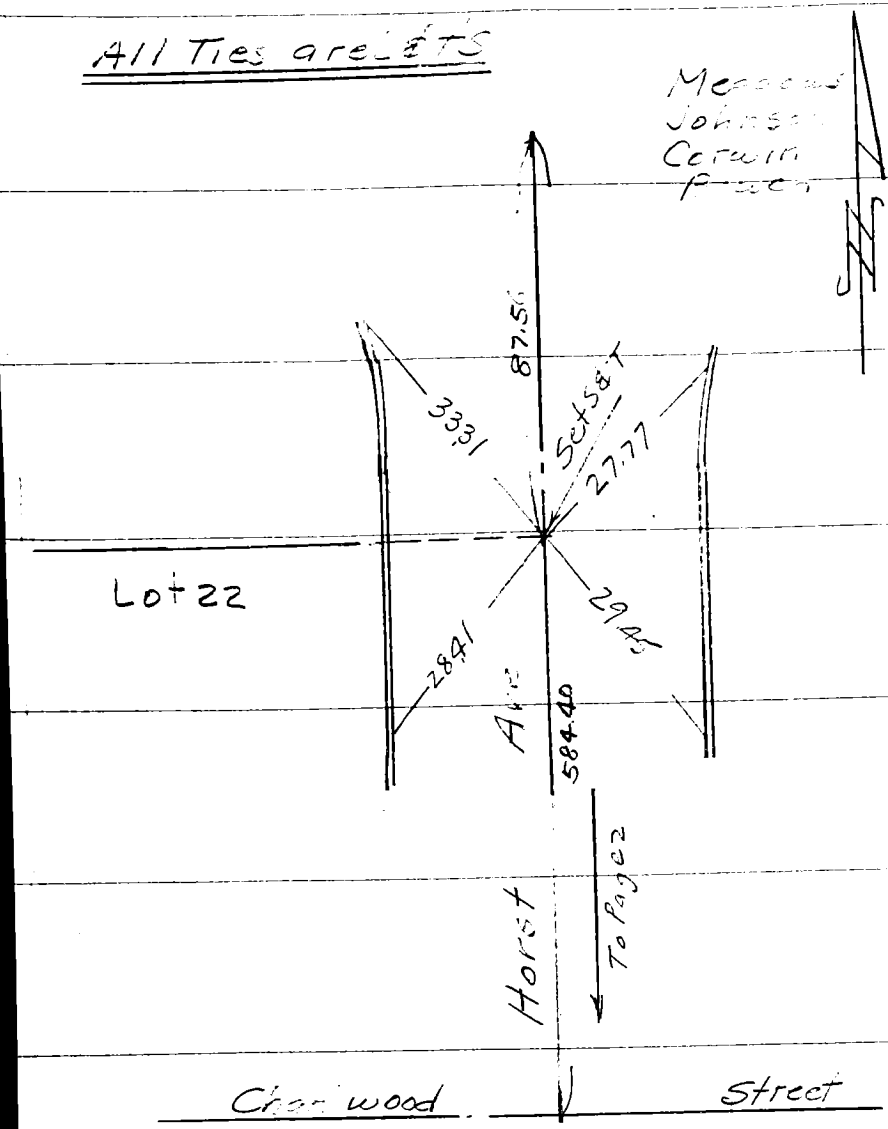

CO. F. OR. F. . 3

SURVEY OF CENTERLINE TIES F.B. Pg. 1

SURVEY BY KEMMERER ENGINEERING TR. No. 2532

DATE Oct 31, 1961

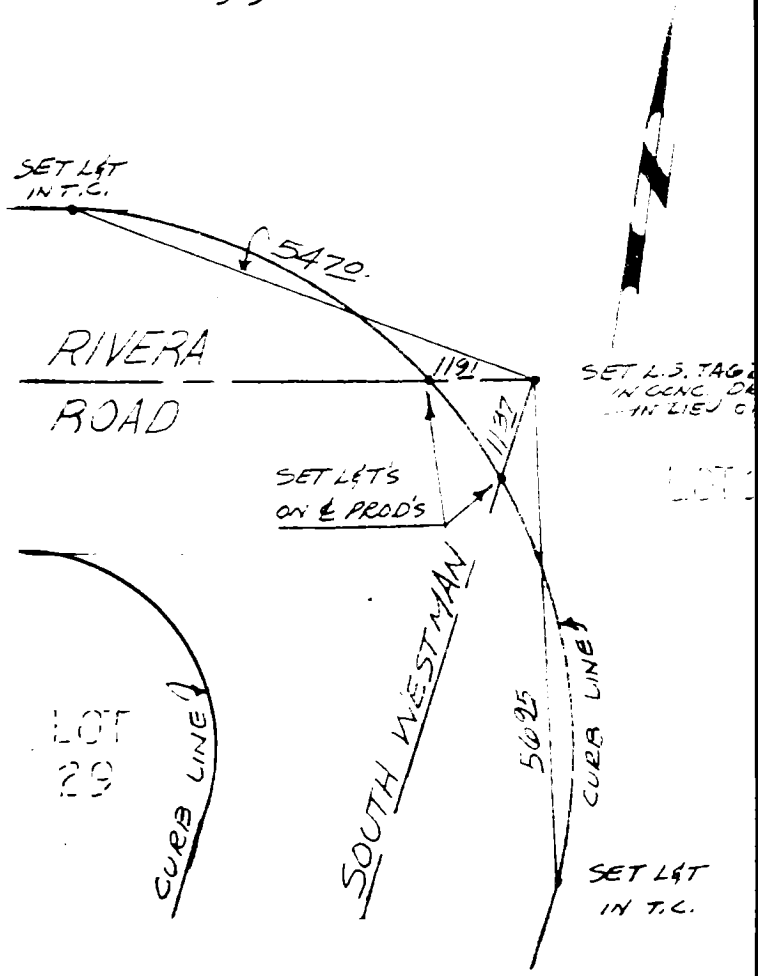

KEMMERER ENGINEERING CO., INC.
145 NORTH PAINTER
WHITTIER, CALIFORNIA
OXFORD 4-5661

CO. ENGR. C.B. 3017: 81

SURVEY OF CENTERLINE TIES F.B. PG. [illegible]

SURVEY BY KEMMERER ENGINEERING TR. No. 25827

DATE Oct. 31, 1961

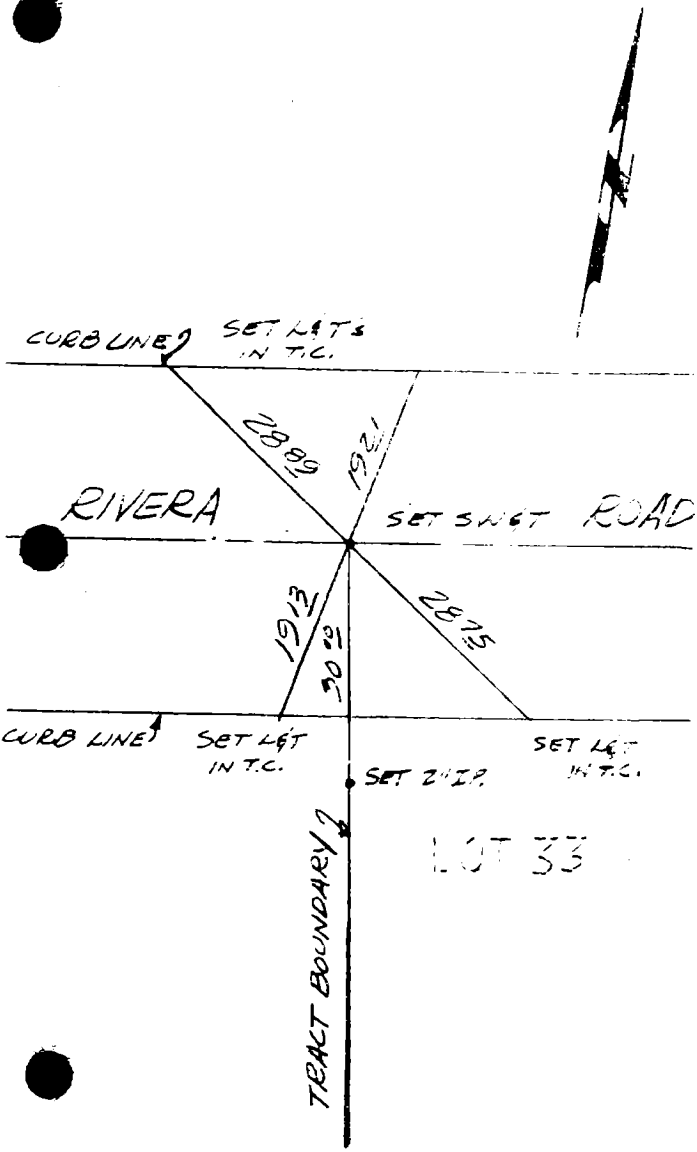

(8C)

CO. ENGR. F.B. 30

SURVEY OF CENTERLINE TIES F.B. PG. 3

SURVEY BY KEMMERER ENGINEERING TR. No. 2582

DATE Oct. 31, 1961

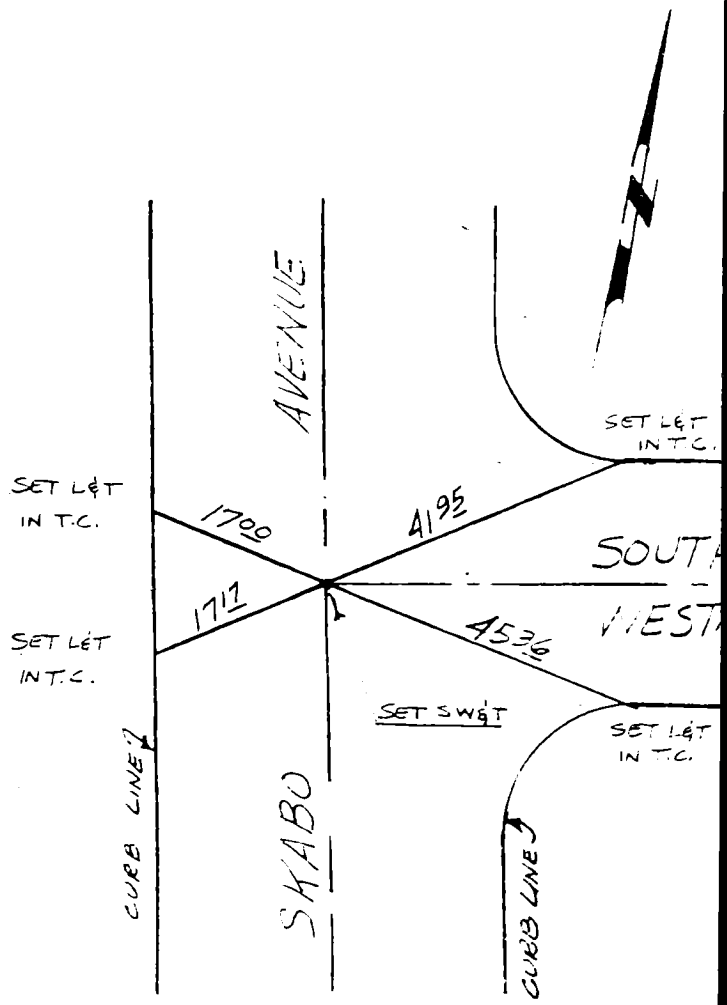

KEMMERER ENGINEERING CO., INC.
148 NORTH PAINTER
WHITTIER, CALIFORNIA
OXFORD 4-8661

CO.ENGR. F.B. 3017: 83

SURVEY OF CENTERLINE TIES F.B. Pg. 4

SURVEY BY KEMMERER ENGINEERING TR. No. 25827

DATE Oct. 31, 1961

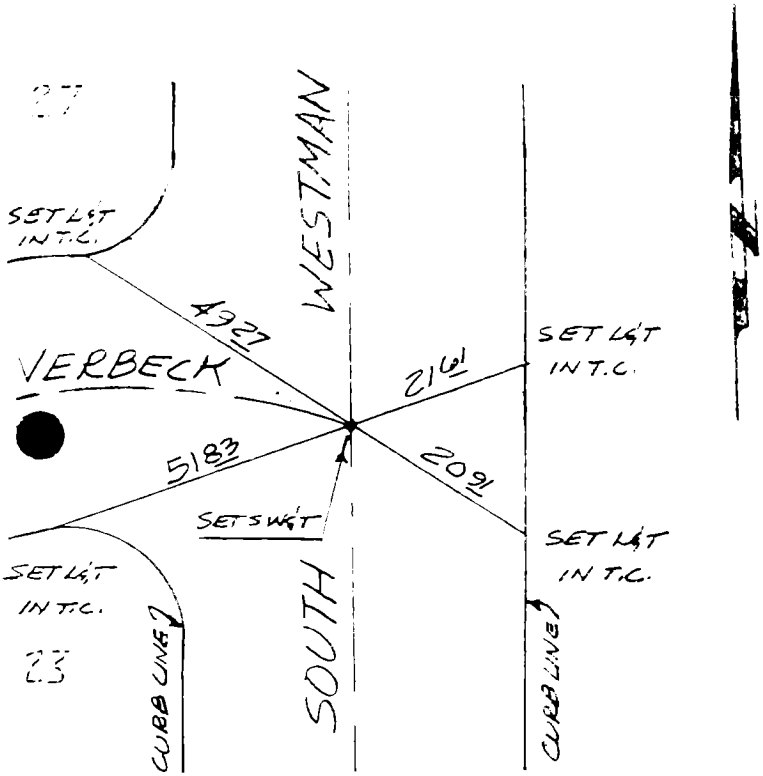

(84)

CO. ENGR. F.B. 3017:

SURVEY OF CENTERLINE TIES F.B. PG. 5

SURVEY BY KEMMERER ENGINEERING TR. No. 25827

DATE Oct 31, 1961

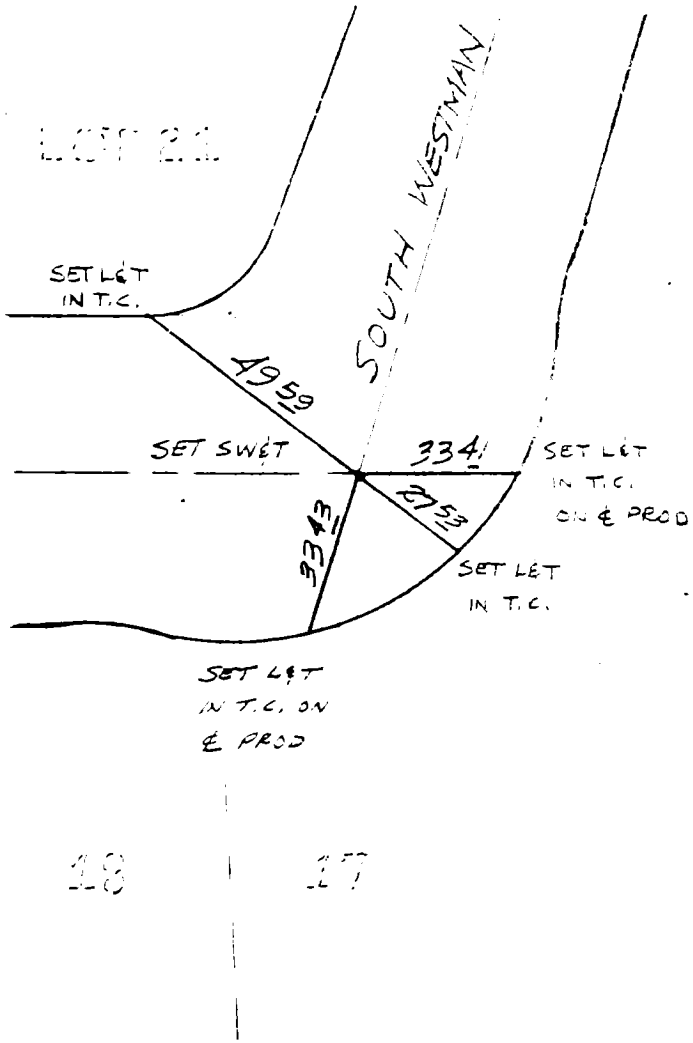

KEMMERER ENGINEERING CO., INC.
148 NORTH PAINTER
WHITTIER, CALIFORNIA
OXFORD 4-5661

CO. ENGR. F.B. 3017: 85

SURVEY OF Tract No 25518 F. B. _____ PG. _____

SURVEY BY National Engineering Co. TR. NO. 25518

DATE May 16, 1961

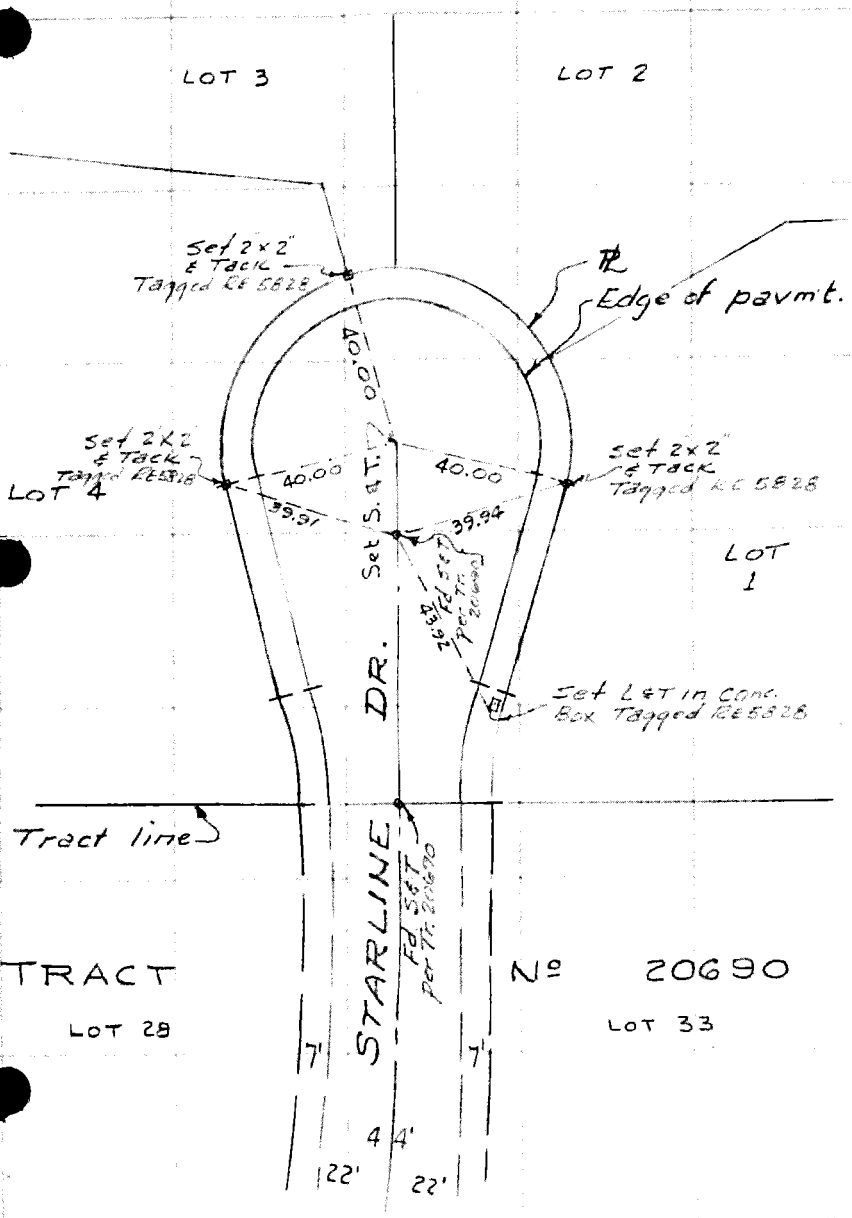

CO.ENGR. F.B. 3017: 86

SURVEY OF TRACT No 25443 F. B. _____ PG. _____

SURVEY BY National Engineering Co. TR. No. 25443

DATE [illegible] 1, 1961

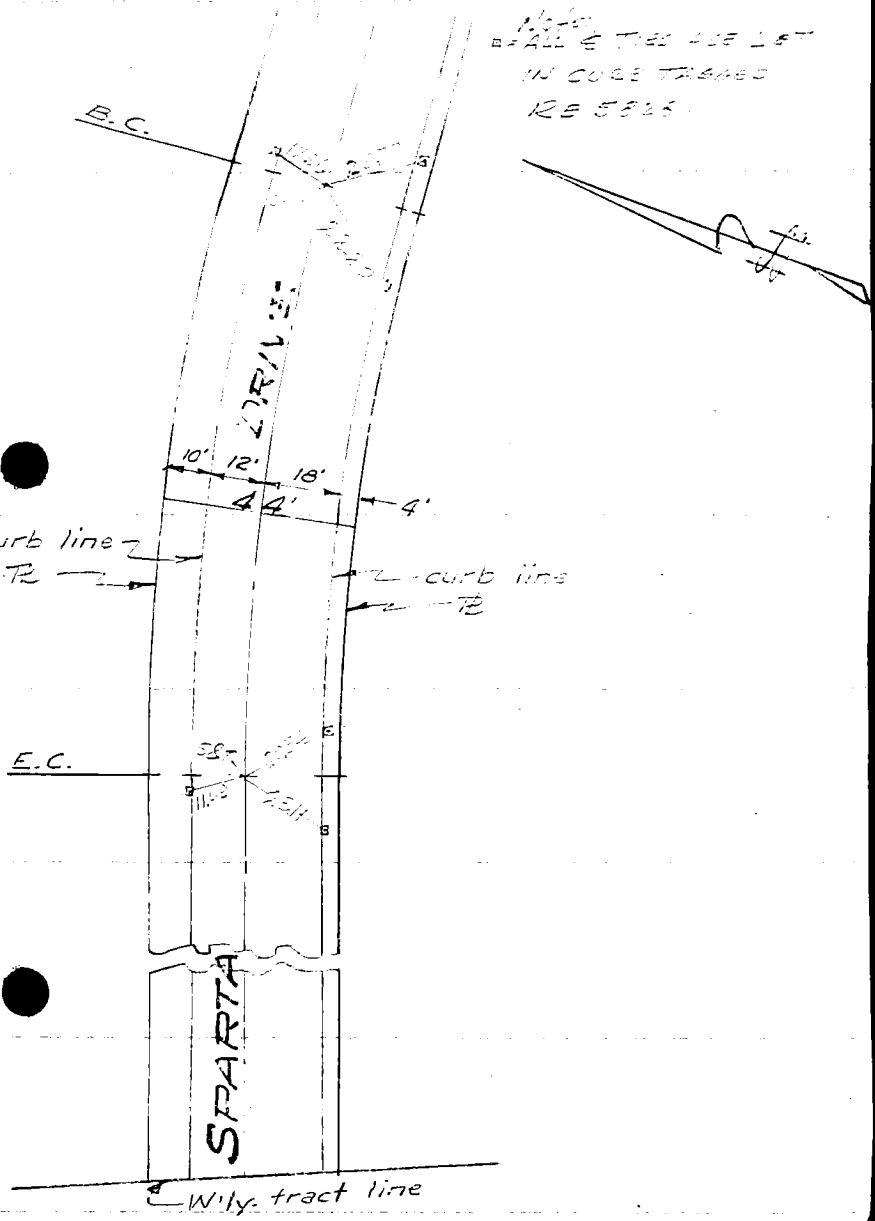

CO.ENGR. F.B. 3017: 87

F. B. _____ Pg. _____ SURVEY OF TRACT No. 25463

TR. No. 25463 SURVEY BY National Engineering Co.

DATE NOVEMBER 1, 1960

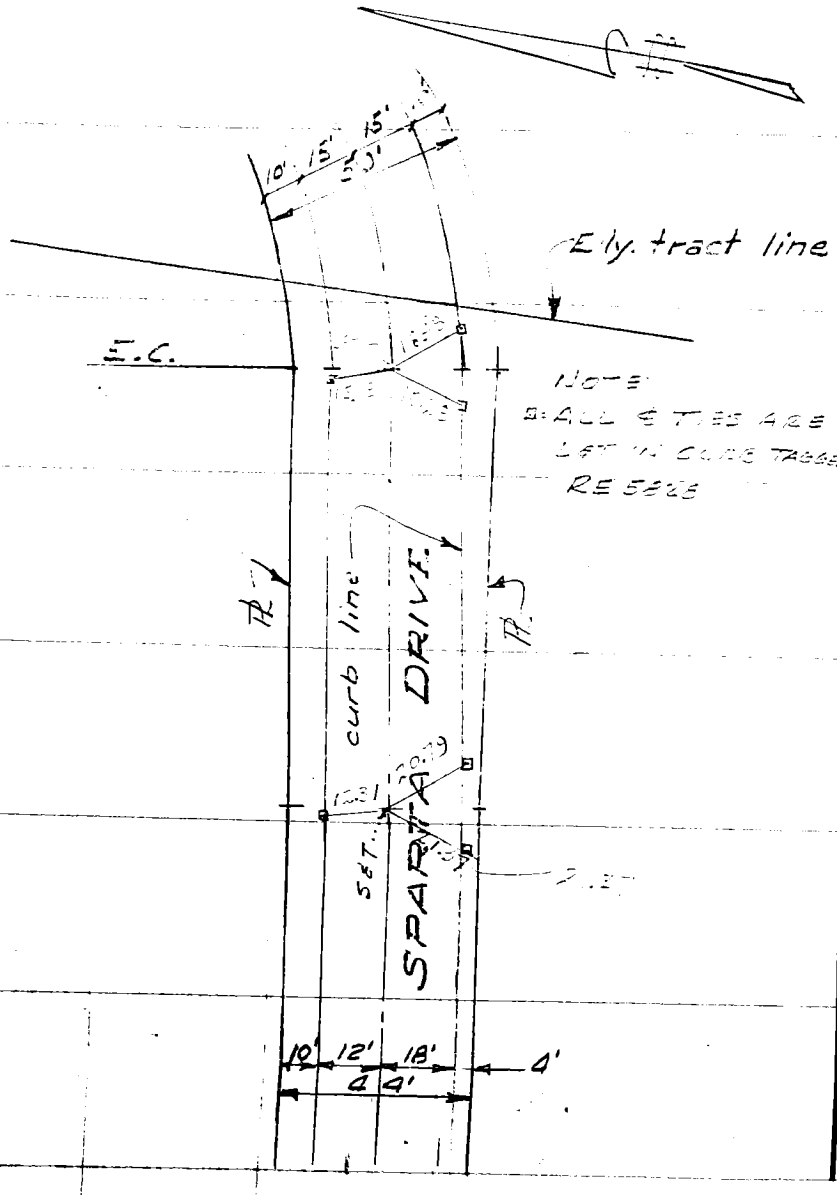

WS 28015

CO. ENGR. F.B. 3017: 88

SURVEY OF ℄ Ties F. B. ____ PG. ____

SURVEYED BY OLSON SURVEYING SERVICE TR. No. 19284

M.B. 669-88 & 89

DATE 9-25-'61

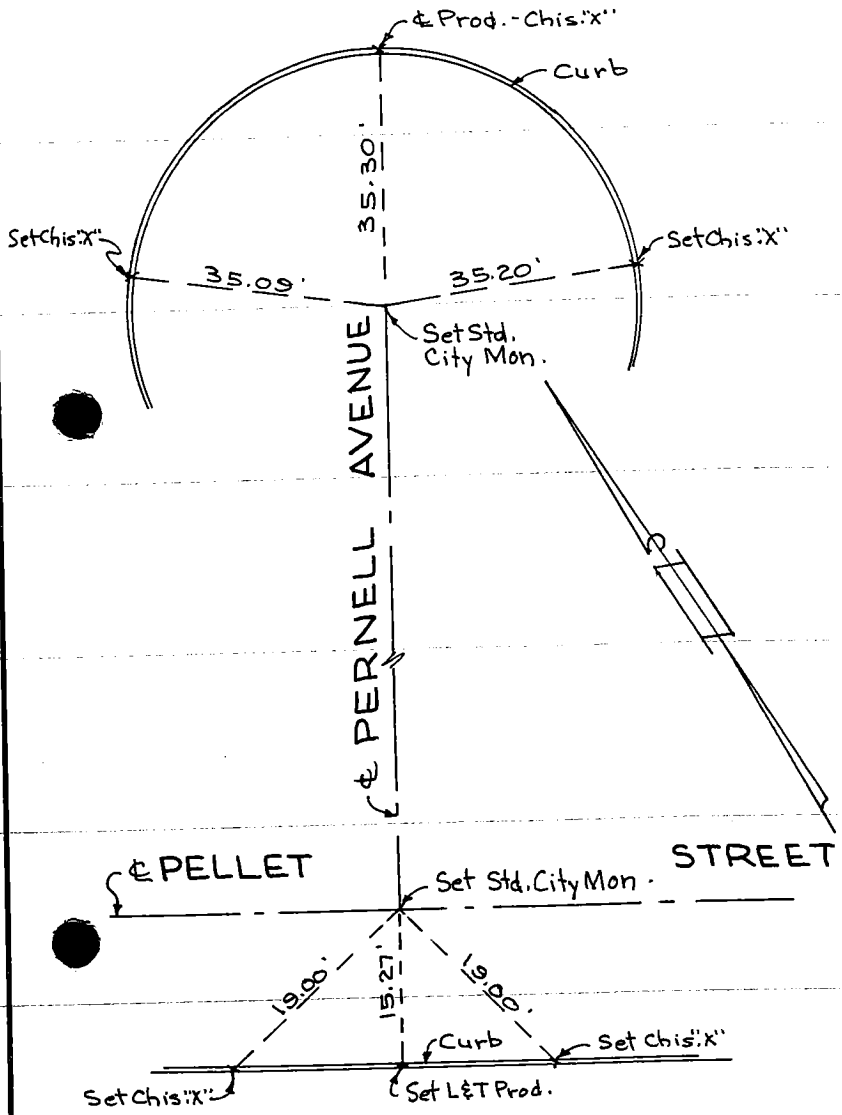

CO.ENGR. F.B. 3017: 89

SURVEY OF Clarion Drive (Private St.) F B NO. ____ PAGE

SURVEY BY WEACCO INC. TRACT NO. 25085

DATE 9-25-61 By: T.A. Stinson Jr
L.S. 2870

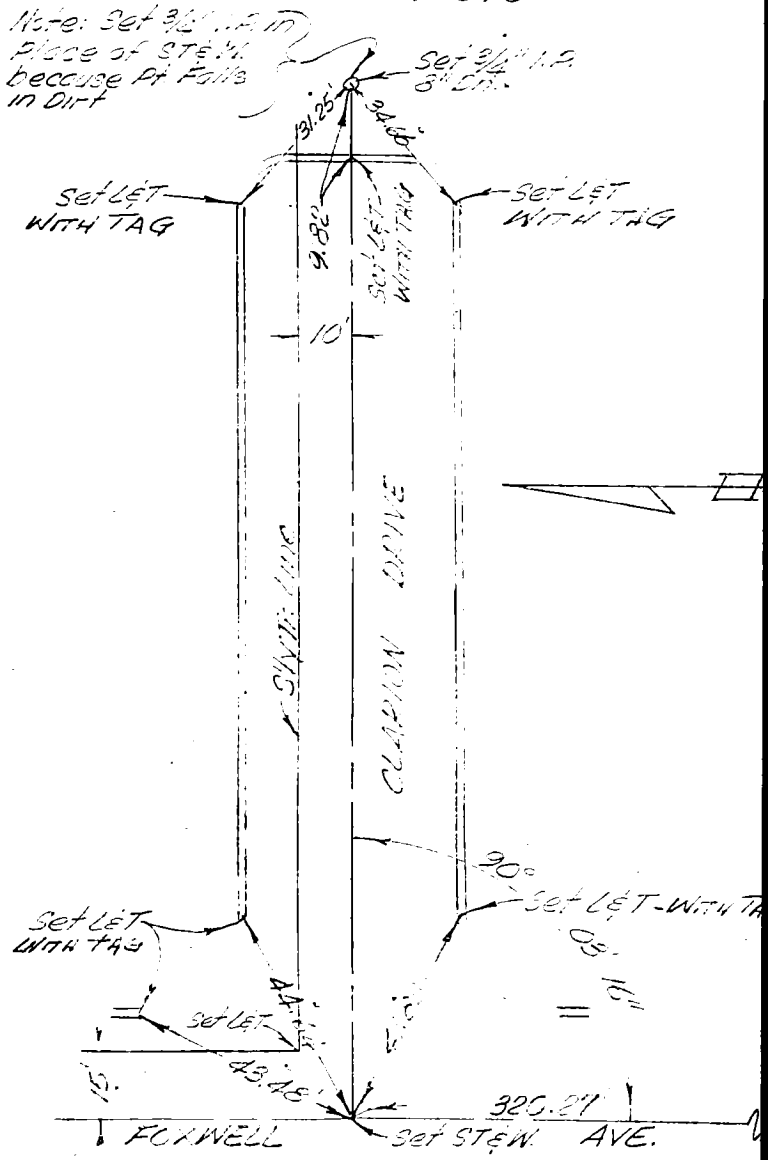

SURVEYORS SERVICE COMPANY · LOS ANGELES · STOCK NO. 411

DO NOT EXTEND NOTES THIS SIDE OF LINE

SURVEY OF 251ST STREET F B NO ____ PAGE ____
SURVEY BY WEACCO INC. TRACT NO 25900
DATE 10-2-61
T.A. Shinn Jr.
L.S. 2870

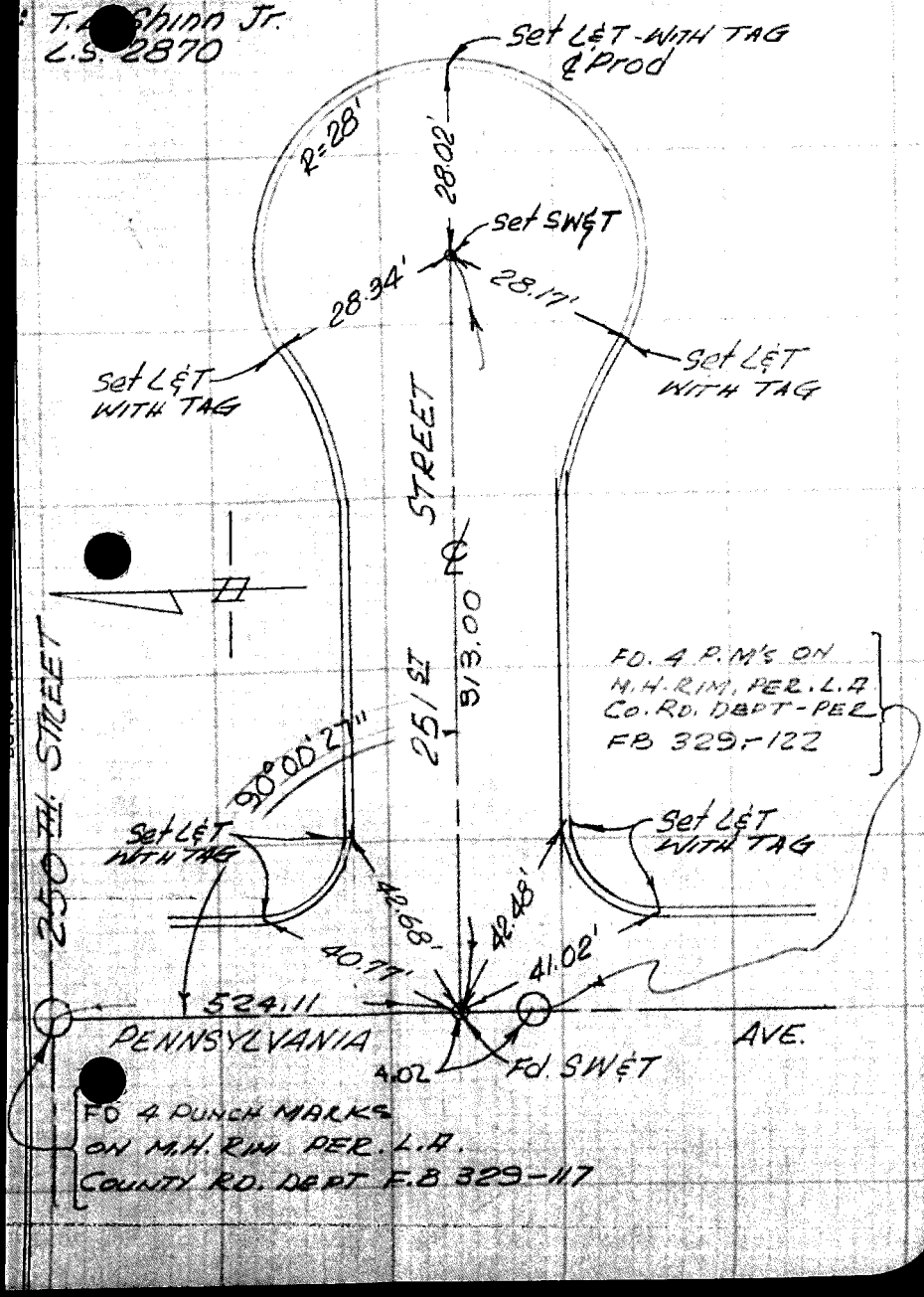

CO.ENGR. F.B. 3017: 91

SURVEY OF ℄ of Street Ties F.B. PG.

SURVEY BY [illegible] TR. No. 2491

DATE [illegible]

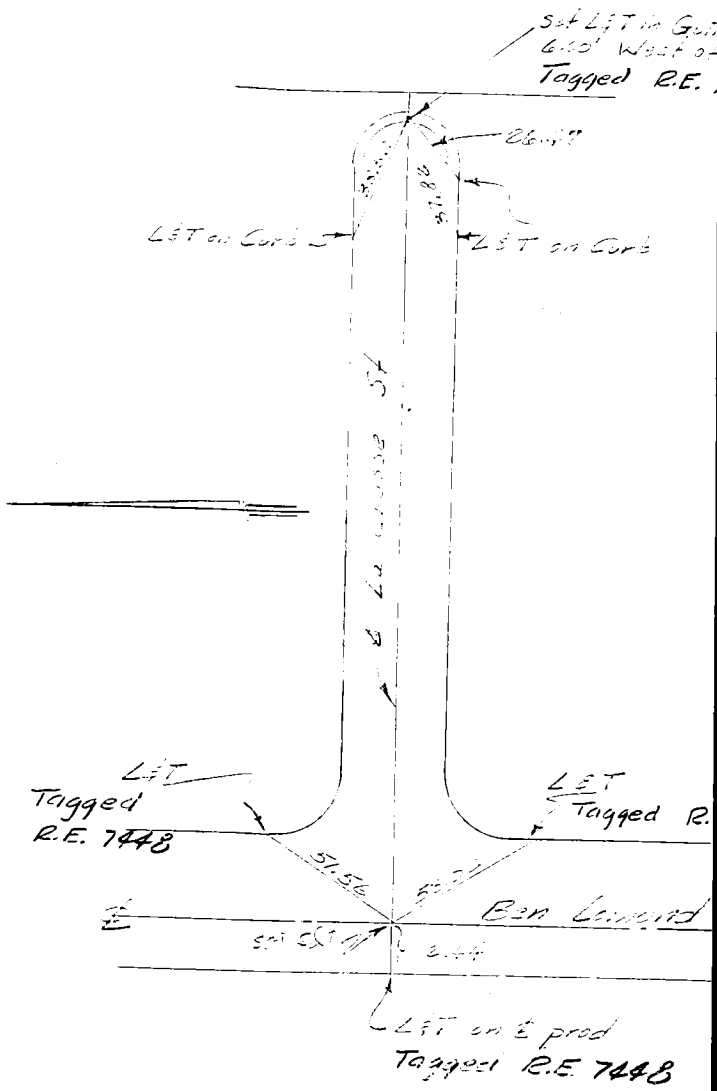

L. FREDERICK PACK
149 WEST BADILLO ST.
COVINA, CALIFORNIA
EDGEWOOD 2-1138

SURVEY OF TRACT Nº 25576 F. B. Pg.

SURVEY BY National Engineering Co. TR. No. 25576

11/20/61



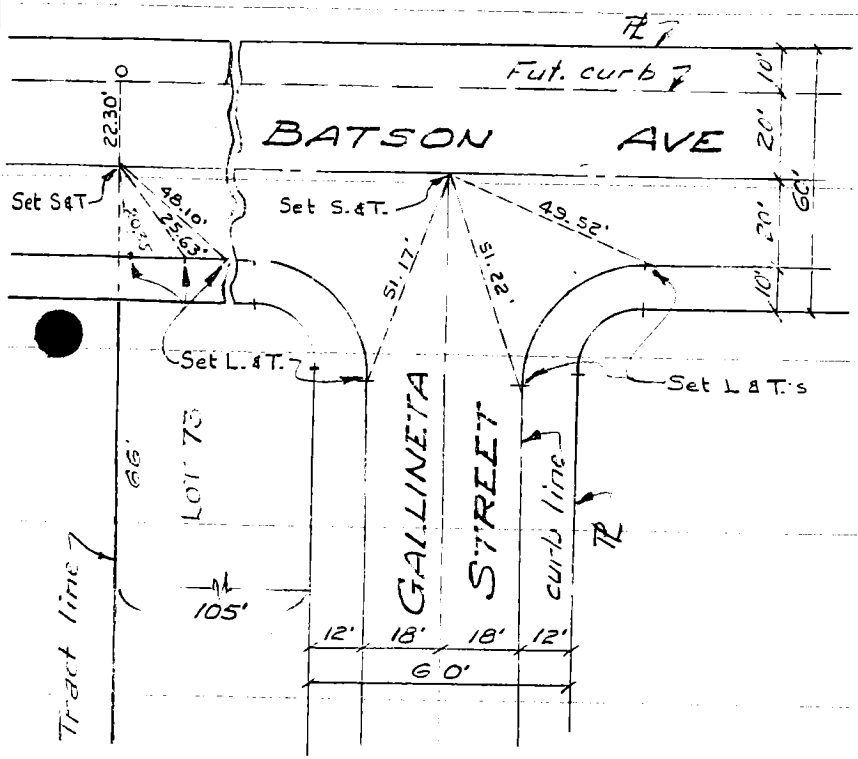

CO.ENGR. F.B. 3017: 93

F. B. _____ PG. _____ SURVEY OF TRACT Nº 25578

TR. No. 25578 SURVEY BY National Engineering Co

DATE 11/20/61

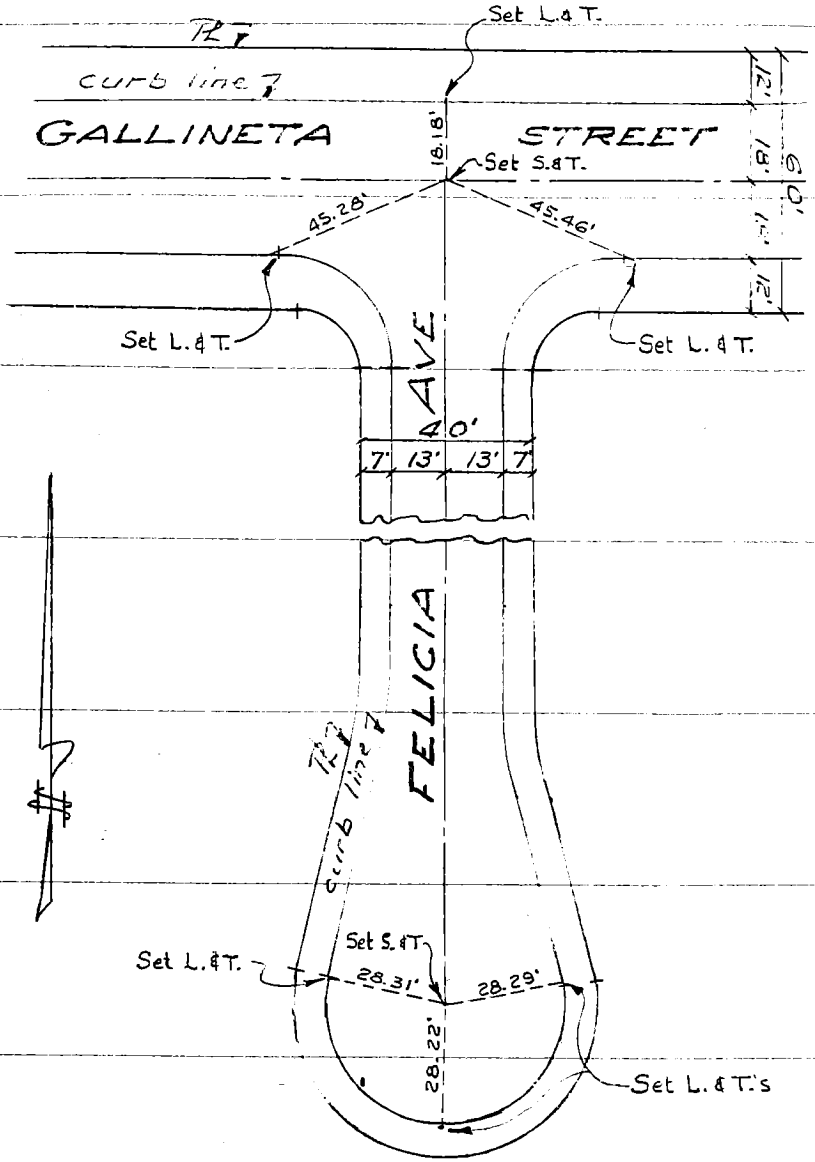

SURVEY OF TRACT Nº 25576 F. B. ____ PG. ____

SURVEY BY National Engineering Co TR. No. 25576

DATE 11/20/61

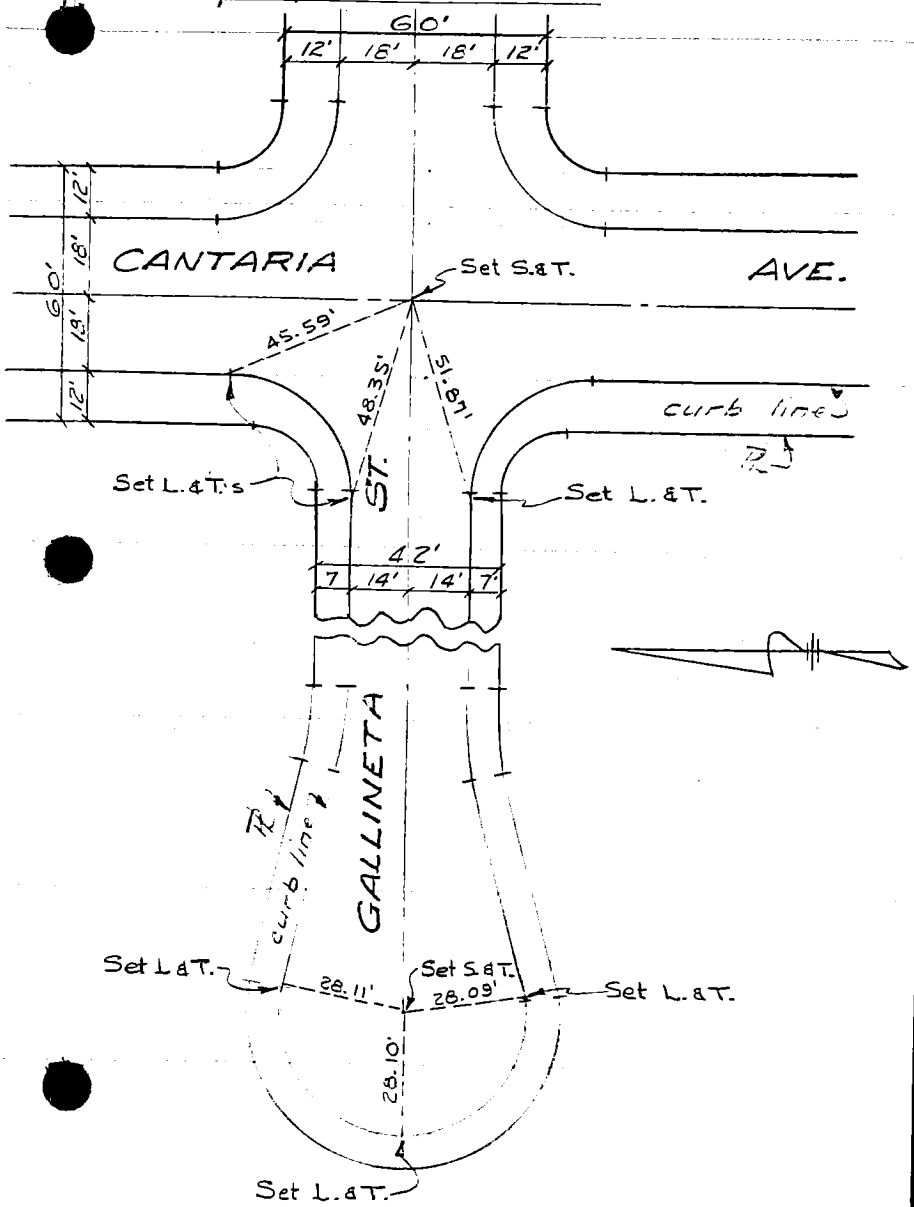

CO.ENGR. F.B. 3017: 95

F. B. _____ PG. _____ SURVEY OF TRACT Nº 25576

TR. No. 25576 SURVEY BY National Engineering Co.

DATE 11/20/61

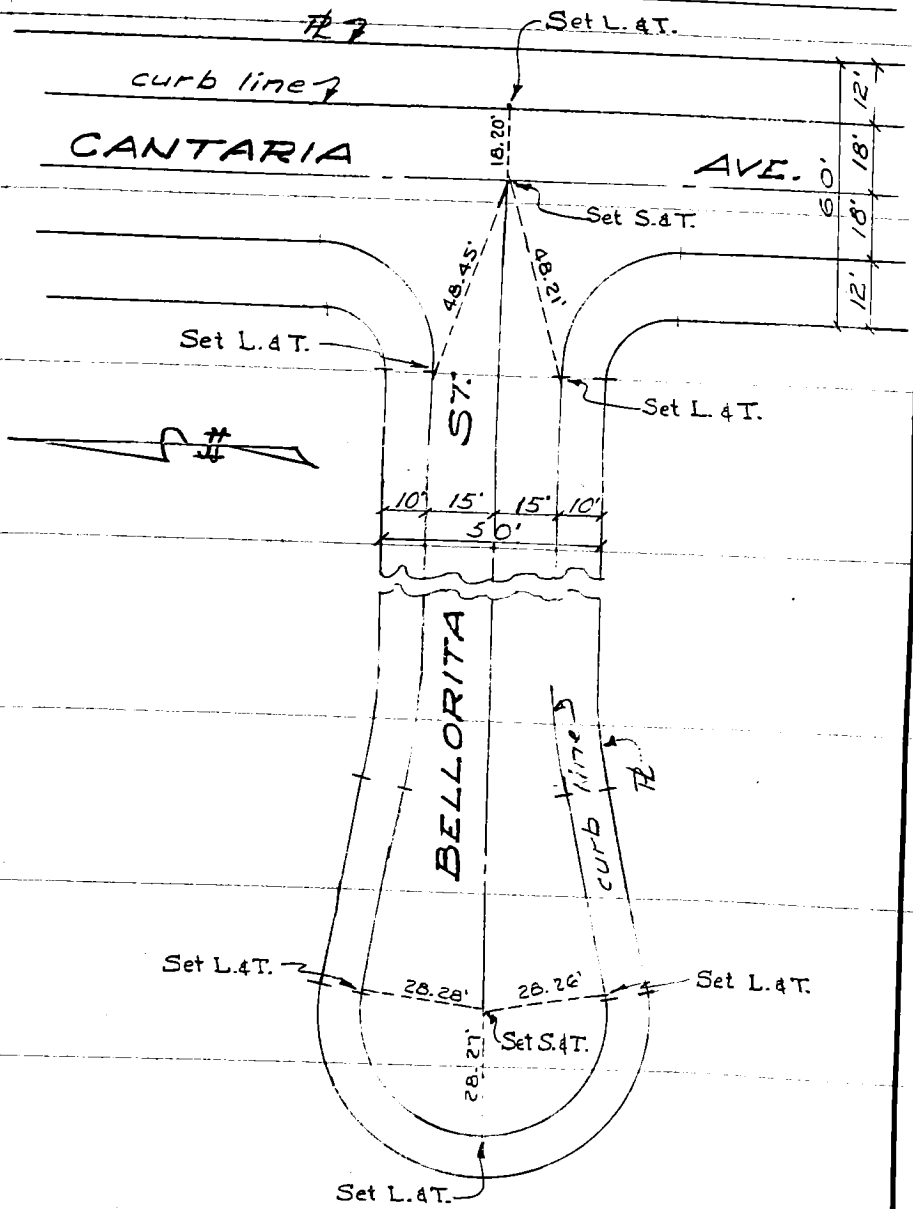

CO.ENGR. F.B. 3017: 96

SURVEY OF TRACT Nº 25576 F. B. ____ PG. ____

SURVEY BY National Engineering Co. TR. No. 25576

DATE 11/20/61

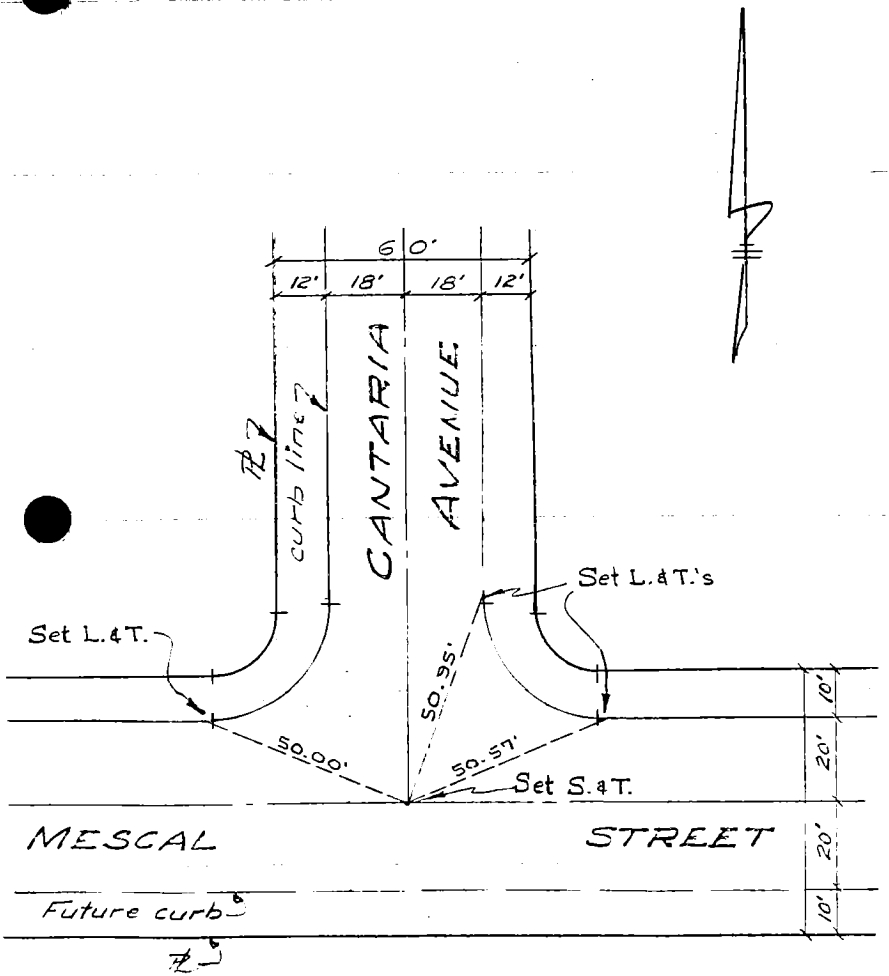

CO.ENGR. F.B. 3017: 97

F. B._____ Pg._____ SURVEY OF TRACT No 25576

TR. No. 25576 SURVEY BY National Engineering Co.

DATE 11/20/61

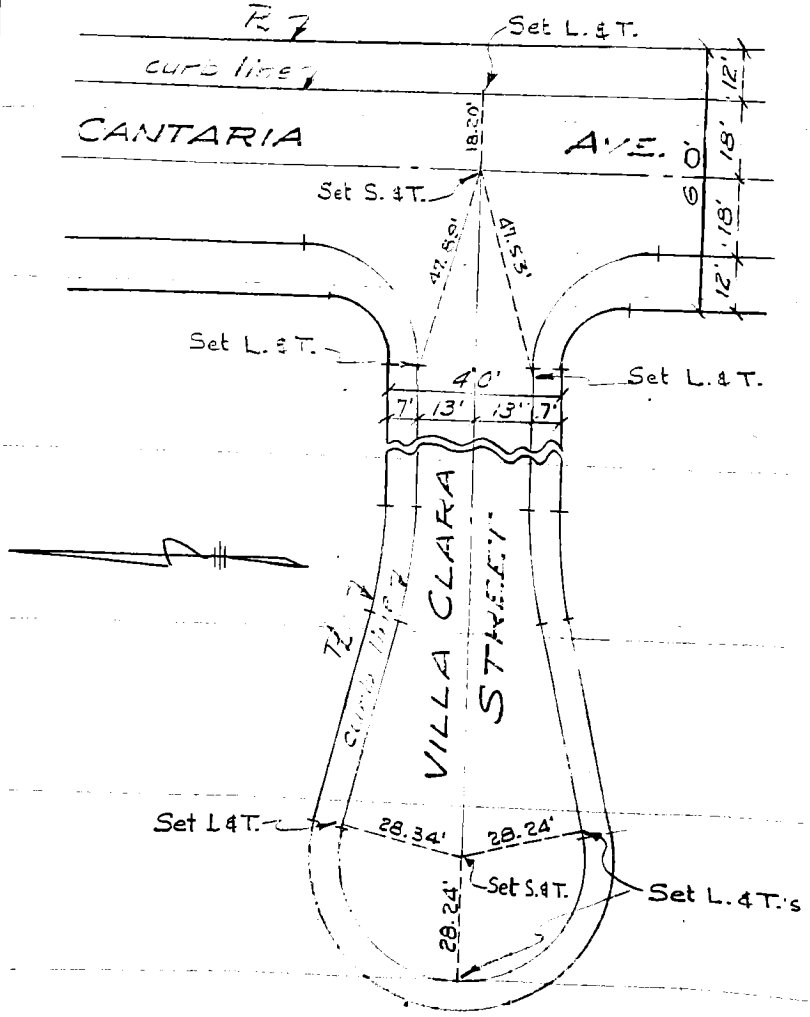

CO. ENGR. F.B. 3017 - 98

SURVEY OF [illegible] F B NO. ____ PAGE 1-1

SURVEY BY TREADWELL [illegible] TRACT NO 26339

DATE SEPT. 29, 1961

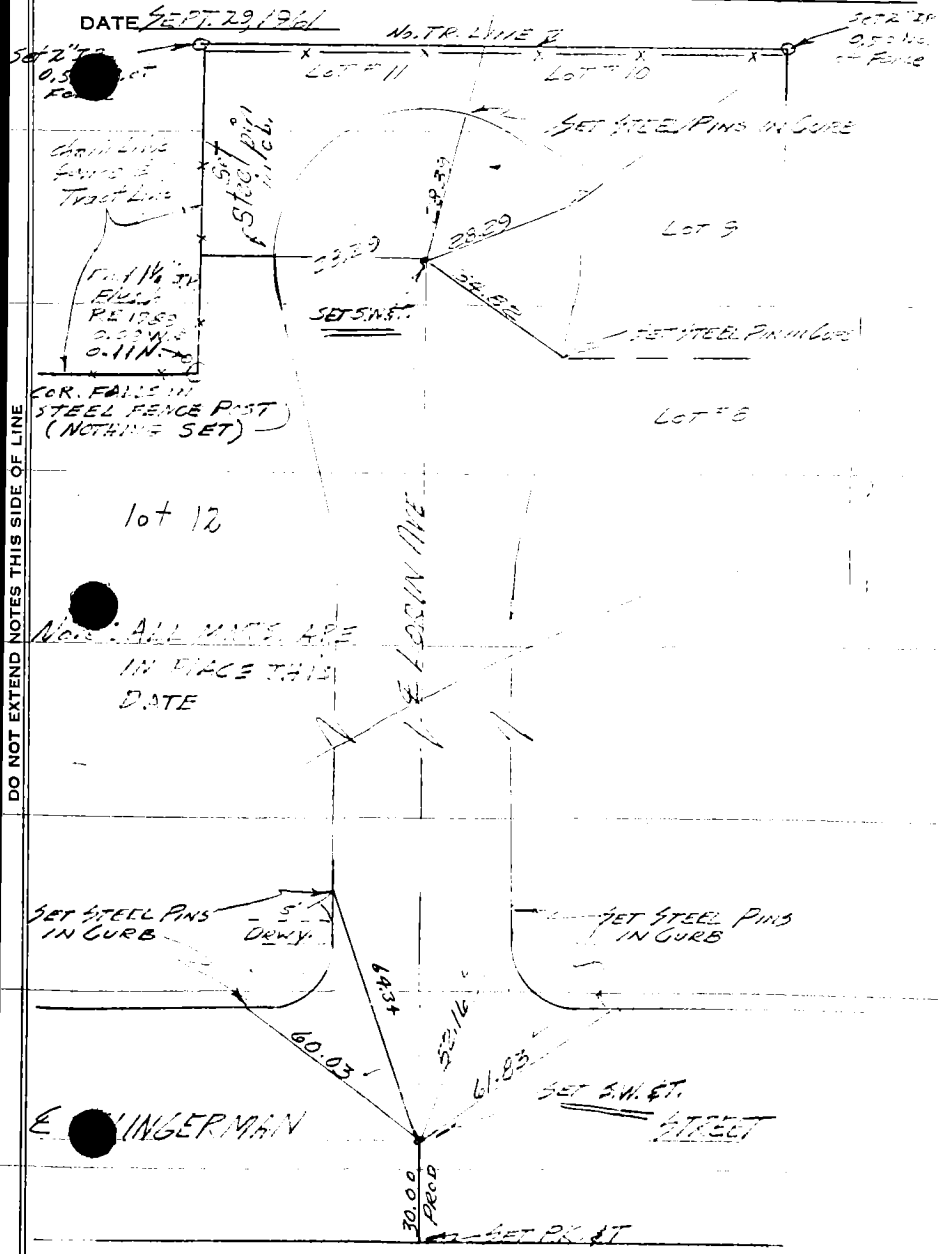

DO NOT EXTEND NOTES THIS SIDE OF LINE

CO. ENGR. F.B. 3017: 99

SURVEY OF _____ F. B. _____

SURVEY BY McIntire & Quintrose Inc. TR. No. 2

DATE 11-6-61

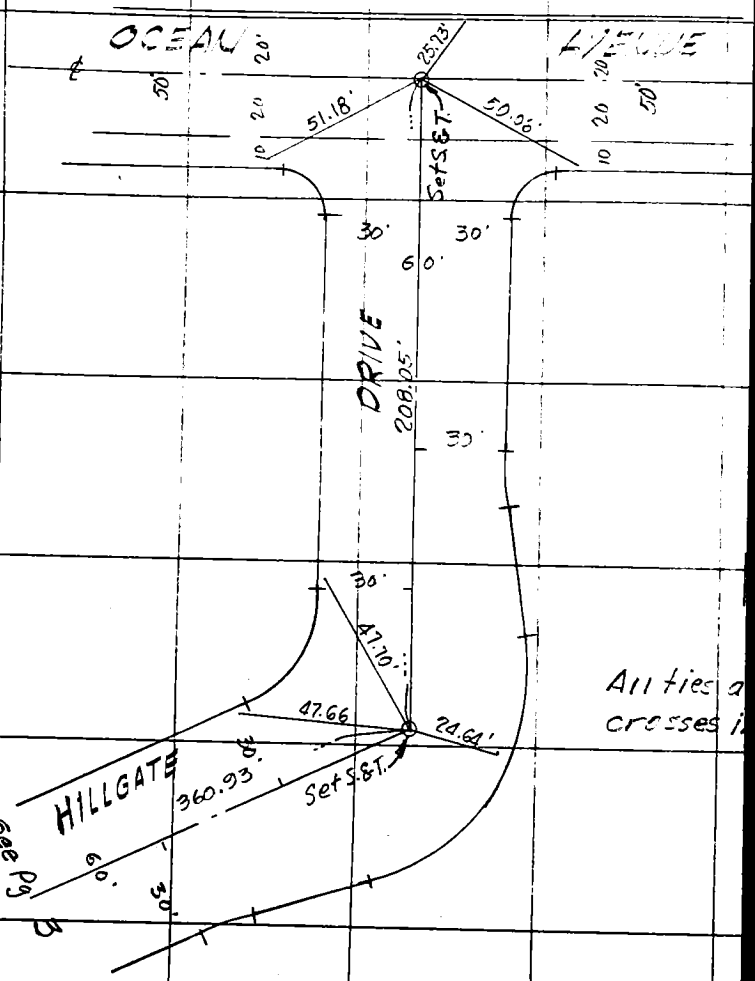

All ties a
crosses i

SO. CALIF. BLUE PRINT CO. D3288

CO.ENGR. F.B. 3017 ✓ 100

SURVEY OF _____ F. B. _____ PG. 2

SURVEY BY [illegible]

TR. No. 24972

DATE 11-6-61

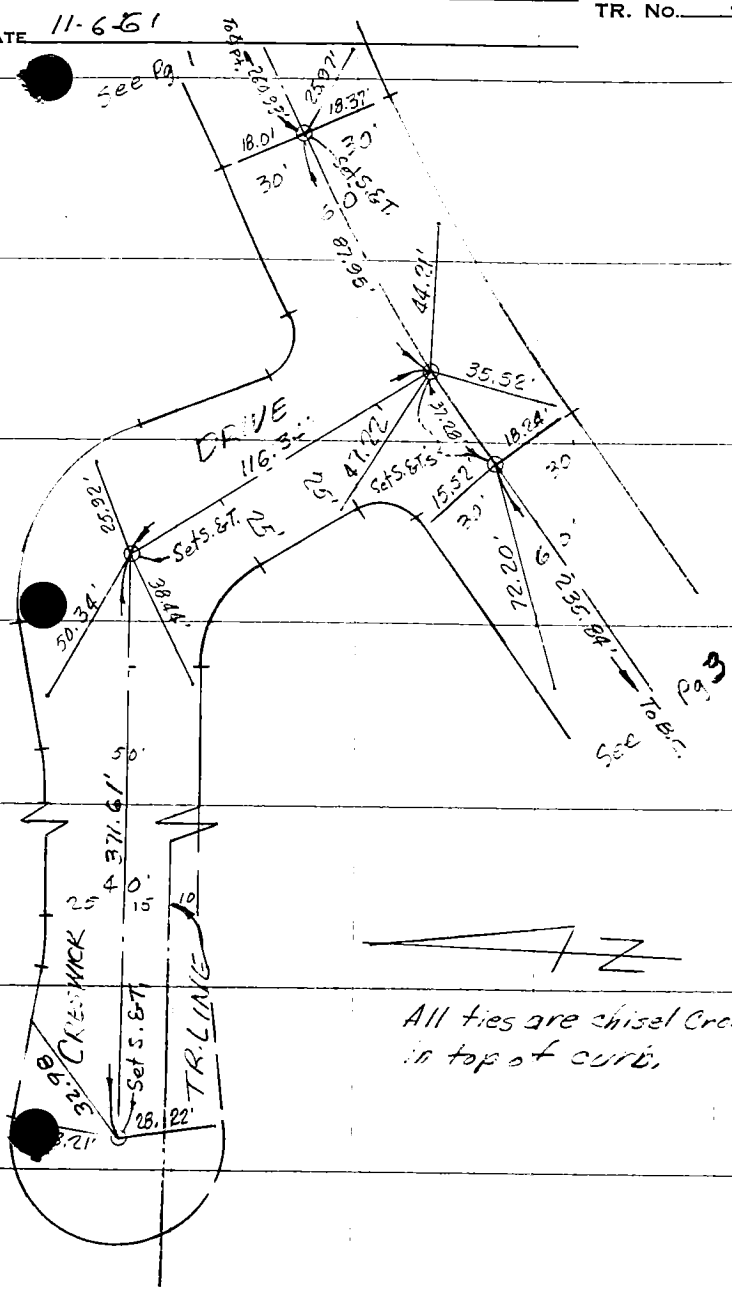

CO. ENGR. F.B. 3017: 101

SURVEY OF _____ F. B. _____

SURVEY BY McIntire & Quiroz, Inc.

DATE 11-6-61 TR. NO. _____

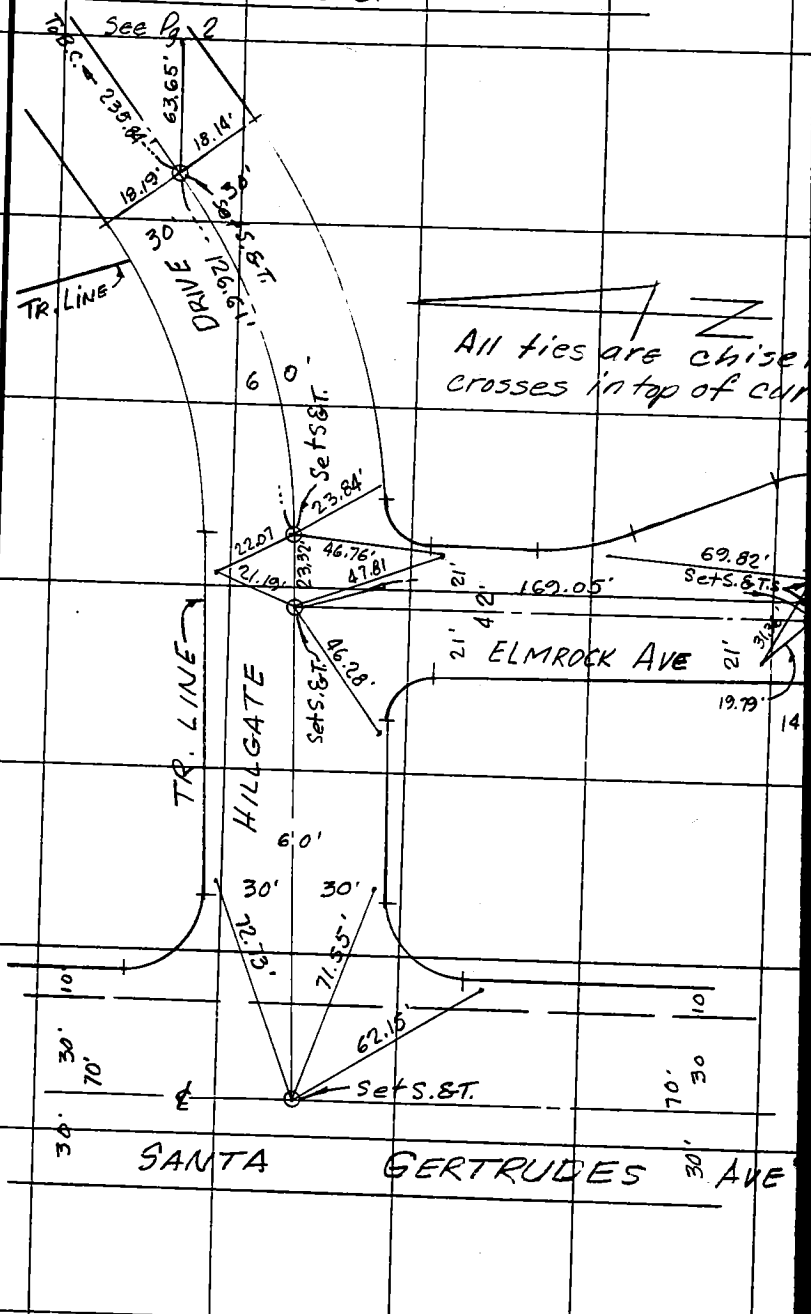

SO. CALIF. BLUE PRINT CO. B3288

CO.ENGR. F.B. 3017: 102

SURVEY OF ℄ Ties F B NO. ____ PAGE 1-1

SURVEY BY HILLCREST ENGIN TRACT NO. 26280

DATE 12-5-61

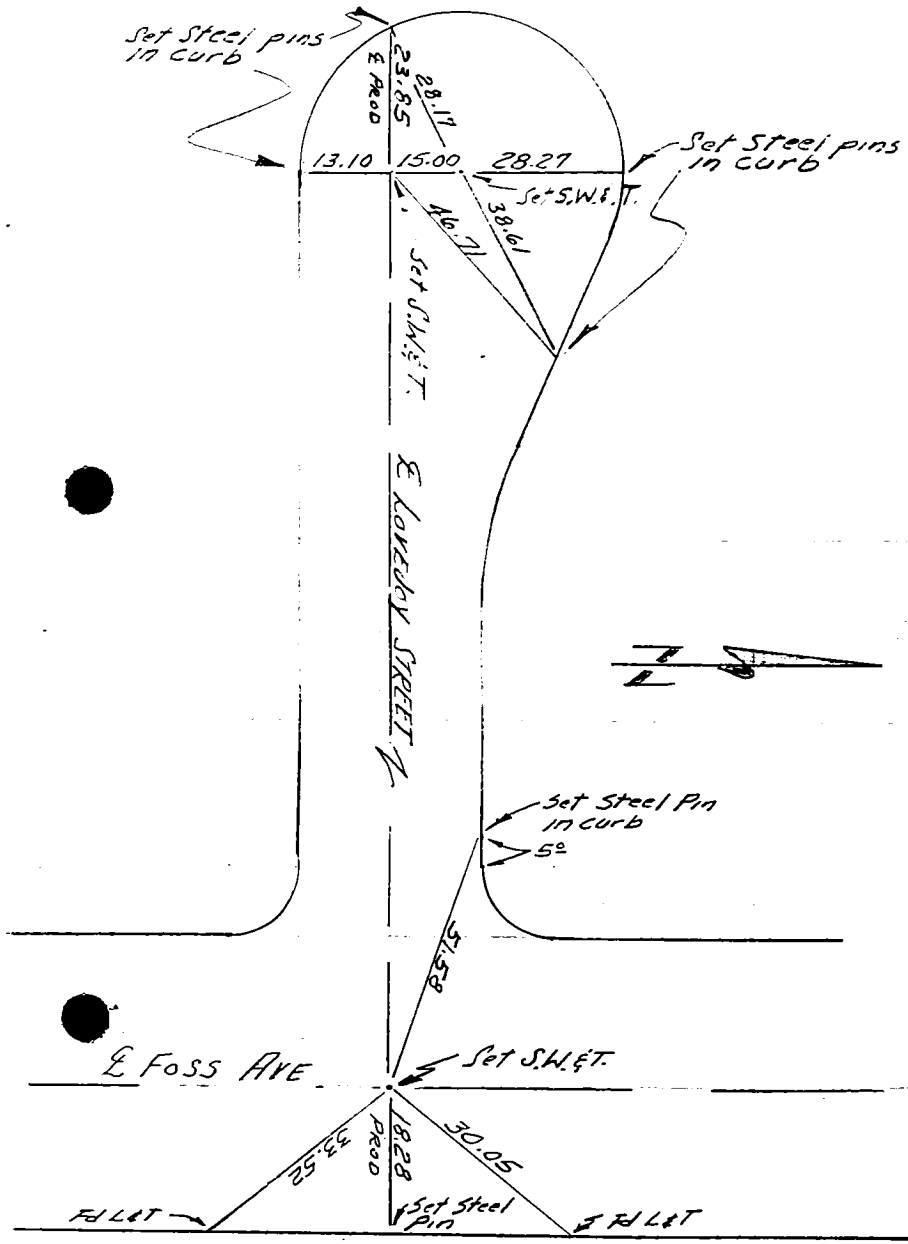

END