Notes Ck'd by	Survey of
Map No.	JN Tape Std °F
Office Work	Surveyed by
Checked	Notes Date
Date	Indexed

F.B. 3021 Pg.

PAGES	TRACT #
5	24197
6	24846
7-13	24944
14-24	24964
25	25254
26-~~54~~ 55	25271
56 55-58	25324
59-76	25349
77-87	25612
88-96	26771
97-106	26167

Note: Any Additions or Changes on this Sheet Must be Made or Circled in Red Ink With Date and Name of Person Making Change

Do not extend [illegible] of this line.

PLEASE RETURN TO
LOS ANGELES COUNTY ENGINEER
[illegible]03 Los Angeles County Engineering Bldg.

78P309S CE #310 5-68

R. F.B. 3021: 5

SURVEY OF: & Ties & Boundary Mon. Notes F. B. ____ Pg. ____

SURVEY BY: OLSON SURVEYING SERVICE TR. No. 24197

DATE: March 19, 1962 M.B. 678-58 & 59

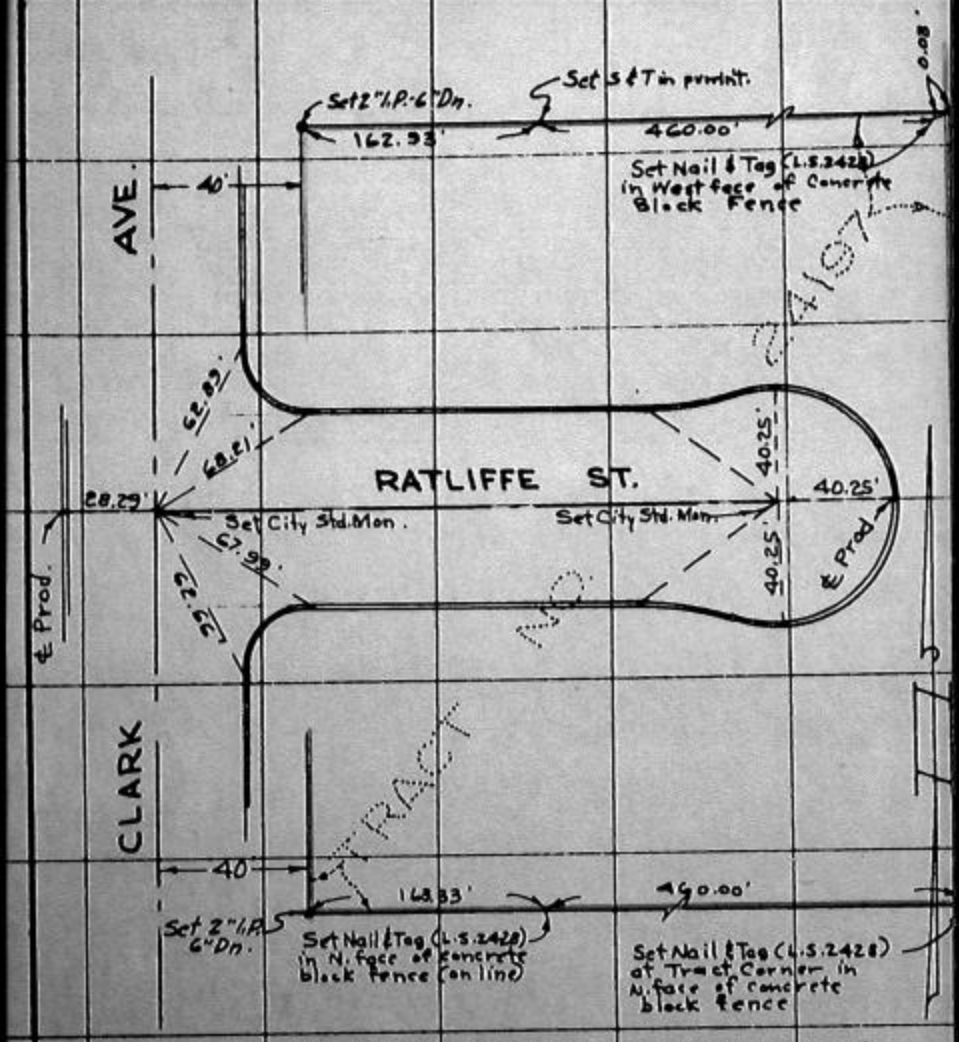

NOTE: All ties are to leads & tags (L.S. 2428)

SURVEY OF & Ties

SURVEY BY OLSON SURVEYING SERVICE

DATE March 6, 1962

CO. ENGR. F.B. 3021: 6
F. B. Pg.

TR. No. 24846

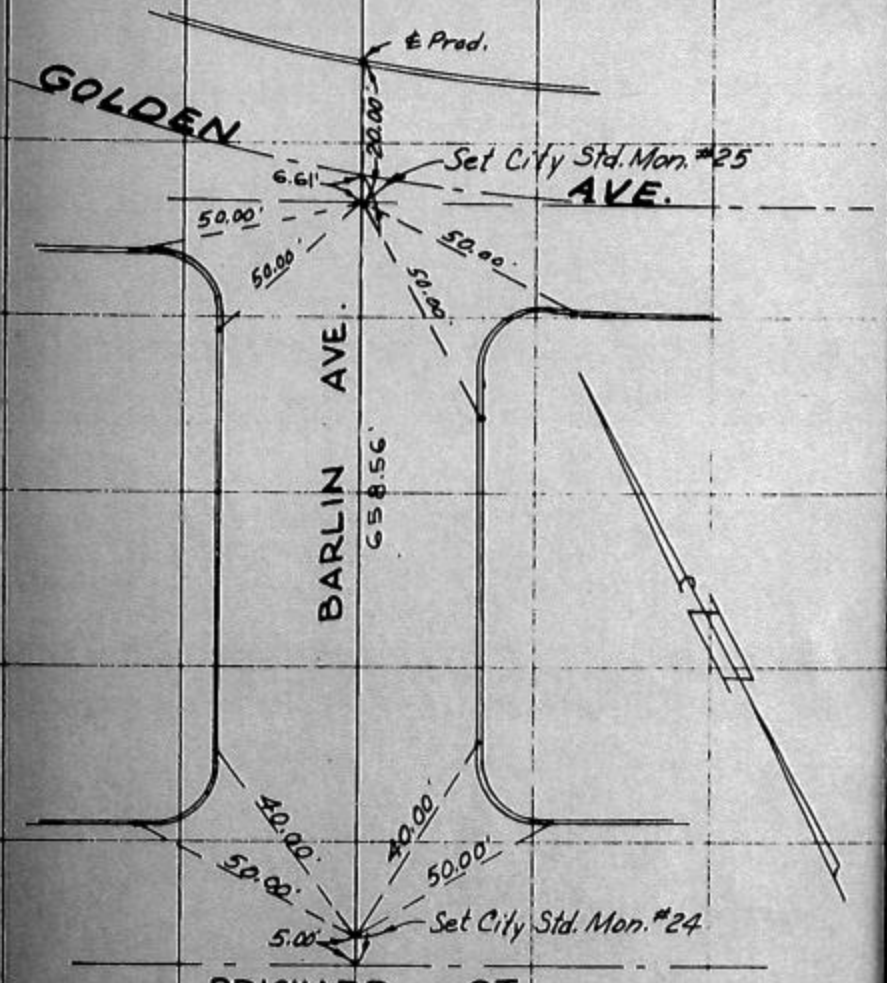

W.S. 32 D-3

NOTE: All ties are to leads & tags (L.S. 2428) in curb.

NGR. F.B. 3021: 7

SURVEY OF _____ F. B. _____ Pg. 1

SURVEY BY JENNINGS ENGINEERING CO. TR. No. 24944

DATE JANUARY 25, 1962

EMPTY SADDLE LANE

SADDLE HORN LANE ~ Empty Saddle Lane to 330' North.

CENTER LINE TIES

CARL SNOOK	SURVEYOR
JOHN COLLINS	CHAINMAN
ROBERT JENNINGS	CHAINMAN

All distances shown as measured are corrected to 68° F.

CO. ENGR. F.B. 3021: 8

SURVEY OF _____ F. B. _____ Pg. 2

SURVEY BY Jennings Engineering Co. TR. No. 24944

DATE 1-25-62

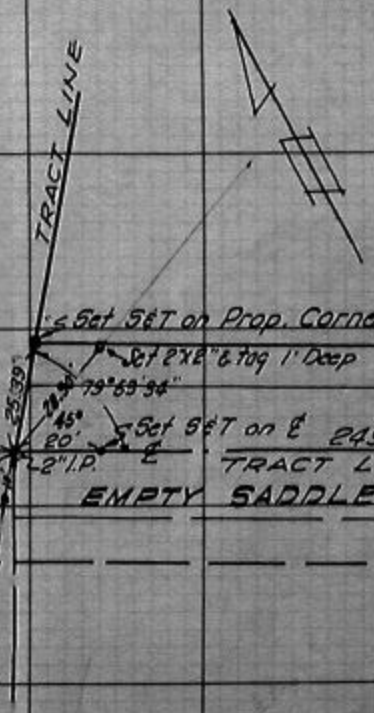

See Sheet No 3

ENGR. F.B. 3021: 9

SURVEY OF _____ F. B. _____ PG. 9

SURVEY BY Jennings Engineering Co. TR. No. 24944

DATE _____

W.S. 27 0-3

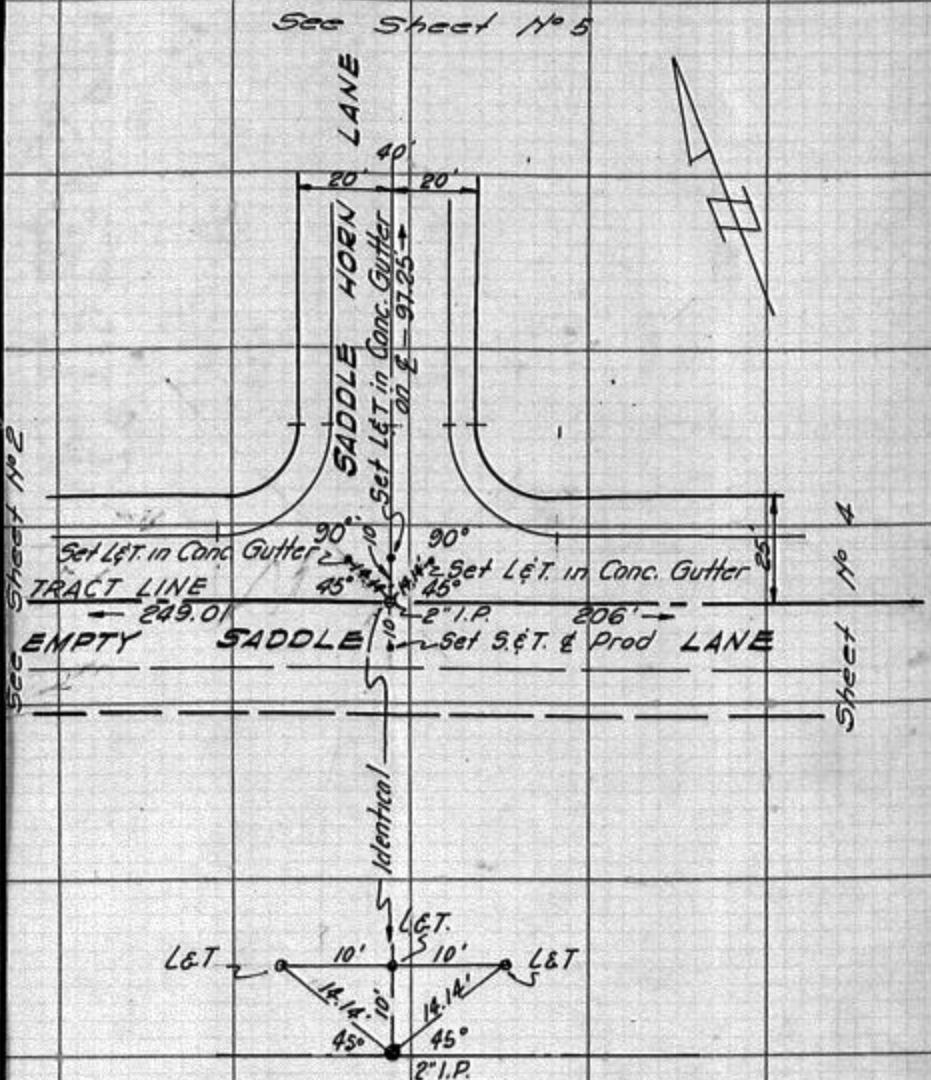

CO. ENGR. F.B. 3021: 10 ✓

SURVEY OF _____ F. B. _____ PG. 4

SURVEY BY Jennings Engineering Co. TR. NO. 24944

DATE 1-25-62

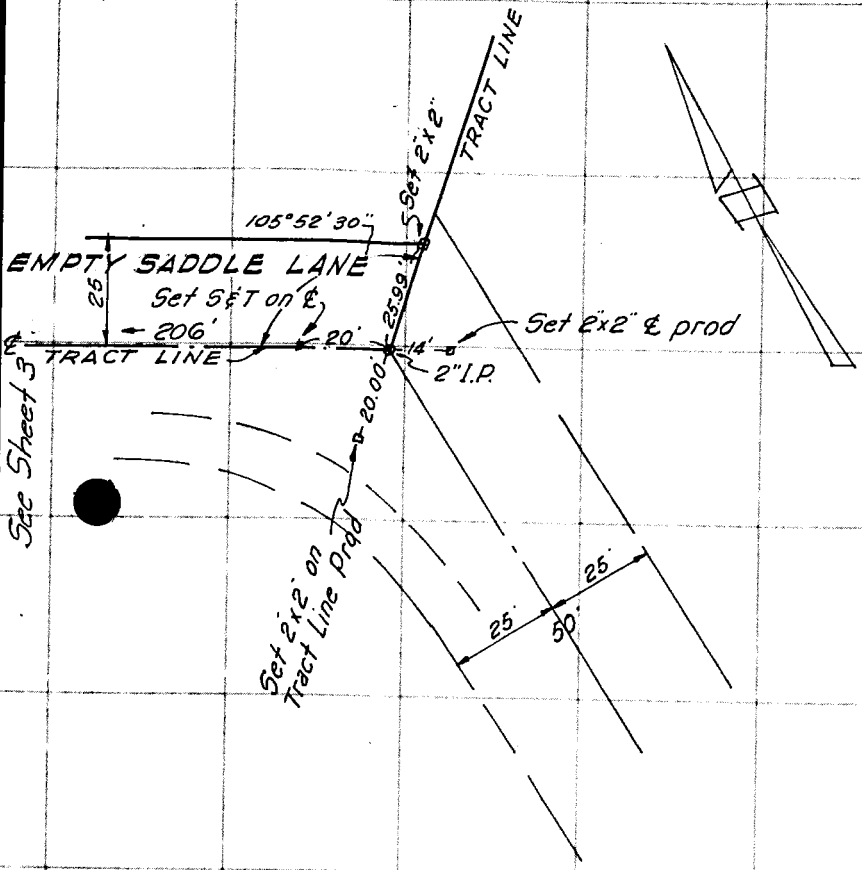

ENGR. F.B. 3021:11

SURVEY OF _____ F. B. _____ PG. 5

SURVEY BY Jennings Engineering Co.

TR. NO. 24944

DATE 1-26-62

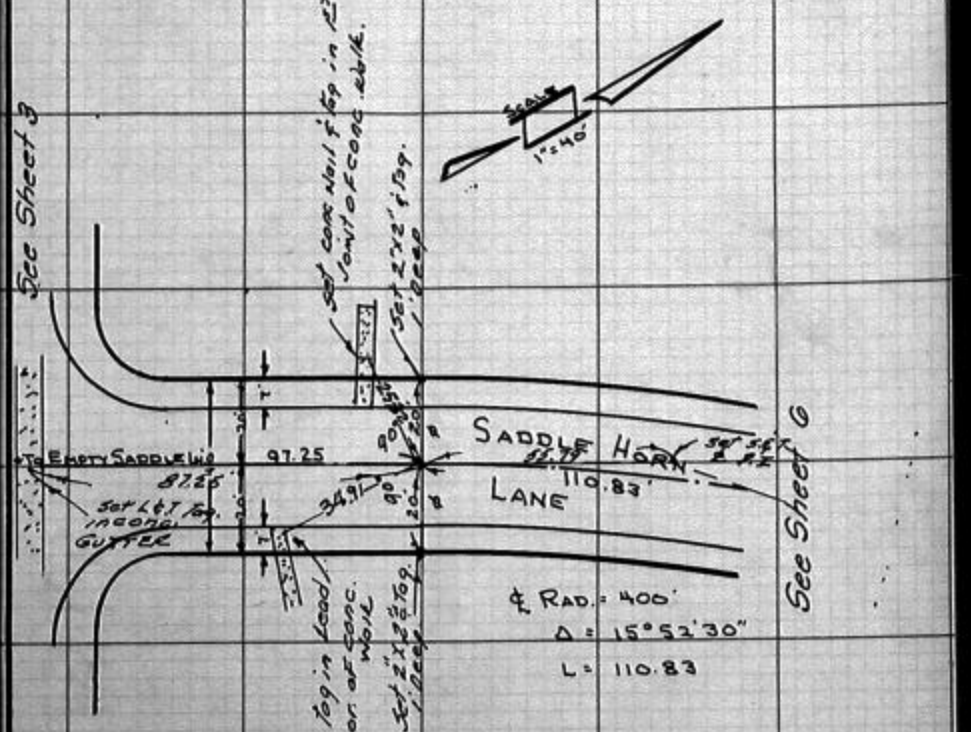

CO. ENGR. F.B. 3021: 12

SURVEY OF _____ F. B. _____ Pg. 6

SURVEY BY JENNINGS ENGR. CO. TR. No. 24944

DATE 1-26-62

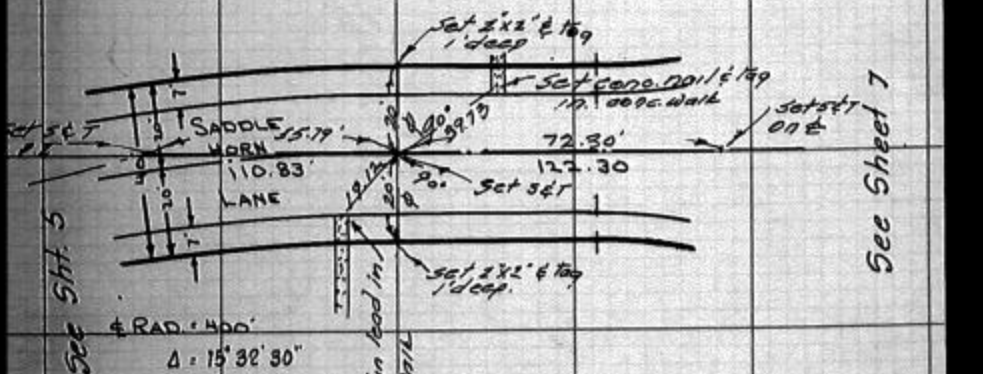

NGR. F.B. 3021: 13

SURVEY OF

F. B. PG. 7

SURVEY BY Jennings Engineering Co.

TR. No. 24944

DATE 1-26-62

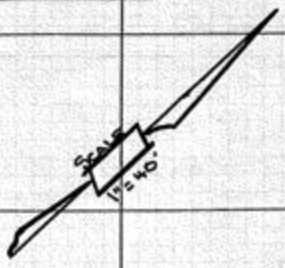

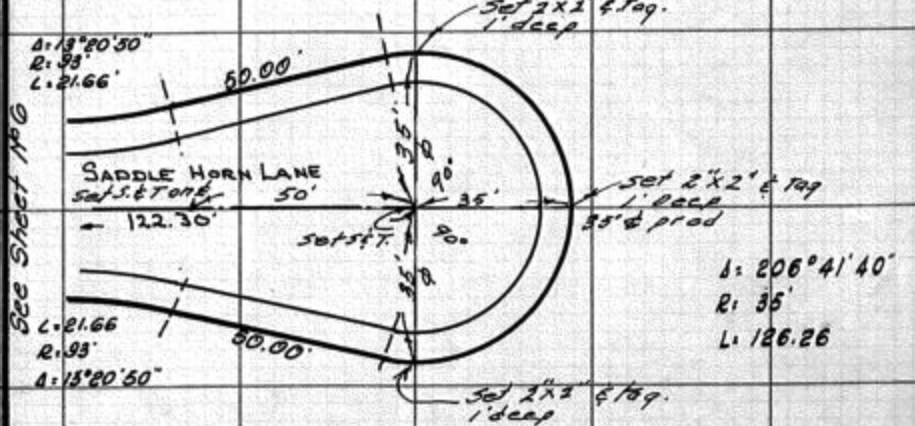

CO. ENGR. F.B. 3021:14 ✓

SURVEY OF _____ F. B. _____ PG. 1

SURVEY BY McIntire & Quiros Inc TR. No. 24964

DATE 3-19-67 ✓



GR. F.B. 3021:15

SURVEY OF

SURVEY BY McIntire & Quiros, Inc.

DATE 3-19-67

F. B. Pg. 2

TR. No. 24964

W.S. 34 D-3

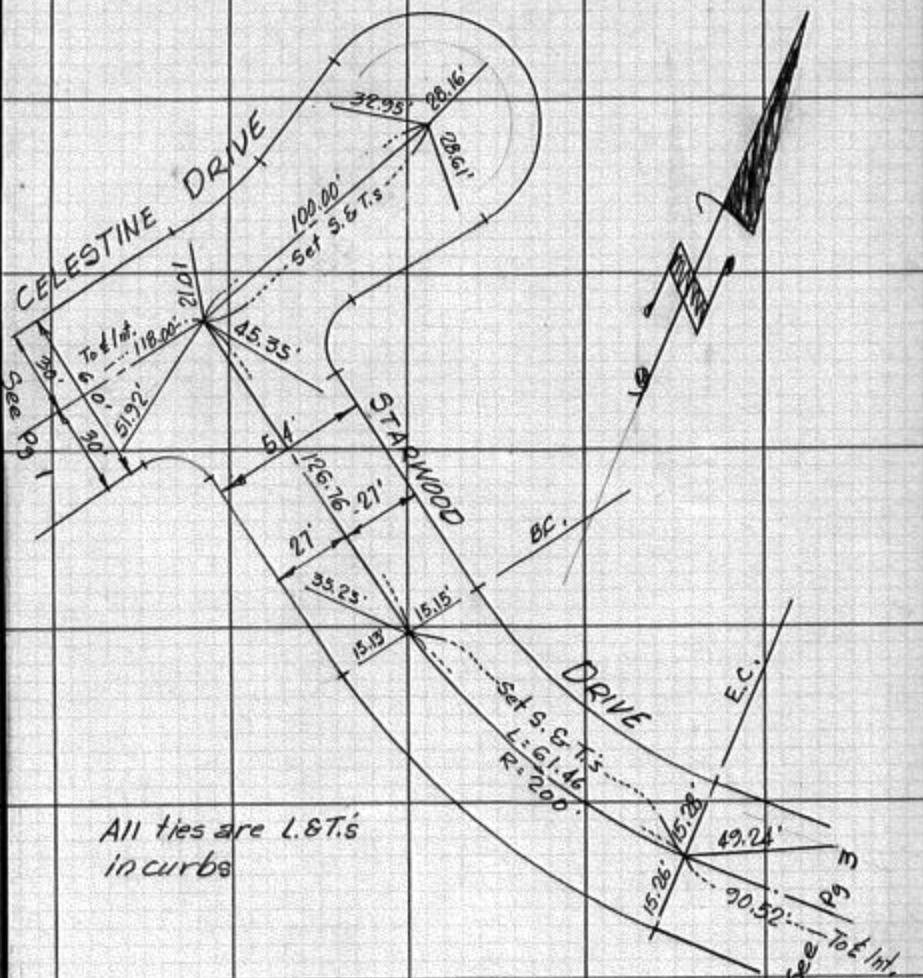

All ties are L.&T.'s in curbs

CO. ENGR. F.B. 3021:16

SURVEY OF _____ F. B. _____ PG. 3

SURVEY BY McIntire & Quiros Inc. TR. No. 24964

DATE 3.19.67

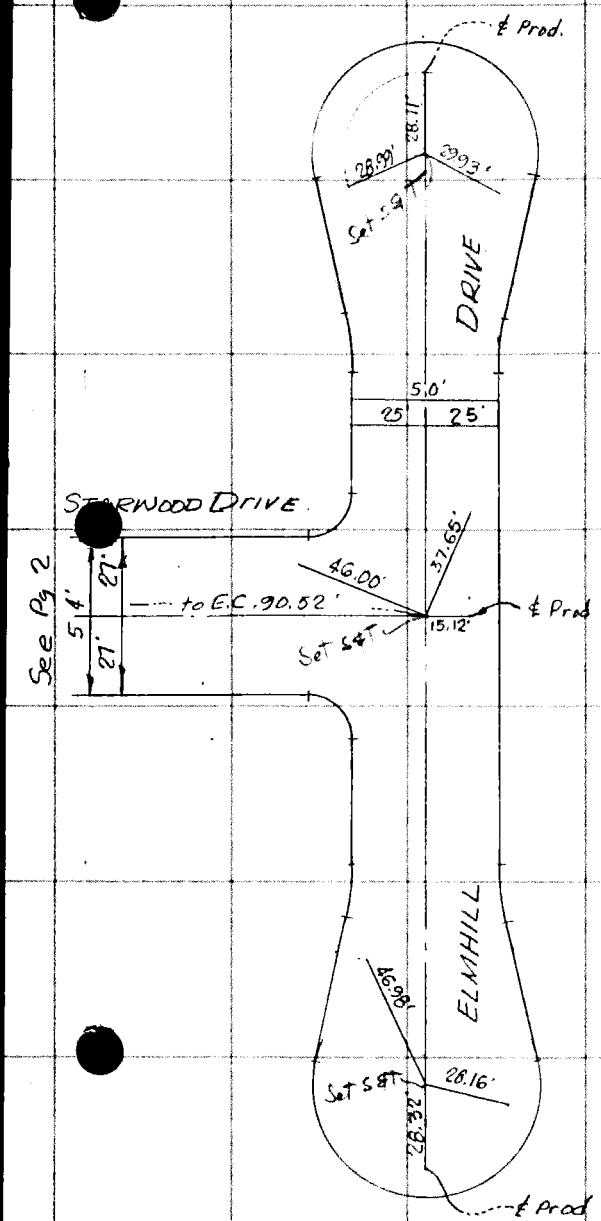

All ties are L. & T's in curb.

ENGR. F.B. 3021:17

SURVEY OF _____ F. B. _____ Pg. 4

SURVEY BY McIntire & Quiras, Inc. TR. No. 24964

DATE 3-19-6

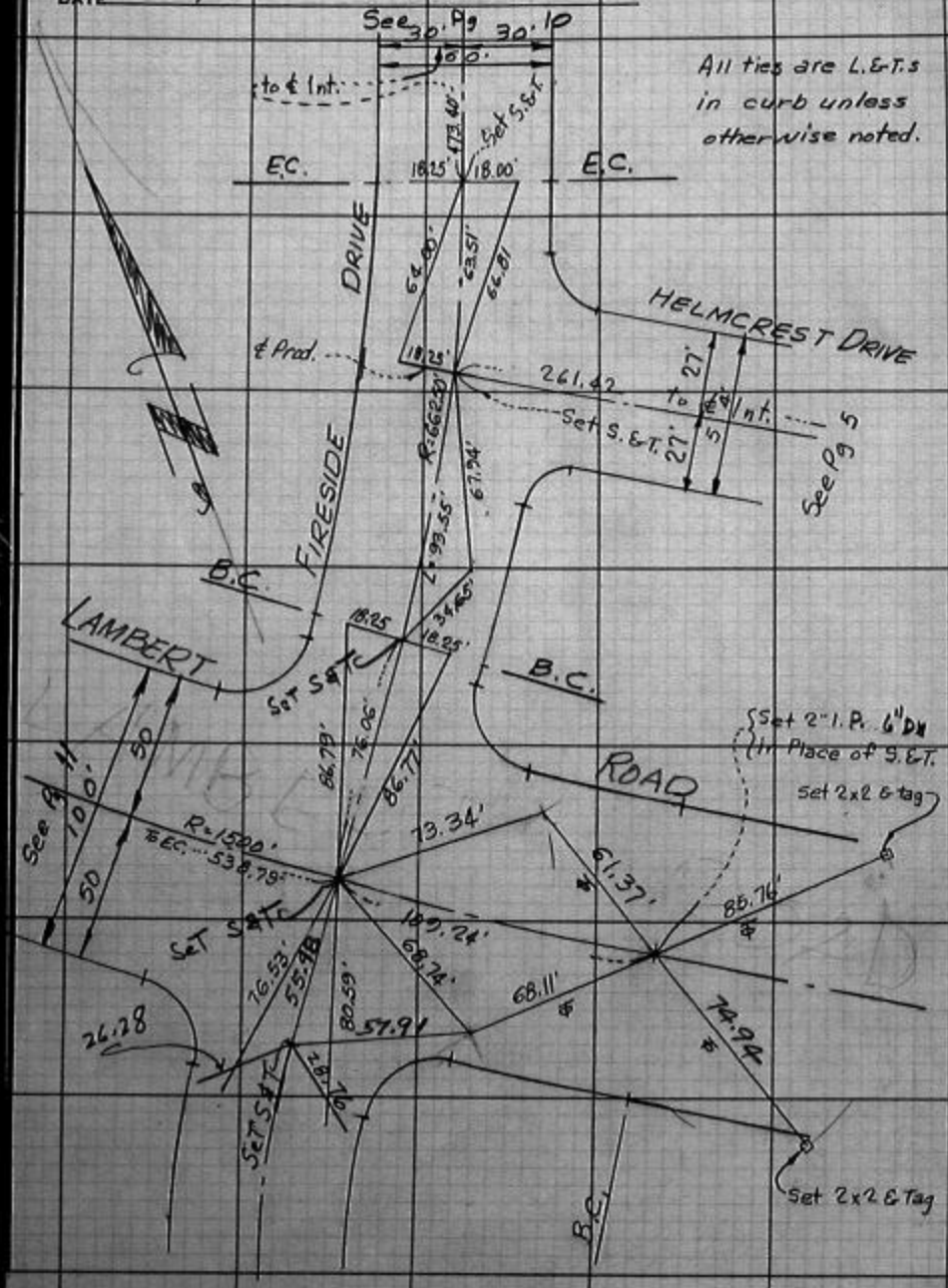

CO. ENGR. F.B. 302-18

SURVEY OF

F. B. Pg. 5

SURVEY BY McIntire & Quiros, Inc.

TR. NO. 24964

DA 3-19-67

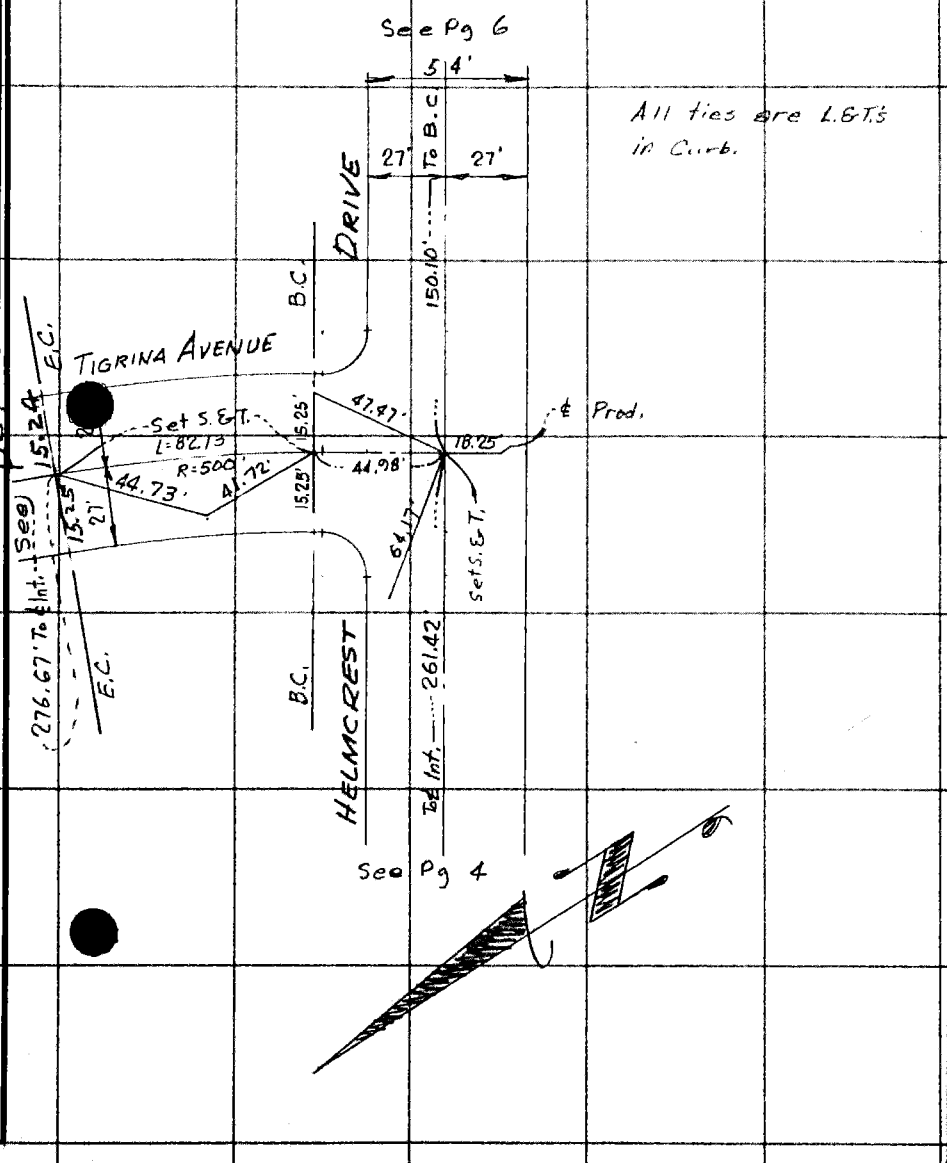

ENGR. F.B. 3021:19

SURVEY OF _____ F. B. _____ Pg. 6

SURVEY BY McIntire & Quiros, Inc.. TR. No. 24964

DATE 3-19-67

W.S. 39 D.3

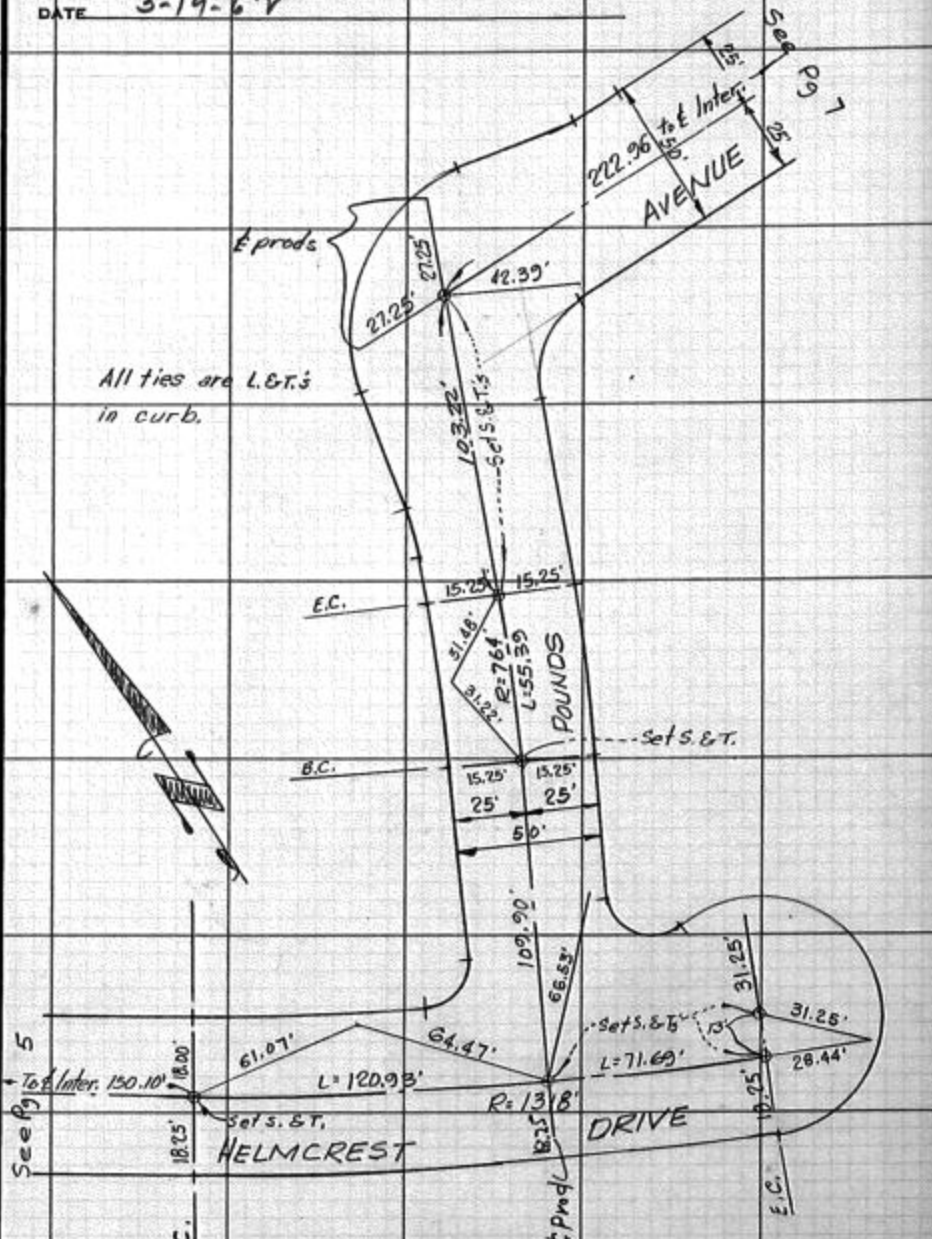

CO. ENGR. F.B. 3021:20 ✓

SURVEY OF _____ F. B. _____ PG. 7

SURVEY BY McIntire & Quiros, Inc. TR. NO. 24964

DATE 3-19-6 ✓

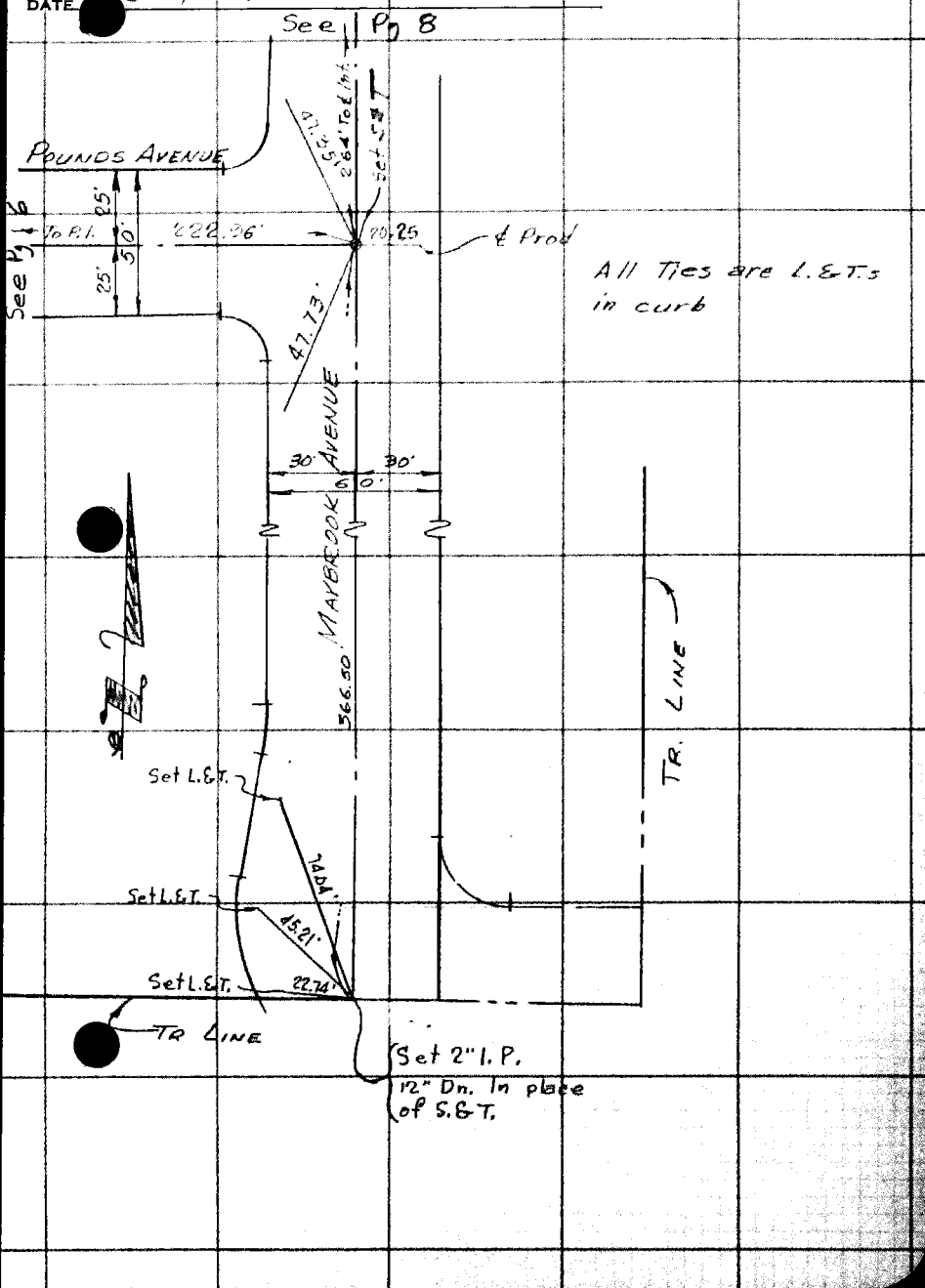

ENGR. F.B. 3021:21

SURVEY OF _____ F. B. _____ PG. 8

SURVEY BY McIntire & Quiros, Inc. TR. NO. 24964

DATE 3.19.6

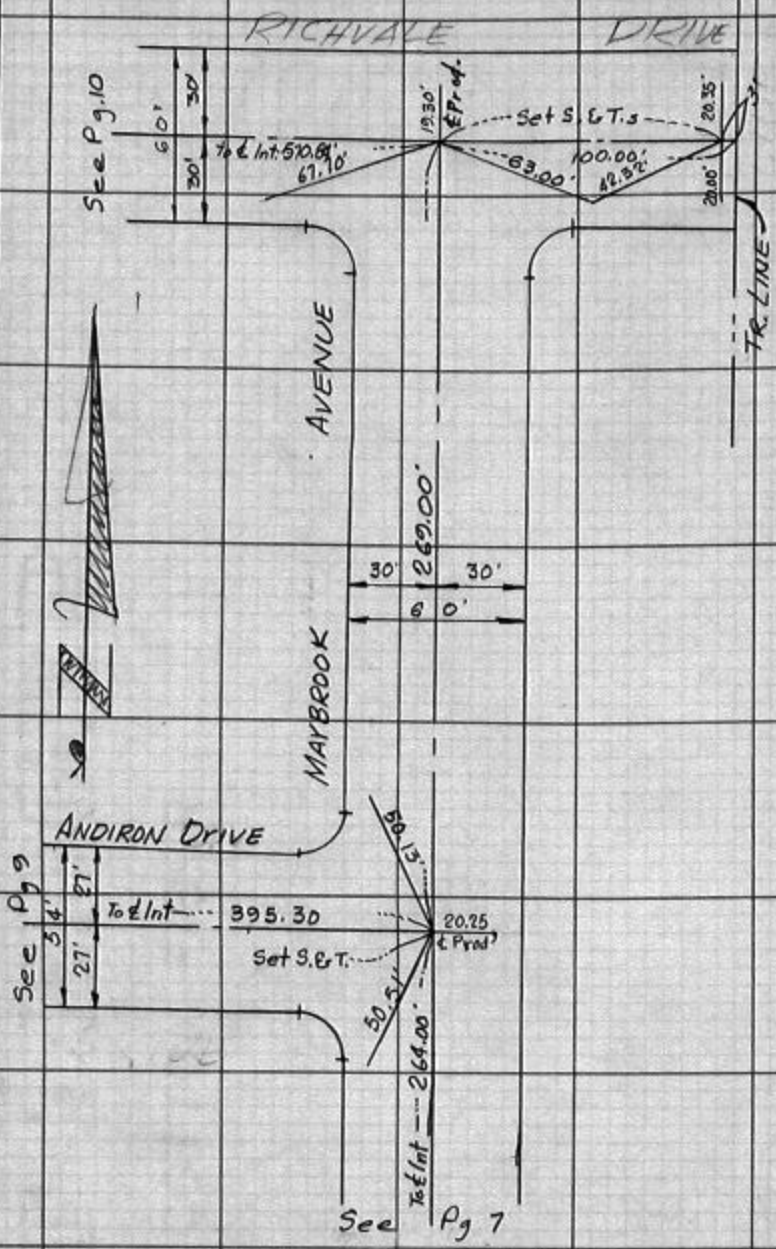

WS 34, D-3

CO. ENGR. F.B. 3021:22 ✓

SURVEY OF _____ F. B. _____ PG. 9

SURVEY BY McIntire & Quiros, Inc. TR. No. 24964

DATE 3-19-6 ✓

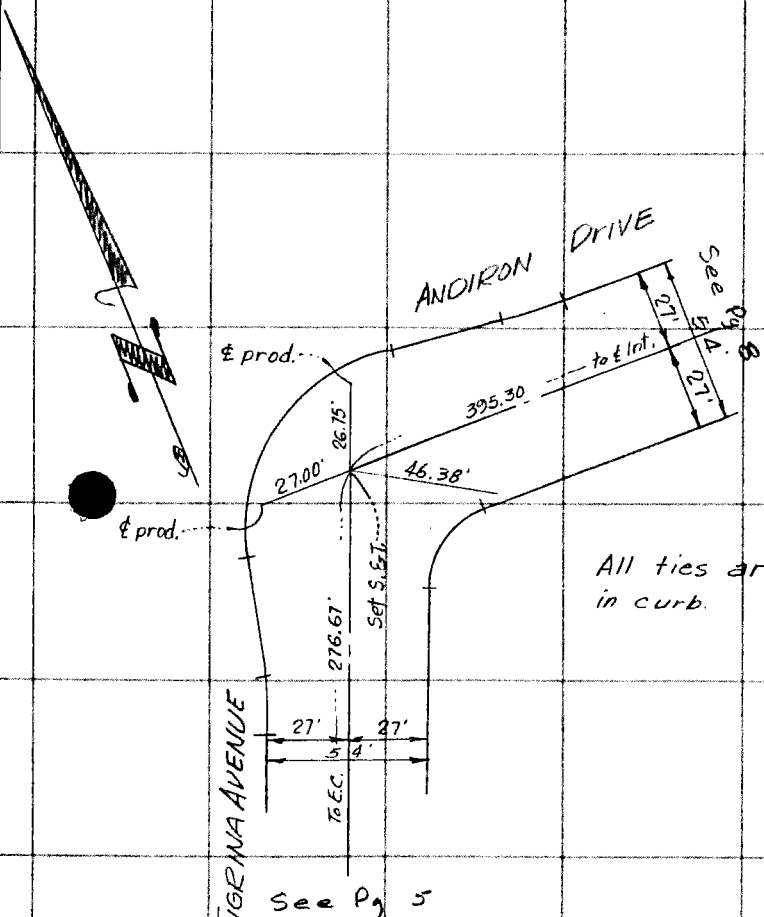

NGR. F.B. 3021:23

SURVEY OF

SURVEY BY McIntire & Quiros, Inc.

DATE 3-19-6

F. B. PG. 10

TR. NO. 24964

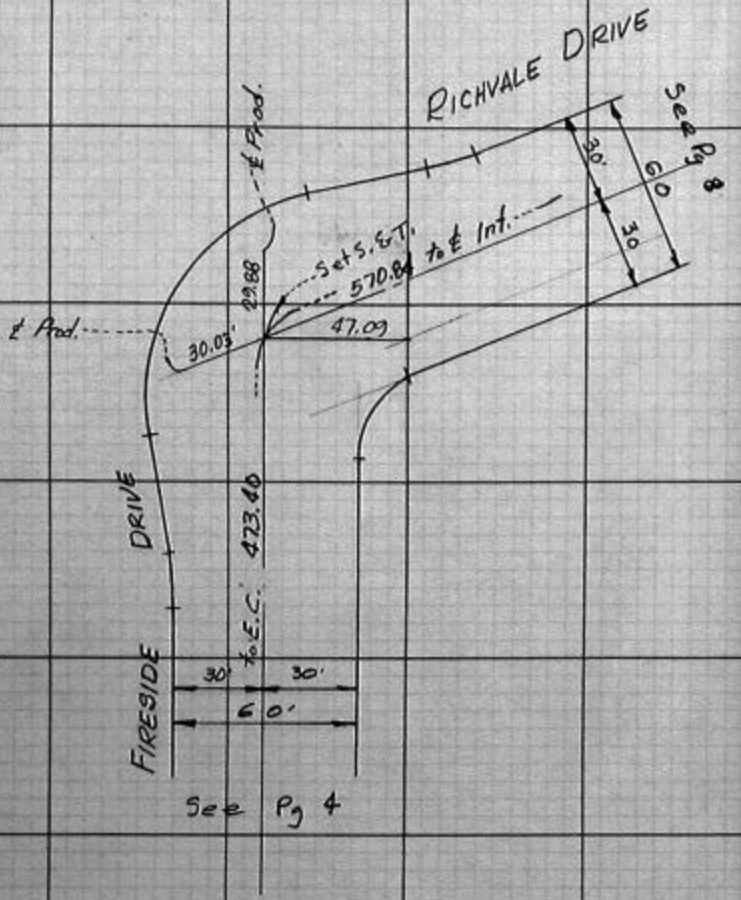

W.S. 3 & D-2

CO. ENGR. F.B. 3021:24

SURVEY OF _____ F. B. _____ Pg. 11

SURVEY BY McIntire & Quiros Inc. TR. No. 24964

DATE 3-19-6

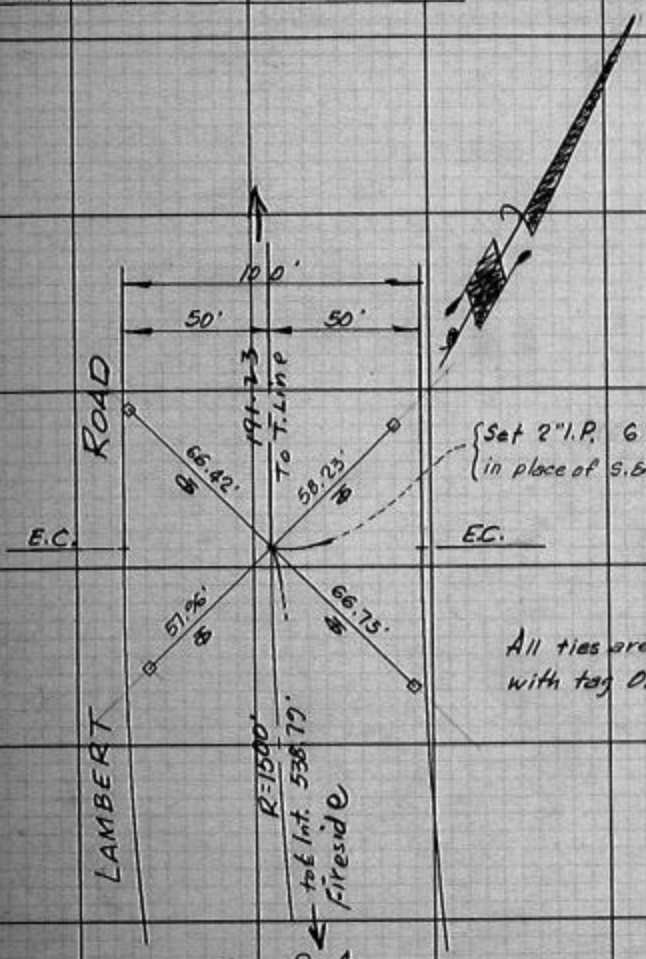

ENGR. F.B. 3021:25

SURVEY OF _____ F. B. _____ PG. _____

SURVEY BY McIntire & Quiros Inc TR. NO. 25254

DATE _____

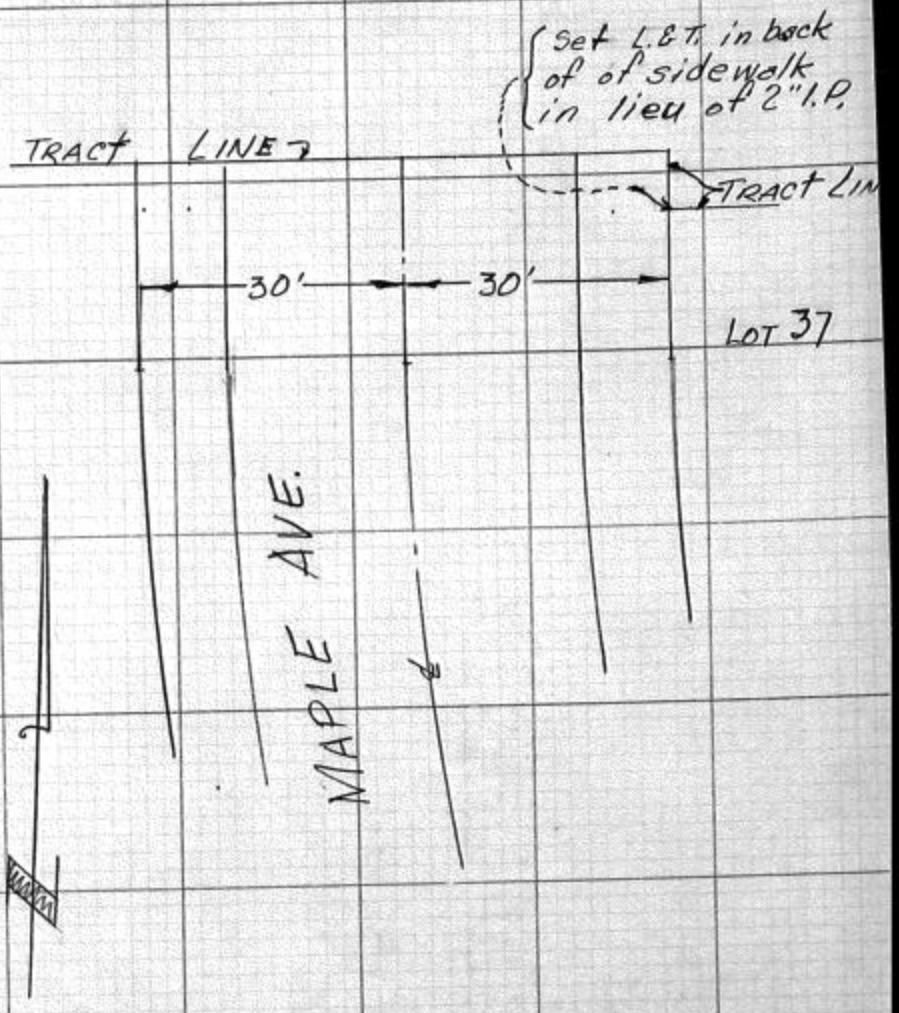

W.S 36C-2

CO. ENGR. F.B. 3021:26

SURVEY OF TRACT Nº 25271 F B NO. PAGE

SURVEY BY National Engineering Co TRACT NO 25271

DATE 4-12-62

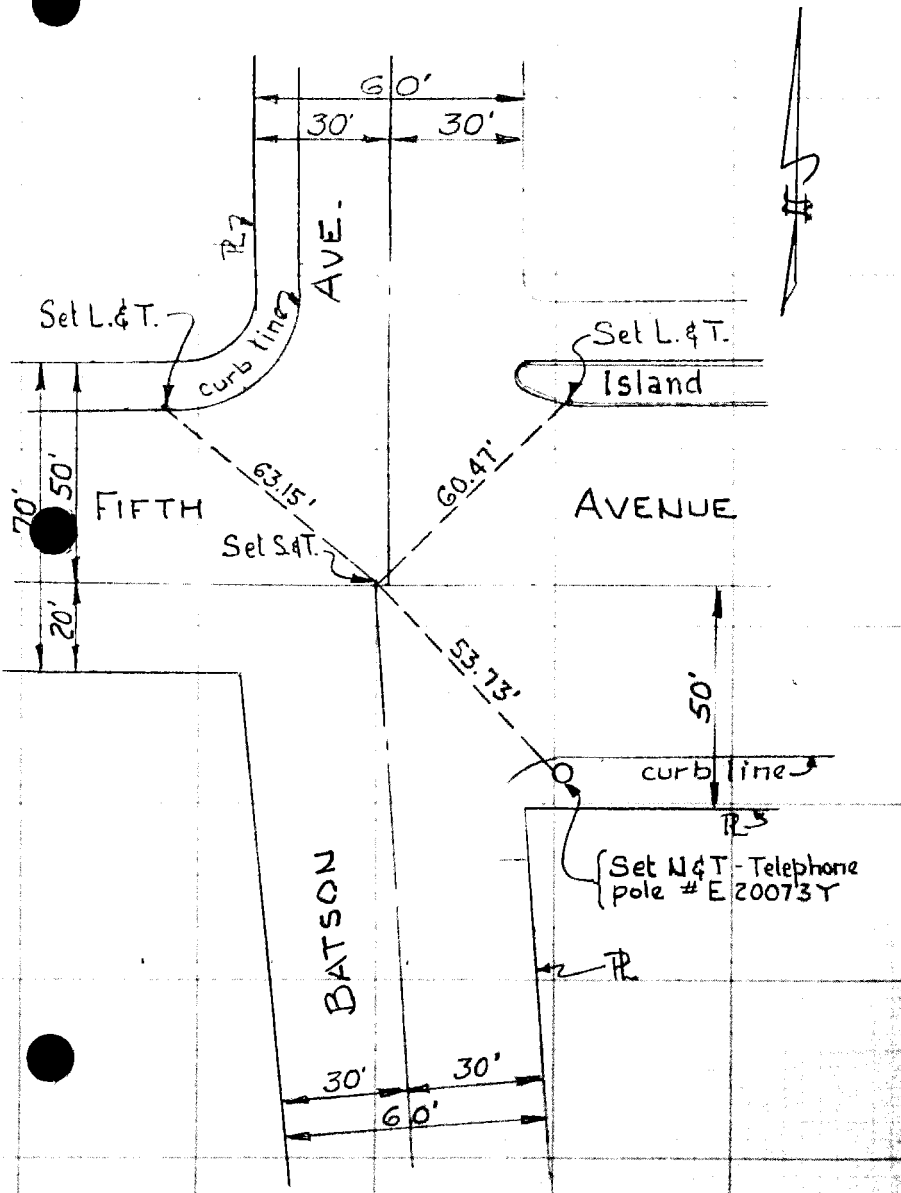

CO. ENGR. F.B. 3021:27

F B NO____ PAGE____

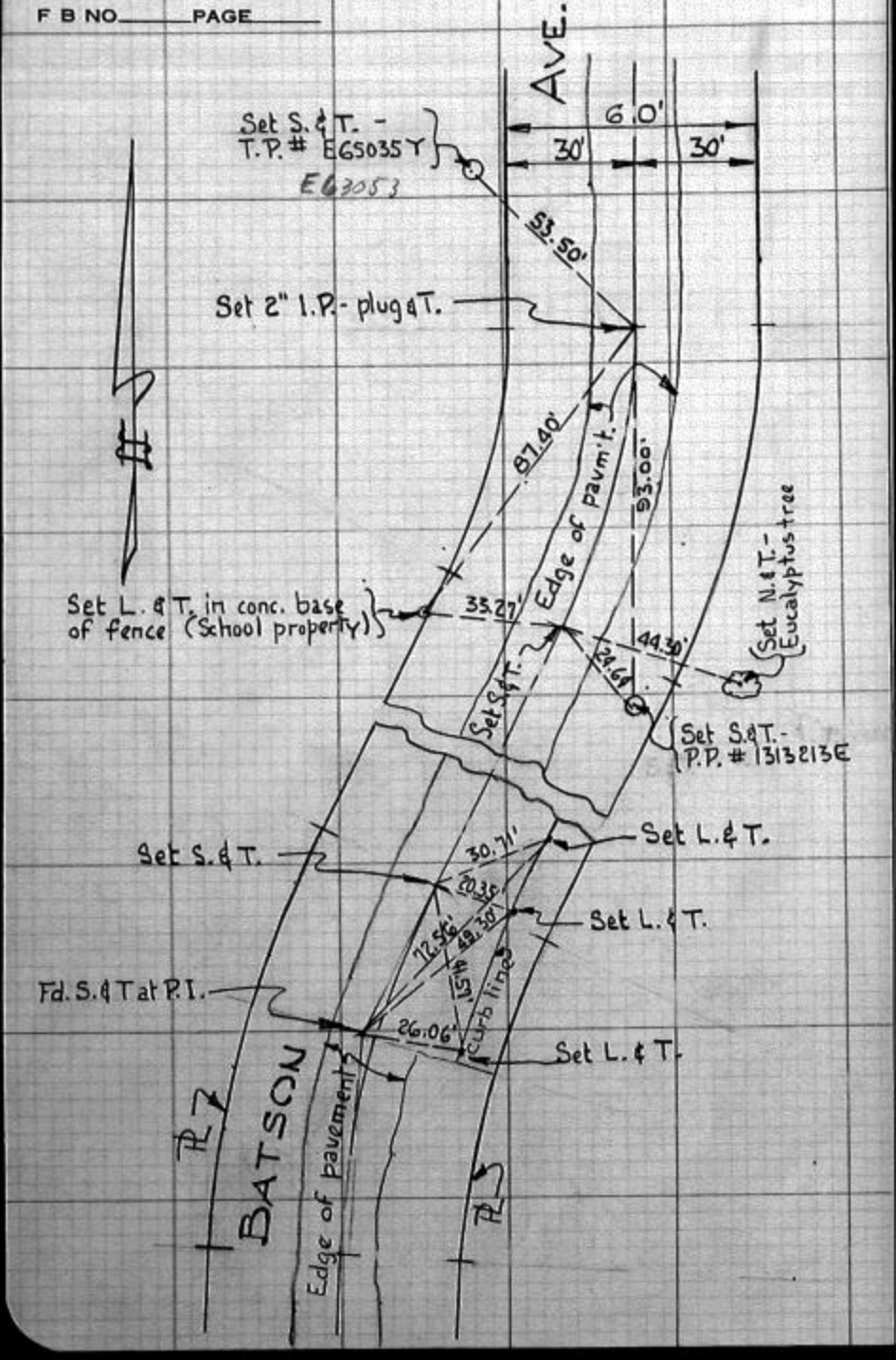

CO. ENGR. F.B. 3021:28

SURVEY OF TRACT Nº 25271 F. B. Pg.

SURVEY BY National Engineering Co. TR. No. 25271

DATE 4-12-62

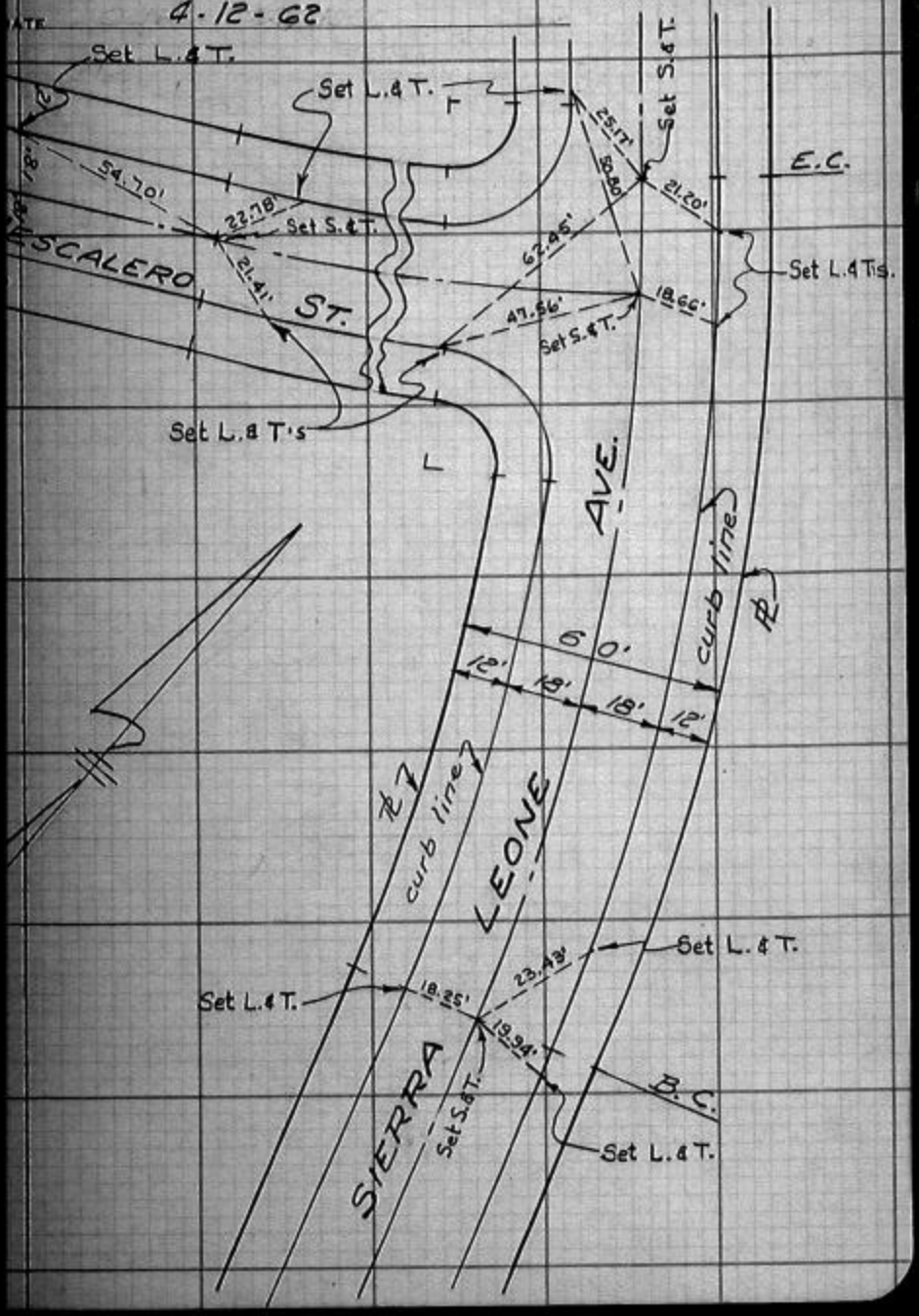

CO. ENGR. F.B. 3021:29

F. B. _____ PG. _____ SURVEY OF TRACT Nº 25271

TR. No. 25271 SURVEY BY National Engineering Co.

DATE 4-12-62

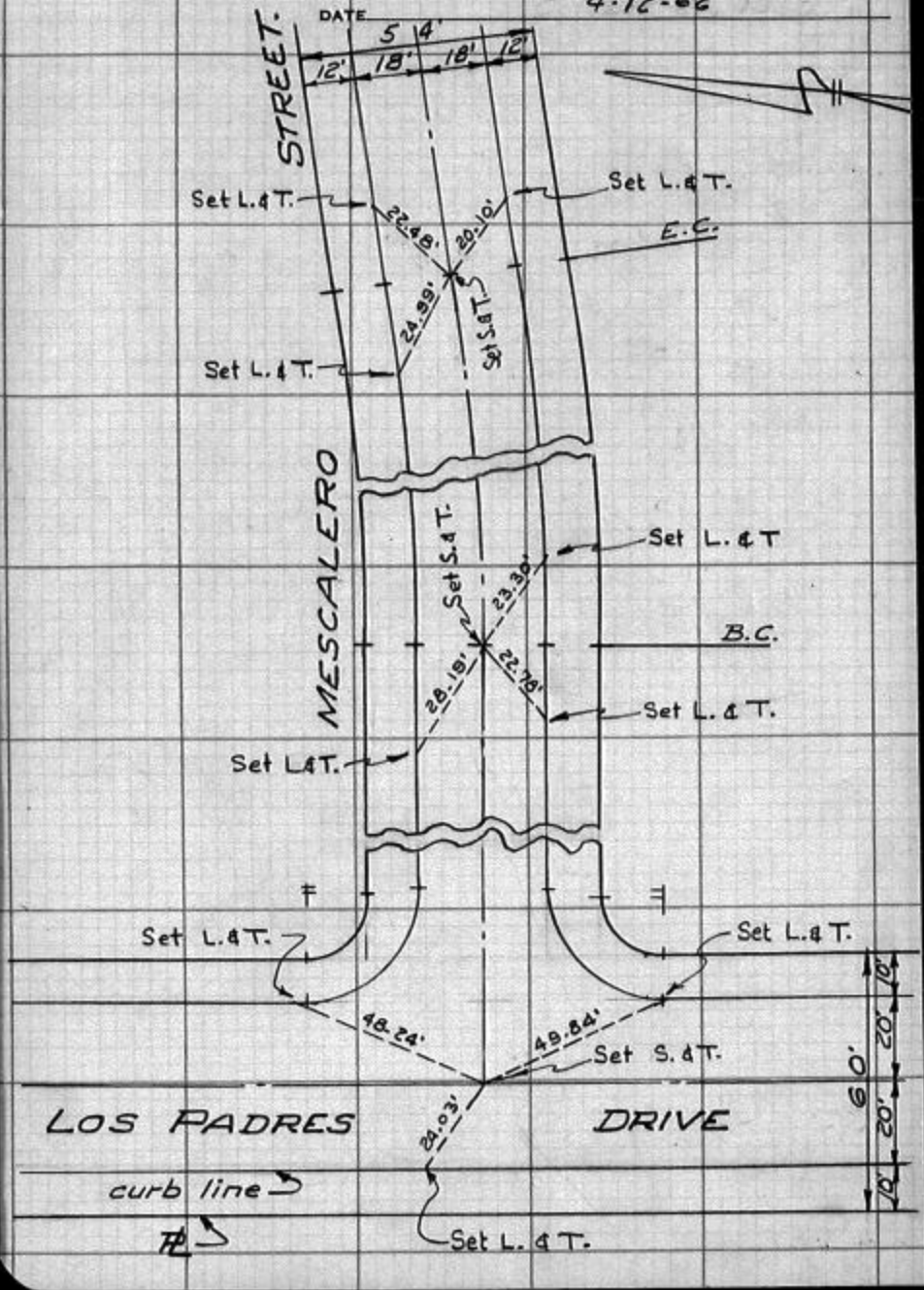

W5380-4

249317A2

CO. ENGR. F.B. 3021:30

SURVEY OF TRACT Nº 25271 F. B. Pg.

SURVEY BY National Engineering Co. TR. No. 25271

DATE 4-12-62

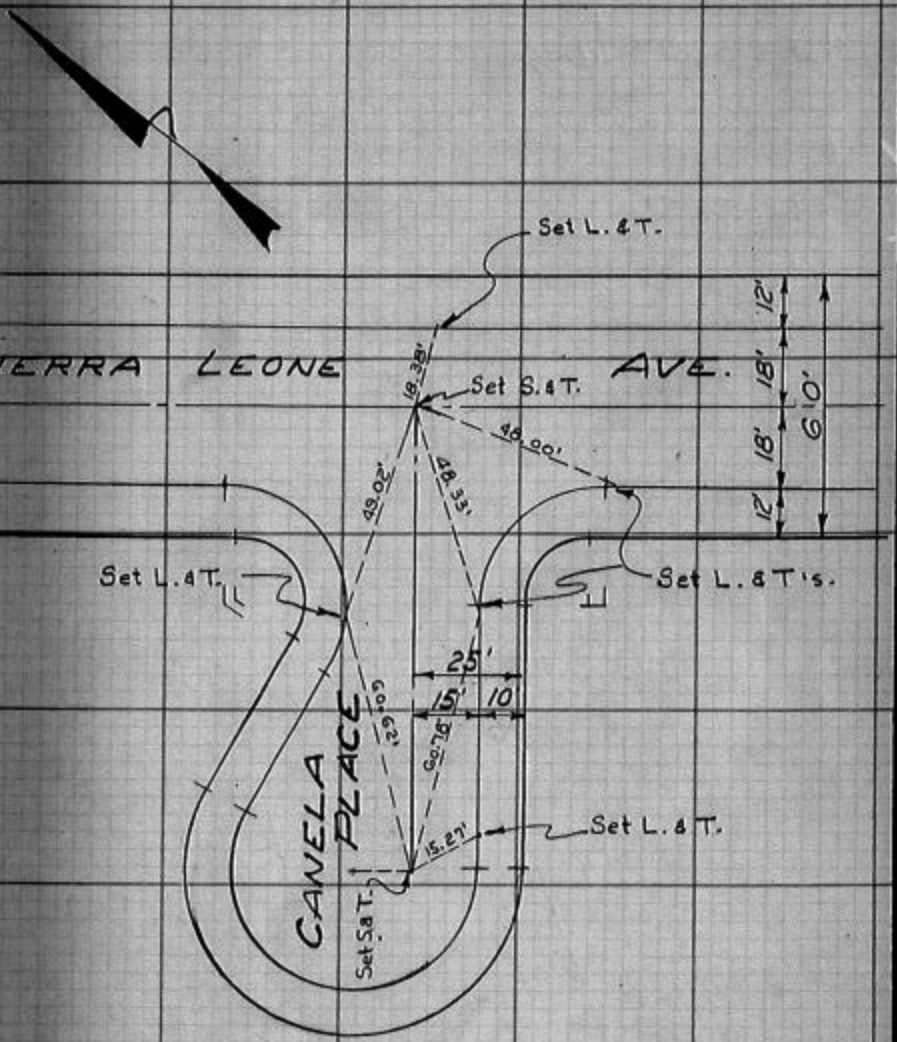

CO. ENGR. F.B. 3021:31

F. B. _____ PG. _____ SURVEY OF TRACT Nº 25271

TR. No. 25271 SURVEY BY National Engineering Co

DATE 4-12-62

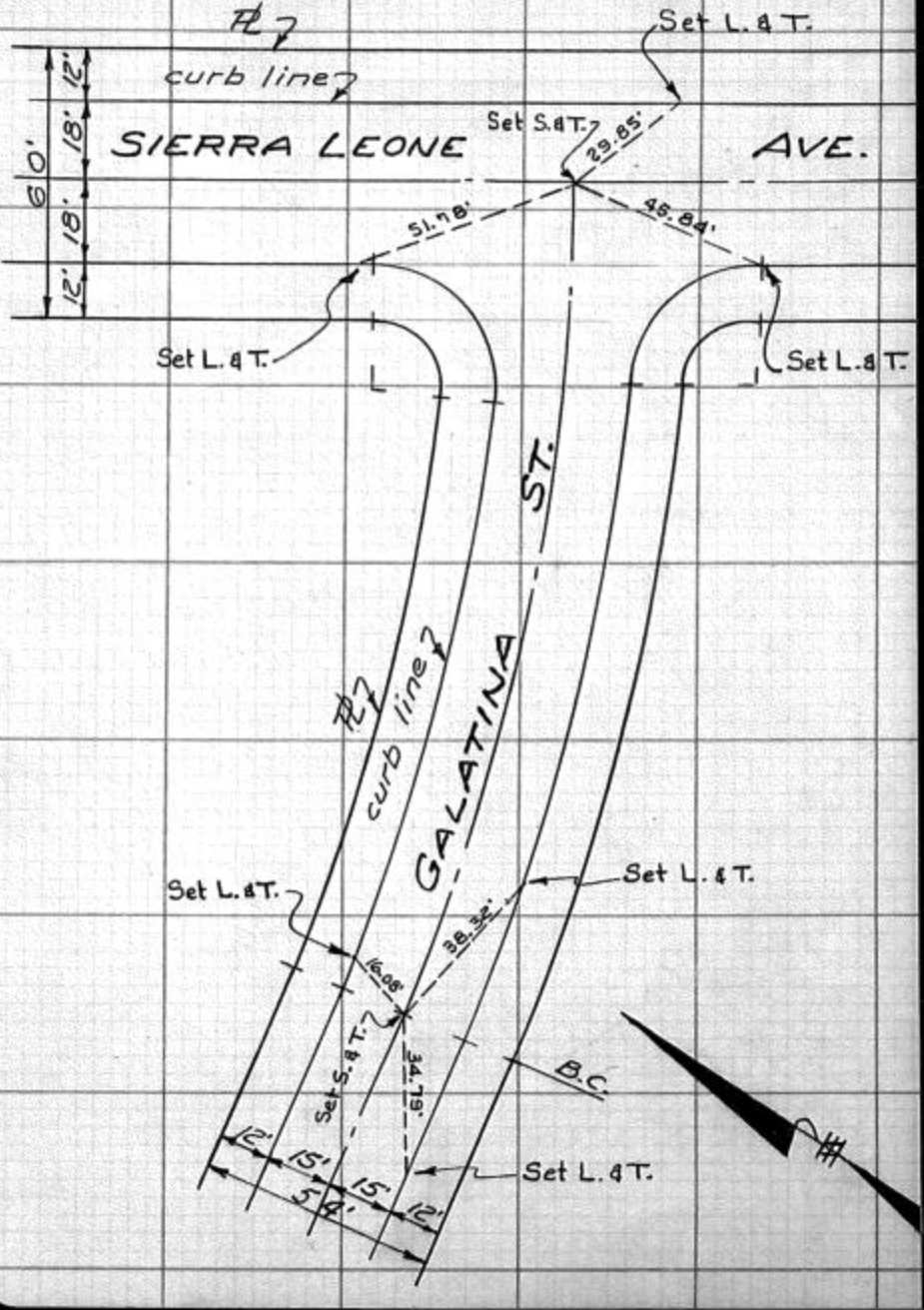

W.S. 38D-4 094-317 A-2

CO. ENGR. F.B. 3021:32 ✓

SURVEY OF TRACT No 25271 F. B. Pg.

SURVEY BY National Engineering Co. TR. No. 25271

DATE April 12, 1962

℄

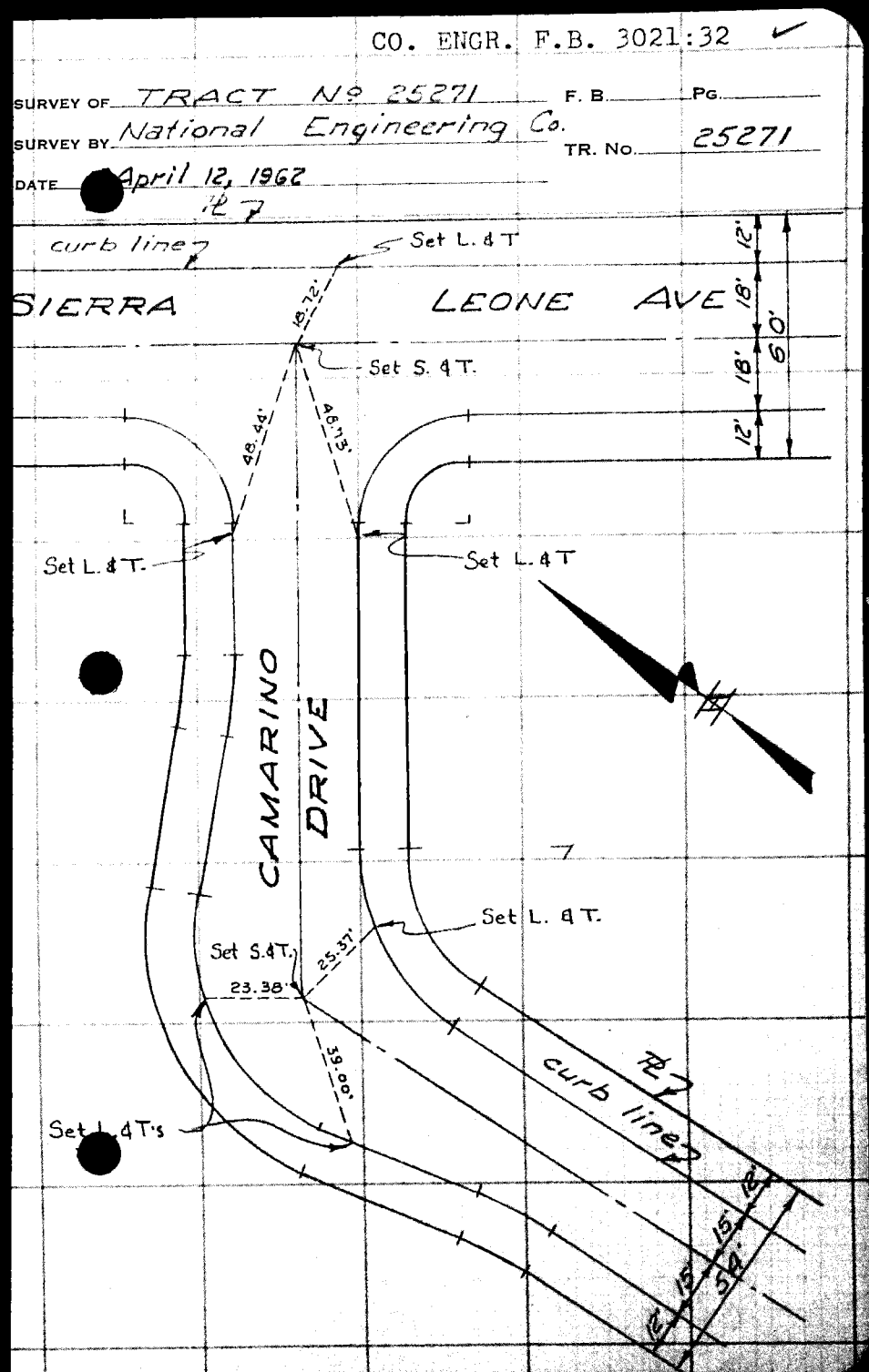

CO. ENGR. F.B. 3021:33

F. B. _____ Pg. _____ SURVEY OF TRACT Nº 25271

TR. No. 25271 SURVEY BY National Engineering Co.

DATE 4·12·62

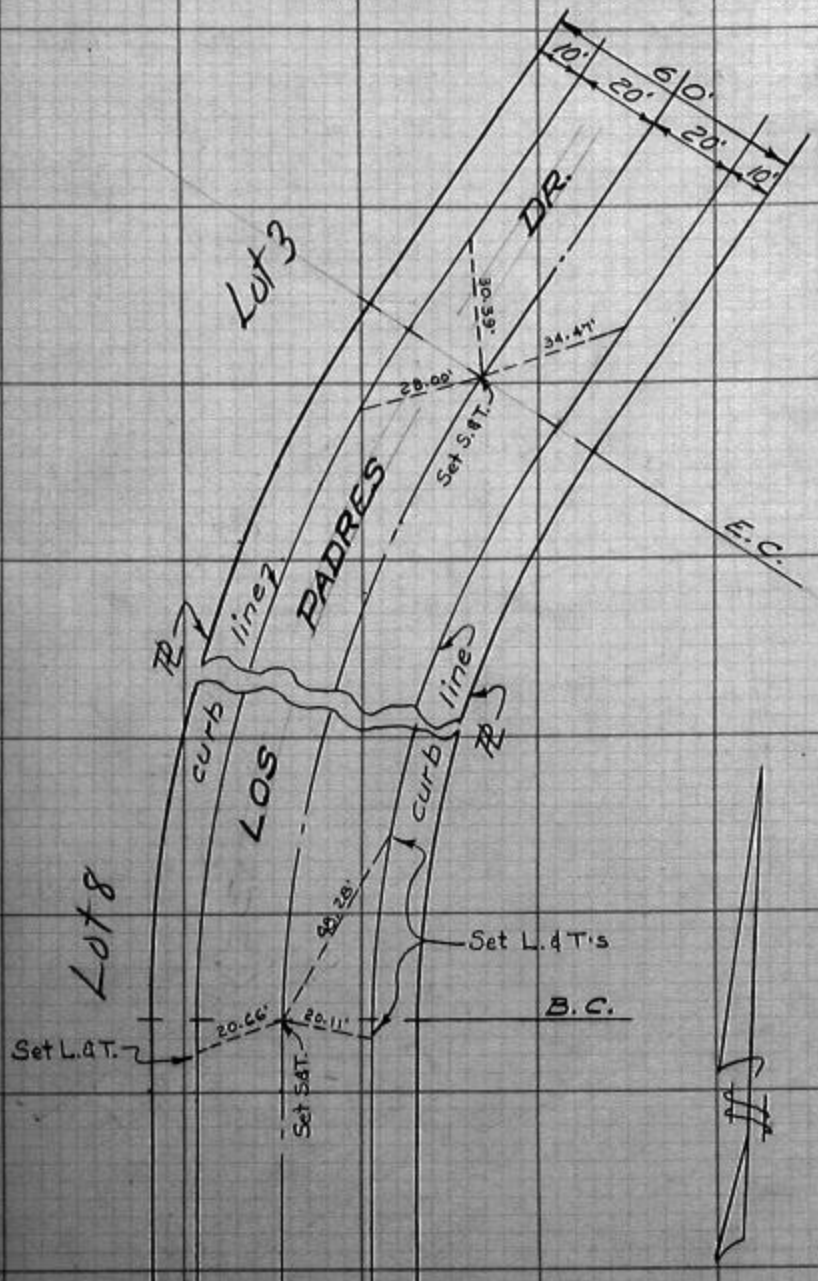

CO. ENGR, F.B. 3021:34

SURVEY OF TRACT Nº 25271 F. B. _____ PG. _____

SURVEY BY National Engineering Co. TR. No. 25271

DATE 4-12-62

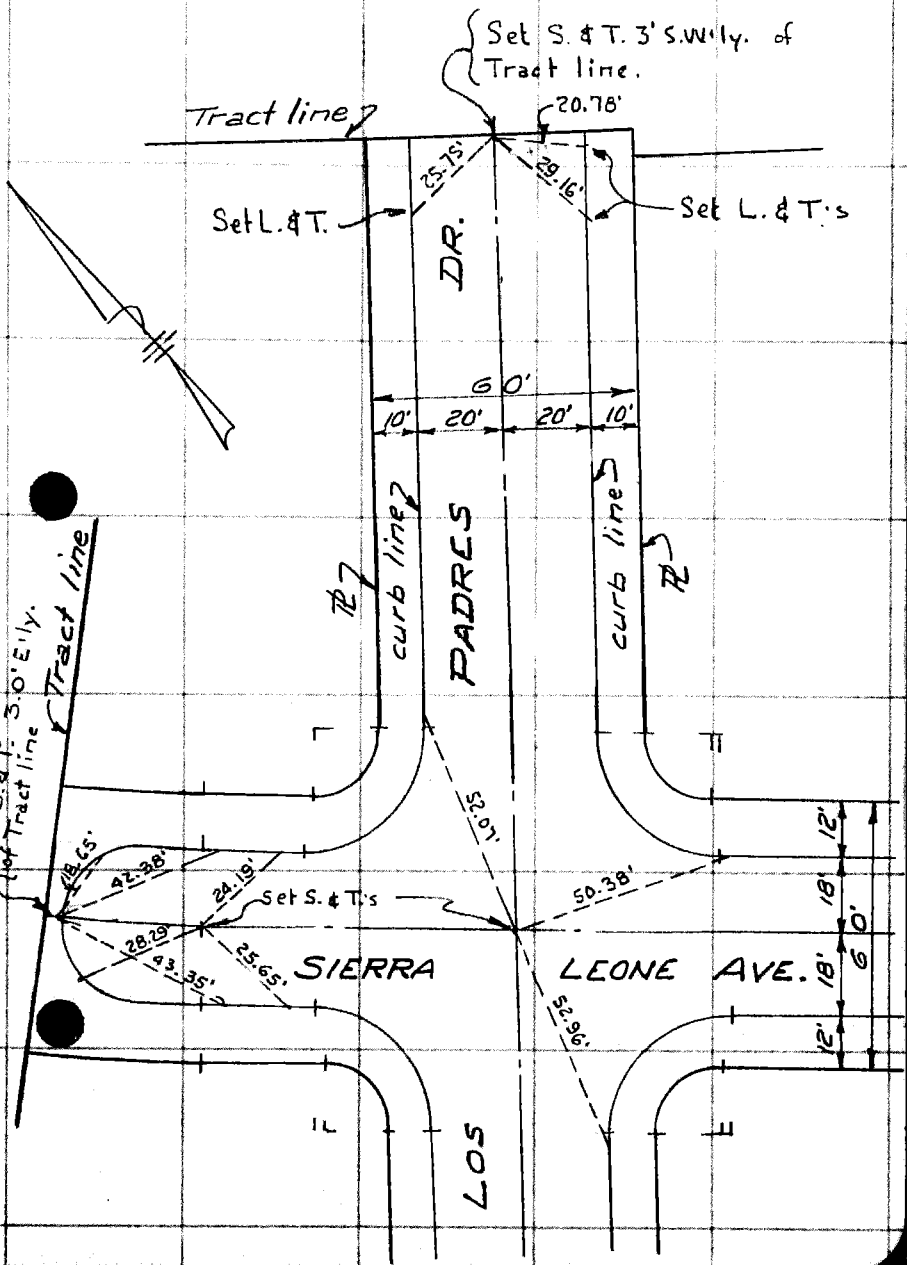

CO. ENGR. F.B. 3021:36

SURVEY OF TRACT Nº 25271 F. B. Pg.

SURVEY BY National Engineering Co. TR. No. 25271

DATE 4-12-62

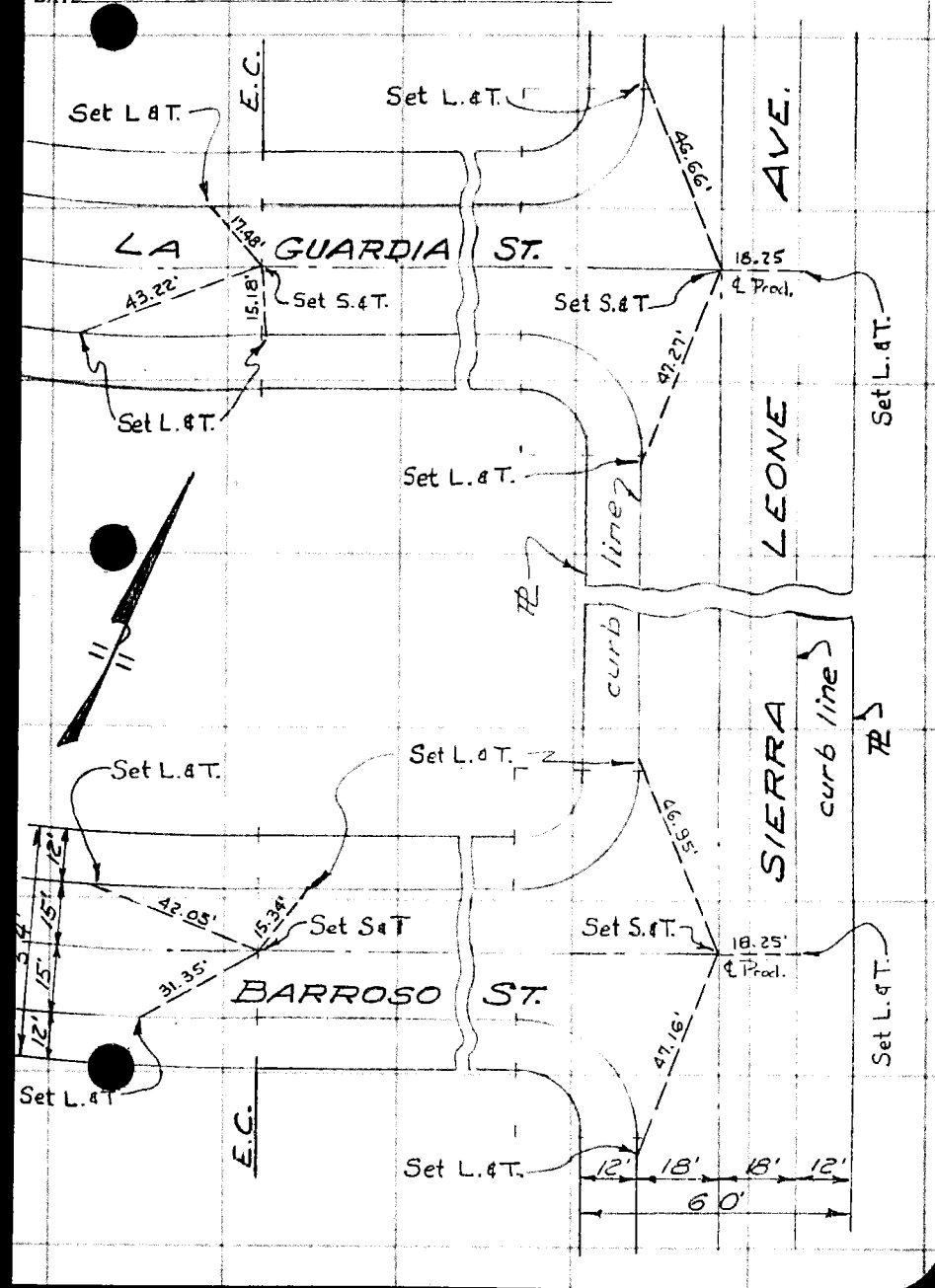

CO. ENGR. F.B. 3021:37

F. B. _____ PG. _____ SURVEY OF TRACT No 25271

TR. No. 25271 SURVEY BY National Engineering Co.

DATE 4.12.62

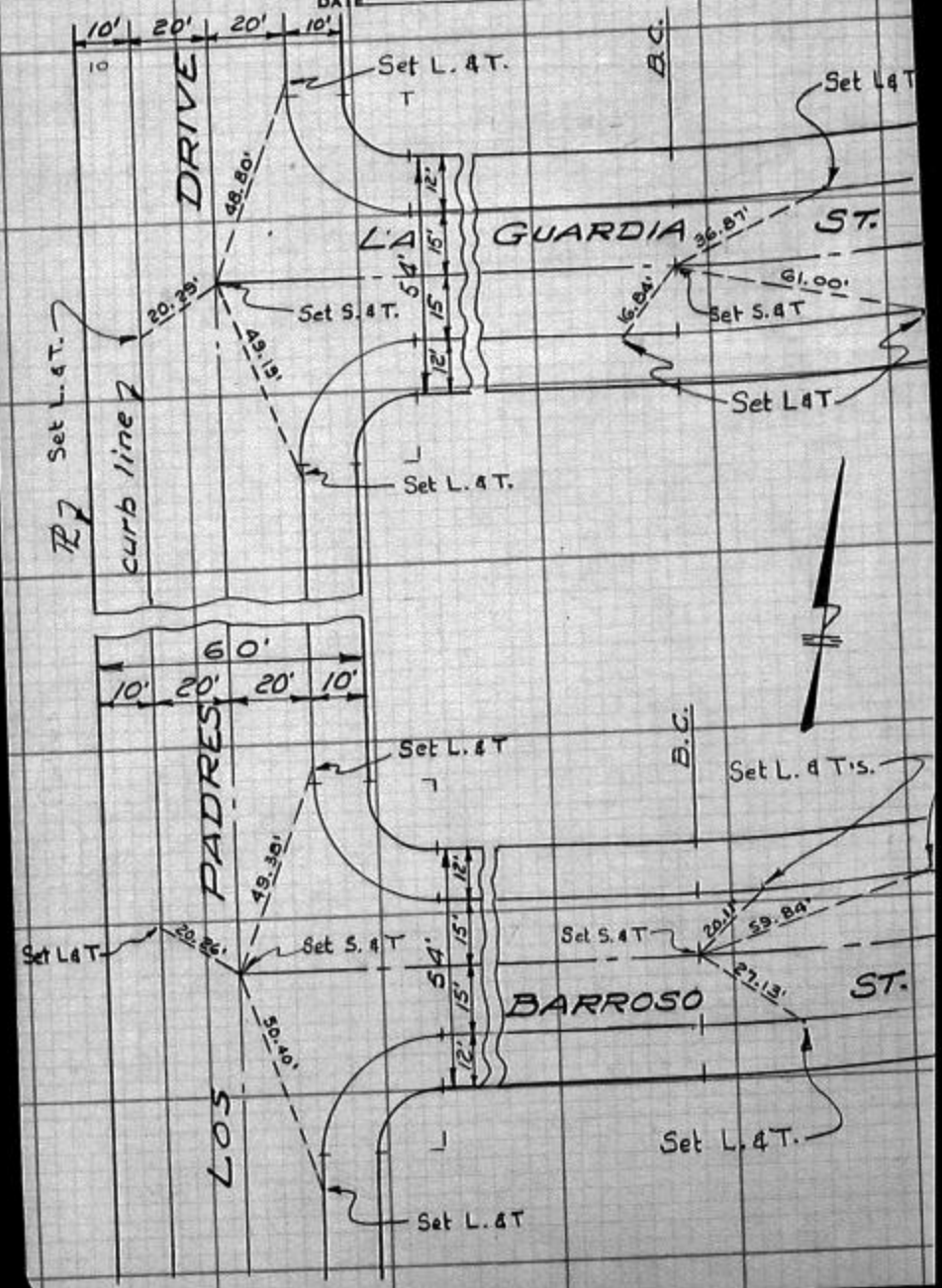

W.S.38 D-5 099-37 A-2

CO. ENGR. F.B. 3021:38 X

SURVEY OF Tract No 25271 F. B. Pg.

SURVEY BY National Engineering Co. TR. No. 25271

DATE 4-12-62

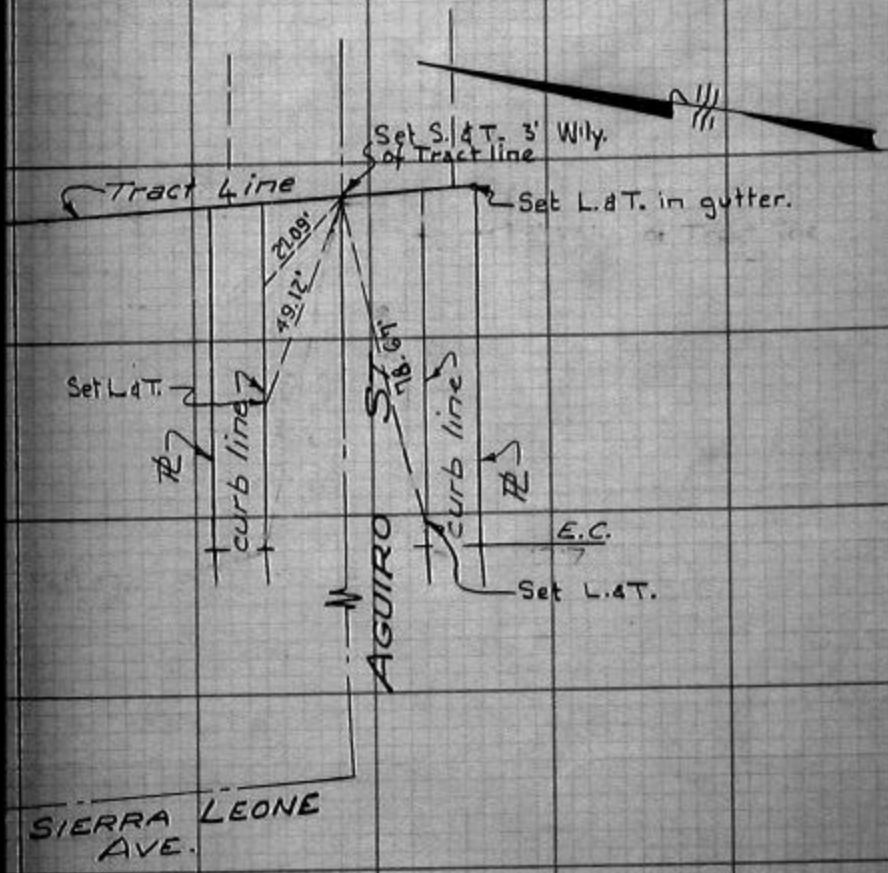

CO. ENGR. F.B. 3021:39

F. B. _____ PG. _____ SURVEY OF Tract No 25271

TR. No. 25271 SURVEY BY National Engineering Co.

DATE 4.12.62

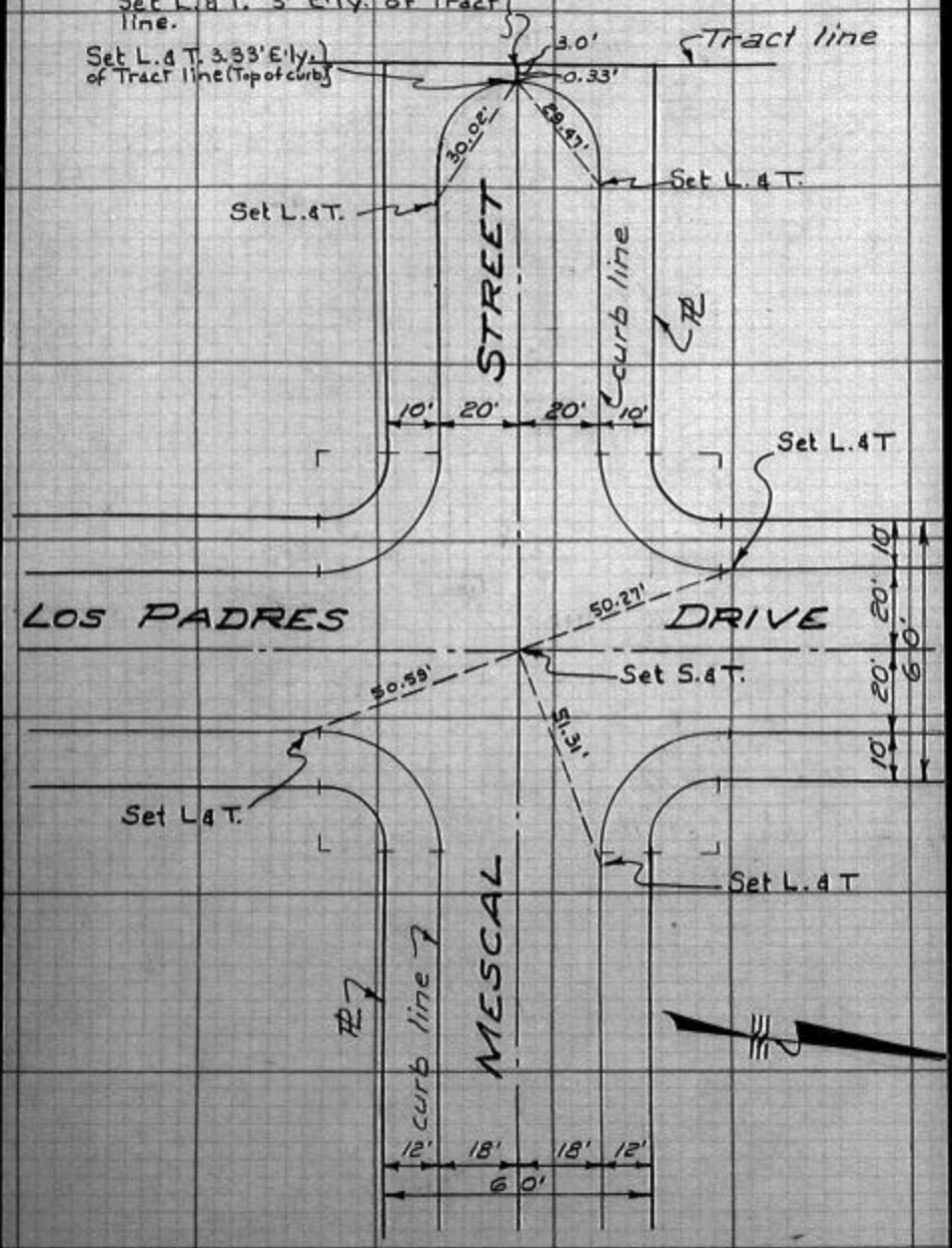

WS 38 D-4

299-317, A-2

CO. ENGR. F.B. 3021:40

SURVEY OF TRACT Nº 25271 F. B. Pg.

SURVEY BY National Engineering Co. TR. No. 25271

DATE 4-12-62

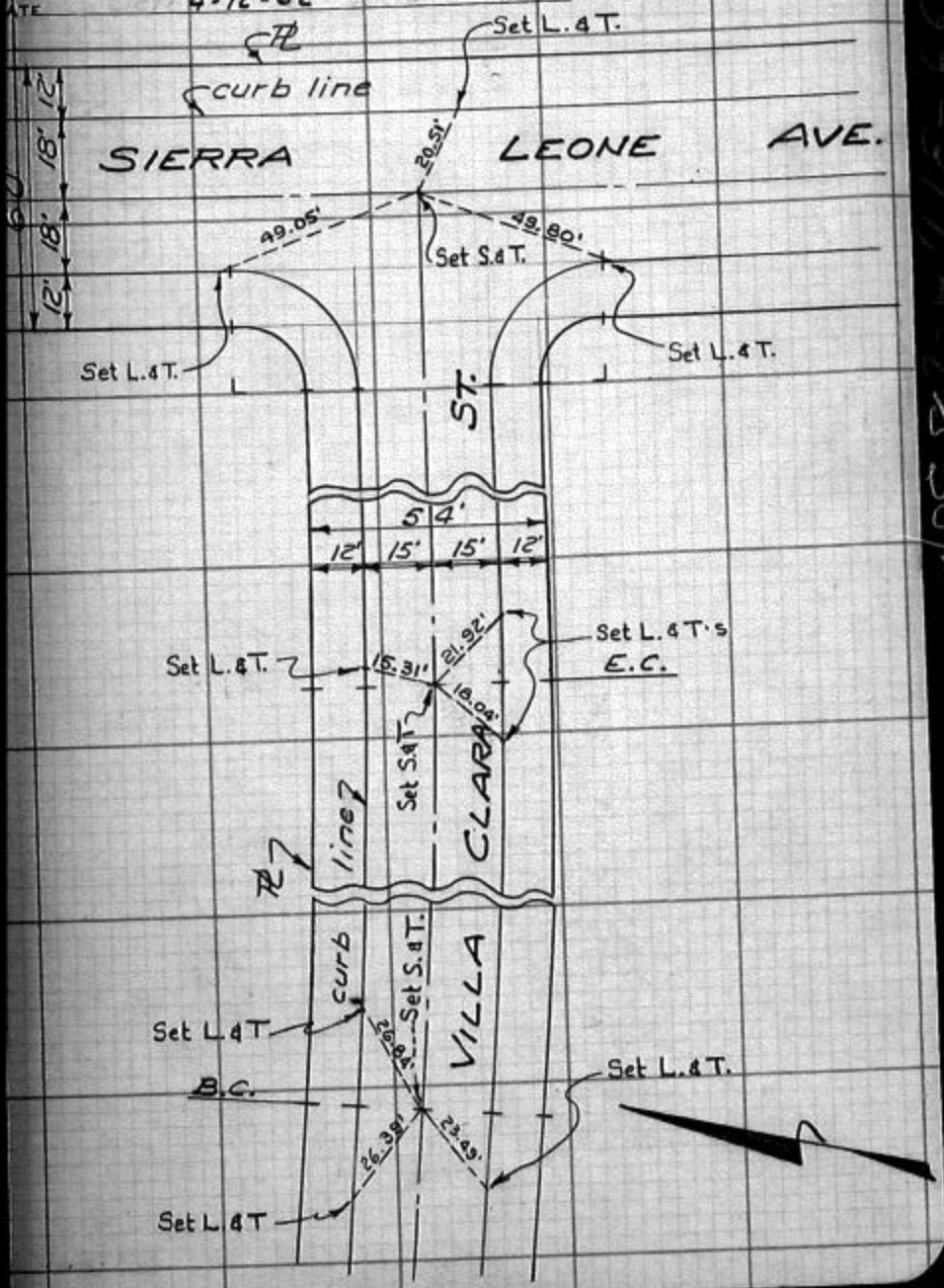

CO. ENGR. F.B. 3021:41

F. B. _____ Pg. _____ SURVEY OF TRACT Nº 25271

TR. No. 25271 SURVEY BY National Engineering Co.

DATE 4-12-62

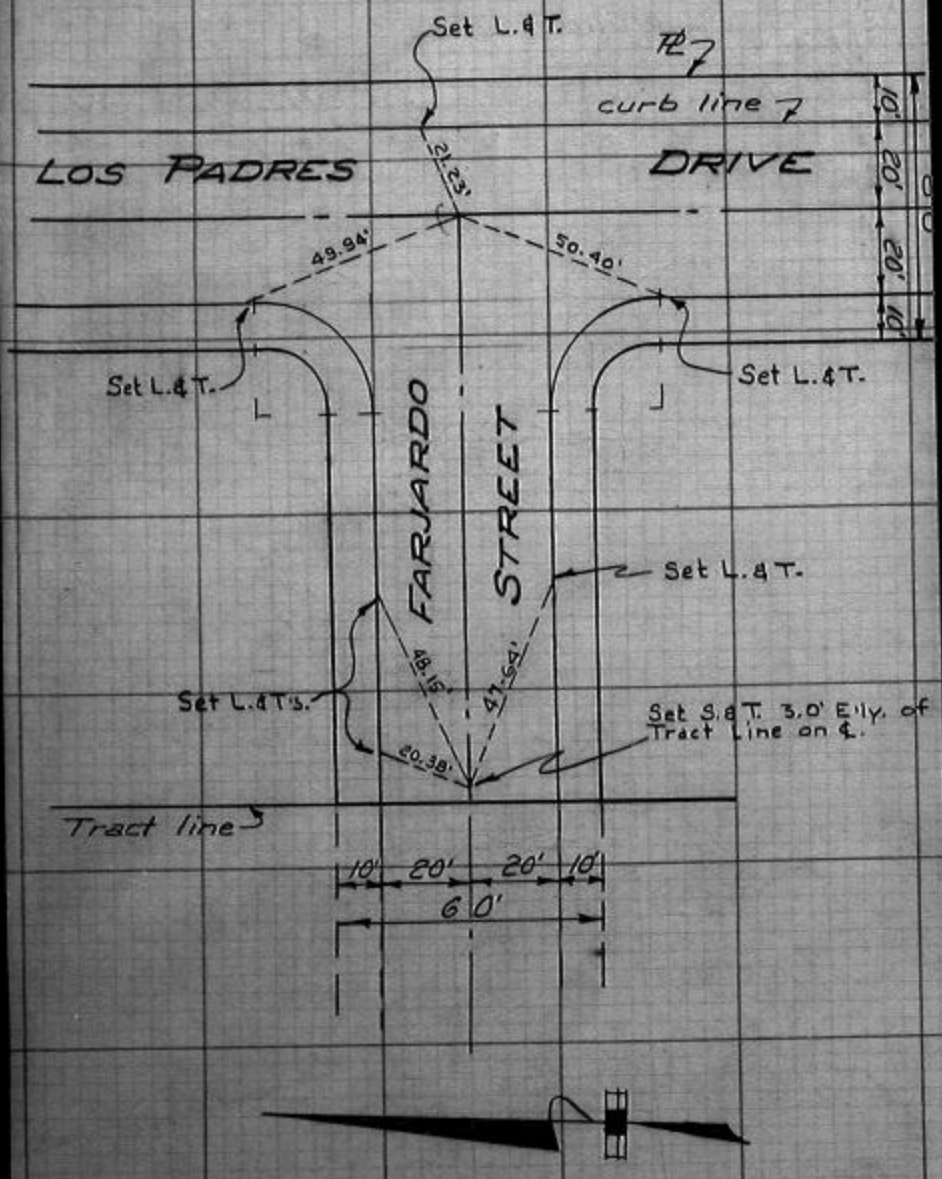

CO. ENGR. F.B. 3021:42 ✓

SURVEY OF TRACT Nº 25271 F. B. Pg.

SURVEY BY National Engineering Co. TR. No. 25271

DATE 4.12-62

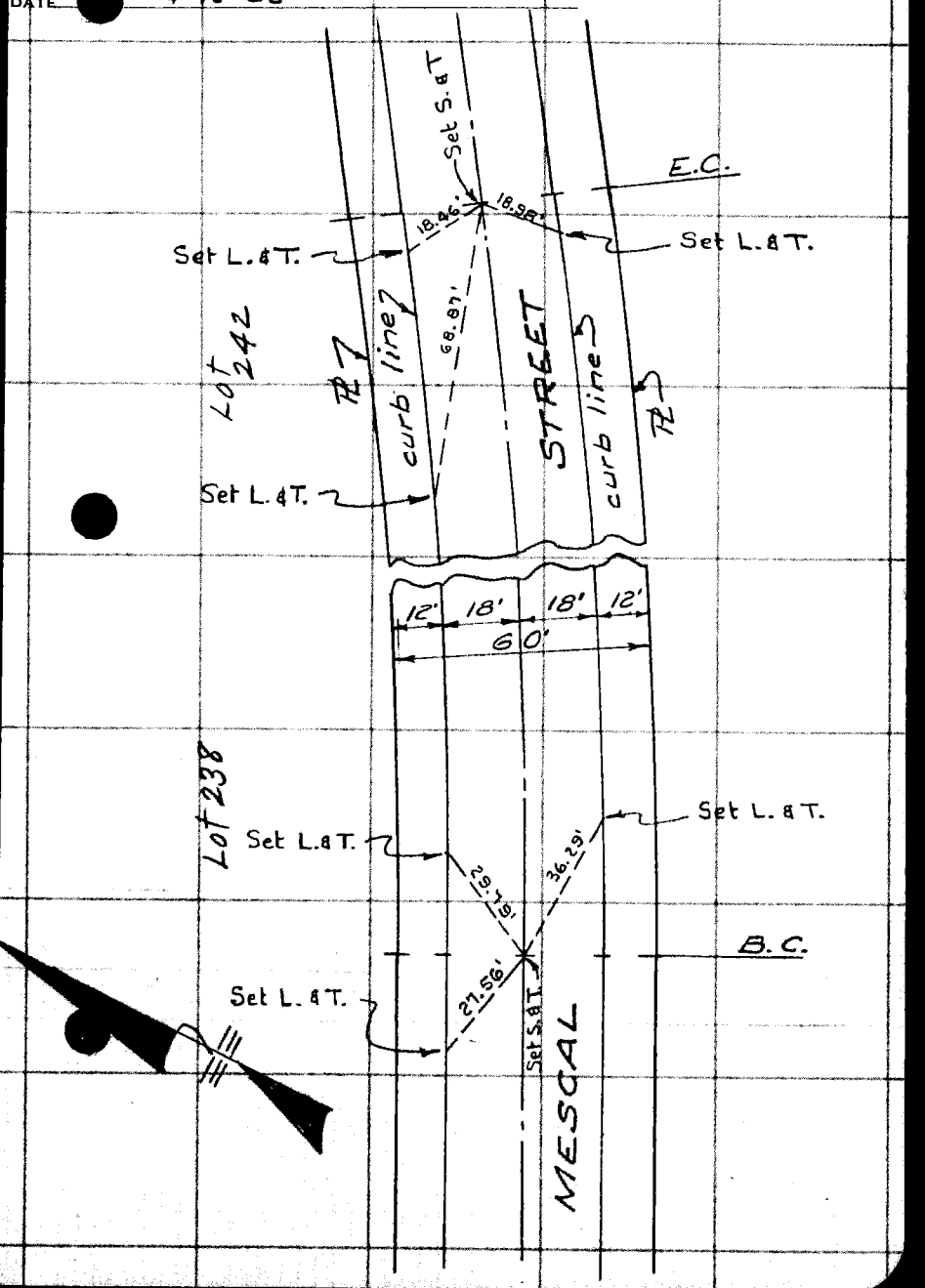

CO. ENGR. F.B. 3021:43

F. B. _____ PG. _____ SURVEY OF TRACT Nº 25271

TR. No. 25271 SURVEY BY National Engineering Co.

DATE 4-12-62

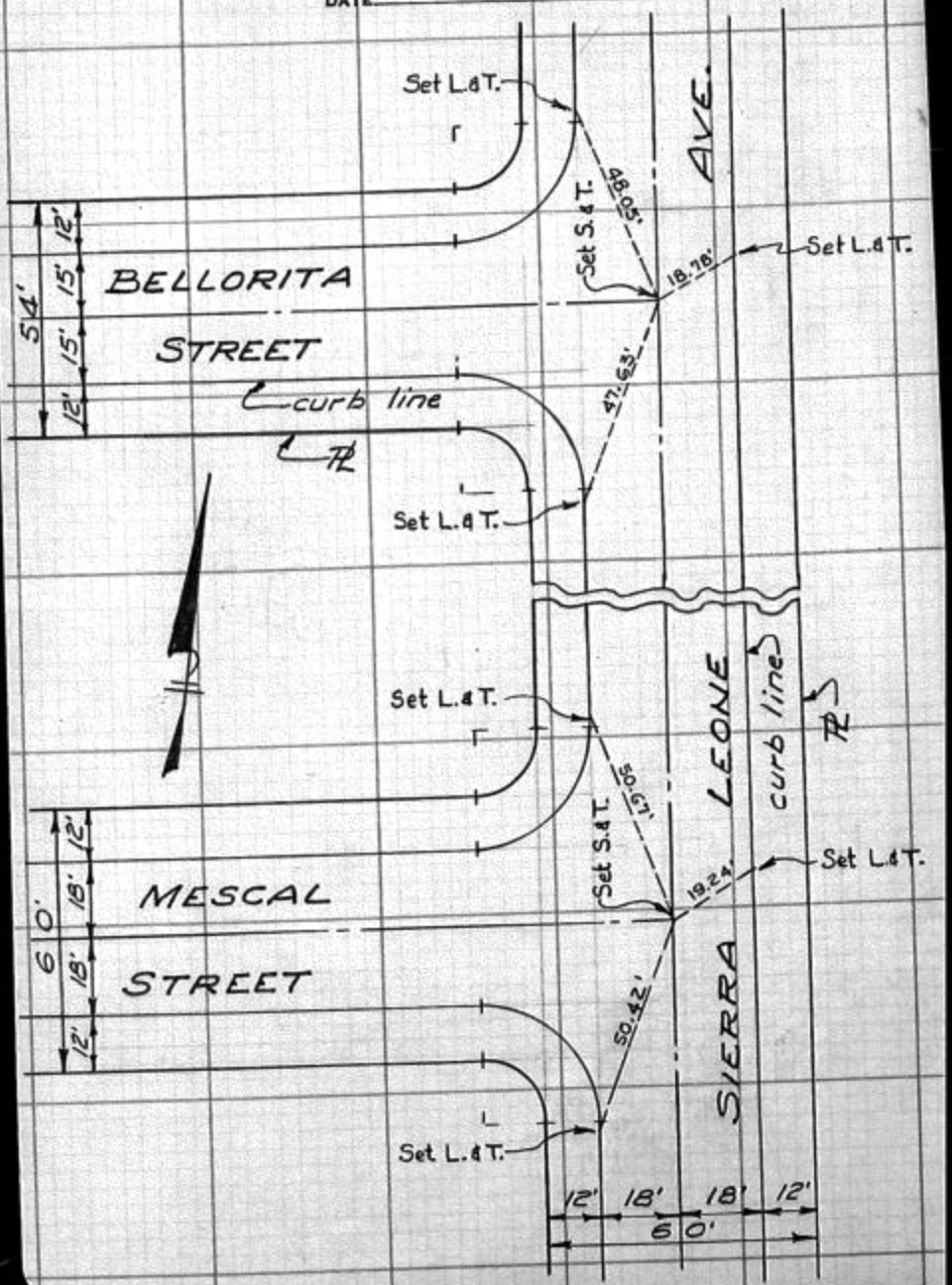

WS 099-317, A-2

W.S38, D-4

CO. ENGR. F.B. 3021:44

SURVEY OF TRACT Nº 25271 F. B. Pg.

SURVEY BY National Engineering Co. TR. No. 25271

DATE 4-12-62

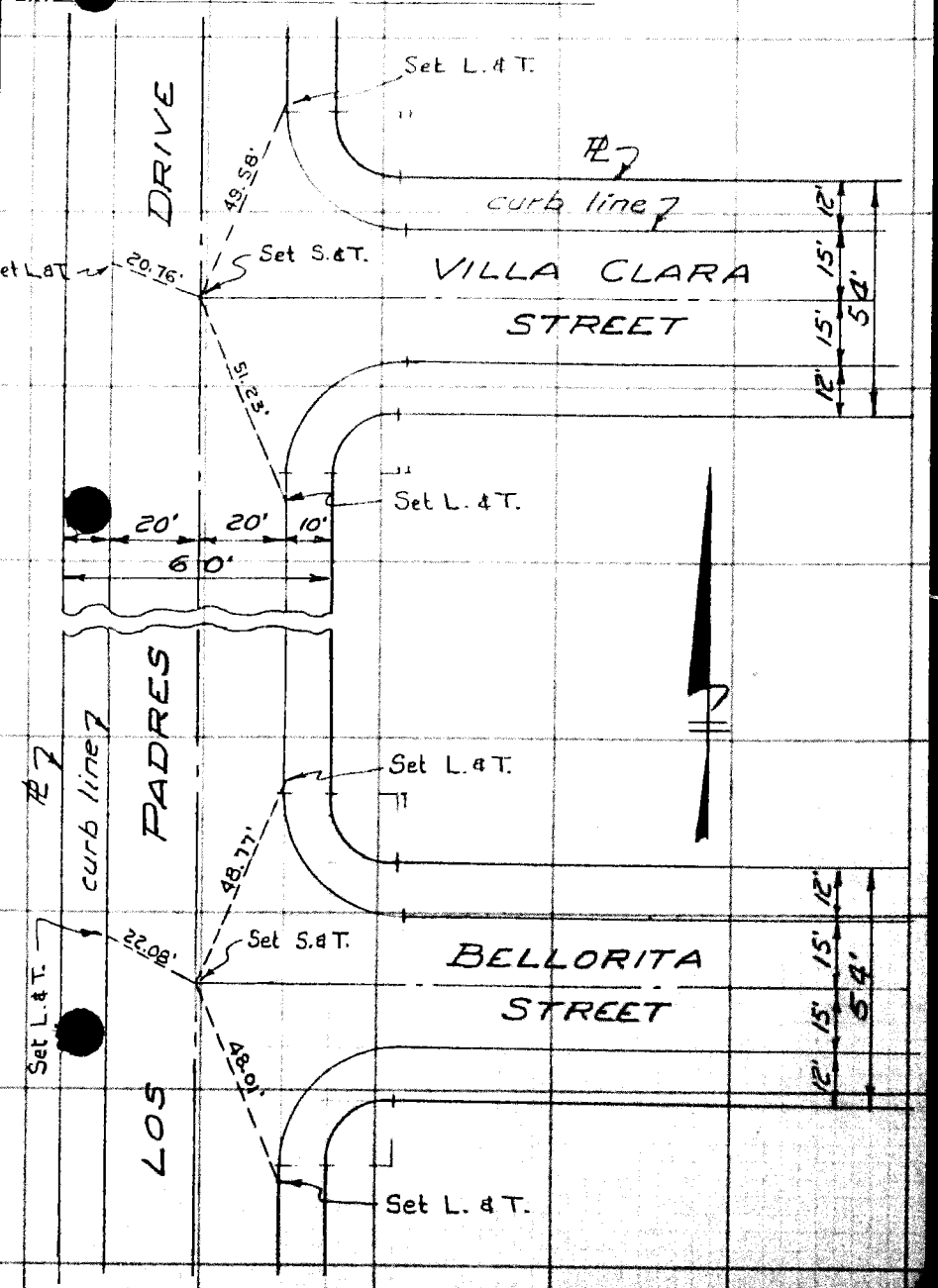

CO. ENGR. F.B. 3021:45

F. B. _____ Pg. _____ SURVEY OF TRACT Nº 25271

TR. No. 25271 SURVEY BY National Engineering Co.

DATE 4.12.62

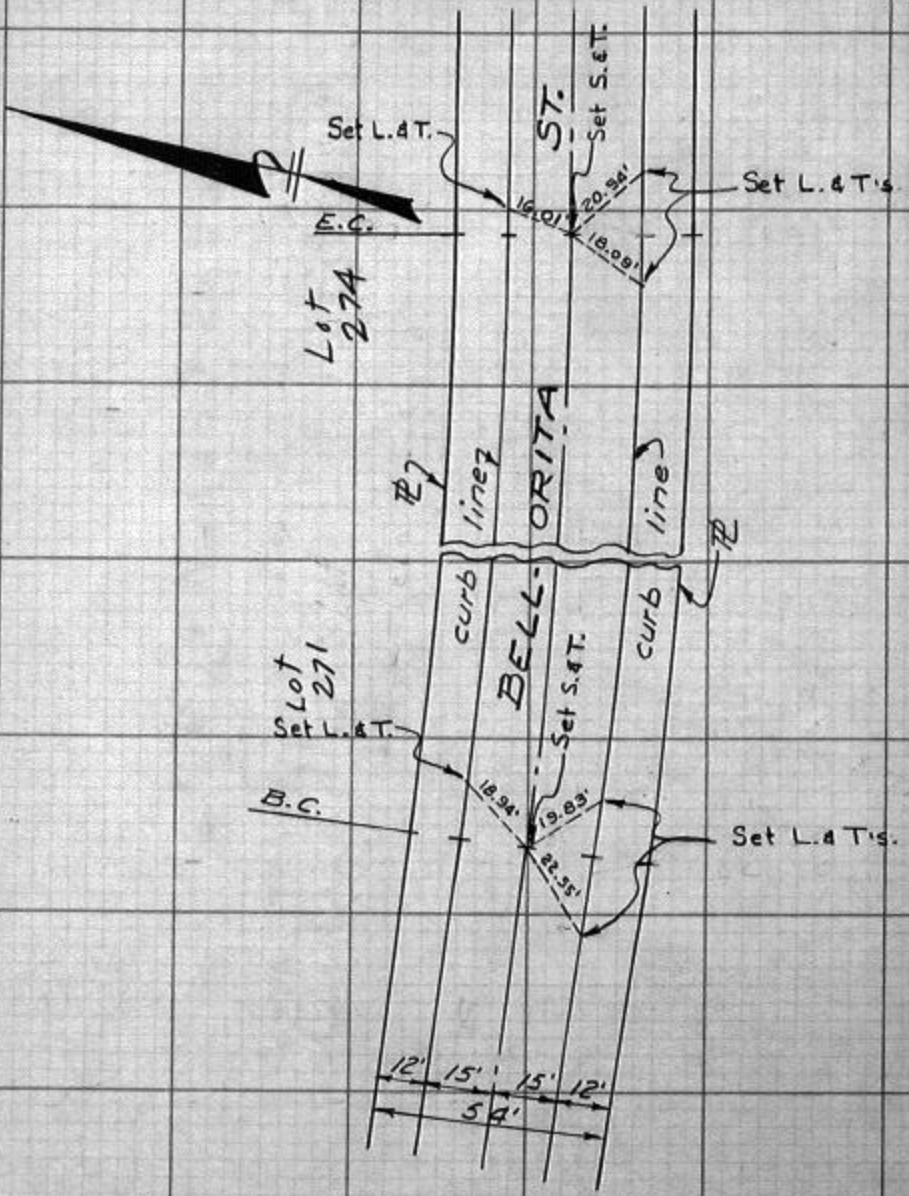

CO. ENGR. F.B. 3021:46

SURVEY OF TRACT Nº 25271 F. B. Pg.

SURVEY BY NATIONAL ENGINEERING CO. TR. No. 25271

DATE 4-12-62

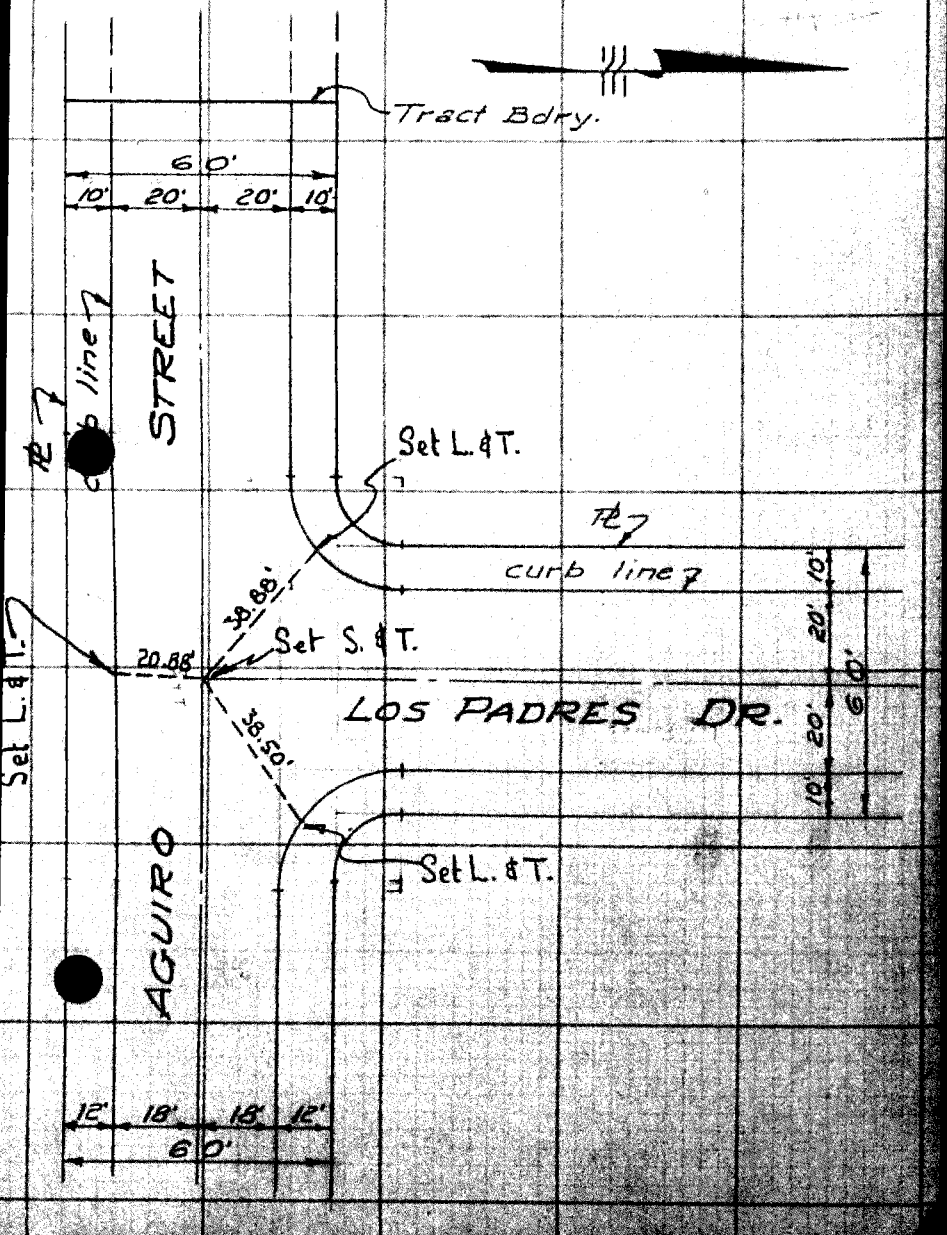

CO. ENGR. F.B. 3021:47

F. B. _____ Pg. _____ SURVEY OF TRACT Nº 25271

TR. No. 25271 SURVEY BY NATIONAL ENGINEERING CO.

DATE 4-12-62

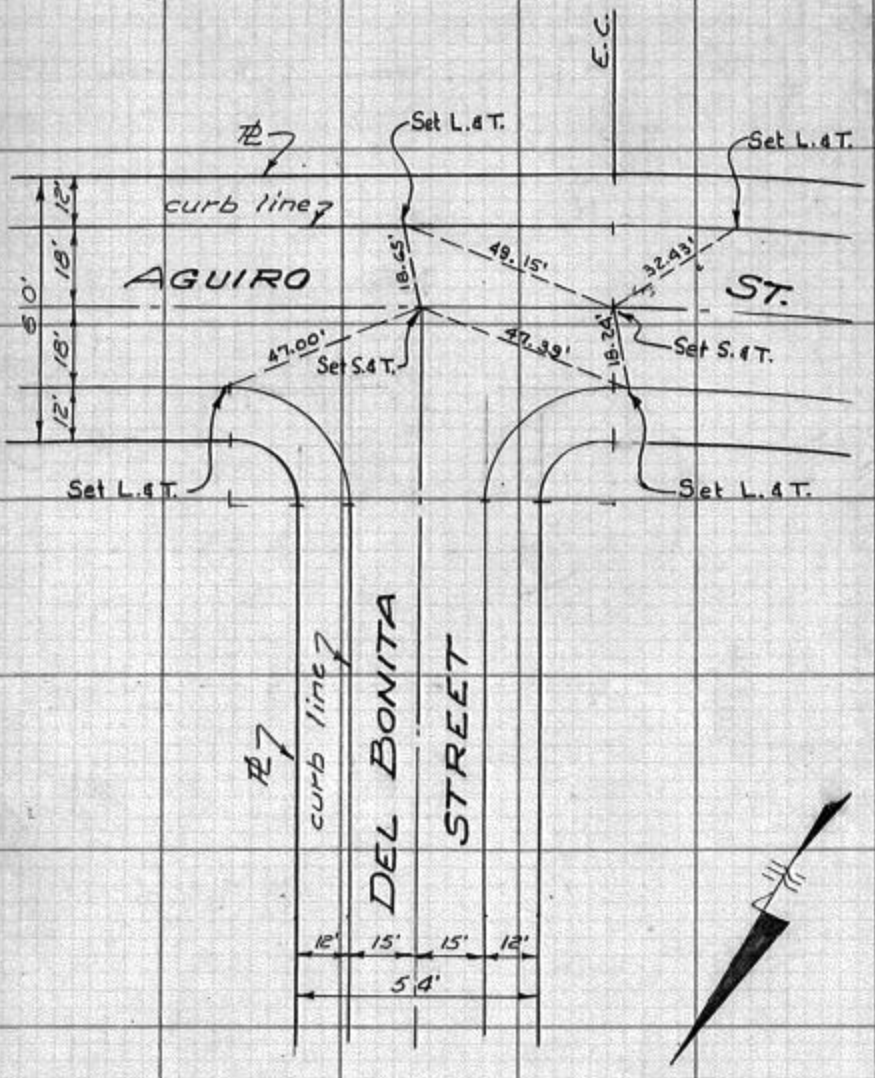

CO. ENGR. F.B. 3021:48

SURVEY OF TRACT Nº 25271 F. B. PG.

SURVEY BY National Engineering Co. TR. No. 25271

DATE 9.12.62

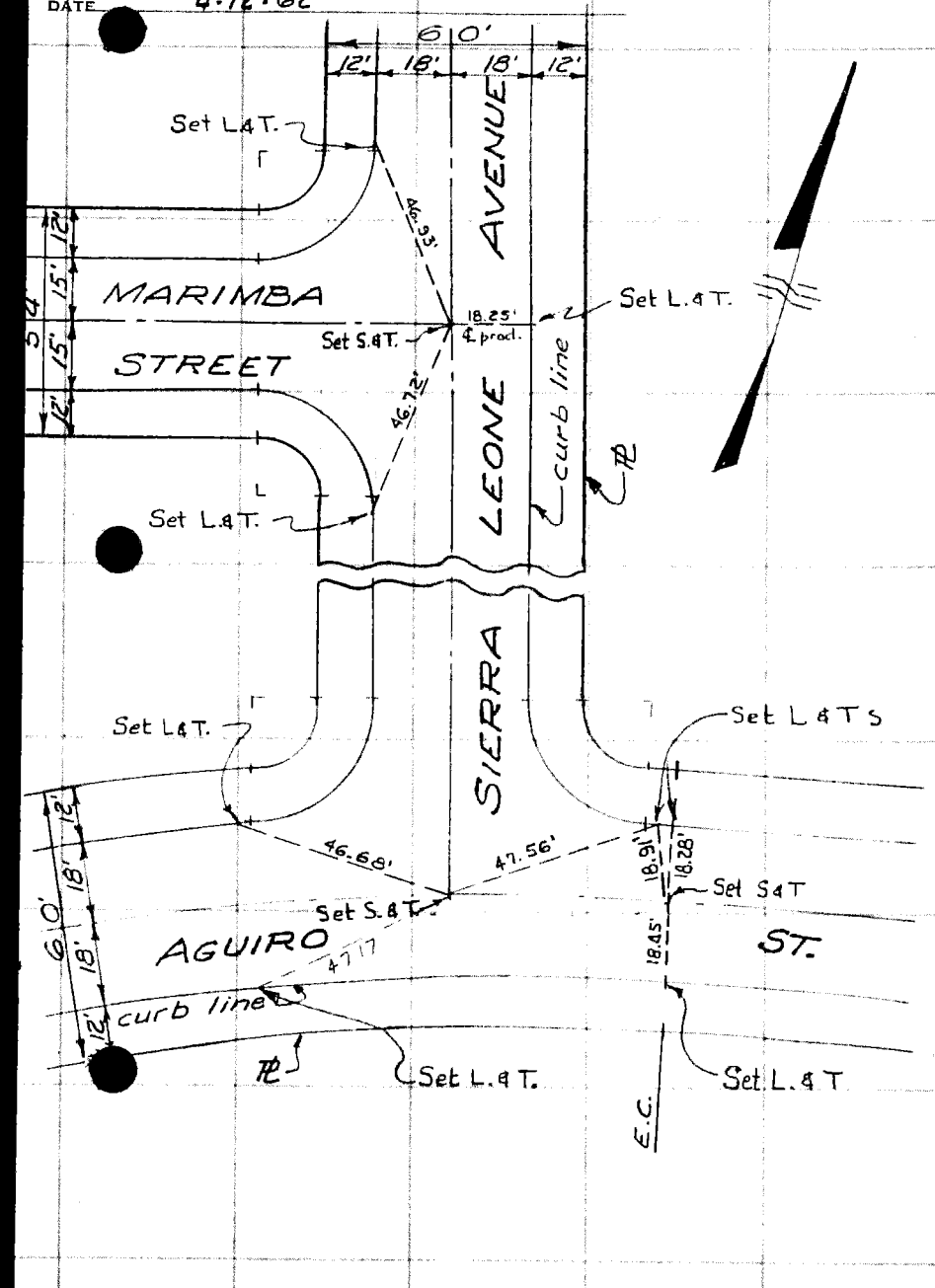

CO. ENGR. F.B. 3021:49

F. B. _____ Pg. _____ SURVEY OF TRACT Nº 25271

TR. No. 25271 SURVEY BY National Engineering Co.

DATE 4-18-62

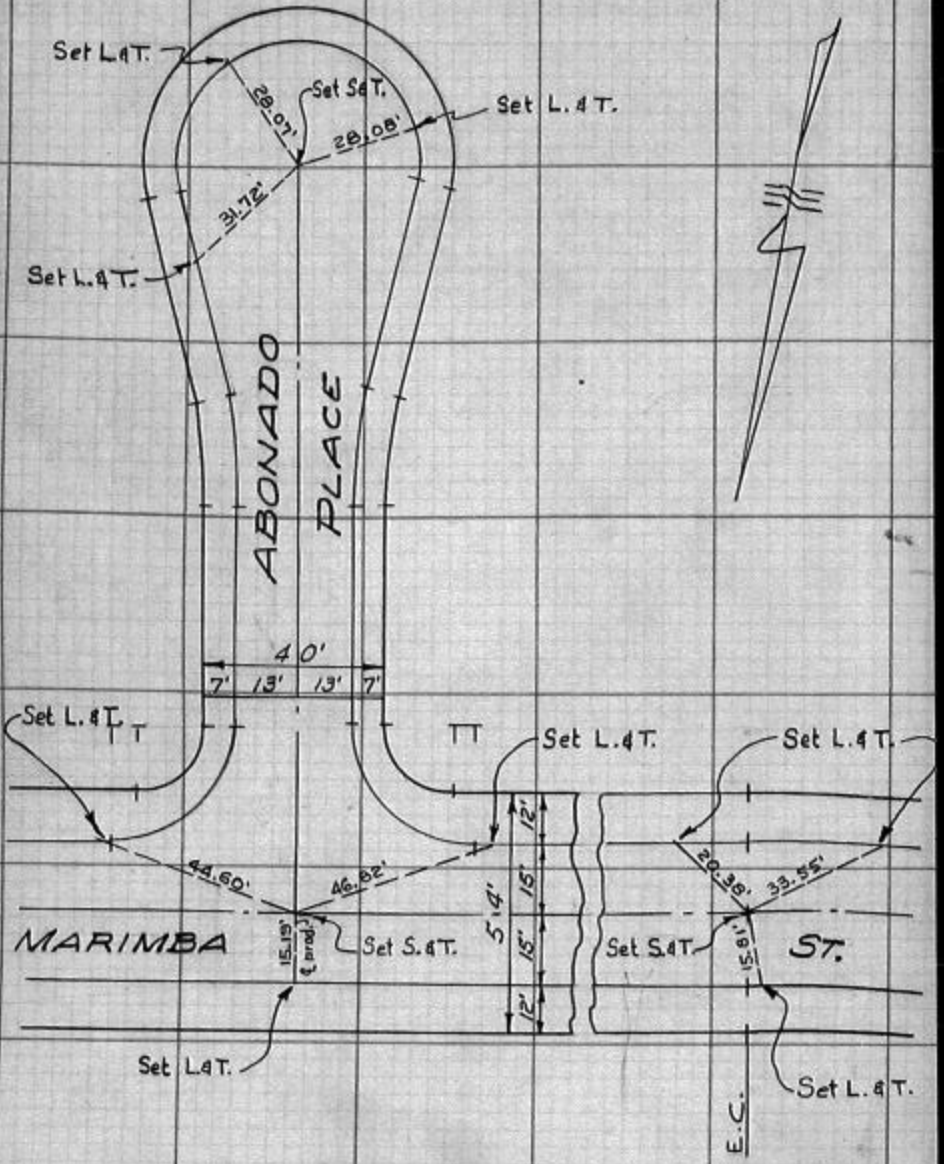

CO. ENGR. F.B. 3021:50 ✓

SURVEY OF TRACT Nº 25271 F. B. Pg.

SURVEY BY National Engineering Co. TR. No. 25271

DATE 4-12-62

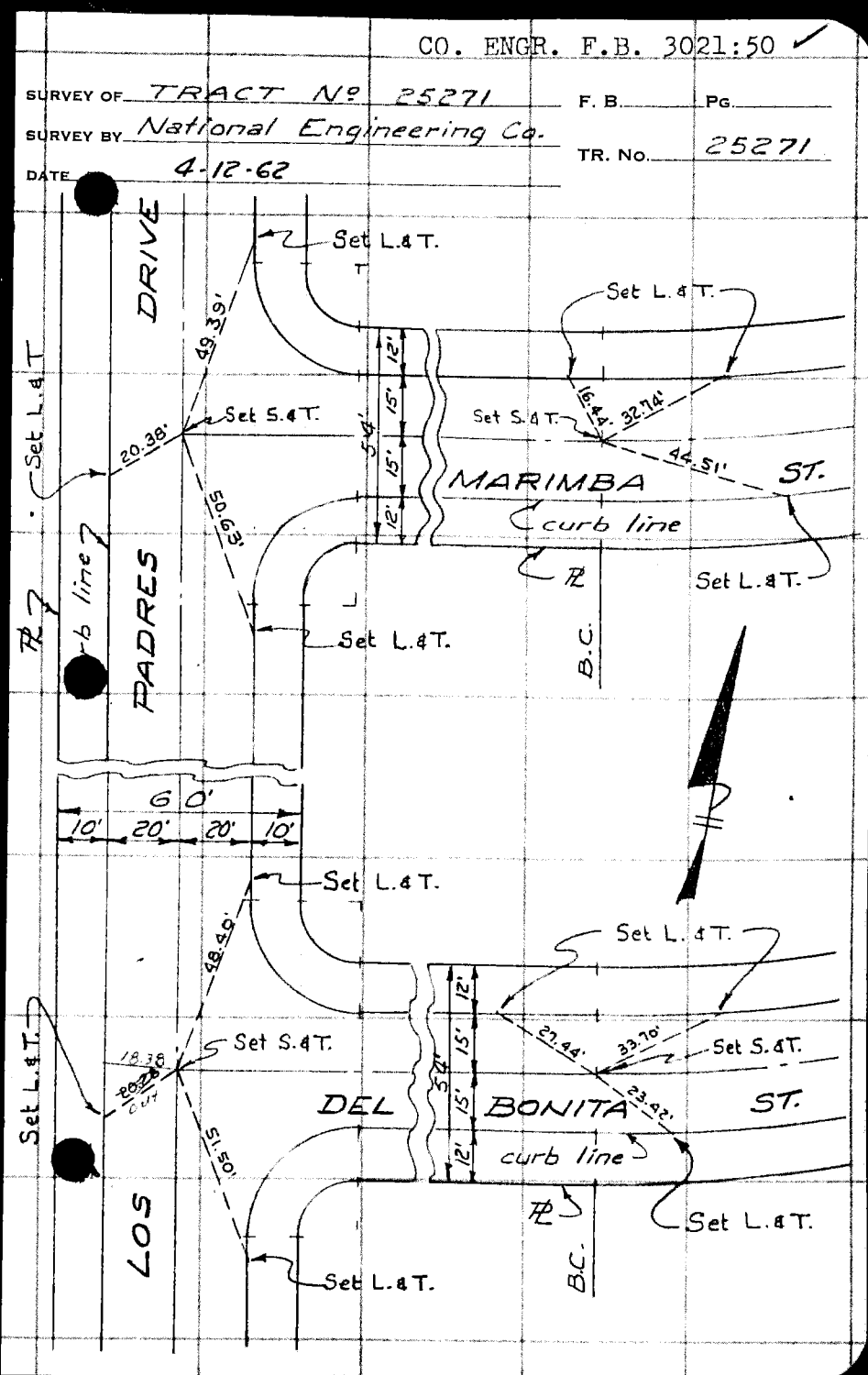

CO. ENGR. F.B. 3021:51

F. B. _____ Pg. _____ SURVEY OF TRACT Nº 25271

TR. No. 25271 SURVEY BY National Engineering Co.

DATE 4-12-62

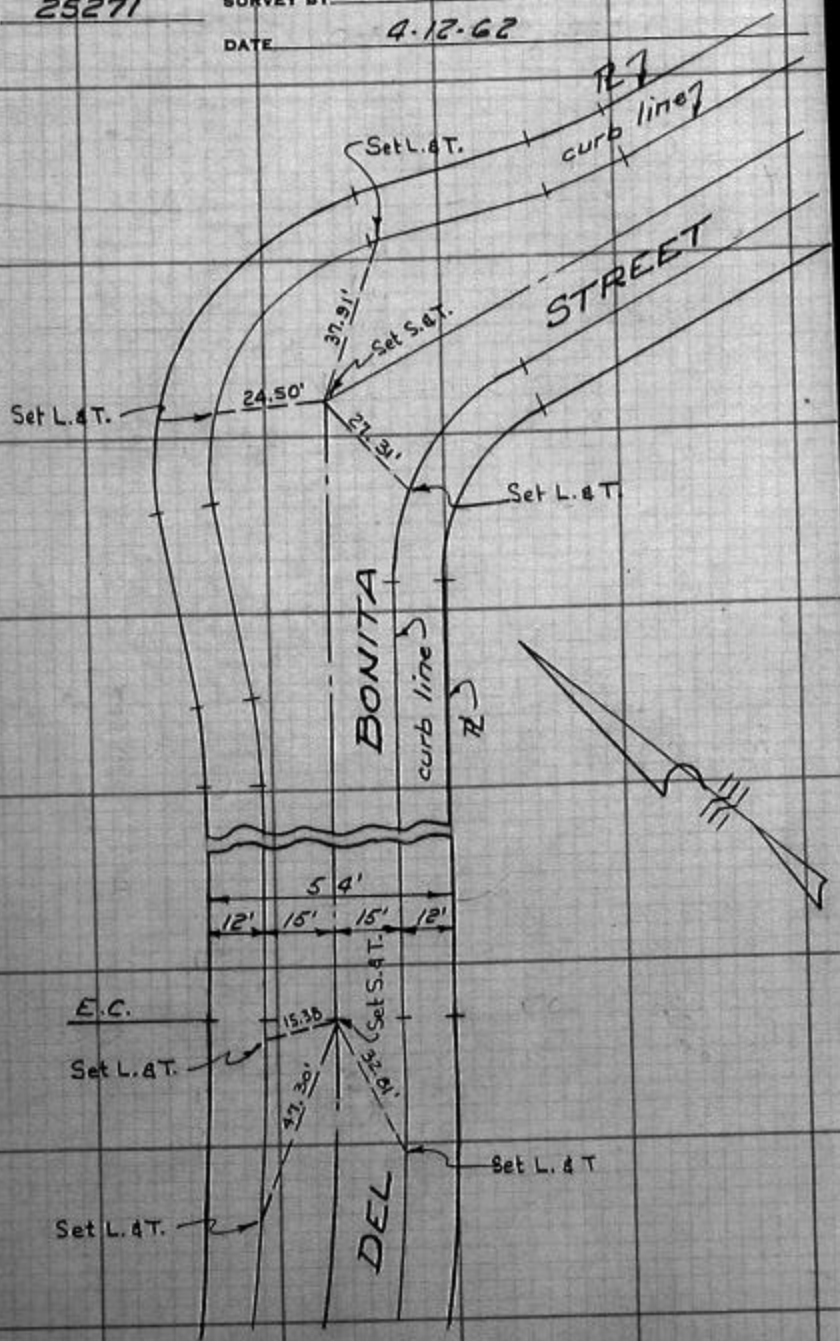

CO. ENGR. F.B. 3021:52

SURVEY OF TRACT Nº 25271 F. B. Pg.

SURVEY BY National Engineering Co TR. No. 25271

DATE 4-12-62

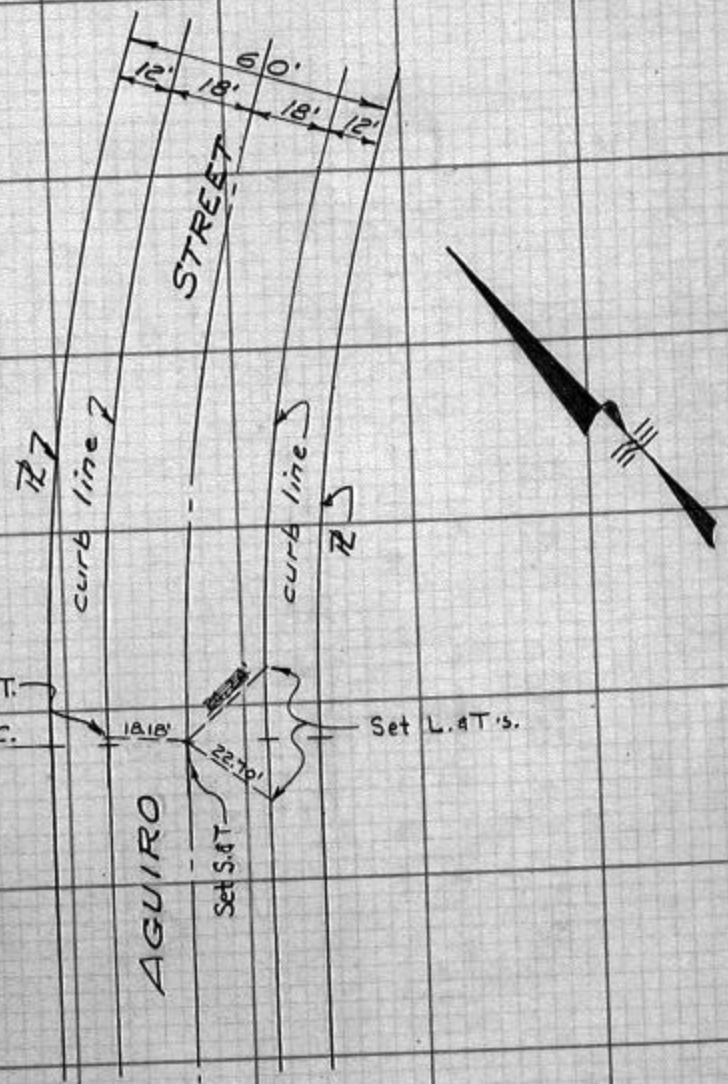

CO. ENGR. F.B. 3021:53

F. B. _____ Pg. _____ SURVEY OF TRACT Nº 25271

TR. No. 25271 SURVEY BY National Engineering Co.

DATE 4.12.62

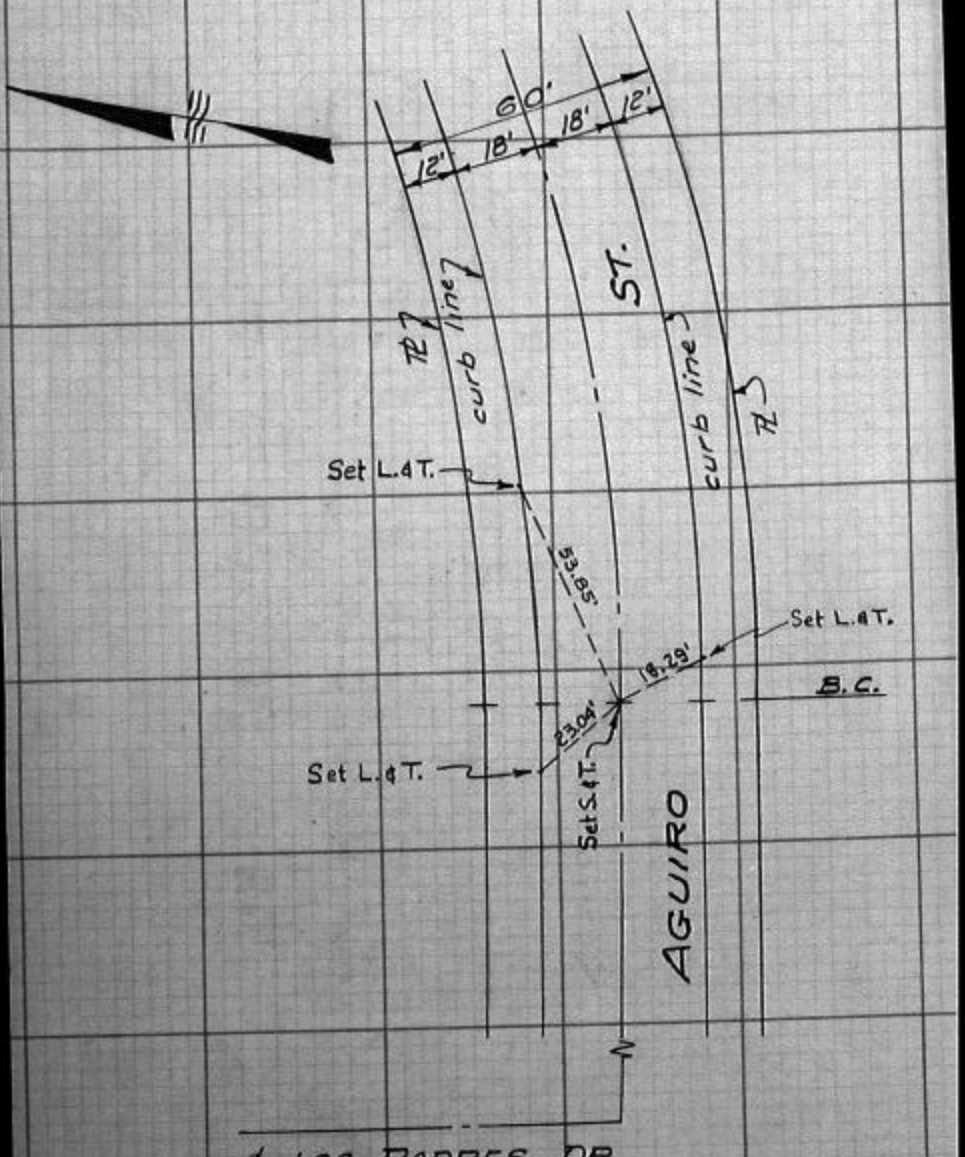

CO. ENGR. F.B. 3021:54

SURVEY OF TRACT Nº 25271 F. B. Pg.

SURVEY BY National Engineering Co. TR. No. 25271

DATE 4-12-62

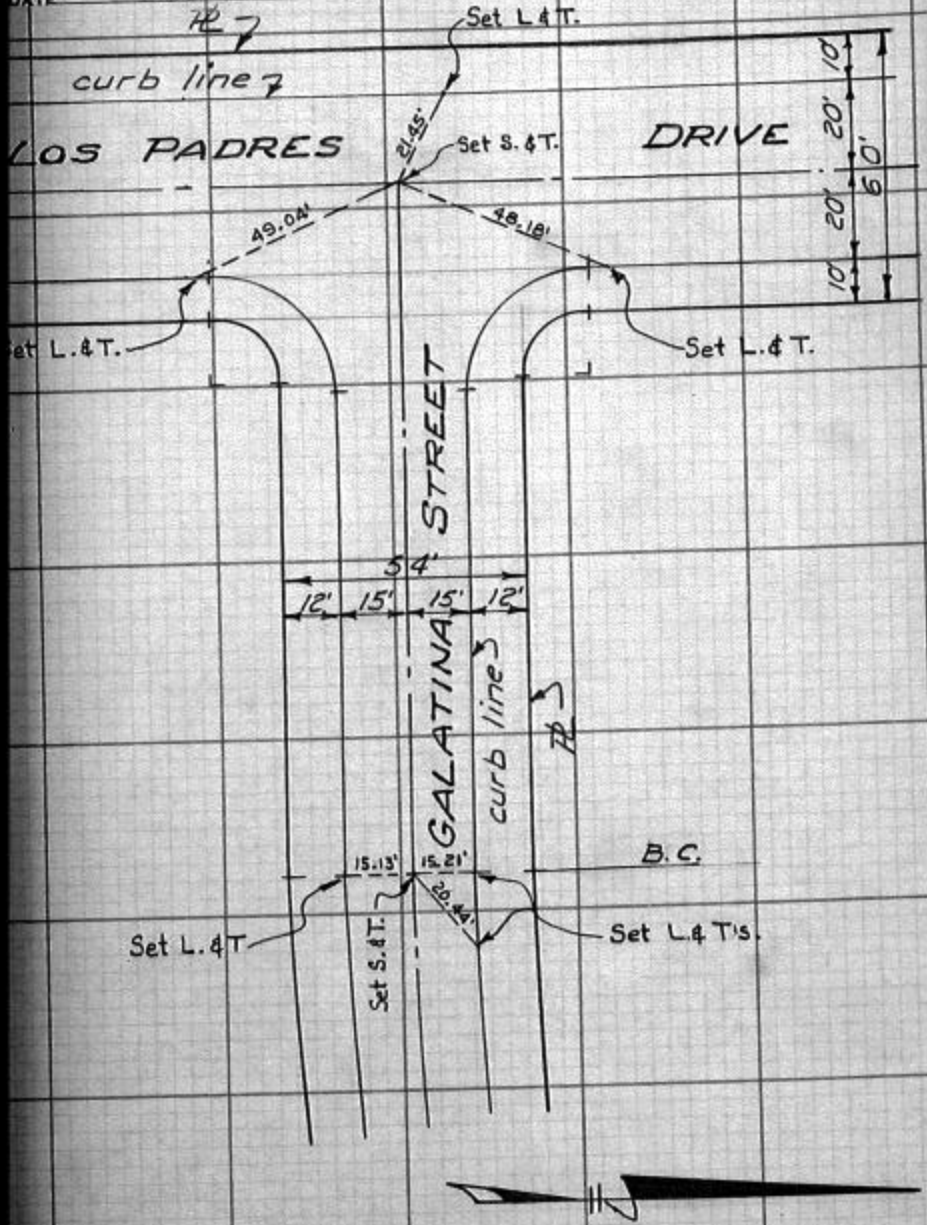

W.S. 38D-4

CO. ENGR. F.B. 3021:55

F. B. _____ PG. _____ SURVEY OF TRACT Nº 25271

TR. No. 25271 SURVEY BY National Engineering Co.

DATE 4·12·62

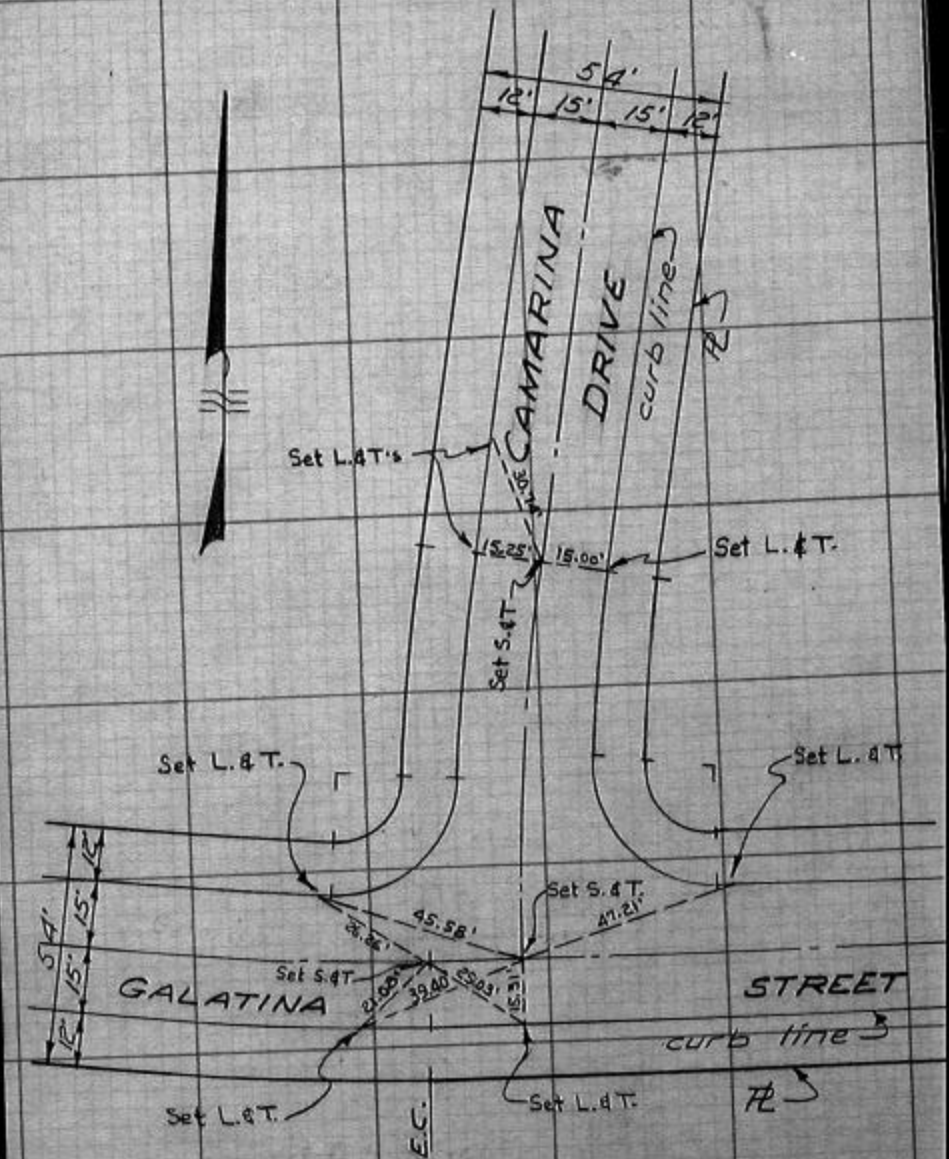

WS 38·D-4

CO. ENGR. F.B. 3021.56

SURVEY OF _____ F. B. _____ PG. 1

SURVEY BY Barclay - Pearson Co TR. No. 25324

DATE 11-22-61

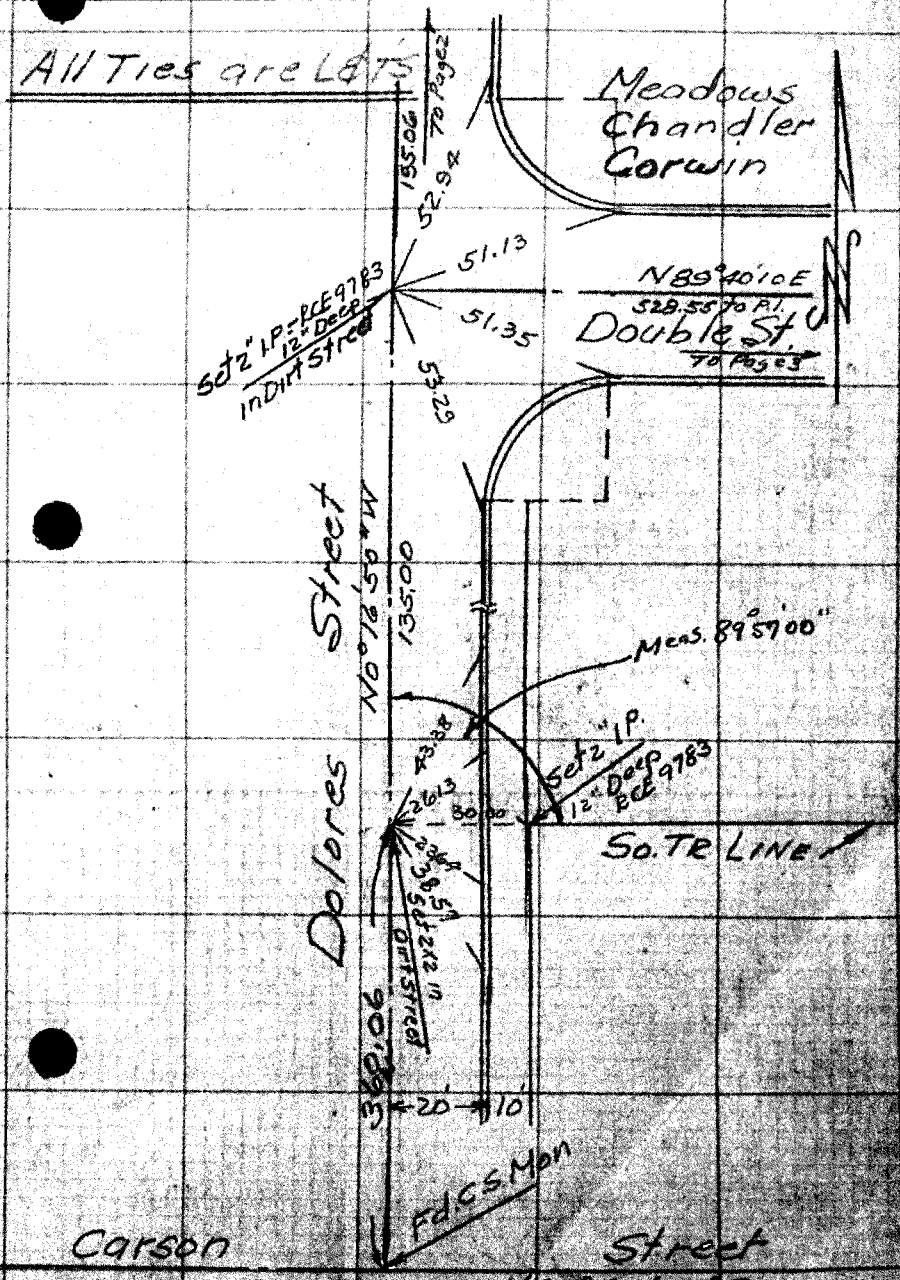

CO. ENGR. F.B. 3021:57

F. B. _____ Pg. 2 SURVEY OF _____

TR. No. 25324 SURVEY BY Barclay-Pearson Co.

DATE 11-22-61

All Ties are L & T's

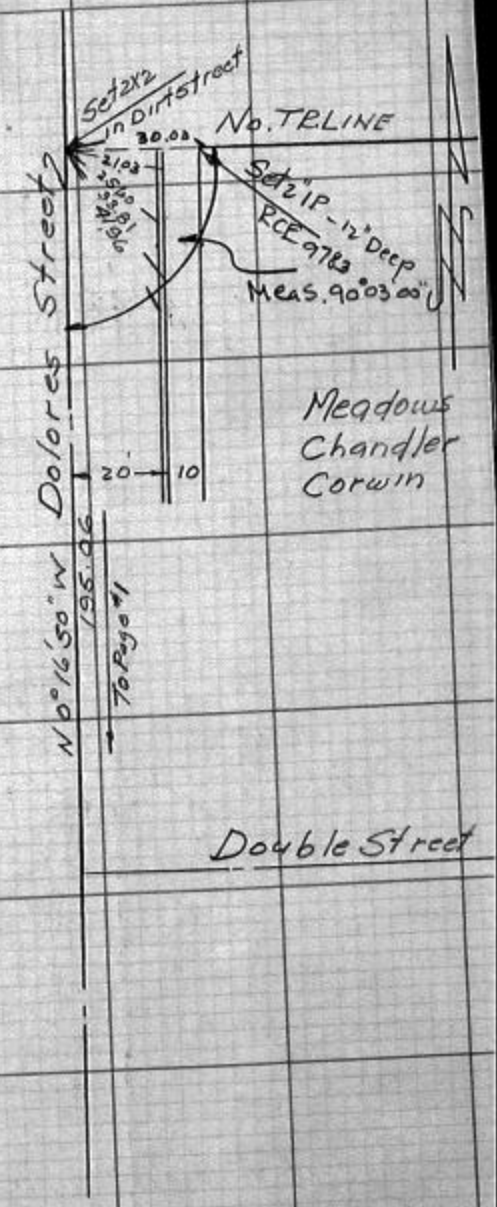

R. F.B. 3021:58

SURVEY OF _____ F. B. _____ Pg. 3

SURVEY BY Barclay-Pearson Co TR. No. 25324

DATE 11-22-61

All Ties are Lot's

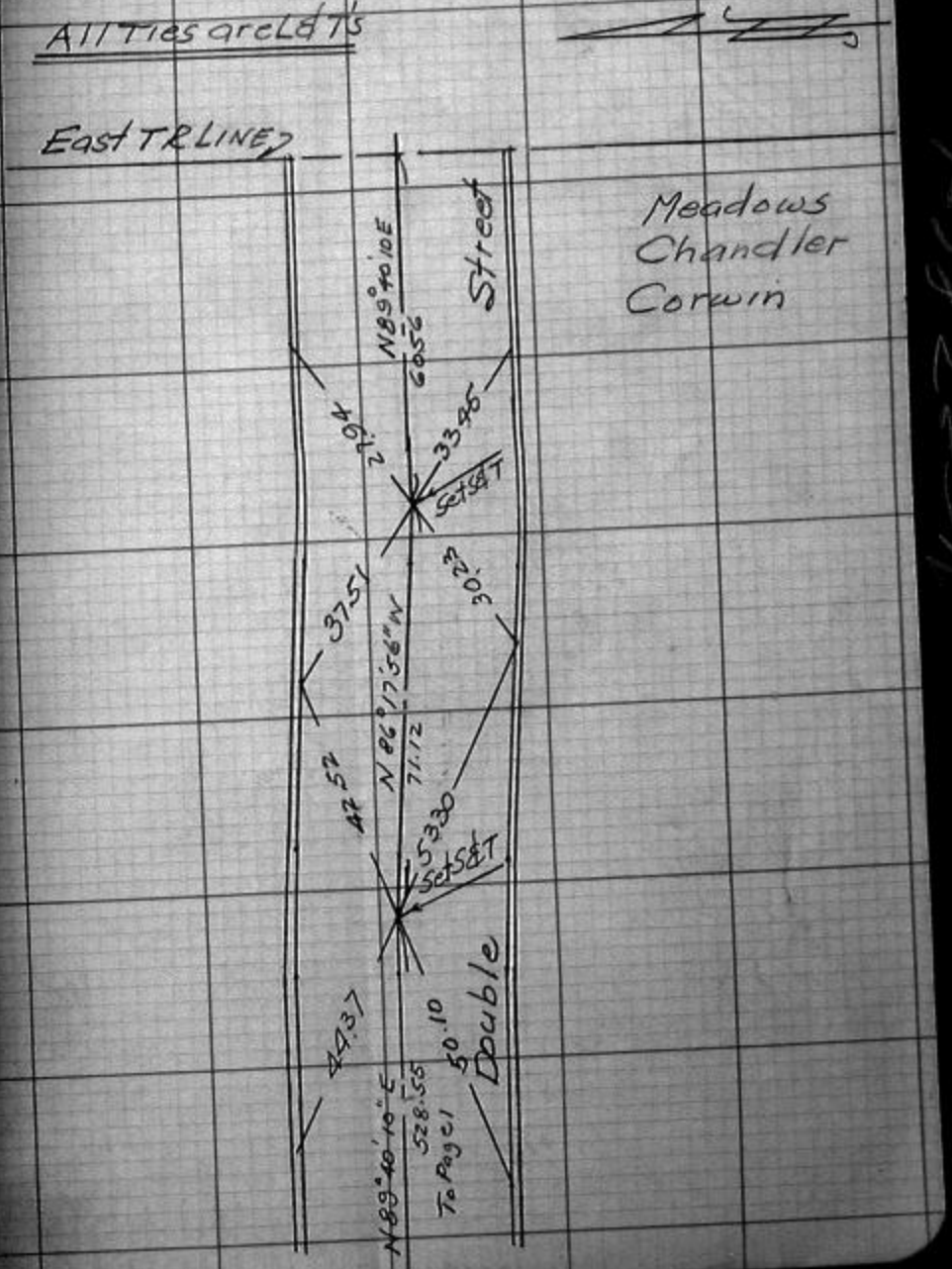

W.O. 1171-1 3-26-62

Konley Eng. STREET & TIES TRACT - 25349

CROUSE BROPHY WOOLARD

CO. ENGR. F.B. 3021:59

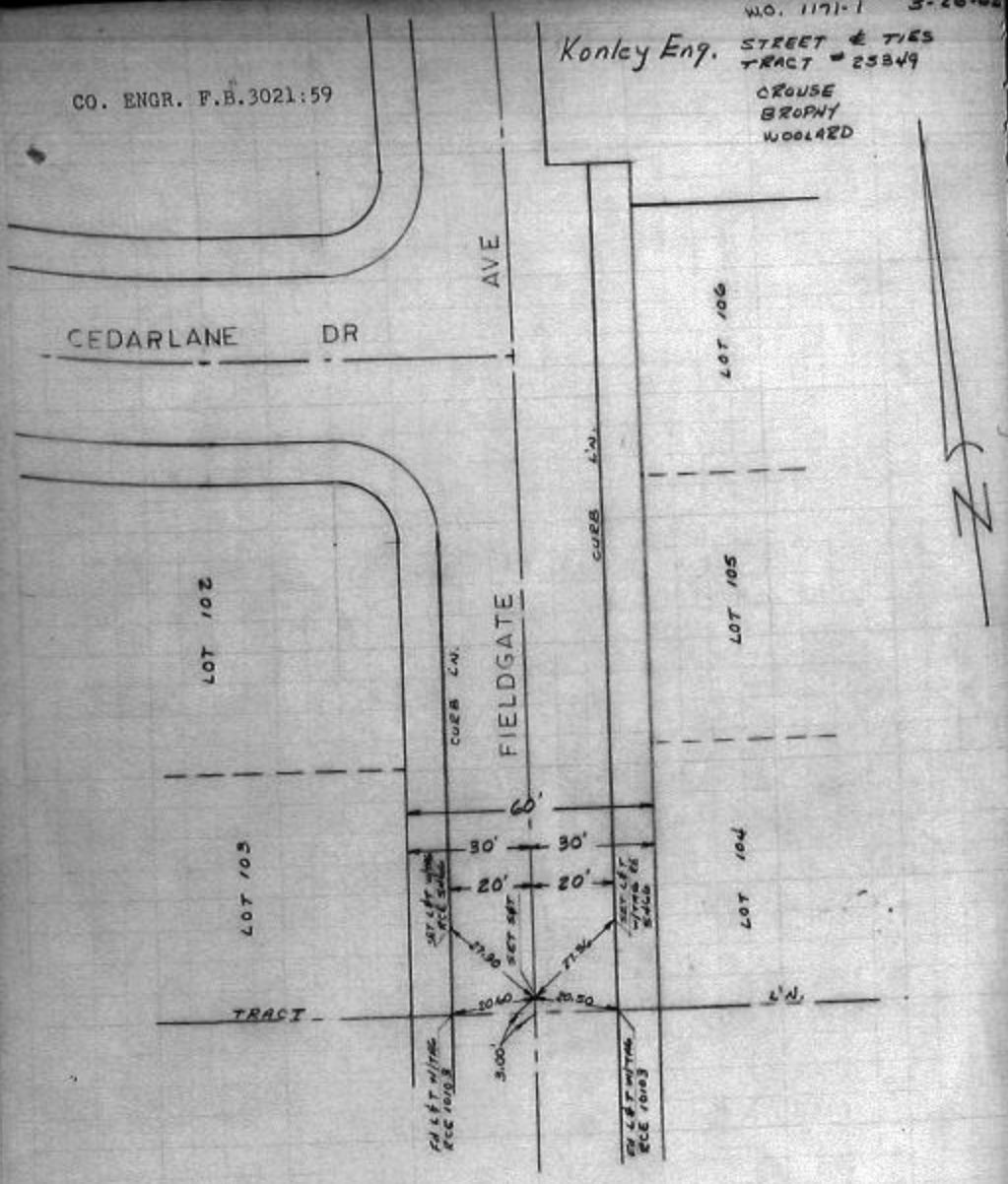

TRACT No. 25349 Konley Eng. WO 1171-1

Street Center Ties

July 29th 1960

CO. ENGR. F.B. 3021:60

H G Conley

R.C.E. 5466

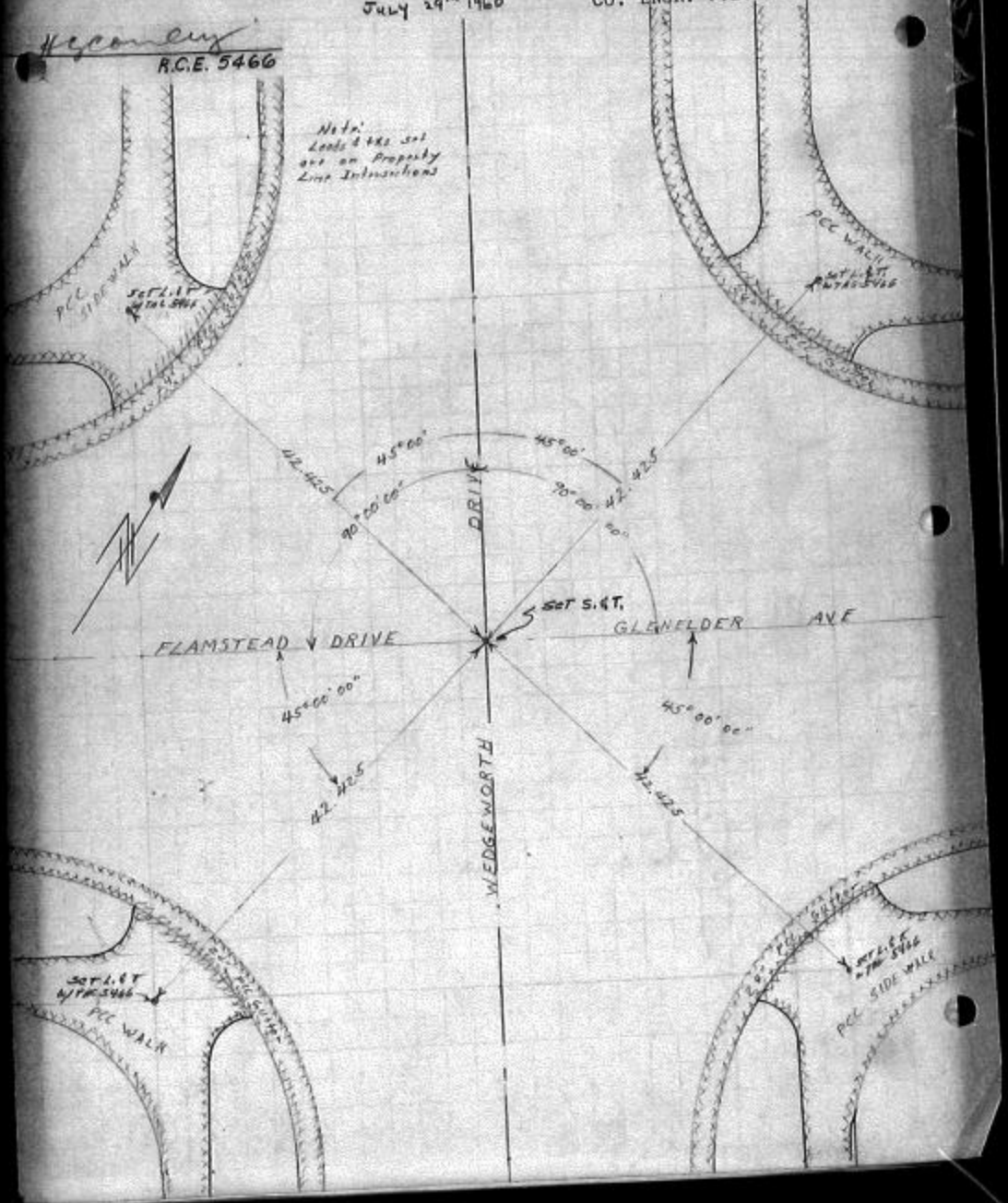

TRACT 25349
Street Center Ties

CO. ENGR. F.B.3021: 61

W O 1171-1

JULY 29th 1960.

R.C.E. 5466

WO 1171-1 ✓

CO. ENGR. F.B.3021: 62

H.G. Conley R.C.E. 5466

JULY 29, 1960
STEPHENSON
CROUSE
COLLINS

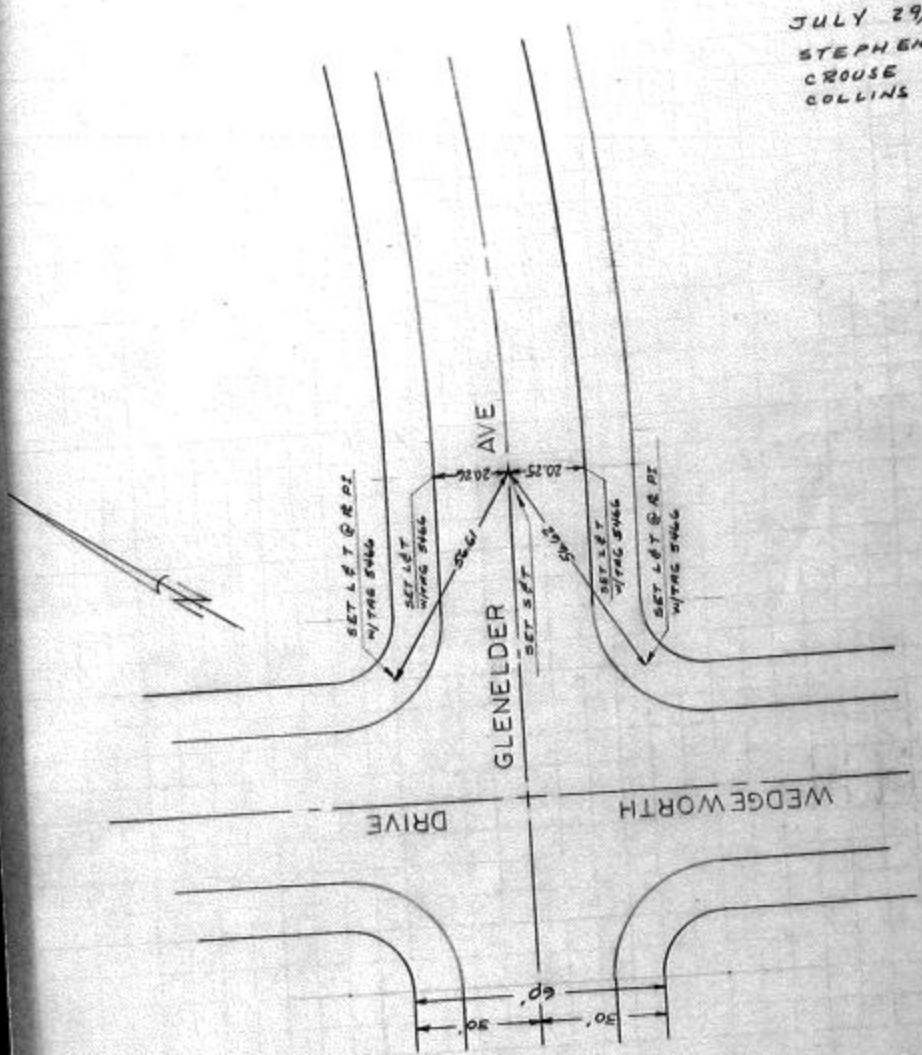

WO 1171-1 ✓

CO. ENGR. F.B.3021:63

H. Stanley
R.C.E. 5466

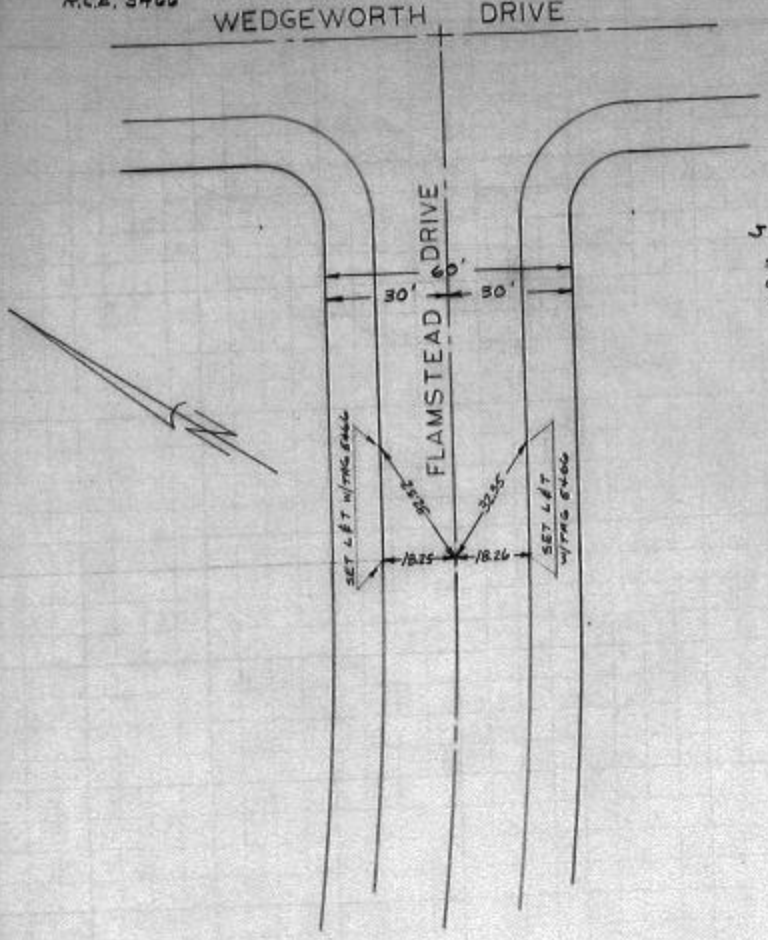

JULY 29, 1960
STEPHENSON
CROUSE
COLLINS

W O 1171-1

CO. ENGR. P.B. 3021:64 JULY 29, 1960

TRACT 25349

STREET & TIES

8.00' OFF BOUNDARY

STEPHENSON
CROUSE
COLLINS

H. G. Conley R.C.E. 5466

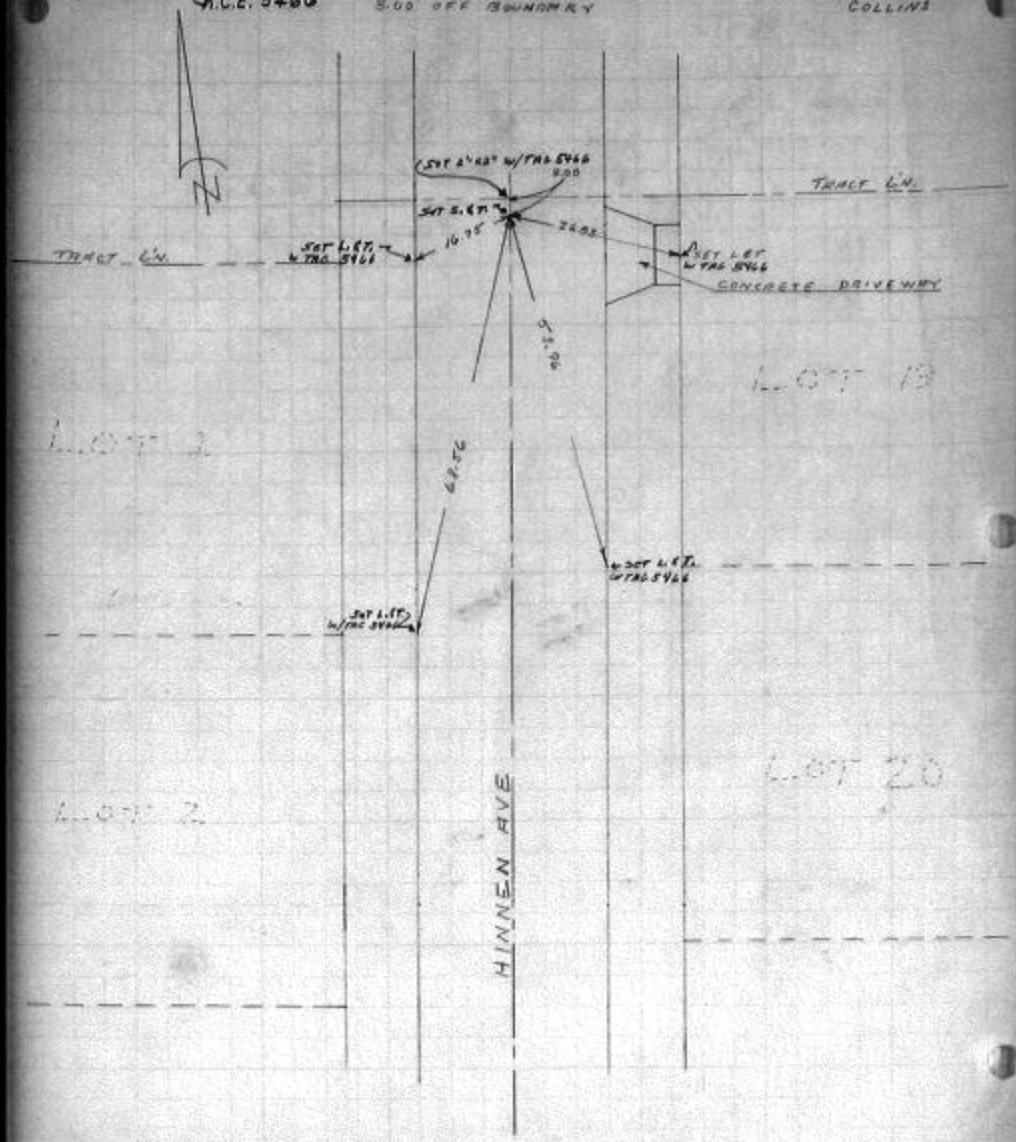

TRACT 25349
Street Center Ties
CO. ENGR. F.B.3021:65 W O 1171-1
JULY-29TH 1960
H G Conley
A.C.E. 5466

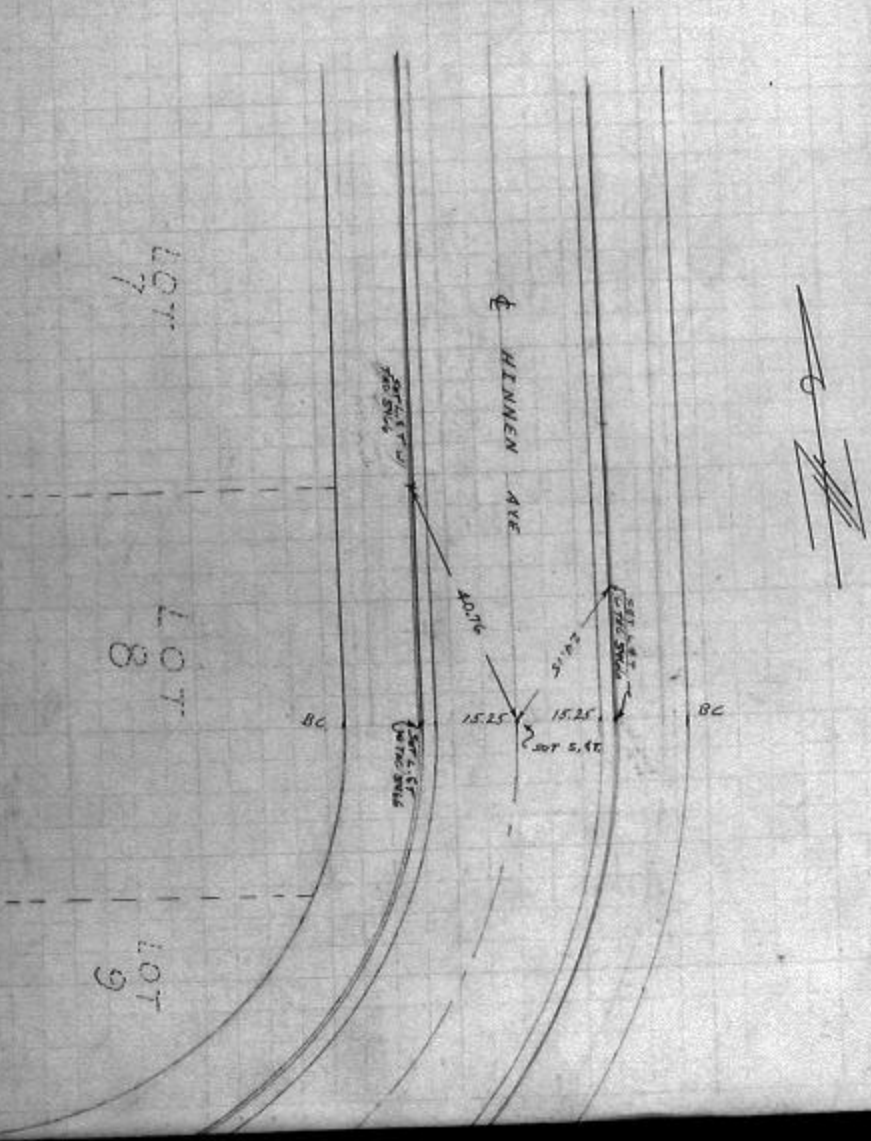

CO. ENGR. F.B.3021:66

WO 1171-1

Tr. 25349

July 29th 1960.

H G Cowley

R.C.E. 5466

TRACT 25349
Street Center Ties

CO. ENGR. F.B.3021:67 JULY 29TH 1960 W O 1171-1

R.C.E. 5466

TR 25349
E TIES

TRACT 25349 W O 1171-1 ✓
Street Center Ties

CO. ENGR. F.B.3021:68
JULY 29th 1960.

H G Conley
R.C.E. 5466

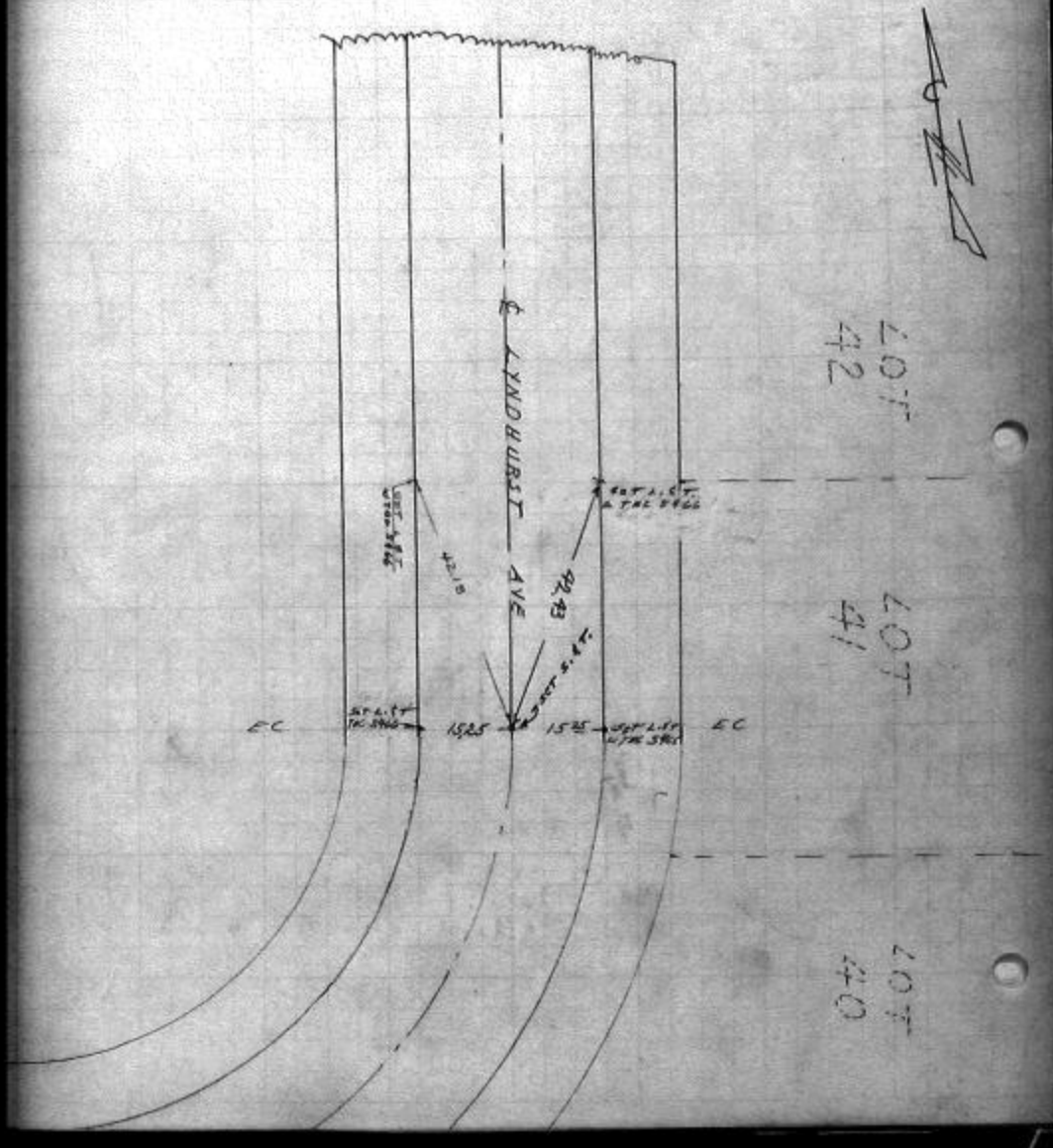

TRACT 25349 Street Center Ties

July 29, 1960
Stephenson
Crouse
Collins

CO. ENGR. F.B. 3021:69

W O 1171-1

H.G. Conery
R.C.E. 5466

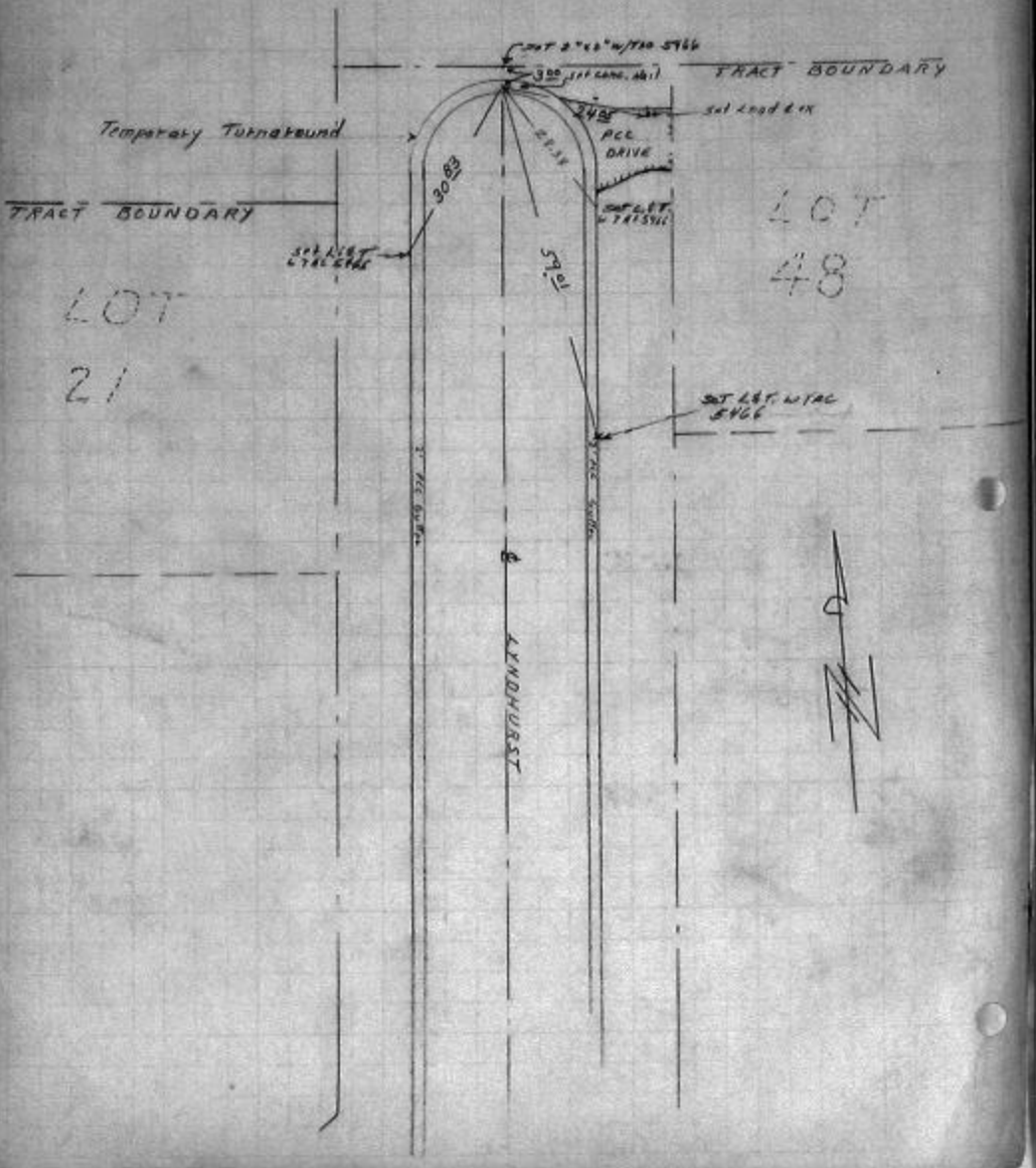

TRACT 25349 Street Center Ties

Glenelder 3' off Tract Boundary

W 01171-1

CO. ENGR. F.B. 3021:70

July 29, 1960

Stephenson

Collins

Crouse

H G Conley

R.C.E. 5466

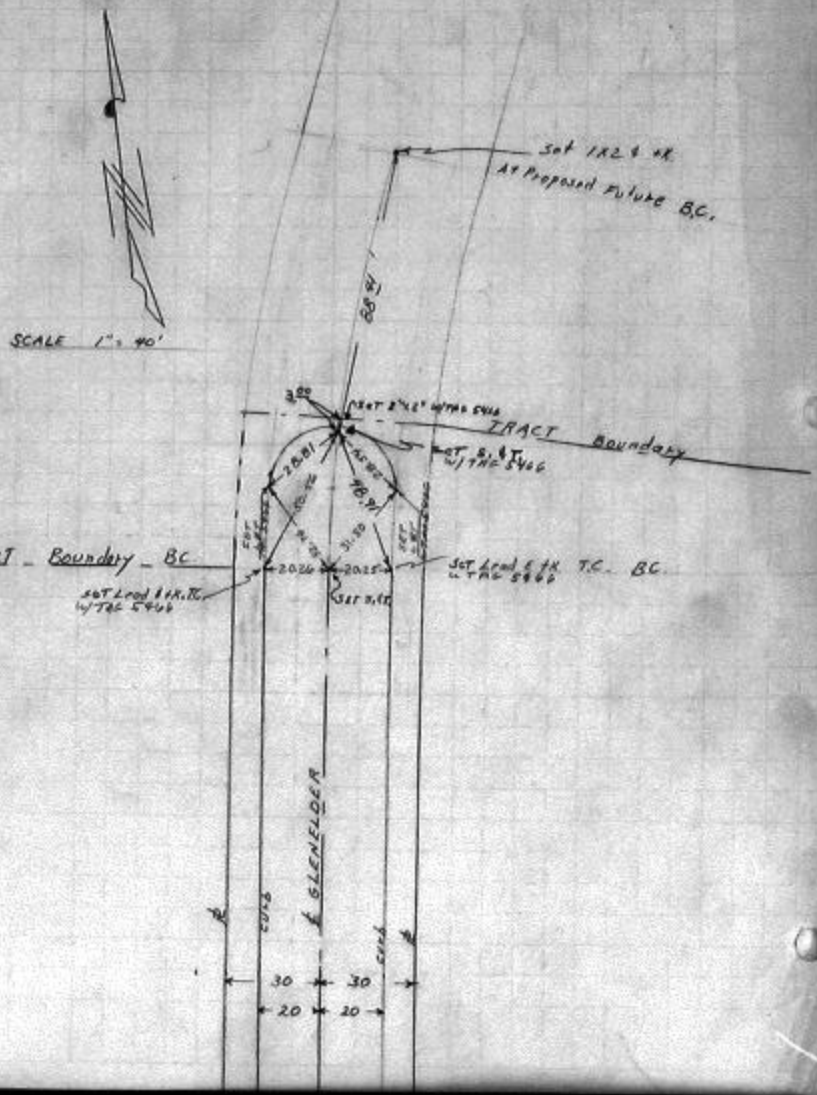

TRACT 25349
Street Center Ties
WO 1171-1

CO. ENGR. F.B. 3021:71

JULY 29th 1960.

H. Cooley
R.C.E. 5466

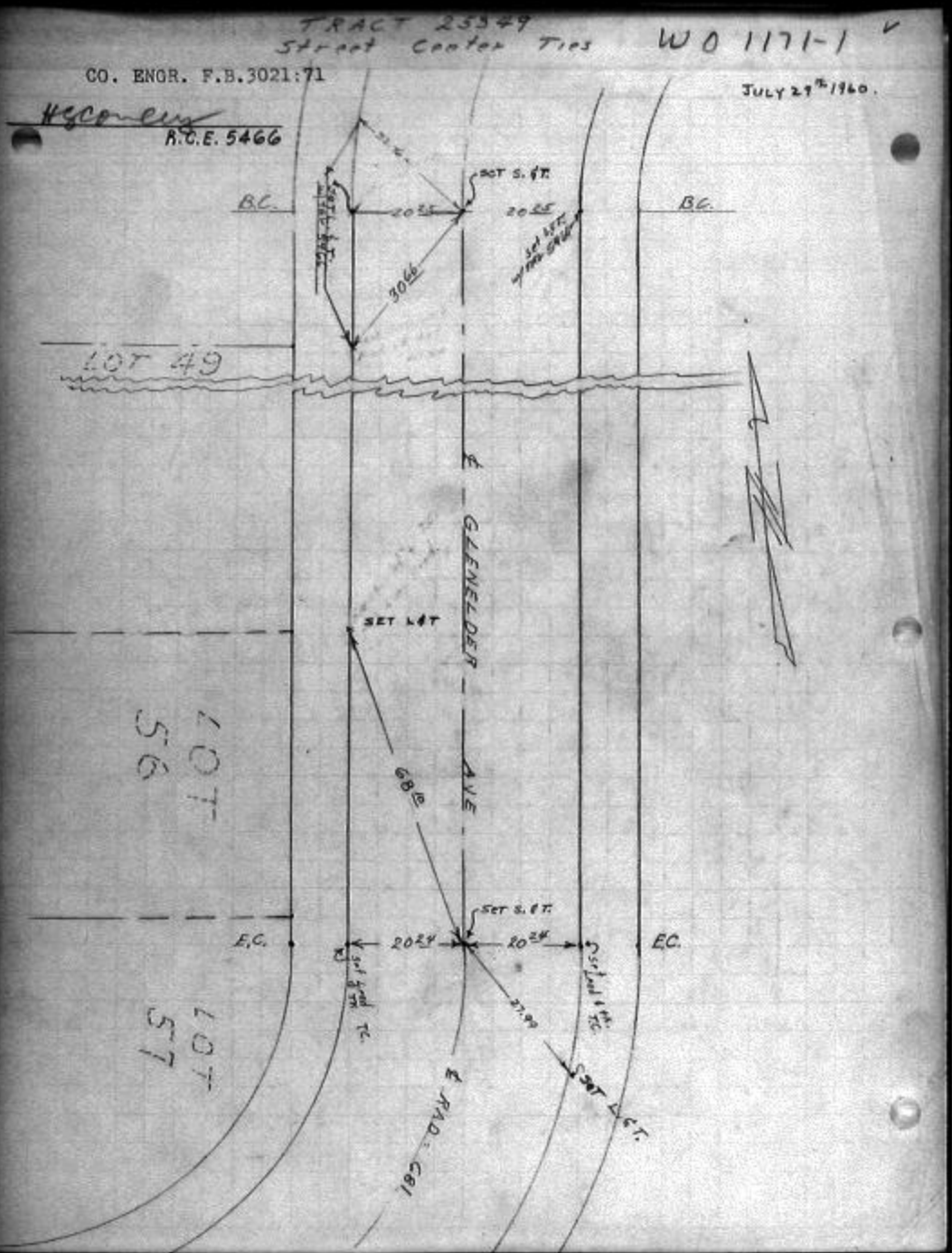

TRACT 25349
Street Center Ties
W O 1171-1
JULY 29th 1960

CO. ENGR. F.B.3021:72

H G Conley
R.C.E. 5466

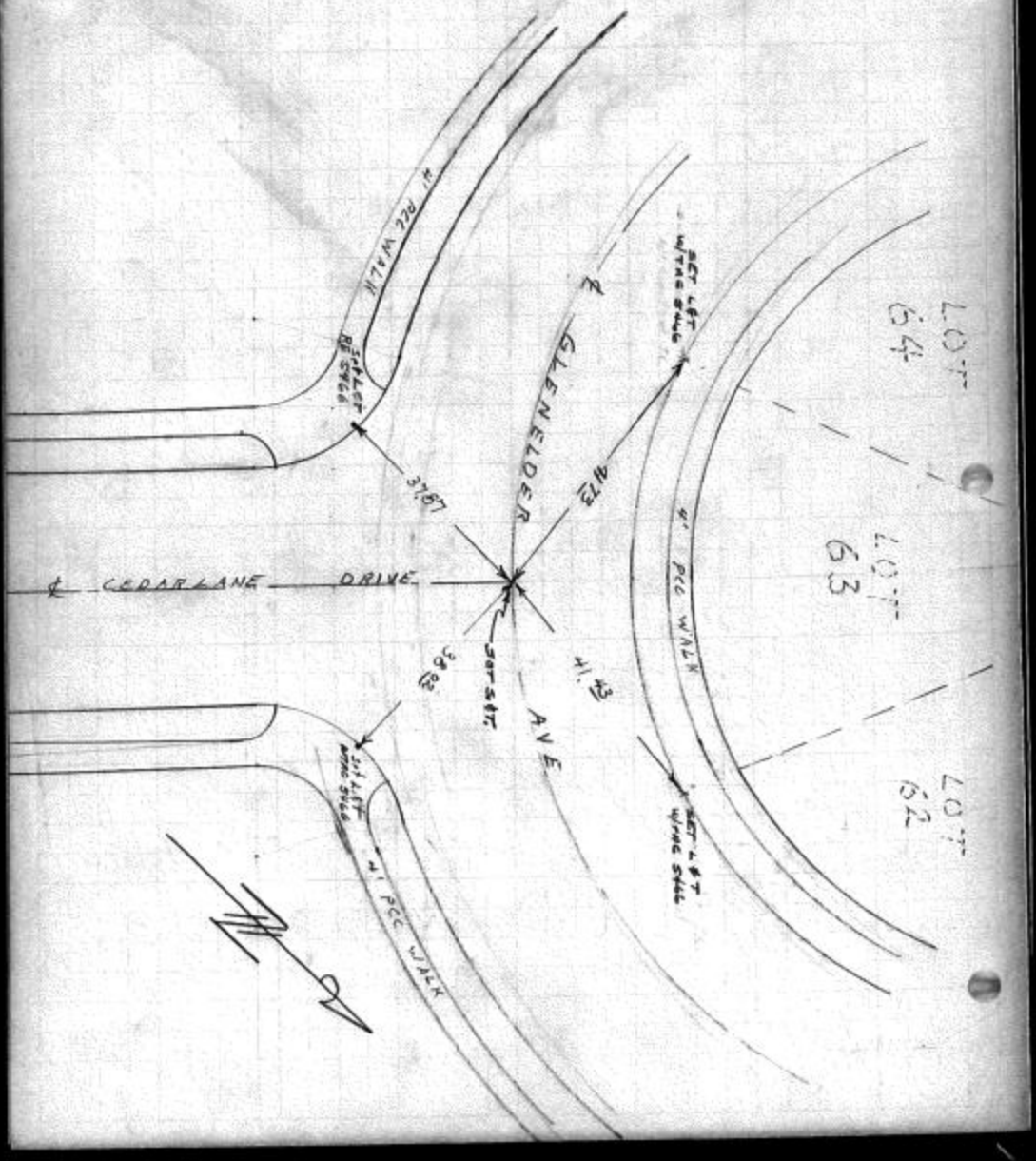

CO. ENGR. F.B.3021:73

R.C.E. 3466

TRACT 25349
Street Center Ties

CO. ENGR. F.B. 3021:74 W.O. 7171-1

JULY 29th 1960

H. Conley
R.C.E. 5466

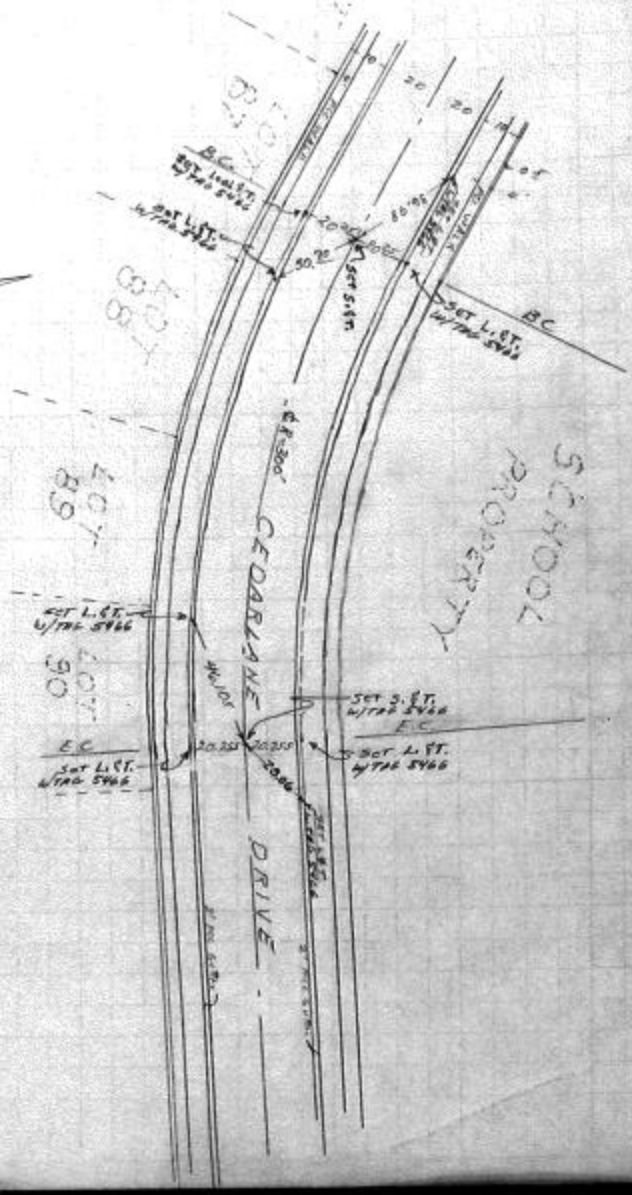

CO. ENGR. F.B.3021:75

~~H.G. Conley~~
R.C.E. 5466

W O 1171-1

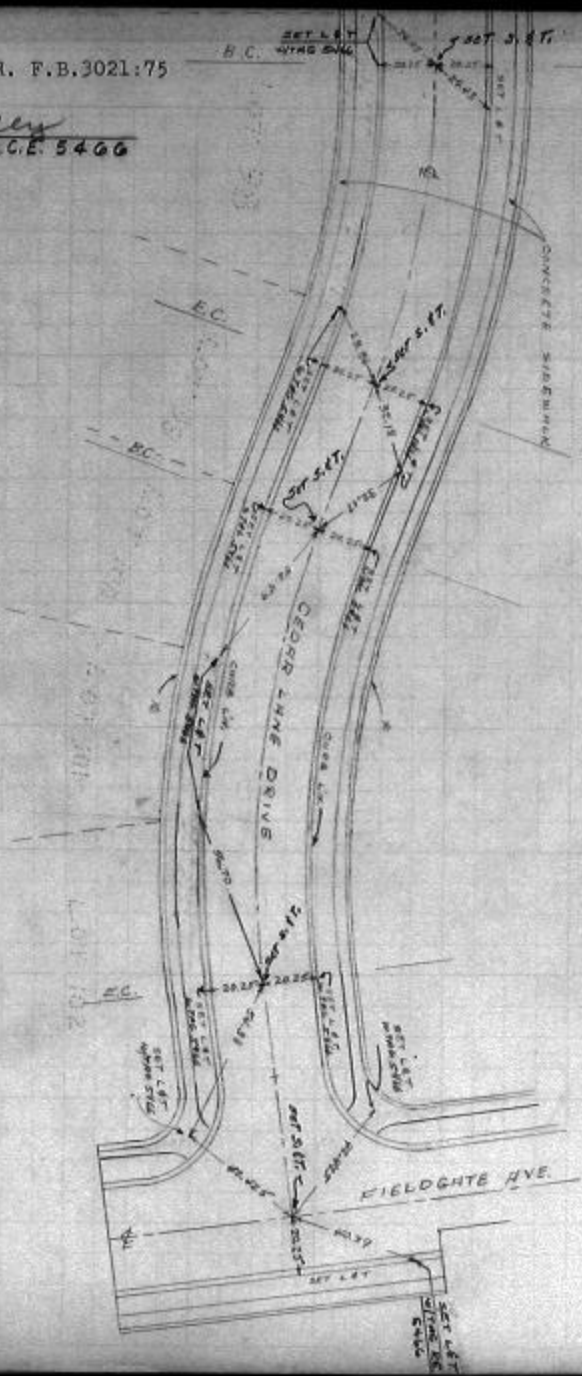

TRACT 25349
STREET ℄ TIES
JULY 29th 1960.

CO. ENGR. F.B.3021:76
WO 1171-1

H G Conley
R.C.E. 5466

TRACT 25349
STREET & TIES
3' OFF TRACT BDRY

JULY 29, 1960
STEPHENSON
COLLINS
CROUSE

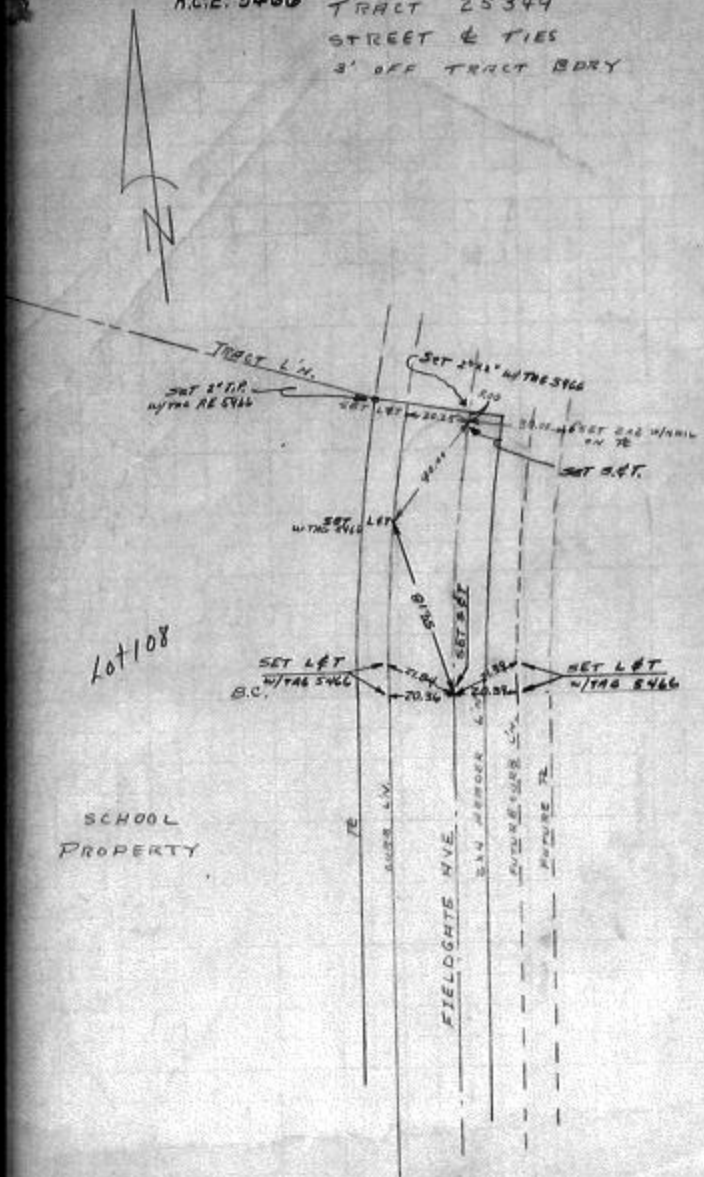

Lot 108

SCHOOL
PROPERTY

CO. ENGR. F.B. 3021:77 TRACT No 25612 F B NO. PAGE
SURVEY OF TRACT No 25612
SURVEY BY National Engineering Co. TRACT NO 25612
DATE April 14th 1962.

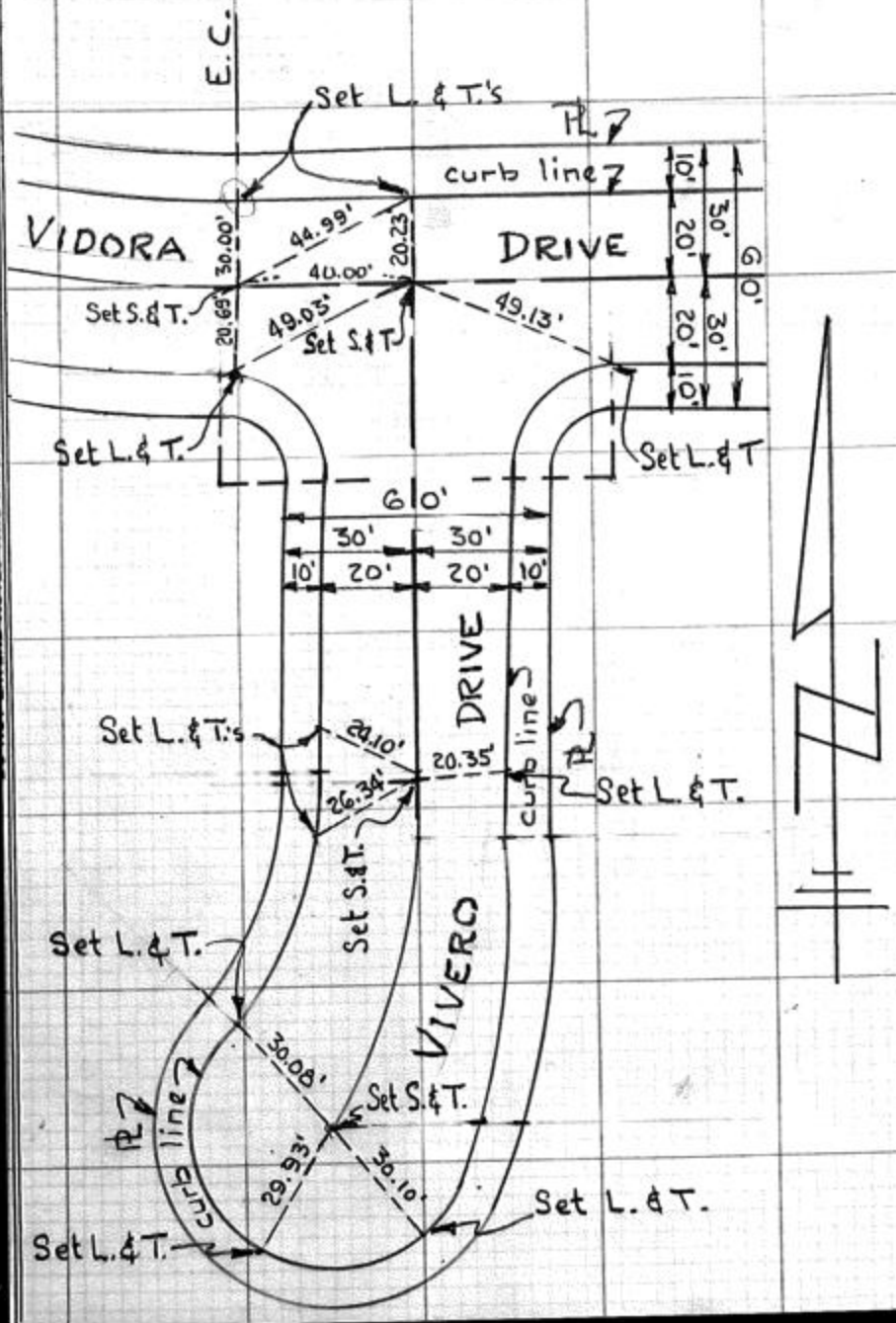

CO. ENGR. F.B. 3021:78 ✓

SURVEY OF TRACT No 25612 F B NO. PAGE

SURVEY BY National Engineering Co TRACT NO 25612

DATE 4-14-62

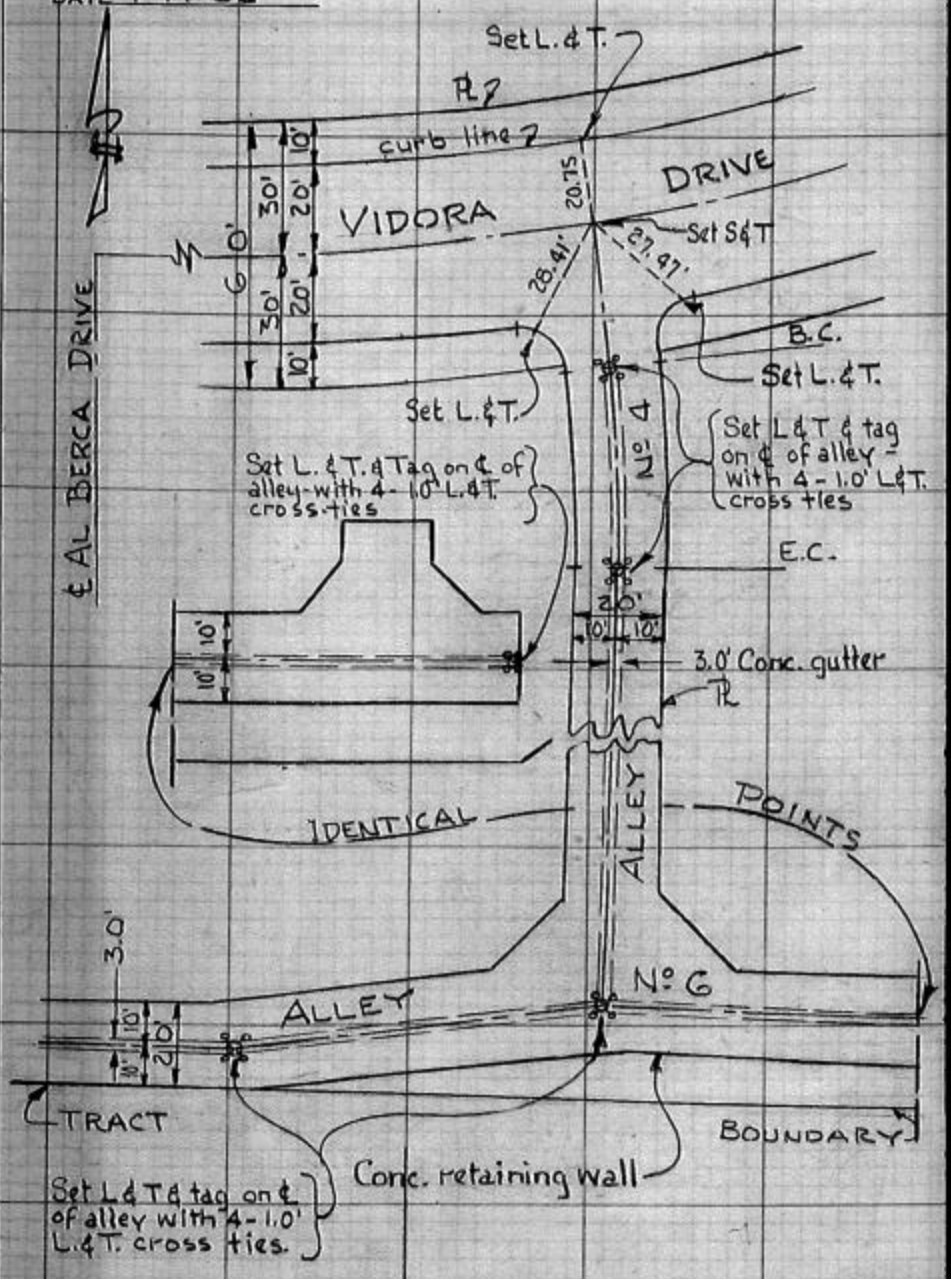

DO NOT EXTEND NOTES THIS SIDE OF LINE

CO. ENGR. F.B. 3021:79

F B NO. _____ PAGE _____

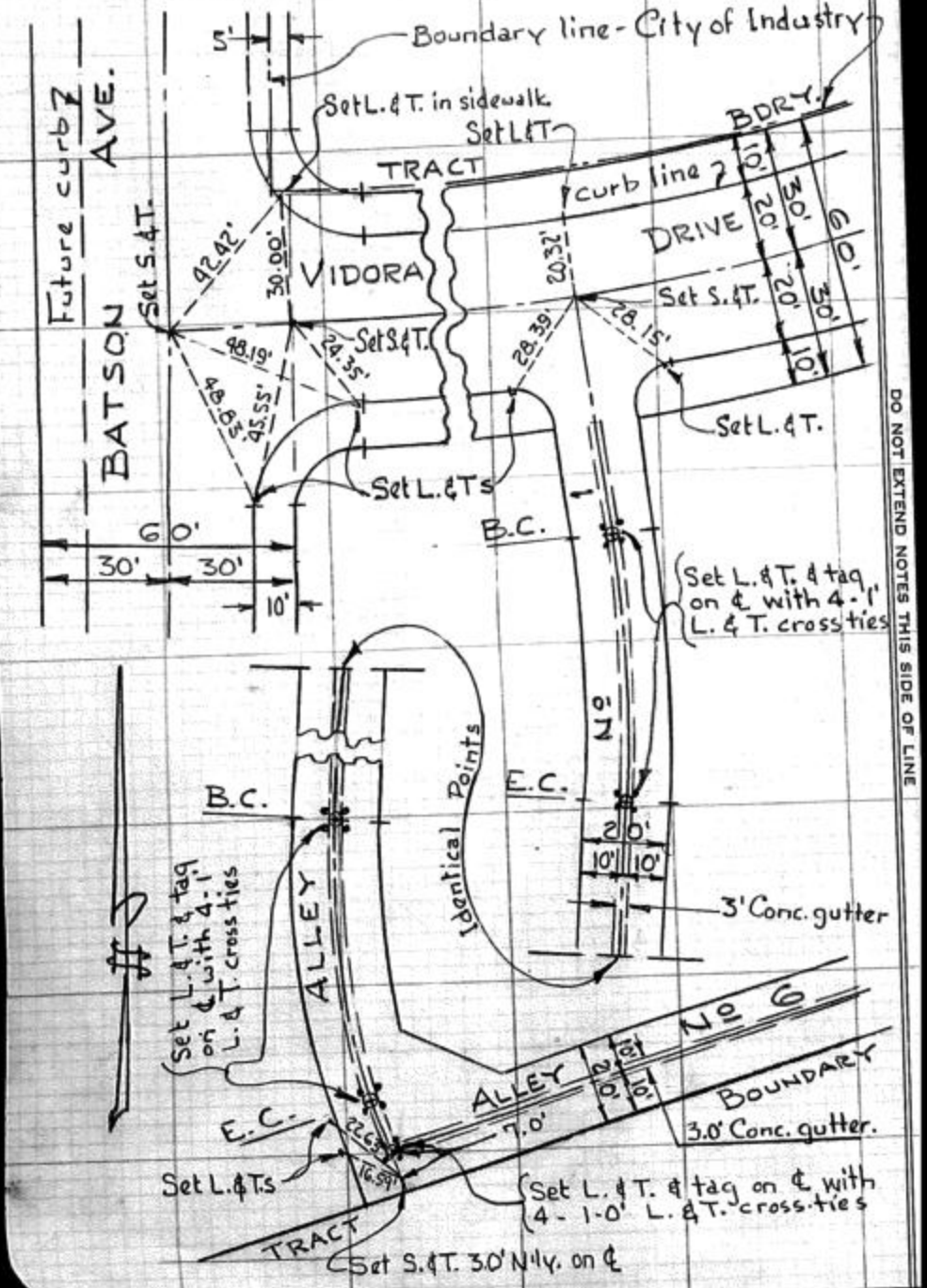

DO NOT EXTEND NOTES THIS SIDE OF LINE

CO. ENGR. F.B. 302180

SURVEY OF TRACT No 25612 F B NO ____ PAGE ____

SURVEY BY National Engineering Co. TRACT NO 25612

DATE 4.14.62

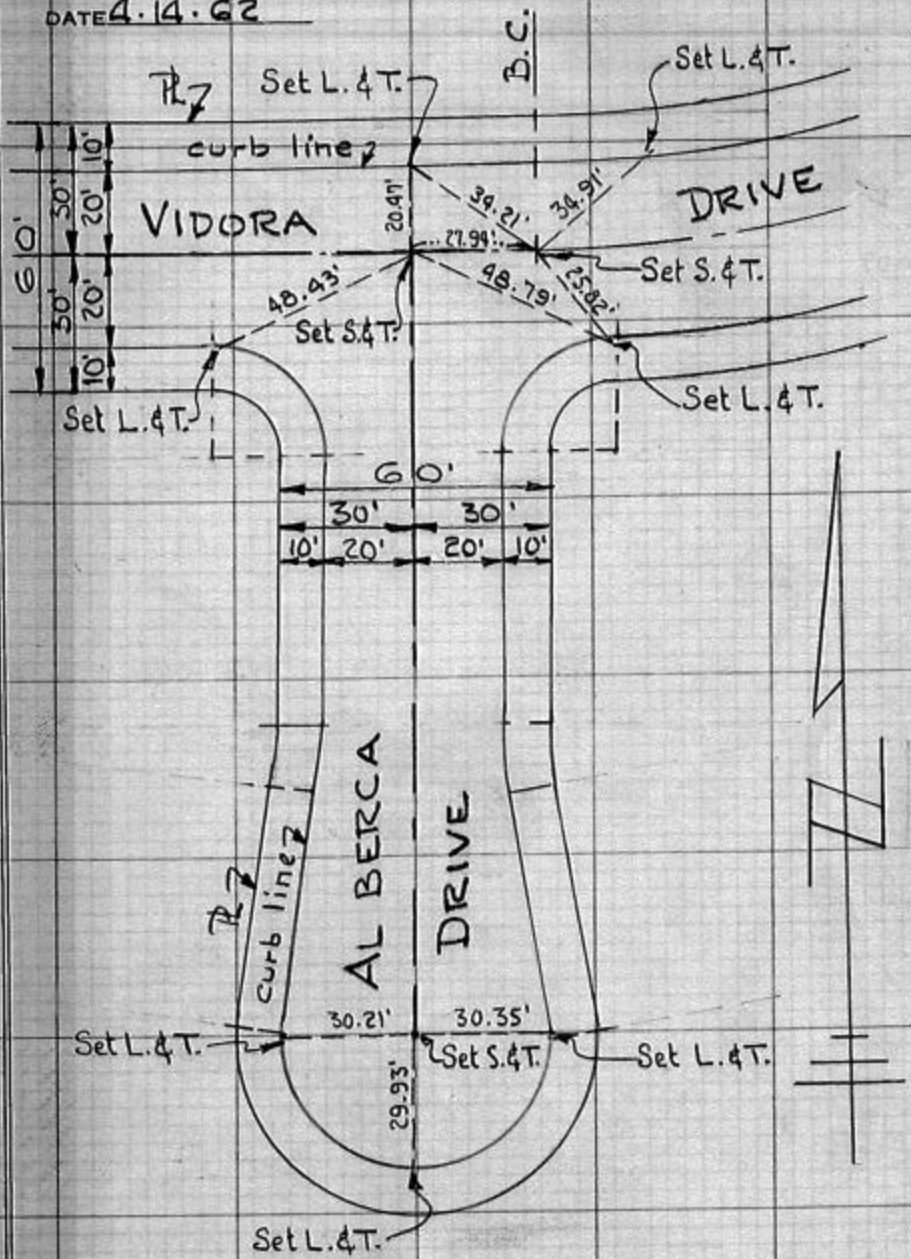

DO NOT EXTEND NOTES INTO SIDE OF LINE

CO. ENGR. F.B.3021:81

F B NO____ PAGE____

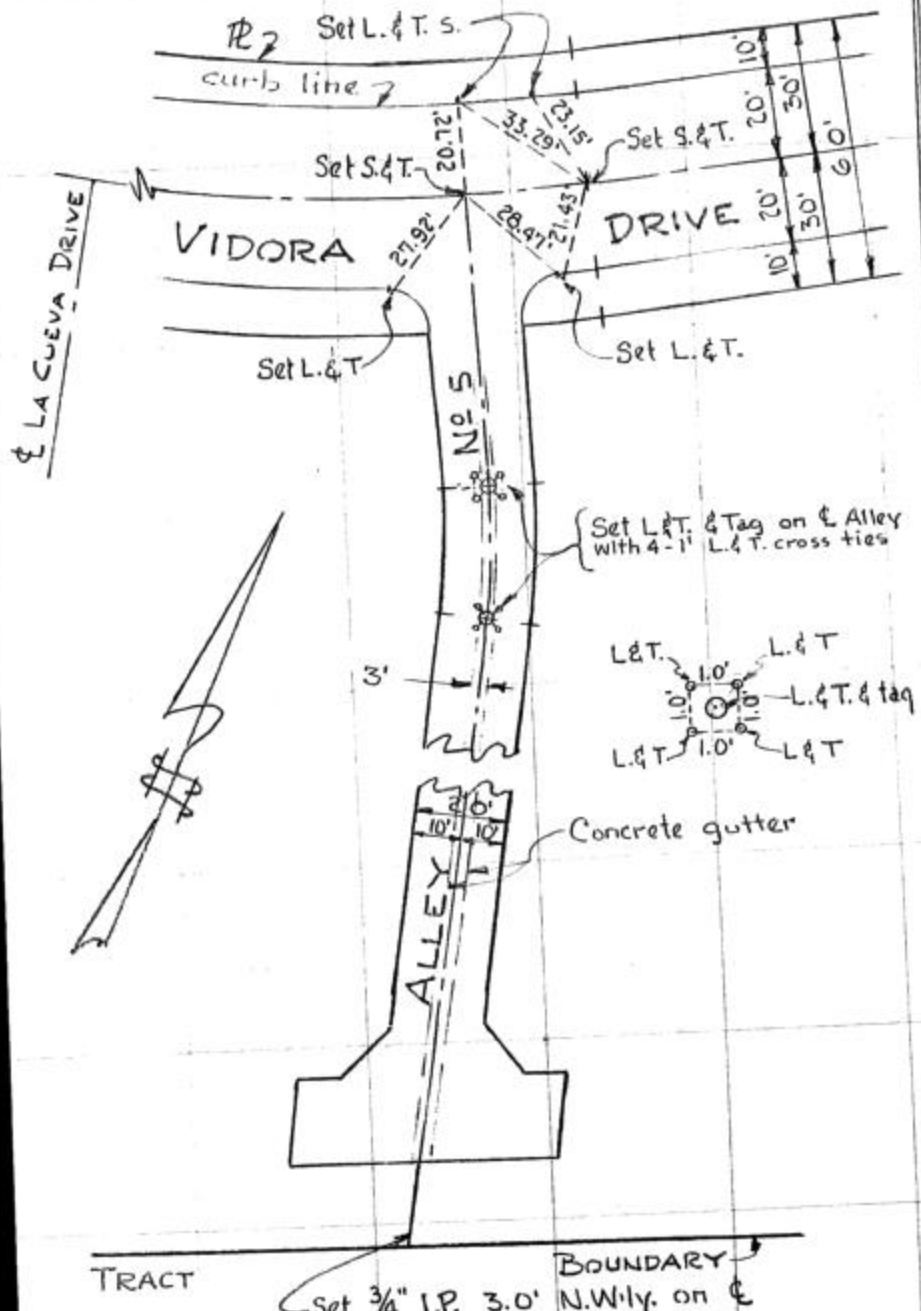

DO NOT EXTEND NOTES THIS SIDE OF LINE

CO. ENGR. F.B.3021:82

SURVEY OF TRACT No 25612 F B NO. PAGE

SURVEY BY National Engineering Co. TRACT NO. 25612

DATE 4-14-62

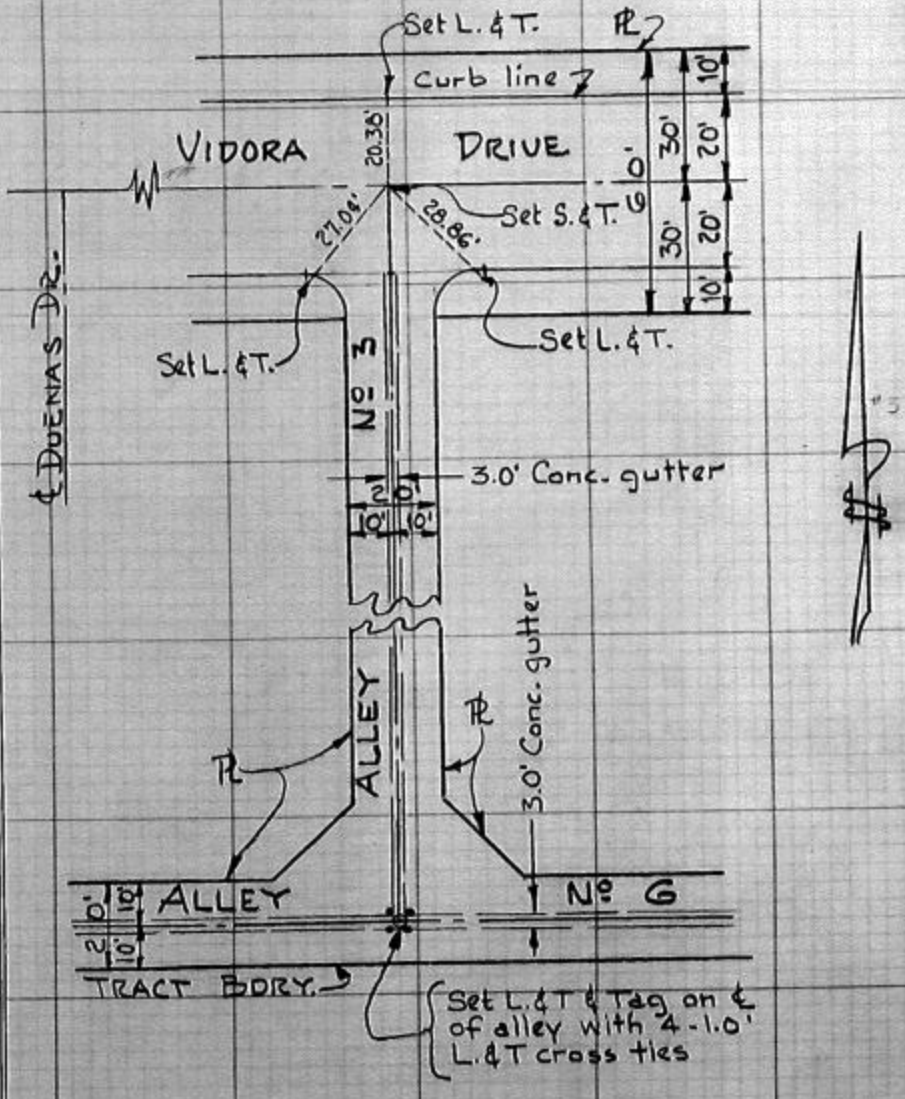

DO NOT EXTEND NOTES THIS SIDE OF LINE

CO. ENGR. F.B.3 021:83

F B NO._____ PAGE_____

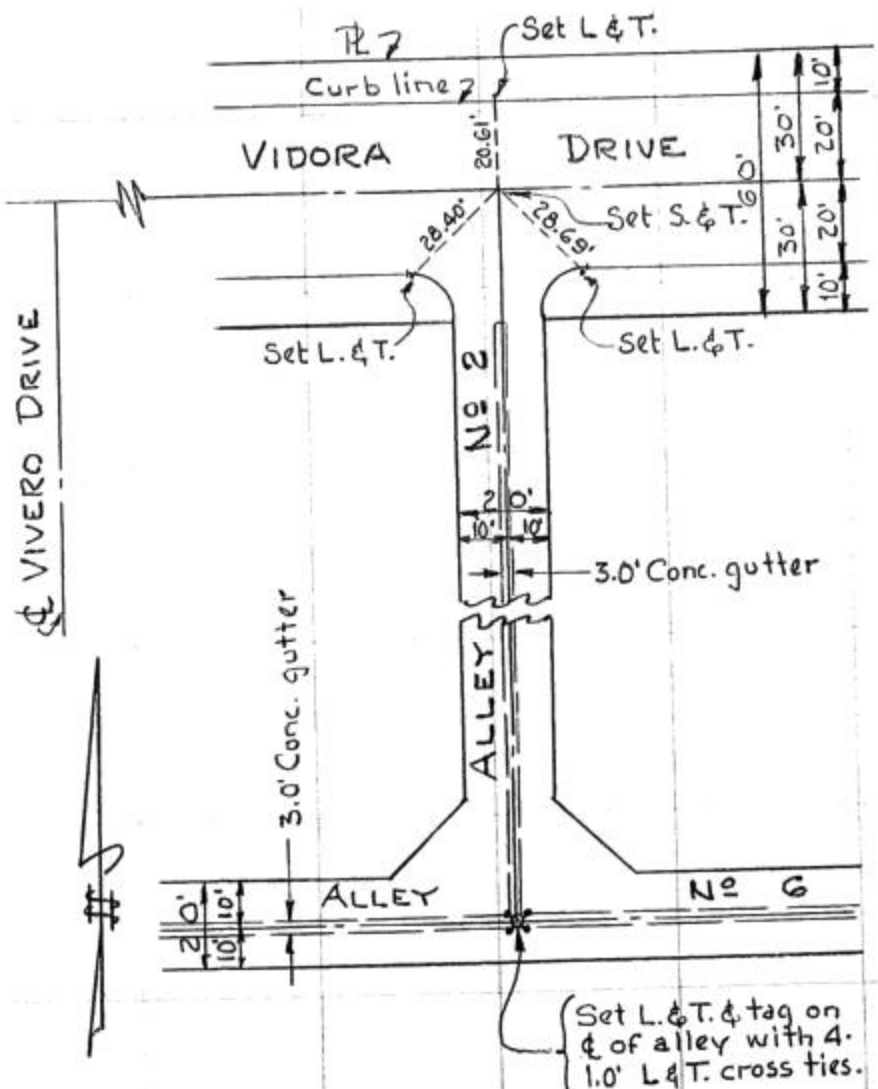

DO NOT EXTEND NOTES THIS SIDE OF LINE

CO. ENGR. F.B. 3021:84

SURVEY OF TRACT No 25612 F B NO. PAGE

SURVEY BY National Engineering Co. TRACT NO 25612

DATE 4-14-62

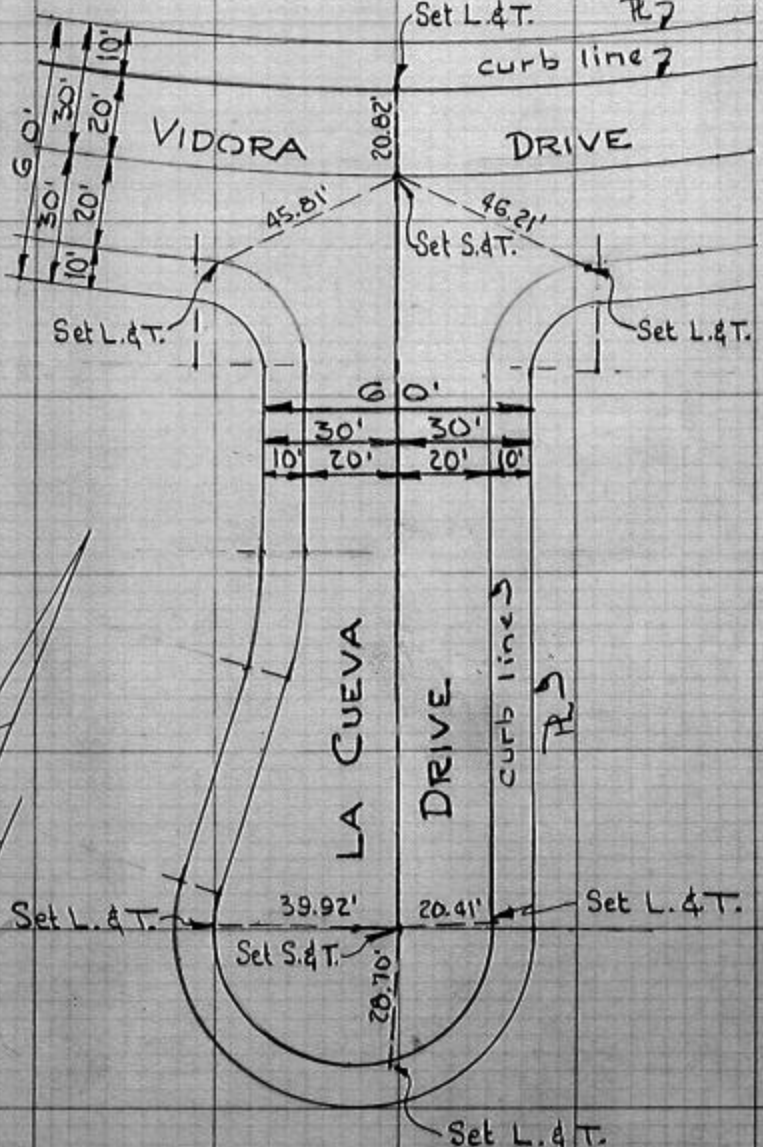

CO. ENGR. F.B.3021:85

F B NO. PAGE

W539, D-4

DO NOT EXTEND NOTES THIS SIDE OF LINE

CO. ENGR. F.B. 3021:86

SURVEY OF TRACT No 25612 F B NO. PAGE

SURVEY BY National Engineering TRACT NO 25612

DATE 4-14-62

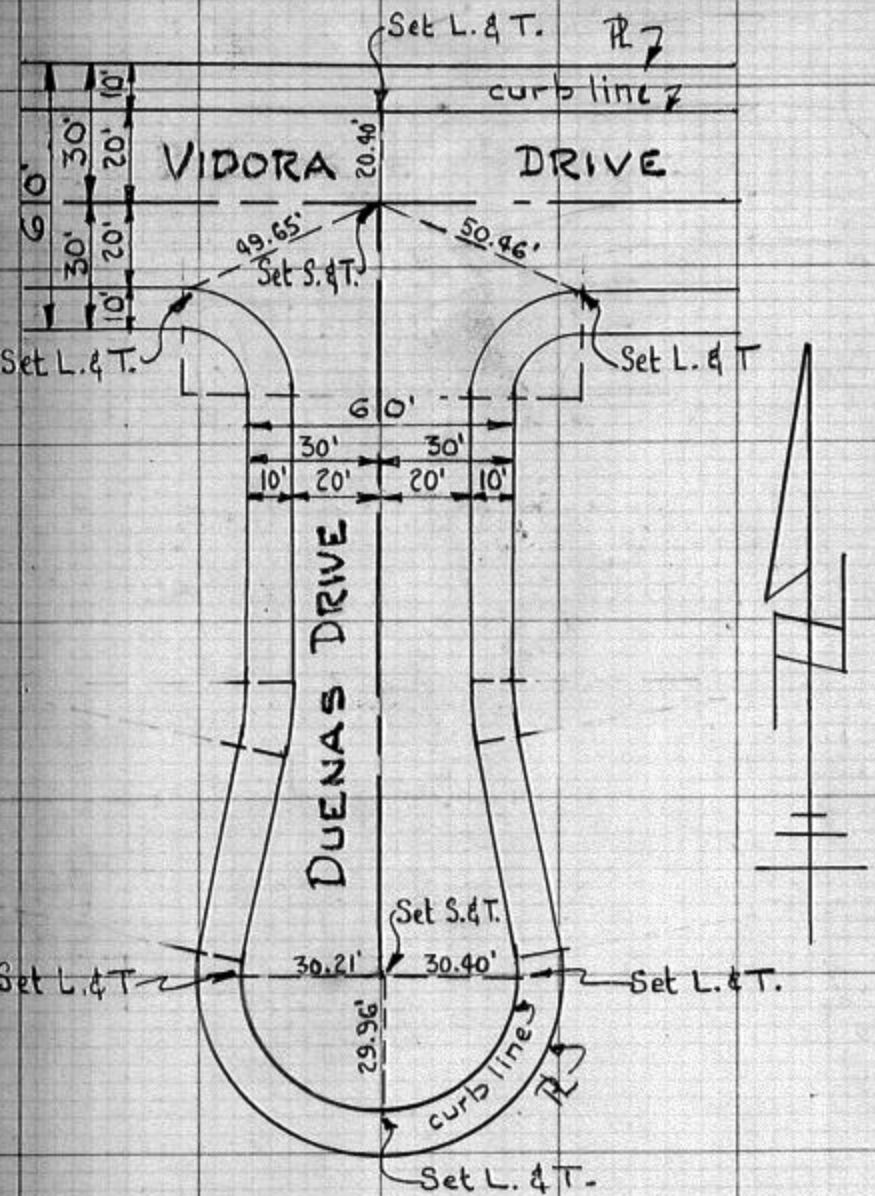

DO NOT EXTEND NOTES THIS SIDE OF LINE

CO. ENGR. F.B. 3021:87
F B NO. PAGE

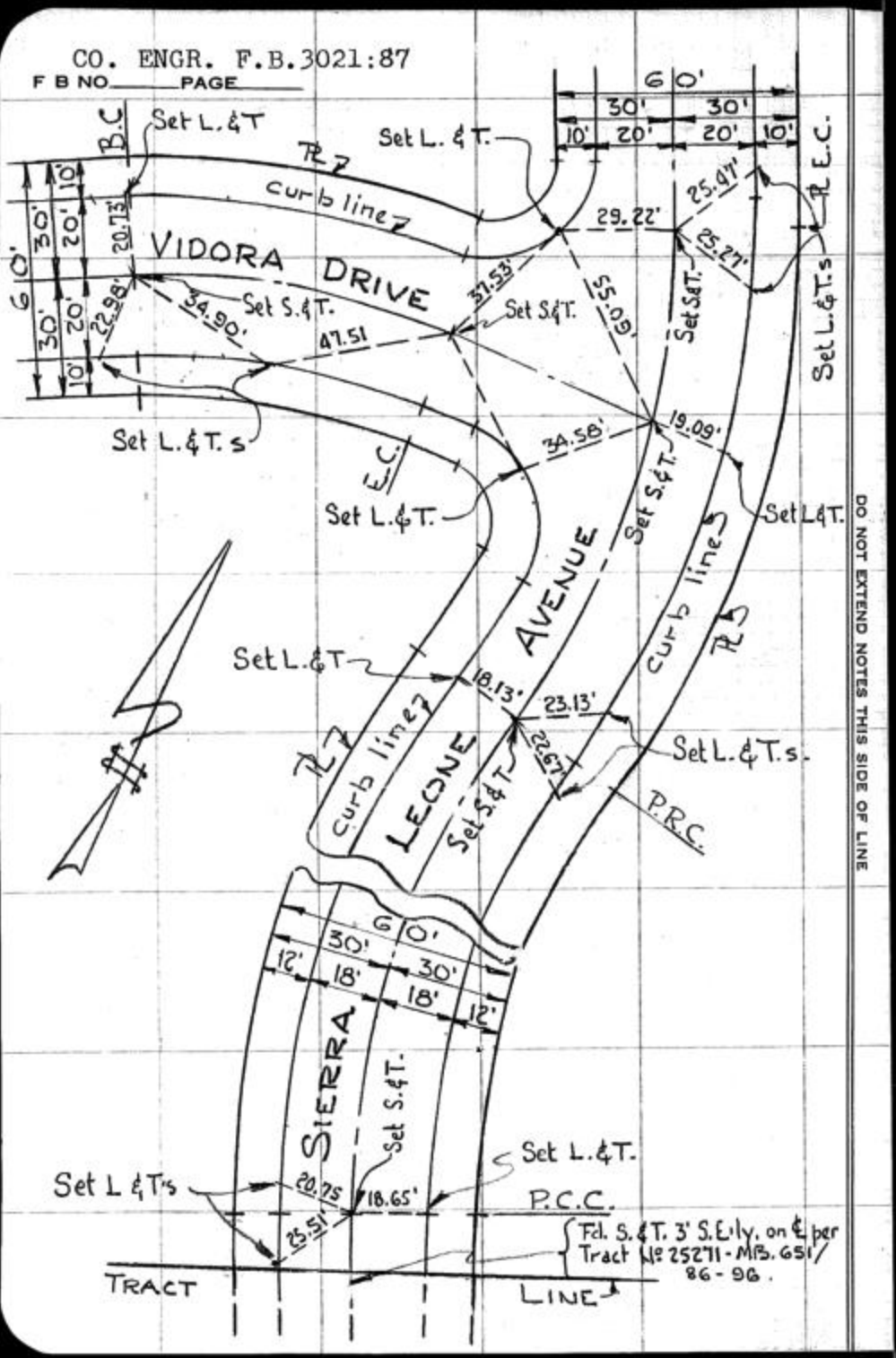

DO NOT EXTEND NOTES THIS SIDE OF LINE

KEMMERER ENGINEERING CO., INC.
CIVIL ENGINEERING AND SURVEYING
145 NORTH PAINTER, WHITTIER, CALIFORNIA, 698-9993

CO. ENGR. F.B. 3021:88 / PG 1

Survey For TRACT 26771 Survey By WRIGHT Date 2-26-62
Check By JENSEN Date 2-28-62

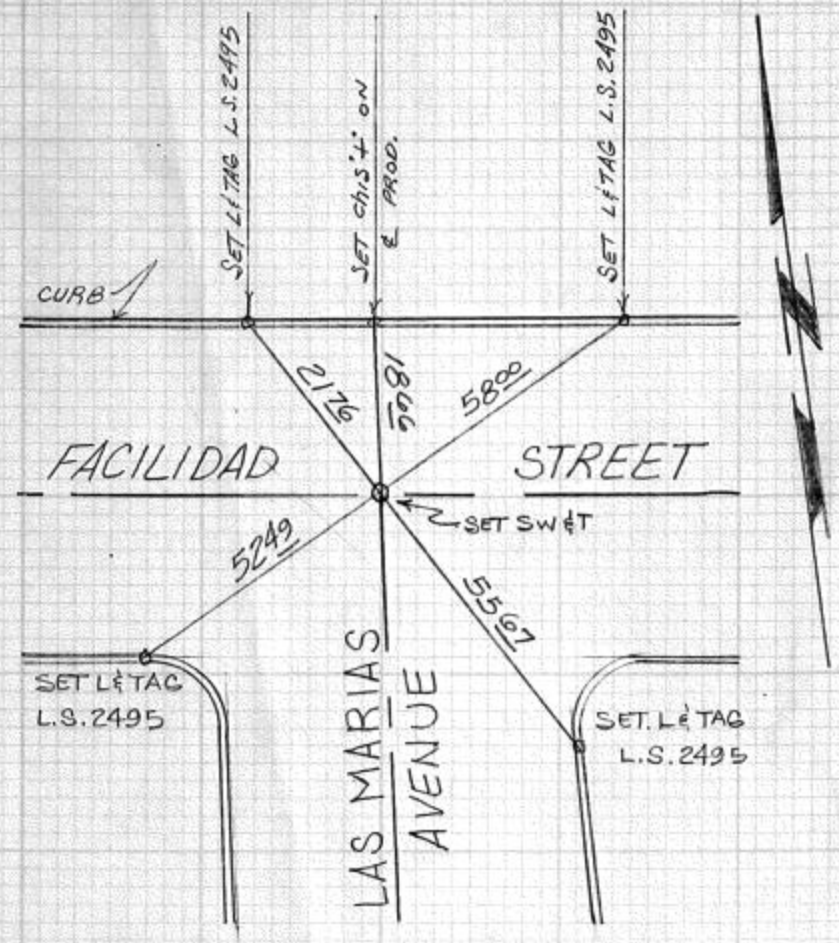

W937E-5

CO. ENGR. F.B. 3021:89

KEMMERER ENGINEERING CO., INC.
CIVIL ENGINEERING AND SURVEYING
145 NORTH PAINTER, WHITTIER, CALIFORNIA, 698-9993

FB. _____ PG. 2

Survey For TRACT 26771 Survey By WRIGHT Date 2-26-62
Check By JENSEN Date 2-28-62

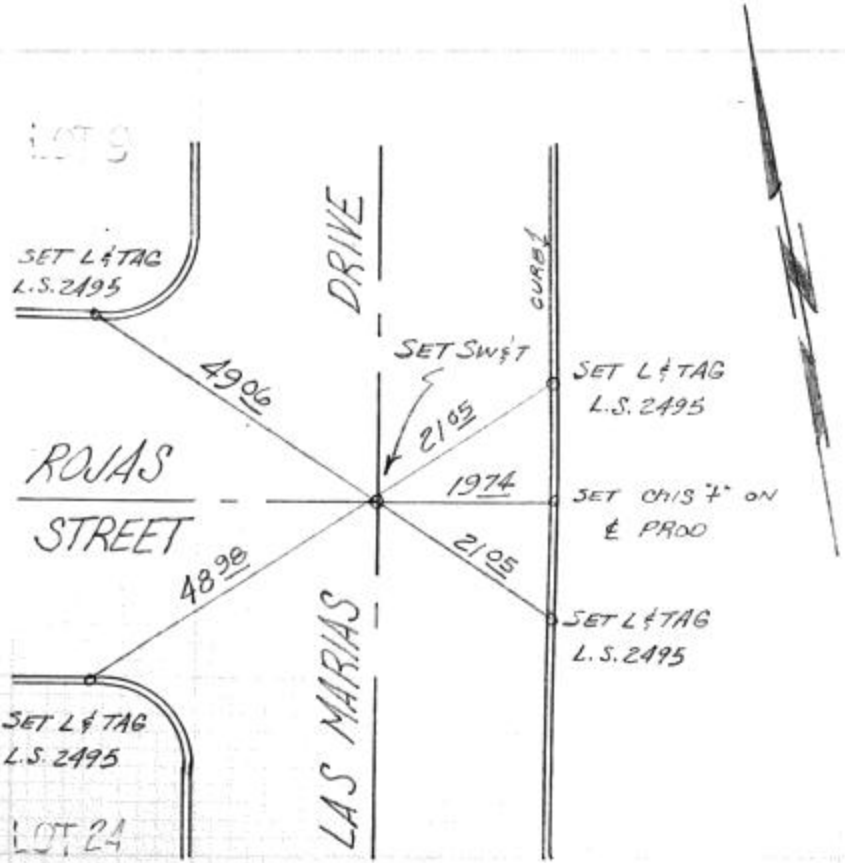

W 37 E-5

KEMMERER ENGINEERING CO., INC.
CIVIL ENGINEERING AND SURVEYING
145 NORTH PAINTER, WHITTIER, CALIFORNIA, 698-9993

CO. ENGR. F.B. 3021:90 FB PG 3

Survey For TRACT 26771 Survey By WRIGHT Date 2-26-62
Check By JENSEN Date 2-28-62

℄ DATA
R = 970'
Δ = 6°30'00"
T = 55.08

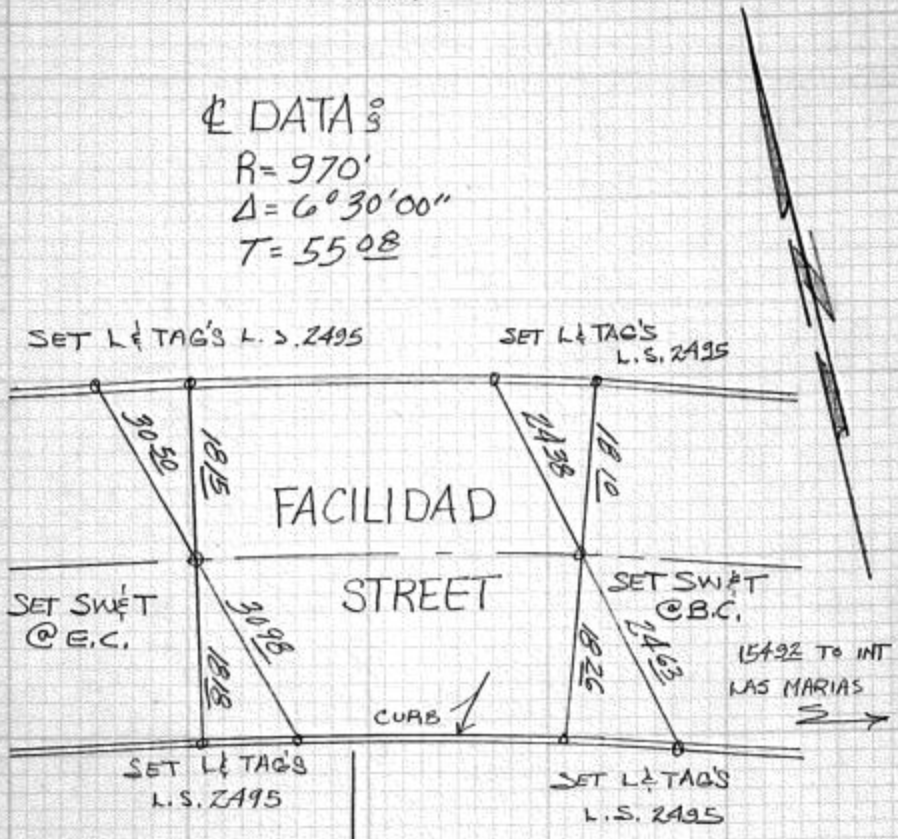

CO. ENGR. F.B. 3021:91

KEMMERER ENGINEERING CO., INC.
CIVIL ENGINEERING AND SURVEYING
145 NORTH PAINTER, WHITTIER, CALIFORNIA, 698-9993

FB _____ PG 4

Survey For TRACT 26771 Survey By WRIGHT Date 2-26-62

Check By JENSEN Date 2-28-62

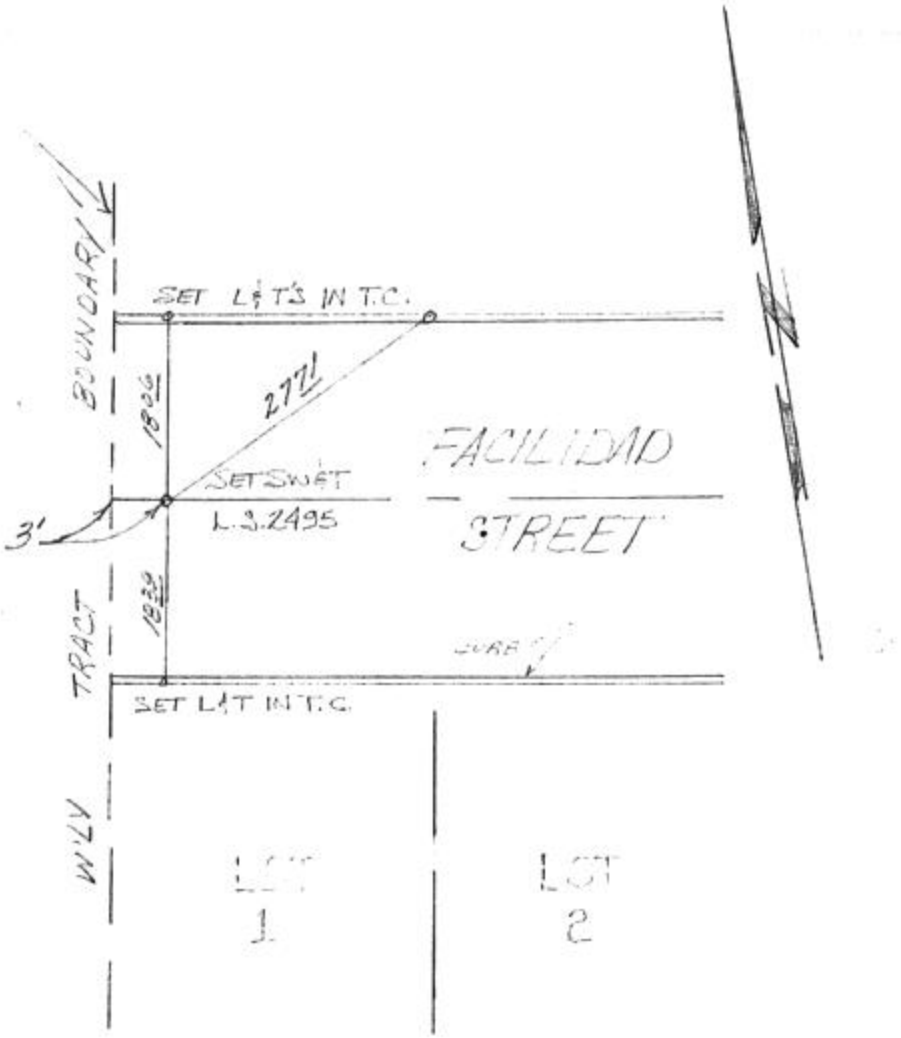

KEMMERER ENGINEERING CO., INC.
CIVIL ENGINEERING AND SURVEYING
145 NORTH PAINTER, WHITTIER, CALIFORNIA, 698-9993

CO. ENGR. F.B. 3021 : 925
FB _____ PG _____

Survey For TRACT 26771 Survey By WRIGHT Date 2-26-62
Check By JENSEN Date 2-28-62

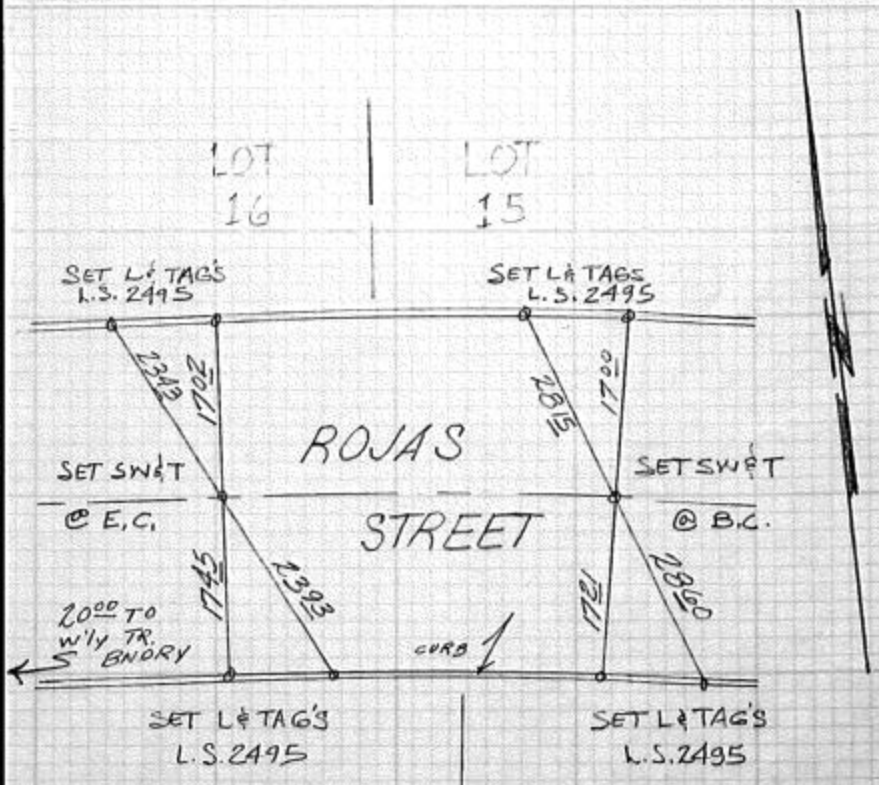

℄ DATA

R = 2520'
Δ = 2°46'23"
T = 61.00

CO. ENGR. F.B. 3021:93

KEMMERER ENGINEERING CO., INC.
CIVIL ENGINEERING AND SURVEYING
145 NORTH PAINTER, WHITTIER, CALIFORNIA, 698-9993

FB _____ PG 6

Survey For TRACT 26771 Survey By WRIGHT Date 2-26-62
Check By JENSEN Date 2-28-62

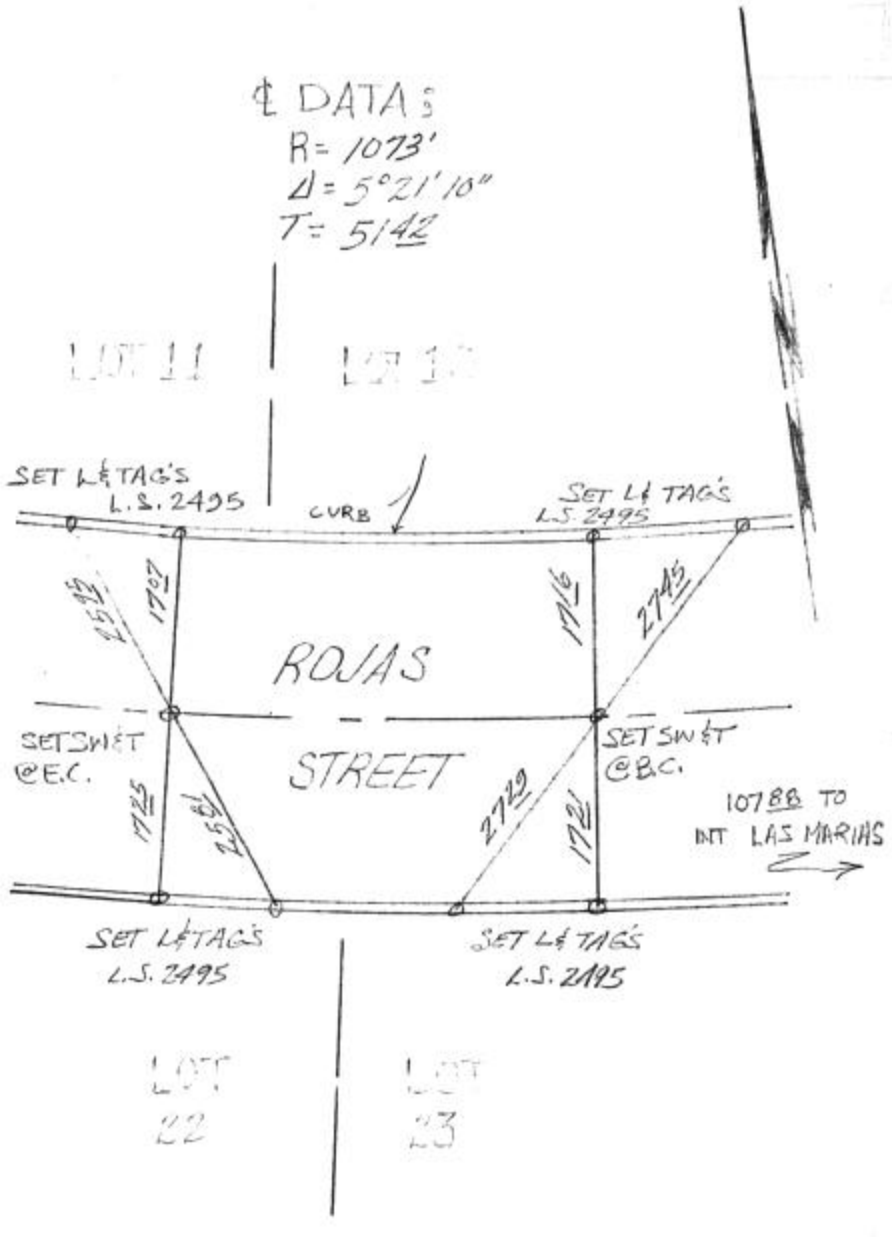

KEMMERER ENGINEERING CO., INC.
CIVIL ENGINEERING AND SURVEYING
145 NORTH PAINTER, WHITTIER, CALIFORNIA, 698-9993

CO. ENGR. F.B. 3021:947
FB PG

Survey For TRACT 26771 Survey By WRIGHT Date 2-26-62
Check By JENSEN Date 2-28-62

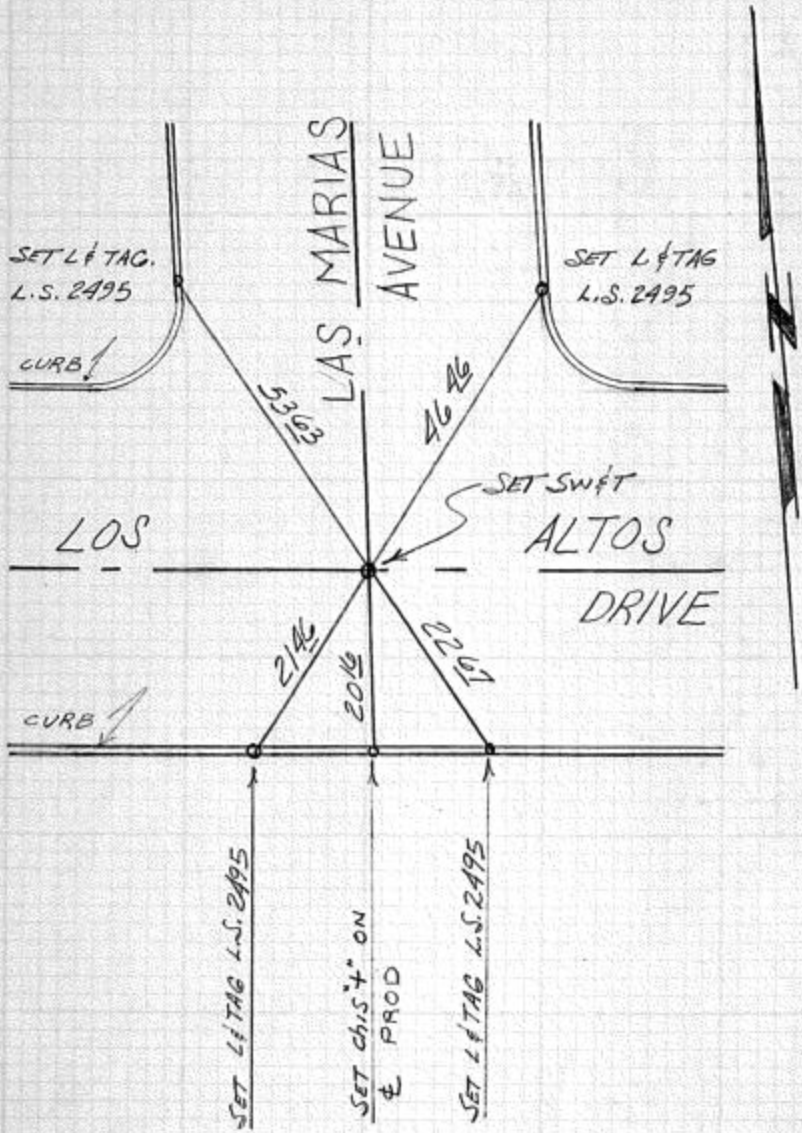

CO. ENGR. F.B. 3021:95

KEMMERER ENGINEERING CO., INC.
CIVIL ENGINEERING AND SURVEYING
145 NORTH PAINTER, WHITTIER, CALIFORNIA, 698-9993

FB. _____ PG. 8

Survey For TRACT 26771 Survey By WRIGHT Date 2-26-62

Check By JENSEN Date 2-28-62

W.S. 37E-5

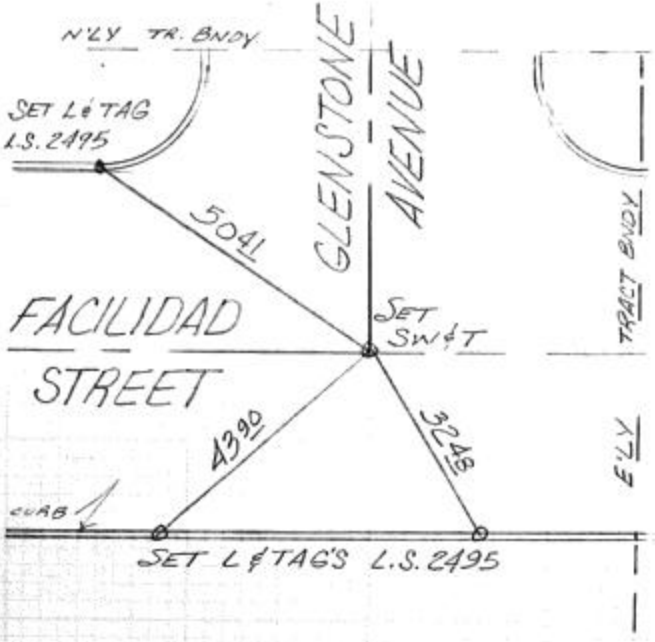

KEMMERER ENGINEERING CO., INC.
CIVIL ENGINEERING AND SURVEYING
145 NORTH PAINTER, WHITTIER, CALIFORNIA, 698-9993

CO. ENGR. F.B. 3021:96 FB PG 9

Survey For TRACT 26771 Survey By WRIGHT Date 2-26-62
Check By JENSEN Date 2-28-62

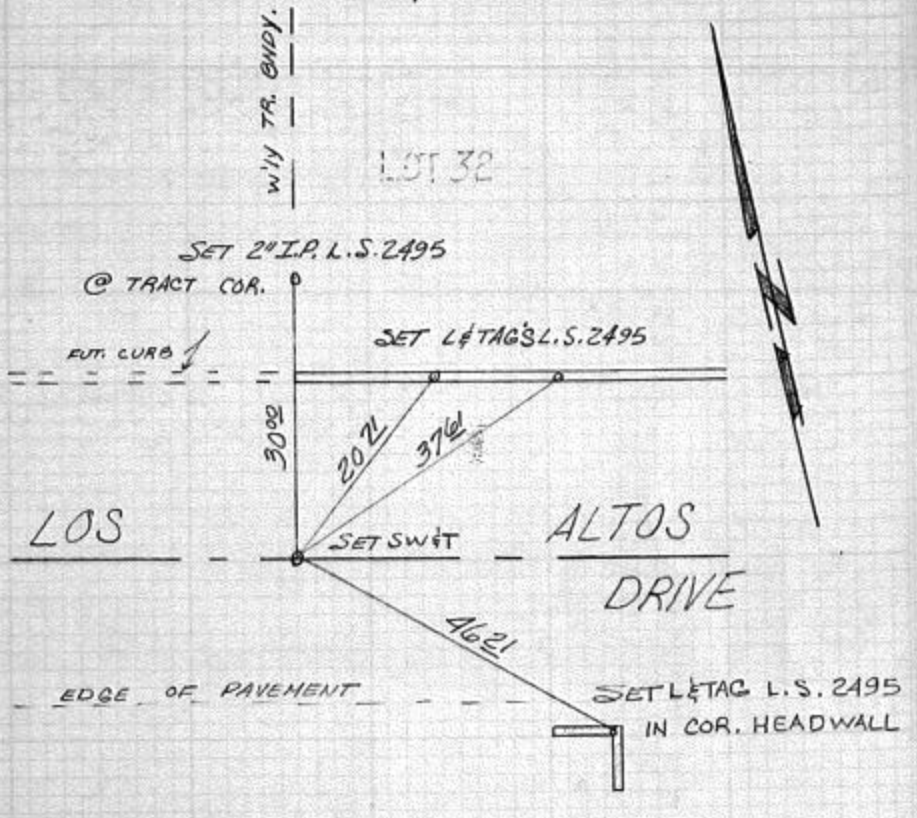

CO. ENGR. F.B. 3021:97

SURVEY OF L TIES INDEX MAP F. B. 540 PG. 58-60

SURVEY BY ADAMS AND ELLS TR. No. 26167

DATE 5-9-62

SHEET 1 OF 9 SHEETS

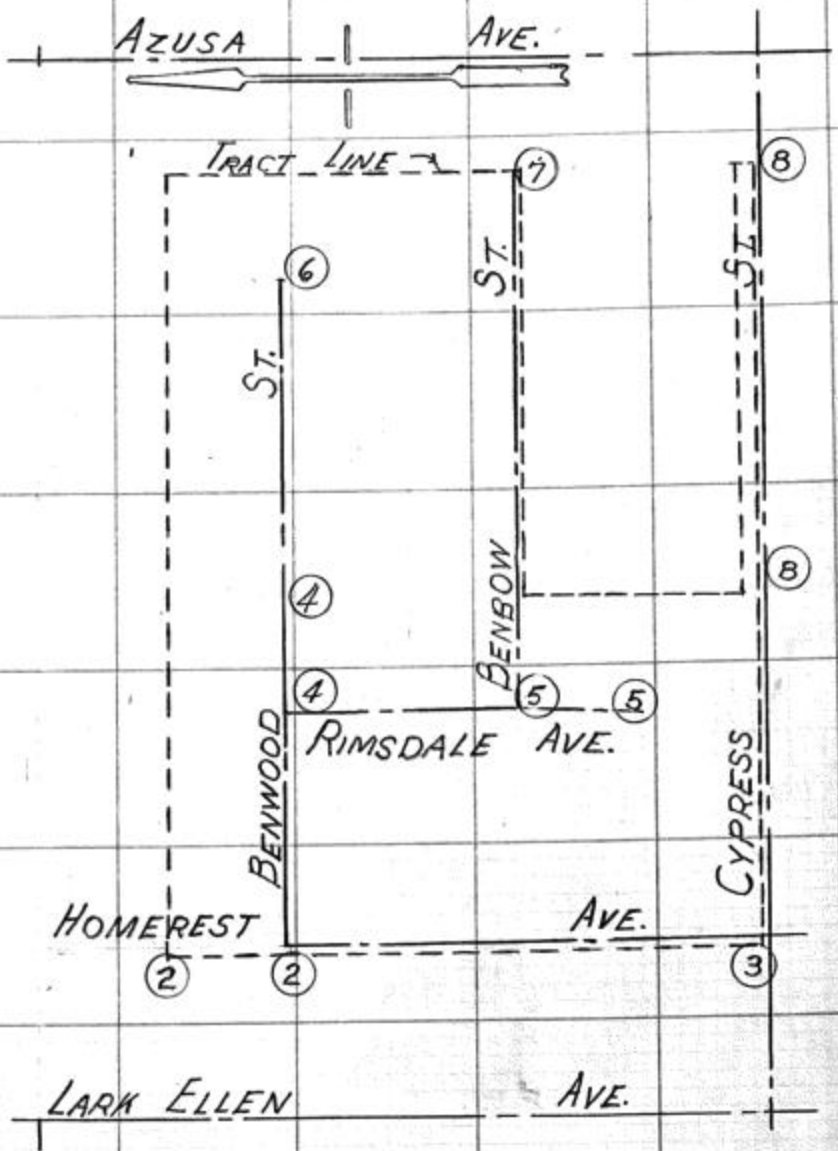

℄ TIES ON HOMEREST AVE.
SURVEY OF AND BENWOOD STREET
CO. ENGR. F. B. 540 Pg. 63 & 60
SURVEY BY ADAMS AND ELLS
TR. No. 26167
DATE 5-4-62
SHEET 2 OF 9 SHEETS

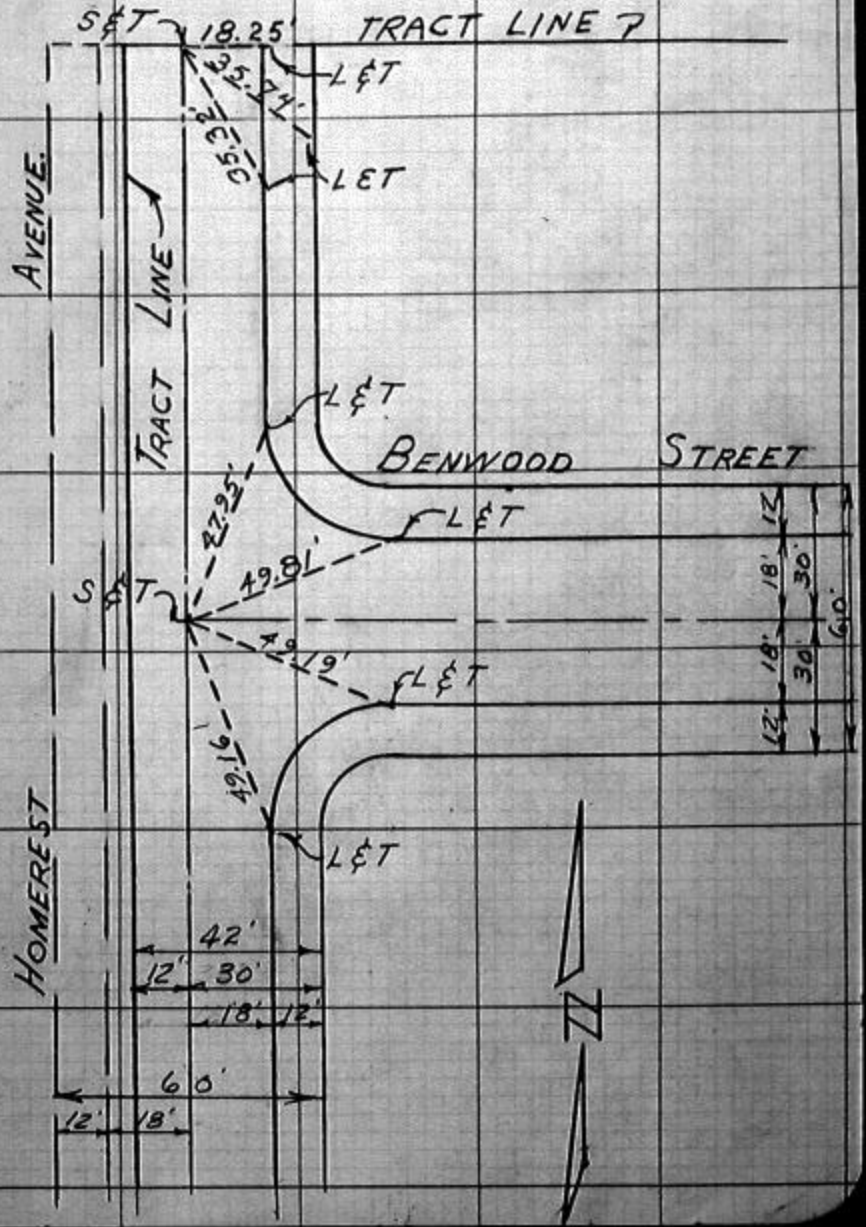

℄ TIES ON HOMEREST AVE

ENGR. F.B. 3021-99

SURVEY OF AND CYPRESS STREET F. B. 540 Pg. 60

SURVEY BY ADAMS AND ELLS TR. No. 26167

DATE 5-4-62

SHEET 3 OF 9 SHEETS

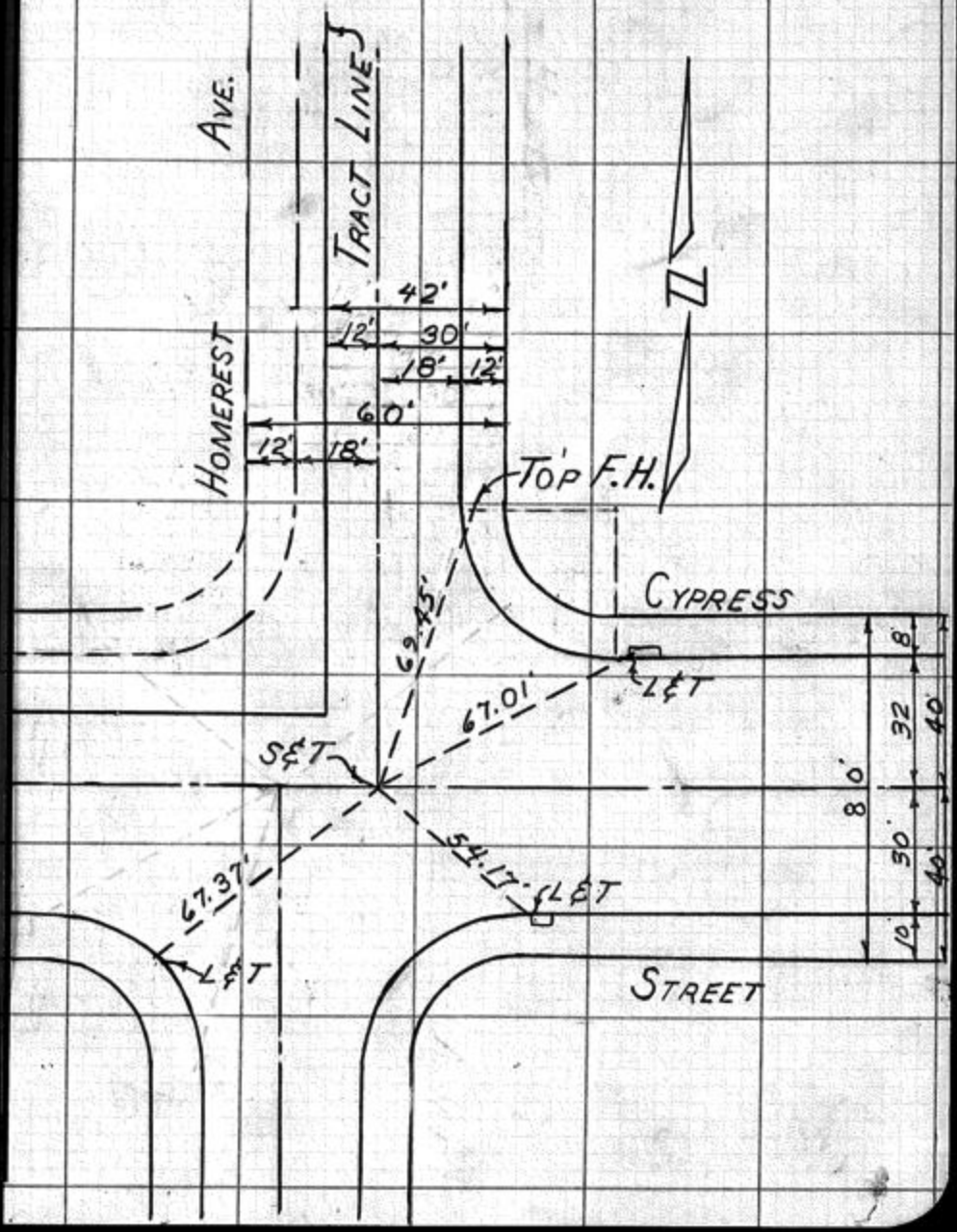

℄ TIES ON BENWOOD ST.
SURVEY OF AND RIMSDALE AVENUE.
CO. ENGR. F. B. 3021-100
F. B. 540 Pg. 58
SURVEY BY ADAMS AND ELLS
TR. No. 26167
DATE 5-4-62
SHEET 4 OF 9 SHEETS

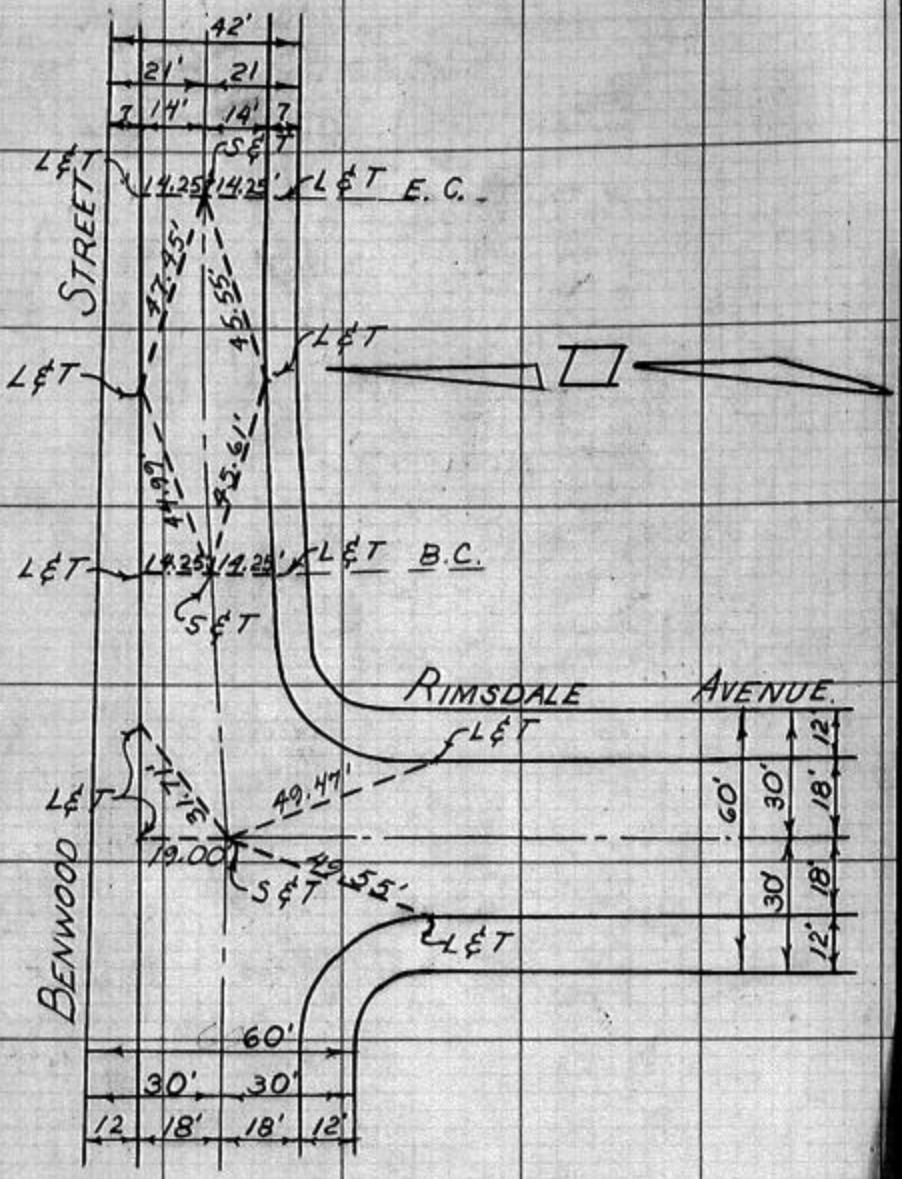

ENGR. F.B. 3021:101

℄ TIES ON RIMSDALE AVE

SURVEY OF AND BENBOW STREET. F. B. 540 PG. 58-59

SURVEY BY ADAMS AND ELLS TR. No. 26167

DATE 5-4-62

SHEET 5 OF 9 SHEETS

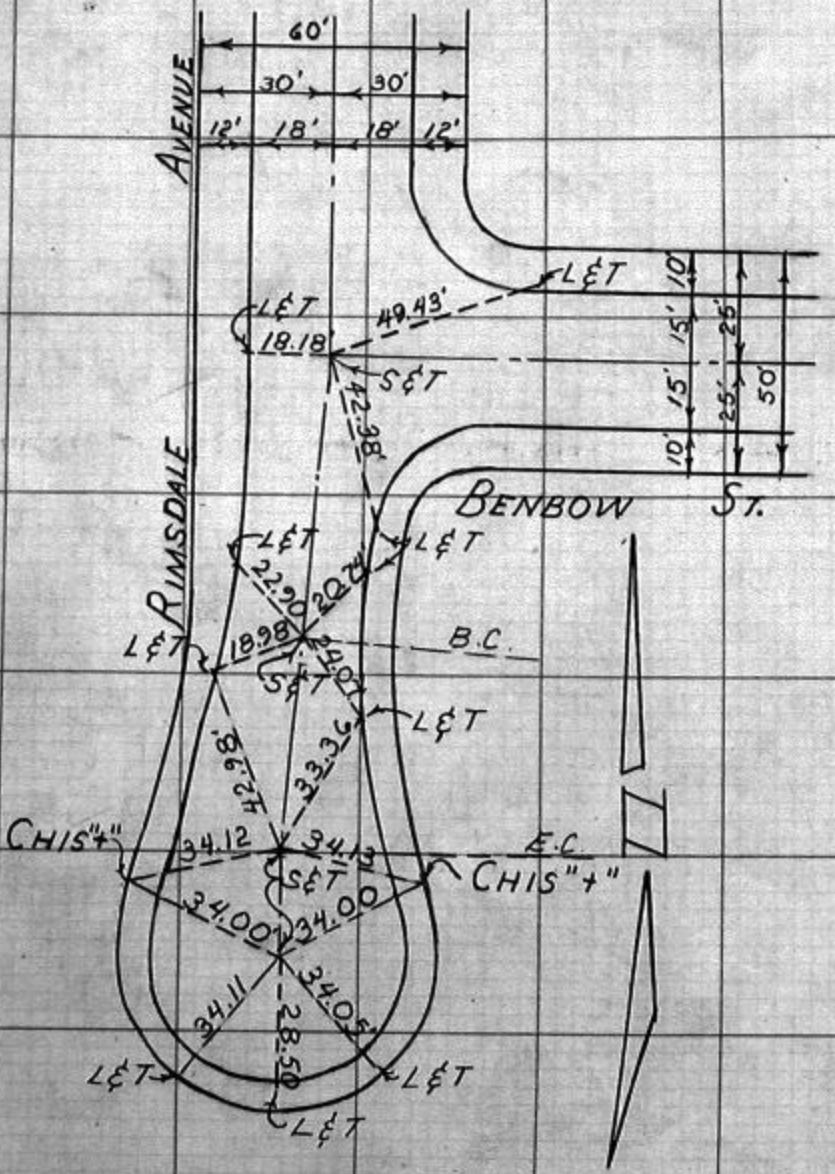

W.S. 144-297 C-2

W.S. 47 C-4

℄ TIE ON EASTERLY END
SURVEY OF OF BENWOOD STREET — CO. ENGR. F. B. 3021 Pg. 52
SURVEY BY ADAMS AND ELLS — F. B. 540 Pg. 59
DATE 5-4-62 — TR. No. 26167
SHEET 6 OF 9 SHEETS

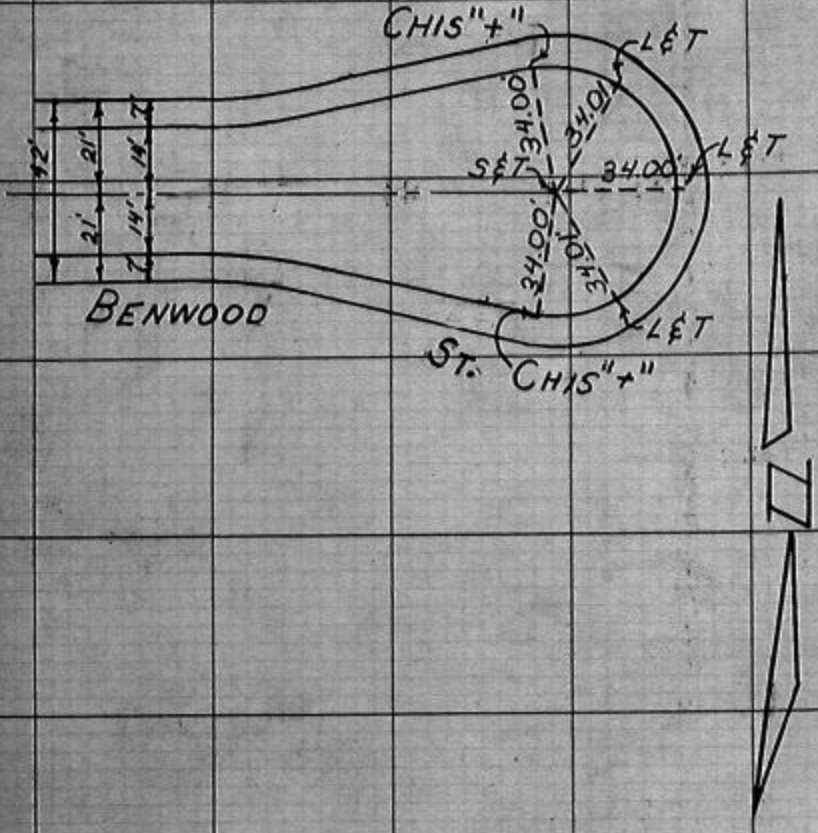

ENGR. F.B. 3021:103

SURVEY OF ℄ TIE ON EASTERLY END OF BENBOW STREET. F. B. 540 PG. 58

SURVEY BY ADAMS AND ELLS TR. No. 26167

DATE 5-4-62

SHEET 7 OF 9 SHEETS.

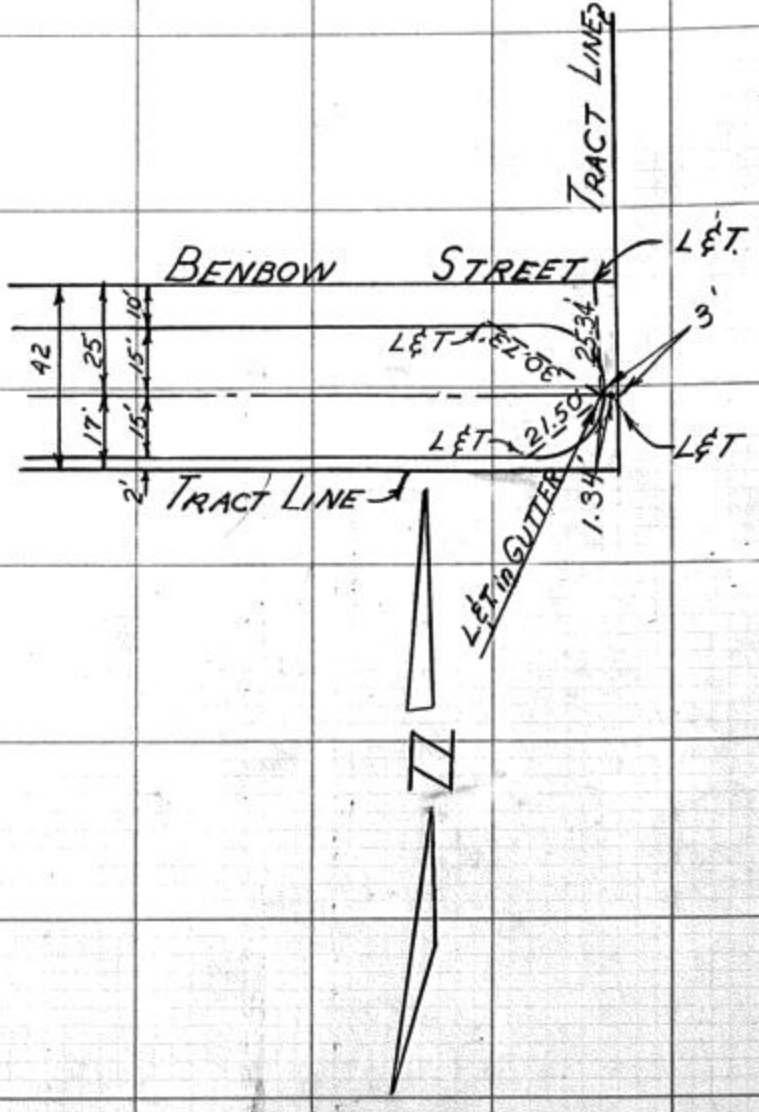

℄ TIES ON CYPRESS ST.

CO. ENGR. F.B. 3021:104

SURVEY OF AND EASTERLY TR. LINE. F. B. 540 PG. 60

SURVEY BY ADAMS AND ELLS TR. No. 26167

DATE 5-4-62

SHEET 8 OF 9 SHEETS

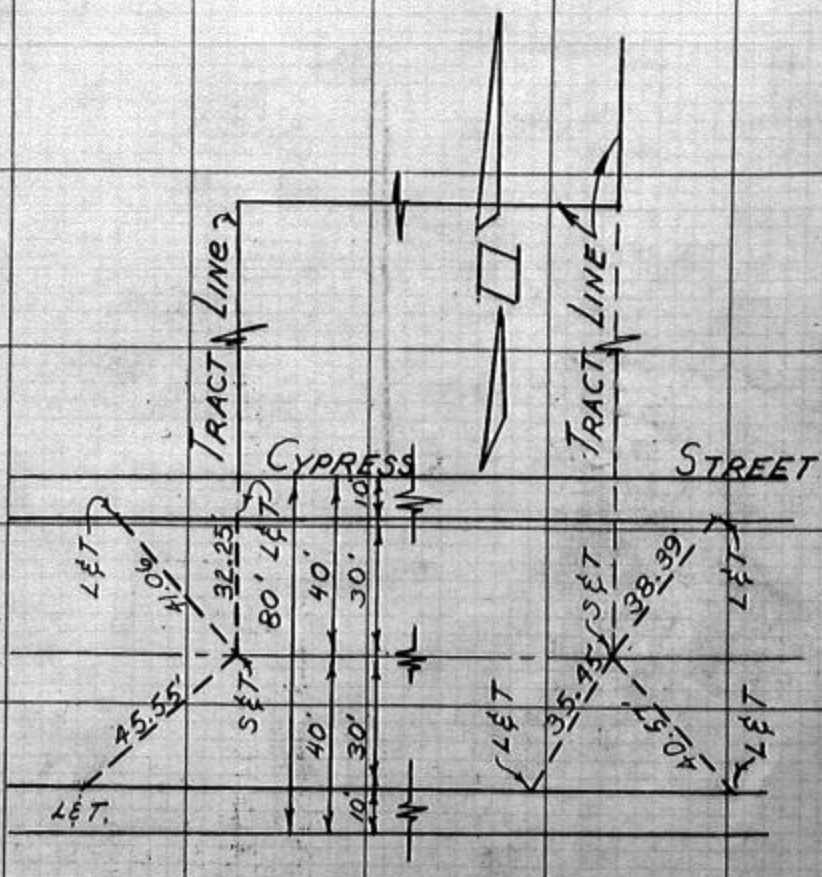

ENGR. F.B. 3021:105

SURVEY OF TIES AT LOT 18 & LOT 42 F. B. 540 PG. 60

SURVEY BY ADAMS & ELLS TR. No. 26167

DATE 5-4-62

SHEET 9 OF 9 SHEETS

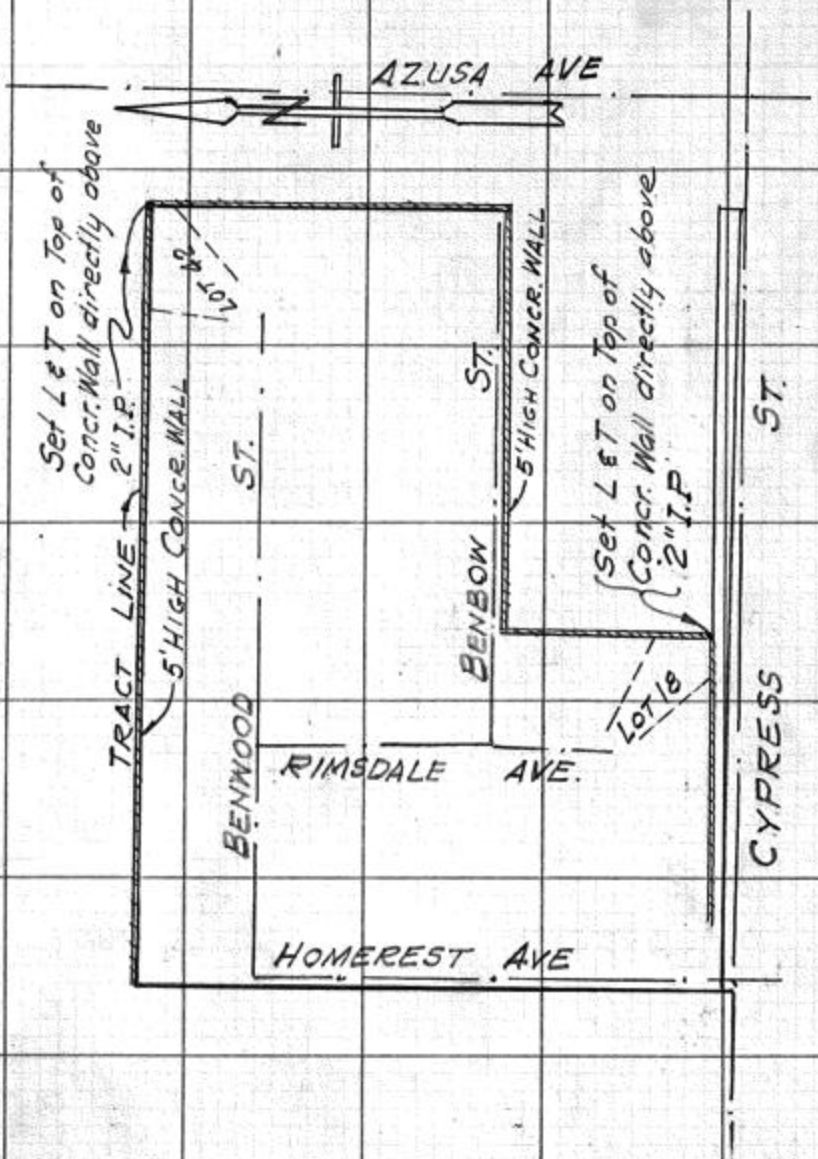

CO. ENGR. F.B. 3021:106

SURVEY OF ℄ TIES AT LOT 18 & LOT 42 F. B. 540 Pg. 60

SURVEY BY ADAMS & ELLS TR. No. 26167

DATE 5-4-62

SHEET 9 OF 9 SHEETS