Notes Ck'd by
Map No.
Office Work
Checked
Date

Survey of
JN Tape Std °F
Surveyed by
Notes Date
Indexed

F.B. 3024 Pg.

PAGES		TRACT #
6	24	26731
7-12	24	26665
13-25	24	25912
26-28	24	26824
29-31	24	22940
32-35	24	26821
36-43	24	25795
44-45	24	26601
46-47	24	26108
48-53	24	22790
54-65	24	24514
66-69	24	25544
70-72	24	26124
73-76	24	26876
77-84	24	25780
85-92	24	25722

Note: Any Additions or Changes on this Sheet Must be Made or Circled in Red Ink With Date and Name of Person Making Change

Do not extend this side of this line.

PLEASE RETURN TO
LOS ANGELES COUNTY ENGINEER
403 Los Angeles County Engineering Bldg.

76P309S CE #310 5-66

CO. ENGR. F.B. 3024:6

KEMMERER ENGINEERING CO., INC.
CIVIL ENGINEERING AND SURVEYING
145 NORTH PAINTER, WHITTIER, CALIFORNIA, 698-9993

FB _____ PG _____

Survey For TRACT 26731 Survey By JENSEN Date AUG. 13, 1

Check By _____ Date _____

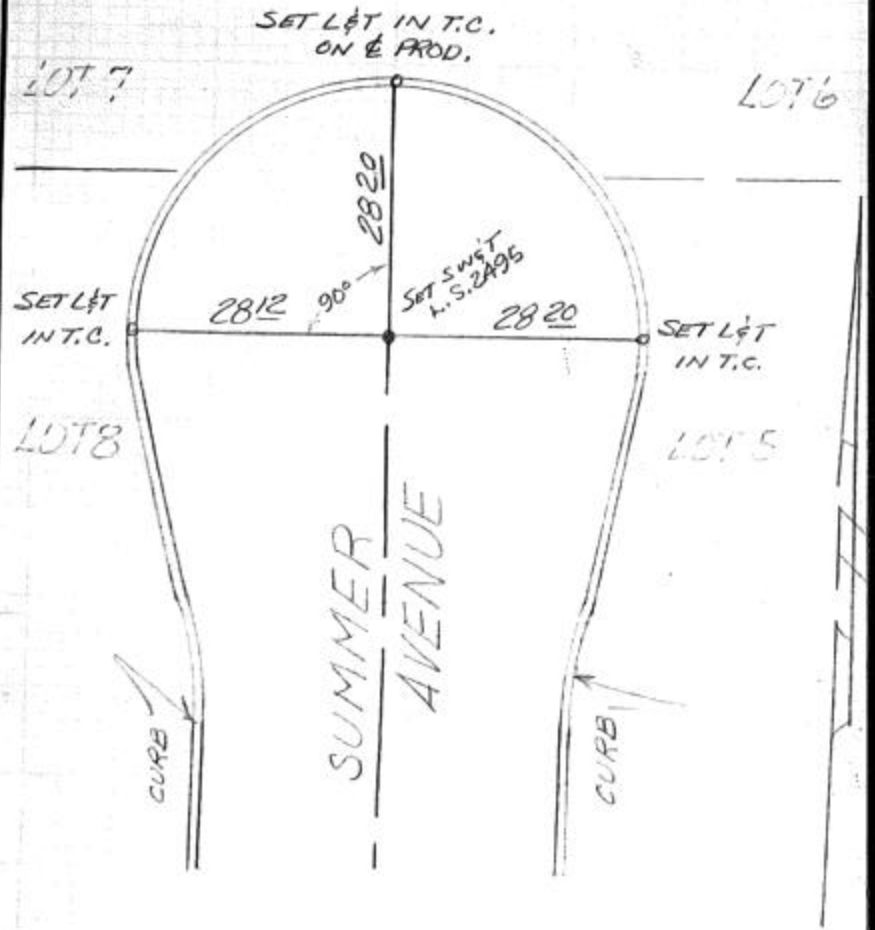

CO. ENGR. F.B. 3024:7

SURVEY OF _____ F B NO. _____ PAGE 1

SURVEY BY TEC ENGINEERING TRACT NO. 26665

DATE 8-8-62

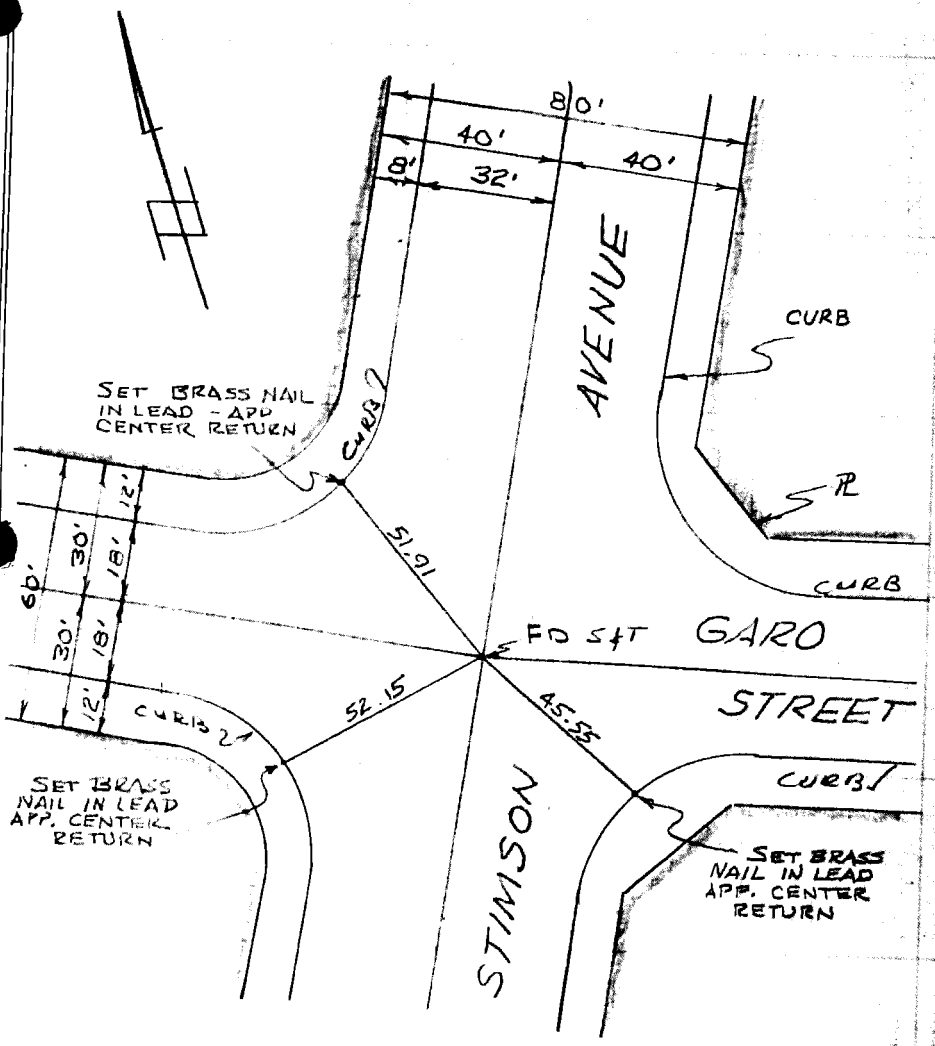

DO NOT EXTEND NOTES THIS SIDE OF LINE

CO. ENGR. F.B. 3024:8
F B NO. PAGE 2

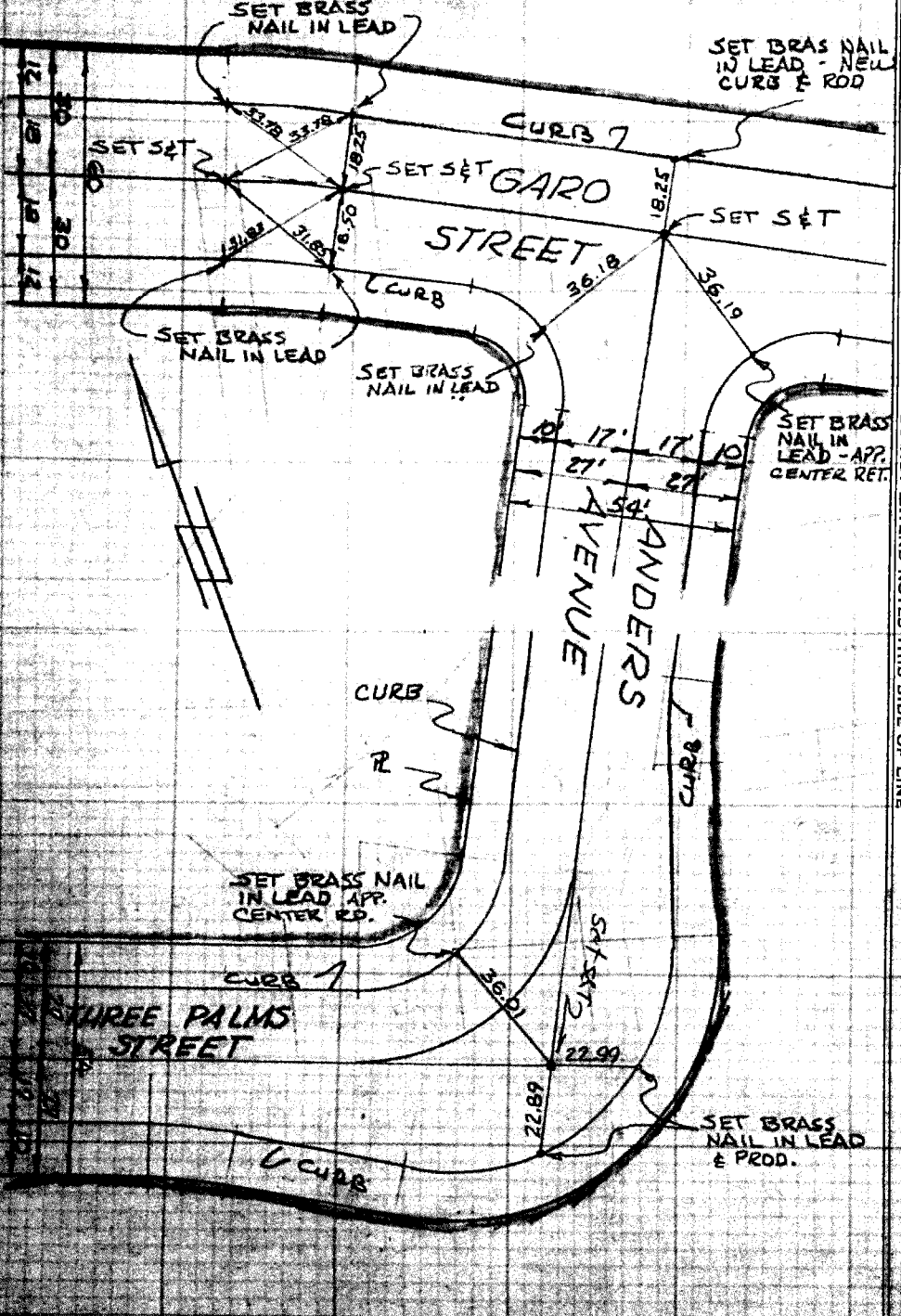

DO NOT EXTEND NOTES THIS SIDE OF LINE

CO. ENGR. F.B. 3024:9

SURVEY OF _____ F B NO. _____ PAGE 3

SURVEY BY TEC. ENGINEERING TRACT NO. 26665

DATE 8-8-62

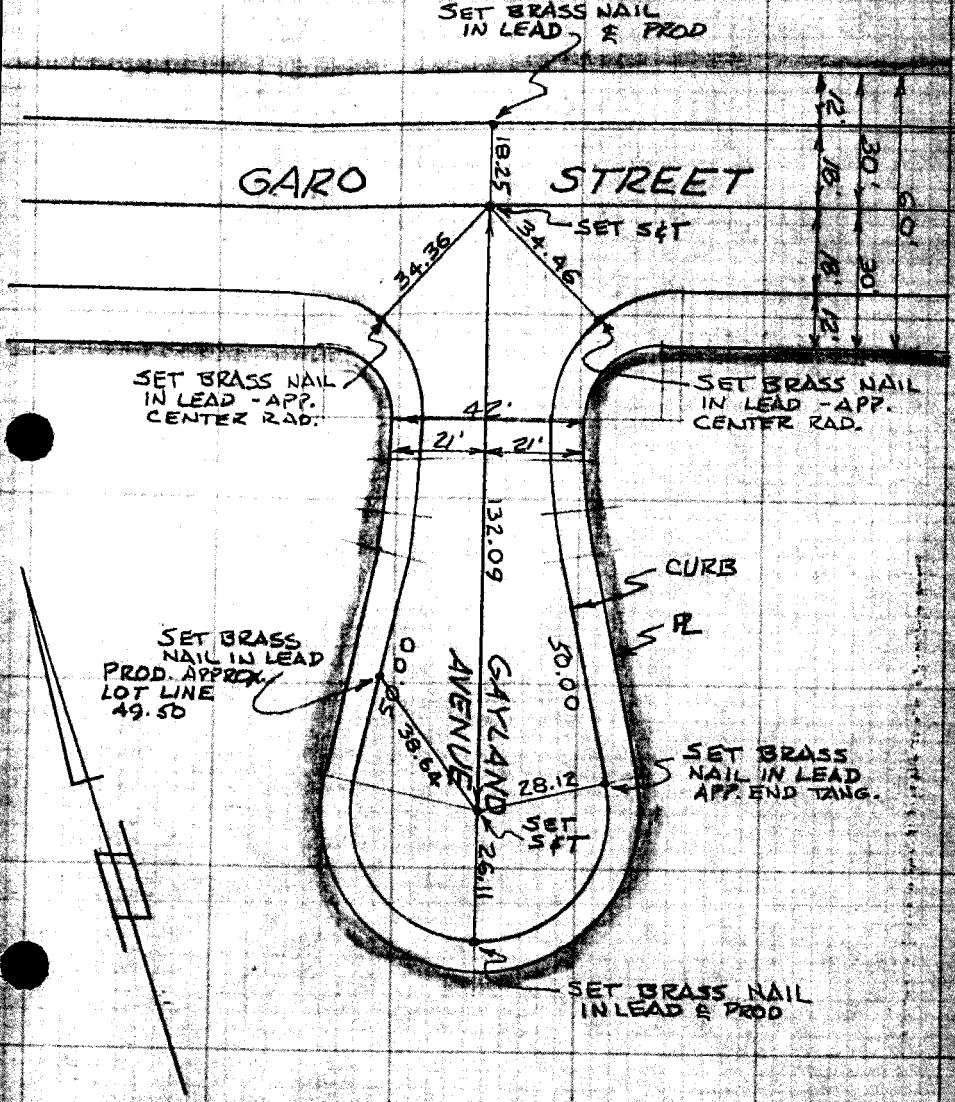

CO. ENGR. F.B. 3024:10
F B NO. PAGE 4

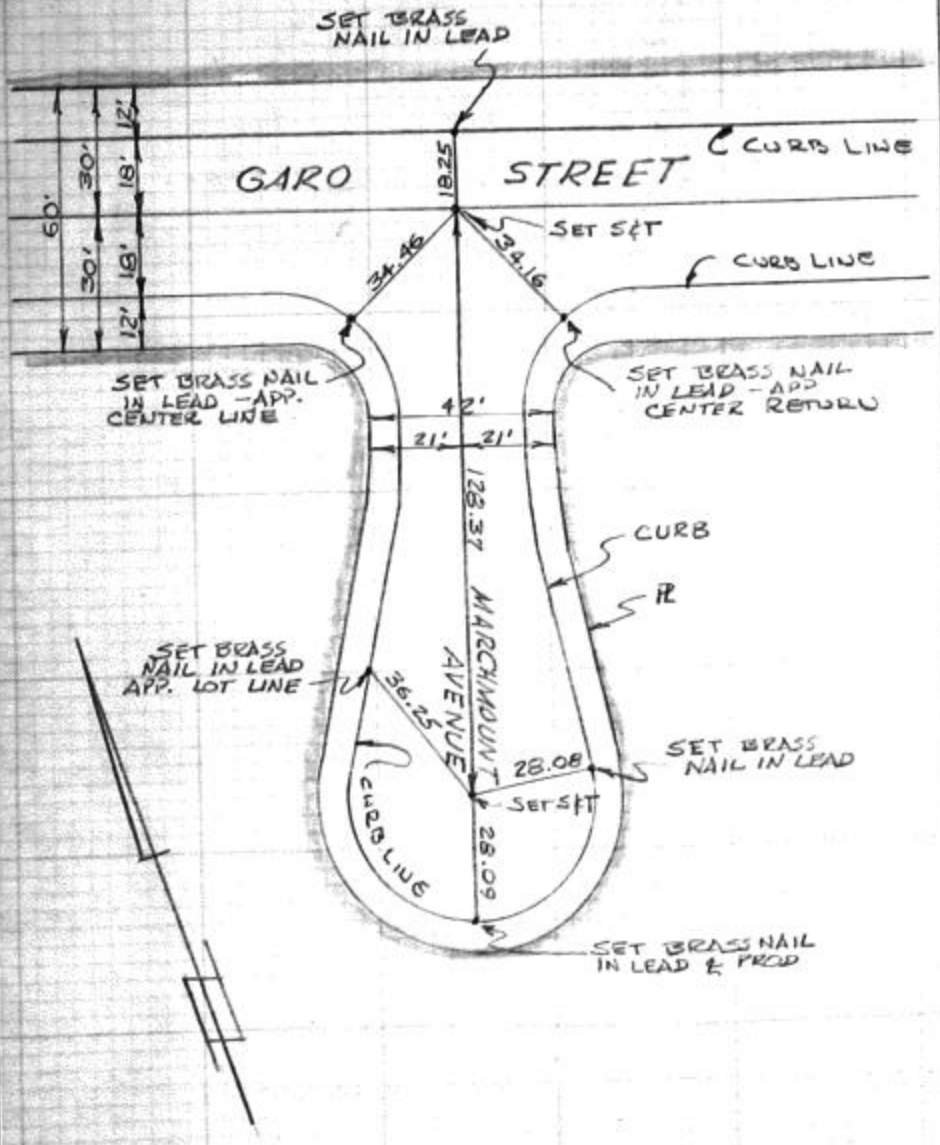

DO NOT EXTEND NOTES THIS SIDE OF LINE

W.S. 38 A-3

114-297, A-3

CO. ENGR. F.B.3024:11

SURVEY OF _____ F B NO. _____ PAGE 5

SURVEY BY TEC ENGINEERING TRACT NO. 26665

DATE 8-8-62

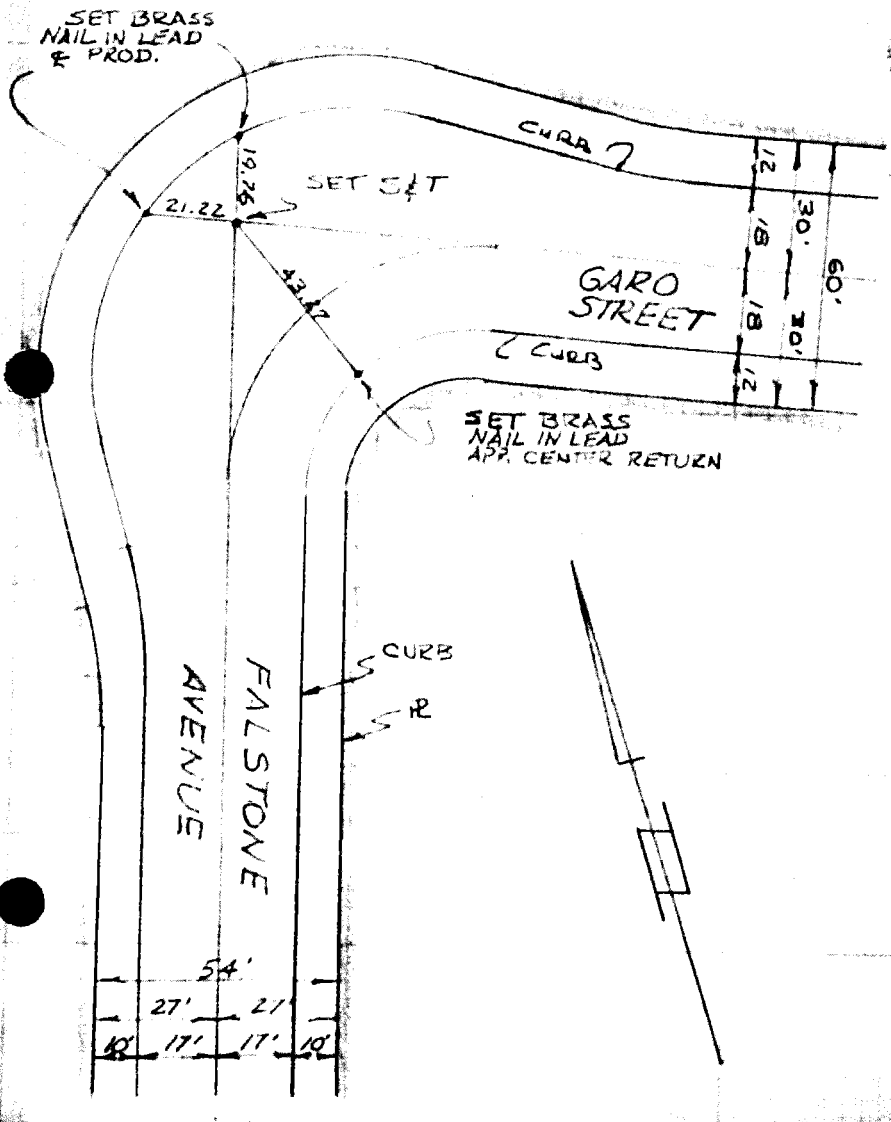

CO. ENGR. F.B. 3024:12

F B NO. ____ PAGE 6

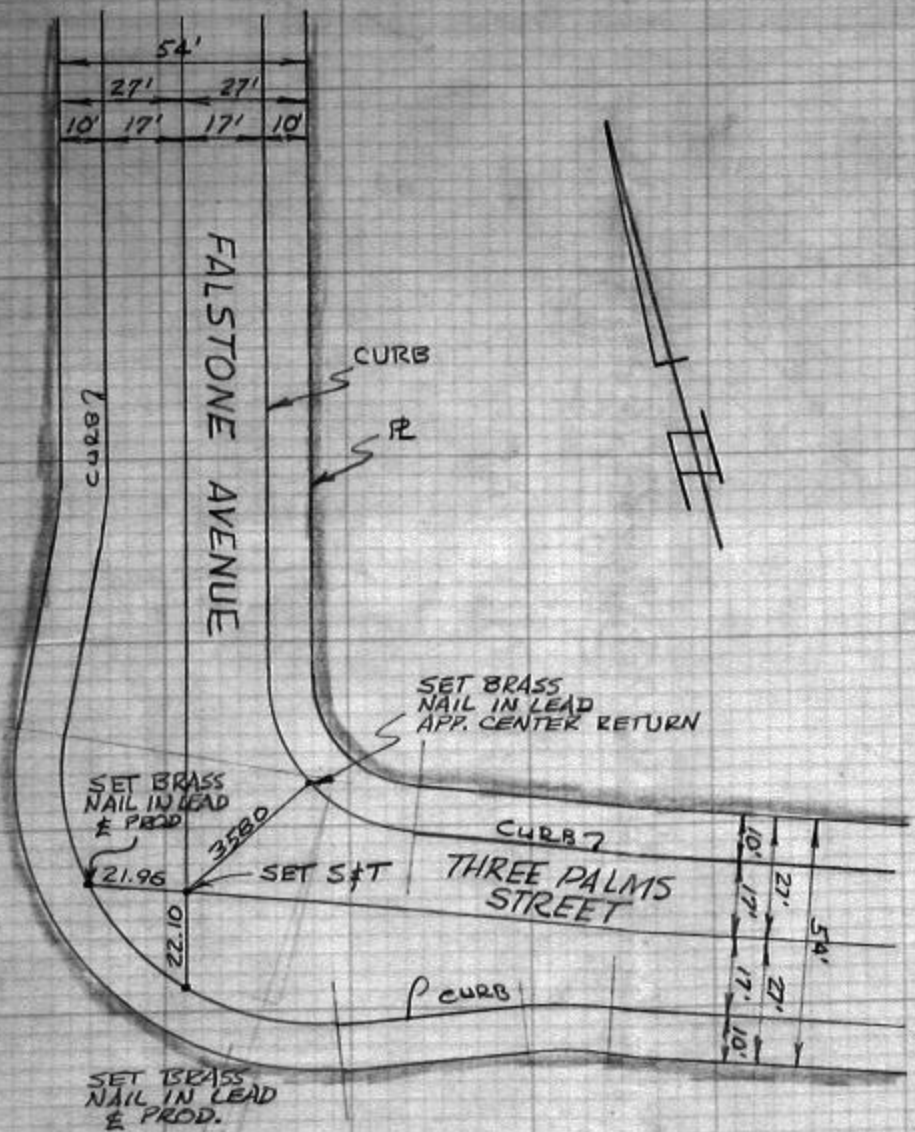

DO NOT EXTEND NOTES THIS SIDE OF LINE

CO. ENGR. F.B. 3024:13

SURVEY OF ℄ TIE NOTES F. B. PG.

SURVEY BY POND ENGINEERING CO. TR. No. 25912

DATE FEB. 13, 1962

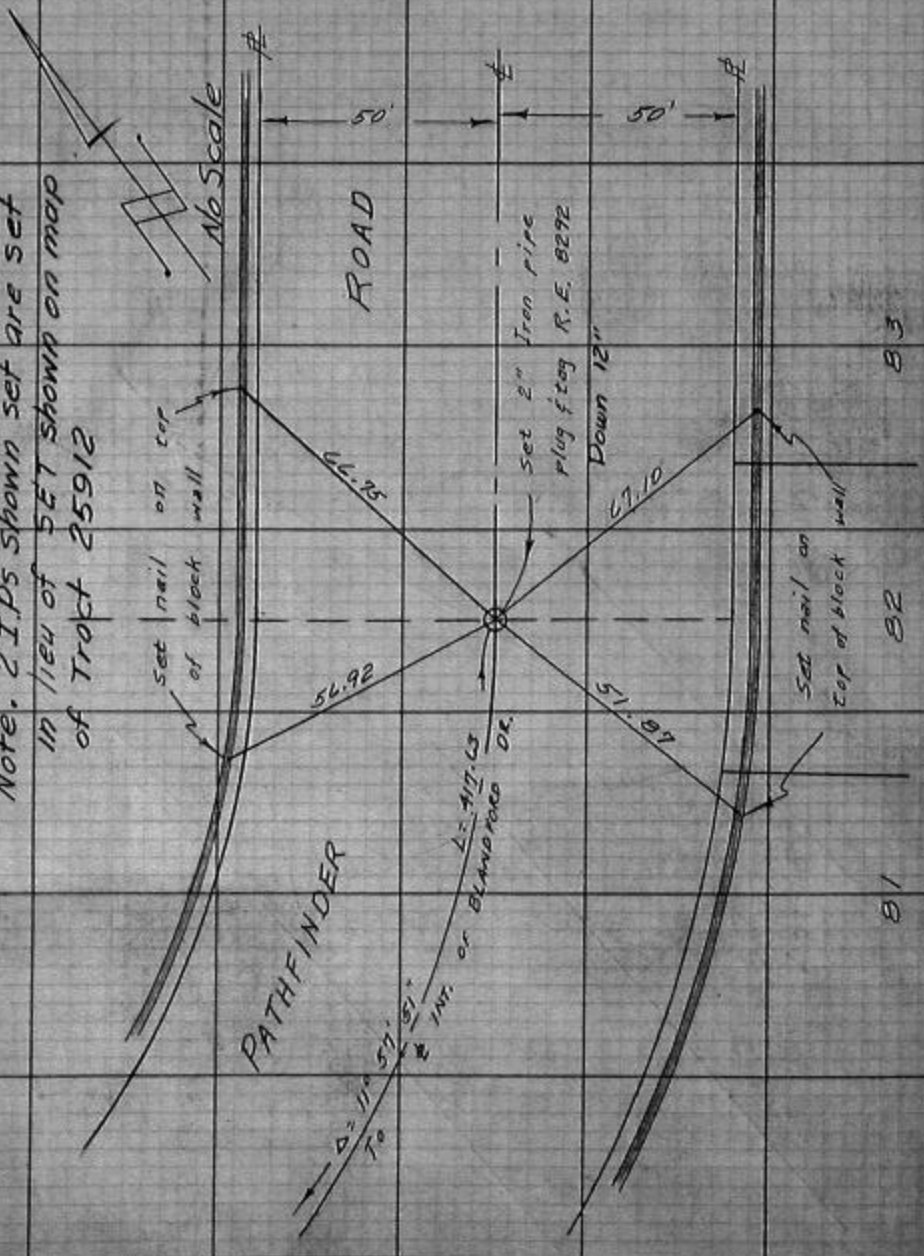

Note: 2 I.P's shown set are set in lieu of SET shown on map of Tract 25912

CO. ENGR. F.B. 3024:14

F. B. _____ PG. _____ SURVEY OF & TIE NOTES

TR. No. 25912 SURVEY BY POND ENGINEERING

DATE FEB. 13, 1962

Note:
2" I.P.'s shown set are set in lieu of S E T shown on Map of Tract 25912

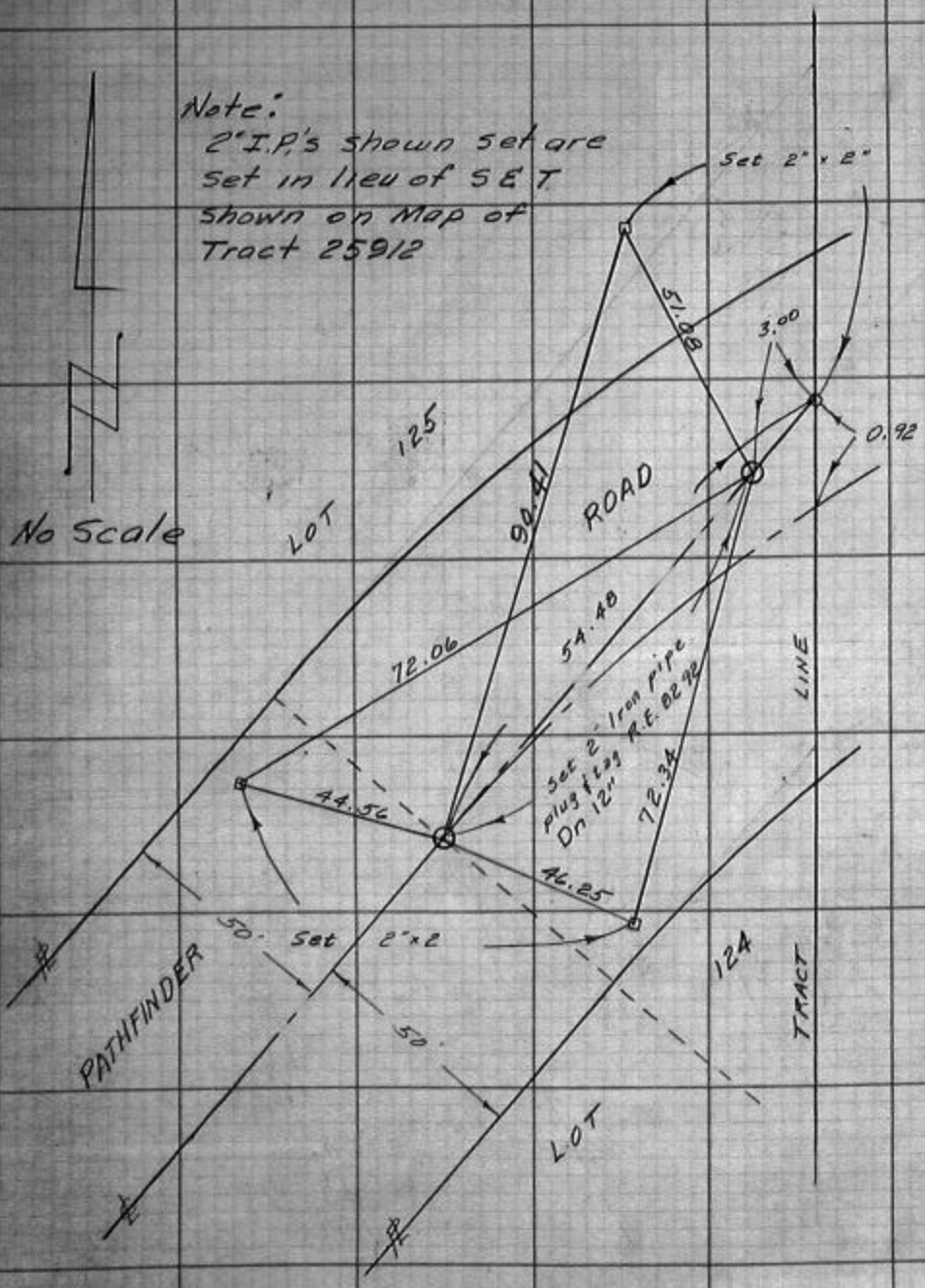

SURVEY OF ℄ TYE NOTES

CO. ENGR. F.B. 3024:15

F. B. Pg.

SURVEY BY POND ENGINEERING CO

DATE JAN. 22, 1962

TR. No. 25912

CO. ENGR. F.B. 3 024:16

F. B. _____ Pg. _____ SURVEY OF 4 TIES

TR. No. 25912 SURVEY BY POND ENGINEERING CO.

DATE JAN 22, 1962

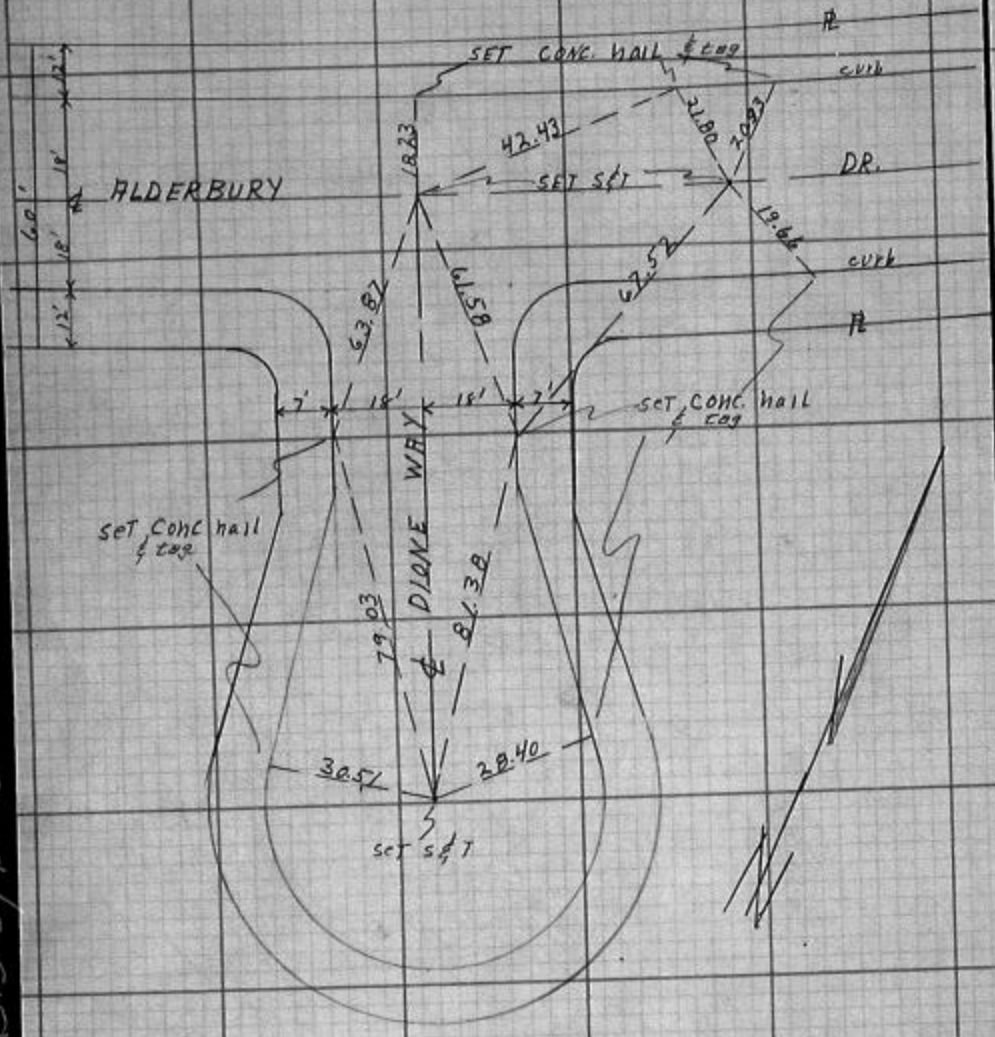

WS38, D-5

CO. ENGR. F.B. 3024:17

SURVEY OF & TIE NOTES F. B. Pg.

SURVEY BY POND ENGINEERING CO

DATE JAN 22, 1962 TR. No. 25912

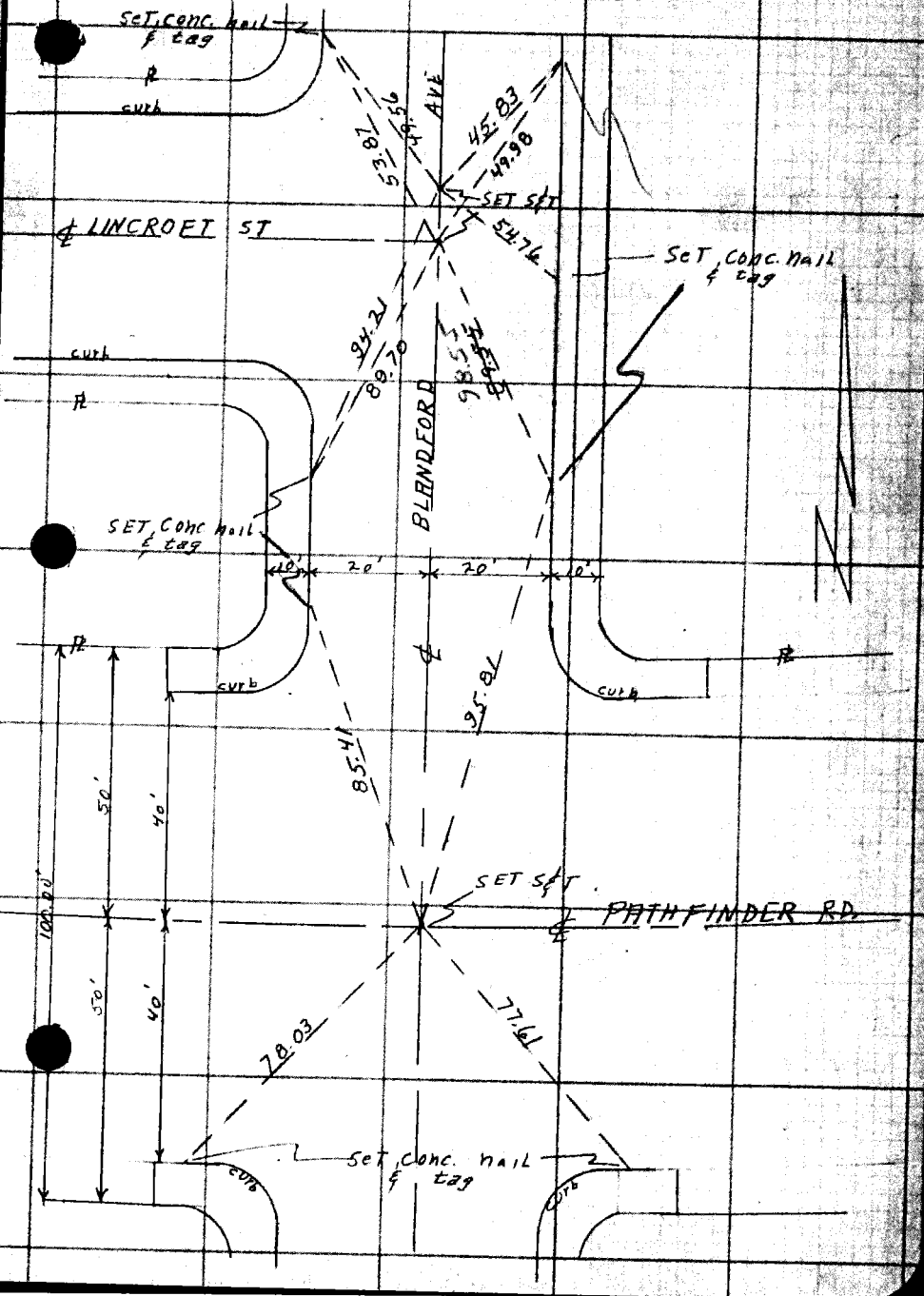

CO. ENGR. F.B. 3024:18

F. B. _____ PG. _____ SURVEY OF ℄ TIE NOTES

TR. No. 25912 SURVEY BY POND ENGINEERING CO.

DATE JAN 22, 1962

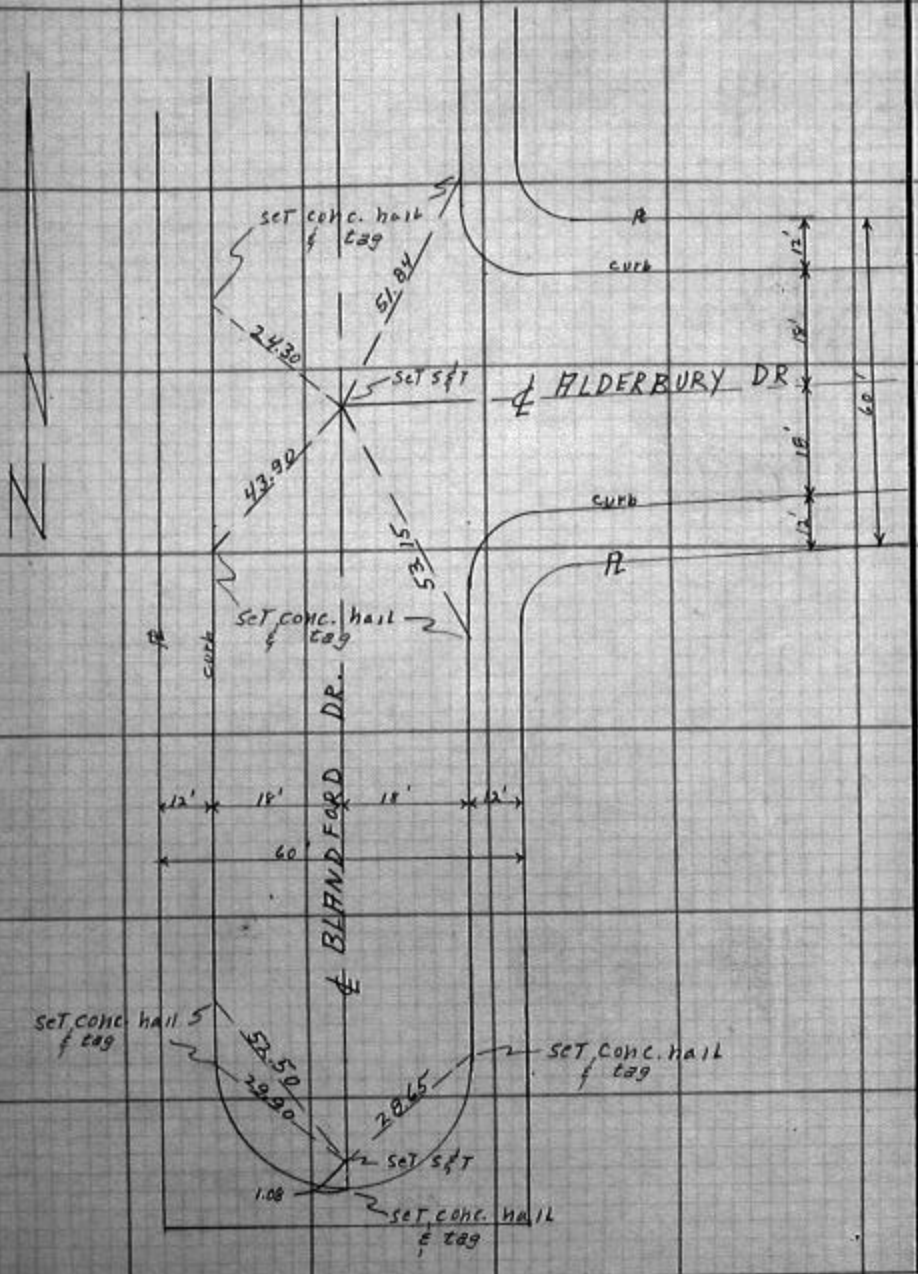

WS 38 D-5
099-317 A-3

CO. ENGR. F.B. 3024:19

SURVEY OF ℄ TIE NOTES F.B. PG.

SURVEY BY POND ENGINEERING CO.

TR. No. 25912

DATE FEB. 12, 1962

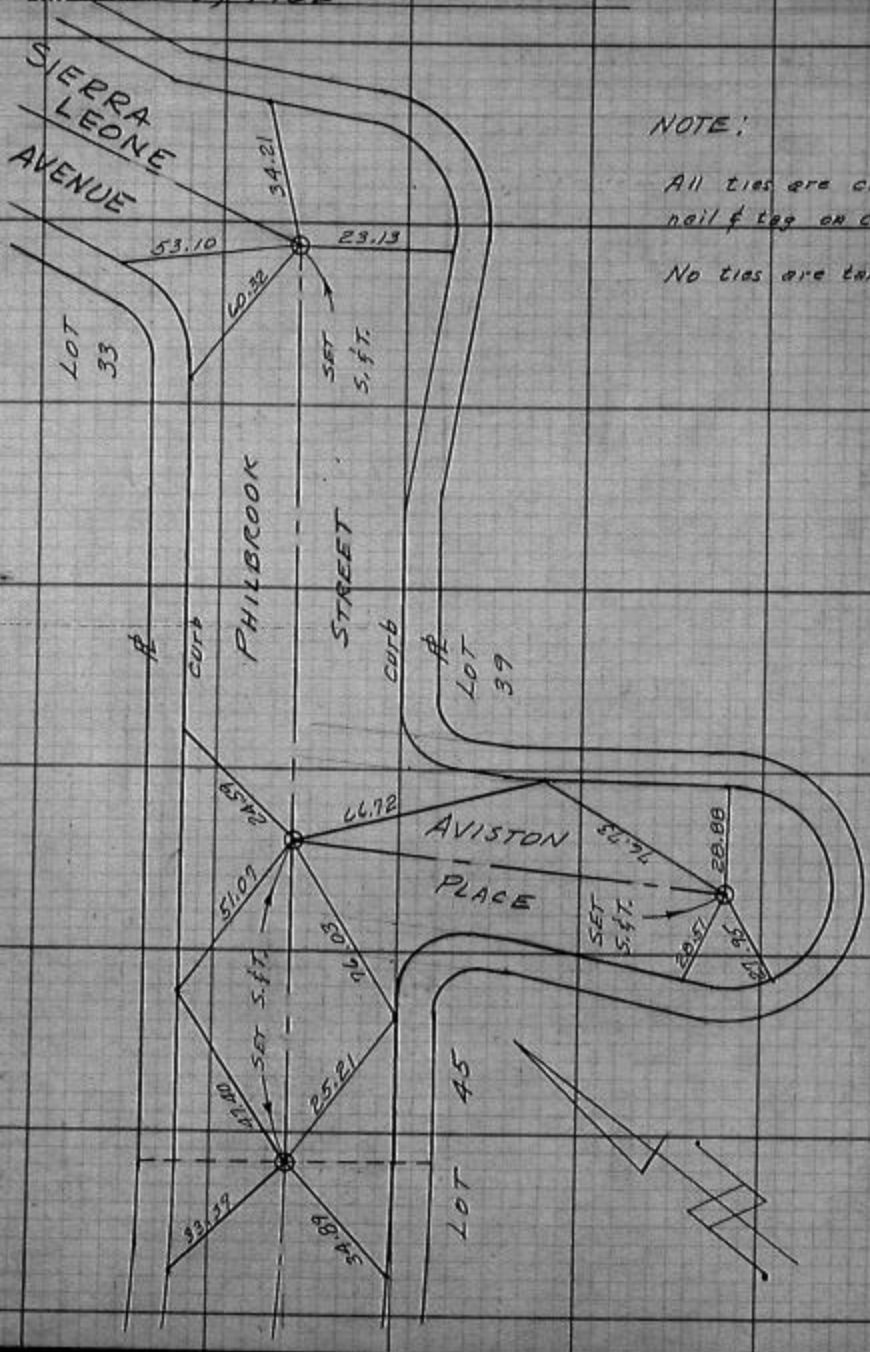

NOTE:

All ties are conc. nail & tag on curb

No ties are tang.

99317 #2 4538 D-5

ENGR. F.B. 3024:20
PG.
SURVEY OF ℄ TIE NOTES
25912
SURVEY BY POND ENGINEERING
DATE FEB. 12, 1962

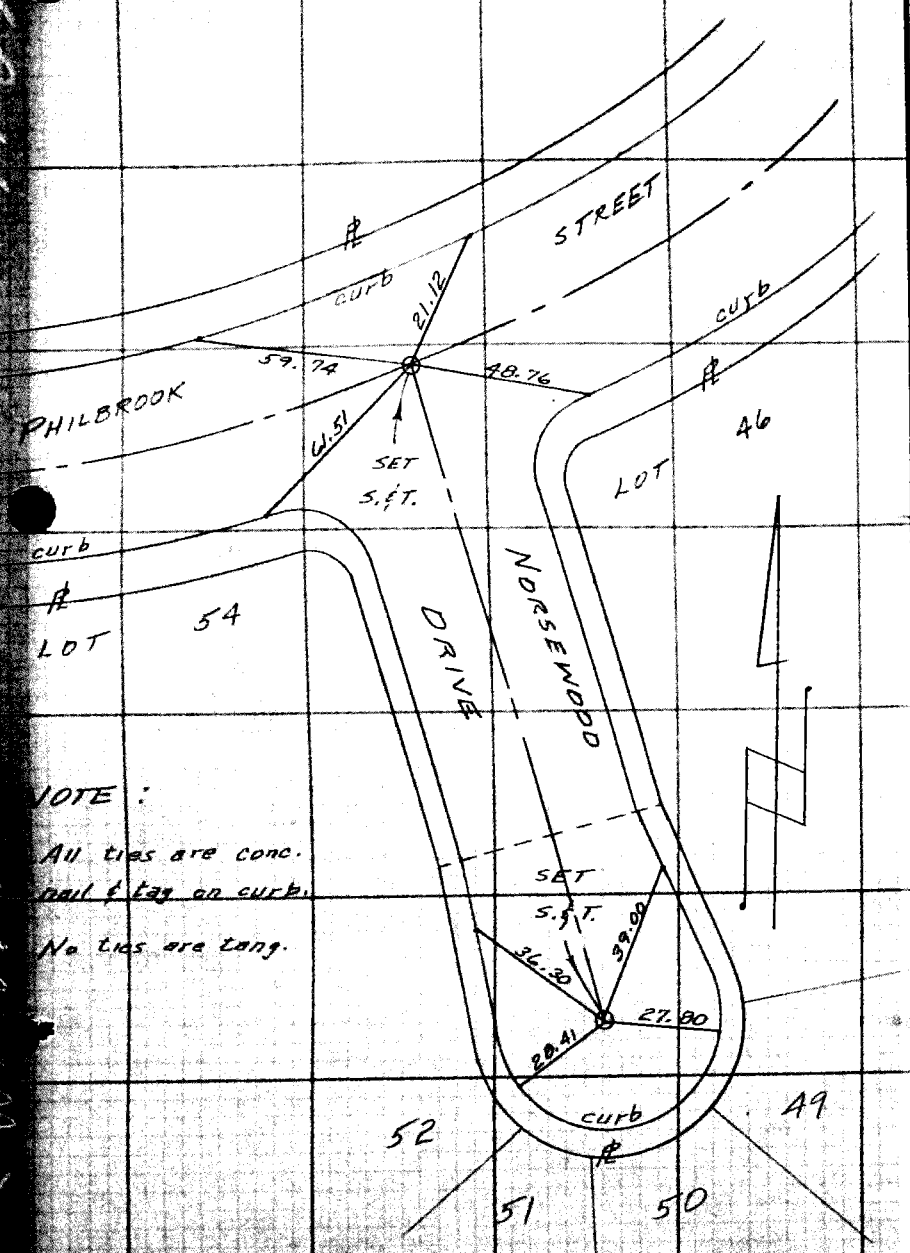

NOTE:
All ties are conc. nail & tag on curb.
No ties are tang.

CO. ENGR. F.B. 3024:21

SURVEY OF 4 TIE NOTES F. B. Pg.

SURVEY BY POND ENGINEERING CO. TR. No. 2591-2

DATE JAN. 22, 1962

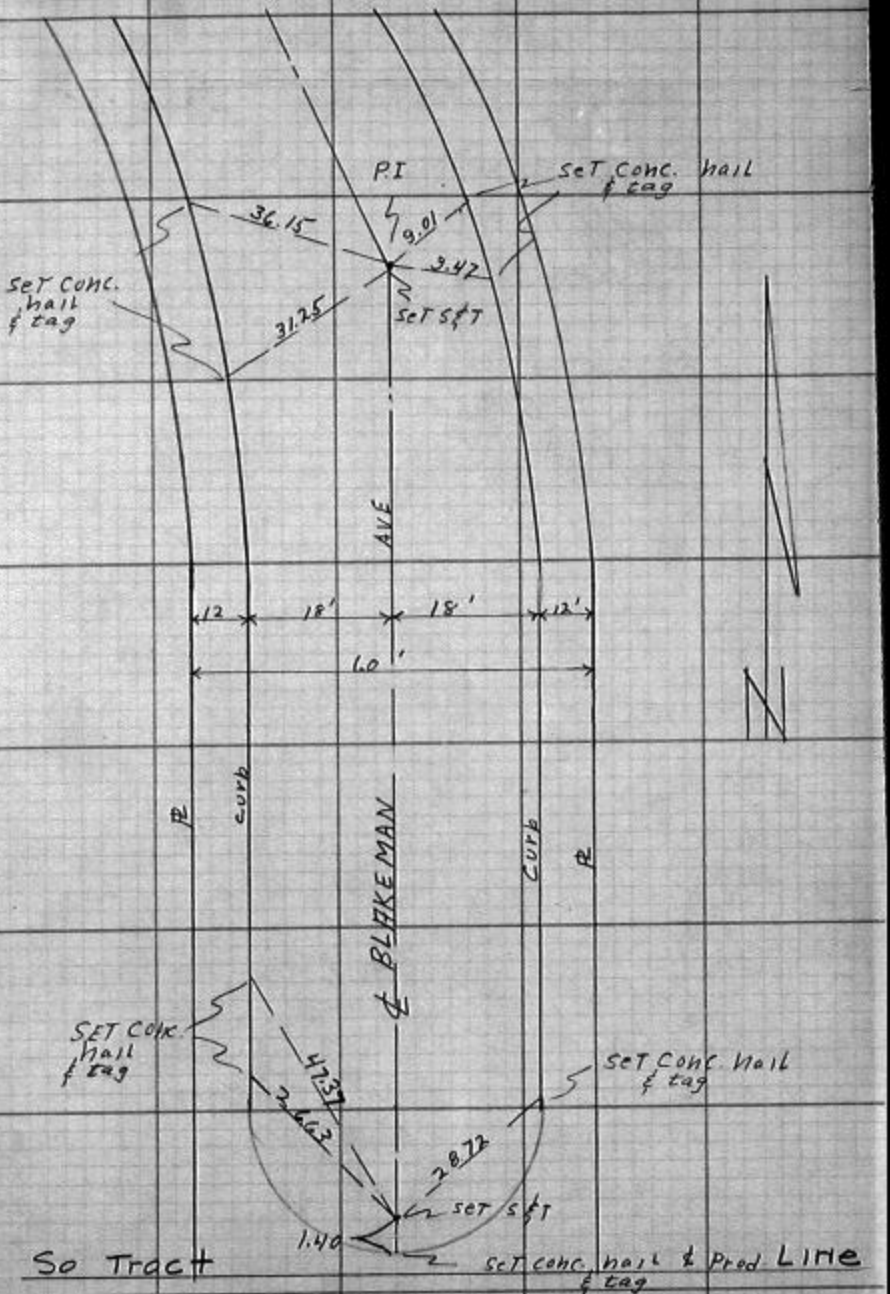

SO. CALIF. BLUE PRINT CO. 4237

CO. ENGR. F.B.3024:22

F. B. _____ PG. _____ SURVEY OF ℄ TIE NOTES

SURVEY BY POND ENGINEERING CO.

TR. No. 25912

DATE JAN 22, 1962

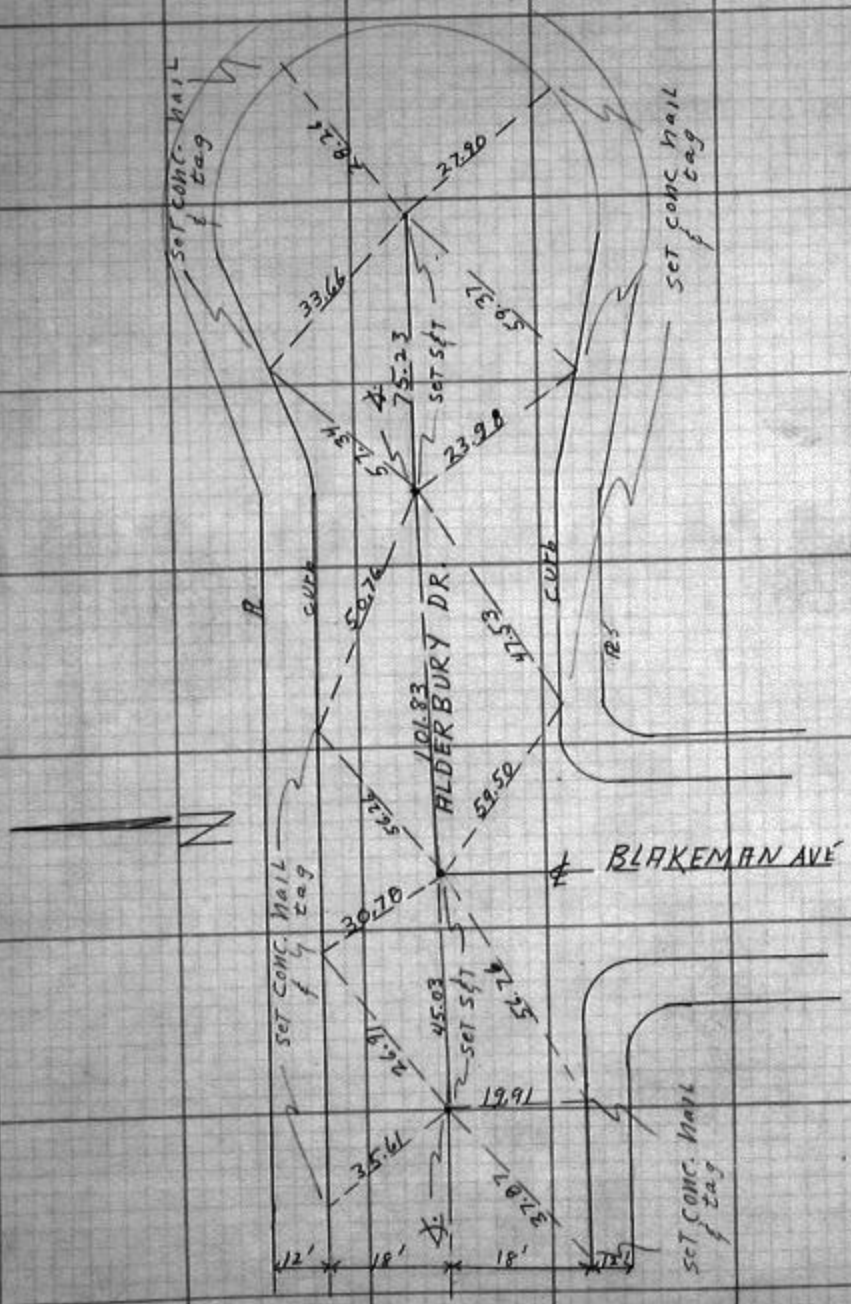

W.S.38D-5

299-307 A-2

CO. ENGR. F.B. 3024:23

SURVEY OF ℄ TIE NOTES F. B. PG.

SURVEY BY POND ENGINEERING CO. TR. No. 25912

DATE FEB. 12, 1962

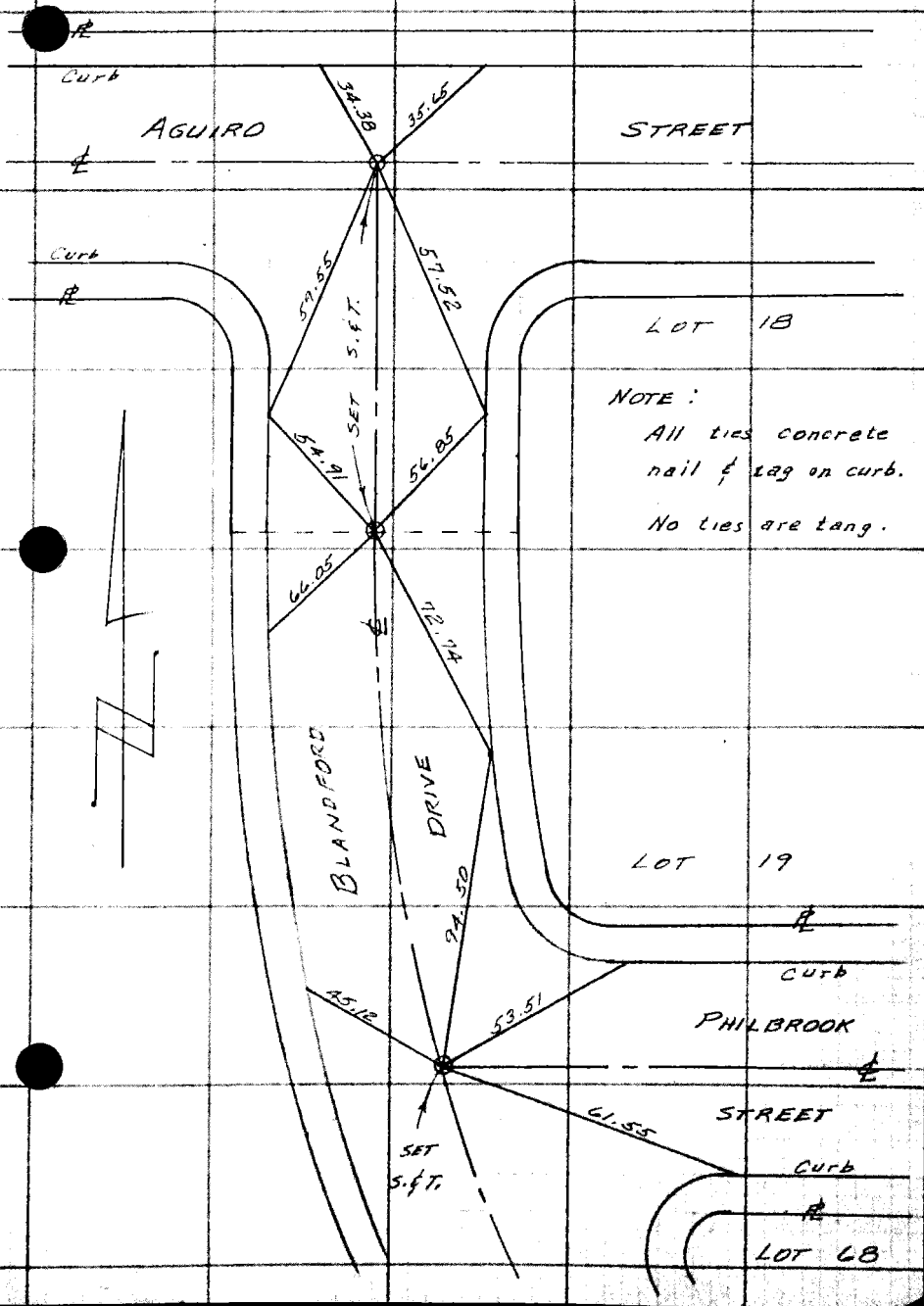

CO. ENGR. F.B. 3024:24

F. B. _____ PG. _____ SURVEY OF ℄ TIE NOTES

TR. No. 25912 SURVEY BY POND ENGINEERING CO.

DATE FEB. 12, 1962

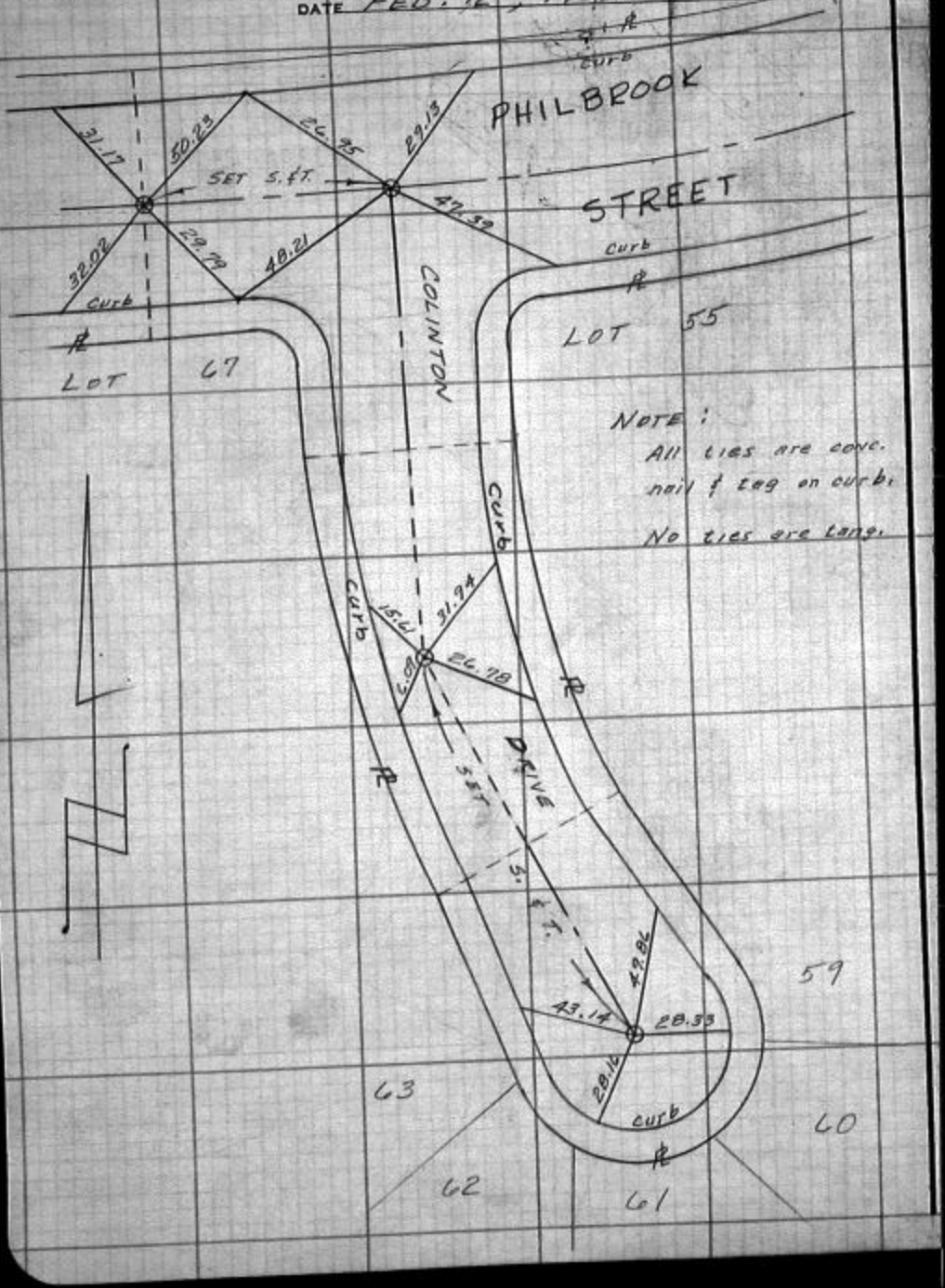

CO. ENGR. F.B. 3024:2

SURVEY OF ℄ TIE NOTES F. B. Pg.

SURVEY BY POND ENGINEERING CO. TR. No. 2591

DATE JAN. 22, 1962

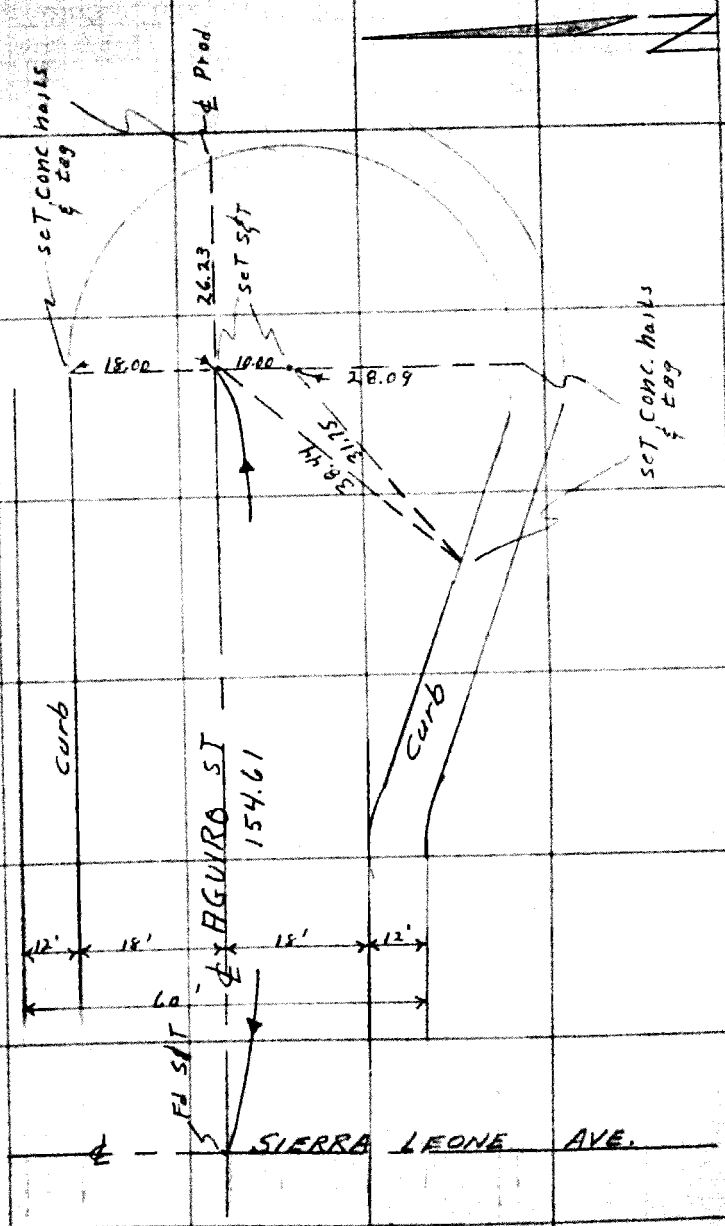

SO. CALIF. BLUE PRINT CO. 4207

F.B. 3022 & 26

SURVEY OF TIES F B NO. PAGE 1

SURVEY BY Randall TRACT NO. 26824

DATE 7-30-62

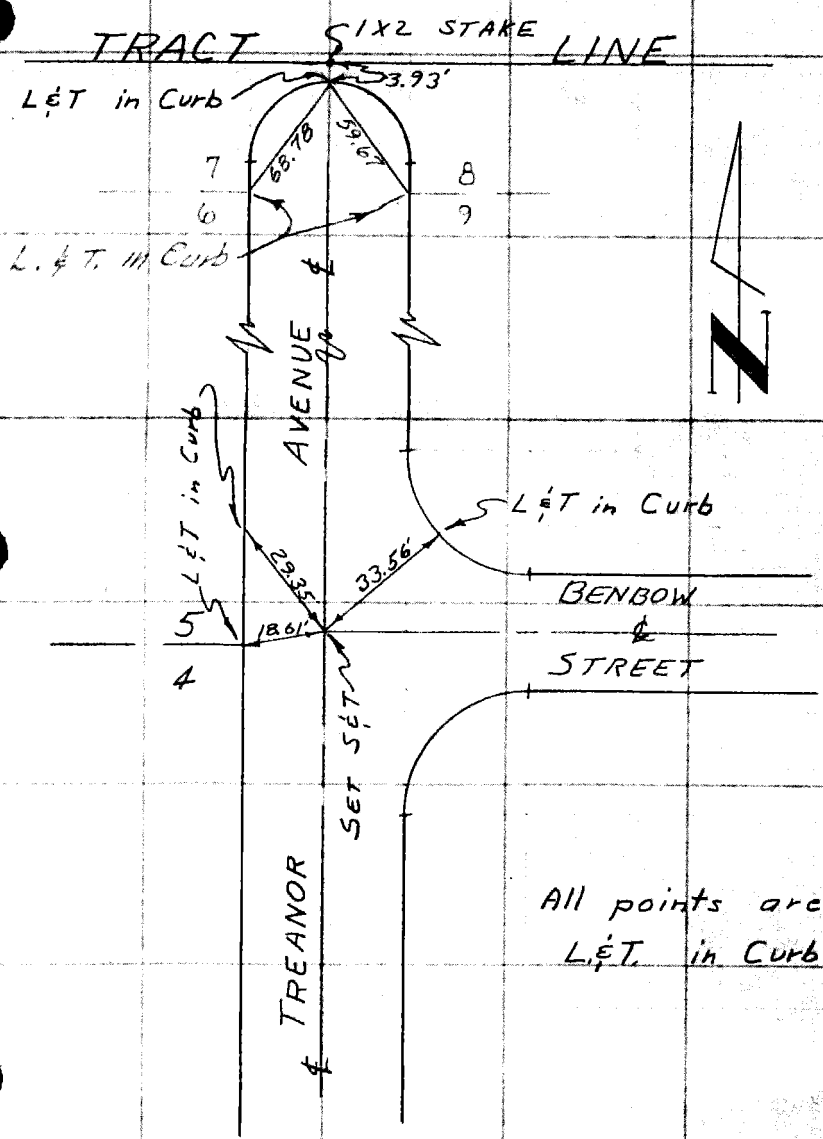

144-317 C-2

SURVEYS SERVICE COMPANY - LOS ANGELES - STOCK NO. 411

DO NOT EXTEND NOTES THIS SIDE OF LINE

SURVEY OF ℄ TIES CO. ENGR. F.B. 3024:27
F B NO. PAGE
SURVEY BY Randall TRACT NO. 26824
DATE 7-30-62

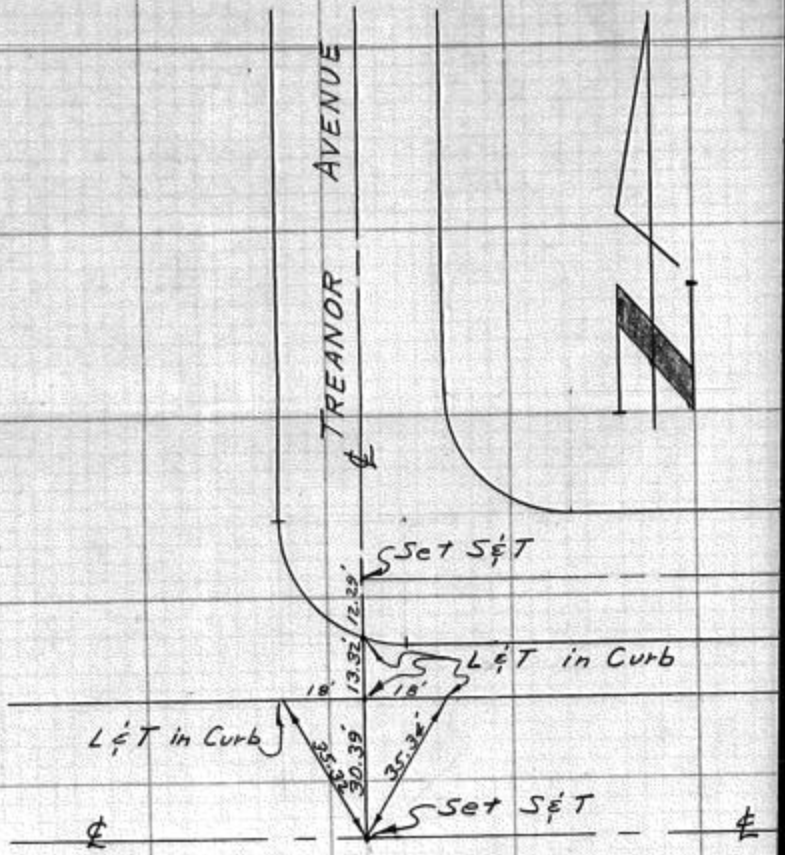

ENGR. F.B. 3024:28

SURVEY OF L TIES F B NO. PAGE 3

SURVEY BY Randall TRACT NO. 26824

DATE 7-30-62

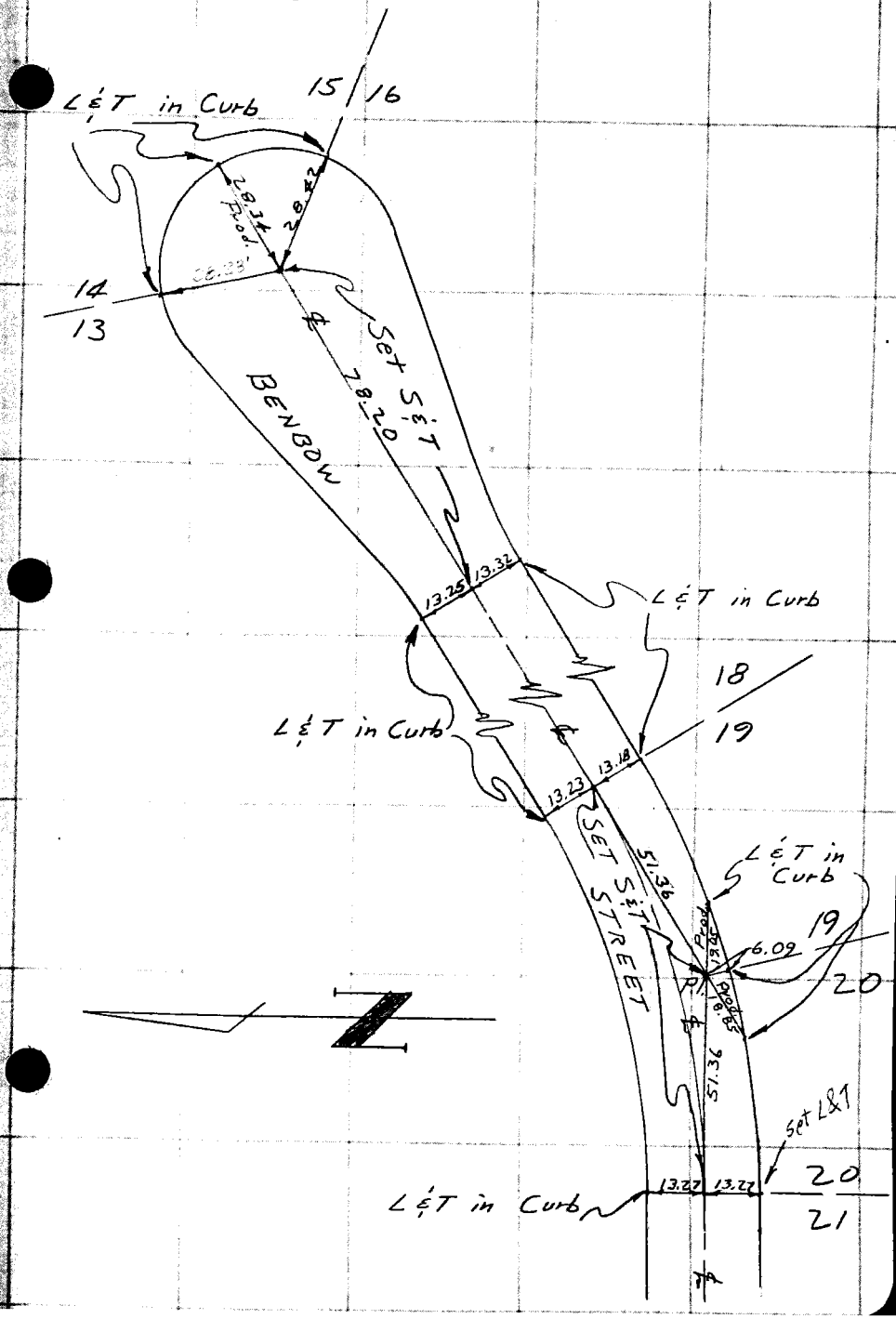

DO NOT EXTEND NOTES THIS SIDE OF LINE

KEMMERER ENGINEERING CO., INC.
CIVIL ENGINEERING AND SURVEYING
145 NORTH PAINTER, WHITTIER, CALIFORNIA, 698-9993

CO. ENGR. F.B. 3024:
FB

Survey For TRACT 22940 Survey By DUNCAN Date July
Check By JENSEN Date July

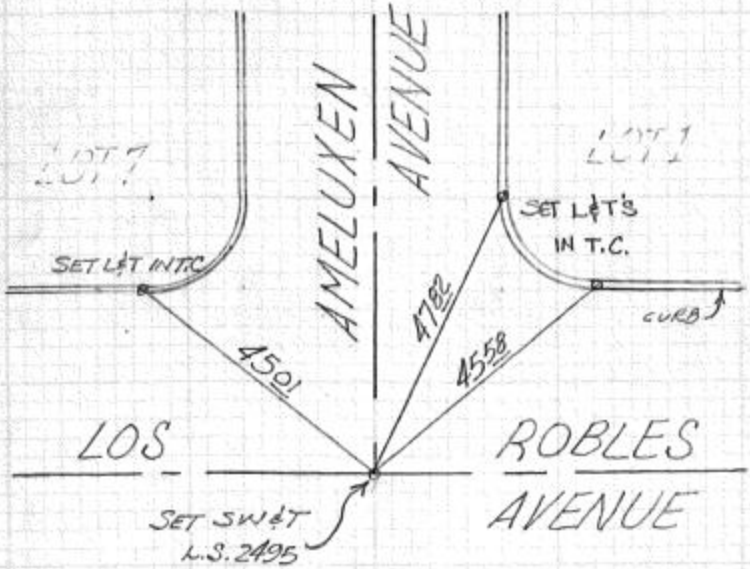

ENGR. F.B. 3021:30

KEMMERER ENGINEERING CO., INC.
CIVIL ENGINEERING AND SURVEYING
145 NORTH PAINTER, WHITTIER, CALIFORNIA, 698-9993

FB _____ PG _____

Survey For TRACT 22940 Survey By DUNCAN Date July 17, 1962

Check By JENSEN Date July 17, 1962

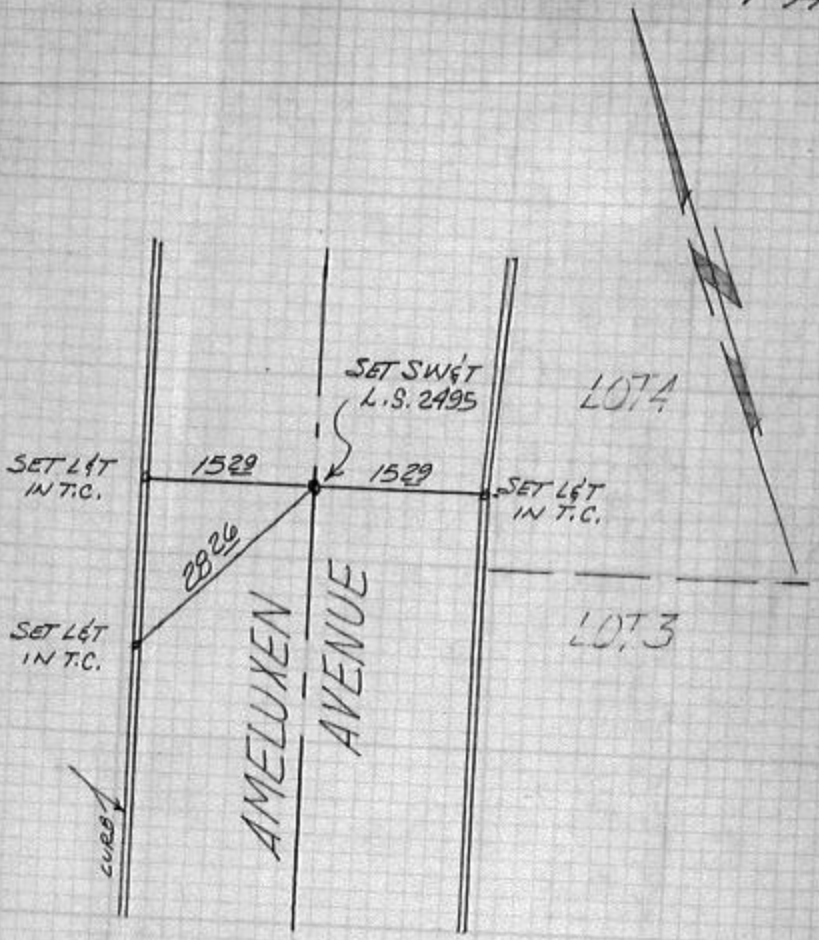

CO. ENGR. F.B. 3024:31

KEMMERER ENGINEERING CO., INC.
CIVIL ENGINEERING AND SURVEYING
145 NORTH PAINTER, WHITTIER, CALIFORNIA, 698-9993

FB _____ P

Survey For TRACT 22940 Survey By DUNCAN Date July
Check By JENSEN Date July 17

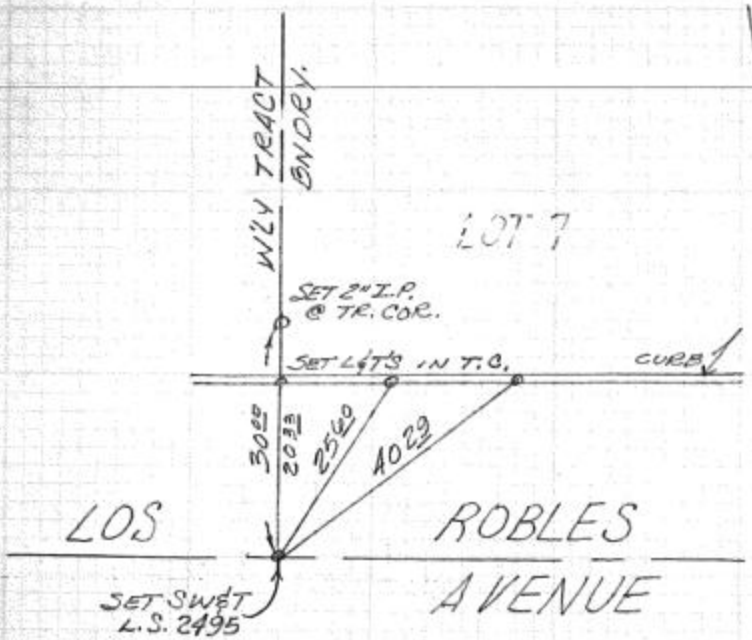

ENGR. F.B. 3024:32

KEMMERER ENGINEERING CO., INC.
CIVIL ENGINEERING AND SURVEYING
145 NORTH PAINTER, WHITTIER, CALIFORNIA, 698-9993

FB _____ PG _____

Survey For TRACT 26821 Survey By NANKERVIS Date 7-23-62
Check By JENSEN Date July 23, 1962

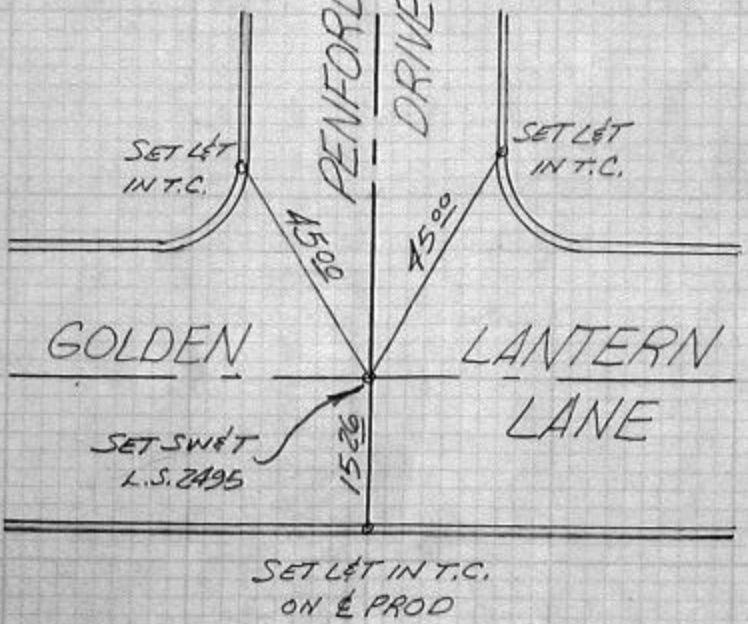

W.S. 34 C-3

CO. ENGR. F.B.3024:3

KEMMERER ENGINEERING CO., INC.
CIVIL ENGINEERING AND SURVEYING
145 NORTH PAINTER, WHITTIER, CALIFORNIA, 698-9993

FB_____ P

Survey For TRACT 26821 Survey By NANKERVIS Date 7-23-

Check By JENSEN Date July 2

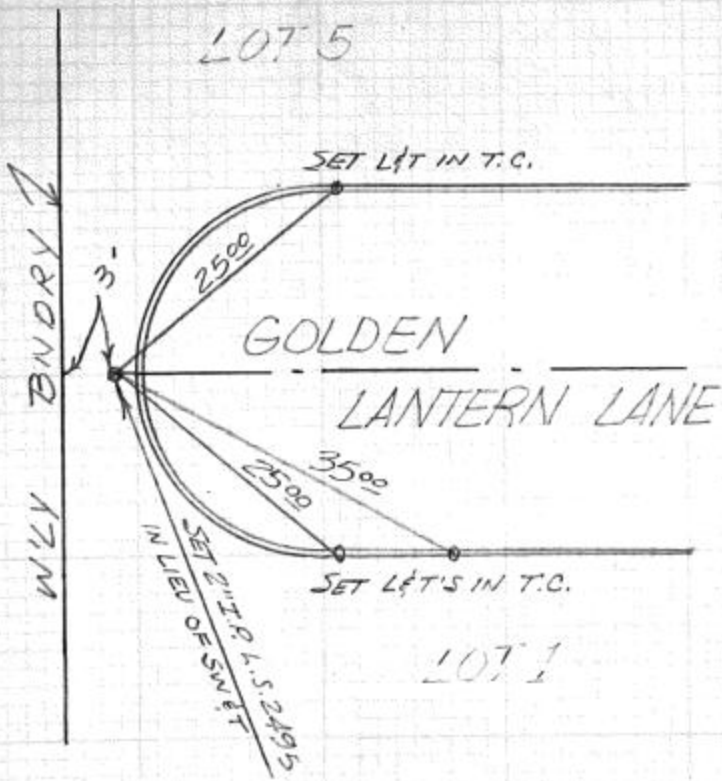

D. ENGR. F.B. 3024:34

KEMMERER ENGINEERING CO., INC.
CIVIL ENGINEERING AND SURVEYING
145 NORTH PAINTER, WHITTIER, CALIFORNIA, 698-9993

FB_____ PG_____

Survey For TRACT 26821 Survey By NANKERVIS Date 7-23-62
Check By JENSEN Date July 23, 1962

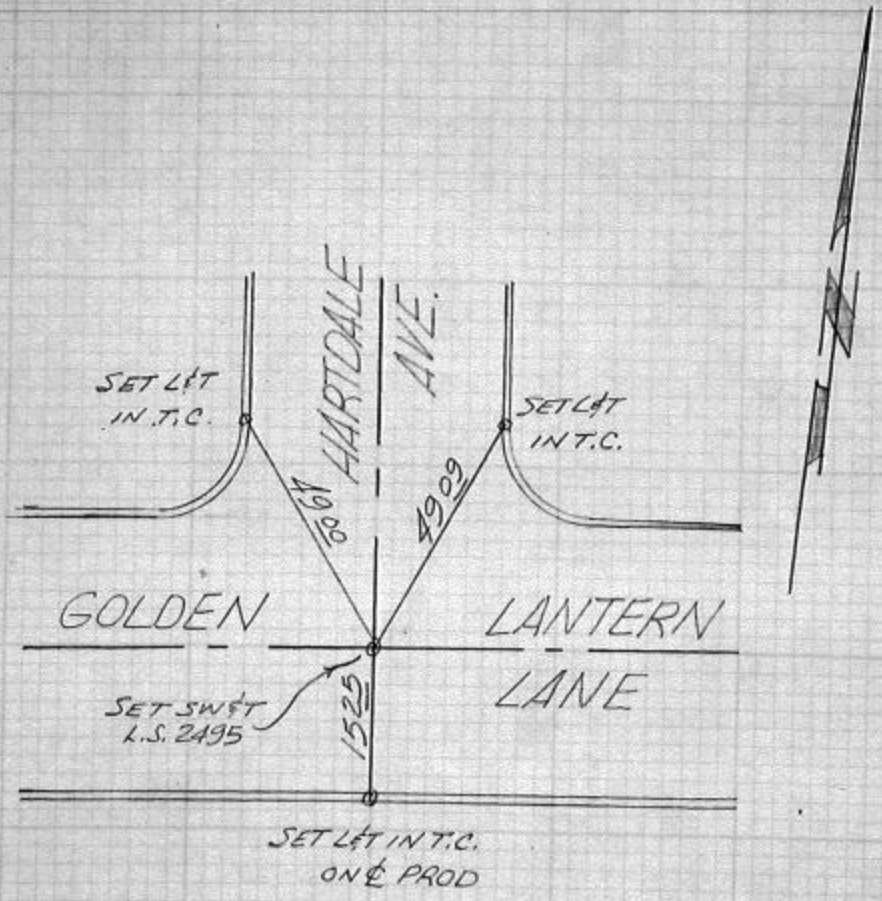

W.S. 34 C-3

CO. ENGR. F.B. 3024:35

KEMMERER ENGINEERING CO., INC.
CIVIL ENGINEERING AND SURVEYING
145 NORTH PAINTER, WHITTIER, CALIFORNIA, 698-9993

FB _____ PG _____

Survey For TRACT 26821 Survey By VANKERVIS Date 7-23-
Check By JENSEN Date July 23

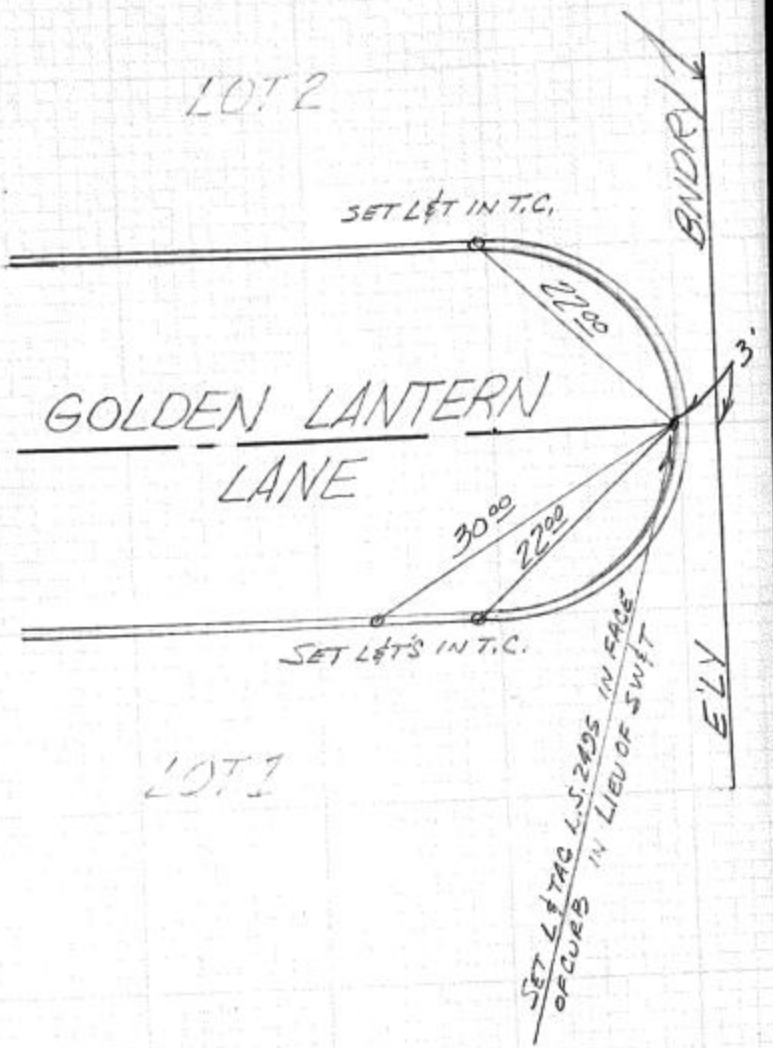

CO. ENGR. F.B 3024:36

KEMMERER ENGINEERING CO., INC.
CIVIL ENGINEERING AND SURVEYING
145 NORTH PAINTER, WHITTIER, CALIFORNIA, 698-9993

FB _____ PG _____

Survey For TRACT 25795 Survey By NAN KERVIS Date 7-23-62

Check By JENSEN Date July 23, 1962

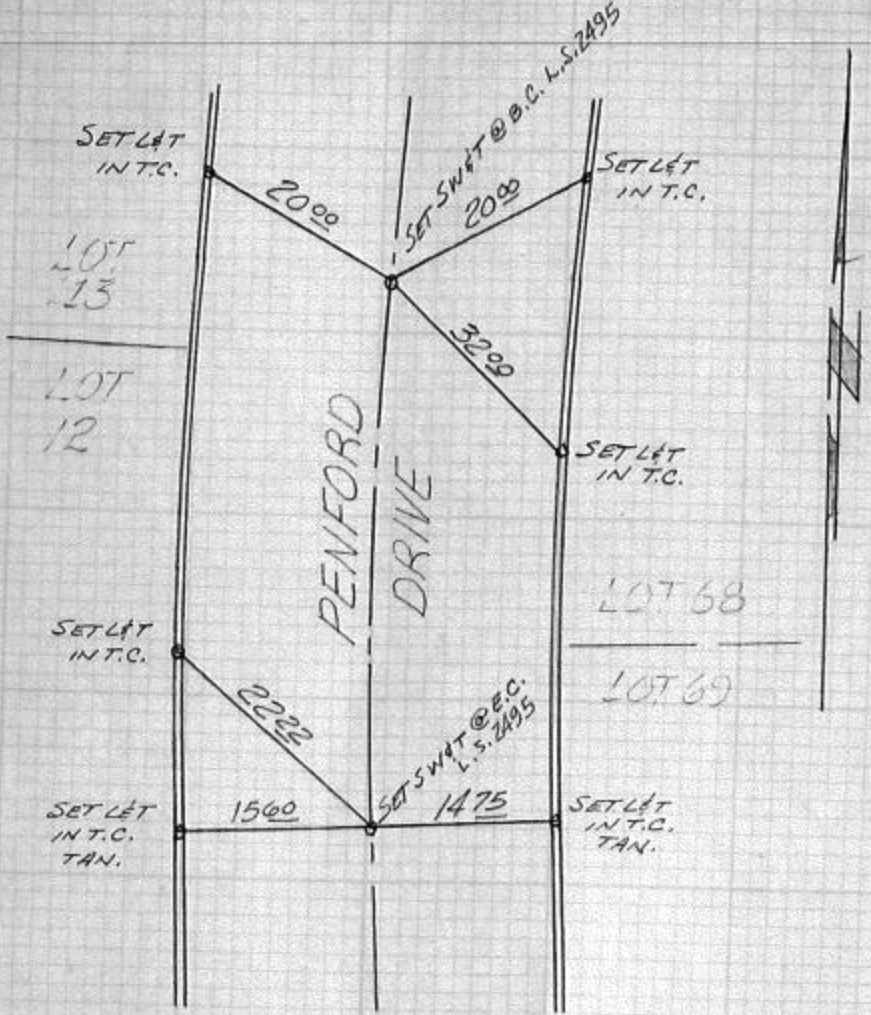

KEMMERER ENGINEERING CO., INC.
CIVIL ENGINEERING AND SURVEYING
145 NORTH PAINTER, WHITTIER, CALIFORNIA, 698-9993

CO. ENGR. F.B. 3024:1

FB

Survey For TRACT 25795 Survey By HANKERVIS Date 7-25

Check By JENSEN Date 7-2

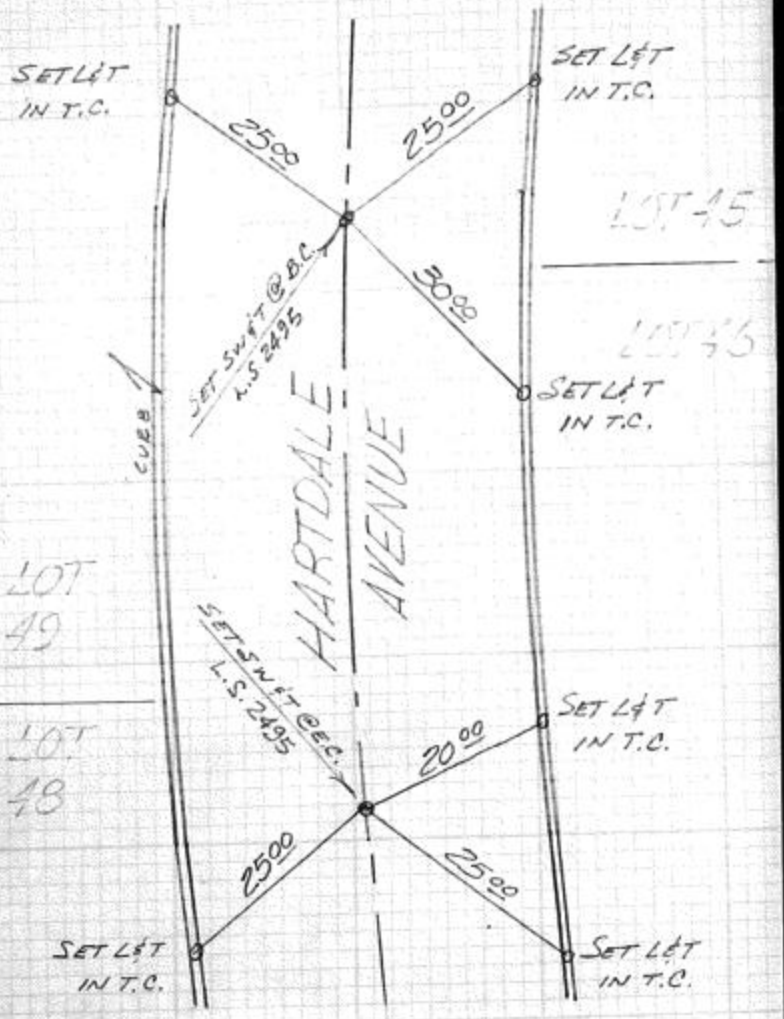

ENGR. F.B. 3024:38

KEMMERER ENGINEERING CO., INC.
CIVIL ENGINEERING AND SURVEYING
145 NORTH PAINTER, WHITTIER, CALIFORNIA, 698-9993

FB _____ PG _____

Survey For TRACT 25795 Survey By NANKERVIS Date 7-23-62

Check By Jensen Date July 23, 1962

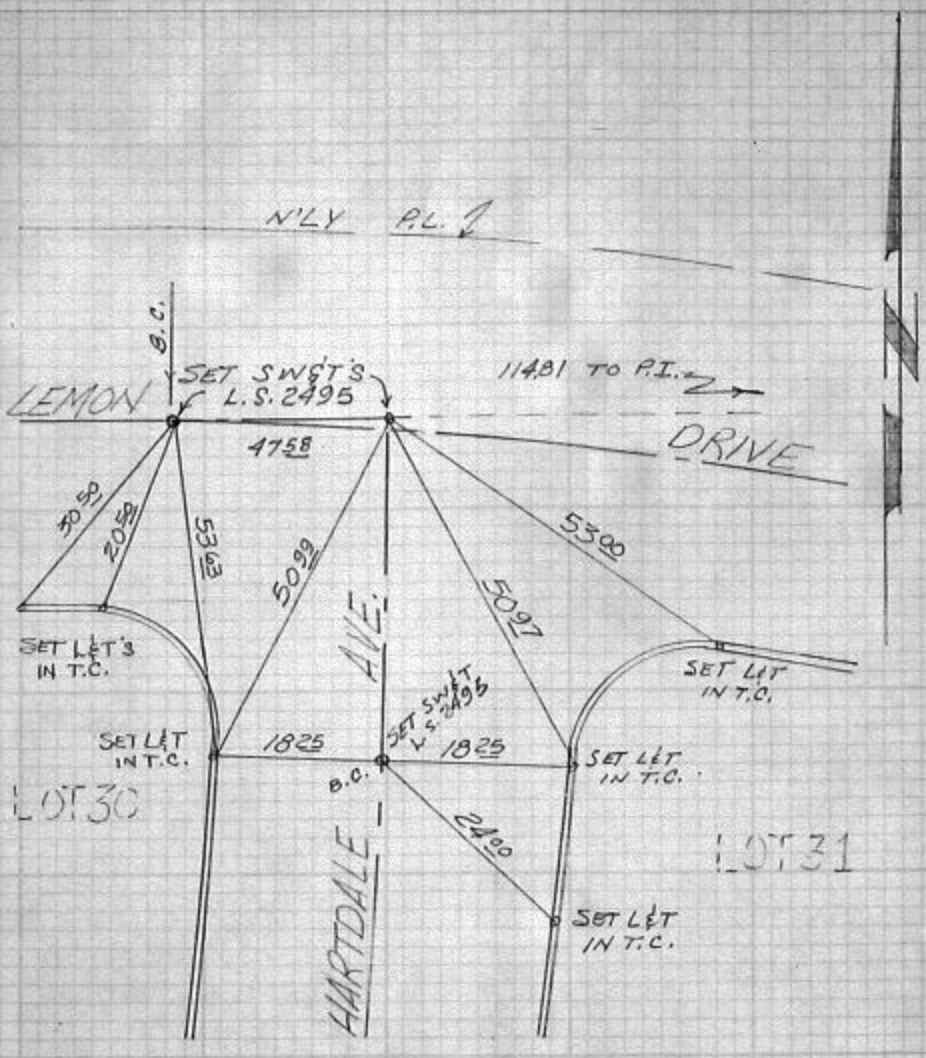

KEMMERER ENGINEERING CO., INC.
CIVIL ENGINEERING AND SURVEYING
145 NORTH PAINTER, WHITTIER, CALIFORNIA, 698-9993

CO. ENGR. F.B. 3024:

FB_____ F

Survey For TRACT 25795 Survey By NANKERVIS Date 7-23-

Check By JENSEN Date July 2

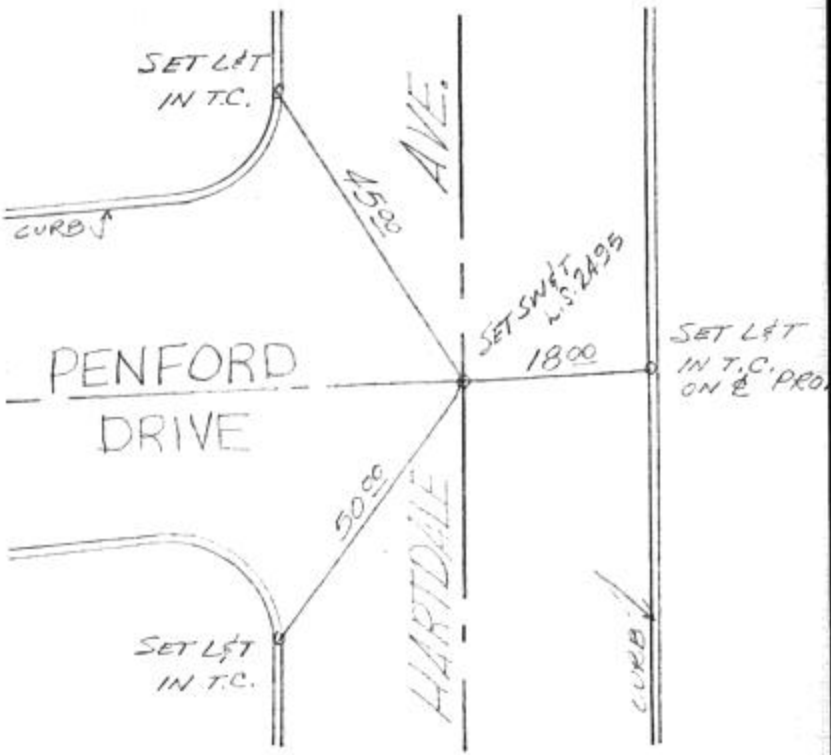

ENGR. F.B. 3024:40

KEMMERER ENGINEERING CO., INC.
CIVIL ENGINEERING AND SURVEYING
145 NORTH PAINTER, WHITTIER, CALIFORNIA, 698-9993

FB _____ PG _____

Survey For TRACT 25795 Survey By NANKERVIS Date 7-23-62

Check By JENSEN Date July 23, 1962

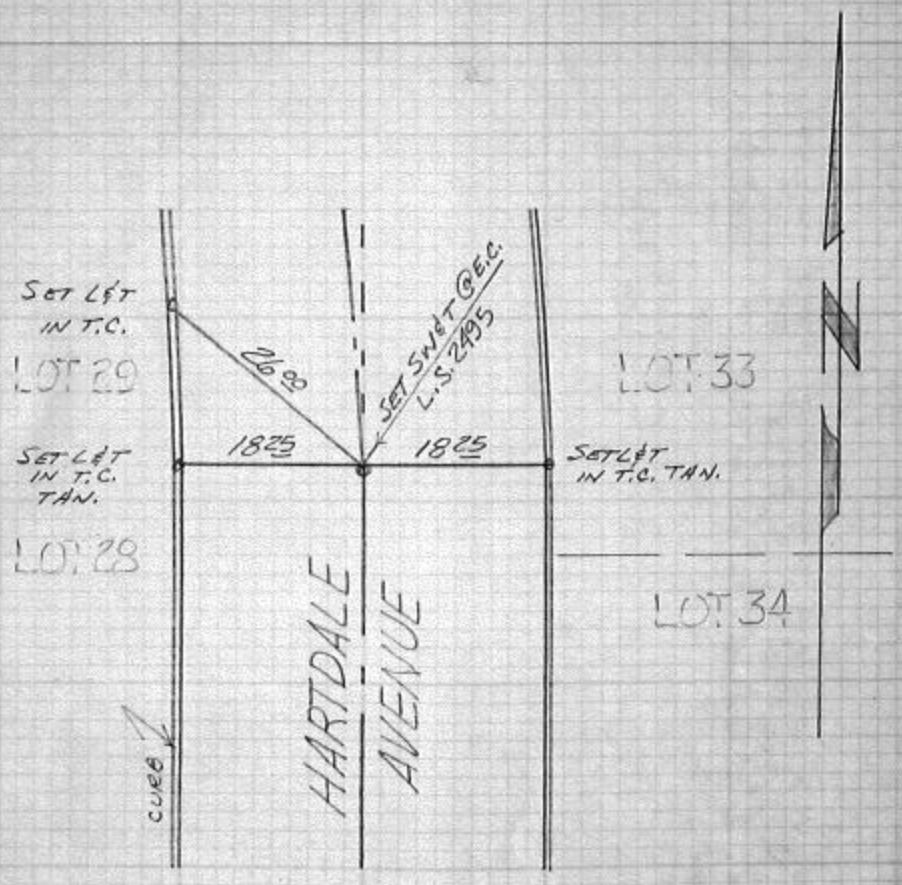

GR. F.B. 3024:42

KEMMERER ENGINEERING CO., INC.
CIVIL ENGINEERING AND SURVEYING
145 NORTH PAINTER, WHITTIER, CALIFORNIA, 698-9993

FB _____ PG _____

Survey For TRACT 25795 Survey By NANKERVIS Date 7-23-62

Check By R. JENSEN Date July 24, 1962

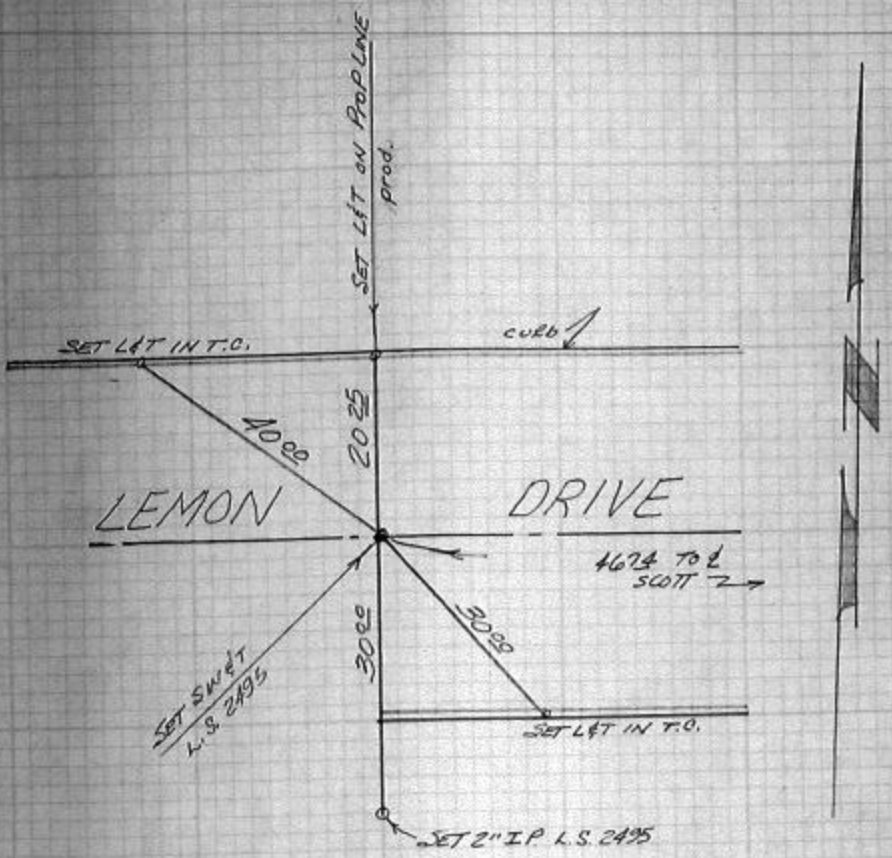

CO. ENGR. F.B.3024:4

KEMMERER ENGINEERING CO., INC.
CIVIL ENGINEERING AND SURVEYING
145 NORTH PAINTER, WHITTIER, CALIFORNIA, 698-9993

FB

Survey For TRACT 25795 Survey By NANKERVIS Date 7-23-

Check By Jensen Date July 2

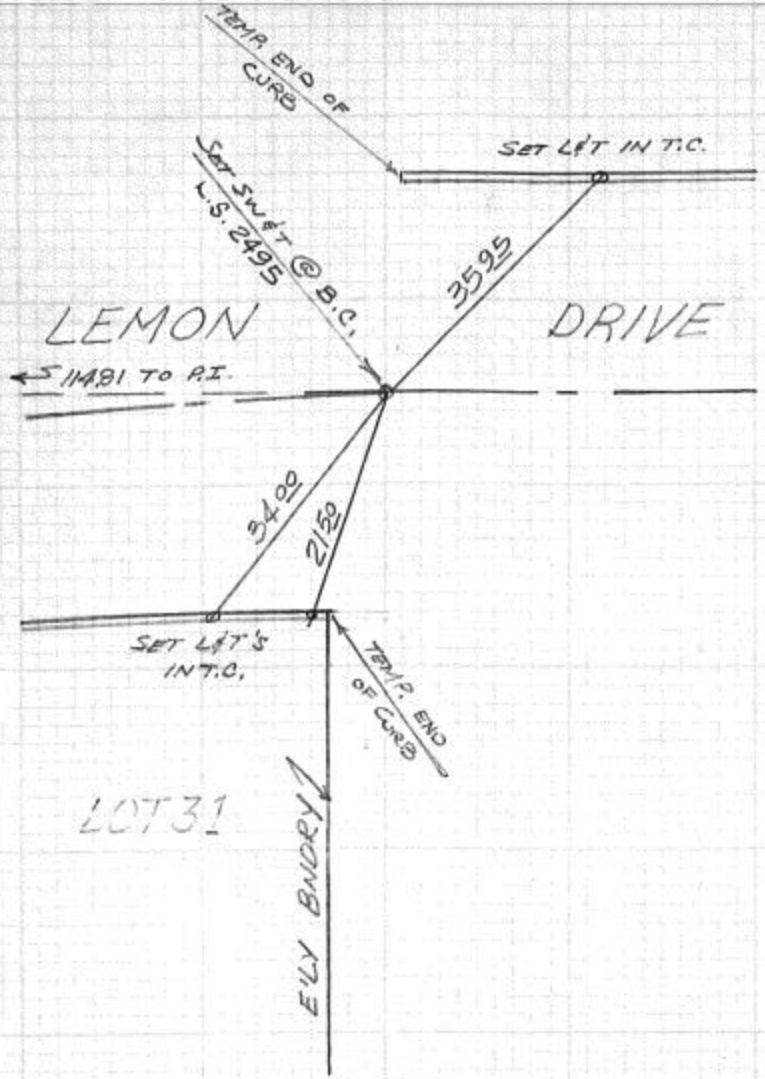

CO. ENGR. F.B.3024:A

KEMMERER ENGINEERING CO., INC.
CIVIL ENGINEERING AND SURVEYING
145 NORTH PAINTER, WHITTIER, CALIFORNIA, 698-9993

FB_____ P

Survey For TRACT 25795 Survey By NANKERVIS Date 7-23-

Check By JENSEN Date July 2

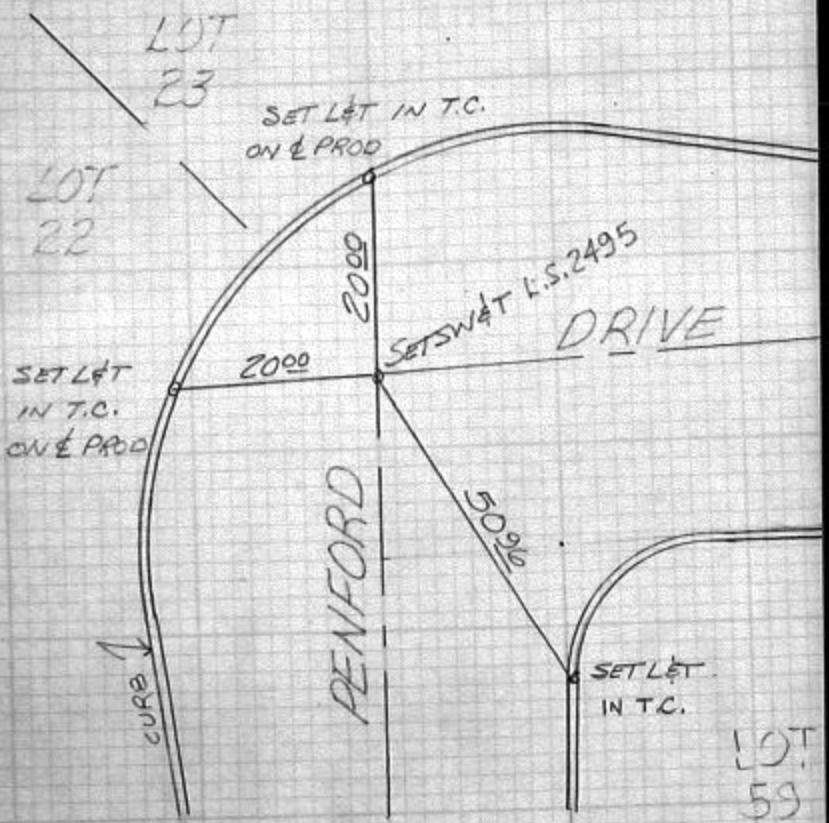

W.S. 34 C-3

L. Frederick Pack

SURVEY OF ℄ Ties F B NO. PAGE

SURVEY BY Bob-Oak-Ken-Dick TRACT NO. 266601

DATE Jan. 4, 1962

ENGR. F.B. 3024:44

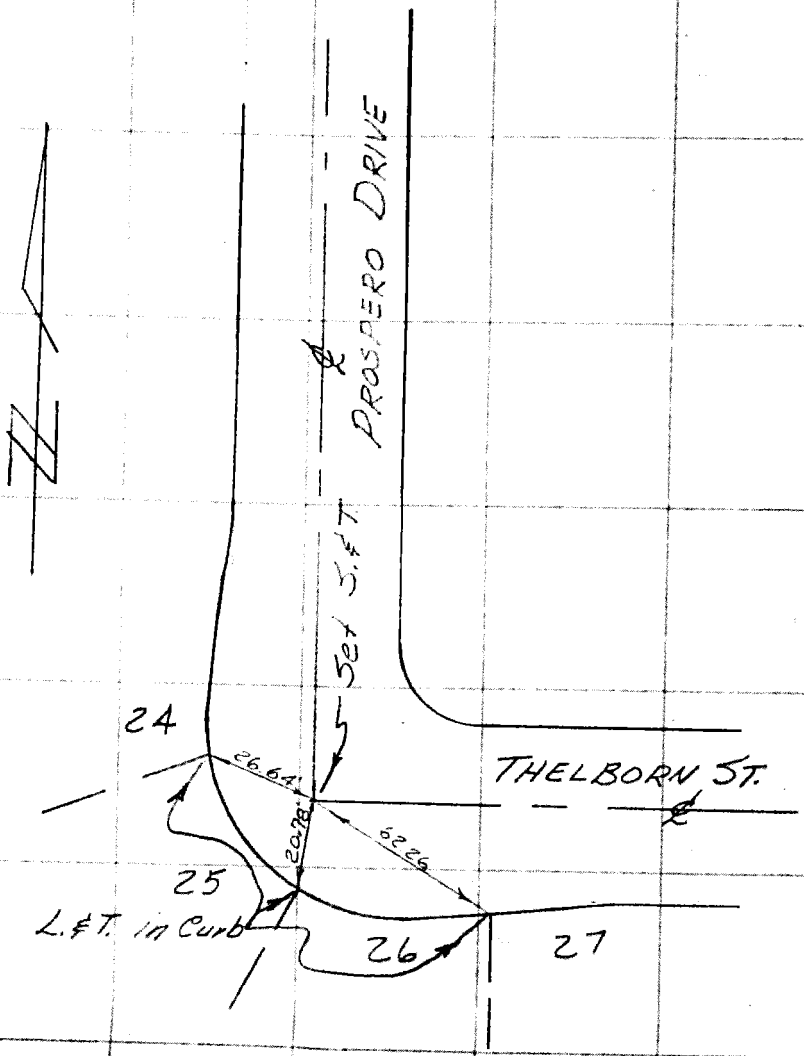

L. Frederick Pack

SURVEY OF ℄ Ties

CO. ENGR. F.B. 3024

F B NO. ____ PAGE ____

SURVEY BY Bob - Oak - Ken - Dick TRACT NO. 26601

DATE Jan 4, 1962

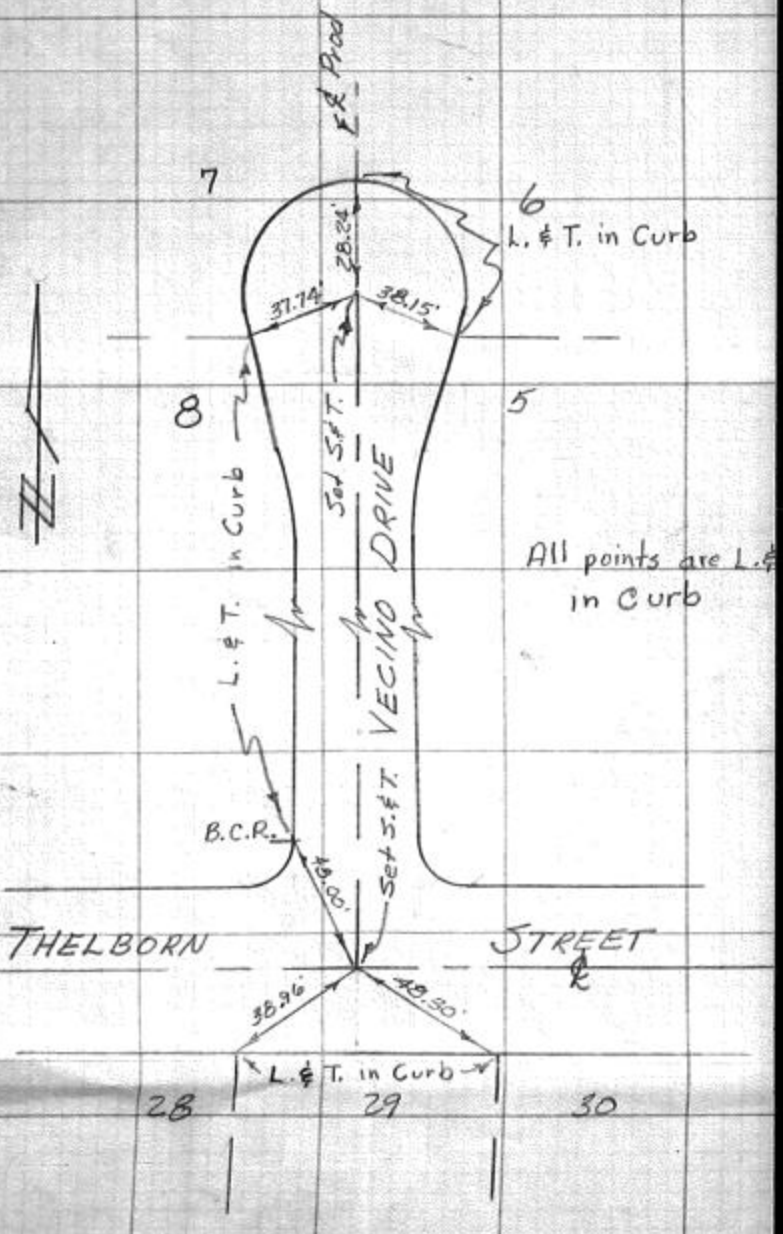

SURVEYORS SERVICE COMPANY - LOS ANGELES - STOCK NO. 411

DO NOT EXTEND NOTES THIS SIDE OF LINE

ENGR. F.B. 3024:46

SURVEY OF ETICS

F. B. _____ PG. _____

SURVEY BY H.L. Johnson RE 7668

TR. NO. 26108

DATE 7-20-62

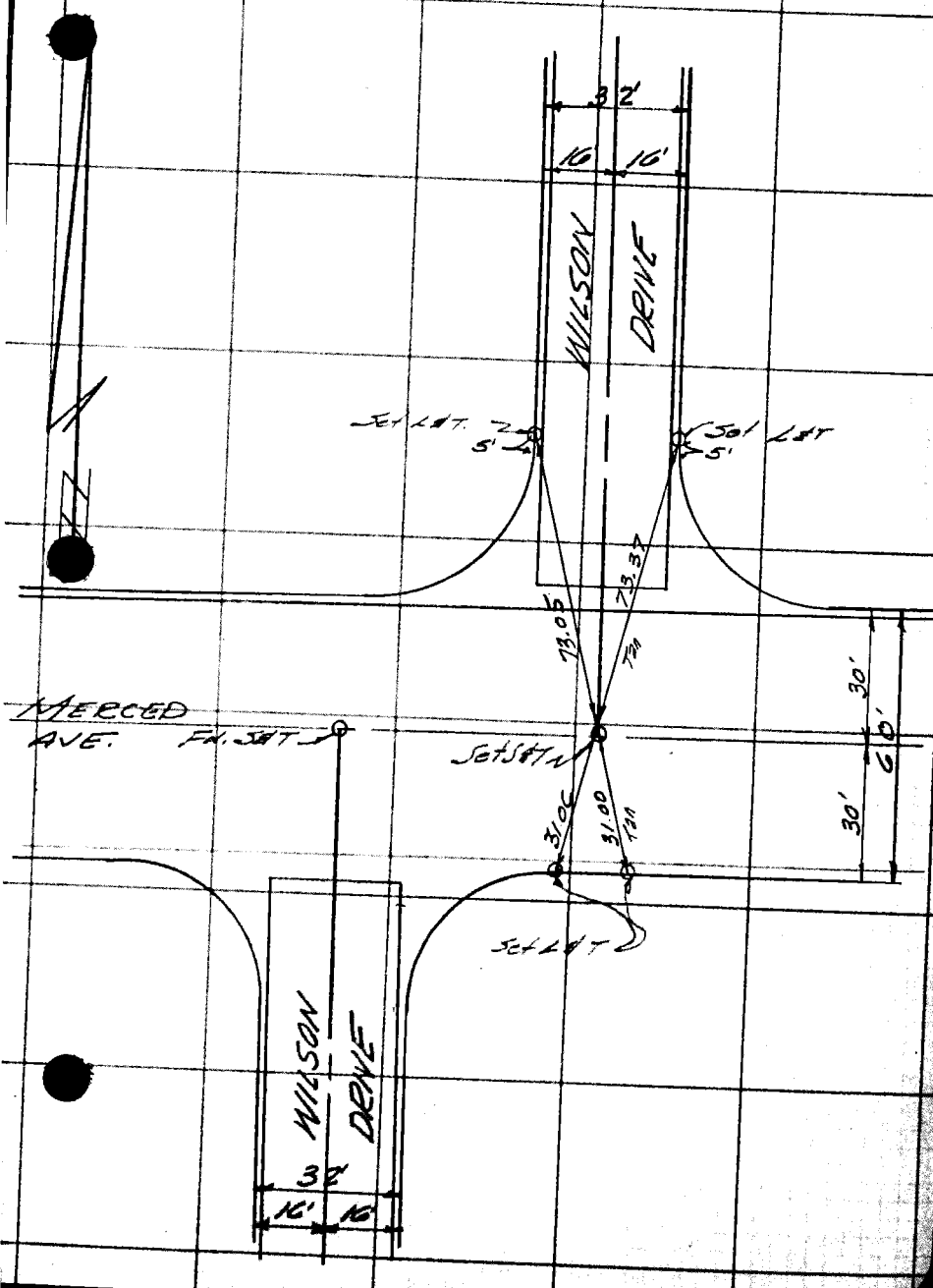

CO. ENGR. F.B. 3024:4

SURVEY OF E Tics F. B. Pg.

SURVEY BY H.L. Johnson RE 7668 TR. No. 26108

DATE 7-20-62

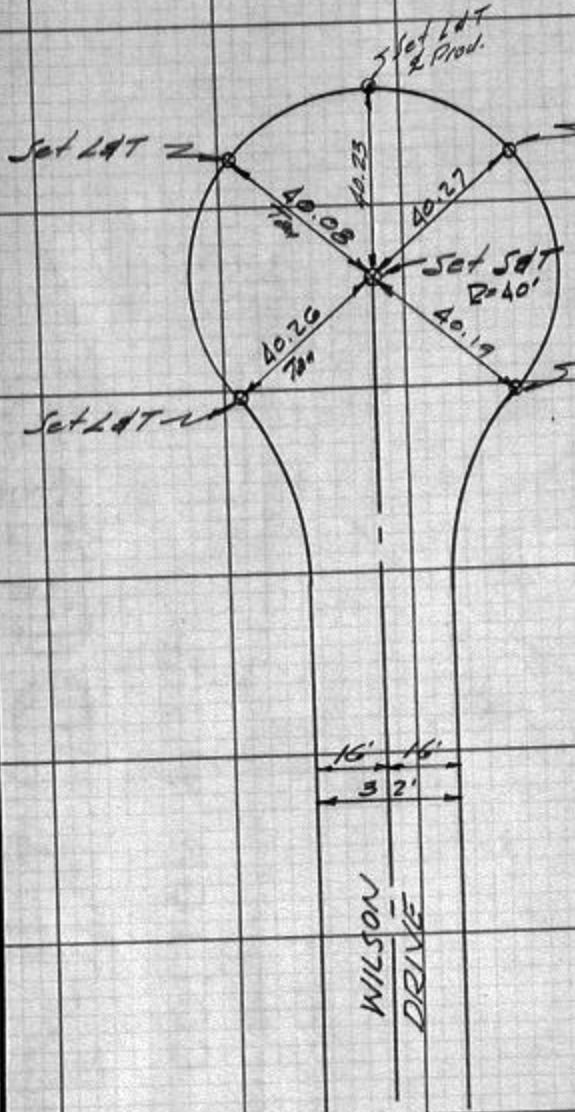

SO. CALIF. BLUE PRINT CO. D3289

NGR. F.B. 3024:48 T2

Tract Nº 22790

Intersection Matlock Ave
& Frontage Road



W.S. 46, C-5

3

CO. ENGR. F.B. 3024-49

Tract No 22790

Frontage Road 176.20'

N.E'ly of Valens Street

O. ENGR. F.B. 3024:59

Tract № 22790

Intersection Frontage Road
& Valens St.

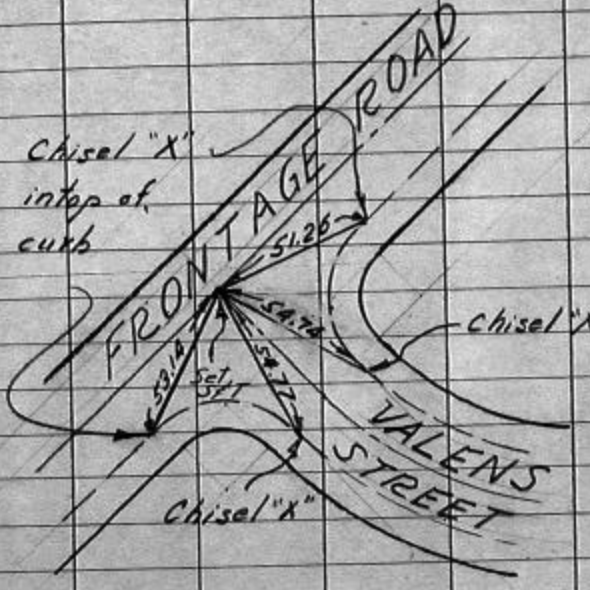

CO. ENGR. F.B. 3004

Tract № 22750

Valens Street B.C.

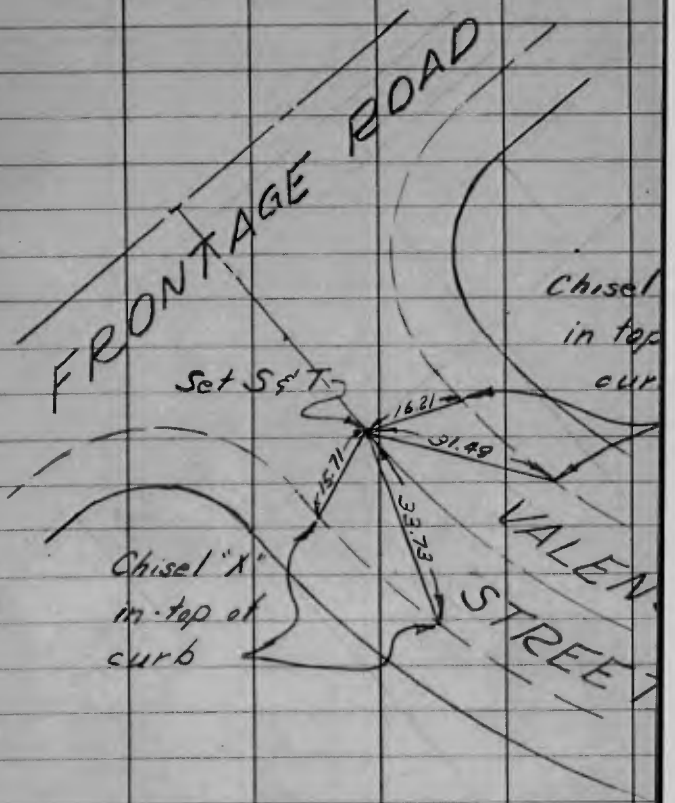

NGR. F.B. 3024: 52

6

Tract No 22790

Valens Street E.C.

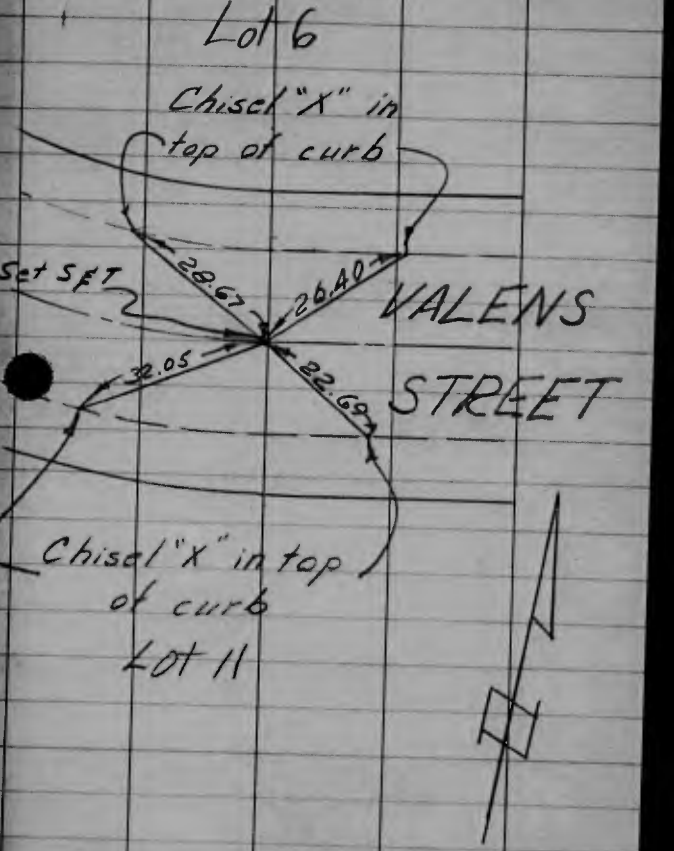

CO. ENGR. F.B. 302

Tract Nº 22790

Intersection Tract line
& Valens St.

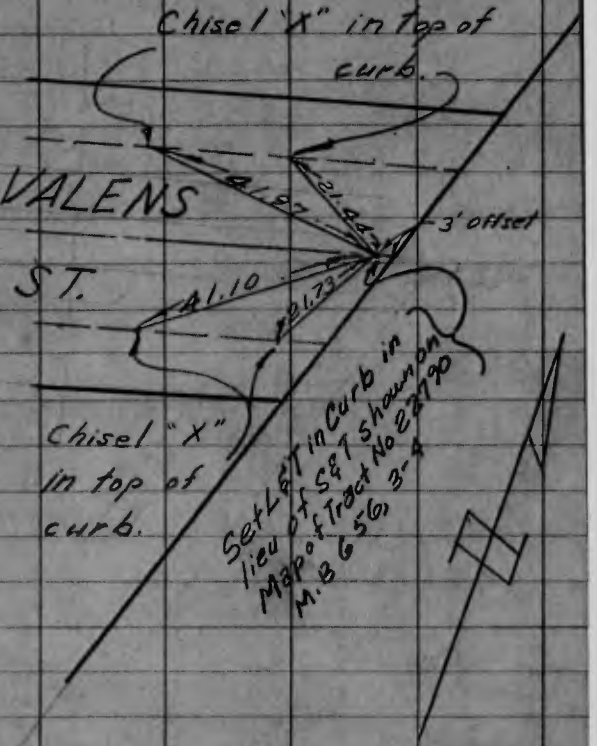

M.R. B.B. 3024:54

LOTS	BLOCK	TRACT	FILE
		24514	

BARNETT, HOPEN & SMITH
Civil Engineers & Land Surveyors
RAYMOND AVE., PASADENA, CALIF.

R.E.

PARTY
Doherty
Leering
Stohr

CLIENT Lusk
DATE 3-21-61
SHEET 1 of 11 SHEETS
JOB NO. 9833-C

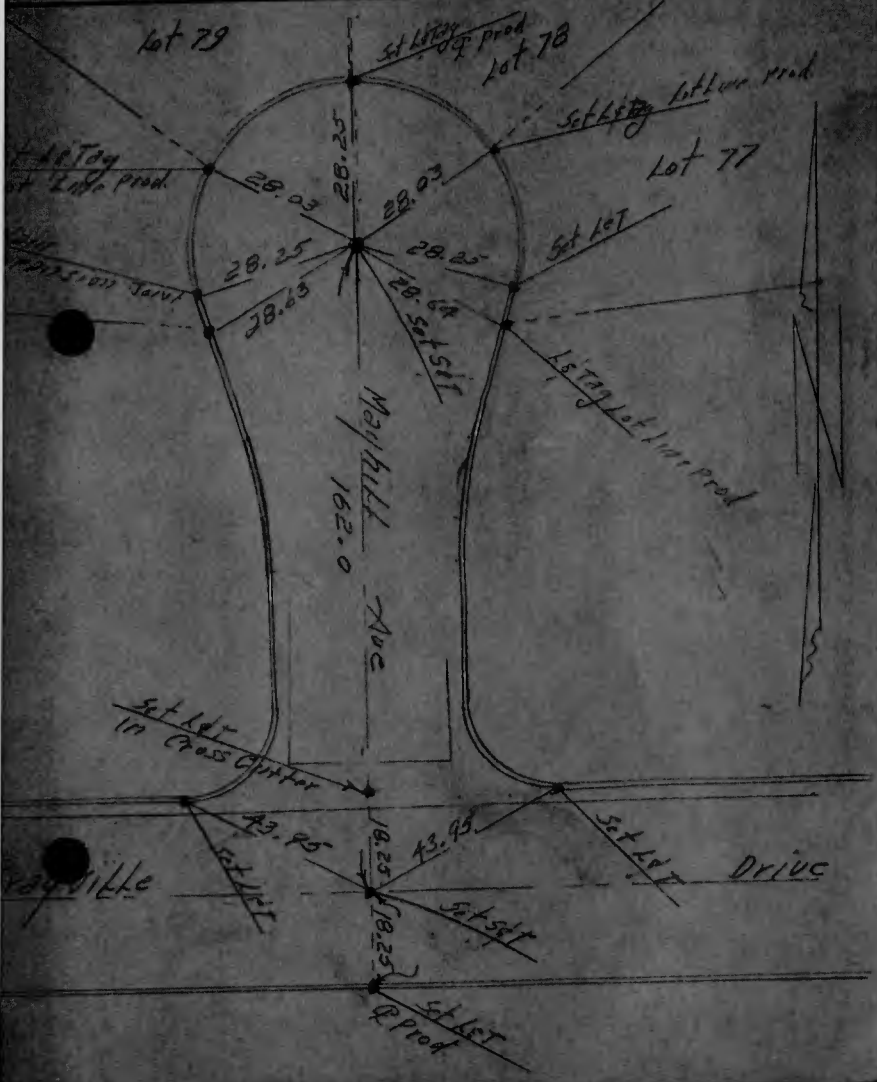

CO. ENGR. F.B.302

LOTS	BLOCK	TRACT
		21514

BARNETT, HOPEN & SMITH Civil Engineers & Land Surveyors 35 S. RAYMOND AVE., PASADENA, CALIF.	PARTY	
	Doherty	CLIENT Lusk
	Leeping	DATE 3-21-6
	Stehr	SHEET 2 of 11
L.S. ..... R.E.		JOB NO. 9833-C

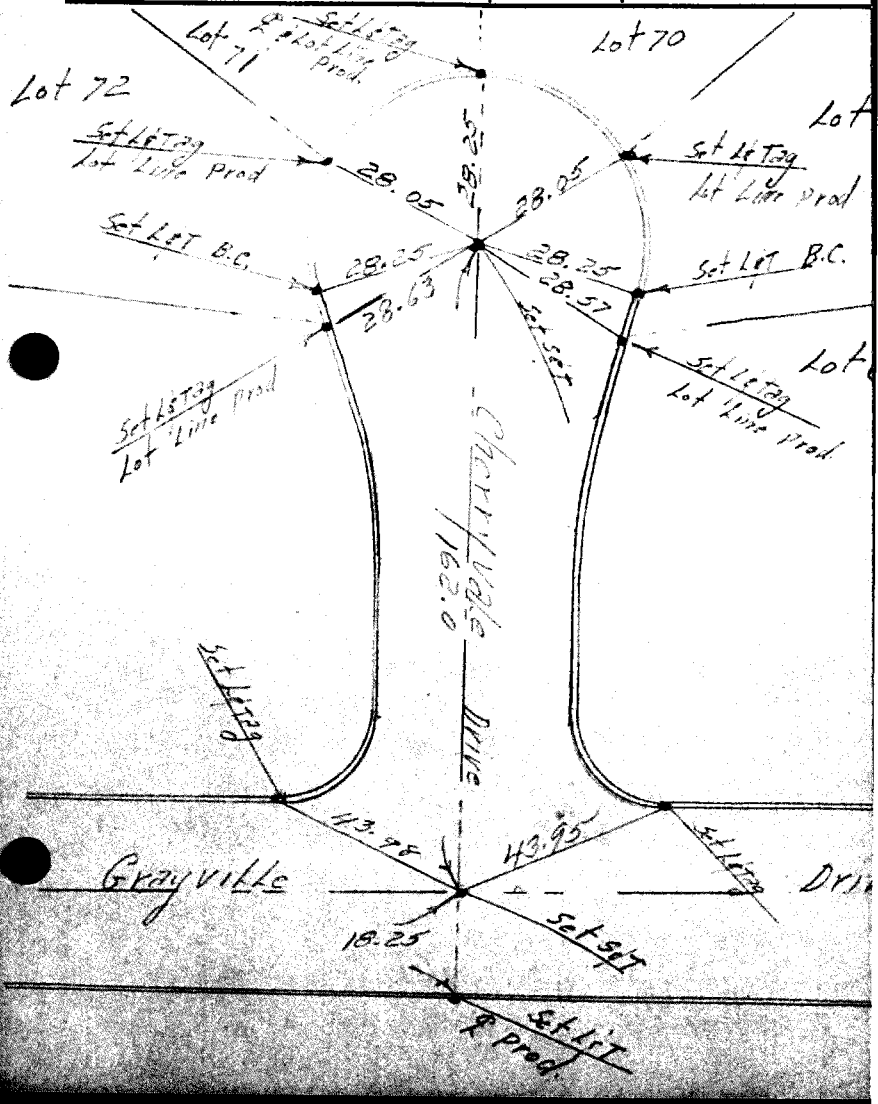

ENGR. F.B. 3024:56

LOTS	BLOCK	TRACT	FILE
		24514	

BARNETT, HOPEN, SMITH & SALIT
Civil Engineers & Land Surveyors
[illegible] RAYMOND AVE., PASADENA, CALIF.

S..... R.E.....

PARTY
Doherty
Leeming
Stehr

CLIENT Lusk
DATE 3-30-61
SHEET 3 of 11 SHEETS
JOB NO. 9833-G

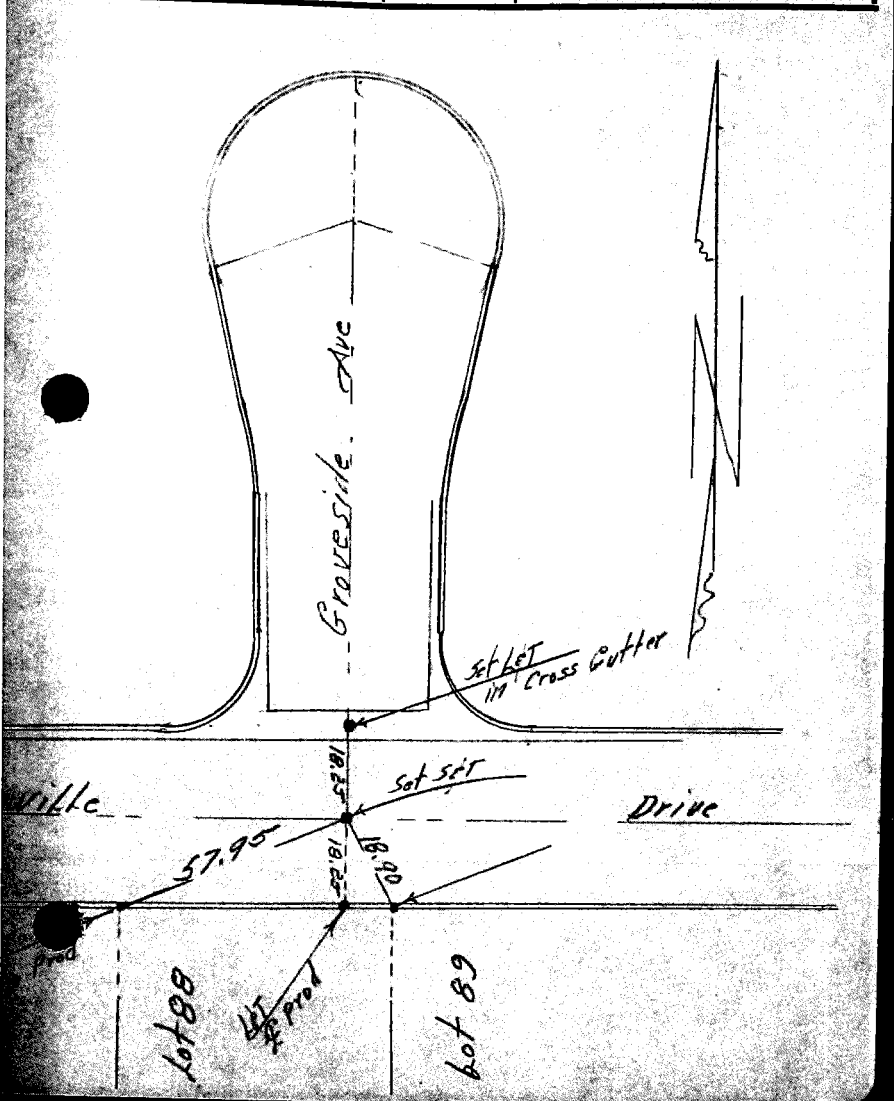

CO. ENGR. F.B. 3024:5

LOTS	BLOCK	TRACT
		24514

BARNETT, HOPEN, SMITH & SALIT
Civil Engineers & Land Surveyors
35 S. RAYMOND AVE., PASADENA, CALIF.

L.S. ..... R.E. .....

PARTY
Doherty
Leeping
Stehr

CLIENT Lusk
DATE 3-30-6
SHEET 4 of 11
JOB NO. 9833-

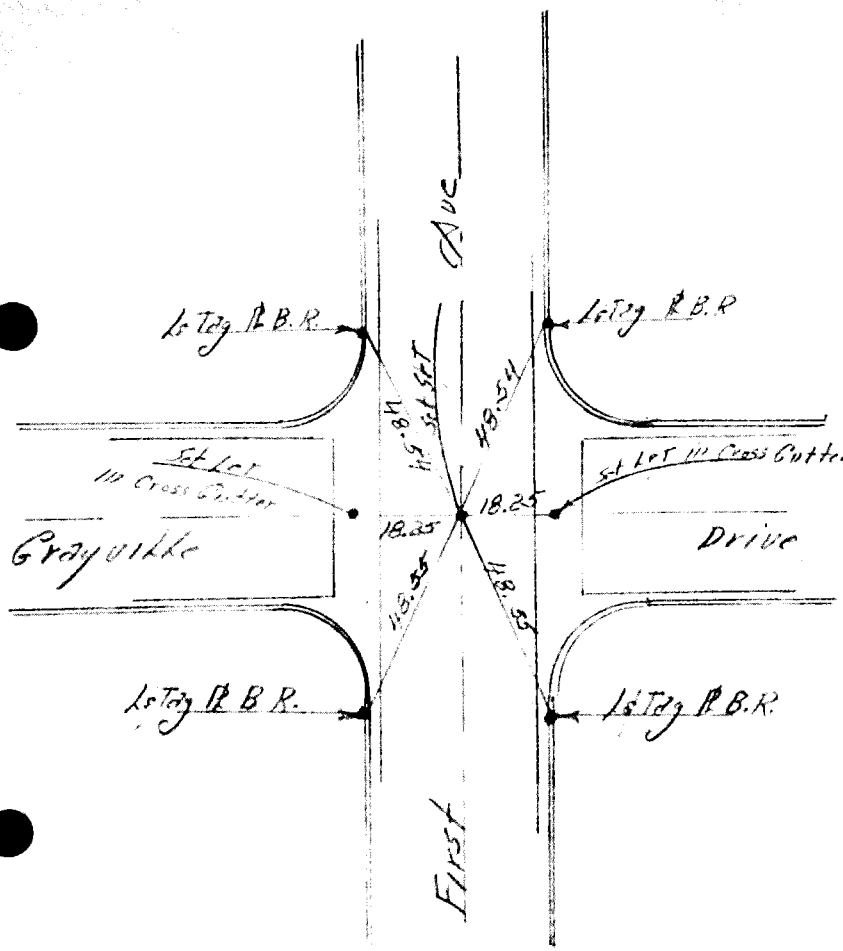

ENGR. F.B3024:58

LOTS	BLOCK	TRACT	FILE
		24514	

[redacted]HOPEN, SMITH & SALIT
Civil Engineers & Land Surveyors
RAYMOND AVE., PASADENA, CALIF.

R.E.

PARTY
Doherty
Leeping
Stehr

CLIENT Lusk
DATE 3-30-61
SHEET 5 of 11 SHEETS
JOB NO. 9833-C

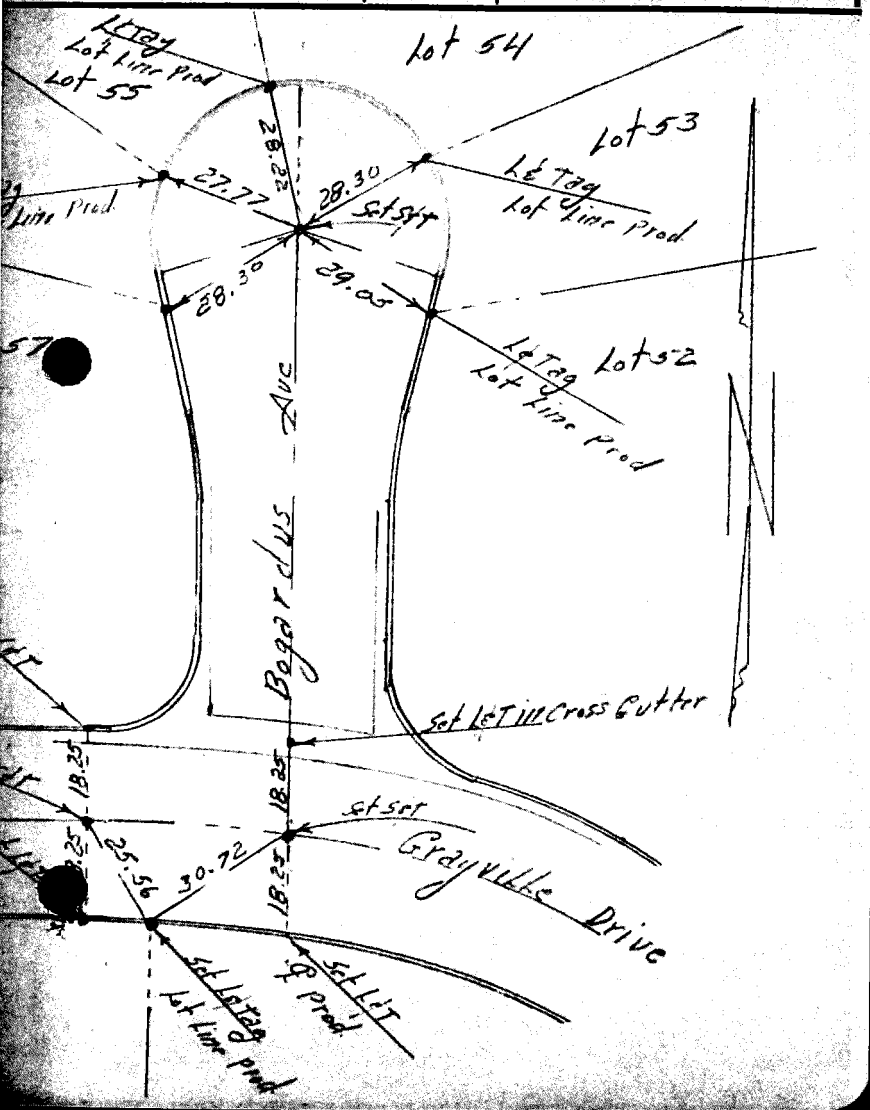

CO. ENGR. F.B. 3024:59

LOTS	BLOCK	TRACT
		24914

BARNETT, HOPEN & SMITH
Civil Engineers & Land Surveyors
35 S. RAYMOND AVE., PASADENA, CALIF.

L.S. ..... R.E. .....

PARTY
Doherty
Leeming
Stolz

CLIENT Lusk
DATE 2-26-41
SHEET 6 of 11
JOB NO. 38.33-C

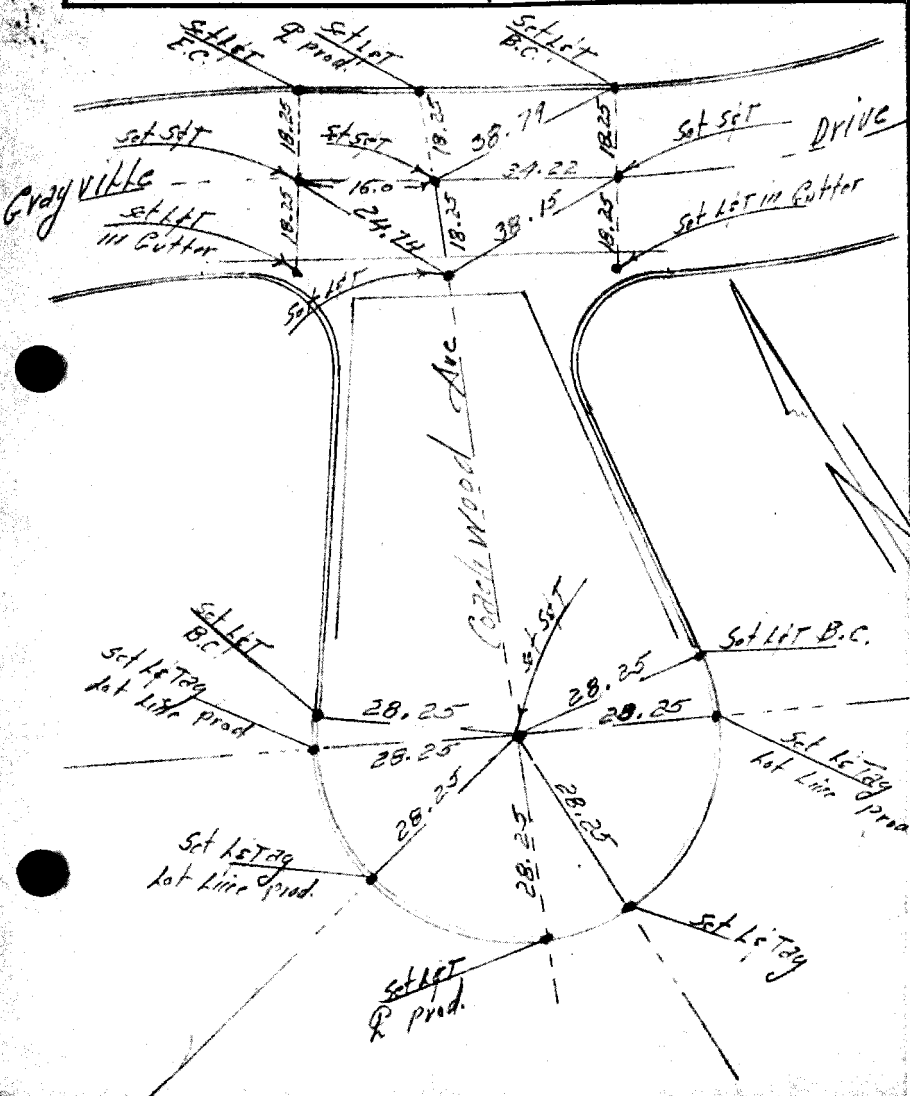

ENGR. F.B. 3024:60

LOTS	BLOCK	TRACT	FILE
		24514	

	PARTY	
BARNETT, HOPEN & SMITH Civil Engineers & Land Surveyors RAYMOND AVE., PASADENA, CALIF.	Doherty	CLIENT Lusk
	Leeping	DATE 4-3-61
		SHEET 7 of 11 SHEETS
S. R.E.	Stehr	JOB NO. 9833-C

CO. ENGR. F.B. 302

LOTS	BLOCK	TRACT
		2405.14

BARNETT, HOPEN & SMITH
Civil Engineers & Land Surveyors
35 S. RAYMOND AVE., PASADENA, CALIF.

L.S. ..... R.E. .....

PARTY
Doherty
Leeping
Stein

CLIENT Lusk
DATE 4-3-6
SHEET 8 of 11
JOB NO. 2833-

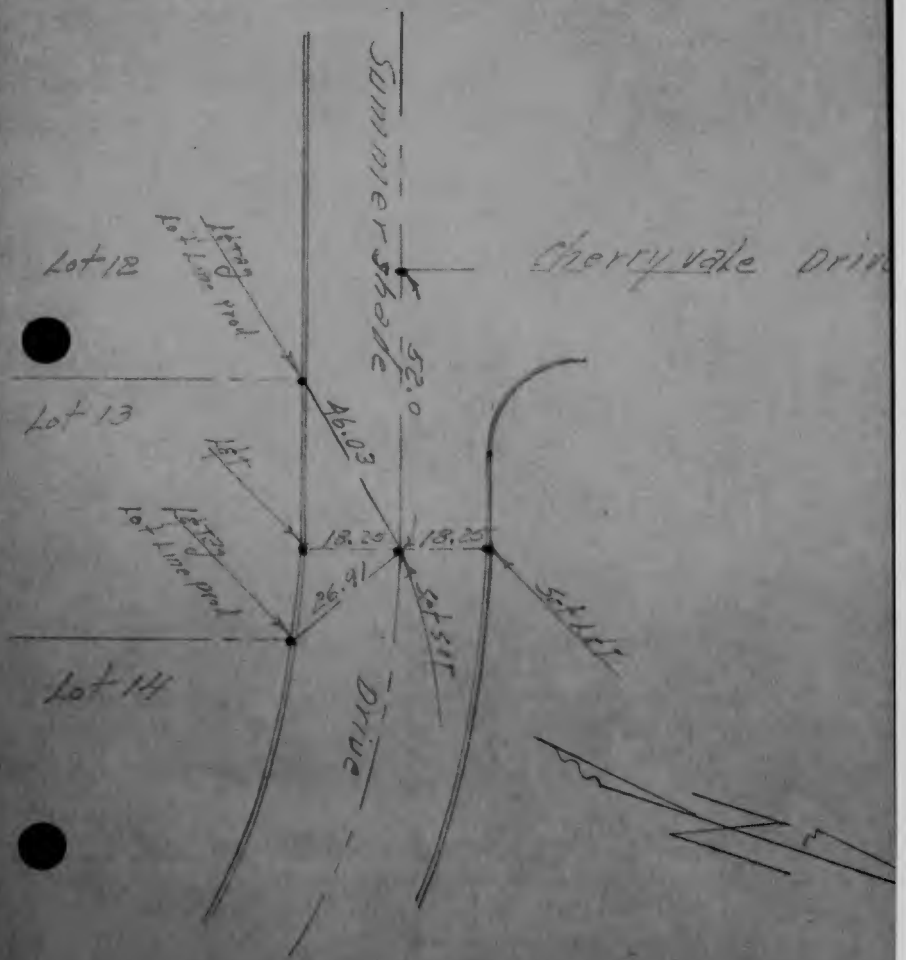

GR. F.B. 3024:62

LOTS	BLOCK	TRACT	FILE
		24514	

HOPEN, SMITH & SALIT
Civil Engineers & Land Surveyors
RAYMOND AVE., PASADENA, CALIF.

R.E.

PARTY
Doherty
Leeming
Stehr

CLIENT Lusk
DATE 4-3-61
SHEET 9 of 11 SHEETS
JOB NO. 9833-C

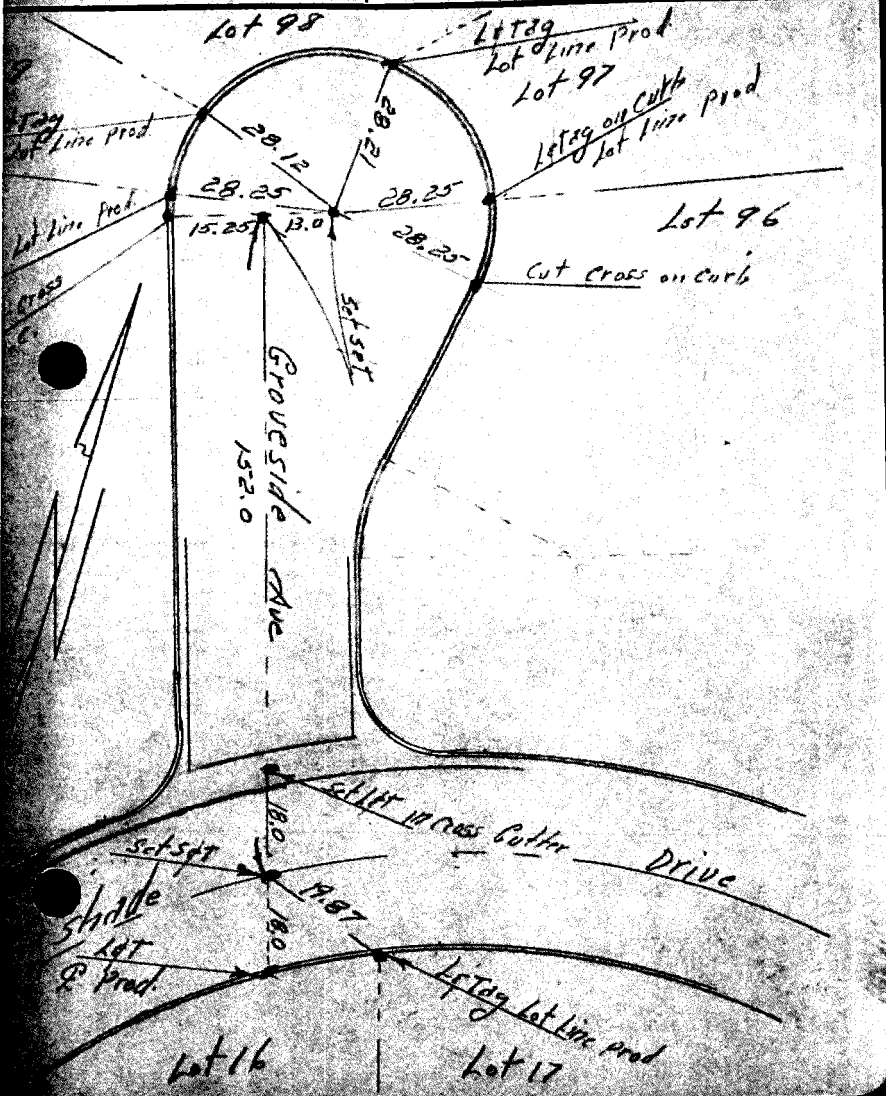

CO. ENGR. F.B. 302

LOTS	BLOCK	TRACT
		24514

BARNETT, HOPEN & SMITH
Civil Engineers & Land Surveyors
35 S. RAYMOND AVE., PASADENA, CALIF.

L.S. ..... R.E. .....

PARTY
Doherty
Loeping
Stehr

CLIENT Lusk
DATE 4-3-6
SHEET 10 of 1
JOB NO. 9833-

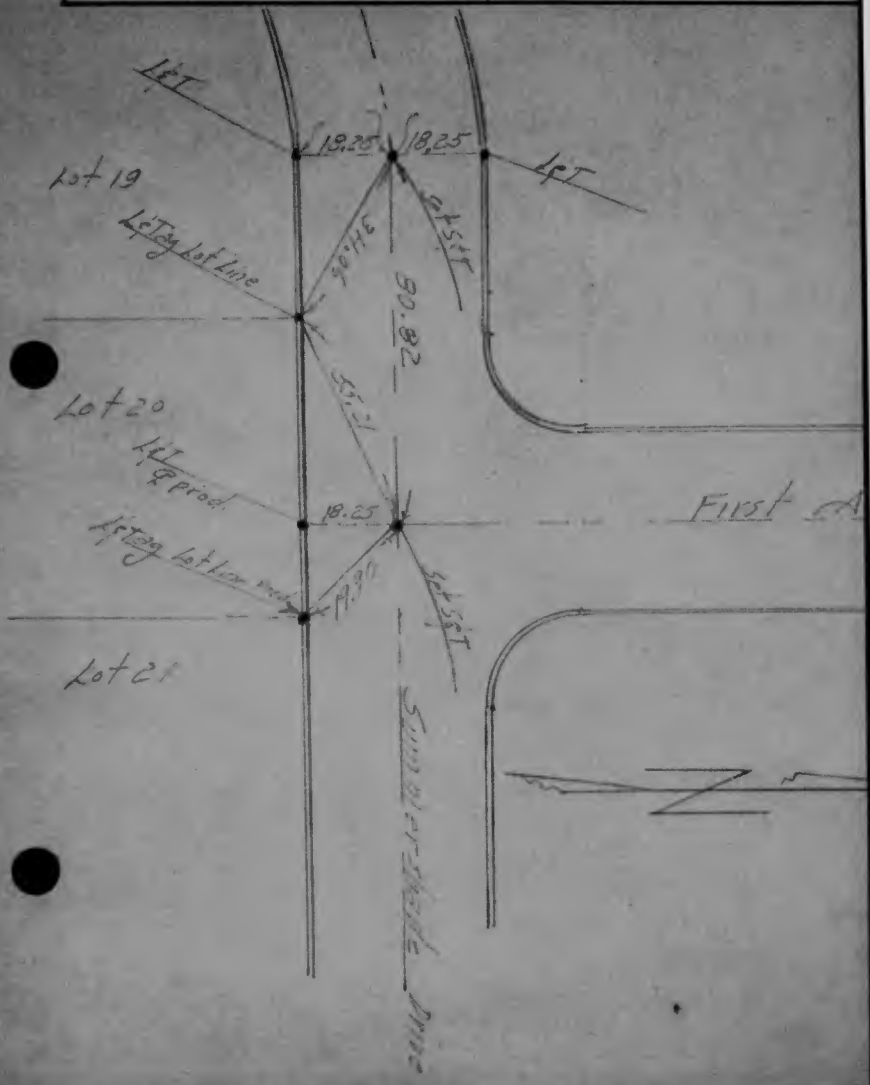

NGR. F.B. 3 024:64

LOTS	BLOCK	TRACT	FILE
		24514	

	PARTY	
ARNETT, HOPEN & SMITH vil E[illegible]rs & Land Surveyors YMOND AVE., PASADENA, CALIF.	Doherty	CLIENT Lusk
	Leeming	DATE 4-3-61
	Stehr	SHEET 11 of 11 SHEETS
R.E.		JOB NO. 9533-G

CO. ENGR. F.B.3 024:6

LOTS	BLOCK	TRACT
		24514

BARNETT, HOPEN, SMITH & SALIT
Civil Engineers & Land Surveyors
35 S. RAYMOND AVE., PASADENA, CALIF.

L.S. ..... R.E. .....

PARTY	
Doherty	CLIENT Green Li
Doherty	DATE 12-14-
	SHEET 1 of 1
H. Mellon	JOB NO. 98.33



CENTER LINE TIES

TRACT NO 25544 F.B. PG

ENGINEERS
BROOKS & MILLER ELLIOTT 8-7150
8 EAST HUNTINGTON DRIVE DUARTE CALIFORNIA

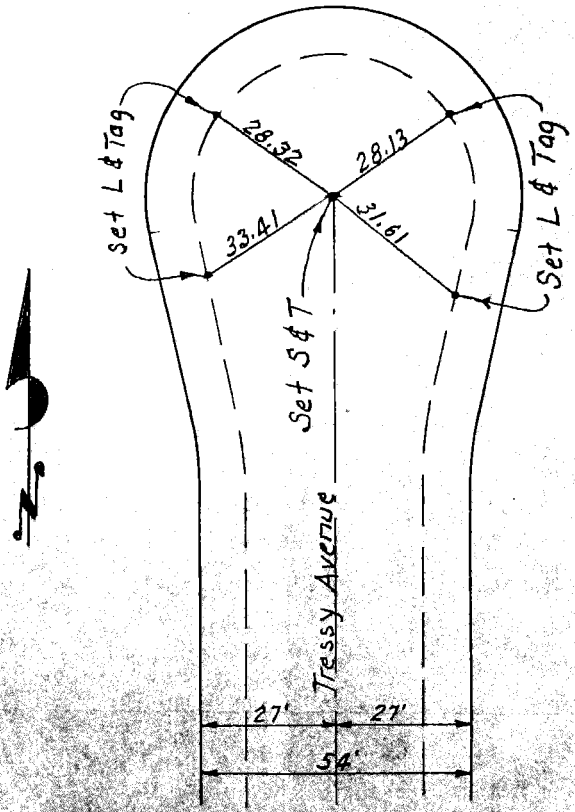

CO. ENGR. F.B. 3024:67

CENTER LINE TIES
TRACT NO 25544 F.B. _____ PG _____

ENGINEERS
BROOKS & MILLER ELLIOTT 8-7
2138 EAST HUNTINGTON DRIVE DUARTE CALIFO

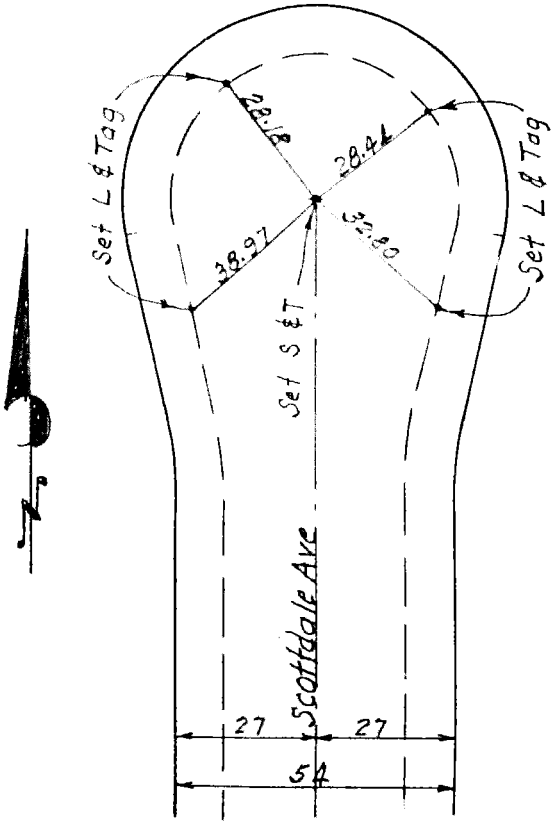

CO. ENGR. F.B. 3024:69

CENTER LINE TIES

TRACT NO 25544 F.B. PG.

ENGINEERS

BROOKS & MILLER ELLIOTT 8-7150

8 EAST HUNTINGTON DRIVE DUARTE CALIFORNIA

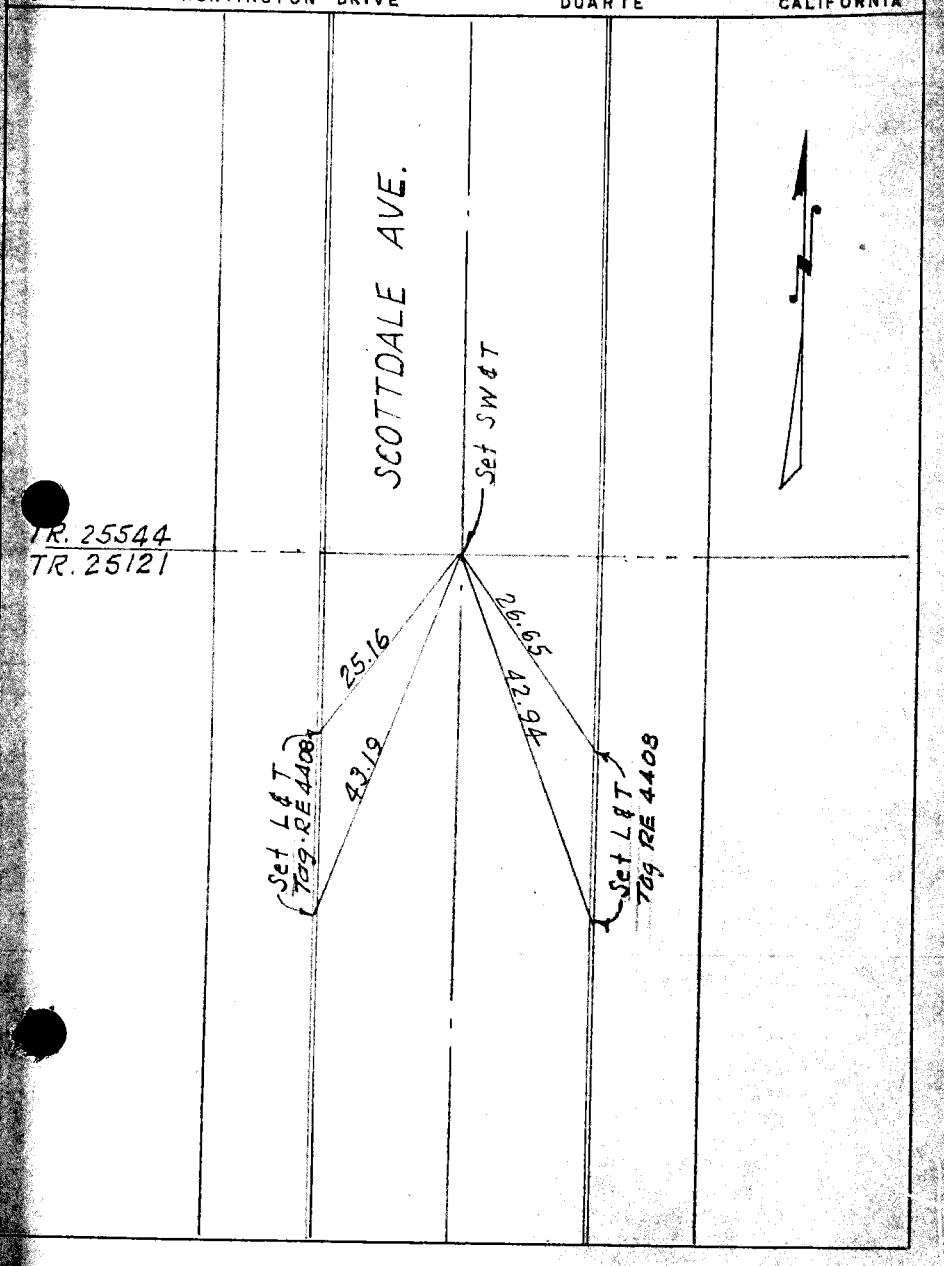

CO. ENGR. F.B. 3024:6

CENTER LINE TIES

TRACT NO 25544 F.B. PG.

ENGINEERS

BROOKS & MILLER ELLIOTT &

2138 EAST HUNTINGTON DRIVE DUARTE CALI

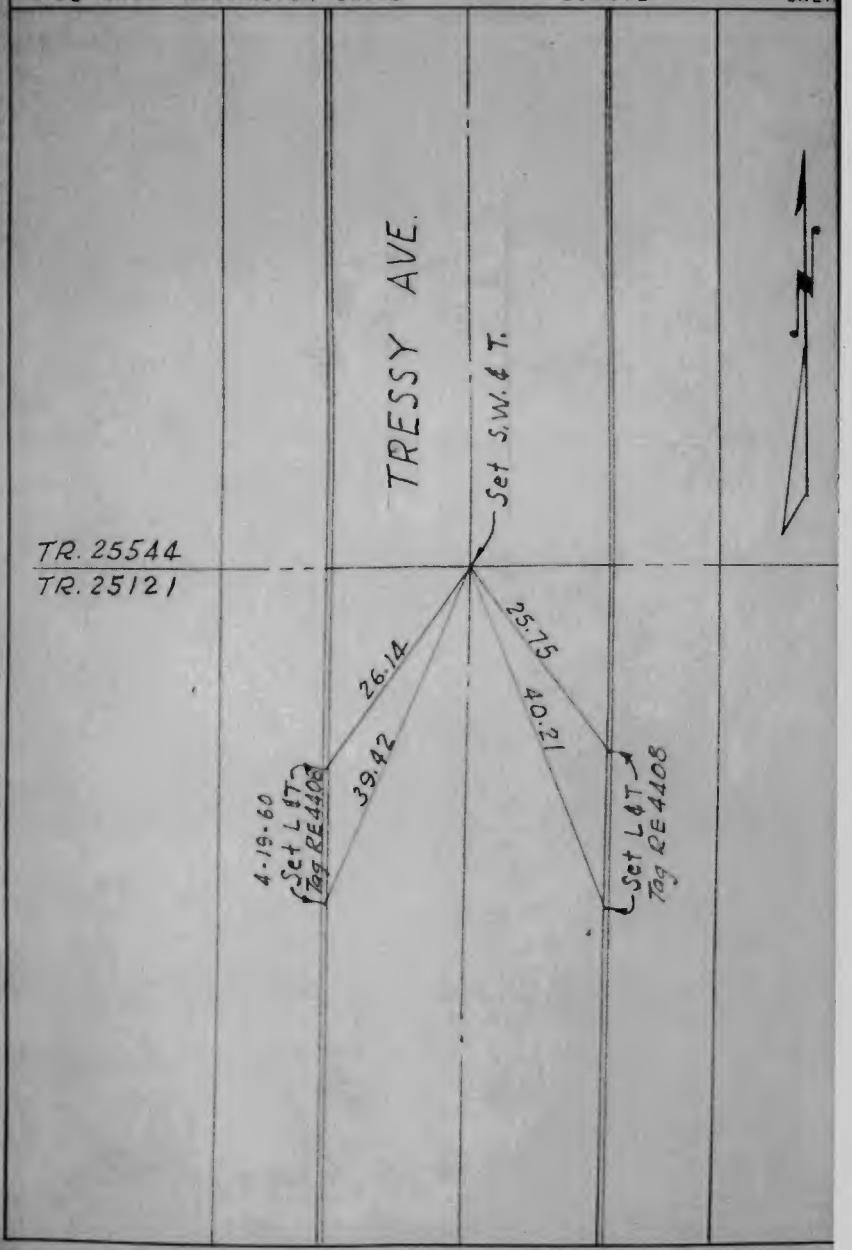

CO. ENGR. F.B. 3024:70

CENTER LINE TIES

TRACT NO 26124 F.B. PG.

ENGINEERS

BROOKS & MILLER ELLIOTT 8-7150

EAST HUNTINGTON DRIVE DUARTE CALIFORNIA



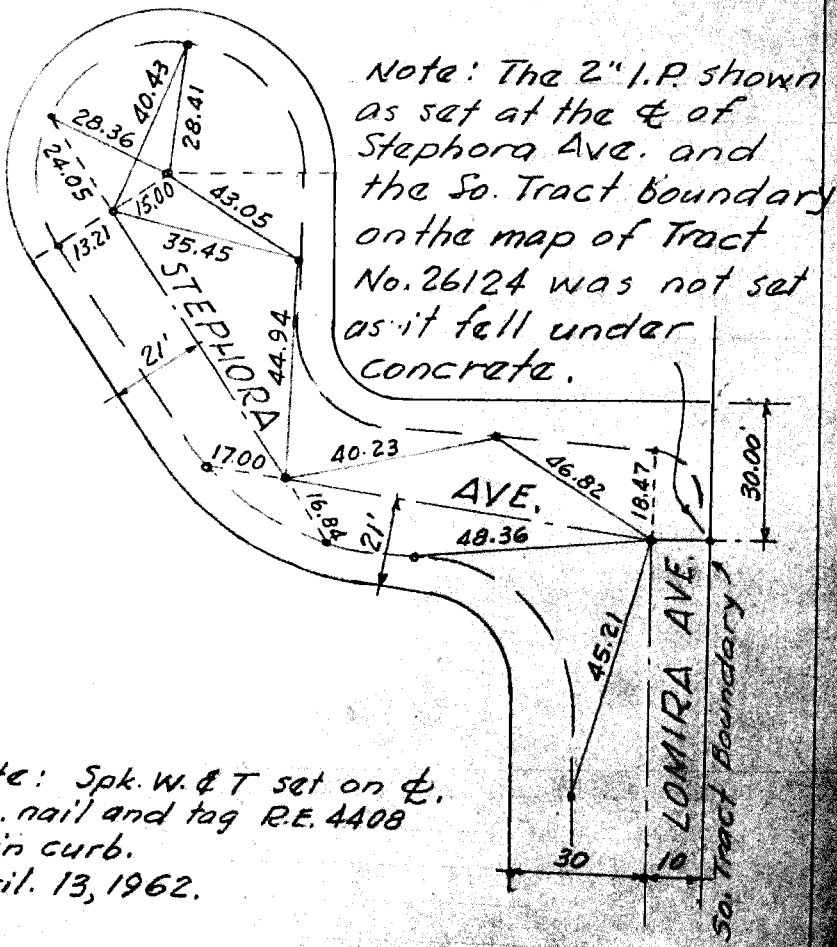

Note: The 2" I.P shown as set at the ℄ of Stephora Ave. and the So. Tract boundary on the map of Tract No. 26124 was not set as it fell under concrete.

Note: Spk. W. & T set on ℄. Conc. nail and tag R.E. 4408 set in curb.
April. 13, 1962.

CO. ENGR. F.B. 3024:71

CENTER LINE TIES
TRACT NO 26124 F.B. PG.

ENGINEERS
BROOKS & MILLER ELLIOTT 8-7.
2138 EAST HUNTINGTON DRIVE DUARTE CALIFO

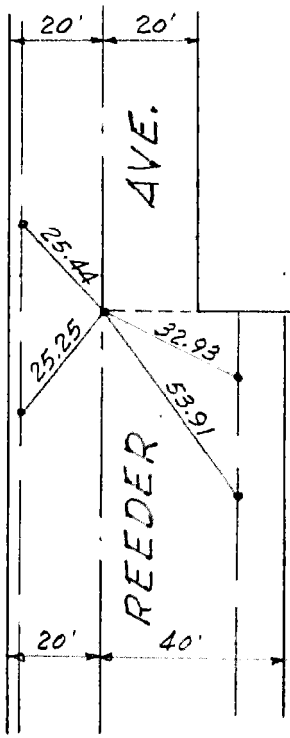

℄ North Tract boun

Note: Set Spk. W.&T on, &
Set conc. nail and tag R.E. 4408
in curb.
April 13, 1962

CO. ENGR. F.B. 3024:72

CENTER LINE TIES

TRACT NO 26124 F.B. PG.

ENGINEERS

ROOKS & MILLER ELLIOTT 8-7150

2138 EAST HUNTINGTON DRIVE DUARTE CALIFORNIA

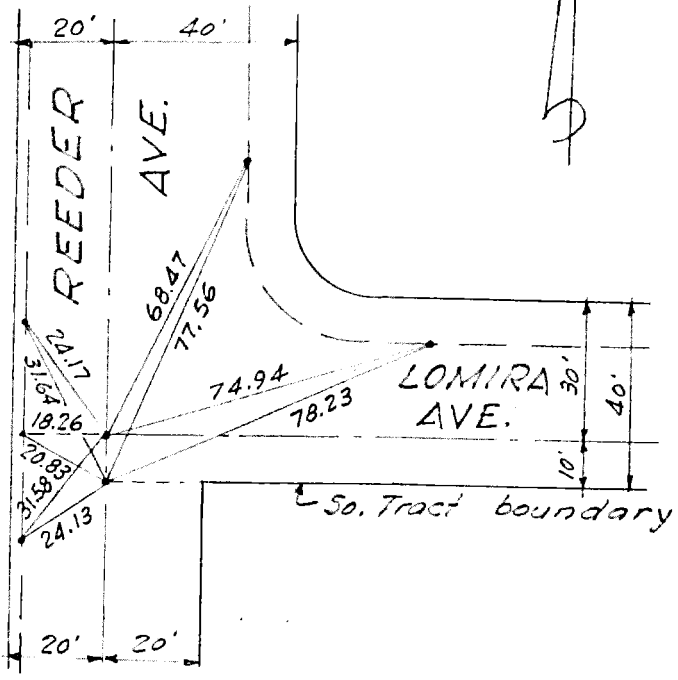

Note: Set Spk. W. & T on ℄.
Set conc. nail and tag R.E. 4408
in curb.
April 13, 1962

SURVEY OF MONUMENT TIES CO. ENGR. F.B. 3024:73
F. B. PG.

SURVEY BY NAT NEFF ENGR., CO.

DATE 6-18-62 TR. No. 26876

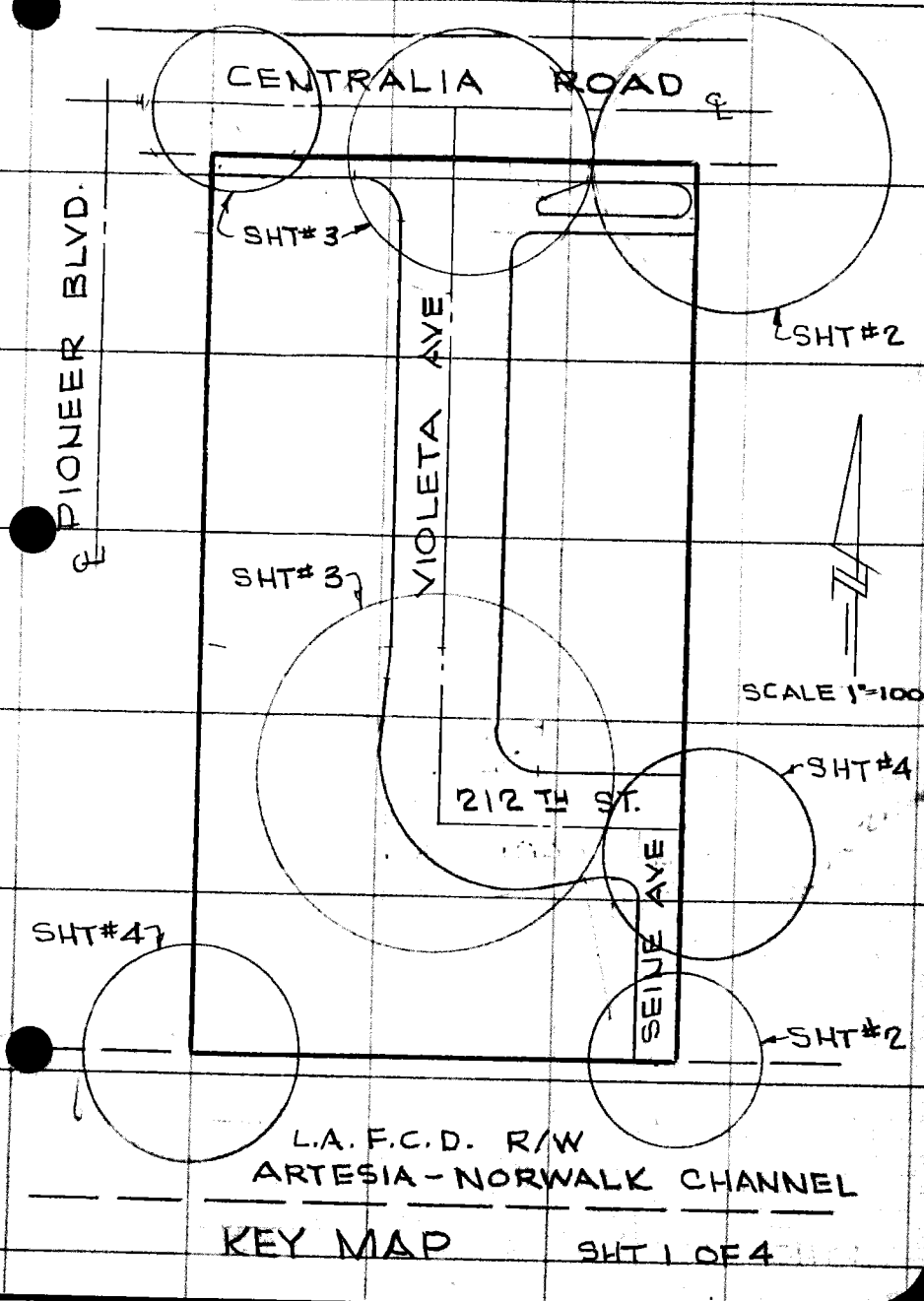

KEY MAP SHT 1 OF 4

CO. ENGR. F.B. 3024:74

F. B. _____ PG. _____ SURVEY OF MONUMENT TIES

TR. No. 26876 SURVEY BY NAT NEFF ENGR. CO.

DATE 6-18-62

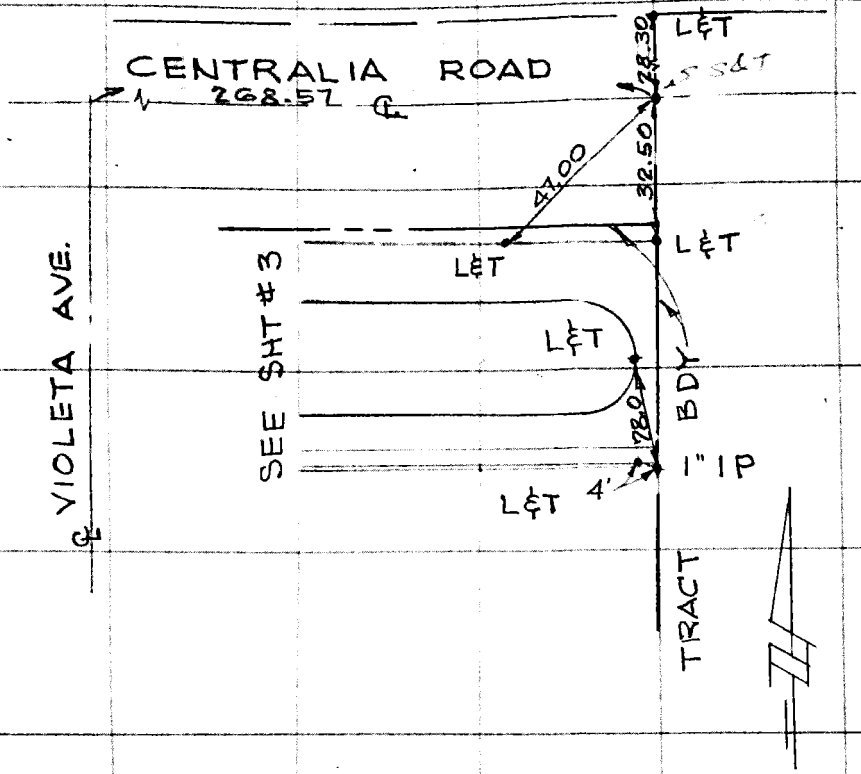

NOTE:
SET L.S. TAG No 2681 AT ALL L.&T. TIE POINTS.

SEE SHT# 4

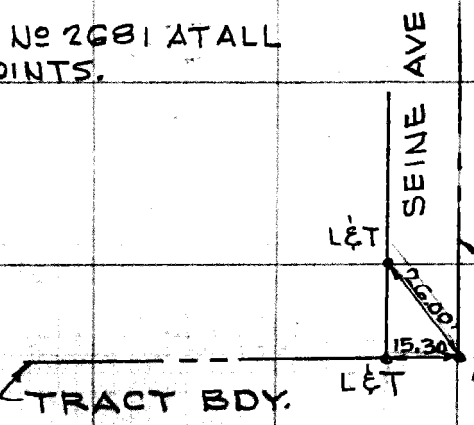

SHT 2 OF 4

CO. ENGR. F.B. 3024:75

SURVEY OF MONUMENT TIES F. B. PG.

SURVEY BY NAT NEFF ENGR., CO.

TR. No. 26876

DATE 6-18-62

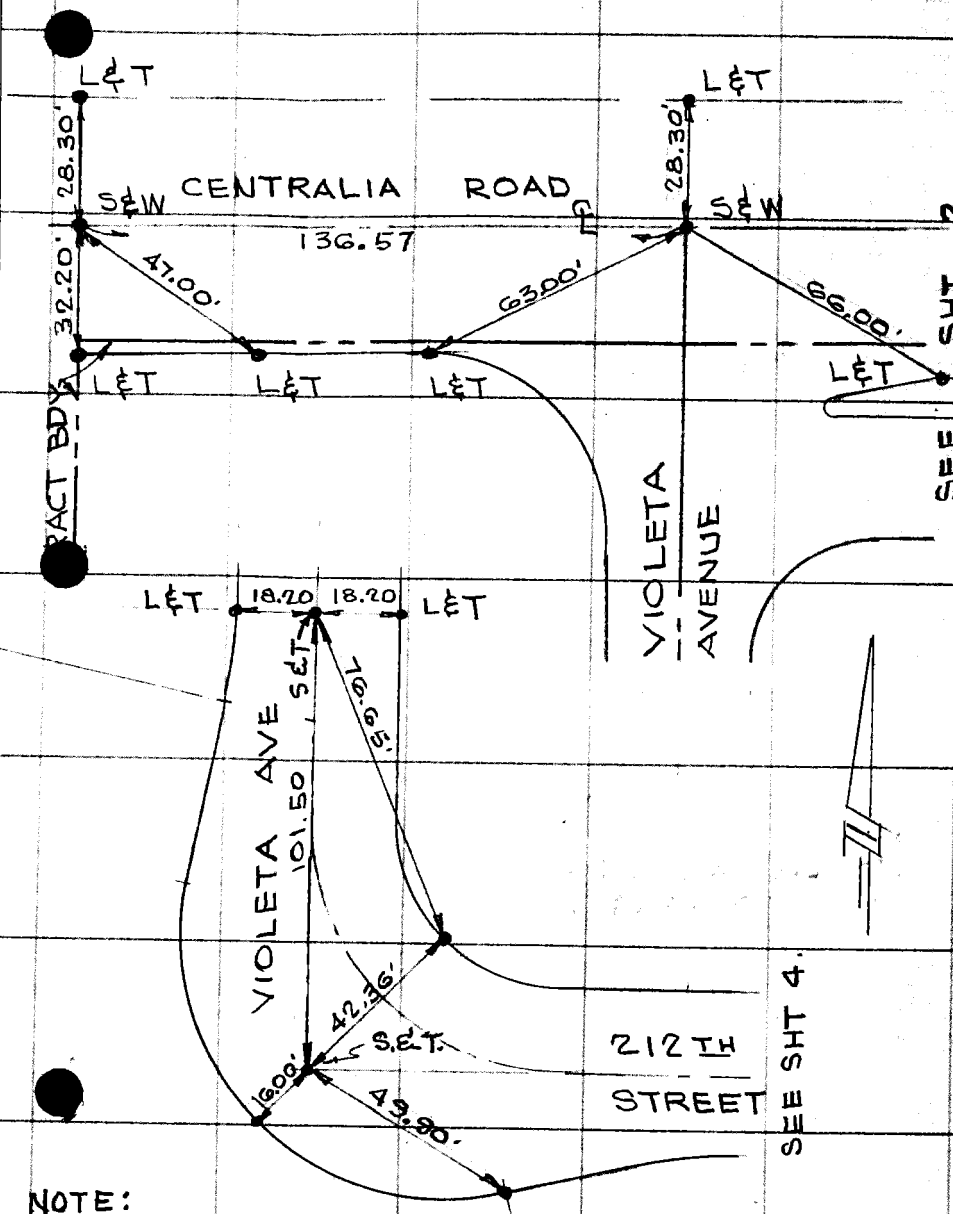

NOTE:

SET L.S. TAG Nº 2681 AT ALL L&T TIE POINTS

SHT. 3 OF 4

CO. ENGR. F.B. 3024:76

F. B. _____ PG. _____ SURVEY OF MONUMENT TIES

TR. No. 26876 SURVEY BY NAT NEFF ENGR. CO.

DATE 6-18-62

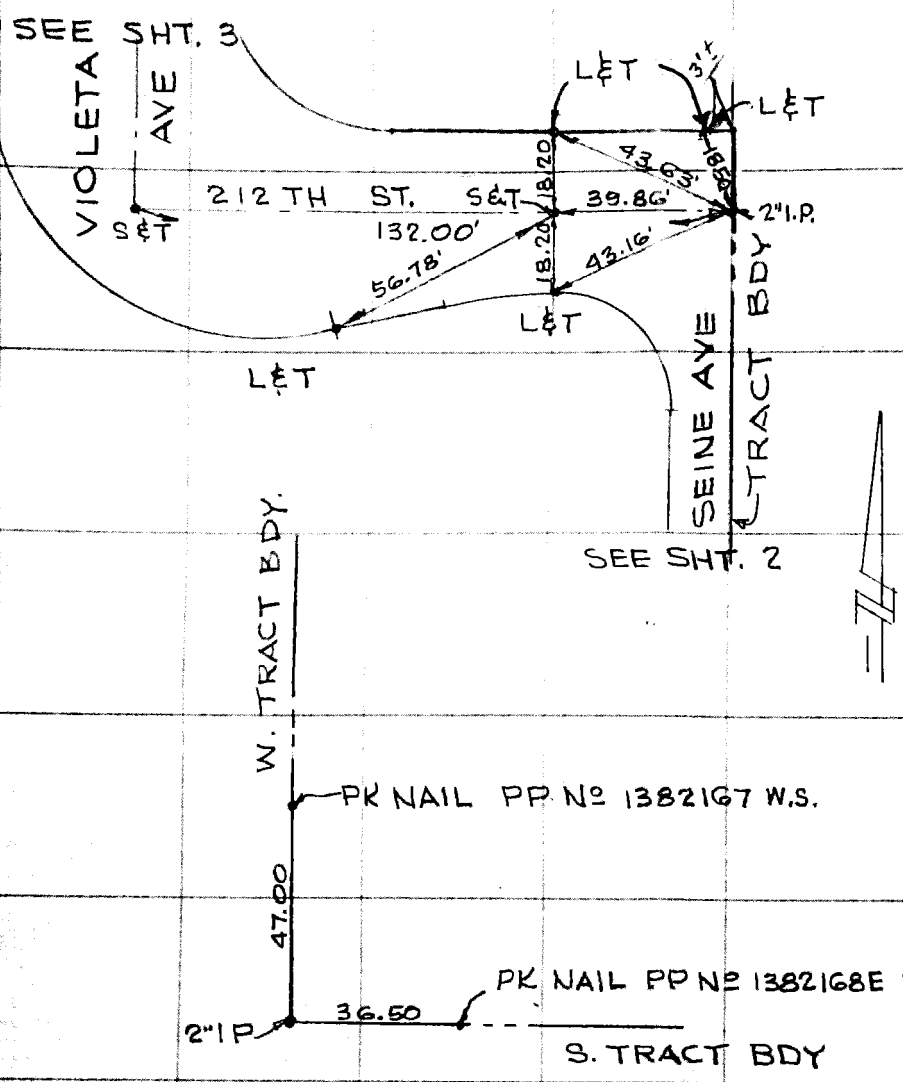

SET L.S. TAG Nº 2681 SET AT ALL L&T. TIE POINTS

SHT 4 OF 4

CO. ENGR. F.B. 3024: 77

SURVEY OF ℄ TIES F. B. Pg.

SURVEY BY BARCLAY-PEARSON CO. INC. TR. No. 25780

DATE 7-31-62

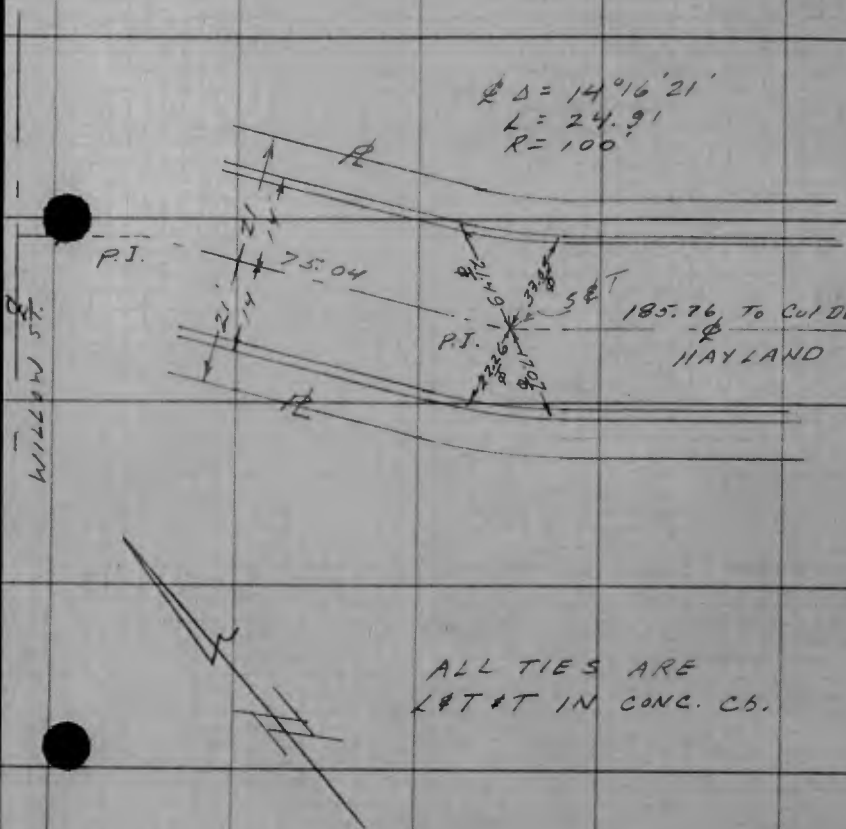

ALL TIES ARE
L ℄ T ℄ T IN CONC. CB.

CO. ENGR. F.B.3024:78 ℄ T/L CO. ENGR. F.B.3024:78

F. B. _____ PG. _____ SURVEY OF _____

TR. No. 25780 SURVEY BY BARCLAY-PEARSON CO. INC.

DATE 7-31-62

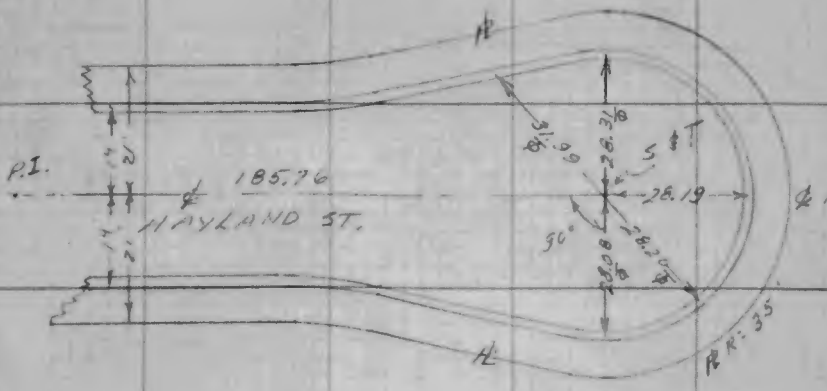

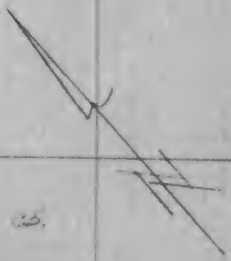

ALL TIES ARE
LSTOT IN CONC CB.

CO. ENGR. F.B. 3024:79

SURVEY OF ℄ TIES F. B. _____ PG. _____

SURVEY BY BARCLAY-PEARSON CO. INC. TR. No. 25780

DATE 7-31-62

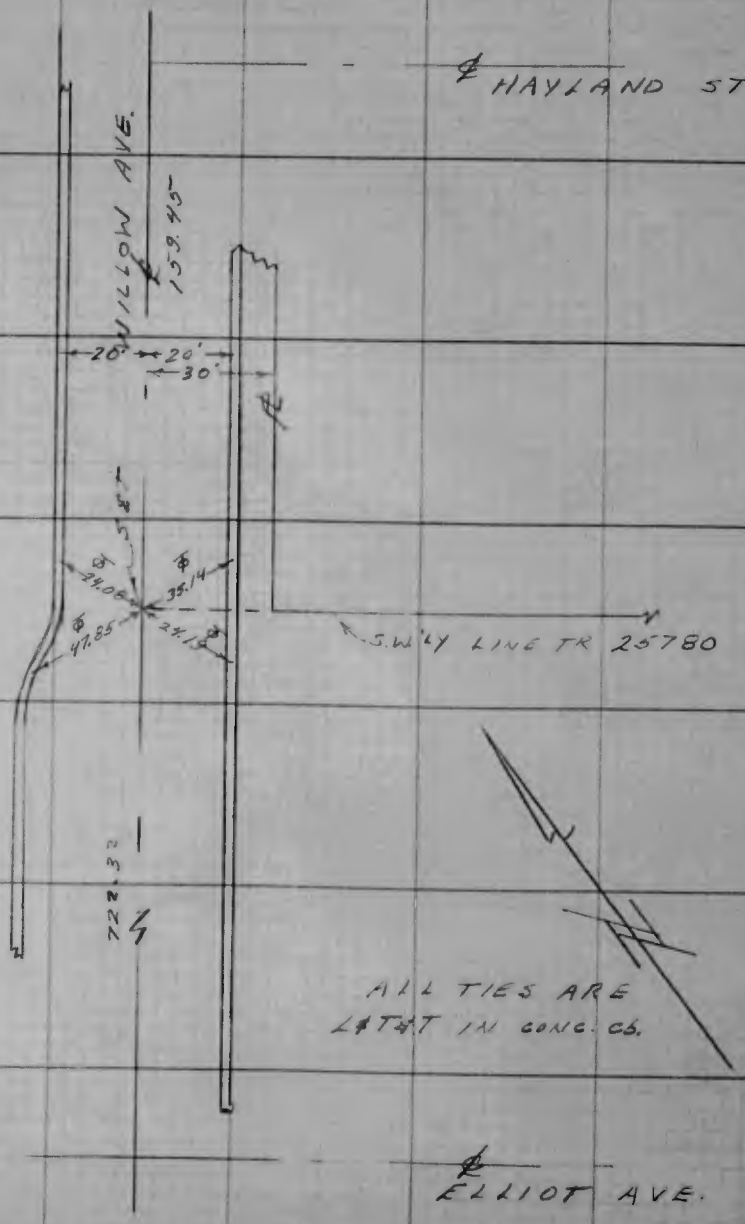

CO. ENGR. F.B. 3024:80

F. B. _____ PG. _____ SURVEY OF ℄ TIES

TR. No. 25780 SURVEY BY BARCLAY PEARSON Co. INC.

DATE 7-31-62

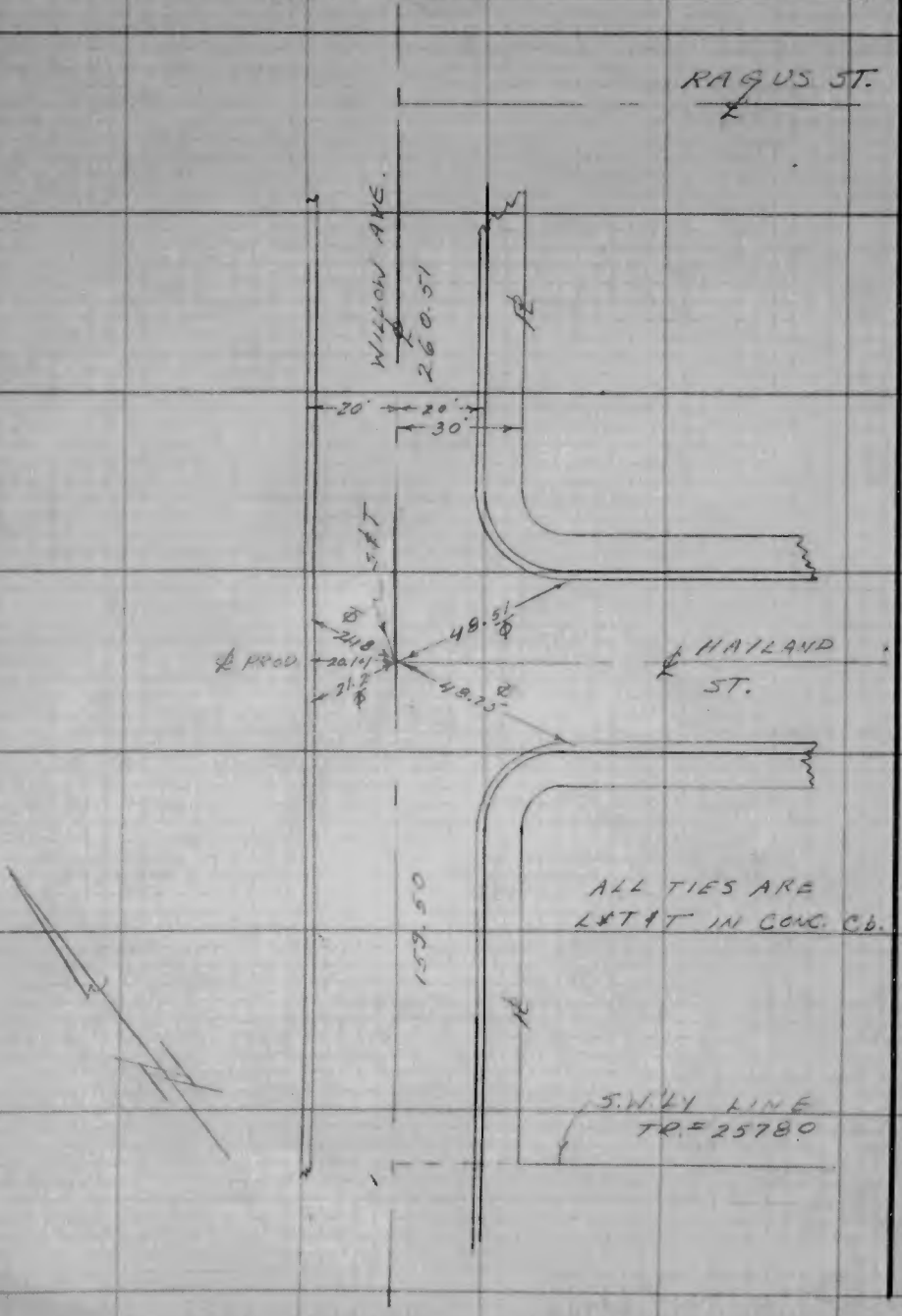

SURVEY OF 4 TIES CO. ENGR. F.B. 3024:81

F. B. Pg.

SURVEY BY BARCLAY-PEARSON Co. INC.

TR. No. 25780

DATE 7-31-62

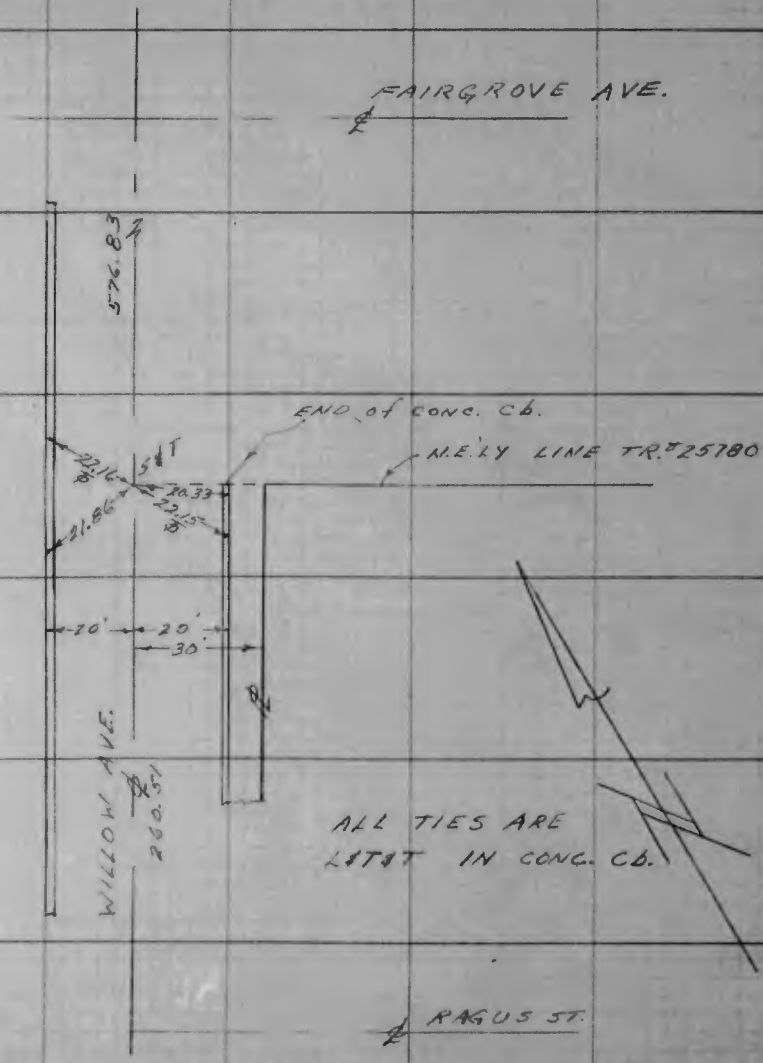

CO. ENGR. F.B. 3024:82 ¢ TIES

F. B. _____ Pg. _____ SURVEY OF _____

TR. No. 25780 SURVEY BY BARCLAY-PEARSON CO. INC.

DATE 7-31-62

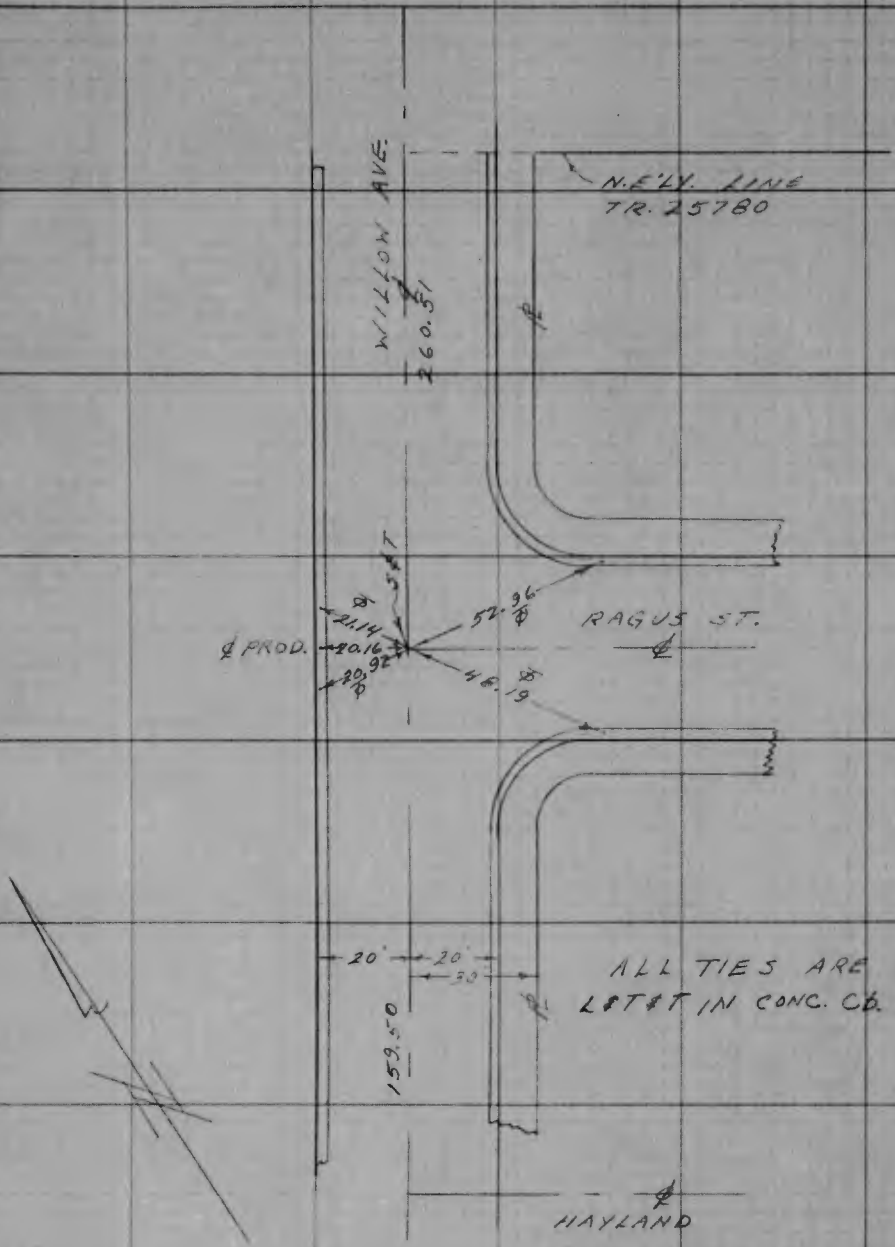

CO. ENGR. F.B.3024:83

SURVEY OF ℄ TIES F. B. Pg.

SURVEY BY BARCLAY-PEARSON CO. INC. TR. No. 25780

DATE 7-31-62

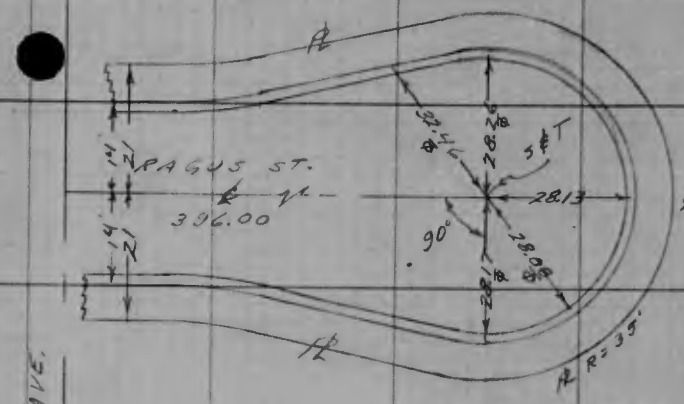





ALL TIES ARE
1℄T℄T IN CONC. CB.

CO. ENGR. F.B. 3024:84

F. B. _____ PG. _____ SURVEY OF 4 TIES

TR. No. 25780 SURVEY BY BARCLAY PEARSON CO. INC.

DATE 7-31-62

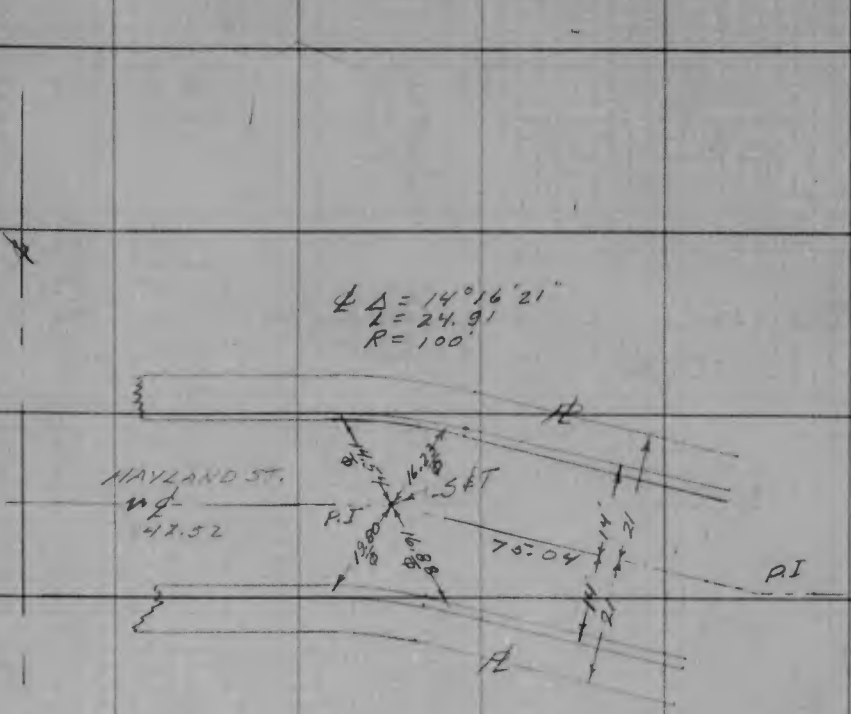

ALL TIES ARE LATST IN CONC. CO.

CO. ENGR. F.B. 3024:85

SURVEY OF £ TIES INDEX MAP F. B. 555 PG.

SURVEY BY ADAMS & ELLS TR. No. 25722

DATE JAN. 19. 1962

SHEET 1 OF 8 SHEETS

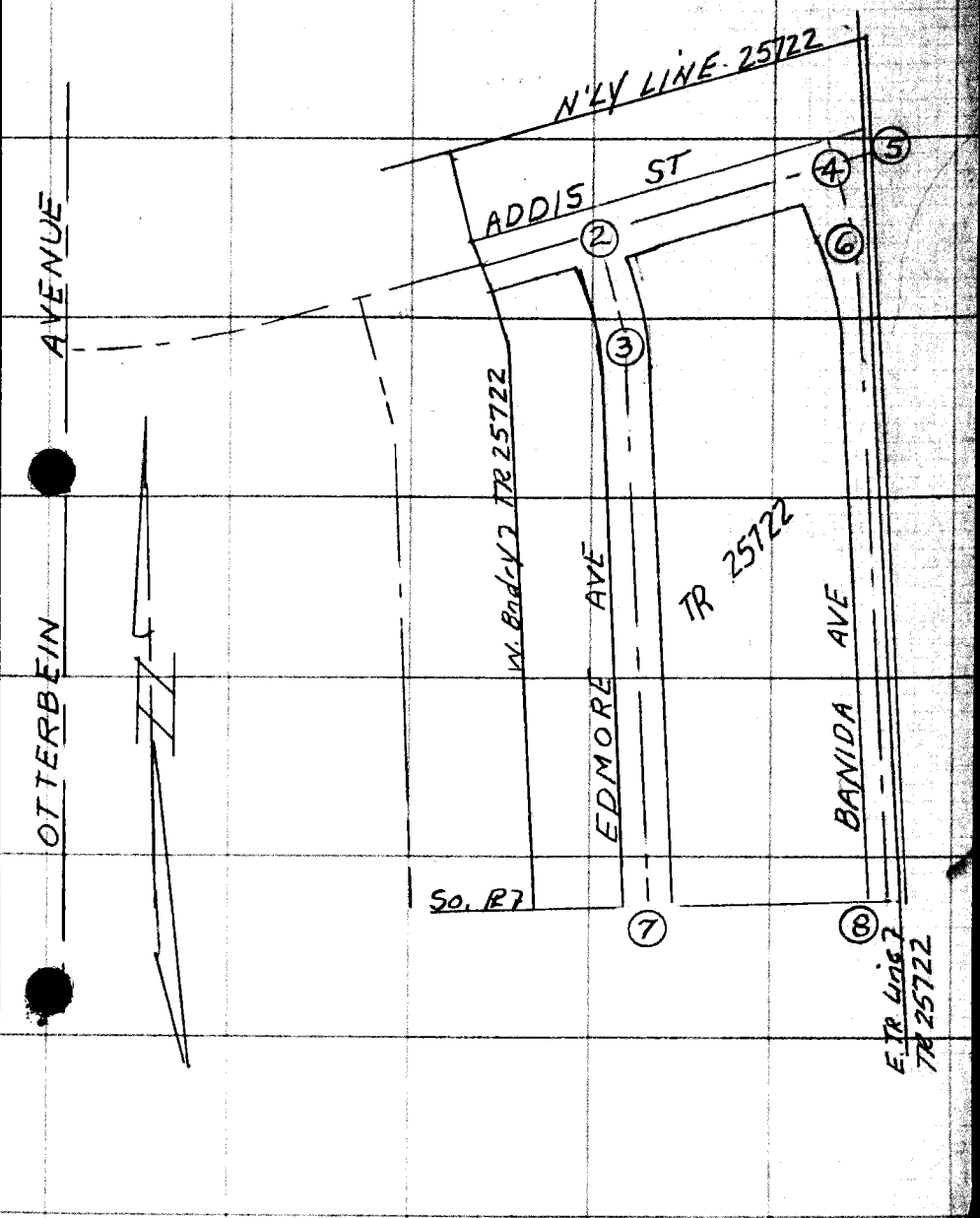

CO. ENGR. F.B. 3024:86

SURVEY OF & TIES ADDIS ST F. B. 555 PG

SURVEY BY & EDMORE AVE TR. No. 2

DATE ADAMS & ELLS 1-18-62

SHEET 2 OF 8

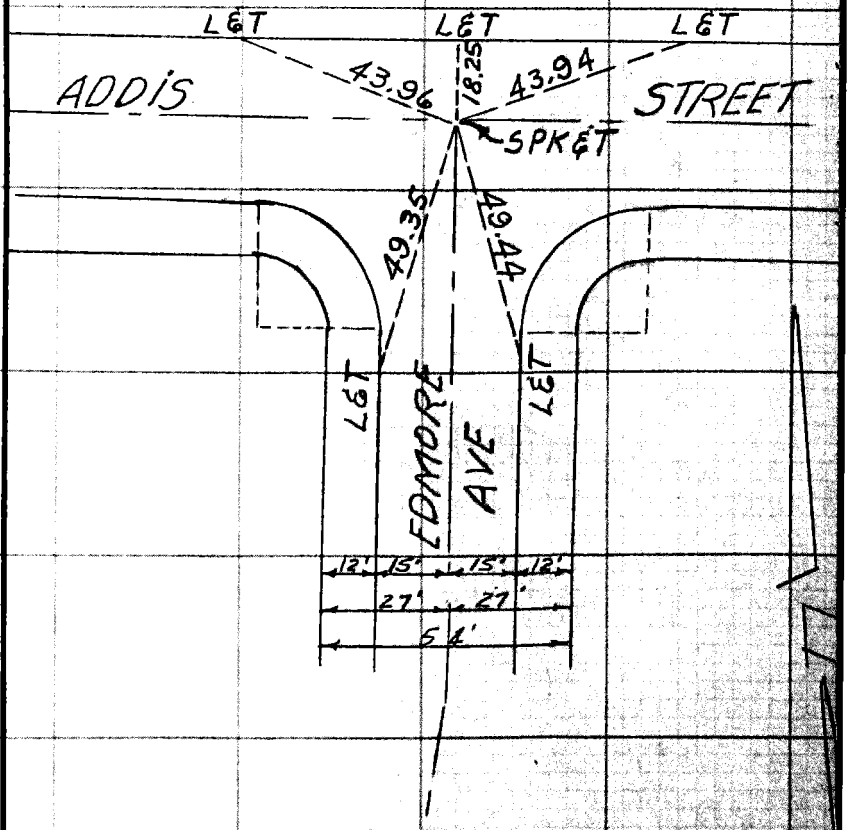

CO. ENGR. F.B.3024:87

SURVEY OF & TIES EDMORE-AVE F. B. 555 PG.

SURVEY BY SO. OF ADDIS-ST TR. No. 257

DATE ADAMS & ELLS 1-18-62

SHEET 3 OF 8

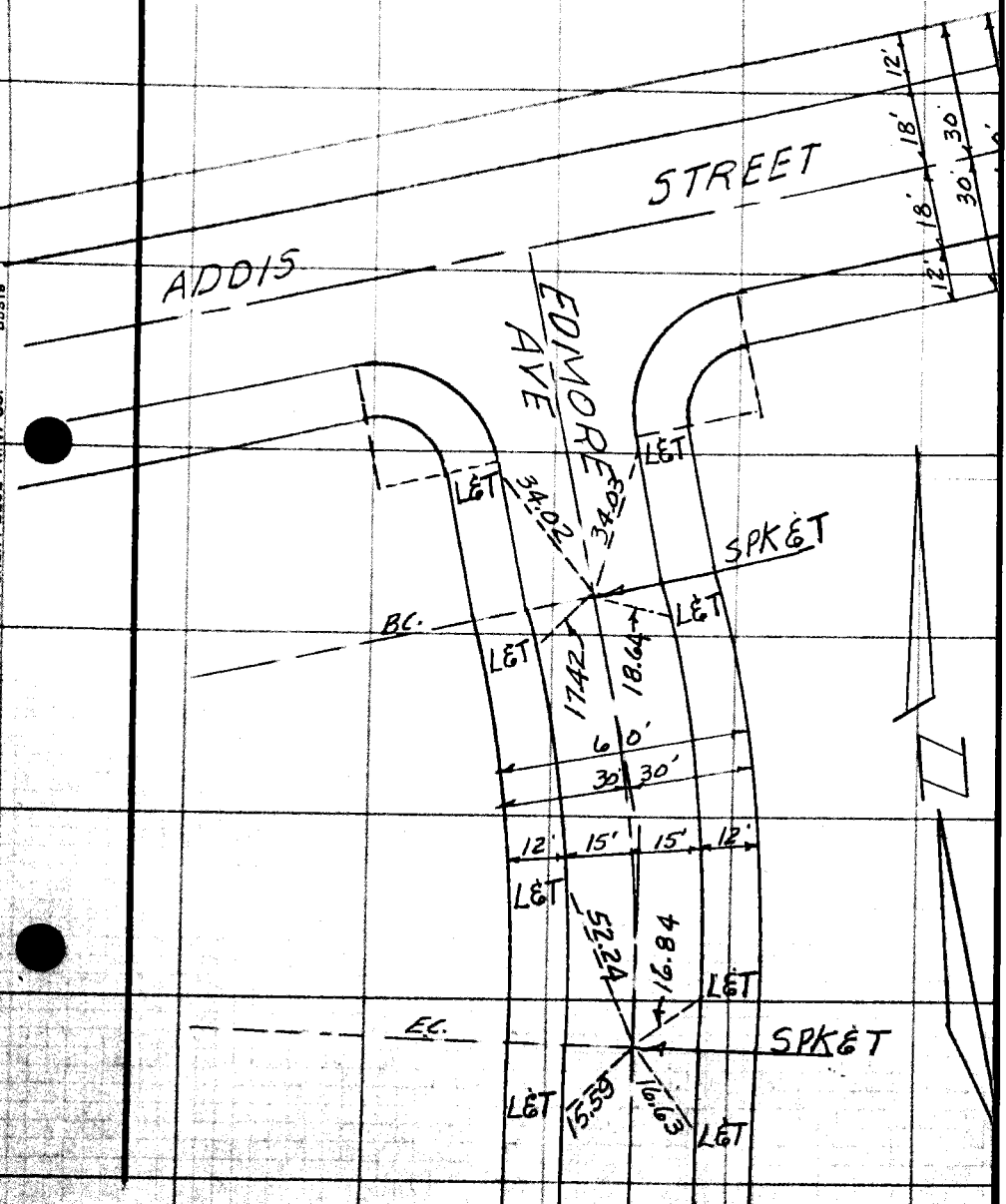

ENGR. F.B. 3021:88

SURVEY OF E TIES ADDIS ST & BANIDA AVE F. B. 555 PG. 70

SURVEY BY ADAMS & ELLS TR. No. 25722

DATE 1-18-62

SHEET 4 OF 8 SHEETS

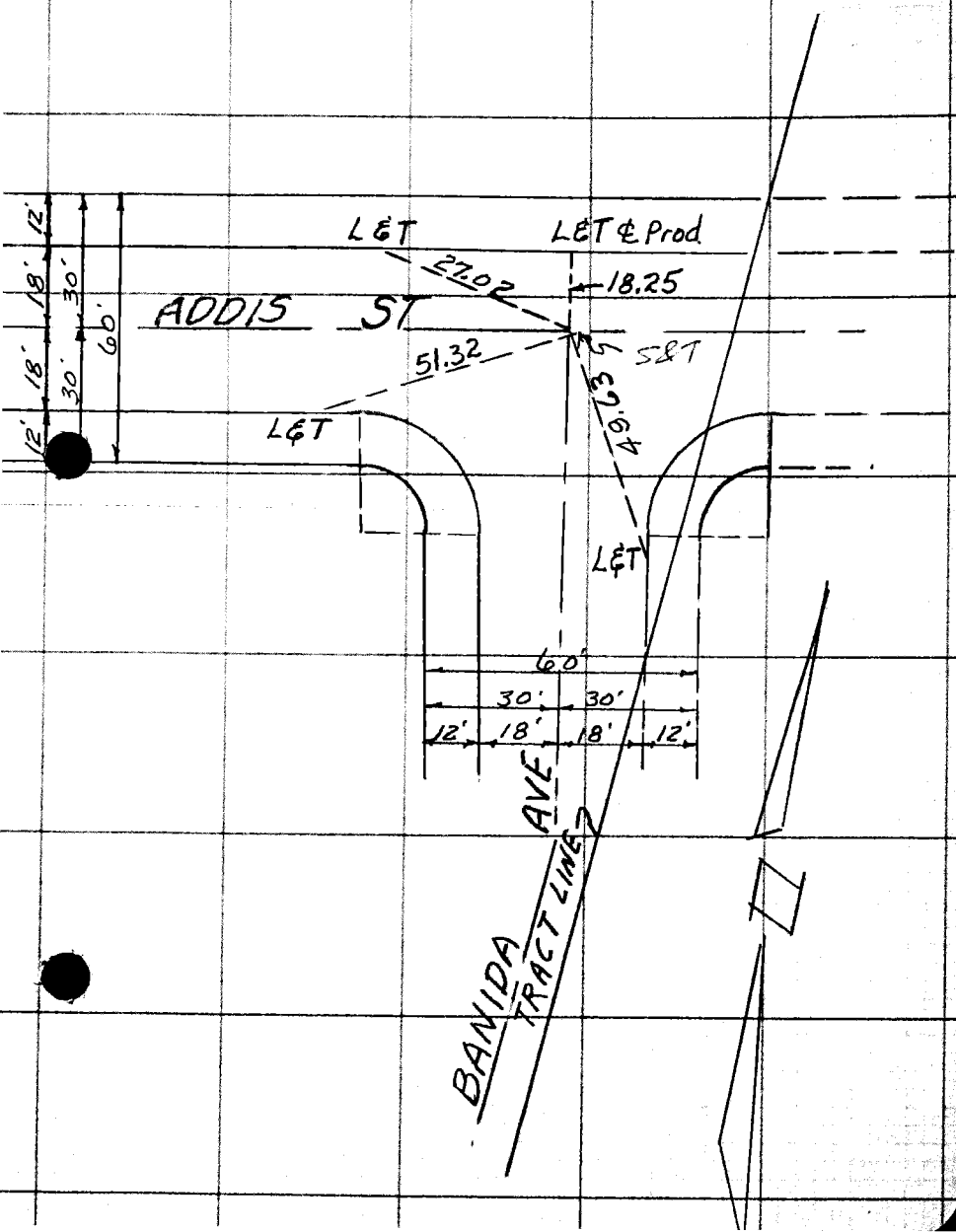

CO. ENGR. F.H. 3024:89

SURVEY OF & TIES ADDIS ST F. B. 555 PG. 70

SURVEY BY & EAST BNDRY. TR. No. 2572

DATE ADAMS & ELLS 1-18-62

SHEET 5 OF 8 S

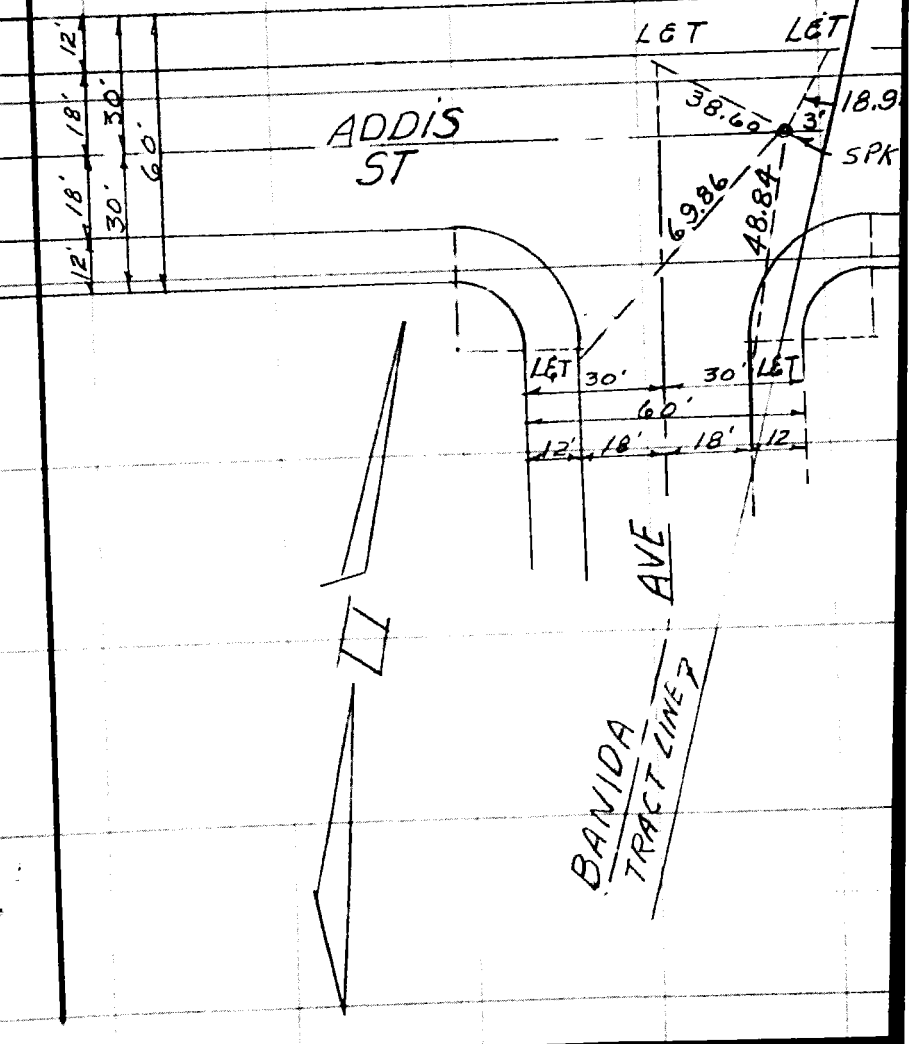

ENGR. F.B. 3024:90

SURVEY OF EVES BANIDA-AVE F. B. 555 PG. 70

SURVEY BY SO. OF ADDIS-ST

DATE ADAM & ELLS 1-18-62 TR. No. 25722

SHEET 6 OF 8 SHEETS

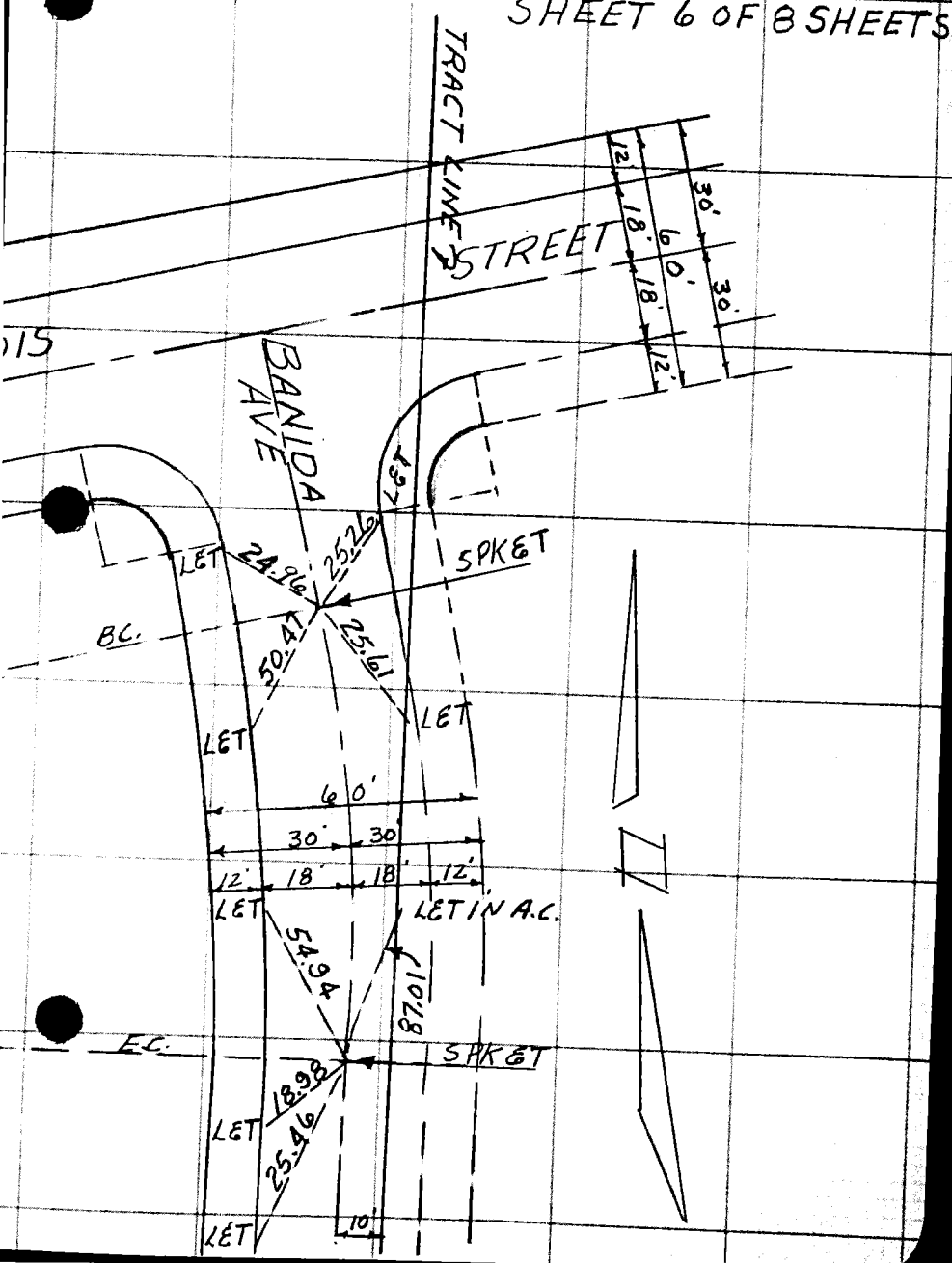

CO. ENGR. F.B. 3024:9

SURVEY OF ETIES EDMORE F. B. 555 PG.

SURVEY BY AVE & S'LY TR. LINE TR. NO. 257

DATE ADAMS & ELLS 1-18-62

SHEET 7 OF 8 SH

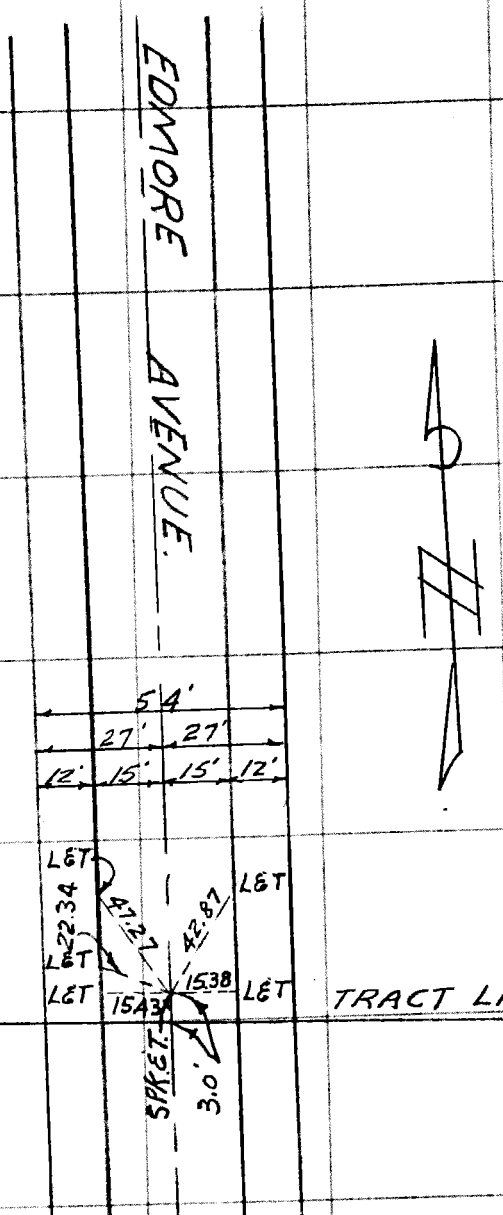

GR. F.B. 3.024:92

VEY OF E TIES BANDA-AVE F.I.B. 555 PG. 70

VEY BY E S'LY TR. LINE TR. No. 25722

E ADAMS & ELLS 1-18-62
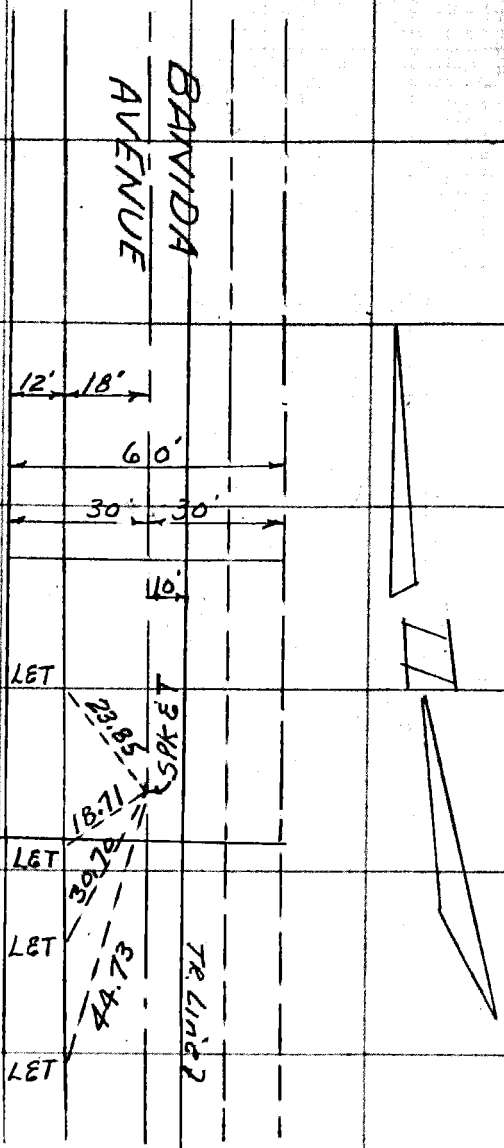
SHEET 8 OF 8 SHEETS