Notes Ck'd by		Survey of	
Map No.		JN	Tape Std °F
Office Work		Surveyed by	
Checked		Notes	Date
Date		Indexed	

F.B 3036 Pg.

PAGES		TRACT #
5-29	36	26145
30-34	36	17976
35	36	25085
36-42	36	25539
43-45	36	26306
46-52	36	26027
53-63	36	25898
64-65	36	27049
66-68	36	26365
69-73	36	27362
74-81		26185
82-86	36	27103
87-88	36	25363
89	36	25819
90-98	36	24604
99-100	36	RS79-62

3036

Note: Any Additions or Changes on this Sheet Must be Made or Circled in Red Ink With Date and Name of Person Making Change

Do not extend this side of this line.

PLEASE RETURN TO
LOS ANGELES COUNTY ENGINEER
403 LOS ANGELES COUNTY ENGINEERING BLDG.

76P309S CE #310 5-66

AMCO ENGINEERS, INC.

SURVEY BY _____ LOCATION Hacienda Hills JOB

DATE _____ FUNCTION ℄ Ties SHE

See page 3

CO. ENGR. F.B. 3036: 5

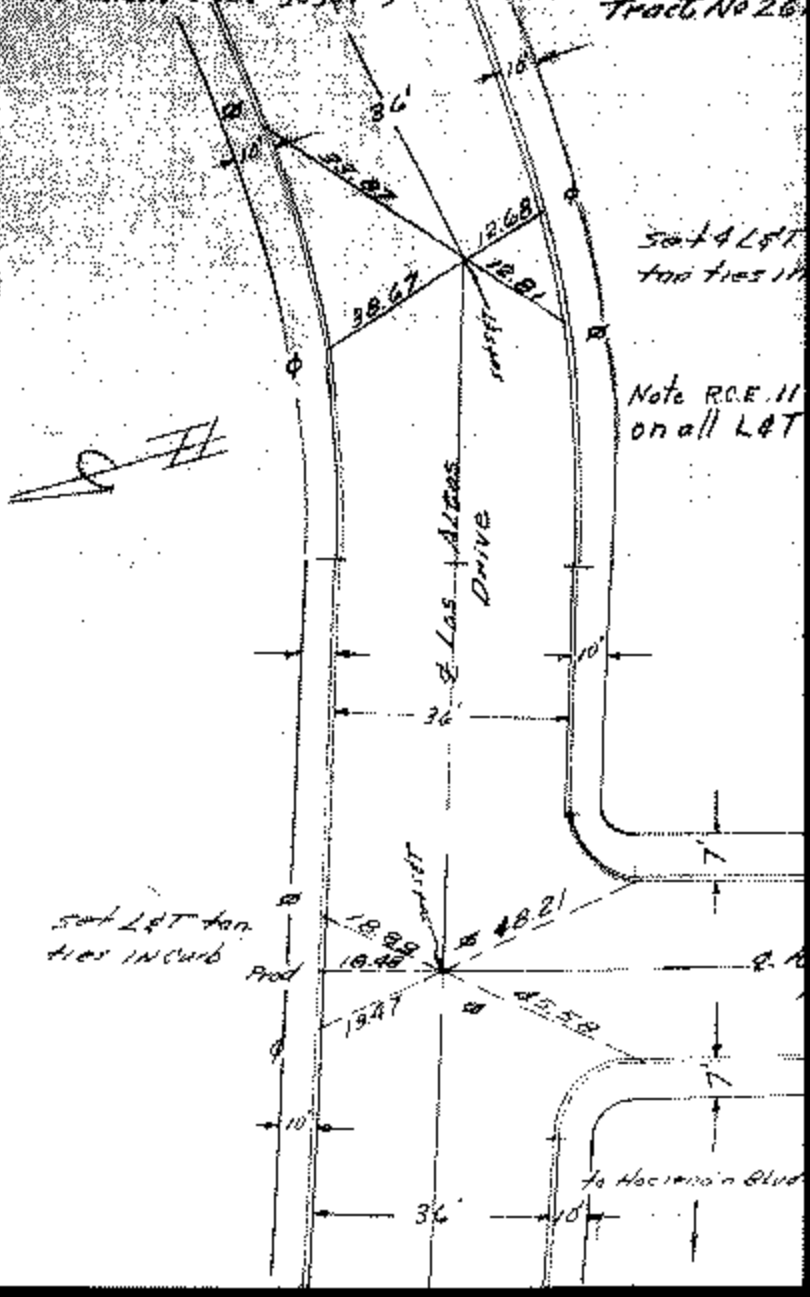

AMCO ENGINEERS, INC.

VEY BY _____ LOCATION Hacienda Hills JOB NO. _____

E _____ FUNCTION ℄ Ties SHEET NO. 2 of 2

See page 1

Tract No 26145

CO. ENGR. F.B. 3036: 6

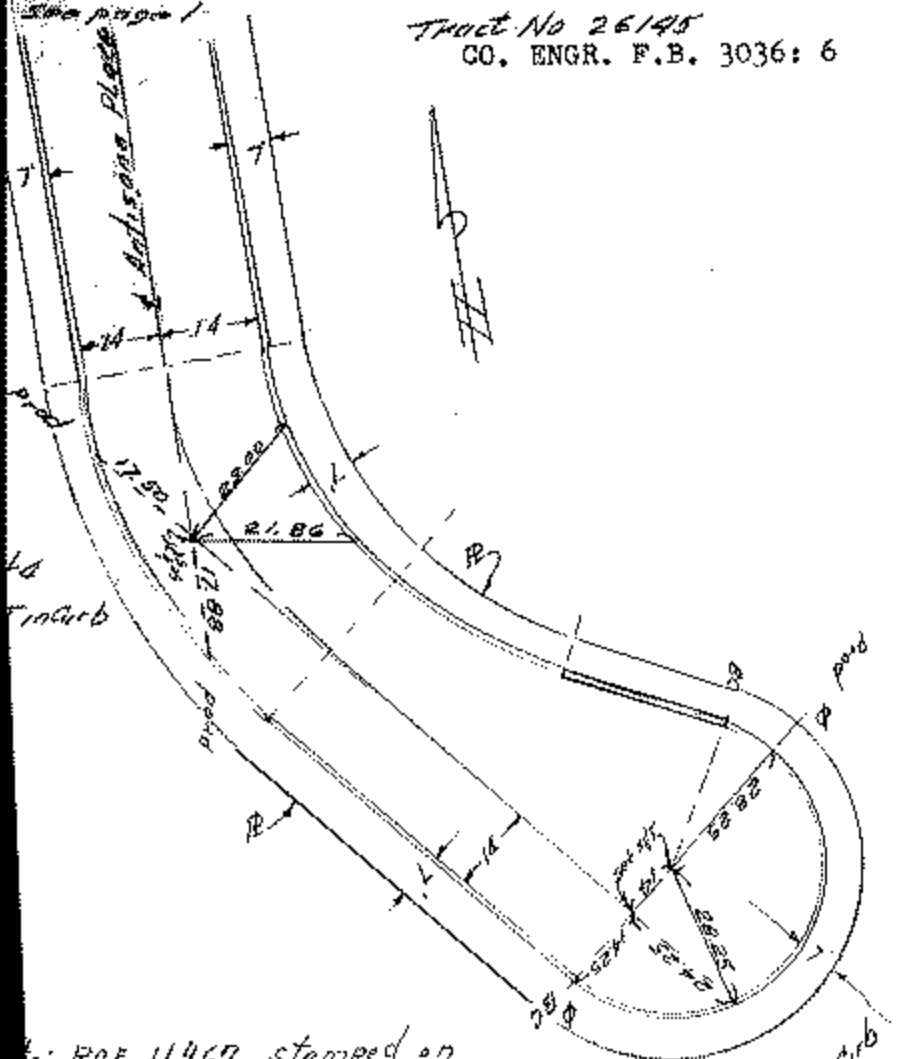

e: RCE 11467 stamped on
L&T Ties

AMCO ENGINEERS, INC.

BY _____ LOCATION Burinda Hills JOB NO

DATE _____ FUNCTION L Ties SHEET

Tract 26145

ENGR. F.B. 3036: 7

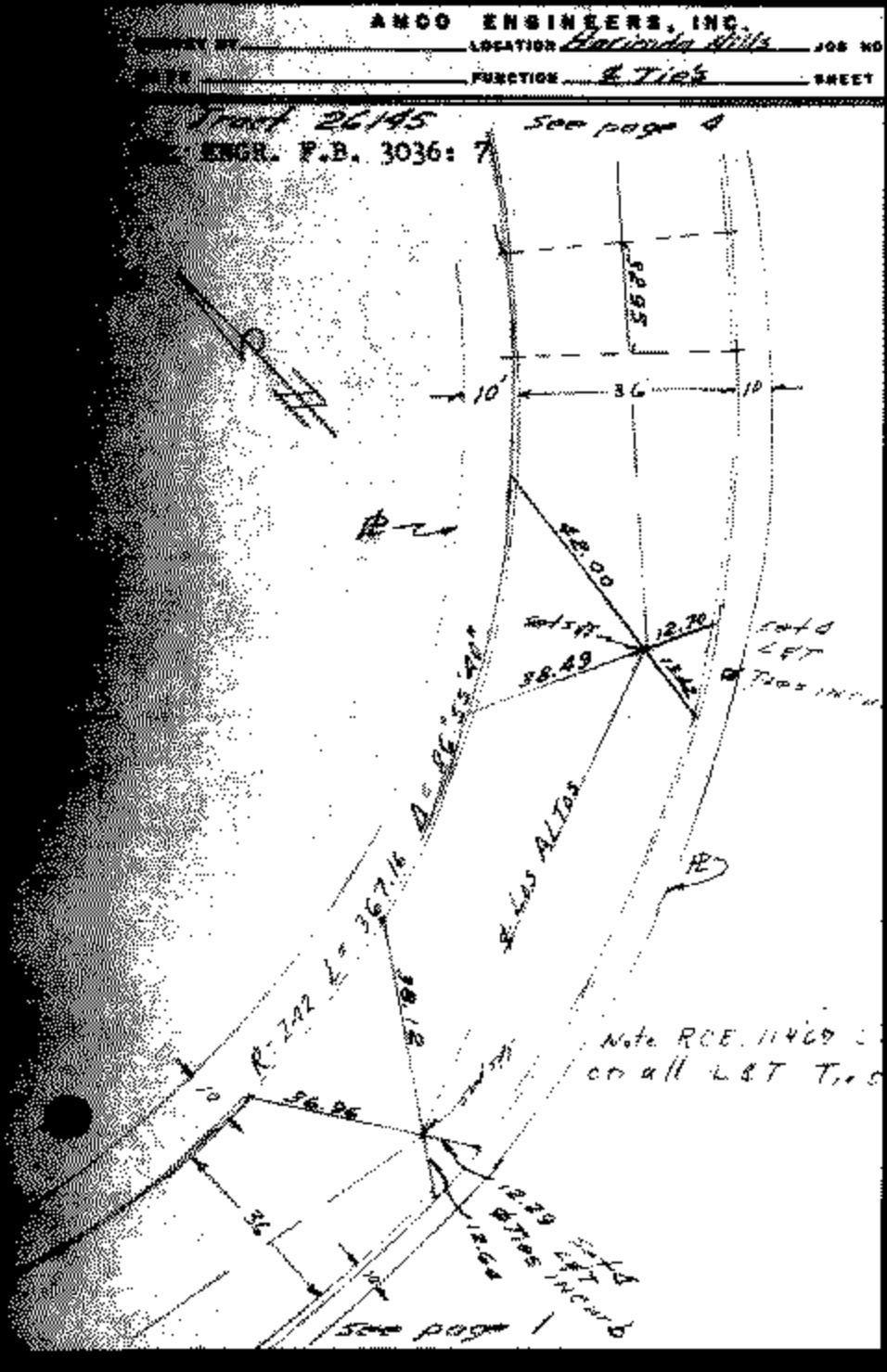

AMCO ENGINEERS, INC.

RVEY BY _____ LOCATION Hacienda Hills JOB NO. _____

TE _____ FUNCTION ℄ Ties SHEET NO. 4a

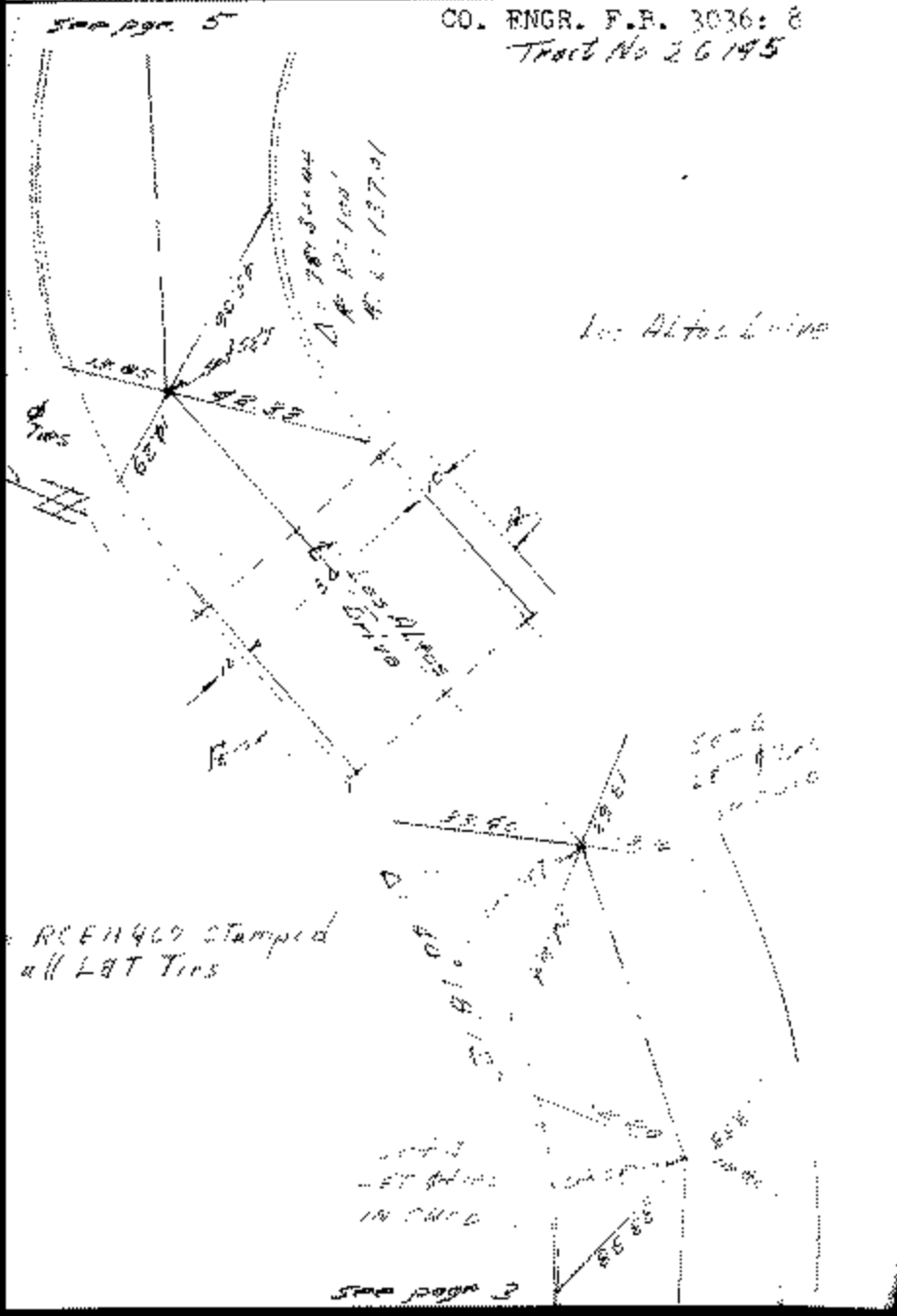

AMCO ENGINEERS, INC.

SURVEY BY 11 LOCATION Hacienda Hills JOB NO.

DATE FUNCTION ℄ Ties SHEET NO.

CO. ENGR. F.B. 3036: 9

Tract No 26145

See page 6

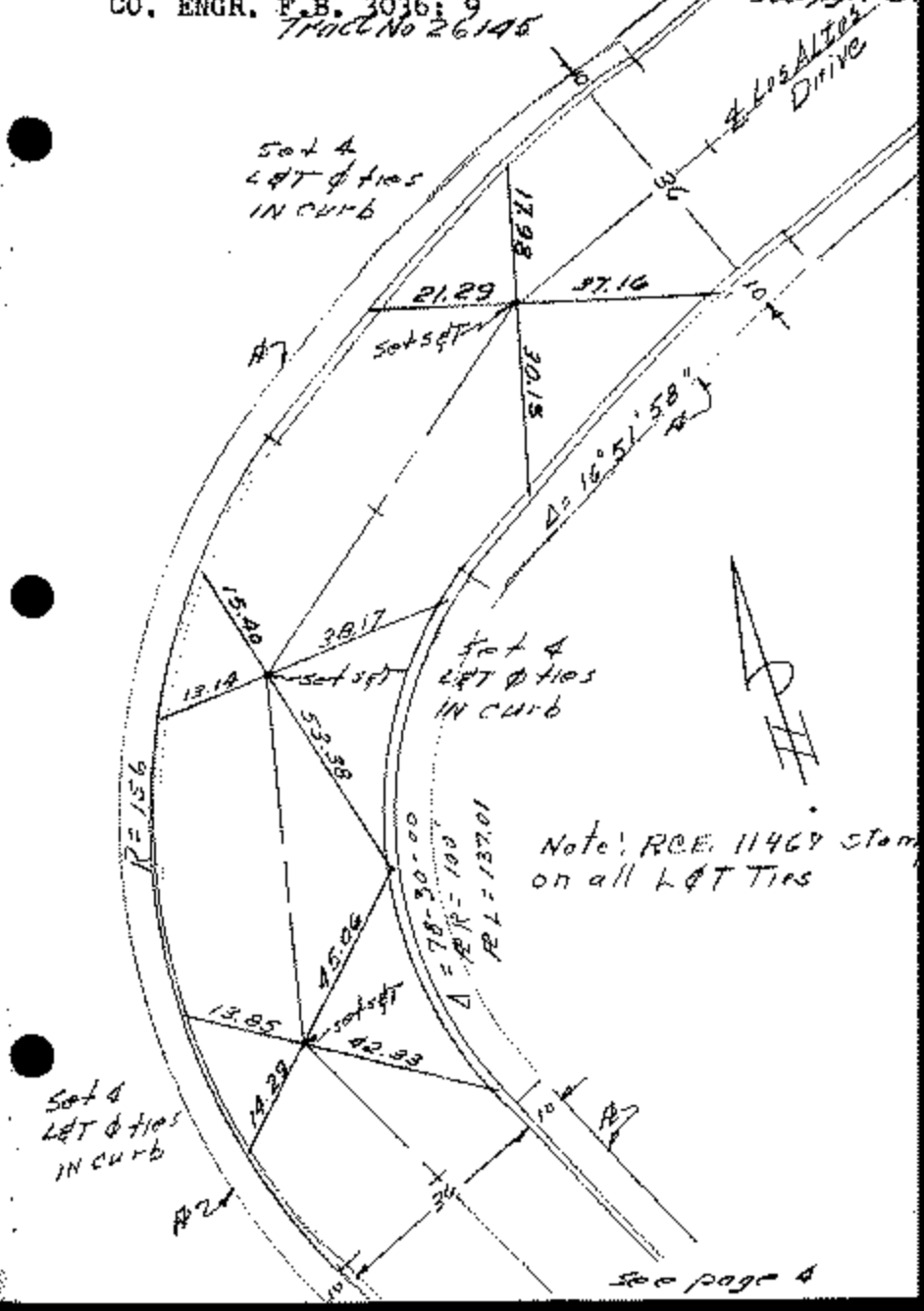

Note: RCE 11467 stamp on all L&T Ties

See page 4

AMCO ENGINEERS, INC.

SURVEY BY _____ LOCATION Hacienda Hills JOB NO. _____

FUNCTION ℄ Ties SHEET NO. 6 of 25

See bottom sht. 7

Tract No 26145

CO. ENGR. F.B. 3036: 10

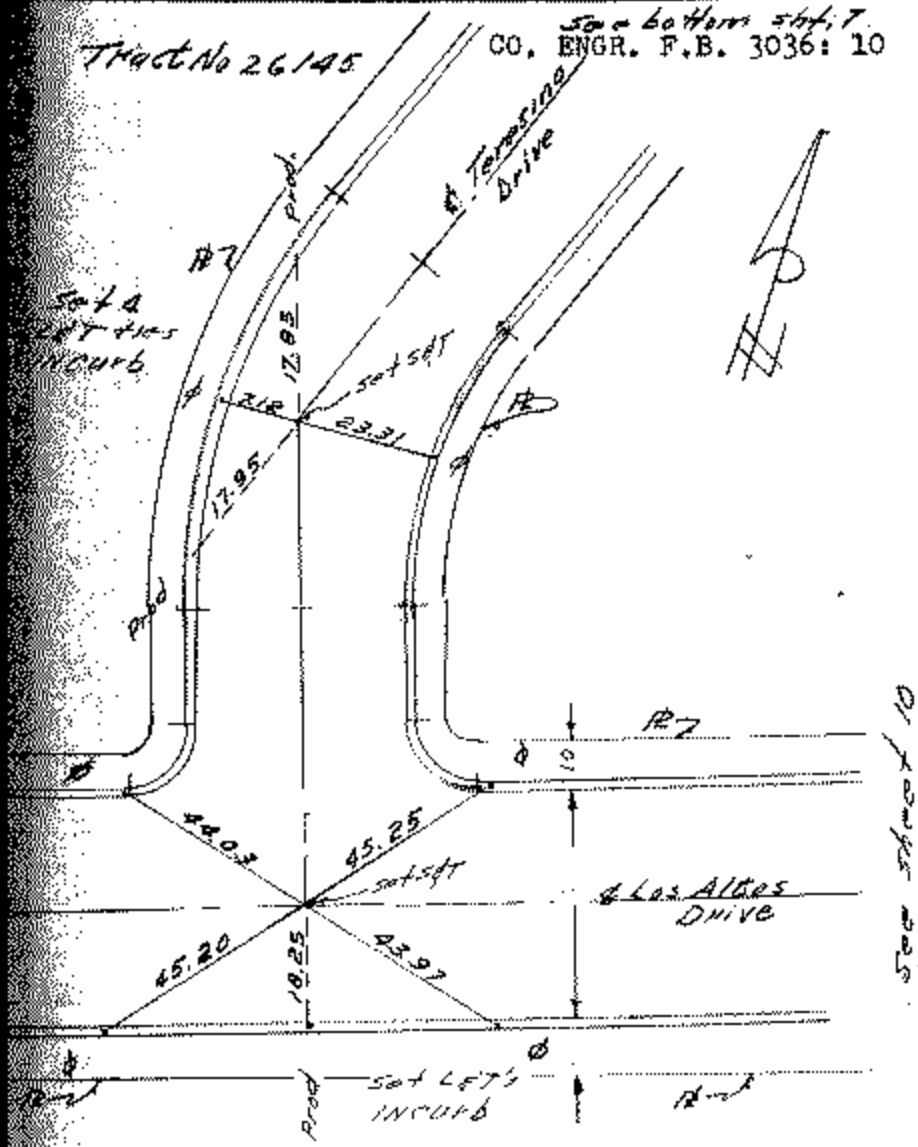

RCE 11467 stamped on all L&T Ties

AMCO ENGINEERS, INC.

SURVEY BY _____ LOCATION Bayside Hills JOB NO. _____

DATE _____ FUNCTION LOT Ties SHEET NO. _____

CO. ENGR. F.B. 3036: 11

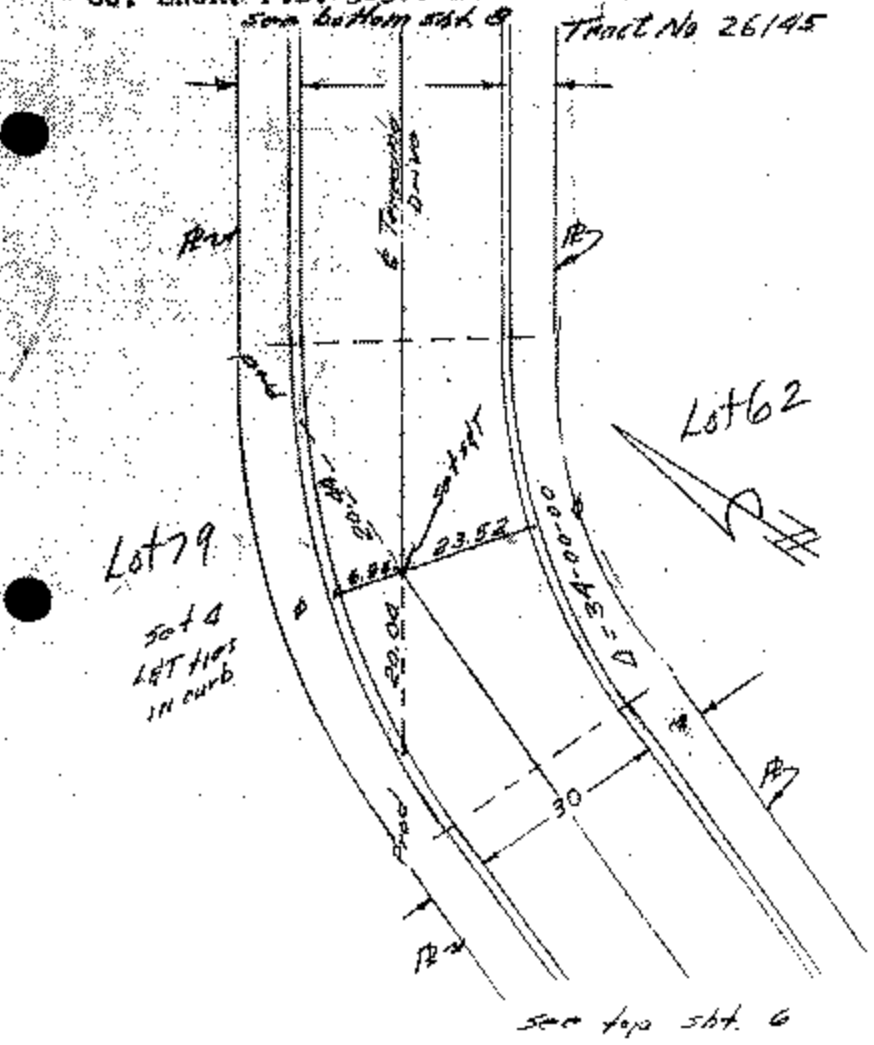

Note R.C.E. 11467 Stamped on all LOT Ties

AMCO ENGINEERS, INC.

BY _____ LOCATION Hacienda Hills JOB NO. _____

FUNCTION L Ties SHEET NO. Ref.

Tract 26145 CO. ENGR. F.B. 3036: 12

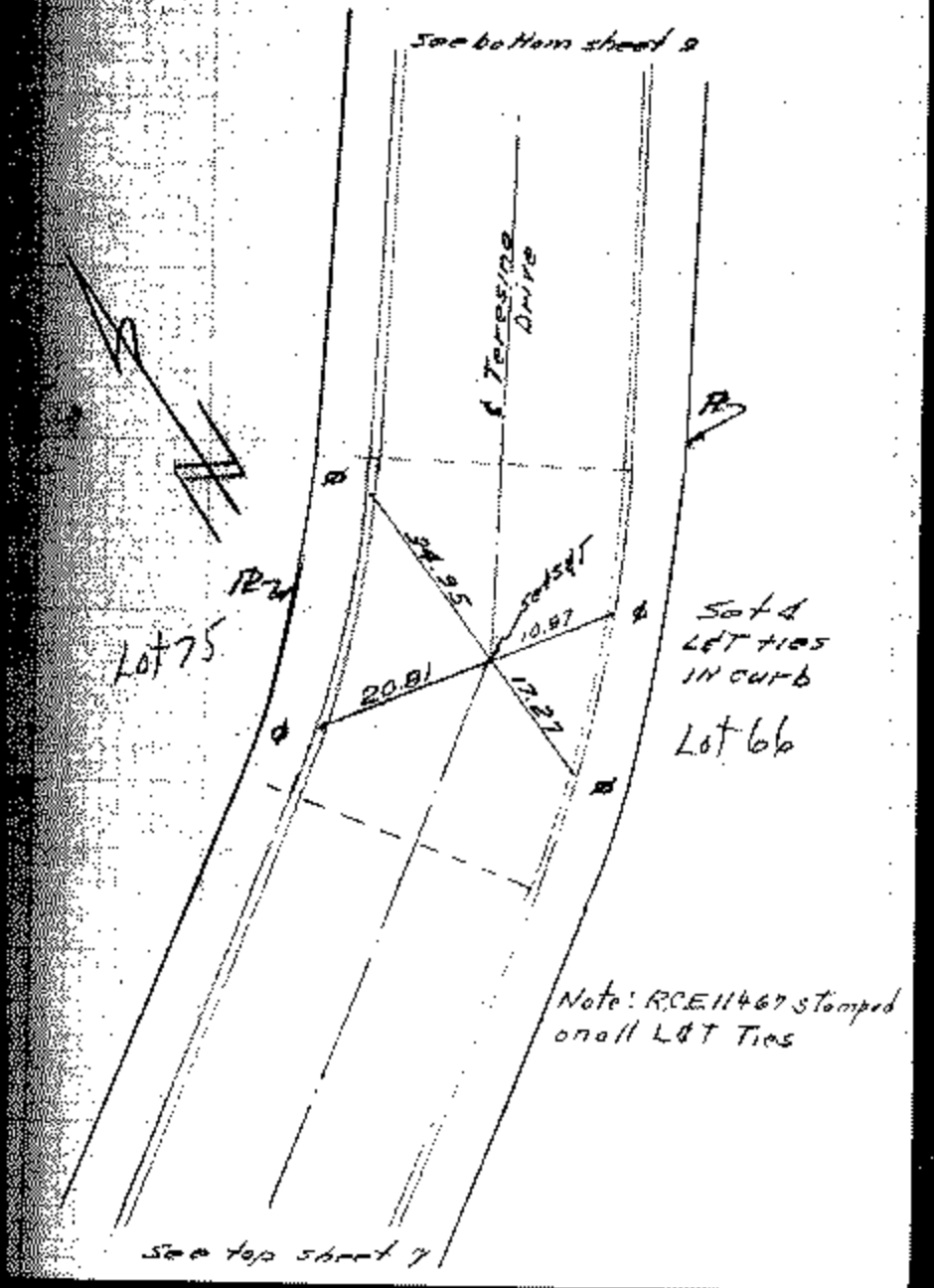

AMCO ENGINEERS, INC.

SURVEY BY _____ LOCATION Hacienda Hills JOB NO. _____

DATE _____ FUNCTION ℄ Ties SHEET NO. _____

Tract 26145

CO. ENGR. F.B. 3036: 13



See top sheet 8

AMCO ENGINEERS, INC.
LOCATION Hacienda Hills JOB NO.
FUNCTION L & T Ties SHEET NO. 10of

TR. 26145 CO. ENGR. F.B. 3036: 14

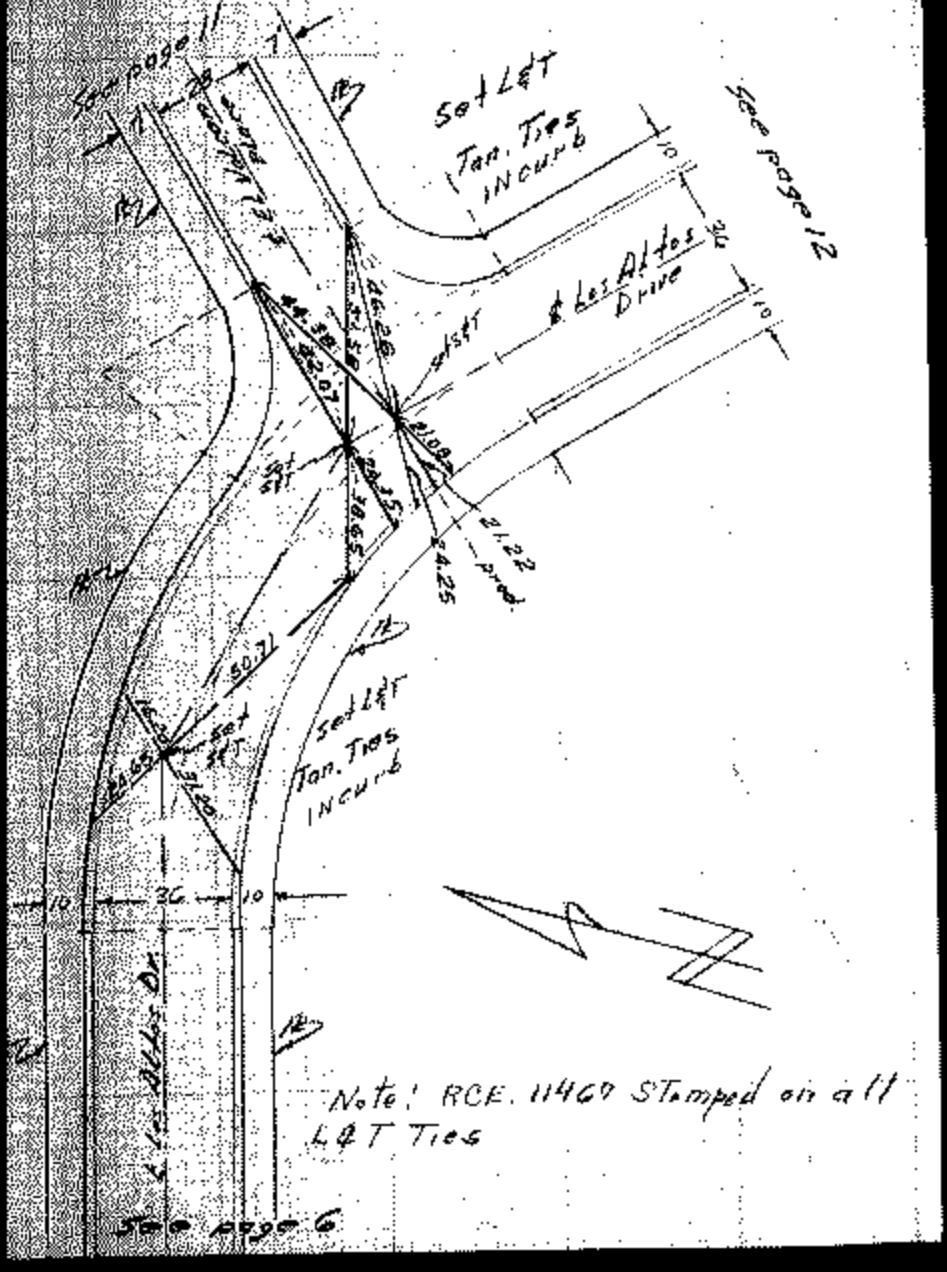

Note! RCE. 11460 Stamped on all L&T Ties

AMCO ENGINEERS, INC.

SURVEY BY _____ LOCATION Hacienda Hills JOB NO. _____

DATE _____ FUNCTION 4 Ties SHEET NO. 4

CO. ENGR. F.B. 3036: 15 Prod

Tract No. 26145

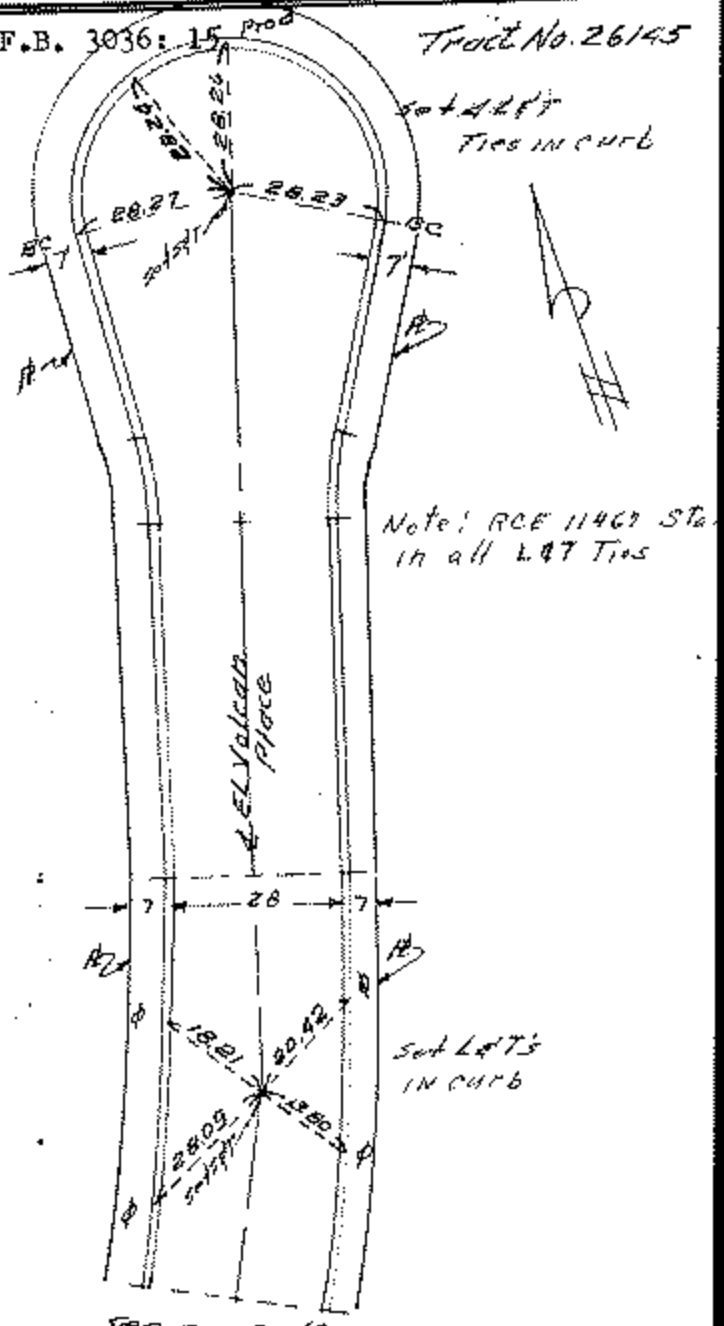

AMCO ENGINEERS, INC.

SURVEY BY _____ LOCATION Hacienda Hills JOB NO. _____

DATE _____ FUNCTION ℄ Ties SHEET NO. 12

CO. ENGR. F.B. 3036: 16

Tract # 26145

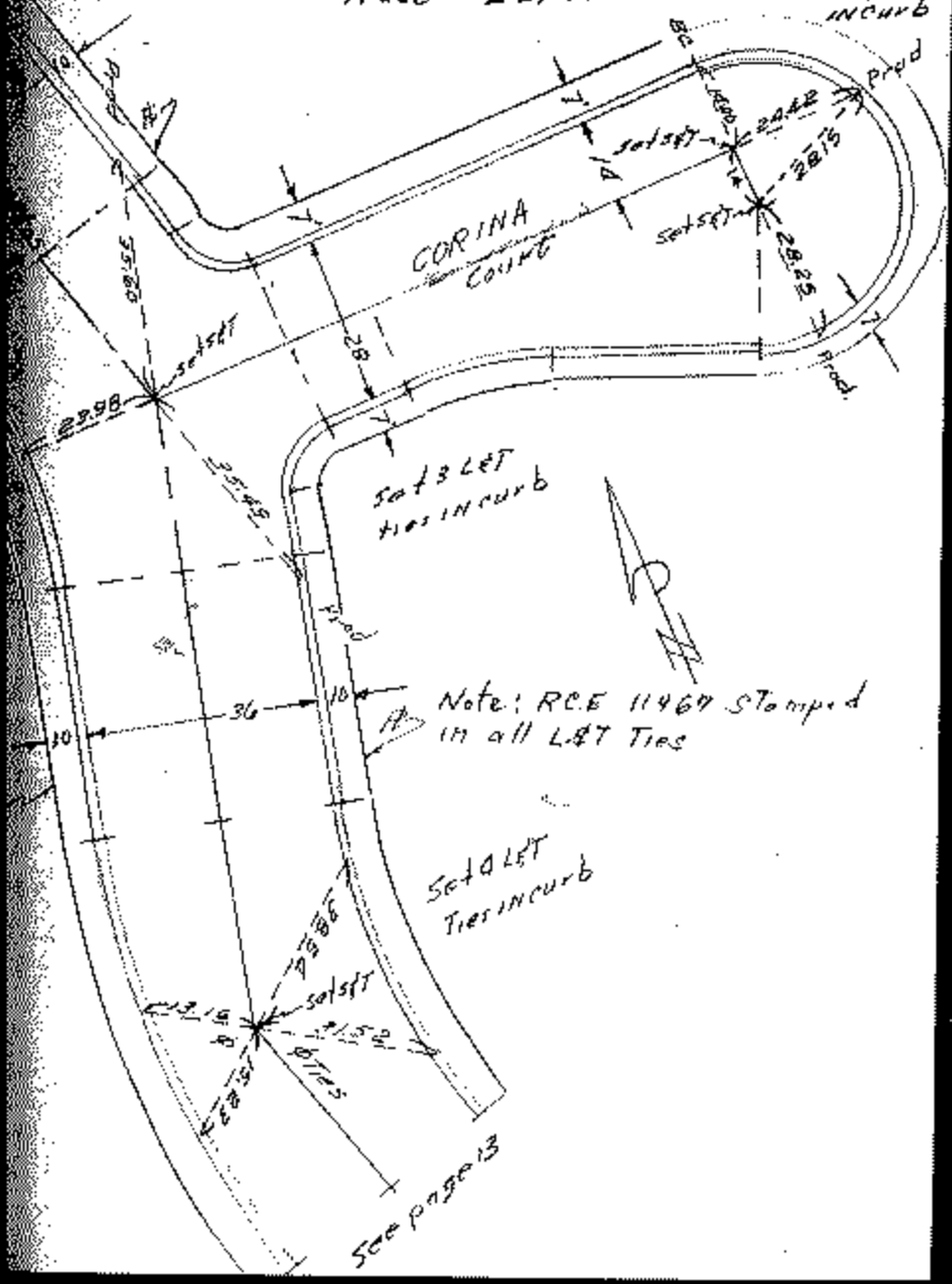

AMCO ENGINEERS, INC.

SURVEY BY _____ LOCATION Hacienda Hills JOB NO. _____

DATE _____ FUNCTION ℄ Tie sheet SHEET NO. _____

CO. ENGR. F.B. 8036: 17

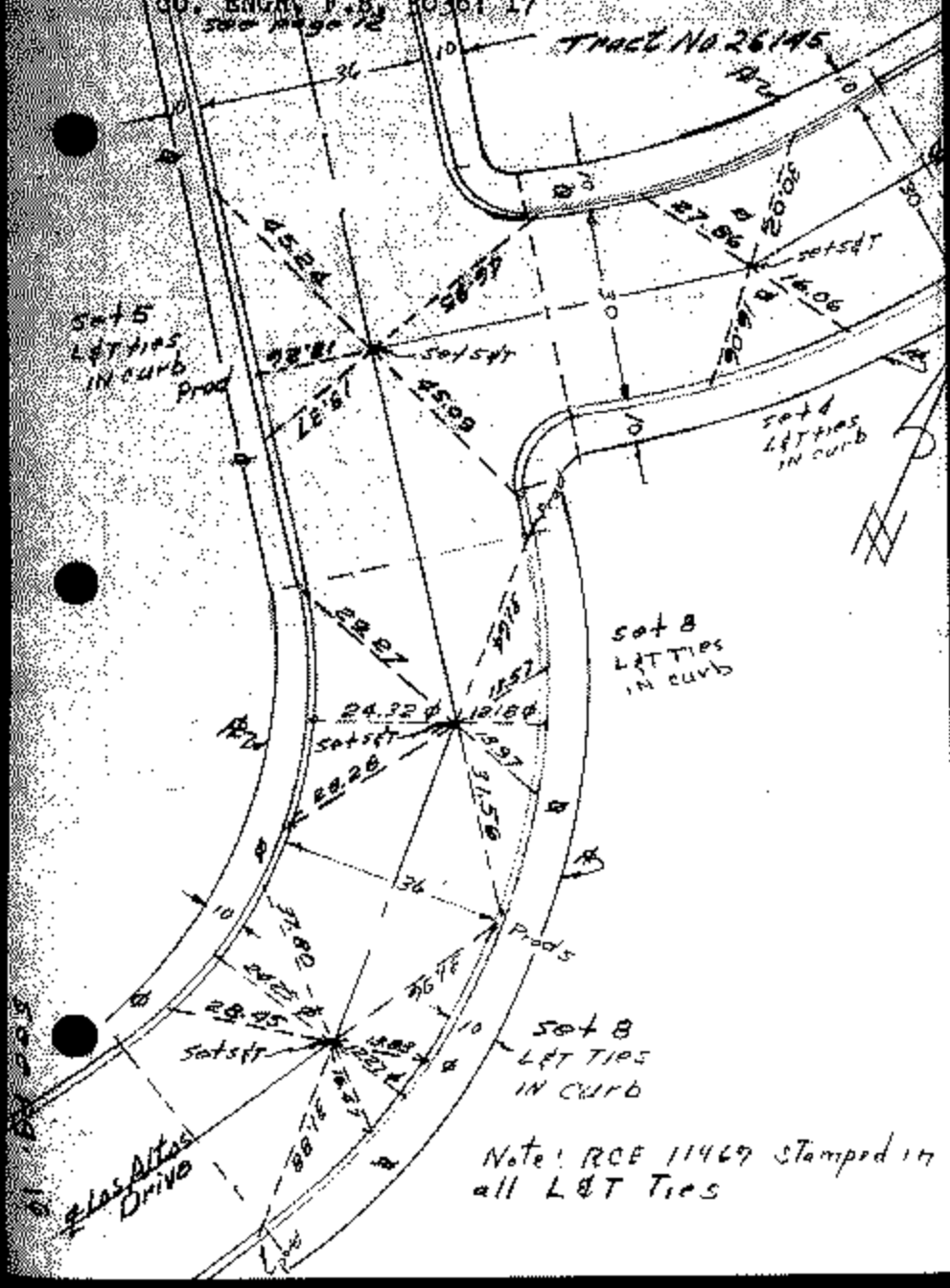

Note: RCE 11467 stamped in all L&T Ties

AMCO ENGINEERS, INC.

BY _____ LOCATION Hacienda Hills JOB NO. _____

FUNCTION ℄ Ties SHEET NO. 14 of _____

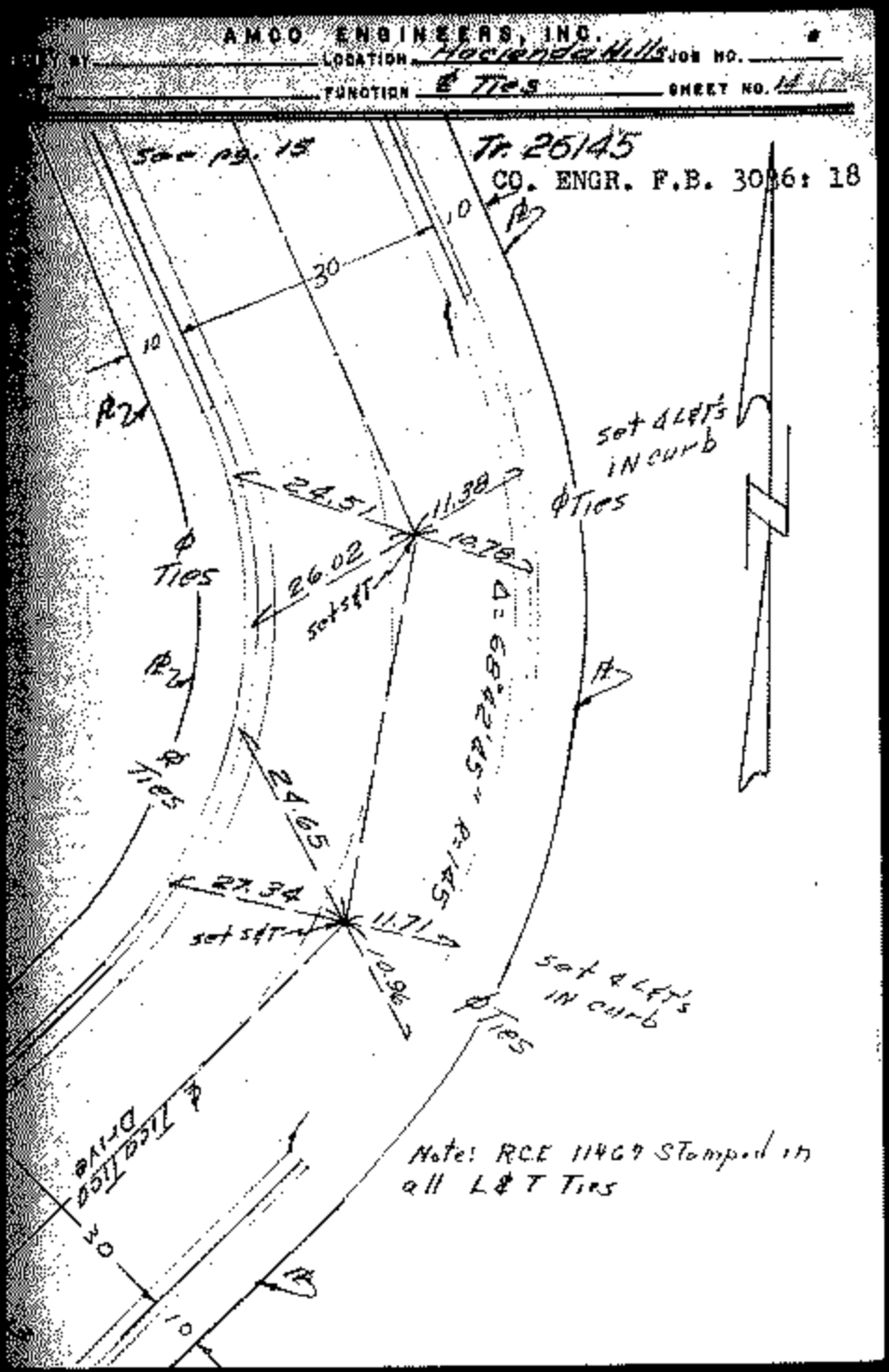

AMCO ENGINEERS, INC.

SURVEY BY _____ LOCATION Hacienda Hills JOB NO.

DATE _____ FUNCTION ℄ Ties SHEET

CO. ENGR. F.B. 3036: 19

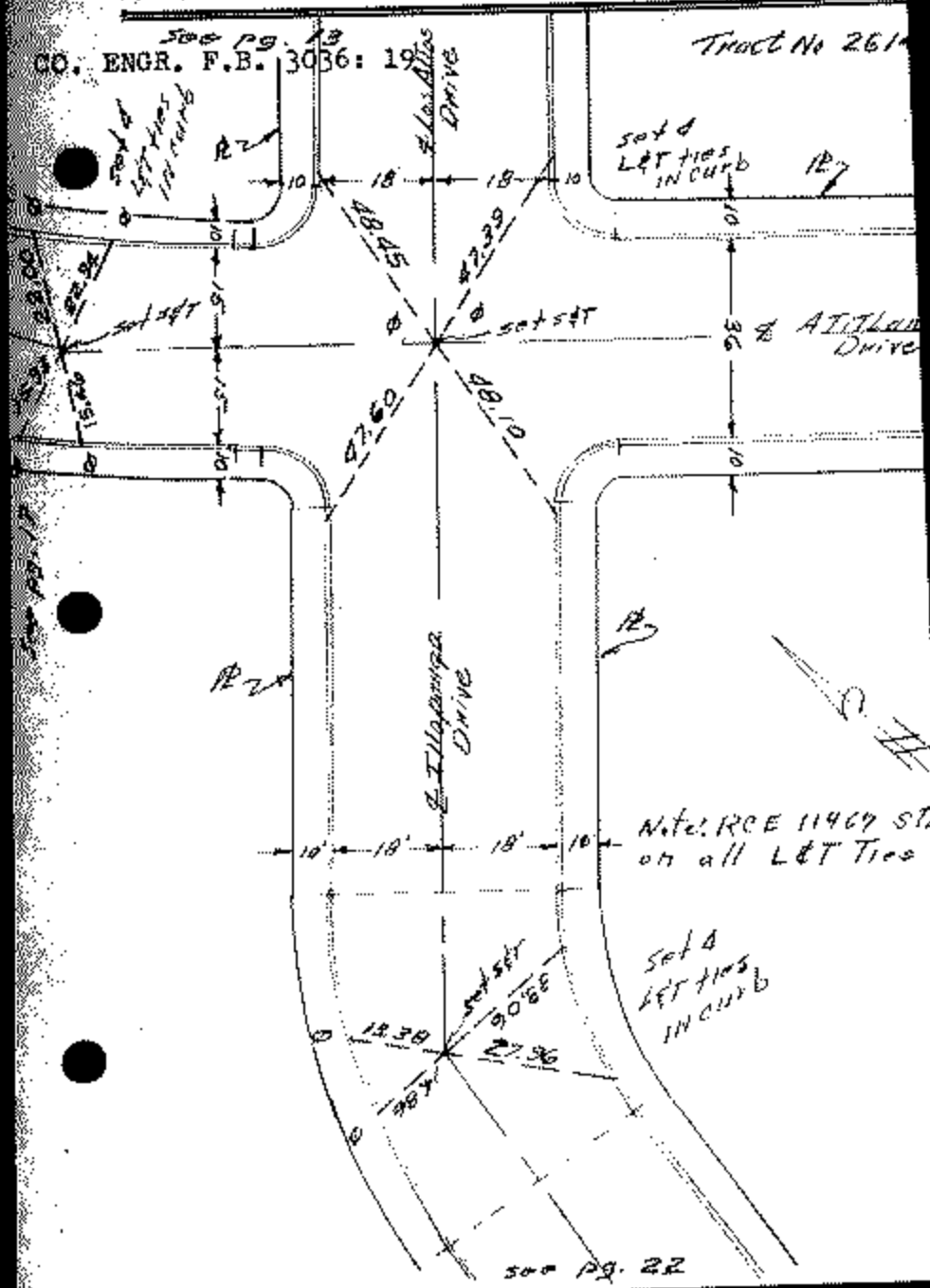

AMCO ENGINEERS, INC.
LOCATION Hacienda Hills JOB NO.
FUNCTION L Ties SHEET NO. 15

CO. ENGR. F.B. 8036: 20
Tract No 26145

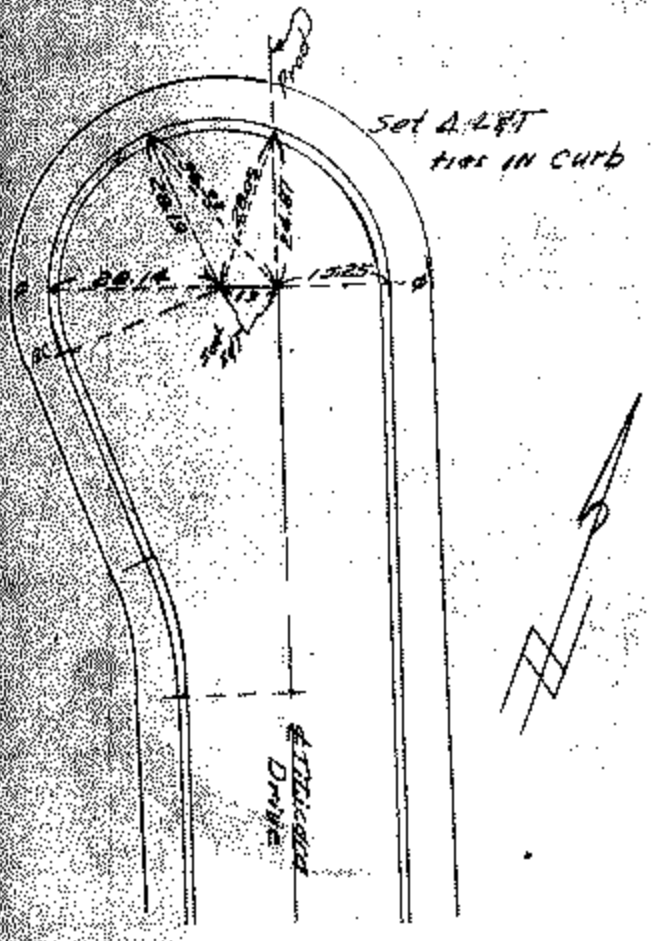

See pg. 15

Std. RCE 11967 Stamped in all LOT Ties

AMCO ENGINEERS, INC

SURVEY BY _____ LOCATION Hacienda Hills JOB NO. _____

DATE _____ FUNCTION ℄ Ties SHEET NO. _____

CO. ENGR. F.B. 3036: 21

Tract No 26145

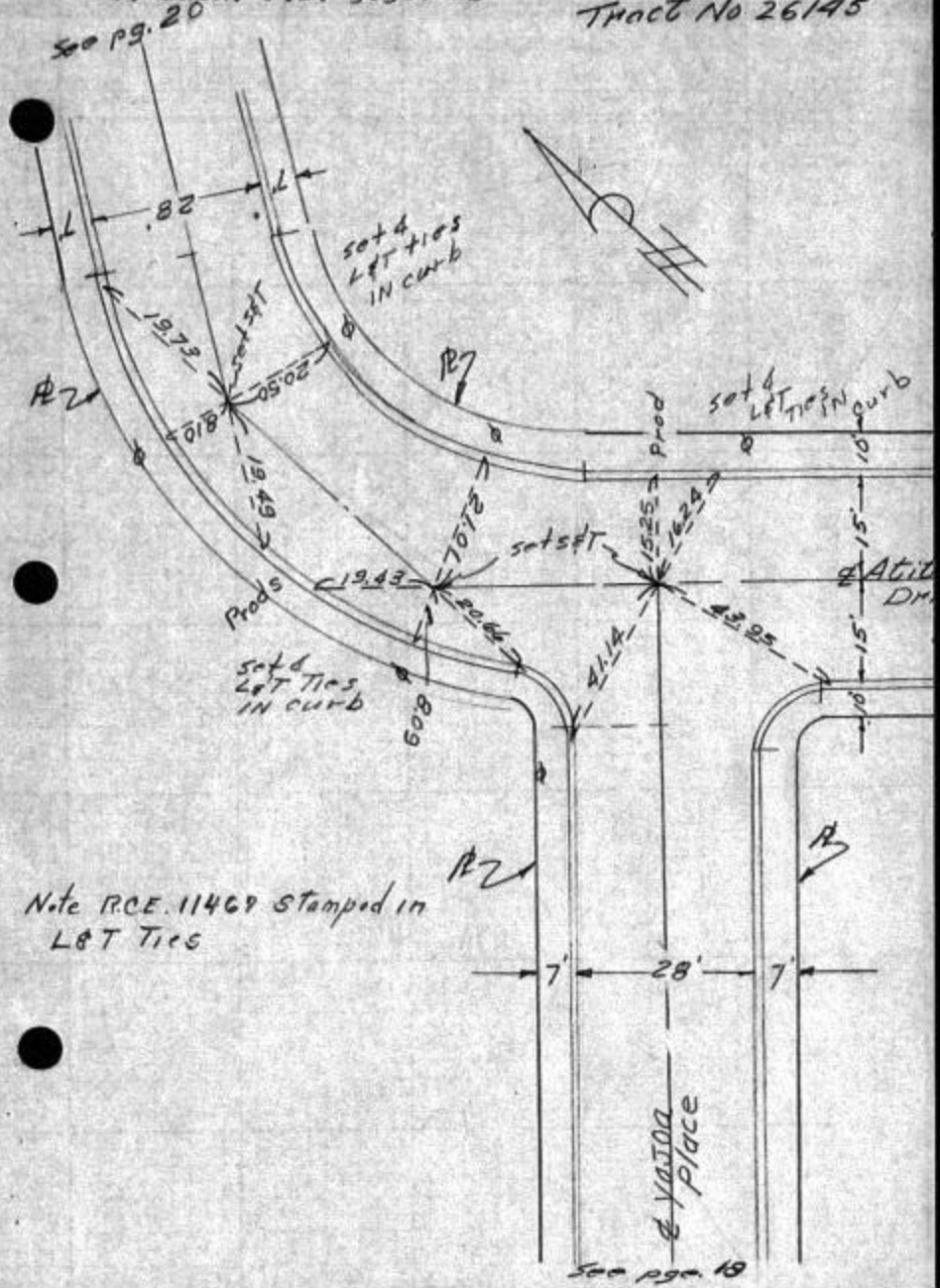

Note R.C.E. 11469 Stamped in L&T Ties

W.S. 99297-A-2

U.S. 38A-4

AMCO ENGINEERS, INC.

LOCATION Hacienda Hills JOB NO. 1

FUNCTION ℄ Tick SHEET NO. 18

CO. ENGR. F.B. 3036: 22

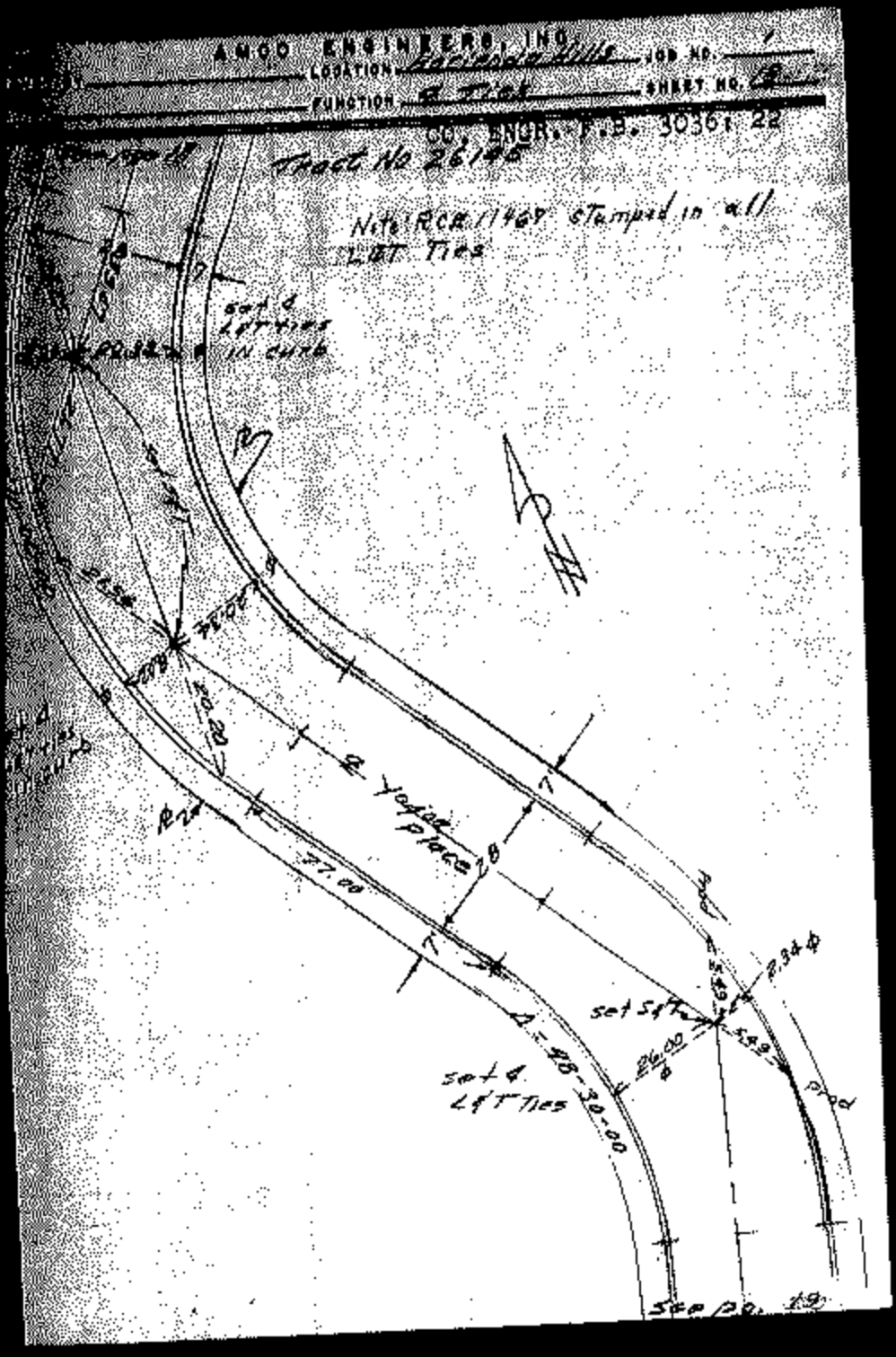

AMCO ENGINEERS, INC.

SURVEY BY _____ LOCATION Hacienda Hills JOB NO. _____

DATE _____ FUNCTION ℄ Ties SHEET _____

CO. ENGR. F.B. 3036: 23

TRACT NO 26145

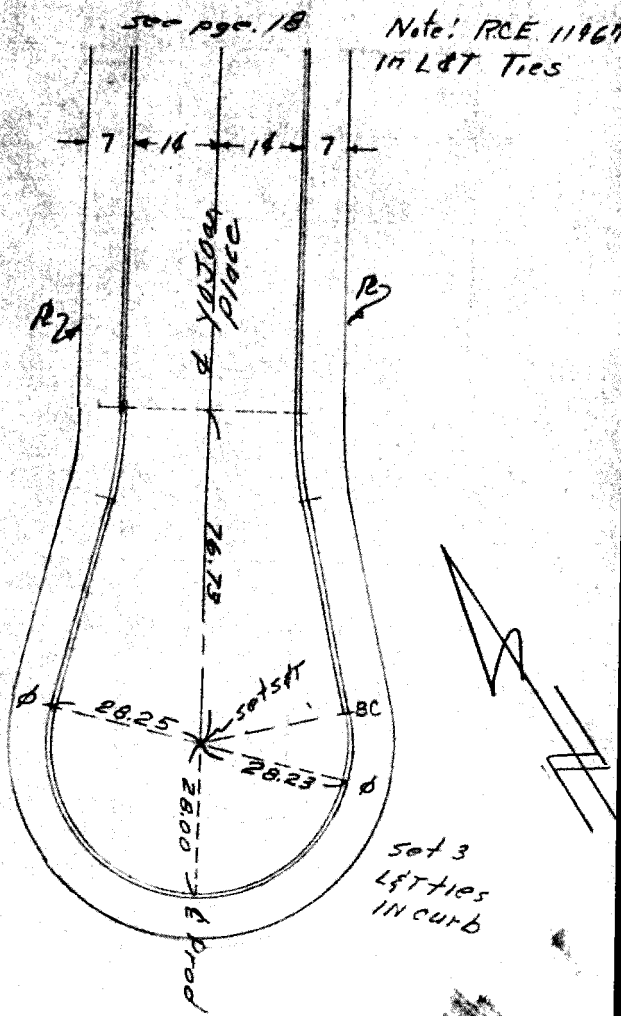

AMCO ENGINEERS, INC.

SURVEY BY _____ LOCATION Hacienda Hills JOB NO. _____

DATE _____ FUNCTION L Ties SHEET NO. 20

CO. ENGR. 4 F.B. 3036: 24

Tract No 26145

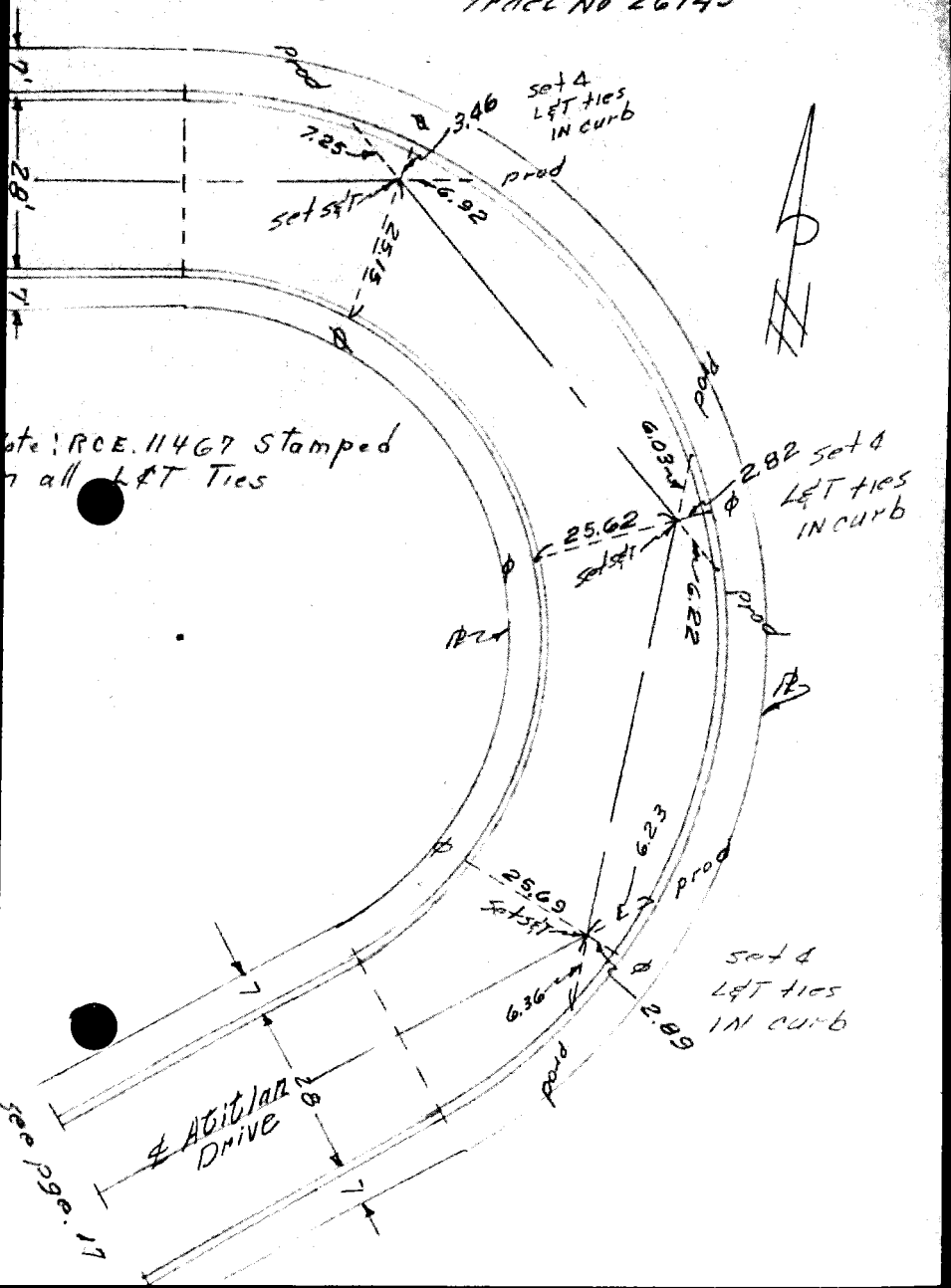

Note: RCE. 11467 Stamped on all LFT Ties

AMCO ENGINEERS, INC.

SURVEY BY _____ LOCATION Hacienda Hills JOB NO. _____

DATE _____ FUNCTION L Ties SHEET N

CO. ENGR. F.B. 3036: 25 Tract No 26145

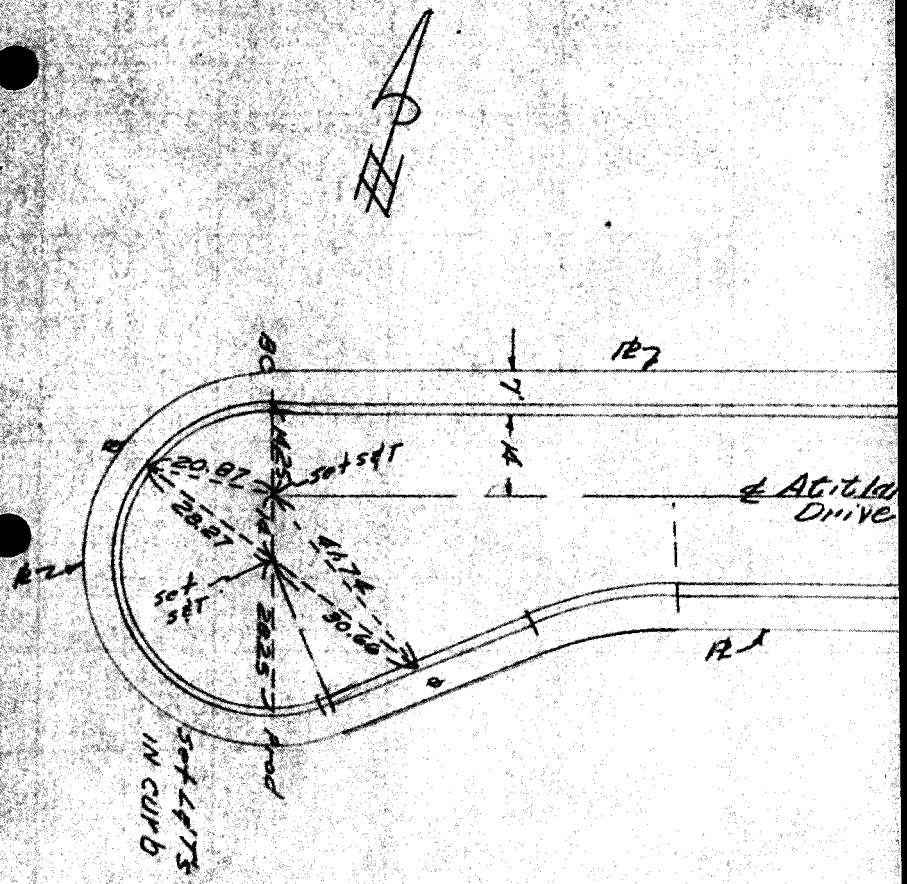

Note: RCE 11969 Stamped in all L&T Ties

SURVEY BY _____ AMCO ENGINEERS, INC. LOCATION Hacienda Hills JOB NO. _____

DATE _____ FUNCTION L Ties SHEET NO. 22

CO. ENGR. F.B. 3036: 26

Tract No 26145

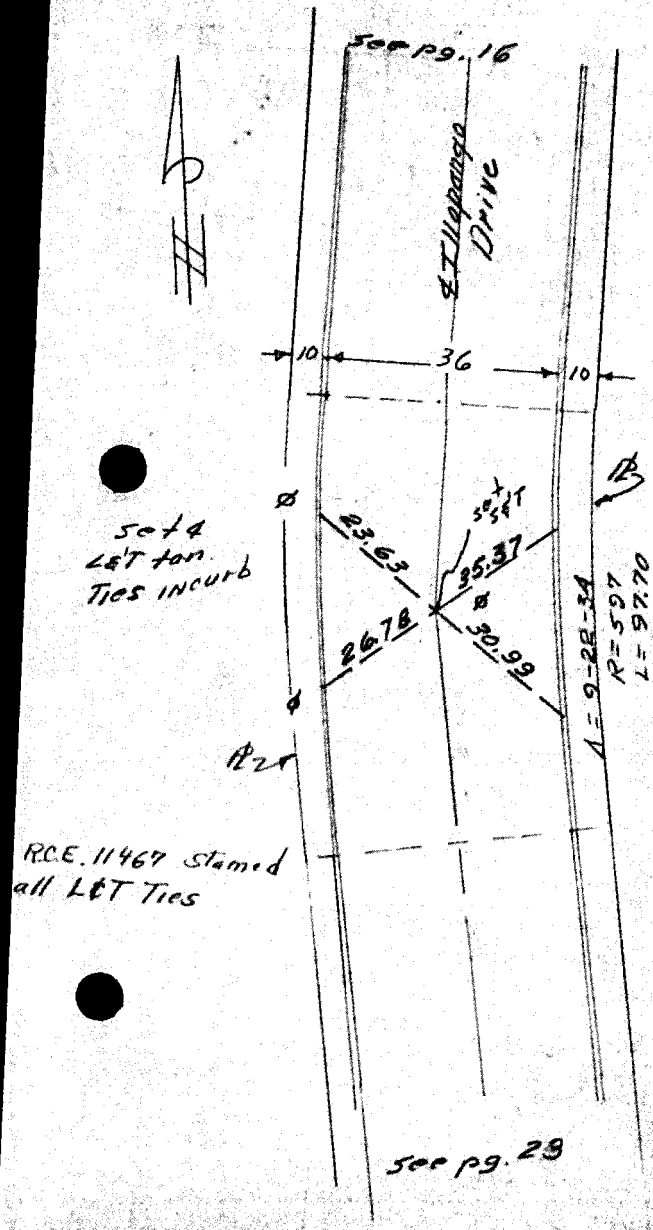

AMCO ENGINEERS, INC.

SURVEY BY _____ LOCATION Hacienda Hills JOB NO

DATE _____ FUNCTION ℄ Ties SHEET

CO. ENGR. F.B. 3036: 27

Tract No. 26145

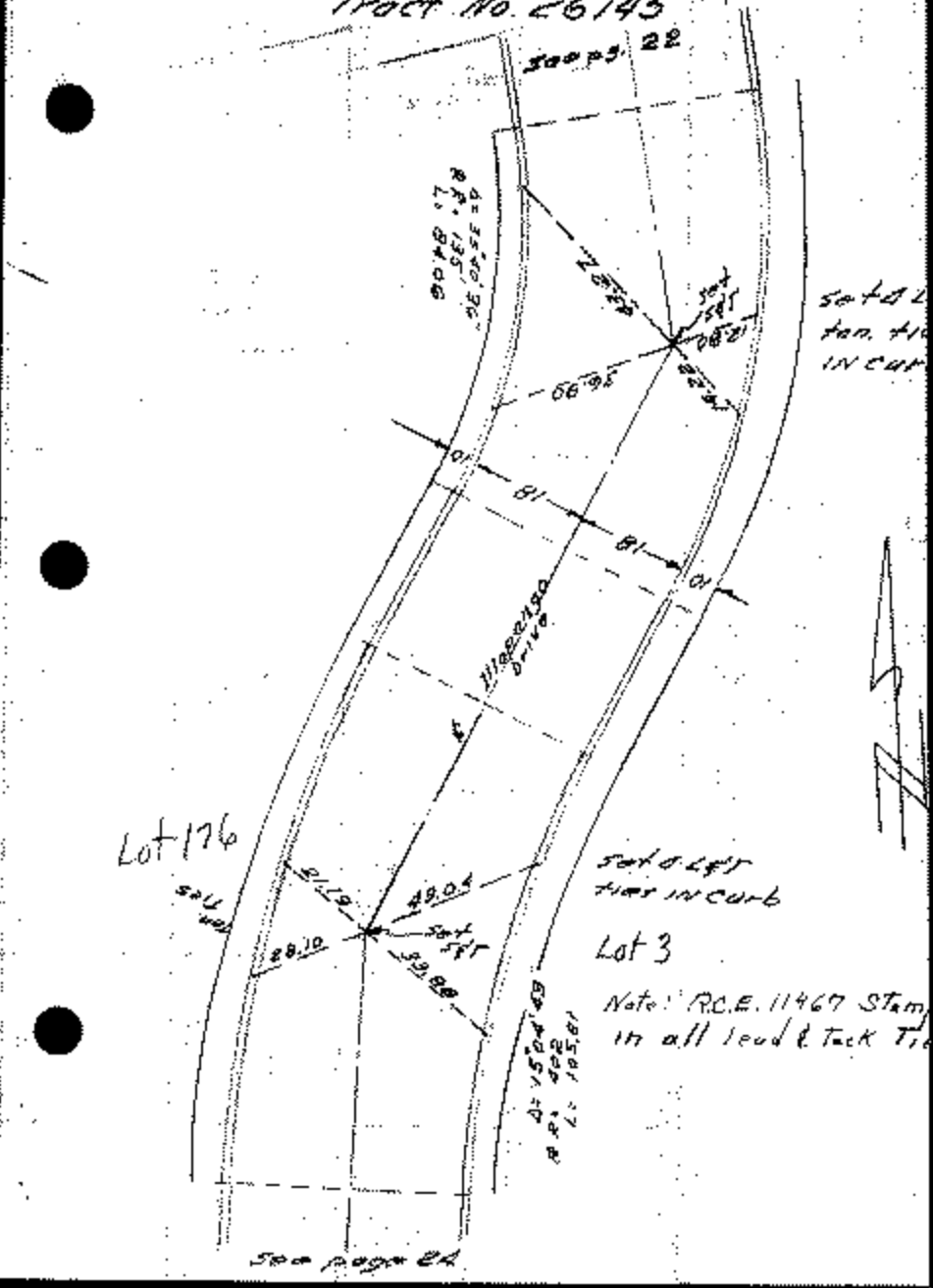

AMCO ENGINEERS, INC.

SURVEY BY _____ LOCATION Hacienda Hills JOB NO. _____

DATE _____ FUNCTION 6 Ties SHEET NO. 24

Tract 26145

CO. ENGR. F.B. 3036: 28

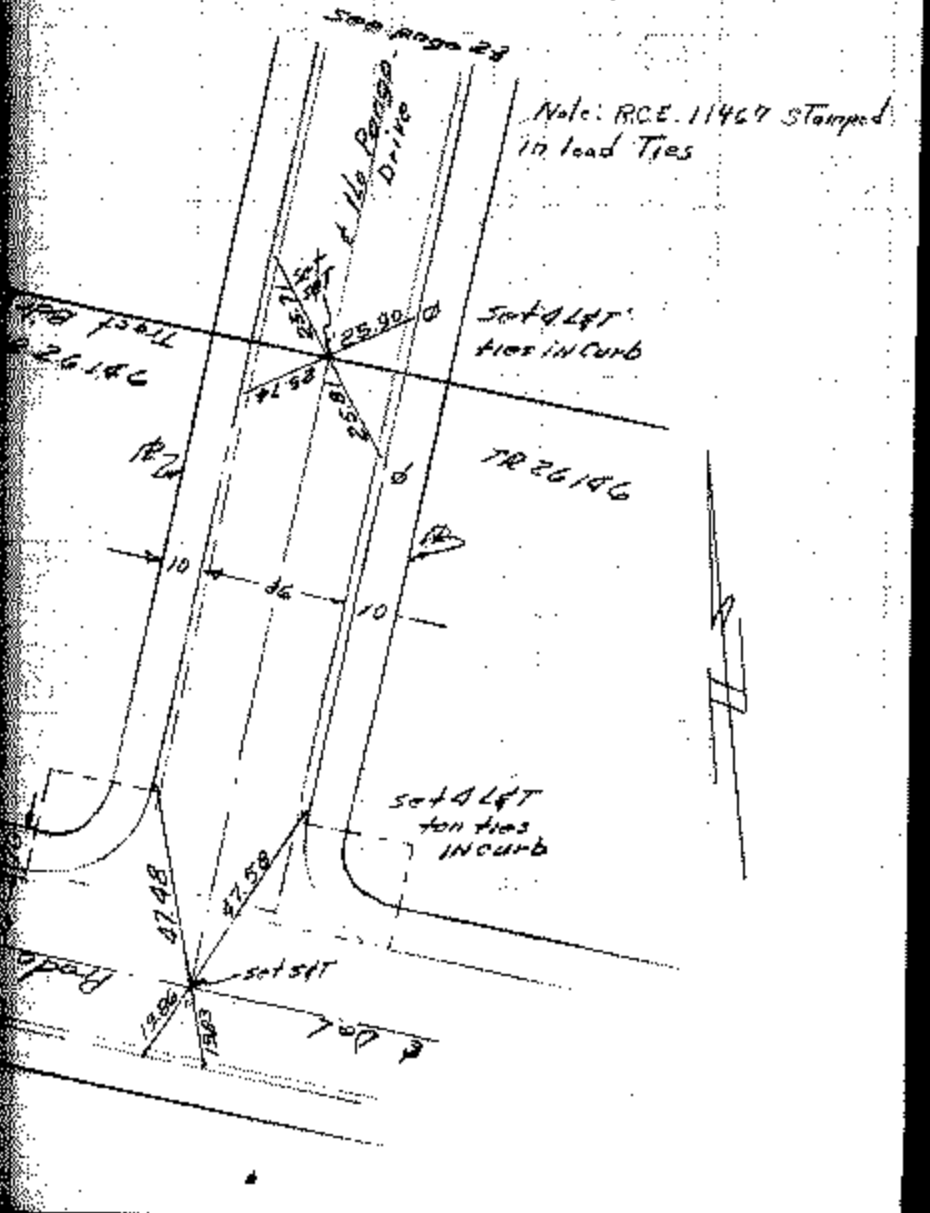

AMCO ENGINEERS, INC.

SURVEY BY D.A. Quick LOCATION ATITLAN-ALLENTON JOB NO.

DATE Feb 21 1962 FUNCTION 26145 SHEET NO.

T-26145

CO. ENGR. F.B. 3036: 29

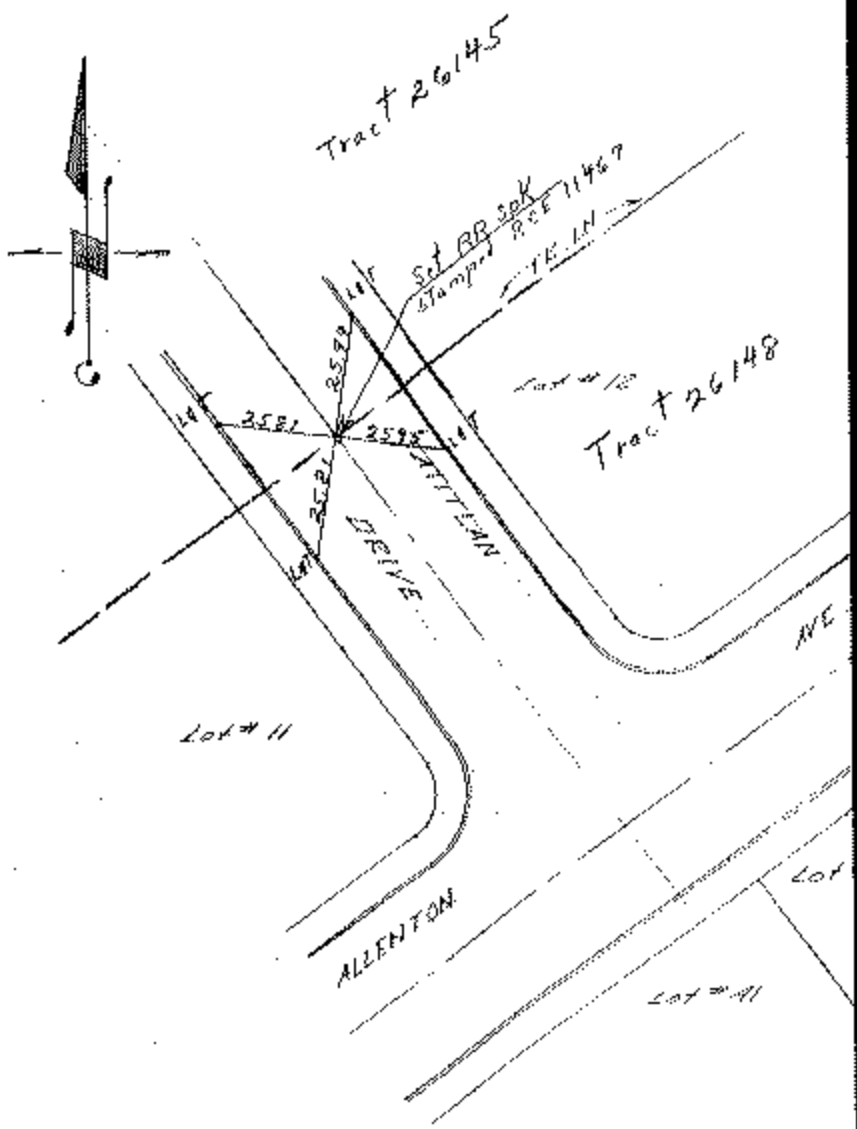

CO. ENGR. F.B. 3036: 30

SURVEY OF FINAL CENTERLINE TIES F. B. ... Pg. ...

SURVEY BY PARAMOUNT ENG'R. CO. TR. No. 17976

DATE ...

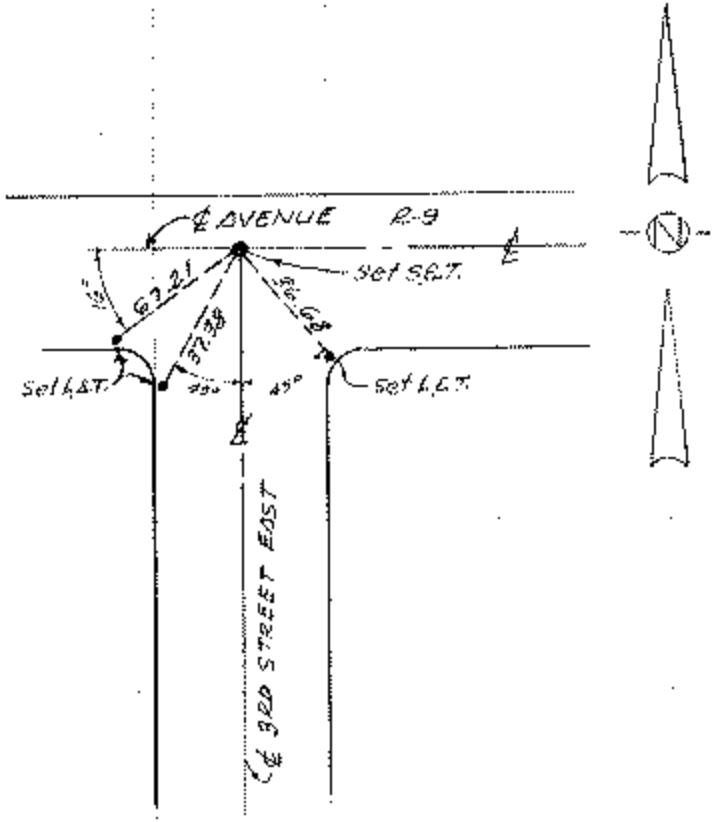

CO. ENGR. F.B. 3036: 31

F. B. _____ Pg. _____ SURVEY OF FINAL CENTERLINE & TIES

TR. No. 17976 SURVEY BY PARAMOUNT ENGR. CO.

DATE _____

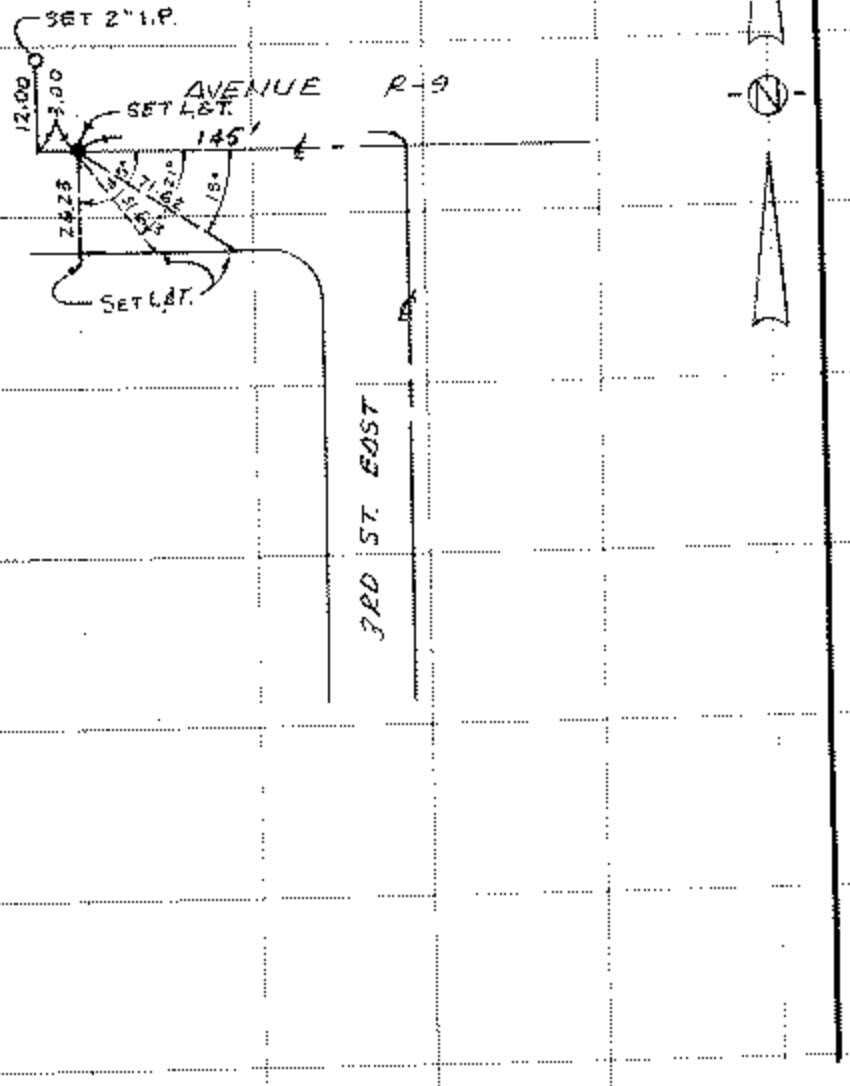

CO. ENGR. F.B. 3036: 32

SURVEY OF _____ F. B. _____ PG. _____

SURVEY BY Paramount Engr. Co. TR. No. 17976

DATE 4-15-63

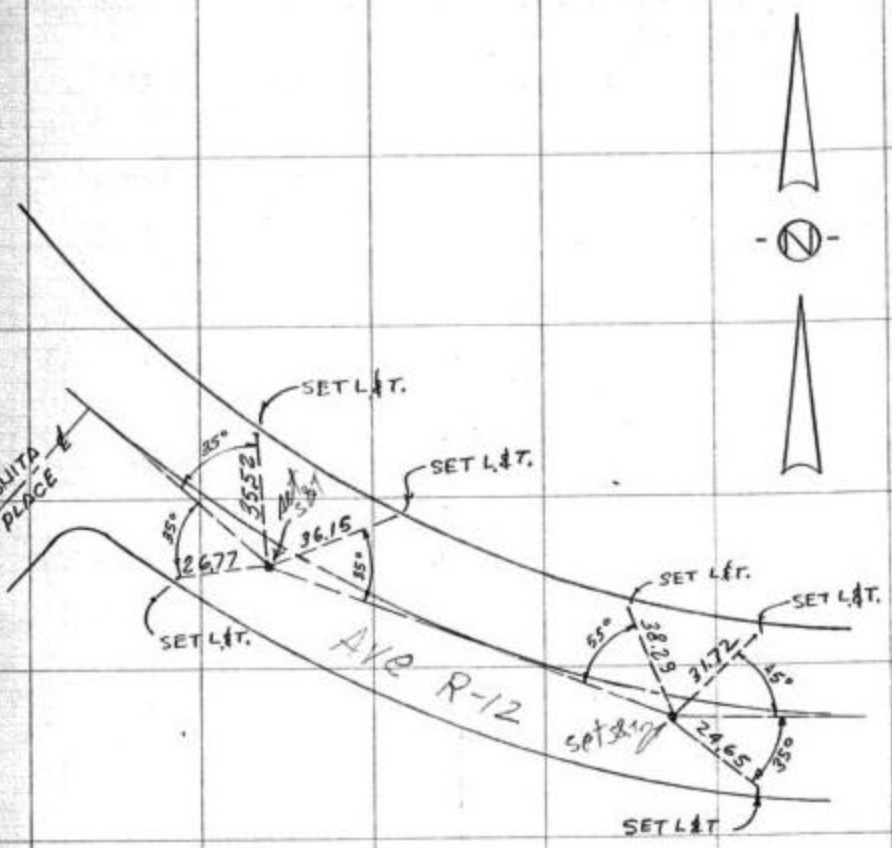

CO. ENGR. F.B. 3036: 33

SURVEY OF FINAL CENTERLINE & TIES F. B. Pg.

SURVEY BY PARSMOUNT ENGINEERING CO. TR. No. 17376

DATE

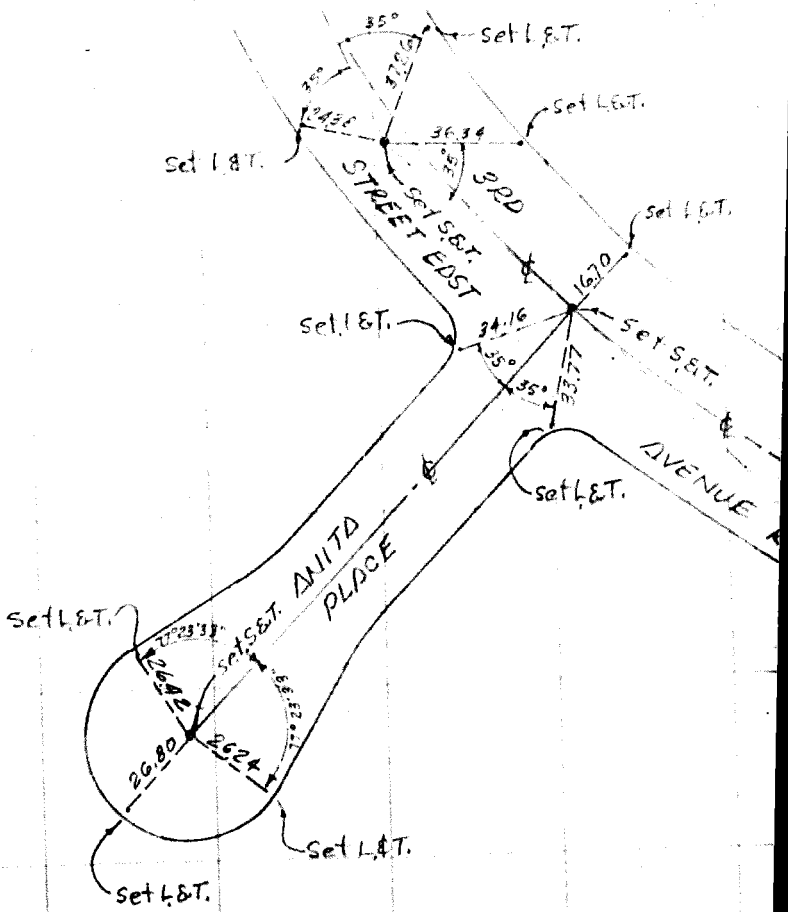

SO. CALIF. BLUE PRINT CO. B5319

CO. ENGR. F.B. 3036: 34'

Pg. 17976

SURVEY OF FINAL CENTERLINE & TIES

SURVEY BY PARAMOUNT ENGINEERING CO.

DATE 4-15-63



CO. ENGR. F.B. 3036: 35

COUNTY OF LOS ANGELES

℄ INTERSEC

SURVEY OF FARLOW ST. F B NO. PA

SURVEY BY F. WALKER TRACT NO. 25085

DATE 4-8-63

VOORHEIS
FRINDLE
NELSON I

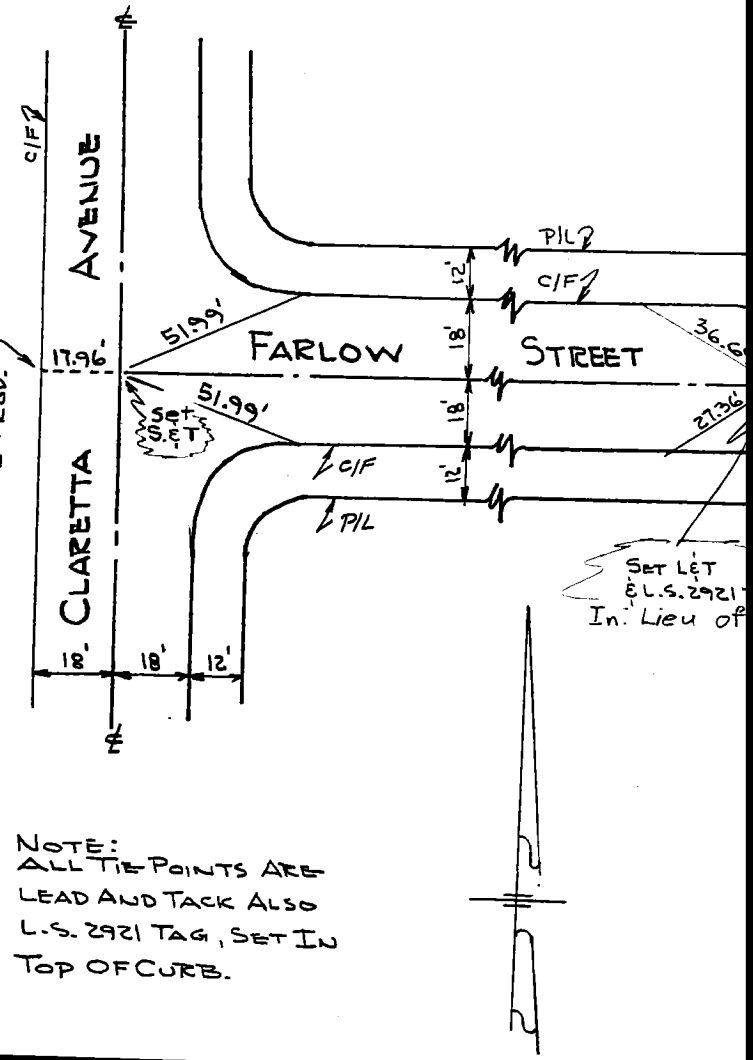

NOTE:
ALL TIE POINTS ARE LEAD AND TACK ALSO L.S. 2921 TAG, SET IN TOP OF CURB.

DO NOT EXTEND NOTES THIS SIDE OF LINE

SURVEYORS SERVICE COMPANY - LOS ANGELES - STOCK NO. 411

WS 31 D-2

CO. ENGR. F.B. 3036: 36

SURVEY OF Center line tie points F. B. ____ PG. 2

SURVEY BY Valley Subdivision Engineers TR. No. -25539

DATE 2-26-63

To page 3.

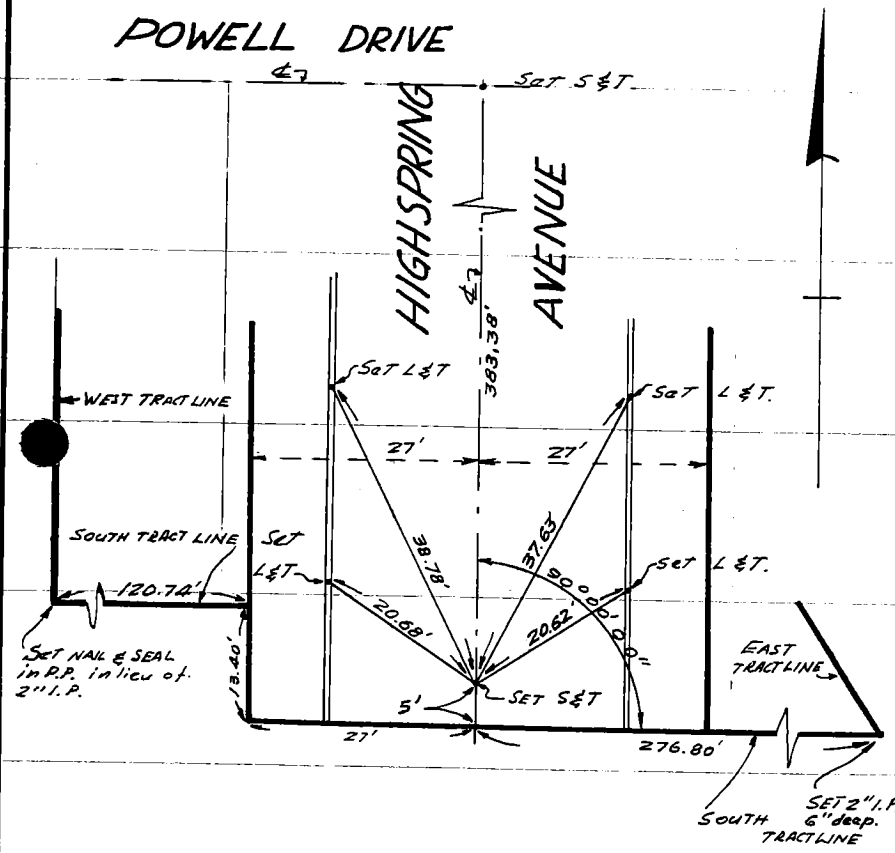

CO. ENGR. F.B. 3036: 37

F. B. ____ PG. 3 SURVEY OF Center line tie points

TR. No 25539 SURVEY BY Valley Subdivision Engineers

DATE 2-26-63

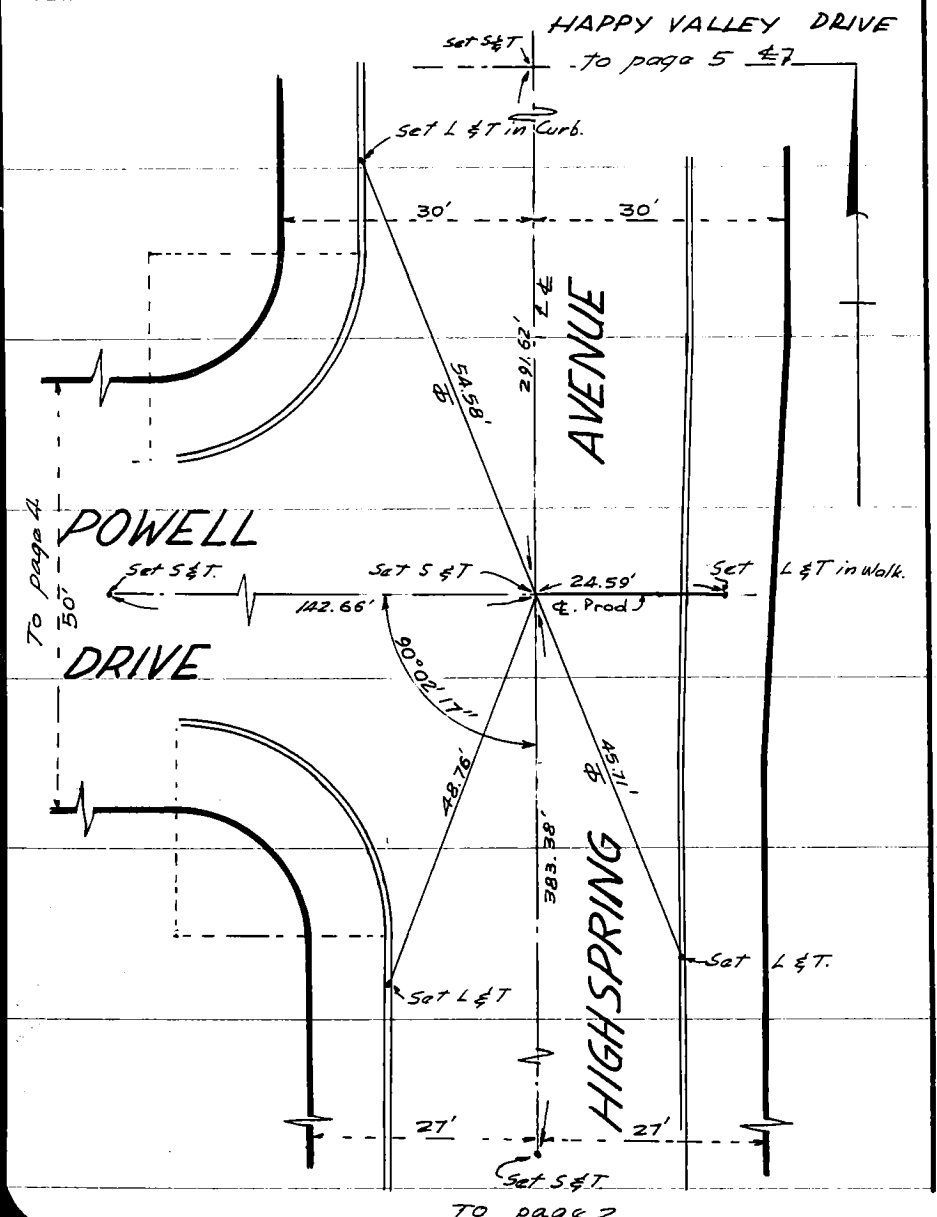

CO. ENGR. F.B. 3036: 38

SURVEY OF Center line tie points F. B. ____ PG. 4

SURVEY BY Valley Subdivision Engineers TR. No. 25539

DATE 2-26-63

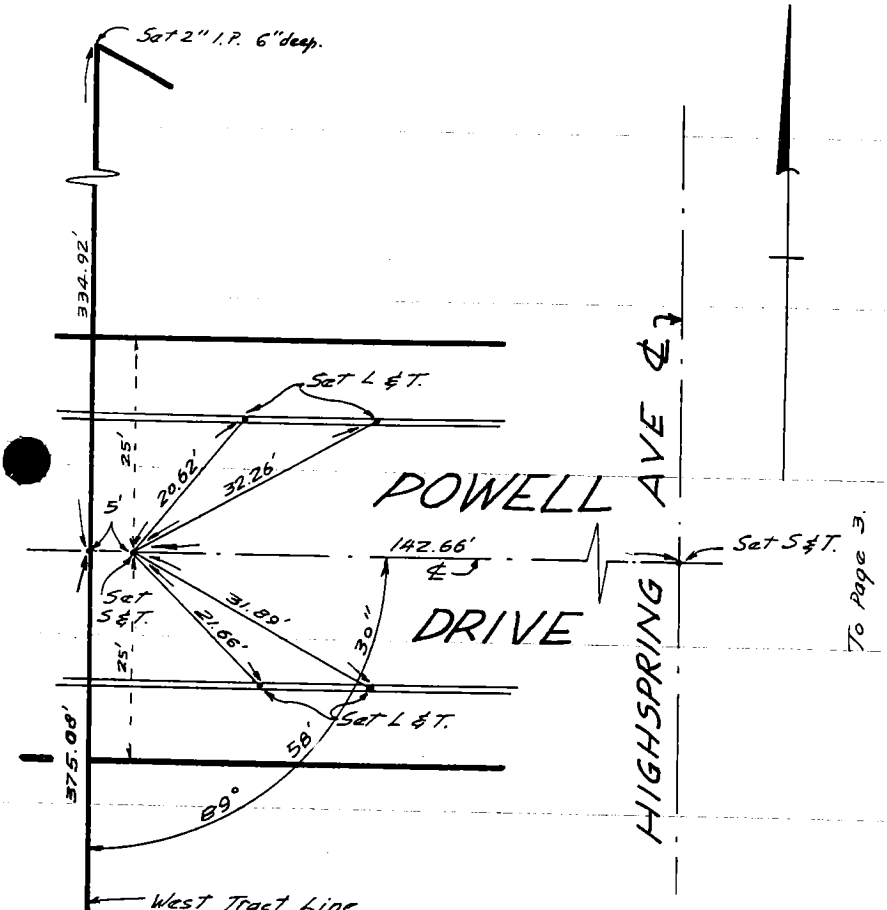

To Page 2.

To Page 3.

CO. ENGR. F.B. 3036: 39

F. B. _____ PG. 5 SURVEY OF Center line tie points

TR. No. 25539 SURVEY BY Valley Subdivision Engineers

DATE 2-26-63

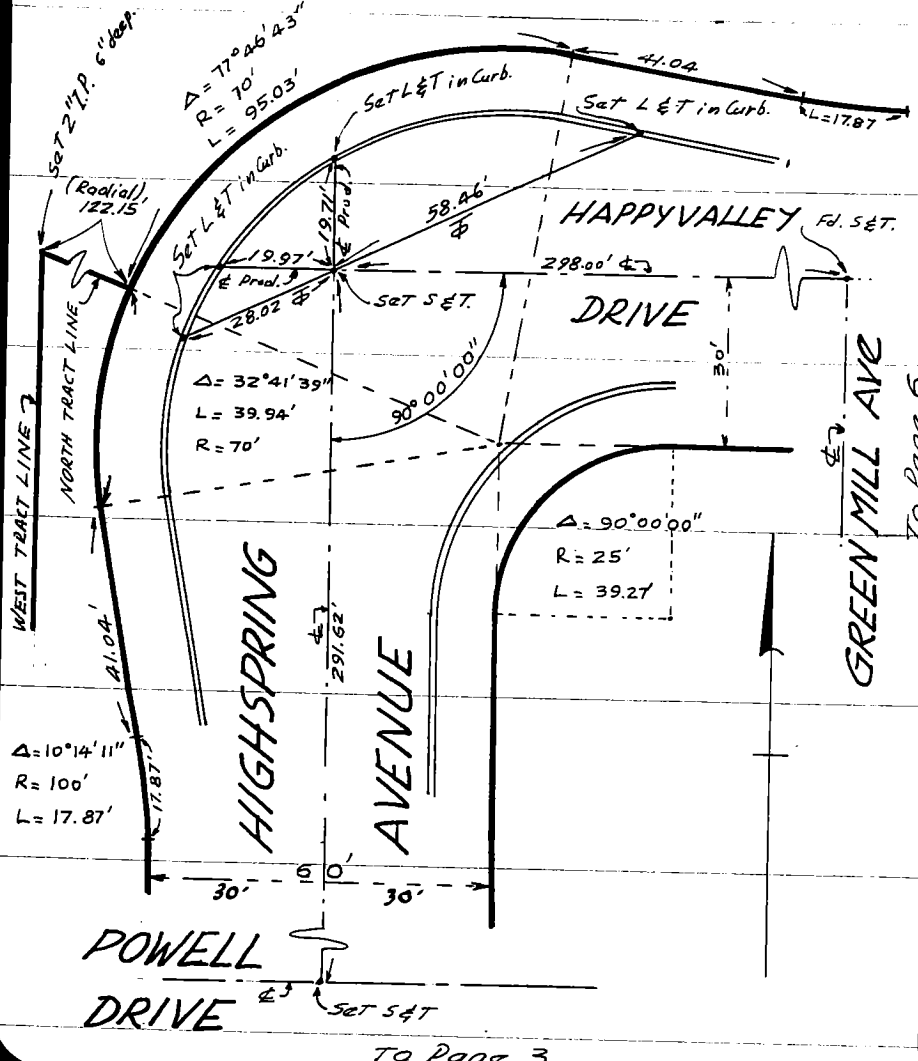

W.S.62 A-3 & A-1

234-117, A-7 & 244-117, A-3

CO. ENGR. F.B. 3036: 40

SURVEY OF Center line tie points F. B. Pg. 6

SURVEY BY Valley Subdivision Engineers TR. No. 25539

DATE 2-26-63

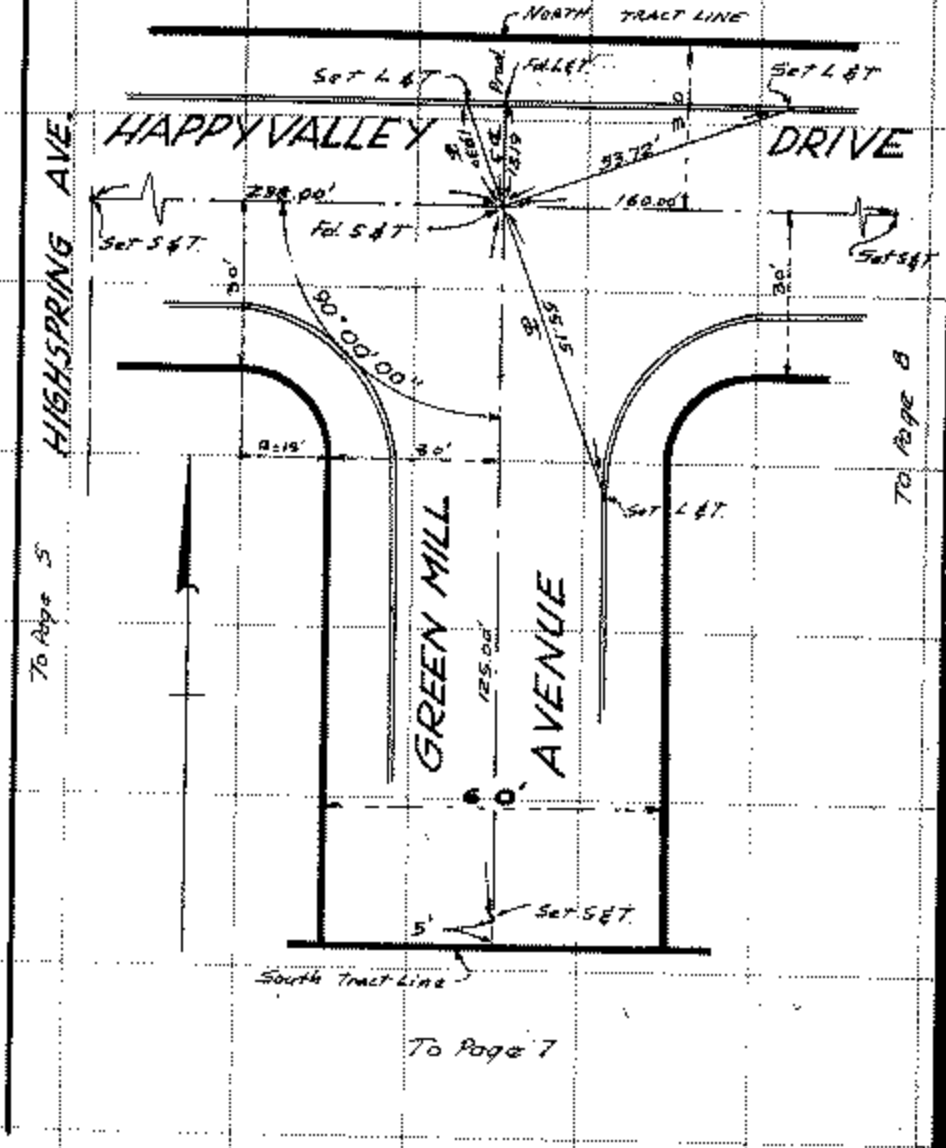

CO. ENGR. F.B. 1036: 41

F. B. No. 7 SURVEY OF Center line tie points

TR. No. 25539-7 SURVEY BY Valley Subdivision Engineer

DATE 2-26-63

To Page 6

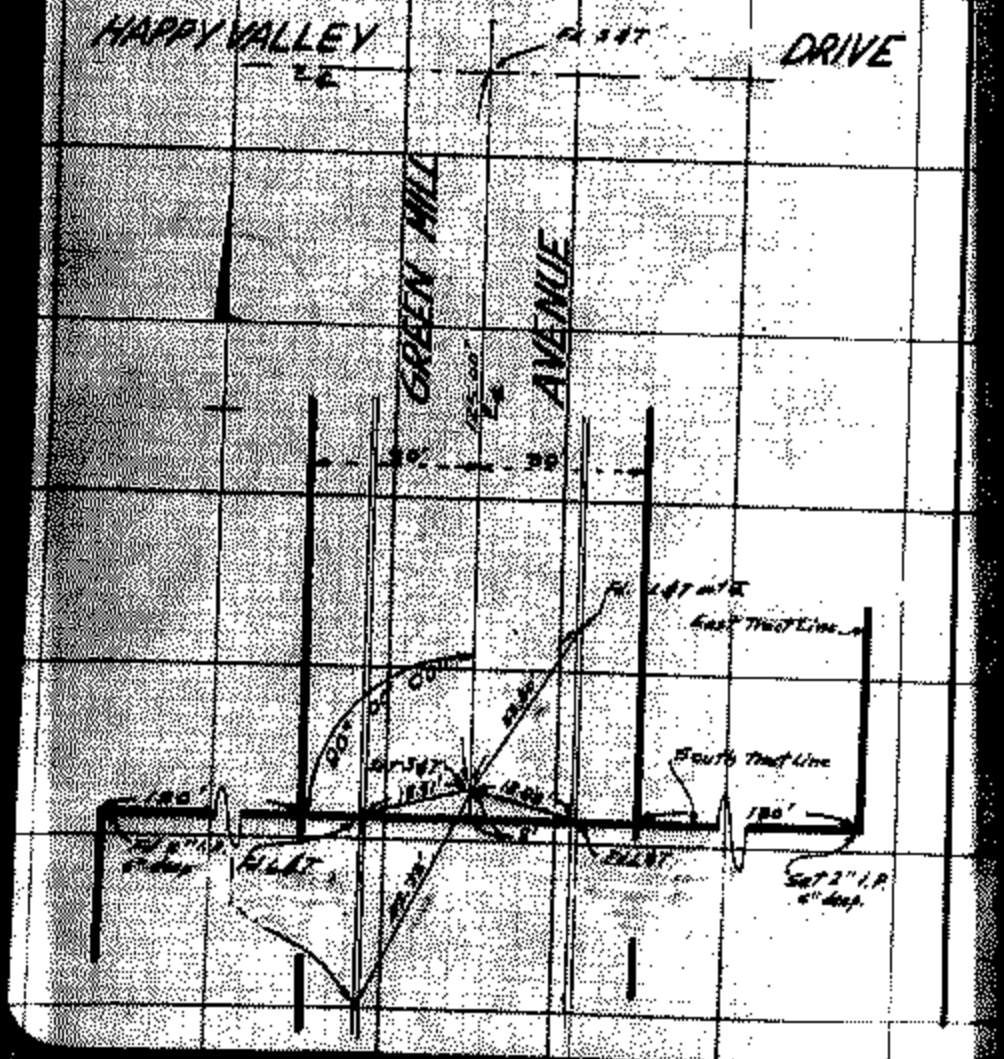

CO. ENGR. F.B. 3036: 42 *

SURVEY OF Center line tie points F. B. Pg. 8

SURVEY BY Valley Subdivision Engineers TR. No. 25539

DATE 2-28-63

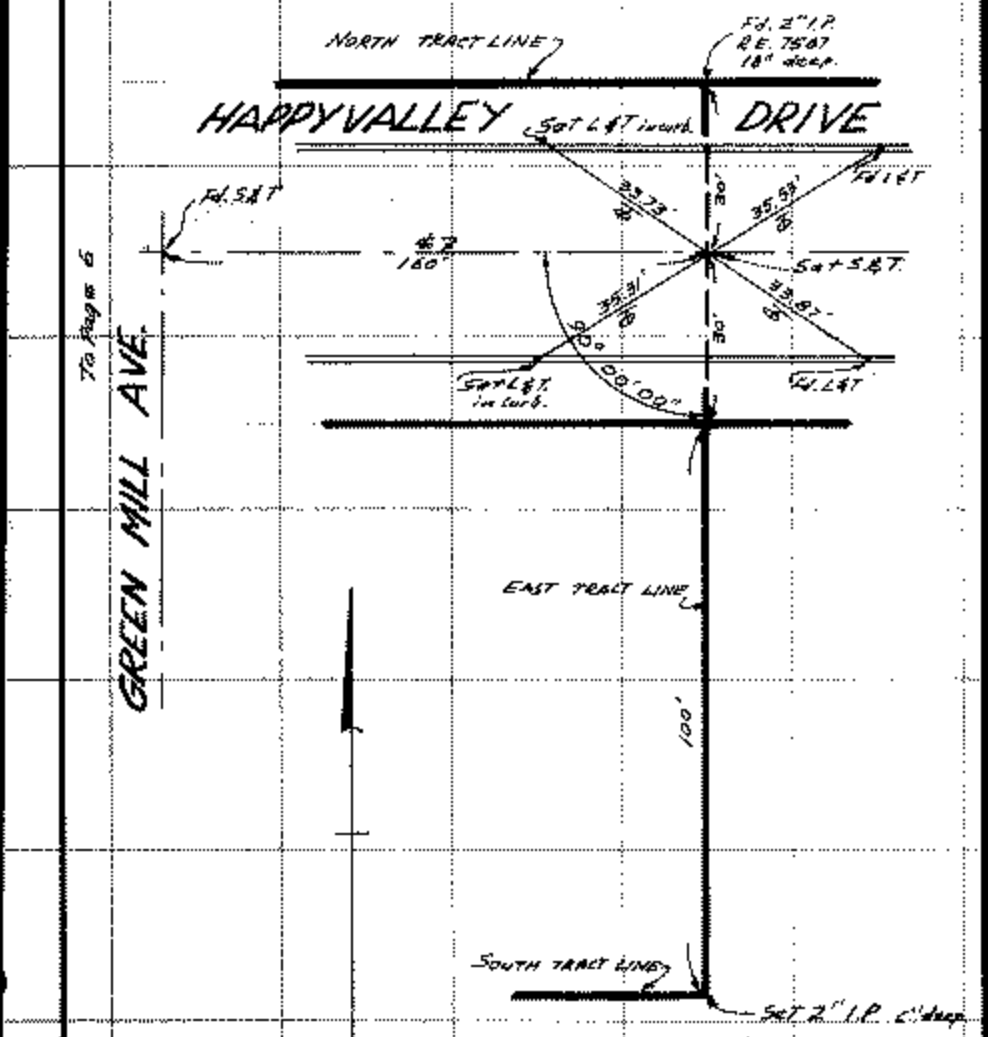

CO. ENGR. F.B. 3036: 43

KEMMERER ENGINEERING CO., INC.
CIVIL ENGINEERING AND SURVEYING
145 NORTH PAINTER, WHITTIER, CALIFORNIA, 698-9993

FB.

Survey For Tract [illegible] Survey By Wright Date Feb 2[illegible]

Check By Jensen Date Feb 2[illegible]

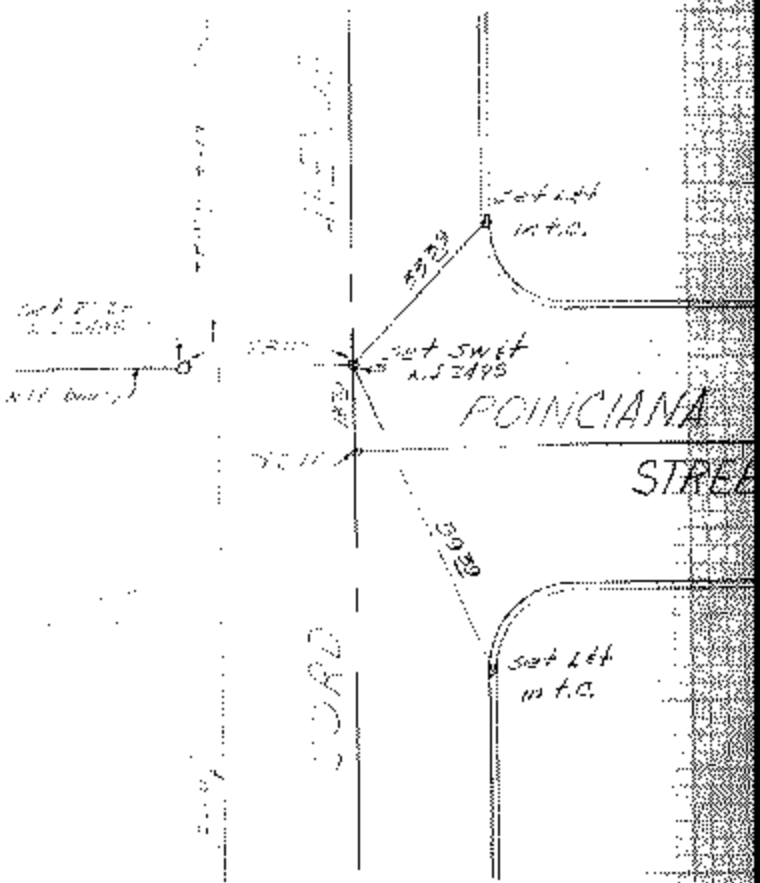

W.S.36, D-5

CO. ENGR. F.B. 3036 f 44

KEMMERER ENGINEERING CO., INC.
CIVIL ENGINEERING AND SURVEYING
145 NORTH PAINTER, WHITTIER, CALIFORNIA, 698-9993

FB _____ PG _____

Survey For [illegible] Survey By [illegible] Date Feb 21 1963
Check By [illegible] Date Feb 25 1963

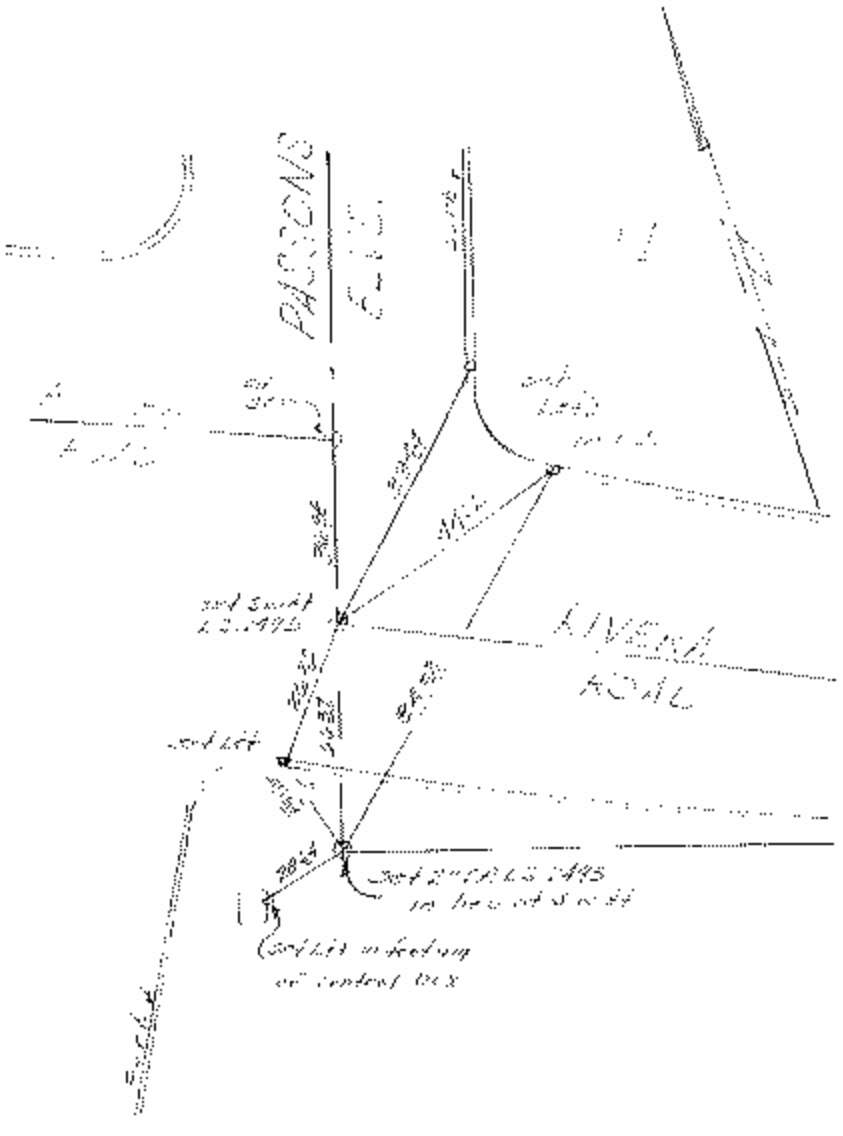

CO. ENGR. F.B. 3036: 45

KEMMERER ENGINEERING CO., INC.
CIVIL ENGINEERING AND SURVEYING
145 NORTH PAINTER, WHITTIER, CALIFORNIA, 698-9993

FB_____ P

Survey For Tract 26306 Survey By Wright Date Feb 21,

Check By Jensen Date Feb 25,

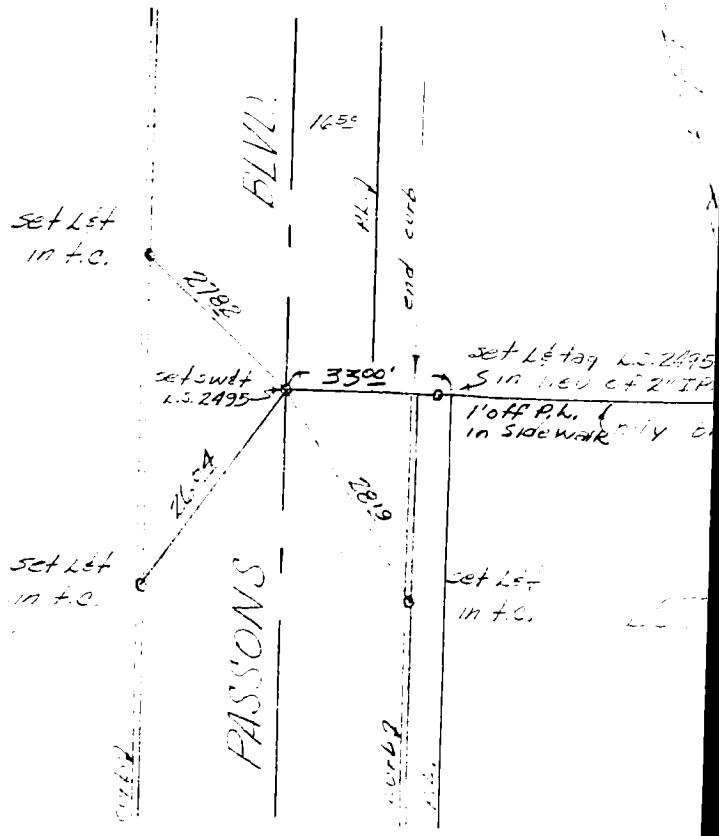

CO. ENGR. F.B. 3036: 46

SURVEY OF _____ F. B. _____ PG. 1

SURVEY BY Barclay - Pearson Co TR. No 26027

DATE 1-24-63

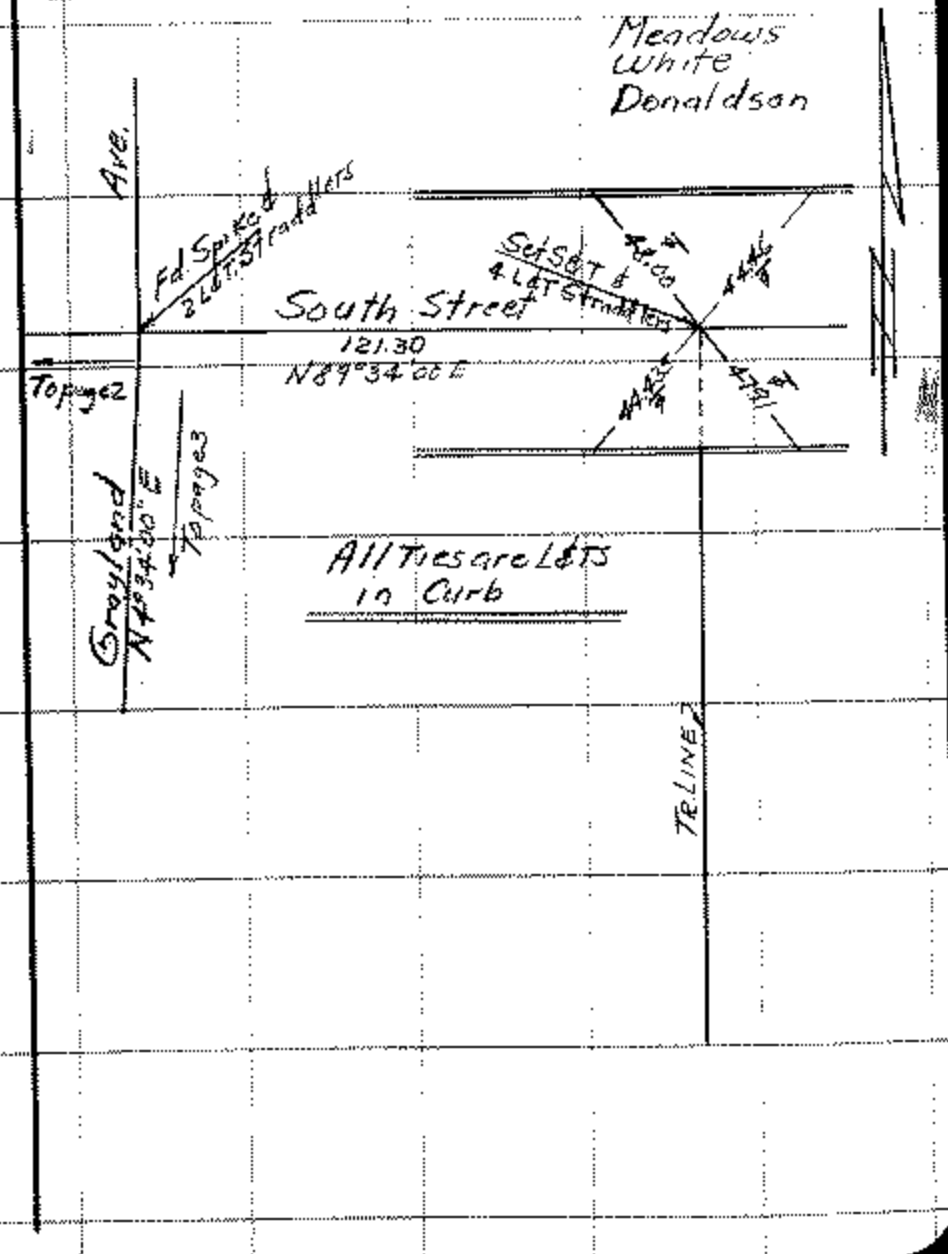

CO. ENGR. F.B. 3036: 47

F. B. _____ Pg. 2 SURVEY OF _____

TR. No. 26027 SURVEY BY Barclay - Pearson Co

DATE 1-24-63

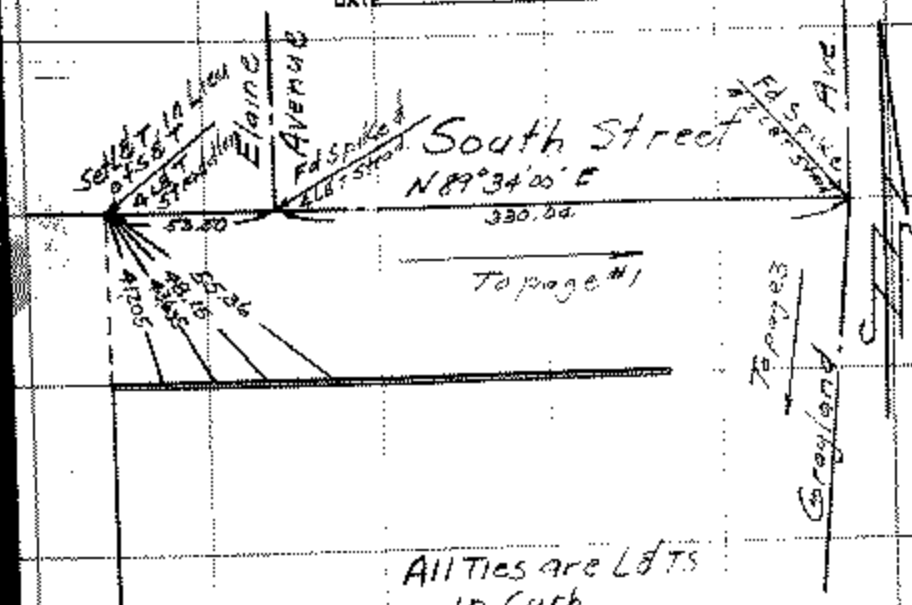

All Ties are Lot Ts
In Curb

Meadows
White
Donaldson

1

CO. ENGR. F.B. 3036: 48•

SURVEY OF

SURVEY BY Barclay - Pearson Co

DATE 1-24-63

F. B. Pg 3

TR. No. 26027

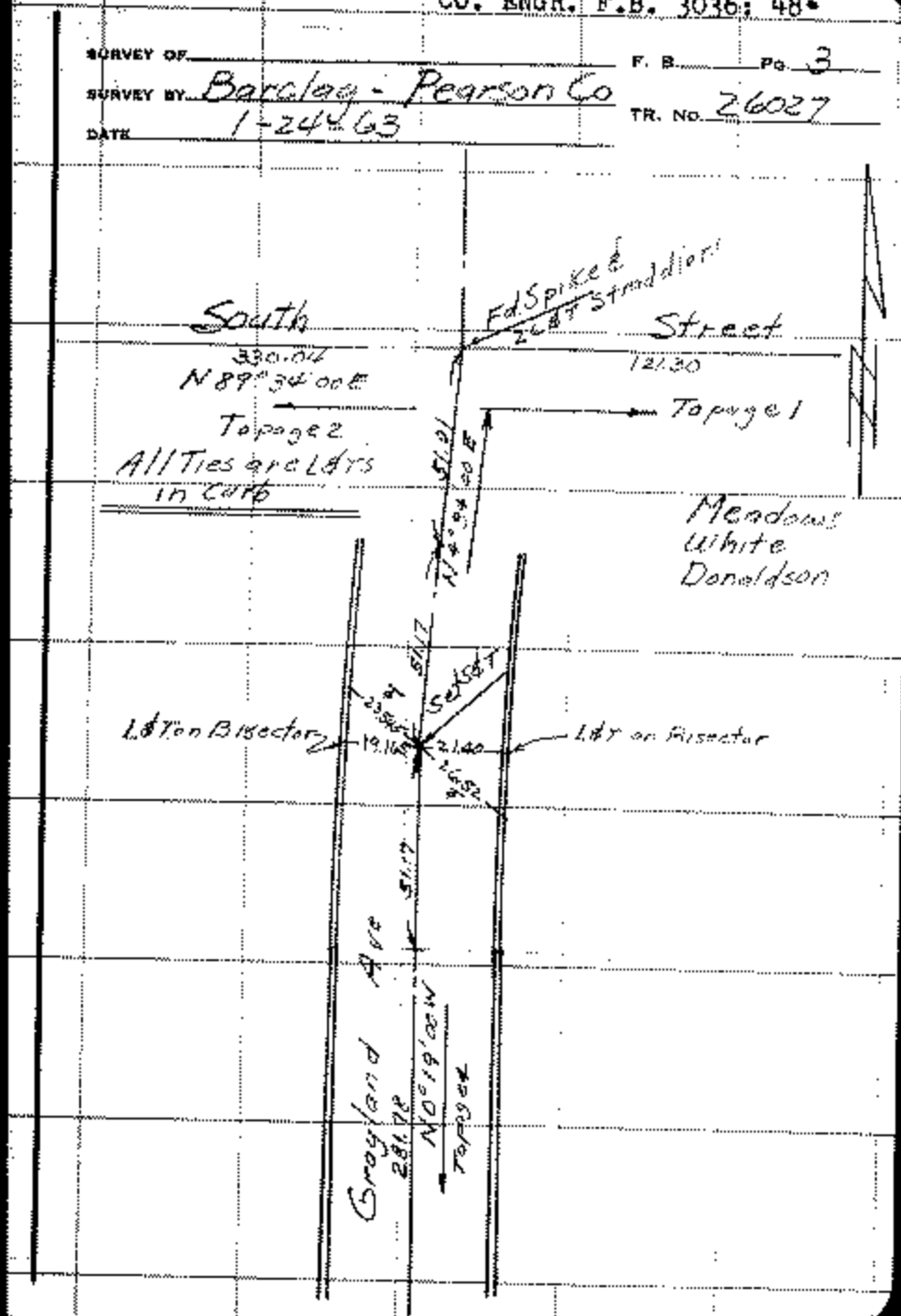

CO. ENGR. F.B. 3036: 49

F. B. Pg. 4 SURVEY OF

TR. No. 26027 SURVEY BY Barclay - Pearson Co

DATE 1-22-63

W.S. 31 P.1

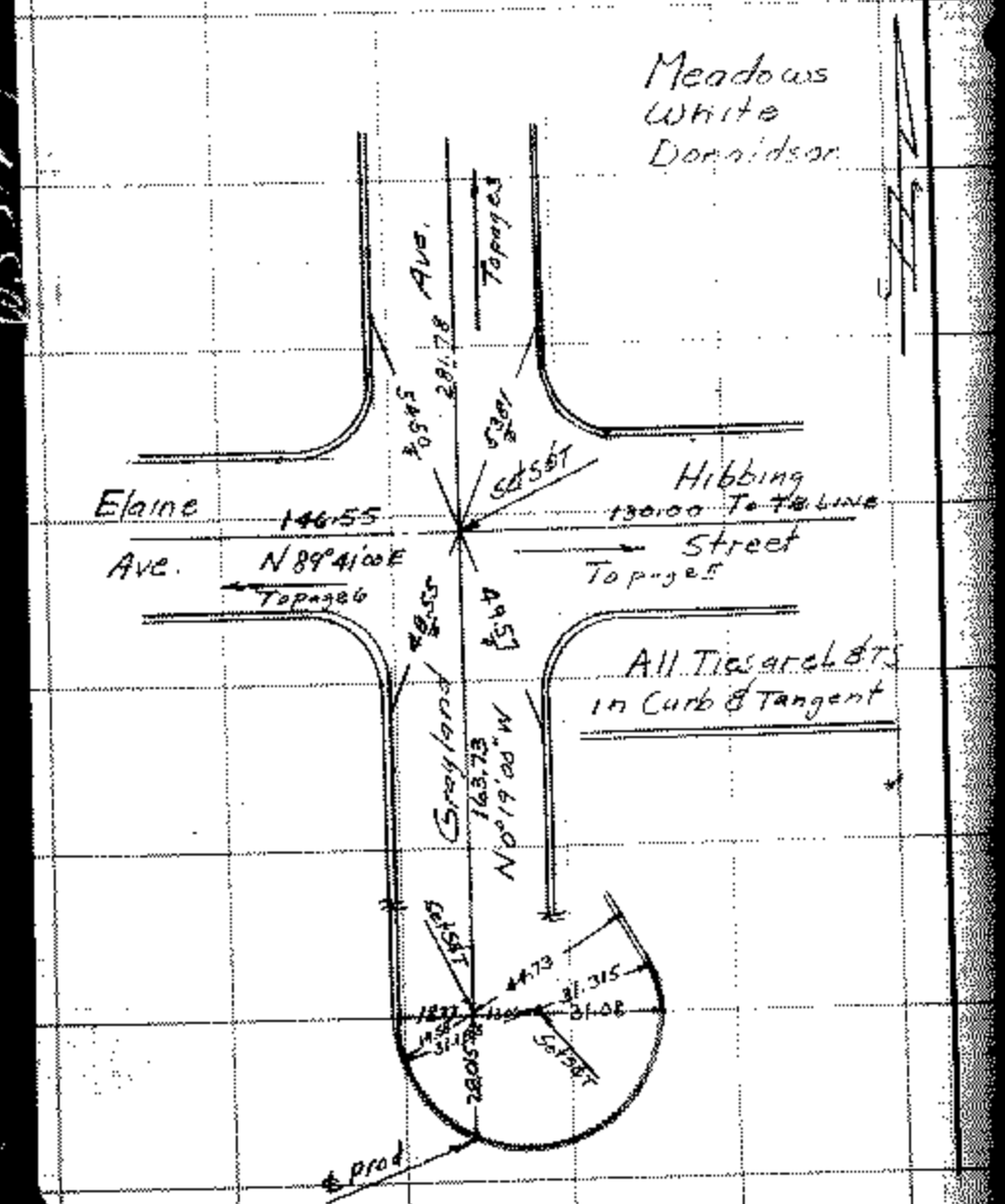

CO. ENGR. F.B. 3036: 50

SURVEY OF _____ F. B. _____ PG. 5

SURVEY BY Barclay - Pearson Co TR. No. 26027

DATE 1-24-63

All Ties are L & T's in Curb

Meadows
White
Donaldson

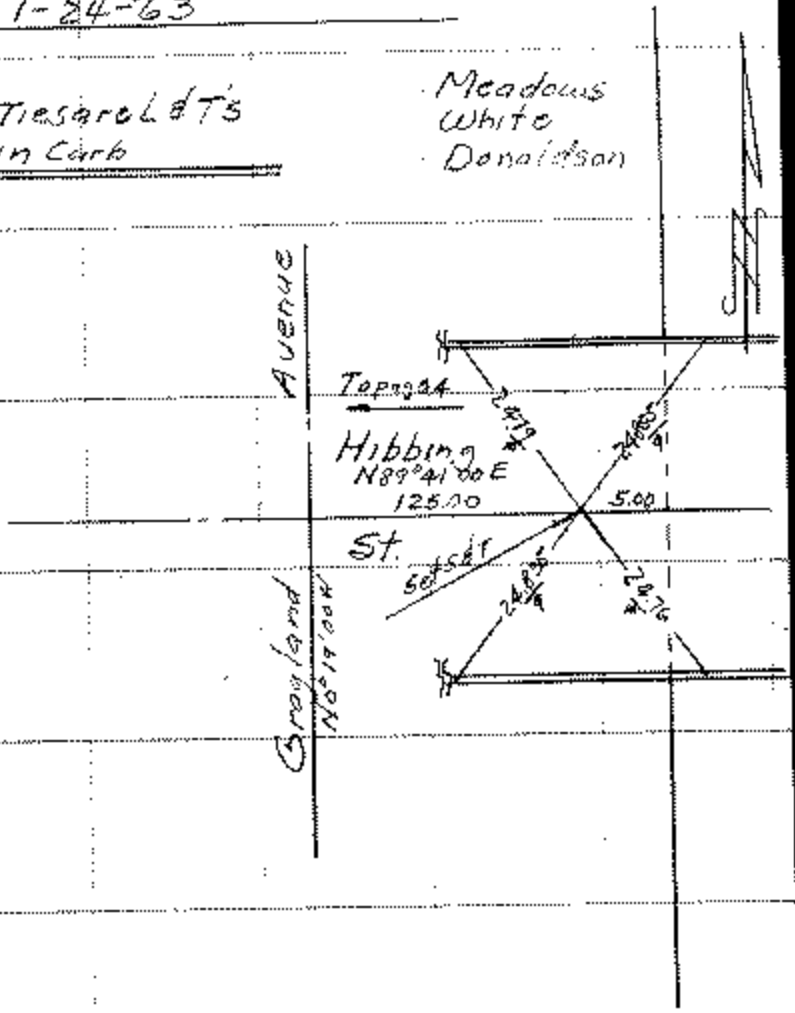

CO. ENGR. F.B. 3036: 51

F. B. _____ Pg. 6 SURVEY OF _____

TR. No. 26027 SURVEY BY Barclay - Pearson Co

DATE 1-24-63

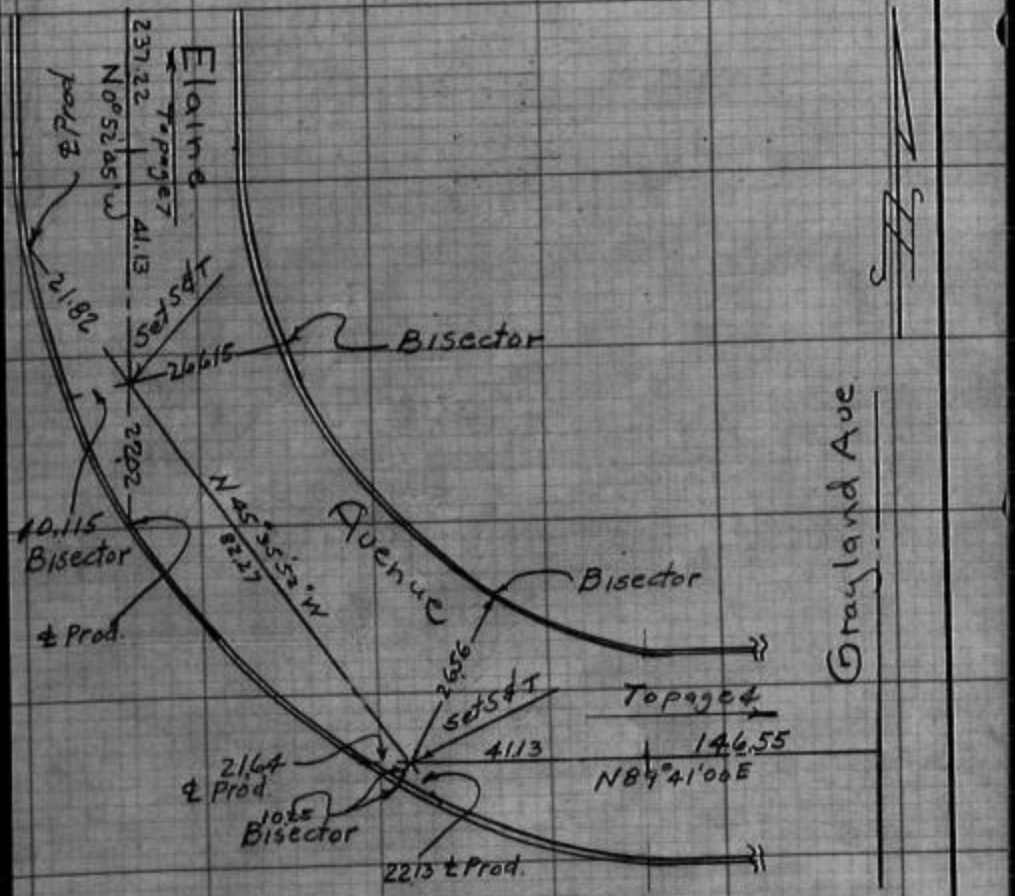

CO. ENGR. F.B. 3036: 52

SURVEY OF _____ F. B. _____ PG. 7

SURVEY BY Barclay-Pearson Co TR. NO. 26027

DATE 1-24-63

All Ties are L&TS' in Curb

Meadows
White
Donaldson

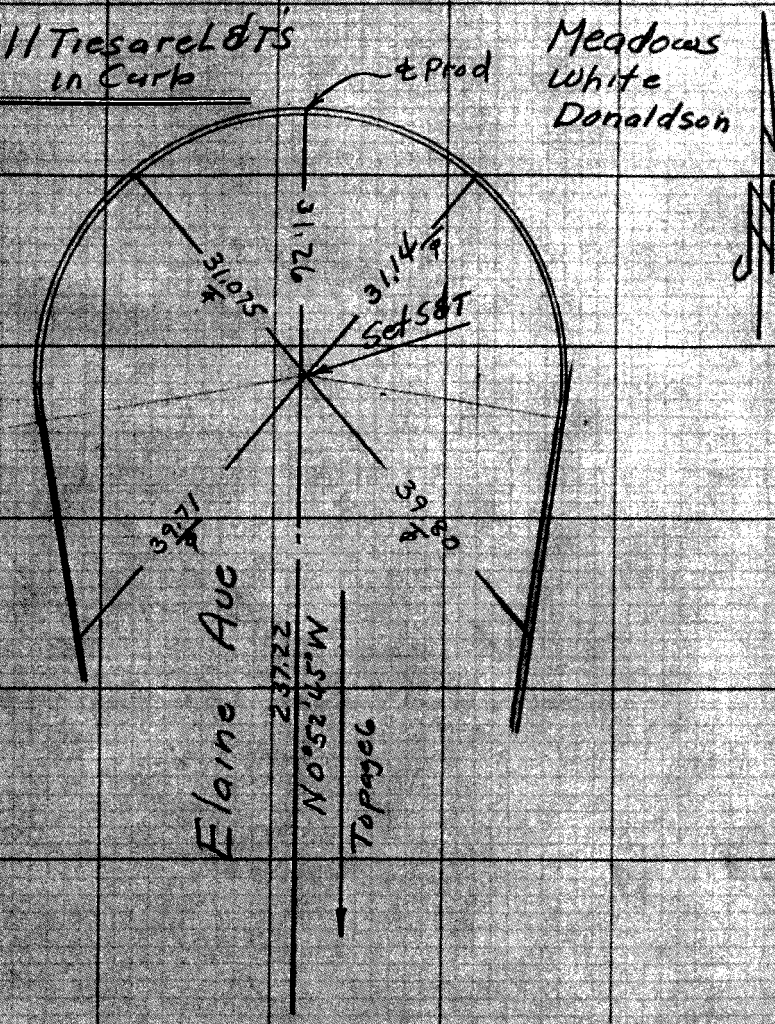

CO. ENGR. F.B. 3036: 53

SURVEY OF ℄ Ties

SURVEY BY H.L. Johnson RE7668 F. B. ____ PG. ____

DATE 4-3-63 TR. No. 25898

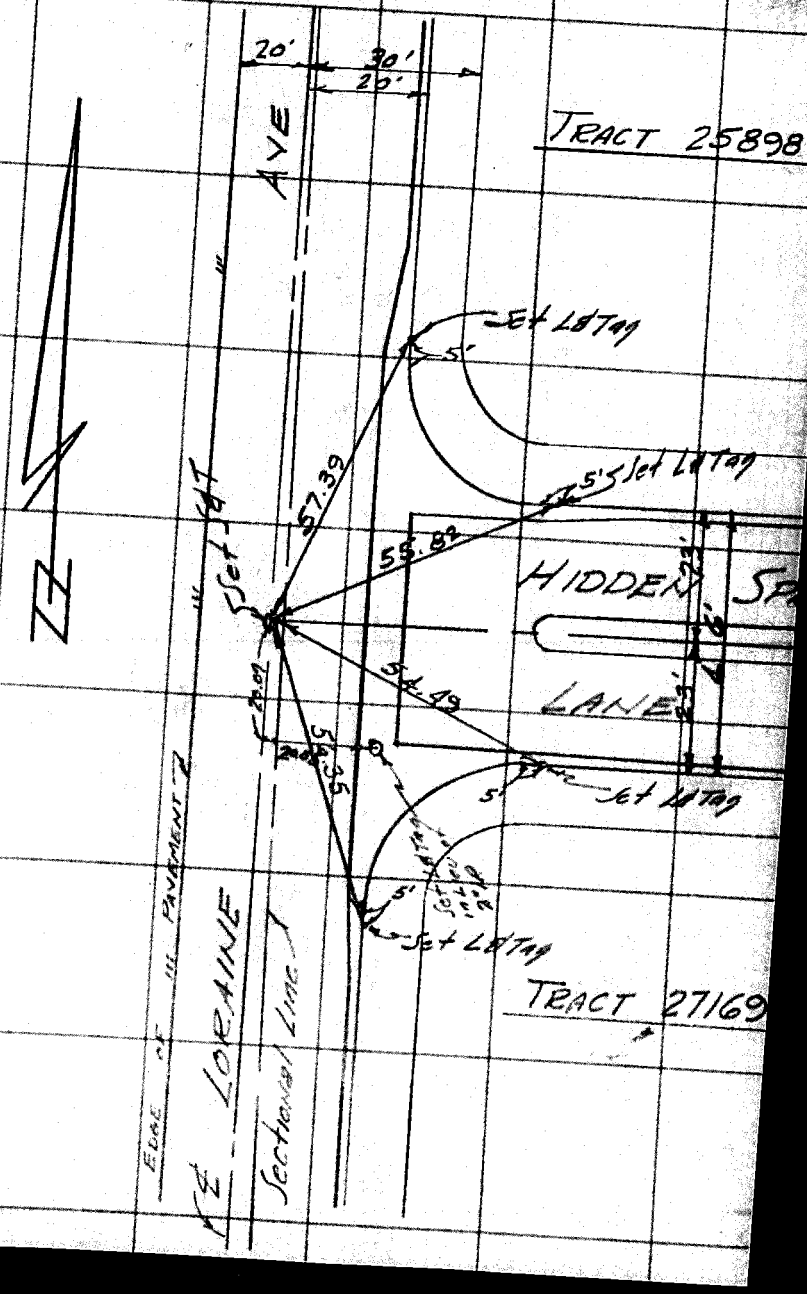

SO. CALIF. BLUE PRINT CO. B3288

CO. ENGR. F.B. 3036: 54

SURVEY OF E Ties F. B. Pg.

SURVEY BY H.L. Johnson RE 7668 TR. No. 25898

DATE 4-3-63

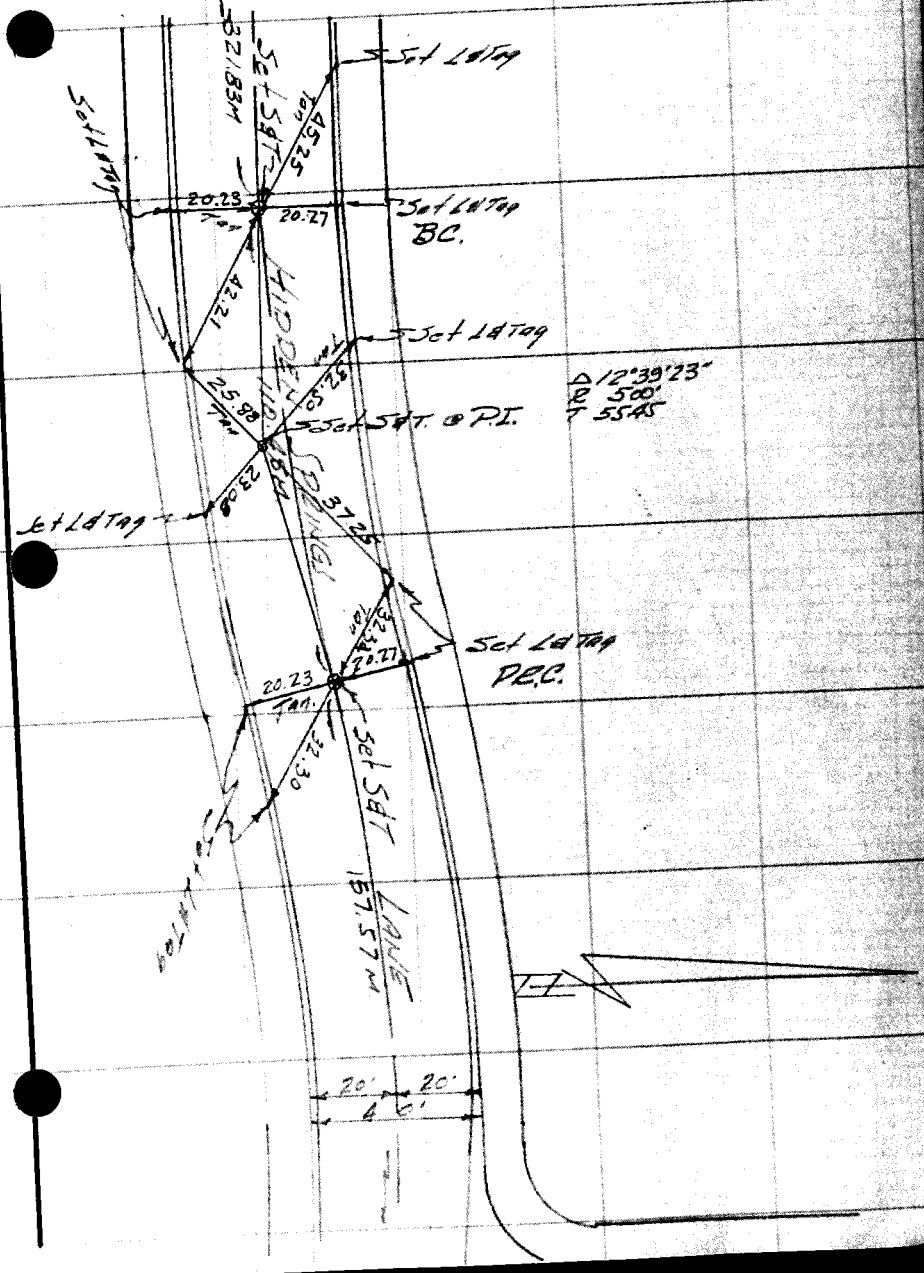

CO. ENGR. F.B. 3036: 55

SURVEY OF Ditches F. B. Pg.

SURVEY BY H.L. Johnson RE. 7668 TR. No. 25898

DATE 4-3-63

W.S 4813-

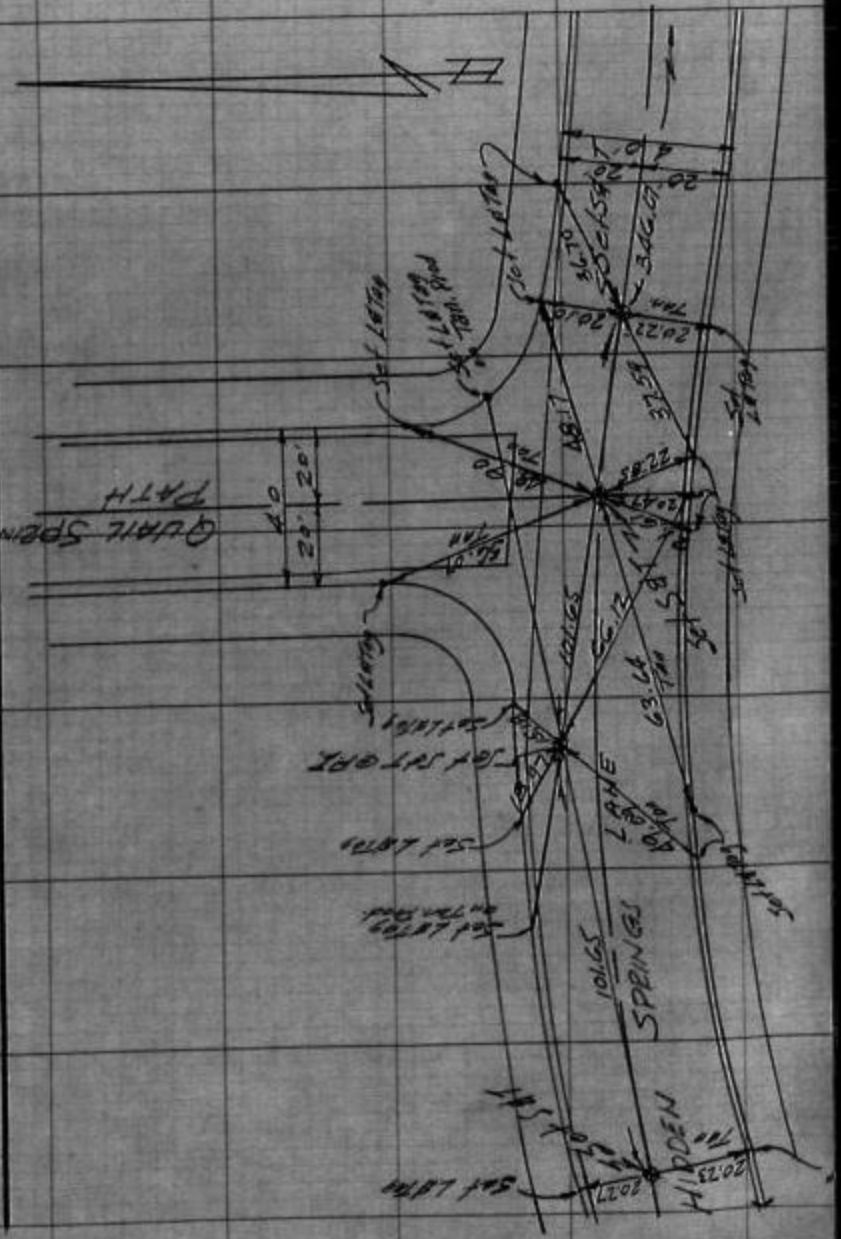

SD. CALIF. BLUE PRINT CO. 35319

CO. ENGR. F.B. 3035: 56

PG. SURVEY OF ℄ TIES

No. 27098 SURVEY BY H.L. Johnson RE 7668

DATE April 2 - 1963

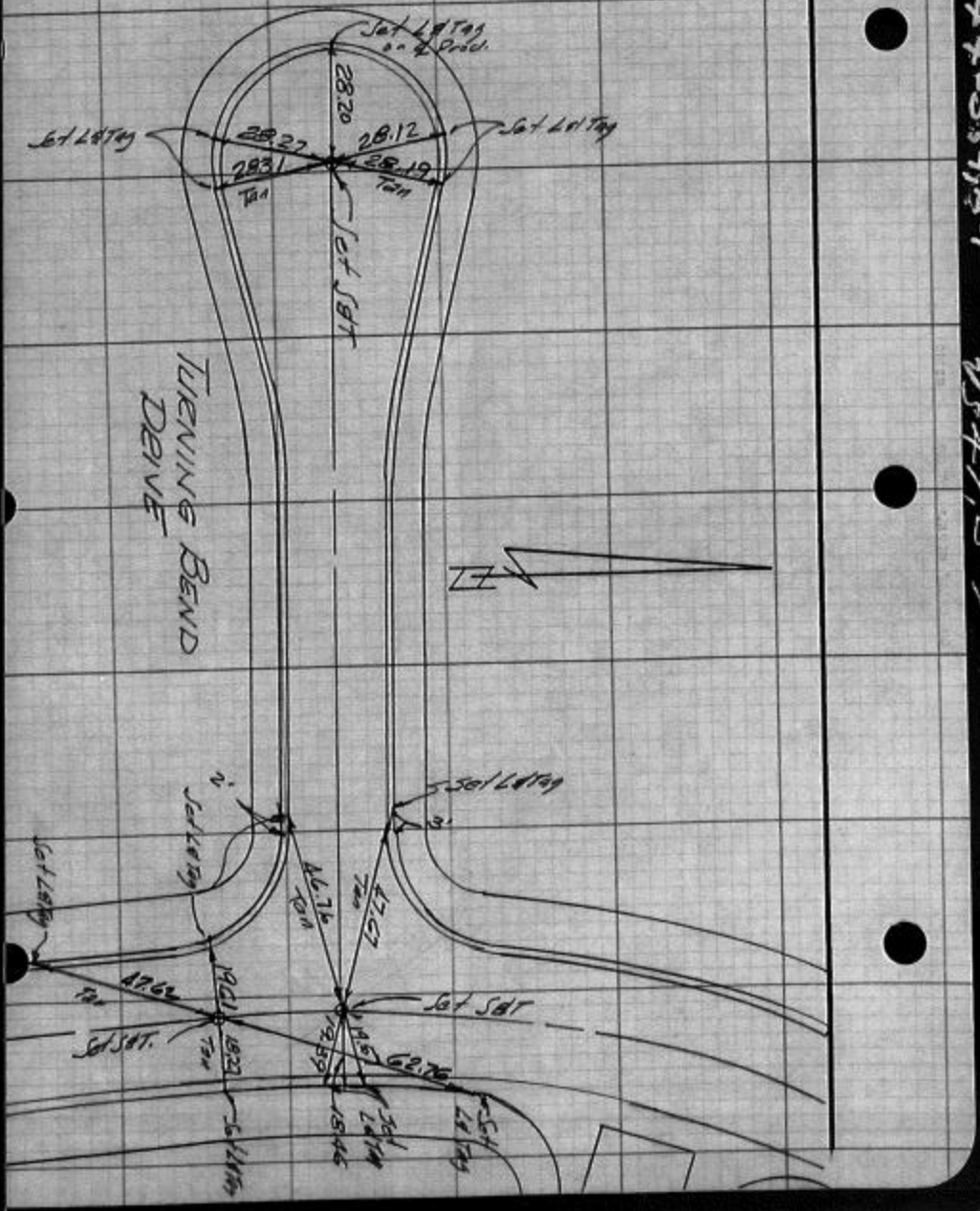

CO. ENGR. F.B. 3036: 57

SURVEY OF Etiwanda F. B. Pg.

SURVEY BY H.L. Johnson RE 7668 TR. No. 25898

DATE 4-3-63

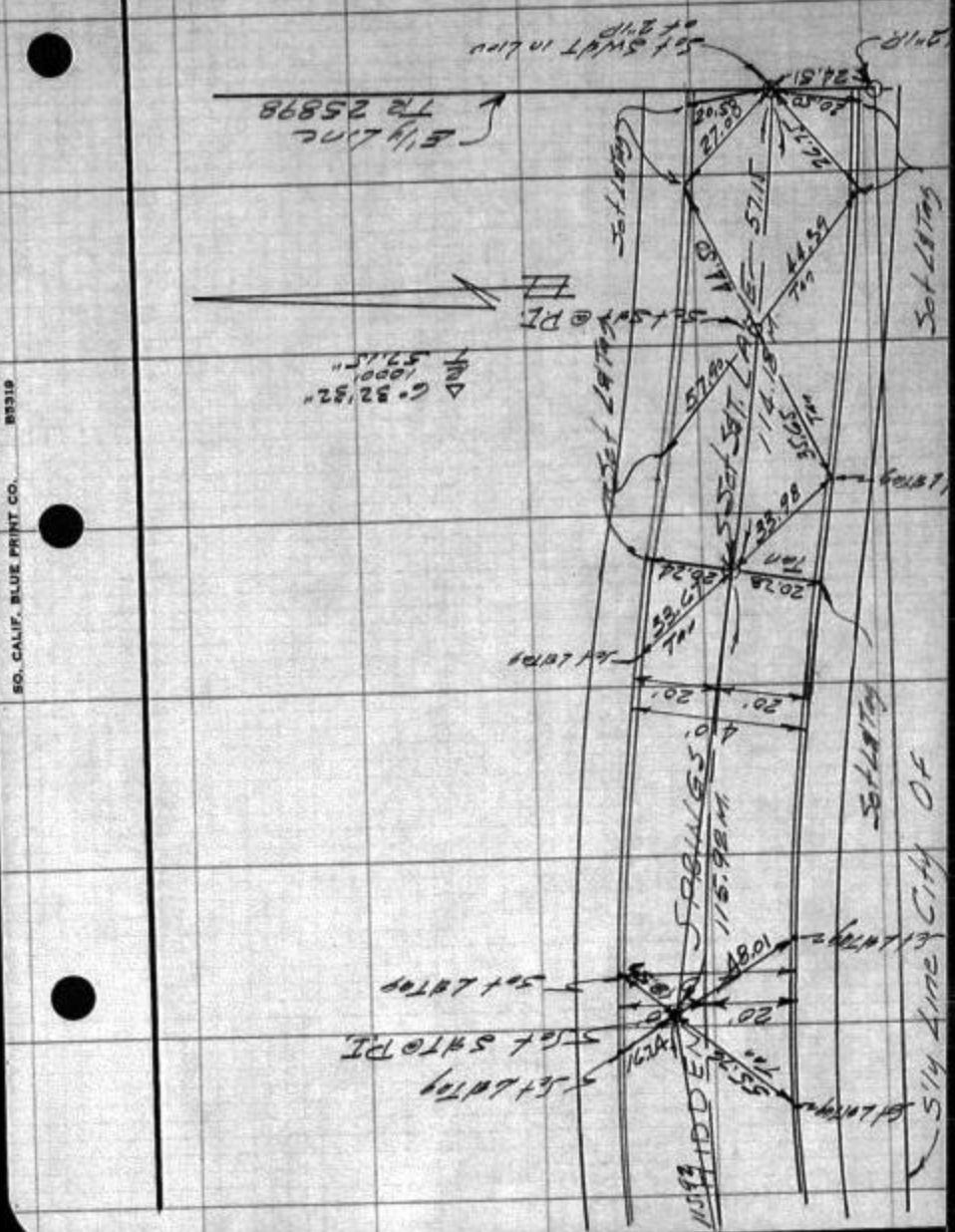

SO. CALIF. BLUE PRINT CO. 85319

SURVEY OF ℄ Ties   F. B. ____ PG. ____

SURVEY BY H. L. Johnson RE 7668   TR. No. 25898

DATE 4-3-63

CO. ENGR. F.B. 3036: 59

SURVEY OF LTIC3 F. B. Pg.

SURVEY BY H.L. Johnson RE 7668 TR. No. 25898

DATE 4-3-63

W.S. 28 B. 1

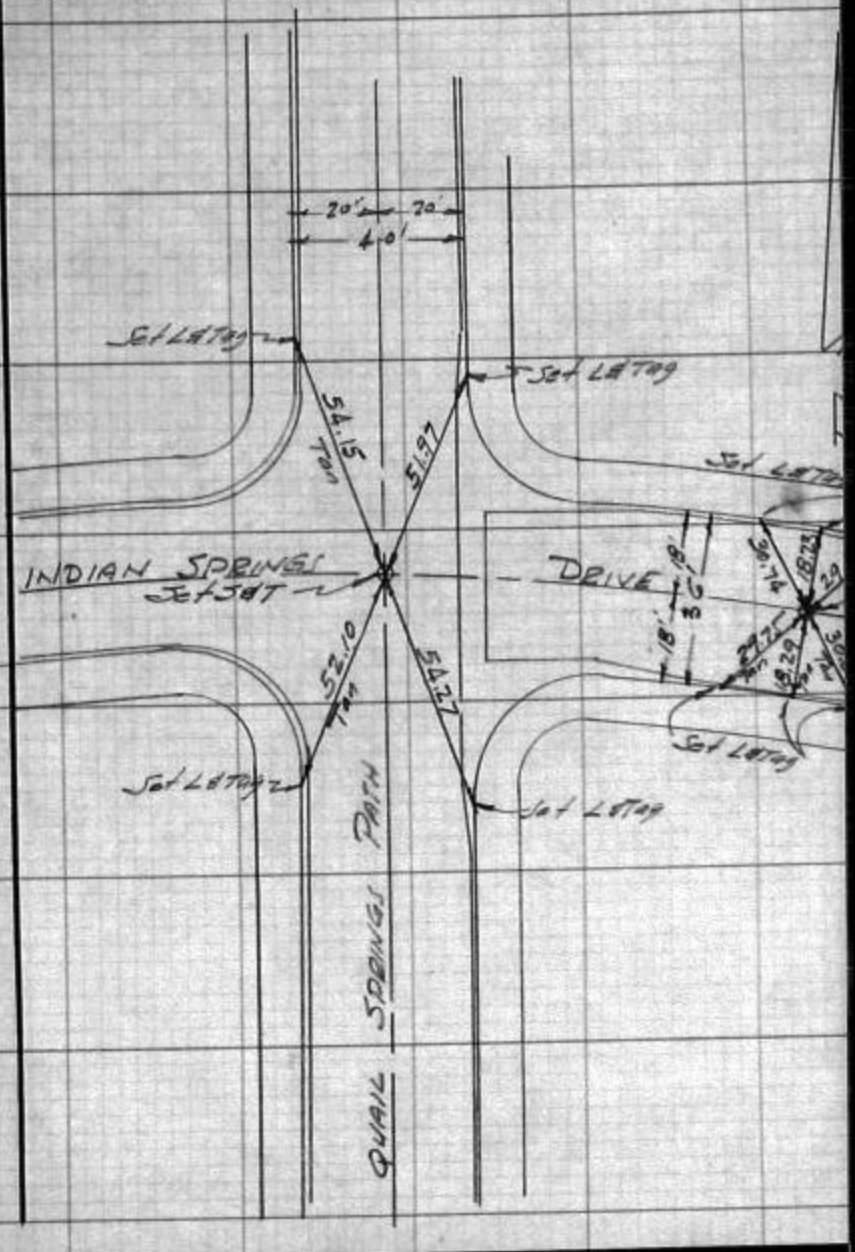

SO. CALIF. BLUE PRINT CO. B5319

CO. ENGR. F.B. 3036: 60

SURVEY OF 2 Ties — F. B. ____ Pg. ____

SURVEY BY H.L. Johnson RE 7068 — TR. No. 25898

DATE 4-3-63

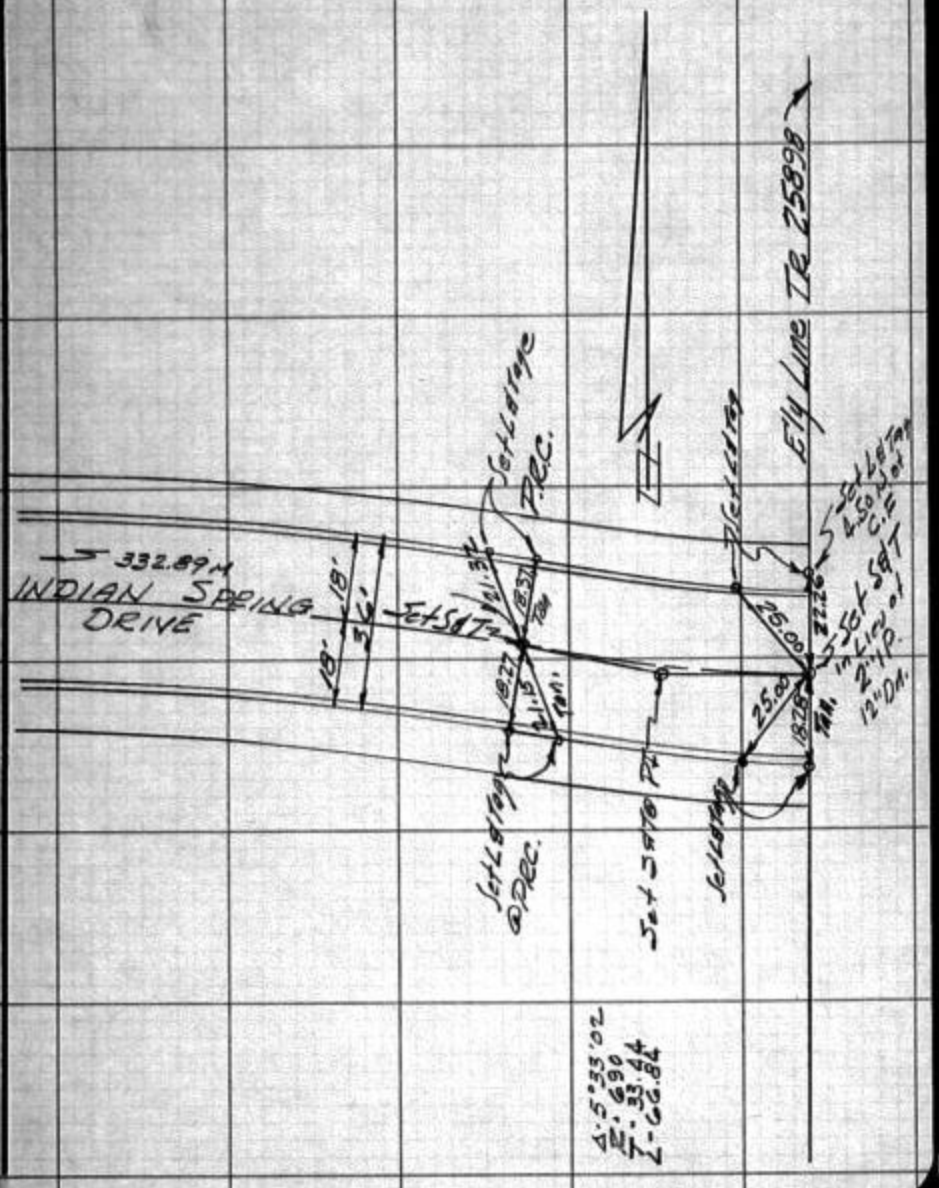

W.S 48 B-1

SO. CALIF. BLUE PRINT CO. 85319

CO. ENGR. F.B. 3036: 61

SURVEY OF E TR3 F. B. Pg

SURVEY BY H.L. Johnson RE. 7668 TR. No. 2589

DATE 4-3-63

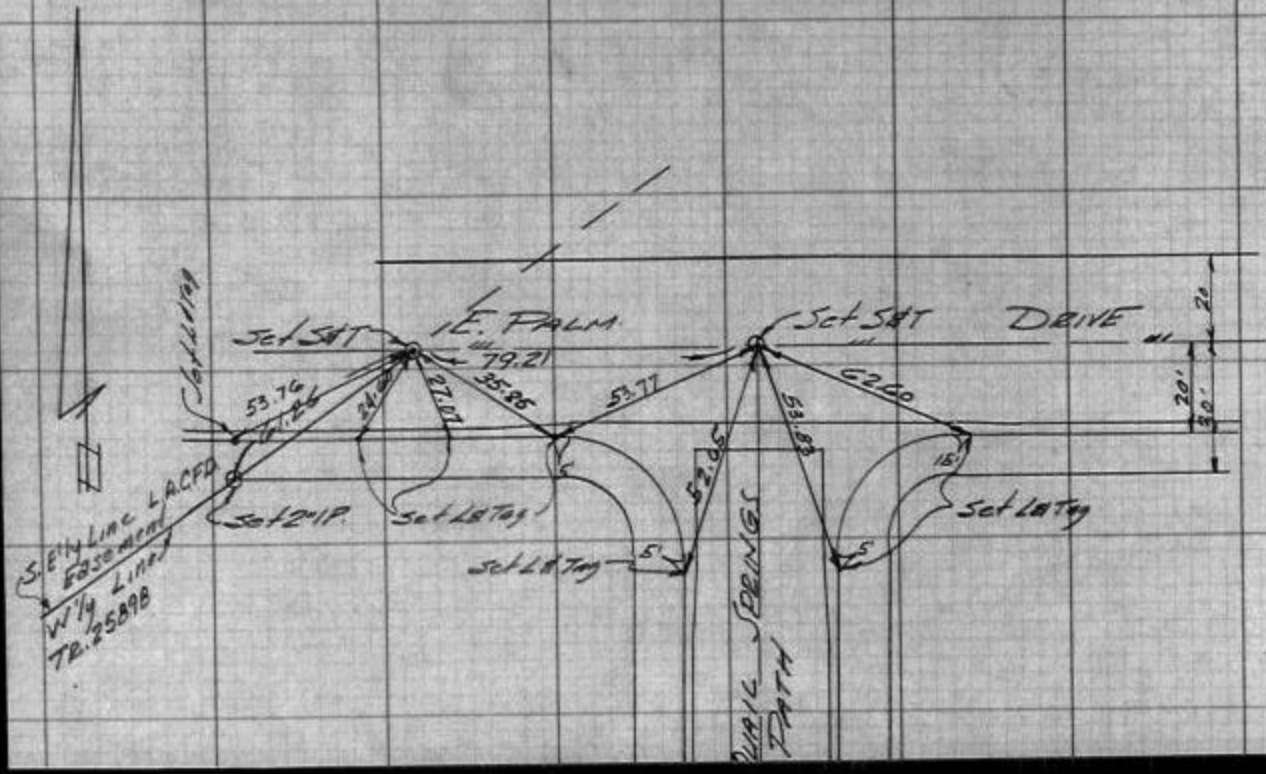

CO. ENGR. F.B. 3036: 62

SURVEY OF ℄ Ties F. B. ____ PG. ____

SURVEY BY H.L. Johnson RE7668 TR. No. 25898

DATE 4-3-63



CO. ENGR. F.B. 3036: 63

. B. ______ PG. ______ SURVEY OF ℄ Ties

R. No 25898 SURVEY BY H.L. Johnson RE 7668

DATE 4-3-63

CO. ENGR. F.B. 3036: 64

SURVEY OF CENTERLINE TIES F. B. PG. 1

SURVEY BY McINTIRE SURVEYING & ENGINEERING INC. TR. NO. 27049

DATE MARCH, 1963

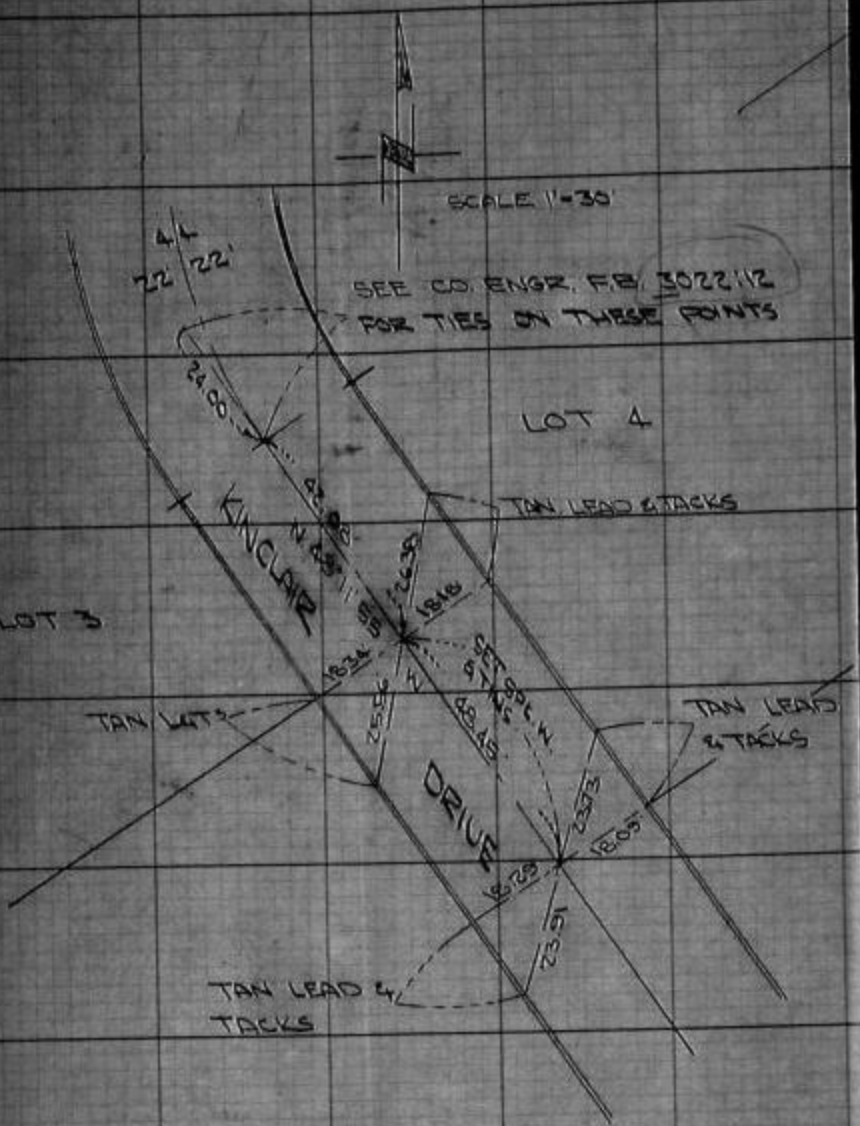

CO. ENGR. F.B. 3036: 65

SURVEY OF CENTERLINE TIES F. B. _____ Pg.

SURVEY BY McINTIRE SURVEYING & ENGINEERING TR. No. 27043

DATE MARCH, 1963

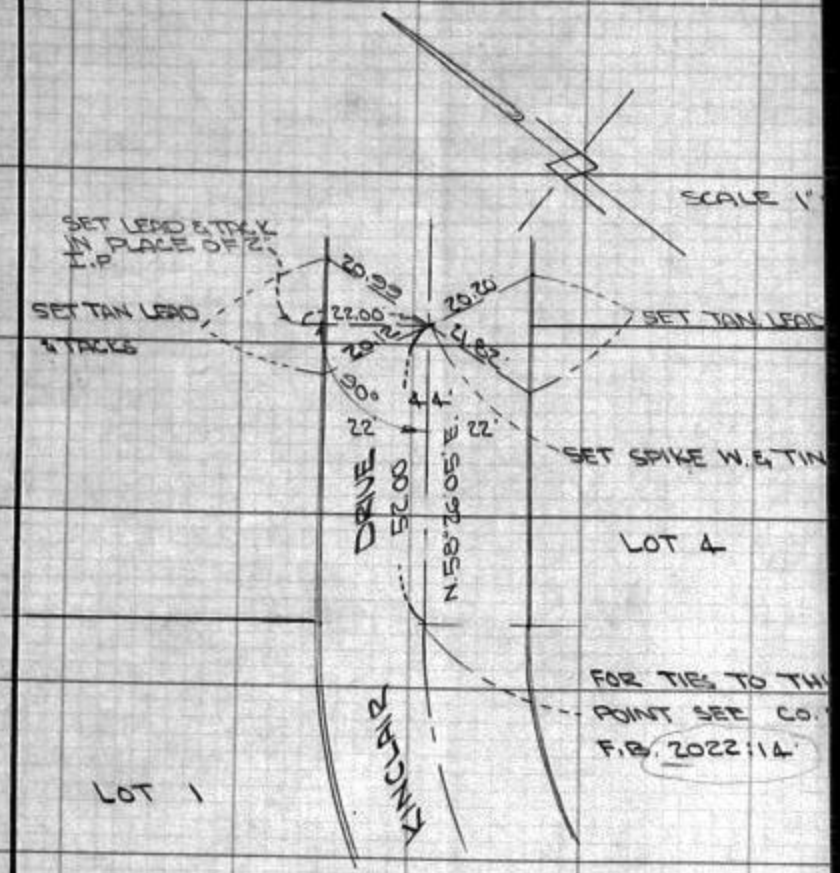

SO. CALIF. BLUE PRINT CO. B5319

CO. ENGR. F.B. 3036: 66

KEMMERER ENGINEERING CO., INC.
CIVIL ENGINEERING AND SURVEYING
145 NORTH PAINTER, WHITTIER, CALIFORNIA, 698-9993

FB_____ PG_____

Survey For Tract 26365 Survey By Jensen Date April 4, 1963

Check By_____ Date_____

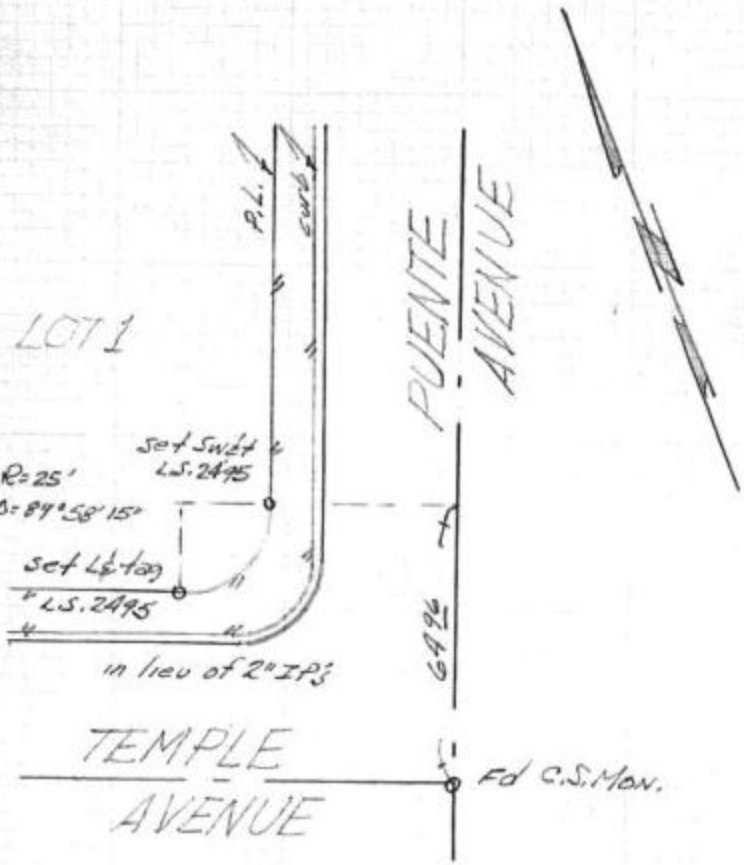

W.S. #6, C-6.

CO. ENGR. F.B. 3036: 67

KEMMERER ENGINEERING CO., INC.
CIVIL ENGINEERING AND SURVEYING
145 NORTH PAINTER, WHITTIER, CALIFORNIA, 698-9993

FB _____ PG _____

Survey For Tract 26365 Survey By Jansen Date April 4, 1963

Check By _____ Date _____



CO. ENGR. F.B. 3036: 68

KEMMERER ENGINEERING CO., INC.
CIVIL ENGINEERING AND SURVEYING
145 NORTH PAINTER, WHITTIER, CALIFORNIA, 698-9993

FB _____ PG _____

Survey For Tract 26365 Survey By Jensen Date April 4, 1963

Check By _____ Date _____

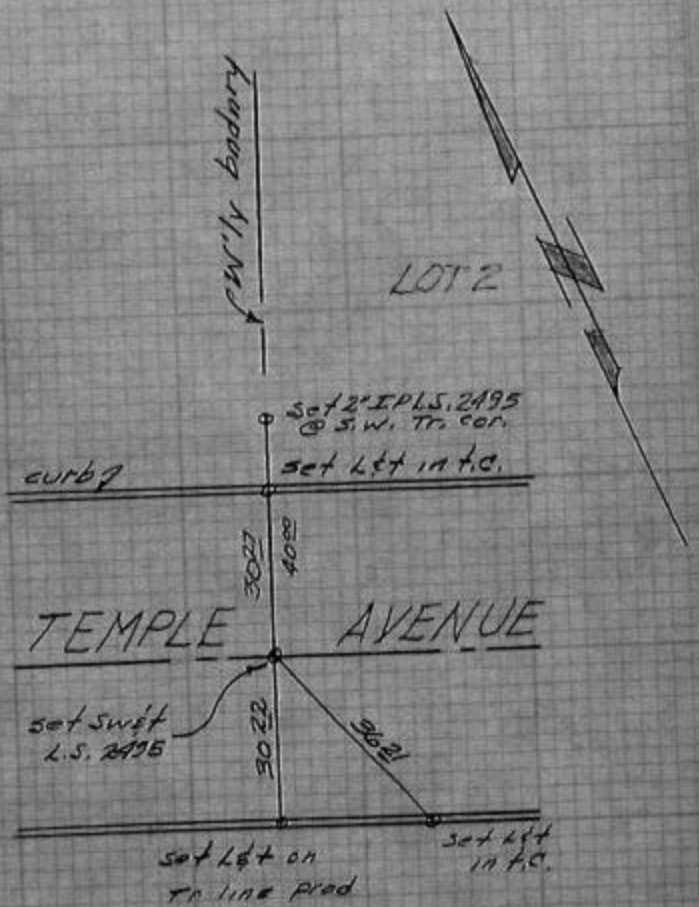

CO. ENGR. F.B. 3036: 69

KEMMERER ENGINEERING CO., INC.
CIVIL ENGINEERING AND SURVEYING
145 NORTH PAINTER, WHITTIER, CALIFORNIA, 698-9993

FB.

Survey For Tract 27362 Survey By Nankervis Date Mar 2

Check By Jensen Date Mar

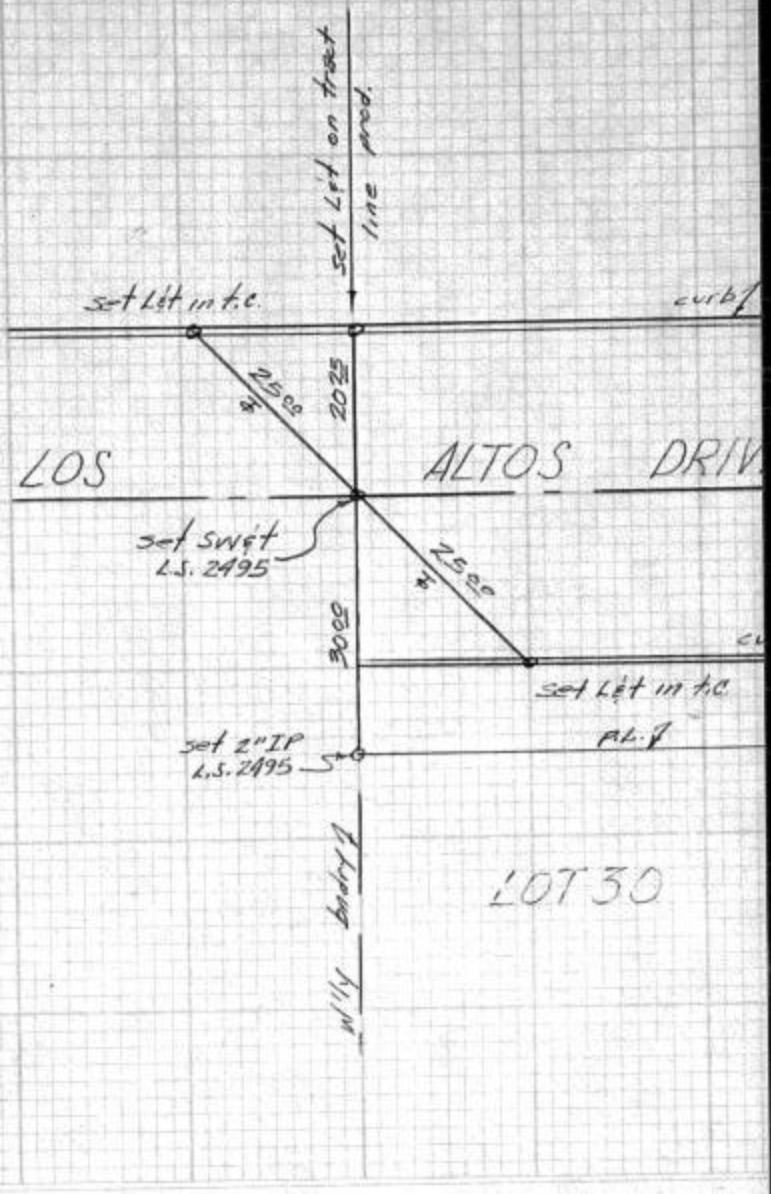

CO. ENGR. F.B. 3036: 70°

KEMMERER ENGINEERING CO., INC.
CIVIL ENGINEERING AND SURVEYING
145 NORTH PAINTER, WHITTIER, CALIFORNIA, 698-9993

FB _____ PG _____

Survey For Tract 27362 Survey By Nankervis Date Mar 27, 1963
Check By Jensen Date Mar 28, 1963

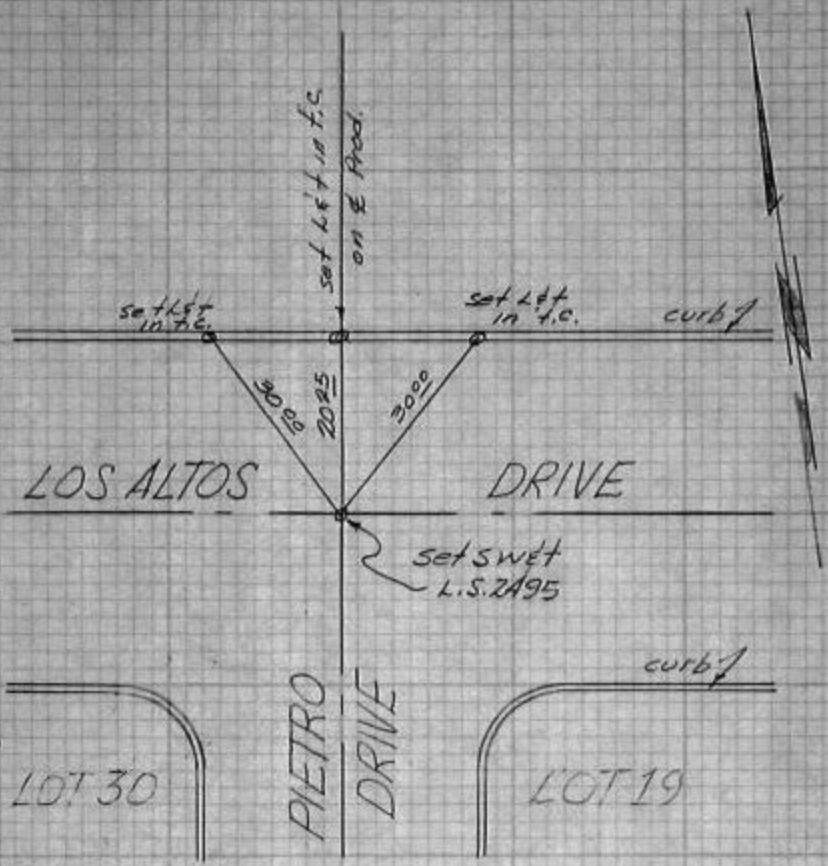

WP 3 2 E-4

W.S.32E-4

CO. ENGR. F.B. 3036: 71

KEMMERER ENGINEERING CO., INC.
CIVIL ENGINEERING AND SURVEYING
145 NORTH PAINTER, WHITTIER, CALIFORNIA, 698-9993

FB _____ P

Survey For TRACT 27362 Survey By NanKervis Date Mar 2[illegible]

Check By Jensen Date Mar 2[illegible]

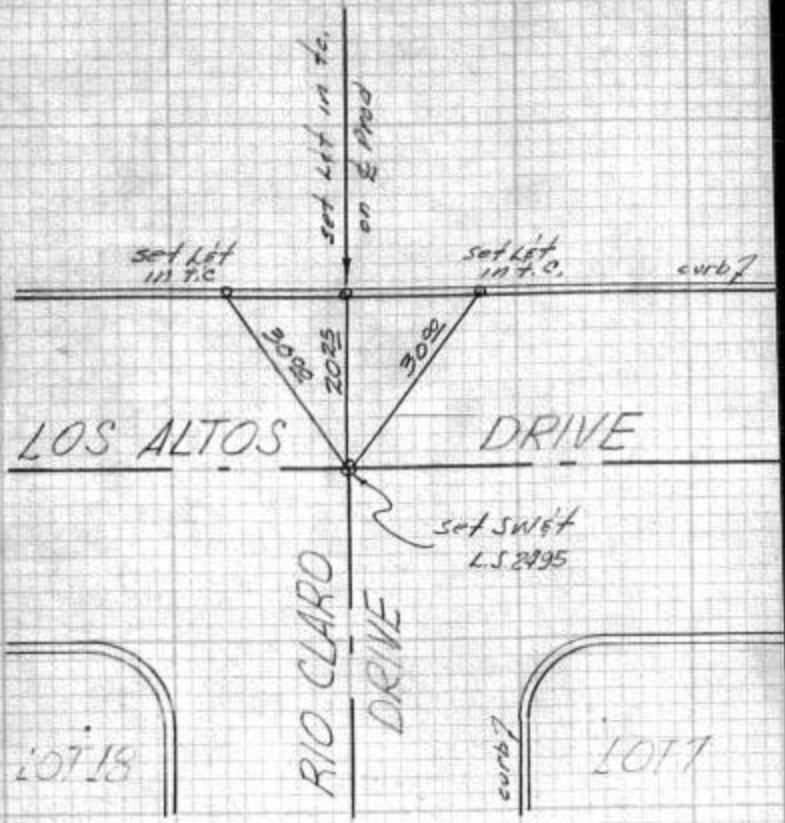

CO. ENGR. F.B. 3036: 72

KEMMERER ENGINEERING CO., INC.
CIVIL ENGINEERING AND SURVEYING
145 NORTH PAINTER, WHITTIER, CALIFORNIA, 698-9993

FB _____ PG. _____

Survey For Tract 27362 Survey By Hankervis Date Mar. 27, 1963

Check By Jensen Date Mar 28, 1963

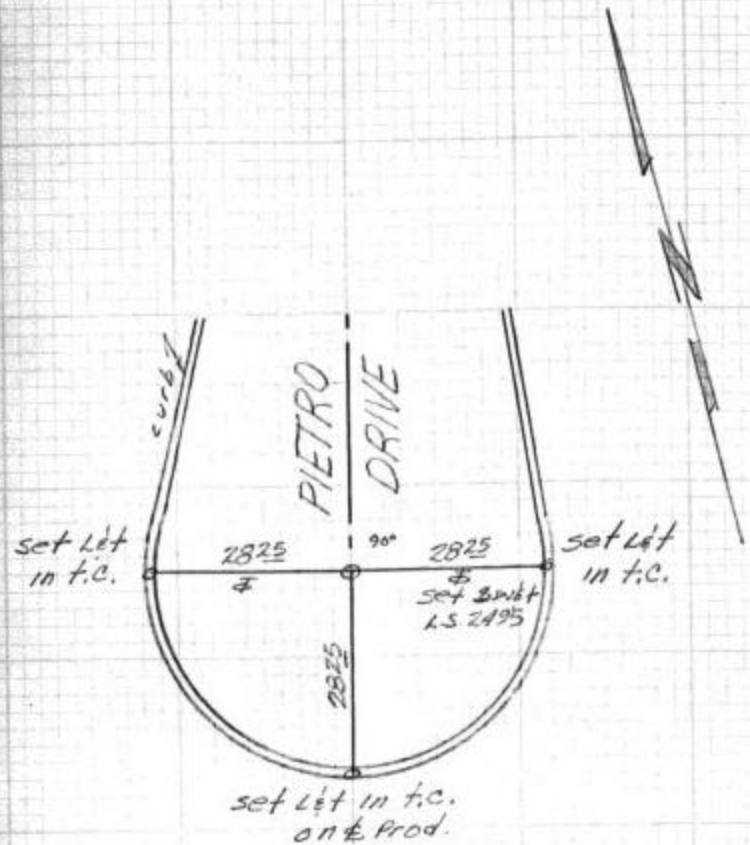

LOT 25 LOT 24

CO. ENGR. F.B. 3036: 73

KEMMERER ENGINEERING CO., INC.
CIVIL ENGINEERING AND SURVEYING
145 NORTH PAINTER, WHITTIER, CALIFORNIA, 698-9993

FB _____

Survey For Tract 27362 Survey By Nankervis Date Mar 2

Check By Jensen Date Mar 26

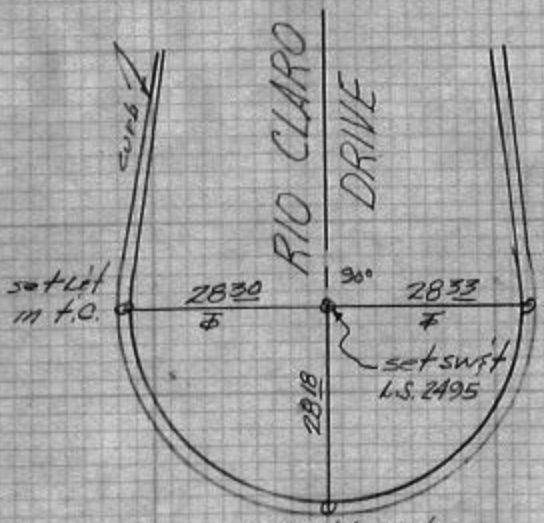

LOT 13 | LOT 12

CO. ENGR. F.B. 3036: 74

SURVEY OF Lots

F. B. PG.

SURVEY BY H.L. Johnson RE 7668

TR. No. 26185

DATE April 1 - 1963



CO. ENGR. F.B. 3036: 75

SURVEY OF ℄ Ties F. B. _____ Pg. _____

SURVEY BY H. L. Johnson RE 7668 TR. No. 2618

DATE April 1 - 1963

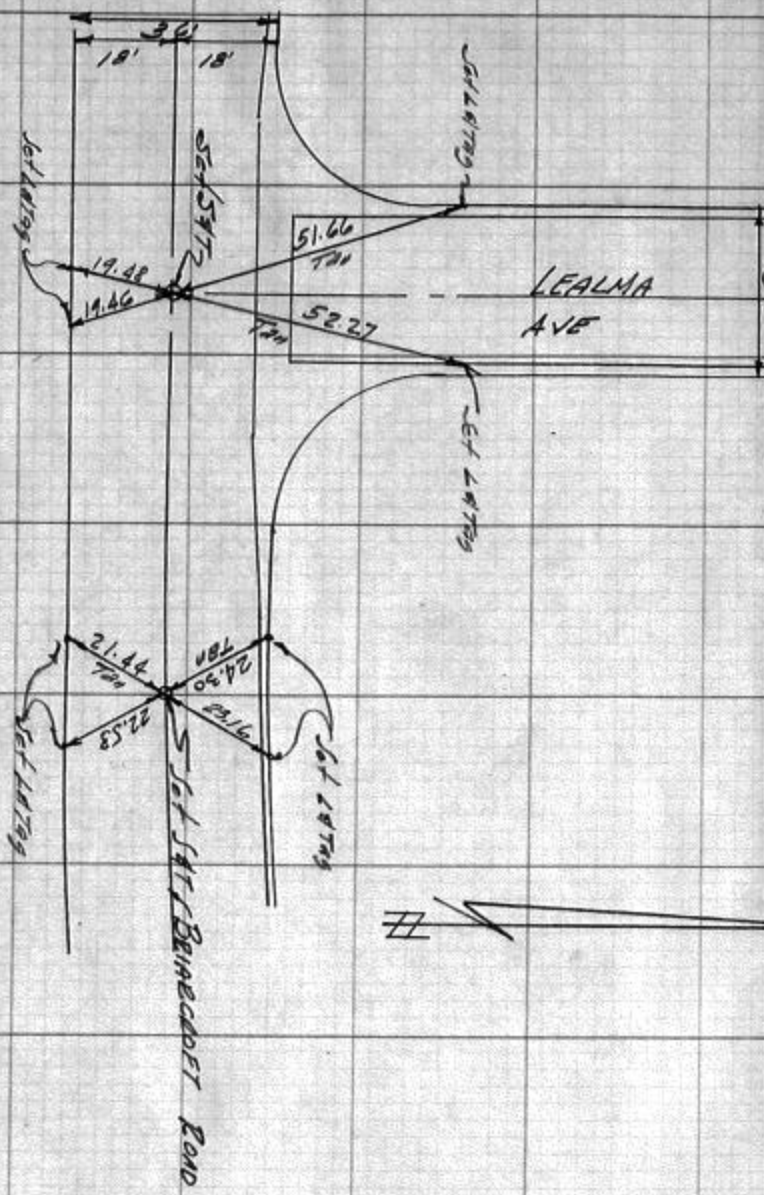

SO. CALIF. BLUE PRINT CO. B5319

144-357 B-1

NJ 49 B-1

CO. ENGR. F.B. 3036: 76'

SURVEY OF ℄ Ties F. B. _____ PG. _____

SURVEY BY H. L. Johnson RE 7668 TR. No. 26185

DATE April 1 - 1963

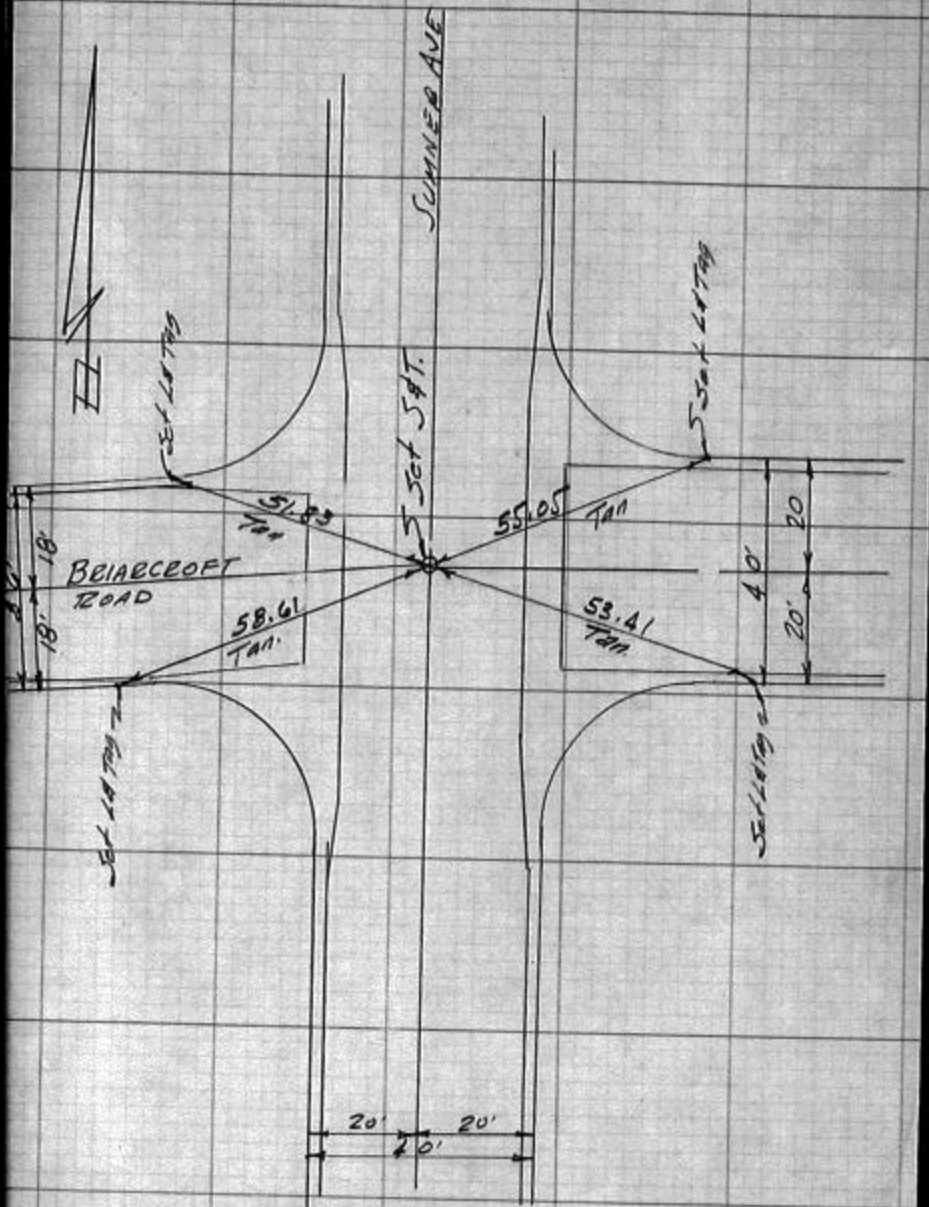

WS49B-2 144-357 B-1

CO. ENGR. F.B. 3036: 77

F. B. _____ PG. _____ SURVEY OF 2 Ties

TR. No. 26185 SURVEY BY H. L. Johnson RE 7668

DATE April 1-1963

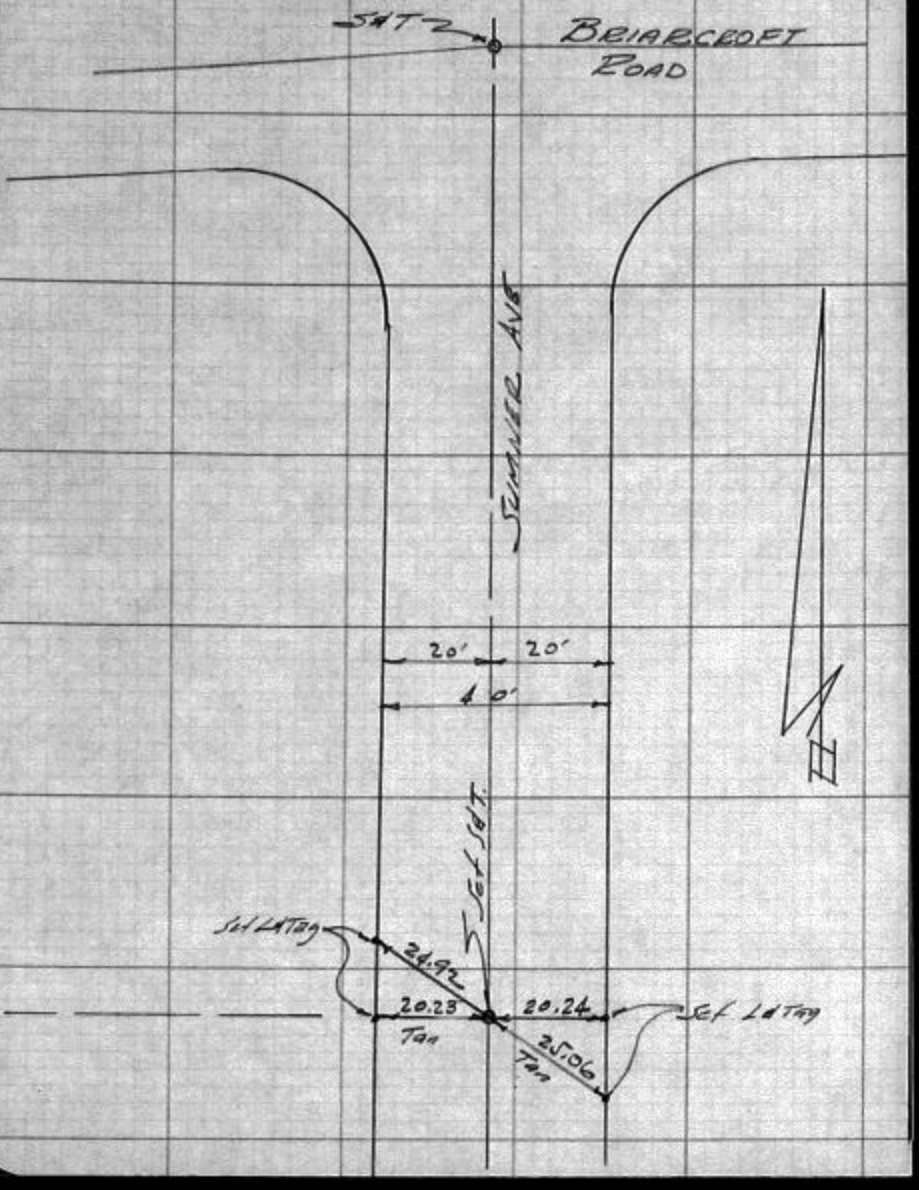

CO. ENGR. F.B. 3036: 78A

SURVEY OF ℄ Ties F. B. _____ PG. _____

SURVEY BY H. L. Johnson RE7668 TR. No. 26185

DATE April-1-1963

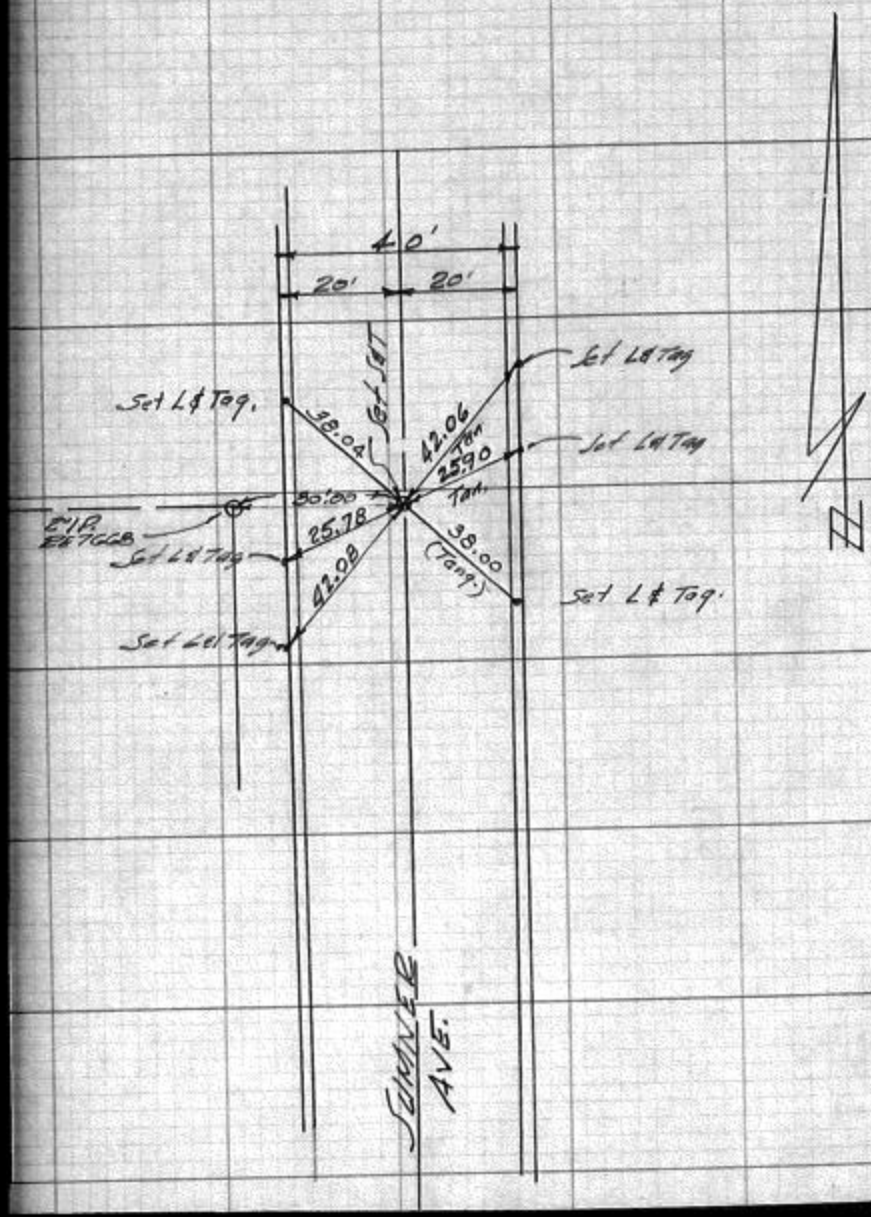

CO. ENGR. F.B. 3036: 79

SURVEY OF E TICS F. B. Pg.

SURVEY BY H.L. Johnson RE 7668 TR. No. 26185

DATE April 2-1963

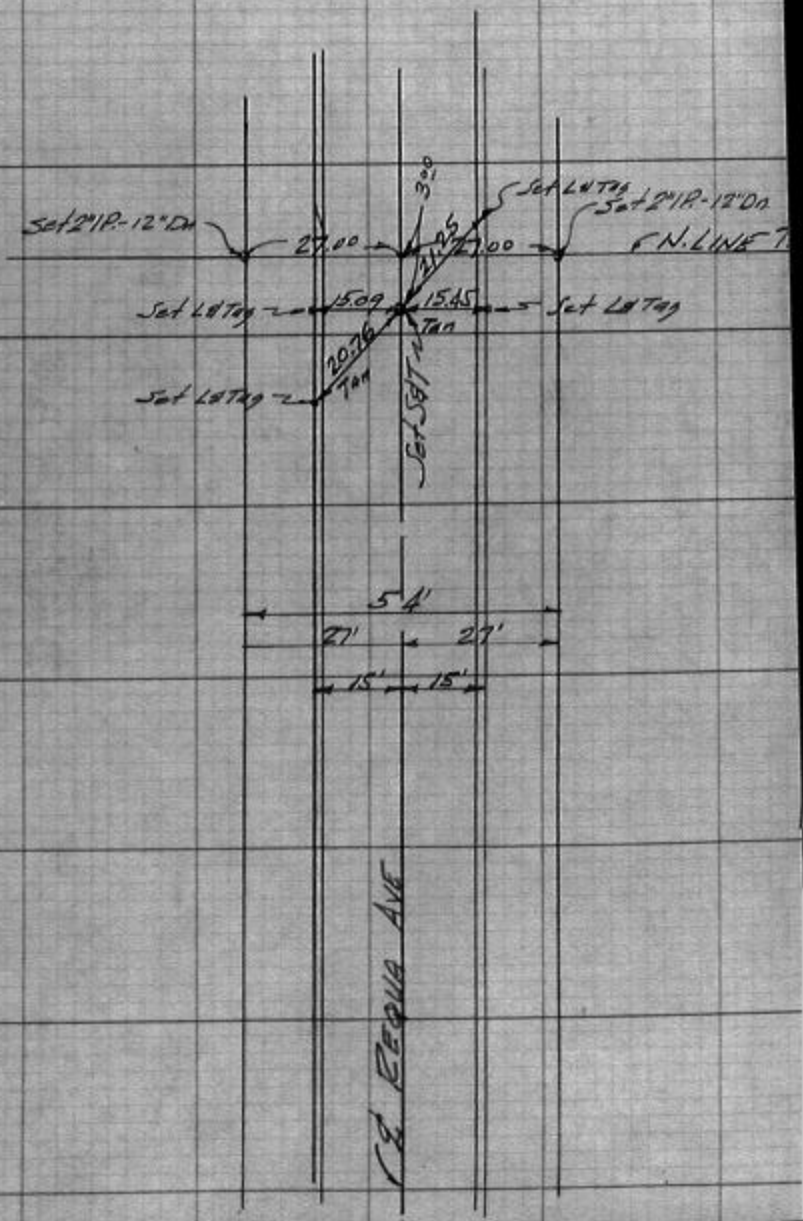

SO. CALIF. BLUE PRINT CO. 85318

CO. ENGR. F.B. 3036: 80

SURVEY OF ℄ Ties F. B. _____ Pg. _____

SURVEY BY H.L. Johnson RE 7668 TR. No. 26185

DATE April - 2 - 1963

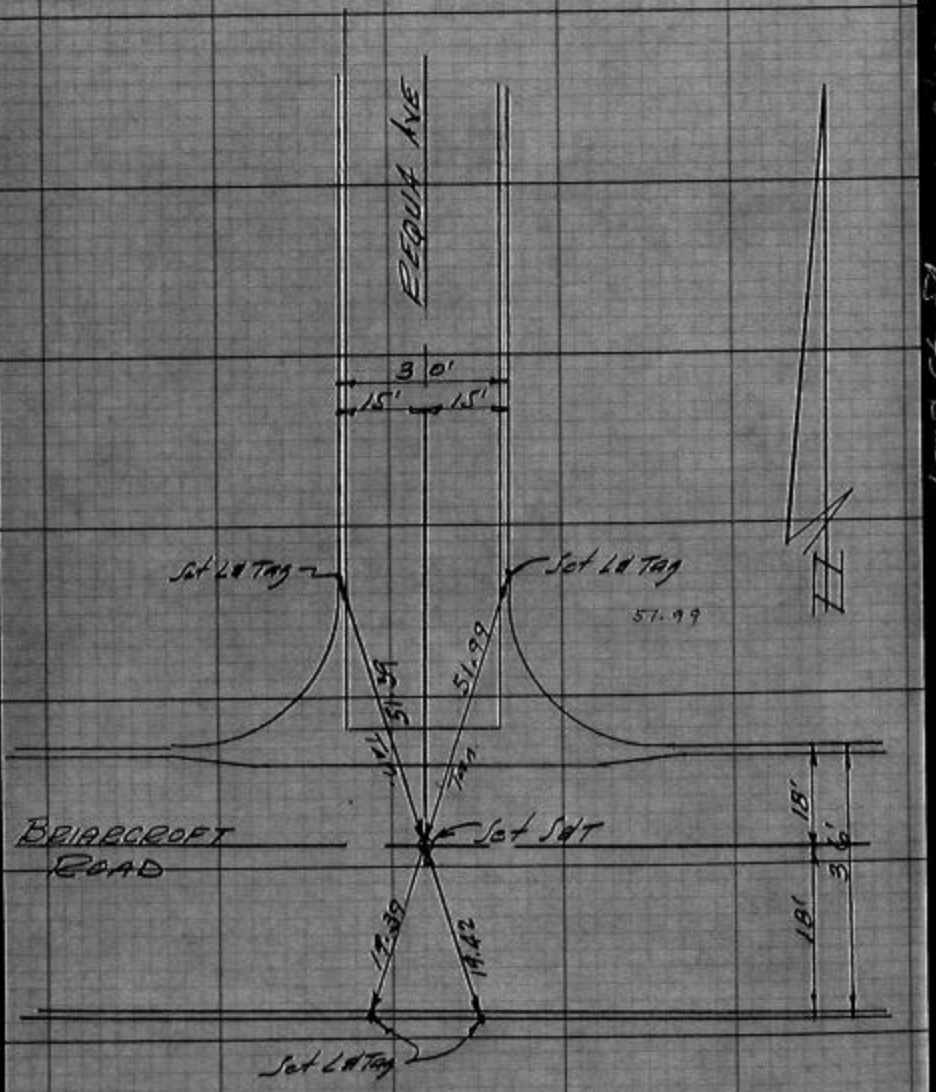

144-357,6-1 RS 49 B-1

CO. ENGR. F.B. 3036: 81

SURVEY OF ℄ Ties F. B. ____ PG. ____

SURVEY BY H.L. Johnson - RE 7668 TR. No. 26185

DATE April 2 - 1963

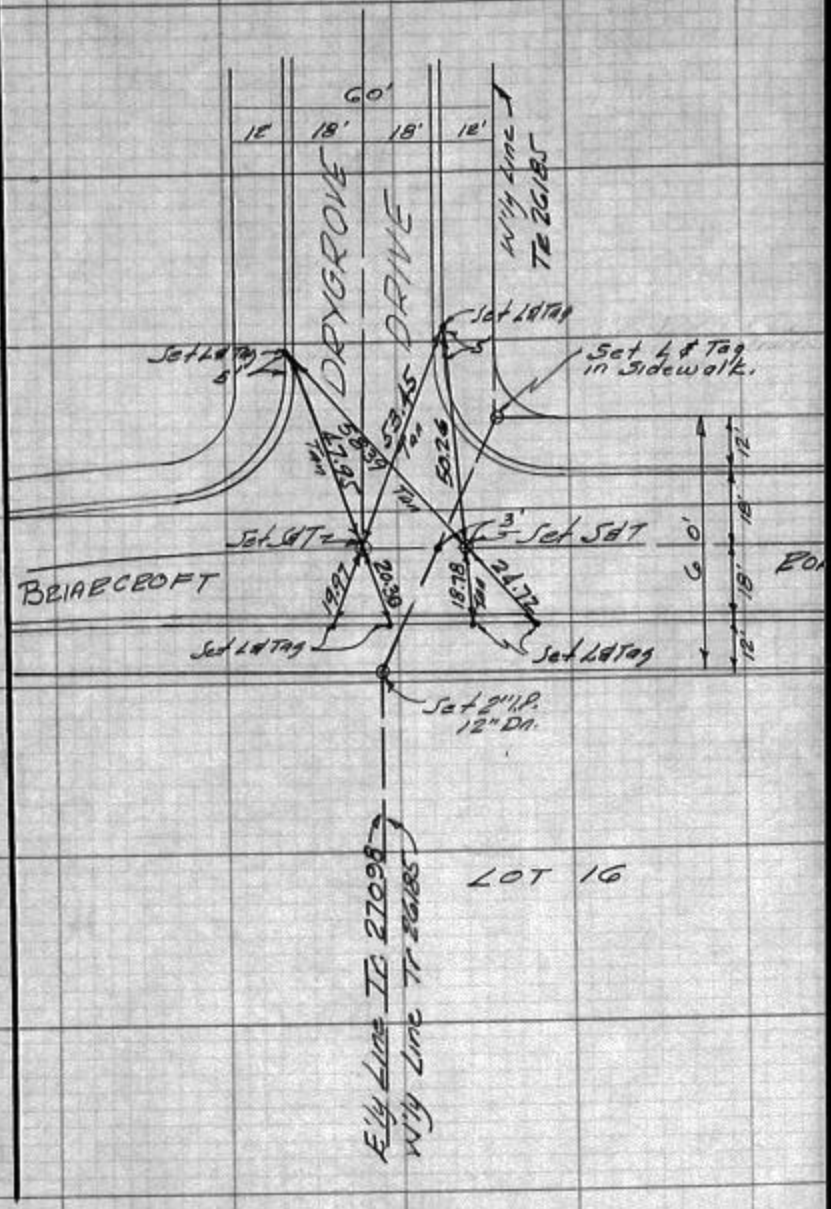

SO. CALIF. BLUE PRINT CO. B5319

10 A-357, A-1

WS 49 B-1

CO. ENGR. F.B. 3036: 82

SURVEY OF _____ F. B. _____ Pg. 1

SURVEY BY Barclay-Pearson Co TR. No. 27103

DATE 1-25-63

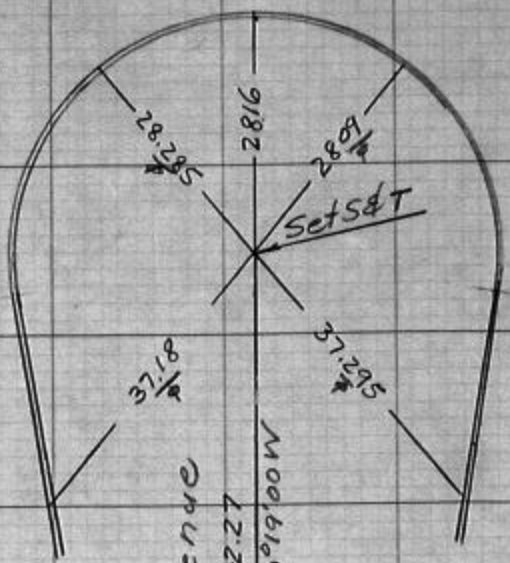

All tips are L&T in Curb

Hibbing Street

W.S. 31 D-1

CO. ENGR. F.B. 3036: 83

F. B. _____ PG. 2 SURVEY OF _____

TR. No. 27103 SURVEY BY Barclay - Pearson Co

DATE 1-25-63

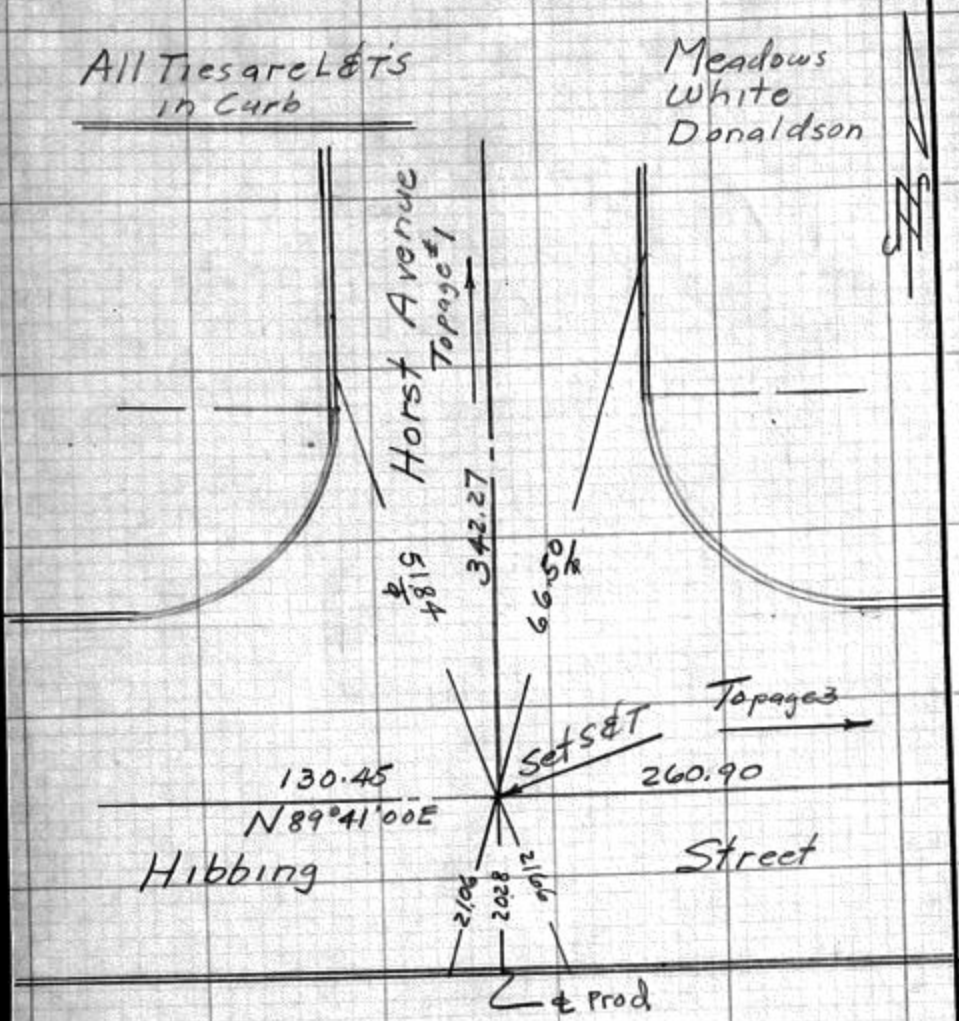

WS 310-1

CO. ENGR. F.B. 3036: 84

SURVEY OF _____ F. B. _____ PG. 3

SURVEY BY Barclay - Pearson Co. TR. No. 27103

DATE 1-25-63

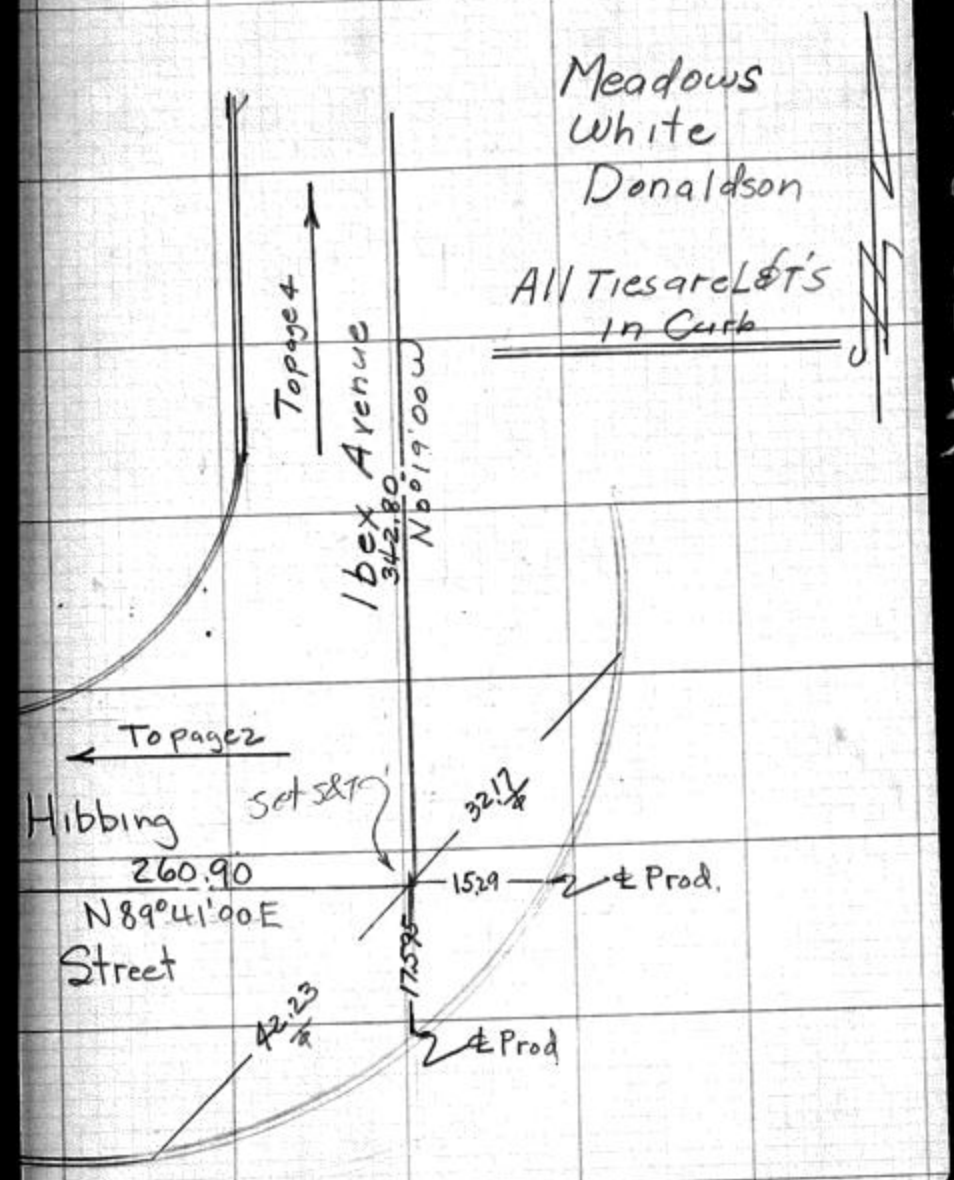

CO. ENGR. F.B. 3036: 85

F. B. ____ Pg. 4 SURVEY OF ____

TR. No. 27103 SURVEY BY Barclay-Pearson Co

DATE 1-25-63

Meadows
White
Donaldson

All Ties are L&TS in Curb

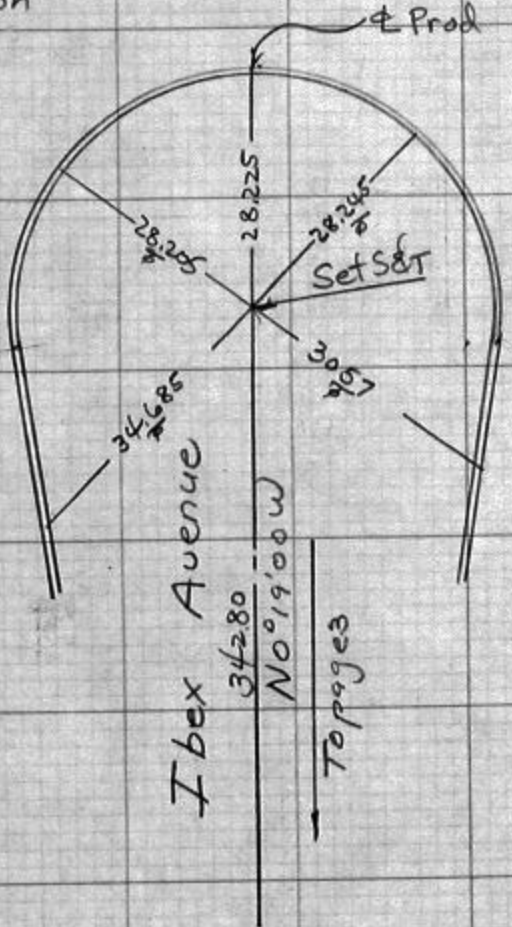

CO. ENGR. F.B. 3036: 86

SURVEY OF

F. B. Pg. 5

SURVEY BY Barclay - Pearson Co TR. No. 27103

DATE 1-25-63

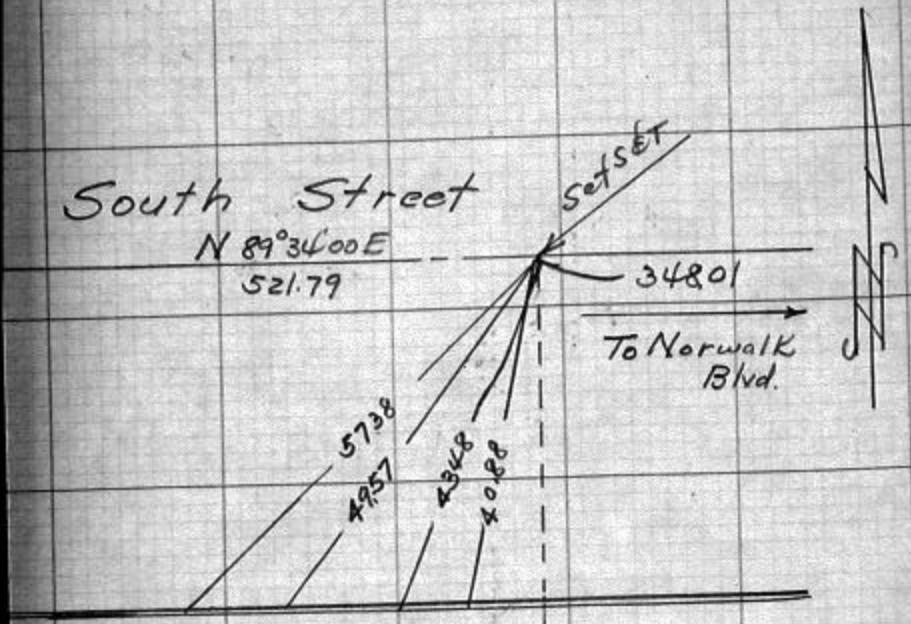

All Ties are L&T's In Curb

Meadows White Donaldson

TR. LINE

CO. ENGR. F.B. 3036: 87

SURVEY OF Center Line Ties F. B. Pg.

SURVEY BY H.R. Little L.S. 2303 TR. No. 2536

DATE Feb. 8 - 1963

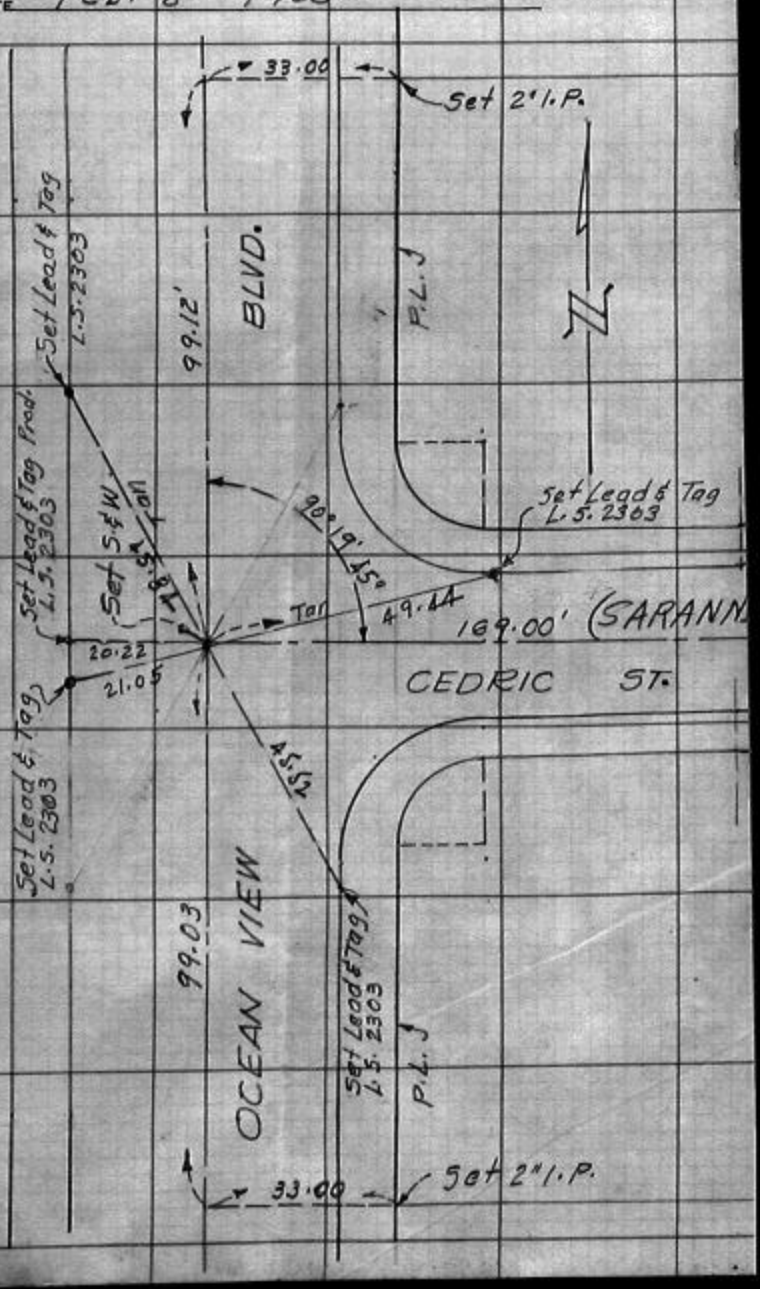

SO. CALIF. BLUE PRINT CO. 83288

CO. ENGR. F.B. 3036: 88

SURVEY OF Center Line Ties F. B. Pg. 2

SURVEY BY H. R. Little L.S. 2303 TR. No. 25363

DATE Feb 8 - 1963

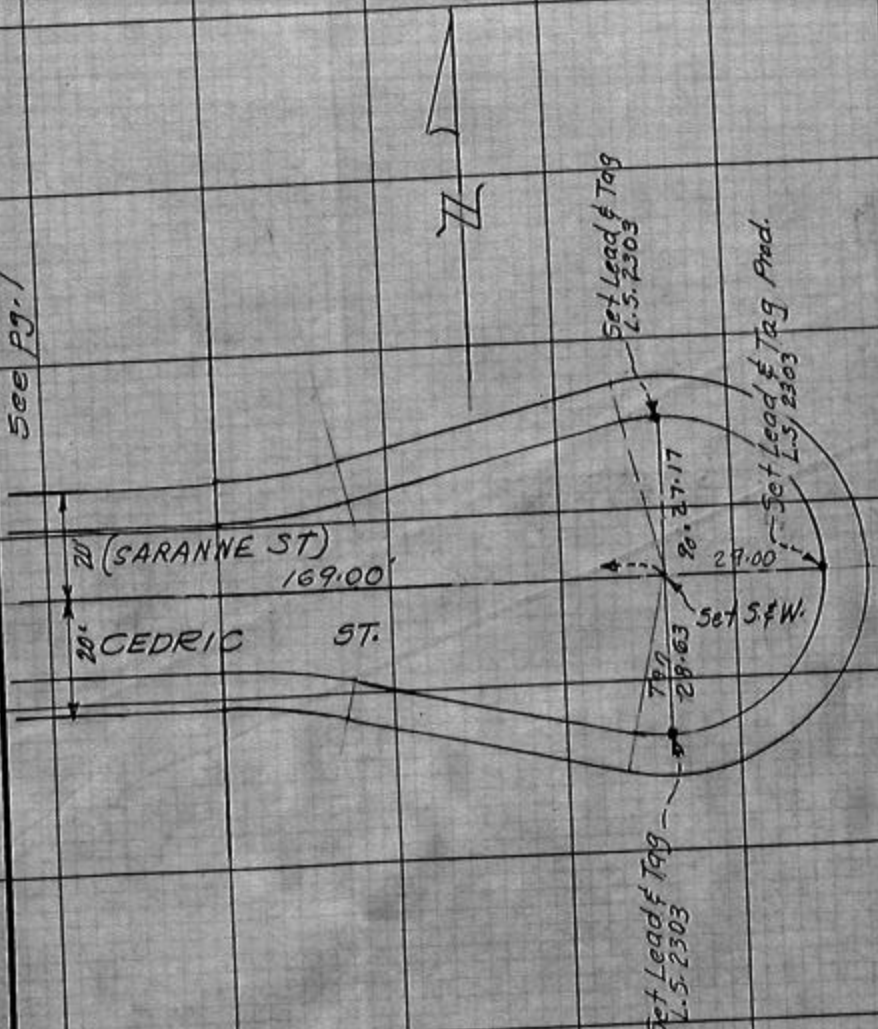

WS 29B-2

CO. ENGR. F.B. 3036: 89

SURVEY OF CENTER LINE TIES F. B. Pg.

SURVEY BY BARCLAY SURVEYING CO. TR. No. 25813

DATE 8-24-62. SHEET

SO. CALIF. BLUE PRINT CO. 85519

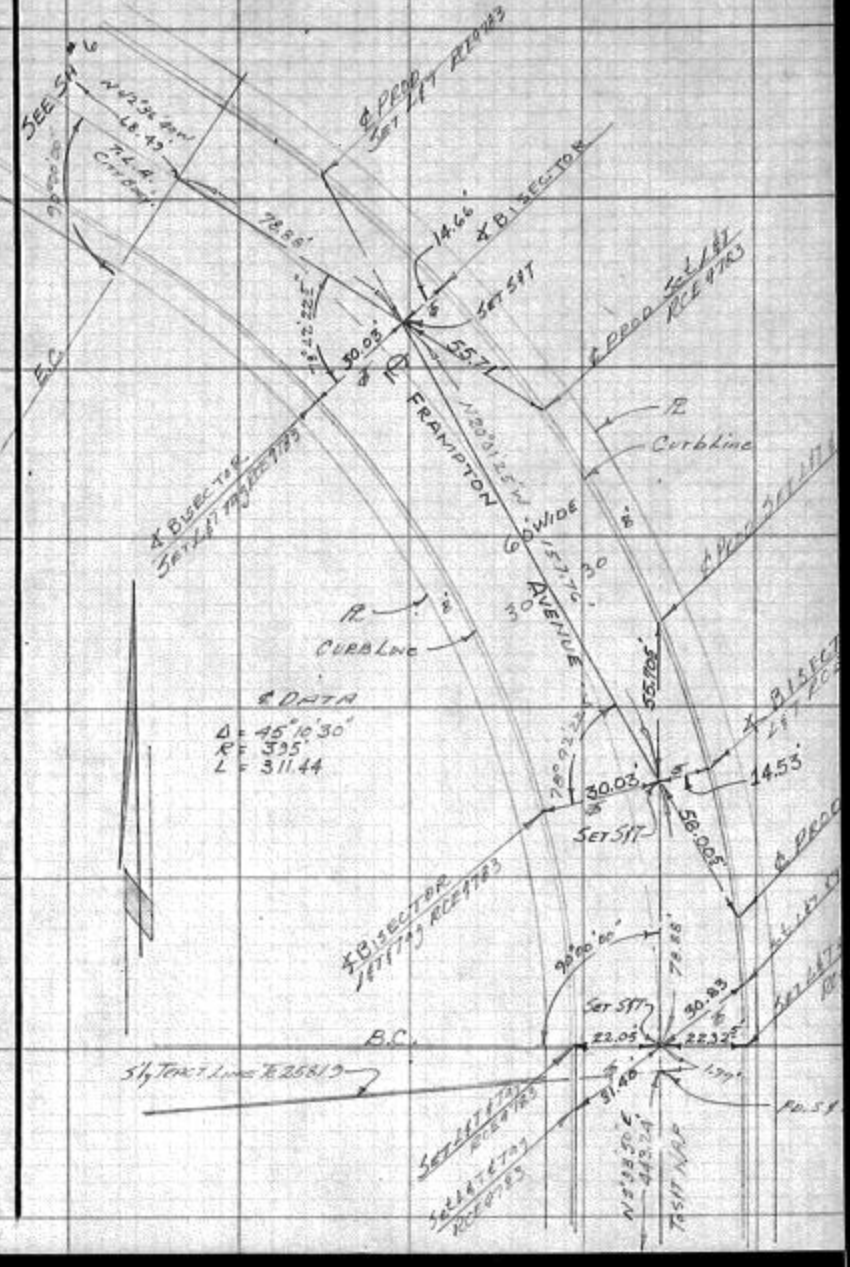

CO. ENGR. F.B. 3036: 90

FIELD NOTES NOT DRAWN TO SCALE

LOTS	BLOCK	TRACT
& Tie Notes		24604

BARNETT, HOPEN, SMITH & SALIT
Civil Engineers & Land Surveyors
8 S. RAYMOND AVE., PASADENA, CALIF.

L.S. ..... R.E. .....

PARTY: Soderblom, Houston, Glogowski

CLIENT Anderson Bros.
DATE 1-29-63
SHEET 1 of 9 SHEETS
JOB NO. 9915-B

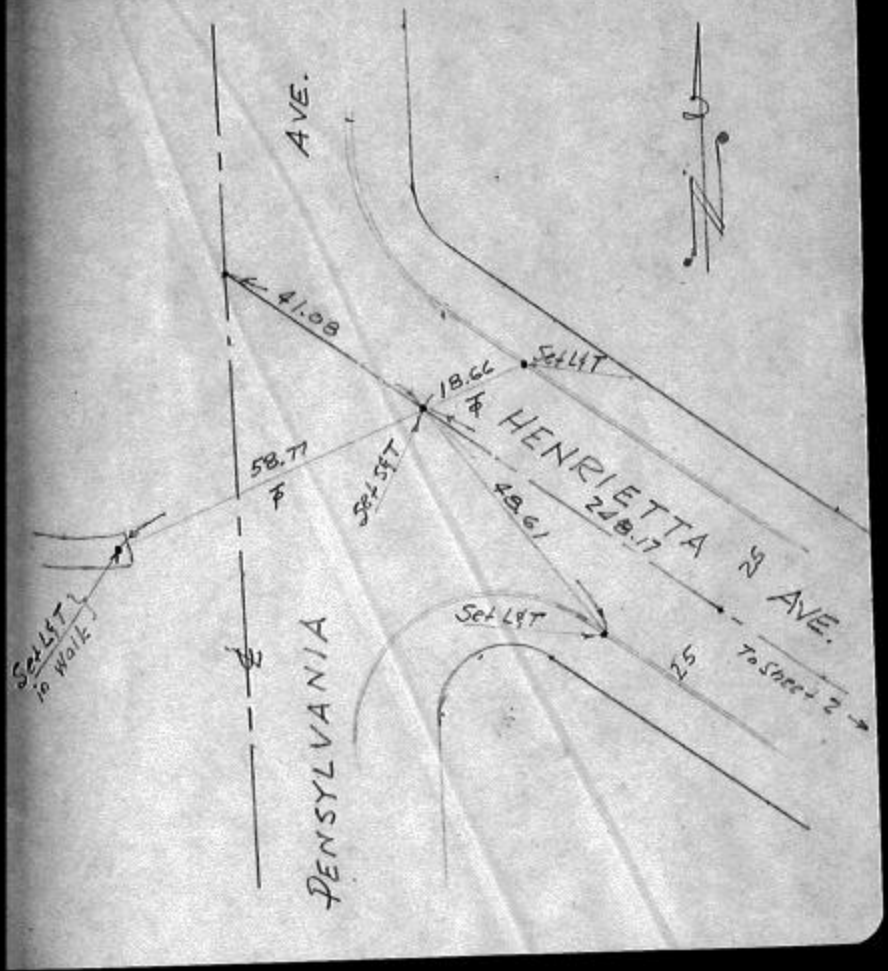

CO. ENGR. F.B. 3036: 91

FIELD NOTES NOT DRAWN TO SCALE

LOTS	BLOCK	TRACT
& Tie Notes		24604

BARNETT, HOPEN, SMITH & SALIT
Civil Engineers & Land Surveyors
355 S. RAYMOND AVE., PASADENA, CALIF.

L.S. ..... R.E. .....

PARTY: Soderblom, Houston, Glogowski

CLIENT Anderson Bro
DATE 1-29-63
SHEET 2 of 9
JOB NO. 9915-B

U.S. 5 L.B. 3

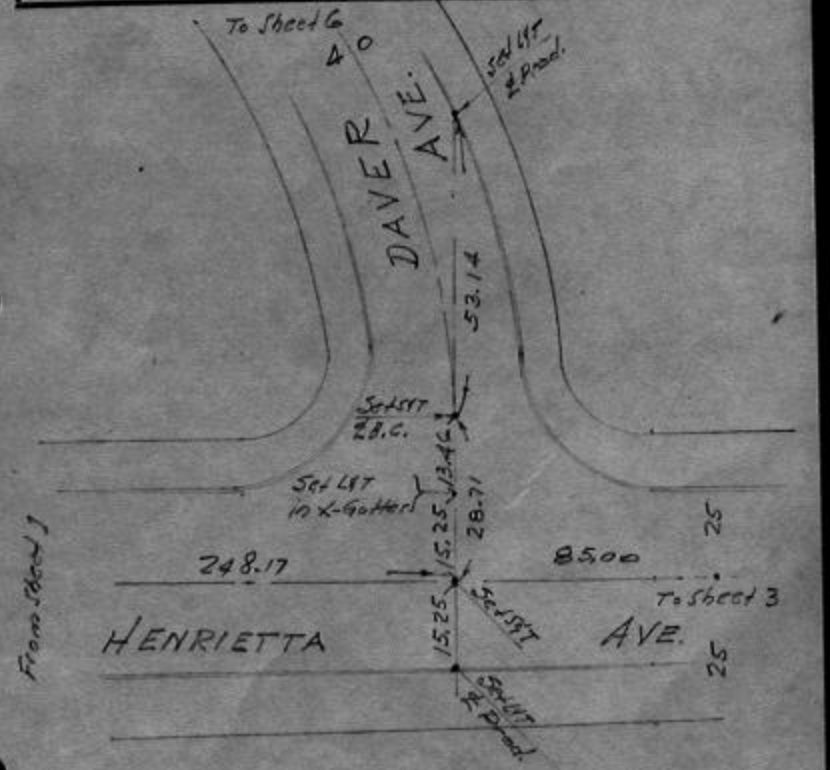

CO. ENGR. F.B. 3036: 92

FIELD NOTES NOT DRAWN TO SCALE

LOTS	BLOCK	TRACT
Tie Notes		24604

	PARTY	
BARNETT, HOPEN, SMITH & SALIT Civil Engineers & Land Surveyors RAYMOND AVE., PASADENA, CALIF.	Soderblom Houston Glogowski	CLIENT Anderson Bros DATE 1-23-63 SHEET 3 of 9 SHEETS JOB NO. 9915-8
R.E.		

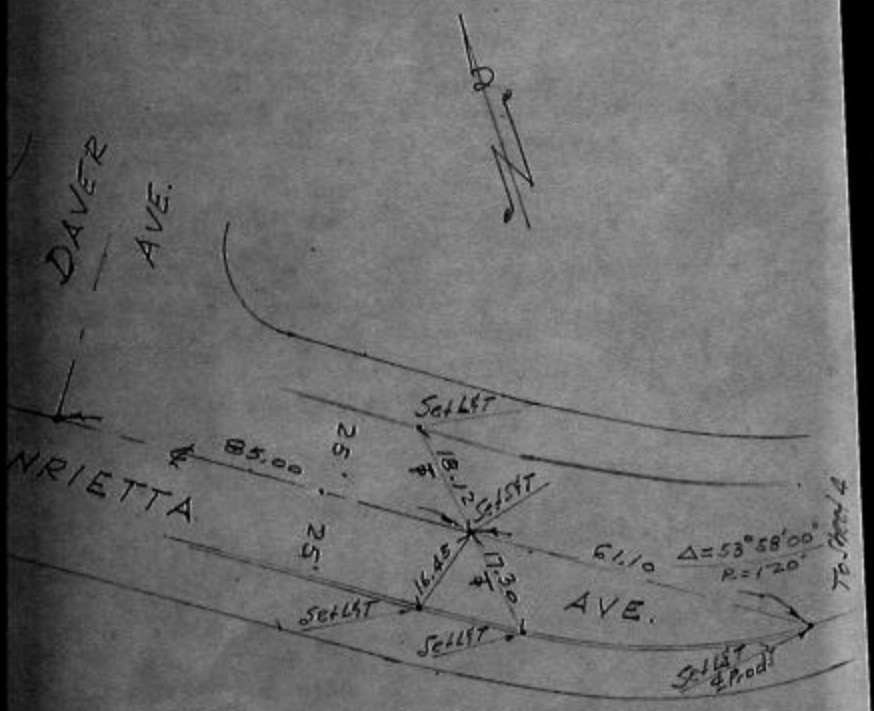

WS 51 B-3

CO. ENGR. F.B. 3036: 93

FIELD NOTES NOT DRAWN TO SCALE		
LOTS: & Tie Notes	BLOCK:	TRACT: 24604

BARNETT, HOPEN, SMITH & SALIT
Civil Engineers & Land Surveyors
35 S. RAYMOND AVE., PASADENA, CALIF.

L.S. ..... R.E. .....

PARTY .....

CLIENT Anderson Bros.
DATE 1-23-43
SHEET 4 of 9
JOB NO. 9915-B

W.S.S. 5-7

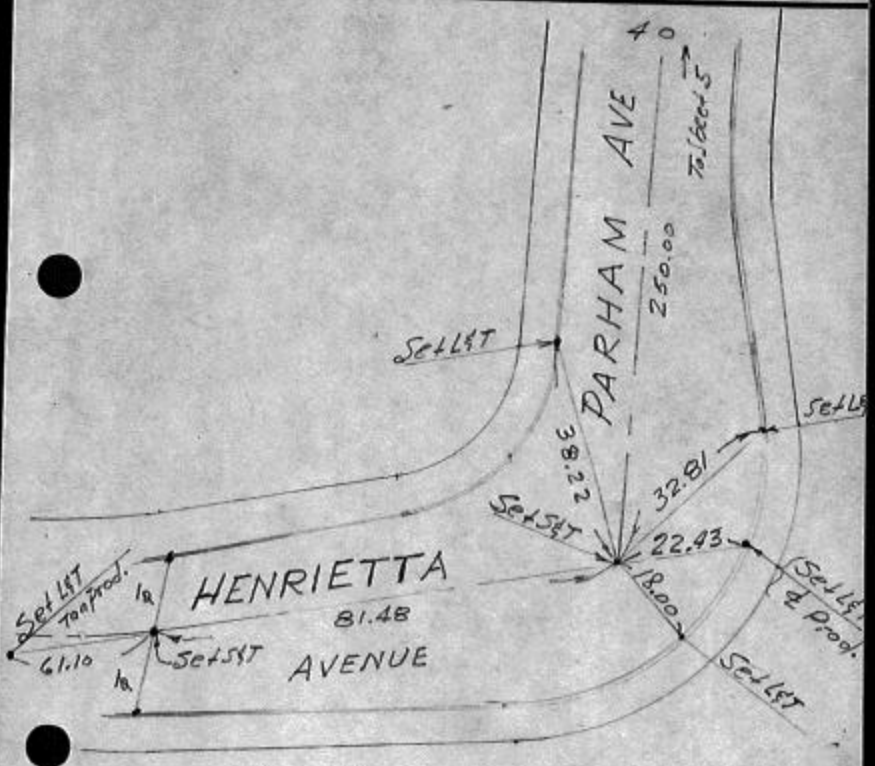

CO. ENGR. F.B. 3036: 94

FIELD NOTES NOT DRAWN TO SCALE

LOTS	BLOCK	TRACT
Tie Notes		24604

BARNETT, HOPEN, SMITH & SALIT
Civil Engineers & Land Surveyors
RAYMOND AVE., PASADENA, CALIF.

R.E.

PARTY
Soderblom
Houston
Glogowski

CLIENT Anderson Bros
DATE 1-23-63
SHEET 5 of 9 SHEETS
JOB NO. 9915-B

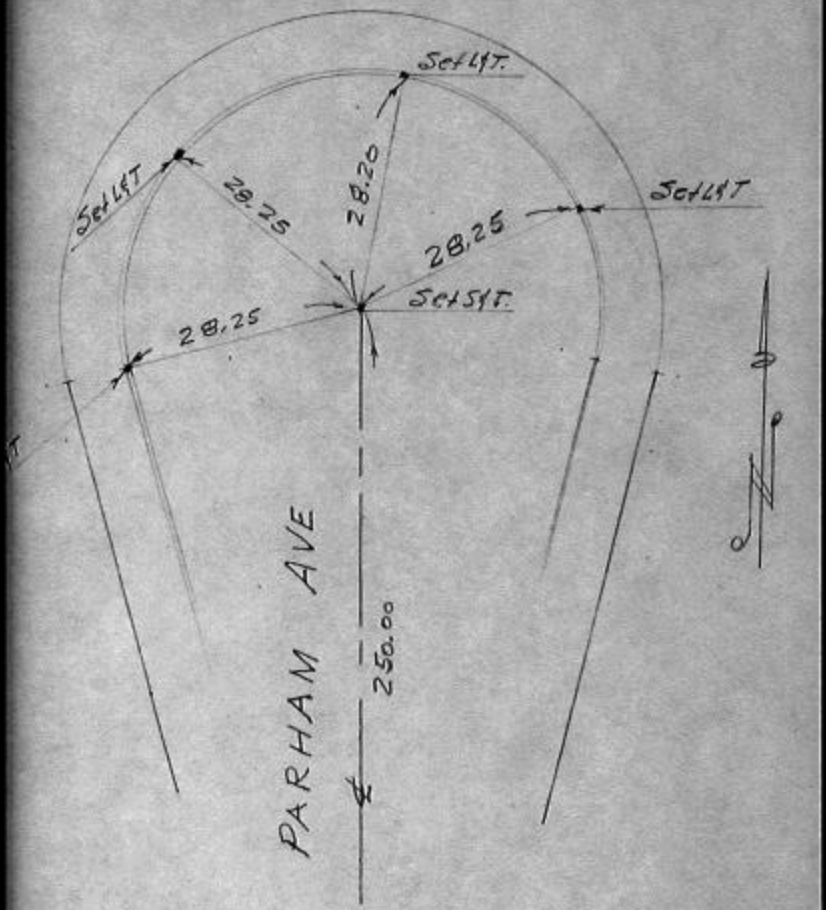

CO. ENGR. F.B. 3036: 95

FIELD NOTES NOT DRAWN TO SCALE		
LOTS: ℄ Tie Notes	BLOCK:	TRACT: 24604
BARNETT, HOPEN, SMITH & SALIT Civil Engineers & Land Surveyors 35 S. RAYMOND AVE., PASADENA, CALIF.	PARTY: Soderblom, Houston, Glogowski	CLIENT: Anderson Bro DATE: 1-29-63 SHEET: 6 of 9 JOB NO. 9915-B
L.S. ..... R.E.		

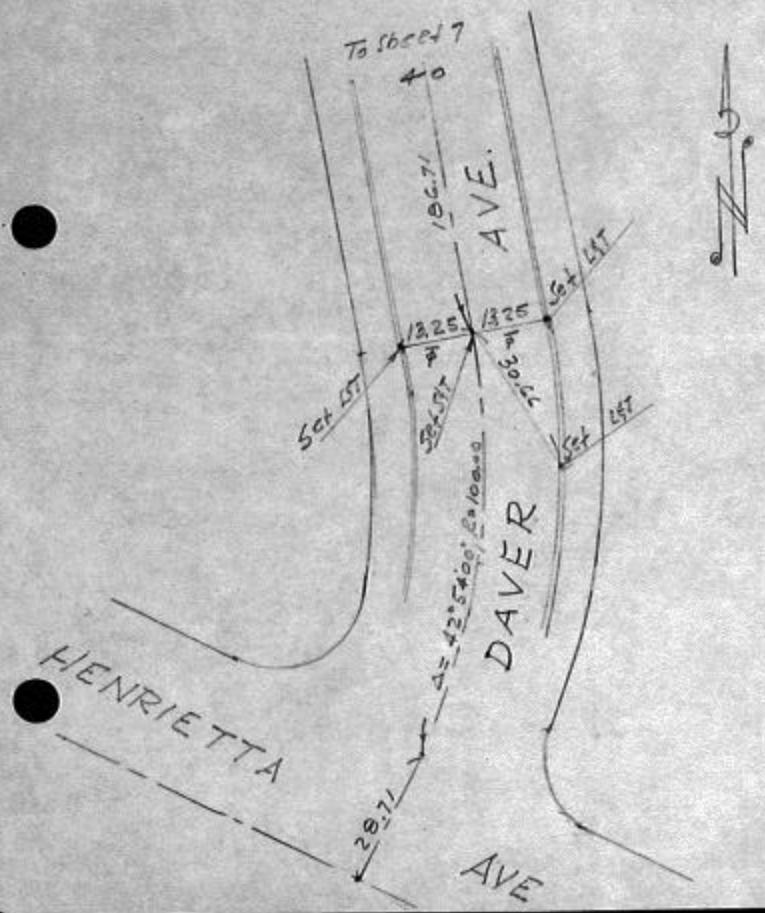

W.S.5/8-3

CO. ENGR. F.B. 3036: 96

FIELD NOTES NOT DRAWN TO SCALE

LOTS	BLOCK	TRACT
& Tie Notes		24604

BARNETT, HOPEN, SMITH & SALIT
Civil Engineers & Land Surveyors
9. RAYMOND AVE., PASADENA, CALIF.

L.S. ..... R.E. .....

PARTY
Soderblom
Houston
Glogowski

CLIENT Anderson Bros.
DATE 1-29-63
SHEET 7 of 9 SHEETS
JOB NO. 9915-B

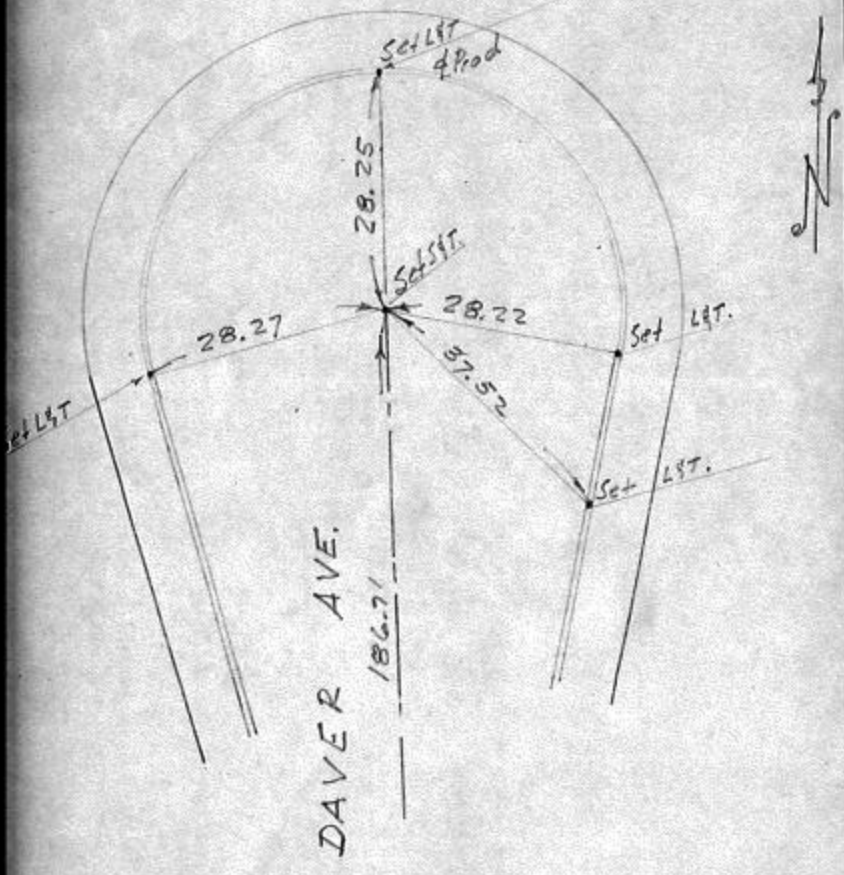

CO. ENGR. F.B. 3036: 97

FIELD NOTES NOT DRAWN TO SCALE

LOTS	BLOCK	TRACT
℄ Tie Notes		24604

BARNETT, HOPEN, SMITH & SALIT Civil Engineers & Land Surveyors 35 S. RAYMOND AVE., PASADENA, CALIF.	PARTY	CLIENT Anderson Br
	Soderklam	DATE 1-29-63
	Houston	SHEET 8 of 9
L.S. ..... R.E.	Glogowski	JOB NO. 9915-B

W.S. 5/B-3

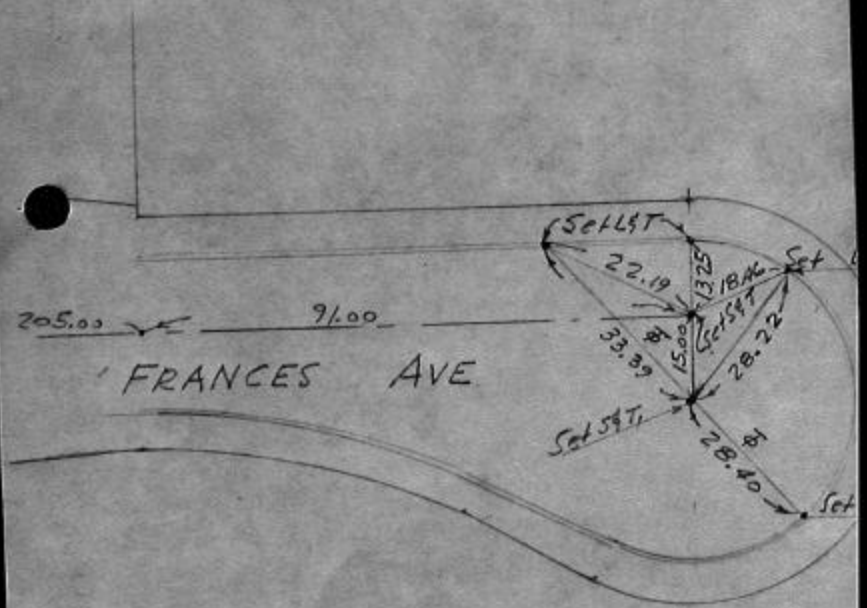

CO. ENGR. F.B. 3036:, 98

FIELD NOTES NOT DRAWN TO SCALE

LOTS	BLOCK	TRACT
Tie Notes.		24604

	PARTY	
BARNETT, HOPEN, SMITH & SALIT Civil Engineers & Land Surveyors RAYMOND AVE., PASADENA, CALIF.	Soderblom Houston Glogowski	CLIENT Anderson Bros. DATE 2-4-63 SHEET 9 of 9 SHEETS JOB NO. 9915-B
S. R.E.		

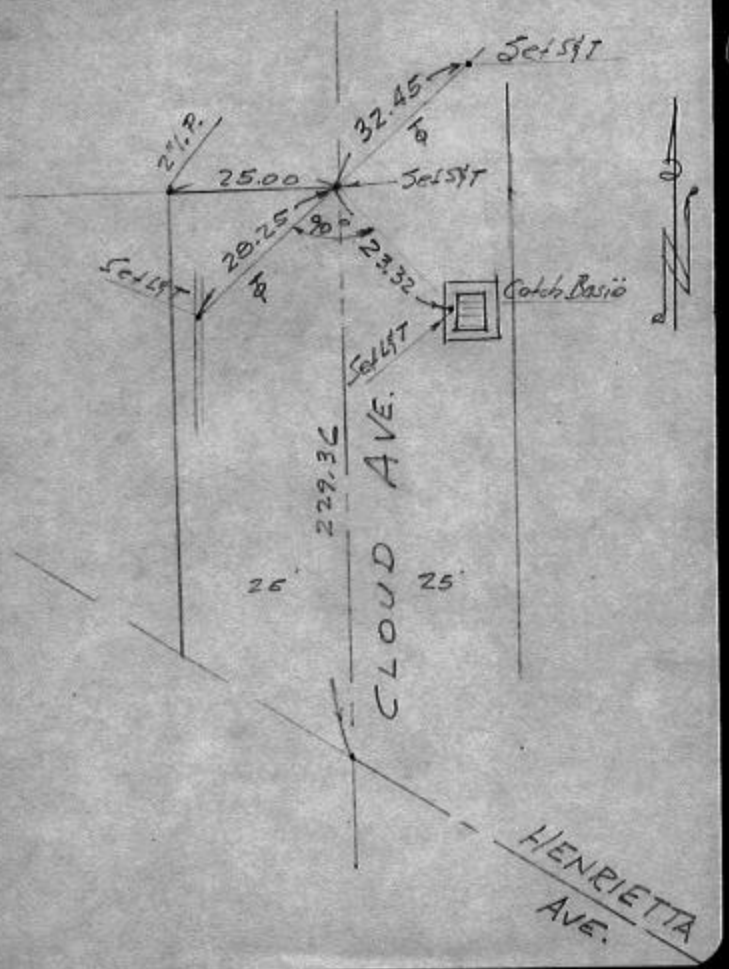

WS 51,B-3

CO. ENGR. F.B. 3036: 99

SURVEY OF _____ F B NO. _____ PAGE _____

SURVEY BY ENGINEERING SERVICE CORP. TRACT NO. R.S. 79-6

DATE FEB. 15, 1963

(RS 2892)

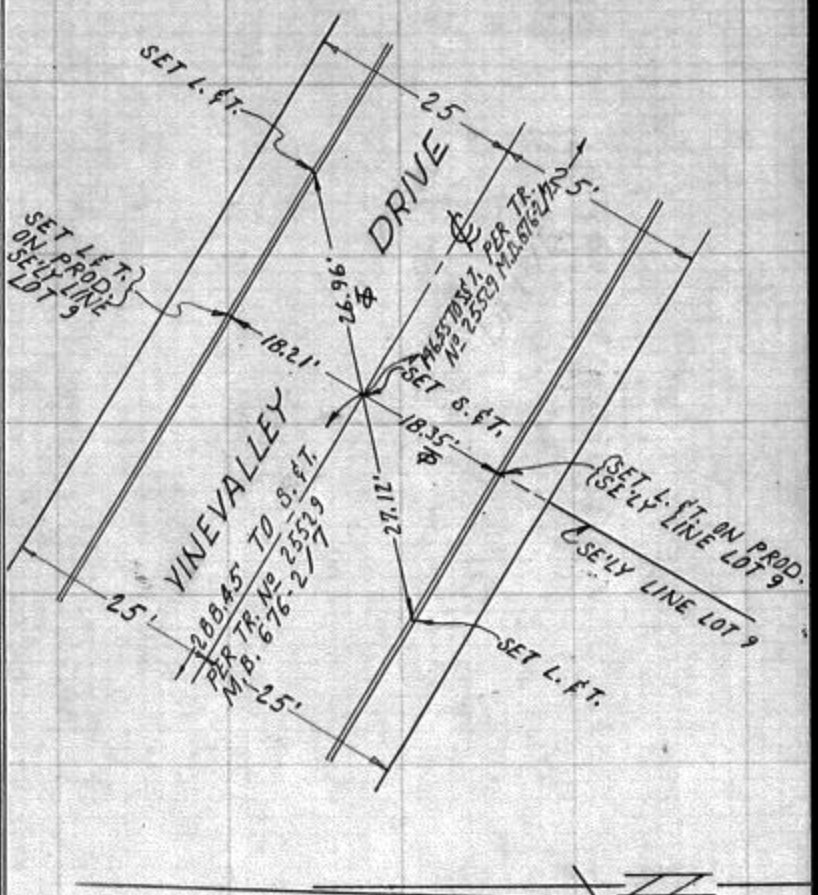

SURVEYORS SERVICE COMPANY - LOS ANGELES - STOCK NO. 411

DO NOT EXTEND NOTES THIS SIDE OF LINE

WS 52 A-5

CO. ENGR. F.B. 3036: 100

SURVEY OF _____ F B NO. _____ PAGE _____

SURVEY BY ENGINEERING SERVICE CORP. TRACT NO. RS 79-62

DATE FEB. 15, 1963 (RS 2892)

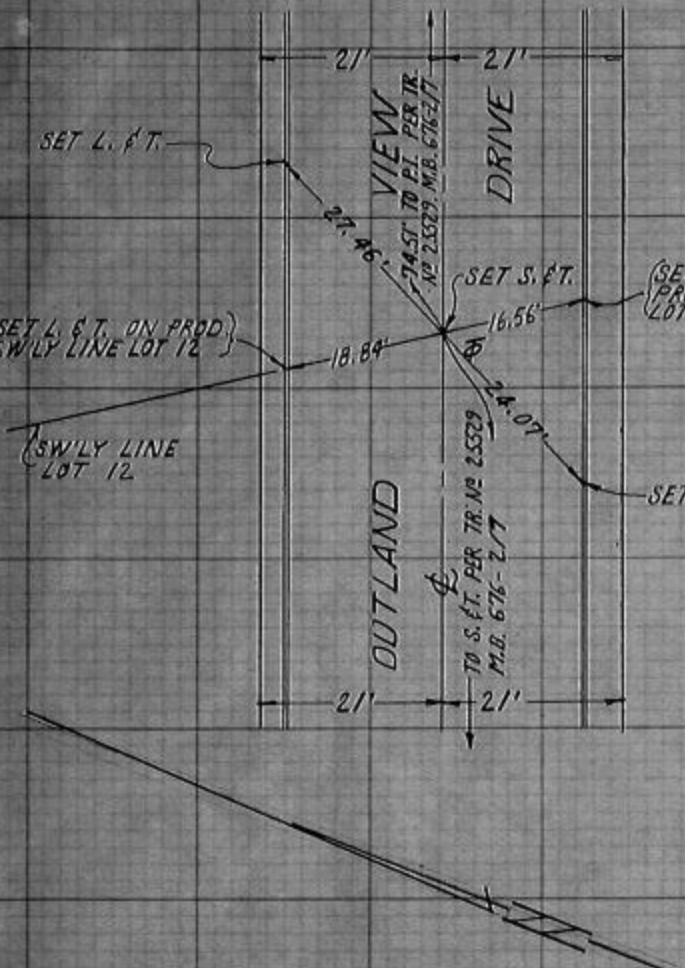

DO NOT EXTEND NOTES THIS SIDE OF LINE

US 52 A-S