Notes Ck'd by	Survey of
Map No.	JN Tape Std °F
Office Work	Surveyed by
Checked	Notes Date
Date	Indexed

F.B. 3037 Pg.

PAGES	TRACT #
5-7 37	25724
8-13 37	27096
14 37	~~17100~~ 26160
15-24 37	20497
25-37	26505
38-45 37	20815
46-72	25931
73-77 37	26940
78-84	26810
85-87	27345
88-92	26678
93-97	26841
98-99	22562
100-101	27470

Note: Any Additions or Changes on this Sheet Must be Made or Circled in Red Ink With Date and Name of Person Making Change

Do not extend beyond this line.

PLEASE RETURN TO
LOS ANGELES COUNTY ENGINEER
.03 LOS ANGELES COUNTY ENGINEERING BLDG.

76P3098 CE #310 5-6F

CO. ENGR. F.B. 3037: 5

SURVEY OF CENTERLINE TIES F B NO. 100 PAGE 53

SURVEY BY SOUTH BAY ENG. CORP. TRACT NO. 25724

DATE 9-28-62 and 3-25-63

EVANS
RUTHERFORD
MANDELLA

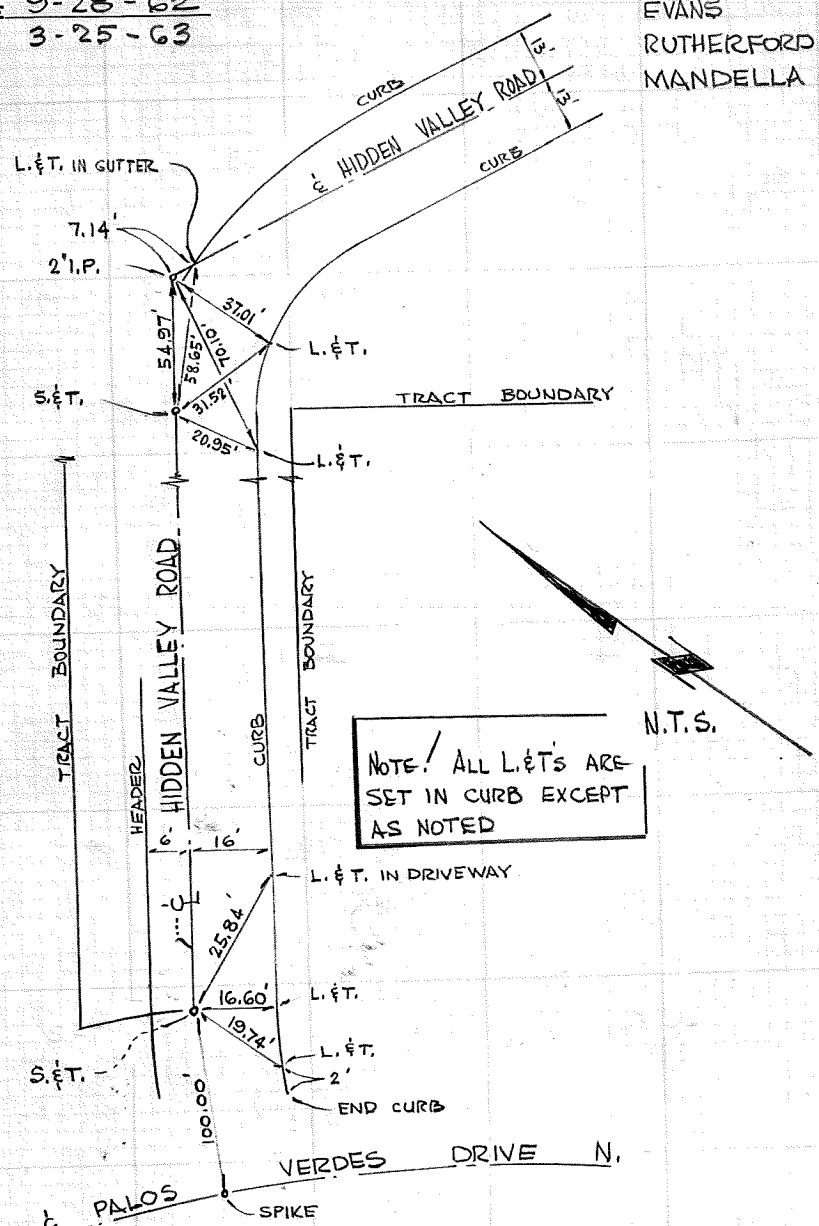

CO. ENGR. F.B. 3037: 6

SURVEY OF CENTERLINE TIES F B NO. 100 PAGE 55

SURVEY BY SOUTH BAY ENG. CORP. TRACT NO. 25724

DATE 9-28-62

and 3-25-63

EVANS
RUTHERFORD
MANDELLA

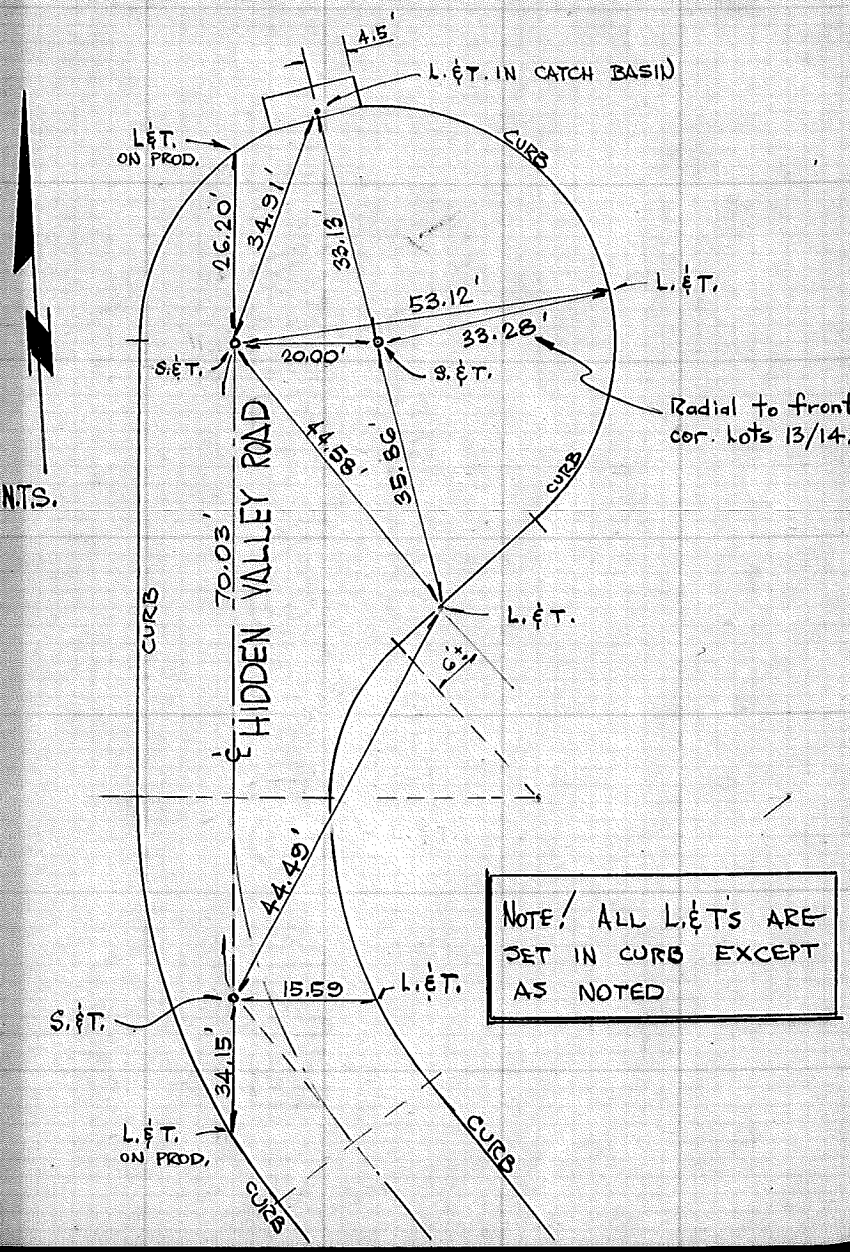

NOTE! ALL L.&T'S ARE SET IN CURB EXCEPT AS NOTED

DO NOT EXTEND NOTES THIS SIDE OF LINE

CO. ENGR. F.B. 3037: 7

SURVEY OF CENTERLINE TIES F B NO. 100 PAGE 54

SURVEY BY SOUTH BAY ENG. CORP. TRACT NO. 25724

DATE 9-28-62 and 3-25-63

EVANS
RUTHERFORD
MANDELLA

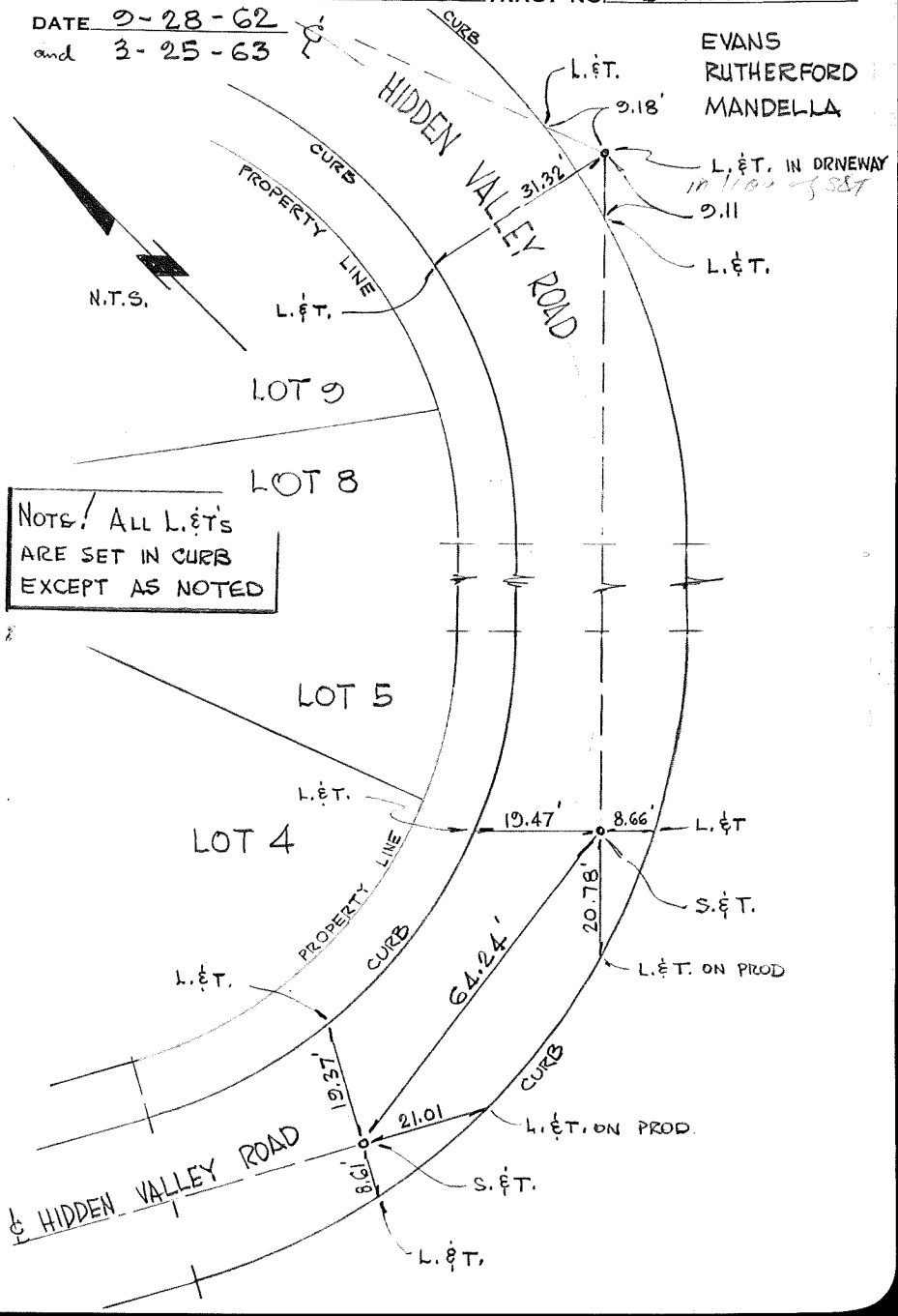

CO. ENGR. F.B. 3037: 8

SURVEY OF CENTERLINE TIES B. PG.

SURVEY BY LANCO ENG'R CO. TR. No. 27096

DATE Jan. 15, 1963

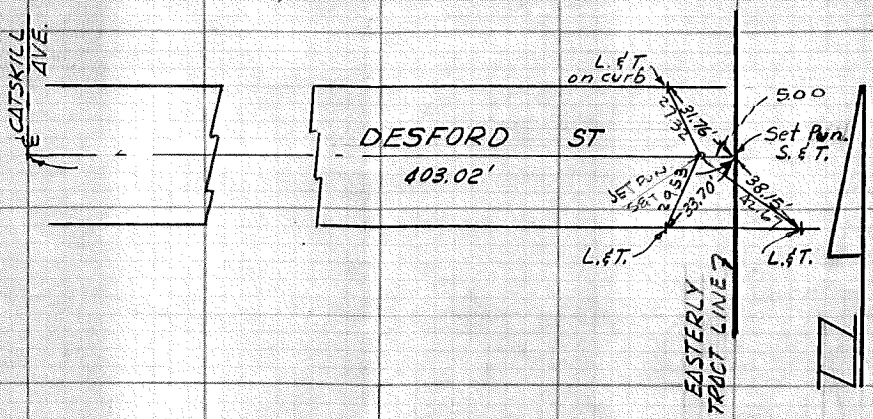

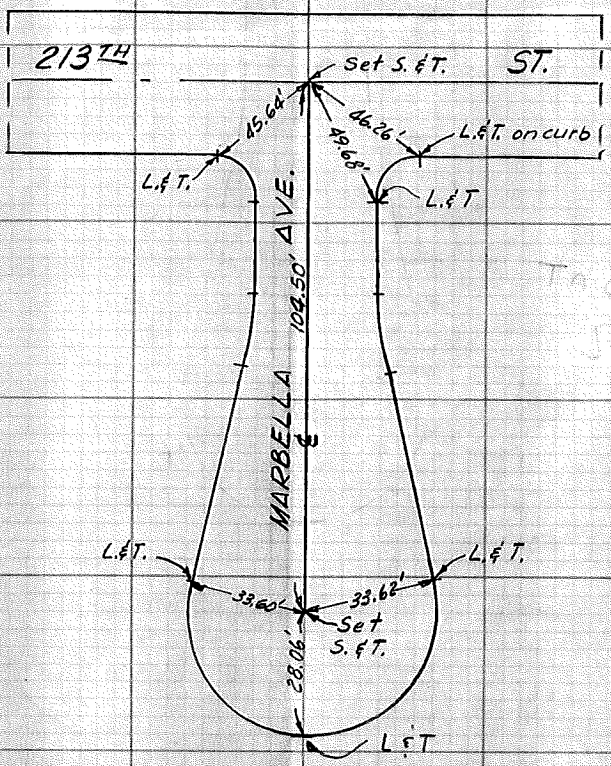

CO. ENGR. F.B. 3037: 9

F. B. _____ PG. _____ SURVEY OF CENTERLINE T[illegible]S

TR. No. 27096 SURVEY BY LANCO ENG'R. CO.

DATE Jan. 15, 1963

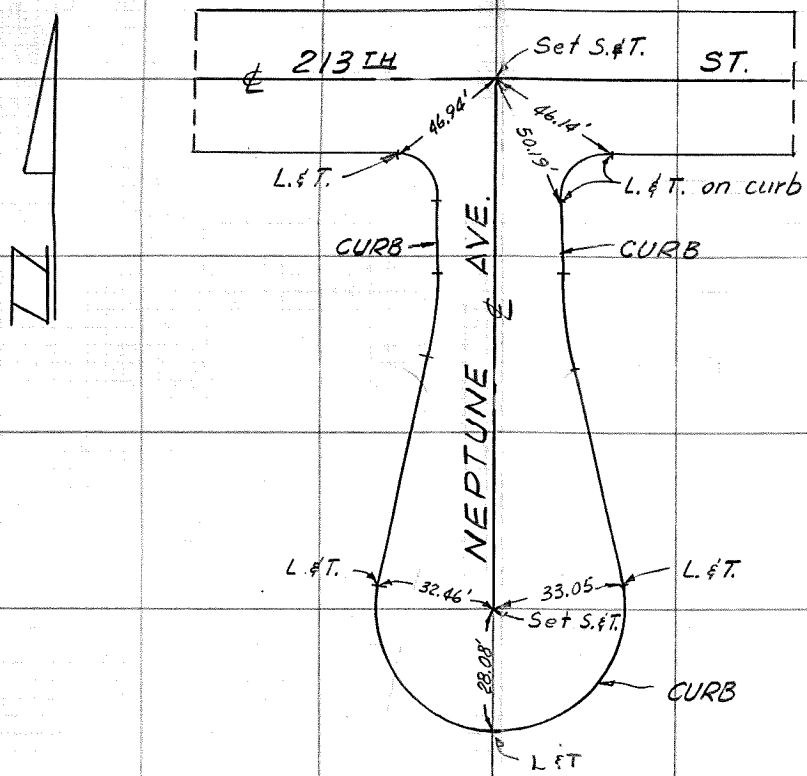

CO. ENGR. F.B. 3037: 10

SURVEY OF CENTERLINES TIES B. PG.

SURVEY BY LANCO ENG'R. CO. TR. No. 27096

DATE Jan. 15, 1963

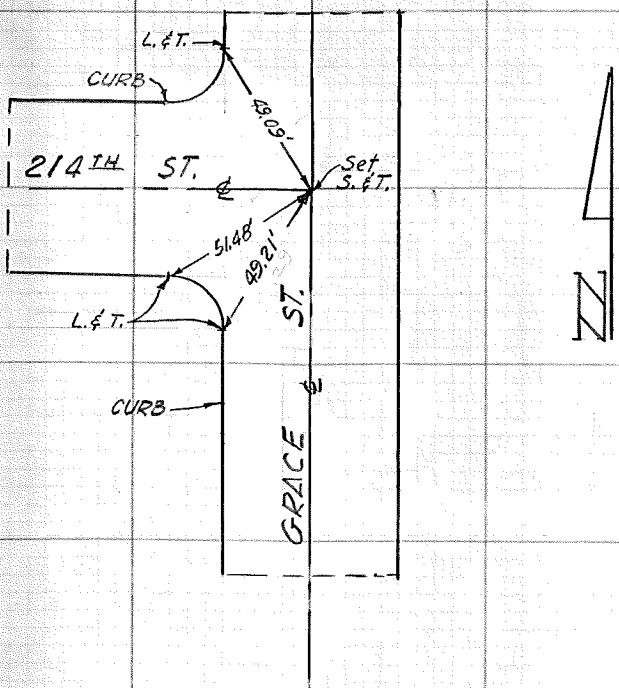

W.S. 2 PC

CO. ENGR. F.B. 3037: 11

F. B. _____ PG. _____ SURVEY OF CENTERLINE TIES

TR. No. 27096 SURVEY BY LANCO ENG'R. CO.

DATE Jan. 15, 1963

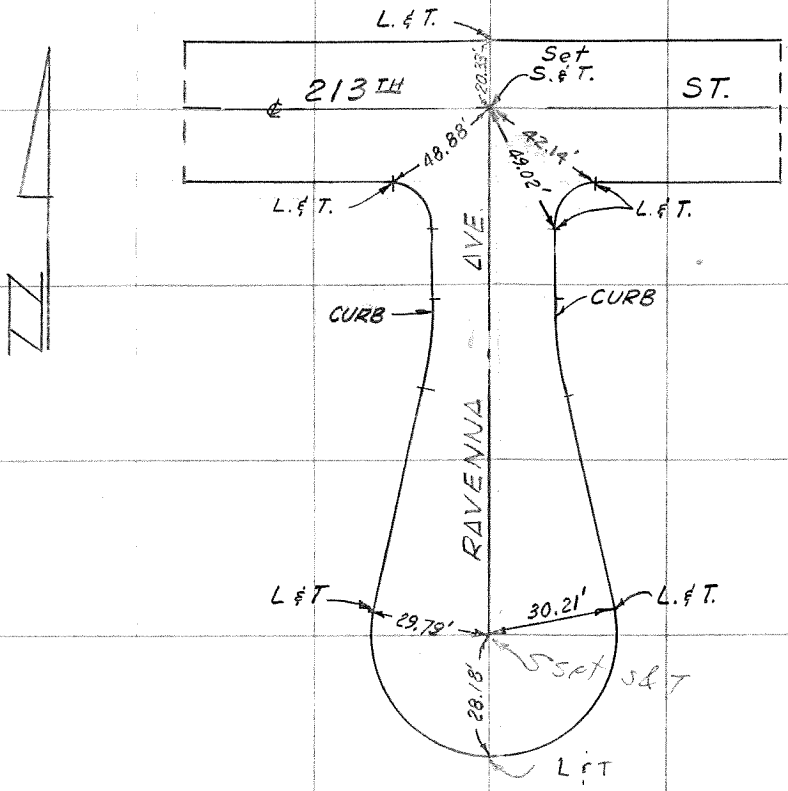

CO. ENGR. F.B. 3037: 12

SURVEY OF CENTER LINE TIES B. Pg.

SURVEY BY LANCO ENG'R. CO. TR. No. 27096

DATE Jan. 15, 1963

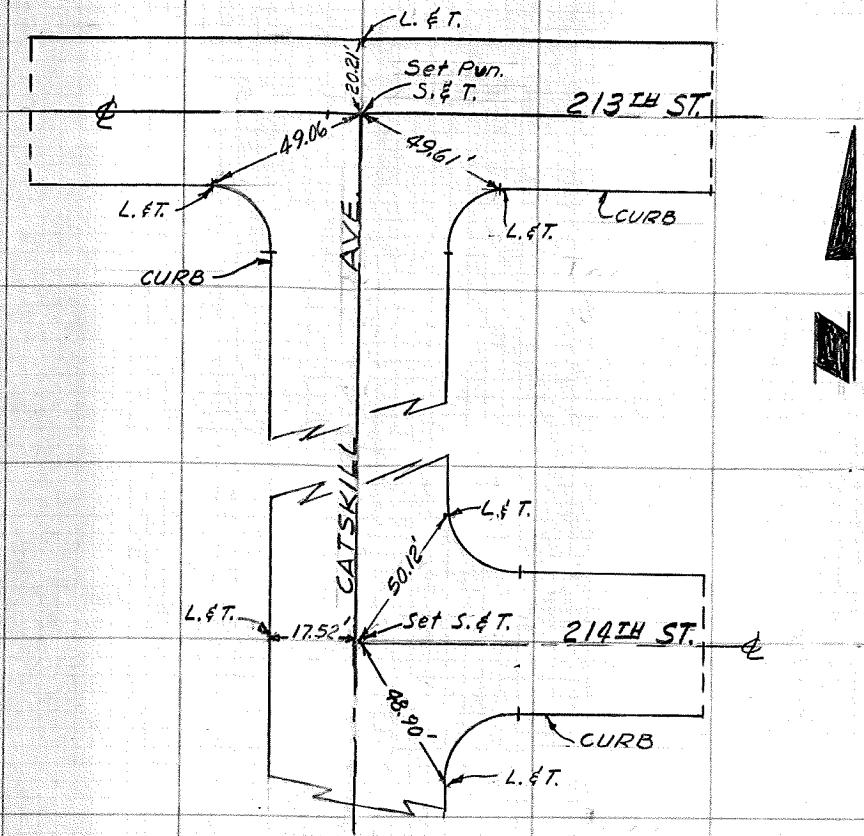

CO. ENGR. F.B. 3037: 13

F. B. _____ PG. _____ SURVEY OF CENTERLINE TIES

TR. No. 27096 SURVEY BY LANCO ENG'R CO.

DATE Jan. 15, 1963

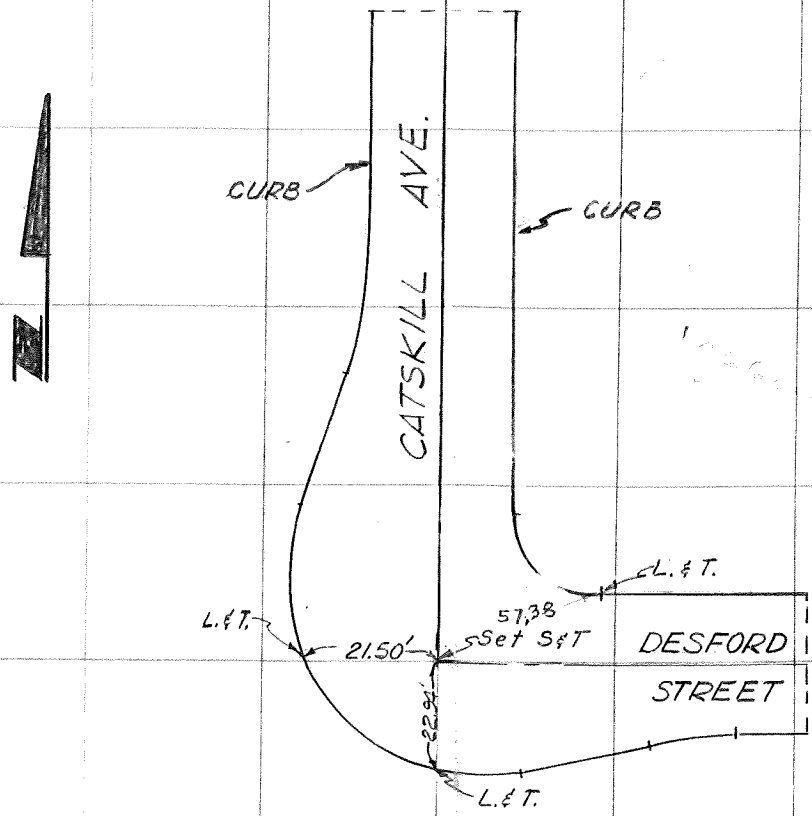

1 of 1

CO. ENGR. F.B. 3037: 24

LAS CASAS AVENUE

TRACT Nº 26100
Uninorporated Territory of
Los Angeles County

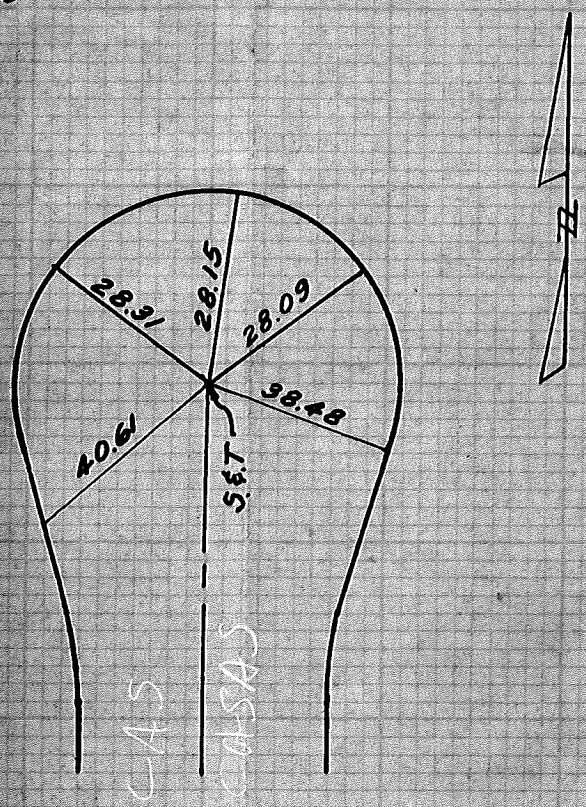

All Tie Points Are L&T.'s on Curb
on Property Line Prods.

vised 4-19-63
dded R.E. Tag 8205
o all L.&T.'s on
urb.

ANDREASEN ENGR. CO.
R.C.E. 8205
OCTOBER 1961

W.S. 49 B-7

CO. ENGR. F.B. 3037: 15

SURVEY OF ℄ TIES INDEX MAP F. B. 567 PG. 73

SURVEY BY ADAMS & ELLS TR. No. 20497

DATE APRIL 2, 1963

SHEET 1 OF 10

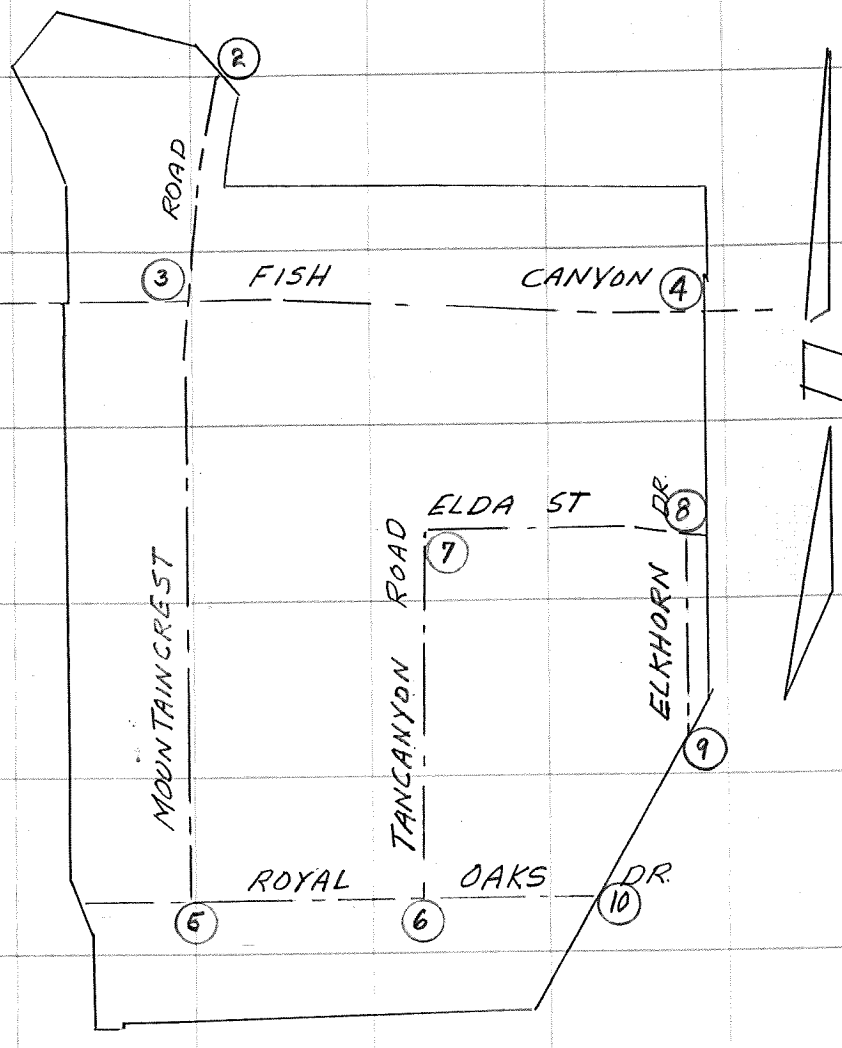

CO. ENGR. F.B. 3037: 16

SURVEY OF ¢ TIES OF MOUNTAINCREST F. B. 567 PG. 75

SURVEY BY ROAD

DATE ADAMS & ELLS TR. No. 20497

SHEET 2 OF 10

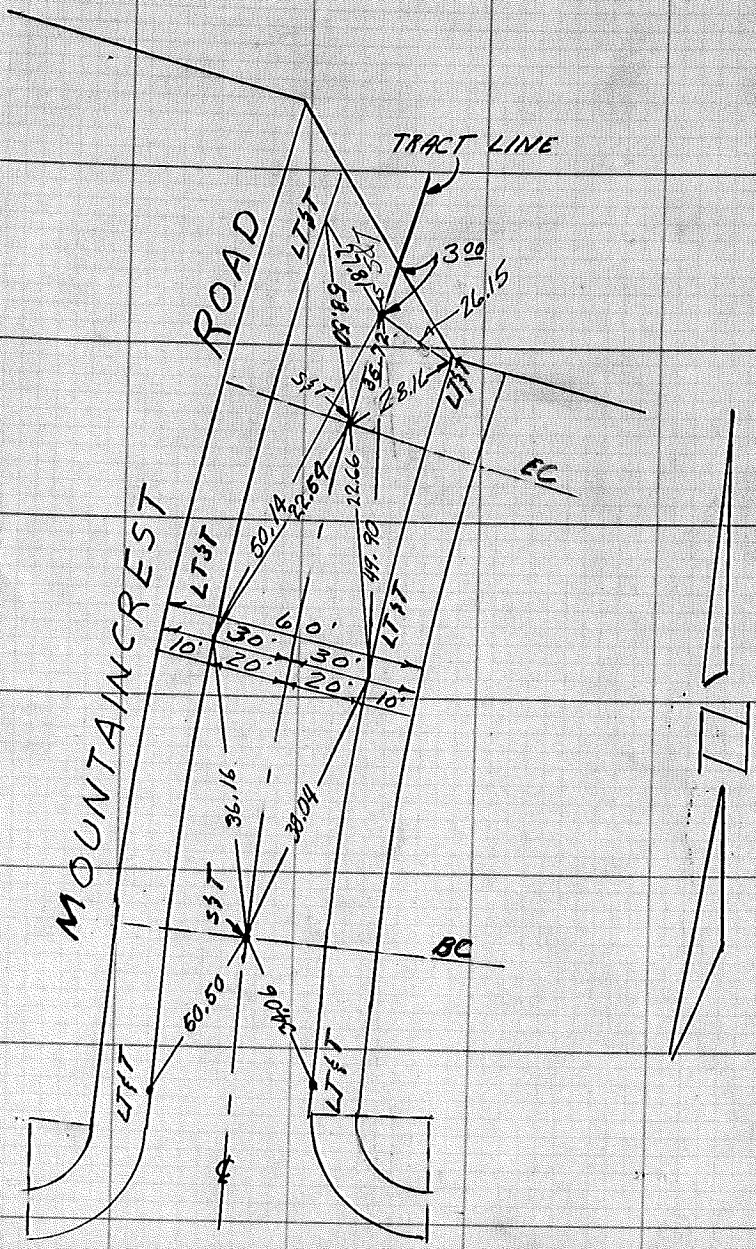

CO. ENGR. F.B. 3037: 17

SURVEY OF ℄ TIES OF FISH CANYON F. B. 567 PG. 75

SURVEY BY ℄ MOUNTAINCREST ROAD TR. No. 20497

DATE ADAMS & ELLS

SHEET 3 OF 10

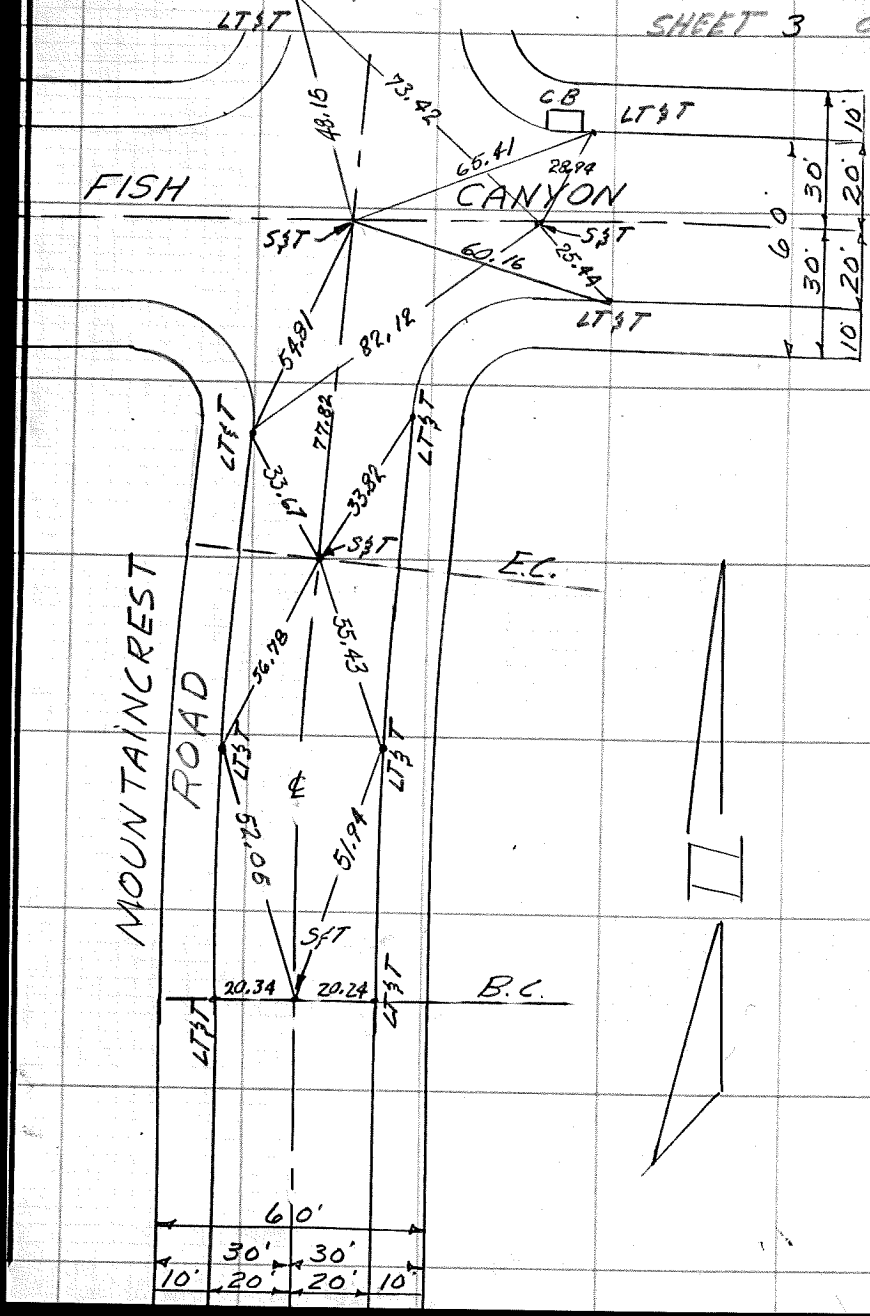

CO. ENGR. F.B. 3037: 18

SURVEY OF ¢ TIES OF FISH CANYON F. B. 567 PG. 74

SURVEY BY ROAD TR. No. 20497

DATE ADAMS & ELLS

SHEET 4 OF 10

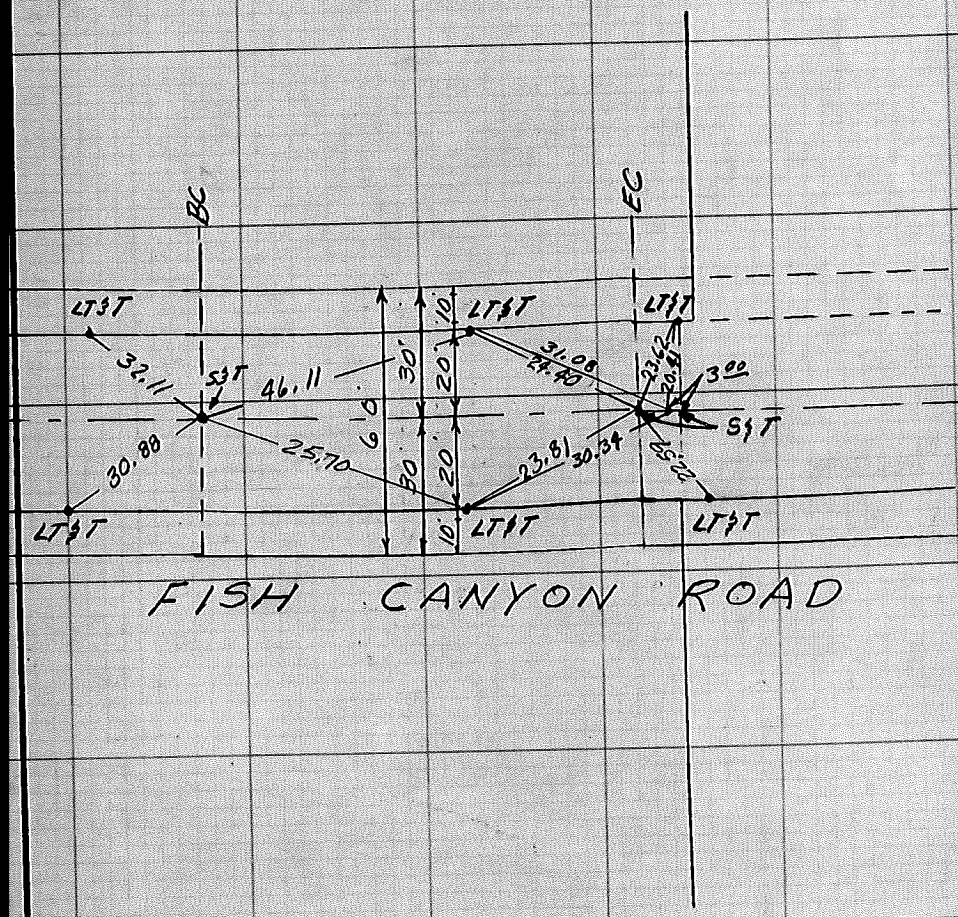

CO. ENGR. F.B. 3037: 19

SURVEY OF ℄ TIES OF ROYAY OAKS F. B. 567 PG. 78

SURVEY BY ℄ MOUNTAINCREST ROAD TR. No. 20497

DATE ADAMS & ELLS

SHEET 5 OF 10

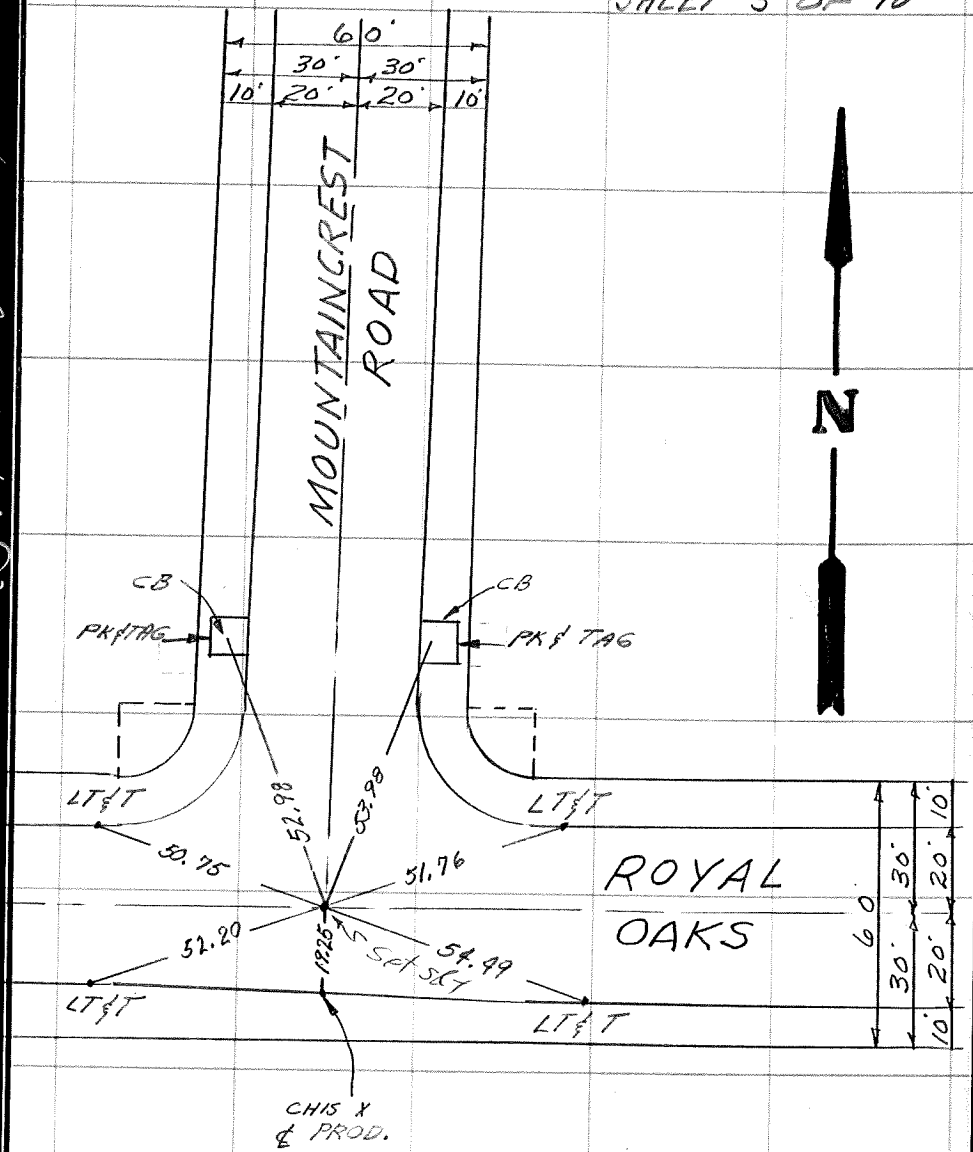

W.S. 47 B

CO. ENGR. F.B. 3037: 20

SURVEY OF ¢ TIES OF ROYAL OAKS DRIVE & TANCANYON ROAD F. B. 567 PG. 78

SURVEY BY ADAMS & ELLS TR. No. 20497

DATE

SHEET 6 OF 10

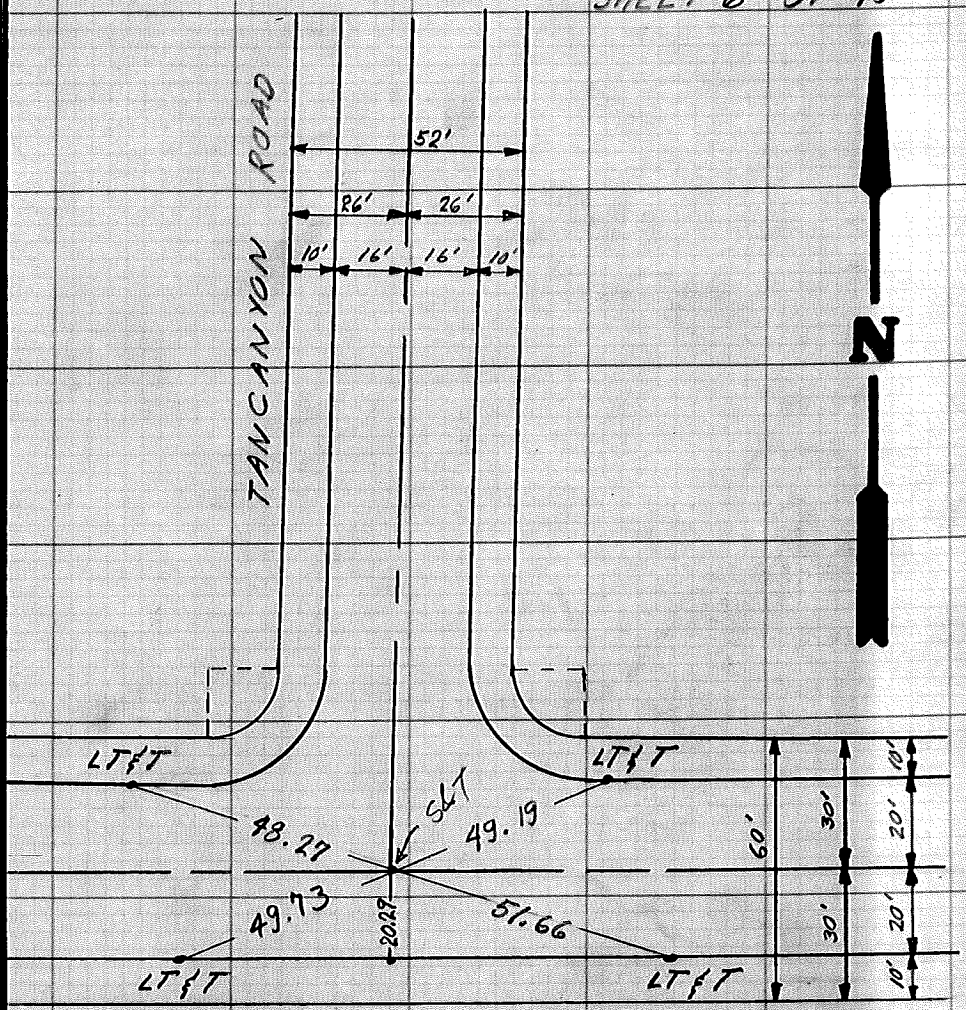

B-1

CO. ENGR. F.B. 3037: 21

SURVEY OF ℄ TIES OF ELDA ST. & F. B. 567 PG. 77

SURVEY BY TANCANYON ROAD TR. No. 20497

DATE ADAMS & ELLS

SHEET 7 OF 10

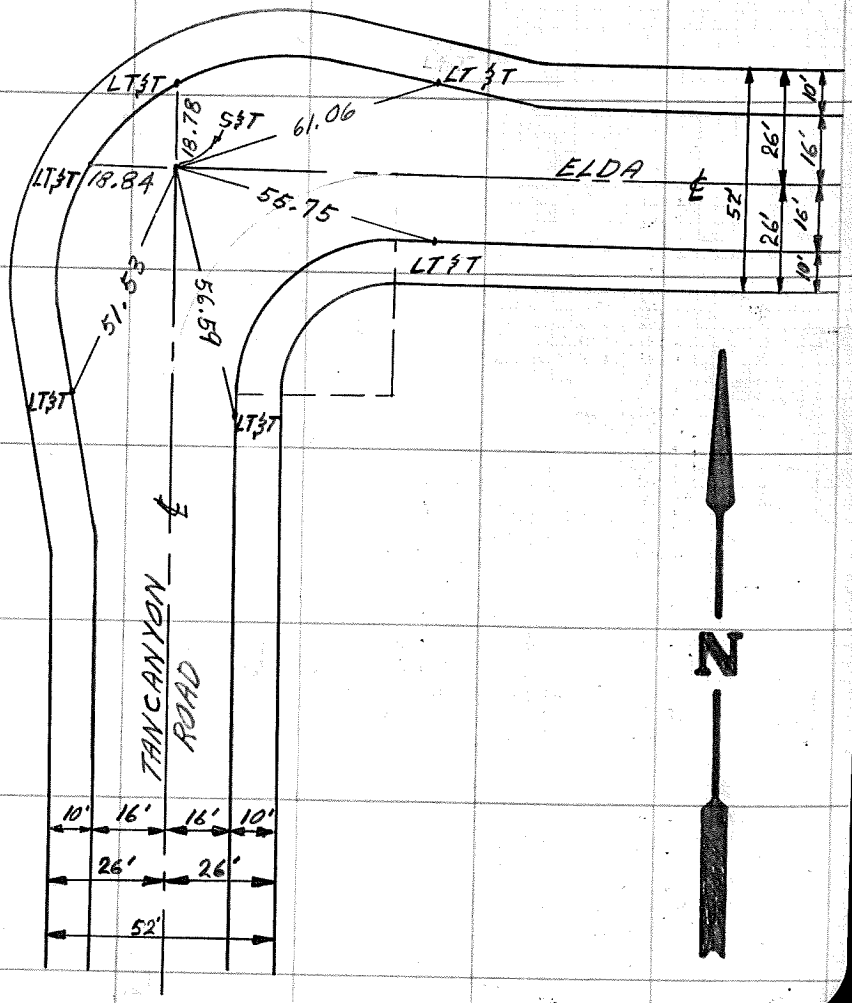

WS47B-1

CO. ENGR. F.B. 3037: 22

SURVEY OF ℄ TIES OF ELDA ST. F. B. 567 PG. 77

SURVEY BY ℄ ELKHORN DRIVE TR. No. 20497

DATE ADAMS & ELLS

SHEET 8 OF 10

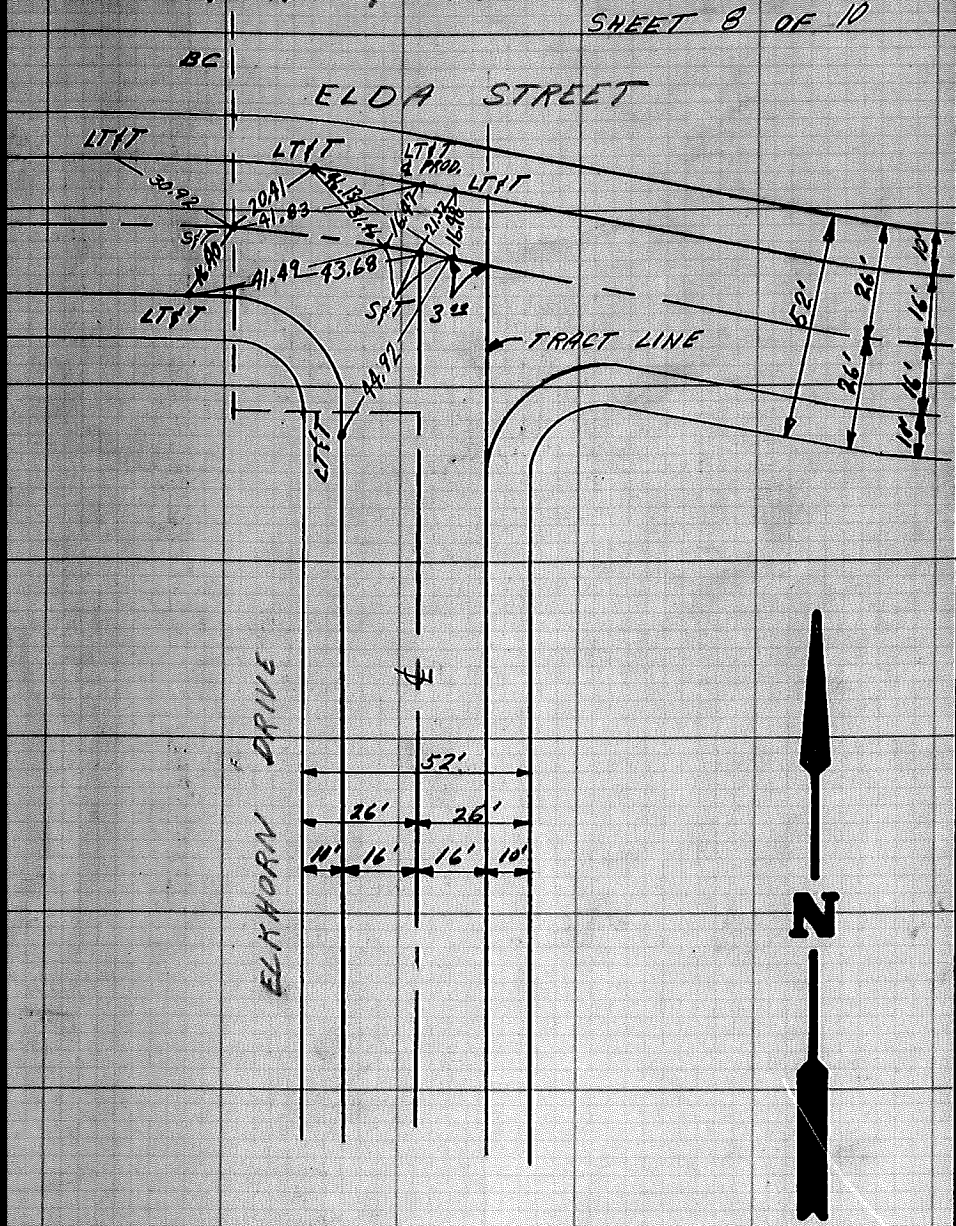

W.S. 47 B

CO. ENGR. F.B. 3037: 23

SURVEY OF ¢ TIES OF ELKHORN DRIVE — F. B. 567 PG. 77

SURVEY BY ADAMS & ELLS — TR. No. 20497

DATE

SHEET 9 OF 10

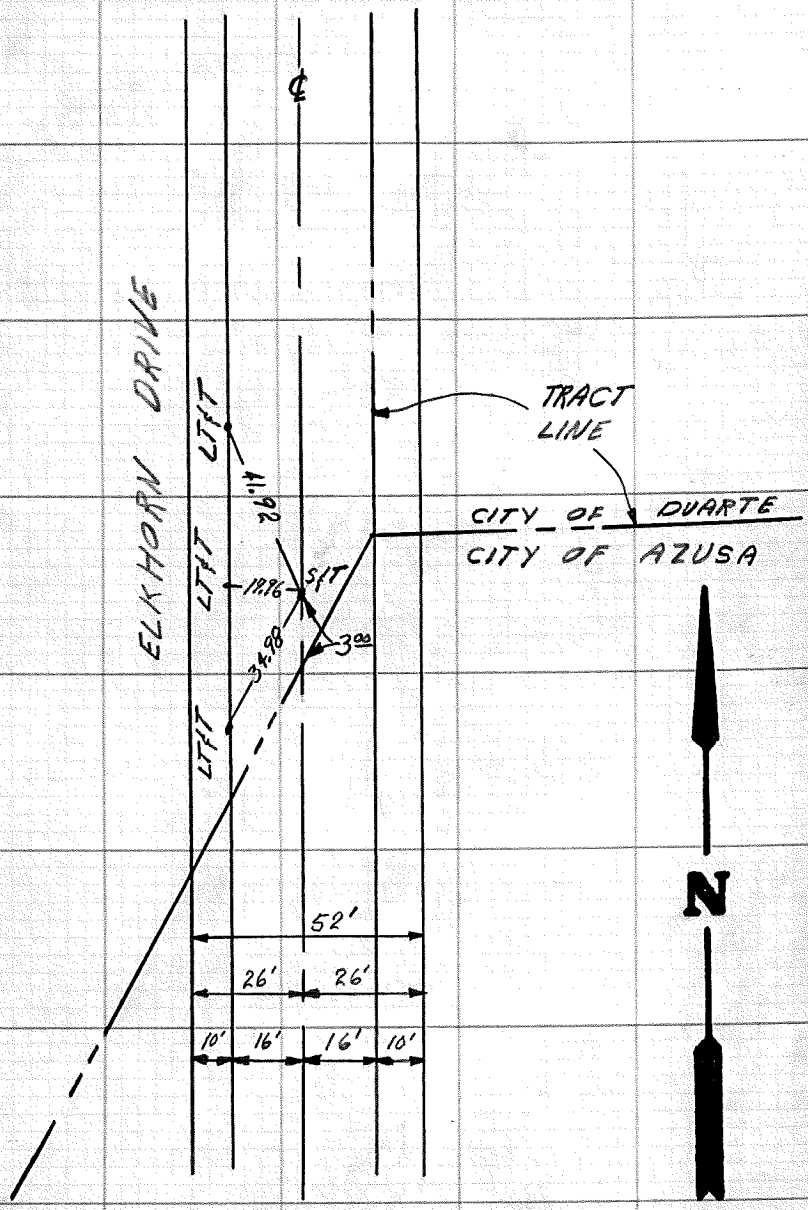

CO. ENGR. F.B. 3037: 24

SURVEY OF ℄ TIES OF ROYAL OAKS DRIVE F. B. 567 PG. 76

SURVEY BY

TR. No. 20497

DATE ADAMS & ELLS

SHEET 10 OF 10

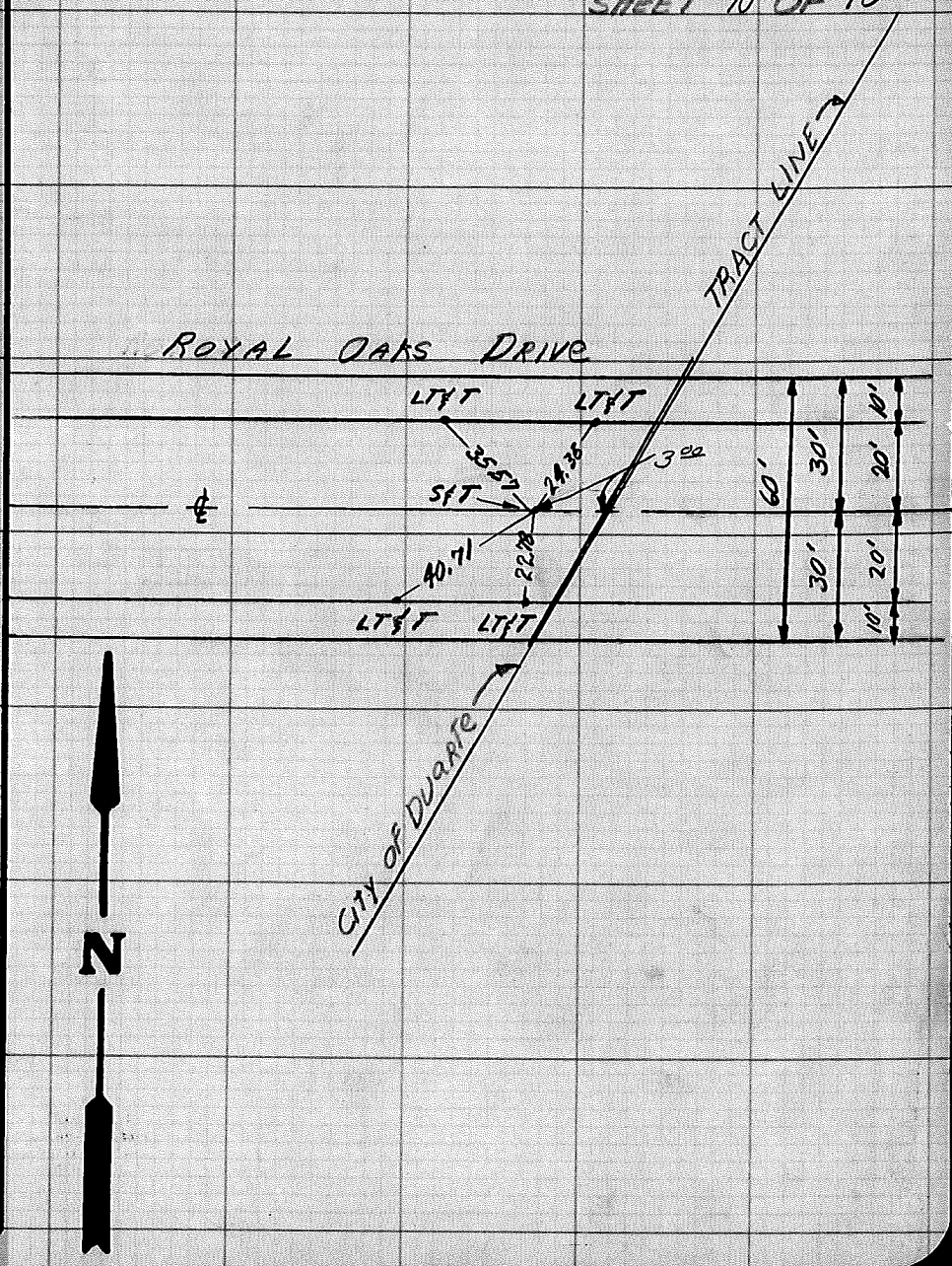

W. S. G. & B.

AMCO ENGINEERS, INC.

SURVEY BY Gant & Party LOCATION LA MONDE & SHIMSON JOB NO. 12

DATE DEC 26, 1962 FUNCTION 26505 SHEET NO.

CO. ENGR. F.B. 3037: 25

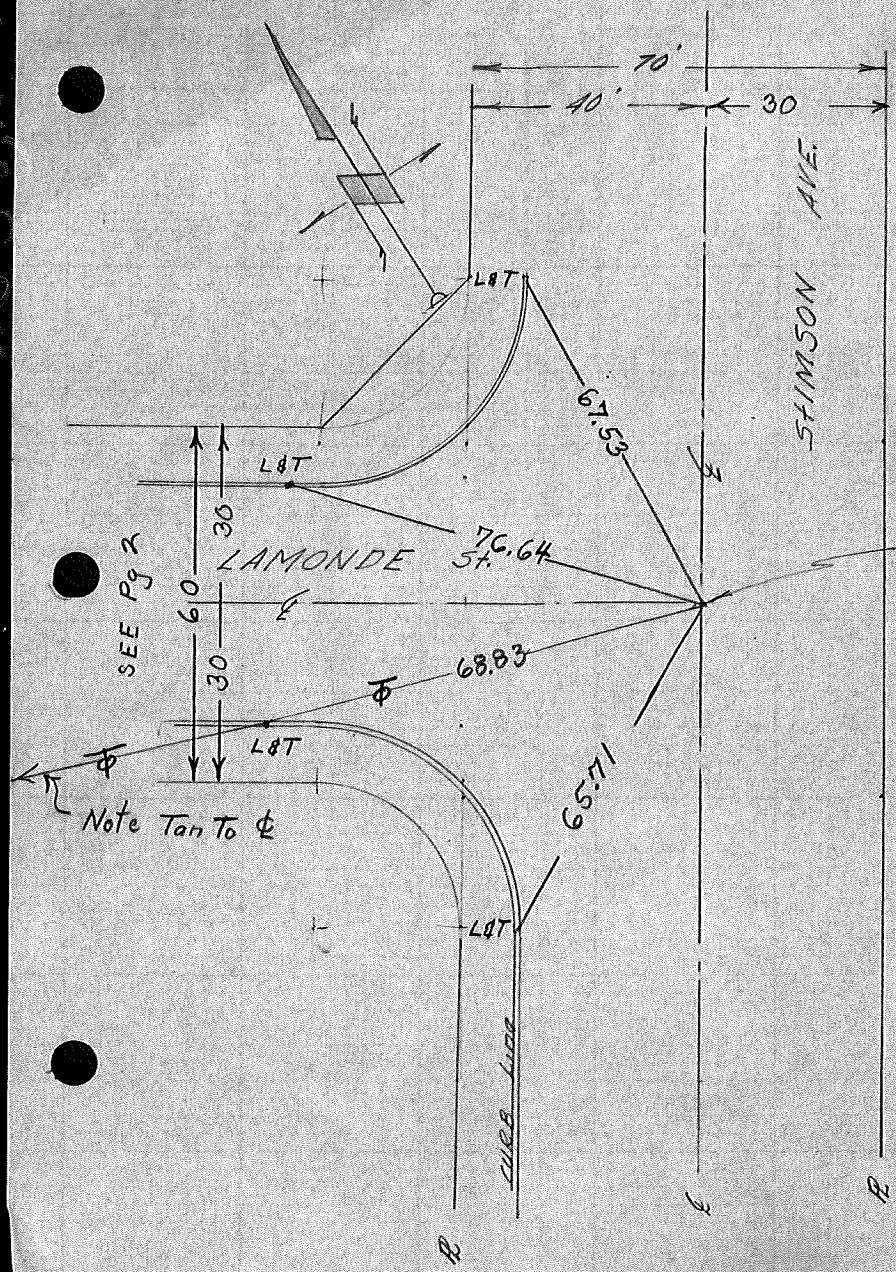

AMCO ENGINEERS, INC.

SURVEY BY _____ LOCATION La Monde & Montura JOB NO. 131012

DATE Dec 26, 1962 FUNCTION 26505 SHEET NO. 2

CO. ENGR. F.B. 3037: 26

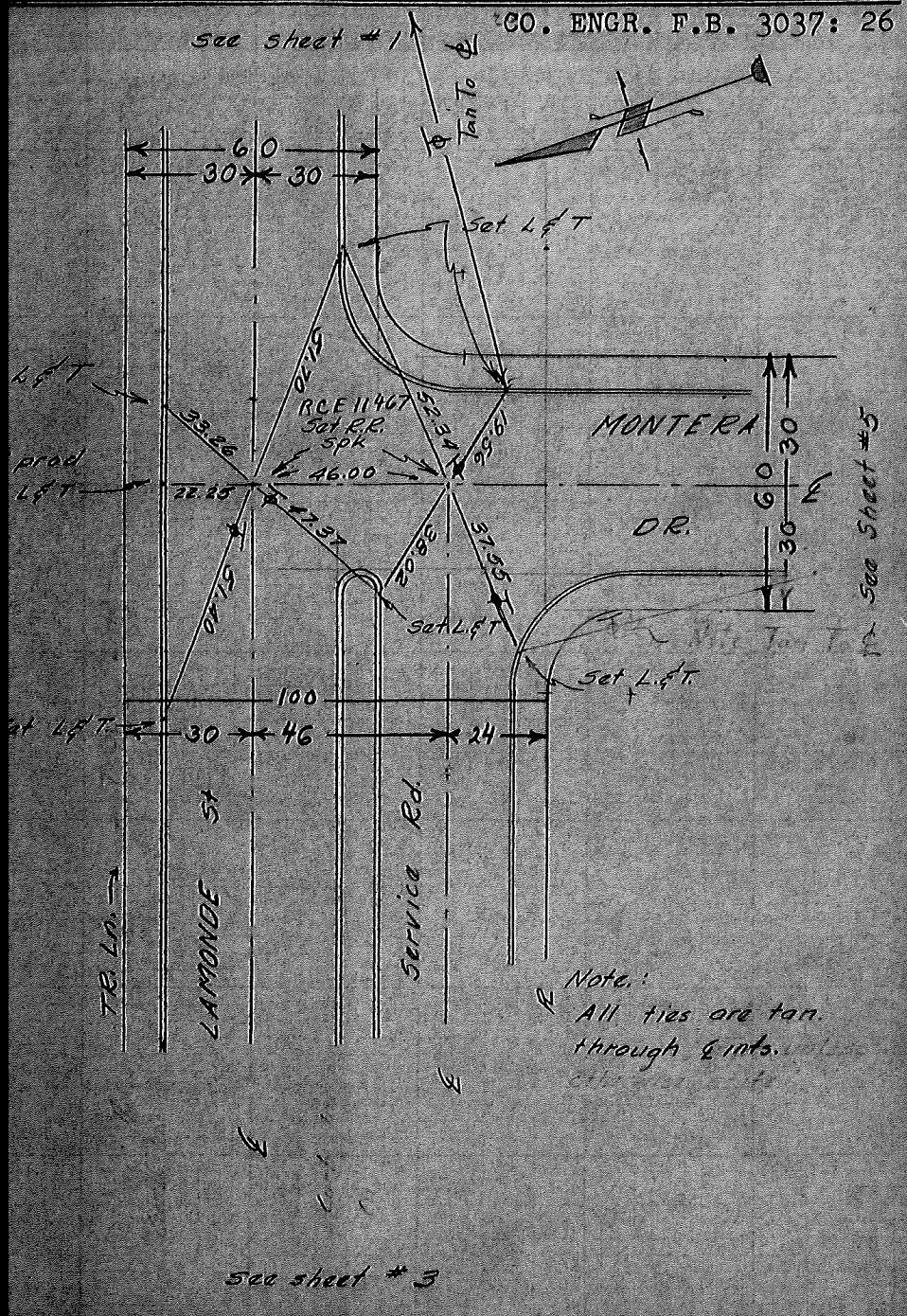

AMCO ENGINEERS, INC.

SURVEY BY Gond & Party LOCATION LA MONDE & EL BAILE JOB NO. 131012

DATE Dec. 26, 1962 FUNCTION 26505 SHEET NO. 3

See sheet #2

CO. ENGR. F.B. 3037: 27

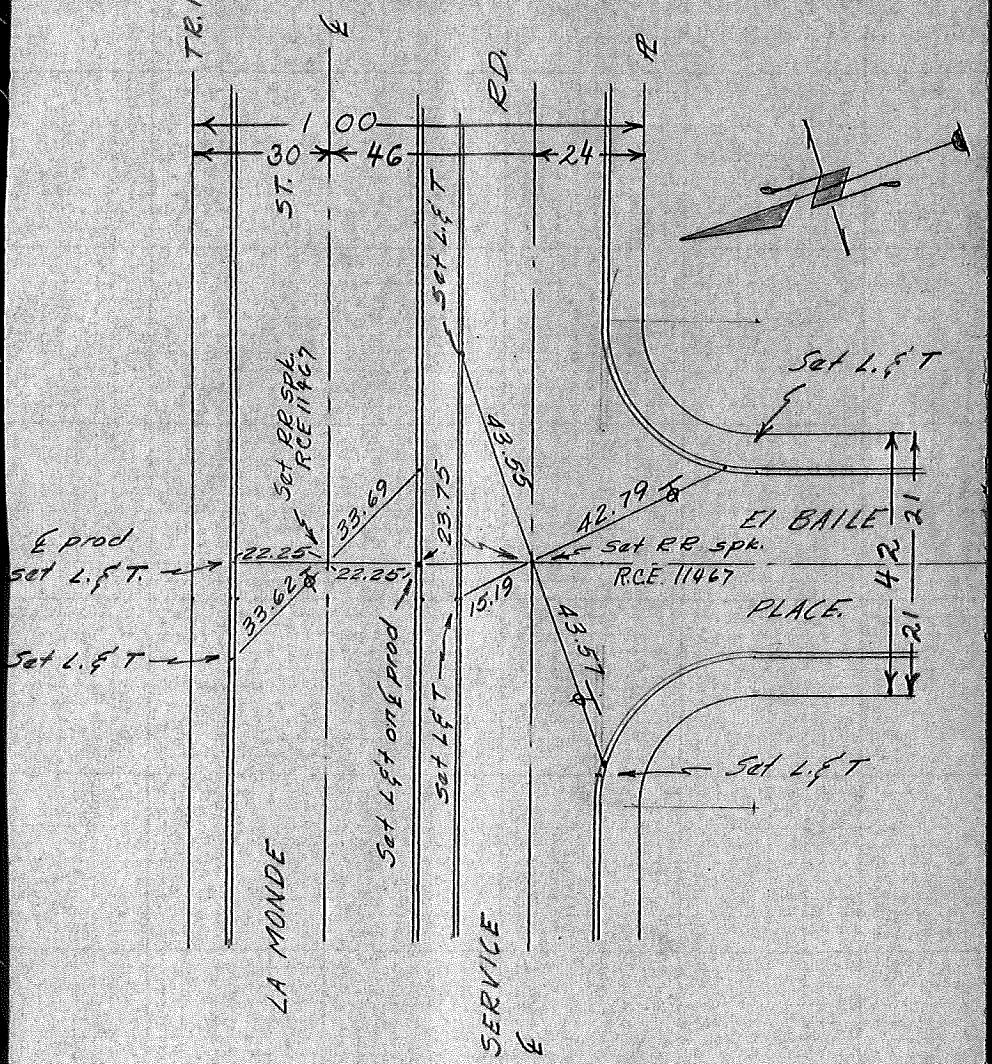

Note:
All ℄ ties are tan through ℄ int.

See sheet #4

W.S. 99-297, A-1

W.S. 38, #-4

AMCO ENGINEERS, INC.

SURVEY BY Gant & party LOCATION LAMONDE & Hacienda JOB NO. 131012

DATE _____ FUNCTION 26505 SHEET NO. 3A

See sheet #4

CO. ENGR. F.B. 3037: 28

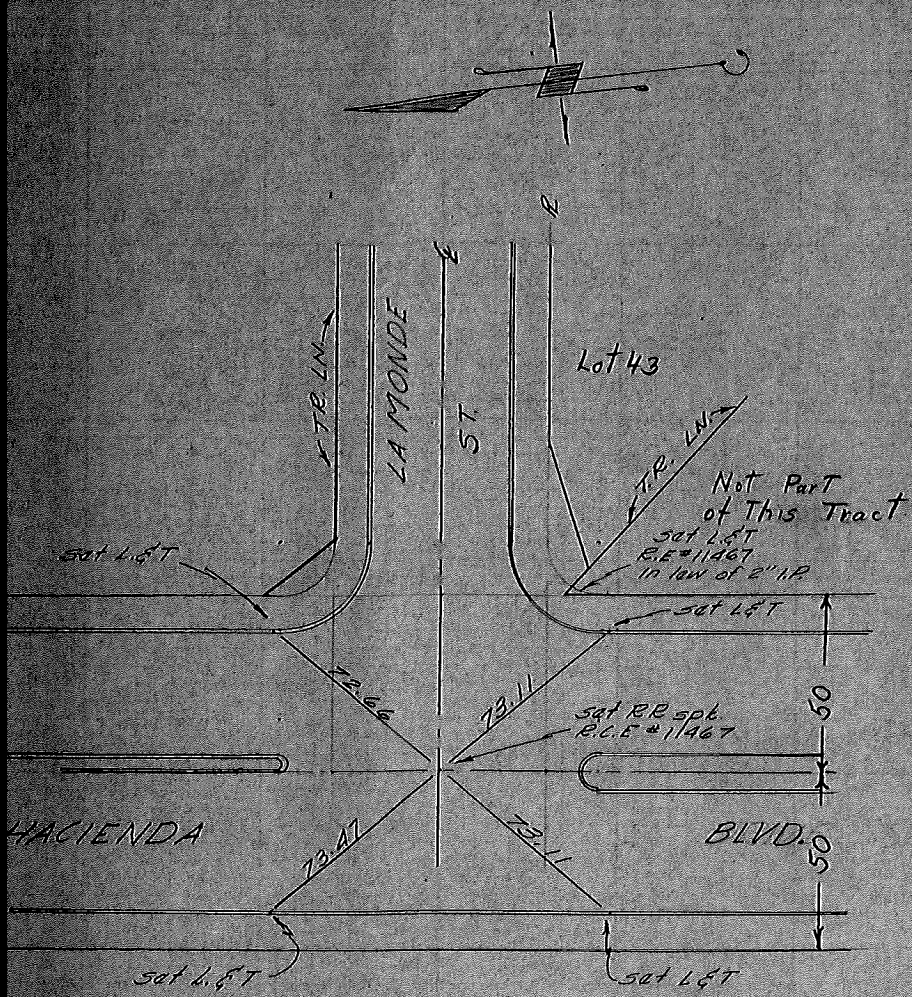

Note
All ties are tan
though ℄ Int.

AMCO ENGINEERS, INC.

SURVEY BY Gant & Party LOCATION LA MONDE & LA FLORESTA JOB NO. 131012

DATE Dec. 26, 1962 FUNCTION 26505 SHEET NO. 4

CO. ENGR. F.B. 3037: 29

See sheet #3

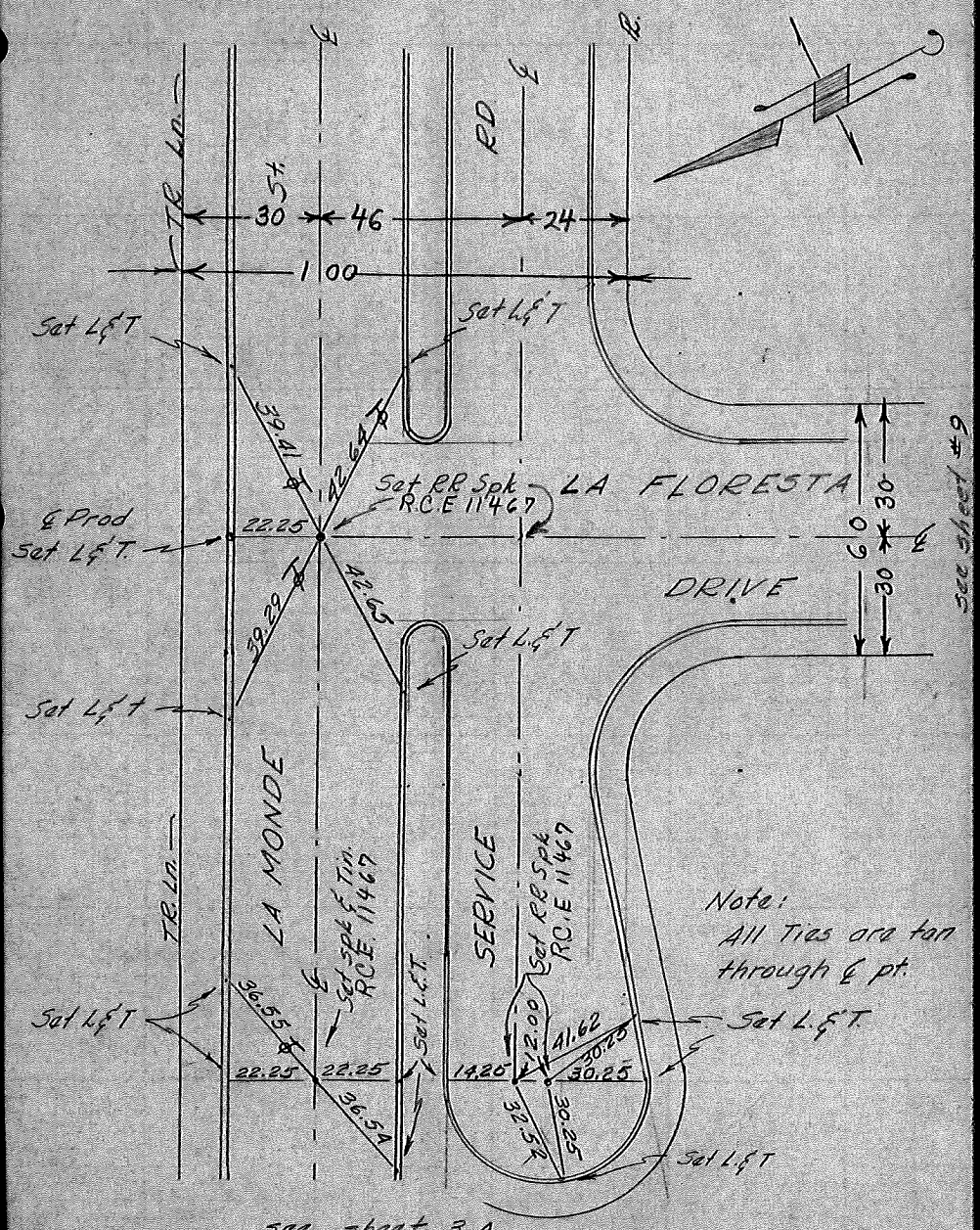

AMCO ENGINEERS, INC.

SURVEY BY Grant & Party LOCATION Manhattan & La Floresta JOB NO. 131012

DATE Dec 26, 1962 FUNCTION 26505 SHEET NO. 5

CO. ENGR. F.B. 3037: 30

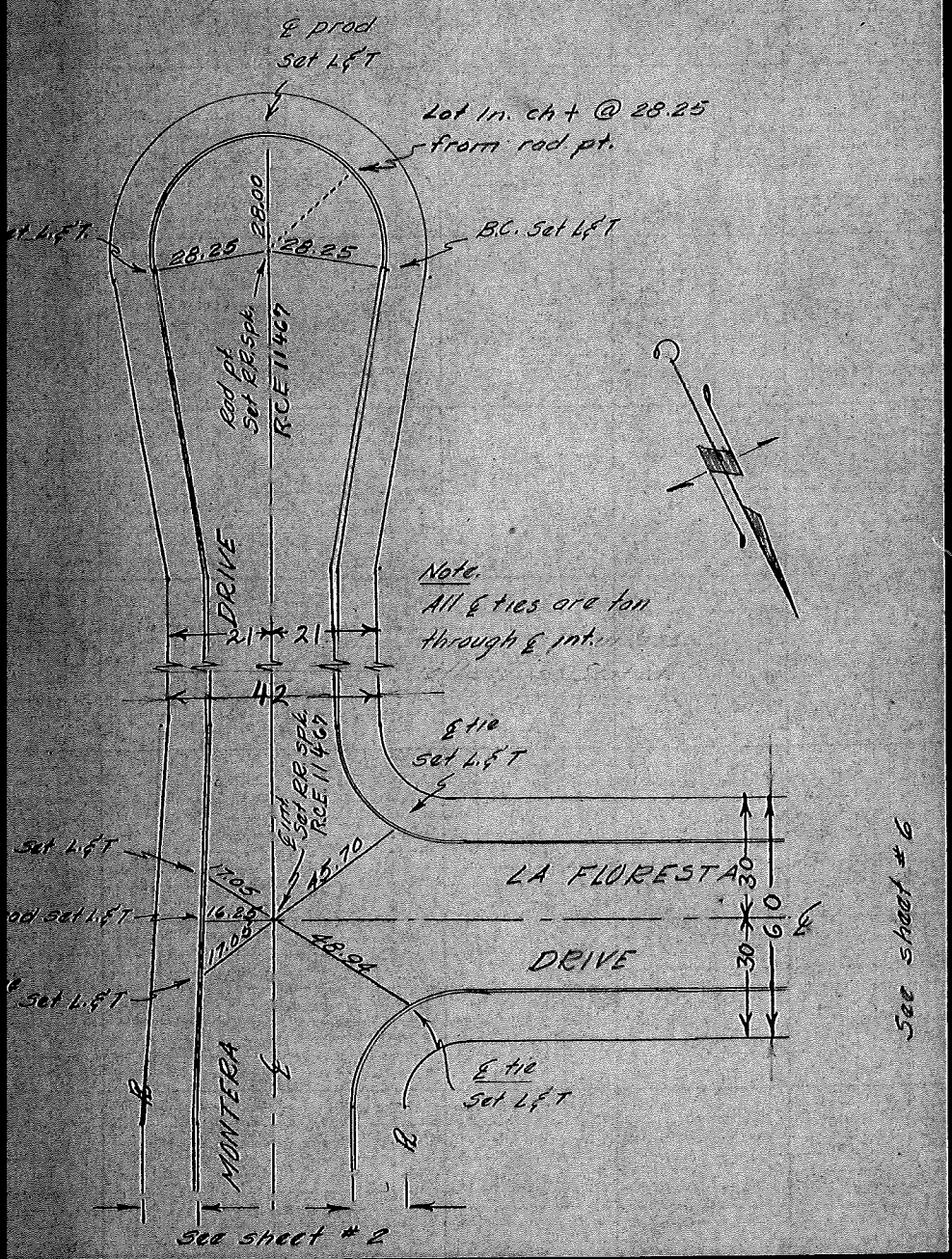

AMCO ENGINEERS, INC.

SURVEY BY Gant & Party LOCATION LA FLORESTA & LA BAILE JOB NO. 131012

DATE DEC. 27, 1962 FUNCTION 26505 SHEET NO. 6

CO. ENGR. F.B. 3037:31

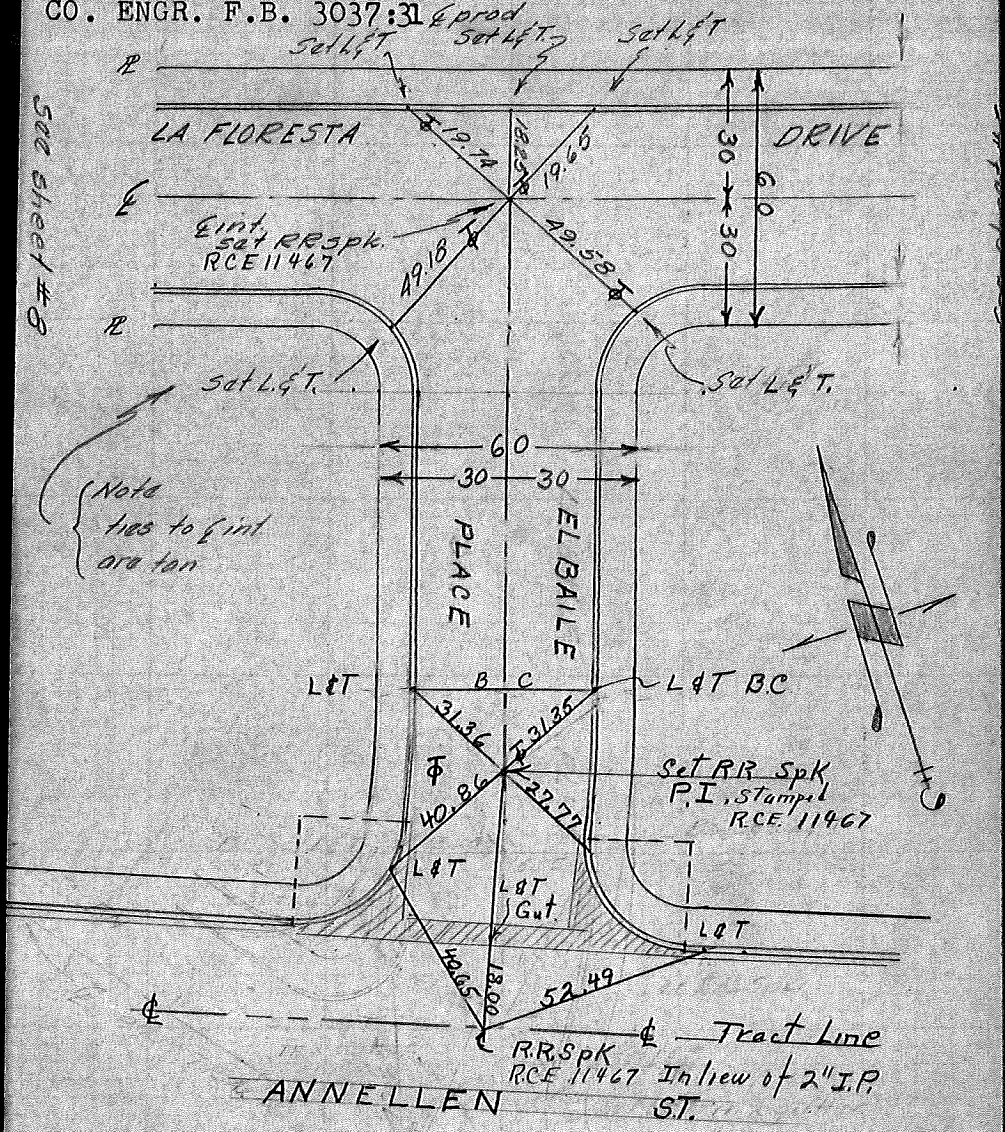

AMCO ENGINEERS, INC.

RVEY BY Gant & Party LOCATION Cult of LA Baile JOB NO. 131012

TE Dec 27, 1962 FUNCTION 26505 SHEET NO. 7

CO. ENGR. F.B. 3037: 32

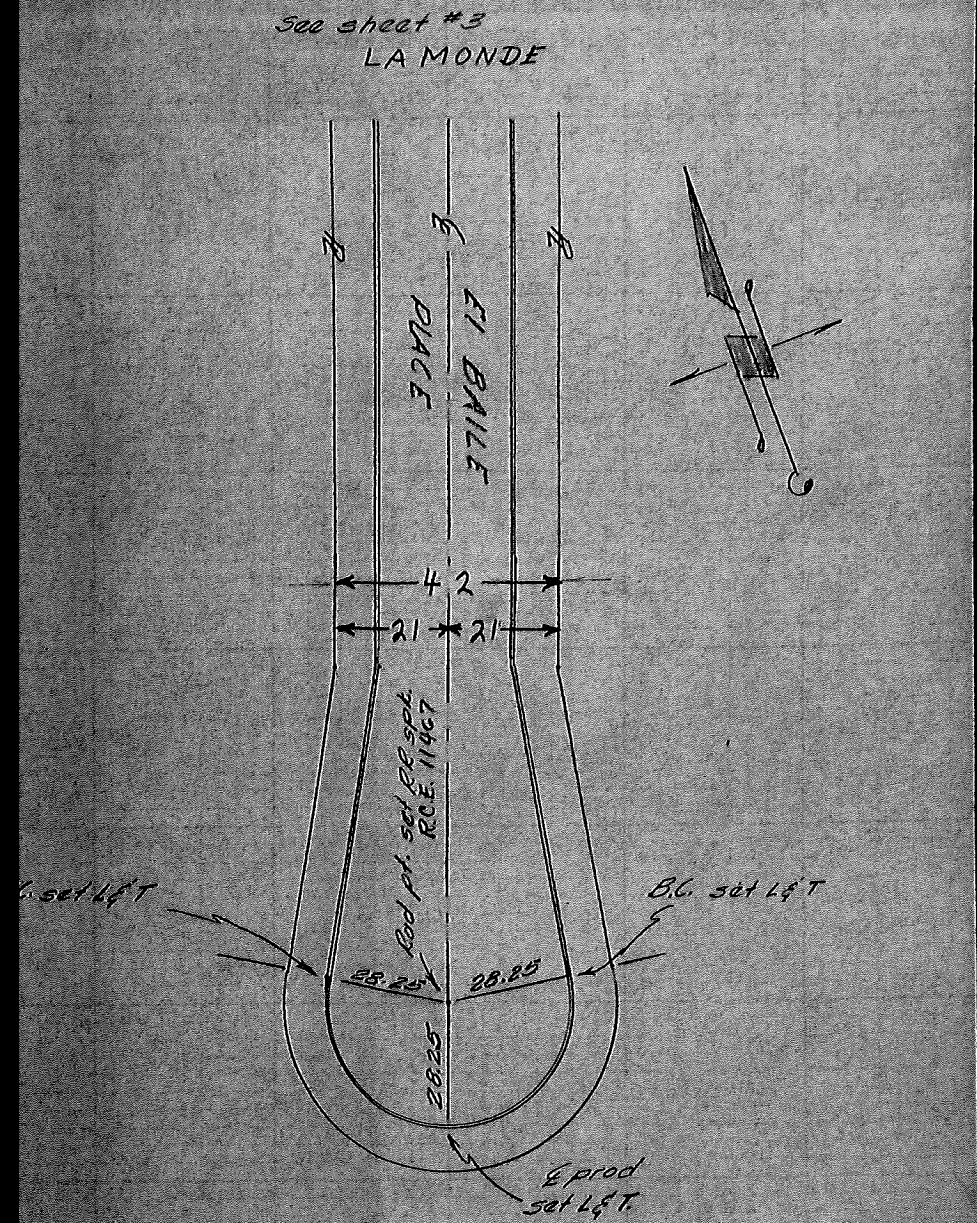

AMCO ENGINEERS, INC.

SURVEY BY GANT & Party LOCATION ANNELLEN & LA BAILE JOB NO. 131012

DATE _____ FUNCTION 26505 SHEET NO. 6

CO. ENGR. F.B. 3037: 33

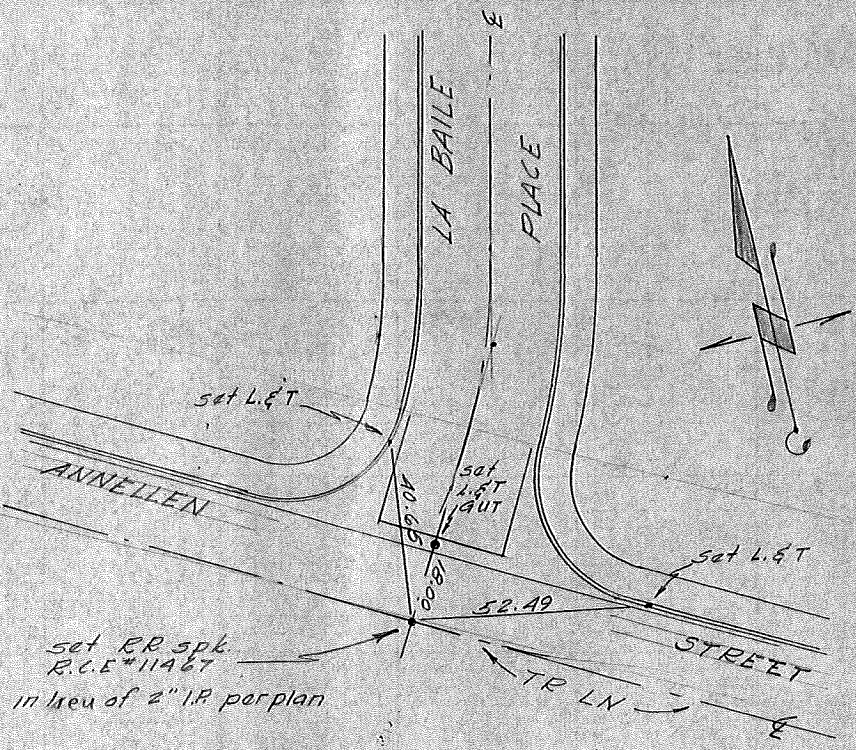

AMCO ENGINEERS, INC.

BY Gant & Pty LOCATION LA FLORESTA & LOS BENTOS JOB NO. 131012

Dec 27, 1962 FUNCTION 26505 SHEET NO. 8

CO. ENGR. F.B. 3037: 34

See sheet #9

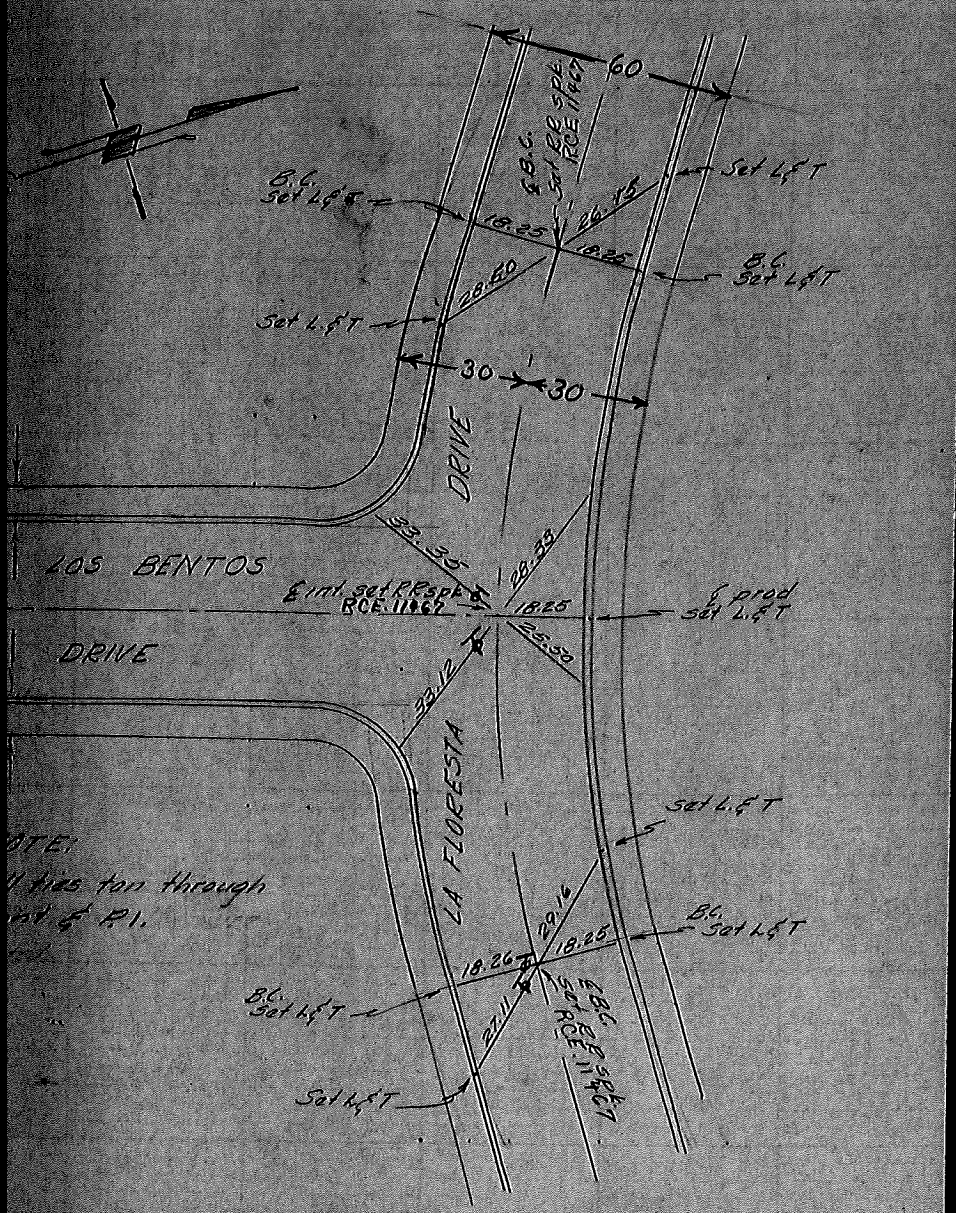

OTE:
ll ties tan through
nt & P.I.

See sheet #6

Ins 38-297 A-4

AMCO ENGINEERS, INC.

SURVEY BY Gant & Party LOCATION LA FLORESTA & LA BARRA JOB NO. 2

DATE Dec 27, 1968 FUNCTION 26505 SHEET NO.

CO. ENGR. F.B. 3037 # 35

see sheet # 7

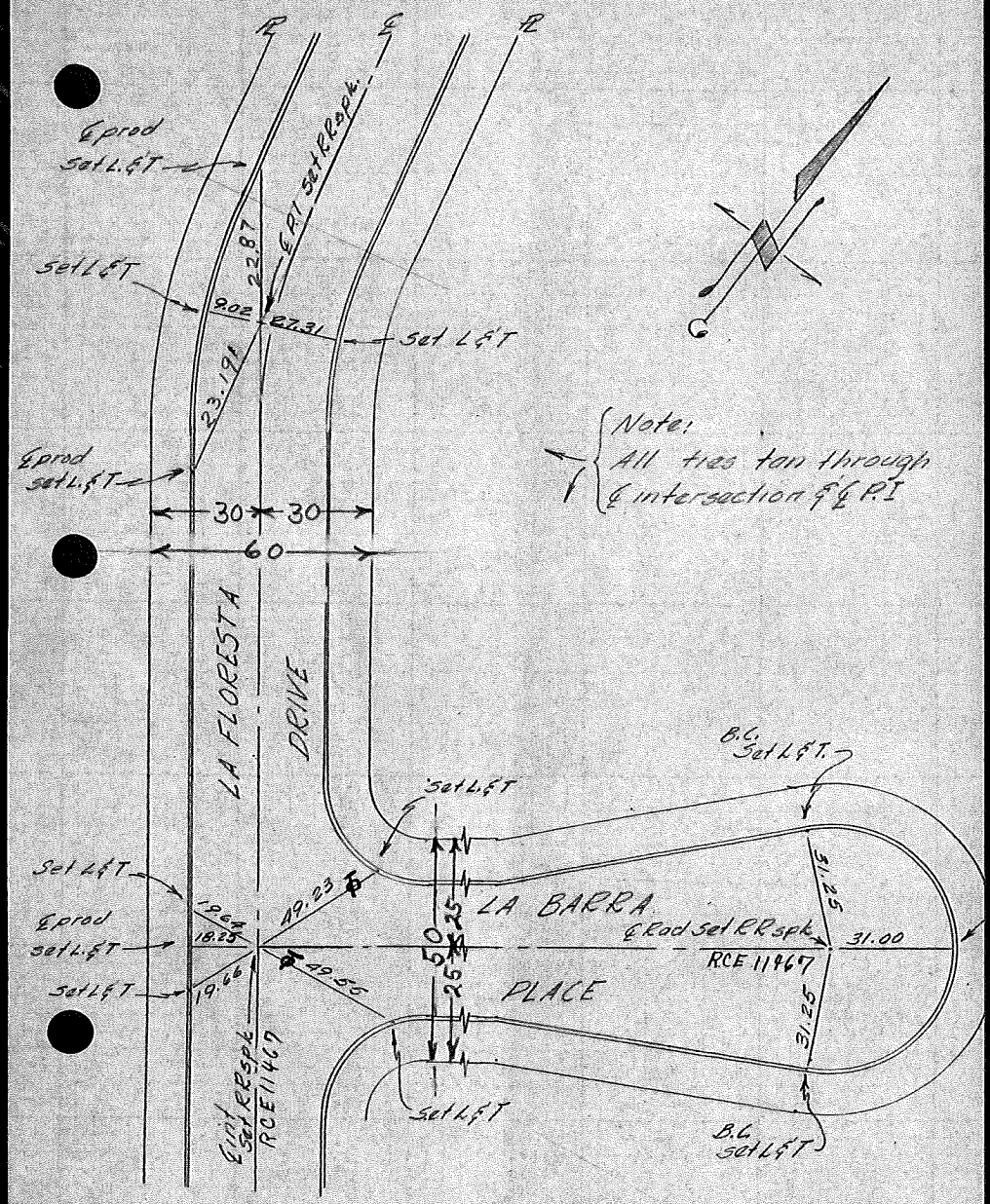

see sheet # 8

AMCO ENGINEERS, INC.

SURVEY BY Gonl & Party LOCATION S. End Los Banitos JOB NO. 131012

DATE Dec 26, 1962 FUNCTION 265025 SHEET NO. 10

CO. ENGR. F.B. 3037: 36

See sheet # 8

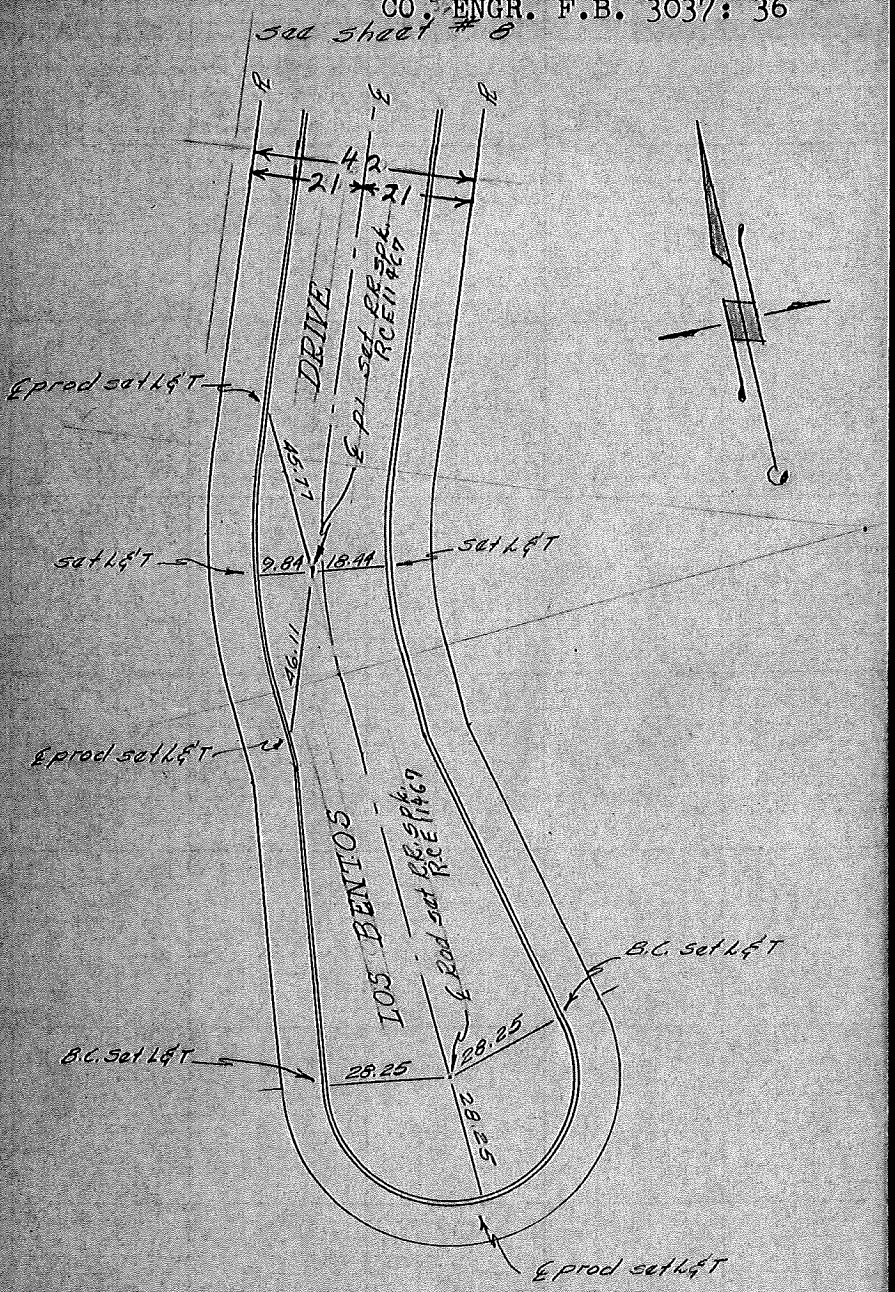

AMCO ENGINEERS, INC.

SURVEY BY GANT & Party LOCATION Lot 11 & 12 TR LN. JOB NO. 131012

DATE FUNCTION 26505 SHEET NO.

CO. ENGR. F.B. 3037: 37

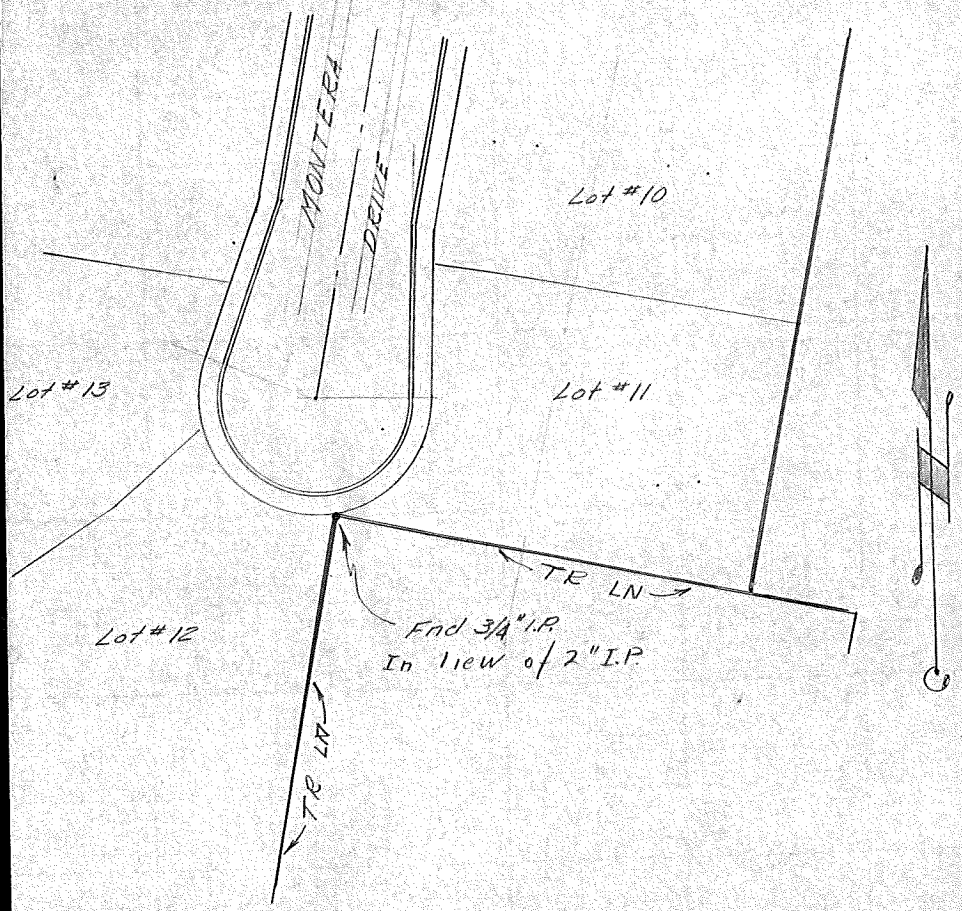

CO. ENGR. F.B. 3037: 38

SURVEY OF ℄ Ties F. B. PG. 3/8

SURVEY BY Hillcrest Engineering Corp. TR. No. 20815

DATE April 10, 1963

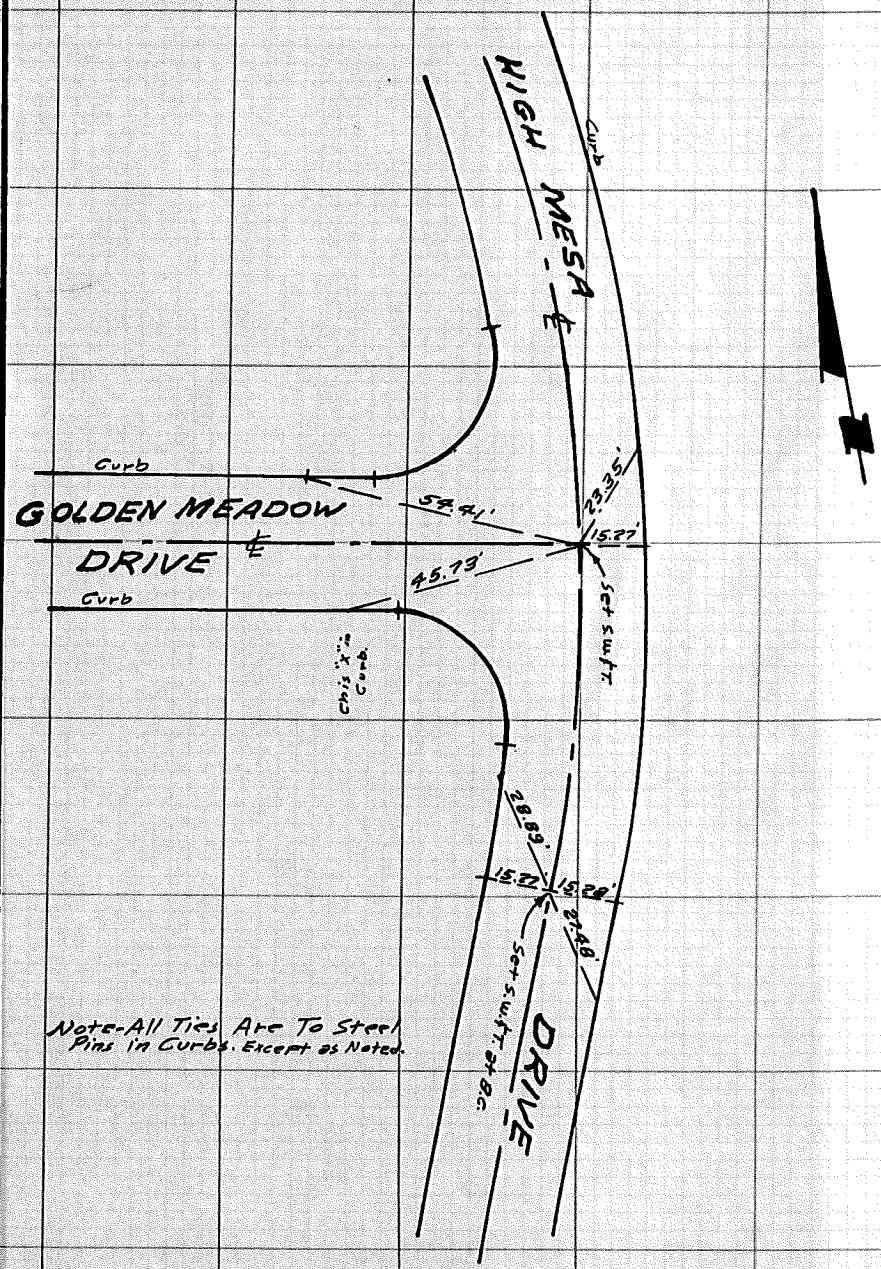

Note-All Ties Are To Steel Pins in Curbs. Except as Noted.

CO. ENGR. F.B. 3037: 39

SURVEY OF ℄ Ties

F. B. _____ PG. 4/8

SURVEY BY Hillcrest Engineering Corp.

TR. No. 20815

DATE April 10, 1963

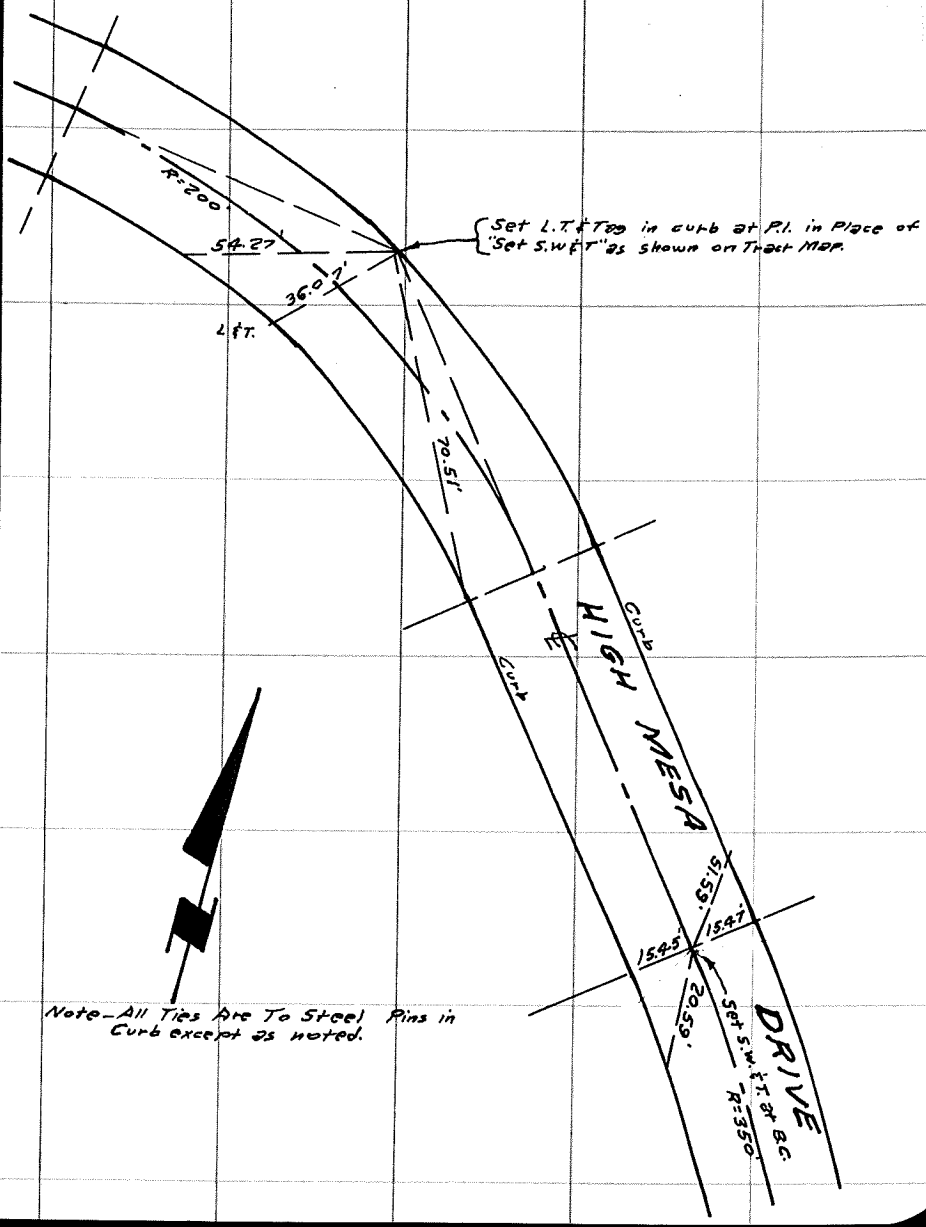

CO. ENGR. F.B. 3037: 40

SURVEY OF ℄ Ties

F. B. PG. 5/8

SURVEY BY Hillcrest Engineering Corp.

TR. No. 20815

DATE April 10, 1963

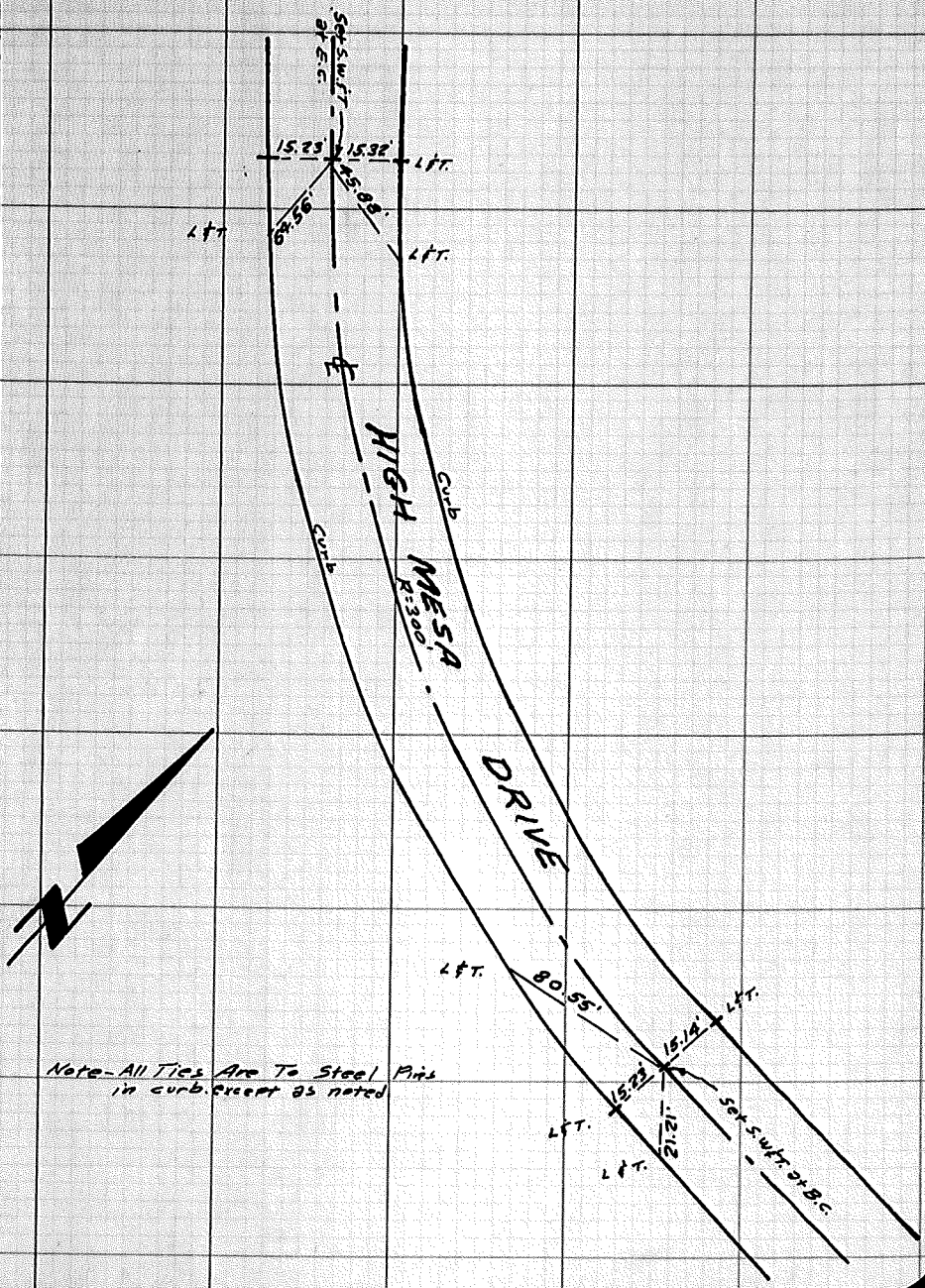

Note- All Ties Are To Steel Pins in curb except as noted

CO. ENGR. F.B. 3037: 41

SURVEY OF ℄ Ties F. B. _____ PG. 6/8

SURVEY BY Hillcrest Engineering Corp. TR. No. 20815

DATE April 10, 1963

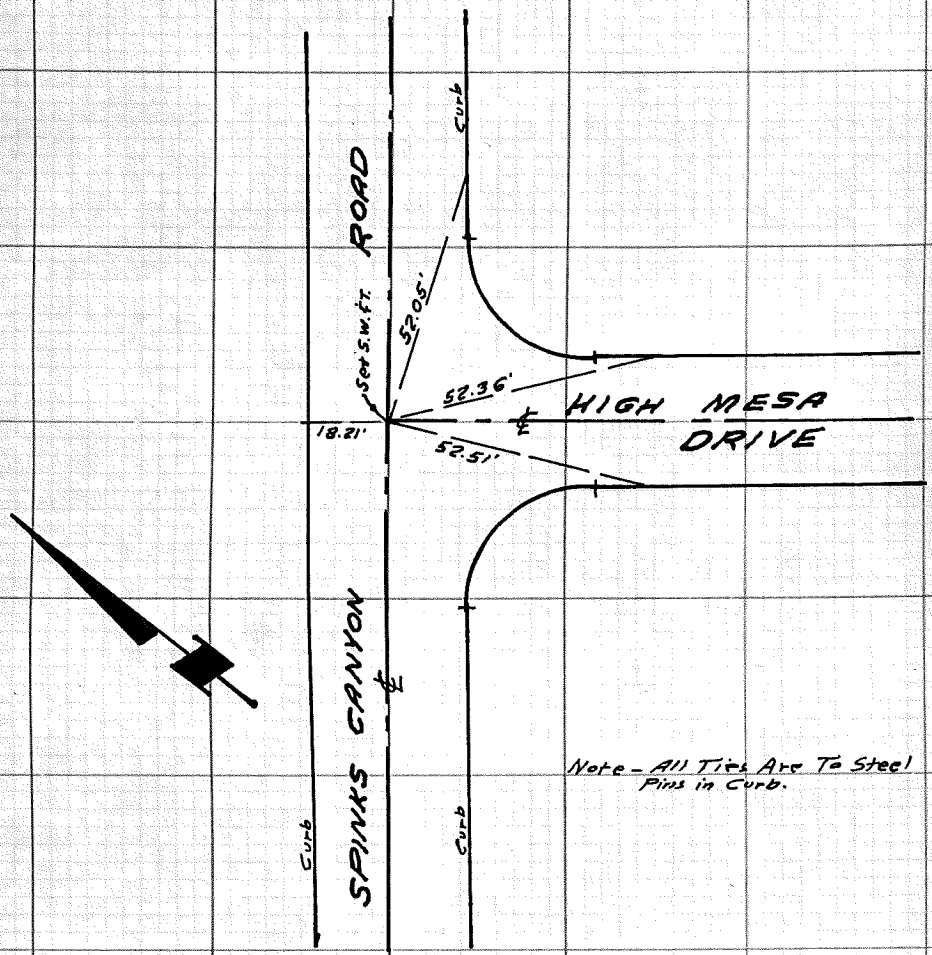

Note - All Ties Are To Steel Pins in Curb.

CO. ENGR. F.B. 3037: 42

SURVEY OF ℄ Ties F. B. _____ PG. 1/8

SURVEY BY Hillcrest Engineering Corp. TR. No. 20815

DATE April 10, 1963

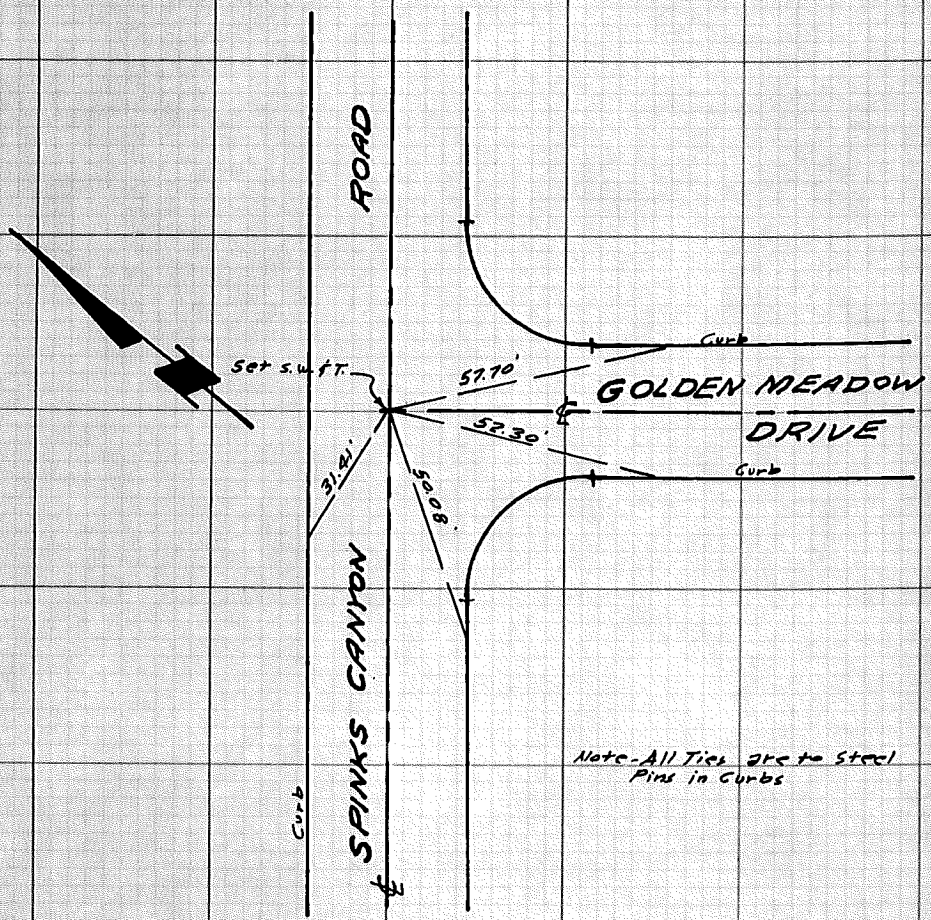

Note-All Ties are to Steel Pins in Curbs

W 9 9 6 0

CO. ENGR. F.B. 3037: 43

SURVEY OF ℄ Ties

F. B. _____ PG. 2/8

SURVEY BY Hillcrest Engineering Corp.

TR. No. 20815

DATE April 10, 1953

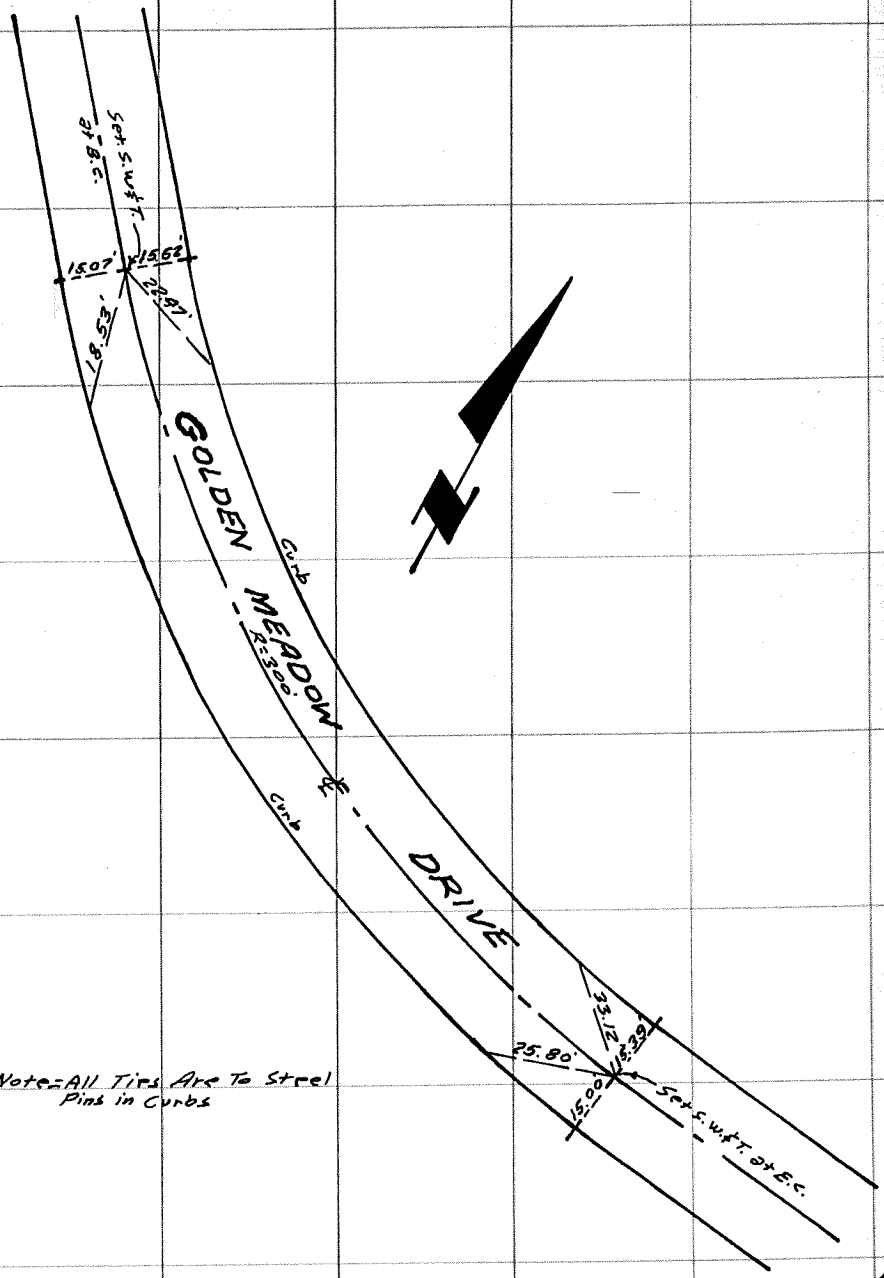

Note:-All Ties Are To Steel Pins in Curbs

CO. ENGR. F.B. 3037:44

SURVEY OF ℄ Ties

F. B. _____ PG. 78

SURVEY BY Hillcrest Engineering Corp.

TR. No. 20815

DATE April 10, 1963

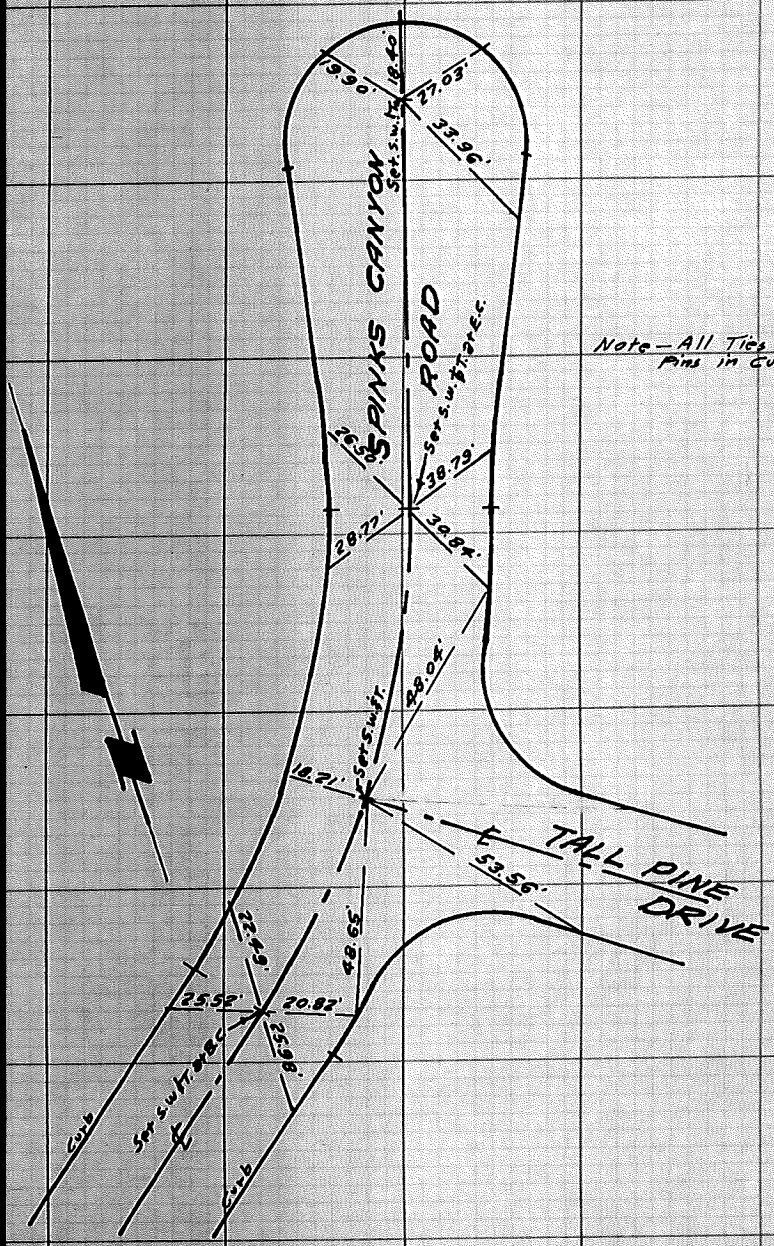

Note — All Ties Are To Steel Pins in Curb.

CO. ENGR. F.B. 3037: 45

SURVEY OF ℄ Ties

F. B. _____ PG. 8/8

SURVEY BY Hillcrest Engineering Corp.

TR. No. 20815

DATE April 10, 1963

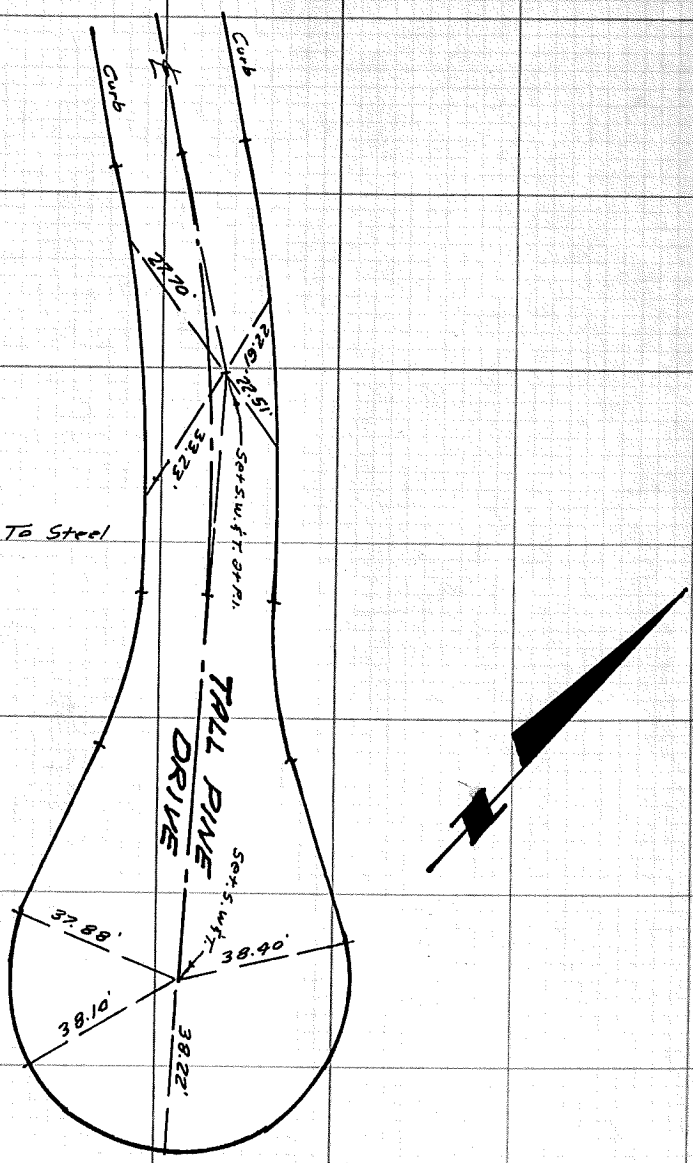

Note All Ties Are To Steel Pins in Curb.

W.46 ; D-1

CO. ENGR. F.B. 3037: 46

SURVEY OF _____ F. B. _____ PG. 1

SURVEY BY McIntire & Quiros, Inc.

DATE March 13, 1963 TR. No. 25931

All ties are L&T & Tags in curbs.

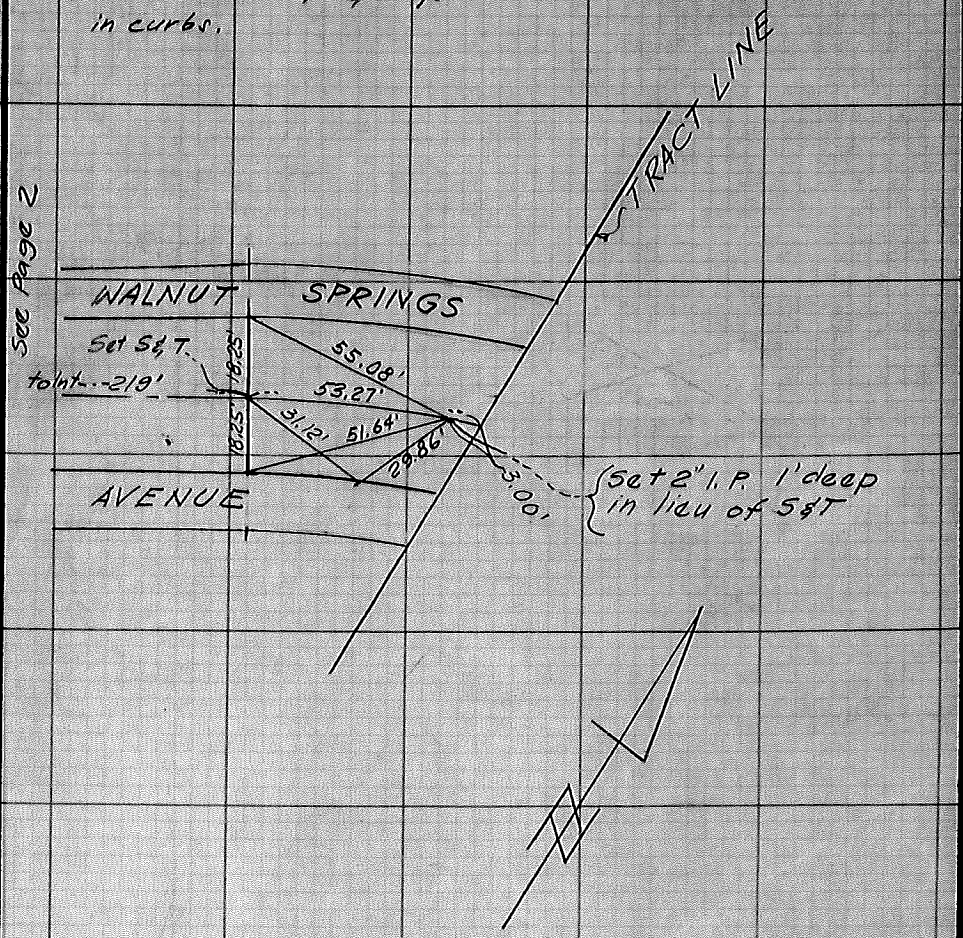

CO. ENGR. F.B. 3037: 47

SURVEY OF

SURVEY BY McIntire & Quiros, Inc.

DATE March 13, 1963

F. B. PG. 2

TR. No. 25931

All ties are L&T & Tags in curbs.

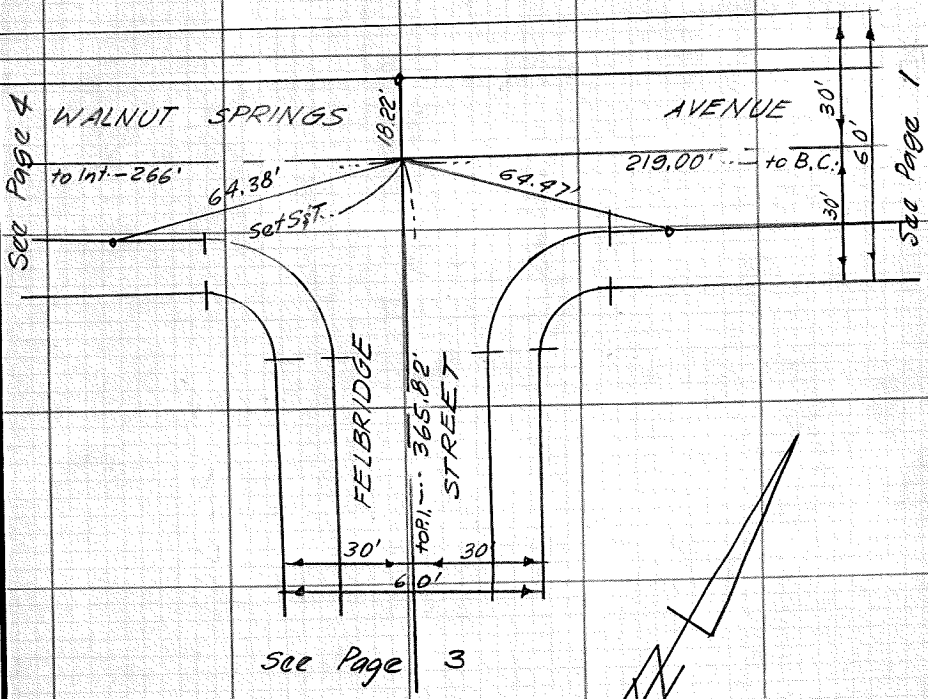

W.S. 264-137, B-2

W.S. 69 C-2

CO. ENGR. F.B. 3037: 48

SURVEY OF _____ F. B. _____ PG. 3

SURVEY BY McIntire & Quiros, Inc. TR. No. 25931

DATE March 13, 1963

All ties are L&T & Tags in curbs.

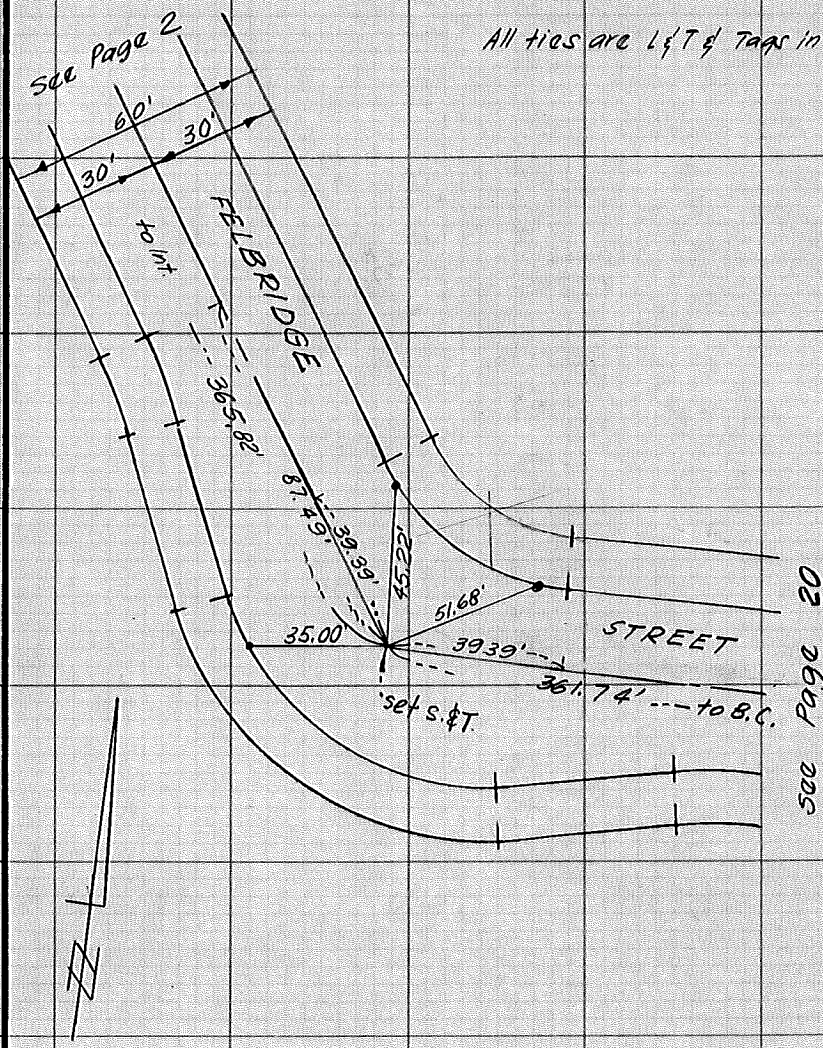

W.S.S.C.D. W.S.S.C.D. 2-8-137, 8-2

CO. ENGR. F.B. 3037: 49

SURVEY OF _____ F. B. _____ PG. 4

SURVEY BY McIntire & Quiros, Inc. TR. No. 25931

DATE March 13, 1963

All ties are L&T & Tags in curbs.

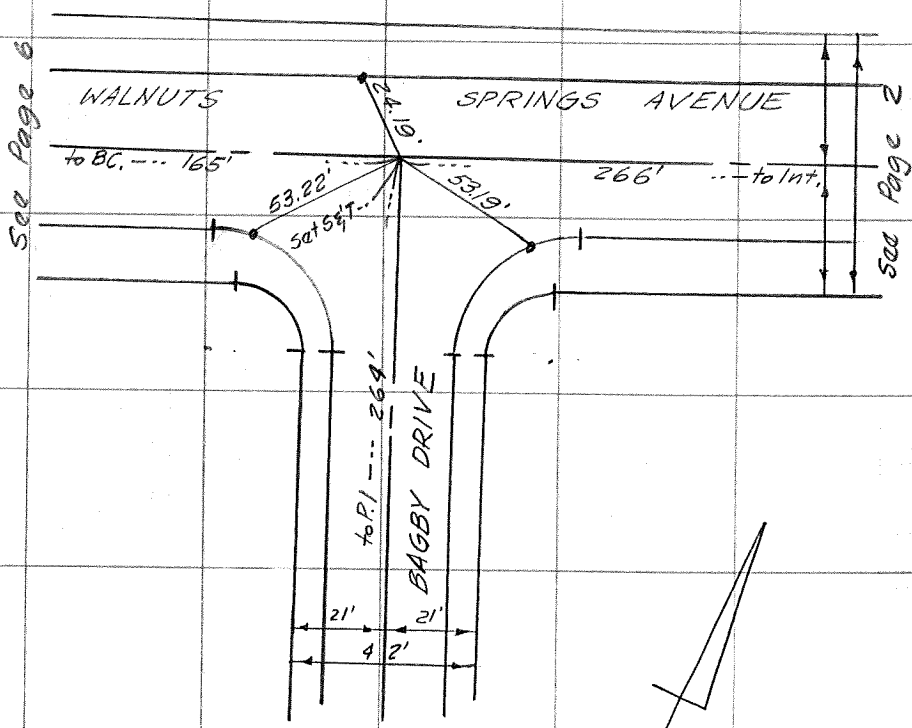

See Page 5

W.S. 264-137, B-2

WS 62C-2

CO. ENGR. F.B. 3037: '50

SURVEY OF

F. B. Pg. 5

SURVEY BY McIntire & Quiros, Inc.

TR. No. 25931

DATE March 13, 1963

All ties are L&T & Tags in curb.

See Page 4

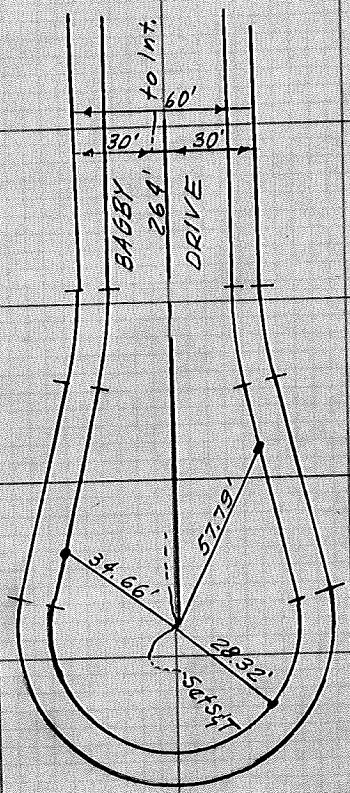

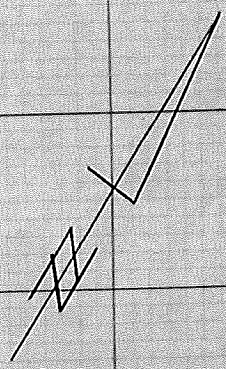

CO. ENGR. F.B. 3037: 51

SURVEY OF _____ F. B. _____ PG. 6

SURVEY BY McIntire & Quiros, inc. TR. No. 25931

DATE March 13, 63

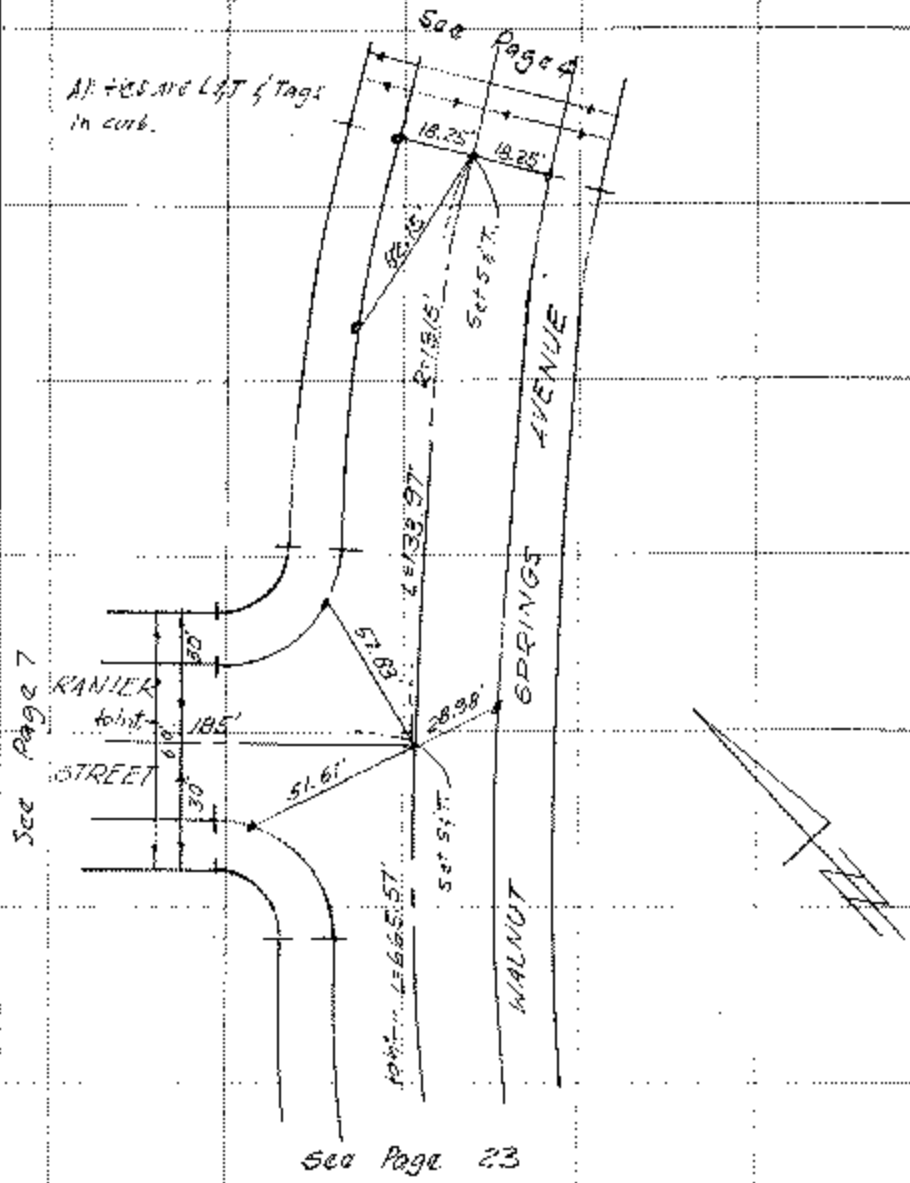

CO. ENGR. F.B. 3037: 52

SURVEY OF _____ F. B. _____ Pg. 7

SURVEY BY McIntire & Quiros, Inc. TR. No. 25931

DATE March 13, 1963

All ties are L&T. & Tags in curb.

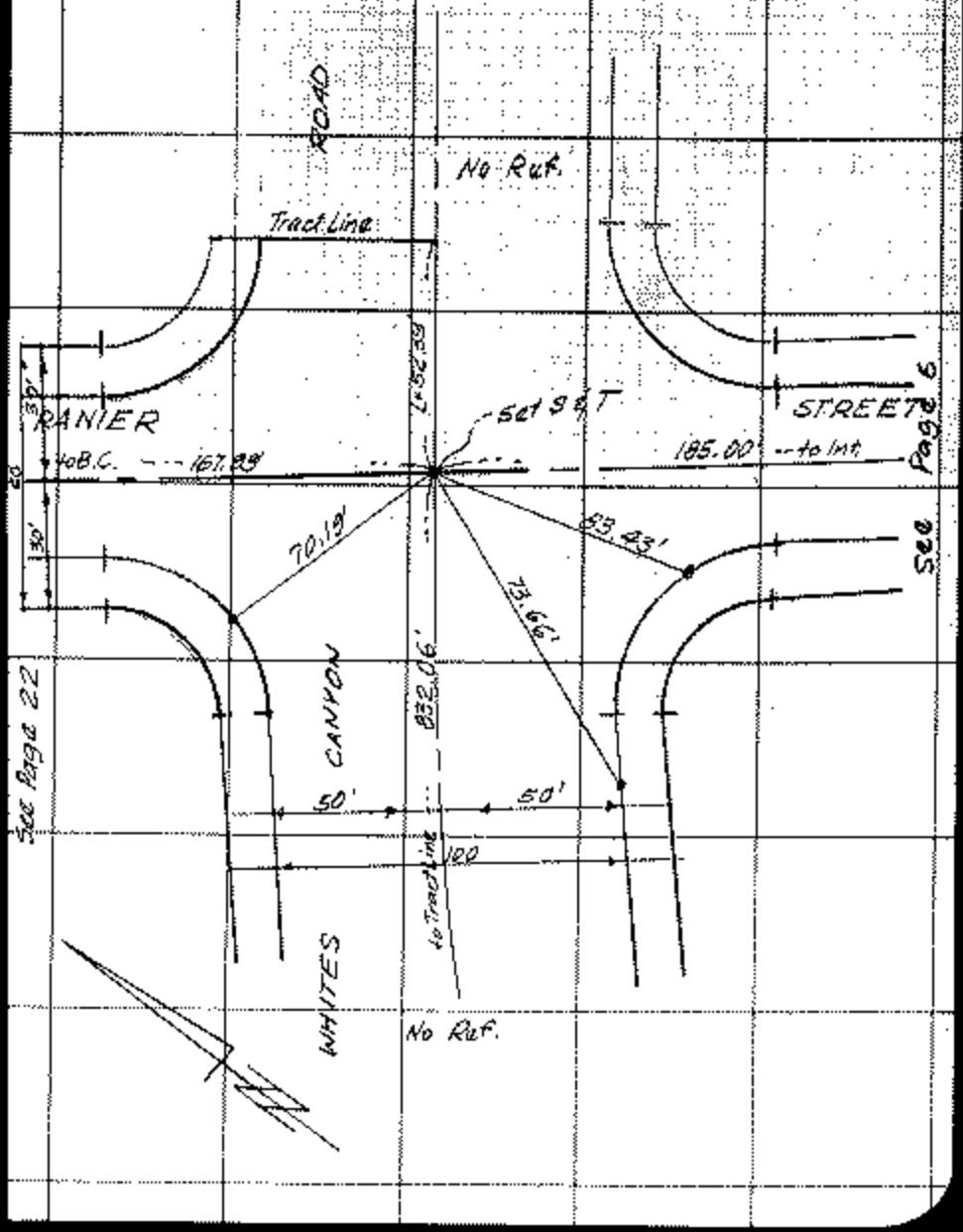

CO. ENGR. F.B. 3037: 53

SURVEY OF _____ F. B. _____ PG. 8

SURVEY BY McIntire & Quiros, Inc.

DATE March 13, 1963 TR. NO. 25931

All ties are L&T of Tags in curb.

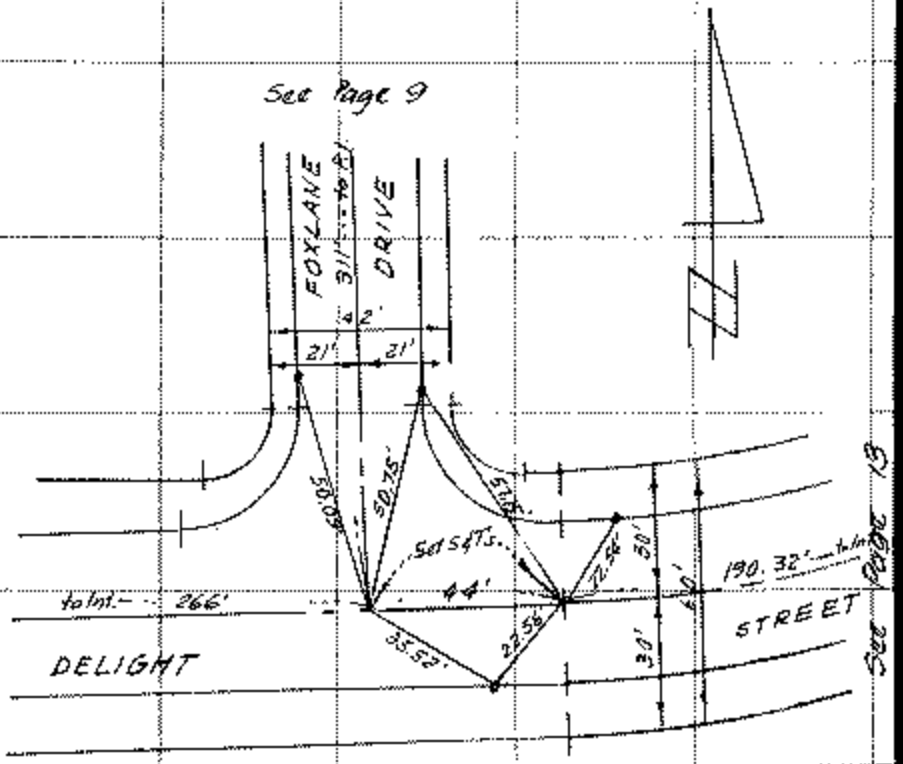

CO. ENGR. F.B. 3037: 54

SURVEY OF _____ F. B. _____ PG. 9

SURVEY BY McIntire & Quiros, Inc. TR. NO. 25931

DATE March 13, 1963

All ties are L&T & Tags in curb.

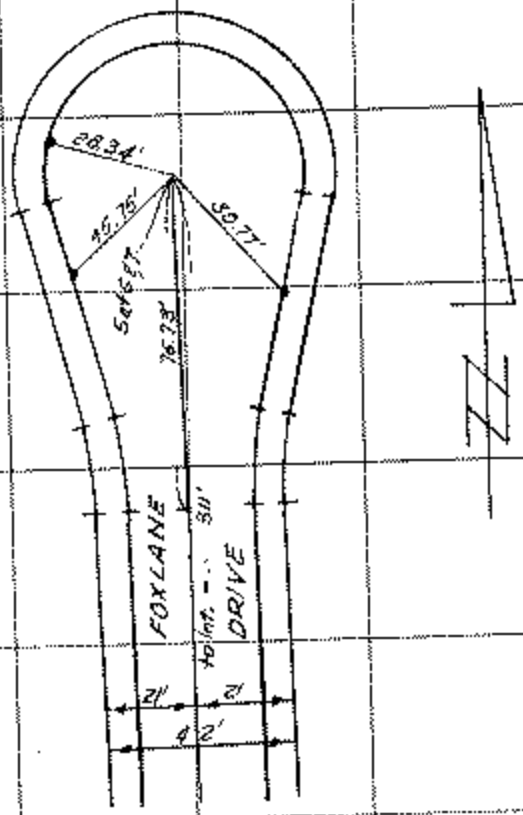

See Page 8

CO. ENGR. F.B. 3037: 55

SURVEY OF _____ F. B. _____ PG. 10

SURVEY BY McIntire & Quiros, Inc. TR. NO. 25931

DATE March 13, 1963

All ties are L&T & Tags in curb.

See Page 11

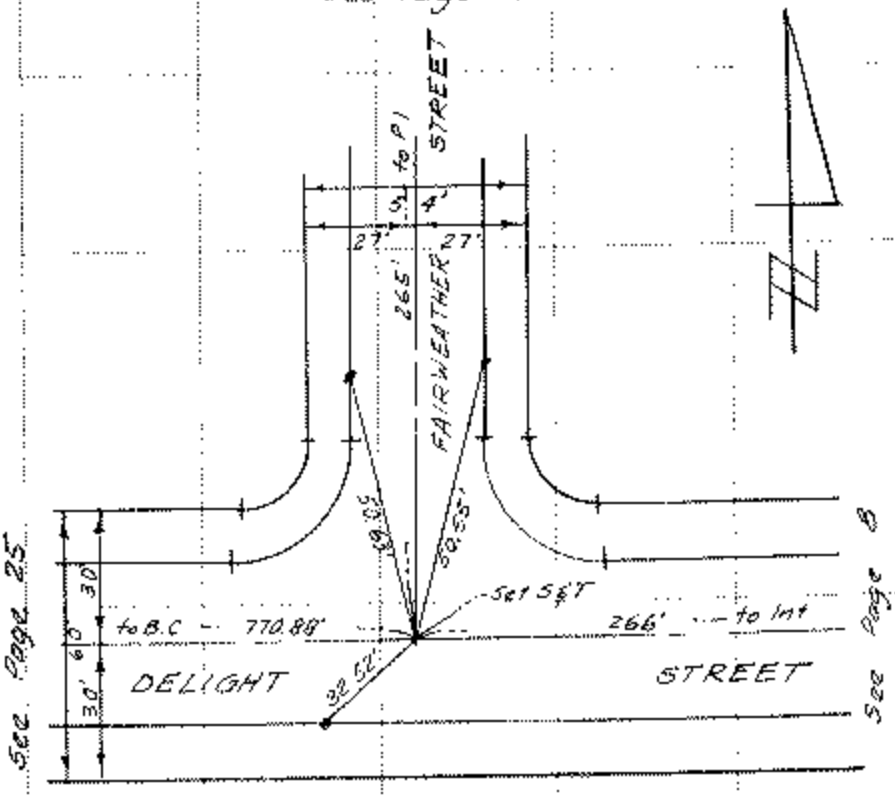

CO. ENGR. F.B. 3037: 56

SURVEY OF _____ F. B. _____ PG. 11

SURVEY BY McIntire & Quiros, Inc. TR. NO. 25931

DATE March 13, 1963

All ties are L&T & Tags in curb.

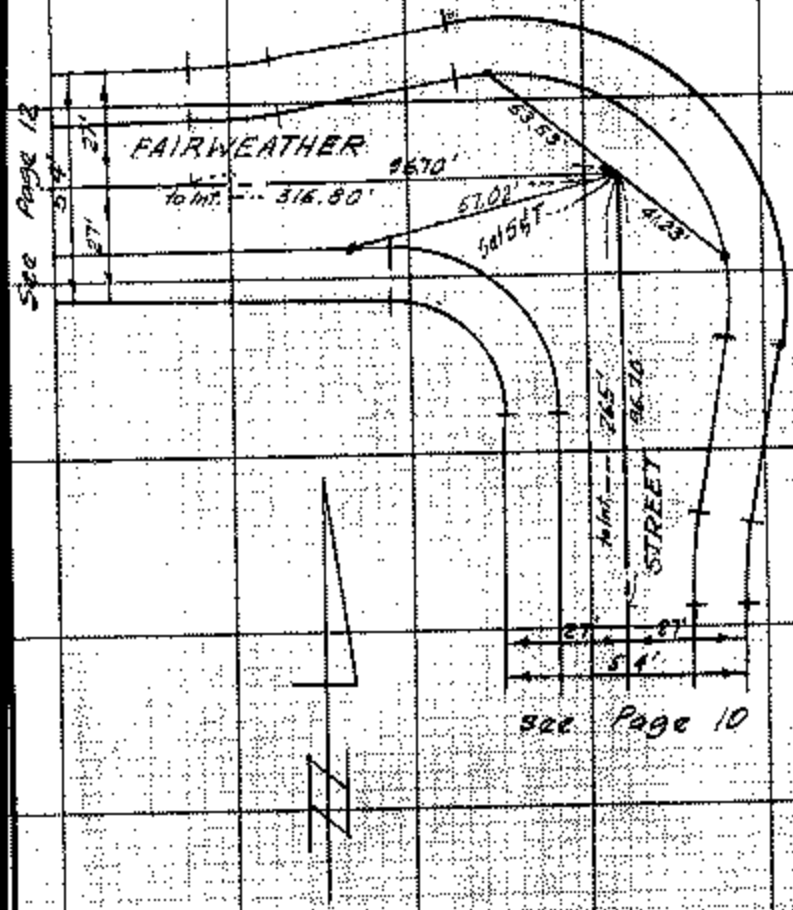

CO. ENGR. F.B. 3037: 57

SURVEY OF _____ F. B. _____ PG. 12

SURVEY BY McIntire & Quiros, Inc. TR. No. 25931

DATE March 13, 1963

All ties are L&T & tags in curb

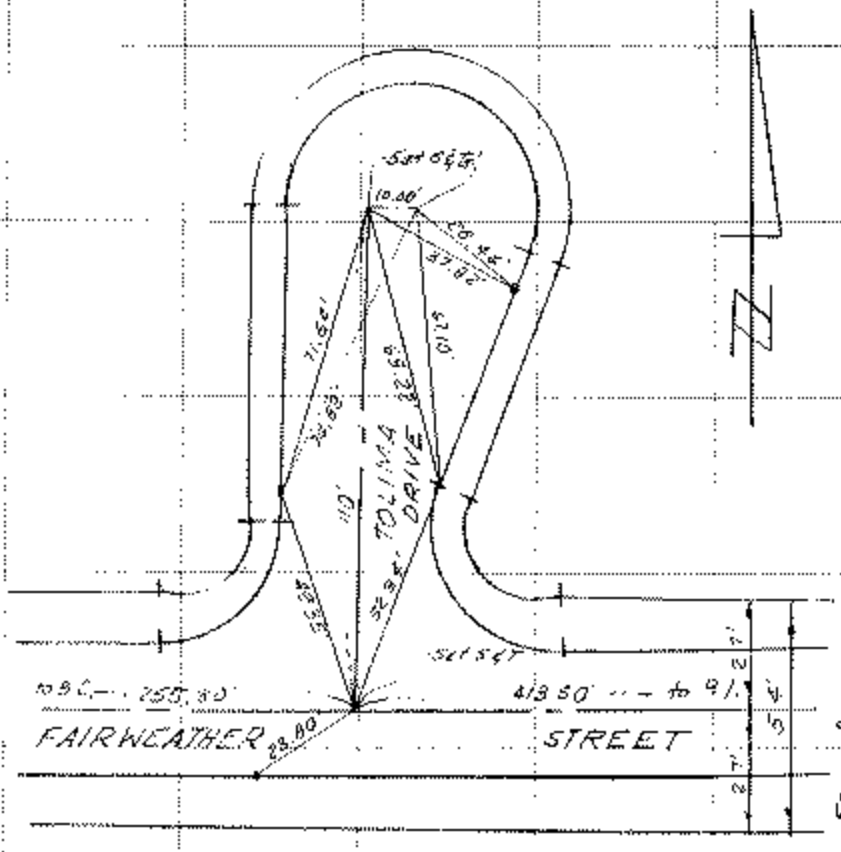

See Page 23

See Page 11

CO. ENGR. F.B. 3037 - 58

SURVEY OF _____ F. B. _____ No. 13

SURVEY BY McIntire & Quiroz, Inc. TR. No. 25081

DATE March 13, 1963

All ties are L&T of Tags in curb.

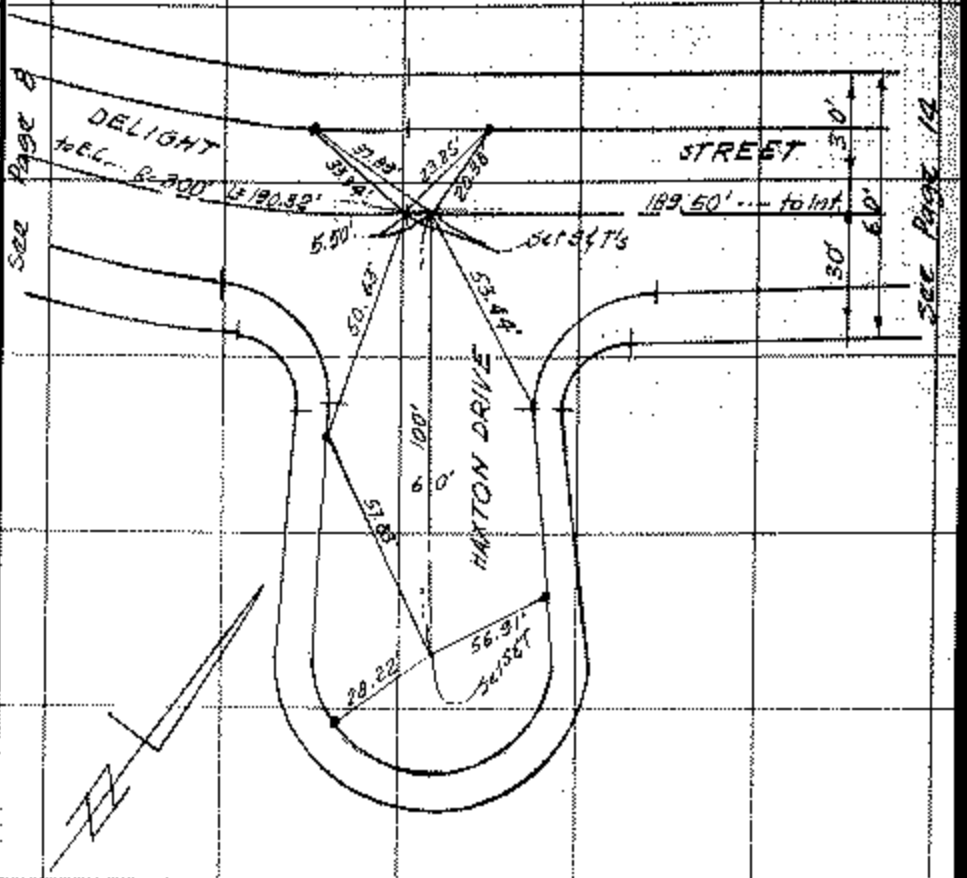

CO. ENGR. F.B. 3037: 59

SURVEY OF _____ F. B. _____ PG. 14

SURVEY BY McIntire & Quiroz, Inc.

TR. NO. 25931

DATE March 13, 1963

All ties are L & T of Tags in curb.

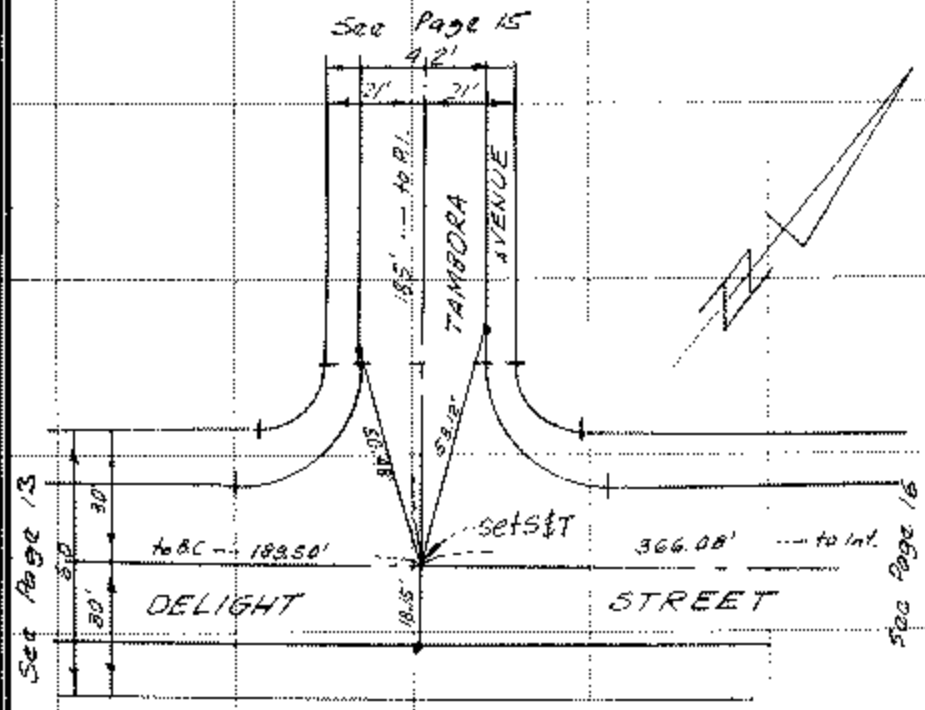

CO. ENGR. F.B. 3037: 60

SURVEY OF _____ F. B. _____ Pg. 15

SURVEY BY McIntire & Quiros, Inc. TR. No. 25931

DATE March 13, 1963

All ties are L&T of Tags in curb.

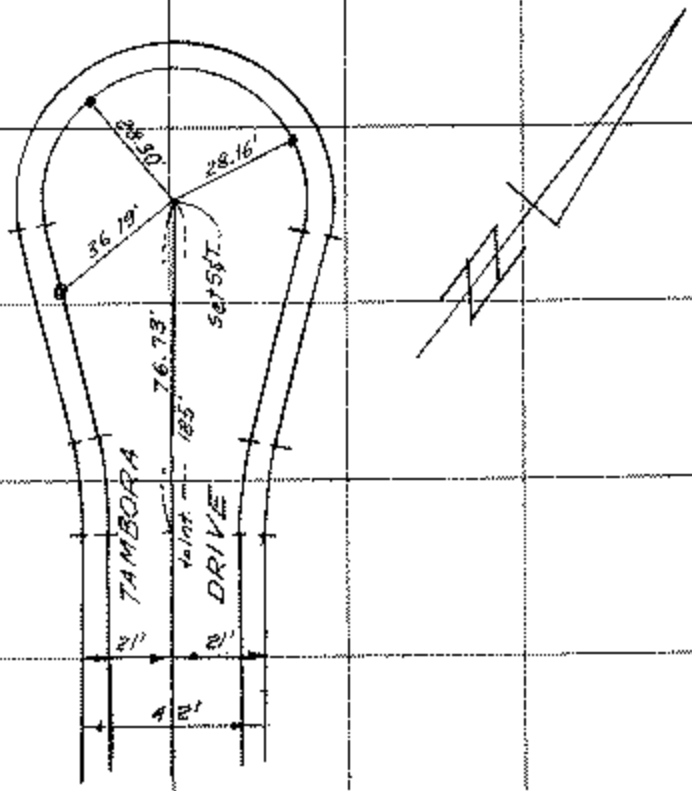

See Page 14

CO. ENGR. F.B. 3037: 61

SURVEY OF _____ F. B. _____ PG. 16

SURVEY BY McIntire & Quinos, Inc. TR. NO. 25931

DATE March 13, 1965

All ties are L & T & Tags in curb.

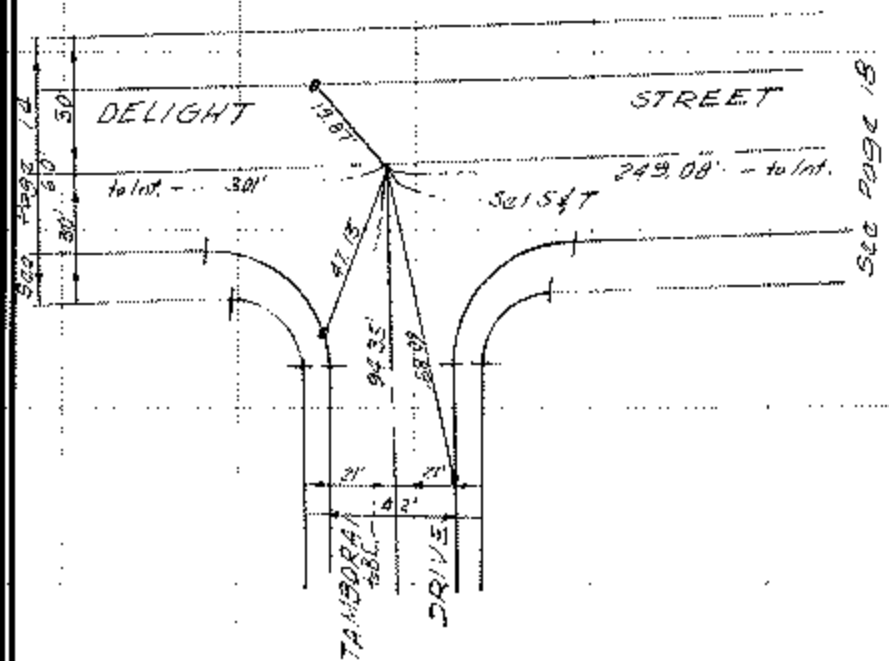

CO. ENGR. F.B. 3037: 62

SURVEY OF _____ F. B. _____ PG. 17

SURVEY BY McIntire & Quiros, Inc. TR. No. 25931

DATE March 13, 1963

See Page 16

All ties are L&T & Tags in curb.

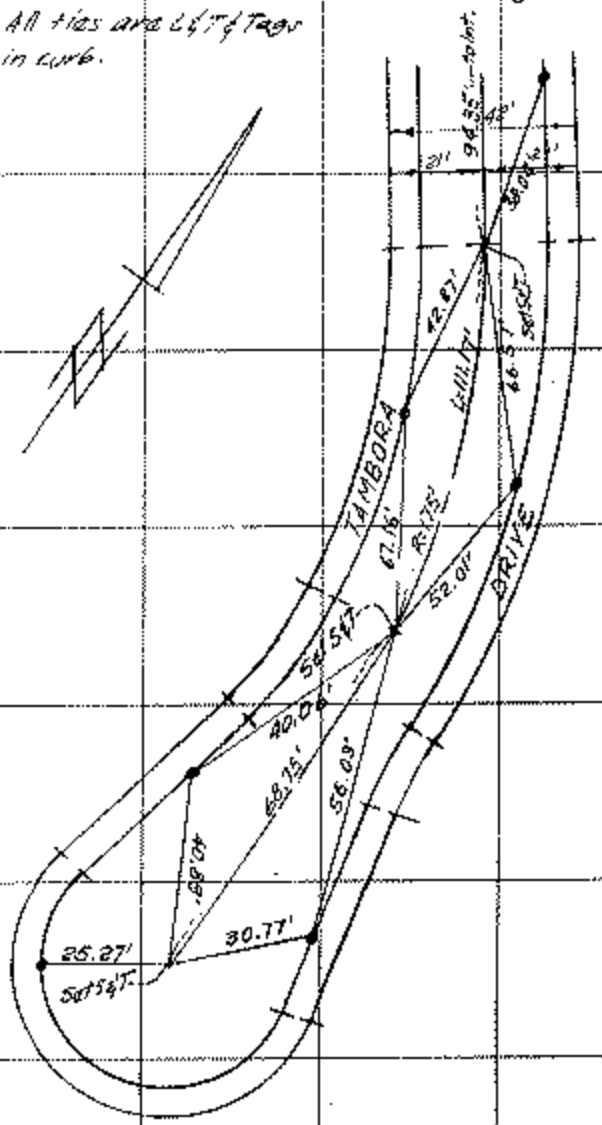

CO. ENGR. F.B. 3037: 63

SURVEY OF _____ F. B. _____ PG. 18

SURVEY BY McIntire & Quiros, Inc.

TR. NO. 25931

DATE March 13, 1963

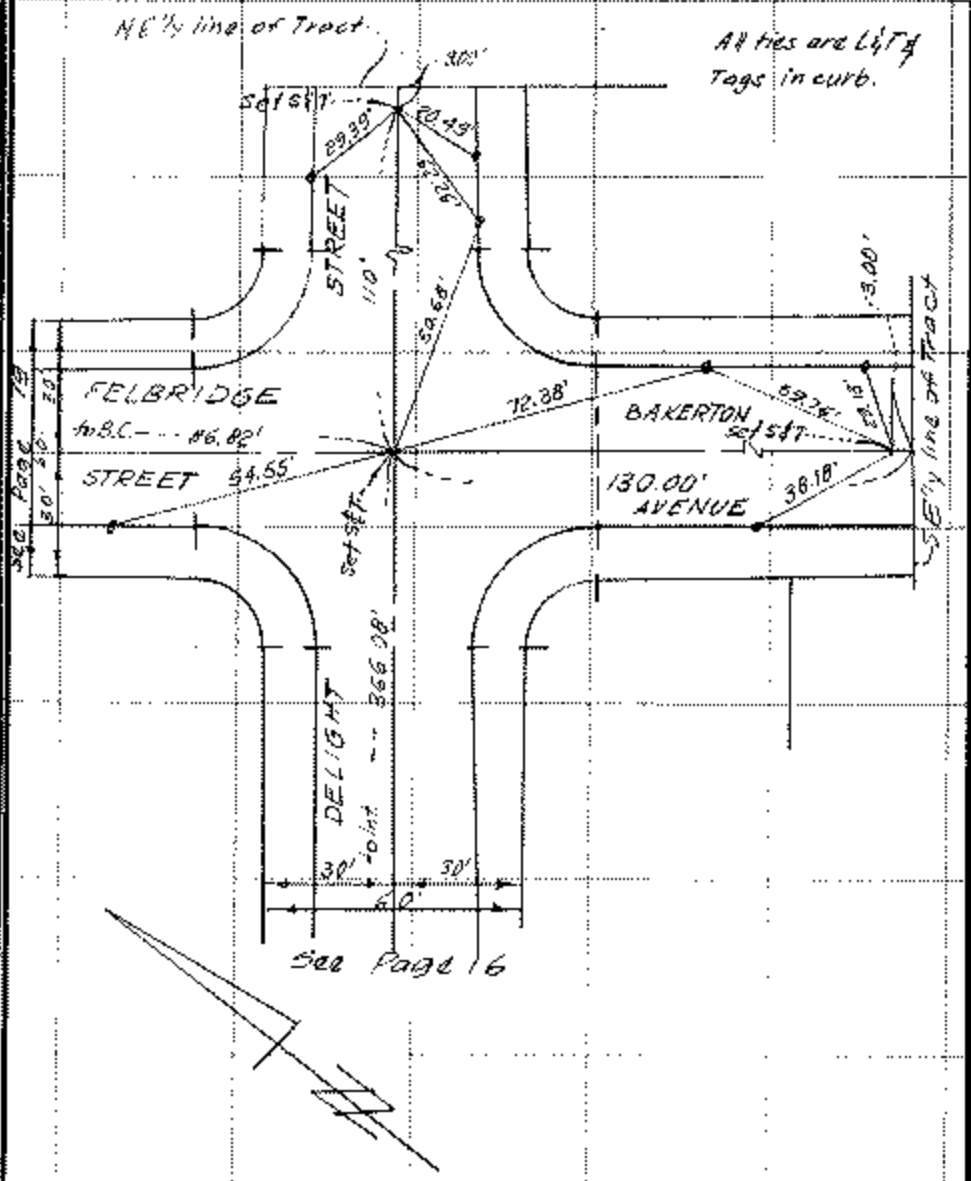

CO. ENGR. F.B. 3037, 64

SURVEY OF _____ F. B. _____ Pg. 19

SURVEY BY McIntire & Quiros, Inc. TR. No. 25931

DATE March 13, 1963

All ties are L&T of Tags in curb.

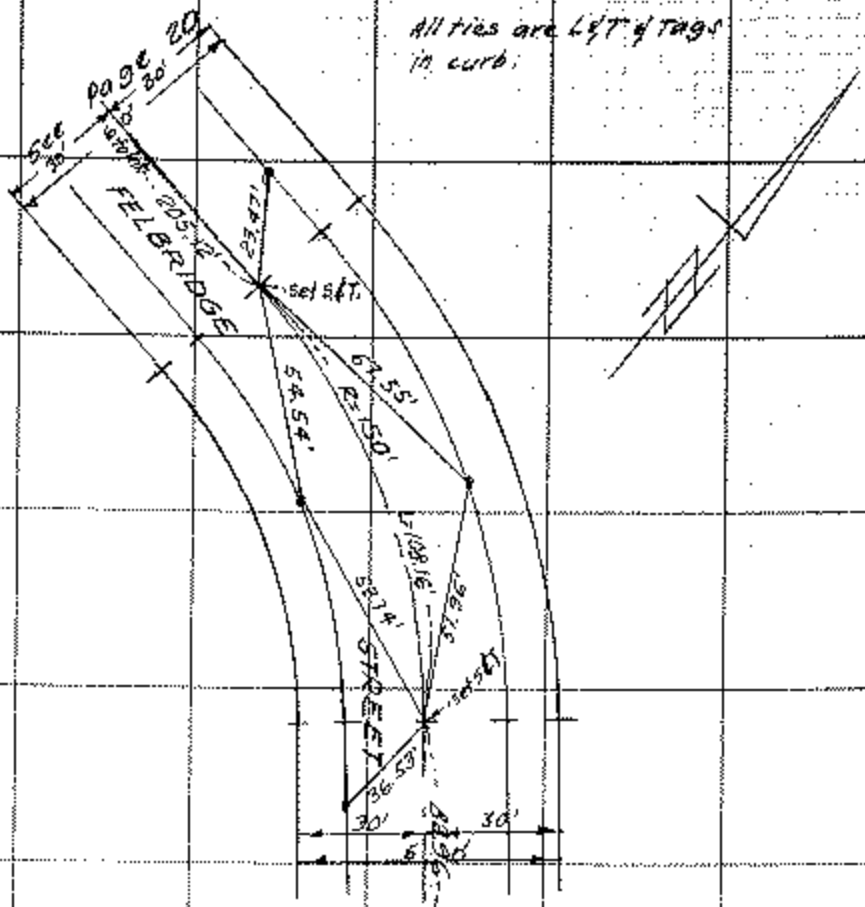

See Page 18

CO. ENGR. F.B. 3037:-65

SURVEY OF _____ F. B. _____ PG. 20

SURVEY BY McIntire & Quiroz, Inc TR. NO. 25931

DATE March 13, 1963

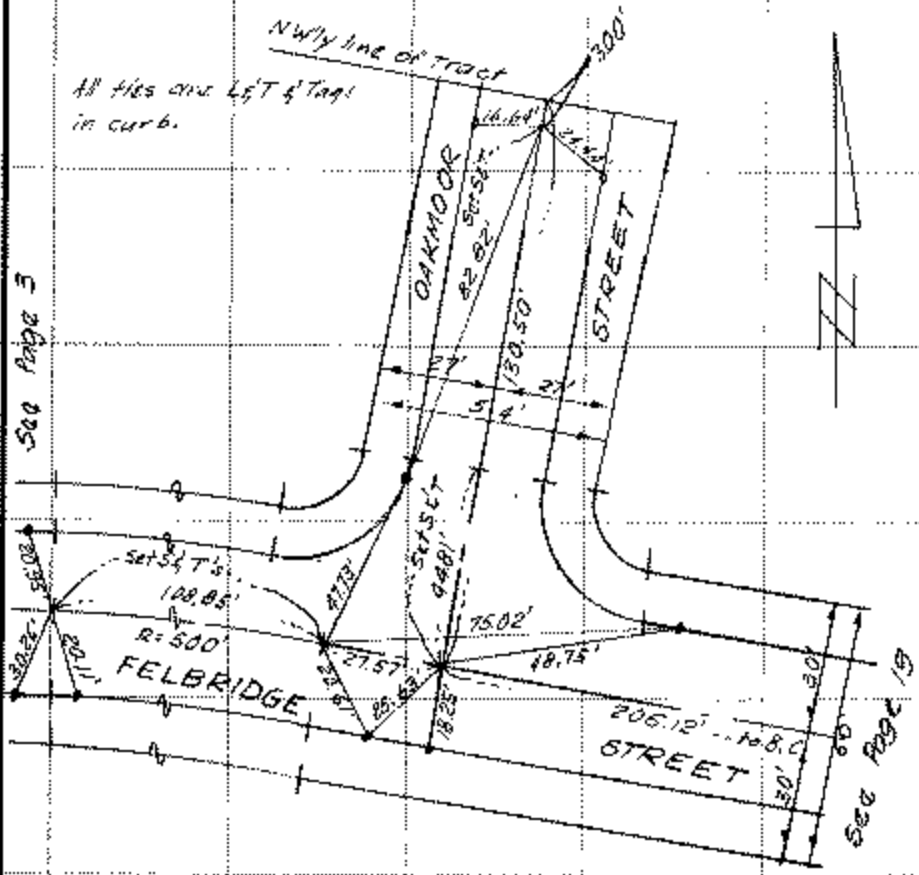

CO. ENGR. F.B. 3037: 66

SURVEY OF _____ F. B. _____ PG. 21

SURVEY BY McIntire & Quiros, Inc. TR. No. 25931

DATE March 13, 1963

All ties are L&T & Tags in curb.

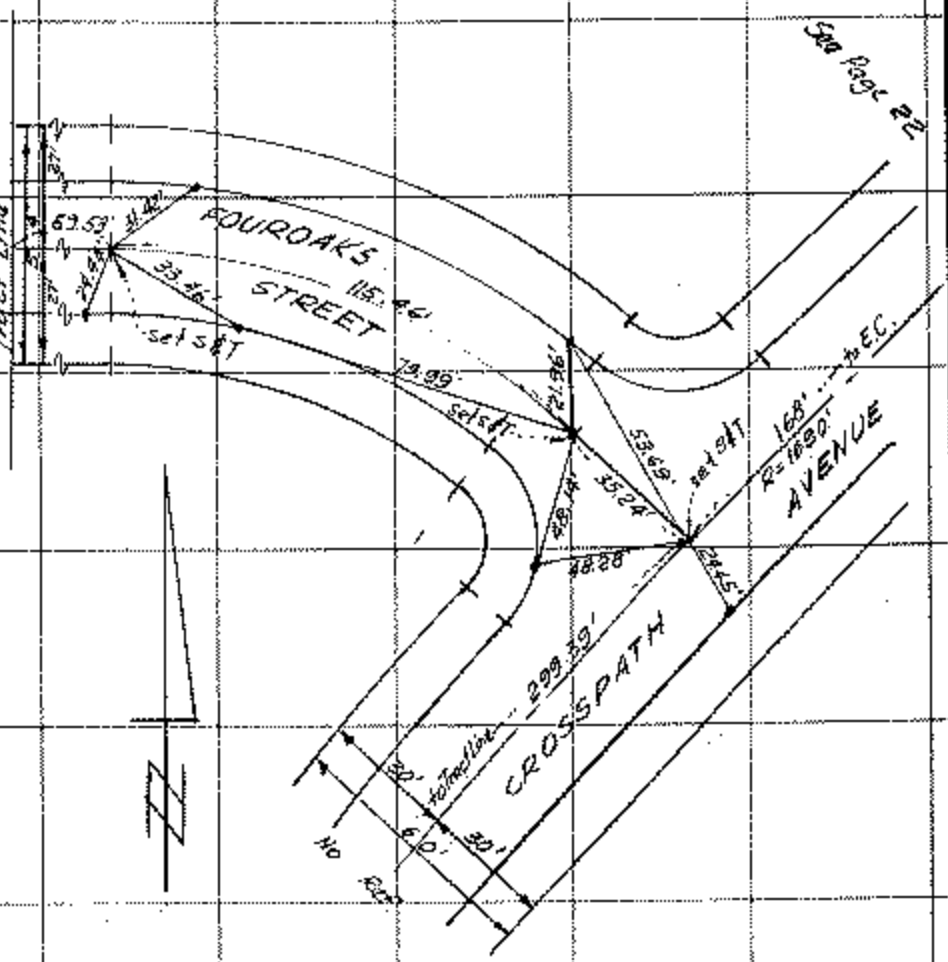

W.S. 264-1 & B-2

W.S. 62-2

CO. ENGR. F.B. 3037: 67

SURVEY OF _____ F. B. _____ PG. 22

SURVEY BY McIntire & Quiros, Inc

DATE March 13, 1963 TR. No. 25931

All ties are L & T & Tags in curb.

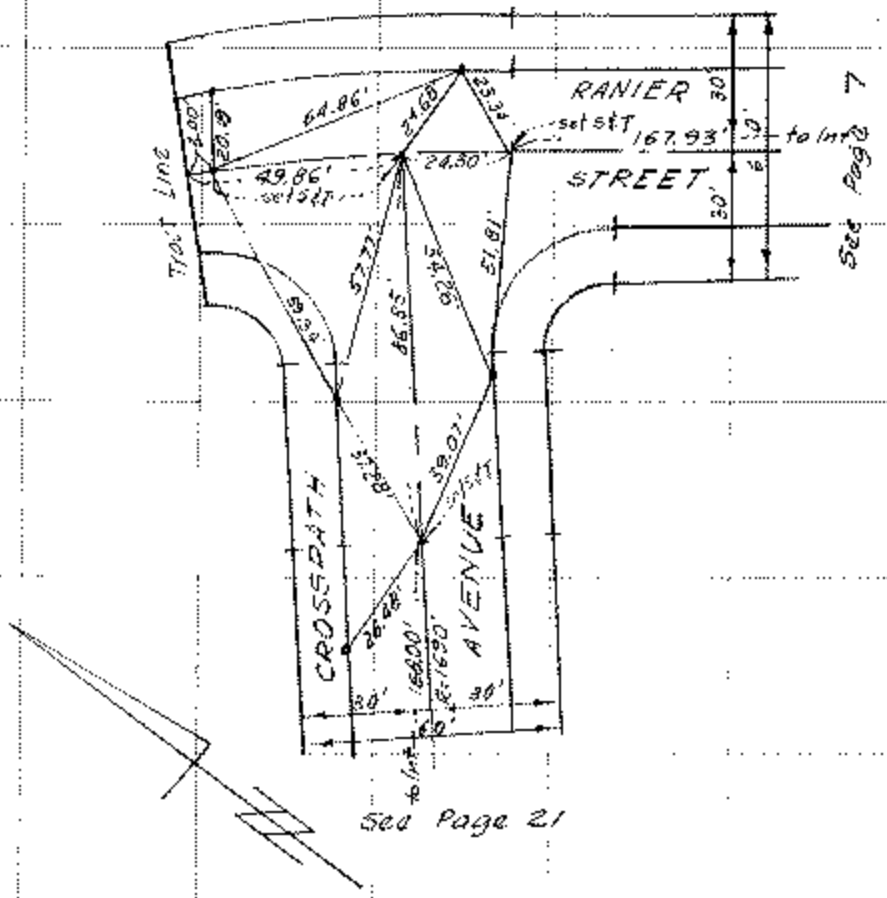

CO. ENGR. F.B. 3037:68

SURVEY OF _____ F. B. _____ PG. 23

SURVEY BY McIntire & Quiros, Inc. TR. NO. 25931

DATE March 13, 1963

All ties are L&T & Tags in curb.

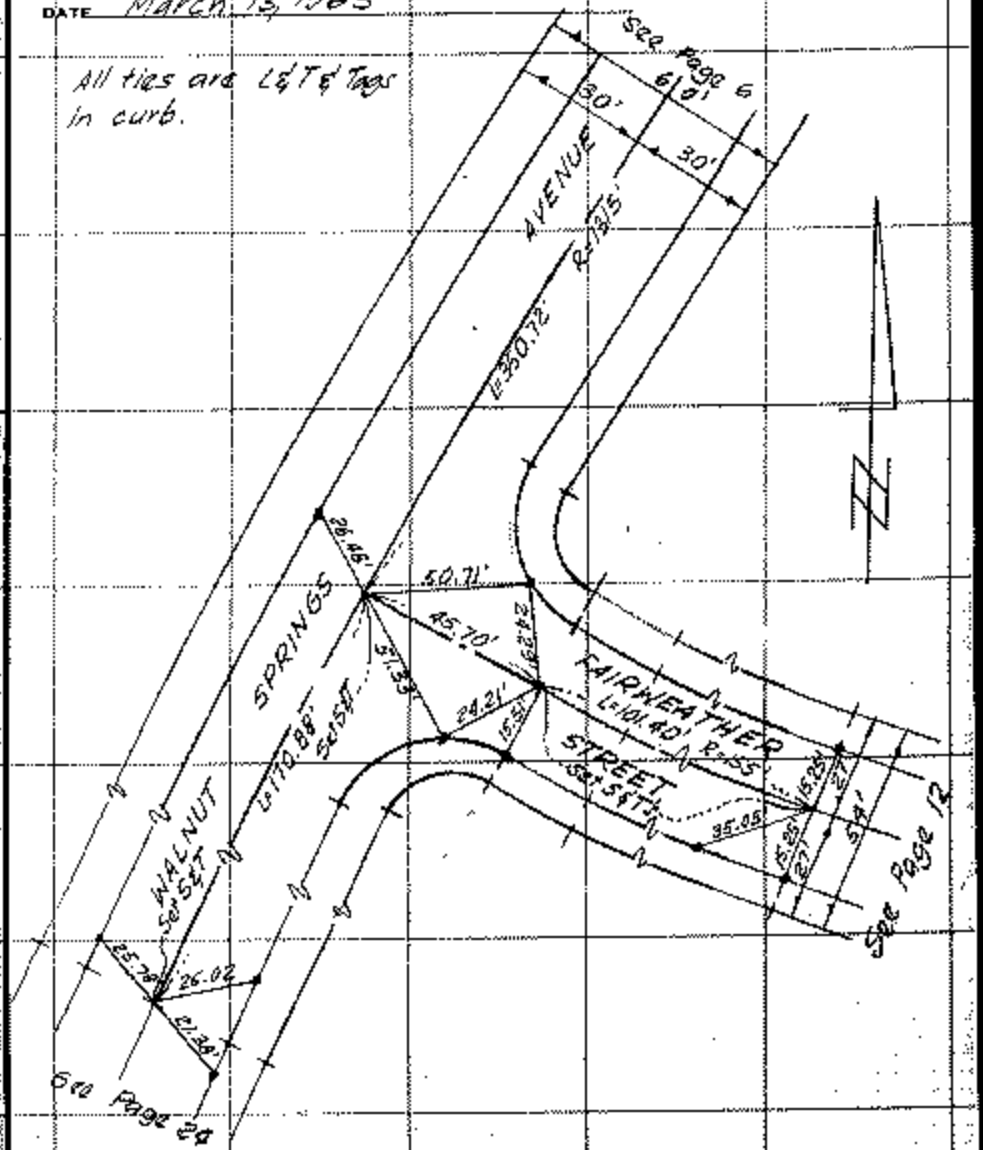

CO. ENGR. F.B. 3037: 69

SURVEY OF _____ F. B. _____ PG. 24

SURVEY BY McIntire & Quiros, Inc. TR. NO. 25931

DATE March 13, 1963

All ties are L&T & Tags in curbs.

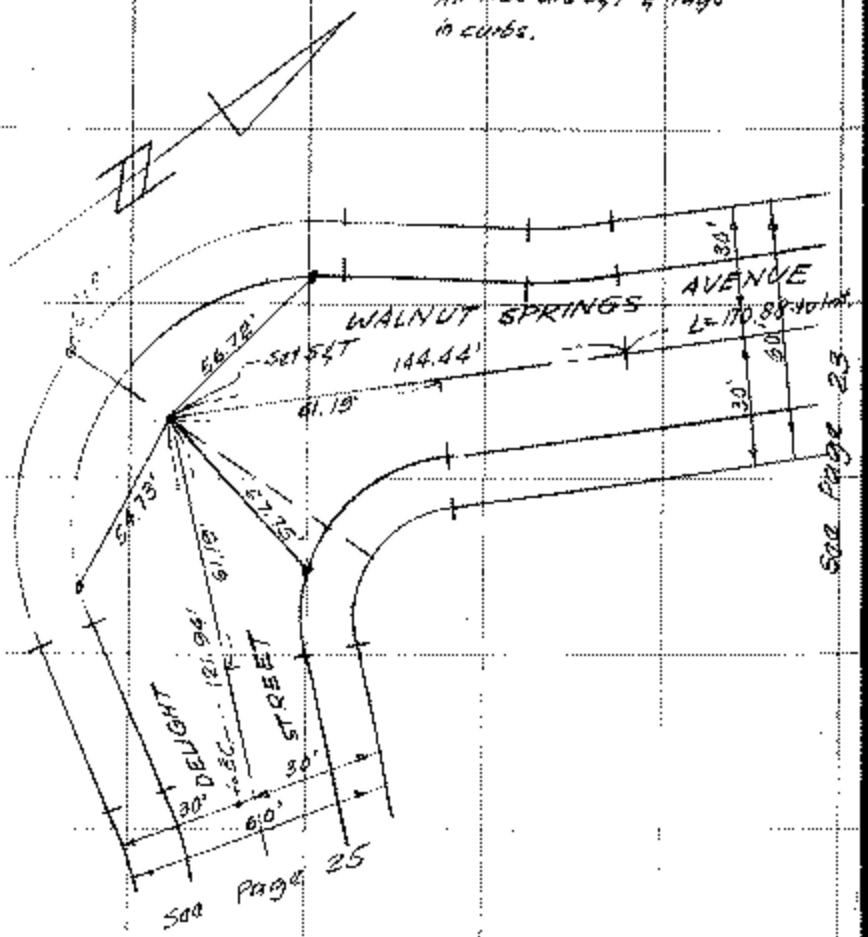

CO. ENGR. F.B. 3037, 70

SURVEY OF _____ F. B. _____ Pg. 25

SURVEY BY McIntyre & Quiros, Inc. TR. No. 25831

DATE March 13, 1963

All ties are L&T of Tags in curbs.

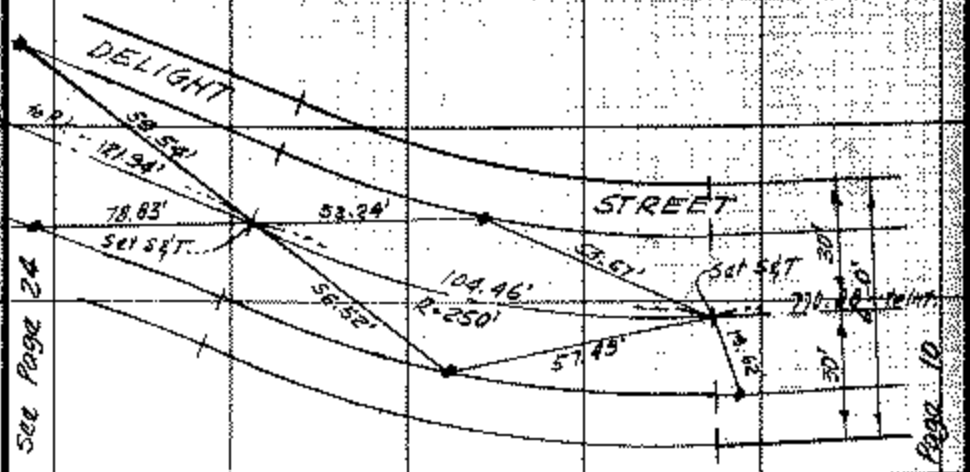

ENGR. F.B. 3037: 71

EY OF _____ F. B. _____ Pg. 26

EY BY McIntire & Quiros, Inc. TR. No. 25931

March 13, 1963

All ties are L&T & Tags in curb.

This is an additional page showing L&T&Tag in sidewalk in lieu of 2"I.P on Tract Line.

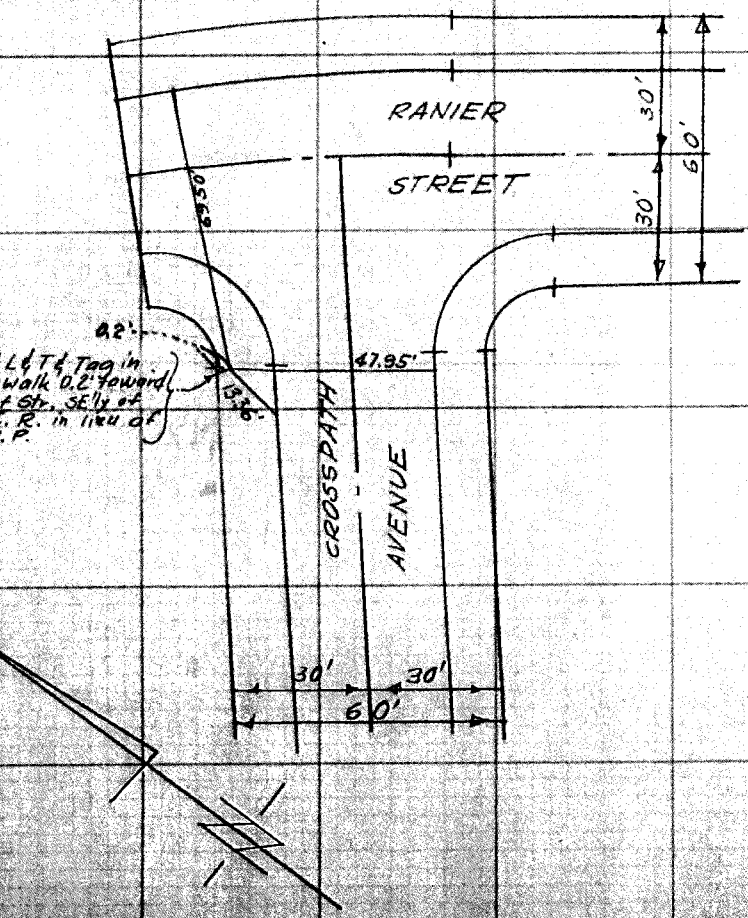

CO. ENGR. F.B. 3037: 72

SURVEY OF _____ F. B. _____ PG. 27

SURVEY BY McIntire & Quiros, Inc. TR. NO. 25931

DATE March 13, 1963

All lies are L&T & Tag: in curb

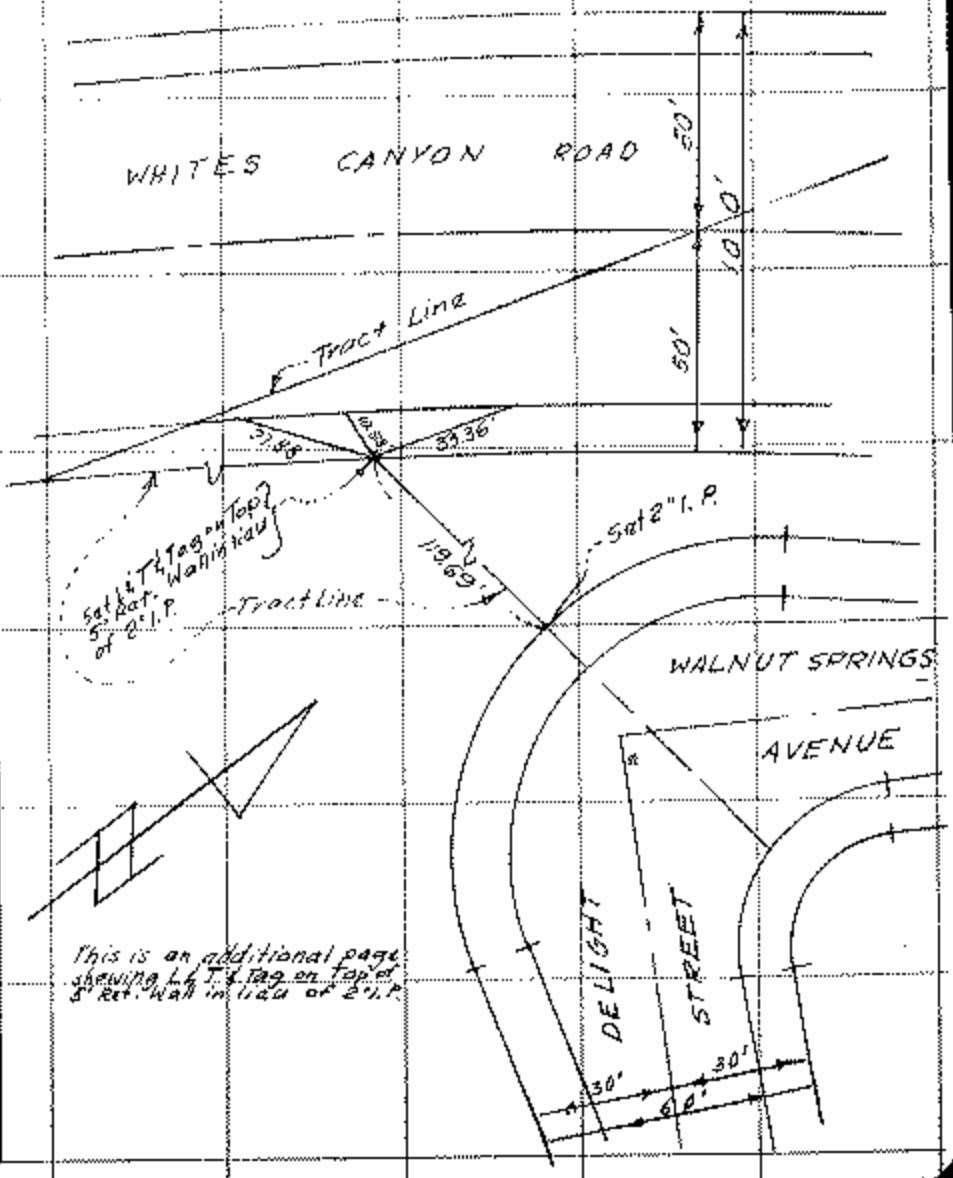

This is an additional page showing L&T & Tag on Top of 5' Ret. Wall in lieu of 2" I.P.

CO. ENGR. F.B. 3037: 73

SURVEY OF E TIES

F. B. _____ Pg. _____

SURVEY BY H.L. Johnson RE 7668

TR. No. 26940

DATE 4-24-63



CO. ENGR. F.B. 3037: 74

SURVEY OF ETCS F. B. Pg.

SURVEY BY M.L. Johnson RE 766B TR. No. 26940

DATE 4-24-63

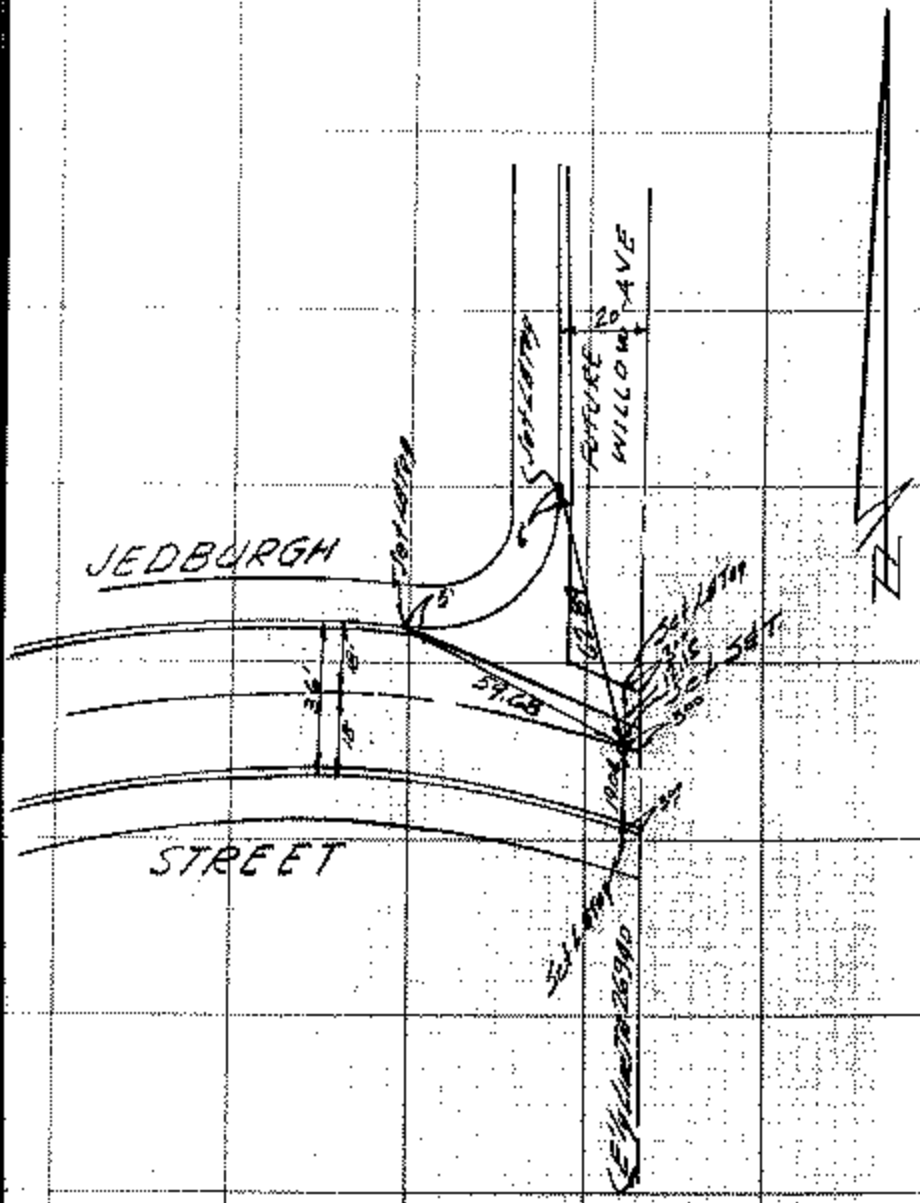

CO. ENGR. F.B. 3037: 75

SURVEY OF ℄ Ties F. B. _____ PG. _____

SURVEY BY H.L. Johnson RE 7668 TR. No. 26940

DATE 4-24-63

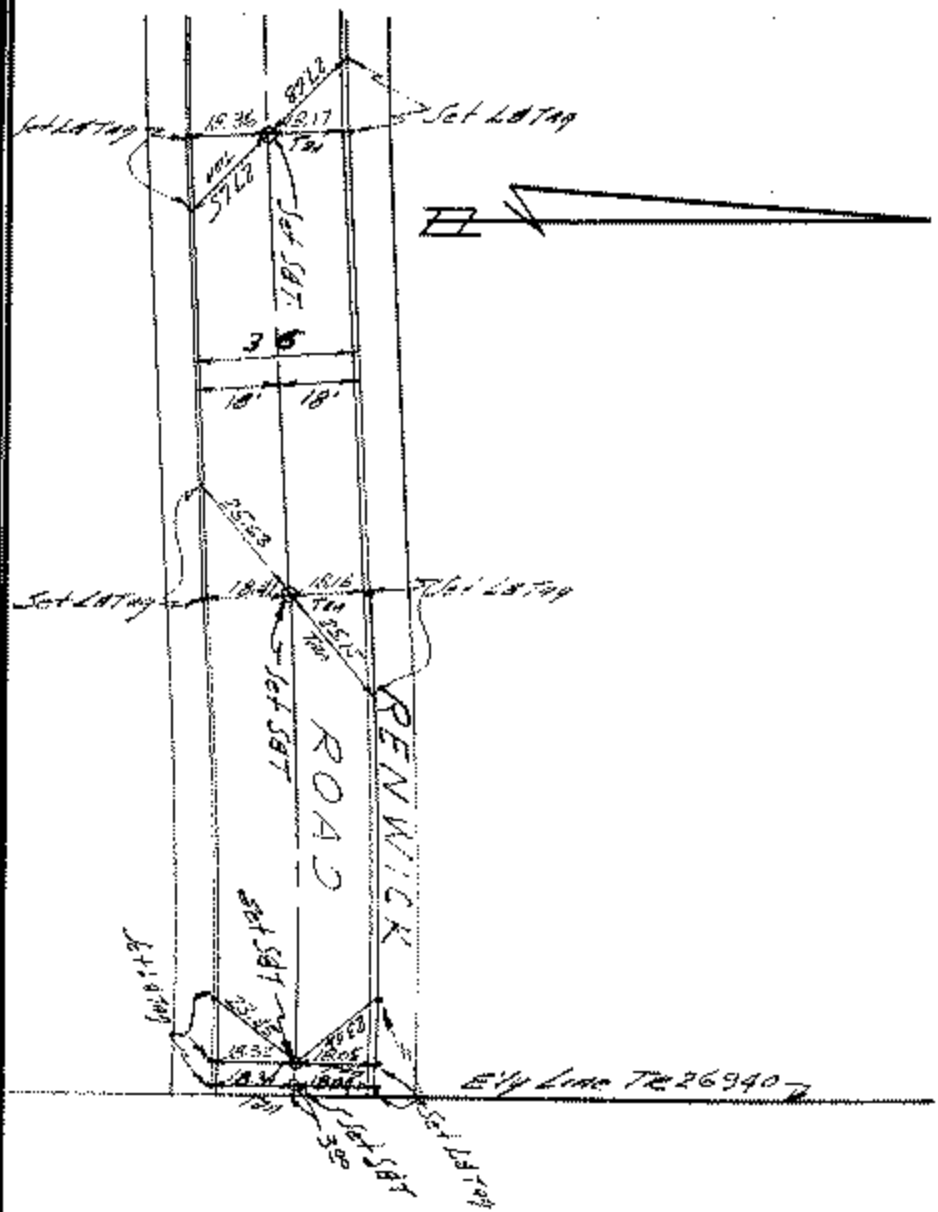

CO. ENGR. F.B. 3037: 76

SURVEY OF Ties F. B. ____ Pg. ____

SURVEY BY H L Johnson RE 7668 TR. No. 26940

DATE 4-24-63

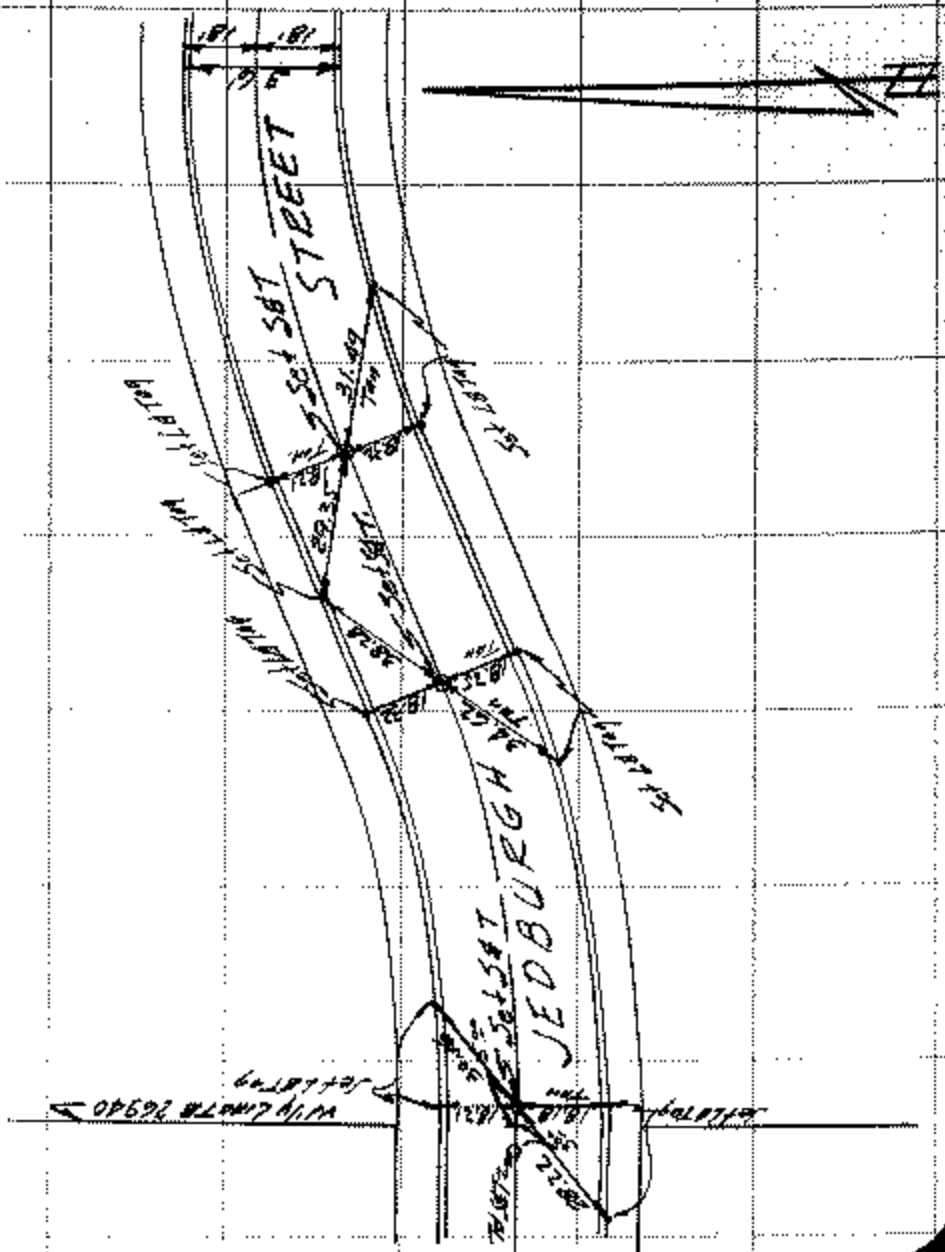

CO. ENGR. F.B. 3037: 77

SURVEY OF ETIBS

SURVEY BY H.L. Johnson RE 7668

DATE 4-24-63

F. B. _____ PG. _____

TR. No. 26940

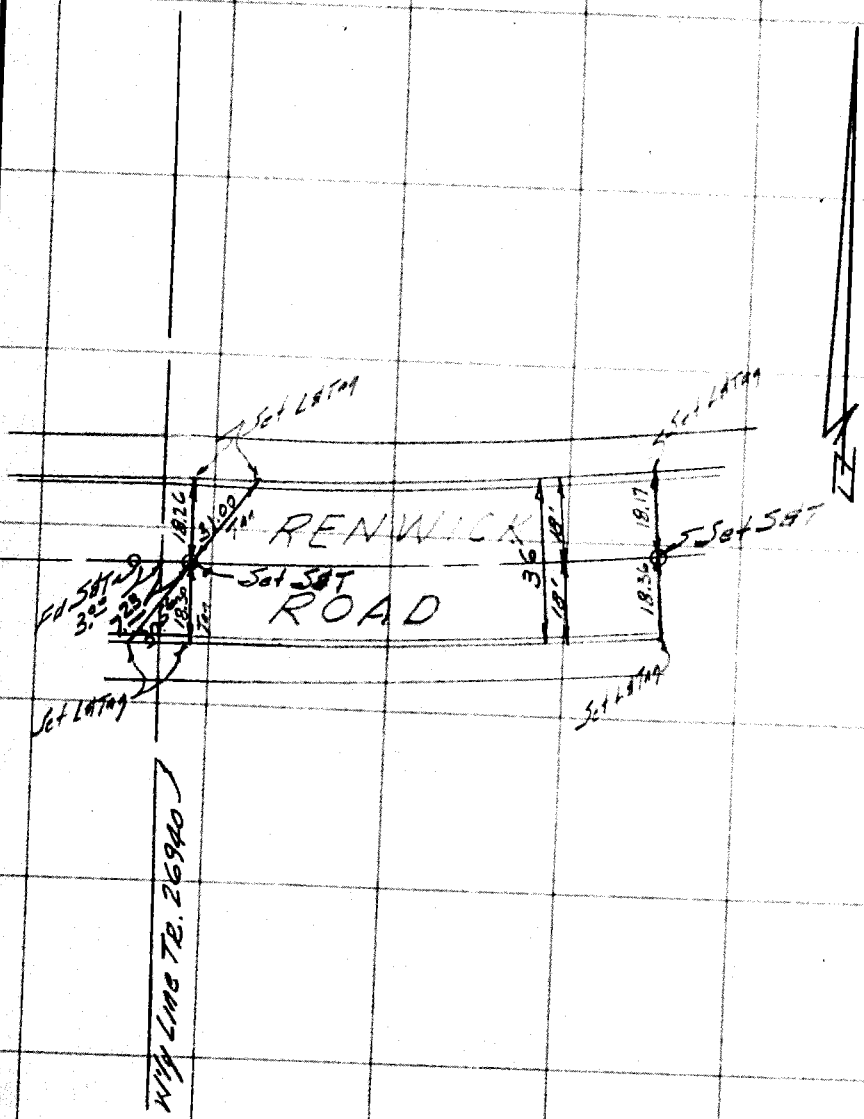

CO. ENGR. F.B. 3037: 78

CENTER LINE TIES
TRACT Nº 26810 F.B. _____ PG. _____

ENGINEERS
BROOKS & MILLER
213B EAST HUNTINGTON DRIVE DUARTE CALIFORNIA
12/7/62
ELLIOTT 6-7180

NOTE: L&T with tag R.E. 4408 were set on curb.

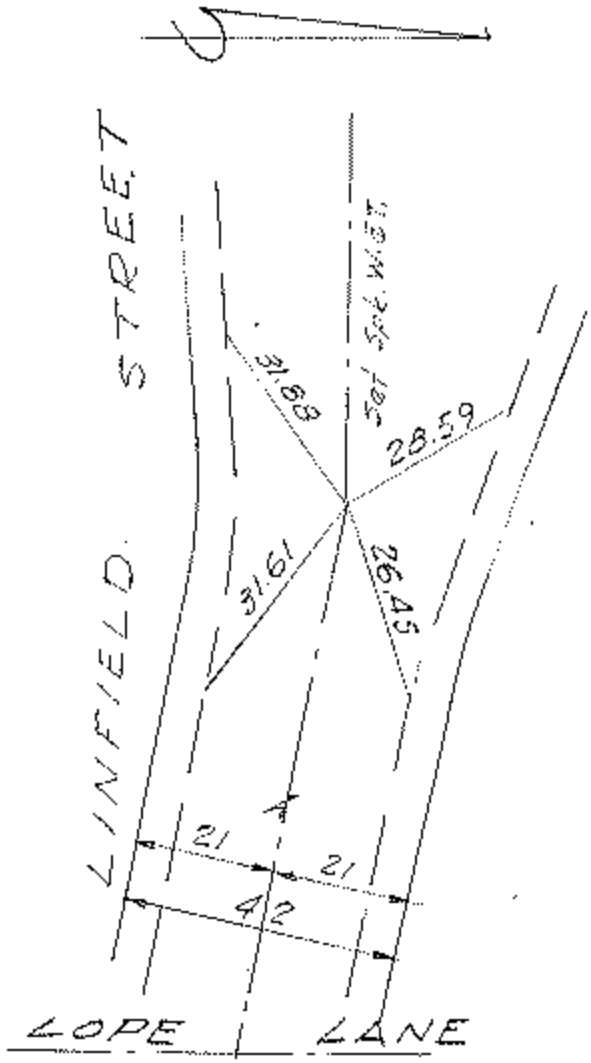

CO. ENGR. F.B. 3037: 79

CENTER LINE TIES
TRACT Nº 26310 F.B. _____ PG. _____

ENGINEERS 12/7/62
BROOKS & MILLER ELLIOTT 8-7150
2136 EAST HUNTINGTON DRIVE DUARTE CALIFORNIA

Note: L&T with tag C.E. 4403 were set on curb.

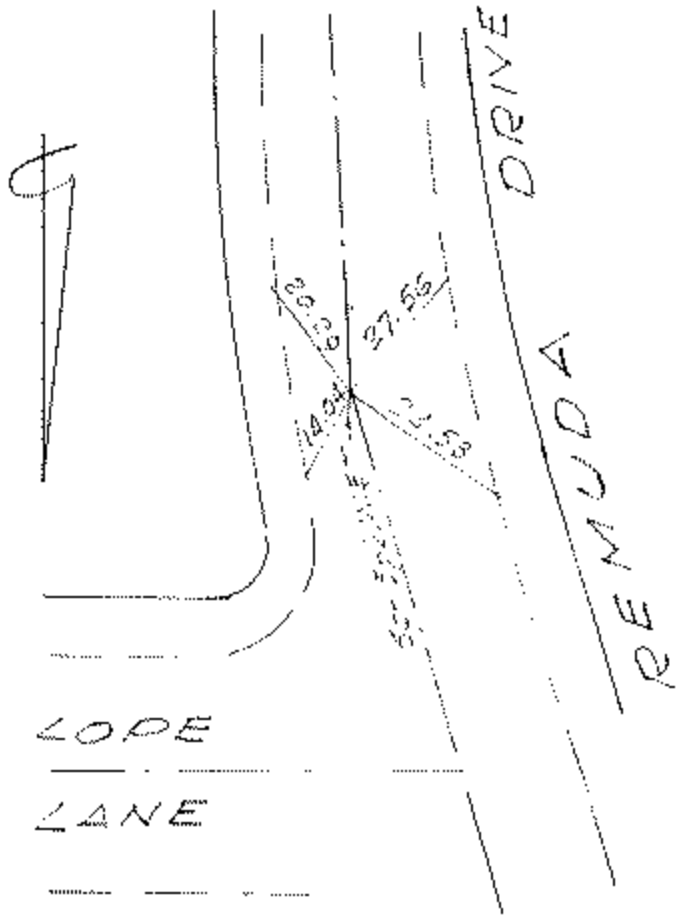

CO. ENGR. F.B. 3037: 80

CENTER LINE TIES
TRACT NO 26810 F.B. _____ PG _____

ENGINEERS
BROOKS & MILLER ELLIOTT 8-7150
2138 EAST HUNTINGTON DRIVE DUARTE CALIFORNIA

Note: LF with tags - RE 4408 were set in curb. 12/5/62

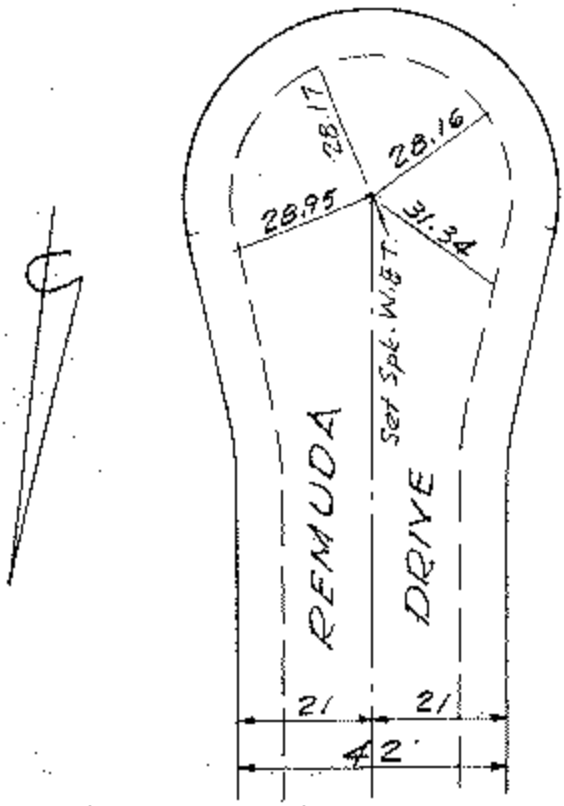

CO. ENGR. F.B. 3037: 81

CENTER LINE TIES

TRACT NO 26810 F.B. _____ PG. _____

ENGINEERS

BROOKS & MILLER ELLIOTT 8-7150

2138 EAST HUNTINGTON DRIVE DUARTE CALIFORNIA

12/5/1962

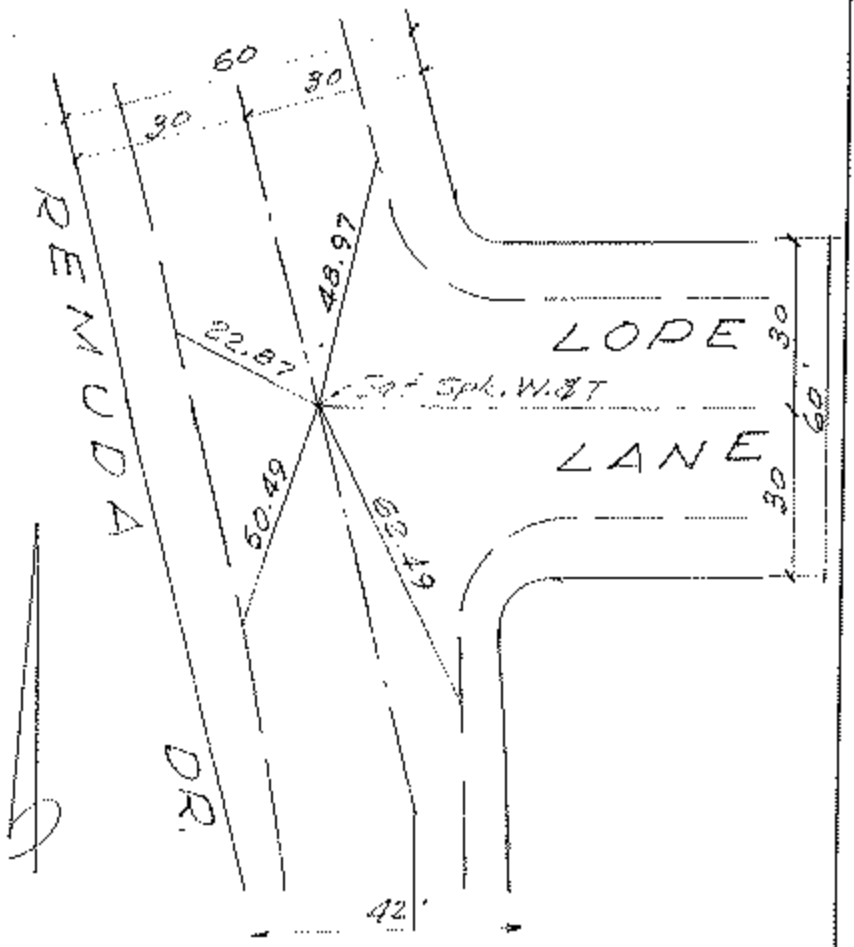

Note: 4' with top RE 4408 were set in curb.

CENTER LINE TIES
TRACT No 26810 F.B. _____ PG. _____

ENGINEERS
BROOKS & MILLER
2158 EAST HUNTINGTON DRIVE DUARTE ELLIOTT 8-7150 CALIFORNIA

NOTE: 4 with Tag R.E 4408 were set in curb. 12/5/1962

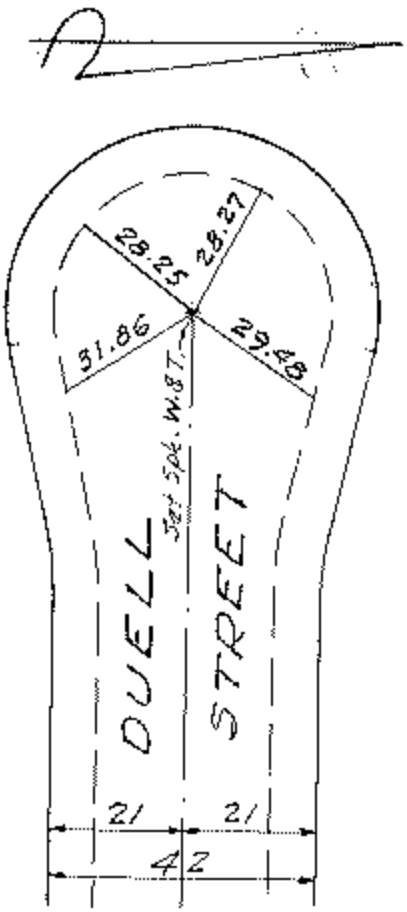

CO. ENGR. F.B. 3037: 83

CENTER LINE TIES
TRACT NO 26910 F.B. _____ PG. _____

ENGINEERS
BROOKS & MILLER ELLIOTT 8-7150
213a EAST HUNTINGTON DRIVE DUARTE CALIFORNIA

12/5/1962

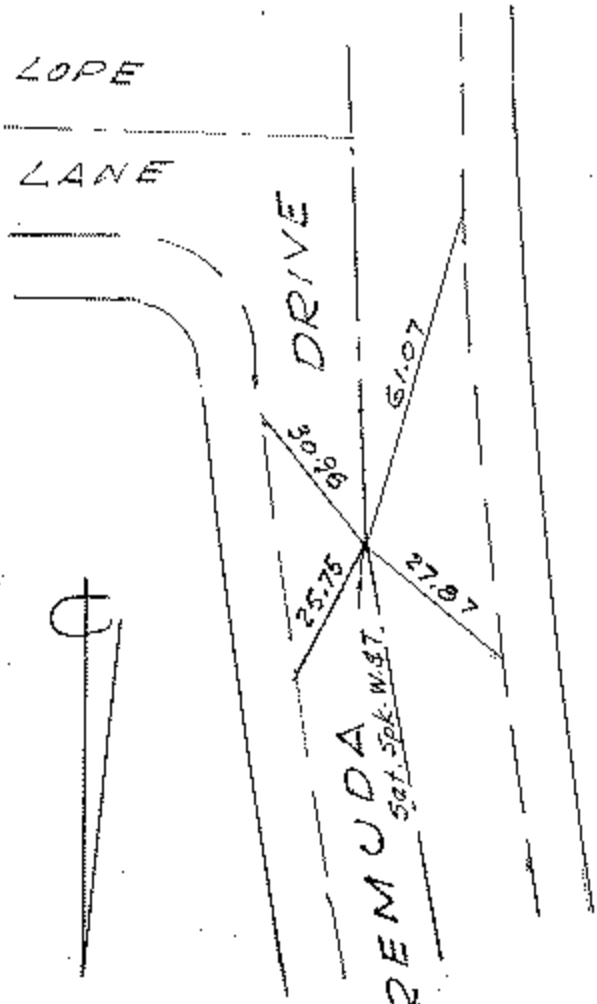

NOTE: 4 with Tag R.E. 4408 were set in curb.

CO. ENGR. F.B. 3037: 84

CENTER LINE TIES

TRACT No 26810 F.B. _____ PG. _____

ENGINEERS

BROOKS & MILLER ELLIOTT 8-7150

2138 EAST HUNTINGTON DRIVE DUARTE CALIFORNIA

Note! L & T with Tag R.E. 4408 were set in curb. Dec. 1962

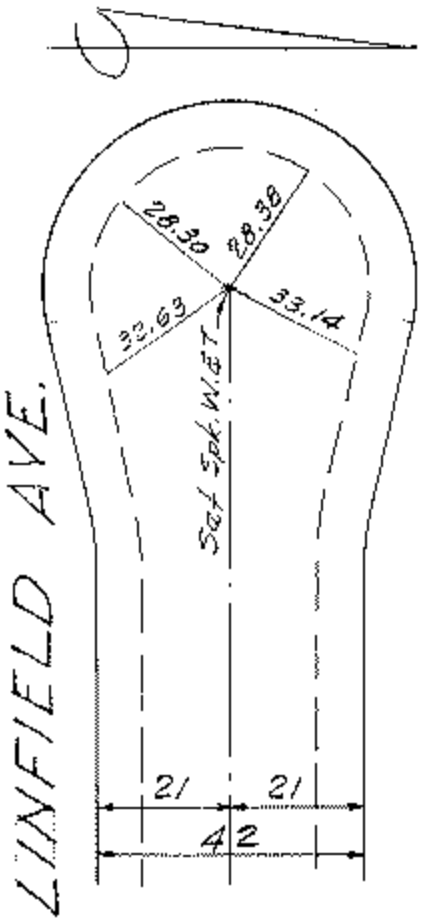

CO. ENGR. F.B. 3037-85

KEMMERER ENGINEERING CO., INC.
CIVIL ENGINEERING AND SURVEYING
145 NORTH PAINTER, WHITTIER, CALIFORNIA, 698-9993

FB _____ PG _____

Survey For Tract 27345 Survey By Jensen Date May 23, 1963

Check By _____ Date _____

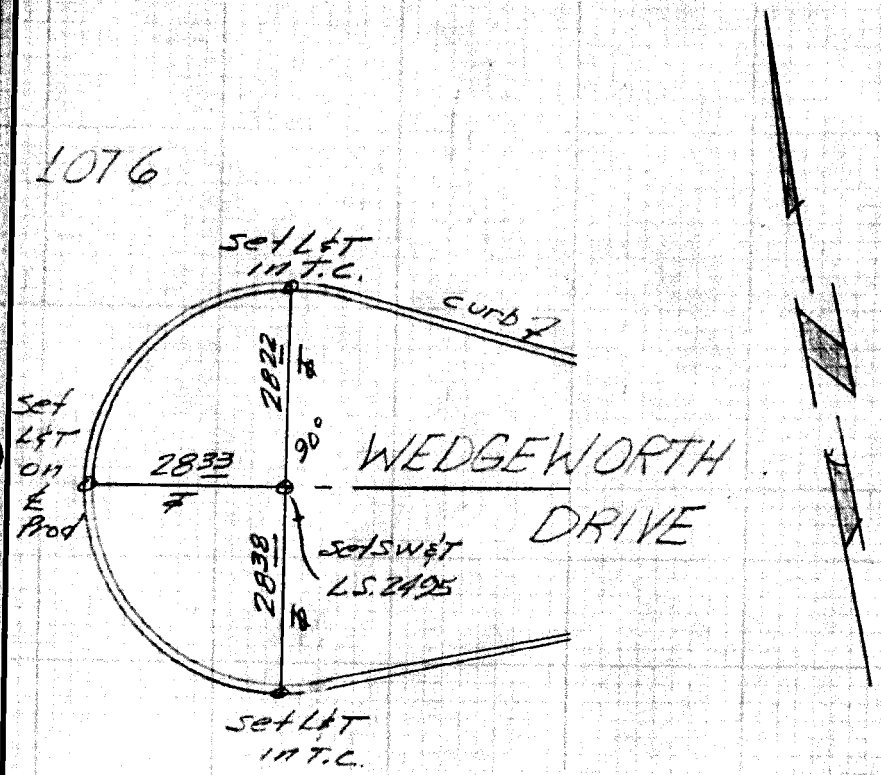

CO. ENGR. F.B. 3037: 86

KEMMERER ENGINEERING CO., INC.
CIVIL ENGINEERING AND SURVEYING
145 NORTH PAINTER, WHITTIER, CALIFORNIA, 698-9993

FB _____ PG _____

Survey For Tract 27345 Survey By Lemieux Date May 23, 1963

Check By _____ Date _____

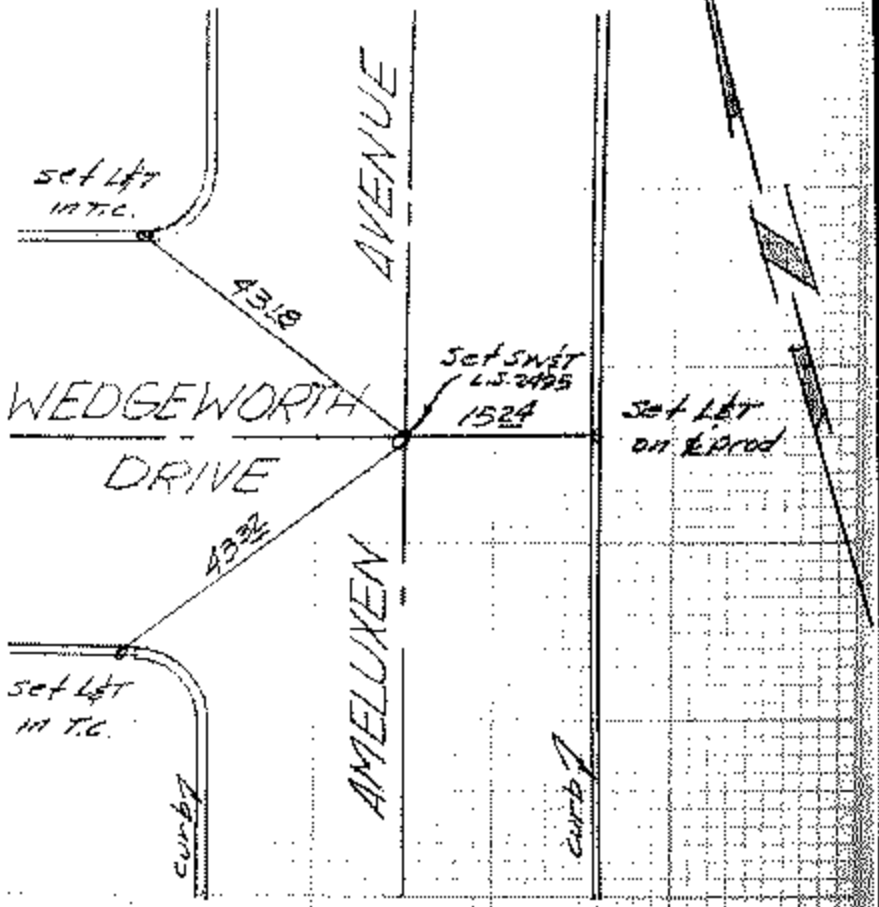

CO. ENGR. F.B. 3037: 87

KEMMERER ENGINEERING CO., INC.
CIVIL ENGINEERING AND SURVEYING
145 NORTH PAINTER, WHITTIER, CALIFORNIA, 698-9993

FB._____ PG._____

Survey For Tract 27345 Survey By Jensen Date May 23, 1963

Check By_____ Date_____

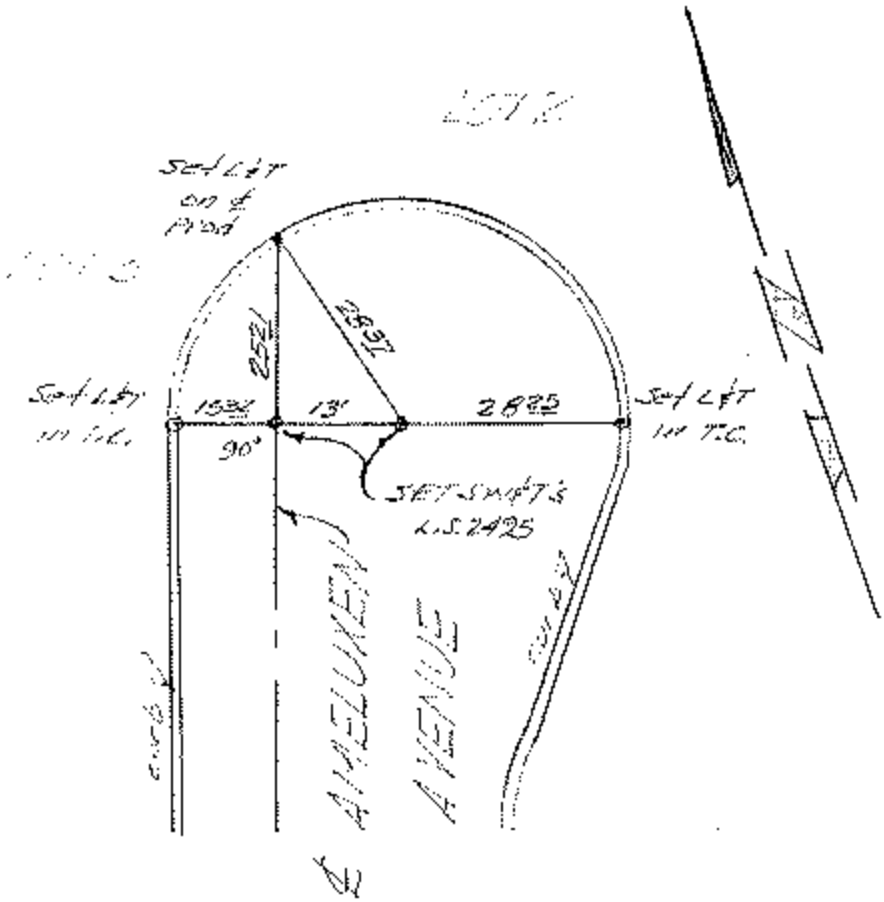

CO. ENGR. F.B. 3037: 88'

SURVEY OF PIERMONT DR F. B. Pg. 2

SURVEY BY C.S.T. ENG CO TR. No. 26678

DATE OCT 1962

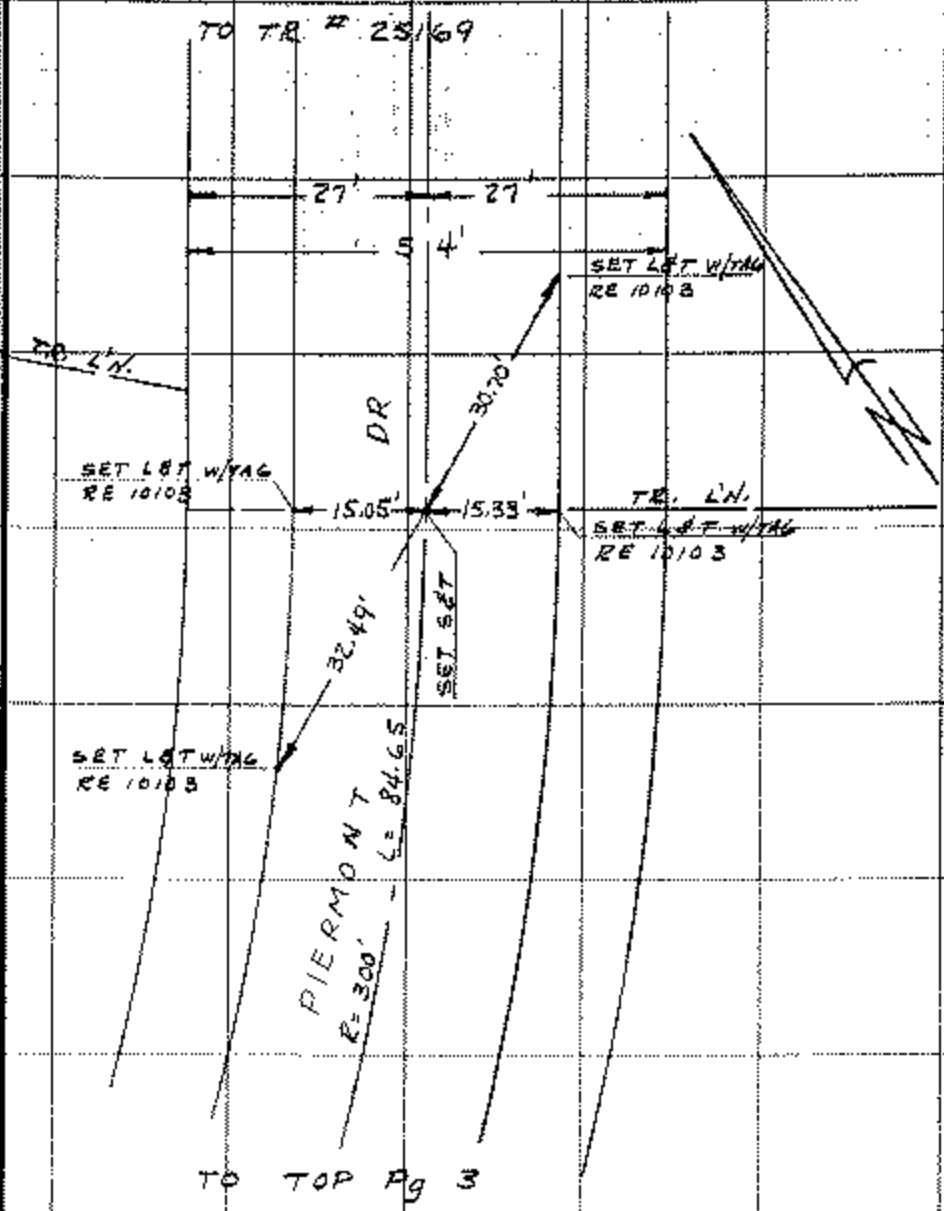

TO TOP Pg 3

CO. ENGR. F.B. 3037: 89

SURVEY OF PIERMONT DR F. B. ____ PG. 3

SURVEY BY C·S·T ENG CO TR. NO. 26678

DATE OCT 1962

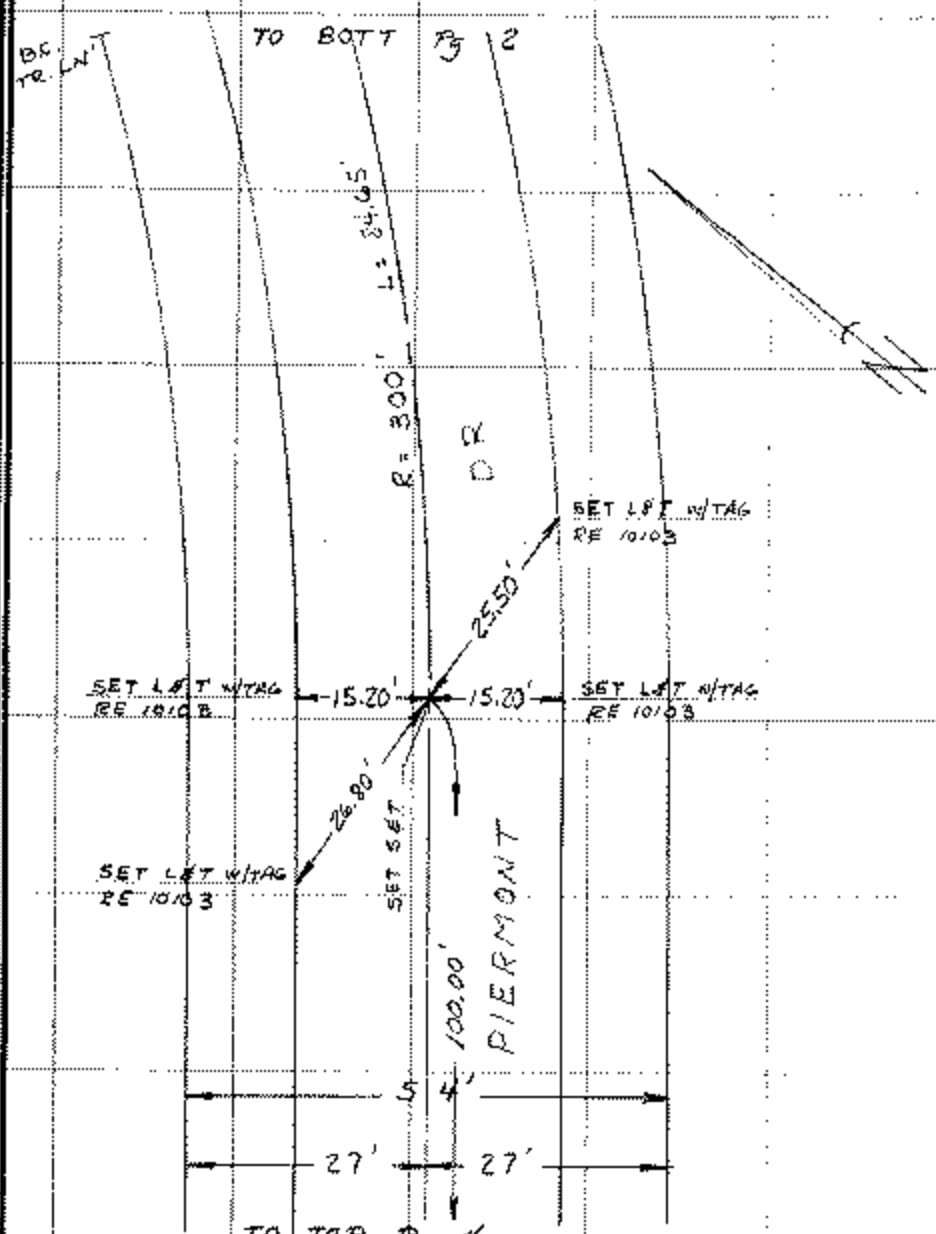

CO. ENGR. F.B. 3037:190

SURVEY OF PIERMONT DR F. B. Pg. 4

SURVEY BY C-S-T ENG CO TR. No. 26678

DATE OCT 1962

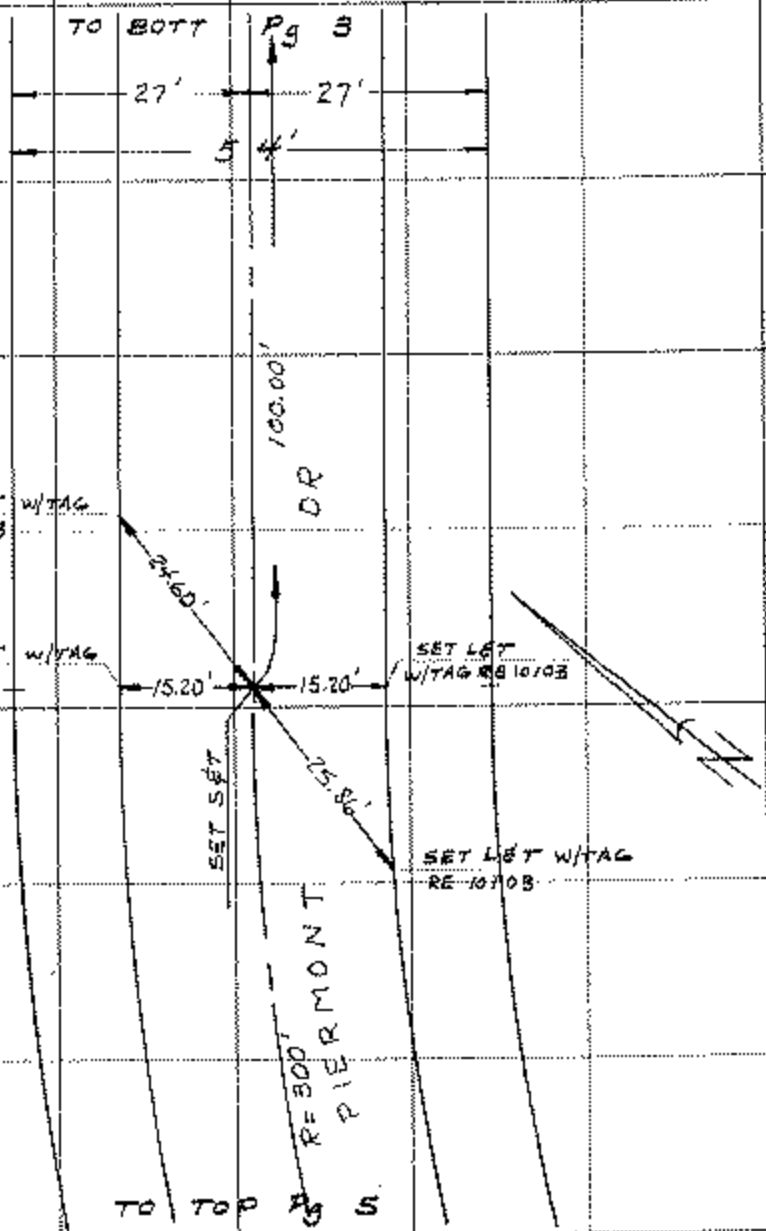

CO. ENGR. F.B. 3037: 91

SURVEY OF PIERMONT DR

SURVEY BY C-S-T ENG CO

DATE OCT 1962

F. B. ____ PG. 5

TR. No. 26678

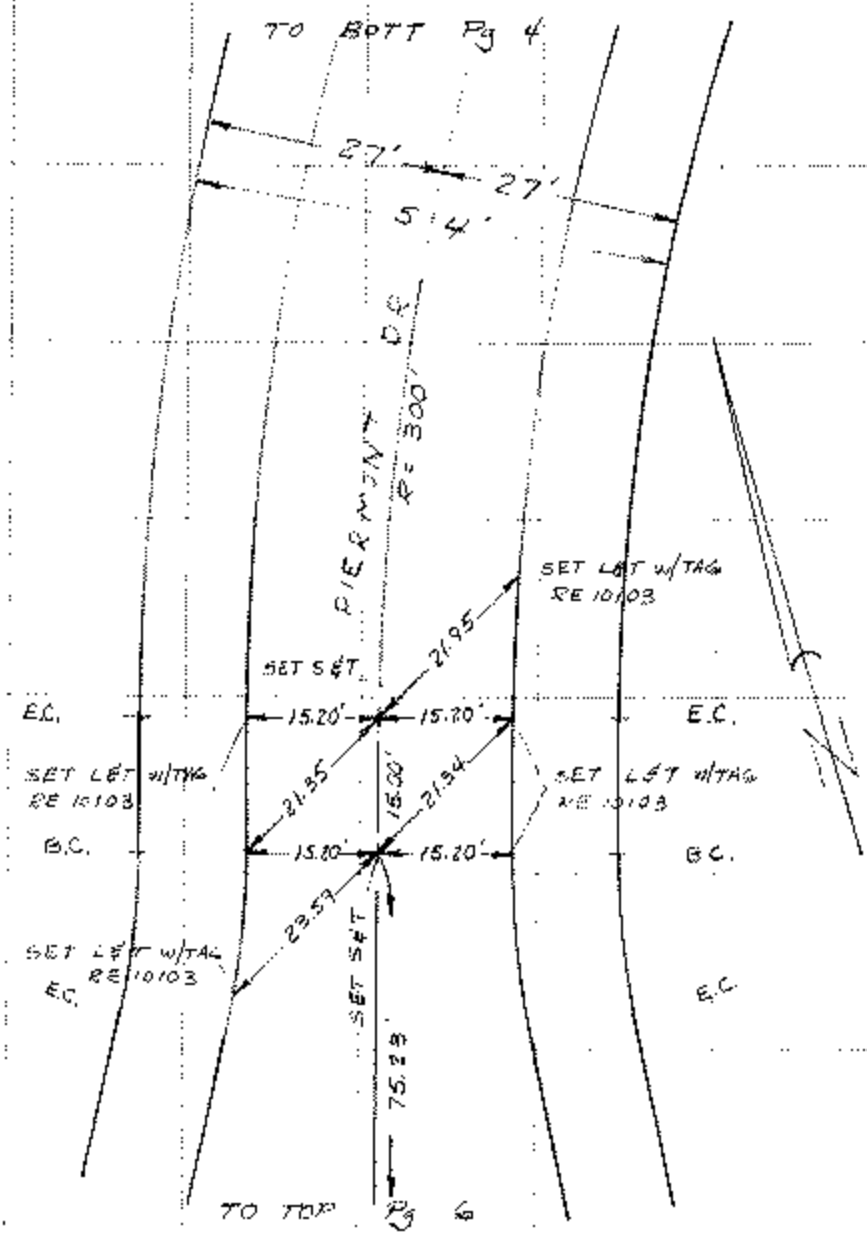

CO. ENGR. F.B. 3037: 92'

SURVEY OF PIERMONT DR F. B. Pg. 6

SURVEY BY C-S-T ENG CO TR. No. 26678

DATE OCT 1962

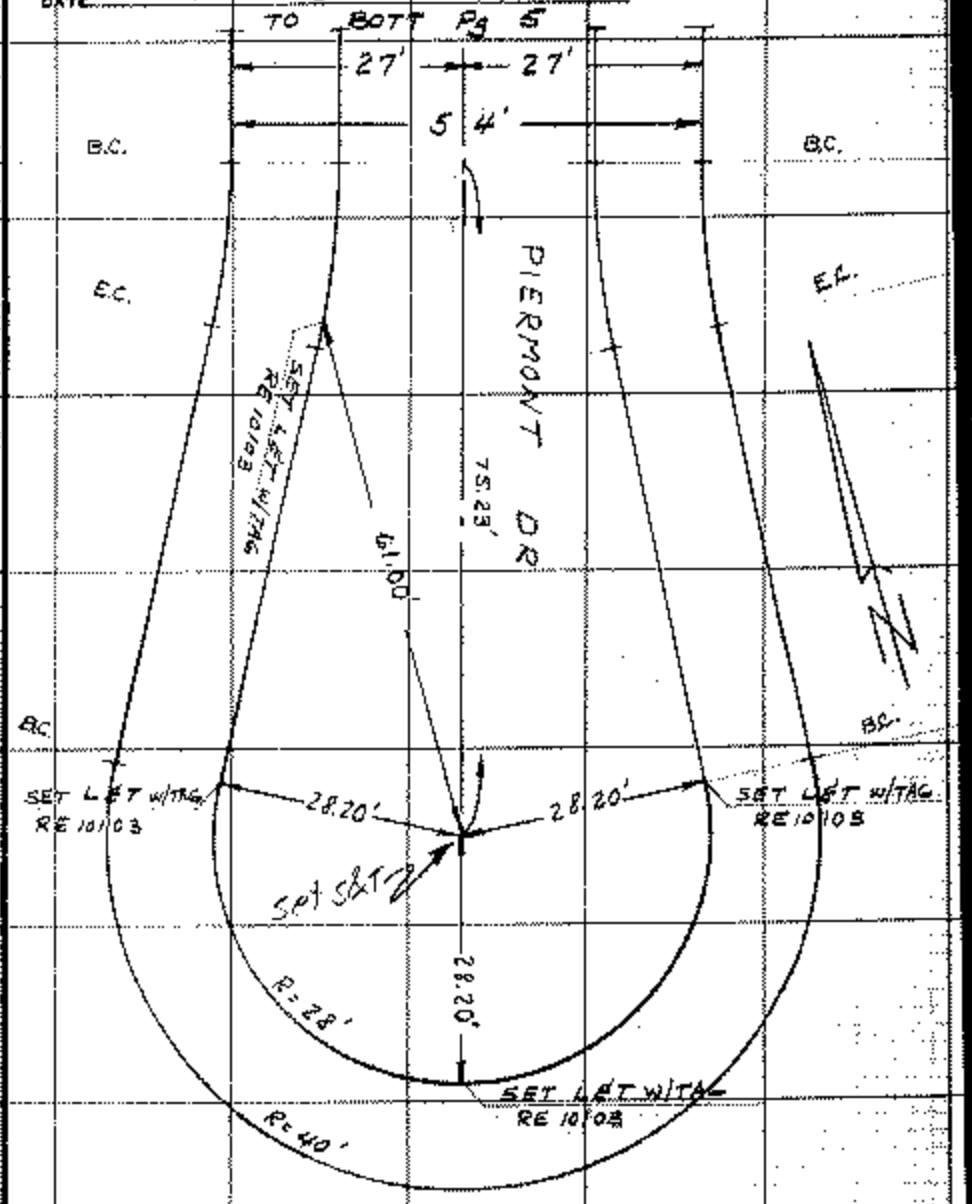

CO. ENGR. F.B. 3037: 93

KEMMERER ENGINEERING CO., INC.
CIVIL ENGINEERING AND SURVEYING
145 NORTH PAINTER, WHITTIER, CALIFORNIA, 698-9993

FB _____ PG _____

Survey For Tract 26841 Survey By Wright Date May 20, 1963
Check By Season Date May 22, 1963

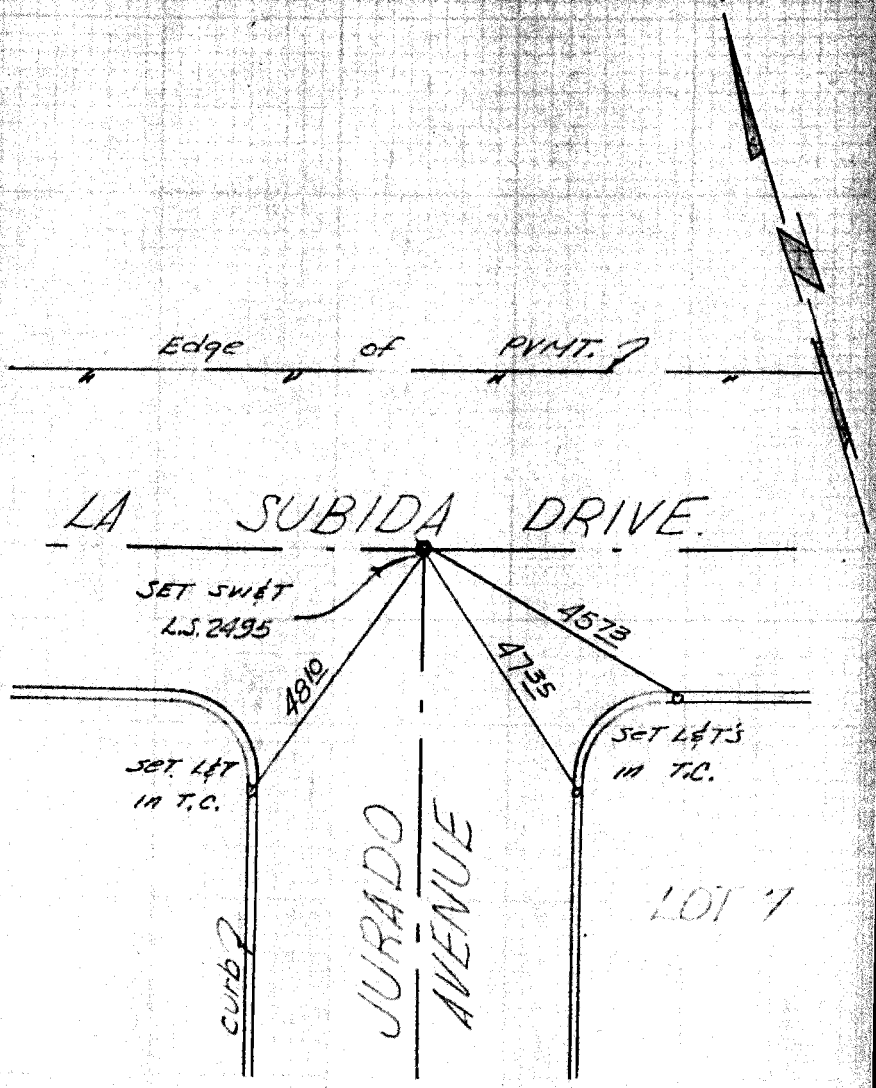

CO. ENGR. F.B. 3037: 94

KEMMERER ENGINEERING CO., INC.
CIVIL ENGINEERING AND SURVEYING
145 NORTH PAINTER, WHITTIER, CALIFORNIA, 698-9993

FB _____ PG _____

Survey For TRACT 26841 Survey By Wright Date May 20, 1963
Check By Jensen Date May 22, 1963

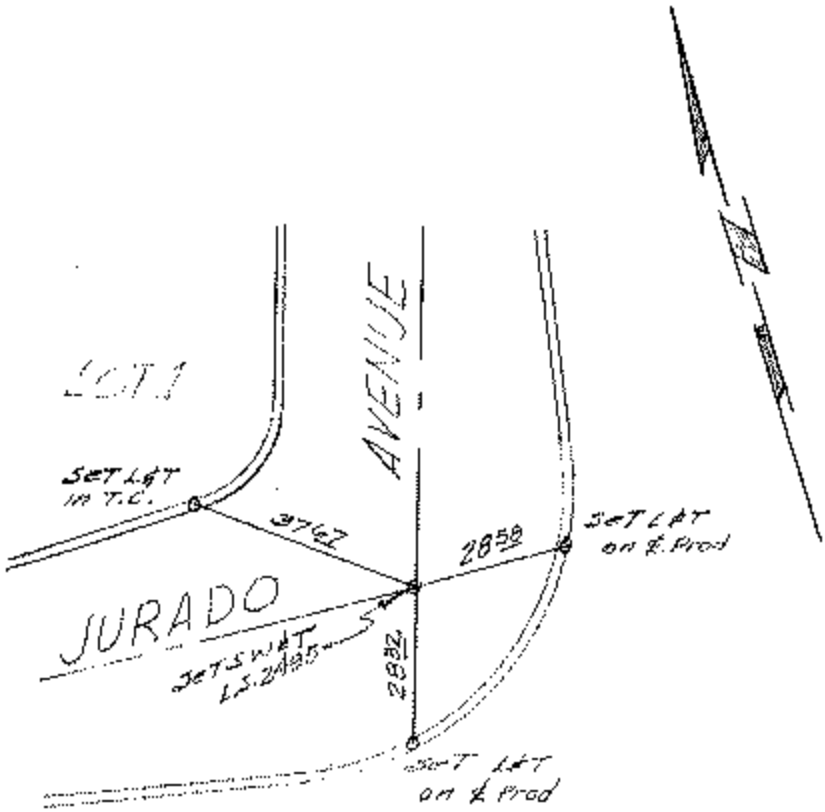

CO. ENGR. F.B. 3037: 95

KEMMERER ENGINEERING CO., INC.
CIVIL ENGINEERING AND SURVEYING
145 NORTH PAINTER, WHITTIER, CALIFORNIA, 698-9993

FB _____ PG _____

Survey For TRACT 26041 Survey By Wright Date May 20, 1963
Check By Jensen Date May 22, 1963

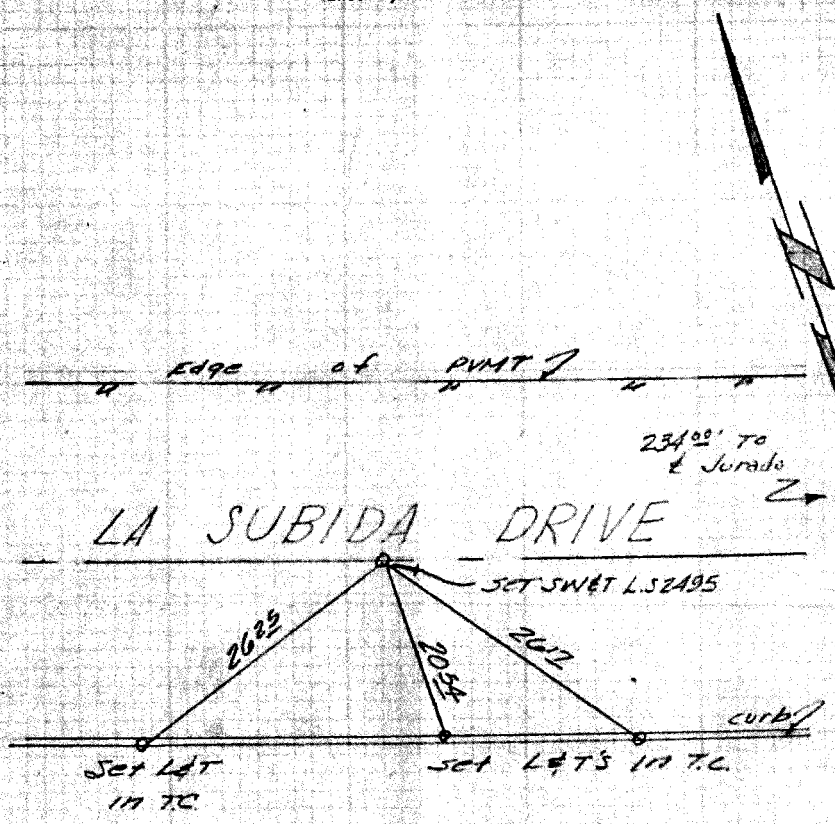

NOT A PART

CO. ENGR. F.B. 3037: 96

KEMMERER ENGINEERING CO., INC.
CIVIL ENGINEERING AND SURVEYING
145 NORTH PAINTER, WHITTIER, CALIFORNIA, 698-9993

FB._____ PG._____

Survey For TRACT 26841 Survey By Wright Date MAY 20, 1963
Check By [illegible] Date MAY 22, 1963

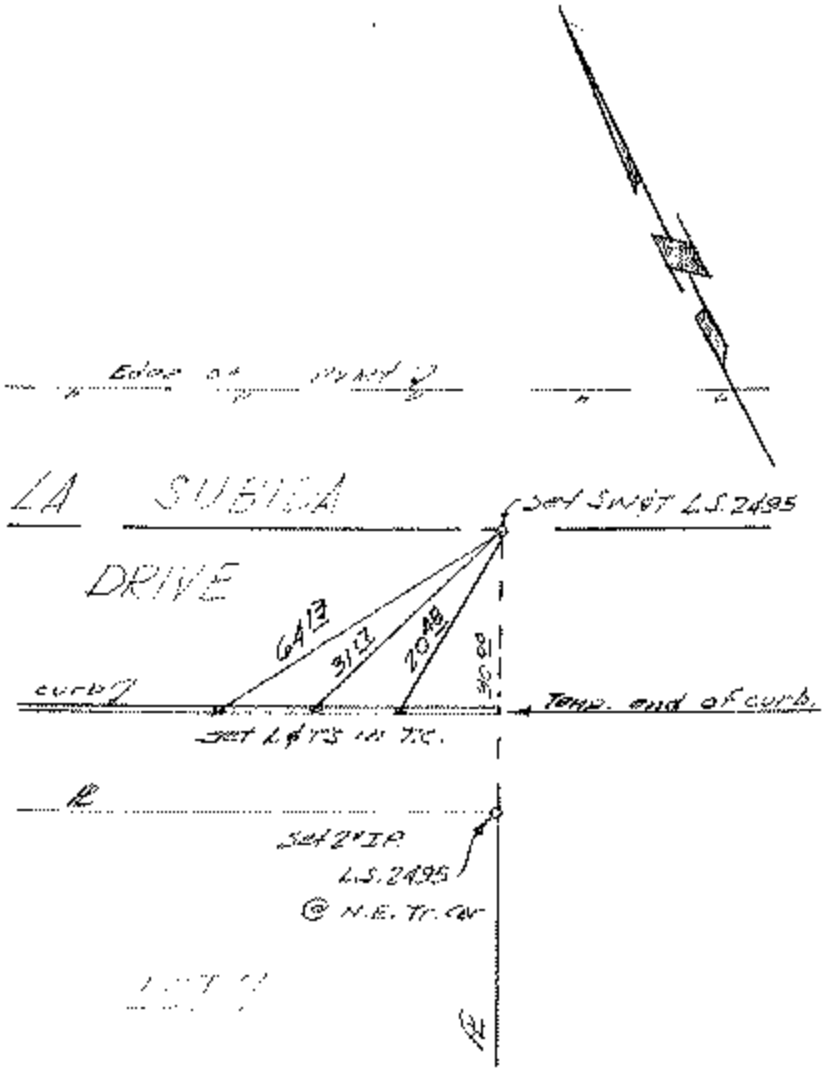

CO. ENGR. F.B. 3037: 97

KEMMERER ENGINEERING CO., INC.
CIVIL ENGINEERING AND SURVEYING
145 NORTH PAINTER, WHITTIER, CALIFORNIA, 698-9993

FB _____ PG _____

Survey For Tract 26841 Survey By Wright Date May 20, 1963

Check By Jensen Date May 22, 1963

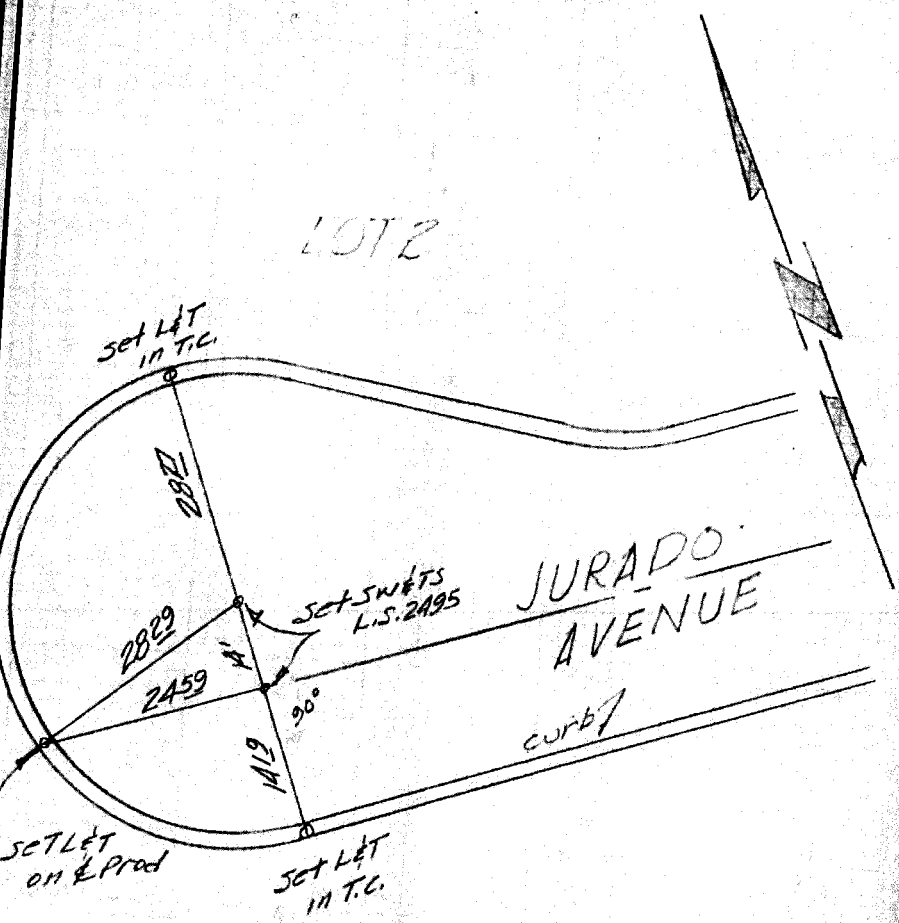

CO. ENGR. F.B. 3037: 98

TRACT 22562

COUNTY OF LOS ANGELES

NOTE: ALL L&T ARE TAGGED RE 8205

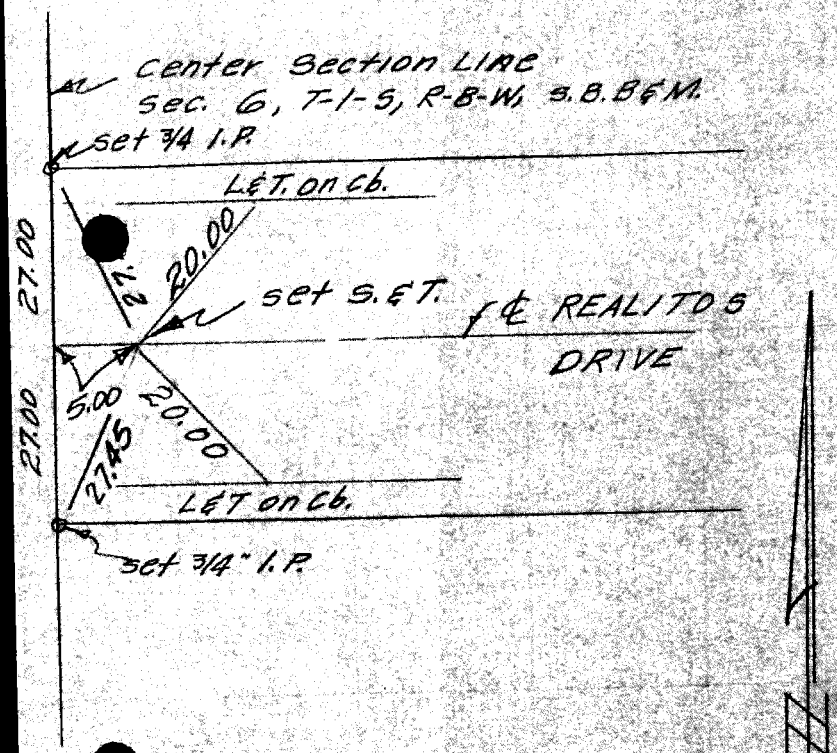

ANDREASEN ENG. CO.
R.E. 8205
POMONA, CALIF.
REV. MAY 1963

Sheet 2 of 2

1-8-54

CO. ENGR. F.B. 3037: 99

TRACT 22562
COUNTY OF LOS ANGELES

NOTE: ALL LOT ARE TAGGED RE 8205

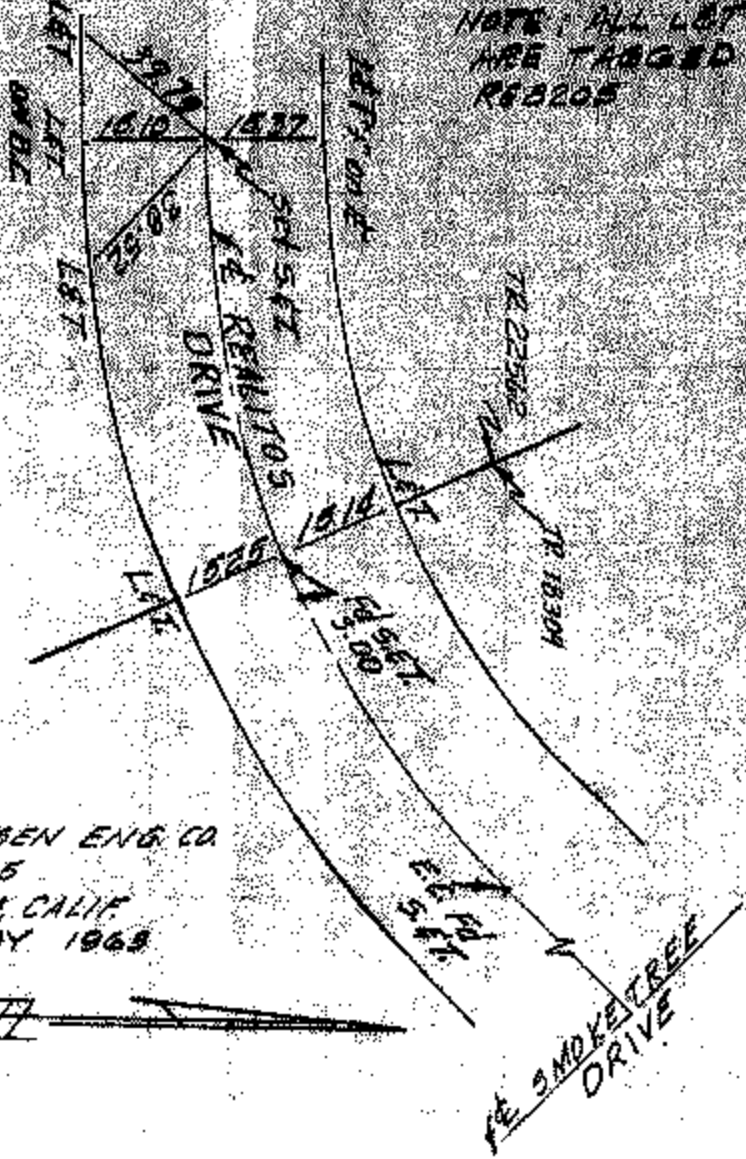

ANDREASEN ENG. CO.
R.E. 8205
POMONA, CALIF.
REV MAY 1969

Sheet 1 of 2

CO. ENGR. F.B. 3037, 100

SURVEY OF ℄ Tie Notes F. B. Pg.

SURVEY BY POND ENGINEERING CO. TR. No. 27470

DATE May 13, 1963

All Tags marked R.E. 11587

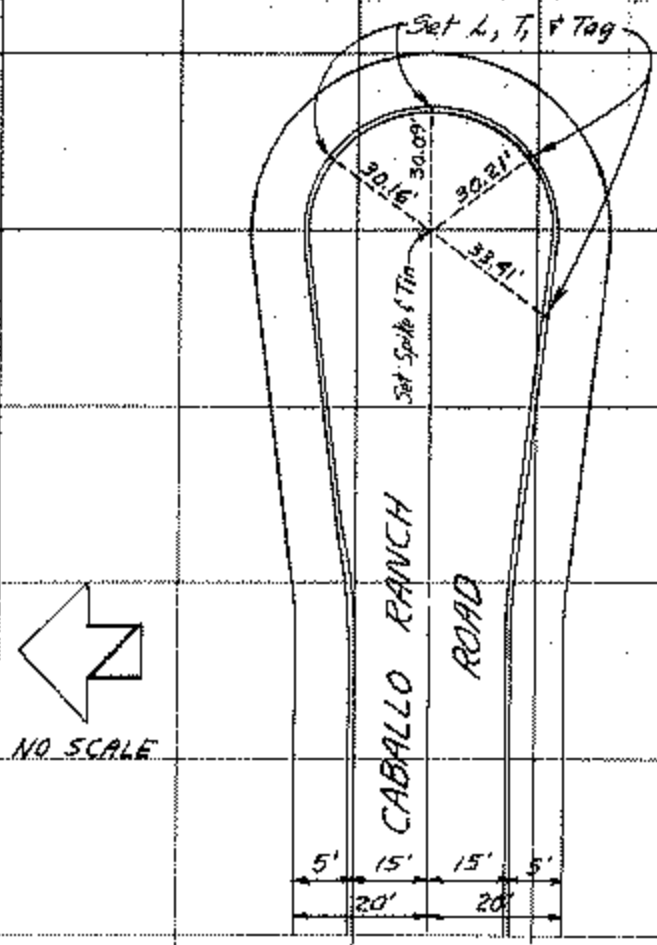

CO. ENGR. F.B. 3037: 101

F. B. _____ PG. _____ SURVEY OF ℄ TIE NOTES

TR. No. 27470 SURVEY BY POND ENGINEERING CO.

DATE MAY 13, 1963
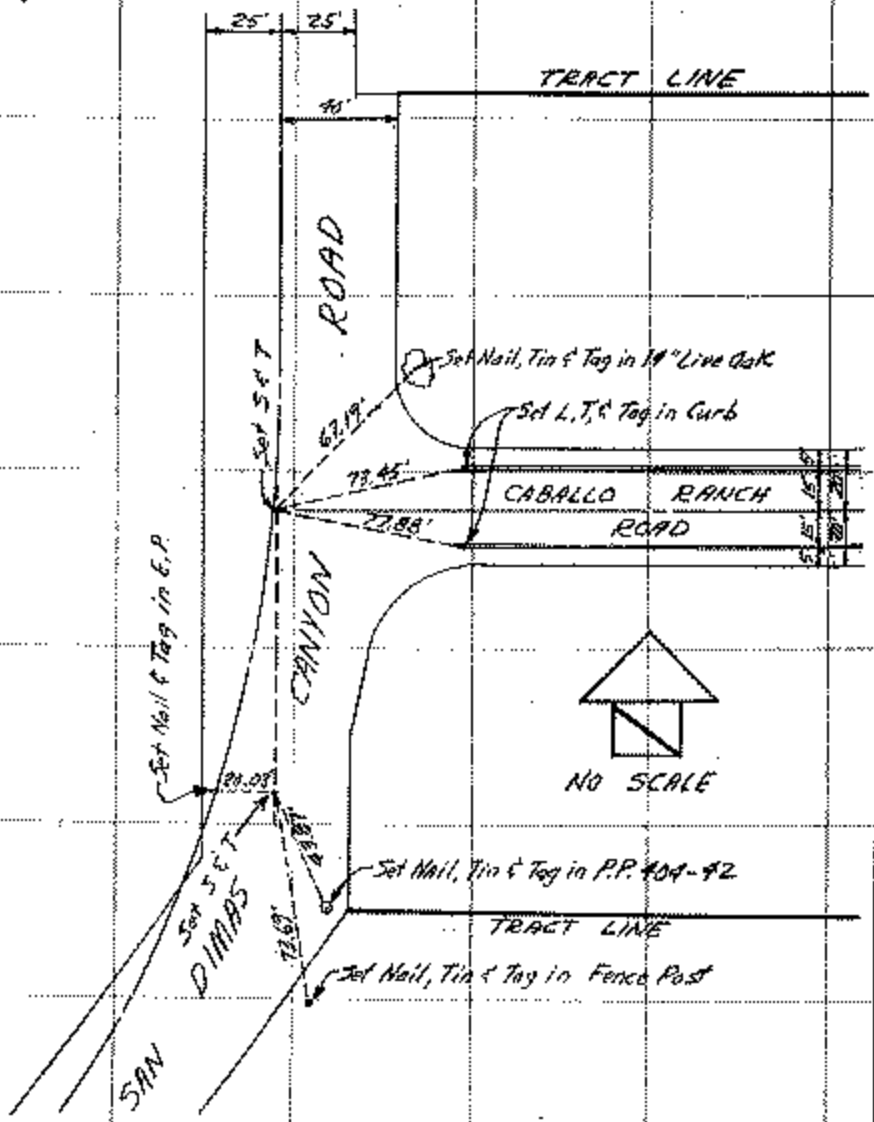
All Tags marked R.E. 11587