Notes Ck'd by _____
Map No. _____
Office Work _____
Checked _____
Date _____

Survey of _____
JN _____ Tape _____ Std _____ °F
Surveyed by _____
Notes _____ Date _____
Indexed _____

F.B. 3039 Pg. _____

PAGE	TRACT #
5-14 39	27042
15-39	25108
40-62	25169
63-80	27387
81	27769
82	RS. 79-94
83-94	27132
95-99	26371
100	27444

Note: Any Additions or Changes on this Sheet Must be Made or Circled in Red Ink With Date and Name of Person Making Change

Do not extend this side of this line.

PLEASE RETURN TO
LOS ANGELES COUNTY ENGINEER
403 Los Angeles County Engineering Bldg.

76P3093 CE #310 5-66

CO. ENGR. F.B. 3039: 5

SURVEY OF Center Line Tie Points F. B. Pg. 1

SURVEY BY Valley Subdivision Engineers TR. No. 27042

DATE 3-12-63

Jim Bridger Road - 2040 feet s/o to 320 feet s/o Jed Smith Road

Center Line Ties

C. R. Nichols	Surveyor
R. L. Moore	Chainman
E. L. Arand	Chainman

All distances as shown are corrected to 68° F.

CO. ENGR. F.B. 3039: 6

SURVEY OF Center Line Tie Points F. B. PG. 2

SURVEY BY Valley Subdivision Engineers TR. No. 27042

DATE 3-12-63

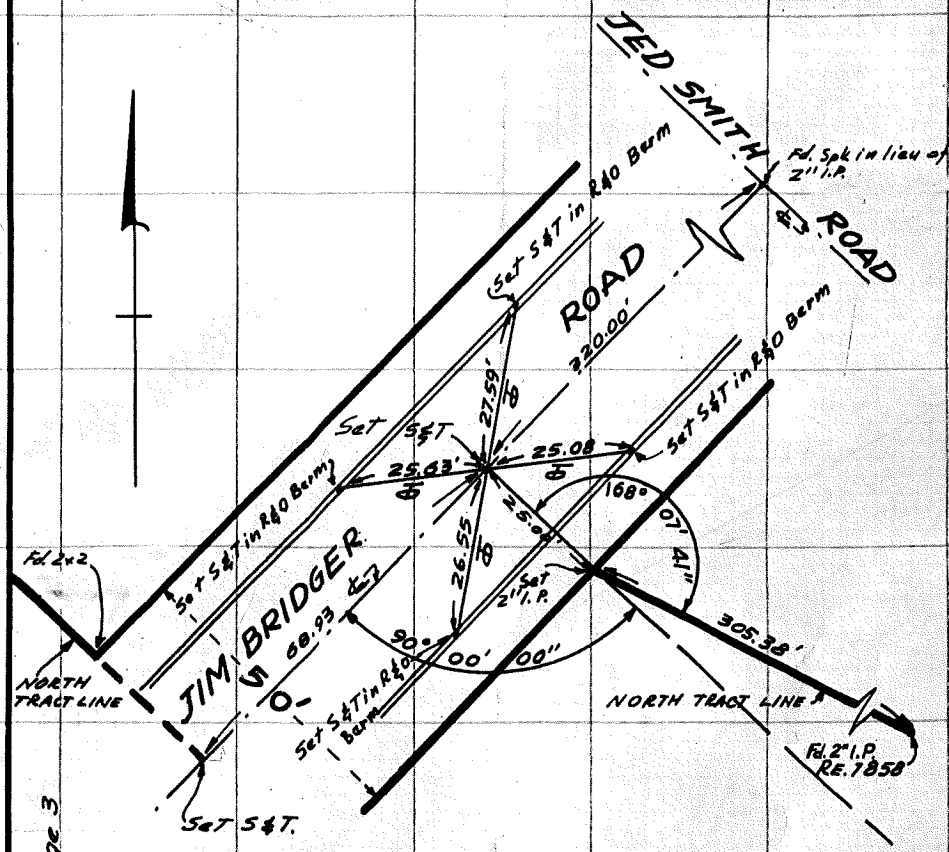

To Page 3

CO. ENGR. F.B. 3039: 7

F. B. ____ PG. 3 SURVEY OF Center Line Tie Points

TR. No. 27042 SURVEY BY Valley Subdivision Engineers

DATE 3-12-63

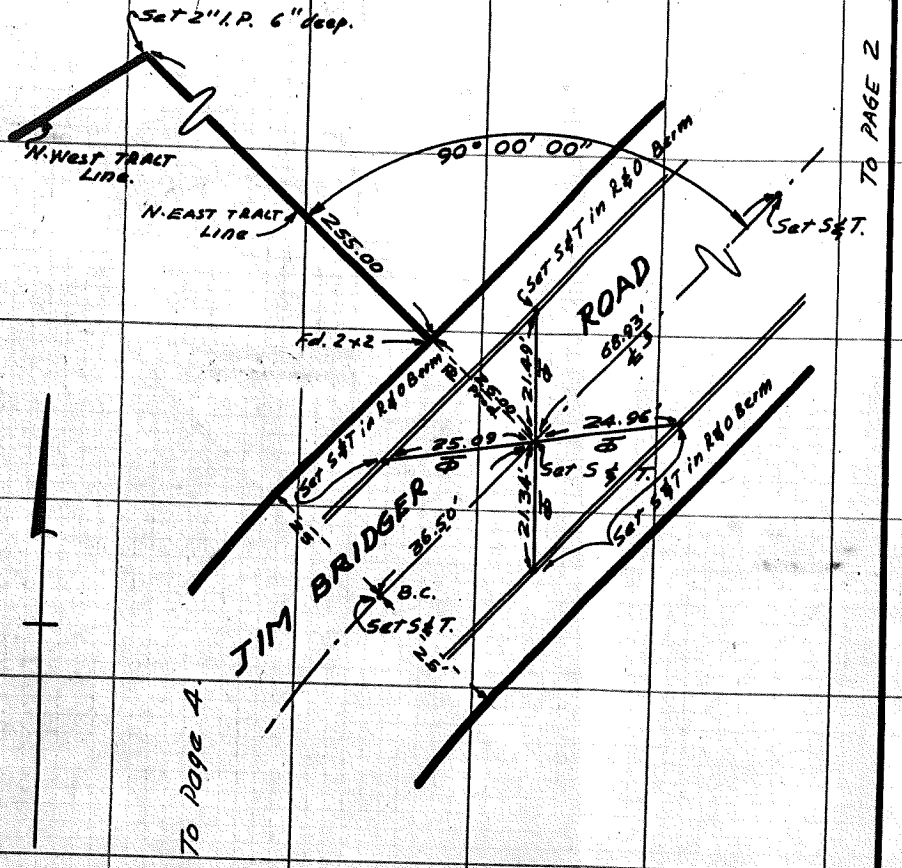

CO. ENGR. F.B. 3039: 8

SURVEY OF Center Line Tie Points F. B. PG. 4

SURVEY BY Valley Subdivision Engineers TR. No. 27042

DATE 3-12-63

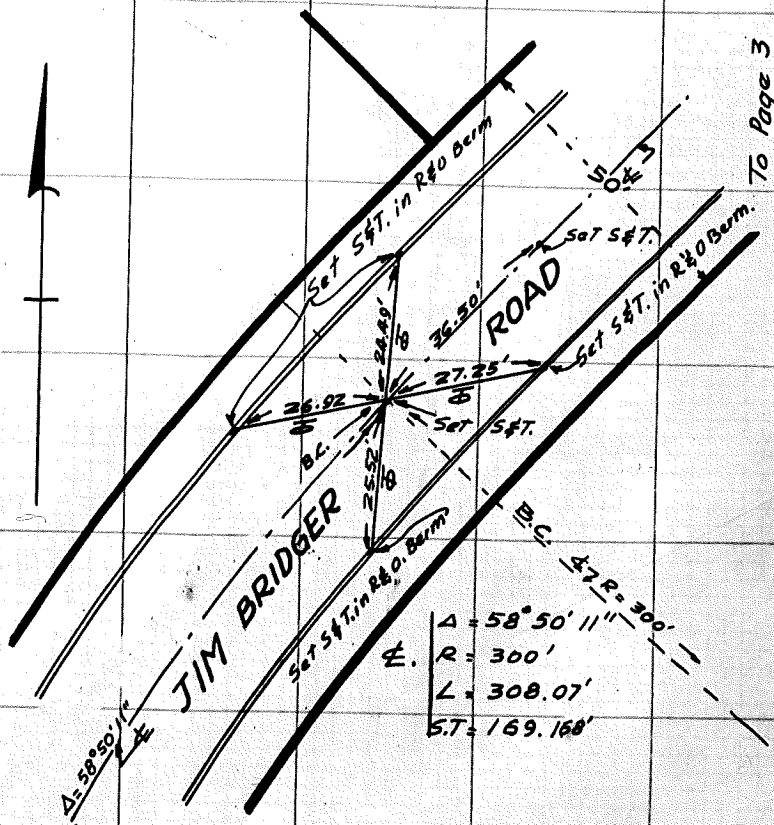

CO. ENGR. F.B. 3039: 9

F. B. 5 Pg. SURVEY OF Center Line Tie Points

TR. No. 27042 SURVEY BY Valley Subdivision Engineers

DATE 3-12-63

To Page 4.

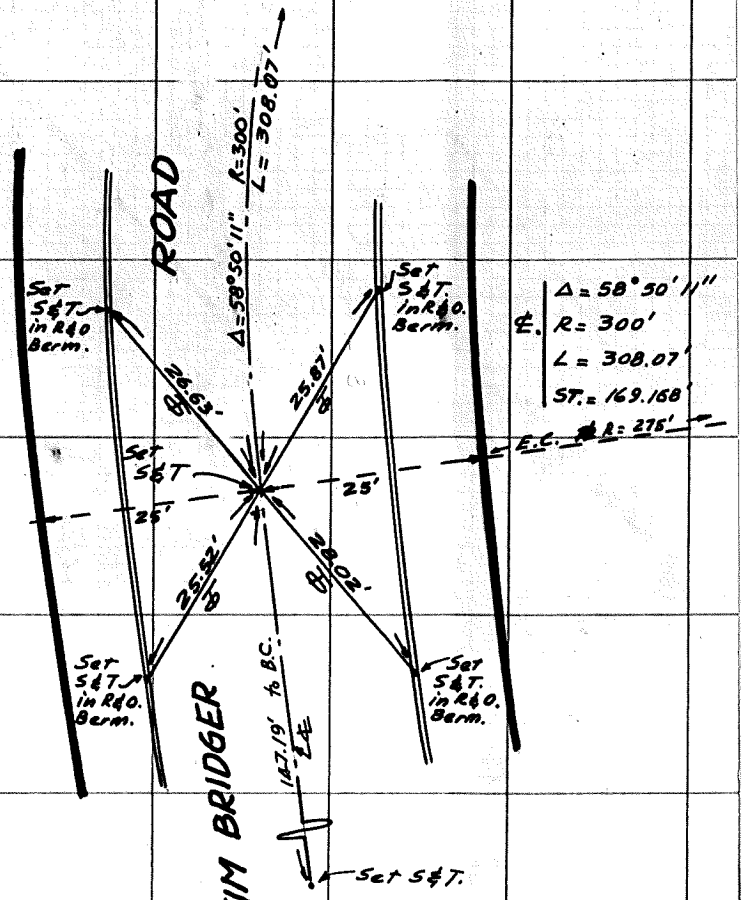

To Page 6

CO. ENGR. F.B. 3039: 10

SURVEY OF Center Line Tie Points F. B. Pg. 6

SURVEY BY Valley Subdivision Engineers TR. No. 27042

DATE 3-12-63

To Page 5

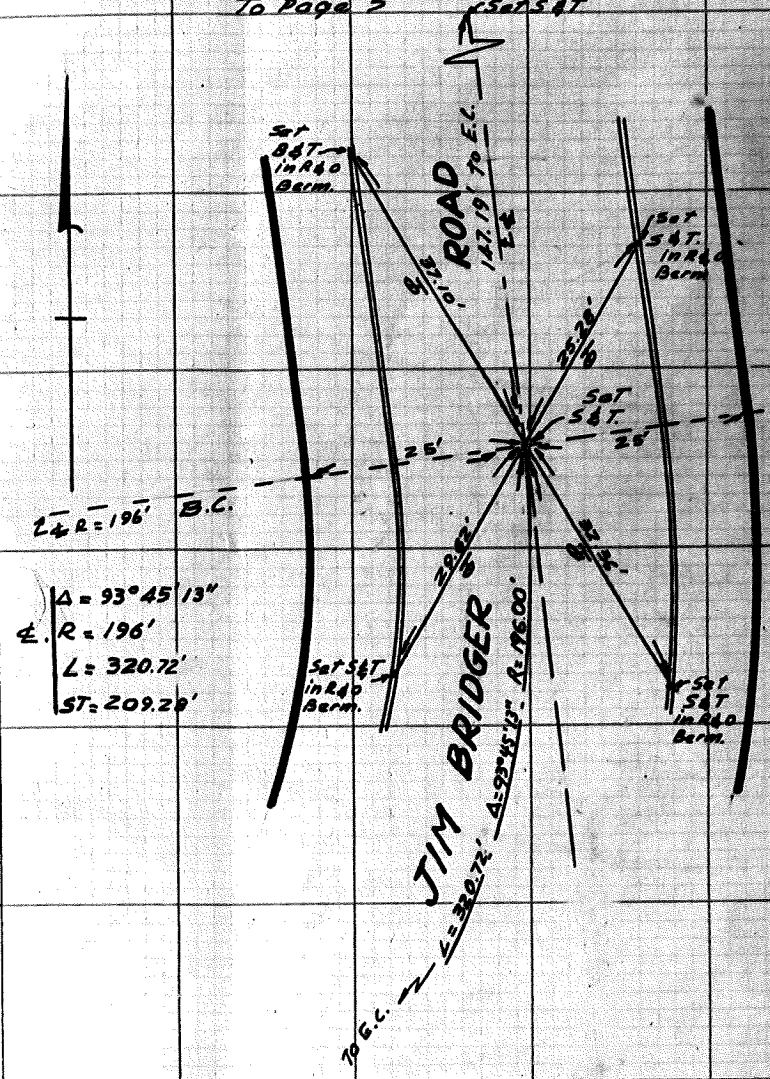

To Page 7.

CO. ENGR. F.B. 3039: 11

F. B. ____ PG. 7

TR. No. 27042

SURVEY OF Center Line Tie Points

SURVEY BY Valley Subdivision Engineers

DATE 3-12-63

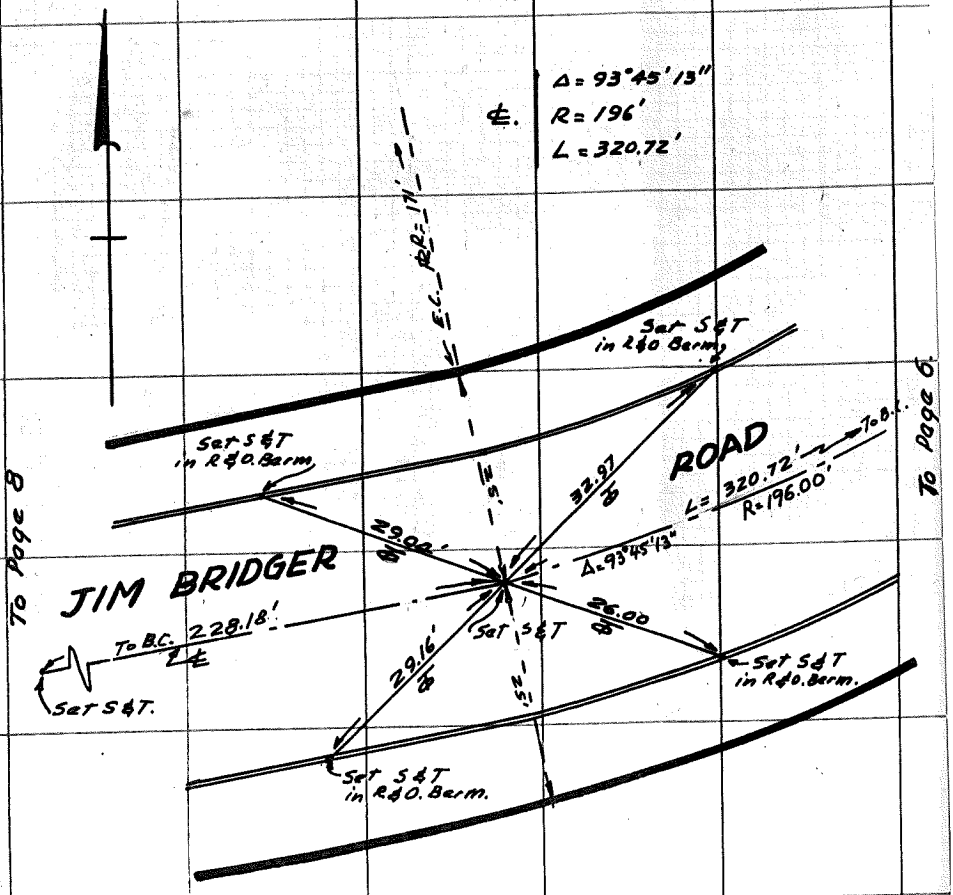

CO. ENGR. F.B. 3039 p 12

URVEY OF Center Line Tie Points F. B. Pg. 8

URVEY BY Valley Subdivision Engineers TR. No. 27042

ATE 3-12-63

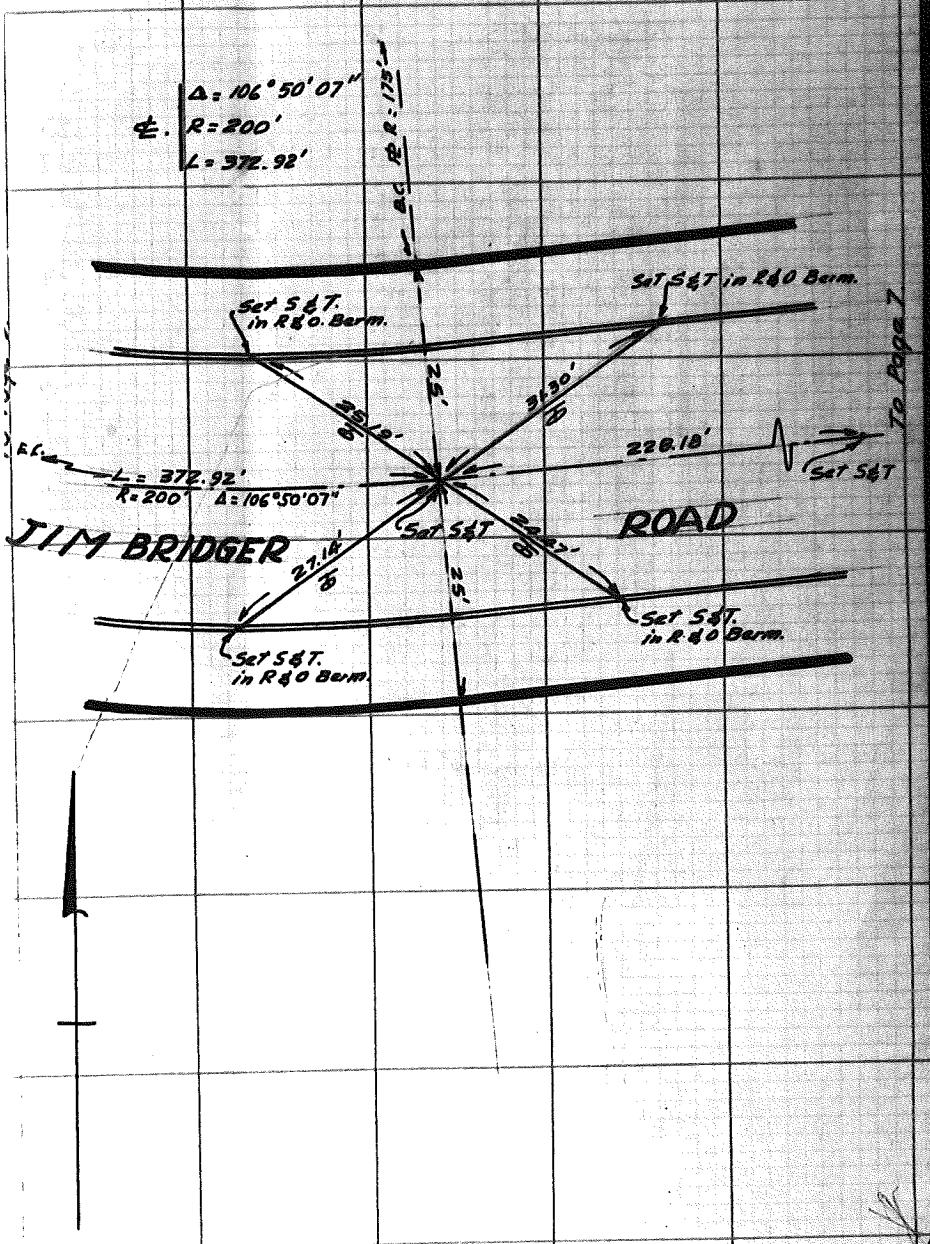

CO. ENGR. F.B. 3039: 13

F. B. 9 Pg. SURVEY OF Center Line Tie Points

TR. No. 27042 SURVEY BY Valley Subdivision Engineer

DATE 3-12-63

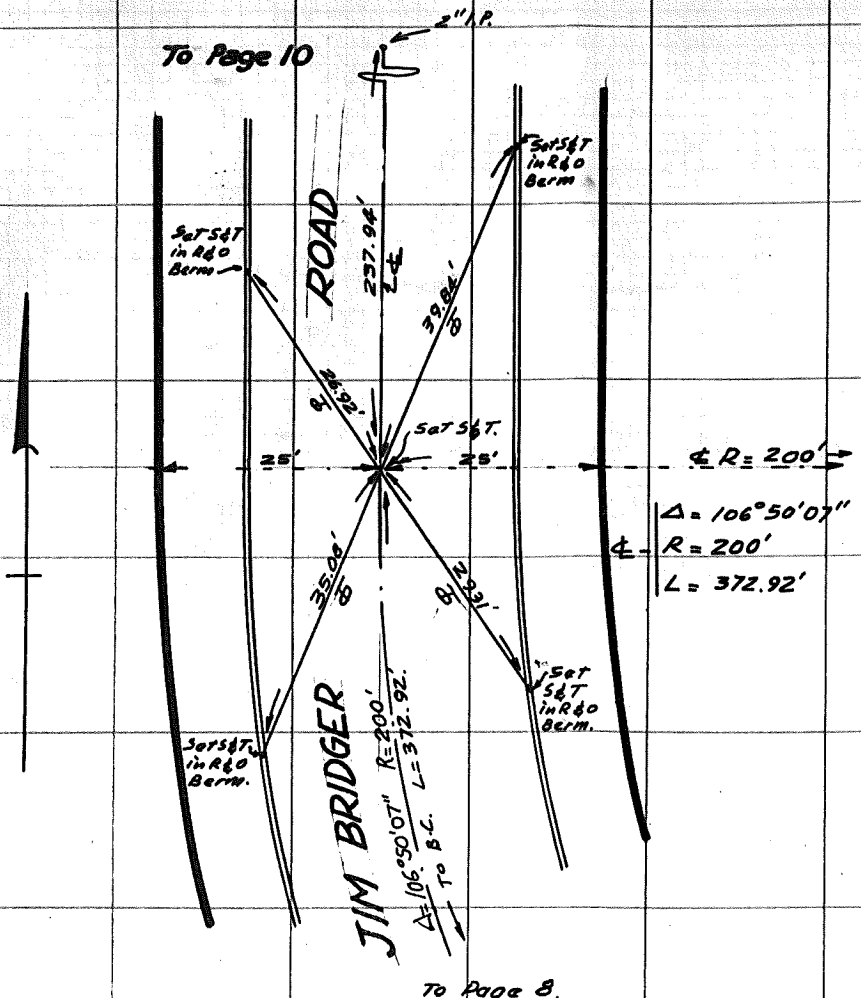

To Page 8.

CO. ENGR. F.B. 3039: 14

RVEY OF Center Line Tie Points F. B. Pg. 10

RVEY BY Valley Subdivision Engineers TR. No. 27042

TE 3-12-63

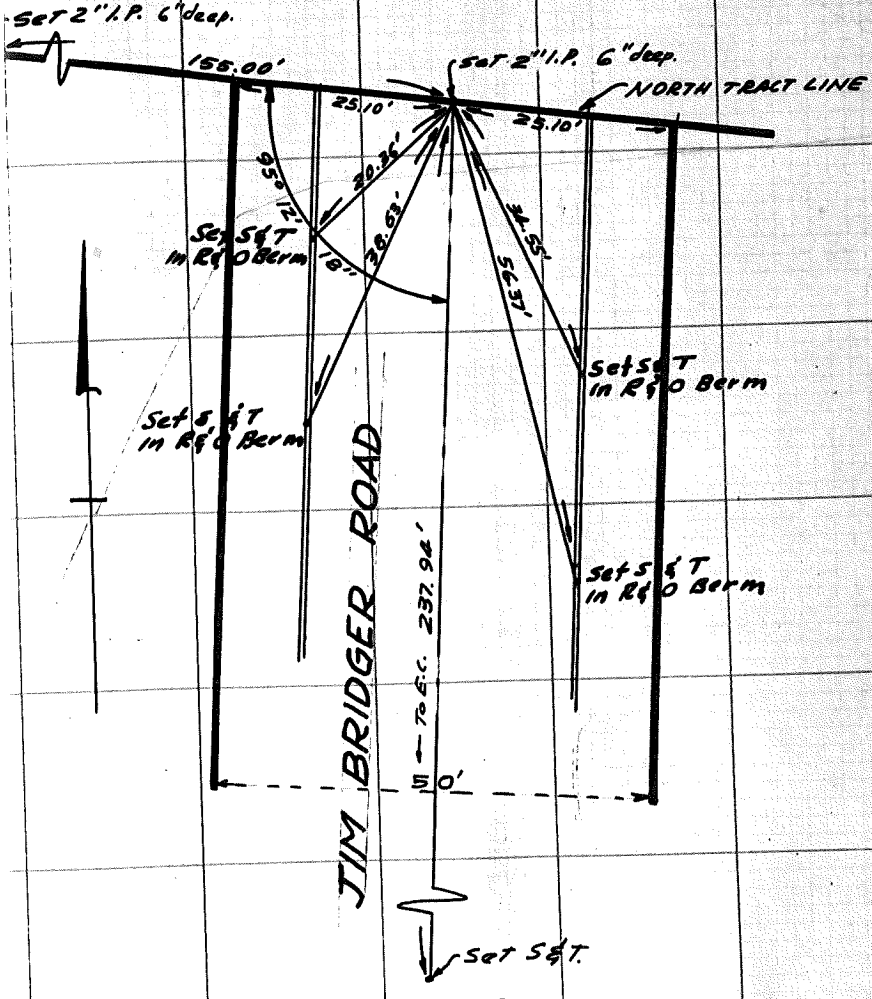

To Page 9

CO. ENGR. F.B. 3039: 15

SURVEY OF P.I. in San Nicolas Drive F B NO. 602 PAGE 54

SURVEY BY Eng. Service Corp. TRACT NO. 25108

DATE 6/3/63

G. SLEEPER - P.C.
LINDSAY
DELAND

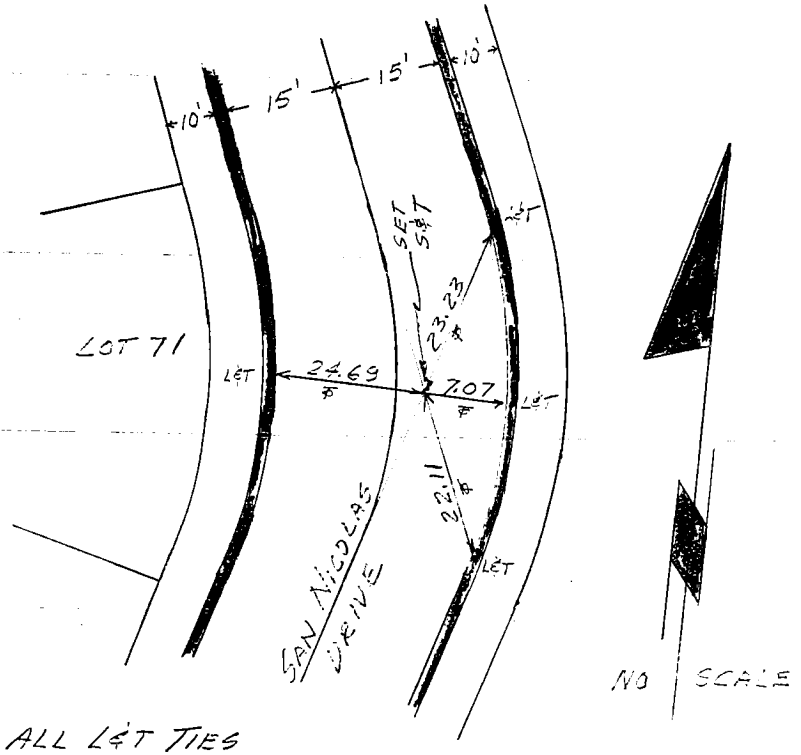

ALL LOT TIES
WITH R.E. TAG
5335

CO. ENGR. F.B. 3039: 16

SURVEY OF P.I.'s in San Nicolas Dr. F B NO. 602 PAGE 55

SURVEY BY Eng. Service Corp. TRACT NO. 25108

DATE 6/4/63

G. SLEEPER - P.C.
LINDSAY
DELAND

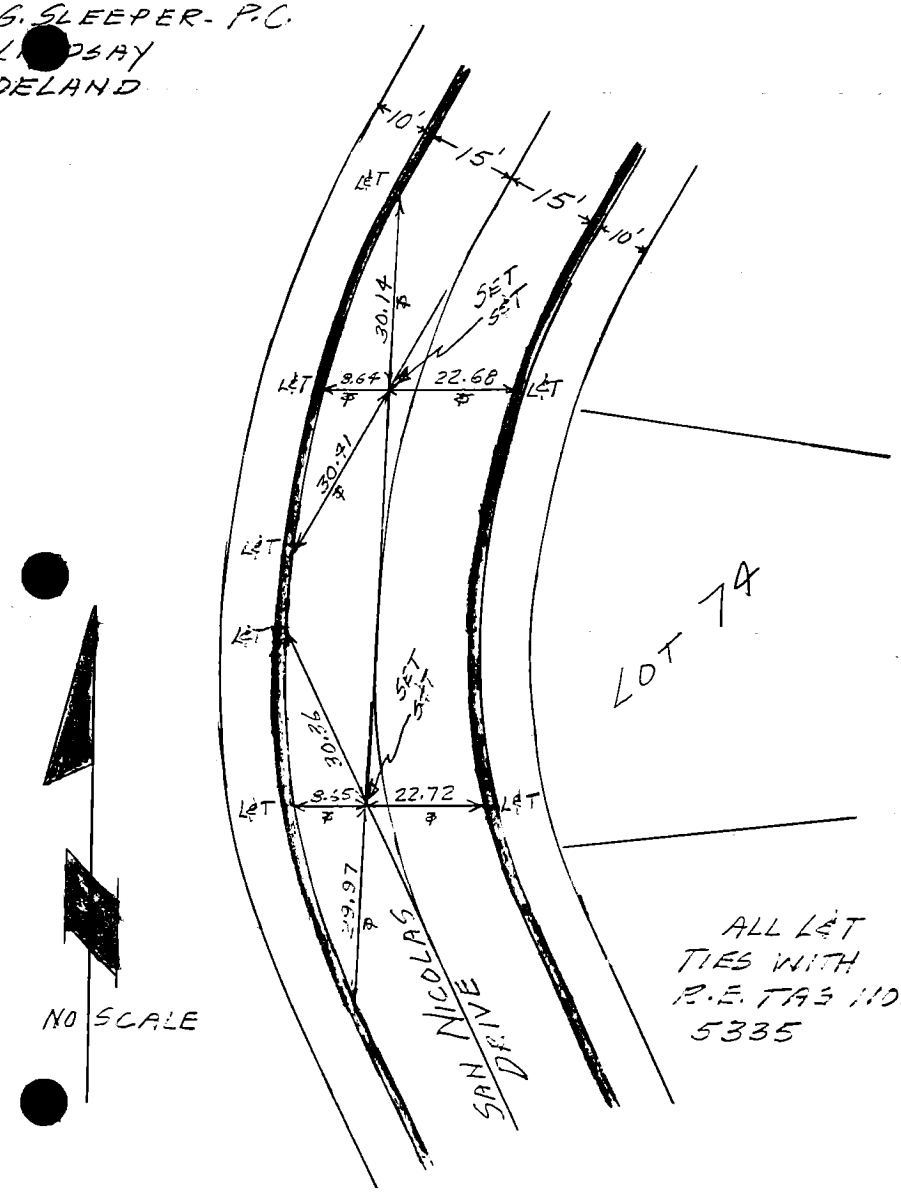

DO NOT EXTEND NOTES THIS SIDE OF LINE

CO. ENGR. F.B. 3039: 17

SURVEY OF P.I. in San Nicolas Dr. F B NO. 602 PAGE 56

SURVEY BY Eng. Service Corp. TRACT NO. 25108

DATE 6/4/63

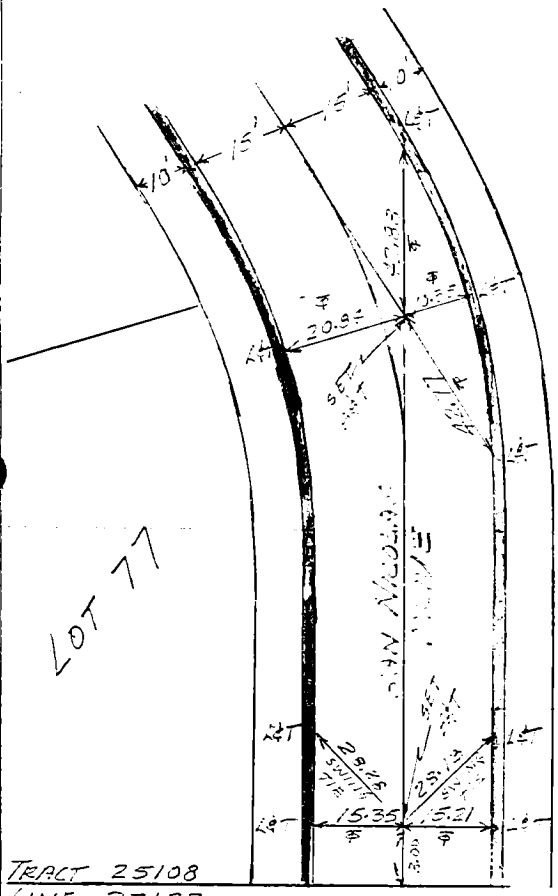

NO SCALE

ALL TIES WITH E.S. TAGS #5335

CO. ENGR. F.B. 3039: 19

SURVEY OF Hazelridge Dr. & Tr. Line F B NO. 602 PAGE 57

SURVEY BY Eng. Service Corp. TRACT NO. 25108

DATE 7/12/63

DO NOT EXTEND NOTES THIS SIDE OF LINE

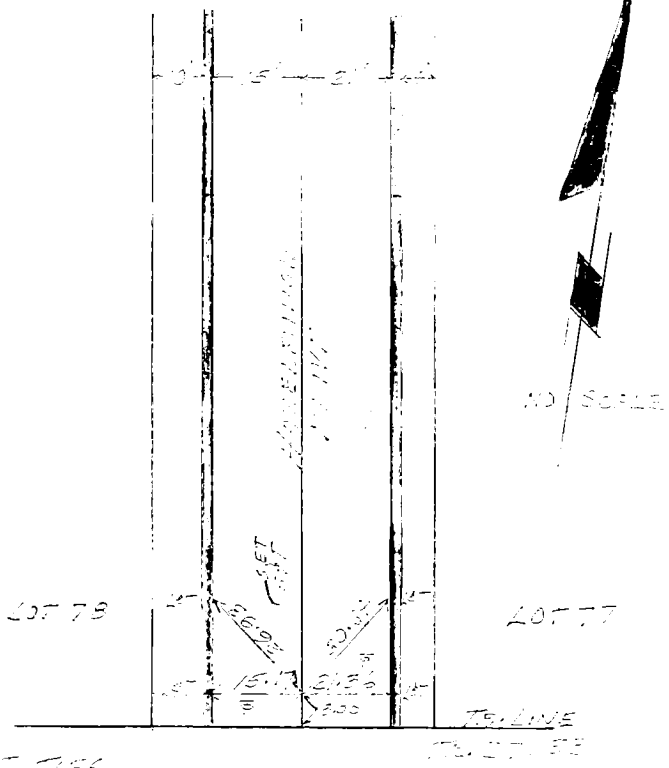

CO. ENGR. F.B. 3039: 19

SURVEY OF Plainfield & Hazelridge Dr. F B NO. 602 PAGE 58

SURVEY BY Eng. Service Corp. TRACT NO. 25108

DATE 7/12/63

G.H. SLEEPER - P.C.
LINDSAY
CAMPBELL

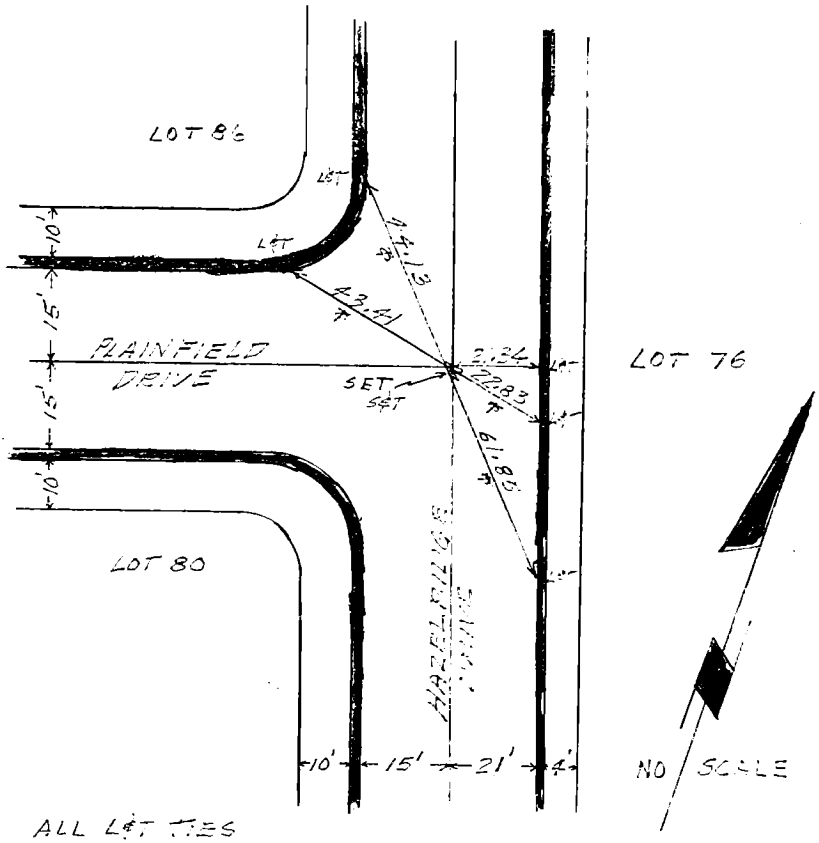

ALL LET TIES
WITH R.E. TIES
NO. 5335

CC. ENGR. F.B. 3039: 20

SURVEY OF Plainfield Dr. & Tr. Line F B NO 602 PAGE 59

SURVEY BY Eng. Service Corp. TRACT NO 25108

DATE 7/15/63

H. SLEEPER - P.C.
LINDSAY
CAMPBELL

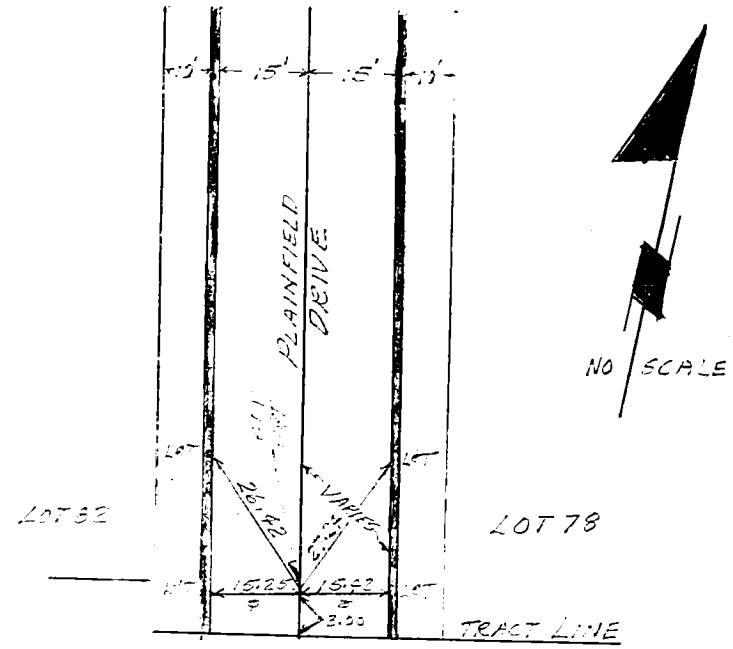

ALL LOT TIES WITH I.S. TAG UNLESS NOTED

DO NOT EXTEND NOTES THIS SIDE OF LINE

CO. ENGR. F.B. 3039: 21

SURVEY OF P.I.'s in Plainfield Dr. F B NO. 602 PAGE 60

SURVEY BY Eng. Service Corp. TRACT NO. 25108

DATE 7/15/63

G.H. SLEEPER - P.C.
LINDSAY
CAMPBELL

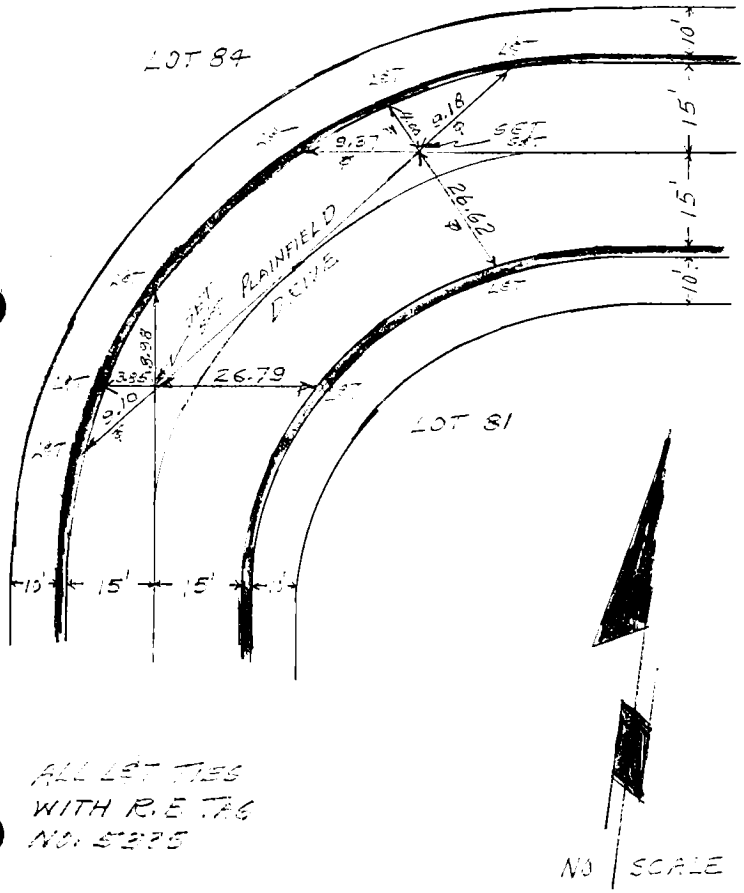

ALL LOT TIES
WITH R.E. TAG
NO. STAKES

NO SCALE

CO. ENGR. F.B. 3039: 22

SURVEY OF P.I. in Hazelridge Drive F B NO. 602 PAGE 62

SURVEY BY Eng. Service Corp. TRACT NO. 25108

DATE 7/16/63

[illegible] FROM
PAGE 5

G.H. SLEEPER - [illegible]
LINDSAY
CAMPBELL

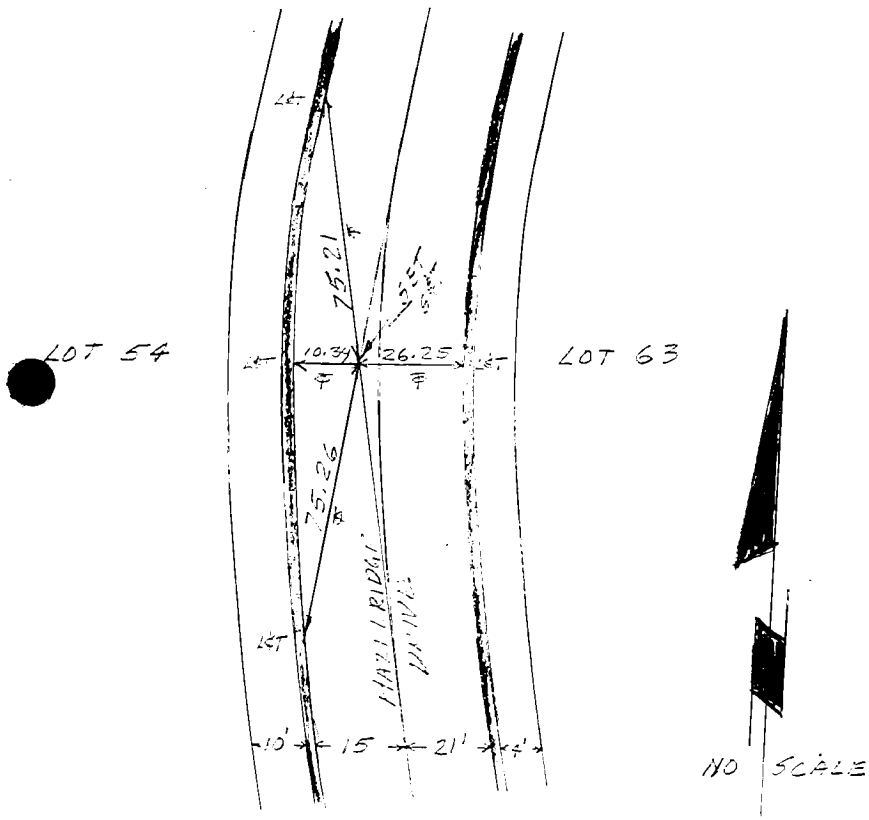

ALL L&T TIES
WITH R.E TAG
NO. 5335

DO NOT EXTEND NOTES THIS SIDE OF LINE

CO. ENGR. F.B. 3039: 23

SURVEY OF Birchman & Hazelridge Dr. F B NO. 602 PAGE 67

SURVEY BY Eng. Service Corp. TRACT NO. 25108

DATE 7/18/63

G.H. GLESSNER - R.S.
LINDSAY
CAMPBELL

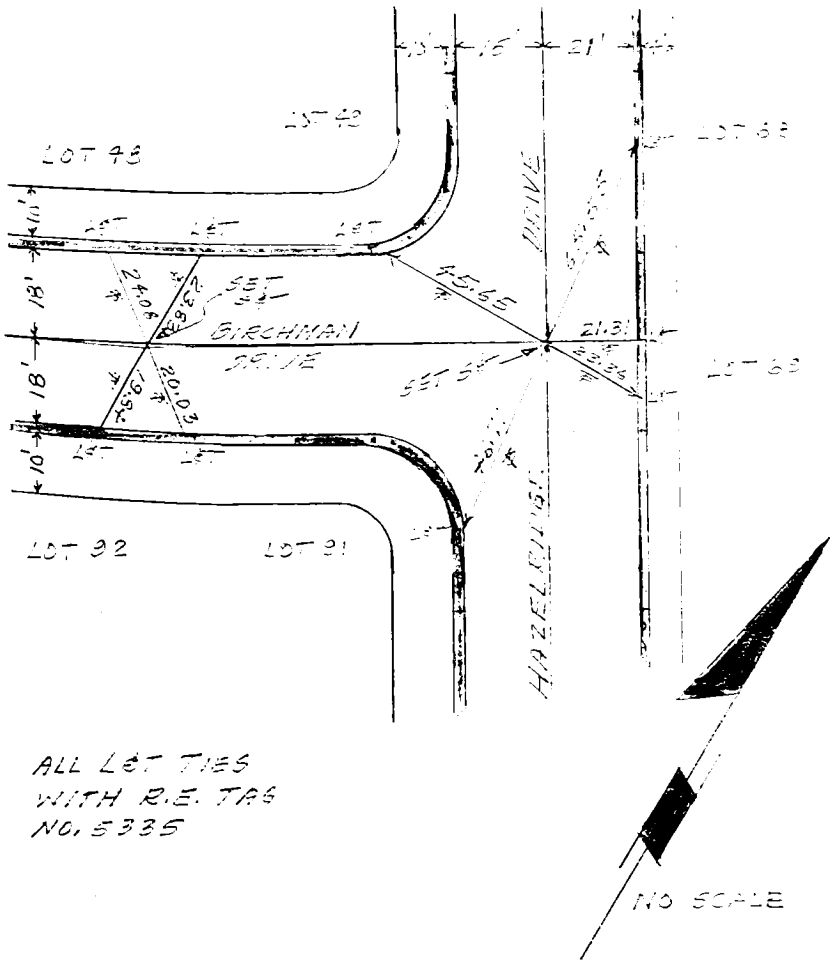

ALL LOT TIES
WITH R.E. TAG
NO. 5335

NO SCALE

CO. ENGR. F.B. 3039: 24

SURVEY OF Braidwood & Birchman Dr. F B NO. 602 PAGE 68

SURVEY BY Eng. Service Corp. TRACT NO. 25108

DATE 7/18/63

DO NOT EXTEND NOTES THIS SIDE OF LINE

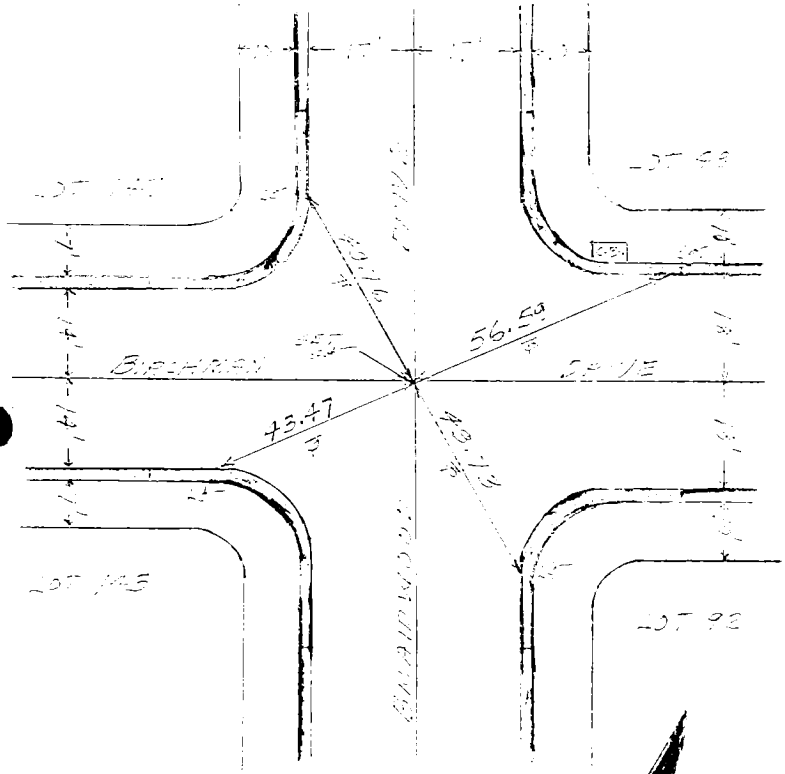

CO. ENGR. F.B. 3039: 25

SURVEY OF P.I. in Braidwood Drive F B NO. 602 PAGE 71

SURVEY BY Eng. Service Corp. TRACT NO. 25108

DATE 7/19/63

G.H. SLEEPER - P.E.
LINDSAY
CAMPBELL

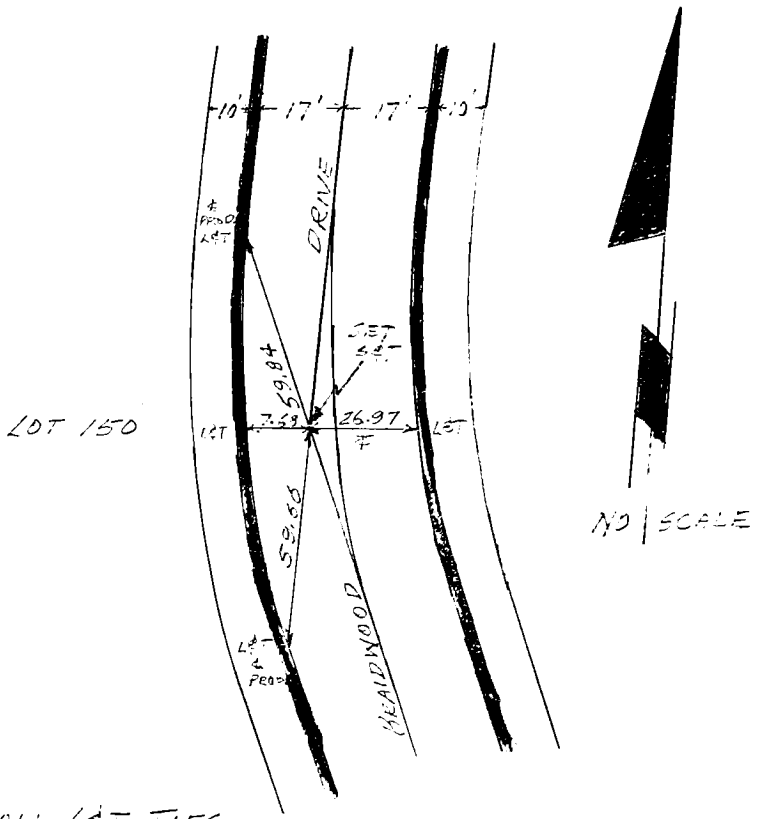

LOT 150

NO SCALE

ALL LOT TIES WITH P.E. TAG NO. 5335

CO. ENGR. F.B. 3039: 26

SURVEY OF Lobrook & Braidwood Loop F B NO 602 PAGE 72

SURVEY BY Eng. Service Corp. TRACT NO 25108

DATE 7/19/63

C.H. SLEEPER
LINDSAY
CAMPBELL

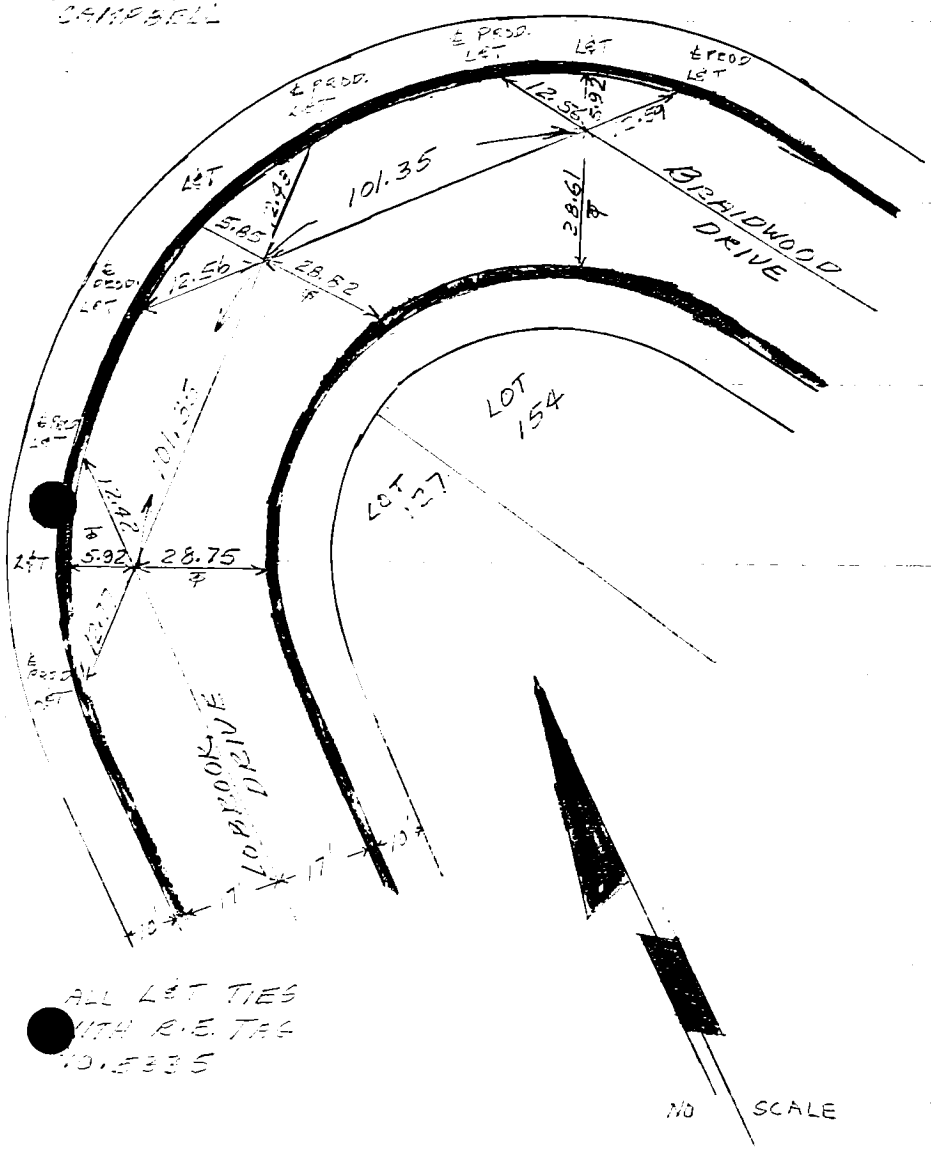

ALL LOT TIES WITH R.E.S. TAG NO. F335

DO NOT EXTEND NOTES THIS SIDE OF LINE

CO. ENGR. F.B. 3039: 27

SURVEY OF P.I. in San Nicolas Drive F B NO. 602 PAGE 52

SURVEY BY Eng. Service Corp. TRACT NO. 25108

DATE 6/3/63

G. SLEEPER - P.C.
LINDSAY
CEDARS

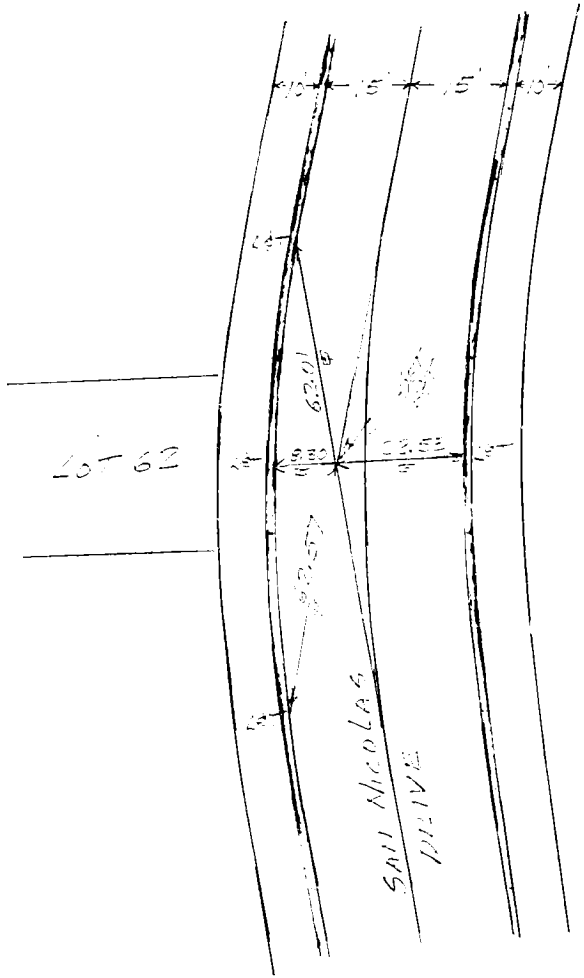



NO SCALE

ALL LOT TIES
WITH I.E. TAG
#5335

CO. ENGR. F.B. 3039: 28

SURVEY OF P.I. in San Nicolas Drive F B NO. 602 PAGE 53

SURVEY BY Eng. Service Corp. TRACT NO. 25108

DATE 6/3/63

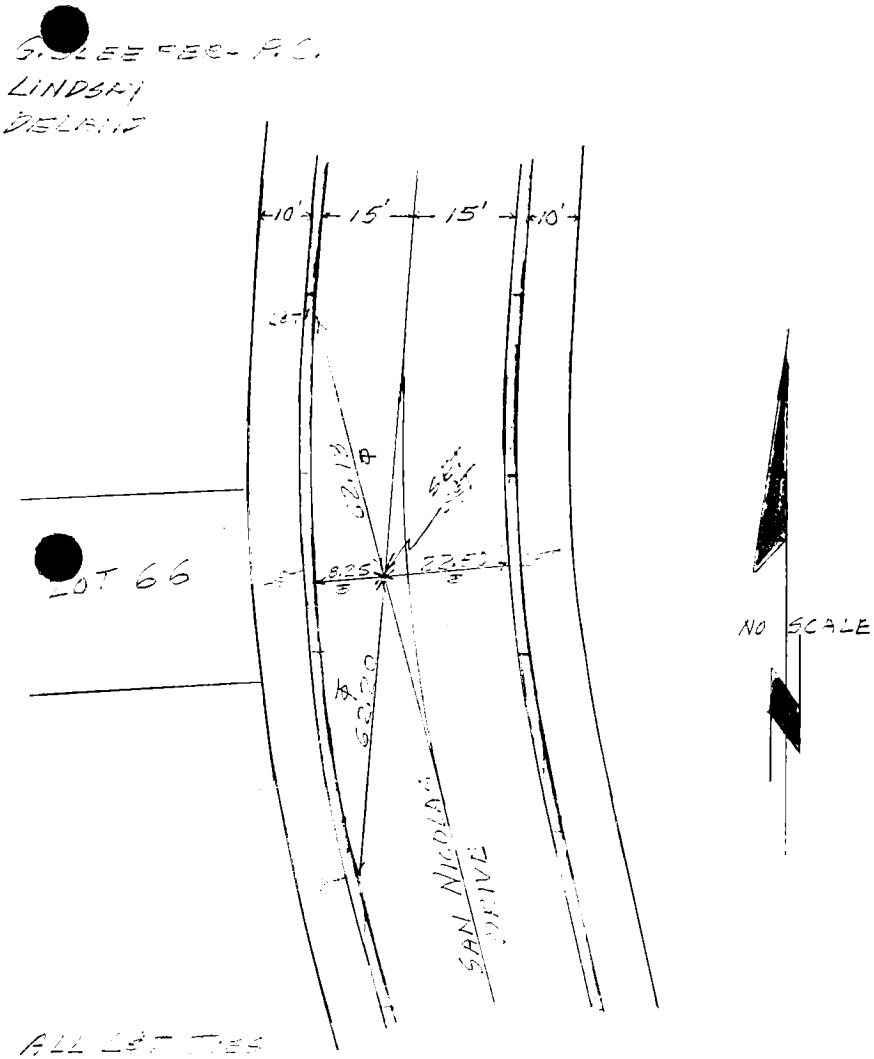

CO. ENGR. F.B. 3039: 29

SURVEY OF P.I. in Hazelridge Drive F B NO. 602 PAGE 61

SURVEY BY Eng. Service Corp. TRACT NO. 25108

DATE 7/15/63

G.H. SLEEPER — P.C.
LINDSAY
CAMPBELL

CONT. ON PAGE 62

DO NOT EXTEND NOTES THIS SIDE OF LINE

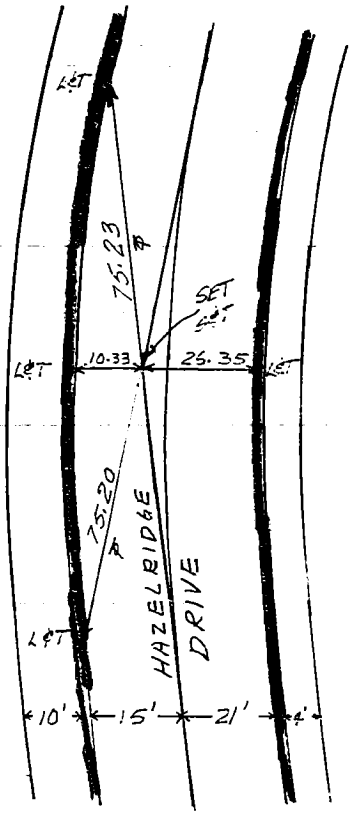

ALL L&T TIES
WITH R.E. TAG
NO. 5335

NO SCALE

CO. ENGR. F.B. 3039: 30

SURVEY OF P.I. in Lobrook Drive F B NO. 602 PAGE 73

SURVEY BY Eng. Service Corp. TRACT NO. 25108

DATE 7/22/63

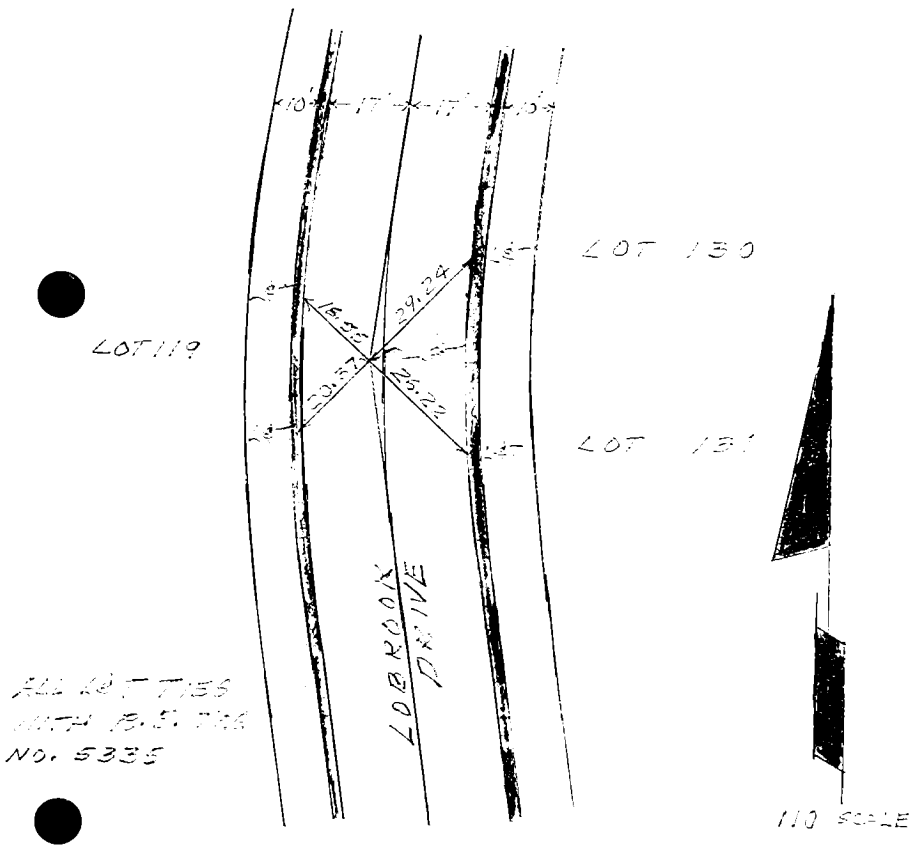

CO. ENGR. F.B. 3039: 31

SURVEY OF Trail. Edding. & Hedge. Dr. F B NO. 602 PAGE 63

SURVEY BY Eng. Service Corp. TRACT NO. 25108

DATE 7/16/63

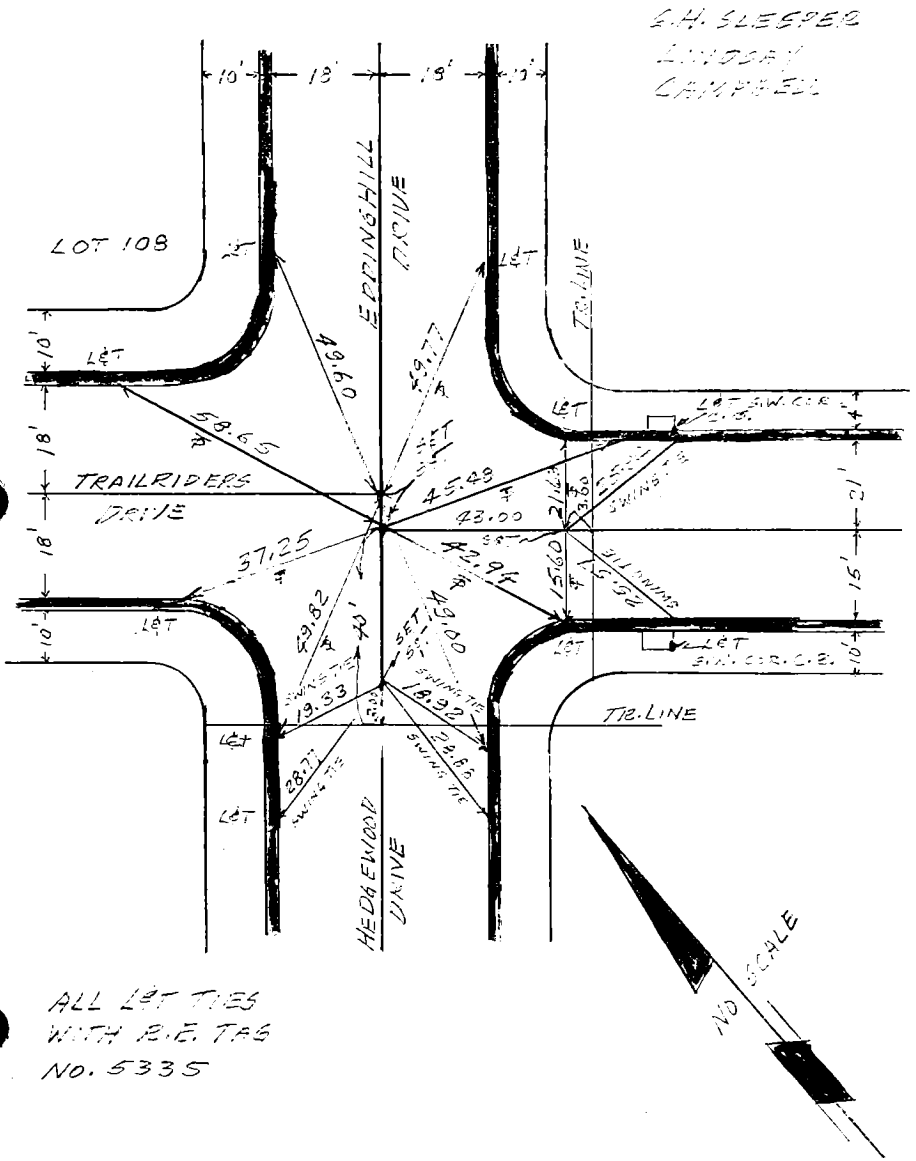

ALL LOT TIES WITH R.E. TAG NO. 5335

CO. ENGR. F.B. 3039 & 32

SURVEY OF Eddinghill Dr. & Tract Line F B NO 602 PAGE 65

SURVEY BY Eng. Service Corp. TRACT NO 25108

DATE 7/17/63

G.H. SLEESEE - P.C
LINDSAY
CAMPBELL

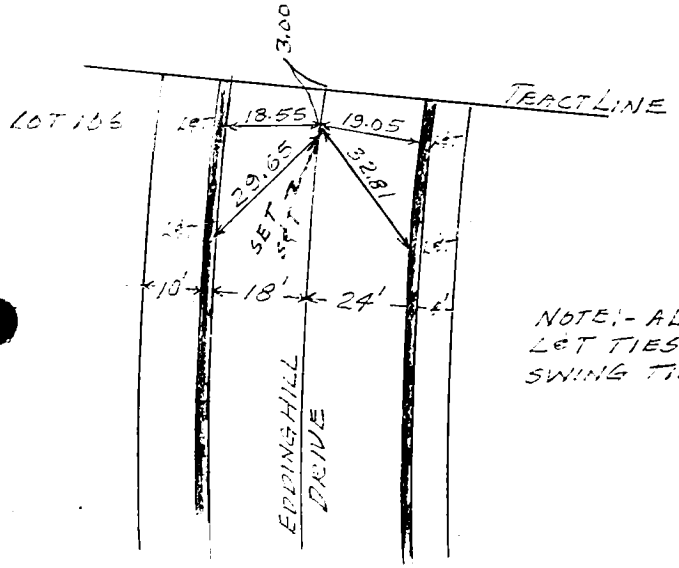

NOTE:- ALL FOUR
LOT TIES ARE
SWING TIES

ALL LOT TIES WITH
R.S. TAG NO. 5885

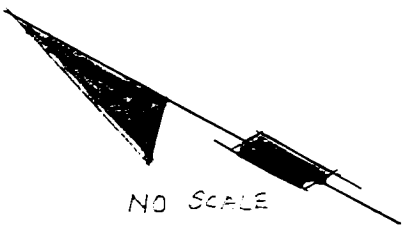

NO SCALE

DO NOT EXTEND NOTES THIS SIDE OF LINE

CO. ENGR. F.B. 3039: 33

SURVEY OF P.I. in Eddinghill Dr. F B NO. 602 PAGE 64

SURVEY BY Eng. Service Corp. TRACT NO. 25108

DATE 7/16/63

G.H. SLEEPER - R.C.
LINDSAY
CAMPBELL

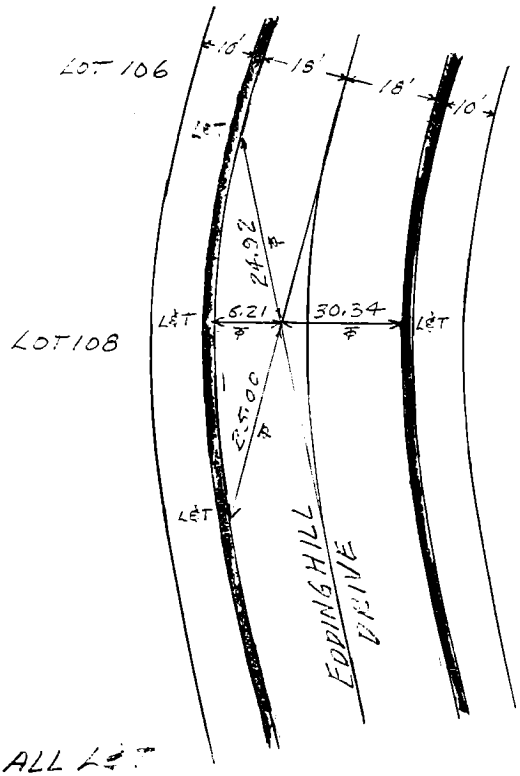

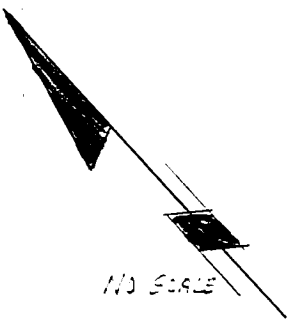

ALL L&T TIES WITH R.E. TAG NO. 5325

CO. ENGR. F.B. 3039: 34

SURVEY OF P.I.'s in AMBERGATE DR. F B NO. 602 PAGE 66

SURVEY BY Eng. Service Corp. TRACT NO. 25108

DATE 7/18/63

G.H. SLEEPER - P.C.
LINDSAY
CAMPBELL

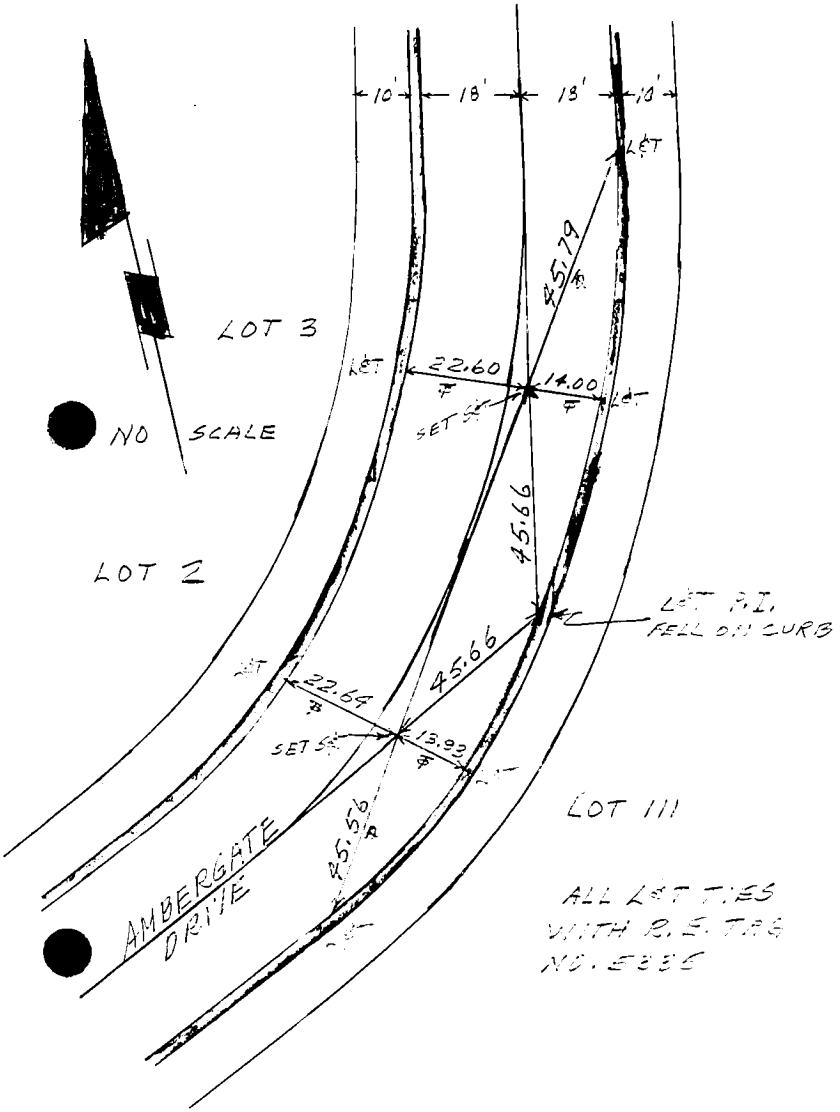

CO. ENGR. F.B. 3039: 35

SURVEY OF Cul - De - Sac Birchman Dr. F B NO. 602 PAGE 69

SURVEY BY Eng. Service Corp. TRACT NO. 25108

DATE 7/19/63

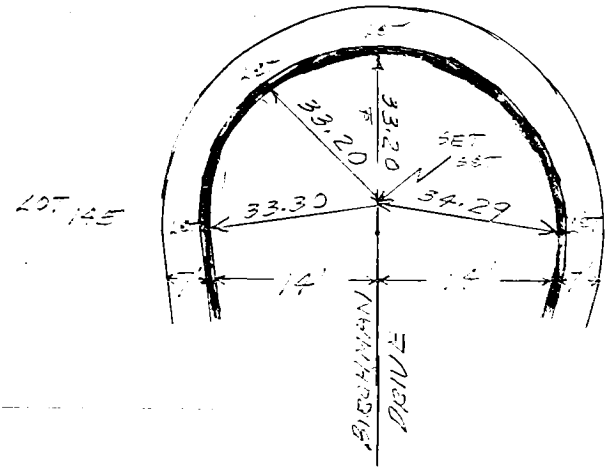

NO SCALE

ALL LOT TIES WITH S.E. TEE NO. 5335

CO. ENGR. F.B. 3039 p. 36

SURVEY OF P.I. in Birchman Drive F B NO. 602 PAGE 70

SURVEY BY Eng. Service Corp. TRACT NO. 25108

DATE 7/19/63

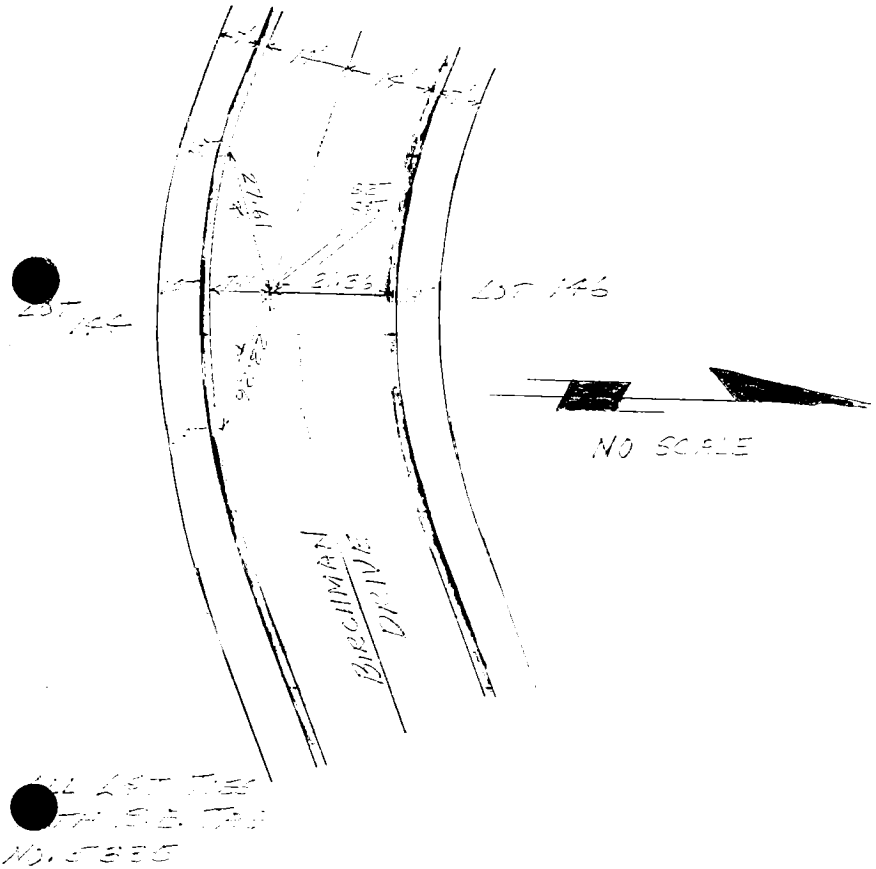

NO SCALE

DO NOT EXTEND NOTES THIS SIDE OF LINE

CO. ENGR. F.B. 3039: 37

SURVEY OF P.I's in Lobrook Drive F B NO. 602 PAGE 76

SURVEY BY Eng. Service Corp. TRACT NO. 25108

DATE 7/22/63

G.H. SLEEPER - P.C.
LINDSAY
CAMPBELL

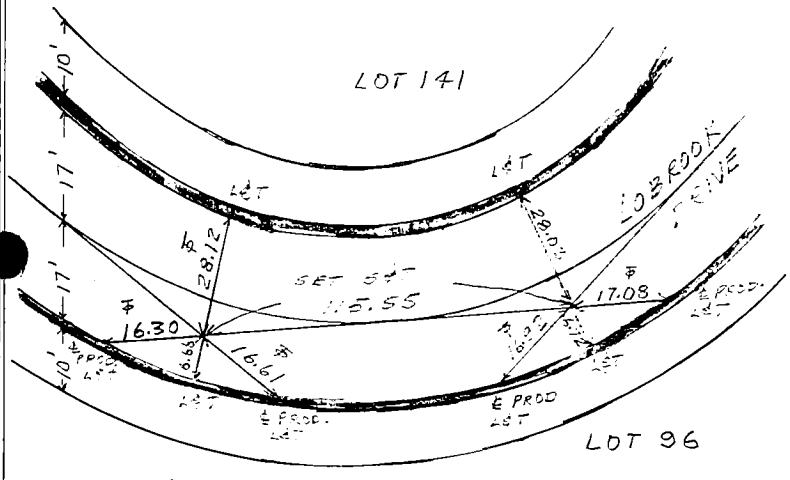

ALL LOT TIES
WITH R.E. TAG
NO. 5335

CO. ENGR. F.B. 3039: 38

SURVEY OF P.I. in Braidwood Drive F B NO 602 PAGE 75

SURVEY BY Eng. Service Corp. TRACT NO 25108

DATE 7/22/63

G. SLEEPER - P.C.
LINDSAY
CAMPBELL

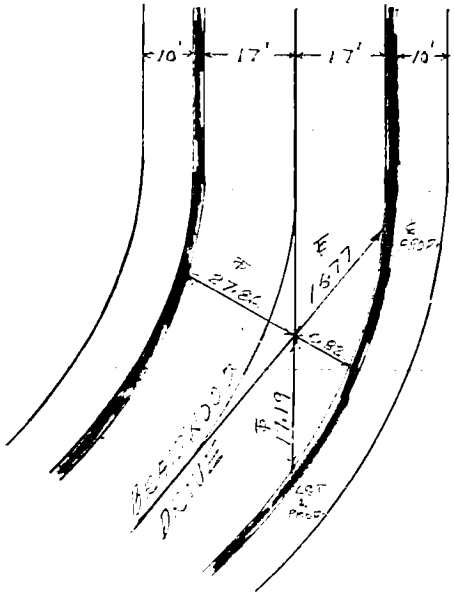

LOT 93

LOT 94

ALL LOT TIES
WITH R.E TAG
NO. 5335



NO SCALE

DO NOT EXTEND NOTES THIS SIDE OF LINE

CO. ENGR. F.B. 3039: 39

SURVEY OF Lobrook Drive Loop F B NO. 602 PAGE 74

SURVEY BY Eng. Service Corp. TRACT NO. 25108

DATE 7/22/63

G.H. SLEEPER - P.C.
LINDSAY
CAMPBELL

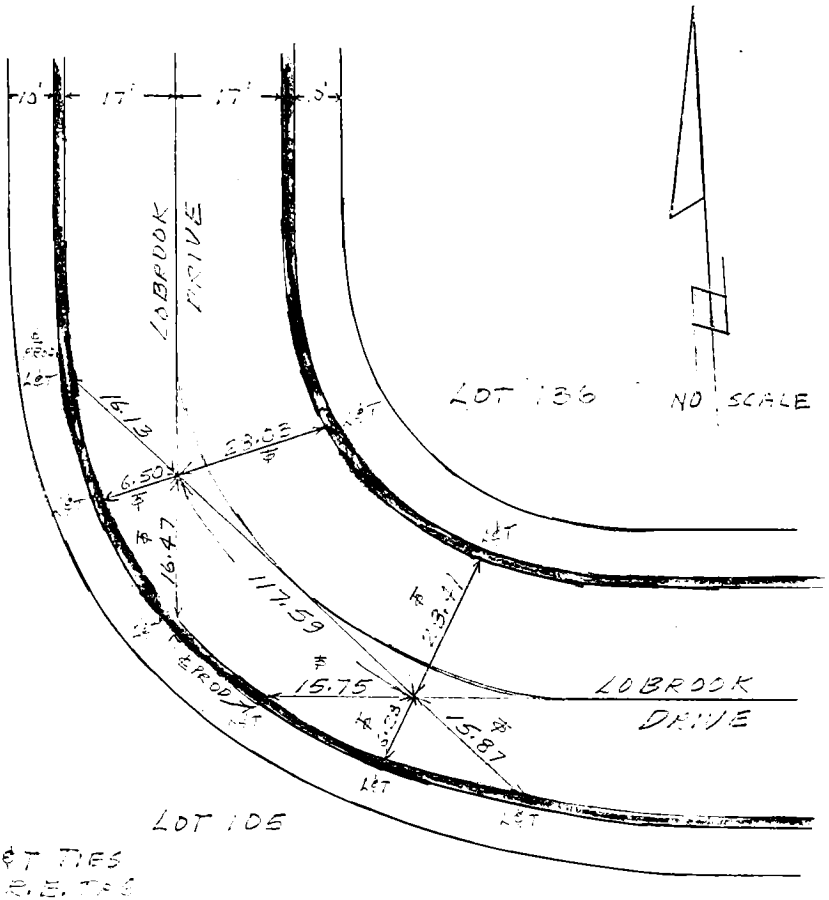

ALL L&T TIES
WITH R.E. TAG
NO. 5335

CO. ENGR. F.B. 3039: 40

SURVEY OF WEDGEWORTH DR F. B. PG. 2

SURVEY BY U.S.T. ENG CO. TR. No. 25169

DATE APRIL 1962

TO TR# 25349

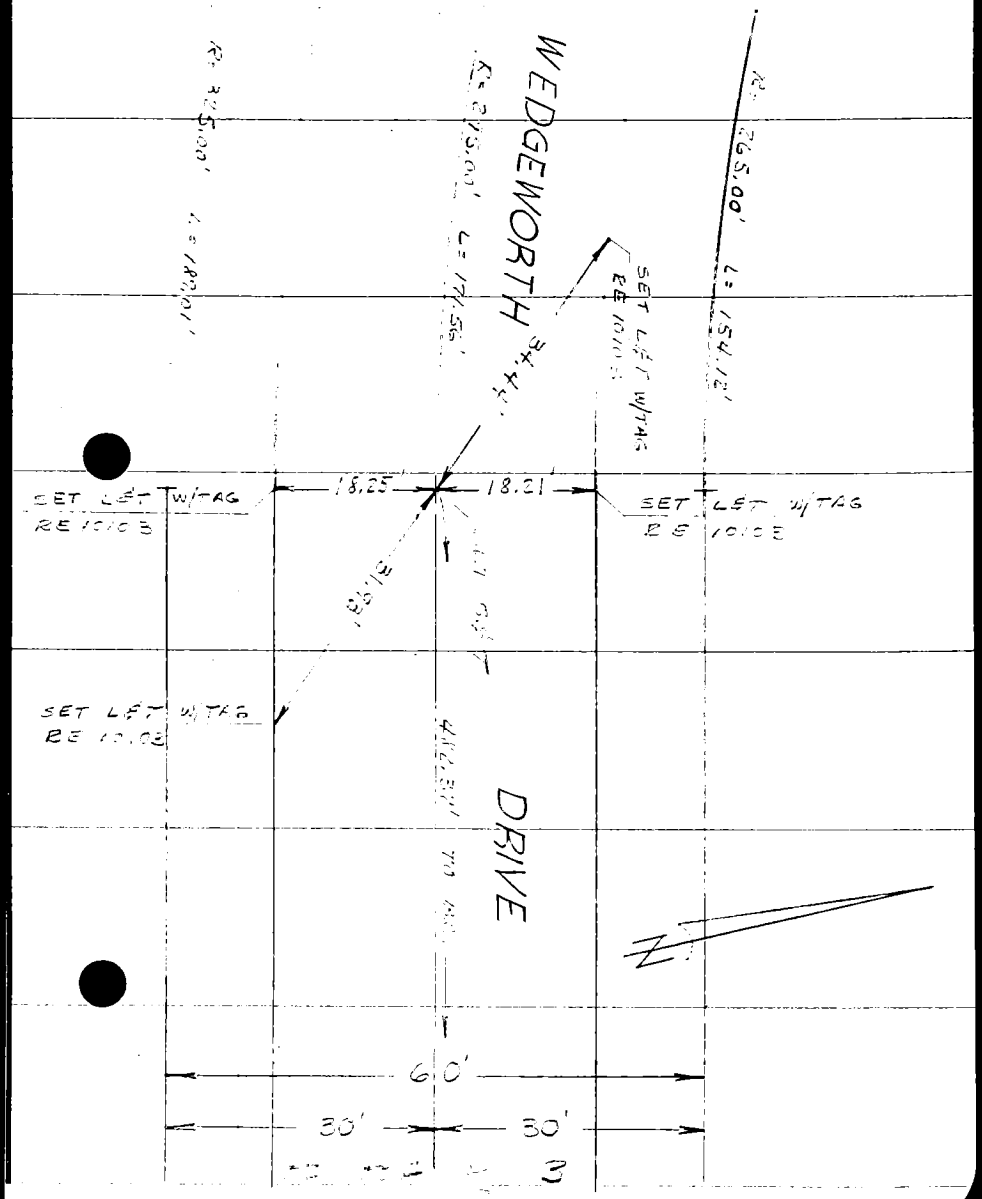

CO. ENGR. F.B. 3039: 42

SURVEY OF WEDGE

SURVEY BY

DATE APR -

TO SET

WEDGEWORTH

SET L&T W/TAG
RE IC 103

18.25

SET L&T W/TAG
RE 10103

R= 425.00'
L = 132.18'

DRIVE

R= 455.00'
L = 144.51'

TO TCP Pg 4

CO. ENGR. F.B. 3039: 42

SURVEY OF WEDGE F. B. PG. 4

SURVEY BY TR. No.

DATE

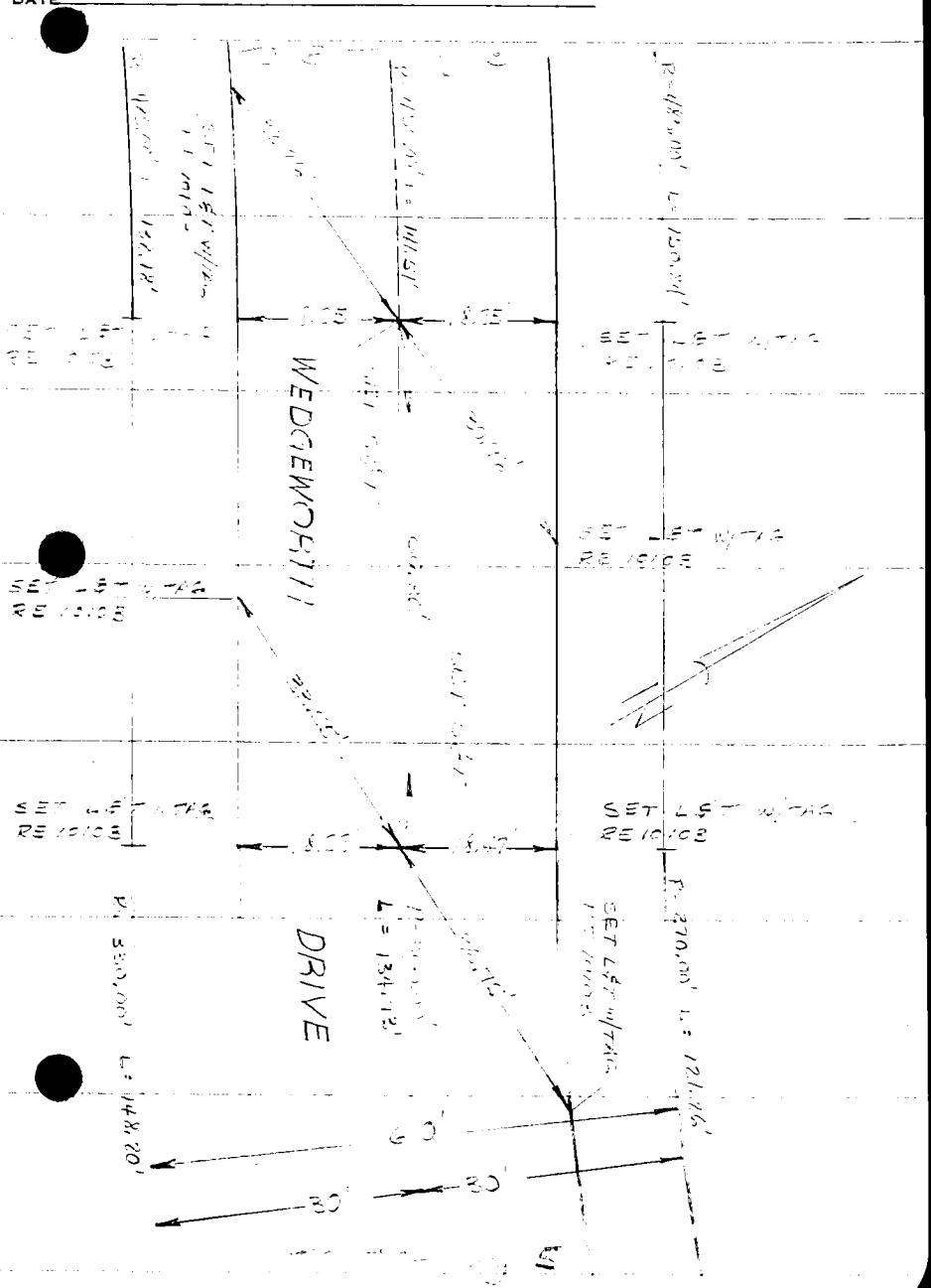

CO. ENGR. F.B. 3039: 43

SURVEY OF WEDGEWORTH DR F. B. PG. 5

SURVEY BY C-S-T ENG CO TR. No. 25169

DATE 1981 - 1982

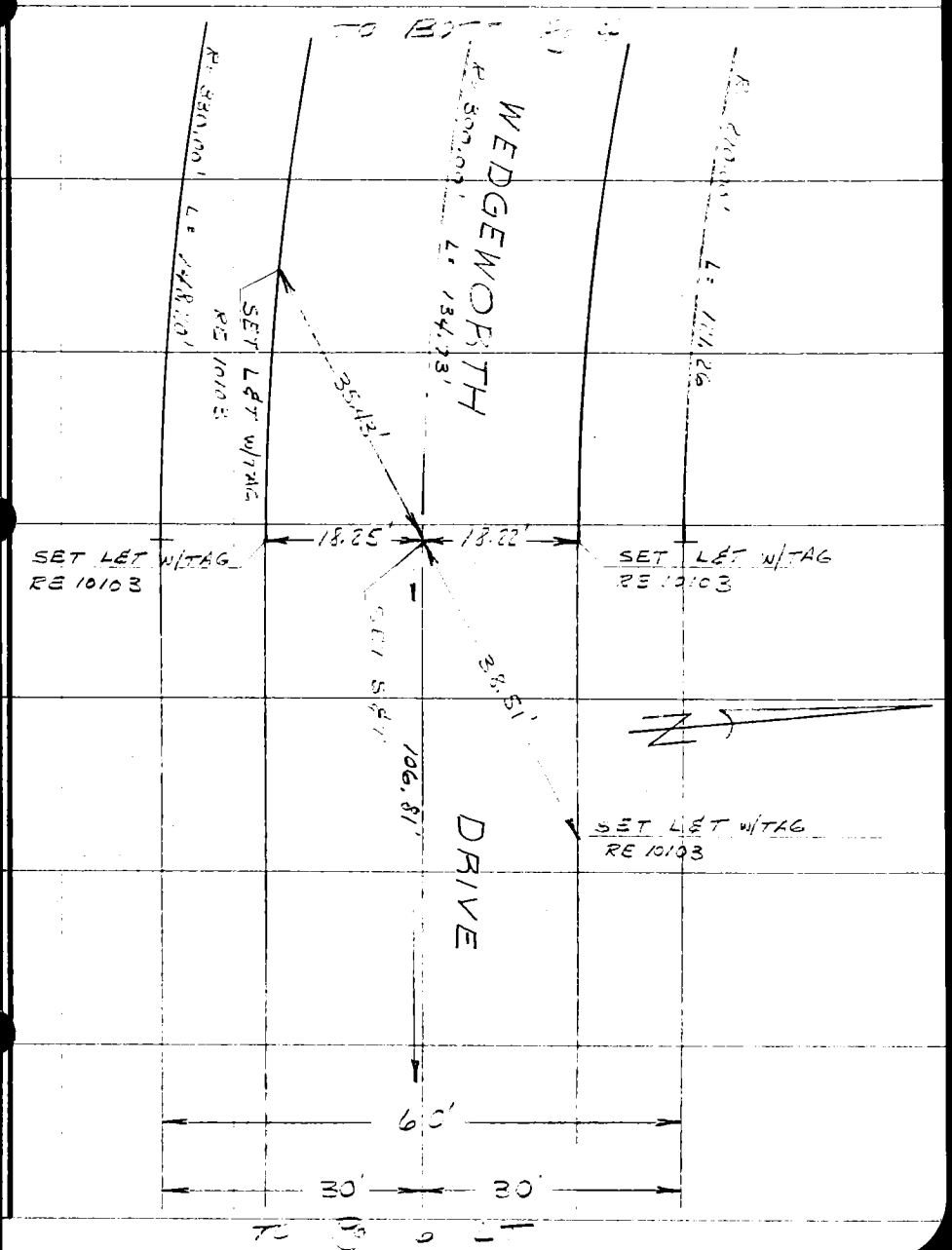

CO. ENGR. F.B. 3039: 44

SURVEY OF _____ F. B. _____ PG. 6

SURVEY BY [illegible] TR. No. 25169

DATE APRIL [illegible]

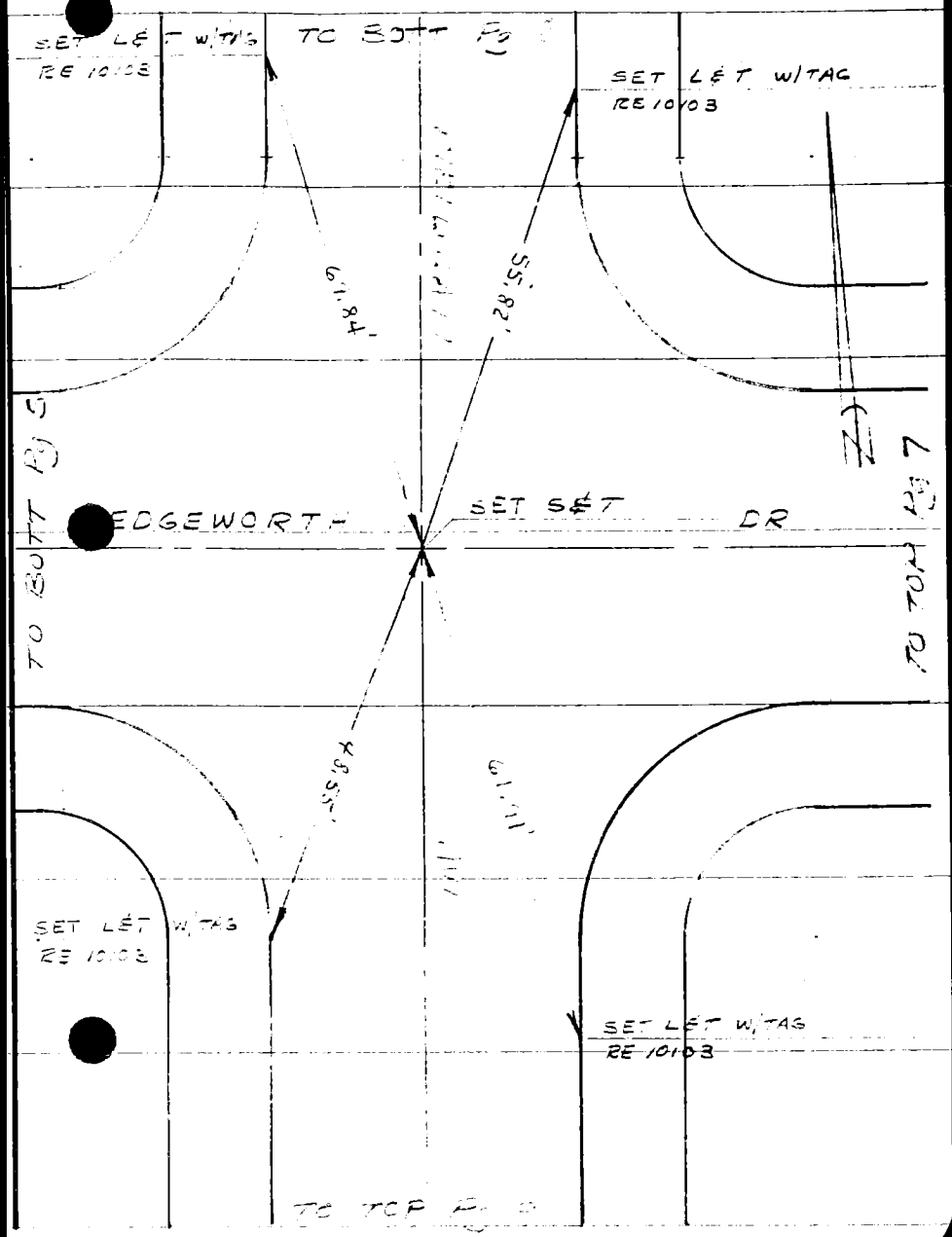

WS39 B-3

CO. ENGR. F.B. 3039: 45

SURVEY OF [illegible] F. B. [illegible] PG. 7

SURVEY BY [illegible] TR. No. 25167

DATE APRIL 19[illegible]

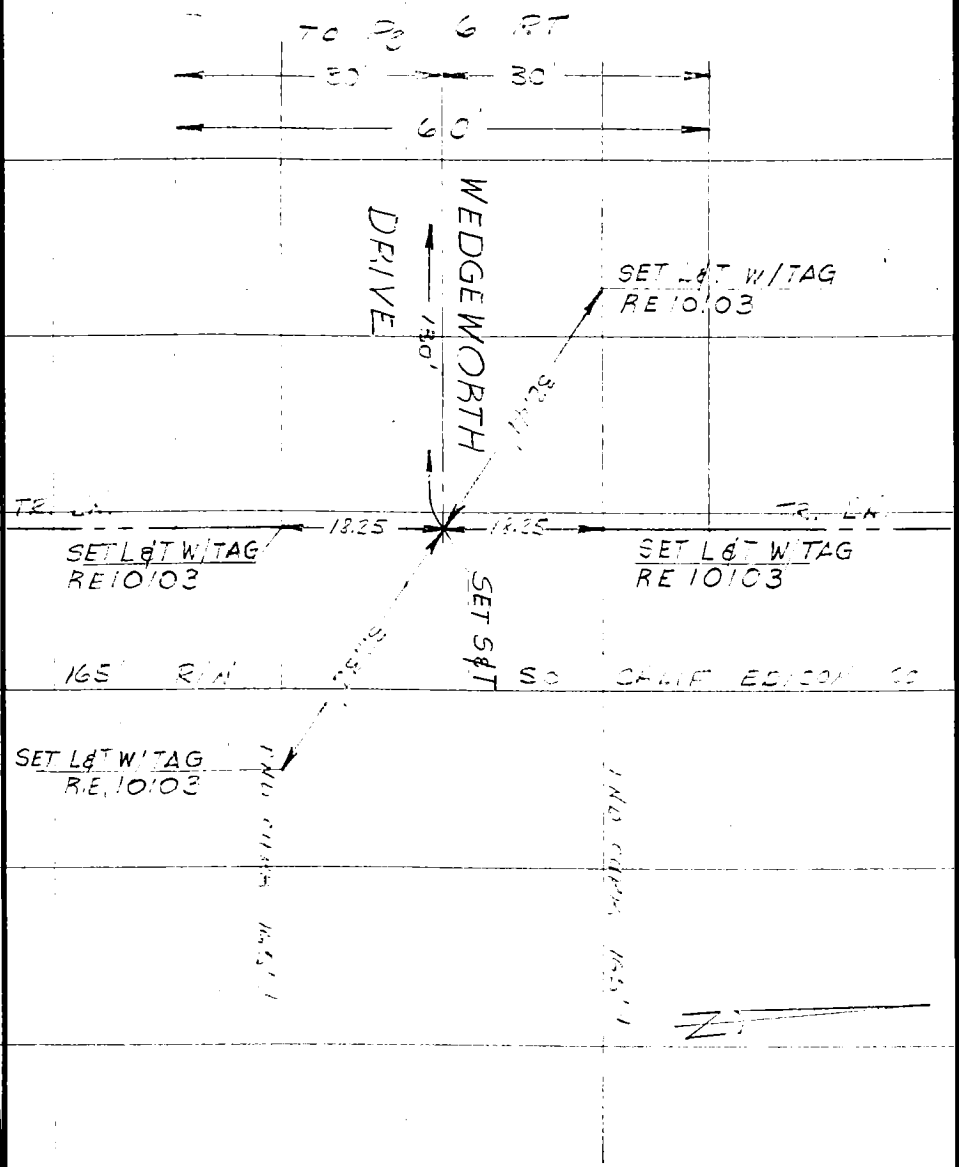

CO. ENGR. F.B. 3039: '46

SURVEY OF FIELDGATE AVE F. B. ____ PG. 8

SURVEY BY C-S-T ENG CO TR. No. 25167

DATE APRIL 1956

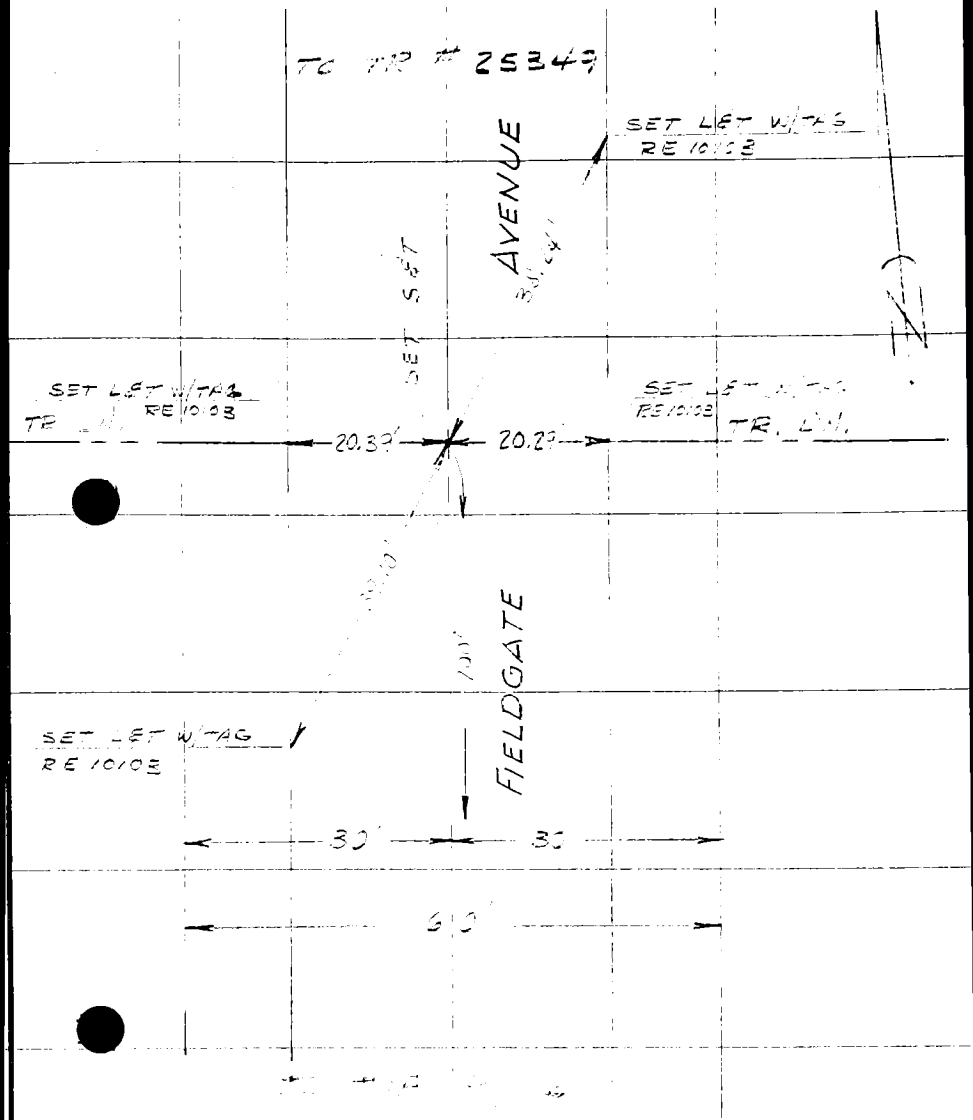

CO. ENGR. F.B. 3039: 47

SURVEY OF FIELDGATE AVE F. B. Pg. 9

SURVEY BY C-S-T ENG CO

DATE APR - 1962 TR. No. 25.67

TO BOTT Pg 9

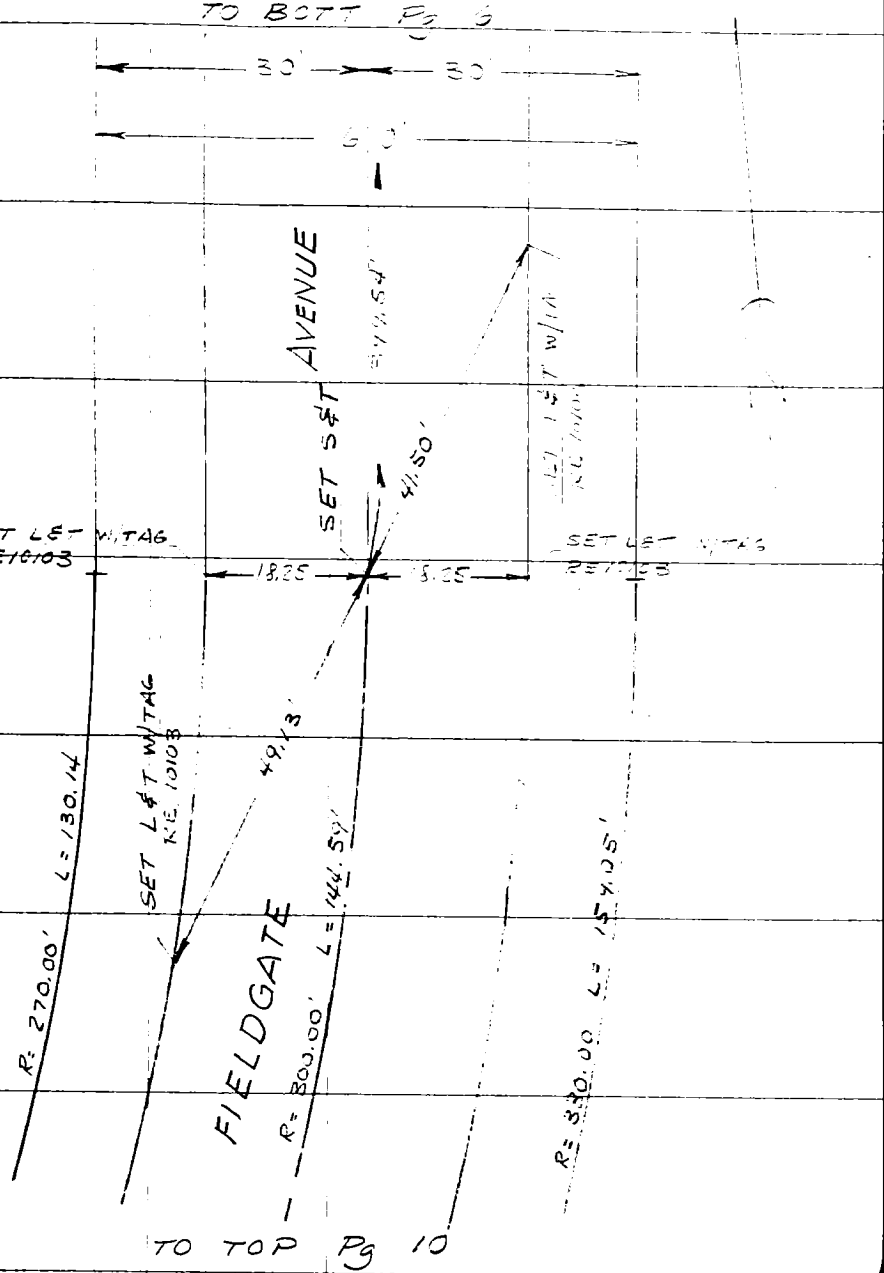

TO TOP Pg 10

DC. ENGR. F.P. 3039: 48

SURVEY OF [illegible] F. B. [illegible] PG. 10

SURVEY BY [illegible] TR. No. [illegible]

DATE [illegible]



CO. ENGR. F.B. 3039: 49

SURVEY OF _____ F. B. _____ PG. 11

SURVEY BY C-S-T ENG CO

TR. No. [illegible]

DATE APRIL [illegible]

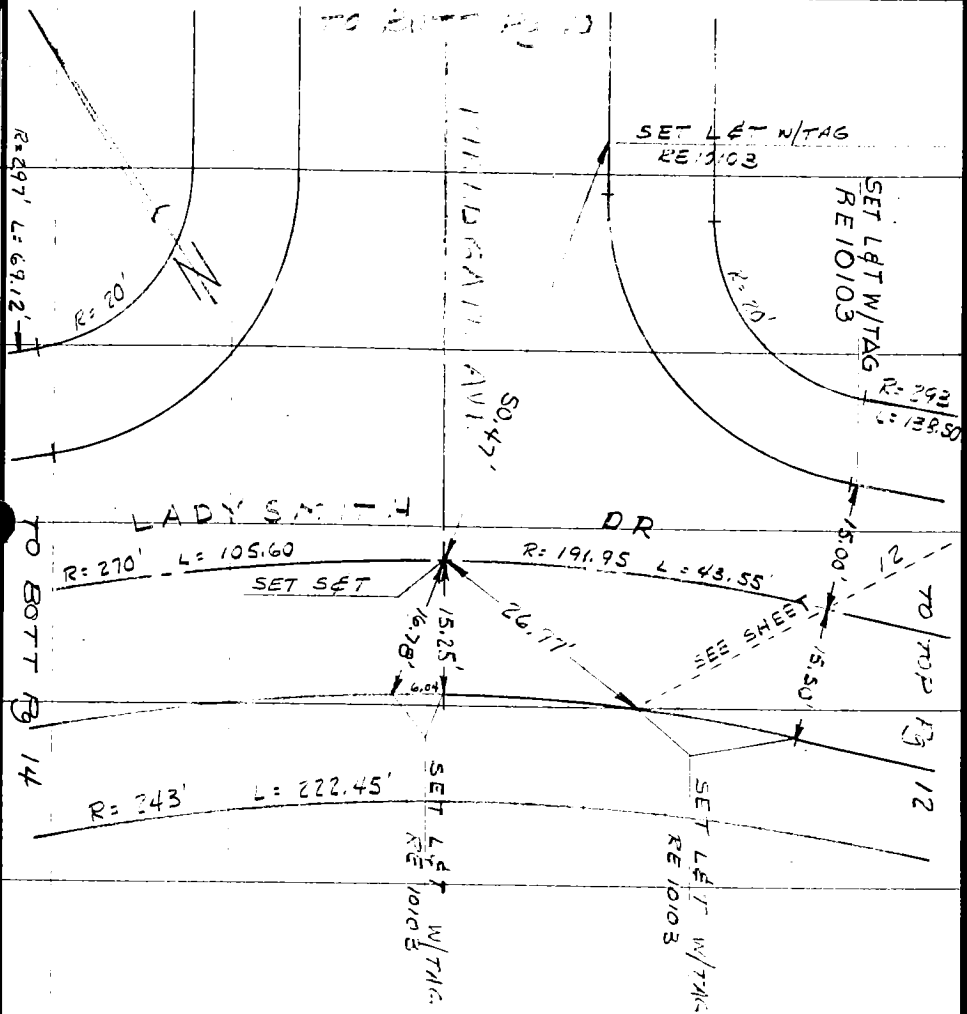

CO. ENGR. F.B. 3039: 50

SURVEY OF LADYSMITH DR F. B. ____ PG. 12

SURVEY BY C-S-T ENG CO TR. No. 25169

DATE APRIL 1962

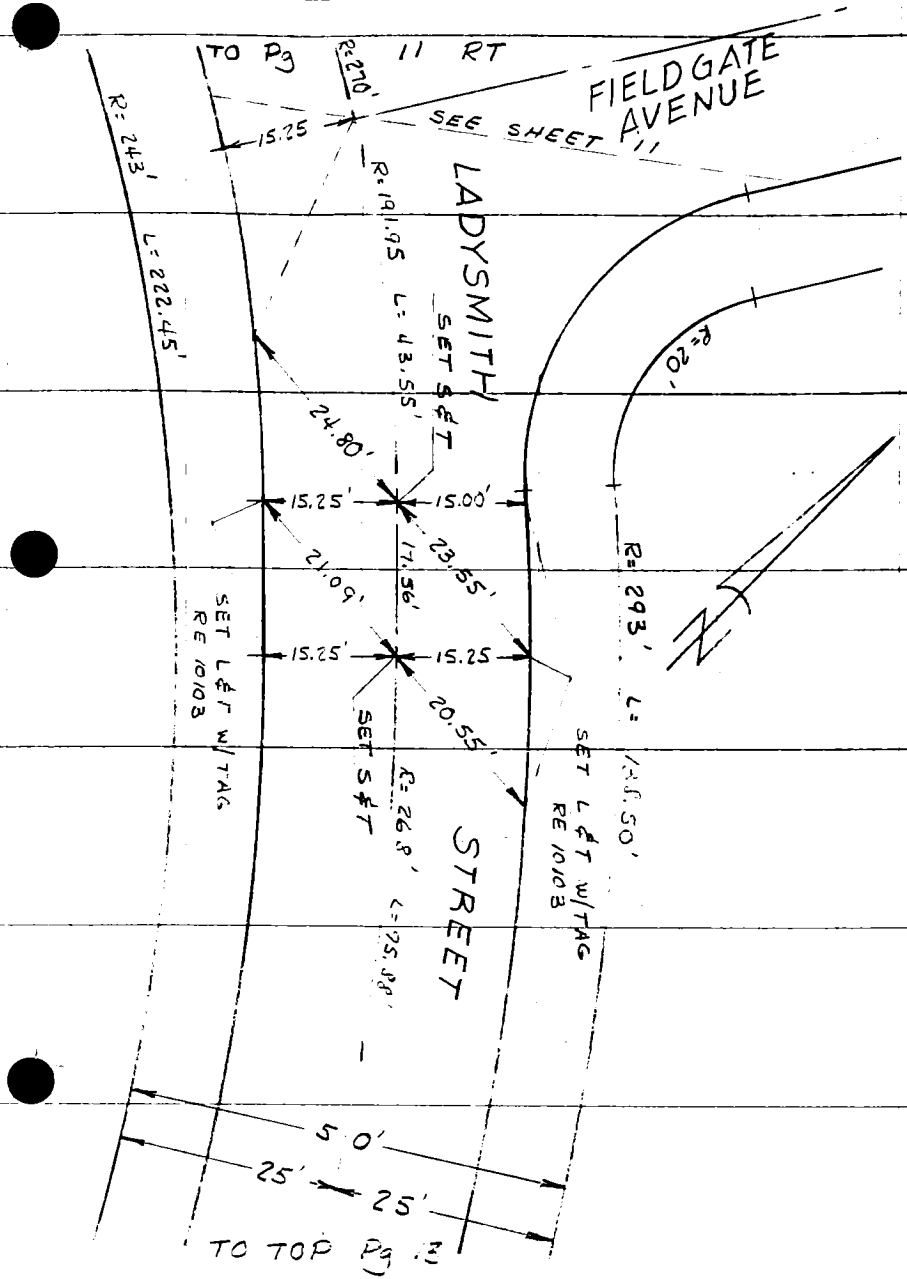

CO. ENGR. F.B. 3039: 51

SURVEY OF LADYSMITH JR F. B. PG. 13

SURVEY BY [illegible] TR. No. [illegible]

DATE [illegible]

CC. ENGR. F.B. 3039: 52

SURVEY OF LADYSMITH DR F. B. ____ PG. 14

SURVEY BY C-S-T ENG CO TR. No. 25169

DATE APRIL 1962

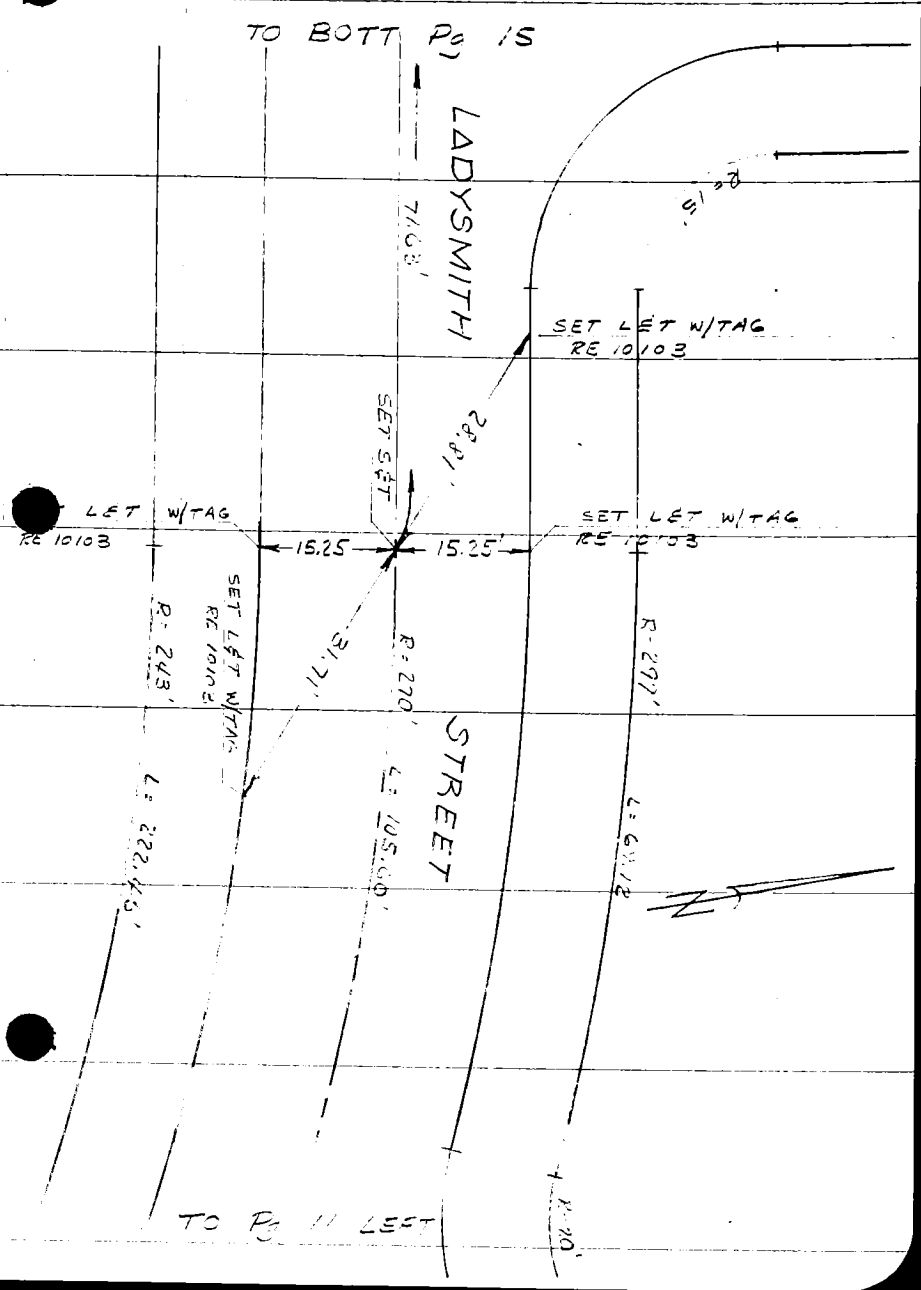

CO. ENGR. F.B. 3039: 53

SURVEY OF ______ F. B. ______ PG. 15

SURVEY BY C-S-T ENG CO

TR. No. [illegible]

DATE APRIL [illegible]

CO. ENGR. F.B. 3039: 54

SURVEY OF [illegible] F. B. [illegible] PG. 10

SURVEY BY [illegible] TR. No. [illegible]

DATE [illegible]

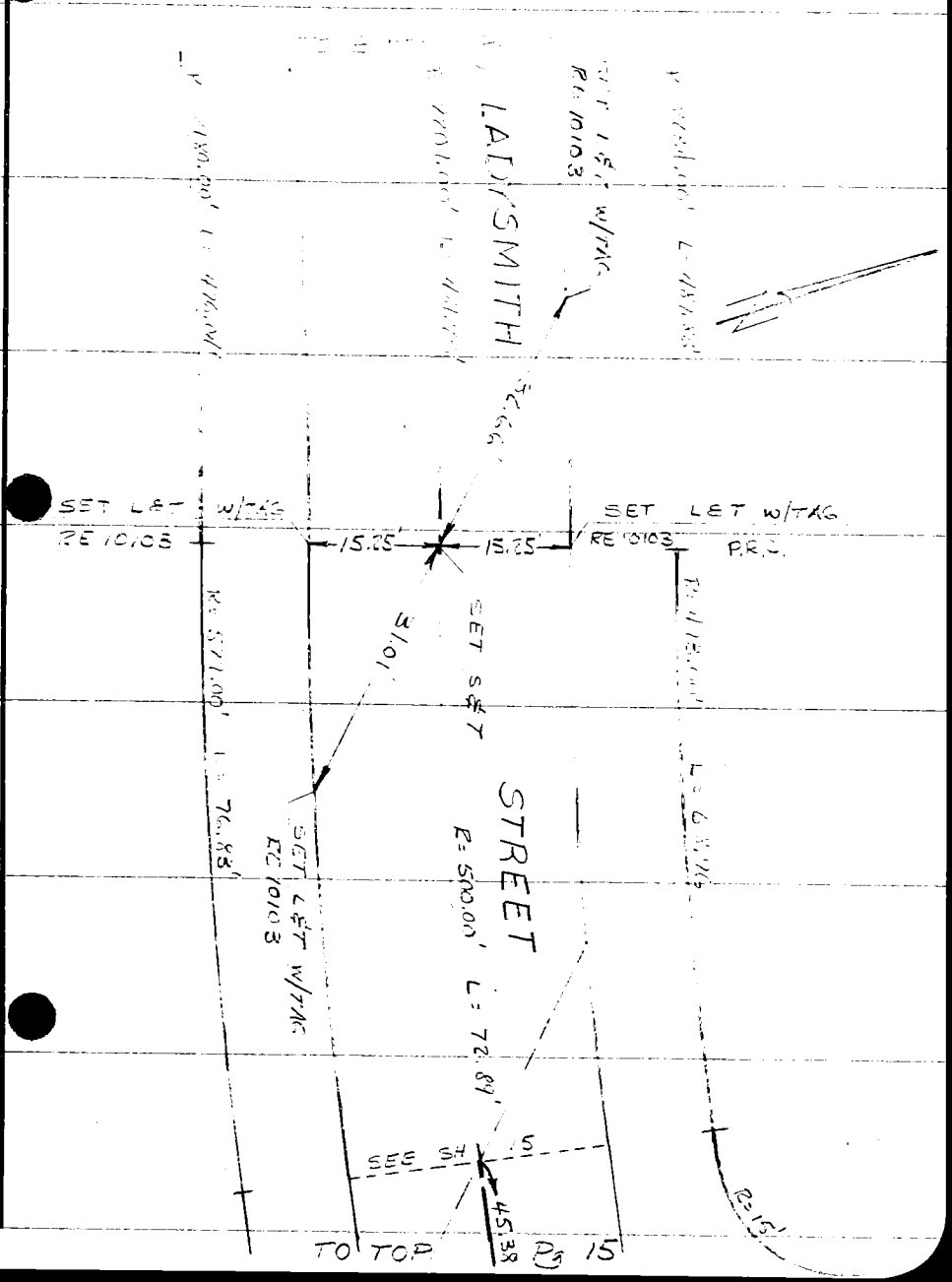

CO. ENGR. F.B. 3039: 55

SURVEY OF LADYSMITH DR F. B. PG. 17

SURVEY BY G-S-T ENG CO TR. NO. 25169

DATE APRIL 1962

CO. ENGR. F.B. 3039: 56

SURVEY OF LADYSMITH DR F. B. Pg. 18

SURVEY BY C-S-T ENG CO TR. No. 25169

DATE APRIL 1962

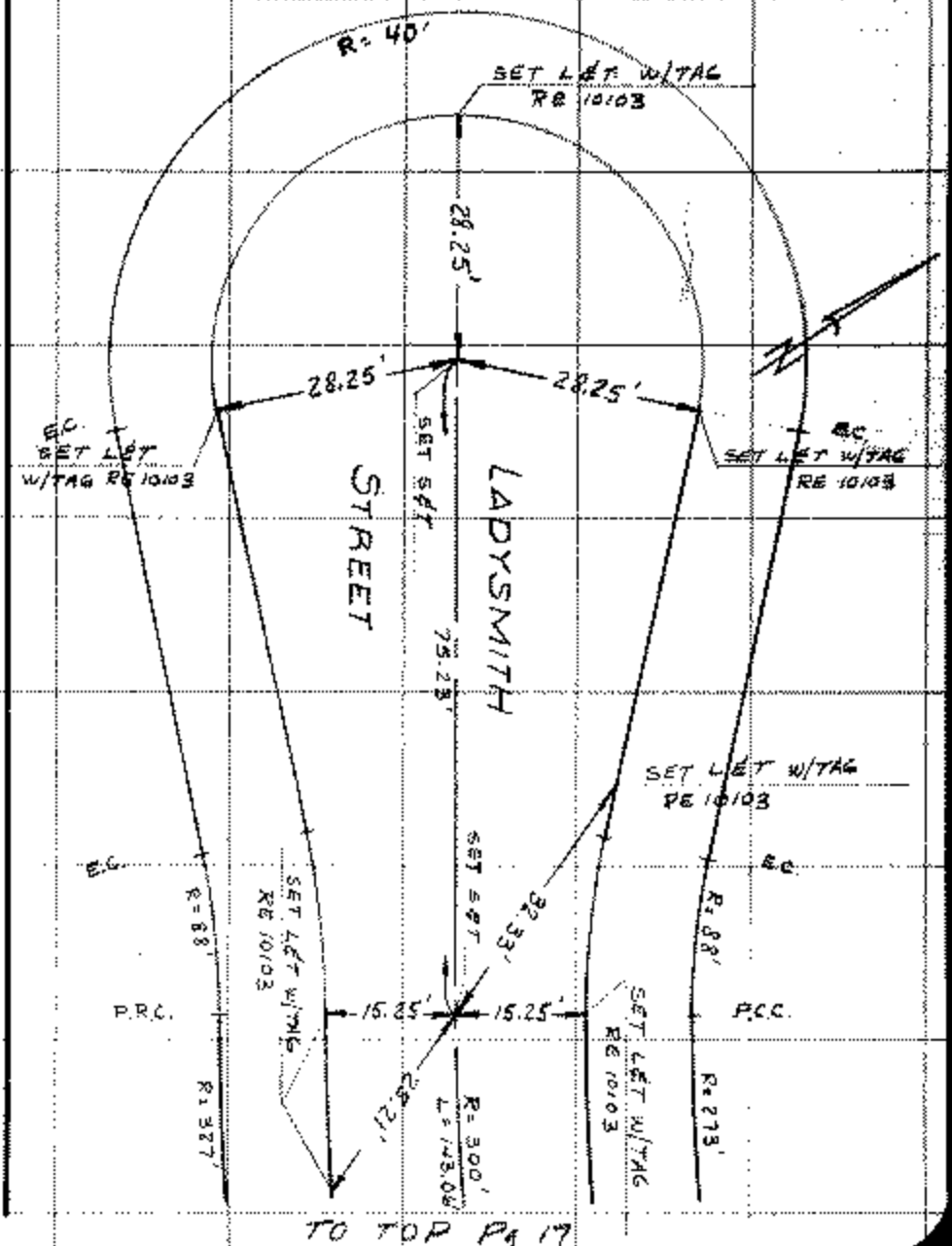

TO TOP Pg 17

CO. ENGR. F.B. 3039: 57

SURVEY OF KENNARD DR F. B. PG. 19

SURVEY BY C-S-T ENG CO TR. No. 25169

DATE APRIL 1962

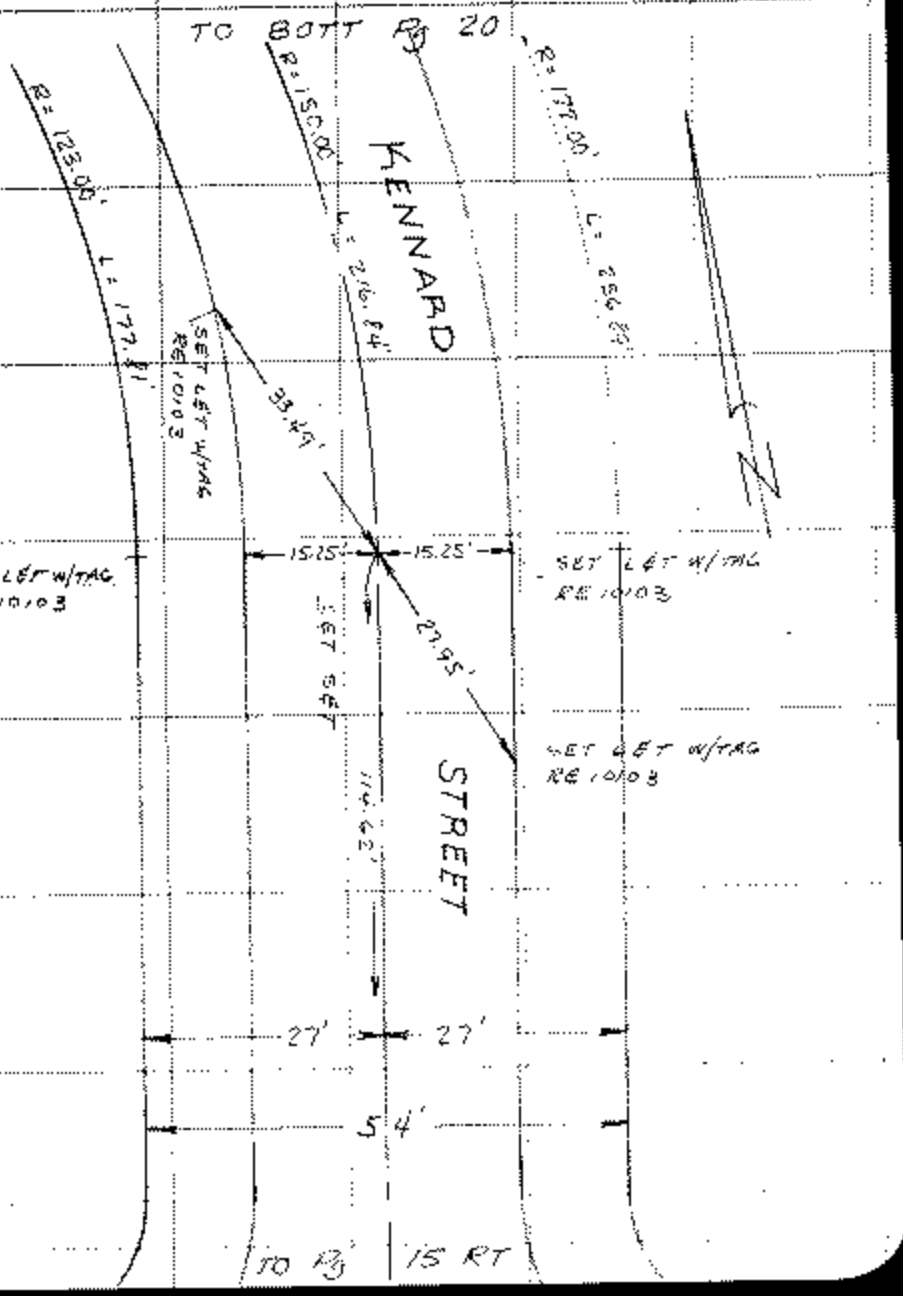

CO. ENGR. F.B. 3039: 58 •

SURVEY OF KENNARD DR — F. B. — PG. 20

SURVEY BY C-S-T ENG CO — TR. No. 25169

DATE APRIL 1962

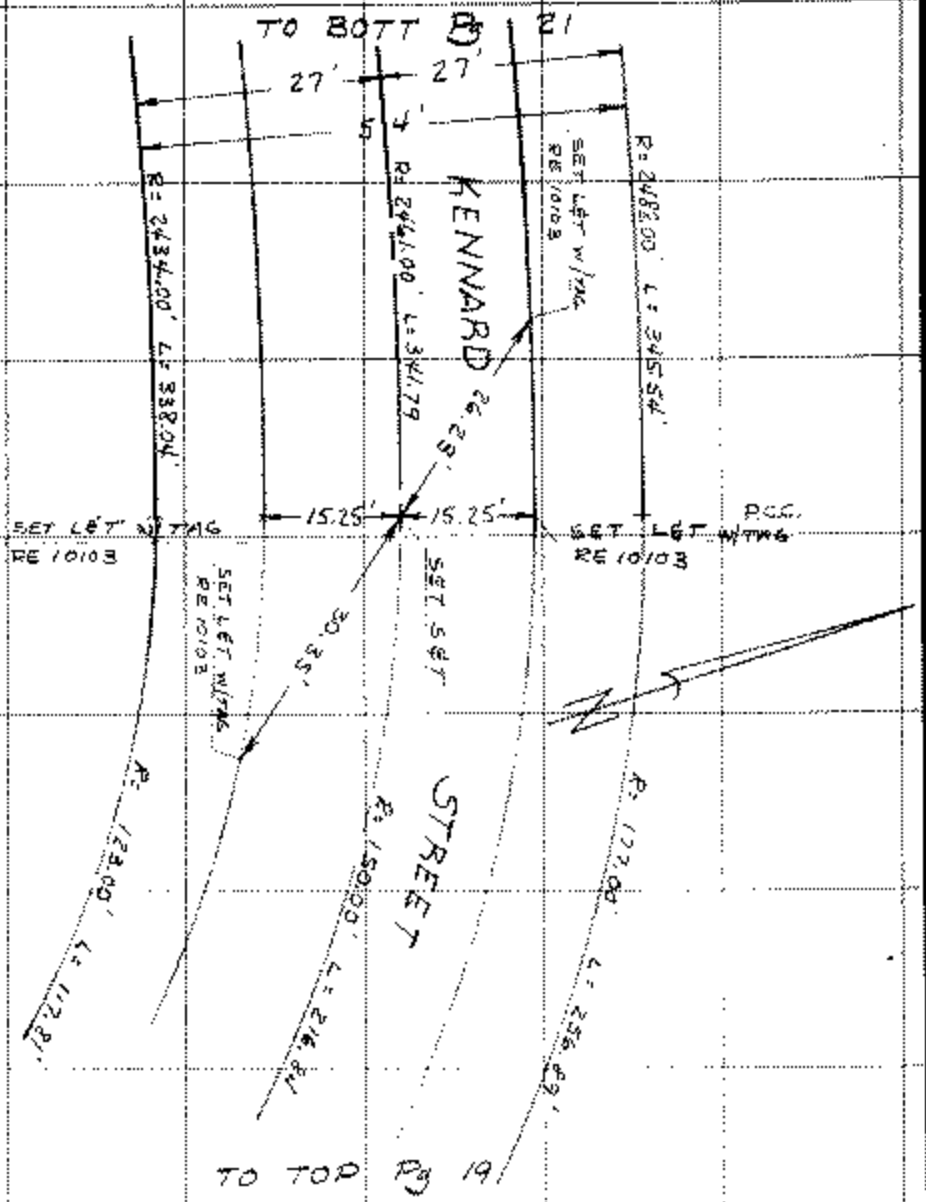

CO. ENGR. F.B. 3039: 59

SURVEY OF KENNARD DR F. B. _____ Pg. 21

SURVEY BY C-S-T ENG CO TR. No. [illegible]

DATE APRIL 1962

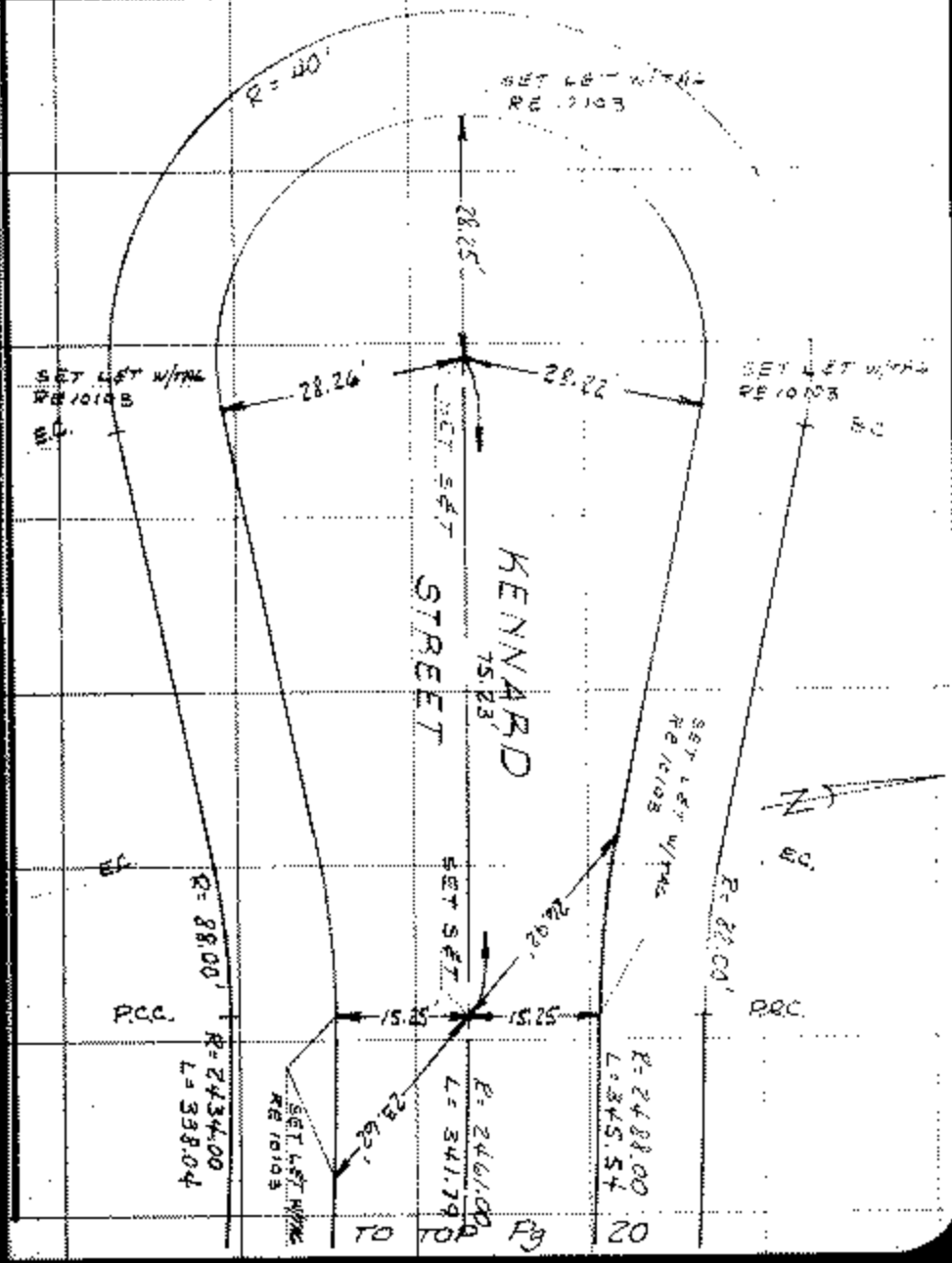

CO. ENGR. F.B. 3039: 60.?

SURVEY OF SIGMAN ST F. B. ______ PG. 22

SURVEY BY C.S.T. ENG. CO TR. No. 25[illegible]

DATE APRIL 19[illegible]

CO. ENGR. F.B. 3039: 61

SURVEY OF _____ F. B. _____ PG. 23

SURVEY BY C-S-T ENG CO TR. No. 2534

DATE APRIL 1962

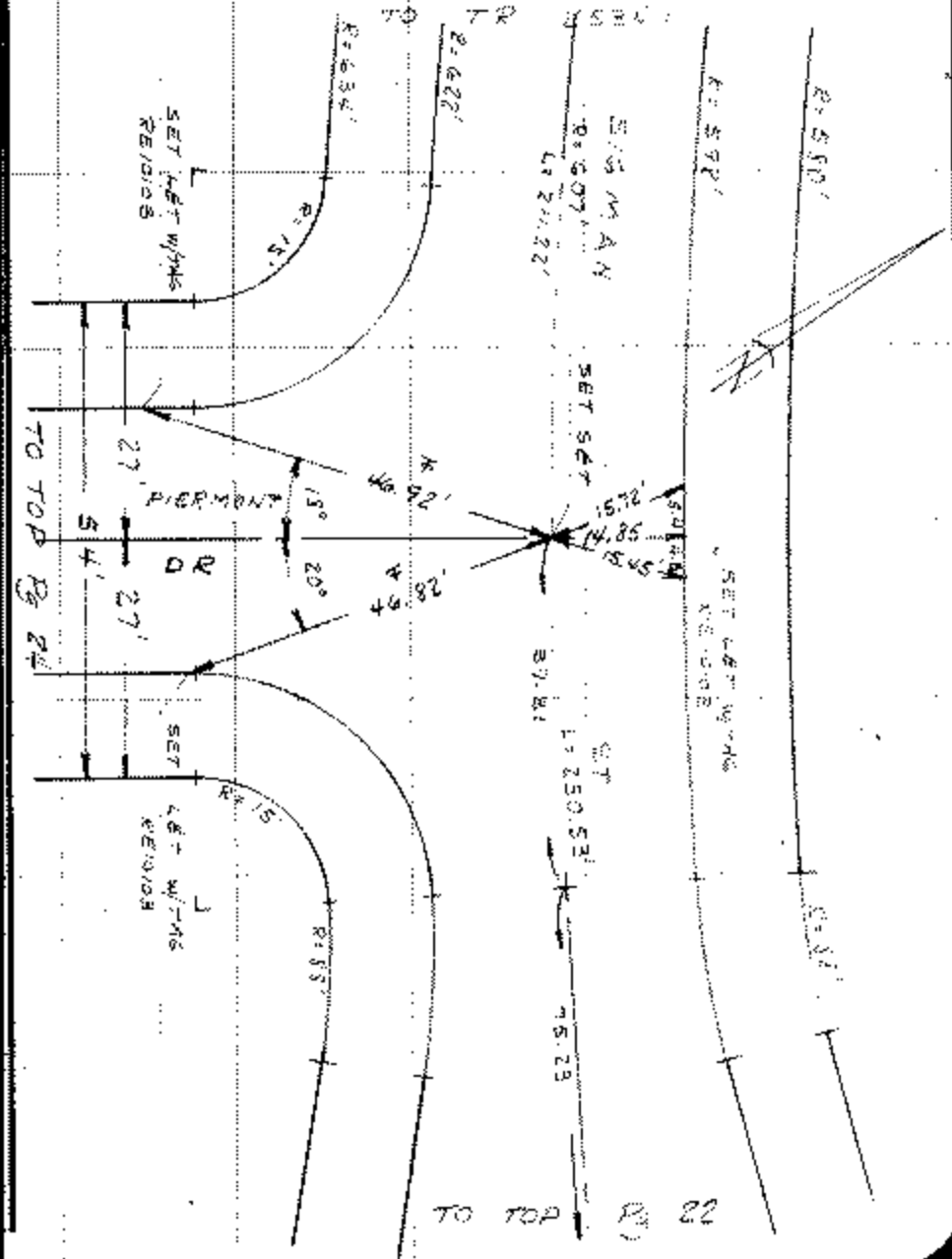

CO. ENGR. F.B. 3039: 62

SURVEY OF PIEDMONT DR

F. B. PG. 24

SURVEY BY C-S-T ENG CO

TR. No. 25169

DATE APRIL 1962

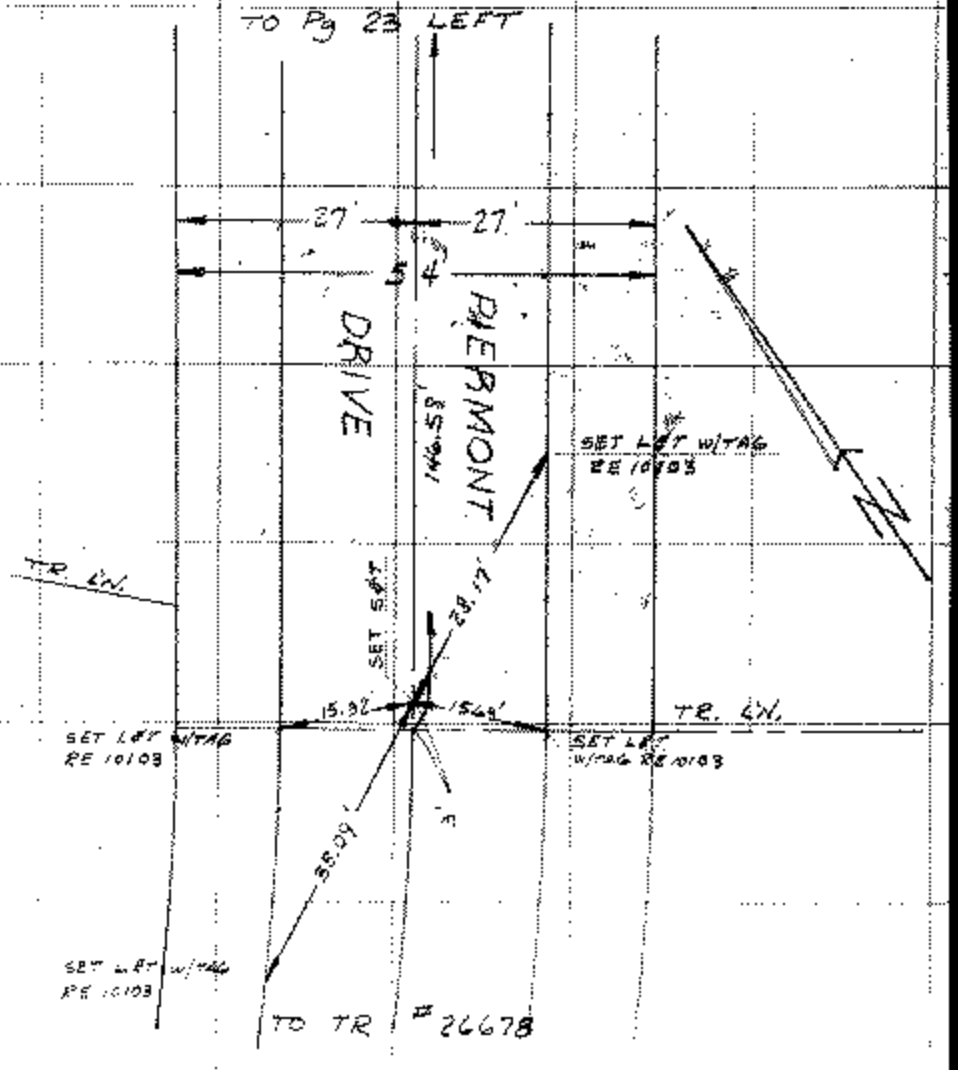

CO. ENGR. F.B. 3039: 63

SURVEY OF Crocker Ave & Collamer Dr. F B NO. 601 PAGE 34

SURVEY BY Eng. Service Corp. TRACT NO. 27387

DATE 3-1-63

MORGAN – P.C.
McFARLAND
TREFF

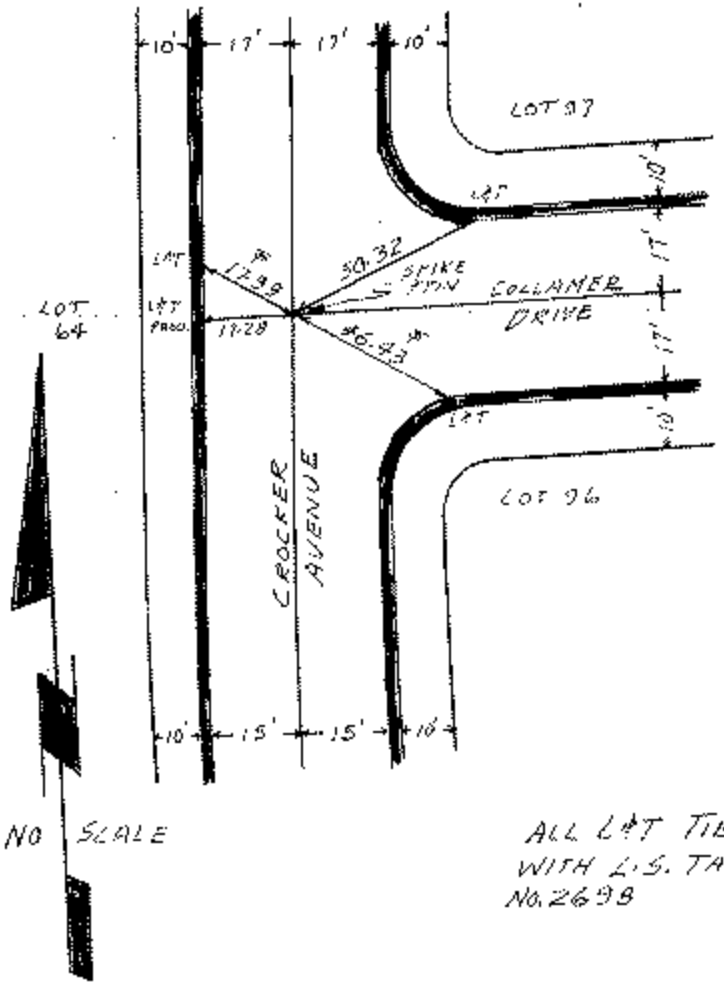

ALL LOT TIES WITH L.S. TAG No. 2698

CO. ENGR. F.B. 3039: 64

SURVEY OF P.I. So. Tr. LINE - CROCKER ST F B NO 601 PAGE 35

SURVEY BY ENG. SERVICE CORP. TRACT NO 27387

DATE 3-1-63

MORGAN
McFARLAND
TREFF

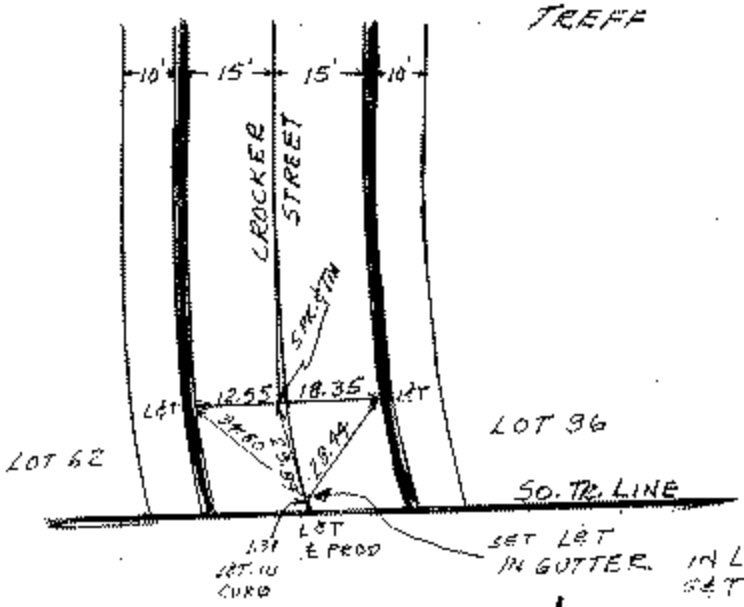

ALL L&T TIES
WITH L.S. TAG
NO. 2698

DO NOT EXTEND NOTES THIS SIDE OF LINE

CO. ENGR. F.B. 3039: 65

SURVEY OF R.I. IN CHERITON DRIVES F B NO. 601 PAGE 36

SURVEY BY ENG. SERVICE CORP. TRACT NO. 27387

DATE 3-4-63

MORGAN-P.C.
MCFARLAND
TREFF

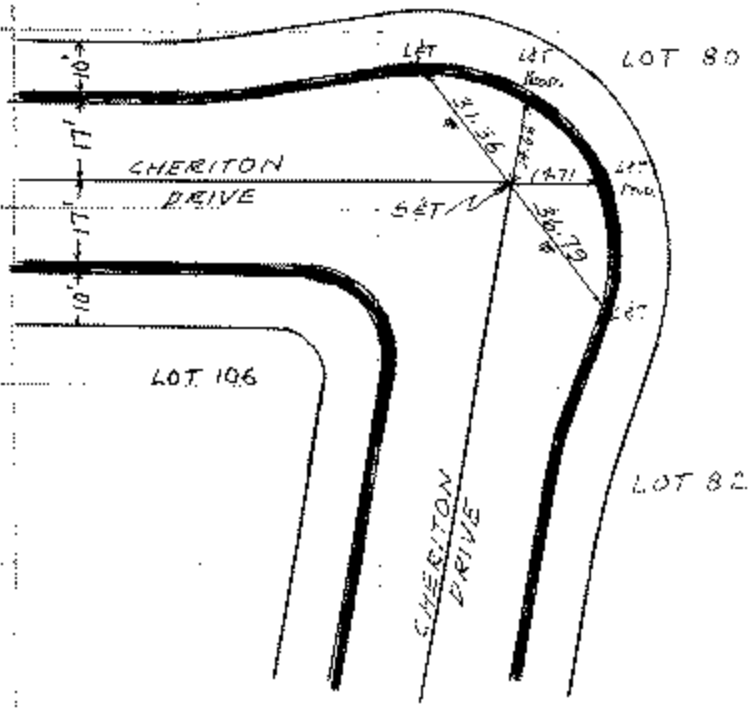

ALL LET TIES
WITH L.S. TAG NO.
2698

NO SCALE

CO. ENGR. F.B. 3039: 66

SURVEY OF COLLAMER & CHERITON DR. F B NO 601 PAGE 37

SURVEY BY ENG. SERVICE CORP. TRACT NO. 27387

DATE 3-9-63

MORGAN - P.C.
MC FARLAND
TREFF

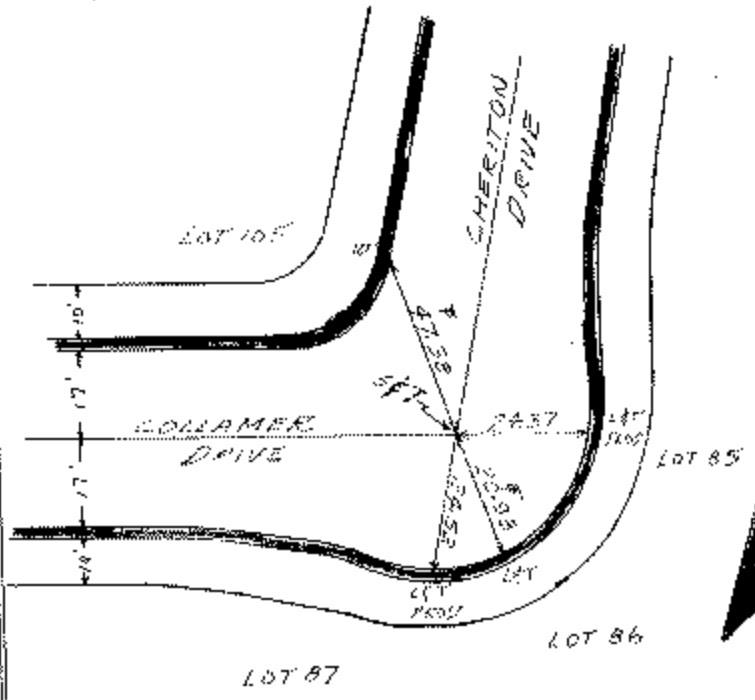

DO NOT EXTEND NOTES THIS SIDE OF LINE

ALL L&T TIES
WITH L.S. TAG NO.
2698

NO SCALE

CO. ENGR. F.B. 3039: 67

SURVEY OF P.I. IN CHERITON & CROCKER F B NO. 601 PAGE 38

SURVEY BY ENG. SERVICE CORP. TRACT NO. 27387

DATE 3-4-63

MORGAN- P.C.
MCFARLAND
TREFF

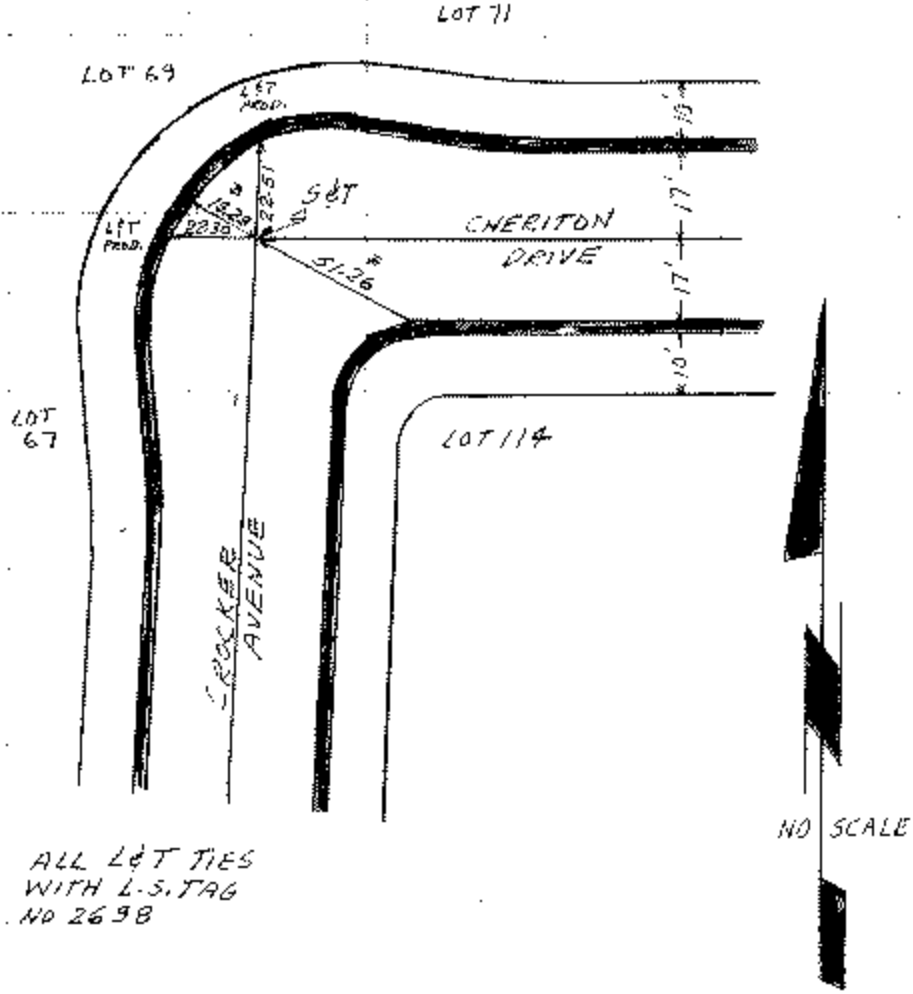

ALL L&T TIES
WITH L.S. TAG
NO 2698

CO. ENGR. F.B. 3039: 68

SURVEY OF P.I. in Walnut W. of Mettler Dr. F B NO. 601 PAGE 39

SURVEY BY Eng. Service Corp. TRACT NO 27387

DATE 3-5-63

Morgan - P.C.
McFarland
Treff

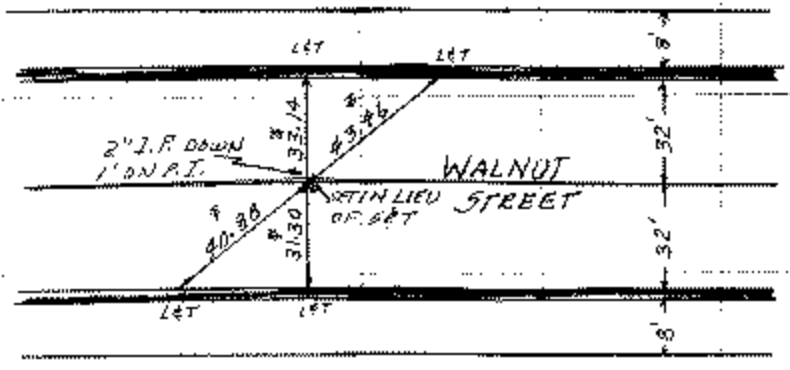

DO NOT EXTEND NOTES THIS SIDE OF LINE

All L&T ties
with L.S. Tag
No. 2698

NO SCALE

CO. ENGR. F.B. 3939: 69

SURVEY OF INT. OF AVALON & WALNUT F B NO. 601 PAGE 40

SURVEY BY ENG. SERVICE CORP. TRACT NO. 27387

DATE 3-5-63

MORGAN - P.C.
MC FARLAND
TREFF

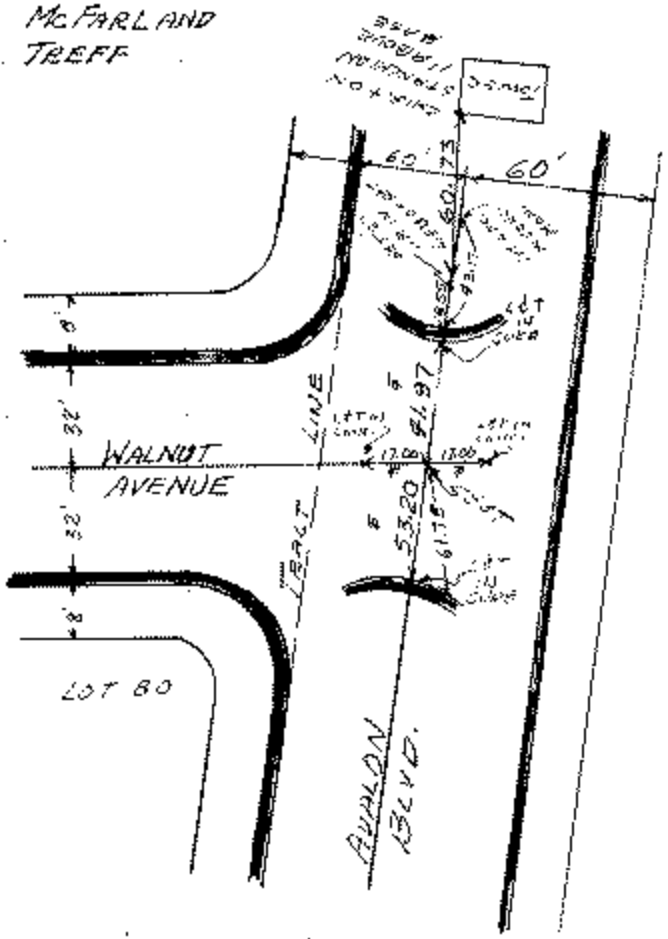

ALL LOT TIES WITH L.S. TAG # 2698

CO. ENGR. F.B. 3039: 70

SURVEY OF WALNUT ST. & METTLER DR. F B NO. 601 PAGE 33

SURVEY BY ENG. SERVICE CORP. TRACT NO. 27387

DATE 3-1-63

MORGAN – P.C.
MC FARLAND
TREFF

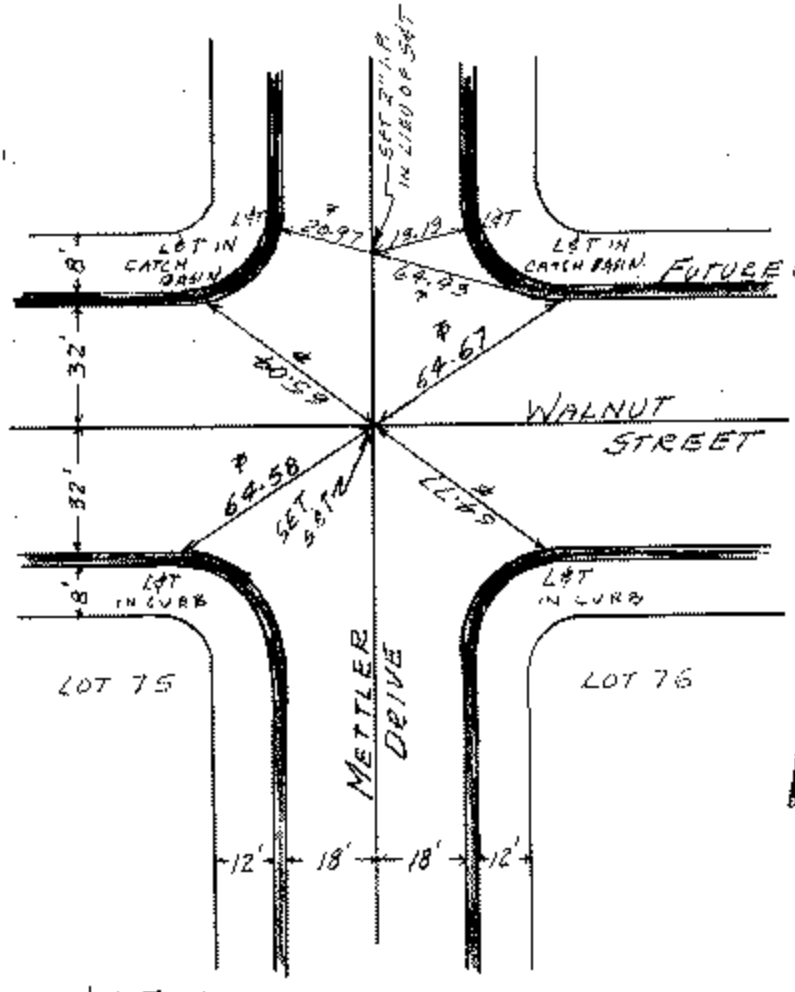

ALL L&T TIES WITH L.S. TAG NO. 2698

NO SCALE

DO NOT EXTEND NOTES THIS SIDE OF LINE

CO. ENGR. F.B. 3039; 71

SURVEY OF METTLER & CHERITON DR. F B NO. 601 PAGE 41

SURVEY BY ENG. SERVICE CORP. TRACT NO. 27337

DATE 3-5-63

MORGAN - P.C.
McFARLAND
TREFF

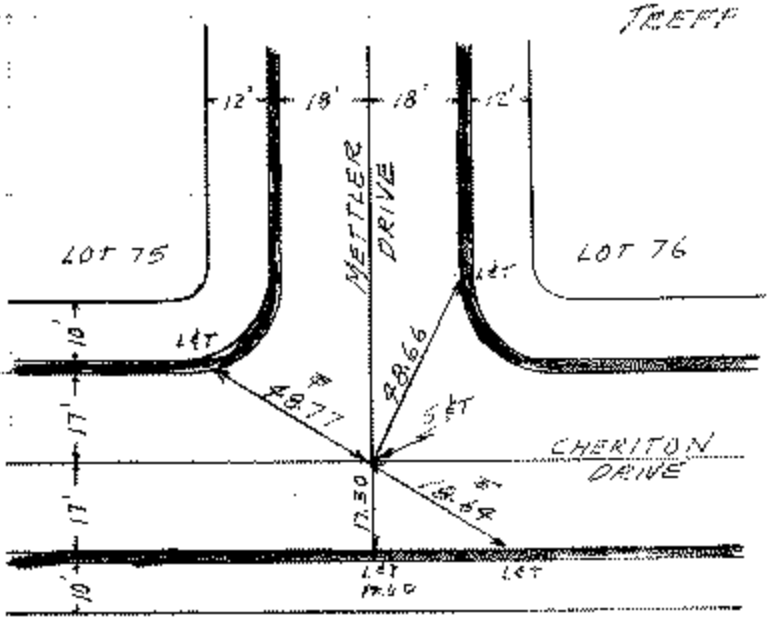

ALL LET TIES WITH
L.S. TAG NO. 2698

NO SCALE

CO. ENGR. F.B. 3039: 72

SURVEY OF AVALON BLVD. & SO. TR. LINE F B NO. 601 PAGE 42

SURVEY BY ENG. SERVICE CORP. TRACT NO. 27387

DATE 3-5-63

MORGAN - P.C.
McPARLAND
TREFF

DO NOT EXTEND NOTES THIS SIDE OF LINE

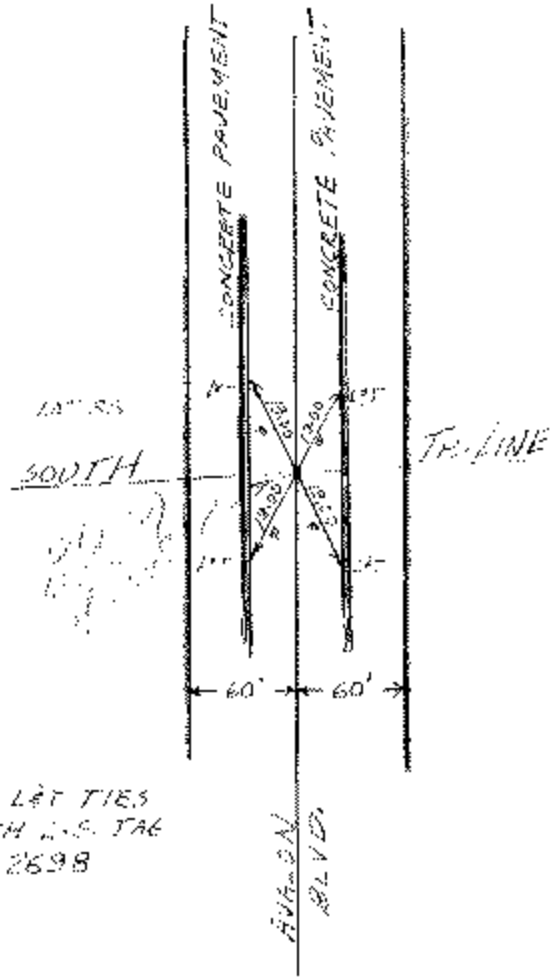

ALL LET TIES
WITH L.S. TAG
NO. 2698

CO. ENGR. F.B. 3039: 73

SURVEY OF COLLAMER & BONHAM F B NO 601 PAGE 43

SURVEY BY ENG. SERVICE CORP. TRACT NO. 27387

DATE 4-8-63

MORGAN-K
BENESH
CAMPBELL

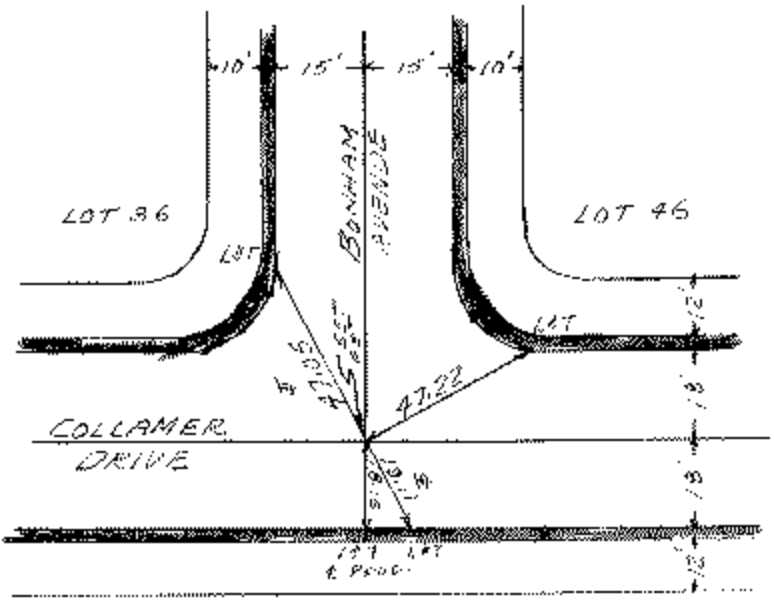

ALL L&T TIES
WITH L.S. TAG
#2698

CO. ENGR. F.B. 3039: 74

SURVEY OF Bonham Ave, Cul-de-Sac F B NO. 601 PAGE 44

SURVEY BY Eng. Service Corp. TRACT NO. 27387

DATE 4-3-63

MORGAN-PC.
BENESH
CAMPBELL

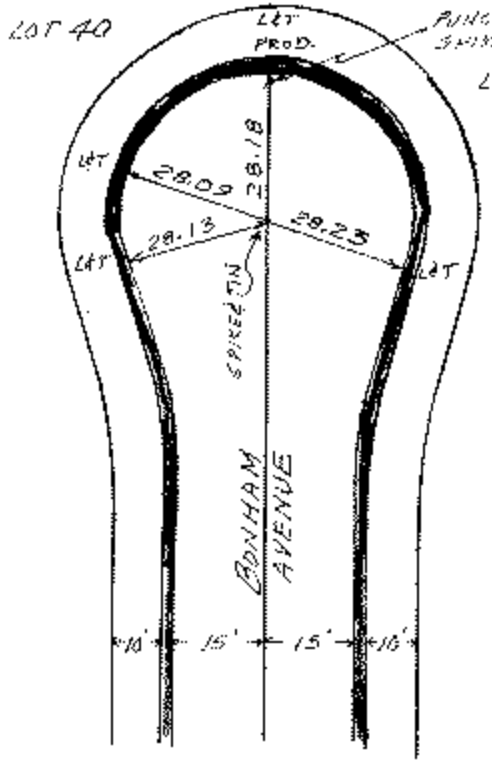

ALL LOTS TIES WITH L.S. TAG #2698

DO NOT EXTEND NOTES THIS SIDE OF LINE

CO. ENGR. F.B. 3039: 75

SURVEY OF Collamer Dr. & Wall St. F B NO. 601 PAGE 95

SURVEY BY Eng. Service Corp. TRACT NO. 27387

DATE 4-8-63

Morgan-R.C.
Benesh
Campbell

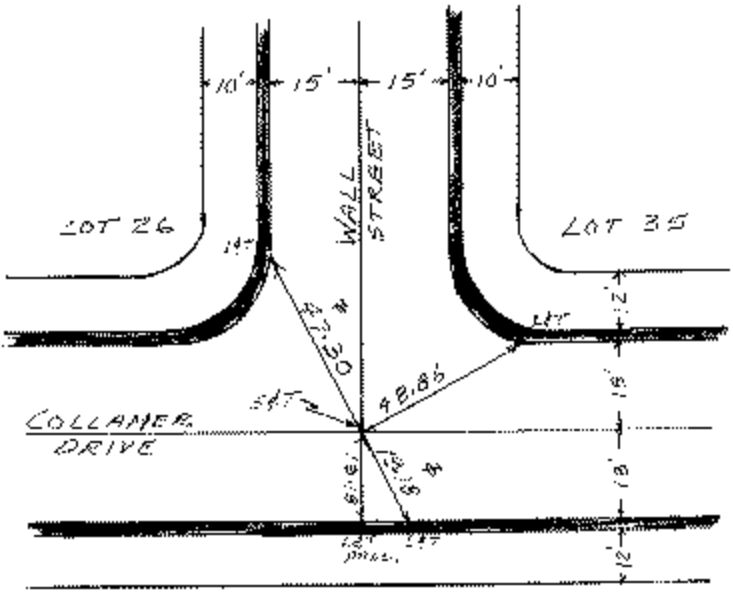

No Scale

All L&T Ties
With L.S. Tag
#2698

CO. ENGR. F.B. 3039: 76

SURVEY OF WALL ST. CUL-DE-SAC F B NO. 601 PAGE 46

SURVEY BY ENG. SERVICE CORP. TRACT NO. 27387

DATE 4-9-63

MORGAN-P.C.
BENESH
CAMPBELL

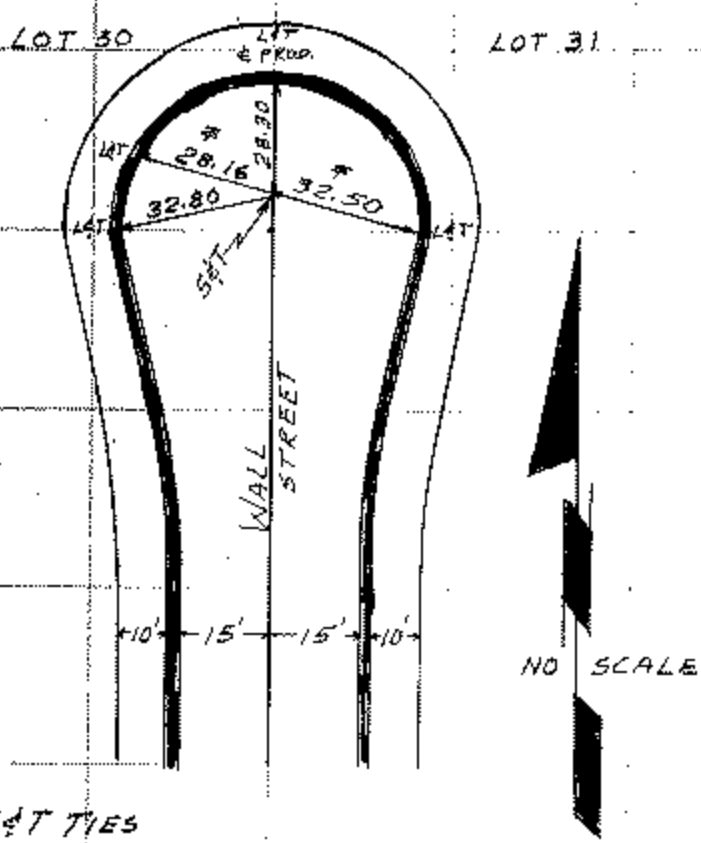

ALL L&T TIES
WITH L.S. TAG
#2698

DO NOT EXTEND NOTES THIS SIDE OF LINE

CO. ENGR. F.B. 3039: 77

SURVEY OF BILLINGS DR. & WALNUT ST. F B NO. 601 PAGE 47

SURVEY BY ENG. SERVICE CORP. TRACT NO. 27387

DATE 4-9-63

MORGAN - F.C.
BENESH
CAMPBELL

ALL L&T TIES
WITH L.S. TAG
#2698

CO. ENGR. F.B. 3039: 78

SURVEY OF Billings & Collamer Dr. F.B. NO. 601 PAGE 48

SURVEY BY Eng. Service Corp. TRACT NO. 27387

DATE 4-9-63

MORGAN - P.C.
BENESH
CAMPBELL

DO NOT EXTEND NOTES THIS SIDE OF LINE

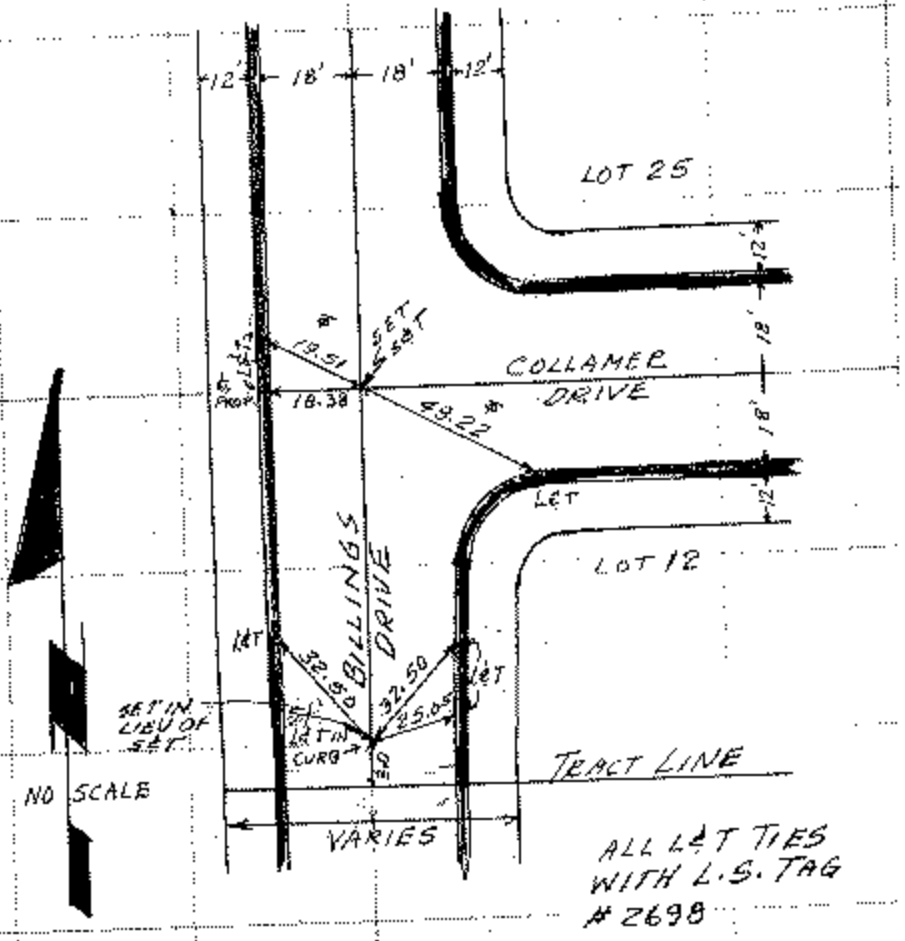

ALL L.T. TIES WITH L.S. TAG # 2698

CO. ENGR. F.B. 3039: 79

SURVEY OF COLLAMER DR. & AMBLER AVE. F B NO 601 PAGE 59

SURVEY BY ENG. SERVICE CORP. TRACT NO. 27387

DATE 4-16-63

MORGAN - P.C.
BENESH
CAMPBELL

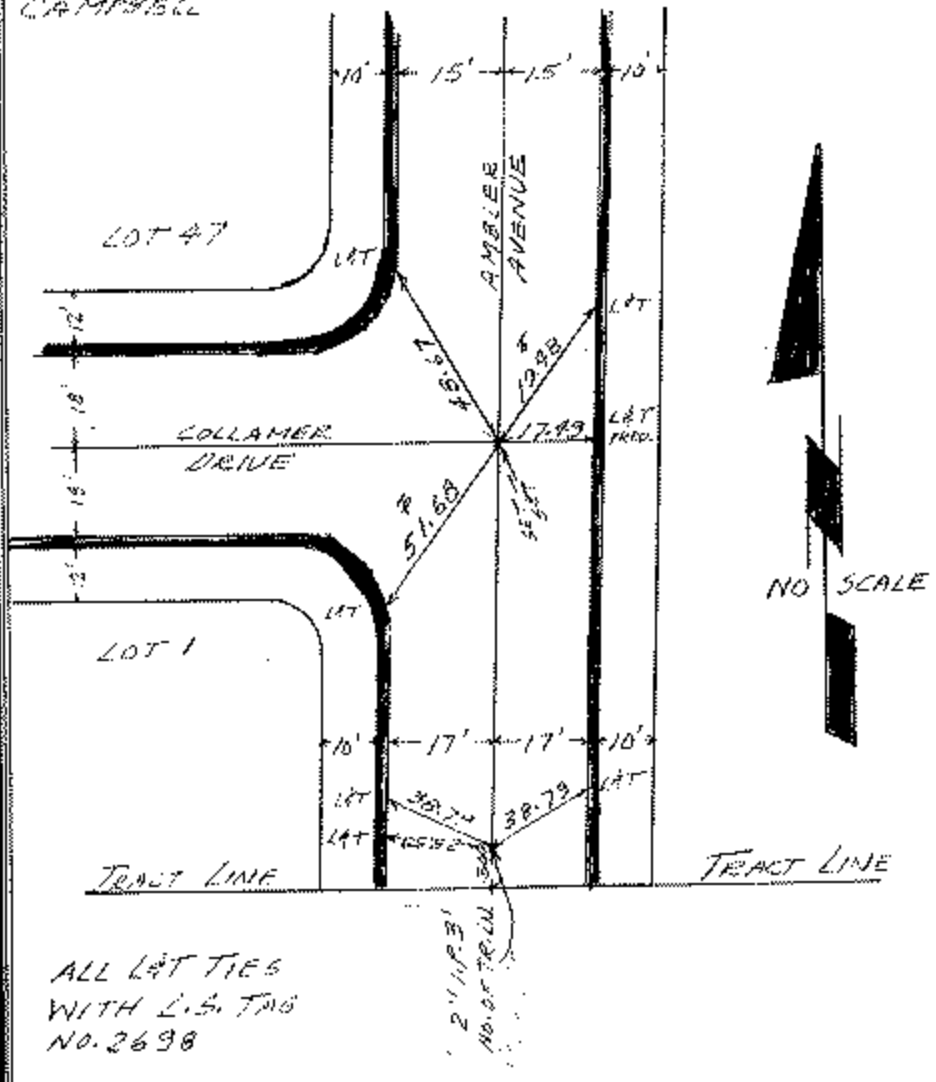

ALL LOT TIES
WITH L.S. FIG
NO. 2698

CO. ENGR. F.B. 3039: 80

SURVEY OF AMBLER AVE. CUL-DE-SAC F B NO 601 PAGE 50

SURVEY BY ENG. SERVICE CORP. TRACT NO. 27387

DATE 2-16-63

MORGAN - P.C.
BENESH
CAMPBELL

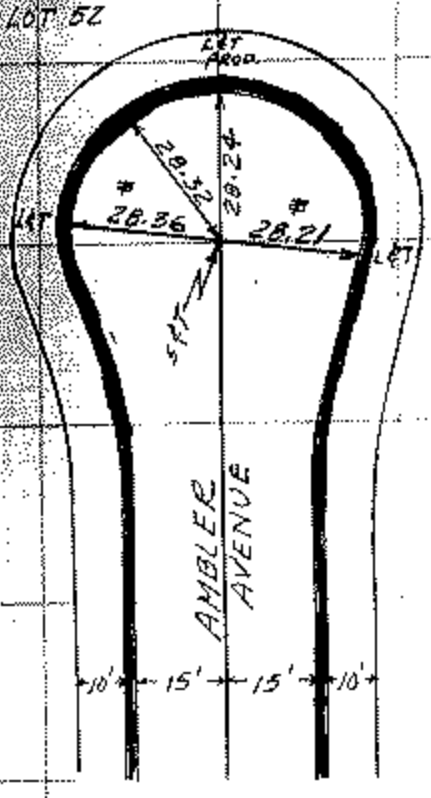

NO SCALE

ALL LOT TIES WITH L.S. NO. 2698

DO NOT EXTEND NOTES THIS SIDE OF LINE

CO. ENGR. F.B. 3039: 81

SURVEY OF Centerline Ties F. B. Pg.

SURVEY BY OLSON SURVEYING SERVICE TR. No. 27769
M.B. 701-33,34

DATE July 1963

NOTE: All ties are to Leads & Tags (L.S. 2420) in curbs.

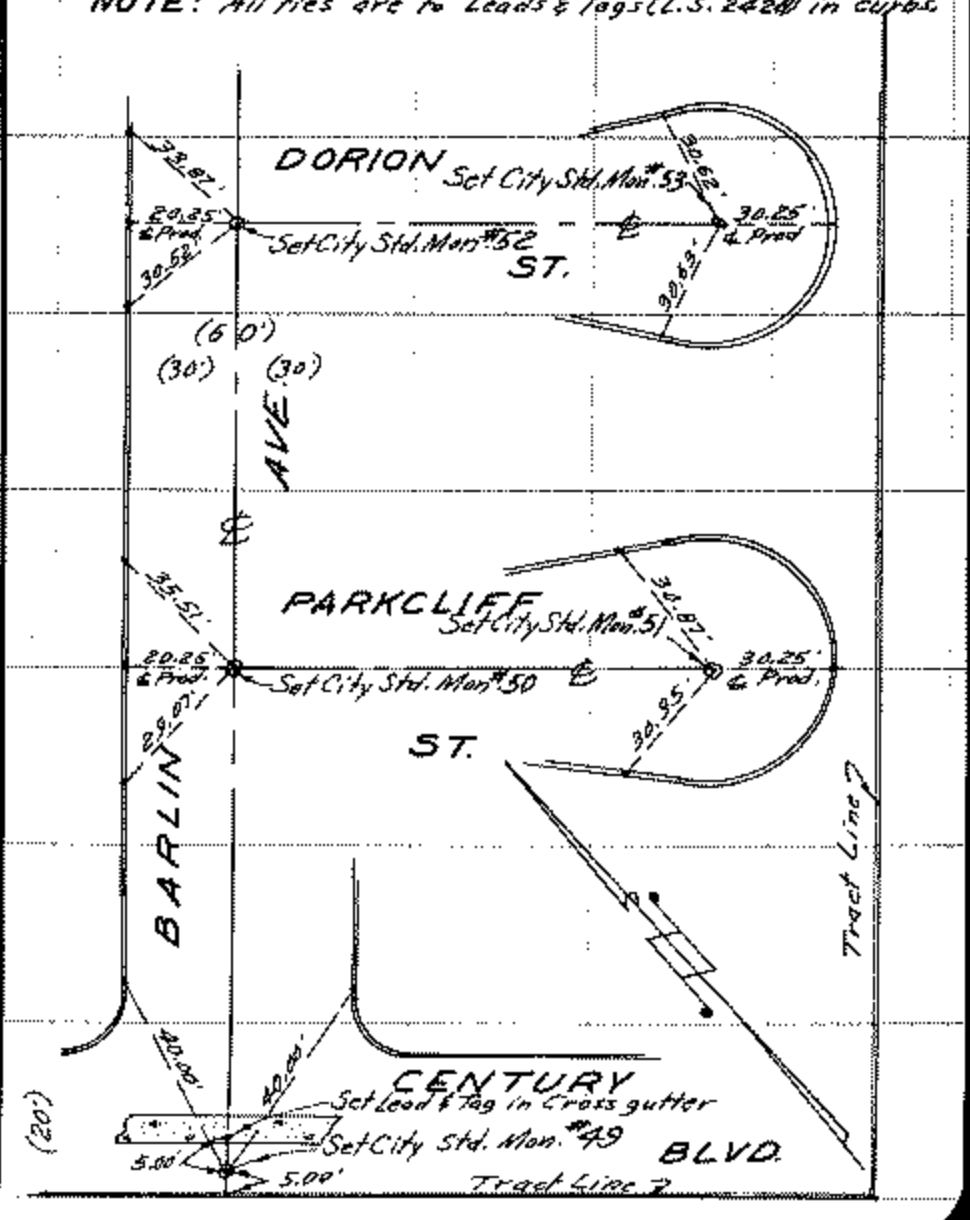

CO. ENGR. F.B. 30891 62

SURVEY OF Callita Place F. B. Pg.

SURVEY BY Leonard Gowdy TR. No RS 79-94

DATE June 18-63 (RS 2864)

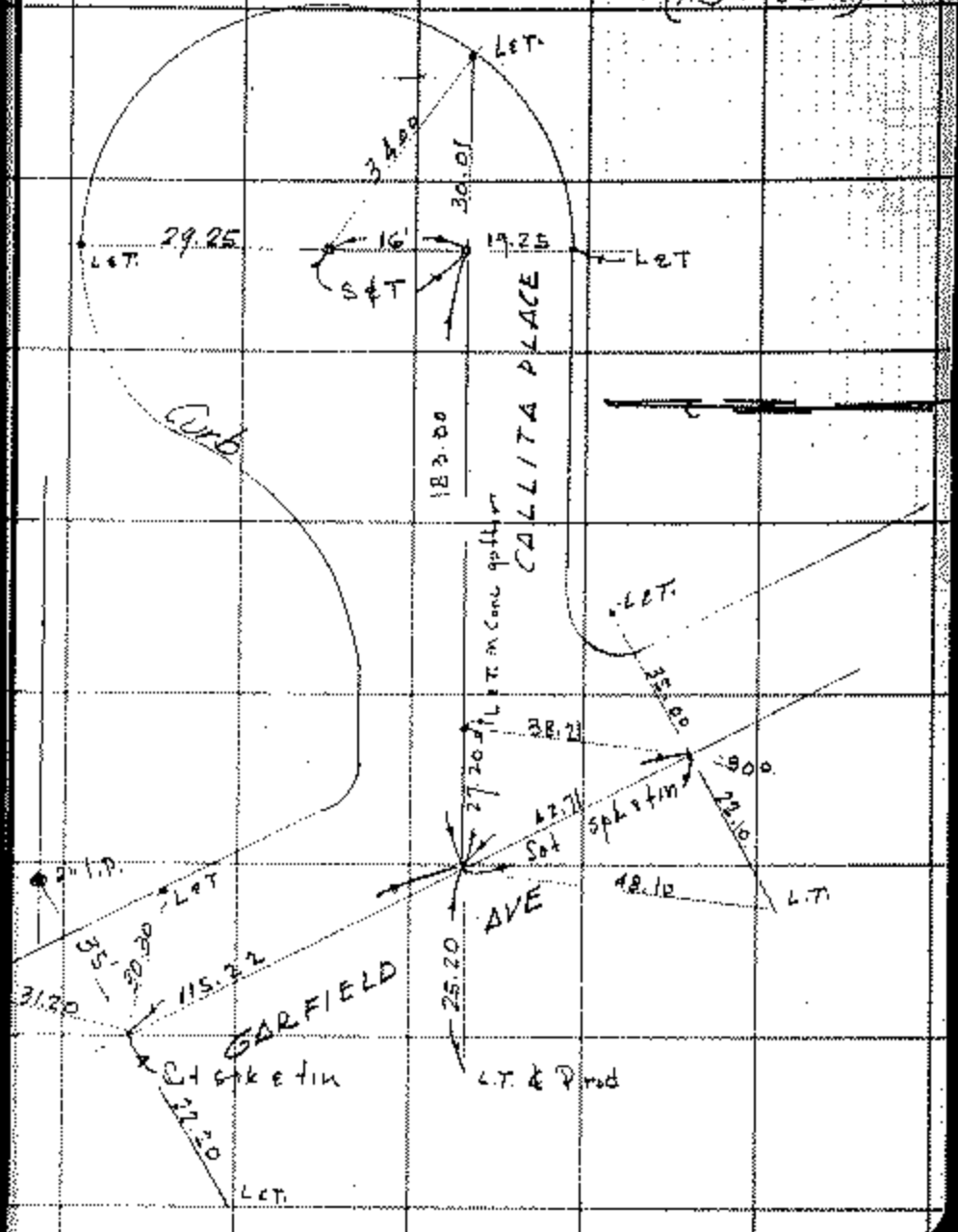

CO. ENGR. F.B. 3039: 83

SURVEY OF TRAILRIDERS/LARKVALE DR. F B NO. 602 PAGE 37

SURVEY BY ENG. SERVICE CORP. TRACT NO. 27132

DATE 2-19-63

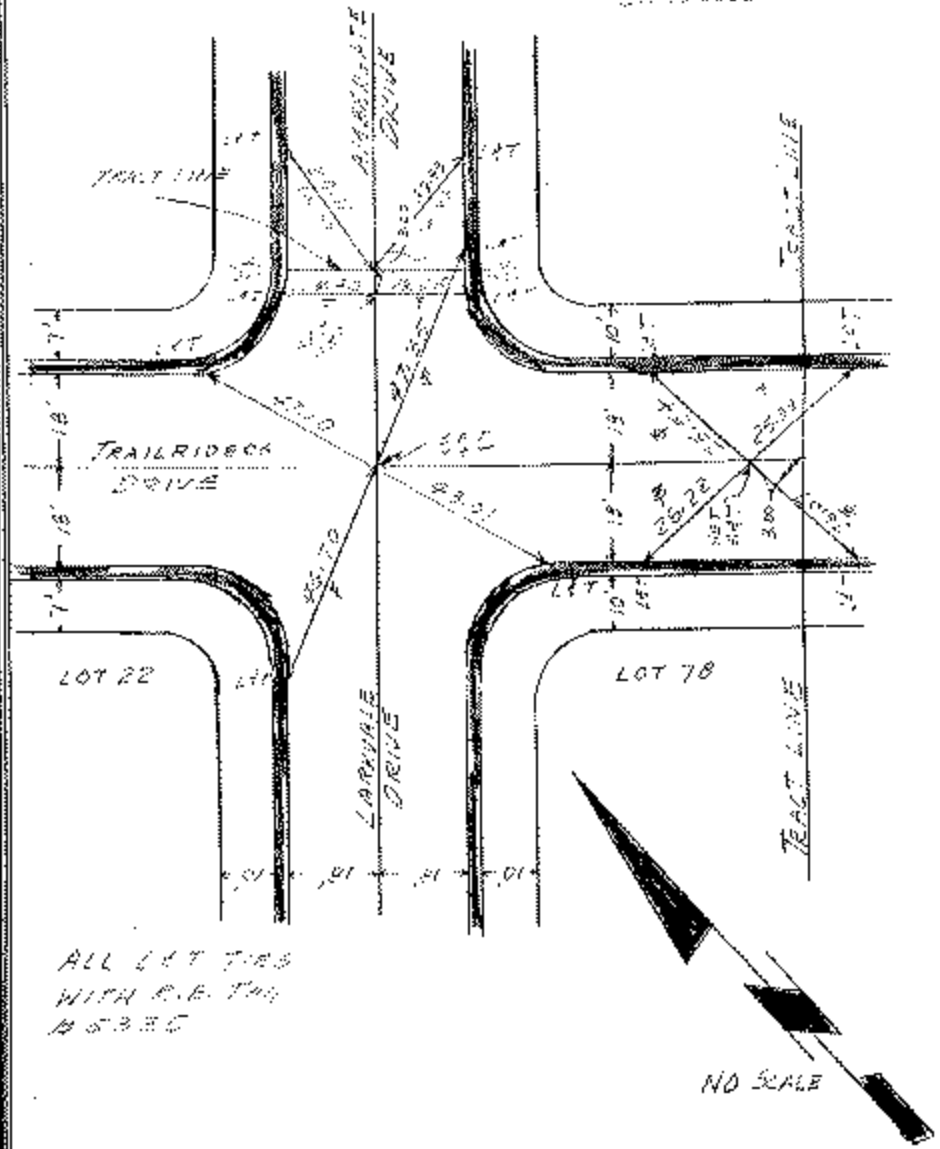

CO. ENGR. F.B. 3039 # 84

SURVEY OF T.E. LINE PROD. TO E TRAILRIDERS F B NO. 602 PAGE 38

SURVEY BY ENG. SERVICE CORP. TRACT NO. 27182

DATE 2-18-63

G.H. SLEEPER - R.C.
LINDSAY
CAMPBELL

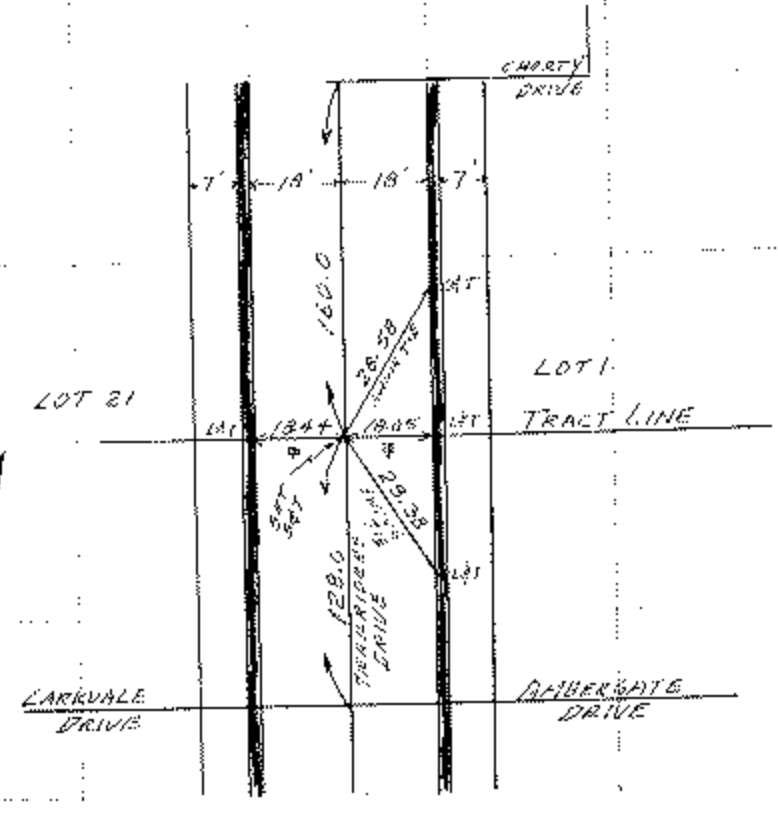

NO SCALE

ALL L&T TIES WITH
R.E. TAG # 5335

DO NOT EXTEND NOTES THIS SIDE OF LINE

CO. ENGR. F.B. 3039: 85

SURVEY OF CHERTY [illegible] F B NO. [illegible] PAGE [illegible]

SURVEY BY ENG. SERVICE [illegible] TRACT NO. [illegible]

DATE [illegible]

D.H. SLEEPER - [illegible]
LINDSAY
[illegible]

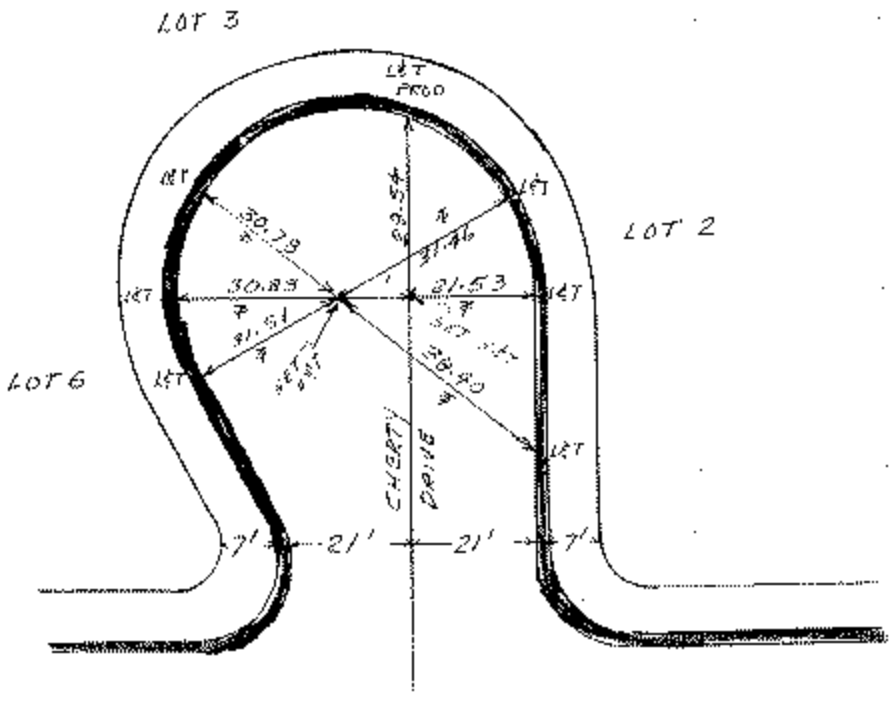

ALL LET TIES
WITH R.E. TAG
[illegible]

CO. ENGR. F.B. 3039: 86'

SURVEY OF TRAILRIDERS & CHERRY DR. F B NO. 602 PAGE 40

SURVEY BY EVA SERVICE CORP. TRACT NO. 27132

DATE 2-18-63

G.H. SLEGBER - FOR LINDSAY CAMPBELL

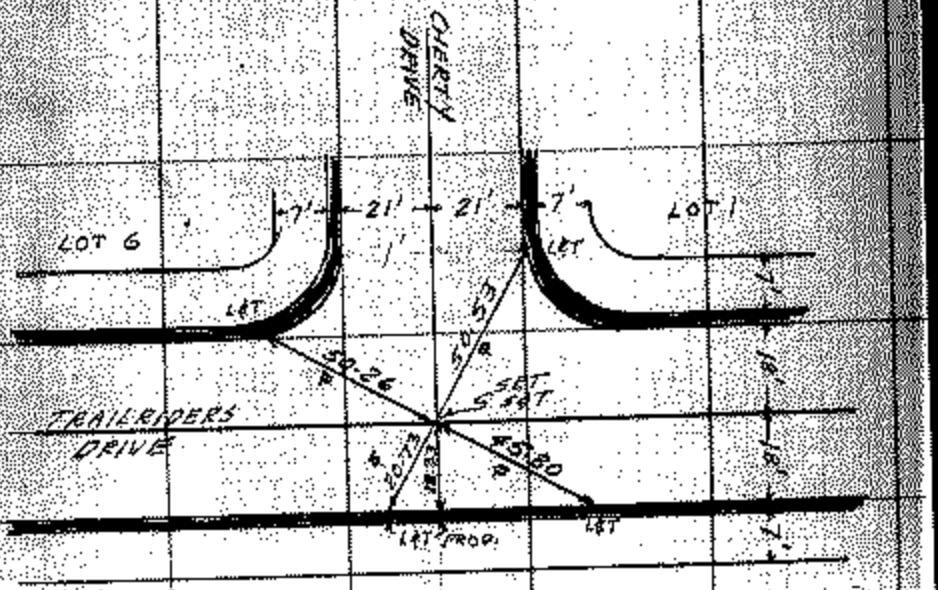

ALL L&T WITH R.E. TAG # 5335

NO SCALE

DO NOT EXTEND NOTES THIS SIDE OF LINE

CO. ENGR. F.B. 3039: 87

SURVEY OF P.I. IN TRAILRIVERS DR. F B NO. 602 PAGE 41

SURVEY BY ENG. SERVICE CORP. TRACT NO. 27132

DATE 2-18-63

G.H. SLEEPER - P.C.
LINDSAY
CAMPBELL

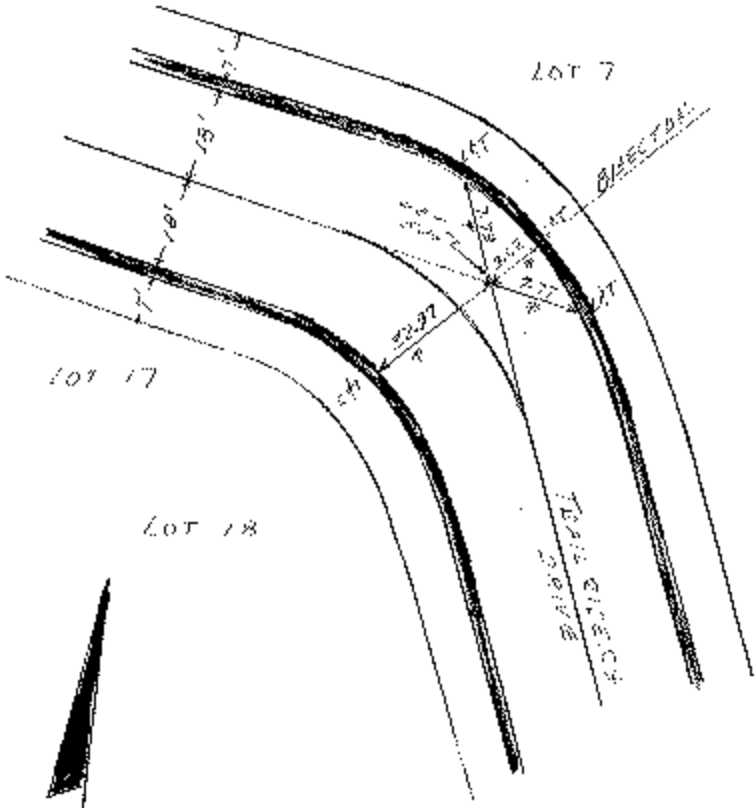

ALL L&T TIES
WITH R.F. TAC
5335

CO. ENGR. F.B. 3039: 88

SURVEY OF Golden Meadows Trailriders F B NO. 602 PAGE 42

SURVEY BY Eng. Service Corp. TRACT NO. 27132

DATE 2-19-63

G.H. SLEEPER - P.C.
LINDSAY
CAMPBELL

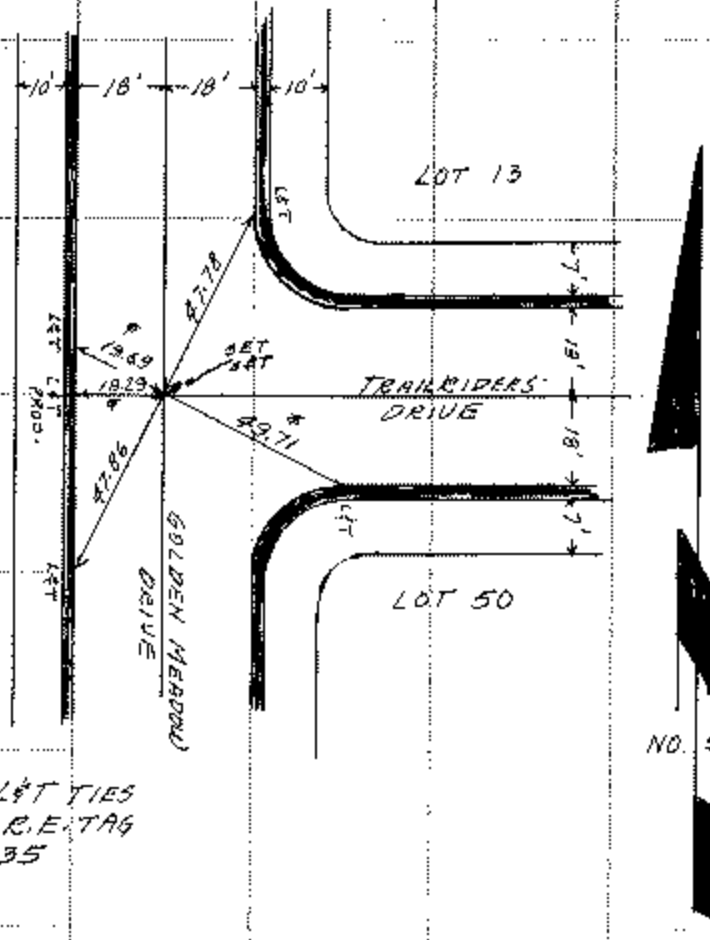

ALL LOT TIES
WITH R.E. TAG
#5335

DO NOT EXTEND NOTES THIS SIDE OF LINE

CO. ENGR. F.B. 3039: 89

SURVEY OF Golden Meadow [illegible] F B NO. [illegible] PAGE [illegible]

SURVEY BY Eng. Service [illegible] TRACT NO. [illegible]

DATE [illegible]

[illegible]

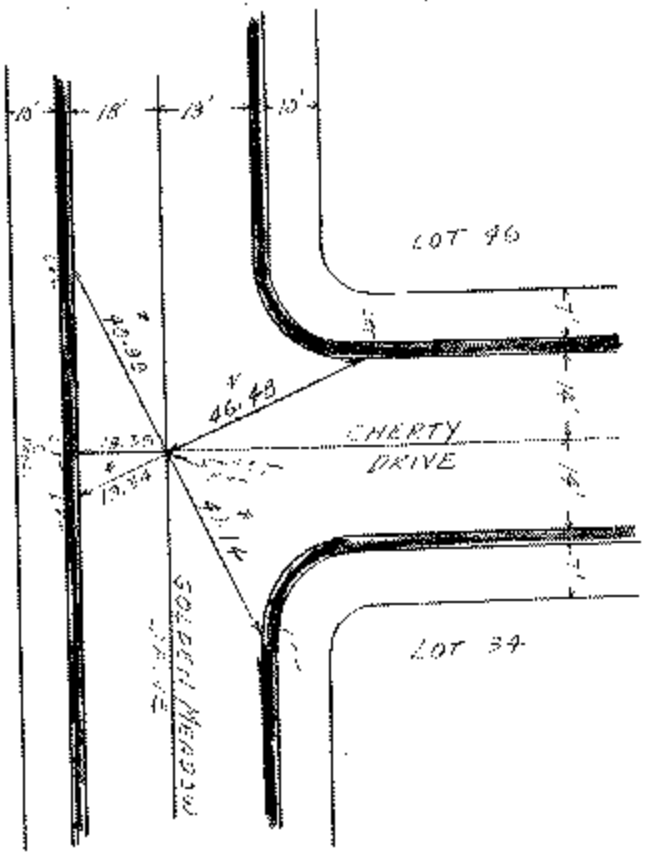

ALL L&T TIES
WITH [illegible]
[illegible]

DO NOT EXTEND NOTES THIS SIDE OF LINE

CO. ENGR. F.B. 3039: 90

SURVEY OF R.I. IN CHERTY DRIVE F B NO. 602 PAGE 44

SURVEY BY ENG. SERVICE CORP. TRACT NO. 27132

DATE 2-19-63

G.H. SLEEPER
LINDSAY
CAMPBELL

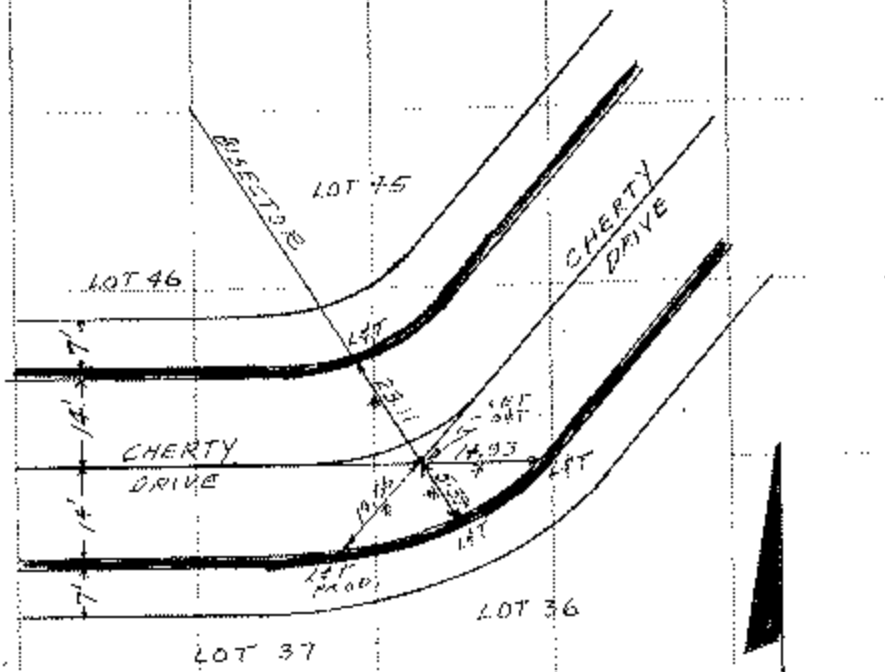

ALL LET TIES
WITH R.E. TAG
5335

DO NOT EXTEND NOTES THIS SIDE OF LINE

CO. ENGR. F.B. 3039: 91 EAST OF

SURVEY OF [illegible] F B NO 602 PAGE 45

SURVEY BY ENG. SERVICE CORP. TRACT NO. 27132

DATE [illegible]

G.H. [illegible]
LINDSAY
CAMPBELL

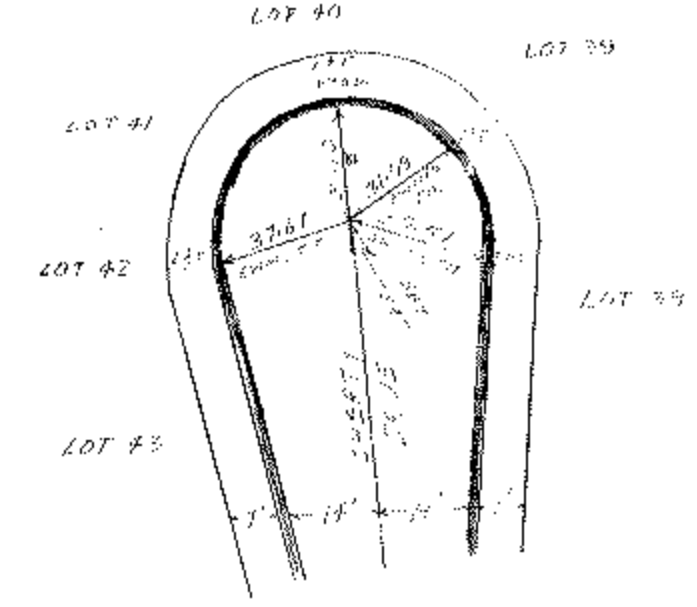

ALL LOT TIES
WITH [illegible]
[illegible]

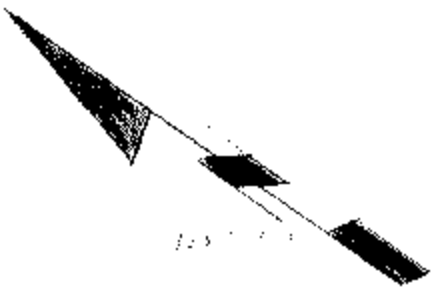

CO. ENGR. F.B. 3039: 92

SURVEY OF Golden Meadow & Larkvale F B NO 602 PAGE 46

SURVEY BY Eng. Service Corp. TRACT NO 27182

DATE 2-19-63

G.H. SLEEPER
LINDSAY
CAMPBELL

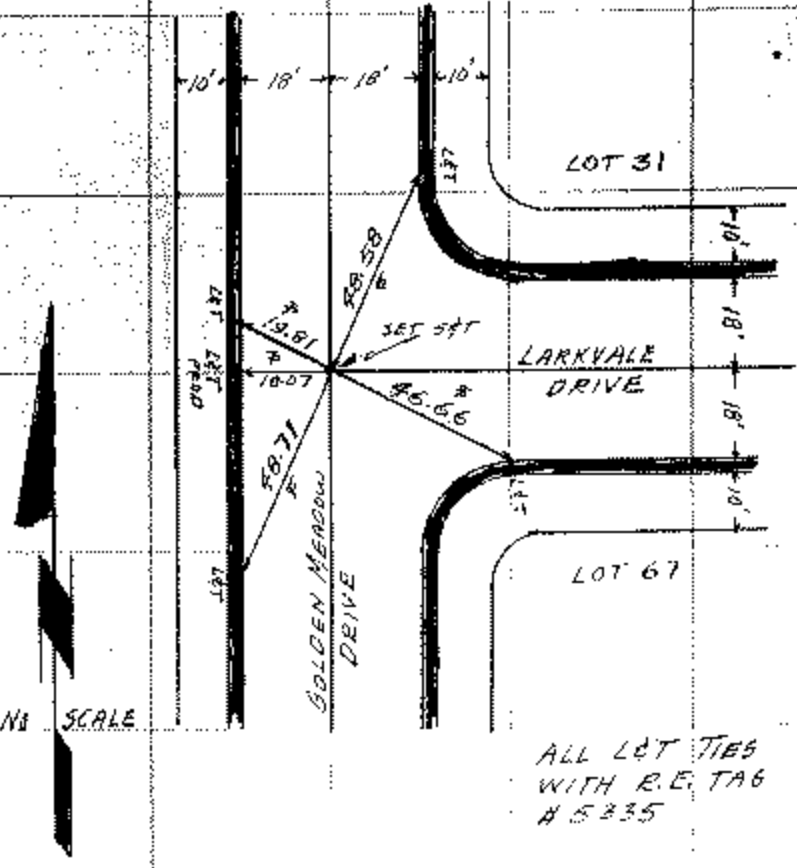

ALL LOT TIES
WITH R.E. TAG
5235

DO NOT EXTEND NOTES THIS SIDE OF LINE

CO. ENGR. F.B. 3039: 93

SURVEY OF P.I. IN LARKVALE DRIVE F B NO. 602 PAGE 47

SURVEY BY ENG. SERVICE - DRR TRACT NO. 27132

DATE 2-19-63

S.H. SLEEPER
LINDSAY
CAMPBELL

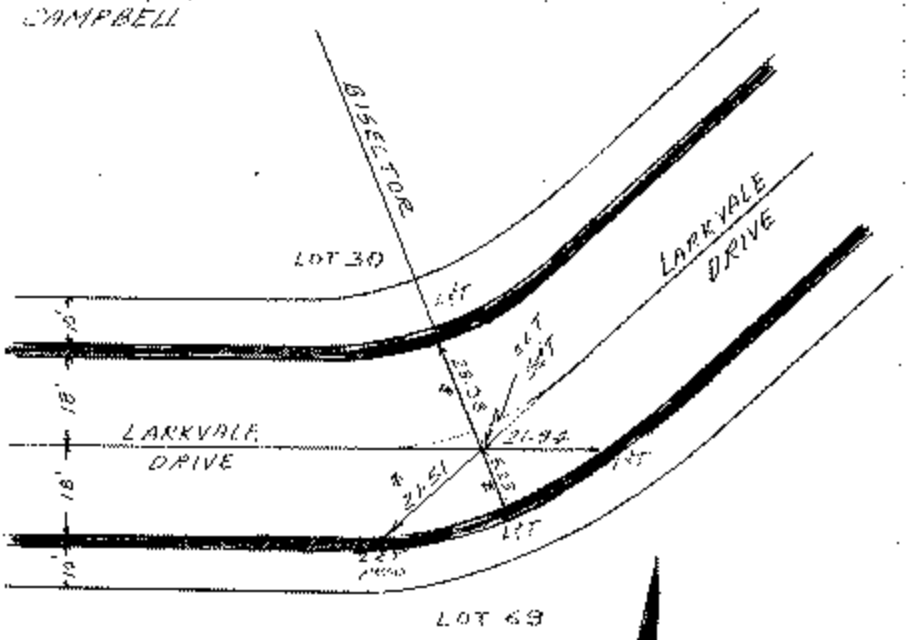

ALL L&T TIES
WITH C.F. TAG
5335

CO. ENGR. F.B. 3039: 94
PAGE

SURVEY OF GOLDEN MEADOW & TR. LINE F.B. NO 602 PAGE 48

SURVEY BY ENG. SERVICE CORP. TRACT NO. 27182

DATE 2-19-63

G.H. SLEEPER
LINDSAY
CAMPBELL

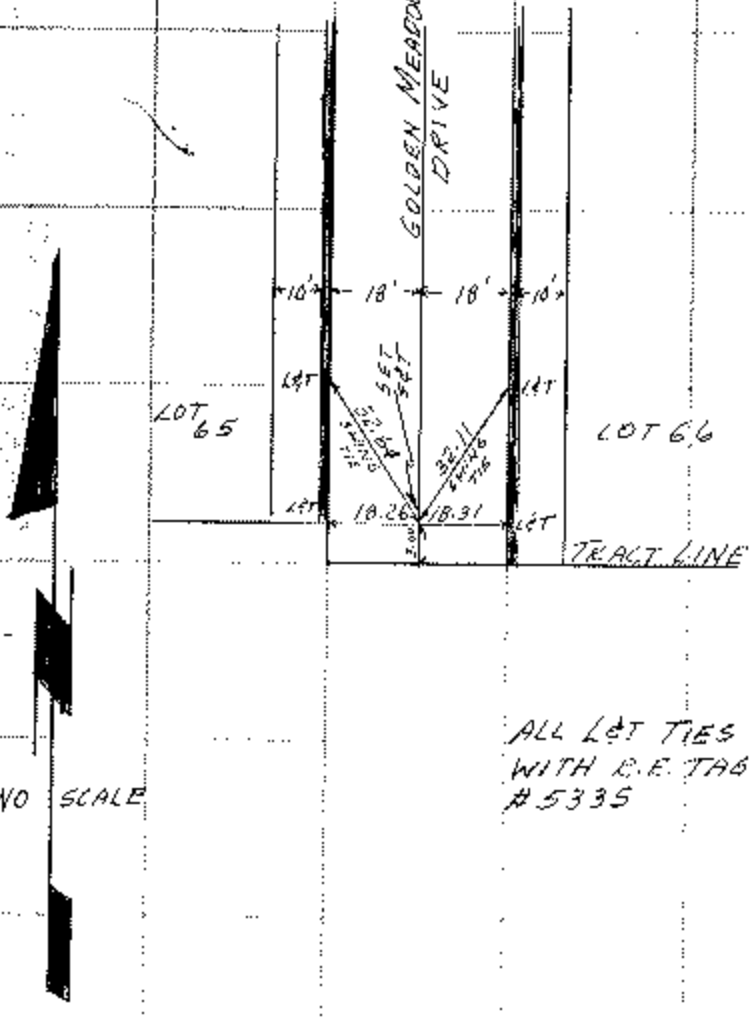

ALL LOT TIES
WITH R.E. TAG
#5335

CO. ENGR. F.B. 3039: 95

SURVEY OF _____ F. B. _____ Pg. _____

SURVEY BY _____ TR. No. 26871

DATE 5-20-63 5-20-63

THOMSEN ENGINEERING, INC.
16145 E. WHITTIER BLVD.
P.O. Box 1547, Perry Annex
Whittier, Calif. Phone: 691-0838

TOP. TIES
N.&T. = Nail & Tag

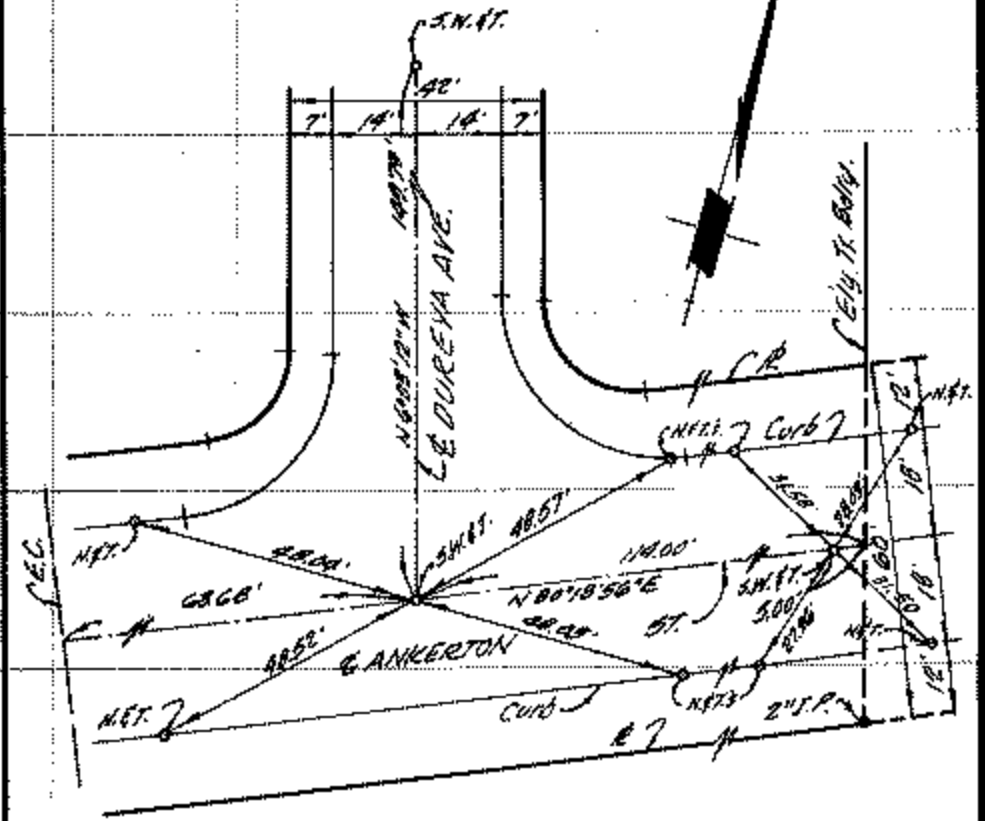

CO. ENGR. F.B. 3039: 96

SURVEY OF _____ F. B. _____ PG. _____

SURVEY BY _____ TR. NO. 26871

DATE 5-20-63

THOMSEN ENGINEERING, INC.
16145 E. WHITTIER BLVD.
P.O. Box 1547, Perry Annex
Whittier, Calif. Phone: 691-0838

TAN. TIES
N.F.T. = Nail & Tag

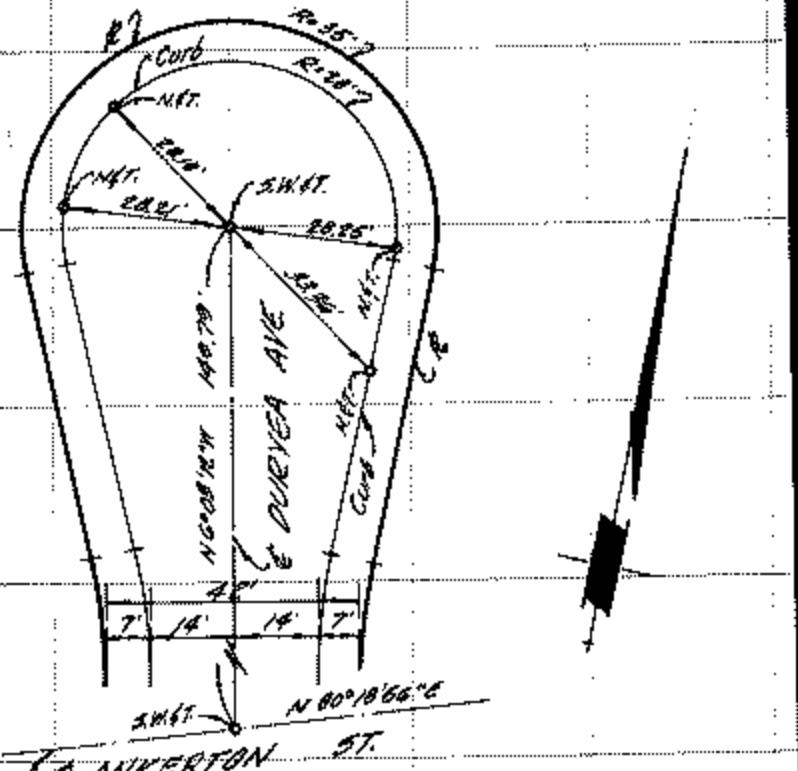

CO. ENGR. F.B. 3039: 97

SURVEY OF_____ F. B._____ PG._____

SURVEY BY_____ TR. No. 26871

DATE 5-20-63

THOMSEN ENGINEERING, INC.
16145 E. WHITTIER BLVD.
P.O. Box 1547, Perry Annex
Whittier, Calif. Phone: 691-0838

Ton. Tics
N.F.T. = Noil & Tog

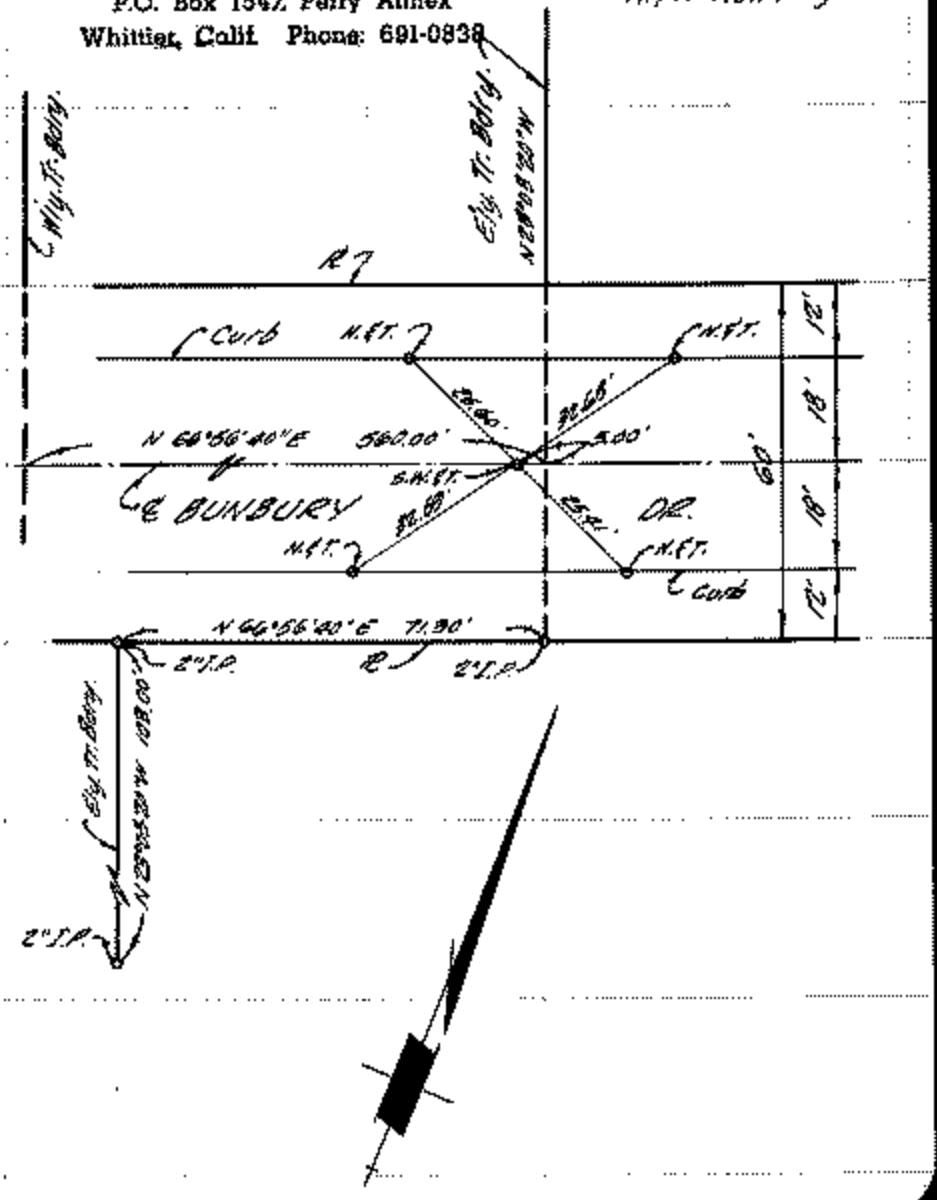

CO. ENGR. F.B. 3039: 98.

SURVEY OF _____ F. B. _____ PG. _____

SURVEY BY _____ TR. NO. 26371

DATE 5-20-63

THOMSEN ENGINEERING, INC.
16145 E. WHITTIER BLVD.
P.O. Box 1547 Perry Annex
Whittier, Calif. Phone: 691-0838

Tan. Ties
N.&T. = Nail & Tag

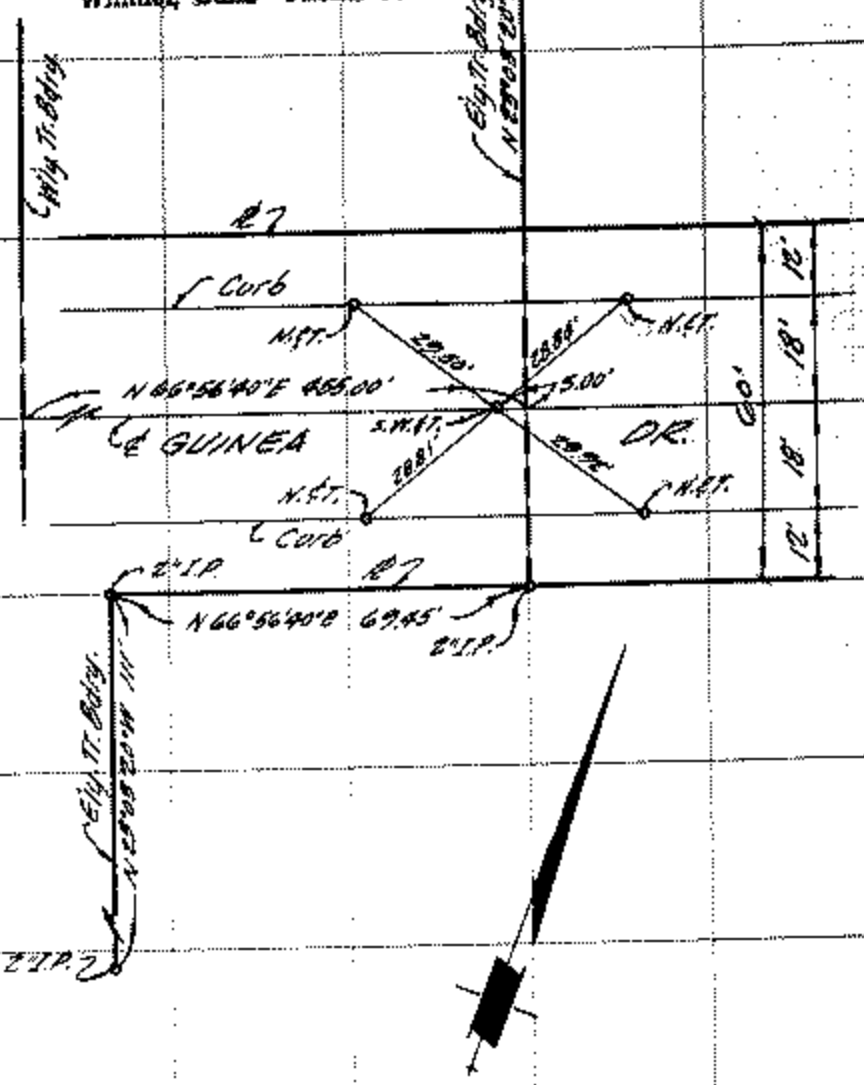

CO. ENGR. F.B. 3039: 99'

SURVEY OF _____ F. B. _____ Pg. _____

SURVEY BY _____ TR. No. 26371'

DATE 5-20-63

THOMSEN ENGINEERING, INC.
16145 E. WHITTIER BLVD.
P.O. Box 1547 Perry Annex
Whittier, Calif. Phone: 691-0838

N.F.T. = Nail & Tag

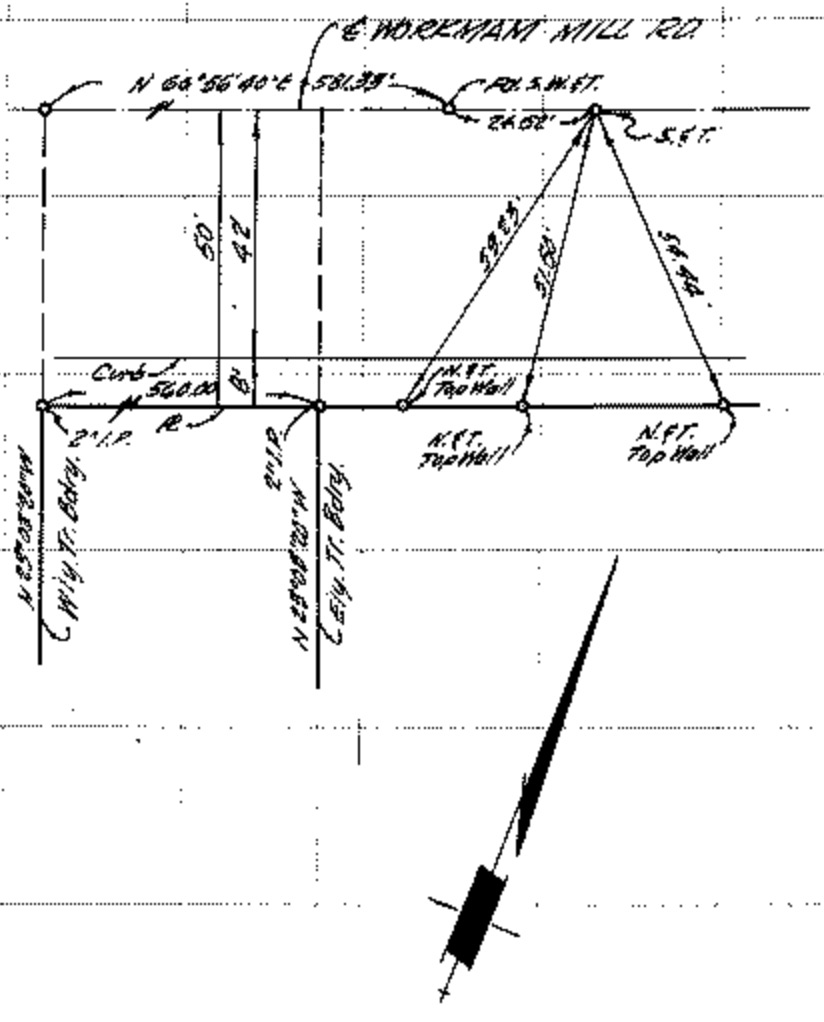

CO. ENGR. F.B. 3039: 100

SURVEY OF Blue Border Monuments F. B. Pg.

SURVEY BY Hillcrest Engineering Corporation TR. No. 27444

DATE May. 21, 1963

(Fd. 1¼" I.P. Flush with wood plug
no nail 0.17' North of N.W. Tr. Corner

N.W. Tract Corner
2" I.P. down 12" as
shown on Tr. Map Not Set

North Tr. Line

Lot 18

West Tr. Line

N

END