| | |
|---|---|
| Notes Ck'd by | Survey of |
| Map No. | JN Tape Std °F |
| Office Work | Surveyed by |
| Checked | Notes Date |
| Date | Indexed |

F.B. 3040 Pg.

3040

| PAGES | | TRACT # |
|---|---|---|
| 5-7 | | 26121 |
| 8-11 | | 25749 |
| 12-14 | | 27421 |
| 15 | | 27208 |
| 16-18 | 40 | 25236 |
| 19-25 | | 20456 |
| 26-28 | 40 | 27160 |
| 29-44 | | 26326 |
| 45-64 | | 27319 |
| 65-66 | 40 | 27388 |
| 67-85 | 40 | 27135 |
| 86-88 | 40 | 25237 |
| 89-93 | 40 | 27146 |
| 94-95 | | 27206 |
| 96-101 | 40 | 27080 |
| 102-104 | 40 | 24735 |

Note: Any Additions or Changes on this Sheet Must be Made or Circled in Red Ink With Date and Name of Person Making Change

Do not extend this side of this line.

PLEASE RETURN TO
LOS ANGELES COUNTY ENGINEER
403 Los Angeles County Engineering Bldg.

76P309S CE #310 5-66

CO. ENGR. F.B. TRACT 26121

SURVEY OF FINAL MONUMENTS F B NO. ____ PAGE ____

SURVEY BY ARROW ENGR. TRACT NO. 26121

DATE 3/25/63

DO NOT EXTEND NOTES THIS SIDE OF LINE

Pg. 1

TRACT 26121

FINAL MONUMENTS

&

TIE NOTES

Arrow Engr. Co., Inc
Paul Tucker R.C.E.
Don Francis L.S.
3/25/63
Notes: By Tucker.

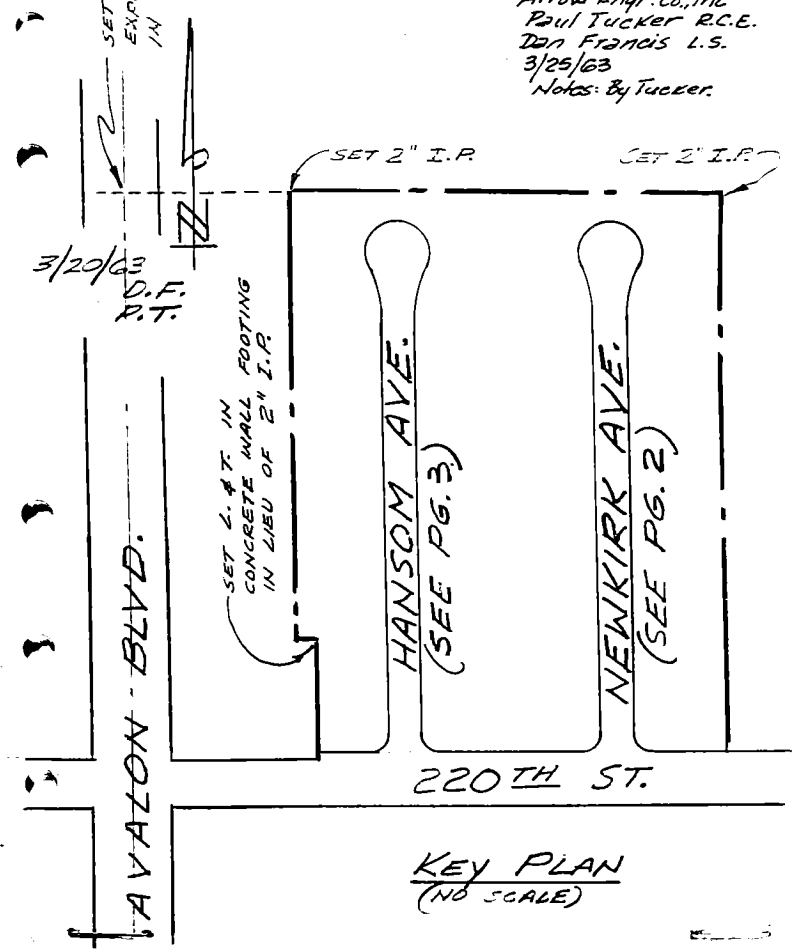


KEY PLAN
(NO SCALE)

CO. ENGR. F.B. 3040: 6

FINAL MONUMENTS

SURVEY OF TRACT 26121 F B NO. ____ PAGE ____

SURVEY BY ARROW ENG'R. CO. TRACT NO. 26121

DATE 3/25/63

PG. 2

TRACT 26121
FINAL MONUMENTS
&
TIE NOTES

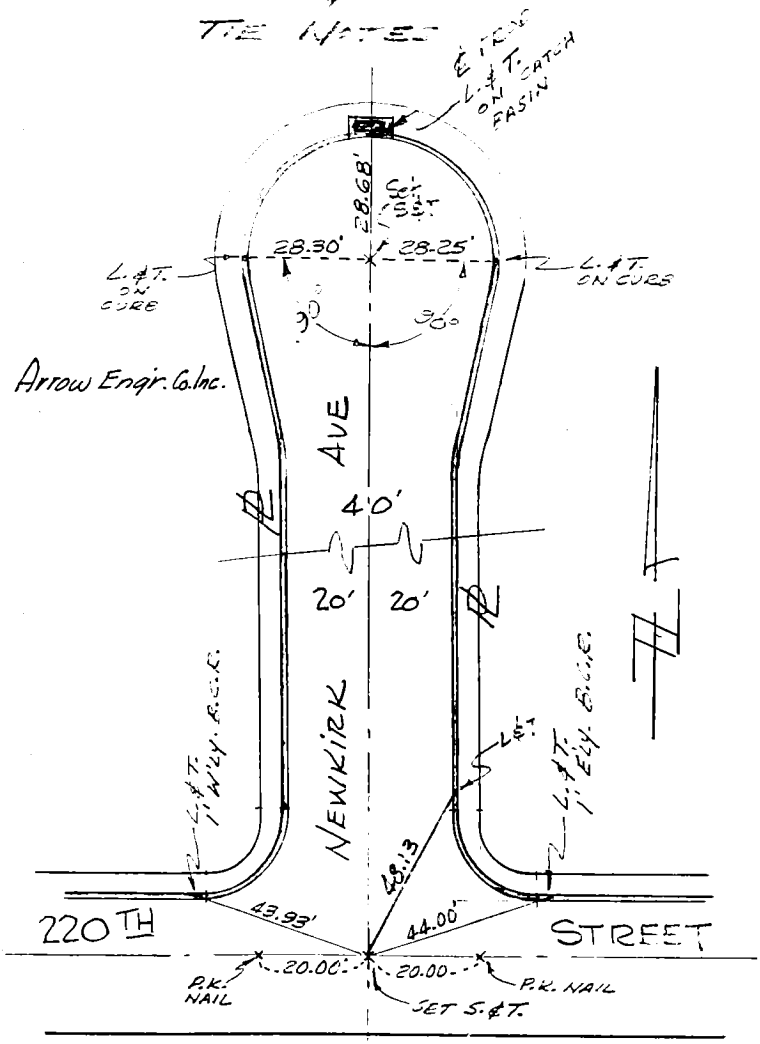


DO NOT EXTEND NOTES THIS SIDE OF LINE

W.S. 28 G1

CO. ENGR. F.B. 3040: 7

F B NO_____PAGE_____

PG. 3

# TRACT 26121
## FINAL MONUMENTS & TIE NOTES

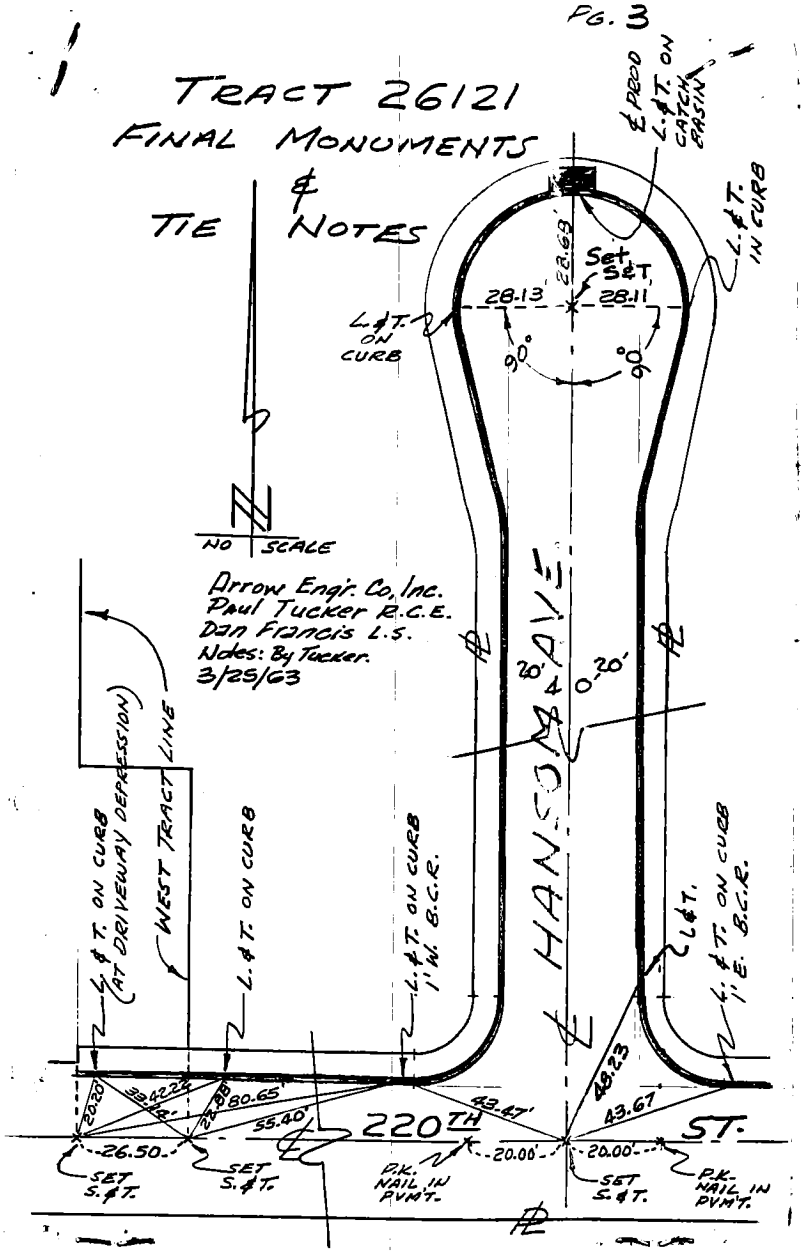


DO NOT EXTEND NOTES THIS SIDE OF LINE

CO. ENGR. F.B. 3040: 8

SURVEY OF ℄ TIES F. B. ____ PG. ____

SURVEY BY LANCO ENGR'S TR. No. 25749

DATE 2-25-63

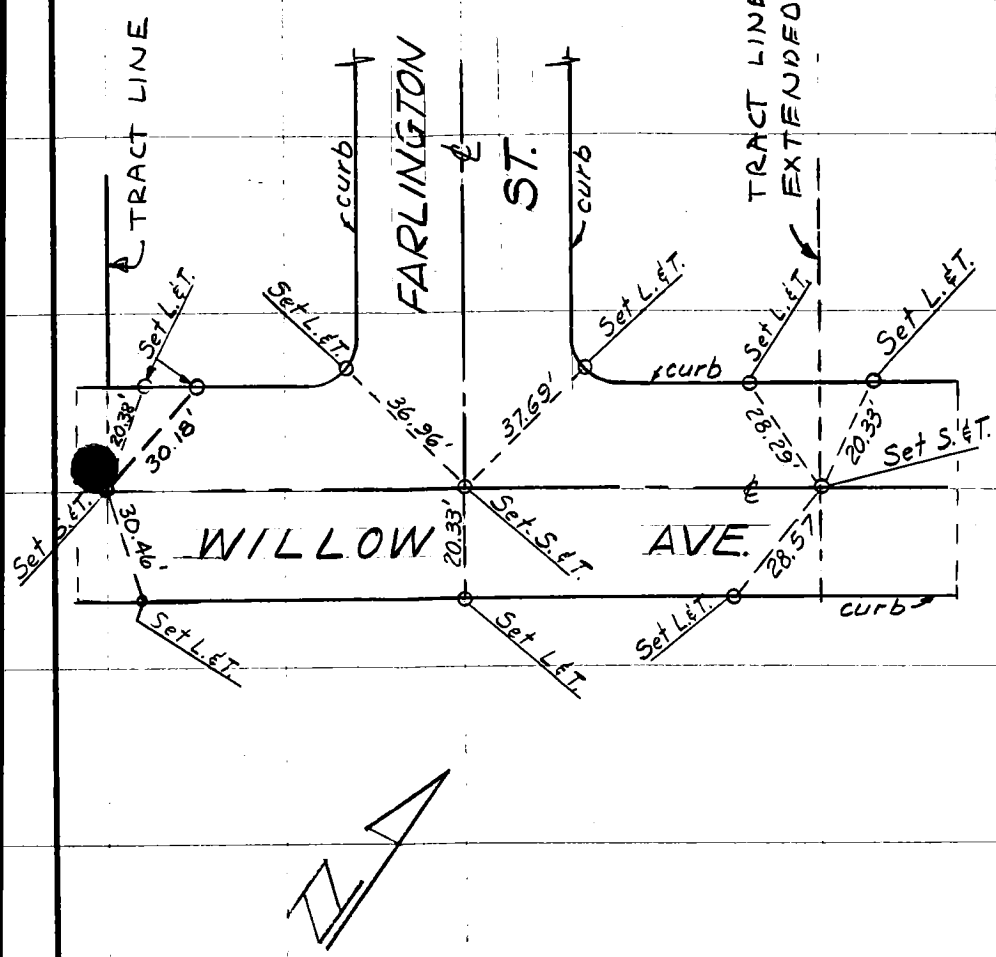

CO. ENGR. F.B. 3040: 9

F. B. _____ PG. _____ SURVEY OF ℄ TIES

TR. NO. 25749 SURVEY BY LANCO ENGR'S

DATE 2-25-63

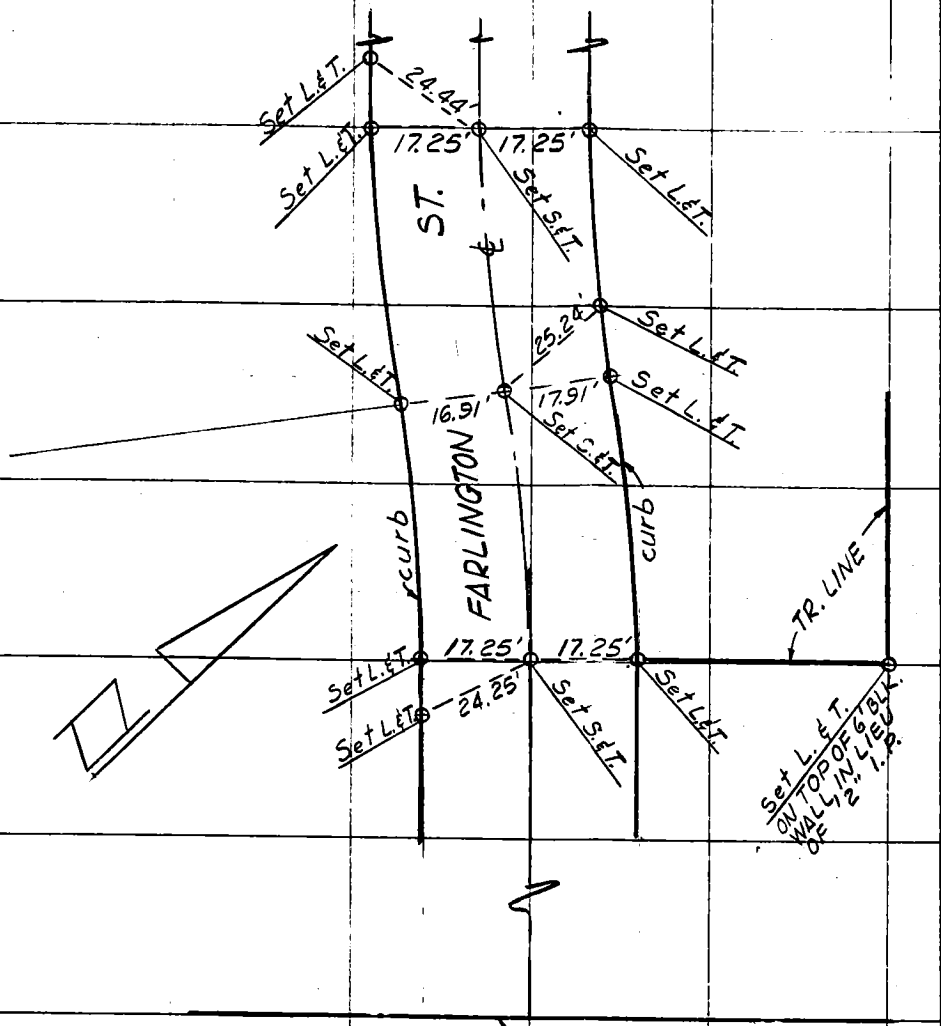

CO. ENGR. F.B. 3040: 10

SURVEY OF ℄ TIES F. B. PG.

SURVEY BY LANCO ENGR'S TR. No. 25749

DATE 2-25-63

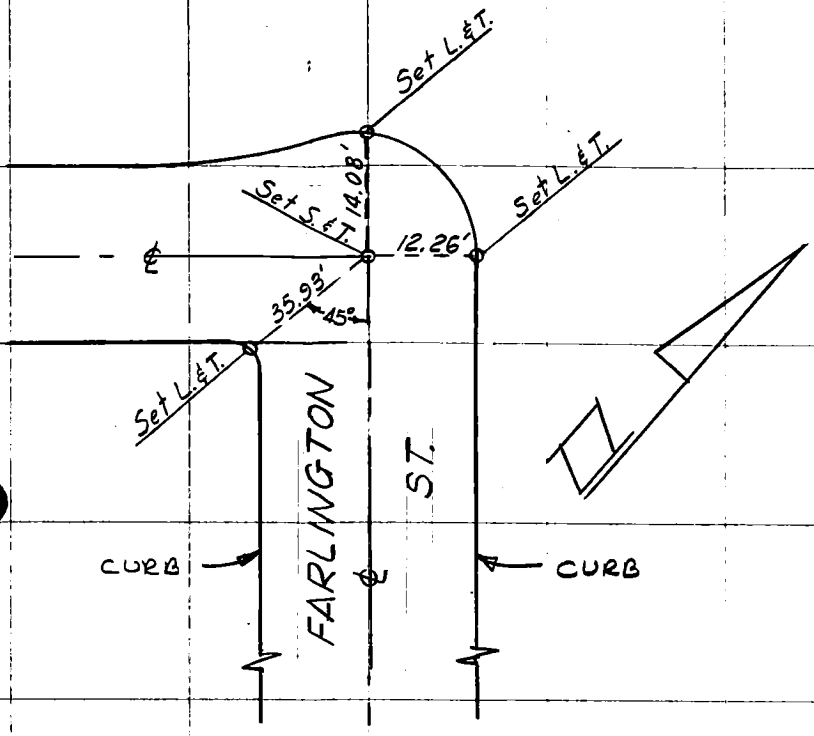

CO. ENGR. F.B. 3040: 11

F. B. _____ PG. _____ SURVEY OF ℄ TIES

TR. No. 25749 SURVEY BY LANCO ENGR'S

DATE 2-25-63

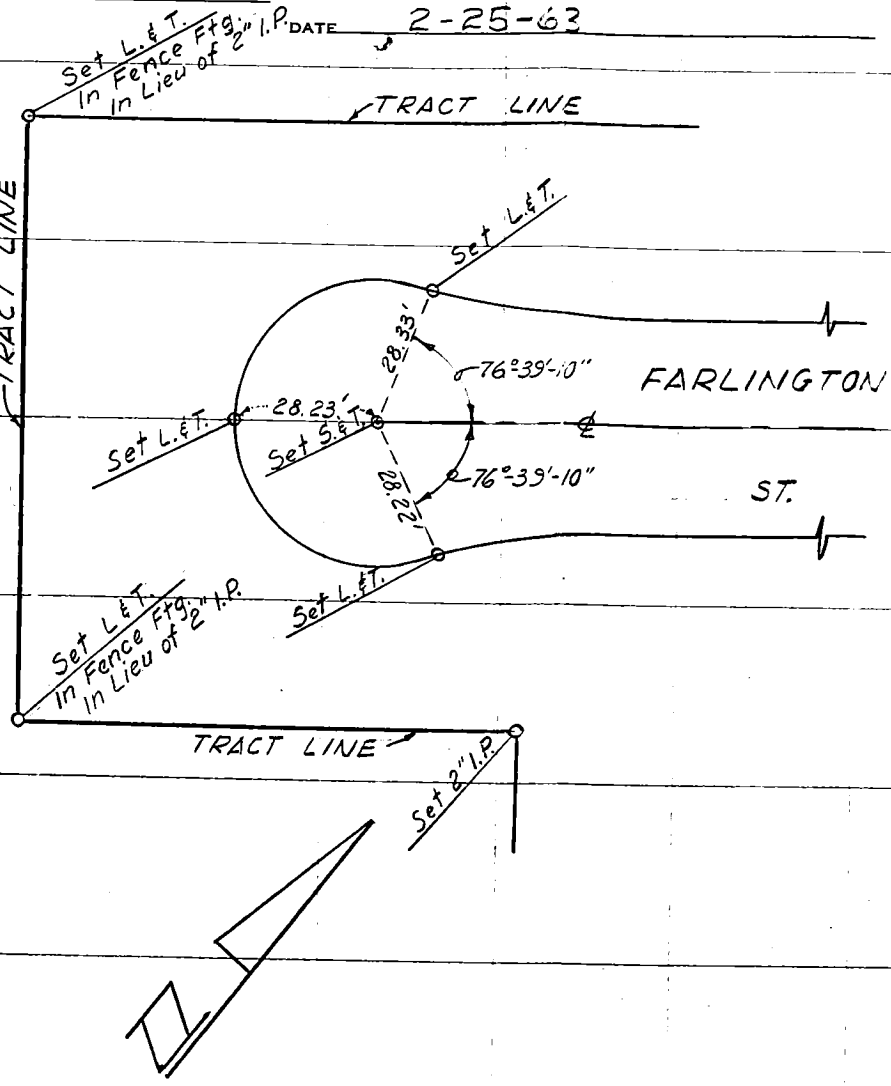

CO. ENGR. F.B. 3040: 12

SURVEY OF _____ F B NO. _____ PAGE 1

SURVEY BY BROWN ENGINEERING TRACT NO. 27421

DATE 5-28-63 R.C.E. 9645

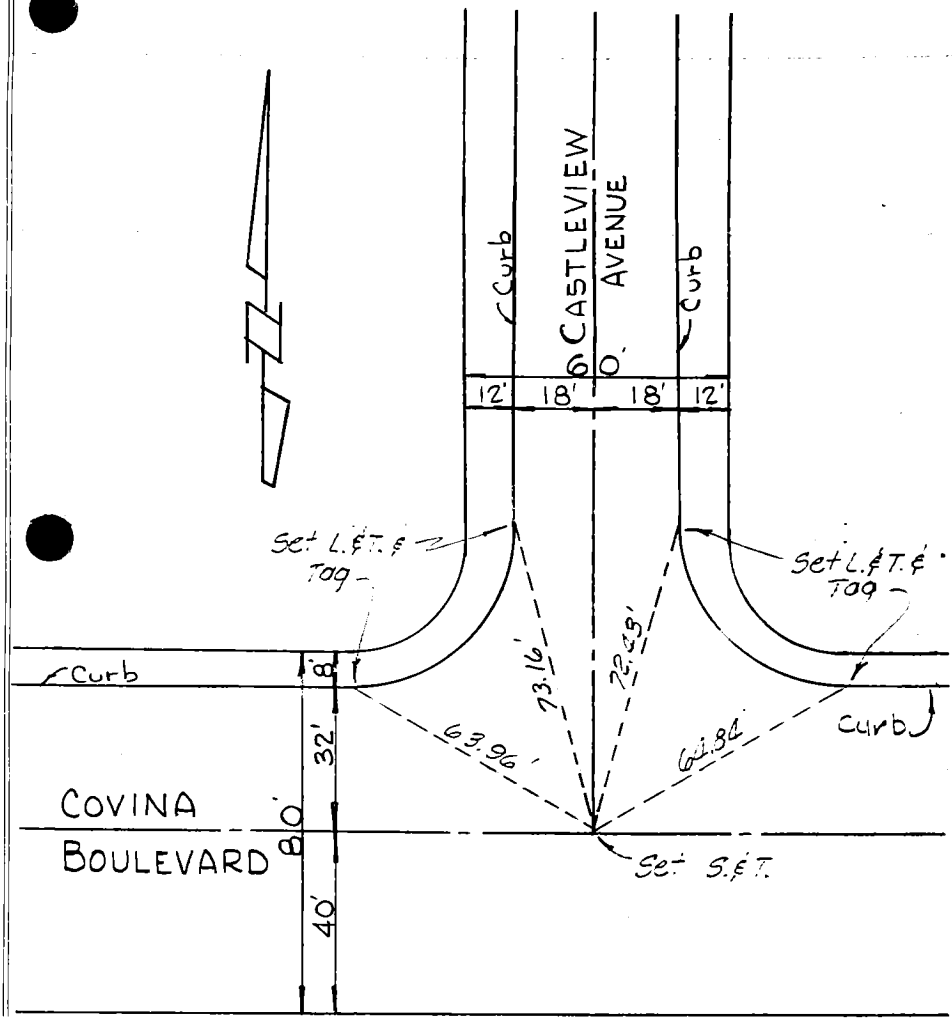


DO NOT EXTEND NOTES THIS SIDE OF LINE

CO. ENGR. F.B. 3040: 13

SURVEY OF _____ F B NO. _____ PAGE 2

SURVEY BY BROWN ENGINEERING TRACT NO. 27421

DATE 5-28-63 R.C.E. 9645

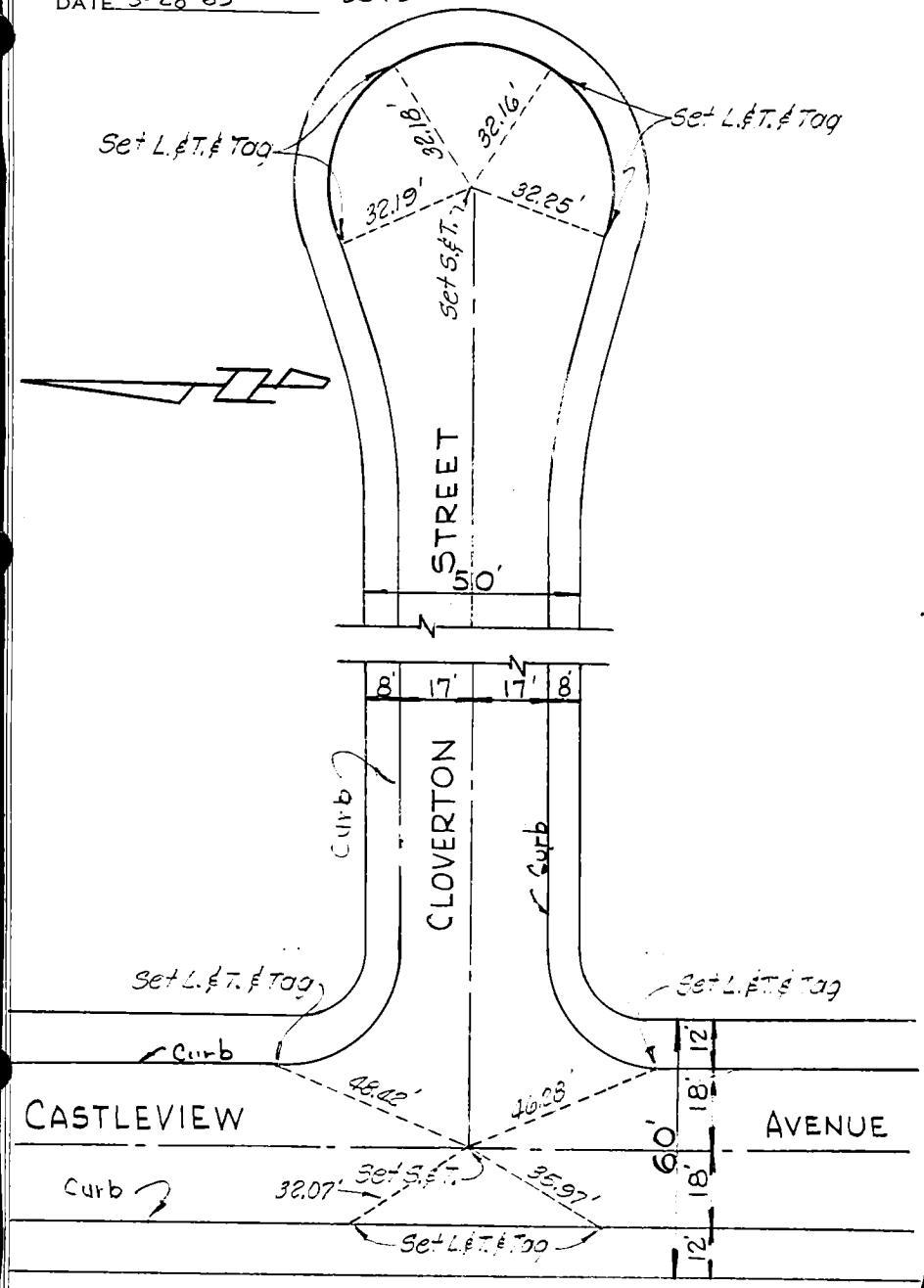

CO. ENGR. F.B. 3040 ✓ 14

SURVEY OF _____ F B NO. _____ PAGE 3

SURVEY BY BROWN ENGINEERING TRACT NO. 27421

DATE 5-28-63 R.C.E. 9645

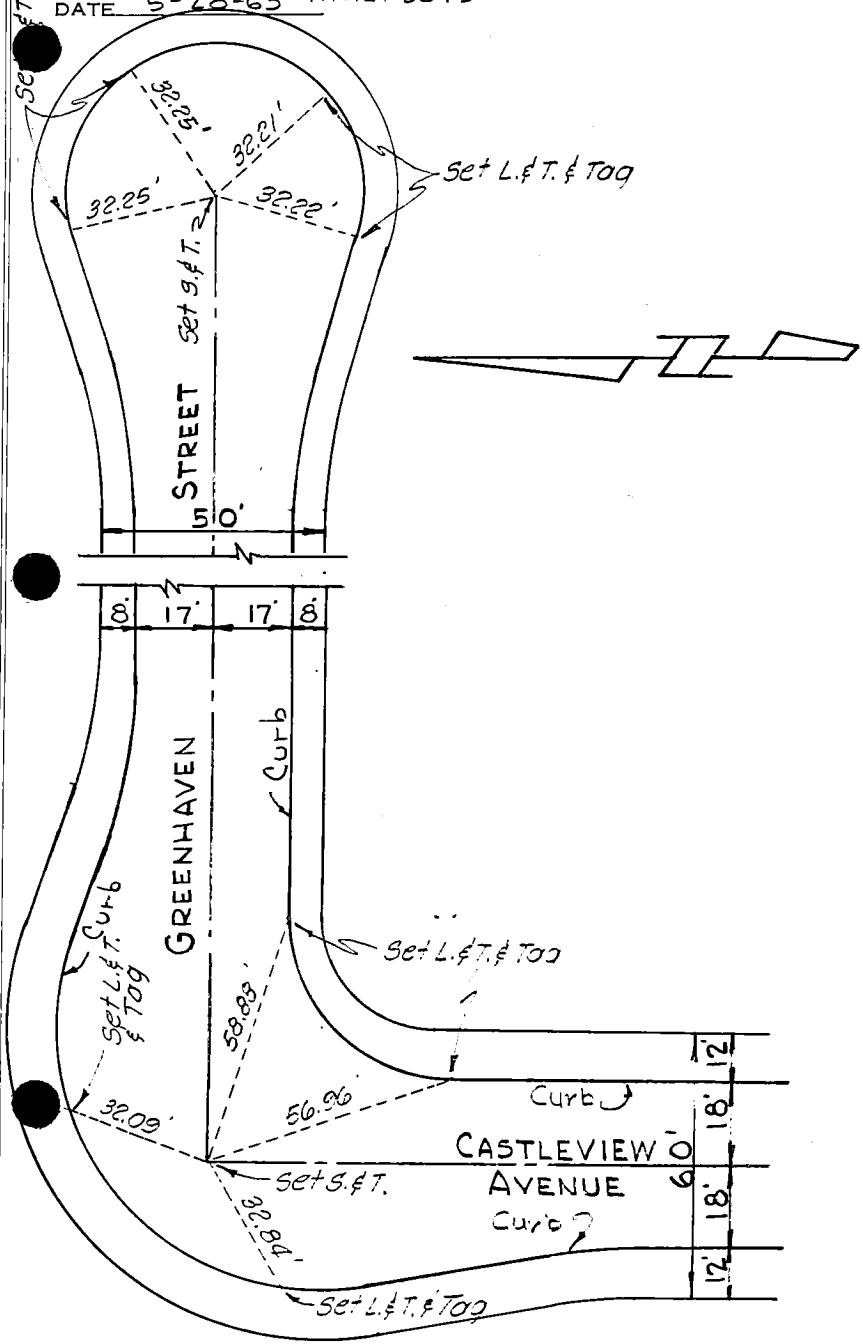


DO NOT EXTEND NOTES THIS SIDE OF LINE

CO. ENGR. F.B. 3040: 15

SURVEY OF Centerline ties

SURVEY BY Leonard Gowdy

DATE June 15. 1953

F. B. _____ PG. _____

TR. No. 27208

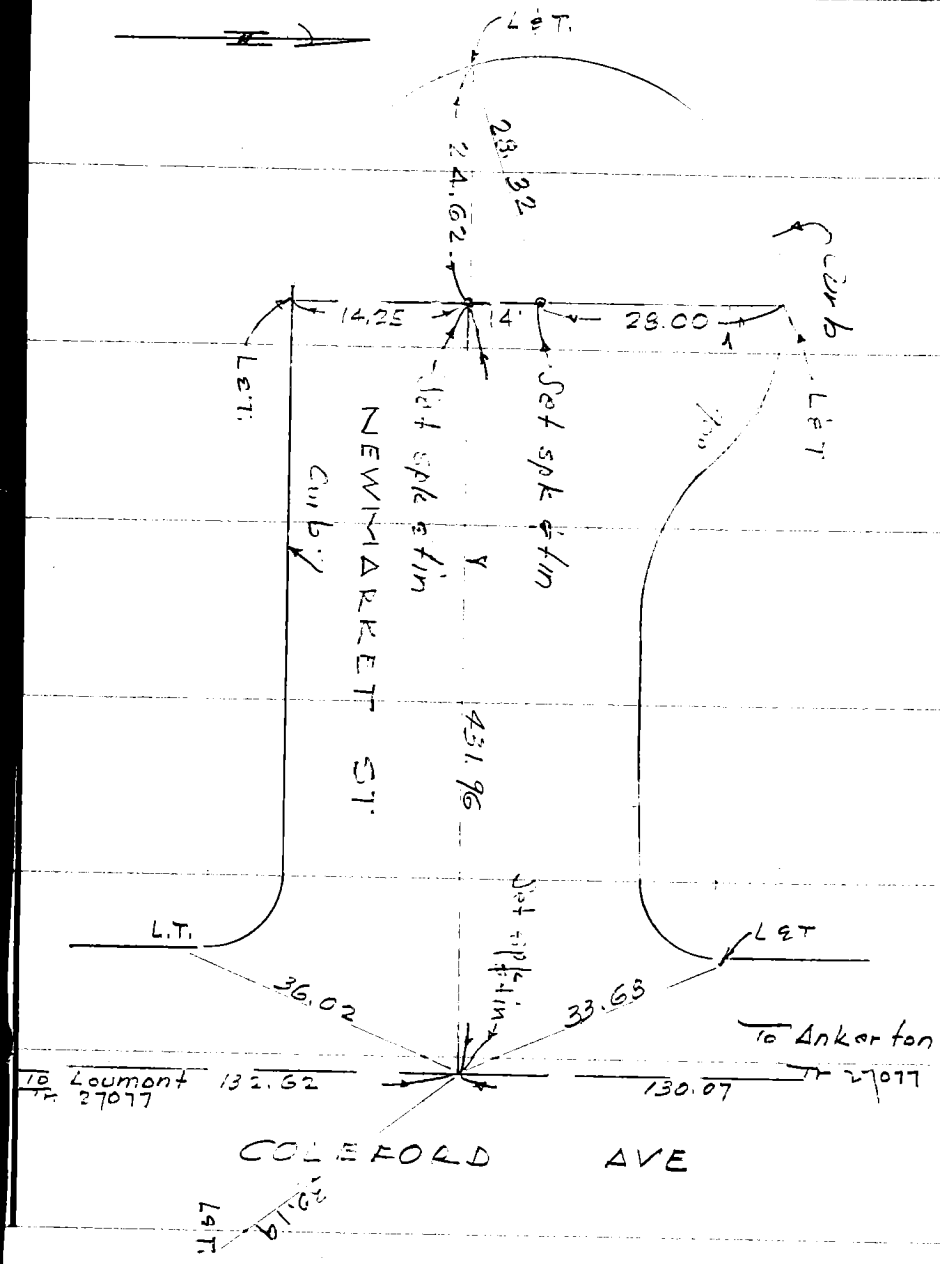


114-277 A-1

CO. ENGR. F.B. 3040: 16

SURVEY OF TRACT No 25236 F B NO. PAGE 1

SURVEY BY National Engineering Co. TRACT NO. 25236

DATE

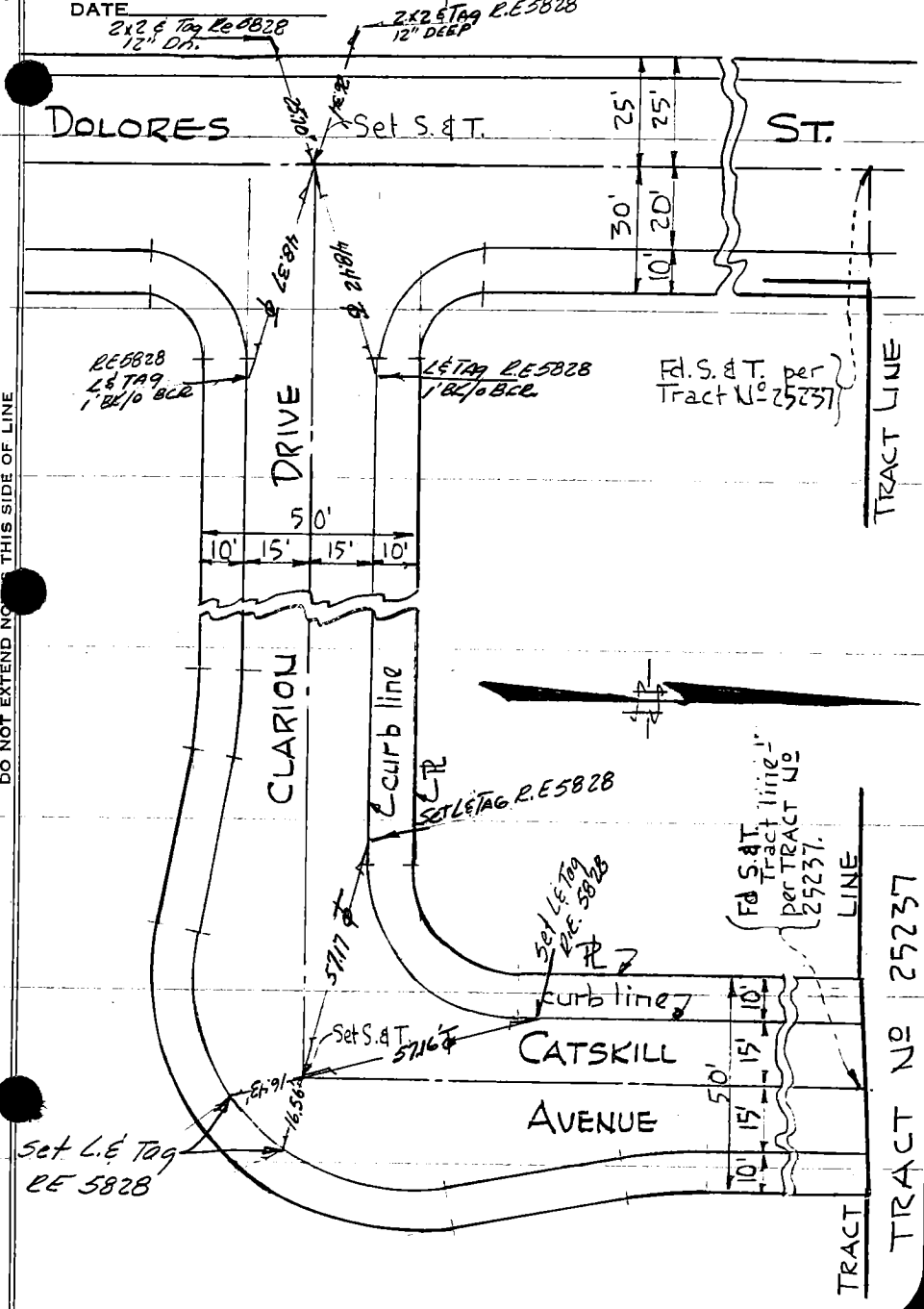


DO NOT EXTEND NOTES THIS SIDE OF LINE

CO. ENGR. F.B. 3040: 17

F B NO_____ PAGE 2

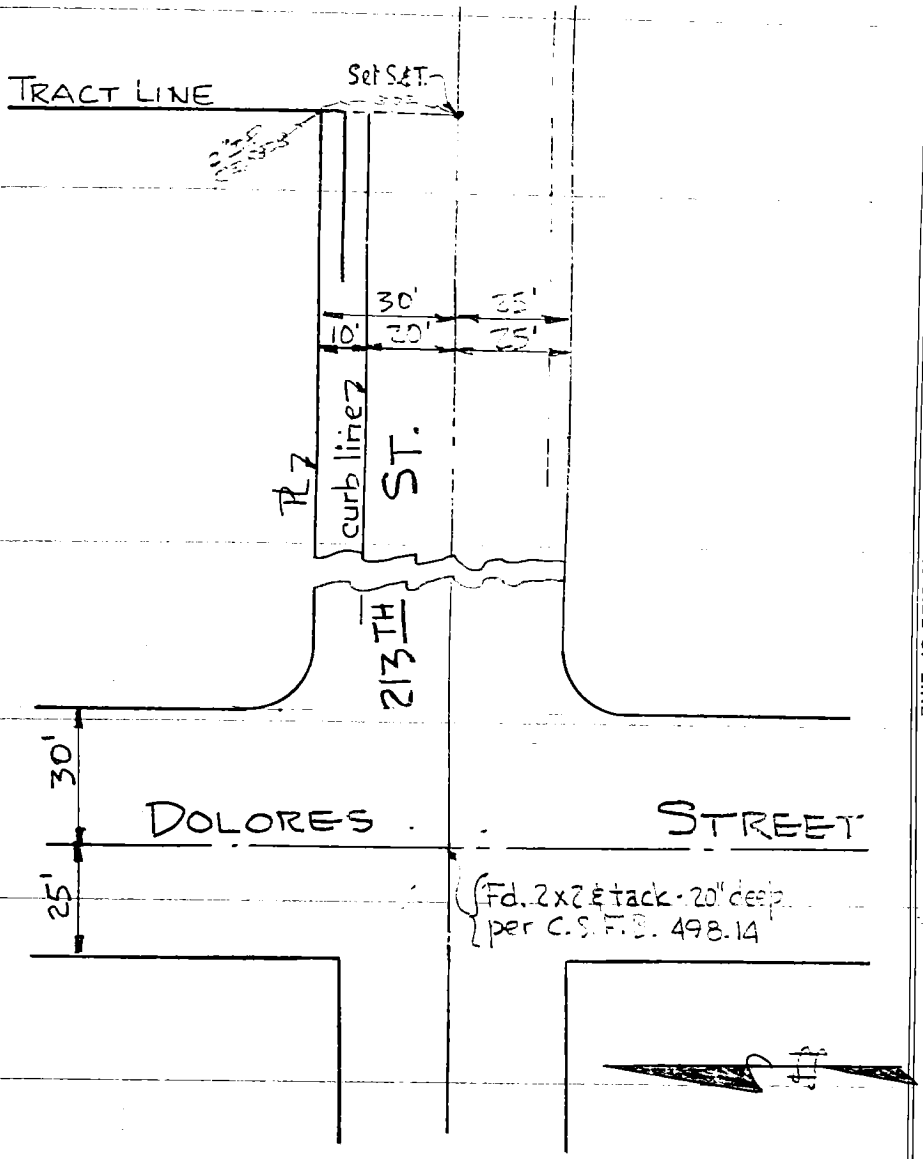


DO NOT EXTEND NOTES THIS SIDE OF LINE

CO. ENGR. F.B. 3040: 18

SURVEY OF TRACT No 25237 F B NO. ____ PAGE 3

SURVEY BY National Engineering Co. TRACT NO. 25237

DATE ____

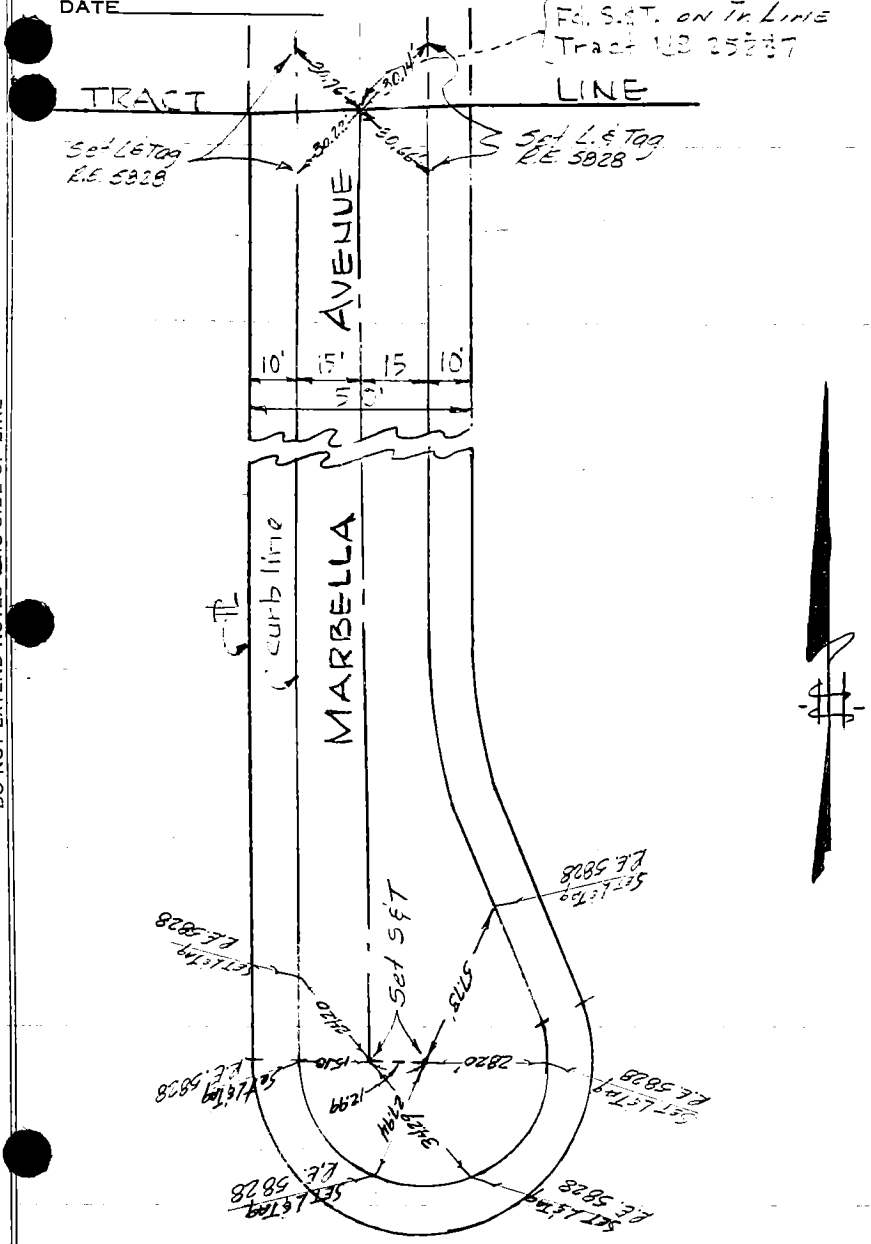


DO NOT EXTEND NOTES ON THIS SIDE OF LINE

CO. ENGR. F.B. 3040: 19

F. B. _____ PG. _____ SURVEY OF Fernwood St. & Mobeck St.

TR. No. 20456 SURVEY BY R.E. Swann

DATE May 24 - 1963

Note:- Due To Improvements Not Completed & Probability of Same Not Being Done Until A Future Date - The Ties Have Been Set But The True Monument Cannot Be Set At This Time

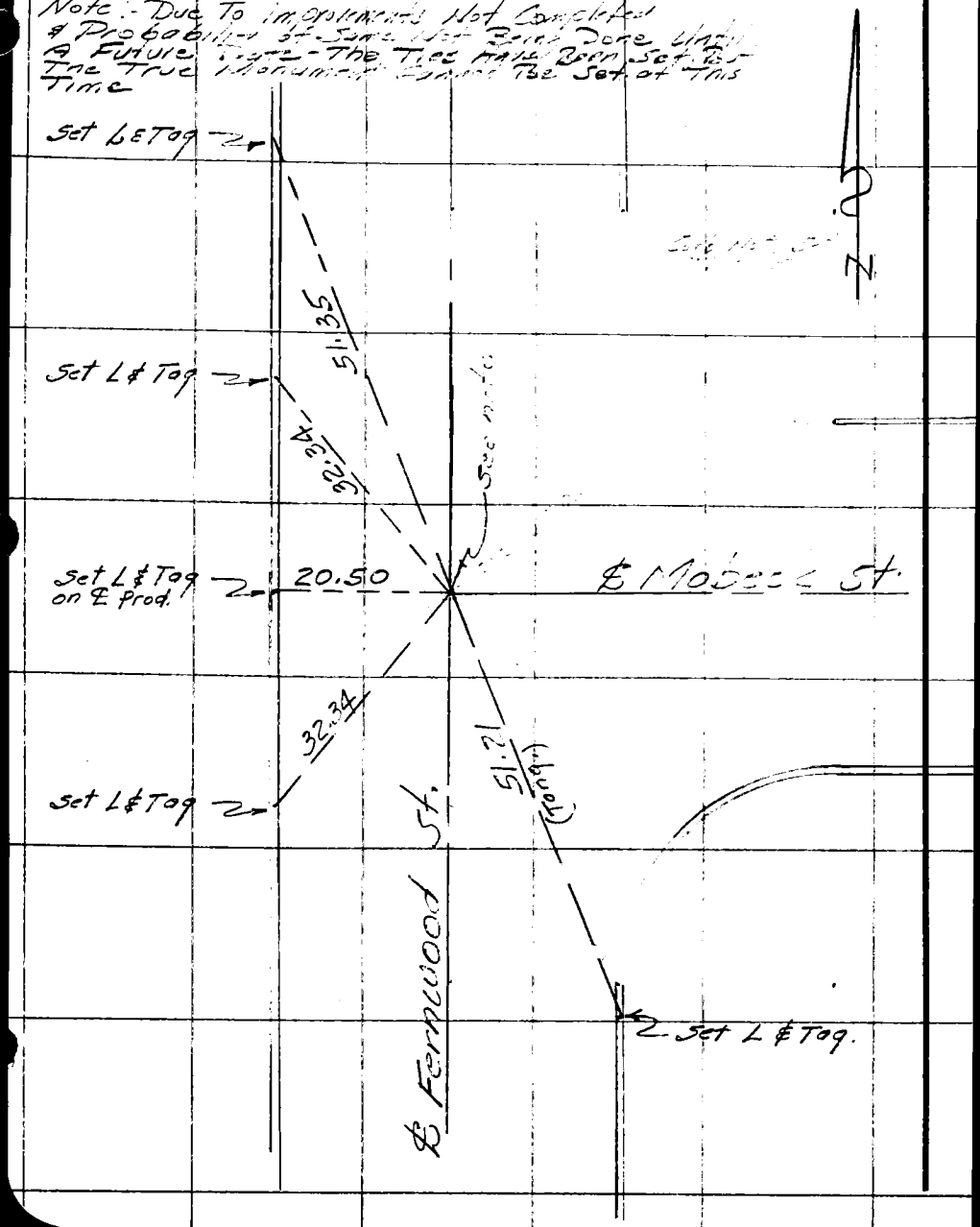

F. B. _____ PG. _____ SURVEY OF Fernwood St. & Charlinda St.

TR. No. 20456 SURVEY BY R.E. Swann

DATE May 24 - 1963

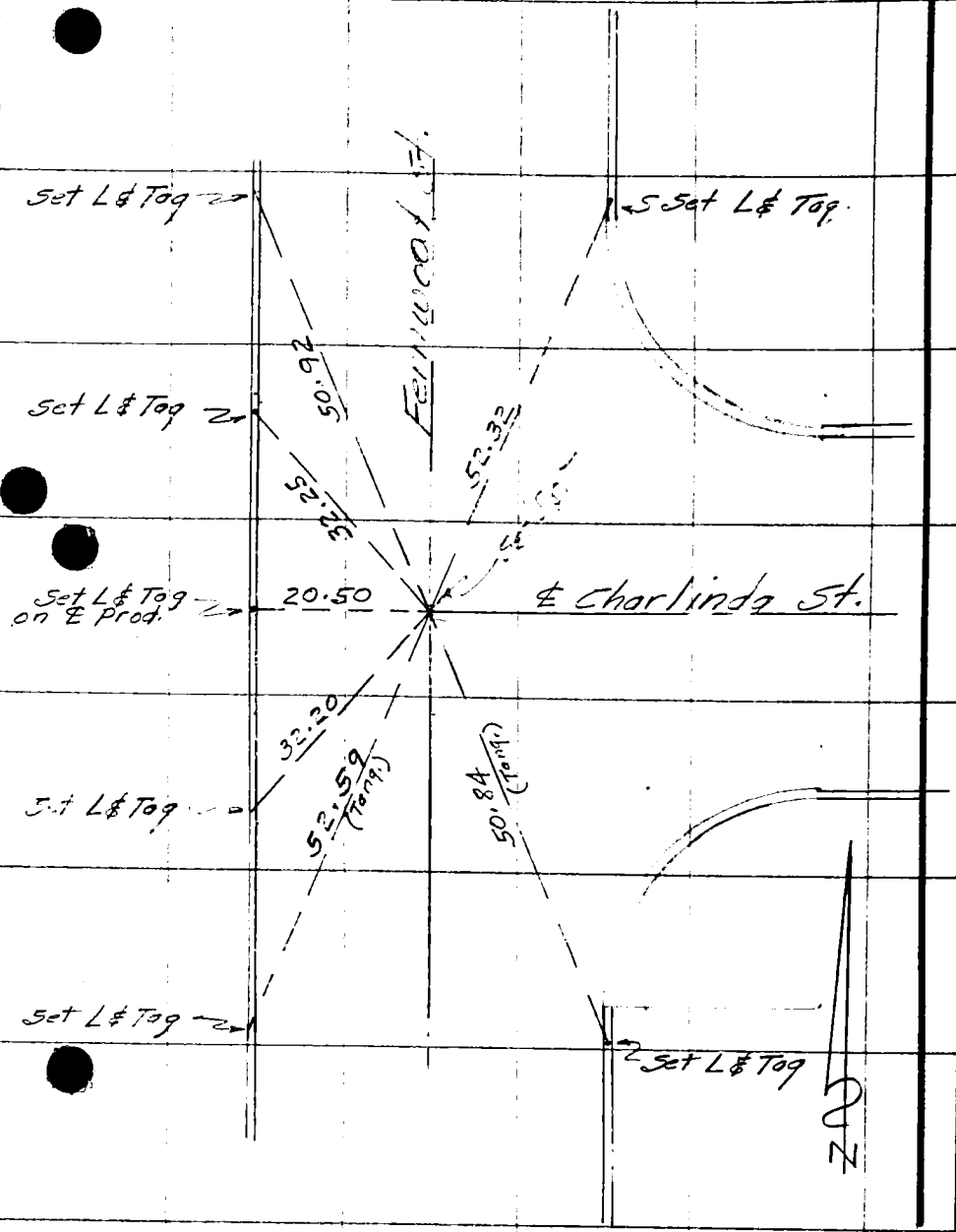

CO. ENGR. F.B. 3040: 21

F. B. _____ PG. _____ SURVEY OF Fleetwell Ave & Charlinda St.

TR. No. 20456 SURVEY BY R. E. Swann

DATE May 24 - 1963

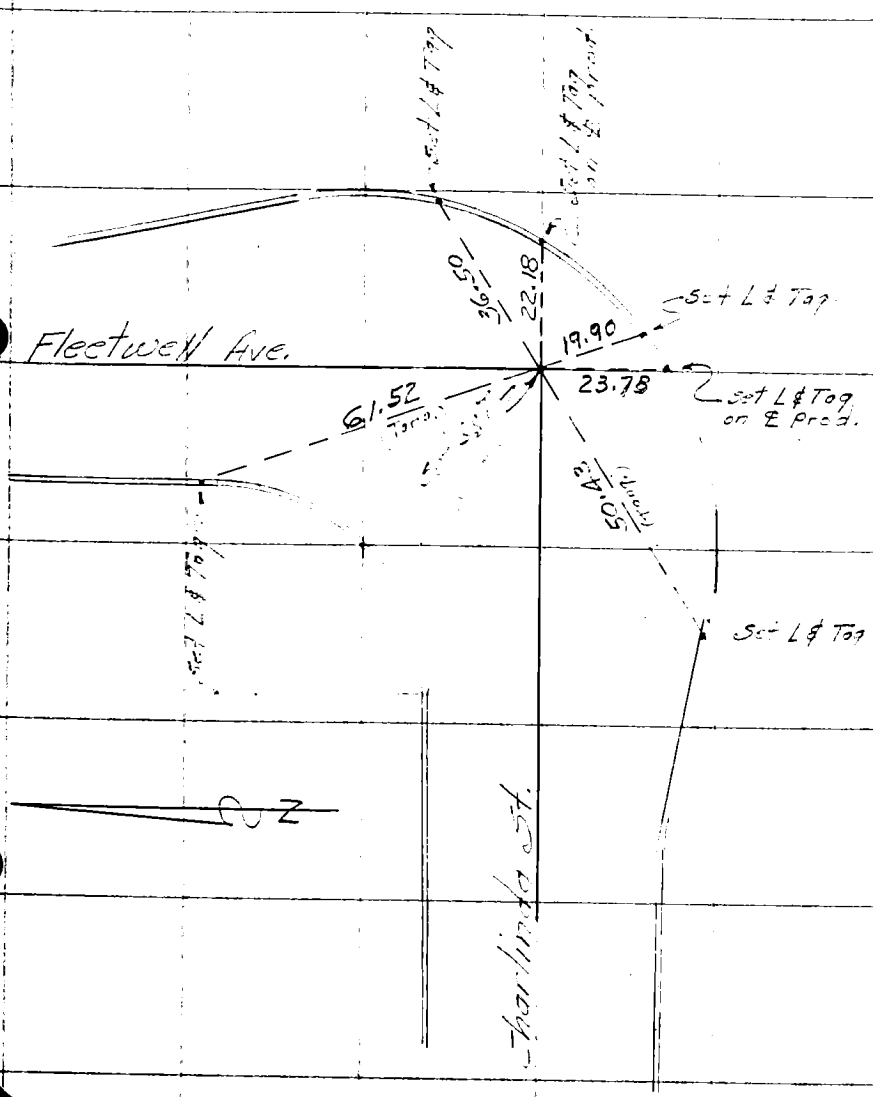

CO. ENGR. F.B. 3040: 22

SURVEY OF Mobeck St & Fleetwell Ave. F. B. _____ PG. _____

SURVEY BY R. E. Swann TR. No. 20456

May 24 1963

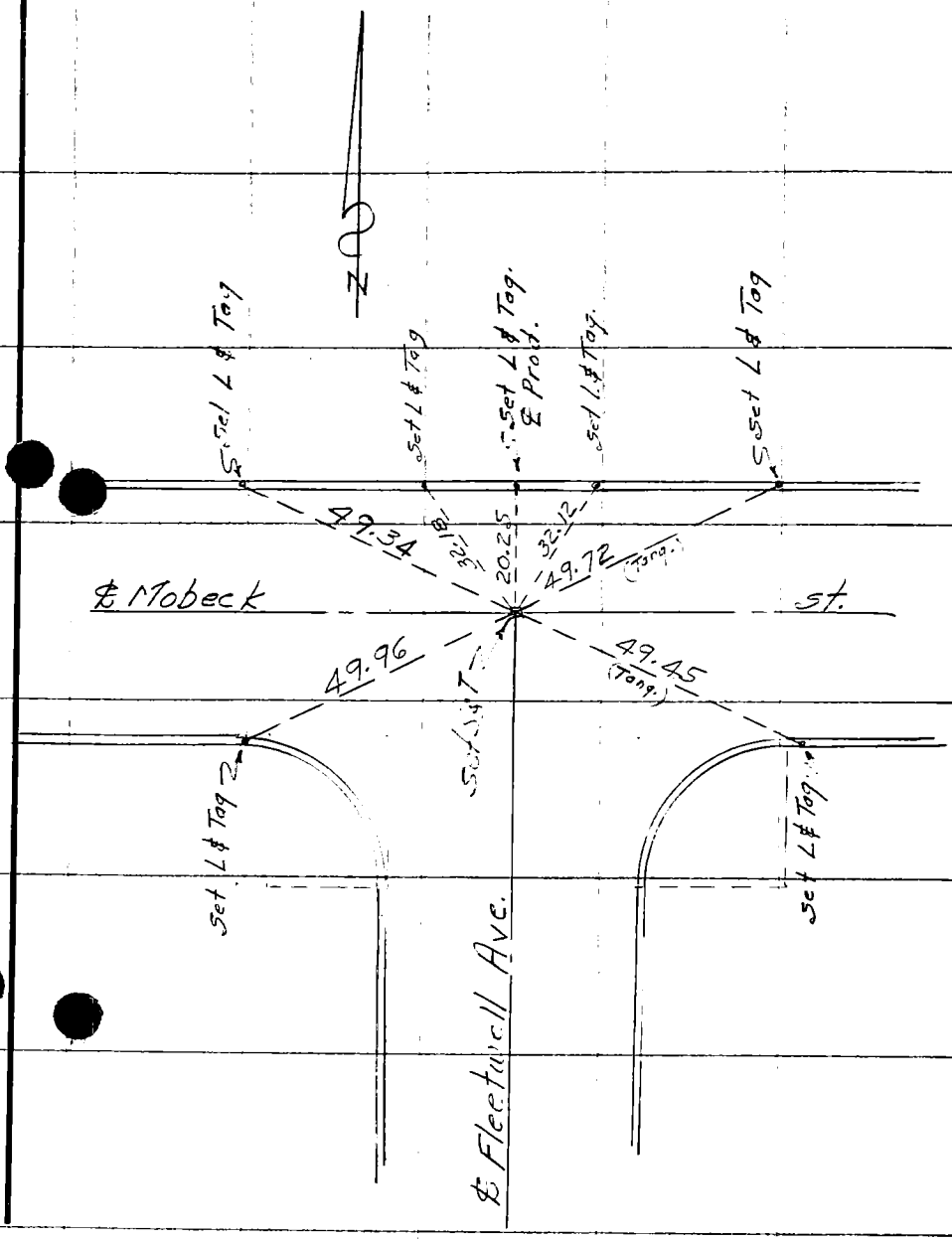


W.S. 129-247 S-2

CO. ENGR. F.B. 3040: 23

F. B. _____ PG. _____ SURVEY OF Cameron Ave. & Agusta

TR. No. 20456 SURVEY BY [illegible]

DATE [illegible]

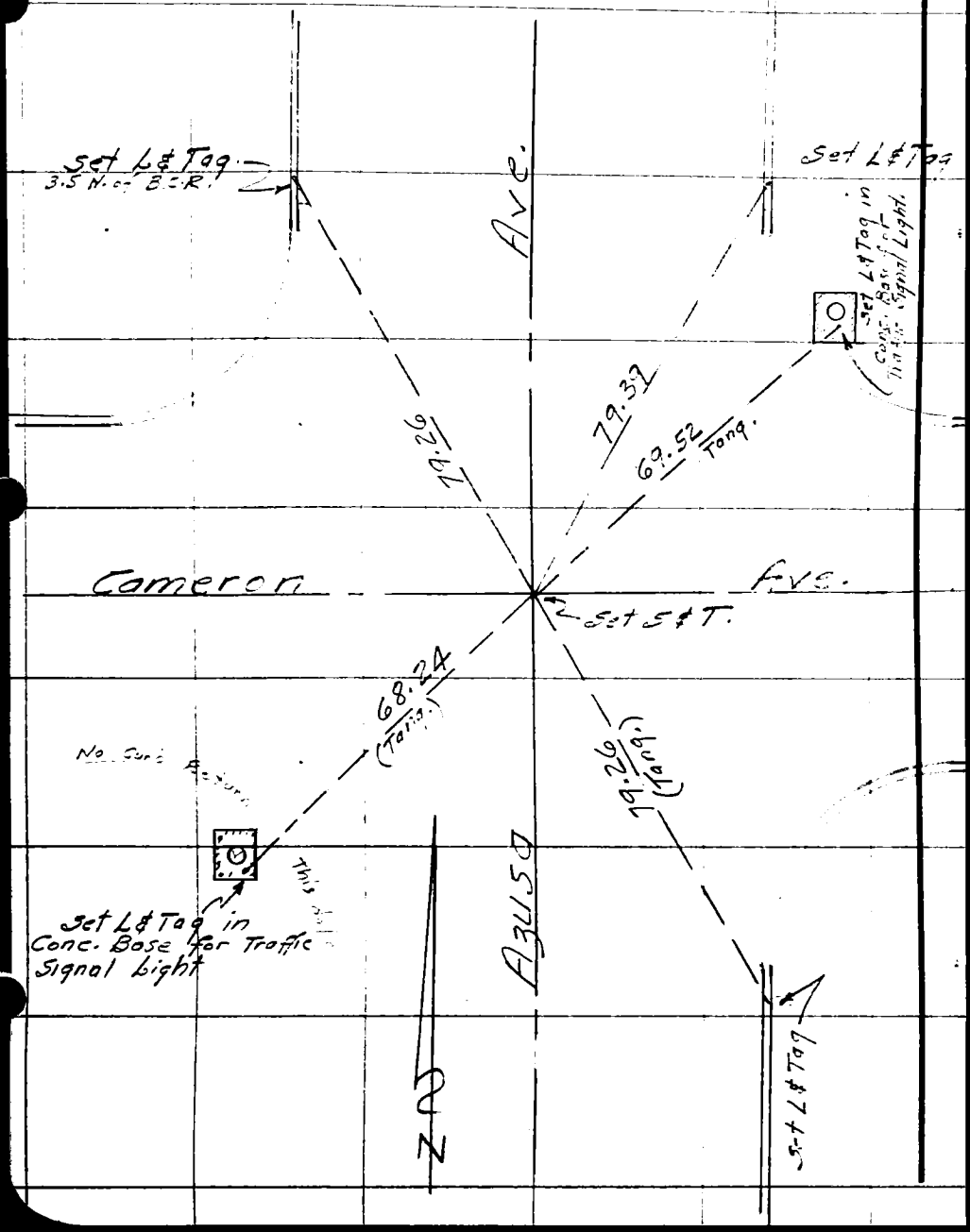

F. B. _____ PG. _____ SURVEY OF Mobec St. & Agua Ave.

TR. No. 20456 SURVEY BY R.E. Swann

DATE May 24 - 1963

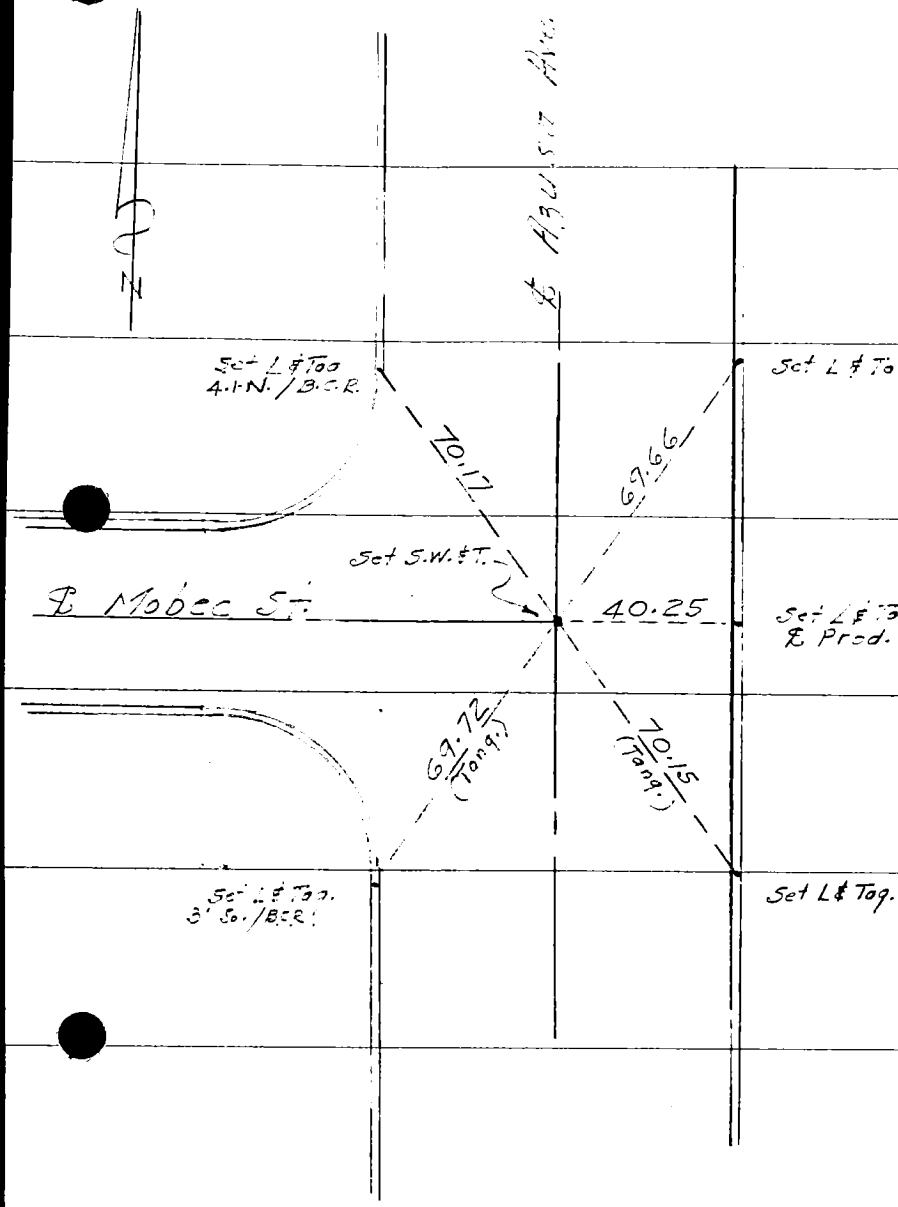

CO. ENGR. F.B. 3040: 25

F. B. _____ PG. _____ SURVEY OF Cameron Ave. & Fernwood St.

TR. No. 20456 SURVEY BY R.E. Swann

DATE May 24 - 1963

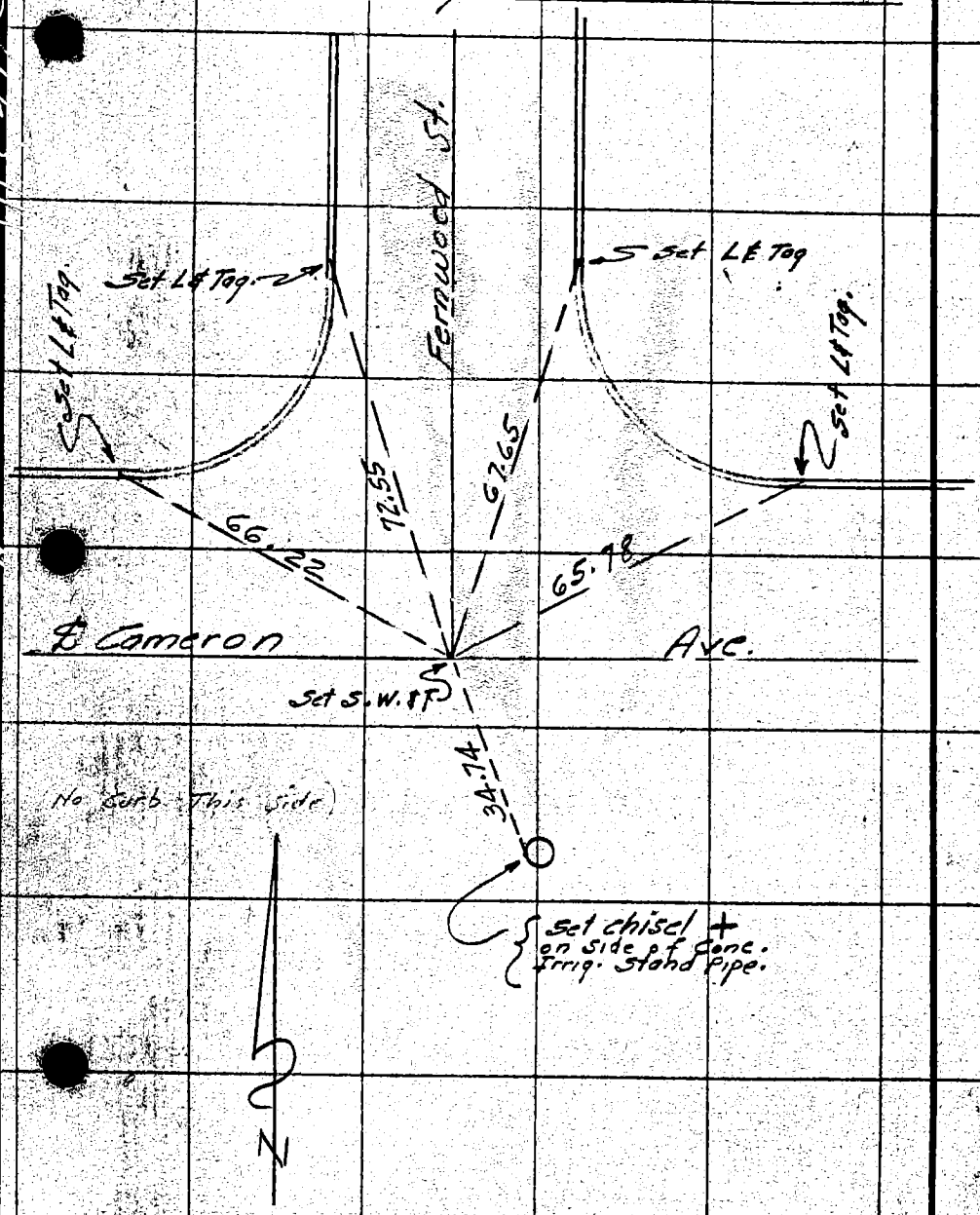

CO. ENGR. F.B. 3040: 26

TY OF Centerline Ties F. B. PG.

TY BY OLSON SURVEYING SERVICE TR. No. 27160

July 16, 1963 M.B. 697-51, 52

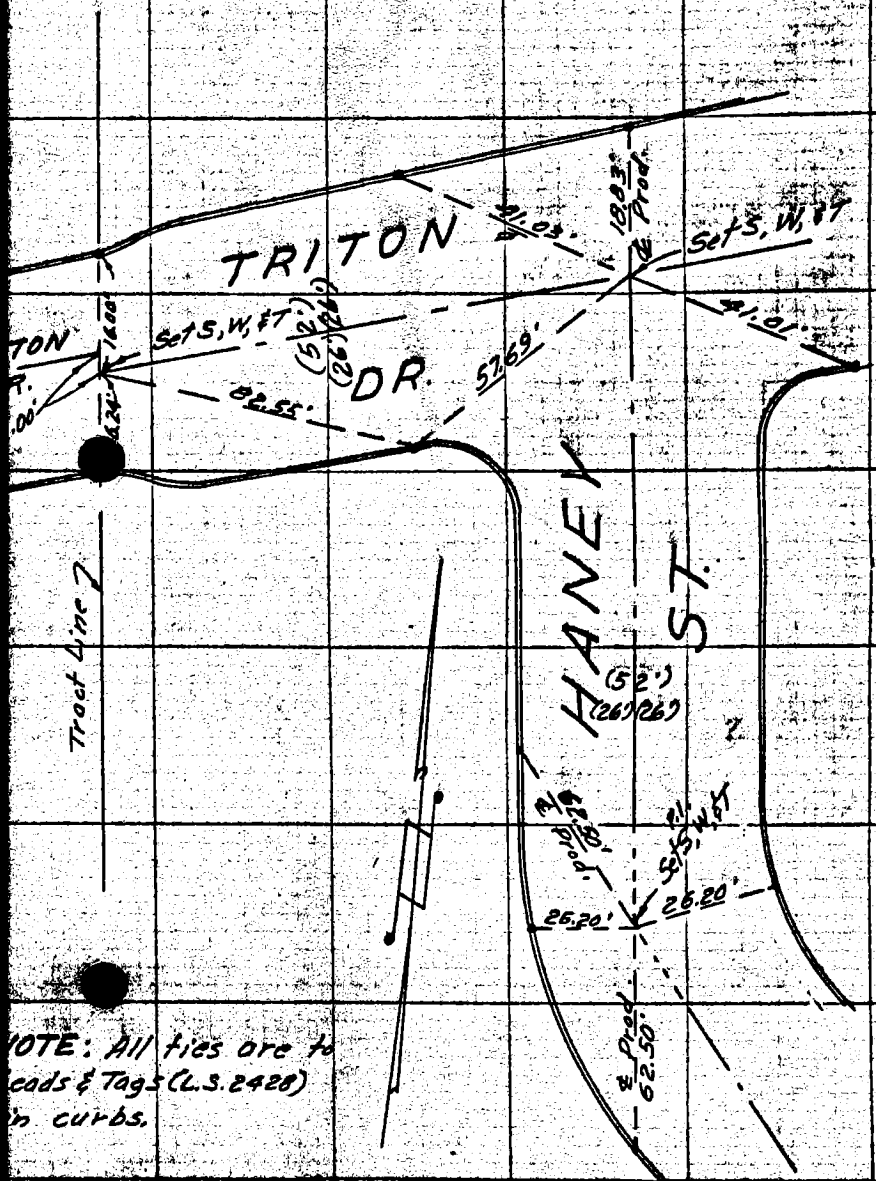


NOTE: All ties are to
cads & Tags (L.S. 2428)
in curbs.

W.S. 36 D-1

CO. ENGR. F.B. 3040: 27

F. B. _____ PG. _____ SURVEY OF Centerline Ties

TR. No. 27160 SURVEY BY OLSON SURVEYING SERVICE

M.B. 697-51,52 DATE July 16, 1963

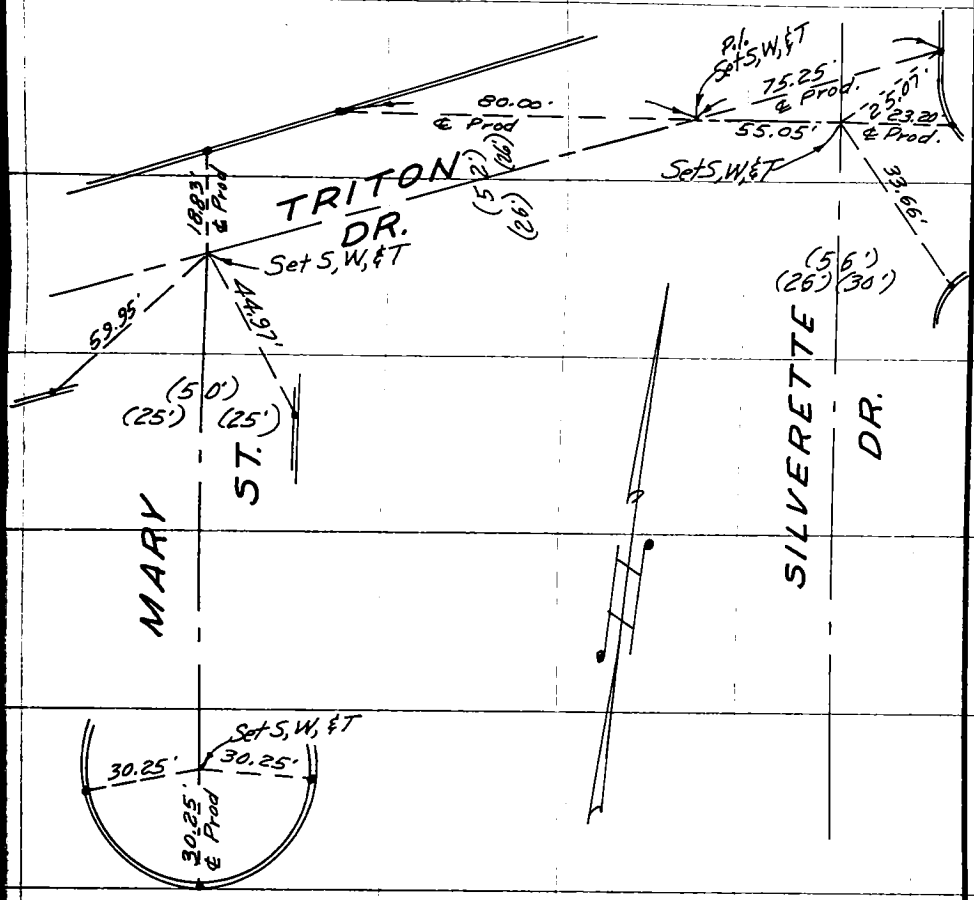


NOTE: All ties are to Leads & Tags (L.S. 2428) in curbs.

W.S. 56 D-4

CO. ENGR. F.B. 3040: 28

SURVEY OF Centerline Ties F. B. ____ PG. ____

SURVEY BY OLSON SURVEYING SERVICE

TR. No. 27160

DATE July 16, 1963

M.B. 697-51,52

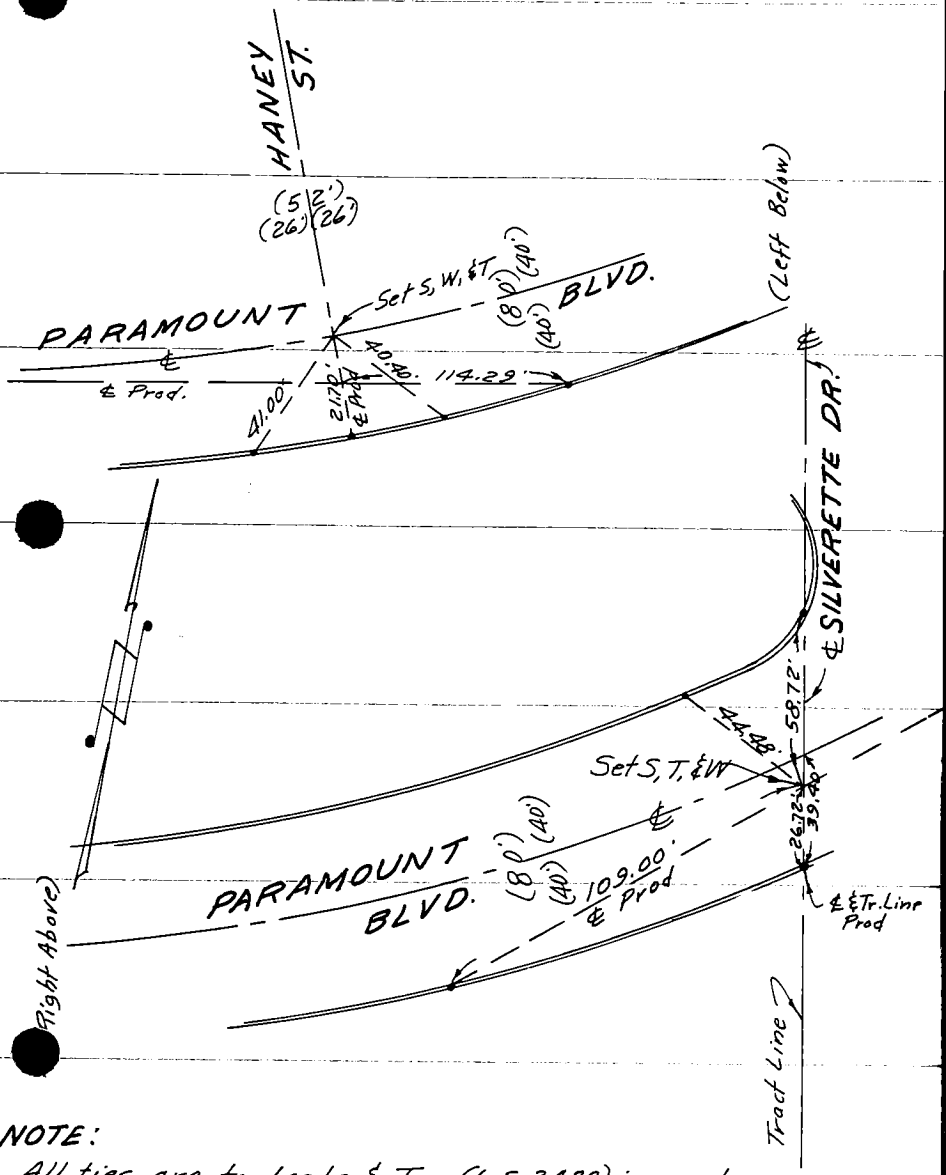


NOTE:

All ties are to Leads & Tags (L.S. 2428) in curbs.

ENGR. F.B. 3040: 29

CENTER LINE TIES

TRACT Nº 26326 F.B. _____ PG. _____

ENGINEERS

BROOKS & MILLER ELLIOTT 8-7150

2138 EAST HUNTINGTON DRIVE DUARTE CALIFORNIA

June, 1963

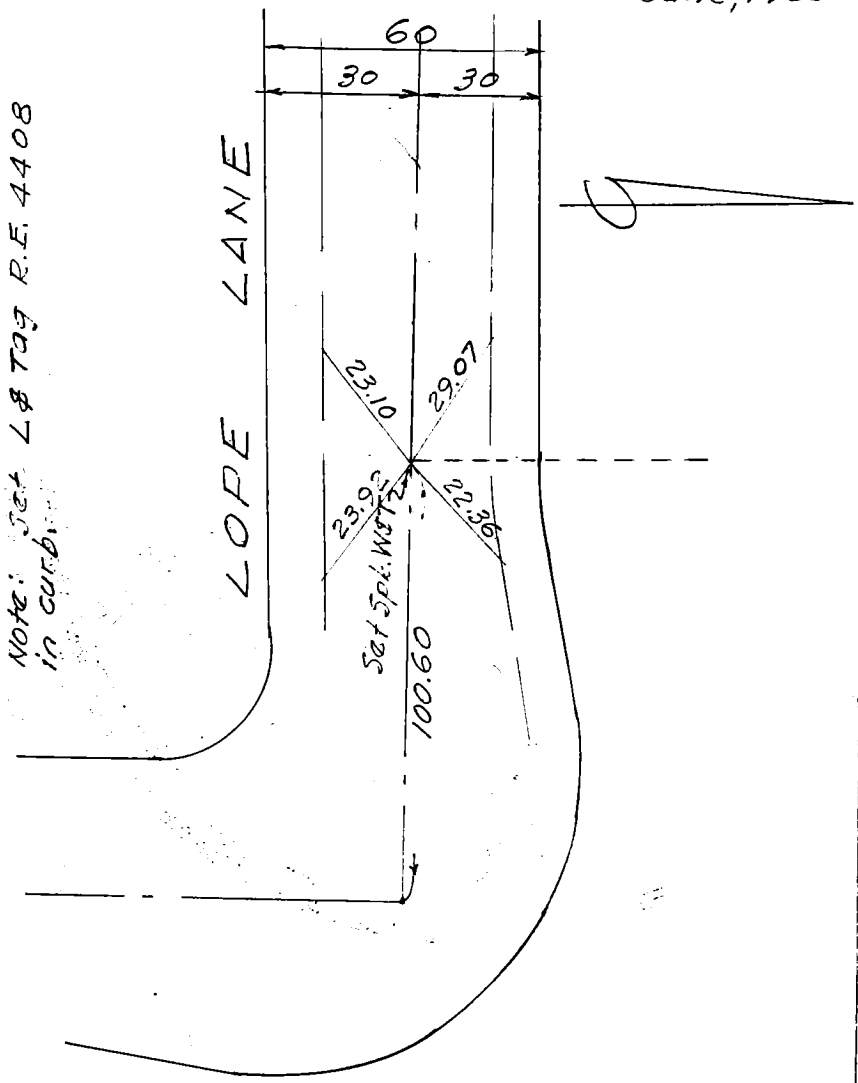

CO. ENGR. F.B. 3040: 30

CENTER LINE TIES

TRACT Nº 26326 F.B._____ PG._____

ENGINEERS

BROOKS & MILLER ELLIOTT 8-7150

2138 EAST HUNTINGTON DRIVE DUARTE CALIFORNIA

Note: Set L&Tag R.E. 4408 in curb. June, 1963

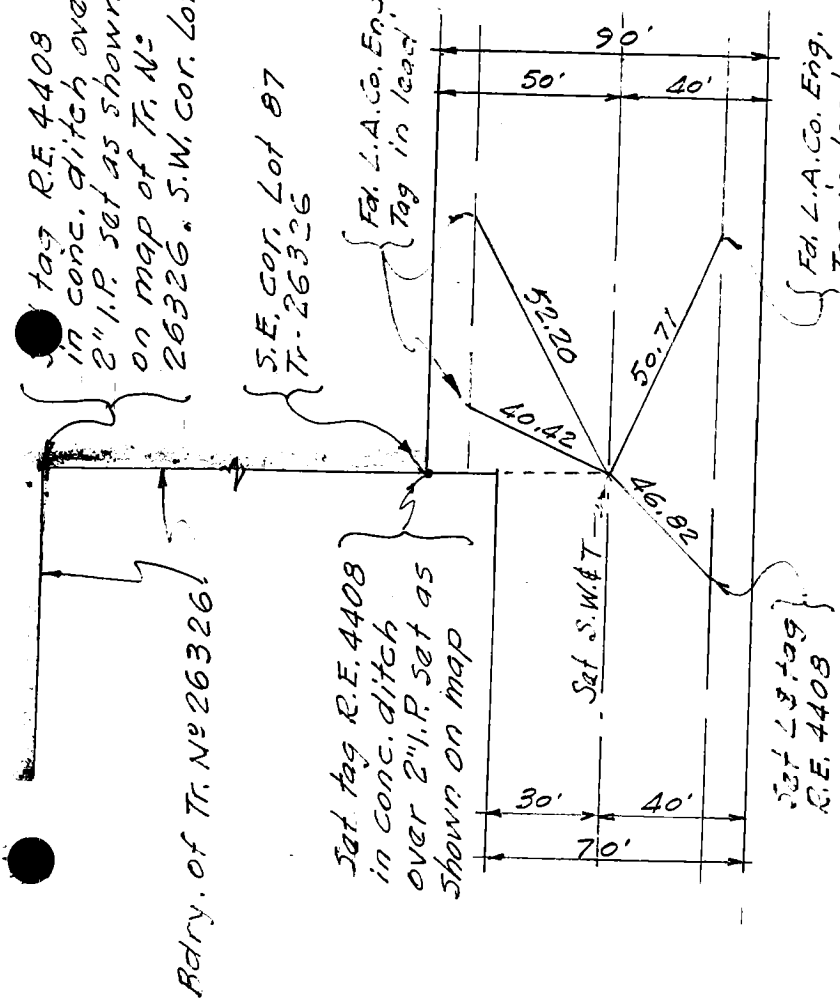

CO. ENGR. F.B. 3040: 31

CENTER LINE TIES

TRACT Nº 26326 F.B. _____ PG. _____

ENGINEERS

BROOKS & MILLER ELLIOTT 8-7150

2138 EAST HUNTINGTON DRIVE DUARTE CALIFORNIA

Note: Set L&Tag R.E. 4403 in curb. June, 1962

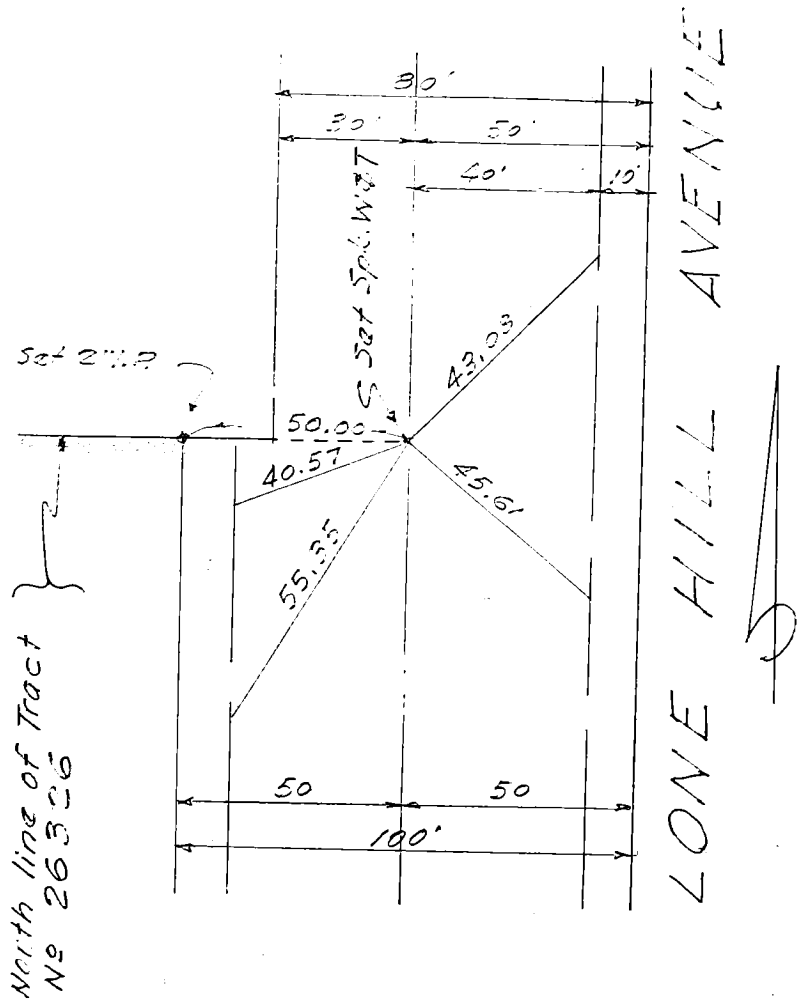

CENTER LINE TIES

TRACT Nº 26326 F.B. _____ PG. _____

ENGINEERS

BROOKS & MILLER ELLIOTT 8-7150

138 EAST HUNTINGTON DRIVE DUARTE CALIFORNIA

Note: L&T with Tag R.E 4403 were set in curb.

July, 1962

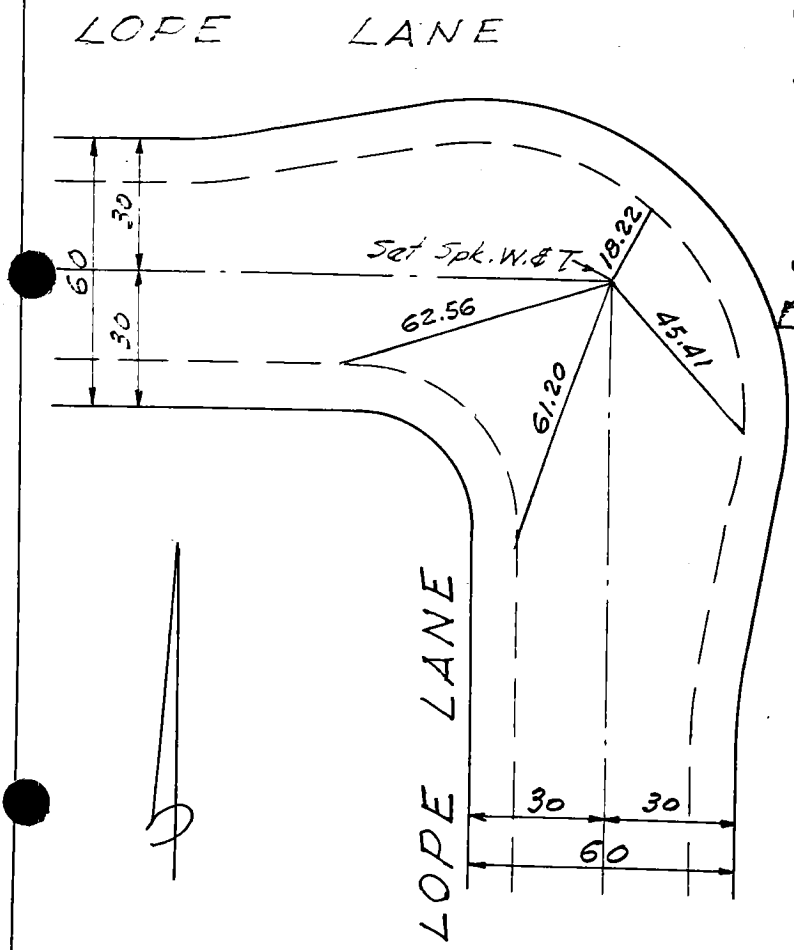

CO. ENGR. F.B. 3040: 33

CENTER LINE TIES

**TRACT Nº** 26326 **F.B.** _____ **PG.** _____

ENGINEERS

**BROOKS & MILLER** ELLIOTT 8-7150

2138 EAST HUNTINGTON DRIVE DUARTE CALIFORNIA

July, 1962

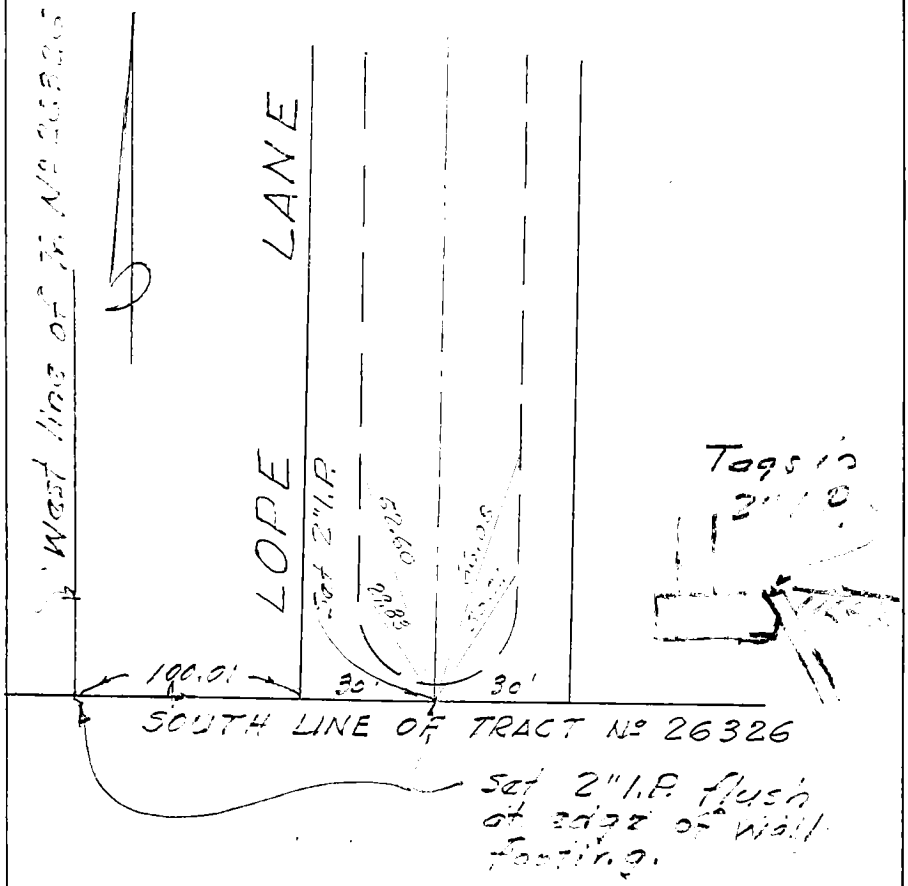


Note: Lot with Tag R.E. 4408 were set in curb.

CO. ENGR. F.B. 3040: 34

CENTER LINE TIES
TRACT Nº 26326 F.B._____ PG._____

ENGINEERS
BROOKS & MILLER ELLIOTT 8-7150
138 EAST HUNTINGTON DRIVE DUARTE CALIFORNIA

July, 1962




Note: L&T with Tag R.E. Tr. Nº 4408 were set in curb.

CO. ENGR. F.B. 3040: 35

CENTER LINE TIES

**TRACT Nº** 26326 **F.B.** _____ **PG.** _____

ENGINEERS

**BROOKS & MILLER**

2138 EAST HUNTINGTON DRIVE DUARTE CALIFORNIA ELLIOTT 8-7150

Note: L & T. with Tag July 1962
R.E. 4408 were set in curb.

NORTH BOUNDARY - TRACT Nº 26236



CENTER LINE TIES
TRACT Nº 26326 F.B. _____ PG. _____

ENGINEERS
BROOKS & MILLER ELLIOTT 8-7150
138 EAST HUNTINGTON DRIVE DUARTE CALIFORNIA

July 1962

Note: Lead & tack with tags R.E. 4408 were set in curbs.

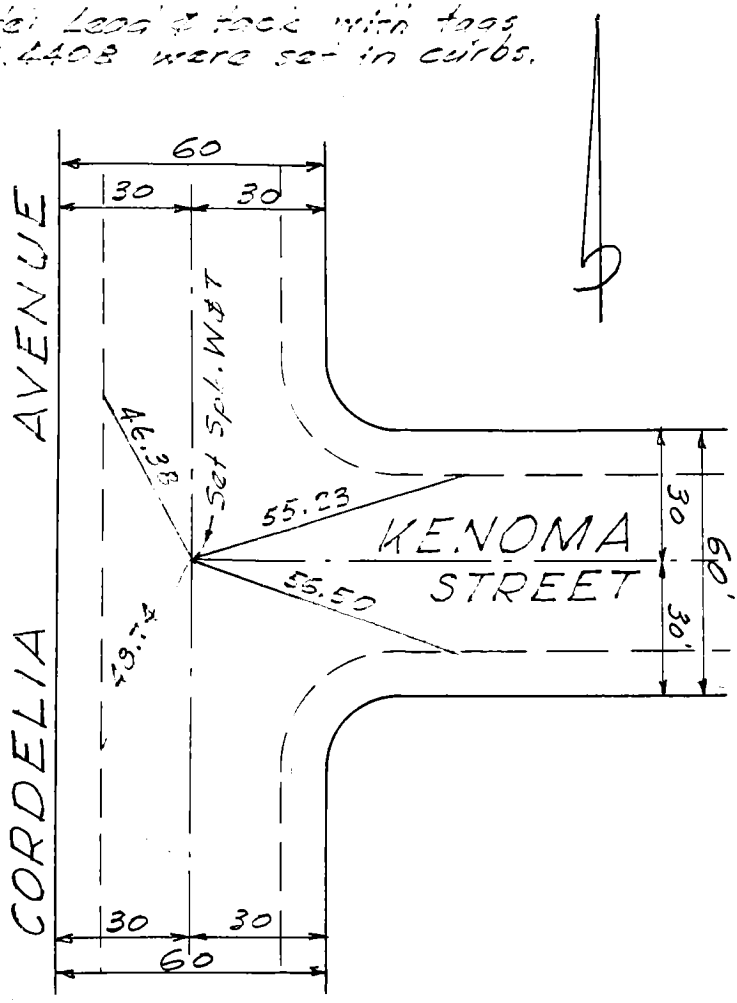


WO 48 B.2 144-337 A-1

CO. ENGR. F.B. 3040: 37

CENTER LINE TIES
TRACT Nº 26326 F.B. _____ PG. _____

ENGINEERS
BROOKS & MILLER ELLIOTT 8-7150
2138 EAST HUNTINGTON DRIVE DUARTE CALIFORNIA

July. 1962

Note. Lead & tack with tag - R.E. 4408 were set in the curbs.

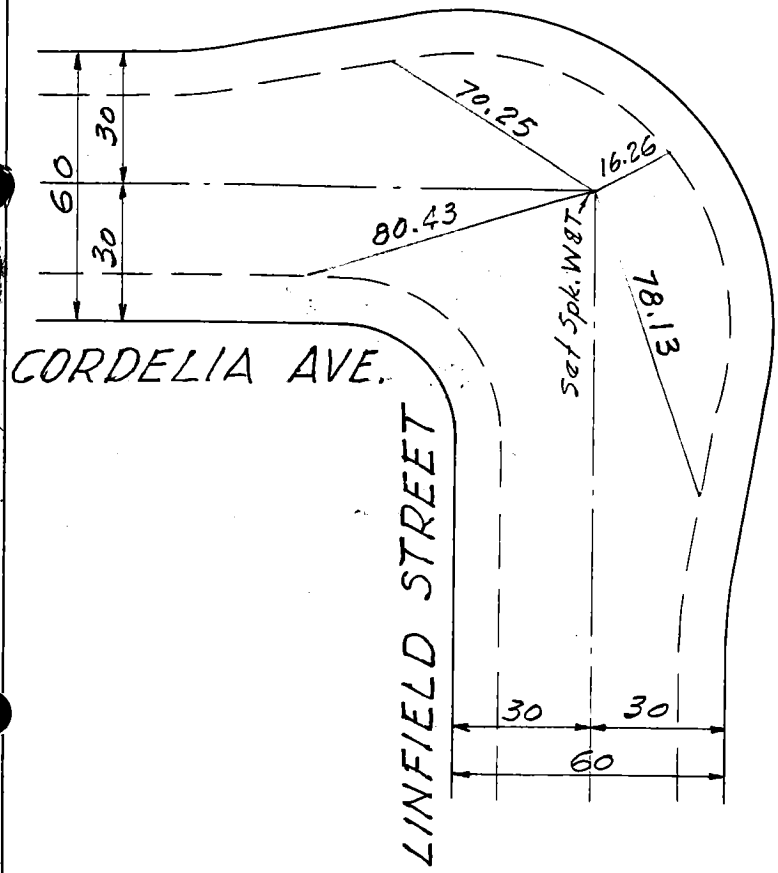


144-337, 4-1

W.S. 48, B-2

CENTER LINE TIES
TRACT Nº 26236 F.B. _____ PG. _____

ENGINEERS
BROOKS & MILLER ELLIOTT 8-7150
138 EAST HUNTINGTON DRIVE DUARTE CALIFORNIA

Dec. 1962

NOTE: L.&T. with Tag R.E. 4408 were set in curb.

NORTH BOUNDARY - TRACT Nº 26236

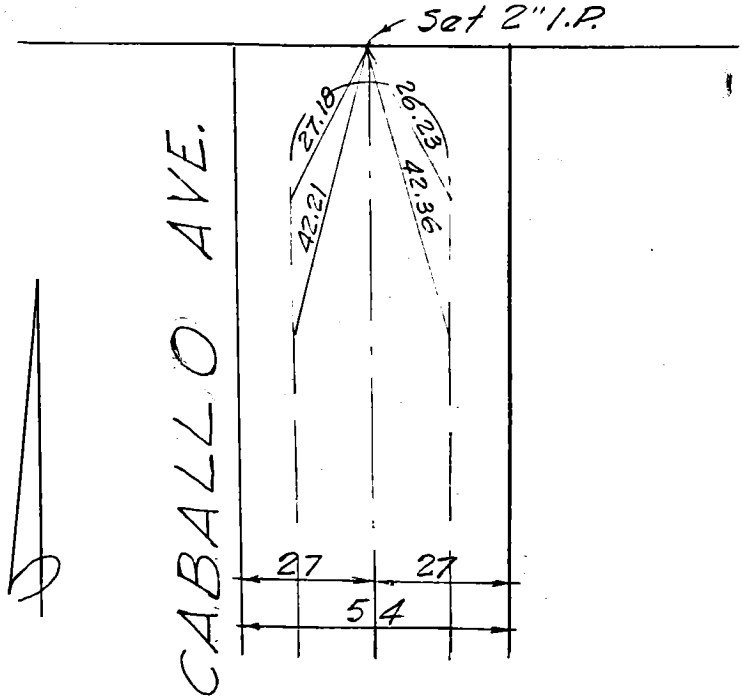

CO. ENGR. F.B. 3040: 39

CENTER LINE-TIES
TRACT No 26326 F.B._____ P.G._____

ENGINEERS
BROOKS & MILLER
2138 EAST HUNTINGTON DRIVE DUARTE CALIFORNIA
ELLIOTT 8-7150

July 1962

Note: Lead & tack with tags RE. 4405 were set in the curbs.

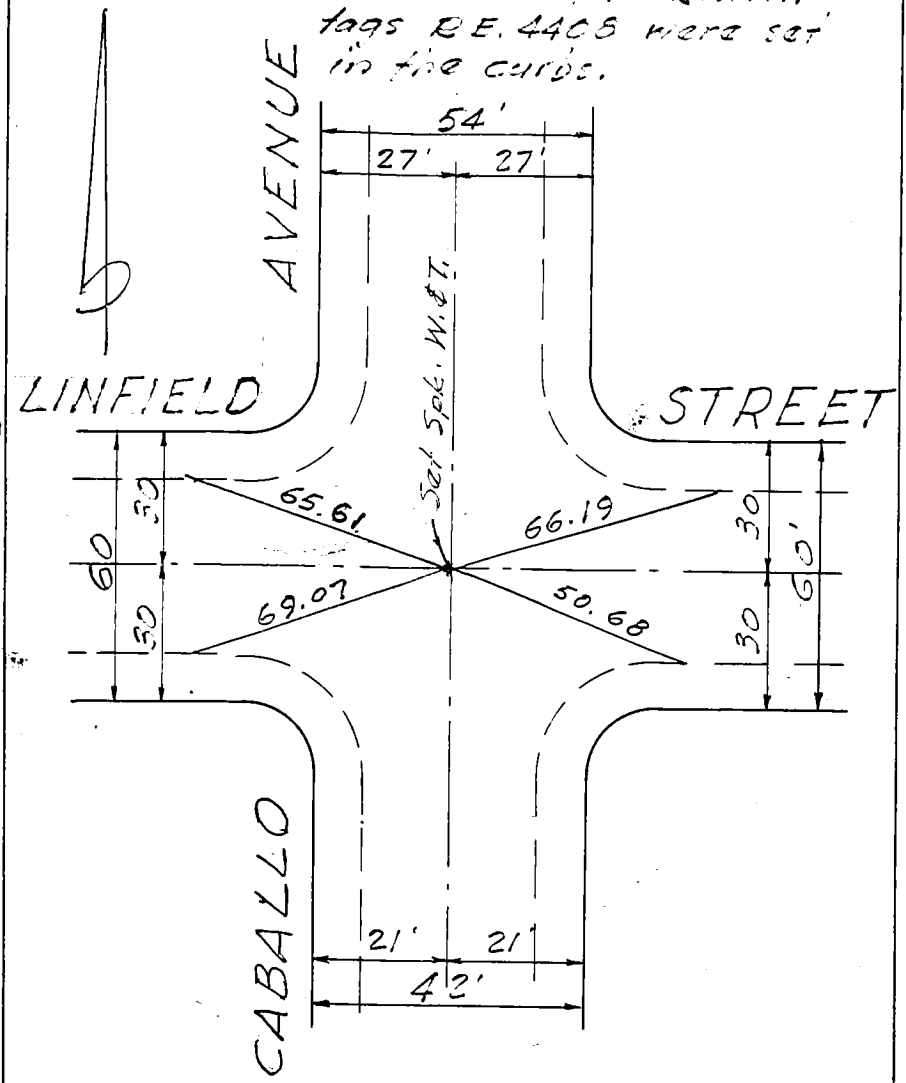


144-337 A-1

W.S.48, B-2

CO. ENGR. F.B. 3040: 40

CENTER LINE TIES
TRACT Nº 26326 F.B. _____ PG. _____

ENGINEERS
BROOKS & MILLER ELLIOTT 8-7150
2138 EAST HUNTINGTON DRIVE DUARTE CALIFORNIA

July 1962

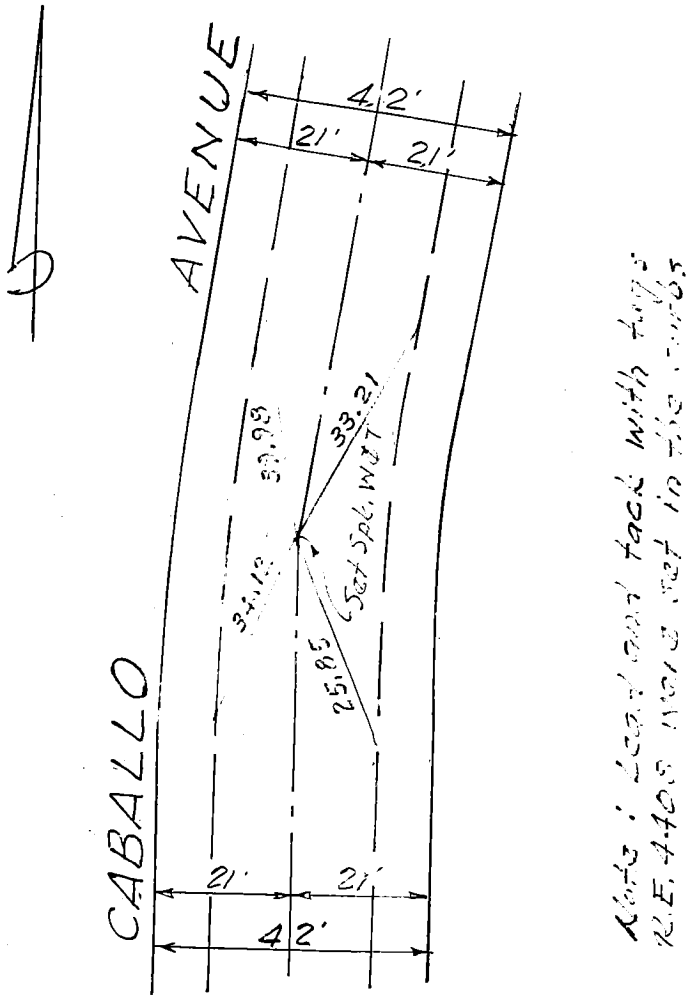

CO. ENGR. F.B. 3040: 41

CENTER LINE TIES
**TRACT No** 26326 F.B._____ PG_____

ENGINEERS
**BROOKS & MILLER** ELLIOTT 8-7150
2138 EAST HUNTINGTON DRIVE DUARTE CALIFORNIA

July 1962

Note lead and tack with tags R.E. 4403 were set in the curb.

SOUTH LINE TRACT No 26326

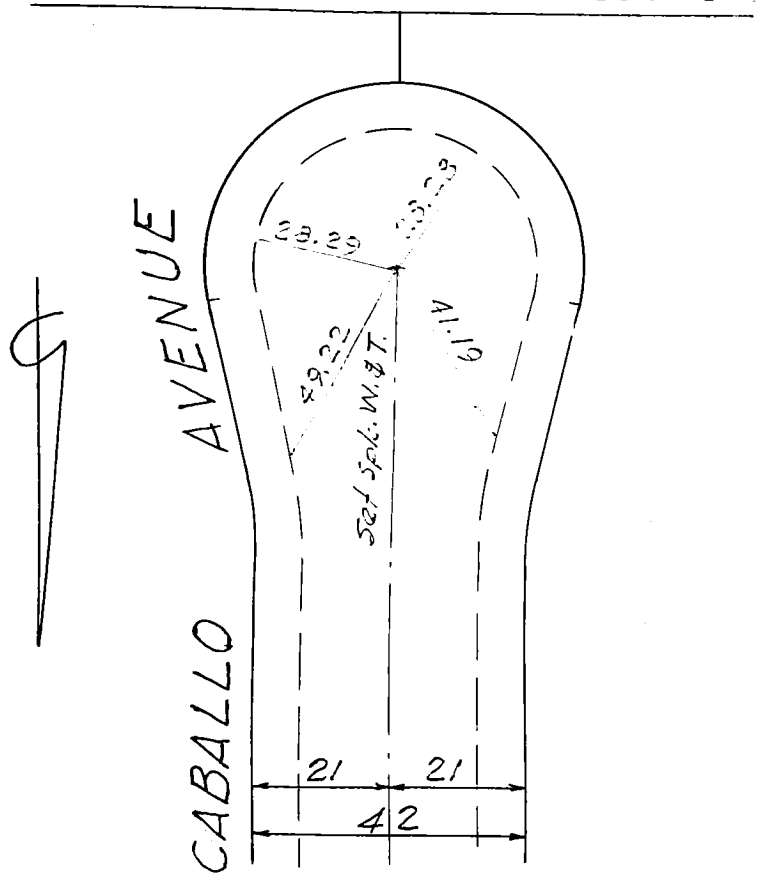

CENTER LINE TIES

**TRACT NO** 26326 **F.B.**________ **P.G.**______

ENGINEERS

**BROOKS & MILLER** ELLIOTT 8-7150

138 EAST HUNTINGTON DRIVE DUARTE CALIFORNIA

Note L&T with Tag R.E 4408 were set in conc. July 1962

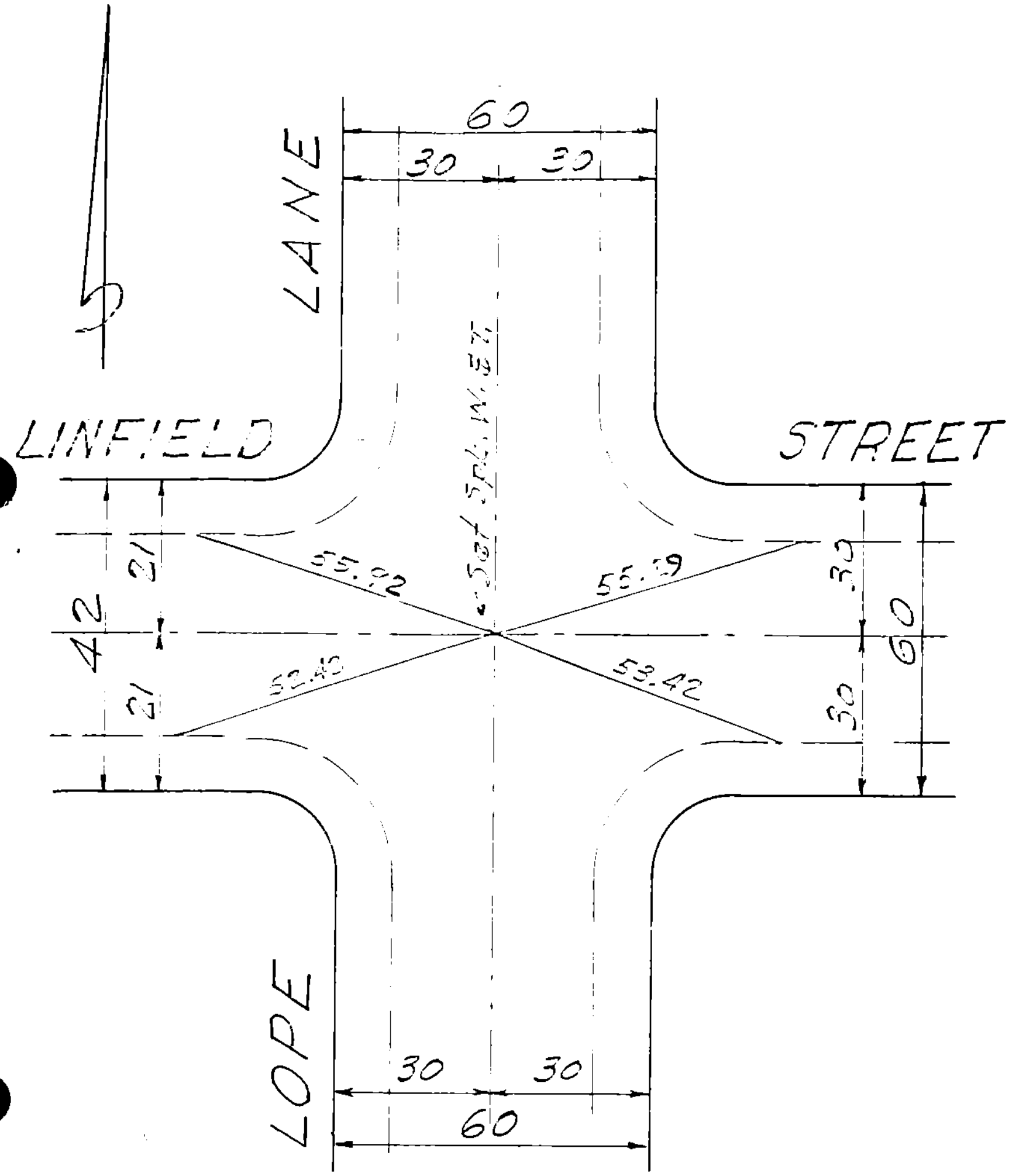

CO. ENGR. F.B. 3040: 43

CENTER LINE TIES
TRACT Nº 26326 F.B.____ PG.____

ENGINEERS
BROOKS & MILLER ELLIOTT 8-7150
2138 EAST HUNTINGTON DRIVE DUARTE CALIFORNIA

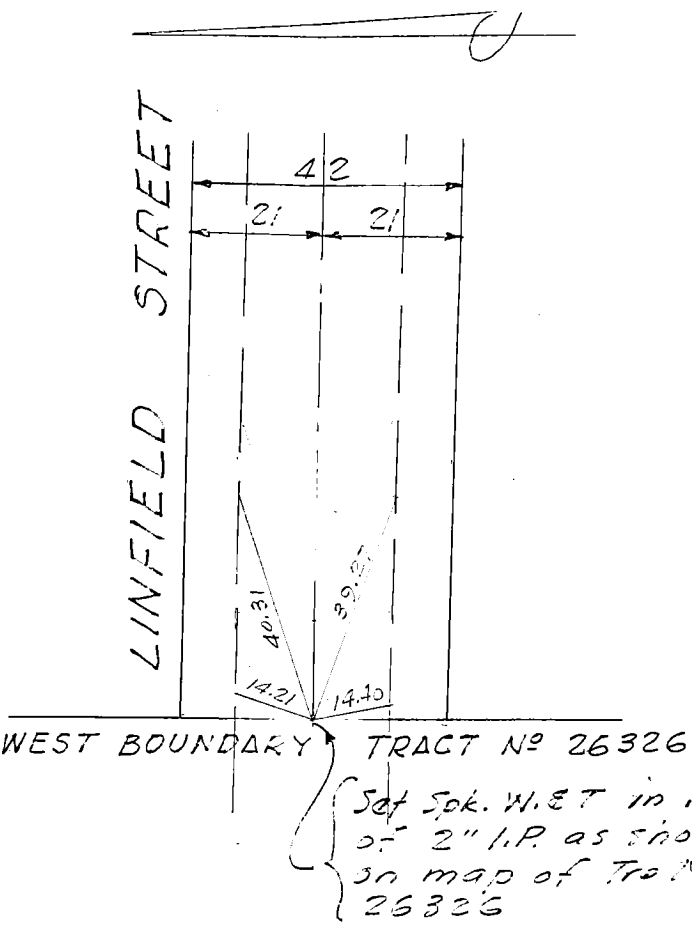


Note: L&T with Tag R.E. 4408 were set in curb.

CO. ENGR. F.B. 3040: 44

CENTER LINE TIES
TRACT Nº 26326 F.B. _____ PG. _____

ENGINEERS
BROOKS & MILLER ELLIOTT 8-7150
2138 EAST HUNTINGTON DRIVE DUARTE CALIFORNIA

Note. L&T with Tag R.E. 4408 were set in curb.

July, 1962

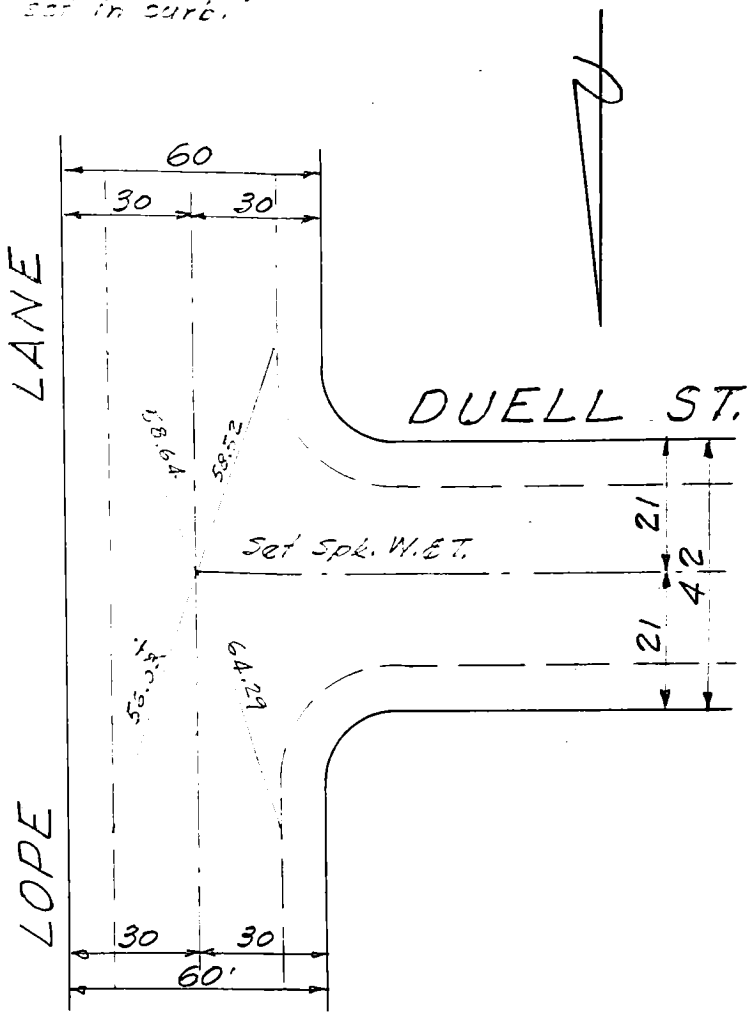


144-557 A-1

WS48B.2

CO. ENGR. F.B. 30+0. 45

SURVEY OF ¢ TIES INDEX MAP F. B. 592 607 PG.

SURVEY BY ADAMS & ELLS TR. No. 273

DATE JUNE 19 1963

SHEET 1 OF 20

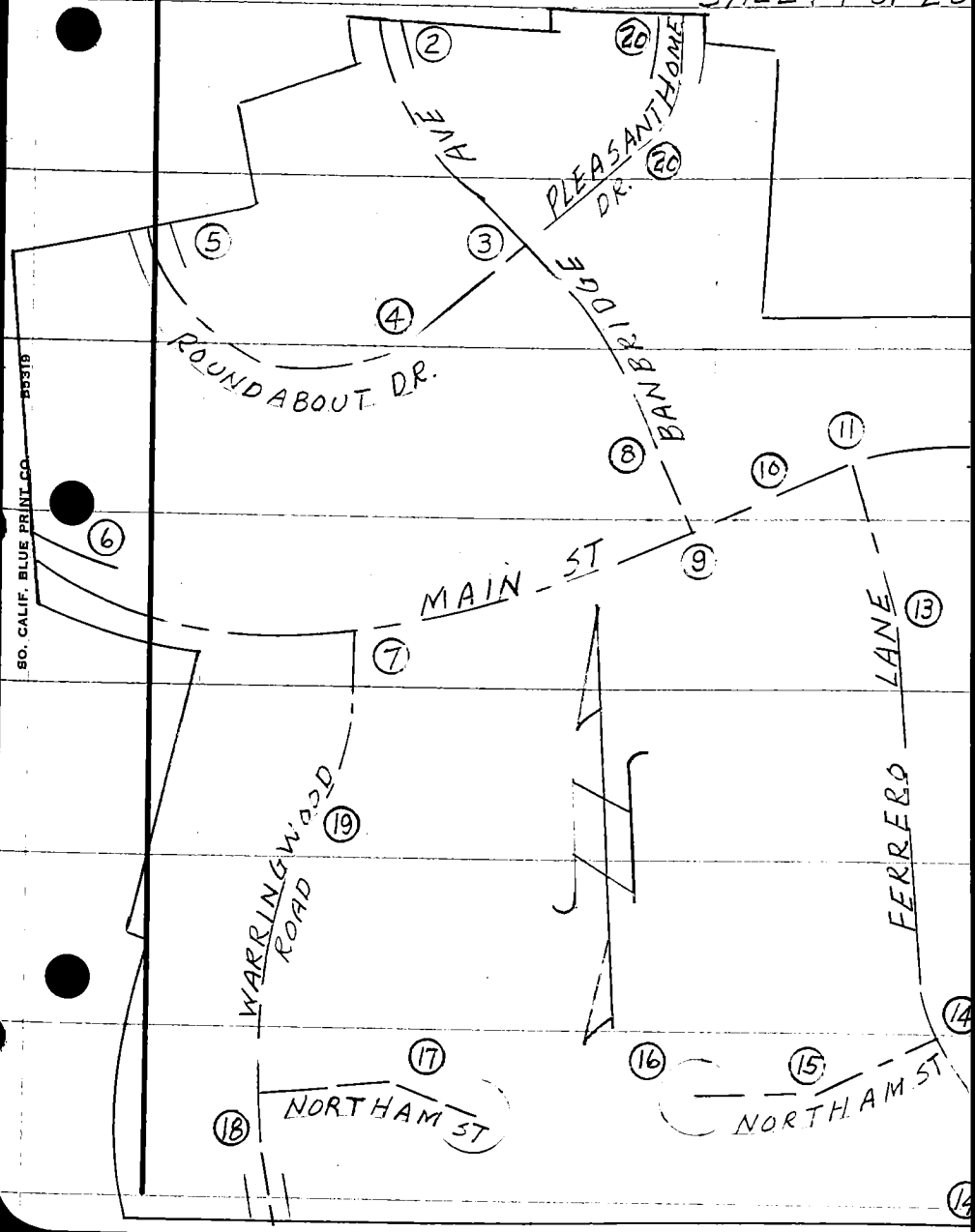


SO. CALIF. BLUE PRINT CO. 25318

CO. ENGR. F.B. 3040: 46

SURVEY OF ℄ TIES ON BANBRIDGE F. B. 607 PG. 80

SURVEY BY AVE TR. NO. 27319

DATE ADAMS & ELLS

SHEET 2 OF 20 SHEETS

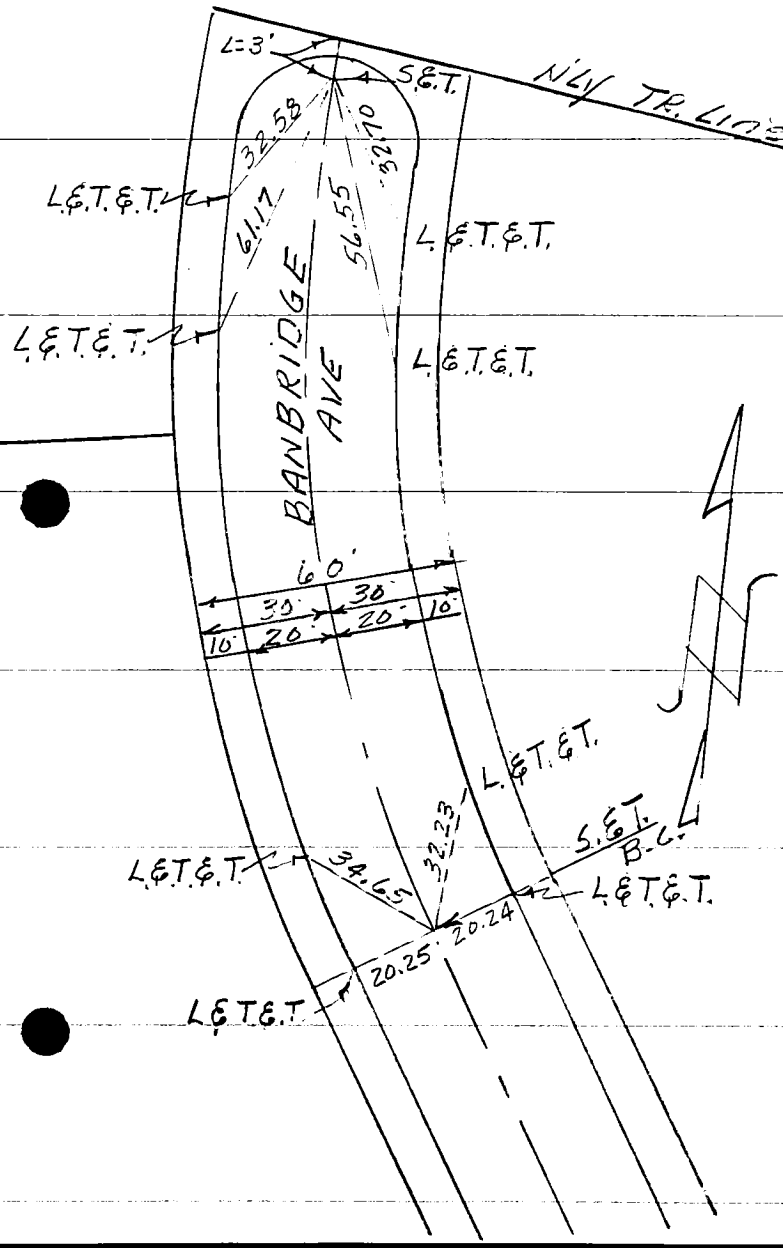

CO. ENGR. F.B. 3040: 47

SURVEY OF ℄ TIES ON BANBRIDGE F. B. 607 PG. 80

SURVEY BY ℄ ROUNDABOUT DR.

DATE ADAMS & ELLS TR. No. 27319

SHEET 3 OF 20 SHEETS

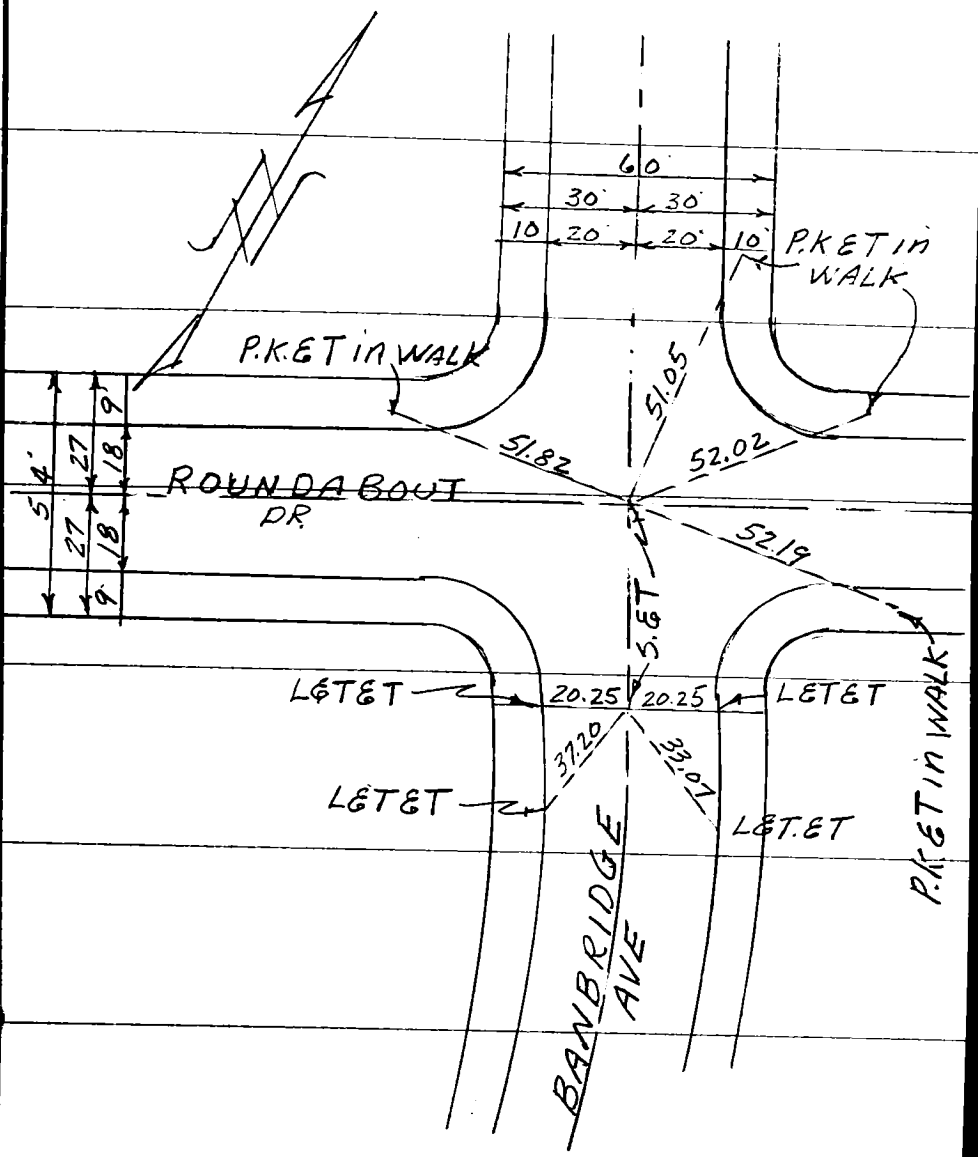


W.S. 38B-2

CO. ENGR. F.B. 3040: 48

SURVEY OF & TIES ON ROUNDABOUT F. B. 607 PG. 78

SURVEY BY D.E. TR. No. 27319

DATE ADAMS & ELLS

SHEET 4 OF 20 SHEETS

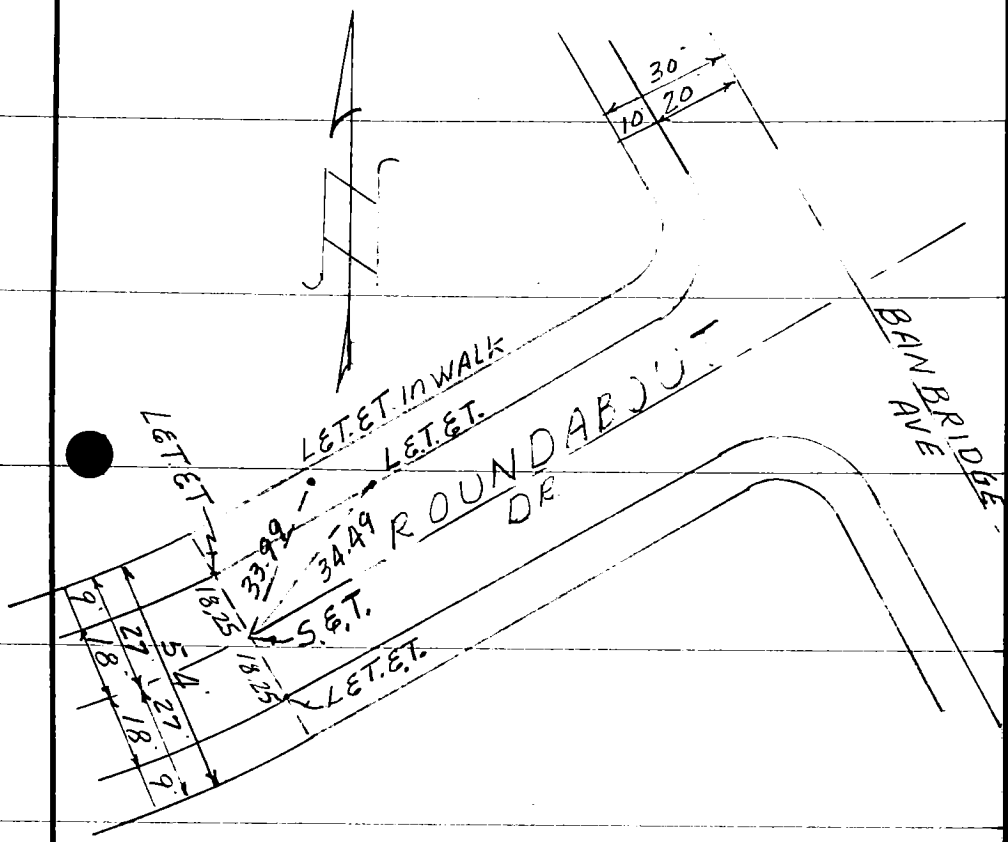

CO. ENGR. F.B. 3040: 49

SURVEY OF ℄ TIES ON ROUNDABOUT F. B. 607 PG. 78

SURVEY BY DRIVE E'LY Bndry. TR. No. 27319

DATE ADAMS & ELLS

SHEET 5 OF 20 SHEETS

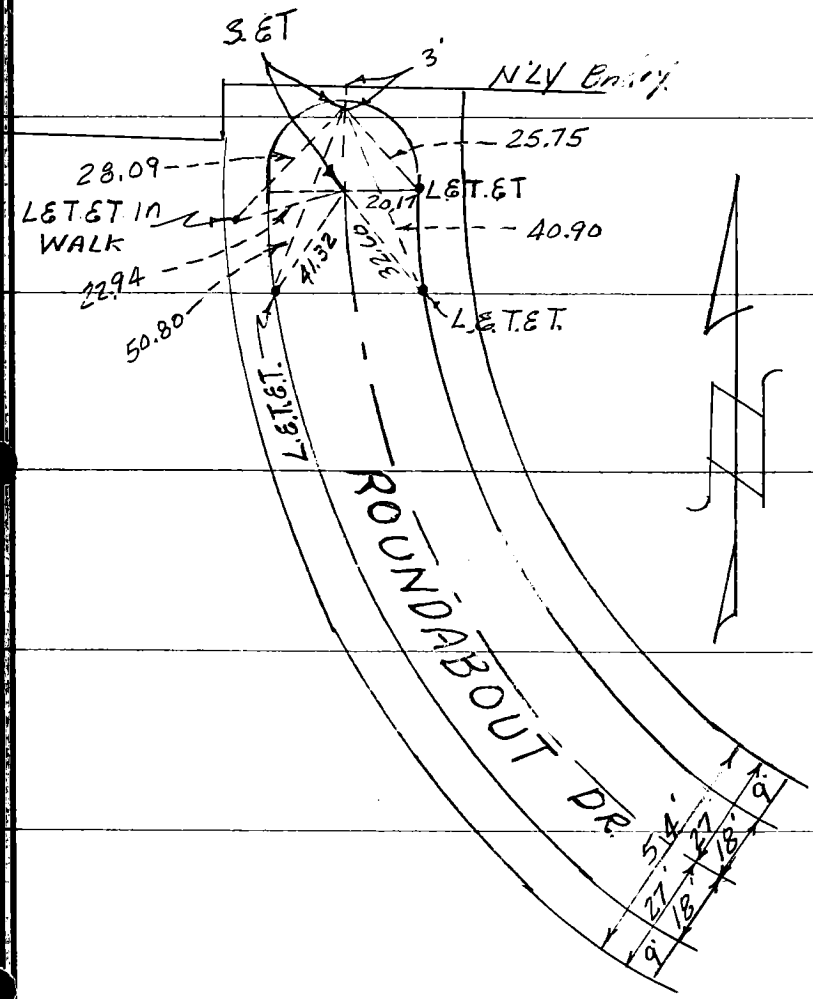

CO. ENGR. F.B. 3040: 50

SURVEY OF ℄ TIES ON PLEASANT HOME DRIVE F. B. 607 PG. 79

SURVEY BY ADAMS & ELLS. TR. No. 27319

DATE

SHEET 20 OF 20 SHEETS

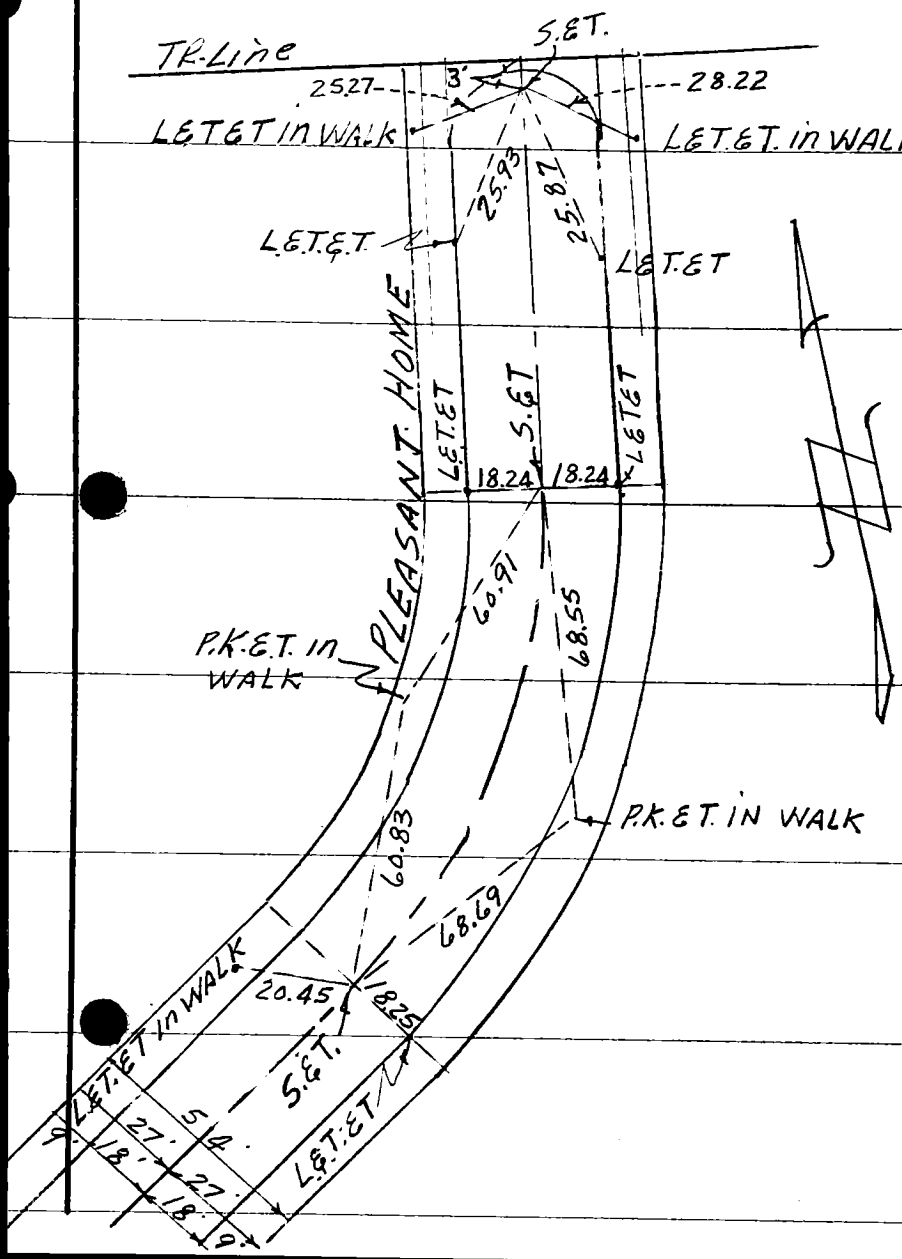

CO. ENGR. F.B. 3040: 51

SURVEY OF ℄ TIES ON MAIN ST F. B. 592 PG. 76

SURVEY BY ℄ W'LY TR. LINE TR. No. 27319

DATE

SHEET 6 OF 20 SHEETS

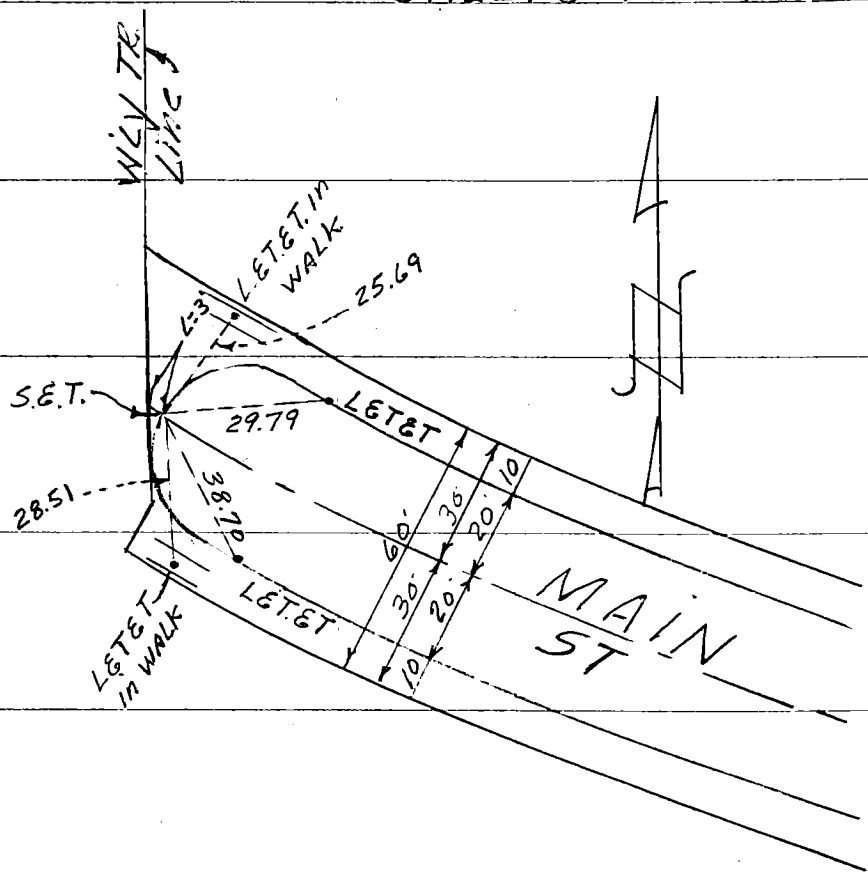

CO. ENGR. F.B. 3040: 52

SURVEY OF ℄ TIES ON MAIN ST F. B. 592 PG. 76

SURVEY BY ℄ WARRINGWOOD RD. TR. No. 27319

ADAMS & ELLS

SHEET 7 OF 20 SHEETS

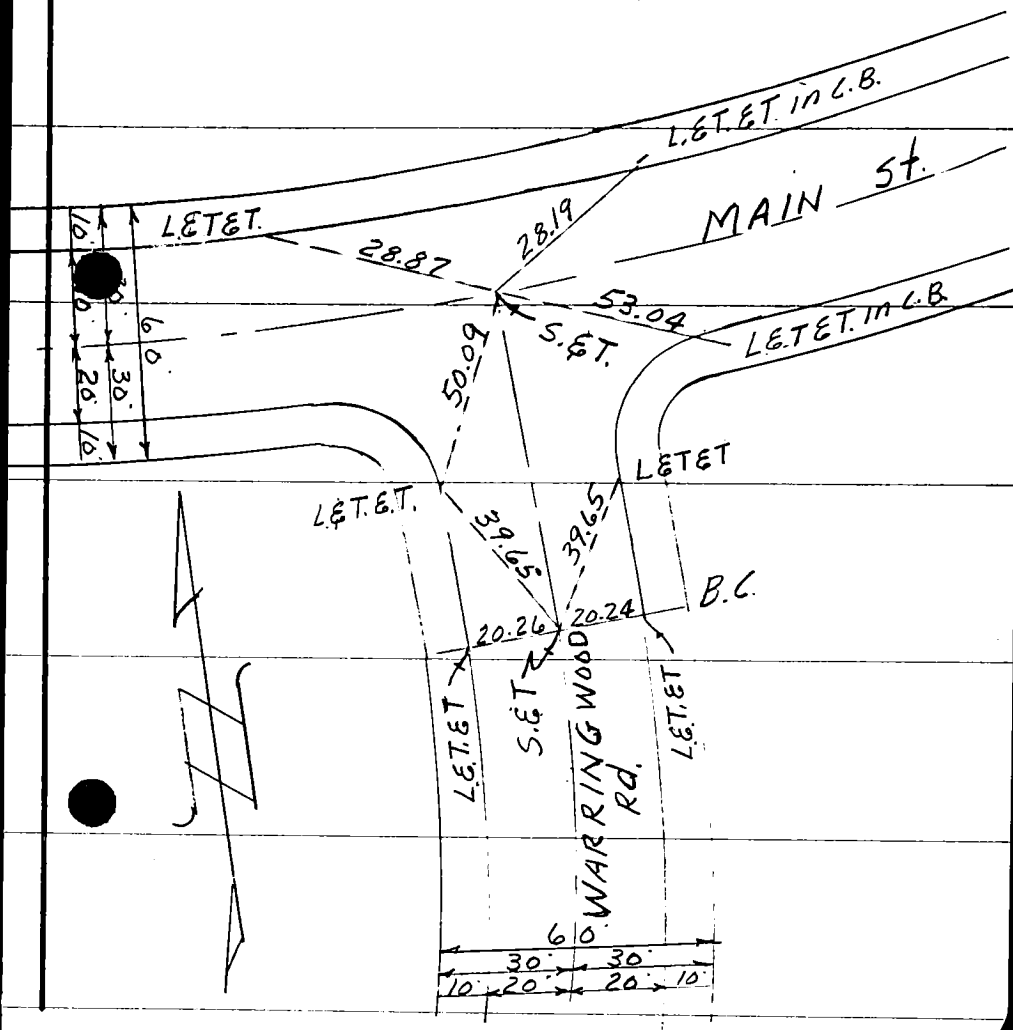

CO. ENGR. F.B. 3040: 53

SURVEY OF ℄ TIES BANBRIDGE F. B. 592 PG. 77

SURVEY BY AVE

DATE 4 DAYS 6 FILS TR. No. 27319

SHEET 8 OF 20 SHEETS

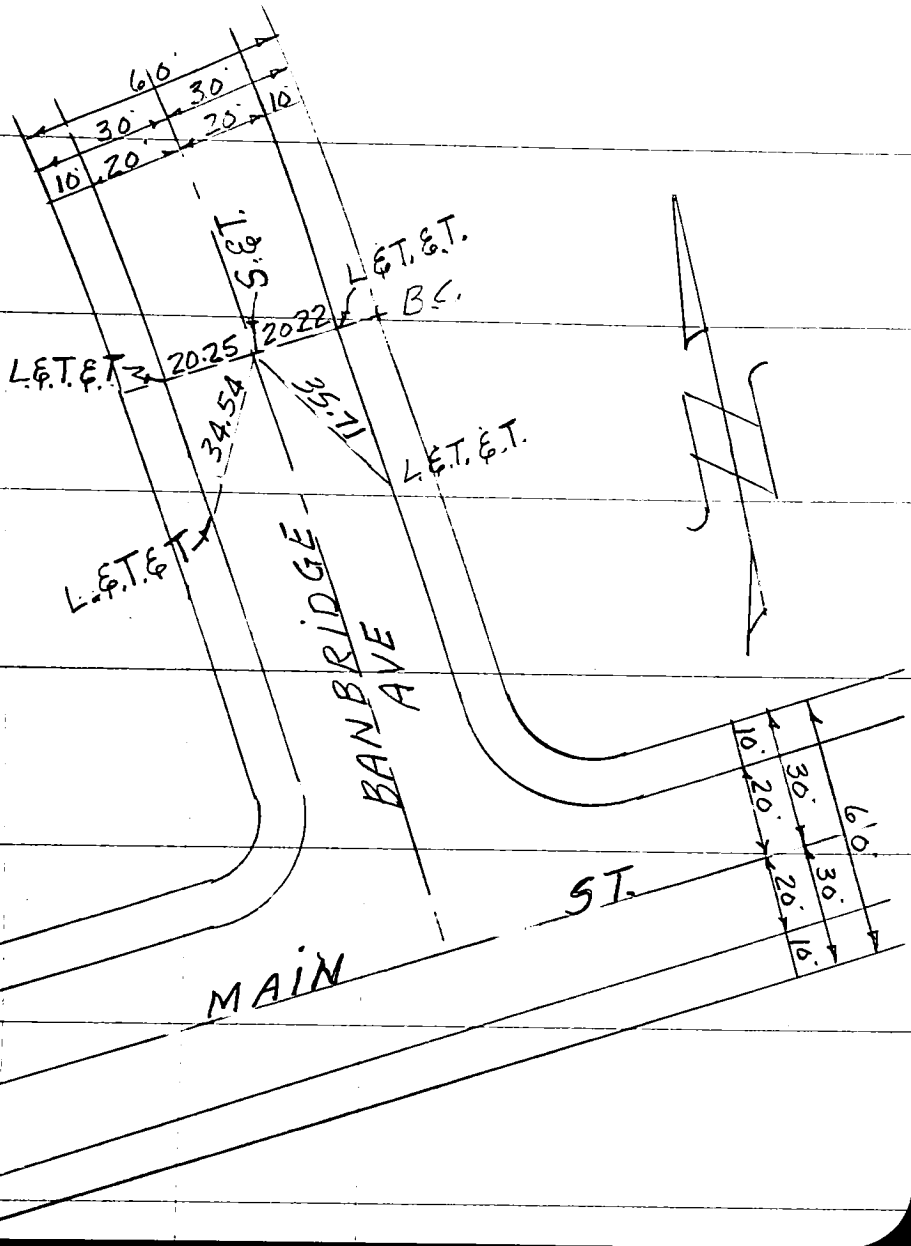

CO. ENGR. F.B. 3040: 54

SURVEY OF ℄ TIES ON MAIN ST F. B. 592 PG. 77

SURVEY BY E BANBRIDGE AVE TR. No. 27319

DATE ADAMS & ELLS

SHEET 9 OF 20 SHEETS

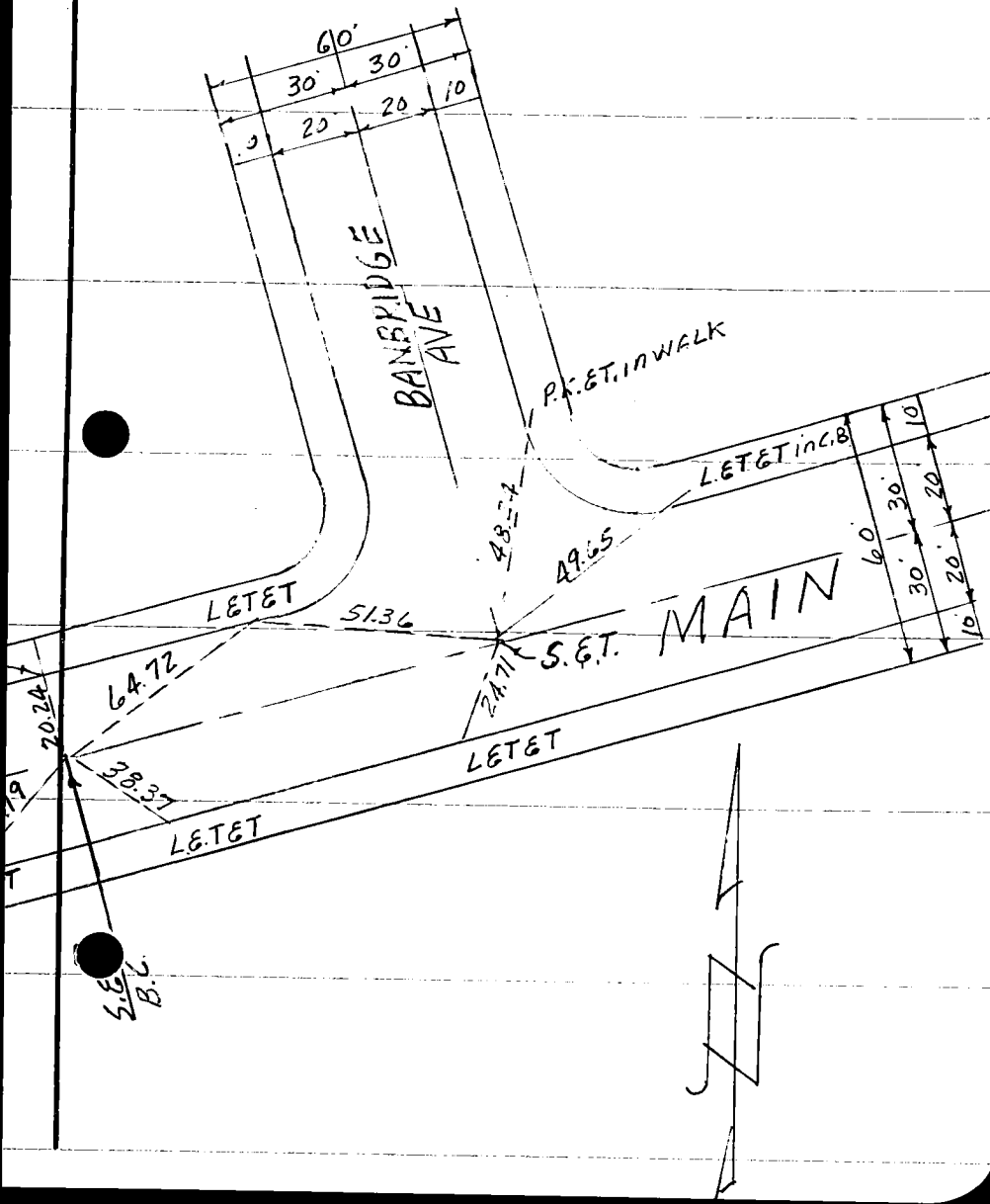

CO. ENGR. F.B. 3040: 55

SURVEY OF ℄ TIES MAIN ST F. B. 592 PG. 78

SURVEY BY ADAMS & ELLS TR. No. 27319

DATE

SHEET 10 OF 20 SHEETS

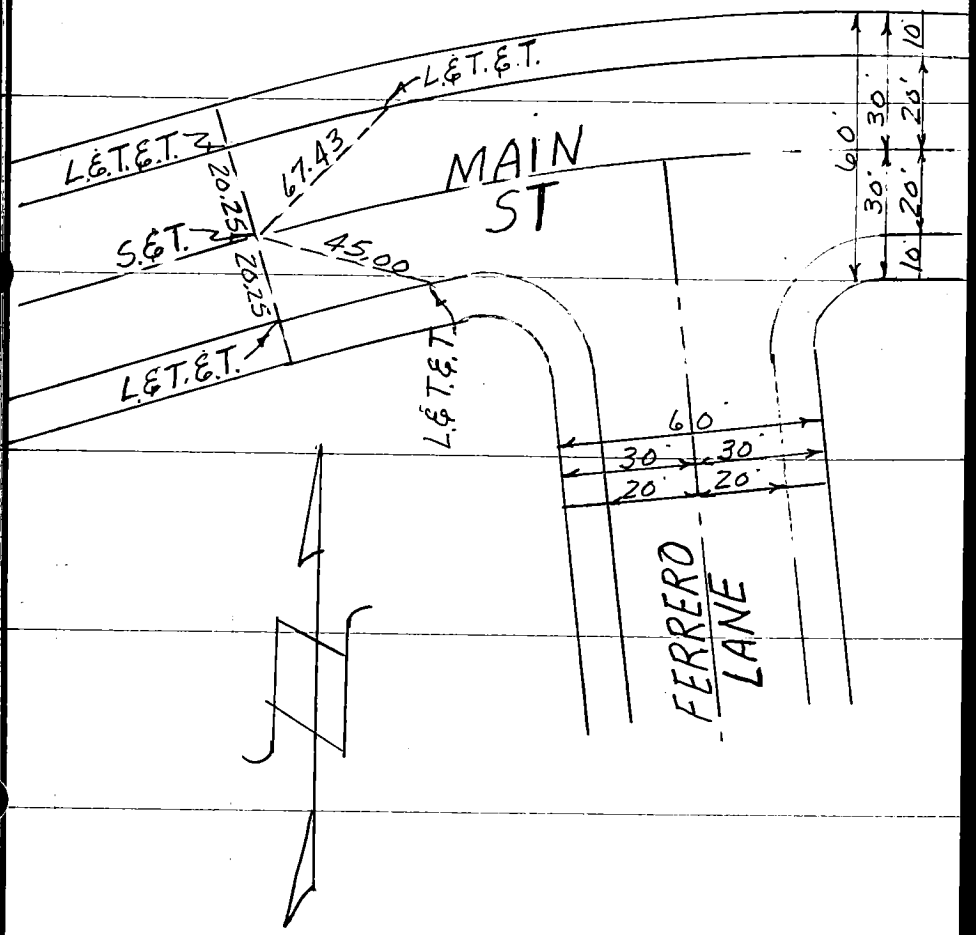

CO. ENGR. F.B. 3040: 56

SURVEY OF ℄ TIES ON MAIN St F. B. 592 PG. 78

SURVEY BY ℄ FERRERO LANE TR. No. 27319

DATE ADAMS & ELLS

SHEET 11 OF 20 SHEETS

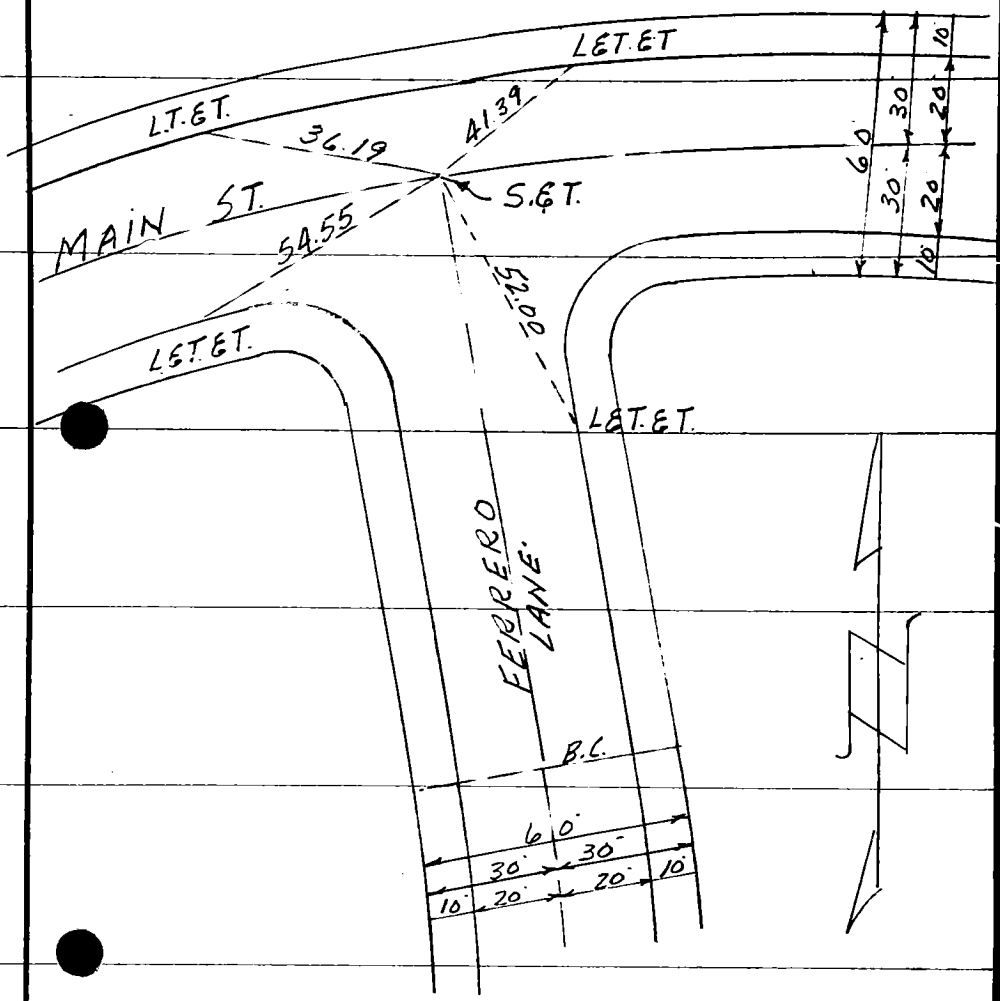


WS 38 B-2

CO. ENGR. F.B. 3040: 57

SURVEY OF ℄ TIES ON MAIN St. F. B. 592 PG.

SURVEY BY ℄ E'LY Endry.

DATE ADAMS & ELLS TR. No. 273

SHEET 12 OF 20 SH

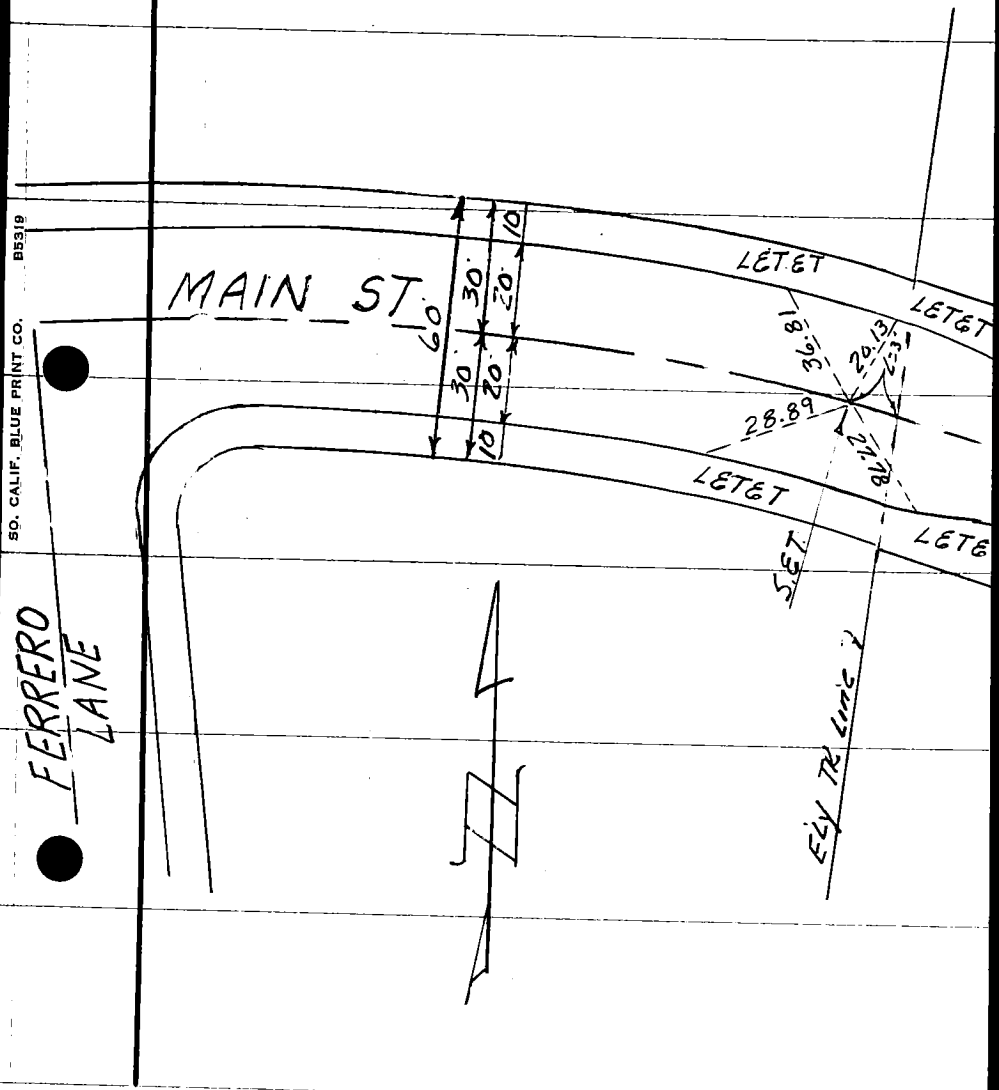


SO. CALIF. BLUE PRINT CO. B5319

CO. ENGR. F.B. 3040: 58

SURVEY OF ℄ TIES ON FERRERO F. B. 592 PG. 78

SURVEY BY LANE TR. No. 27319

DATE ADAMS & ELLS

SHEET 13 OF 20 SHEETS

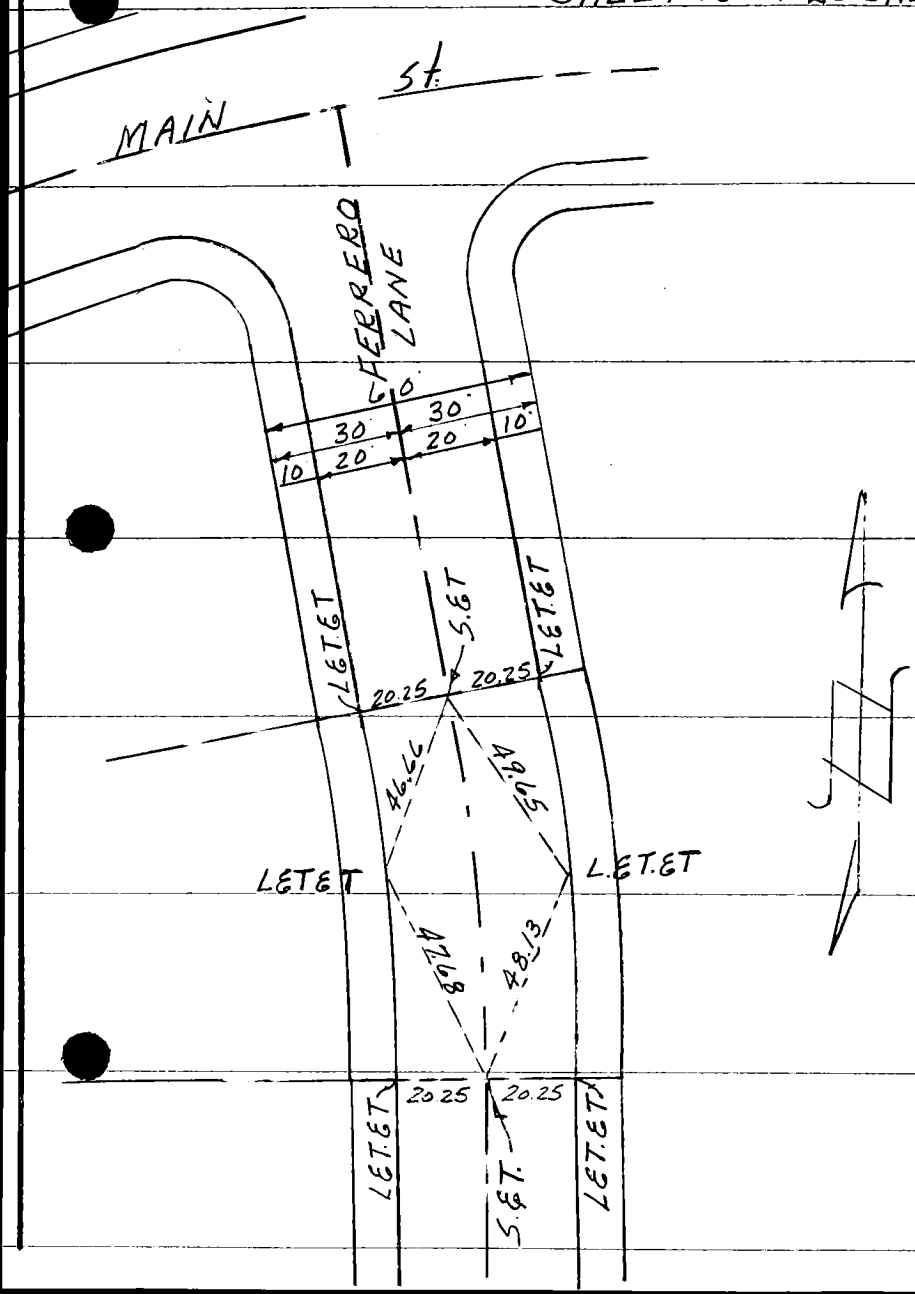

CO. ENGR. F.B. 3040: 59

SURVEY OF ℄ TIES ON FERRERO F. B. 592 PG. 79

SURVEY BY LANE & NORTHAM

DATE ADAMS & ELLS TR. No. 27319

SHEET 14 OF 20 SHEETS

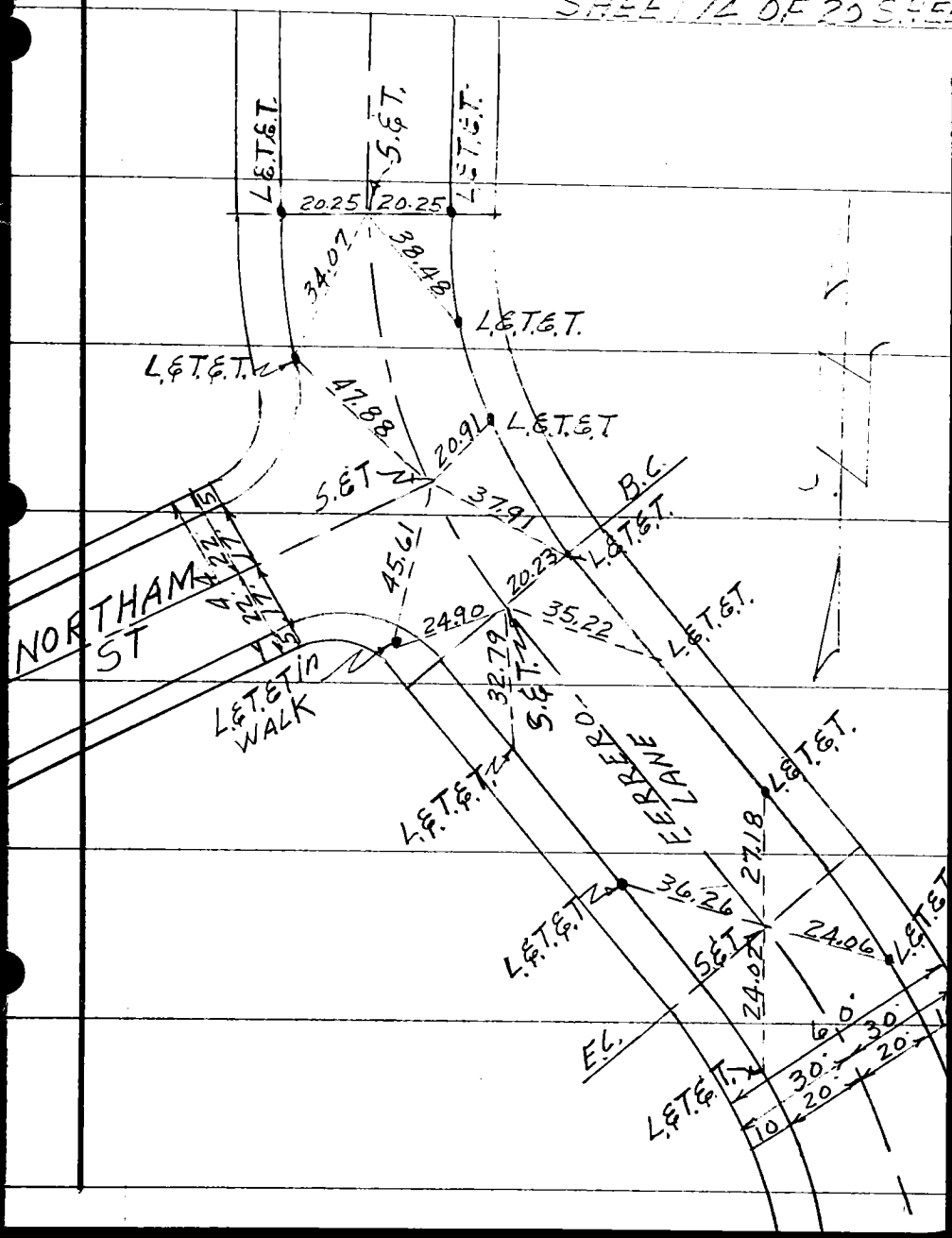

CO. ENGR. F.B. 3040: 60

SURVEY OF ℄ TIES ON NORTHAM F. B. 607 PG. 77

SURVEY BY ST TR. No. 27319

DATE ADAMS & ELLIS

SHEET 15 OF 20 SHEETS

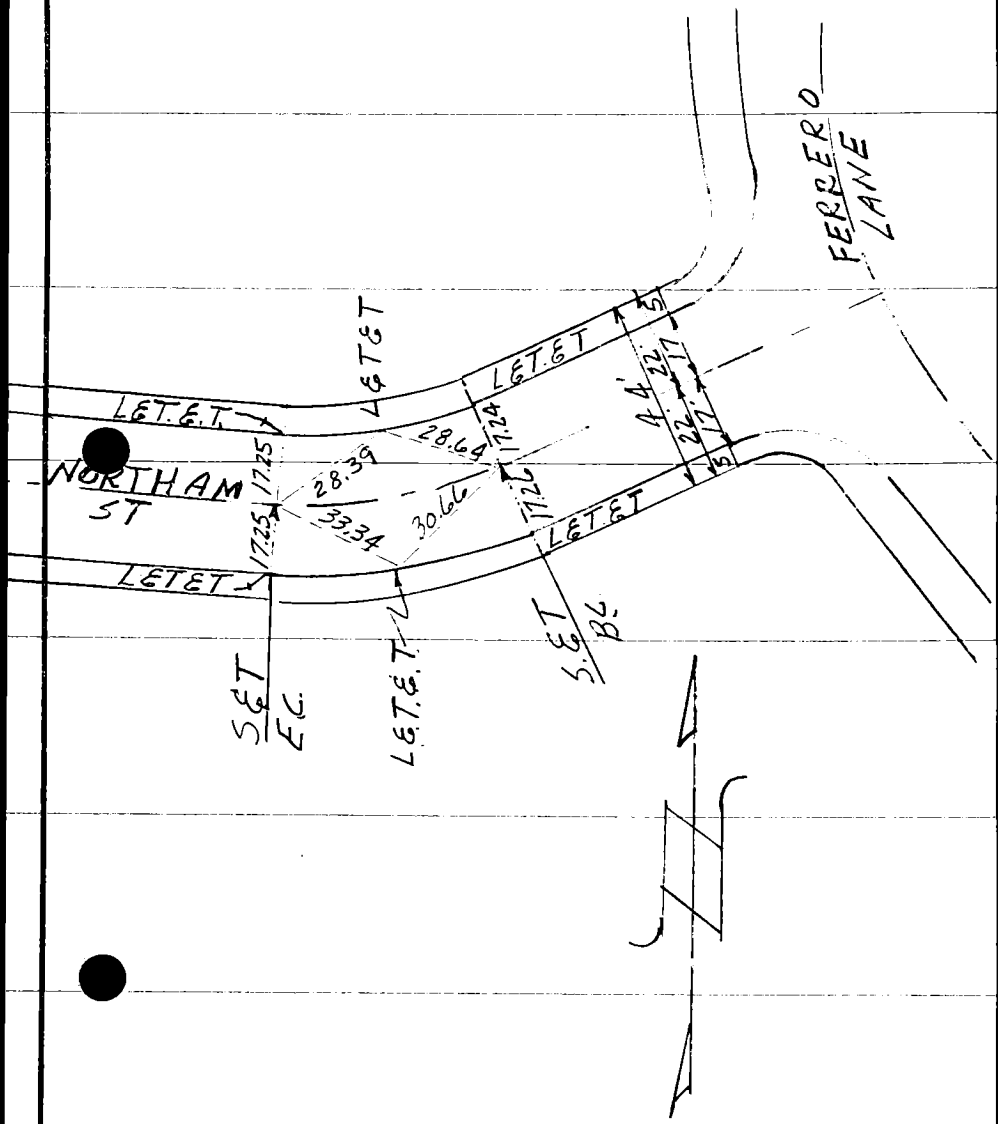

CO. ENGR. F.B. 3040: 61

SURVEY OF ℄ TIES ON NORTHAM F. B. 607 PG. 77

SURVEY BY ST TR. No. 27319

DATE ADAMS & ELLS

SHEET 16 OF 20 SHEE

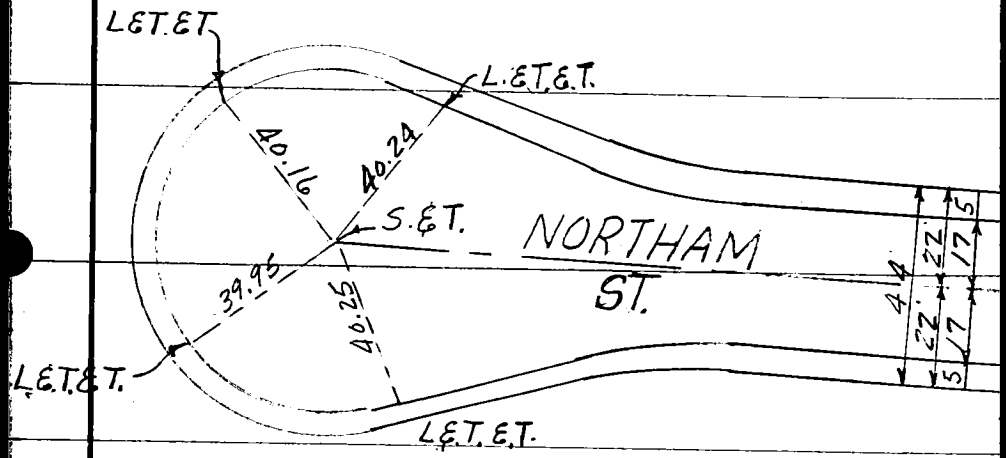

CO. ENGR. F.B. 3040: 62

SURVEY OF & TIES ON NORTHAM F. B. 592 PG. 75

SURVEY BY ST TR. NO. 27319

DATE ADAMS & ELLS

SHEET 17 OF 20 SHEETS

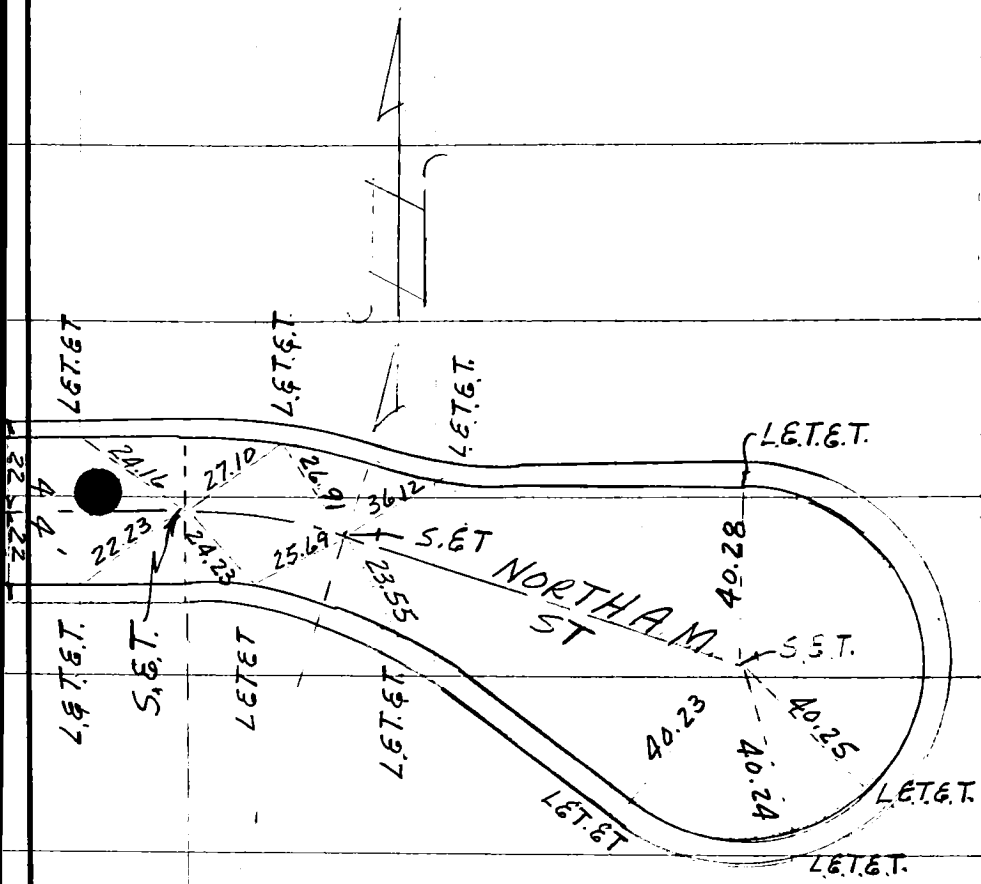

CO. ENGR. F.B. 3040: 63

SURVEY OF ℄ TIES ON WARRINGWOOD F. B. 592 PG. 74

SURVEY BY DRIVE TR. No. 27319

DATE ADAMS & ELLS

SHEET 18 OF 20 SHEETS

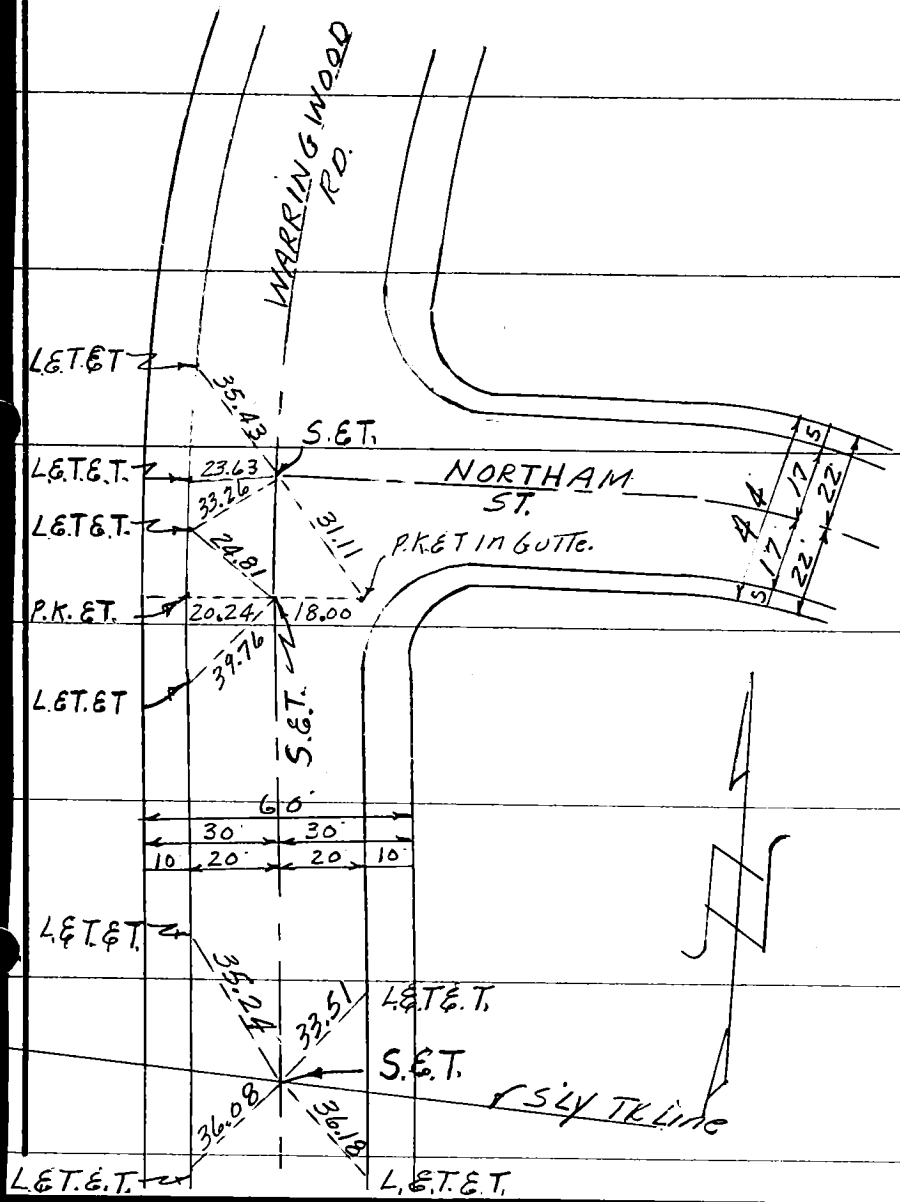


W 83 & B-3

CO. ENGR. F.B. 3040: 64

SURVEY OF ℄ TIES ON WARRINGWOOD F. B. 592 PG. 76

SURVEY BY DR. TR. No. 27319

DR. ADAMS & ELLS

SHEET 19 OF 20 SHEETS

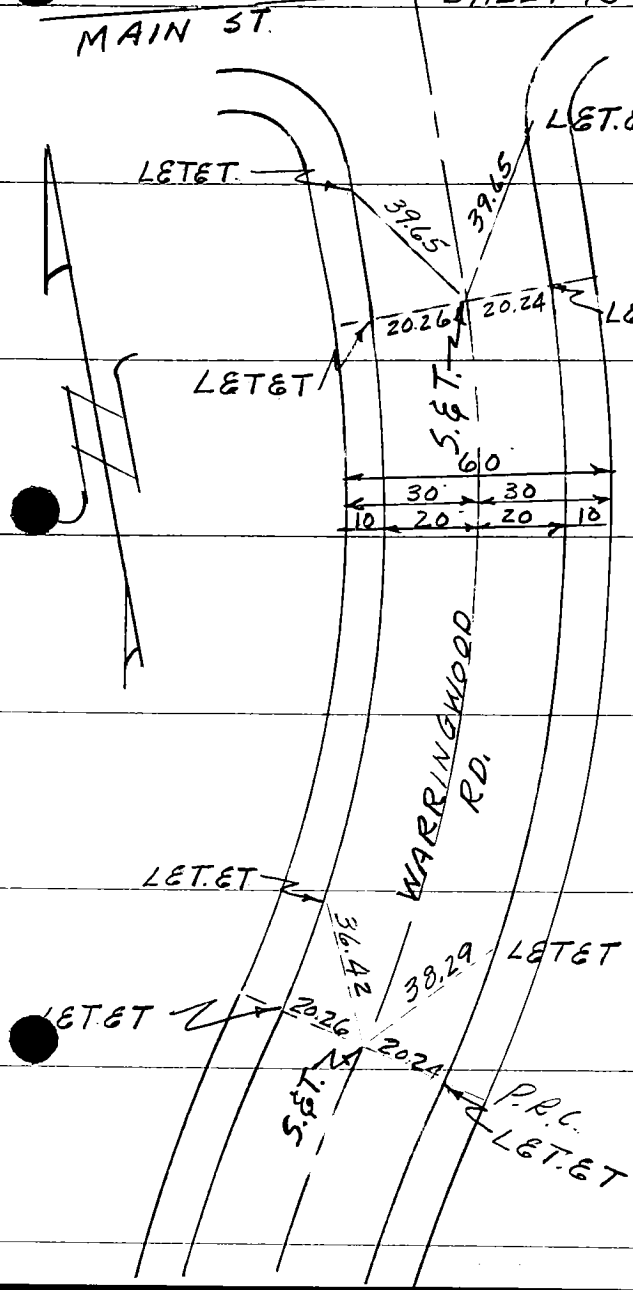

CO. ENGR. F.B. 3040: 65

SURVEY OF ℄ TIES F. B. _____ PG. _____

SURVEY BY LANCO ENGRS TR. No. [illegible]

DATE 7-24-63

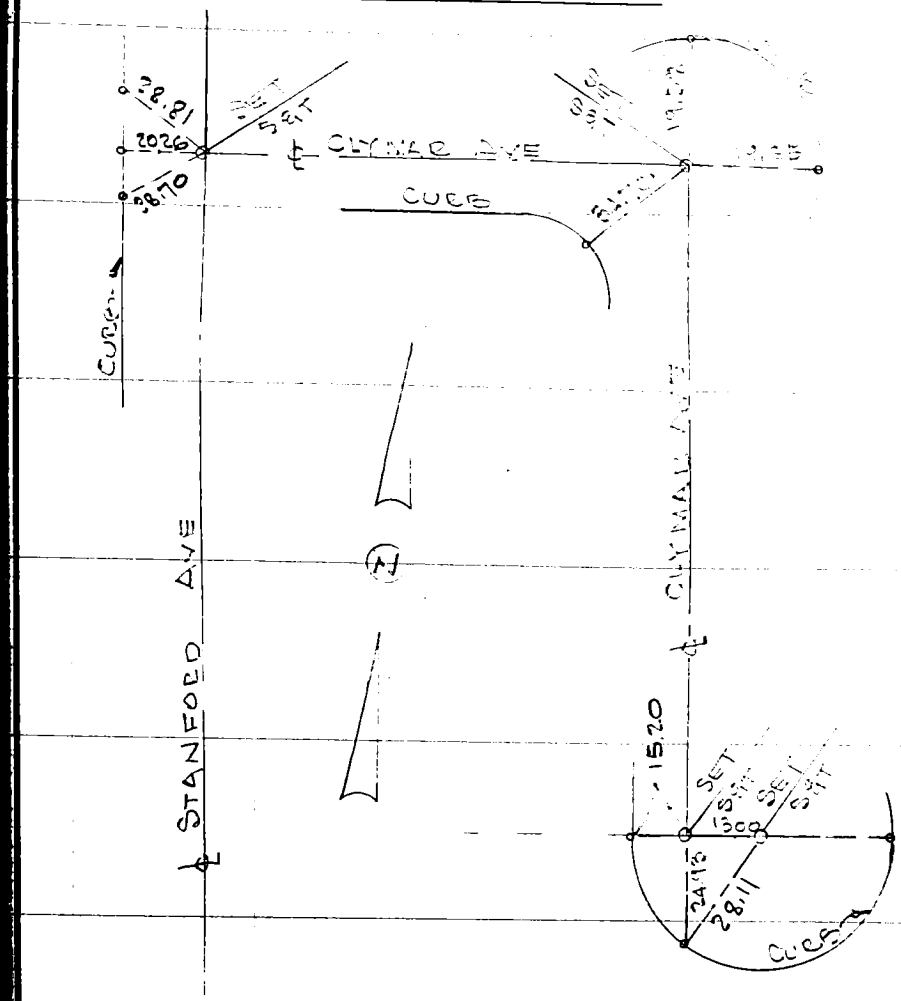


NOTE:
o = L&T (RCE 13167)

CO. ENGR. F.B. 3040: 66

SURVEY OF [illegible] F. B. _____ PG. _____

SURVEY BY [illegible] TR. No. [illegible]

DATE [illegible]

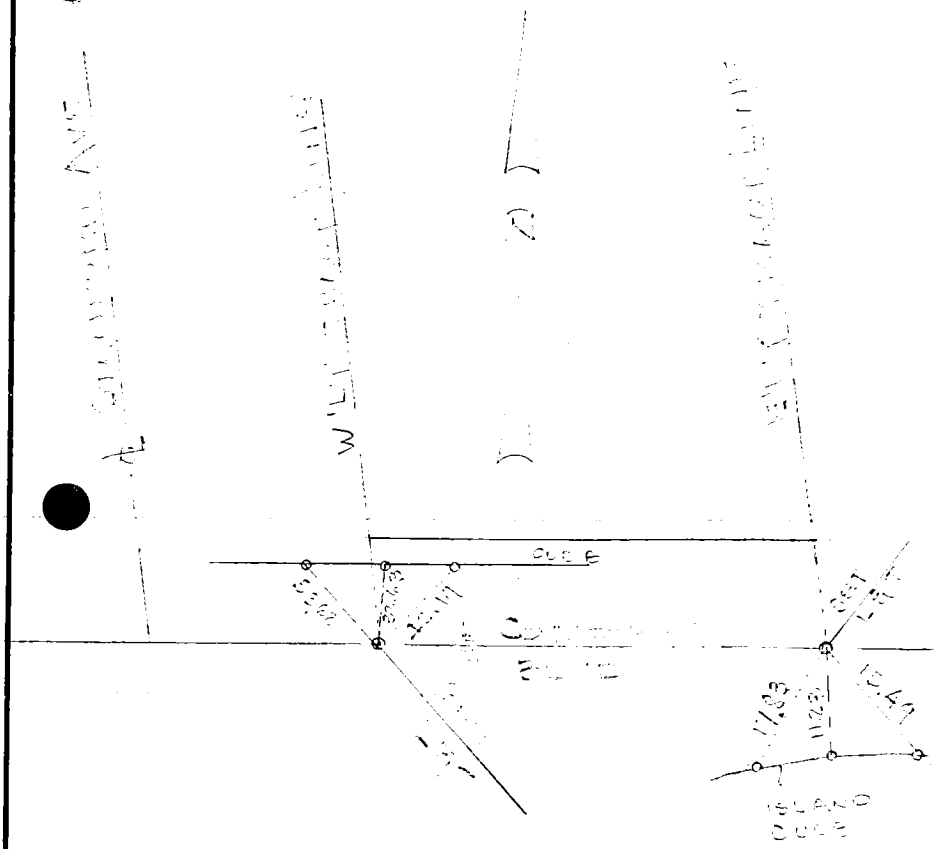


o = DENOTES LOT'S (RCE 13167)

CO. ENGR. F.B. 3040: 67

SURVEY OF City of P.V. & Cloverclifr F B NO. 602 PAGE 95

SURVEY BY Eng. Service Corp. TRACT NO. 27135

DATE 8/13/63

R. GANDER R.E.
POTTER
HUDGINS

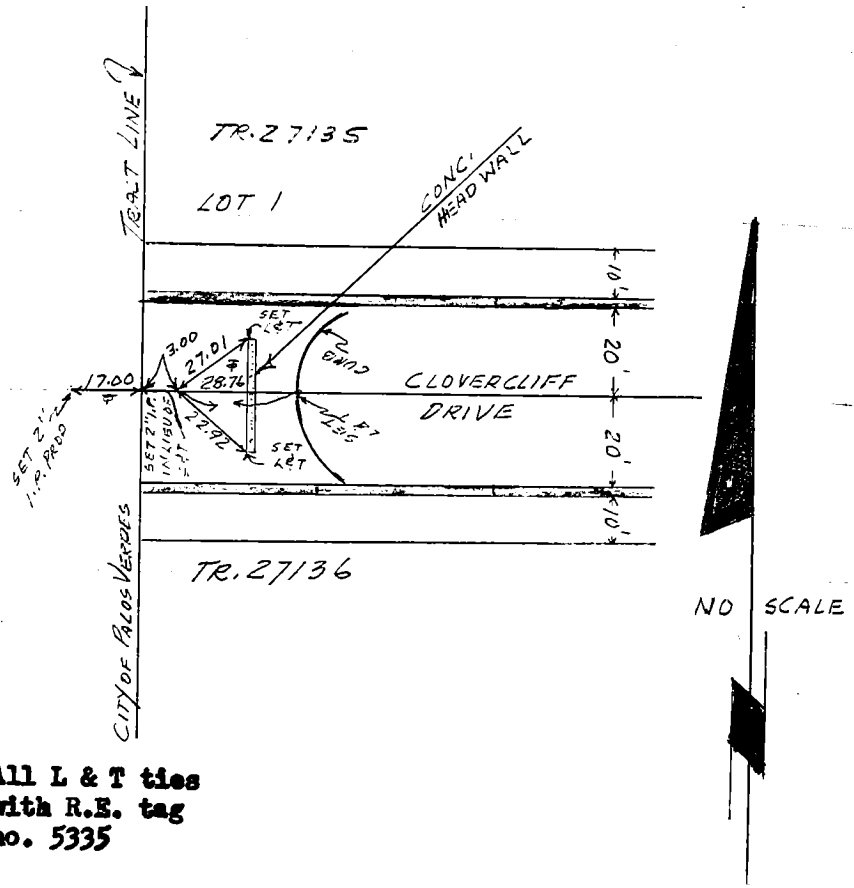


All L & T ties
with R.E. tag
no. 5335

CO. ENGR. F.B. 3040: 68

SURVEY OF Golden Meadow & Clovercliff F B NO. 602 PAGE 81

SURVEY BY Eng. Service Corp. TRACT NO. 27135

DATE 7/23/63

MORGAN - P.C.
BENESH
CAMPBELL

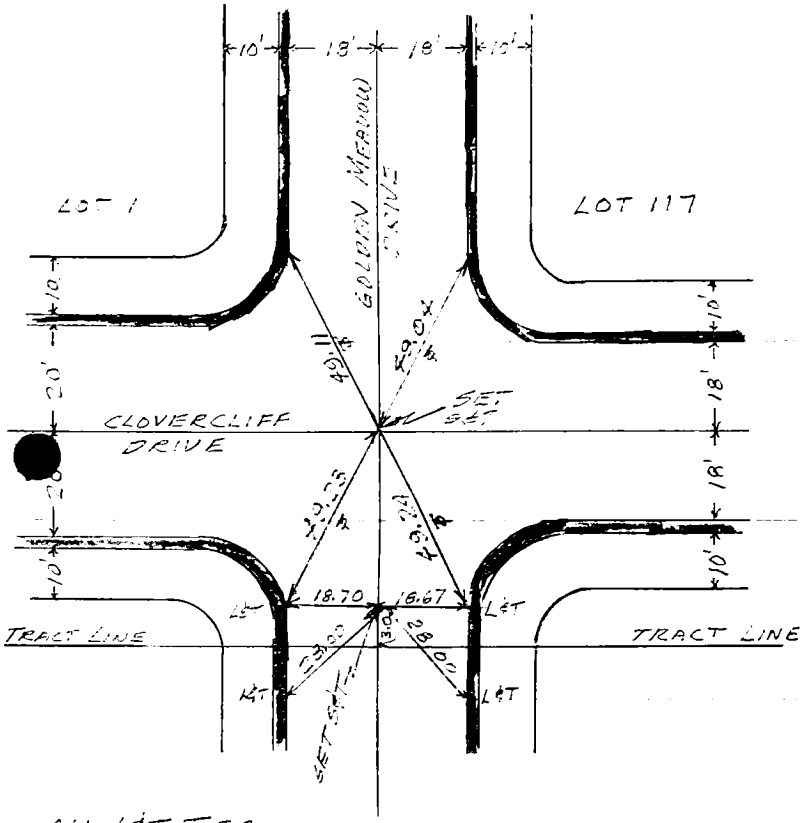


ALL L&T TIES
WITH R.E. TAG
#5555

NO SCALE

DO NOT EXTEND NOTES THIS SIDE OF LINE

CO. ENGR. F.B. 3040: 69

SURVEY OF Clovercliff & tract line F B NO. 602 PAGE 92

SURVEY BY Eng. Service Corp. TRACT NO. 27135

DATE 8/12/63

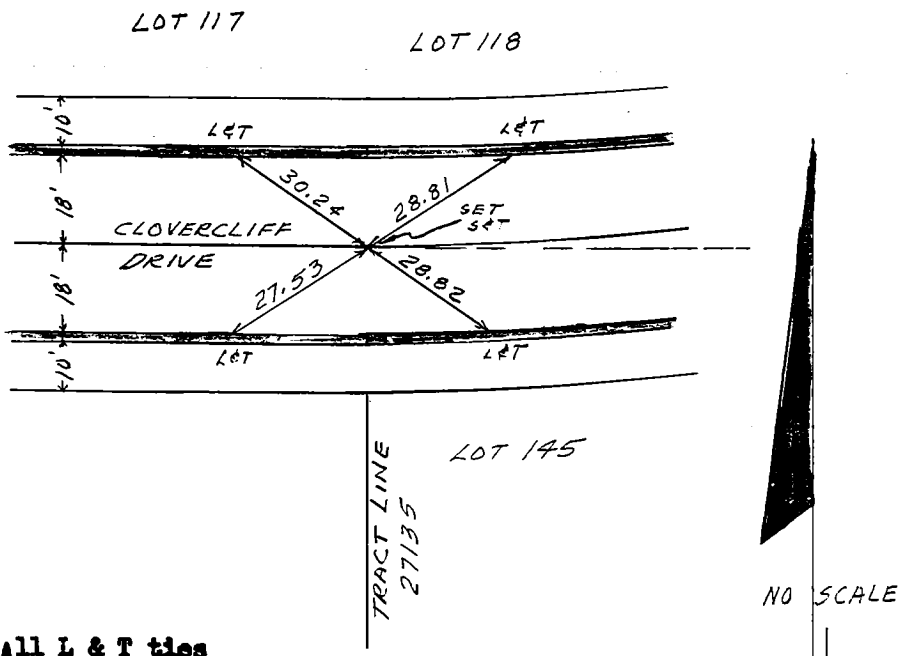


NO SCALE

All L & T ties
with R.E. tag
no. 5335

DO NOT EXTEND NOTES THIS SIDE OF LINE

CO. ENGR. F.B. 3040: 70

SURVEY OF P.I. in Clovercliff Dr. F B NO. 602 PAGE 91

SURVEY BY Eng. Service Corp. TRACT NO. 27135

DATE 8/9/63

G. SLEEPER - P.C.
LINDSAY
CAMPBELL

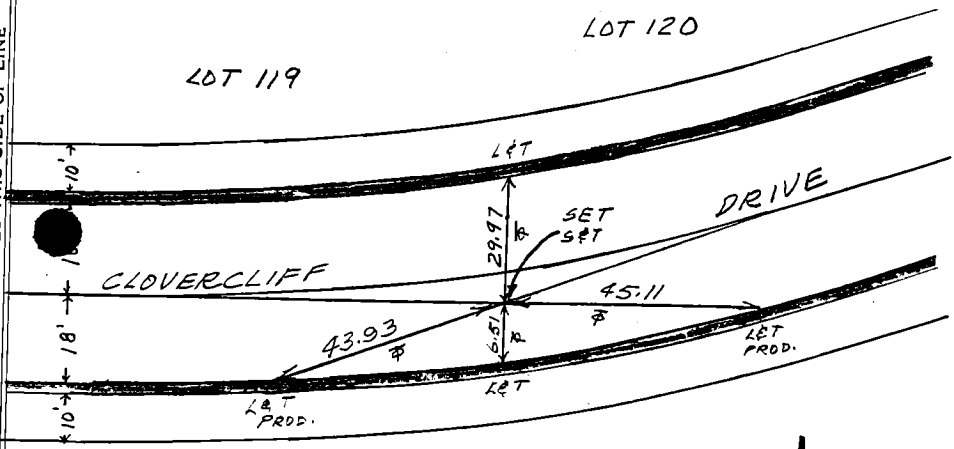


LOT 143

ALL L&T TIES
WITH R.E. TPS
NO. 5335

NO SCALE

DO NOT EXTEND NOTES THIS SIDE OF LINE

CO. ENGR. F.B. 3040: 71

SURVEY OF P.I. in Clovercliff Dr. F B NO. 602 PAGE 90

SURVEY BY Eng. Services Corp. TRACT NO. 27135

DATE 8/9/63

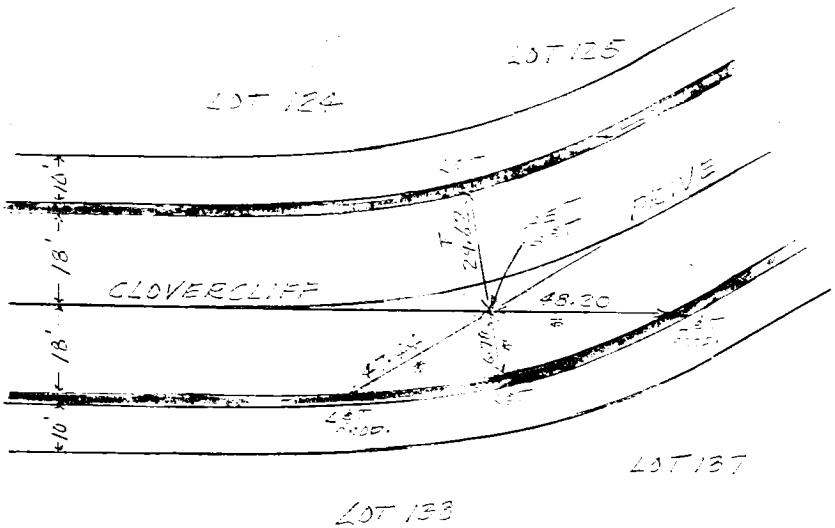


ALL LOT TIES
WITH R.E. TAG
NO. 5335

CO. ENGR. F.B. 3040: 72

SURVEY OF Briarhurst & tract line F B NO. 602 PAGE 94

SURVEY BY Eng. Service Corp. TRACT NO. 27135

DATE 8/12/63

G. SLEEPER - P.C.
LINDSAY
CAMPBELL

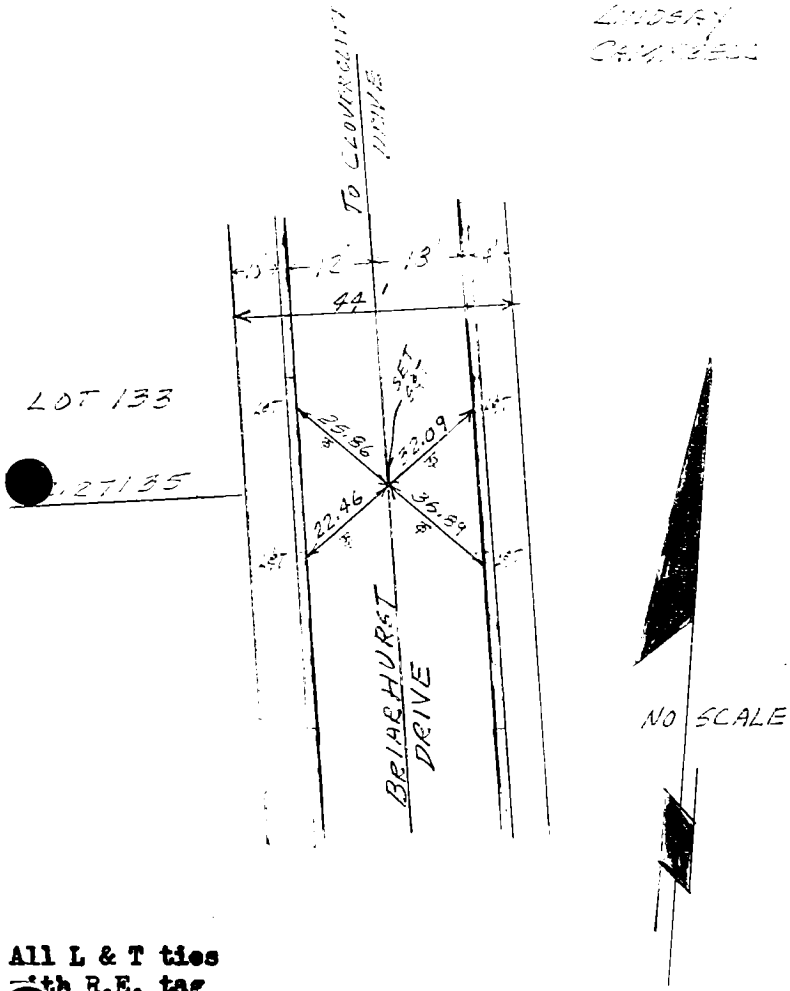


All L & T ties
with R.E. tag
5335

DO NOT EXTEND NOTES THIS SIDE OF LINE

CO. ENGR. F.B. 3040: 73

SURVEY OF Golden Meadow & Starstone F B NO. 602 PAGE 80

SURVEY BY Eng. Service Corp. TRACT NO. 27135

DATE 7/23/63

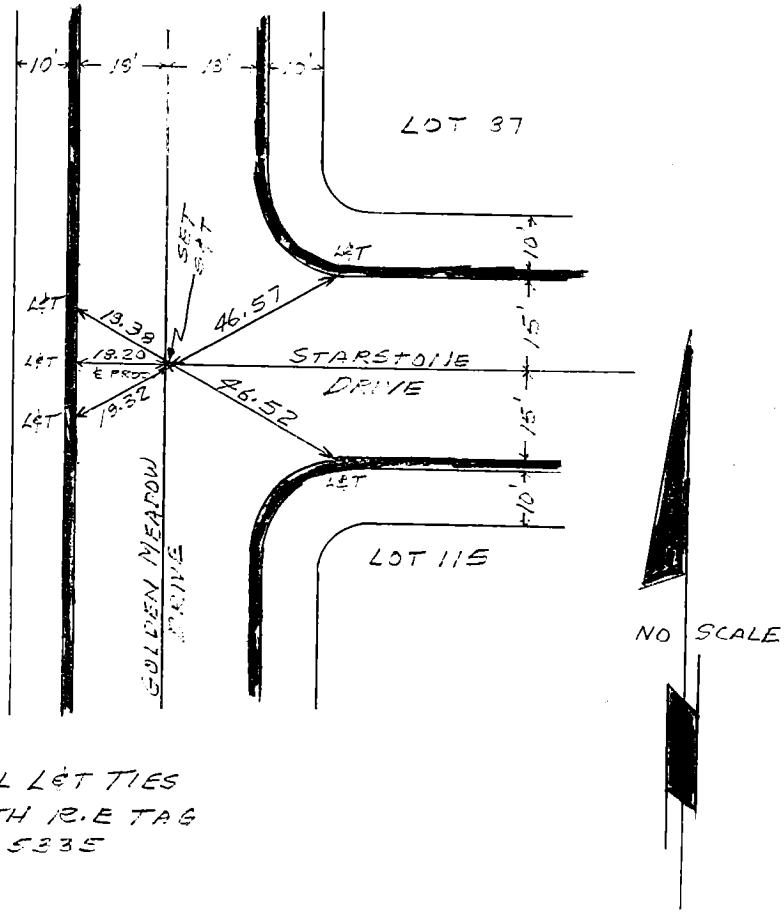


ALL L&T TIES
WITH R.E TAG
NO. 5335

CO. ENGR. F.B. 3040: 74

SURVEY OF P.I. in Starstone Drive F B NO 602 PAGE 82

SURVEY BY Eng. Service Corp. TRACT NO 27135

DATE 8/7/63

G. SLEEPER - R.C.
LINDSAY
CAMPBELL

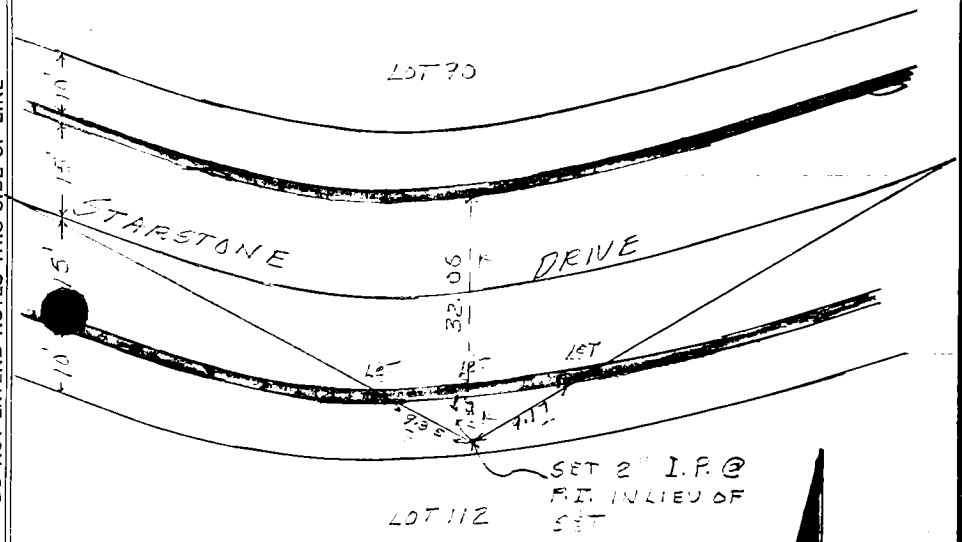


ALL 1ST TIES
WITH R.E. TAG
NO. 5335

NO SCALE

DO NOT EXTEND NOTES THIS SIDE OF LINE

CO. ENGR. F.B. 3040: 75

SURVEY OF P.I. in Starstone Drive F B NO. 602 PAGE 83

SURVEY BY Eng. Service Corp. TRACT NO. 27135

DATE 8/7/63

S. SLEEPER - P.C.
LINDSAY
CAMPBELL

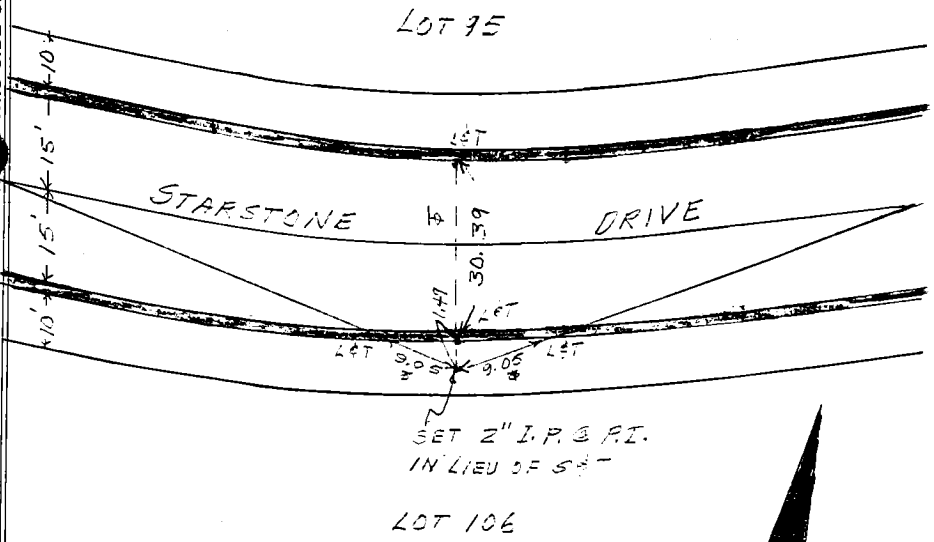


ALL LET TIES
WITH B.E. TAG
NO. 5335

NO SCALE

DO NOT EXTEND THIS SIDE OF LINE

CO. ENGR. F.B. 3040: 76

SURVEY OF P.I. in Starstone Drive F B NO. 602 PAGE 84

SURVEY BY Eng. Service Corp. TRACT NO. 27135

DATE 8/7/63

G. SLEEPER - R.C.
LINDSAY
CAMPBELL

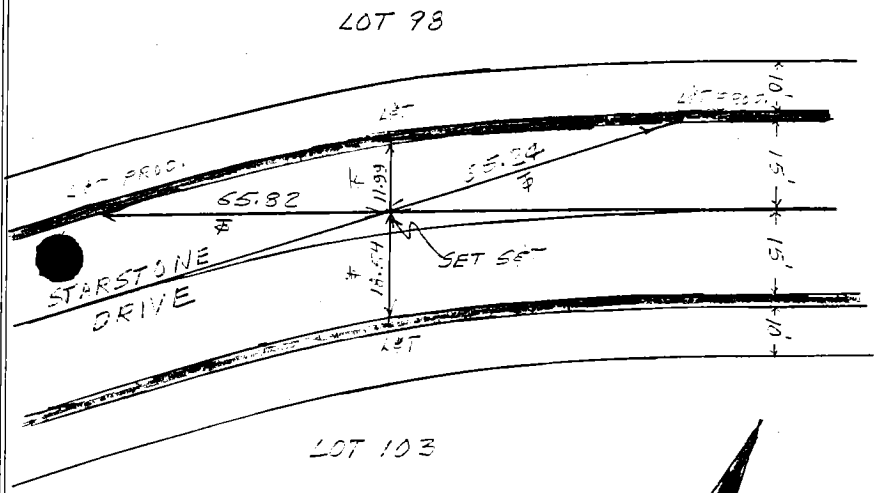


ALL LOT TIES
WITH R.E. TAG
NO. 5285




DO NOT EXTEND NOTES THIS SIDE OF LINE

CO. ENGR. F.B. 3040: 77

SURVEY OF Golden Meadow & Willowtree F B NO. 602 PAGE 79

SURVEY BY Eng. Service Corp. TRACT NO. 27135

DATE 7/23/63

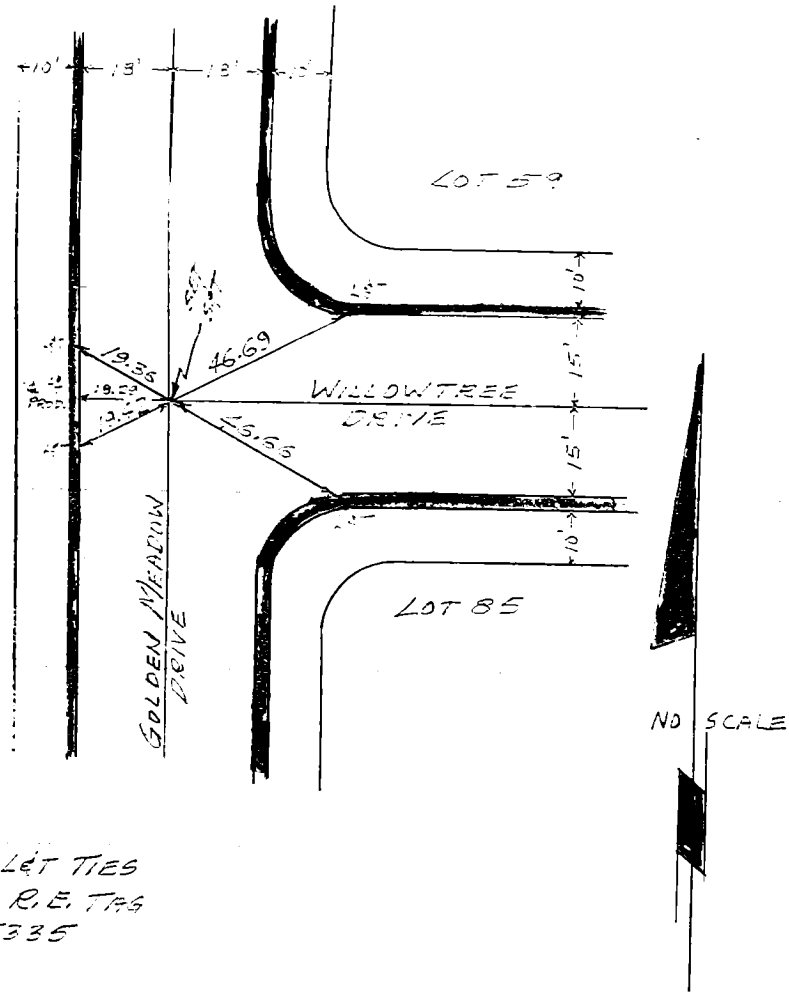


ALL L&T TIES
WITH R.E. TAG
NO. 5335

CO. ENGR. F.B. 3040: 78

SURVEY OF P.I. in Willowtree Dr. F B NO. 602 PAGE 87

SURVEY BY Eng. Service Corp. TRACT NO. 27135

DATE 8/9/63

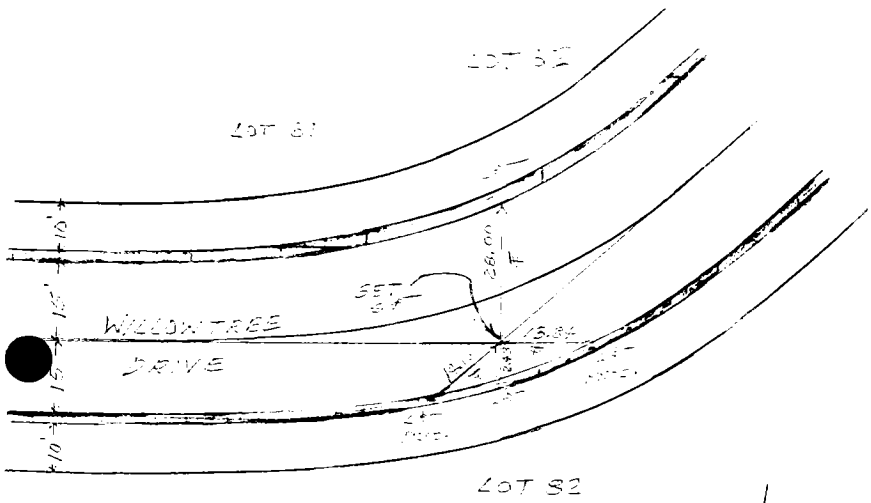

NO SCALE

DO NOT EXTEND NOTES THIS SIDE OF LINE

CO. ENGR. F.B. 3040: 79

SURVEY OF P.I. in Willowtree Drive F B NO. 602 PAGE 86

SURVEY BY Eng. Service Corp. TRACT NO. 27135

DATE 8/8/63

G. SLEEPER - P.C.
LINDSAY
CAMPBELL

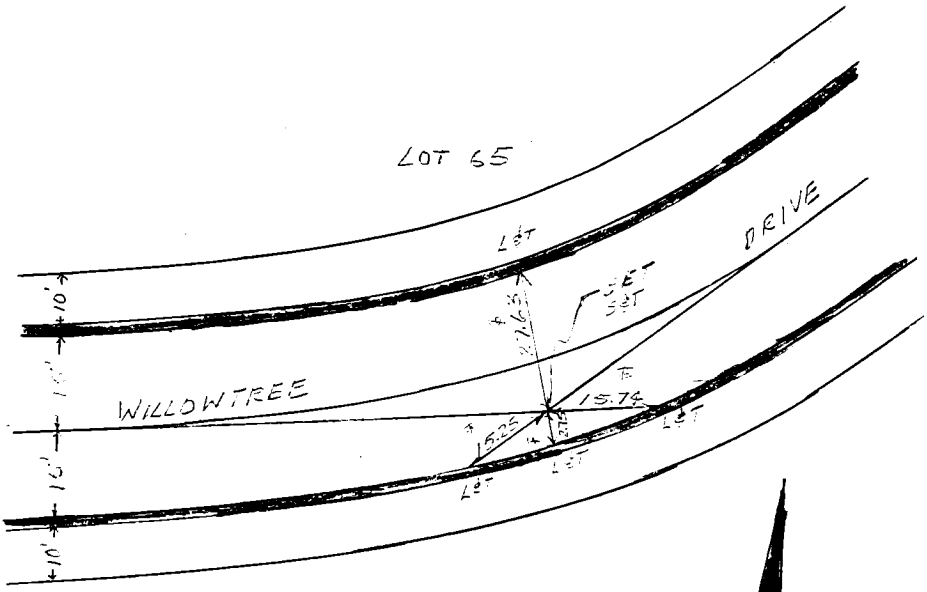


ALL L&T TIES
WITH R.E. TAG
NO. 5335

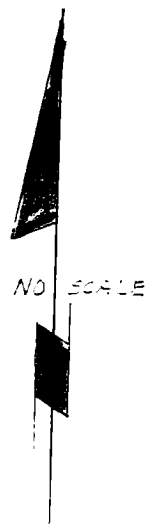

CO. ENGR. F.B. 3040: 86

SURVEY OF P.I. in Willowtree Drive F B NO. 602 PAGE 85

SURVEY BY Eng. Service Corp. TRACT NO. 27135

DATE 8/8/63

G. SLEEPER - F.C.
LINDSAY
CAMPBELL

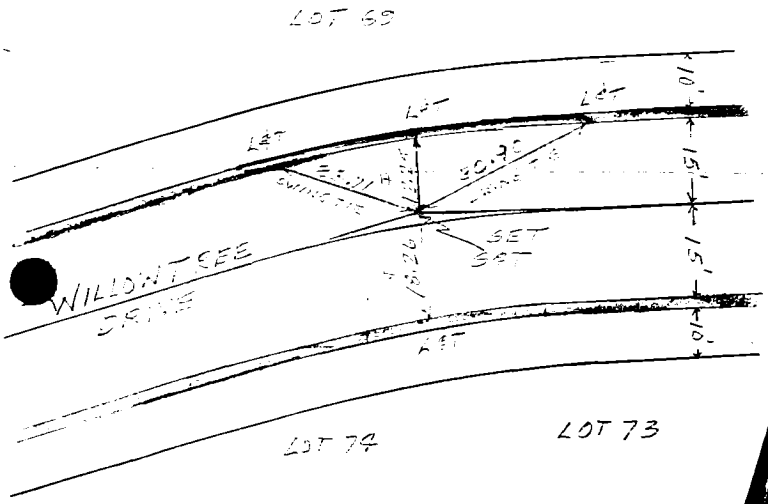


ALL LET TIES
WITH I.E. TAG
NO. 5335

NO SCALE

DO NOT EXTEND NOTES THIS SIDE OF LINE

CO. ENGR. F.B. 3040: 81

SURVEY OF Golden Meadow & Hartcrest F B NO. 602 PAGE 78

SURVEY BY Eng. Service Corp. TRACT NO. 27135

DATE 7/23/63

MORGAN - P.C.
BENESH
CAMPBELL

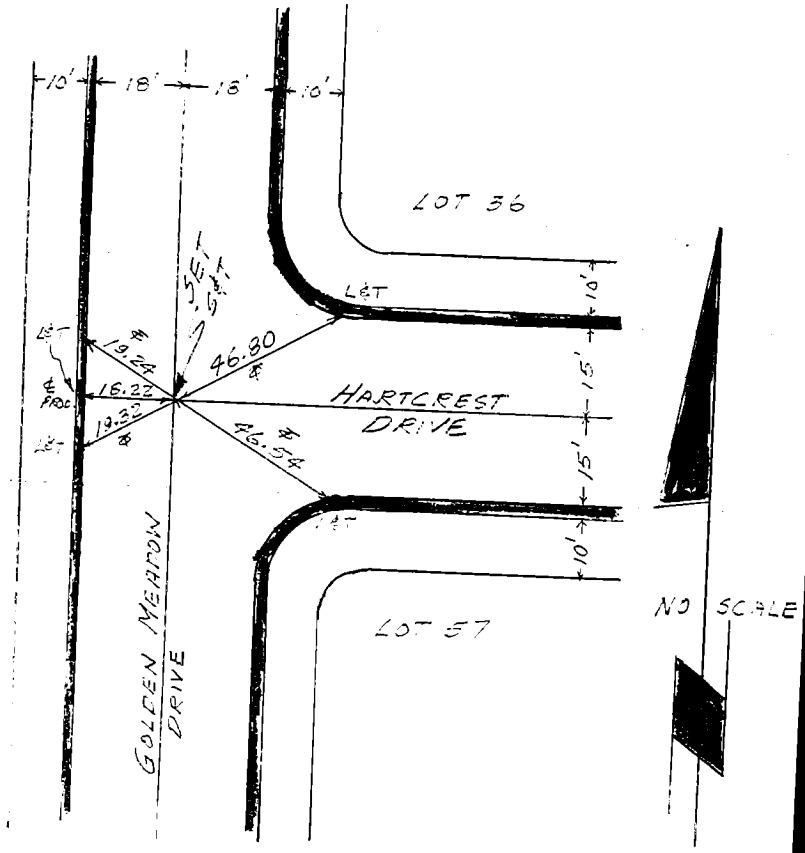


ALL LET TIES WITH R.E. TRG NO. 5335

W.S. 27A5

CO. ENGR. F.B. 3040: 82

SURVEY OF P.I. in Hartcrest Drive F B NO. 602 PAGE 89

SURVEY BY Eng. Service Corp. TRACT NO. 27135

DATE 8/9/63

G. SLEEPER - P.C.
LINDSAY
CAMPBELL

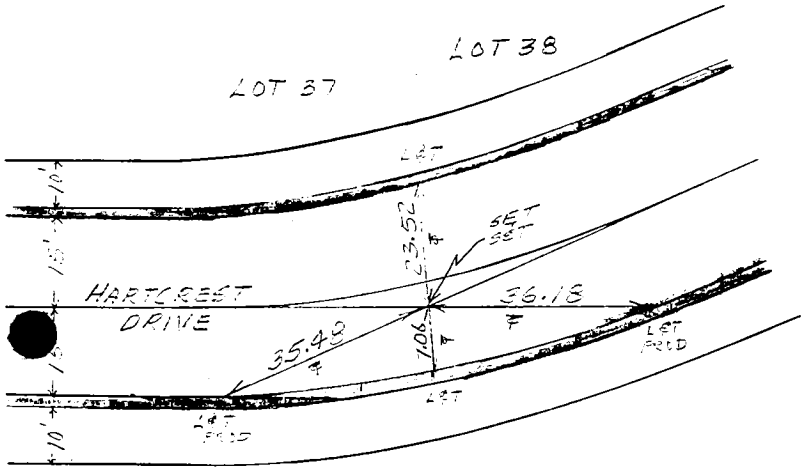


LOT 55

ALL L&T TIES
WITH R.B. TAG
NO. 5335

DO NOT EXTEND NOTES THIS SIDE OF LINE

CO. ENGR. F.B. 3040: 83

SURVEY OF P.I. in Hartcrest Dr. F B NO. 602 PAGE 88

SURVEY BY Eng. Service Corp. TRACT NO. 27135

DATE 8/9/63

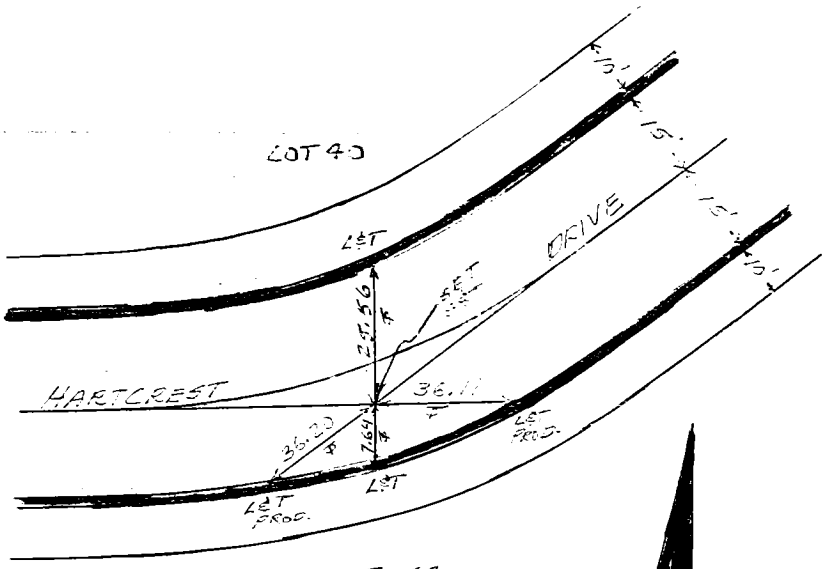


ALL L&T TIES
WITH R.E. TAG
NO. 5335

NO SCALE

CO. ENGR. F.B. 3040-84

SURVEY OF Golden Meadow & Hedgewood F B NO. 602 PAGE 77

SURVEY BY Eng. Service Corp. TRACT NO. 27135

DATE 7/23/63

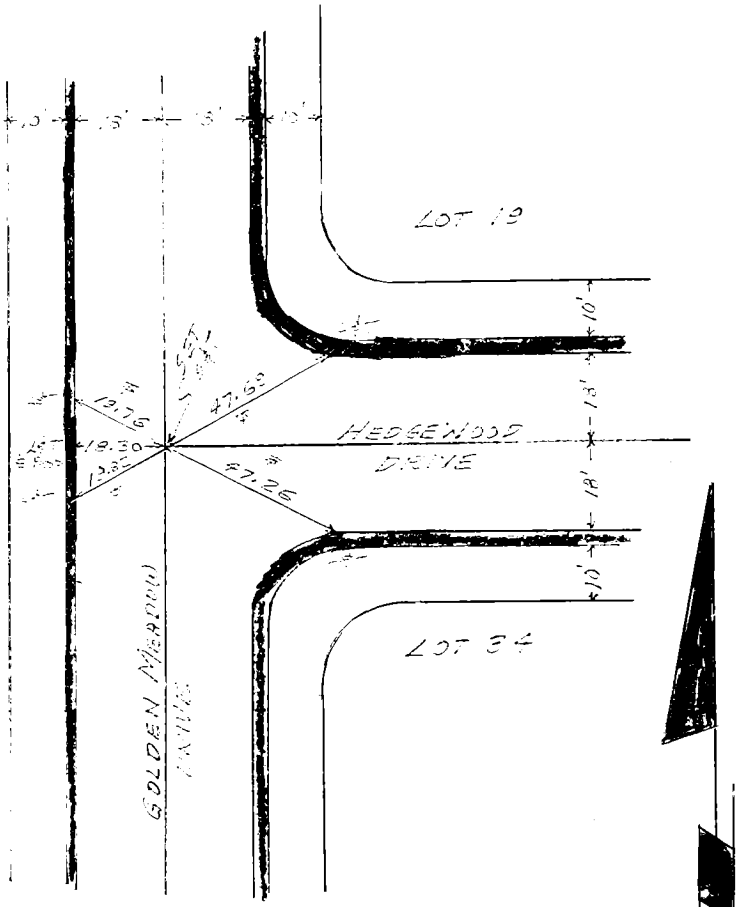


ALL L&T TIES
WITH B.B. TAG
NO. 5035

NO SCALE

DO NOT EXTEND NOTES THIS SIDE OF LINE

CO. ENGR. F.B. 3040: 85

SURVEY OF P.I. in Hedgewood Drive F B NO. 602 PAGE 93

SURVEY BY Eng. Service Corp. TRACT NO. 27135

DATE 8/12/63

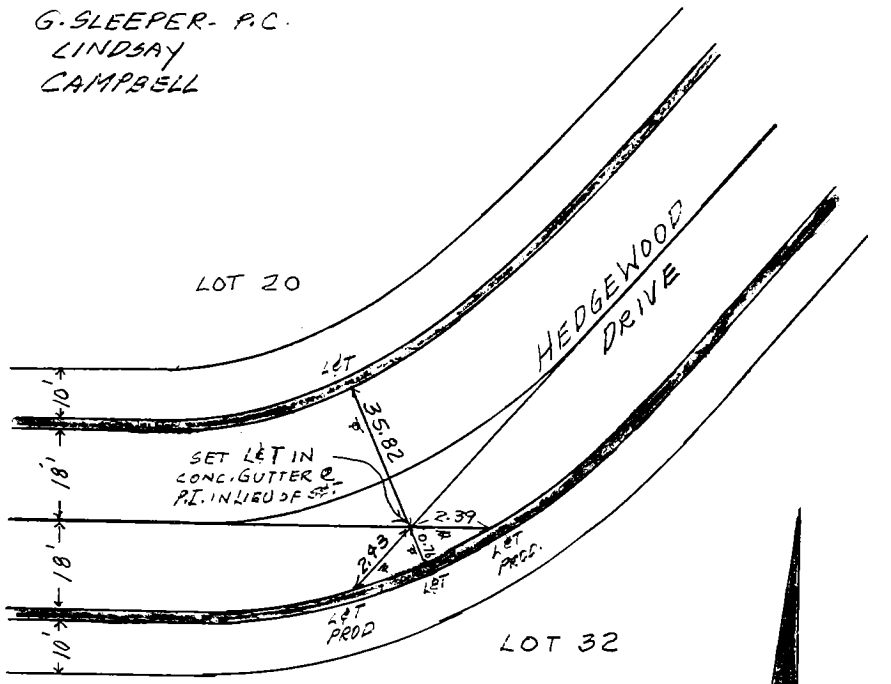


All L & T ties
with R.E. tag
no. 5335

NO SCALE

CO. ENGR. F.B. 3040: 86

SURVEY OF TRACT Nº 25237 F B NO. ____ PAGE 1

SURVEY BY National Engineering Co. TRACT NO 25237

DATE ____

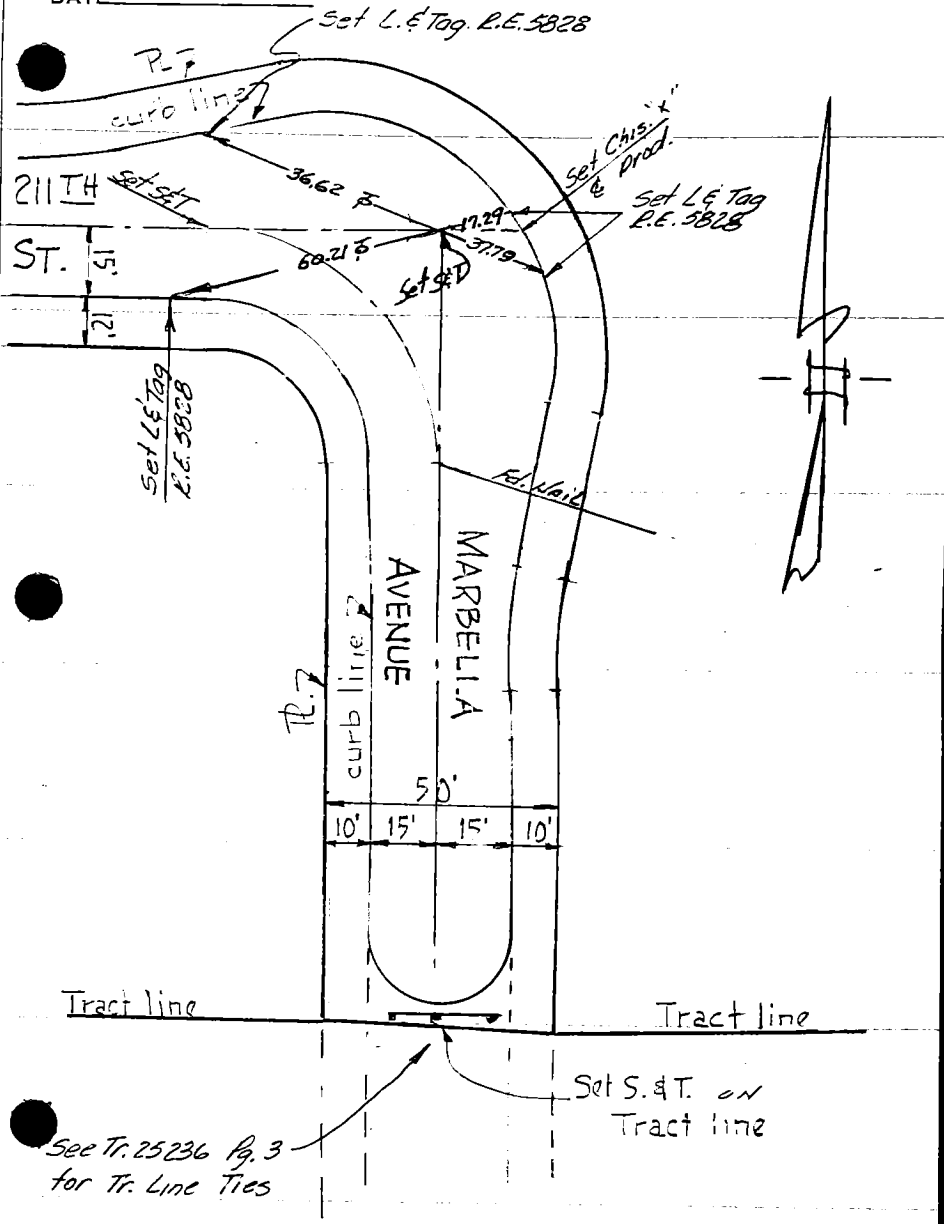


DO NOT EXTEND NOTES THIS SIDE OF LINE

M.S. 2 & 6

CO. ENGR. F.B. 3040: 87

F B NO_____ PAGE 2

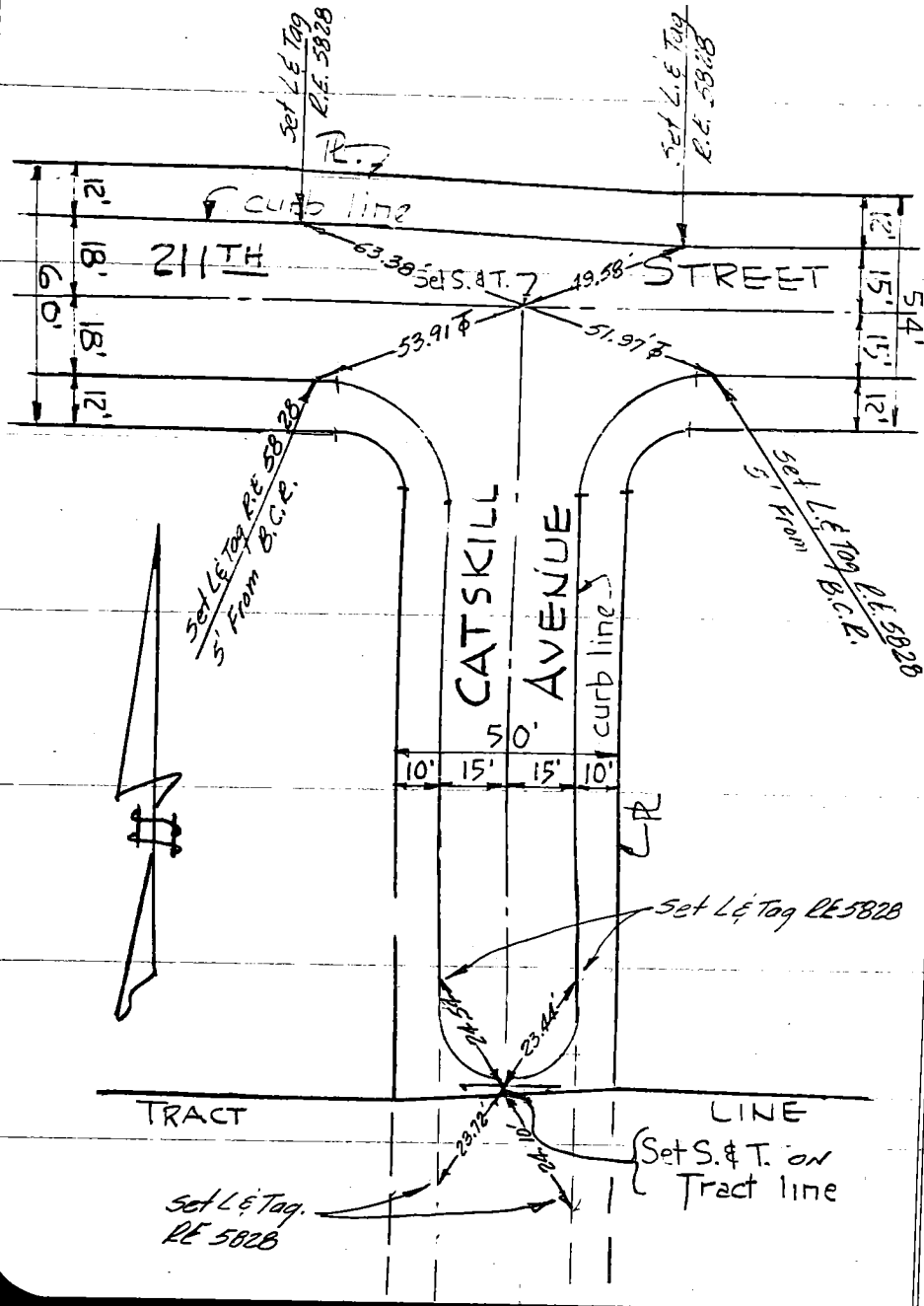


DO NOT EXTEND NOTES THIS SIDE OF LINE

CO. ENGR. F.B. 3040: 88

SURVEY OF TRACT Nº 25237 F B NO. ____ PAGE 3

SURVEY BY National Engineering Co TRACT NO. 25237

DATE ____

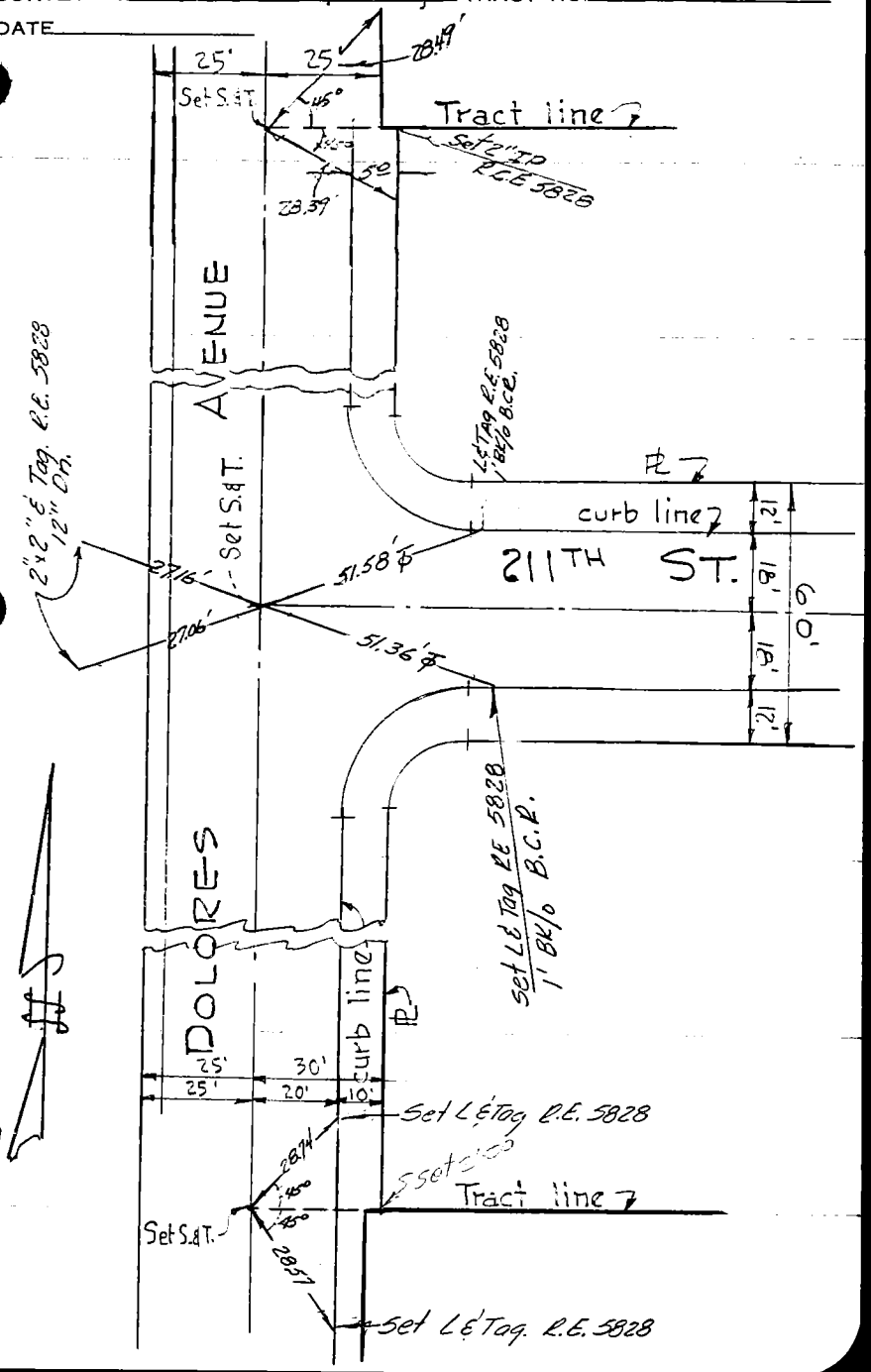


DO NOT EXTEND NOTES THIS SIDE OF LINE

CO. ENGR. F.B. 3040: 89

SURVEY OF ℄ TIES INDEX MAP F. B. 567 PG. 61-65

SURVEY BY ADAMS & ELLS

DATE JULY 25 1963 TR. No. 27146

SHEET-1 OF-5 SHEETS

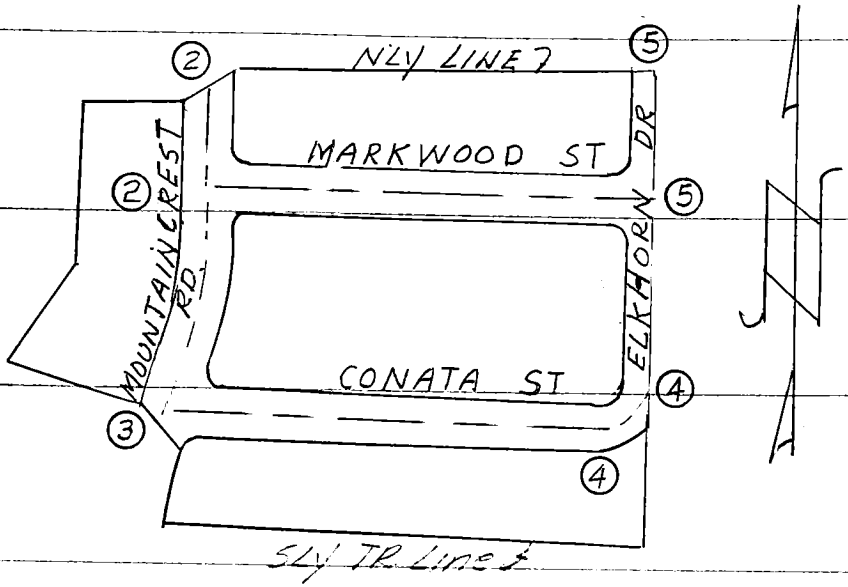

CO. ENGR. F.B. 3040: 90

SURVEY OF ℄ TIES ON MOUNTAIN F. B. 567 PG. 61

SURVEY BY CREST ROAD TR. No. 27146

DATE ADAMS & ELLS.

SHEET-2-OF 5-SHEETS

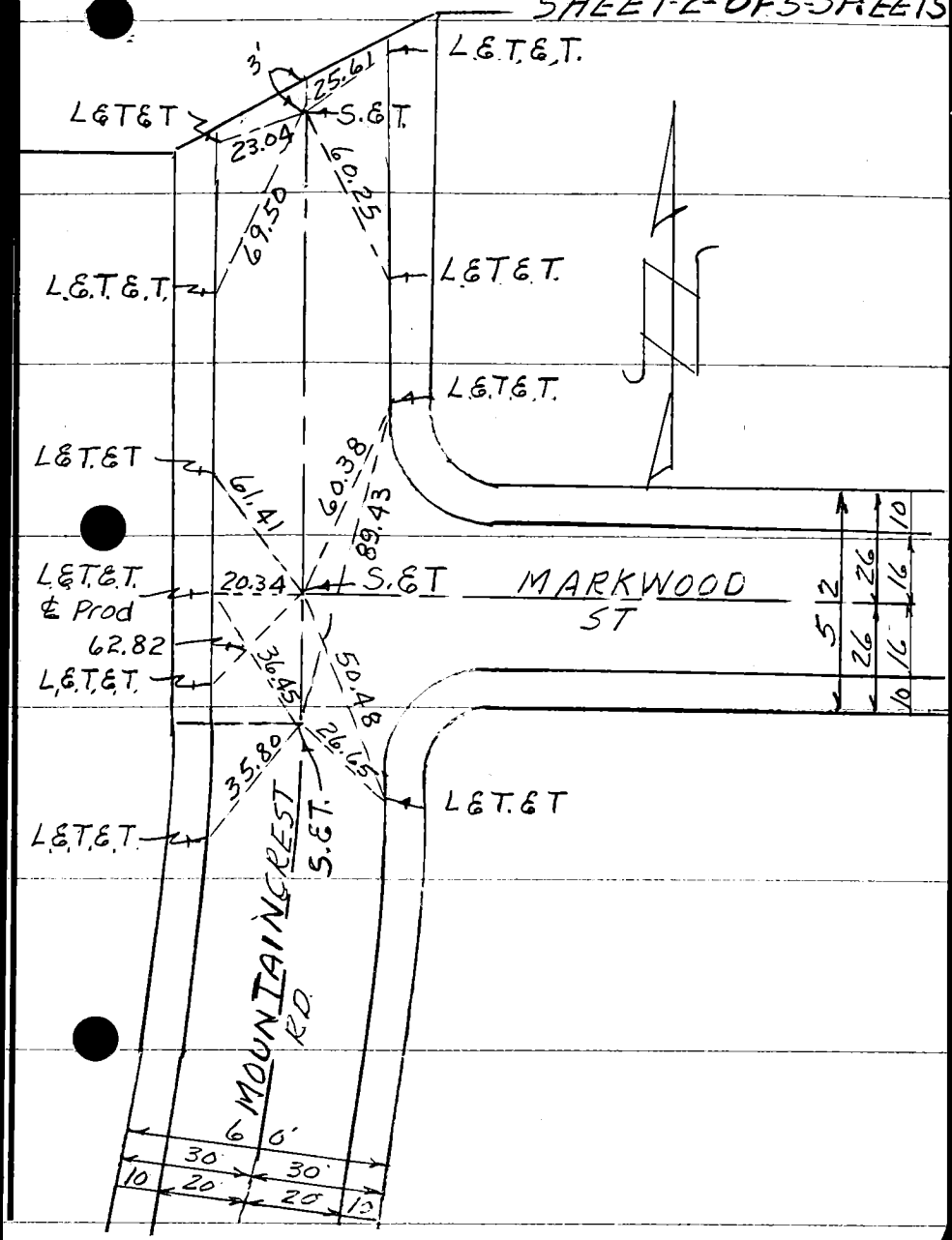


WS 47, B-1

CO. ENGR. F.B. 3040: 91

SURVEY OF ℄ TIES ON MOUNTAIN- F. B. 567 PG. 62

SURVEY BY CREST ROAD

DATE ADAMS & ELLS TR. No. 27146

SHEET 3 OF 5 SHEETS

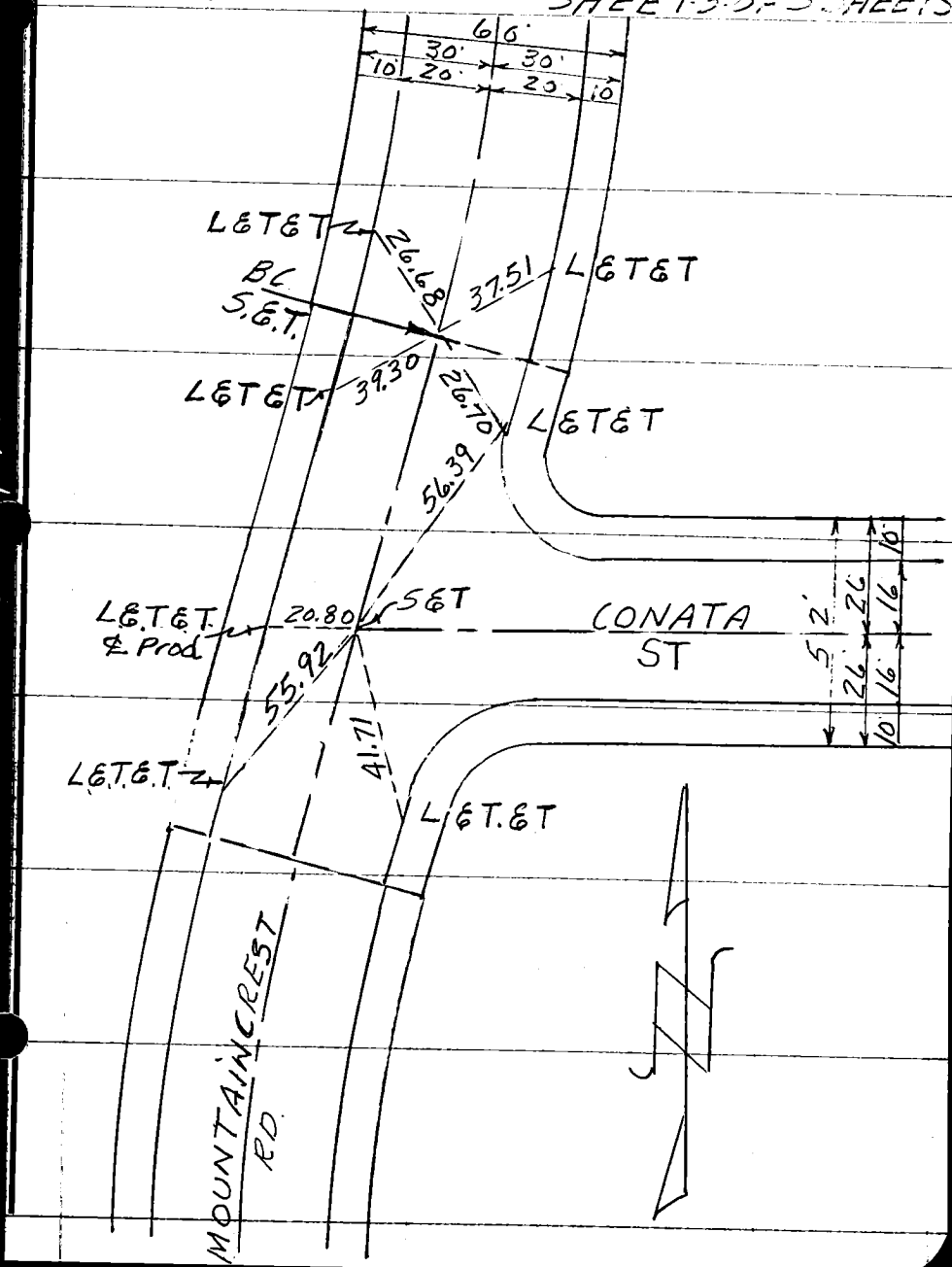


W547B-1

60

CO. ENGR. F.B. 3040: 92

SURVEY OF ℄ TIES ON CONATA St. F. B. 567 PG. 65

SURVEY BY E ELKHORN DR. TR. No. 27146

DATE ADAMS & ELLS

SHEET 4 OF 5 SHEETS

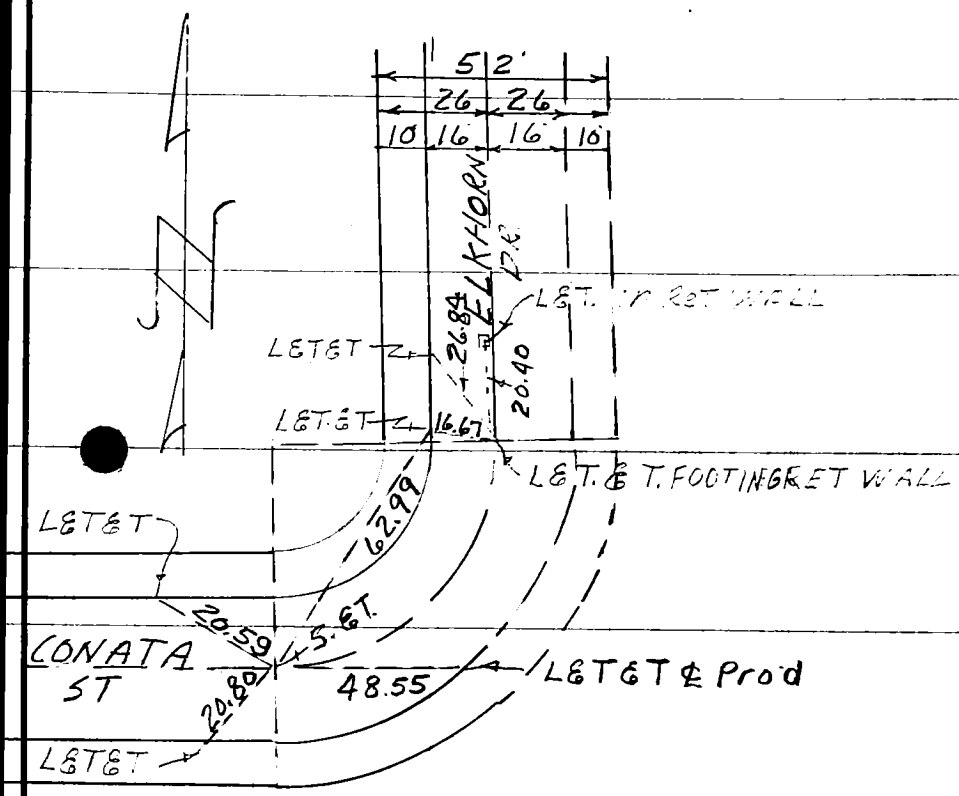


W.S. 47 B

CO. ENGR. F.B. 3040: 93

SURVEY OF ℄ TIES ON ELKHORN F. B. 567 PG. 65

SURVEY BY AND MARKWOOD ST TR. No. 27146

DATE ADAMS & ELLS

SHEET 5 OF 5 SHEETS

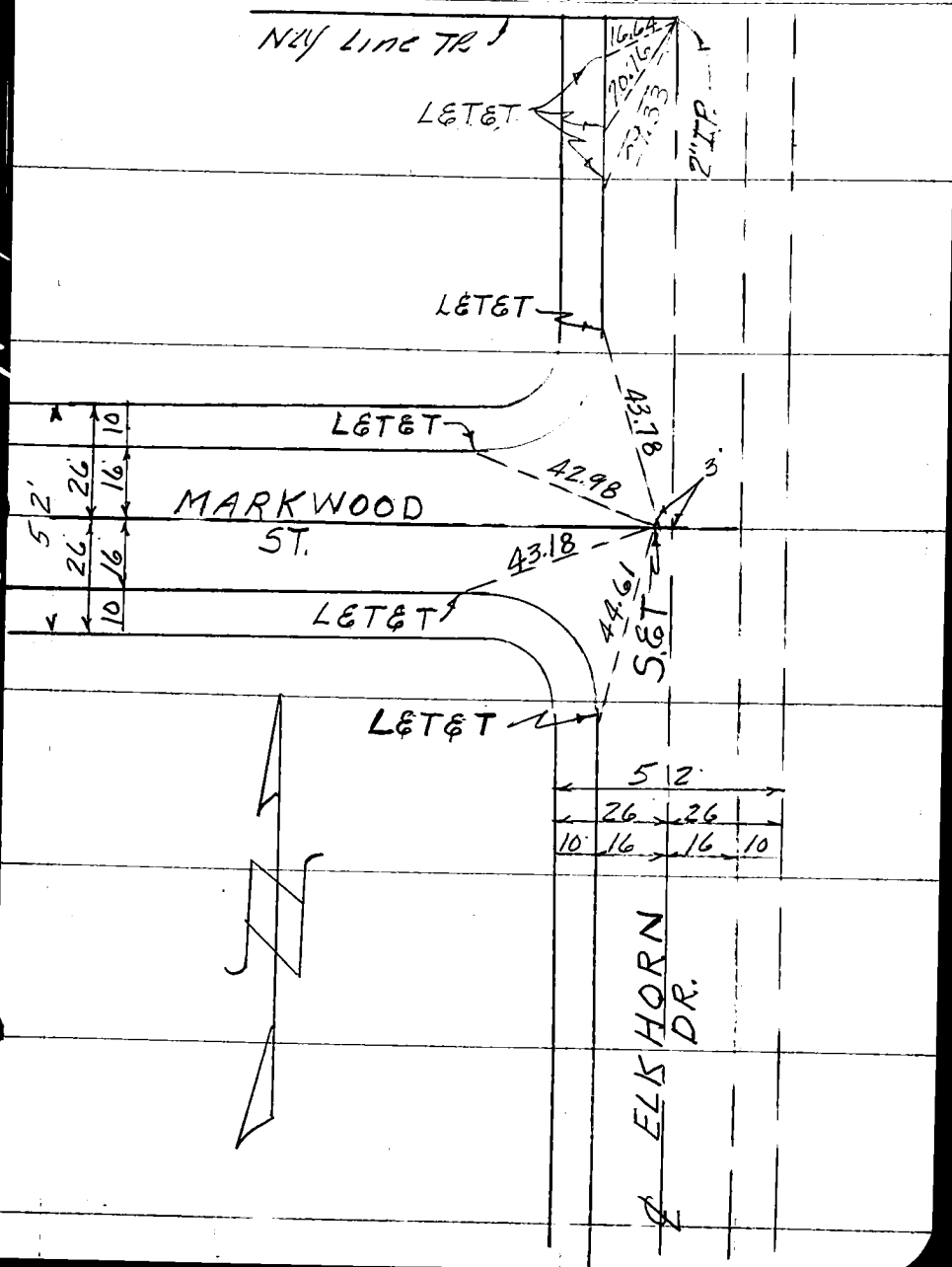


W 47, B-1

CO. ENGR. F.B. 3040 - 94

SURVEY OF TRACT Nº 27206 F B NO. ____ PAGE 1

SURVEY BY National Eng. Co. TRACT NO 27206

DATE July 16, 63

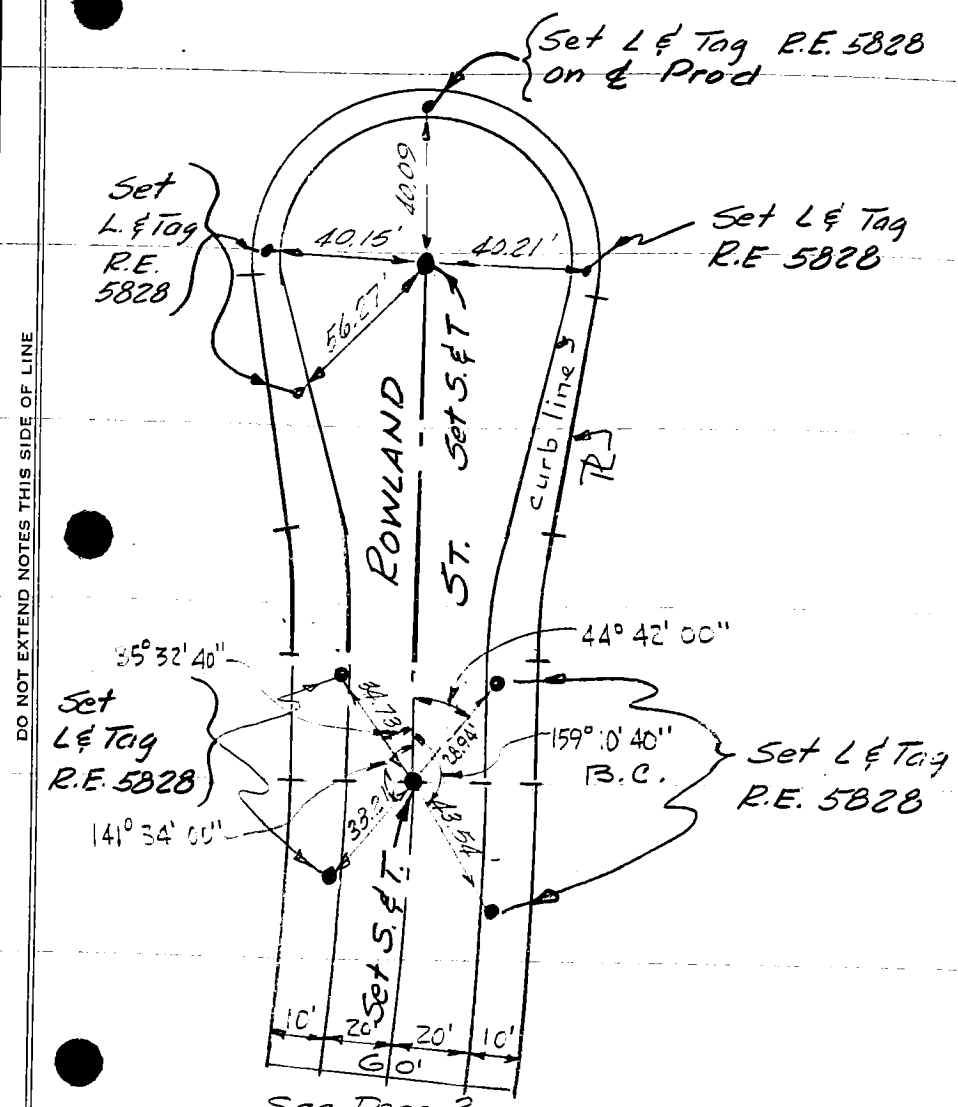


See Page 2

DO NOT EXTEND NOTES THIS SIDE OF LINE

CO. ENGR. F.B. 3040: 95

F B NO_____ PAGE 2

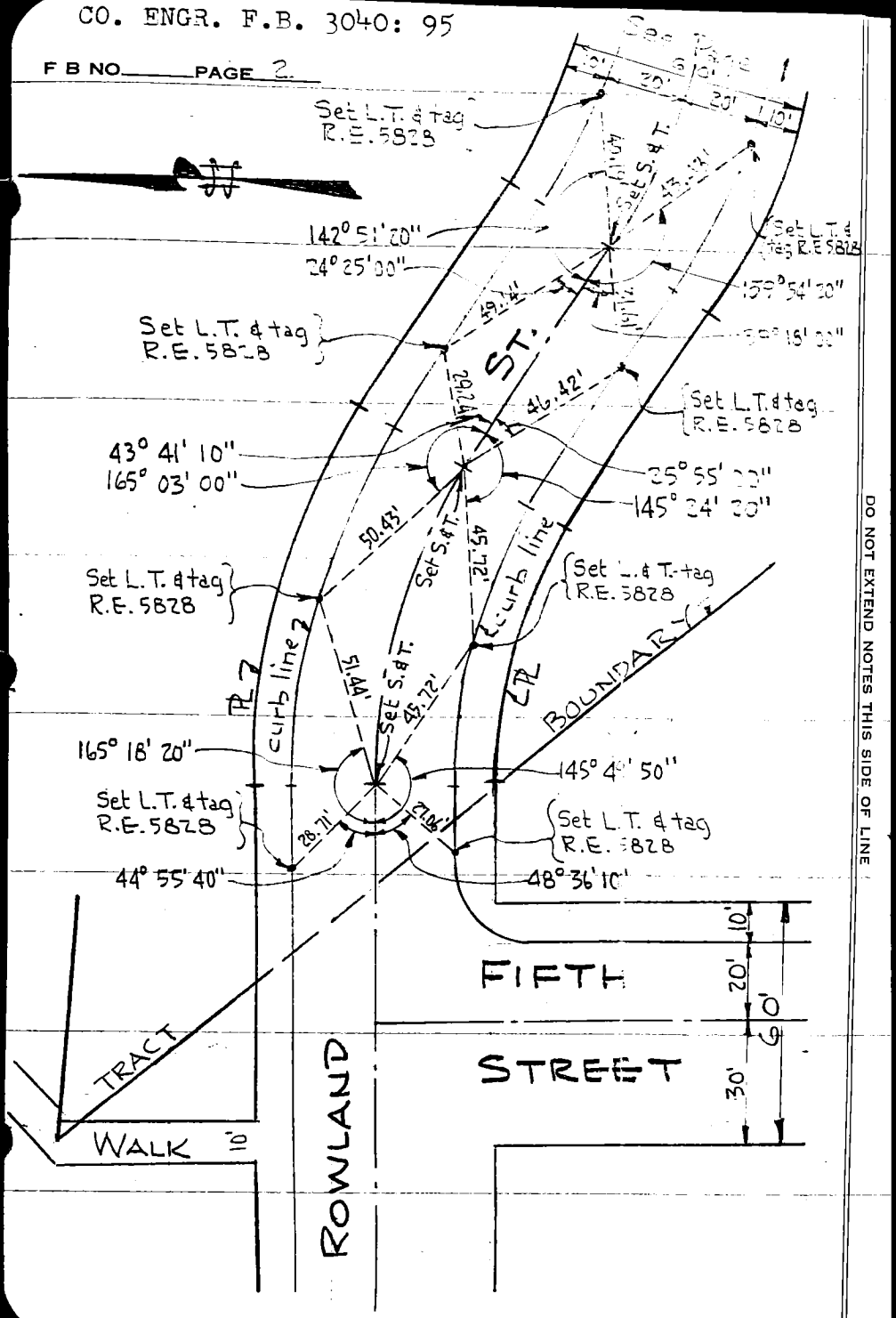


DO NOT EXTEND NOTES THIS SIDE OF LINE

W38B-2

CO. ENGR. F.B. 3040: 96

SURVEY OF [illegible] F. B. _____ PG. _____

SURVEY BY [illegible] ENGR'S TR. No. [illegible]

[illegible]

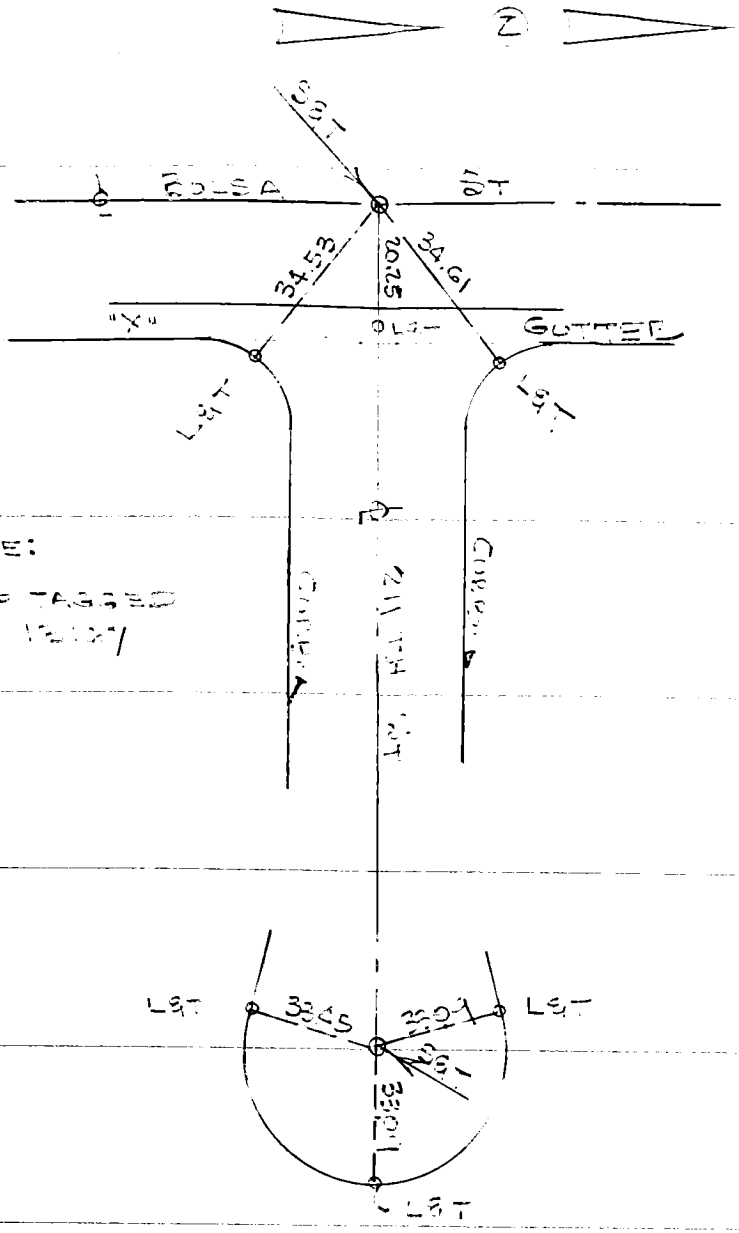


NOTE:

L&T'S TAGGED
RCE [illegible]

CO. ENGR. F.B. 3040: 97

SURVEY OF ℄ TIES F. B. ____ PG. ____

SURVEY BY LANCO ENGRS TR. No. 37080

DATE 7-15-63

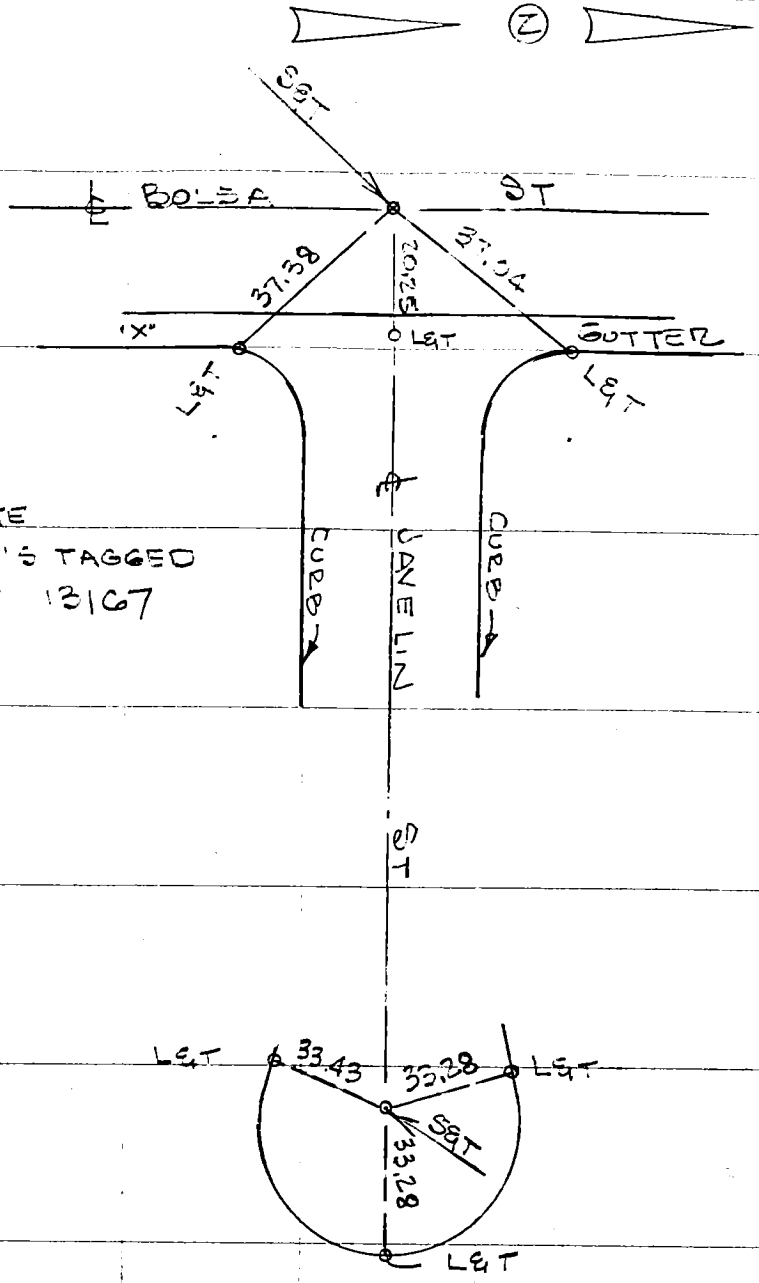


NOTE
L&T'S TAGGED
RCE 13167

SURVEY OF 2 TIES F. B. PG.

SURVEY BY LANCO ENGR'S TR. No. 27080

DATE 7-3-63

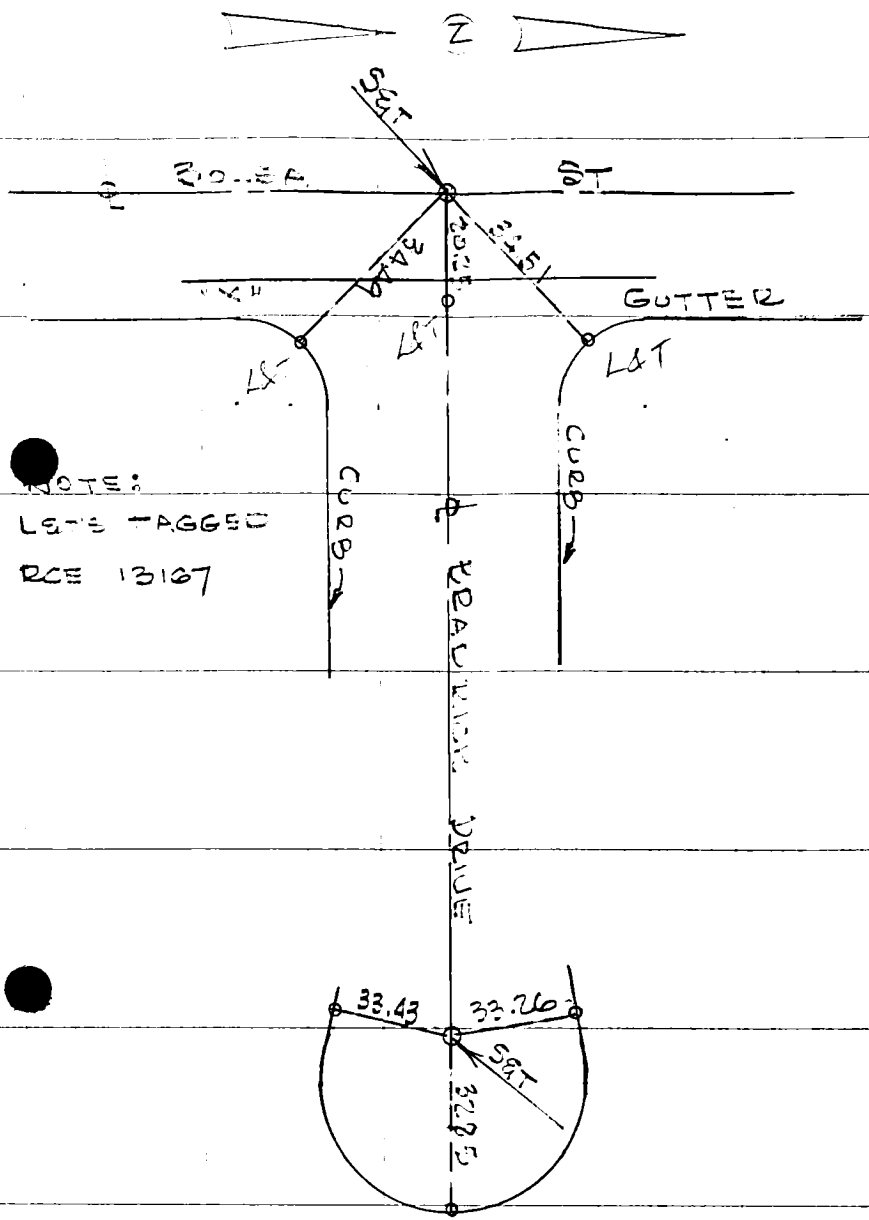


NOTE:
L&T'S TAGGED
RCE 13167

CO. ENGR. F.B. 3040: 99

SURVEY OF ℄ TIES

F. B. _____ PG. _____

SURVEY BY LANCO ENGRS

TR. No. 27080

DATE 7-15-68

WS 25 21

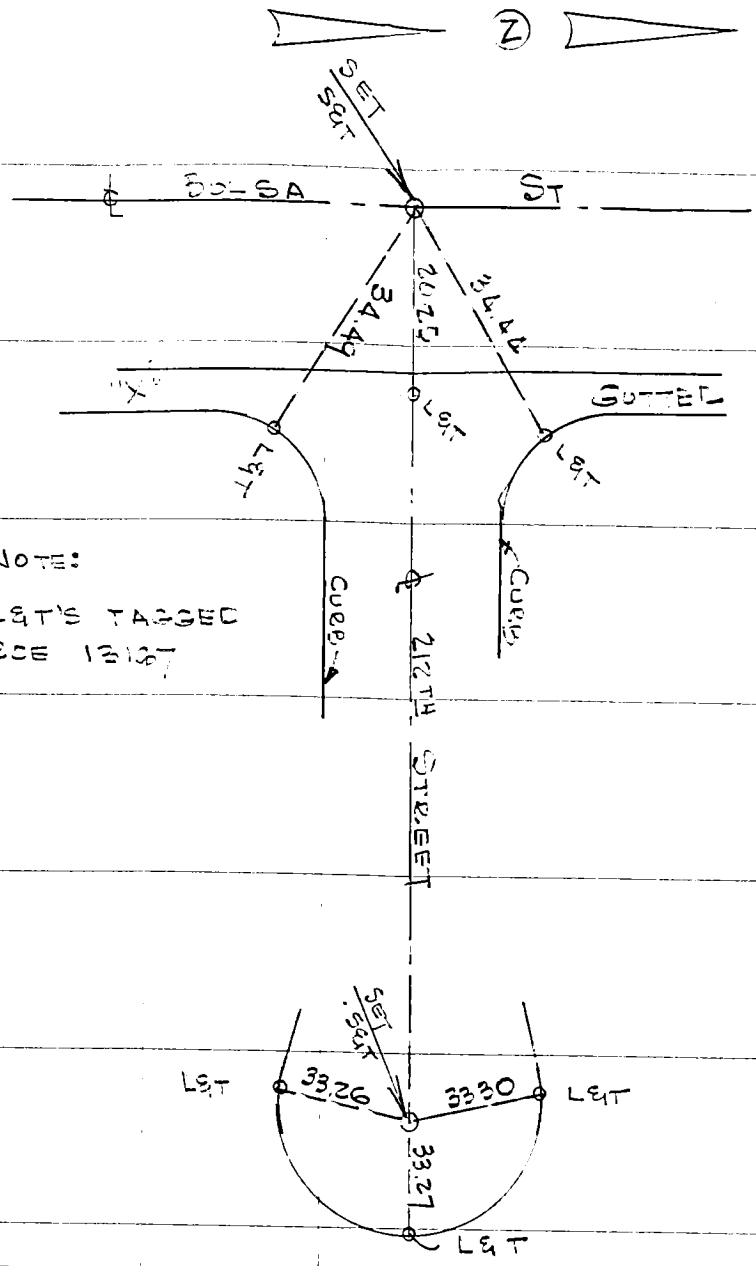


NOTE:

L&T'S TAGGED
RCE 13187

CO. ENGR. F.B. 3040: 100

SURVEY OF ℄ TIES F. B. ____ PG. ____

SURVEY BY LANCO ENGRS TR. No. ____

D 7-15-63

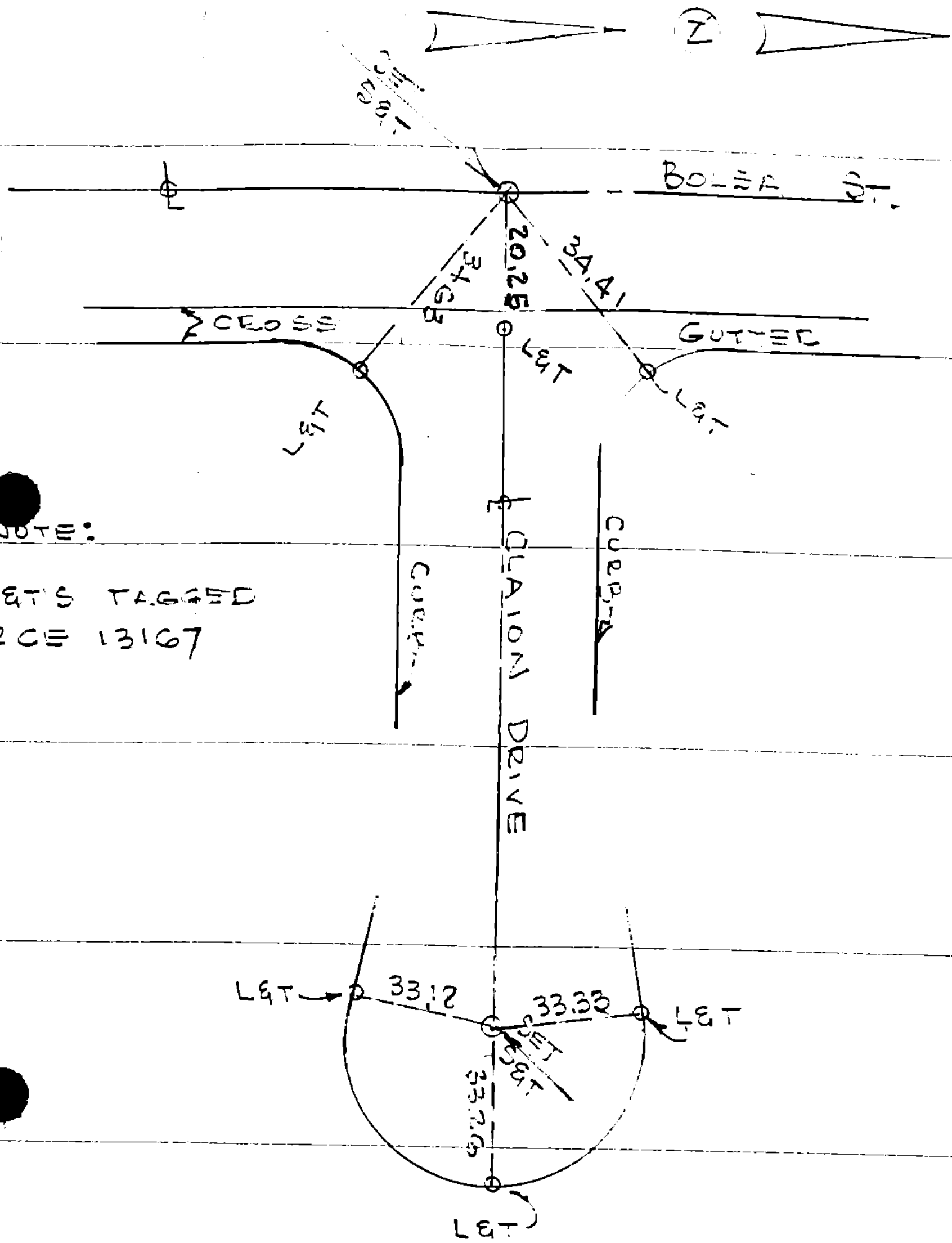


NOTE:

LET'S TAGGED
RCE 13167

CO. ENGR. F.B. 3040: 101

SURVEY OF ℄ TIES 21ST ST

F. B. _____ PG. _____

SURVEY BY ANCO ENGRS

DATE 7-15-63

TR. No. 27080

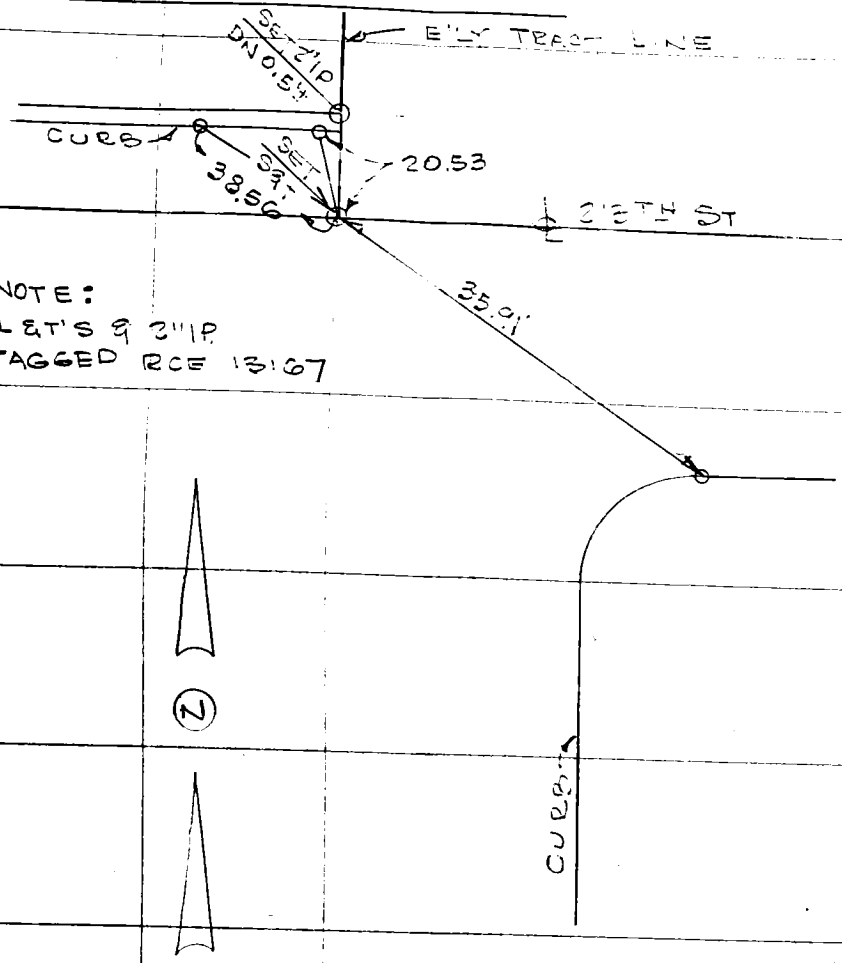


NOTE:
L&T'S 9 2"IP
TAGGED RCE 13:67

CO. ENGR. F.B. 3040-102

KEMMERER ENGINEERING CO., INC.
CIVIL ENGINEERING AND SURVEYING
145 NORTH PAINTER, WHITTIER, CALIFORNIA, 698-9993

FB_____ PG_____

Survey For Tract [illegible] Survey By Barrett Date August 8, 1963
Check By Jensen Date August 13, 1963

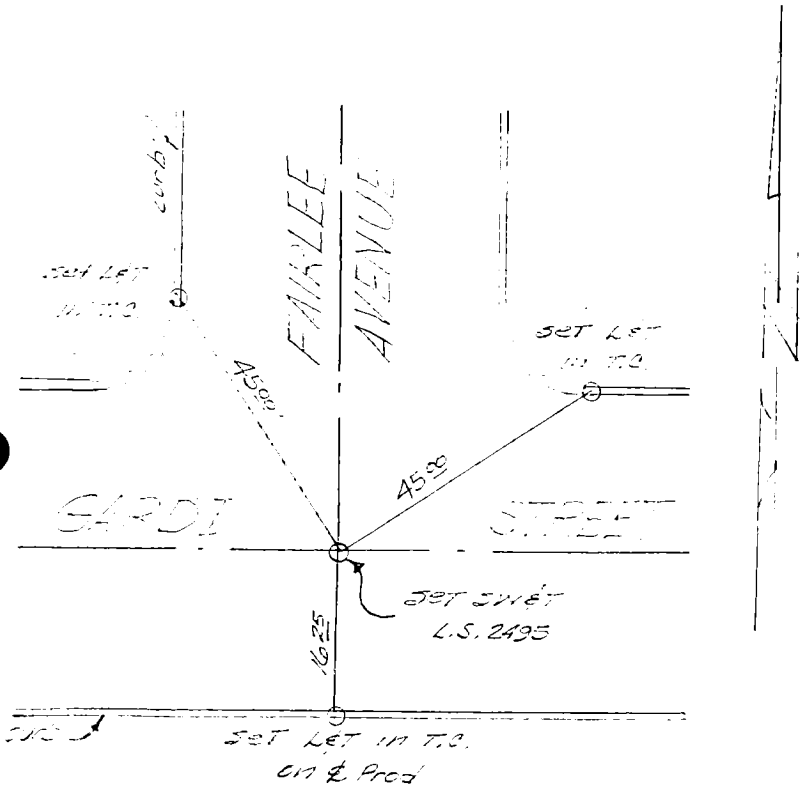


W.S. 46, D-1

CO. ENGR. F.B. 3040: 103

KEMMERER ENGINEERING CO., INC.
CIVIL ENGINEERING AND SURVEYING
145 NORTH PAINTER, WHITTIER, CALIFORNIA, 698-9993

FB_____ PG_____

Survey For Tract 24735 Survey By Barrett Date August 8, 1962

Check By Jensen Date August 13, 1962

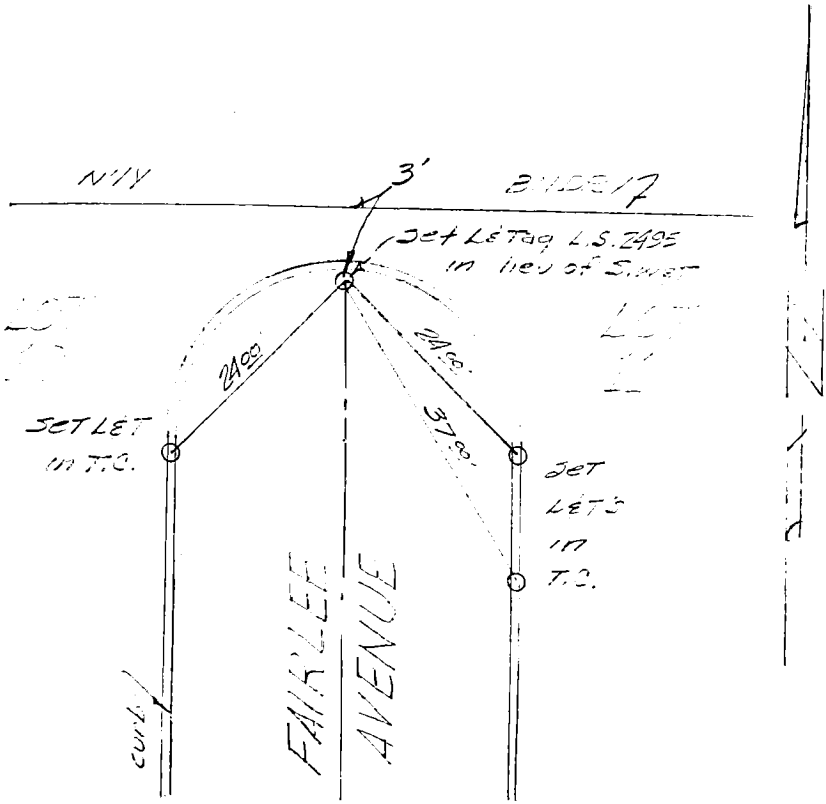

CO. ENGR. F.B. 3040: 104

KEMMERER ENGINEERING CO., INC.
CIVIL ENGINEERING AND SURVEYING
145 NORTH PAINTER, WHITTIER, CALIFORNIA, 698-9993

FB_____ PG_____

Survey For TRACT 24735 Survey By Barrett Date Aug. 8, 1963

Check By Jensen Date Aug. 13, 1963

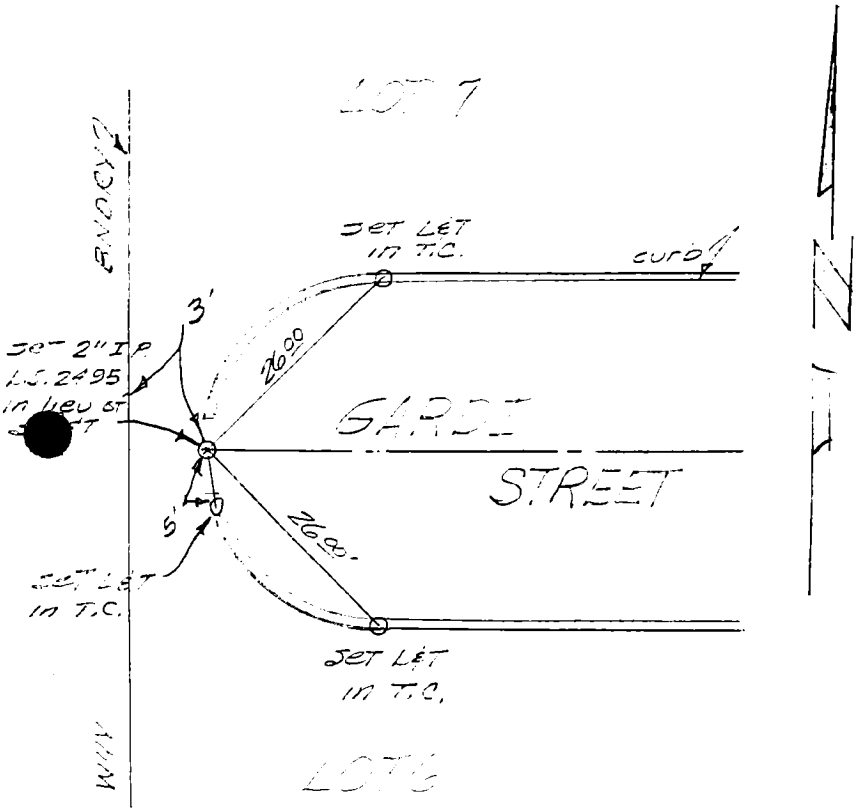


END