Notes Ck'd by _____
Map No. _____
Office Work _____
Checked _____
Date _____

Survey of _____
JN _____ Tape _____ Std _____ °F
Surveyed by _____
Notes _____ Date _____
Indexed _____

F.B. 3041 Pg. _____

PAGES		TRACT #
5-6	41	27164
7-10	41	26126
11-12	41	27787
13-15		27348
16-19	41	27479
20-27		25765
28-32		27383
33-47	41	27136
48-53		22365
54-58		27402
59-69	41	26495
70-77	41	26496
78-92	41	26046
93-99		27174
100-102	41	27091

Note: Any Additions or Changes on this Sheet Must be Made or Circled in Red Ink With Date and Name of Person Making Change

Do not extend this side of this line.

PLEASE RETURN TO
LOS ANGELES COUNTY ENGINEER
403 Los Angeles County Engineering Bldg.

76P309S CE #310 5-68

CO. ENGR. F.B. 3041:5

SURVEY OF ℄ TIES F. B. Pg.

SURVEY BY LANCO ENGRS CO TR. No. 37164

DATE 8-23-63

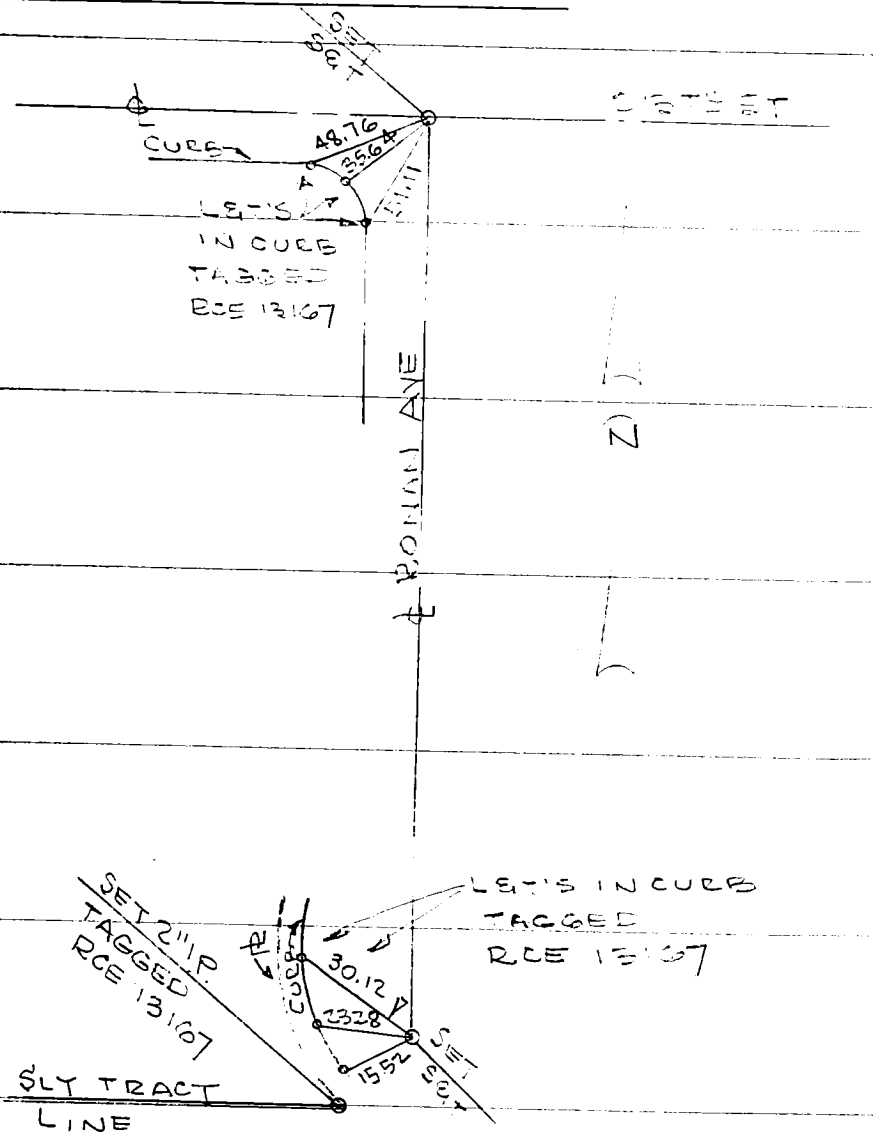

CO. ENGR. F.B. 3041: 6

SURVEY OF ℄ TIES — F. B. ____ Pg. ____

SURVEY BY LANCO ENGR'S CO — TR. No. 37:64

DATE 8-08-62

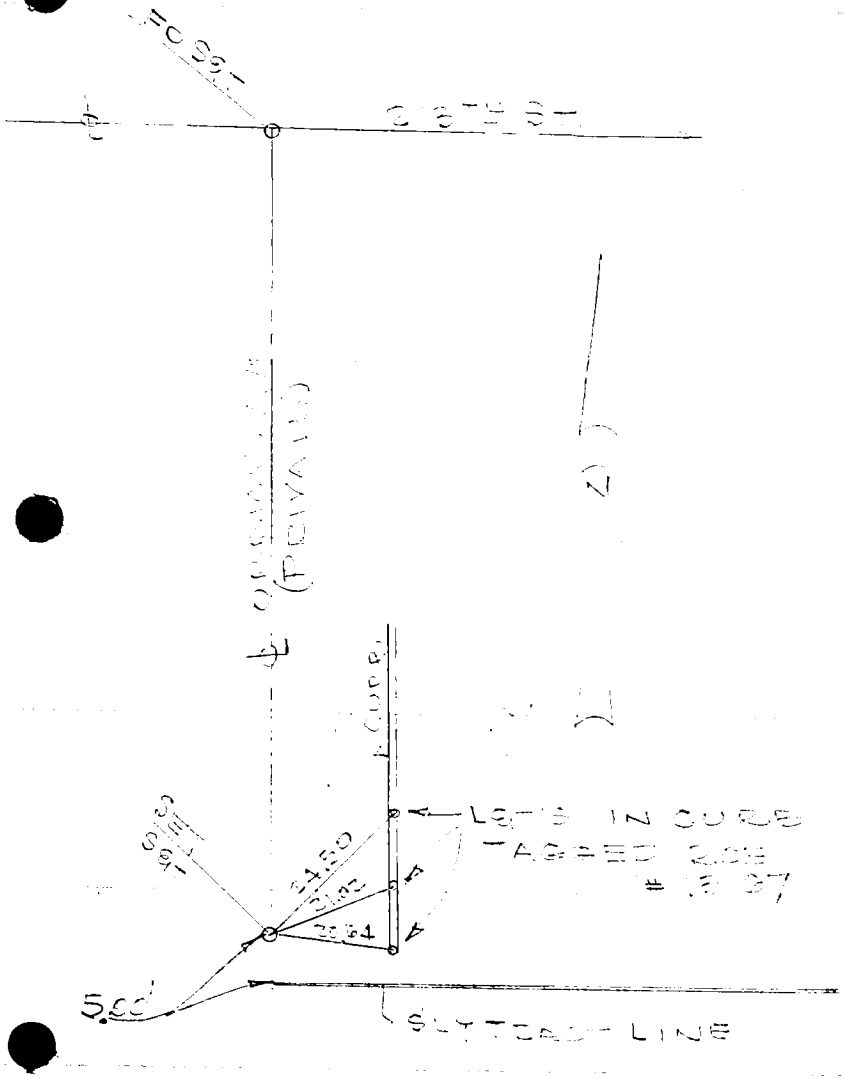

AMCO ENGINEERS, INC.

SURVEY BY DA Quick LOCATION TR. 26126 JOB NO.

DATE 7-27-1962 FUNCTION SHEET N

CO. ENGR. F.B. 3041: 7

Note! ① ½" I.P. on ℄ of Golden Spring Dr. in lieu of S.E.T.

③ RR Spk's set in lieu of S.E.

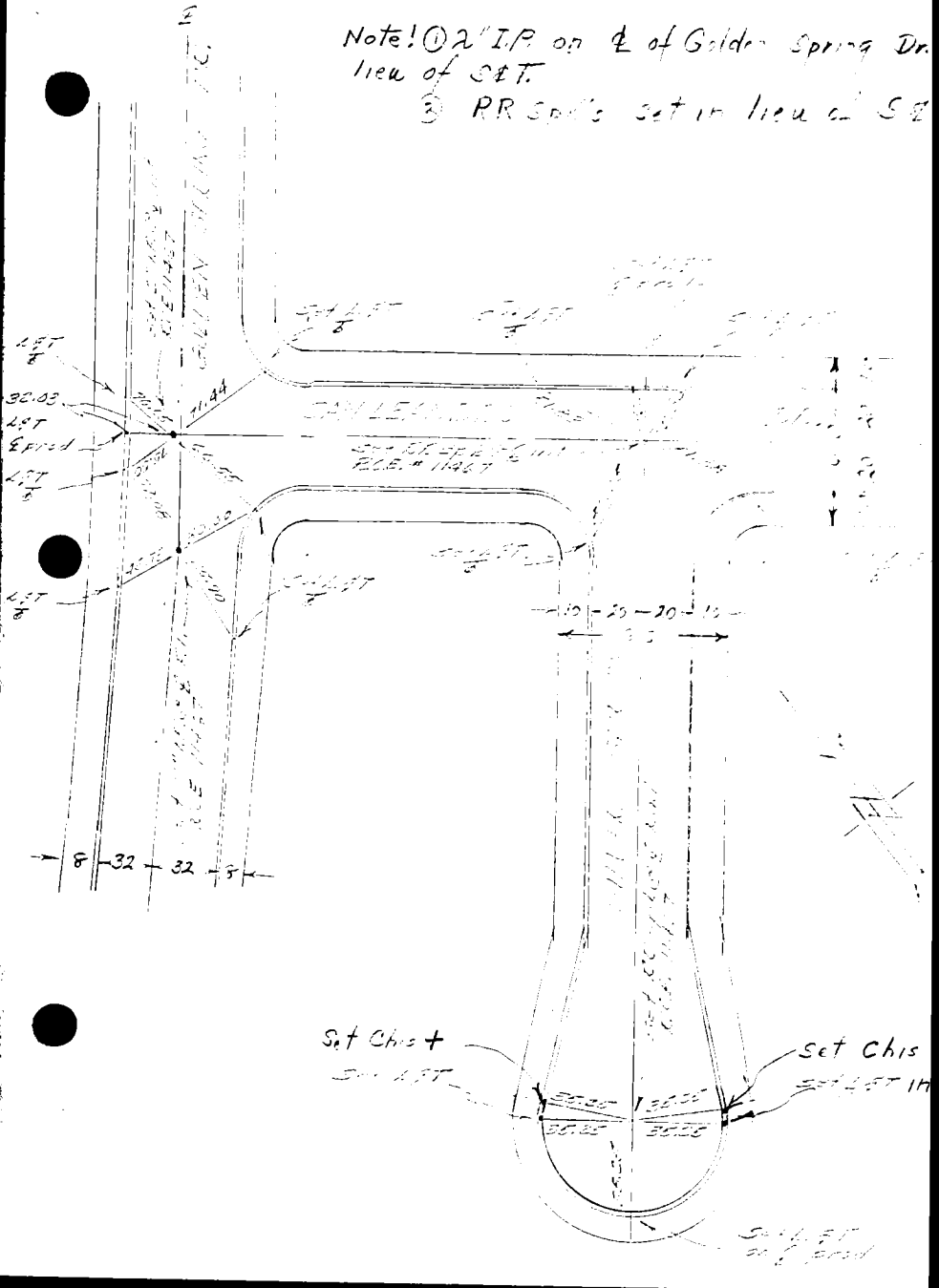

AMCO ENGINEERS, INC.

SURVEY BY O.A. Quick LOCATION TR 56126 JOB NO.

DATE 7-28-1963 FUNCTION SHEET NO. 3 of 5

CO. ENGR. F.B. 3041: 8

Note: ① Set L&T in gutter in lieu of of S&T

② Set RR Spk in lieu of SPK&TIN



AMCO ENGINEERS, INC.

SURVEY BY O.A. QUICK LOCATION TR 26/25 JOB NO.

DATE 7-22-63 FUNCTION SHEET NO. 4 of

CO. ENGR. F.B. 3041: 9

Note Set-RR SPK in lieu of S&T

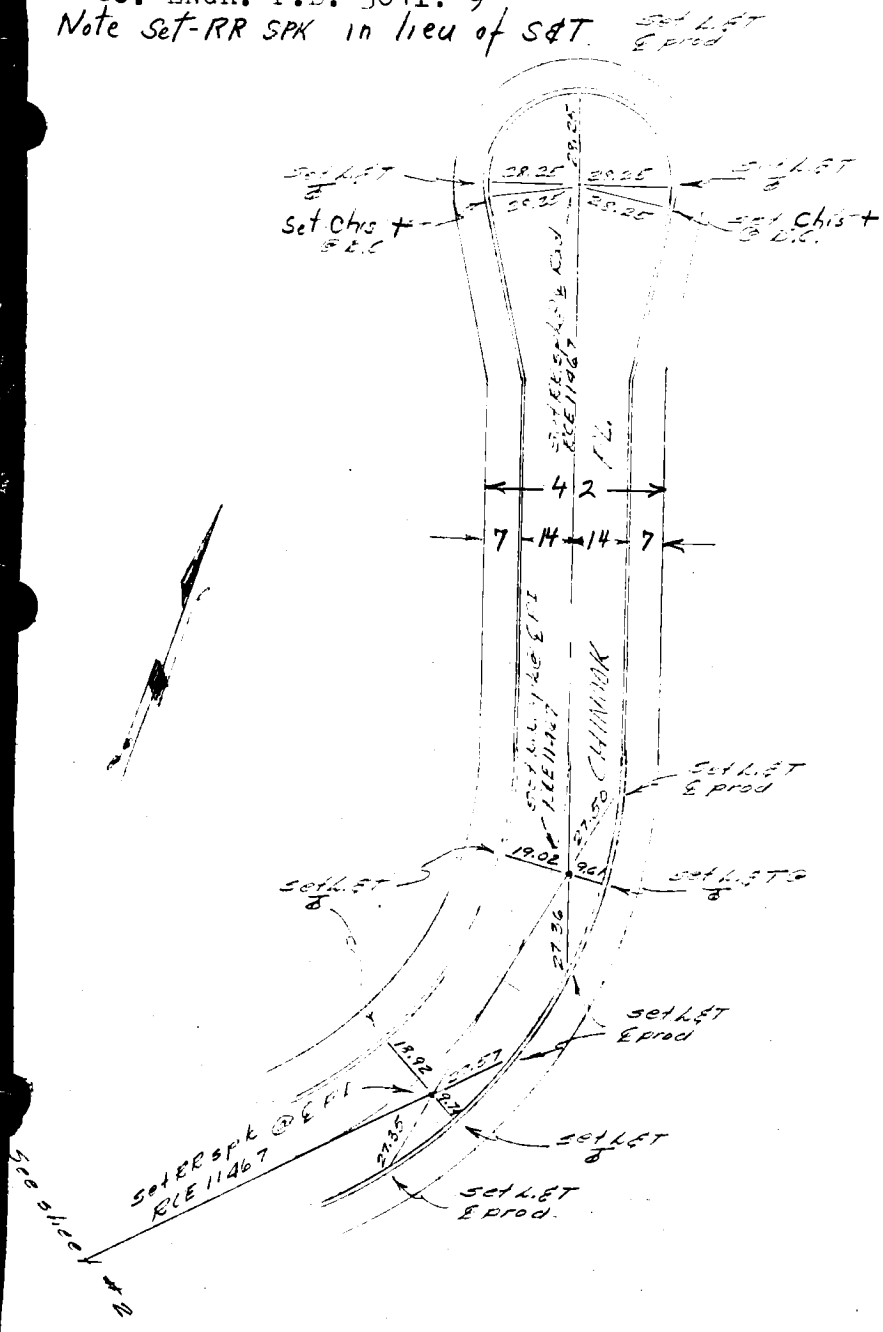

AMCO ENGINEERS, INC.

SURVEY BY O A QUICK LOCATION TR 26126 JOB NO.

DATE 7-28-63 FUNCTION SHEET NO. 5 of 5

CO. ENGR. F.B. 3041: 10

Note: RR Spk's were set on all ℄ points in lieu of Spk & Tins. — L&T was set in lieu of spk & Tin at the end of Maple Springs Dr at Tract line

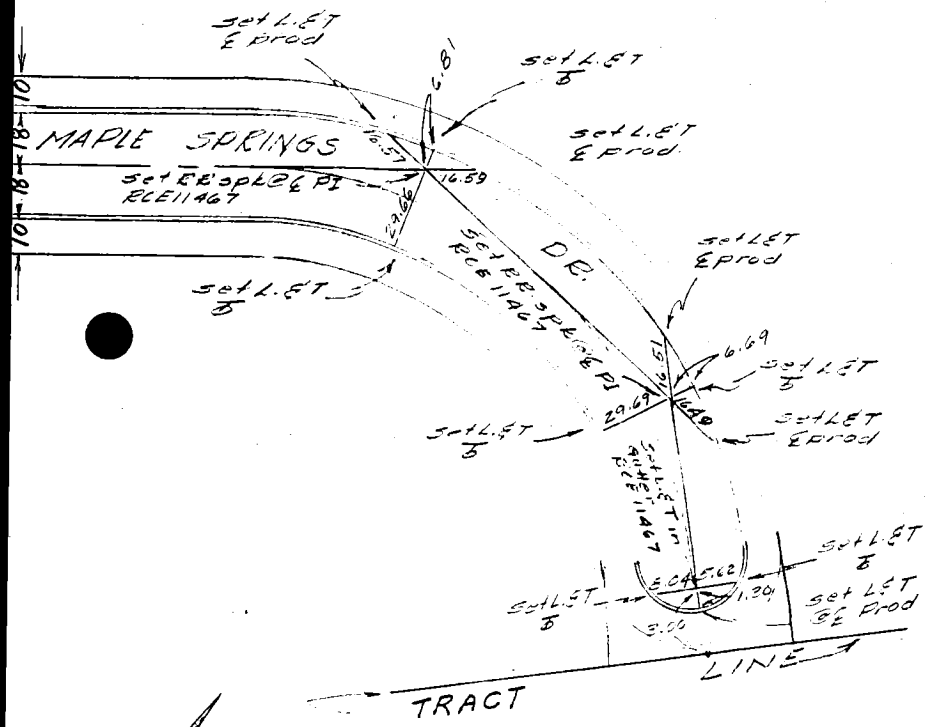

CO. ENGR. F.B. 3041: 11

SURVEY OF _____ F. B. _____ PG. _____

SURVEY BY _____ ASS. INC. TR. No. _____

DATE _____

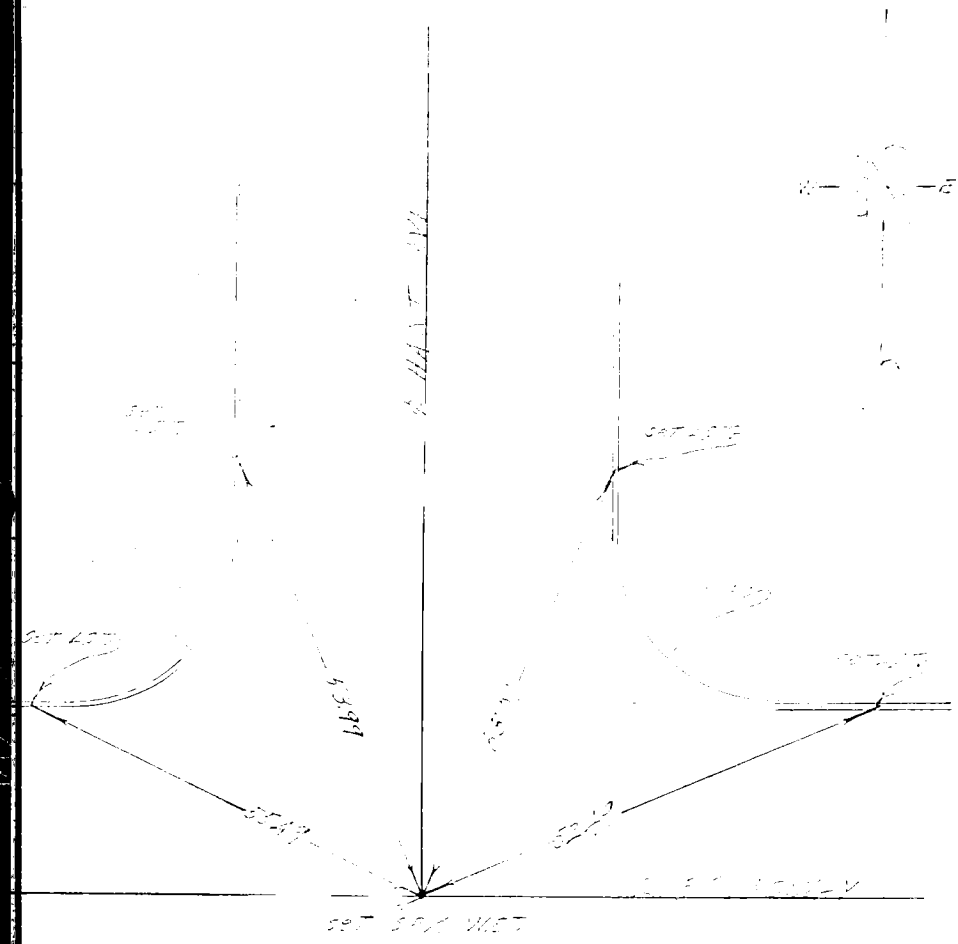

CO. ENGR. F.B. 3041: 12

SURVEY OF [illegible]

F. B. _____ PG. _____

SURVEY BY [illegible]

TR. No. E 7257

DATE [illegible]



CO. ENGR. F.B. 3041: 13

SURVEY OF ℄ Ties

F. B. _____ PG. _____

SURVEY BY STRECKER ASS. INC.

TR. No. 27348

DATE JULY 26 1963

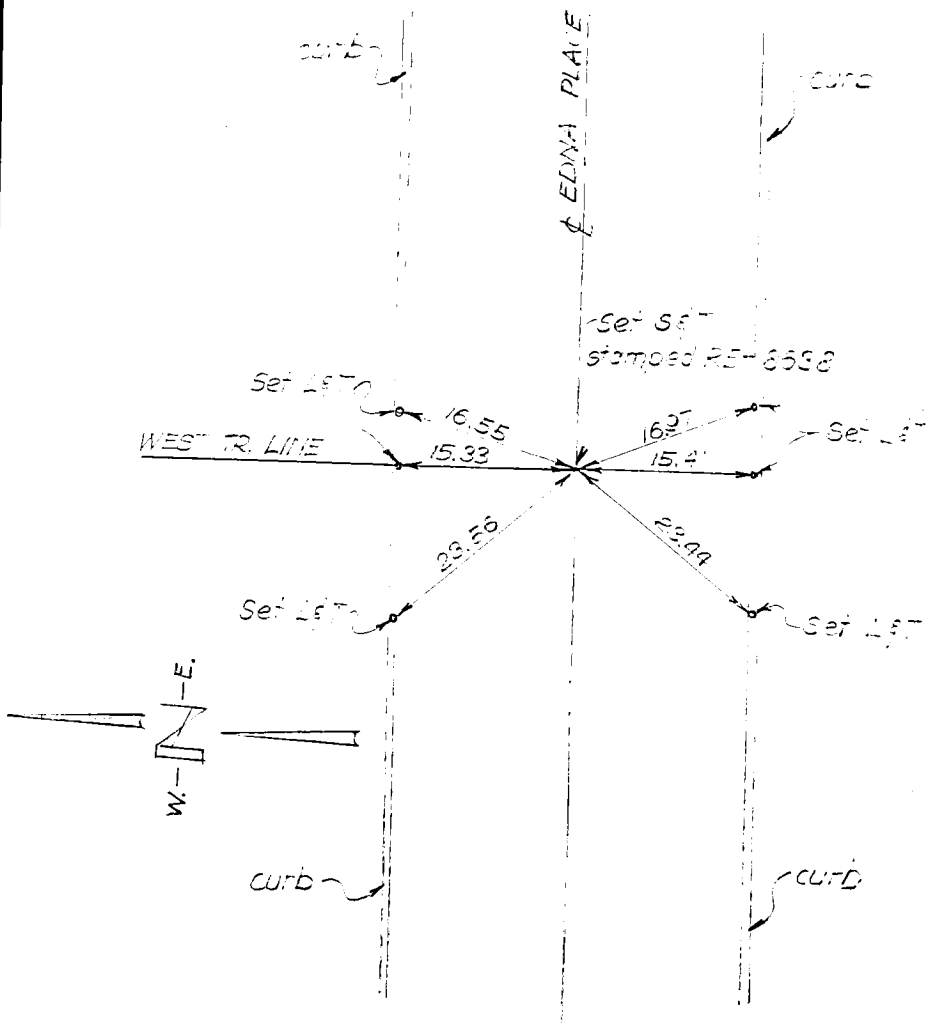

CO. ENGR. F.B. 3041: 14'

SURVEY OF: E TIES — F. B. ____ PG. ____

SURVEY BY: STRECKER ASS. INC. — TR. No. 27348

DATE: JULY 25, 1953

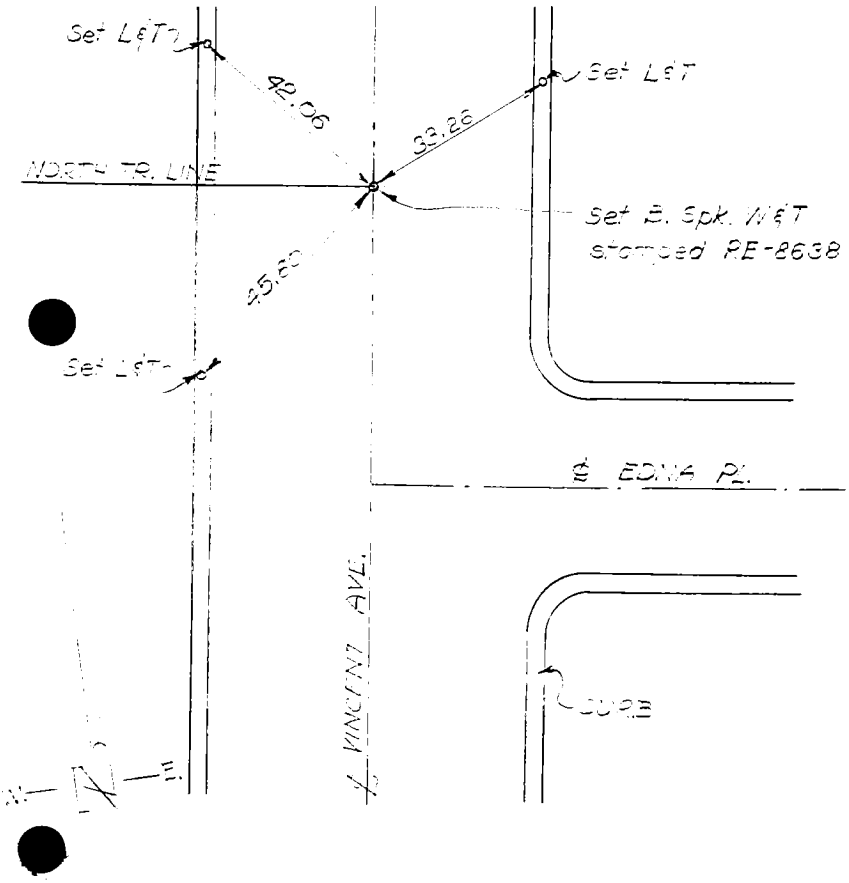

CO. ENGR. F.B. 3041: 15

SURVEY OF ℄ TIES F. B. _____ PG. _____

SURVEY BY STRECKER ASS., INC. TR. No. 27348

DATE JULY 26, 1963

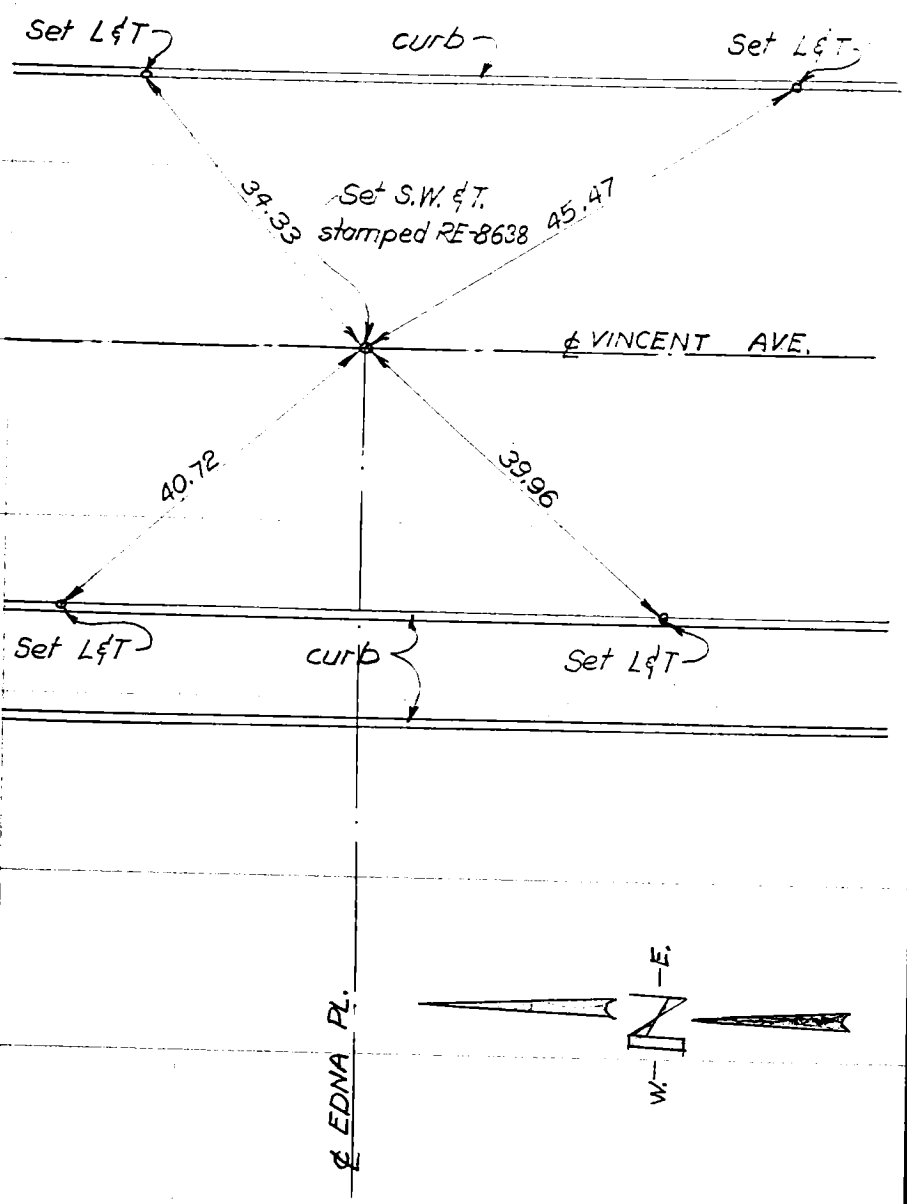

CO. ENGR. F.B. 3041: 16"

SURVEY OF Blue Border Monuments F. B. _____ PG. _____

SURVEY BY Hillcrest Engineering Corp. TR. No. 27479

DATE May. 21, 1963

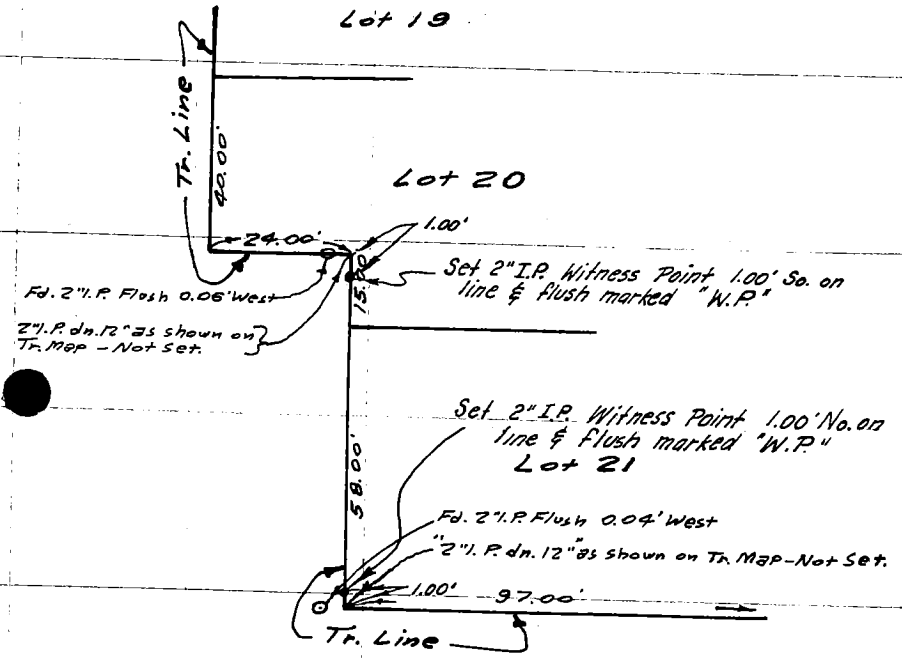

CO. ENGR. F.B. 3041: 17

SURVEY OF ℄ TIES F. B. Pg.

SURVEY BY HILLCREST ENGR. CORP. TR. No. 27479

DATE 5-21-63

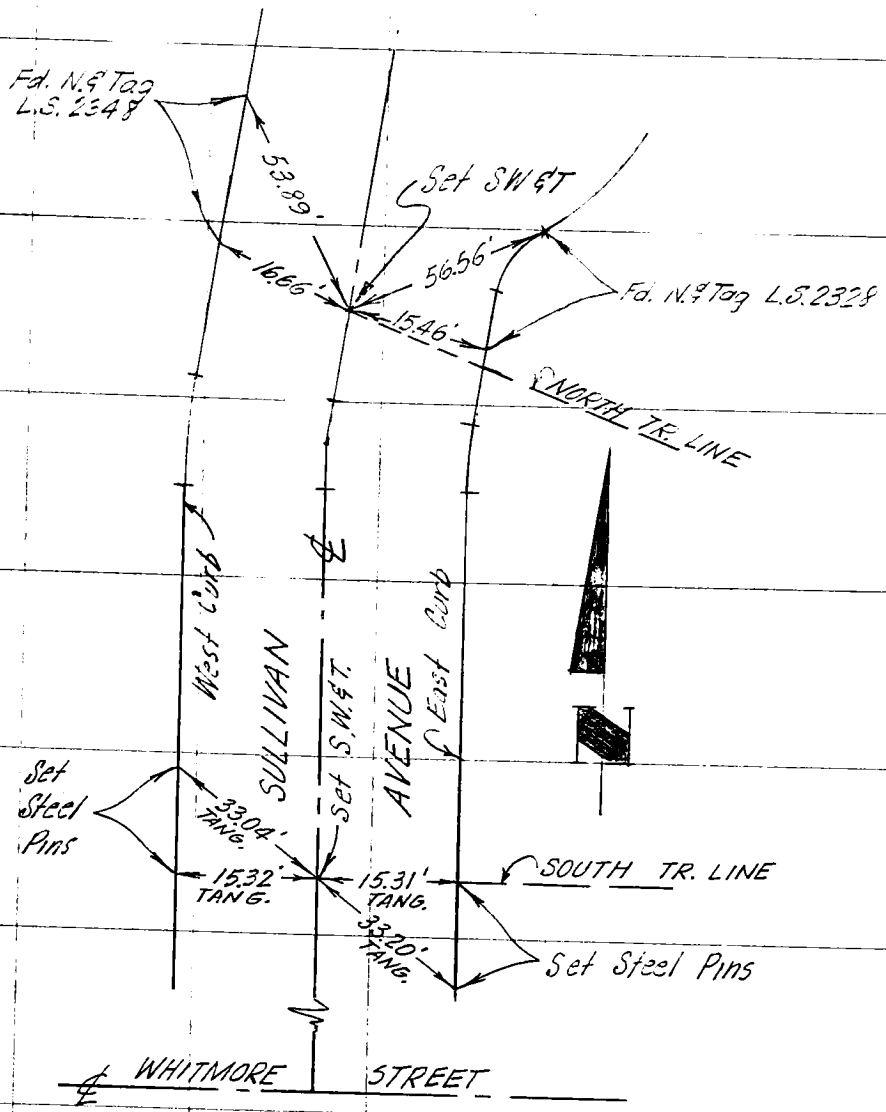

CO. ENGR. F.B. 3041: 18

SURVEY OF ℄ TIES F. B. Pg.

SURVEY BY HILLCREST ENGR. CORP TR. No. 27479

DATE 5-[illegible]-63

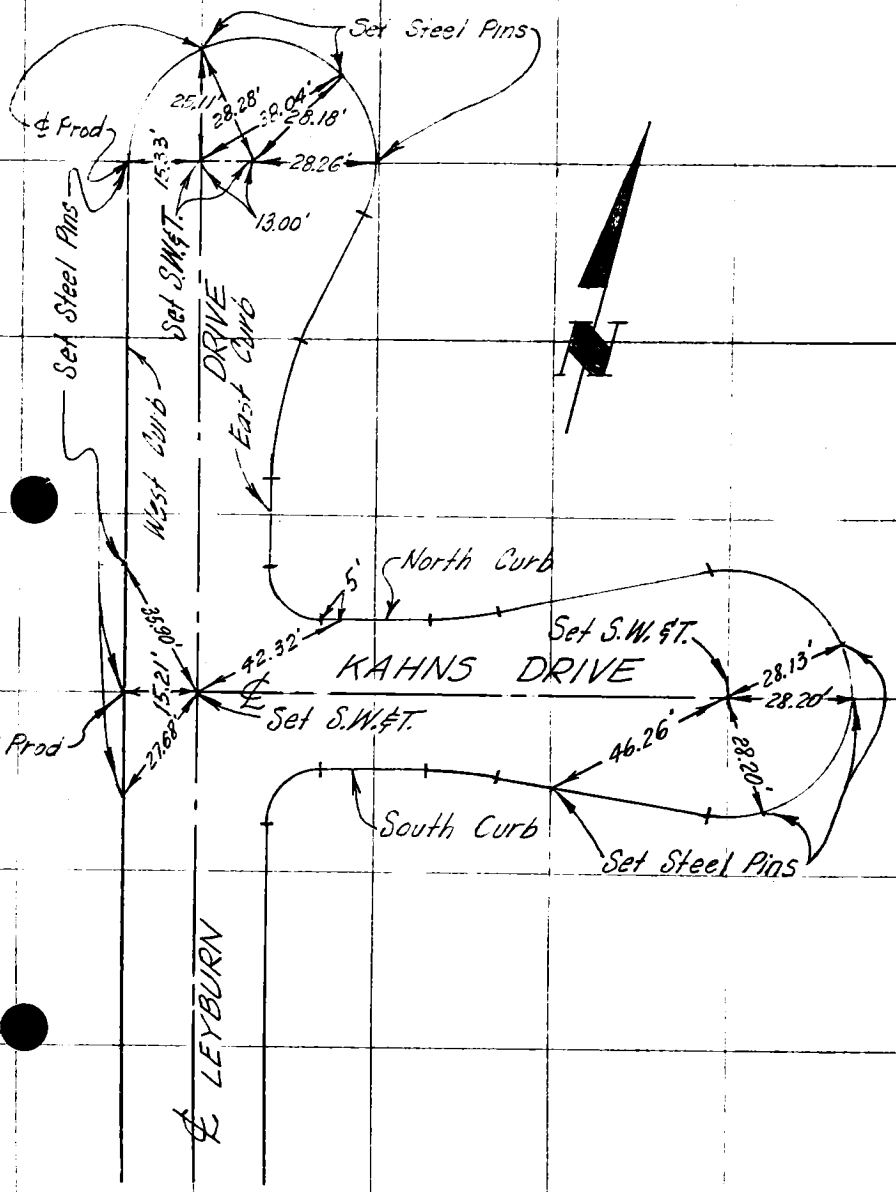

CO. ENGR. F.B. 3041: 19

SURVEY OF ℄ TIES — F. B. ____ PG. ____

SURVEY BY HILLCREST ENGR. CORP.

DATE [illegible] — TR. No. 27479

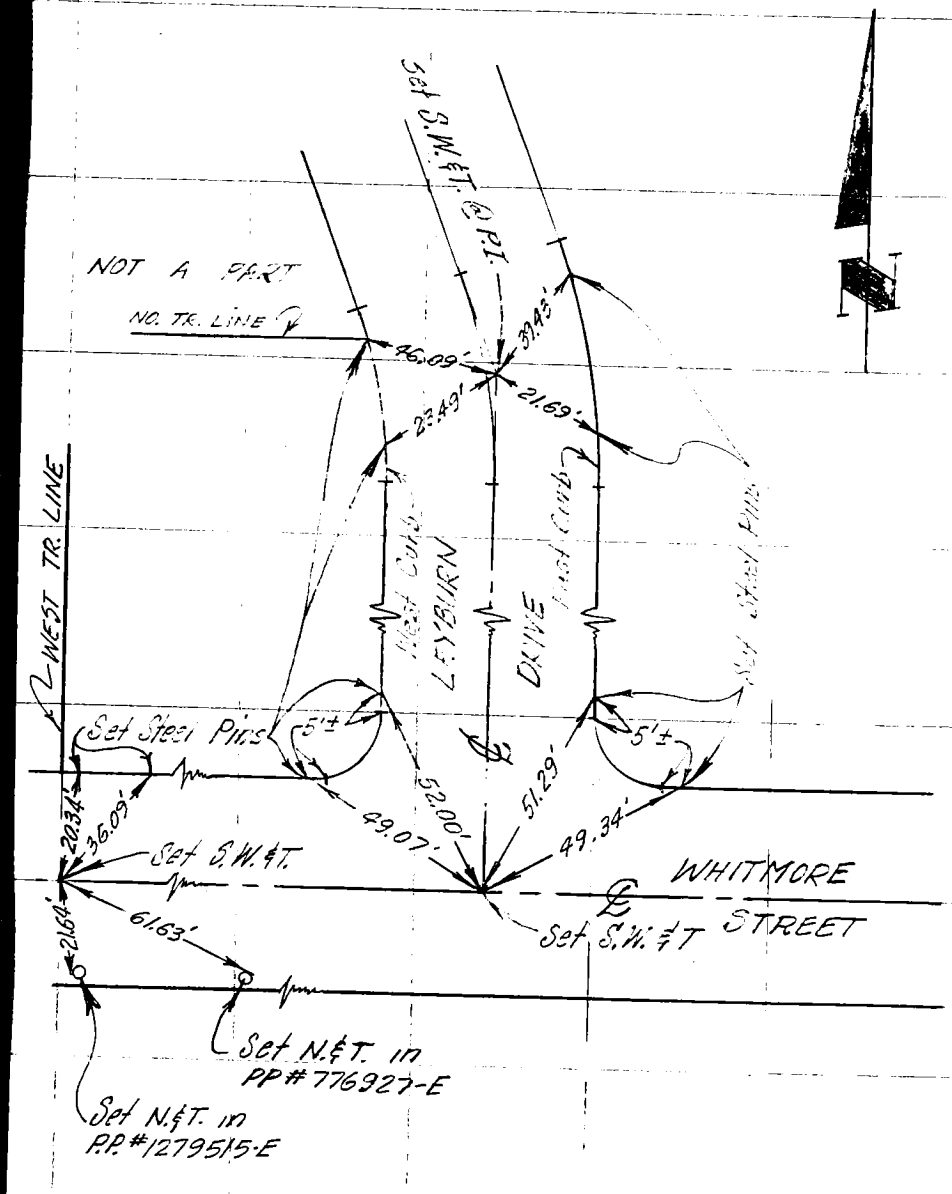

CO. ENGR. F.B. 3041: 20

WALSH-FORKERT CIVIL ENGINEERS, INC.
127 N. LANG AVE., WEST COVINA, CALIF.

FB_____ PG 7 of

Survey For Fontana Enterprises
W 10155-L TR No 25765

Date 9-11-63
Clear-warm

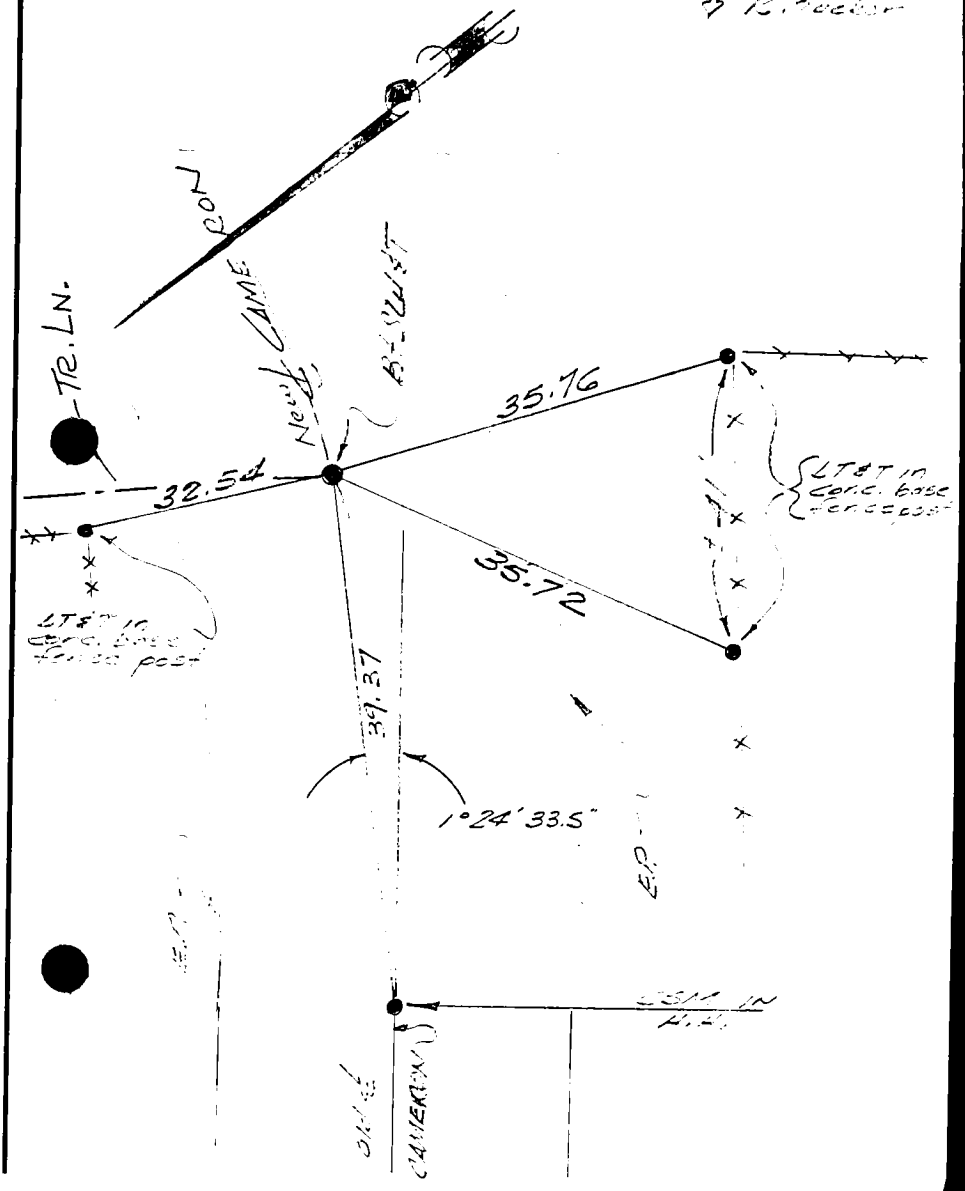

CO. ENGR. F.B. 3041: 21

WALSH-FORKERT CIVIL ENGINEERS, INC.
127 N. LANG AVE., WEST COVINA, CALIF.

FB_____ PG 1 of

Survey For [illegible]

Date 9-11-63

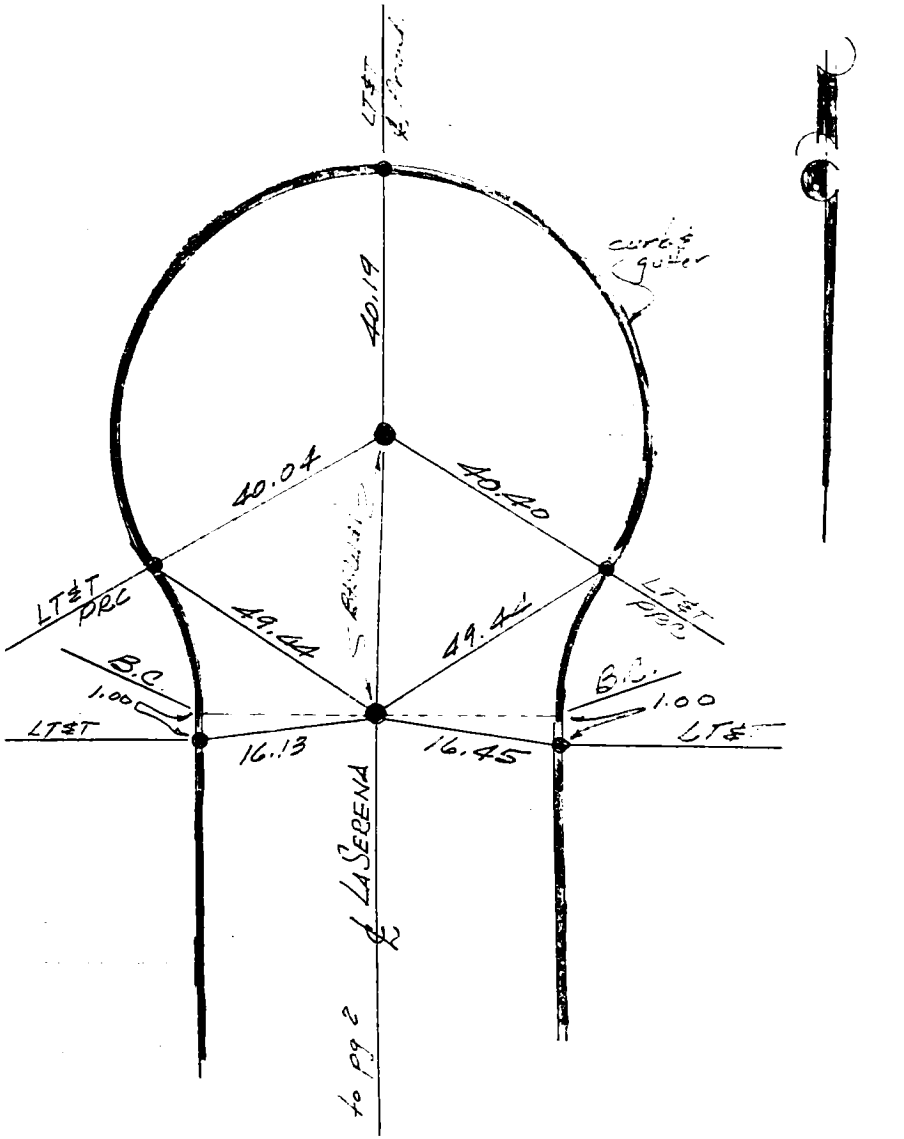

CO. ENGR. F.B. 3041: 22

WALSH-FORKERT CIVIL ENGINEERS, INC.
127 N. LANG AVE., WEST COVINA, CALIF.

FB_____ PG 2 of

Survey For Fontana Enterprises
JN 10155-2 TR No 25765

Date 9-11-63
Clear-warm
D. Hibbs
E. Hall
K. Tucker

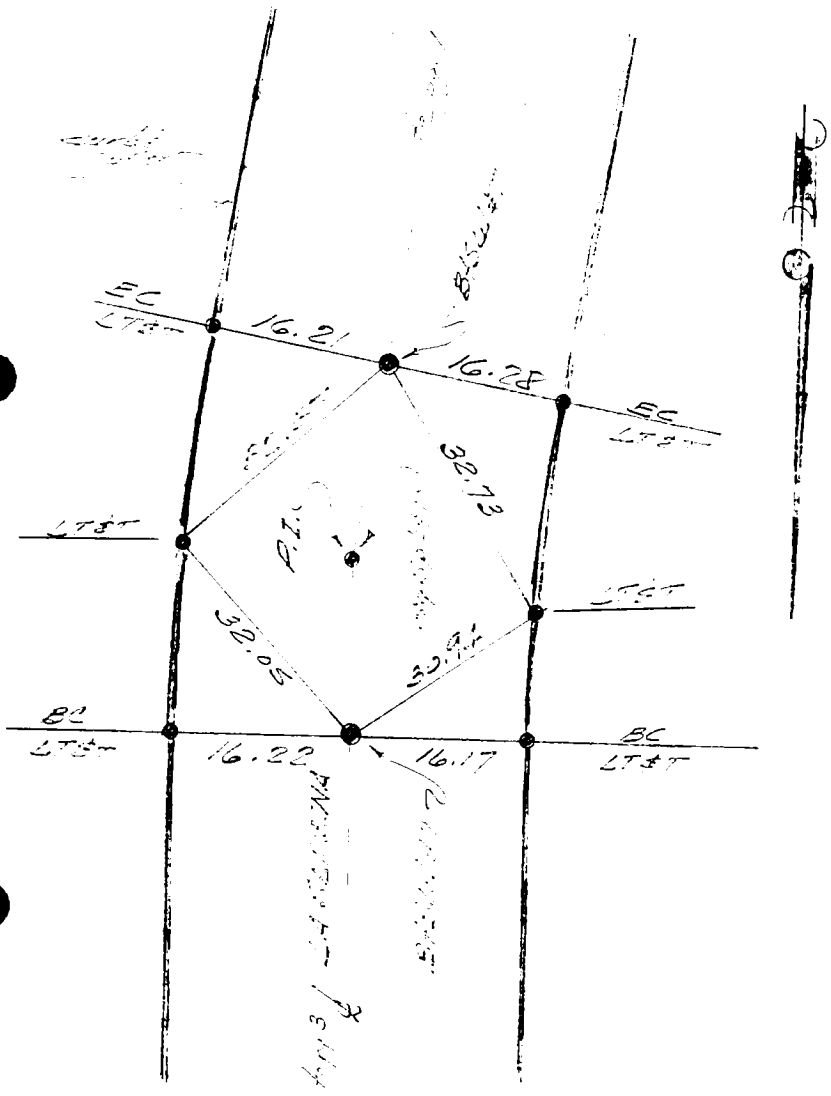

CO. ENGR. F.B. 3041: 23

WALSH-FORKERT CIVIL ENGINEERS, INC.
127 N. LANG AVE., WEST COVINA, CALIF.

FB _____ PG 3 of

Survey For [illegible]

Date [illegible]

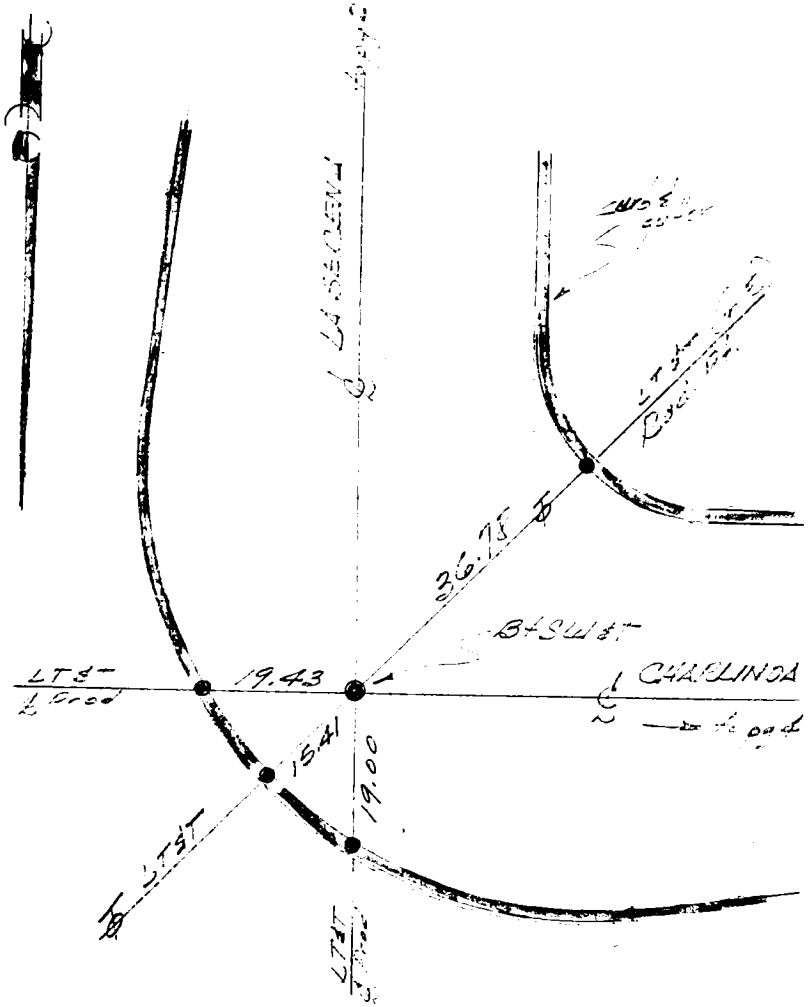

CO. ENGR. F.B. 3041: 24

WALSH-FORKERT CIVIL ENGINEERS, INC.
127 N. LANG AVE., WEST COVINA, CALIF.

FB _____ PG 40

Survey For Fontana Enterprises
[illegible] TR No 25765

Date 9-11-63
Clear-warm
D. Hibbs
E. Holt
K. Tucker

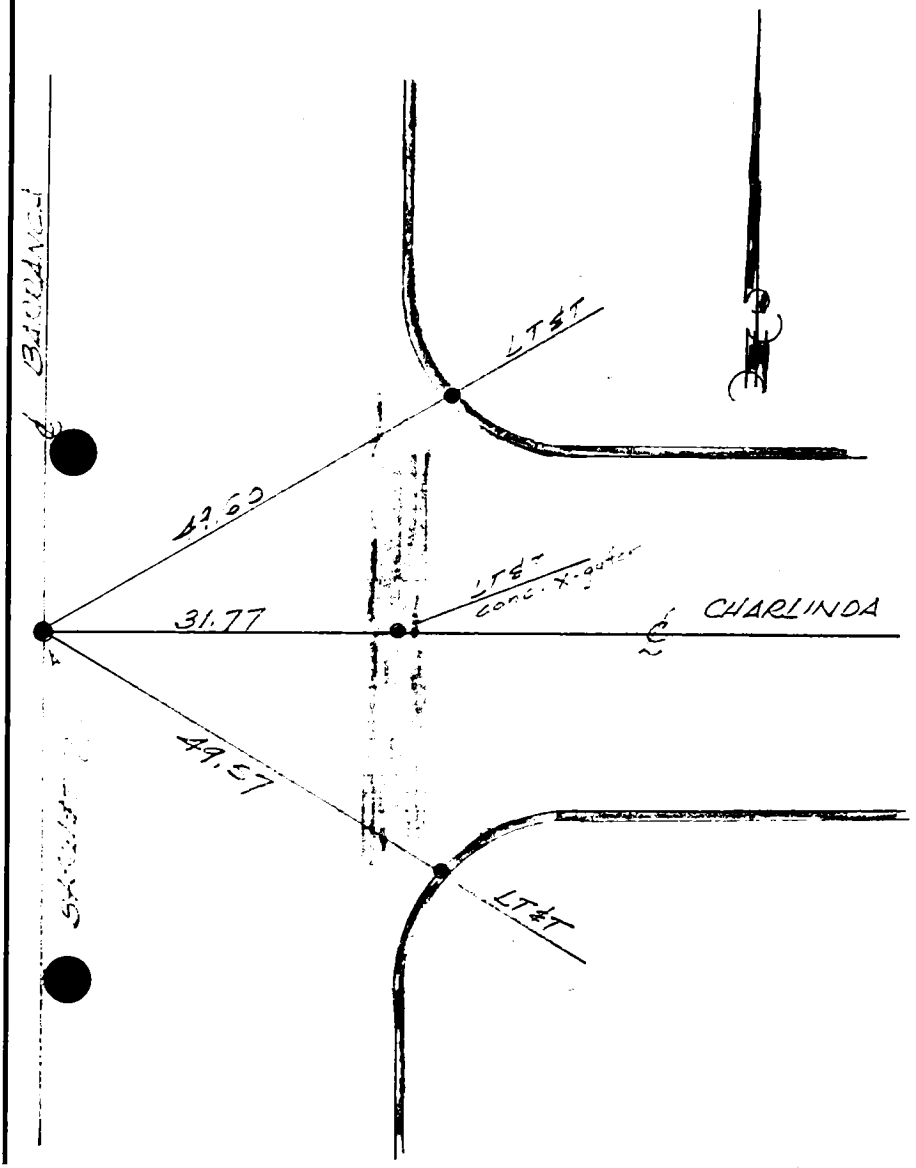

CO. ENGR. F.B. 3041: 25

WALSH-FORKERT CIVIL ENGINEERS, INC.
127 N. LANG AVE., WEST COVINA, CALIF.

FB_____ PG 5 of

Survey For Fontana Enterprises
JN 10155-2 TR No 25465

Date 9-11-63
Clear - warm

D. Hibbs
E. Holt
K. Tucker



CO. ENGR. F.B. 3041: 26

WALSH-FORKERT CIVIL ENGINEERS, INC.
127 N. LANG AVE., WEST COVINA, CALIF.

FB_____ PG 6 of

Survey For Fontana Enterprises
Jn 10155-A TR No 25765

Date 9-11-63
Clear - warm

D. Hibbs
E. Holt
K. Tucker

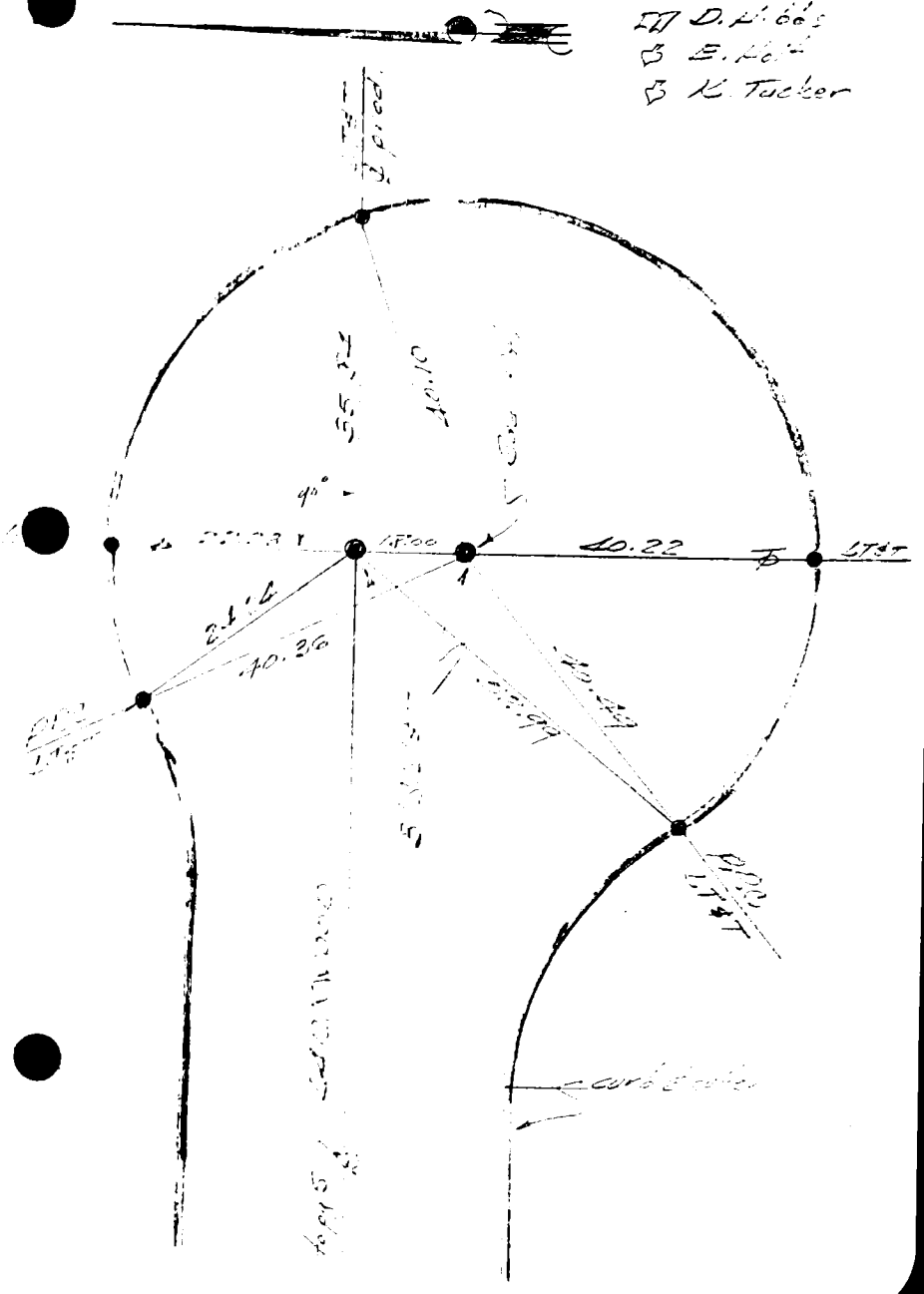

CO. ENGR. F.B. 3041: 27

WALSH-FORKERT CIVIL ENGINEERS, INC.
127 N. LANG AVE., WEST COVINA, CALIF.

FB _____ PG 8 of

Survey For Fontana Enterprises
J~10155-2 TR No 25765

Date 9-11-63
Clear-warm

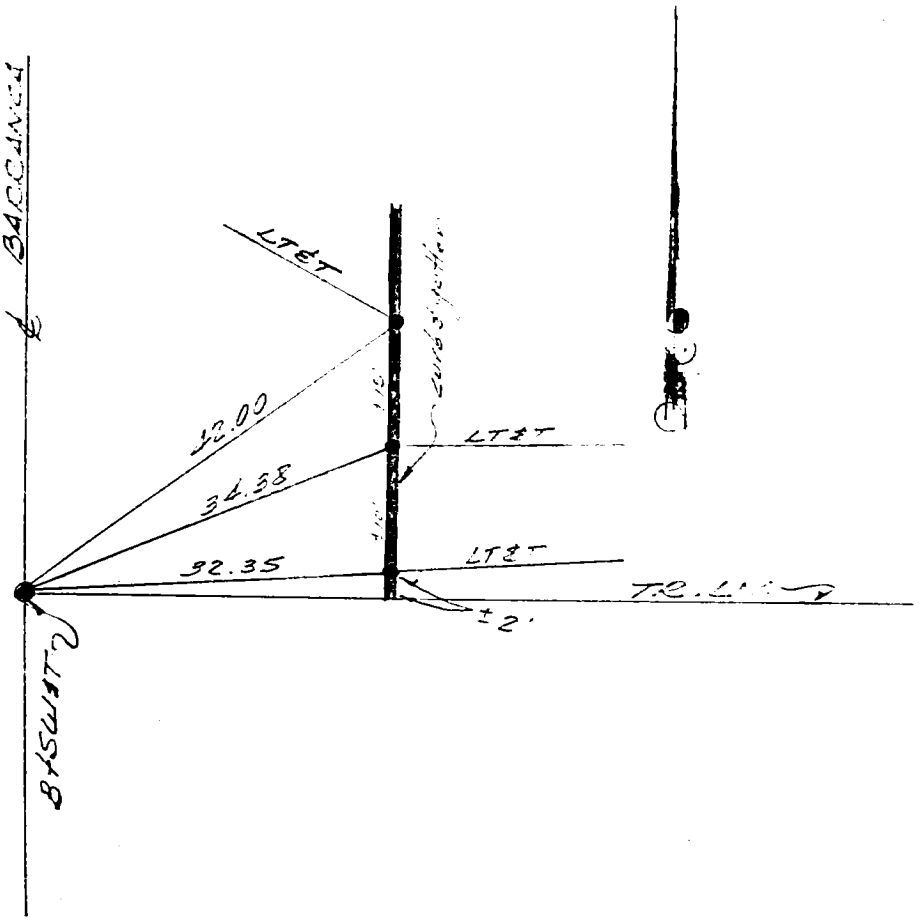

CO. ENGR. F.B. 3041:-28

TED M. WALSH & ASSOCIATES, INC. • CIVIL ENGINEERS
127 N. LANG AVE., WEST COVINA, CALIF.

FB_____ PG_____

Survey For [illegible]

Date 3-13-63



CO. ENGR. F.B. 3041: 29

TED M. WALSH & ASSOCIATES, INC. • CIVIL ENGINEERS
127 N. LANG AVE., WEST COVINA, CALIF.

FB_____ PG_____

Survey For [illegible] Date 3-12-63

Tract No 27383

C.D. Haynes [illegible]
[illegible]
[illegible]
[illegible]

⊙ Indicates L.T.&T. [illegible] 6371 W.E. [illegible]
set on [illegible] Cord

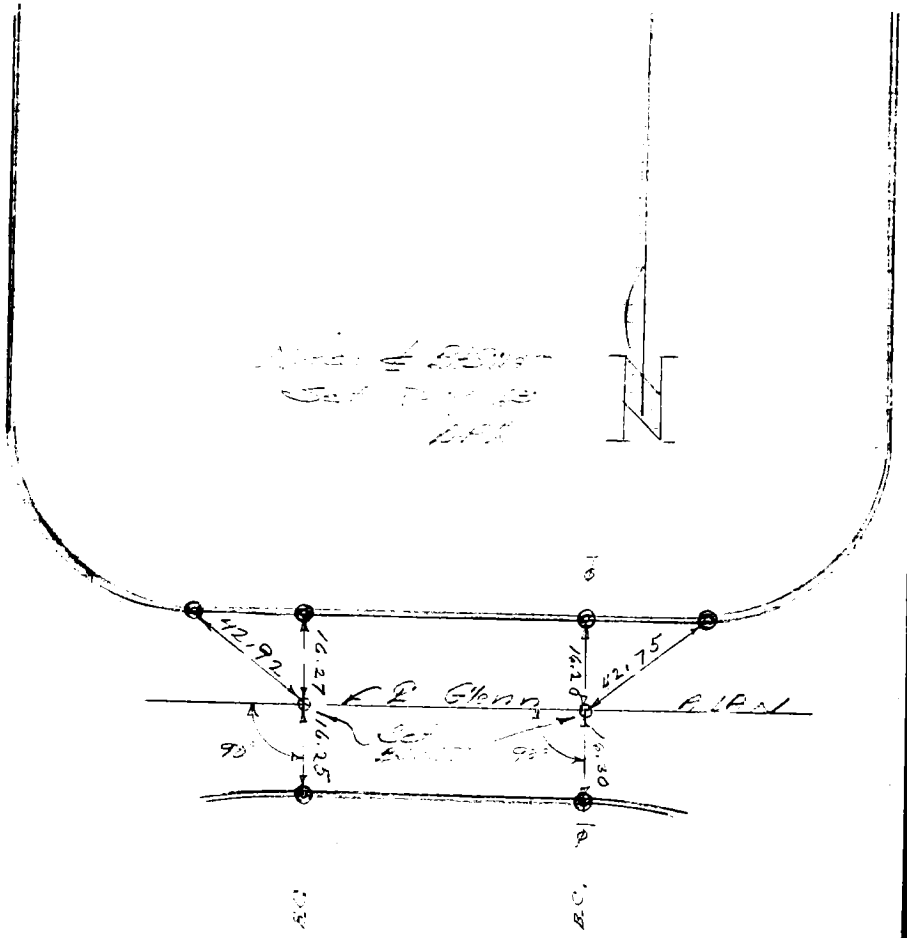

CO. ENGR. F.B. 3041: 30

TED M. WALSH & ASSOCIATES, INC. • CIVIL ENGINEERS
127 N. LANG AVE., WEST COVINA, CALIF.

FB_____ PG_____

Survey For [illegible] - JN 10588-1 Date 3-12-63

Tract No 27383

C.D. Haynes
B.R. Mitchell
K.W. Mullen
W.E. Baxter

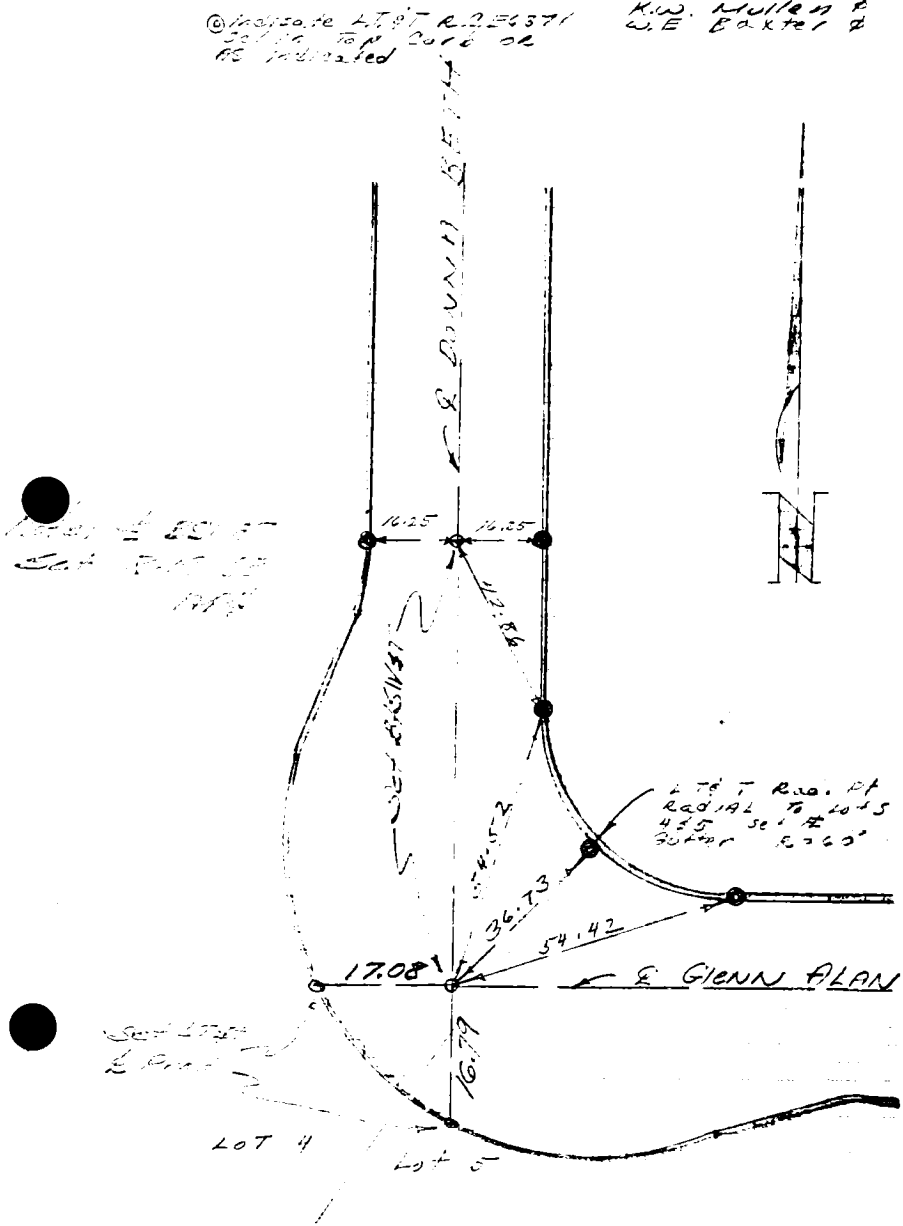

WS 38D-1

CO. ENGR. F.B. 3041: 31

TED M. WALSH & ASSOCIATES, INC. • CIVIL ENGINEERS
127 N. LANG AVE., WEST COVINA, CALIF.

FB_____ PG_____

Survey For PROTOCO JN 10588-1

Date 3-12-63

Tract No 27383

C.D. Haynes
K.W. Hollen
S.R. Mitchell
W.E. Baxter

◎ indicates L.T.&T
R.C.E 6371 TEP Curb

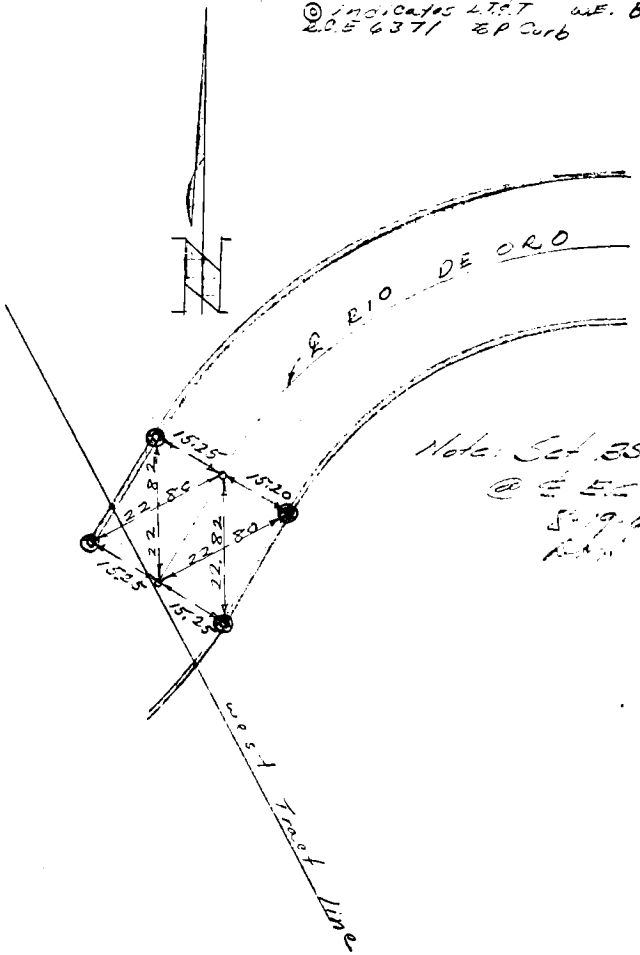

Note: Set BSWET
@ ℄ E.C. & B.C.
8-19-63

CO. ENGR. F.B. 3041: 32

TED M. WALSH & ASSOCIATES, INC. • CIVIL ENGINEERS
127 N. LANG AVE., WEST COVINA, CALIF.

FB_____ PG_____

Survey For BRUTOCO JN 10588-1

Date 3-12-63

Tract No 27383

C.D. Haynes Jr
B.R. Mitchell Jr
K.W. Mullen Jr
W.E. Baxter Jr

◎ indicates L&T&T RR.E6371 Top Curb

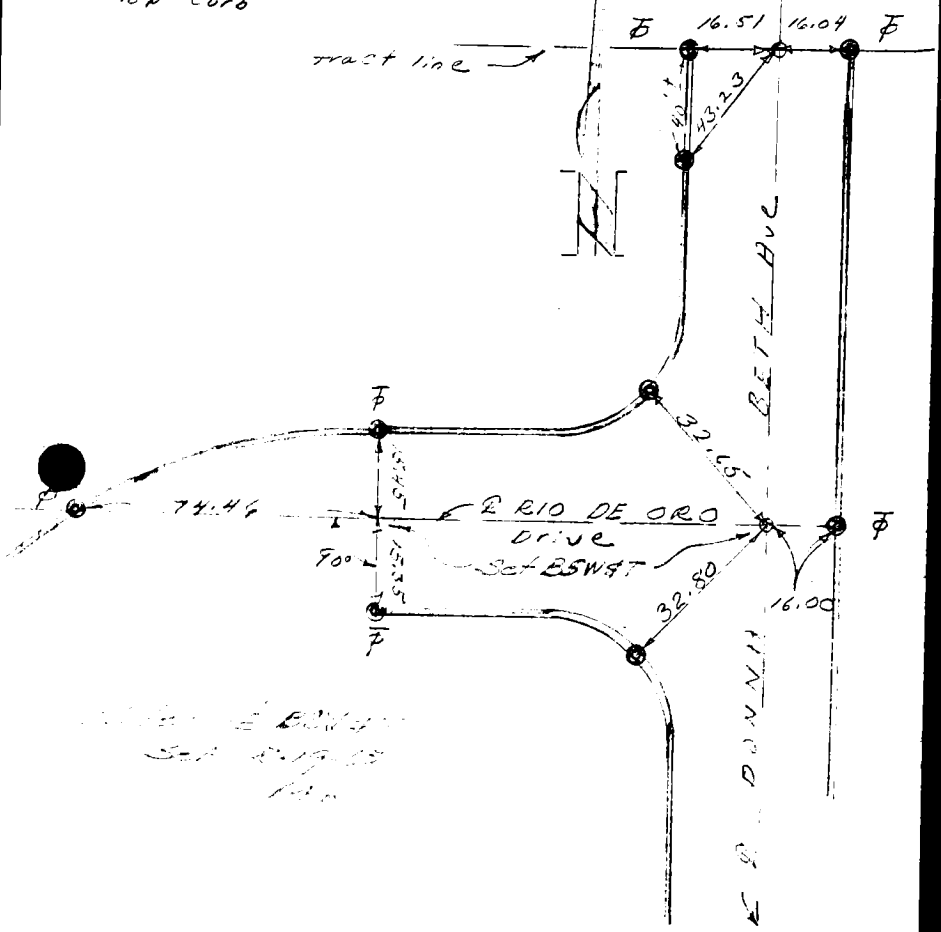

W.S. 129-297 C-3, WS 38 D-1

CO. ENGR. F.B. 3041, 33

SURVEY OF Golden Meadow & Purpleridge F B NO 602 PAGE 96

SURVEY BY Eng. Service Corp. TRACT NO 27136

DATE 8/20/63

G. Sleeper - P.C.
Lindsay
Campbell

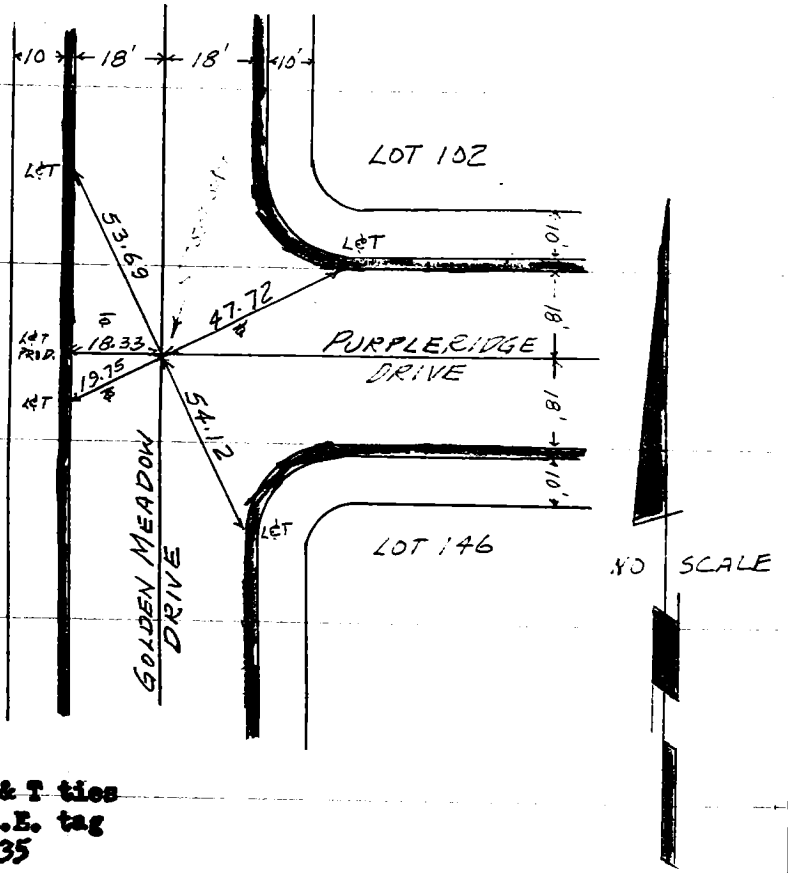

All L & T ties
with R.E. tag
no. 5335

CO. ENGR. F.B. 304 1:34

SURVEY OF P.I. in Purpleridge Drive F B NO 602 PAGE 108

SURVEY BY Eng. Service Corp. TRACT NO 27136

DATE 8/22/63

G. Sleeper - P.C.
Lindsay
Campbell

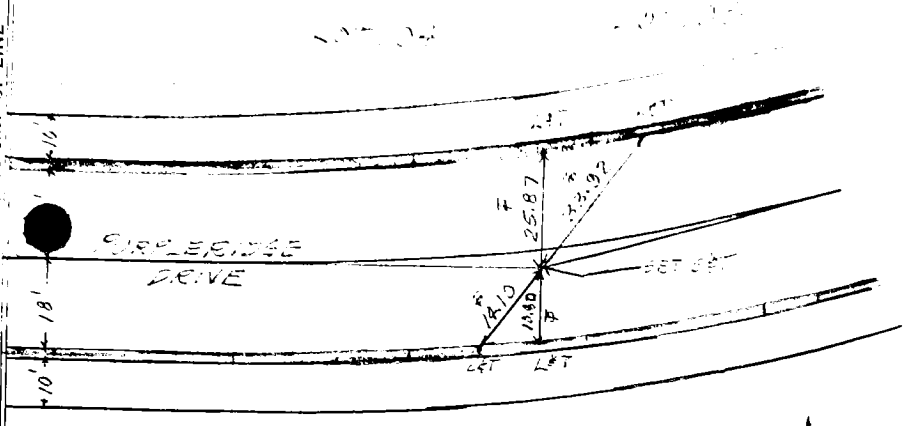

All L & T ties
with R.E. tag
no. 5335

NO SCALE

CO. ENGR. F.B. 3041: 35

SURVEY OF P.I. in Purpleridge Drive F B NO. 602 PAGE 109

SURVEY BY Eng. Service Corp. TRACT NO. 27136

DATE 8/22/63

G. Sleeper - P.C.
Lindsay
Campbell

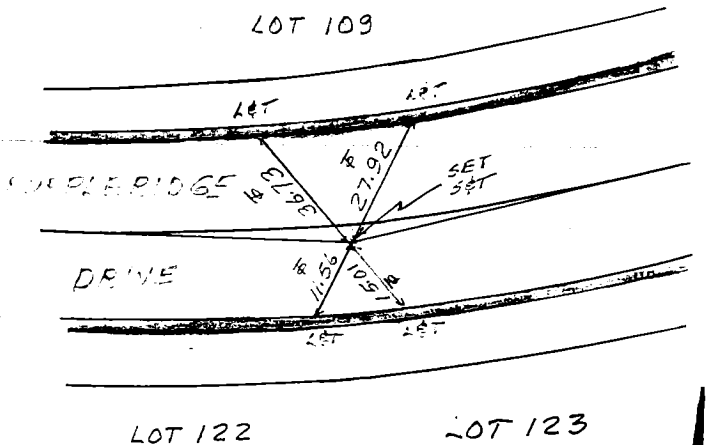

All L & T ties
with R.E. tag
no. 5335

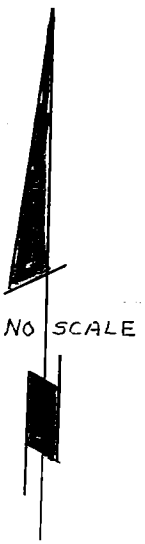

CO. ENGR. F.B. 3041: 36

SURVEY OF Purpleridge & Sprucegrove F B NO. 602 PAGE 110

SURVEY BY Eng. Service Corp. TRACT NO. 27136

DATE 8/23/63

G. Sleeper - P.C.
Lindsay
Campbell

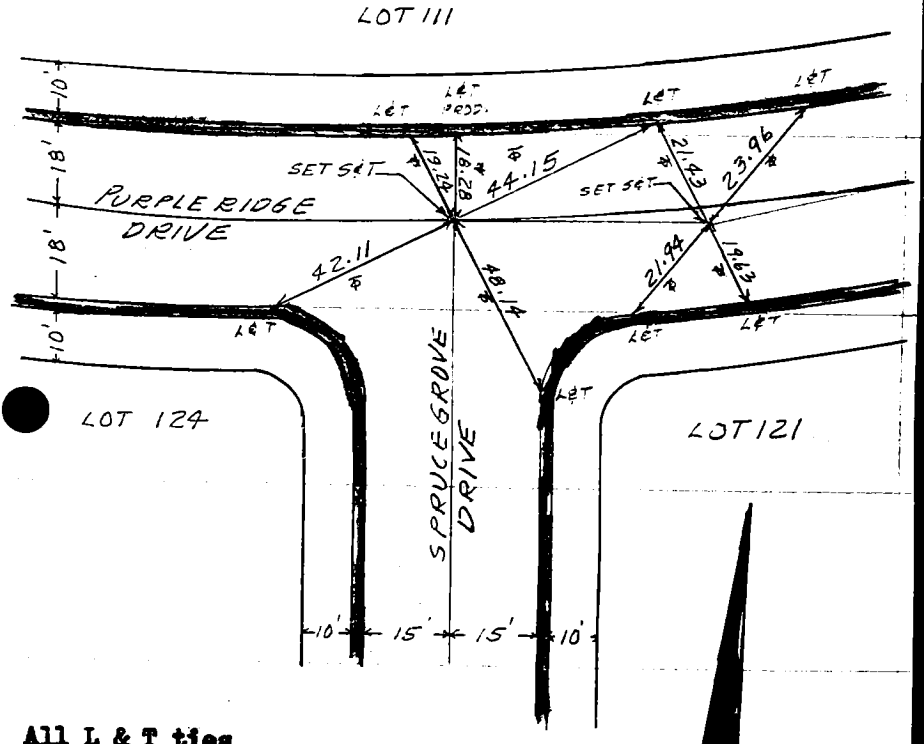

All L & T ties with R.E. tag no. 5335

NO SCALE

DO NOT EXTEND NOTES THIS SIDE OF LINE

CO. ENGR. F.B. 3041: 37

SURVEY OF Golden Meadow & Grovespring F B NO. 682 PAGE 97

SURVEY BY Eng. Service Corp. TRACT NO. 27136

DATE 8/20/63

G. Sleeper - P.C.
Lindsay
Campbell

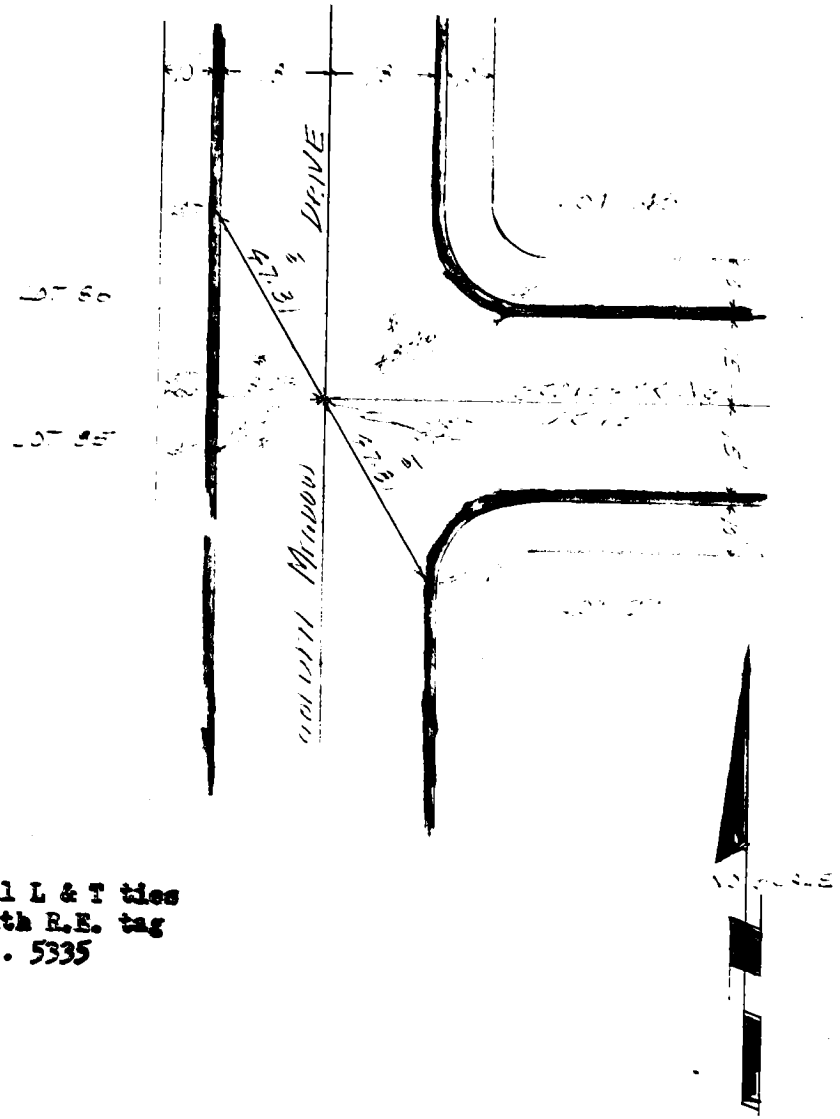

All L & T ties
with R.E. tag
no. 5335

CO. ENGR. F.B. 3041: 38

SURVEY OF Golden Meadow & Abbottswood F B NO. 602 PAGE 98

SURVEY BY Eng. Service Corp. TRACT NO. 27136

DATE 8/20/63

G. Sleeper - P.C.
Lindsay
Campbell

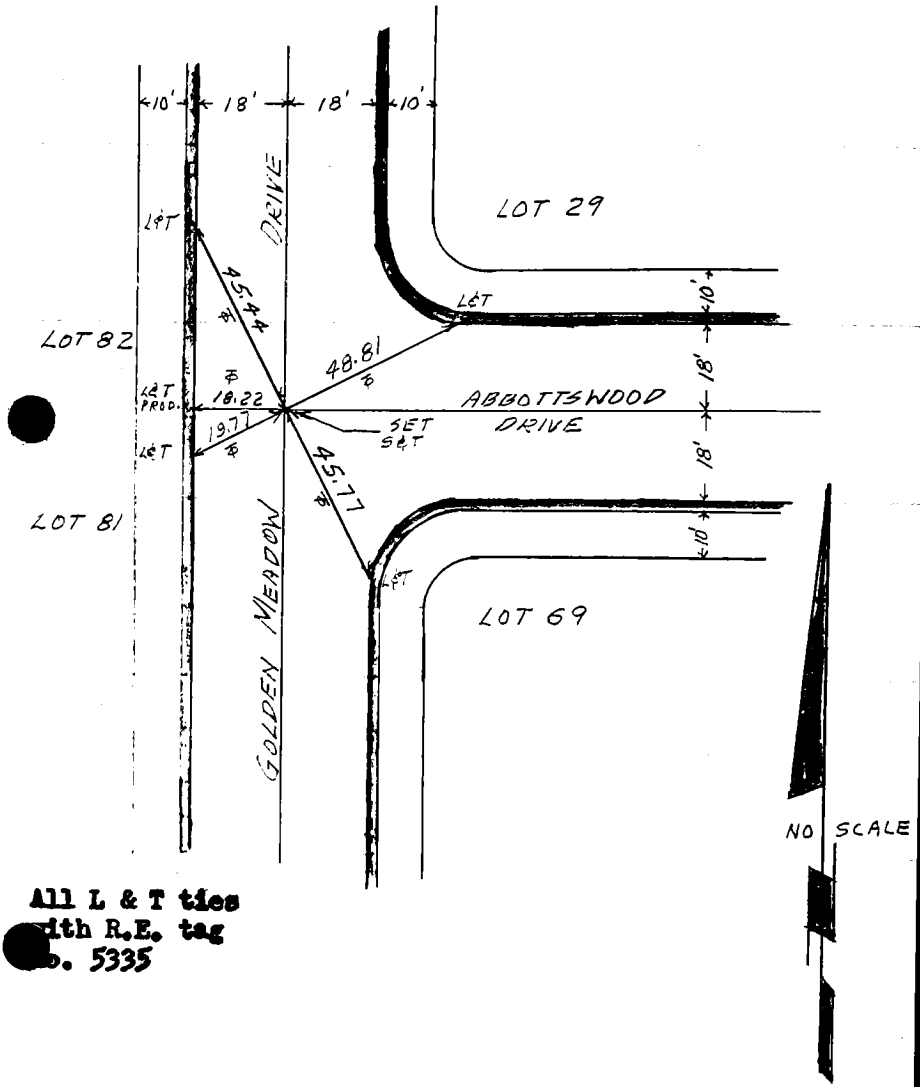

All L & T ties with R.E. tag No. 5335

DO NOT EXTEND NOTES THIS SIDE OF LINE

CO. ENGR. F.B. 3041: 39

SURVEY OF Golden Meadow Cul De Sac F B NO 682 PAGE 99

SURVEY BY Eng. Service Corp. TRACT NO 27136

DATE 8/21/63

G. Sleeper - P.C.
Lindsay
Campbell

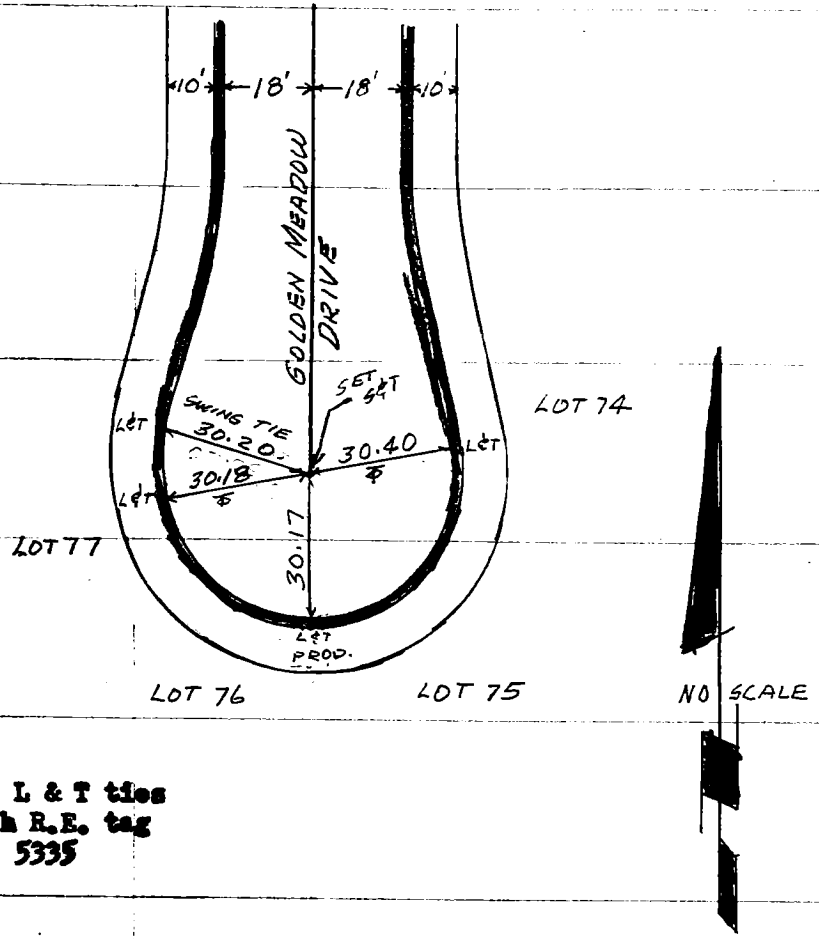

All L & T ties
with R.E. tag
no. 5335

CO. ENGR. F.B. 3041: 40

SURVEY OF P.I.'s in Grovespring Dr. F B NO. 602 PAGE 102

SURVEY BY Eng. Service Corp. TRACT NO. 27136

DATE 8/21/63

G. Sleeper - P.C.
Lindsay
Campbell

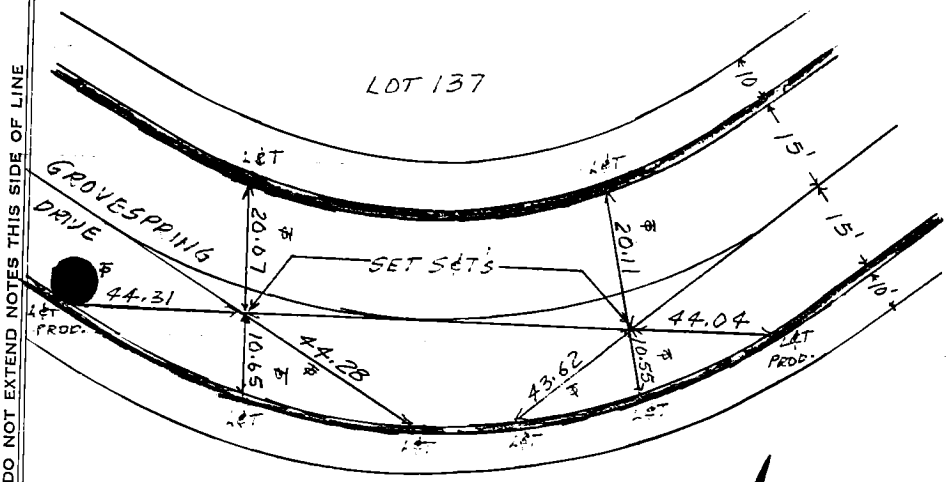

LOT 18

All L & T ties with R.E. tag no. 5335



DO NOT EXTEND NOTES THIS SIDE OF LINE

CO. ENGR. F.B. 3041: 41

SURVEY OF P.I. in Abbottswood Drive F B NO. 682 PAGE 100

SURVEY BY Eng. Service Corp. TRACT NO. 27136

DATE 8/21/63

G. Sleeper - P.C.
Lindsay
Campbell

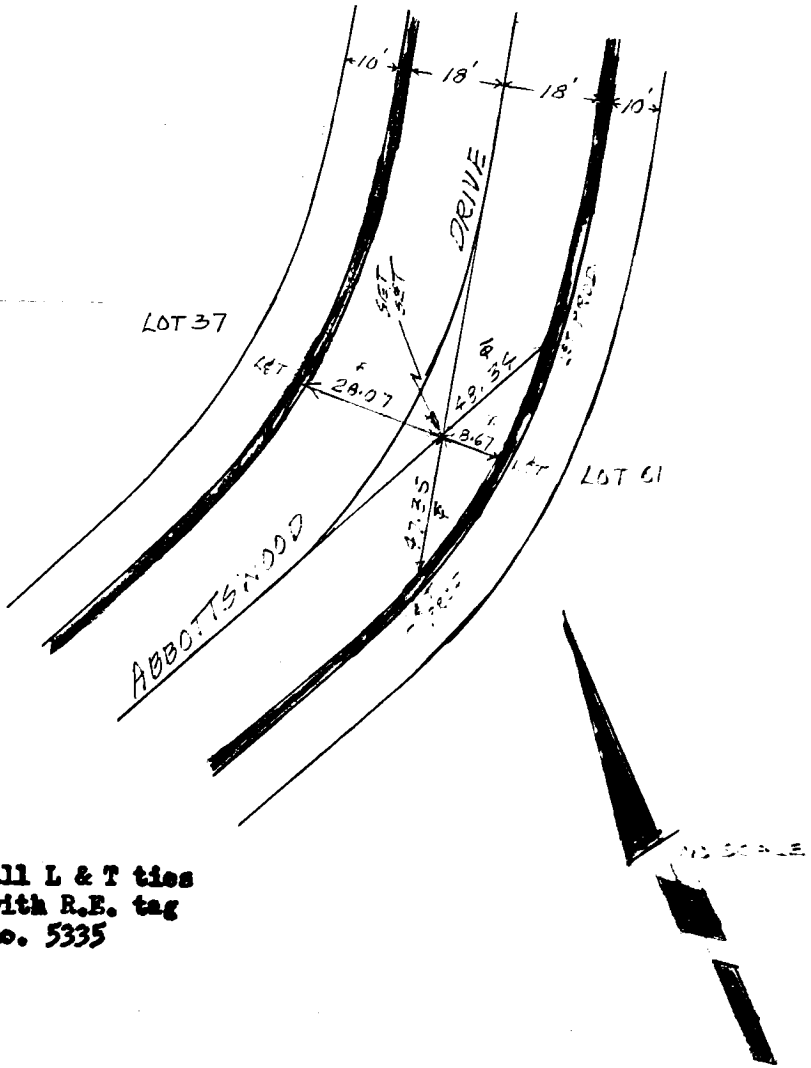

All L & T ties
with R.E. tag
no. 5335

CO. ENGR. F.B. 3041: 42

SURVEY OF P.I. in ABBOTTSWOOD DRIVE F B NO. 682 PAGE 101

SURVEY BY Eng. Service Corp. TRACT NO. 27136

DATE 8/21/63

G. Sleeper - P.C.
Lindsay
Campbell

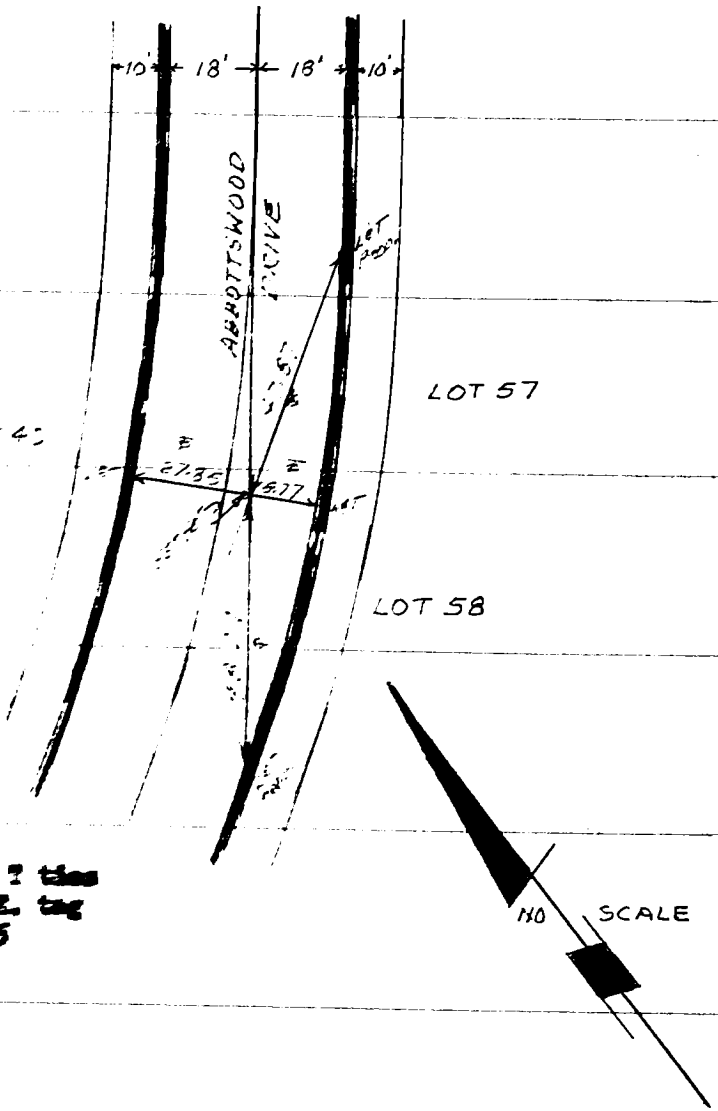

All L & T ties
with R.E. tag
No. 5335

DO NOT EXTEND NOTES THIS SIDE OF LINE

CO. ENGR. F.B. 3041: 43

SURVEY OF P.I.s in Grovespring Dr. F B NO 602 PAGE 103

SURVEY BY Eng. Service Corp. TRACT NO 27136

DATE 8/21/63

G. Sleeper - P.C.
Lindsay
Campbell

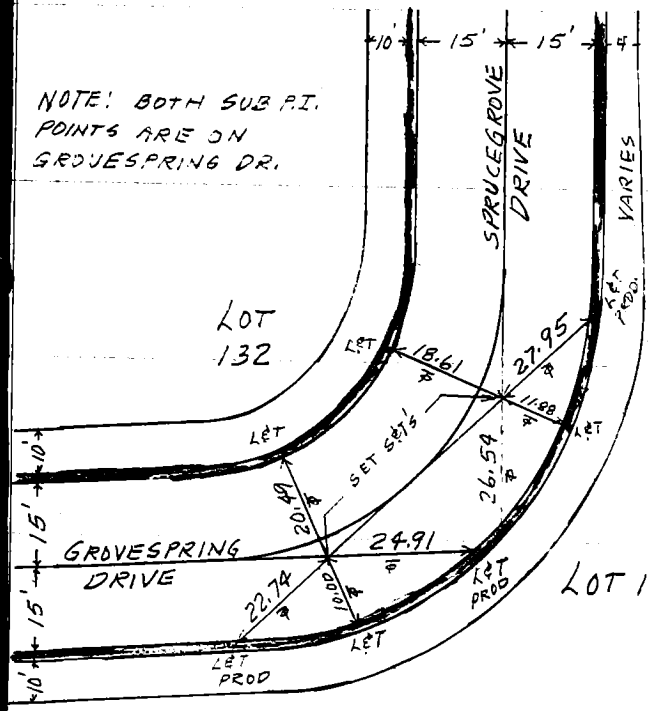



All L & T ties with R.E. tag no. 5335

CO. ENGR. F.B. 3041: 44

SURVEY OF Sprucegrove & Maplepark Dr. F B NO. 602 PAGE 104

SURVEY BY Eng. Service Corp. TRACT NO. 27136

DATE 8/22/63

G. Sleeper - P.C.
Lindsay
Campbell

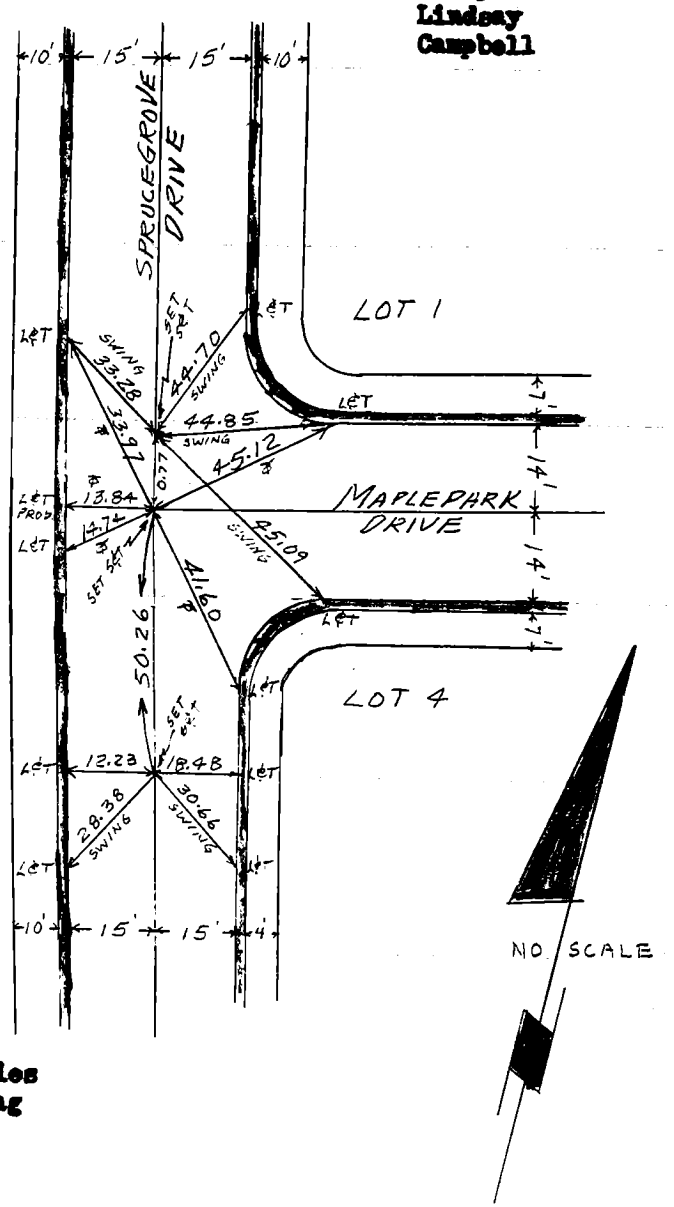

All L & T ties with R.E. tag no. 5335

DO NOT EXTEND NOTES THIS SIDE OF LINE

CO. ENGR. F.B. 3041: 45

SURVEY OF P.I.s in Maplepark Drive F B NO. 602 PAGE 105

SURVEY BY Eng. Service Corp. TRACT NO. 27136

DATE 8/22/63

G. Sleeper - P.C.
Lindsay
Campbell

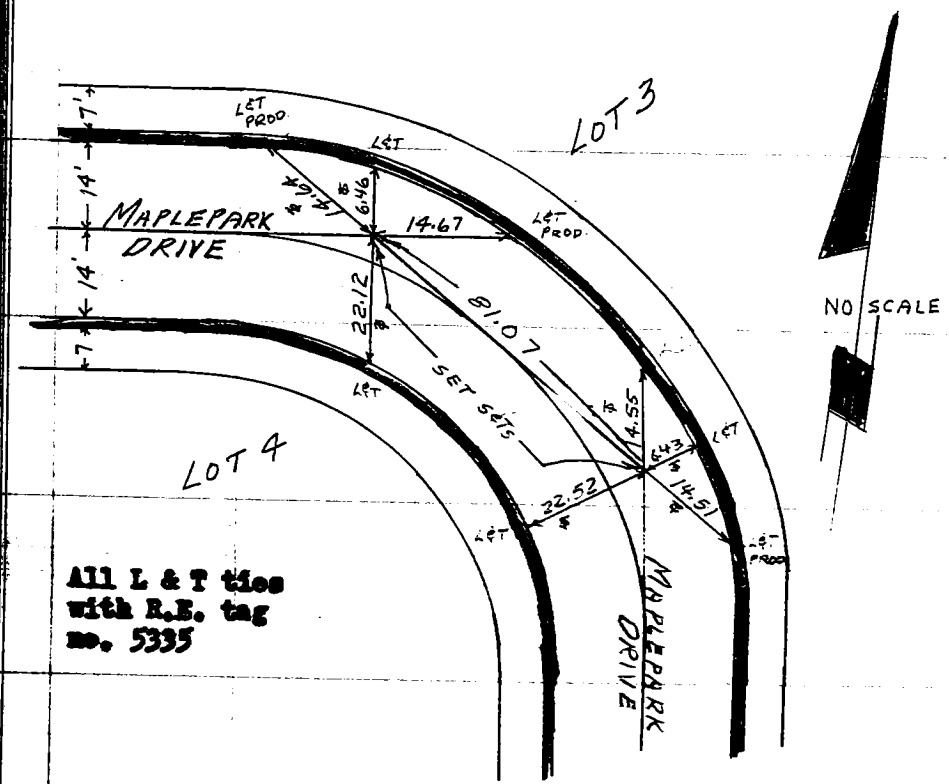

All L & T ties with R.E. tag no. 5335

CO. ENGR. F.B. 3041:246

SURVEY OF Angle point in Maplepark F B NO. 602 PAGE 106

SURVEY BY Eng. Service Corp. TRACT NO. 27136

DATE 8/22/63

G. Sleeper - P.C.
Lindsay
Campbell

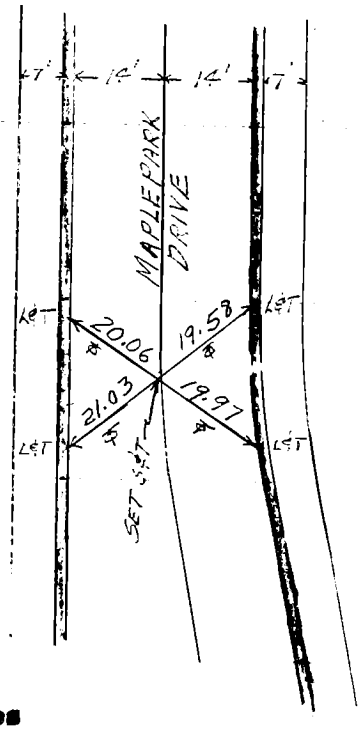



All L & T ties
with R.E. tag
no. 5335

DO NOT EXTEND NOTES THIS SIDE OF LINE

CO. ENGR. F.B. 3041: 47

SURVEY OF Cul de sac in Maplepark Dr. F B NO. 602 PAGE 107

SURVEY BY Eng. Service Corp. TRACT NO. 27136

DATE 8/22/63

G. Sleeper - P.C.
Lindsay
Campbell

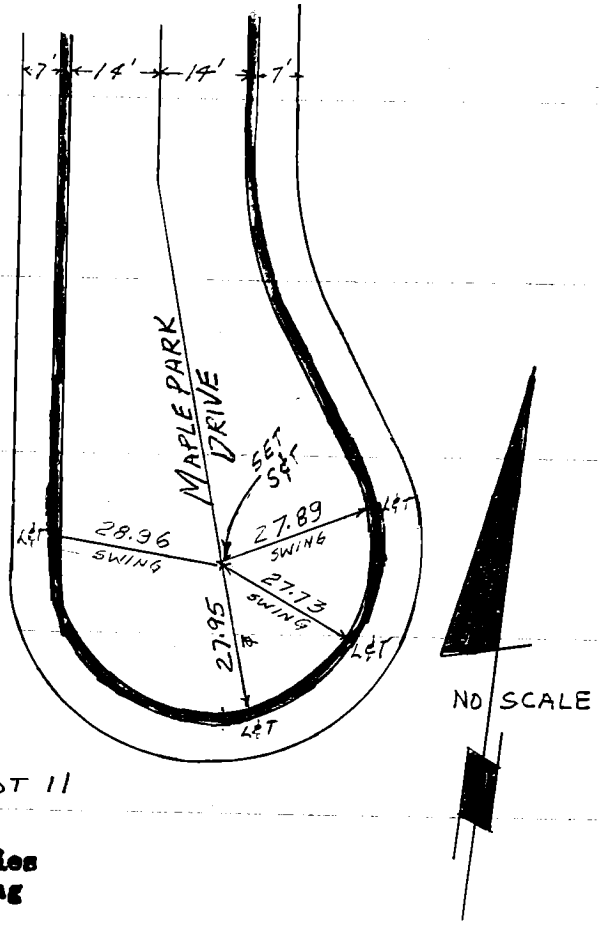

All L & T ties
with R.E. tag
no. 5335

CO. ENGR. F.B. 3041: 48

SURVEY OF Centerline ties F. B. Pg.

SURVEY BY Paul Calvo & Associates TR. No. 22365

August 26, 1963 La Puente, Calif.

NOTE: North half of Main St. not constructed.

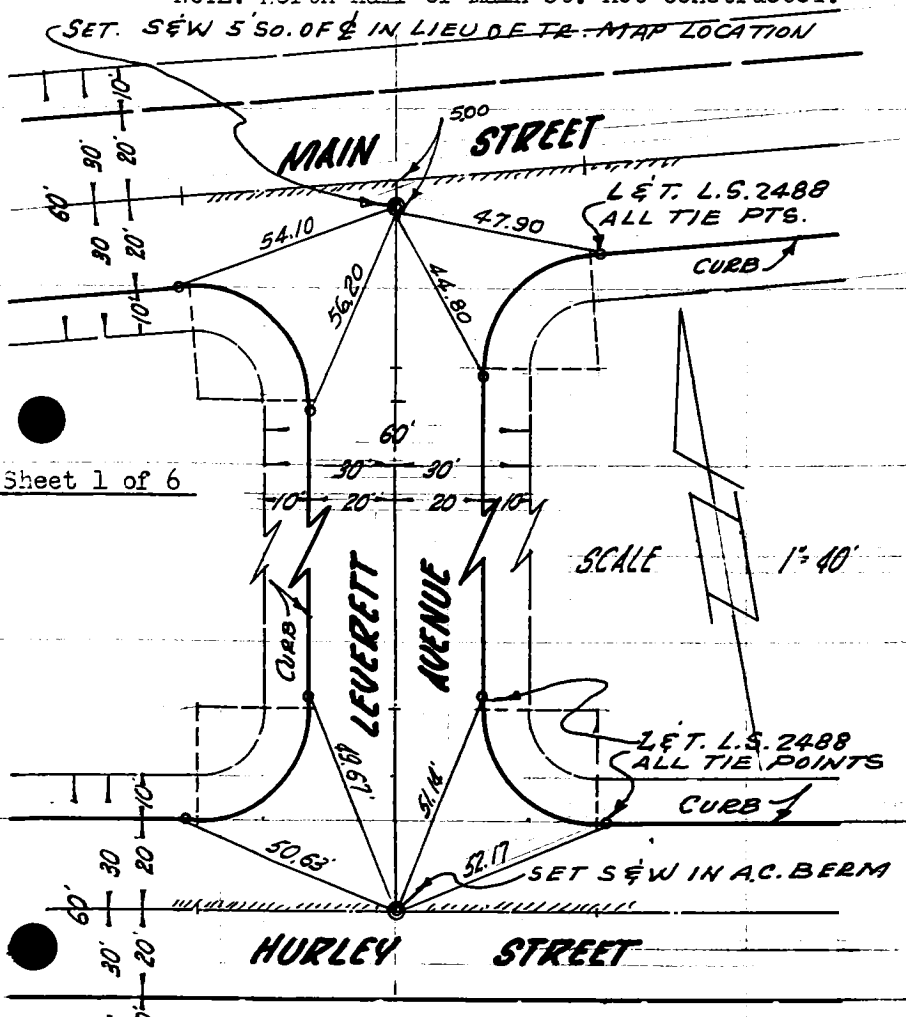

Sheet 1 of 6

NOTE: South half of Hurley not constructed.

CO. ENGR. F.B. 3041: 49

SURVEY OF Centerline ties F. B. Pg.

SURVEY BY Paul Calvo & Associates TR. No. 22365

DATE August 26, 1963 La Puente, Calif

Sheet 2 of 6

NOTE: North half of Main St. & East half of Laura Ave North of Main St. not constructed.

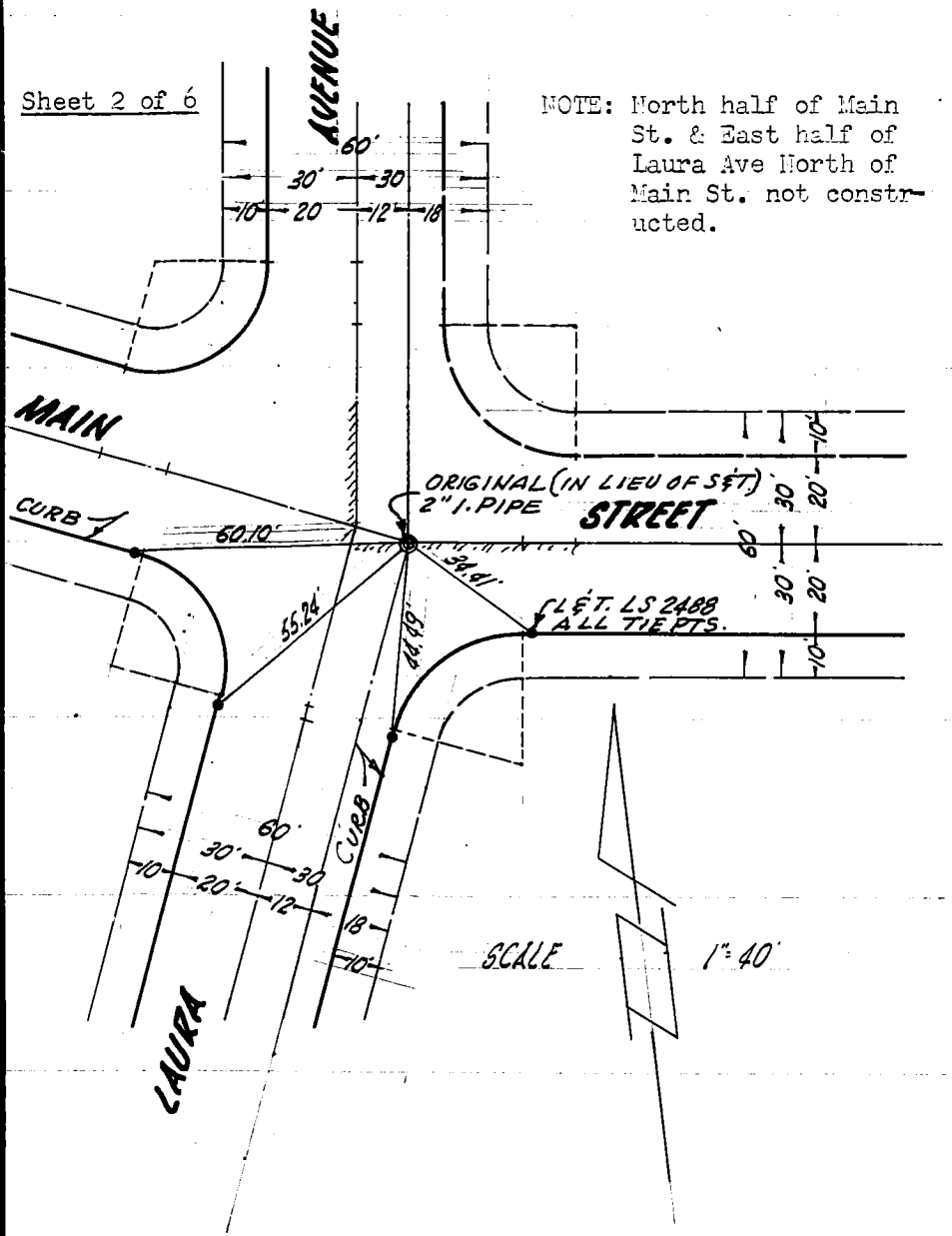

CO. ENGR. F.B. 3041: 50

SURVEY OF Centerline ties F. B. Pg.

SURVEY BY Paul Calvo & Associates TR. No. 22365

DATE August 26, 1963 La Puente, Calif

Sheet 3 of 6

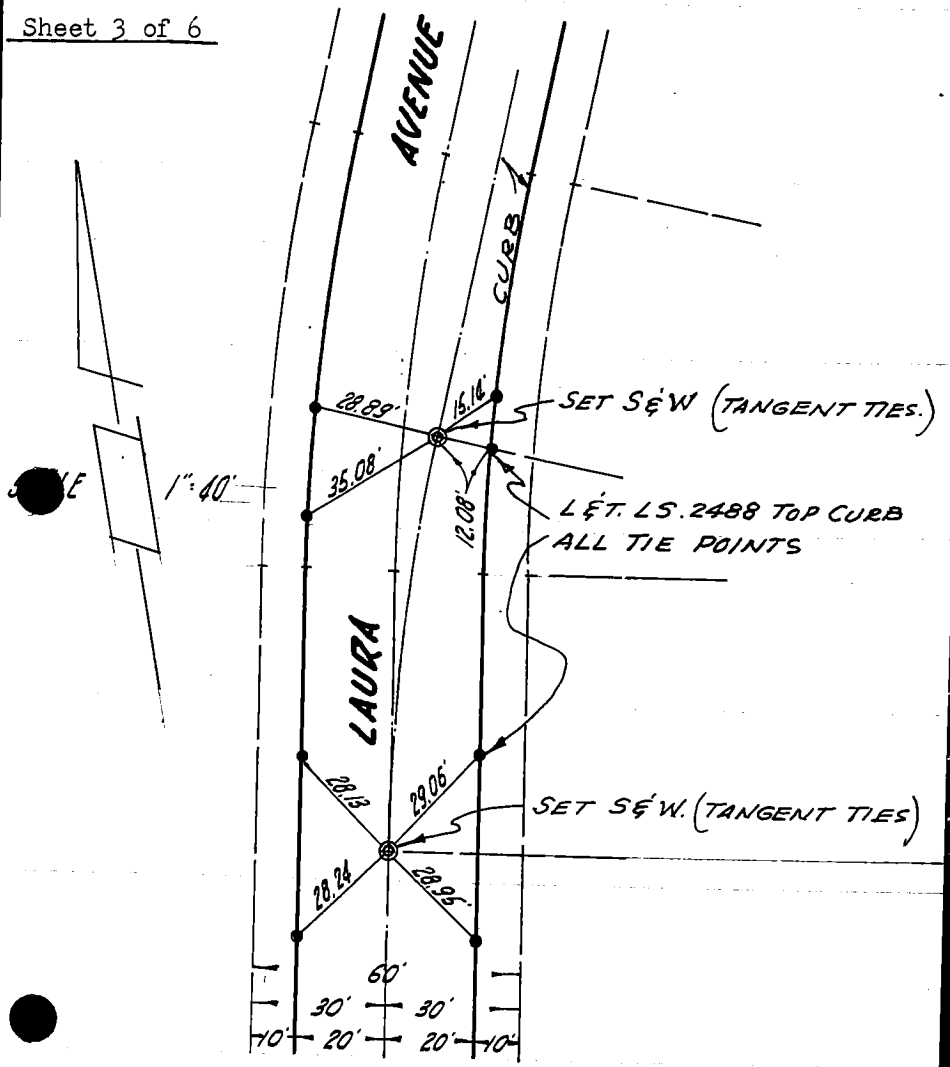

CO. ENGR. F.B. 3041: 51

SURVEY OF Centerline ties F. B. ____ PG. ____

SURVEY BY Paul Calvo & Associates TR. NO. 22365

DATE August 26, 1963 La Puente, Calif.

Sheet 4 of 6

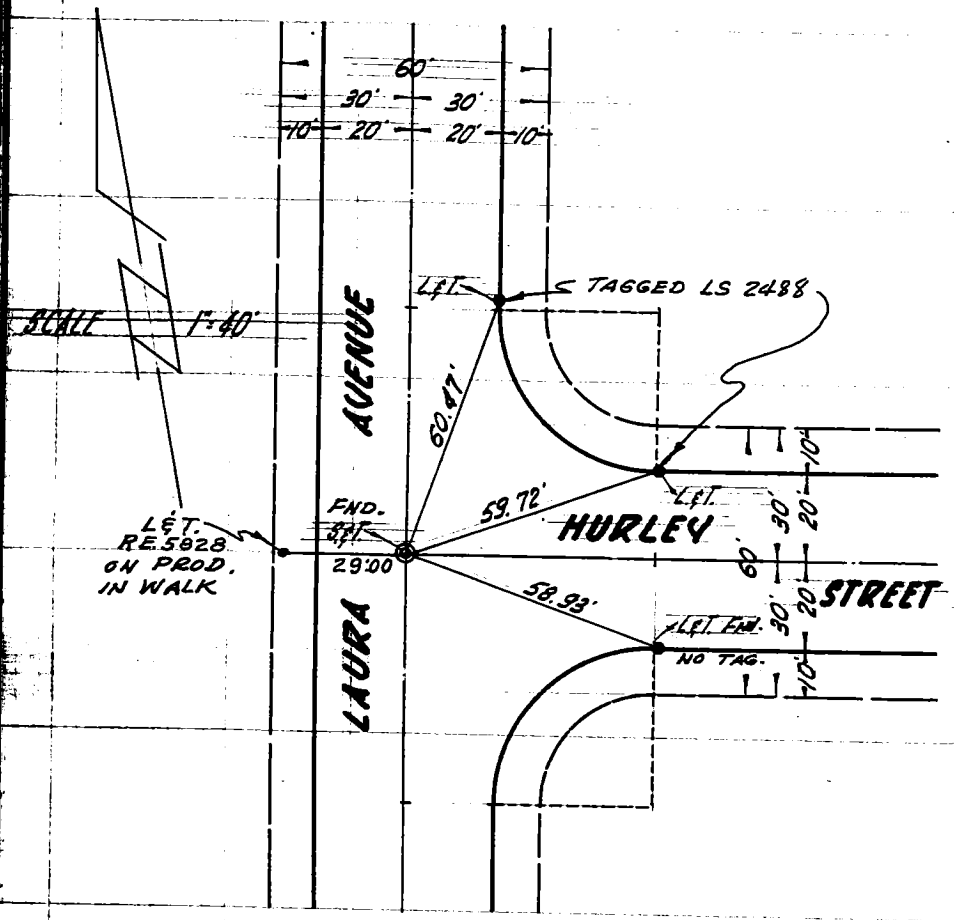

CO. ENGR. F.B. 3041 : 52 .

SURVEY OF Centerline ties. F. B. Pg.

SURVEY BY Paul Calvo & Associates

DATE August 26, 1963 TR. No. 22365 La Puente, Calif.

Sheet 5 of 6

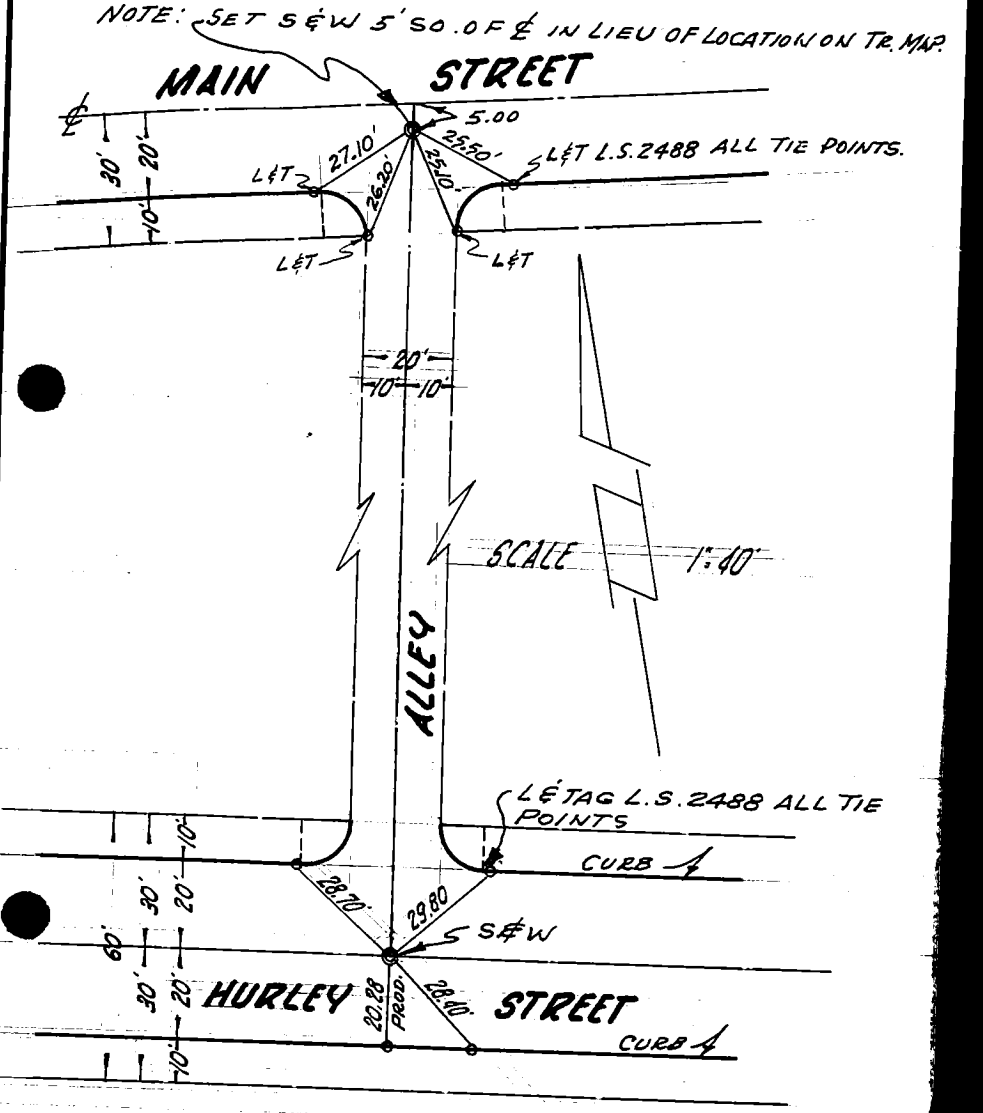

CO. ENGR. F.B. 3041: 53

SURVEY OF Centerline ties F. B. Pg.

SURVEY BY Paul Calvo & Associates TR. No. 22365

DATE August 26, 1963 La Puente, Calif.

Sheet 6 of 6

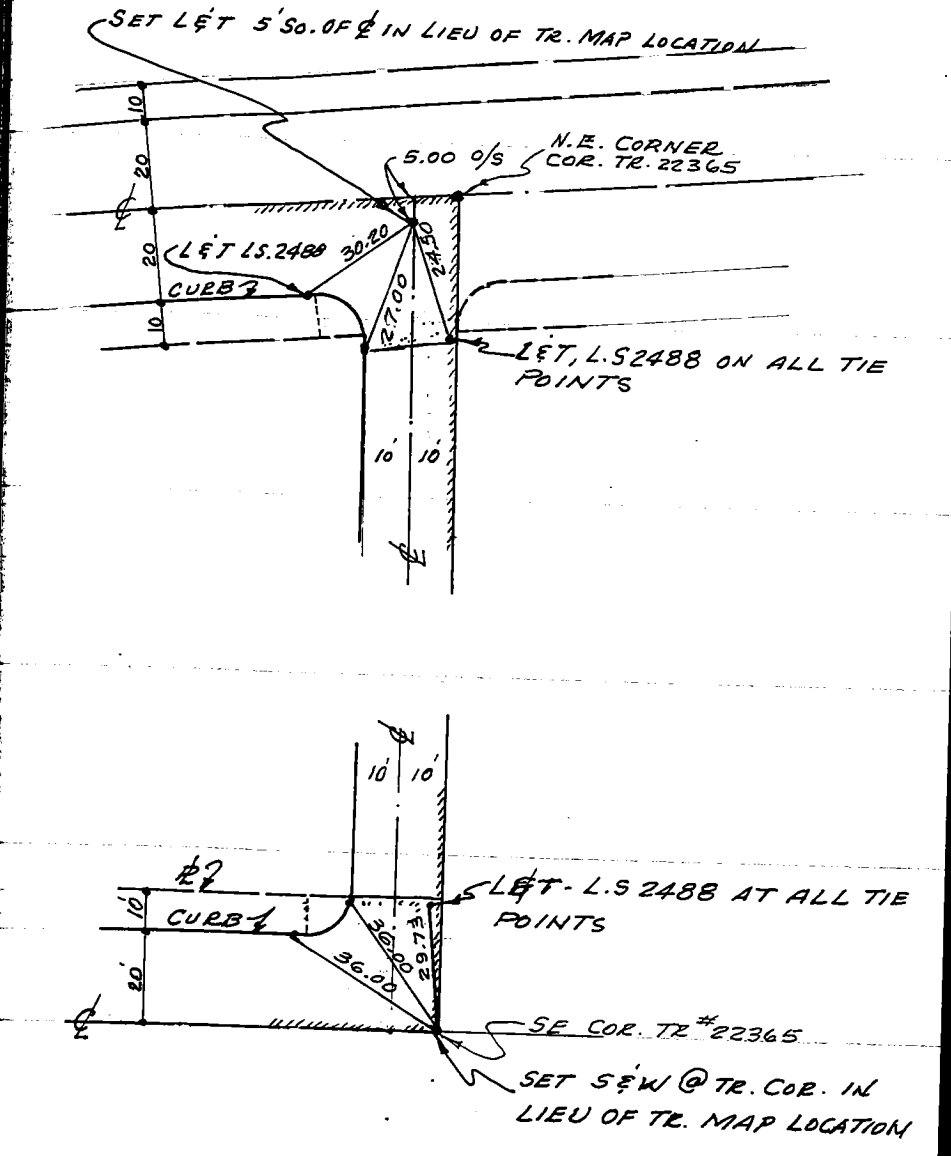

CO. ENGR. F.B. 3041: 54

SURVEY OF ℄ Ties F. B. ____ PG. 45

SURVEY BY Hillcrest Engineering Corp. TR. No. 27402

DATE Sept. 10, 1963

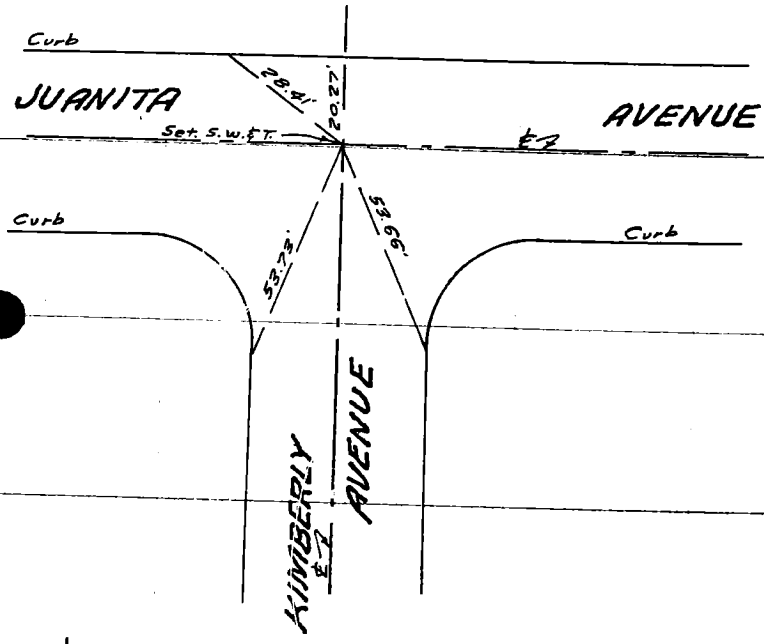

Note
All Ties Are To Steel Pins in Curb

CO. ENGR. F.B. 3041: 55

SURVEY OF ℄ Ties F. B. ____ PG. 2/5

SURVEY BY Hillcrest Engineering Corp. TR. No. 27402

DATE Sept. 10, 1963

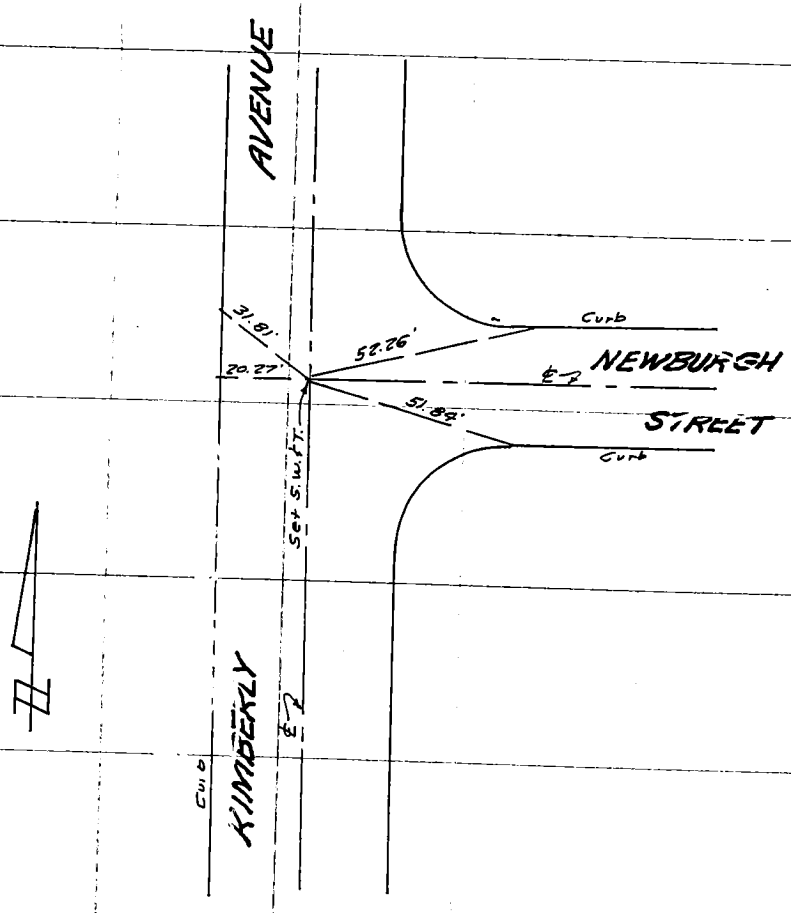

Note
All Ties Are To Steel Pins in Curb

CO. ENGR. F.B. 3041: 56

SURVEY OF E Ties F. B. _____ PG. 3/5

SURVEY BY Hillcrest Engineering Corp. TR. No. 27402

DATE Sept 10, 1963



Note
All Ties Are To Steel Pins in Curb

CO. ENGR. F.B. 3041: 57

SURVEY OF ℄ Ties F. B. _____ PG. 4/5

SURVEY BY Hillcrest Engineering Corp. TR. No. 27402

DATE Sept 10, 1963

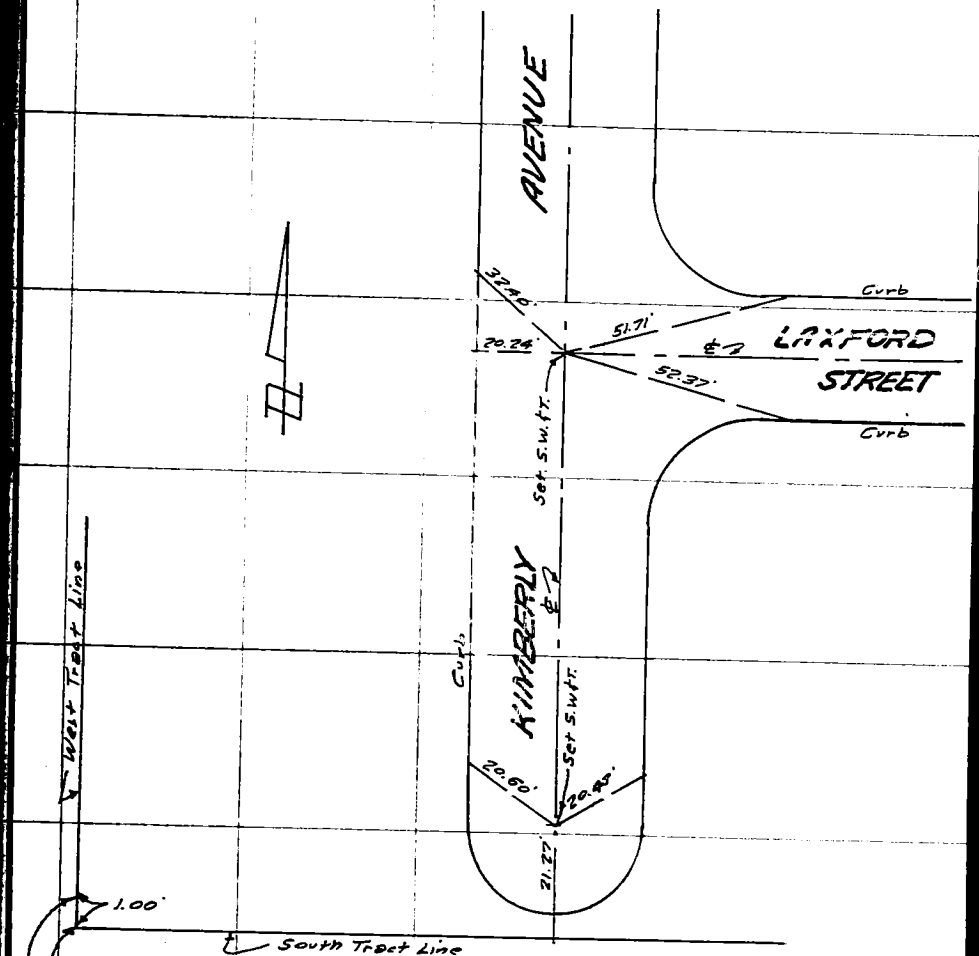

Note
All Ties Are To Steel Pins in Curb

CO. ENGR. F.B. 3041: 58

SURVEY OF ℄ Ties F. B. _____ PG. 9/5

SURVEY BY Hillcrest Engineering Corp TR. No. 27402

DATE Sept. 10, 1963



Note
All Ties Are To Steel Pins in Curb

CO. ENGR. F.B. 3041: 59

F. B. _____ PG. _____ SURVEY OF [illegible]

TR. No. 26495 SURVEY BY [illegible] SURVEYING Co.

DATE 5-21-62

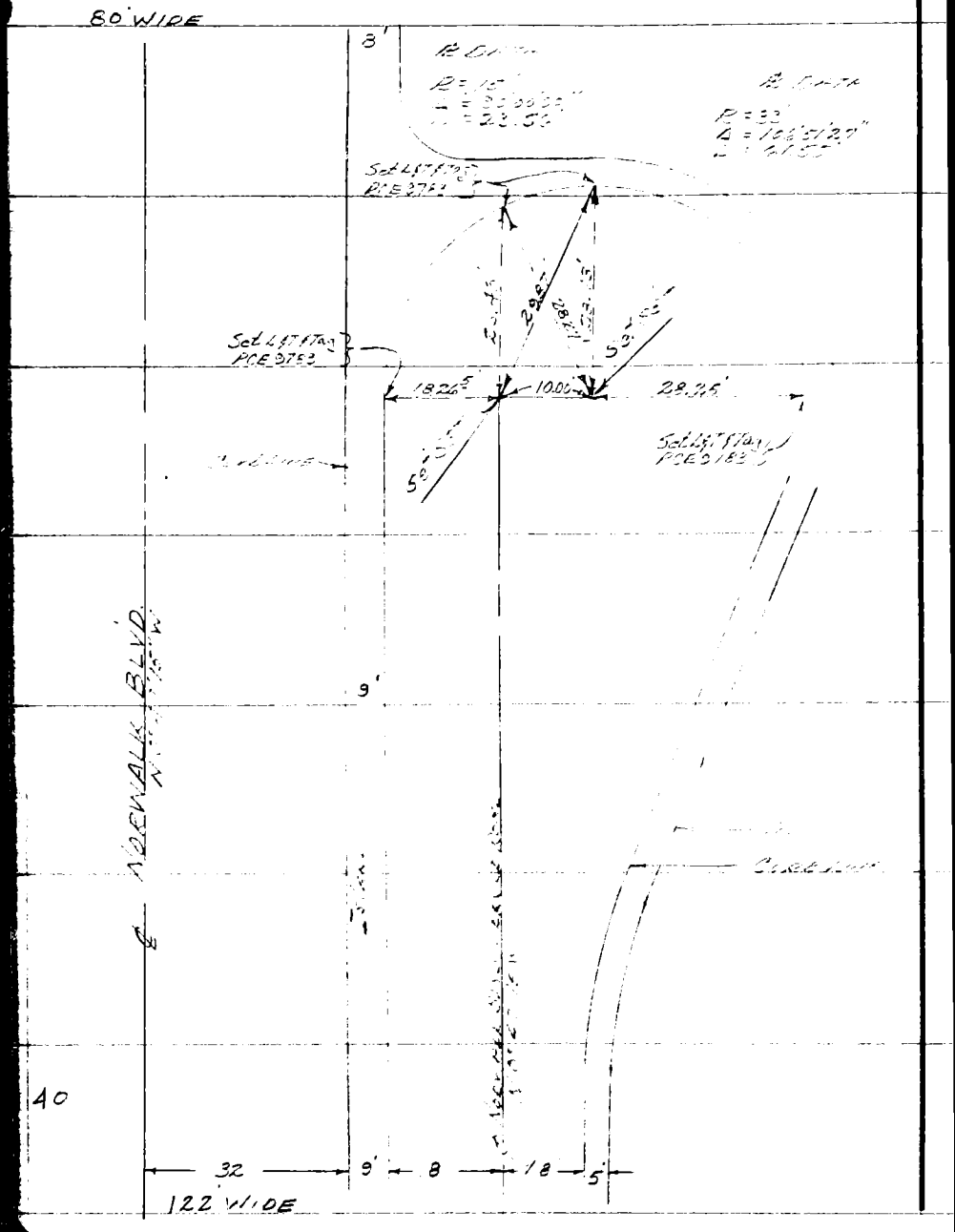

CO. ENGR. F.B. 3041: 60

SURVEY OF ℄ TIES F. B. _____ PG. _____

SURVEY BY BARCLAY SURVEYING CO. TR. NO. 26495

DATE 5-19-62

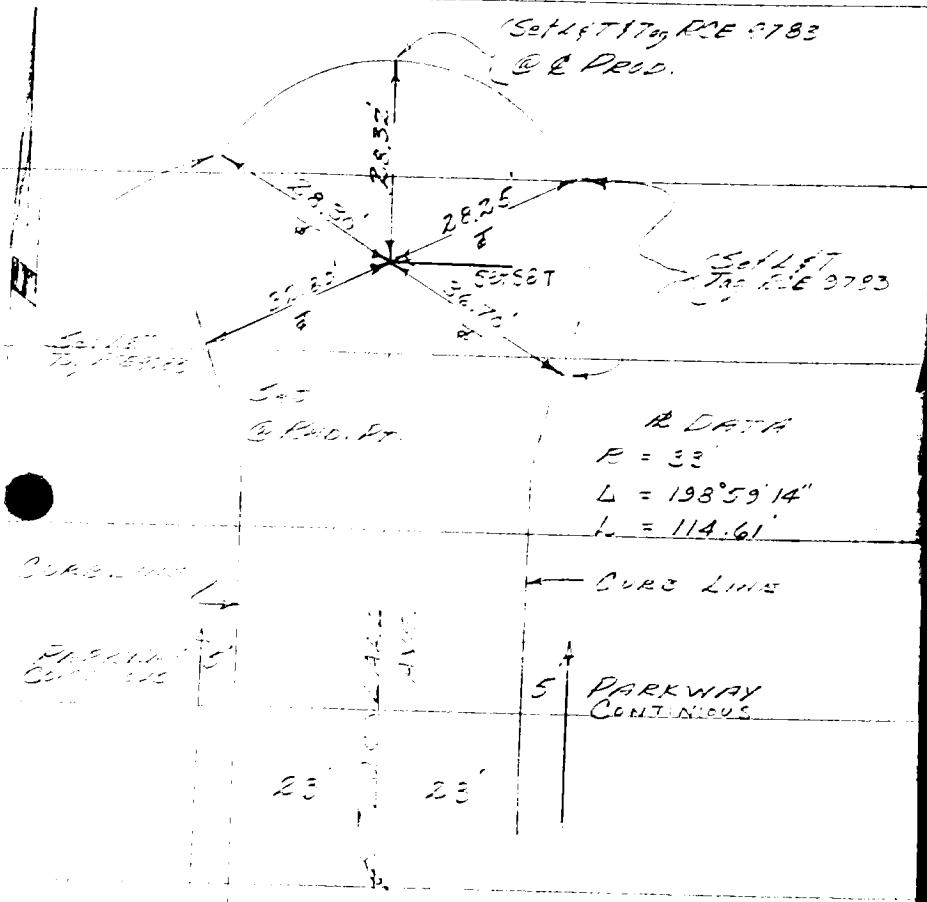

CO. ENGR. F.B. 3041: 61

F. B. _____ PG. _____ SURVEY OF CITIES

TR. No. 26495 SURVEY BY BARTLEY SURVEYING CO.

DATE 5-15-62

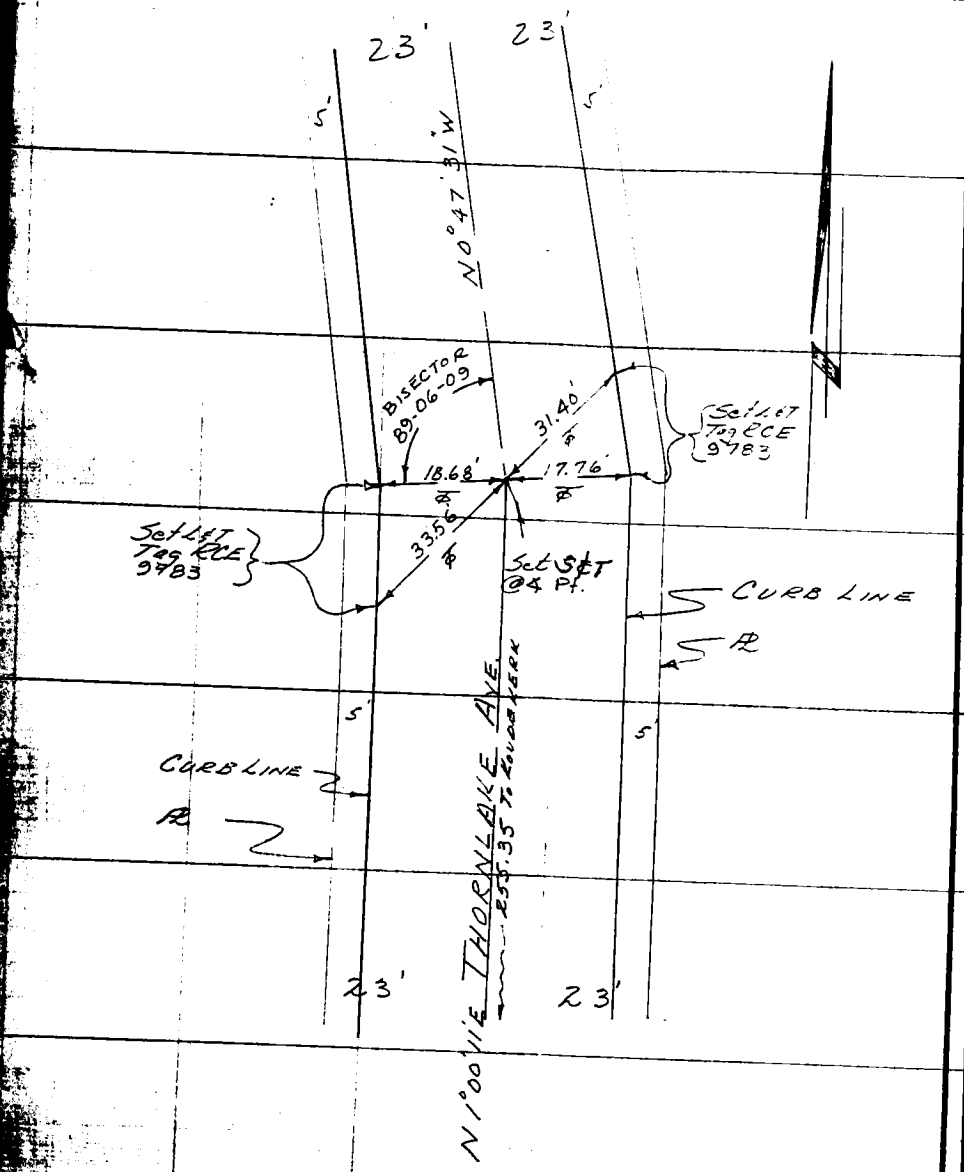

CO. ENGR. F.B. 3041: 62

SURVEY OF 4 TIES F. B. PG.

SURVEY BY BEACH SURVEYING CO. TR. No. 26495

DATE 5-18-62

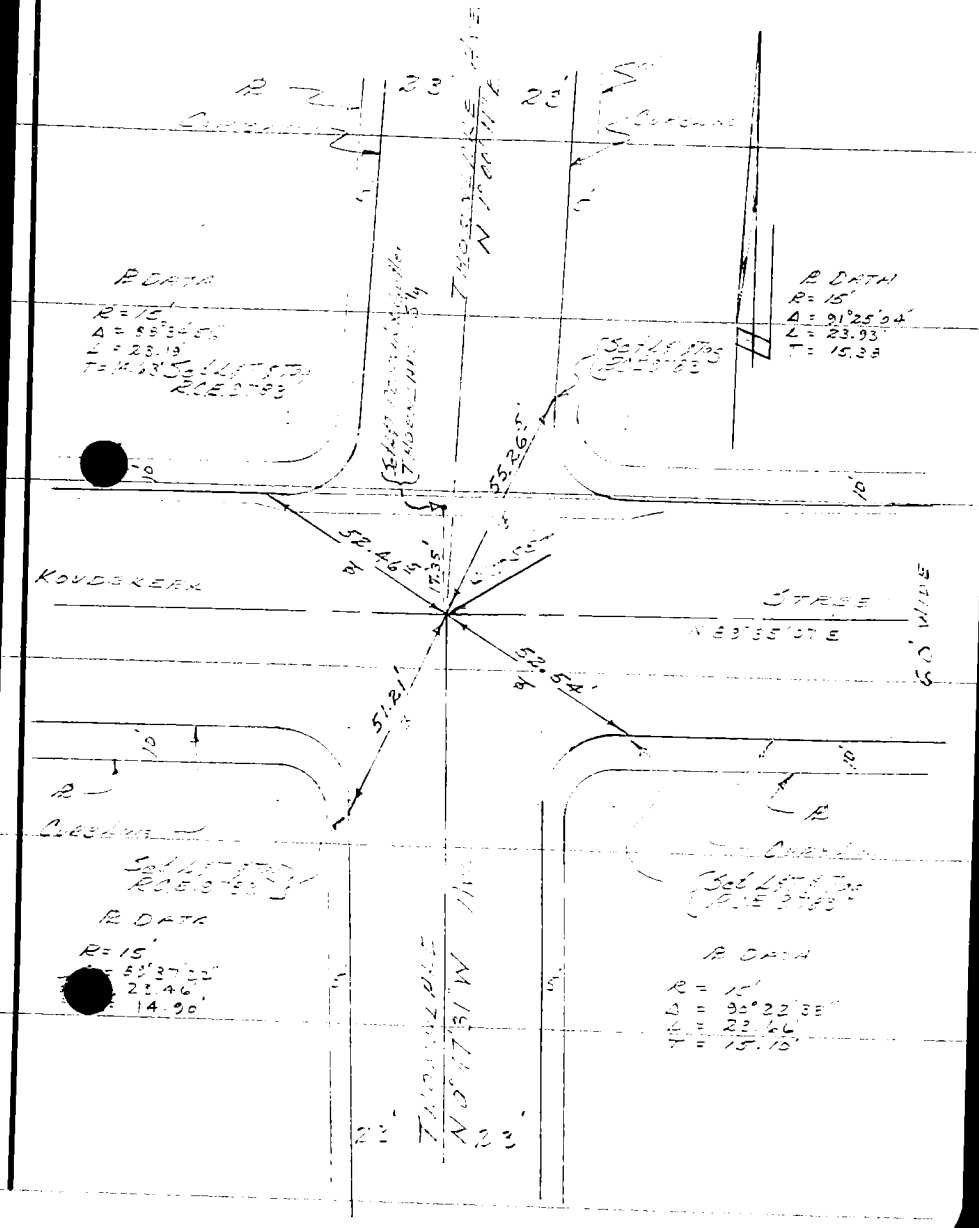

CO. ENGR. F.B. 3041: 63

F. B. _____ Pg. _____ SURVEY OF Center Line Ties

TR. No. 26495 SURVEY BY Barclay Surveying Co.

DATE 5-21-62

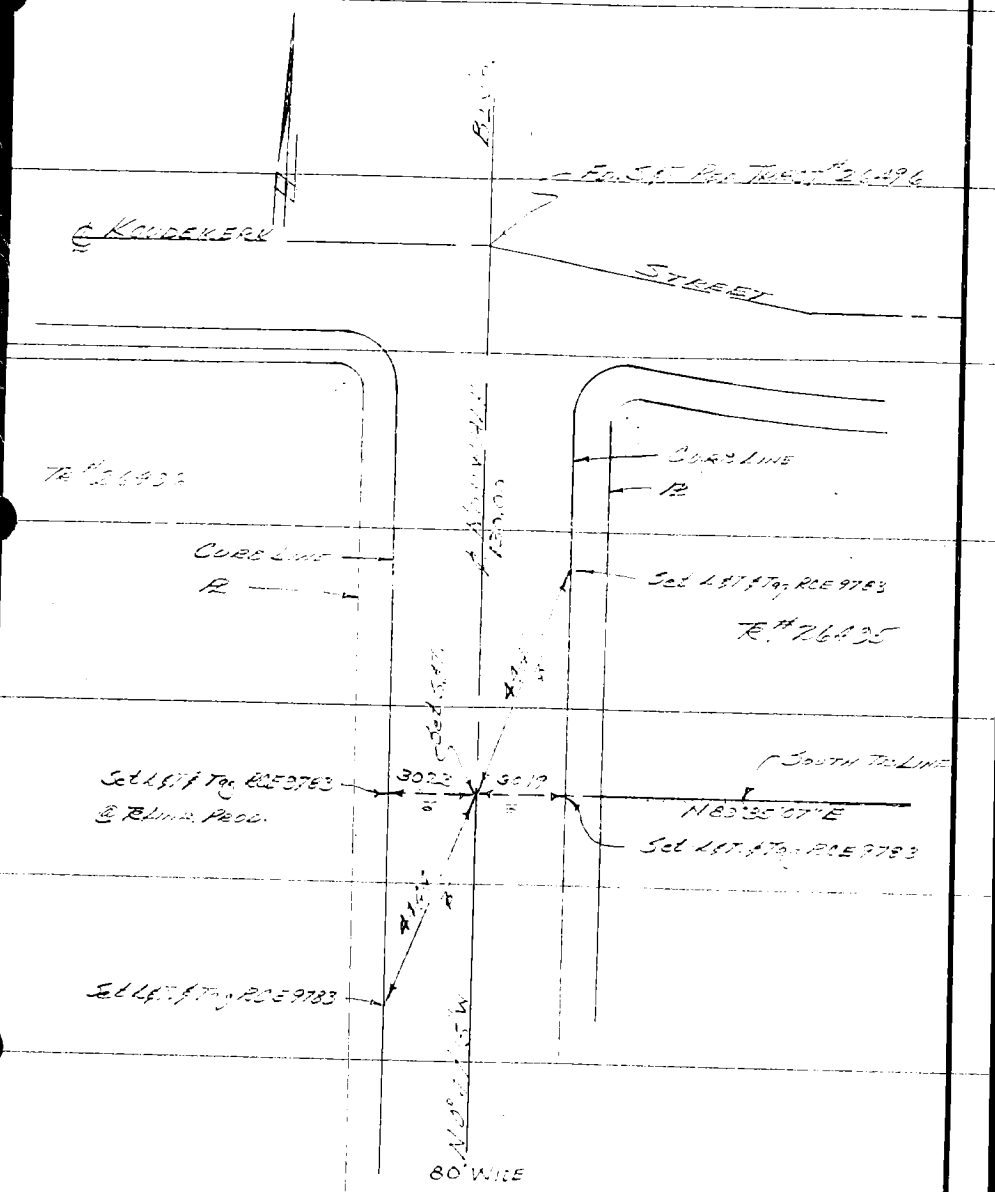

CO. ENGR. F.B. 3041: 64

SURVEY OF CENTER LINE TIES F. B. _____ PG. _____

SURVEY BY BARCLAY SURVEYING CO. TR. NO. 26495

DATE 5-21-62

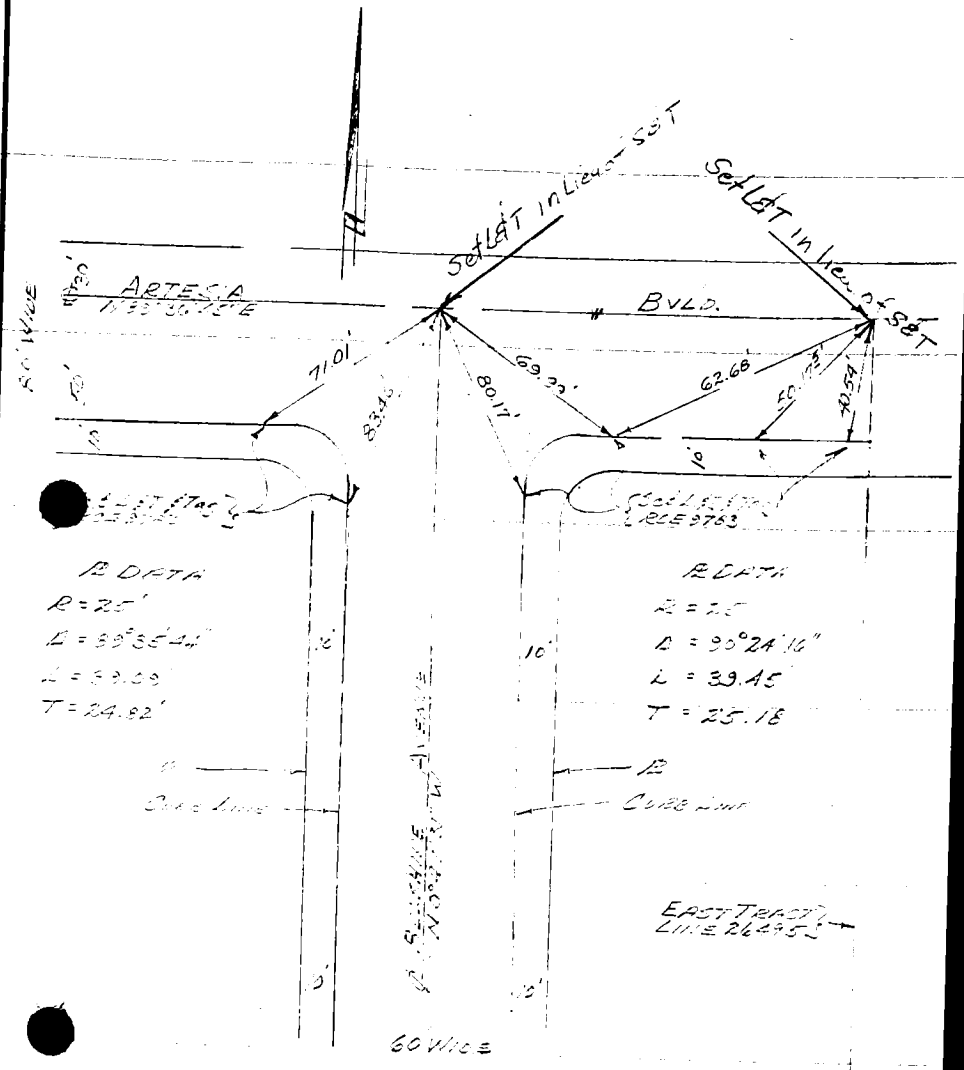

CO. ENGR. F.B. 3041: 65

F. B. _____ PG. _____ SURVEY OF CENTER LINE TIES

TR. No. 26495 SURVEY BY BARCLAY SURVEYING CO.

DATE 5-21-62

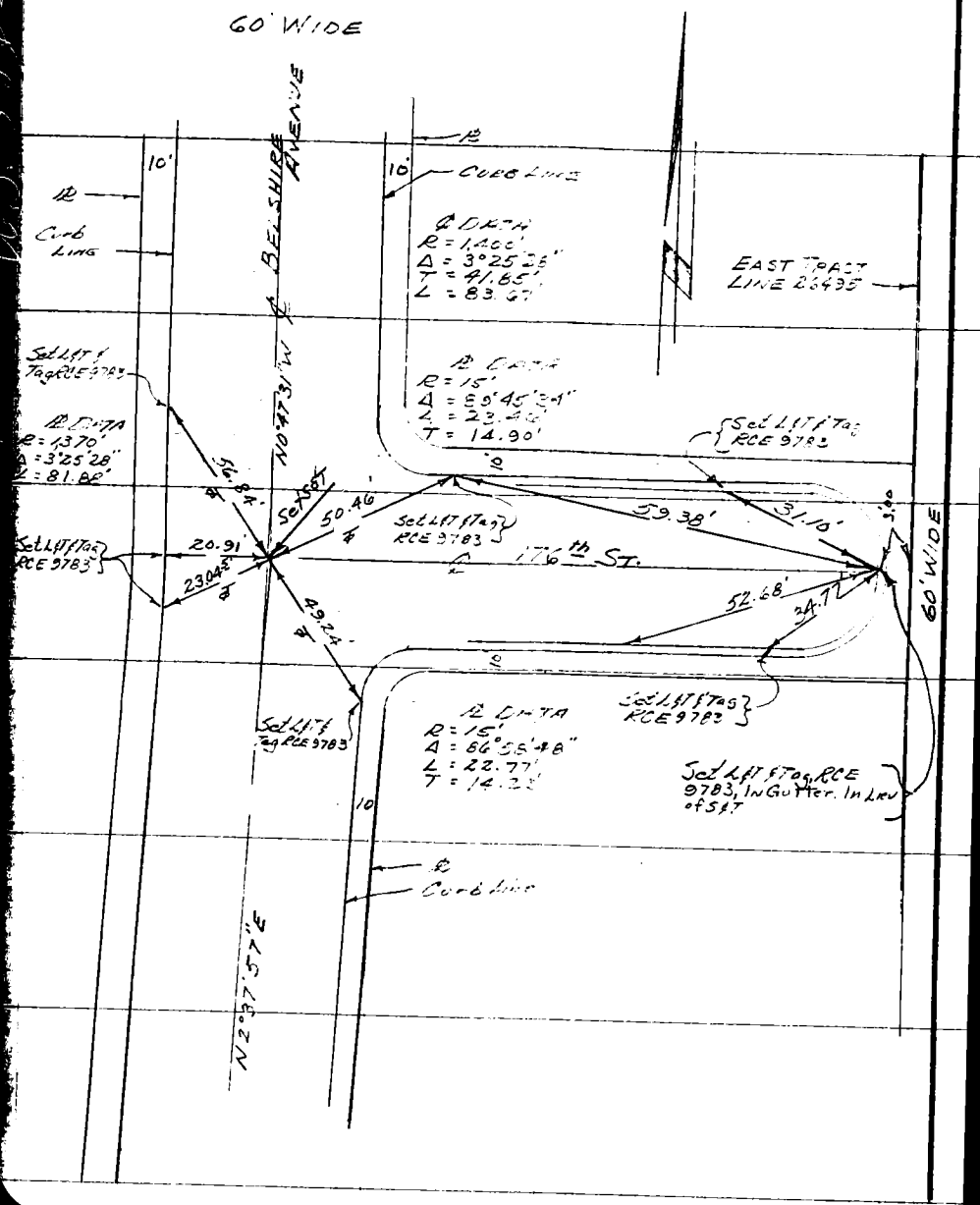

CO. ENGR. F.B. 3041: 66

SURVEY OF CENTER LINE TIES F. B. _____ PG. _____

SURVEY BY BARCLAY SURVEYING CO. TR. No. 26495

DATE 5-21-62

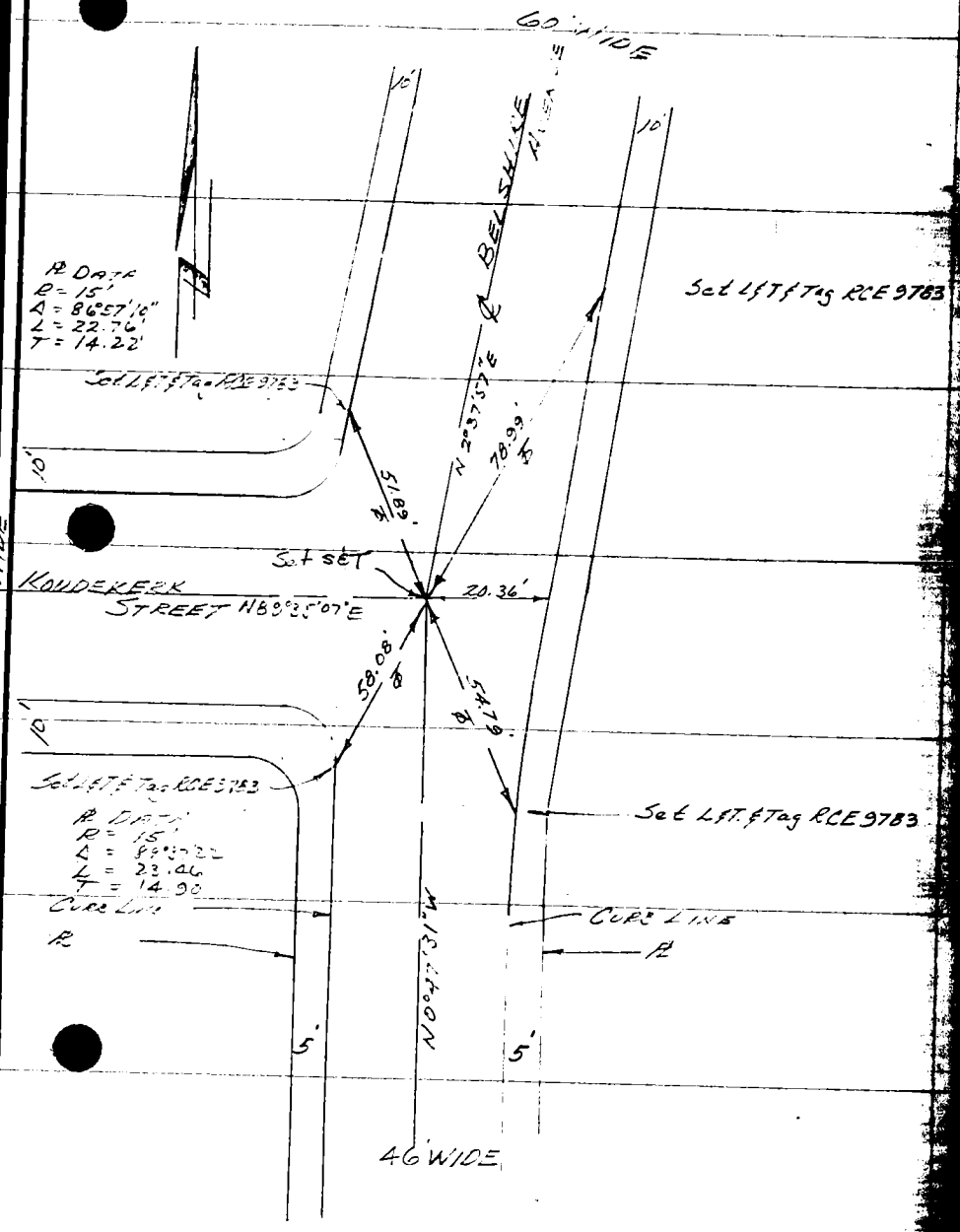

CO. ENGR. F.B. 3041: 67

F. B. _____ Pg. _____ SURVEY OF CENTERLINE TIES

TR. No. 26495 SURVEY BY SARCIAN SURVEYING Co.

DATE 5-21-62

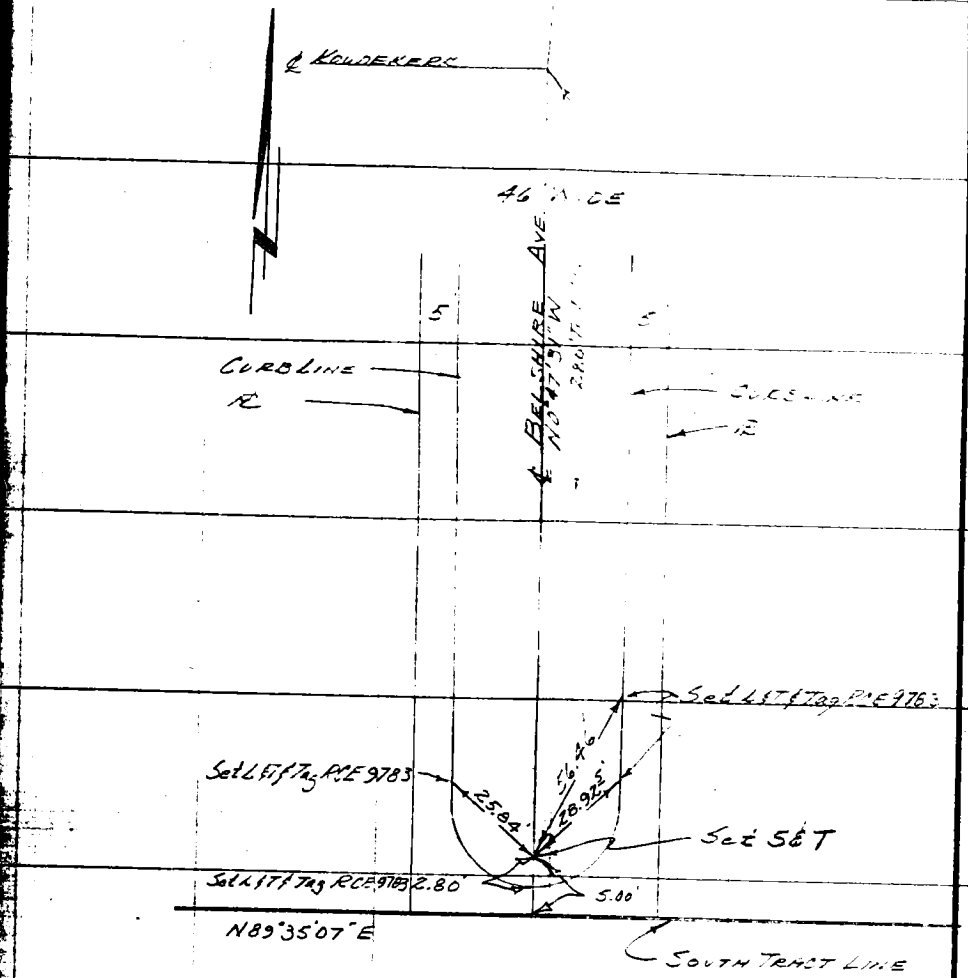

SURVEY OF [illegible] F. B. _____ PG. _____

SURVEY BY [illegible] SURVEYING CO.

TR. NO. 26495

DATE 5-18-62

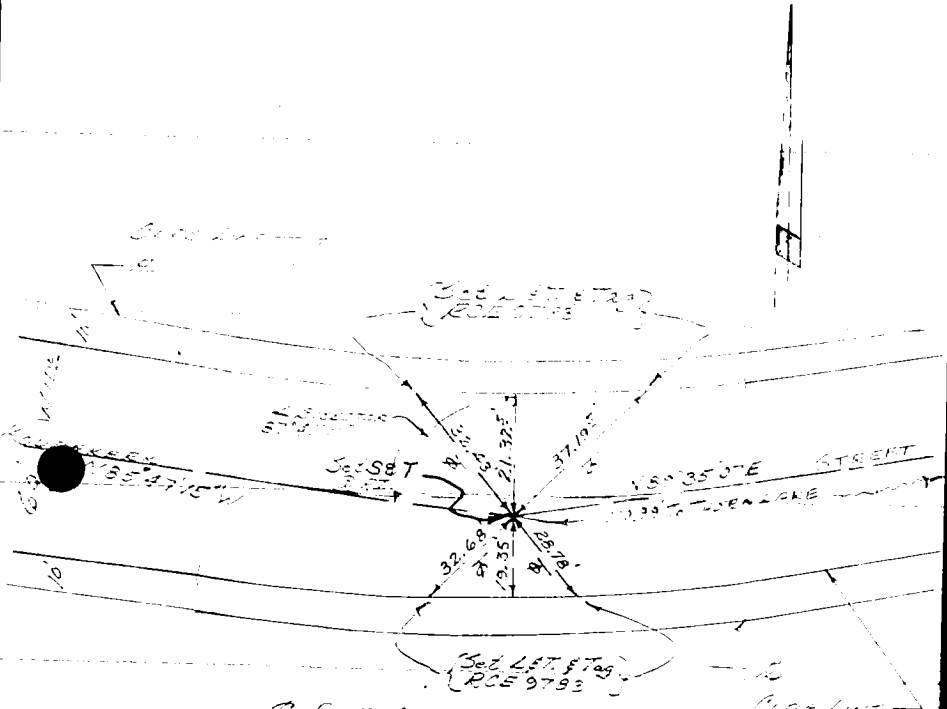

℄ DATA

R = 250'

Δ = 4°37'38"

T = 50.50'

L = 100.95'

CO. ENGR. F.B. 3041: 69

F. B. _____ PG. _____ SURVEY OF Center Line Ties

TR. No. 26495 SURVEY BY Bob Clay Surveying Co.

DATE 5-19-62

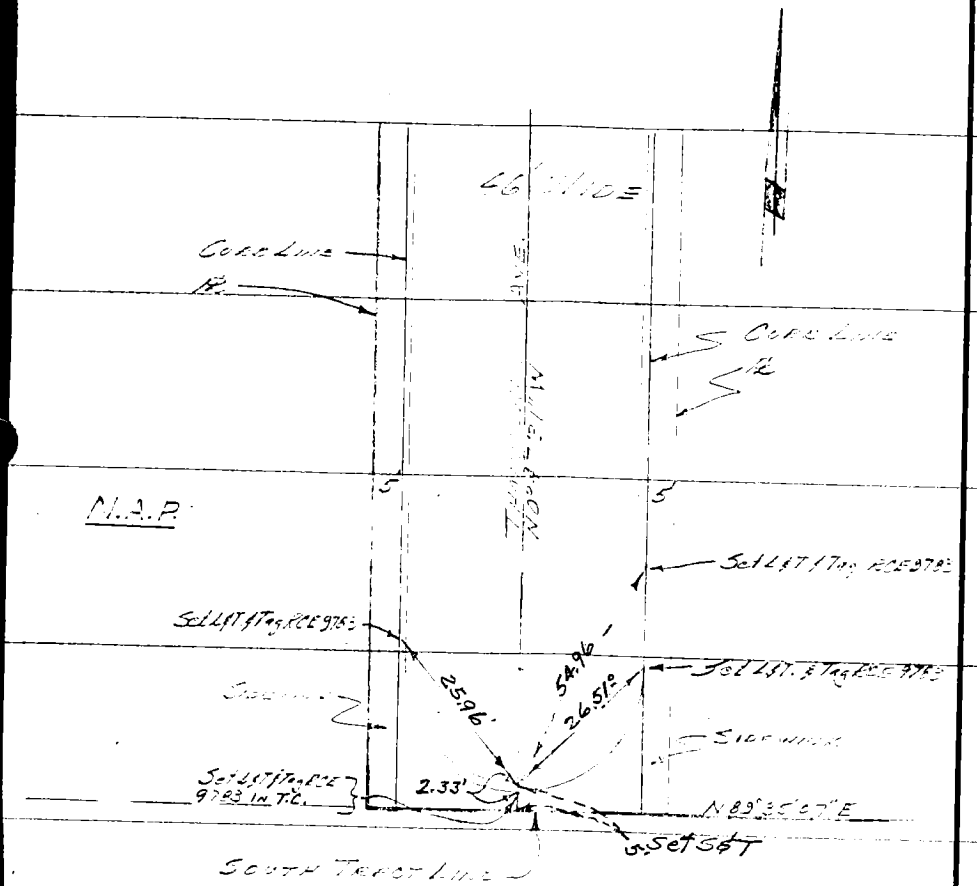

CO. ENGR. F.B. 3041: 70

SURVEY OF: CENTER LINE TIES

F. B. ____ PG. ____

SURVEY BY: BARCLAY SURVEYING Co.

TR. No. 26496

DATE: 5-25-62

CO. ENGR. F.B. 3041: 71

F. B. _____ Pg. _____ SURVEY OF Center Line Tie

TR. No. 26496 SURVEY BY Barker Surveying Co.

DATE 5-25-62

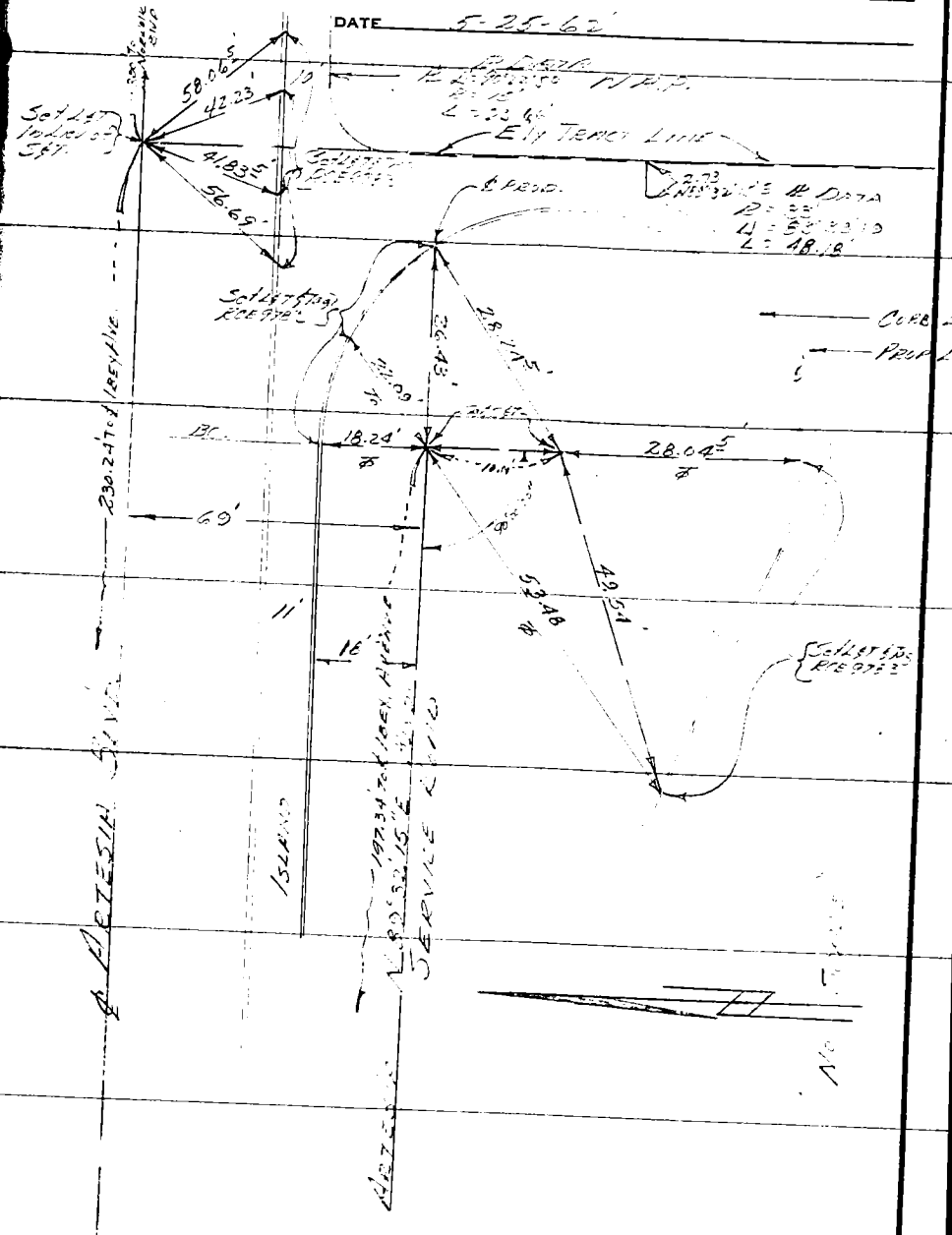

CO. ENGR. F.B. 3041: 72

SURVEY OF CENTER LINE TIES F. B. PG.

SURVEY BY BLOCLAN SURVEYING CO. TR. No. 26496

DATE 5-25-62

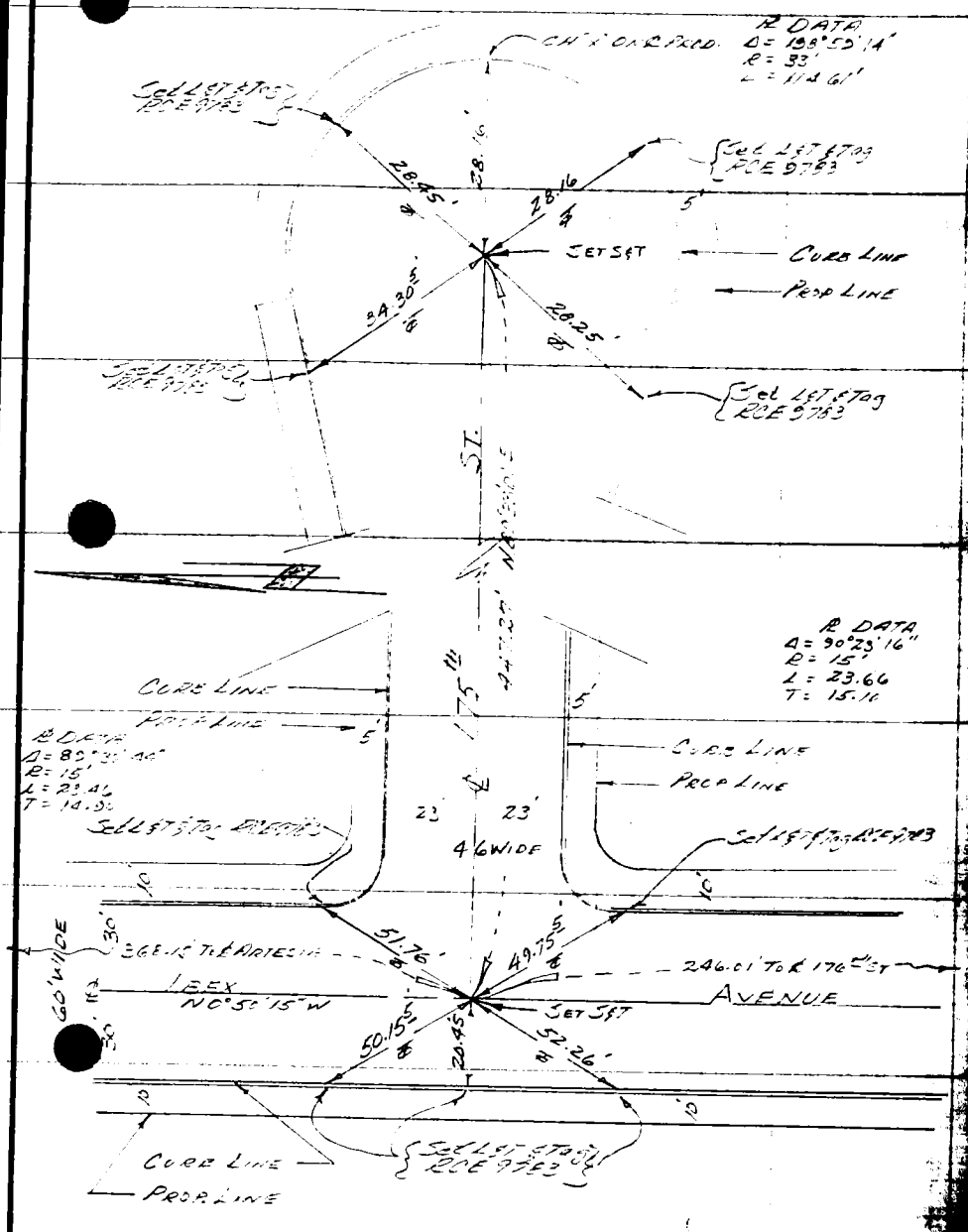

CO. ENGR. F.B. 3041 p. 73

F. B. _____ Pg. _____ SURVEY OF CENTER LINE TIES

TR. No. 26496 SURVEY BY BERKELEY SURVEYING CO.

DATE 5-25-62

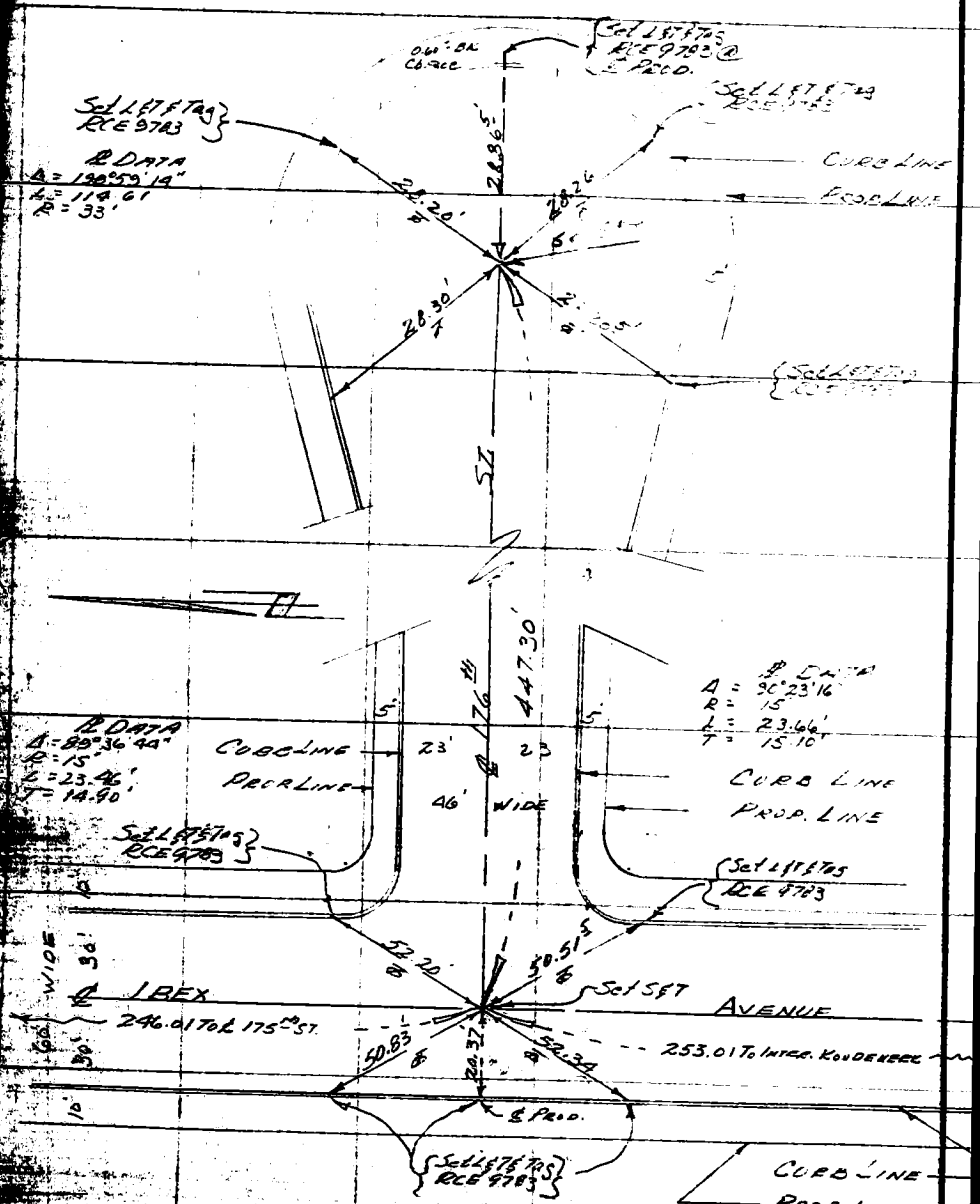

CO. ENGR. F.B. 3041: 74

SURVEY OF Center Line Ties F. B. _____ PG. _____

SURVEY BY Barclay Surveying Co. TR. NO. 22696

DATE 5-25-67

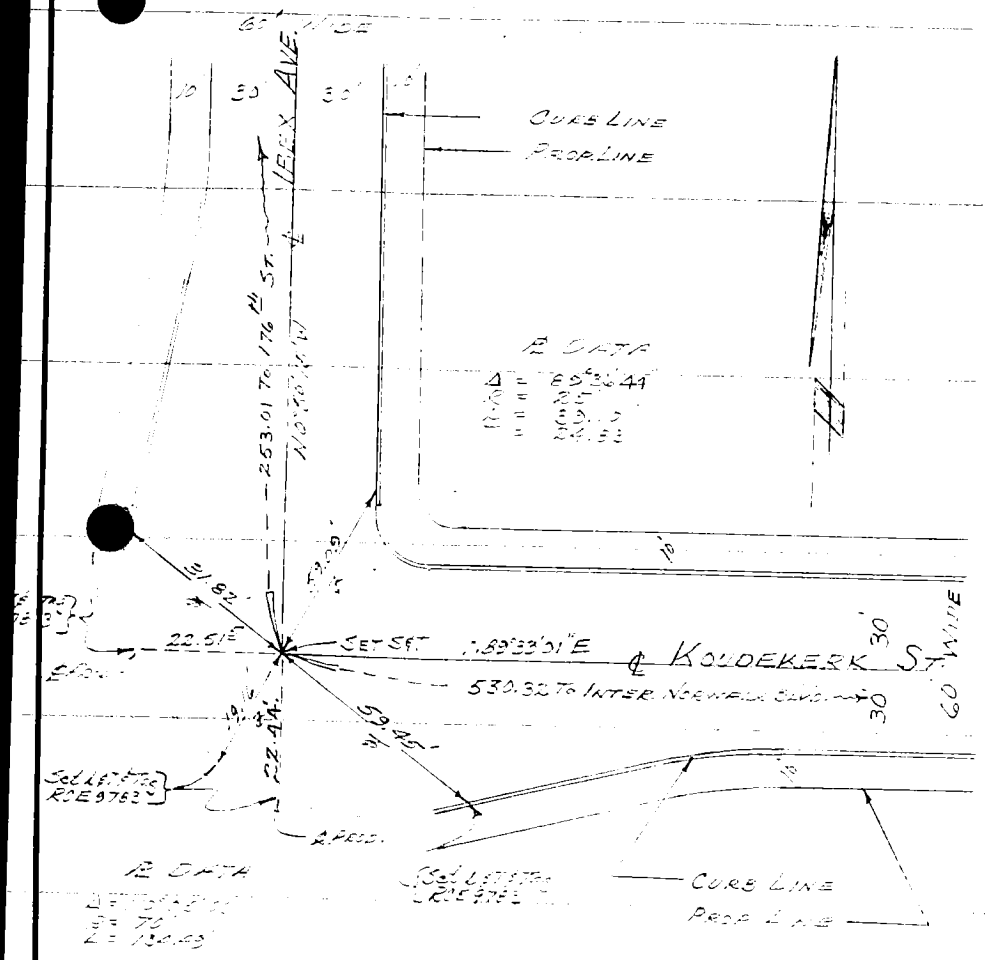

CO. ENGR. 3041: 75

F. B. _____ PG. _____ SURVEY OF CENTER LINE TIES

TR. No. 26496 SURVEY BY BARCLAY SURVEYING CO.

DATE 5-25-62

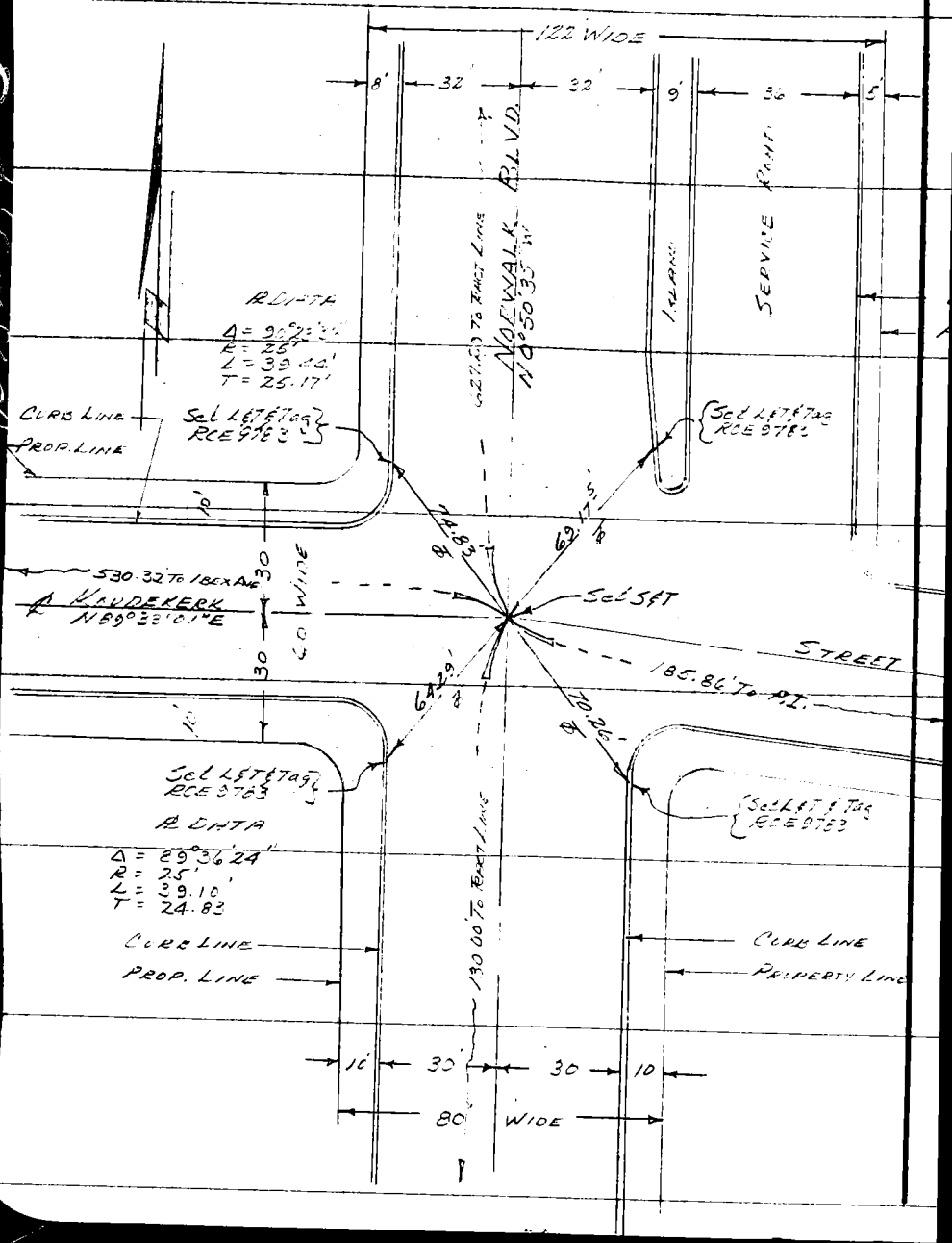

CO. ENGR. F.B. 3041: 76

SURVEY OF Center Line Ties F. B. Pg.

SURVEY BY Barclay Surveying Co. TR. No. 26496

DATE 5-25-62

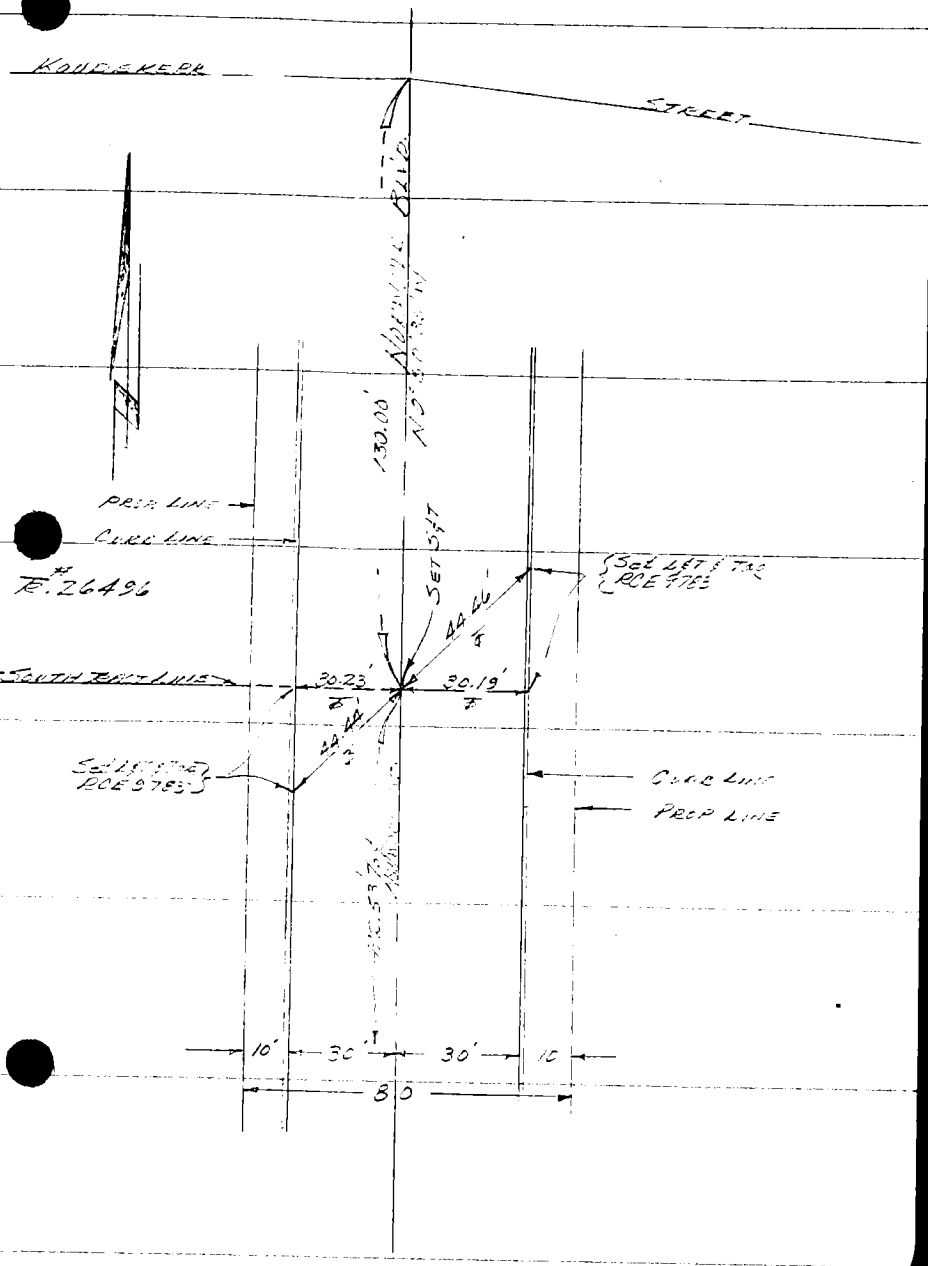

CO. ENGR. 3041: 77

F. B. _____ PG. _____ SURVEY OF CENTER LINE TIES

TR. NO. 26496 SURVEY BY BARCLAY SURVEYING CO.

DATE 5-25-62

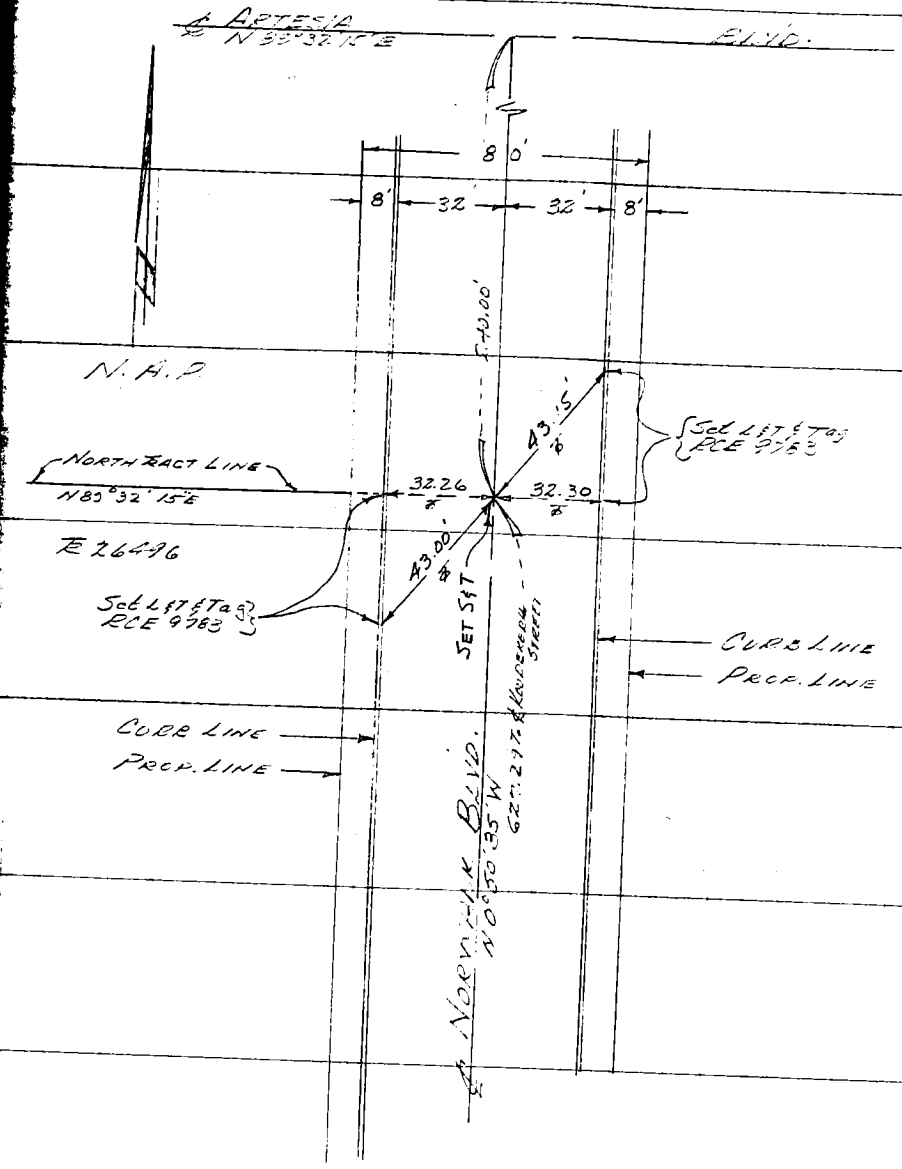

CO. ENGR. F.B. 3041: 78

KEMMERER ENGINEERING CO., INC.
CIVIL ENGINEERING AND SURVEYING
145 NORTH PAINTER, WHITTIER, CALIFORNIA, 698-9993

FB_____ PG_____

Survey For Tract 26046 Survey By Jensen Date Sept 23, 1963

Check By_____ Date_____

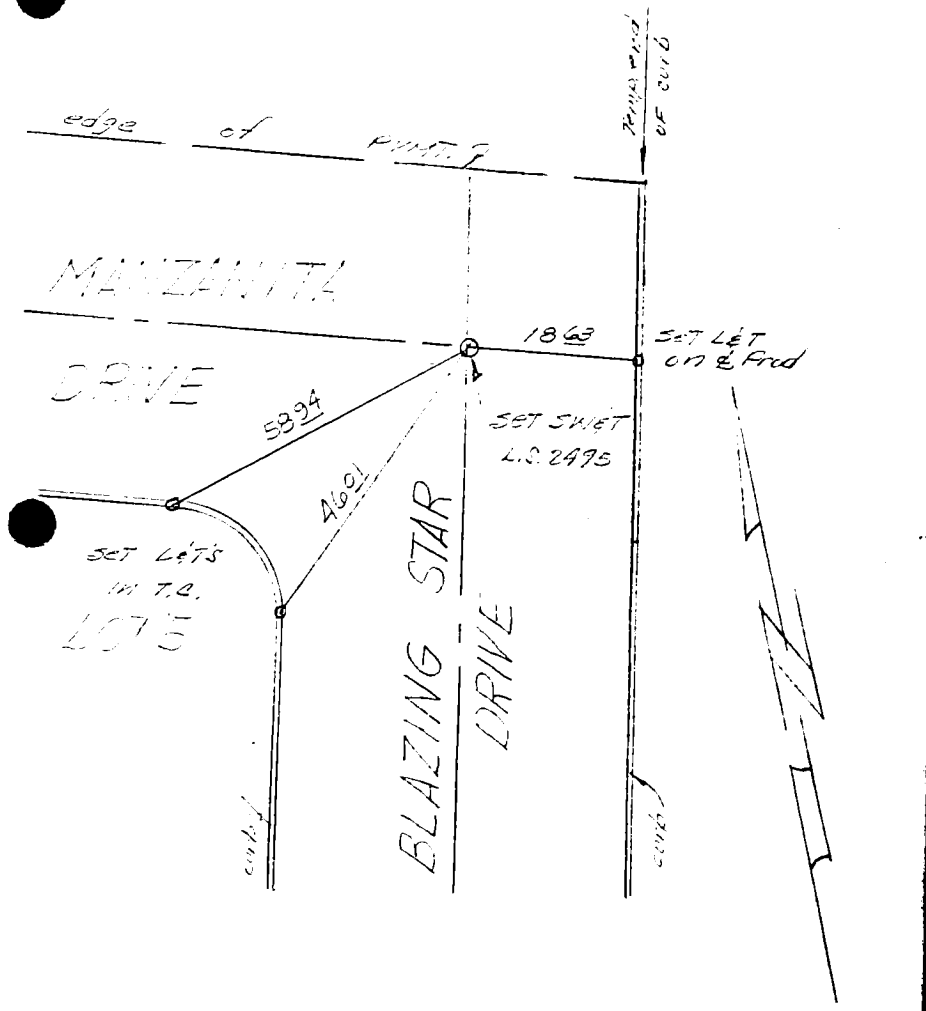

W.S. 37E-4

CO. ENGR. F.B. 3041: 79

KEMMERER ENGINEERING CO., INC.
CIVIL ENGINEERING AND SURVEYING
145 NORTH PAINTER, WHITTIER, CALIFORNIA, 698-9993

FB_____ PG_____

Survey For Tract 26046 Survey By Jensen Date Sept 23, 1963

Check By_____ Date_____

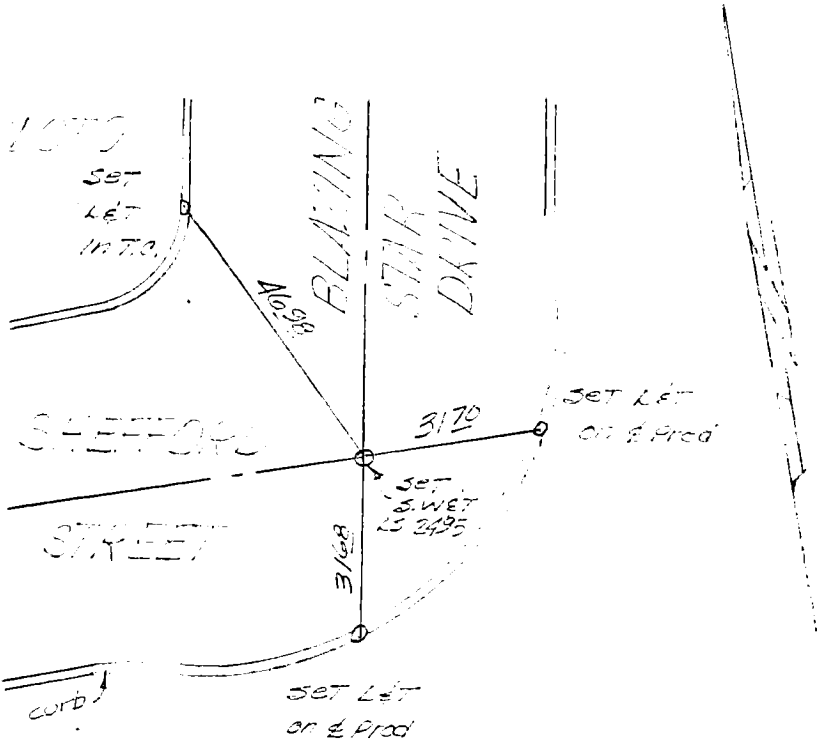

CO. ENGR. F.B. 3041: 80

KEMMERER ENGINEERING CO., INC.
CIVIL ENGINEERING AND SURVEYING
145 NORTH PAINTER, WHITTIER, CALIFORNIA, 698-9993

FB_____ PG_____

Survey For Tract 26046 Survey By Jensen Date Sept 23, 1963

Check By_____ Date_____

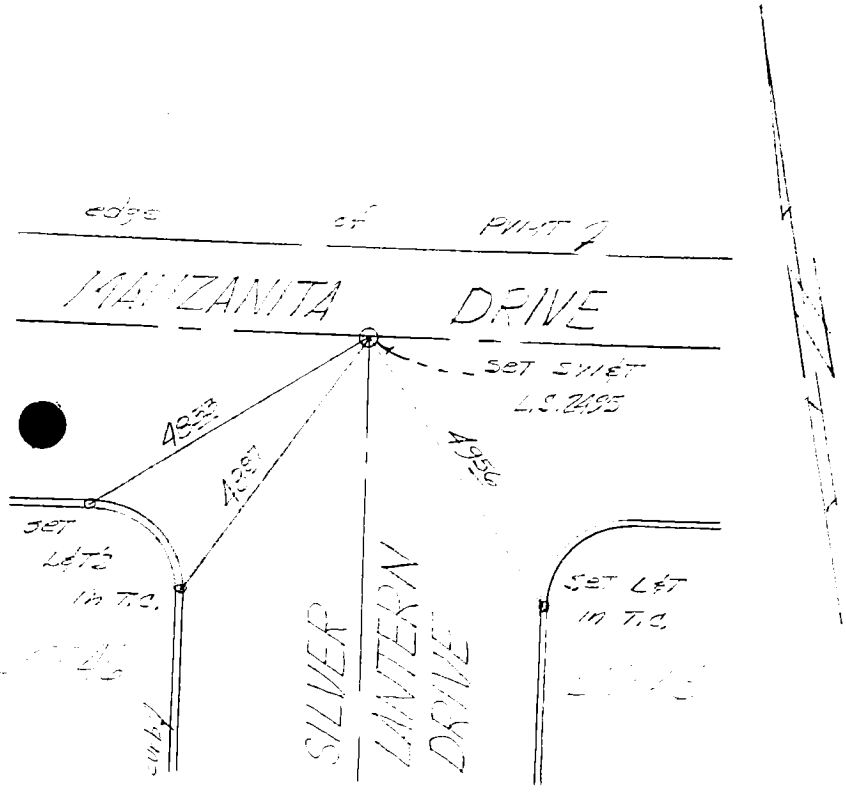

CO. ENGR. F.B. 3041: 81

KEMMERER ENGINEERING CO., INC.
CIVIL ENGINEERING AND SURVEYING
145 NORTH PAINTER, WHITTIER, CALIFORNIA, 698-9993

FB_____ PG_____

Survey For Tract 26046 Survey By Jensen Date Sept 23, 1963

Check By_____ Date_____

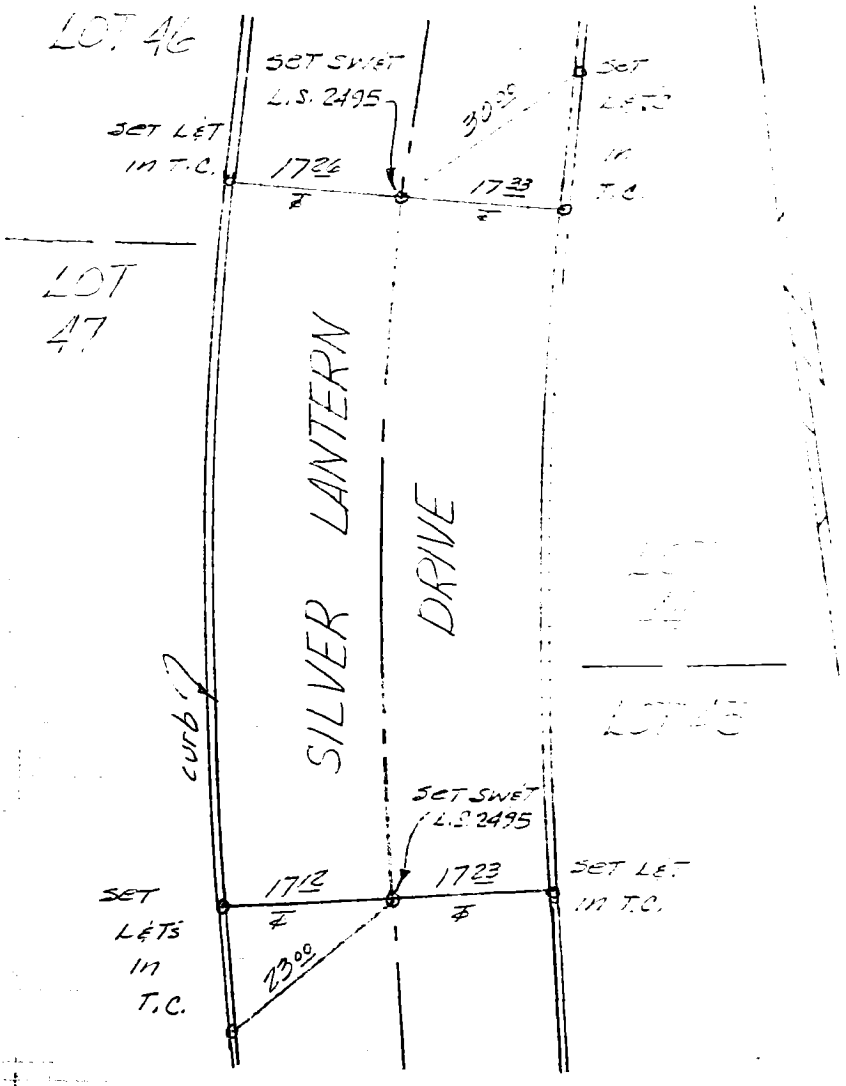

CO. ENGR. F.B. 3041: 82

KEMMERER ENGINEERING CO., INC.
CIVIL ENGINEERING AND SURVEYING
145 NORTH PAINTER, WHITTIER, CALIFORNIA, 698-9993

FB_____ PG_____

Survey For Tract [illegible] Survey By Jensen Date Sept 23, 1963

Check By_____ Date_____

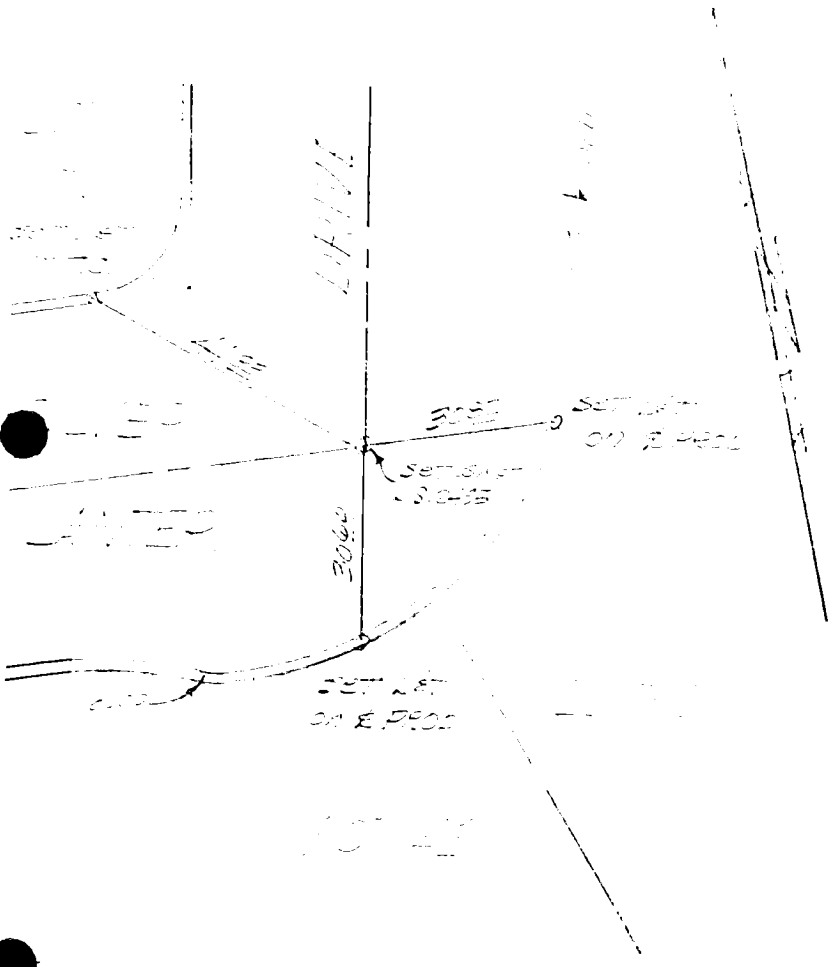

CO. ENGR. F.B. 3041: 83

KEMMERER ENGINEERING CO., INC.
CIVIL ENGINEERING AND SURVEYING
145 NORTH PAINTER, WHITTIER, CALIFORNIA, 698-9993

FB_____ PG_____

Survey For Tract 26046 Survey By Duncan Date Sept 16, 1963

Check By Jensen Date Sept 23, 1963

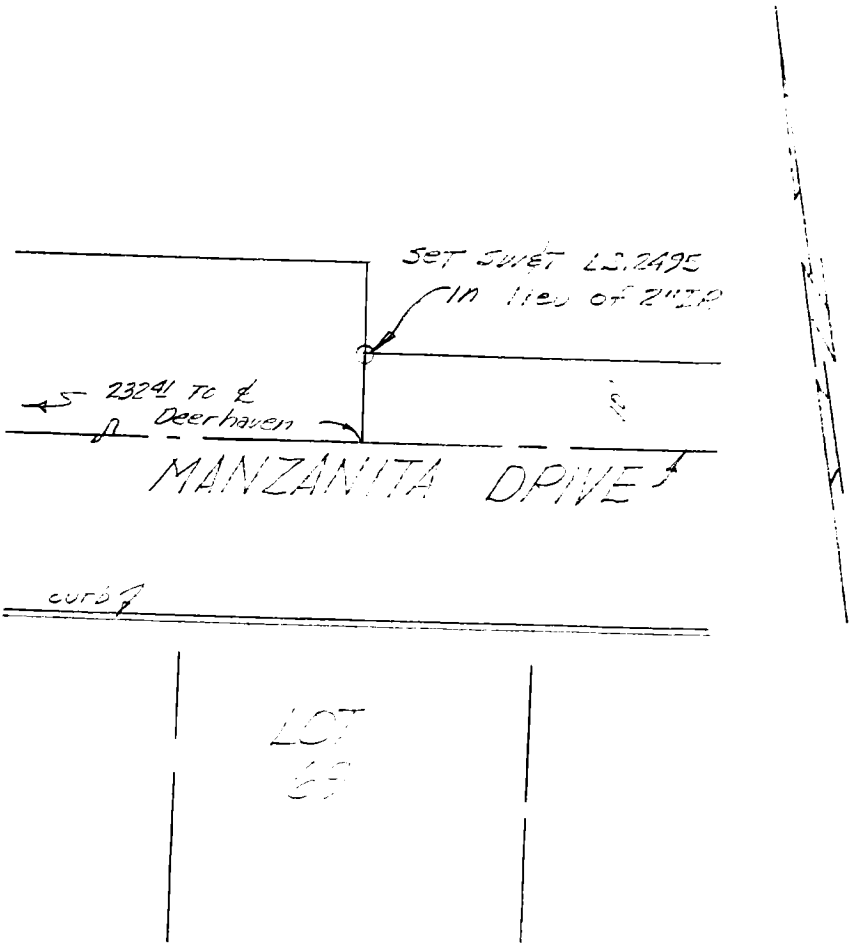

CO. ENGR. F.B. 3041: 84

KEMMERER ENGINEERING CO., INC.
CIVIL ENGINEERING AND SURVEYING
145 NORTH PAINTER, WHITTIER, CALIFORNIA, 698-9993

FB_____ PG_____

Survey For Tract 26046 Survey By Jensen Date Sept 19 1963

Check By_____ Date_____

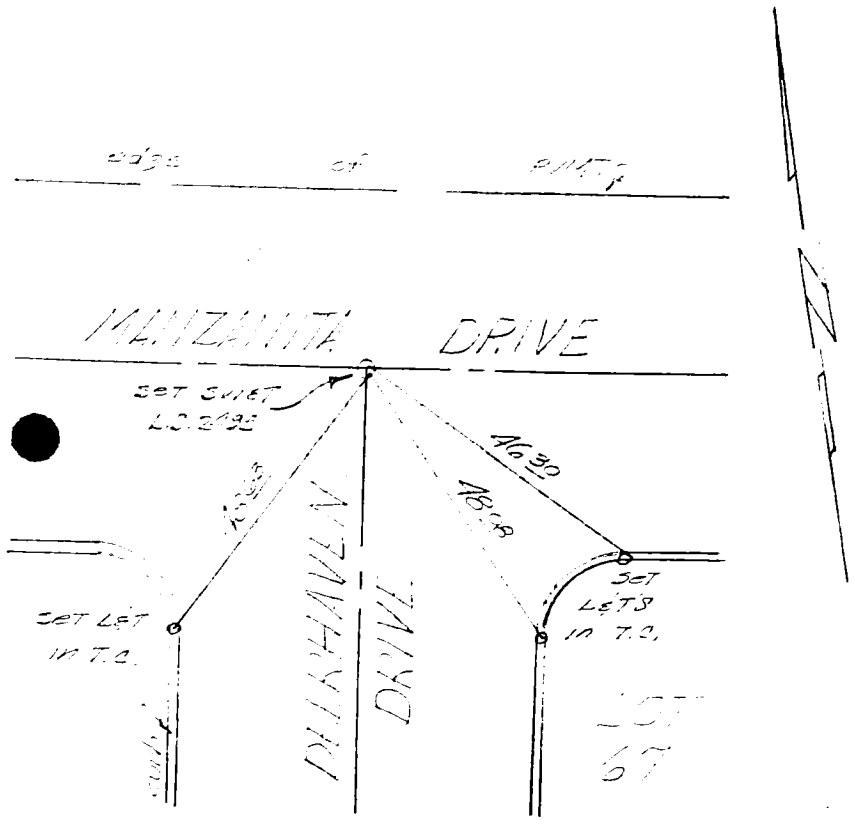

CO. ENGR. F.B. 3041: 85

KEMMERER ENGINEERING CO., INC.
CIVIL ENGINEERING AND SURVEYING
145 NORTH PAINTER, WHITTIER, CALIFORNIA, 698-9993

FB_____ PG_____

Survey For Tract 26046 Survey By Jensen Date Sept 19, 1963

Check By_____ Date_____

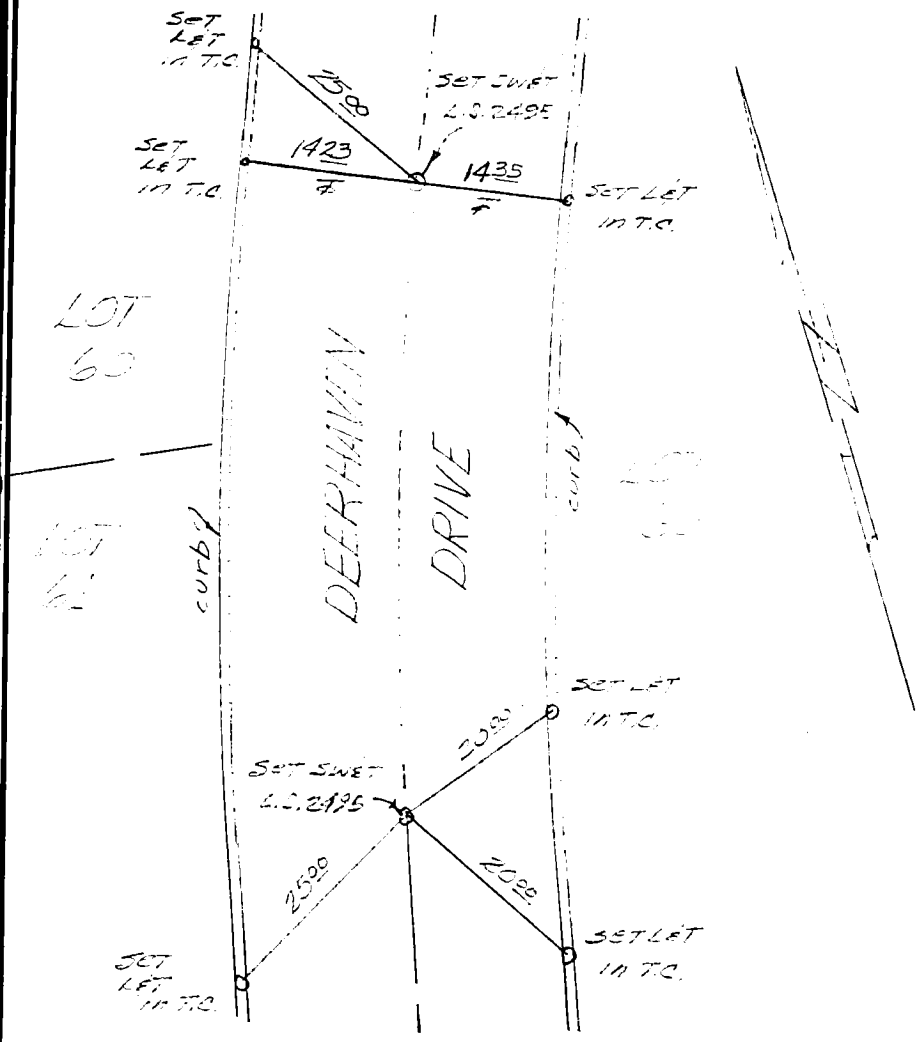

CO. ENGR. F.B. 3041: 86

KEMMERER ENGINEERING CO., INC.
CIVIL ENGINEERING AND SURVEYING
145 NORTH PAINTER, WHITTIER, CALIFORNIA, 698-9993

FB_____ PG_____

Survey For Tract 26546 Survey By Duncan Date Sept 16, 1963

Check By Jensen Date Sept 19, 1963

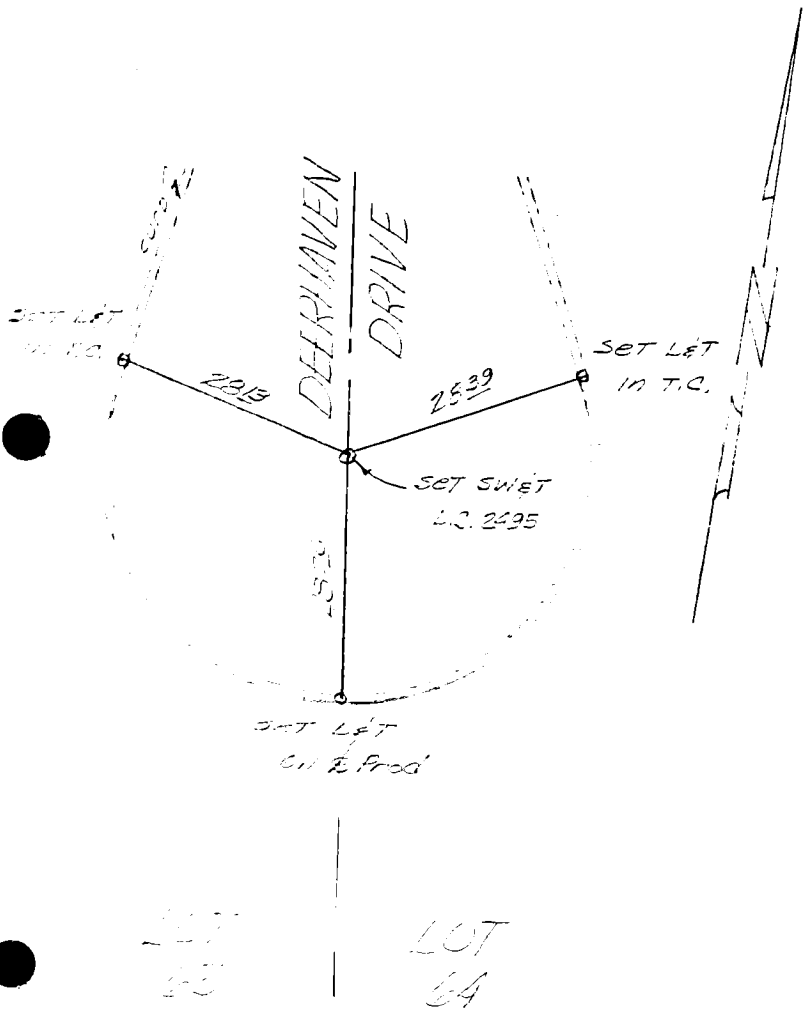

CO. ENGR. F.B. 3041: 87

KEMMERER ENGINEERING CO., INC.
CIVIL ENGINEERING AND SURVEYING
145 NORTH PAINTER, WHITTIER, CALIFORNIA, 698-9993

FB_____ PG_____

Survey For Tract 26046 Survey By Jensen Date Sept. 9, 1965

Check By_____ Date_____

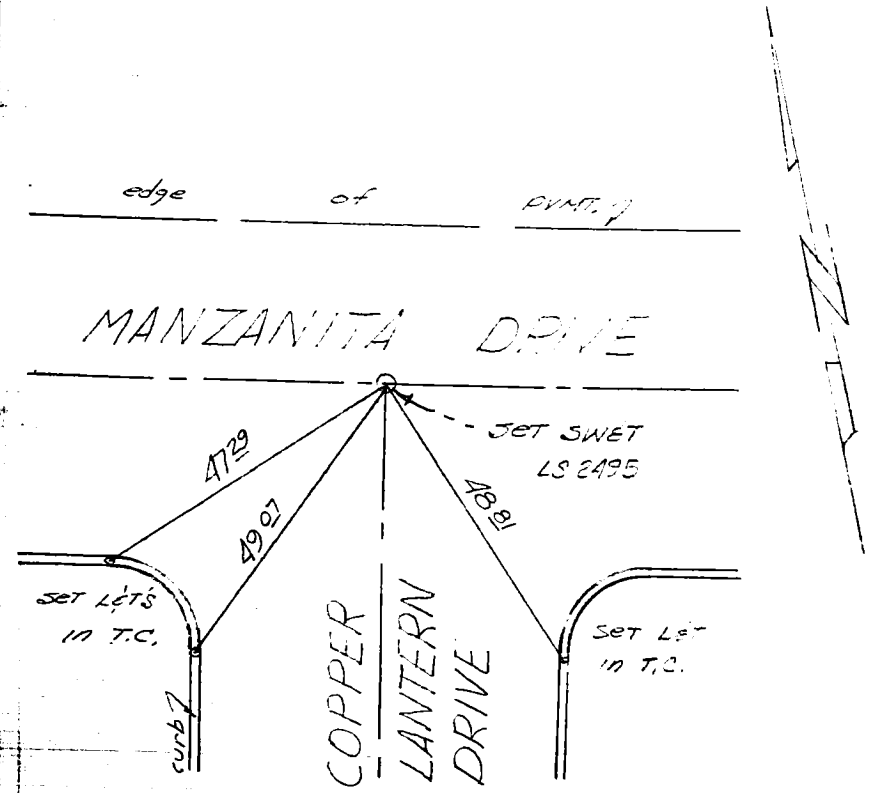

CO. ENGR. F.B. 3041: 88

KEMMERER ENGINEERING CO., INC.
CIVIL ENGINEERING AND SURVEYING
145 NORTH PAINTER, WHITTIER, CALIFORNIA, 698-9993

FB_____ PG_____

Survey For Tract 26046 Survey By Sumar Date Sept 16, 1963
Check By Jensen Date Sept 19, 1963

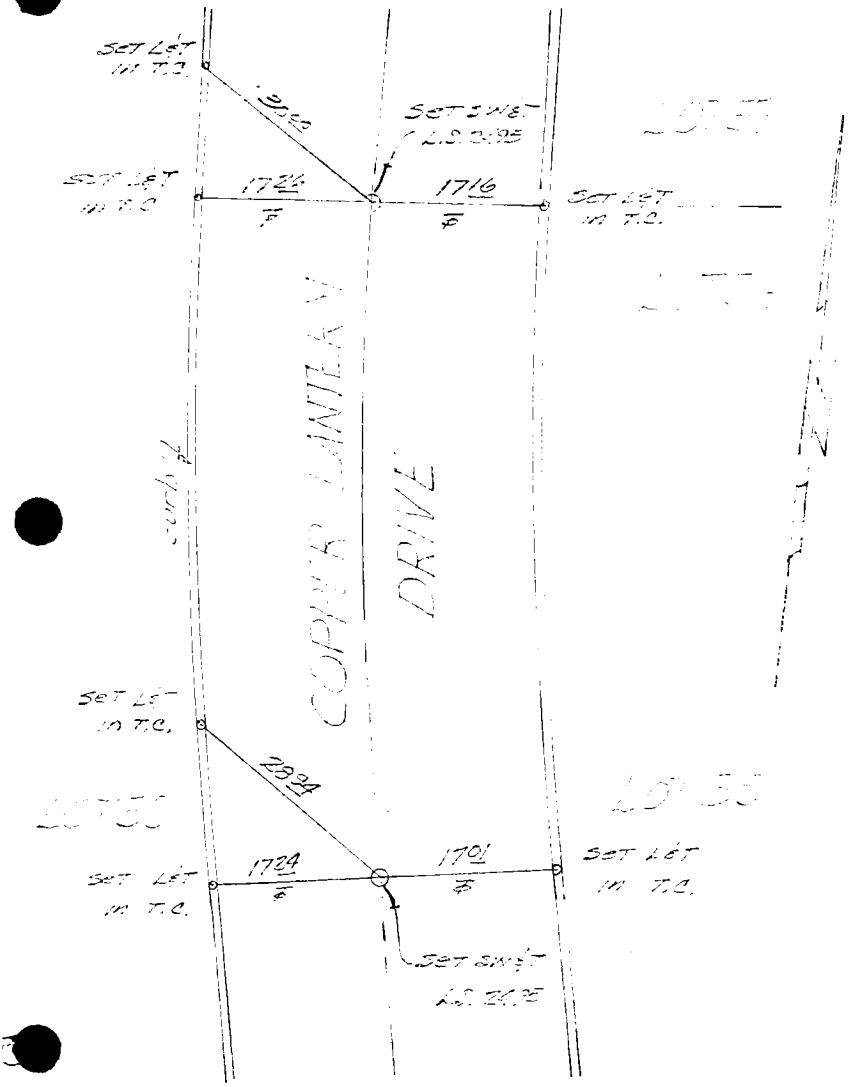

WS 3764

CO. ENGR. F.B. 3041: 89

KEMMERER ENGINEERING CO., INC.
CIVIL ENGINEERING AND SURVEYING
145 NORTH PAINTER, WHITTIER, CALIFORNIA, 698-9993

FB_____ PG_____

Survey For Tract 26044 Survey By Duncan Date Sept 16, 1962

Check By Jensen Date Sept 19, 1962

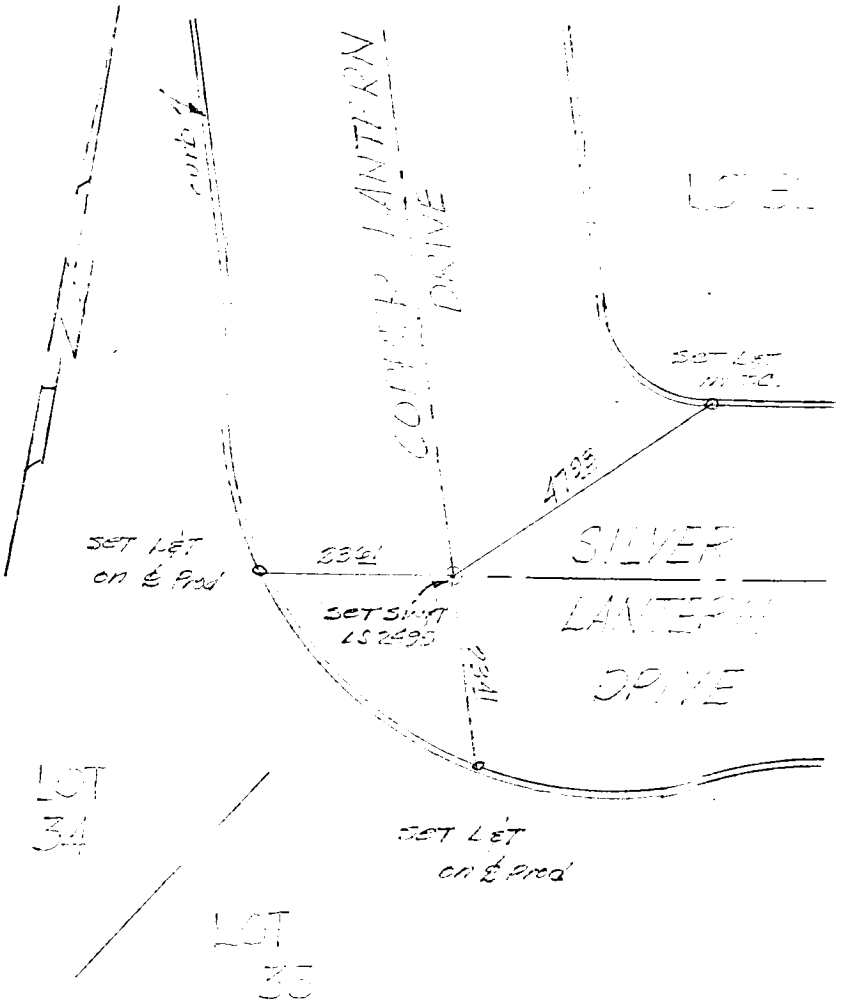

CO. ENGR. F.B. 3041: 90

KEMMERER ENGINEERING CO., INC.
CIVIL ENGINEERING AND SURVEYING
145 NORTH PAINTER, WHITTIER, CALIFORNIA, 698-9993

FB_____ PG_____

Survey For Tract 26046 Survey By Duncan Date Sept 16, 1963

Check By Jones Date Sept 23, 1963

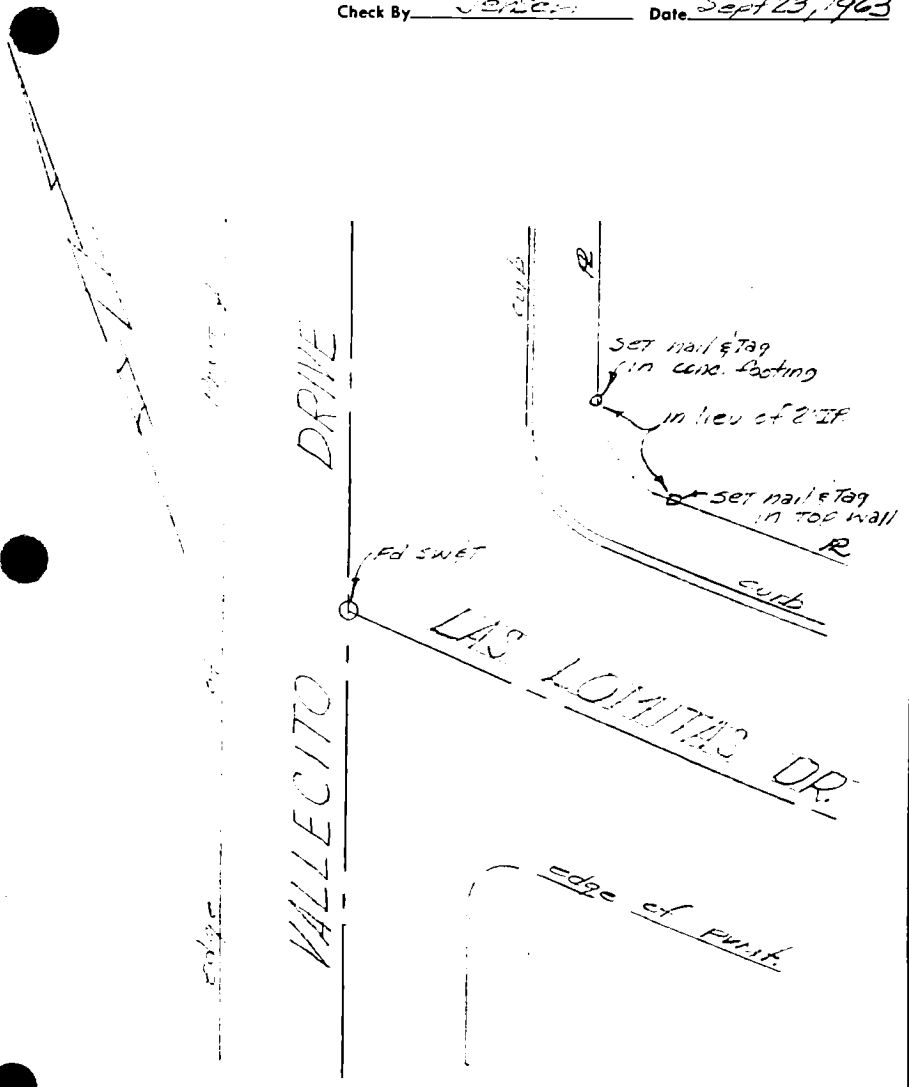

CO. ENGR. F.B. 3041: 91

KEMMERER ENGINEERING CO., INC.
CIVIL ENGINEERING AND SURVEYING
145 NORTH PAINTER, WHITTIER, CALIFORNIA, 698-9993

FB_____ PG_____

Survey For Tract 26046 Survey By Jensen Date Sept 13, 1962

Check By_____ Date_____

W 53, 37, 64

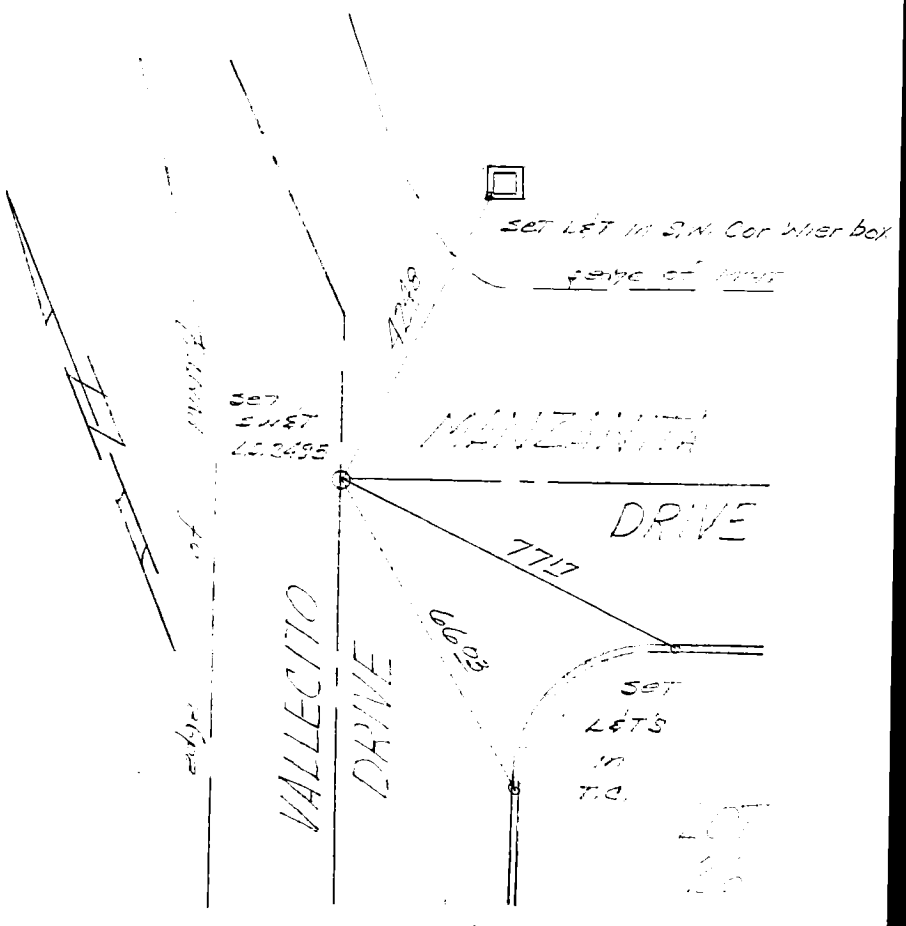

CO. ENGR. F.B. 3041: 92

KEMMERER ENGINEERING CO., INC.
CIVIL ENGINEERING AND SURVEYING
145 NORTH PAINTER, WHITTIER, CALIFORNIA, 698-9993

FB_____ PG_____

Survey For Tract 26046 Survey By Jensen Date Sept 19, 1963

Check By_____ Date_____

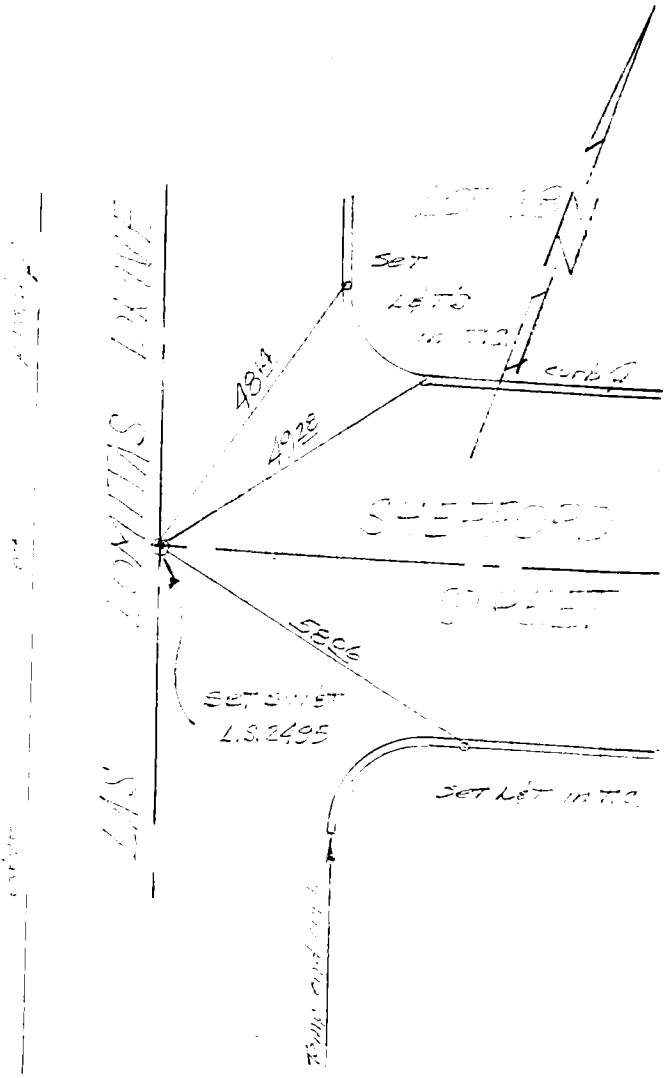

WS 37E-4

CO. ENGR. F.B. 3041: 93

SURVEY OF ℄ Ties F. B. _____ PG. 1

SURVEY BY Amco Engrs. Inc. TR. No. 27174

DATE SEPT. 29, 1963

CENTER LINE TIES

TR No 27174

SUNSET HILLS

HACIENDA HIGHTS

Quick, A.O Surveyor & Inst.

Newton, H.W Chainman

Nott, C.B. Chainman

All distances shown as meas are corrected to 68° F

CO. ENGR. F.B. 3041: 94

SURVEY OF [illegible] F. B. _____ PG. 4

SURVEY BY Amco Engrs, Inc. TR. No. 27174

D[illegible] Sept 28, 1963

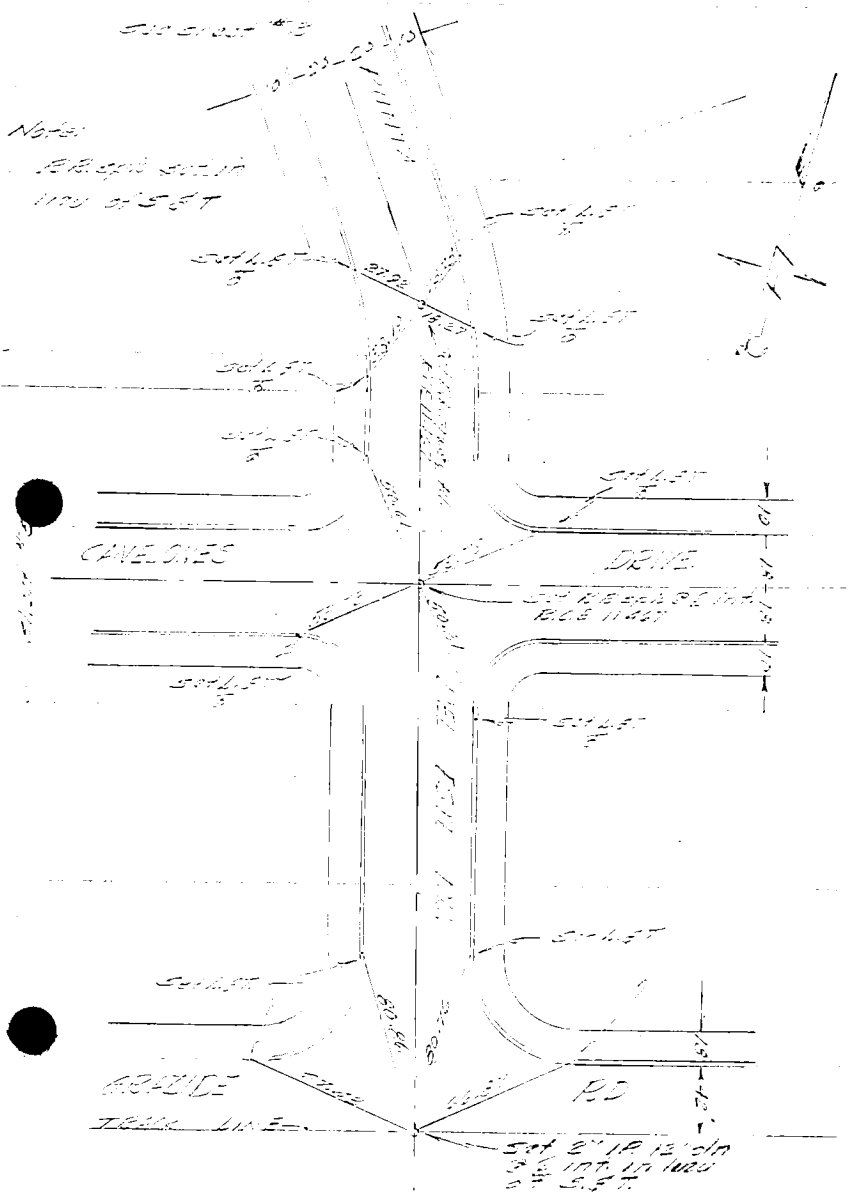

CO. ENGR. F.B. 3041: 95

F. B. _____ PG. 5 SURVEY OF CANELONES

TR. No. 27174 SURVEY BY Amco Engrs. Inc.

DATE SEPTEMBER 28, 1962

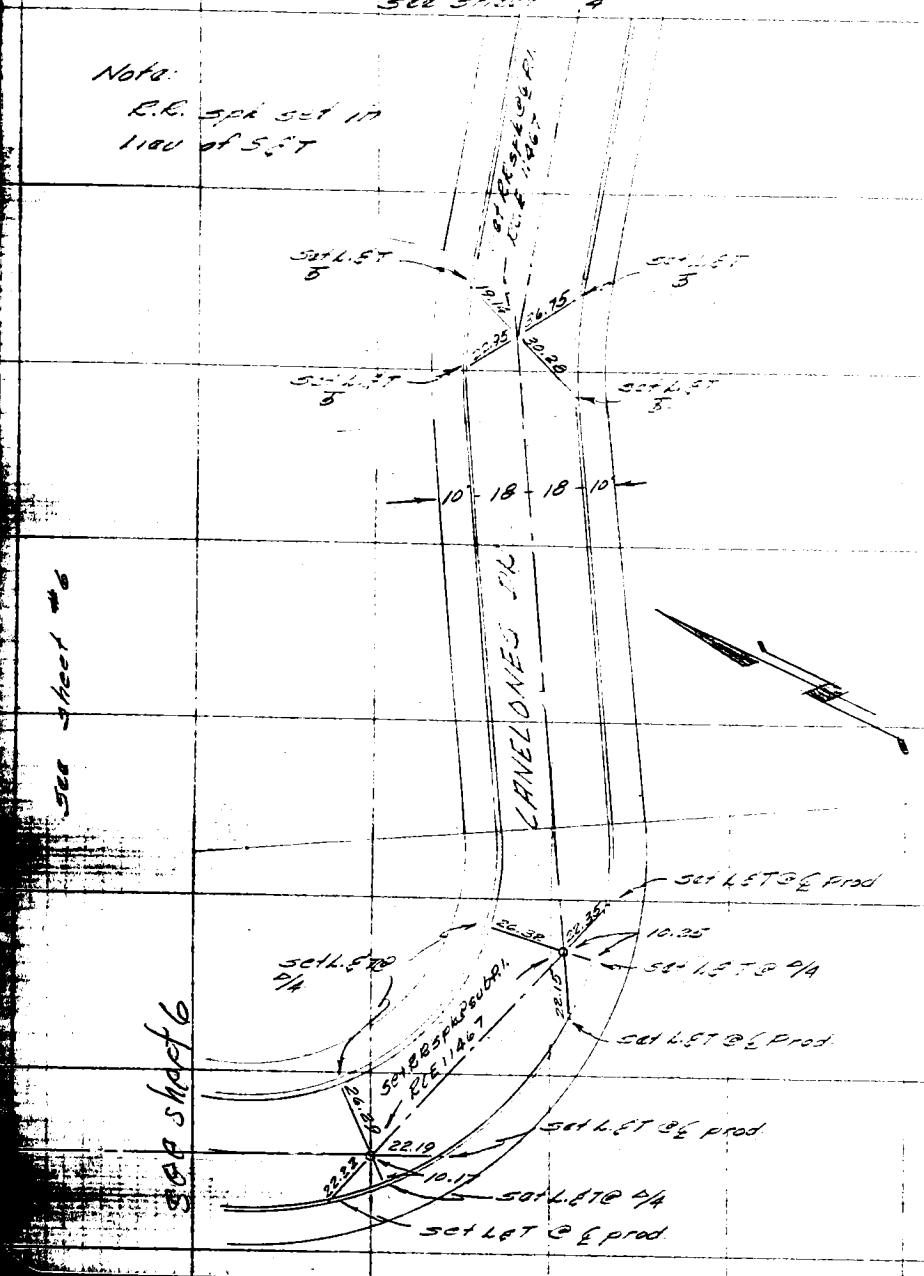

CO. ENGR. F.B. 3041: 96

SURVEY OF Soriano, Almegado & Canelones. F. B. _____ PG. 6

SURVEY BY Amco Engrs. Inc. TR. No. 37174

DATE September 28, 1955

Note

[illegible]

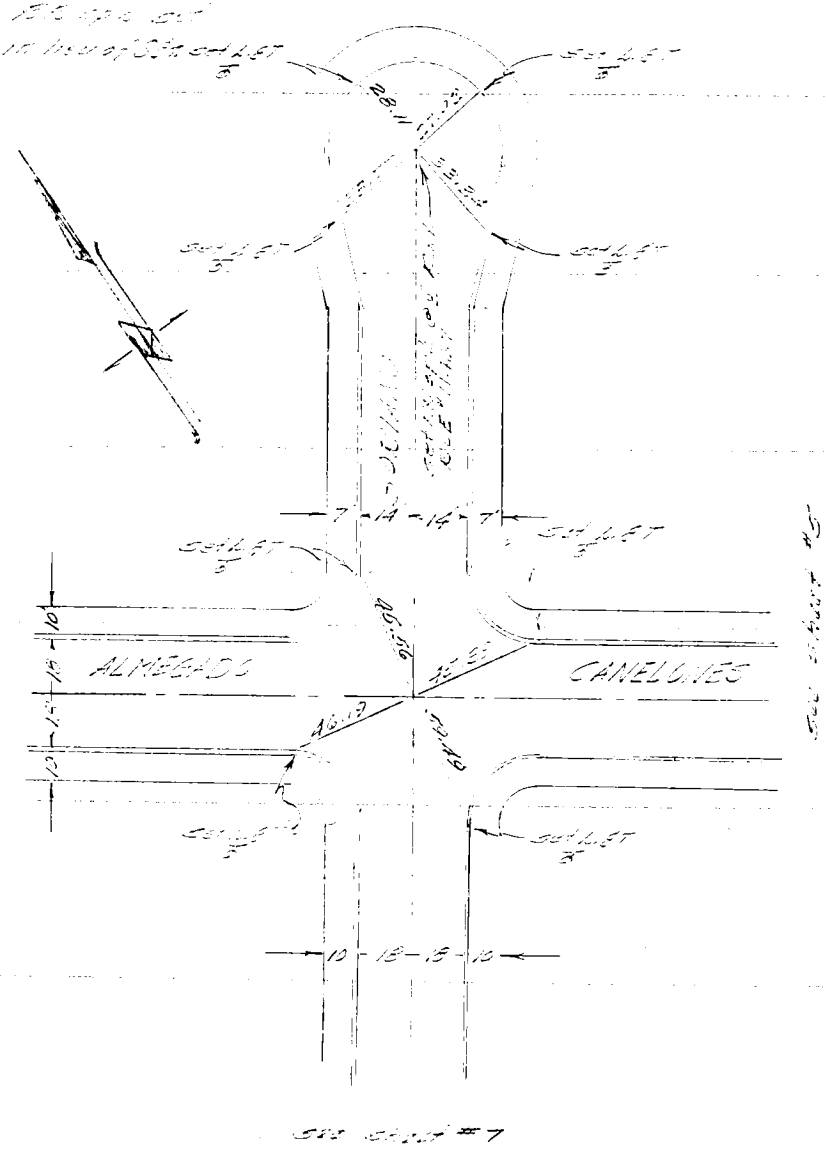

See Sheet #7

CO. ENGR. F.B. 3041: 97

F. B. _____ PG. 7 SURVEY OF [illegible]

TR. No. 27174 SURVEY BY Amco Engrs Inc

DATE Sept 28, 1963

See sheet #6

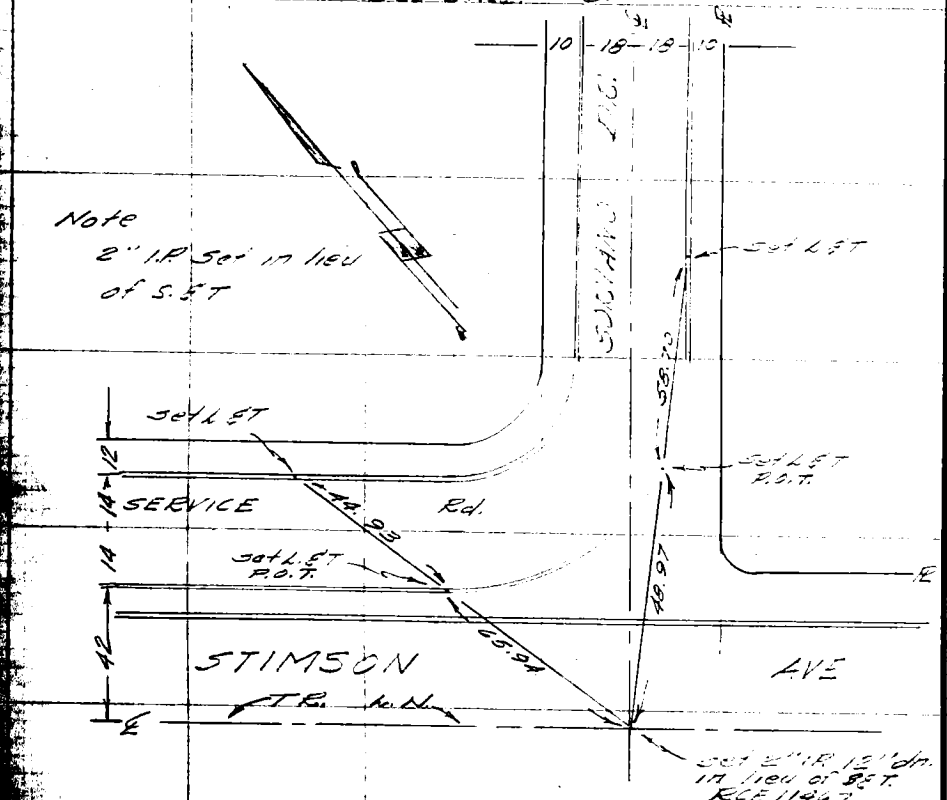

CO. ENGR. F.B. 3041: 98

SURVEY OF [illegible] F. B. _____ PG. [illegible]

SURVEY BY Amco Engrs. Inc.

TR. No. 27174

DATE [illegible]

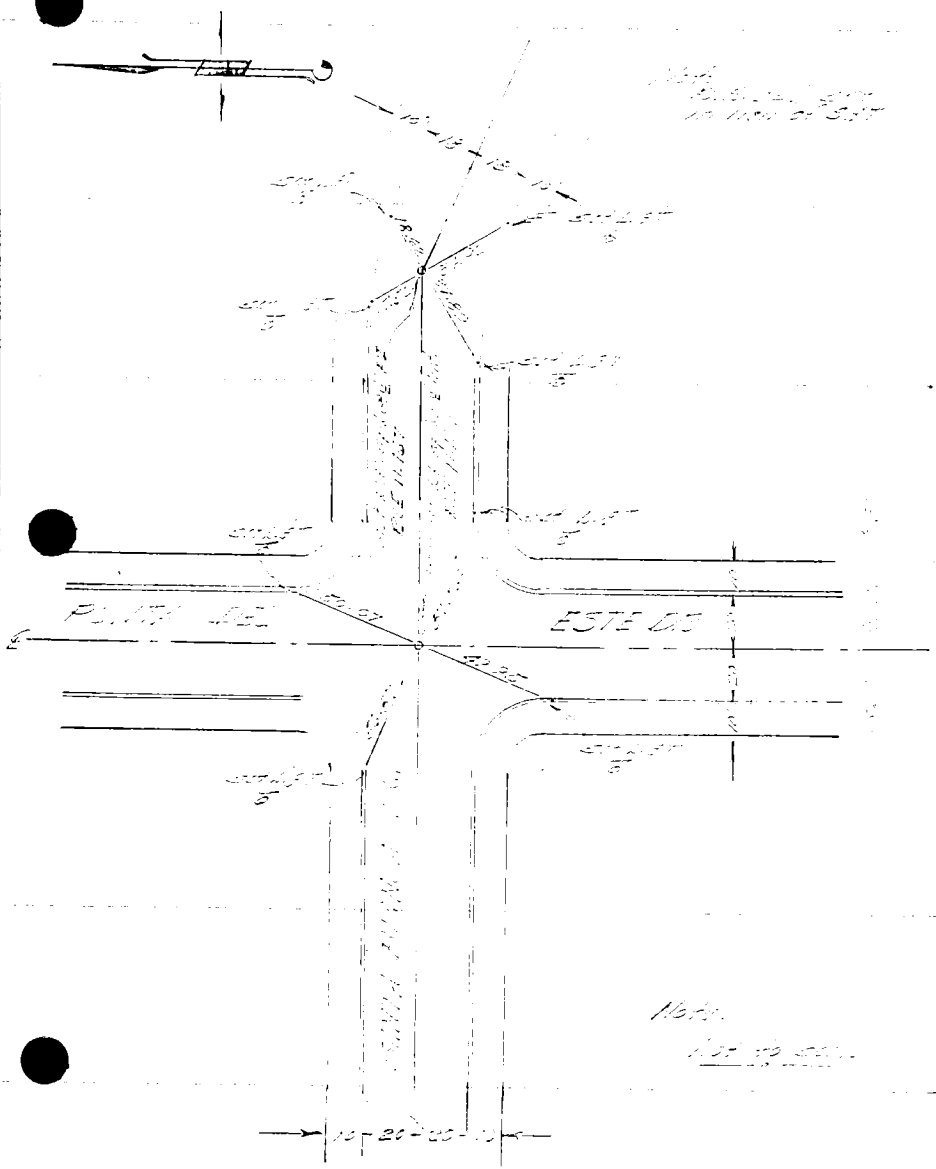

W.S. 38A-4

CO. ENGR. F.B. 3041: 99

F. B. _____ PG. 3 SURVEY OF Rancho Del Este

TR. No. 27174 SURVEY BY Ames Evans Inc

DATE September 28, 1945



CO. ENGR. F.B. 3041: 100

SURVEY OF _____ F. B. _____ PG. _____

SURVEY BY L. M. NERENBAUM & ASSOC. INC., TR. No. 27091

DATE 6-3-1963

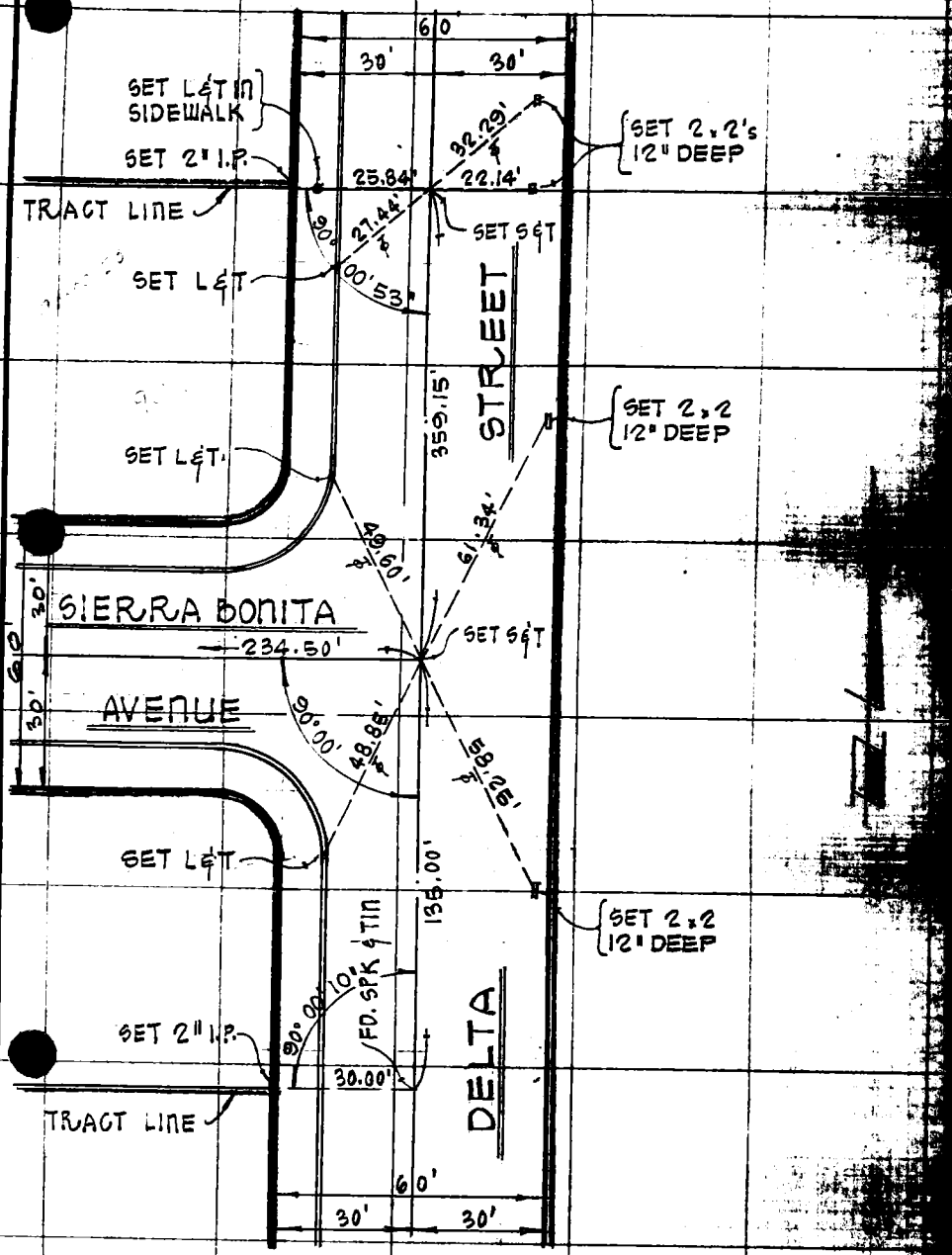

CO. ENGR. F.B. 3041: 101

F. B. _____ PG. 2 SURVEY OF _____

TR. No. 2709 SURVEY BY L. M. ERENBAUM & ASSOC. INC.

DATE 6-3-1963

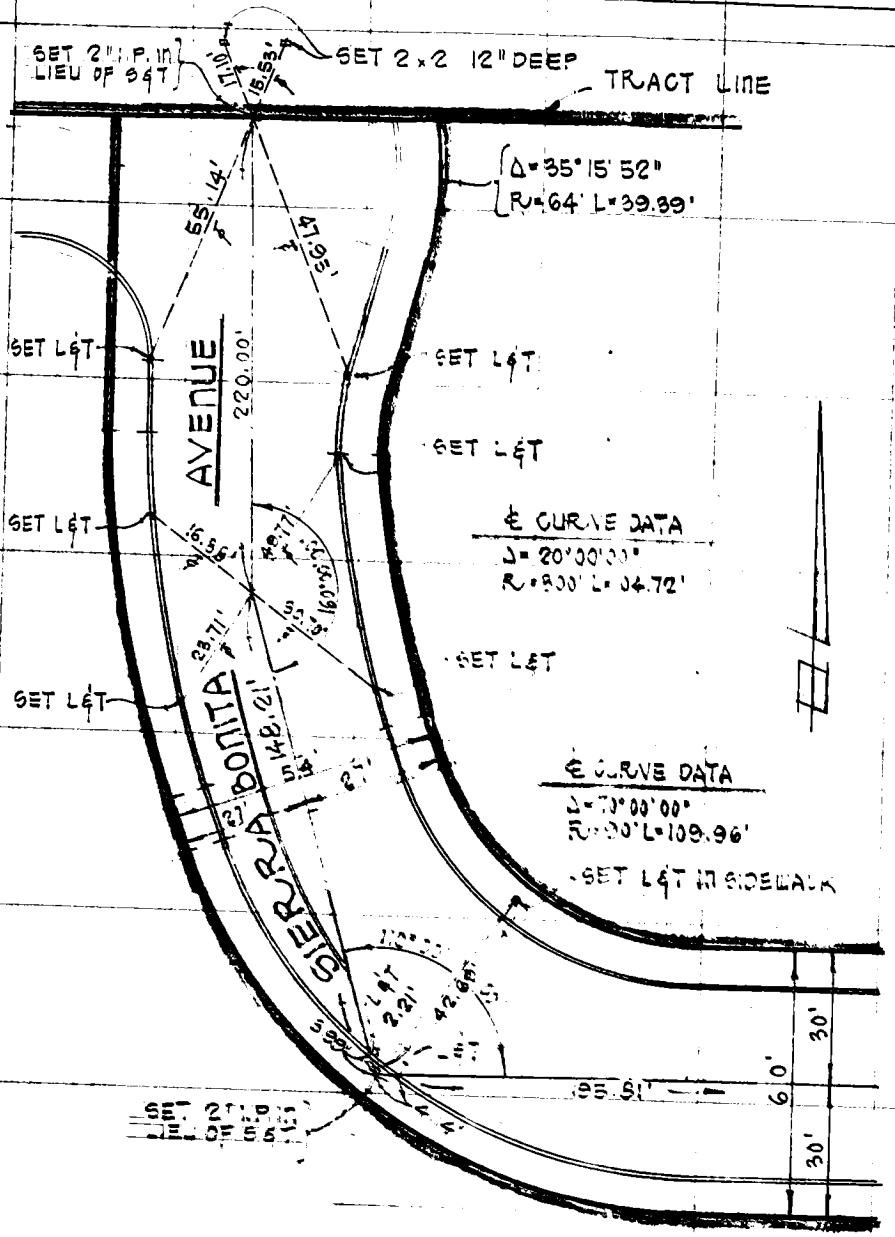

CO. ENGR. F.B. 3041: 102

SURVEY OF _____ F. B. _____ PG. 3

SURVEY BY L. M. NERENBAUM & ASSOC. INC. TR. NO. 27091

DATE 6-3-1963

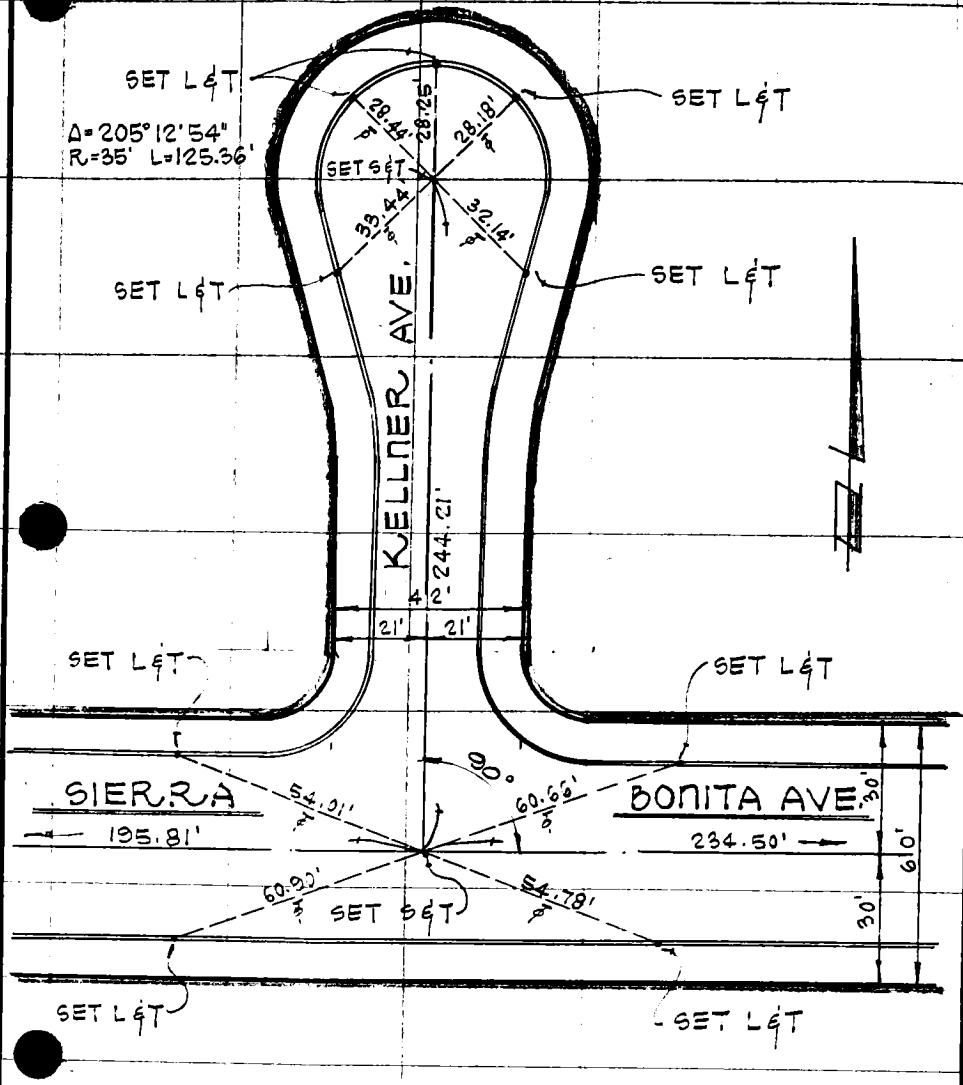

END