Notes Ck'd by _____
Map No. _____
Office Work _____
Checked _____
Date _____

Survey of _____
JN _____ Tape _____ Std _____ °F
Surveyed by _____
Notes _____ Date _____
Indexed _____

F.B 3042 Pg _____

PAGES		TRACT #
5-25		27171
26-36	42	27124
37-54		27172
55-62		27318
63-81	42	24516
82-98	42	26700

3042 (5-48)

CO. ENGR. F.B. 3042: 5

F. B. _____ PG. 2 SURVEY OF _____

TR. No. 27171 SURVEY BY AMCO ENGINEERS INC.

DATE 9-8-63

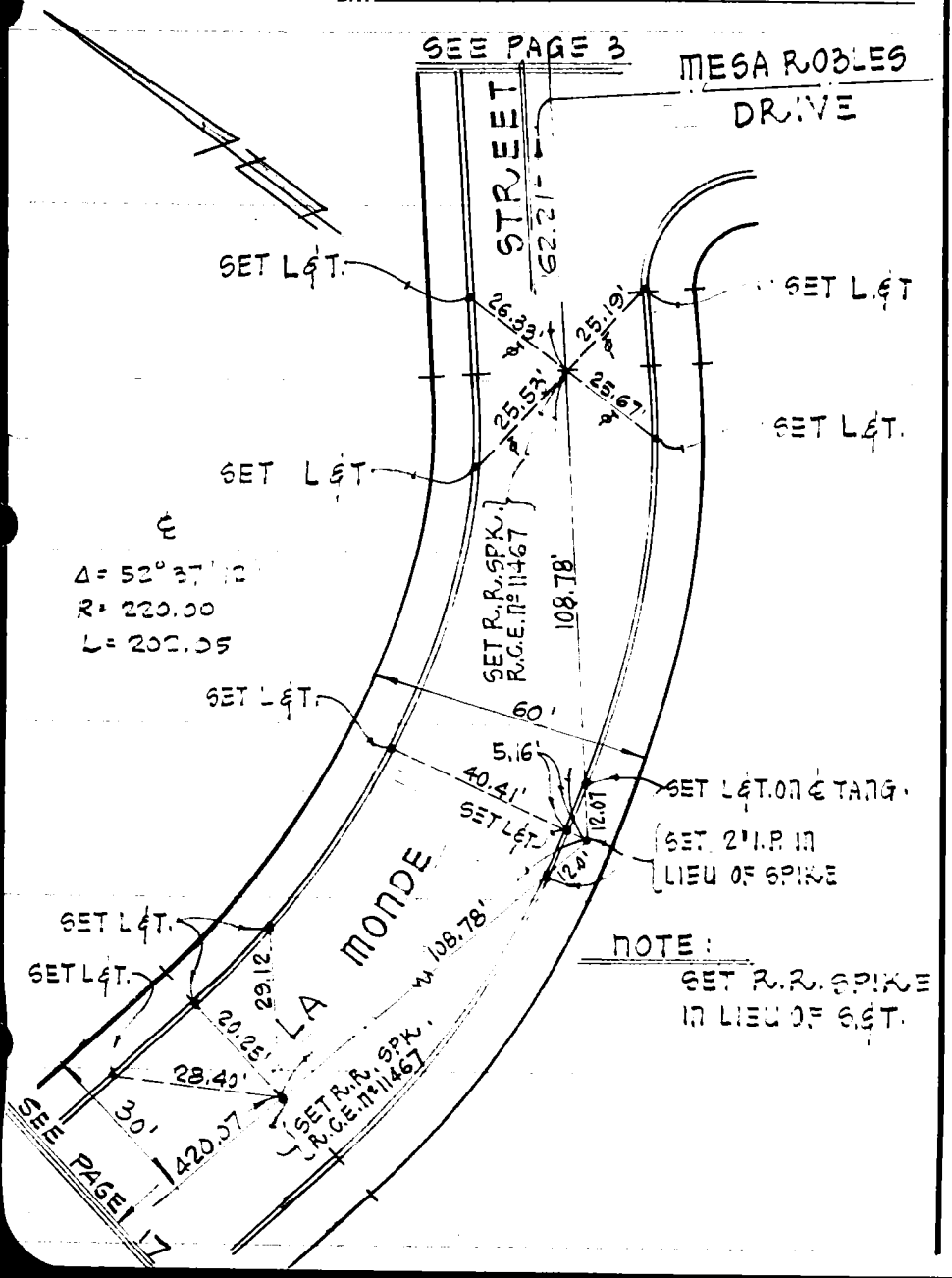

NOTE:
SET R.R. SPIKE IN LIEU OF S.&T.

CO. ENGR. F.B. 3042: 6 •

SURVEY OF _____ F. B. _____ PG. 3

SURVEY BY AMCO ENGINEERS, INC. TR. No. 27171

DATE 9-9-1963

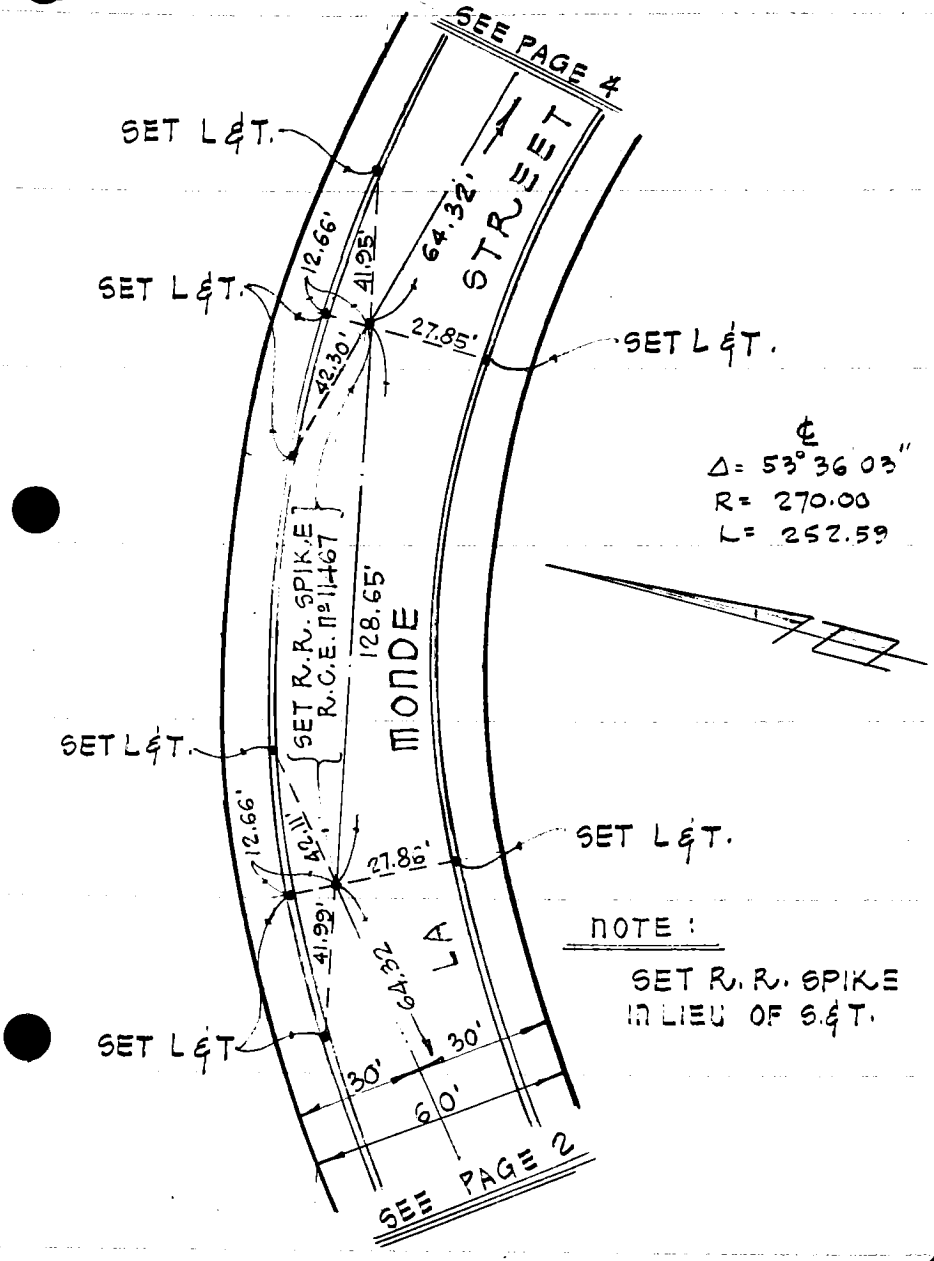

NOTE :

SET R. R. SPIKE IN LIEU OF S.&T.

CO. ENGR. F.B. 3042: 7

F. B. ____ PG. 4 SURVEY OF ____

TR. No. 27171 SURVEY BY AMCO ENGINEERS, INC.

DATE 9-9-1963

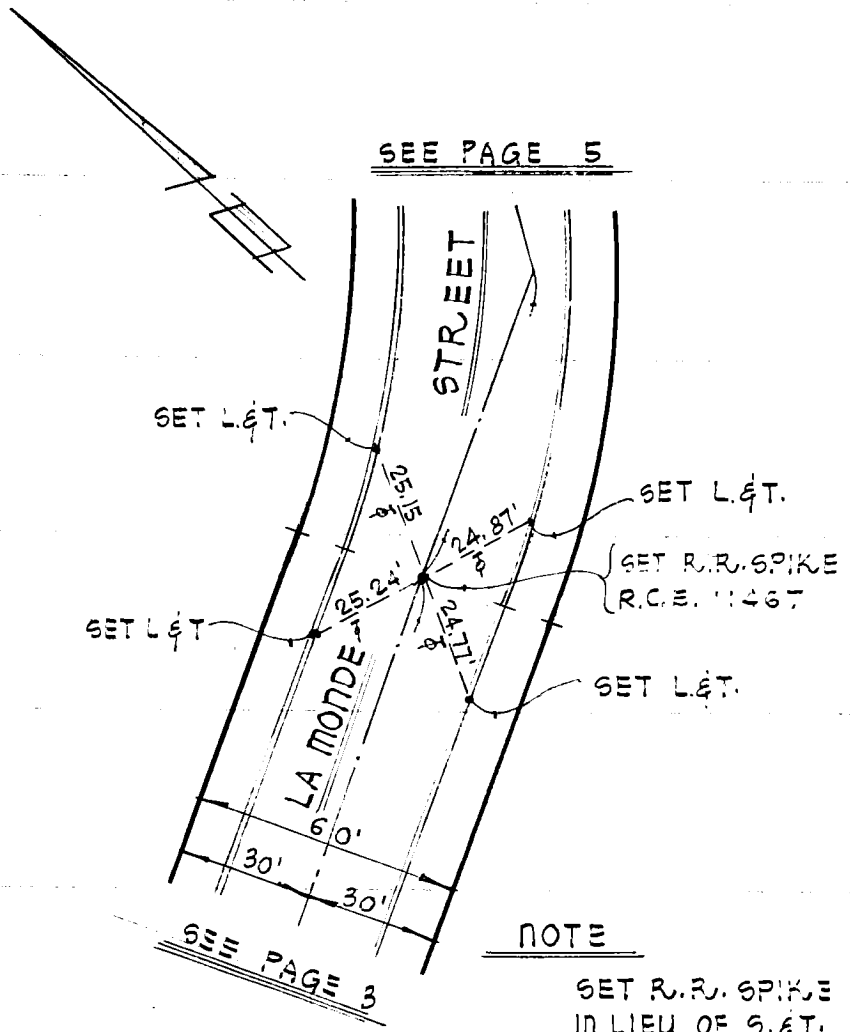

NOTE

SET R.R. SPIKE IN LIEU OF S.&T.

CO. ENGR. F.B. 3042: 8

SURVEY OF _____ F. B. _____ Pg. 5

SURVEY BY AMCO ENGINEERS, INC. TR. No. 27171

DATE 9-10-1963

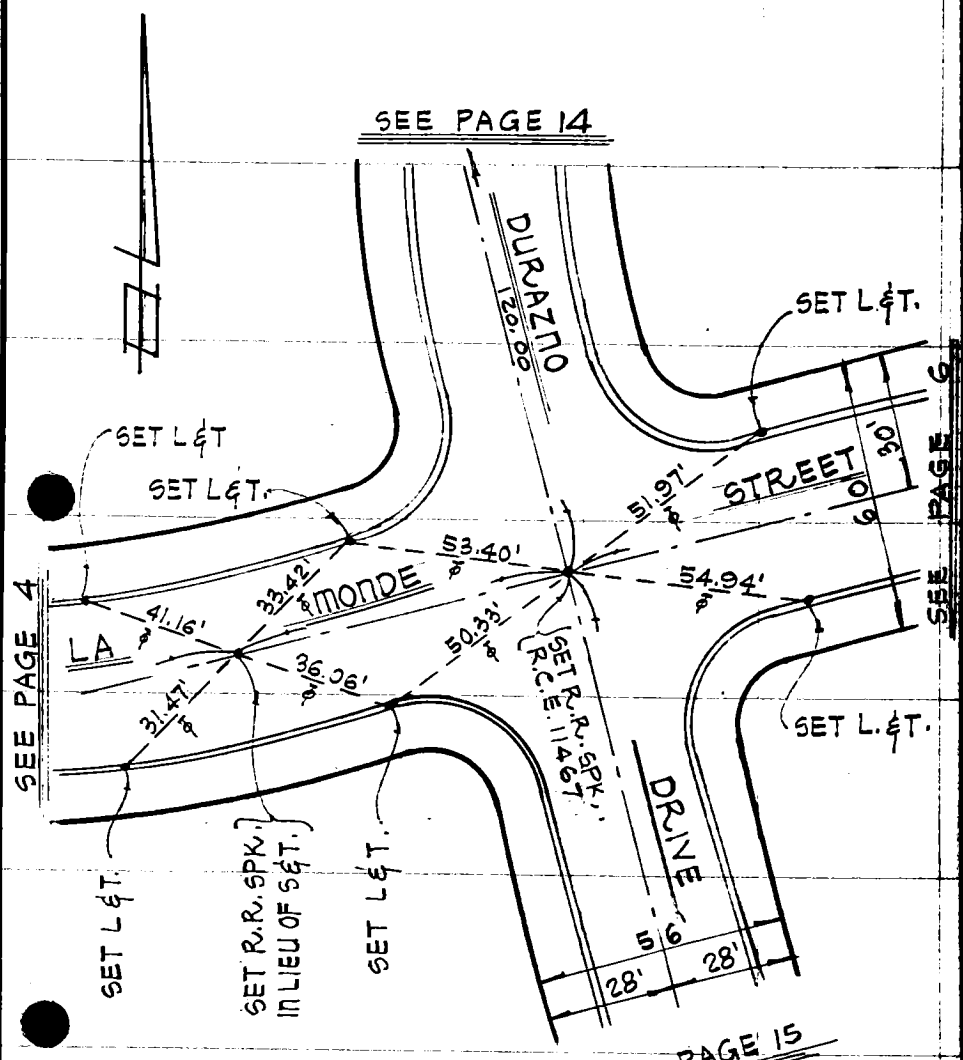

NOTE:

SET R.R. SPIKE IN LIEU OF S.&T.

CO. ENGR. F.B. 3042: 9

F. B. _____ PG. 6 SURVEY OF _____

TR. No. 27171 SURVEY BY AMCO ENGINEERS, INC.

DATE 9-10-1968

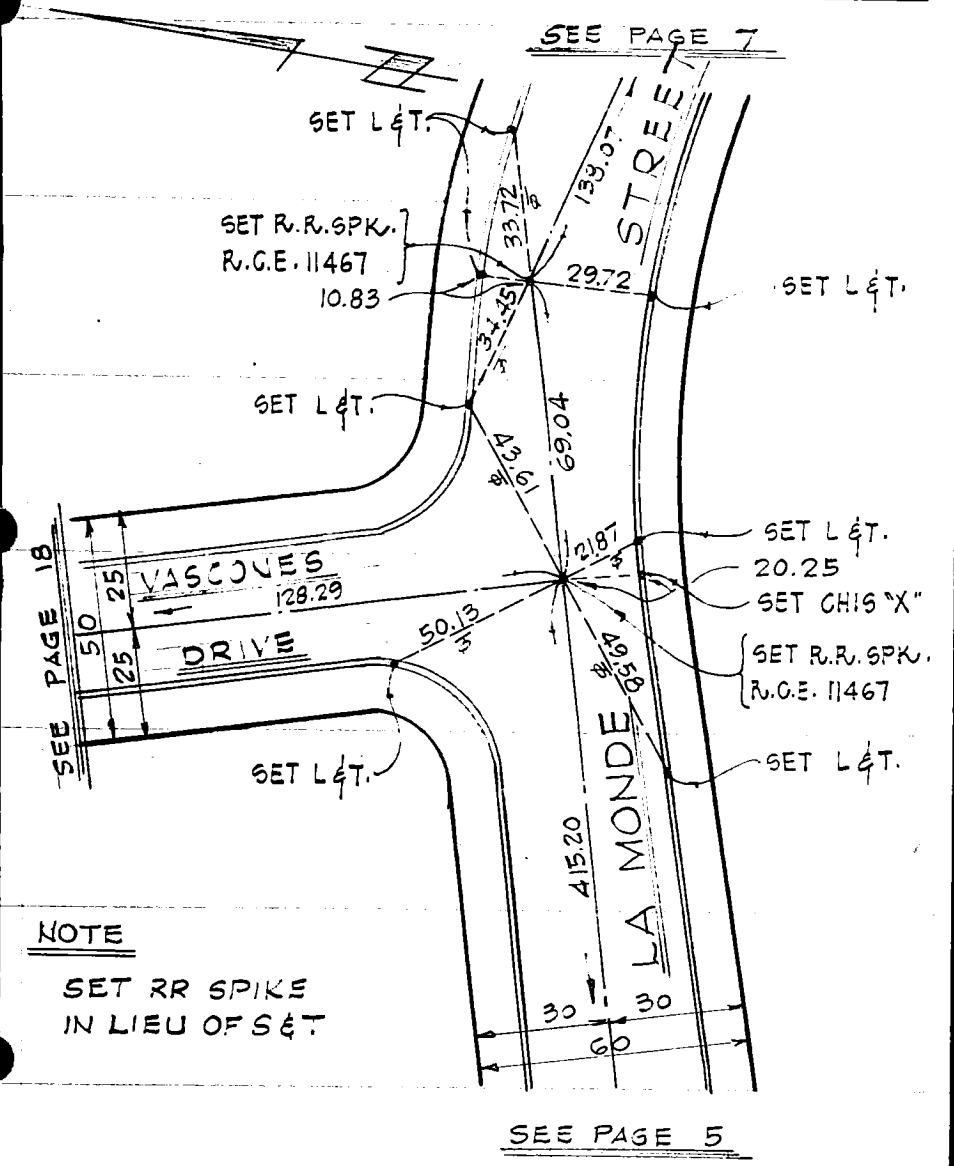

W.J. 38A-4

CO. ENGR. F.B. 3042: 10

SURVEY OF _____ F. B. _____ PG. 7

SURVEY BY AMCO ENGINEERS, INC. TR. No. 27171

DATE 9-10-1963

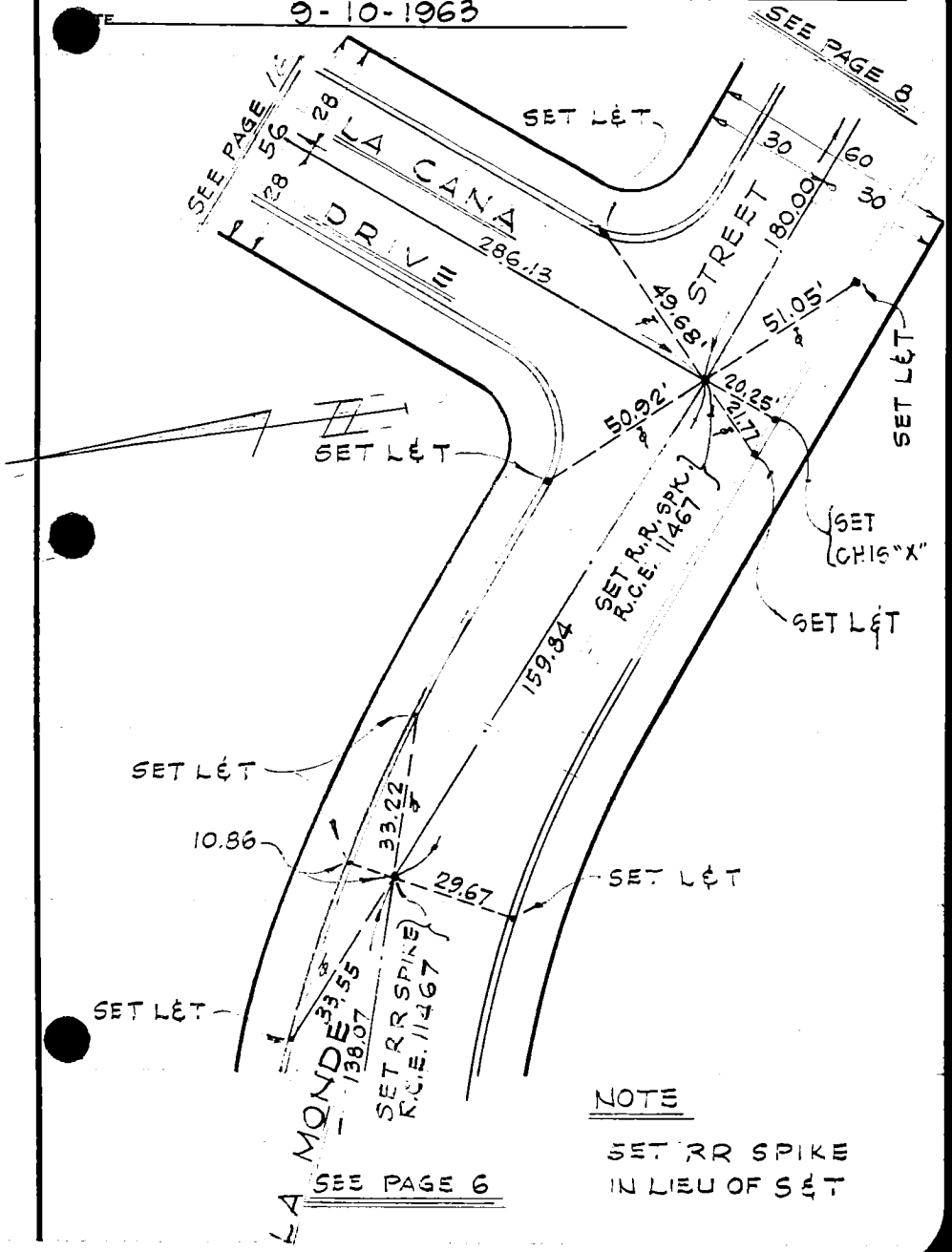

NOTE

SET RR SPIKE IN LIEU OF S&T

W.S. 38 A-4

CO. ENGR. F.B. 3042: 11

F. B. ____ PG. 8 SURVEY OF ____

TR. NO. 27171 SURVEY BY AMCO ENGINEERS INC.,

DATE 9-10-1963

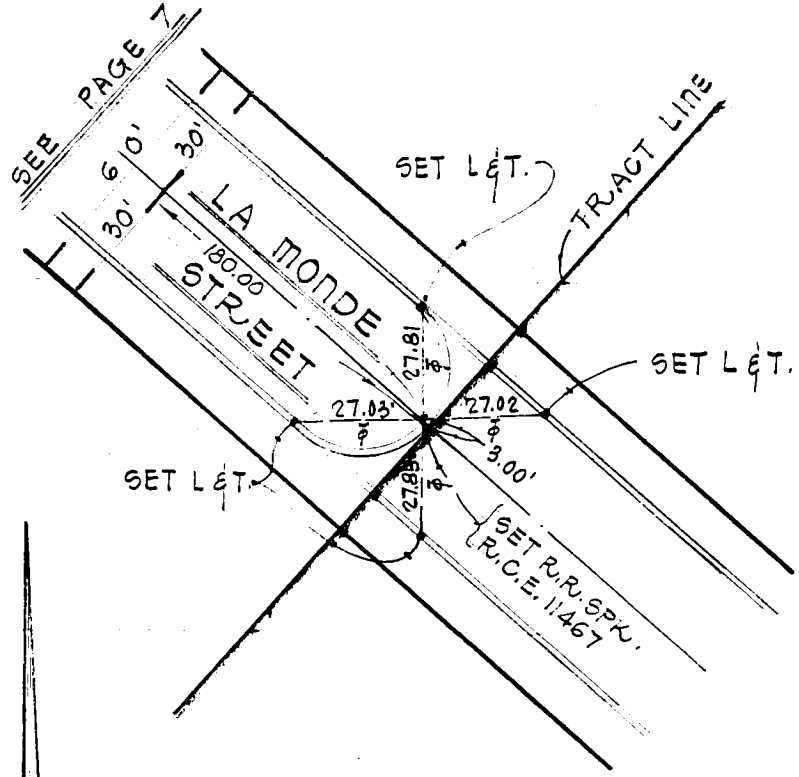

NOTES:

SET R.R. SPIKE
IN LIEU OF S&T.

CO. ENGR. F.B. 3042: 12

SURVEY OF _____ F. B. _____ PG. 9

SURVEY BY AMCO ENGINEERS INC TR. No. 27171

DATE 9-10-63

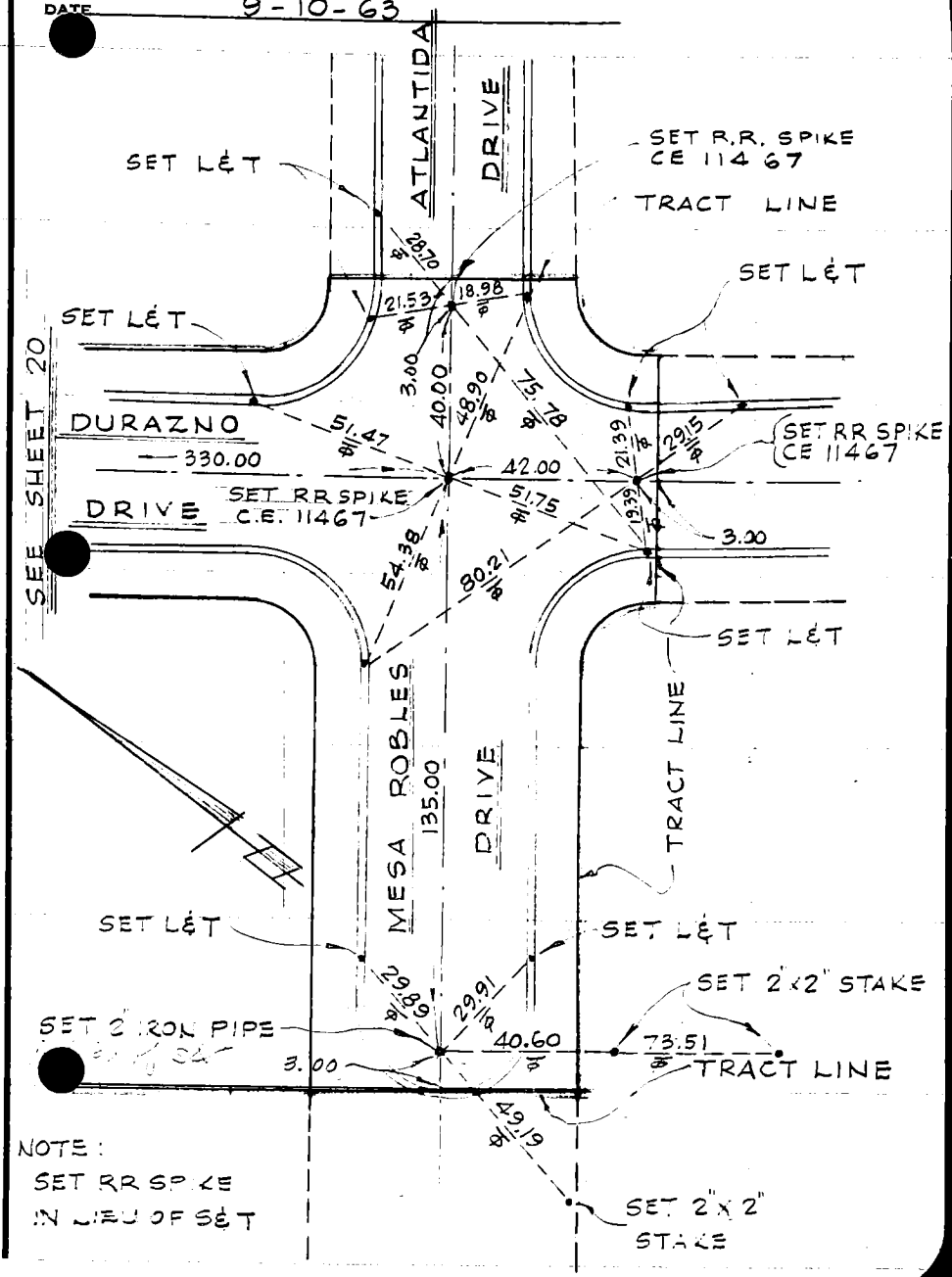

NOTE:
SET RR SPIKE
IN LIEU OF SET

CO. ENGR. F.B. 3042: 13

F. B. _____ PG. 10 SURVEY OF _____

TR. No. 27171 SURVEY BY AMCO ENGINEERS INC.

DATE 9-10-63

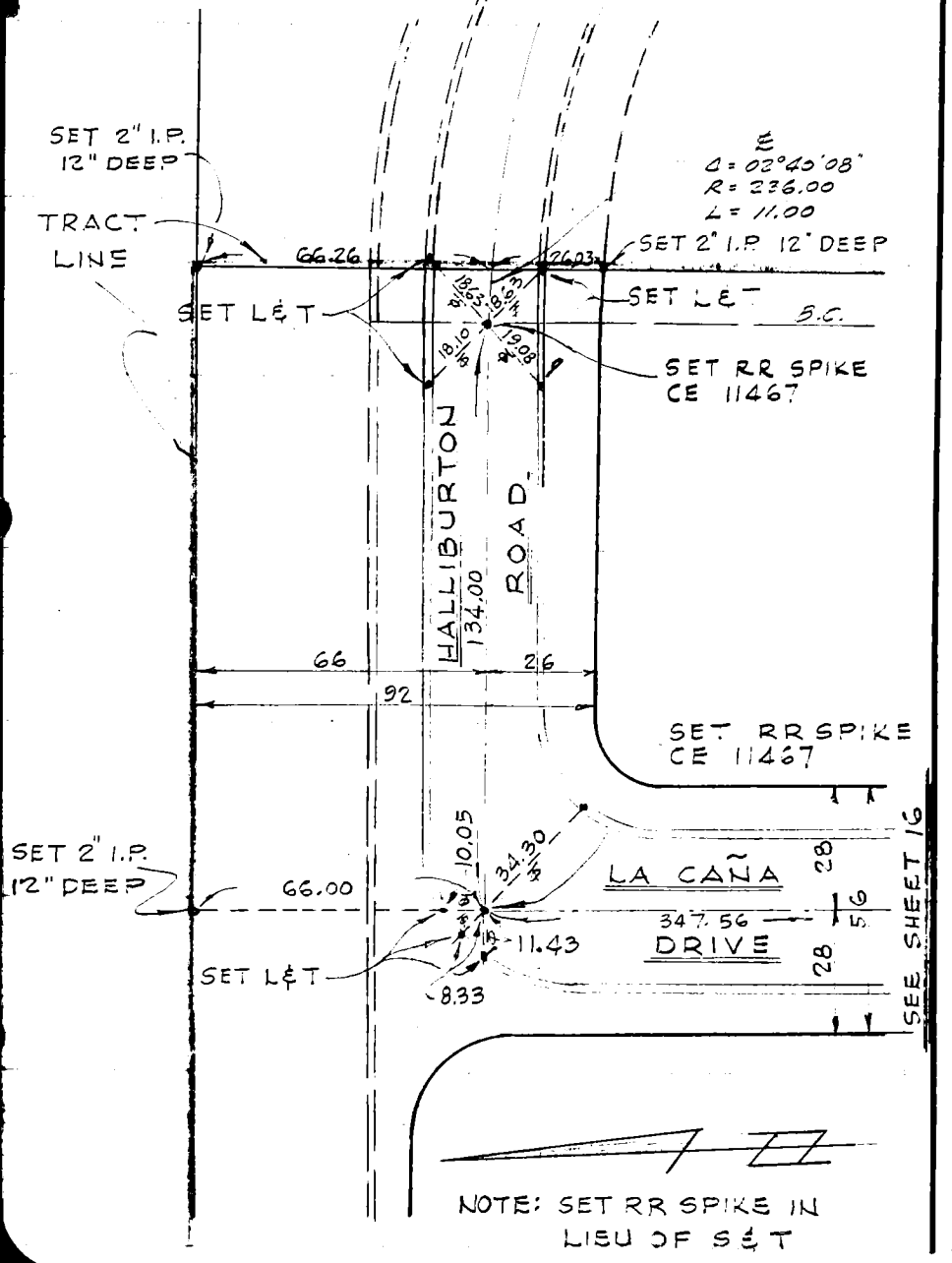

W.S 38 A.21

CO. ENGR. F.B. 3042: 14

SURVEY OF _____ F. B. _____ Pg. 11

SURVEY BY AMCO ENGINEERS INC. TR. No. 27171

DATE 9-10-63

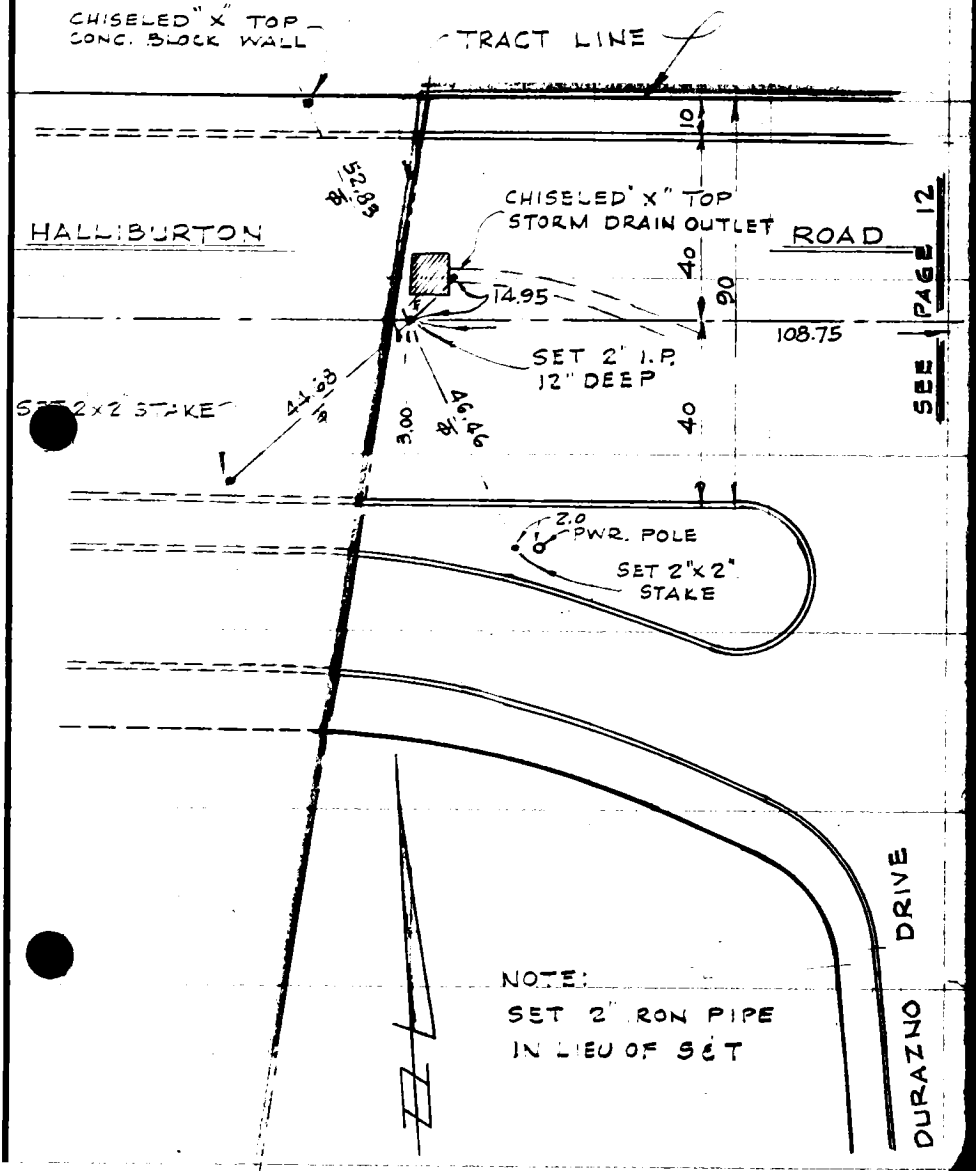

CO. ENGR. F.B. 3042: 15

F. B. _____ PG. 12 SURVEY OF _____

TR. No. 27171 SURVEY BY AMCO ENGINEERS, INC.

DATE 9-10-63

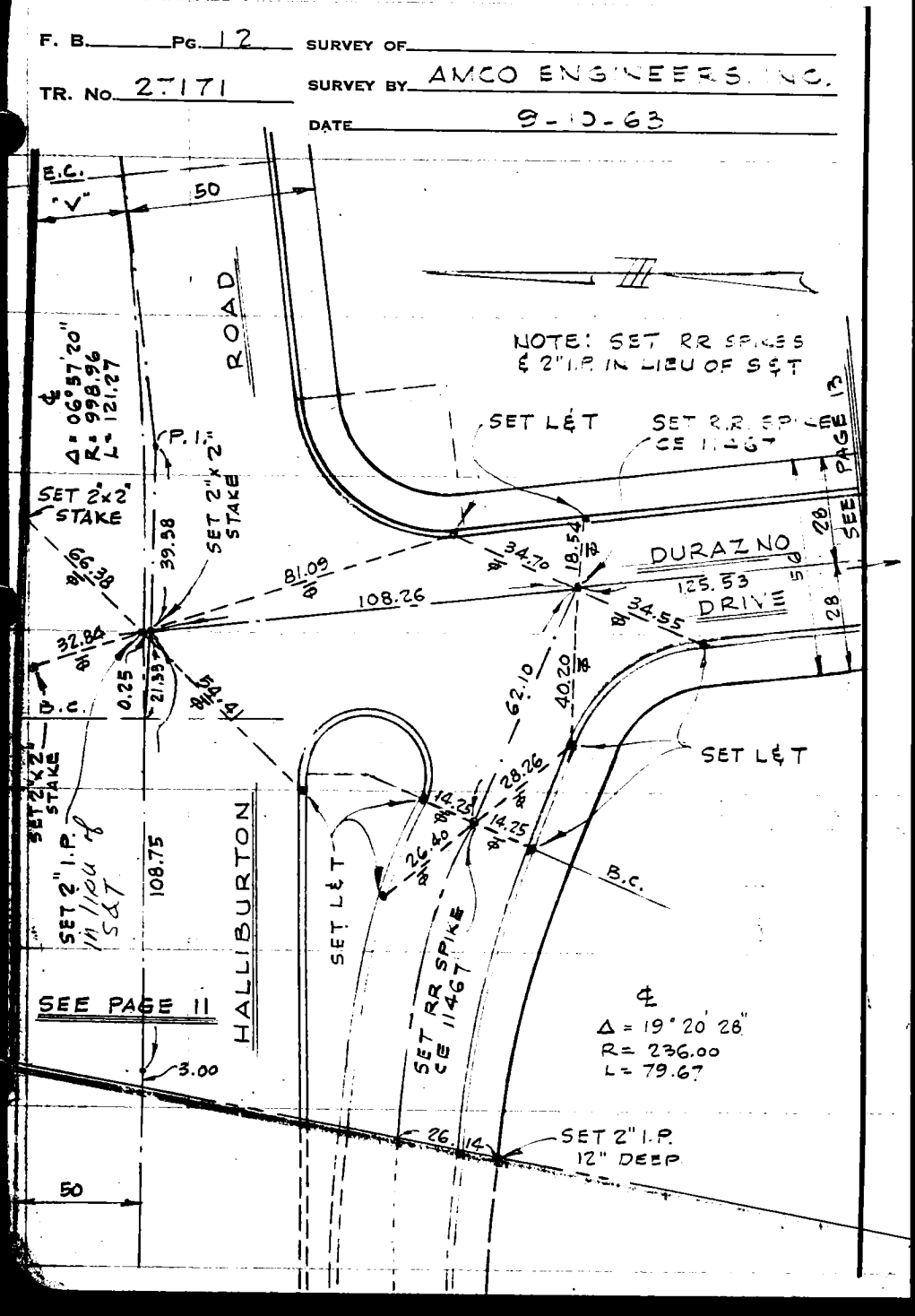

CO. ENGR. F.B. 3042:016

SURVEY OF _____ F. B. _____ PG. 13

SURVEY BY AMCO ENGINEERS, INC. TR. No. 27171

DATE 9-10-63

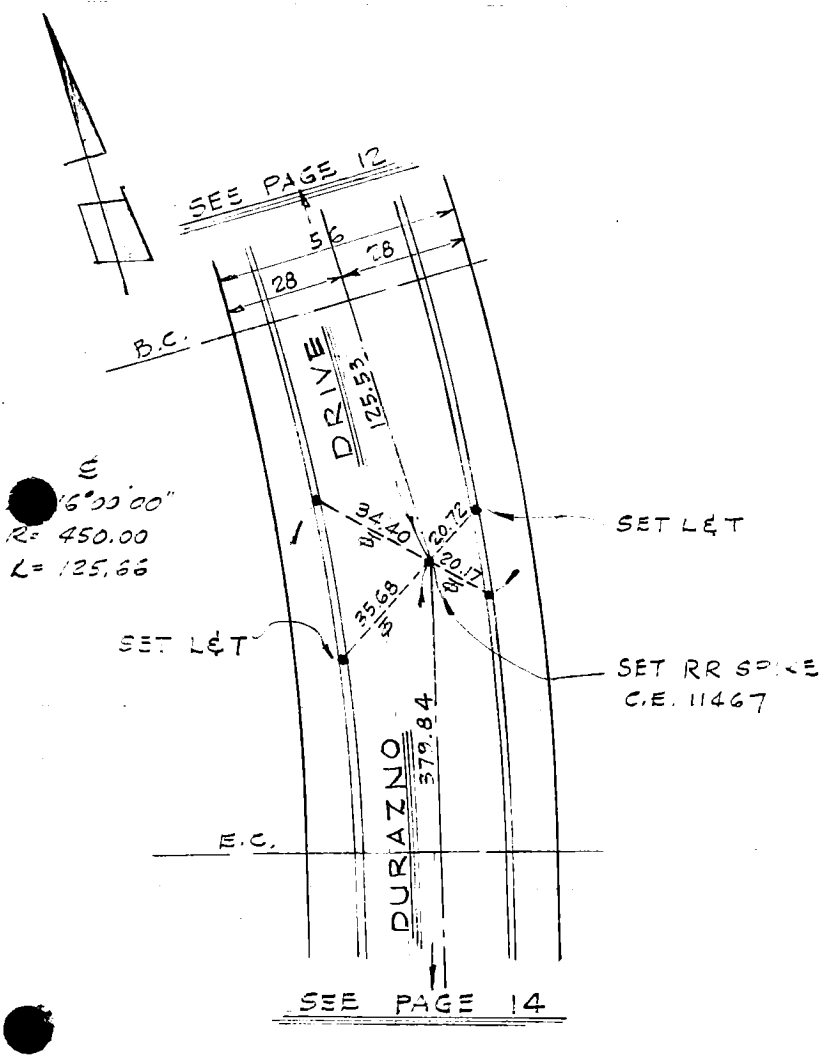

NOTE:
SET RR SPIKE
IN LIEU OF S&T

CO. ENGR. F.B. 3042: 17

F. B. _____ PG. 14 SURVEY OF _____

TR. No. 2717 SURVEY BY AMCO ENGINEERS, INC.

DATE 9-10-63

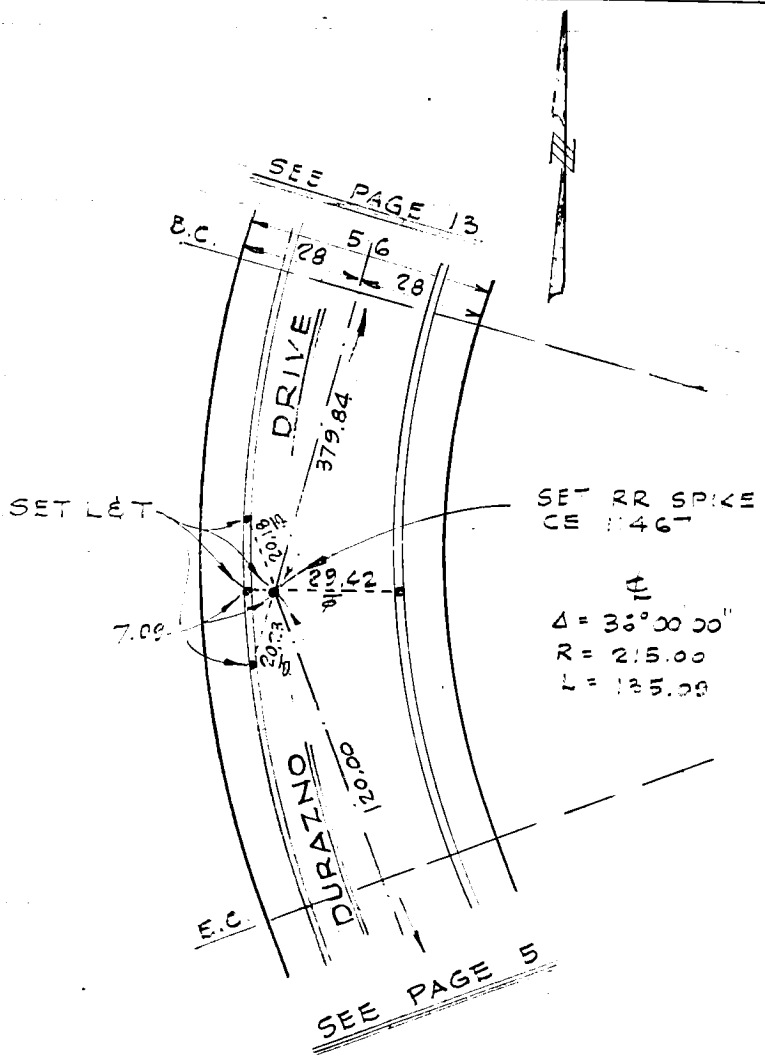

NOTE:
SET RR SPIKE
IN LIEU OF SET

CO. ENGR. F.B. 3042:•18

SURVEY OF _____ F. B. _____ Pg. 15

SURVEY BY AMCO ENGINEERS, INC. TR. No. 27171

9-10-63

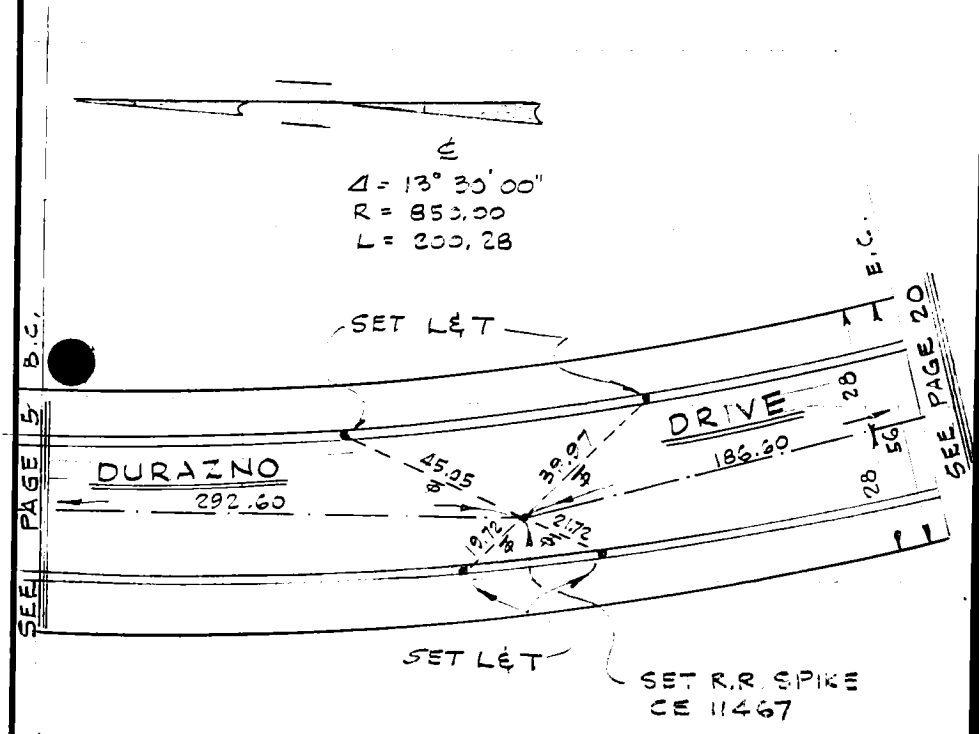

NOTE:
RR SPIKE SET
IN LIEU OF SET

CO. ENGR. F.B. 3042: 19

F. B. ____ Pg. 16 SURVEY OF ____

TR. No. 2717 SURVEY BY AMCO ENGINEERS, INC.

DATE 9-10-63

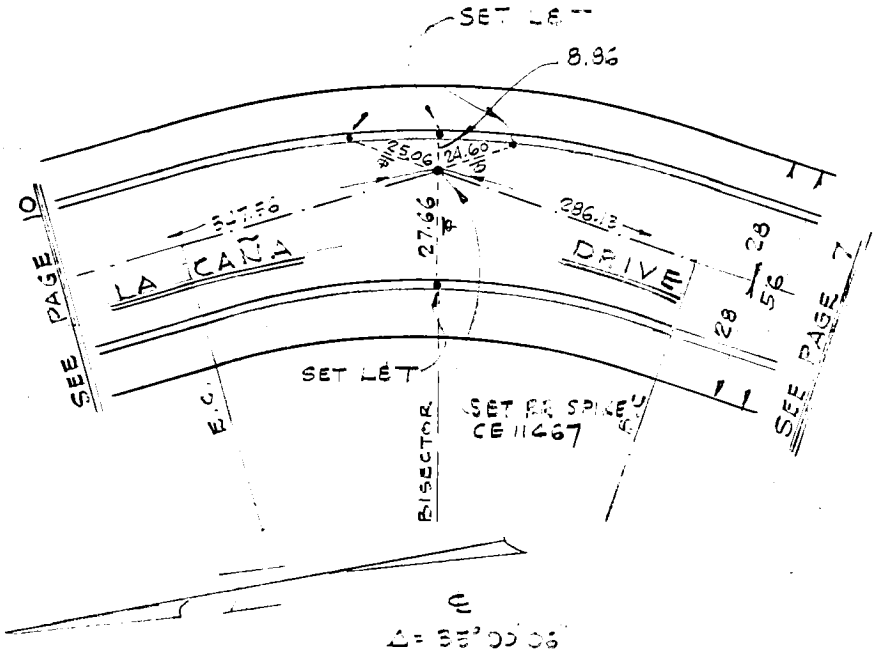

NOTE:
SET RR SPIKE
IN LIEU OF SET

CO. ENGR. F.B. 3042: 20

SURVEY OF _____ F. B. _____ PG. 17

SURVEY BY AMCO ENGINEERS, INC. TR. No. 27171

DATE 9-10-63

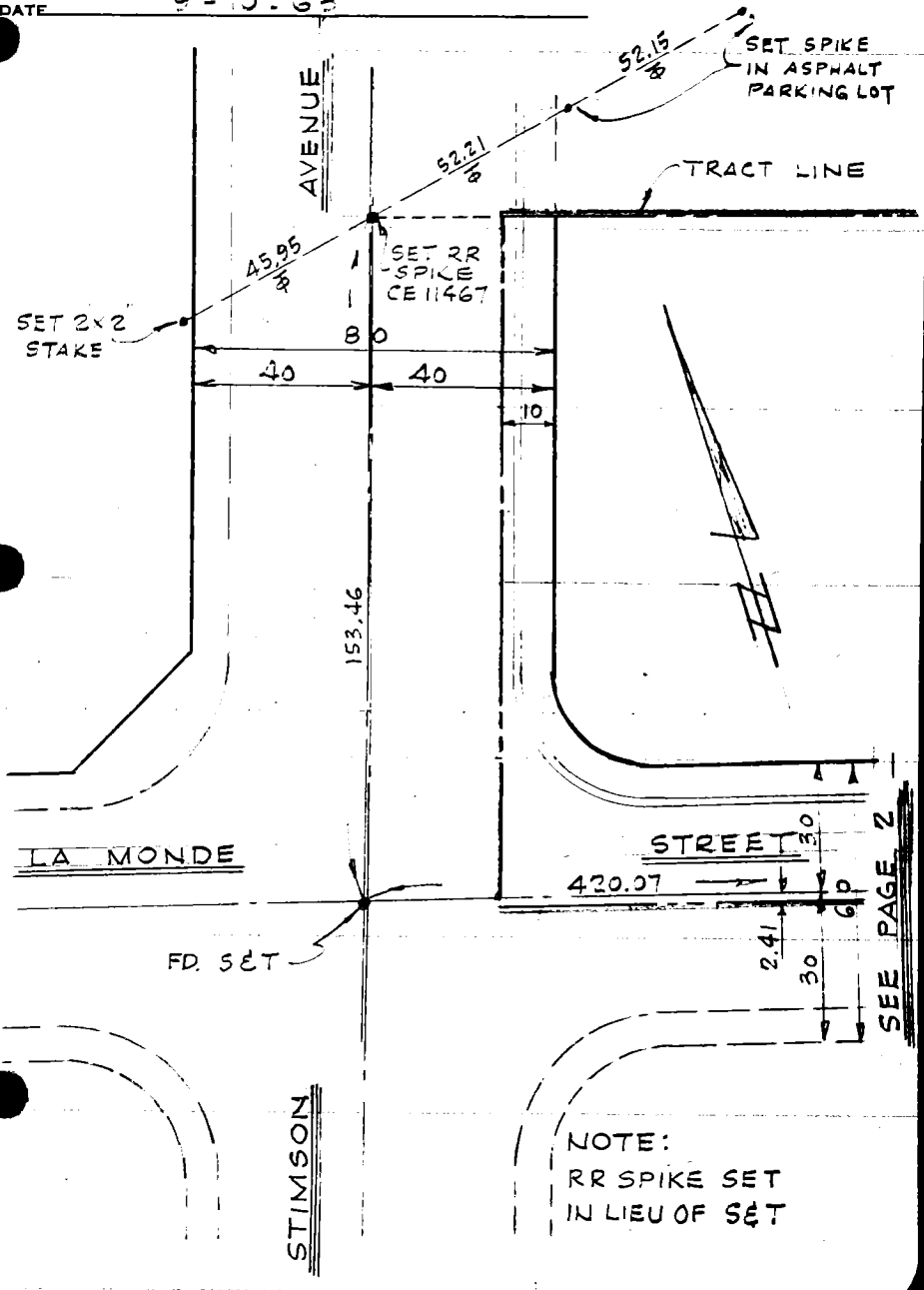

CO. ENGR. F.B. 3042: 21

F. B. _____ PG. 18 SURVEY OF _____

TR. No. 27171 SURVEY BY AMCO ENGINEERS, INC.

DATE 9-10-63

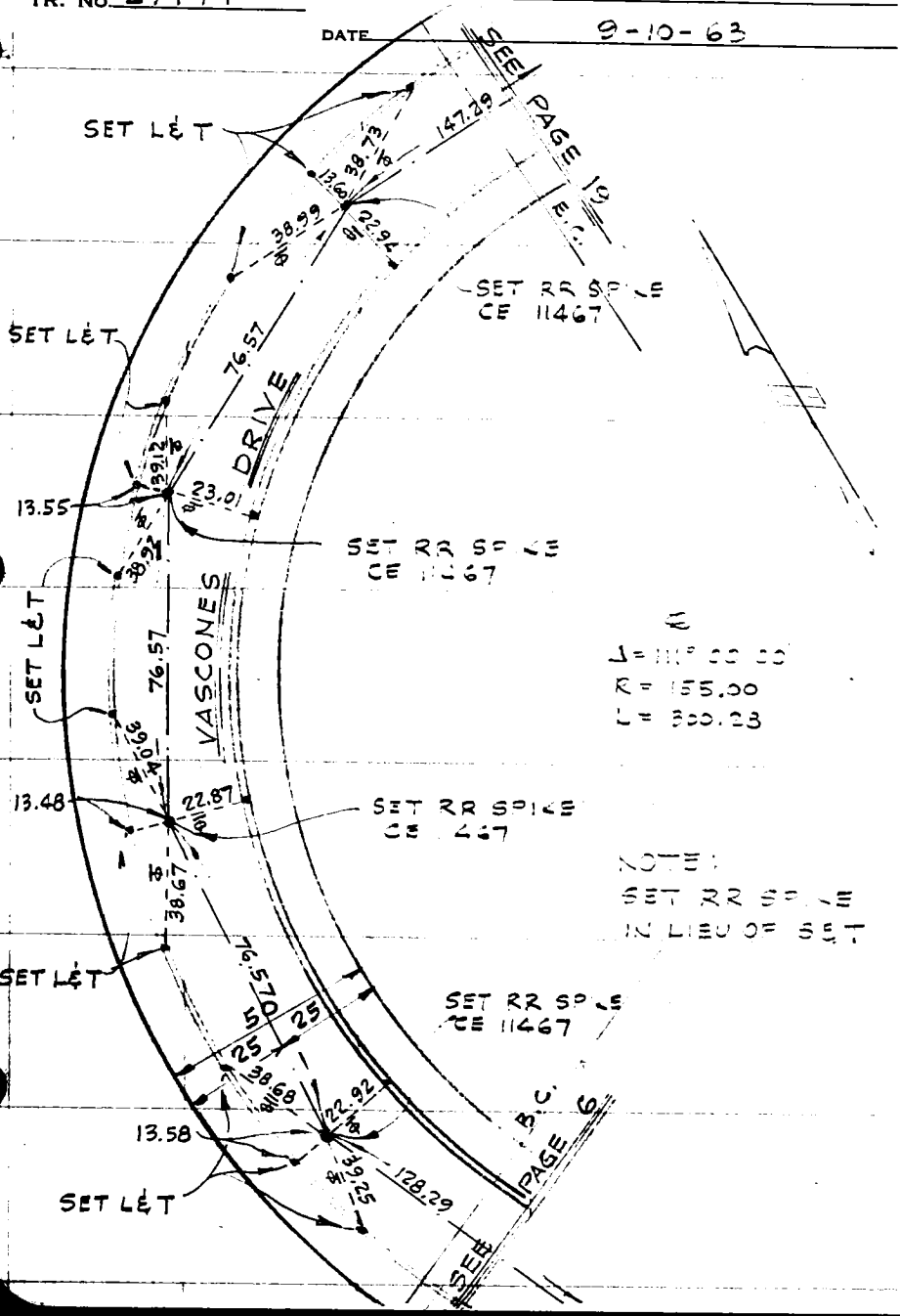

CO. ENGR. F.B. 3042: 22

SURVEY OF ______ F. B. ______ PG. 19

SURVEY BY ANCO ENGINEERS INC. TR. No. 27171

DATE 9-10-63

SEE PAGE 18

NOTE:
SET RR SPIKE
IN LIEU OF SET

CO. ENGR. F.B. 3042: 23

F. B. _____ PG. 20 SURVEY OF _____

TR. No. 2717 SURVEY BY AMCO ENGINEERS, INC.

DATE 9-10-63

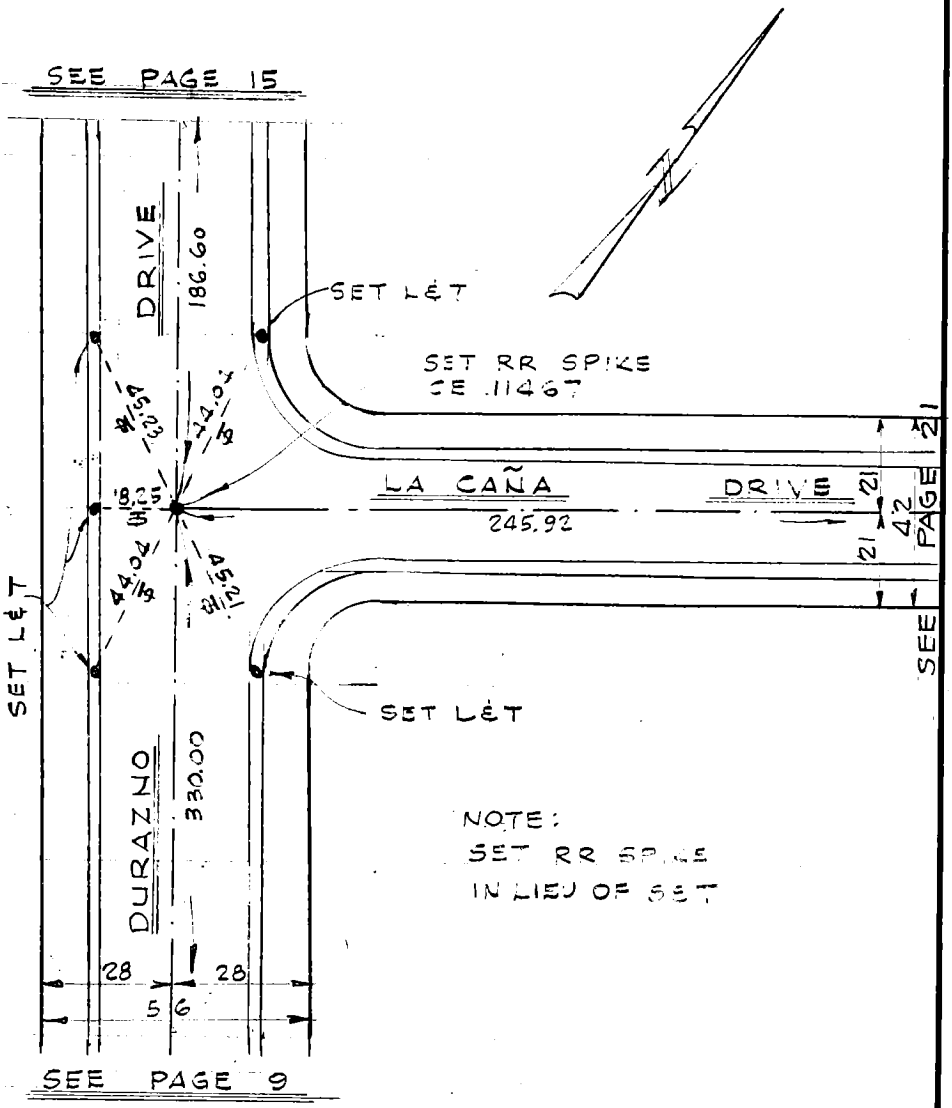

NOTE:
SET RR SPIKE
IN LIEU OF SET

W.S. 38 A-4

CO. ENGR. F.B. 3042: 24

SURVEY OF_____ F. B._____ PG. 21

SURVEY BY AMCO ENGINEERS, INC. TR. No. 27171

DATE 9-10-63

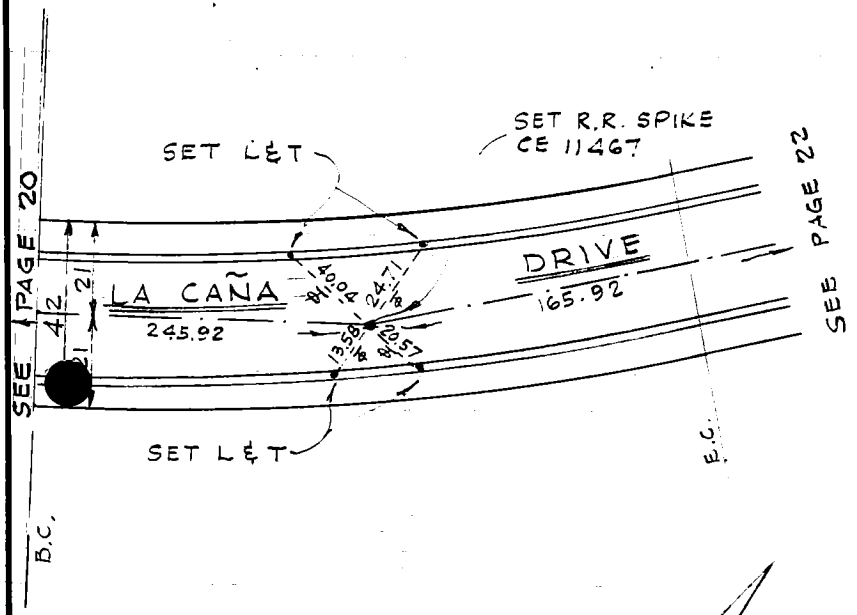

NOTE:
SET RR SPIKE
IN LIEU OF SET

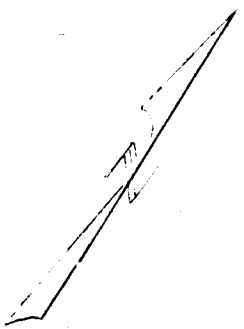

CO. ENGR. F.B. 3042: 25

F. B. _____ Pg. 22 SURVEY OF _____

TR. No. 2717 SURVEY BY AMCO ENGINEERS INC.

DATE 9-10-63

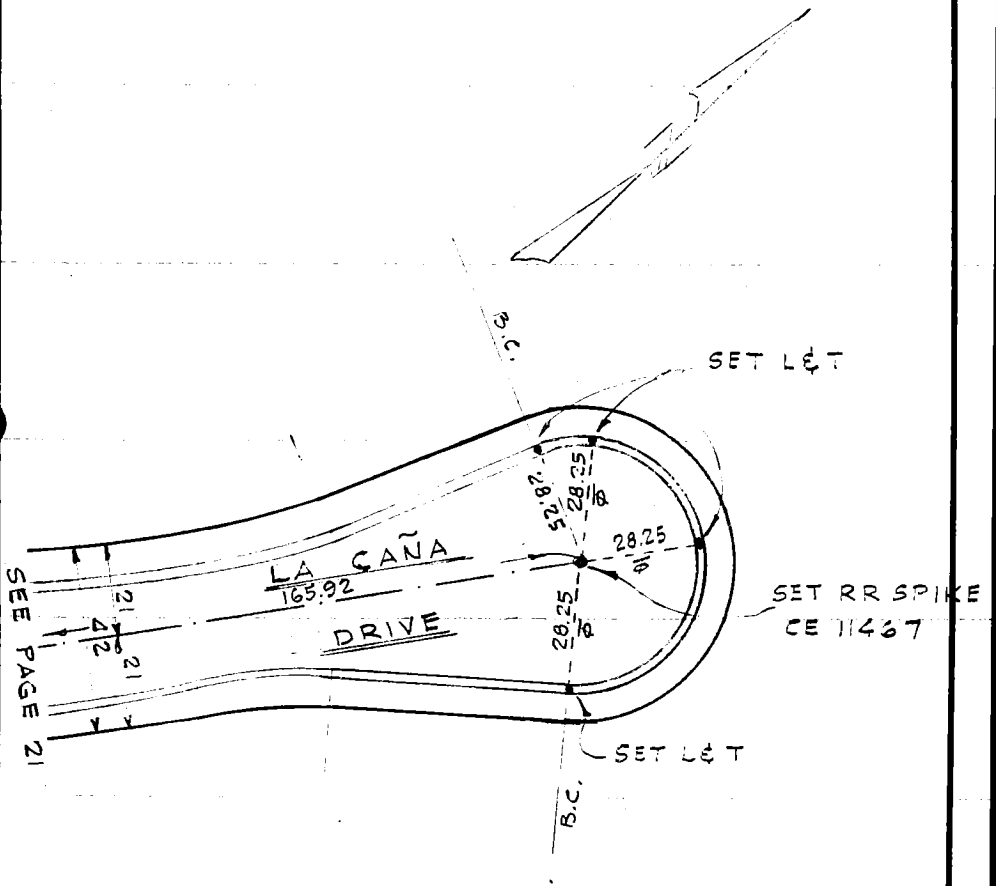

NOTE:
SET RR SPIKE
IN LIEU OF SET

PG #1 CO. ENGR. F.B. 3042: 26

SURVEY OF ℄ TYES F. B. _____ PG. 2

SURVEY BY BARCLAY SURVEYING CO TR. NO. 27124

DATE 7-1-63



CO. ENGR. F.B. 3042: 27 P.C. #2

F. B. _____ PG. #2 SURVEY OF ℄ TIES

TR. No. 27124 SURVEY BY BARCLAY SURVEYING CO.

DATE 2-1-63

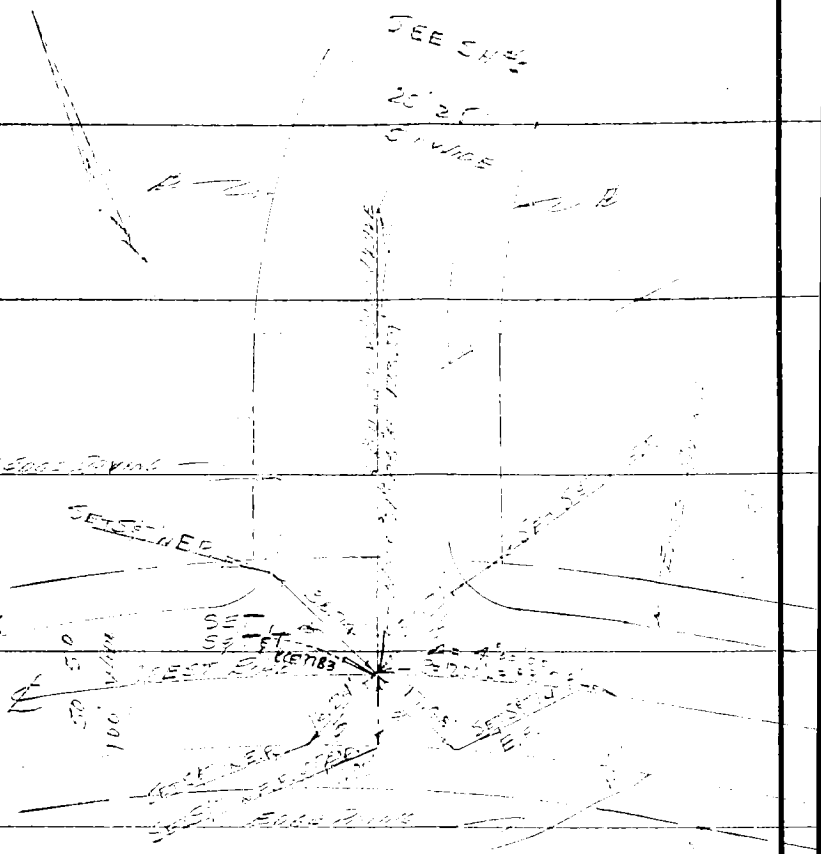

PG # 3 CO. ENGR. F.B. 3042: 28

SURVEY OF ℄ TIES F. B. ____ PG. 3

SURVEY BY BARCLAY SURVEYING CO TR. No. 27124

DATE 7-11-63

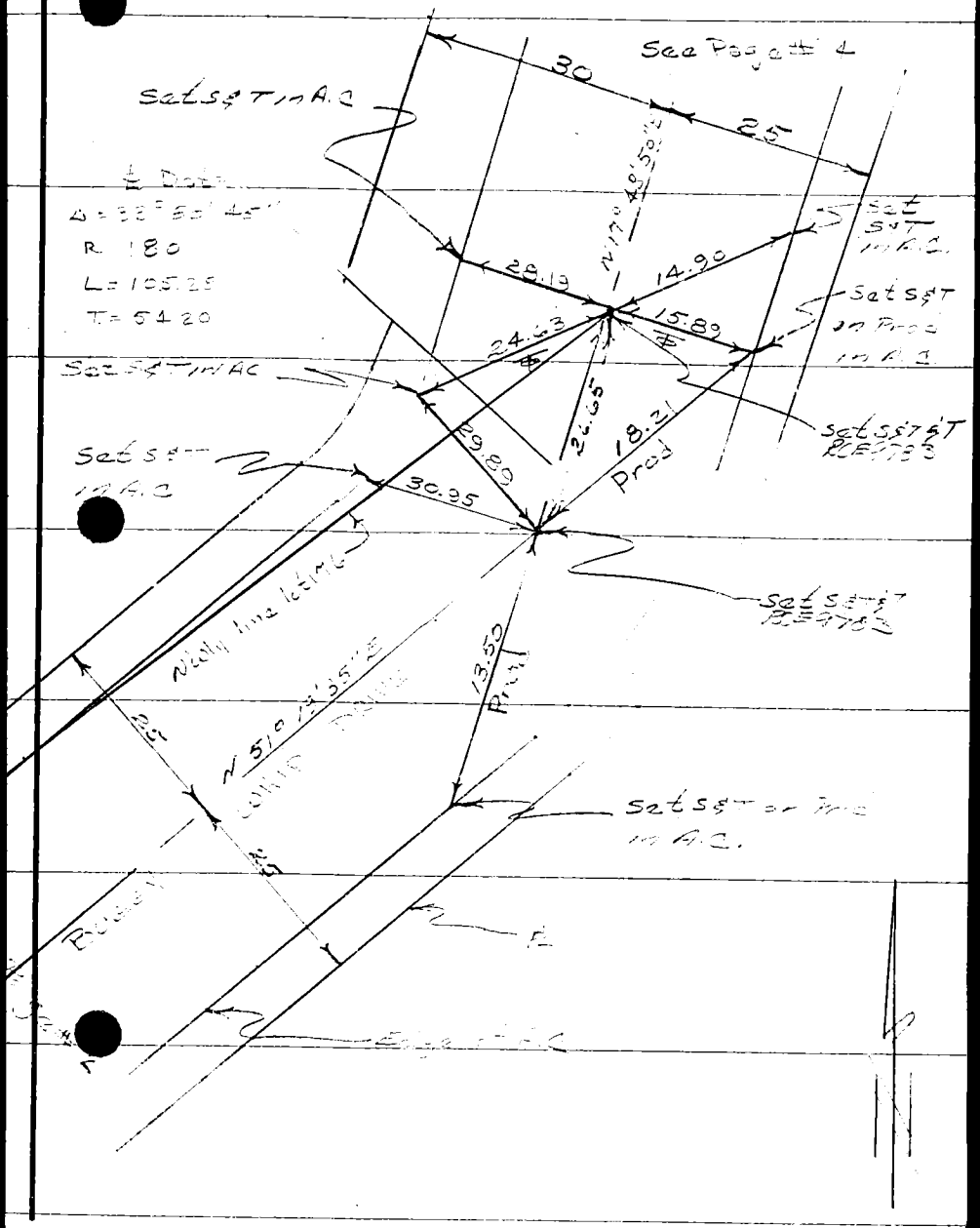

ENGR. F.B. 3042: 29 PG #10

SURVEY OF ℄ TIES — F. B. ____ PG. 10

SURVEY BY BARCLAY SURVEYING CO. — TR. No. 27124

DATE 7-11-63

See Pg 11

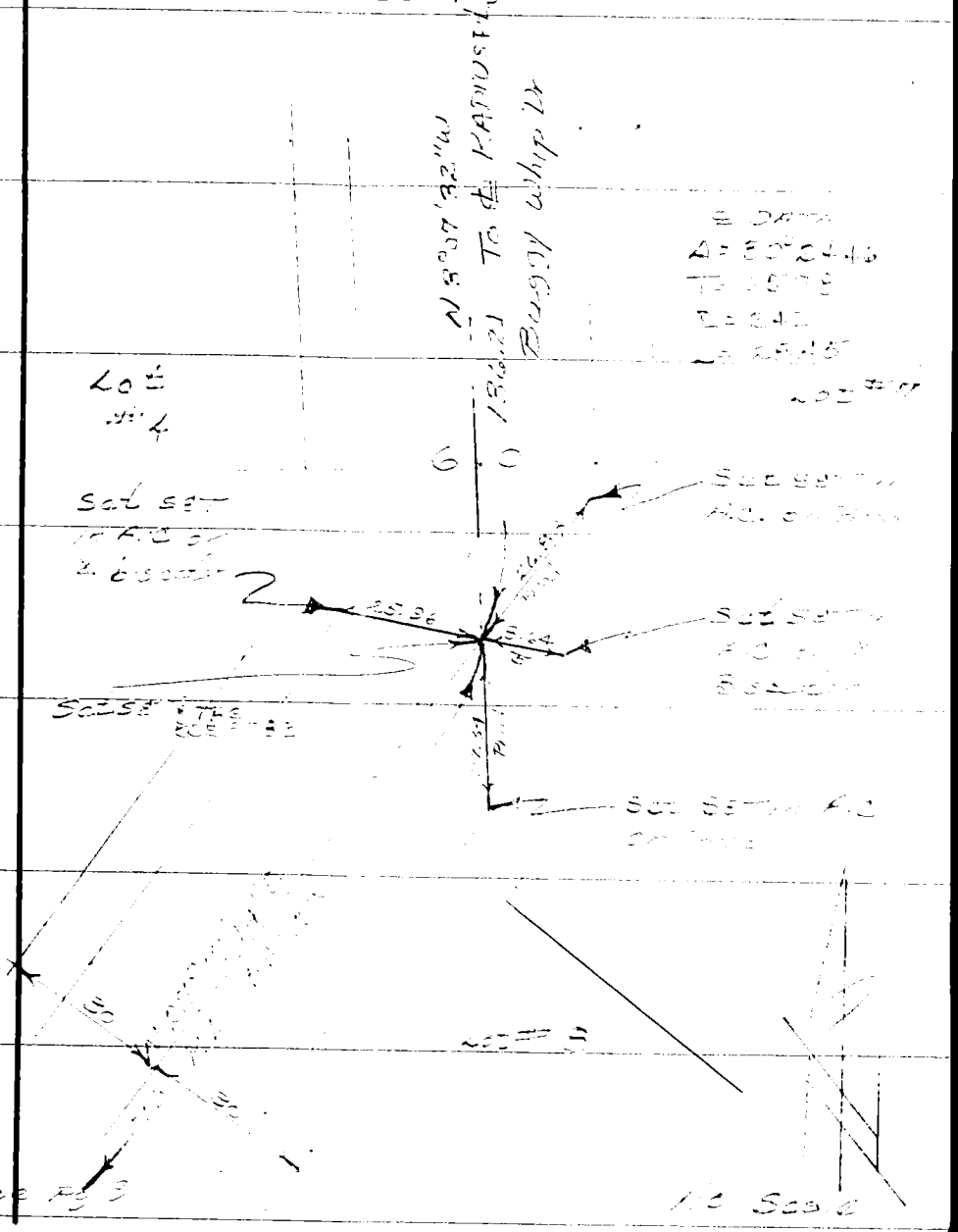

PG # 4 CO. ENGR. F.B. 3042: 30

SURVEY OF ℄ TIES F. B. ____ PG. 4

SURVEY BY BARCLAY SURVEYING CO. TR. No. 27124

DATE 7-11-63

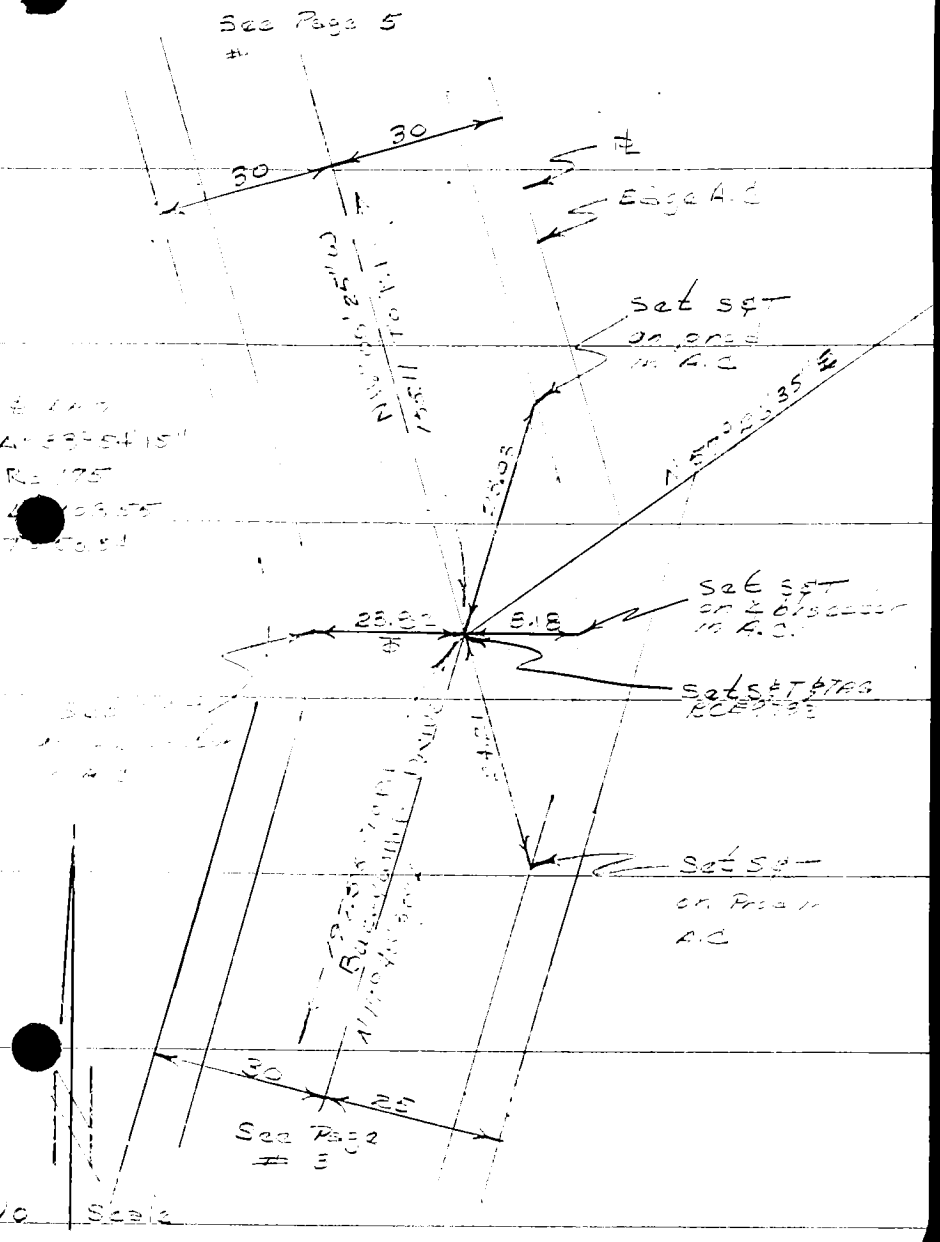

CO. ENGR. F.B. 3042: 31 PG #5

F. B. _____ PG. 5 SURVEY OF ℄ TIES

TR. No. 27124 SURVEY BY BARCLAY SURVEY

DATE 7-11-63

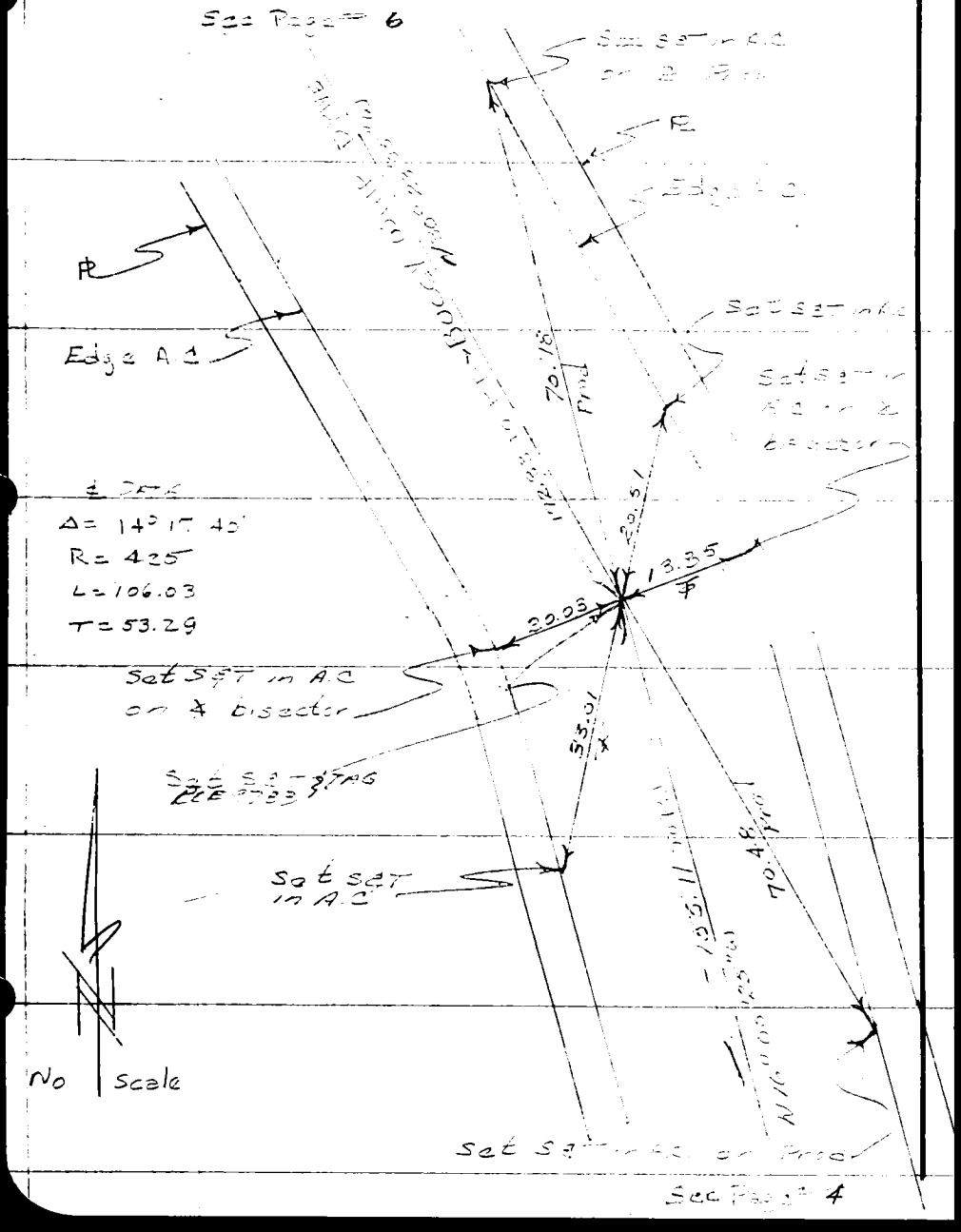

P.G. [illegible] CO. ENGR. F.B. 3042: 32

SURVEY OF [illegible] F. B. _____ PG. _____

SURVEY BY [illegible] TR. No. _____

DATE [illegible]



CO. ENGR. F.B. 3042: 33 P.G 7

F. B. 7 Pg. SURVEY OF 2 Ties

TR. No. 27.24 SURVEY BY Engr. Surv. Co.

DATE 7-11-63

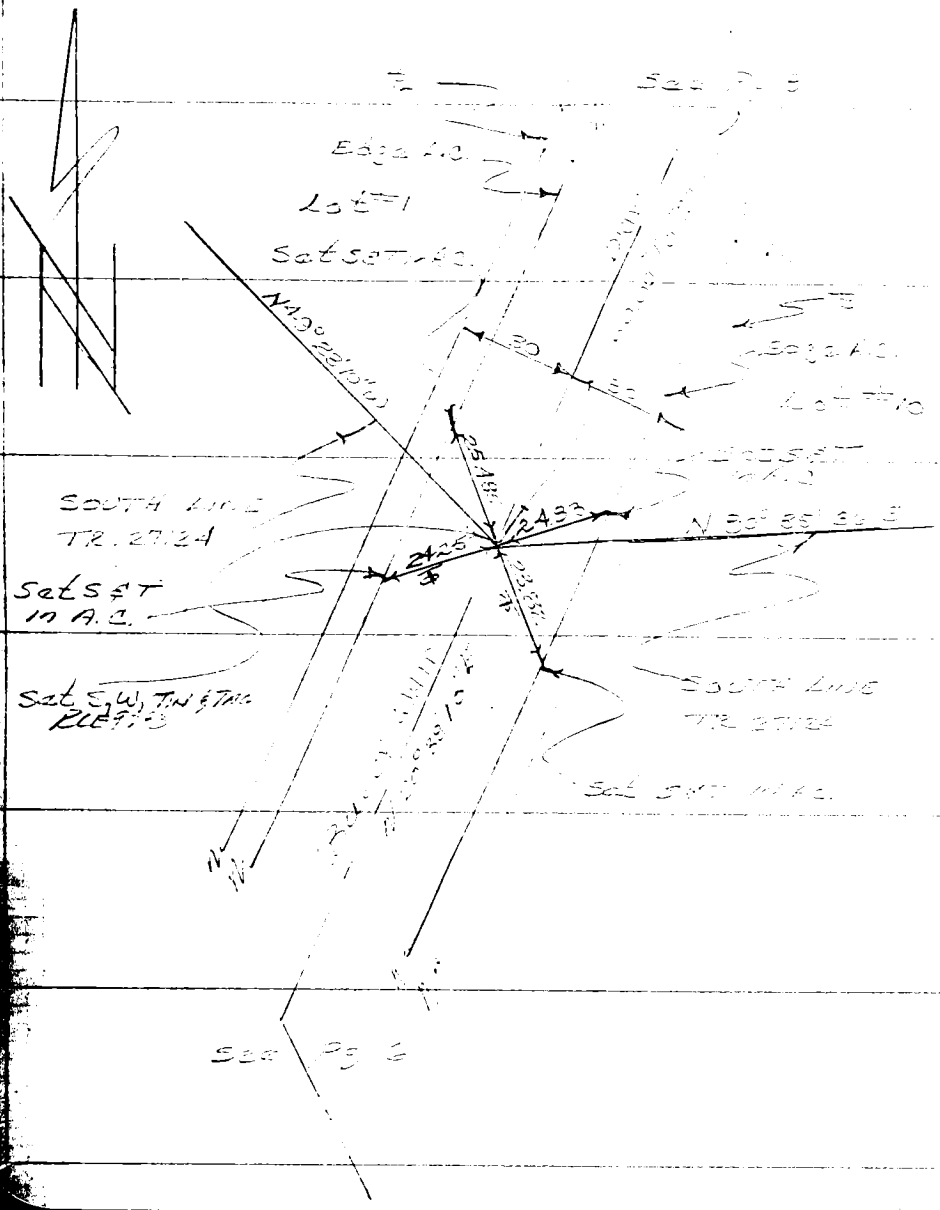

P.G. #3

CO. ENGR. F.B. 3042:34

SURVEY OF ℄ Trail

F. B. _____ PG. 5

SURVEY BY Bureau Surveys Inc

TR. No. 27121

DATE 7-1-63

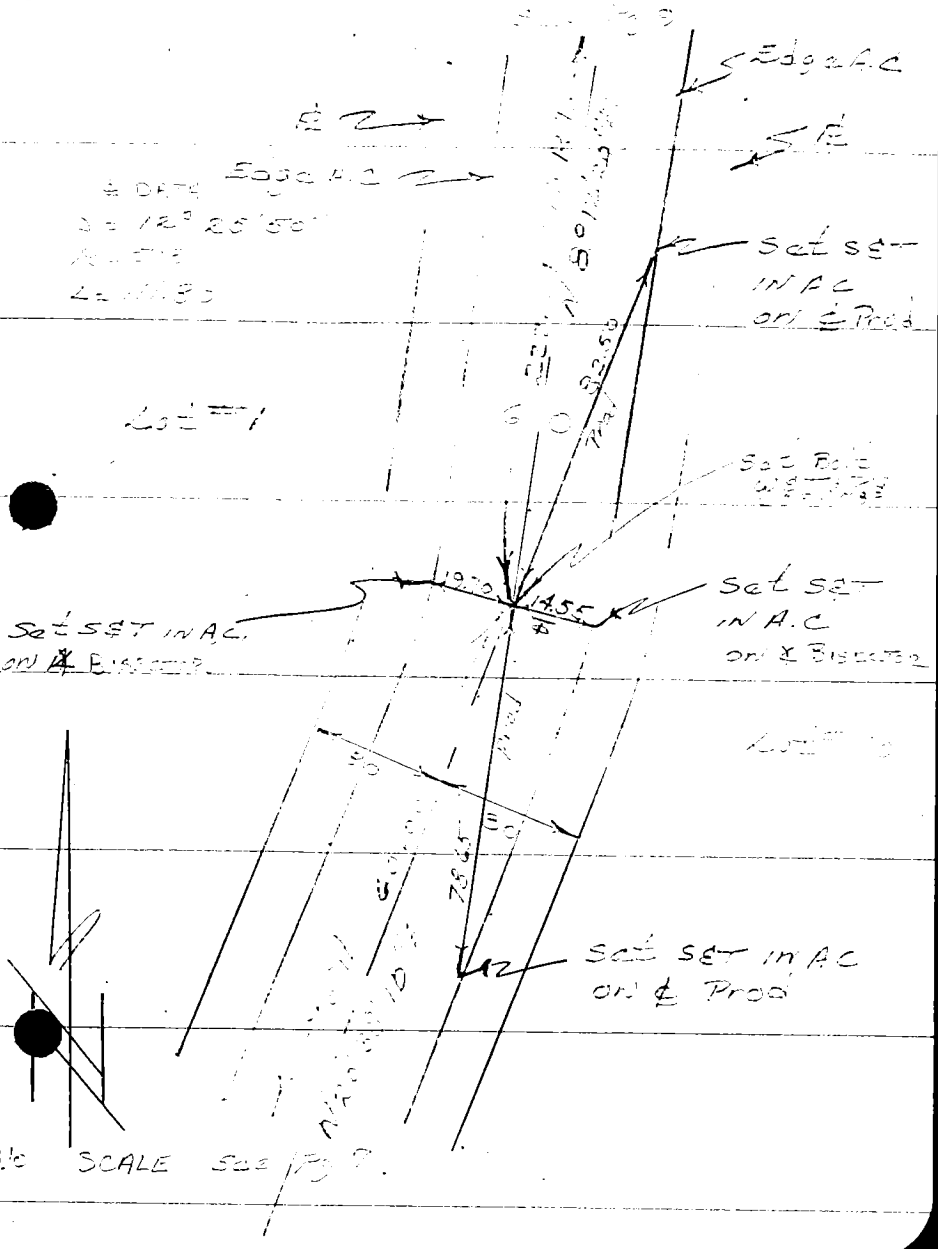

CO. ENGR. F.B. 3042: 35 PG #9

F. B. _____ PG. 9 SURVEY OF ℄ Tiles

TR. No. 27124 SURVEY BY [illegible] SURVEYING CO.

DATE 7-11-63

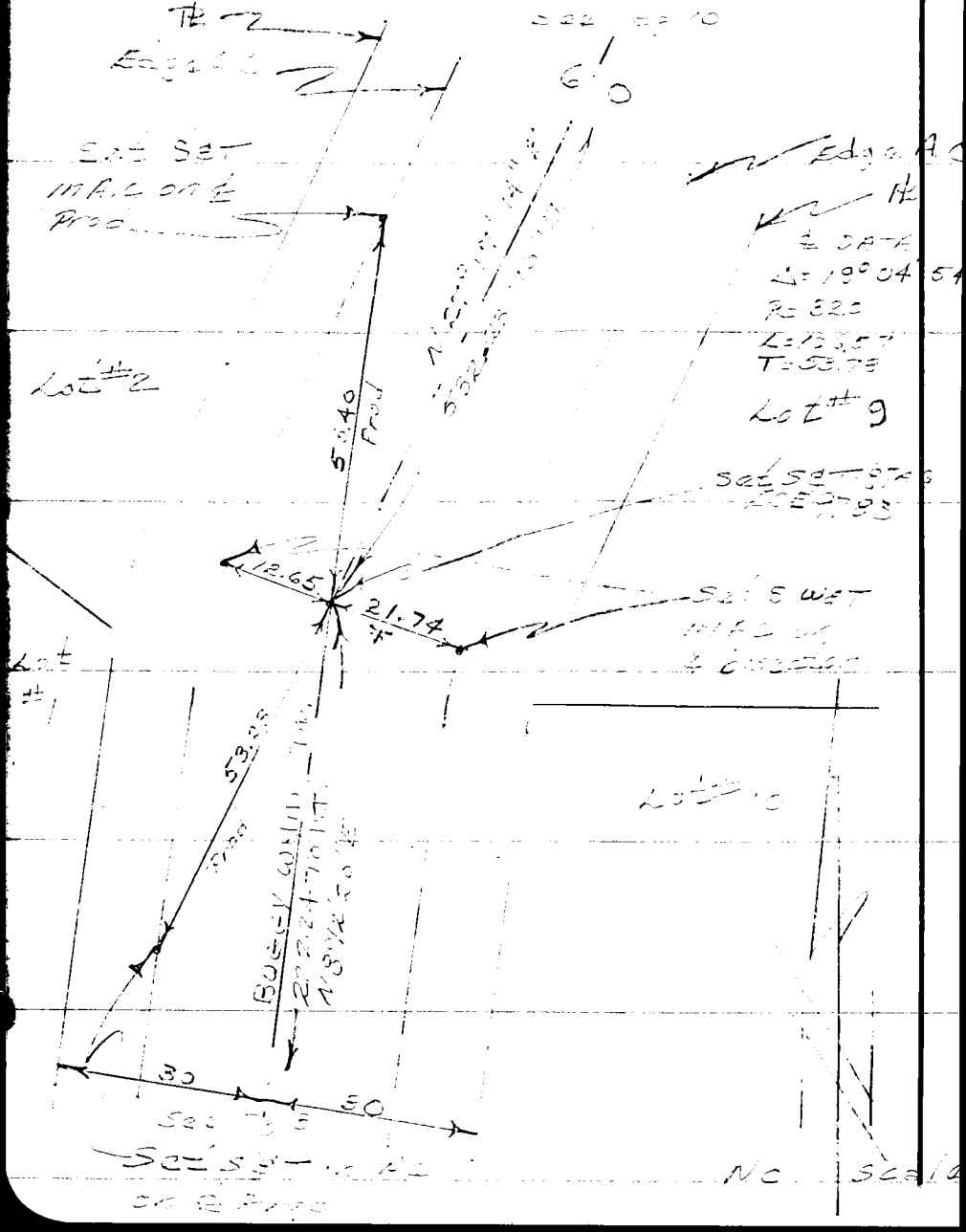

PG # 11 CO. ENGR. F.B. 3042/36

SURVEY OF ℄ TIES F. B. PG. 11

SURVEY BY BARCLAY SURVEYING CO TR. No. 27124

DATE 7-11-63

℄ DATA

Δ = 198° 59' 14"

℞ R = 40

℞ L = [illegible]

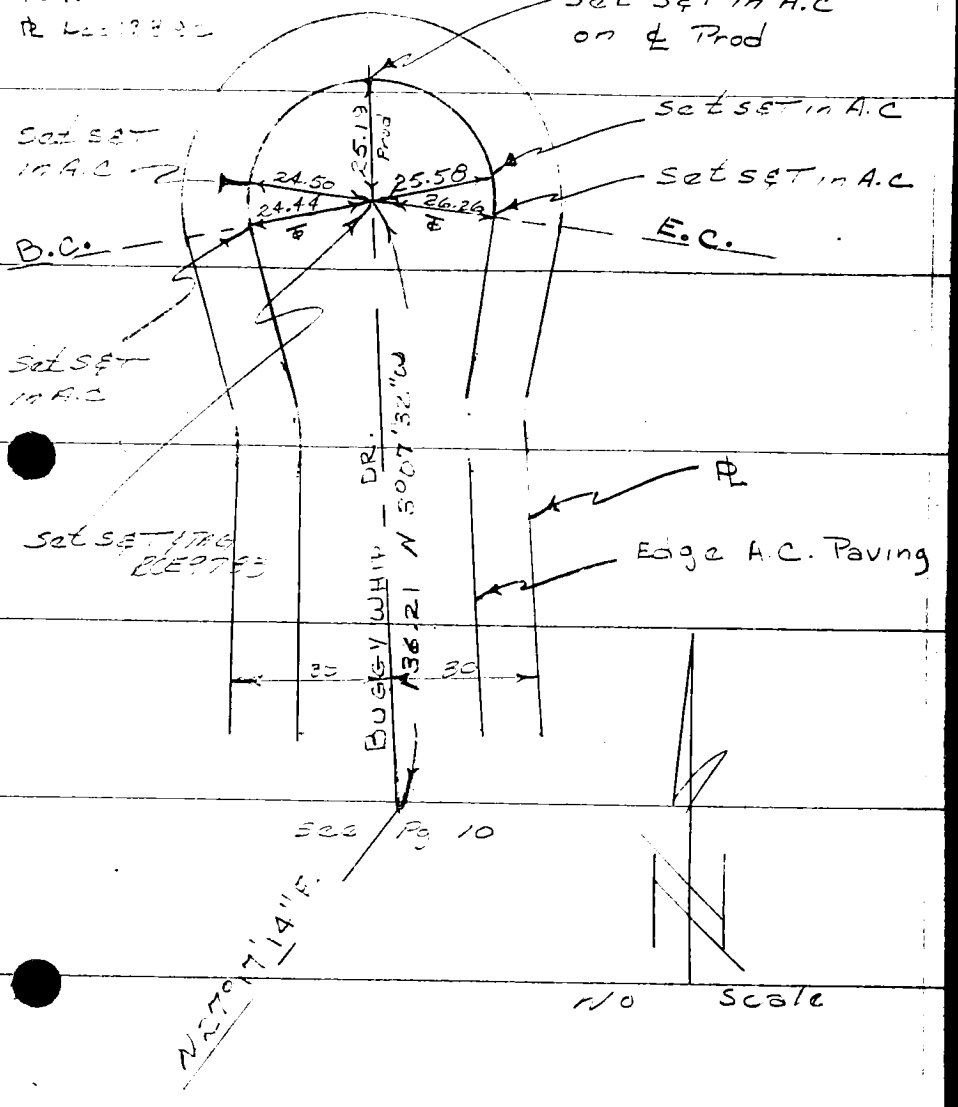

CO. ENGR. F.B. 3042: 37

F. B. _____ PG. 2 SURVEY OF _____

TR. No. 27 1-2 SURVEY BY AMCO ENGINEERS CO.

DATE 9-13-63

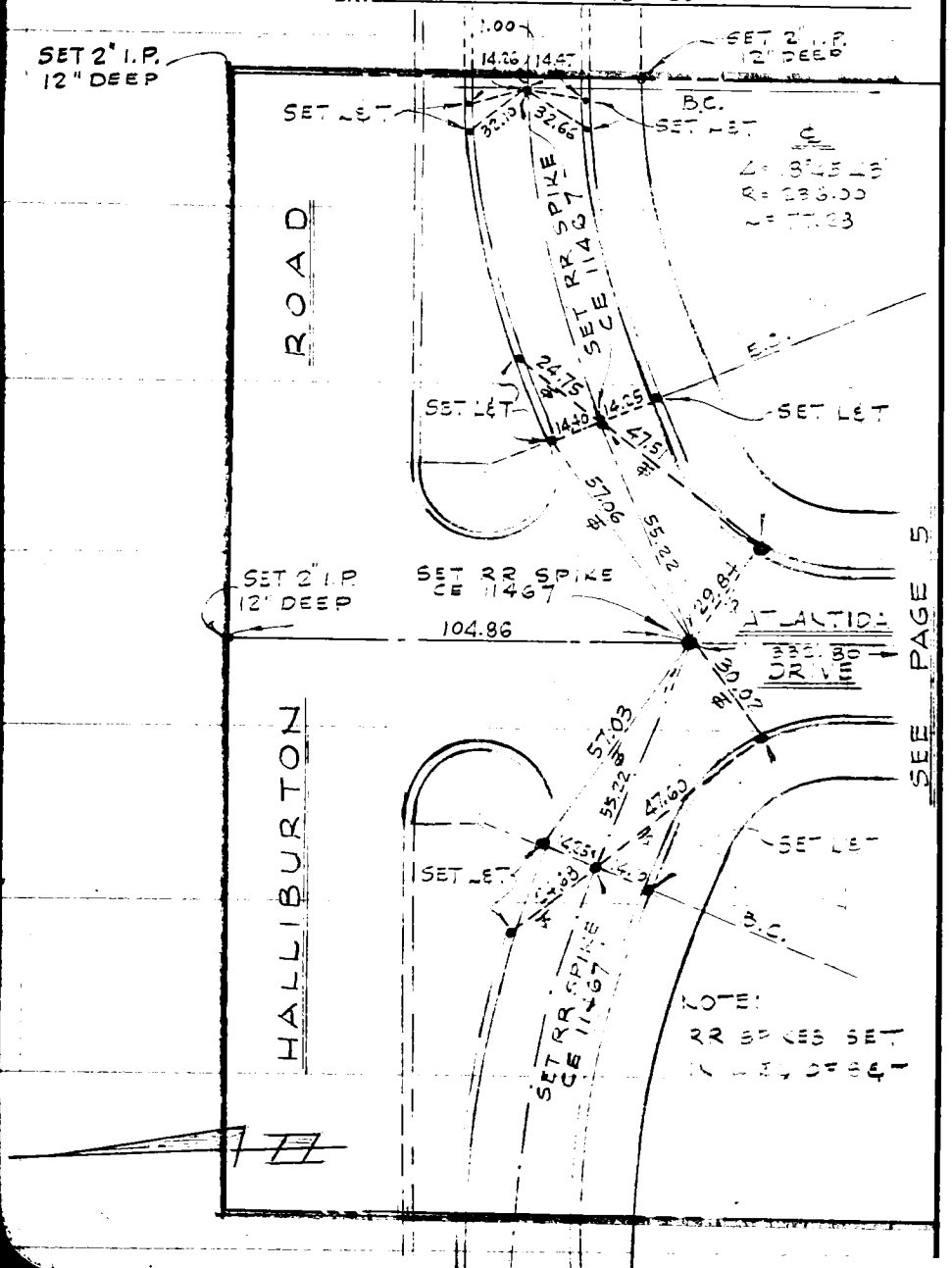

CO. ENGR. F.B. 3042: 38

SURVEY OF _____ F. B. _____ PG. 3

SURVEY BY AMCO ENGINEERS, INC. TR. No. 27, 72

DATE 9-13-55

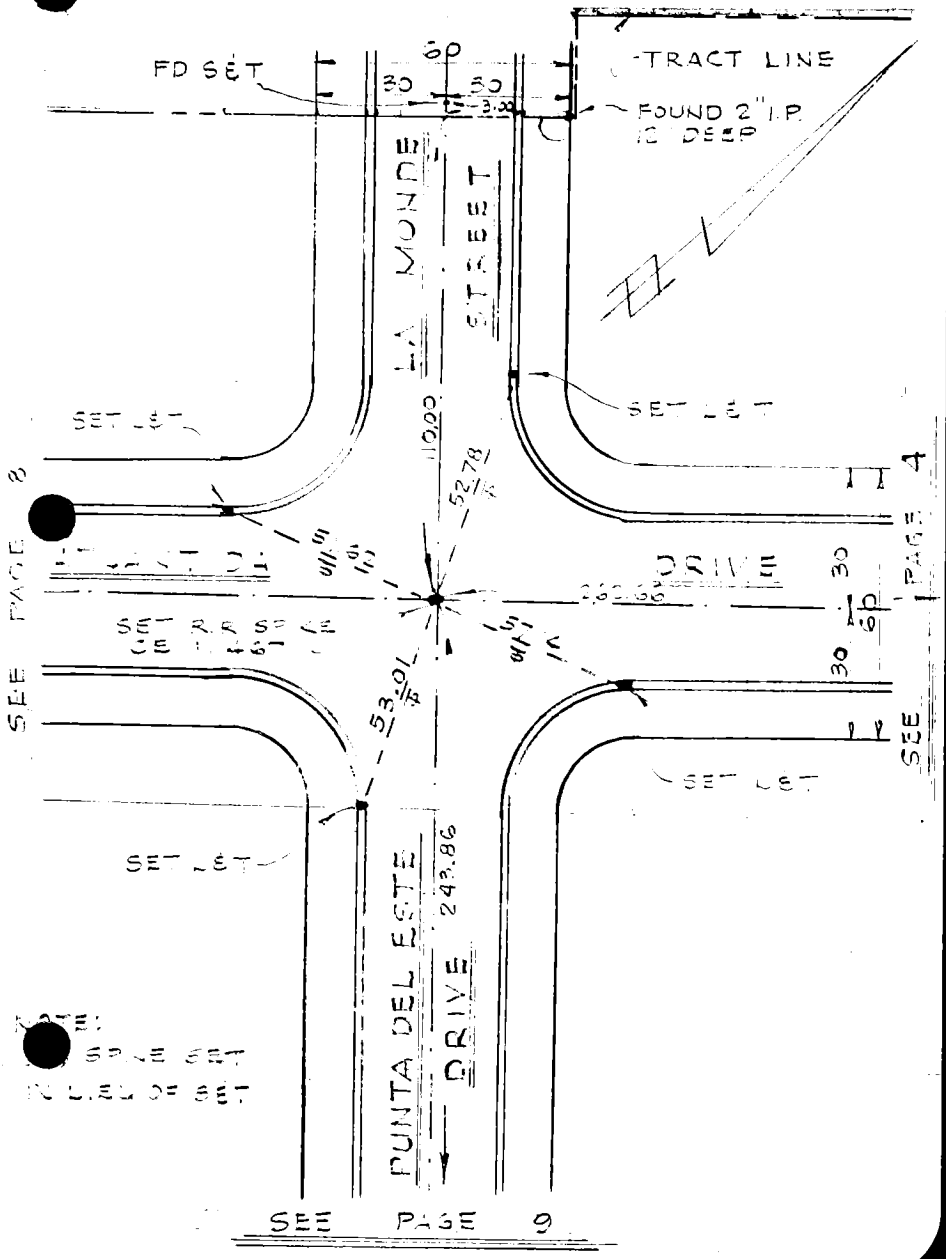

CO. ENGR. F.B. 3042: 39

F. B. _____ PG. 4 SURVEY OF _____

TR. No. 27172 SURVEY BY AMCO ENGINEERS, INC.

DATE 9-13-63

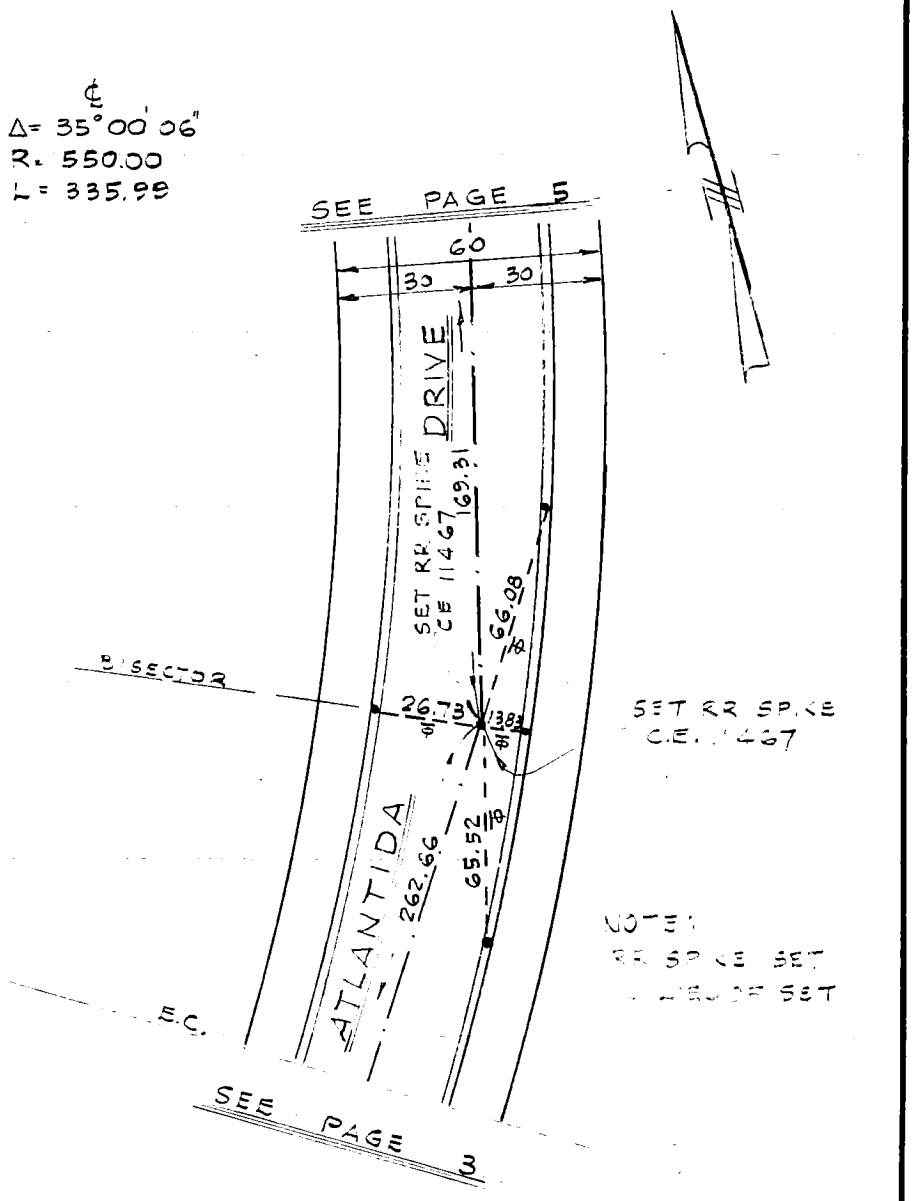

NOTE:
RR SPIKE SET
MONUMENT SET

CO. ENGR. F.B. 3042: 40

SURVEY OF _____ F. B. _____ PG. 5

SURVEY BY AMCO ENGINEERS TR. No. 27172

9-15-63

SEE PAGE 2

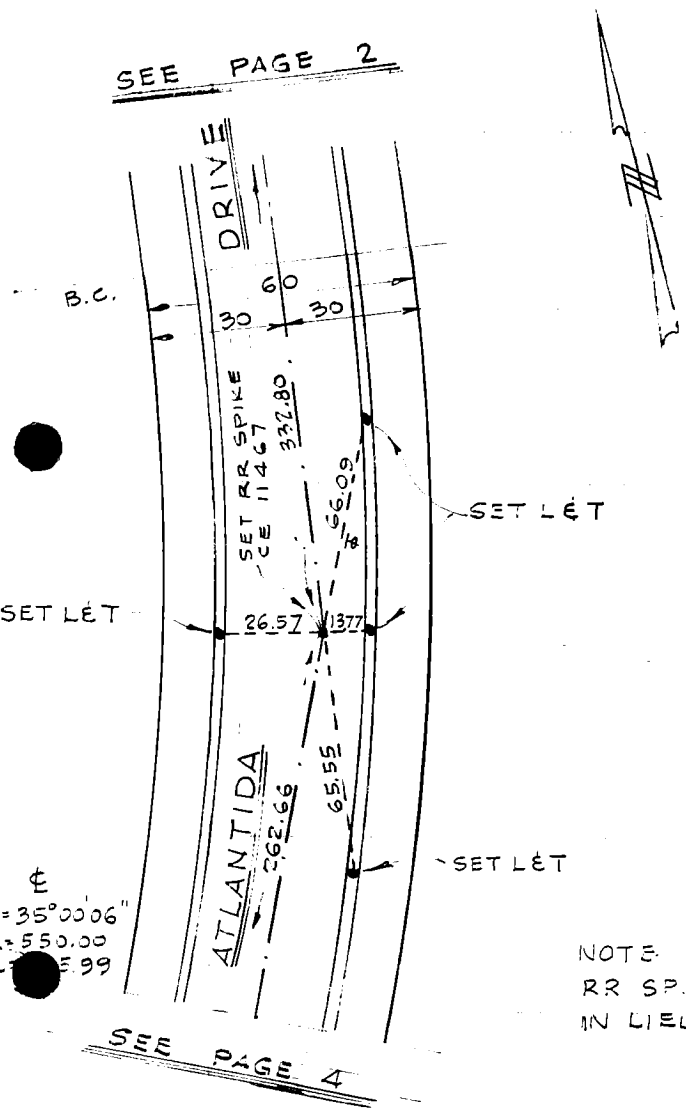

NOTE
RR SPIKE SET
IN LIEU OF SET

SEE PAGE 4

CO. ENGR. F.B. 3042: 41

F. B. _____ PG. 6 SURVEY OF _____

TR. No. 2.TC SURVEY BY AMCO ENGINEERS INC.

DATE 8-15-63

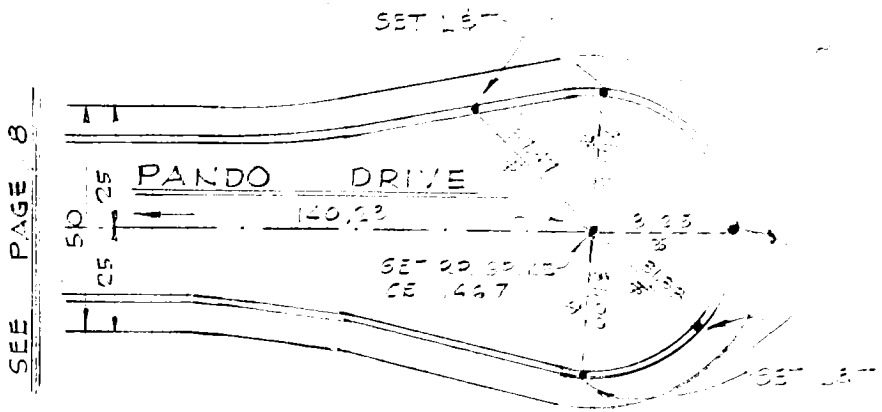

NOTE:
PP STAKE SET
IN LIEU OF SET

CO. ENGR. F.B. 3042: 42

SURVEY OF _____ F. B. _____ Pg. 7

SURVEY BY AMCO ENGINEERS, INC. TR. No. 2-72

DATE 5-5-65

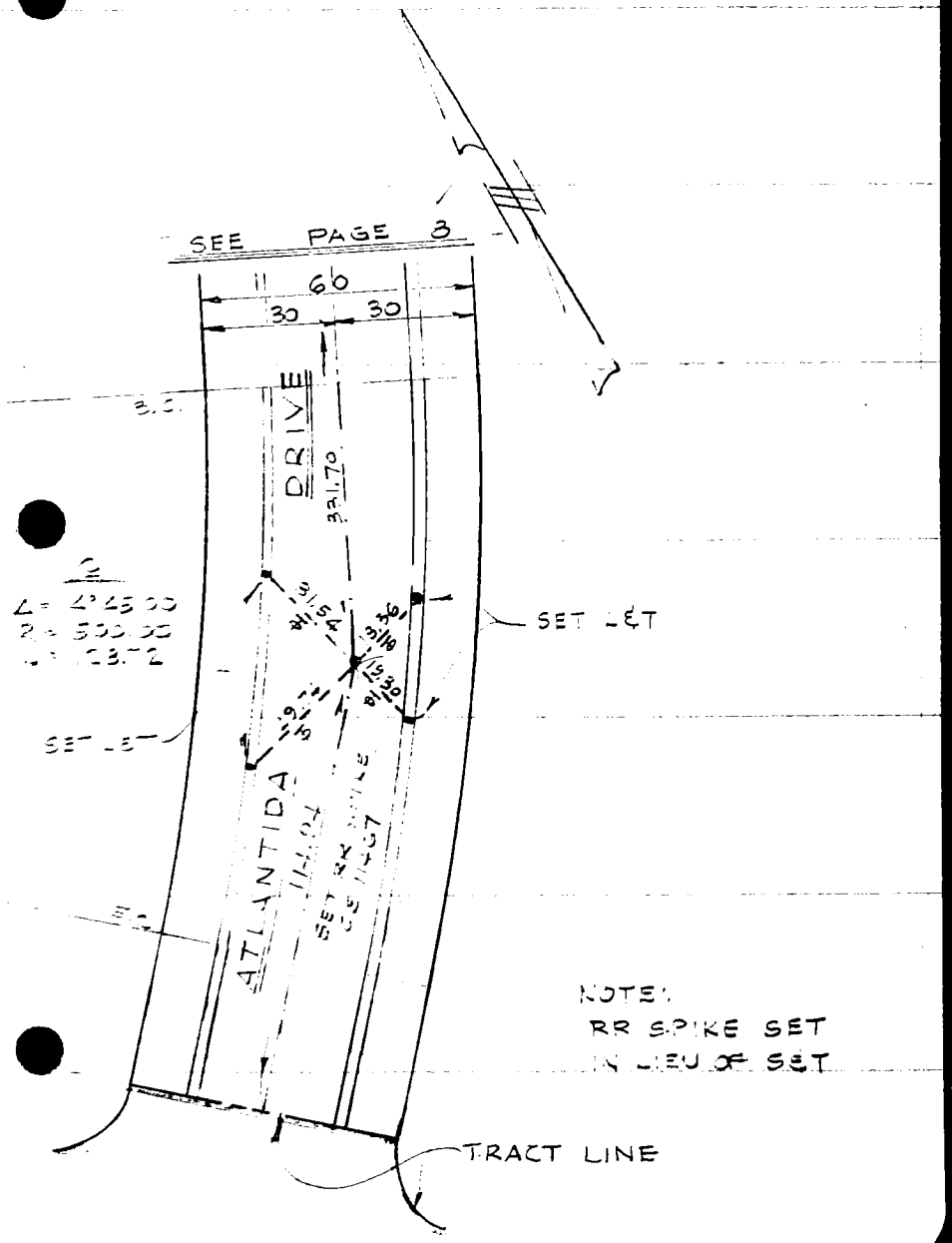

CO. ENGR. F.B. 3042: 43

F. B. _____ PG. 8 SURVEY OF _____

TR. No. 27 72 SURVEY BY ANCO ENGINEERS, INC.

DATE 9-15-63

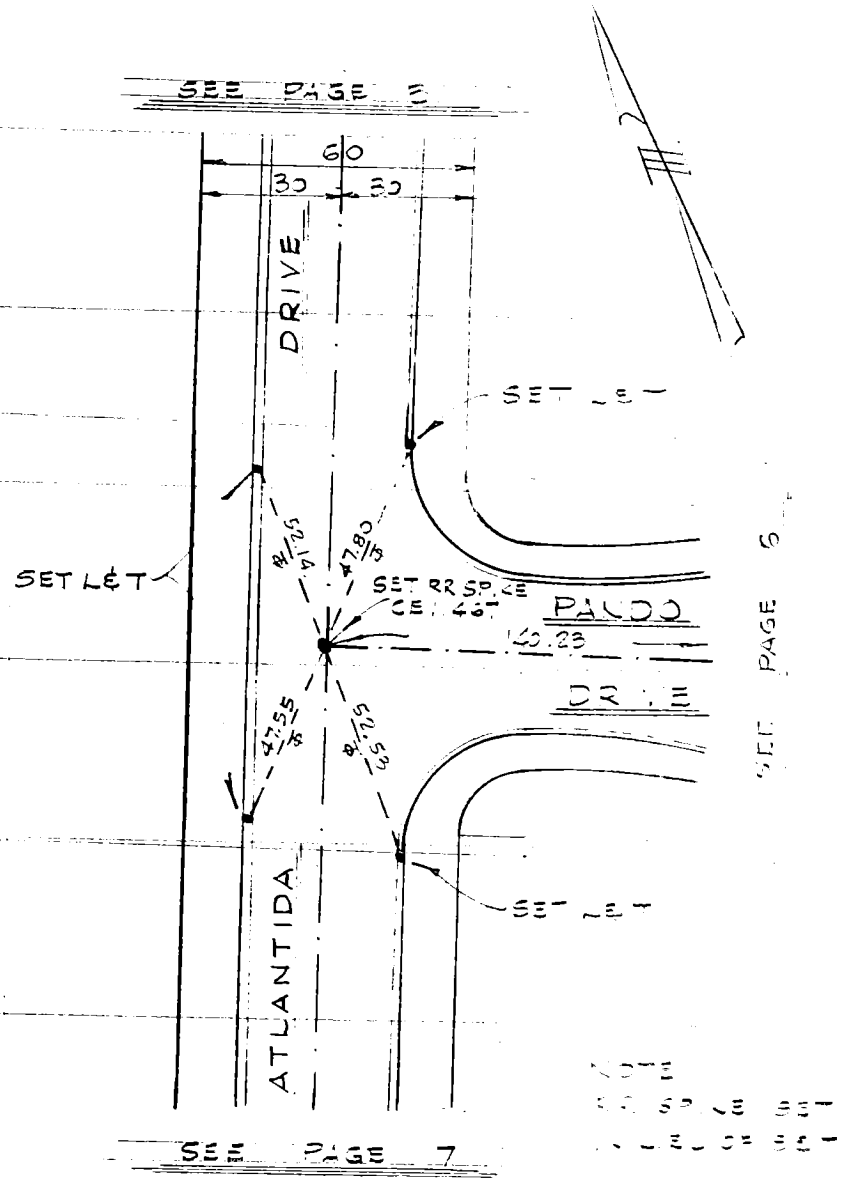

(W.S 384-4)

CO. ENGR. F.B. 3042: 44

SURVEY OF_____ F. B._____ PG. 9

SURVEY BY AMCO ENGINEERS, INC. TR. No. CITY

DATE 9-16-63

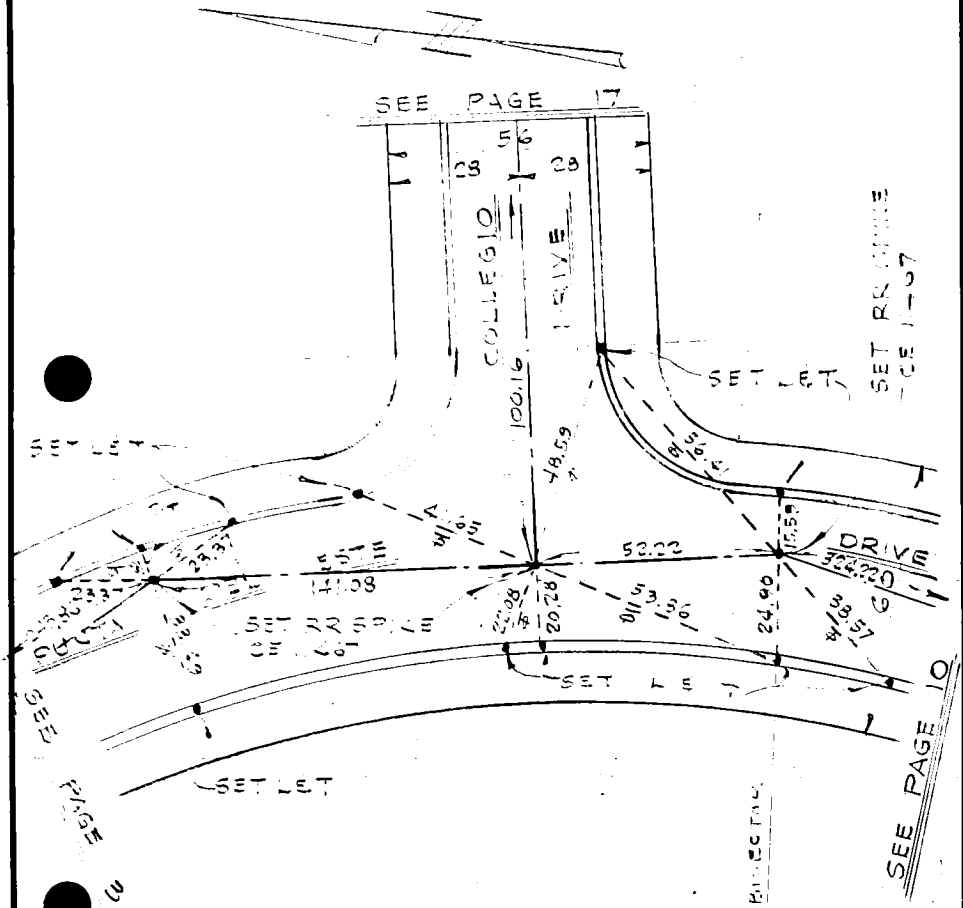

NOTE

RR SPIKE SET

IN LIEU OF SET

CO. ENGR. F.B. 3042: 45

F. B. _____ PG. 10 SURVEY OF _____

TR. No. 27172 SURVEY BY AMCO ENGINEERS, INC.

DATE 9-16-63

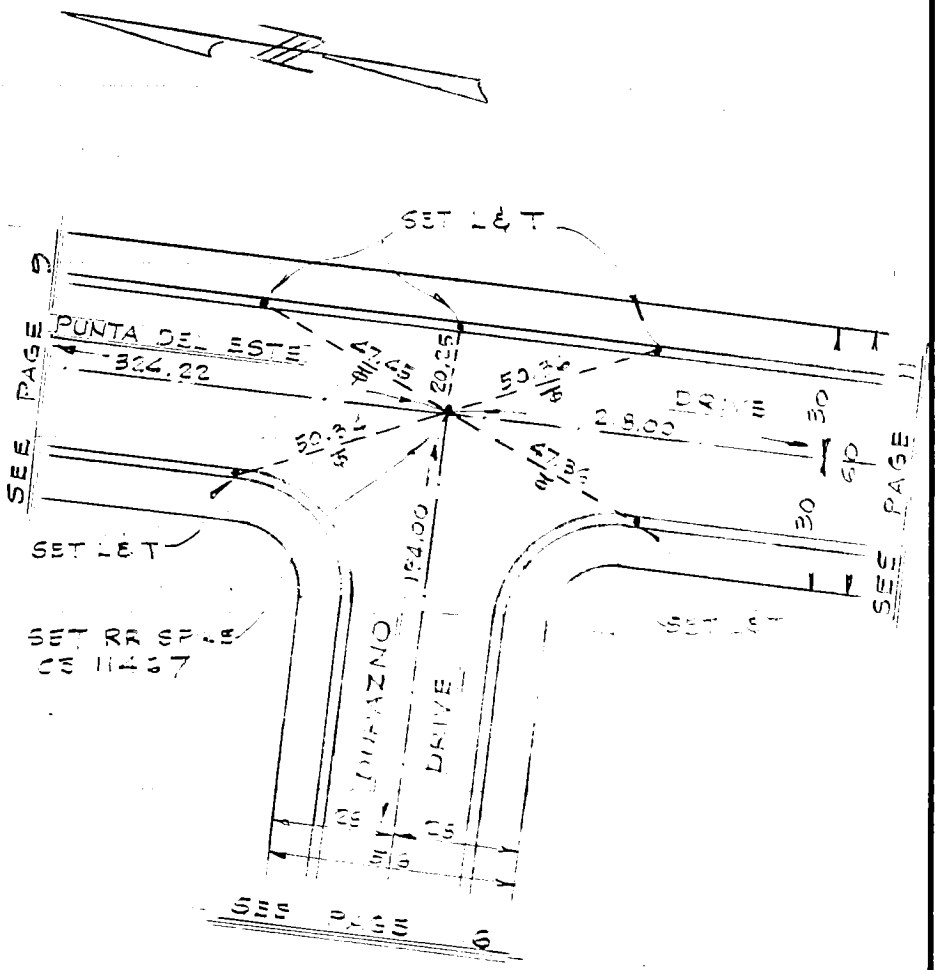

NOTE:
RR SPIKE SET
IN LIEU OF SET

W.S. 38 A-4

CO. ENGR. F.B. 3042: 46

SURVEY OF _____ F. B. _____ Pg. 11

SURVEY BY AMCO ENGINEERS, INC. TR. No. 27172

DATE 9-16-63

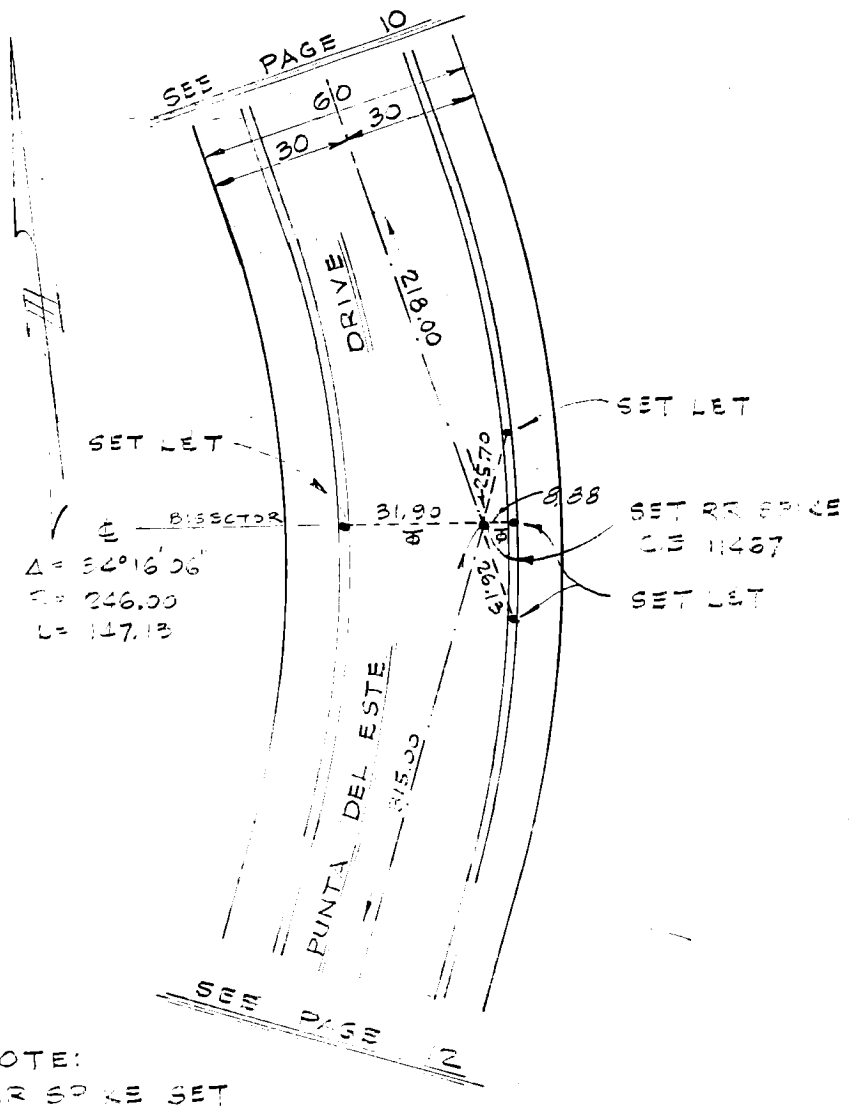

NOTE:
RR SPIKE SET
IN LIEU OF SET

CO. ENGR. F.B. 3042: 47

F. B. _____ PG. 12 SURVEY OF _____

TR. No. 2772 SURVEY BY ANCO ENGINEERS, INC.

DATE 9-17-63

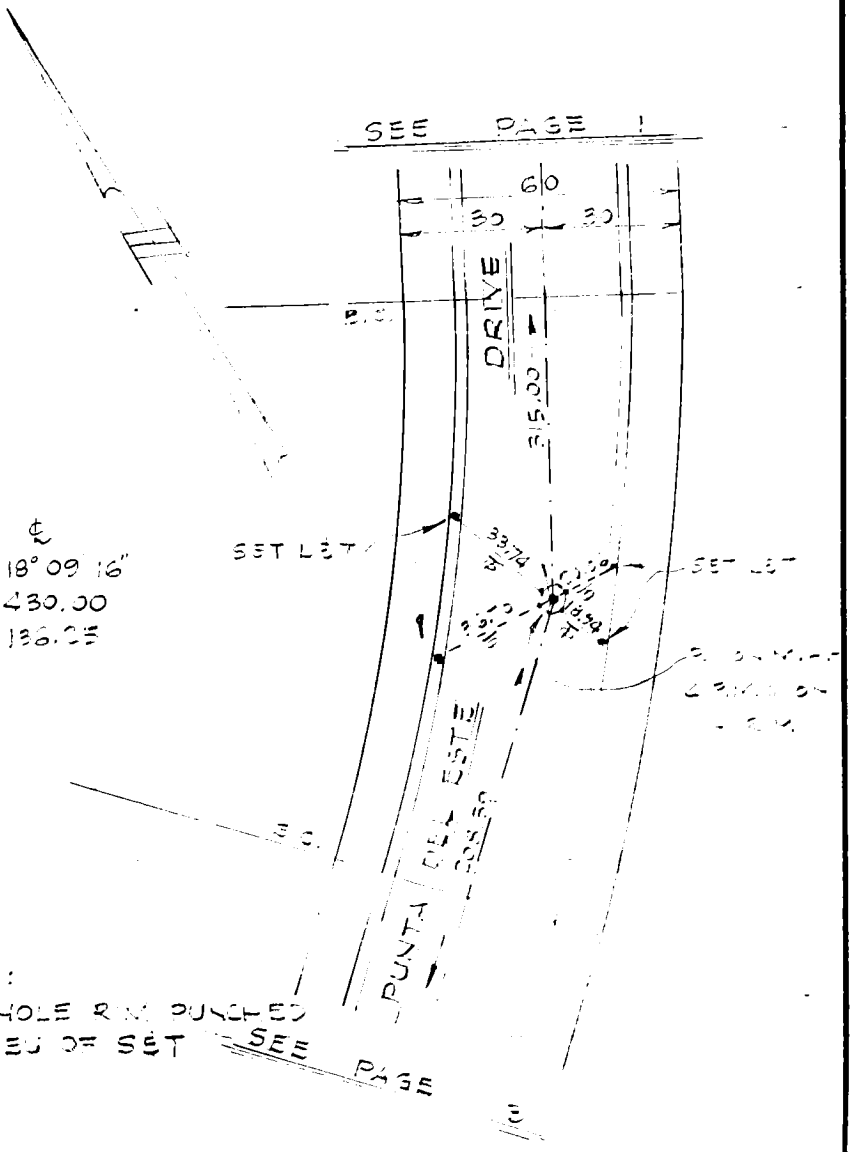

NOTE:
MANHOLE R.M. PUNCHED
IN LIEU OF SET

CO. ENGR. F.B. 3042: 48

SURVEY OF _____ F. B. _____ PG. 13

SURVEY BY AMCO ENGINEERS, INC.

DATE 9-17-63 TR. No. 27172

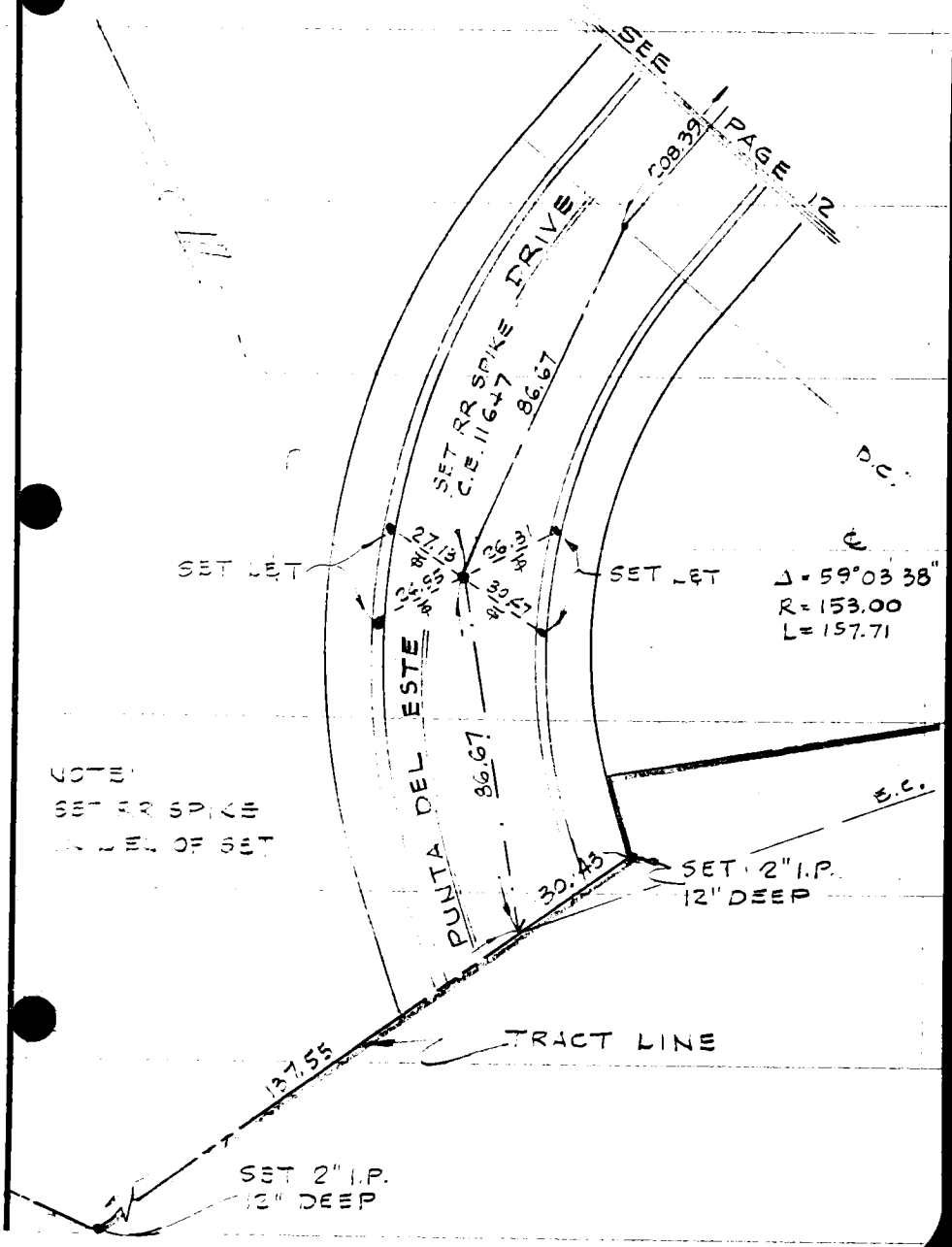

CO. ENGR. F.B. 3042: 49

F. B. _____ PG. 14 SURVEY OF _____

TR. No. 27172 SURVEY BY AMCO ENGINEERS INC.

DATE 9-17-63

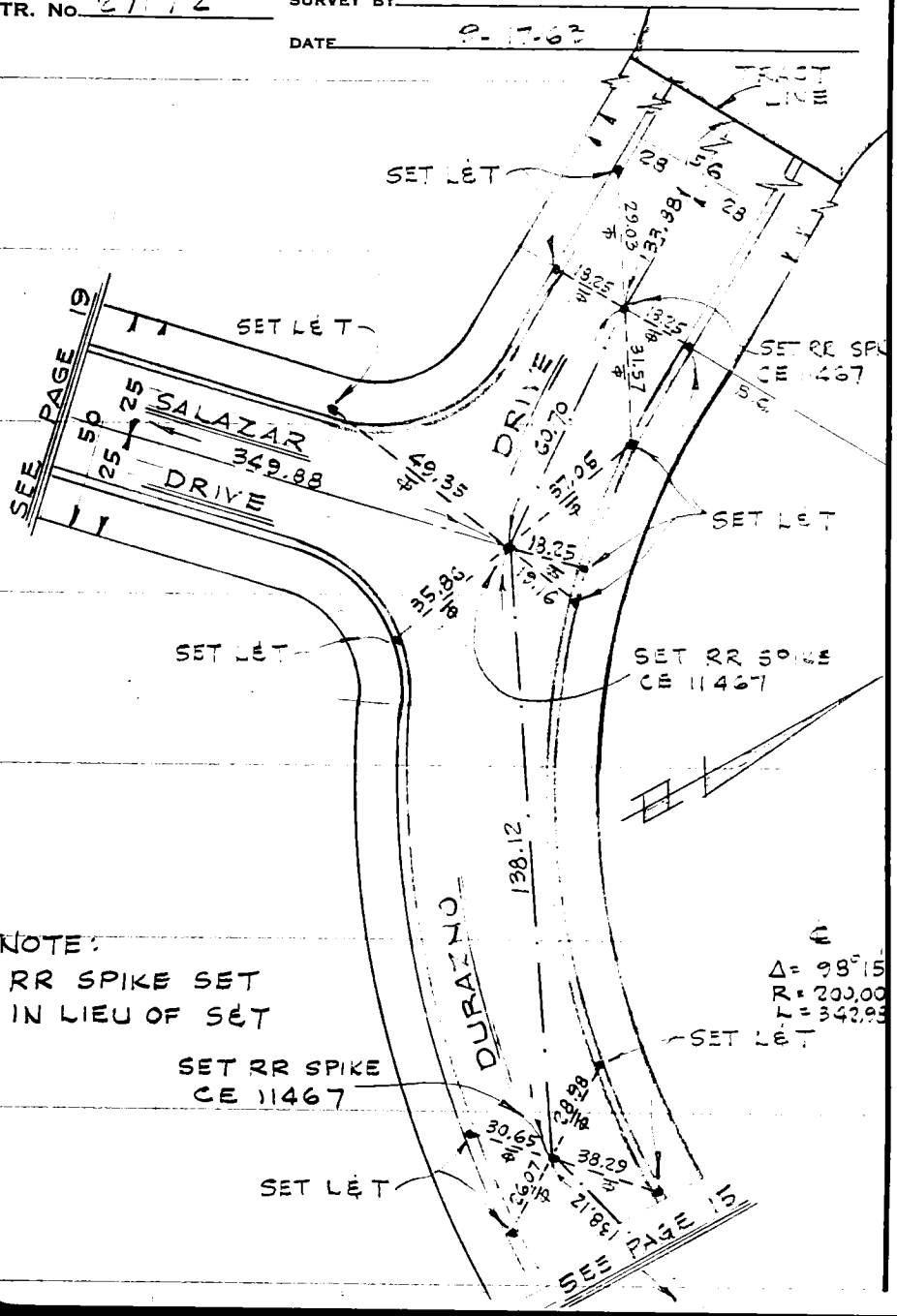

NOTE:
RR SPIKE SET
IN LIEU OF S&T

℄
Δ = 98°15'25"
R = 200.00
L = 342.93

U.S. 38 A-4

CO. ENGR. F.B. 3042: 50

SURVEY OF _____ F. B. _____ PG. 15

SURVEY BY _____ TR. No. _____

DATE _____

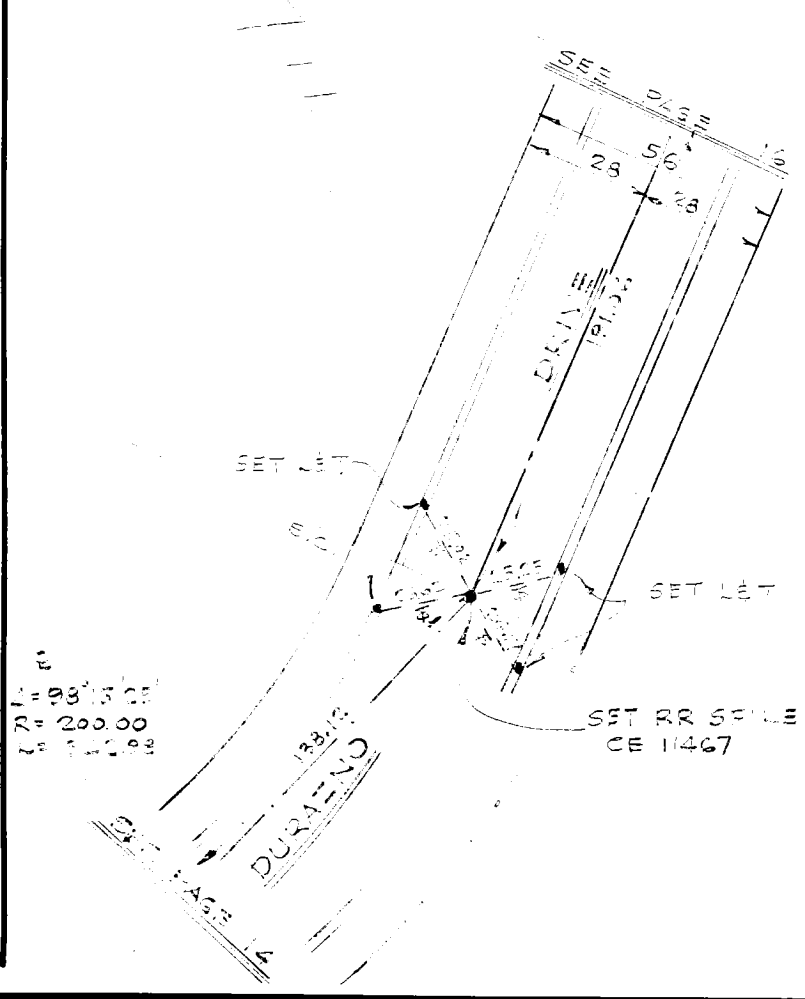

CO. ENGR. F.B. 3042: 51

F. B. _____ PG. 16 SURVEY OF _____

TR. No. 27172 SURVEY BY AMCO ENGINEERS, INC

DATE 9-17-63

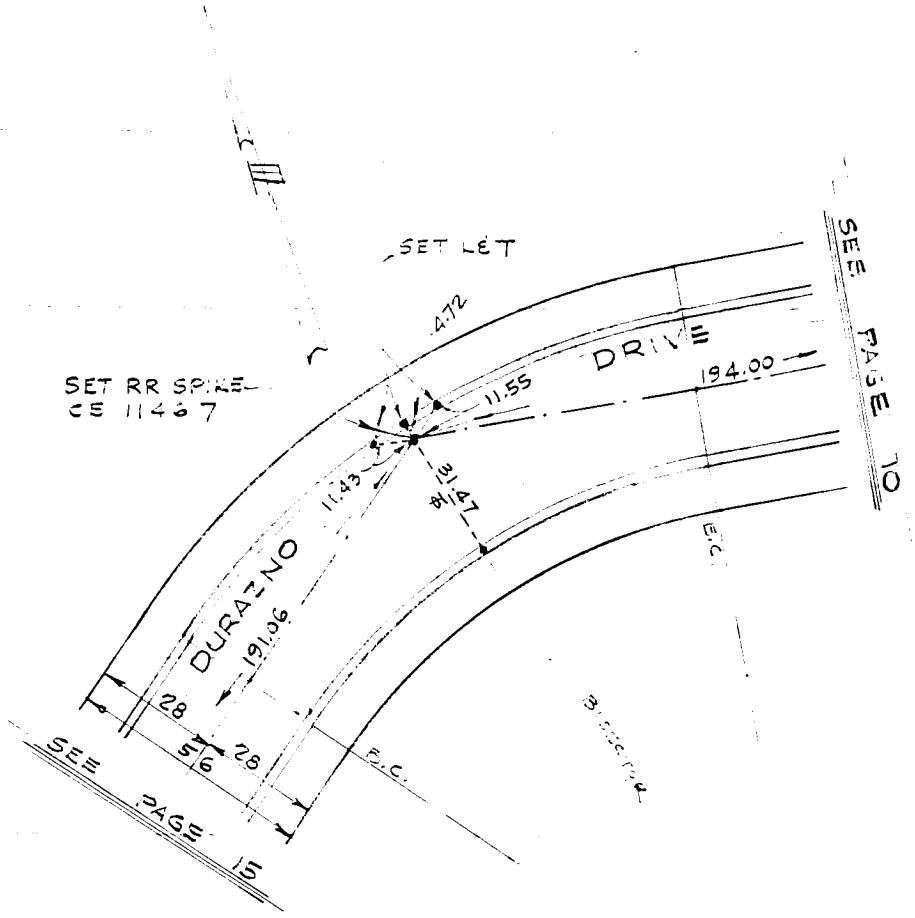

NOTE:
R.R. SPIKE SET
IN LIEU OF SET

CO. ENGR. F.B. 3042: 52

SURVEY OF _____ F. B. _____ PG. 17

SURVEY BY AMCO ENGINEERS, INC. TR. No. 2717-2

DATE 9-18-63

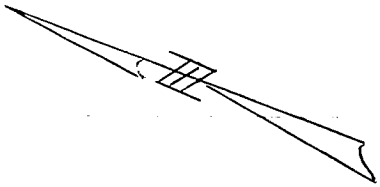

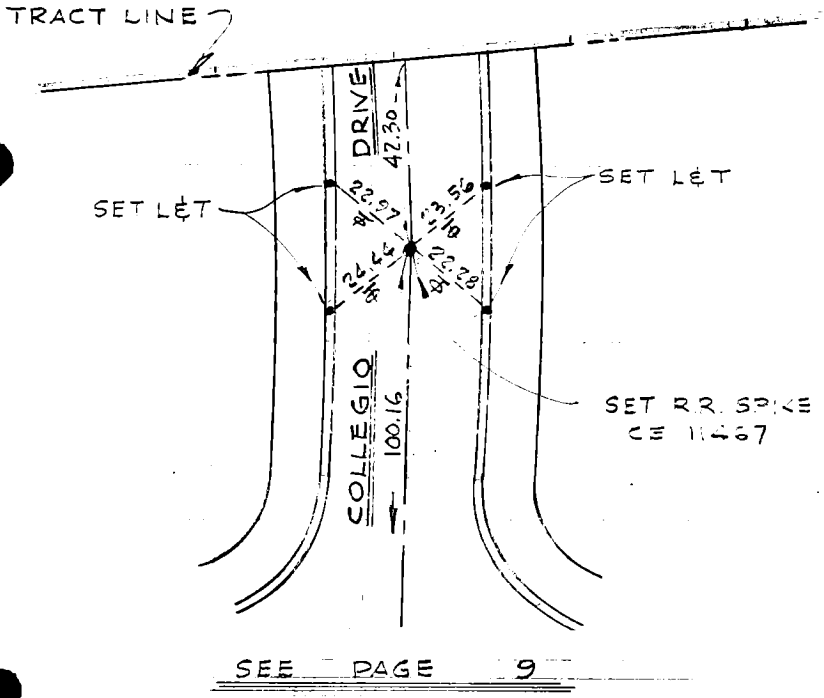

SEE PAGE 9

NOTE:
R.R. SPIKE SET
IN LIEU OF SET

CO. ENGR. F.B. 3042: 53

F. B. _____ PG. 18 SURVEY OF _____

TR. No. 27172 SURVEY BY AMCO ENGINEERS, INC.

DATE 9-18-63

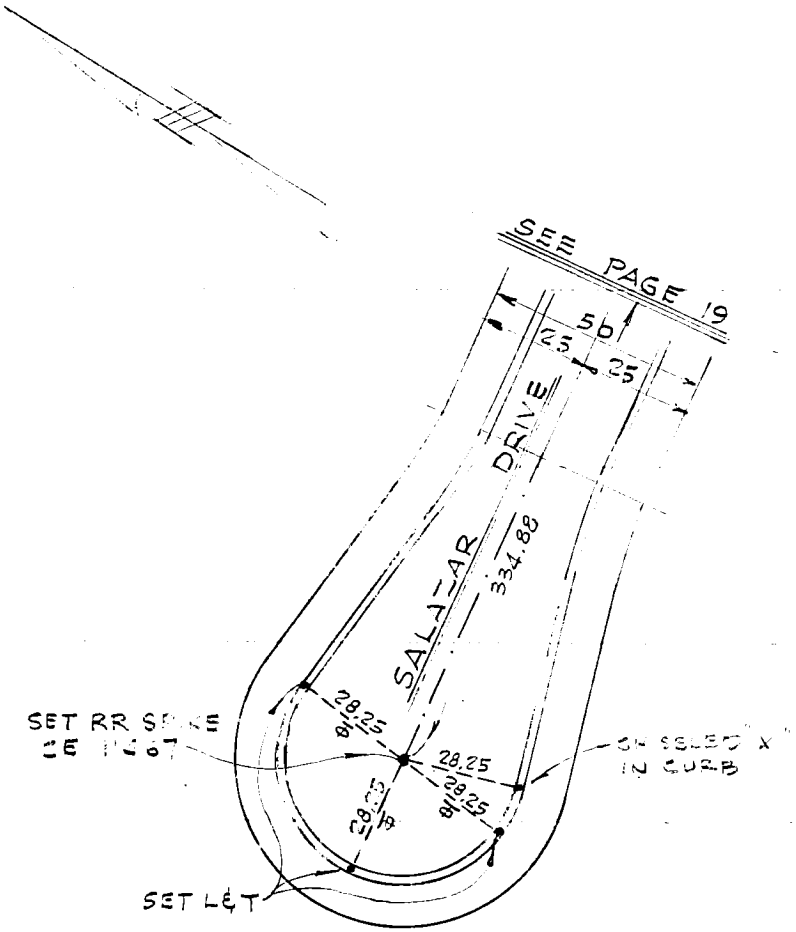

NOTE:
RR SPIKE SET
IN LIEU OF SET

CO. ENGR. F.B. 3042: 54

SURVEY OF _____ F. B. _____ PG. 19

SURVEY BY ANCO ENGINEERS, INC TR. No. 27172

DATE 9-18-63

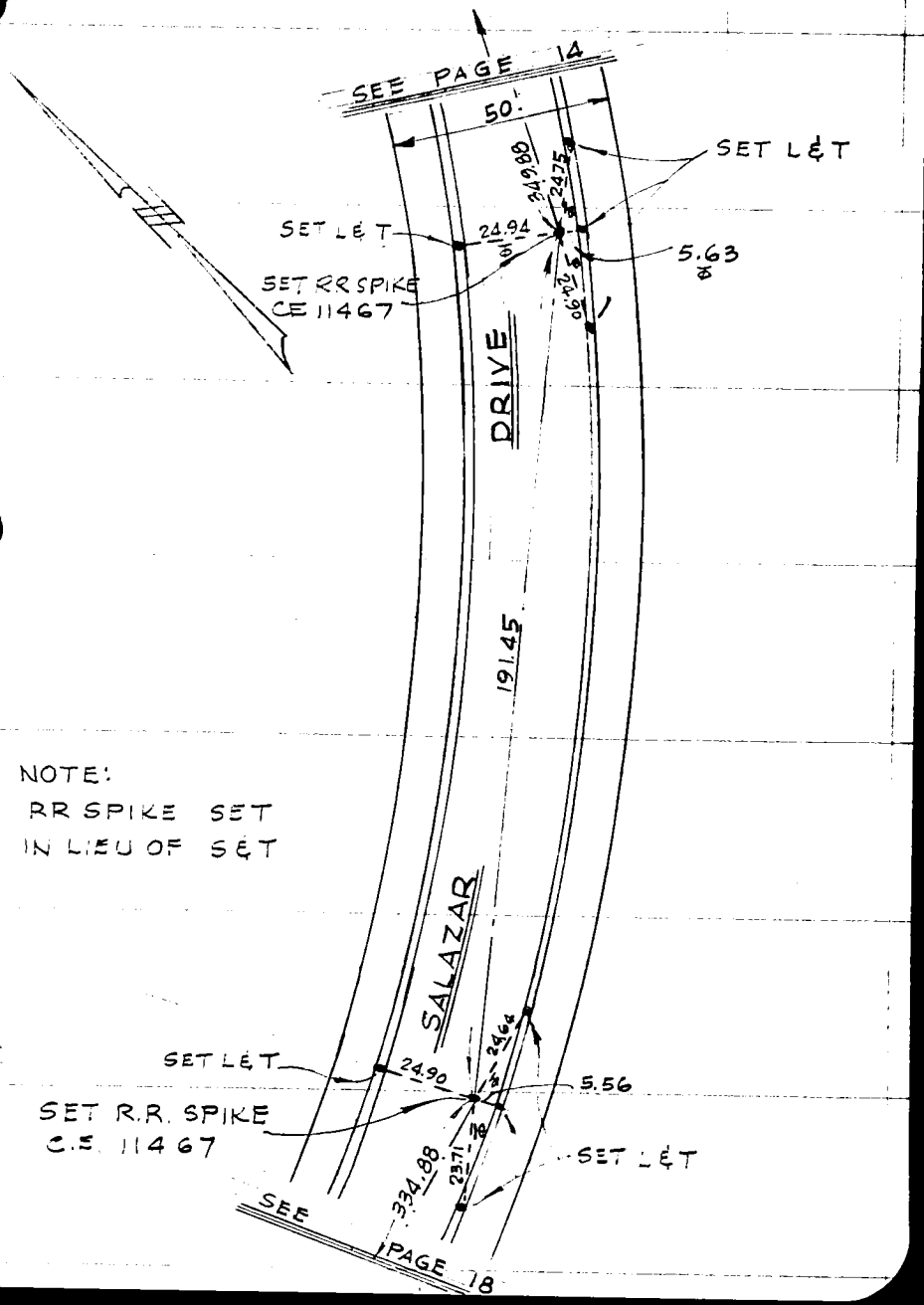

NOTE:
RR SPIKE SET
IN LIEU OF S&T

CO. ENGR. F.B. 3042: 55

F B NO._____PAGE_____



DO NOT EXTEND NOTES THIS SIDE OF LINE

CO. ENGR. F.B. 3042: 56

SURVEY OF _____ F B NO. _____ PAGE _____

SURVEY BY _____ TRACT NO. _____

DATE _____

2-9 6x SM
144-357, A-2

DO NOT EXTEND NOTES THIS SIDE OF LINE

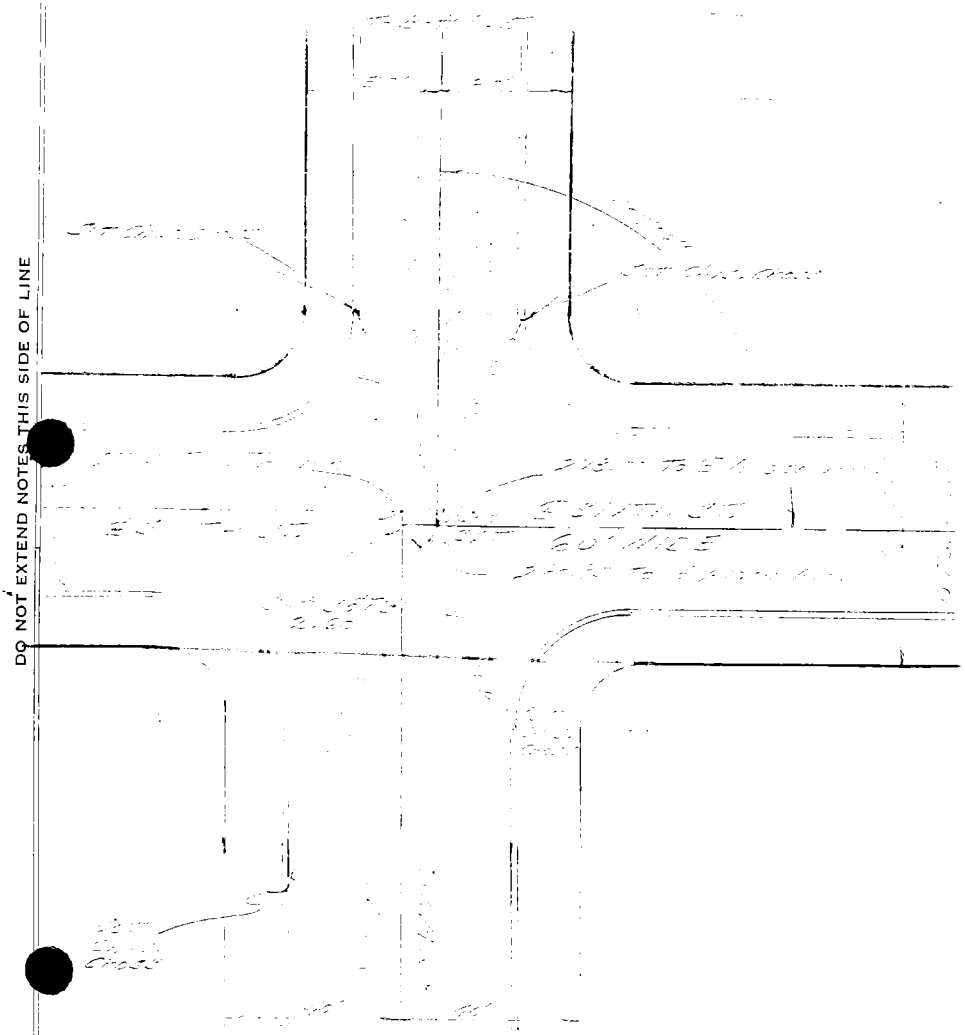

CO. ENGR. F.B. 3042: 57

F B NO._____PAGE 4

144-357 4.2

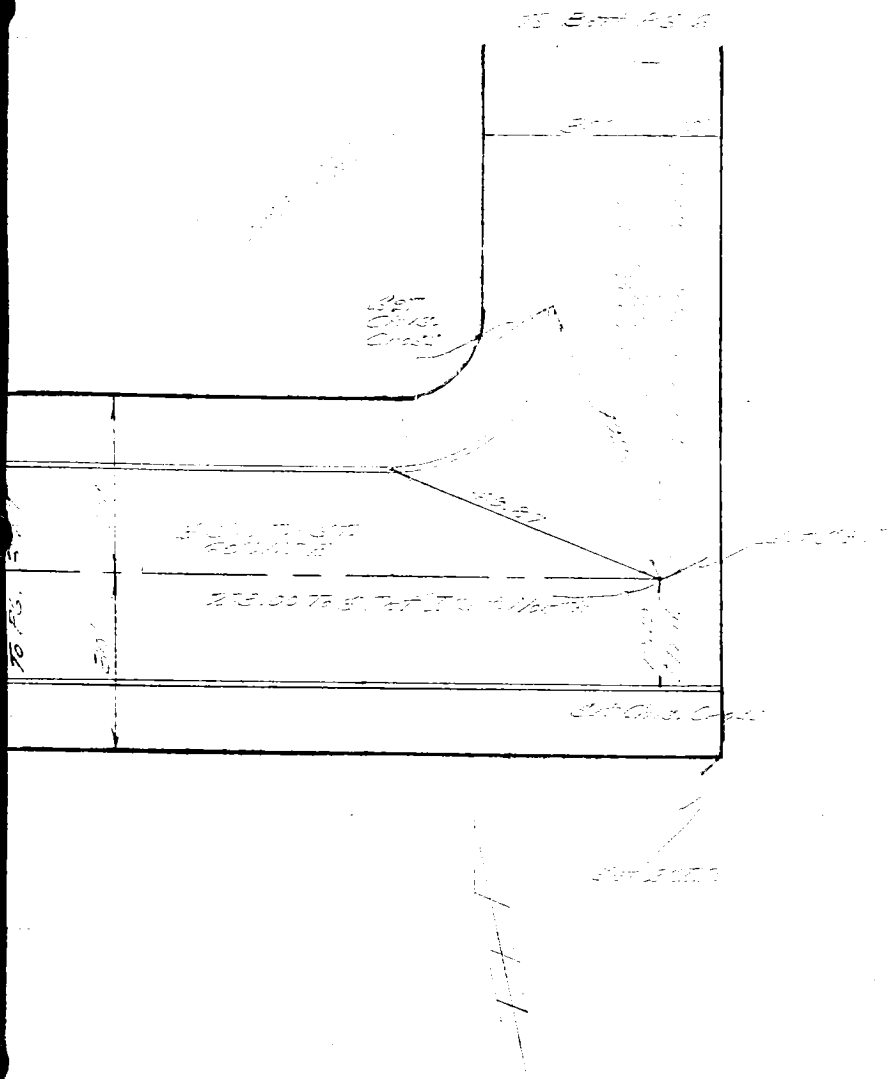

DO NOT EXTEND NOTES THIS SIDE OF LINE

CO. ENGR. F.B. 3042: 58

SURVEY OF_____ F B NO._____ PAGE_____

SURVEY BY_____ TRACT NO._____

DATE_____

DO NOT EXTEND NOTES THIS SIDE OF LINE



144-357, A-2

CO. ENGR. F.B. 3042: 59

F B NO._____PAGE_____

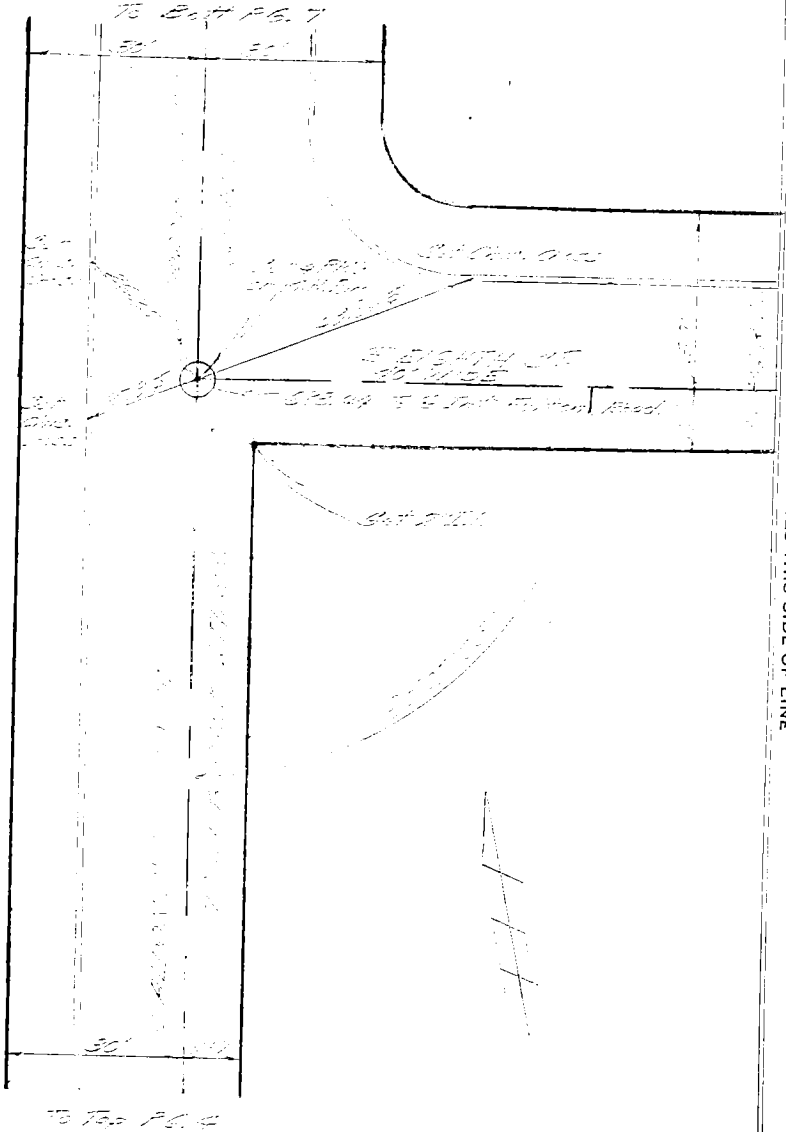

DO NOT EXTEND NOTES THIS SIDE OF LINE

CO. ENGR. F.B. 3042: 60

SURVEY OF _____ F B NO. _____ PAGE 7

SURVEY BY CREST ENGINEERING TRACT NO. 27318

DATE [illegible]

DO NOT EXTEND NOTES THIS SIDE OF LINE

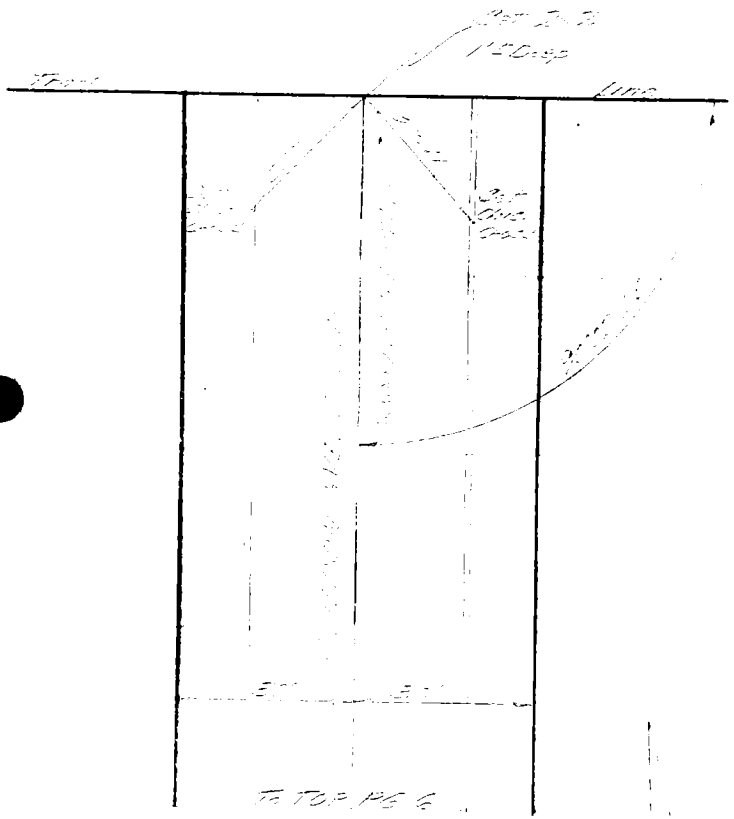

To TOP PG 6

CO. ENGR. F.B. 3042: 61

F B NO._____PAGE_____

144-357, A-2

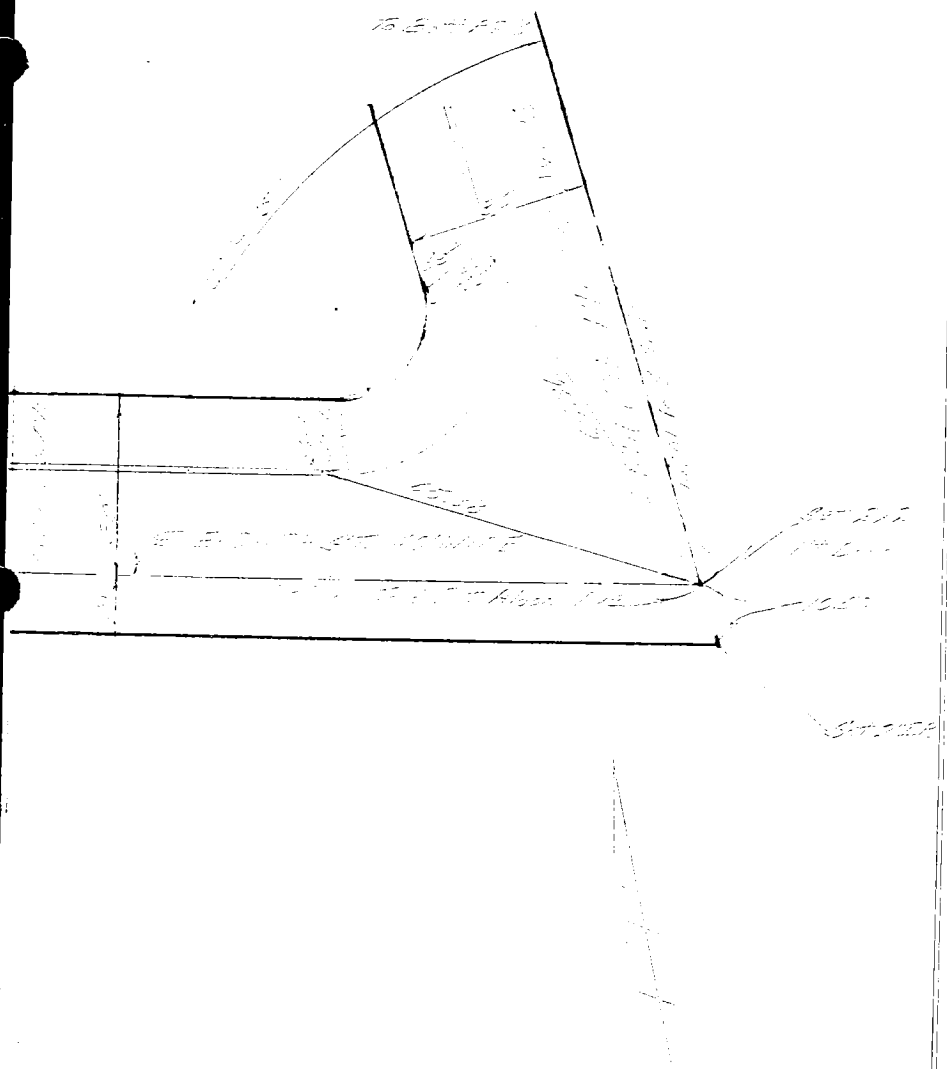

DO NOT EXTEND NOTES THIS SIDE OF LINE

CO. ENGR. F.B. 3042: 62

SURVEY OF _____ F B NO. _____ PAGE 2

SURVEY BY CREST ENGINEERING TRACT NO. 27318

DATE [illegible]

DO NOT EXTEND NOTES THIS SIDE OF LINE

CO. ENGR. F.B. 3042: 63

LOTS	BLOCK	TRACT	FILE

BARNETT, HOPEN & SMITH
Civil Engineers & Land Surveyors
35 S. RAYMOND AVE., PASADENA, CALIF.

L.S. ..... R.E. .....

PARTY

CLIENT

DATE

SHEET ..... of ..... SHEETS

JOB NO.



CO. ENGR. F.B. 3042: 64

LOTS	BLOCK	TRACT	FILE

BARNETT, HOPEN & SMITH
Civil Engineers & Land Surveyors
35 S. RAYMOND AVE., PASADENA, CALIF.

L.S. ..... R.E. .....

PARTY

CLIENT

DATE

SHEET ..... of ..... SHEETS

JOB NO.

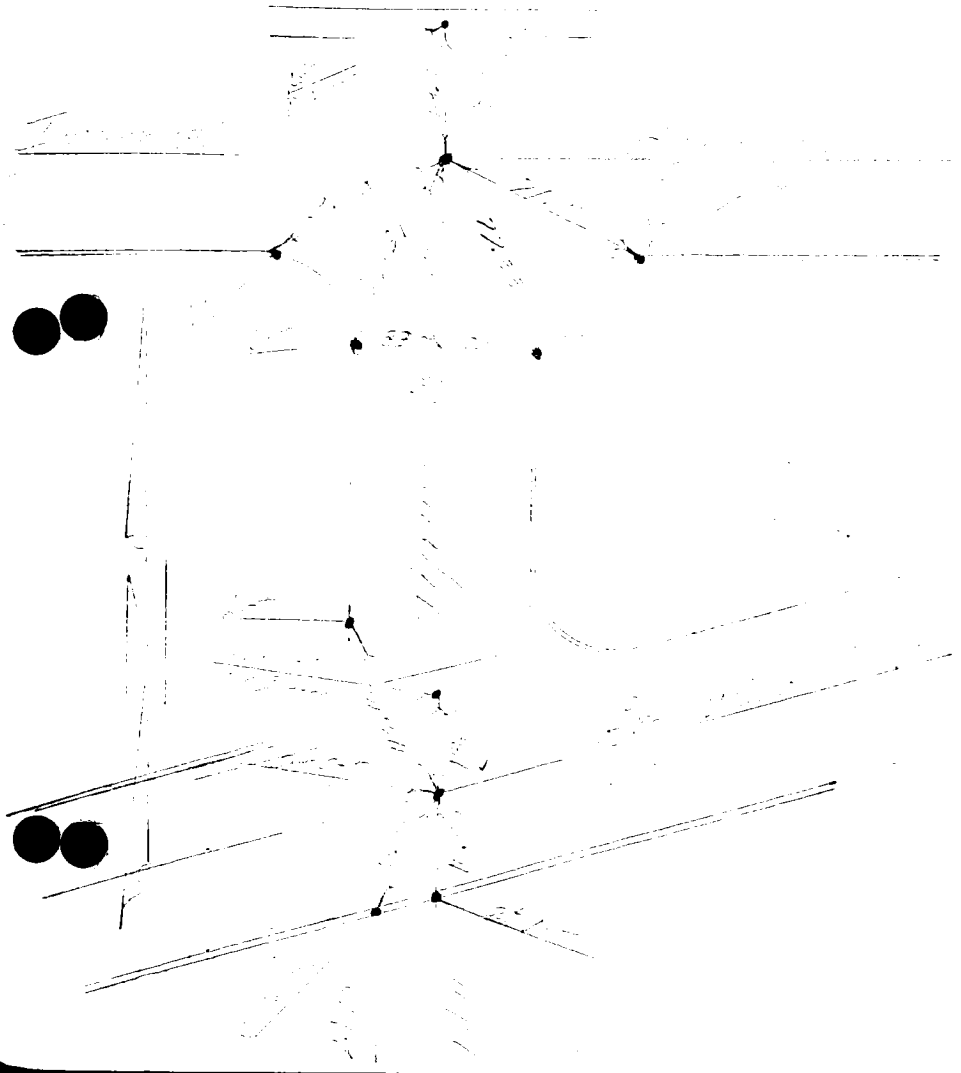

CO. ENGR. F.B. 3042: 65

W.S. 34 D-3

FIELD NOTES NOT DRAWN TO SCALE

LOTS	BLOCK	TRACT

BARNETT, HOPEN, SMITH & SALIT
Civil Engineers & Land Surveyors
35 S. RAYMOND AVE., PASADENA, CALIF.

L.S. ..... R.E. .....

PARTY .....

CLIENT .....

DATE .....

SHEET ..... of ..... SHEETS

JOB NO. .....



CO. ENGR. F.B. 3042: 66

FIELD NOTES NOT DRAWN TO SCALE		
LOTS	BLOCK	TRACT 34516
BARNETT, HOPEN, SMITH & SALIT Civil Engineers & Land Surveyors 35 S. RAYMOND AVE., PASADENA, CALIF.	PARTY Doherty Keeping Stehr	CLIENT Green Hills DATE 12-7-62 SHEET 4 of 12 SHEETS JOB NO. 9232-F
L.S. ..... R.E.		

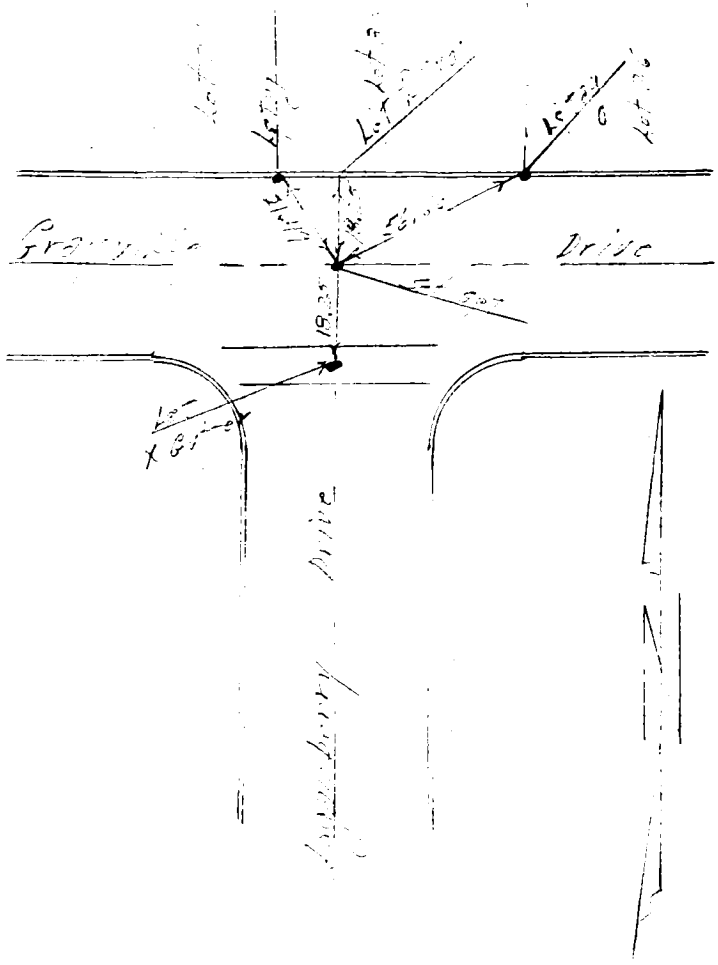

WS 34D-3

CO. ENGR. F.B. 3042: 67

FIELD NOTES NOT DRAWN TO SCALE		
LOTS	BLOCK	TRACT 24516
BARNETT, HOPEN, SMITH & SALIT Civil Engineers & Land Surveyors 35 S. RAYMOND AVE., PASADENA, CALIF.	PARTY	CLIENT [illegible] DATE 12-3-63 SHEET 5 of 19 SHEET
L.S. ..... R.E.	[illegible]	JOB NO. 9833-F



CO. ENGR. F.B. 3042: 68

FIELD NOTES NOT DRAWN TO SCALE

LOTS	BLOCK	TRACT
		24516

BARNETT, HOPEN, SMITH & SALIT
Civil Engineers & Land Surveyors
35 S. RAYMOND AVE., PASADENA, CALIF.

L.S. ..... R.E. .....

PARTY

CLIENT. [illegible]
DATE. 12-2-42
SHEET. 6 of 12 SHEETS
JOB NO. 42-32-15

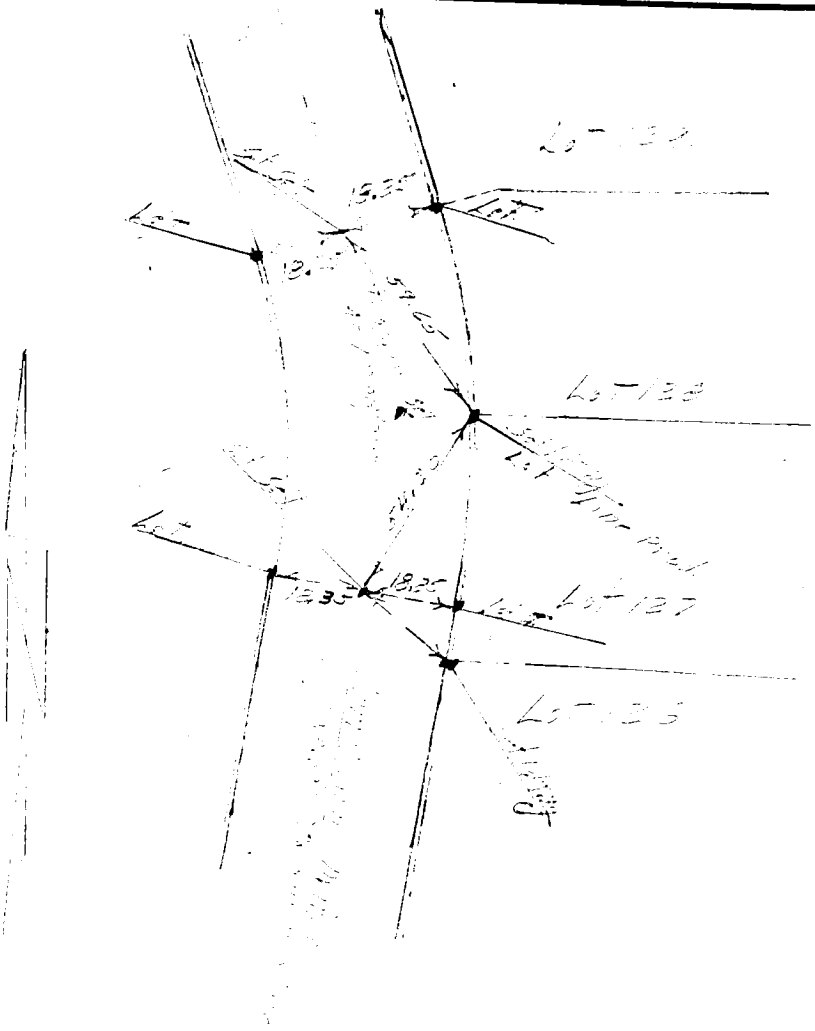

CO. ENGR. F.B. 3042: 69

FIELD NOTES NOT DRAWN TO SCALE		
LOTS	BLOCK	TRACT

BARNETT, HOPEN, SMITH & SALIT
Civil Engineers & Land Surveyors
335 S. RAYMOND AVE., PASADENA, CALIF.

L.S. ..... R.E. .....

PARTY

CLIENT

DATE

SHEET ..... of ..... SHEETS

JOB NO.

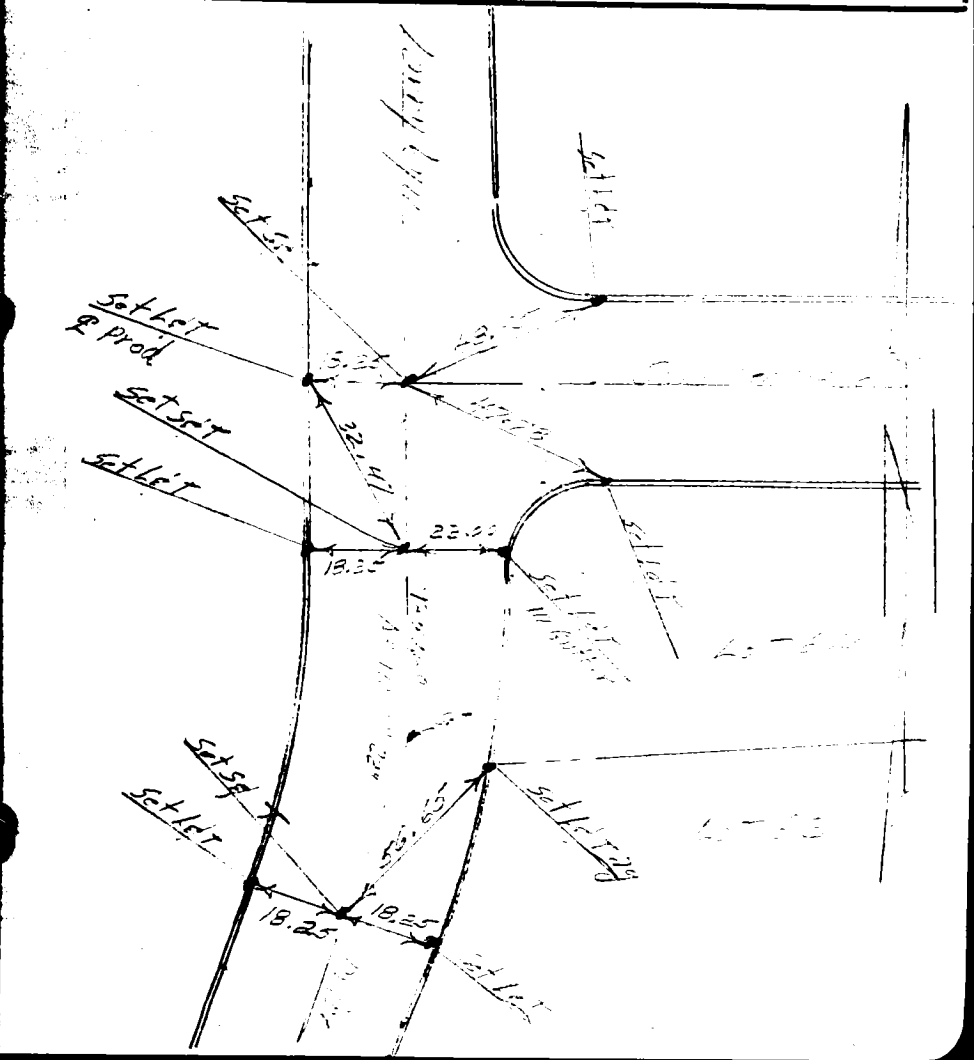

CO. ENGR. F.B. 3042: 70 -

FIELD NOTES NOT DRAWN TO SCALE

LOTS	BLOCK	TRACT

BARNETT, HOPEN, SMITH & SALIT
Civil Engineers & Land Surveyors
35 S. RAYMOND AVE., PASADENA, CALIF.

L.S. ..... R.E. .....

PARTY

CLIENT

DATE

SHEET ... of ... SHEETS

JOB NO.



. ENGR. F.B. 3042: 71

FIELD NOTES NOT DRAWN TO SCALE		
LOTS	BLOCK	TRACT 24516
BARNETT, HOPEN, SMITH & SALIT Civil Engineers & Land Surveyors 35 S. RAYMOND AVE., PASADENA, CALIF.	PARTY	CLIENT [illegible] DATE [illegible] SHEET [illegible] of [illegible] SHEETS
L.S. ..... R.E.	[illegible]	JOB NO. [illegible]

W.S. 34 D-2



FIELD NOTES NOT DRAWN TO SCALE		
LOTS	BLOCK	TRACT 24516
BARNETT, HOPEN, SMITH & SALIT Civil Engineers & Land Surveyors 35 S. RAYMOND AVE., PASADENA, CALIF.	PARTY Doherty Leeping Stair	CLIENT Green Hills DATE 12-10-62 SHEET 10 of 19 SHEETS JOB NO. 9833-F
L.S. R.E.		

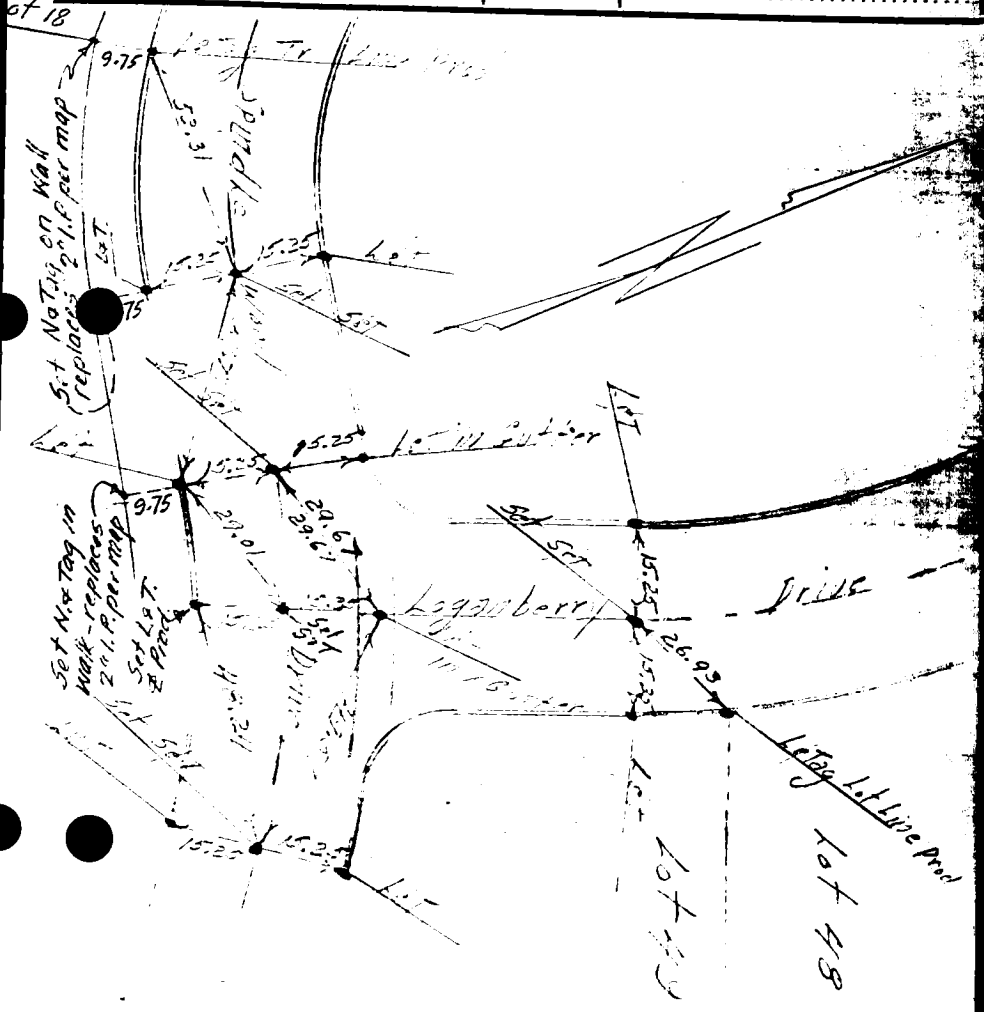

CO. ENGR. F.B. 3042: 73

FIELD NOTES NOT DRAWN TO SCALE

LOTS	BLOCK	TRACT

BARNETT, HOPEN, SMITH & SALIT
Civil Engineers & Land Surveyors
35 S. RAYMOND AVE., PASADENA, CALIF.

L.S. ..... R.E. .....

PARTY

CLIENT

DATE

SHEET 11 of 19 SHEETS

JOB NO.



CO. ENGR. F.B. 3042: 74

FIELD NOTES NOT DRAWN TO SCALE

LOTS	BLOCK	TRACT

BARNETT, HOPEN, SMITH & SALIT
Civil Engineers & Land Surveyors
35 S. RAYMOND AVE., PASADENA, CALIF.

L.S. ..... R.E. .....

PARTY

CLIENT

DATE

SHEET 12 of 12 SHEETS

JOB NO.



CO. ENGR. F.B. 3042: 75

FIELD NOTES NOT DRAWN TO SCALE		
LOTS	BLOCK	TRACT
		[illegible]

BARNETT, HOPEN, SMITH & SALIT Civil Engineers & Land Surveyors 35 S. RAYMOND AVE., PASADENA, CALIF.	PARTY	CLIENT [illegible] DATE [illegible] SHEET [illegible] of [illegible] SHEETS
L.S. ..... R.E.	[illegible]	JOB NO. [illegible]

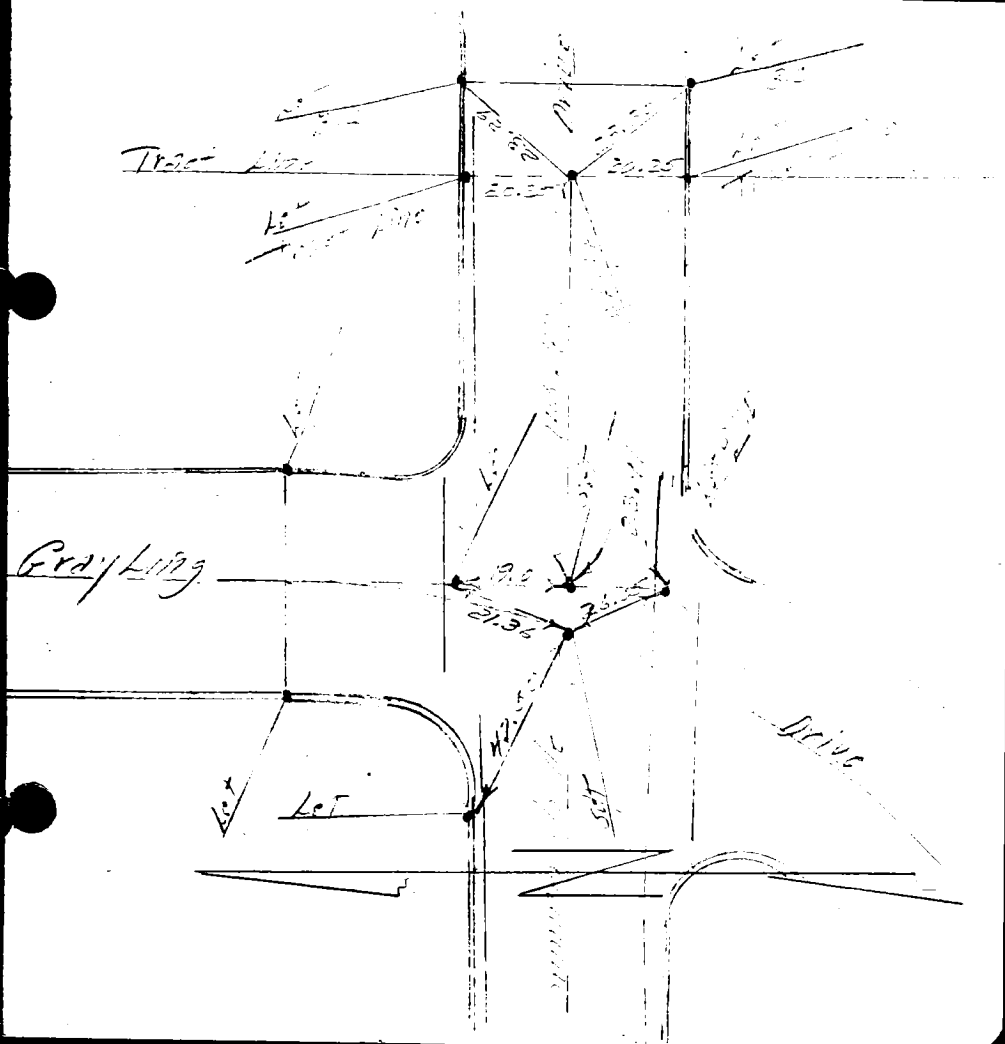

W.S-34 D3

CO. ENGR. F.B. 3042: 75

FIELD NOTES NOT DRAWN TO SCALE			
LOTS	BLOCK	TRACT	
BARNETT, HOPEN, SMITH & SALIT Civil Engineers & Land Surveyors 35 S. RAYMOND AVE., PASADENA, CALIF.		PARTY	CLIENT
			DATE
			SHEET of SHEETS
L.S. R.E.			JOB NO.

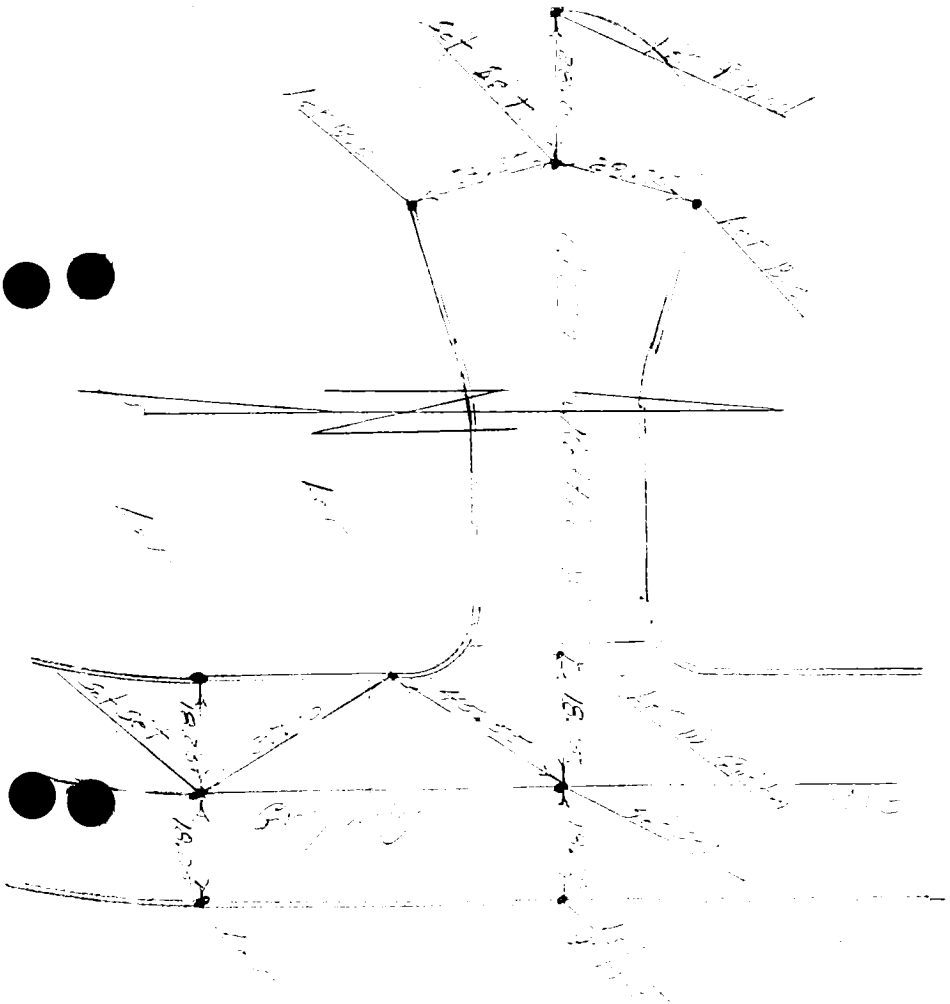

CO. ENGR. F.B. 3042: 77

FIELD NOTES NOT DRAWN TO SCALE

LOTS	BLOCK	TRACT

BARNETT, HOPEN, SMITH & SALIT
Civil Engineers & Land Surveyors
35 S. RAYMOND AVE., PASADENA, CALIF.

L.S. ..... R.E. .....

PARTY

CLIENT

DATE

SHEET ..... of ..... SHEETS

JOB NO.

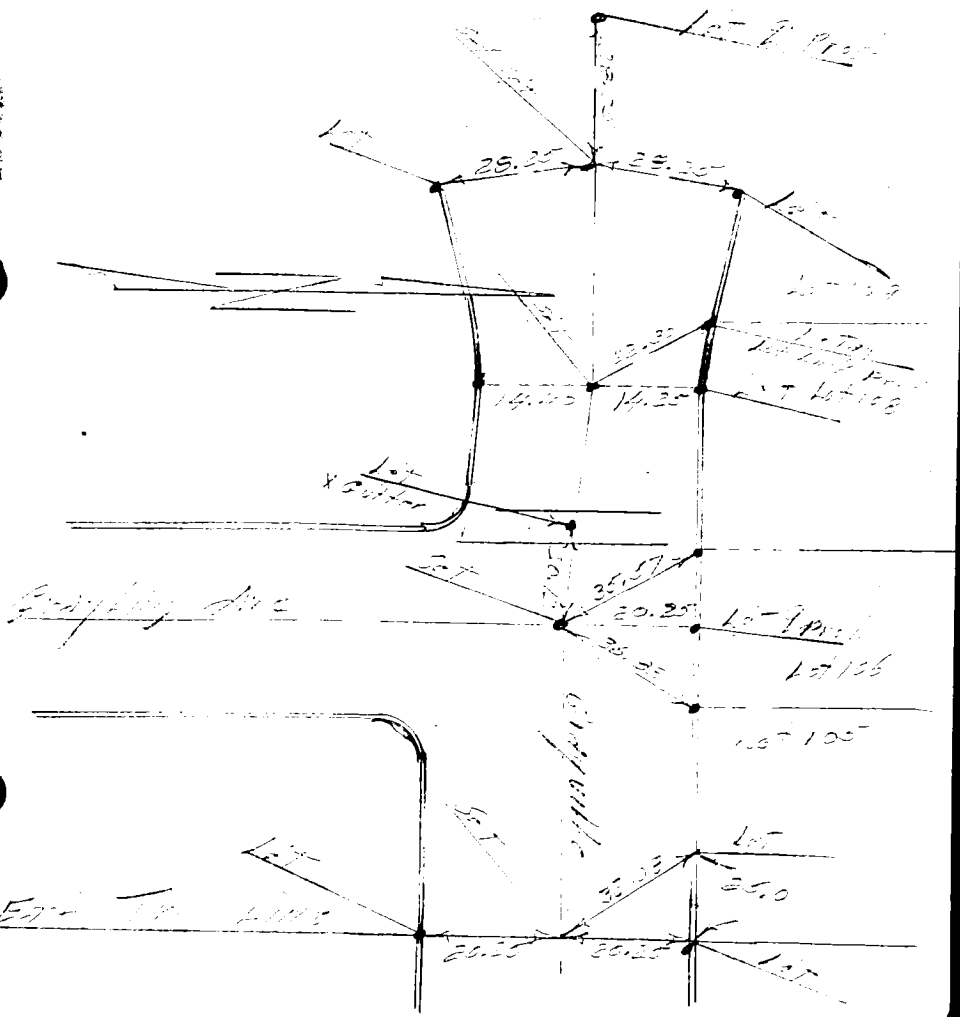

FIELD NOTES NOT DRAWN TO SCALE

LOTS	BLOCK	TRACT
		24516

BARNETT, HOPEN, SMITH & SALIT Civil Engineers & Land Surveyors 35 S. RAYMOND AVE., PASADENA, CALIF.	PARTY	
	Doherty	CLIENT Green Hills
	Leeming	DATE 12-17-62
	Stehr	SHEET 16 of 19 SHEETS
L.S. R.E.		JOB NO. 9633-F

CO. ENGR. F.B. 3042: 79

FIELD NOTES NOT DRAWN TO SCALE		
LOTS	BLOCK	TRACT
		[illegible]

BARNETT, HOPEN, SMITH & SALIT Civil Engineers & Land Surveyors 35 S. RAYMOND AVE., PASADENA, CALIF.	PARTY	CLIENT Green Hills
	Doherty	DATE 12-17-62
	Leeving	SHEET 17 of 19 SHEETS
L.S. R.E.	Steak	JOB NO. 9233-F



CO. ENGR. F.B. 3042: 80

FIELD NOTES NOT DRAWN TO SCALE		
LOTS	BLOCK	TRACT
		2415-15

BARNETT, HOPEN, SMITH & SALIT
Civil Engineers & Land Surveyors
35 S. RAYMOND AVE., PASADENA, CALIF.

L.S. ..... R.E. .....

PARTY .....

CLIENT .....

DATE .....

SHEET 12 of 12 SHEETS

JOB NO. .....



CO. ENGR. F.B. 3042: 81

FIELD NOTES NOT DRAWN TO SCALE		
LOTS	BLOCK	TRACT

BARNETT, HOPEN, SMITH & SALIT
Civil Engineers & Land Surveyors
35 S. RAYMOND AVE., PASADENA, CALIF.

L.S. ..... R.E. .....

PARTY

CLIENT ...

DATE ...

SHEET 19 of 19 SHEETS

JOB NO. ...

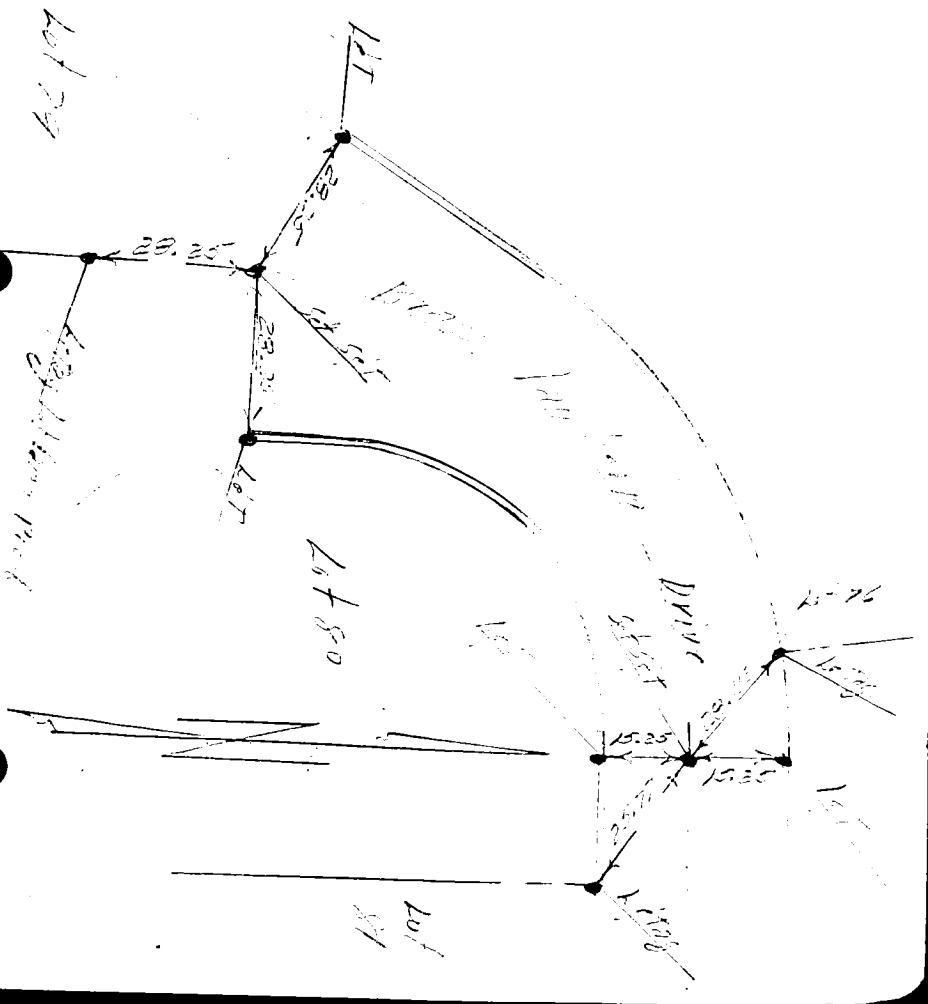

CO. ENGR. F.B. 3042: 82 o

SURVEY OF _____ F. B. _____ PG. 1

SURVEY BY Barclay-Pearsen Co TR. No. 26700

9-24-62

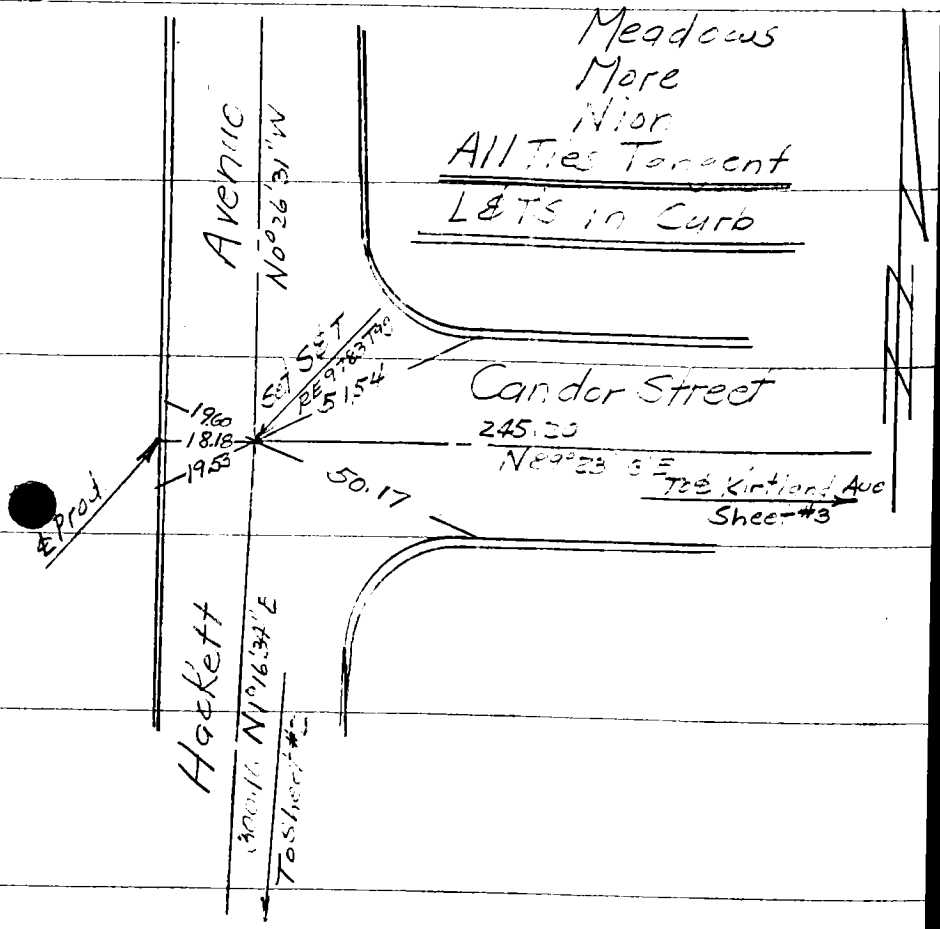

CO. ENGR. F.B. 3042: 83

F. B. _____ PG. 2 SURVEY OF _____

TR. No. 26700 SURVEY BY Barclay - Pearson Co

DATE 9-25-63

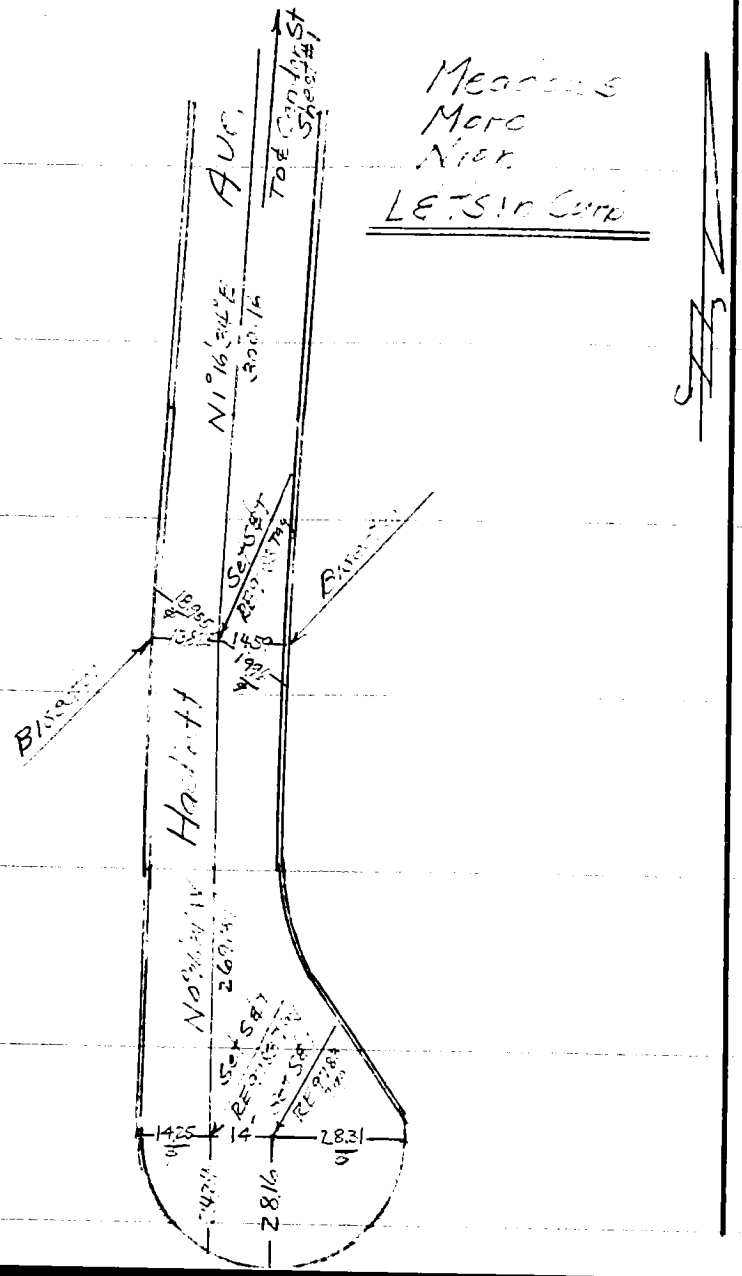

CO. ENGR. F.B. 3042: 84

SURVEY OF _____ F. B. _____ PG. 3

SURVEY BY Barclay - Pearson Co TR. No. 26700

DATE 9-24-63

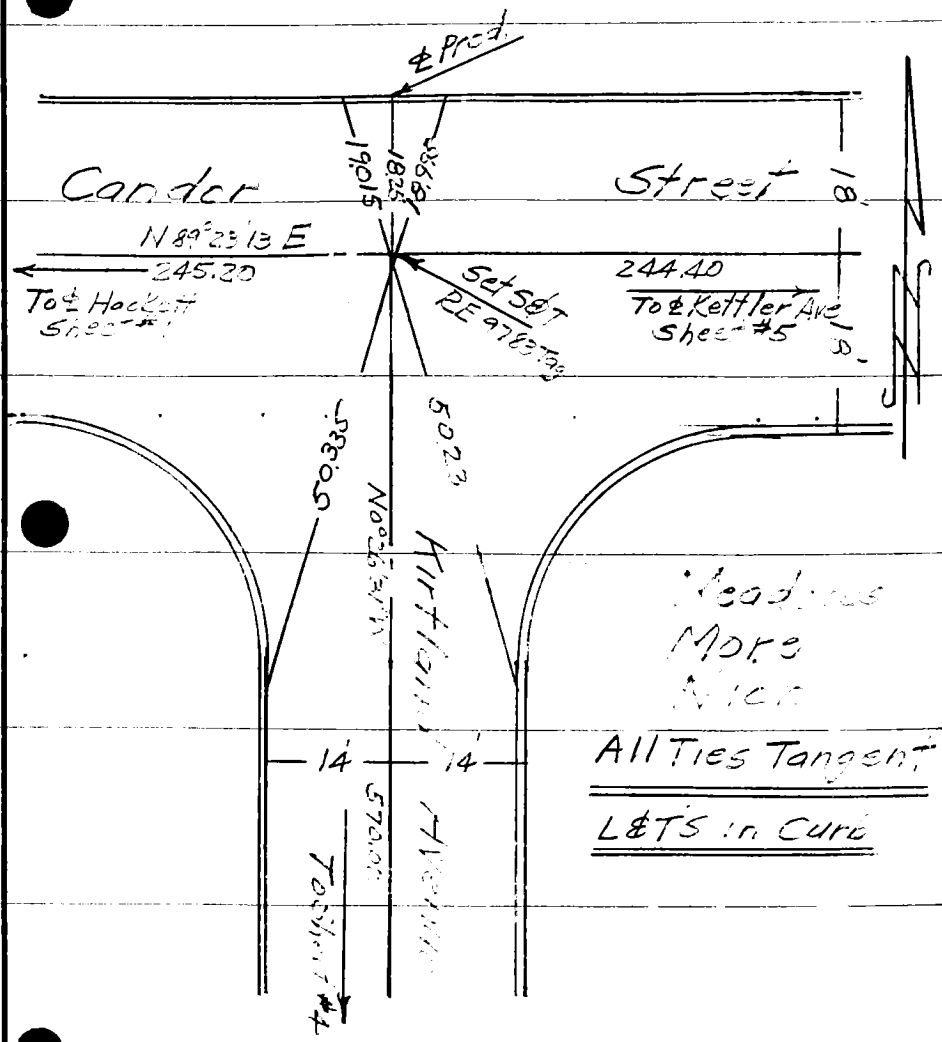

WS31B1

CO. ENGR. F.B. 3042: 85

F. B. _____ PG. 4 SURVEY OF _____

TR. No. 26700 SURVEY BY Barc[illegible]

DATE 9-2[illegible]-63

All Ties [illegible]

LETS [illegible] Curb

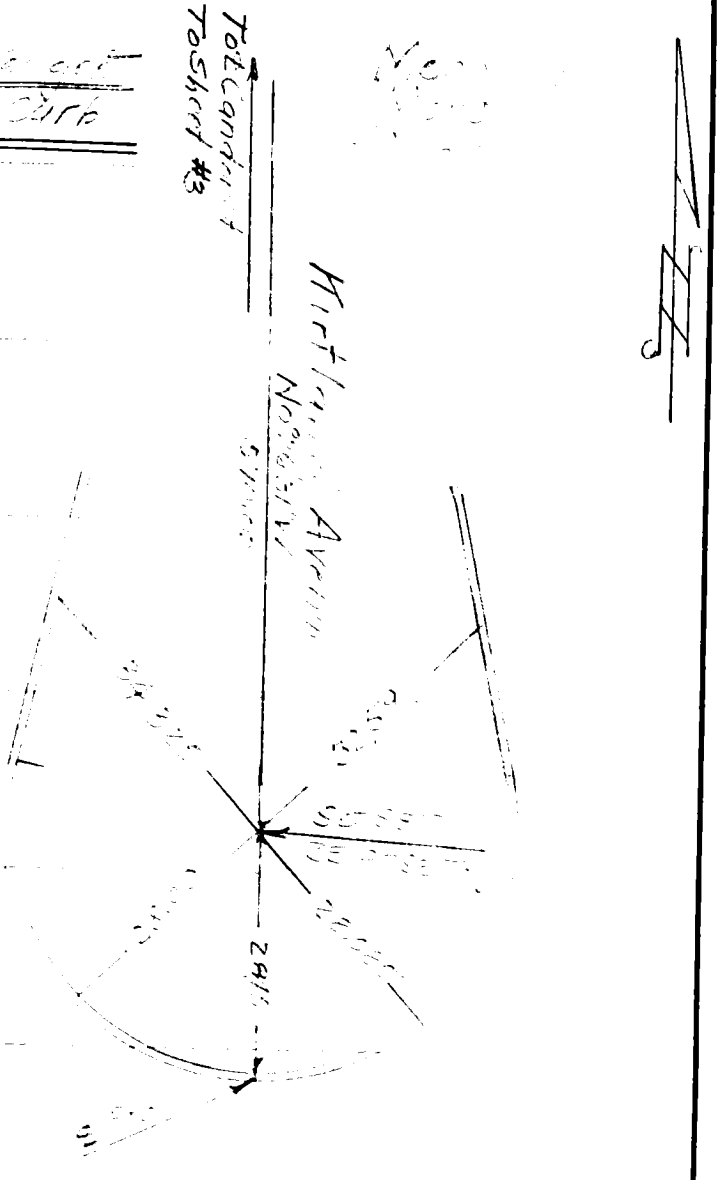

CO. ENGR. F.B. 3042: 86

SURVEY OF _____ F. B. _____ PG. 5

SURVEY BY Barclay-Pearson Co TR. No. 26700

DATE 9-24-63

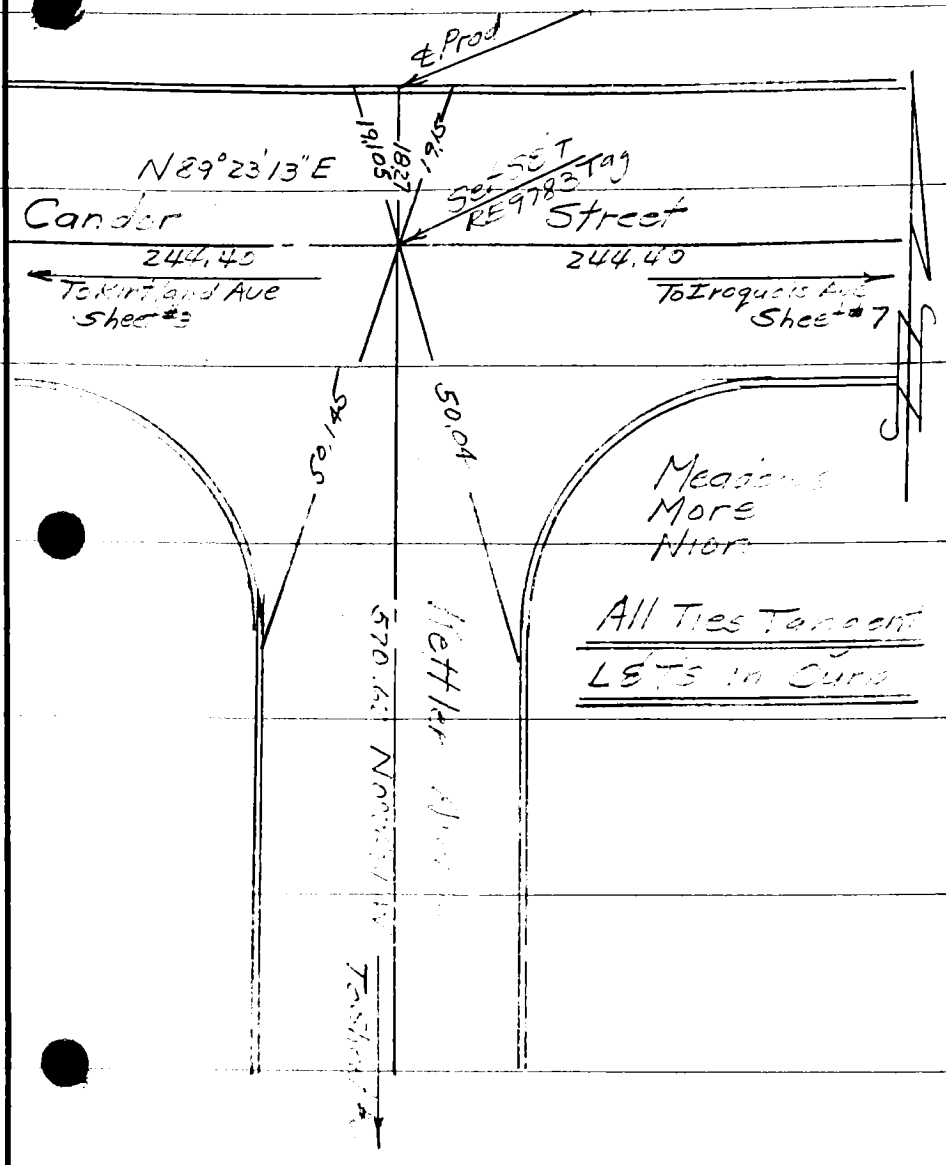

CO. ENGR. F.B. 3042: 87

F. B. _____ PG. 6 SURVEY OF _____

TR. No. 26700 SURVEY BY Barclay-Pearson Co

DATE 9-25-63

All Ties Tangent

L&TS in Curb



CO. ENGR. F.B. 3042: 88'

SURVEY OF _____ F. B. _____ PG. 7

SURVEY BY Barclay - Pearson Co TR. No. 26700

DATE 9-20-63

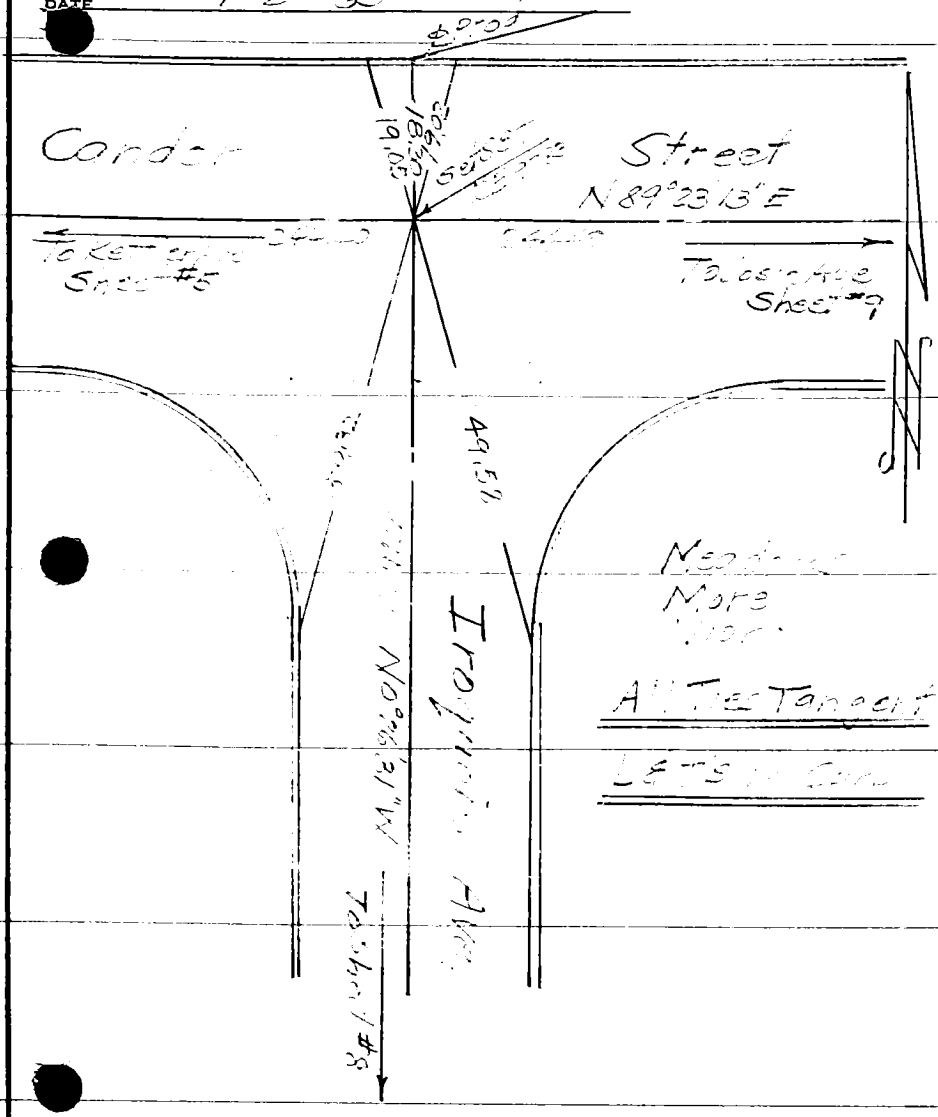

W.S. 31 B. 1

CO. ENGR. F.B. 3042: 89

F. B. PG. 8 SURVEY OF

FB. No. 26700 SURVEY BY Barclay-Pearson Co

DATE

Meadows
More
Nion

All Ties Tangent

L & T's in Curb



CO. ENGR. F.B. 3042: 90

SURVEY OF _____ F. B. _____ PG. 9

SURVEY BY Barclay - Pearson Co TR. No. 26700

DATE 9-20-63

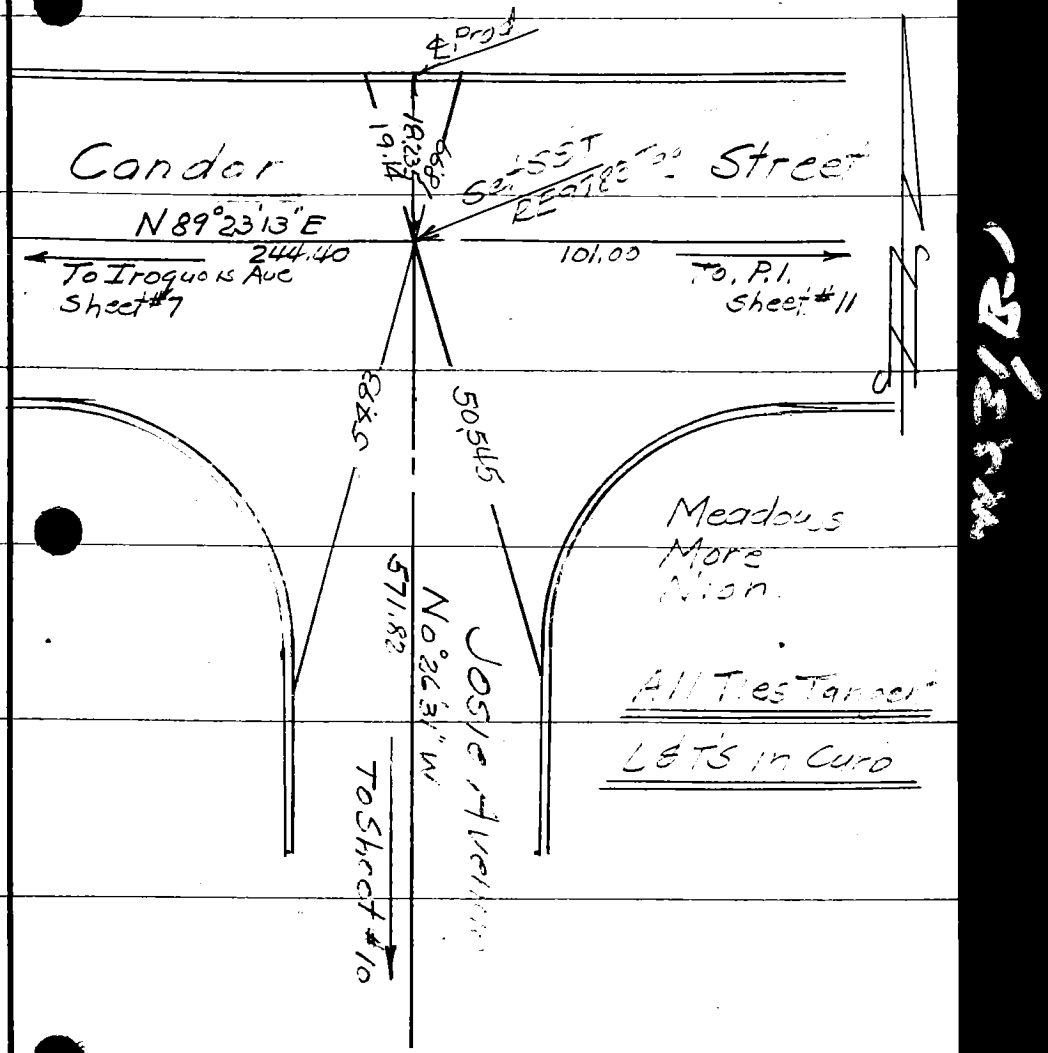

CO. ENGR. F.B. 3042: 91

F. B. _____ PG. 10 SURVEY OF _____

TR. No. 26700 SURVEY BY Barclay Pearson

DATE _____

Meadow
More

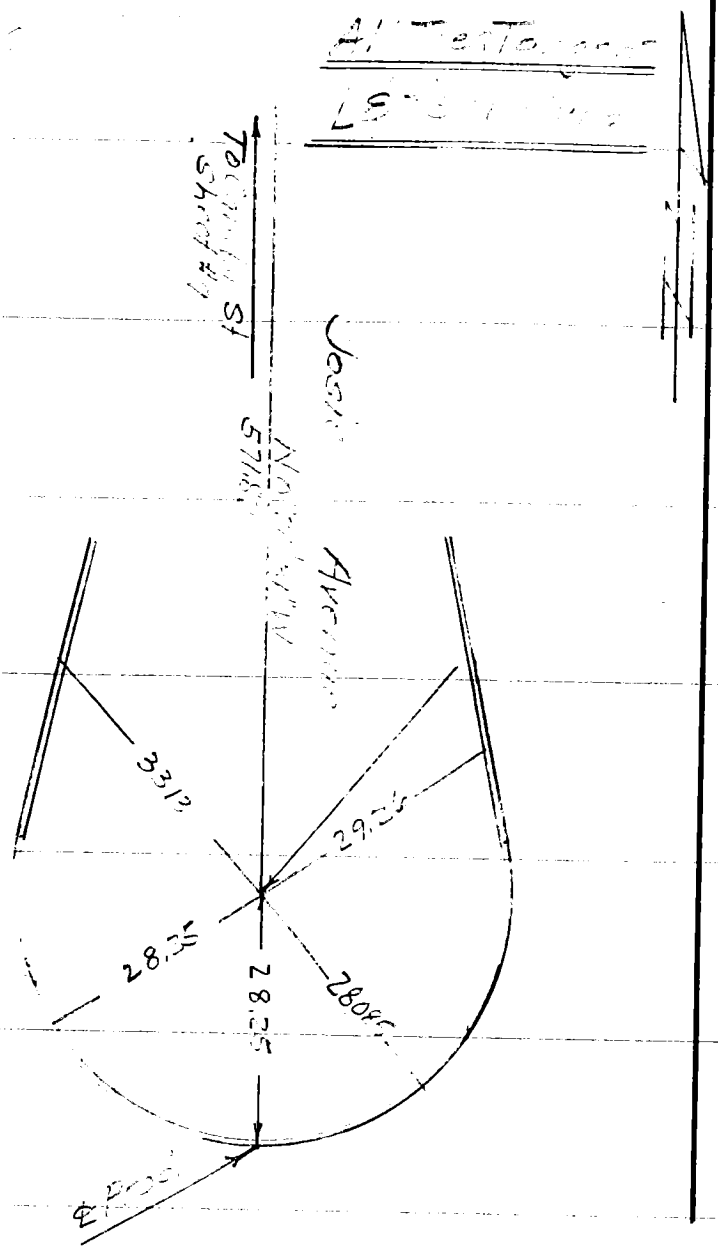

CO. ENGR. F.B. 3042: 92

SURVEY OF _____ F. B. _____ PG. 11

SURVEY BY Barclay-Pearson Co TR. No. 26700

DATE 9-26-83

Meadows
Mere
Manor

All Ties Tangent
L&TS in Curb

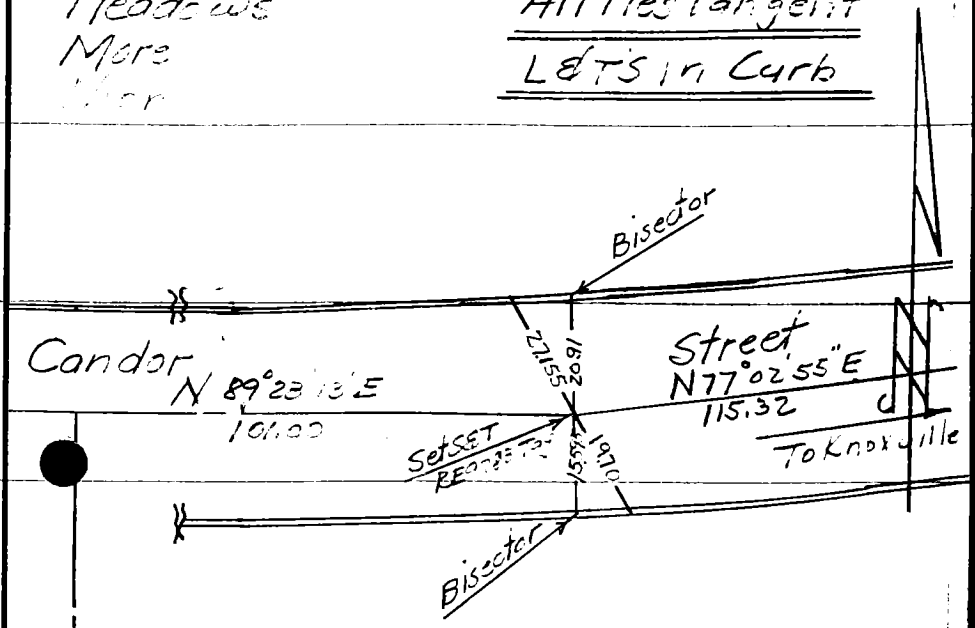

Josie Avenue

CO. ENGR. F.B. 3042: 93

F. B. _____ PG. 12 SURVEY OF _____

TR. No. 26700 SURVEY BY Barclay-Pearson Co

DATE 9-26-63

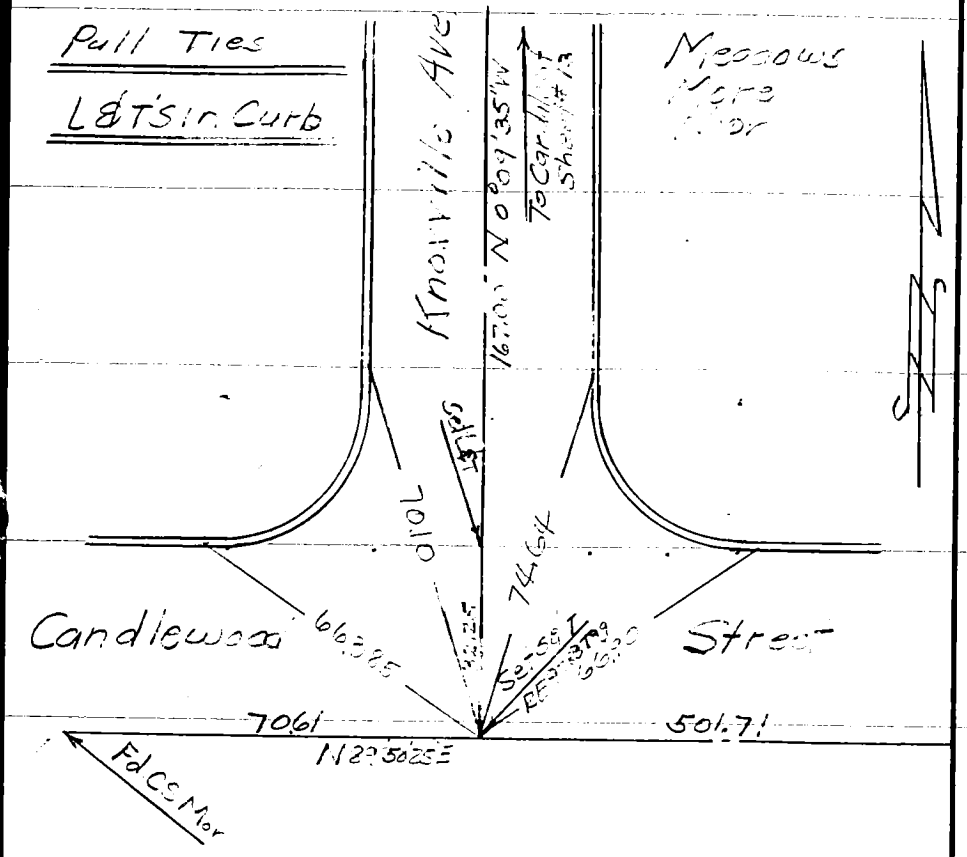

4 3 2 6-1

CO. ENGR. F.B. 3042: 94

SURVEY OF _____ F. B. _____ PG. 13

SURVEY BY Barclay - Pearson Co TR. No. 26700

DATE 9-26-62

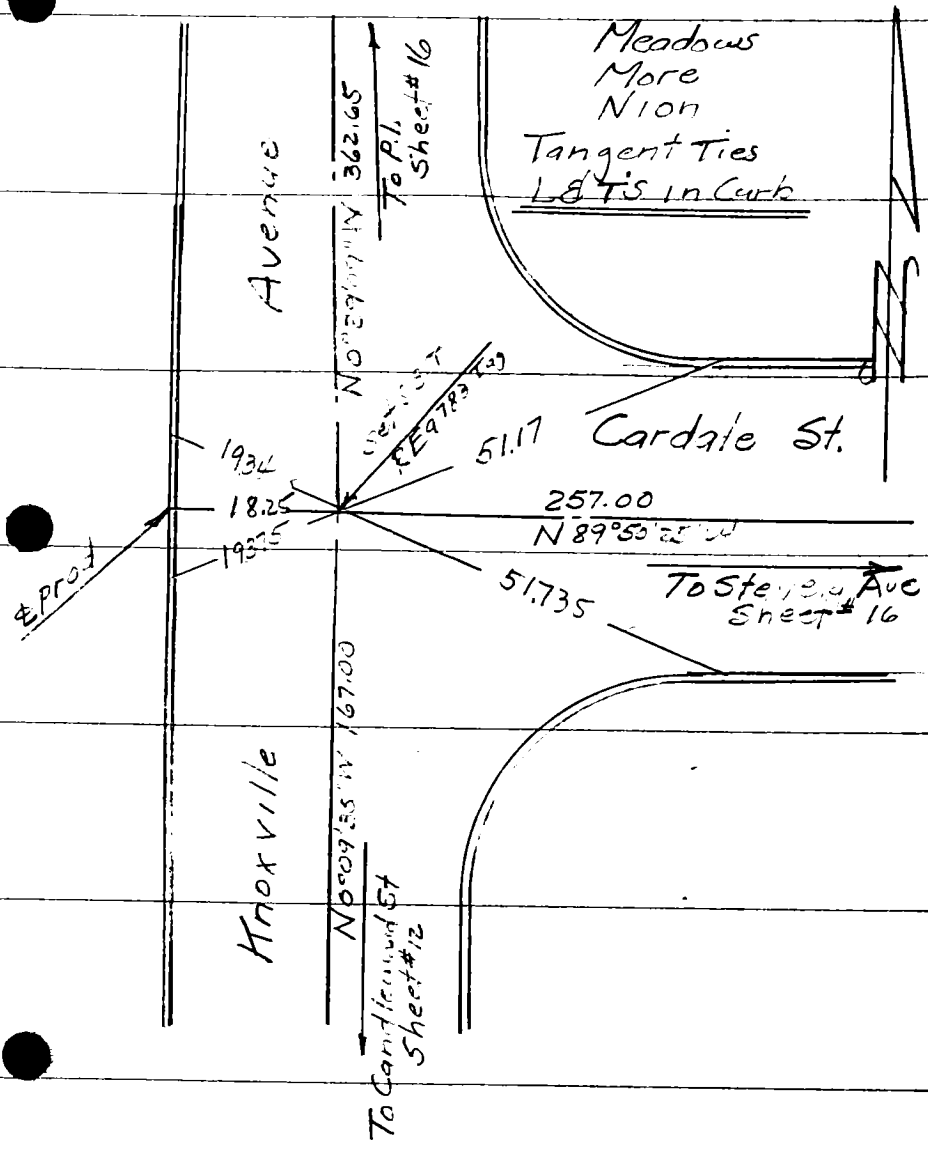

3181

CO. ENGR. F.B. 3042: 95

F. B. _____ PG. 16

TR. No. 26700

SURVEY OF _____

SURVEY BY Barclay-Pearson Co

DATE 9-26-63

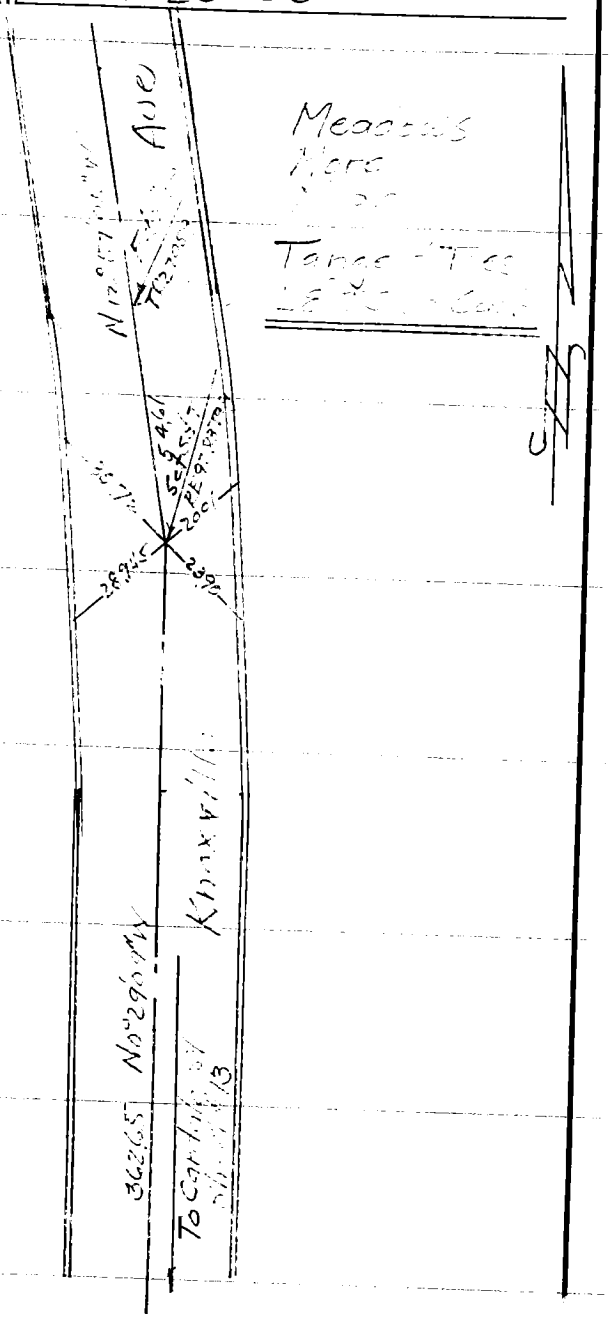

CO. ENGR. F.B. 3042: 96

SURVEY OF _____ F. B. _____ PG. 14

SURVEY BY Barclay - Pearson Co TR. No. 26700

DATE 9-25-63

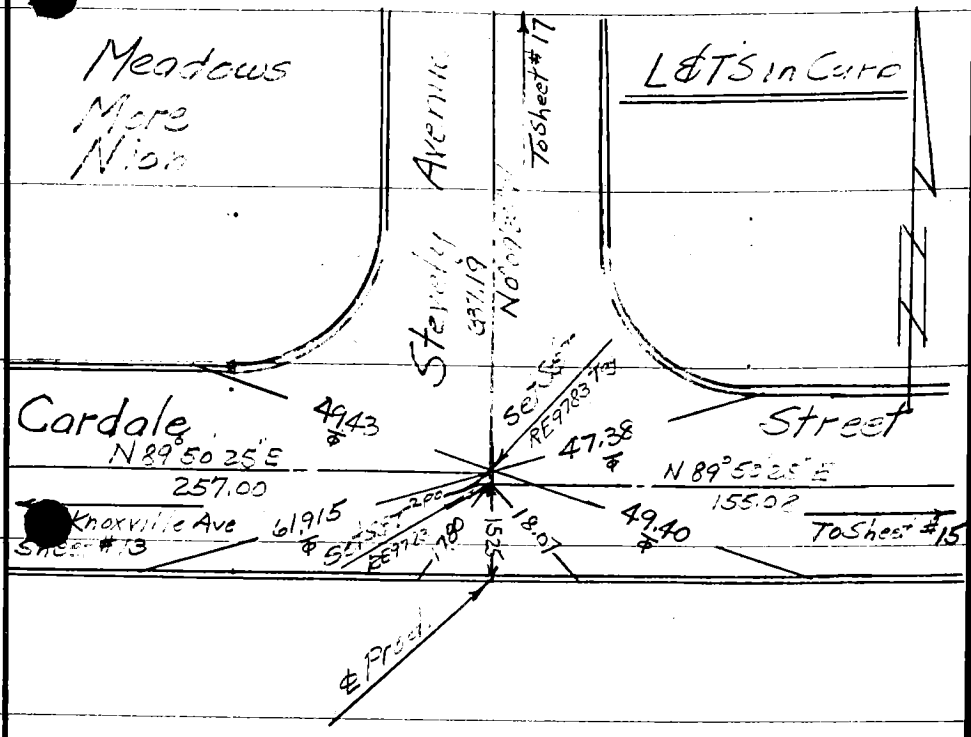

W.S.E., C-1

CO. ENGR. F.B. 3042: 97

F. B. _____ PG. 15 SURVEY OF _____

TR. No. 26700 SURVEY BY Barclay-Pearson Co

DATE 9-25-63

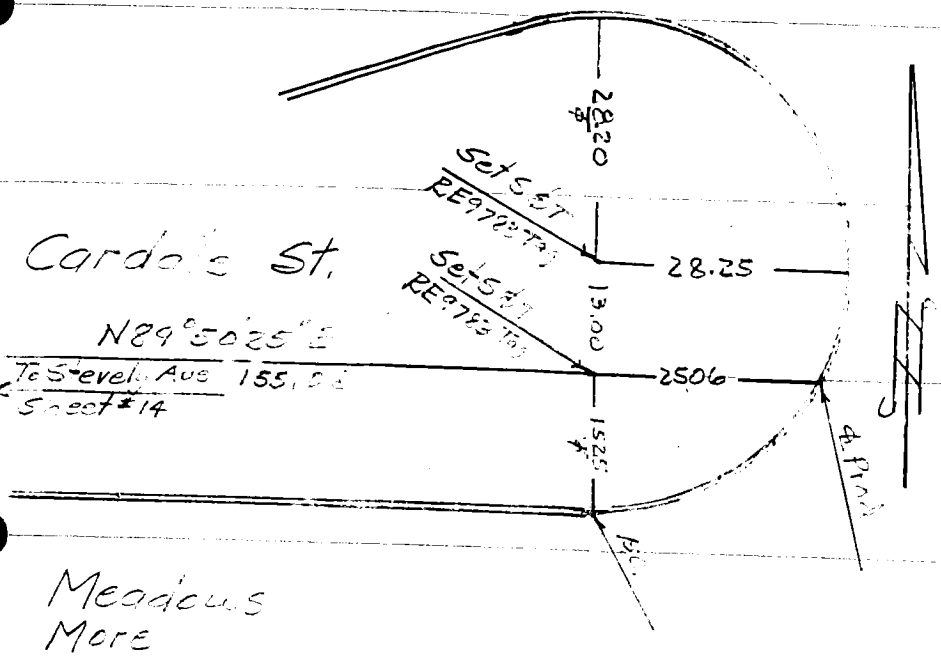

Meadows
More
Nion

LET'S in Curb

CO. ENGR. F.B. 3042: 98

SURVEY OF _____ F. B. _____ PG. 17

SURVEY BY Barclay-Pearson Co TR. No. 26700
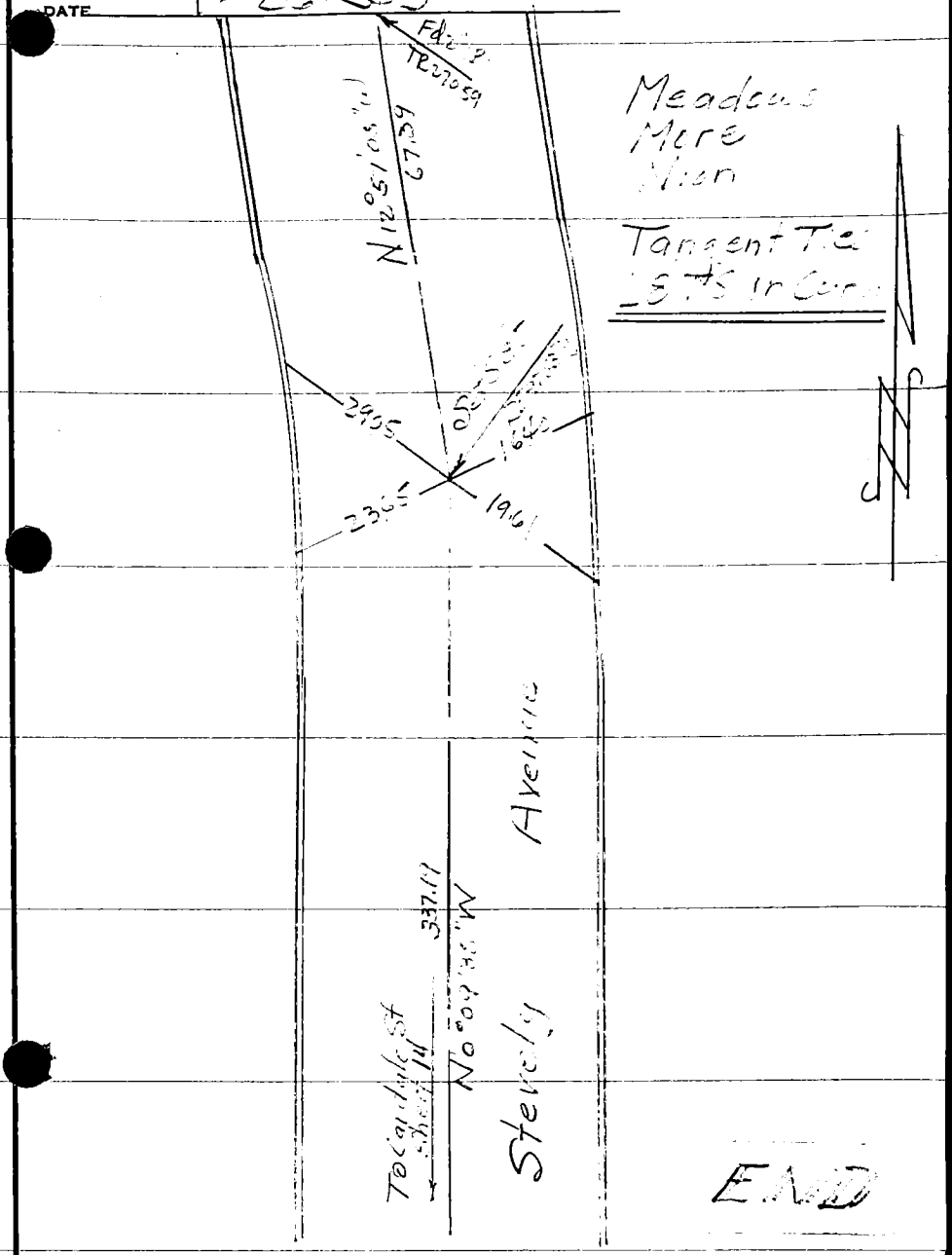
DATE 9-26-63