Notes Ck'd by	Survey of
Map No.	JN Tape Std °F
Office Work	Surveyed by
Checked	Notes Date
Date	Indexed

F. B. 3049 PG.

PAGES		TRACT #
5-19	49	25766
20	X	Blank
21-55	49	27522
56-61	49	27070
62-80	49	28318
81-83		24853
84-86	49	23579
87-90	49	26908
91-93		27471
94-118	49	26955

3049

CO. ENGR. F.B. 3049:5

SURVEY OF SWING TIES F. B. _____ PG. _____

SURVEY BY THOMSEN ENGINEERING, INC. TR. No. 25766

DATE JANUARY, 1964

W.S. 38, D-3

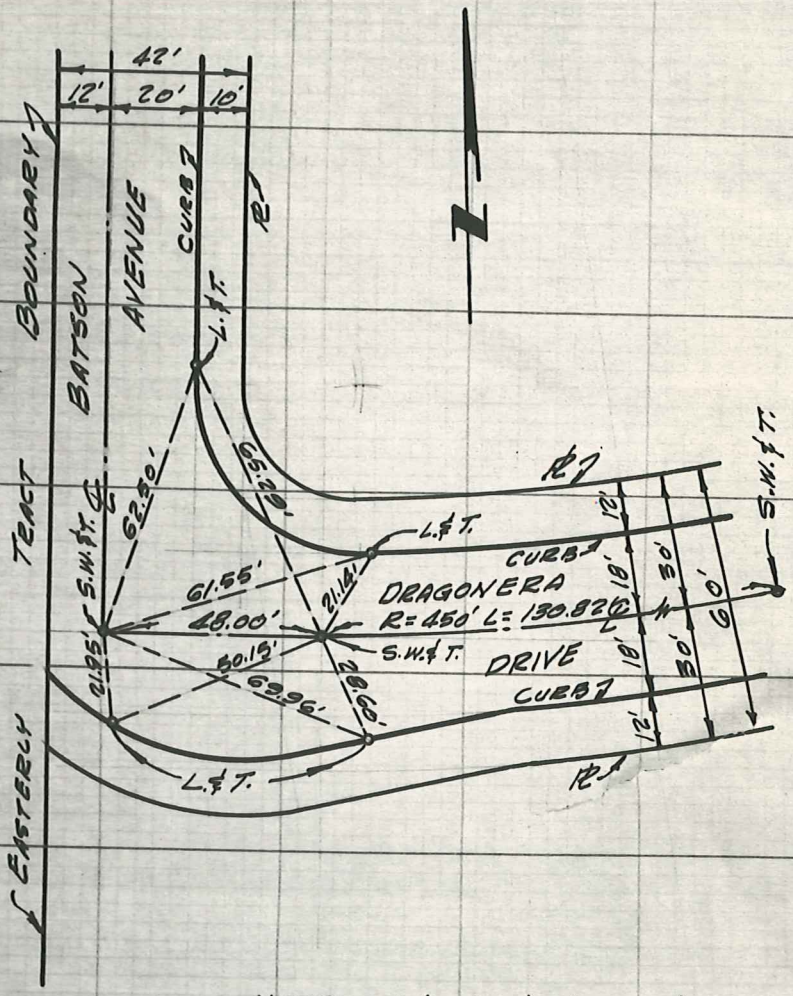

NOTE: ⊙-L.&T. Indicates Set Lead & Tag Marked R.C.E. 8244.

THOMSEN ENGINEERING, INC.
16145 E. WHITTIER BLVD.
P.O. Box 1547, Perry Annex
Whittier, Calif. Phone: 691-0838

SO. CALIF. BLUE PRINT CO. B5316

CO. ENGR. F.B. 3049:6

SURVEY OF TANGENT TIES F. B. _____ PG. _____

SURVEY BY THOMSEN ENGINEERING, INC. TR. NO. 25766

DATE JANUARY, 1964

THOMSEN ENGINEERING, INC.
16145 E. WHITTIER BLVD.
P.O. Box 1547, Perry Annex
Whittier, Calif. Phone: 691-0838

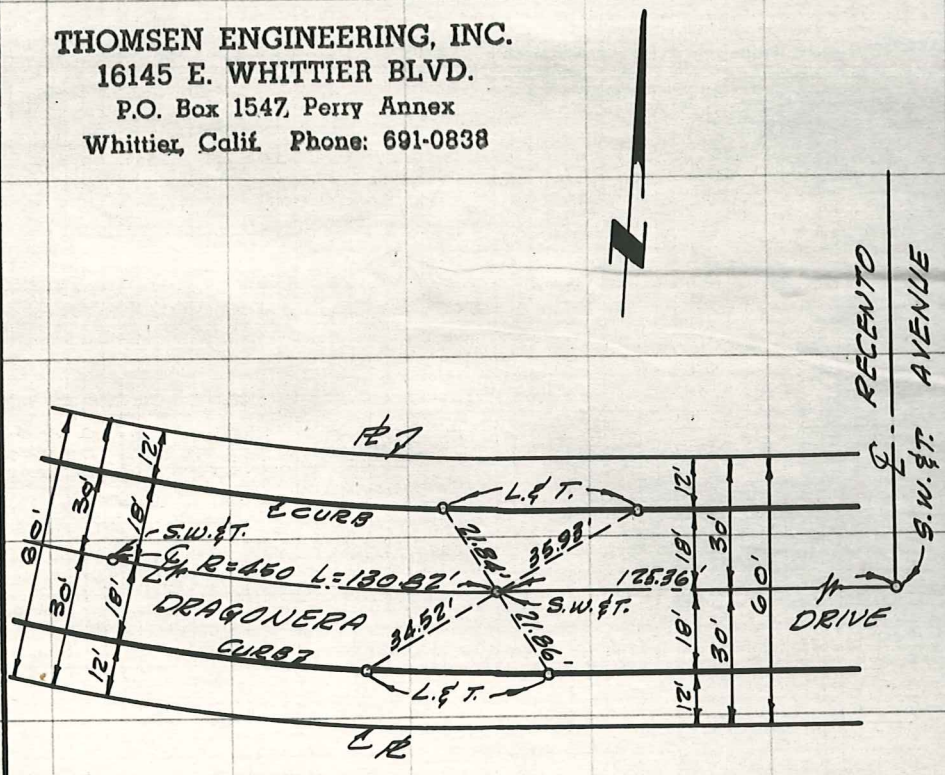

NOTE: ⊸ L. & T. Indicates Set Lead & Tag Marked R.C.E. 8244.

V3380-5

CO. ENGR. F.B. 3049:7

SURVEY OF TANGENT & SWING TIES F. B. PG.

SURVEY BY THOMSEN ENGINEERING, INC. TR. NO. 75766

DATE JANUARY, 1964

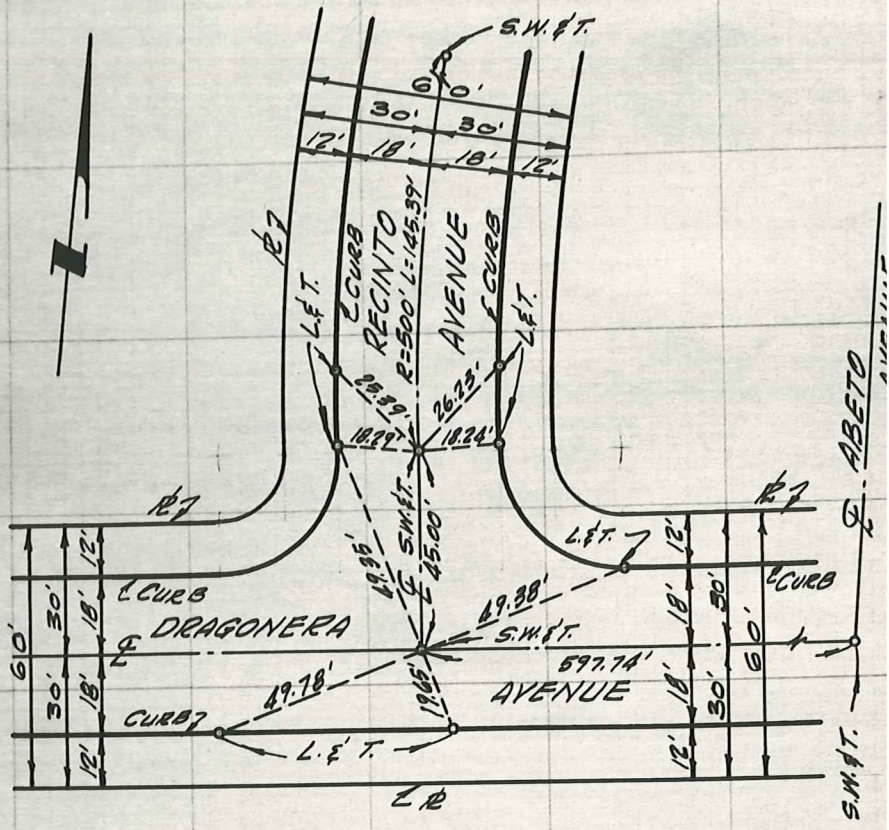

NOTE: ⊙—L.&T. Indicates Set Lead & Tag Marked R.C.E. 8244.

THOMSEN ENGINEERING, INC.
16145 E. WHITTIER BLVD.
P.O. Box 1547, Perry Annex
Whittier, Calif. Phone: 691-0838

SO. CALIF. BLUE PRINT CO. B5319

W.S. 3845

CO. ENGR. F.B. 3049:8

SURVEY OF TANGENT TIES F. B. _____ PG. _____

SURVEY BY THOMSEN ENGINEERING, INC. TR. No. 25766

DATE JANUARY, 1964

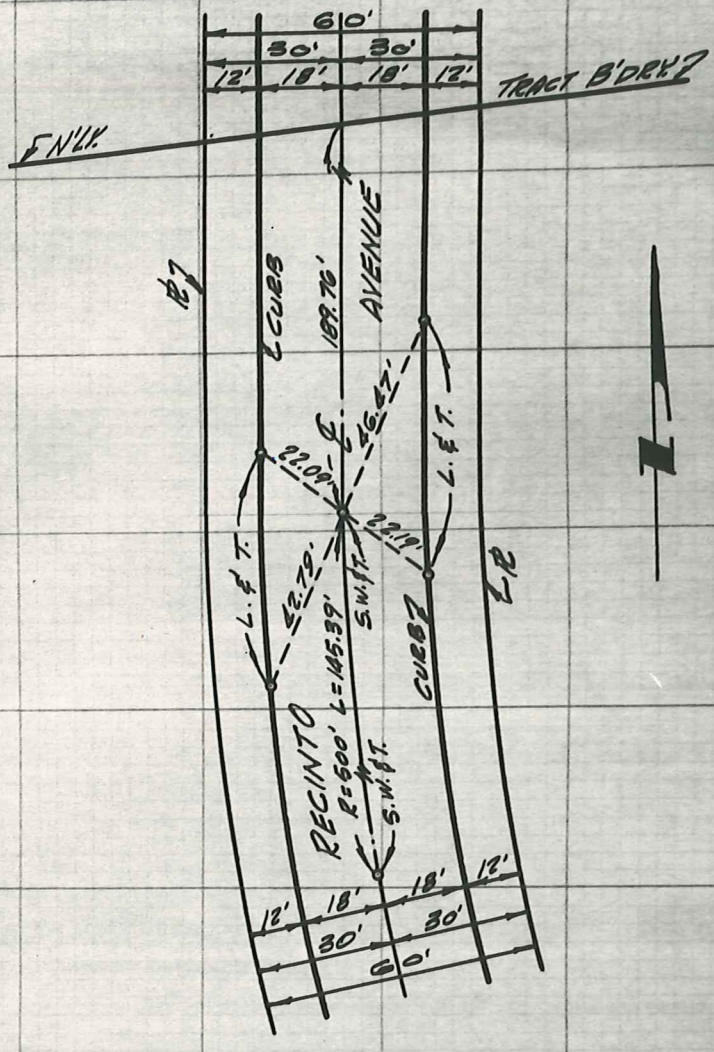

THOMSEN ENGINEERING, INC.
16145 E. WHITTIER BLVD.
P.O. Box 1547 Perry Annex
Whittier, Calif. Phone: 691-0838

NOTE: ○-L&T Indicates Set Lead & Tag Marked R.C.E. 8244.

CO. ENGR. F.B. 3049:9

SURVEY OF TANGENT TIES F. B. _____ PG. _____

SURVEY BY THOMSEN ENGINEERING, INC. TR. No. 25766

DATE JANUARY, 1964

THOMSEN ENGINEERING, INC.
16145 E. WHITTIER BLVD.
P.O. Box 1547, Perry Annex
Whittier, Calif. Phone: 691-0888

W5380-5

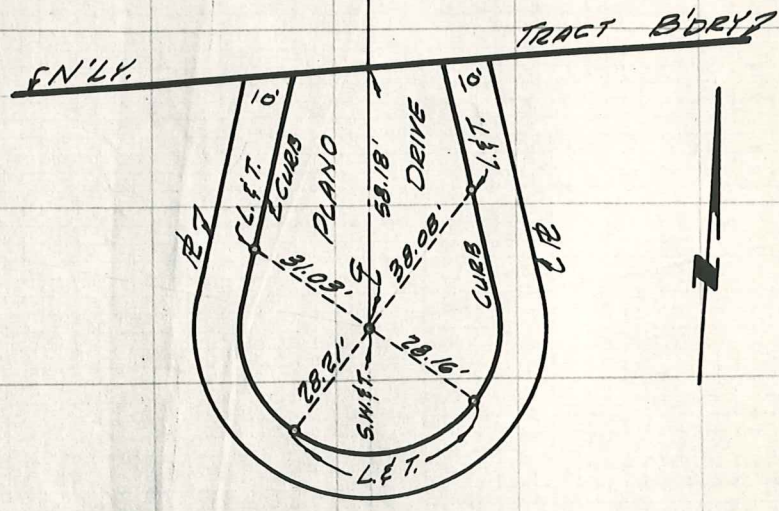

NOTE: o-L.&T. Indicates set Lead & Tag Marked R.C.E. 8244.

SO. CALIF. BLUE PRINT CO. B5319

CO. ENGR. F.B. 3049:10

SURVEY OF TANGENT TIES F. B. _____ PG. _____

SURVEY BY THOMSEN ENGINEERING, INC. TR. No. 25766

DATE JANUARY, 1964

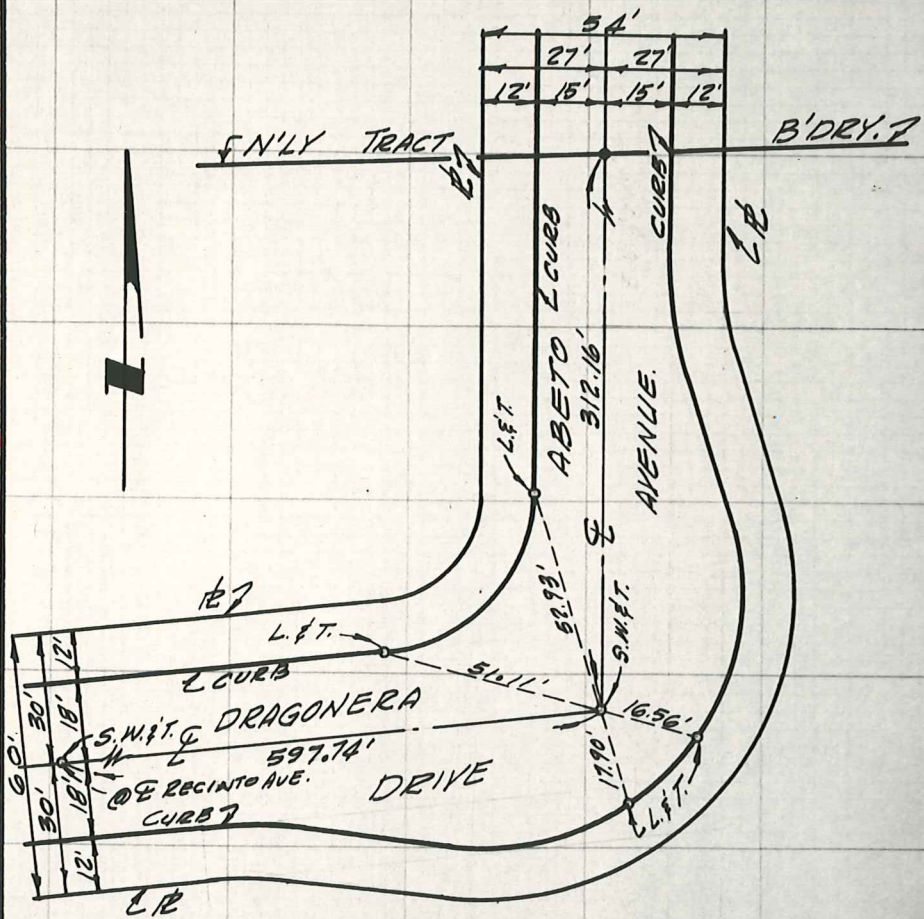

NOTE: ○ L.&T. Indicates set Lead & Tag Marked R.C.E. 8244

THOMSEN ENGINEERING, INC.
16145 E. WHITTIER BLVD.
P.O. Box 1547, Perry Annex
Whittier, Calif. Phone: 691-0838

SO. CALIF. BLUE PRINT CO. B5319

MS38 D-6

CO.ENGR. F.B. 3049:11

SURVEY OF TANGENT TIES F. B. _____ PG. _____

SURVEY BY THOMSEN ENGINEERING, INC. TR. NO. 25766

DATE JANUARY, 1964

THOMSEN ENGINEERING, I
16145 E. WHITTIER BLVD
P.O. Box 1547 Perry Annex
Whittier, Calif. Phone: 691-08

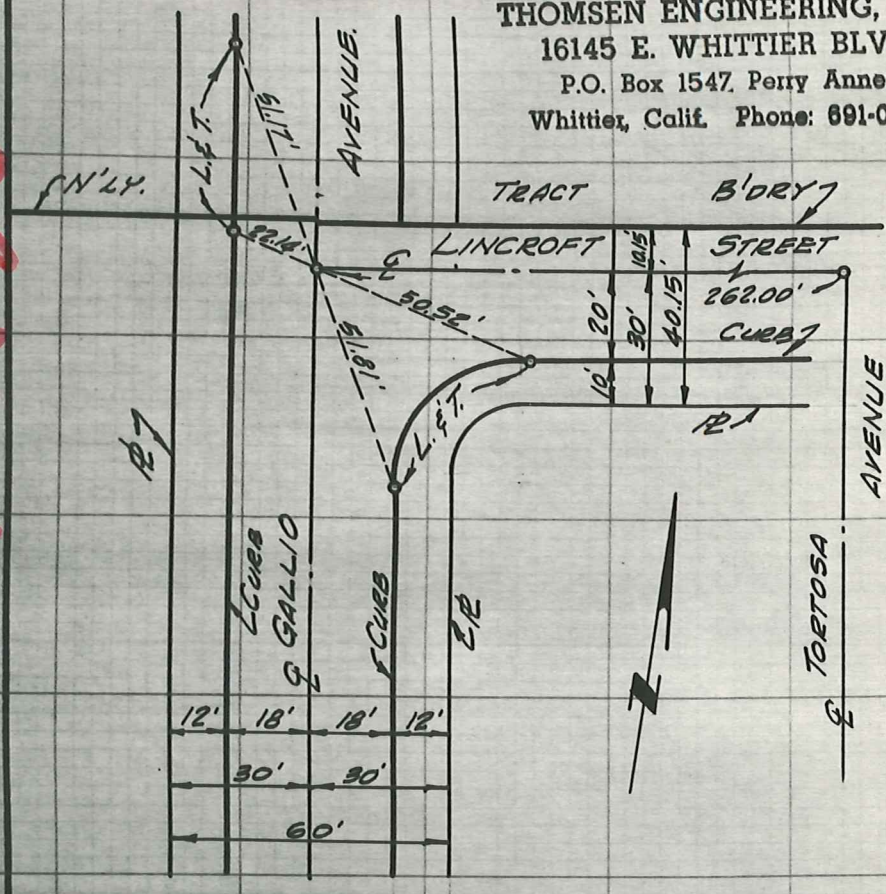

NOTE: ⊙—L.&T. Indicates Set Lead & Tag Marked R.C.E. 8244.

V538 D-5

SO. CALIF. BLUE PRINT CO. B5319

CO. ENGR. F.B. 3049:12

SURVEY OF SWING TIES F. B. _____ PG. _____

SURVEY BY THOMSEN ENGINEERING, INC. TR. No. 25766

DATE JANUARY, 1964

W.I. 38 A.8

THOMSEN ENGINEERING, INC.
16145 E. WHITTIER BLVD.
P.O. Box 1547, Perry Annex
Whittier, Calif. Phone: 691-0838

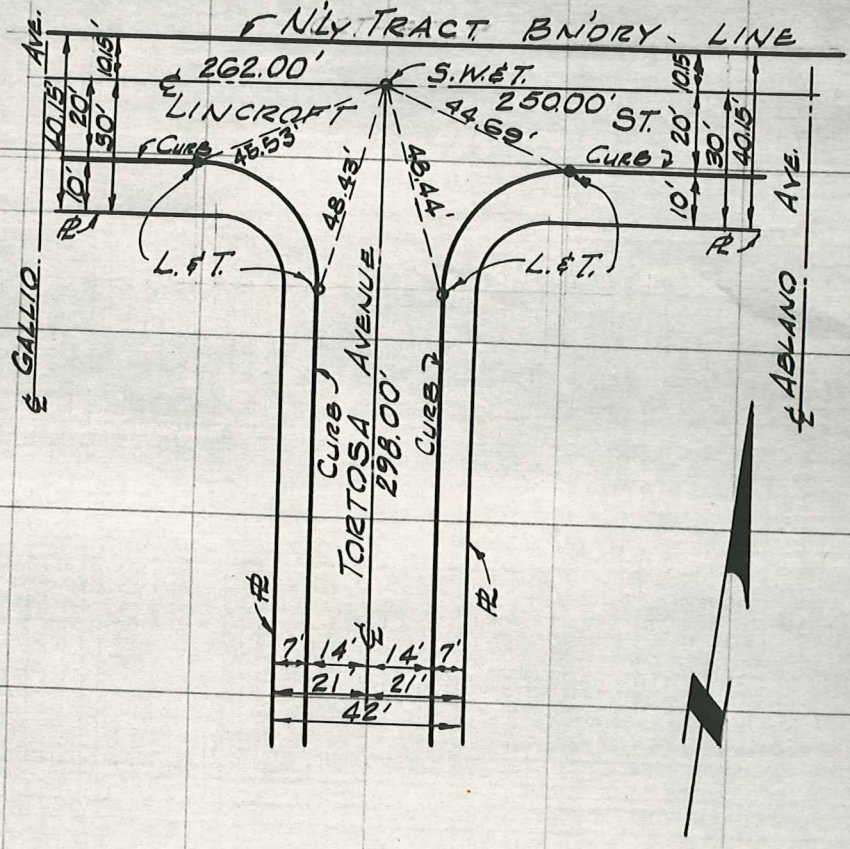

NOTE: ∘ L.&T. Indicates Set Lead & Tag Marked R.C.E. 8244

SO. CALIF. BLUE PRINT CO. B5319

CO. ENGR. F.B. 3049:13

SURVEY OF SWING TIES F. B. ____ PG. ____

SURVEY BY THOMSEN ENGINEERING, INC. TR. No. 25766

DATE JANUARY, 1964

3 X D.5

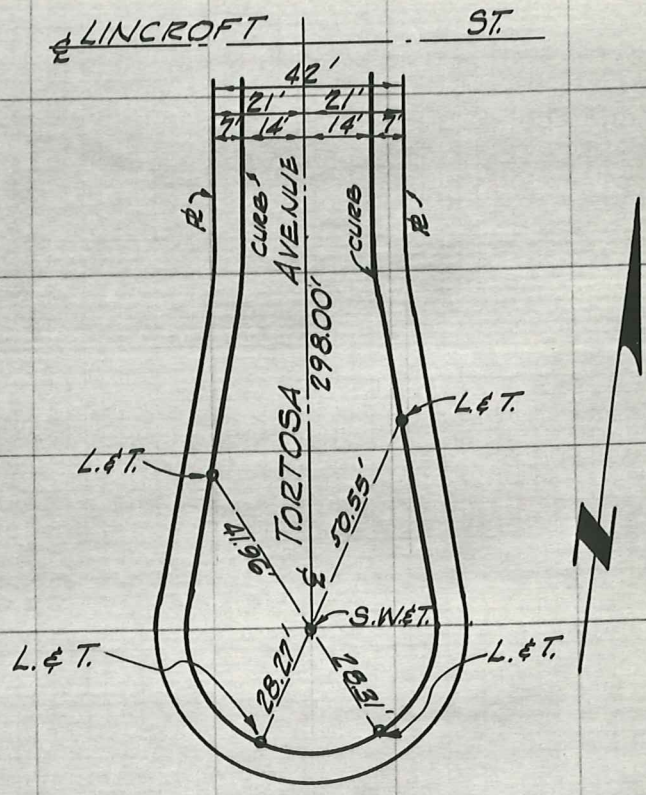

THOMSEN ENGINEERING, INC.
1645 E. WHITTIER BLVD.
P.O. Box 1547 Perry Annex
Whittier, Calif. Phone: 691-0838

NOTE: o— L.&T. Indicates Set Lead & Tag Marked R.C.E. 8244

SO. CALIF. BLUE PRINT CO. B5319

CO. ENGR. F.B. 3049:14

SURVEY OF SWING TIES F. B. _____ PG. _____

SURVEY BY THOMSEN ENGINEERING, INC. TR. No. 25766

DATE JANUARY, 1964

THOMSEN ENGINEERING, INC.
16145 E. WHITTIER BLVD.
P.O. Box 1547, Perry Annex
Whittier, Calif. Phone: 691-0838

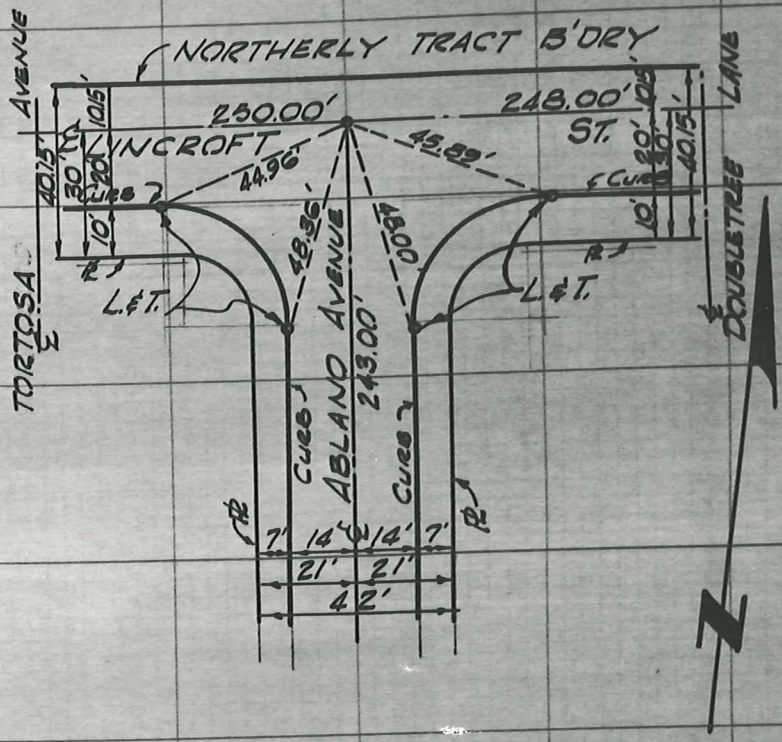

NOTE: o—L.&T. Indicates Set Lead & Tag Marked R.C.E. 8244

W538 D-5

CO. ENGR. F.B. 3049:15

SURVEY OF SWING TIES F. B. _____ PG. _____

SURVEY BY THOMSEN ENGINEERING, INC. TR. NO. 25766

DATE JANUARY, 1964

THOMSEN ENGINEERING, INC.
16145 E. WHITTIER BLVD.
P.O. Box 1547 Perry Annex
Whittier, Calif. Phone: 691-0838

W538D-6

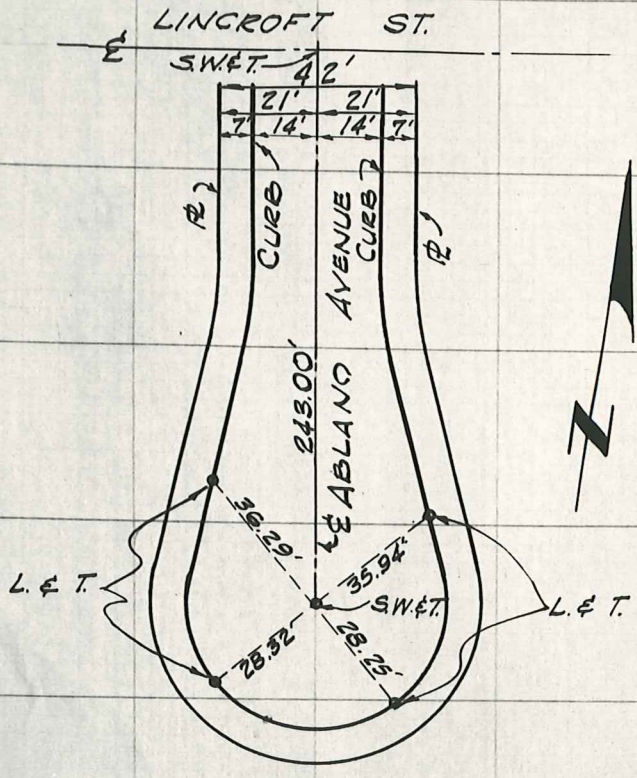

NOTE: L. & T. Indicates Lea
& Tag Marked R.C.E. 8244

SO. CALIF. BLUE PRINT CO. B5319

CO. ENGR. F.B. 3049:16

SURVEY OF SWING TIES F. B. _____ PG. _____

SURVEY BY THOMSEN ENGINEERING, INC. TR. No. 25766

DATE JANUARY, 1964

THOMSEN ENGINEERING, INC.
16145 E. WHITTIER BLVD.
P.O. Box 1547 Perry Annex
Whittier, Calif. Phone: 691-0838

M538 D-5

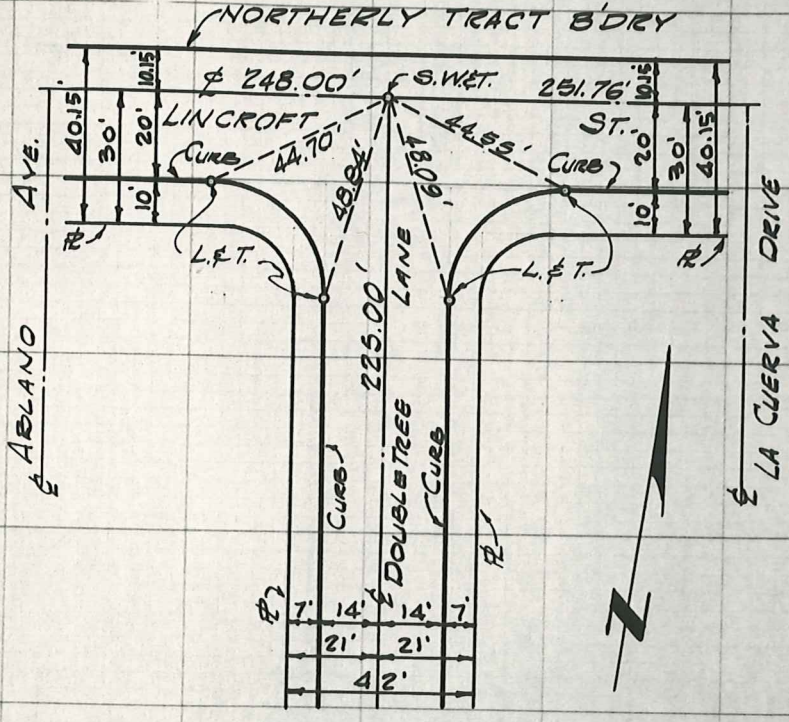

NOTE: ⊙← L.℄T. Indicates Lead ℄ Tag Marked R.C.E. 8244

CO. ENGR. F.B. 3049:17

SURVEY OF SWING TIES F. B. PG.

SURVEY BY THOMSEN ENGINEERING, INC. TR. No. 25766

DATE JANUARY, 1964

THOMSEN ENGINEERING, INC.
16145 E. WHITTIER BLVD.
P.O. Box 1547, Perry Annex
Whittier, Calif. Phone: 691-0838

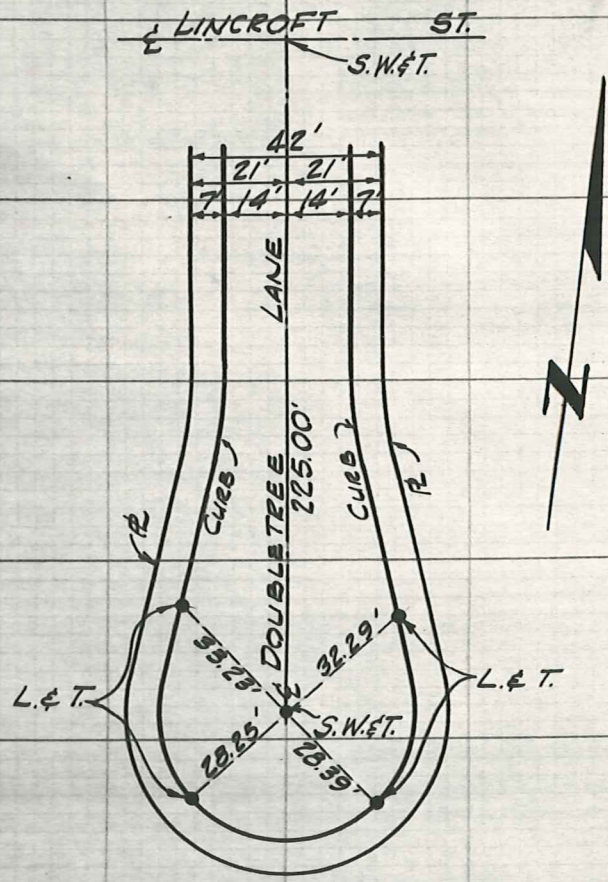

NOTE: o—L. & T. Indicates
& Tag Marked R.C.E. 8244

WS 38 D-5

SO. CALIF. BLUE PRINT CO. B5319

CO. ENGR. F.B. 3049:18

SURVEY OF SWING TIES F. B. ____ PG. ____

SURVEY BY THOMSEN ENGINEERING, INC. TR. No. 25766

DATE JANUARY, 1964

THOMSEN ENGINEERING, INC.
16145 E. WHITTIER BLVD.
P.O. Box 1547, Perry Annex
Whittier, Calif. Phone: 691-0838

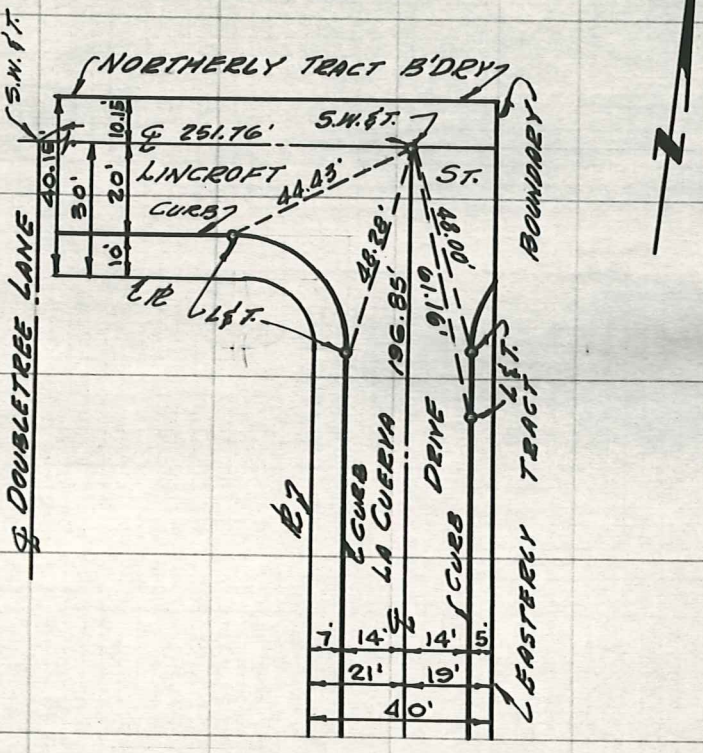

NOTE: o— L&T. Indicates set Lead & Tag Marked R.C.E. 8244.

WS36 D-5

CO. ENGR. F.B. 3049:19

SURVEY OF SWING TIES F. B. PG.

SURVEY BY THOMSEN ENGINEERING, INC. TR. No. 25766

DATE JANUARY, 1964

THOMSEN ENGINEERING,
16145 E. WHITTIER BLV
P.O. Box 1547, Perry Annex
Whittier, Calif. Phone: 691-0

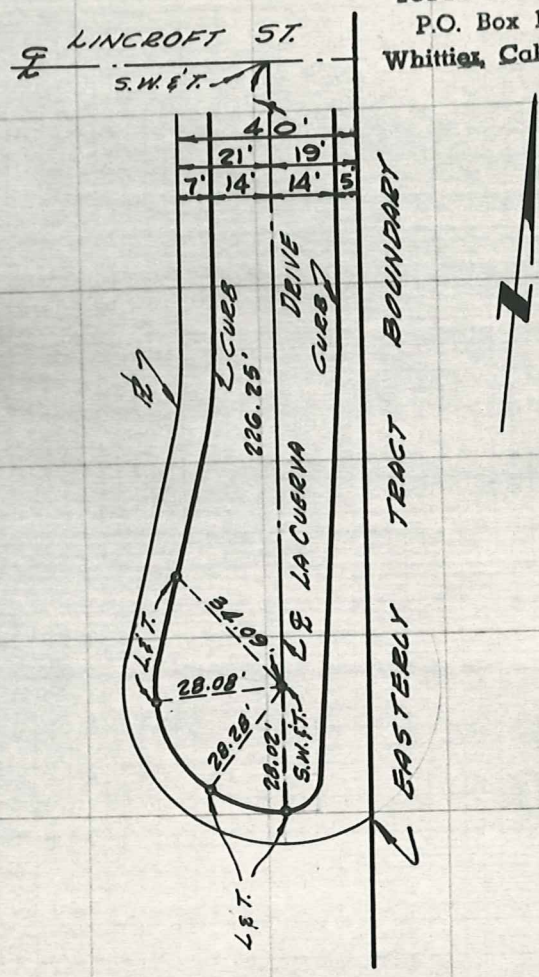

NOTE: ⊙-L & T. Indicates set L
& Tag Marked R.C.E. 8244.

4738 D-5

1

SO. CALIF. BLUE PRINT CO. B5310

CO. ENGR. F.B. 3049:20

Notes Ck'd by	Survey of	F. B. Pg.
Map No.	JN Tape Std °F	
Office Work	Surveyed by	
Checked	Notes Date	
Date	Indexed	

Note: Any Additions or Changes on This Sheet Must be Made or Circled in Red Ink With Date and Name of Person Making Change.

PLEASE RETURN TO
LOS ANGELES COUNTY ENGINEER
403 LOS ANGELES COUNTY ENGINEERING BLDG.

Do not extend this side is line.

7

CO. ENGR. F.B. 3049:21

SURVEY OF Wilmington & 190 th St. F B NO. 601 PAGE

SURVEY BY Eng. Service Corp. TRACT NO. 27522

DATE 3/4/64

G. Sleeper - P
Lindsay
Campbell

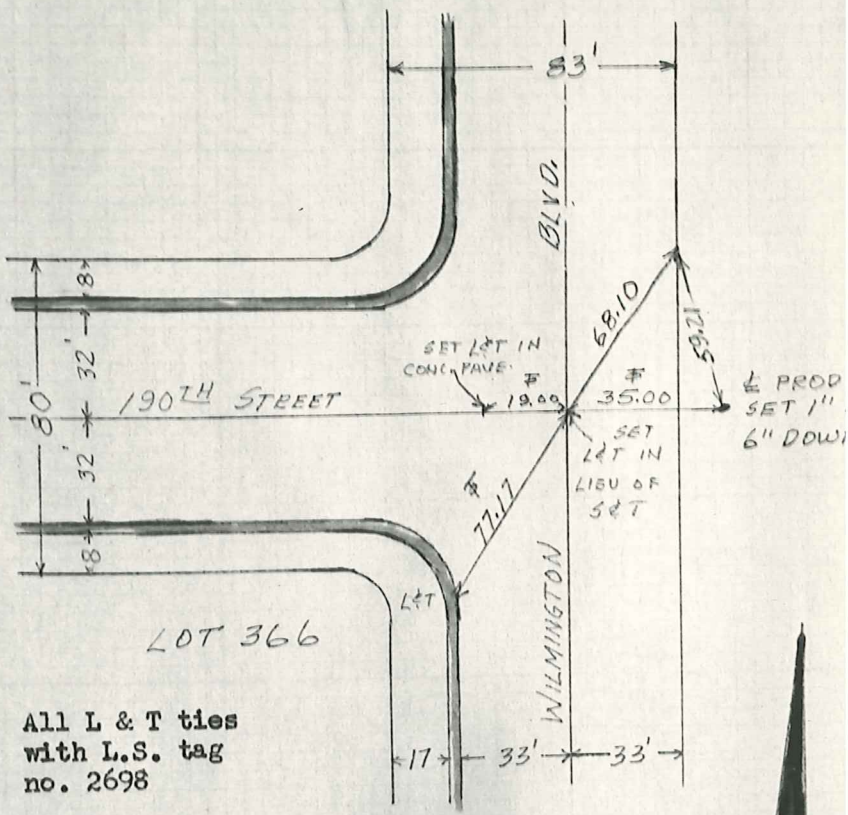

All L & T ties
with L.S. tag
no. 2698

NO SC

W.S.26, D.5

SURVEYORS SERVICE COMPANY - LOS ANGELES - STOCK NO. 411

DO NOT EXTEND NOTES THIS SIDE OF LINE

CO. ENGR. F.B.3049:22

SURVEY OF Wilmington & Cashdan F B NO. 601 PAGE 118

SURVEY BY Eng. Service Corp. TRACT NO. 27522

DATE 3/4/64

G. Sleeper - P.C.
Lindsay
Campbell

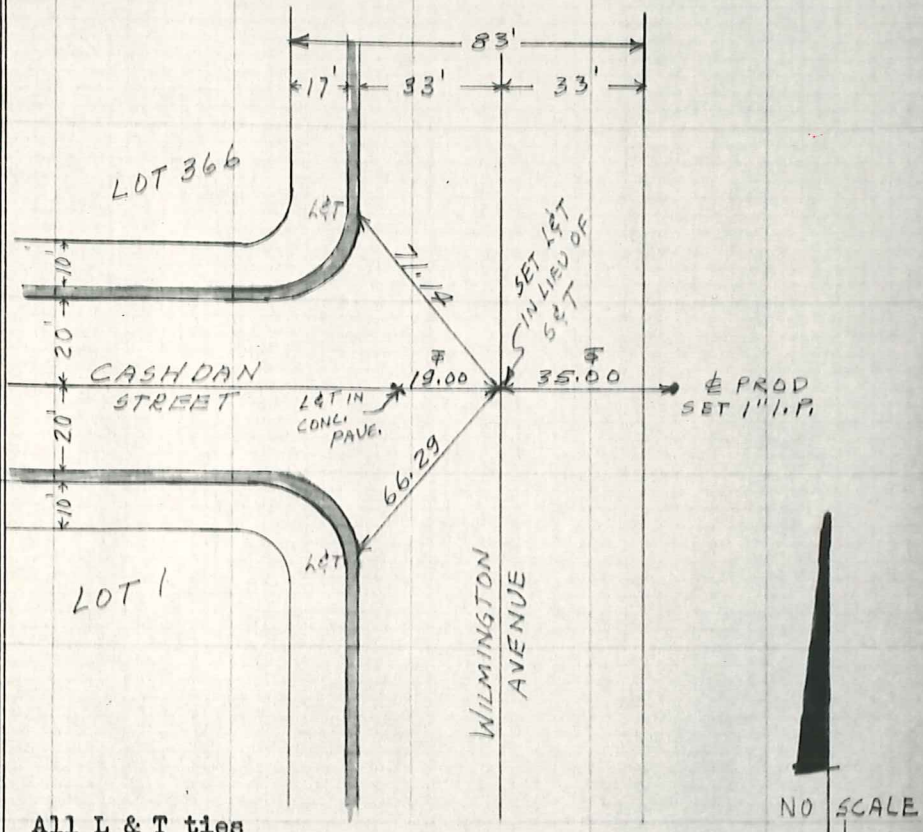

All L & T ties
with L.S. tag
no. 2698

NO SCALE

DO NOT EXTEND NOTES THIS SIDE OF LINE

WS26 D-5

ENGR. F.B.3049:23

SURVEY OF Craigjon Ave. & Cashdan St. F B NO. 601 PAGE 11

SURVEY BY Eng. Service Corp. TRACT NO. 27522

DATE 3/4/64

G. Sleeper - P.C.
Lindsay
Campbell

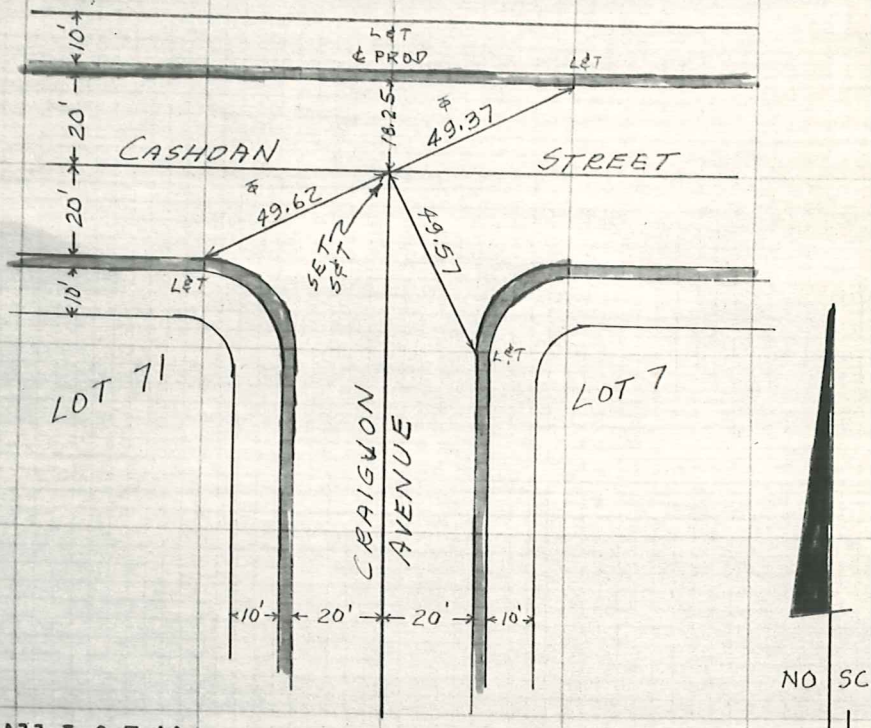

All L & T ties
with L.S. tag
no. 2698

SURVEYORS SERVICE COMPANY . LOS ANGELES . STOCK NO. 411

DO NOT EXTEND NOTES THIS SIDE OF LINE

W.S. 2610.5

CO. ENGR. F.B. 3049:24

SURVEY OF Millmont St. & Gunlock Ave. F B NO. 601 PAGE 116

SURVEY BY Eng. Service Corp. TRACT NO. 27522

DATE 3/3/64

G. Sleeper - P.C.
Lindsay
Campbell

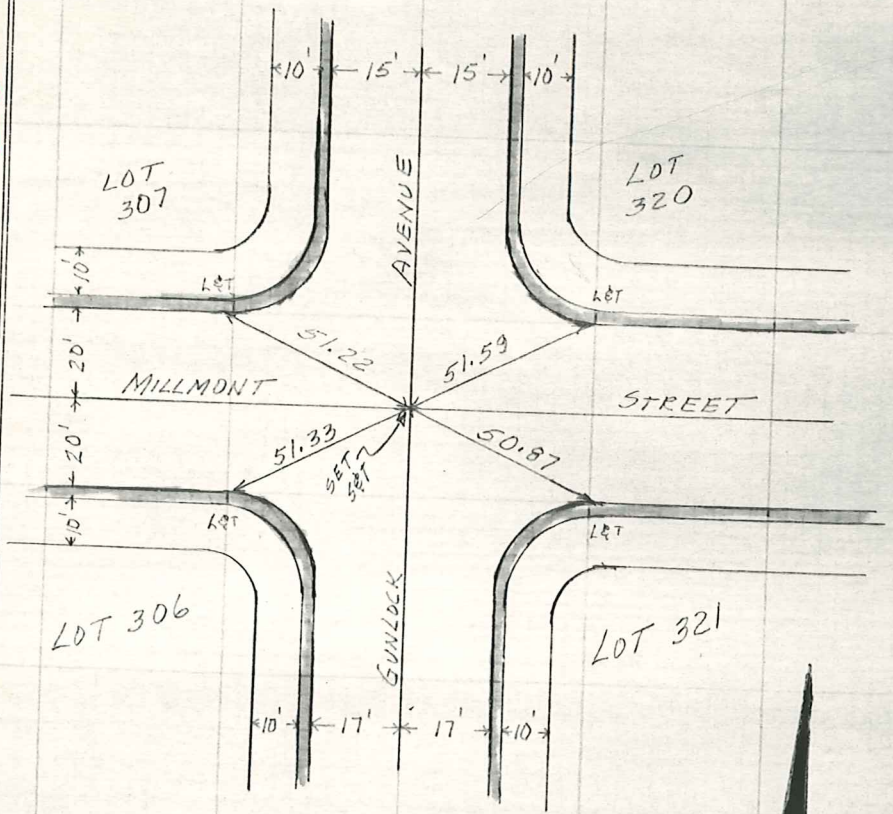

All L & T ties
with L.S. tag
no. 2698

NO SCALE

DO NOT EXTEND NOTES THIS SIDE OF LINE

WS 26 P-5

CO. ENGR. F.B. 3049:25

SURVEY OF 190th St. & Grandee Ave. F B NO. 601 PAGE 99

SURVEY BY Eng. Service Corp. TRACT NO 27522

DATE 3/3/64

G. Sleeper - P.C.
Lindsay
Campbell

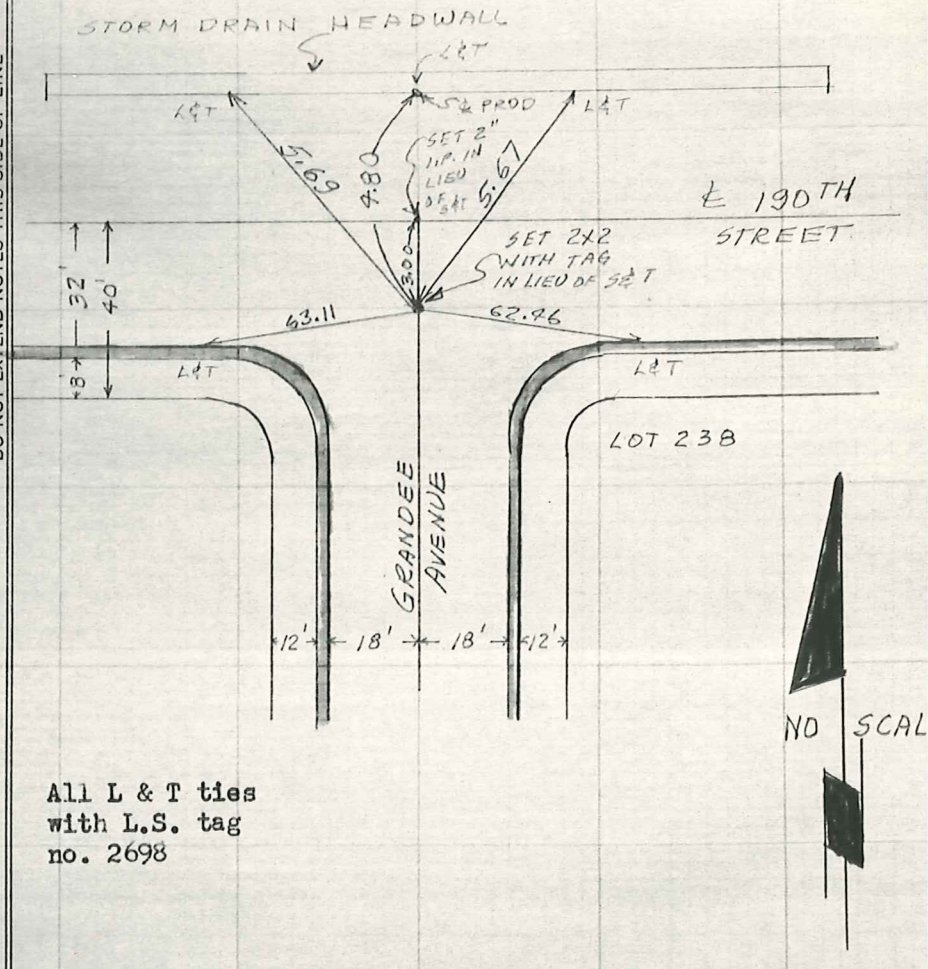

All L & T ties
with L.S. tag
no. 2698

SURVEYORS SERVICE COMPANY - LOS ANGELES - STOCK NO. 411

DO NOT EXTEND NOTES THIS SIDE OF LINE

W.S. 26/D-&5

CO. ENGR. F.B. 3049:26

SURVEY OF Broadacres and Millmont F B NO. 601 PAGE 93

SURVEY BY Eng. Service Corp. TRACT NO. 27522

DATE 1/10/64

Drew - P.C.
Smith
Campbell

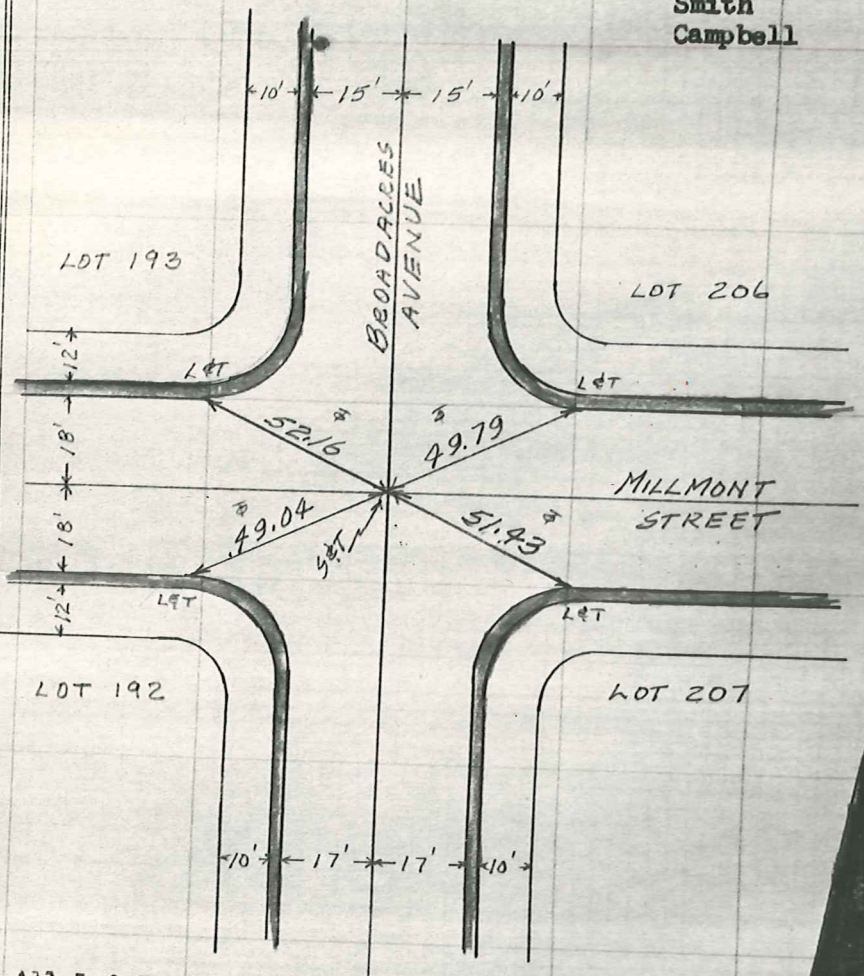

All L & T ties
with L.S. tag
no. 2698

NO SCALE

DO NOT EXTEND NOTES THIS SIDE OF LINE

SY 526 D #5

CO. ENGR. F.B.3049:27

SURVEY OF Cliveden Ave. Cul De Sac F B NO. 601 PAGE 92

SURVEY BY Eng. Service Corp. TRACT NO. 27522

DATE 1/10/64

Drew - P.C.
Smith
Campbell

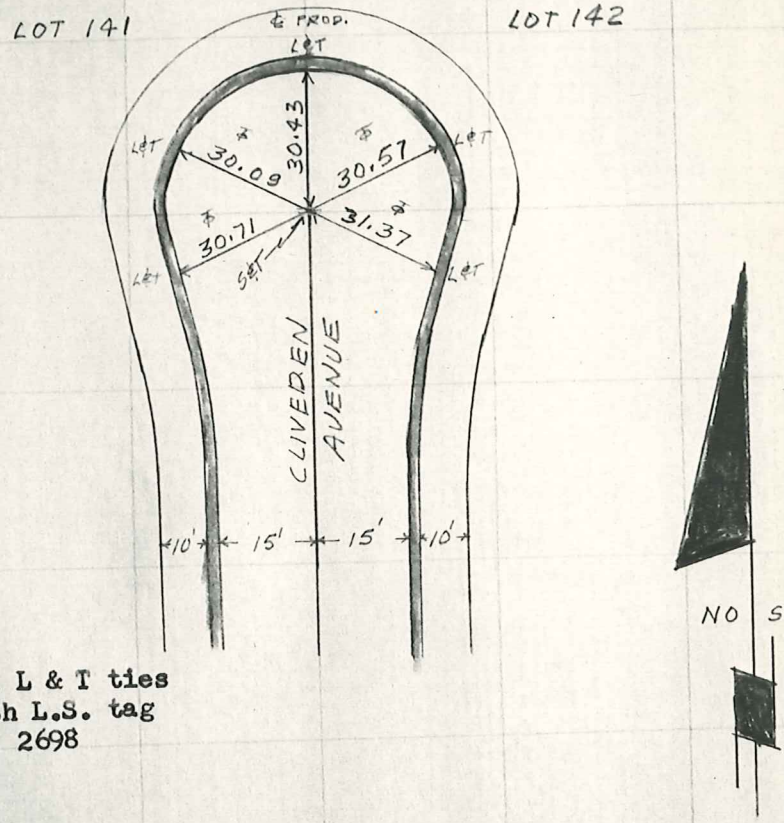

All L & T ties
with L.S. tag
no. 2698

SURVEYORS SERVICE COMPANY - LOS ANGELES - STOCK NO. 411

DO NOT EXTEND NOTES THIS SIDE OF LINE

CO. ENGR. F.B.3049:28

SURVEY OF Broadacres Cul De Sac F B NO. 601 PAGE 91

SURVEY BY Eng. Service Corp. TRACT NO. 27522

DATE 1/10/64

Drew - P.C.
Smith
Campbell

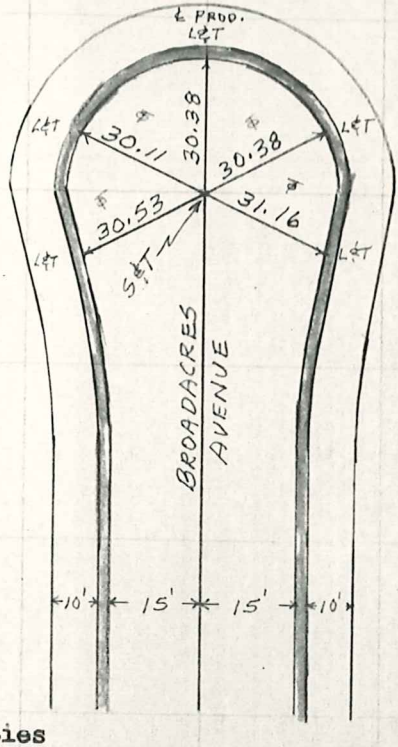



All L & T ties
with L.S. tag
no. 2698

DO NOT EXTEND NOTES THIS SIDE OF LINE

CO. ENGR. F.B.3049:29

SURVEY OF Kramer Ave. & Kemp Ave. F B NO. 601 PAGE 90

SURVEY BY Eng. Service Corp. TRACT NO. 27522

DATE 1/10/64

Drew - P.C.
Smith
Campbell

WS 26D-5

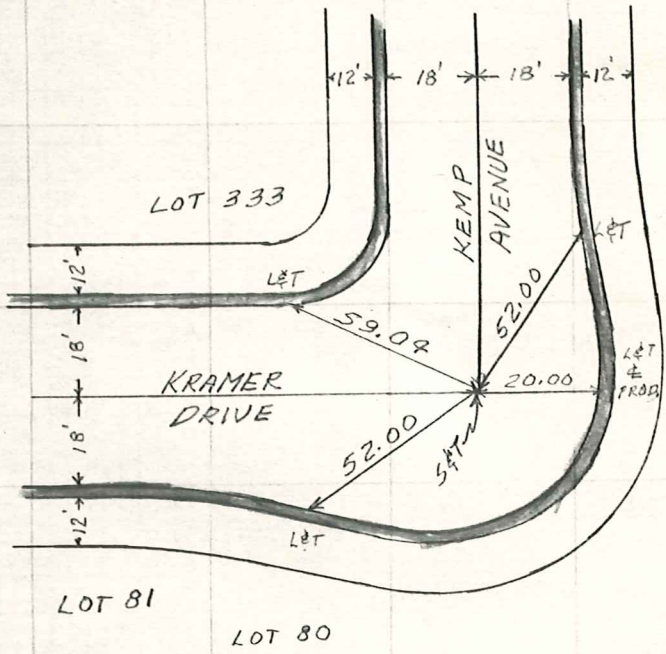

All L & T ties
with L.S. tag
no. 2698

SURVEYORS SERVICE COMPANY . LOS ANGELES . STOCK NO. 411

DO NOT EXTEND NOTES THIS SIDE OF LINE

CO. ENGR. F.B. 3049:30

SURVEY OF Cashdan St. & Kemp Ave. F B NO. 601 PAGE 89

SURVEY BY Eng. Service Corp. TRACT NO. 27522

DATE 1/10/64

Drew - P.C.
Smith
Campbell

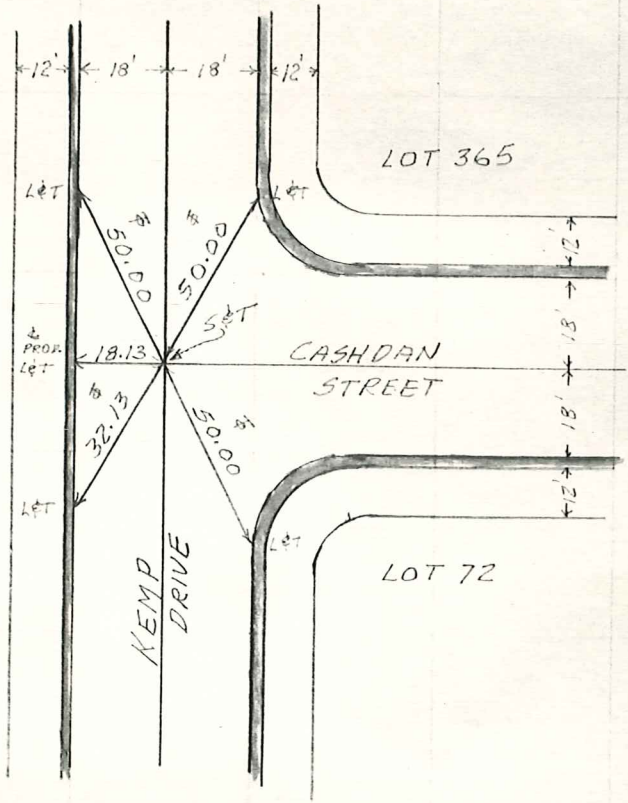

All L & T ties
with L.S. tag
no. 2698

NO SCALE

SURVEYORS SERVICE COMPANY - LOS ANGELES - STOCK NO. 411

DO NOT EXTEND NOTES THIS SIDE OF LINE

CO. ENGR. F.B.3049:31

SURVEY OF Kramer Dr. & Grandee Ave. F B NO. 601 PAGE 87

SURVEY BY Eng. Service Corp. TRACT NO. 27522

DATE 1/10/64

Drew - P.C.
Smith
Campbell

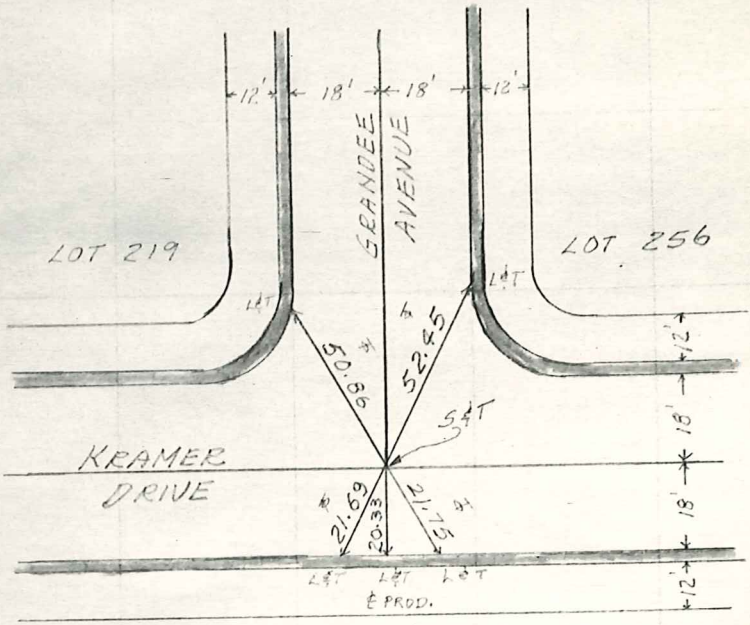

All L & T ties
with L.S. tag
no. 2698

NO SCA

W.S.2605

SURVEYORS SERVICE COMPANY - LOS ANGELES - STOCK NO. 411

DO NOT EXTEND NOTES THIS SIDE OF LINE

CO. ENGR. F.B. 3049:32

SURVEY OF Andmark Ave. & Kramer Dr. F B NO. 601 PAGE 86

SURVEY BY Eng. Service Corp. TRACT NO. 27522

DATE 1/10/64

Drew - P.C.
Smith
Campbell

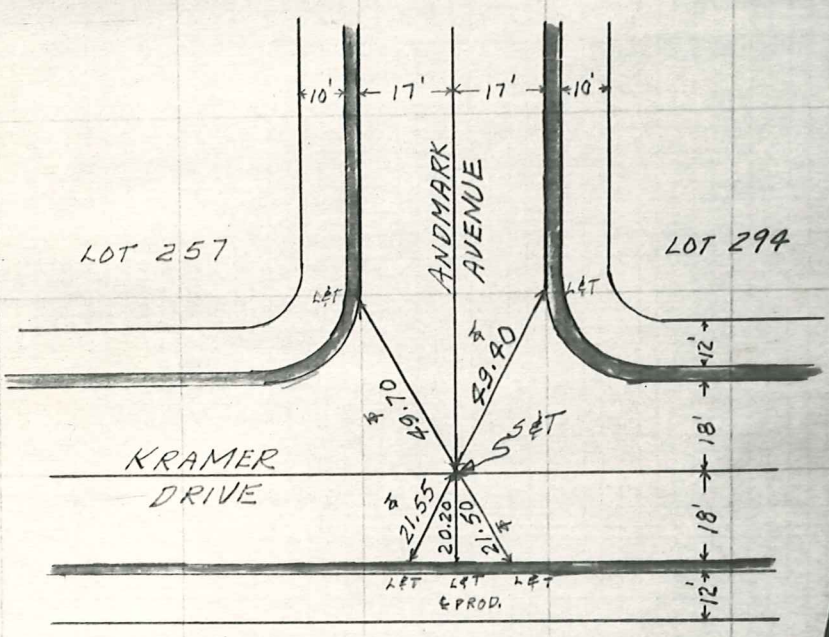

All L & T ties

with L.S. tag
no. 2698

SURVEYORS SERVICE COMPANY - LOS ANGELES - STOCK NO. 411

DO NOT EXTEND NOTES THIS SIDE OF LINE

'N 52C D-J

CO. ENGR. F.B.3049:33

SURVEY OF Gunlock Ave. & Kramer Dr. F B NO. 601 PAGE 85

SURVEY BY Eng. Service Corp. TRACT NO. 27522

DATE 1/10/64

Drew - P.C.
Smith
Campbell

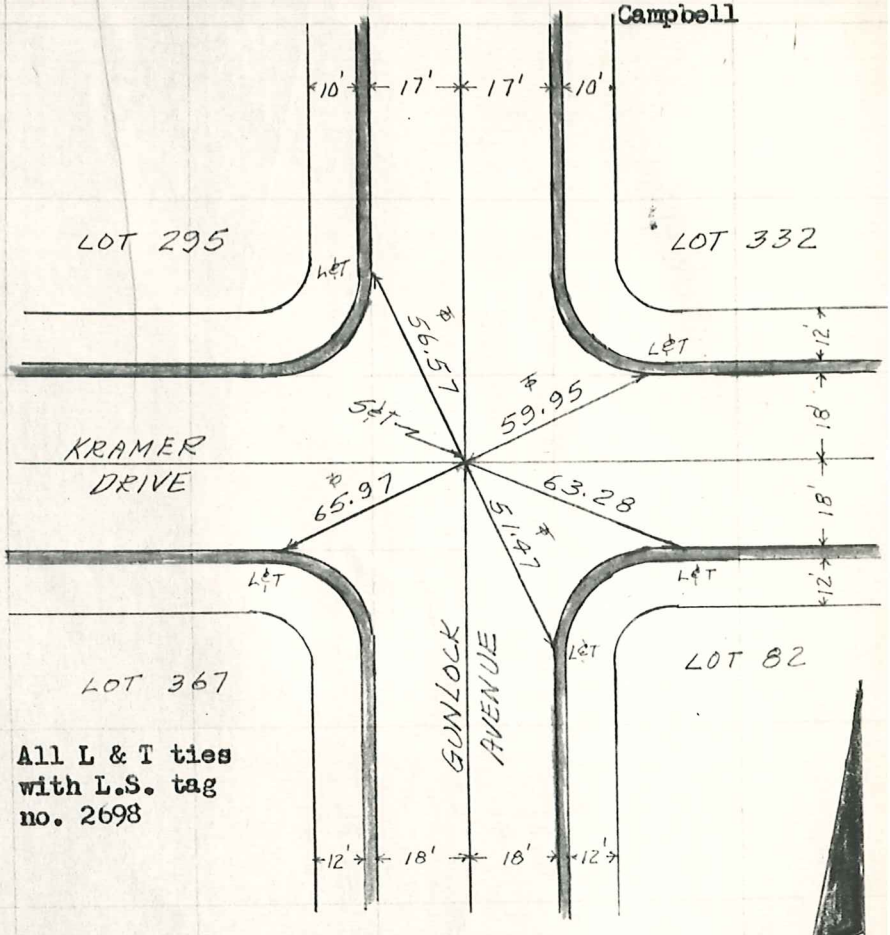

All L & T ties
with L.S. tag
no. 2698

NO S

SURVEYORS SERVICE COMPANY - LOS ANGELES - STOCK NO. 411

DO NOT EXTEND NOTES THIS SIDE OF LINE

1/5 26 D-5

CO. ENGR. F.B. 3049 34

SURVEY OF Grandee & Millmont F B NO. 601 PAGE 97

SURVEY BY Eng. Service Corp. TRACT NO. 27522

DATE 1/9/64

Drew - P.C.
Campbell
Smith

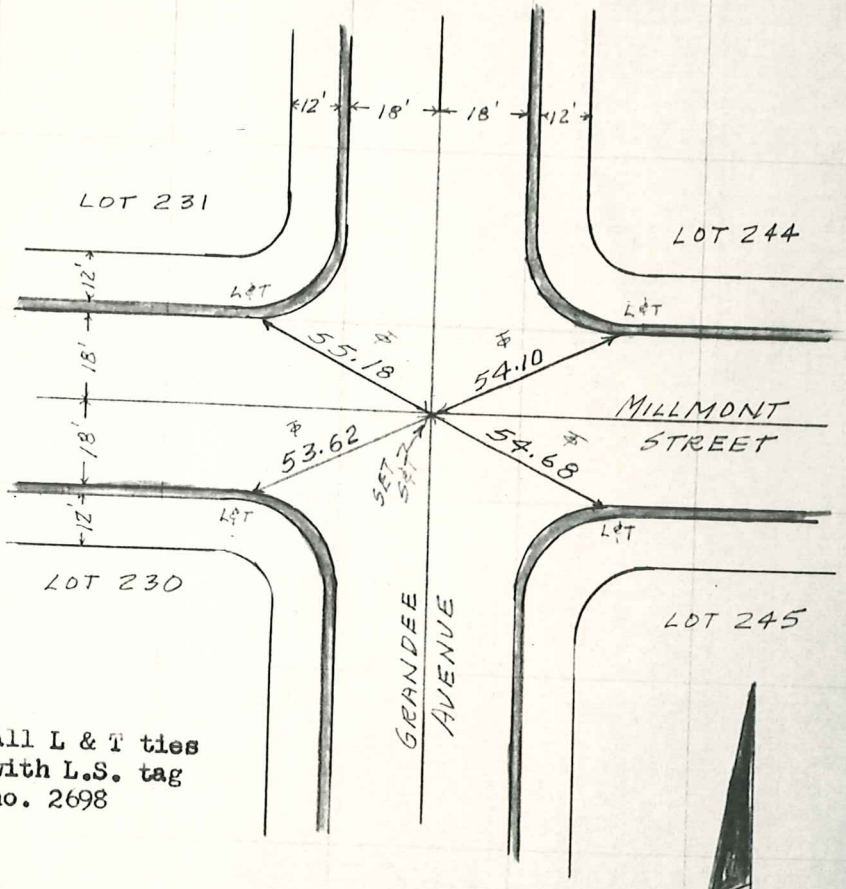

All L & T ties
with L.S. tag
no. 2698

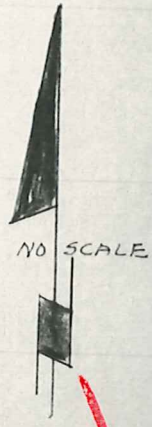

W.J. 26 D-5

DO NOT EXTEND NOTES THIS SIDE OF LINE
ENGINEERS SERVICE COMPANY - LOS ANGELES - STOCK NO. 411

CO. ENGR. F.B. 3049:35

SURVEY OF Millmont & Andmark F B NO. 601 PAGE 96

SURVEY BY Eng. Service Corp. TRACT NO. 27522

DATE 1/9/64

W.S.26 P.5

Drew - P.C.
Smith
Campbell

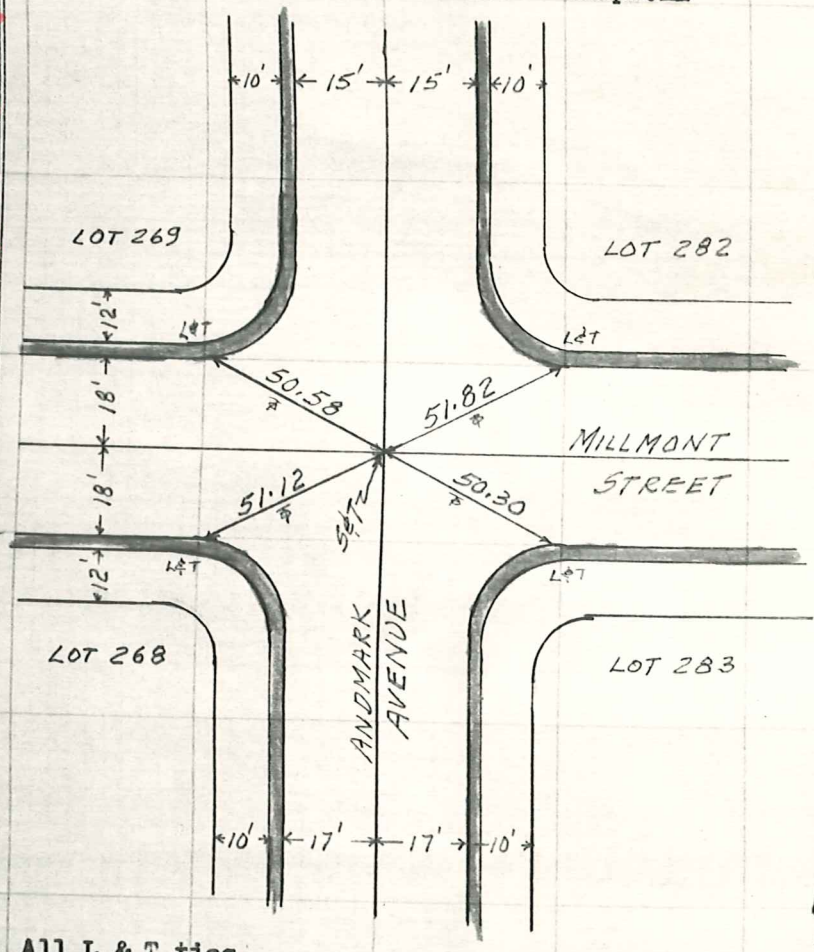

All L & T ties
with L.S. tag
no. 2698

NO SC

SURVEYORS SERVICE COMPANY - LOS ANGELES - STOCK NO. 411

DO NOT EXTEND NOTES THIS SIDE OF LINE

CO. ENGR. F.B.3049:38

SURVEY OF Kramer Dr. & Broadacres Av. F B NO. 601 PAGE 88

SURVEY BY Eng. Service Corp. TRACT NO. 27522

DATE 1/10/64

Drew - P.C.
Smith
Campbell

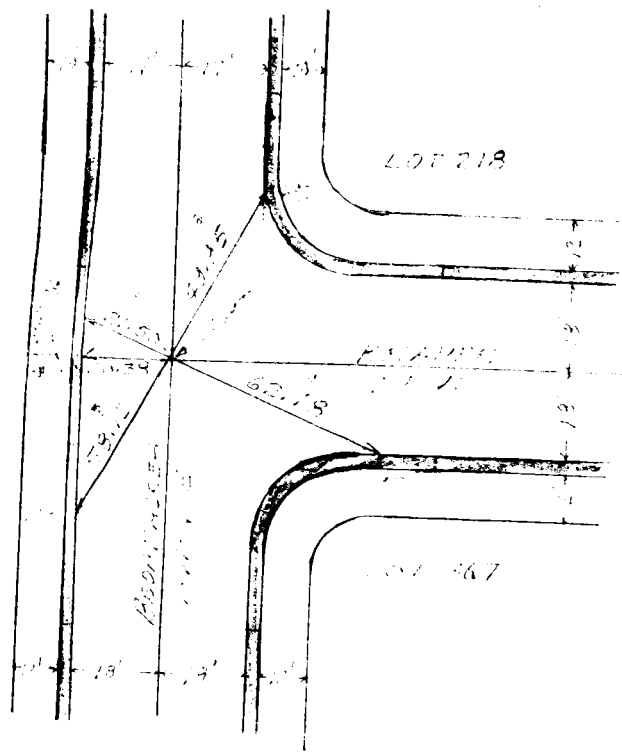

All L & I ties
with L.S. tag
no. 2698

NO SCALE

W 526 D-6

SURVEYORS SERVICE COMPANY - LOS ANGELES - STOCK NO. 411

DO NOT EXTEND NOTES THIS SIDE OF LINE

CO. ENGR. F.B. 3049:37

SURVEY OF Andmark Ave. Cul De Sac F B NO. 601 PAGE 95

SURVEY BY Eng. Service Corp. TRACT NO. 27522

DATE 1/9/64

Drew - P.C.
Smith
Campbell

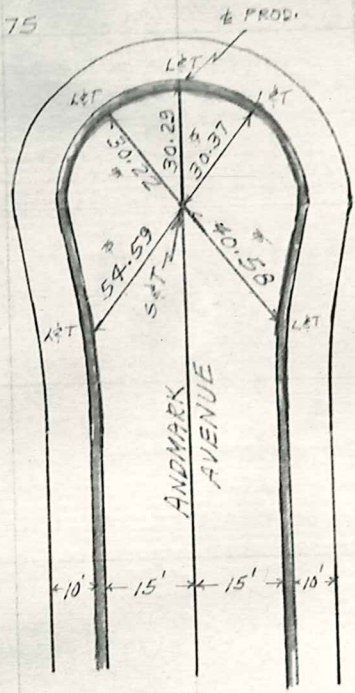

All L & T ties
with L.S. tag
no. 2698

SURVEYORS SERVICE COMPANY - LOS ANGELES - STOCK NO. 411
DO NOT EXTEND NOTES THIS SIDE OF LINE

CO. ENGR. F.B. 3049:38

SURVEY OF Cliveden Ave. & Millmont St. F B NO. 601 PAGE 94

SURVEY BY Eng. Service Corp. TRACT NO. 27522

DATE 1/9/64

W.S. 26, D.5

Drew - P.C.
Smith
Campbell

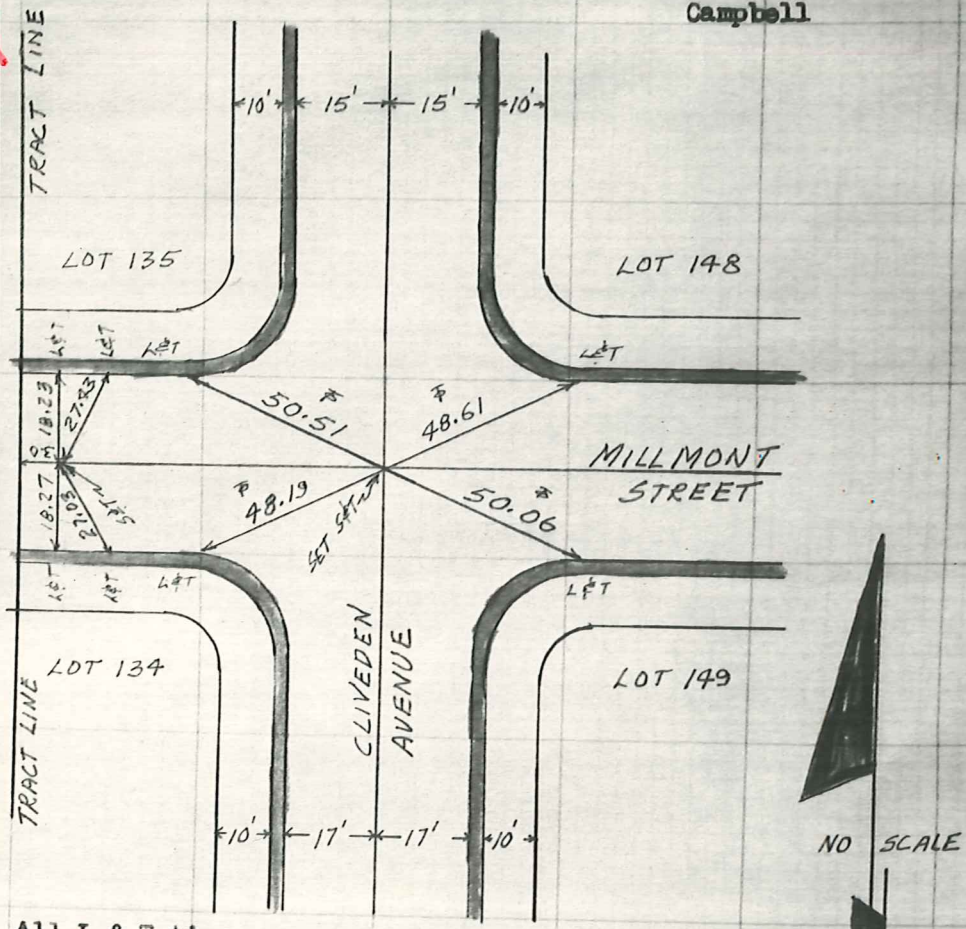

All L & T ties
with L.S. tag
no. 2698

DO NOT EXTEND NOTES THIS SIDE OF LINE

CO. ENGR. F.B. 3049:39

SURVEY OF 190th Street & Tr. line F B NO. 601 PAGE 98

SURVEY BY Eng. Service Corp. TRACT NO. 27522

DATE 1/9/64

R. Sleeper - P.C.
R. Bill
P. Siebert

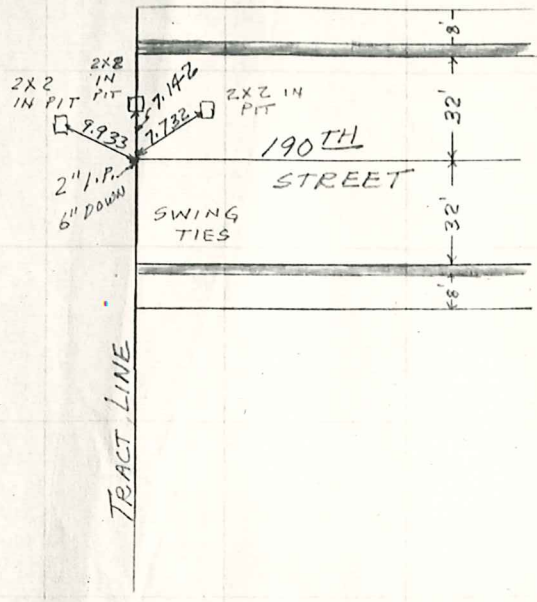

All ties shown with L.S. tag no. 2698



SURVEYORS SERVICE COMPANY - LOS ANGELES - STOCK NO. 411

DO NOT EXTEND NOTES THIS SIDE OF LINE

P

CO. ENGR. F.B. 3049:40

SURVEY OF So. tract line & Gunlock F B NO. 601 PAGE 115

SURVEY BY Eng. Service Corp. TRACT NO 27522

DATE 3/3/64

G. Sleeper - P.C.
Lindsay
Campbell

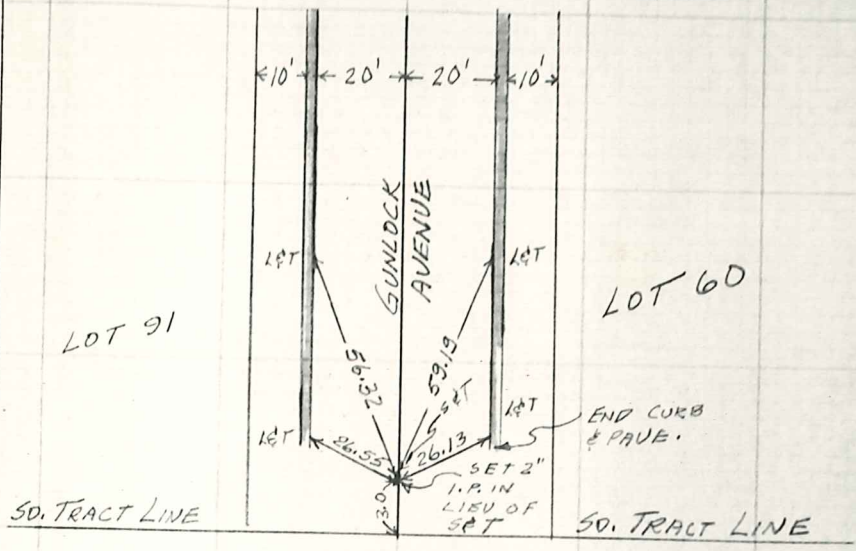

All L & T ties
with L.S. tag
no. 2698

SURVEYORS SERVICE COMPANY · LOS ANGELES · STOCK NO. 411

DO NOT EXTEND NOTES THIS SIDE OF LINE

CO. ENGR. F.B. 3049:41

SURVEY OF So. tr. line & Wilmington F B NO. 601 PAGE 114

SURVEY BY Eng. Service Corp. TRACT NO. 27522

DATE 3/3/64

G. Sleeper - P.C.
Lindsay
Campbell

W.S.26, D.5

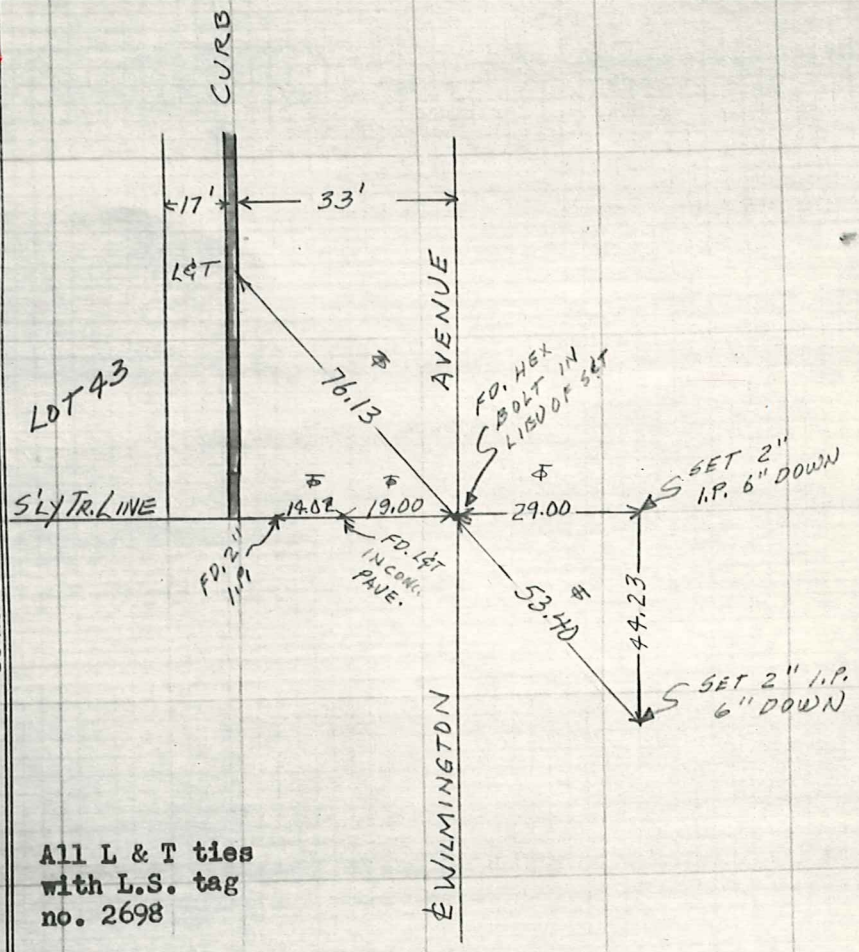

All L & T ties
with L.S. tag
no. 2698

NO SC

SURVEYORS SERVICE COMPANY - LOS ANGELES - STOCK NO. 411

DO NOT EXTEND NOTES THIS SIDE OF LINE

CO. ENGR. F.B. 3049:42

SURVEY OF Kramer Dr. Cul De Sac F B NO. 601 PAGE 113

SURVEY BY Eng. Service Corp. TRACT NO. 27522

DATE 11/11/63

R. SLEEPER - P.C.
R. BILL
SIEBERT

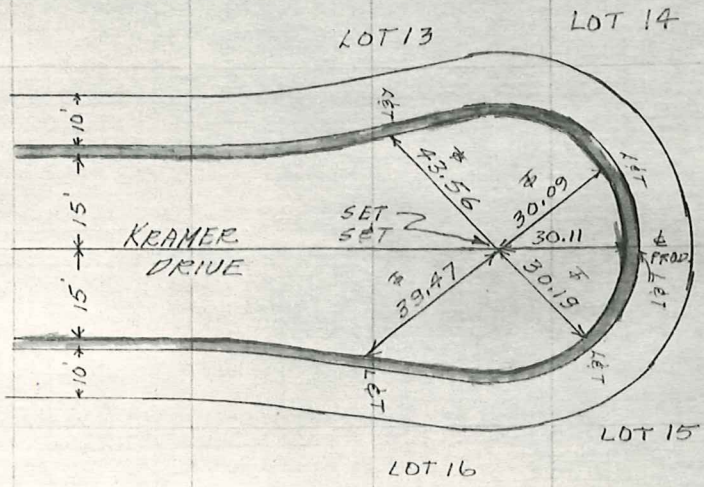

All L & T ties
with L.S. tag
no. 2698



SURVEYORS SERVICE COMPANY - LOS ANGELES - STOCK NO. 411
DO NOT EXTEND NOTES THIS SIDE OF LINE

CO. ENGR. F.B. 3049:43

SURVEY OF Craigjon Ave. & Kramer Dr. F B NO. 601 PAGE 112

SURVEY BY Eng. Service Corp. TRACT NO. 27522

DATE 11/12/63

R. Sleeper - P.C.
R. Bill
Siebert

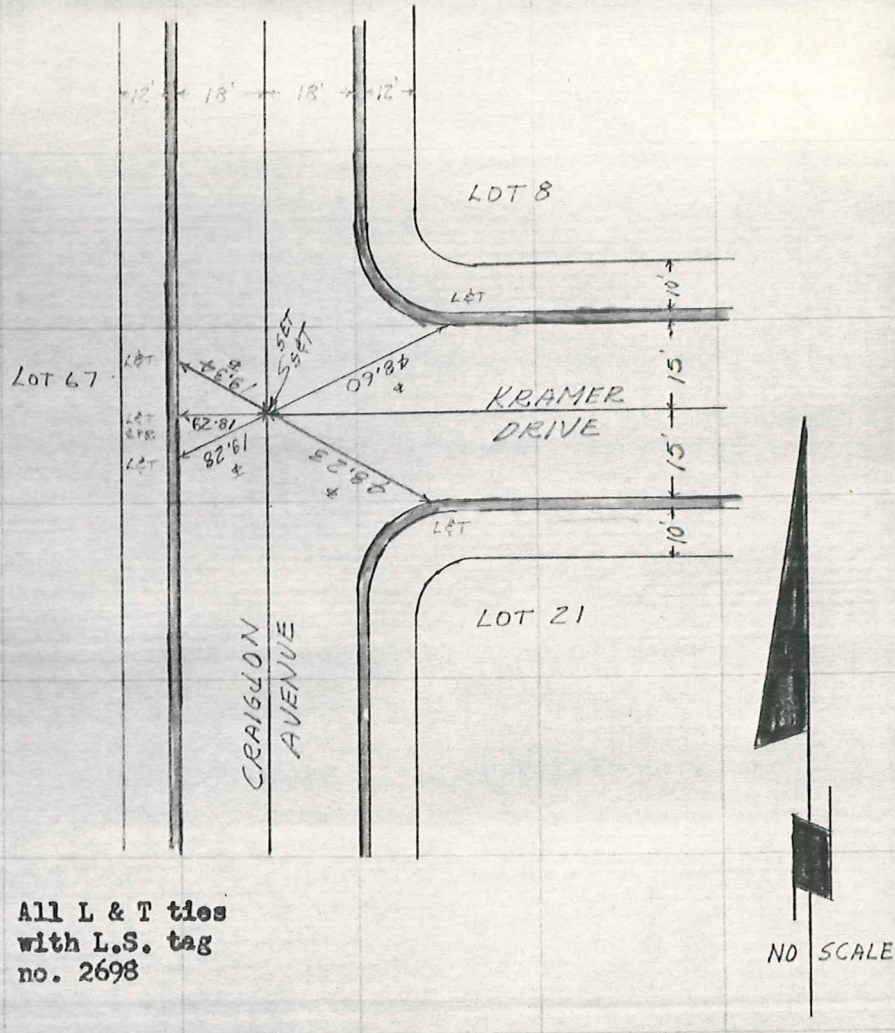

All L & T ties
with L.S. tag
no. 2698

SURVEYORS SERVICE COMPANY - LOS ANGELES - STOCK NO. 411
DO NOT EXTEND NOTES THIS SIDE OF LINE

CO. ENGR. F.B. 3049:64

SURVEY OF Kamm St. Cul De Sac F B NO. 601 PAGE 111

SURVEY BY Eng. Service Corp. TRACT NO. 27522

DATE 11/12/63

R. Sleeper - P.C.
R. Bill
Siebert

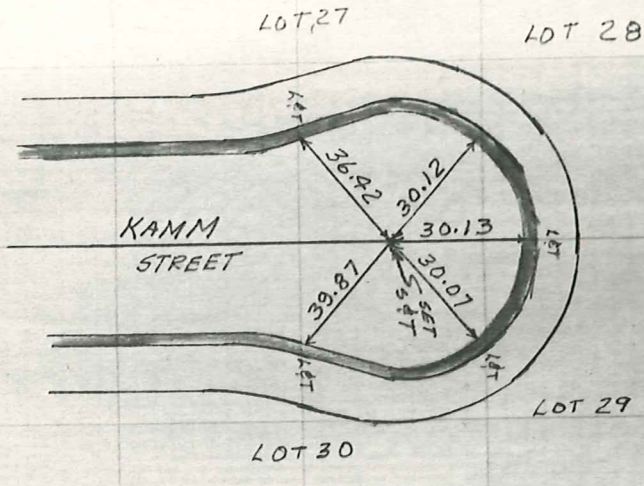

All L & T ties
with L.S. tag
no. 2698



DO NOT EXTEND NOTES THIS SIDE OF LINE

CO. ENGR. F.B. 3049:45

SURVEY OF Craigjon Ave. & Kamm St. F B NO. 601 PAGE 1

SURVEY BY Eng. Service Corp. TRACT NO. 27522

DATE 11/12/63

R. Sleeper - P.C.
R. Bill
Siebert

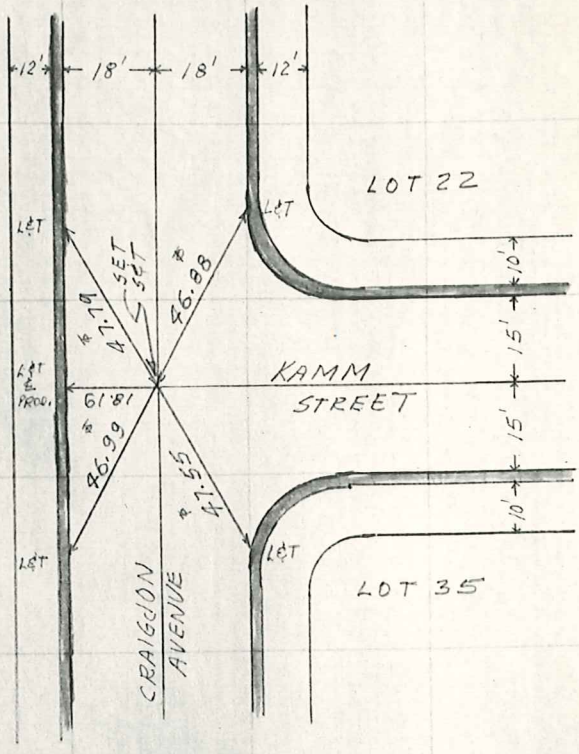

All L & T ties
with L.S. tag
no. 2698

NO

SURVEYORS SERVICE COMPANY - LOS ANGELES - STOCK NO. 411

DO NOT EXTEND NOTES THIS SIDE OF LINE

W.J. 26 DC

CO. ENGR. F.B. 3049-46

SURVEY OF Turmont St. Cul De Sac F B NO. 601 PAGE 109

SURVEY BY Eng. Service Corp. TRACT NO. 27522

DATE 11/13/63

R. Sleeper - P.C.
R. Bill
Siebert

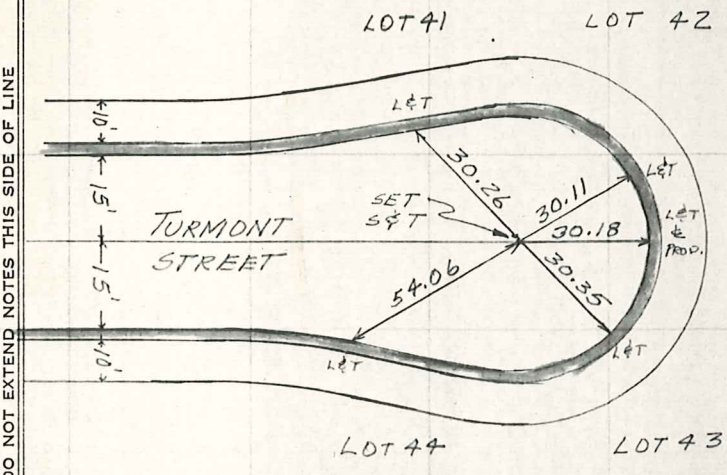

All L & T ties
with L.S. tag
no. 2698



DO NOT EXTEND NOTES THIS SIDE OF LINE

CO. ENGR. F.B. 3049:47

SURVEY OF Turmont and Cliveden F B NO. 601 PAGE 108

SURVEY BY Eng. Service Corp. TRACT NO. 27522

DATE 11/13/63

R. Sleeper - P.C.

R. Bill Siebert

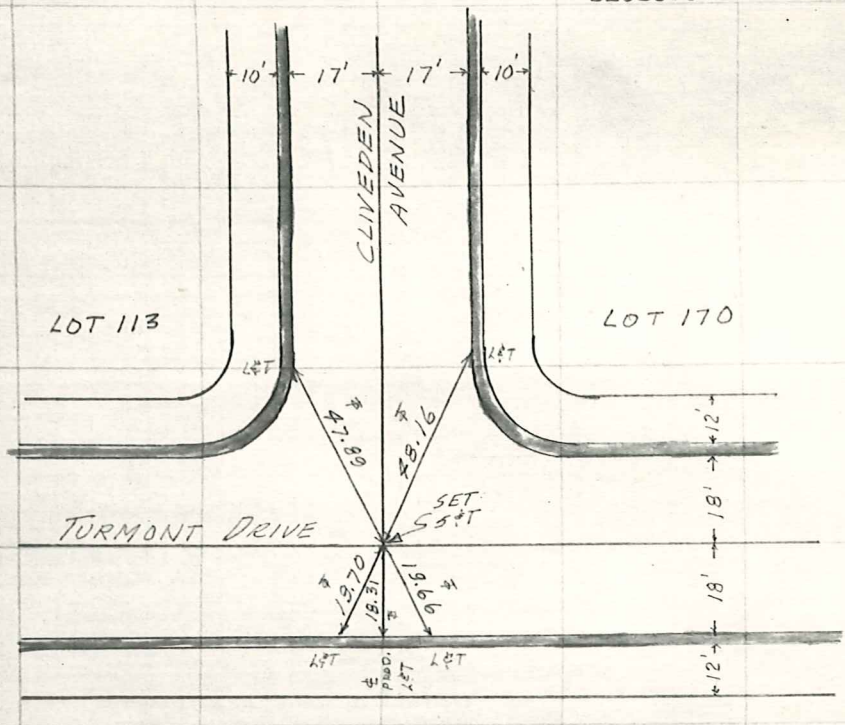

All L & T ties
with L.S. tag
no. 2698

SURVEYORS SERVICE COMPANY - LOS ANGELES - STOCK NO. 411

DO NOT EXTEND NOTES THIS SIDE OF LINE

NS 261 B-5

CO. ENGR. F.B. 3049:48

SURVEY OF Broadacres & Turmont F B NO. 601 PAGE 107

SURVEY BY Eng. Service Corp. TRACT NO. 27522

DATE 11/13/63

R. Sleeper - P.C.
R. Bill
Siebert

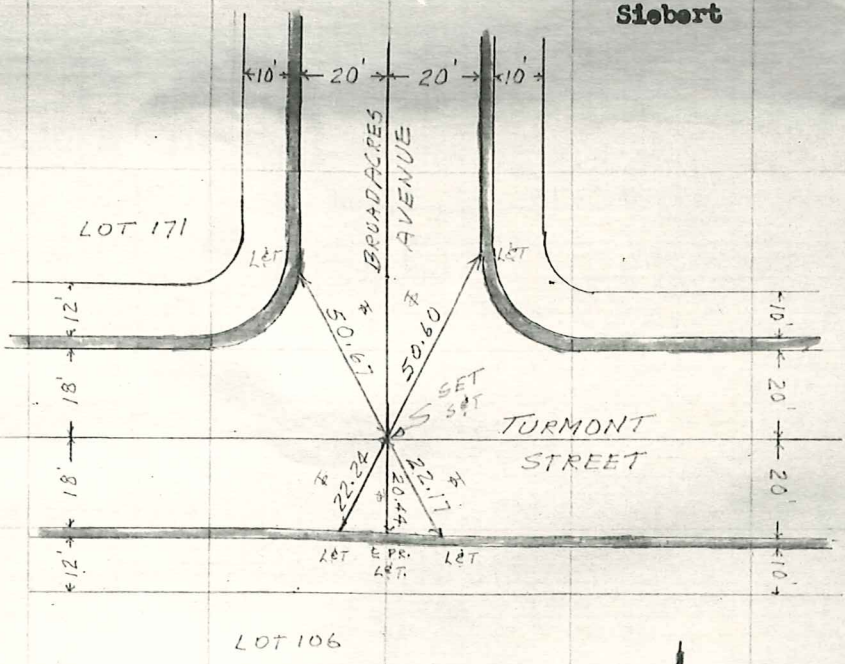

All L & T ties
with L.S. tag
no. 2698

NO SCALE

W526D-5

SURVEYORS SERVICE COMPANY - LOS ANGELES - STOCK NO. 411

DO NOT EXTEND NOTES THIS SIDE OF LINE

CO. ENGR. F.B. 3049:49

SURVEY OF Gunlock Av. & Turmont St. F B NO. 601 PAGE 106

SURVEY BY Eng. Service Corp. TRACT NO. 27522

DATE 11/14/63

R. Sleeper - P.C.
R. Bill
Siebert

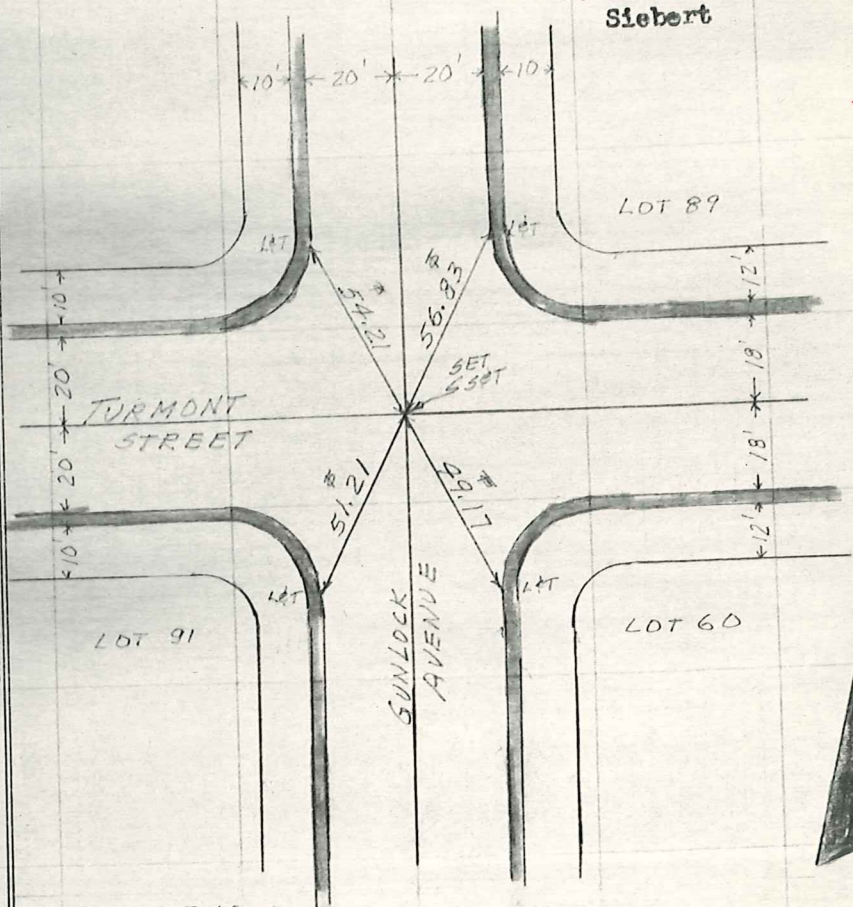

All L & T ties
with L.S. tag
no. 2698

NO

W5.26 D-5

SURVEYORS SERVICE COMPANY - LOS ANGELES - STOCK NO. 411

DO NOT EXTEND NOTES THIS SIDE OF LINE

CO. ENGR. F.B. 3049:50

SURVEY OF Craigjon Av. & Turmont St. F B NO. 601 PAGE 105

SURVEY BY Eng. Service Corp. TRACT NO. 27522

DATE 11/14/63

R. Sleeper - P.C.
R. Bill Siebert

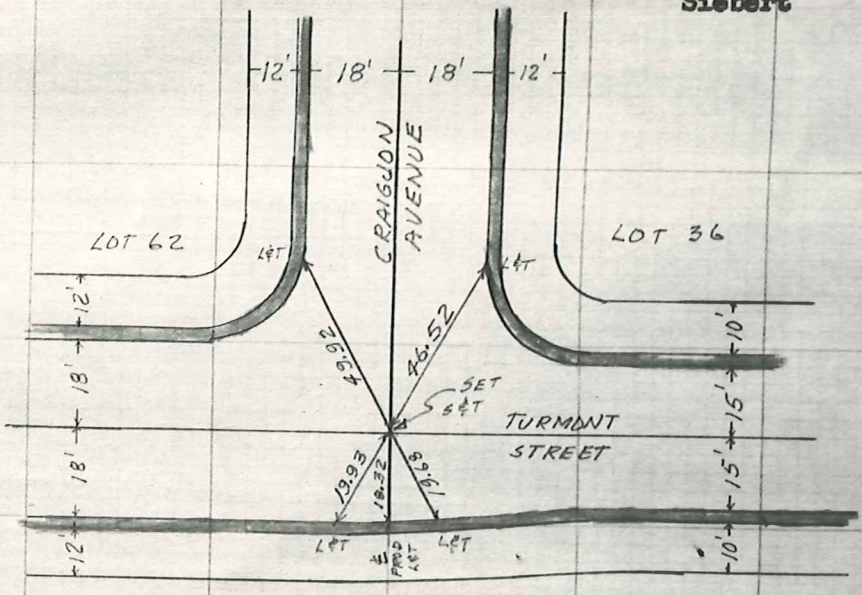

All L & T ties with L.S. tag no. 2698



DO NOT EXTEND NOTES THIS SIDE OF LINE

N526 D-5

CO. ENGR. F.B. 3049:51

SURVEY OF Kemp Ave. & Turmont St. F B NO. 601 PAGE

SURVEY BY Eng. Service Corp. TRACT NO. 27522

DATE 11/14/63

R. Sleeper - P.
R. Bill
Siebert

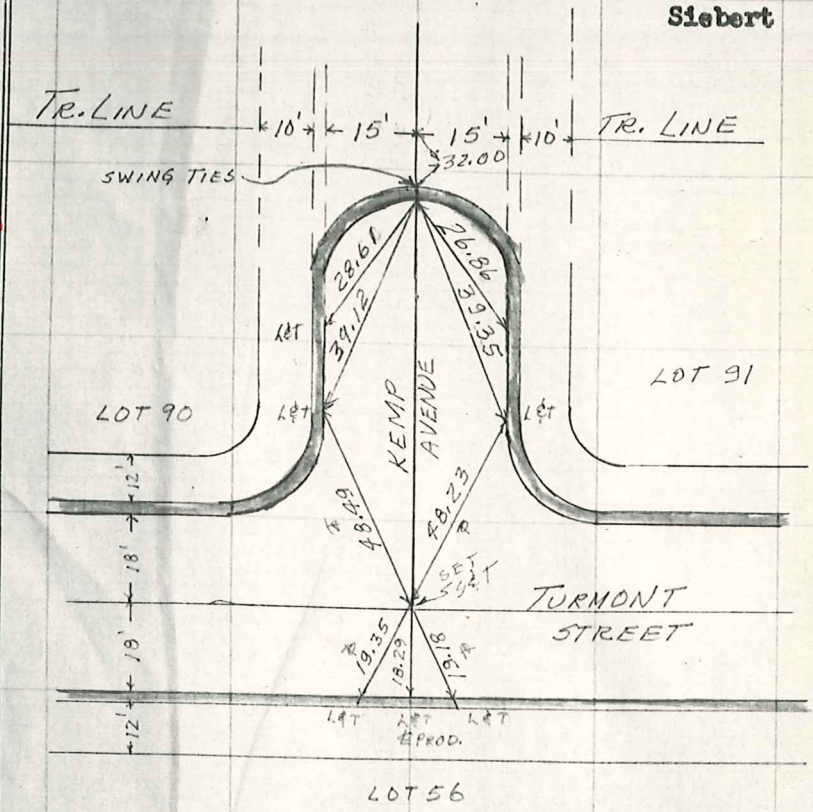

All L & T ties
with L.S. tag
no. 2698

SURVEYORS SERVICE COMPANY - LOS ANGELES - STOCK NO. 411

DO NOT EXTEND NOTES THIS SIDE OF LINE

WS 26 D-5

CO. ENGR. F.B. 3049:52

SURVEY OF Kemp Ave. Cul De Sac F B NO. 601 PAGE 103

SURVEY BY Eng. Service Corp. TRACT NO. 27522

DATE 11/15/63

Drew - P.C.
Smith
Campbell

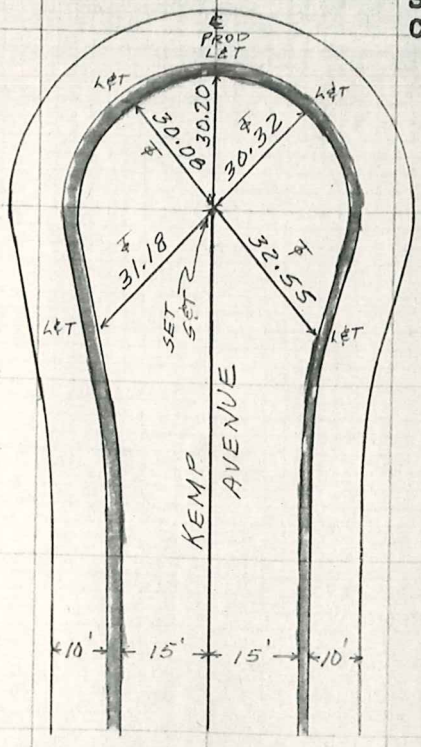

All L & T ties
with L.S. tag
no. 2698

DO NOT EXTEND NOTES THIS SIDE OF LINE

CO. ENGR. F.B. 3049:53

SURVEY OF Gunlock Ave. Cul De Sac F B NO. 601 PAGE 1

SURVEY BY Eng. Service Corp. TRACT NO. 27522

DATE 11/15/63

Drew - P.C.
Smith
Campbell

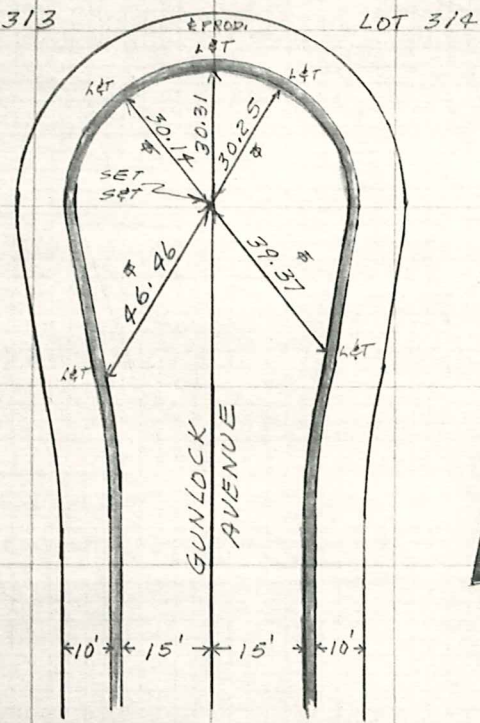

All L & T ties
with L.S. tag
no. 2698

NO SCALE

SURVEYORS SERVICE COMPANY - LOS ANGELES - STOCK NO. 411

DO NOT EXTEND NOTES THIS SIDE OF LINE

4

CO. ENGR. F.B. 3049.54

SURVEY OF Millmont St. & Kemp Ave. F B NO. 601 PAGE 101

SURVEY BY Eng. Service Corp. TRACT NO. 27522

DATE 11/15/63

Drew - P.C.
Smith
Campbell

W.S.26.D.5

DO NOT EXTEND NOTES THIS SIDE OF LINE

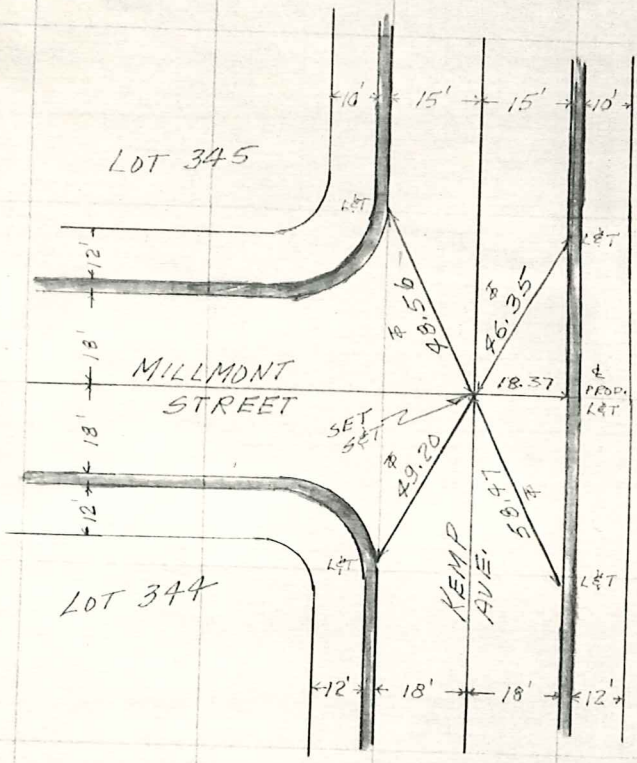

All L & T ties
with L.S. tag
no. 2698

CO. ENGR. F.B. 3049:55

SURVEY OF Turmont St. & tract line F B NO. 601 PAGE 100

SURVEY BY Eng. Service Corp. TRACT NO. 27522

DATE 1/9/64

R. Sleeper - P.C.
R. Bill Siebert

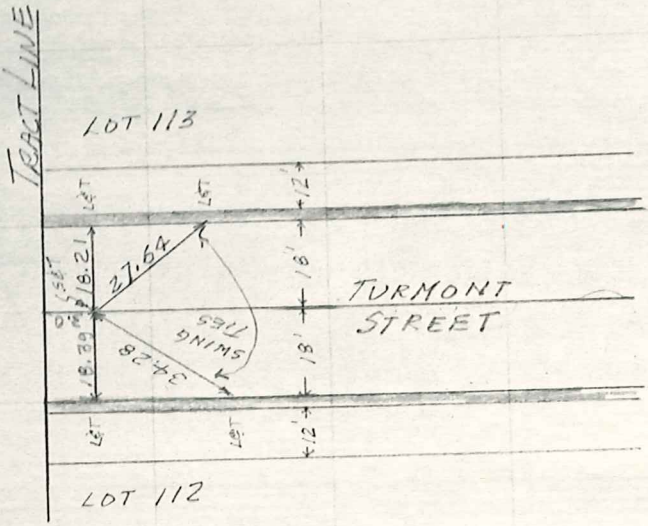



All L & T ties
with L.S. tag
no. 2698

SURVEYORS SERVICE COMPANY - LOS ANGELES - STOCK NO. 411

DO NOT EXTEND NOTES THIS SIDE OF LINE

X

CO. ENGR. F.B.3049:56

KEMMERER ENGINEERING CO., INC.
CIVIL ENGINEERING AND SURVEYING
145 NORTH PAINTER, WHITTIER, CALIFORNIA, 698-9993

FB _____ PG _____

Survey For Tr 27070 Survey By Wright Date Jan 15, 1964
Check By Jensen Date Feb 12, 1964

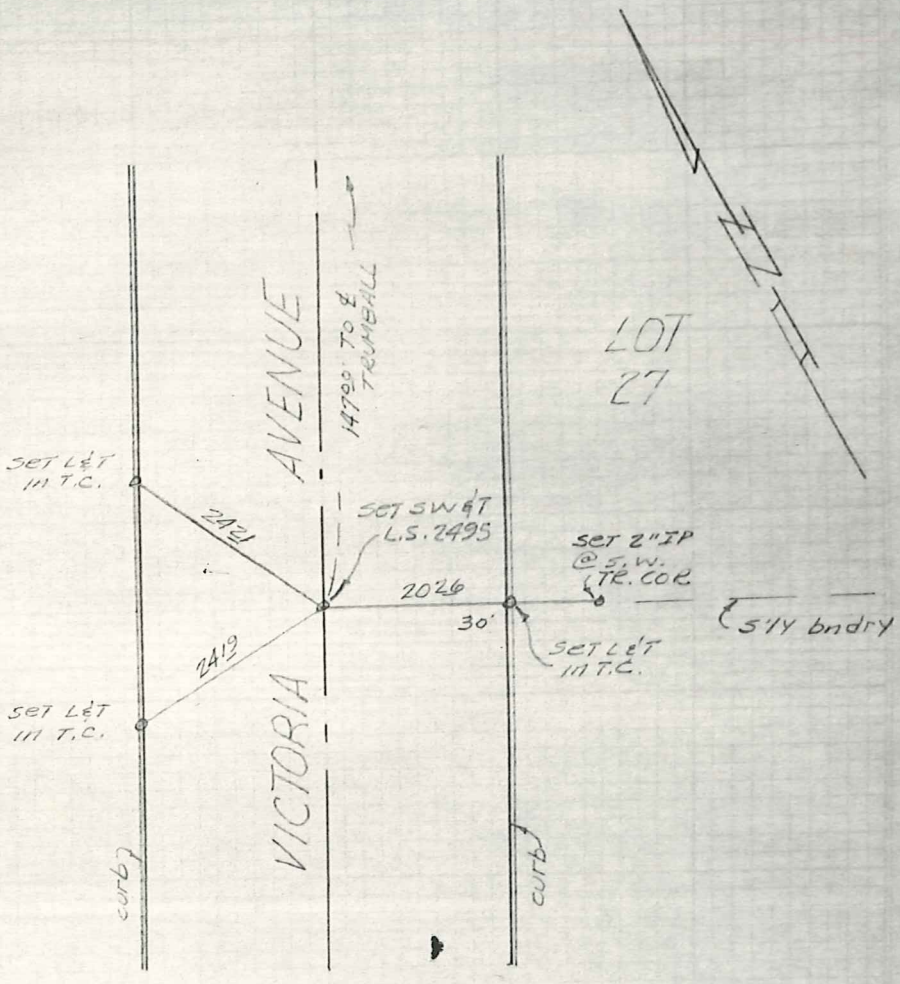

CO. ENGR. F.B. 3049:57

KEMMERER ENGINEERING CO., INC.
CIVIL ENGINEERING AND SURVEYING
145 NORTH PAINTER, WHITTIER, CALIFORNIA, 698-9993

FB_____ PG_____

Survey For Tr 21070 Survey By Wright Date Jan 15, 1
Check By Jensen Date Feb 12, 1

W.S. 3 PB. 2

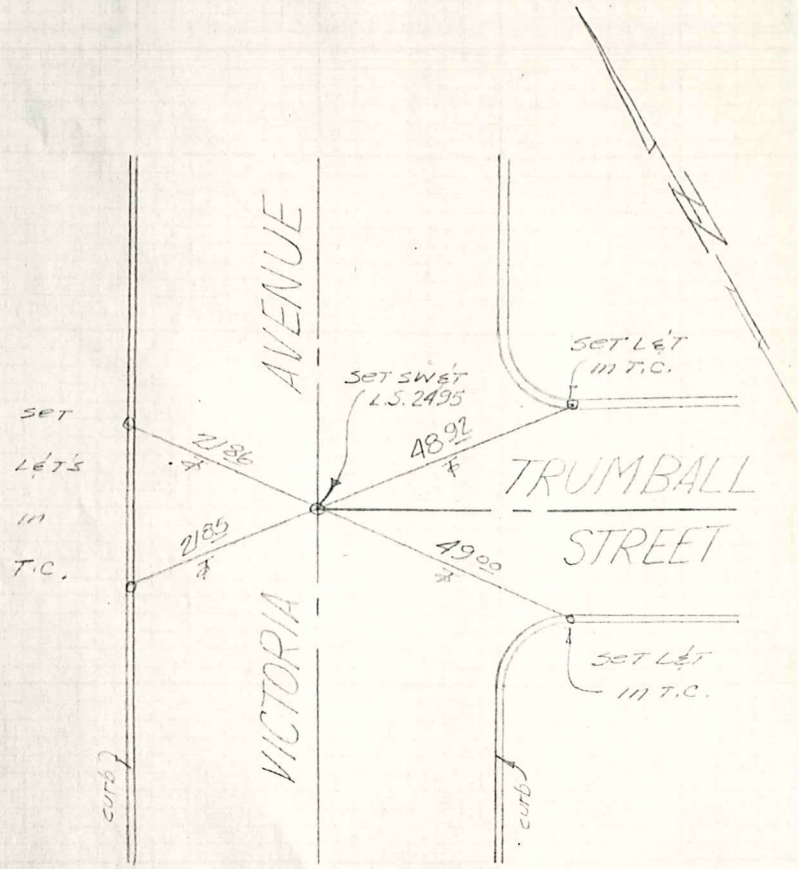

KEMMERER ENGINEERING CO., INC.
CIVIL ENGINEERING AND SURVEYING
145 NORTH PAINTER, WHITTIER, CALIFORNIA, 698-9993

FB_____ PG_____

Survey For: Tr 27070 Survey By: Wright Date: Jan 15, 1964
Check By: Jensen Date: Feb 12, 1964

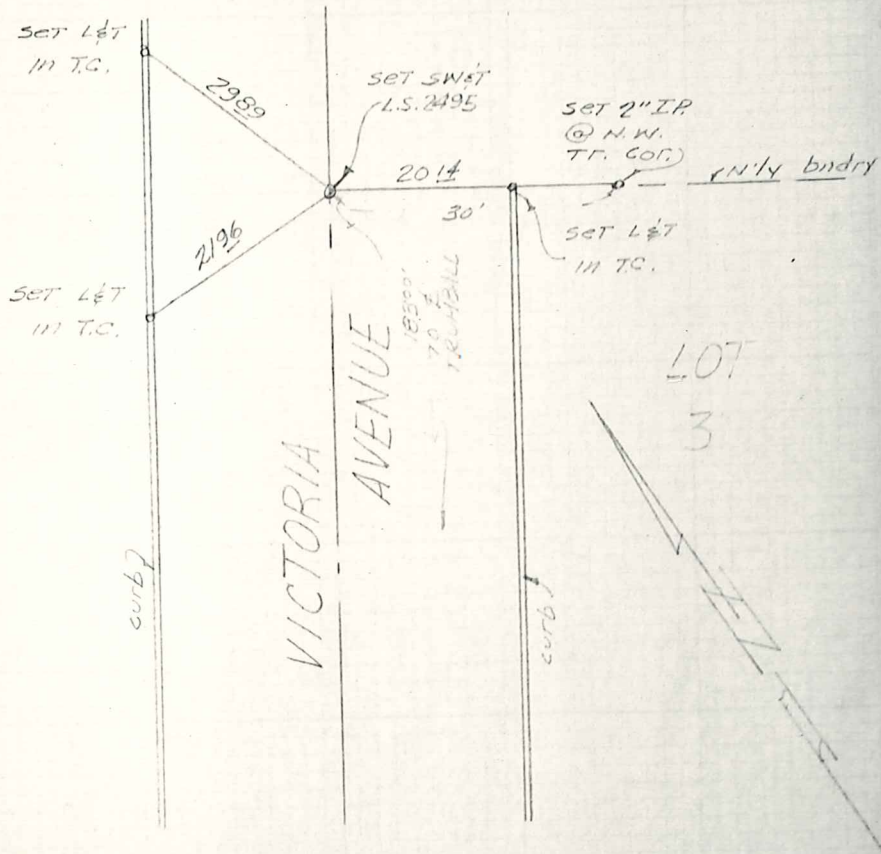

CO. ENGR. F.B. 3049:59

KEMMERER ENGINEERING CO., INC.
CIVIL ENGINEERING AND SURVEYING
145 NORTH PAINTER, WHITTIER, CALIFORNIA, 698-9993

FB_____ PG_____

Survey For Tr 27070 Survey By Wright Date Jan 15, 1964

Check By Jensen Date Feb 12, 1964

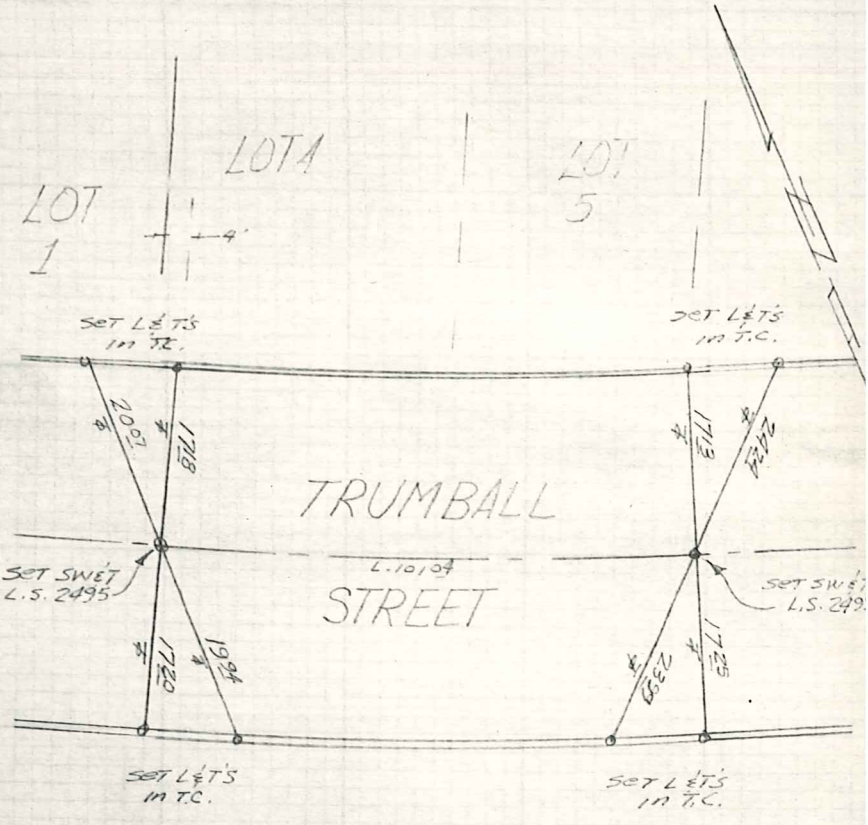

CO. ENGR. F.B. 3049:60

KEMMERER ENGINEERING CO., INC.
CIVIL ENGINEERING AND SURVEYING
145 NORTH PAINTER, WHITTIER, CALIFORNIA, 698-9993

FB_____ PG_____

Survey For T-27070 Survey By Wright Date Jan 15, 1964
Check By Jensen Date Feb 12, 1964

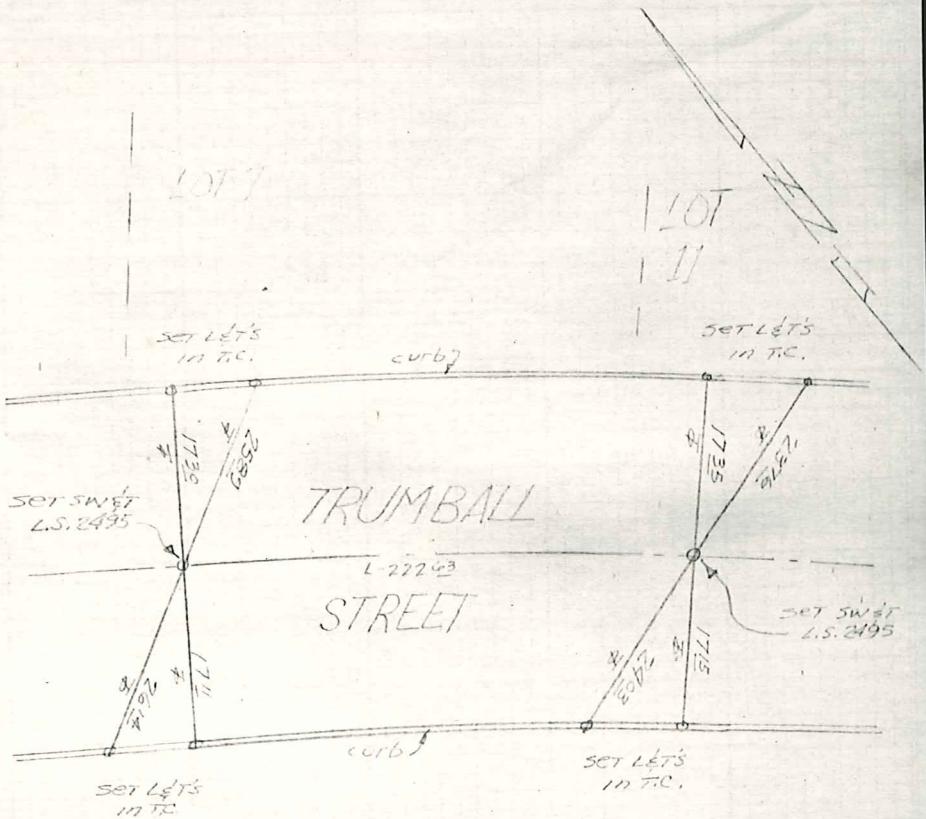

CO. ENGR. F.B. 3049:61

KEMMERER ENGINEERING CO., INC.
CIVIL ENGINEERING AND SURVEYING
145 NORTH PAINTER, WHITTIER, CALIFORNIA, 698-9993

FB _____ PG _____

Survey For Tr. 21010 Survey By Wright Date Jan 15, 1964

Check By Jensen Date Feb 12, 1964

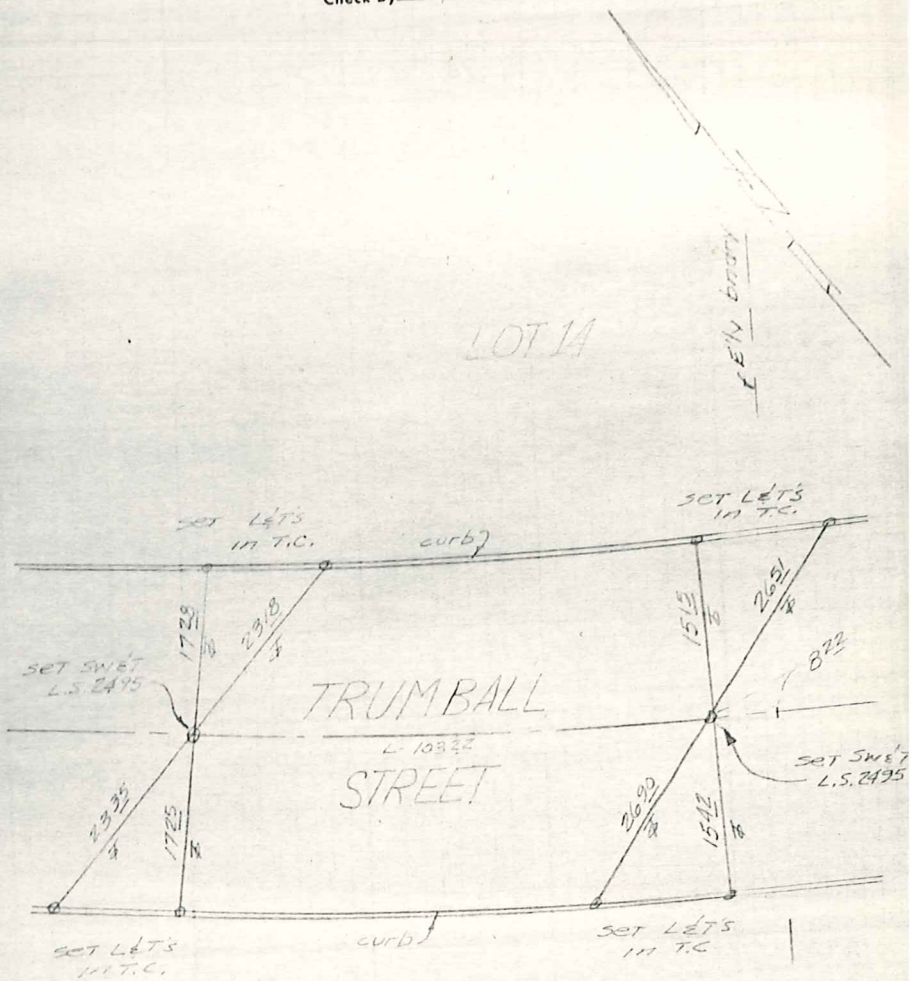

CO. ENGR. F.B.3049:62

SURVEY OF _____ F. B. _____ PG. 1

SURVEY BY LAND ENGINEERING CO. TR. No. 28318

DATE Jan 9, 1964

20th. St. West - Ave. K-12 to 640' South of Ave. K-12.

Ave. K-12 - 20th St. West to 142' East of 19th. St. West.

19th. St. West - Ave. K-12 to 145' South of Ave. K-14.

~~Ave. K-13 - 20th. St. West to 19th St West.~~ Ave. K-14 - 20th. St. West to 19th St. West.

Center Line Ties

John B. Ferguson	R.C.E. 6410
Joe H. Bryant	Instrument
Wm J. Chamberlain	Chainman

All distances shown as Meas. are corrected to 68°F.

CO. ENGR. F.B. 3049:63

F. B. _____ PG. 2 SURVEY OF _____

TR. No. 28318 SURVEY BY LAND ENGINEERING

DATE Jan 9, 1964

45 71D-6

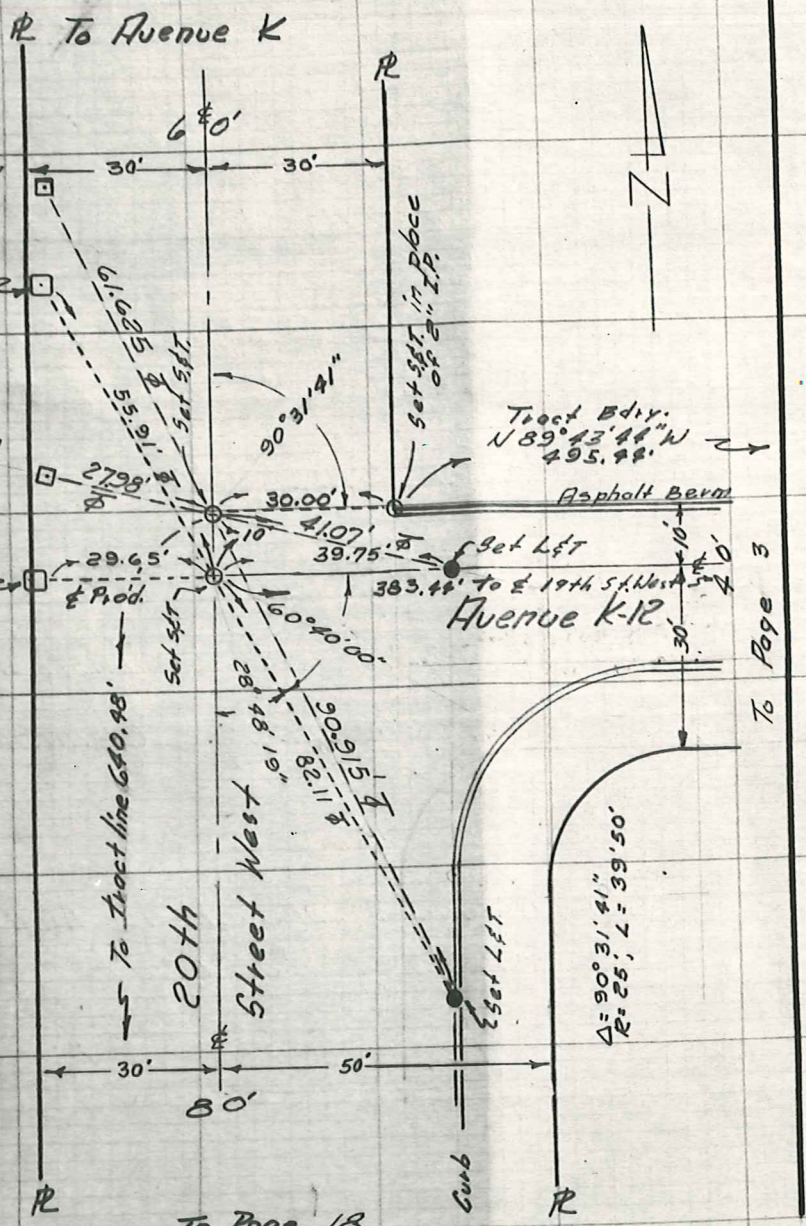

CO. ENGR. F.B. 3049:64

SURVEY OF _____ F. B. _____ PG. 3

SURVEY BY LAND ENGINEERING TR. No. 28318

DATE Jan 9, 1964

W.S. 7½ D.5

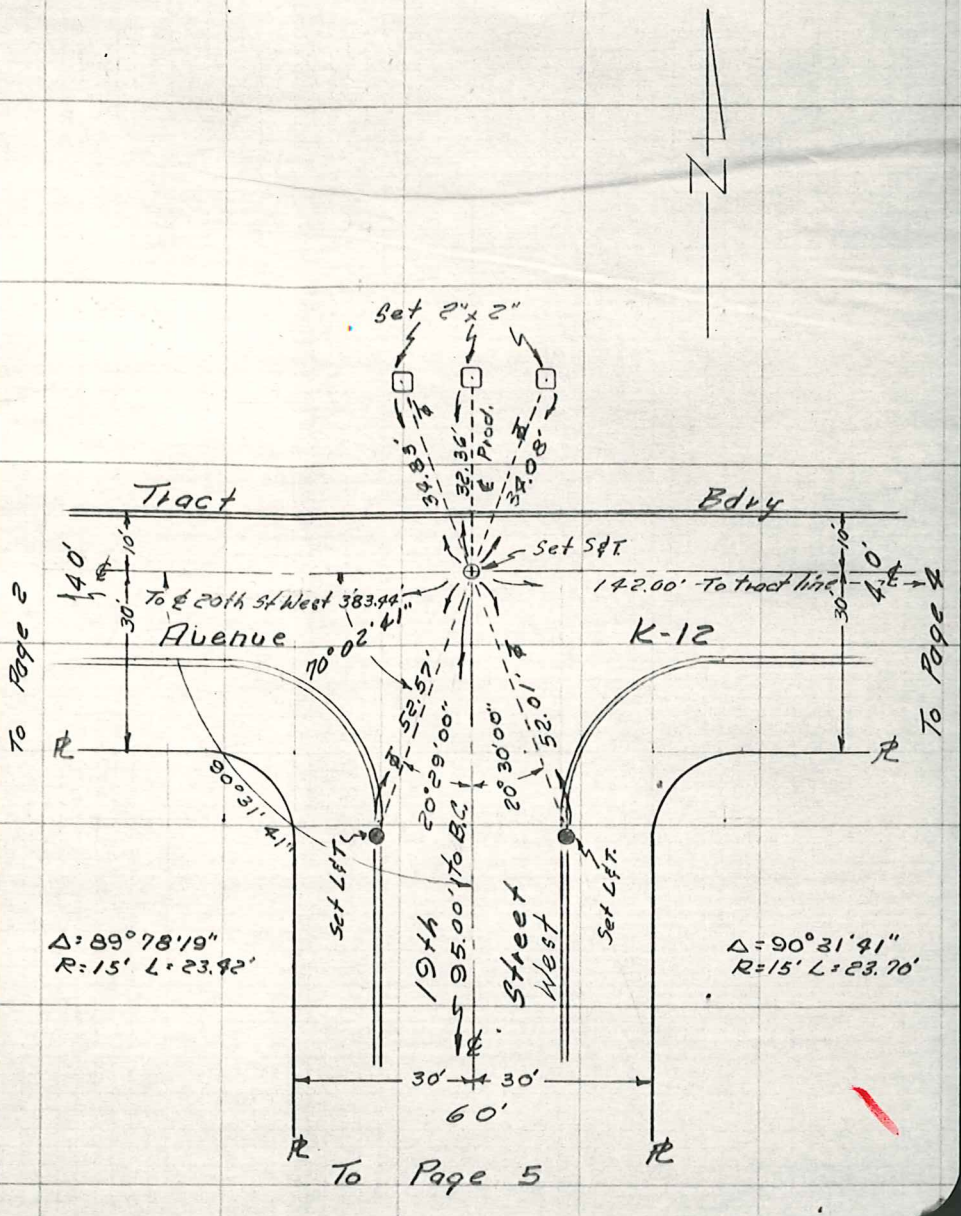

CO. ENGR. F.B. 3049:65

F. B. _____ PG. 4 SURVEY OF _____

TR. No. 28318 SURVEY BY LAND ENGINEERING

DATE Jan 9, 1964

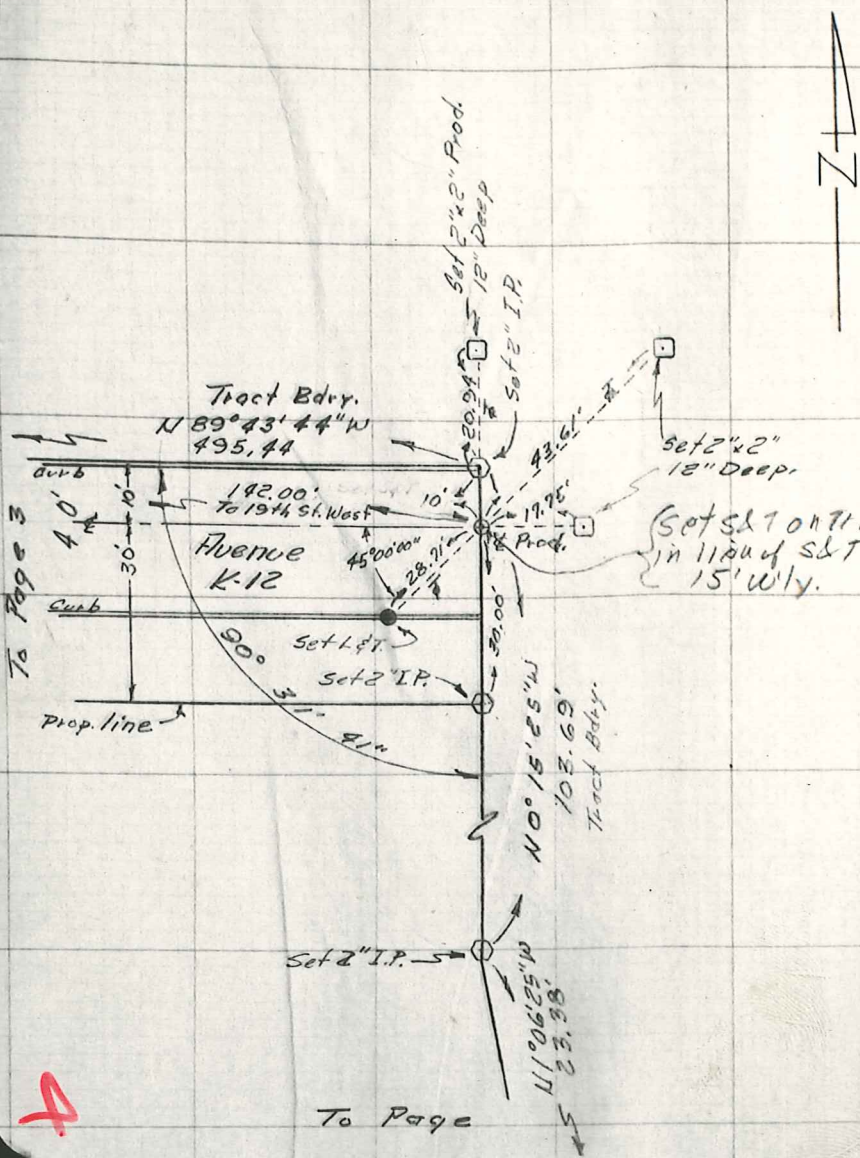

4

CO. ENGR. F.B.3049:66

SURVEY OF _____ F. B. _____ PG. 5

SURVEY BY LAND ENGINEERING

DATE Jan 9, 1964 TR. No. 28 318

℄ Curve Data:
Δ = 30° 50' 12"
R = 930'
L = 500.53'

To Page 3



To Page 6

© . ENGR. F.B. 3049:67

F. B. _____ PG. 6 SURVEY OF _____

TR. No. 28318 SURVEY BY LAND ENGINEERING

DATE Jan 9, 1964

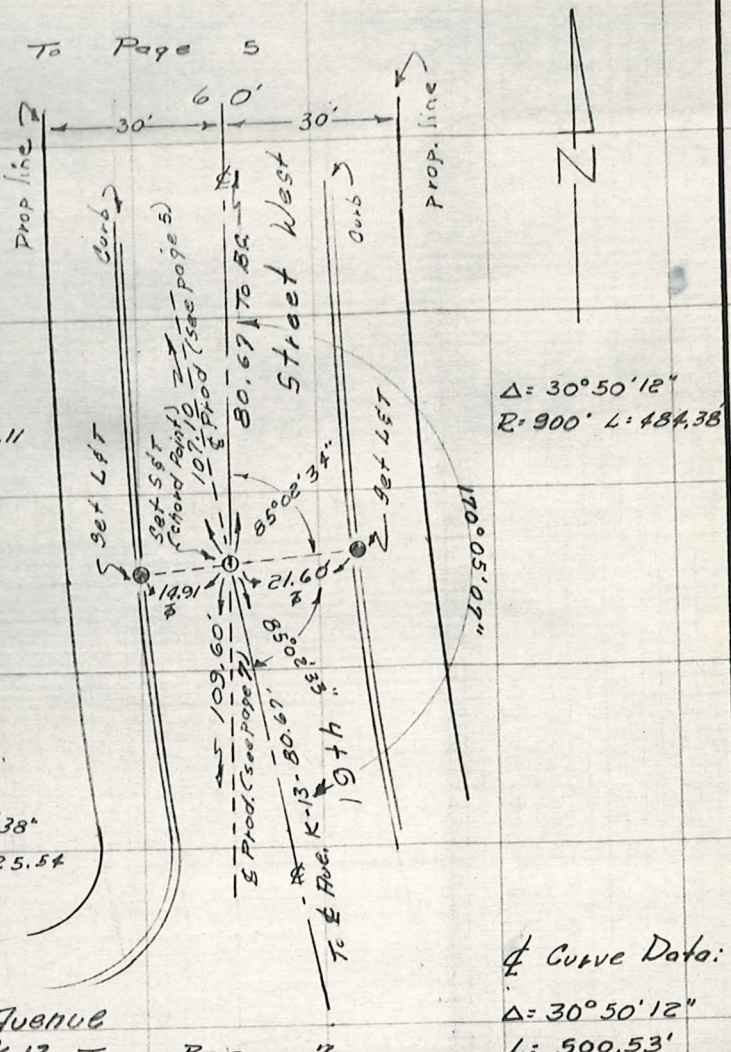

4

CO. ENGR. F.B.3049:68

SURVEY OF _____ F. B. _____ PG. 7

SURVEY BY LAND ENGINEERING TR. NO. 28318

DATE Jan 9, 1964

W.S. 7/1.D.5

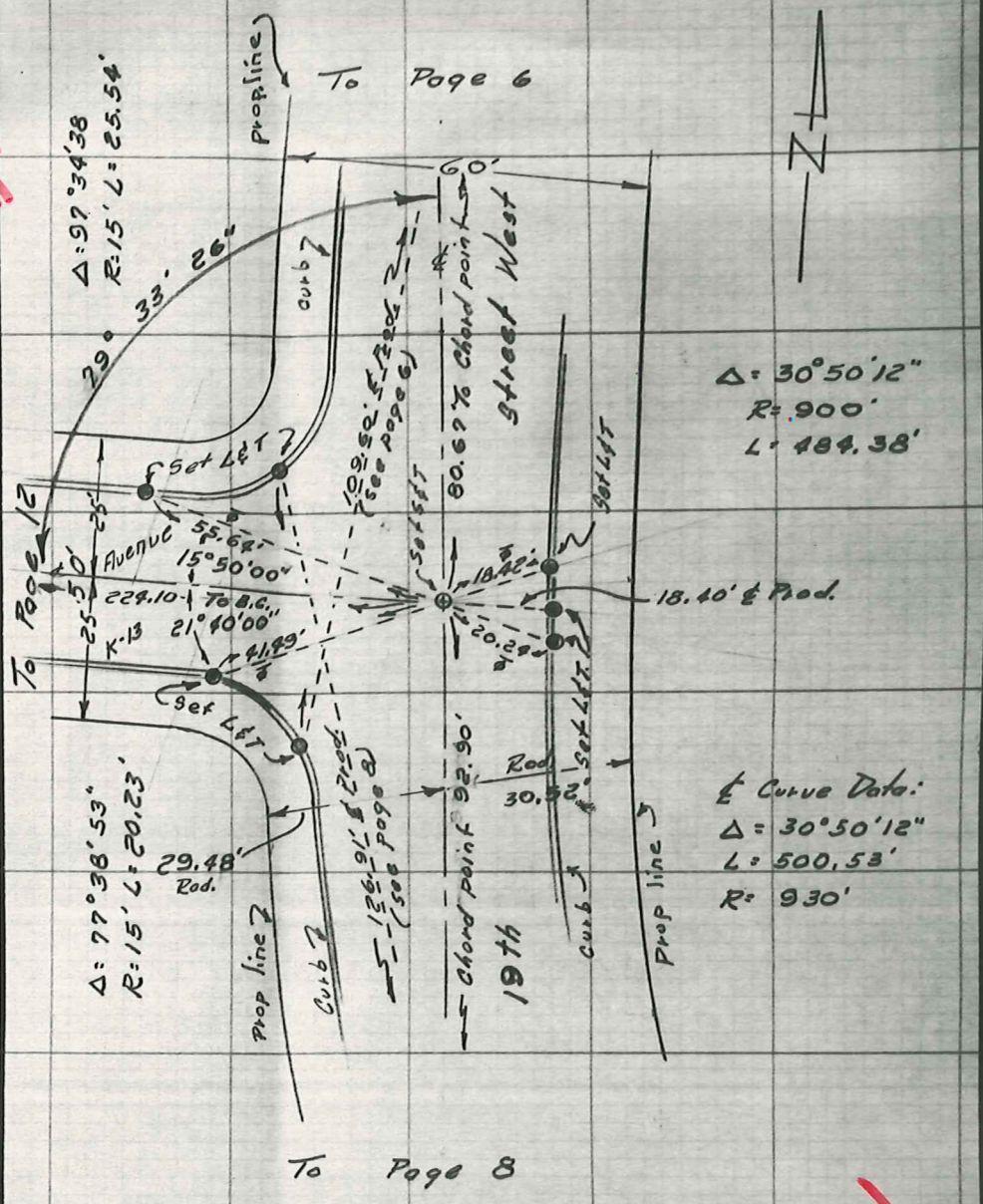

CO. ENGR. F.B. 3049:69

F. B. _____ PG. 8 SURVEY OF _____

TR. No. 28318 SURVEY BY CAND ENGINEERING

DATE Jan 9, 1964

To Page 7

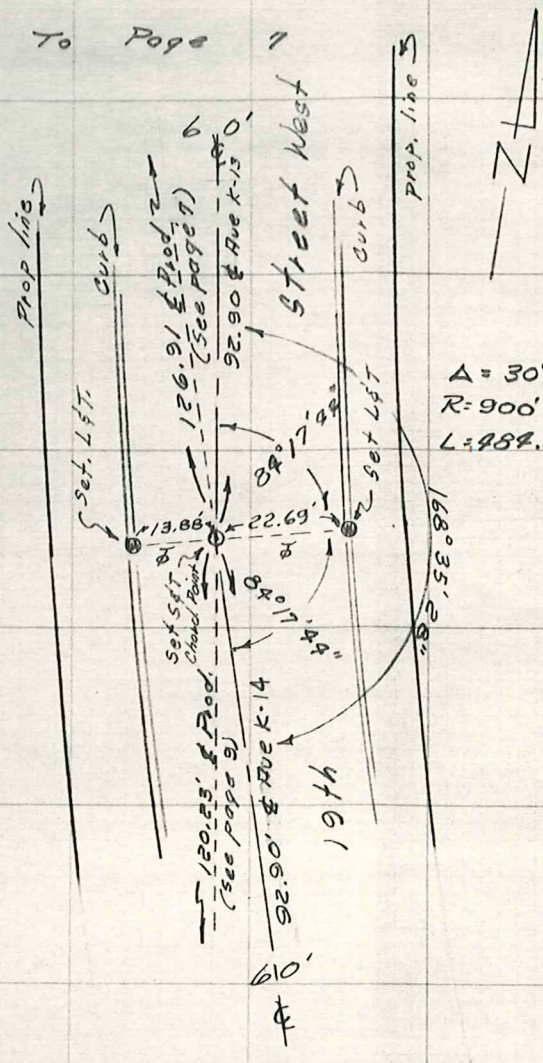

Δ = 7°08'54"
R = 960'
L = 119.77'

Δ = 30°50'12"
R = 900'
L = 484.38

℄ Curve Data:
Δ = 30° 50' 12"
L = 500.53'
R = 930'

To Page 9

2

CO. ENGR. F.B.3049:70

SURVEY OF

F. B. PG. 13

SURVEY BY LAND ENGINEERING

TR. NO. 28318

DATE Jan 9, 1964

Δ = 203° 42' 24"
R = 38'
L = 135.10'

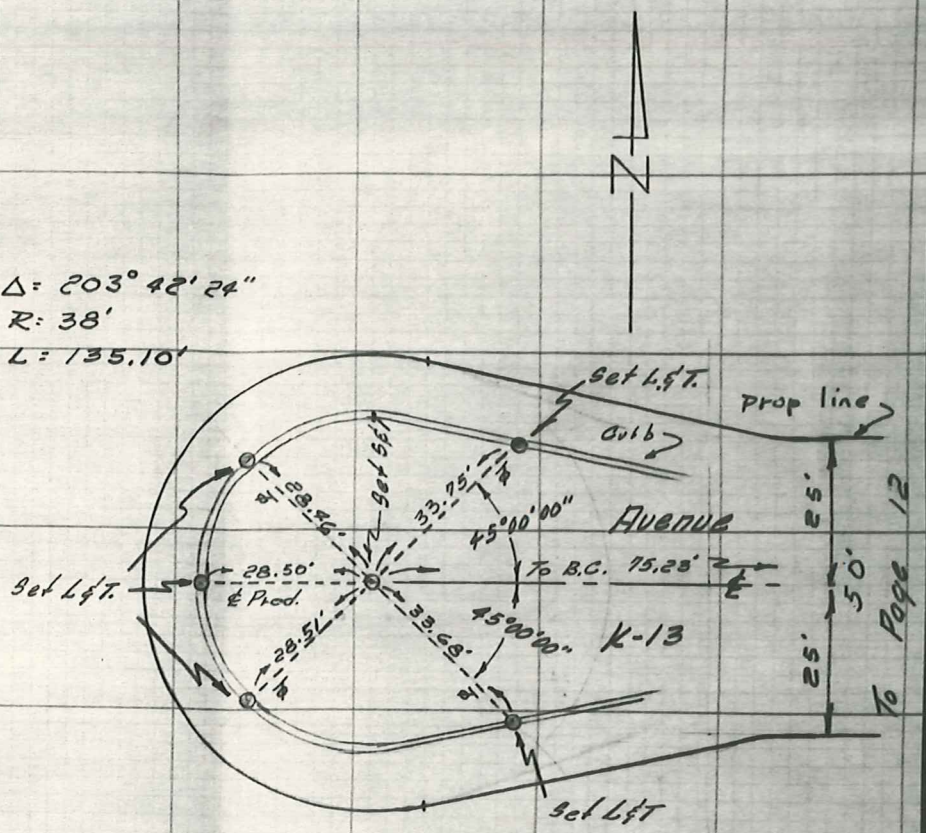

CO. ENGR. F.B. 3049:71

F. B. _____ PG. 14 SURVEY OF _____

TR. No. 28318 SURVEY BY LAND ENGINEERING

DATE Jan 9, 1964

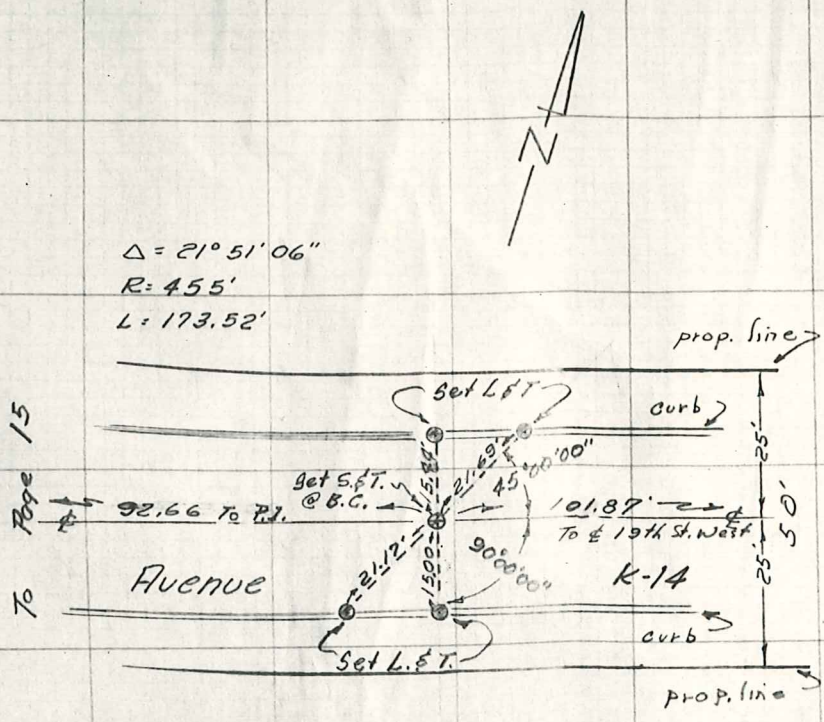

℄ Curve Data:
Δ = 21° 51' 06"
L = 183.06'
R = 480'

7

CO. ENGR. F.B. 3049:72

SURVEY OF

SURVEY BY LAND ENGINEERING

DATE Jan 9, 1964

F. B. PG. 15

TR. No. 28318

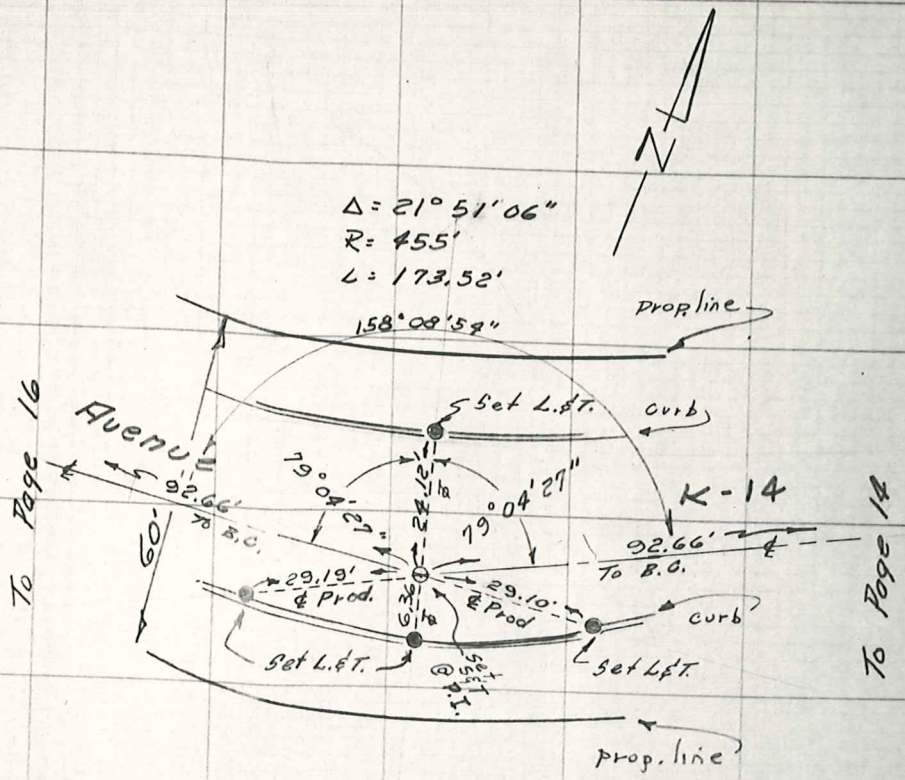

Δ = 21° 51' 06"
R = 455'
L = 173.52'

℄ Curve Data:
Δ = 21° 51' 06"
L = 183.06'
R = 480'

CO. ENGR. F.B. 3049:73

F. B. _____ PG. 16 SURVEY OF _____

TR. No. 28318 SURVEY BY LAND ENGINEERING

DATE Jan 9, 1964

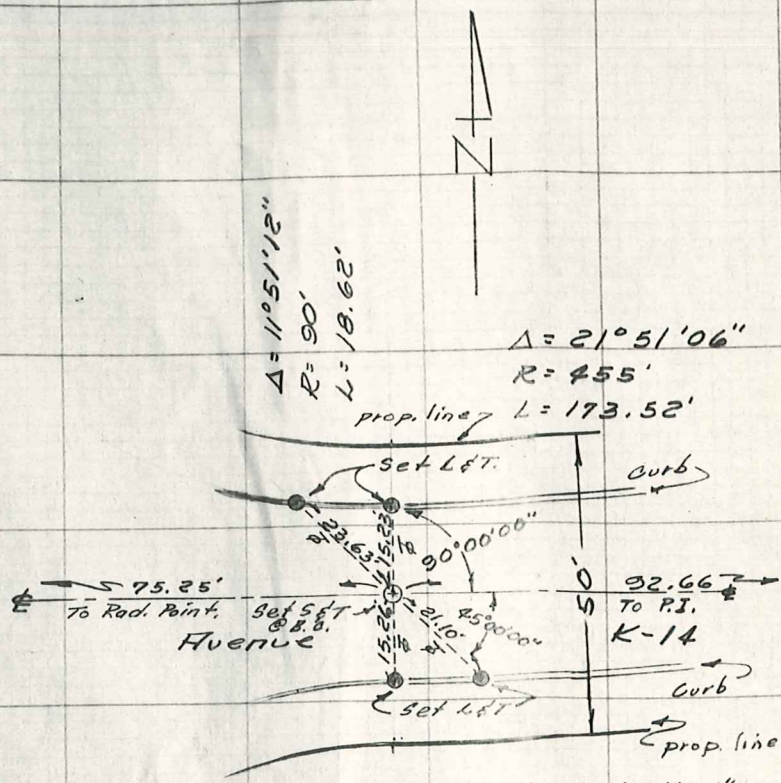

℄ Curve Data

Δ = 21°51'06"

L = 183.06'

R = 480'

CO. ENGR. F.B. 3049:74

SURVEY OF _____ F. B. _____ PG. 9

SURVEY BY LAND ENGINEERING TR. No. 28218

DATE Jan 9, 1964

W.S. 71 D.5

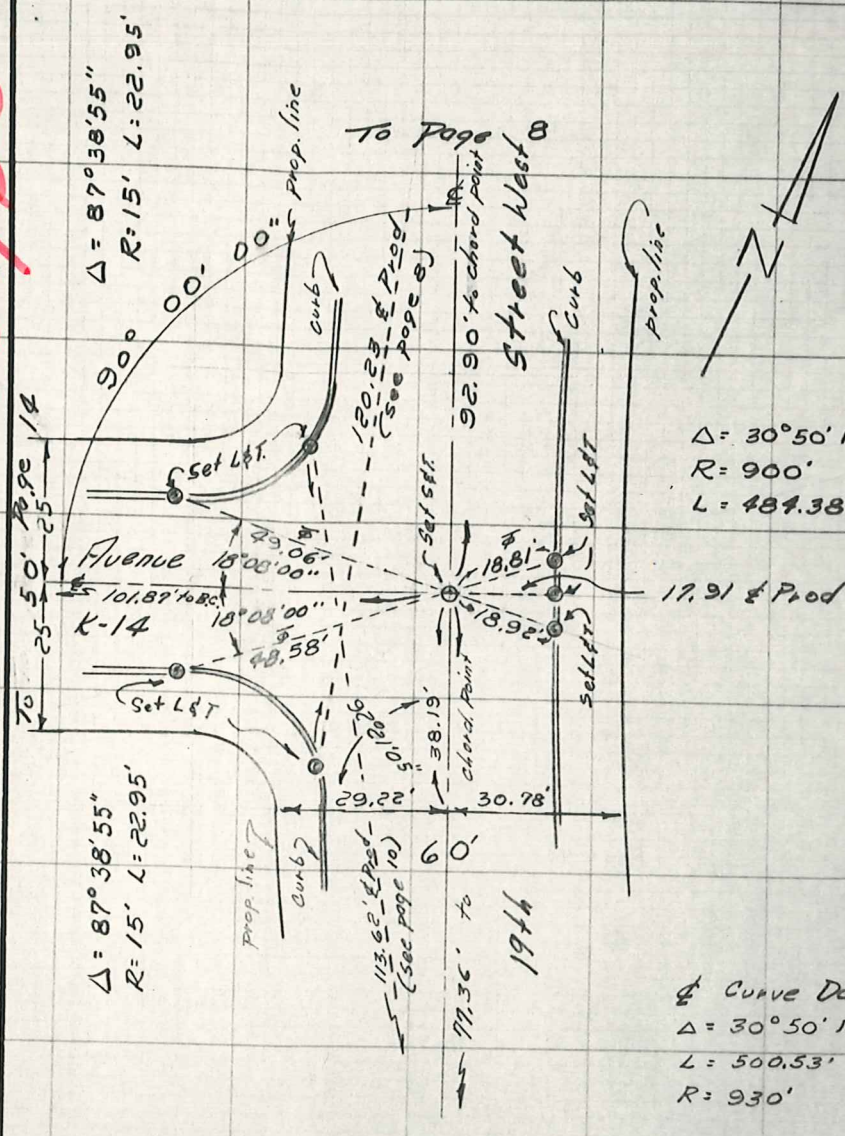

CO. ENGR.F.B. 3049:75

F. B. _____ PG. 10 SURVEY OF _____

TR. No. 28318 SURVEY BY LAND ENGINEERING

DATE Jan 9, 1964

To Page 9

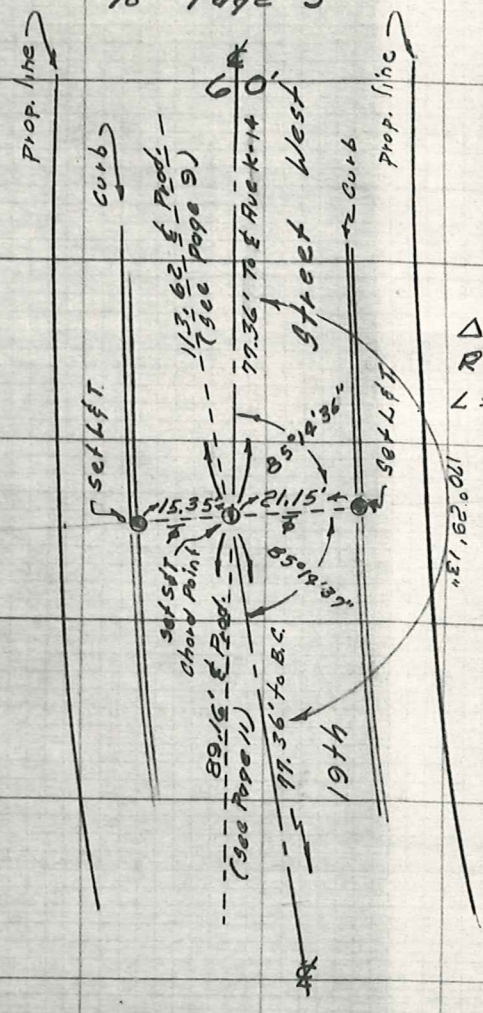

Δ = 7°09'42"
R = 960'
L = 119.99'

Δ = 30°50'12"
R = 900'
L = 484.38'

℄ Curve Data:
Δ = 30°50'12"
L = 500.53'
R = 930'

To Page 11

7

CO. ENGR. F.B. 3049:76

SURVEY OF _____ F. B. _____ PG. 11

SURVEY BY LAND ENGINEERING TR. No. 28318

DATE Jan 9, 1964

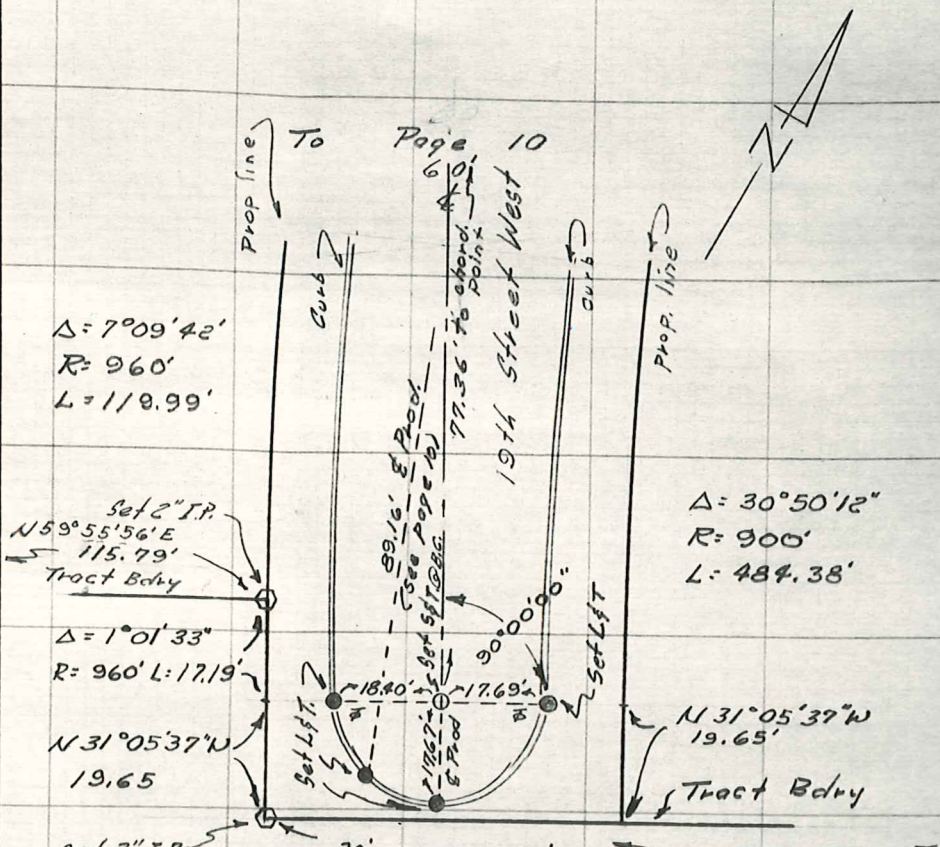

℄ Curve Data:
Δ = 30°50'12"
L = 500.53
R = 930'

A

SO. CALIF. BLUE PRINT CO. BS319

CO. ENGR. F.B. 3049:77

F. B. _____ PG. 12 SURVEY OF _____

TR. No. 28318 SURVEY BY LAND ENGINEERING

DATE Jan 9, 1964

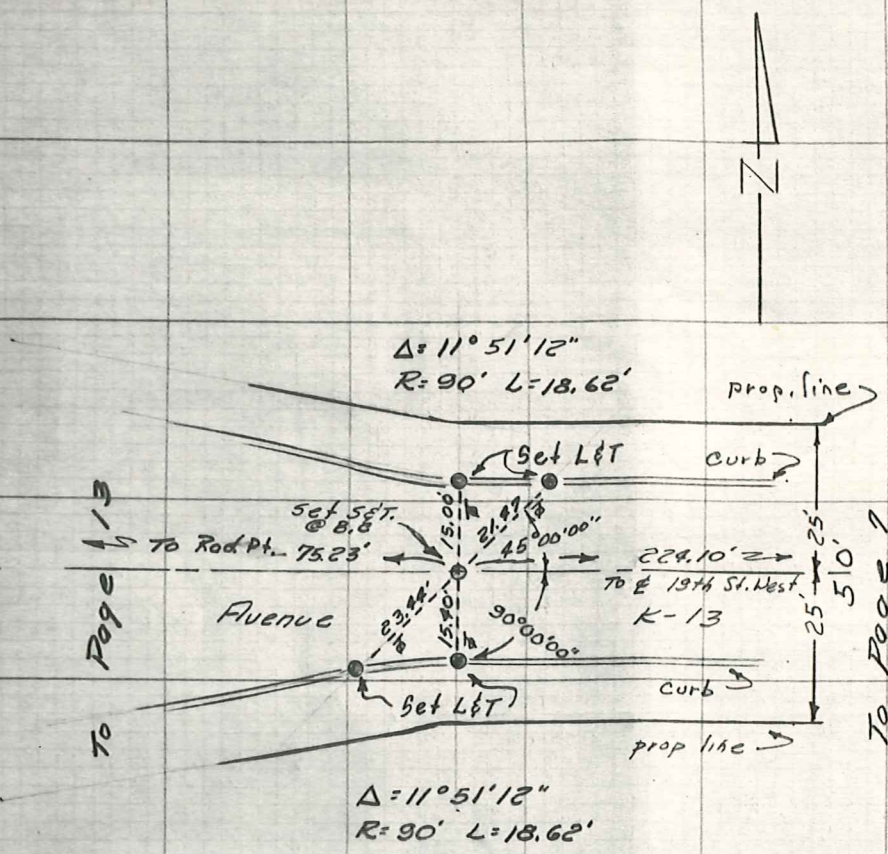

SURVEY OF _____ F. B. _____ PG. 17

SURVEY BY LAND ENGINEERING TR. No. 28318

DATE Jan 9, 1964

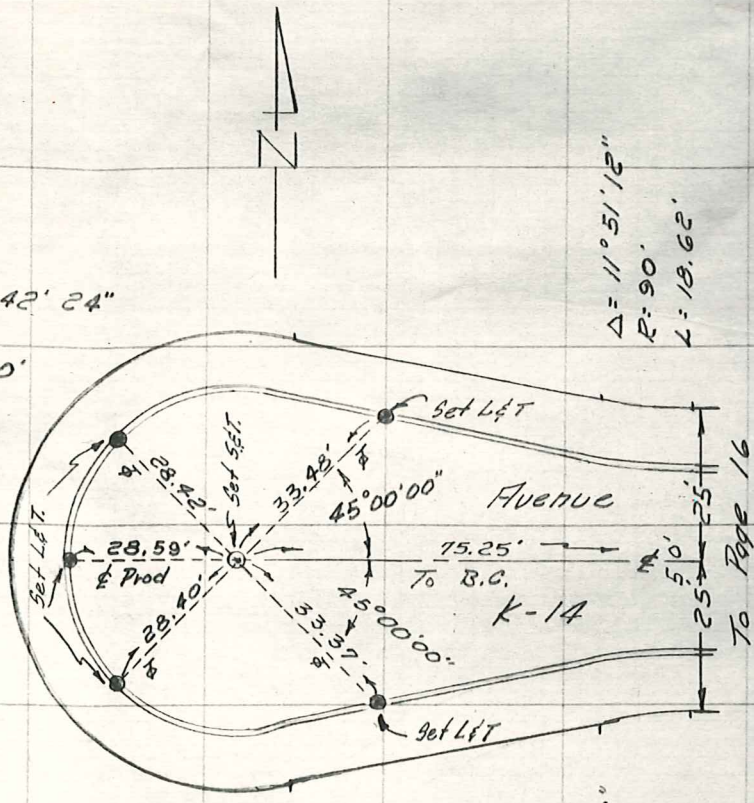

CO. ENGR. F.B. 3049:79

F. B. Pg. 18 SURVEY OF

TR. No. 28318 SURVEY BY LAND ENGINEERING

DATE Jan 9, 1964

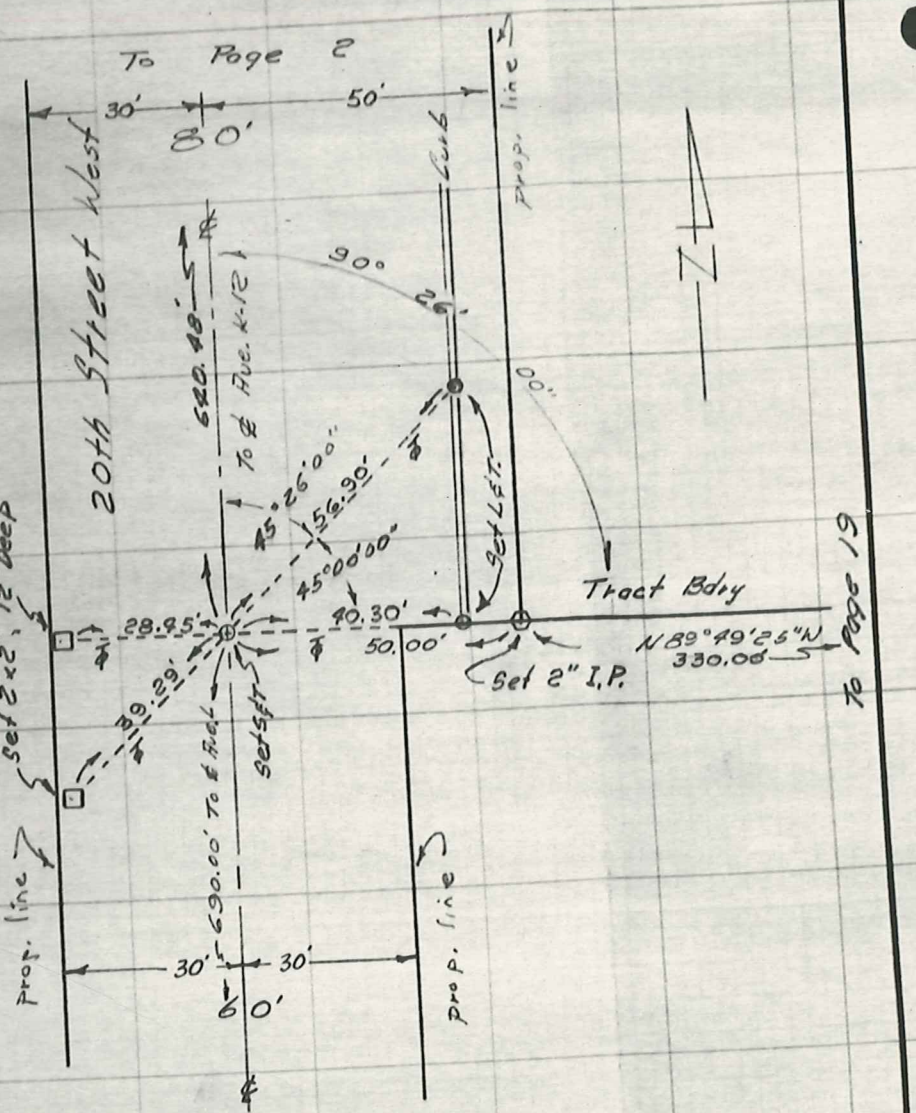

CO. ENGR. F.B. 3049:80

SURVEY OF _____ F. B. _____ PG. 19

SURVEY BY LAND ENGINEERING TR. No. 28318

DATE Jan 9, 1964

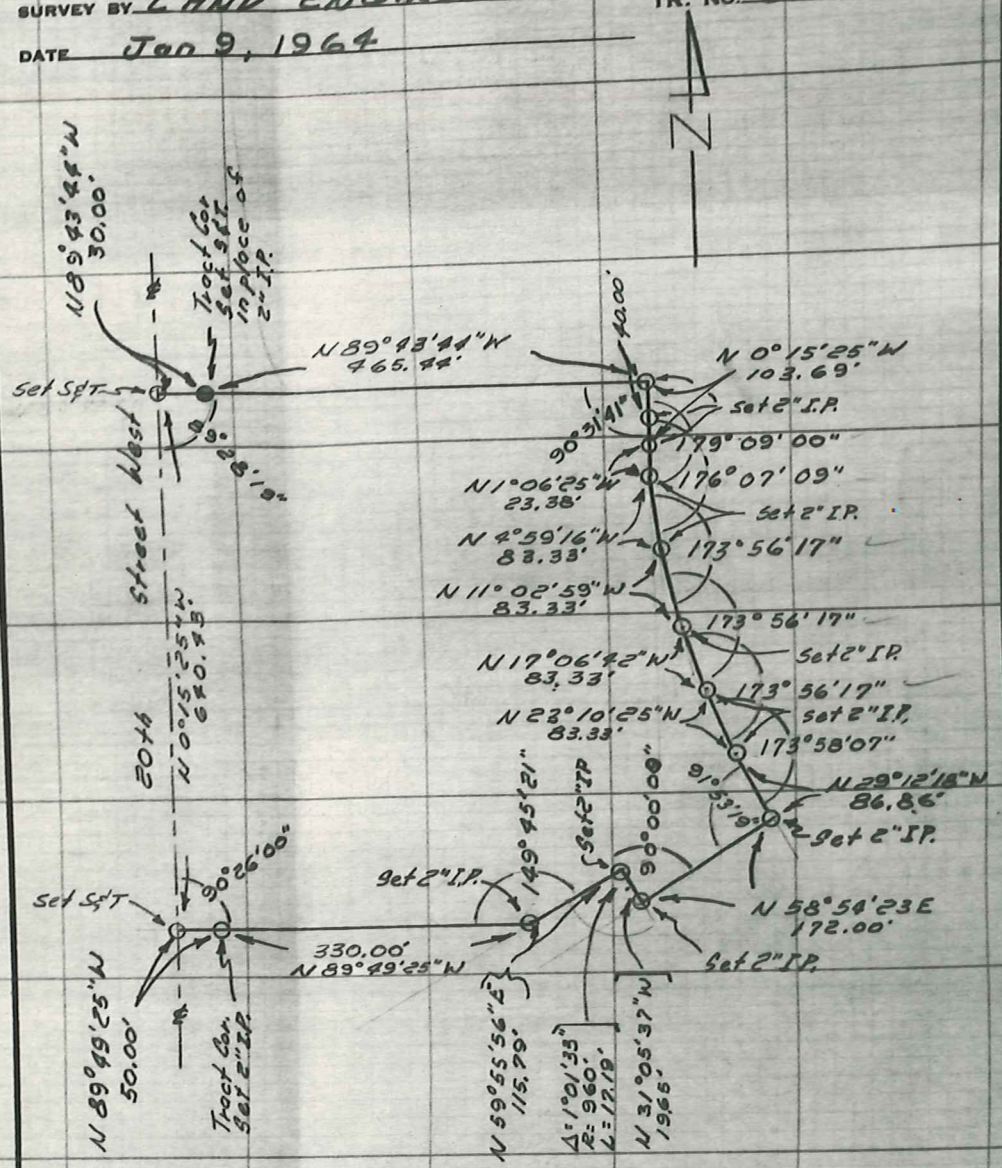

Co. Engr. F.B. 3049:81

SURVEY OF ℄ TIES F. B. Pg. 1

SURVEY BY JENNINGS ENGINEERING CO.

DATE JAN., 1964 TR. No. 24853

SALVIN AVENUE FROM LOST CANYON ROAD TO 650 FT. SOUTH.

CENTER LINE TIES

SURVEYOR CLIFF BAILE

CHAINMAN STUART NESBITT

ALL DISTANCES SHOWN AS MEASURED ARE CORRECTED TO 68° F.

SO. CALIF. BLUE PRINT CO. B8276

Co. Engr. F.B. 3049:82

SURVEY OF _____ F B NO. _____ PAGE 2

SURVEY BY JENNINGS ENG. TRACT NO. 24853

DATE 19-DEC 1963

264-157, A-3

DO NOT EXTEND NOTES THIS SIDE OF LINE

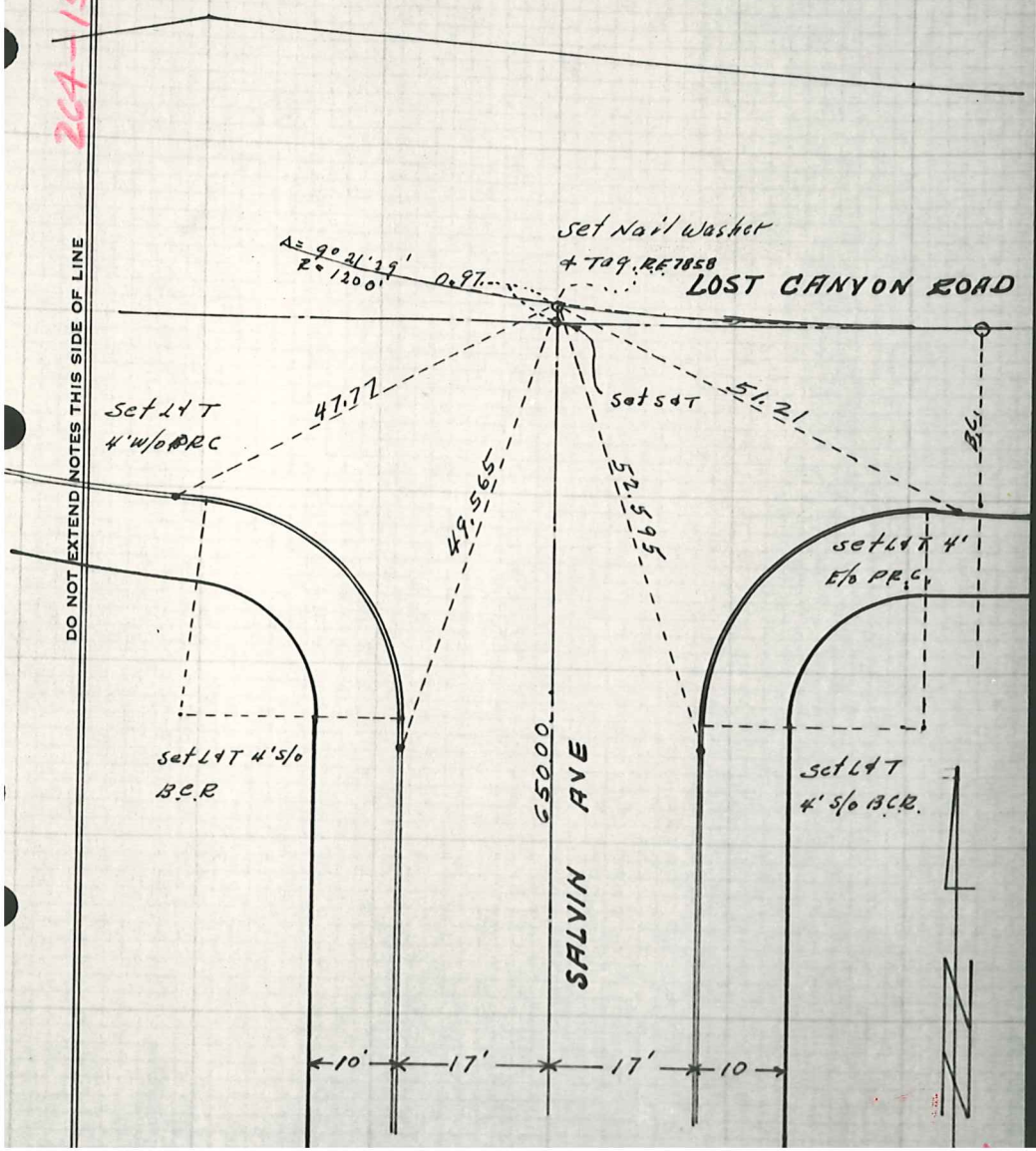

Co. Engr. F.B. 3049:83

SURVEY OF _____ F B NO. _____ PAGE 3

SURVEY BY JENNINGS ENG. CO. TRACT NO. 24853

DATE 19-DEC. 1963

W.S. 264-157 A-3

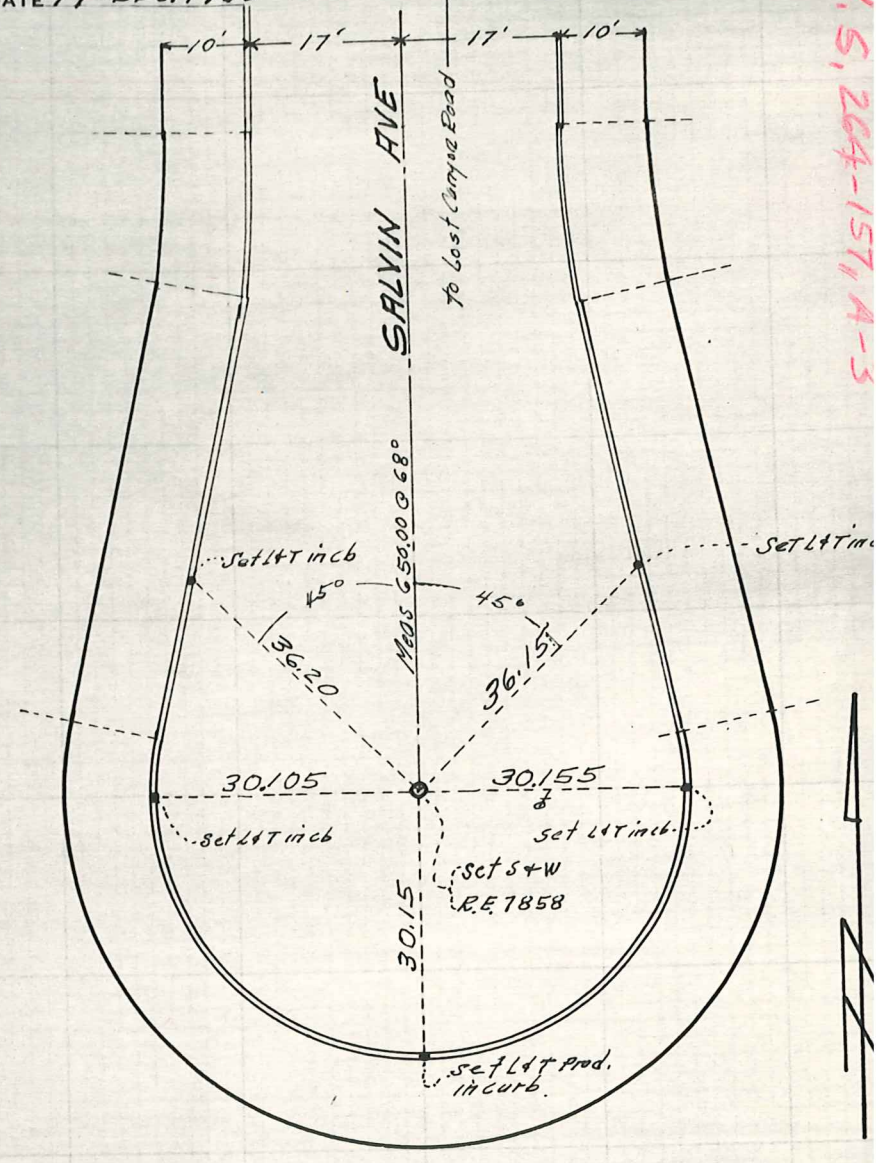

SURVEYORS SERVICE COMPANY · LOS ANGELES · STOCK NO. 411

DO NOT EXTEND NOTES THIS SIDE OF LINE

Co. Engr. F.B. 3049:84

SURVEY OF _____ F. B. _____ PG. 1

SURVEY BY E. L. Pearson & Assoc.

TR. No. 23579

DATE 3-19-64

WALTHALL
GALLOWAY
MOSSER

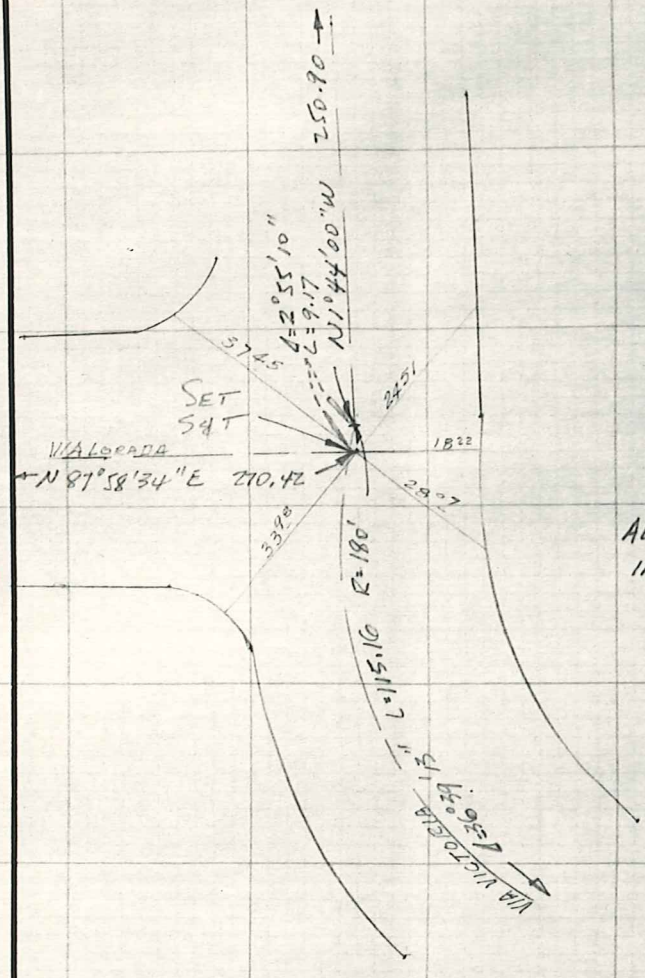

ALL TIES ARE L&T'S
IN CURB

WS 27 A-C

Co. Engr. F.B. 3049:85

F. B. _____ PG. 2 SURVEY OF _____

TR. No. IR 23579 SURVEY BY E. L. Pearson & Assoc

DATE _____

WALTHALL
GALLOWAY
MOSSER

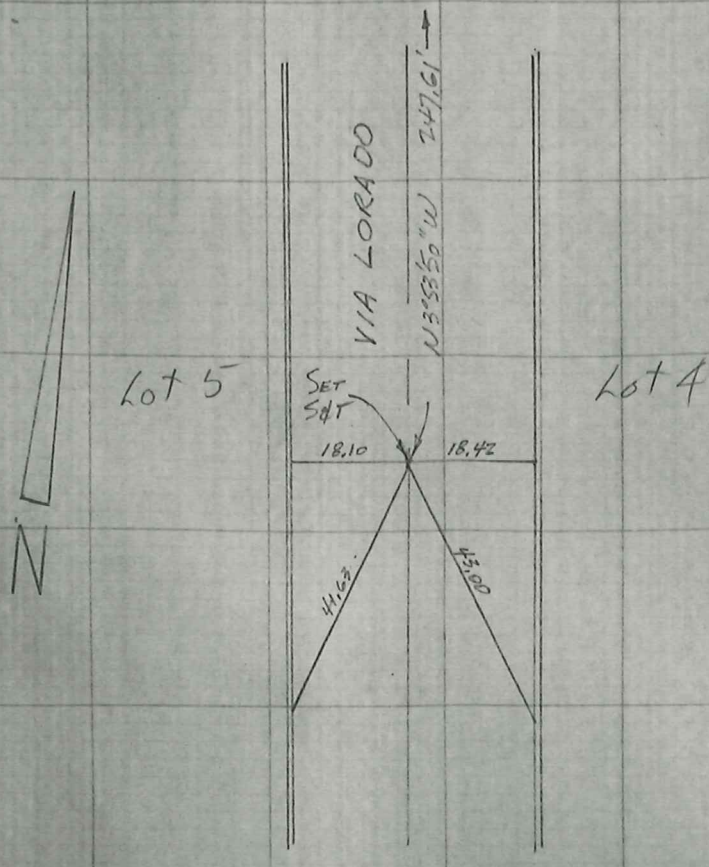

ALL TIES ARE L&T'S
IN CURB

Co. Engr. F.B. 3049:86 86

SURVEY OF _____ F. B. _____ Pg. 3

SURVEY BY E. L. Pearson & Assoc.

TR. No. 23579

DATE 3-19-68

WS. 278-4

WALTHALL
GALLOWAY
MOSSER

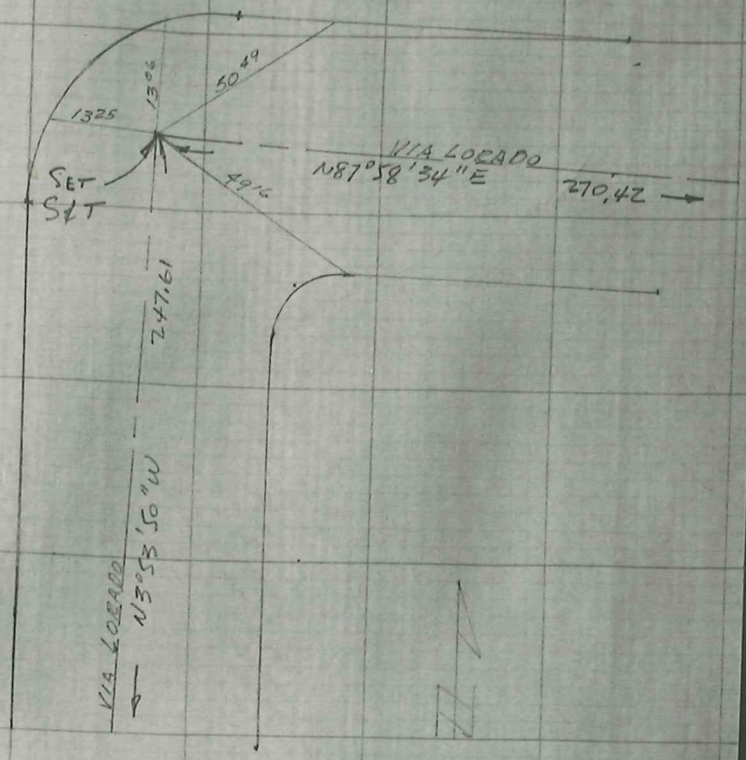

ALL TIES ARE L&T's
IN CURE

1

Co. Engr. F.B. 3049:87

SURVEY OF _____ F. B. _____ PG. 1

SURVEY BY E.L. PEARSON & ASSOC.

DATE 3-18-64 TR. No. 26908

WS37A-U

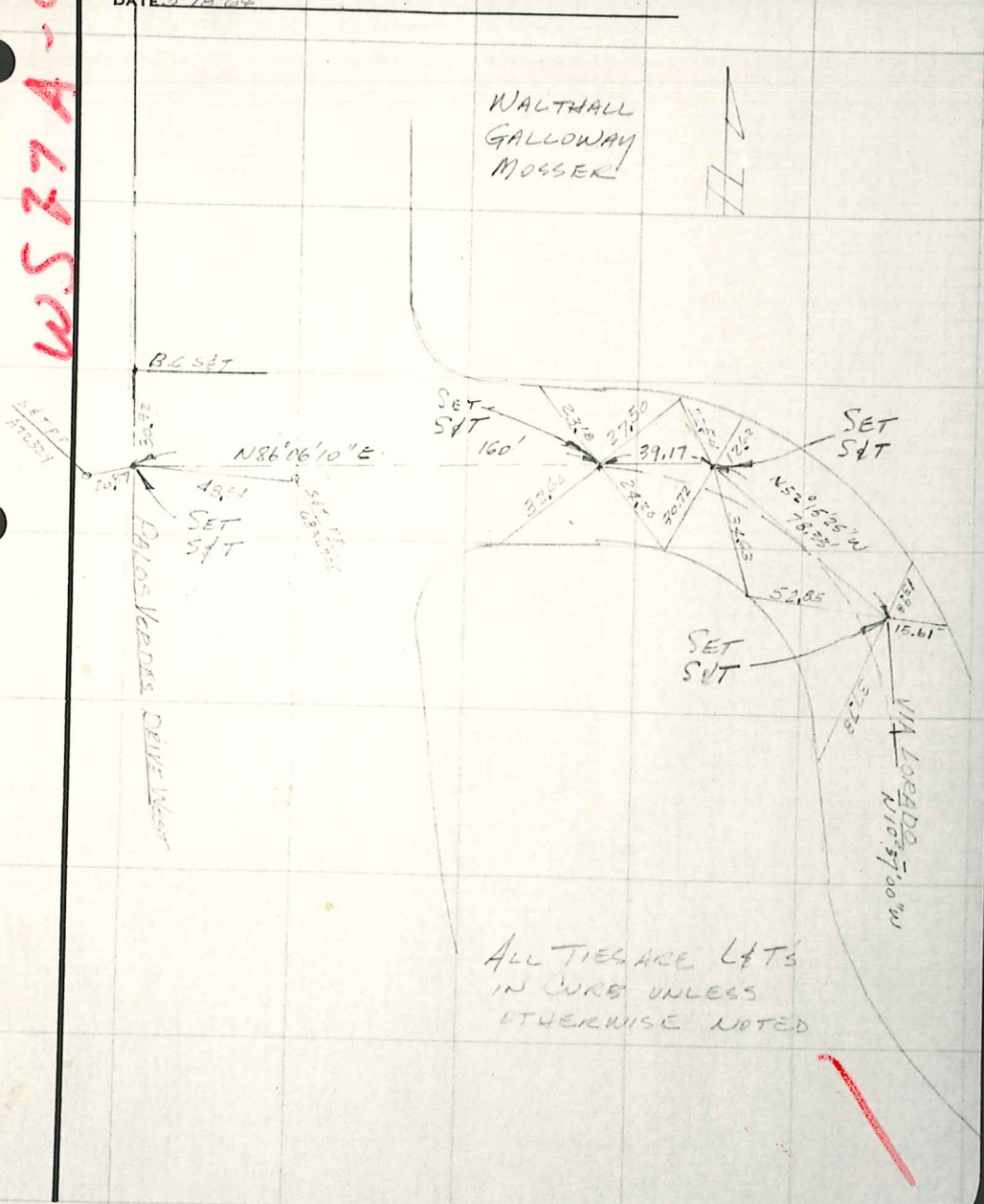

SO. CALIF. BLUE PRINT CO. B8276

Co. Engr. F.B. 3049:88

SURVEY OF _____ F. B. _____ Pg. 2

SURVEY BY E.L. Pearson & Assoc TR. No. 26909

DATE 3-15-88

WALTHALL
GALLOWAY
MOSSER

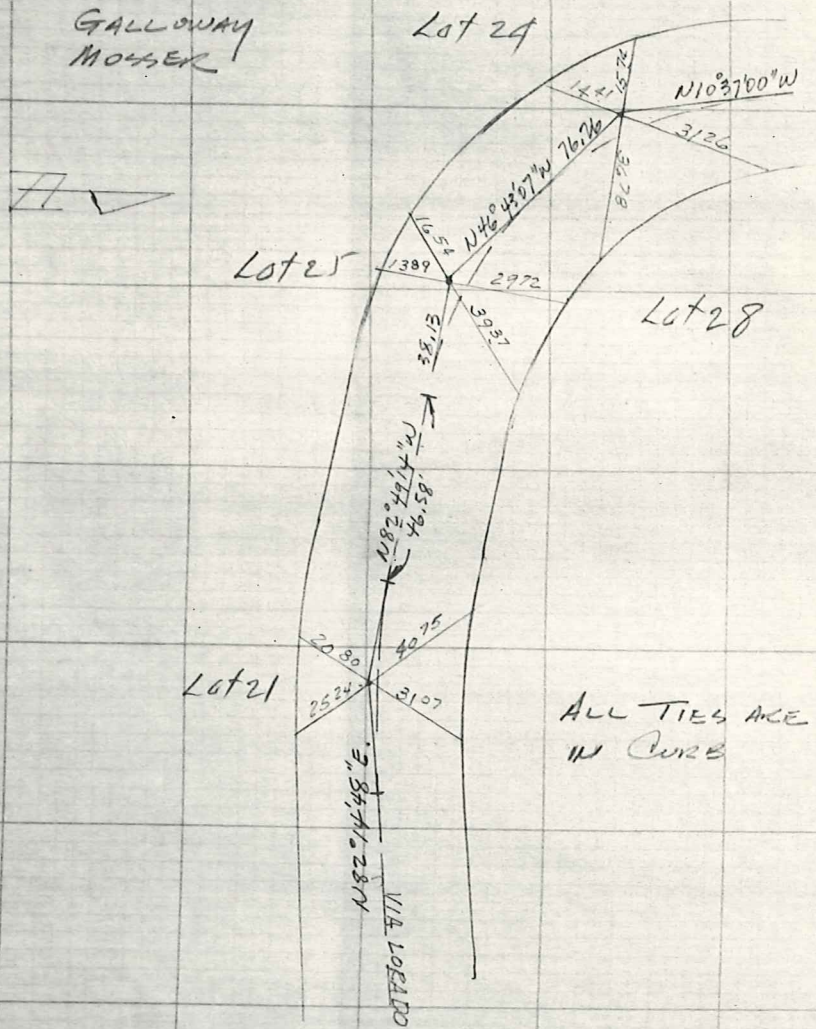

ALL TIES ARE LAT IN CURVE

SO. CALIF. BLUE PRINT CO. B8276

Co. Engr. F.B. 3049:89

SURVEY OF _____ F. B. _____ PG. 4

SURVEY BY E. L. PEARSON & ASSOC.

TR. No. 26908

DATE 3-19-64

WJ 27 A.4

WALTHALL
GALLOWAY
MOSSER

ALL TIES ARE L&T'S
IN CURB

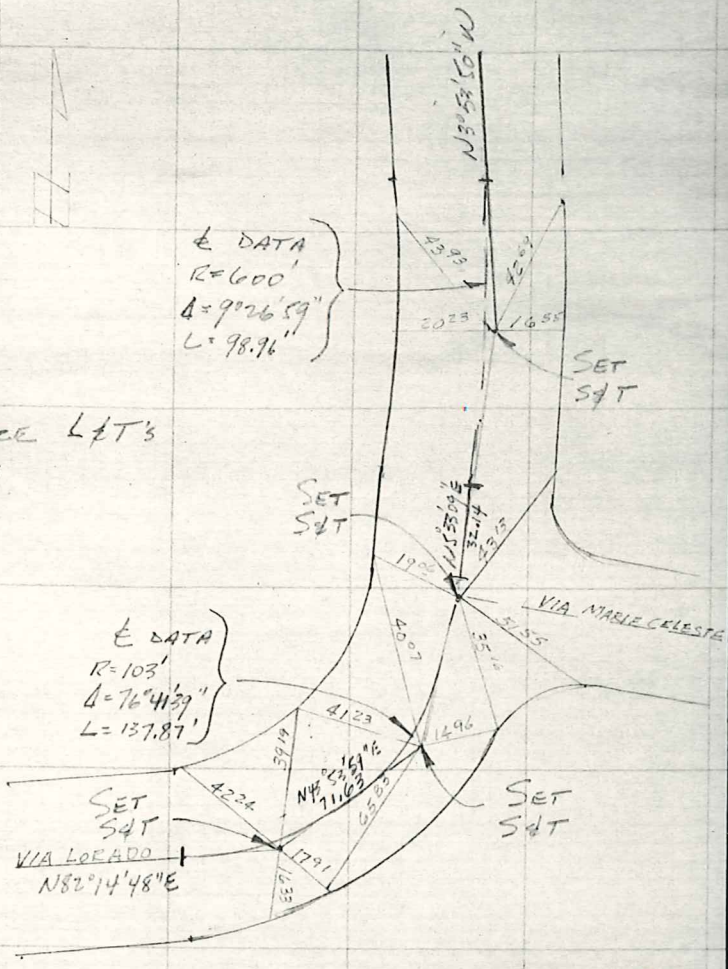

Co. Engr. F.B. 3049:90

SURVEY OF _____ F. B. _____ PG. 3

SURVEY BY E.L. Pearson & Assoc.

TR. No. 26908

DATE 3-17-64

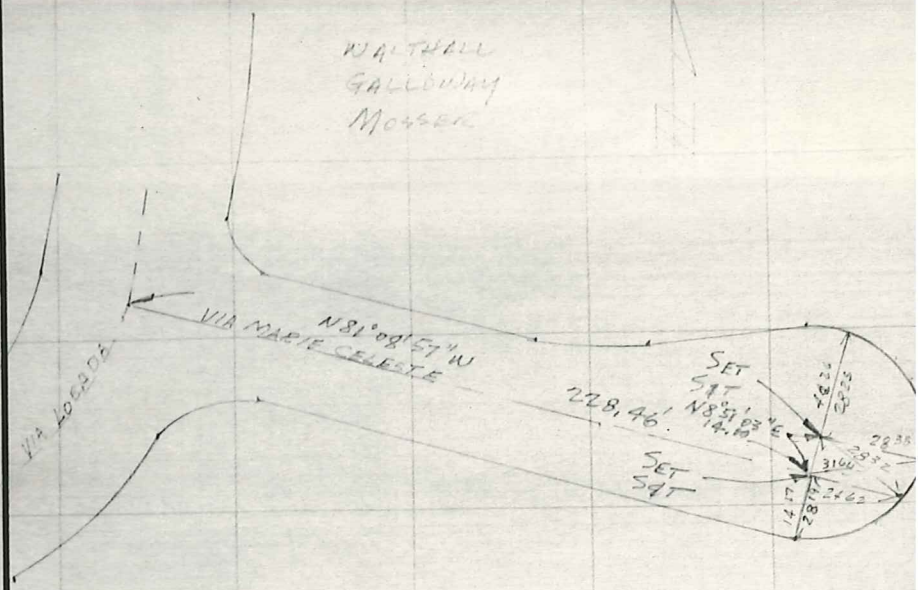

ALL TIES ARE Lt's
IN CURB

SO. CALIF. BLUE PRINT CO. B8276

Co. Engr. F.B. 3049:91

KEMMERER ENGINEERING CO., INC.
CIVIL ENGINEERING AND SURVEYING
145 NORTH PAINTER, WHITTIER, CALIFORNIA, 698-9993

FB_____ PG_____

Survey For Tract 27471 Survey By R. Jensen Date Jan 23, 1964

Check By_____ Date_____

114-277 B-2

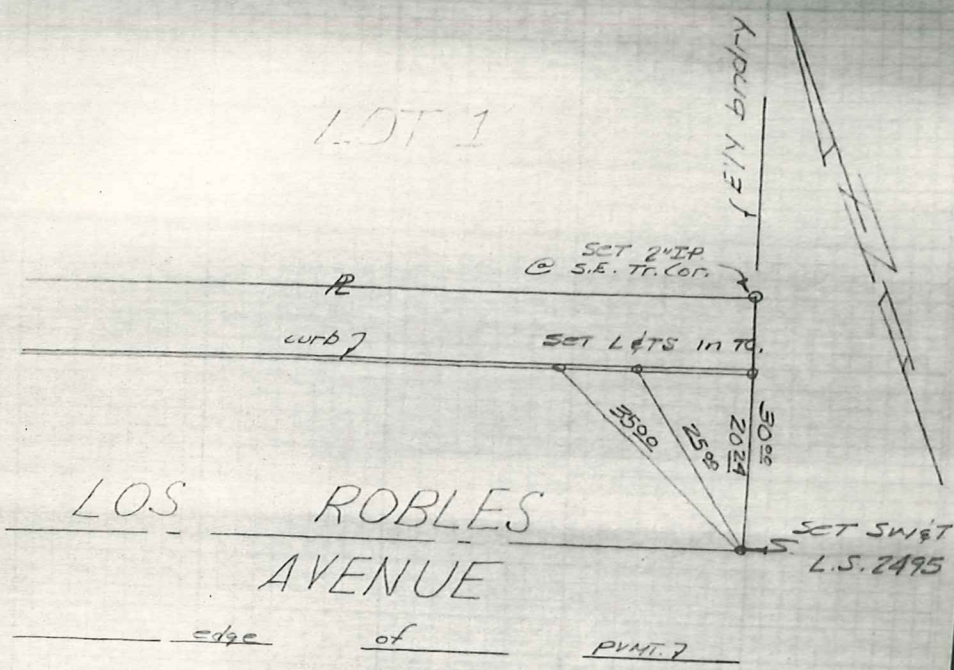

Co. Engr. F.B. 3049:92

KEMMERER ENGINEERING CO., INC.
CIVIL ENGINEERING AND SURVEYING
145 NORTH PAINTER, WHITTIER, CALIFORNIA, 698-9993

FB_____ PG_____

Survey For Tract 27471 Survey By Jensen Date Jan 23, 196

Check By_____ Date_____

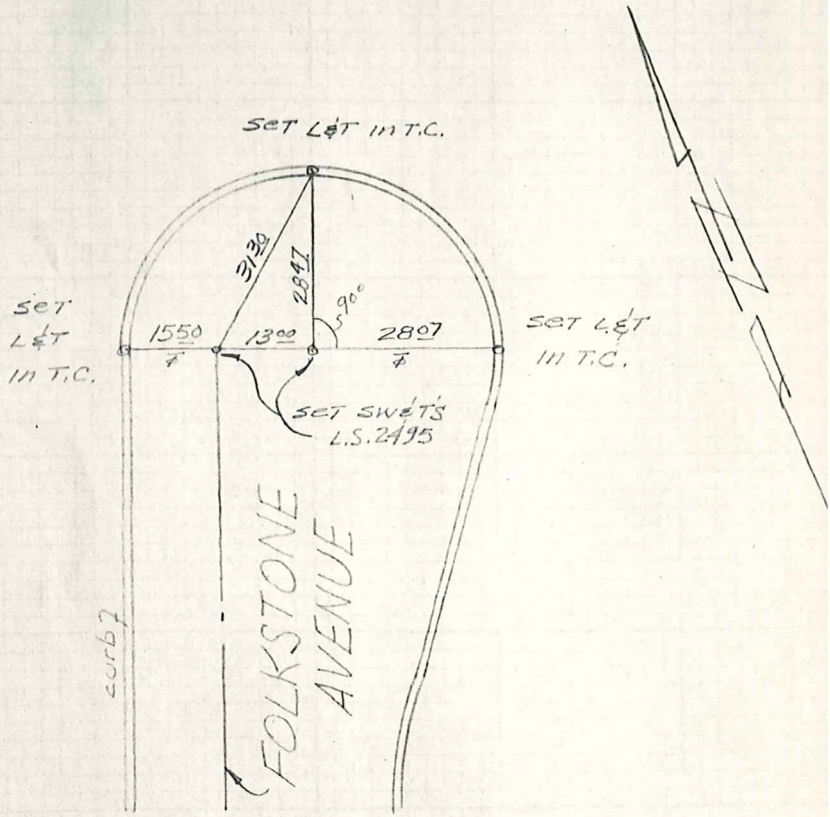

Co. Engr. F.B. 3049:93

KEMMERER ENGINEERING CO., INC.
CIVIL ENGINEERING AND SURVEYING
145 NORTH PAINTER, WHITTIER, CALIFORNIA, 698-9993

FB_____ PG_____

Survey For 27471 Survey By Jensen Date Jan 23, 1964

Check By_____ Date_____

W53-D-3

114-277 B-2

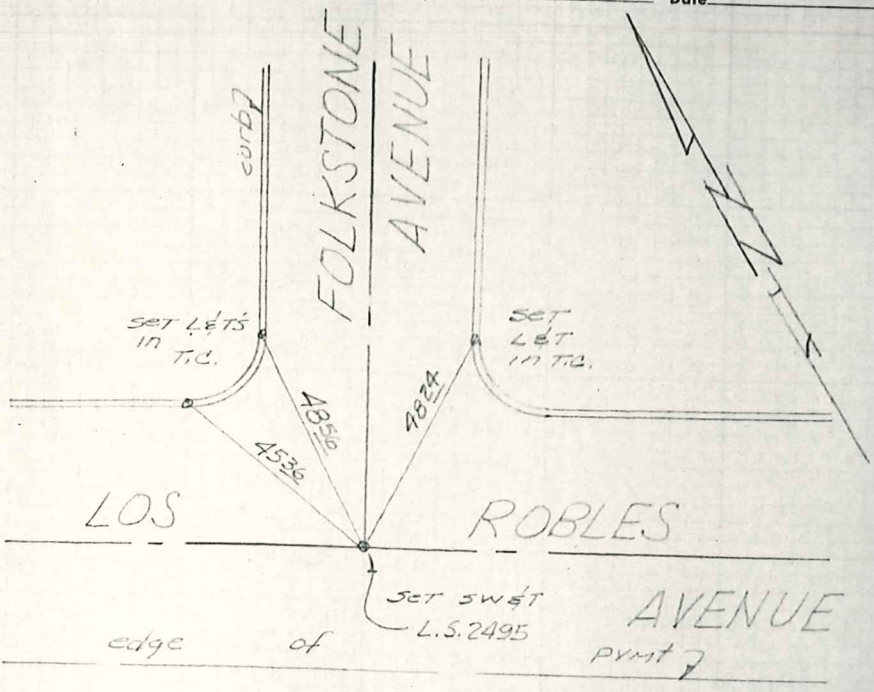

SURVEY OF _____ F. B. _____ PG. 1 of 14

SURVEY BY AMCO ENGINEERS, INC TR. No. 26955

DATE 4-26-1963

CENTER LINE TIES

FOR

TRACT Nº 26955

Tassin, D.M., Surveyor & Inst

Estrada, A.R. Chainman

York, R.E Chainman

All distances shown as Meas are corrected to 68° F.

SO. CALIF. BLUE PRINT CO. B6276

Co. Engr. F.B. 3049 MC095 ENGINEERS, INC.

SURVEY BY Amco Engrs. Inc LOCATION Trancas JOB NO. 121001

DATE 4-26-63 FUNCTION 4 TIES SHEET NO. 2 of 14

TRACT 26955

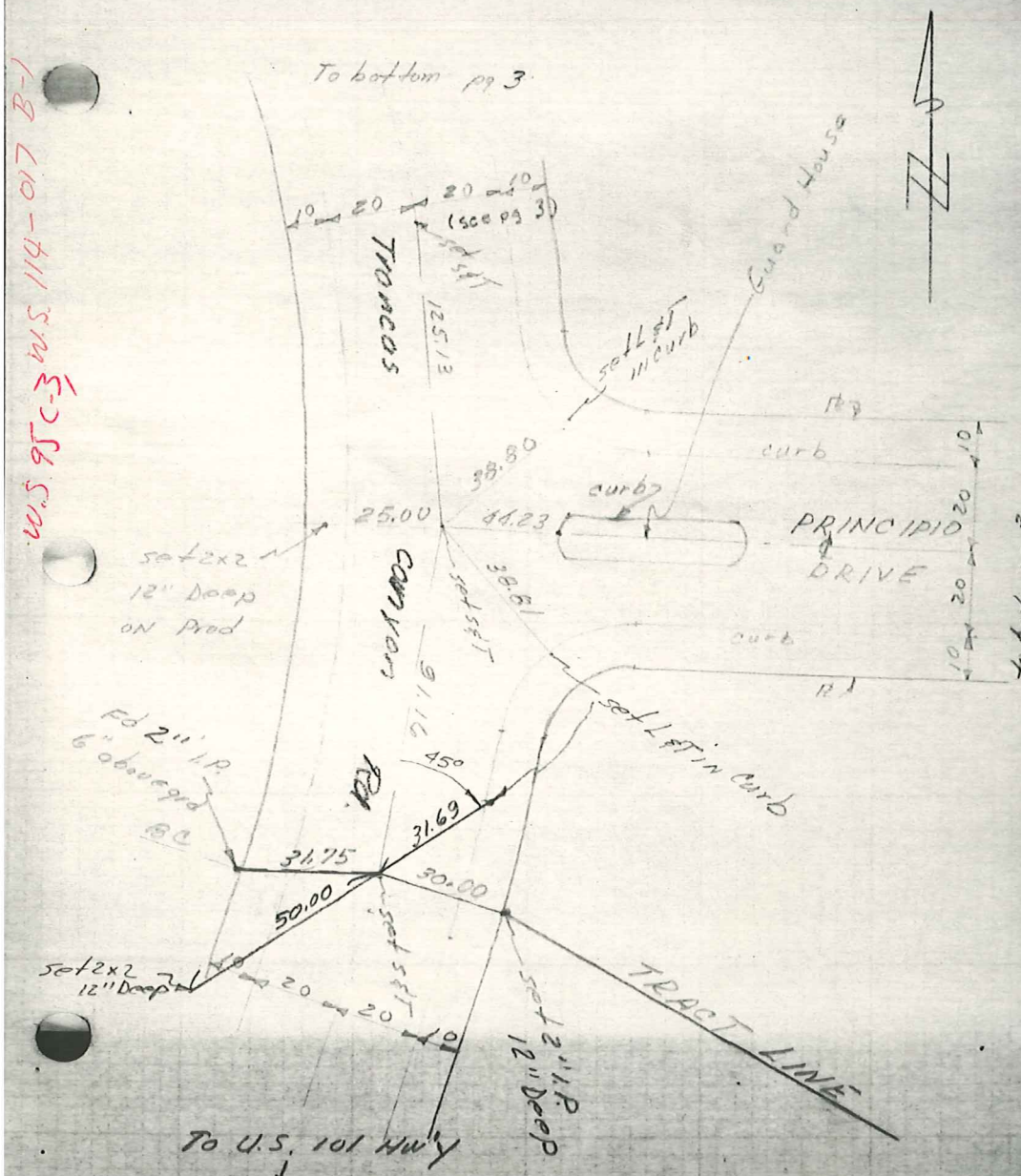

W.S. 95C-3 W.S. 114-017 B-1

AMCO ENGINEERS, INC.

SURVEY BY Amco Engrs. Inc LOCATION Trancas JOB NO. 121001

DATE 4-26-63 FUNCTION & Ties SHEET NO. 3 of 14

TRACT 26955

Co. Engr. F.B. 3049:96



To top pg. 2

AMCO ENGINEERS, INC.

SURVEY BY D. Tassin LOCATION Troncas JOB NO. 121001

DATE 4-26-63 FUNCTION ℄ Ties SHEET NO. 4 of 14

TRACT 26955

Co. Engr. F.B. 3049:97

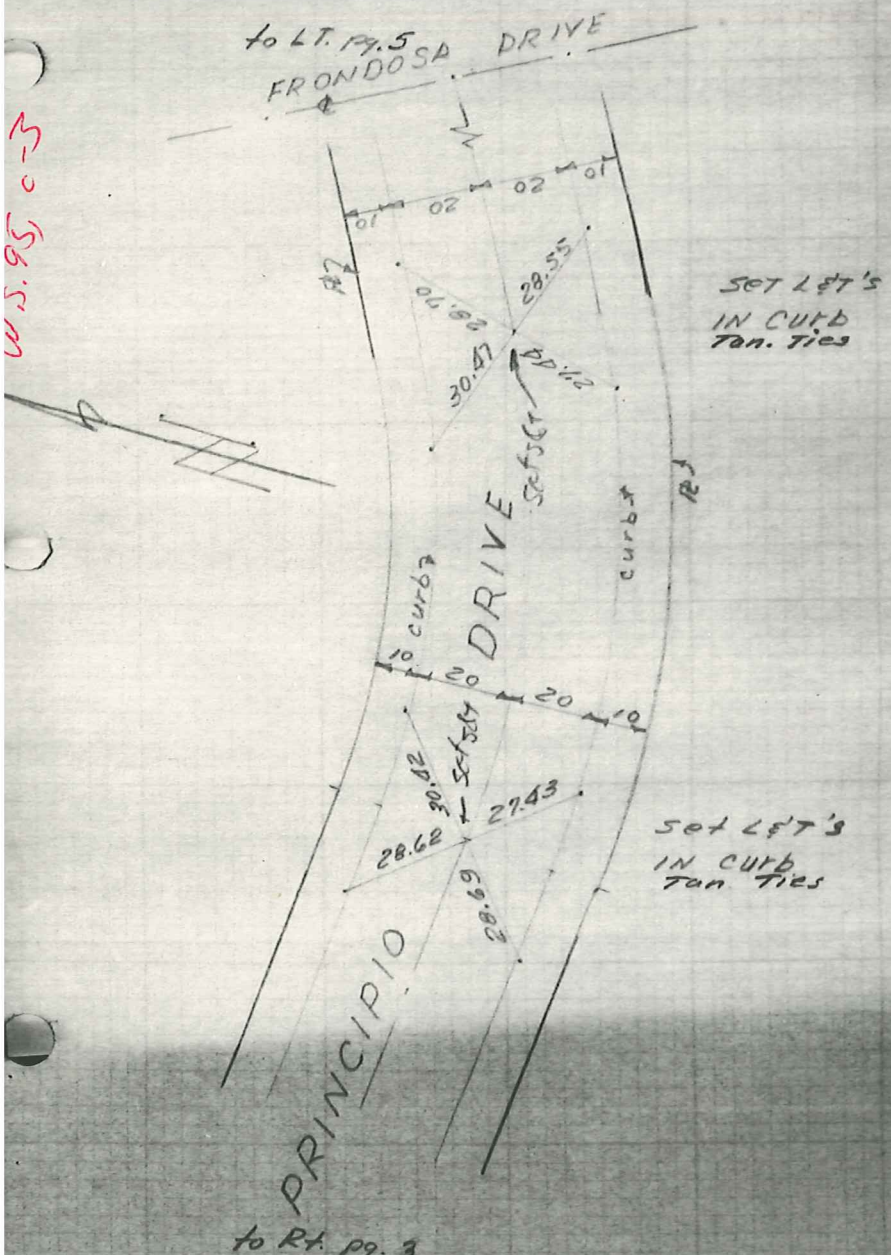

W.S. 95, c-3

AMCO ENGINEERS, INC.

SURVEY BY D. Tassin LOCATION TRANCHS JOB NO. 12100

DATE 4-26-63 FUNCTION ℄ Ties SHEET NO. 5 of

TRACT 26955

Co. Engr. F.B. 3049

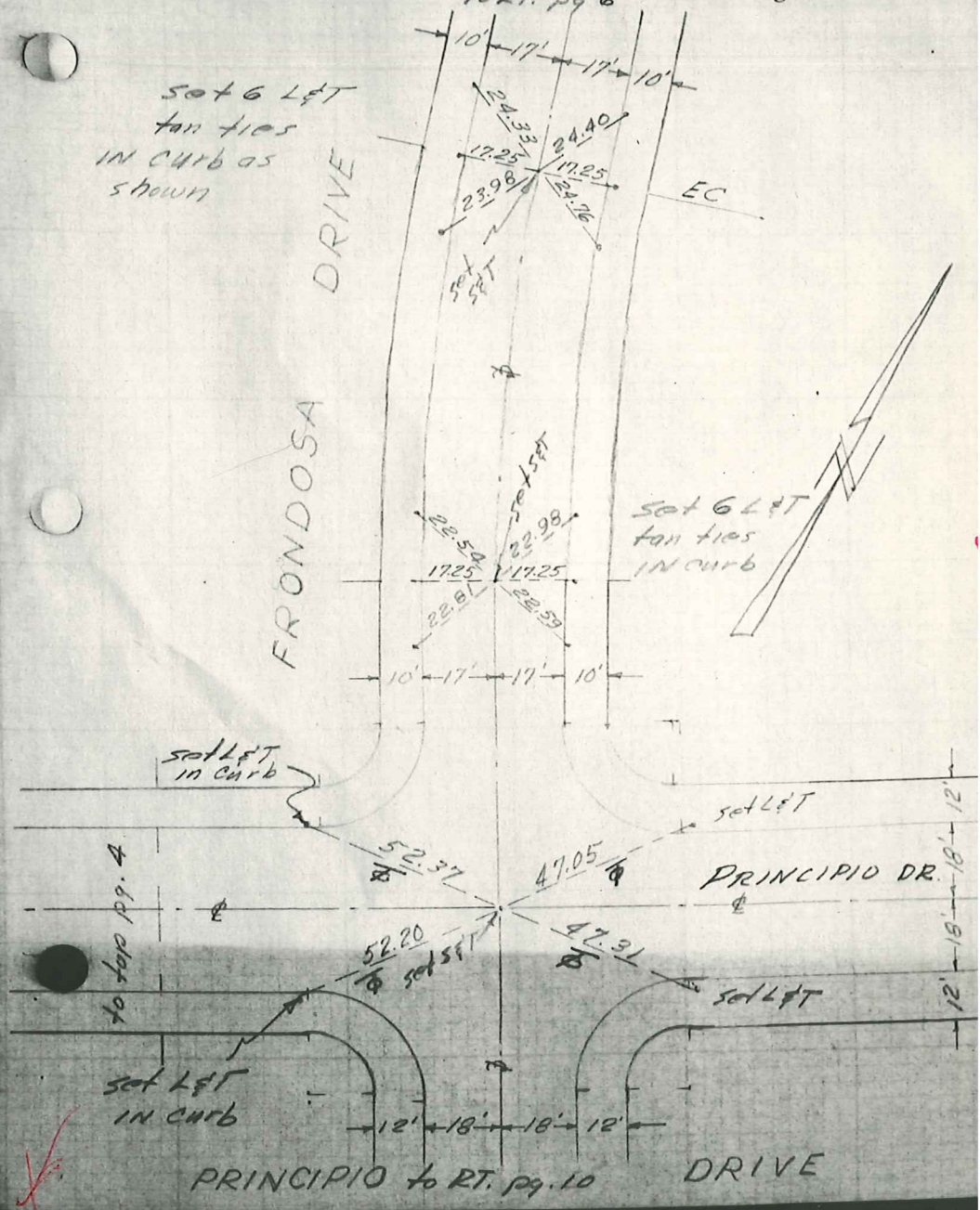

AMCO ENGINEERS, INC.

SURVEY BY D. Tassin LOCATION TRANCAS JOB NO. 121001

DATE 4-26-63 FUNCTION ℄ Ties SHEET NO. 6 of 14

TRACT 26955

Co. Engr. F.B. 3049:99

EL PEQUEÑO DRIVE

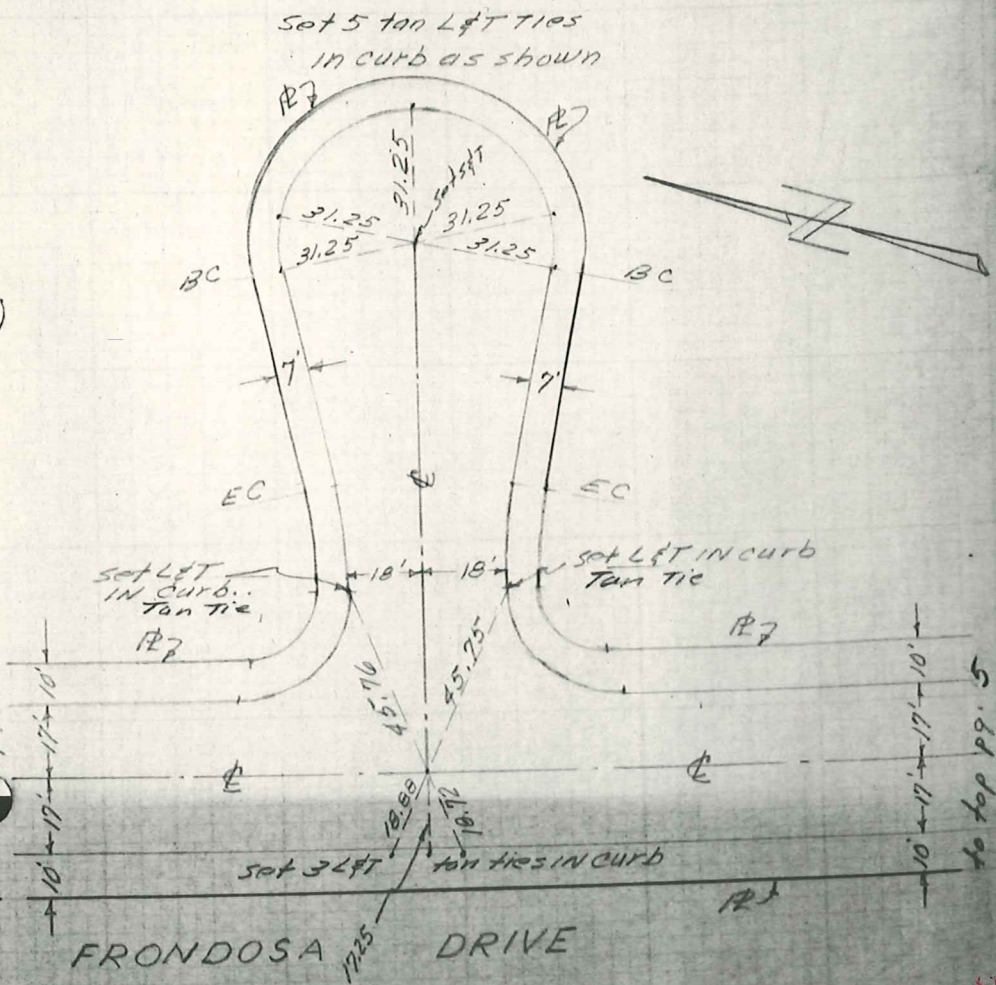

W395 C-3

AMCO ENGINEERS, INC.

SURVEY BY D. TOSSIN LOCATION Frandosa JOB NO. 121001

DATE 4-26-63 FUNCTION ℄ Ties SHEET NO. 7 of 14

TRACT 26955

Co. Engr. F.B. 3049:100

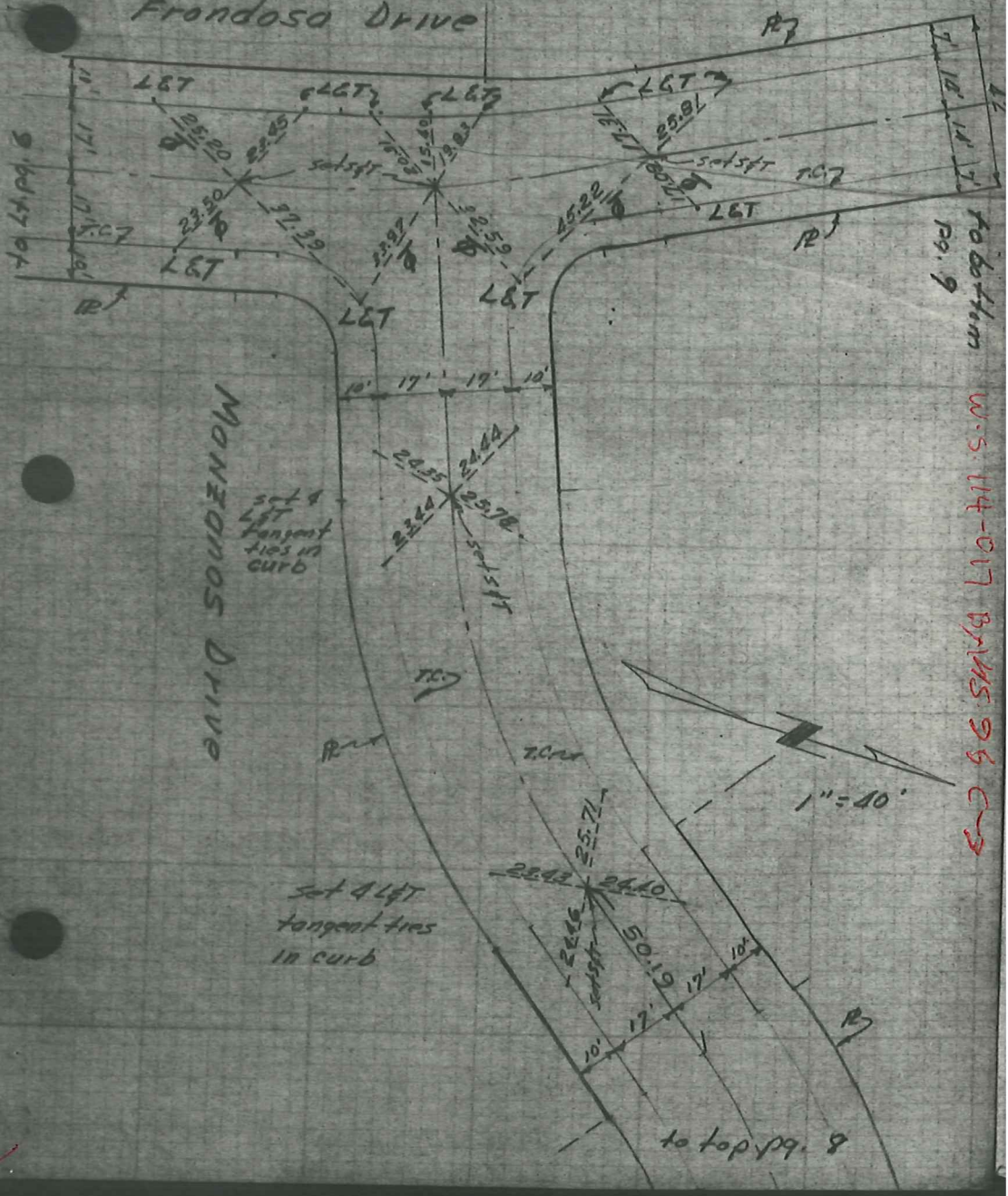

AMCO ENGINEERS, INC.

SURVEY BY D. Tassin LOCATION Francas JOB NO. 121001

DATE 4-26-63 FUNCTION & Ties SHEET NO. 2 of 14

TRACT 26955

Co. Engr. F.B. 3049:101

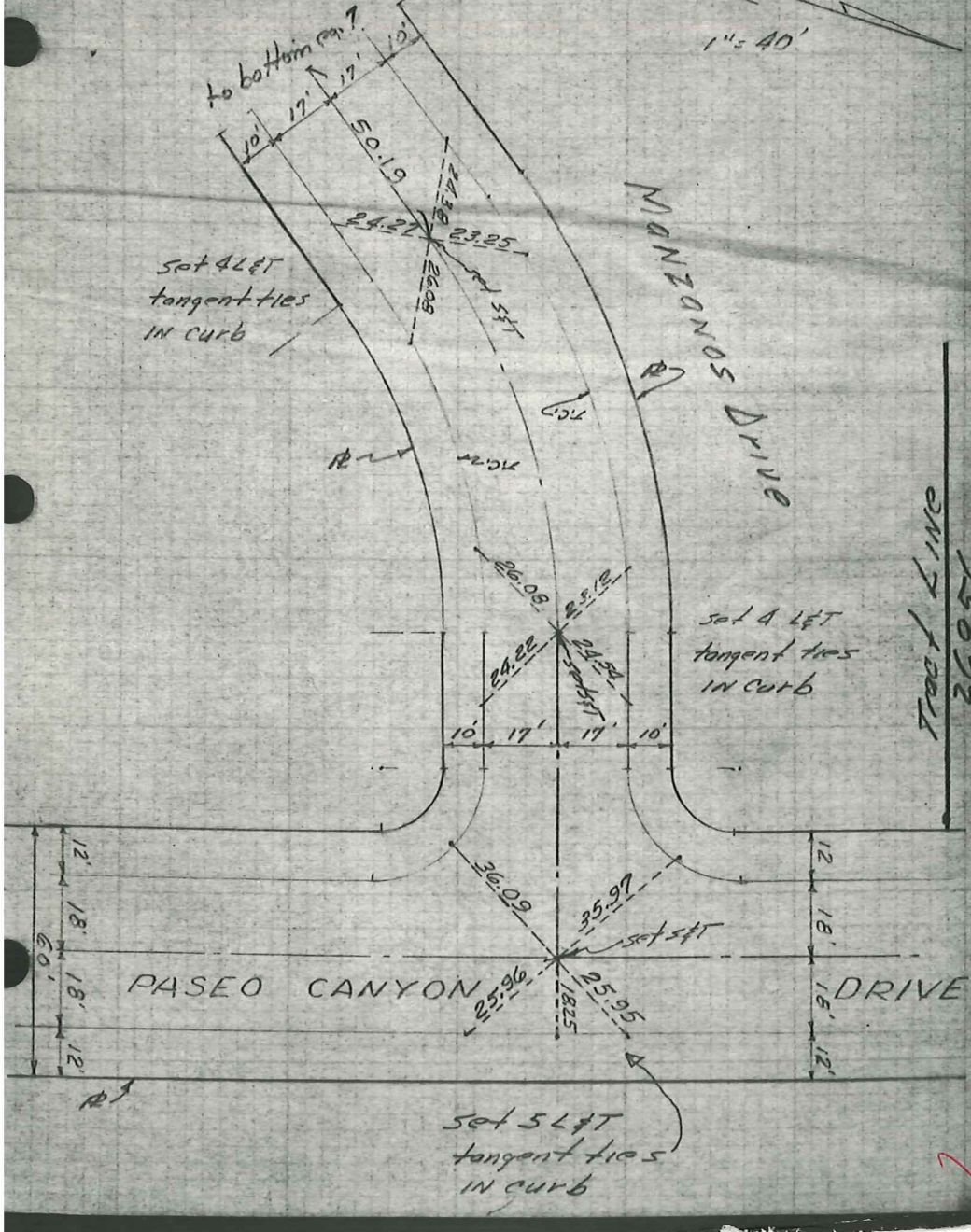

AMCO ENGINEERS, INC.

SURVEY BY D. Tassin LOCATION TRANCAS JOB NO. 121001

DATE 4-26-63 FUNCTION ℄ Ties SHEET NO. 9 of 14

TRACT 26955 Co. Engr. F.B. 3049:102

FRONDOSA DRIVE

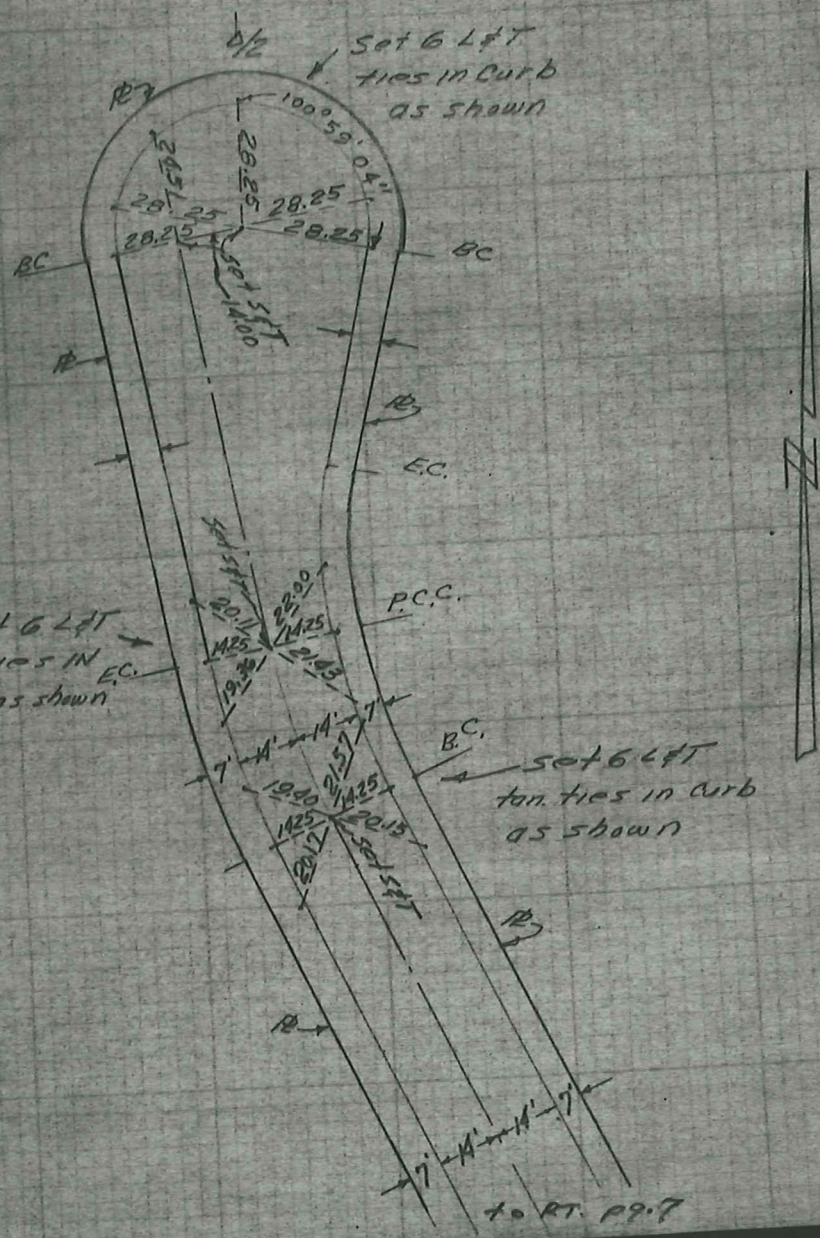

AMCO ENGINEERS, INC.

SURVEY BY D. Tassin LOCATION TRANCAS JOB NO. 121001

DATE April 26, 1963 FUNCTION ℄ Ties SHEET NO. 10 of 14

TRACT 26955

Co. Engr. F.B. 3049:103

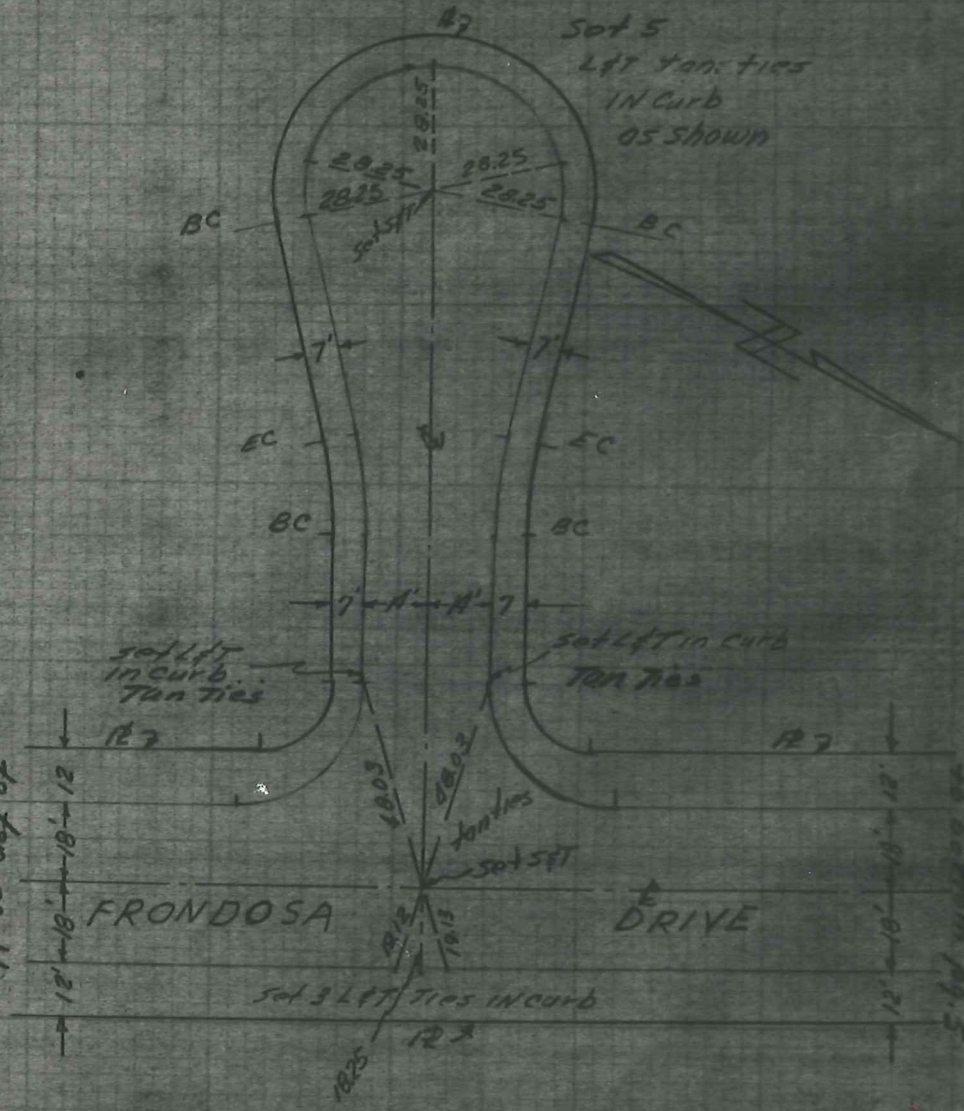

AMCO ENGINEERS, INC.

SURVEY BY Don Tassin LOCATION TRANCAS JOB NO. 12100

DATE 4-26-63 FUNCTION ℄ Ties SHEET NO. 11a

TRACT 26955

Co. Engr. F.B. 3049:104

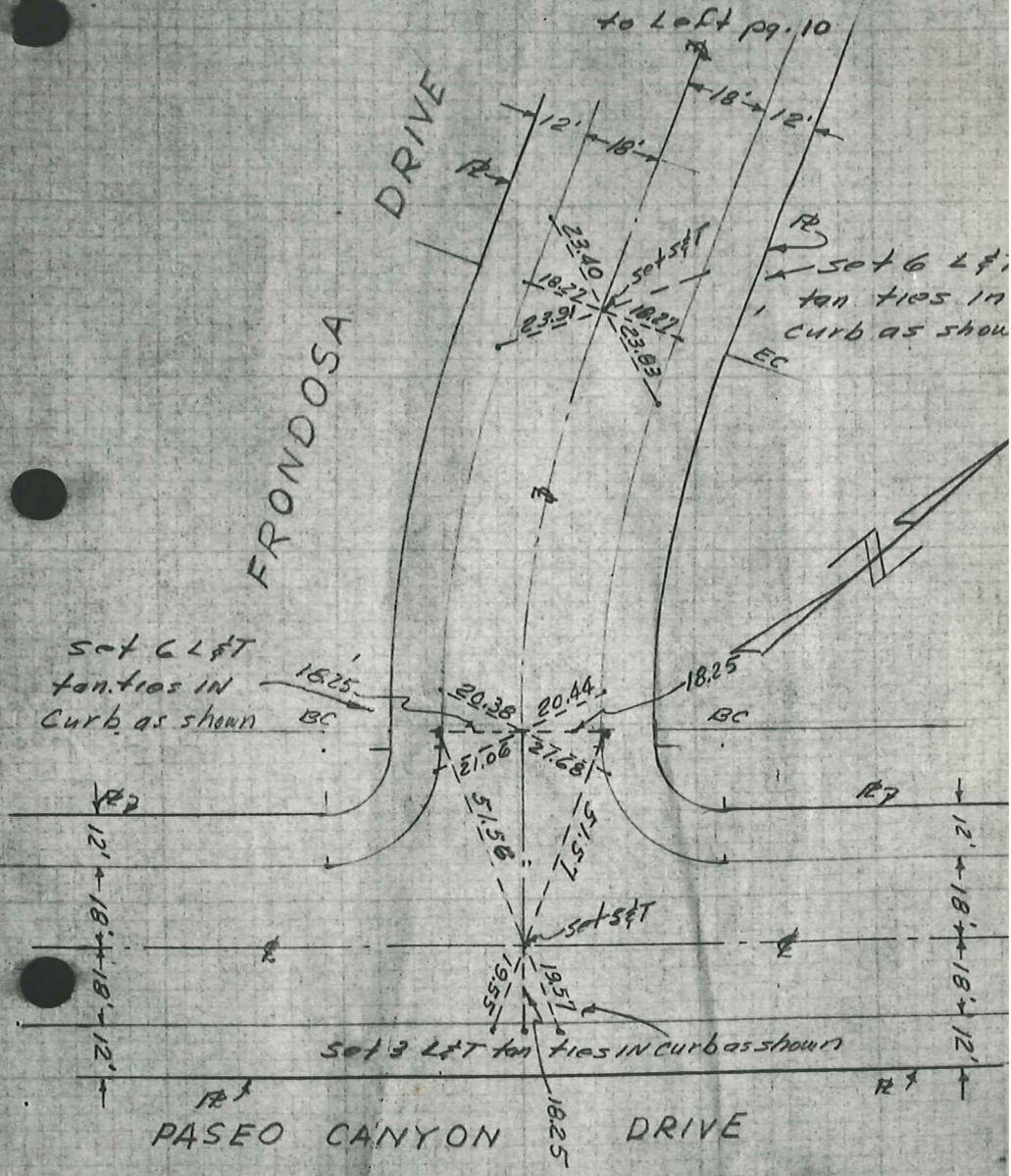

AMCO ENGINEERS, INC.

SURVEY BY D. Tassin LOCATION Trancas JOB NO. 121001

DATE 4-26-63 FUNCTION & Ties SHEET NO 12 of 14

TRACT 26955

Co. Engr. F.B. 3049:105

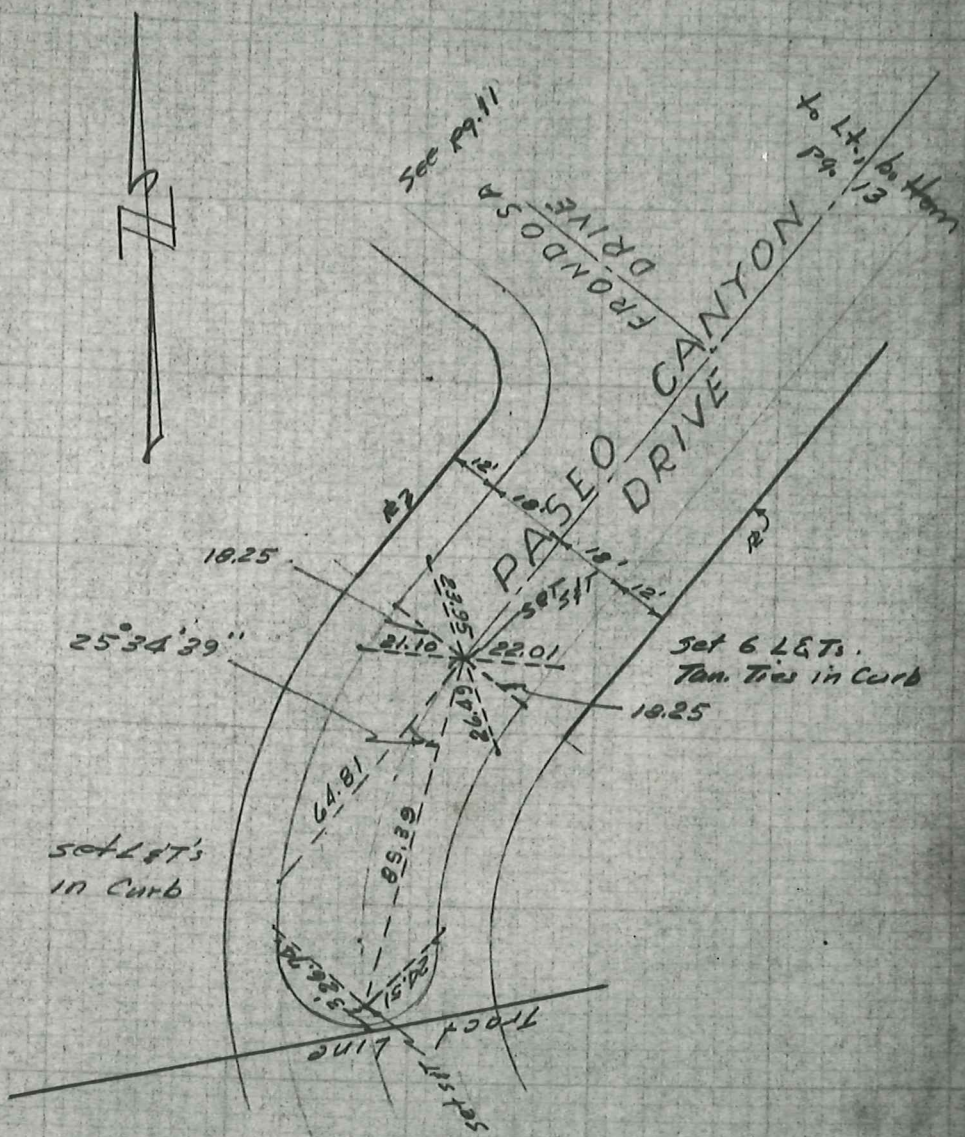

AMCO ENGINEERS, INC.

SURVEY BY D. Tassin LOCATION Trancos JOB NO. 1210

DATE 4-26-63 FUNCTION ℄ Ties SHEET NO. 13

TRACT 26955

Co. Engr. F.B. 3049:10

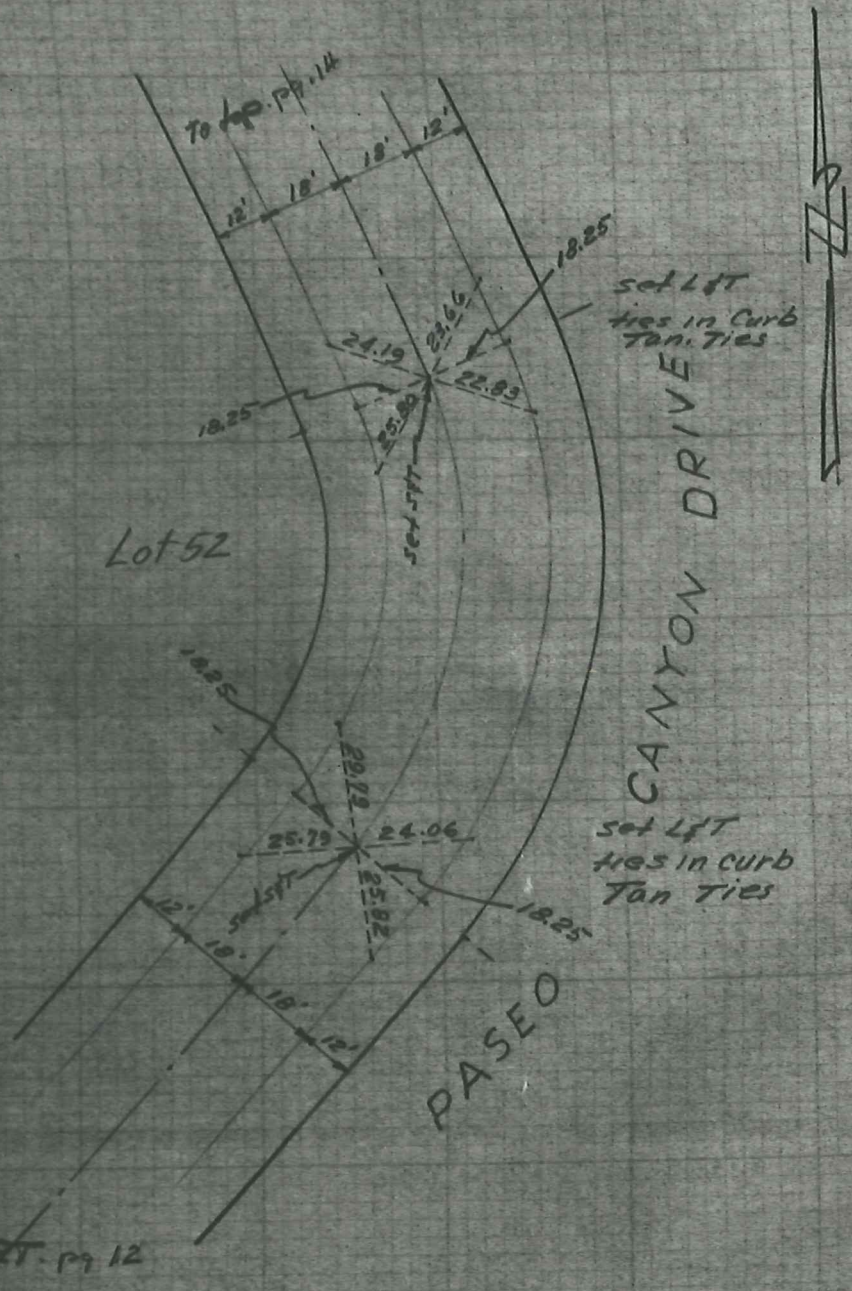

AMCO ENGINEERS, INC.

SURVEY BY D. TASSIN LOCATION TRANCAS JOB NO. 121001

DATE 4-26-63 FUNCTION ℄ Ties SHEET NO. 14 of 14

Co Engr. F.B. 3049:107 TRACT 26955

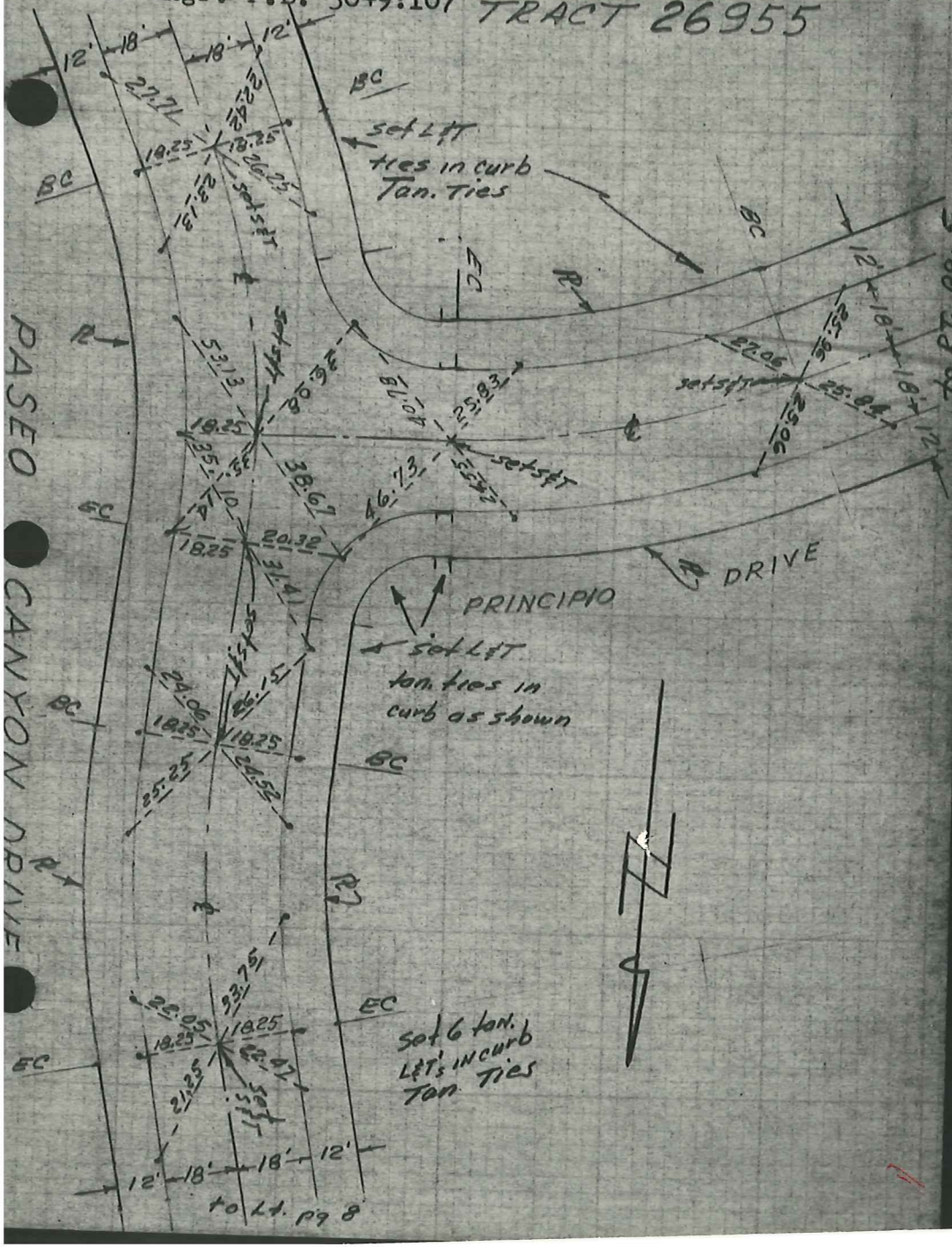

Co. Engr. F.B. 3049:108

SURVEY OF Boundary Monuments F. B. _____ PG. 1 of 3

SURVEY BY D. TASSIN TR. No. 26955

DATE 4-26-63

Note! pg's 1, 2, & 3 of 3 show L&T's set in lieu of 2" I.P's as called for on Record map.

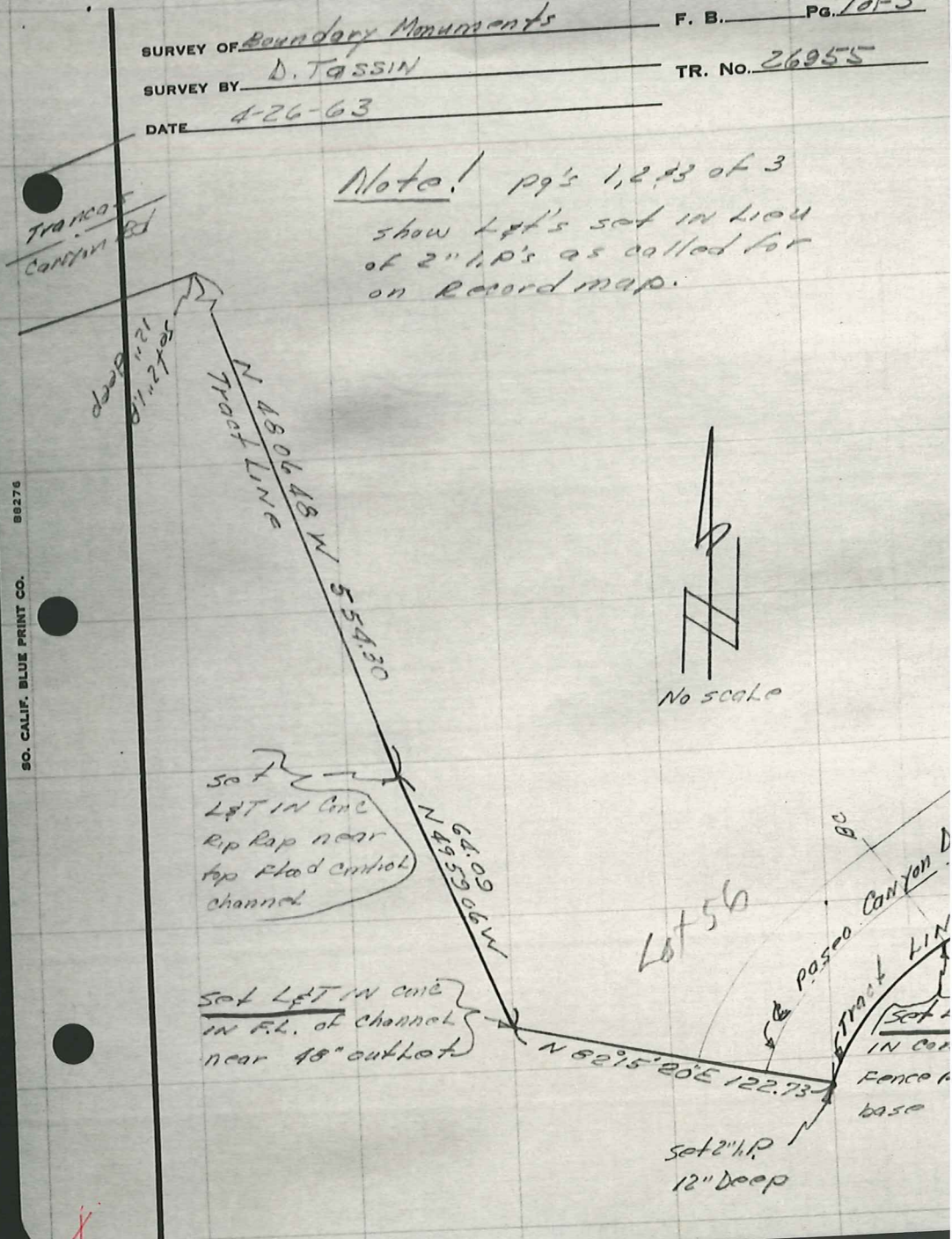

SO. CALIF. BLUE PRINT CO. 88276

Co. Engr. F.B. 3049:109

SURVEY OF Boundary Monuments F. B. Pg. 2 of 3

SURVEY BY D. TOSSIN TR. No. 26955

DATE 4-26-63

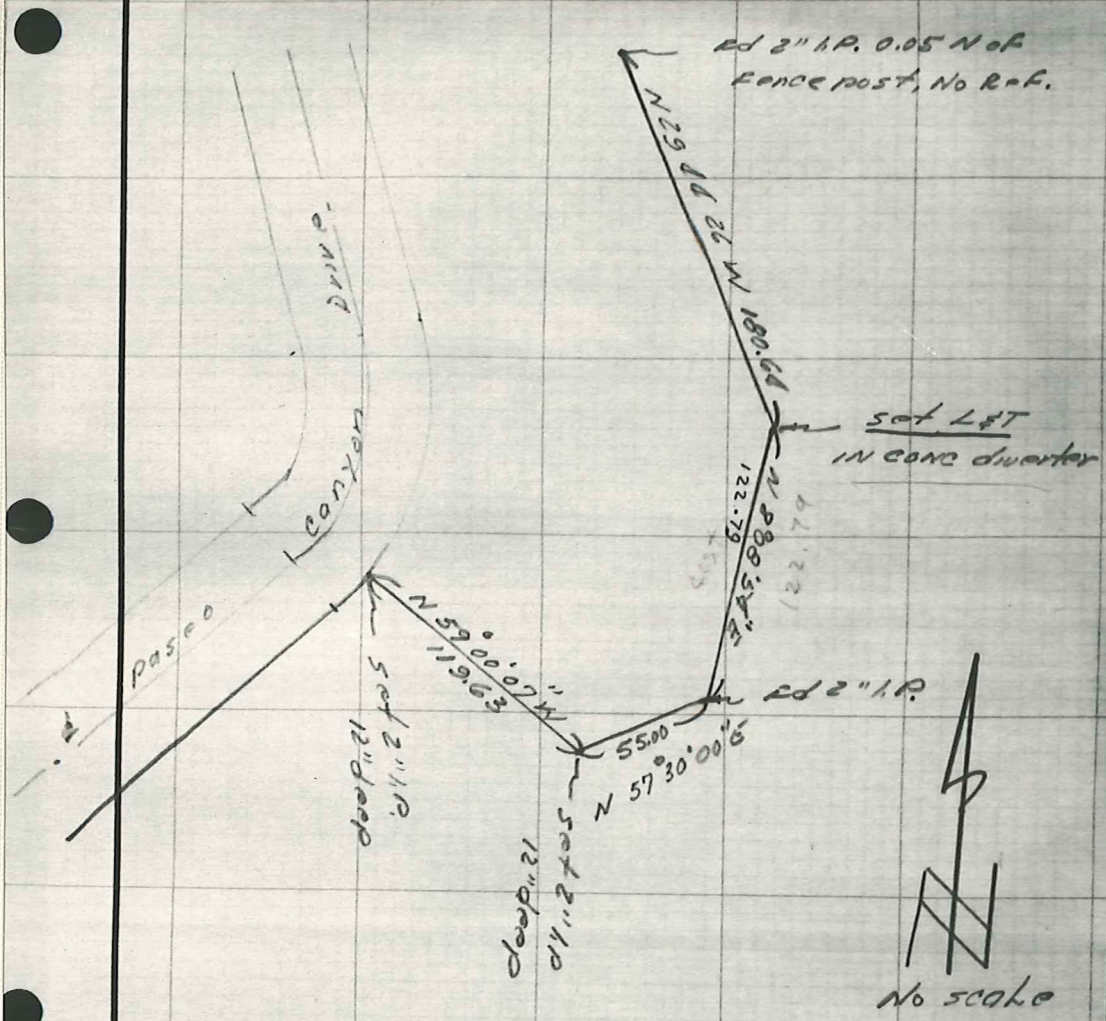

Co. Engr. F.B. 3049:110

SURVEY OF Boundary Monuments F. B. Pg. 3

SURVEY BY D. TASSIN TR. No. 26955

DATE 4-26-63

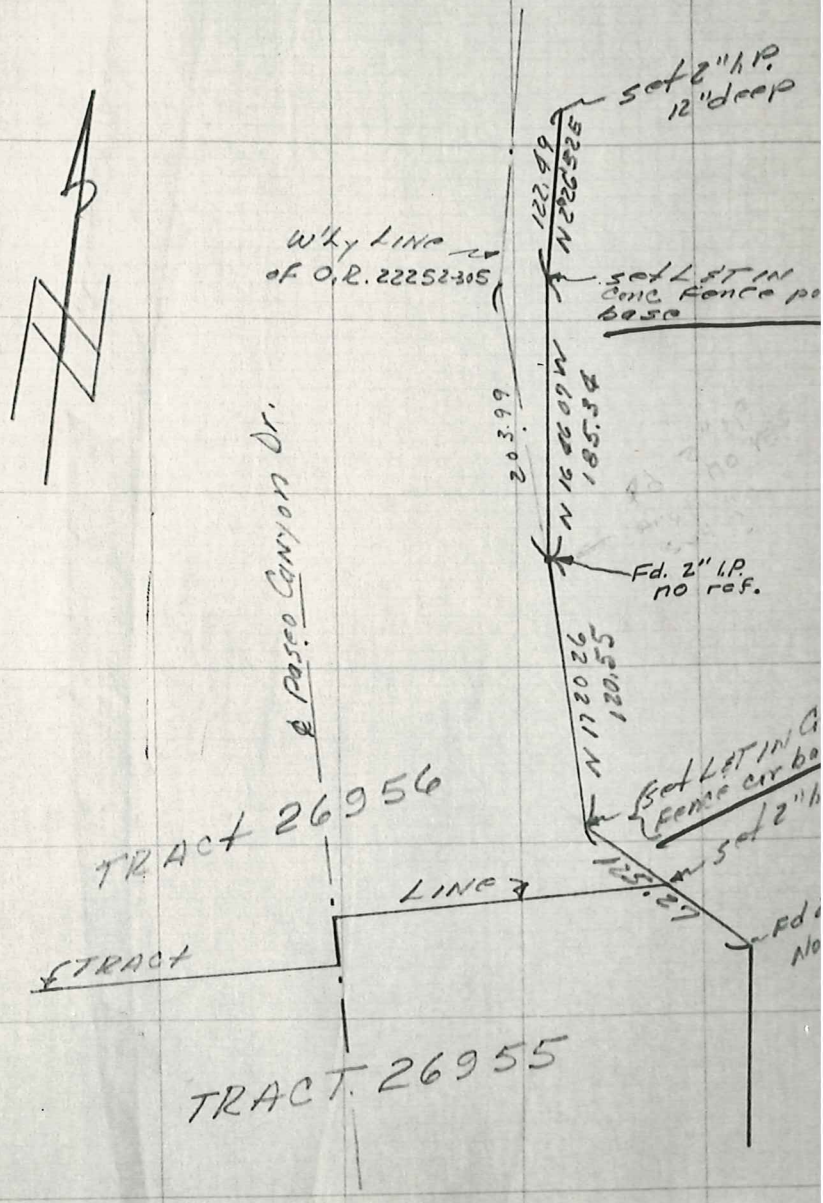

SO. CALIF. BLUE PRINT CO. B8276

Co. Engr. F.B. 3049:111

SURVEY OF & Ties Trancas Canyon Rd F. B. ____ PG. ____

SURVEY BY Amco Engrs, Inc TR. No. 2695

DATE June 1, 1964 lot

MALIBU WEST

Subdivision TRACT 26955

Note: Fd. 3/4" I.P's are as described in County Surveyor's map #8532

P.C. D.T.
Ch. B.W.
Ch. L.O.

SO. CALIF. BLUE PRINT CO. B8276

Co. Engr. F.B. 304 9:112

SURVEY OF Trancas Canyon Rd F. B. _____ PG. _____

SURVEY BY Amco Engrs, Inc. TR. No. 26955

DATE June 1, 1964

2 of 8

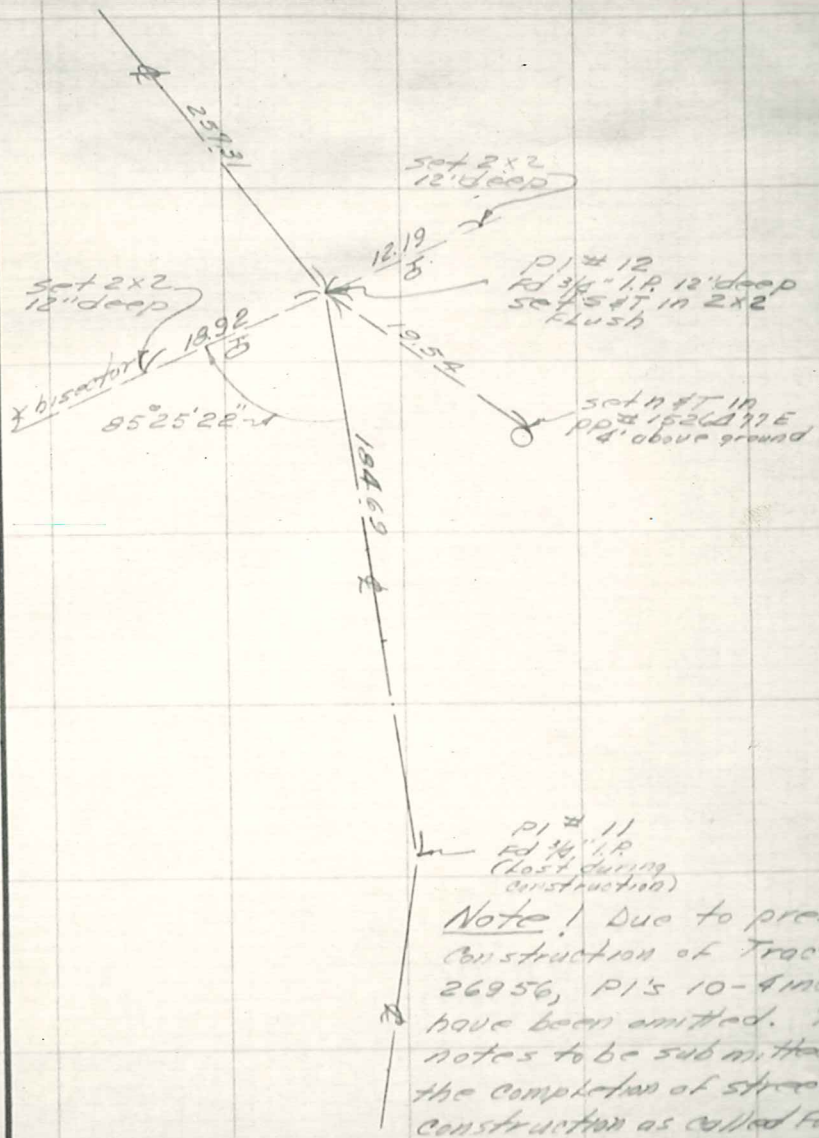

Note! Due to present construction of Tract 26956, Pl's 10-4 incl. have been omitted. These notes to be submitted at the completion of street construction as called for during construction of Tract 26956.

SO. CALIF. BLUE PRINT CO. 89276

Co. Engr. F.B. 3049:113

SURVEY OF Trancas Canyon Rd F. B. _____ PG. _____

SURVEY BY: Amco Engrs Inc. TR. NO. 26955

DATE June 1, 1964 3 of 8

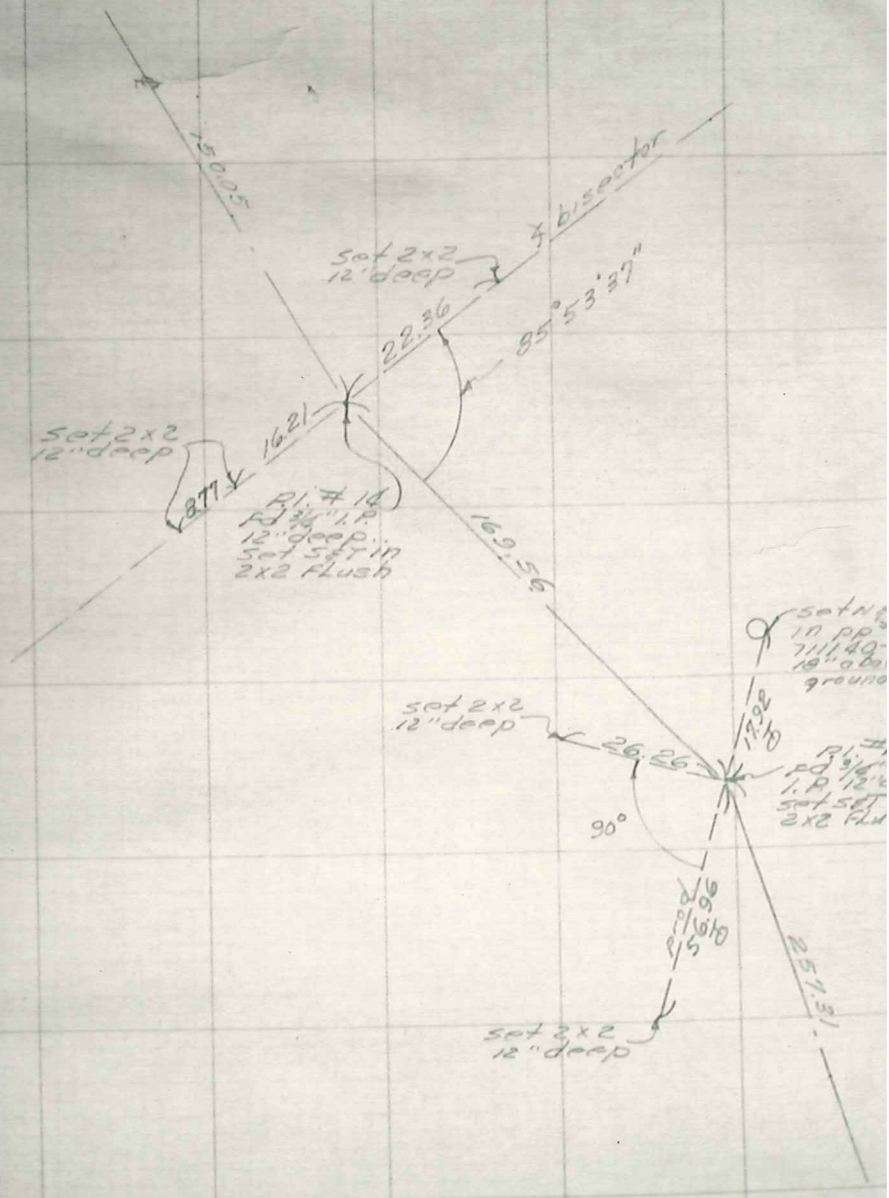

SO. CALIF. BLUE PRINT CO. 89276

Co. Engr. F.B. 3049114

SURVEY OF Trancas Canyon Rd F. B. ____ Pg. ____

SURVEY BY Amco Engrs, Inc. TR. No. 26955

DATE June 1, 1964 4 of 8

W.S. 95, C-3

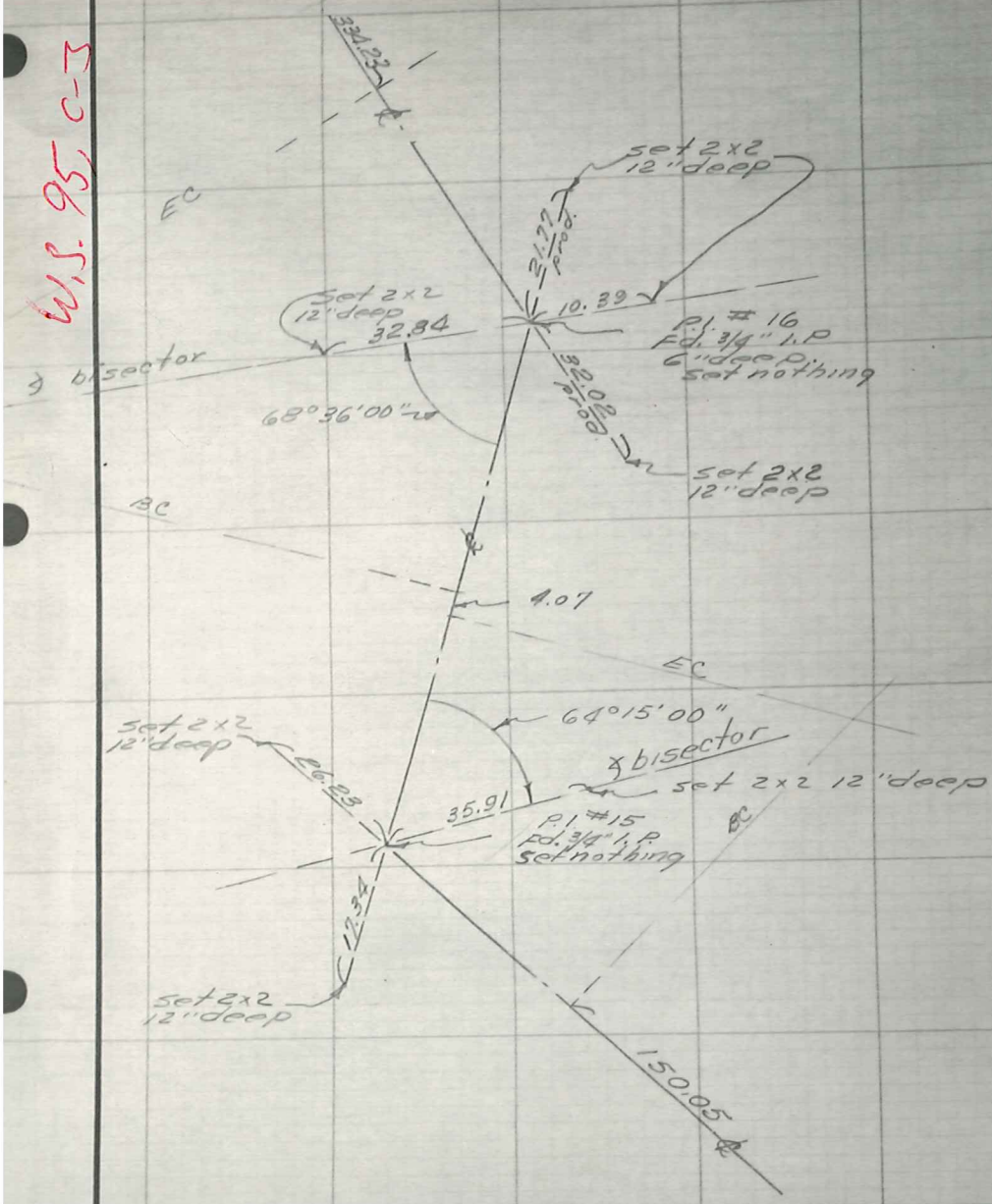

Co. Engr. F.B. 3049:115

SURVEY OF Trancas Canyon Rd. F. B. Pg.

SURVEY BY Amco Engrs. Inc TR. No. 26955

DATE June 1, 1964 5 of 8

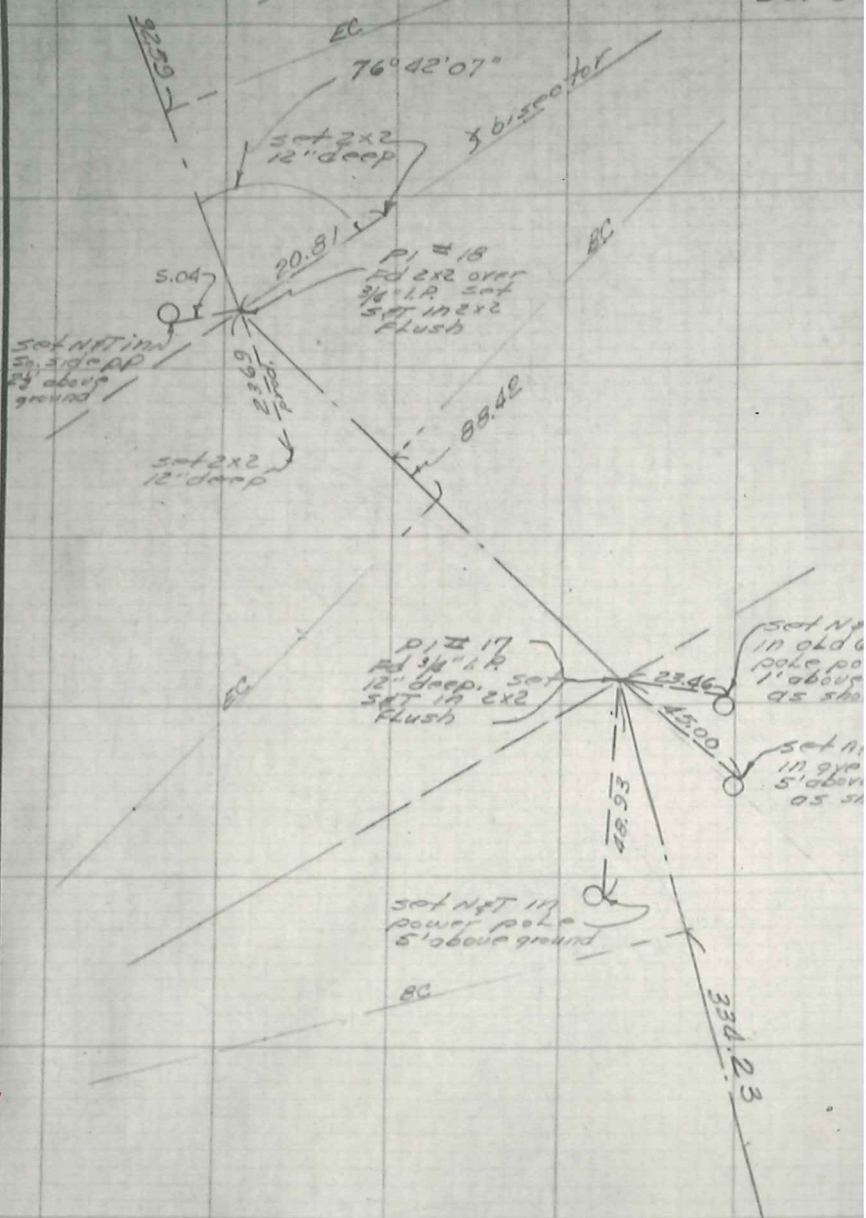

W.S.93.C3

SO. CALIF. BLUE PRINT CO. 88276

Co. Engr. F.B. 3049:116

SURVEY OF Trancas Canyon Rd F. B. _____ Pg. _____

SURVEY BY Amco Engrs, Inc TR. No. 26955

DATE June 1, 1964

6 of 8

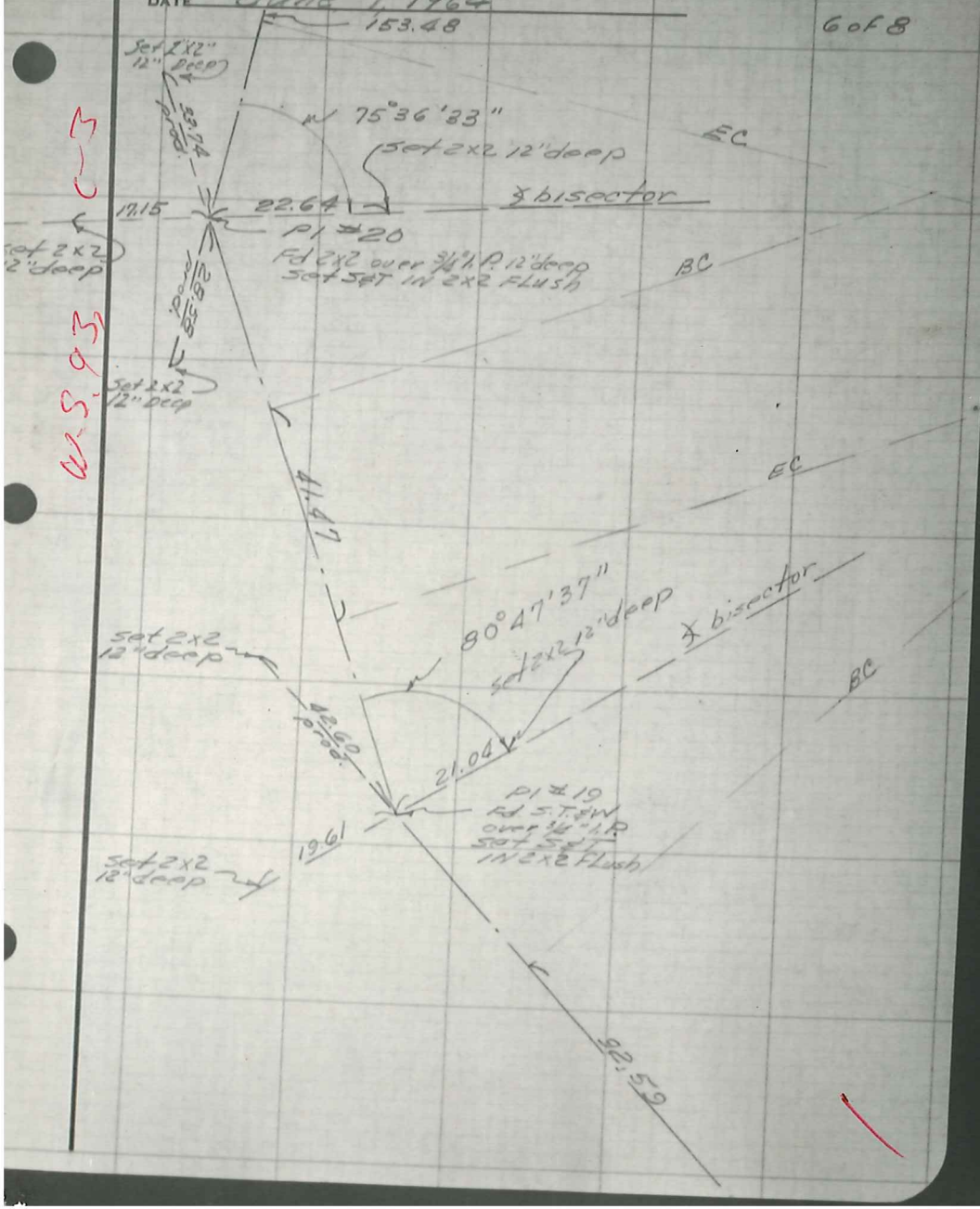

W.S. 93 C-3

Co. Engr. F.B. 3049:117

SURVEY OF Francas Canyon Rd F. B. Pg.

SURVEY BY Amco Engrs Inc. TR. No. 26955

DATE June 1, 1964 7 of 8

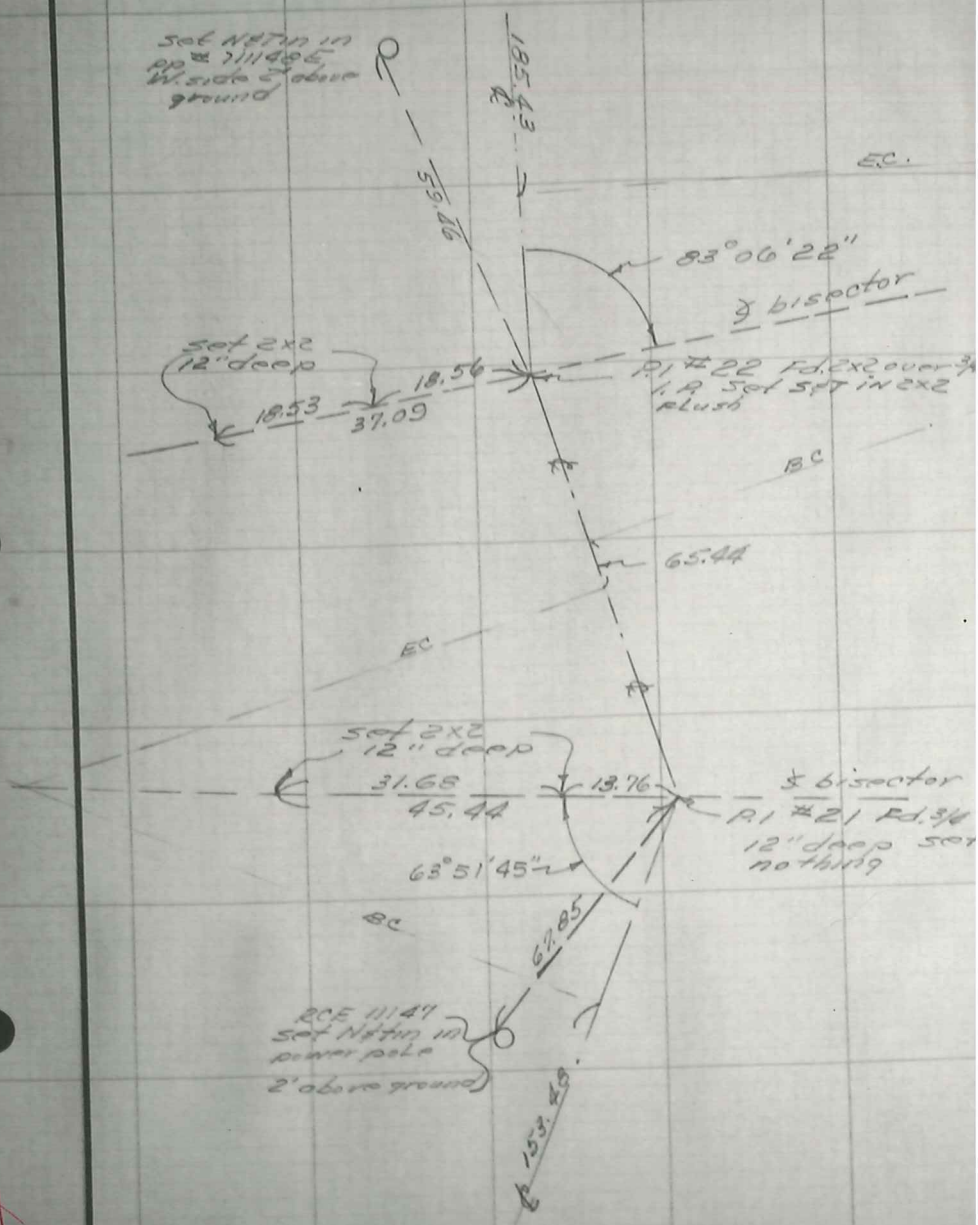

SO. CALIF. BLUE PRINT CO. 89279

Co. Engr. F.B. 3049:118

SURVEY OF Trancas Canyon Rd F. B. _____ PG. _____

SURVEY BY Amco Engrs. Inc. TR. No. 26955

DATE June 1, 1964

8 of 8

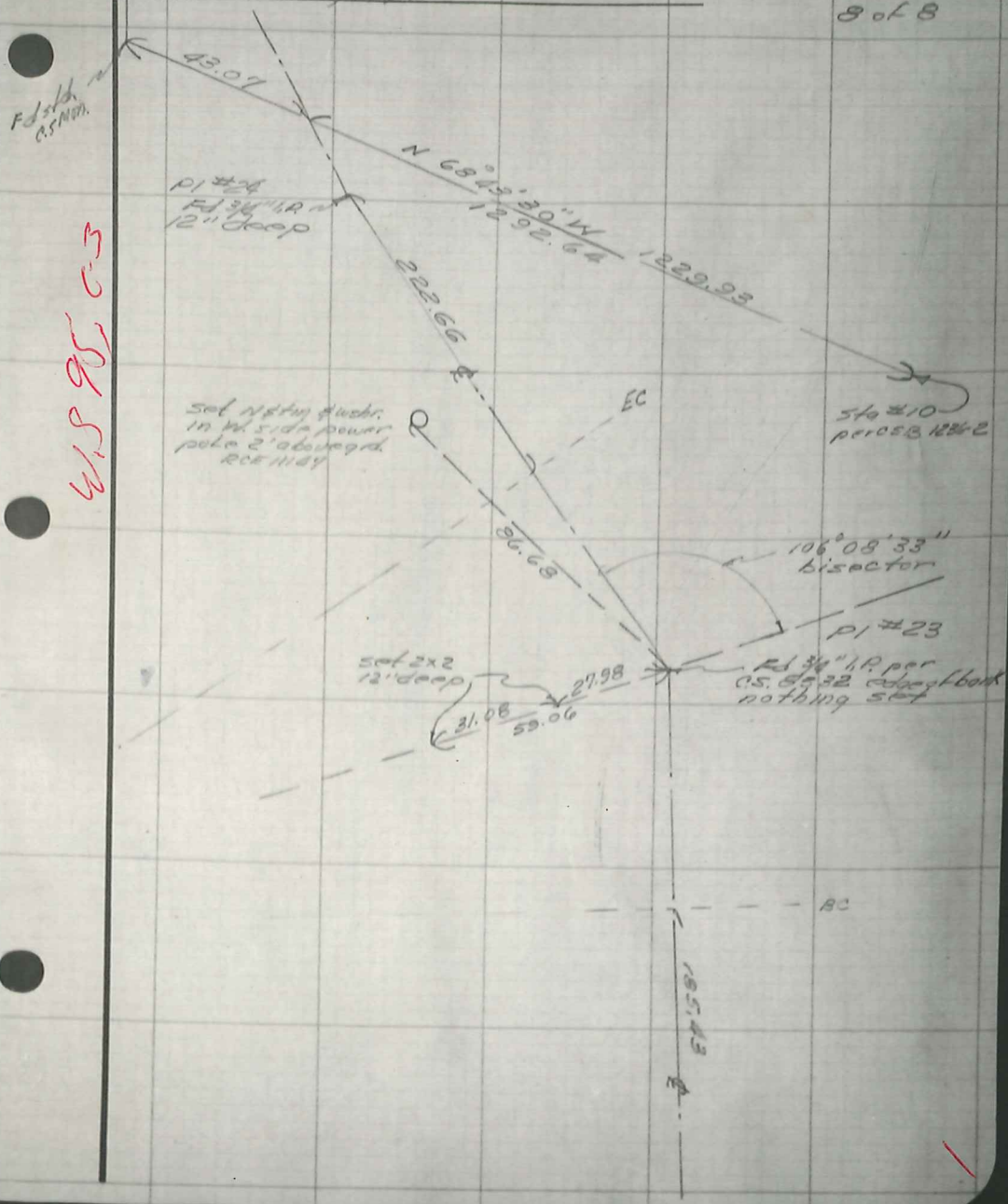

W.S 95, C-3

SO. CALIF. BLUE PRINT CO. B8276