Notes Ck'd by	Survey of
Map No.	JN. Tape Std °F
Office Work	Surveyed by
Checked	Notes Date
Date	Indexed

F. B. 3050 PG.

PAGES	TRACT #
6-15	27200
16-19	26517
20-25	28351
26-27	28439
28-29	27100
30	27463
31-44	25097
45	28570
46	27871
47-49	28527
50-54	27498
55-59	28352
60-74	27047
75-87	28108
88-89	27090
90-91	27713
92-97	26254
98-103	RS 2564

Note: Any Additions or Changes on This Sheet Must be Made or Circled in Red Ink With Date and Name of Person Making Change.

Do not extend this side of this line.

PLEASE RETURN TO
LOS ANGELES COUNTY ENGINEER
403 LOS ANGELES COUNTY ENGINEERING BLDG.

76F309S CE#310 8-65

Co. Engr. F.B. 3050:6

SURVEY OF CENTER LINE TIES F B NO. SA-10 PAGE 1

SURVEY BY ENGINEERING SERV. CORP TRACT NO. 27200

DATE 6-19-63 ROEBRUCE & TRACT LINE

W.S. 38 A-4

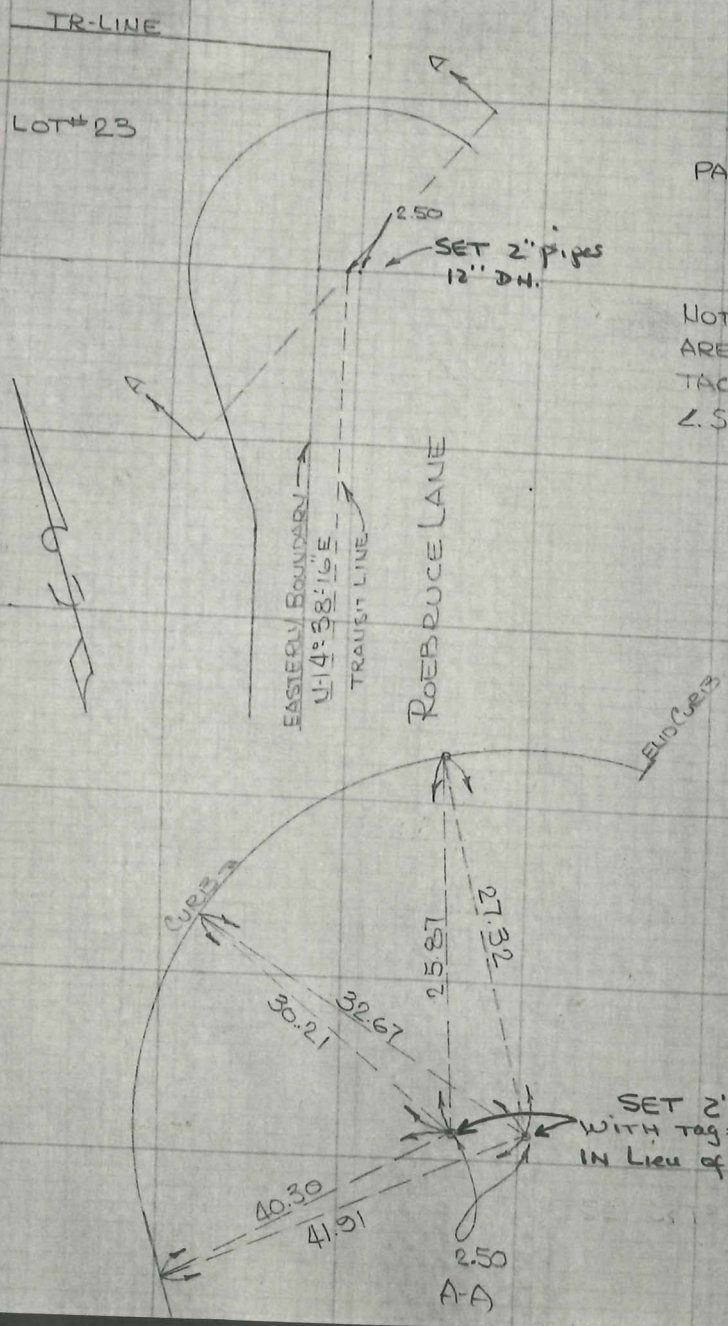

Co. Engr. F.B. 3050:7

SURVEY OF CENTERLINE TIES F B NO. SA-10 PAGE 13

SURVEY BY ENGR. SER. CORP. TRACT NO. 27200

DATE 6-19-63

ANGELCREST & LA SUBIDA

LA SUBIDA & WEST TRACT LINE

W.S. 37 E-4

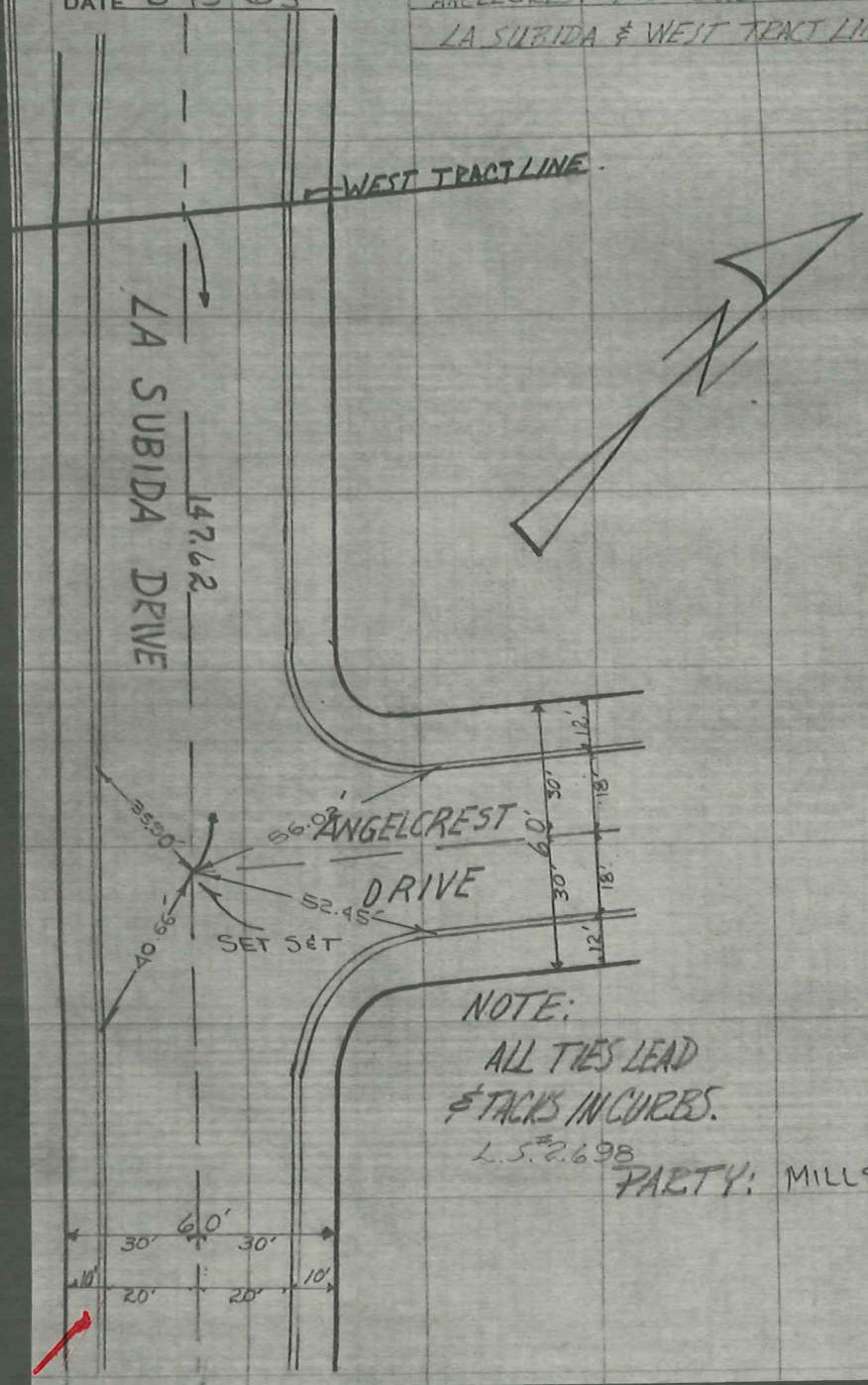

NOTE:
ALL TIES LEAD
& TACKS IN CURBS.

L.S. #2698

PARTY: MILLS

Co. Engr. F.B. 3059:8

SURVEY OF CENTERLINE TIES F B NO. SA-10 PAGE 14

SURVEY BY ENGR. SER. CORP. TRACT NO. 27200

DATE 6-13-63

ANGELCREST & REGALADO

ANGELCREST & NORTH TRACT LINE

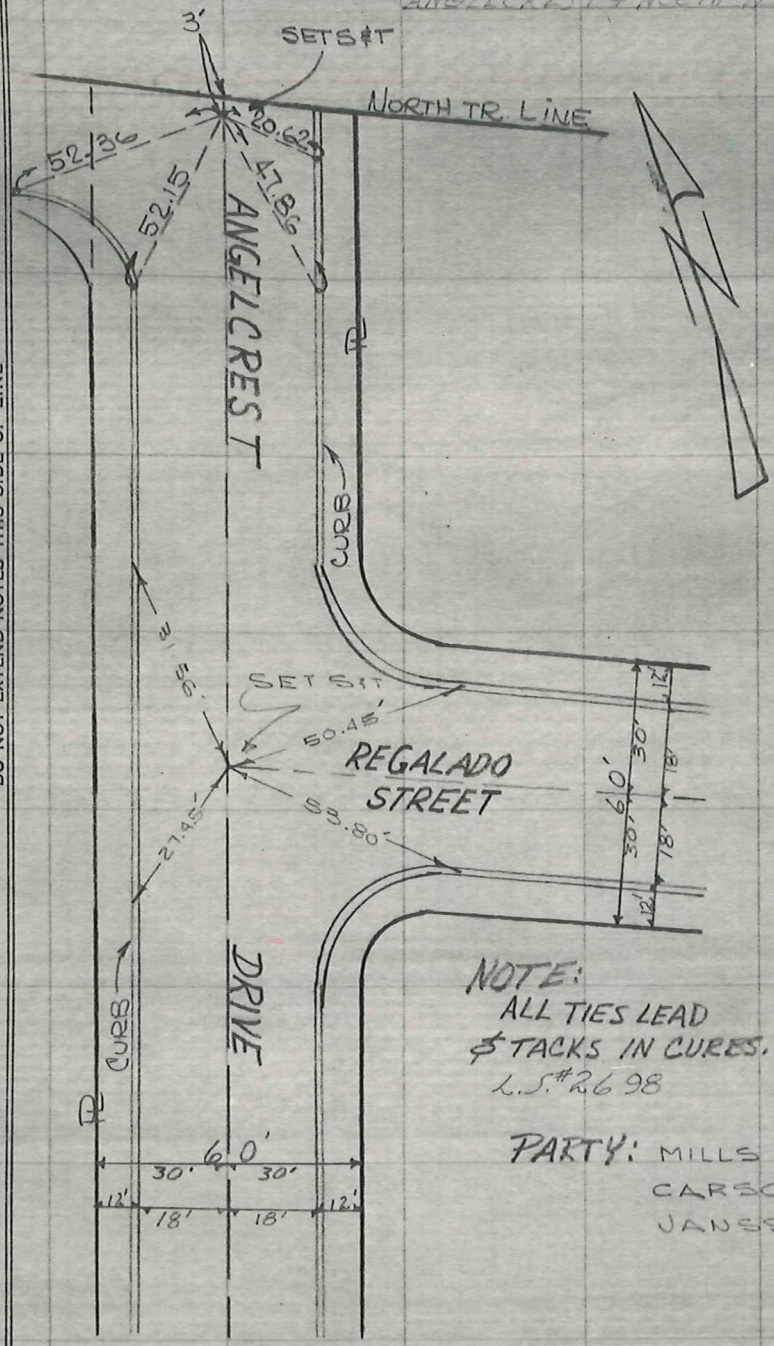

NOTE:
ALL TIES LEAD
& TACKS IN CURBS.
L.S. #2698

PARTY: MILLS
CARSON
JANSSEN

WS. 37, E-4.

SURVEYORS SERVICE COMPANY - LOS ANGELES - STOCK NO. 411

DO NOT EXTEND NOTES THIS SIDE OF LINE

Co. Engr. F.B. 3050:9

SURVEY OF CENTERLINE TIES F B NO. SA-10 PAGE 15

SURVEY BY ENGR. SER. CORP. TRACT NO. 27200

DATE 6-19-63

INT. RICHDALE & REGALADO
Cul-de-Sac REGALADO to EAST
TRACT LINE to NORTH.

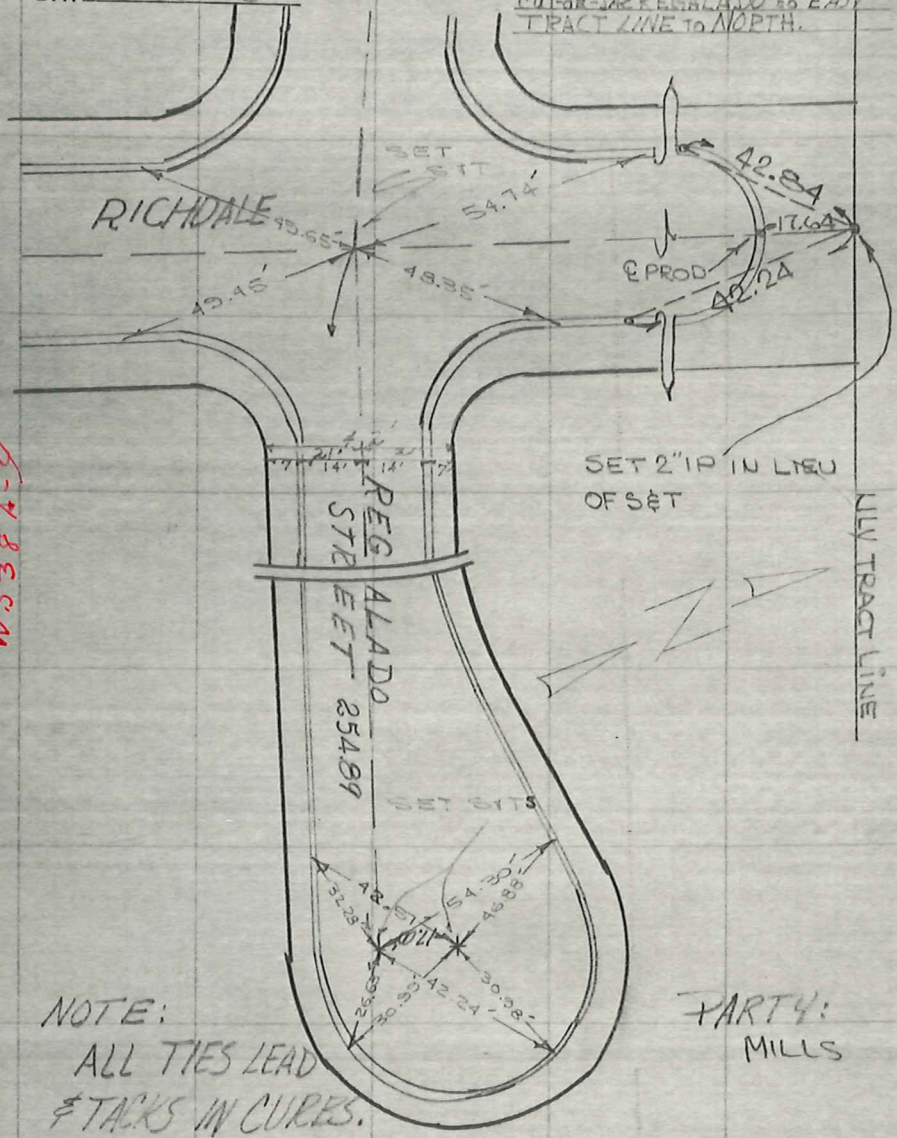

NOTE:
ALL TIES LEAD
& TACKS IN CURES.
L.S. #2698

PARTY:
MILLS

WS384-4

Co. Engr. F.B. 3050:10

SURVEY OF CENTERLINE TIES F B NO. SA-10 PAGE 16

SURVEY BY ENGR. SER. CORP. TRACT NO. 27200

DATE 6-19-63

LA SUBIDA & RICHDALE
LA SUBIDA & ROBRUCE

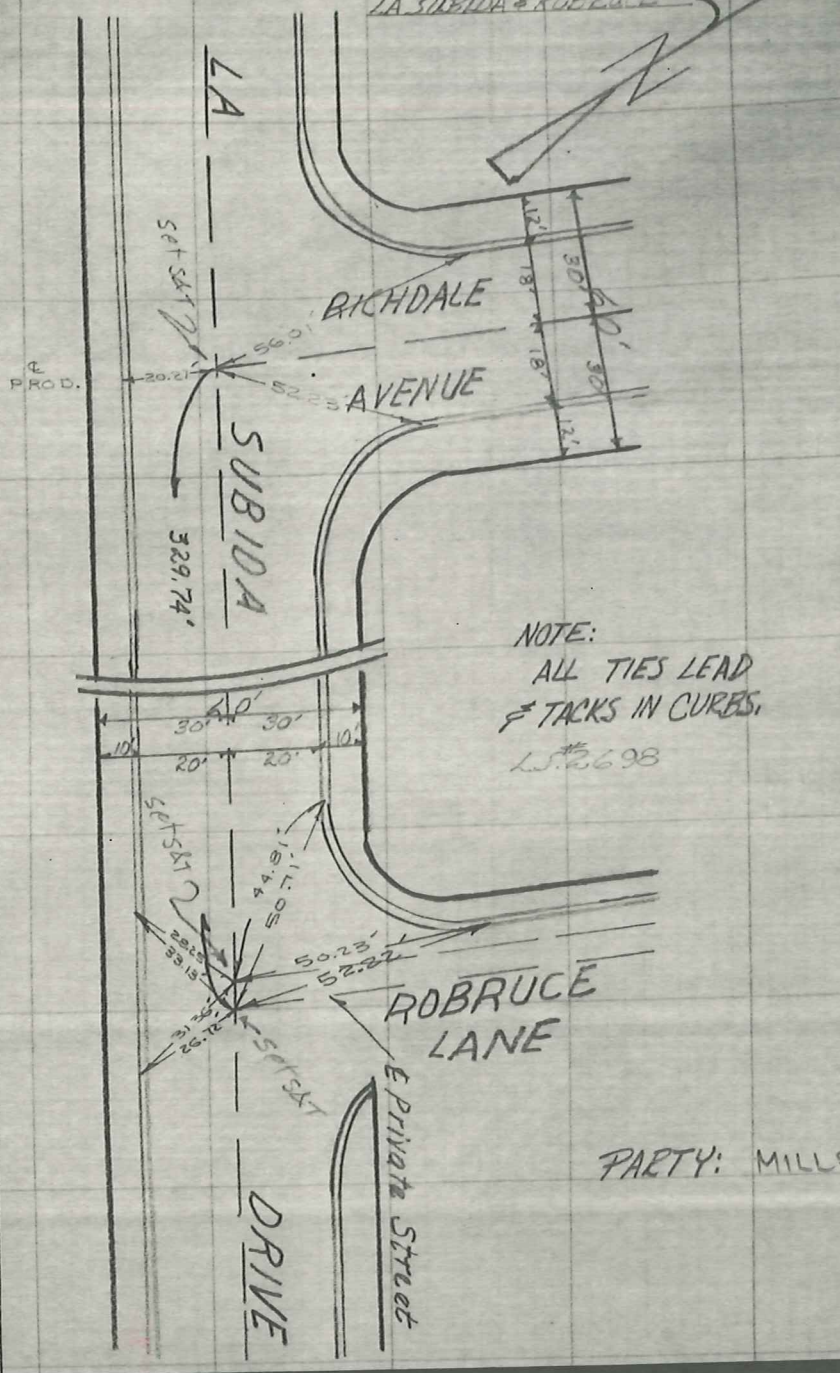

NOTE:
ALL TIES LEAD
& TACKS IN CURBS.
L.S. #2698

PARTY: MILLS

WS 3 of A-4

DO NOT EXTEND NOTES THIS SIDE OF LINE

Co. Engr. F.B. 3050:11

SURVEY OF CENTERLINE TIES F B NO. SA-10 PAGE 17

SURVEY BY ENGR. SER. CORP. TRACT NO. 27200

DATE 6-19-63

REGALADO & DUNSWELL
Cul-de-Sac DUNSWELL

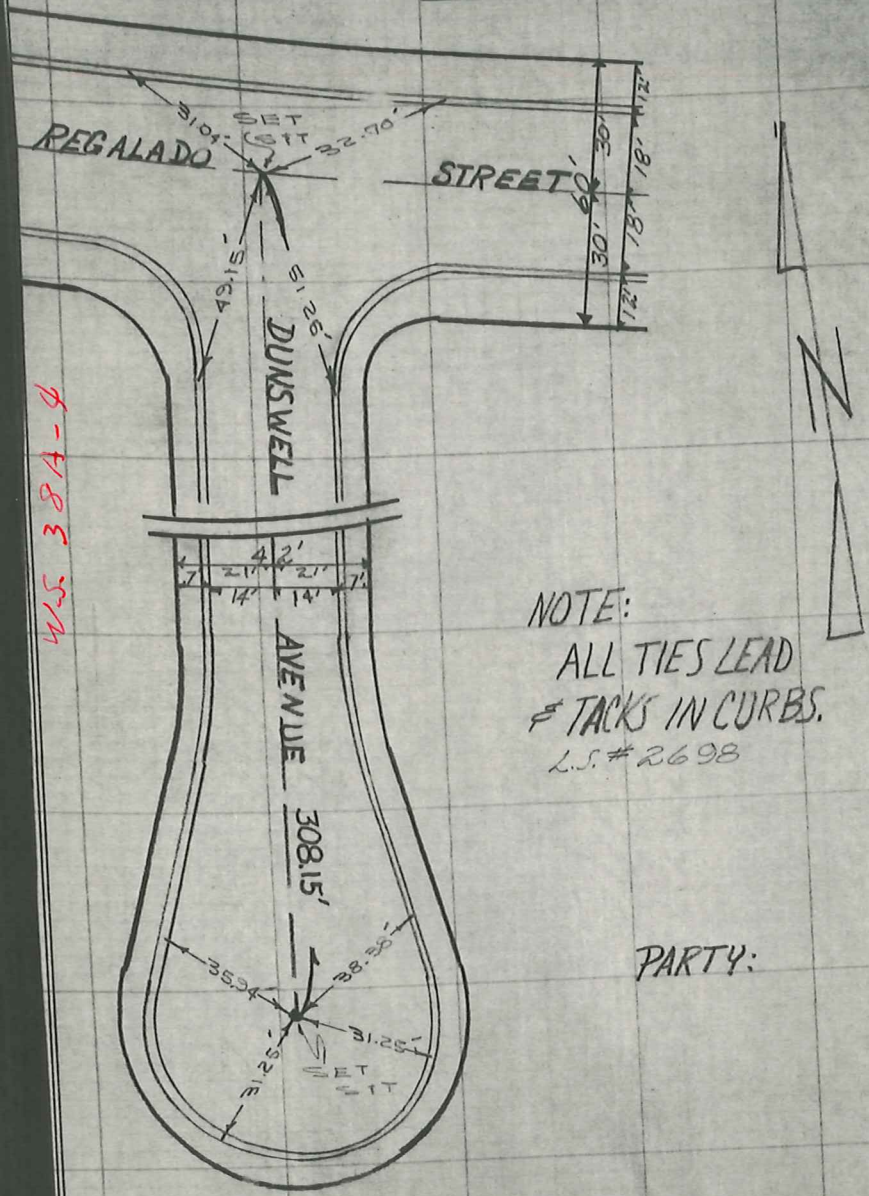

NOTE:
ALL TIES LEAD
& TACKS IN CURBS.
L.S. #2698

PARTY:

W.S. 384-4

Co. Engr. F.B. 3050:12

SURVEY OF CENTERLINE TIES F B NO. SA-10 PAGE 18

SURVEY BY ENGR. SER. CORP. TRACT NO. 27200

DATE 6-19-63 REGALADO & KWIS

Cul-de-Sac KWIS

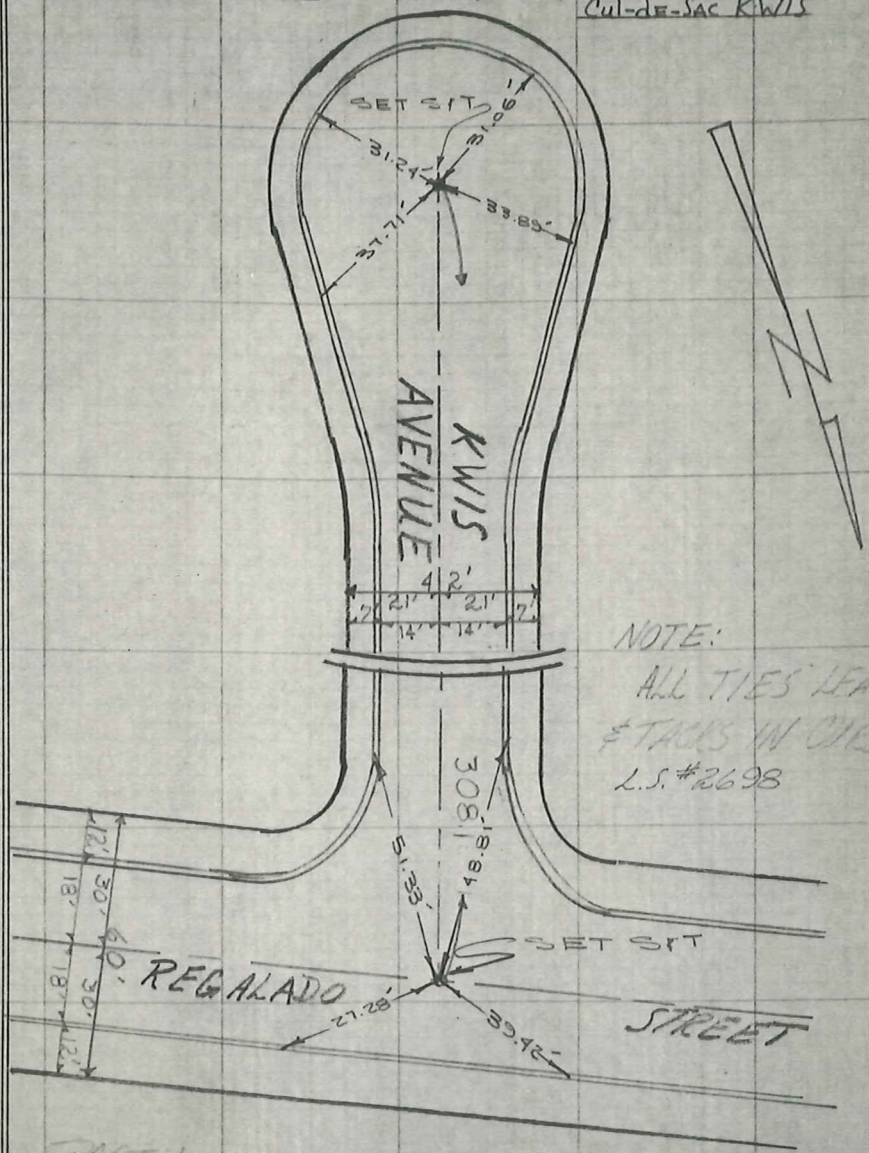

PARTY: MILLS
CARSON
JANSSEN

W538A-4

SURVEYORS SERVICE COMPANY - LOS ANGELES - STOCK NO. 411

DO NOT EXTEND NOTES THIS SIDE OF LINE

Co. Engr. F.B. 3050:13

SURVEY OF CENTERLINE TIES F B NO. SA-10 PAGE 19

SURVEY BY ENGR. SER. CORP. TRACT NO. 27200

DATE 6-19-63

REGALADO & JOAN DR.
Cul-de-Sac JOAN DR

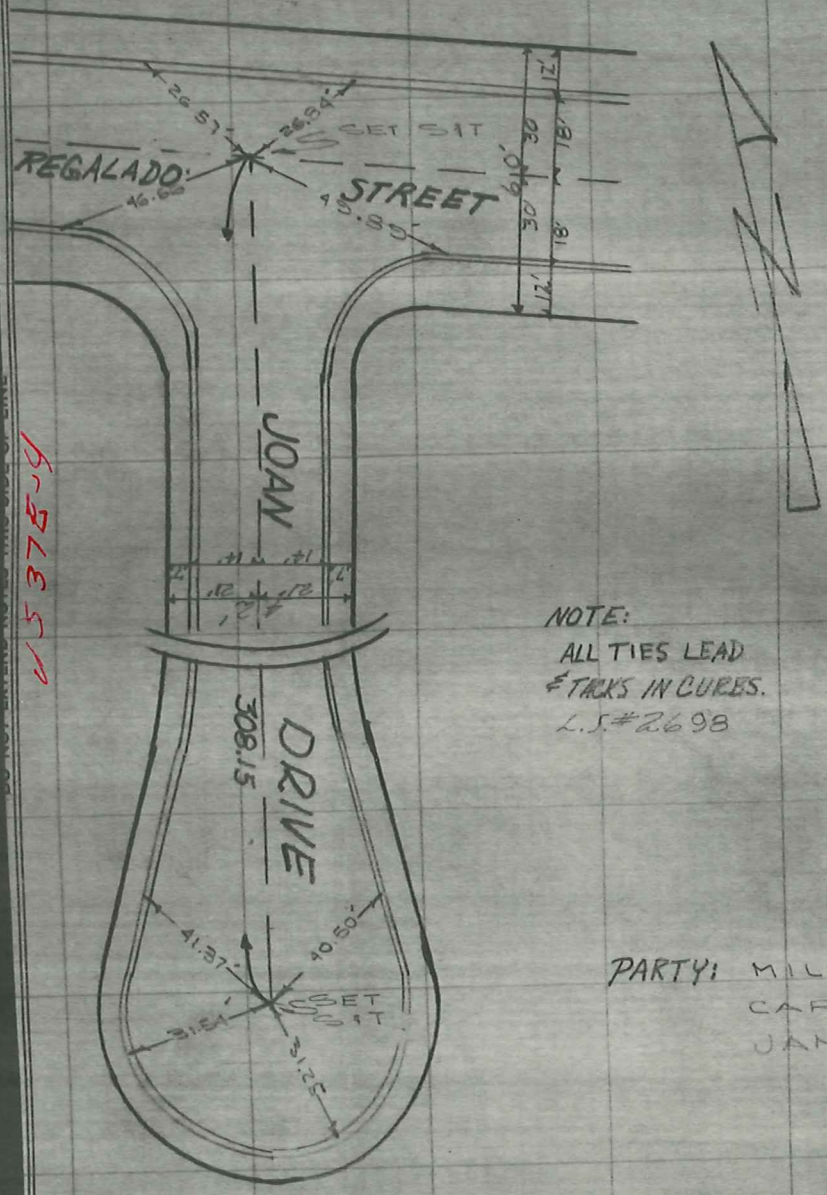

NOTE:
ALL TIES LEAD
& TACKS IN CURBS.
L.S. #2698

PARTY: MILLS
CARSON
JANSSEN

Co. Engr. F.B. 3050:14

SURVEY OF CENTERLINE TIES F B NO. SA-10 PAGE 20

SURVEY BY ENGR. SER. CORP. TRACT NO. 27200

DATE 6-19-63

REGALADO & GLENSTONE
Cul-de-sac GLENSTONE

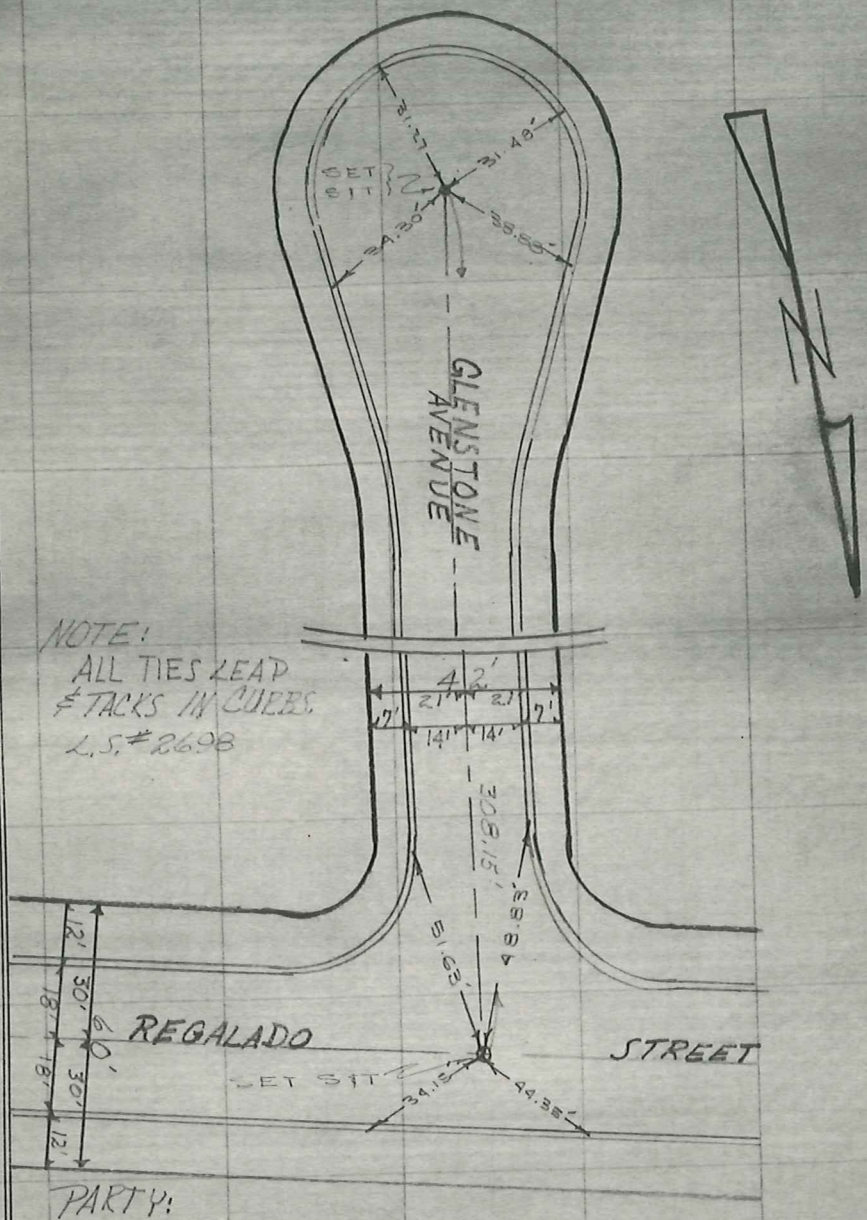

DO NOT EXTEND NOTES THIS SIDE OF LINE

SURVEYORS SERVICE COMPANY · LOS ANGELES · STOCK NO. 411

V5384-4

Co. Engr. F.B. 3050:15

SURVEY OF CENTERLINE TIES — F B NO. SA-10 PAGE 21

SURVEY BY ENGR. SER. CORP. — TRACT NO. 27200

DATE 6-19-63

RICHDALE & DODRILL
Cul-de-Sac DODRILL

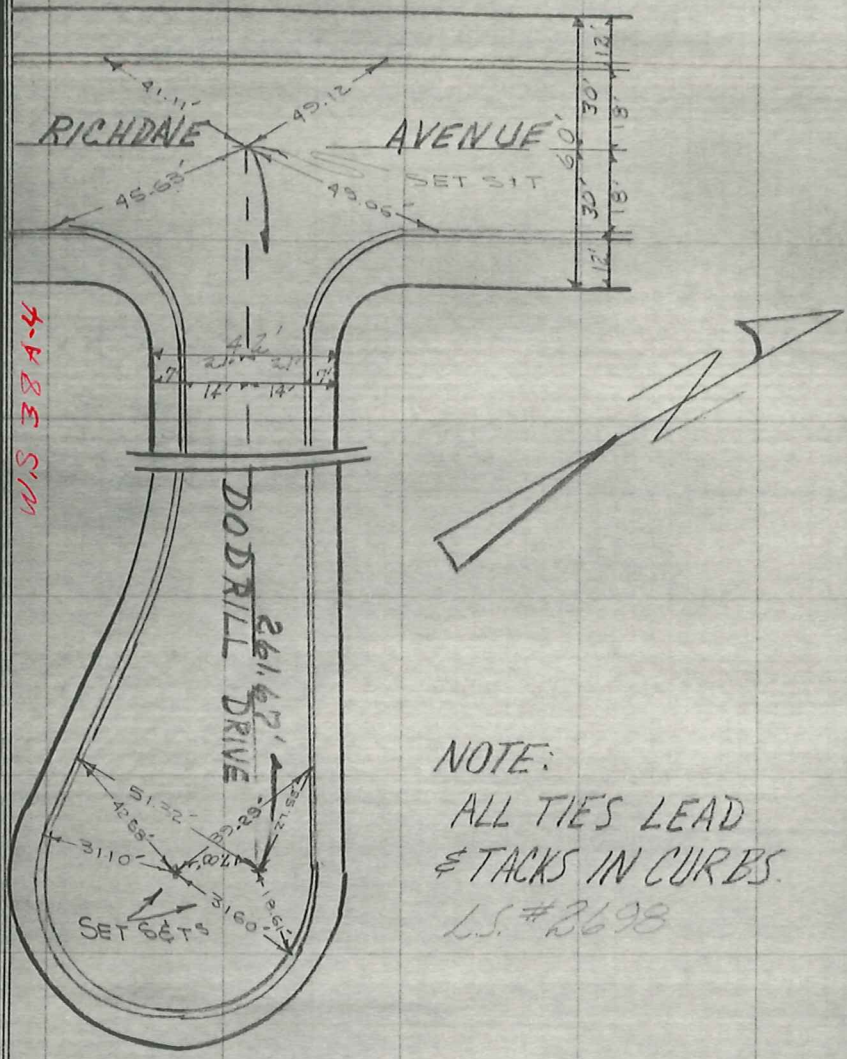

NOTE:
ALL TIES LEAD
& TACKS IN CURBS.
L.S. #2698

W.S. 38 A-4

W.S. 38 A-4

SURVEYORS SERVICE COMPANY · LOS ANGELES

DO NOT EXTEND NOTES THIS SIDE OF LINE

28-D-1

SURVEY OF FINAL MONUMENTS F B NO. PAGE

SURVEY BY ARROW ENGR. CO. TRACT NO. 26517

DATE 12-18-63

SHT. 1

Co. Engr. F.B. 3050:16

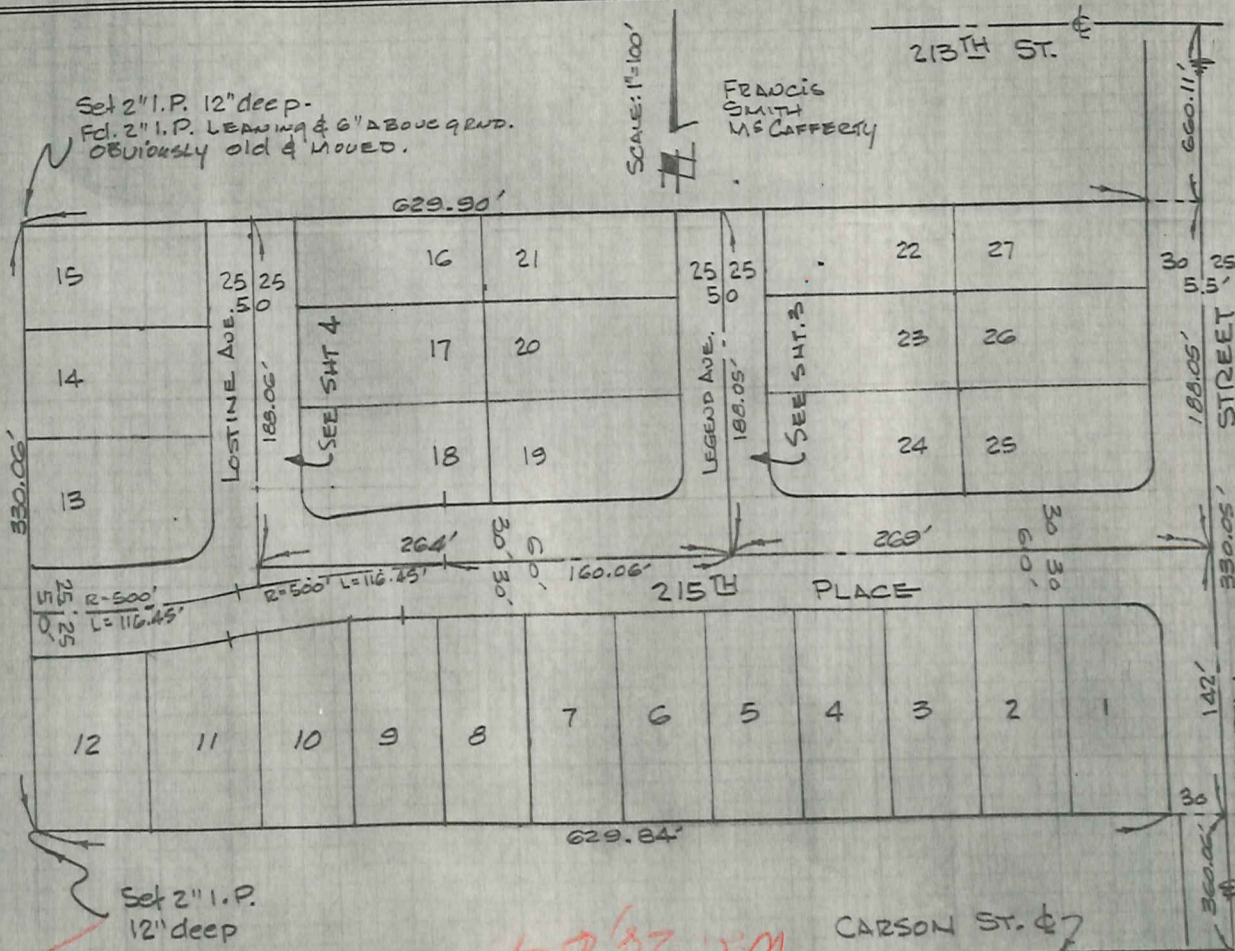

Co. Engr. F.B. 3050:17

SURVEY OF FINAL MONUMENTS F B NO. PAGE

SURVEY BY ARROW ENGR. CO. TRACT NO. 26517

DATE 12-18-63

SHT. 2.

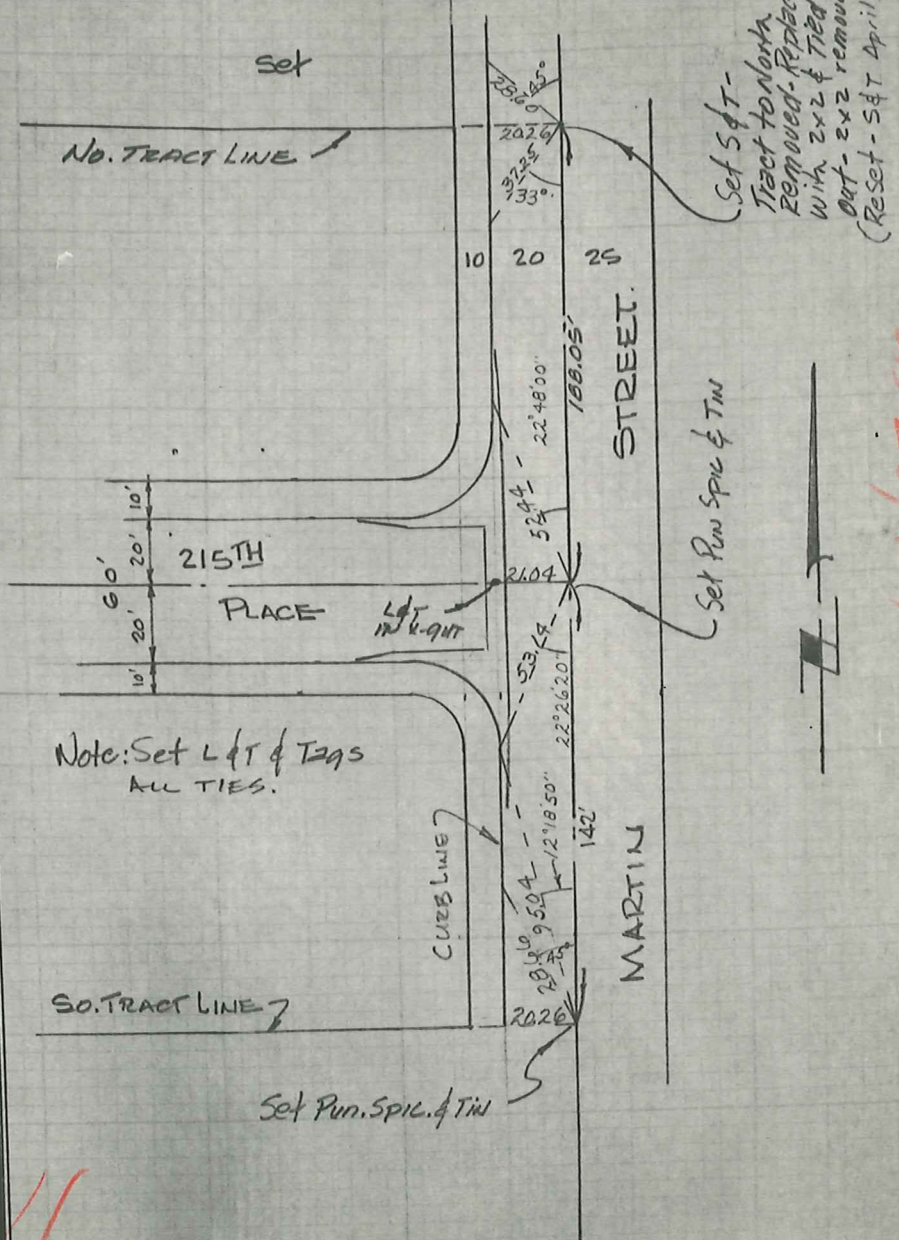

Co. Engr. F.B. 3050:18

SURVEY OF FINAL MONUMENTS F B NO. PAGE

SURVEY BY ARROW ENG'R. CO. TRACT NO. 26517

DATE 12-18-63

SHT 3.

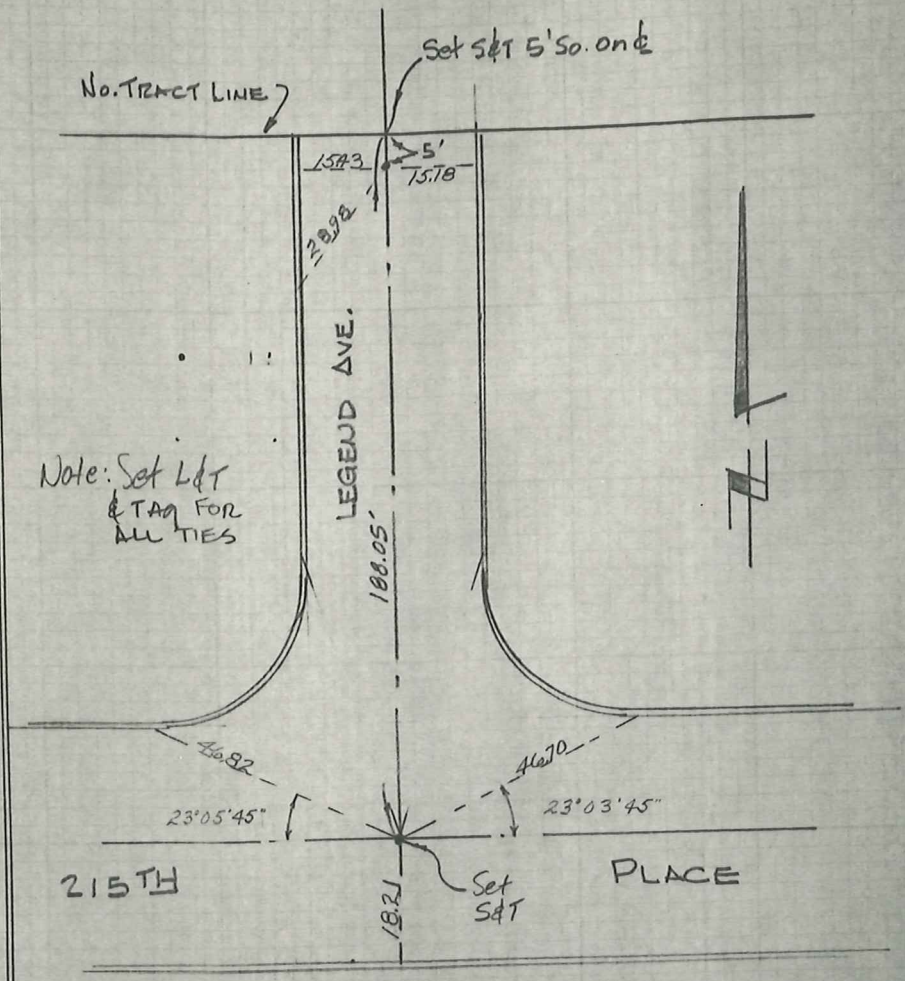

SURVEYORS SERVICE COMPANY - LOS ANGELES - STOCK NO. 411

DO NOT EXTEND NOTES THIS SIDE OF LINE

Co. Engr. F.B. 3050:19

SURVEY OF FINAL MONUMENTS F B NO. PAGE

SURVEY BY ARROW ENGR. CO. TRACT NO. 26517

DATE 12-18-63

SHT 4.

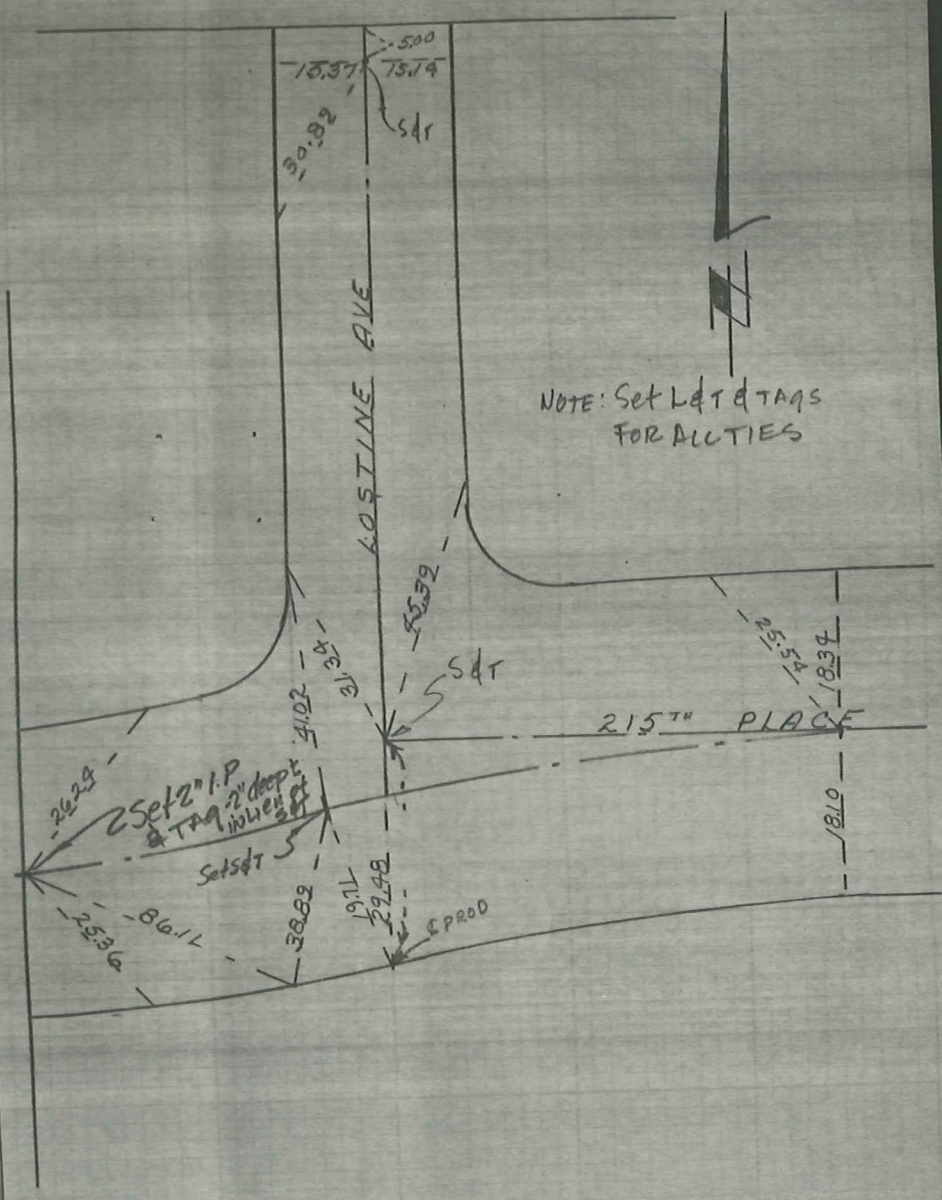

Co. Engr. F.B. 3050:20652

WALSH-FORKERT CIVIL ENGINEERS, INC.
127 N. LANG AVE., WEST COVINA, CALIF.

FB _____ PG. 1

Survey For TIES - TRACT No. 28351

Date 4-2-64

F. Carpenter
Lopez
Tholen
Bennett

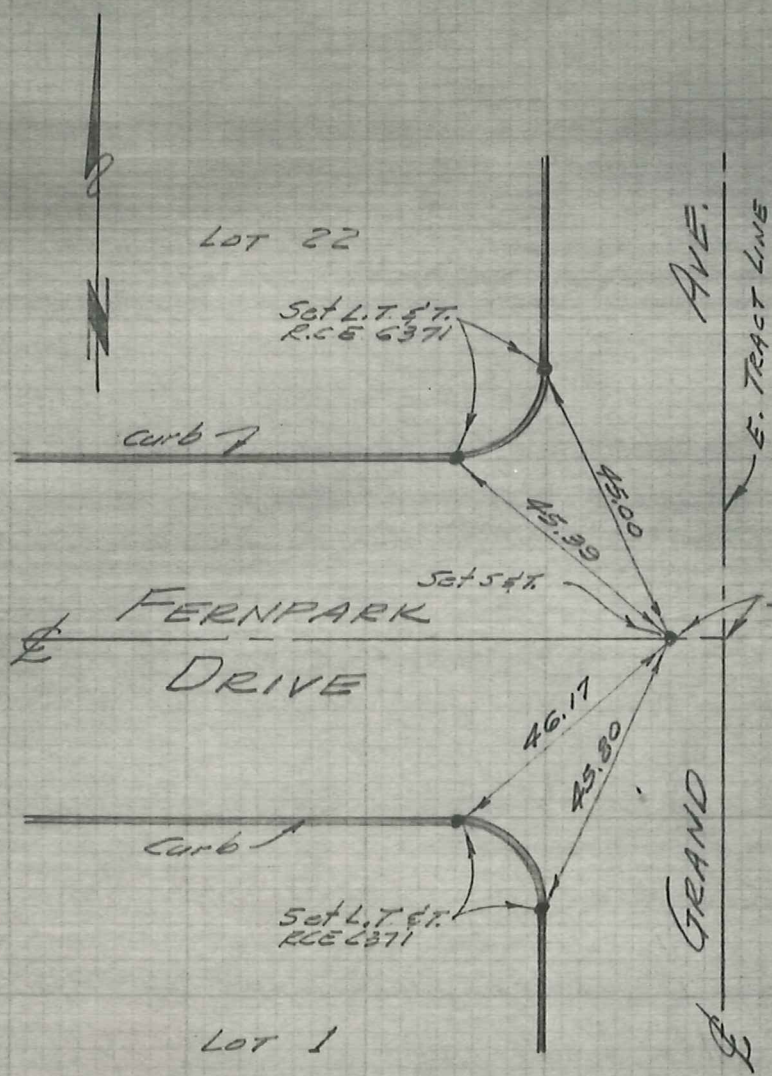

Co. Engr. F.B. 3050:21

WALSH-FORKERT CIVIL ENGINEERS, INC.
127 N. LANG AVE., WEST COVINA, CALIF.

FB _____ PG. 2

Survey For TIES - TRACT No. 28351

Date 4-2-64

F Carpenter
Lopez
Tucker
Bennett

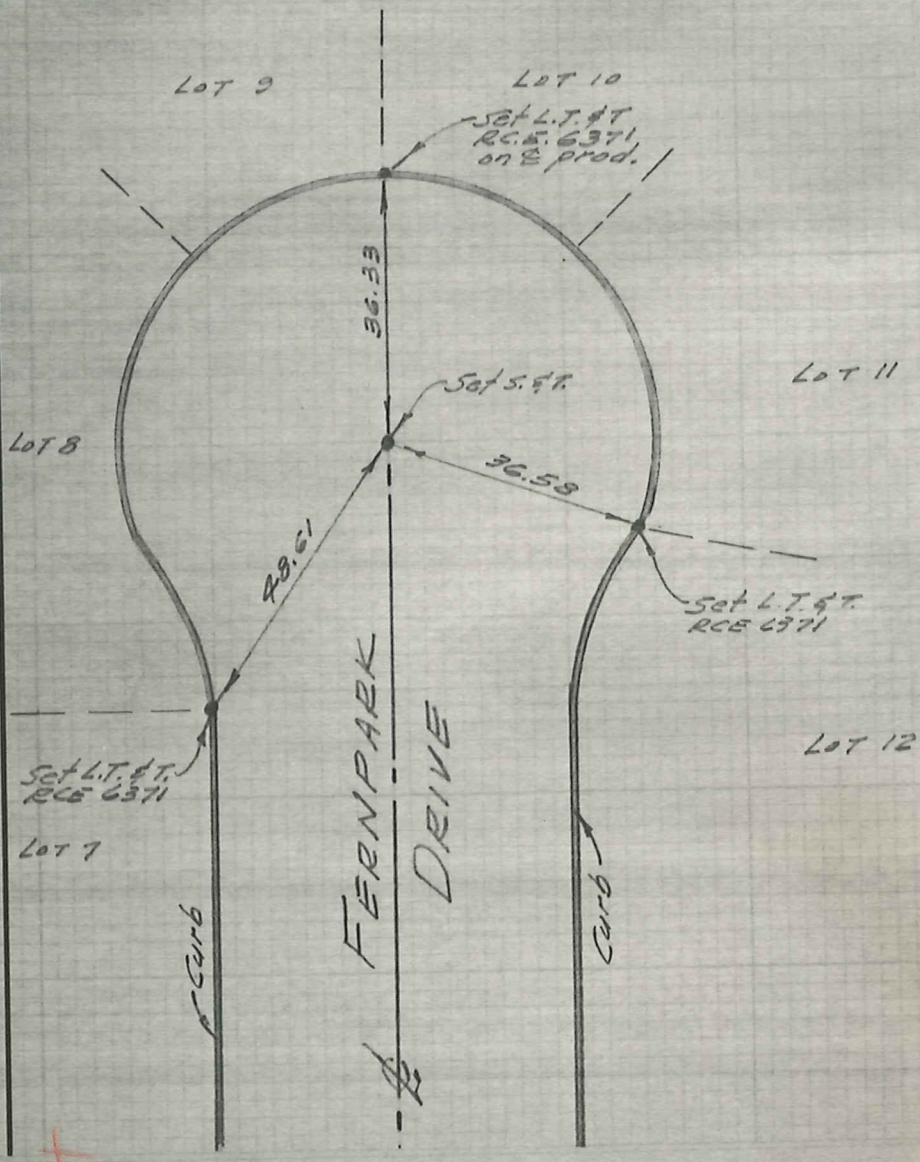

Co. Engr. F.B. 3050:22

WALSH-FORKERT CIVIL ENGINEERS, INC.
127 N. LANG AVE., WEST COVINA, CALIF.

FB _____ PG 3

Survey For TIES - TRACT No. 28351 Date 4-3-64

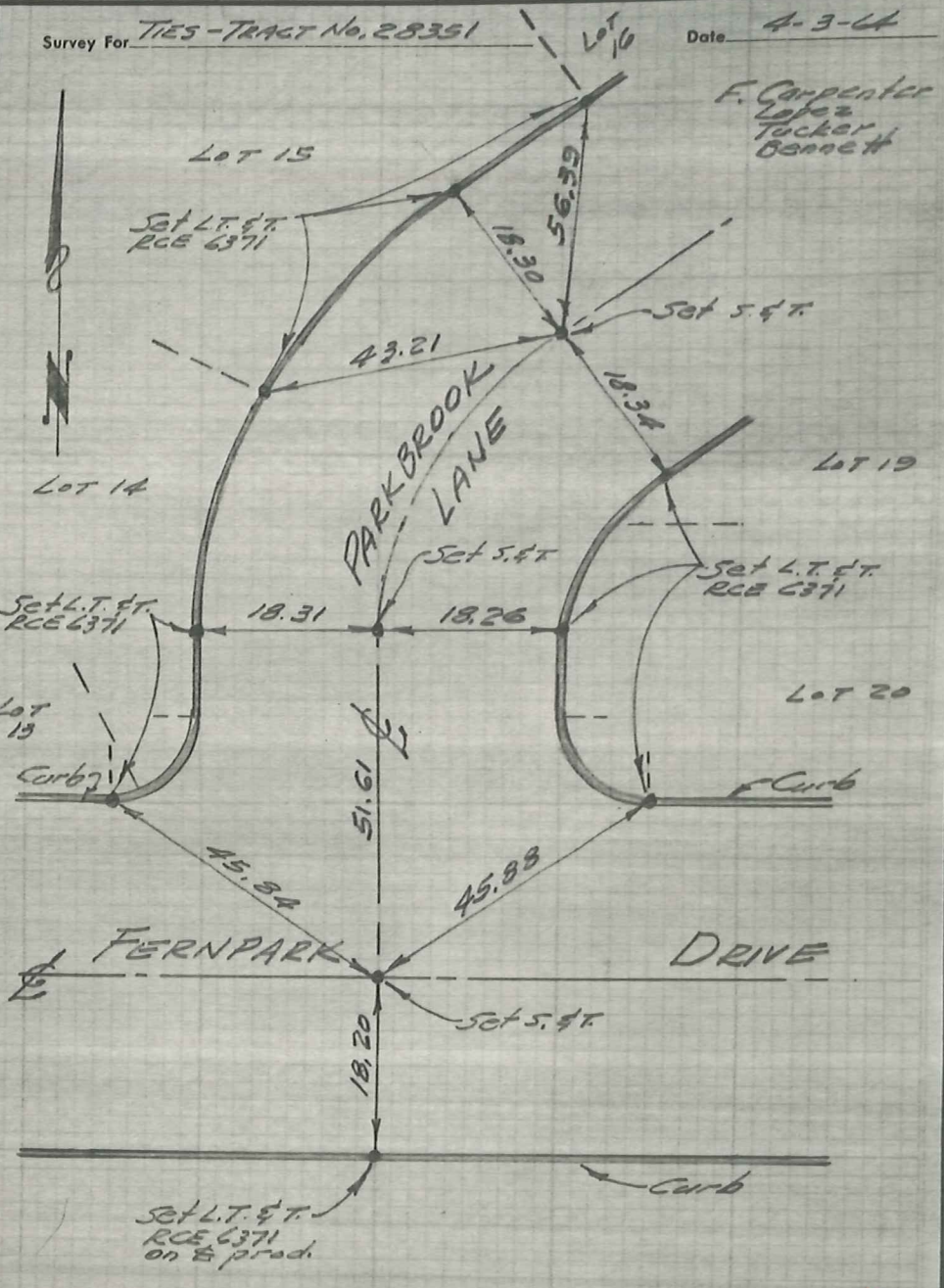

WS47 D-1

Co. Engr. FIB. 3050:23

WALSH-FORKERT CIVIL ENGINEERS, INC.
127 N. LANG AVE., WEST COVINA, CALIF.

FB _____ PG 4

Survey For TIES - TRACT No. 28351

Date 4-3-64

F. Carpenter
Lopez
Tucker
Bennett

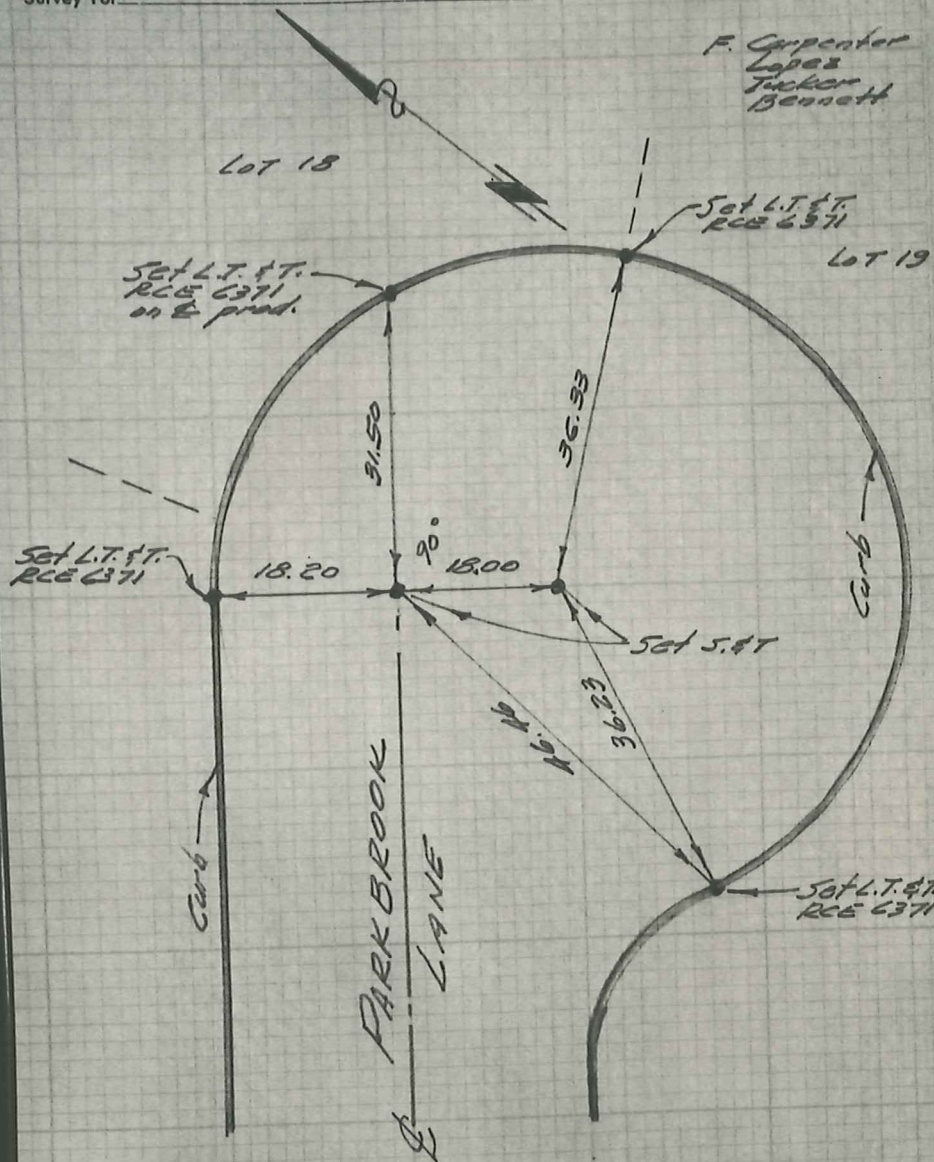

Co. Engr. F.B. 3050:24

WALSH-FORKERT CIVIL ENGINEERS, INC.
127 N. LANG AVE., WEST COVINA, CALIF.

FB _____ PG 5

Survey For TIES - TRACT No. 28351

Date 4-3-64

F. Carpenter
Lopez
Tucker
Bennett

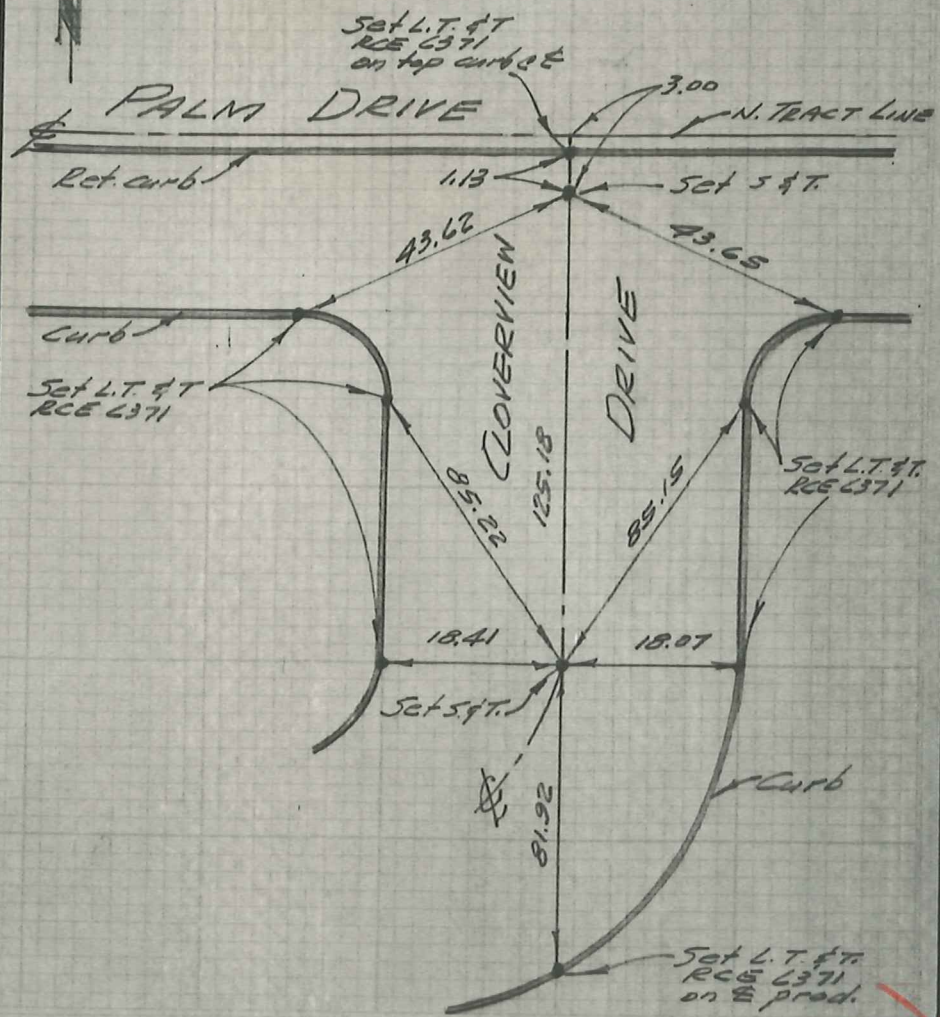

Co. Engr. F.B. 3050:25

WALSH-FORKERT CIVIL ENGINEERS, INC.
127 N. LANG AVE., WEST COVINA, CALIF.

FB _____ PG 6

Survey For TIES - TRACT No. 28351

Date 4-6-64

F. Carpenter
Lopez
Bennett

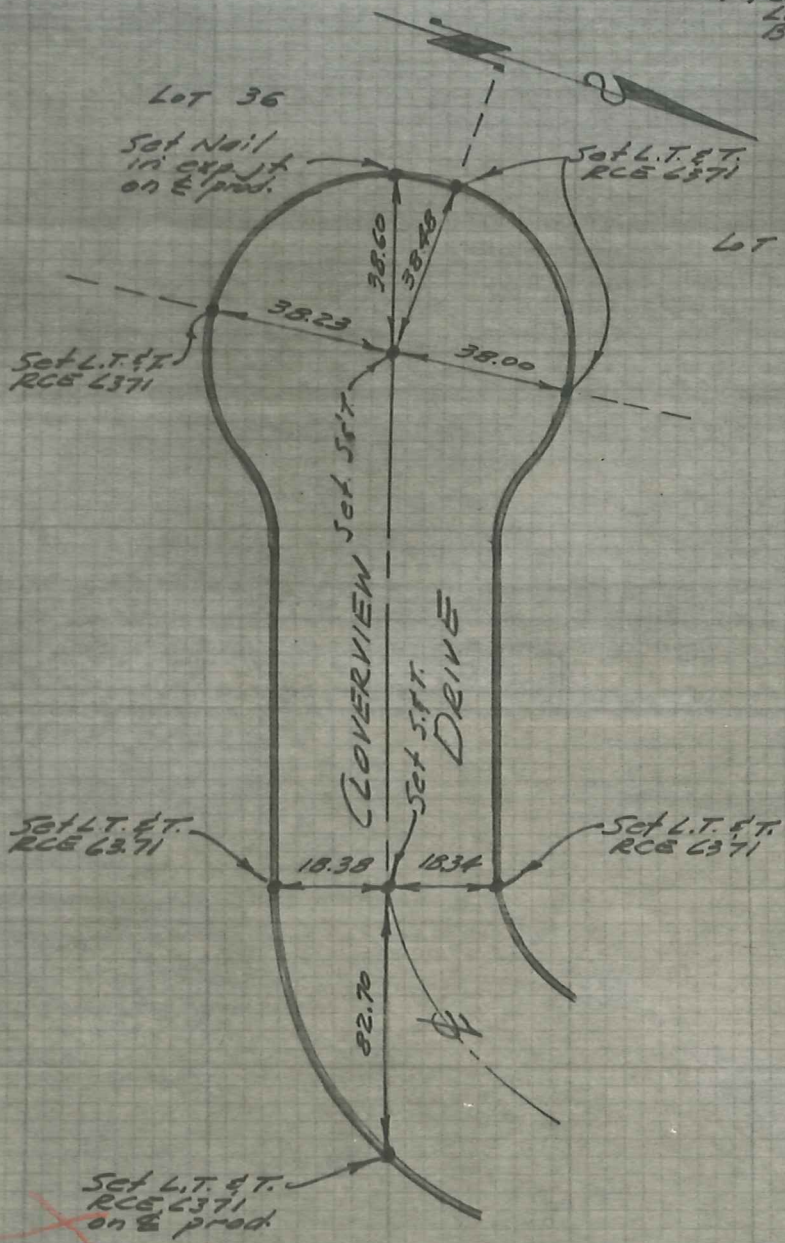

Co. Engr. F.B. 3050:26

SURVEY OF ℄ Ties F. B. Pg. 1-2

SURVEY BY Hillcrest Engineering Corporation TR. No. 28439

DATE 5-8-64

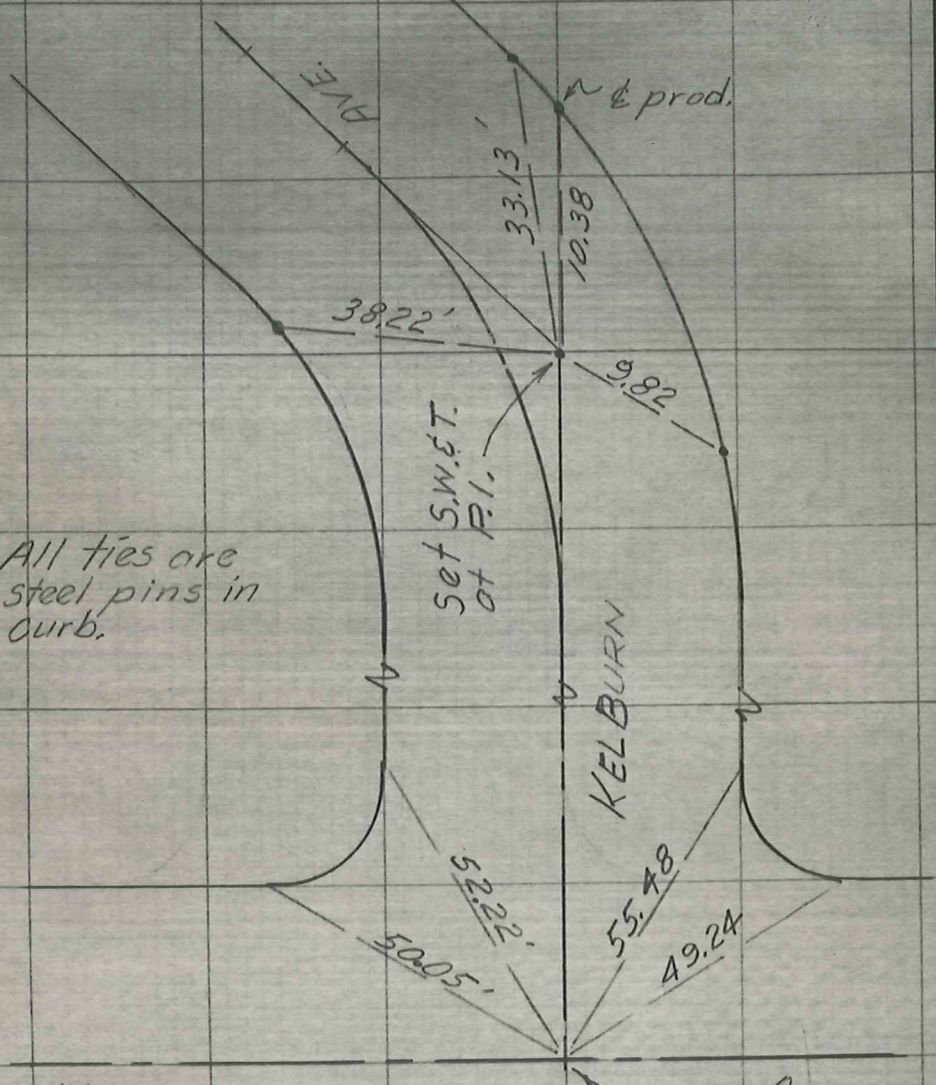

W544 B-6

SO. CALIF. BLUE PRINT CO. BS319

Co. Engr. F.B. 3050:27

F. B. Pg. 2-2 SURVEY OF ℄ Ties

TR. No. 28439 SURVEY BY Hillcrest Engineering Corp.

DATE 5-8-64

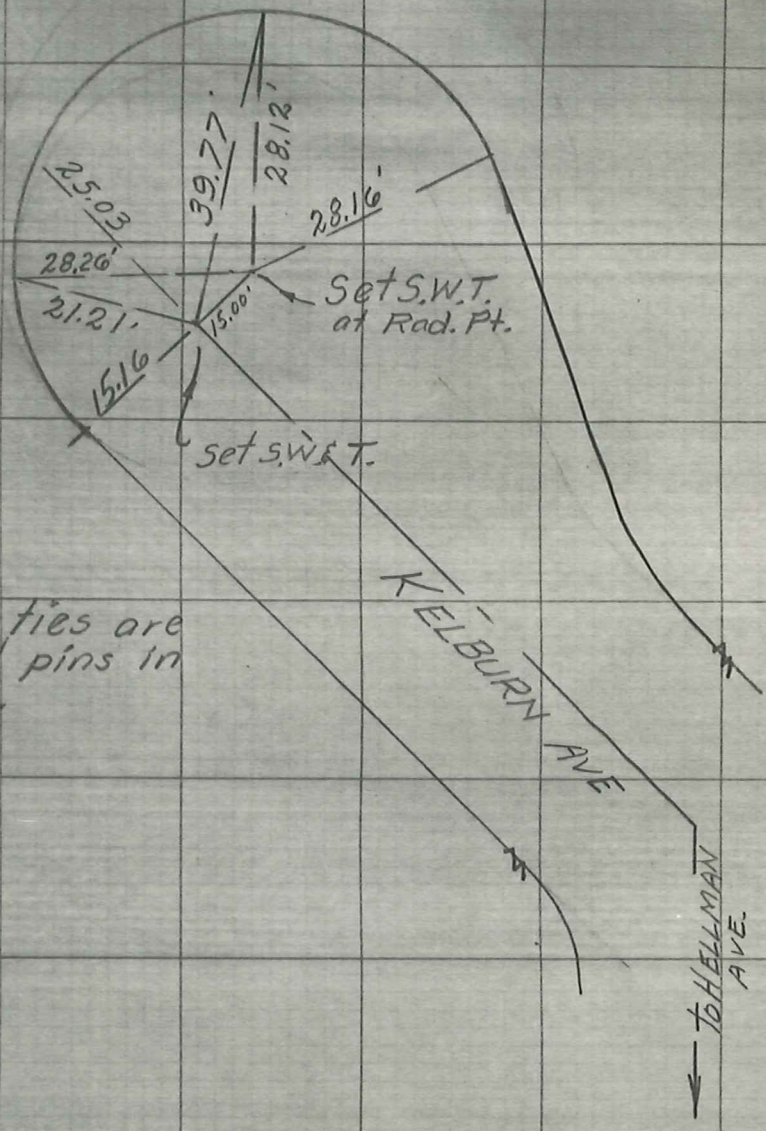

All ties are steel pins in curb.

Co. Engr. F.B. 3050:28

SURVEY OF ℄ TIES F. B. Pg.

SURVEY BY LANCO ENGINEERING TR. No. 27100

DATE 2-24-64

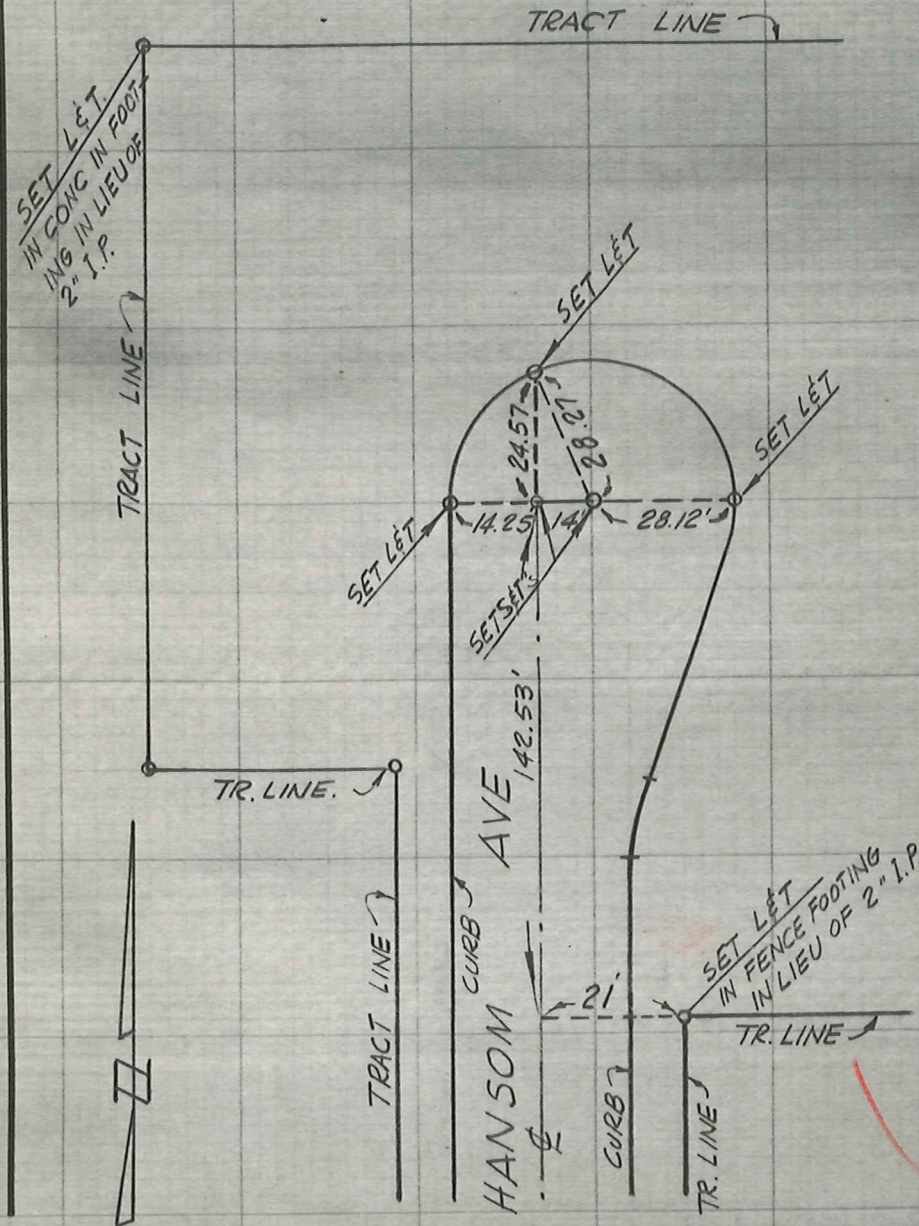

Co. Engr. F.B. 3050:29

F. B. _____ PG. _____ SURVEY OF ℄ TIES

TR. No. 27100 SURVEY BY LANCO ENGINEERING

DATE 2-24-64

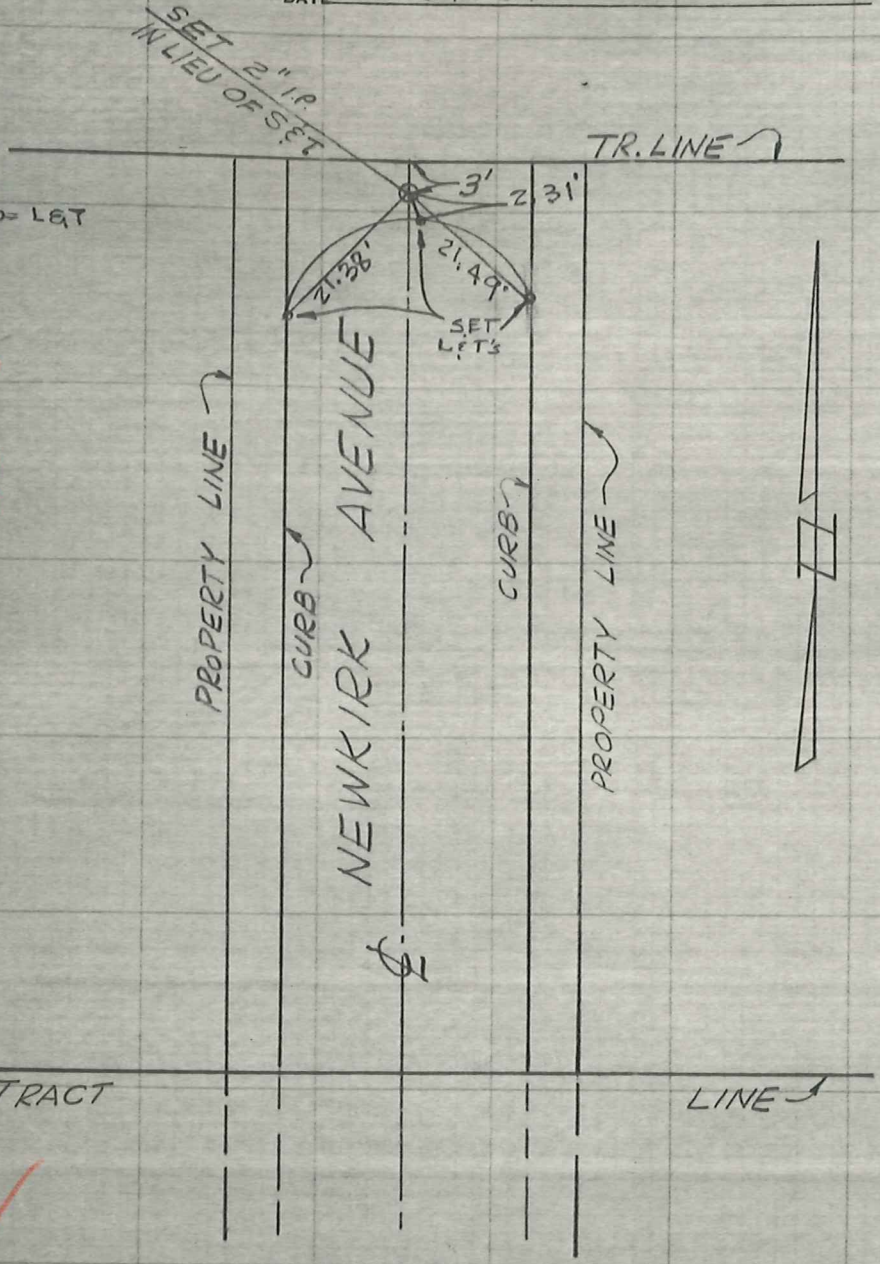

US L&C-1

Co. Engr. F.B. 3050:30

SURVEY OF ℄ Ties F. B. _____ Pg. _____

SURVEY BY Amco Engrs Inc. TR. No. 27463

DATE 5-28-64 16 of 16

W.S. 114-097 A-1

W554, C-5

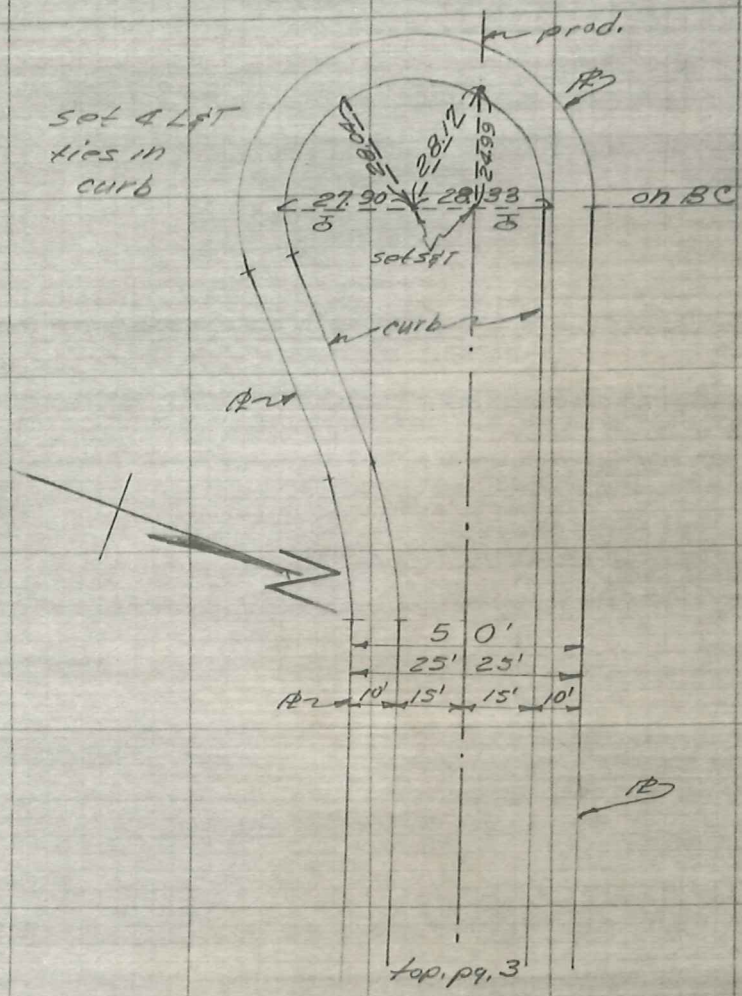

INLAND LANE

Co. Engr. F.B. 3050:31

SURVEY OF _____ F B NO. _____ PAGE _____

SURVEY BY ANGVIRE & JOHNSON TRACT NO. 25097

DATE March 19, 1964

Sheet 1 of 14 Sheets

YBARRA DRIVE - FIFTH AVENUE TO NE'LY TRACT LINE

BLUFFWOOD STREET - W'LY TRACT LINE TO E'LY TRACT LINE

GRAVINA STREET - ANNADEL AVENUE TO YBARRA STREET

ANNADEL AVENUE - GRAVINA STREET TO N'LY TRACT LINE

ANNADEL AVENUE - (CUL-DE-SAC) BLUFFWOOD STREET TO 287' SW.

CENTER LINE TIES

SANDERS, L.	SURVEYOR
NUTTER, D.	CHAINMAN

ALL DISTANCES SHOWN AS MEASURED ARE CORRECTED TO 68°F. TAPE USED = 22½ LBS. PULL - CALIBRATED

4

3

Co. Engr. F.B. 3050:32

SURVEY OF _____ F B NO. _____ PAGE _____

SURVEY BY ANGVIRE & JOHNSON TRACT NO. 25097

DATE March 19, 1964

Sheet 2 of 14 Sheets

℄ INTERSECTIONS OF BLUFFWOOD ST. & HOLLANDALE AVE.

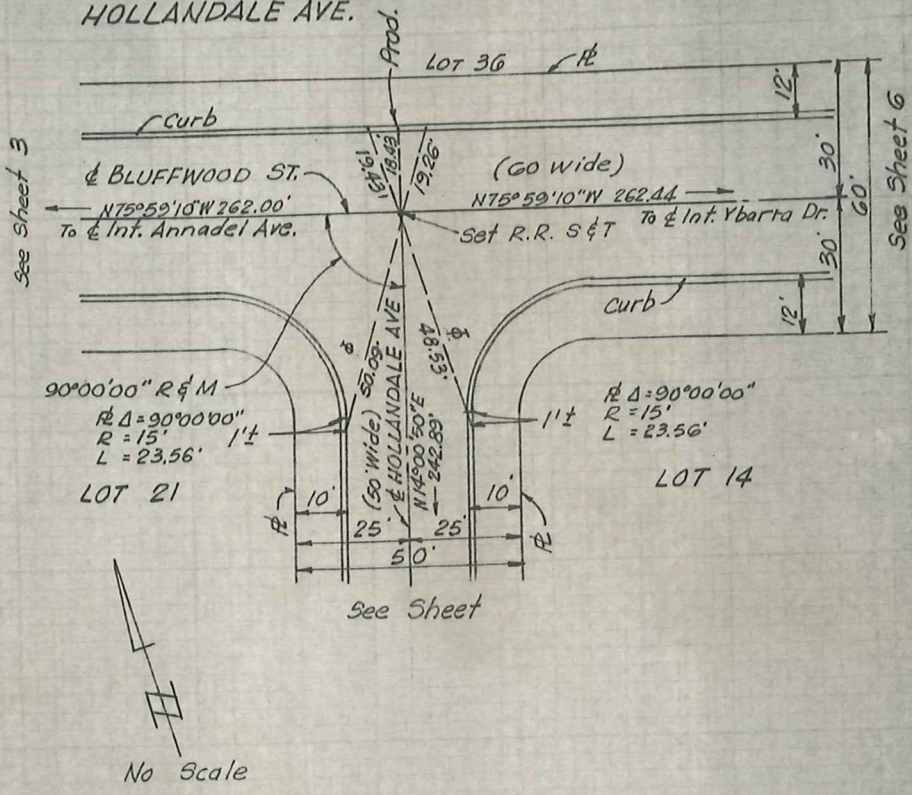

NOTE:

All ℄ Ties are Lead & Tacks in curbs

Tagged RCE 9284

SURVEYORS SERVICE COMPANY - LOS ANGELES - STOCK NO. 411

DO NOT EXTEND NOTES THIS SIDE OF LINE

WS 38E-4

099-317, B-1

Co. Engr. F.B. 3050:33

F B NO._____ PAGE_____

049-317B-1

WS-38E-4

Sheet 3 of Sheets

℄ INTERSECTION OF
BLUFFWOOD ST. & ANNADEL AVE.

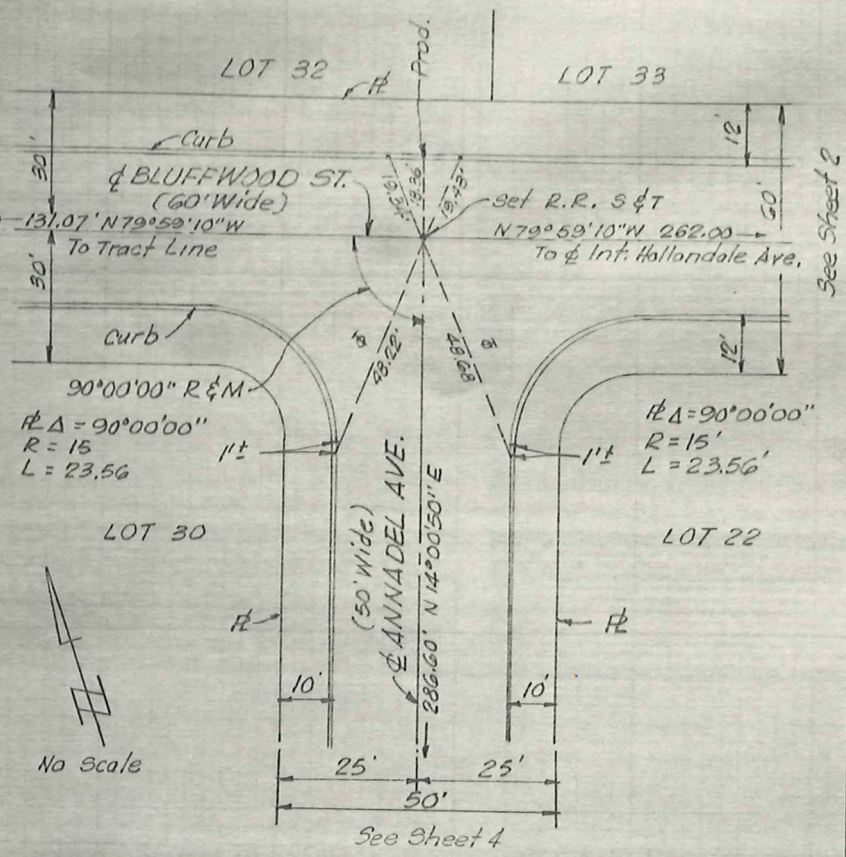

NOTE:

All ℄ Ties are Lead & Tacks in Curb
Tagged R.C.E. 9284

DO NOT EXTEND NOTES THIS SIDE OF LINE

Co. Engr. F.B. 3050:34

SURVEY OF _____ F B NO. _____ PAGE _____

SURVEY BY ANGVIRE & JOHNSON TRACT NO. 25097

DATE Mar. 19, 1964

Sheet 4 of 14 Sheets

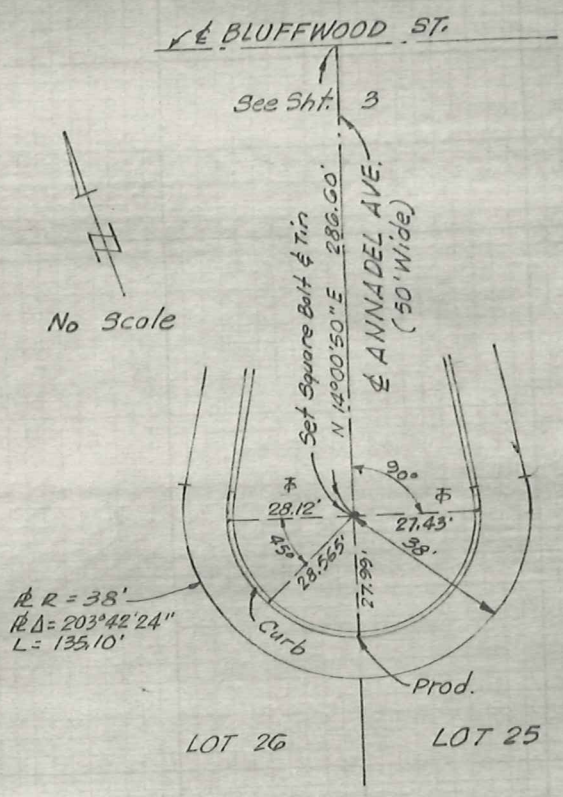

NOTE:
All ℄ Ties are Lead & Tacks in Curb
Tagged R.C.E. 9284

DO NOT EXTEND NOTES THIS SIDE OF LINE

Co. Engr. F.B. 3050:35

F B NO._____PAGE_____

Sheet 5 of Sheets

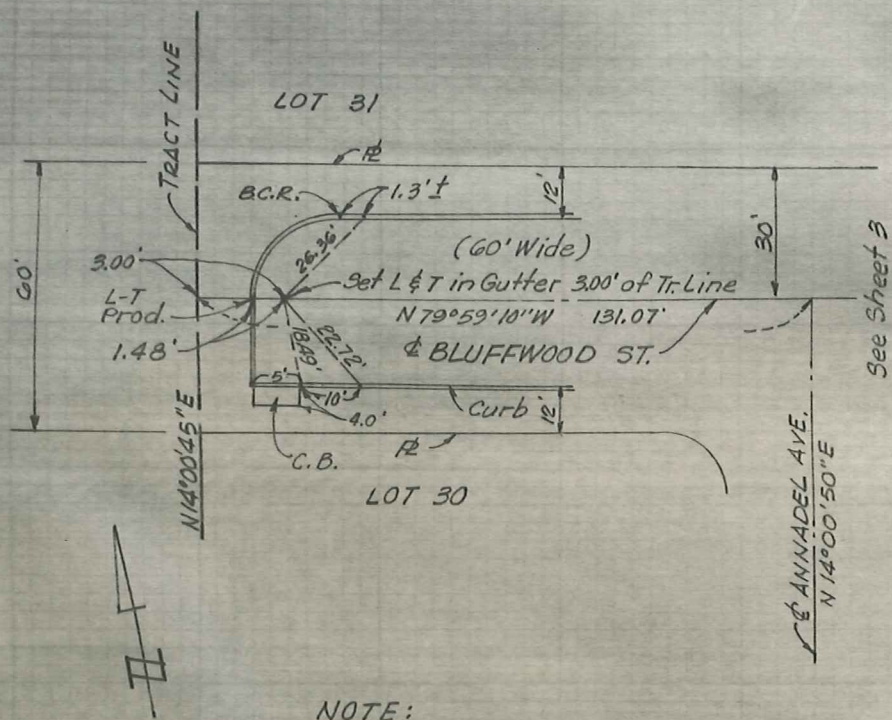

No Scale

NOTE:
All ℄ Ties are Lead & Tacks in Curb
Tagged R.C.E 9284

DO NOT EXTEND NOTES THIS SIDE OF LINE

Co. Engr. F.B. 3050:36

SURVEY OF _____ F B NO. _____ PAGE _____

SURVEY BY ANGVIRE & JOHNSON TRACT NO. 25097

DATE March 19, 1964 Sheet 6 of 14 Sheets

℄ INTERSECTIONS OF BLUFFWOOD STREET & YBARRA DRIVE

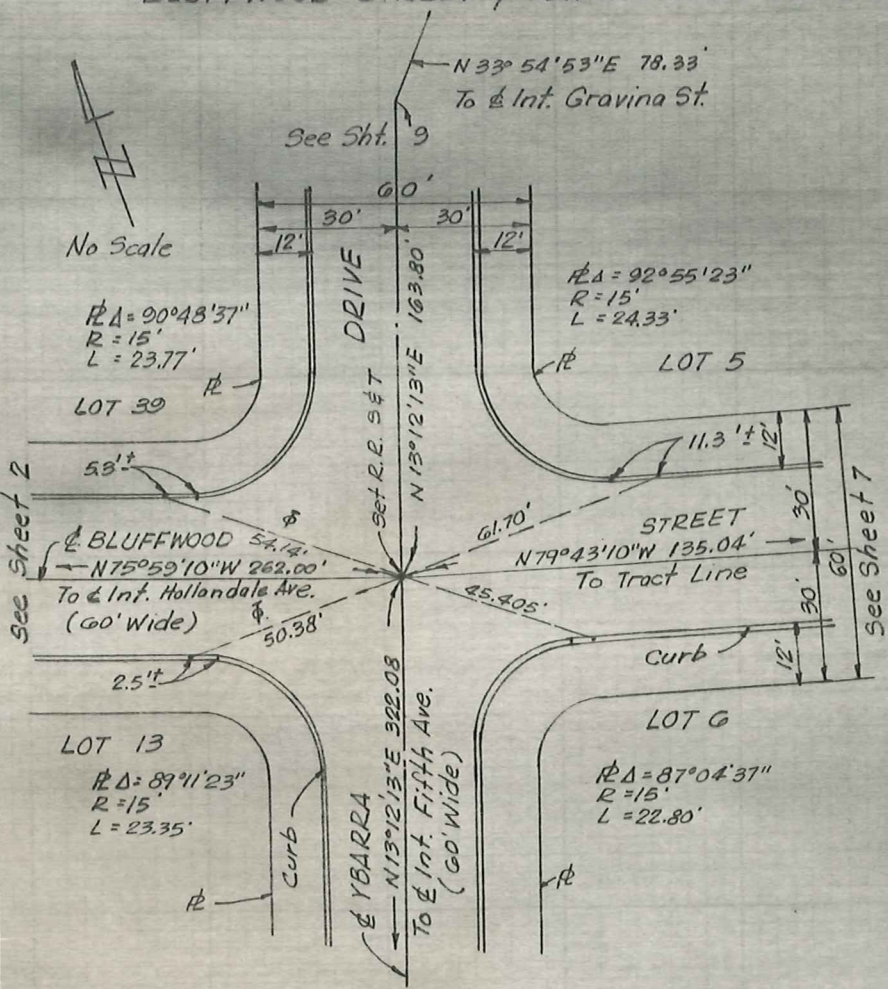

NOTE:
All ℄ Ties are Lead & Tacks in Curbs
Tagged R.C.E 9284

DO NOT EXTEND NOTES THIS SIDE OF LINE

099-317, B-1

U.S. 38 E-4

Co. Engr. F.B. 3050:37

F B NO._____PAGE_____

Sheet 7 of Sheets

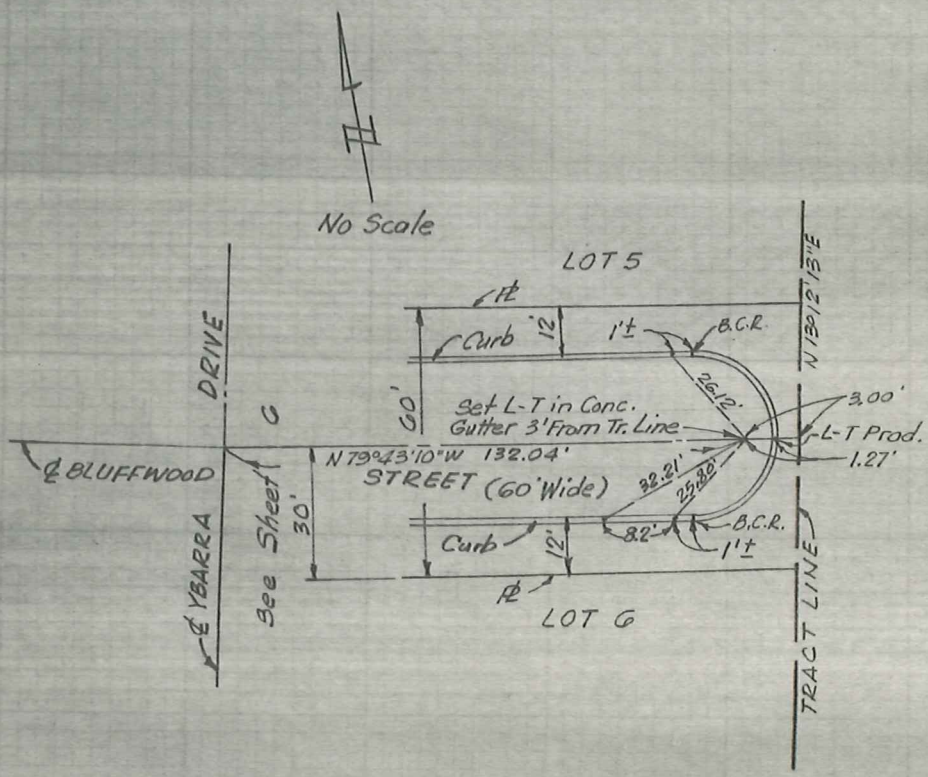

NOTE:
All ℄ Ties are Lead & Tacks in Curb.
Tagged R.C.E. 9284

DO NOT EXTEND NOTES THIS SIDE OF LINE

Co. Engr. F.B. 3050:38

SURVEY OF _____ F B NO. _____ PAGE _____

SURVEY BY ANGVIRE & JOHNSON TRACT NO. 25097

DATE March 19, 1964 Sheet 8 of 14 Sheets

099-317, B-2

DO NOT EXTEND NOTES THIS SIDE OF LINE

℄ INTERSECTION OF
FIFTH AVENUE & YBARRA DRIVE

See Sheet 6

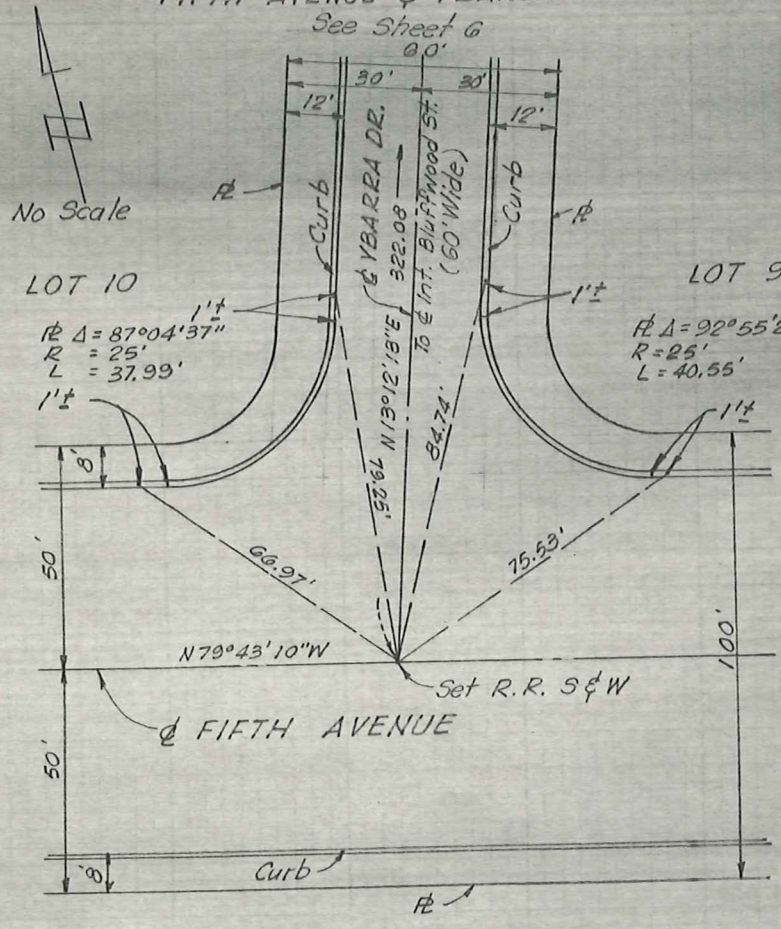

NOTE:
All ℄ Ties are Lead and Tacks in curbs
Tagged R.C.E. 9284

Co. Engr. F.B. 3050:39

F B NO._____PAGE_____

Sheet 9 of Sheets

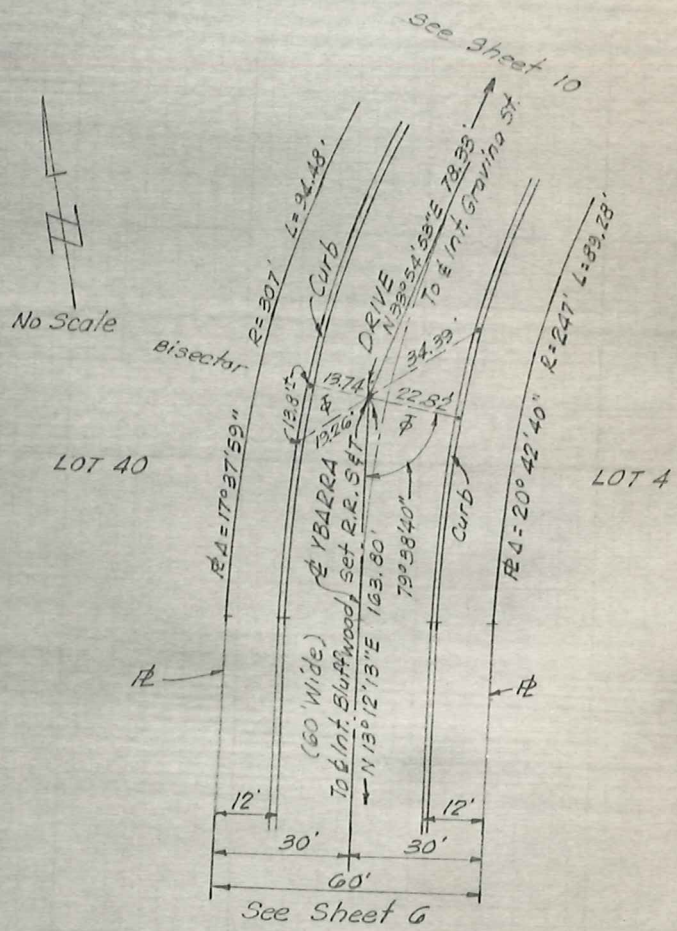

NOTE:

All ℄ Ties are Lead & Tacks in Curbs
Tagged R.C.E. 9284

DO NOT EXTEND NOTES THIS SIDE OF LINE

Co. Engr. F.B. 3050:40

SURVEY OF _____ F B NO. _____ PAGE _____

SURVEY BY ANGVIRE & JOHNSON TRACT NO. 25097

DATE March 19, 1964 Sheet 10 of 14 Sheets

℄ INTERSECTION OF
YBARRA DR. & GRAVINA ST.

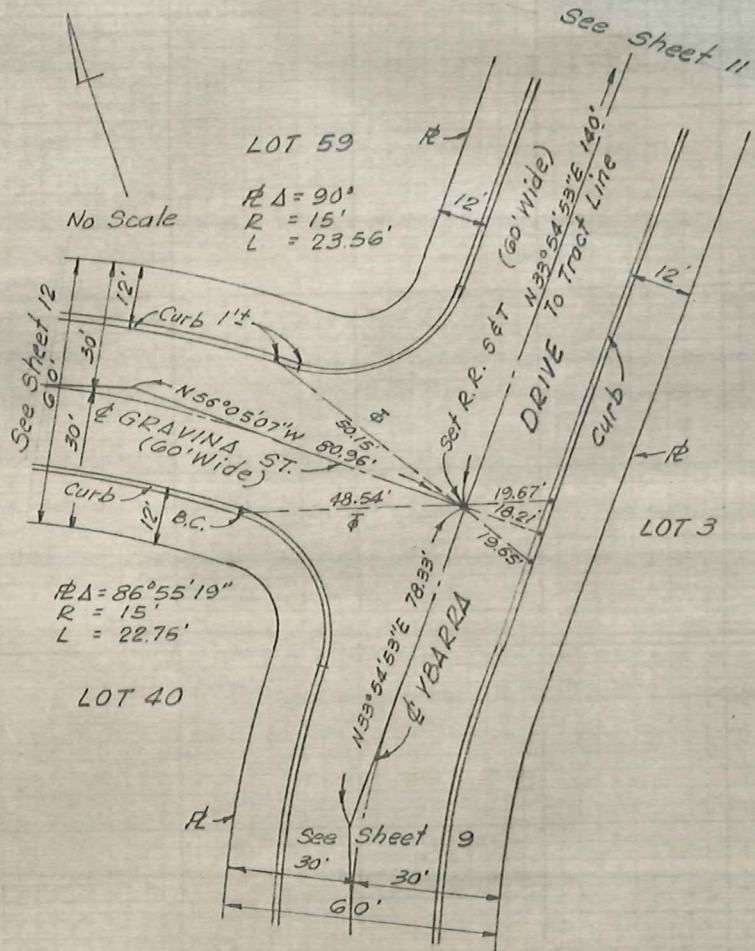

NOTE:
All ℄ Ties are Lead and Tacks in Curb
Tagged R.C.E 9284

DO NOT EXTEND NOTES THIS SIDE OF LINE

Co. Engr. F.B. 3050:41

F B NO._____ PAGE_____

Sheet 11 of Sheets

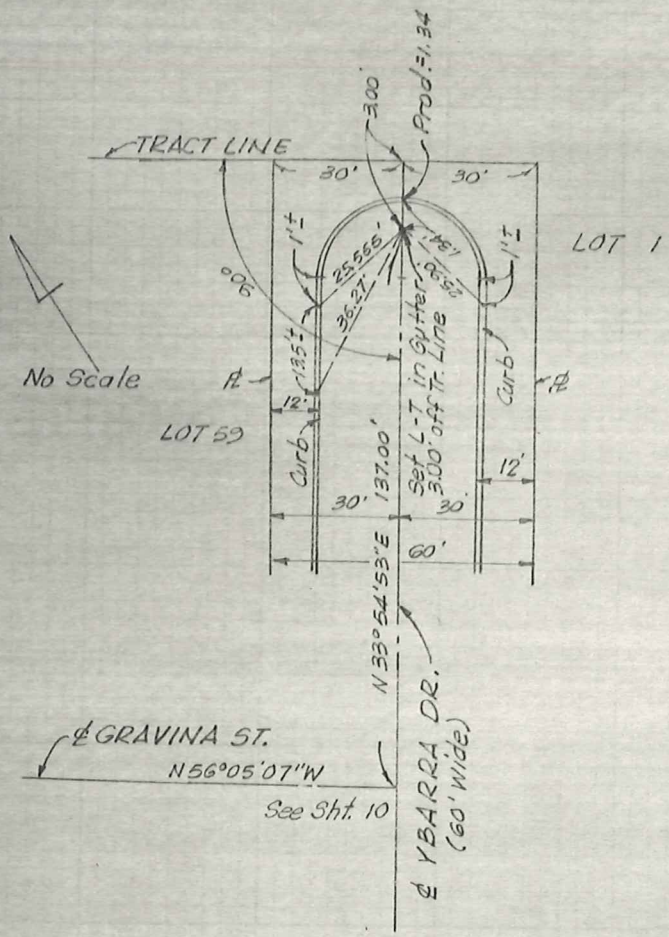

NOTE:
All ℄ Ties are Lead & Tacks in Curb
Tagged R.C.E. 9284

DO NOT EXTEND NOTES THIS SIDE OF LINE

Co. Engr. F.B. 3050:42

SURVEY OF _____ F B NO. _____ PAGE _____

SURVEY BY ANGVIRE & JOHNSON TRACT NO. 25097

DATE March 19, 1964

Sheet 12 of 14 Sheets

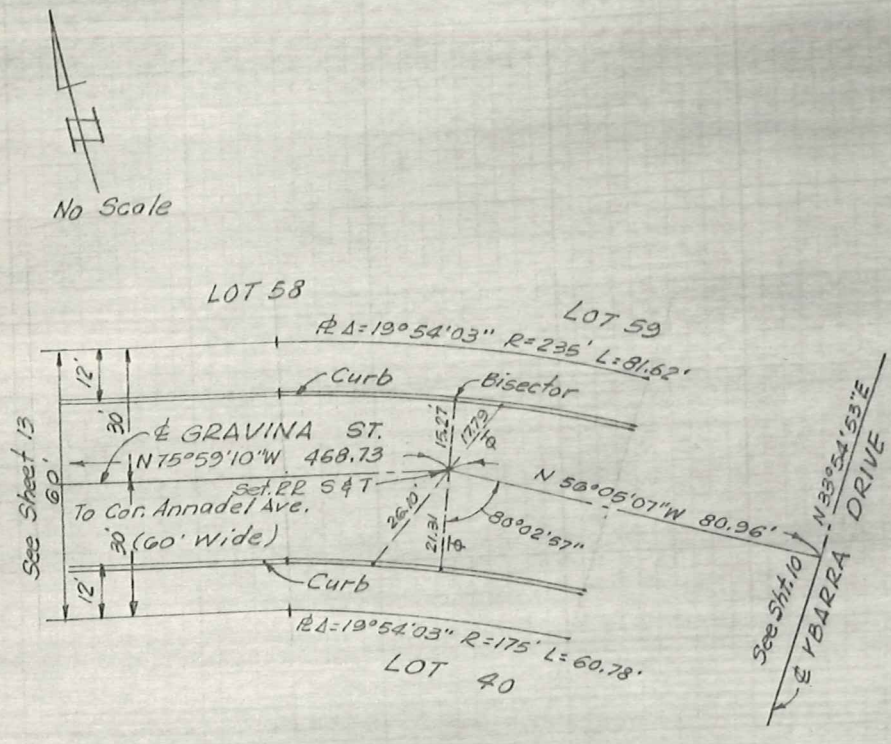

NOTE:
All ℄ Ties are Lead & Tacks in Curb
Tagged R.C.E. 9284

DO NOT EXTEND NOTES THIS SIDE OF LINE

Co. Engr. F.B. 3050:43

F B NO._____PAGE_____

Sheet 13 of Sheets

99-317, B-1

WS-3PE-4

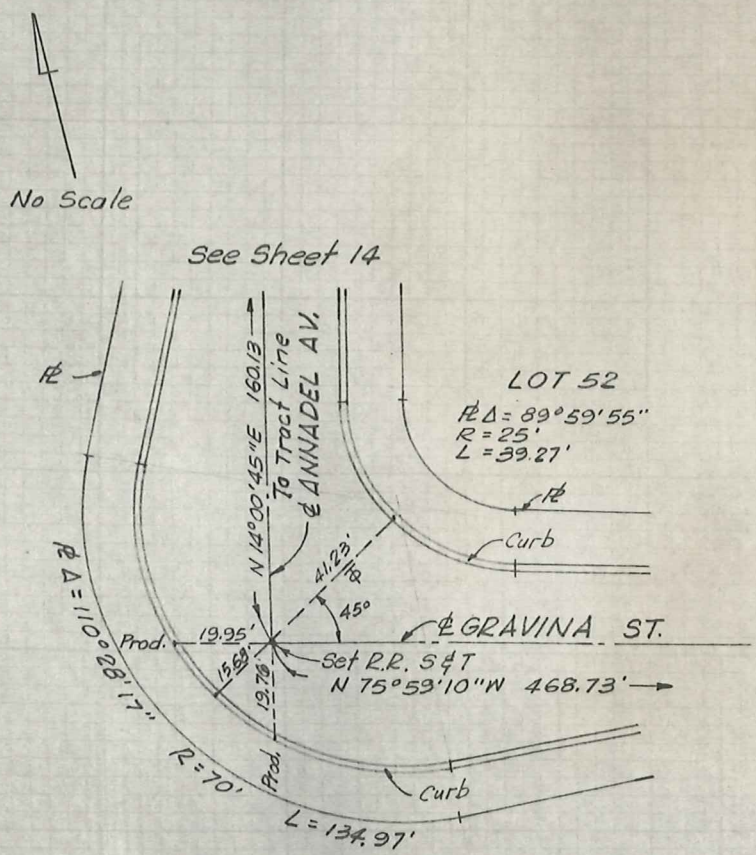

NOTE:
All ℄ Ties are Lead & Tacks in curb
Tagged R.C.E. 9284

DO NOT EXTEND NOTES THIS SIDE OF LINE

Co. Engr. F.B. 3050:44

SURVEY OF _____ F B NO. _____ PAGE _____

SURVEY BY ANGVIRE & JOHNSON TRACT NO. 25097

DATE March 19, 1964

Sheet 14 of 14 Sheets

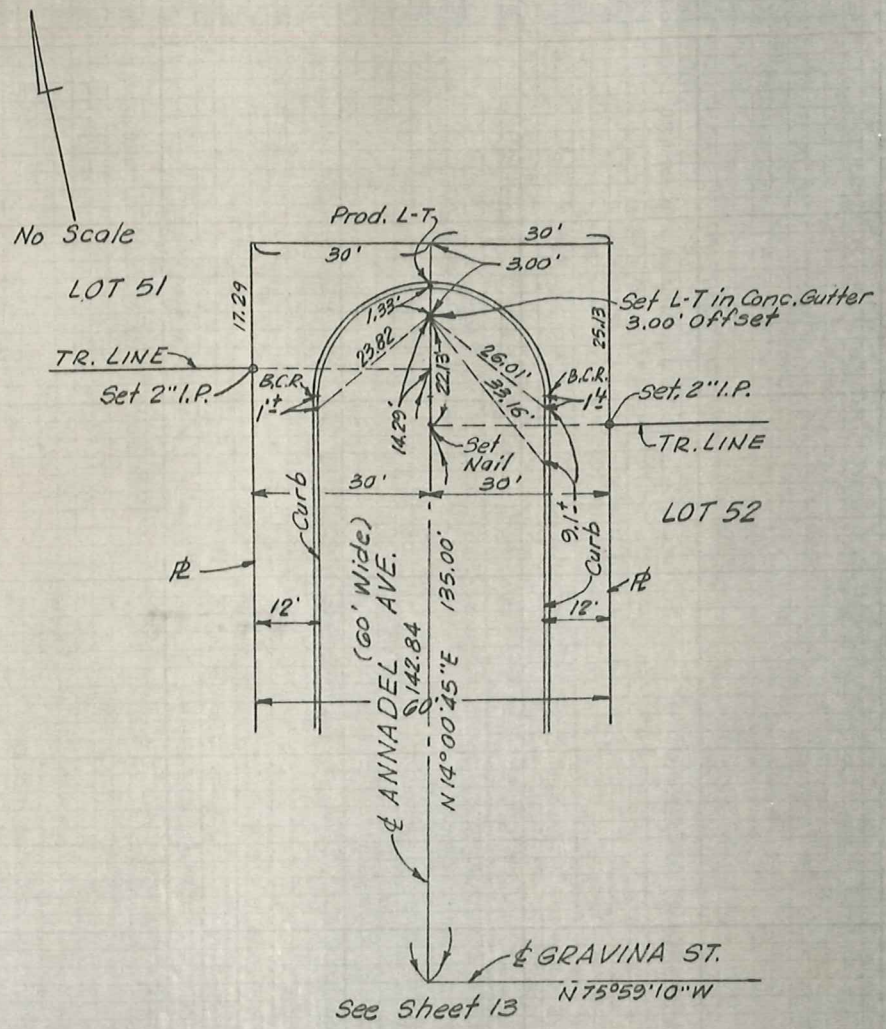

NOTE:

All ℄ Ties are Lead & Tacks in Curb

Tagged R.C.E. 9284

DO NOT EXTEND NOTES THIS SIDE OF LINE

Co, engr. F.B. 3050:45

SURVEY OF ℄ Ties

SURVEY BY Hillcrest Engineering corporation

DATE 5-8-64

F. B. Pg. 1-1

TR. No. 28570

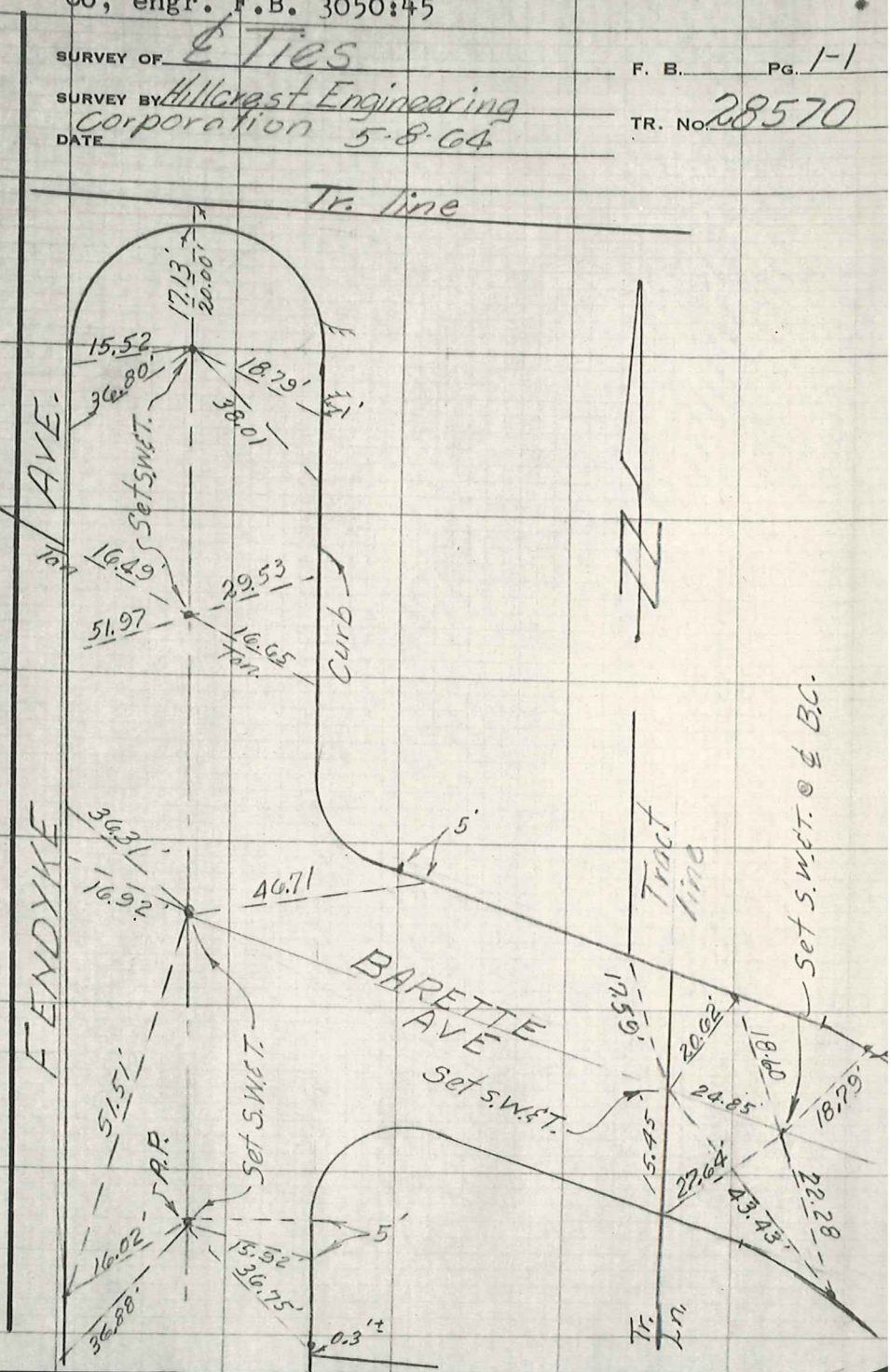

SO. CALIF. BLUE PRINT CO. B5319

32-D-4
Paramount

Co. Engr. F.B. 3050:46

SURVEY OF Centerline Ties F. B. ____ PG. ____

SURVEY BY OLSON SURVEYING SERVICE TR. No. 27871

DATE April 27, 1964 M.B. 705-89, 90

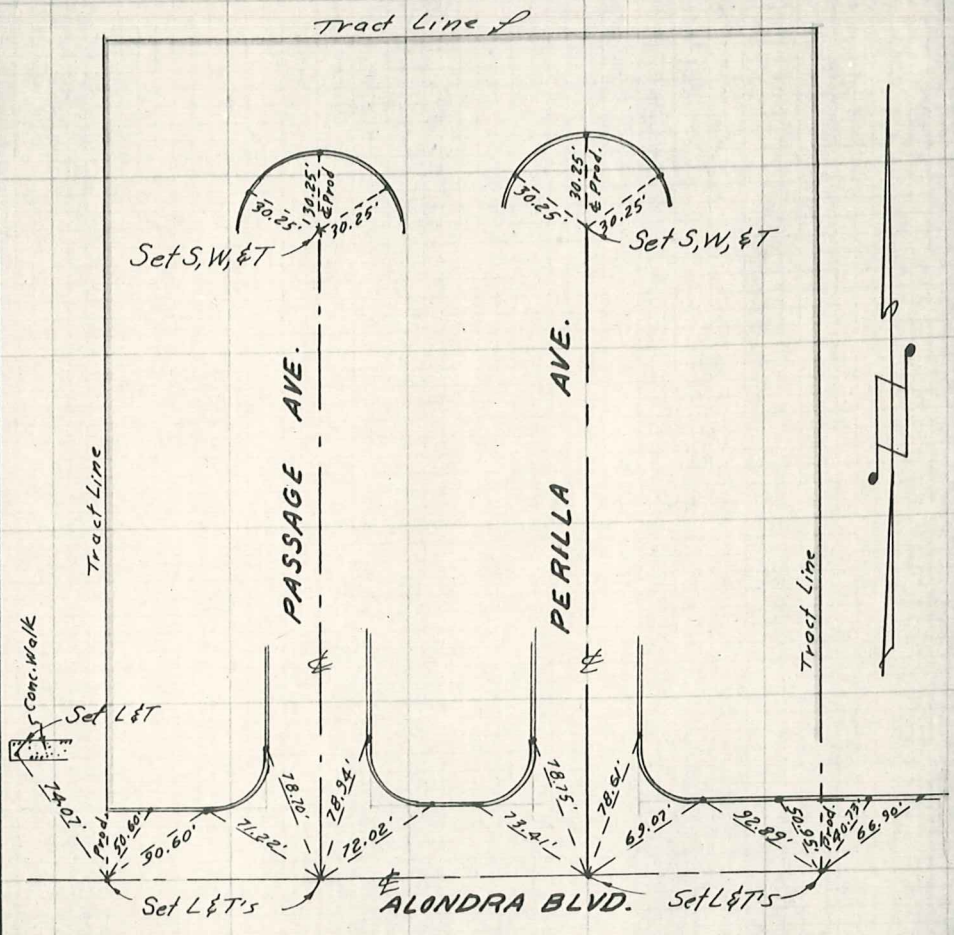

NOTE: All ties are to Leads & Tags (L.S. 2428) in curbs.

Co. Engr. F.D. 3050:47 JN. 10892

WALSH-FORKERT CIVIL ENGINEERS, INC.
127 N. LANG AVE., WEST COVINA, CALIF.

FB_____ PG_____

Survey For TIES - TRACT 28527 Date 5-5-64

M. Hope & Crew

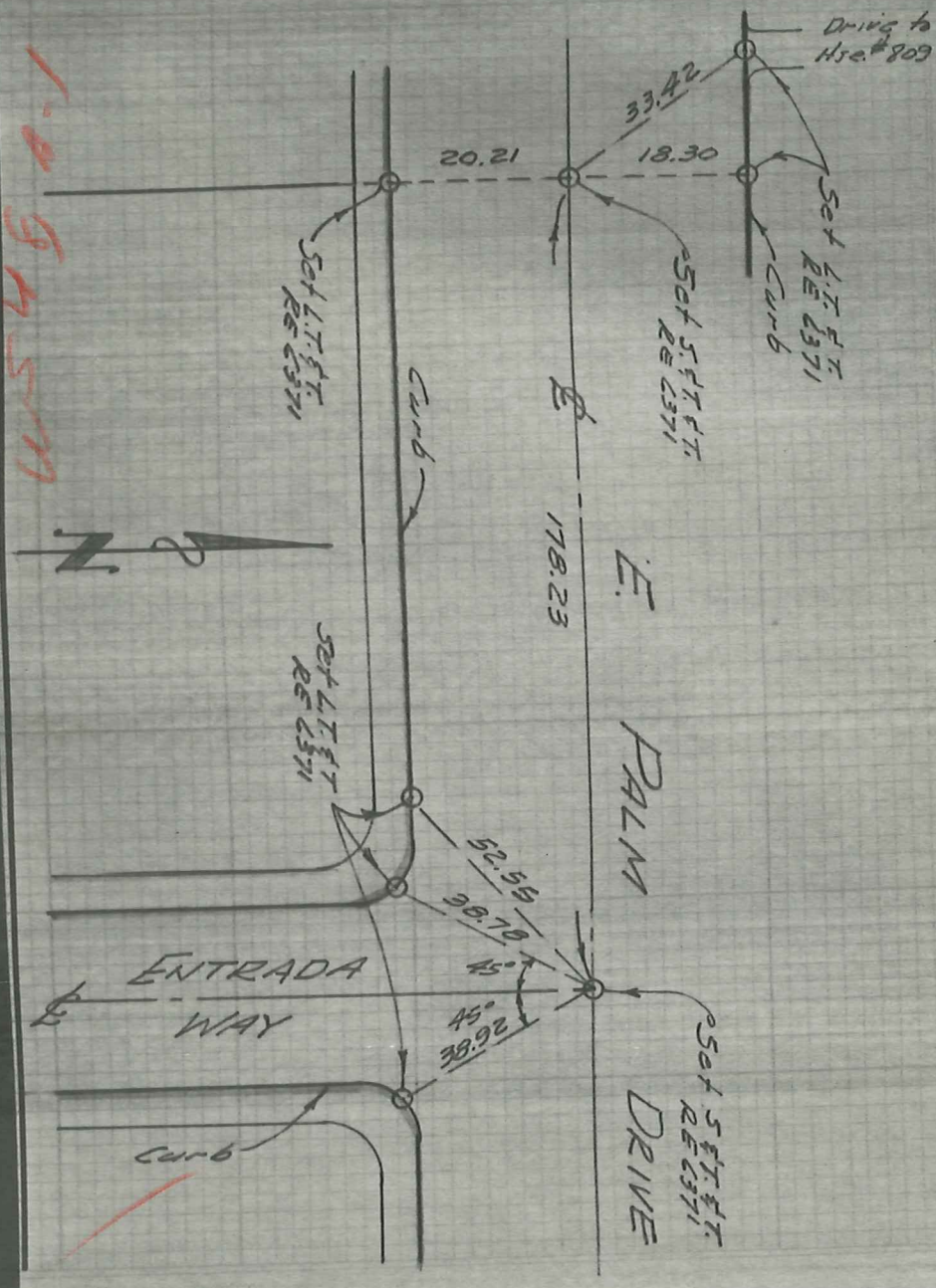

Co. Engr. F.B. 3050:48 JN 10892

WALSH-FORKERT CIVIL ENGINEERS, INC.
127 N. LANG AVE., WEST COVINA, CALIF.

FB _____ PG _____

Survey For TIES-TRACT 28527

Date 5-5-64

WS #8A-1

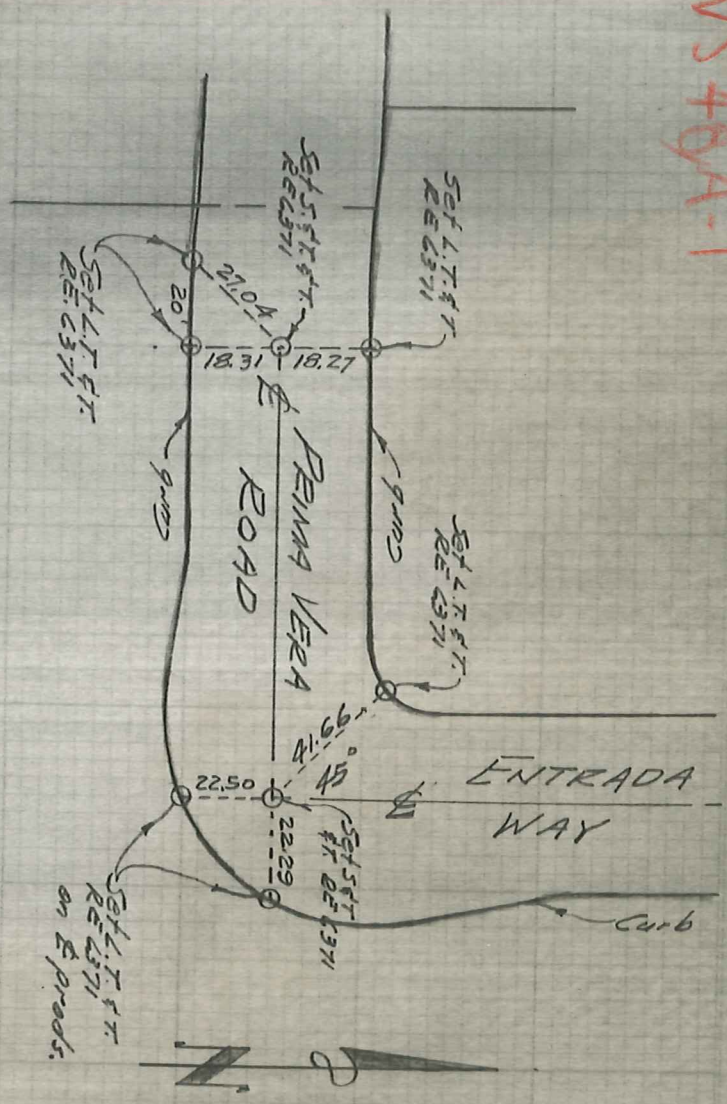

Co. Engr. F.B. 3050:49

JN. 10892

WALSH-FORKERT CIVIL ENGINEERS, INC.
127 N. LANG AVE., WEST COVINA, CALIF.

FB_____ PG_____

Survey For TIES - TRACT 28527

Date 5-5-64

WS48A-1

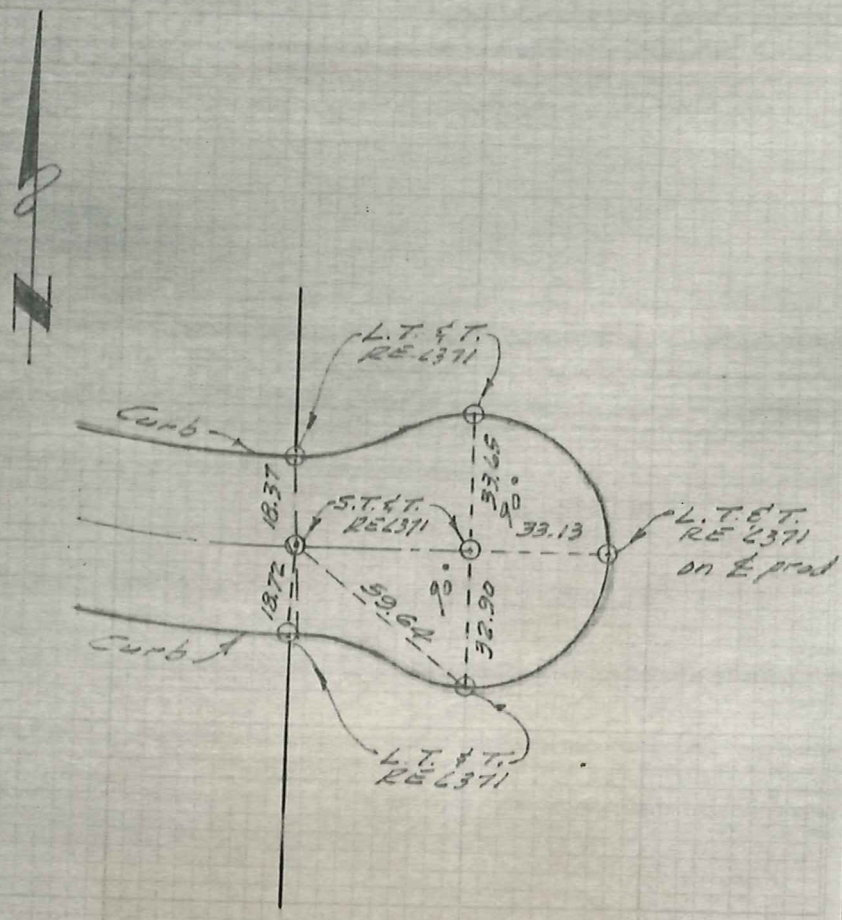

Co. Engr. F.B. 3050:50

WALSH-FORKERT CIVIL ENGINEERS, INC.
127 N. LANG AVE., WEST COVINA, CALIF.

FB _____ PG 1

Survey For TIES - TRACT No. 27498

Date 4-6-64

C.L. Haynes
Holt
Hope
Haynes

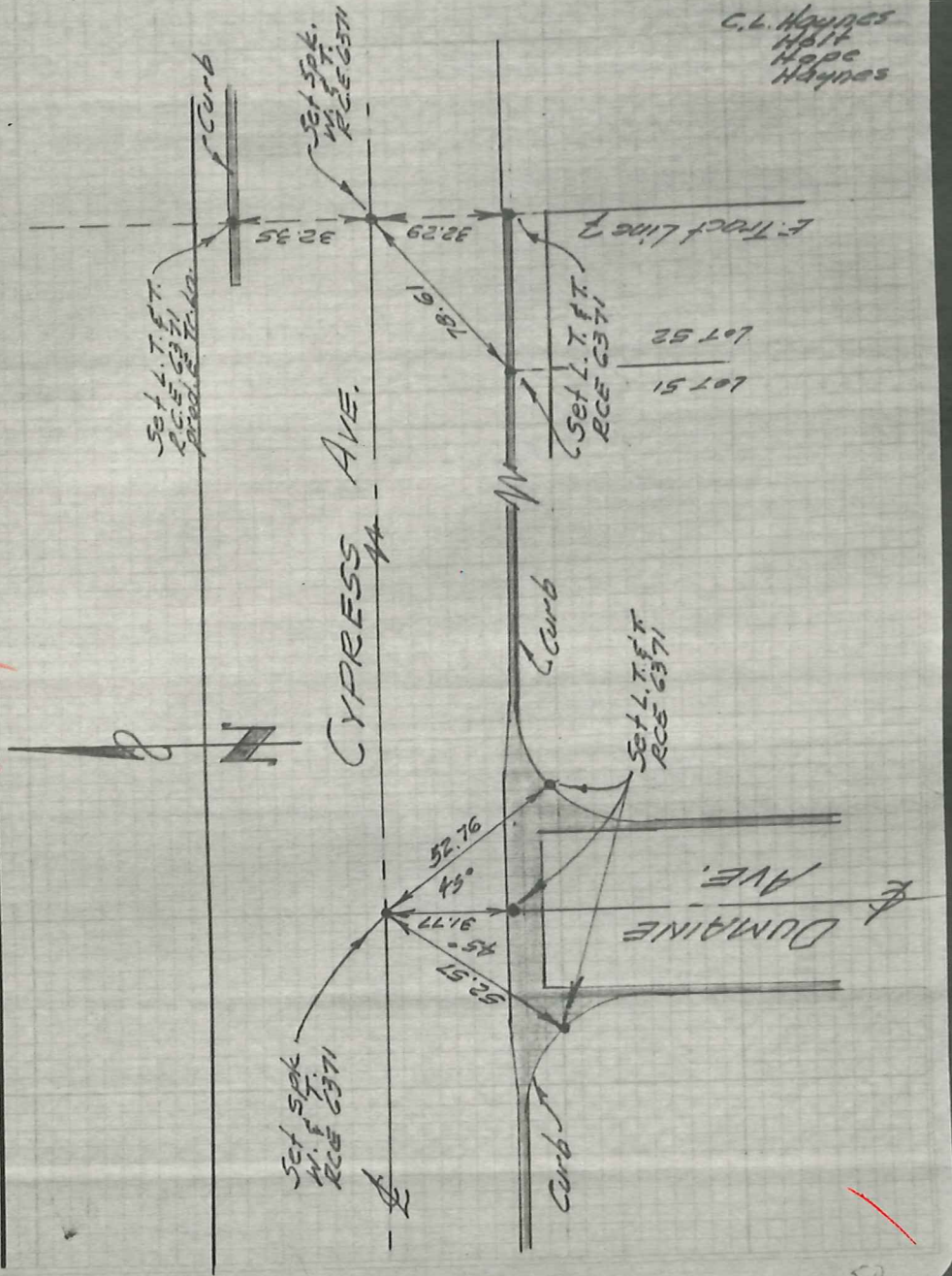

WS. 144-337, A-2

N549 B-4

50

Co. Engr. F.B. 3050:51

WALSH-FORKERT CIVIL ENGINEERS, INC.
127 N. LANG AVE., WEST COVINA, CALIF.

FB _____ PG. 2

Survey For TIES - TRACT No. 27498

Date 4-3-64

G.L. Haynes
Hope
N.H.
Haynes

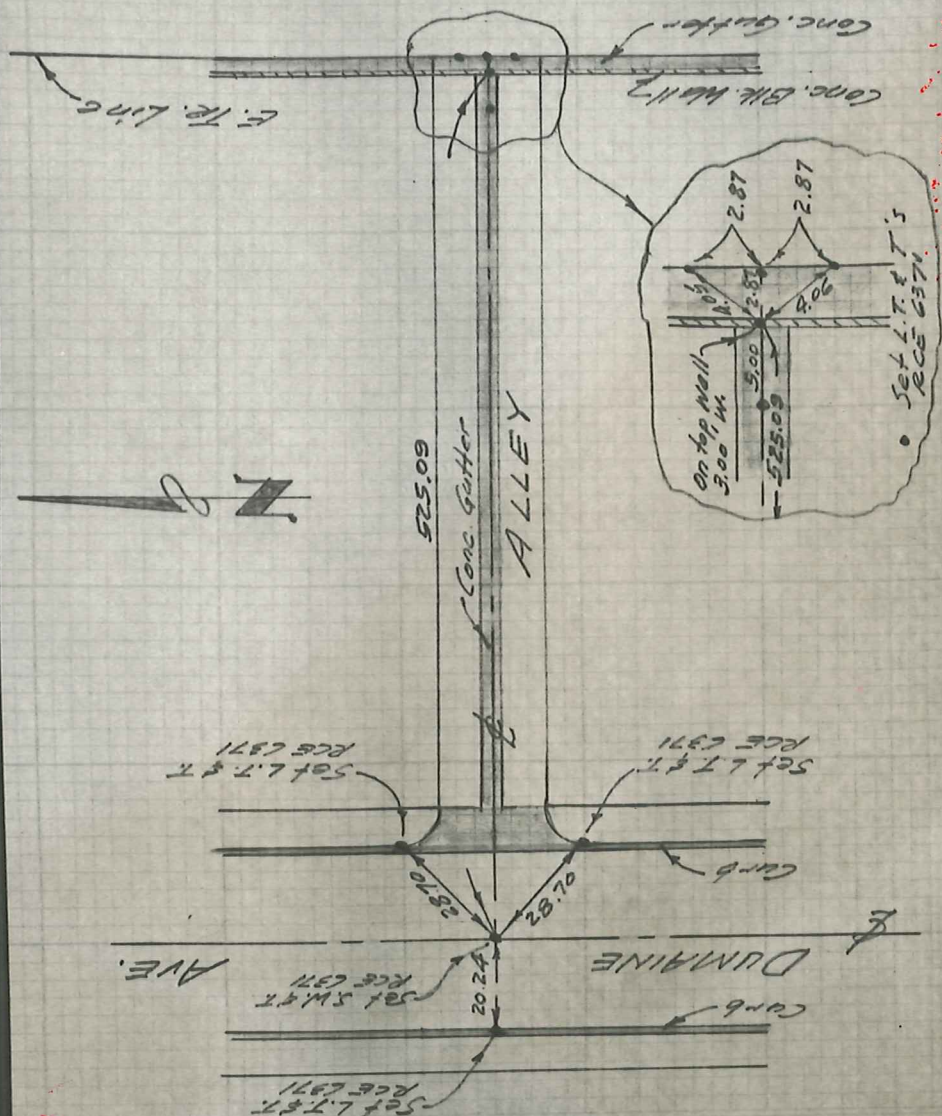

Co. Engr. F.B. 3050:52

WALSH-FORKERT CIVIL ENGINEERS, INC.
127 N. LANG AVE., WEST COVINA, CALIF.

FB _____ PG. 3

Survey For TIES-TRACT No. 27498

Date 4-3-64

C.L. Haynes
Hope
Holt
Haynes

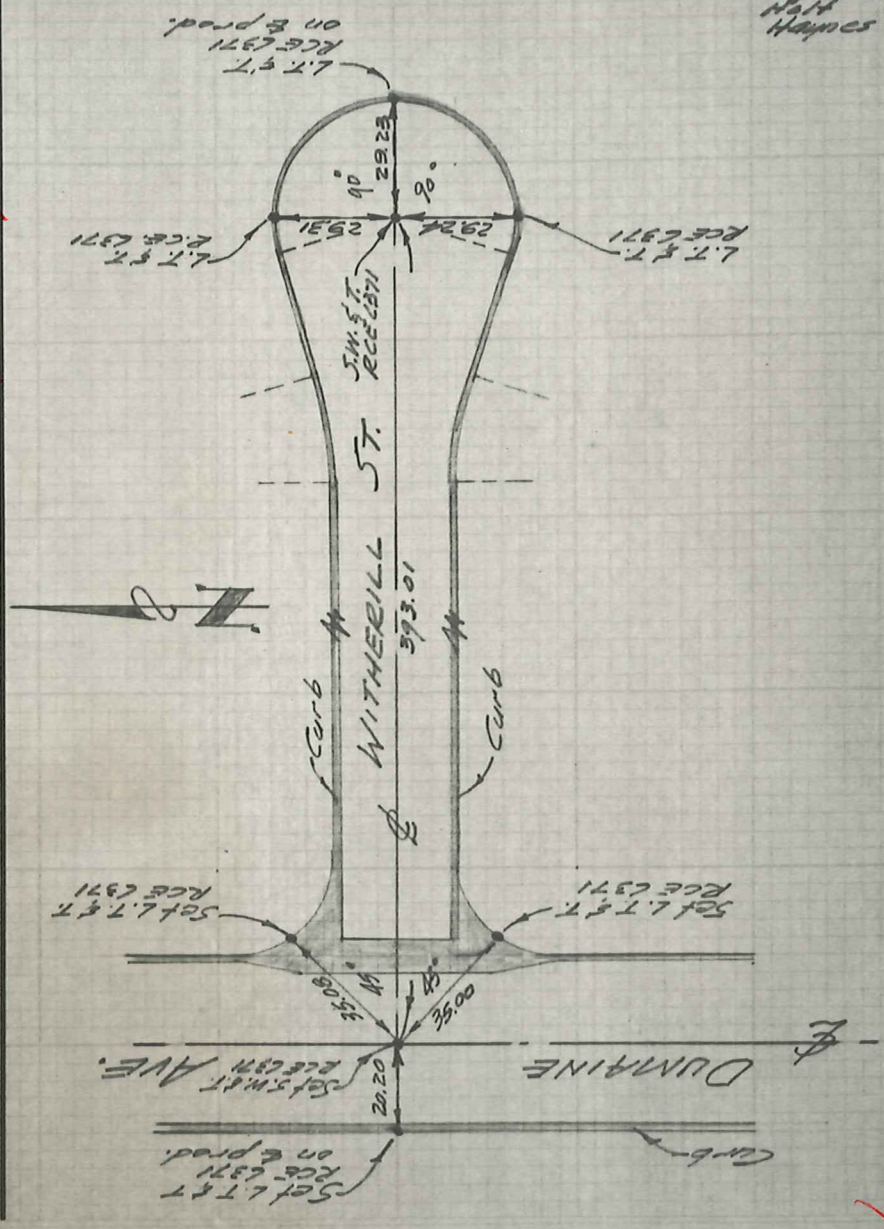

1445037, 2-2

HS 48 B-4

Co. Engr. F.B. 3050:53

WALSH-FORKERT CIVIL ENGINEERS, INC.
127 N. LANG AVE., WEST COVINA, CALIF.

FB _____ PG 4

Survey For TIES - TRACT No. 27498

Date 4-3-64

C.L. Haynes
Hope
Holt
Haynes

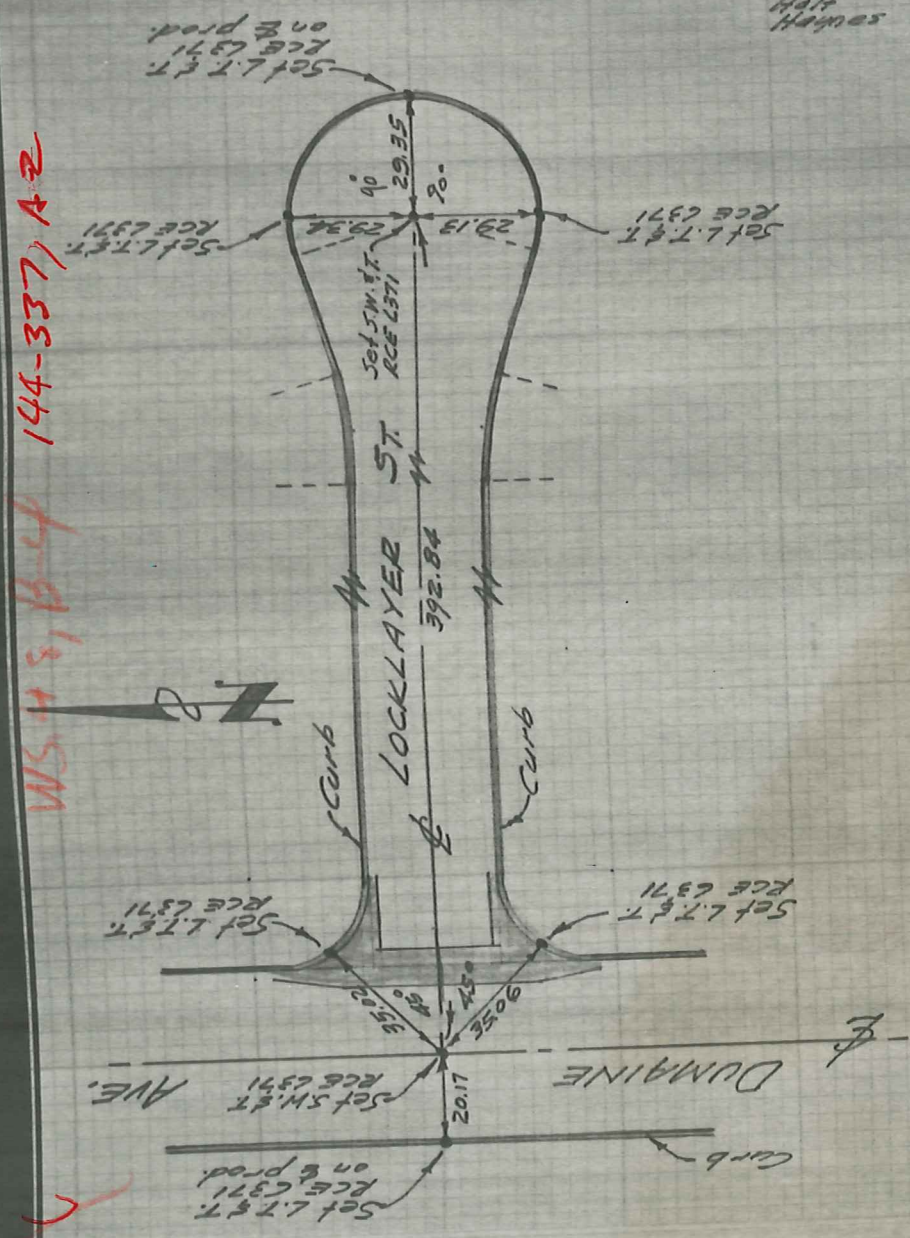

WS 4 & B-4 144-337, A2

Co. Engr. F.B. 3050:54

WALSH-FORKERT CIVIL ENGINEERS, INC.
127 N. LANG AVE., WEST COVINA, CALIF.

FB _____ PG. 5

Survey For TIES - TRACT No. 27498

Date 4-3-64

C.L. Haynes
Hope
Holt
Haynes

144-337 A-3

WS48B-4

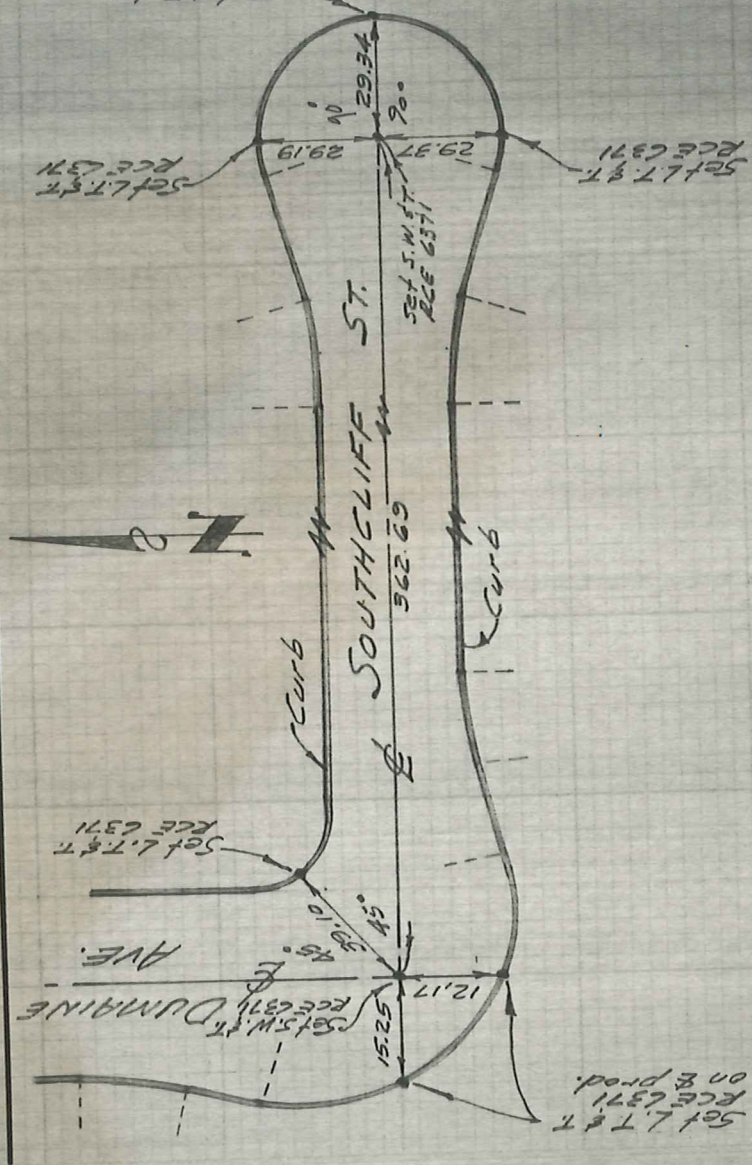

Co. Engr. F.B. 3050:55

KEMMERER ENGINEERING CO., INC.
CIVIL ENGINEERING AND SURVEYING
145 NORTH PAINTER, WHITTIER, CALIFORNIA, 698-9993

FB _____ PG _____

Survey For TR-28352 Survey By Jensen Date 3-24-64

Check By _____ Date _____

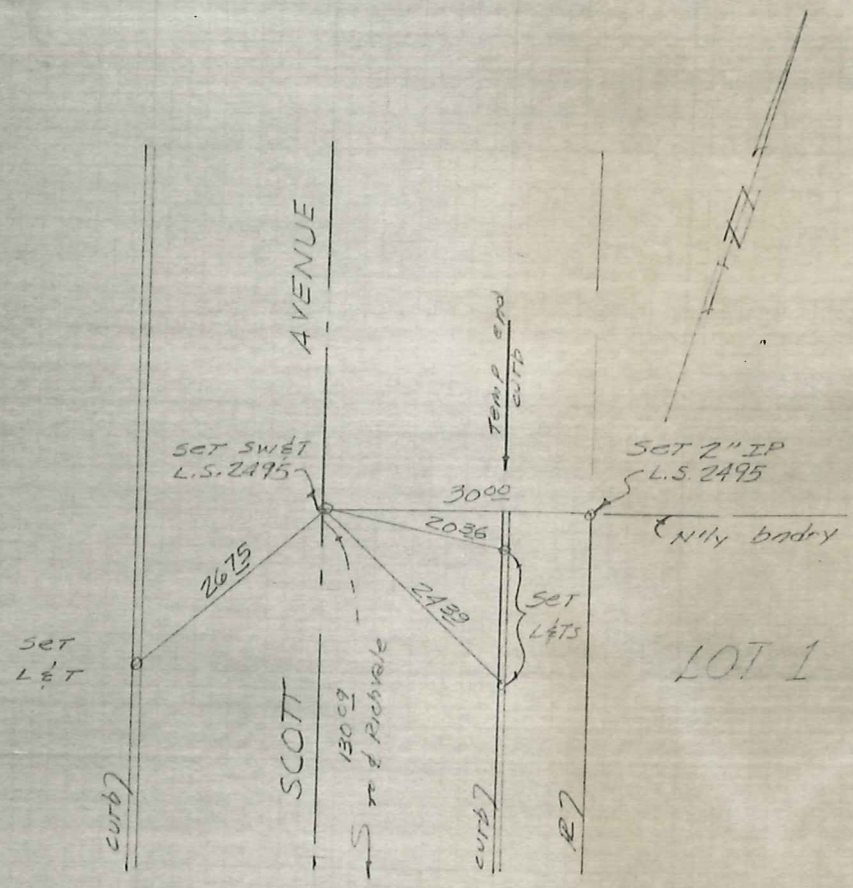

55

Co. Engr. F.B. 3050:56

KEMMERER ENGINEERING CO., INC.
CIVIL ENGINEERING AND SURVEYING
145 NORTH PAINTER, WHITTIER, CALIFORNIA, 698-9993

FB _____ PG _____

Survey For TR-28352 Survey By Duncan Date 3-24-64
Check By Jensen Date 3-24-64

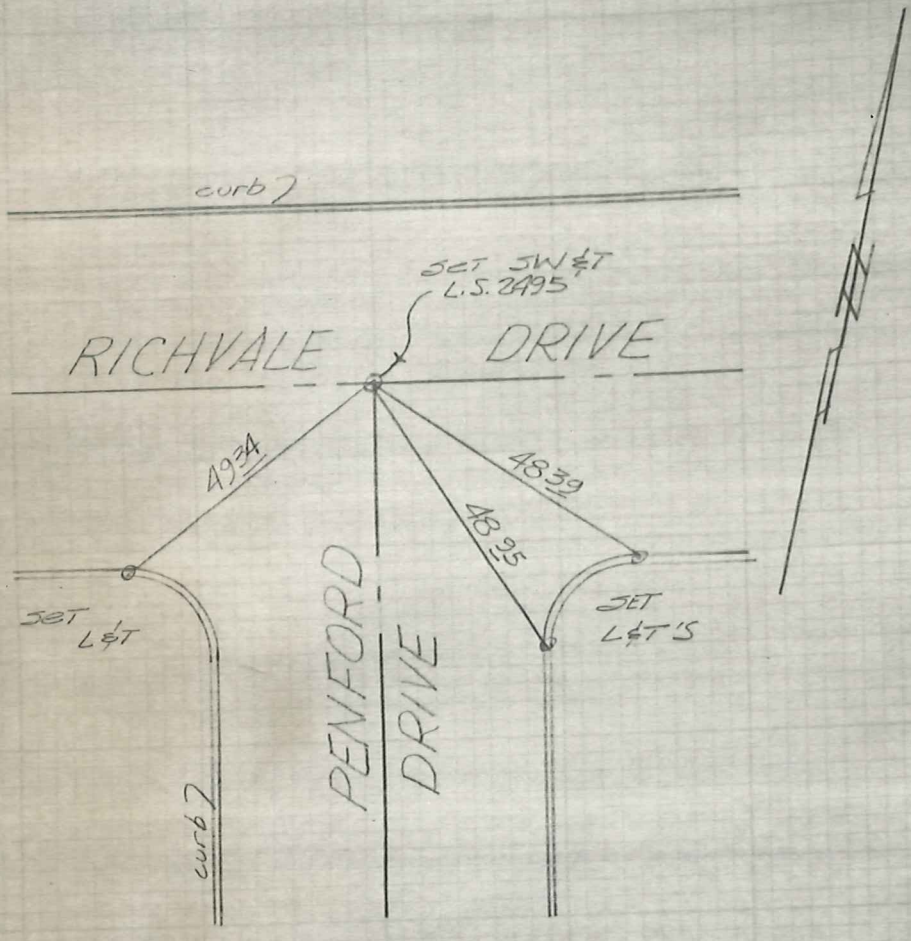

Co. Engr. F.B. 3050:57

KEMMERER ENGINEERING CO., INC.
CIVIL ENGINEERING AND SURVEYING
145 NORTH PAINTER, WHITTIER, CALIFORNIA, 698-9993

FB_____ PG_____

Survey For TR-28352 Survey By Duncan Date 3-24-64
Check By Jensen Date 3-24-64

WS 34, C-3

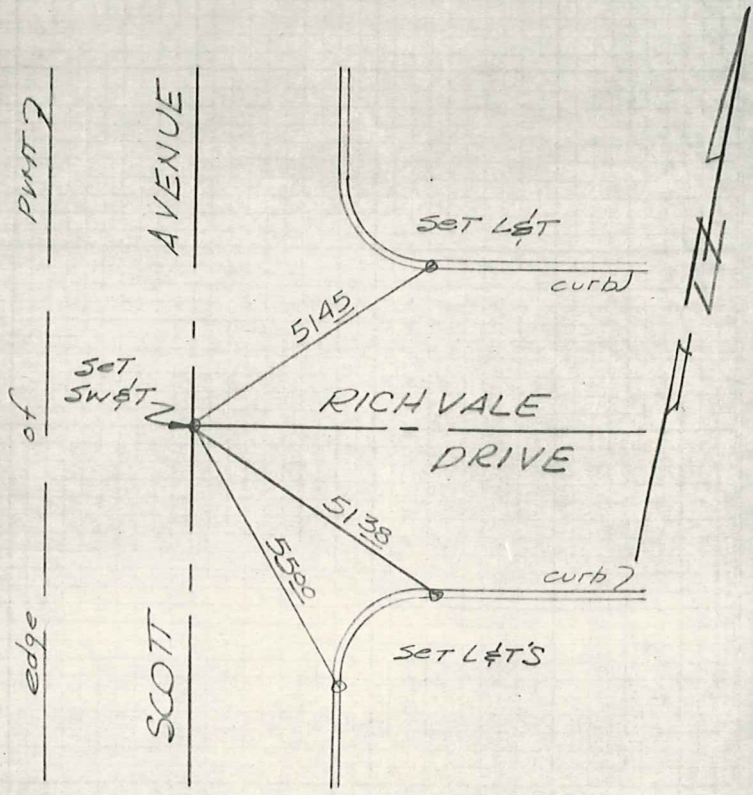

Co. Engr. F.B. 3050:58

KEMMERER ENGINEERING CO., INC.
CIVIL ENGINEERING AND SURVEYING
145 NORTH PAINTER, WHITTIER, CALIFORNIA, 698-9993

FB _____ PG _____

Survey For TR-28352 Survey By Jensen Date 3-24-64

Check By _____ Date _____

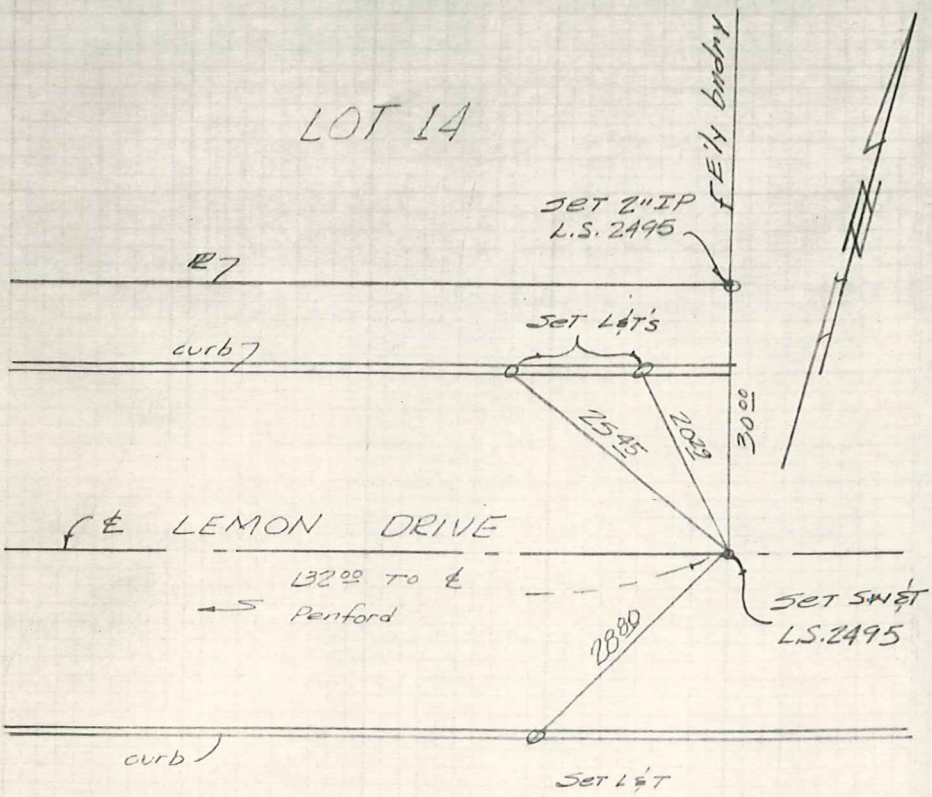

34, C-3

Co. Engr. F.B. 3050:59

KEMMERER ENGINEERING CO., INC.
CIVIL ENGINEERING AND SURVEYING
145 NORTH PAINTER, WHITTIER, CALIFORNIA, 698-9993

FB_____ PG_____

Survey For TR 28352 Survey By Duncan Date 3-24-64
Check By Jensen Date 3-24-64

W 3 4 63

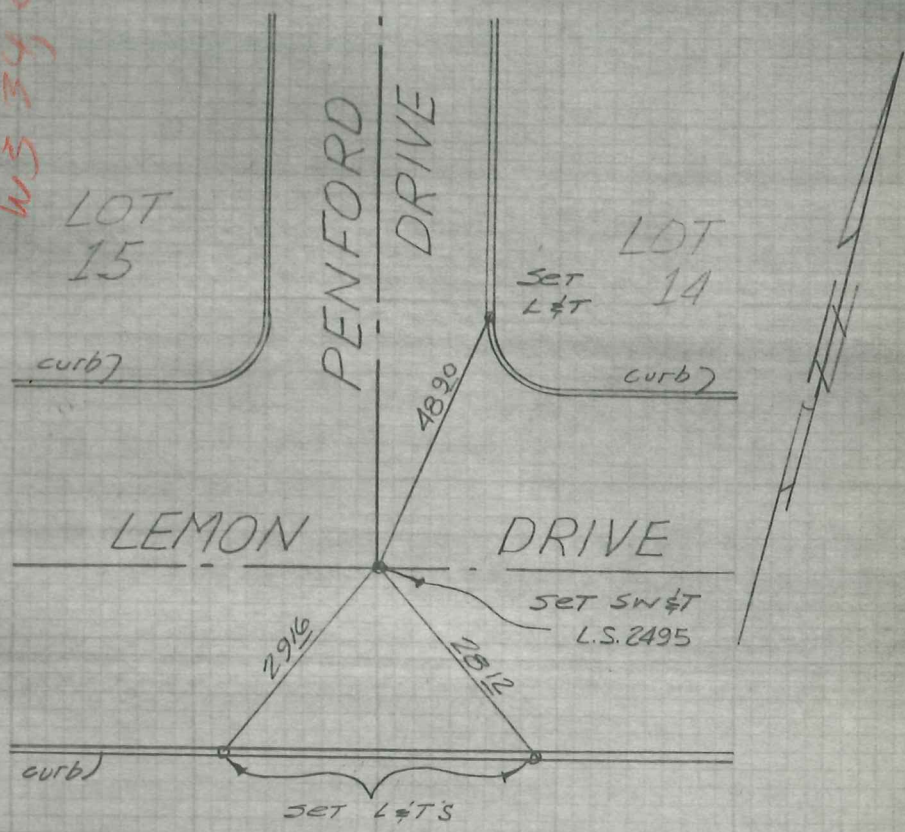

Co. Engr. F.B. 3050:60

SURVEY OF Ocean Ave. & So. Tr. Line F B NO. 601 PAGE 18

SURVEY BY Eng. Service Corp. TRACT NO. 27047

DATE 1-10-63

STEWART - P.C.
PETERS
MANN

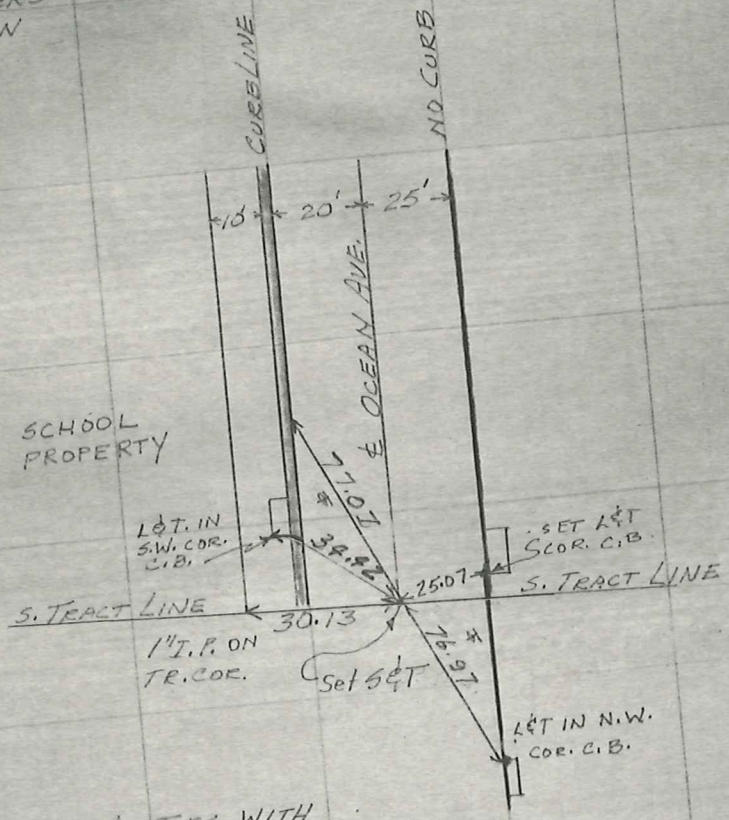

ALL L&T TIES WITH
R.E. TAG #5335

NO SCALE

PAGES 18 TO 32
PHOTOSTATED BY CITY OF TORRANCE

DATE 4-17-1964

SURVEYORS SERVICE COMPANY - LOS ANGELES
DO NOT EXTEND NOTES THIS SIDE OF LINE

Co. Engr. F.B. 3050:61

SURVEY OF 235TH ST. & OCEAN AVE. F B NO. 601 PAGE 19

SURVEY BY ENG. SERVICE CORP. TRACT NO. 27047

DATE 1-10-63

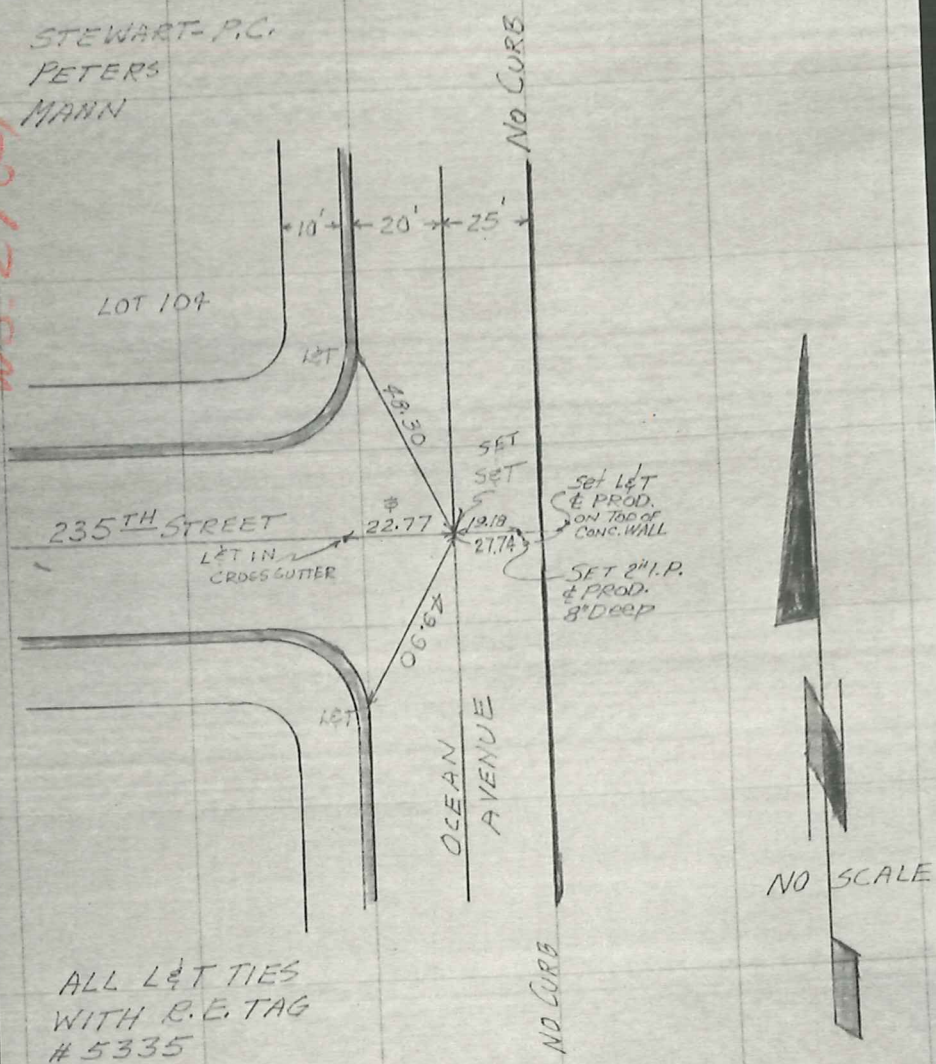

ALL L&T TIES
WITH R.E. TAG
5335

W.S. 27 C-1

Co. Engr. F.B. 3050:62

SURVEY OF TURN. IN 235TH ST. F B NO. 601 PAGE 20

SURVEY BY ENG. SERVICE CORP. TRACT NO. 27047

DATE 1-10-63

STEWART - P.C.
PETERS
MANN

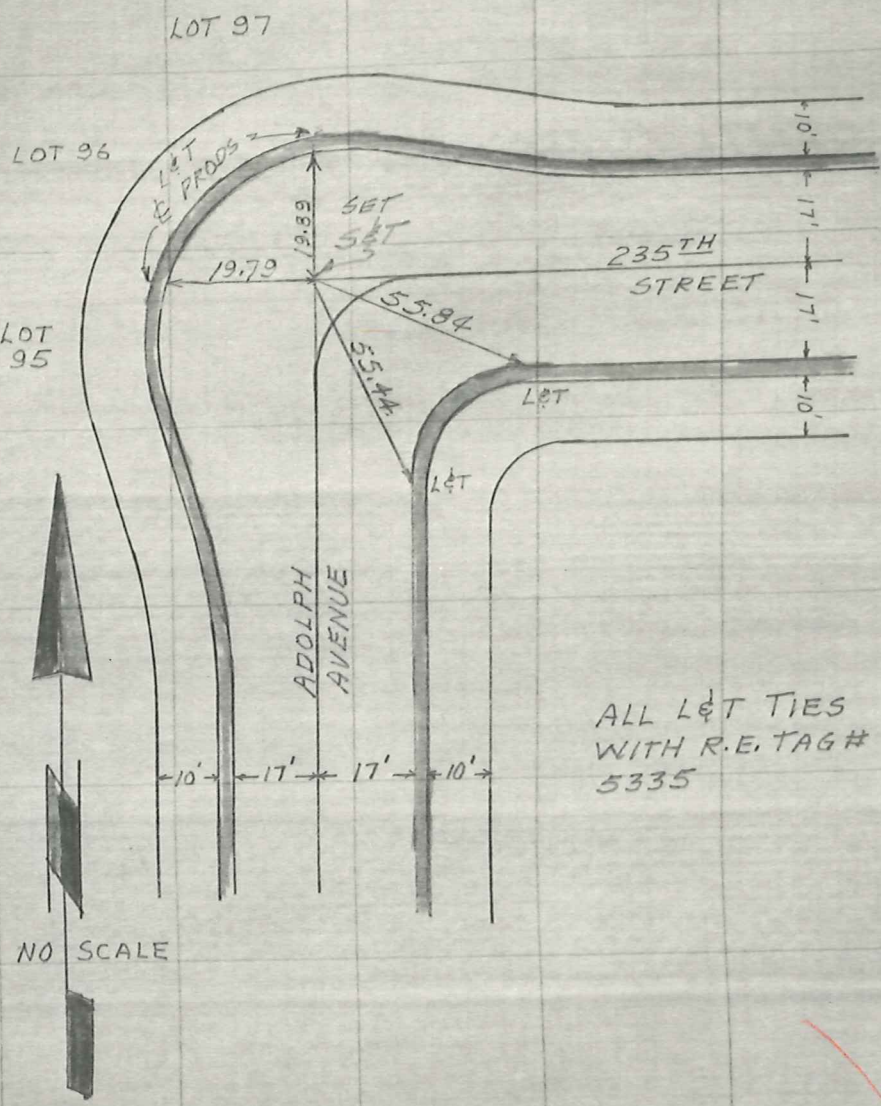

ALL L&T TIES
WITH R.E. TAG #
5335

DO NOT EXTEND NOTES THIS SIDE OF LINE

W527 C-1

Co. Engr. F.B. 3050:63

SURVEY OF 234TH PL. & OCEAN AVENUE F B NO. 601 PAGE 21

SURVEY BY ENG. SERVICE CORP TRACT NO. 27047

DATE 1-10-63

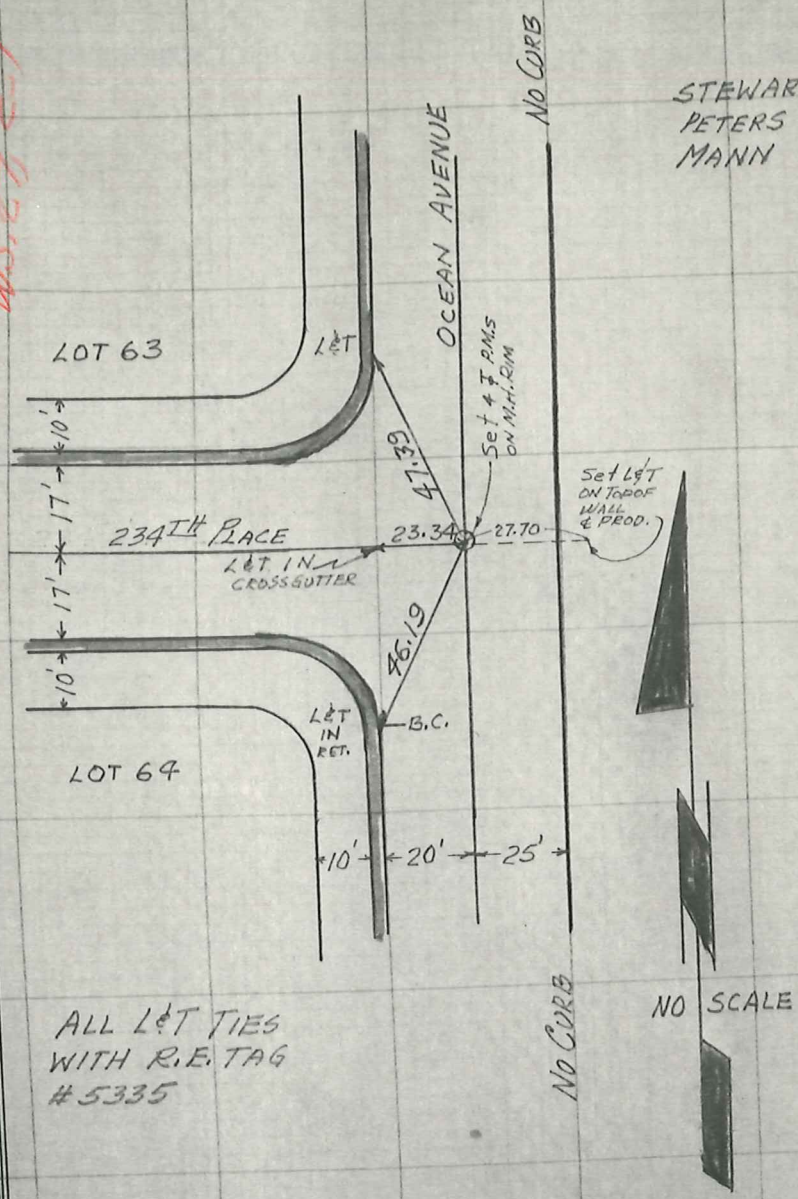

ALL L&T TIES WITH R.E. TAG #5335

Co. Engr. F.B. 3050:64

SURVEY OF LADEENE AVE. & N. TR. LINE F B NO. 601 PAGE 22

SURVEY BY ENG. SERVICE CORP. TRACT NO. 27047

DATE 1-10-63

STEWART - P.C.
PETERS
MANN

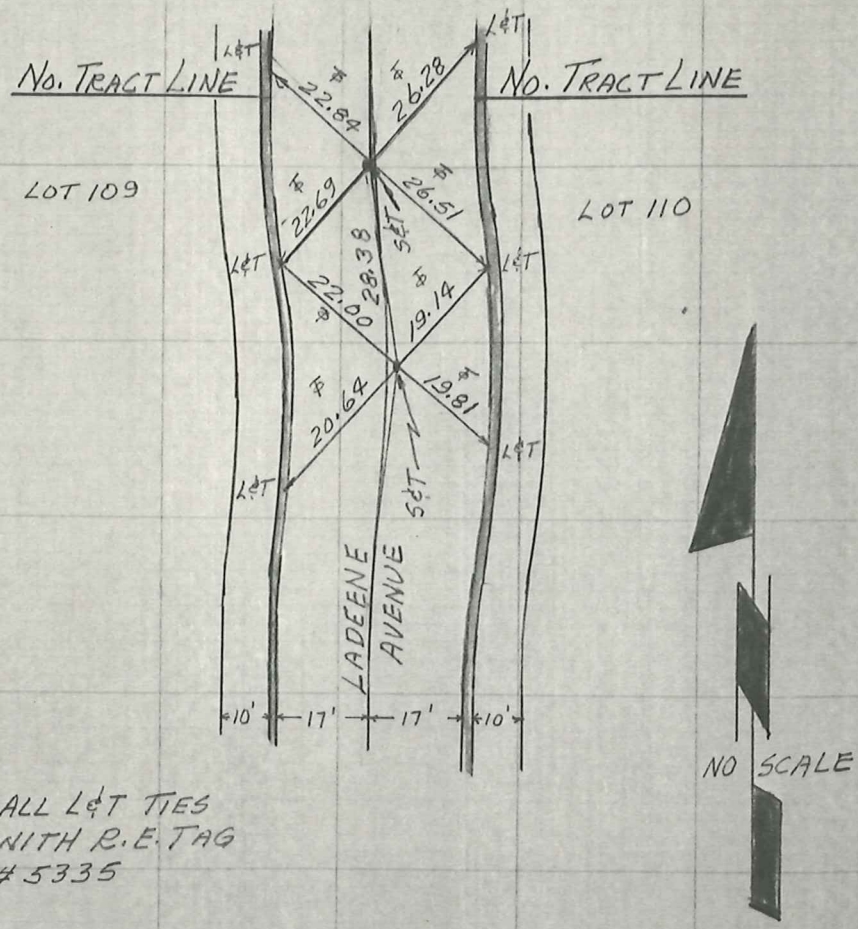

ALL L&T TIES
WITH R.E. TAG
#5335

SURVEYORS SERVICE COMPANY · LOS ANGELES · STOCK NO. 411

DO NOT EXTEND NOTES THIS SIDE OF LINE

Co. Engr. F.B. 3050:65

SURVEY OF ANZA AVE. & 236TH STREET F B NO. 601 PAGE 23

SURVEY BY ENG. SERVICE CORP. TRACT NO. 27047

DATE 1-10-63

STEWART - P.C.
PETERS
MANN

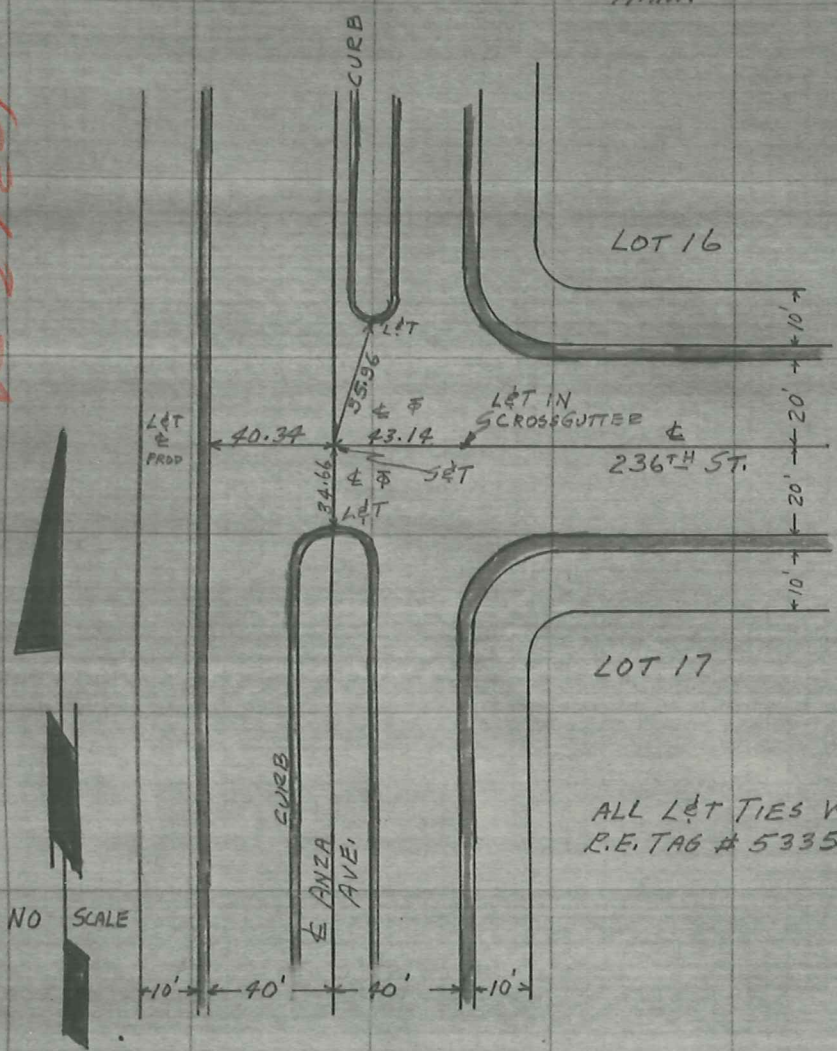

ALL L&T TIES WITH
R.E. TAG # 5335

Co. Engr. F.B. 3050:66

SURVEY OF LADEENE AVE. & 234TH PL. F B NO. 601 PAGE 24

SURVEY BY ENG. SERVICE CORP. TRACT NO. 27047

DATE 1-11-63

STEWART - P.C.
PETERS
MANN

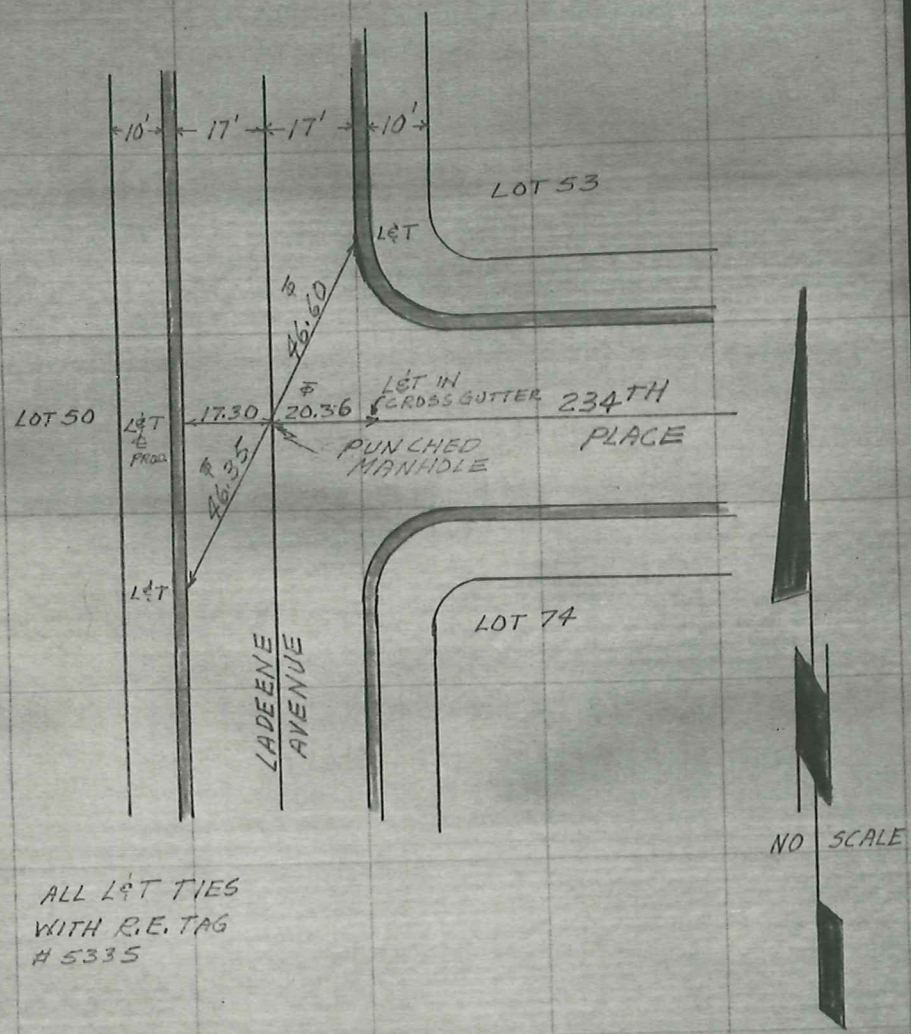

ALL L&T TIES
WITH R.E. TAG
5335

DO NOT EXTEND NOTES THIS SIDE OF LINE

Co. Engr. F.B. 3050:67

SURVEY OF 238TH ST. & ALLEY F B NO. 601 PAGE 26

SURVEY BY ENG. SERVICE GRP. TRACT NO. 27047

DATE 1-11-63

STEWART-P.G.
PETERS
MANN

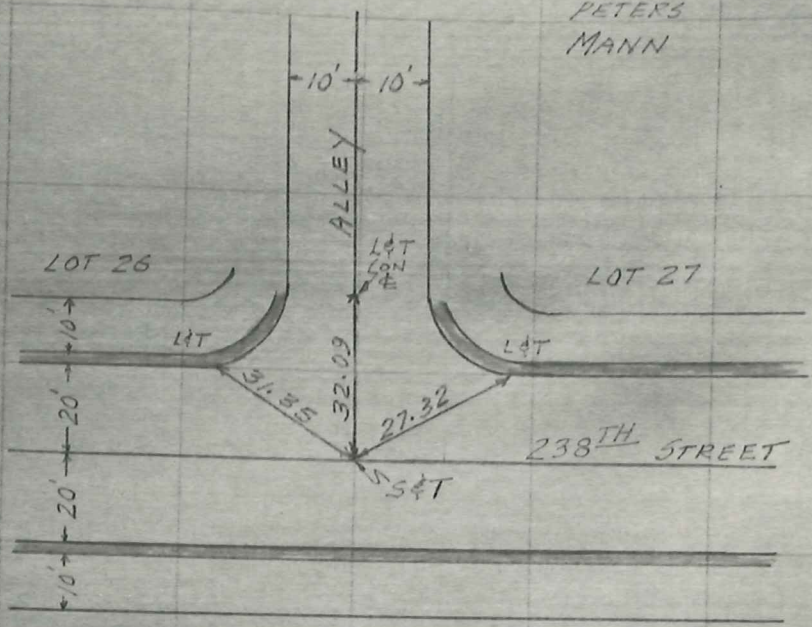

ALL L&T TIES
WITH R.E. TAG
#5335

NO SCALE

Co. Engr. F.B. 3050:68

SURVEY OF LADEENE AVE. & 236TH ST. F B NO. 601 PAGE 25

SURVEY BY ENG. SERVICE CORP. TRACT NO. 27047

DATE 1-11-63

STEWART - P.C.
PETERS
MANN

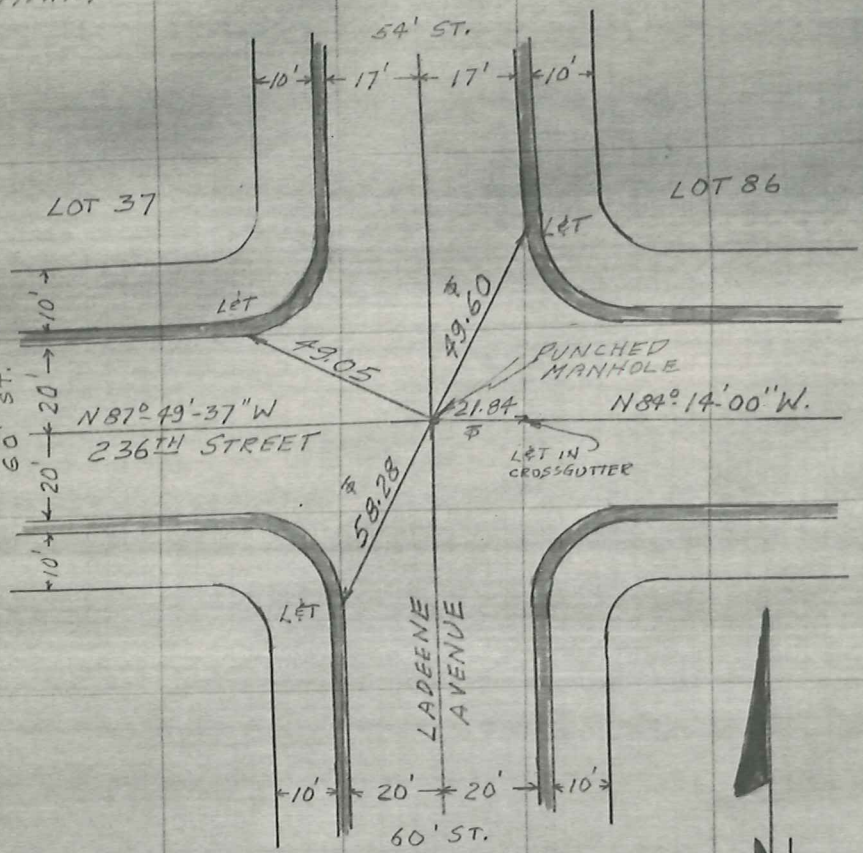

ALL L&T TIES
WITH R.E. TAG
5335

NO SCALE

DO NOT EXTEND NOTES THIS SIDE OF LINE

Co. Engr. F.B. 3050:69

SURVEY OF 238TH ST. & LADEENE AVE. F B NO 601 PAGE 27

SURVEY BY ENG. SERVICE CORP. TRACT NO. 27047

DATE 1-11-63

STEWART-P.C.
PETERS
MANN

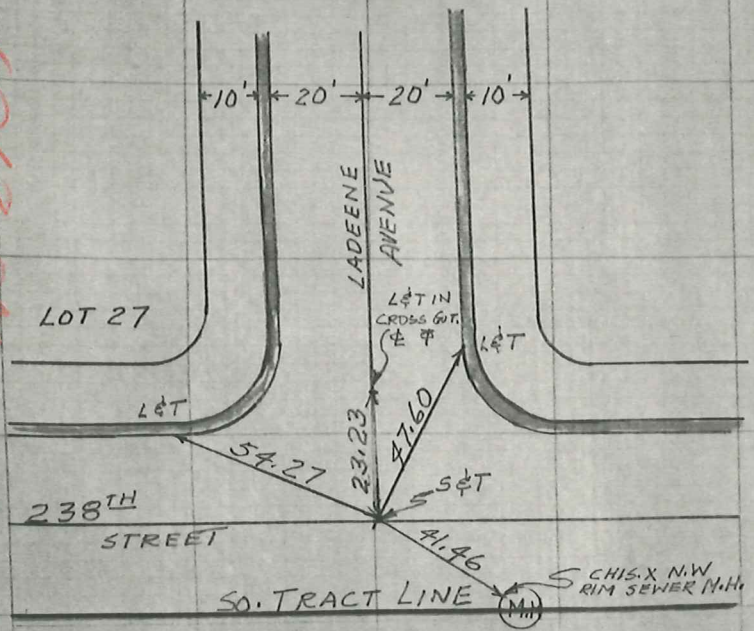

ALL L&T TIES
WITH R.E. TAG
#5335

NO SCALE

WS 27C1

ST. DRAIN EASE. IN LOT 111 Co. Engr. F.B.3050:70

SURVEY OF AND OCEAN AVENUE F B NO 601 PAGE 29

SURVEY BY ENG. SERVICE CORP. TRACT NO. 27047

DATE 1-14-63

STEWART- P.C.
PETERS
MANN

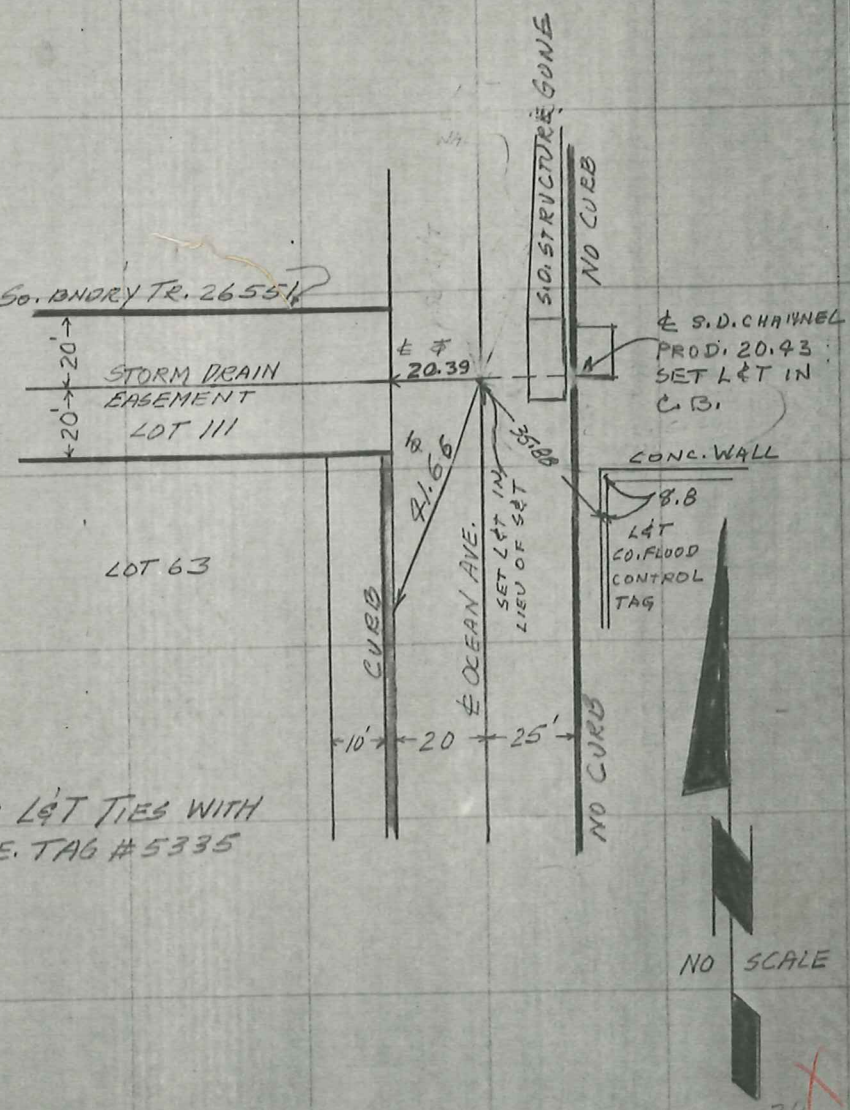

ALL L&T TIES WITH
R.E. TAG #5335

70

SURVEYORS SERVICE COMPANY - LOS ANGELES - STOCK NO. 411

DO NOT EXTEND NOTES THIS SIDE OF LINE

Co. Engr. F.B. 3050:71

SURVEY OF 236TH & ALLEY EAST OF ANZA F B NO. 601 PAGE 28

SURVEY BY ENG. SERVICE CORP. TRACT NO. 27097

DATE 1-14-63

STEWART-R.C.
PETERS
MANN

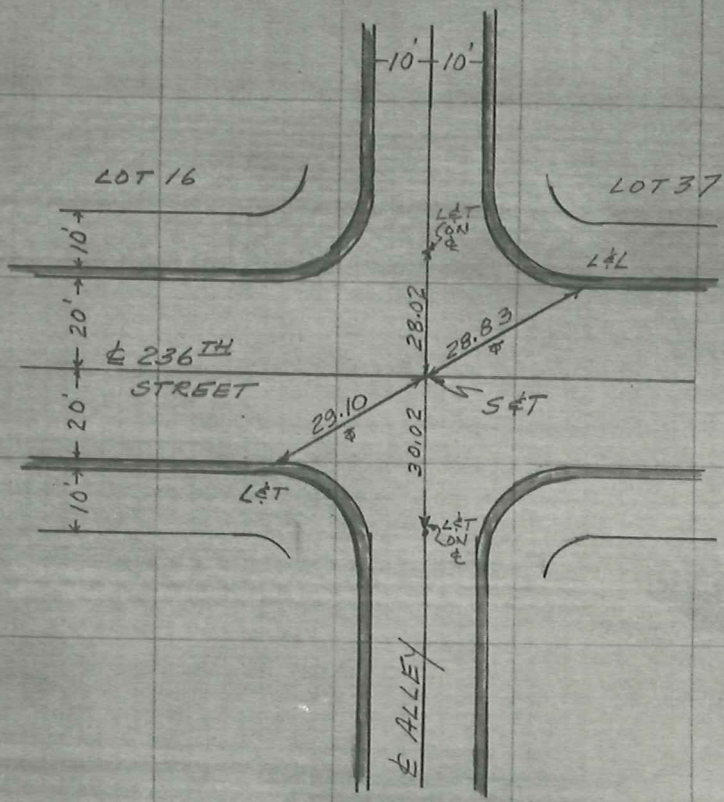

ALL L&T TIES
WITH R.E. TAG
#5335

NO SCALE

Co. Engr. F.B. 3050:72

SURVEY OF ALLEY E. OF ANZA & TR. LINE F B NO. 601 PAGE 30

SURVEY BY ENG. SERVICE CORP. TRACT NO. 27047

DATE 1-14-63

STEWART-P.C.
PETERS
MANN

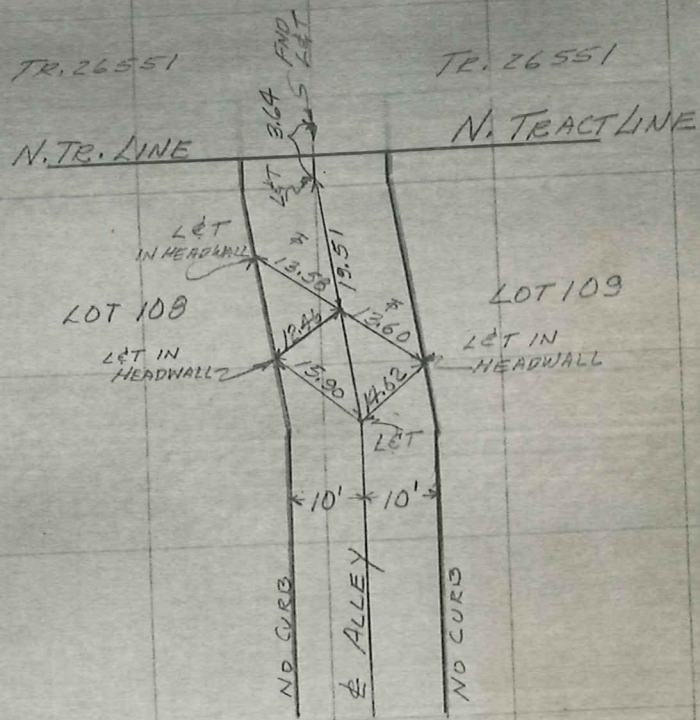

NO SCALE

ALL L&T TIES
WITH R.E. TAG
#5335

DO NOT EXTEND NOTES THIS SIDE OF LINE

SURVEYORS SERVICE COMPANY · LOS ANGELES · STOCK NO. 411

Co. Engr. FIB. 3050:73

SURVEY OF 236TH ST. & ADOLPH AVE F B NO. 601 PAGE 31

SURVEY BY ENG. SERVICE CORP. TRACT NO. 27047

DATE 1-25-63

GOOD - P.C.
R. BILL
LEAVERTON

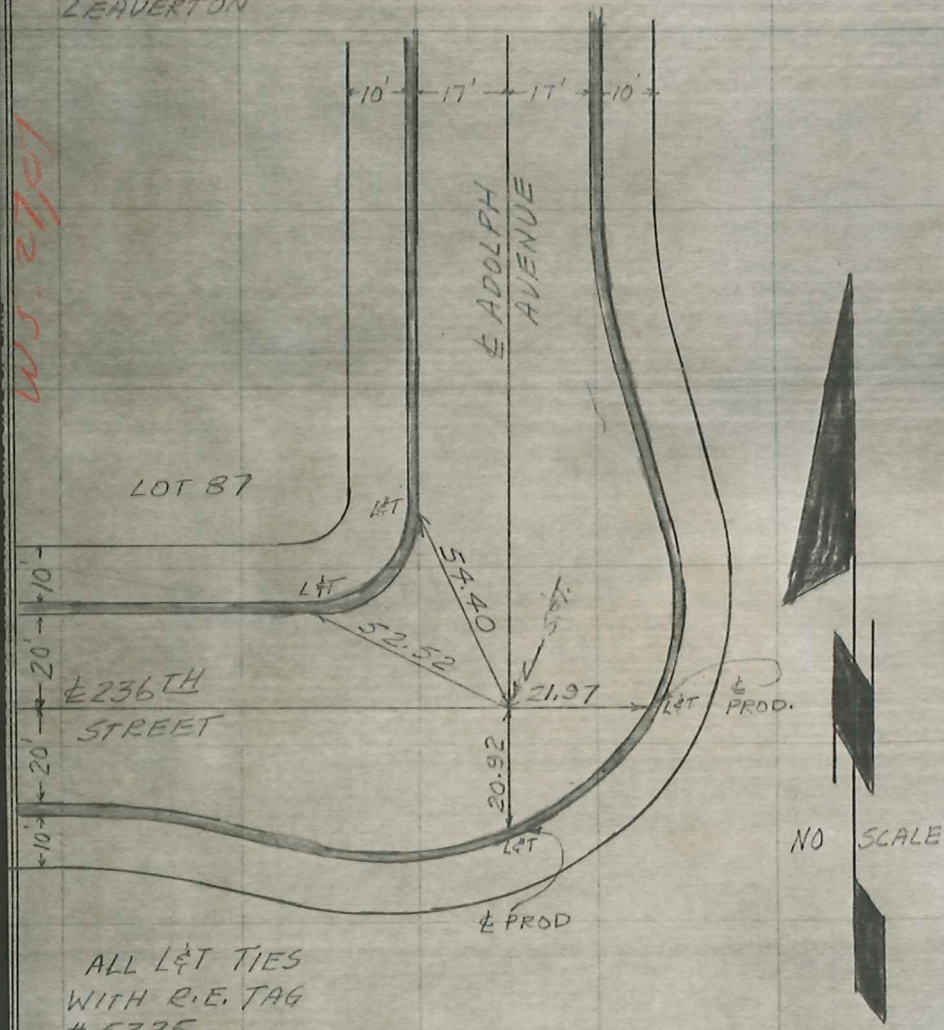

ALL L&T TIES
WITH R.E. TAG
5335

Co. Engr. F.B. 3050:74

SURVEY OF ANZA AVE. & 238TH ST. F B NO. 601 PAGE 32

SURVEY BY ENG. SERVICE CORP. TRACT NO. 27047

DATE 1-25-63

GOOD – P.C.
R. BILL
LEAVERTON

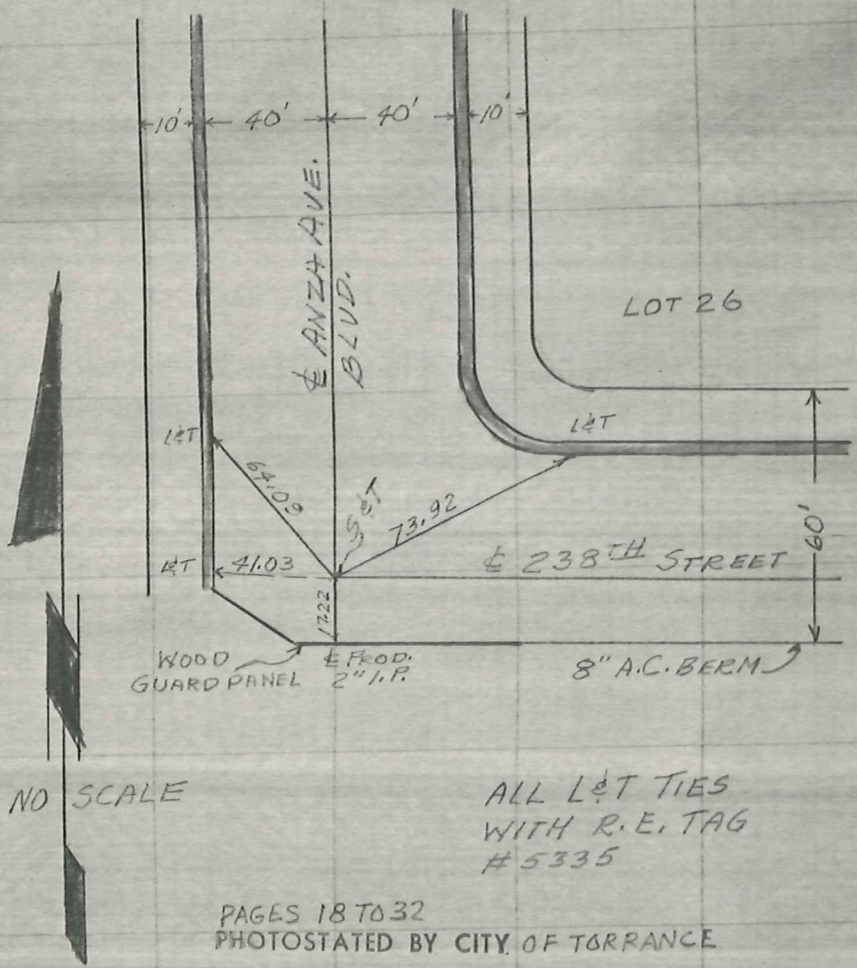

NO SCALE

ALL L&T TIES
WITH R.E. TAG
#5335

PAGES 18 TO 32
PHOTOSTATED BY CITY OF TORRANCE

DATE 4-17-1964

DO NOT EXTEND NOTES THIS SIDE OF LINE

Co. Engr. F.B. 3050:75

SURVEY OF & TIES INDEX MAP F. B. 638 PG.

SURVEY BY ADAMS & ELLS TR. No. 28108

DATE MAY 27 1964

SHEET 1 OF 13 SHEETS

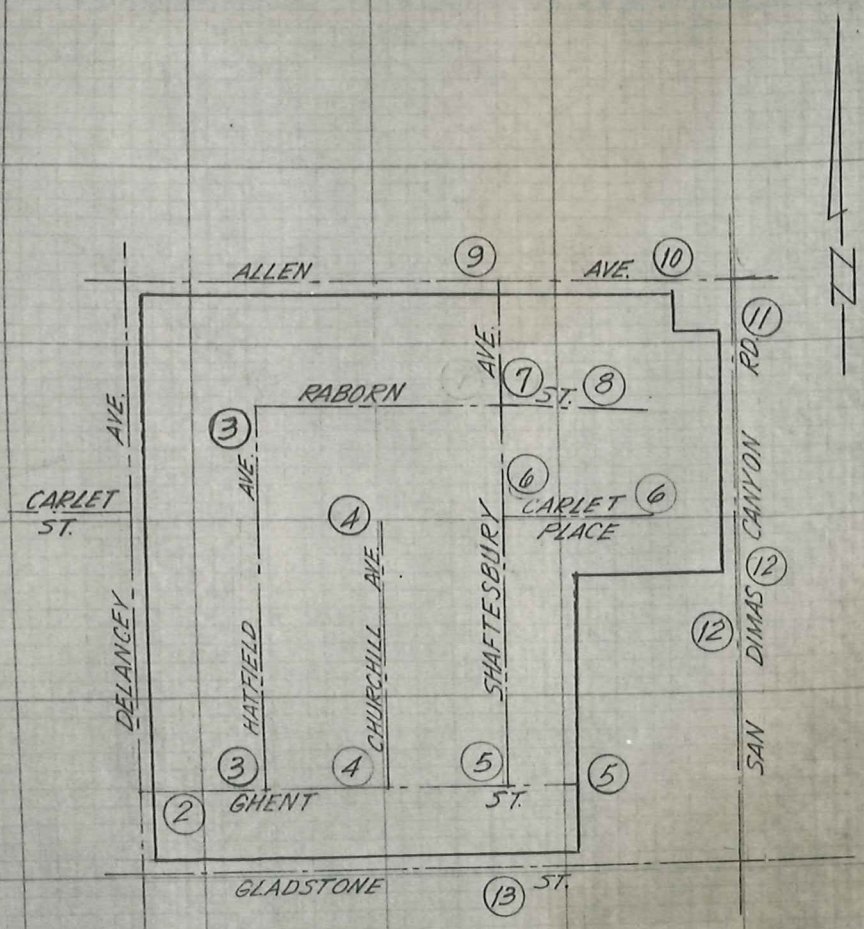

Co. Engr. F.B. 3050:76

℄ TIES INT. GHENT ST.
SURVEY OF ℄ DELANCEY AVENUE F. B. 638 PG. 9

SURVEY BY ADAMS & ELLS TR. No. 28108

DATE

SHEET 2 OF 13 SHEETS

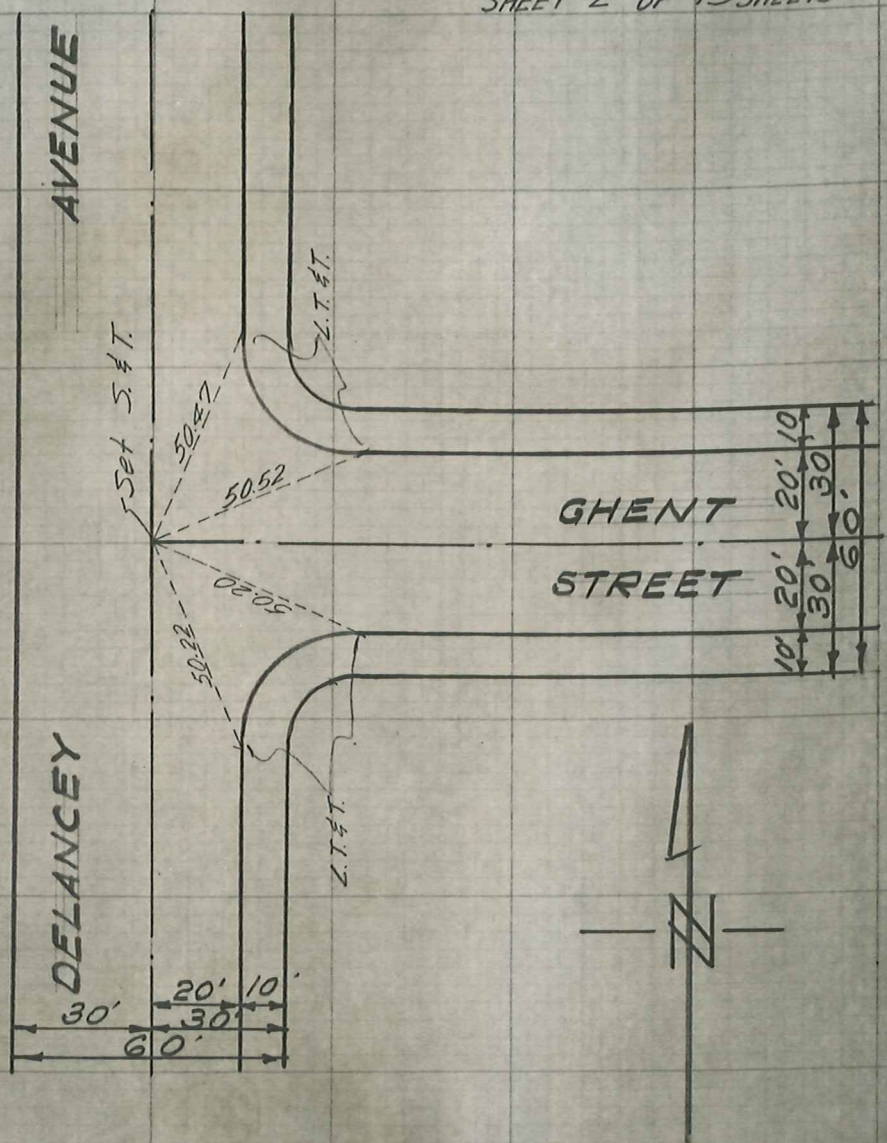

W548, P-3 144837, B-1

SO. CALIF. BLUE PRINT CO. B8276

Co. Engr. F.B. 3050:77

℄ TIES INT. GHENT ST.

SURVEY OF ℄ HATFIELD AVENUE F. B. 638 PG. 10 & 15

SURVEY BY ADAMS & ELLS TR. No. 28108

DATE

SHEET 3 OF 13 SHEETS

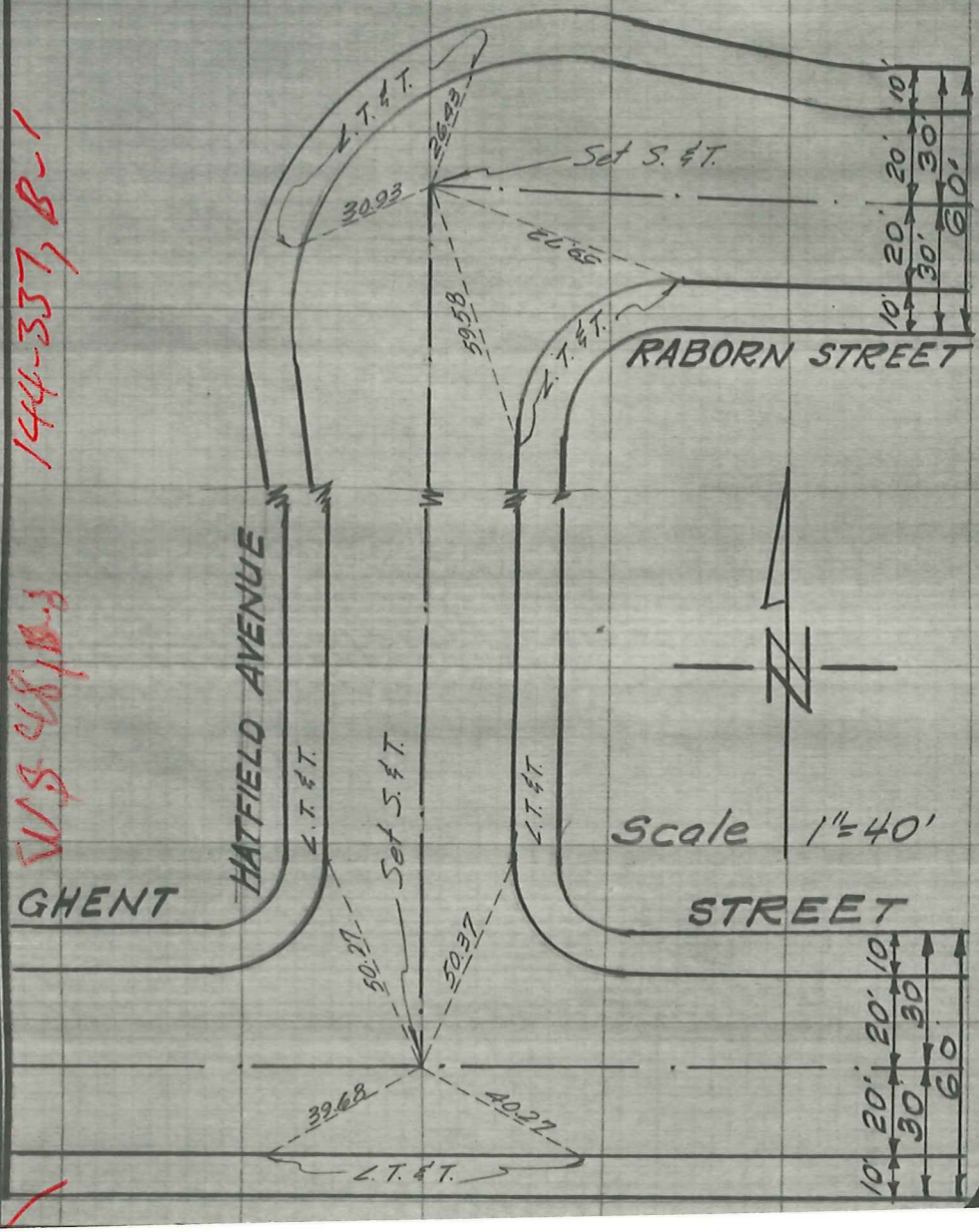

144-337, B-1

WS 48, B-3

Co. Engr. F.B. 3050:78

SURVEY OF ℄ TIES INT. GHENT ST. & CHURCHILL AVENUE F. B. 638 PG. 10 & 18

SURVEY BY ADAMS & ELLS TR. No. 28108

DATE

SHEET 4 OF 13 SHEETS

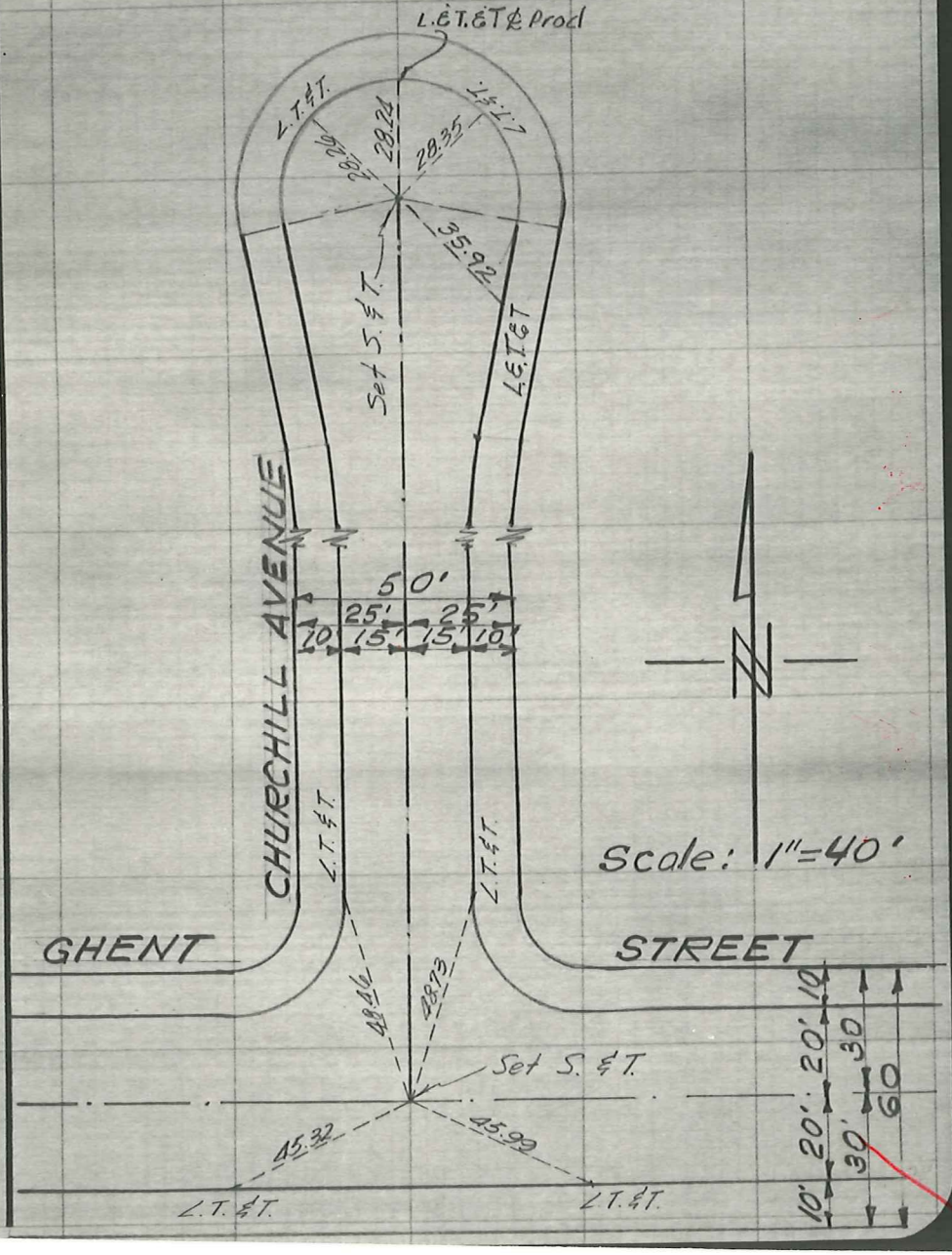

144-337, B-1

V 348 P-3

Co. Engr. F.B. 3050:79

SURVEY OF & TIES INT. GHENT ST. & SHAFTESBURY AVENUE F. B. 638 Pg. 11

SURVEY BY ADAMS & ELLS TR. No. 28108

DATE

SHEET 5 OF 13 SHEETS

114-357 B-1

NS 48 D-3

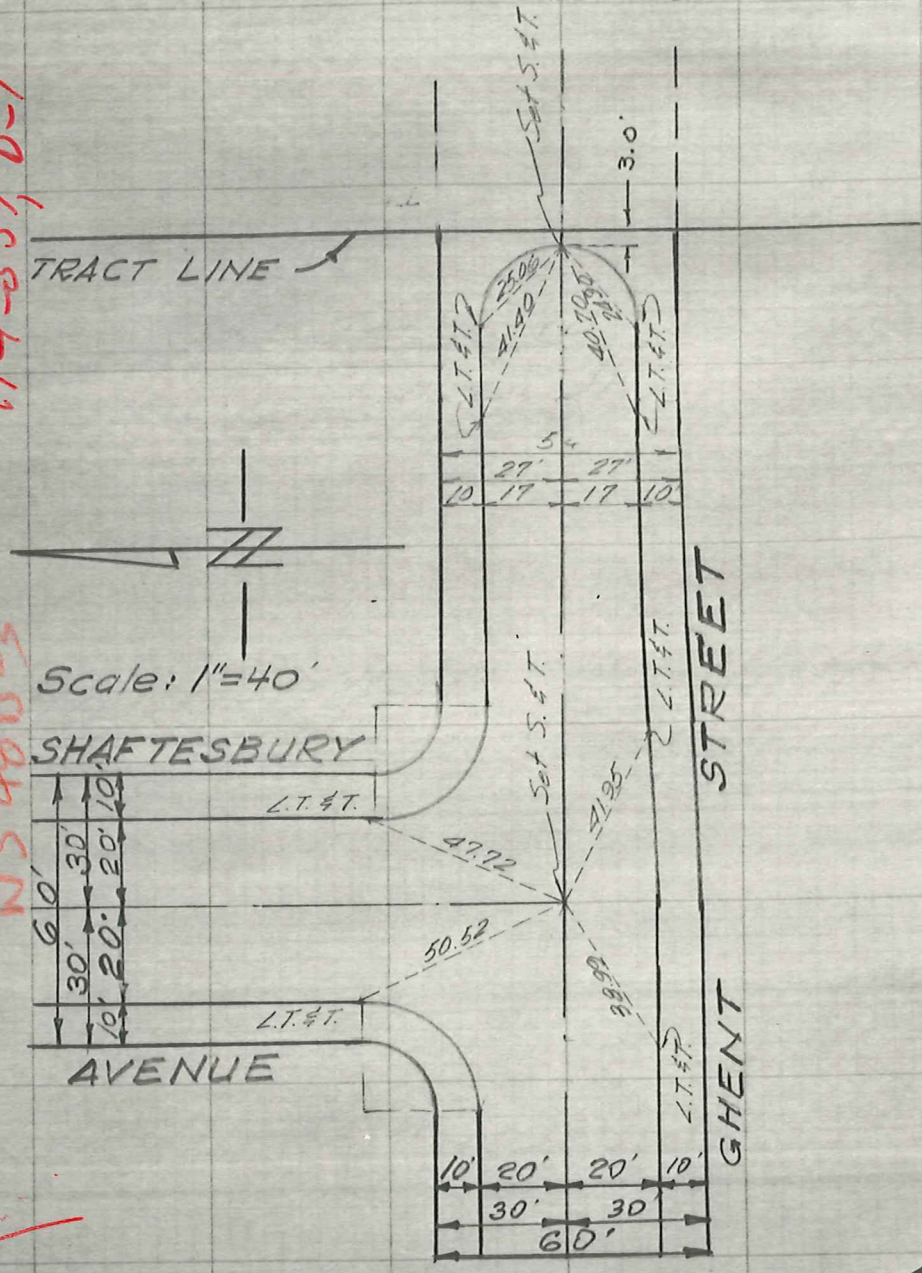

Co. Engr. F.B. 3050:80

SURVEY OF ℄ TIES INT. CARLET PLACE & SHAFTESBURY AVENUE

F. B. 638 PG. 12

SURVEY BY ADAMS & ELLS

TR. No. 28108

DATE

SHEET 6 OF 13 SHEETS

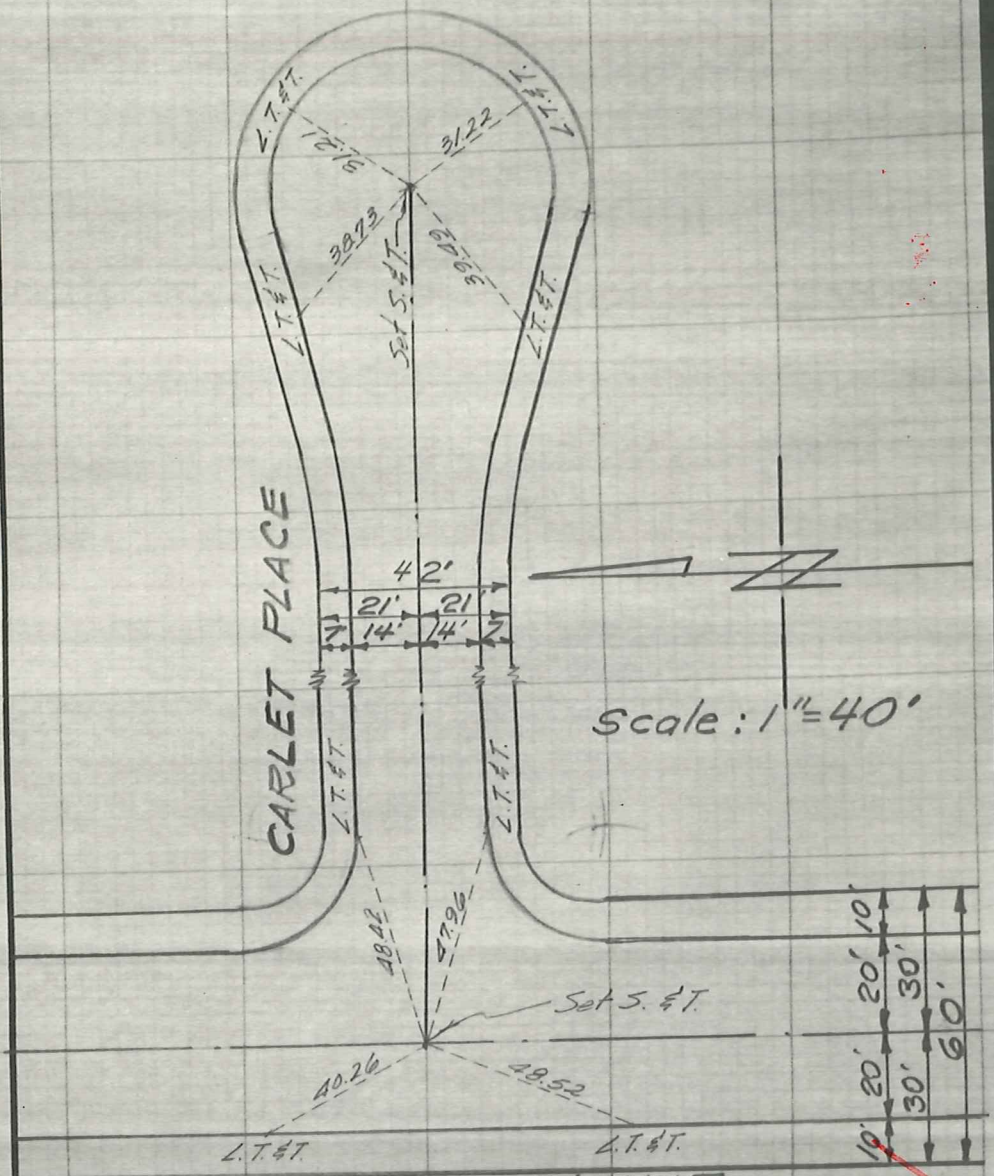

114337, B-1

NS 148, D-3

Co. Engr. F.B. 3050:81

SURVEY OF ℄ TIES INT. RABORN STREET & SHAFTESBURY AVENUE F. B. 638 PG. 13

SURVEY BY ADAMS & ELLS TR. No. 28108

DATE

SHEET 7 OF 13 SHEETS

144-357, B-1

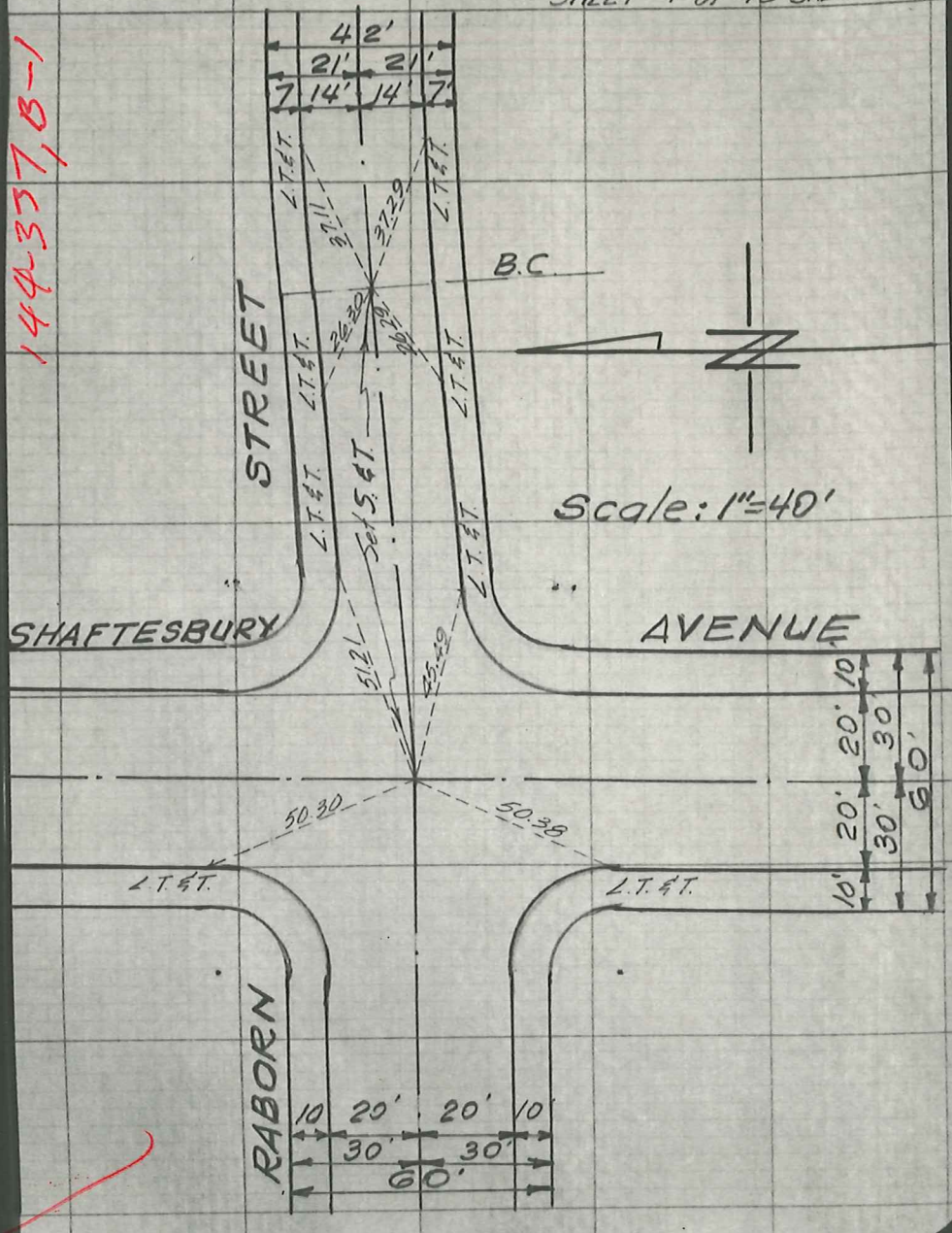

Co. Engr. F.B. 3050:82

SURVEY OF ℄ TIES RABORN STREET F. B. 638 PG. 14

SURVEY BY ADAMS & ELLS TR. No. 28108

DATE

SHEET 8 OF 13 SHEETS

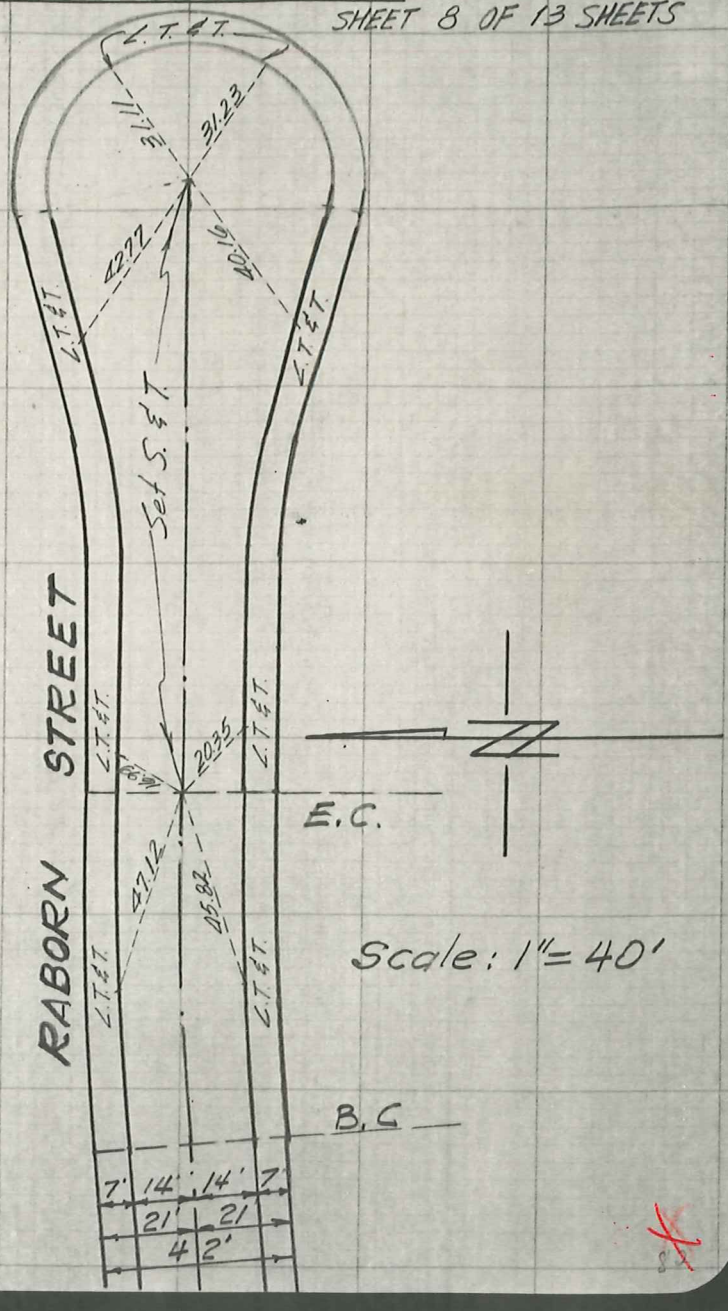

SO. CALIF. BLUE PRINT CO. 88276

Co. engr. F.B. 3050:83

SURVEY OF ℄ TIES ON ALLEN AVE & SHAFTESBURY F. B. 638 PG. 16

SURVEY BY ADAMS & ELLS TR. No. 28108

DATE

SHEET 9 OF 13 SHEETS

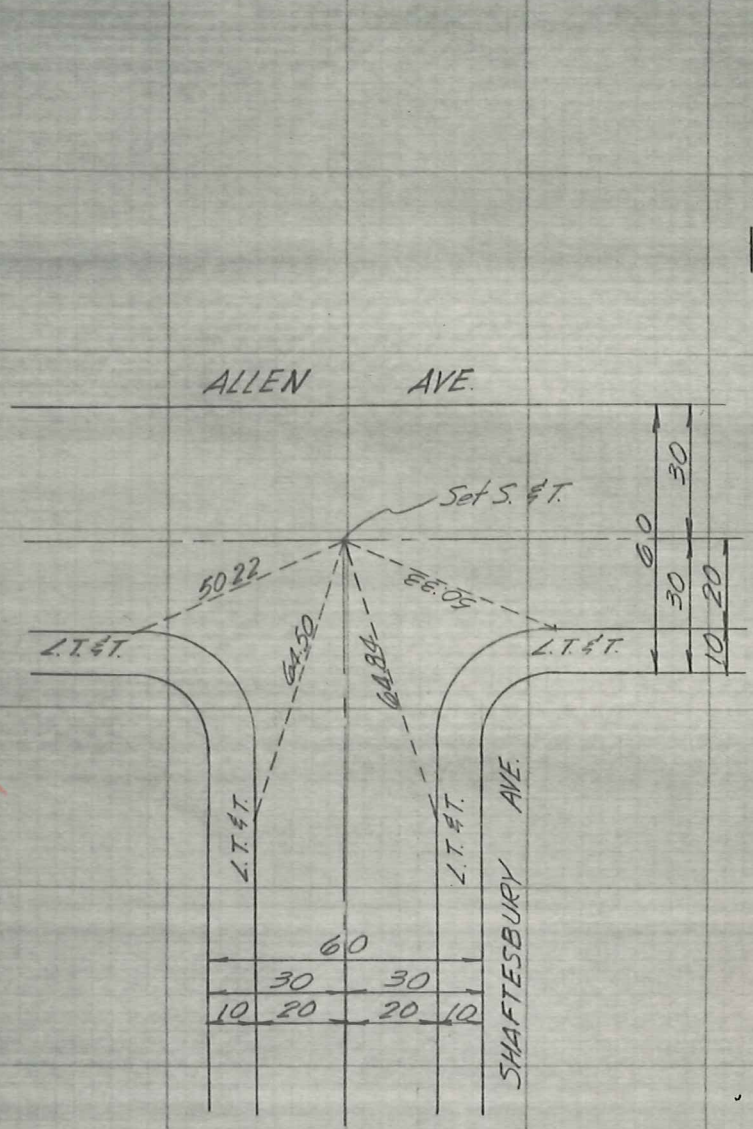

144-337 B-1

WS 48 B-3

Co. Engr. F.B. 3050:84

SURVEY OF ℄ TIES ON ALLEN AVE. & SAN DIMAS CANYON RD. F. B. 638 PG. 16

SURVEY BY ADAMS & ELLS TR. No. 28108

DATE

SHEET 10 OF 13 SHEETS

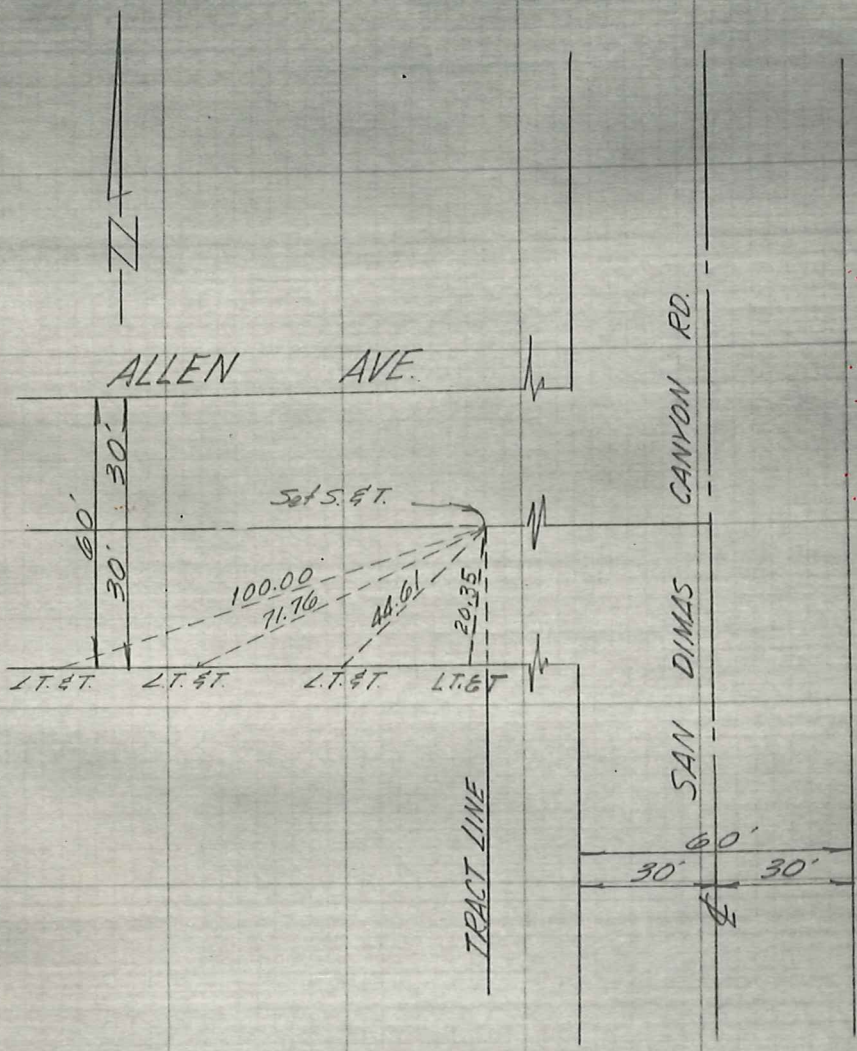

144-537, B-1

WS 48 B-3

Co. Engr. F.B. 3050:85

SURVEY OF ℄ TIES ON ALLEN AVE. & SAN DIMAS CANYON RD. F. B. 638 PG. 17

SURVEY BY ADAMS & ELLS TR. No. 28108

DATE

SHEET 11 OF 13 SHEETS

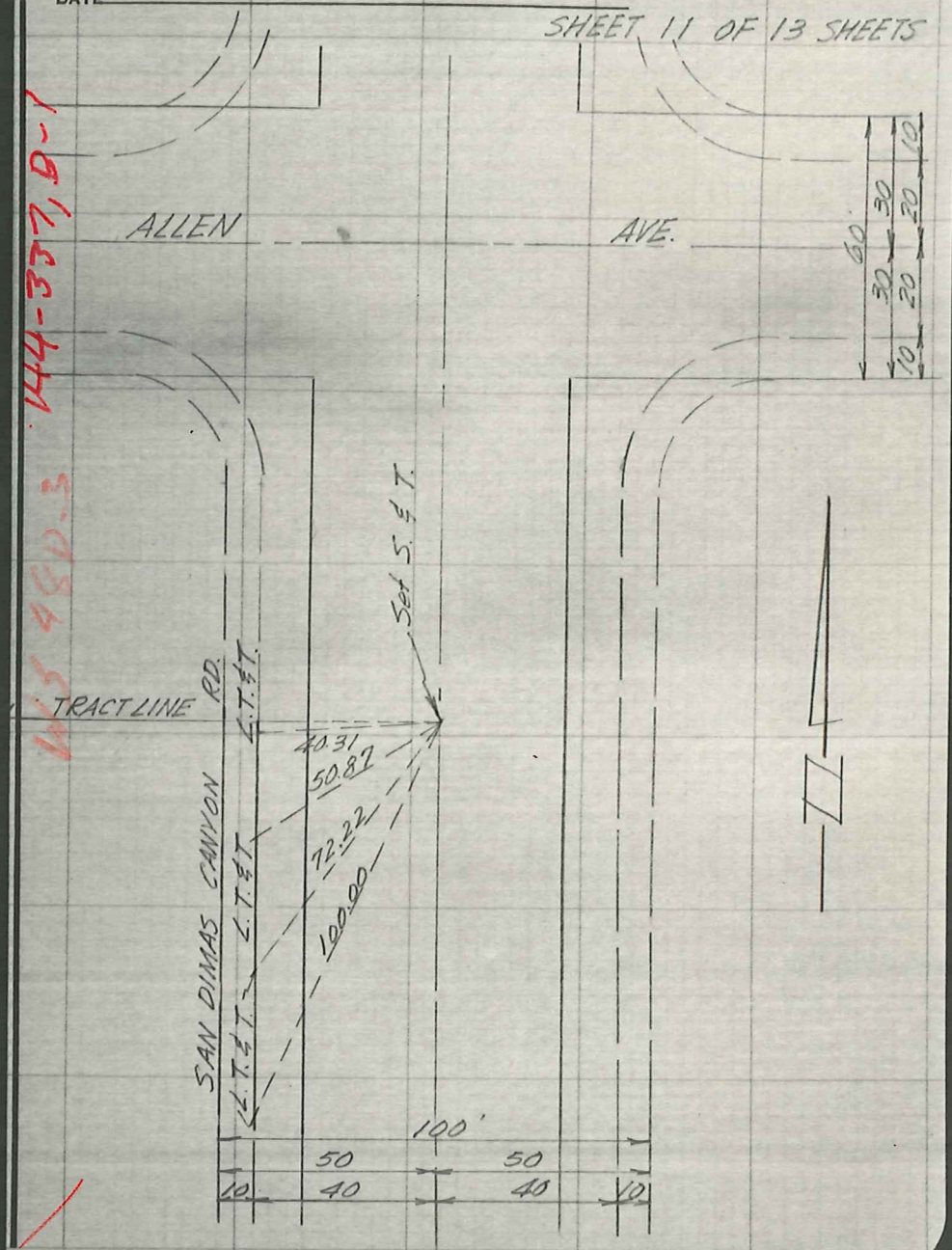

144-337, D-1

WS 480-3

Co. Engr. F.B. 3050:86

SURVEY OF ℄ TIES ON SAN DIMAS CANYON RD. F. B. 638 PG. 17

SURVEY BY ADAMS & ELLS TR. No. 28108

DATE

SHEET 12 OF 13 SHEETS

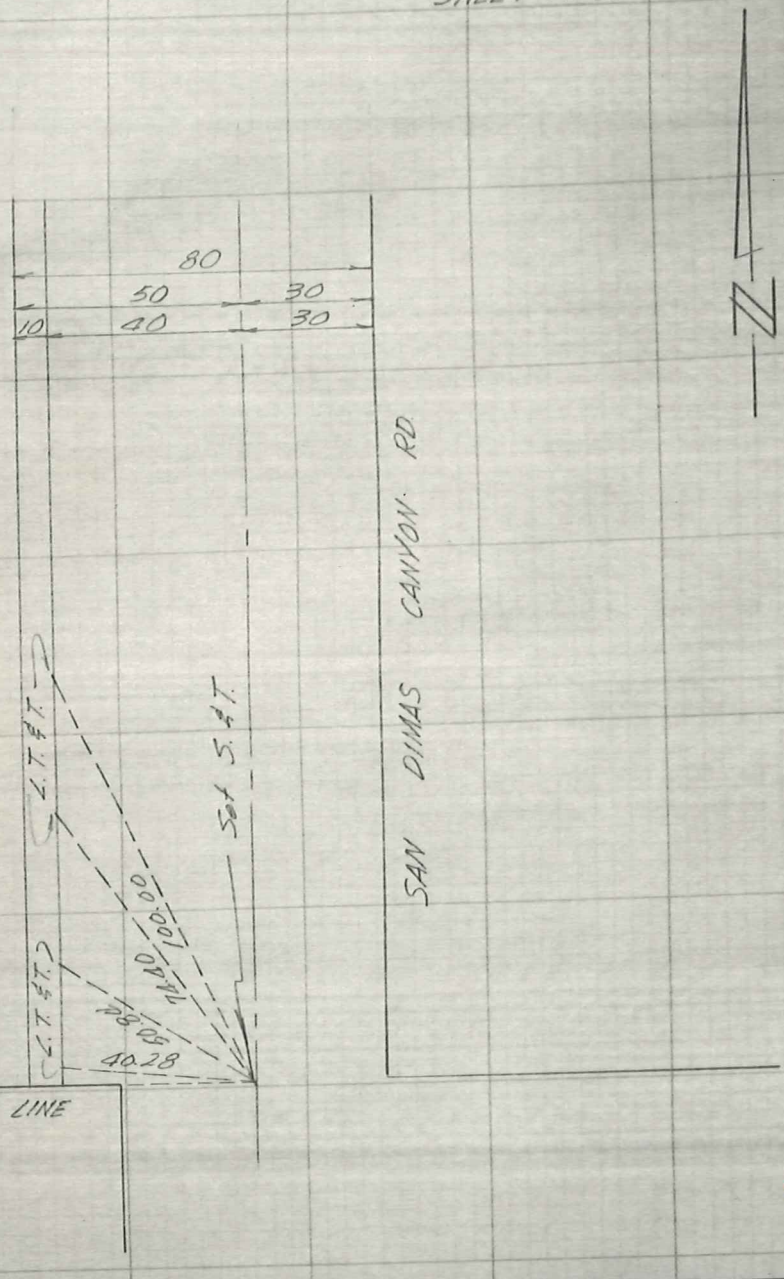

Co. Engr. F.B. 3050:87

SURVEY OF ℄ TIES ON GLADSTONE F. B. 638 PG. 18

SURVEY BY ADAMS & ELLS TR. No. 28108

DATE

SHEET 13 OF 13 SHEETS

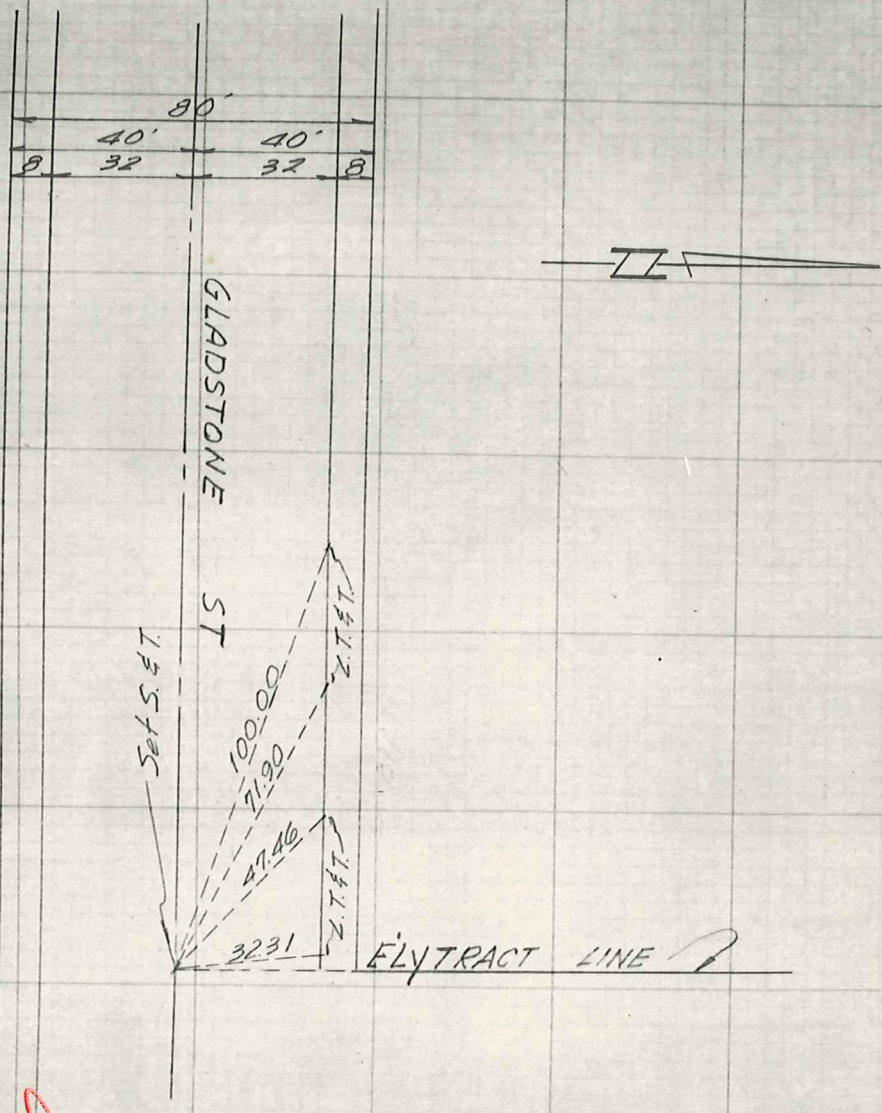

Co. Engr. F.B. 3050:88

SURVEY OF CENTERLINE TIES F B NO. 100 PAGE 58

SURVEY BY SOUTH BAY ENG. CORP. TRACT NO. 27090

DATE 4-17-63 REF. F.B. 164/54,55

EVANS
RUTHERFORD

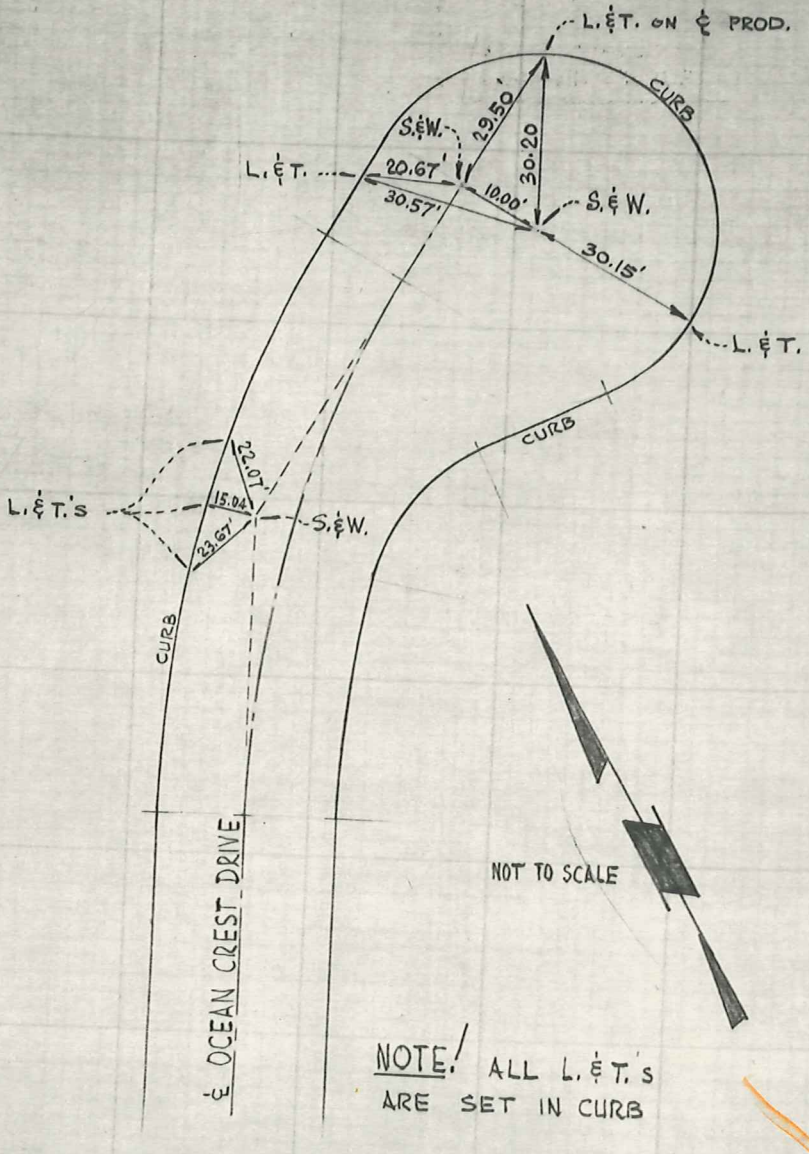

NOTE! ALL L. & T.'s ARE SET IN CURB

DO NOT EXTEND NOTES THIS SIDE OF LINE

W527 B-4

Co. Engr. F.B. 3050:89

SURVEY OF CENTERLINE TIES F B NO. 100 PAGE 57

SURVEY BY SOUTH BAY ENG. CORP. TRACT NO. 27090

DATE 4-17-63 REF. F.B. 164/54,55

EVANS
RUTHERFORD

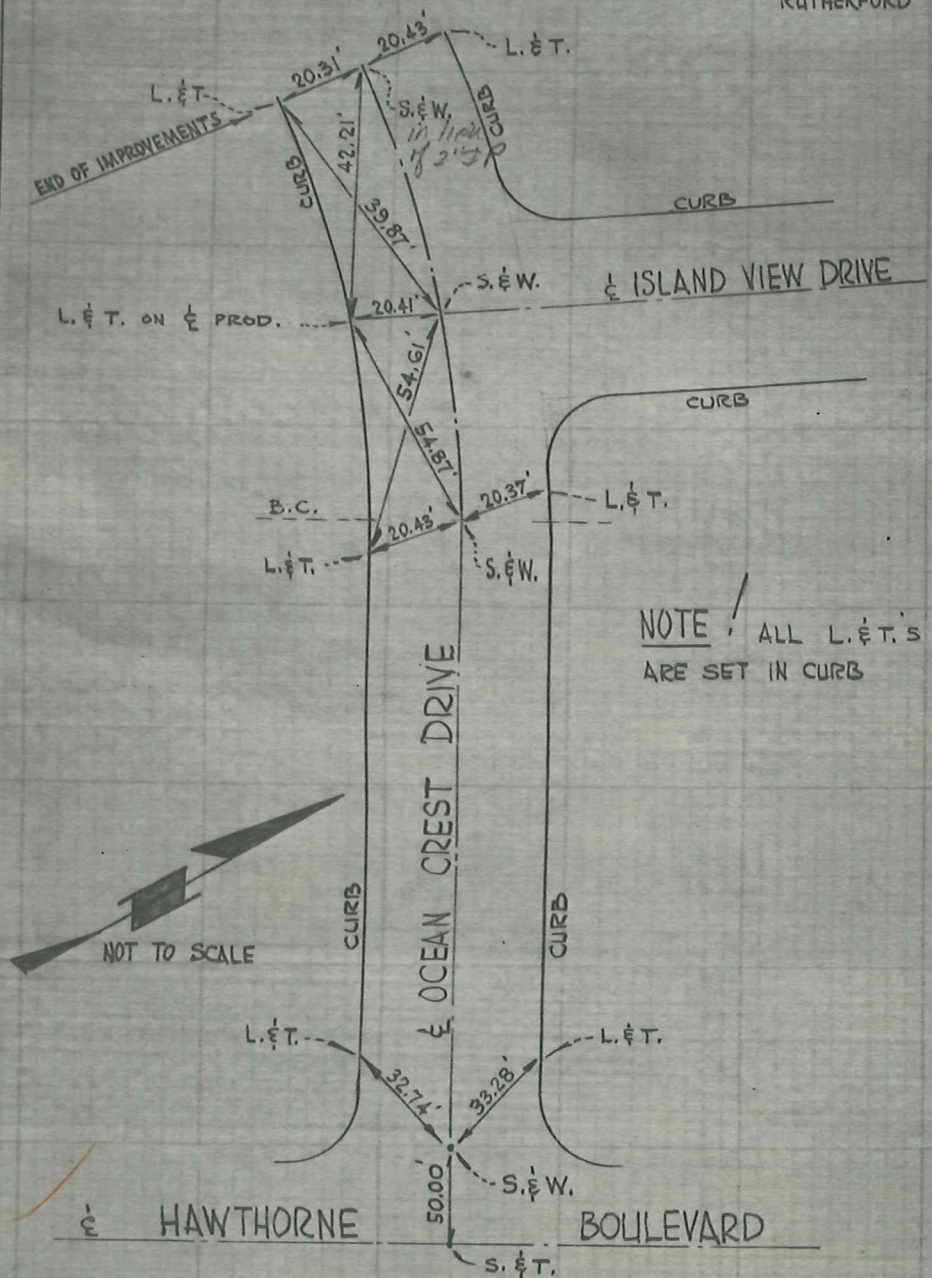

Co. Engr. F.B. 3050:90

SURVEY OF ℄ Ties

F. B. _____ PG. 2-2

SURVEY BY HILLCREST ENGINEERING Corporation

TR. No. 27713

DATE 5-8-64



Co. Engr. F.B. 3050:91

SURVEY OF ℄ ties F. B. Pg. 1-2

SURVEY BY HILLCREST ENGINEERING

DATE 5-8-64 Corporation TR. No. 27713

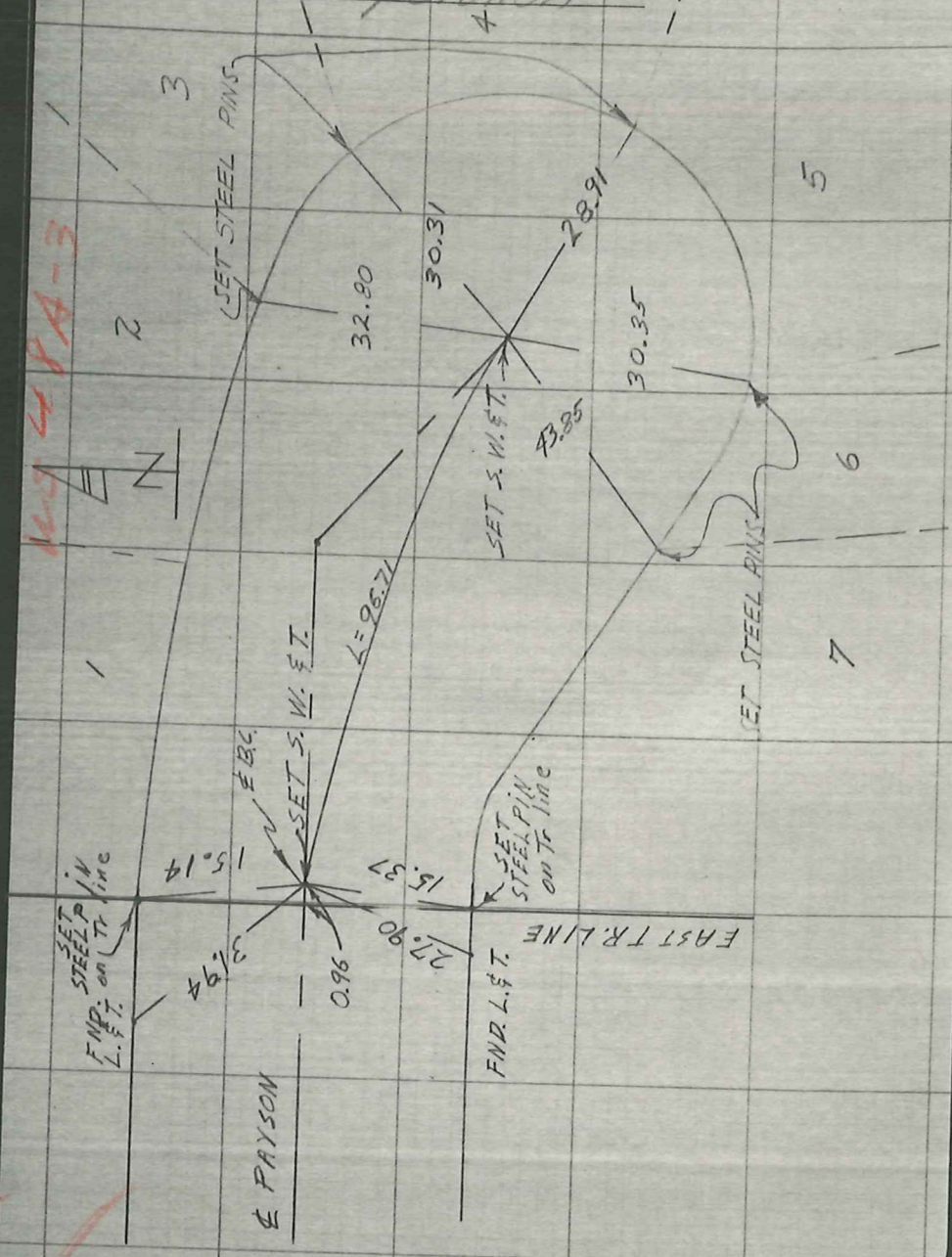

Co. Engr. 3050:92

CENTER LINE TIES
TRACT Nº 26254 F.B. _____ PG. _____

ENGINEERS
BROOKS & MILLER ELLIOTT 8-7150
2138 EAST HUNTINGTON DRIVE DUARTE CALIFORNIA

FEB. 21, 1964

NOTE: TIE PT'S. ARE TAGS RE 4408
SET IN CURB.

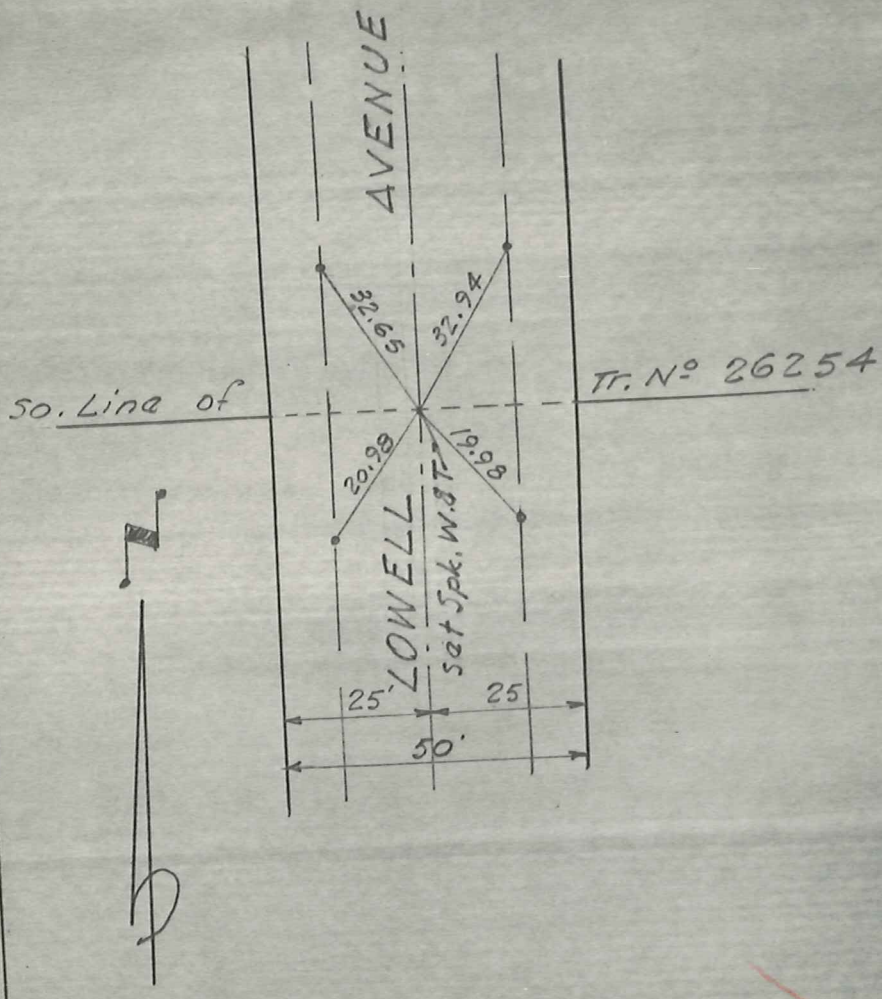

Co. Engr. F.B. 3050:93

CENTER LINE TIES

TRACT Nº 26254 F.B._____ PG._____

ENGINEERS

BROOKS & MILLER ELLIOTT 8-7150

2138 EAST HUNTINGTON DRIVE DUARTE CALIFORNIA

FEB. 21, 1964

NOTE: TIE PTS. ARE TAGS RE 4408
SET IN CURB

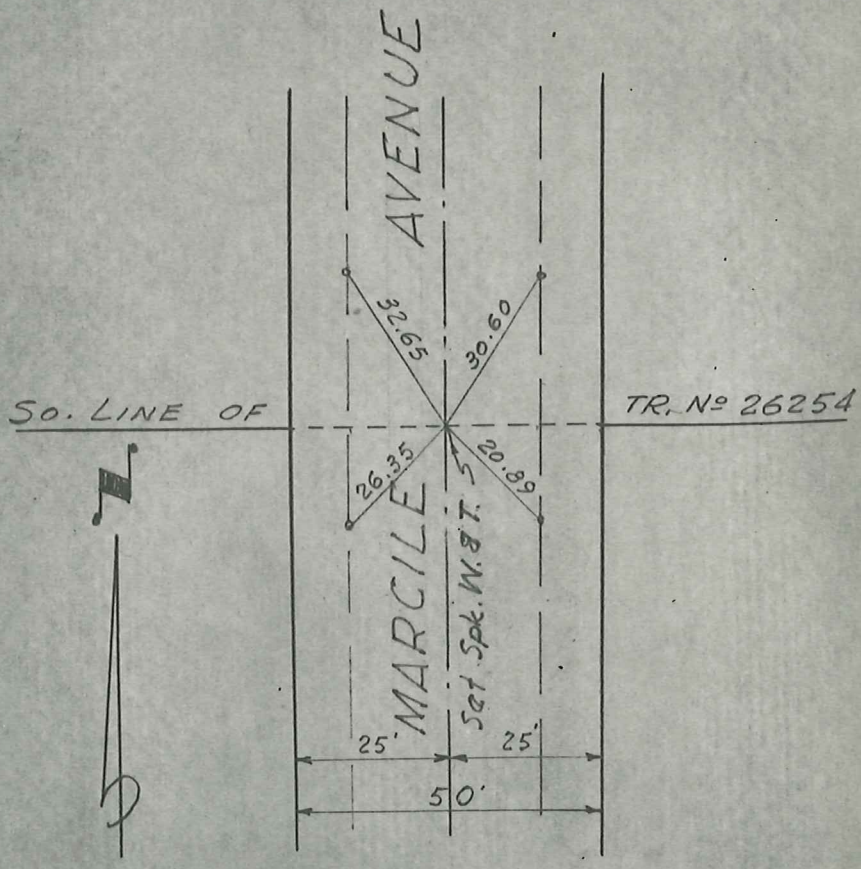

W.S. 47 B-2

Co. Engr. F.B. 3050:94

CENTER LINE TIES

TRACT No 26254 F.B. _____ PG _____

ENGINEERS

BROOKS & MILLER ELLIOTT 8-7150

2138 EAST HUNTINGTON DRIVE DUARTE CALIFORNIA

FEB. 21, 1964

NOTE: TIE PTS. ARE TAGS No RE. 4408 SET IN CURB.

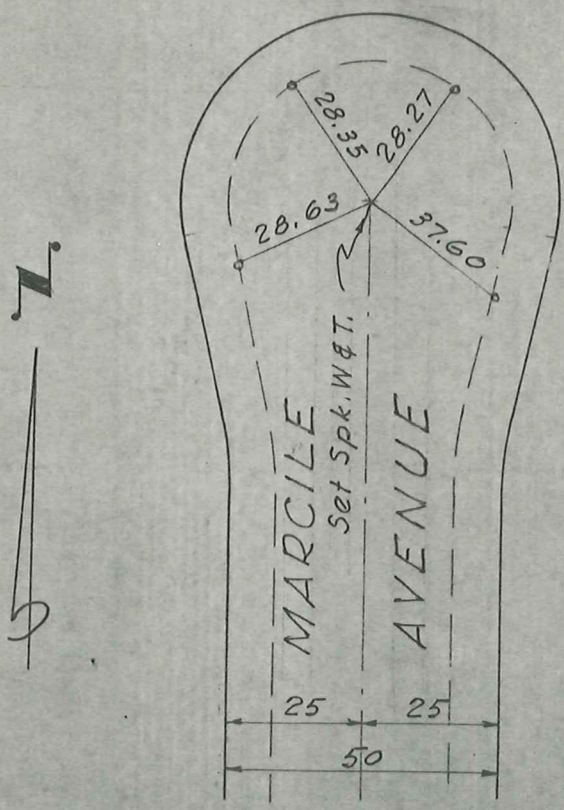

Co. Engr. F.B. 3050:95

CENTER LINE TIES

TRACT Nº 26254 F.B. _____ PG. _____

ENGINEERS

BROOKS & MILLER ELLIOTT 8-715

2138 EAST HUNTINGTON DRIVE DUARTE CALIFORN

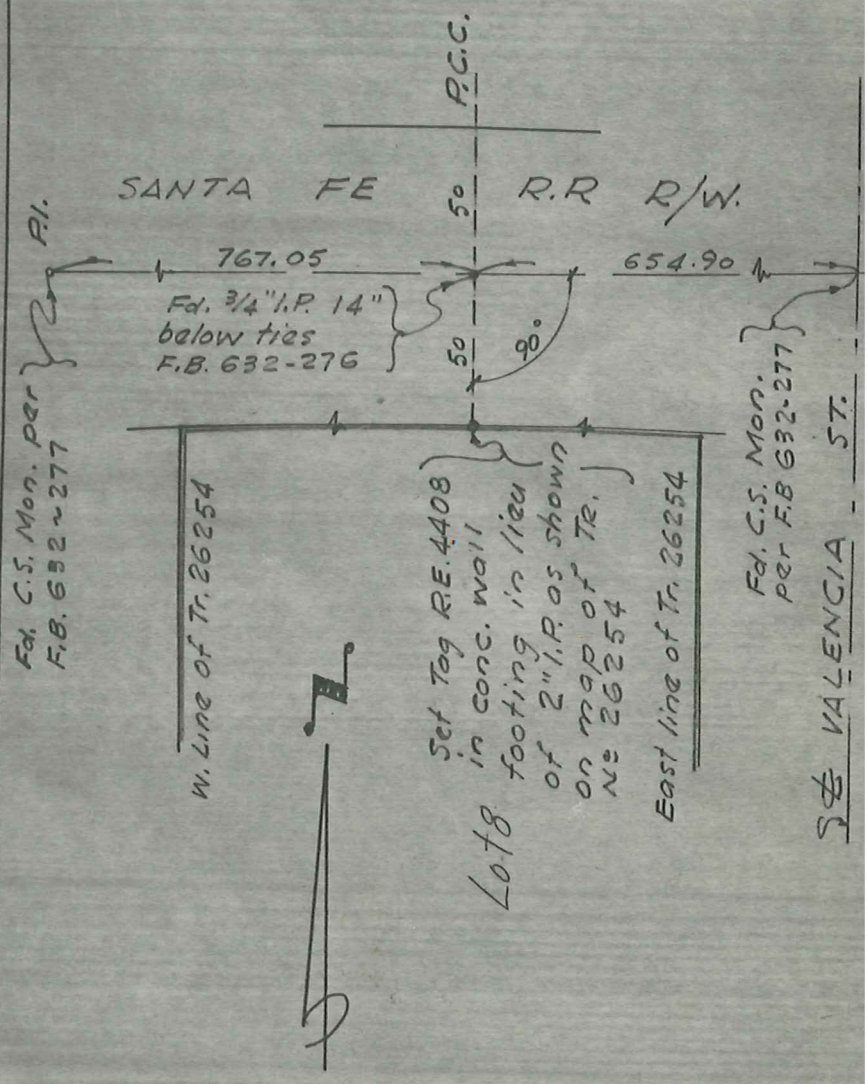

W542D-2

~~Co. Engr. F.B. 3050:96~~

CENTER LINE TIES

TRACT № 26254 F.B. _____ PG. _____

ENGINEERS

BROOKS & MILLER ELLIOTT 8-7150

2138 EAST HUNTINGTON DRIVE DUARTE CALIFORNIA

FEB. 21, 1964

NOTE: TIE PTS. ARE TAGS R.E. 4408 SET IN CURB.

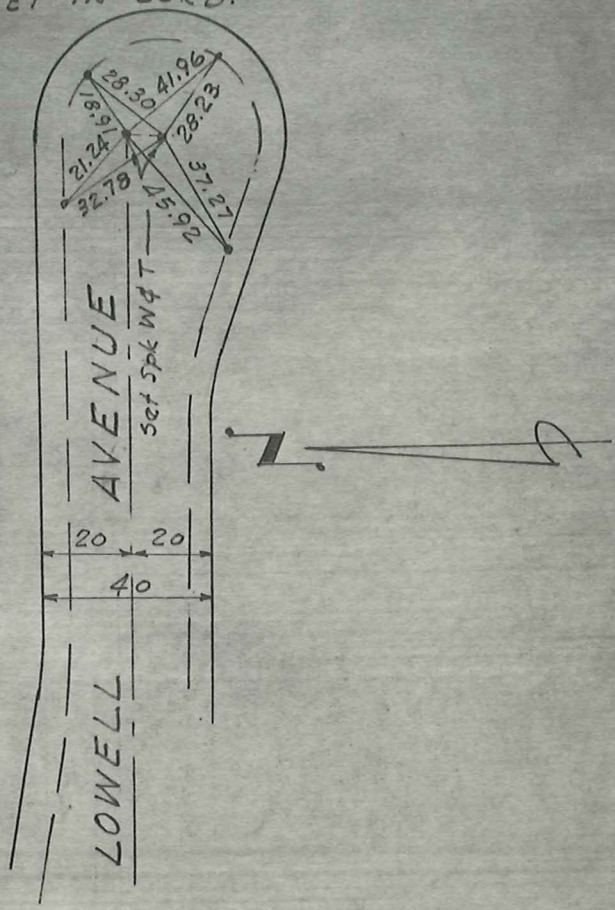

Co. Engr. F.B. ~~3050: 97~~

CENTER LINE FILE

TRACT № 26254 F.B. _____ PG. _____

ENGINEERS

BROOKS & MILLER ELLIOTT 8-7150

2138 EAST HUNTINGTON DRIVE DUARTE CALIFORNIA

FEB. 21, 1964

NOTE: TIE PTS. ARE TAGS. R.E. 4408 SET IN CURB.

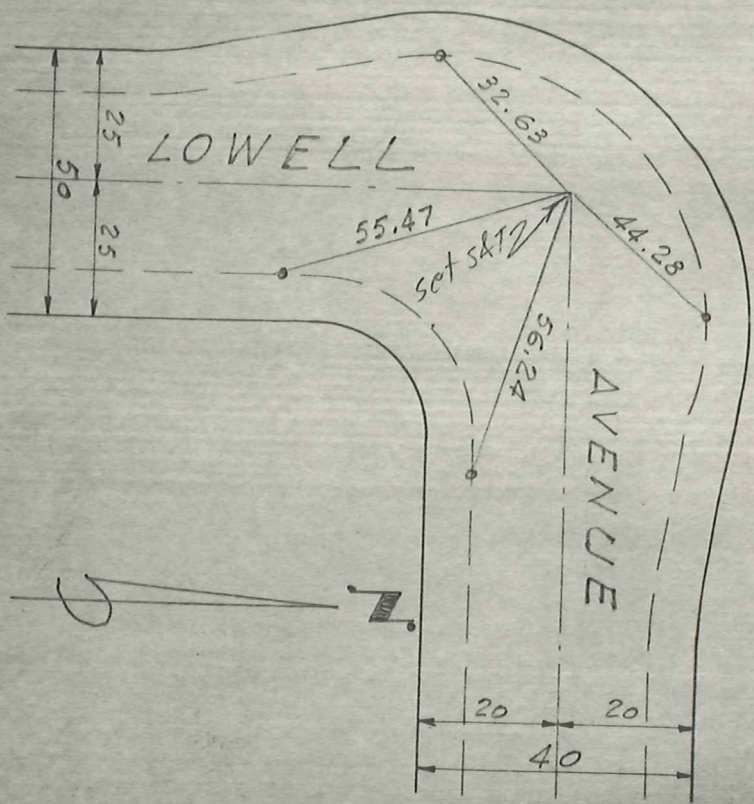

97

Co. Engr. F.B. 3050:98

SURVEY OF ℄ Ties

F. B. _____ PG. _____

SURVEY BY R.B. Nunnelley

TR. No. R.S. 77 Pgs 93-97

DATE June 10, 1964

RS 2564

W.S.66, C-5

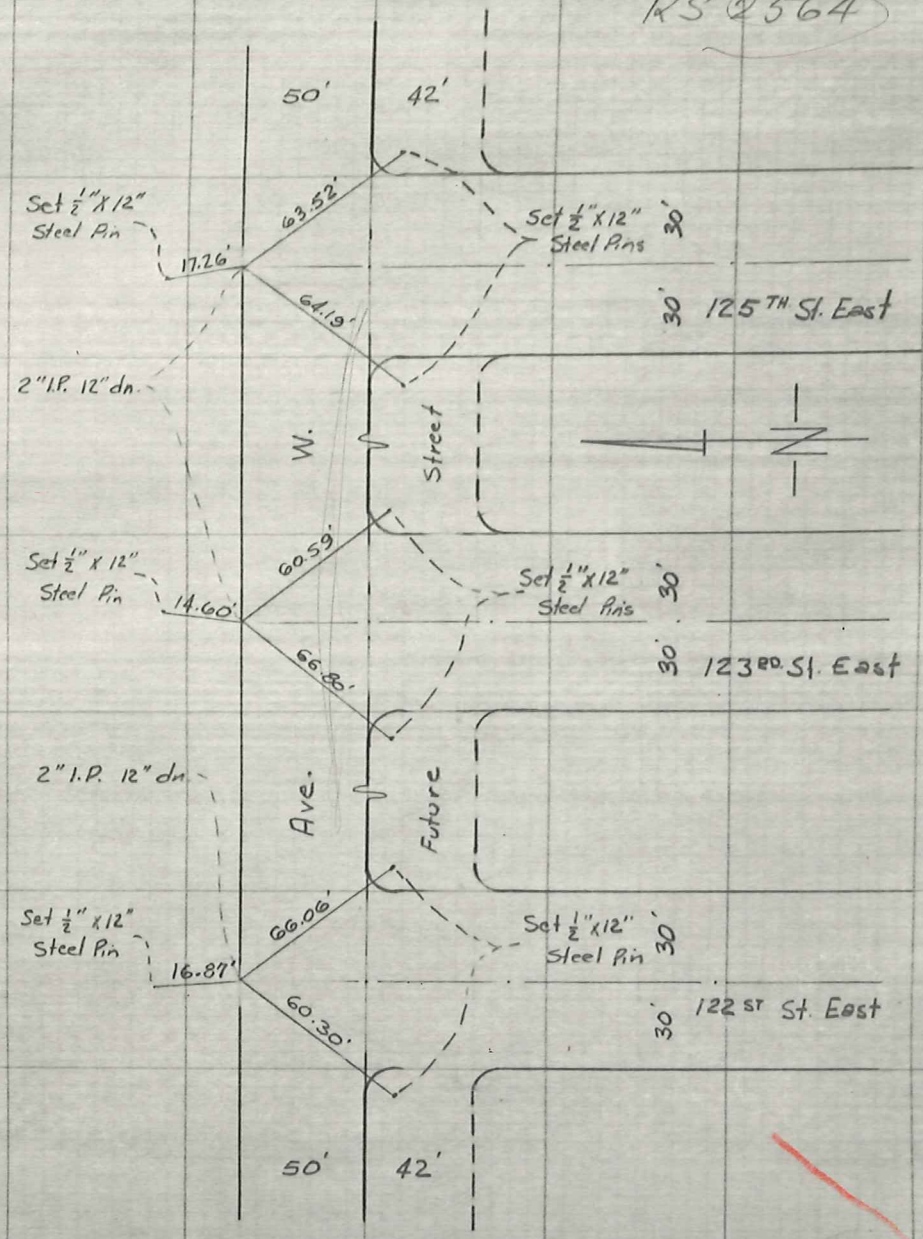

Co. Engr. FlB. 3050:99

SURVEY OF ℄ Ties F. B. _____ PG. _____

SURVEY BY R.B. Nunnelley TR. NO. RS.77 Pgs. 93-97

DATE June 10, 1964

RS 2564

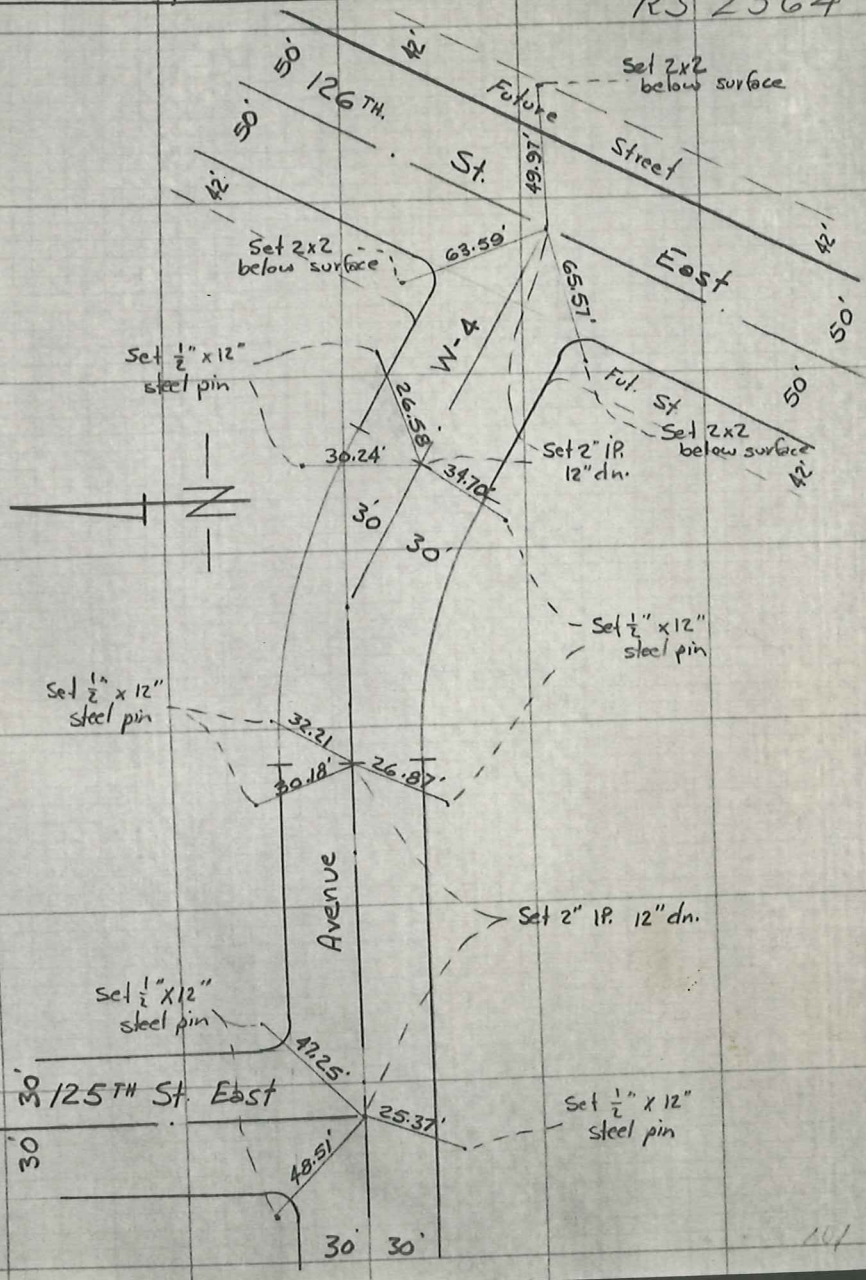

WS 66 C-5

101

Co. Engr. F.B. 3050:100

SURVEY OF ℄ Ties F. B. _____ PG. _____

SURVEY BY R. B. Nunnelley TR. No. R.S. 77 pgs. 93-97

DATE June 10, 1964

R.S. 2564

WS 66 C-5

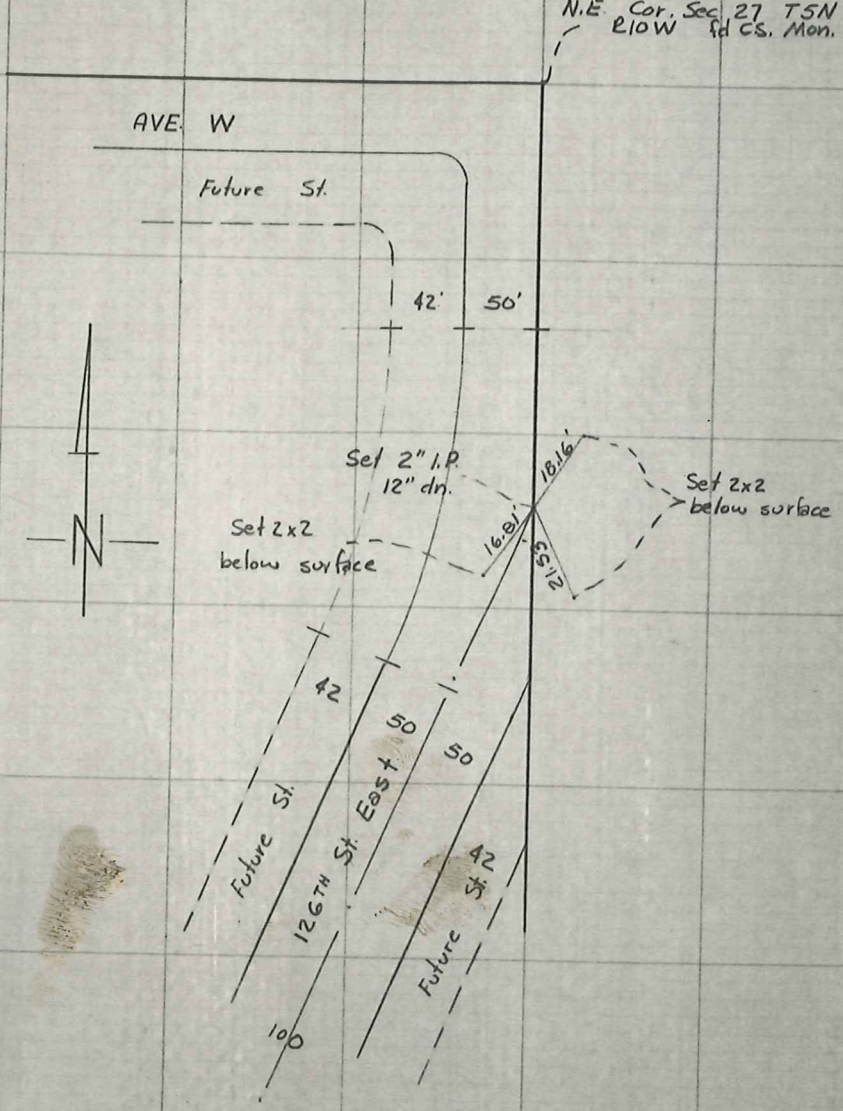

SO. CALIF. BLUE PRINT CO. B8276

Co. Engr. F.B. 3050:101

SURVEY OF ℄ Ties

F. B. _____ Pg. _____

SURVEY BY R.B. Nunnelley

TR. No. RS 77 pgs. 93-97

DATE June 10, 1964

RS 2564

W.S.66 BKC-5

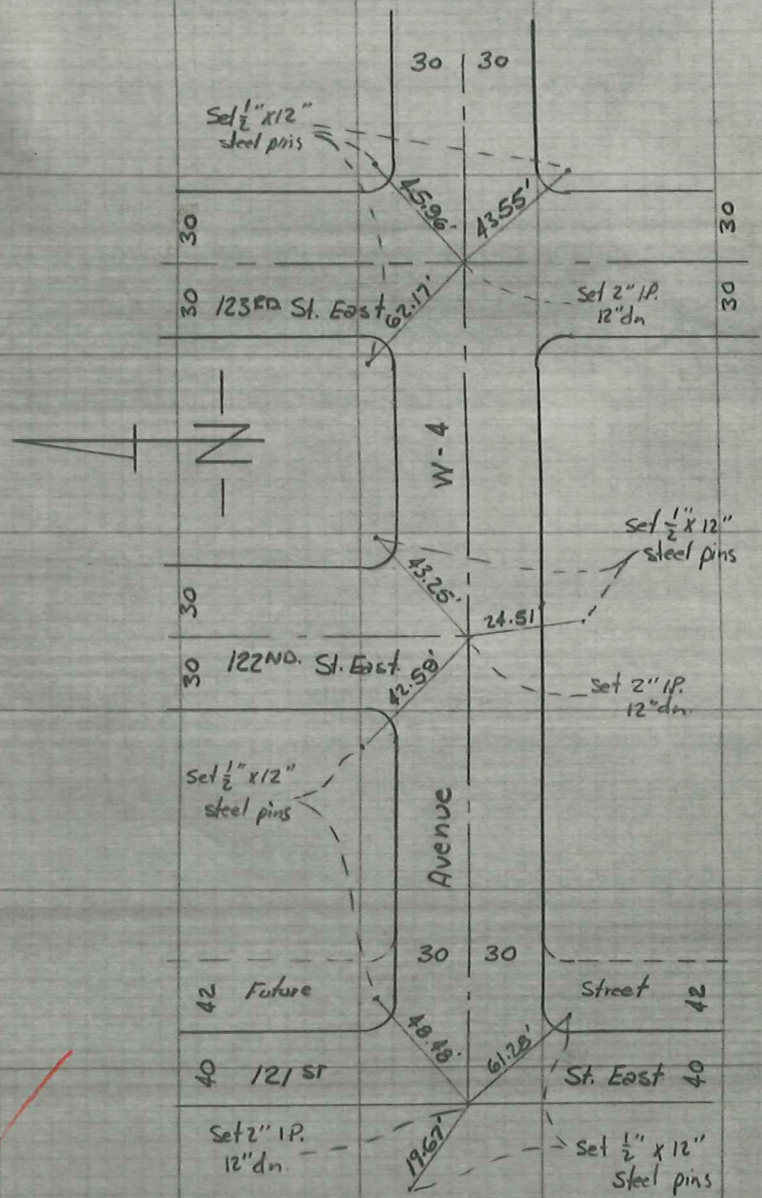

Co. Engr. F.B. 3050:102

SURVEY OF ℄ Ties F. B. _____ PG. _____

SURVEY BY R.B. Nunnelley TR. No. R.S 77 pgs. 93-97

DATE June 10, 1964.

R.S 2564

W.566, BRC-5

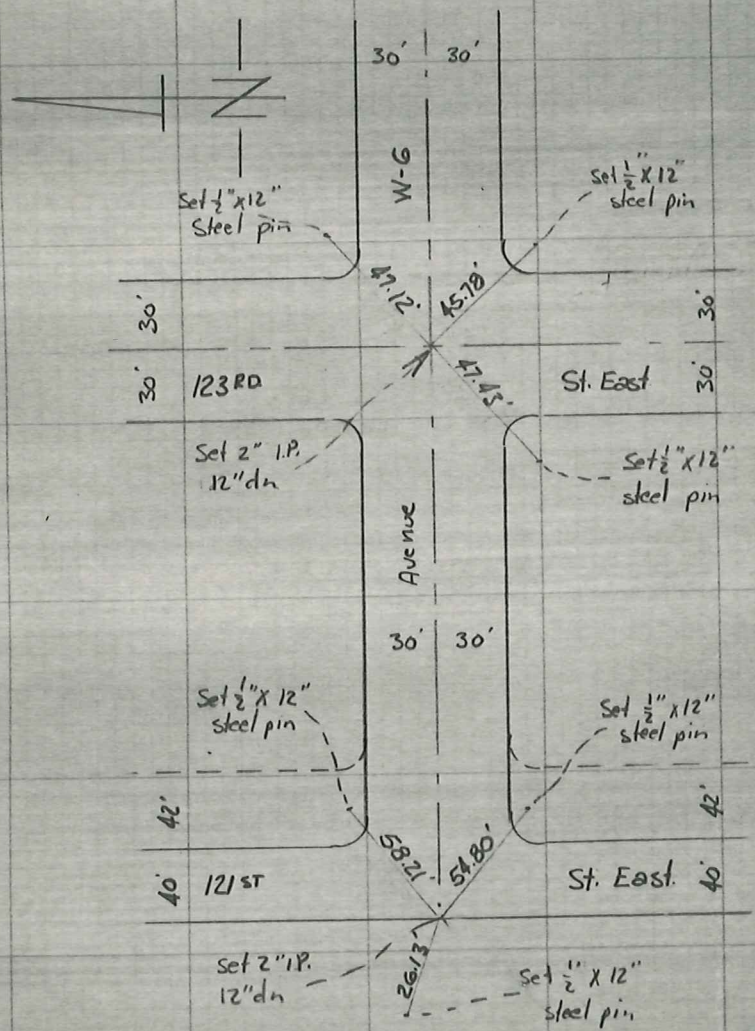

SO. CALIF. BLUE PRINT CO. 88276

Co. Engr. F.B. 3050:103

SURVEY OF ℄ Ties

SURVEY BY R.B. Nunnelley

DATE June 10, 1964

F. B. _____ PG. _____

TR. No. PS 77 pgs 93-9

R.S. 2564

W.S. 66 C-5

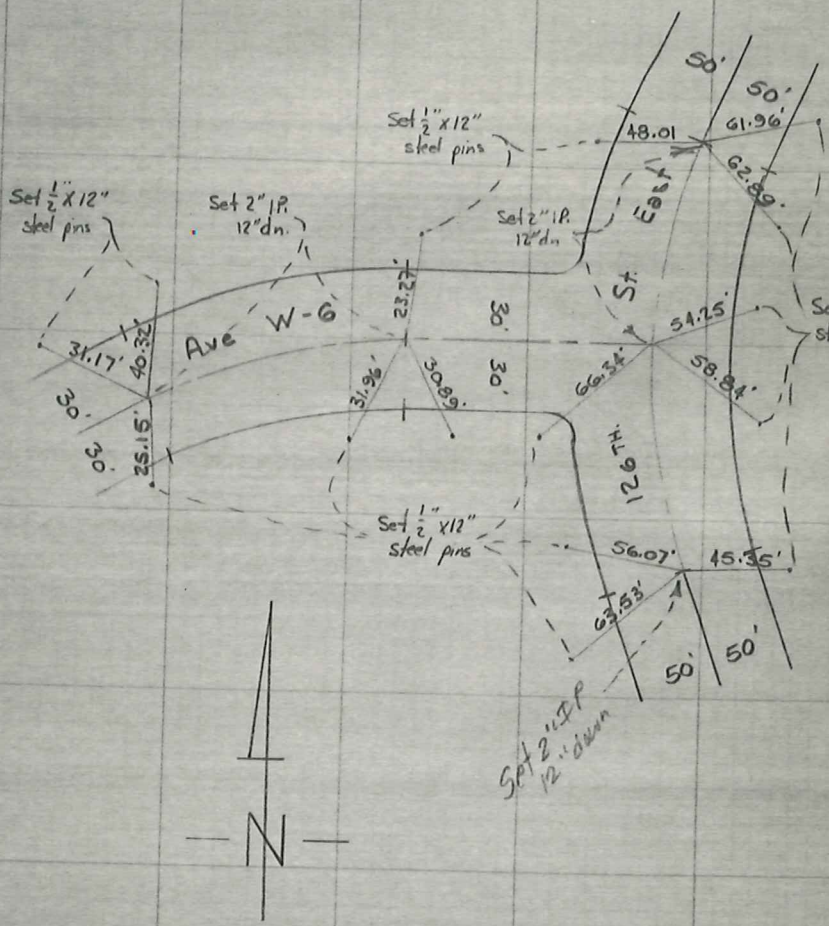

103

SO. CALIF. BLUE PRINT CO. B8276