Notes Ck'd by	Survey of
Map No.	JN Tape Std °F
Office Work	Surveyed by
Checked	Notes Date
Date	Indexed

F. B 3054 Pg.

PAGES	TRACT
5-9	22423
10-15	27041
16-25	27040
26-31 54	22792
32 54	~~22796~~
33-44	28368
45-55	27106
56-62 54	28783
63-64 54	29726
65-75 54	27580
76-82 54	26848
83-84 54	25031
85 54	28045
86-97	28112
98-99	26723
100 54	27707

3054

PLEASE RETURN ... Any Additions or Changes on This ... Must be Made or Circled in Red ... Date and Name of Person ... Change.

LOS ANGELES ... ENGINEERING BLDG.
403 Los Angeles County ... Do not ... this side of ... line.

F309B CE#310 8-65

CO. ENGR. F.B. 3054:5

SURVEY OF POR. SEC. 16 & 21, T1N- R17W, S.B.M. F. B. ____ PG. 1

SURVEY BY FRANCIS E. SMITH, R.C.E. 13425
UNDER DIRECTION OF J. JAMISON, R.C.E. 9381 TR. No. 22423

DATE OCT. 17, 1964

℄ MONUMENTS & TIES

JED SMITH ROAD - FROM 117'± SOUTH OF JACO
(PRIVATE STREET) HAMBLIN ROAD TO
ROBERT GUY ROAD

SO. CALIF. BLUE PRINT CO. B8276

CO. ENGR. F.B. 3054:6

SURVEY OF POR. SEC. 16 & 21, T1N-R17W, S.B.M. F. B. _____ PG. 2

SURVEY BY FRANCIS E. SMITH, R.C.E. 13425

UNDER DIRECTION OF J. JAMISON R.C.E. 9381 TR. No. 22423

DATE OCT. 17, 1964

WS60A-3 + 159-077B-1

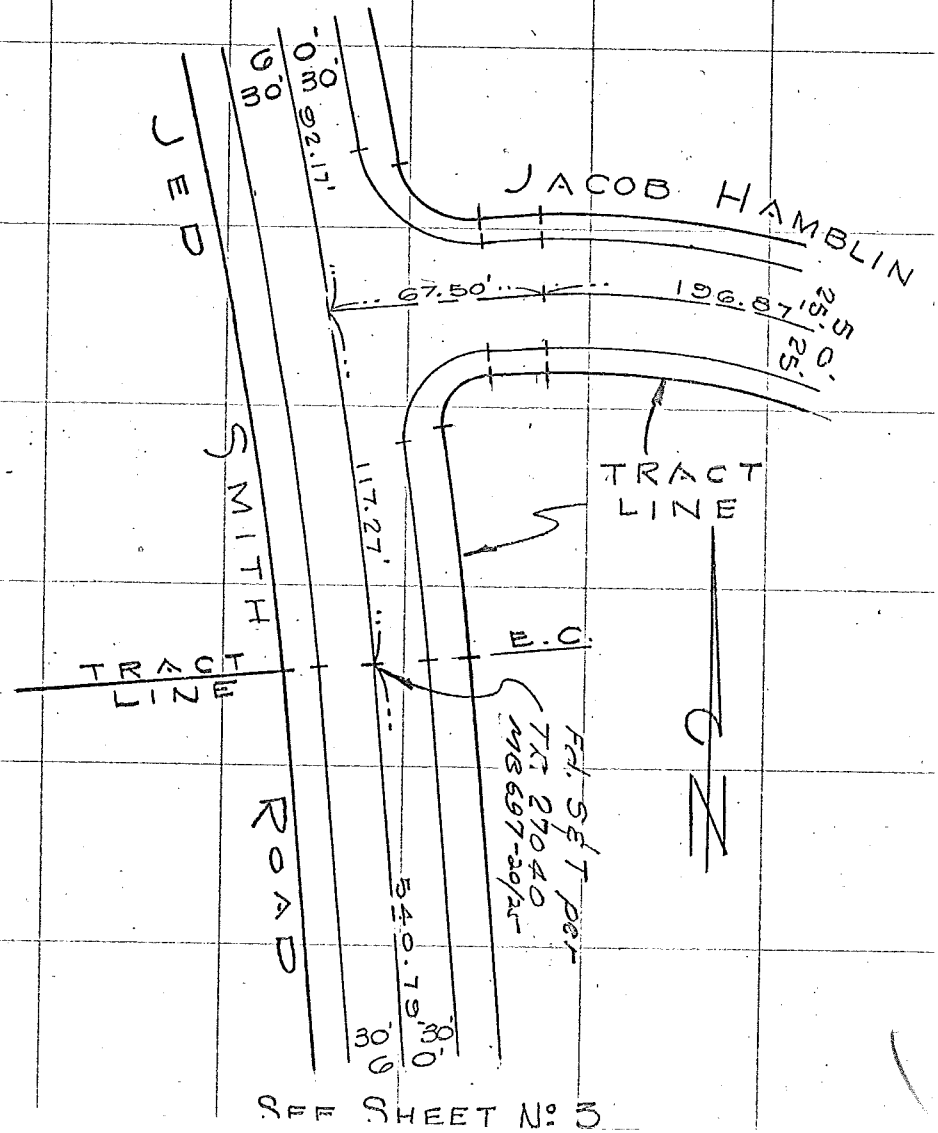

SEE SHEET No. 3

SO. CALIF. BLUE PRINT 48276

CO. ENGR. F.B. 3054:7

SURVEY OF POR. SEC. 16 & 21, T1N-R17W, S.B.M. F. B. _____ PG. 3

SURVEY BY FRANCIS E. SMITH, R.C.E. 13,425
UNDER DIRECTION OF J. JAMISON, R.C.E. 9381 TR. No. 22423

DATE OCT. 17, 1964

SEE SHEET No 2

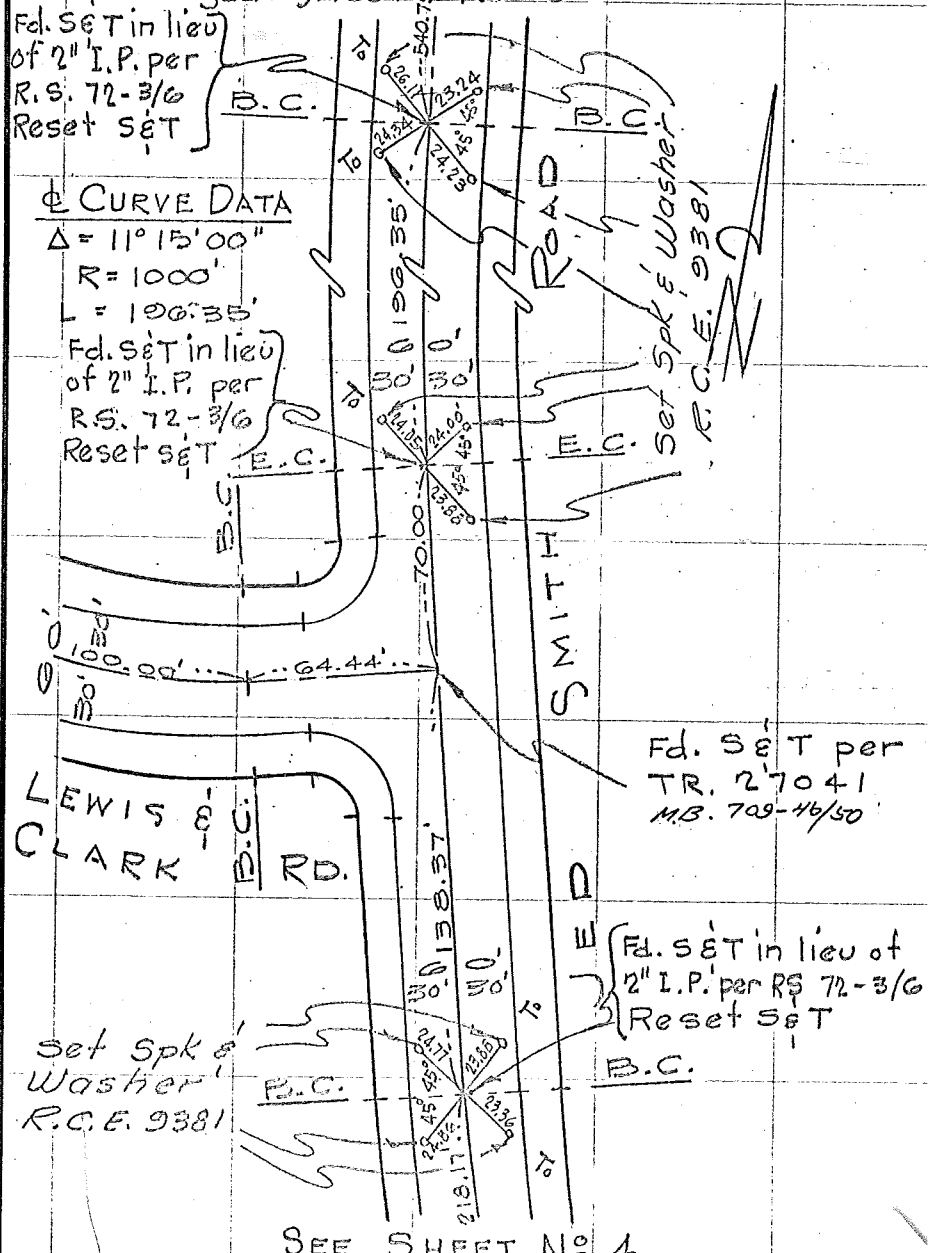

SEE SHEET No 4

SO. CALIF. BLUE PRINT CO. B8276

WS-60A-3 X 159-077 B-1

CO. ENGR. F.B.3054:8

SURVEY OF POR. SEC. 16 & 21, T1N-R17W, S.B.M. F. B. _____ PG. 4

SURVEY BY FRANCIS E. SMITH, R.C.E. 13,425
UNDER DIRECTION OF J. JAMISON, R.C.E. 9381 TR. No. 22423

DATE OCT. 17, 1964

SEE SHEET No 3

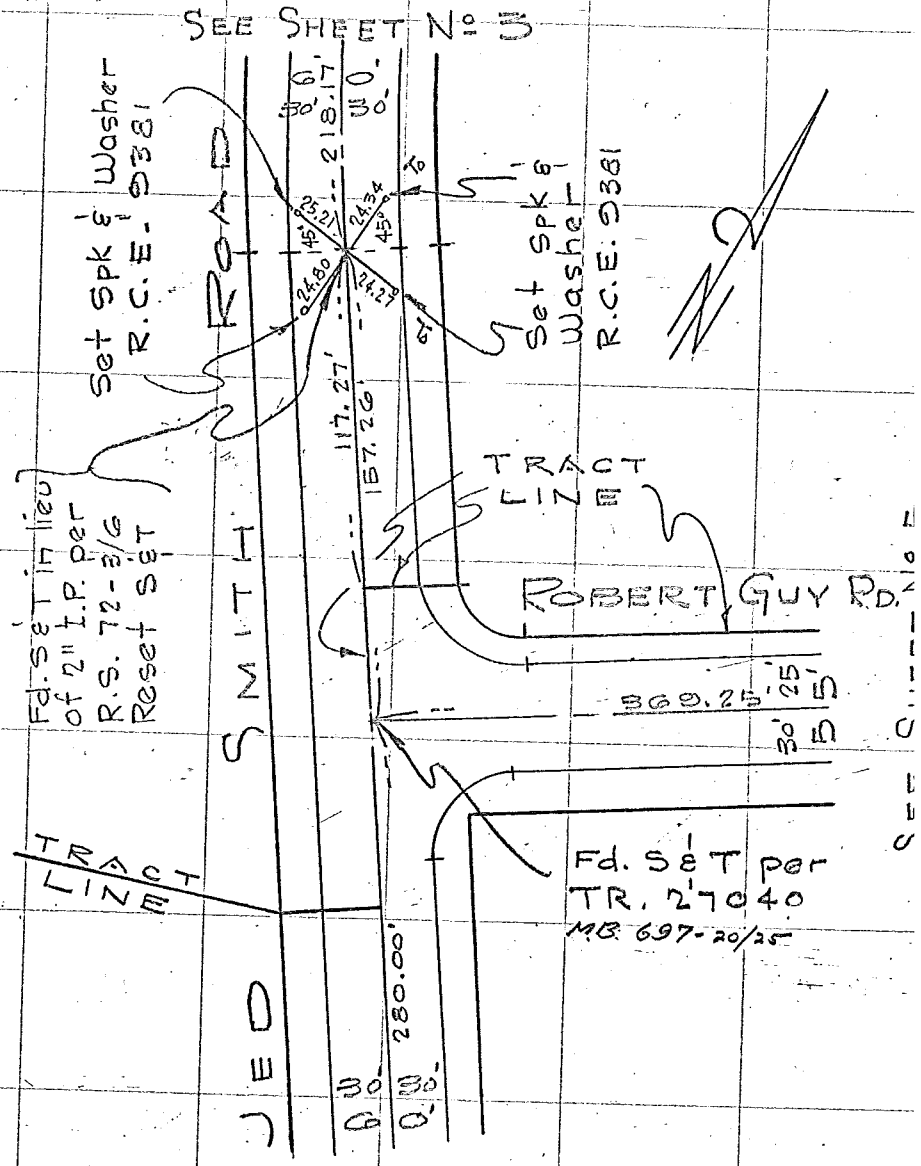

WS 60A-4, 159-077, B-1

SO. CALIF. BLUE PRINT CO. B8276

CO. ENGR. F.B. 3054:9

SURVEY OF POR. SEC. 16 & 21, T1N-R17W, S.B.M. F. B. ____ PG. 5

SURVEY BY FRANCIS E. SMITH, R.C.E. 13425
UNDER DIRECTION OF J. JAMISON, R.C.E. 9381 TR. NO. 27423

DATE OCT. 17, 1964

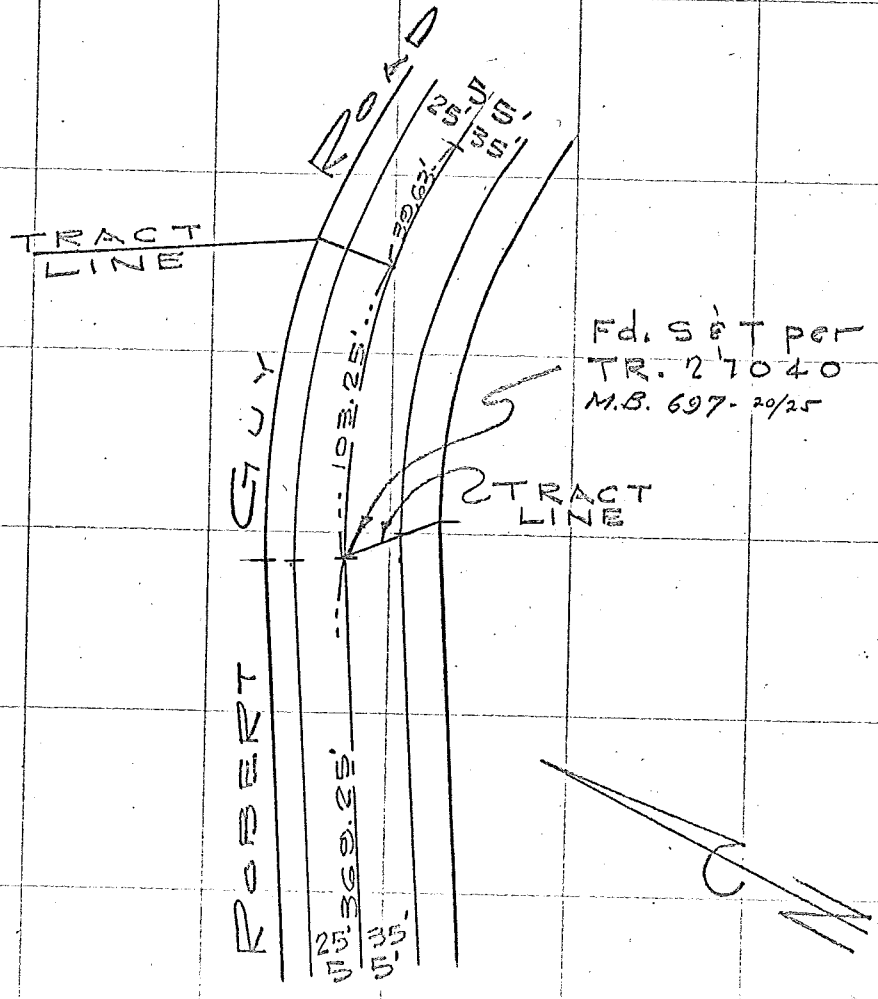

SEE SHEET No. 4

SO. CALIF. BLUE PRINT CO. B8276

CO. ENGR. F.B. 3054:10

SURVEY OF POR. SEC. 10, T1N-R1W, S.B.M. F. B. PG. 1

SURVEY BY FRANCIS E. SMITH, R.C.E. 15,425

UNDER DIRECTION OF J. JAMISON, R.C.E. 9581 TR. No. 27041

DATE OCT. 15, 1964

℄ MONUMENTS & TIES

KIT CARSON ROAD - (PRIVATE STREET) FROM 600'± WEST OF JED SMITH ROAD TO 900'± WEST

JOHN FREEMONT ROAD - (PRIVATE STREET) FROM 432'± WEST OF JED SMITH ROAD TO 572'± WEST

LEWIS & CLARK ROAD - (PRIVATE STREET) FROM JED SMITH ROAD TO 1860'± WEST

SO. CALIF. BLUE PRINT CO. B8276

CO. ENGR. F.B. 3054:11

SURVEY OF POR. SEC. 16, T1N-R17W, S.B.M. F. B. ____ PG. 2

SURVEY BY FRANCIS E. SMITH, R.C.E. 13,425
UNDER DIRECTION OF J. JAMISON, R.C.E. 9381 TR. No. 27041

DATE OCT. 15, 1964

SEE SHEET No 3

℄ CURVE DATA

Δ = 32°55'01"
R = 174.06'
L = 100.00'

SO. CALIF. BLUE PRINT CO. B8276

W.S. 159-077 B-1
W.S. 60/A-3

CO. ENGR. F.B. 3054:12

SURVEY OF POR. SEC. 16, T1N-R1W, S.B.M. F. B. PG. 3

SURVEY BY FRANCIS E. SMITH, R.C.E. 13425
UNDER DIRECTION OF J. JAMISON, R.C.E. 9381 TR. No. 27041

DATE OCT. 15, 1964

SEE SHEET No. 4

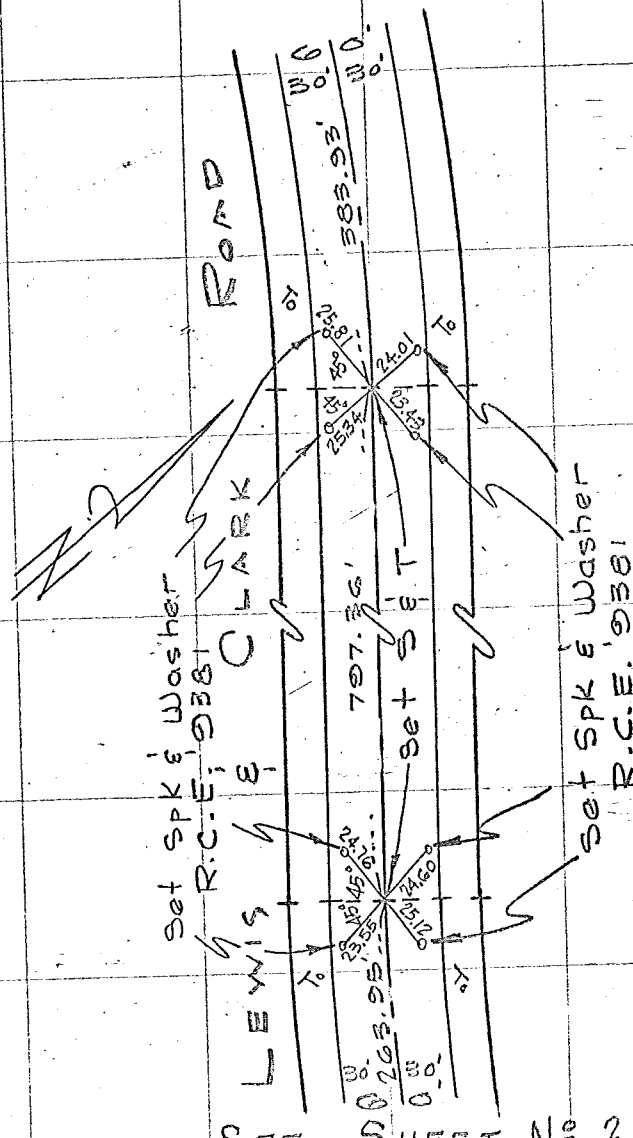

SEE SHEET No. 2

SO. CALIF. BLUE PRINT CO. B8276

CO. ENGR. F.B. 3054:13

SURVEY OF POR. SEC. 16, T1N-R17W, S.B.M. F. B. Pg. 4

SURVEY BY FRANCIS E. SMITH, R.C.E. 13425

UNDER DIRECTION OF J. JAMISON, R.C.E. 9381 TR. No. 27041

DATE OCT. 15, 1964

W.S. 159-077 B-1

SO. CALIF. BLUE PRINT CO. B8276

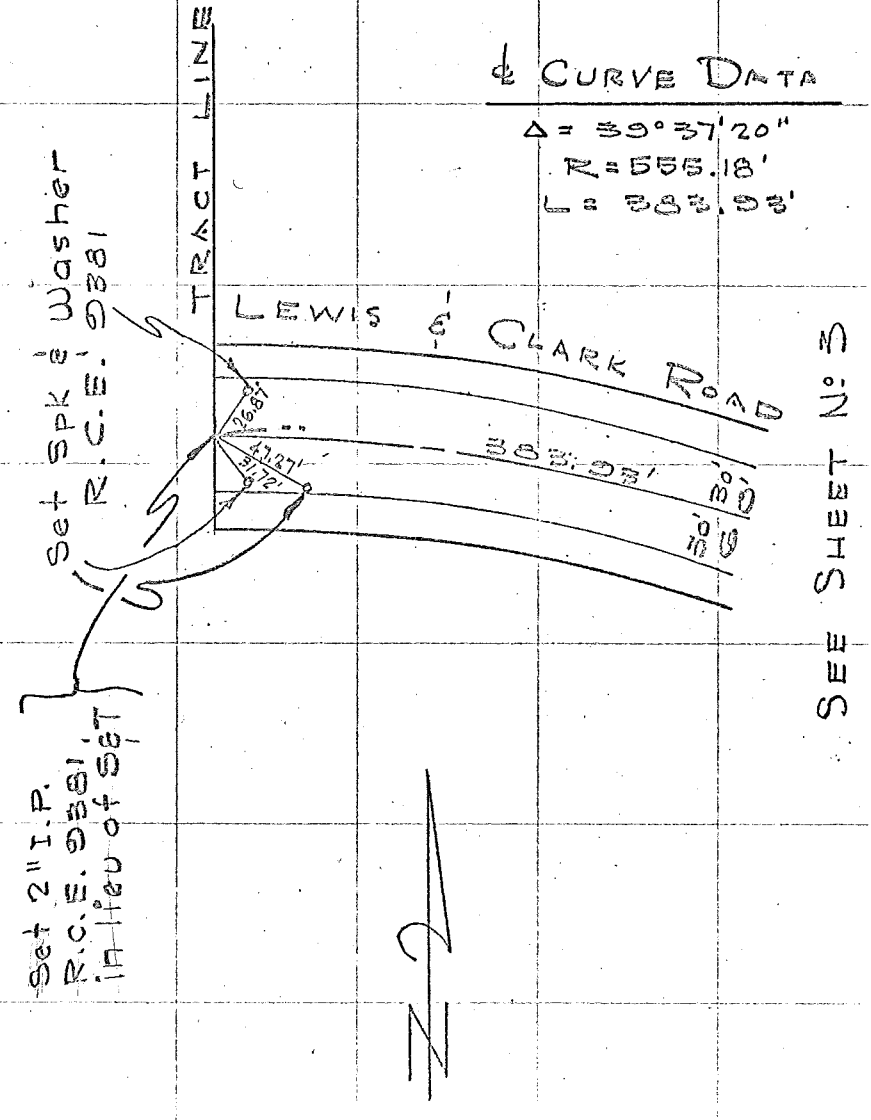

℄ CURVE DATA

Δ = 39°37'20"

R = 555.18'

L = 383.93'

CO. ENGR. F.B. 3054:14

SURVEY OF POR. SEC. 16, T1N-R1W, S.B.M. F. B. ____ PG. 5

SURVEY BY FRANCIS E. SMITH, R.C.E. 13425

UNDER DIRECTION OF J. JAMISON, R.C.E. 9581 TR. No. 24071

DATE OCT. 15, 1964

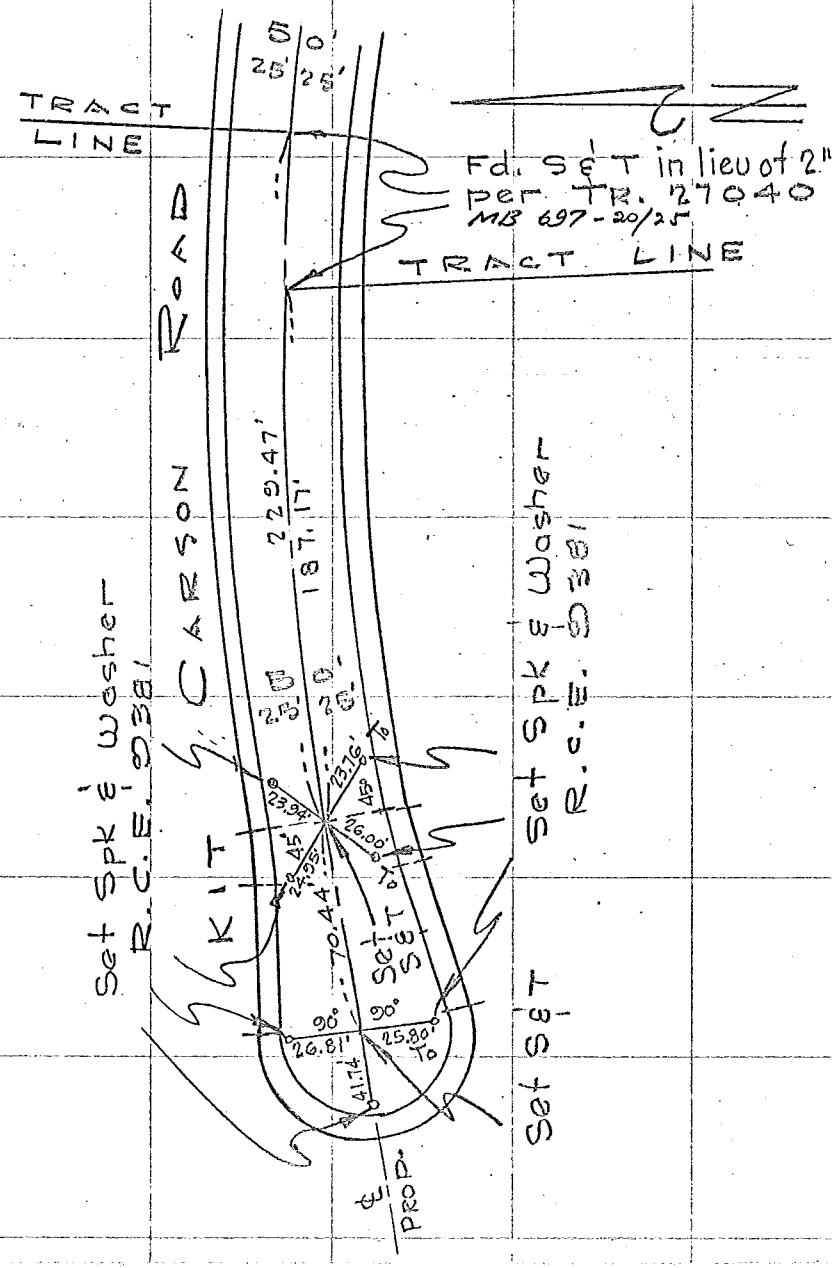

SO. CALIF. BLUE PRINT CO. B8276

CO. ENGR. F.B. 3054:15

SURVEY OF POR. SEC. 16, T1N-R17W, S.B.M. F. B. ____ PG. 6

SURVEY BY FRANCIS E. SMITH, R.C.E. 19425

UNDER DIRECTION OF J. JAMISON, R.C.E. 9381 TR. No. 2704

DATE OCT. 15, 1964

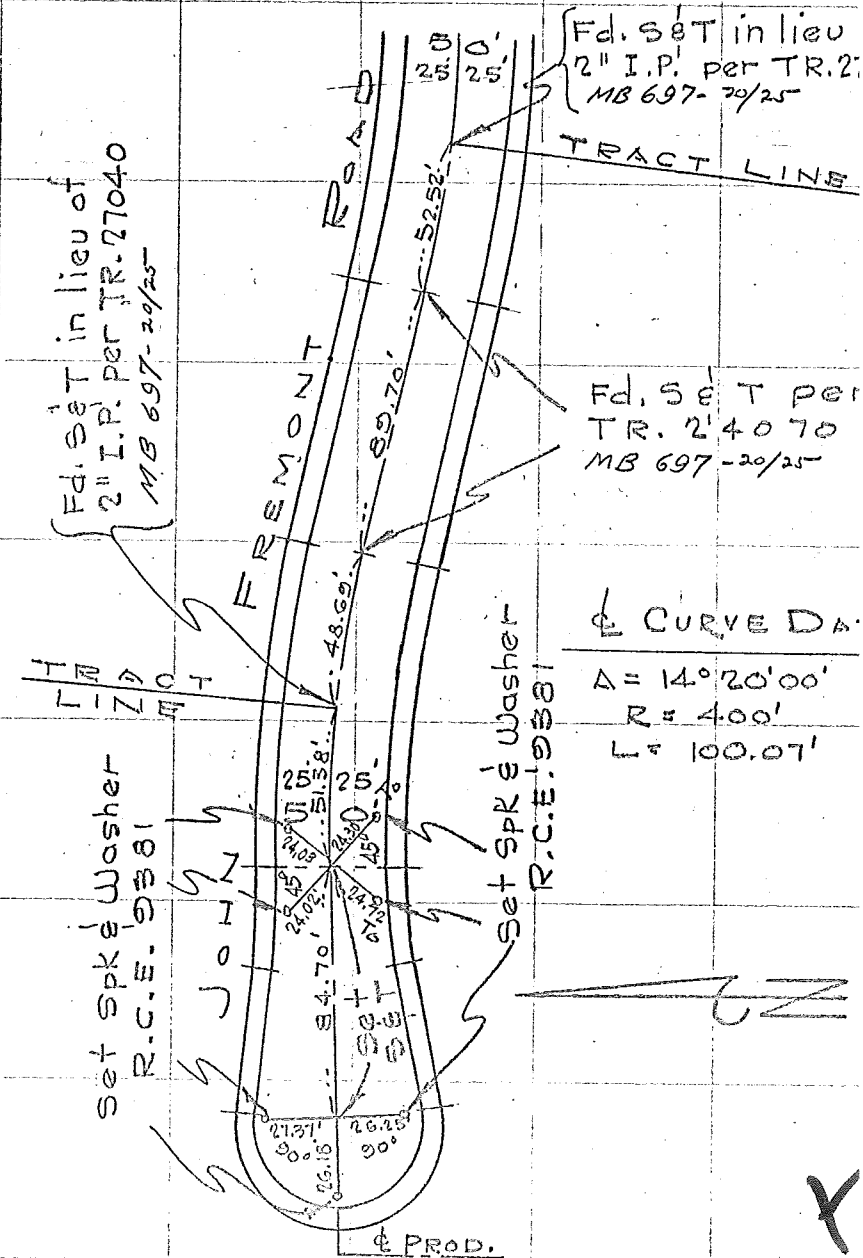

SO. CALIF. BLUE PRINT CO. B8276

CO. ENGR. F.B. 3054:16

SURVEY OF POR. SEC. 16 & 21, T1N-R17W, S.B.M. F. B. _____ Pg. 1

SURVEY BY FRANCIS E. SMITH R.C.E. 15,425
UNDER DIRECTION OF J. JAMISON R.C.E. 9381 TR. No. 27040

DATE Oct. 15, 1964.

℄ MONUMENTS & TIES

JED SMITH ROAD - FROM 450'± EAST KIT CARSON RO.
(PRIVATE STREET) TO 117'± SOUTH OF JACOB HAMBLIN

KIT CARSON ROAD - FROM JED SMITH ROAD TO
(PRIVATE STREET) 600'± WEST

JOHN FREEMONT ROAD - FROM JED SMITH ROAD
(PRIVATE STREET) TO 432'± WEST

JACOB HAMBLIN ROAD - FROM JED SMITH ROAI
(PRIVATE STREET) TO 660'± EAST

ROBERT GUY ROAD - FROM JED SMITH ROAI
(PRIVATE STREET) TO 816'± EAST

SO. CALIF. BLUE PRINT CO. 88275

CO. ENGR. F.B. 305 4:17

SURVEY OF POR. SEC. 16 & 21, T1N-R17W, S.B.M. F. B. ____ PG. 12

SURVEY BY FRANCIS E. SMITH R.C.E. 13,425

UNDER DIRECTION OF J. JAMISON R.C.E. 9381 TR. No. 27040

DATE Oct. 13, 1964

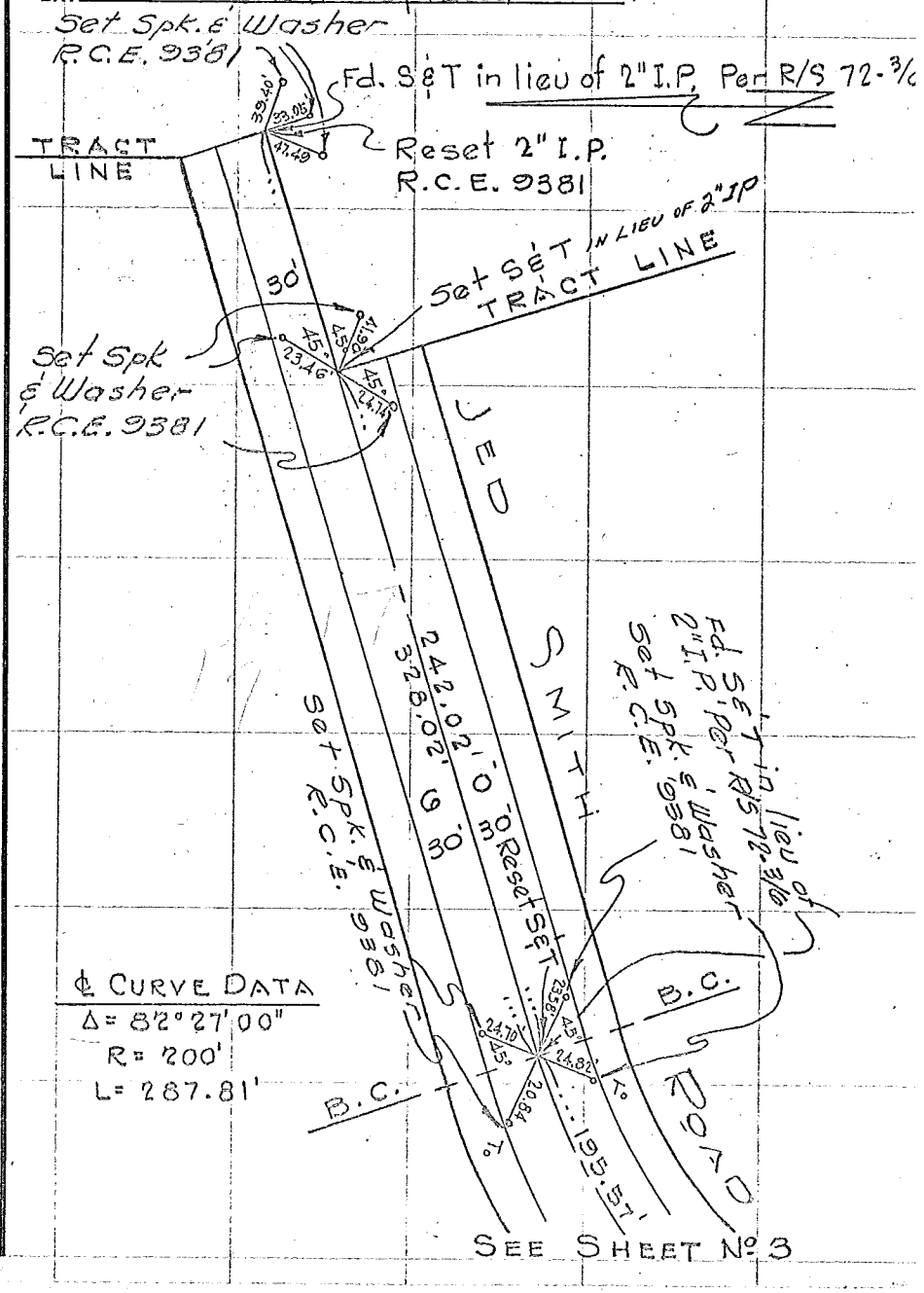

SO. CALIF. BLUE PRINT CO. B6276

CO. ENGR. F.B. 3054:18

SURVEY OF POR. SEC. 16 & 21, T1N-R17W, S.B.M. F. B. _____ PG. 3

SURVEY BY FRANCIS E. SMITH, R.C.E. 13425
UNDER DIRECTION OF J. JAMISON, R.C.E. 9381 TR. No. 27040

DATE OCT. 13, 1964

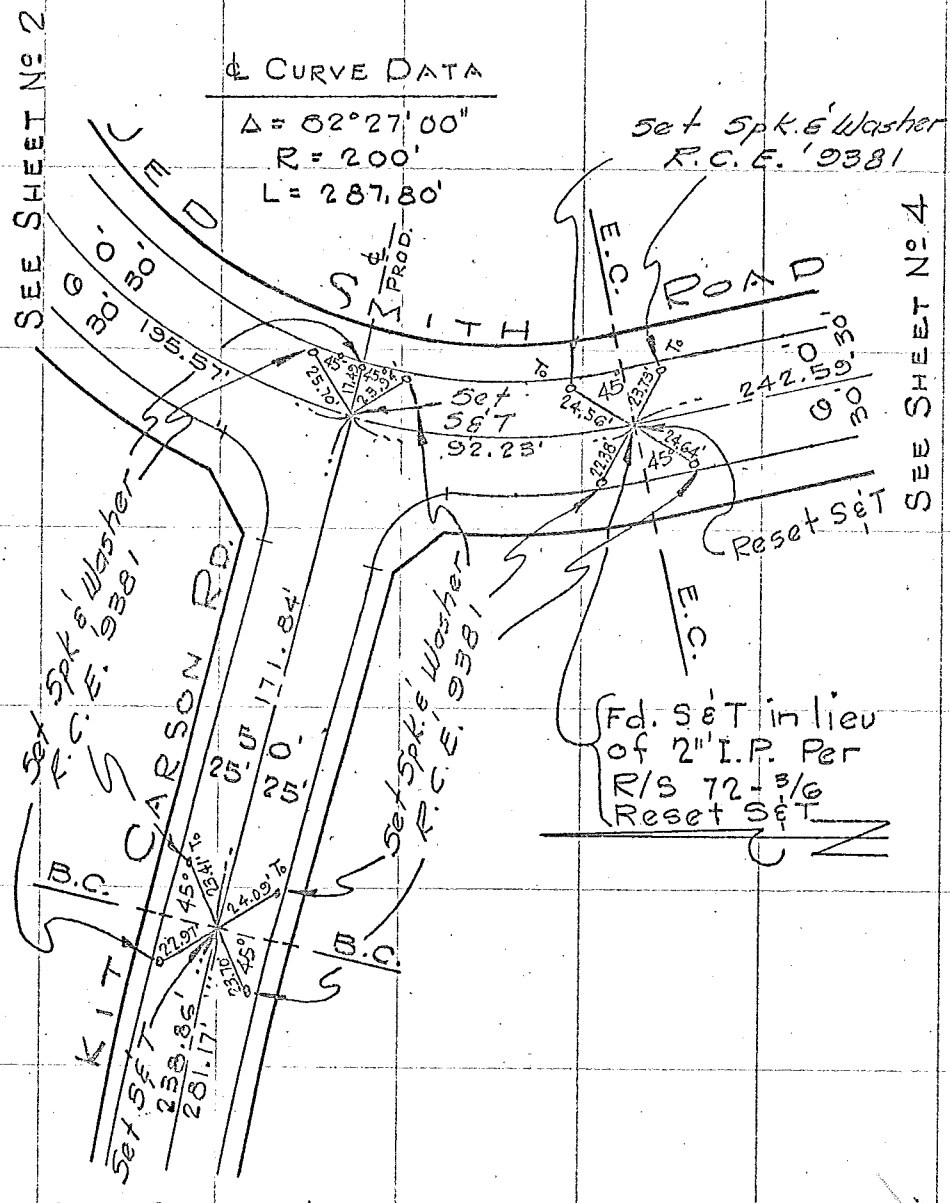

W.S. 159-077 B-1

W.S. 60 A-3

SO. CALIF. BLUE PRINT CO. B8276

CO. ENGR. F.B. 3054:19

SURVEY OF POR. SEC. 16 & 21, T1N-R1W, S.B.M. F. B. Pg. 7

SURVEY BY FRANCIS E. SMITH, RCE 13425 TR. No. 27040

UNDER DIRECTION OF J. JAMISON, RCE 9381

DATE OCT. 13, 1964

SEE SHEET No 3

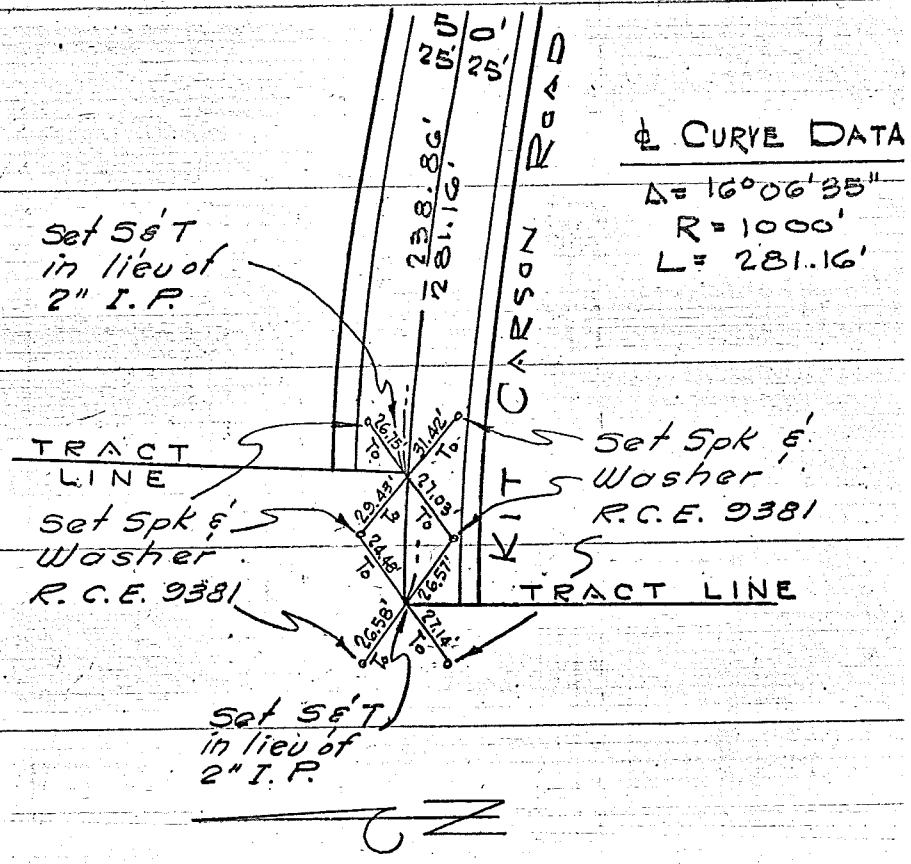

SO. CALIF. BLUE PRINT CO. B6276

CO. ENGR. F.B. 3054:20

SURVEY OF POR. SEC. 16 & 21, T1N-R17W, S.B.M. F. B. _____ PG. 4

SURVEY BY FRANCIS E. SMITH, R.C.E. 13,425 TR. No. 27040

UNDER DIRECTION OF J. JAMISON, RCE 9381

DATE OCT. 13, 1964

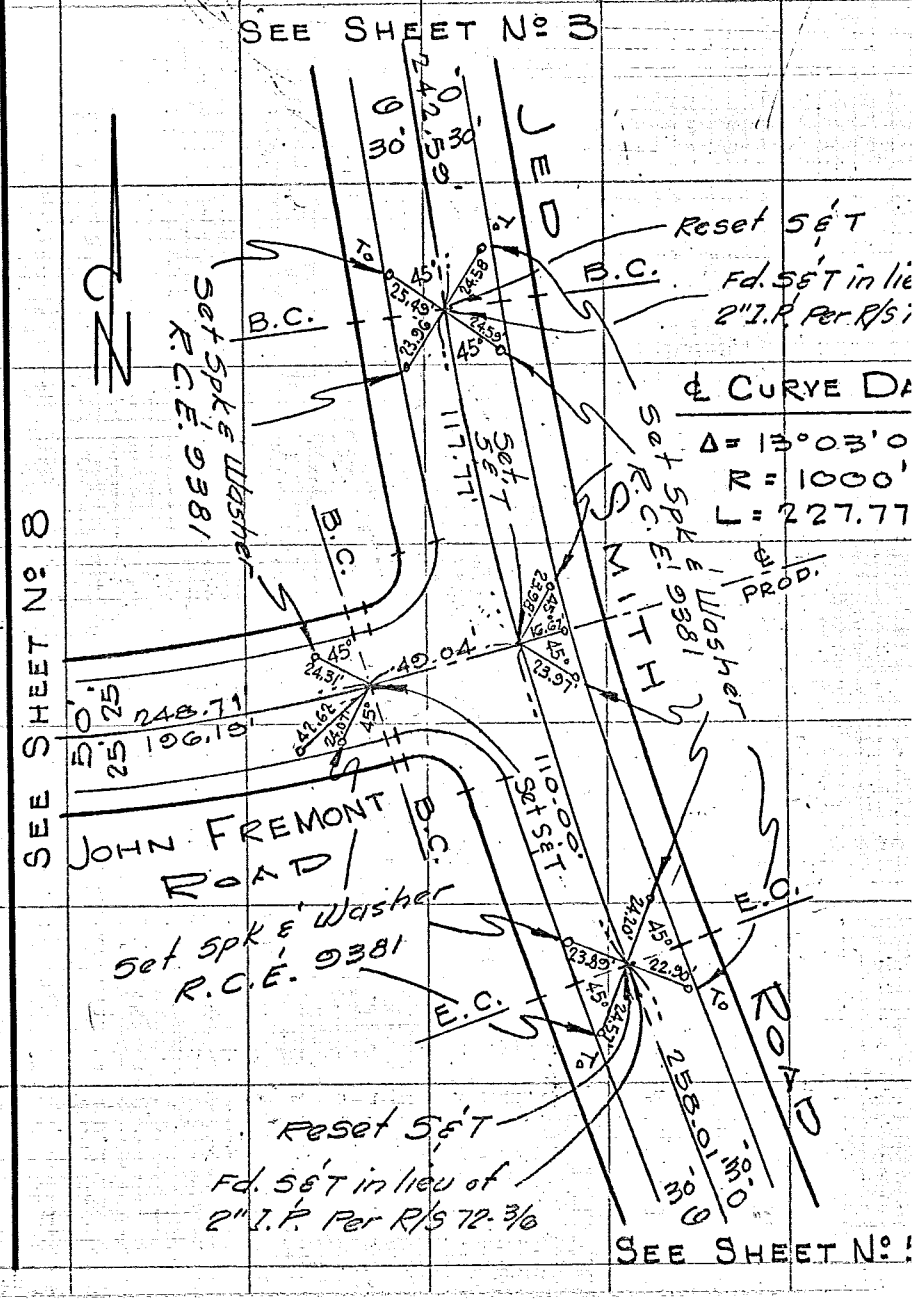

W.S.159-077 B-1

W.S. 60 A-3

SO. CALIF. BLUE PRINT CO. B8276

CO. ENGR. F.B. 3054:21

SURVEY OF POR. SEC. 16 & 21, T1N-R1W, S.B.M. F. B. _____ PG. 8

SURVEY BY FRANCIS E. SMITH R.C.E. 13,425
UNDER DIRECTION OF J. JAMISON R.C.E. 9381 TR. No. 27040

DATE OCT. 13, 1964

SO. CALIF. BLUE PRINT CO. 88276

SEE SHEET No. 4

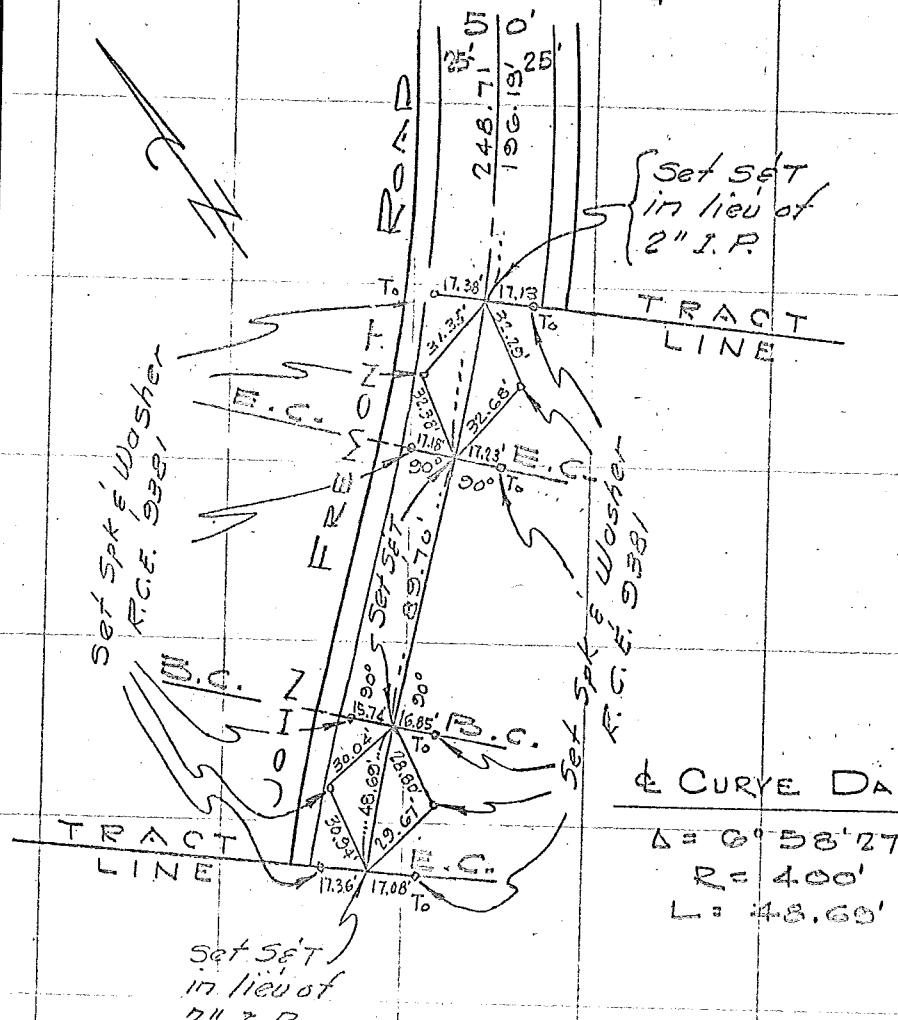

& CURVE DAT

Δ = 6° 58' 27"
R = 400'
L = 48.69'

CO. ENGR. F.B. 3054:22

SURVEY OF POR. SEC. 16 & 21, T 1 N-R 11 W S.B.M. F. B. ____ PG. 5

SURVEY BY FRANCIS E. SMITH, R.C.E. 15,425

UNDER DIRECTION OF J. JAMISON, RCE 9381 TR. No. 27040

DATE OCT. 13, 1964

SEE SHEET No. 4

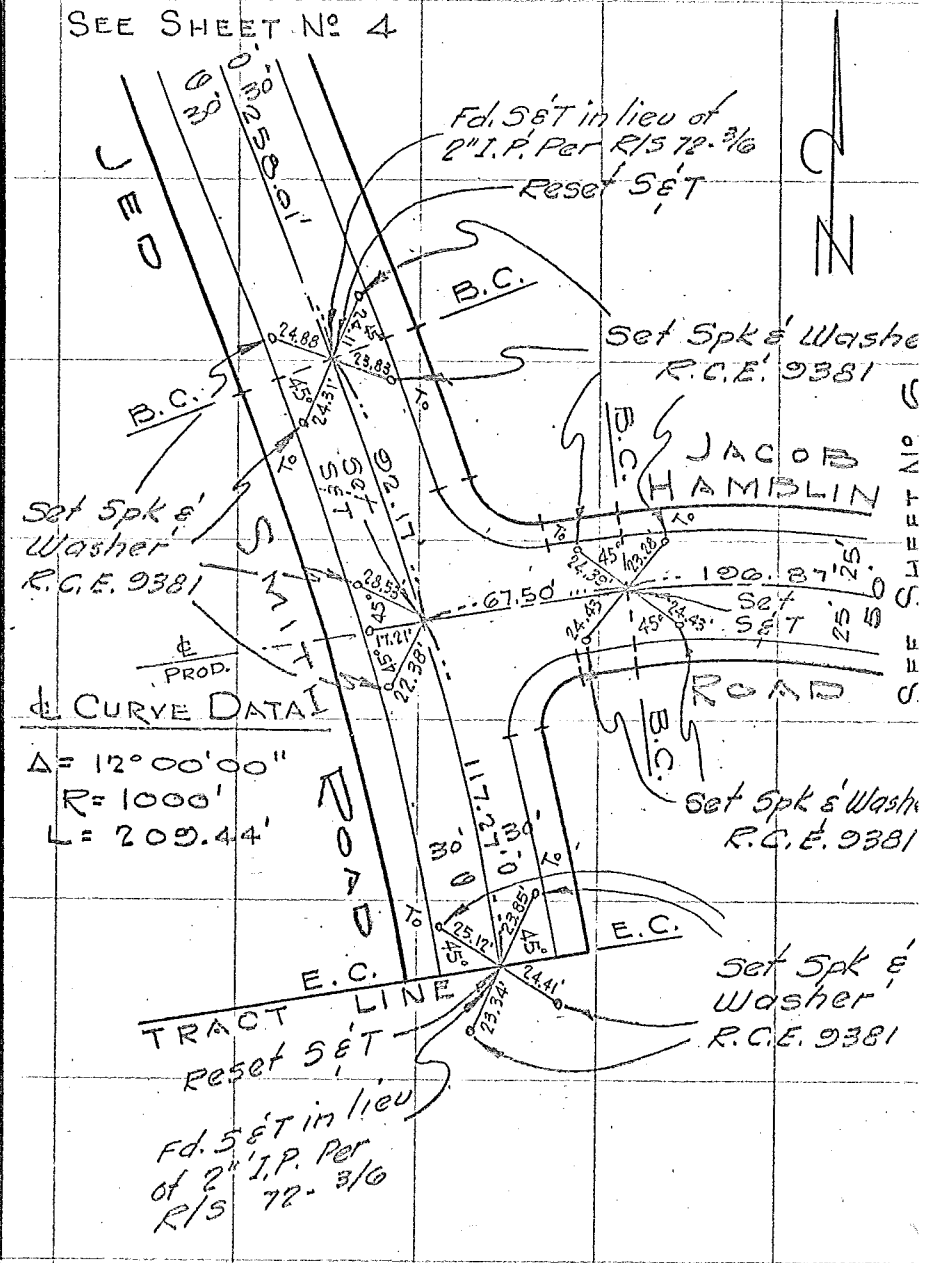

℄ CURVE DATA

Δ = 12° 00' 00"
R = 1000'
L = 209.44'

W.S. 159-077 B-1
W.S.C.O.A.3

SO. CALIF. BLUE PRINT CO. 88276

CO. ENGR. F.B. 3054:23

SURVEY OF FOR. SEC. 16 & 21, T1N-R17W, S.B.M. F. B. _____ PG. 6

SURVEY BY FRANCIS E. SMITH, R.C.E. 13,425

UNDER DIRECTION OF J. JAMISON, RCE 9381 TR. No. 27040

DATE Oct. 13, 1966

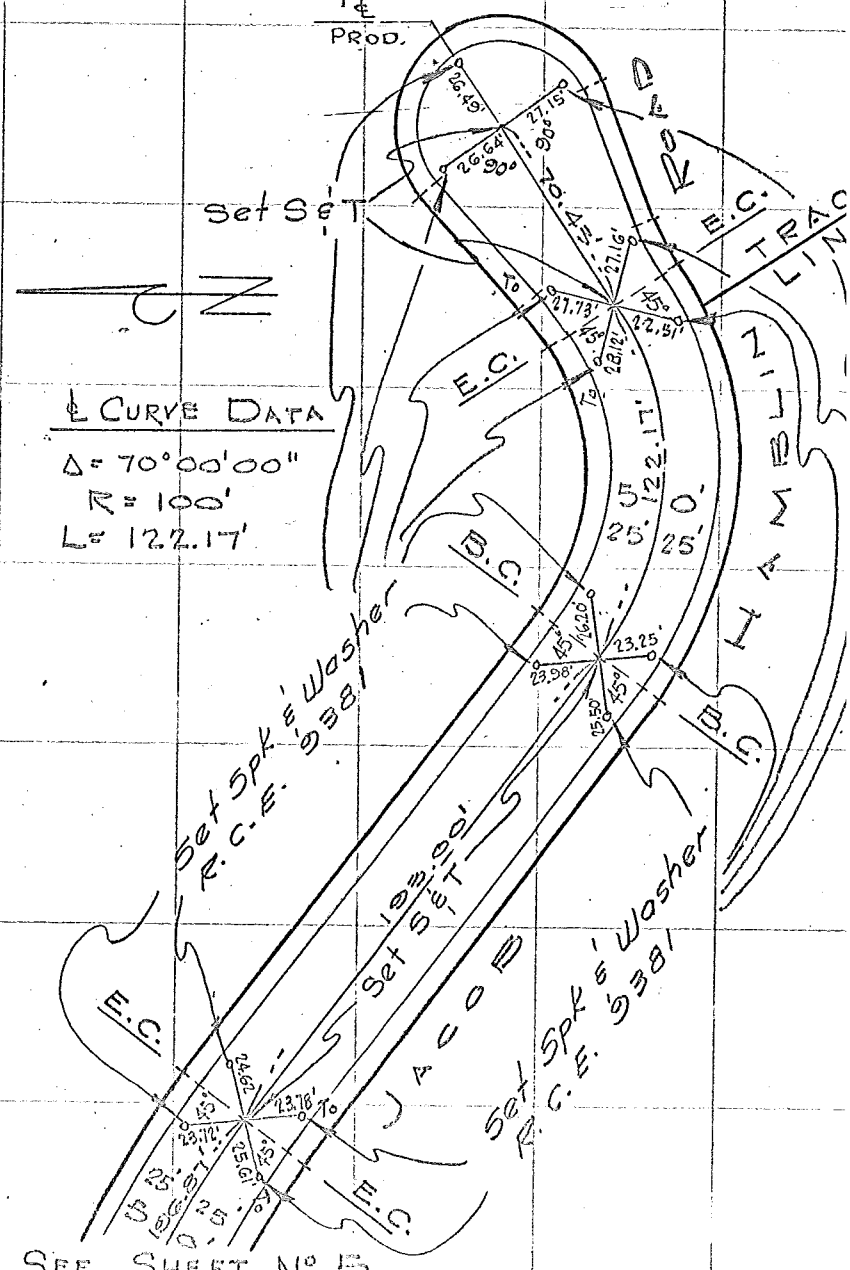

SO. CALIF. BLUE PRINT CO. B8276

CO. ENGR. F.B. 3054:24

SURVEY OF POR. SEC. 16 & 21, T1N-R17W, SBM F. B. _____ PG. 9

SURVEY BY FRANCIS E. SMITH, RCE 13,425
UNDER DIRECTION OF J. JANISON, RCE 9381 TR. No. 27040

DATE OCT 13, 1964

SEE SHEET No 10

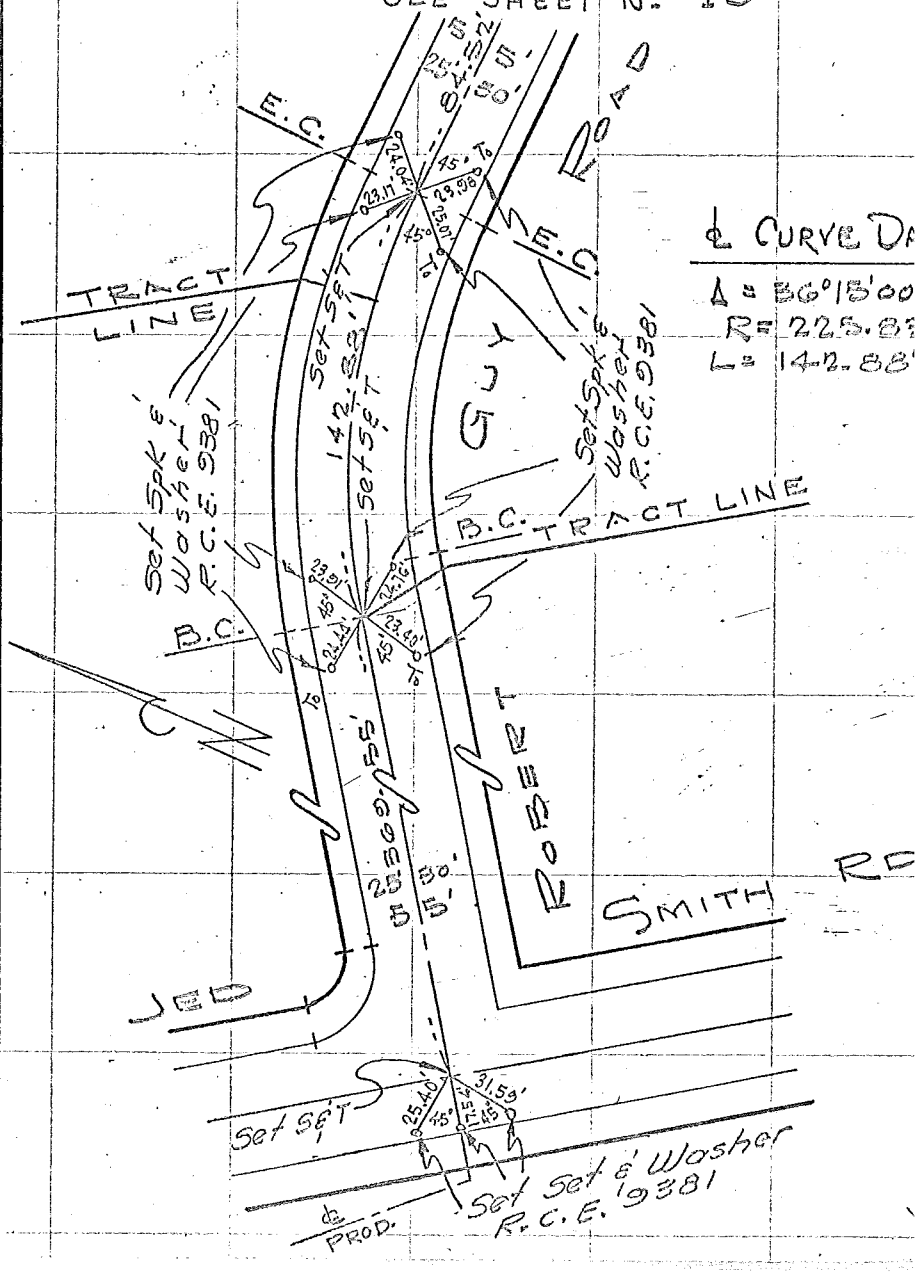

W.S. 159-077 B-1

WJ-CO A-4

SO. CALIF. BLUE PRINT CO. 88276

CO. ENGR. F.B. 3054:25

SURVEY OF POR. SEC. 16 & 21, T1N-R17W, SBM F. B. ____ PG. 10

SURVEY BY FRANCIS E. SMITH, RCE 13425

UNDER DIRECTION OF J. JAMISON, RCE 9381 TR. No. 27040

DATE OCT. 13, 1964

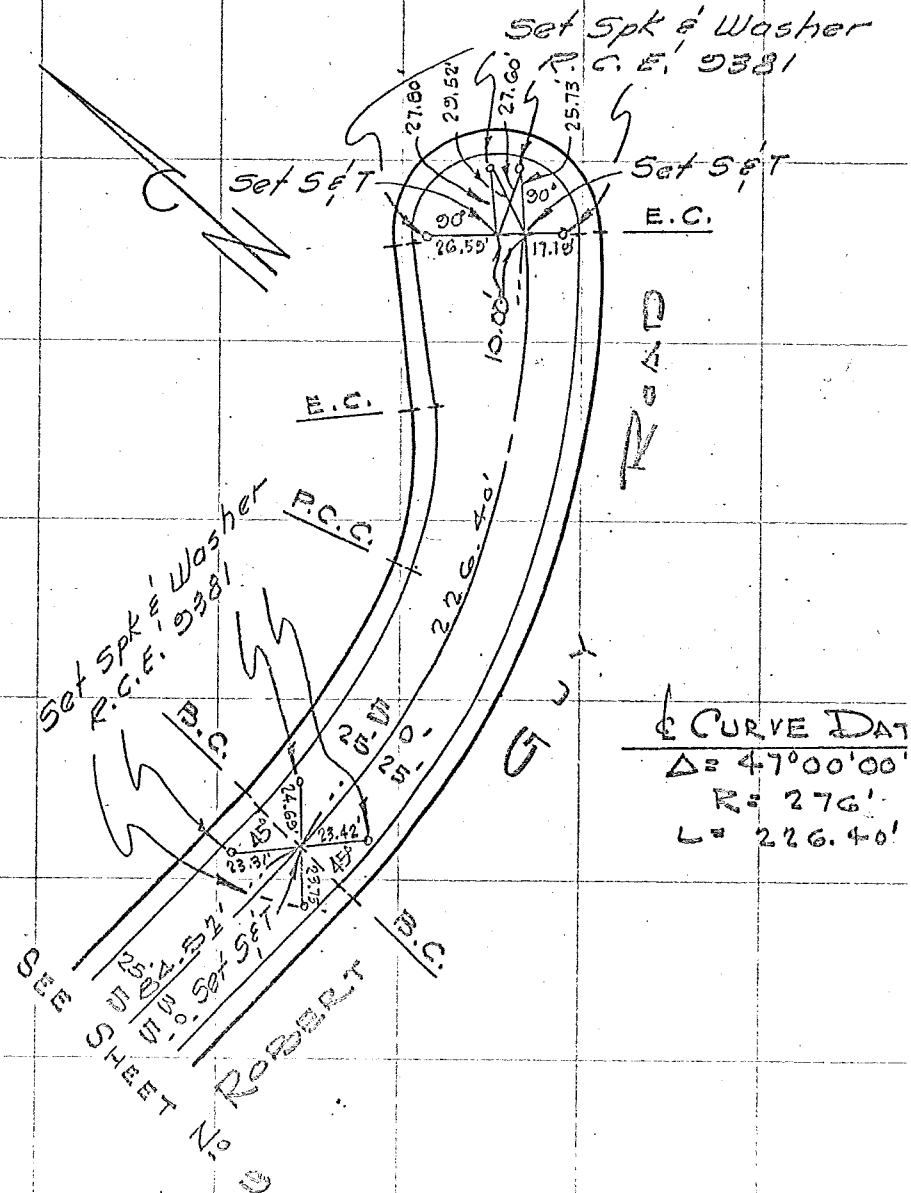

℄ CURVE DAT

Δ = 47°00'00"

R = 276'

L = 226.40'

SO. CALIF. BLUE PRINT CO. B6276

WS-27D4

CO. ENGR. F.B. 3054:26

McINTIRE & QUIROS TR 22-792 Page 4

SEPT. 10, 1964

J.W. McINTIRE
L.S. 2602

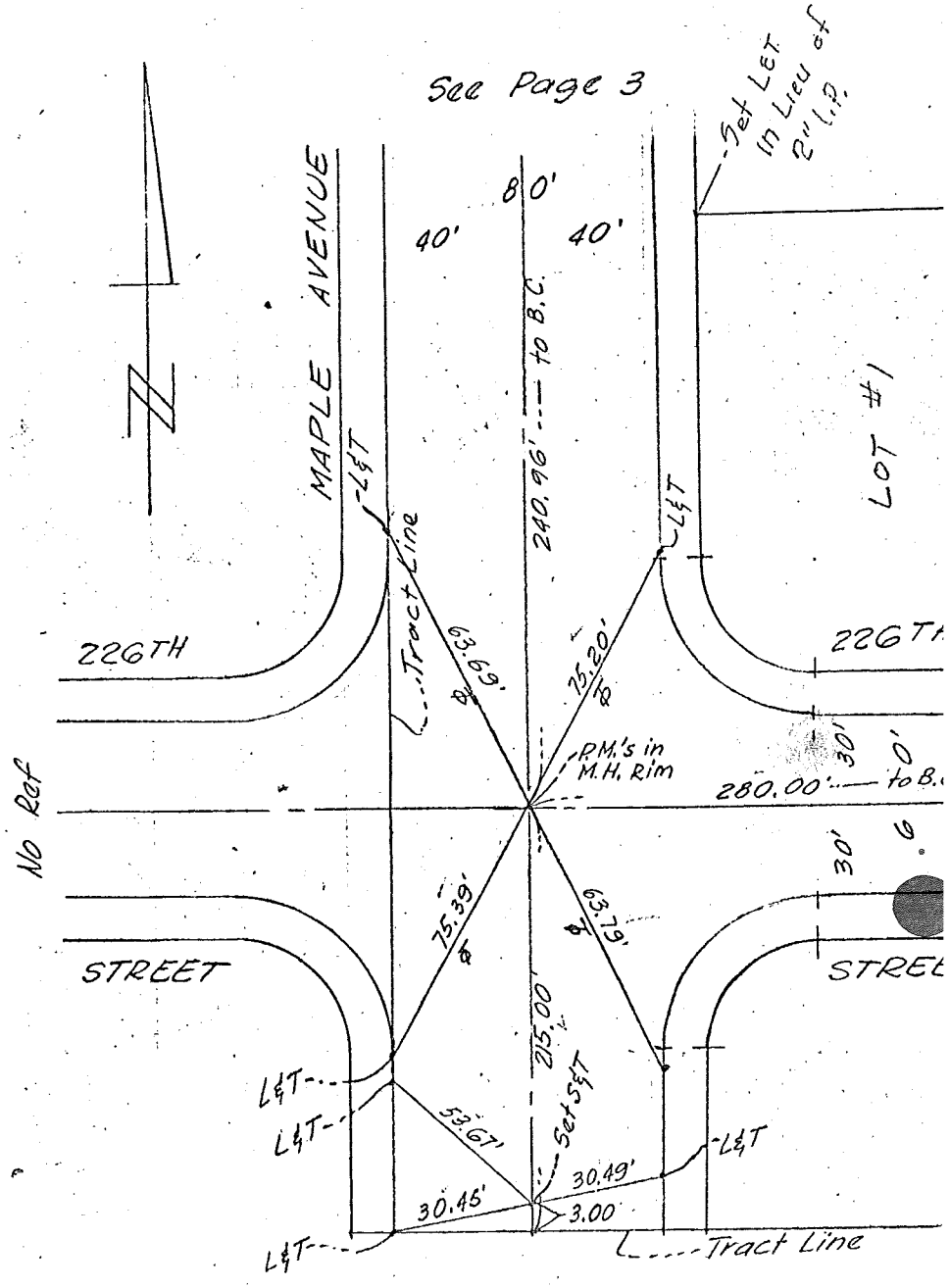

CO. ENGR. F.B. 3054:27
McINTIRE & QUIROS, INC. TR 22792
SEPT. 10, 1964
Page 7
J.W. McINTIRE
L.S. 2602

W.S. 27D-1

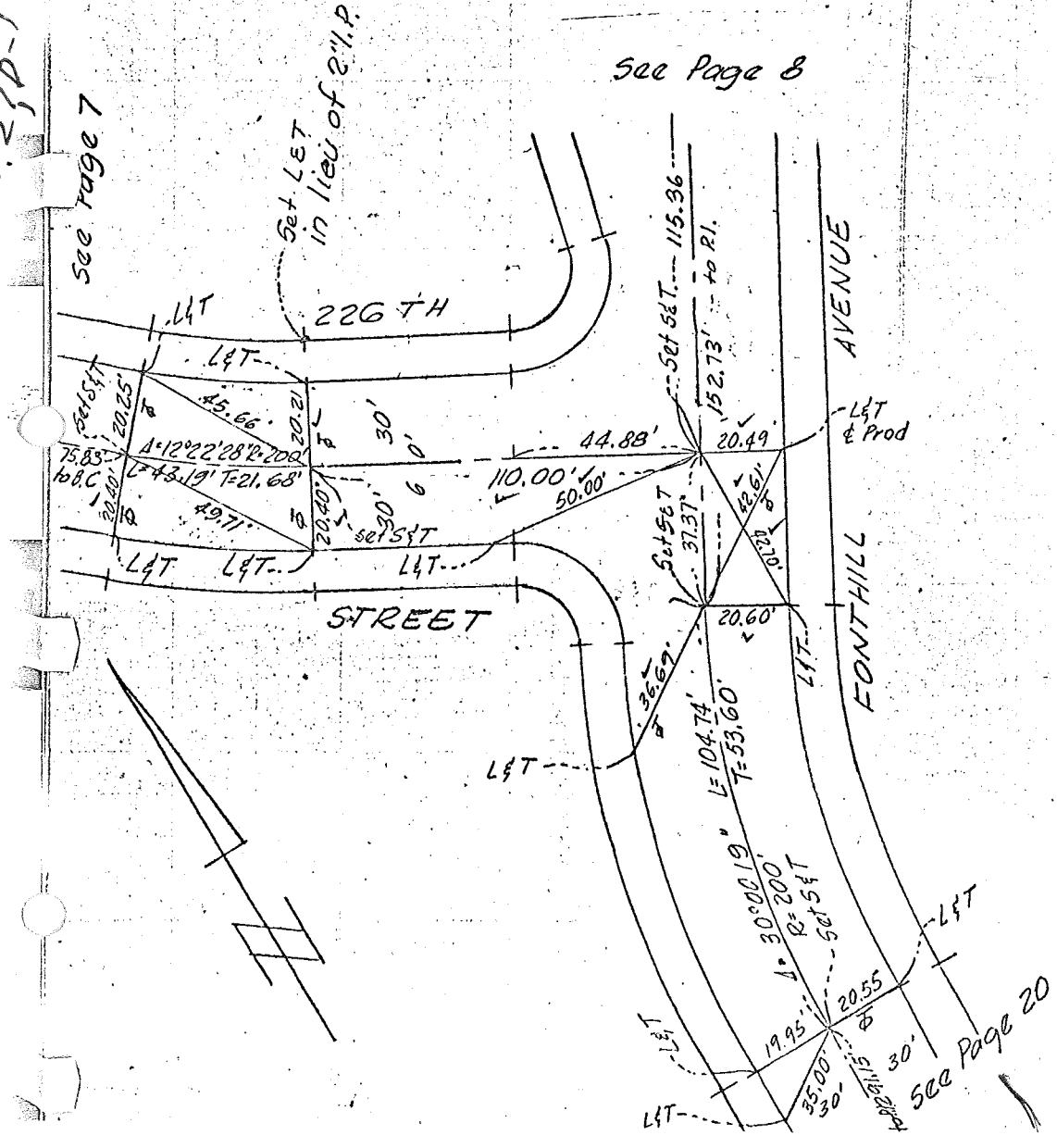

CO. ENGR. F.B. 3054:28

SURVEY OF _____ F. B. _____ PG. _____

SURVEY BY McIntire & Quiros, Inc. TR. No. 22792

DATE SEPT. 10 1954 J.W. McINTIRE L.S. 2602

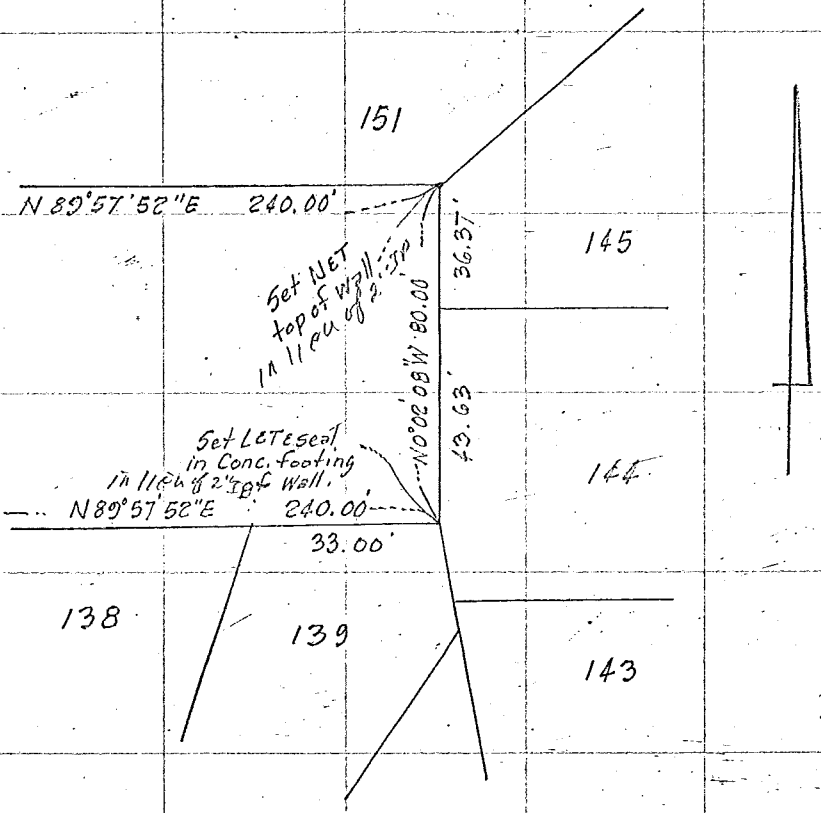

B9276

SO. CALIF. BLUE PR

CO. ENGR. F.B. 3054:29

SURVEY OF _____ F. B. _____ PG. _____

SURVEY BY Mc Intire & Quiros, Inc. TR. No. 22792

DATE Sept. 10 1964 J.W. McINTIR

L.S. 2602

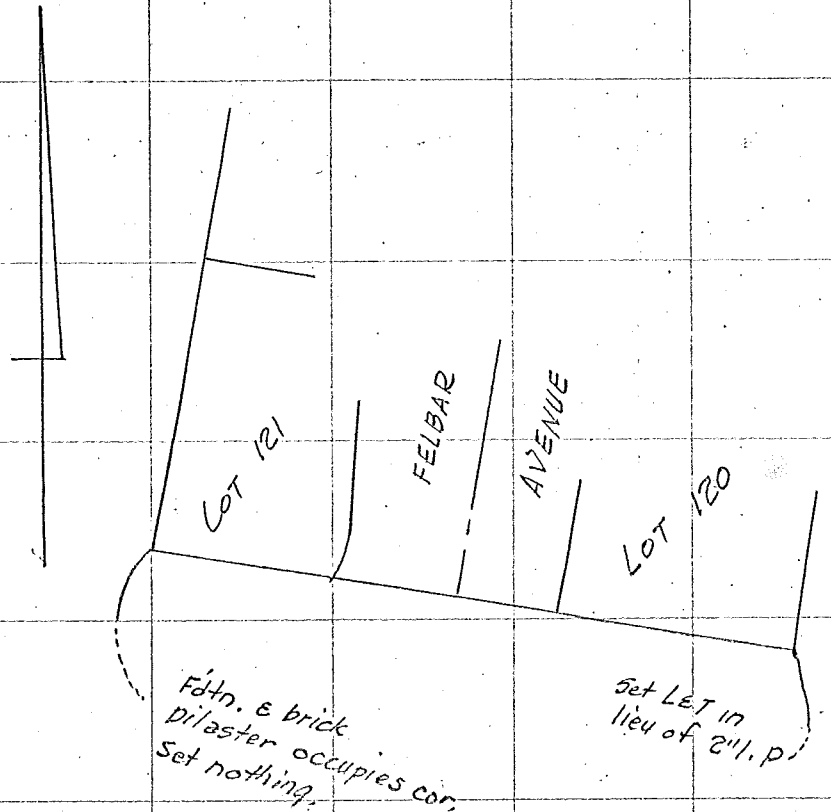

SO. CALIF. BLUE PRINT CO. B9276

CO. ENGR. F.B. 3054:30

McINTIRE & QUIROS, INC. TR 22792 · Page 8

SEPT. 10, 1964

S.W. McINTIRE
L.S. 2602

W 5270

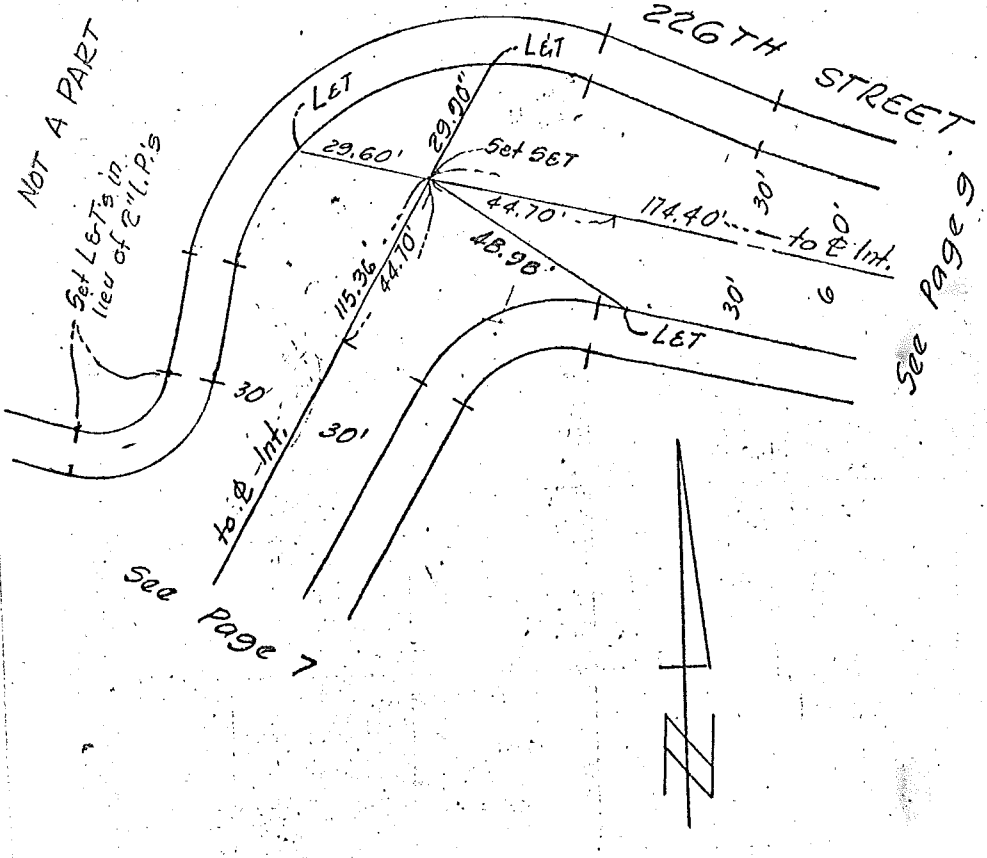

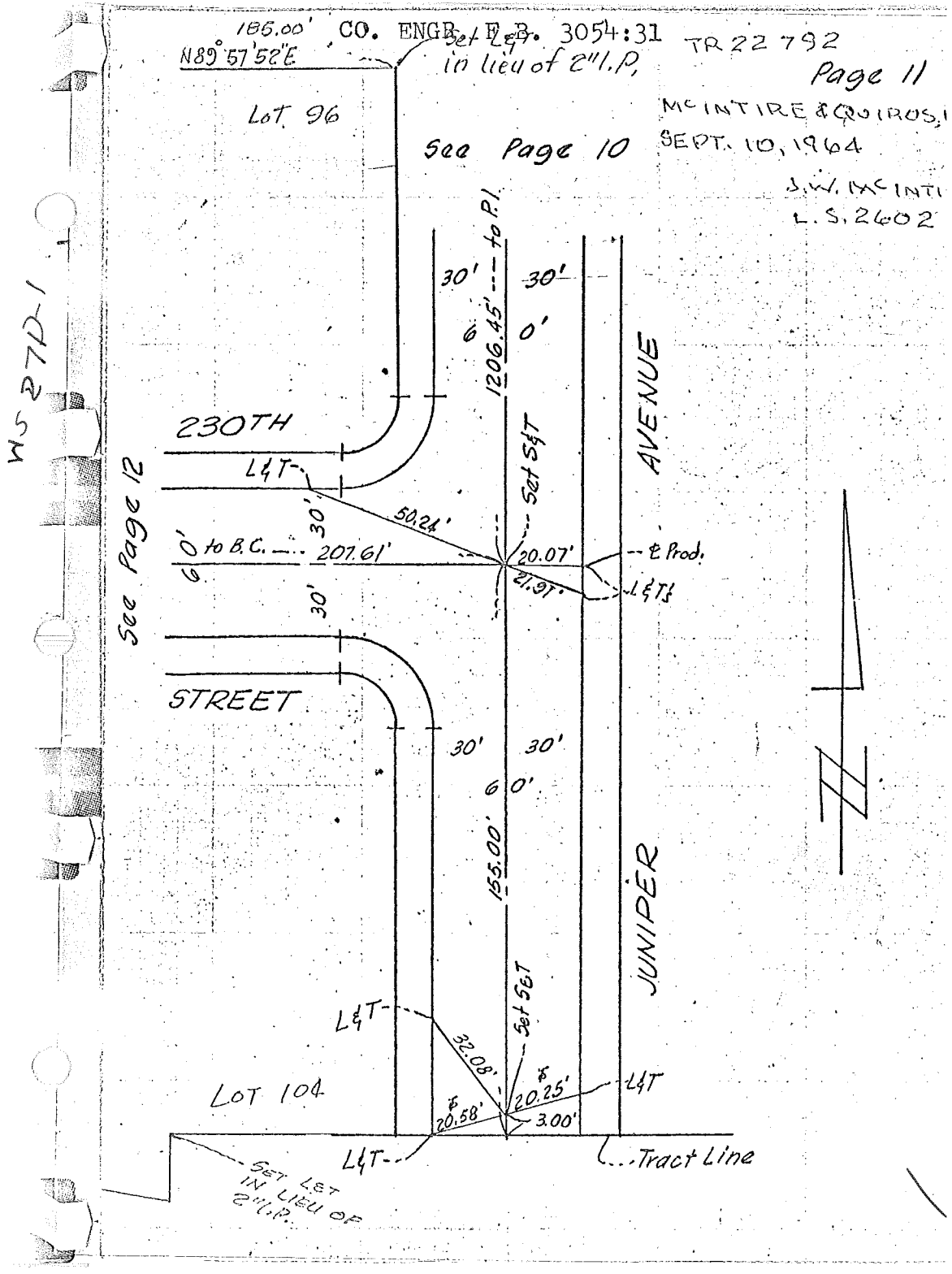
186.00'
CO. ENGR. E.B. 3054:31
TR 22 792
N89°57'52"E
Set L&T in lieu of 2"I.P.
Page 11
McINTIRE & QUIROS,
SEPT. 10, 1964
J.W. McINTI
L.S. 2602
Lot 96
See Page 10
1206.45' --- to P.I.
30'
30'
60'
230TH
AVENUE
L&T
Set S&T
50.24'
30'
60' to B.C. --- 207.61'
20.07'
-- ℄ Prod.
21.91'
L&T's
See Page 12
STREET
30'
30'
60'
155.00'
JUNIPER
L&T
Set S&T
32.08'
℄ 20.25'
L&T
Lot 104
℄ 20.58'
3.00'
L&T
... Tract Line
SET L&T IN LIEU OF 2"I.P.
WS 27D-1

CO. ENGR. F.B. 3054:32

SURVEY OF _____ F. B. _____ PG. _____

SURVEY BY McIntire & Quiros, Inc TR. No. 22792

DATE Sept. 13 1964

J.W. McINTIR
L.S. 2602

WS 27D-1

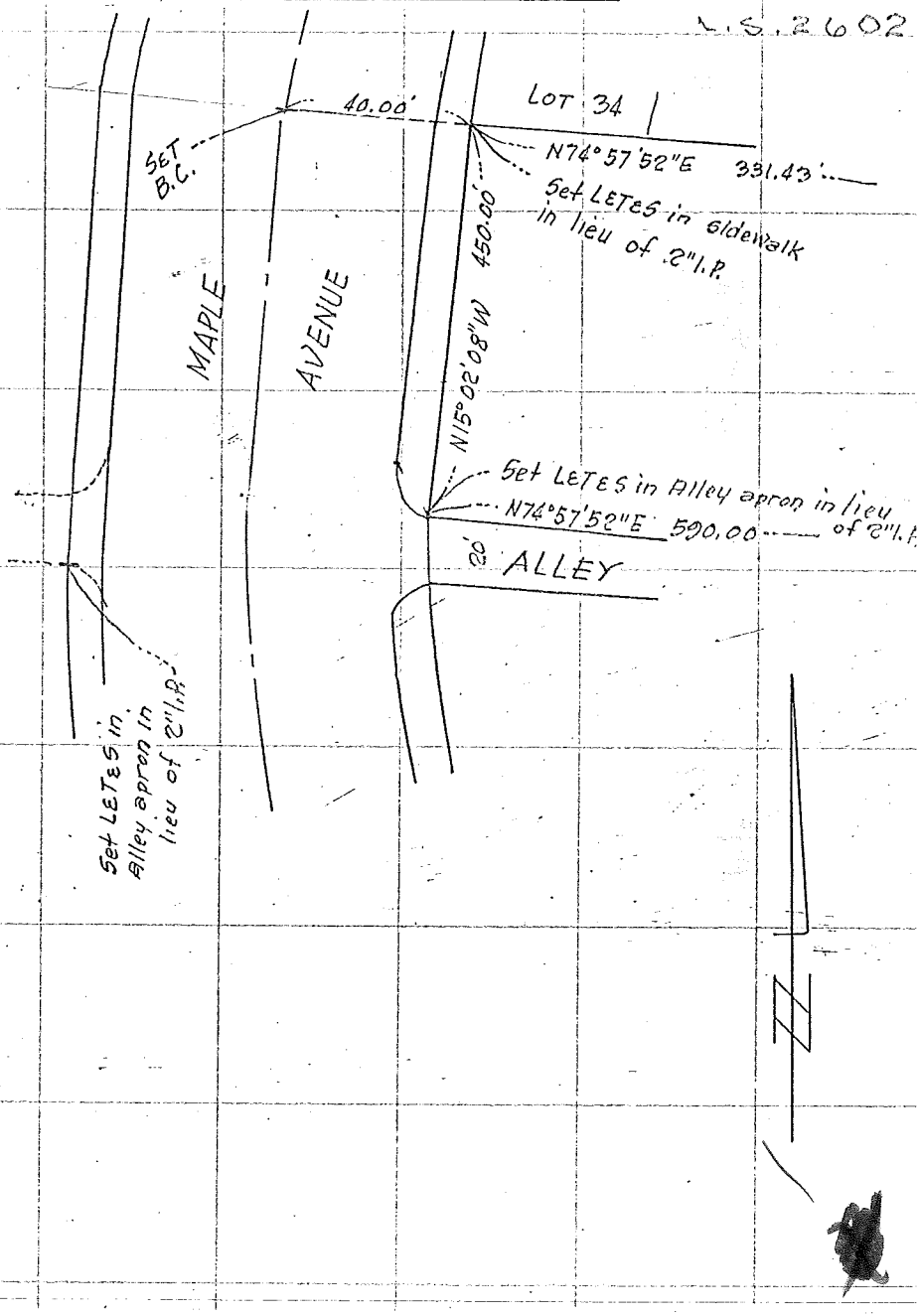

SO. CALIF. BLUE PRINT CO. B6276

CO. ENGR. F.B. 3054:33

SURVEY OF _____ F. B. _____ PG. —

SURVEY BY McIntire & Quiros, Inc.

DATE SEPTEMBER 1964 TR. No. 28368

J.W. McINTIRE
L.S. 2602

CENTERLINE TIES

Chief - Party

WEBB
MILOVIC
NEWBURG

SO. CALIF. BLUE PRINT CO. 89276

CO. ENGR. F.B. 3054:34

SURVEY OF _____ F. B. _____ PG. 5

SURVEY BY McIntire & Quiros Inc.

DATE SEPTEMBER 1964

TR. No. 28368

J.W. McINTI
L.S. 2600

W.S. 244-117, B-2

SO. CALIF. BLUE PRINT CO. B8276

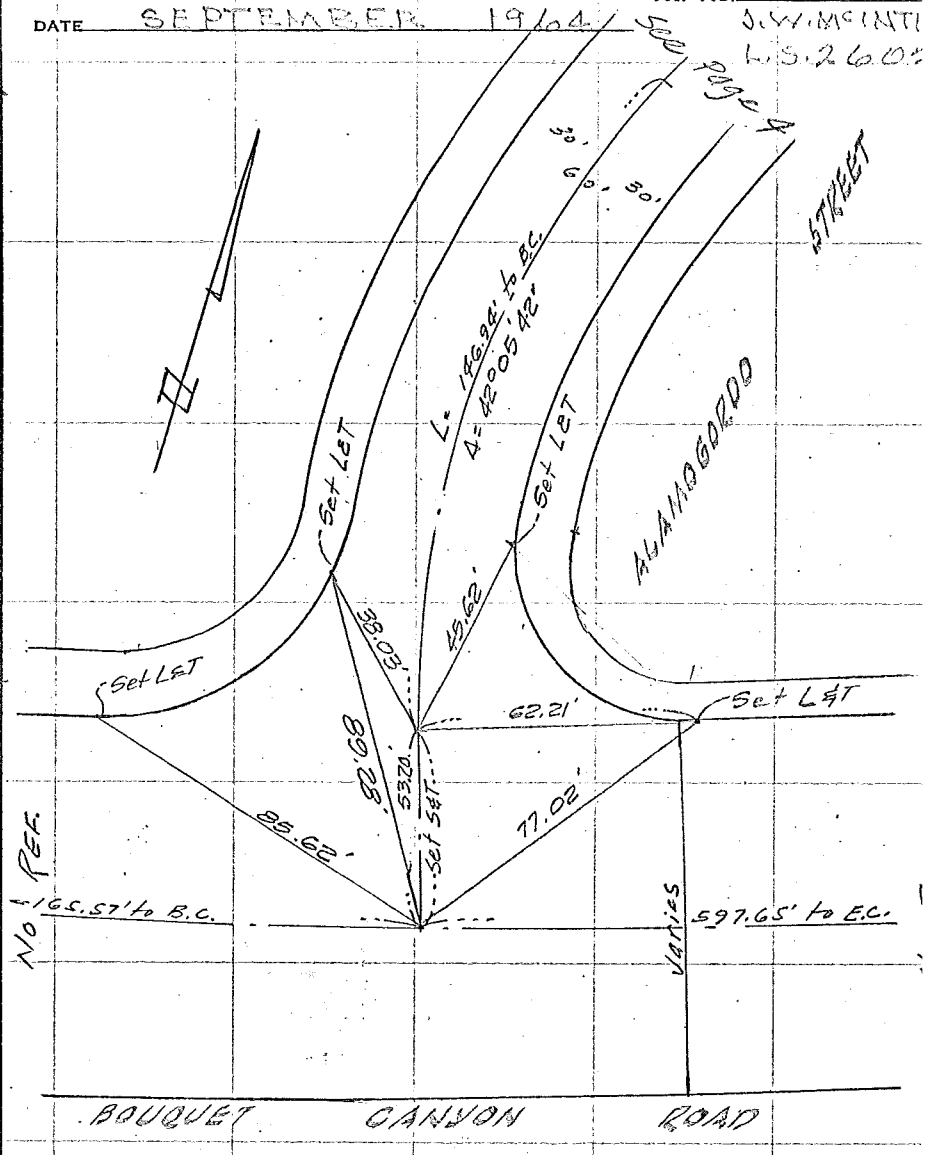

CO. ENGR. F.B. 3054:35

SURVEY OF _____ F. B. _____ PG. 4

SURVEY BY McIntire & Quiros Inc.

DATE SEPTEMBER 1964

TR. No. 28368

J.W. MCIN

L.S. 2602

W.S. 264-117, B-2

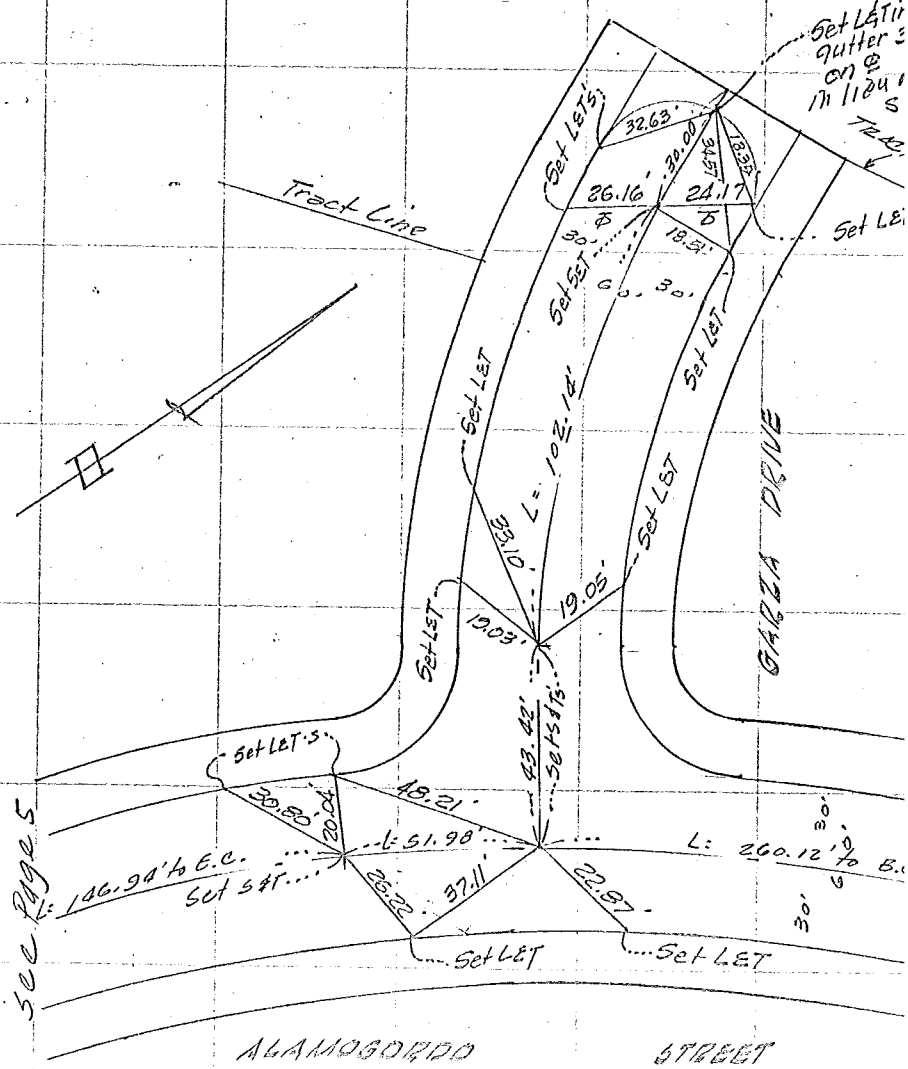

SO. CALIF. BLUE PRINT CO. 88276

CO. ENGR. F.B. 3054:36

W.S. 264-117, B-2

SURVEY OF _____ F. B. _____ PG. 3

SURVEY BY Mc Intire & Quiros Inc.

DATE SEPTEMBER 1964

TR. No. 28368

J.W. McINTI
L.S. 2602

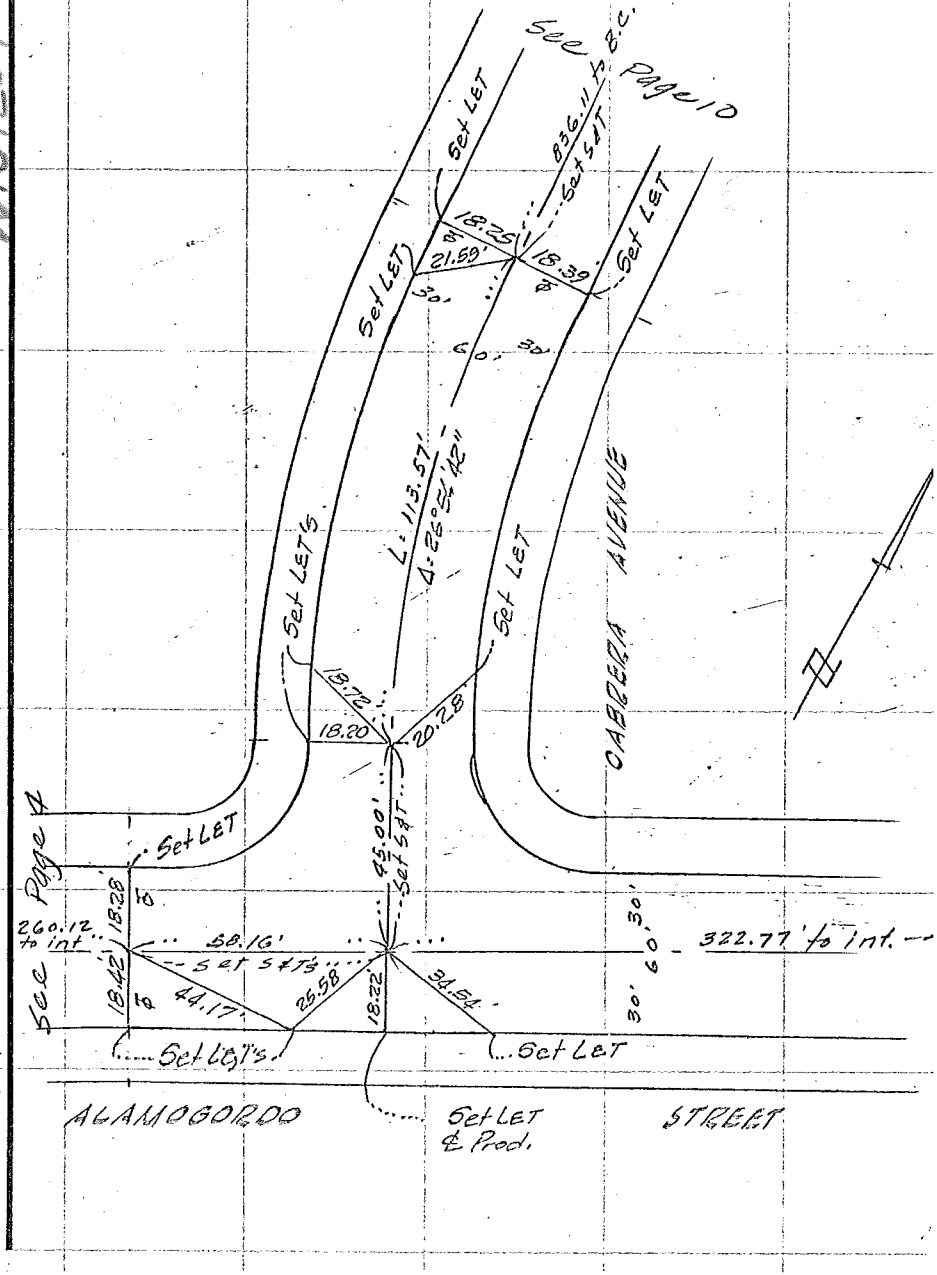

SO. CALIF. BLUE PRINT CO. B8276

CO. ENGR. F.B. 3054:37

M.S. 264-117, B-2

SURVEY OF ______ F. B. ______ PG. 2

SURVEY BY Mc Intire & Quiros Inc

TR. No. 28368

DATE SEPTEMBER 1964

J.W. McINTI

L.S. 260?

SO. CALIF. BLUE PRINT CO. B8276

CO. ENGR. F.B. 3054:38

W.S. 264-117, B-2

SURVEY OF _____ F. B. _____ PG. 1

SURVEY BY McIntire & Quiros Inc. TR. No. 28368

DATE SEPTEMBER 1964

J.W. McINTI
L.S. 2602

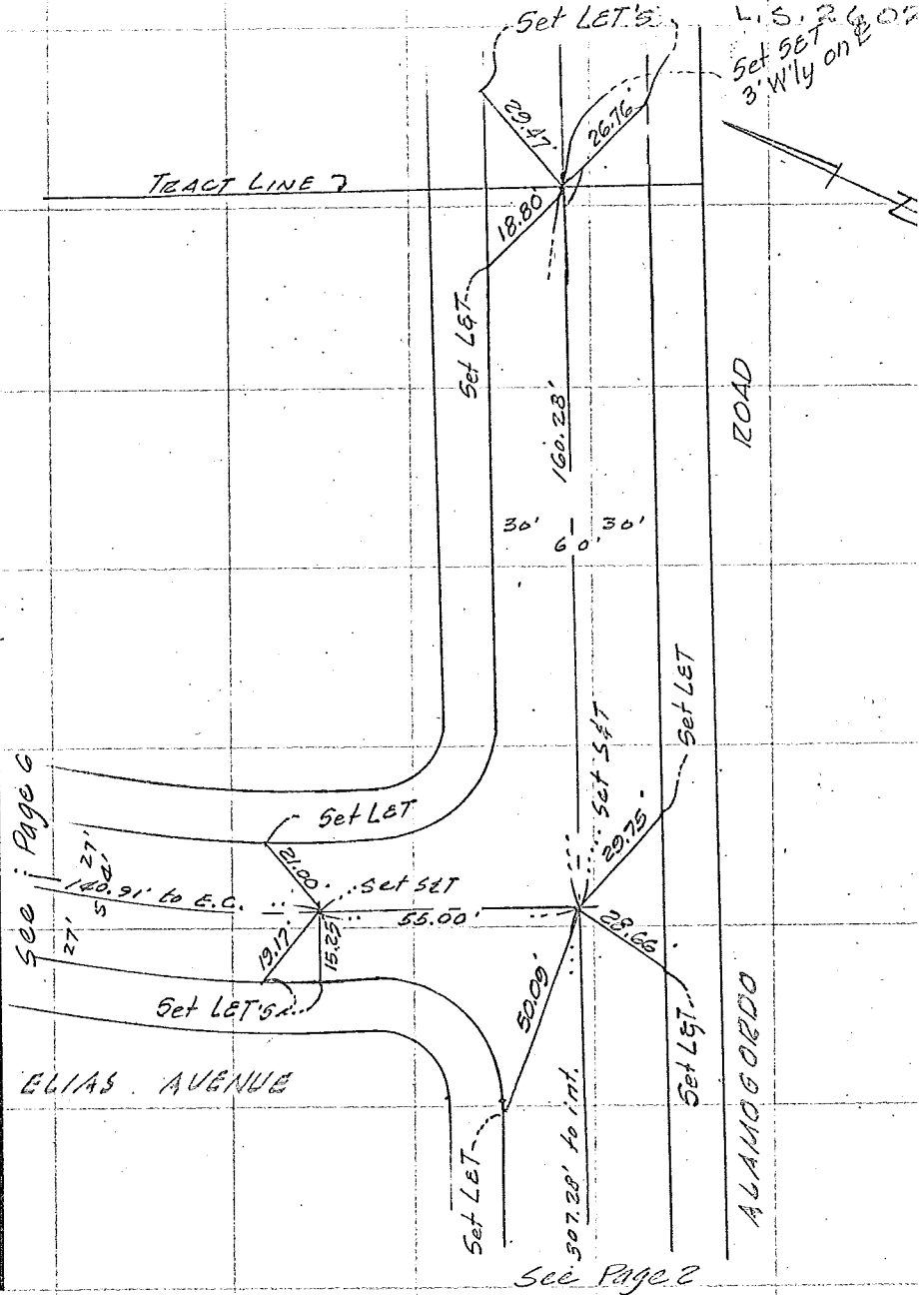

SO. CALIF. BLUE PRINT CO. B8276

CO. ENGR. F.B. 3054:39

SURVEY OF _____ F. B. _____ PG. 6

SURVEY BY McIntire & Quiros Inc. TR. No. 28369

DATE SEPTEMBER 1964

J. W. McINTIRE
L.S. 2602

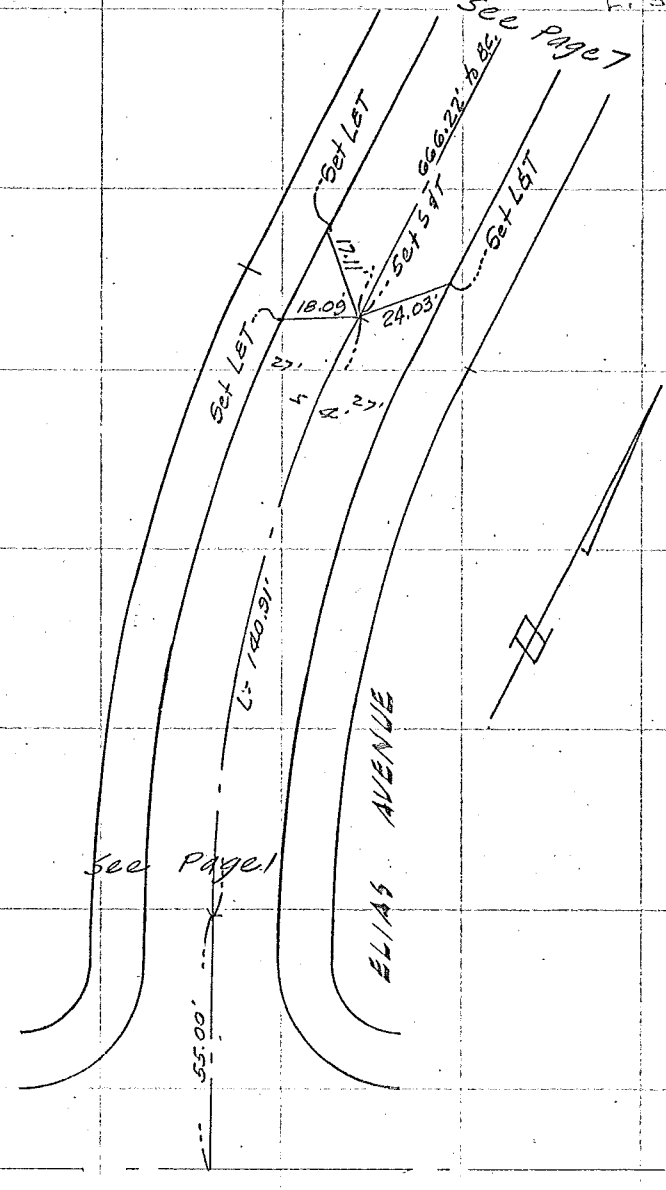

SO. CALIF. BLUE PR... CO. B8276

CO. ENGR. F.B. 3054:40

W.S. 264-117 B-2

SURVEY OF ______ F. B. ______ PG. 7

SURVEY BY Mc Intire & Quiros Inc TR. No. 28368

DATE SEPTEMBER 1964

J.W. McINTIRE L.S. 2602

SO. CALIF. BLUE PRINT CO. B8276

CO. ENGR. F.B. 3054:41

SURVEY OF _____ F. B. _____ PG. 8

SURVEY BY Mc Intire & Quiros Inc.

DATE SEPTEMBER 1964. TR. No. 20368

J.W. McINT
L.S. 2460.

W.S. 264-117, B-2

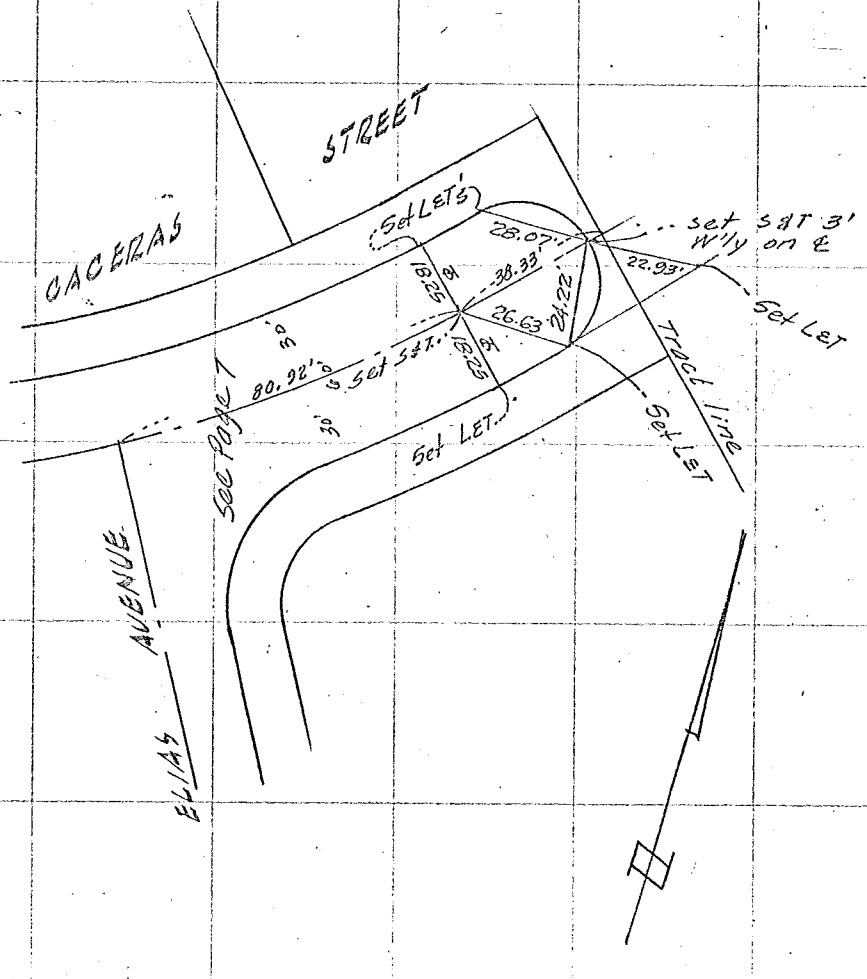

SO. CALIF. BLUE PRINT CO. B8276

CO. ENGR. F.B. 3054:42

M.S. 264-117, B-2

SURVEY OF ______ F. B. ______ PG. 9

SURVEY BY Mc Intire & Quiros Inc

TR. No. 28368

DATE SEPTEMBER 1964

J.W. McINTIR

L.S. 260

SO. CALIF. BLUE PRINT CO. B8276

CO. ENGR. F.B. 3054:43

SURVEY OF _____ F. B. _____ Pg. 10

SURVEY BY Mc Intire & Quinn Inc

TR. No. 28368

DATE SEPTEMBER 1964

J.W. McINTIRE
L.S. 2600

W.S. 264-117.8-2

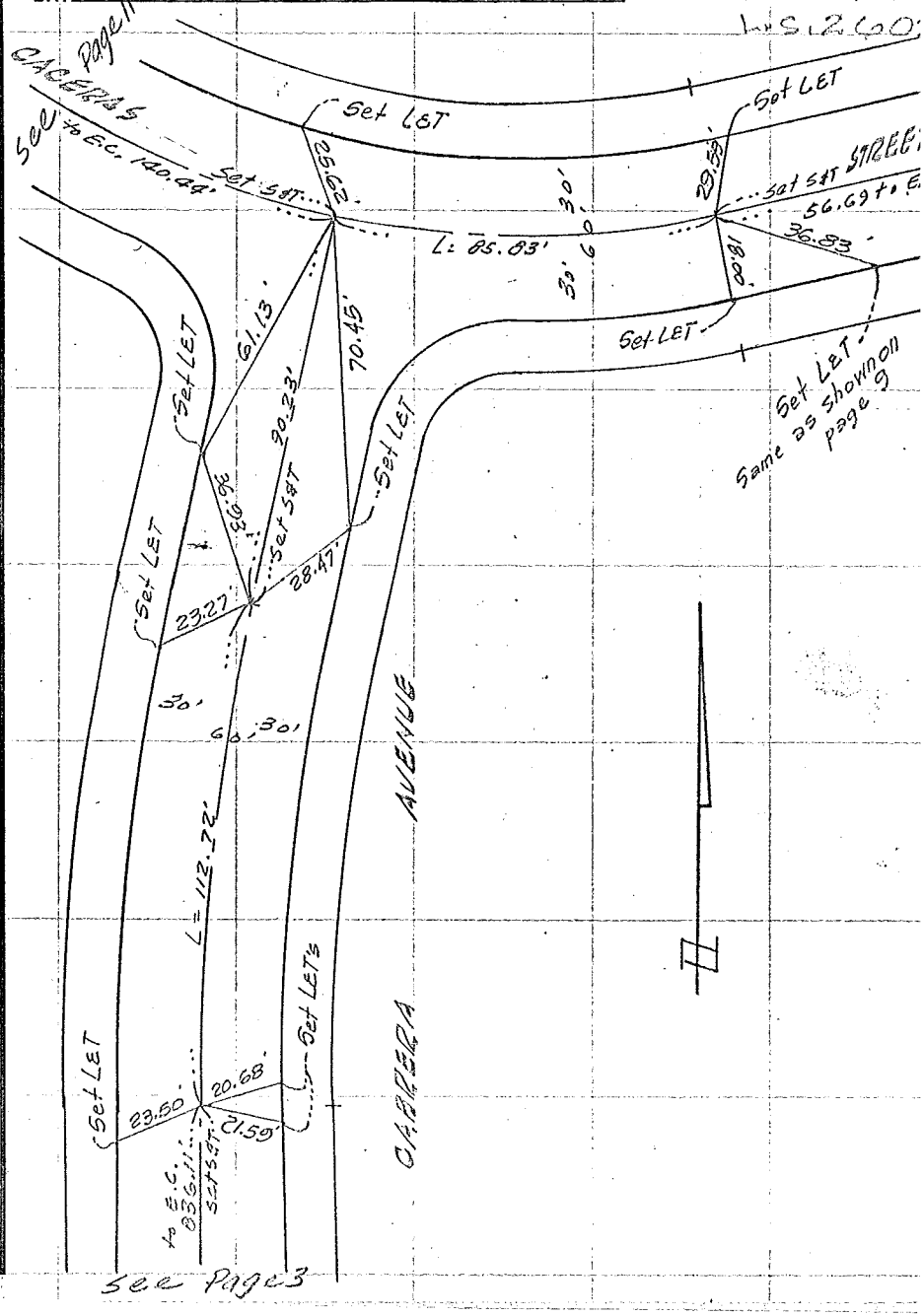

SO. CALIF. BLUE PRINT CO. BS276

CO. ENGR. F.B. 3054:44

W.S. 264-117, B-2

SURVEY OF _____ F. B. _____ PG. 11

SURVEY BY McIntire & Quiros Inc

TR. No. 28368

DATE SEPTEMBER 1961

J.W. McINTI
L.S. 2660

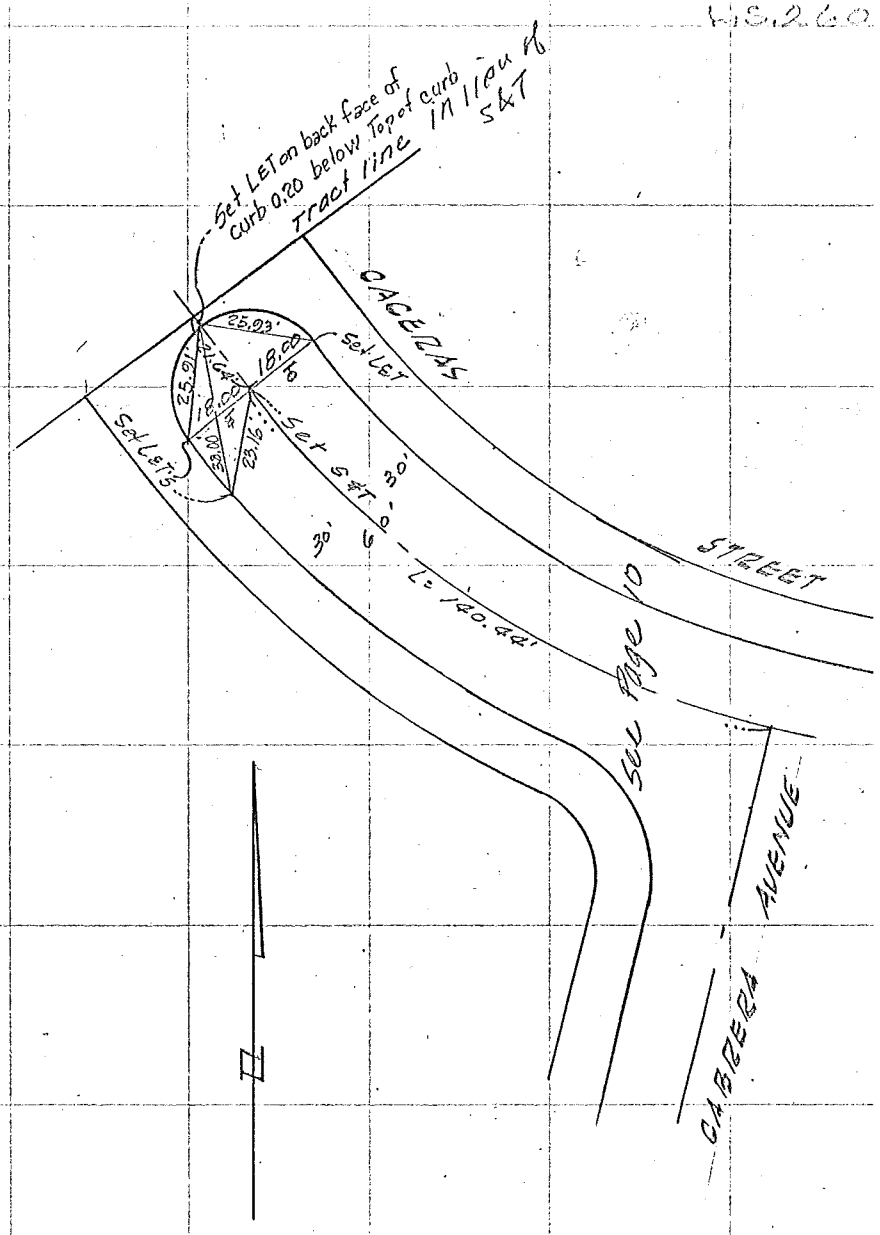

SO. CALIF. BLUE PRINT CO. 89276

F.B. 3054: 45

Blank

CO. ENGR. F.B. 3054:46

SURVEY OF C & A Ties F. B. Pg. #1

SURVEY BY PARAMOUNT ENG. CO. TR. No. 27106

DATE 7/27/64

KEN SCHORR R.C.E 12955

RENAULT ST.: FROM W. TR. LN. TO HALLRICH ST.

VILLA PARK ST.: " " " " " " "

FAXINA AVE: FROM VILLA PARK ST. TO END.

GENDEL DR.: FROM S. TR. LN. TO VILLA PARK.

CENTER LINE TIES

KENNETH SCHORR CIVIL ENG. (R.E. 1295

FRANK K. RUSH CHIEF OF PARTIES

J. D. WOOD CHAINMAN

AL PALMER " "

ALL DIST. SHOWN AS MEAS. ARE CORRECTED TO 68° F.

NO SCALE

TIE NOTES NOT DRAWN TO SCALE SO AS TO EXADURATE IMPORANT DATA

TIE NOTES DRAWN BY:

FRANK K. RUSH
CHIEF OF PARTIES
PARAMOUNT ENG. C.

SO. CALIF. BLUE PRINT CO. 86276

CO. ENGR. F.B. 3054:47

F. B. ____ PG. #2 SURVEY OF ℄ & ℄ Ties

TR. No. 27106 SURVEY BY PARAMOUNT ENG. CO.

DATE 7/27/64

KEN SCHORR
R.C.E. 12,955

CO. ENGR. F.B. 3054:48

SURVEY OF ℄ & ℄ Ties F. B. Pg. #3

SURVEY BY PARAMOUNT ENG. CO. TR. No. 27106

DATE 7/27/64

KEN SCHORIZ
R.C.E. 12,955

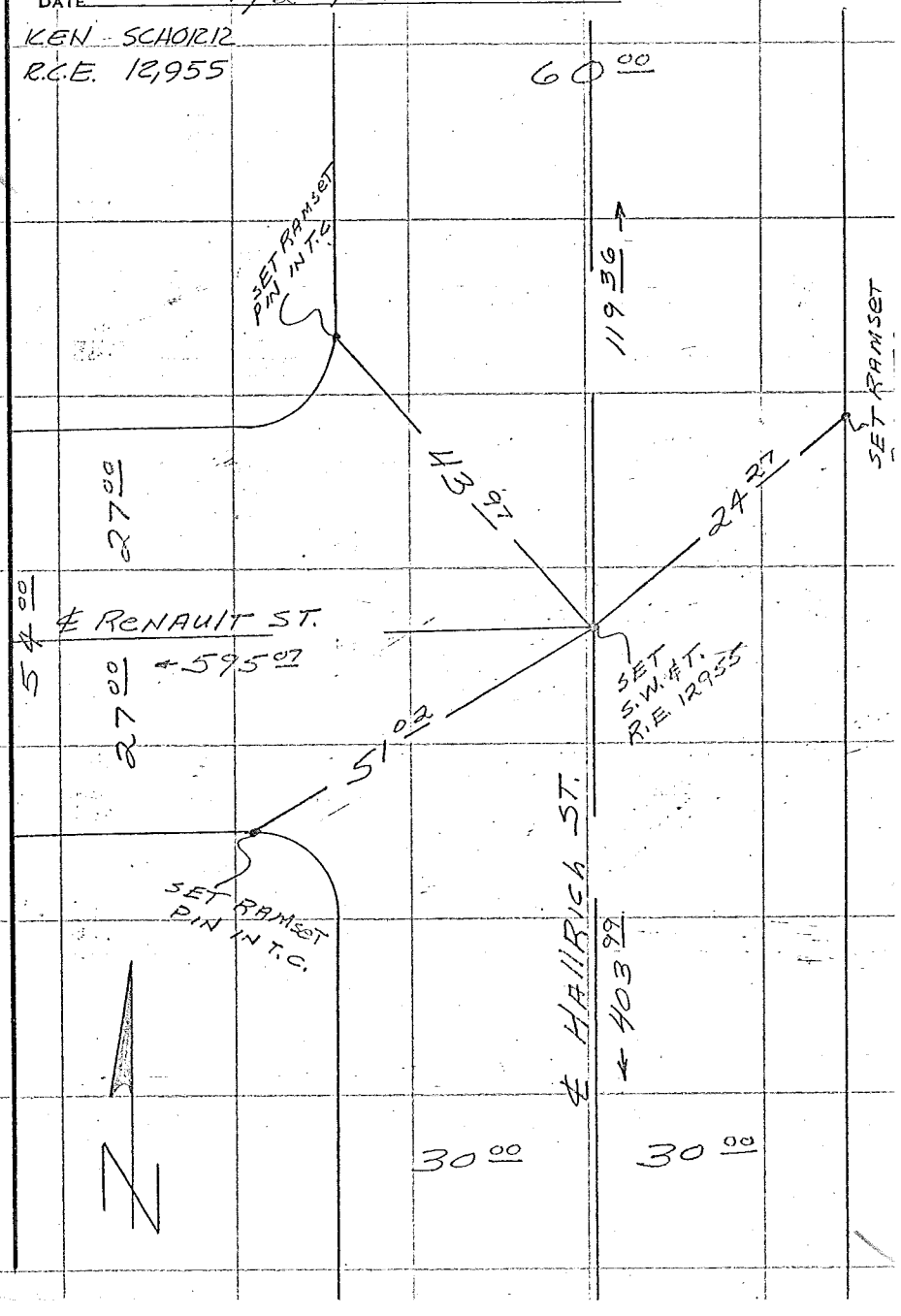

W.S. 114-317, A-2

SO. CALIF. BLUE PRINT CO. B5319

CO. ENGR. F.B. 3054:49

F. B. _____ PG. #4 SURVEY OF ℄ & ℄ Ties

TR. No. 27106 SURVEY BY PARAMOUNT Eng. Co.

DATE 7-27-64

KEN SCHORR
R.C.E. 16,955

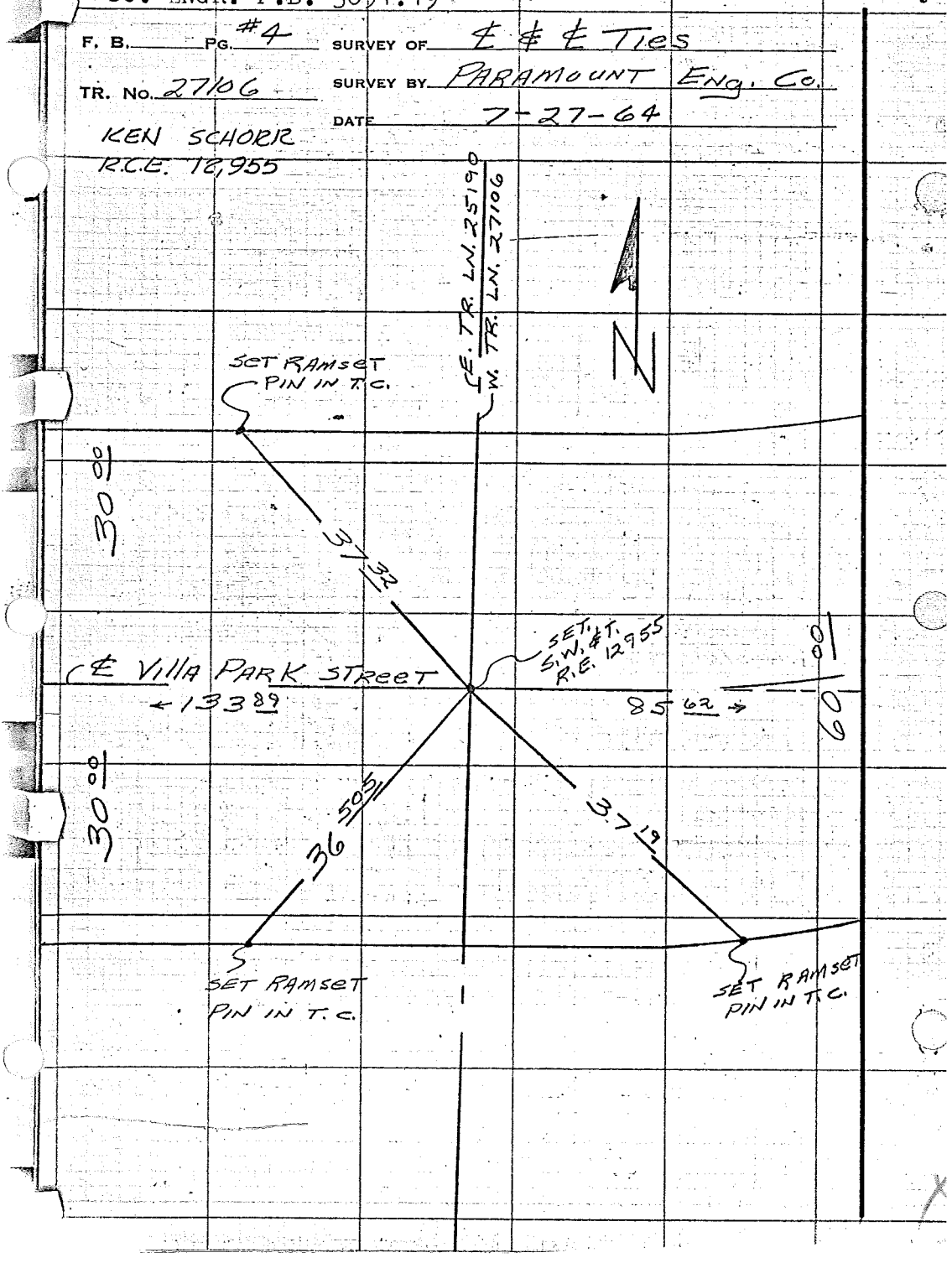

CO. ENGR. F.B. 3054:50

SURVEY OF ℄ ℄ Ties F. B. Pg. #5

SURVEY BY PARAMOUNT Eng. Co. TR. No. 27106

DATE 7/27/64

KEN SCHORR R.C.E. 12,955

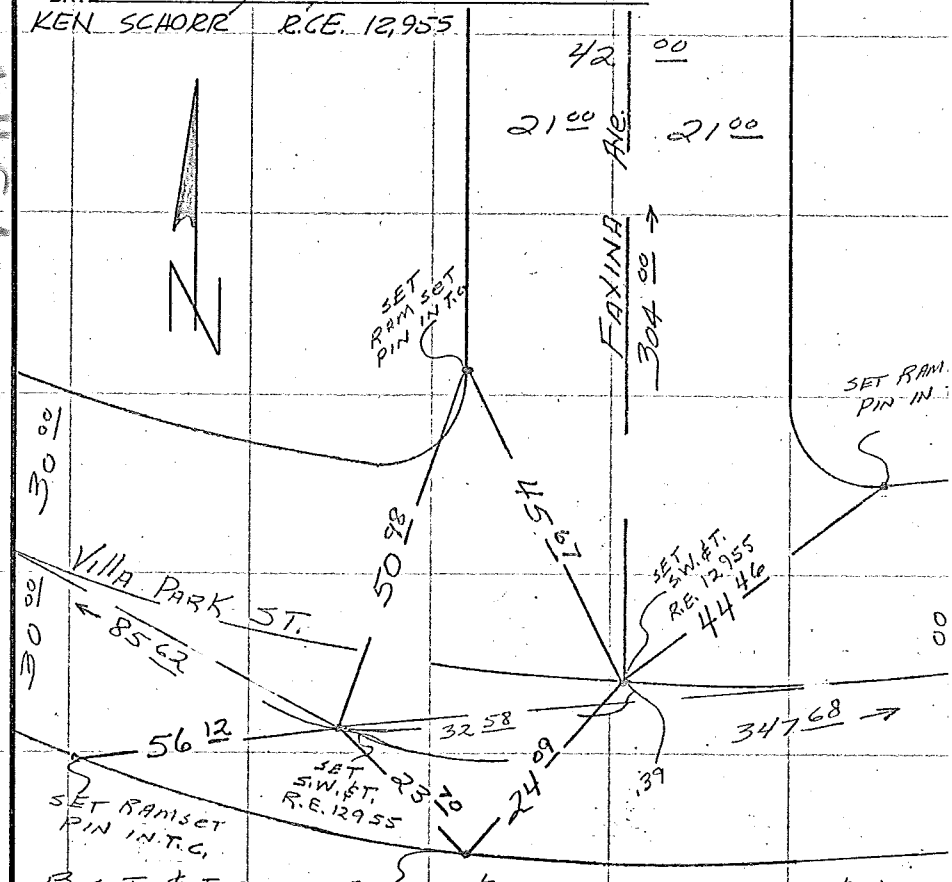

B.C. To ℄ Int.
Curve Data
Δ = 5°18'53"
R = 1000 00
L = 92 76

℄ Curve Data
Δ = 6°53'58"
R = 1000 00
L = 120 48
T = 60 28

℄ Int. To
E.C. Curve
Data
Δ = 10°35'
R = 1000
L = 27 66

SO. CALIF. BLUE PRINT CO. B6276

CO. ENGR. F.B. 3054:51

F. B. _____ PG. #6 SURVEY OF ℄ & ℄ Ties

TR. No. 27106 SURVEY BY PARAMOUNT ENG. CO.

KEN SCHORR DATE 7/27/64

R.C.E. 12,955

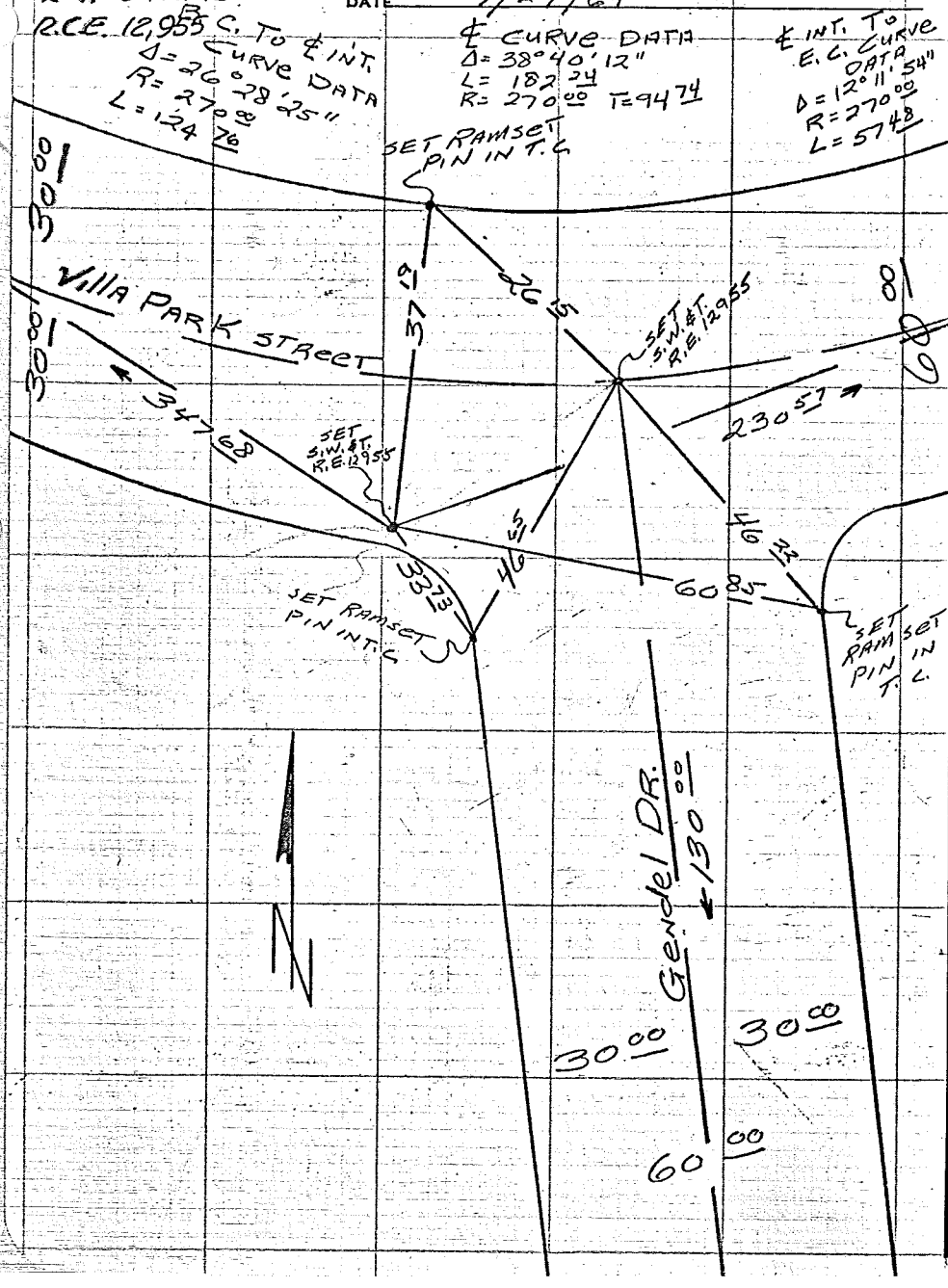

CO. ENGR. F.B. 3054:52

SURVEY OF E & E Ties F. B. ____ PG. #7

SURVEY BY PARAMOUNT ENG. CO. TR. No. 27106

DATE 7/27/64

KEN SCHORR

R.C.E. 12,955

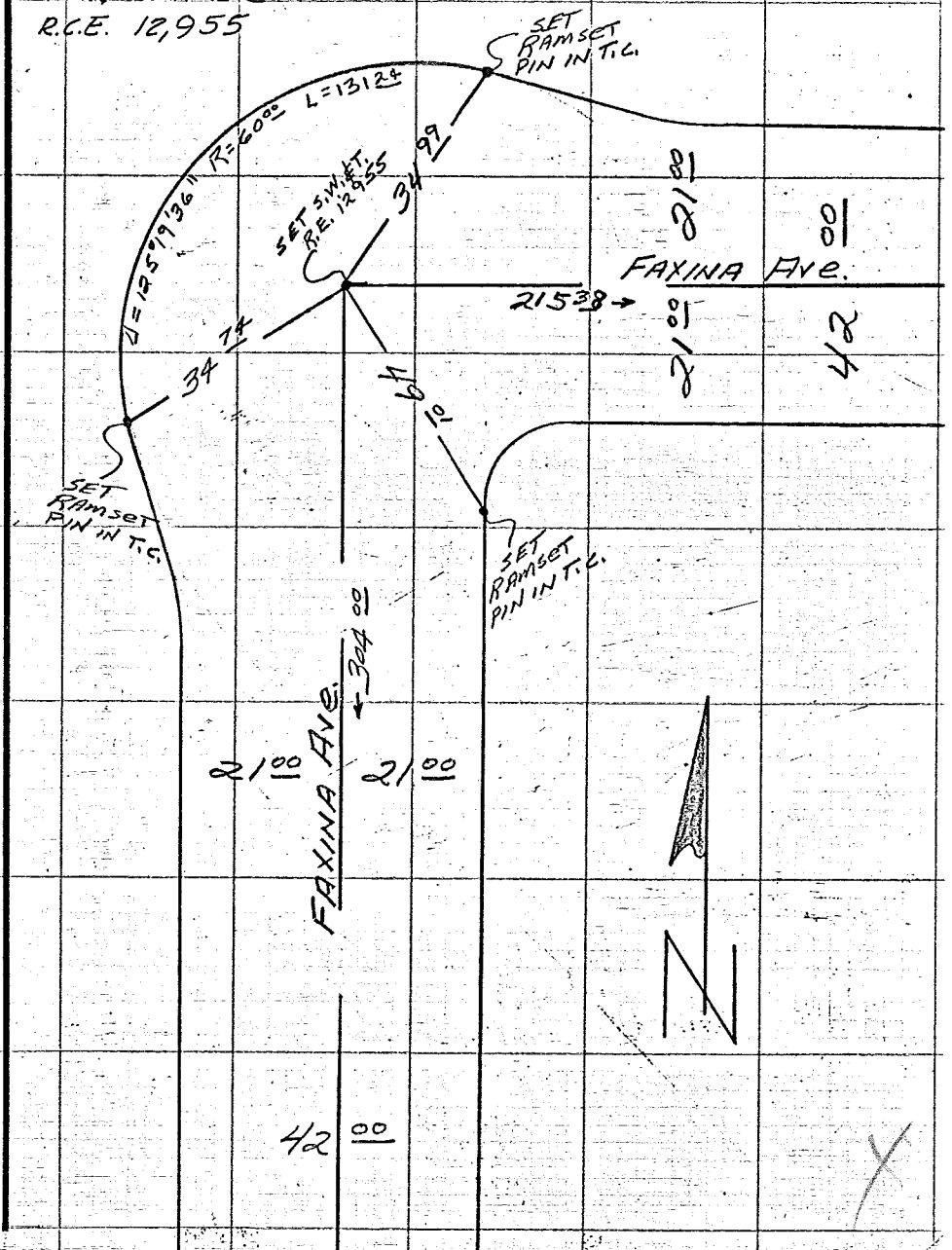

SO. CALIF. BLUE PRINT CO. B8276

CO. ENGR. F.B. 3054:53

F. B.______ PG. #8 SURVEY OF ℄ & ℄ Ties

TR. No. 27106 SURVEY BY PARAMOUNT Eng. Co.

KEN SCHORR DATE 7/27/04

R.C.E. 12,955

CO. ENGR. F.B. 3054:54

SURVEY OF ℄ & ℄ TIES F. B. ____ PG. #9

SURVEY BY PARAMOUNT ENG. CO. TR. No. 27106

DATE 7/27/64

KEN SCHORR
R.C.E. 12,955

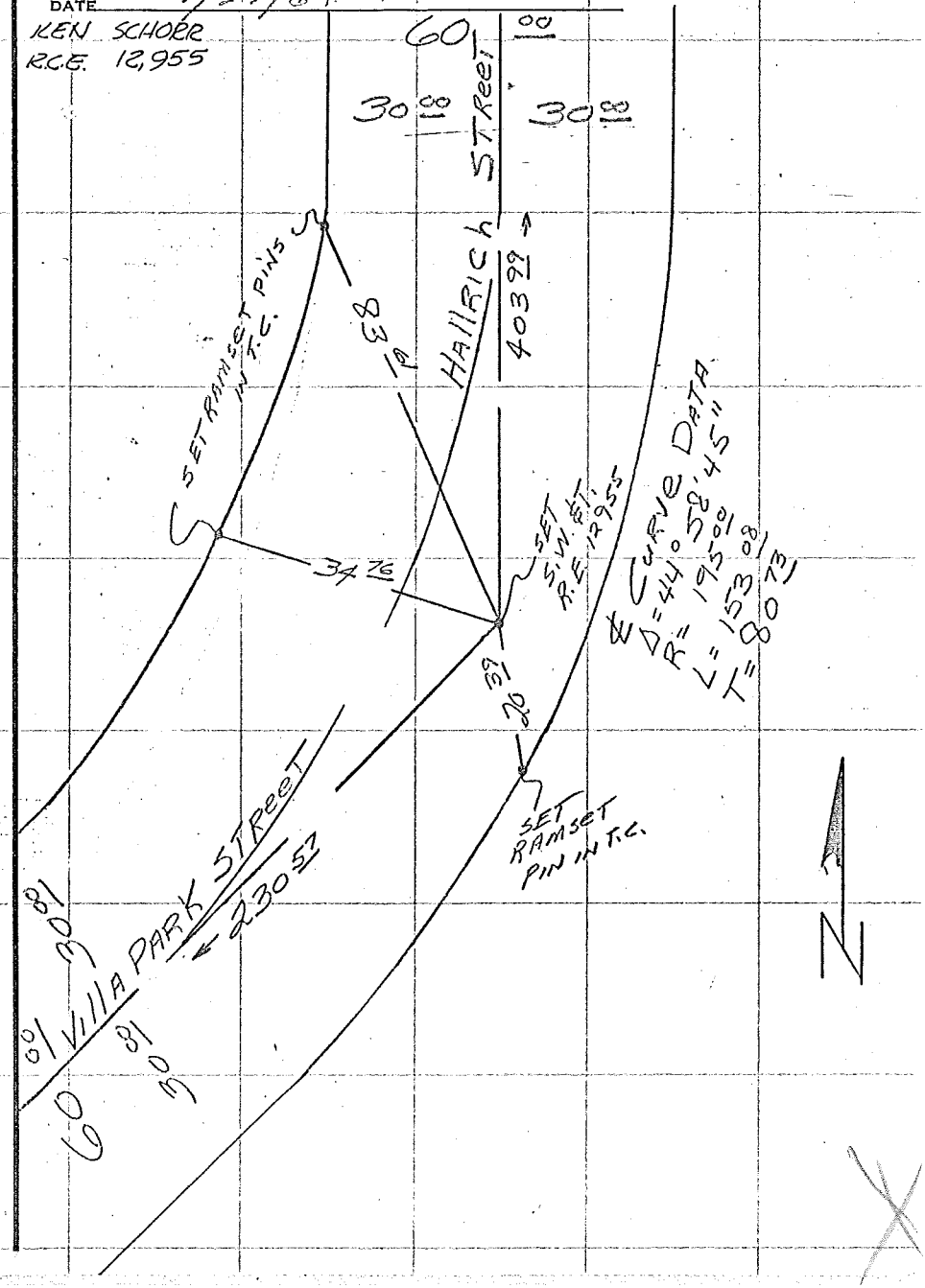

SO. CALIF. BLUE PRINT CO. B8276

CO. ENGR. F.B. 3054:55

F. B. _____ Pg. #10 SURVEY OF L & L Ties

TR. No. 27106 SURVEY BY PARAMOUNT Eng. Co.

KEN SCHORR DATE 7/27/64

R.C.E. 12,955

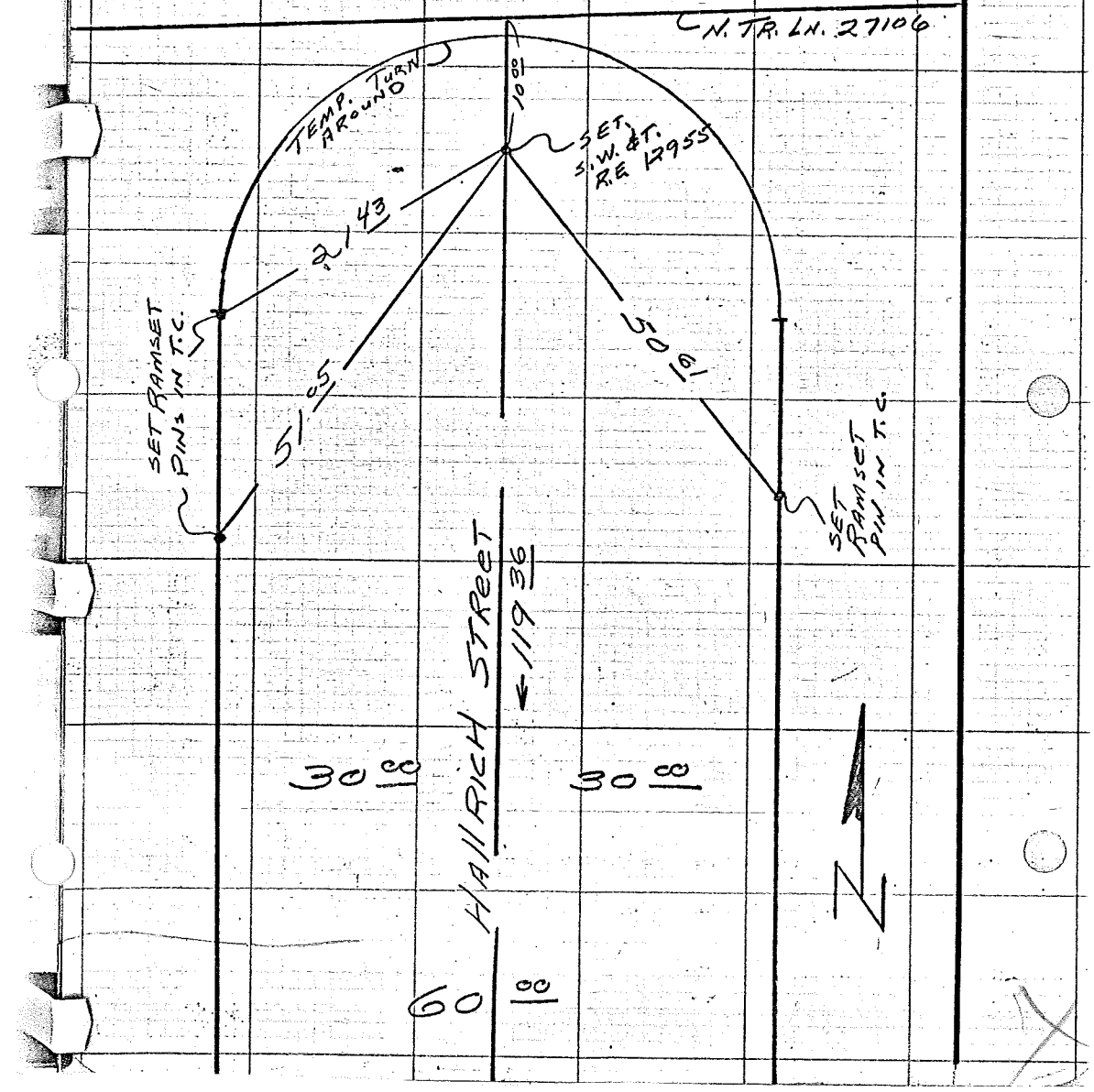

CO. ENGR. F.B. 3054:56

KEMMERER ENGINEERING CO., INC.
CIVIL ENGINEERING AND SURVEYING
145 NORTH PAINTER, WHITTIER, CALIFORNIA, 698-9993

FB_____ PG_____

Survey For R. 28783 Survey By DUNCAN Date 11-4-64

Check By DUNCAN Date 11-4-64

MACE R. McKINNEY
L.S. 2495

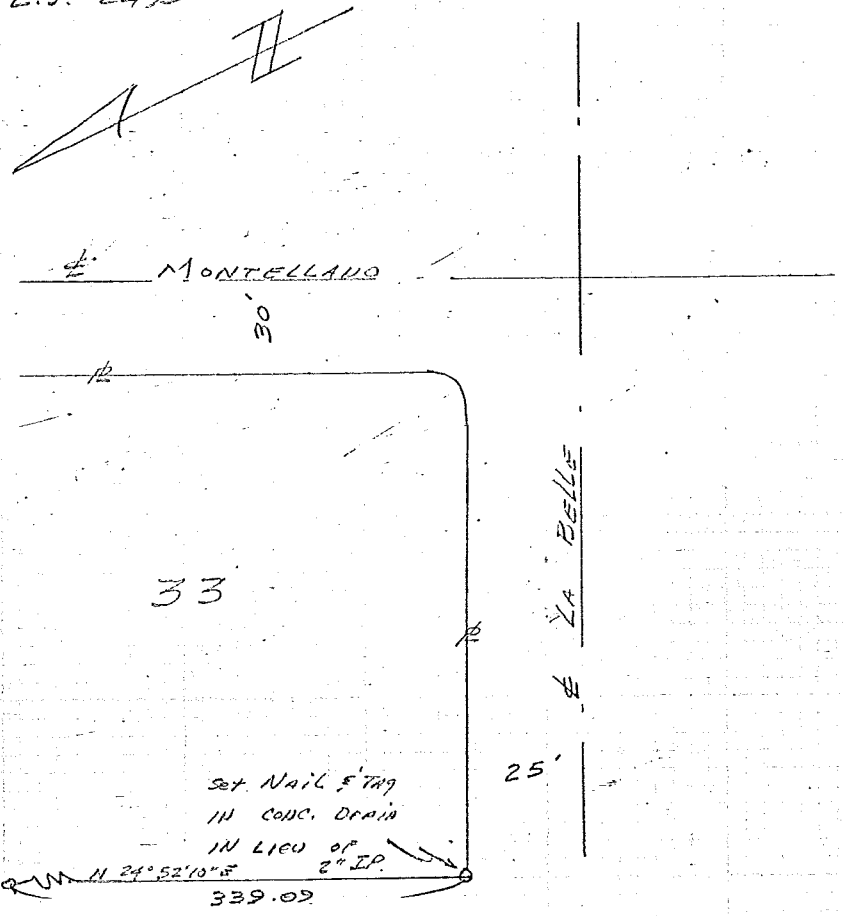

CO. ENGR. F.B. 3054:57

KEMMERER ENGINEERING CO., INC.
CIVIL ENGINEERING AND SURVEYING
145 NORTH PAINTER, WHITTIER, CALIFORNIA, 698-9993

FB_____ PG_____

Survey For L. 28725 Survey By DUNCAN Date 11-4-64

Check By DUNCAN Date 11-4-64

MARC R. McKINNEY
L.S. 2495

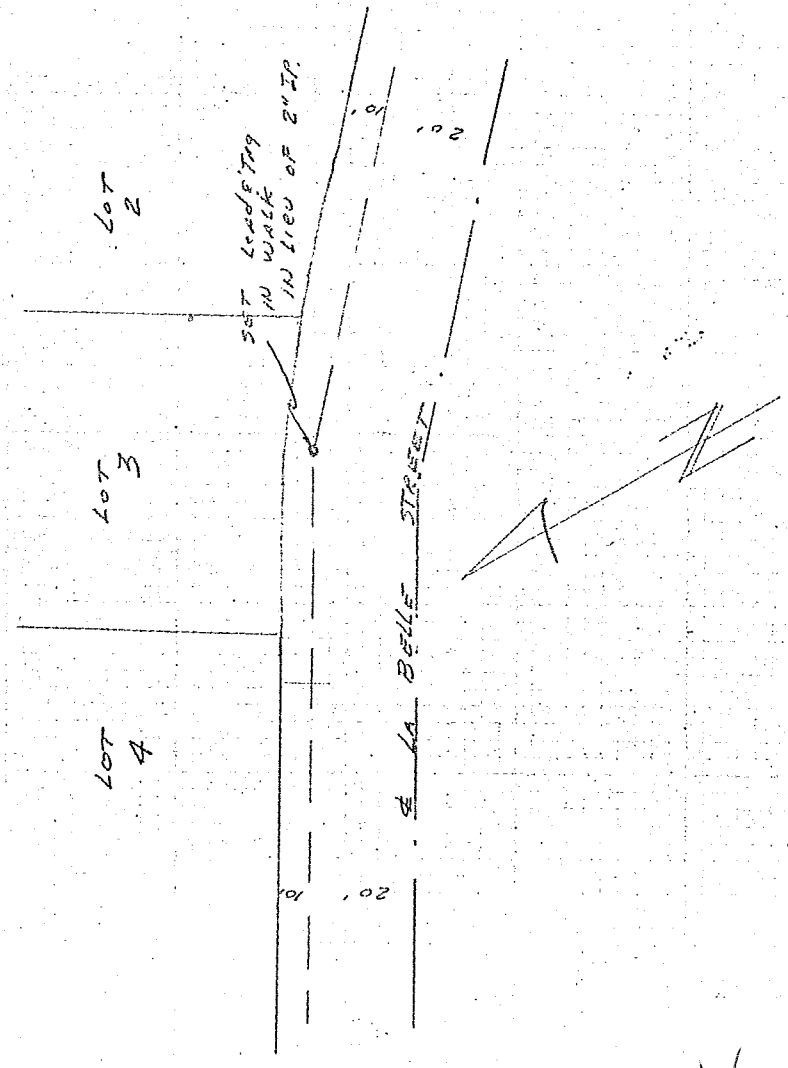

CO. ENGR. F.B. 3054:58

KEMMERER ENGINEERING CO., INC.
CIVIL ENGINEERING AND SURVEYING
145 NORTH PAINTER, WHITTIER, CALIFORNIA, 698-9993

FB _____ PG _____

Survey For 28785 Survey By BARRETT Date July 31 1964
MACE R. McKINNEY Check By JENSEN Date Aug 3, 1964
L.S. 2495

W537 E-5

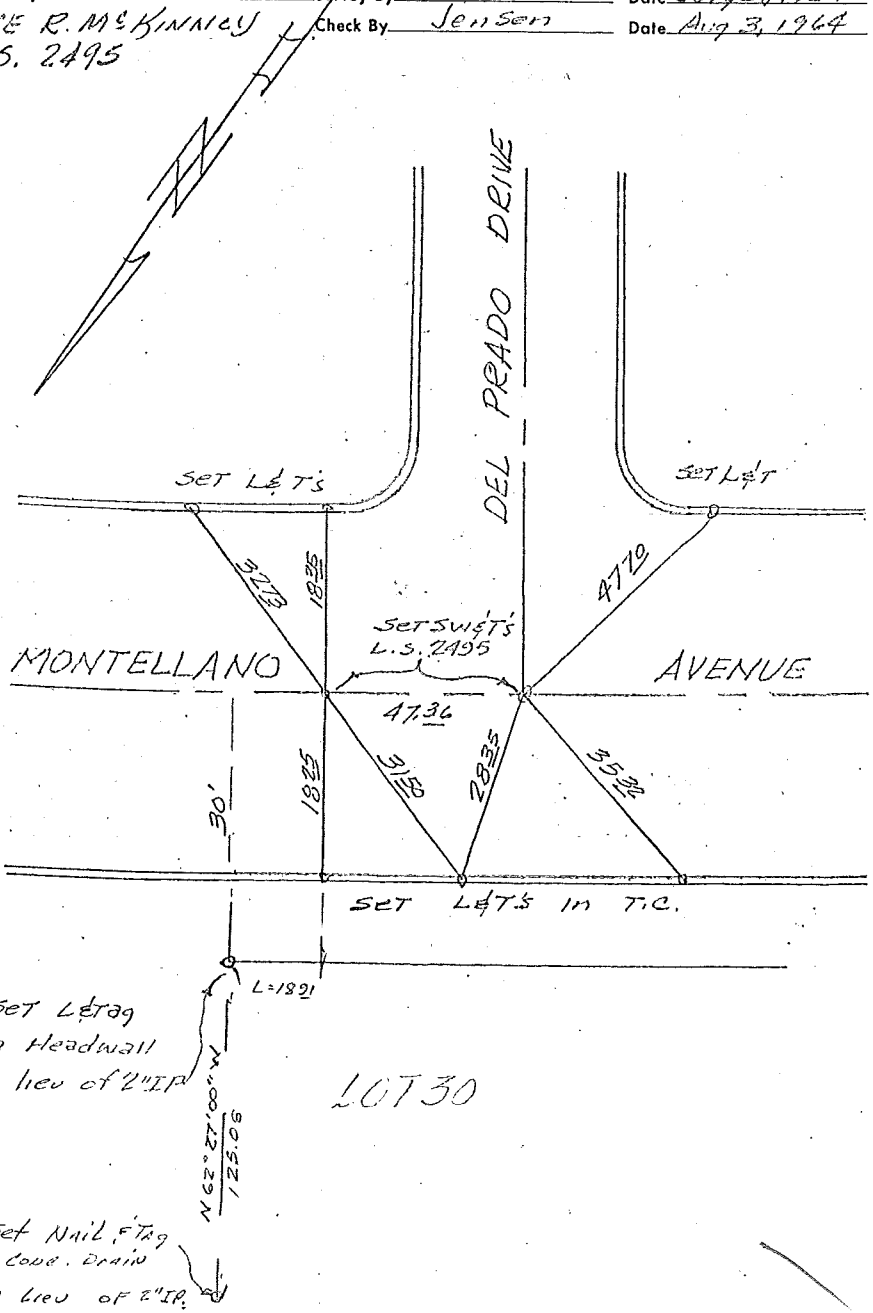

CO. ENGR. F.B. 3054:59

KEMMERER ENGINEERING CO., INC.
CIVIL ENGINEERING AND SURVEYING
145 NORTH PAINTER, WHITTIER, CALIFORNIA, 698-9993

FB_____ PG_____

Survey For 28783 Survey By BARRETT Date 7-31-64

MAGE R. MACKINNEY Check By JOHNSON Date 8-1-64

L.S. 2495

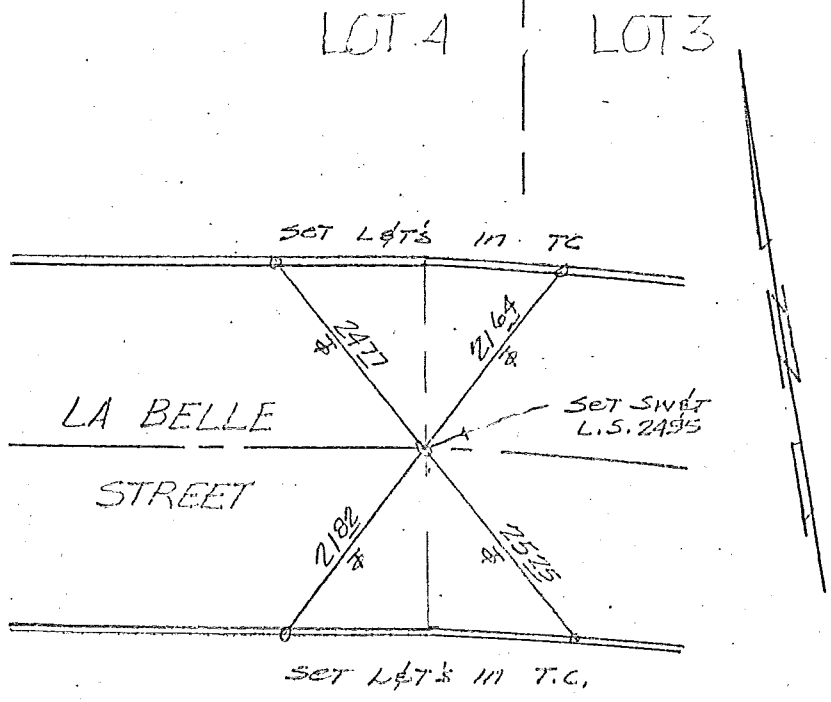

CO. ENGR. F.B. 3054:60

KEMMERER ENGINEERING CO., INC.
CIVIL ENGINEERING AND SURVEYING
145 NORTH PAINTER, WHITTIER, CALIFORNIA, 698-9993

FB _____ PG _____

Survey For 28783 Survey By Barrett Date 7-31-64
MEDE R. McKINNEY Check By Jensen Date 8-3-64
L.S. 2495

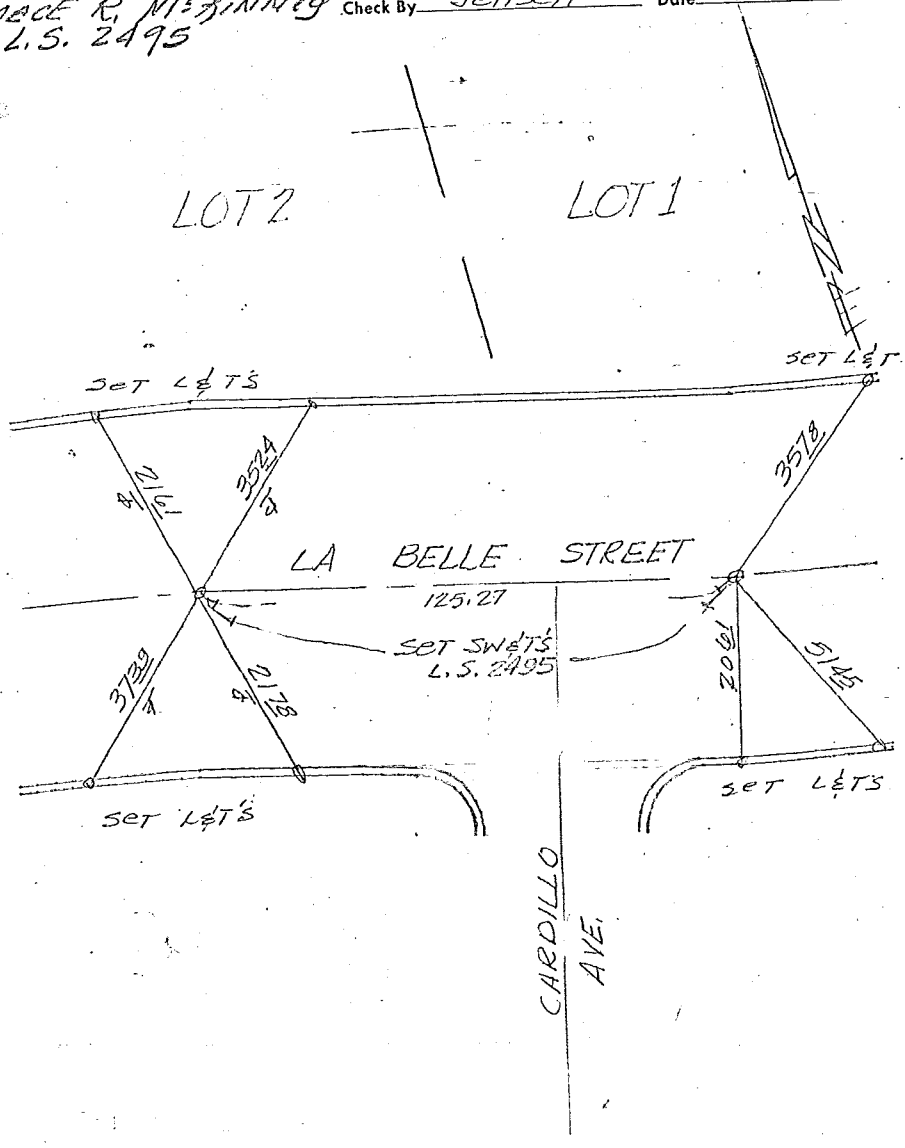

CO. ENGR. F.B. 3054:61

KEMMERER ENGINEERING CO., INC.
CIVIL ENGINEERING AND SURVEYING
145 NORTH PAINTER, WHITTIER, CALIFORNIA, 698-9993

FB_____ PG_____

Survey For TE 28783 Survey By Barrett Date 7-31-64
MACE R. MCKINNEY Check By Jensen Date 8-3-64
L.S. 2495

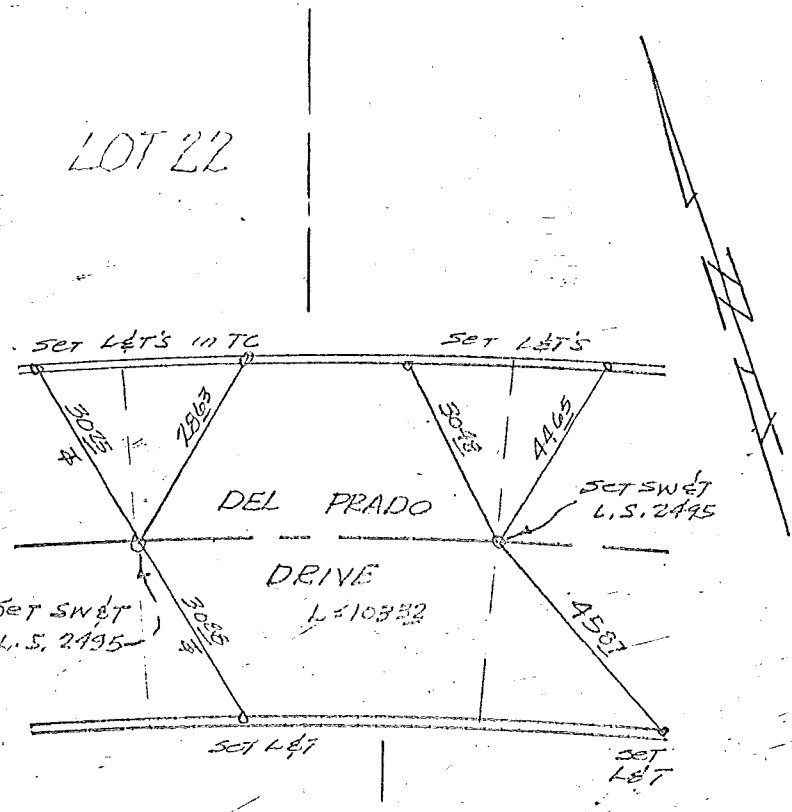

CO. ENGR. F.B. 3054:62

KEMMERER ENGINEERING CO., INC.
CIVIL ENGINEERING AND SURVEYING
145 NORTH PAINTER, WHITTIER, CALIFORNIA, 698-9993

FB_____ PG_____

Survey For 19783 Survey By Barrett Date 7-31-64
MGCE R. McKINNEY Check By Jensen Date 8-3-64
L.S. 2495

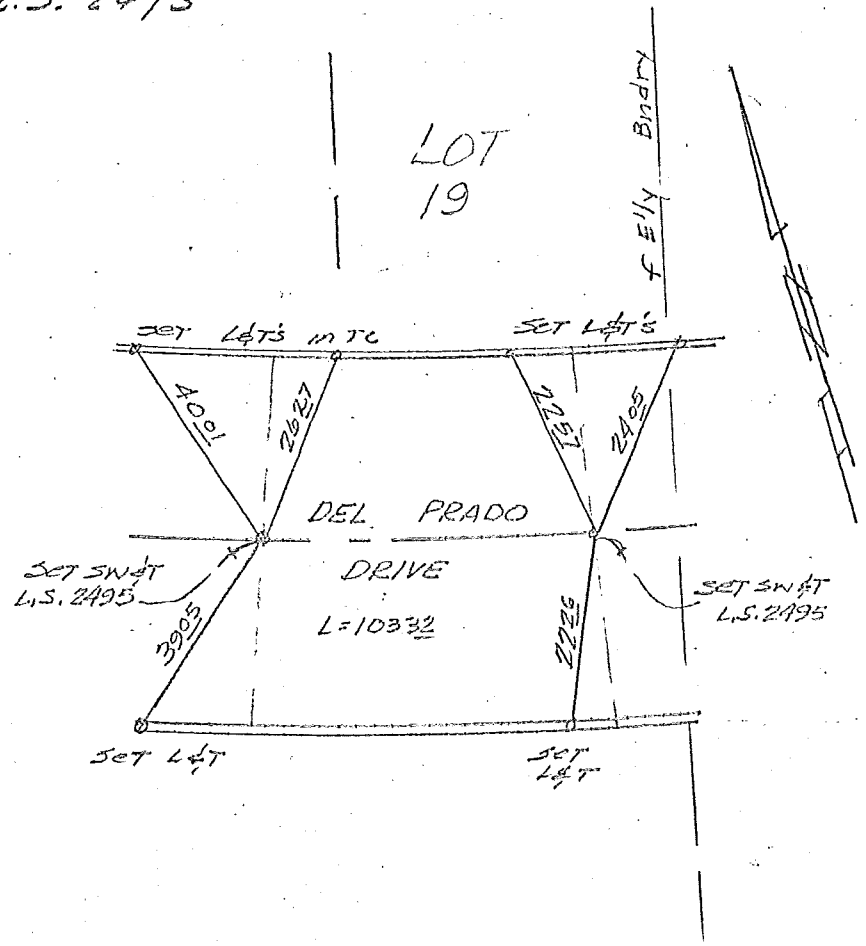

CO. ENGR. F.B. 3054:63

KEMMERER ENGINEERING CO., INC.
CIVIL ENGINEERING AND SURVEYING
145 NORTH PAINTER, WHITTIER, CALIFORNIA, 698-9993

FB_____ PG_____

Survey For TR 29726 Survey By BARRETT Date 7-30-64
MERCE R. McKINNEY Check By Jensen Date 8-3-64
L.S. 2495

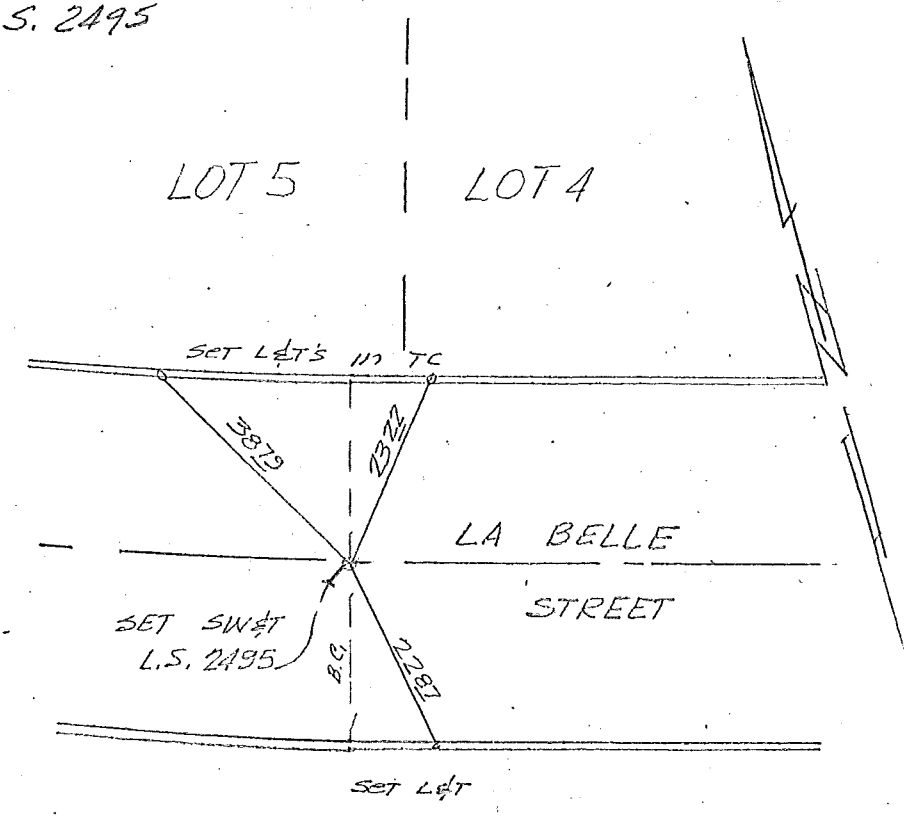

CO. ENGR. F.B. 3054:64

KEMMERER ENGINEERING CO., INC.
CIVIL ENGINEERING AND SURVEYING
145 NORTH PAINTER, WHITTIER, CALIFORNIA, 698-9993

FB_____ PG_____

Survey For TR 29726 Survey By BARRETT Date 7-30-64
MACE R McKINNEY Check By Jensen Date 8-3-64
L.S. 2495

W537 E5'

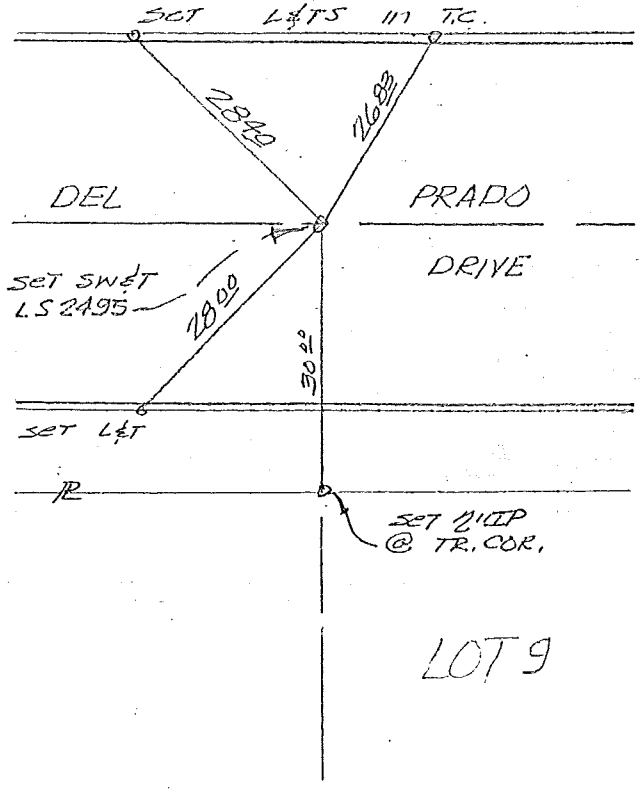

LOT 9

CO. ENGR. F.B. 3054:65

KEMMERER ENGINEERING CO., INC.
CIVIL ENGINEERING AND SURVEYING
145 NORTH PAINTER, WHITTIER, CALIFORNIA, 698-9993

FB_____ PG_____

Survey For 27580 Survey By Barrett Date 9-10-64
Check By Jensen Date 9-14-64

MACE R McKINNEY
L.S. 2495

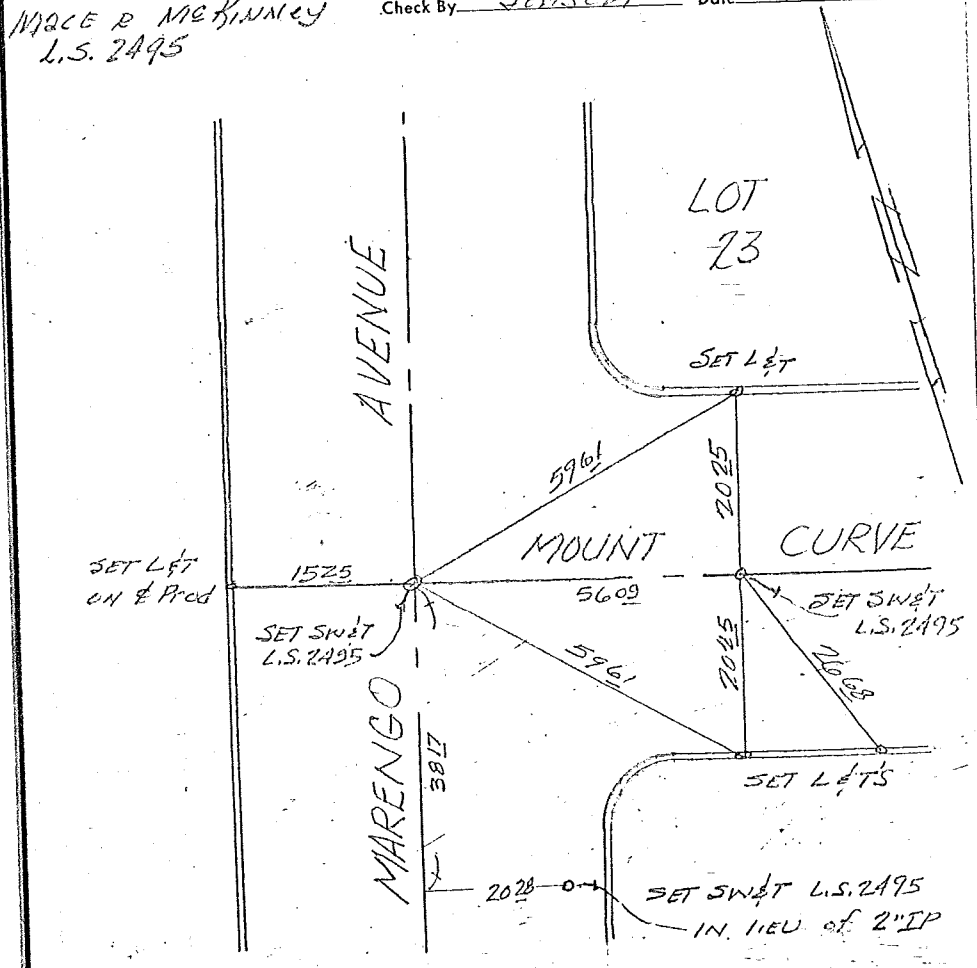

W588 C-5

CO. ENGR. F.B. 3054:66

KEMMERER ENGINEERING CO., INC.
CIVIL ENGINEERING AND SURVEYING
145 NORTH PAINTER, WHITTIER, CALIFORNIA, 698-9993

FB_____ PG_____

Survey For 27580 Survey By Barrett Date 9-10-64

MACE R. McKINNEY L.S. 2495 Check By Jensen Date 9-14-64

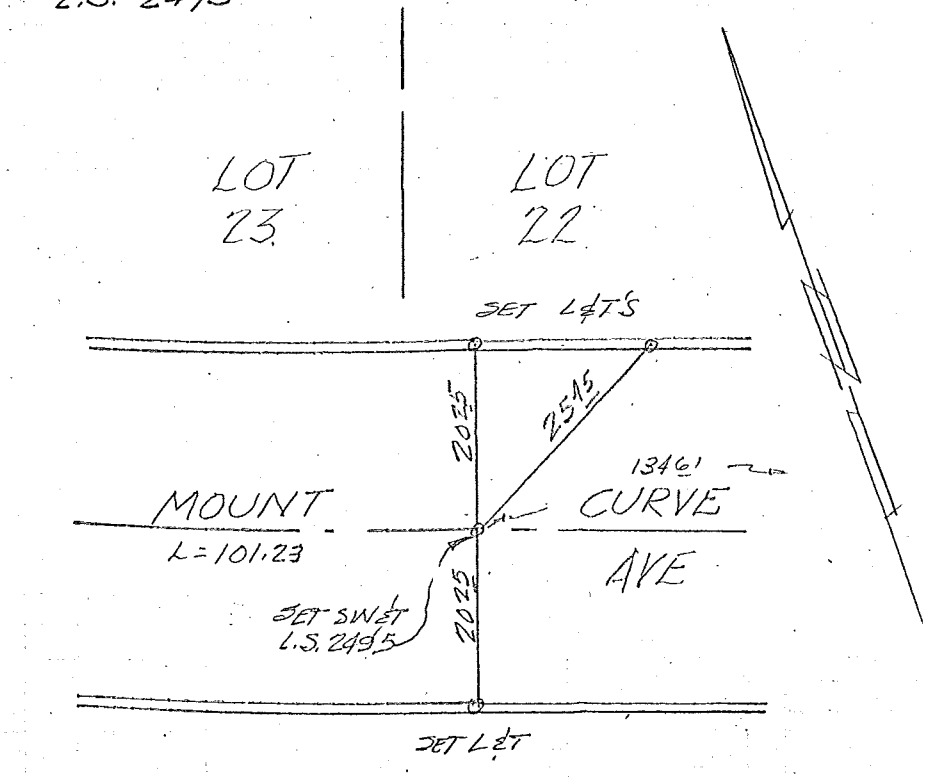

CO. ENGR. F.B. 3054:67

KEMMERER ENGINEERING CO., INC.
CIVIL ENGINEERING AND SURVEYING
145 NORTH PAINTER, WHITTIER, CALIFORNIA, 698-9993

FB_____ PG_____

Survey For TR 27580 Survey By Barrett Date 9-10-64
Mace R. McKinney Check By Jensen Date 9-14-64
L.S. 2495

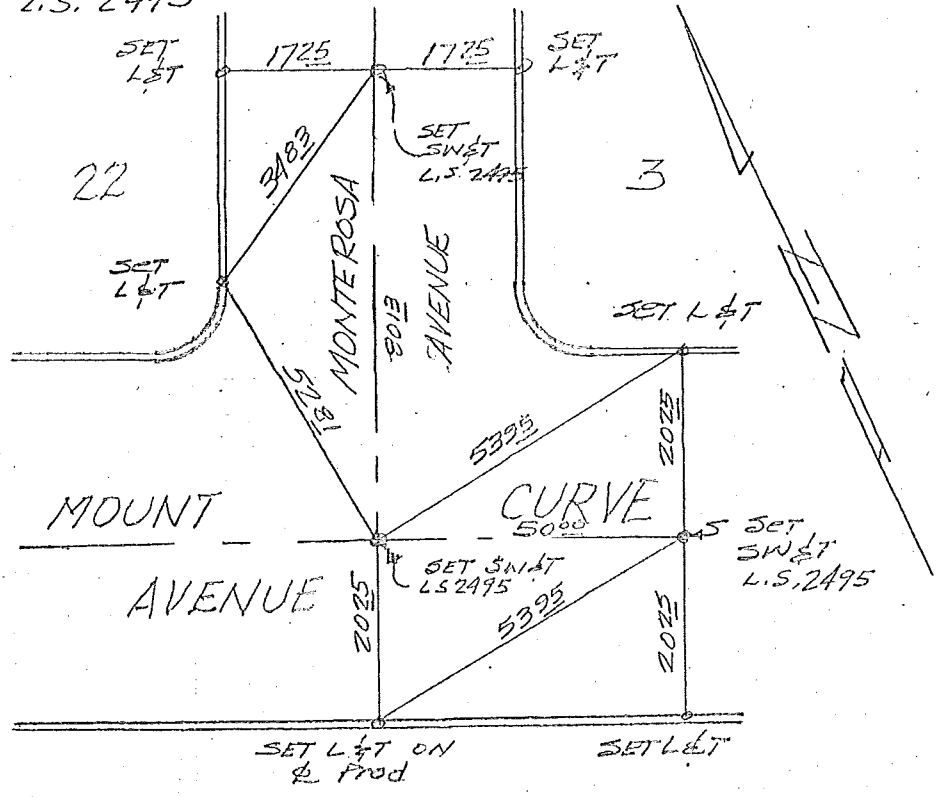

CO. ENGR. F.B. 3054:68

KEMMERER ENGINEERING CO., INC.
CIVIL ENGINEERING AND SURVEYING
145 NORTH PAINTER, WHITTIER, CALIFORNIA, 698-9993

FB_____ PG_____

Survey For TR 27580 Survey By Barnett Date 9-10-64
MDCC R. McKinney Check By Jensen Date 9-14-64
L.S. 2495

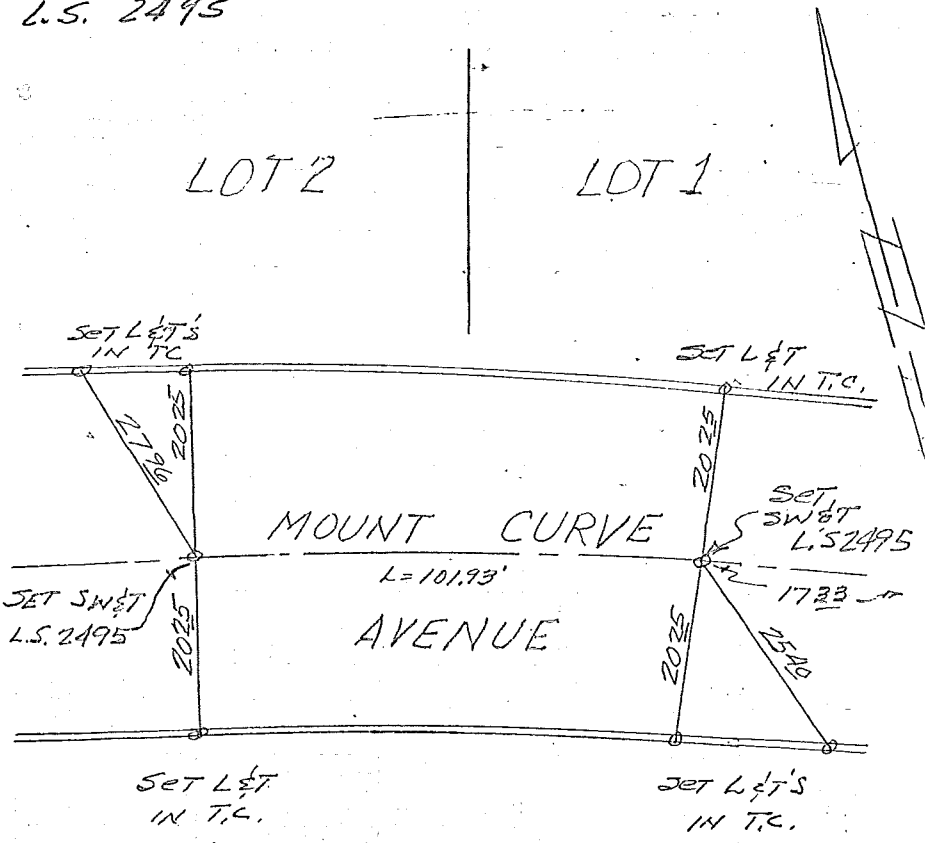

CO. ENGR. F.B. 3054:69

KEMMERER ENGINEERING CO., INC.
CIVIL ENGINEERING AND SURVEYING
145 NORTH PAINTER, WHITTIER, CALIFORNIA, 698-9993

FB_____ PG_____

Survey For 27580 Survey By Barrett Date 9-10-64
MACE R. McKINLEY Check By Jensen Date 9-14-64
L.S. 2495

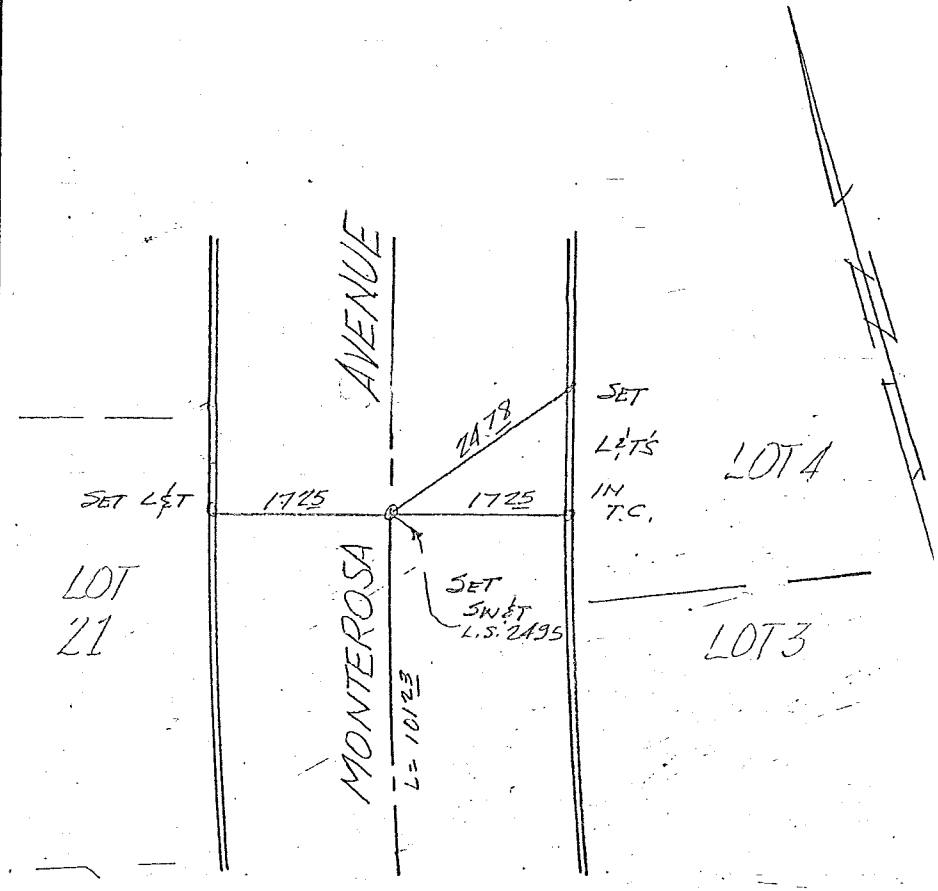

CO. ENGR. F.B. 3054:70

KEMMERER ENGINEERING CO., INC.
CIVIL ENGINEERING AND SURVEYING
145 NORTH PAINTER, WHITTIER, CALIFORNIA, 698-9993

FB_____ PG_____

Survey For 27580 Survey By Barrett Date 9-10-64

Check By Jensen Date 9-14-64

MACE R. McKINNEY
L.S. 2495

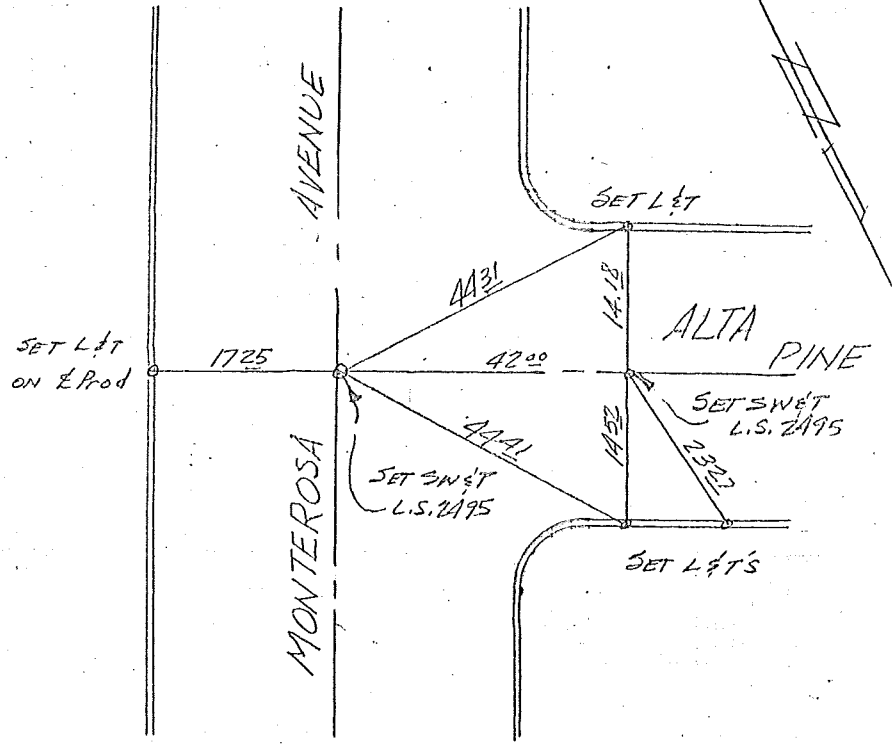

CO. ENGR. F.B. 3054:71

KEMMERER ENGINEERING CO., INC.
CIVIL ENGINEERING AND SURVEYING
145 NORTH PAINTER, WHITTIER, CALIFORNIA, 698-9993

FB_____ PG_____

Survey For TR 27540 Survey By Barrett Date 9-10-64
MACE R. McKINNEY Check By Jensen Date 9-14-64
L.S. 2495

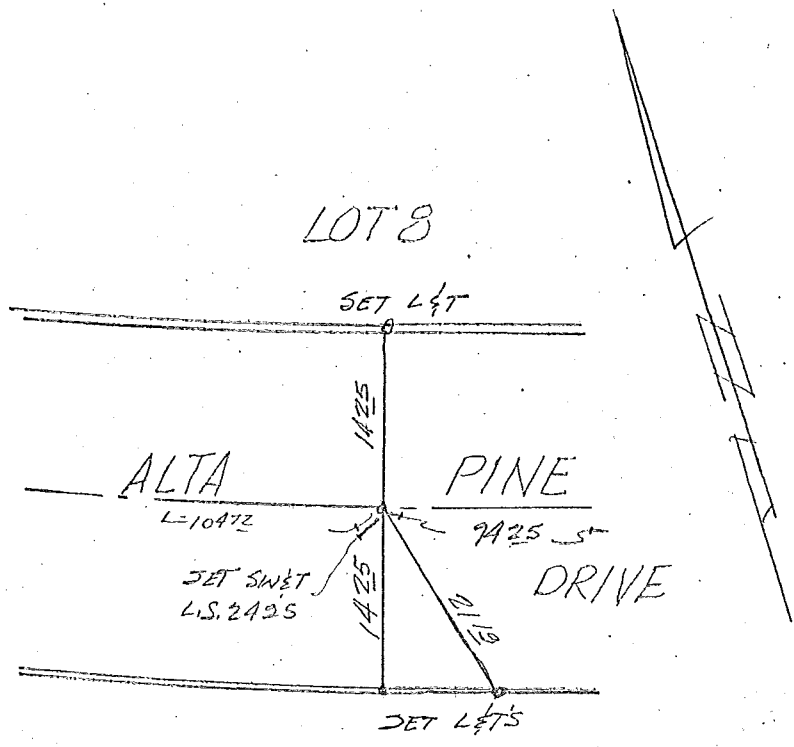

CO. ENGR. F.B. 3054:72

KEMMERER ENGINEERING CO., INC.
CIVIL ENGINEERING AND SURVEYING
145 NORTH PAINTER, WHITTIER, CALIFORNIA, 698-9993

FB_____ PG_____

Survey For TR 27580 Survey By Barrett Date 9-10-64
MACE R. MCKINNEY Check By Jensen Date 9-14-64
L.S. 2495

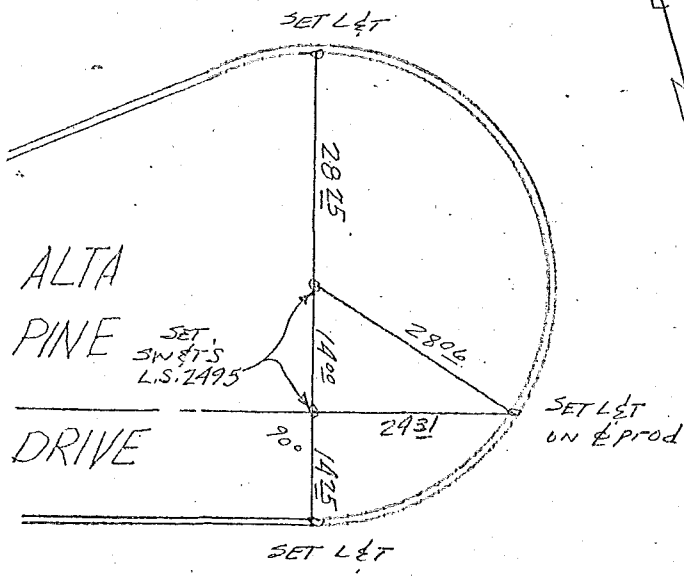

CO. ENGR. F.B. 3054:73

KEMMERER ENGINEERING CO., INC.
CIVIL ENGINEERING AND SURVEYING
145 NORTH PAINTER, WHITTIER, CALIFORNIA, 698-9993

FB_____ PG_____

Survey For TR 27590 Survey By Barnett Date 9-10-64

MACE R. McKINNEY Check By Jensen Date 9-14-64

L.S. 2495

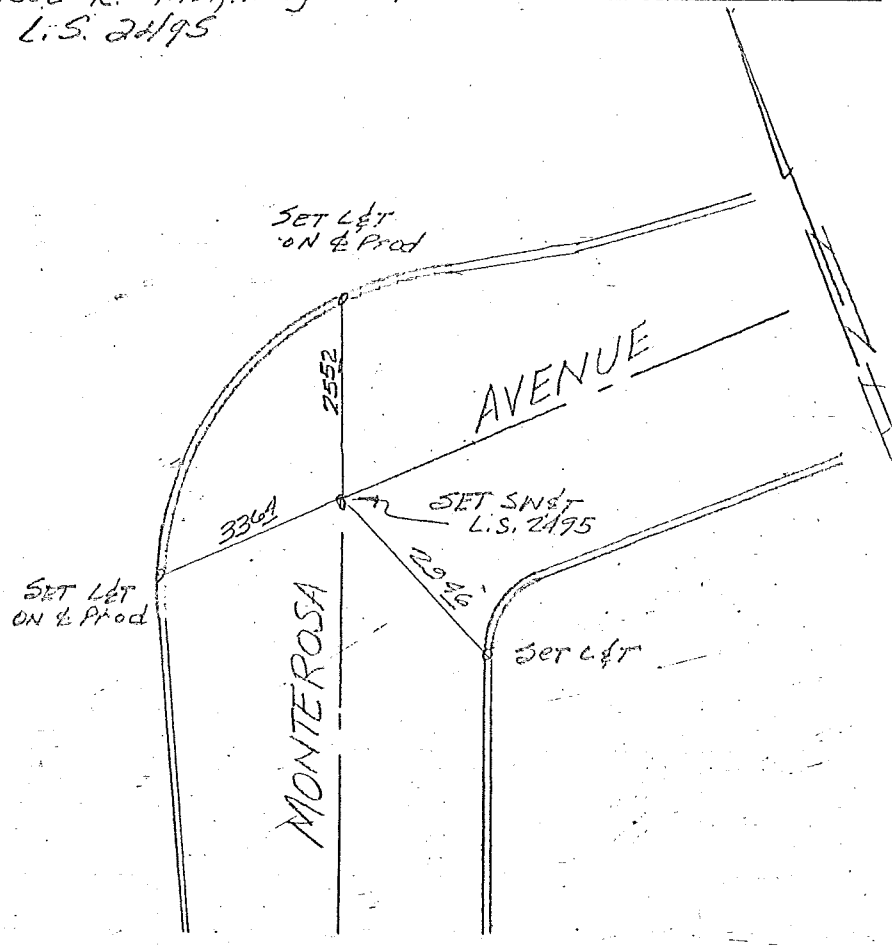

CO. EGR. F.B. 3054:74

KEMMERER ENGINEERING CO., INC.
CIVIL ENGINEERING AND SURVEYING
145 NORTH PAINTER, WHITTIER, CALIFORNIA, 698-9993

FB _____ PG _____

Survey For 27580 Survey By Barrett Date 9-10-64

MACE R. McKINLEY Check By Jensen Date 9-14-64
L.S. 2495

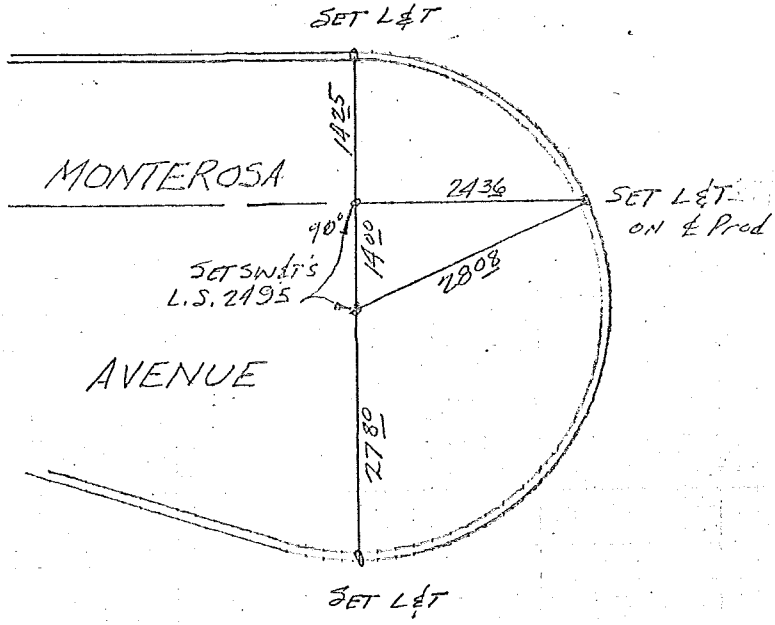

CO. ENGR. F.B. 3054:75

KEMMERER ENGINEERING CO., INC.
CIVIL ENGINEERING AND SURVEYING
145 NORTH PAINTER, WHITTIER, CALIFORNIA, 698-9993

FB_____ PG_____

Survey For TR 21580 Survey By Barratt Date 9-10-64

MACE R. MCKINNEY Check By Jensen Date 9-14-64

L.S. 2495

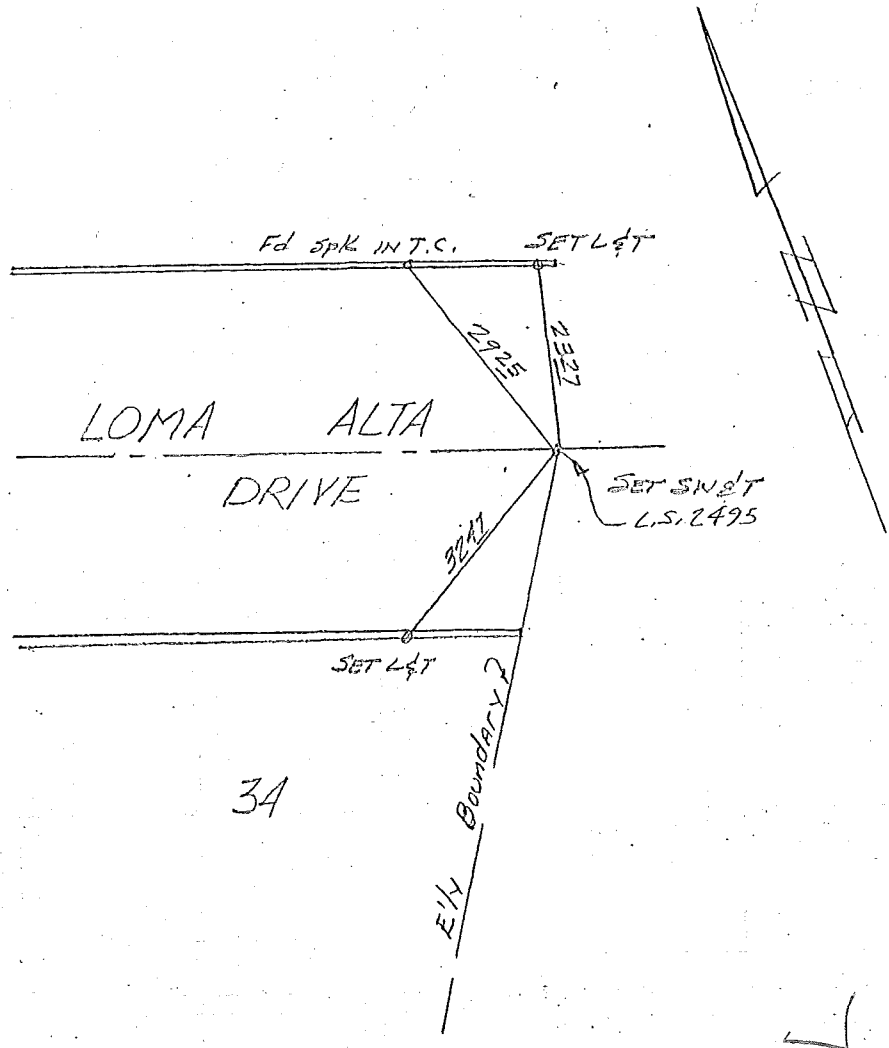

34

CO. ENGR. F.B. 3054:76

KEMMERER ENGINEERING CO., INC.
CIVIL ENGINEERING AND SURVEYING
145 NORTH PAINTER, WHITTIER, CALIFORNIA, 698-9993

FB_____ PG_____

Survey For 26848 Survey By BARRETT Date 9-3-64
MALE R. McKINNY Check By Jensen Date 9-3-64
L.S. 2495

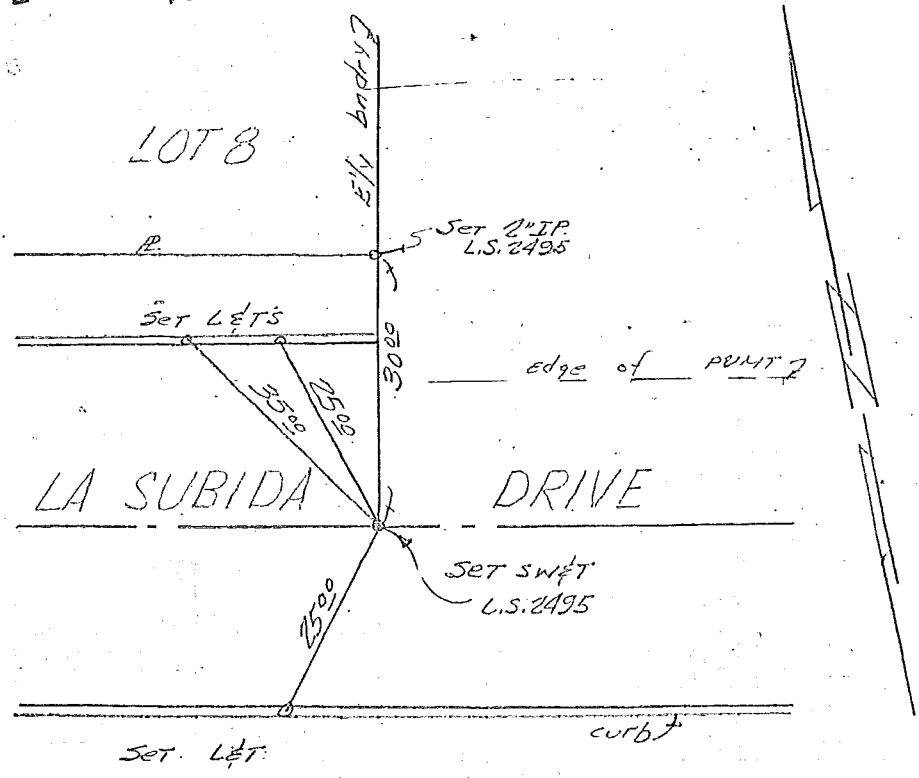

CO. ENGR. F.B. 3054:77

KEMMERER ENGINEERING CO., INC.
CIVIL ENGINEERING AND SURVEYING
145 NORTH PAINTER, WHITTIER, CALIFORNIA, 698-9993

FB_____ PG_____

Survey For 26848 Survey By BARRETT Date 9-3-64
MACE R. McKINNEY Check By Jensen Date 9-3-64
L.S. 2495

W.S. 37E-4

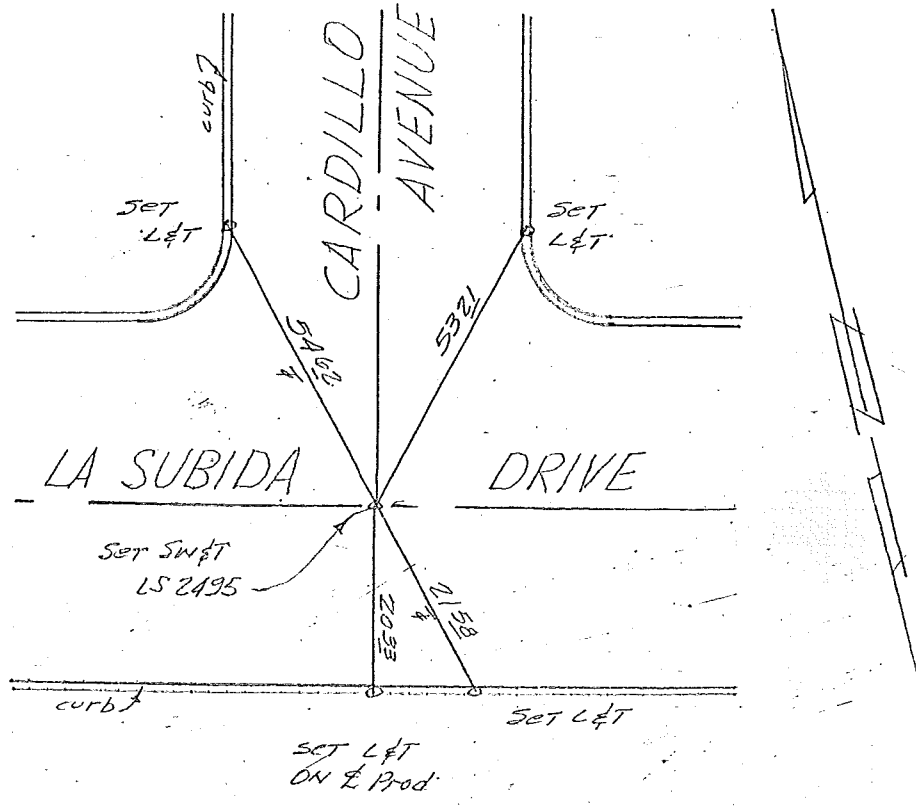

CO. ENGR. F.B. 3054:78

KEMMERER ENGINEERING CO., INC.
CIVIL ENGINEERING AND SURVEYING
145 NORTH PAINTER, WHITTIER, CALIFORNIA, 698-9993

FB_____ PG_____

Survey For 26848 Survey By BARRETT Date 9-4-64
MAGE R. McKINNEY Check By Jensen Date 9-7-64
L.S. 2495

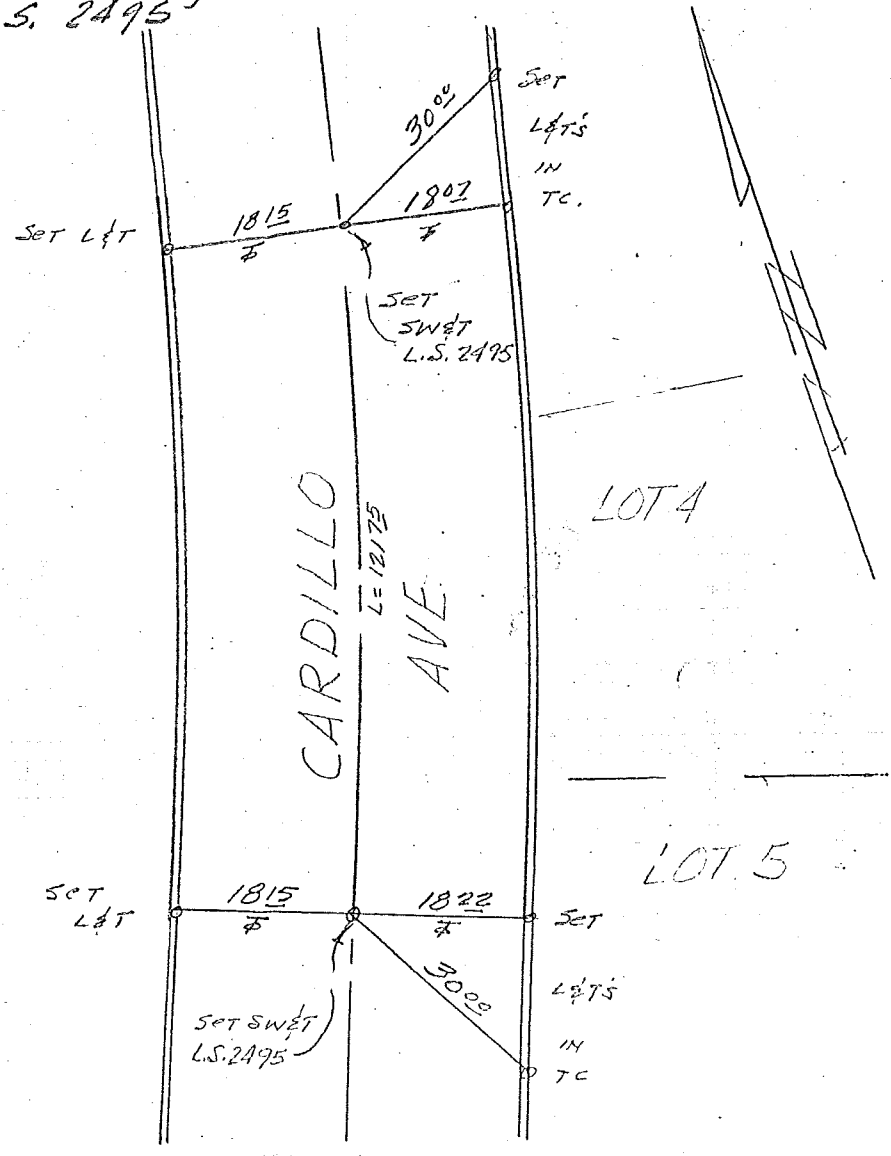

4

CO. ENGR. F.B. 3054:79

KEMMERER ENGINEERING CO., INC.
CIVIL ENGINEERING AND SURVEYING
145 NORTH PAINTER, WHITTIER, CALIFORNIA, 698-9993

FB_____ PG_____

Survey For 26848 Survey By Barrett Date 9-4-64
Check By Jensen Date 9-4-64

MACE R. McKINLEY
L.S. 2495

W.S. 37 E-4

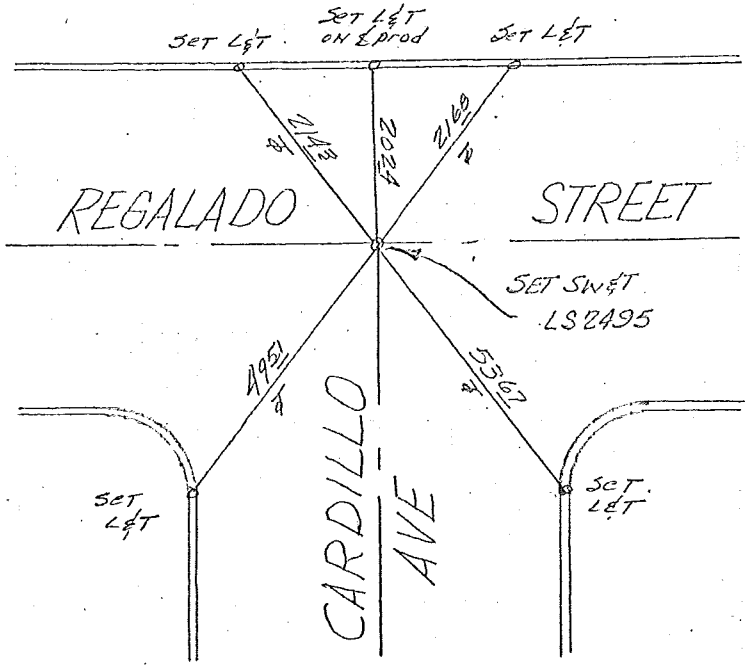

CO. ENGR. F.B. 3054:80

KEMMERER ENGINEERING CO., INC.
CIVIL ENGINEERING AND SURVEYING
145 NORTH PAINTER, WHITTIER, CALIFORNIA, 698-9993

FB _____ PG _____

Survey For 26848 Survey By BARRETT Date 9-4-64
MACE R. McKINNEY Check By JENSEN Date 9-4-64
L.S. 2495

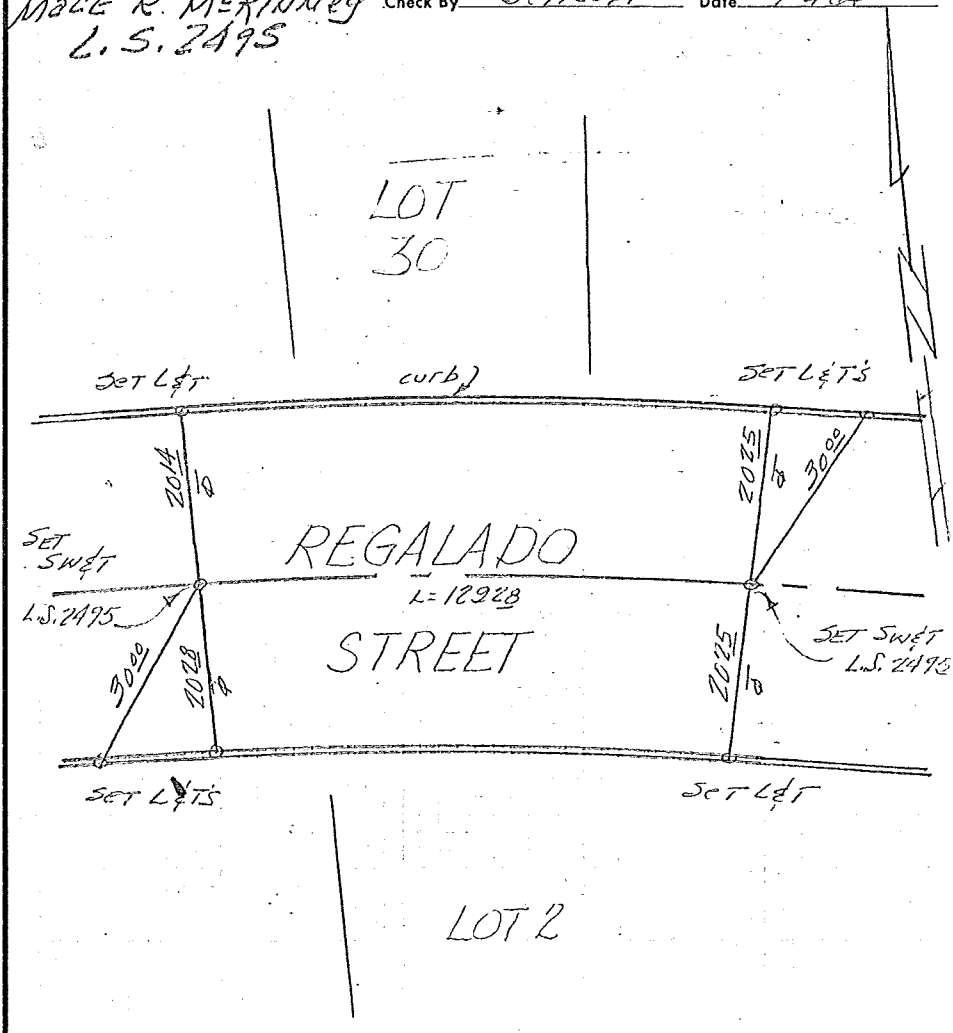

CO. ENGR.F.B. 3054:81

KEMMERER ENGINEERING CO., INC.
CIVIL ENGINEERING AND SURVEYING
145 NORTH PAINTER, WHITTIER, CALIFORNIA, 698-9993

FB_____ PG_____

Survey For 26848 Survey By Barren Date 9-3-64

MACE R. MCKINNEY Check By Jensen Date 9-3-64
L.S. 2495

LOT 23

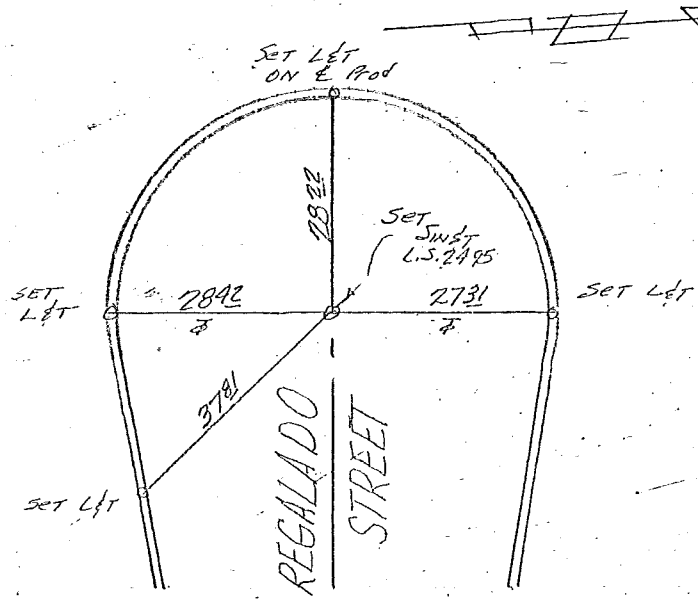

CO. ENGR. F.B. 3054;82

KEMMERER ENGINEERING CO., INC.
CIVIL ENGINEERING AND SURVEYING
145 NORTH PAINTER, WHITTIER, CALIFORNIA, 698-9993

FB _____ PG _____

Survey For 26848 · Survey By Barrett Date 9-4-64
MACE R. MACKINNEY Check By Jensen Date 9-4-64
L.S. 2495

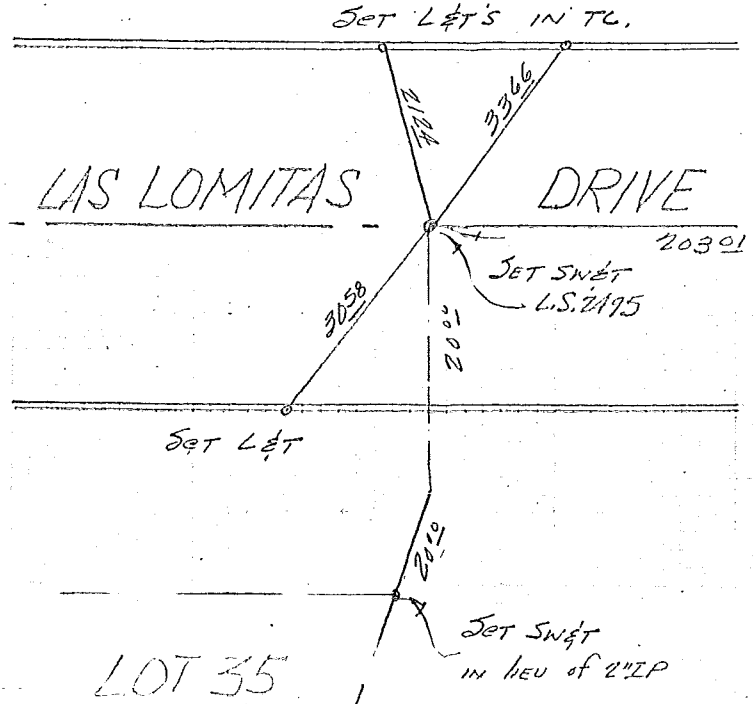

Page 83

NOTE: ALL MONUMENTS SHOWN HEREON AS "SET" WERE SET BY SOUTH BAY ENGINEERING CORP (R.L. QUIGLEY, R.C.E NO 7191) UNDER THE DIRECTION OF EDWARD L. PEARSON, R.C.E. NO. 9783.

SURVEY OF CENTERLINE TIES F B NO. 100 PAGE 65

SURVEY BY SOUTH BAY ENG. CORP. TRACT NO. 25031

DATE 9-11-64 AND 10-29-64 REF. F.B. 168/26,27

EVANS
RUTHERFORD
MADISON

CO. ENGR. F.B. 3054:83 SET S. & W. (TAGGED R.C.E. 9783)

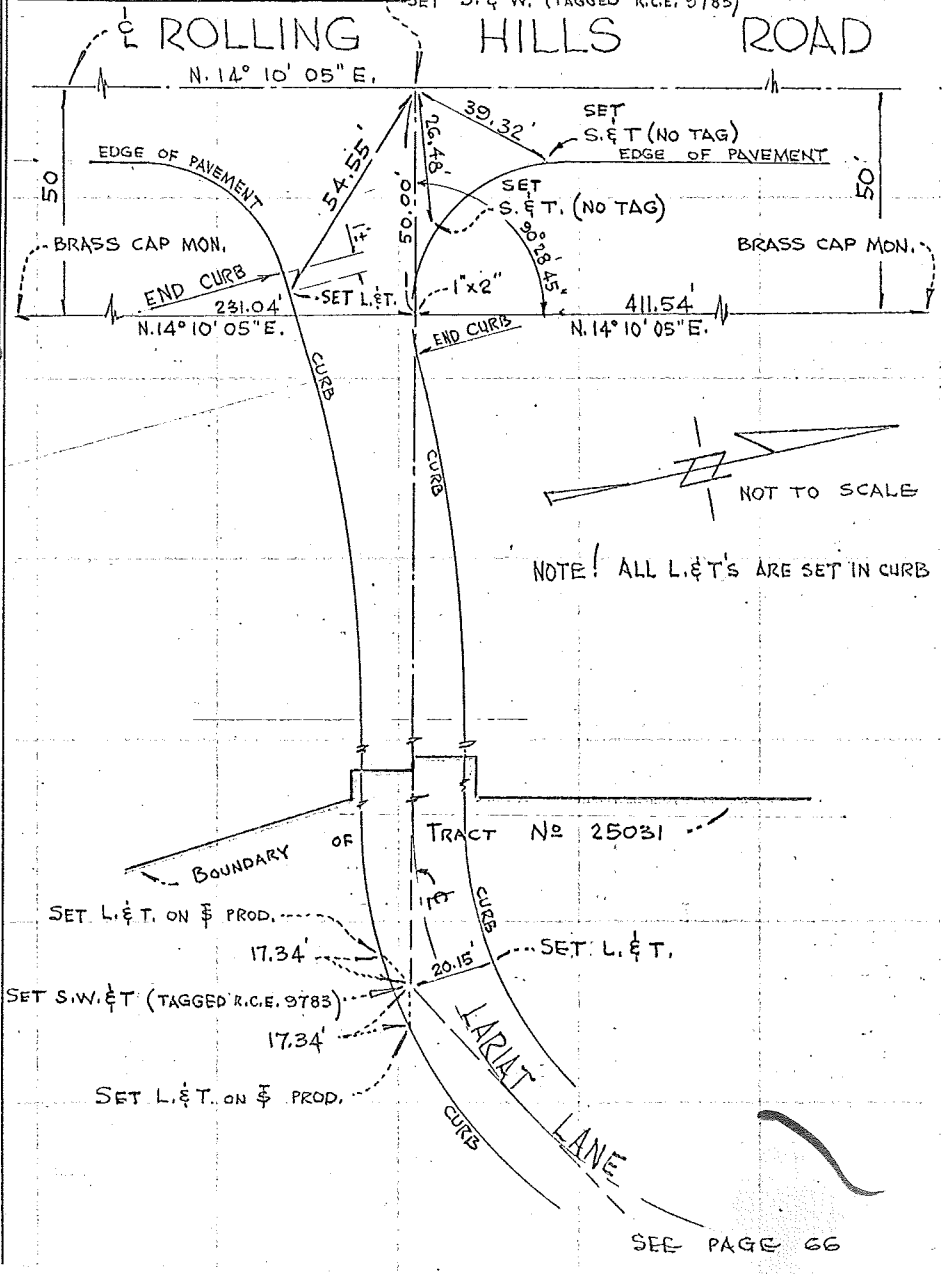

SURVEYORS SERVICE COMPANY - LOS ANGELES - STOCK NO. 411

DO NOT EXTEND NOTES THIS SIDE OF LINE

US 27 D-7

NOTE: ALL MONUMENTS SHOWN AS "SET" HEREON WERE SET BY SOUTH BAY ENGINEERING CORP. (R.L. QUIGLEY, R.C.E. NO. 7191) UNDER THE DIRECTION OF EDWARD L. PEARSON, R.C.E. NO. 9783.

SURVEY OF CENTERLINE TIES F B NO. 100 PAGE 66

SURVEY BY SOUTH BAY ENG. CORP. TRACT NO. 25031

DATE 9-11-64 REF. F.B. 168/26,27

AND 10-29-64

EVANS
RUTHERFORD
MADISON

CO. ENGR. F.B. 3054:84

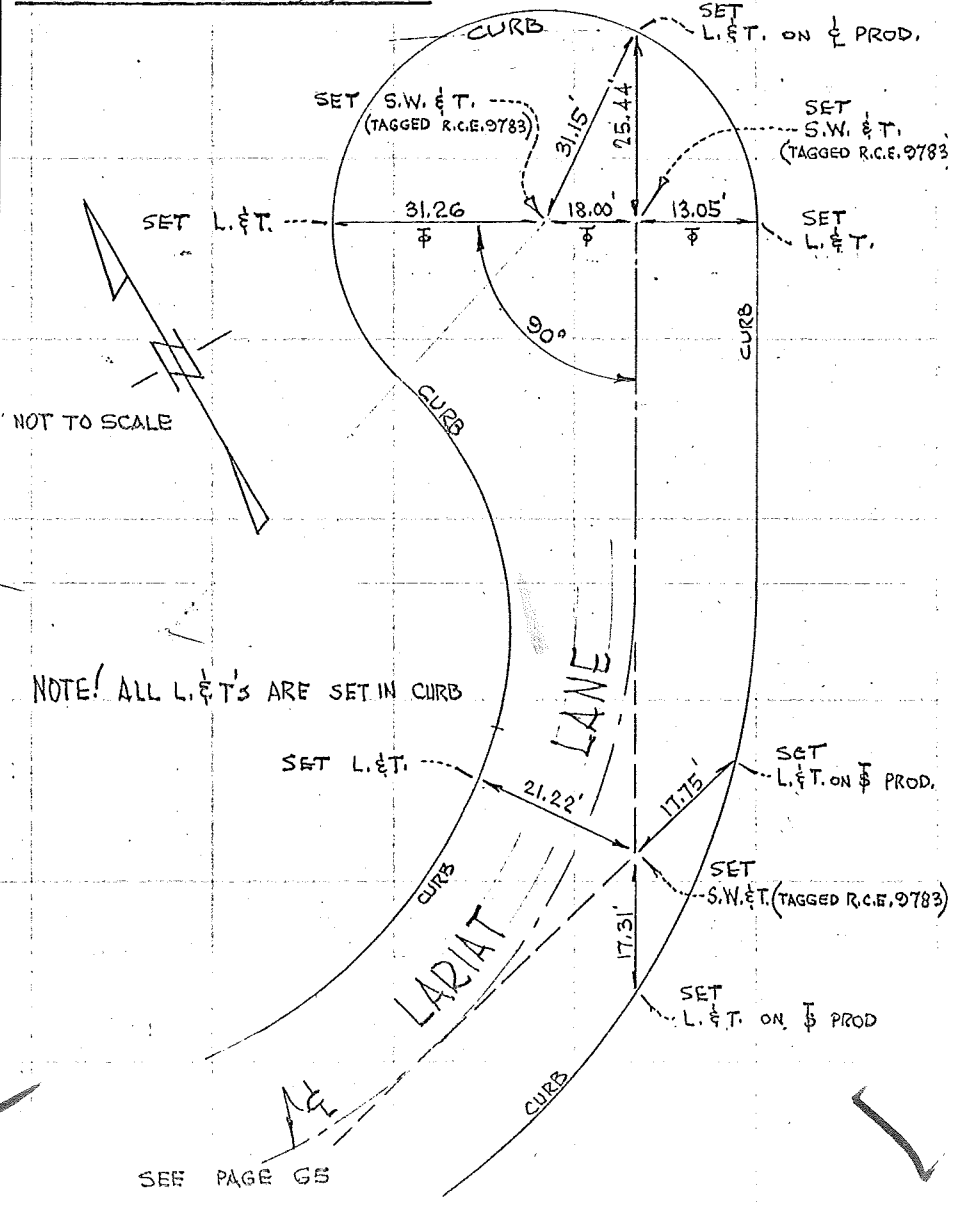

W.S. 27 D-J

S... ORS SERVICE COMPANY - LOS ANGELES - S... NO. 411
DO NOT EXTEND NOTES THIS SIDE OF LINE

SURVEYORS SERVICE COMPANY - LOS ANGELES - STOCK NO. 411
DO NOT EXTEND NOTES THIS SIDE OF LINE
WS280-1

C. ENGR. F.B. 3054:85

SURVEY OF CENTERLINE TIES F B NO. 100 PAGE 67
SURVEY BY RAYMOND L. QUIGLEY R.C.E. 7191 TRACT NO. 28045
DATE 5-21-64 REF. F.B. 174/37
(SOUTH BAY ENGINEERING CORPORATION)

EVANS
RUTHERFORD
MANDELLA

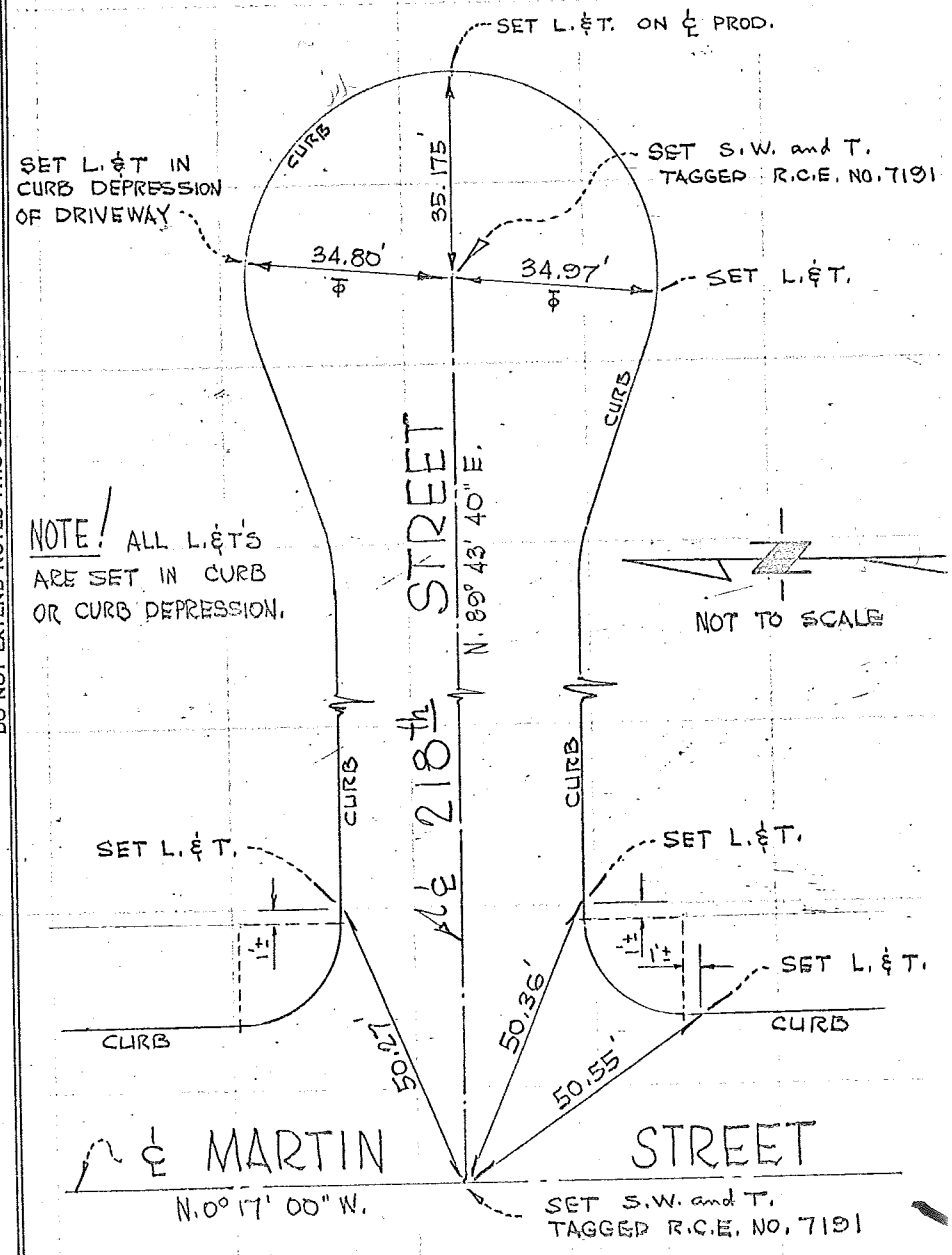

CO. ENGR. F.B. 3054:86

SURVEY OF ℄ TIES VALENCIA ST. F. B. 651 PG. 11

SURVEY BY & DAKIN STREET TR. No. 28112

DATE ADAMS & ELLS.

William W. Evans L.S. 3054 SHEET 4 OF 12 SHEETS

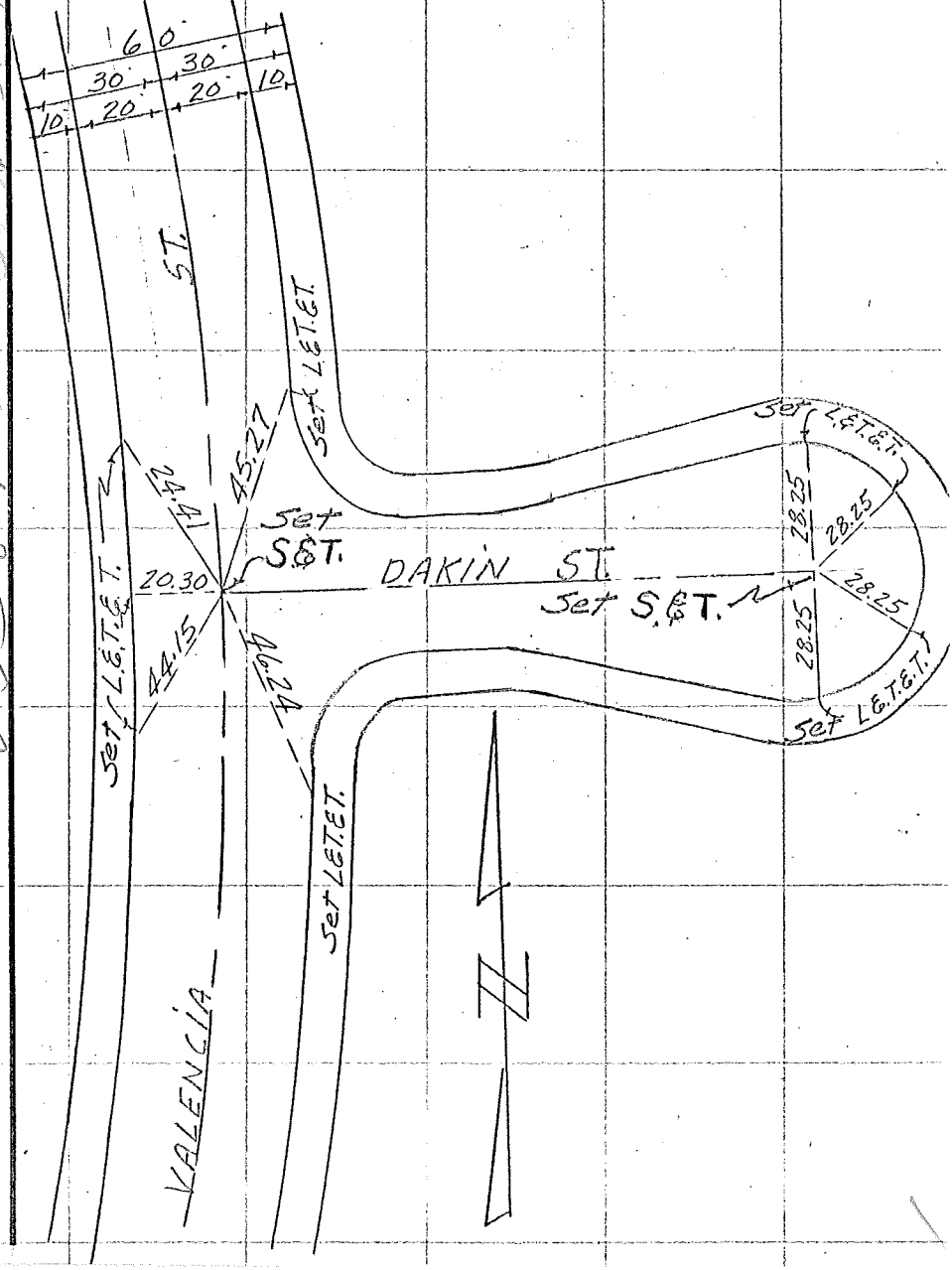

SO. CALIF. BLUE PRINT CO. B8276

CO. ENGR. F.B. 3054:87

SURVEY OF ℄ TIES VALENCIA ST. F. B. 651 PG. 2

SURVEY BY ℄ BAELEN ST TR. No. 28112

DATE ADAMS & ELLS.

William W. Evans L.S. 3054 SHEET 3 OF 12 SHEETS

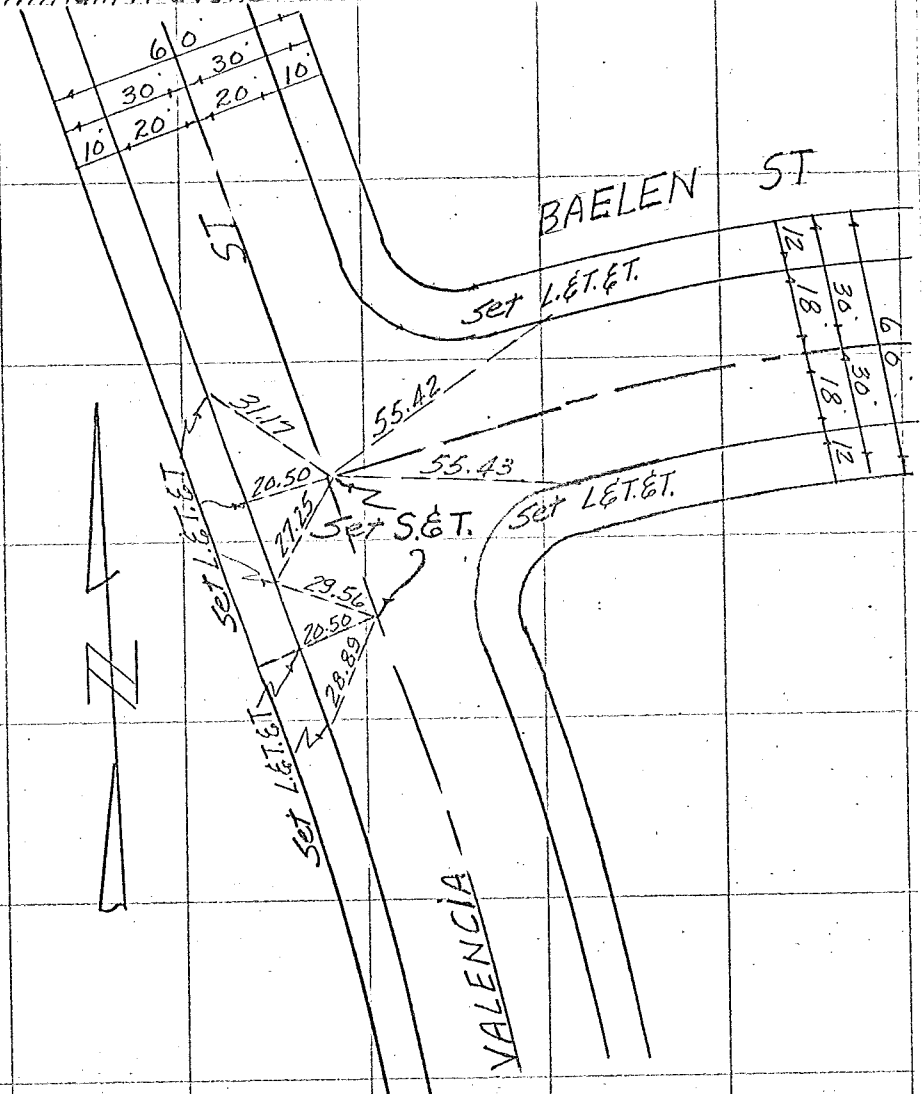

WS-38E-4 099-317A-2

SO. CALIF. BLUE PRINT CO. B8276

CO. ENGR. F.B. 3054:88

SURVEY OF ℄ TIES VALENCIA ST. F. B. 651 PG. 12

SURVEY BY ℄ FADDEN ST. TR. No. 28112

DATE ADAMS & ELLS.

William W. Evans L.S. 3054 SHEET 6 OF 12 SHEETS

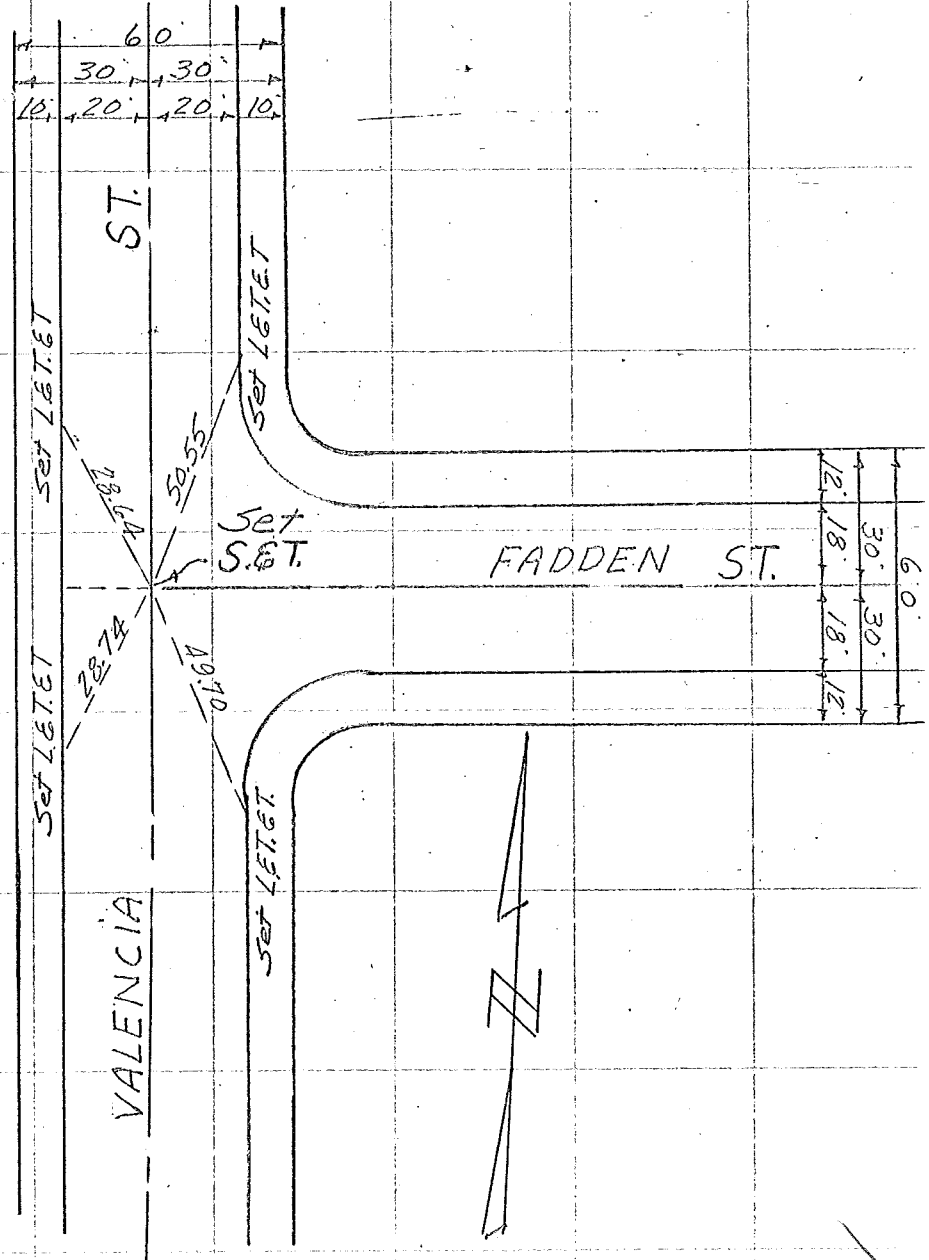

WS38 E-6 099-317 A-2

SO. CALIF. BLUE PRINT CO. B8276

CO. ENGR. F.B. 3054:89

SURVEY OF ℄ TIES VALENCIA ST. F. B. 651 PG. 8

SURVEY BY ℄ DAIREN ST. TR. No. 28112

DATE ADAMS & ELLS.

William W. Evans L.S. 3054 SHEET 7 OF 12 SHEETS

W.S. 38, E-4

099-317 A-2

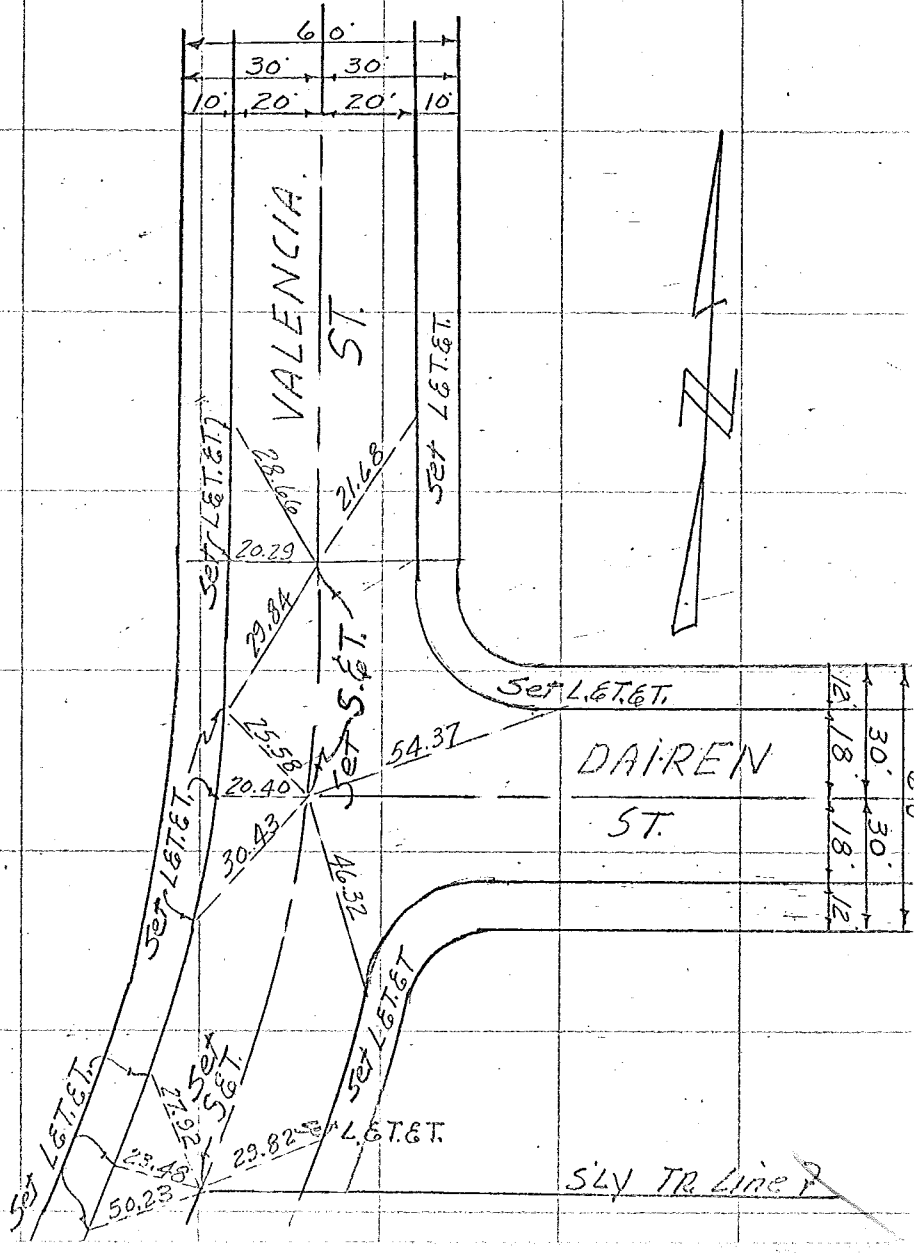

SO. CALIF. BLUE PRINT CO. B8276

CO. ENGR. F.B. 3054:90

SURVEY OF ℄ TIES VALENCIA ST. F. B. 651 PG. 11

SURVEY BY ℄ ALBERT ST. TR. No. 28112

DATE ADAMS & ELLS.

William W. Evans L.S. 3054 SHEET 5 OF 12 SHEETS

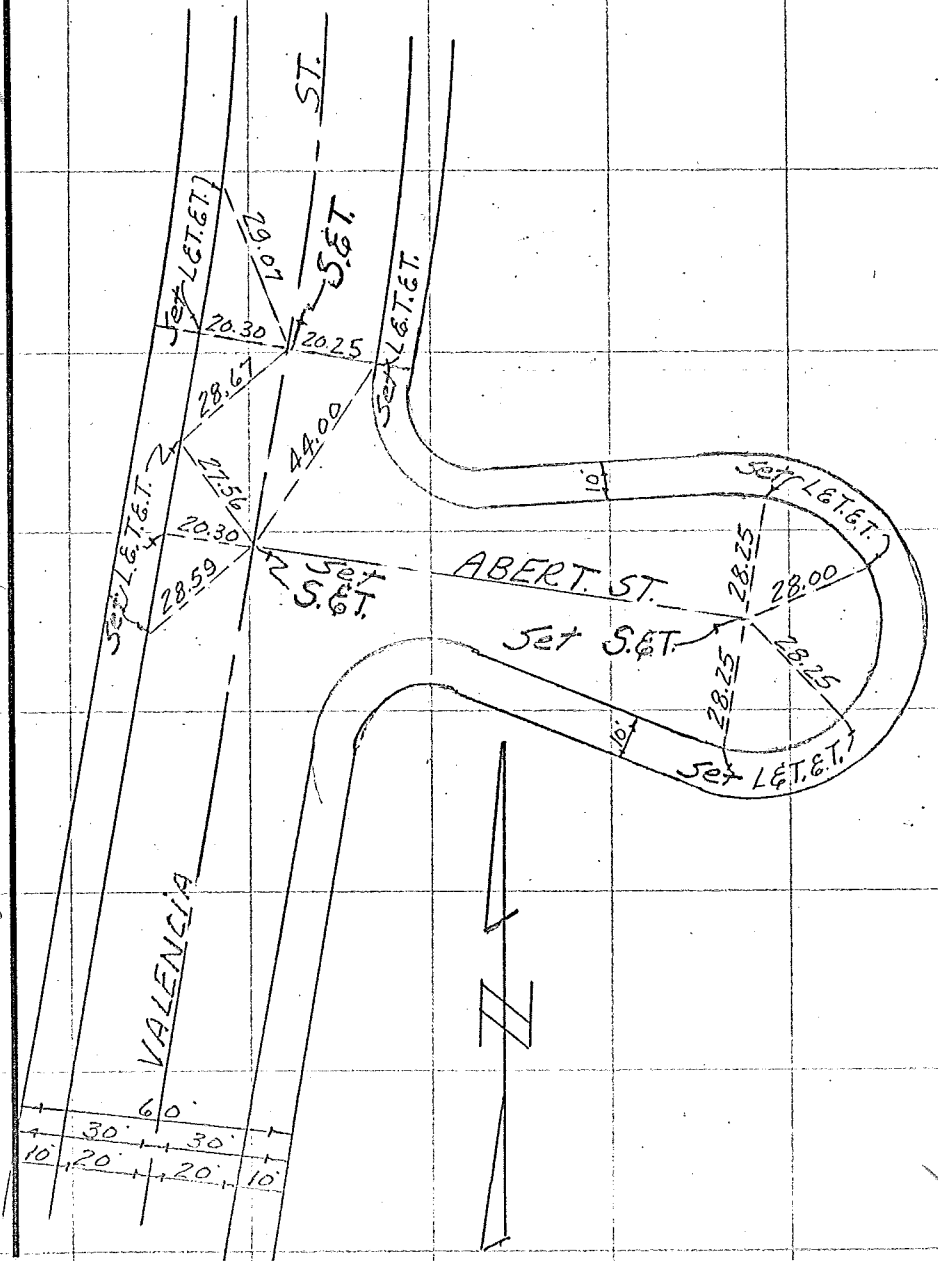

W.S. 38 E-4

099-317, A-2

SO. CALIF. BLUE PRINT CO. B8276

COL ENGR. F.B. 3054:91

SURVEY OF ℄ TIES FADDEN ST. F. B. 651 PG. 10

SURVEY BY ℄ EADBURY AVE TR. No. 28112

DATE ADAMS & ELLS

William W. Evans L.S. 3054 SHEET 10 OF 12 SHEETS

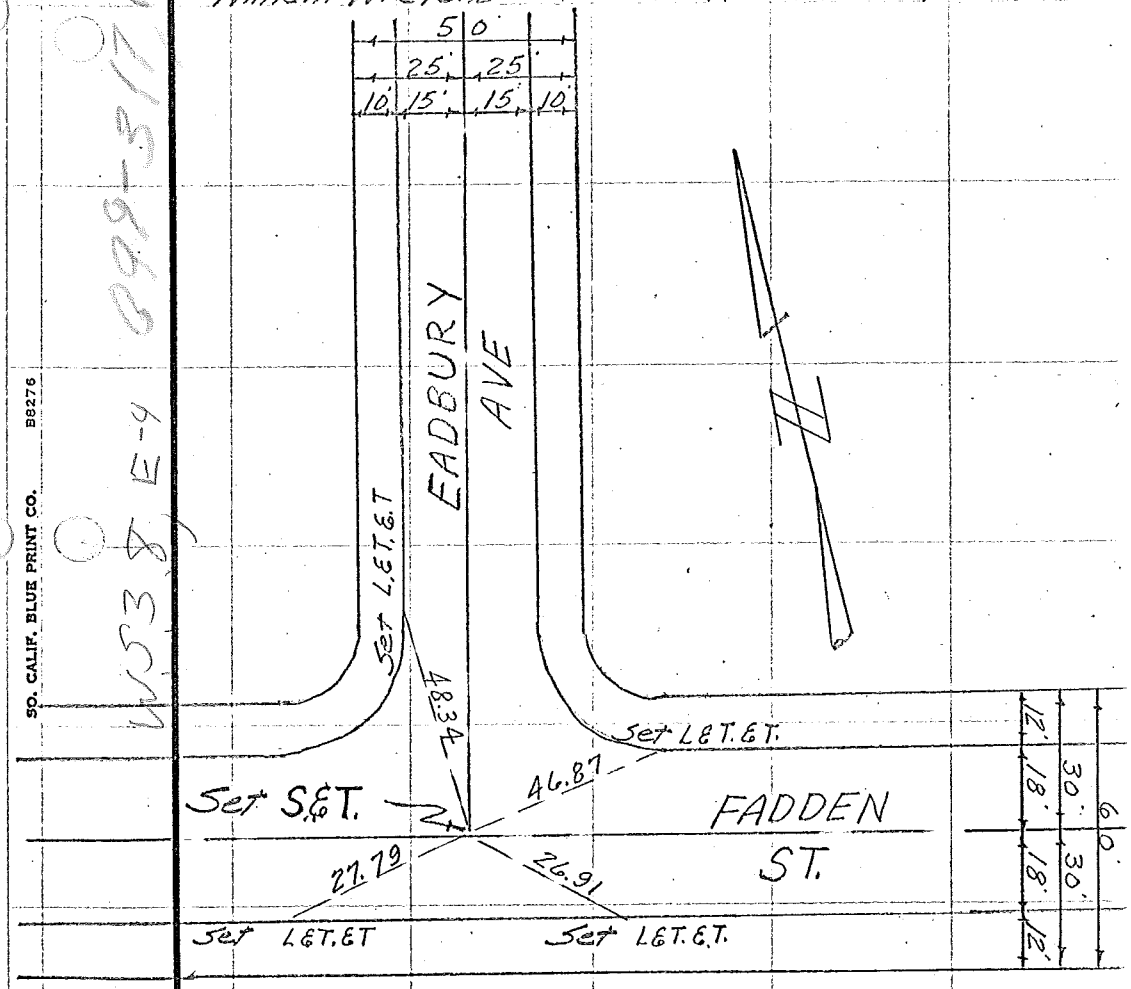

W538 E-4 099-317 A-2

SO. CALIF. BLUE PRINT CO. B8276

CO. ENGR. F.B. 3054:92

SURVEY OF ℄ TIES CAMWOOD AVE F. B. 651 PG. 6

SURVEY BY E FADDEN ST. TR. No. 28112

DATE ADAMS & ELLS

William W. Evans L.S. 3054 SHEET 9 OF 12 SHEETS.

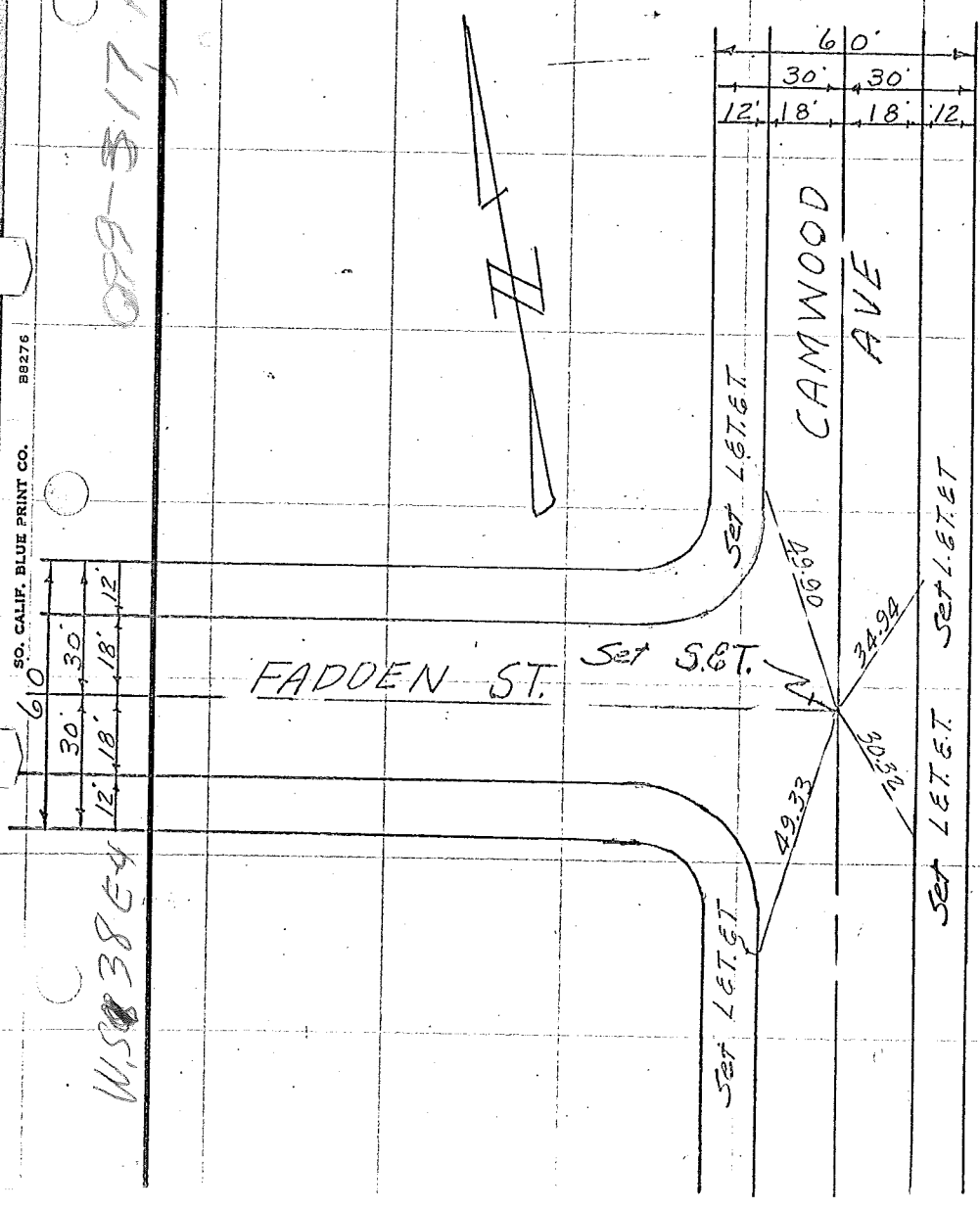

SO. CALIF. BLUE PRINT CO. 88276

CO. ENGR. F.B. 3054:93

SURVEY OF ℄ TIES BAELEN ST. F. B. 651 PG. 9

SURVEY BY ℄ EADBURY AVE TR. No. 28112

DATE ADAMS & ELLS. SHEET 11 OF 12 SHEETS

William W. Evans I.S. 3054

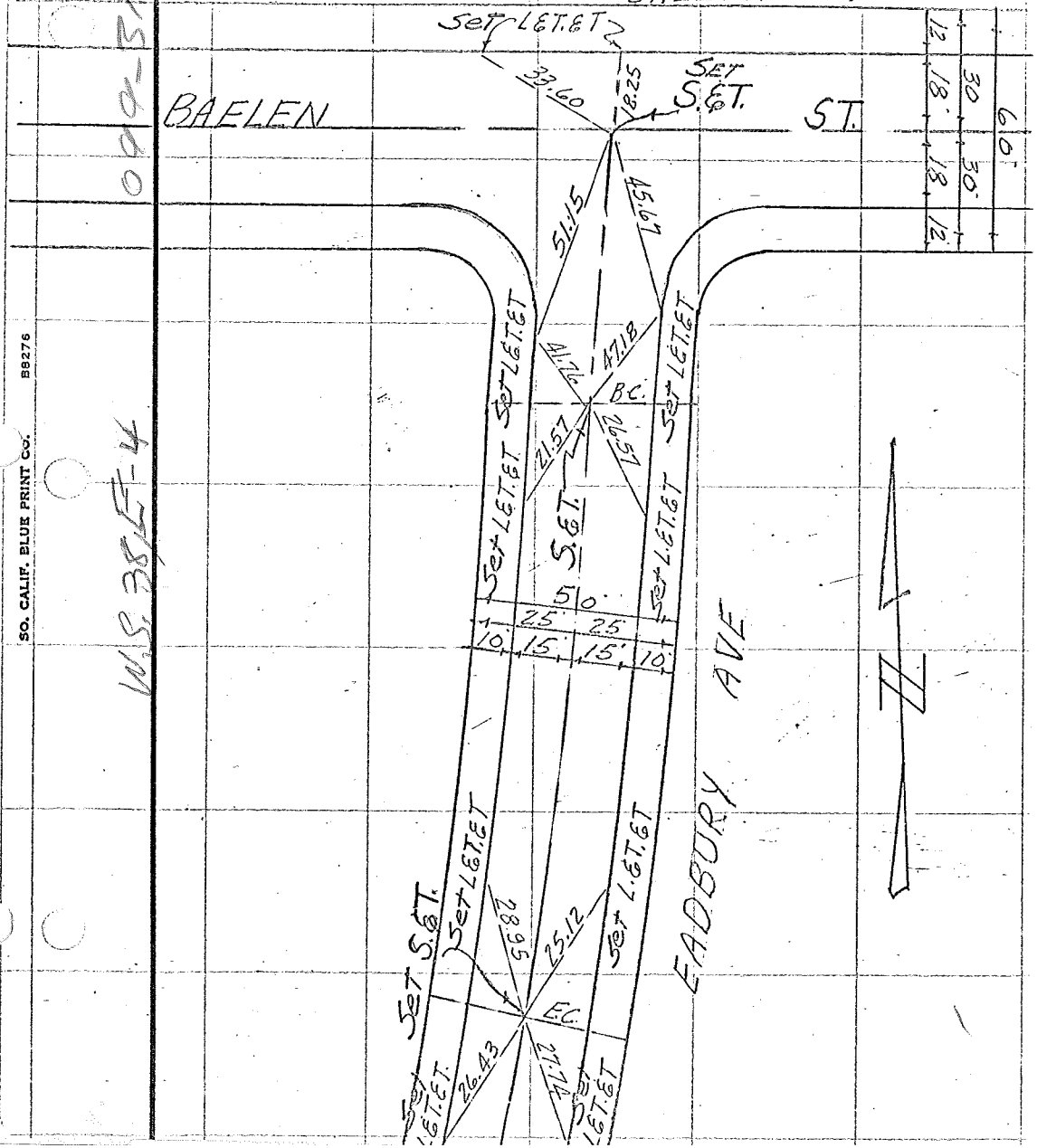

SO. CALIF. BLUE PRINT CO. B8276

CO. ENGR. F.B. 3054:94

SURVEY OF ℄ TIES DAIREN ST F. B. 651 PG. 7

SURVEY BY & CAMWOOD AVE TR. No. 28112

DATE ADAMS & ELLS

William W. Evans L.S. 3054 SHEET 8 OF 12 SHEETS

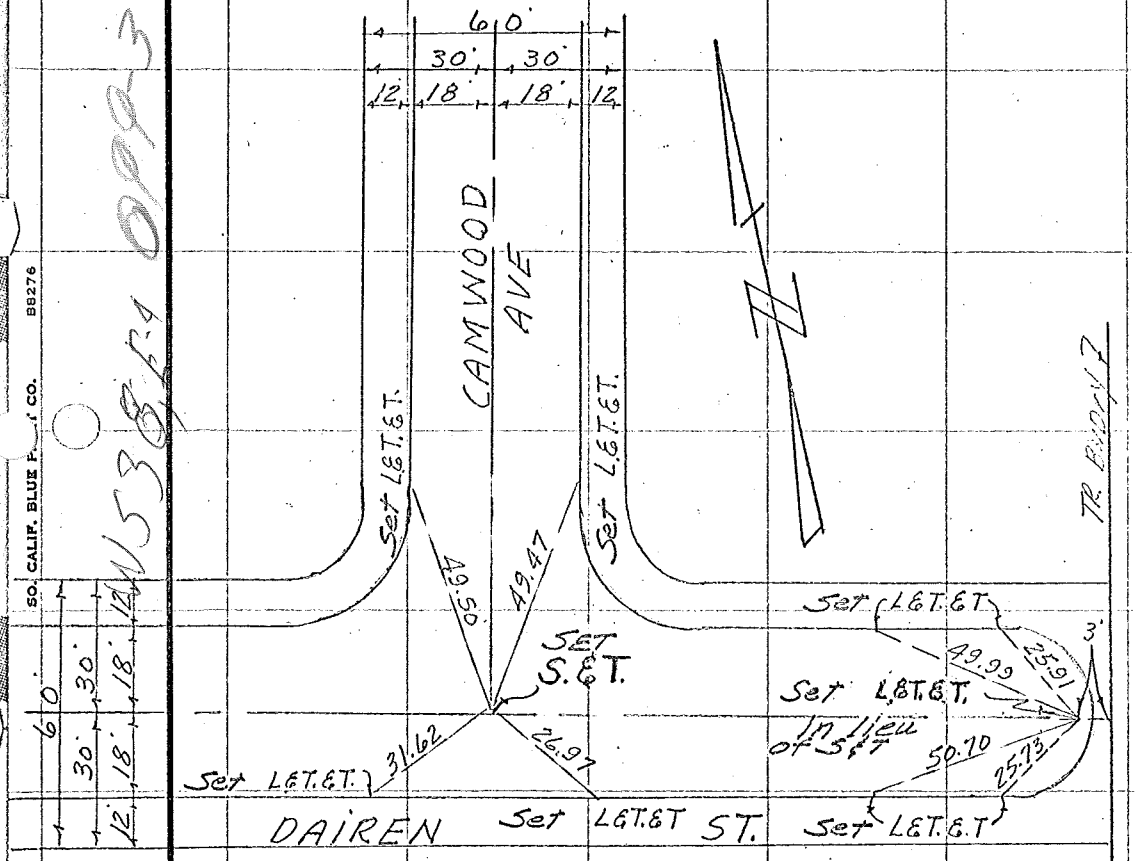

SO. CALIF. BLUE P... CO. B8276

W538 F4 OPP-317 A-2

CO. ENGR. F.B. 3054:95

SURVEY OF ETIES BAELEN ST F. B. 651 PG. 2

SURVEY BY ADAMS & ELLS.

DATE TR. No. 2812

William W. Evans L.S. 5054 SHEET 2 OF 12 SHEETS.

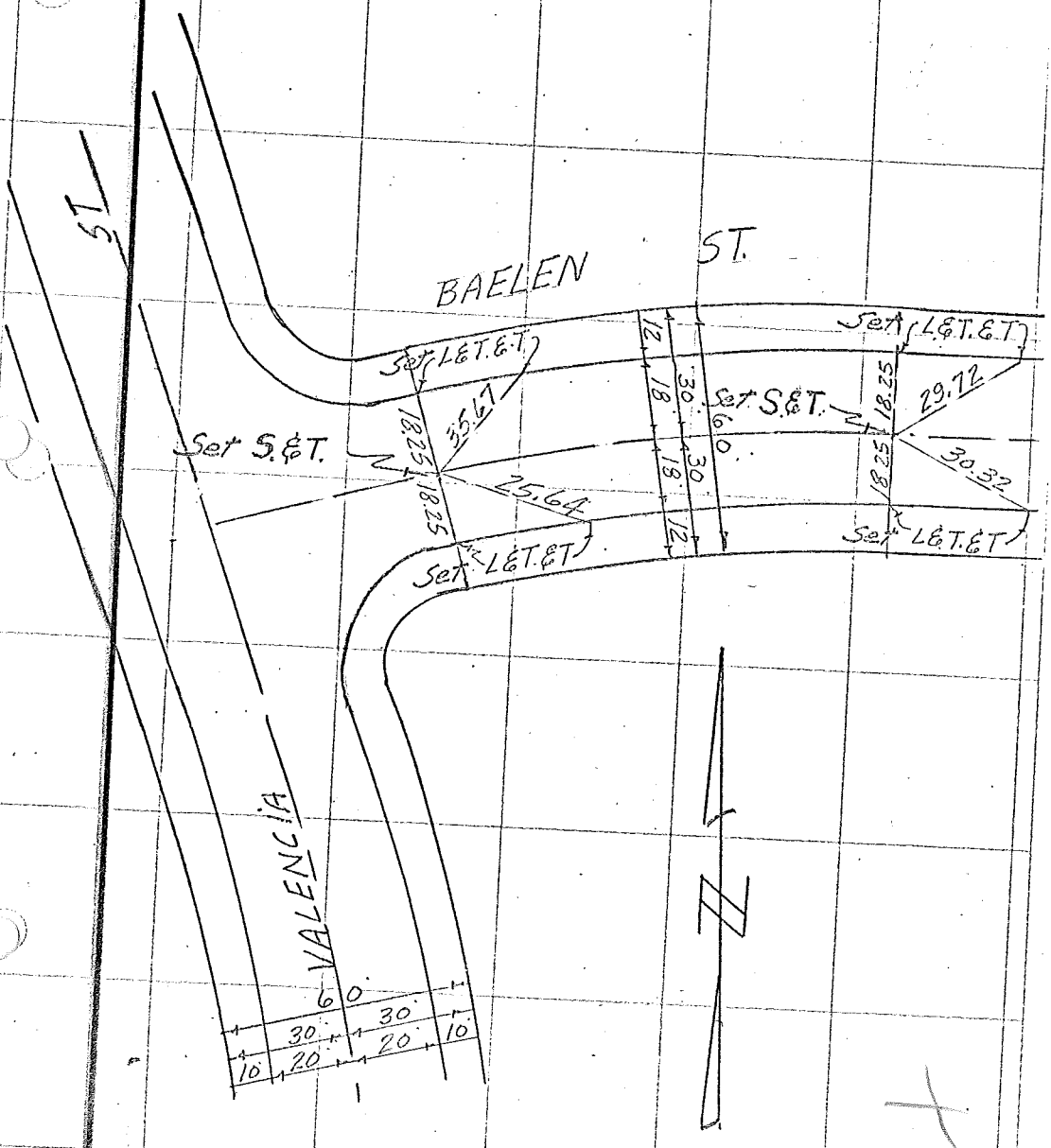

SO. CALIF. BLUE PRINT CO. B8276

CO. ENGR. F.B. 3054:96

SURVEY OF ℄ TIES BAELEN ST. F. B. 651 PG. 4

SURVEY BY ℄ CAMWOOD AVE TR. No. 28112.

DATE ADAMS & ELLS

William W. Evans L.S. 3054 SHEET 12 OF 12 SHEETS.

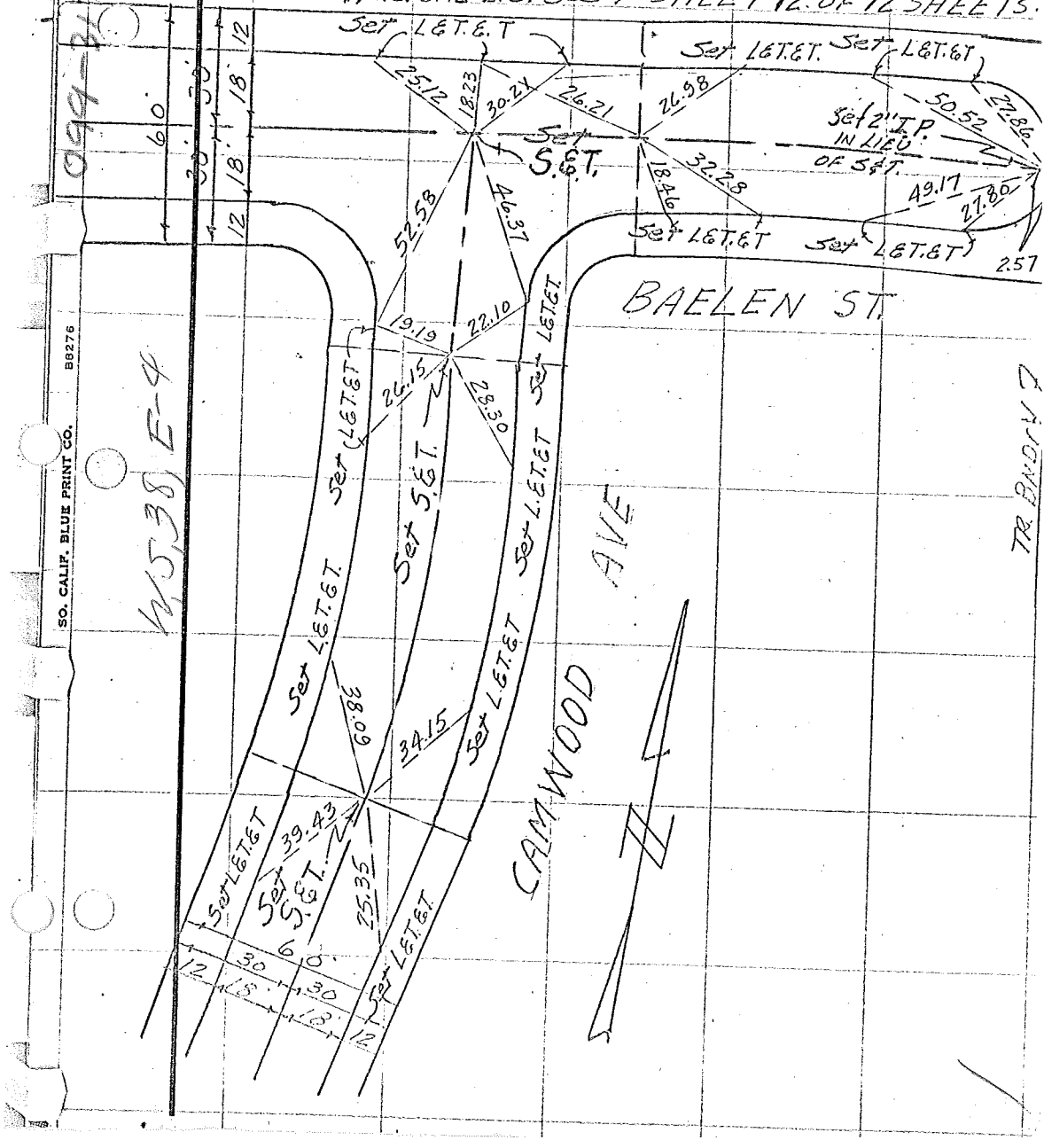

SO. CALIF. BLUE PRINT CO. B8276

CO. ENGR. F.B. 3054:97

SURVEY OF & TIES INDEX MAP F. B. 651 PG. 1-13

SURVEY BY ADAMS & ELLS TR. No. 28112

DATE 6-23-64

William W. EVANS LS. 3054 SHEET 1 OF 12 SHEETS

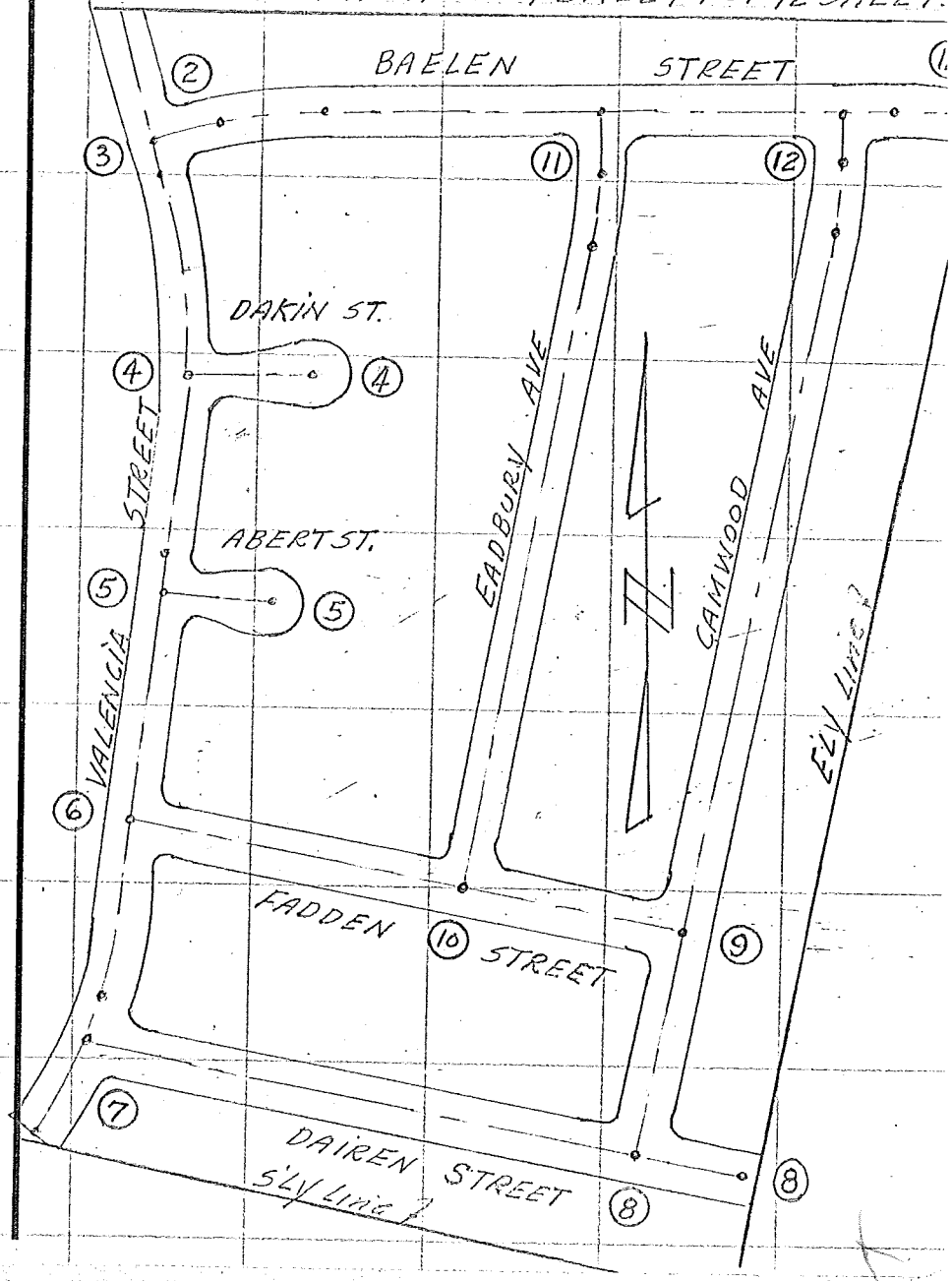

SO. CALIF. BLUE PRINT CO. B6276

CO. ENGR. F.B. 3054:98

TED M. WALSH & ASSOCIATES, INC. • CIVIL ENGINEERS
127 N. LANG AVE., WEST COVINA, CALIF.

FB_____ PG_____

Survey For_____

Date 1-22-63

JN10450 TR Nº 26723

Clear - warm

D. Hibbs

E. Holt

F. D. Amer

TED M WALSH

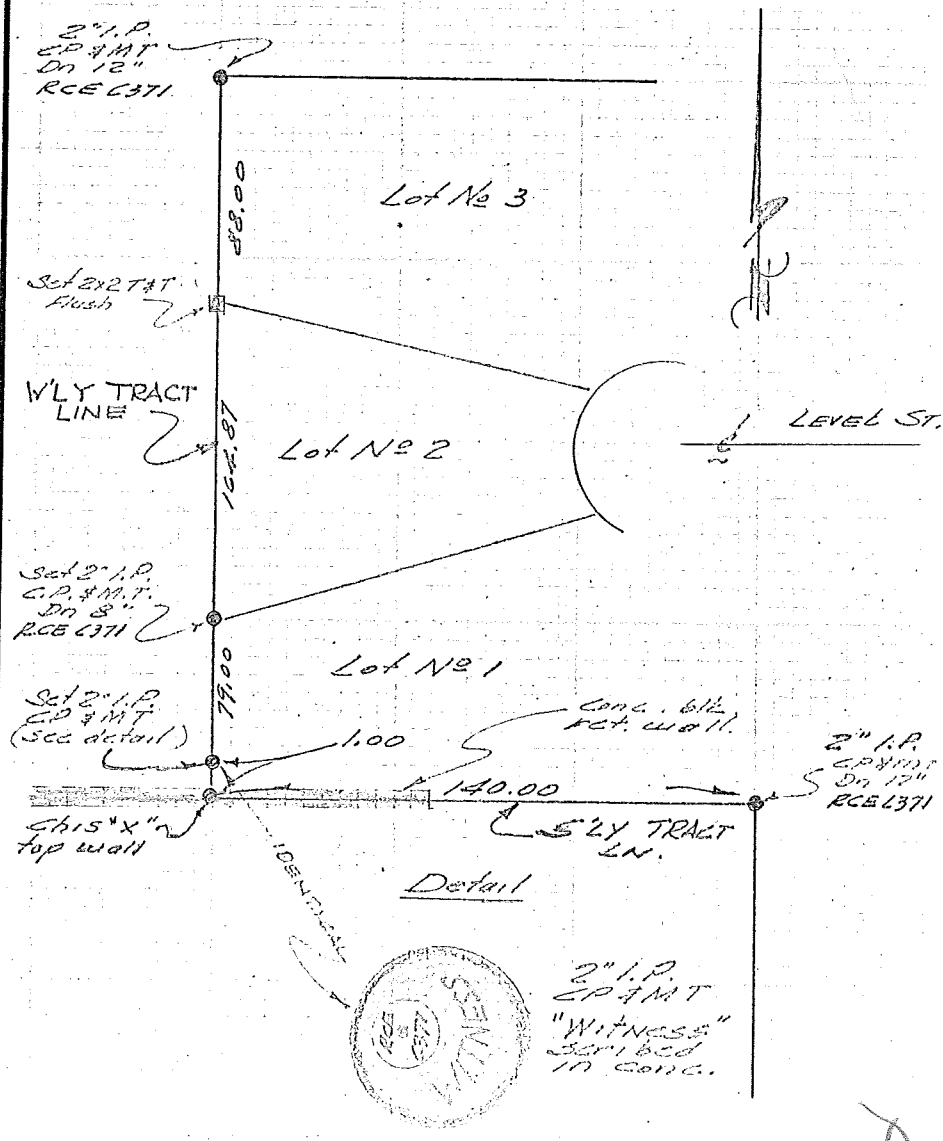

CO. ENGR. F.B. 3054:99

WALSH-FORKERT CIVIL ENGINEERS, INC.
127 N. LANG AVE., WEST COVINA, CALIF.

FB_____ PG____

Survey For Riese

Date 12-18-63

JN 10450 TR. No 26723

Clear-wear
H. O. Hibbs
E. Holt

ALL TIES ARE

C = LT&T RCE 6371 T.C.

TED M WALSH

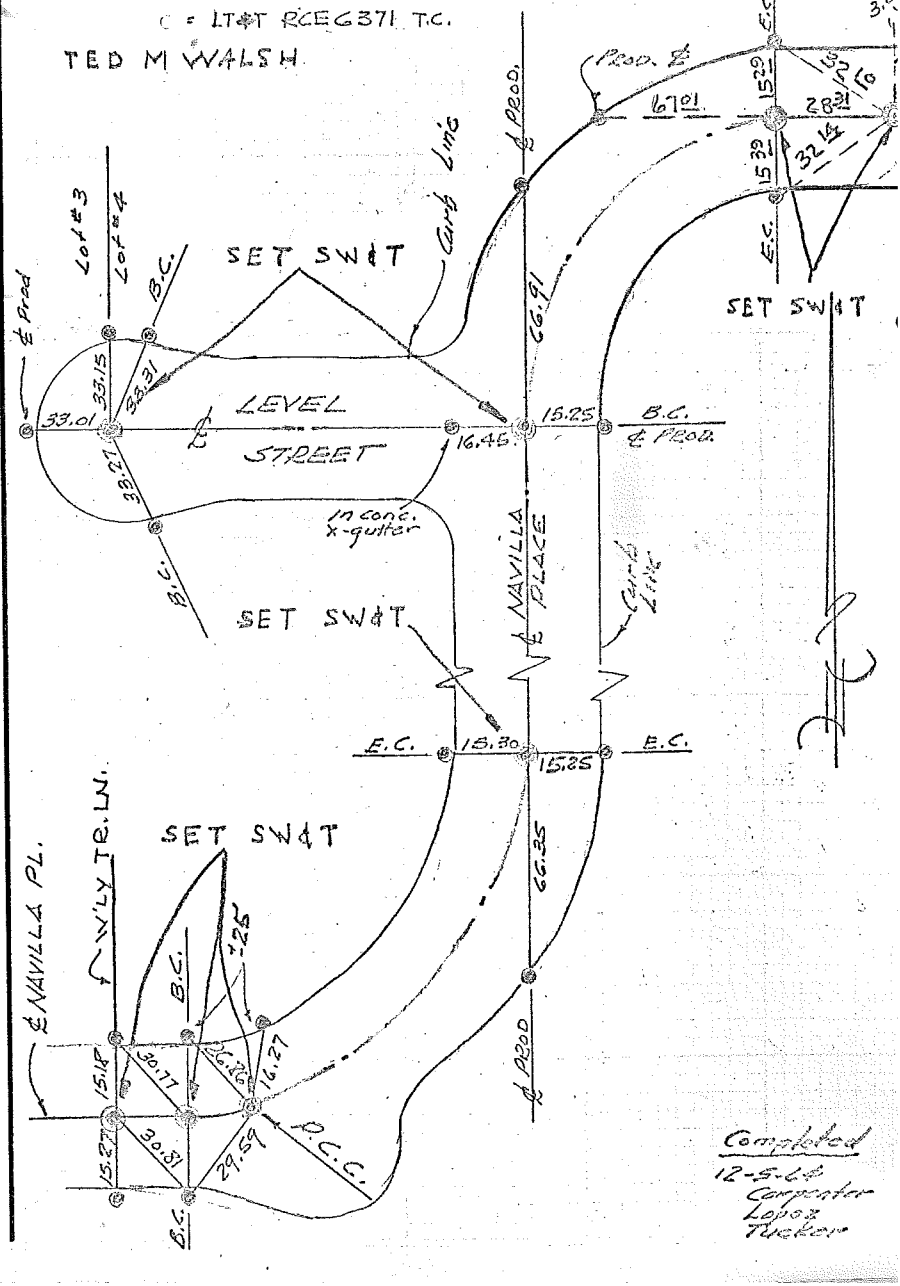

Completed
12-5-64
Carpenter
Lopez
Tucker

CO. ENGR. F.B. 3054:100

SURVEY OF _____ F. B. _____ Pg. _____

SURVEY BY Olson Surveying Service TR. No. 27707

DATE OCTOBER 1964

W.S.32 D-4

MONROE ST.

Set Lead & tag stamped RCE 9183 under direction of EDMUND C. FOERSTEL RCE 9183 in lieu of 2" IP ① shown on tract map.

②

③

④

⑤

⑥

⑦

⑧

⑨

⑩

TRACT 7210

ALLEY

INDIANA AVE.

⑪ Set Lead & tag stamped ⑫ RCE 9183 under direction of EDMUND C. FOERSTEL RCE (9183) in lieu of 2" I.P. shown on Tract Map

JACKSON ST.

SO. CALIF. BLUE PRINT CO. 88276