Notes Ck'd by	Survey of
Map No.	JN Tape Std °F
Office Work	Surveyed by
Checked	Notes Date
Date	Indexed

F. B. 3060 PG.

PAGES		TRACT	PAGES		TRACT
5-7	60	28694	91-98		25987
8-17		27600	99-106	60	29677
18-27		28444	107-111	60	28198
28-33	60	29377	112-113	60	30120
34-37	60	28750	114-115	60	29908
38-44	60	28574			
45	60	28917			
46-48	60	28639			
49-51	60	28516			
52-60	60	27858			
61	60	28788			
62-71	60	29141			
72-74	60	27671			
75-77	60	27520			
78-80		28033			
81-82	60	29669			
83-85	60	29569			
86-88	60	29527			
89-90	60	29157			

Microfilmed April '85.

Note: Any Additions or Changes on This Sheet Must be Made or Circled in Red Ink With Date and Name of Person Making Change.

Do not extend this side of this line.

PLEASE RETURN TO
LOS ANGELES COUNTY ENGINEER
403 LOS ANGELES COUNTY ENGINEERING BLDG.

76F309S CE#310 8-65

CO. Engr. F.B. 3060:5

SURVEY OF ℄ TIES INDEX MAP F. B. 413 Pg. 52-53

SURVEY BY ADAMS & ELLS TR. No. 28694

DATE JANUARY 27 1965

SHEET 1 OF 3 SHEETS

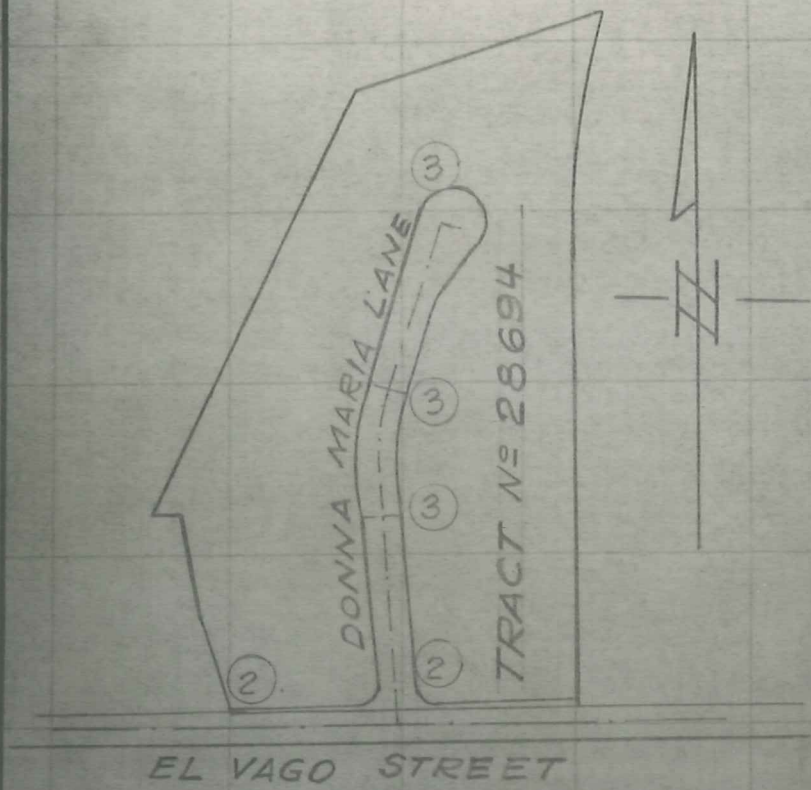

Centerline monument and ties set by ADAMS & ELLS under the direction of W. W. Evans, L.L.S. 3054.

Co. Engr. F.B. 3060:6

℄ TIES INT EL VAGO STREET & DONNA MARIA LANE

SURVEY OF ℄ TIES INT EL VAGO STREET & DONNA MARIA LANE F. B. 413 Pg. 52

SURVEY BY ADAMS & ELLS TR. No. 28694

DATE JANUARY 27 1965

SHEET 2 OF 3

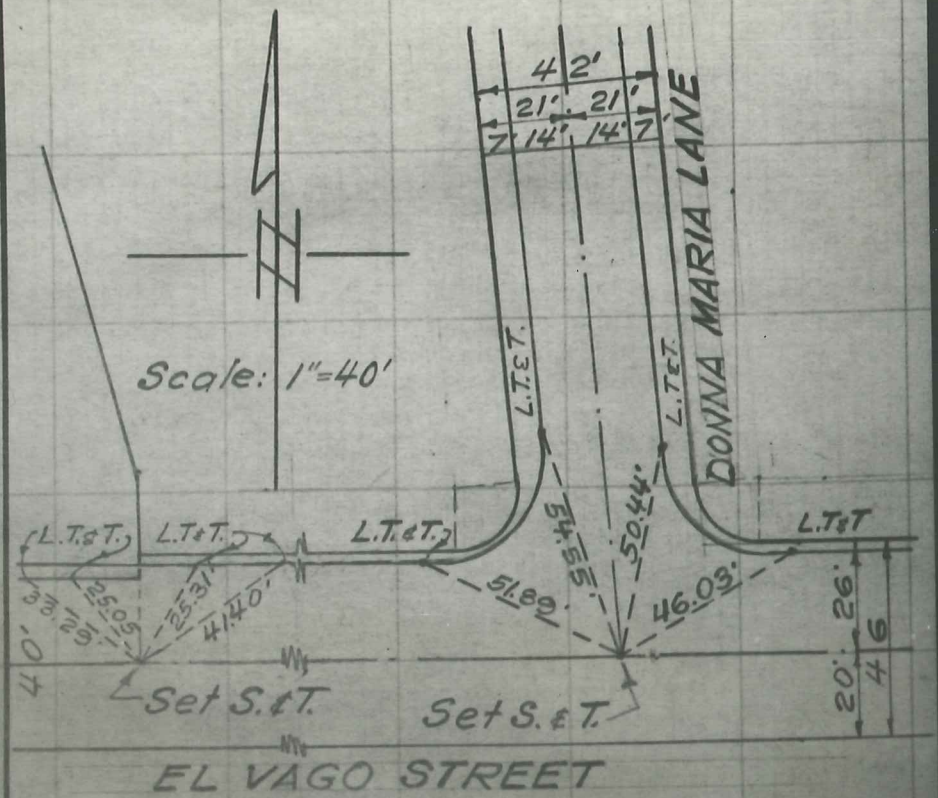

W.W. Evans
L.L.S No 3054

Centerline monument and ties set by ADAMS & ELLS under the direction of W. W. Evans, L. L. S. 3054.

WS 51C-4

SO. CALIF. BLUE PRINT CO.

Co. Engr. F.B. 3060:7

SURVEY OF ℄ TIES DONNA MARIA LANE F. B. 413 PG. 53

SURVEY BY ADAMS & ELLS TR. NO. 28694

DATE JANUARY 27 1965

SHEET 3 OF 3

W.S.51C-4

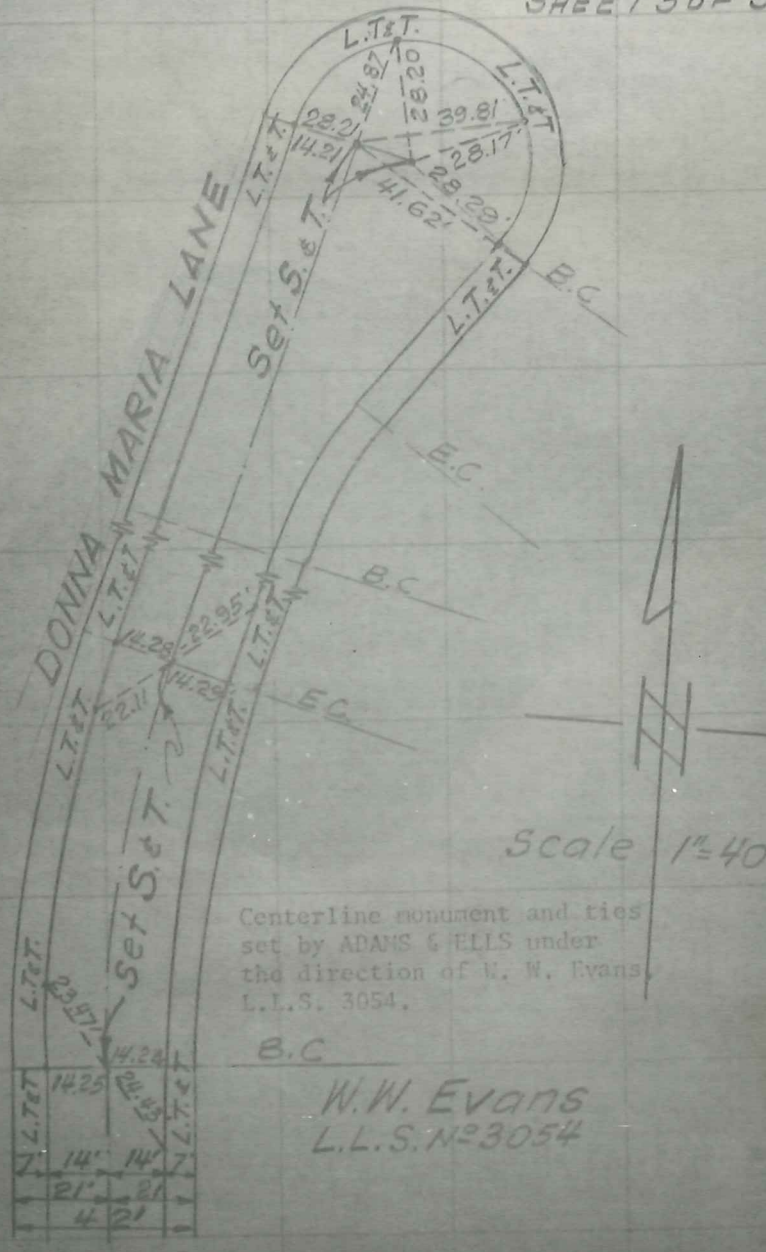

Centerline monument and ties set by ADAMS & ELLS under the direction of W. W. Evans, L.L.S. 3054.

W.W. Evans
L.L.S. No 3054

Co. Engr. F.B. 3060:8

SURVEY OF TIES INDEX MAP F. B. 641 PG.

SURVEY BY ADAMS & ELLS TR. No. 27600

DATE SEPTEMBER 1964

SHEET 1 OF 10 SHEETS

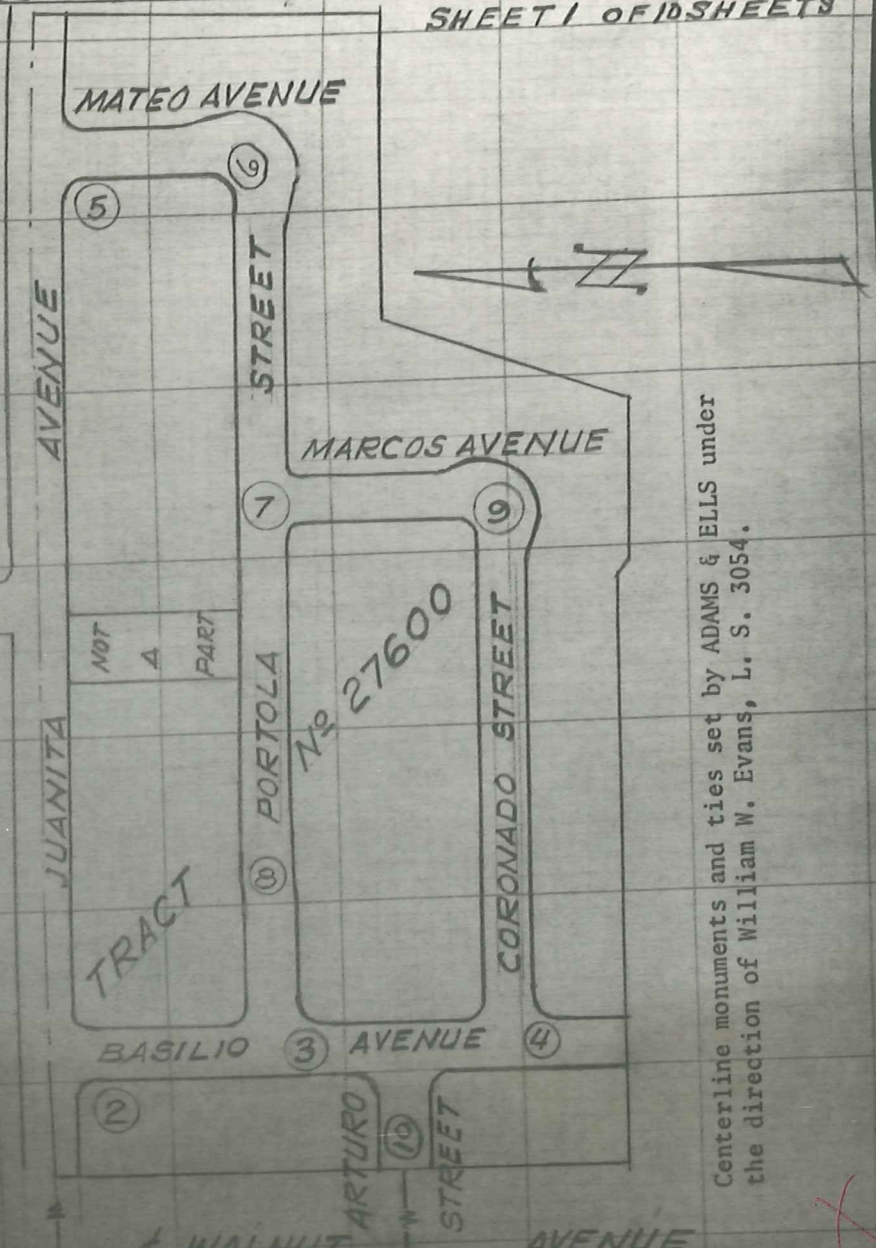

Centerline monuments and ties set by ADAMS & ELLS under the direction of William W. Evans, L. S. 3054.

Co. Engr. F.B. 3060:9

℄ TIES INT. JUANITA AVENUE & VIA BASILIO

SURVEY OF ℄ VIA BASILIO F. B. 641 Pg. 74

SURVEY BY ADAMS & ELLS TR. No. 27600

DATE SEPTEMBER 1964

SHEET 2 OF 10 SHEETS

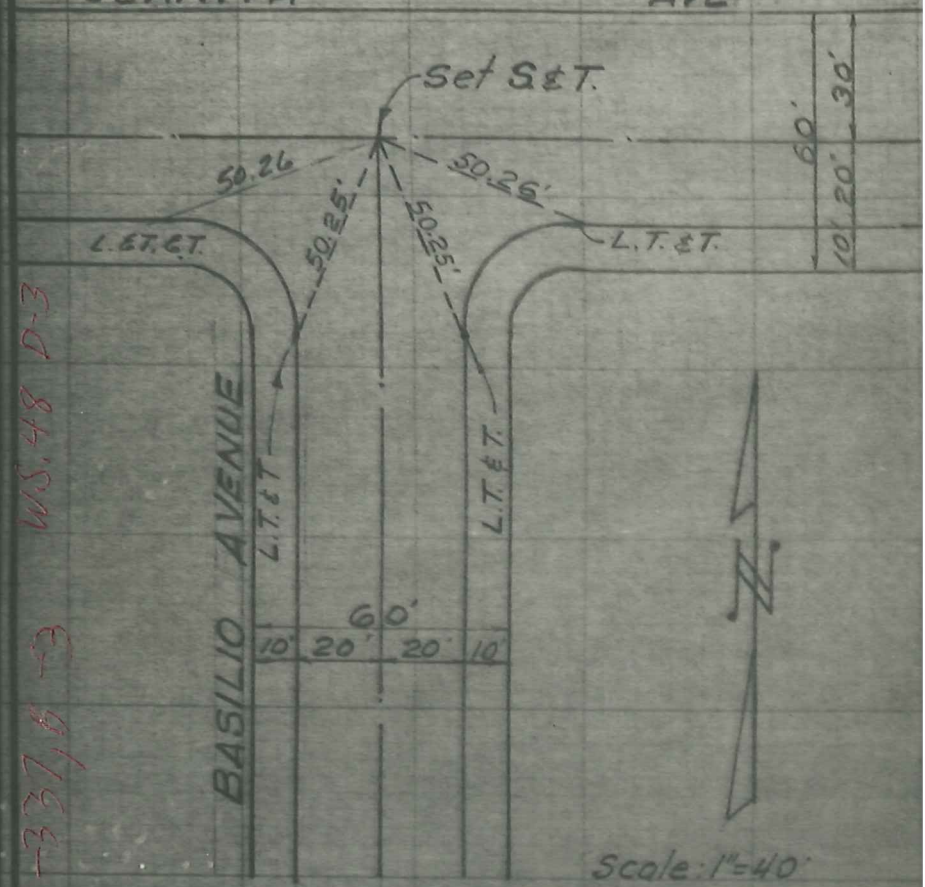

Centerline monuments and ties set by ADAMS & ELLS under the direction of William W. Evans, L. S. 3054.

144-337.6-3 WS.48 D-3

Co. Engr. F.B. 3060:10

℄ TIES INT. BASILIO AVENUE

SURVEY OF ℄ PORTOLA ST. & ARTURO ST. F. B. 641 Pg. 77

SURVEY BY ADAMS & ELLS TR. No. 27600

DATE SEPTEMBER 1964

SHEET 3 OF 10 SHEETS

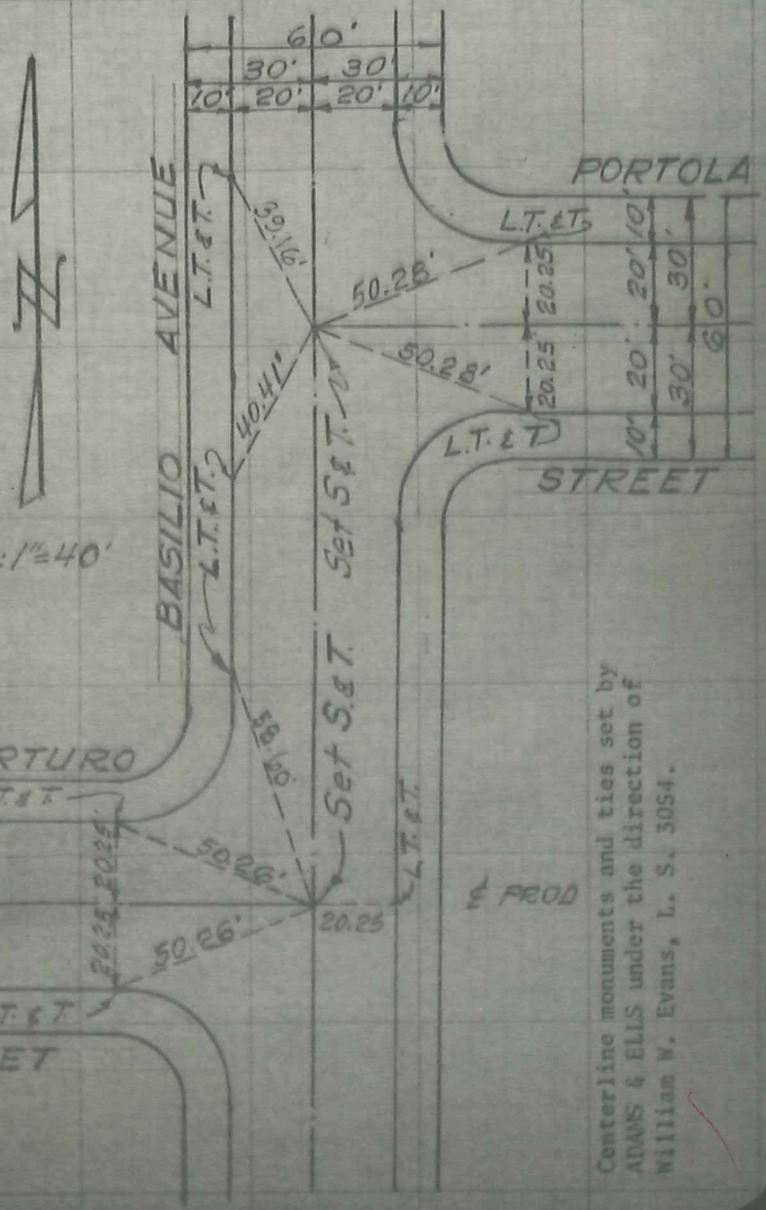

Centerline monuments and ties set by ADAMS & ELLS under the direction of William W. Evans, L. S. 3054.

144-337-B-3 W.S.480-3

Co. Engr. F.B. 3060:11

ETIES INT. VIA BASILIO & VIA CORONADO

SURVEY OF F. B. 641 Pg. 76

SURVEY BY ADAMS & ELLS

DATE SEPTEMBER 1964 TR. No. 27600

SHEET 4 OF 10 SHEETS

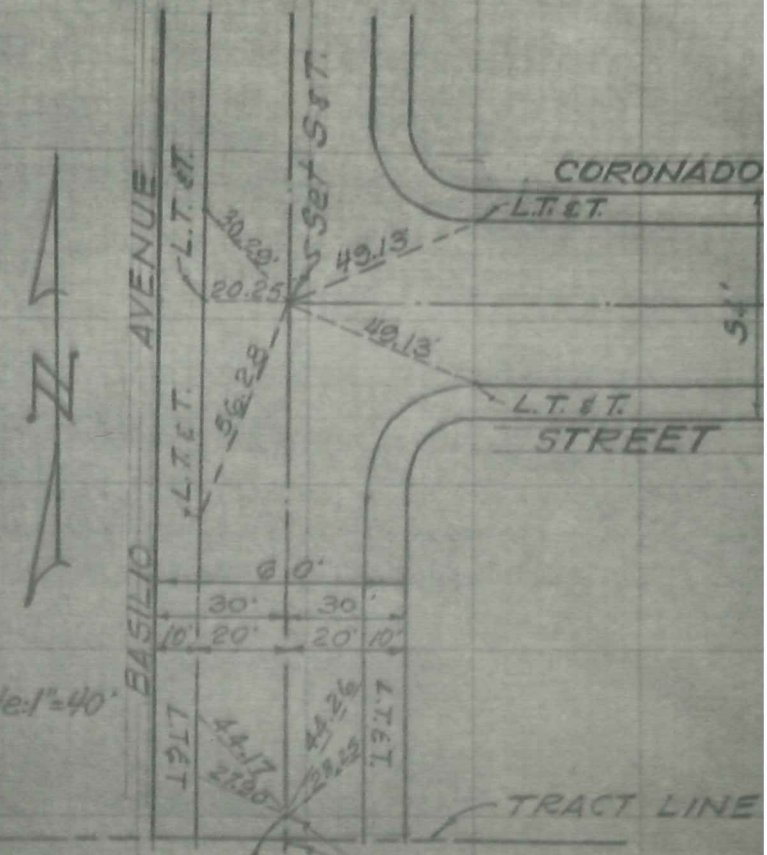

Scale: 1" = 40'

Centerline monuments and ties set by ADAMS & ELLS under the direction of William W. Evans, L.S. 3054.

W.S. 488-3

144-337 B-3

Co. Engr. F.B. 3060:12 5.

℄ TIES INT. JUANITA AVENUE

SURVEY OF ℄ MATEO AVENUE F. B. 641 Pg. 74

SURVEY BY ADAMS & ELLS TR. No. 27600

DATE SEPTEMBER 1964

SHEET 5 OF 10 SHEETS

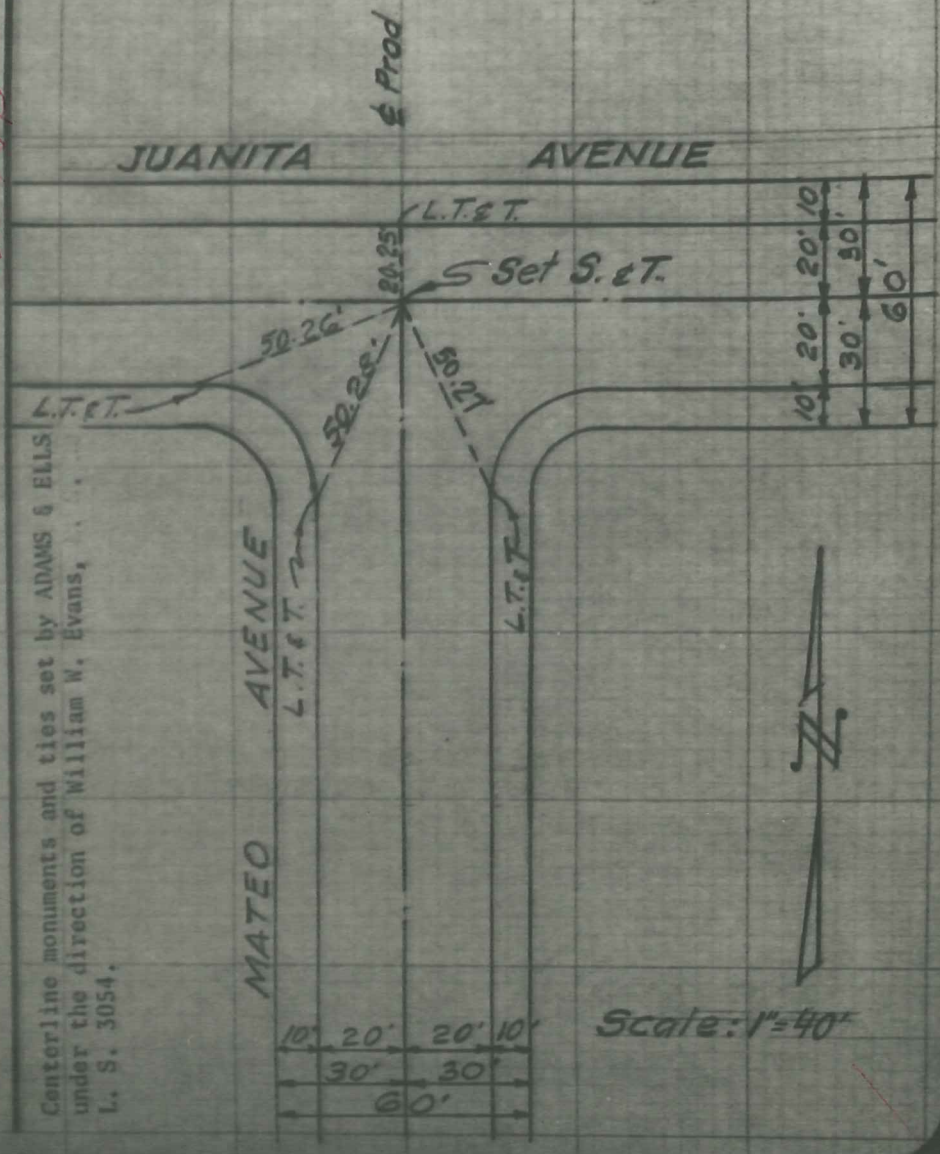

Centerline monuments and ties set by ADAMS & ELLS under the direction of William W. Evans, L. S. 3054.

Co. Engr. F.B. 3060:13

(6)

SURVEY OF ℄ TIES INT. PORTOLA STREET & MATEO AVENUE F. B. 641 Pg. 79

SURVEY BY ADAMS & ELLS TR. No. 27600

DATE SEPTEMBER 1964

SHEET 6 OF 10 SHEETS

Centerline monuments and ties set by ADAMS & ELLS under the direction of William W. Evans, L. S. 3054.

W.S. 48 D-3

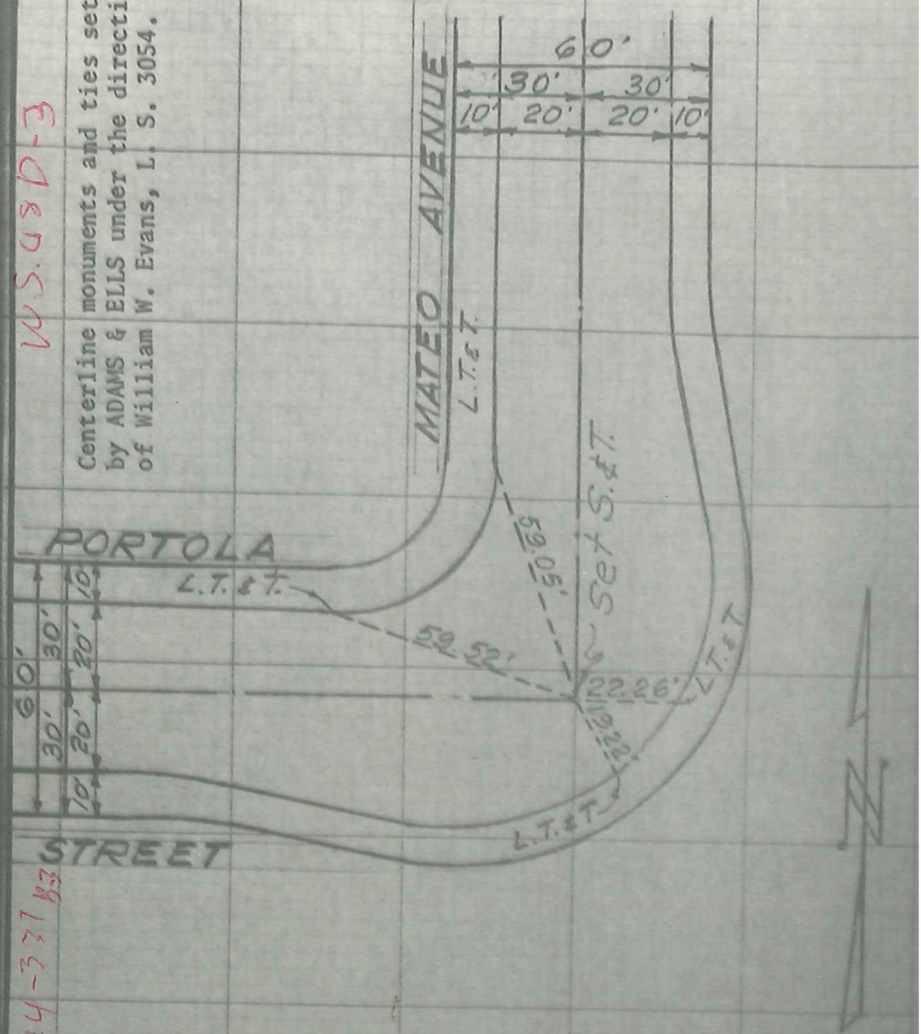

44-377 B3

Co. Engr. F.B. 3060:14 • (7)

SURVEY OF ℄ TIES INT. PORTOLA ST. & MARCOS AVENUE F. B. 641 PG. 78

SURVEY BY ADAMS & ELLS TR. No. 27600

DATE SEPTEMBER 1964

SHEET 7 OF 10 SHEETS

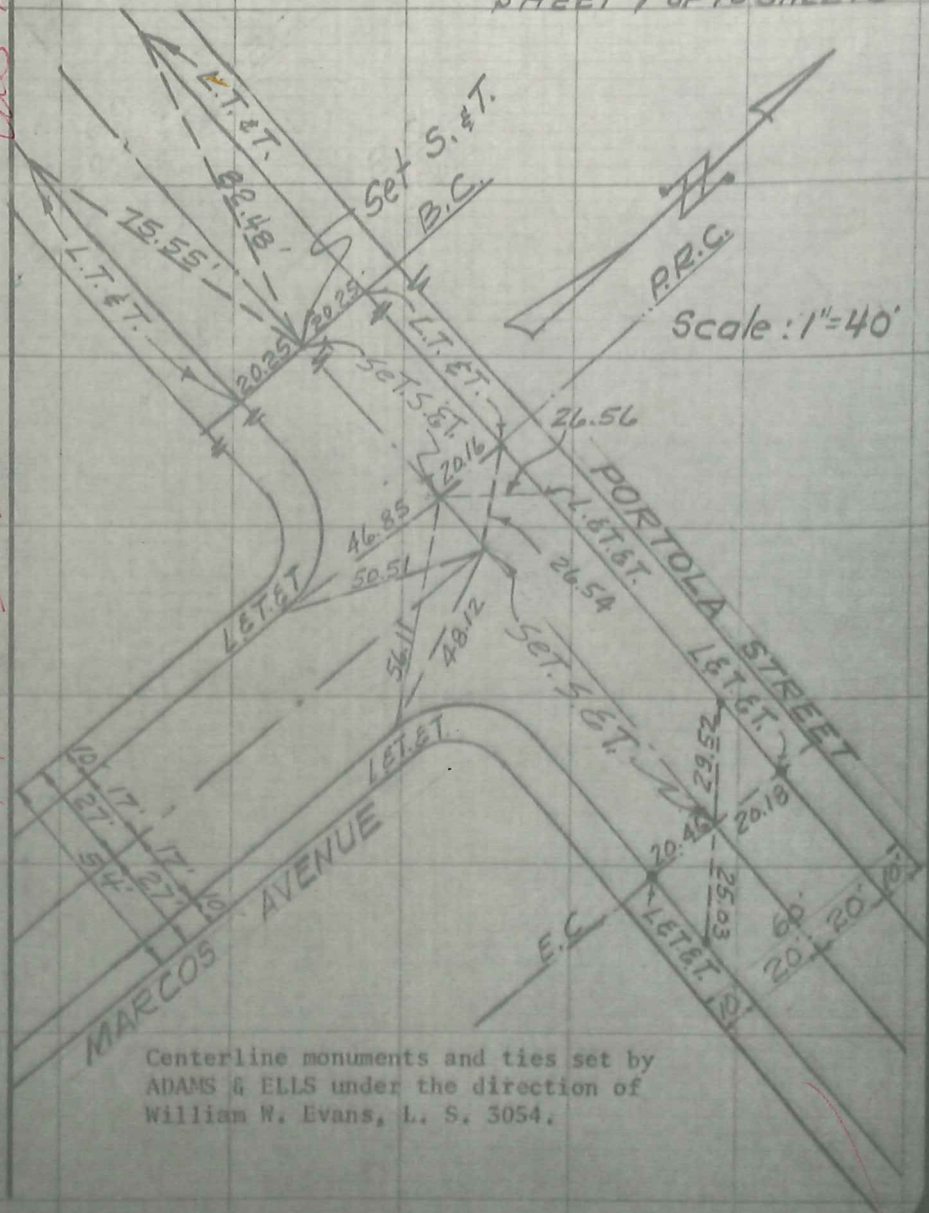

Centerline monuments and ties set by ADAMS & ELLS under the direction of William W. Evans, L. S. 3054.

144-337B-5

W.S.4 P.3

Co. Engr. F.B. 3060:15

8

& TIES ON

SURVEY OF PORTOLA STREET F. B. 641 Pg. 78

SURVEY BY ADAMS & ELLS TR. No. 27600

DATE SEPTEMBER 1964

SHEET 8 OF 10 SHEETS

Centerline monuments and ties set by ADAMS & ELLS under the direction of William W. Evans, L. S. 3054.

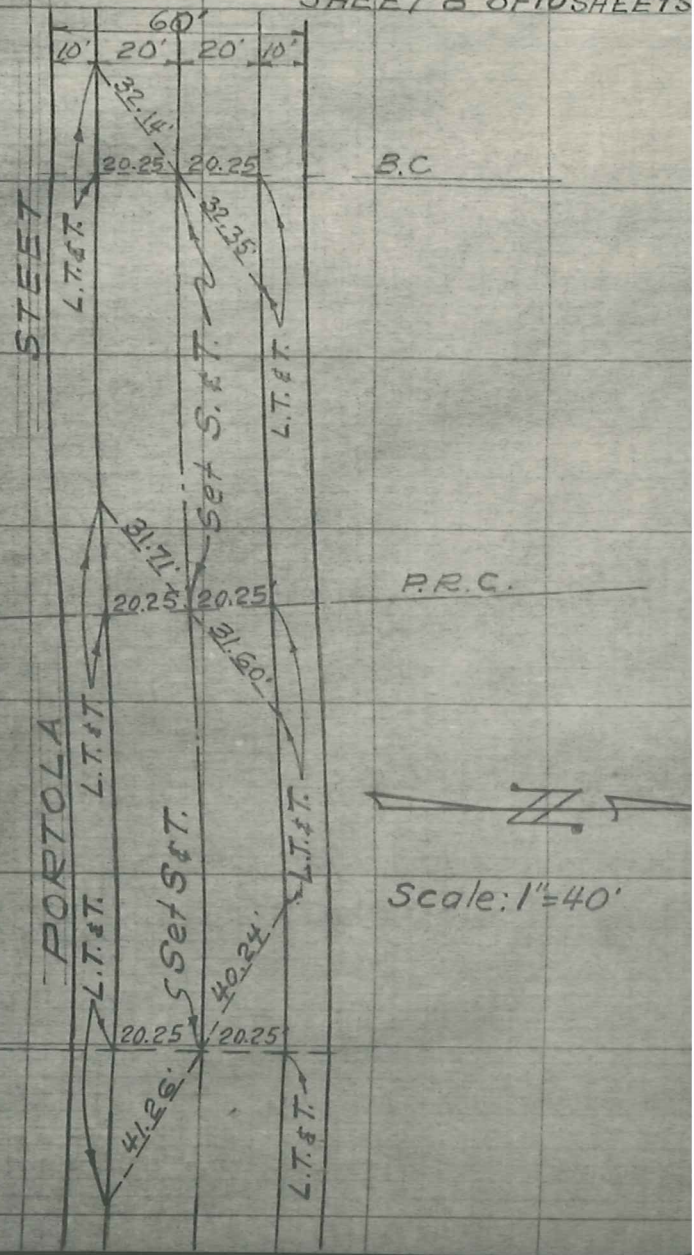

Co. Engr. F.B. 3060:16

SURVEY OF ℄ TIES INT. MARCOS AVENUE & CORONADO STREET F. B. 641 PG. 76

SURVEY BY ADAMS & ELLS TR. No. 27600

DATE SEPTEMBER 1964

SHEET 9 OF 10 SHEETS

Centerline monuments and ties set by ADAMS & ELLS under the direction of William W. Evans, L. S. 3054.

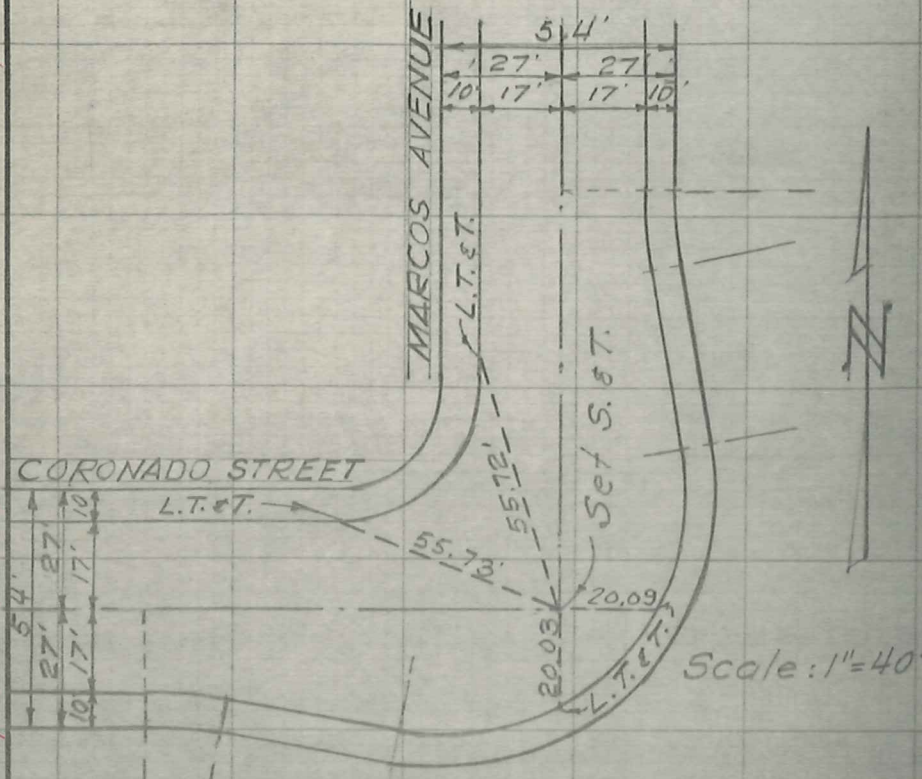

Co. Engr. F.B. 3060:17

℄TIES INT BASILIO AVE & ARTURO ST.

SURVEY OF ON ℄ WALNUT AVE. F. B. 641 Pg. 73 & 75

SURVEY BY ADAMS & ELLS TR. No. 27600

DATE SEPTEMBER 1964 SHEET 10 OF 10 SHEET

144-337 B-3 W.S. 48 D-3 4 C-3

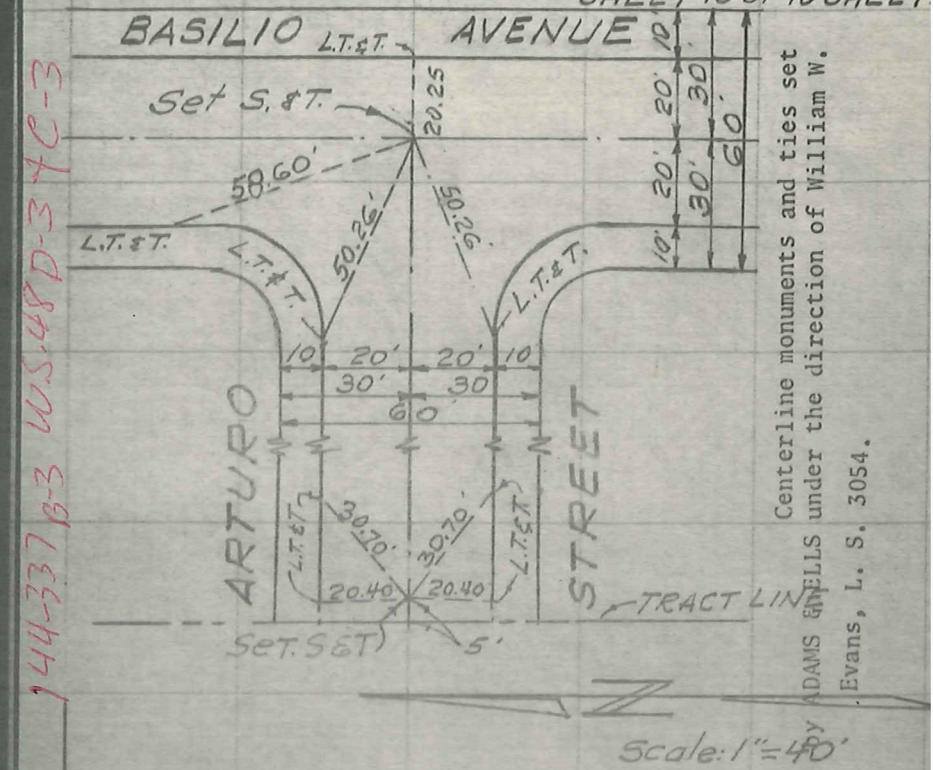

Centerline monuments and ties set by ADAMS & ELLS under the direction of William W. Evans, L. S. 3054.

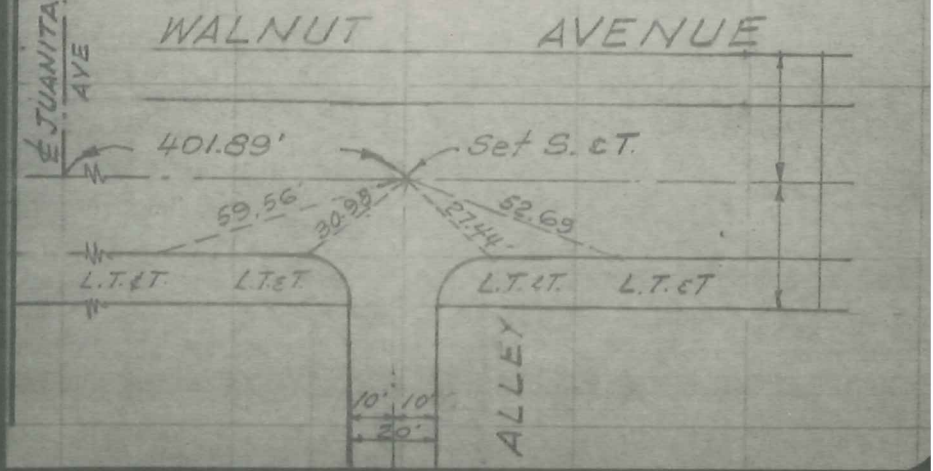

Co. Engr. F.B. 3060:18

SURVEY OF TIES INDEX MAP F. B. 628 Pg.

SURVEY BY ADAMS & ELLS TR. No. 28444

DATE SEPTEMBER 21 1964

GLADSTONE STREET SHEET 1 OF 10 SHEETS

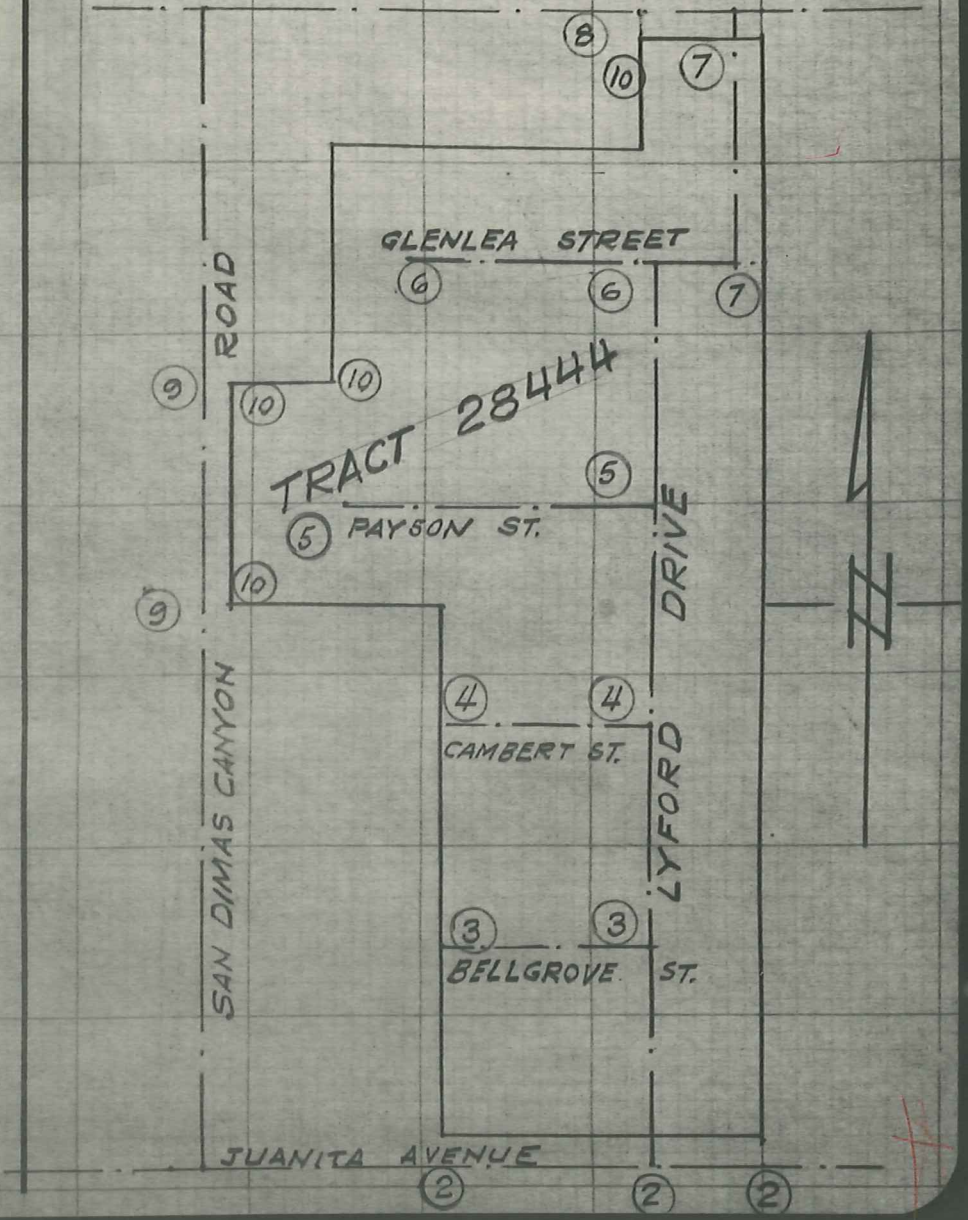

Co. Engr. F.B. 3060:19

SURVEY OF Monuments on Boundary F. B. 628 PG.

SURVEY BY ADAMS & ELLS TR. No. 28444

DATE JANUARY 1965

SHEET 10 OF 10 SHEETS

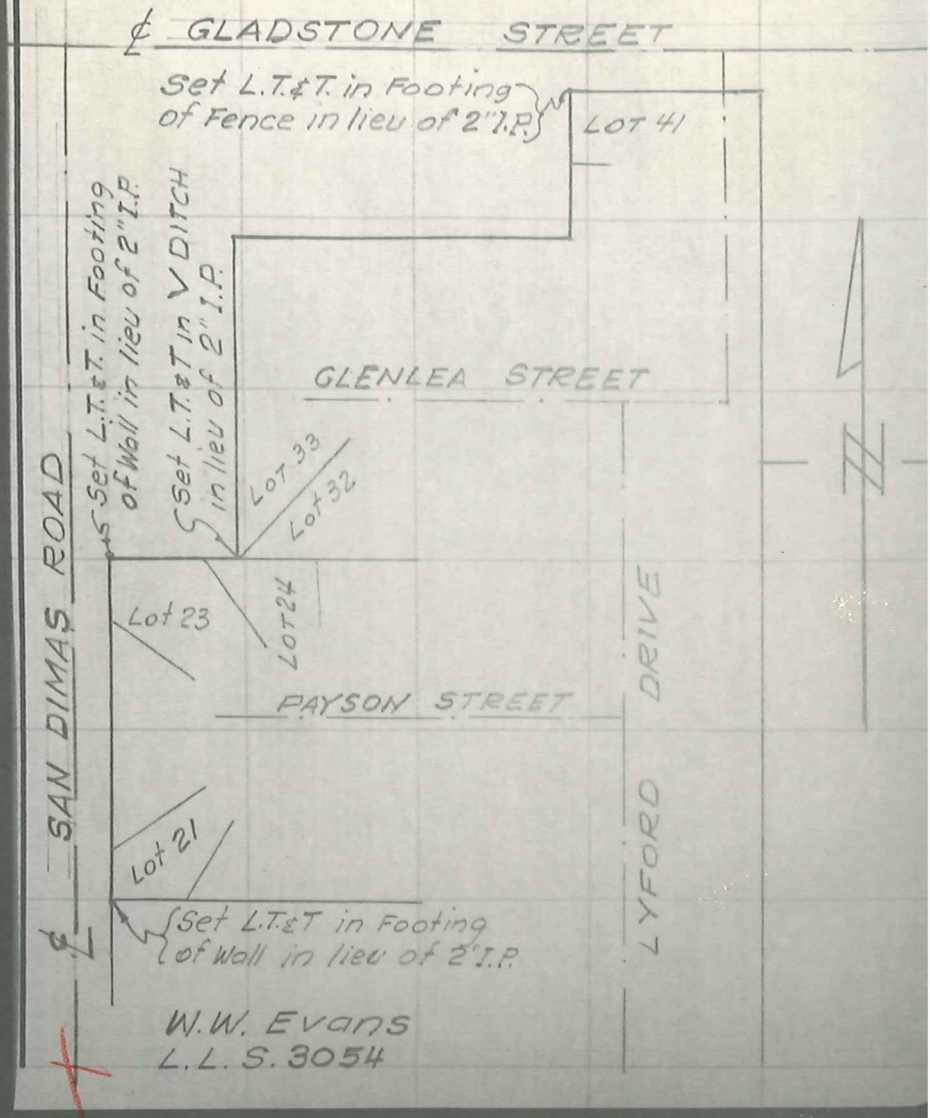

W.W. Evans
L.L.S. 3054

Co. Engr. F.B. 3060:20

℄ TIES INT. LYFORD DRIVE & JUANITA AVENUE

SURVEY OF ℄ TIES INT. LYFORD DRIVE & JUANITA AVENUE F. B. 628 PG. 75

SURVEY BY ADAMS & ELLS TR. No. 28444

DATE SEPTEMBER 21 1964 SHEET 2 OF 10

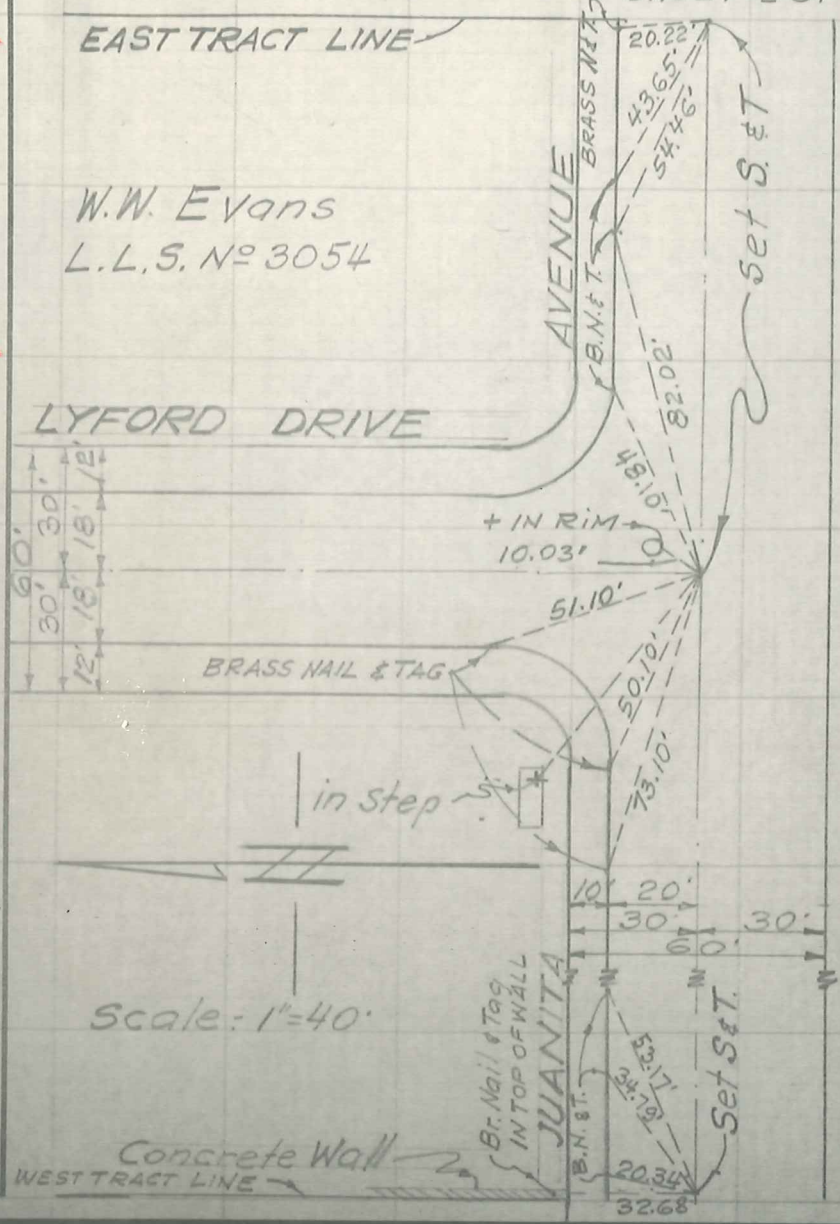

144-331 B-2

WS 48D-3

Co. Engr. F.B. 3060:21

SURVEY OF ℄ TIES INT. LYFORD DRIVE & BELLGROVE STREET F. B. 628 PG. 75

SURVEY BY ADAMS & ELLS TR. No. 28444

DATE SEPTEMBER 21 1964 SHEET 3 OF 10

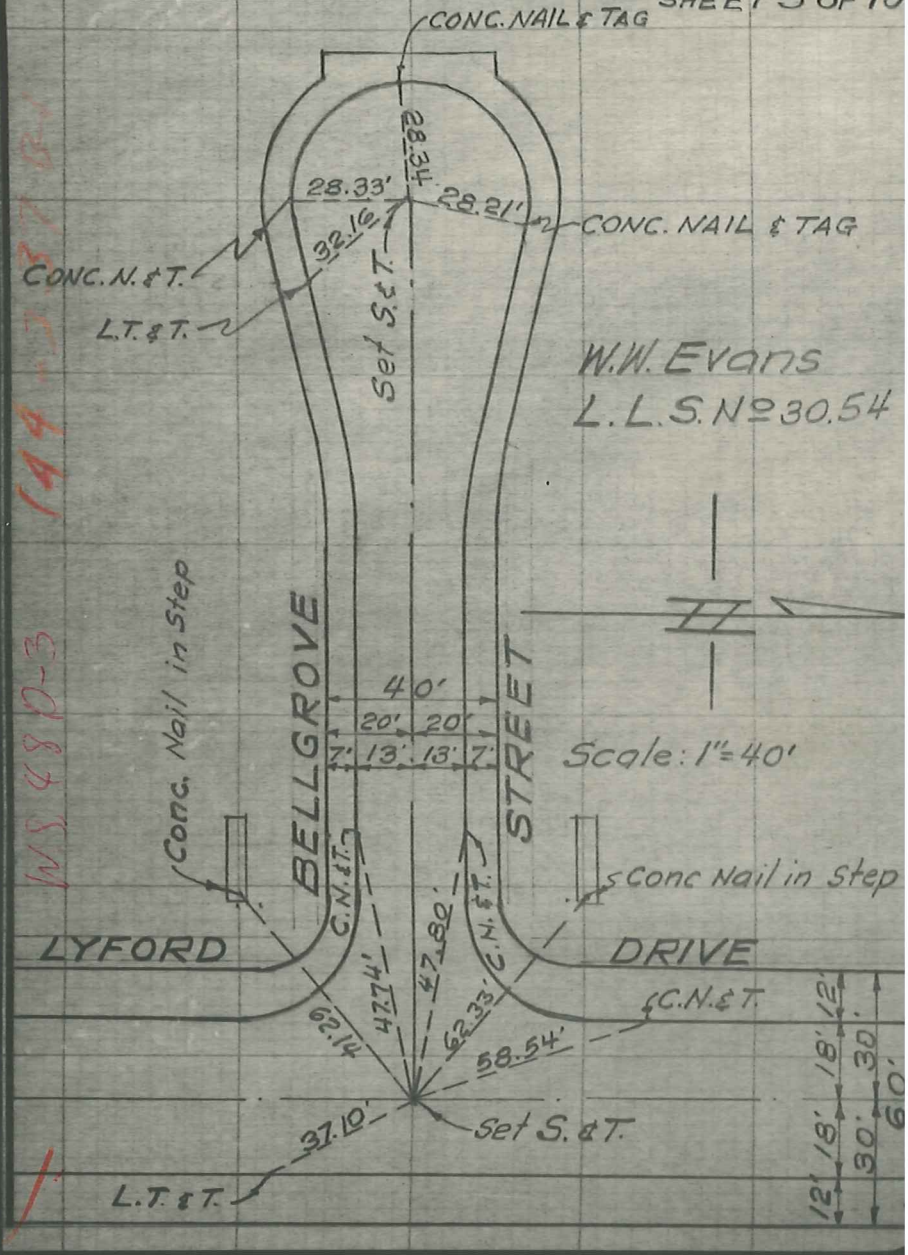

WS 48 D-3 (44-137 B)

Co. Engr. F.B. 3060:22

℄ TIES INT. LYFORD DRIVE
SURVEY OF ℄ CAMBERT STREET F. B. 628 Pg. 76

SURVEY BY ADAMS & ELLS TR. No. 28444

DATE SEPTEMBER 21 1964 SHEET 4 OF 10

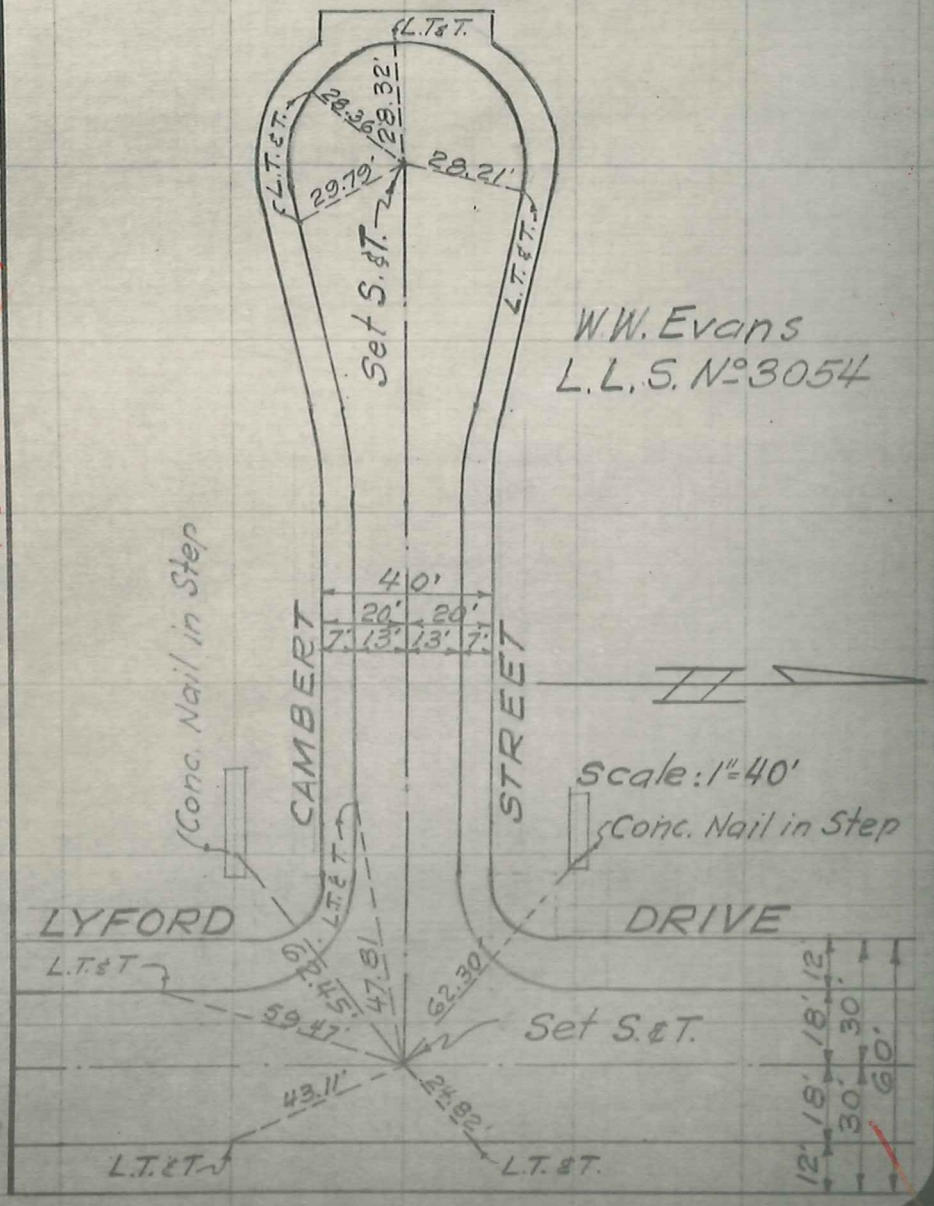

Co. Engr. F.B. 3060:23

℄ TIES INT. LYFORD DRIVE

SURVEY OF ℄ PAYSON STREET F. B. 628 Pg. 76

SURVEY BY ADAMS & ELLS TR. No. 28444

DATE SEPTEMBER 21 1964 SHEET 5 OF 10

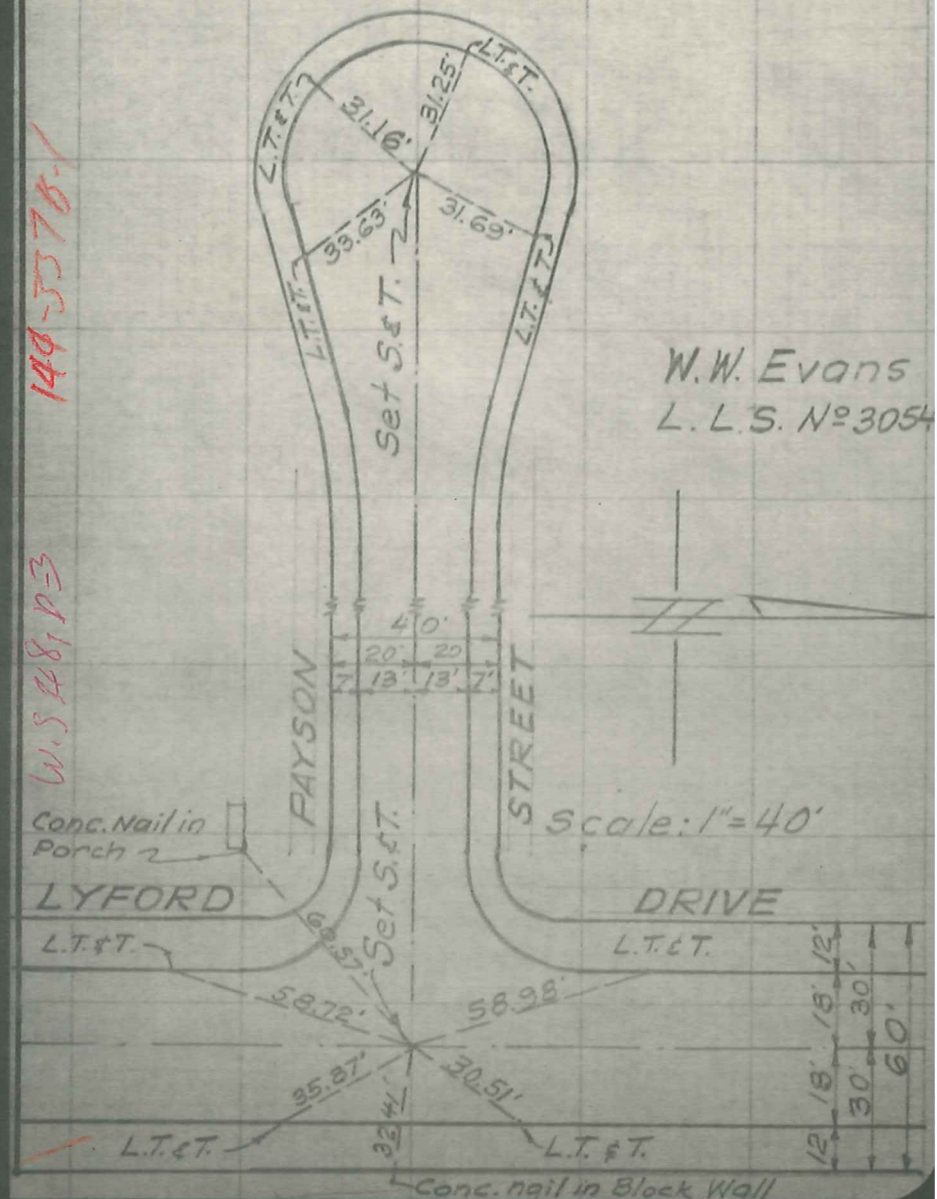

149-5378-1

W.S.48, P3

Co. Engr. F.B. 3060:24

E TIES INT. LYFORD DRIVE & GLENLEA STREET

SURVEY OF E TIES INT. LYFORD DRIVE & GLENLEA STREET F. B. 628 Pg. 77

SURVEY BY ADAMS & ELLS TR. No. 28444

DATE SEPTEMBER 21 1964 SHEET 6 OF 10

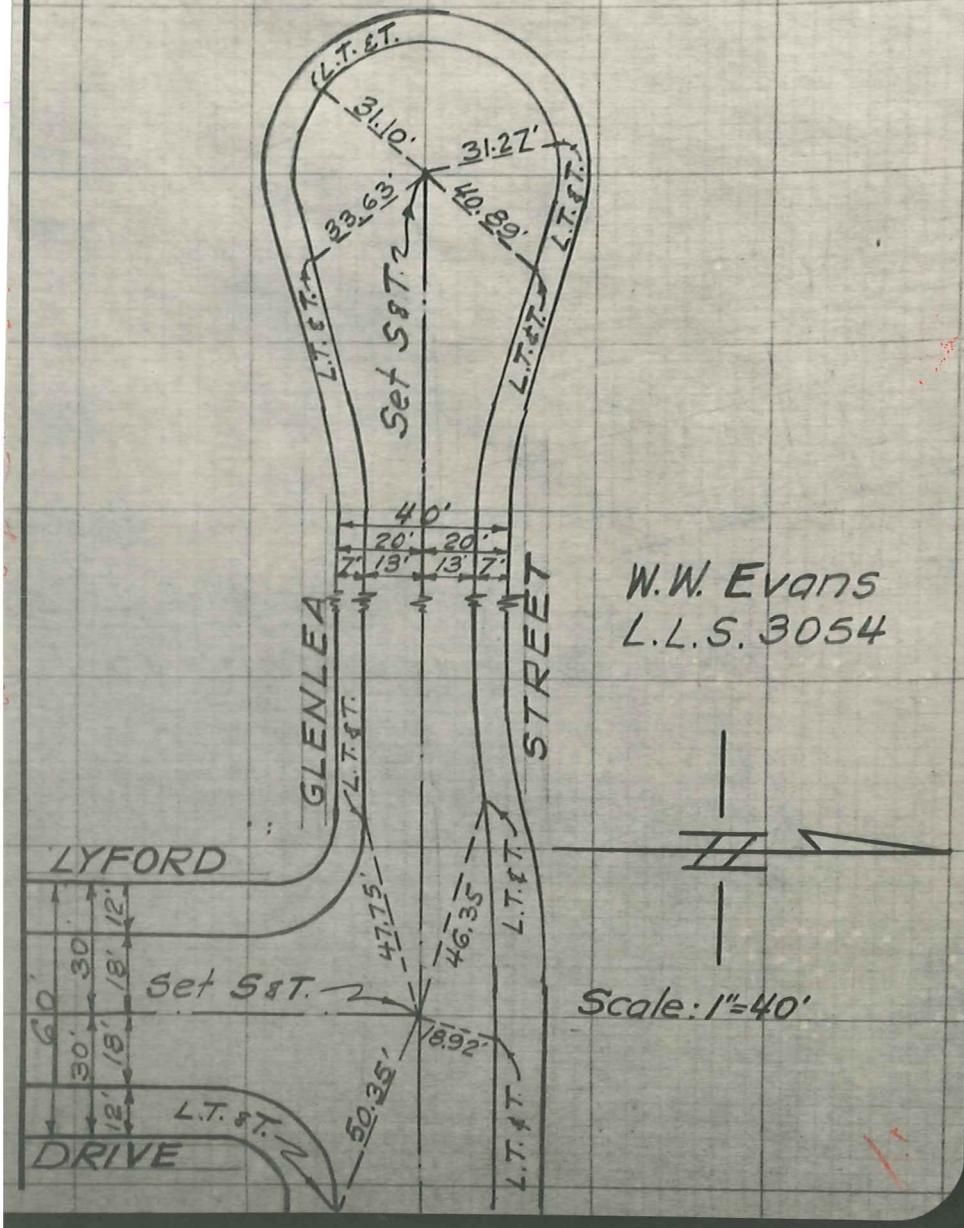

W.W. Evans
L.L.S. 3054

Scale: 1"=40'

Co. Engr. F. B. 3060:25

LTIES INT. LYFORD DRIVE & GLADSTONE STREET & GLENLEA STREET

SURVEY OF

F. B. 628 Pg. 77

SURVEY BY ADAMS & ELLS

TR. No. 28444

DATE SEPTEMBER 21 1964

SHEET 7 OF 10

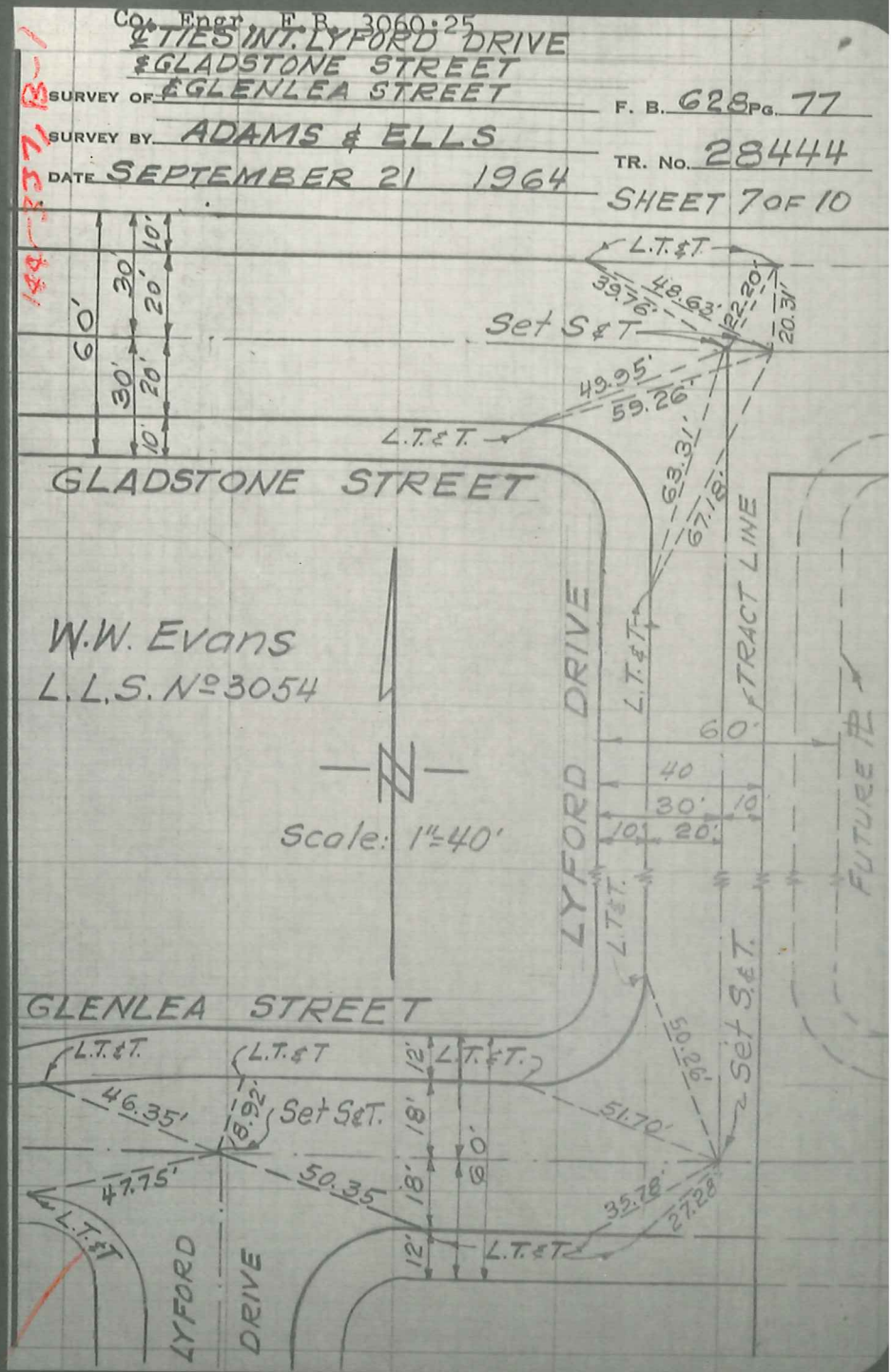

Co. Engr. F.B. 3060:26

& TIES ON

SURVEY OF GLADSTONE STREET F. B. 628 Pg. 78

SURVEY BY ADAMS & ELLS TR. No. 28444

DATE SEPTEMBER 21 1964 SHEET 8 OF 10

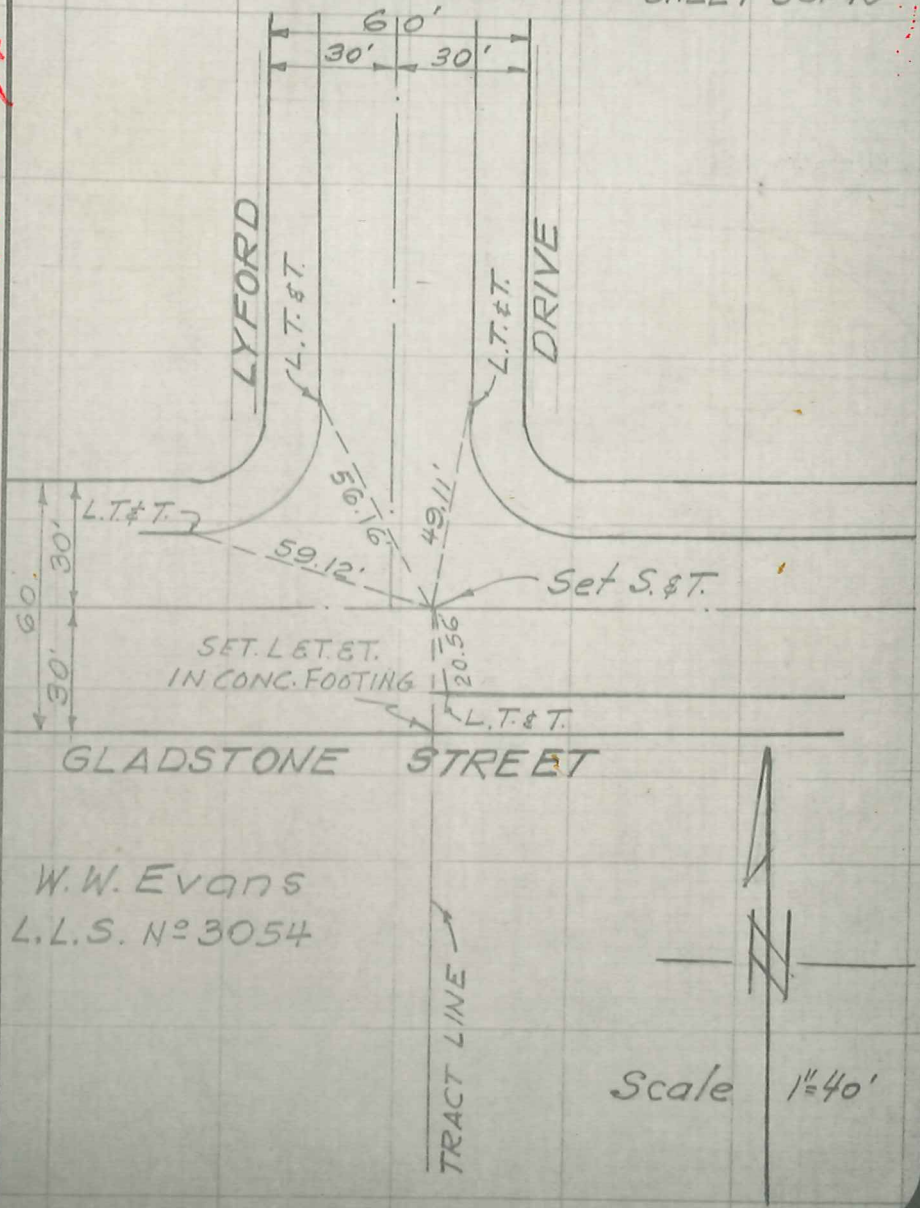

W. W. Evans
L. L. S. Nº 3054

Co. Engr. F.B. 3060:27

TIES ON

SURVEY OF SAN DIMAS CANYON ROAD F. B. 628 Pg. 74

SURVEY BY ADAMS & ELLS TR. No. 28444

DATE SEPTEMBER 21 1964 SHEET 9 OF 10

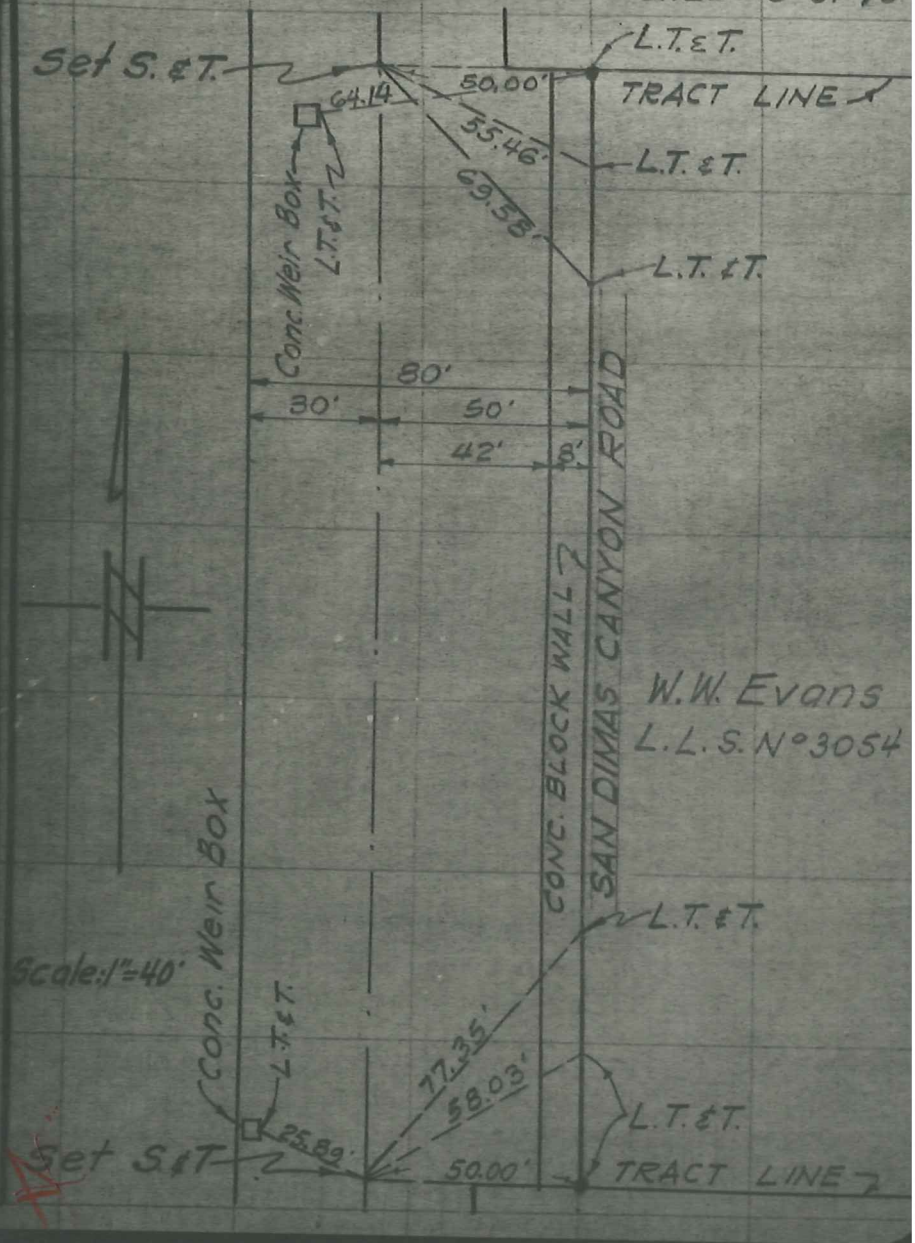

Co. Engr. F.B. 3060:28

SURVEY OF TIES @ MON LOMITA BLVD F. B. Pg.

SURVEY BY E.L. PEARSON & ASSOCIATES TR. No. 29377

DATE OCT. 29 1964

E. L. PEARSON & ASSOC. R.C.E. 9783

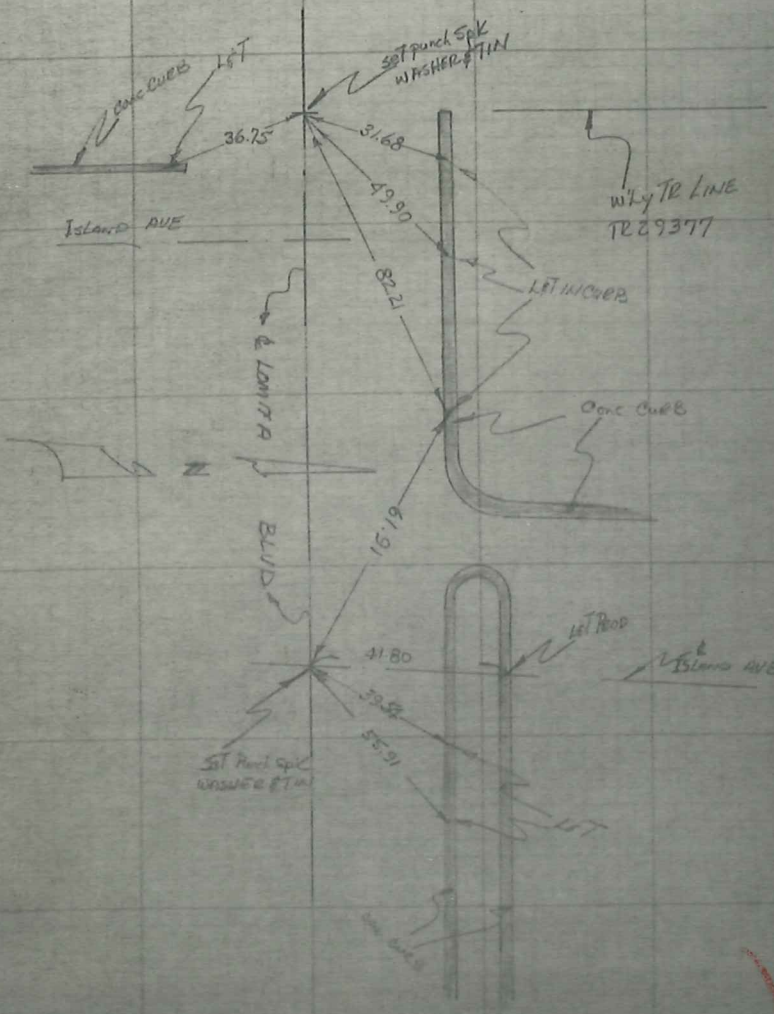

Co. Engr. F.B. 3060:29

F. B. _____ Pg. _____ SURVEY OF TIES OF 249th & ISLAND AVE

TR. No. 29377 SURVEY BY E. L. PEARSON & ASSOC.

DATE NOV 12, 1964

E. L. PEARSON & ASSOC. RCE 9783

33.32 CD

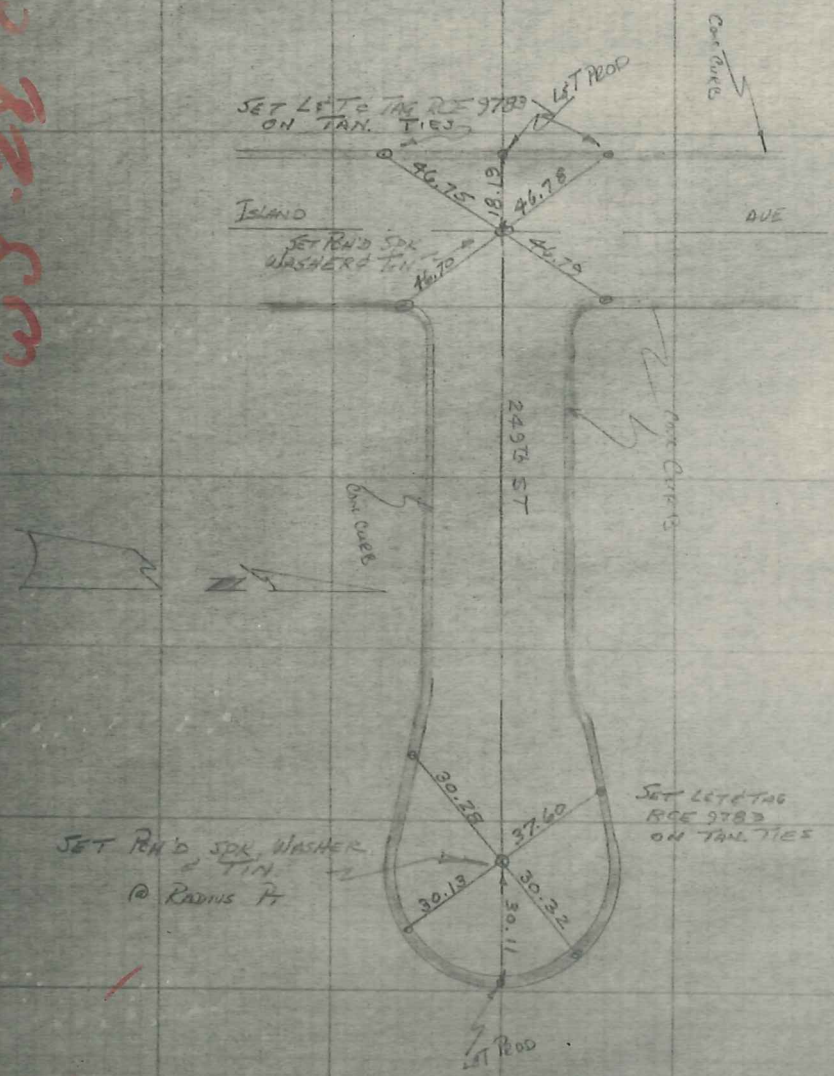

Co. Engr. F.B. 3060:30

SURVEY OF TIES, 298TH & ISLAND AVE F. B. _____ PG. _____

SURVEY BY E.L. PEARSON & ASSOC. TR. No. 29377

DATE NOV 12, 1964

E.L. PEARSON & ASSOC. RCE 9783

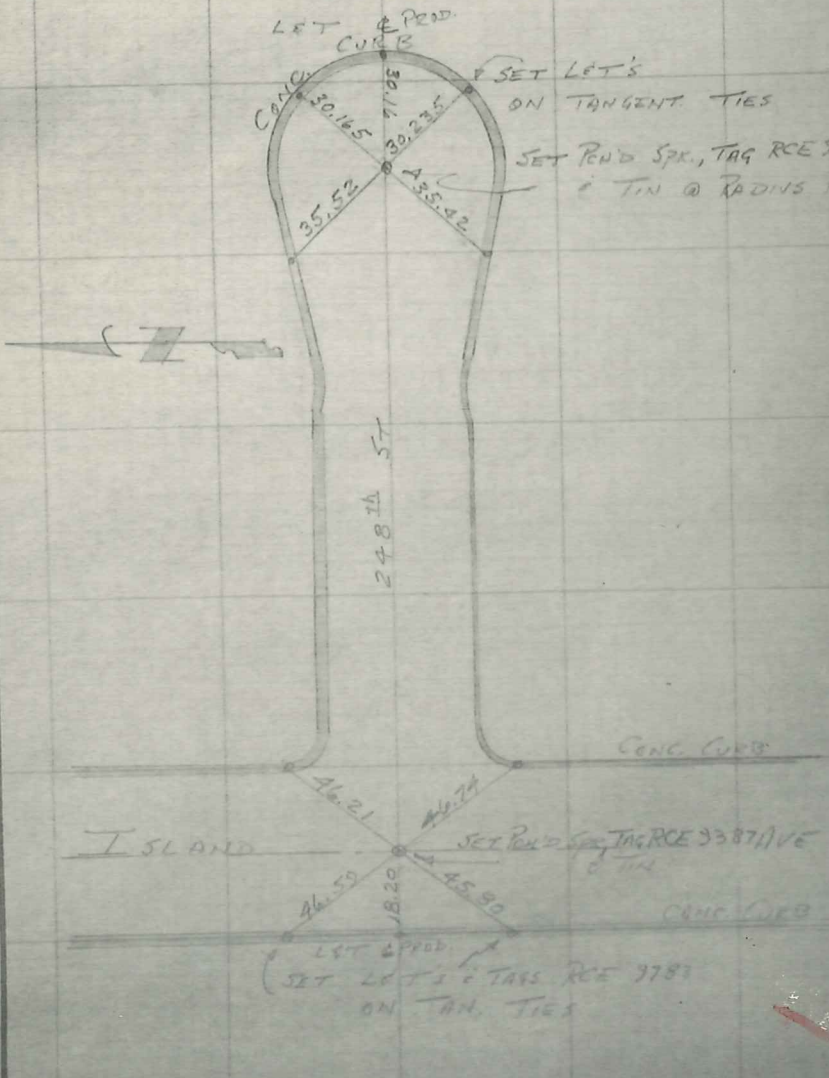

Co. Engr. F.B. 3060:31

F. B. _____ Pg. _____ SURVEY OF TIES 245M & ISLAND AVE

TR. No. 29377 SURVEY BY E.L. PEARSON & ASSOC.

DATE NOV. 12, 1964

E. L. PEARSON & ASSOC. RCE 9783

W.P. 2282

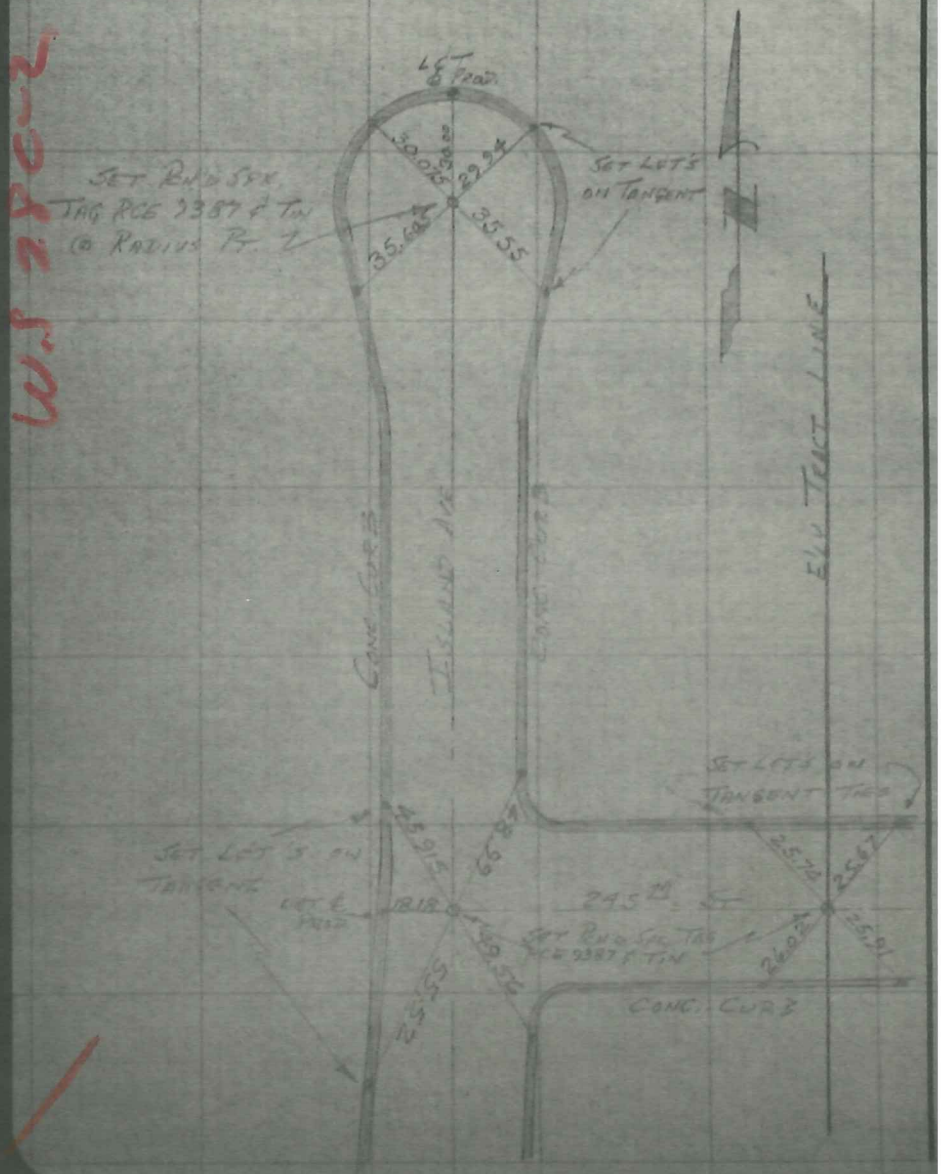

Co. Engr. F.B. 3060:32

SURVEY OF TIES, 246TH & ISLAND AVE F. B. Pg.

SURVEY BY E. L. PEARSON & ASSOC TR. No. 29377

DATE NOV 12, 1964

E.L. PEARSON & ASSOC. RCE 9783

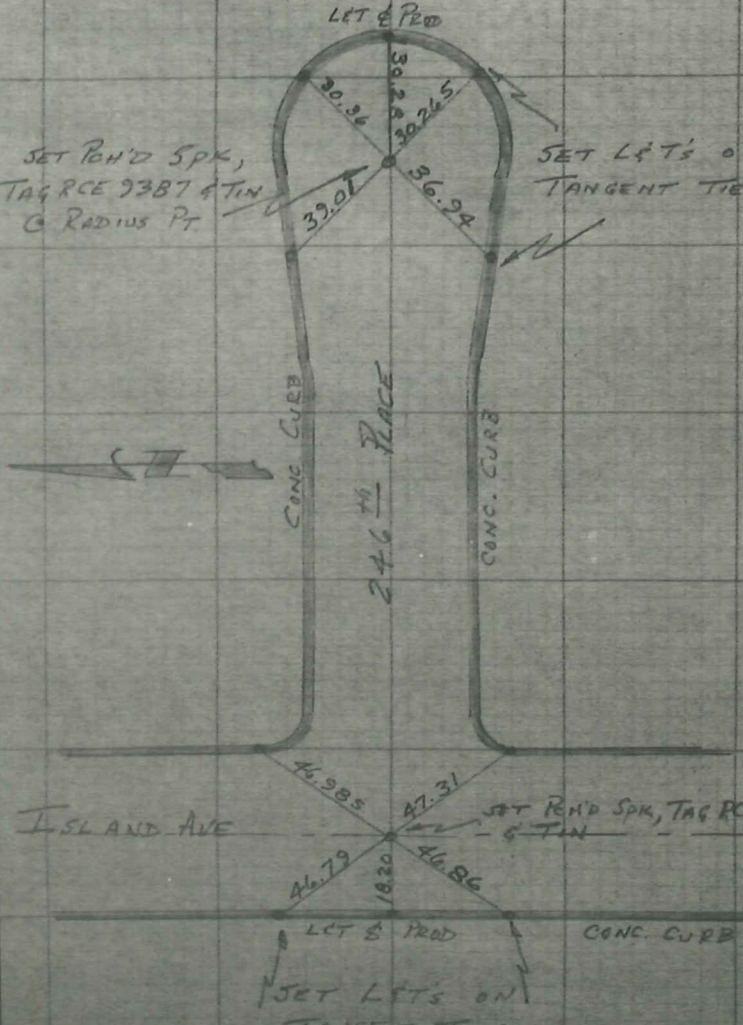

Co. Engr. F.B. 3060:33

F. B. _____ PG. _____ SURVEY OF TIES 247th & ISLAND AVE

TR. No. 29377 SURVEY BY E.L. PEARSON & ASSOC.

DATE NOV 12, 1964

E.L. PEARSON & ASSOC. RCE 9783

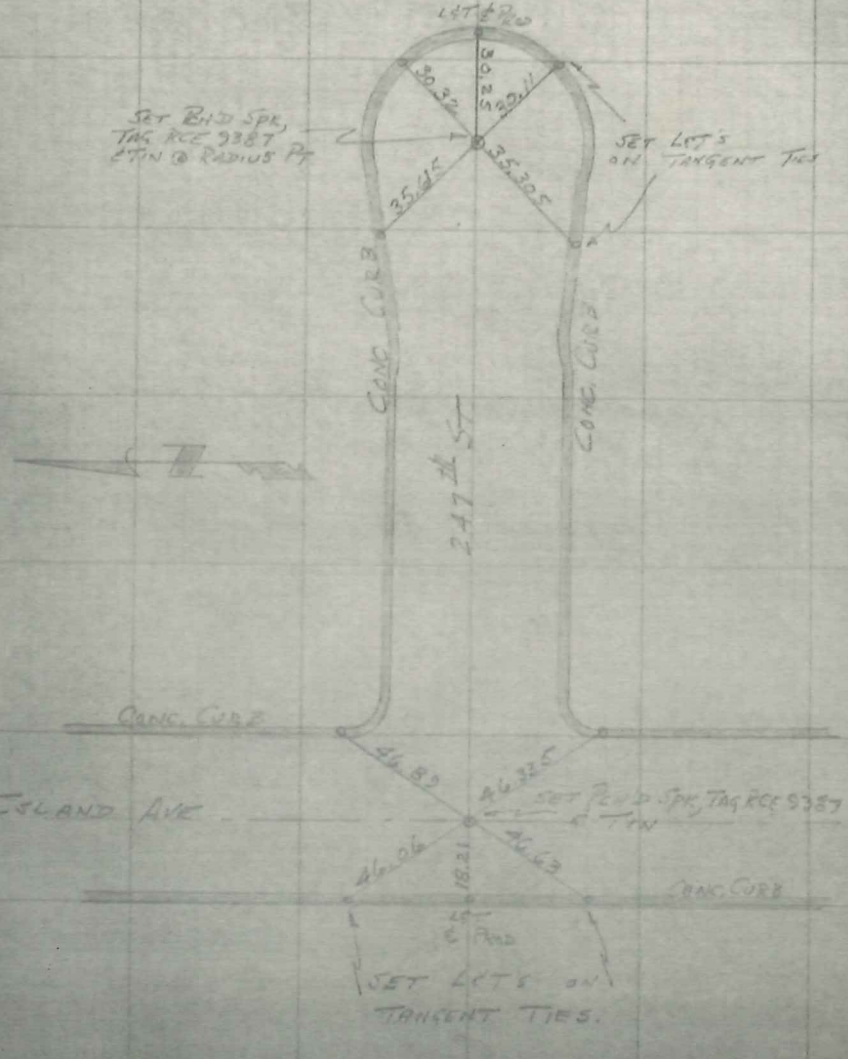

Co. Engr. F.B. 3060:34

SURVEY OF ℄ INT HIGHGRADE RD & WHITESTONE RD F. B. Pg. 2

SURVEY BY E.L. PEARSON & ASSOC R.C.E. 9763 TR. No. 28750

DATE 1-27-65

SET LET TIES ON TOP CURB'S 1.00 ± FROM BCR.

WELTER WEBB CHAPPELL

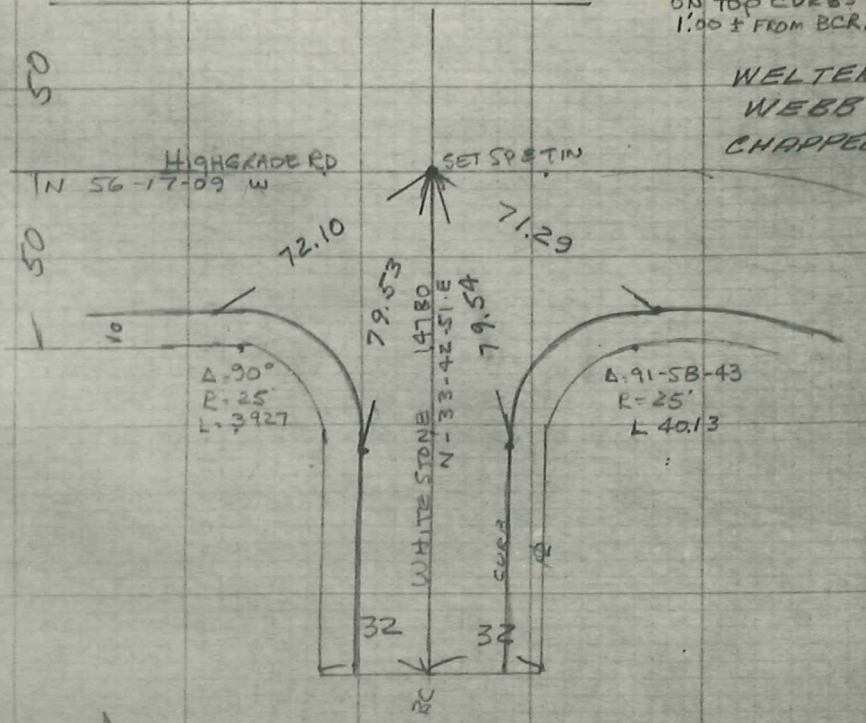

Co. Engr. F.B. 3060:35

SURVEY OF WHITE STONE ROAD F. B.

SURVEY BY E.L. PEARSON & ASSOC R.C.E. 9783 TR. No. 28

DATE 1-27-65

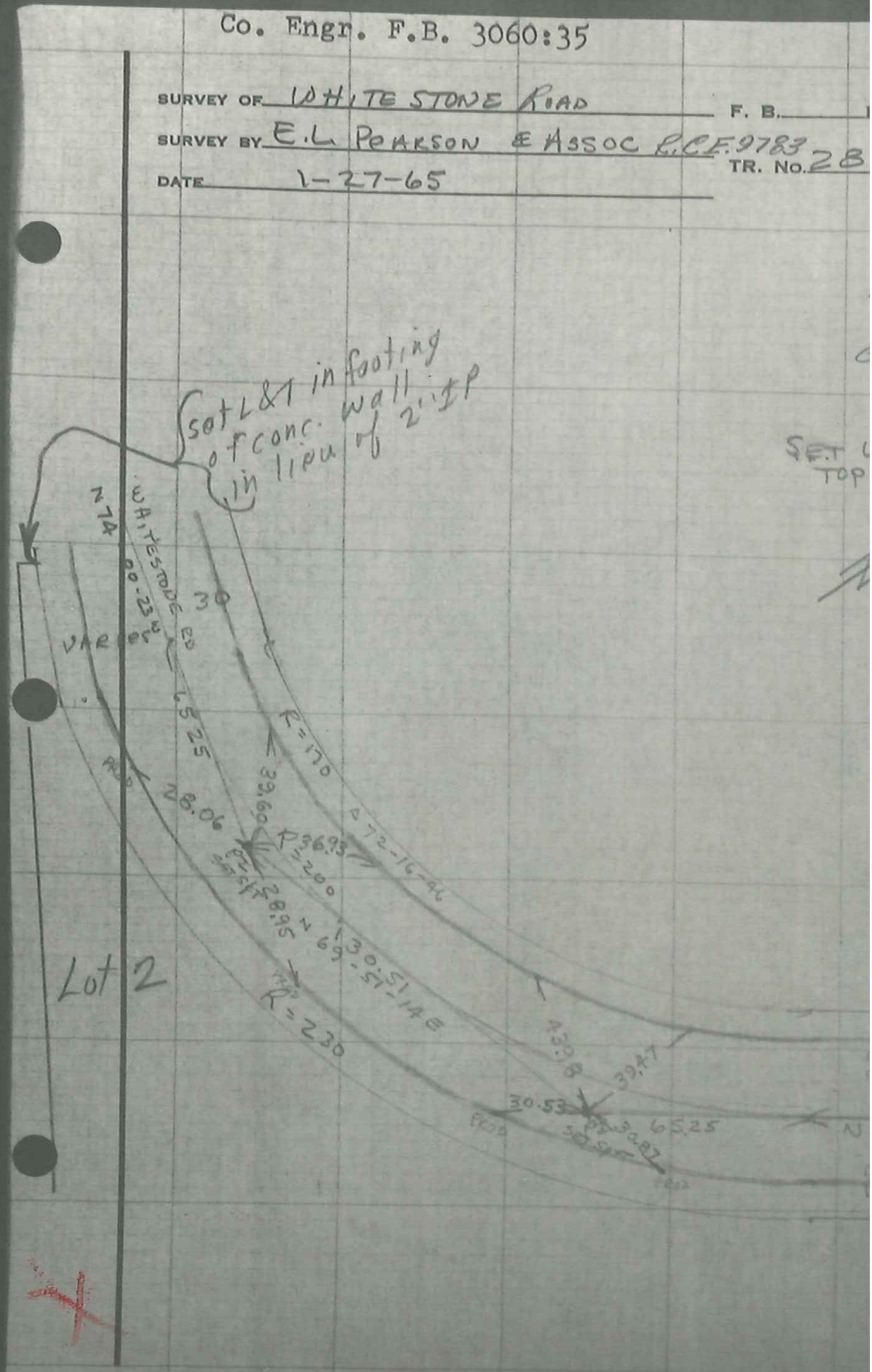

Co. Engr. F.B. 3060:36

SURVEY OF WHITESTONE ROAD F. B. Pg. 4

SURVEY BY E.L. PEARSON & ASSOC R.C.E 9783 TR. No. 28750

DATE 1-27-65

WELTER
WEBB
CHAPPELL

SET L&T Ties.
ON Top CURB

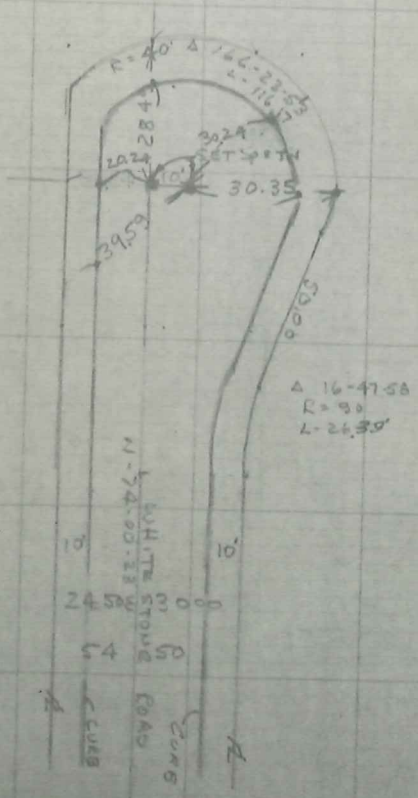

Co. Engr. F.B. 3060:37

SURVEY OF HIGHGRADE ROAD F. B. Pg. 1

SURVEY BY E.L. PEARSON & ASSOC R.C.E. 9783 TR. No. 28750

DATE 1-27-65

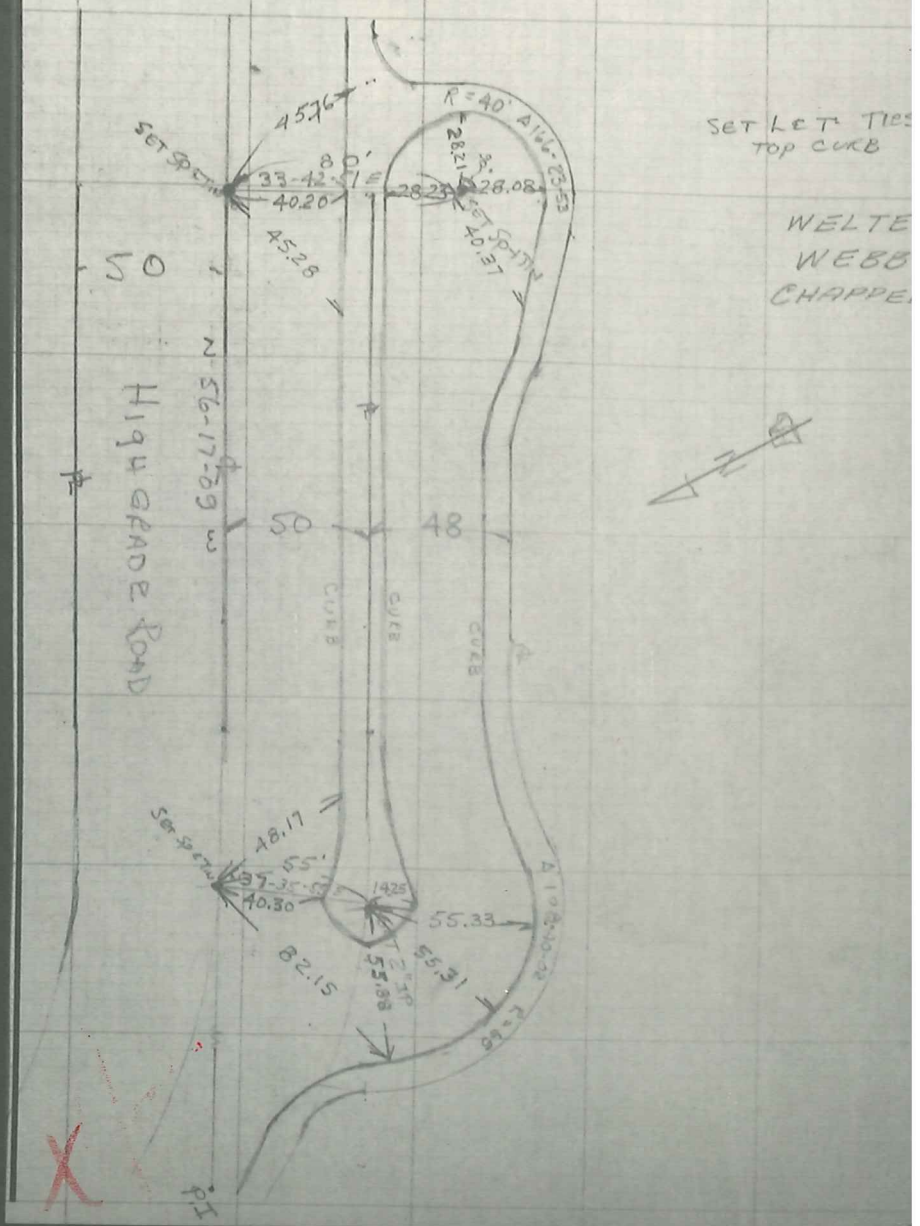

Co. Engr. F.B. 3060:38

SURVEY OF ℄ Monuments & Ties F. B. _____ Pg. 1

SURVEY BY E.L. PEARSON AND AGENC UNDER THE DIRECTION OF DAN MARKOFF RCE #15787 TR. No. 28574

DATE Completed December 30, 1964

Field Party:
F.W. Goodbody
C. McConnell
R. Likes

Co. Engr. F.B. 3060:39

F. B. _____ Pg. 2 SURVEY OF GRACE AVE. at TRACT LINE
E.L. PEARSON AND ASSOC. UNDER THE
TR. No. 28574 SURVEY BY DIRECTION OF DAN MARKOFF RCE # 13787
DATE December 29, 1964

GOODBODY
McCONNELL
LIKES

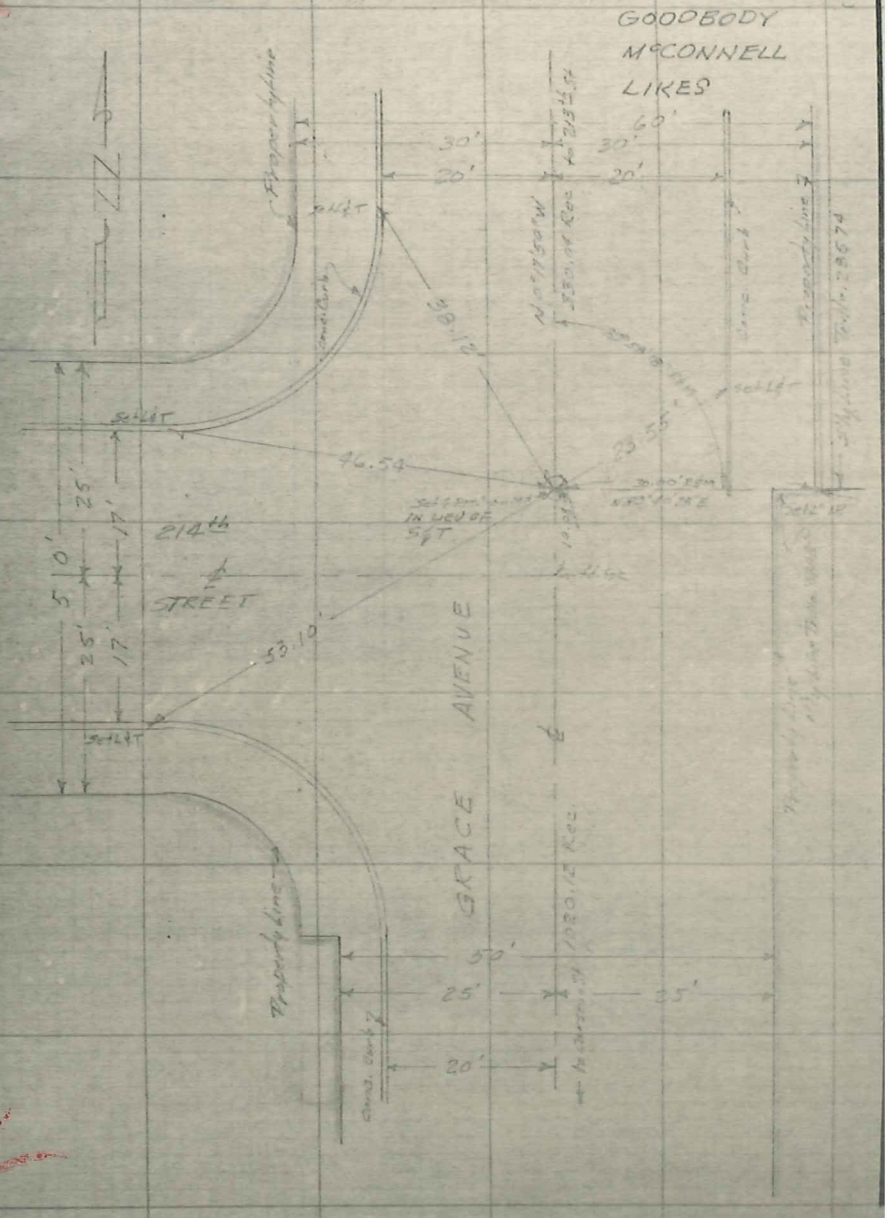

Co. Engr. F.B. 3060:40

SURVEY OF INTERSECTION ISLAND AVE. & 213th ST. F. B. ____ Pg. 3

SURVEY BY E.L. PEARSON AND ASSOC UNDER THE DIRECTION OF DAN MARKOFF RCE# 13787 TR. No. 28574

DATE December 29, 1924

GOODBODY
McCONNELL
LIKES

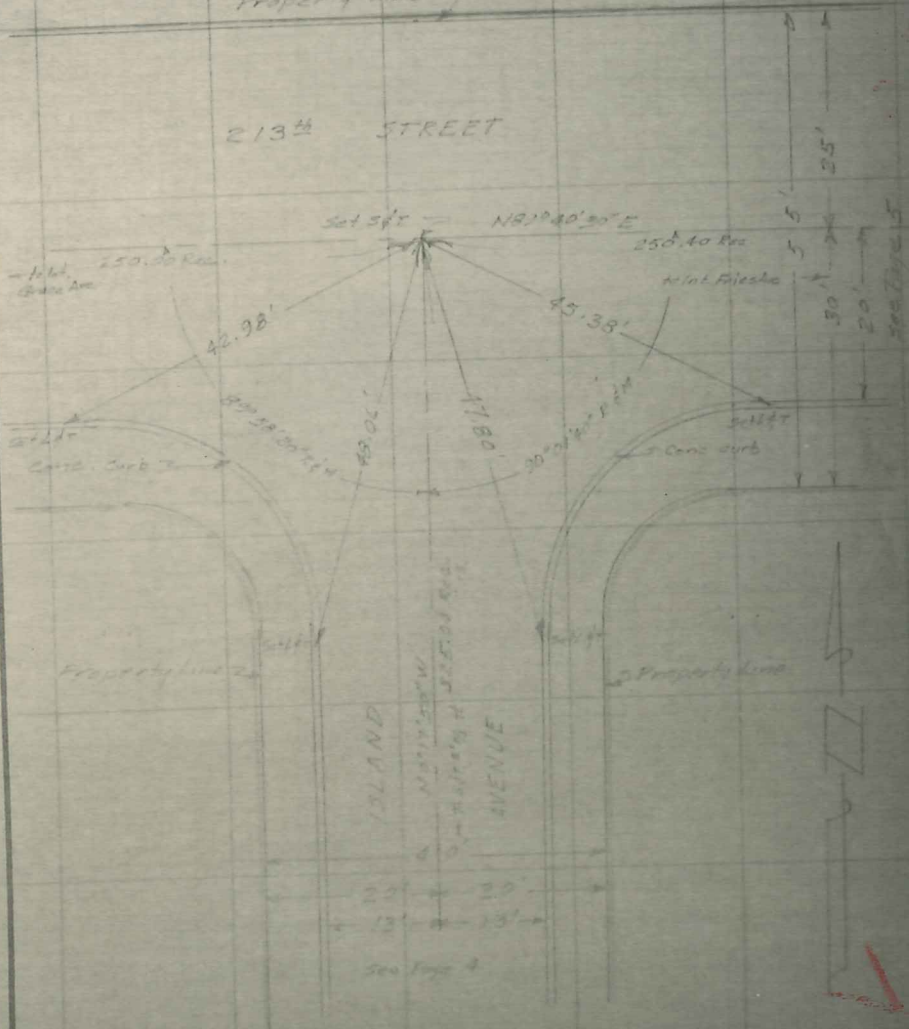

Co. Engr. F.B. 3060:41

F. B. _____ Pg. 4 SURVEY OF ISLAND AVE. & TRACT LINE
E.L. PEARSON AND ASSOC UNDER THE
TR. No. 28574 SURVEY BY DIRECTION OF DAN MARKOFF RCE #13791
DATE December 29, 1964

GOODBODY
M°CONNELL
LIKES



Co. Engr. F.B. 3060:42

SURVEY OF INTERSECTION FRIES AVE & 213th ST F. B. _____ Pg. 5

SURVEY BY E.L. PEARSON AND ASSOC. UNDER THE DIRECTION OF DAN MARKOFF R.C.E. #18787 TR. No. 28574

DATE December 30, 1964

GOODBODY
McCONNELL
LIKES

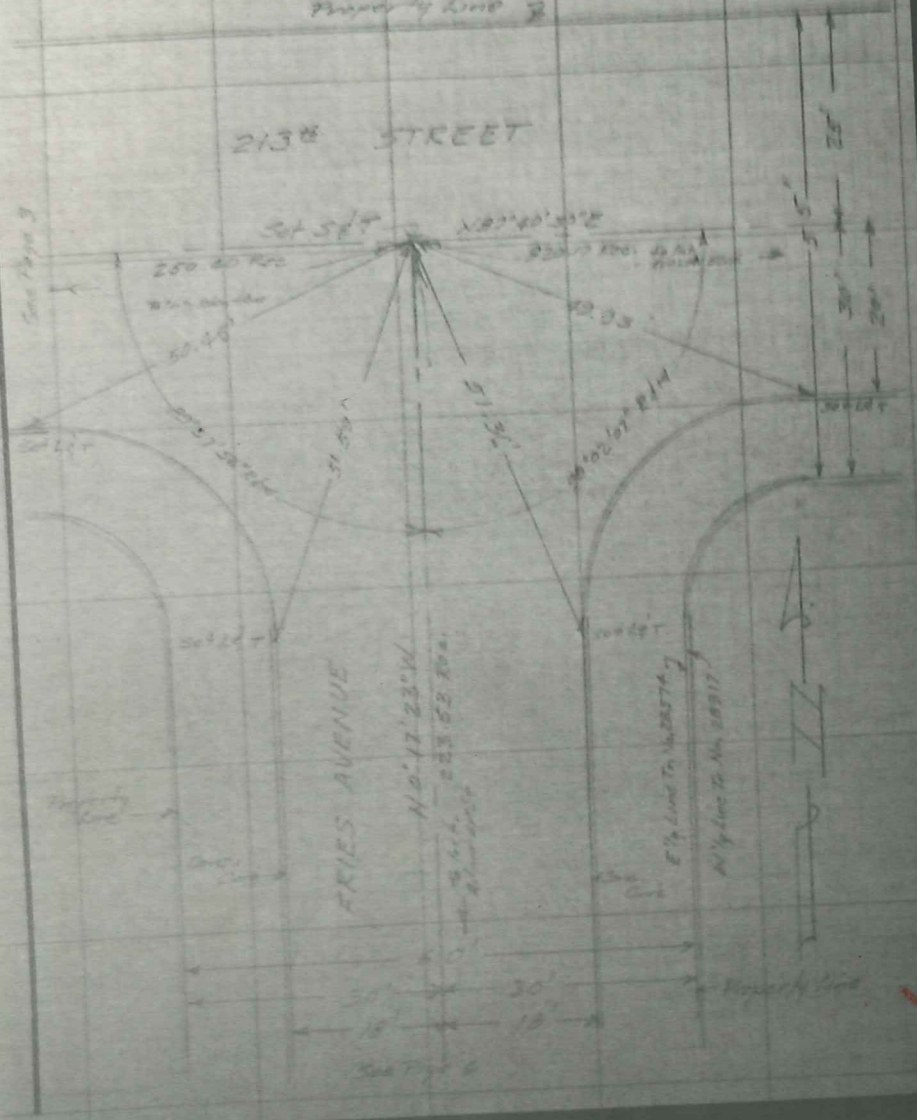

Co. Engr. F.B. 3060:43

F. B. _____ Pg. 6

TR. No. 28574

SURVEY OF INTERSECTION FRIES AVE & ADOMAR ST.

SURVEY BY E.L. PEARSON AND ASSOC. UNDER THE DIRECTION OF DAN MARKOFF RCE 19787

DATE December 30, 1964

GOODBODY
McCONNELL
LIKES

See Page 5

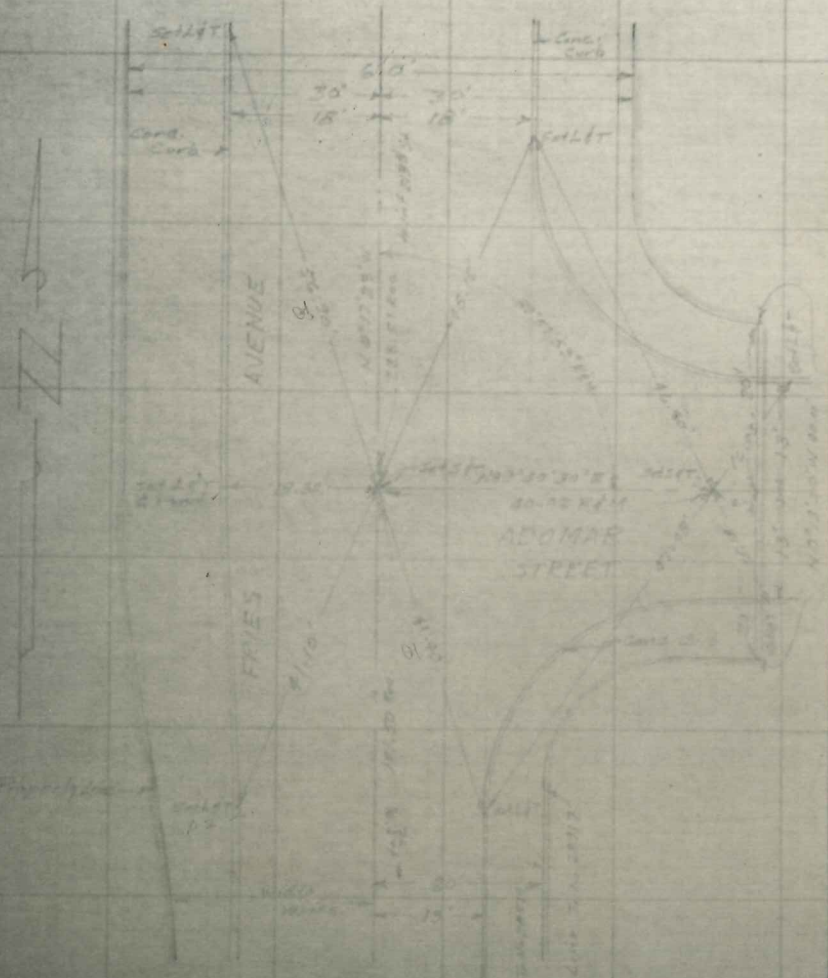

See Page 7

Co. Engr. F.B. 3060:44

SURVEY OF FRIES AVENUE & TRACT LINE F. B. ____ Pg. 7

SURVEY BY E.L. PEARSON AND ASSOC. UNDER THE DIRECTION OF DAN MARKOFF RCE # 12787 TR. No. 28574

DATE December 30, 1964

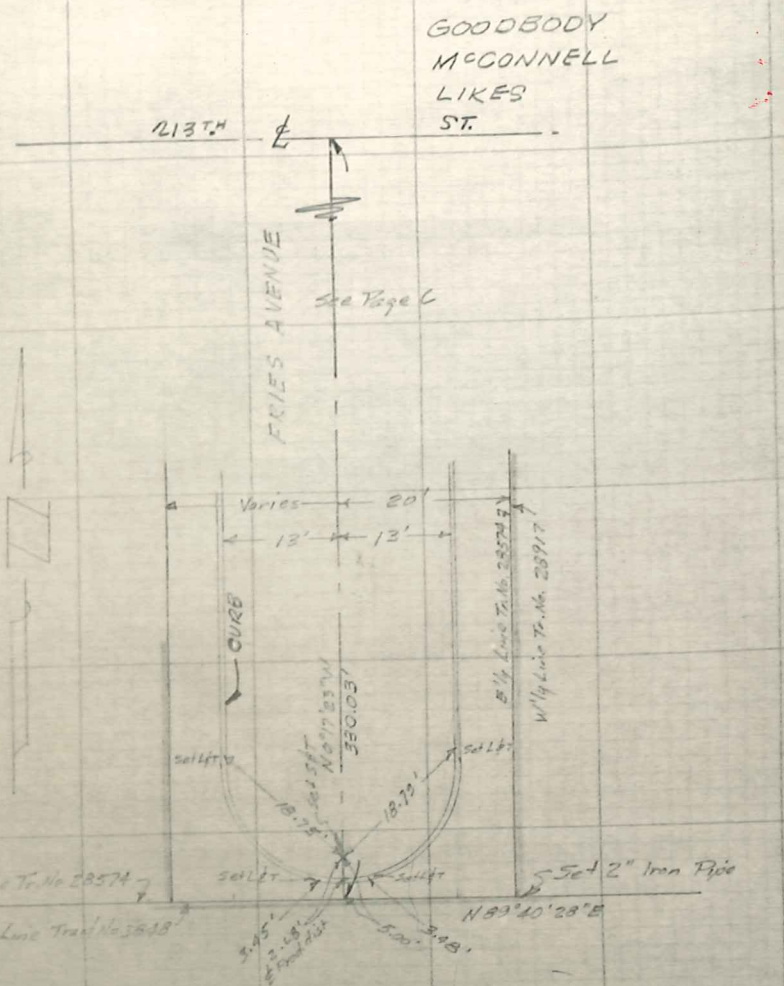

Co. Engr. F.B. 3060:45

SURVEY OF CUL-DE-SAC ADOMAR STREET F. B. ____ Pg. 1

SURVEY BY E.L. PEARSON & ASSOC. UNDER THE DIRECTION OF DAN MARKOFF, RCE # 13787 TR. No. 28917

DATE December 30, 1964

NORTH

Field Party:
F.W. Goodbody
C. McConnell
R. Likes

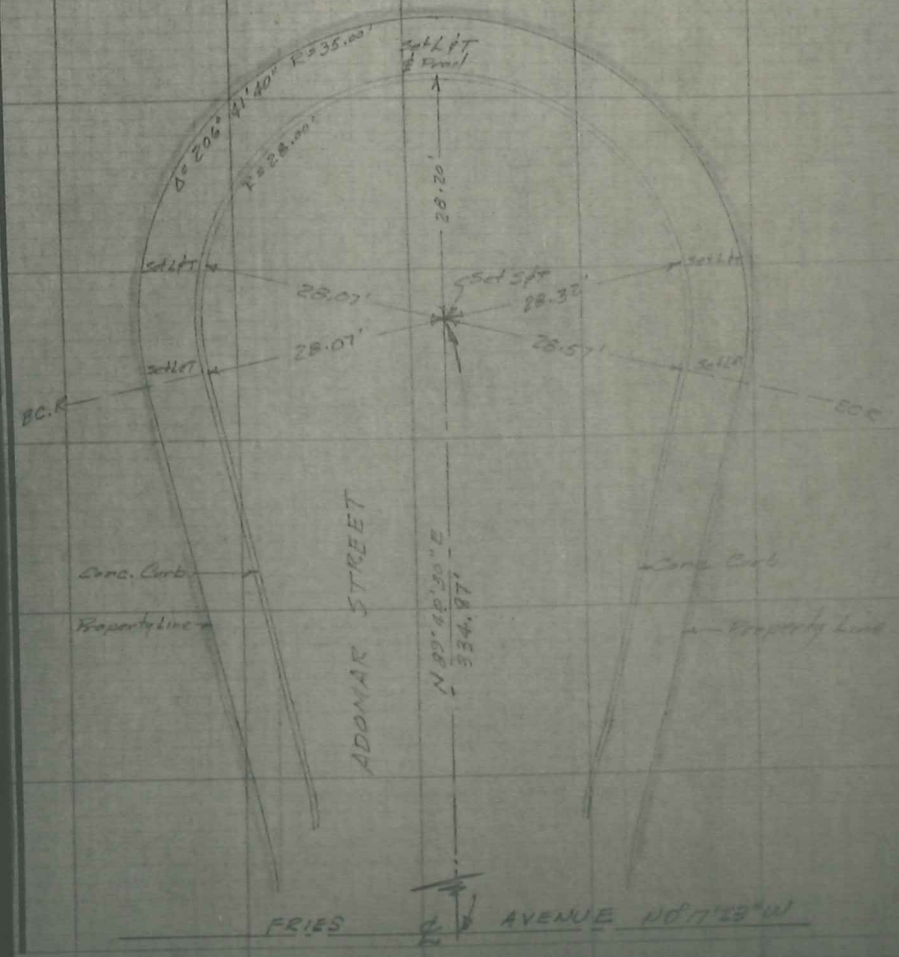

Co. Engr. F.B. 3060:46

SURVEY OF ℄ MON.'S & TIES F. B. ____ PG. 1

SURVEY BY E.L. PEARSON & ASSOC. RCE #9783 TR. No. 28639

DATE 3-3-65

SCOTT
JOHNSON
SLORP

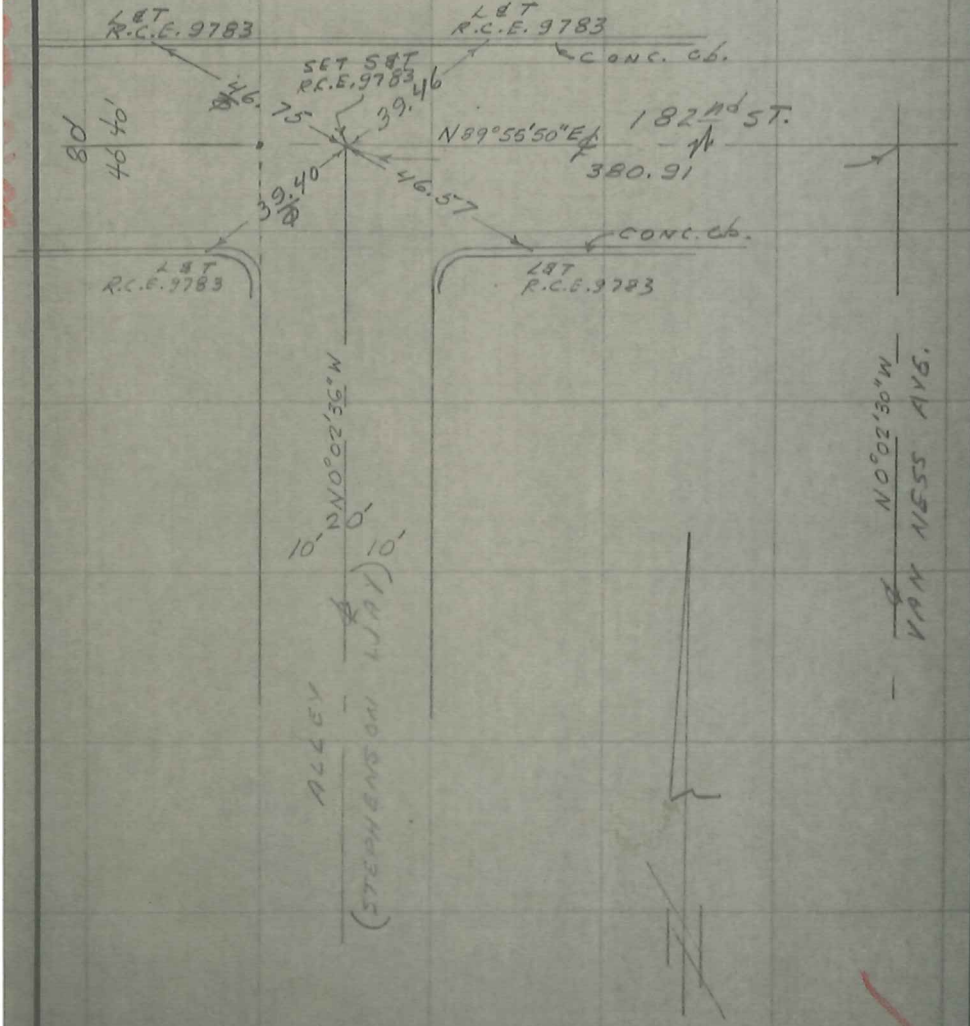

Co. Engr. F.B. 3060:47

F. B. _____ Pg. 2 SURVEY OF R MON'S & TIES

TR. No. 28639 SURVEY BY E.L. PEARSON & ASSOC RCE # 9783

DATE 3-5-65

SCOTT
JOHNSON
SLORP

VJ 2858-4

Co. Engr. F.b. 3060:48

SURVEY OF ℄ MON'S & TIES F. B. Pg. 3

SURVEY BY E. L. PEARSON & ASSOC. R.E. 9783 TR. No. 28639

DATE 3-5-65

SCOTT
JOHNSON
SLORD

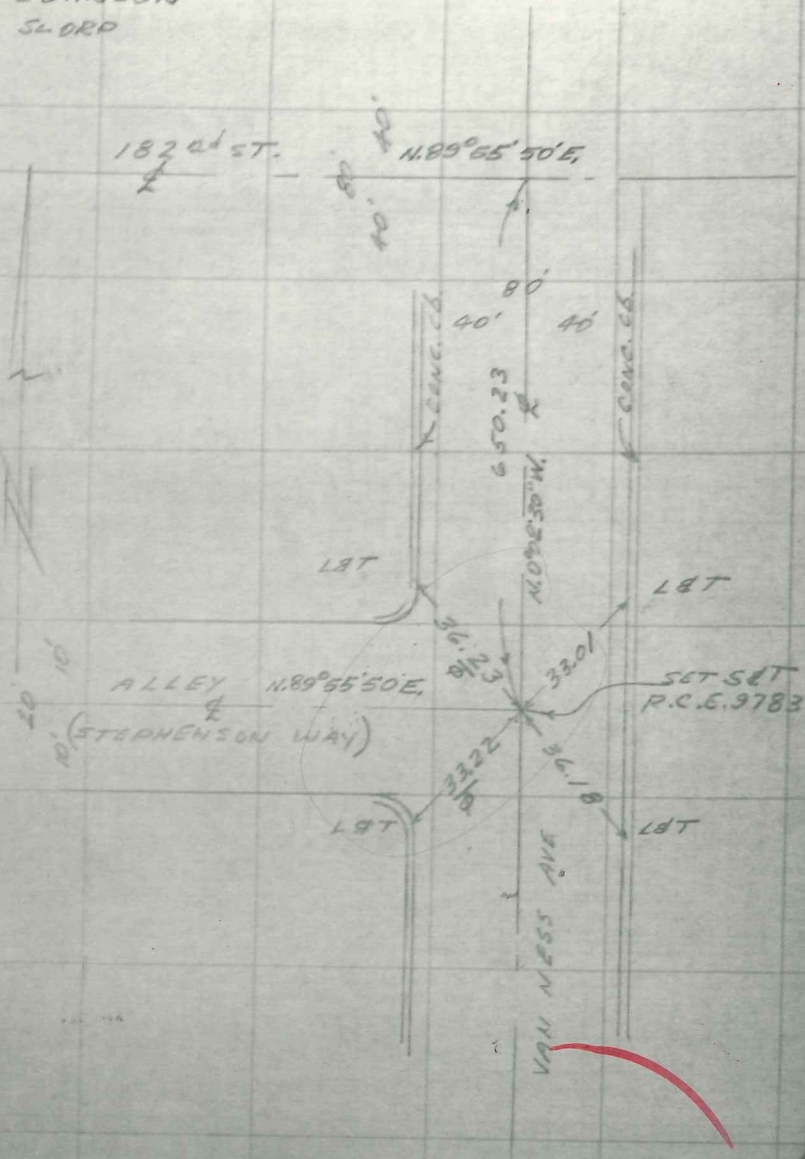

Co. Engr. F.B. 3060:49

SURVEY OF ℄ Ties and Trav. Bdry. set by E.L. Pearson & Assoc. under the direction of

SURVEY BY DAN MARKOFF RCE #15187

DATE 11-27-64

F. B. ____ Pg. 1

TR. No. 28516

W,S46,C-4

Co. Engr. F.B. 3060:50

SURVEY OF: ℄ TIES AND TRACT BDRY. SET BY E.L. PEARSON & ASSOC. UNDER THE DIRECTION OF — F. B. — Pg. 2

SURVEY BY: DAN MARKEE RSE # 13787 — TR. No. 2856

DATE: 1-27-64



℄ Curve Data
Δ = 15° 08' 34"
R = 150
L = 39.64
T = 19.94

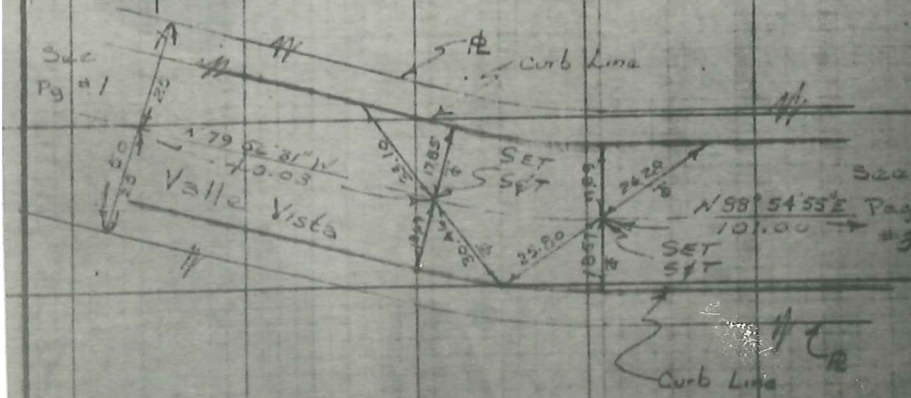

Note: All the points are SET 5/8" in B.C. of curb

Note: All BC's & EC's are referenced at 90° to ℄ of street

X

Co. Engr. F.B. 3060:51

& TIES AND TRACT BDRY. SET BY E.L. PEARSON & Assoc. UNDER

SURVEY OF THE DIRECTION OF F. B. Pg. 3

SURVEY BY DAN MARKOFF RCE # 13787 TR. No. 28516

DATE 11-27-64

W546 c-4

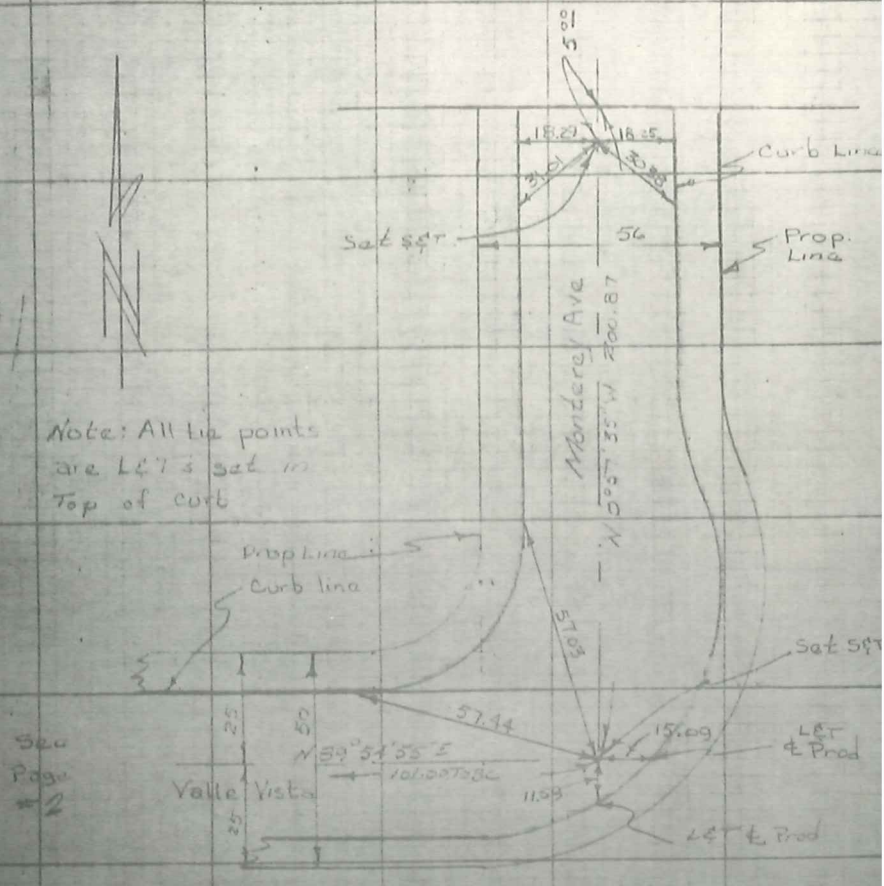

Co. Engr. F.B. 3060:52

SURVEY OF E Ties F. B. Pg. 2

SURVEY BY E.L. Pearson & Assoc. RCE 9783 TR. No. 27858

DATE 1-18-65

W 5-278-3

HARRIS
SMERTELNY
CAMPBELL

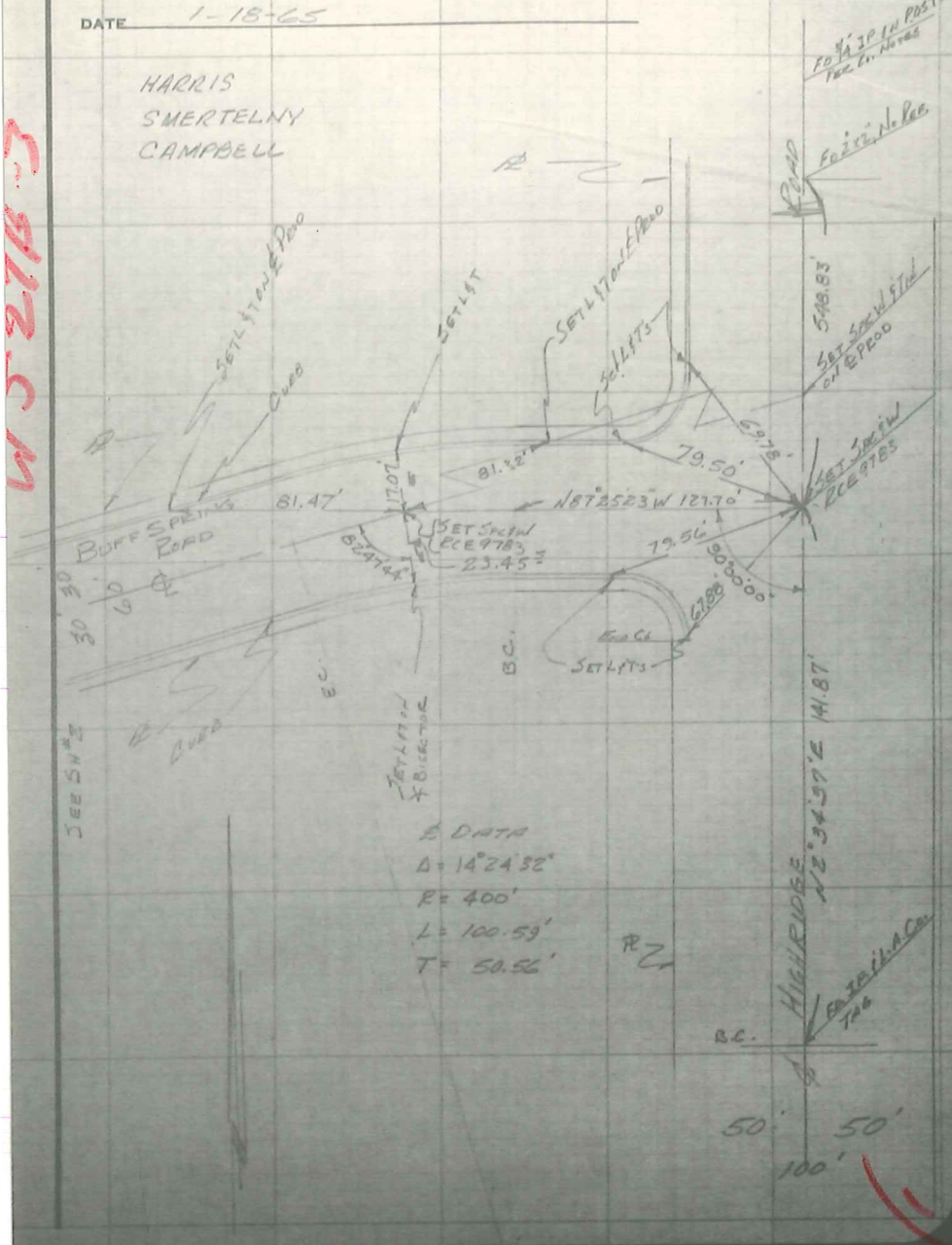

E. Data
Δ = 14°24'32"
R = 400'
L = 100.59'
T = 50.56'

Co. Engr. F.B. 3060:53

F. B. _____ Pg. 2 SURVEY OF E TIES

TR. No. 27858 SURVEY BY E.L. PEARSON & ASSOC. RCE 9783

DATE 1-18-65



Co. Eng. F.B. 3060:54

SURVEY OF E & TIES F. B. Pg. 3

SURVEY BY E.L. PEARSON & ASSOC. RCE #9783 TR. No. 27858

DATE 1-18-65

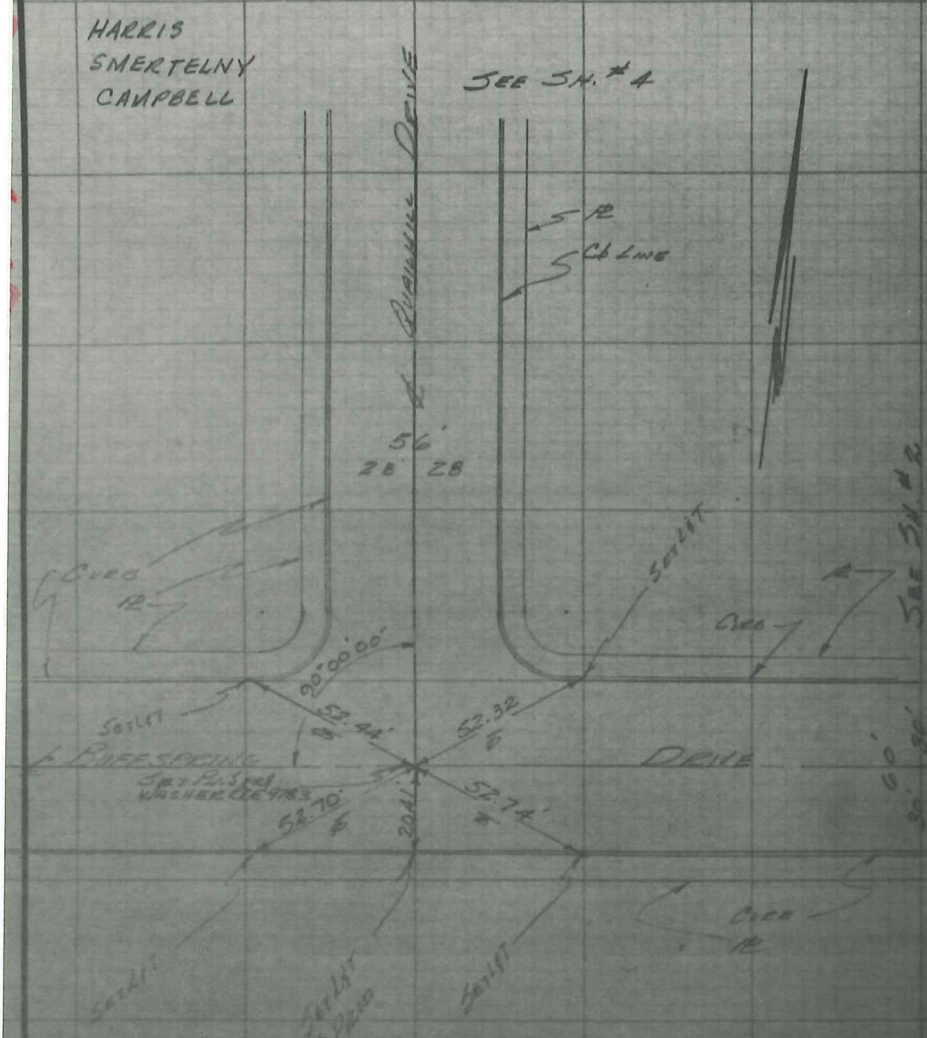

Co. Engr. F.B. 3060:55

F. B. ____ PG. 4 SURVEY OF E Ties

TR. No. 27858 SURVEY BY E.L. Pearson & Assoc. RCE 9783

DATE 1-18-65

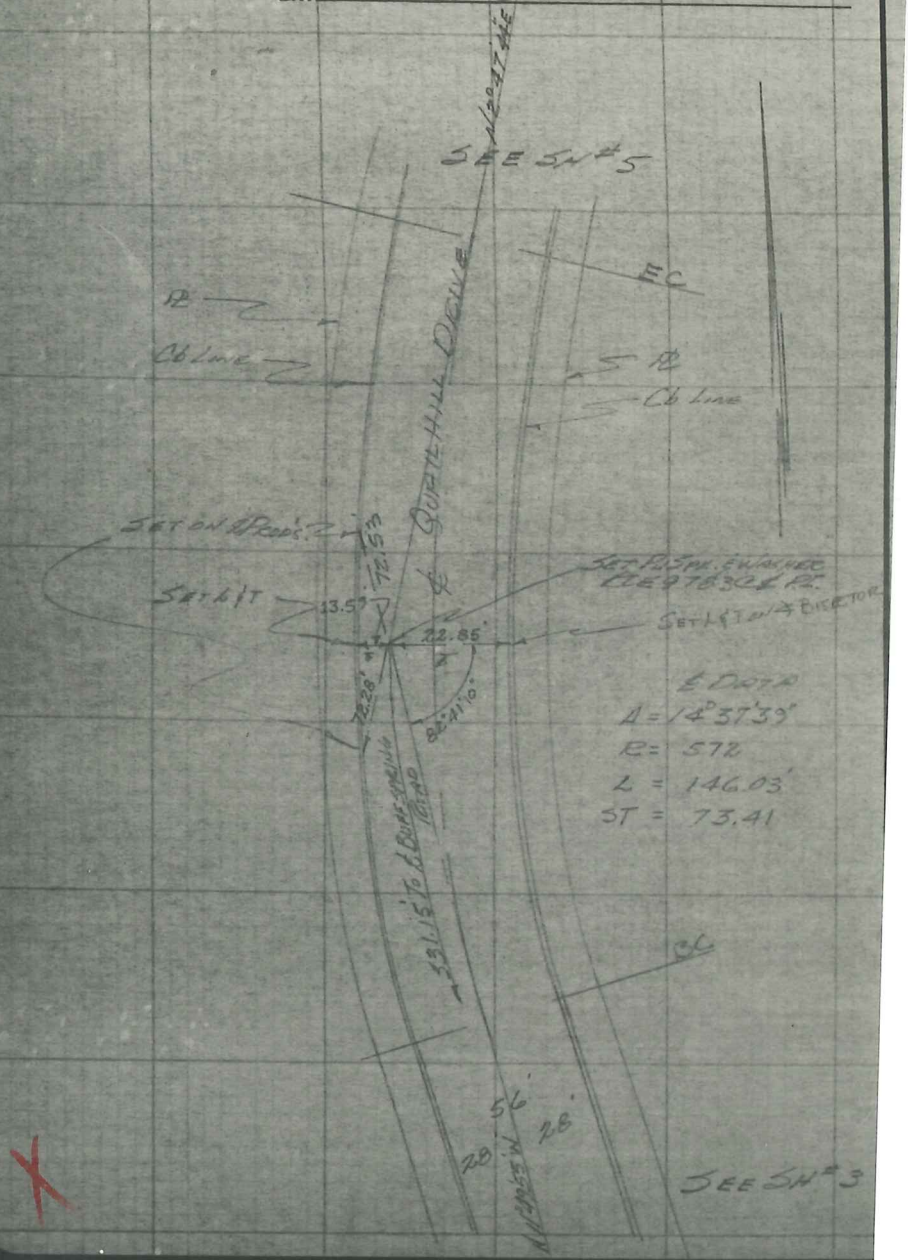

Co. Engr. F.B. 3060:56

SURVEY OF E TIES F. B. Pg. 5

SURVEY BY E.L. FERGSON & ASSOC. RCE 9783 TR. No. 27858

DATE 1-18-65

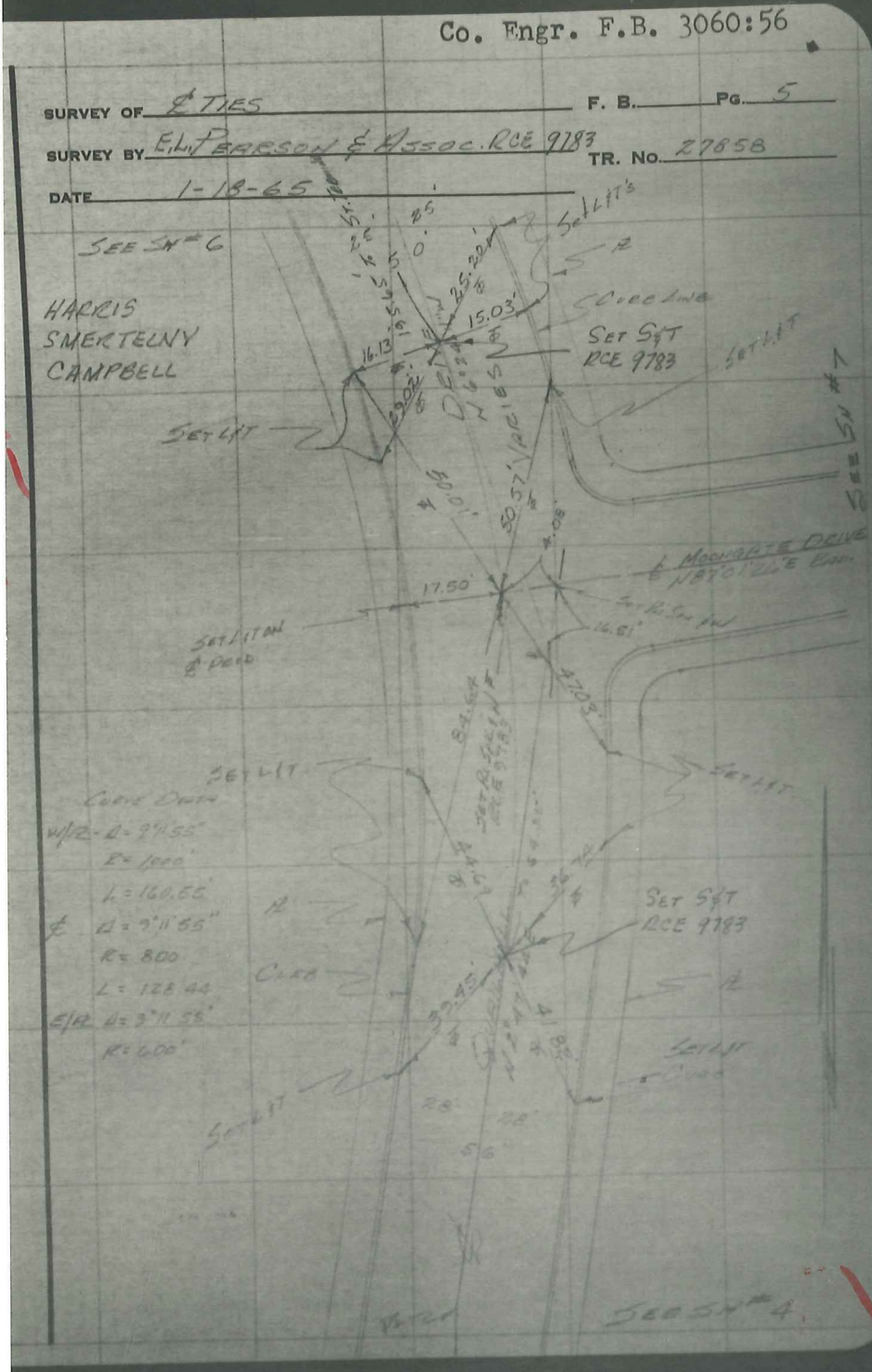

Co. Engr. F.b. 3060:57

F. B. _____ Pg. 6 SURVEY OF ℄ Ties

TR. No. 27858 SURVEY BY E.L. Pearson & Assoc. RCE 9783

DATE 1-18-65

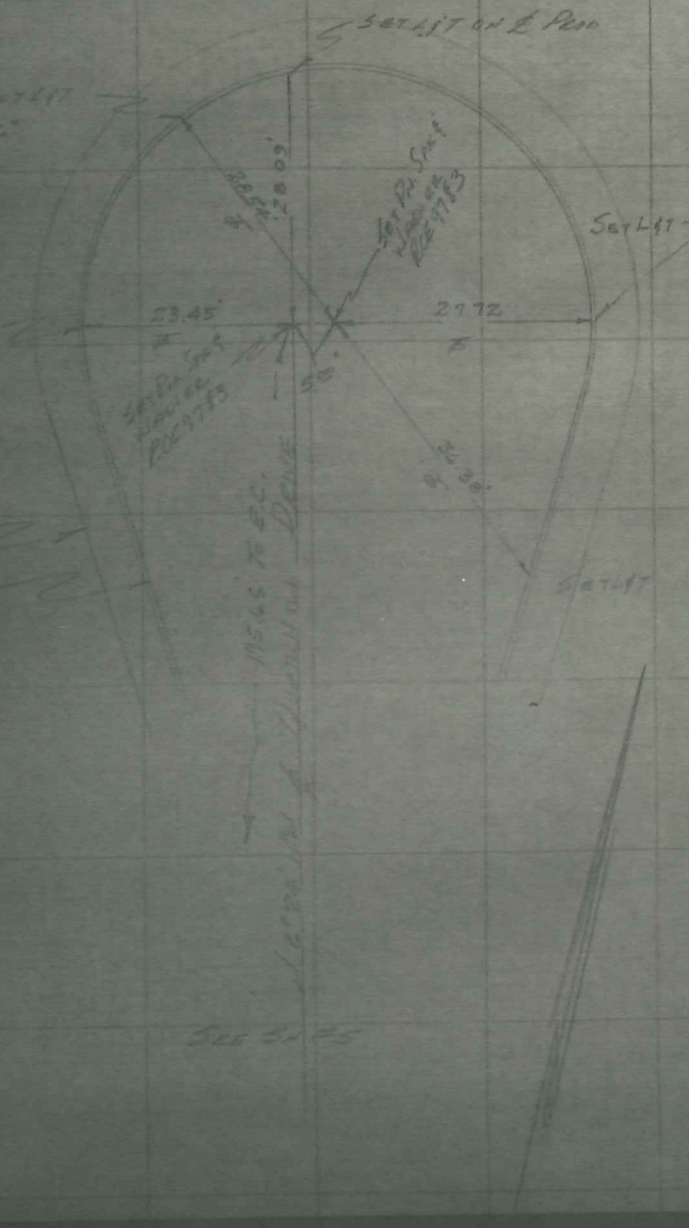

Co. Engr. F.B. 3060:58

SURVEY OF ℄ TIES F. B. Pg. 7

SURVEY BY E.L. PEARSON & ASSOC. RCE 9783 TR. No. 27858

DATE 1-19-65

HARRIS
SMERTELNY
CAMPBELL

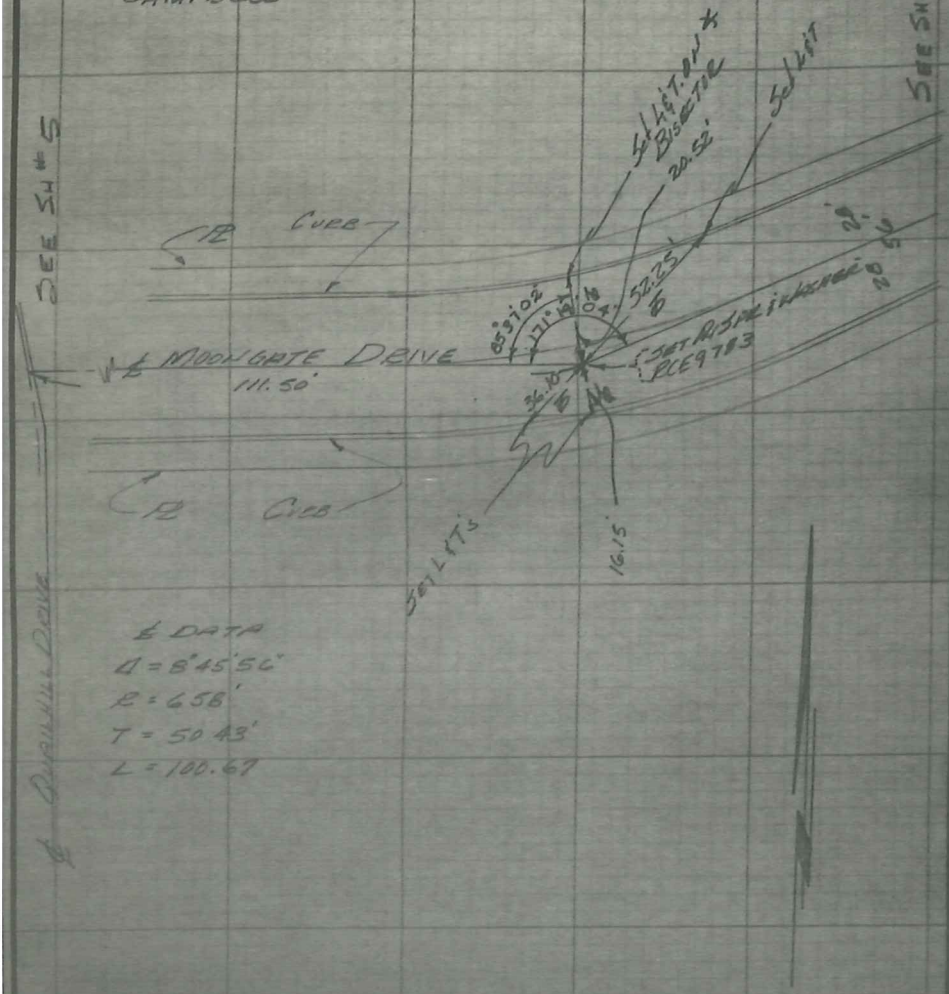

℄ DATA
Δ = 8°45'56"
R = 656'
T = 50.43'
L = 100.67

Co. Engr. F.B. 3060:59

F. B. _____ PG. 8 SURVEY OF ℄ TIES

TR. No. 27858 SURVEY BY E.L. PEARSON & ASSOC. RCE 9783

DATE 1-18-65

SEE SH# 9



Co. Engr. F.B. 3060:60

SURVEY OF ℄ Ties F. B. ____ PG. 9

SURVEY BY E.L. Pearson & Assoc. RCE 9783 TR. No. 27858

DATE 1-18-65

Co. Engr. F.B. 3060:61

SURVEY OF TRACT BOUNDARY F. B. Pg.

SURVEY BY LANCO ENGINEERING CO INC.

DATE 2-19-65 TR. No. 28788

W.S.Z.R.D.

FND. 1" I.P. & C.E. TAG

FND. SPK., TIN & TAG (R.C.E. 13167)

℄ WATER ST.

TRACT No 28788

SET BRASS NAIL & TAG IN TOP OF 4" I.P. W/ CONC. PLUG - 5' ABOVE GRADE IN LIEU OF 2" I.P.

SET CHISEL MARK IN S. FACE OF BLOCK WALL

111.37'

30'

214.98'

℄ BALLARD ST.

SET 2" I.P.

SET CUP TACK

N.W. TR. COR.

ENGINEER:
C.M. LEONARD, R.C.E. 13167

Co. Engr. F.B. 3060:62

SURVEY OF WALNUT ST. at Tract Line F. B. Pg. 1
E.L. PERRSON & ASSOC. UNDER THE
SURVEY BY DIRECTION OF DAN MARKOFF RCE. 13787 TR. No. 29141
DATE December 17, 1964

GOODBODY
LIKES
McCONNELL

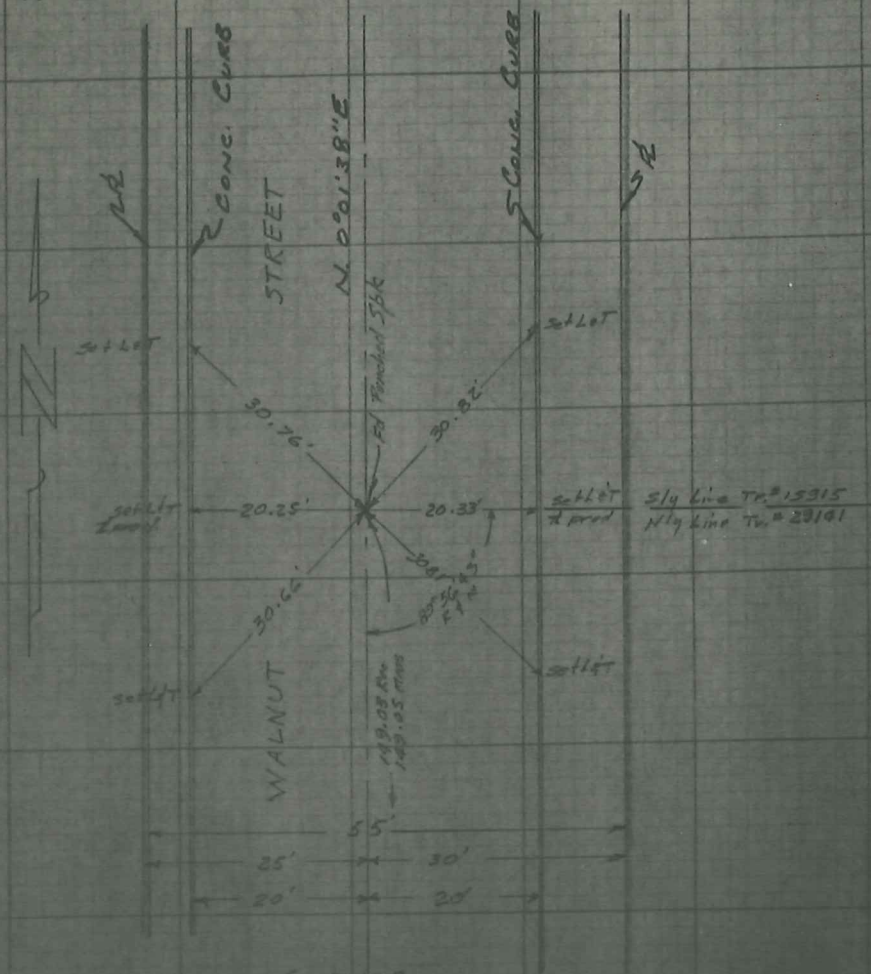

See Page 2

Co. Engr. FB. 3060:63

F. B. _____ Pg. 2 SURVEY OF WALNUT ST. & 243RD PL.

TR. No. 29141 SURVEY BY E. L. PERSON & ASSOC. UNDER THE DIRECTION OF DON MARKOFF R.C.E. 13787

DATE December 17, 1946

GOODBODY LIKES MCCONNELL



Co

Co. Engr. 3060:64

SURVEY OF CUL-DE-SAC 243rd PLACE F. B. ____ PG. 3

SURVEY BY E. L. PERRSON & ASSOC. UNDER THE DIRECTION OF DAN MARKOFF RCE. 13787 TR. No. 29141

DATE December 17, 1964

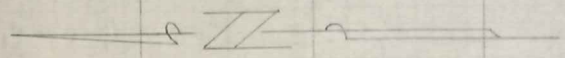

GOODBODY LIKES McCONNELL

℄ Curve Data
℄ R = 50.00
℄ Δ = 216°52'32"
℄ L = 189.26

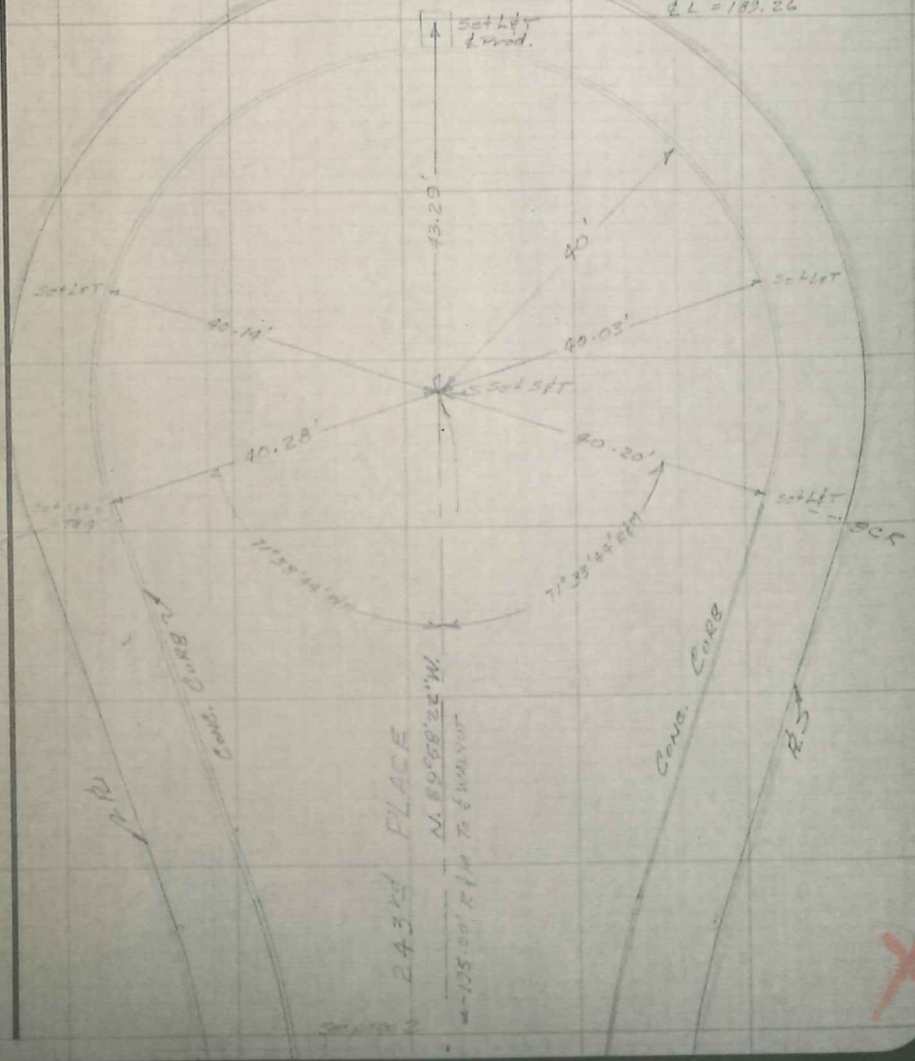

Co. Engr. F.B. 3060:65

F. B. _____ PG. _____ SURVEY OF _____

TR. No. _____ SURVEY BY _____

DATE _____

Co. Engr. F.B. 3060:66

SURVEY OF FALENA AVENUE at Tract Line F. B. ____ Pg. 4

SURVEY BY E, L, PEARSON & ASSOC. UNDER THE DIRECTION OF DAN MARKOFF R.C.E. 13787 TR. No. 29141

DATE December 23, 1964

GOOD BODY
LIKES
MC CONNELL

Co. Engr. F.B. 3060:67

F. B. _____ PG. 5 SURVEY OF INTERSECTION FALENA AVE & 244th ST.

TR. No. 29141 SURVEY BY E. L. PEARSON & ASSOC. UNDER THE DIRECTION OF DAN MARKOFF RCE. 13787

DATE December 22, 1949

W.S. 2 R 3



Co. Engr. F.B. 3060:68

SURVEY OF 245th STREET F. B. Pg. 6

SURVEY BY E.L. PEARSON & ASSOC. UNDER THE DIRECTION OF DAN MARKOFF RCE 13787 TR. No. 23141

DATE December 21, 1964

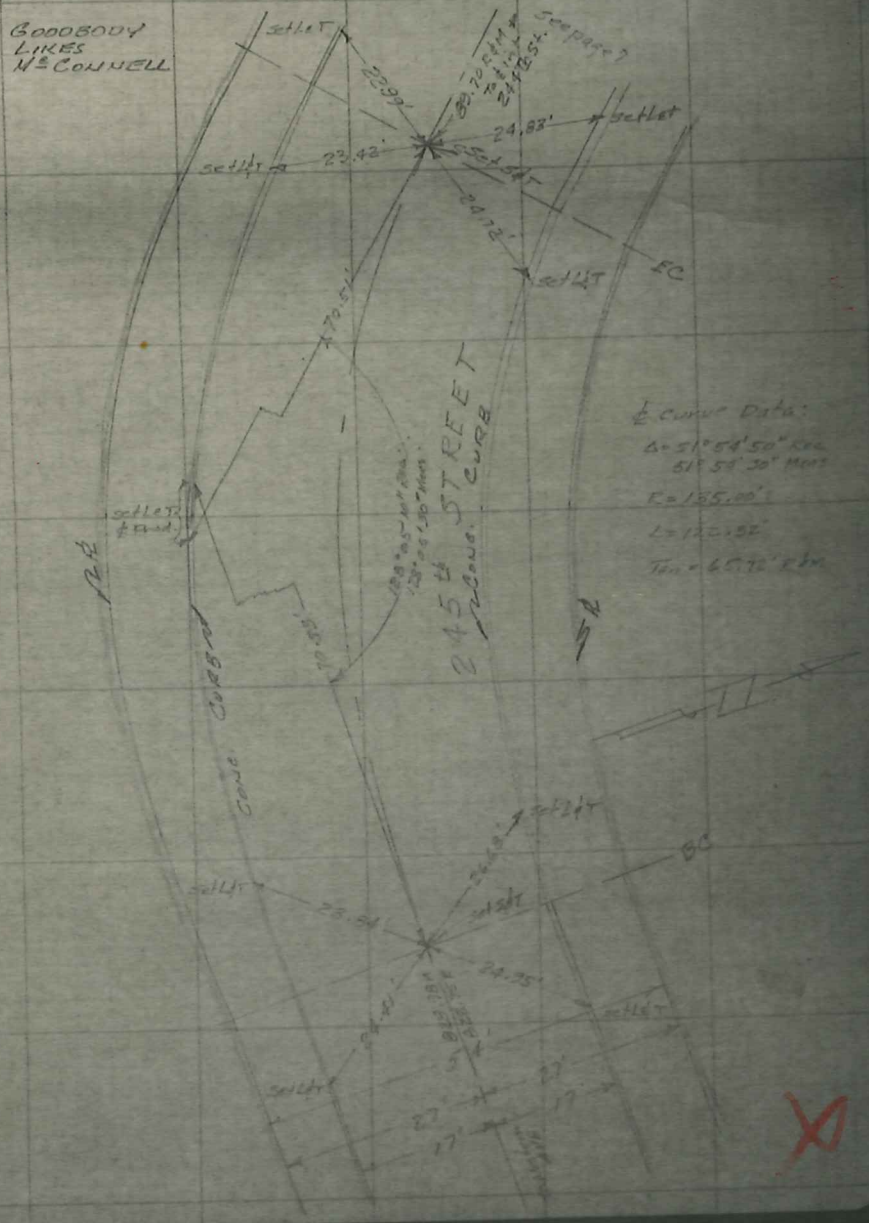

Co. Engr. F.B. 3060:69

F. B. _____ PG. 7 SURVEY OF INTERSECTION, 244th ST. & 245th ST

E.L. PEARSON & ASSOC. UNDER THE DIRECTION OF DAN MARKOFF RCE. 13787

TR. No. 29141 SURVEY BY _____

DATE December 21, 1964

GOODBODY
LIKES
McCONNELL

45 28 #3



See page 6

Co. Engr. F.B. 3060:70

SURVEY OF INTERSECTION 244th St & FALENA AVE. F. B. _____ PG. 8

SURVEY BY E.L. PEARSON & ASSOC. UNDER THE DIRECTION OF DAN MARKOFF R.C.E 13787 TR. NO. 29141

DATE December 21, 1961

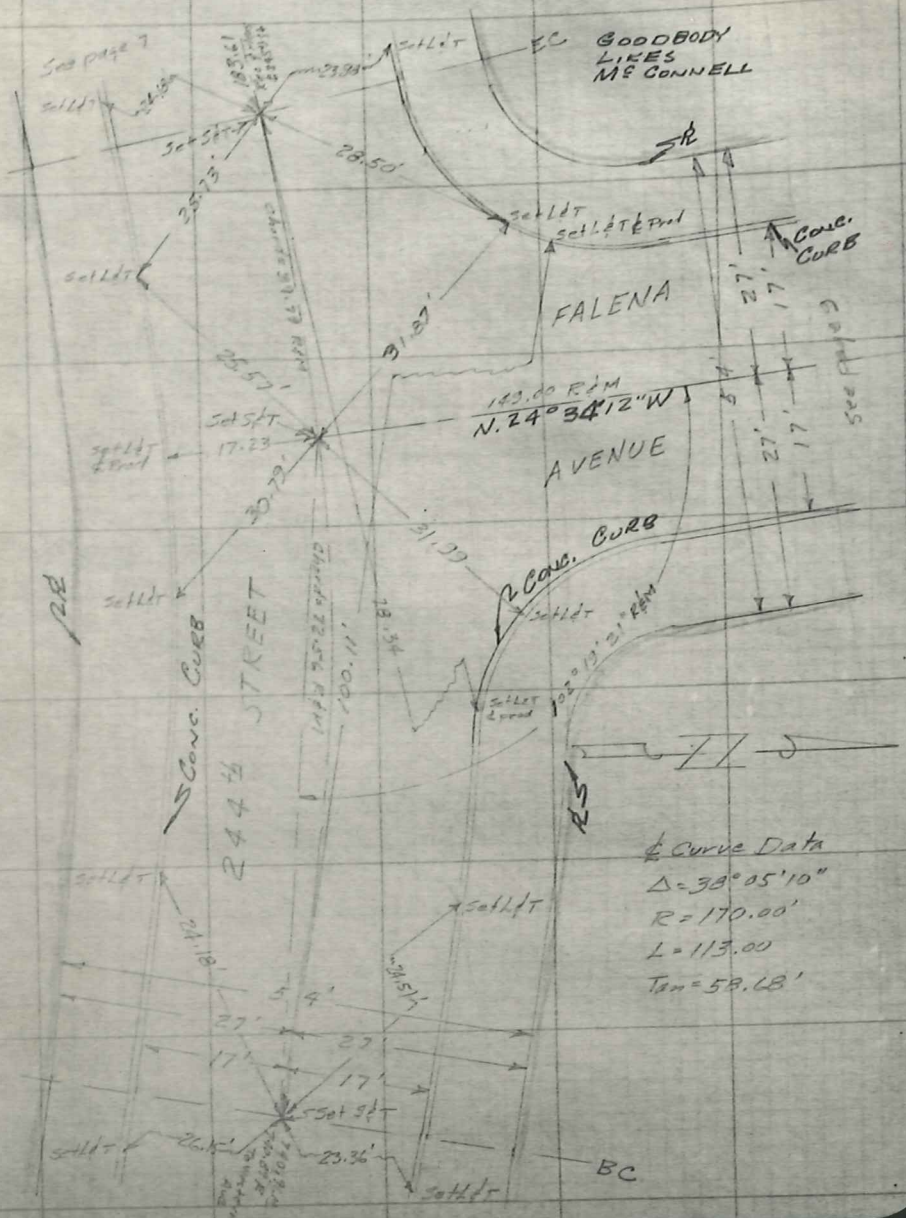

Co. Engr. F.B. 3060:71

F. B. _____ Pg. 91 SURVEY OF FALENA AVENUE

E. L. PEARSON & ASSOC. UNDER THE

TR. No. 29141 SURVEY BY DIRECTION OF DAN MARKOFF RCE 5361

DATE December 22, 1964



Co. Engr. F.B. 3060:72

SURVEY OF CENTER-LINE TIES F. B. ____ PG. ____

SURVEY BY LANCO ENGINEERING CO. INC. TR. No. 27671

DATE FEB 4, 1965

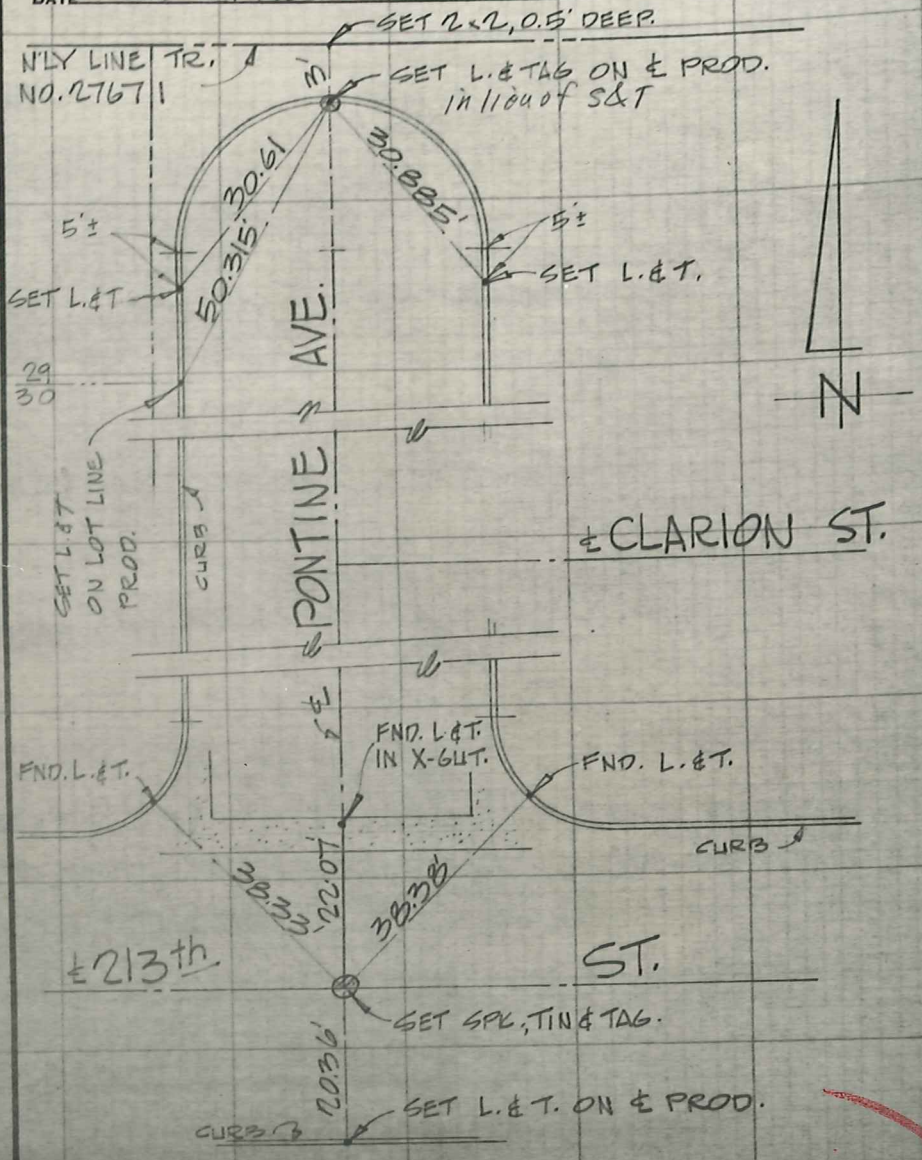

ENGINEER:
C. M. LEONARD, R.C.E. 13167

Co. Engr. F.B. 3060:73

F. B. _____ Pg. _____ SURVEY OF CENTER-LINE TIES

TR. No. 27671 SURVEY BY LANCO ENGINEERING CO. INC.

DATE FEB. 4, 1965

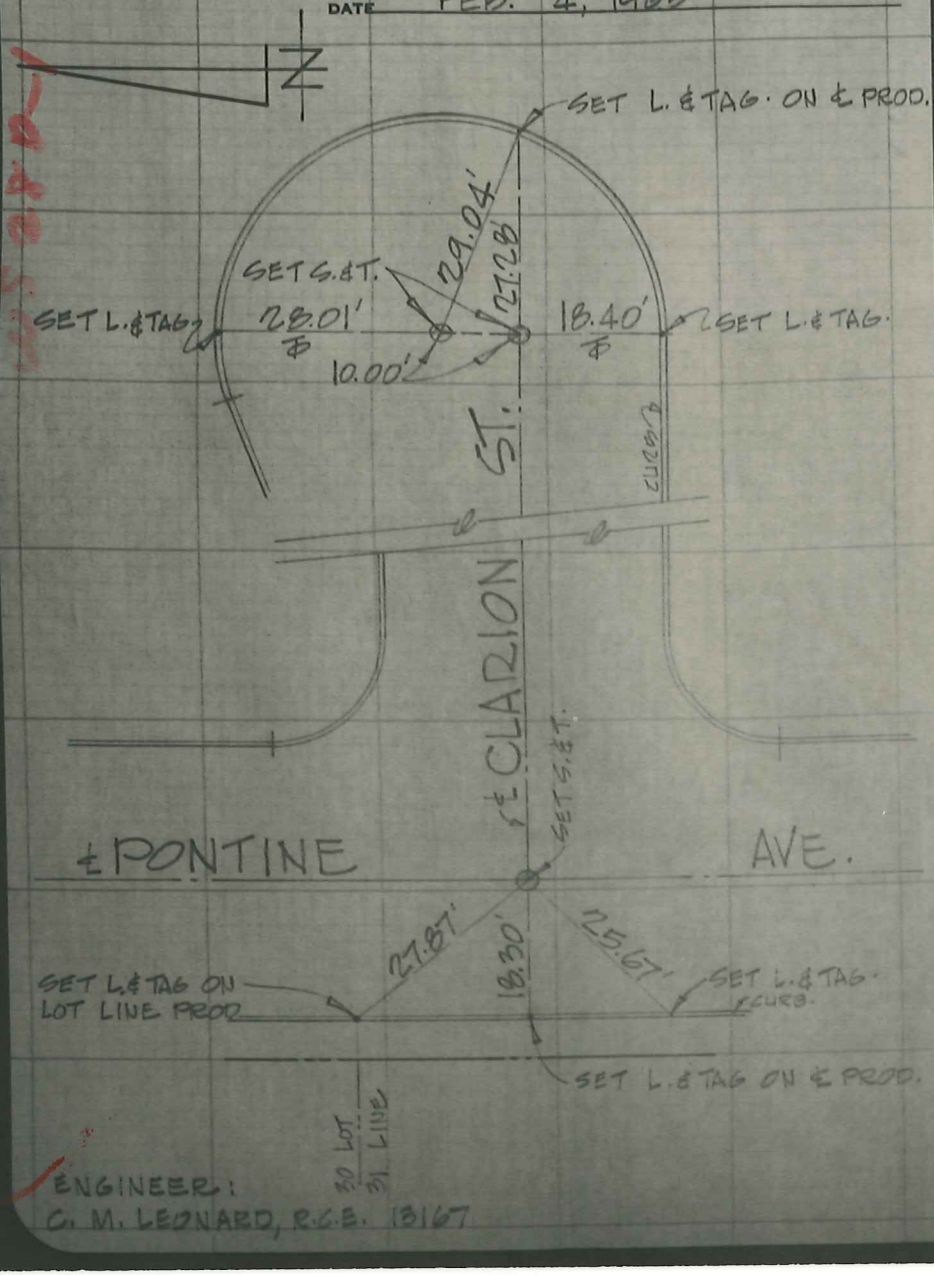

ENGINEER:
C. M. LEONARD, R.C.E. 13167

Co. Engr. F.B. 3060:74

SURVEY OF CENTER-LINE TIES F. B. ____ Pg. ____

SURVEY BY LANCO ENGINEERING CO. INC. TR. No. 27671

DATE FEB. 4, 1965

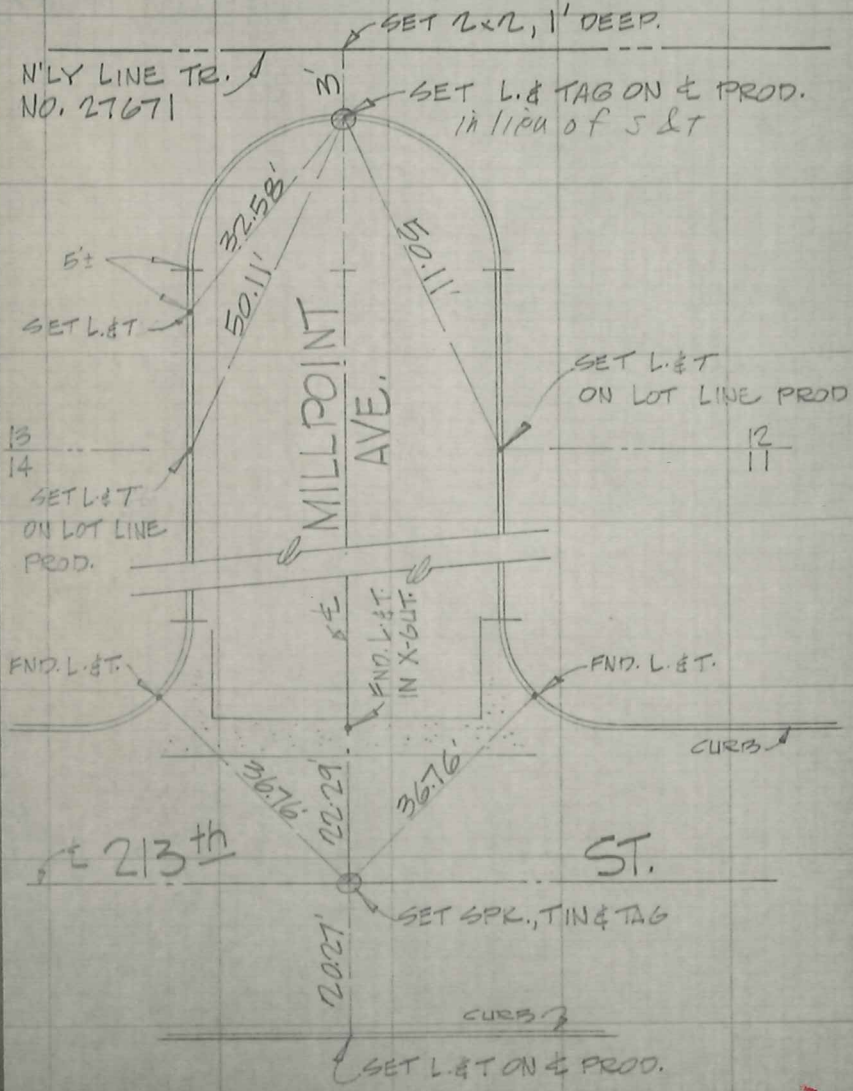

ENGINEER:
C. M. LEONARD, R.C.E. 13167

Co. Engr. F.B. 3060:75

SURVEY OF CENTERLINE TIES F. B. Pg.

SURVEY BY LANCO ENGINEERING TR. No. 27520

DATE 7-1-64

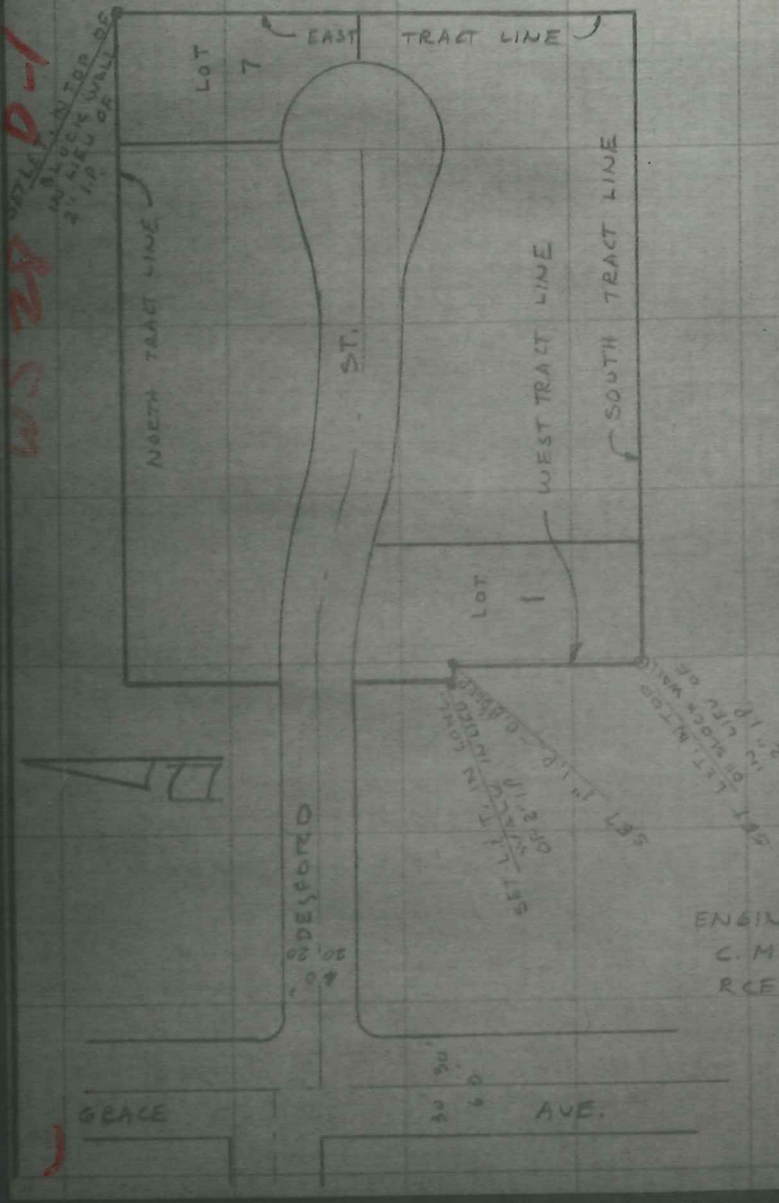

ENGINEER:
C. M LEONARD
RCE 13167

Co. Engr. F.B. 3060:76

SURVEY OF CENTERLINE TIES F. B. Pg.

SURVEY BY LANCO ENGINEERING CO. INC. TR. No. 27520

DATE JULY 1, 1964

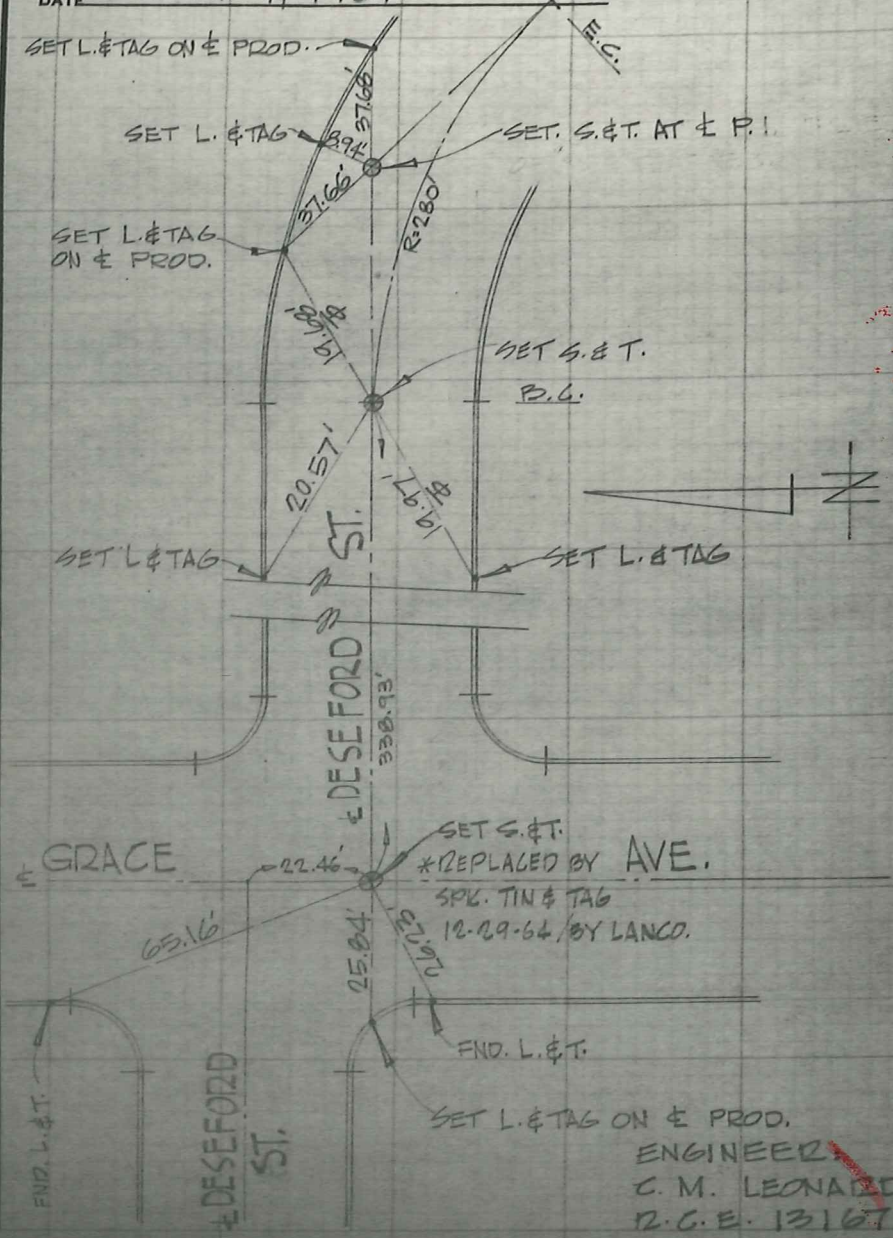

ENGINEER
C. M. LEONARD
N.C.E. 13167

Co. Engr. F.B. 3060:77

F. B. _____ Pg. _____ SURVEY OF CENTERLINE TIES

TR. No. 27520 SURVEY BY LANCO ENGINEERING CO. INC.

DATE JULY 1, 1964

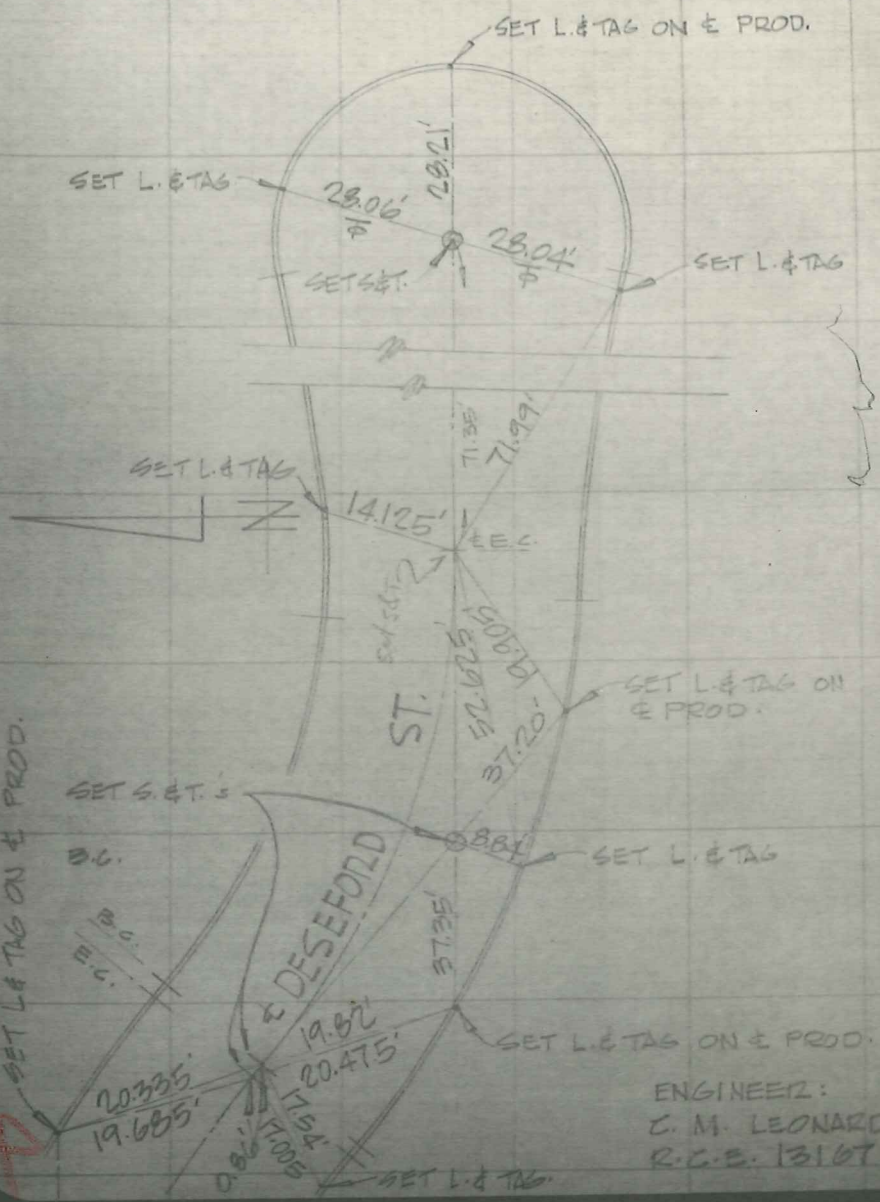

ENGINEER:
C. M. LEONARD
R.C.E. 13167

Co. Engr. F.B. 3060:78

SURVEY OF CENTER-LINE TIES F. B. Pg.

SURVEY BY LANCO ENGINEERING CO. INC. TR. No. 28033

DATE FEB. 8, 1965

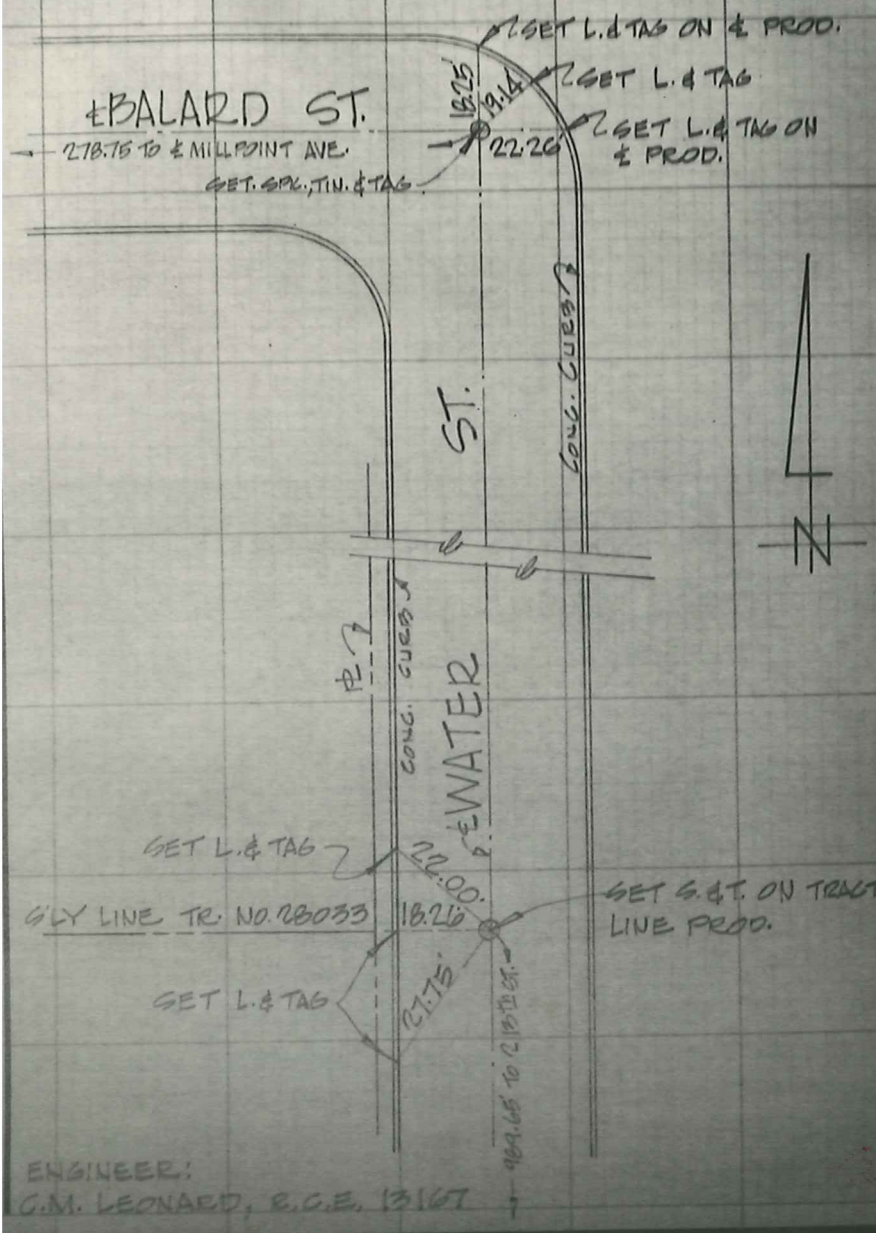

ENGINEER:
C.M. LEONARD, R.C.E. 13167

Co. Engr. F.B. 3060:79

F. B. _____ Pg. _____ SURVEY OF CENTER-LINE TIES

TR. No. 28033 SURVEY BY LANCO ENGINEERING CO. INC.

DATE FEB. 8, 1965

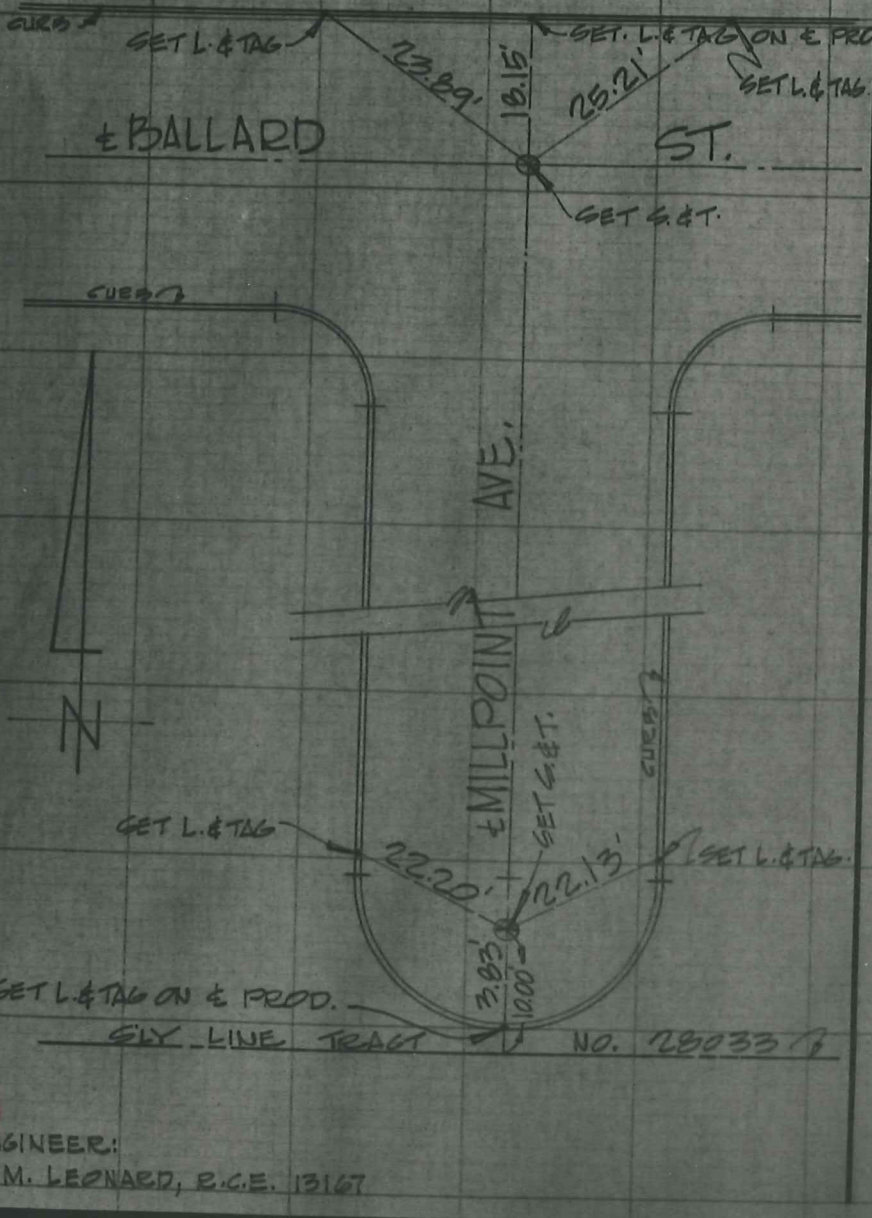

ENGINEER:
C.M. LEONARD, R.C.E. 13167

Co. Engr. F.B. 3060:80

SURVEY OF CENTER-LINE TIES F. B. Pg.

SURVEY BY LANCO ENGINEERING CO. INC. TR. No. 28033

DATE FEB 8, 1965

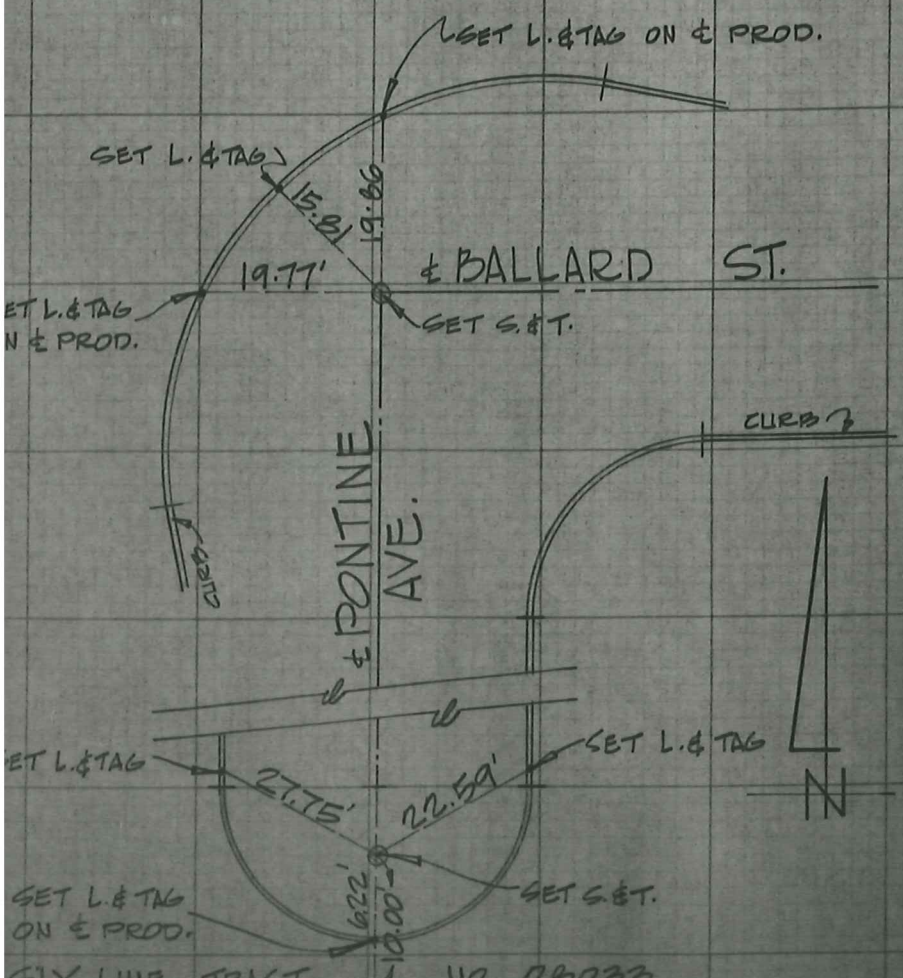

GLY LINE TRACT NO. 28033

FND. 3" I.P. AT S.W. TRACT COR. IN LIEU OF SET 2" I.P.

ENGINEER:
M. LEONARD, R.C.E. 13167

W.S. 60 A-3

Co. Engr. F.B. 3060:81

SURVEY OF _____ F B NO. _____ PAGE 2

SURVEY BY HARMAN RASNOW TRACT NO. 29669

L.S. 2718

DATE 17 FEB 65

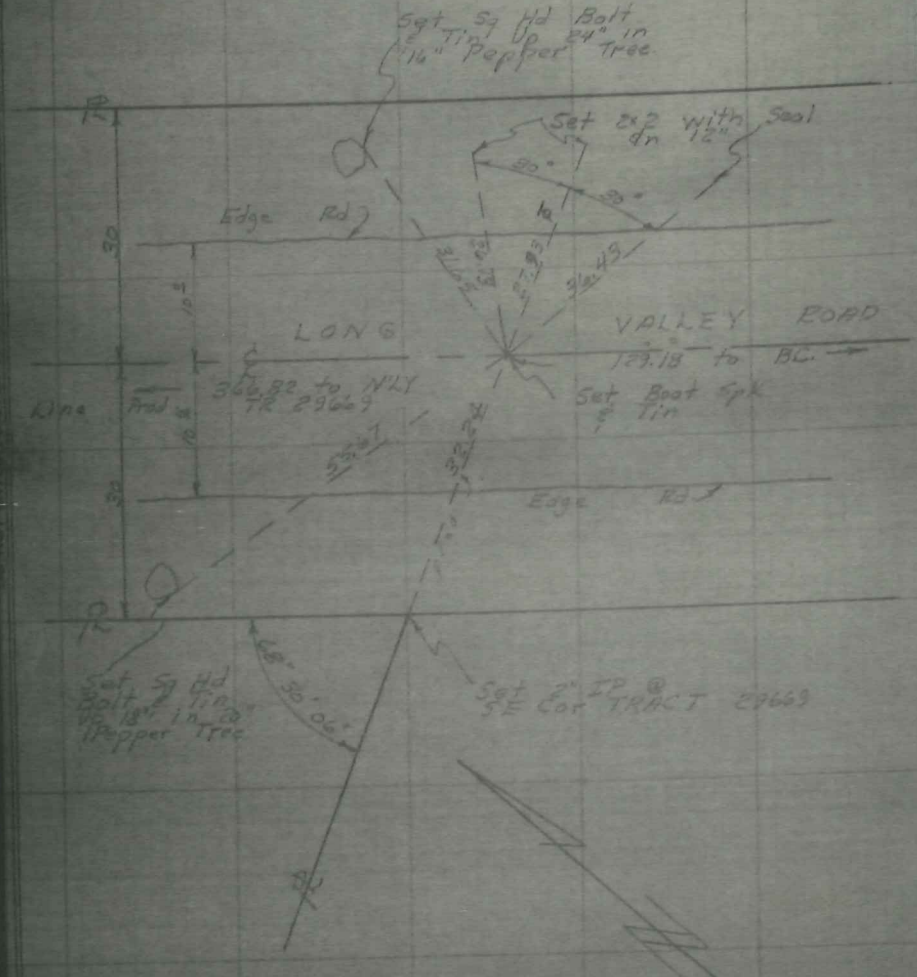

Co. Engr. F.B. 3060:82

SURVEY OF _____ F B NO. _____ PAGE 1

SURVEY BY HARMAN RASNOW TRACT NO. 29669

DATE 17 FEB 65 L.S. 2718

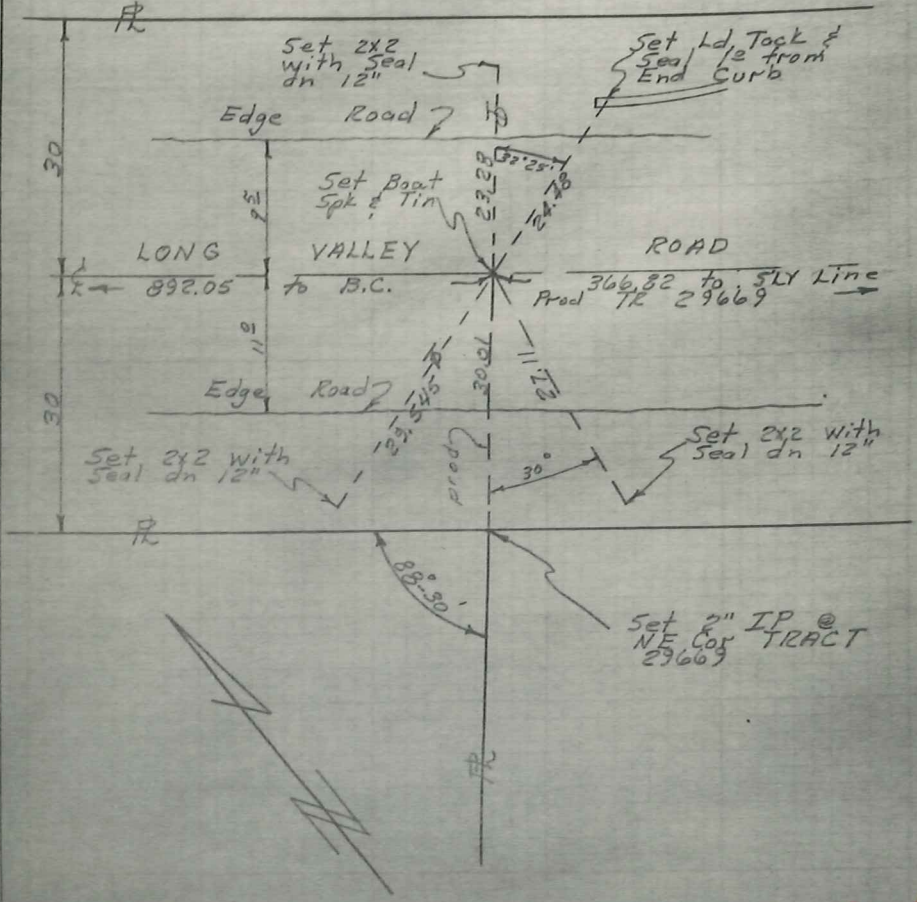

Co. Engr. F.B. 3060:83

SURVEY OF ℄ TIES F. B. Pg

SURVEY BY STRECKER ASSOC. TR. No. 29569

DATE 2-12-65 JOHN A. ALFORD #8638

NOTE ALL TIES ARE L&T IN CURB

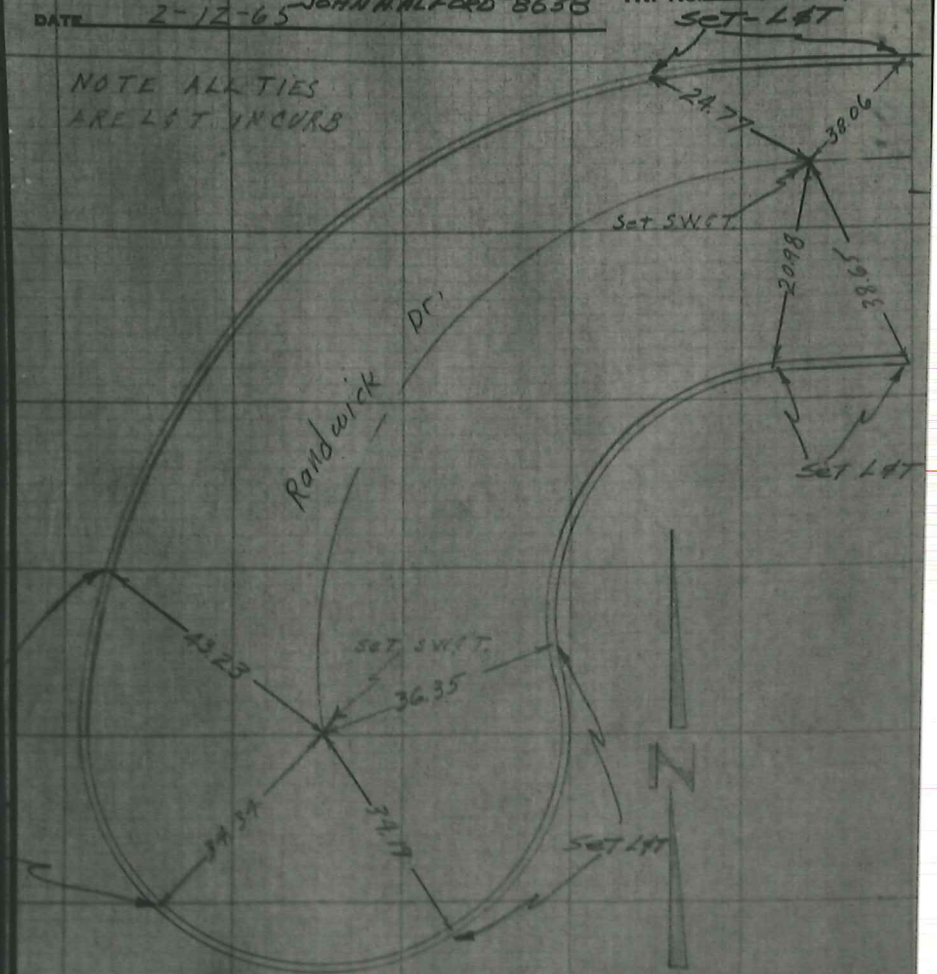

Co. Engr. F.B. 3060:84

SURVEY OF ℄ TIES F. B. Pg.

SURVEY BY STRECHER ASSOC. TR. No. 29569

DATE 2-12-65 JOHN A. ALFORD #8638

NOTE ALL TIES ARE LET IN CURB

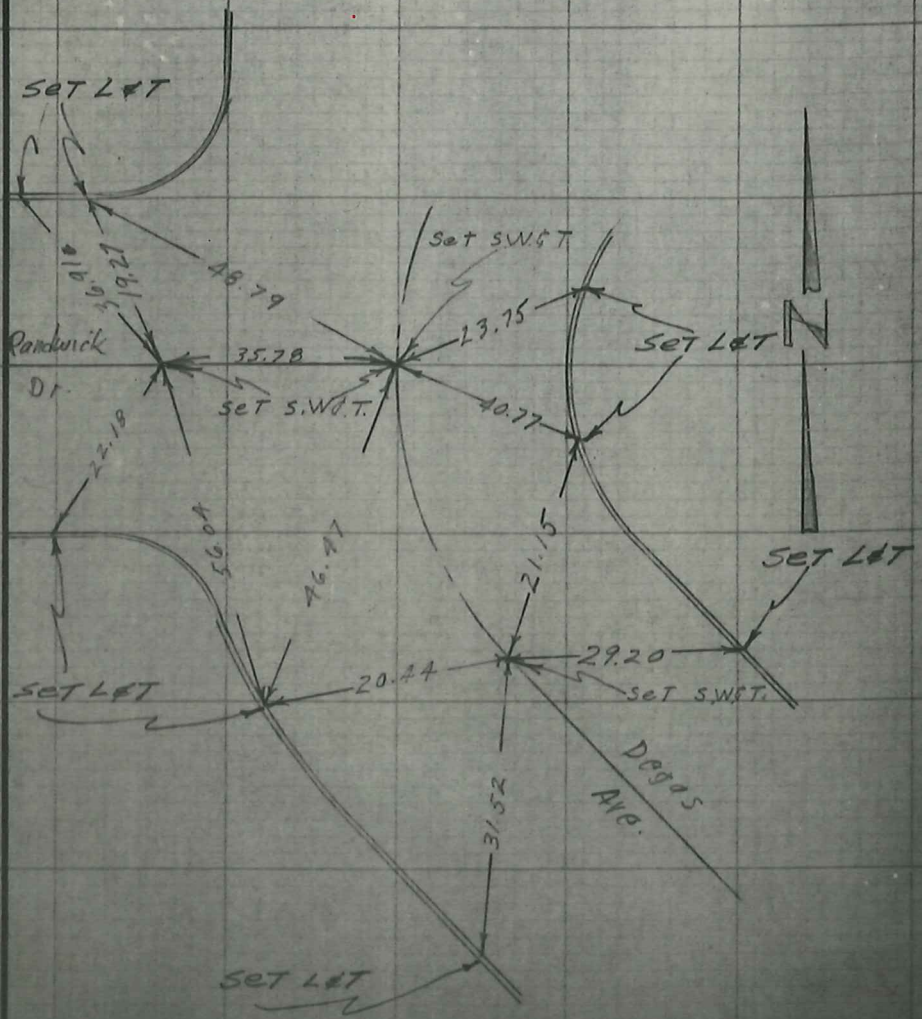

Co. Engr. F.B. 3060:85

SURVEY OF ℄ Ties F. B. _____ PG. _____

SURVEY BY Strecker Assoc. John A. Alford #8638 TR. No. 29569

DATE 2-12-65

W.S.W.D.S.

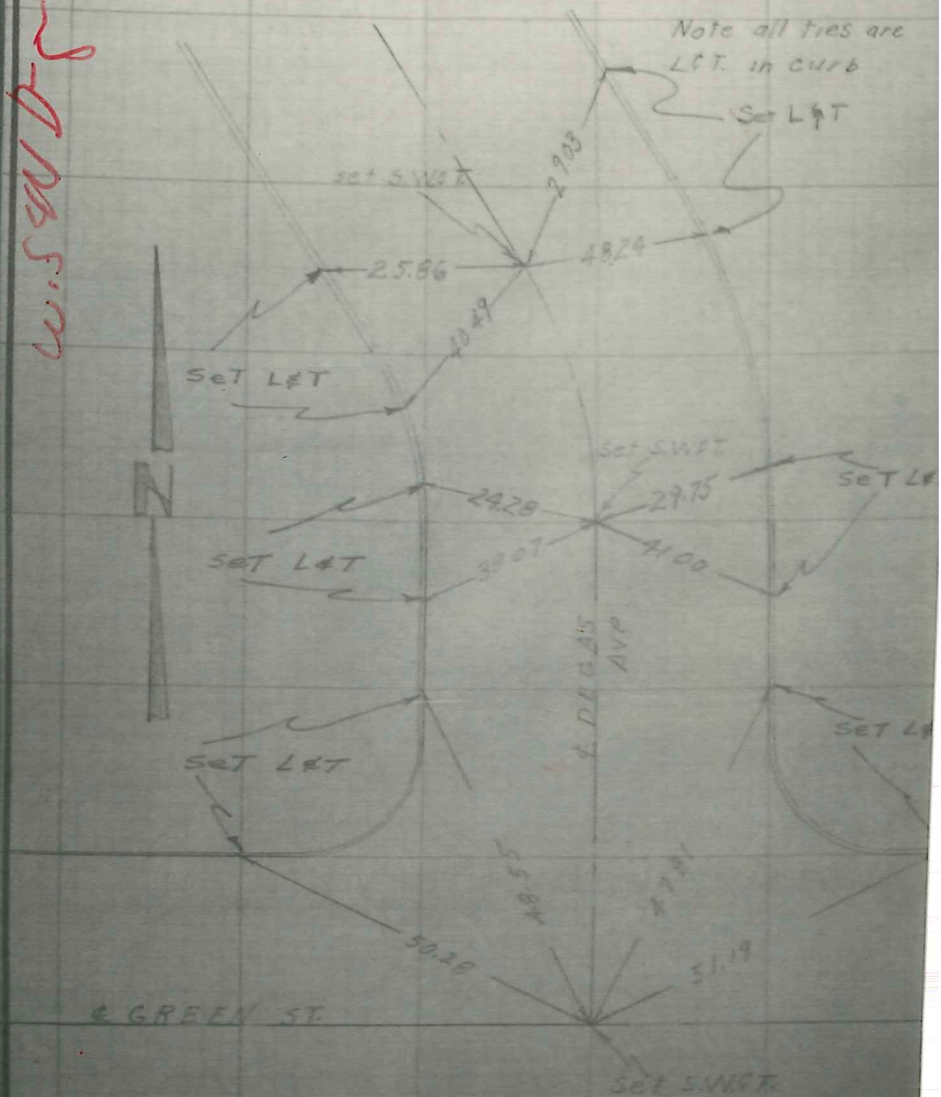

Co. Engr. F.B. 3060:86

SURVEY OF ℄ TIES F. B. Pg.

SURVEY BY STRECKER TR. No. 29527

DATE 2-15-65

John A. Alford RE 8638

NOTE ALL TIES ARE LOT IN CURB

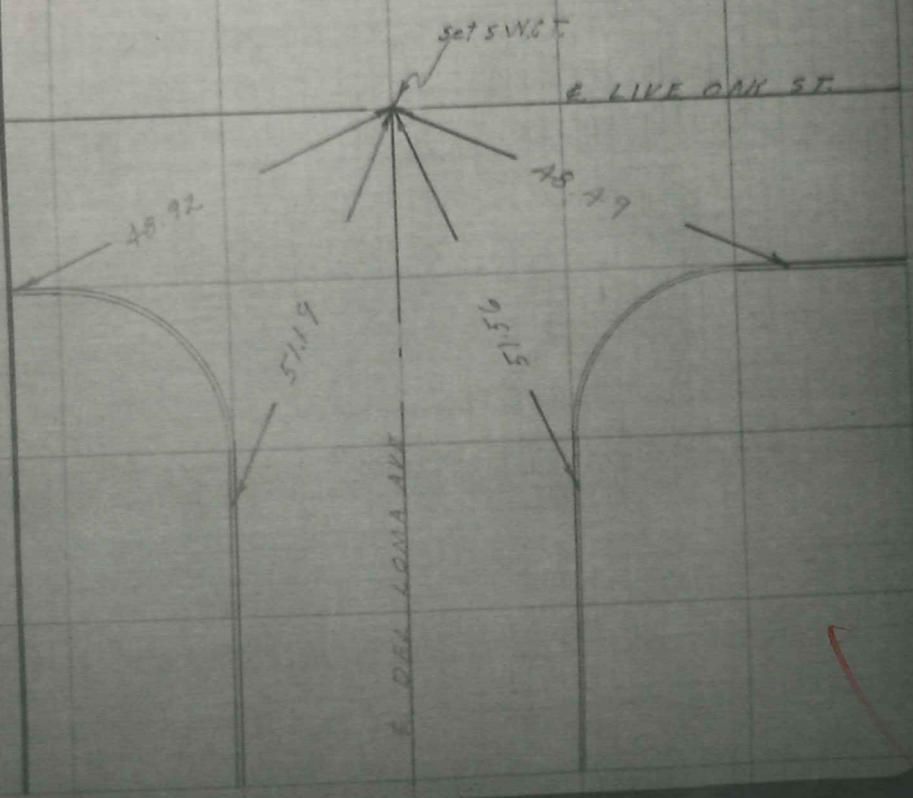

Co. Engr. F.B. 3060:87

SURVEY OF ℄ TIES F. B. Pg.

SURVEY BY STRECKER ASSOC TR. No. 29527

DATE 2-15-65

John A. Alford RE 8638

NOTE ALL TIES ARE L&T IN CURB

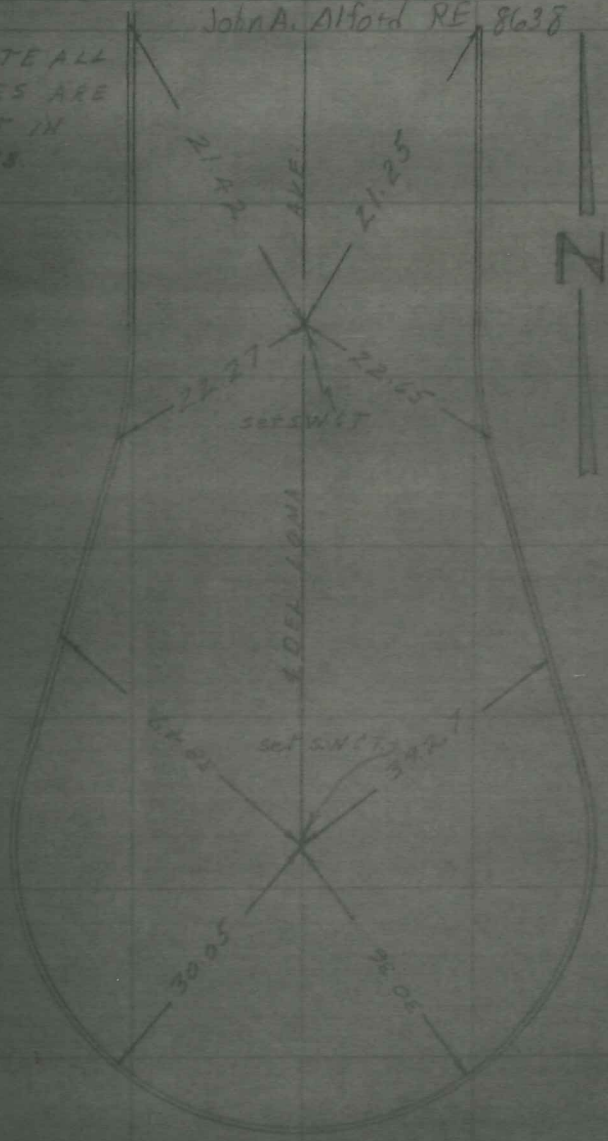

Co. Engr. F.B. 3060:88

F. B. _____ PG. _____ SURVEY OF Final Mons.

TR. No. 29527 SURVEY BY J. Alford RE 8638

DATE March 15, 1965

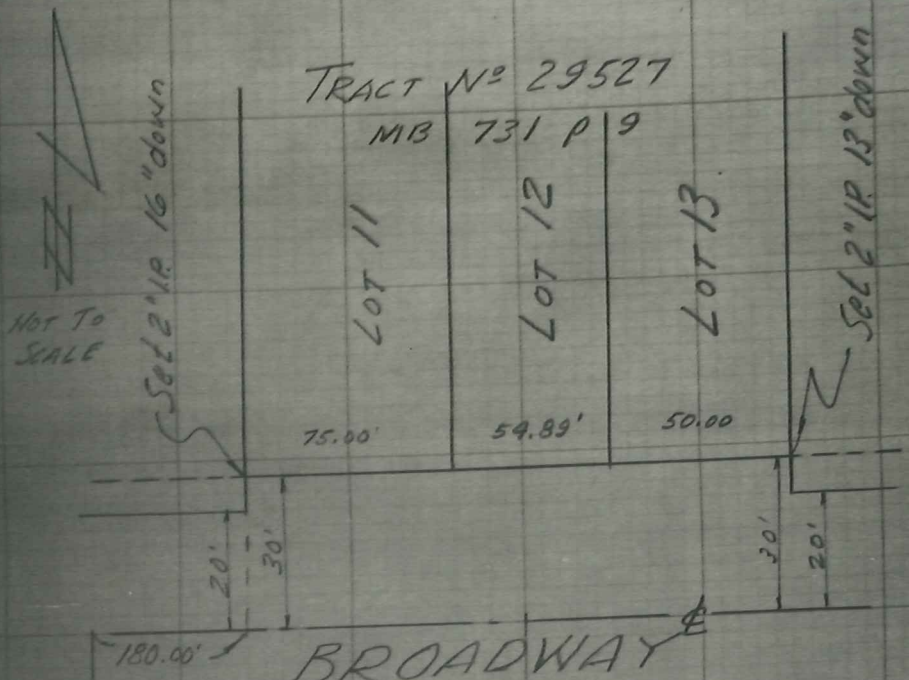

Co. Engr. F.B. 3060:89

SURVEY OF CENTER LINE TIES F. B. Pc.

SURVEY BY J.H. EDWADS CO. TR. No. 29157

DATE Aug. 17, 1964

Jack H. Edwards R.C.E. 11302

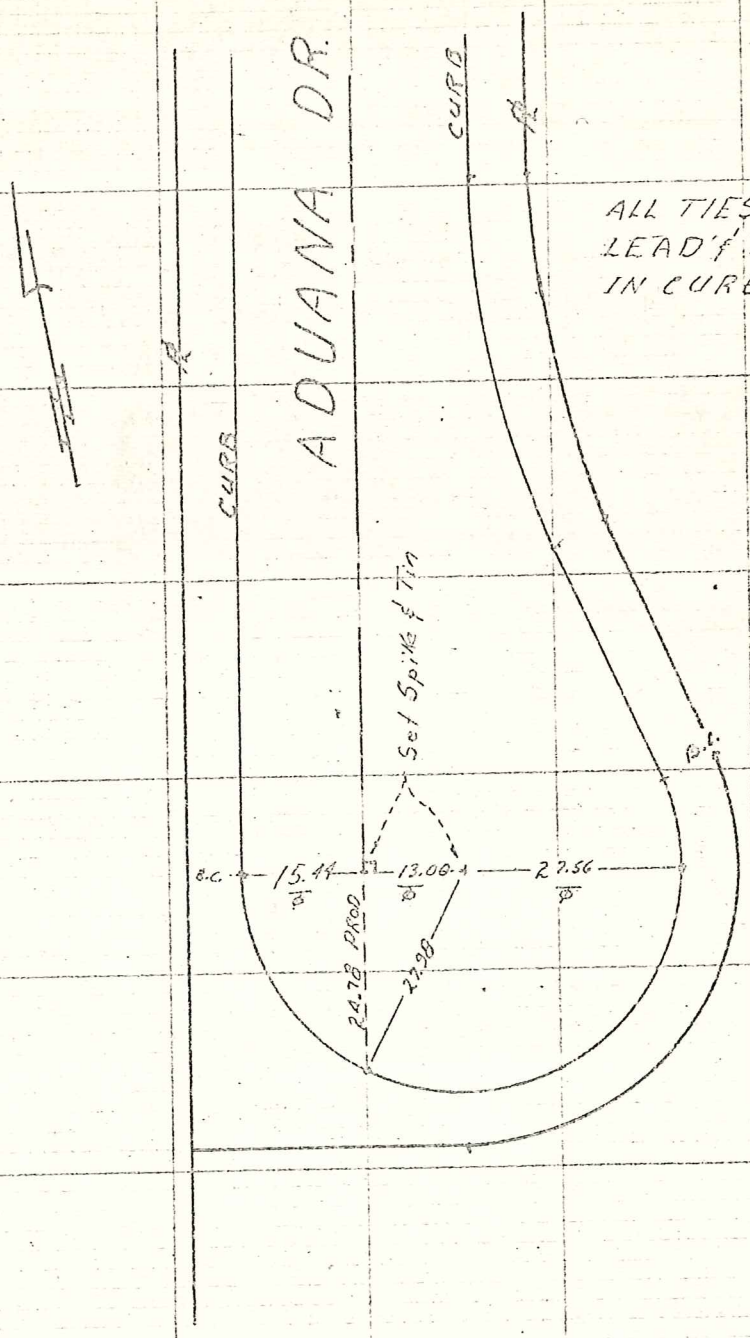

Co. Engr. F.b. 3060:90

SURVEY OF CENTER LINE TIES F. B. Pg.

SURVEY BY J.H. EDWADS CO. TR. No. 29157

DATE Aug. 17, 1964

Jack H. Edwards RCE 11302

ALL TIES ARE LEAD/TAG SET IN CURB

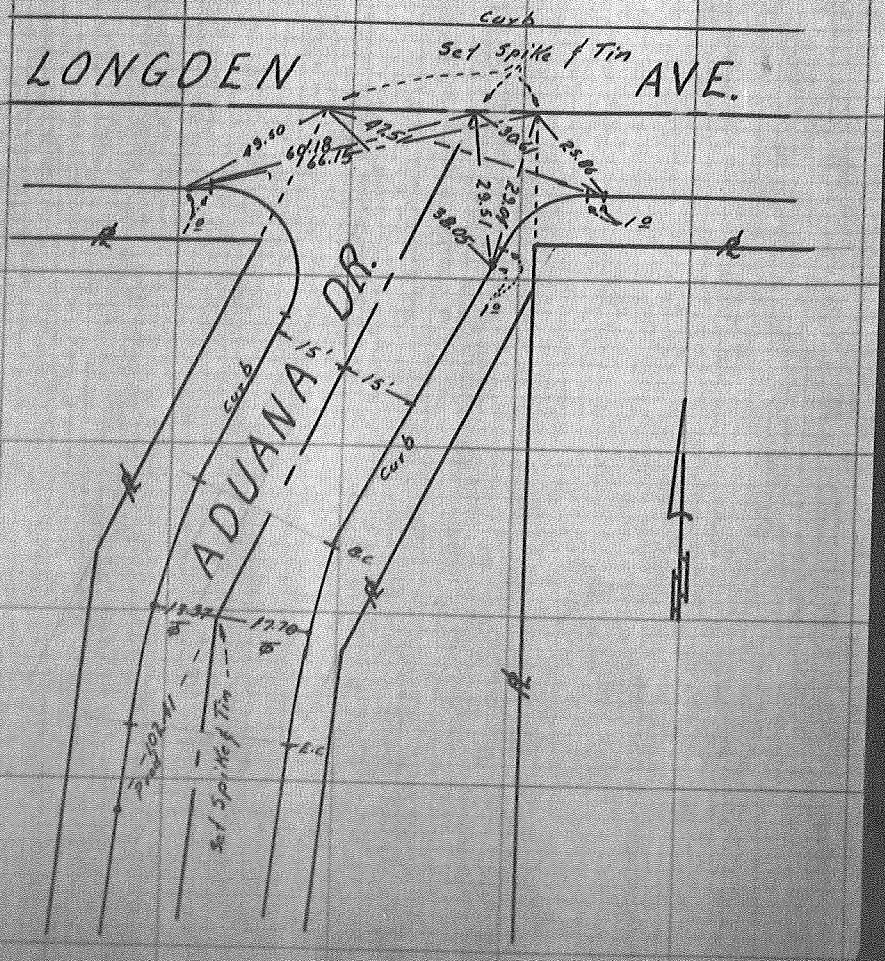

Co. Engr. F.b. 3060:91

SURVEY OF ℄ TIES F. B. Pg.

SURVEY BY DUTCH HOLZHAUER INC. R.C.E. 10219 TR. No. 25987

DATE SEPT. 1963

2" IRON PIPE SET AT ~~MOST S'LY COR LOT 17~~, MOST W'LY COR. LOT 27, MOST N'LY COR. LOT 27, MOST E'LY COR. LOT 124, ARE SET FLUSH WITH SURFACE IN LIEU OF 12" DEEP AS SHOWN ON MAP OF TRACT 25987

2" IRON PIPE SET AT MOST E'LY COR. LOT 15, MOST S'LY COR. LOT 27, & POINT IN LOT 104, & POINT IN LOT 125 ARE SET 6" BELOW SURFACE IN LIEU OF 12" DEEP AS SHOWN ON MAP OF TRACT 25987. AT N.E. CORNER OF LOT 124

2" IRON PIPE SET AT MOST S'LY COR. LOT 1 & MOST S'LY COR. LOT 59 ARE SET 12" BELOW SURFACE OF GROUND.

2" IRON PIPE SET AT MOST S'LY COR. OF LOT 128 IS SET IN CONC. IN TOP OF CONC WALL IN LIEU OF 12 DEEP AS SHOWN ON MAP OF TRACT 25987

Co. Engr. F.B. 3060:92 / No 245

SURVEY OF ℄ TIES F. B. Pg.

SURVEY BY DUTCH HOLZHAUER ENGR. INC. R.C.E 10219 TR. No. 25987

DATE SEPT. 1963.

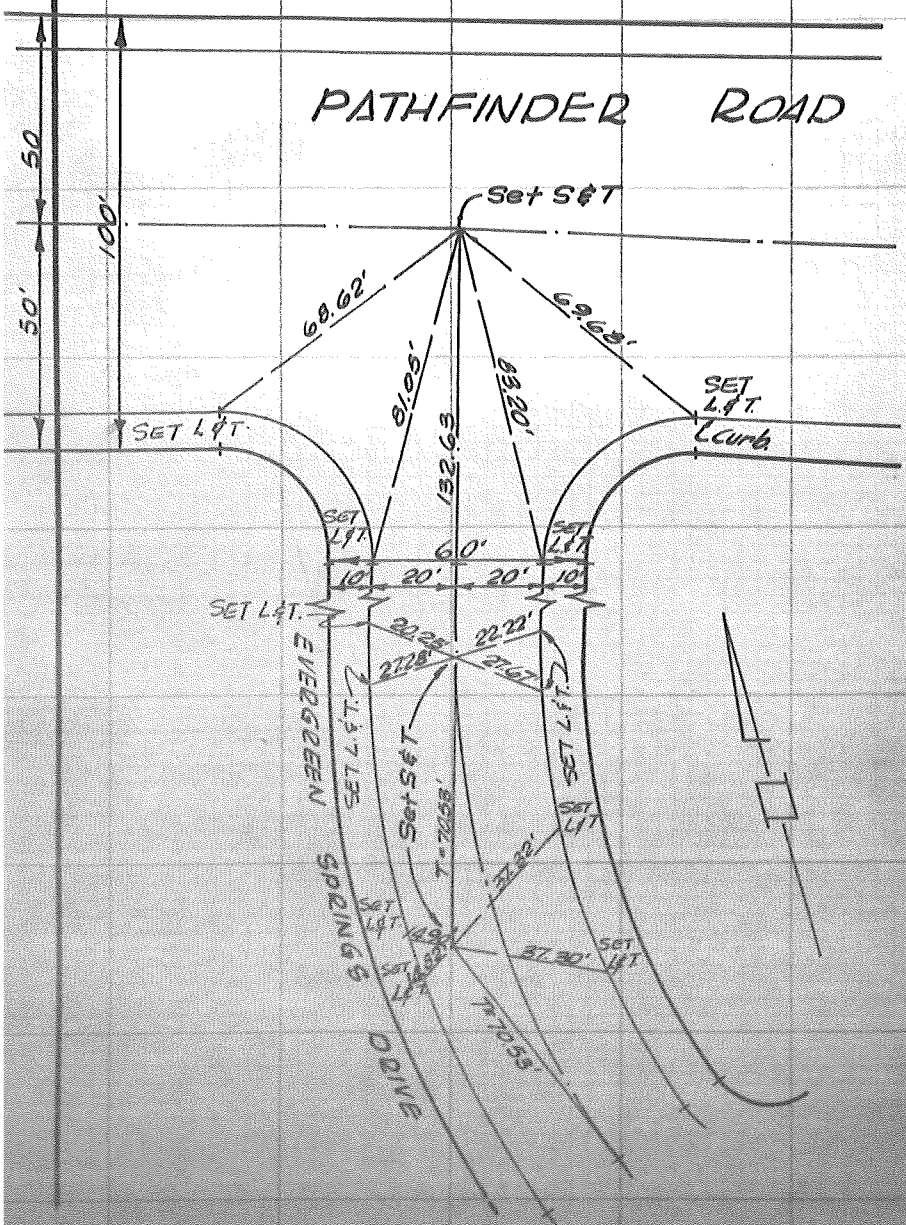

W.S. 099-337 A-3

Co. Engr. F.B. 3060:93

SURVEY OF 4 TIES F. B. PG.

SURVEY BY DUTCH HOLZHAUER ENGR. INC. R.C.E 10219 TR. No. 25987

DATE SEPT. 1963.

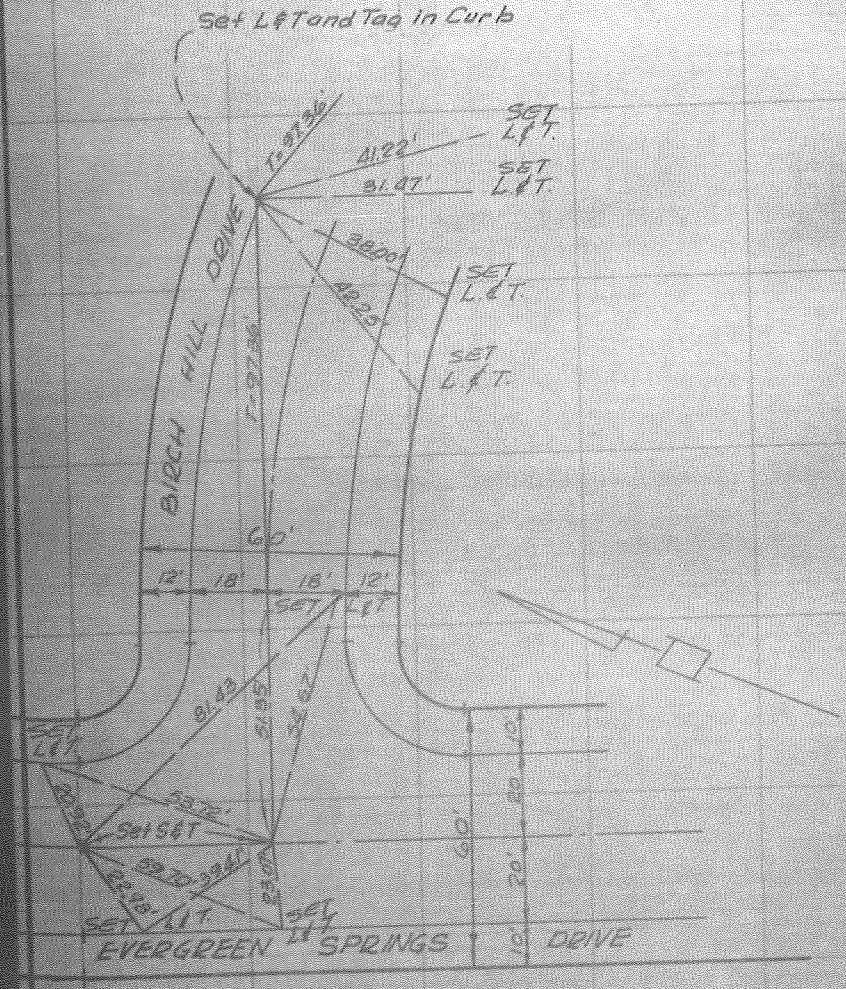

Co. Engr. F.B. 3060:94

SURVEY OF ℄ TIES F. B. ____ PG. ____

SURVEY BY DUTCH HOLZHAUER ENGR. INC. R.C.E. 10219 TR. No. 25987

DATE SEPT. 1963.

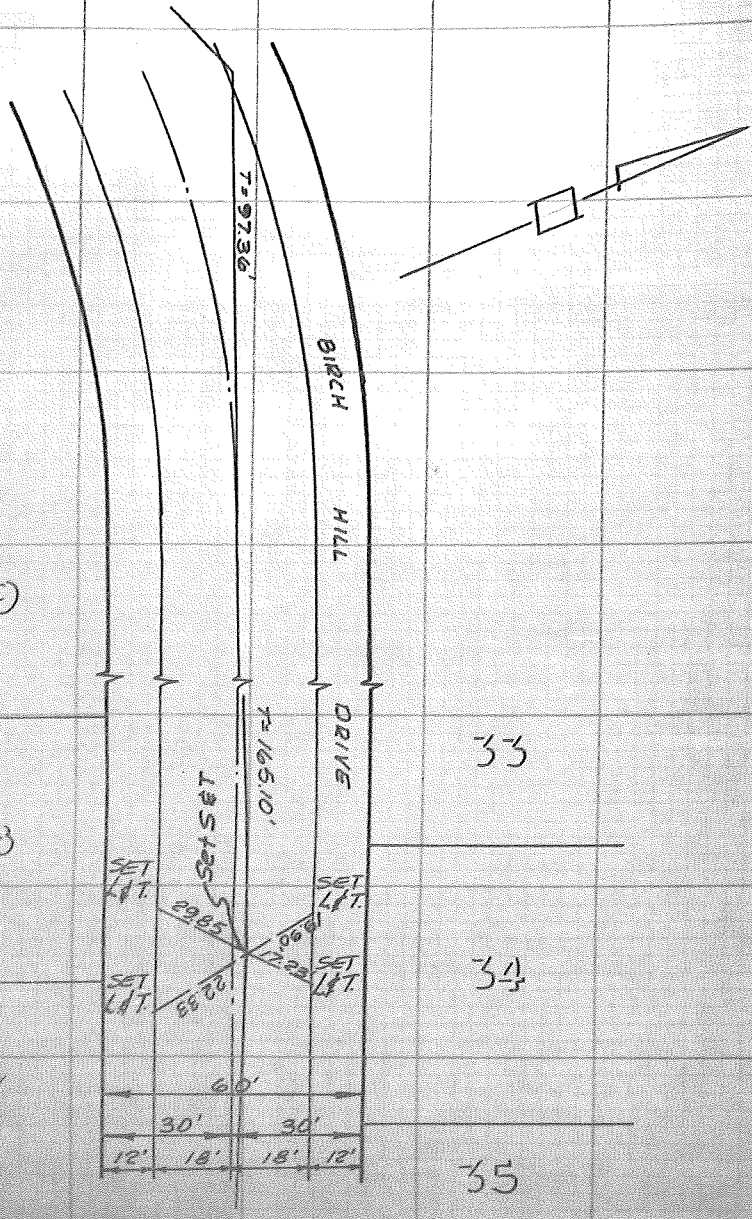

Co. Engr. F.B. 3060:95

SURVEY OF ℄ TIES F. B. _____ PG. _____

SURVEY BY DUTCH HOLZHAUER ENGR. INC. R.C.E. 10219 TR. No. 25987

DATE SEPT 1963

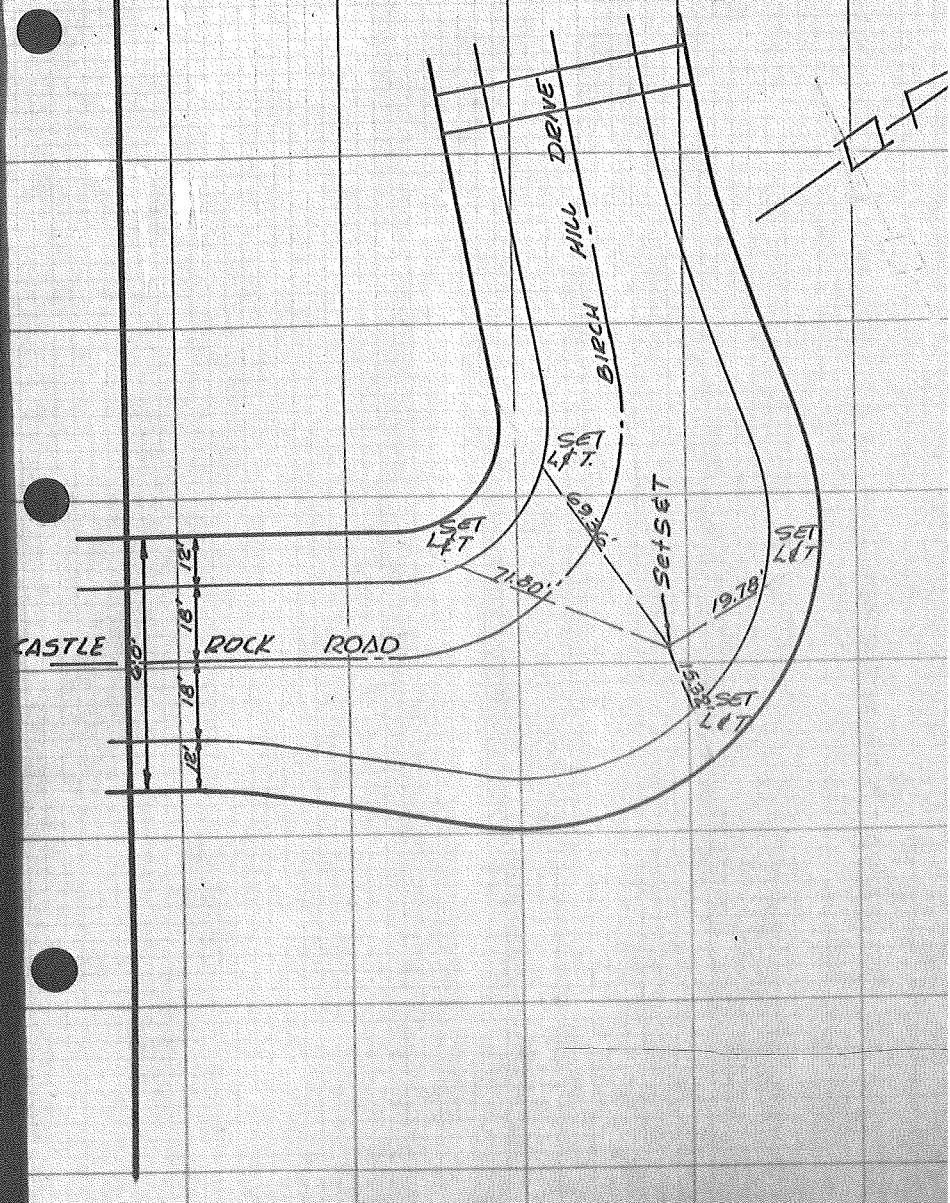

W.S 39 B-4 W.S 099-337 A-2

Co. Engr. F.B. 3060:96

SURVEY OF 4 TIES F. B. PG.

SURVEY BY DUTCH HOLZHAUER ENGR. INC. R.C.E. 10219 TR. No. 25987

DATE SEPT. 1963

WS-099-337A-2

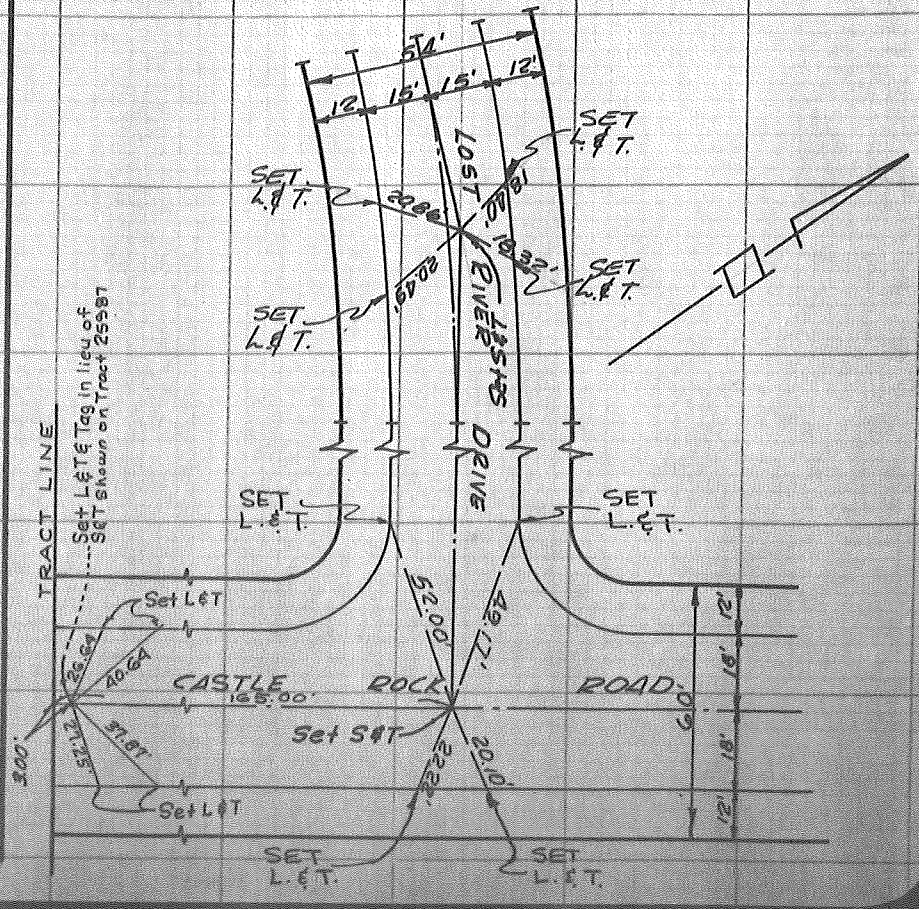

Co. Engr. F.B. 3060:97

SURVEY OF ℄ TIES F. B. _____ PG. _____

SURVEY BY DUTCH HOLZHAUER ENGR. INC. R.C.E. 10219 TR. No. 25987

DATE SEPT. 1963.

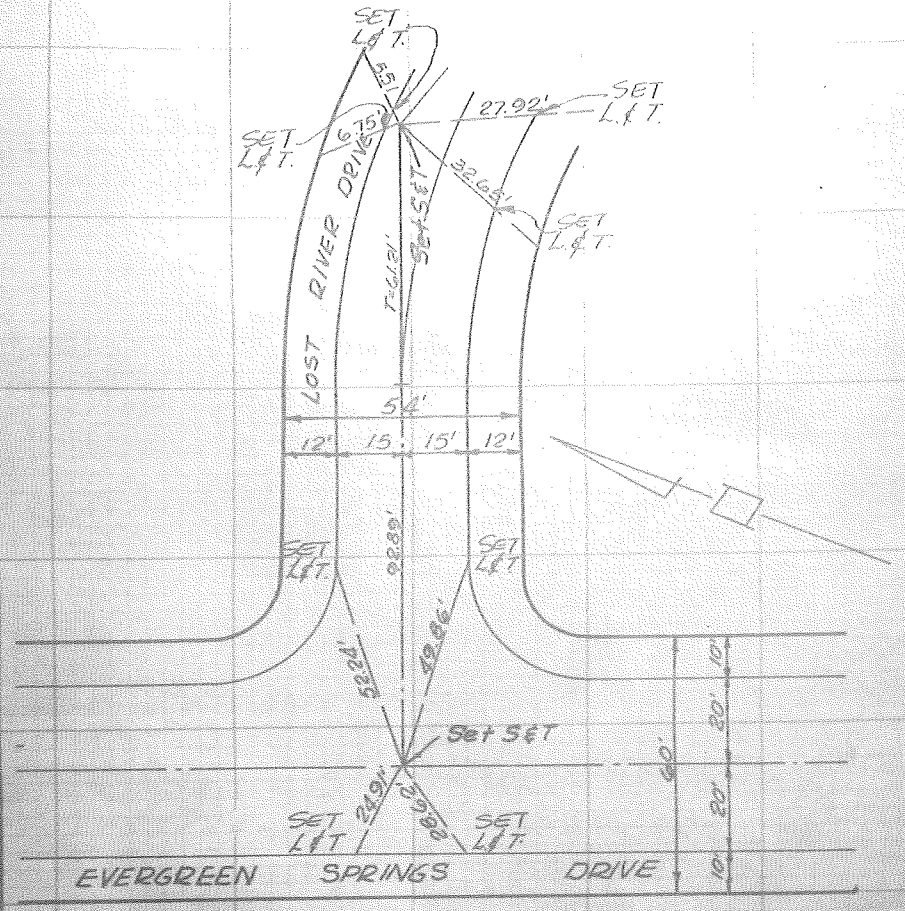

WS 39 B

Co. Engr. F.B. 3060:98

SURVEY OF ℄ TIES F. B. _____ PG. _____

SURVEY BY DUTCH HOLZHAUER ENGR. INC. RCE10219 TR. No. 26987

DATE SEPT 1963.

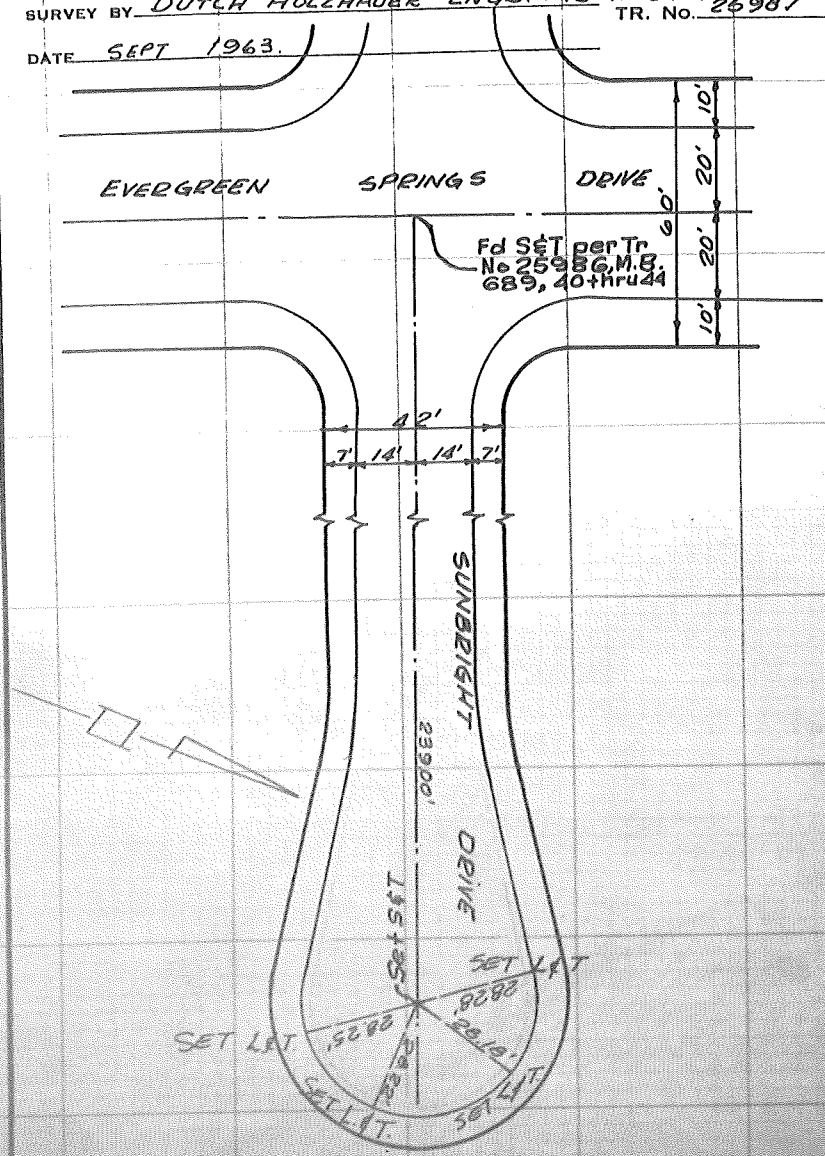

Co. Engr. F.B. 3060:99

CENTER LINE TIES
TRACT Nº 29677 F.B. _____ PG. 4

ENGINEERS
BROOKS & MILLER Jan. 4, 1965
2138 EAST HUNTINGTON DRIVE DUARTE CALIFORNIA ELLIOTT 8-7150

NOTE: Tie points are Tag R.E. 4408 Set in lead.

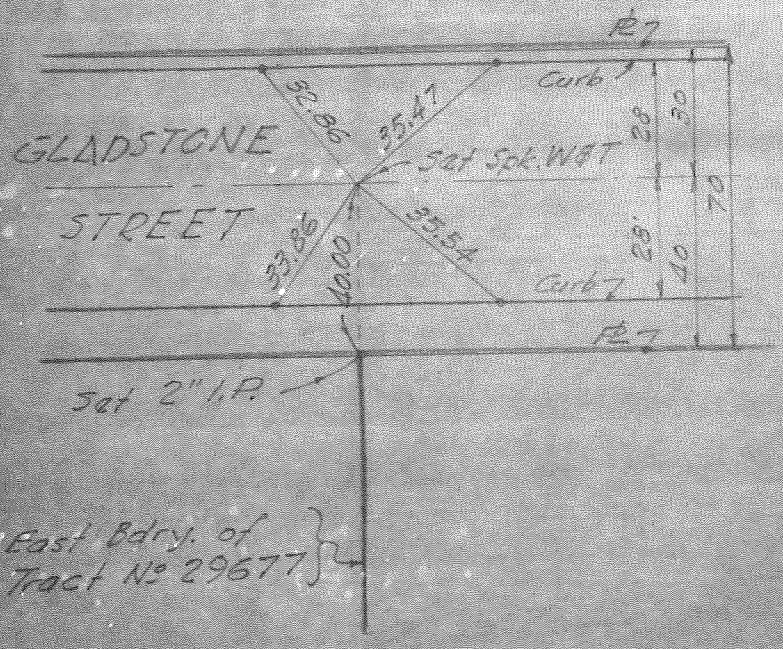

Co. Engr. F.B. 3060:100

CENTER LINE TIES
TRACT NO 29677 F.B. _____ PG. 3

ENGINEERS
BROOKS & MILLER
Jan. 4, 1965
ELLIOTT 8-7150
2138 EAST HUNTINGTON DRIVE DUARTE CALIFORNIA

NOTE: Tie points are Tag 4408 Set in lead.

R.603

Co. Engr. F.B.3060:101

CENTER LINE TIES
TRACT Nº 29677 F.B. _____ PG. 1

ENGINEERS Jan. 4, 1965
BROOKS & MILLER ELLIOTT 8-7150
2138 EAST HUNTINGTON DRIVE DUARTE CALIFORNIA

NOTE: Tie points on curb are Tag R.E. 4408 Set in lead.

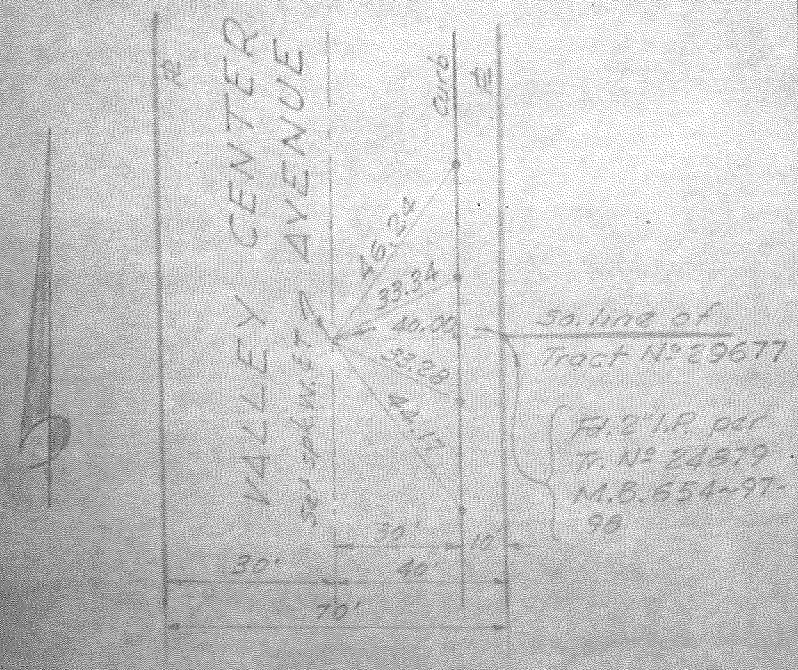

Co. Engr. F.B. 3060:102

CENTER LINE TIES
TRACT Nº 29677 F.B. _____ PG. 2

Jan. 4, 1965

ENGINEERS
BROOKS & MILLER ELLIOTT 8-7150
2138 EAST HUNTINGTON DRIVE DUARTE CALIFORNIA

NOTE: Tie points are Tag R.E. 4408
Set in lead.

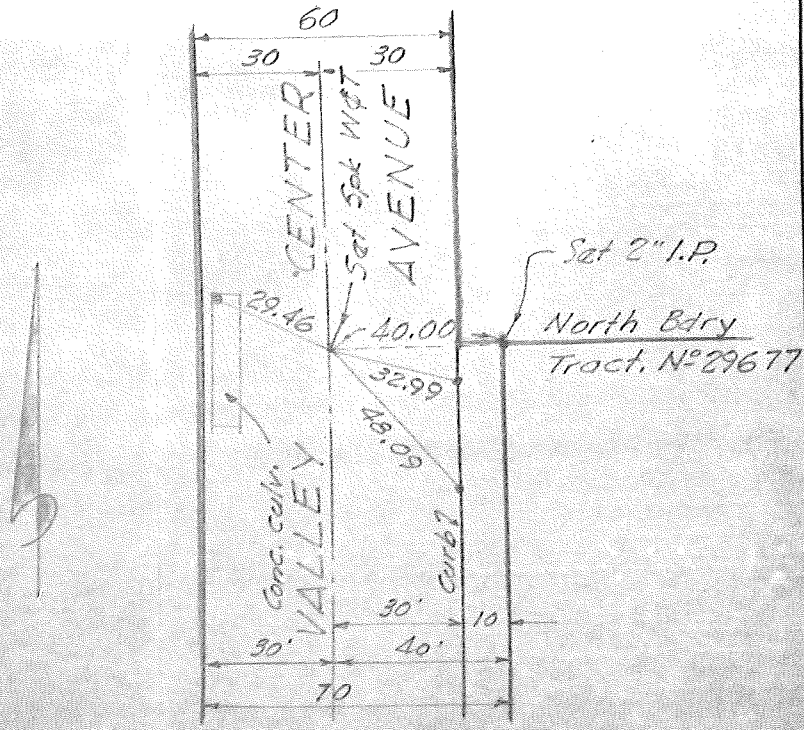

RCB

Co. Engr. F.B. 3060:103

CENTER LINE TIES
TRACT NO 29677 F.B. PG. 6

ENGINEERS
BROOKS & MILLER Jan 4, 1965
ELLIOTT 8-7150
3138 EAST HUNTINGTON DRIVE DUARTE CALIFORNIA

Note: Tie points are Tag R.E. 4408 Set in lead.



9

Co. Engr. F.B. 3060: 104.

CENTER LINE TIES
TRACT NO 29677 F.B. _____ PG. 5

ENGINEERS
BROOKS & MILLER Jan. 4, 1965
2138 EAST HUNTINGTON DRIVE DUARTE ELLIOTT 8-7150 CALIFORNIA

East Bdry. Tract No 29677

Set tag R.E. 4408 in conc. ftg. of fence post in lieu of 2" I.P. as shown on Map.

South Bdry. Tract No 29677

North Bdry. Tract No 24879, M.B. 654-97-98

R.G.

Co. Engr. F.B. 3060:105

CENTER LINE TIES
TRACT NO 29677 F.B. _____ PG. 7

ENGINEERS
BROOKS & MILLER
2138 EAST HUNTINGTON DRIVE DUARTE CALIFORNIA

Jan. 4, 196
ELLIOTT 8-71

NOTE: Tie points are tag RE. 44
set in lead.



R2/3

Co. Engr. F.B. 3060:106

CENTER LINE TIES
TRACT Nº 29677 F.B. _____ PG. 8

ENGINEERS
BROOKS & MILLER
2138 EAST HUNTINGTON DRIVE DUARTE CALIFORNIA
ELLIOTT 8-7150

Jan. 4, 1965

NOTE: Tie points are Tag R.E. 4408
Set in lead.

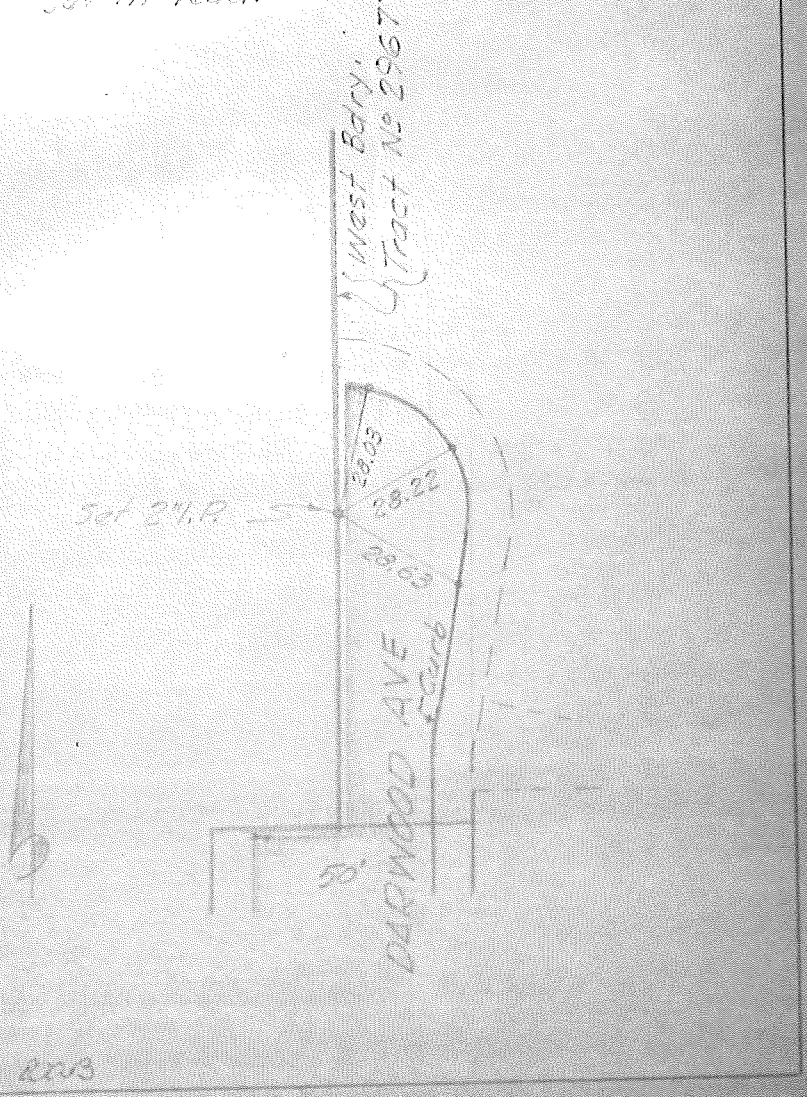

RTB

Co. Engr. F.B. 3060:107

CENTER LINE TIES
TRACT No 28198 F.B. PG

Feb. 1965

ENGINEERS
BROOKS & MILLER
2138 EAST HUNTINGTON DRIVE DUARTE CALIFORNIA

Note: L & T. tie points [illegible] with tags R.E. 4403.



Co. Engr. F.B. 3060:108

CENTER LINE TIES
TRACT Nº 28198 F.B. PG.

ENGINEERS
BROOKS & MILLER
2158 EAST HUNTINGTON DRIVE DUARTE CALIFORNIA
ELLIOTT 8-7150

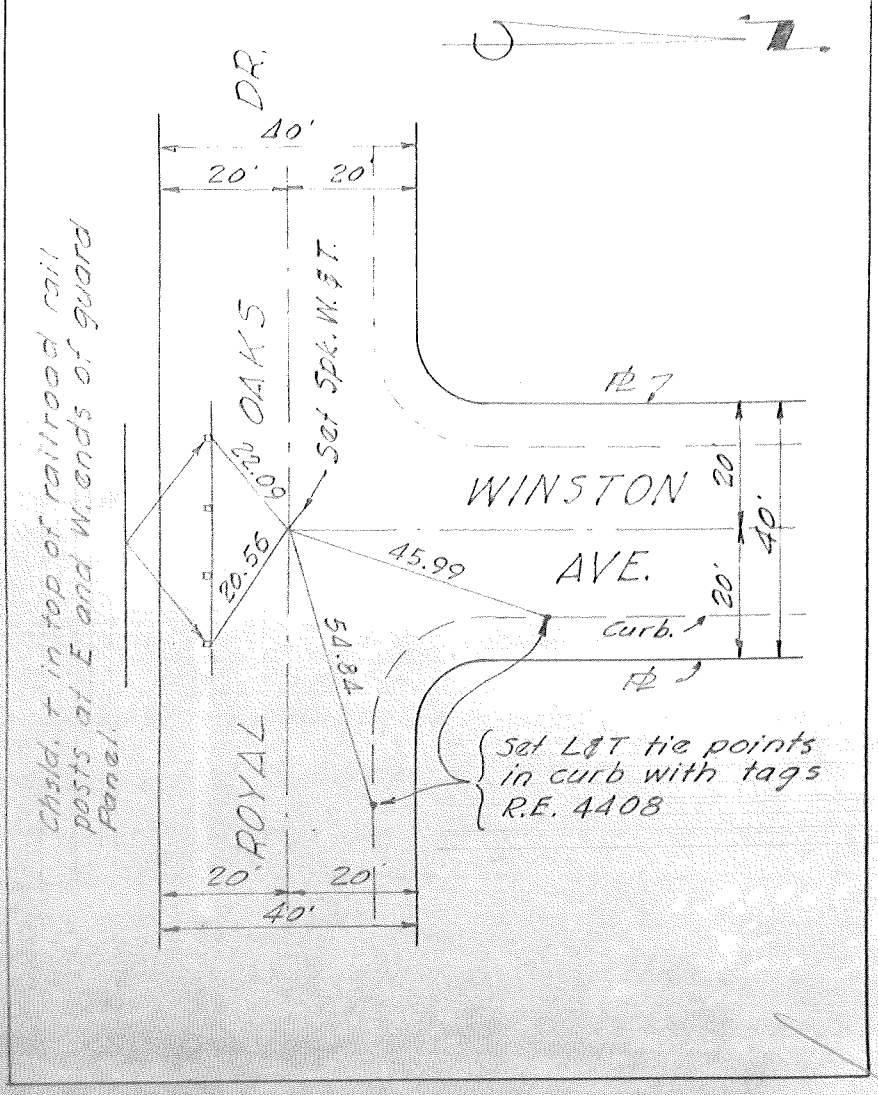

Co. Engr. F.B. 3060:109

CENTER LINE TIES
TRACT Nº 28198 F.B. _____ PG. _____

Feb. 1965

ENGINEERS
BROOKS & MILLER ELLIOTT 8-7150
2138 EAST HUNTINGTON DRIVE DUARTE CALIFORNIA

Note: L&T. tie points are set in curb with tag R.E. 4408.

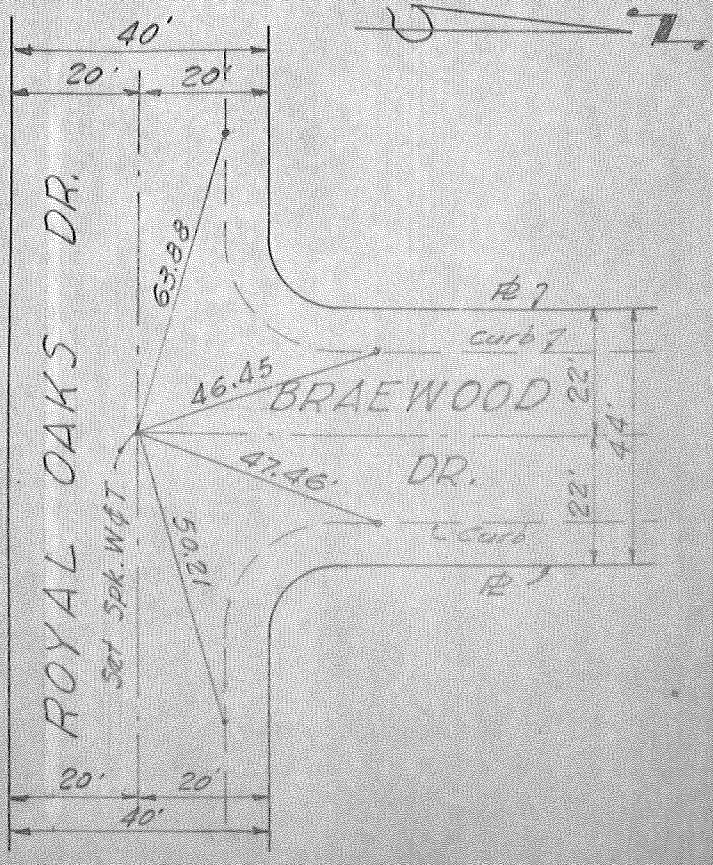

Co. Engrg F.B. 3060:110

CENTER LINE TIES

TRACT NO 28198 F.B. _____ PG. _____

ENGINEERS

Feb. 1965

BROOKS & MILLER ELLIOTT 9-7150

2138 EAST HUNTINGTON DRIVE DUARTE CALIFORNIA

Note: L&T. tie points are set in curb with tag R.E. 4408.

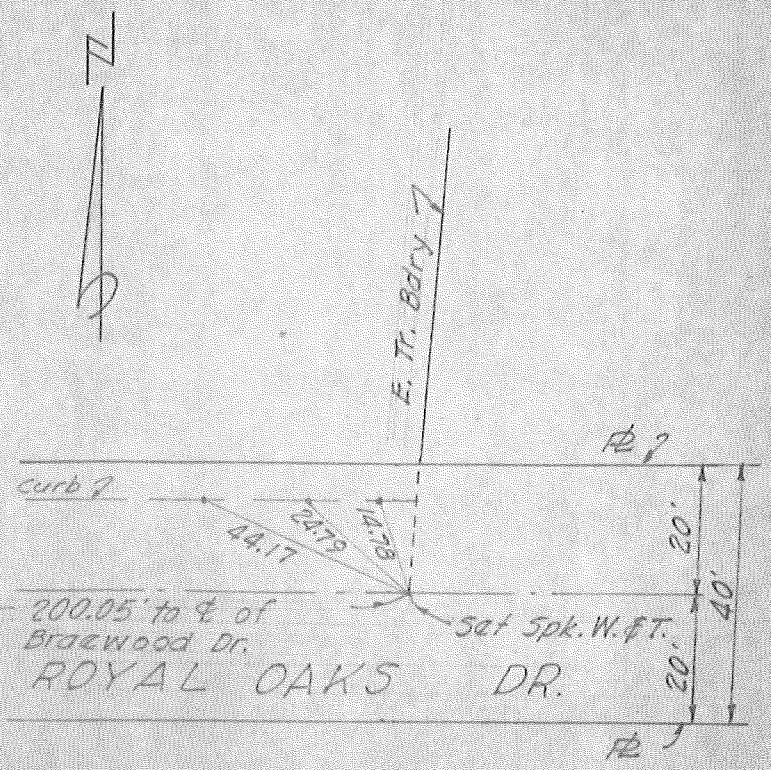

Co. Engr. F.B. 3060:111

CENTER LINE TIES
TRACT No 28198 F.B. _____ PG. _____

ENGINEERS Feb. 1965
BROOKS & MILLER ELLIOTT 8-7150
2138 EAST HUNTINGTON DRIVE DUARTE CALIFORNIA

Note: L & T tie points are set in curb with tag R.E. 4408.

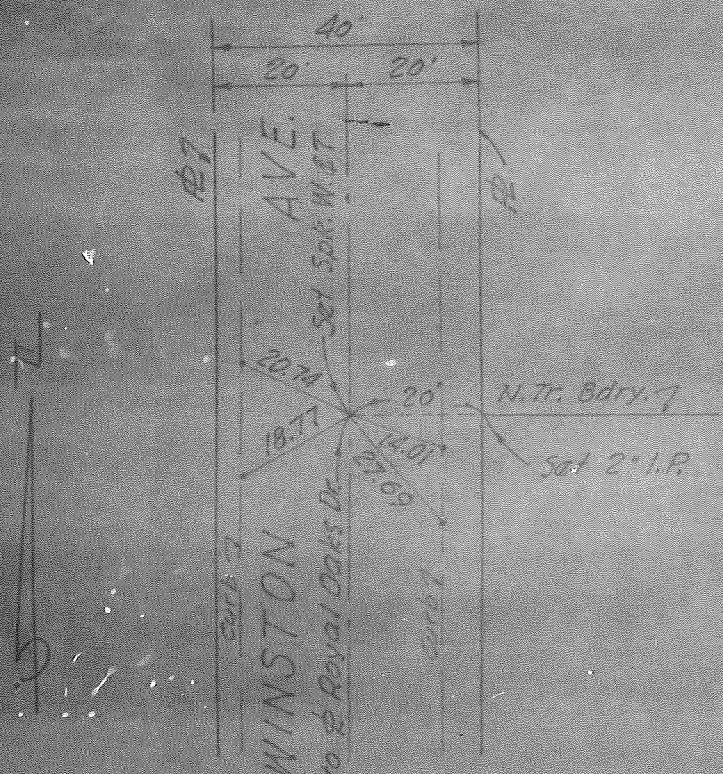

Co. Engr. F.B. 3060:112

SURVEY OF Centerline Ties F. B. Pg. 1 of 2

SURVEY BY Hillcrest Engineering & Surveying Co., Inc. TR. No. 30120

DATE February 17, 1965

Karel H. Tonglet, R.C.E. 1832

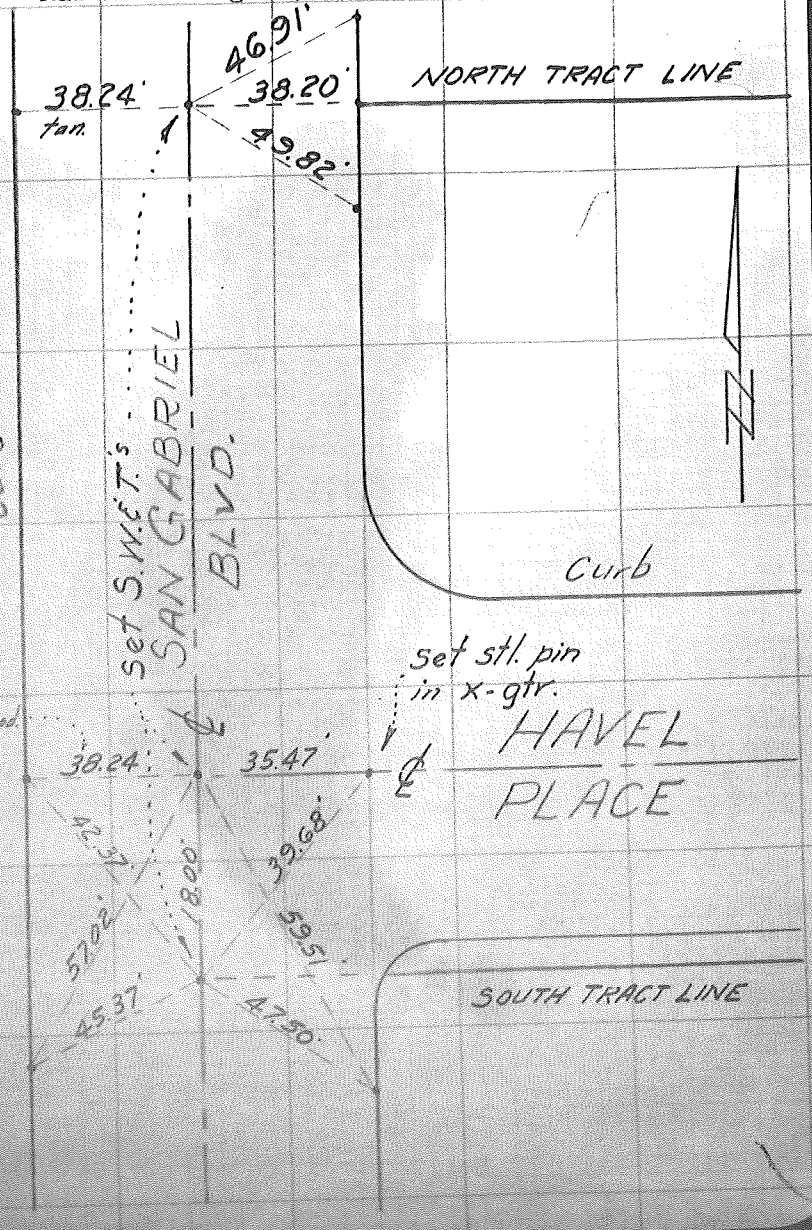

B. 3060
113

F. B. 3060 Pg. 2 of 2 SURVEY OF Centerline Ties

TR. No. 30120 SURVEY BY Hillcrest Engineering & Surveying Co., Inc.

DATE February 17, 1965

Karel H. Tonglet, R.C.E. 1832

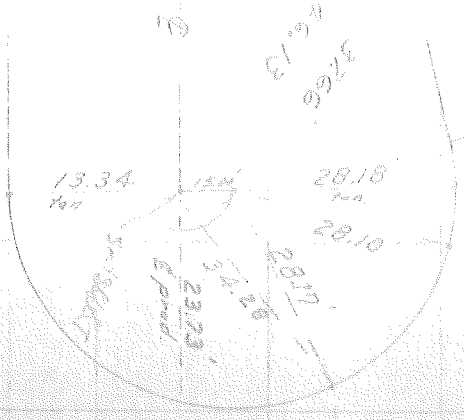

SURVEY OF Centerline Ties F.B. Pg. 1 of 2

SURVEY BY Hillcrest Engineering & Surveying Co., Inc. TR. No. 29908

DATE February 3, 1965

Kurel H. Tonglet, R.C.E. 1832

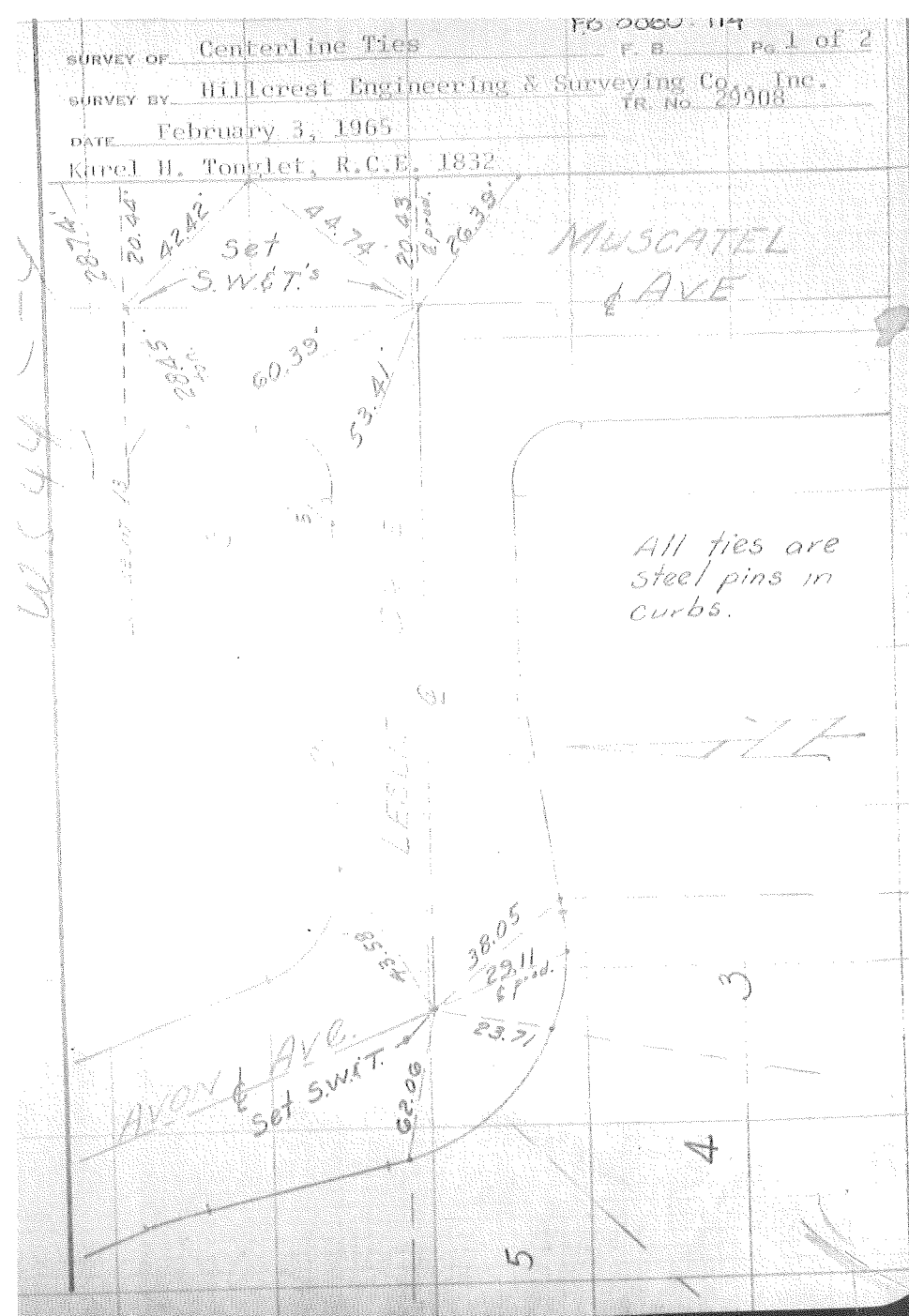

Co. Engr. F.B. 3060:115

F. B. Pg. 2 of 2 SURVEY OF Centerline Ties

TR. No. 29908 SURVEY BY Hillcrest Engineering & Surveying Co., Inc.

DATE February 3, 1965

Karel H. Tonglet, R.C.E. 1832