Notes Ck'd by	Survey of
Map No.	JN Tape Std °F
Office Work	Surveyed by
Checked	Notes Date
Date	Indexed

F. B. 3061 PG.

PAGES	TRACT
5-20	26148
21	Blank
22 24	28923
25-28	27624
29-40	20147
41	Blank
42-43	27978
44-59	27173
60-62	28787
63-81	25991
82-93	26681
94-122	27602

Note: Any Additions or Changes on This Sheet Must be Made or Circled in Red Ink With Date and Name of Person Making Change.

Do not extend this side of this line.

PLEASE RETURN TO
LOS ANGELES COUNTY ENGINEER
403 LOS ANGELES COUNTY ENGINEERING BLDG.

76F3095 CE#310 8-65

Microfilmed April '85

F.B. 3061:5 AMCO ENGINEERS, INC.

SURVEY BY OA QUICK LOCATION SUNSET HILLS JOB NO. 131005

DATE Feb. 14, 1963 FUNCTION SHEET NO.

TR #26148

INDEX

J.G. ARAUJO RCE 11467

STREET	PAGE#
ALLENTON AVE	1 - 4
ATITLAN DR.	3
GENOLA DR.	5 - 6
FABUENO DR.	4
KISKA AVE.	6, 8 & 9
VILLA FLORES DR	2, & 9 - 12
LEOPOLD AVE.	11, 13, & 14
SISAL PLACE	12 & 15
VILLA ALTA PLACE	16

NOTE:

Page numbers are consecutive #1 through 6 & 8 through 16. Page #7 has been omitted.

RR spk's set in lieu of spk & Tin on All ℄ points.

AMCO ENGINEERS, INC. F.B. 3061:6

SURVEY BY O Quick & Pty. LOCATION ALLENTON AVE. JOB NO. 131005

DATE 2-14-63 FUNCTION SHEET NO. 1

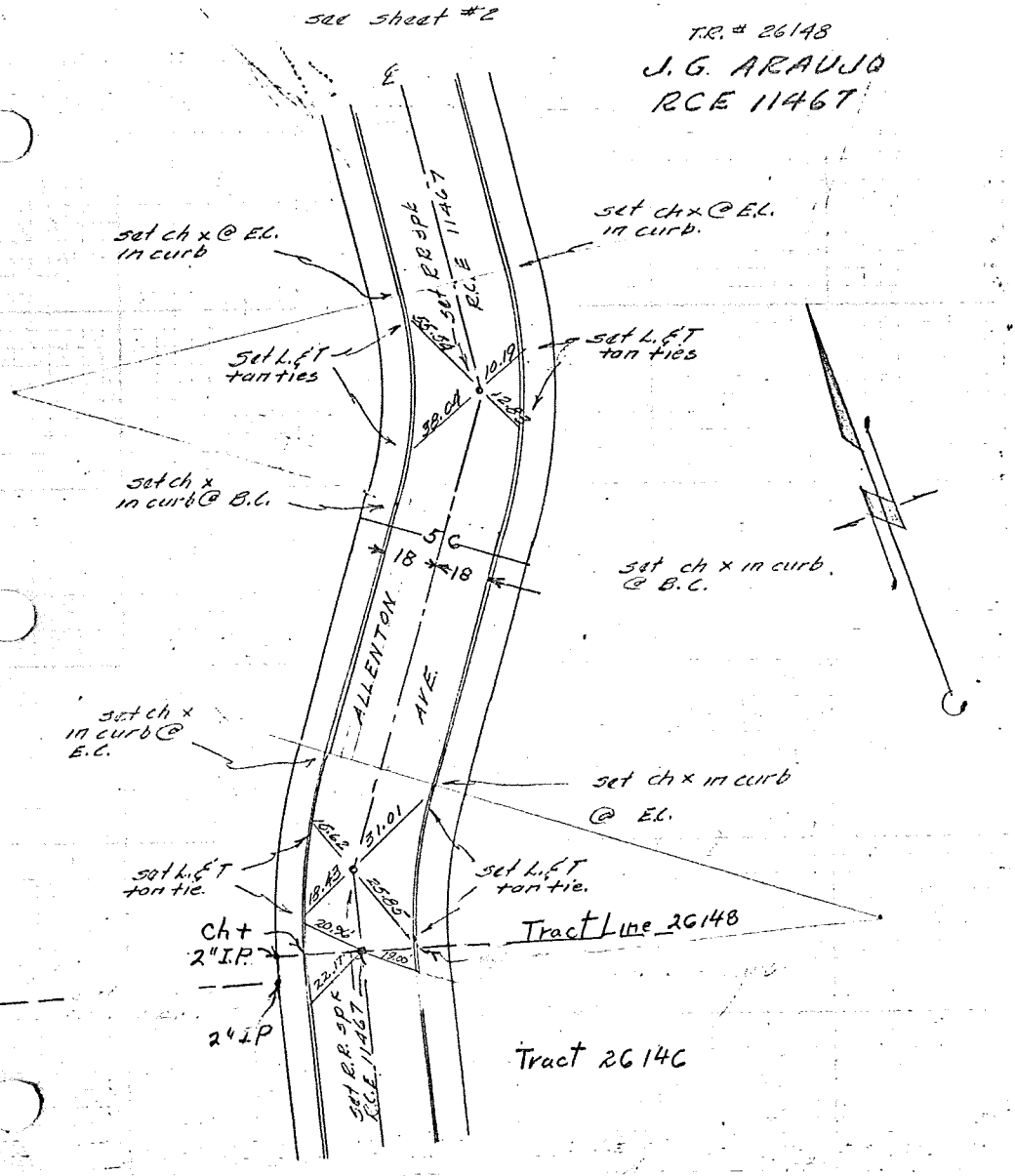

F.B. 3061;7 AMCO ENGINEERS, INC.

SURVEY BY O.A. Quick. LOCATION ALLENTON & Villa Flores JOB NO. 131005

DATE 2-14-63 FUNCTION SHEET NO. 2

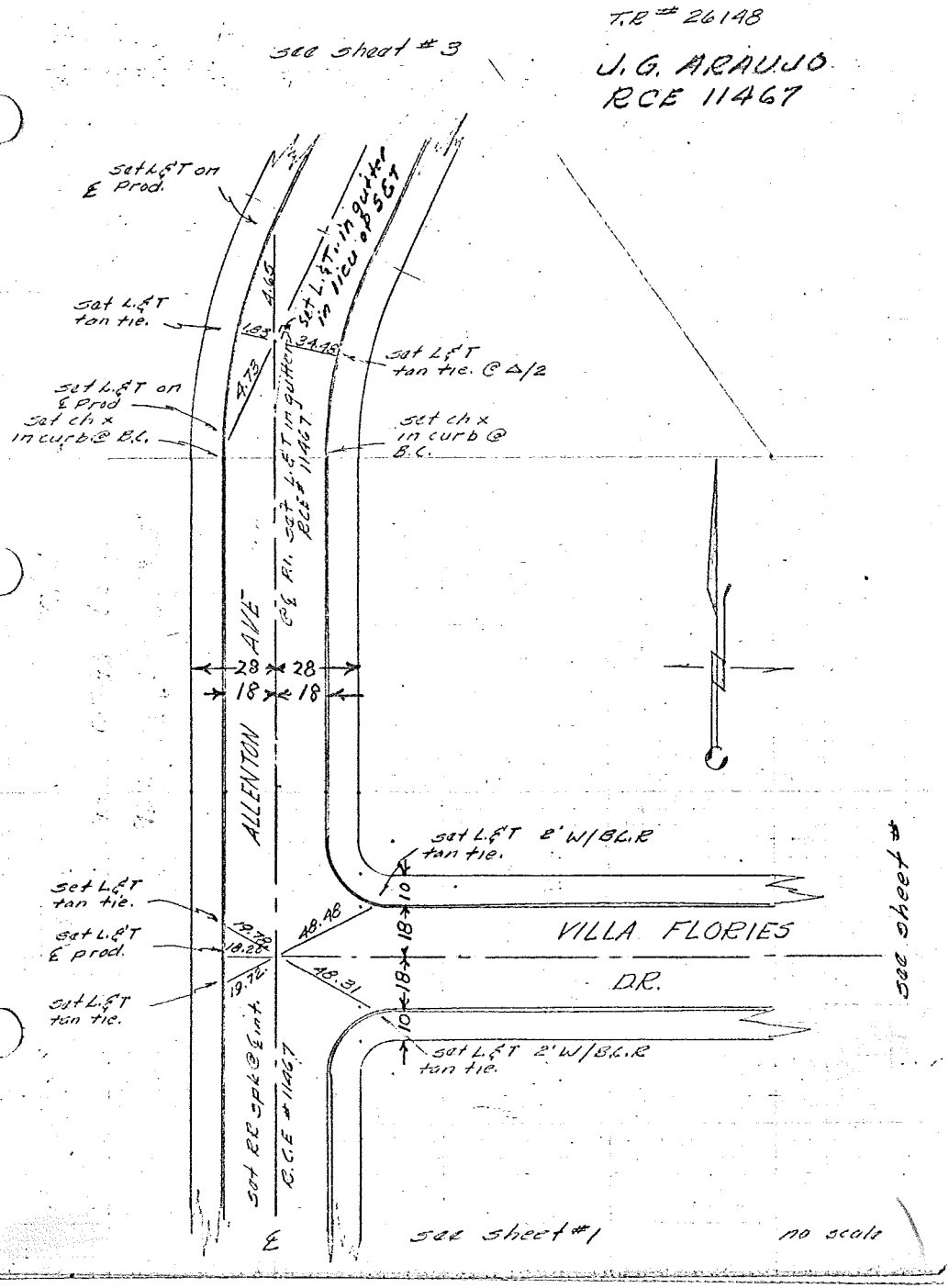

AMCO ENGINEERS, INC. Co. F.B. 3061:

SURVEY BY O A QUICK LOCATION ALLENTON & ATITLAN JOB NO. 131005

DATE 2-14-63 FUNCTION SHEET NO. 3

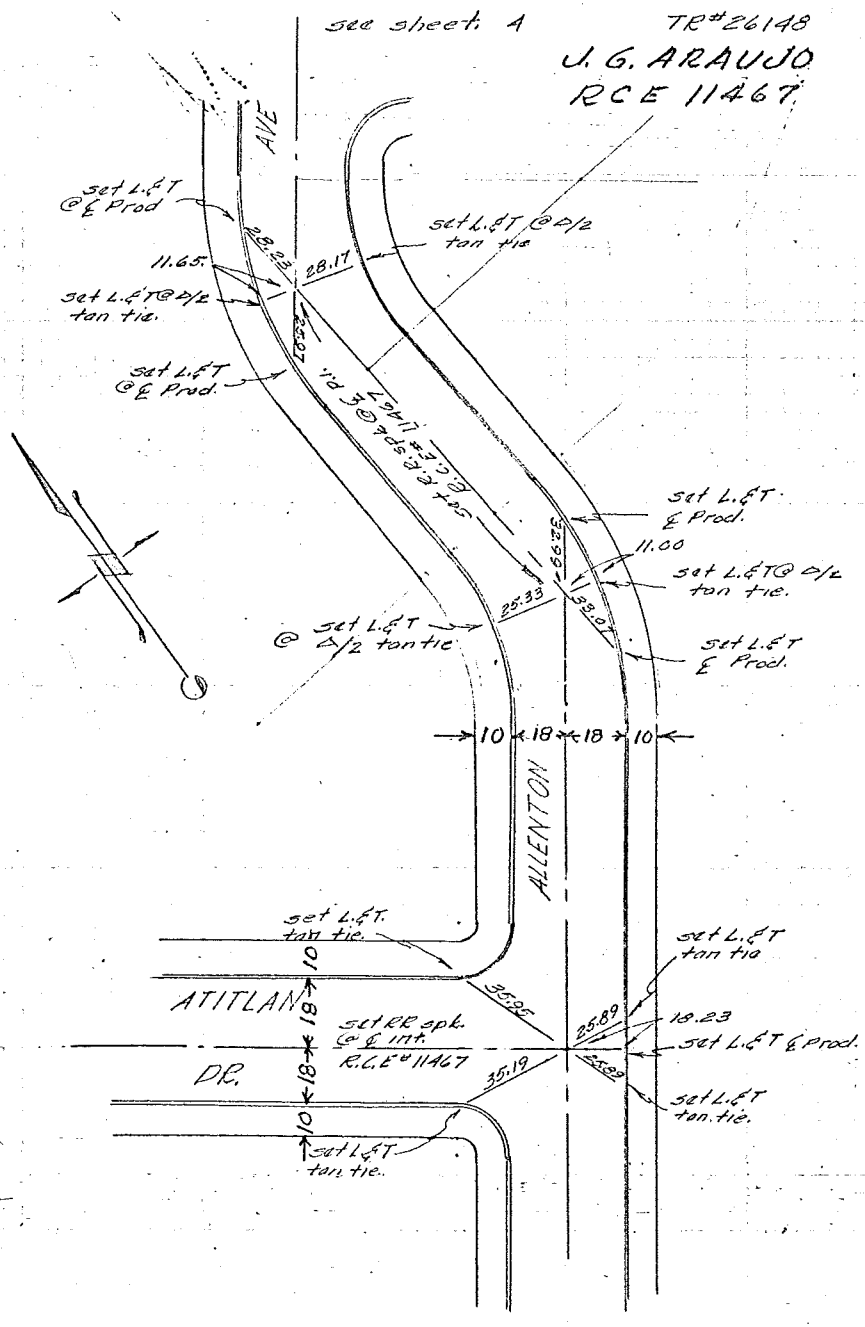

F.B. 3061:9 AMCO ENGINEERS, INC.

SURVEY BY O.A. QUICK LOCATION ALLENTON AVE & DR. JOB NO. 131005

DATE 2-14-63 FUNCTION SHEET NO. 4

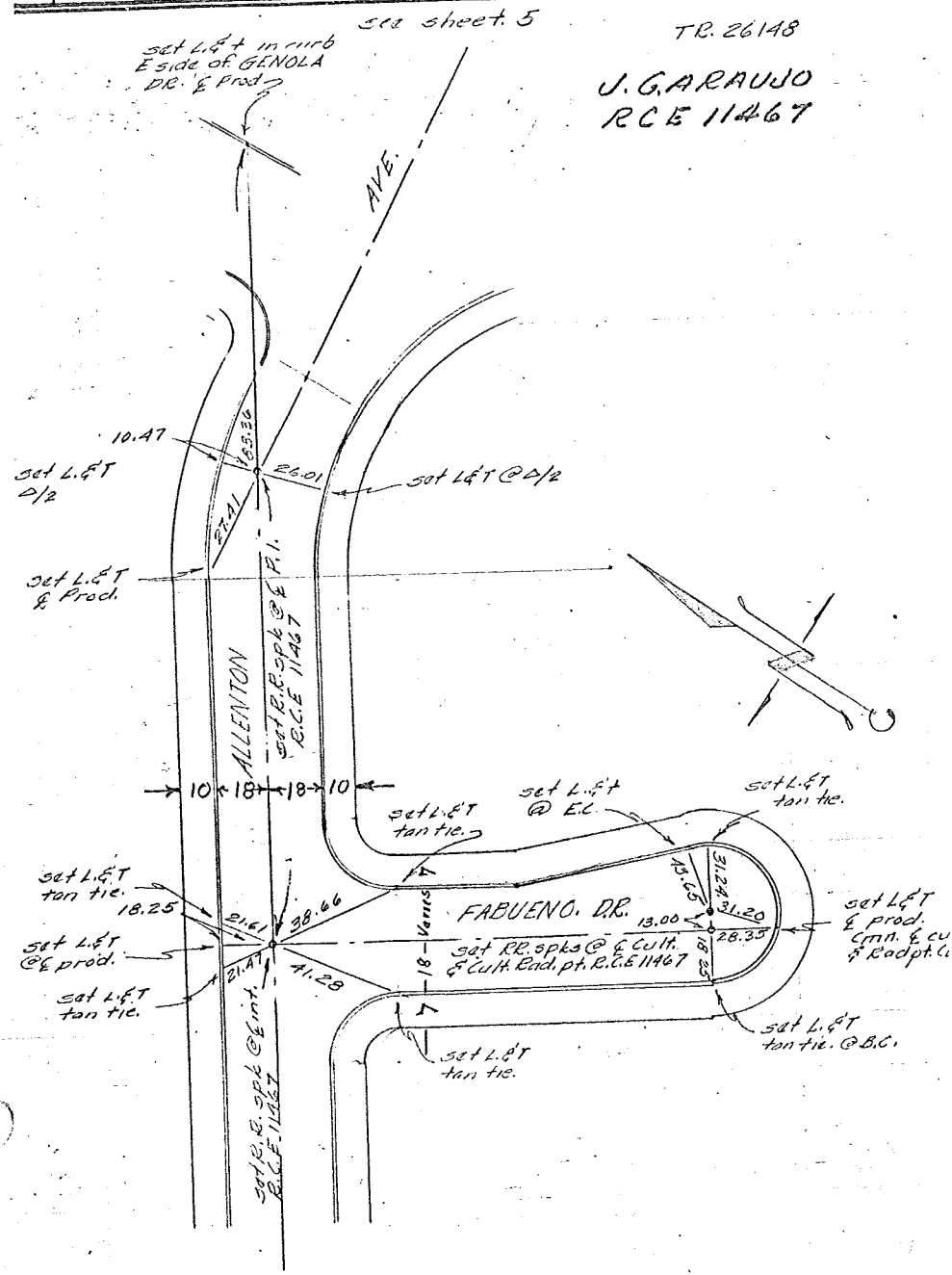

see sheet 3

No scale

WS 99-247 A-2

WS 38 A-4

AMCO ENGINEERS, INC. FB 3061:10

SURVEY BY O.A. QUICK LOCATION ALLENTON & GENOLA JOB NO. 121005

DATE 2-15-63 FUNCTION SHEET NO. 5

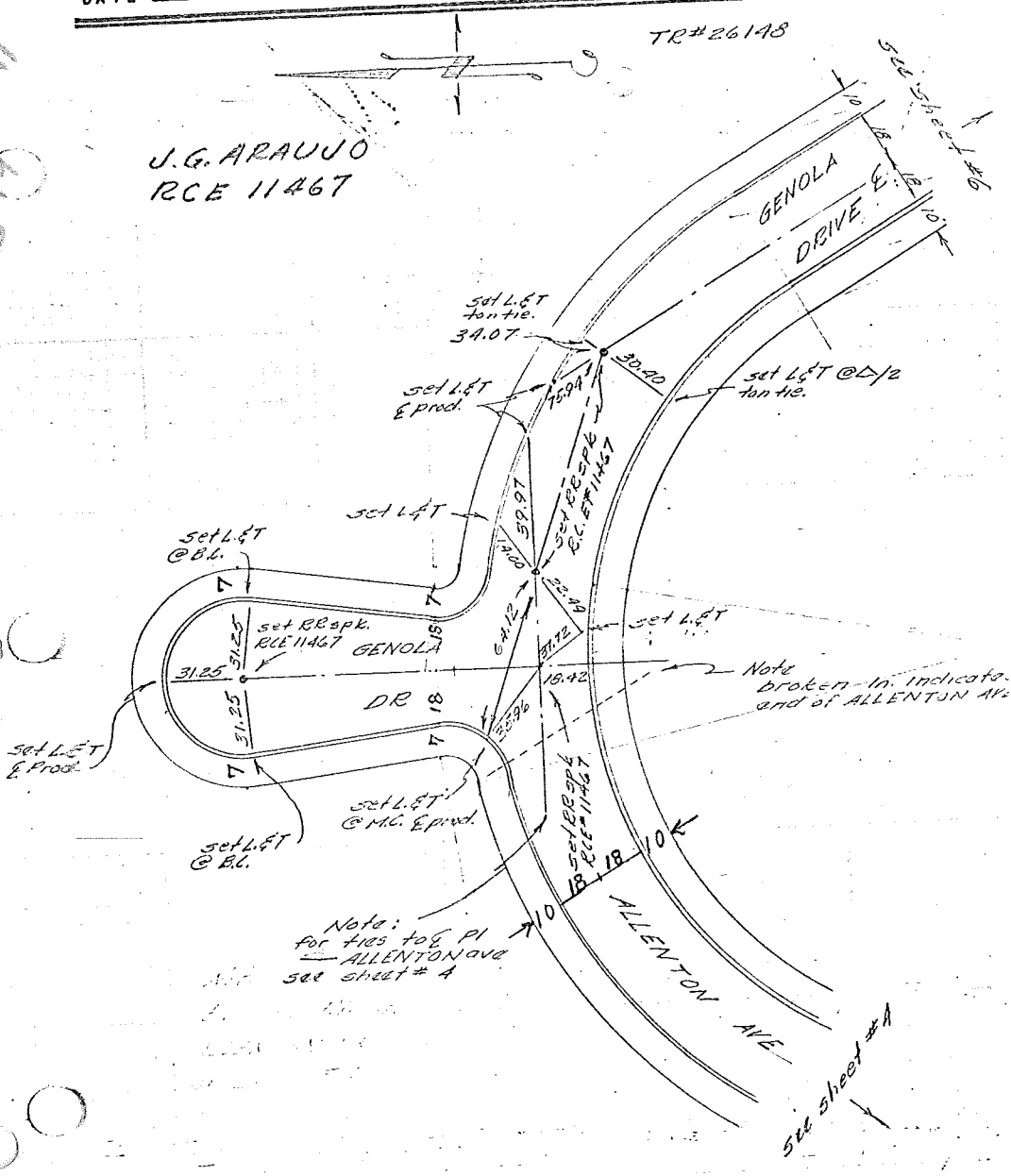

FB 3061:11 AMCO ENGINEERS, INC.

SURVEY BY O.A. QUICK LOCATION GENOLA, KISKA, STIMSON JOB NO. 151002

DATE February 15, 1962 FUNCTION SHEET NO. 6

U.G. ARAUJO RCE 11467 TB#26148

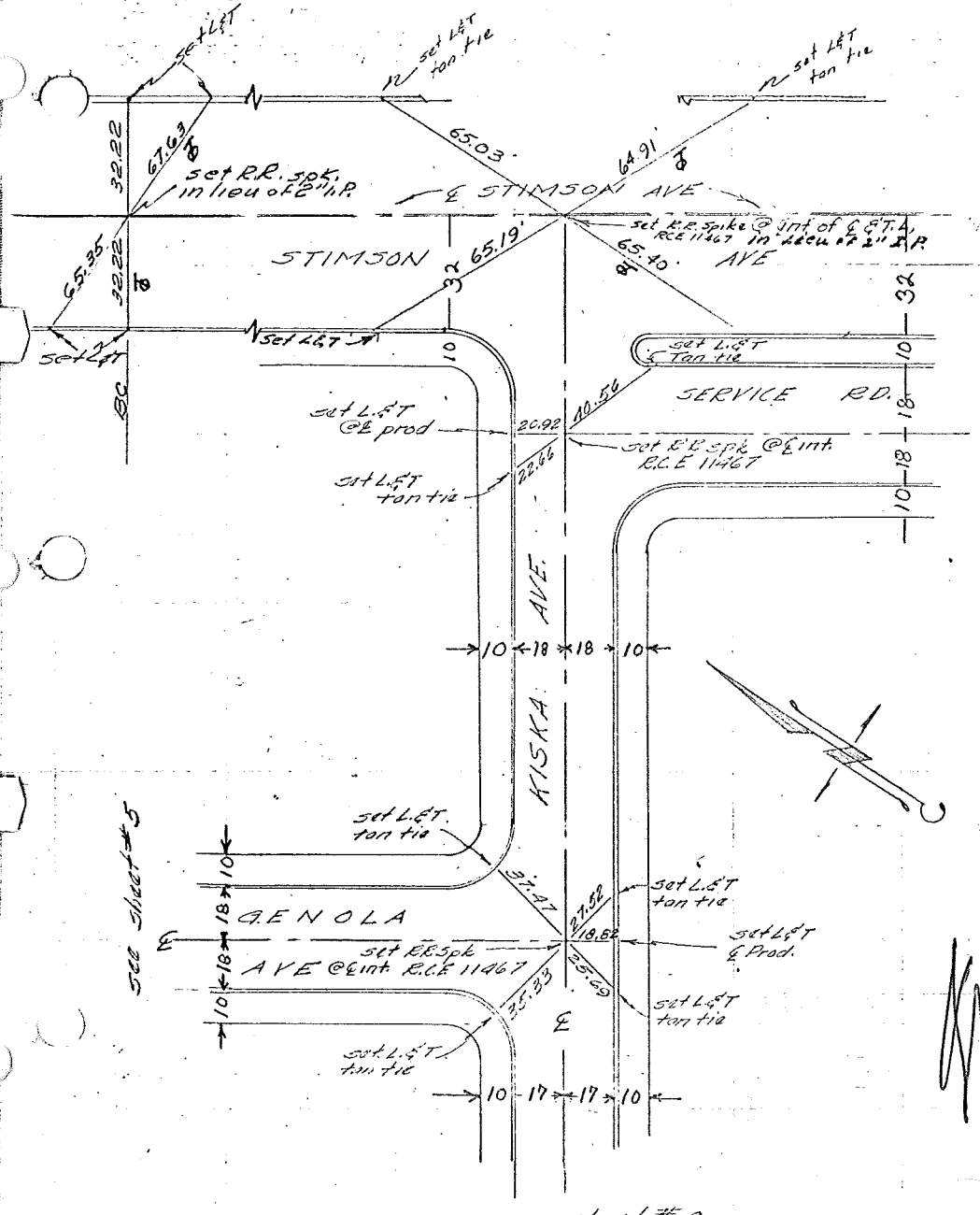

AMCO ENGINEERS, INC. FB 3061:12

SURVEY BY O.A. QUIRK LOCATION KISKA AVE JOB NO. 13105

DATE February 15, 1962 FUNCTION _____ SHEET NO. 5

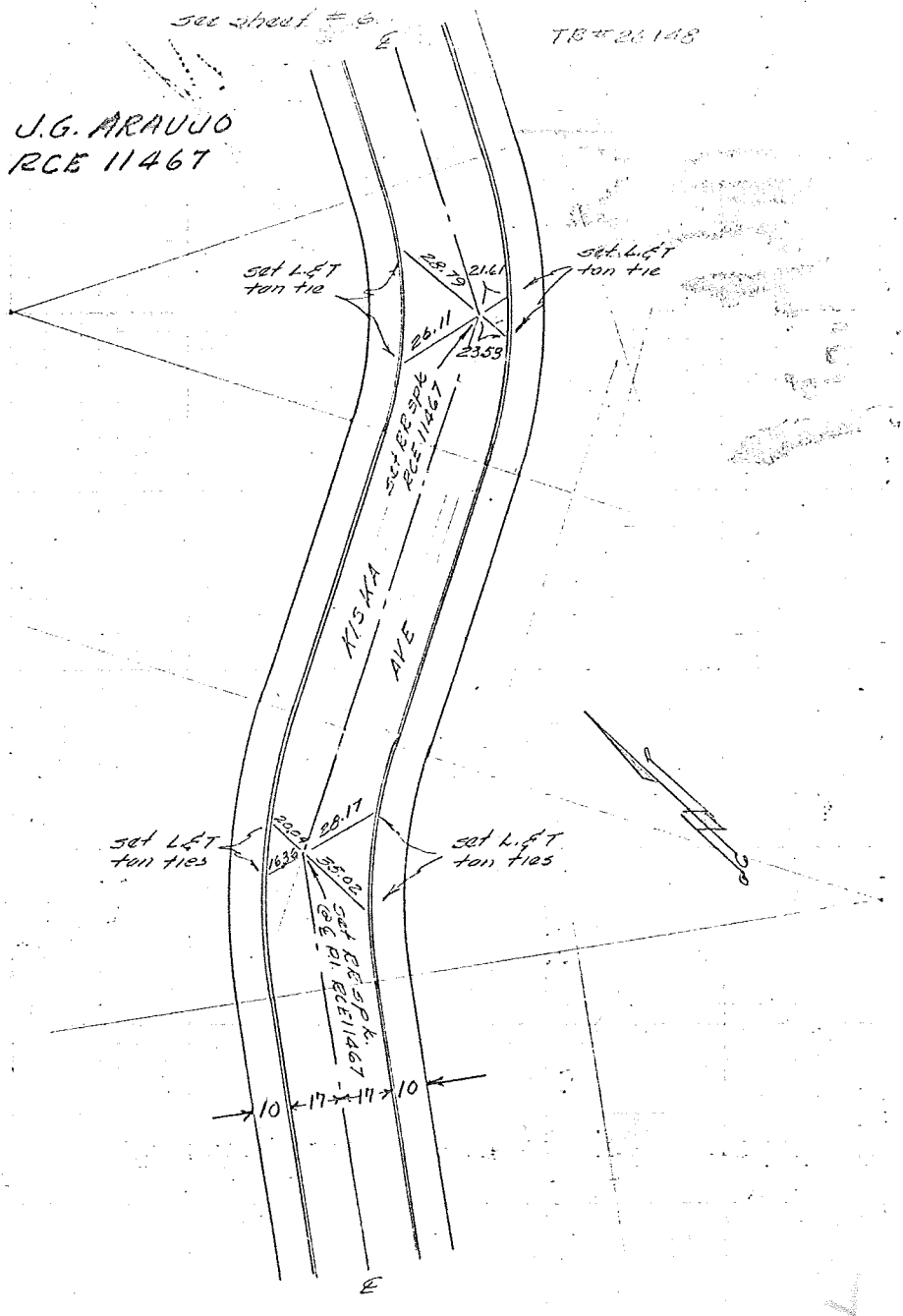

See sheet #9

No scale

FB 3061:13 AMCO ENGINEERS, INC. Page 13

SURVEY BY _____ LOCATION _____ JOB NO. _____

DATE _____ FUNCTION _____ SHEET NO. _____

J.G. ARAUJO
RCE 11467

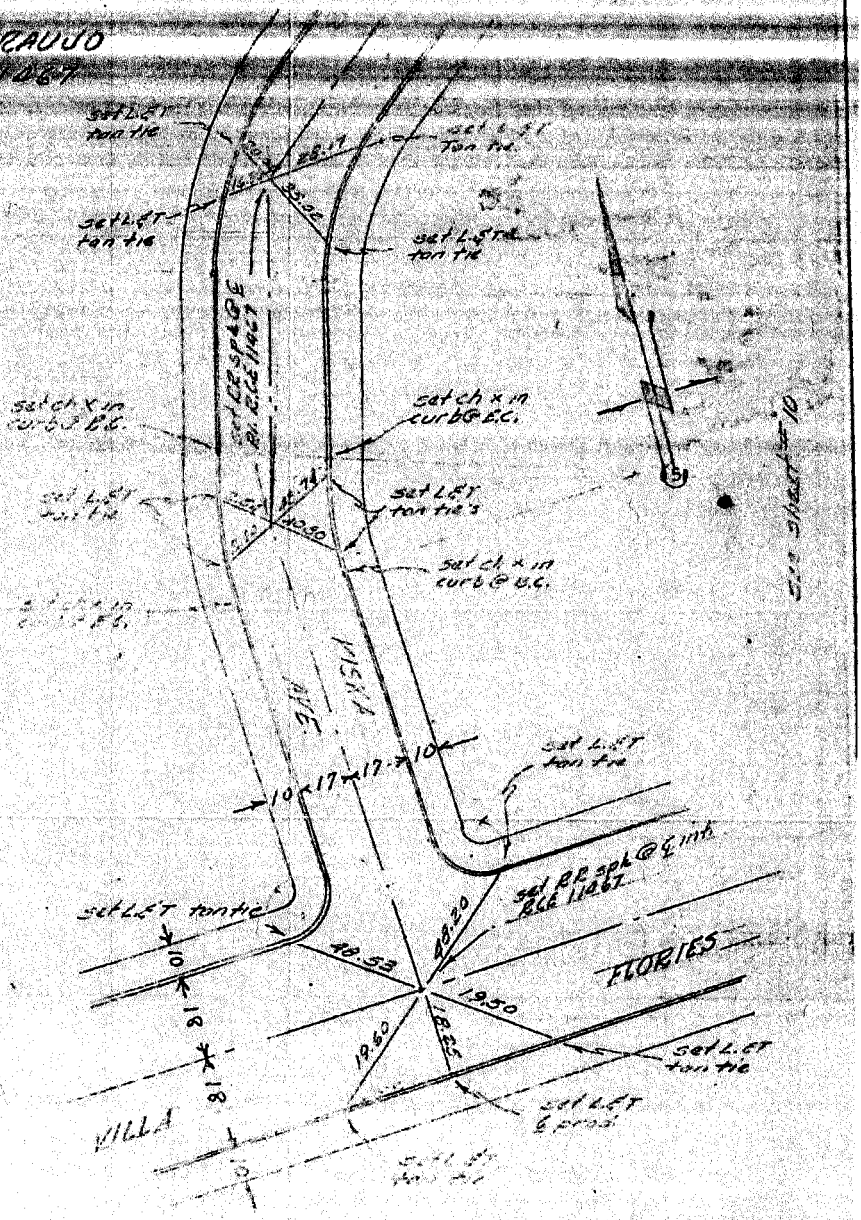

WS. 99-297 A-2

WS 99 A-4

AMCO ENGINEERS, INC. Co. 14

SURVEY BY _____ LOCATION _____ JOB NO. _____

DATE _____ FUNCTION _____ SHEET NO. _____

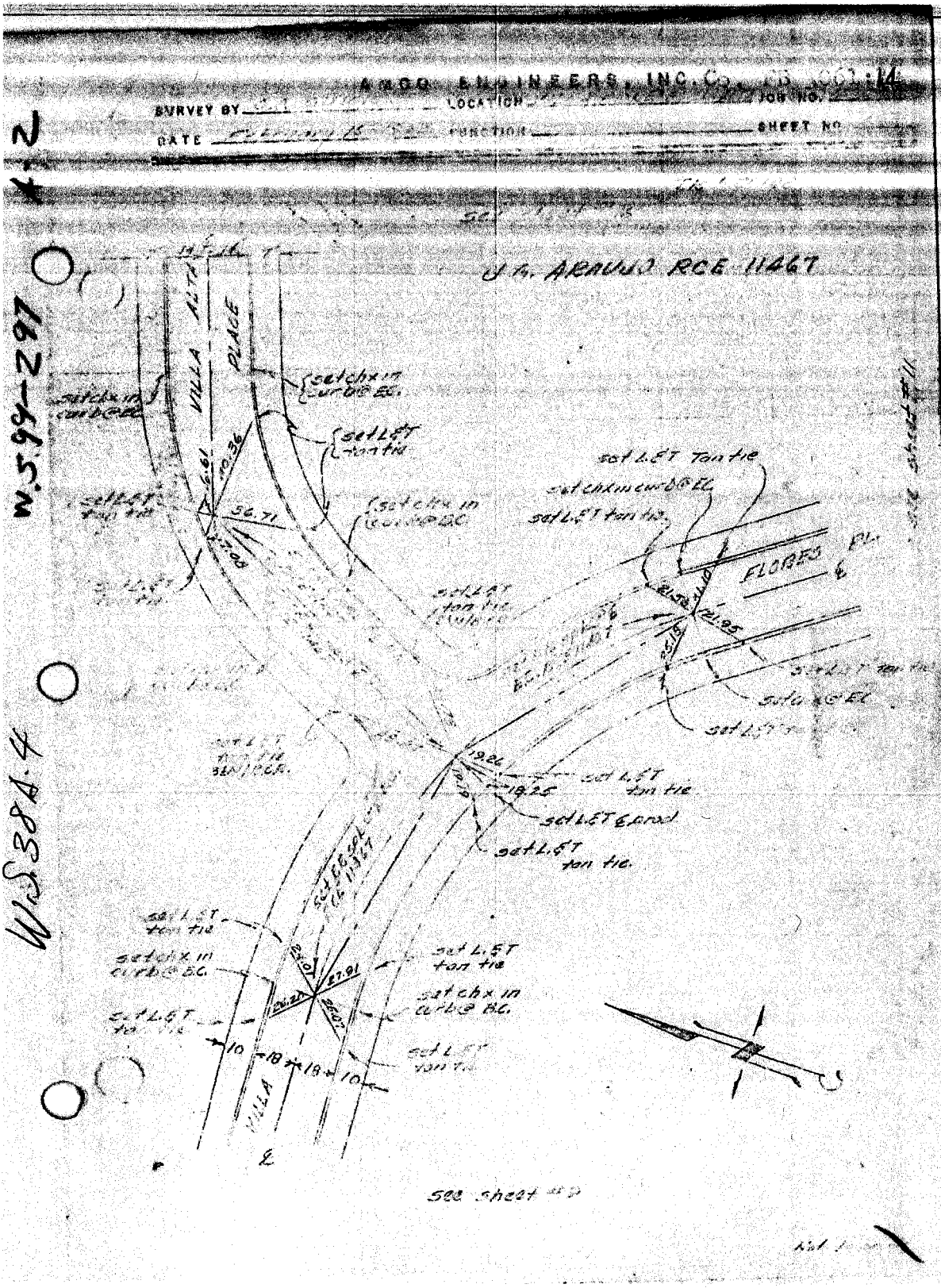

See sheet #9

W.S.38A.4

W.S.99-297

FB 3061:15 AMCO ENGINEERS, INC.

SURVEY BY G.A. QUICK LOCATION [illegible] JOB NO. 131005

DATE February 16, 1965 FUNCTION SHEET NO. 11

see sheet # 14 TR. # 26148

J.G. ARAUJO R.C.E 11467

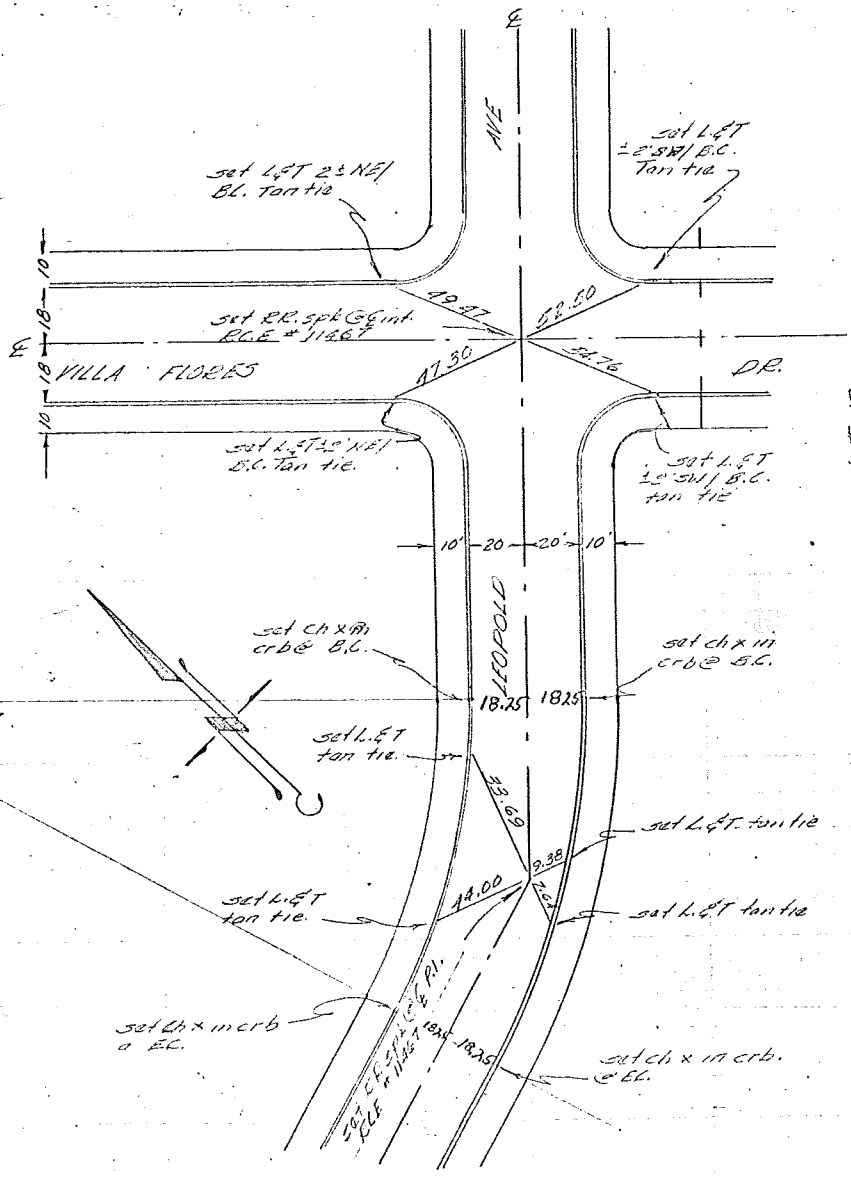

see sheet #10

see sheet # 12

see sheet # 13

Not to scale

AMCO ENGINEERS, INC. FB 306 16

SURVEY BY O.A. QUICK LOCATION VILLA FLORES & SISAL JOB NO. 205

DATE February 17, 1963 FUNCTION SHEET NO. 12

J.G. ARAUJO RCE 11467

T.R. # 26148

See Sheet # 11

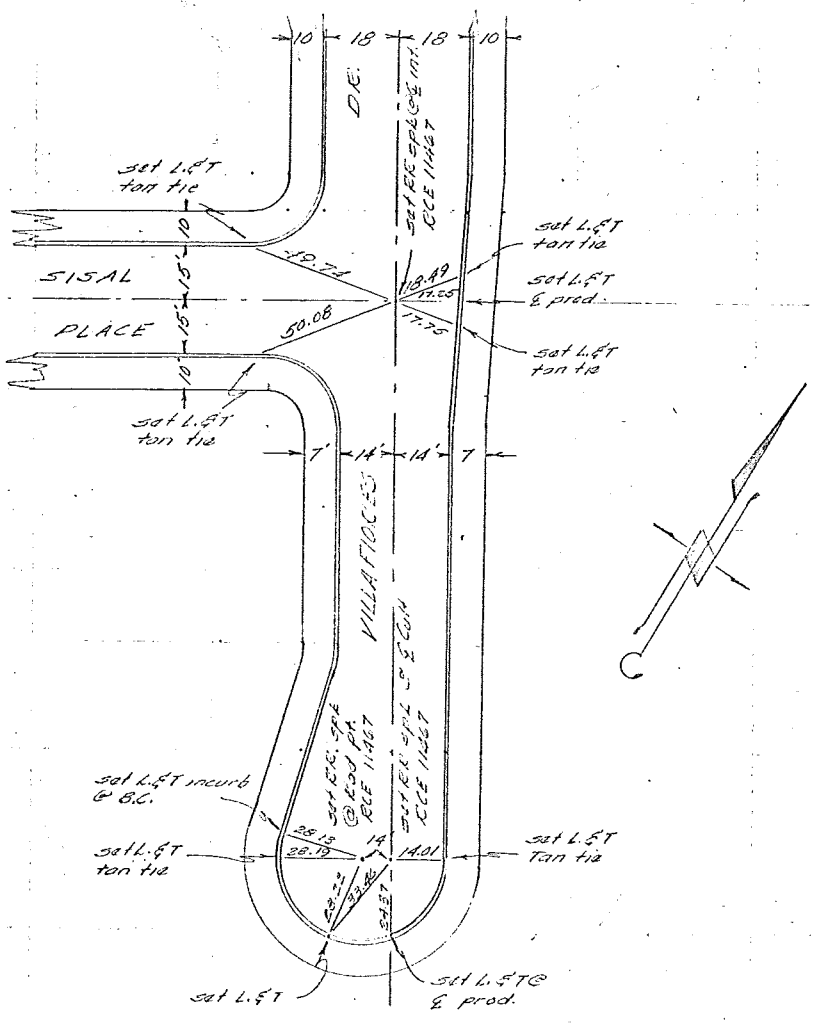

Not to scale

FB 3061:17 AMCO ENGINEERS, INC.

SURVEY BY CA QUICK LOCATION [illegible] @ curb JOB NO. [illegible]

DATE February 17, 1963 FUNCTION SHEET NO. 13

J.G. ARAUJO RCE 11467

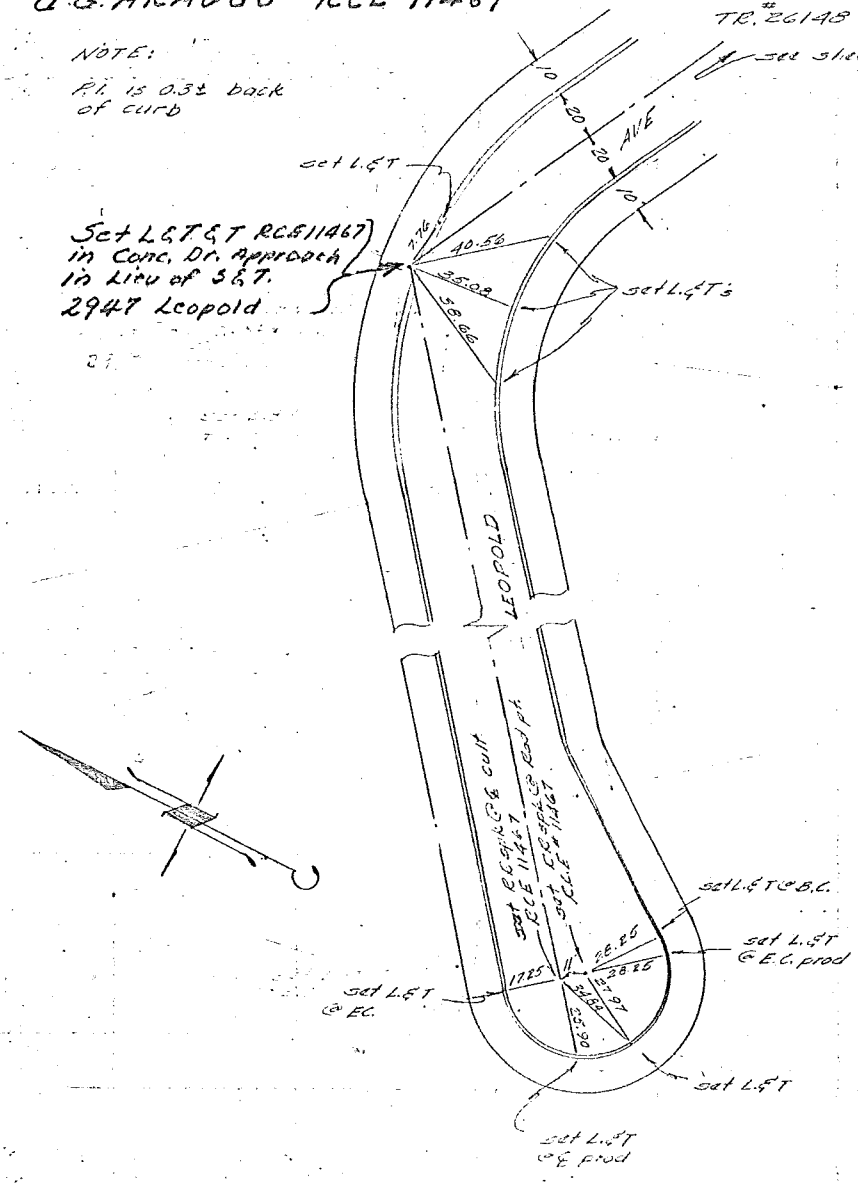

Not to sca.

A-3

WS 99-297

AMCO ENGINEERS, INC. Co. FB 3061:18

SURVEY BY O A Quick LOCATION Leopold & Service Rd JOB NO. 131035

DATE February 18, 1963 FUNCTION SHEET NO. 14

TR. #26148

See sheet #6

J.G. ARAUJO RCE 11467

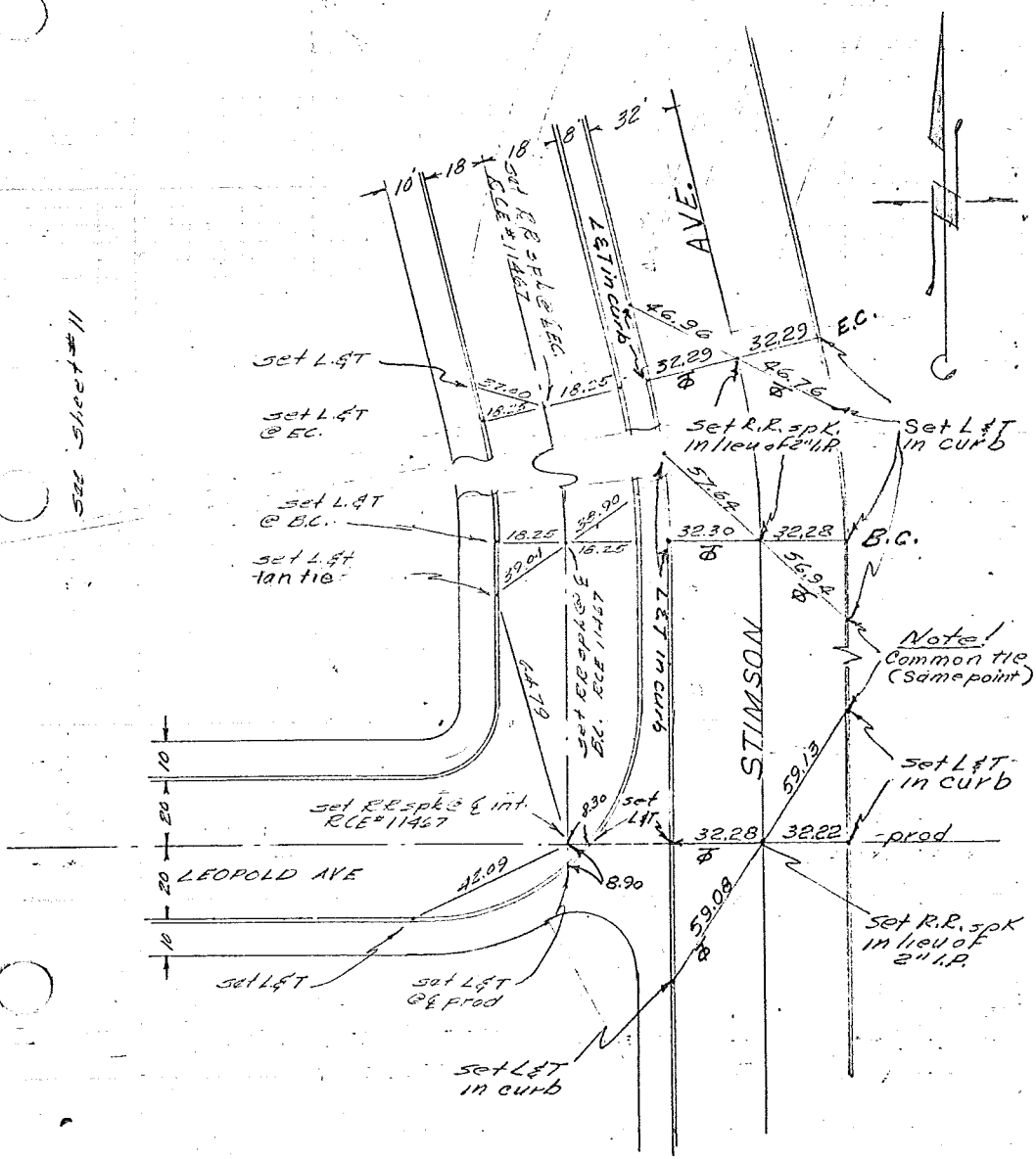

Not to scale

FB 3061:19 AMCO ENGINEERS, INC. 8

SURVEY BY OA QUICK LOCATION SISAL PIRCULT JOB NO. 121000

DATE February 19, 1963 FUNCTION SHEET NO. 15

see sheet #12 TR #26148

J.G. ARAUJO RCE 11467

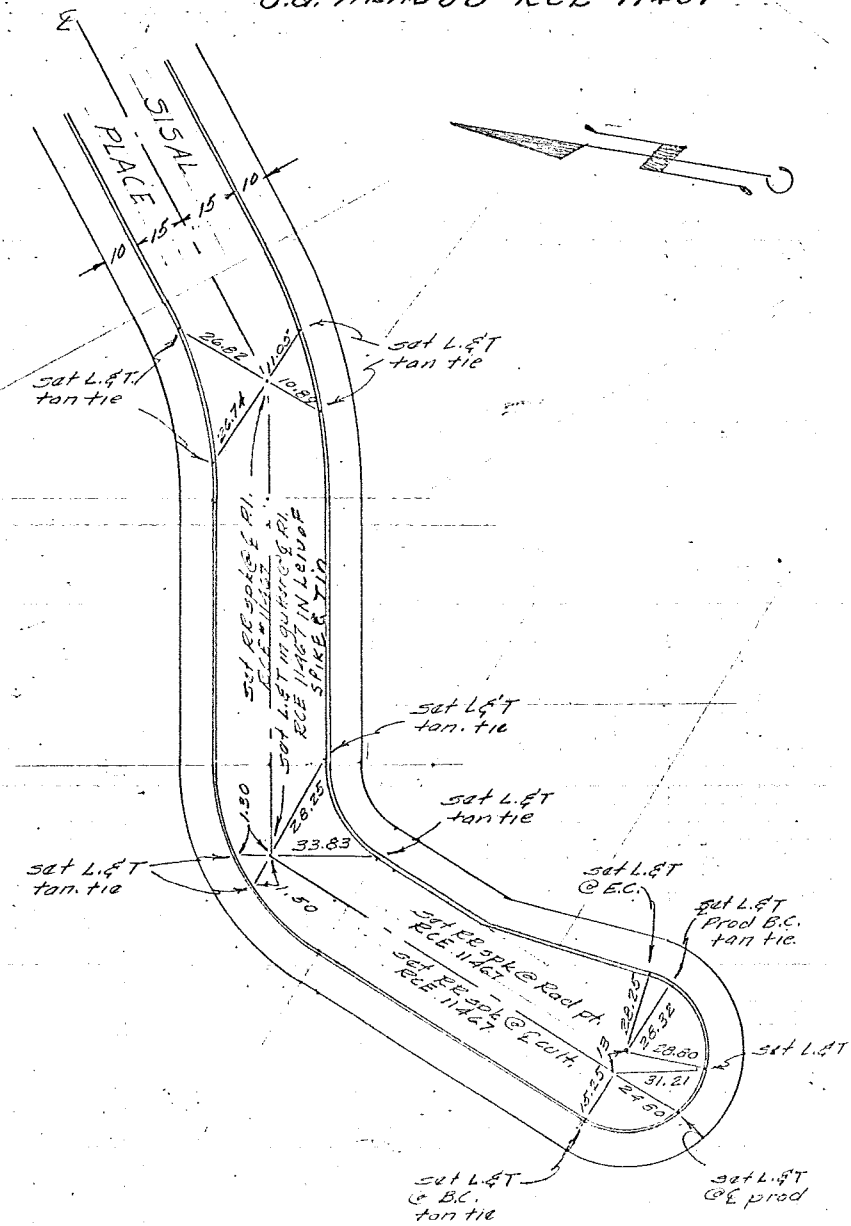

Not to scale

AMCO ENGINEERS, INC. FB 3061:20

SURVEY BY OA QUICK LOCATION VILLA ALTA JOB NO. 131005

DATE February 19, 1963 FUNCTION SHEET NO. 16

TR. 26148

U.G. ARAUJO RCE 11467

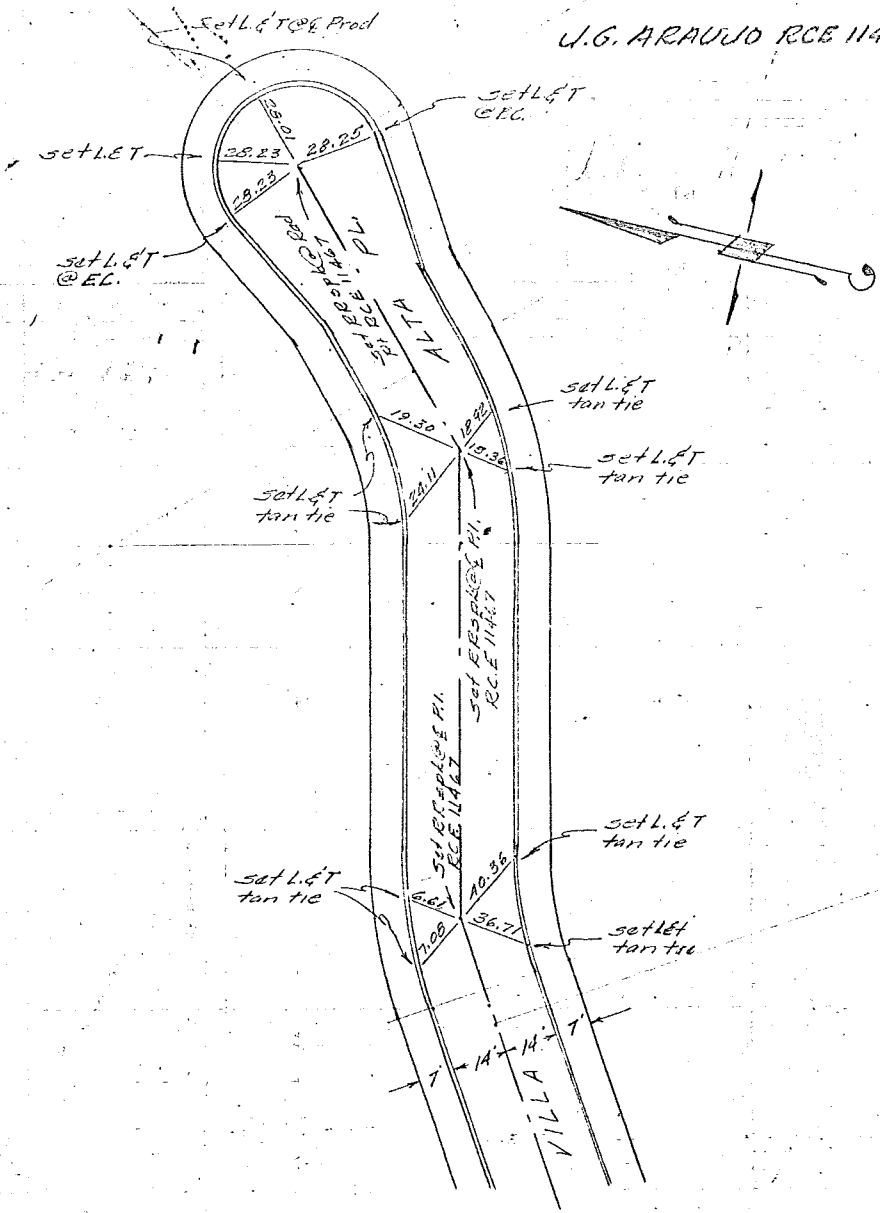

see sheet # 10

Not to scale

Co. Engr F.B. 3061:21

Notes Ck'd by	Survey of
Map No.	JN Tape Std °F
Office Work	Surveyed by
Checked	Notes Date
Date	Indexed

F. B. PG.

Note: Any Additions or Changes on This Sheet Must be Made or Circled in Red Ink With Date and Name of Person Making Change.

Do not extend this side of this line.

PLEASE RETURN TO
LOS ANGELES COUNTY ENGINEER
403 LOS ANGELES COUNTY ENGINEERING BLDG.

SF 3095 CE #310 6-63

Co. Engr. F.B. 3061:22

SURVEY OF _____ F. B. _____ PG. 1 of 3

SURVEY BY AMCO ENGINEERS INC TR. No. 28923

DATE FEB 26, 1965

U. G. Araujo REC 11467

CENTER LINE TIES

FOR

TRACT No 28923

D. TASSIN P.C. & ⊼
A ESTRADA CMAN
W WOJNARSKI CMAN

NOTE:

All measurements corrected to 68° F

Co. Engr. F.B. 3061:23

F. B. _____ Pg. 2 of 3 SURVEY OF ℄ TIES TAPIA DRIVE

TR. No. 28923 SURVEY BY AMCO ENGINEERS INC

DATE FEB 26, 1965

J. G. Araujo RCE 11467

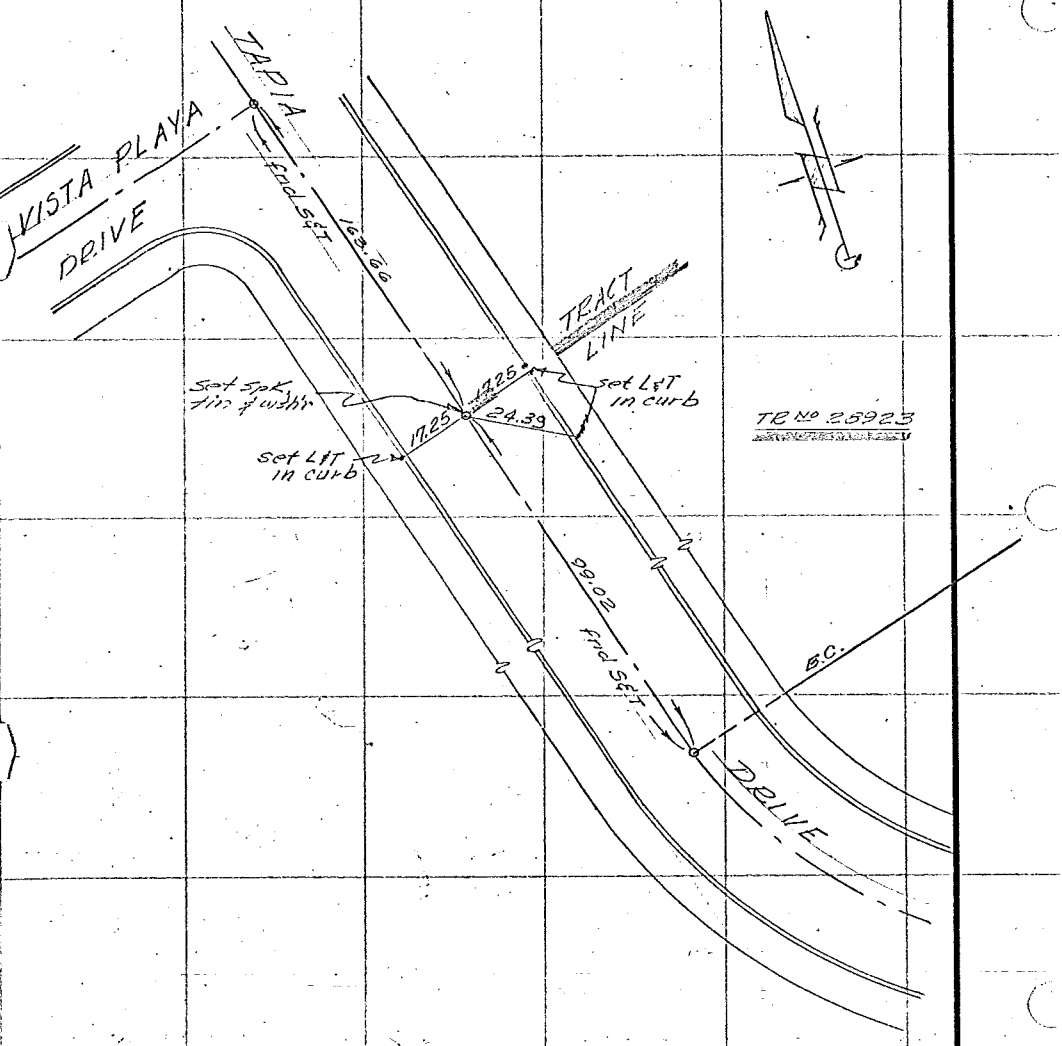

W.S. 114-017 B-1

W.S. 95 C-3

Co. Engr. F.B. 3061:24

SURVEY OF Boundary Monuments F. B. Pg. 30.

SURVEY BY AMCO ENGINEERS INC. TR. No. 28923

DATE Feb. 26, 1965

J.G. Araujo RCE 11467

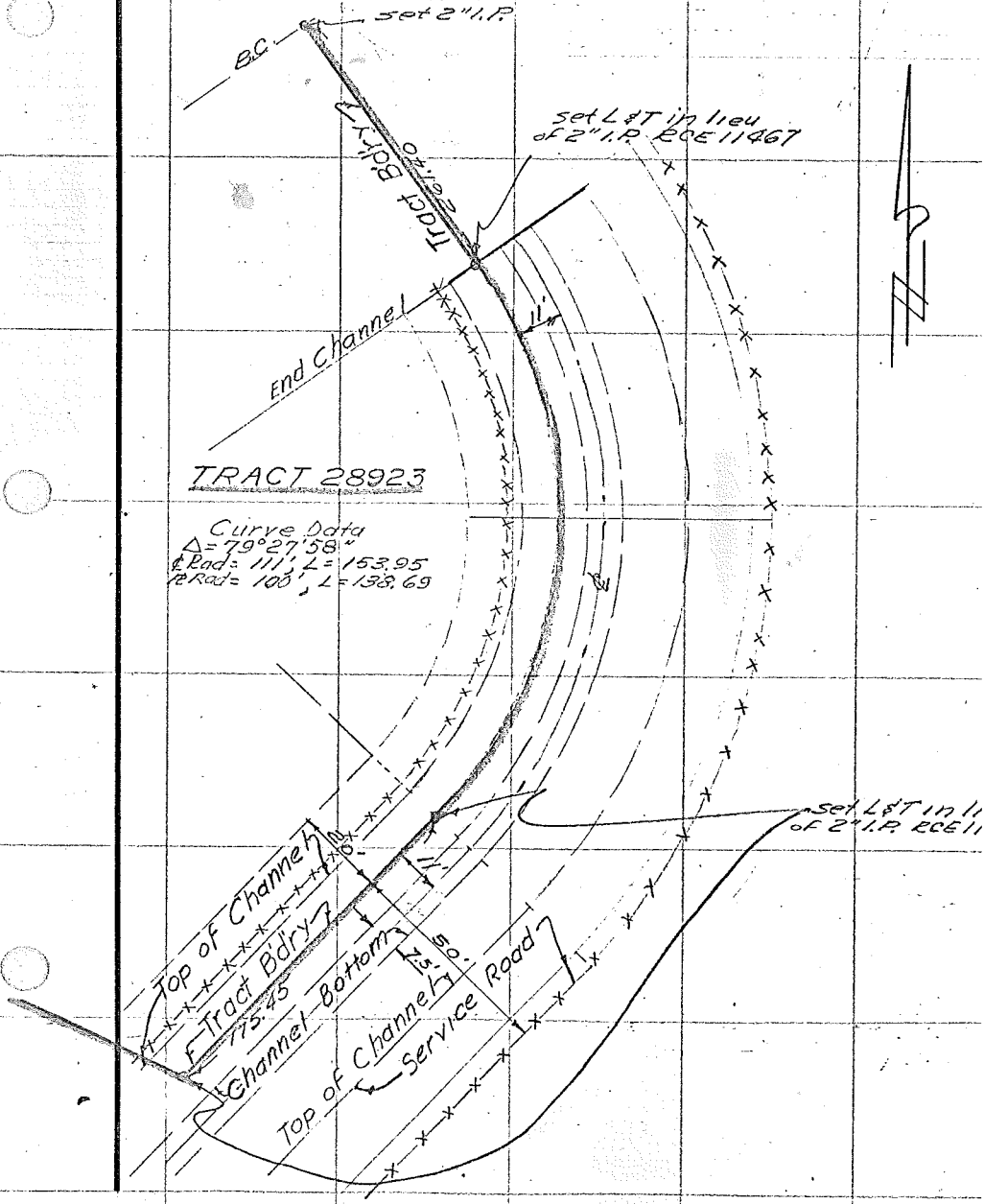

SO. CALIF. BLUE PRINT CO. B8276

Co. Engr. F.B. 3061:25

SURVEY OF _____ F B NO. _____ PAGE 1

SURVEY BY BROWN ENGINEERING TRACT NO. 27624

DATE 7/6/64 GEORGE D. STRINGER RCE 9645

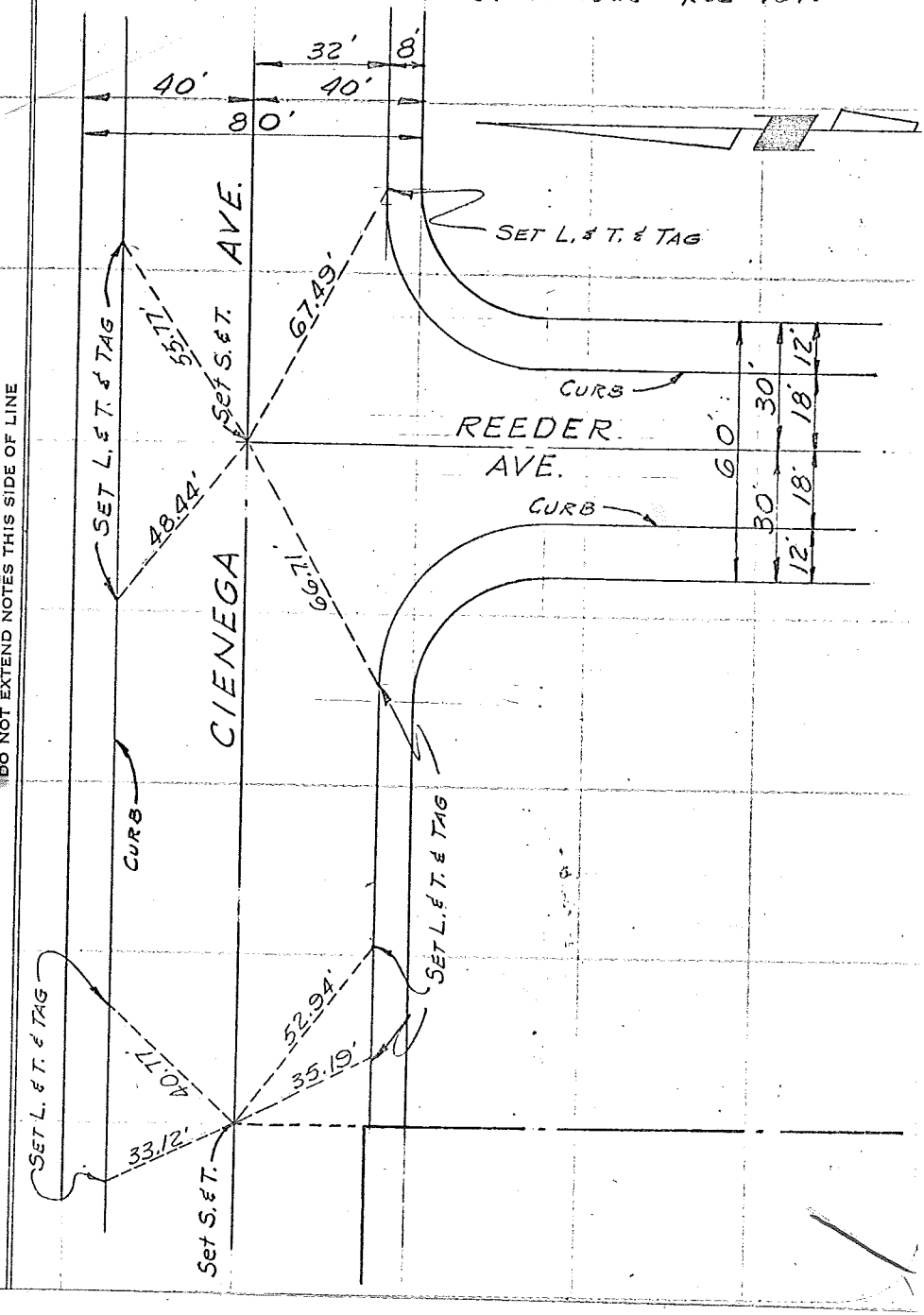

SURVEYORS SERVICE COMPANY - LOS ANGELES - STOCK NO. 411

DO NOT EXTEND NOTES THIS SIDE OF LINE

Co. Engr. F.B. 3061:26

SURVEY OF _____ F B NO. _____ PAGE 2

SURVEY BY BROWN ENGINEERING TRACT NO. 27624

DATE 7/6/64 GEORGE D. STRINGER RCE 9645

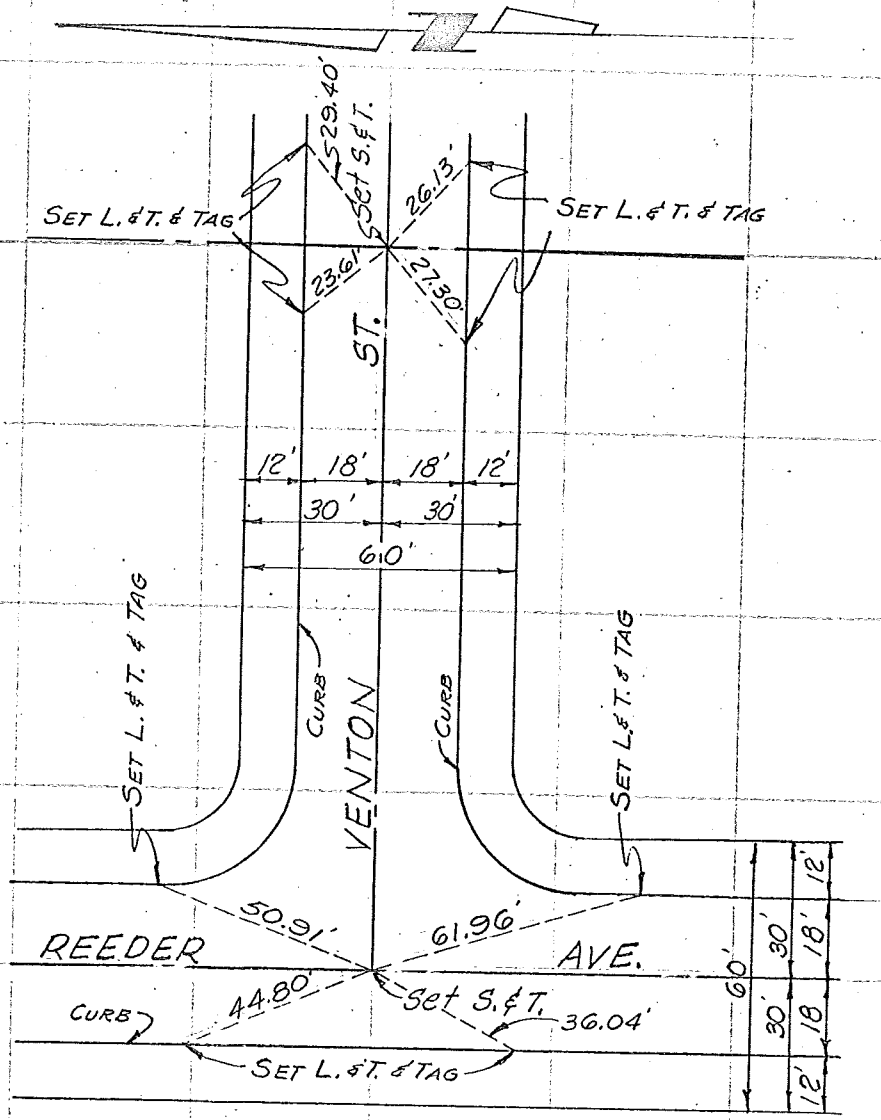

SURVEYORS SERVICE COMPANY - LOS ANGELES - STOCK NO. 411

DO NOT EXTEND NOTES THIS SIDE OF LINE

144-317 B-2

L04843

Co. Engr. F.B. 3061:27

SURVEY OF _____ F B NO. _____ PAGE 3

SURVEY BY BROWN ENGINEERING TRACT NO. 27624

DATE 7/6/64 GEORGE D. STRINGER RCE 9645

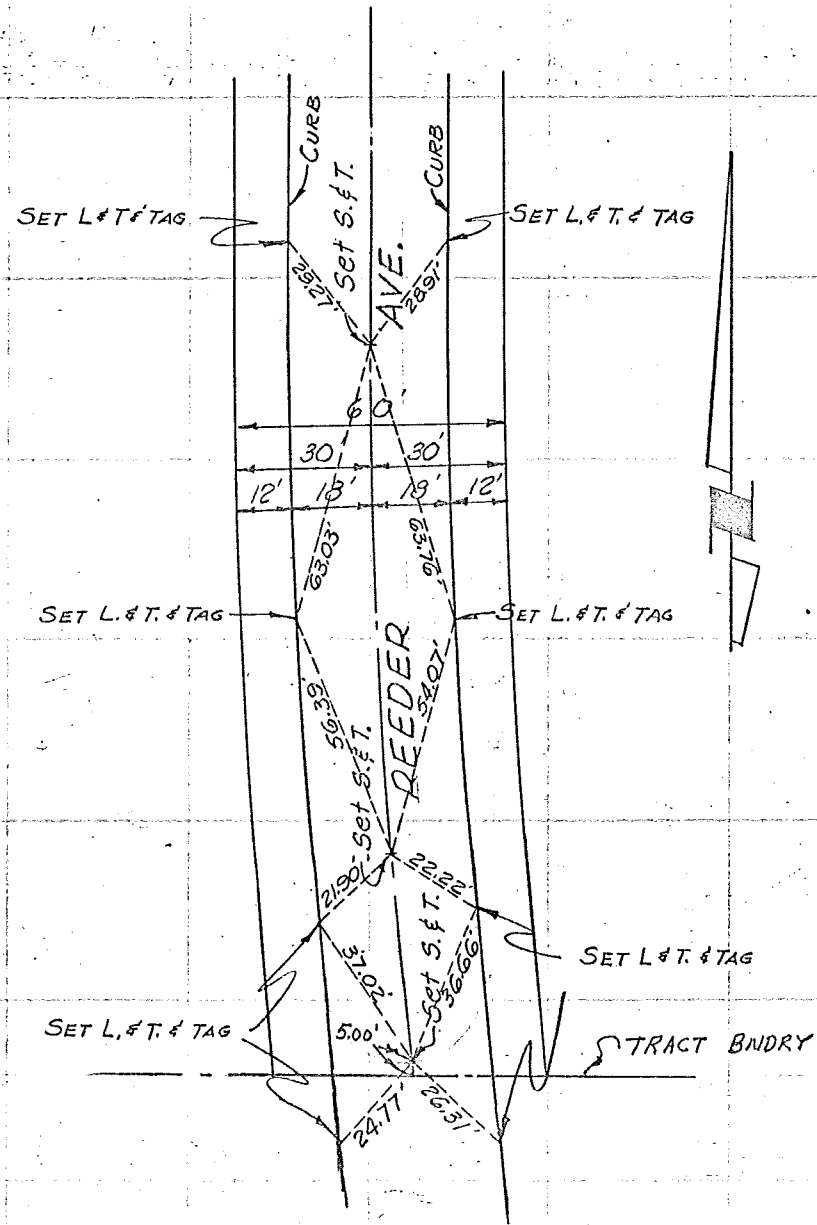

SURVEYORS SERVICE COMPANY - LOS ANGELES - STOCK NO. 411

DO NOT EXTEND NOTES THIS SIDE OF LINE

Co. Engr. F.B. 3061:28

SURVEY OF _____ F B NO. _____ PAGE 4

SURVEY BY BROWN ENGINEERING TRACT NO. 27624

DATE 7/6/65

GEORGE D. STRINGER RCE 9645

W.S. 144-317, B-2

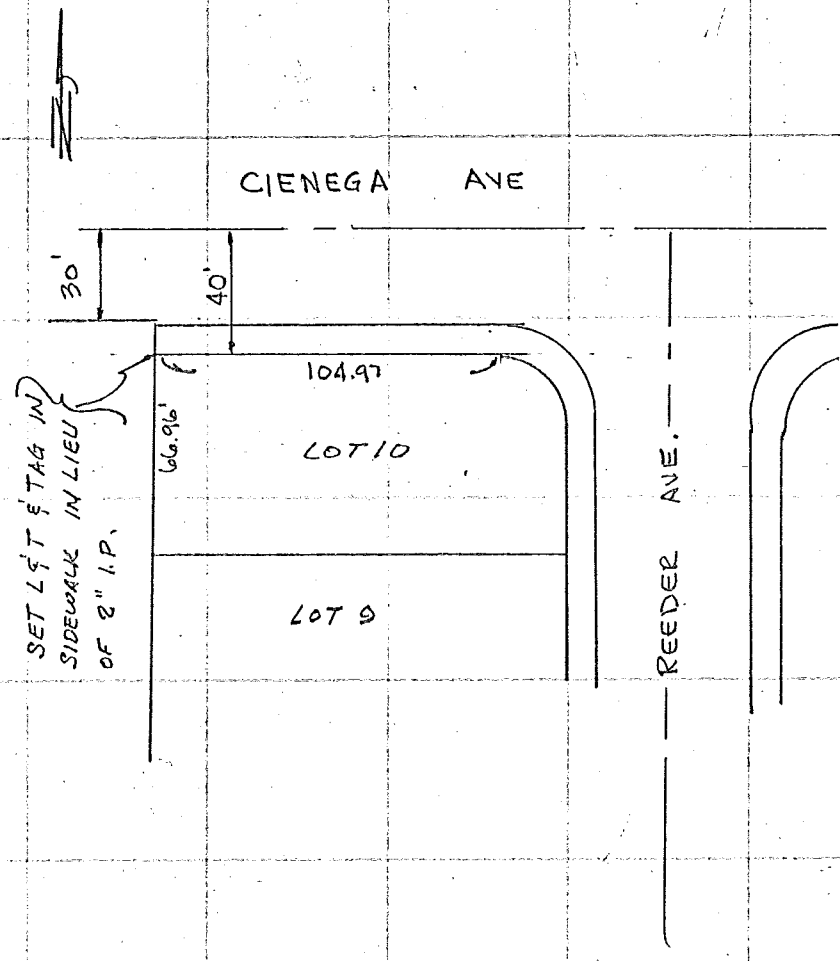

SURVEYORS SERVICE COMPANY - LOS ANGELES - STOCK NO. 411

DO NOT EXTEND NOTES THIS SIDE OF LINE

WS 44 A-3

Co. Engr. F.B. 3061:29

SURVEY OF TIES INDEX MAP F. B. 652 PG.

SURVEY BY ADAMS & ELLS TR. No. 20147

DATE FERUARY 15 1964

SHEET 1 OF 12 SHEETS

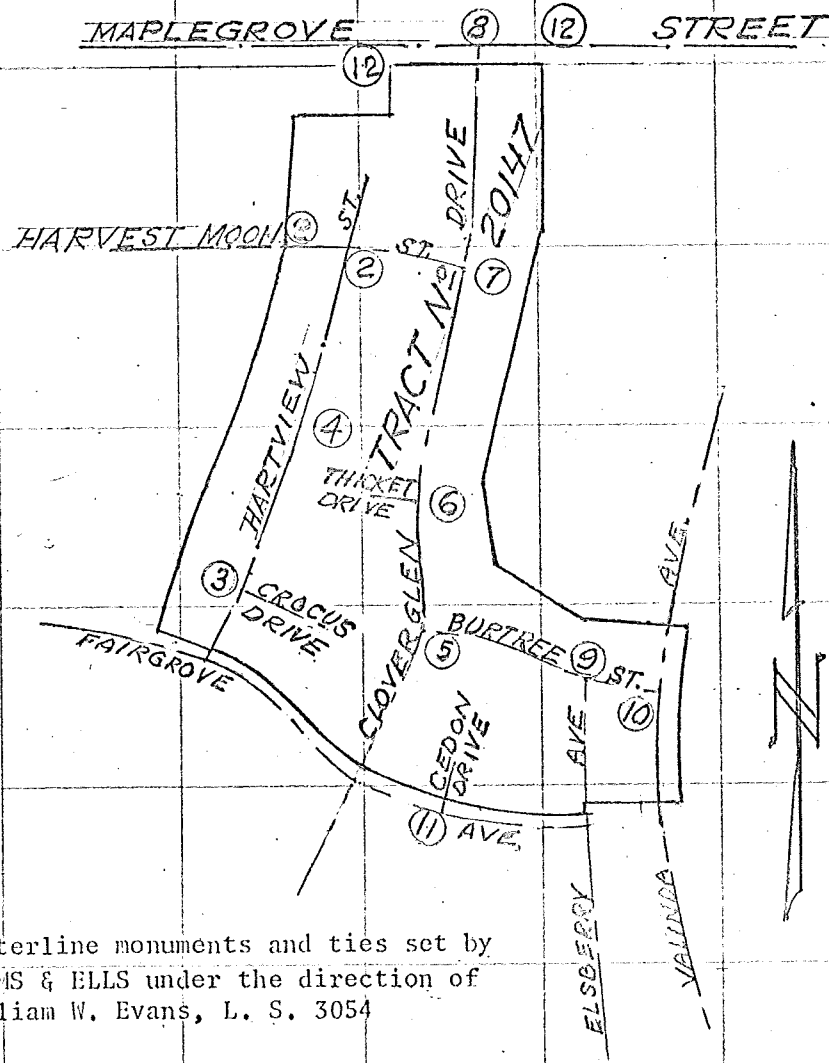

Centerline monuments and ties set by ADAMS & ELLS under the direction of William W. Evans, L. S. 3054

SO. CALIF. BLUE PRINT CO. B6276

Co. Engr. F.B. 3061:30

SURVEY OF ℄ TIES ON MAPLEGROVE STREET F. B. 652 PG. 27 & 28

SURVEY BY ADAMS & ELLS TR. No. 20147

DATE FEBRUARY 4 1964

SHEET 12 OF 12 SHEETS

Centerline monuments and ties set by ADAMS & ELLS under the direction of William W. Evans, L. S. 3054.

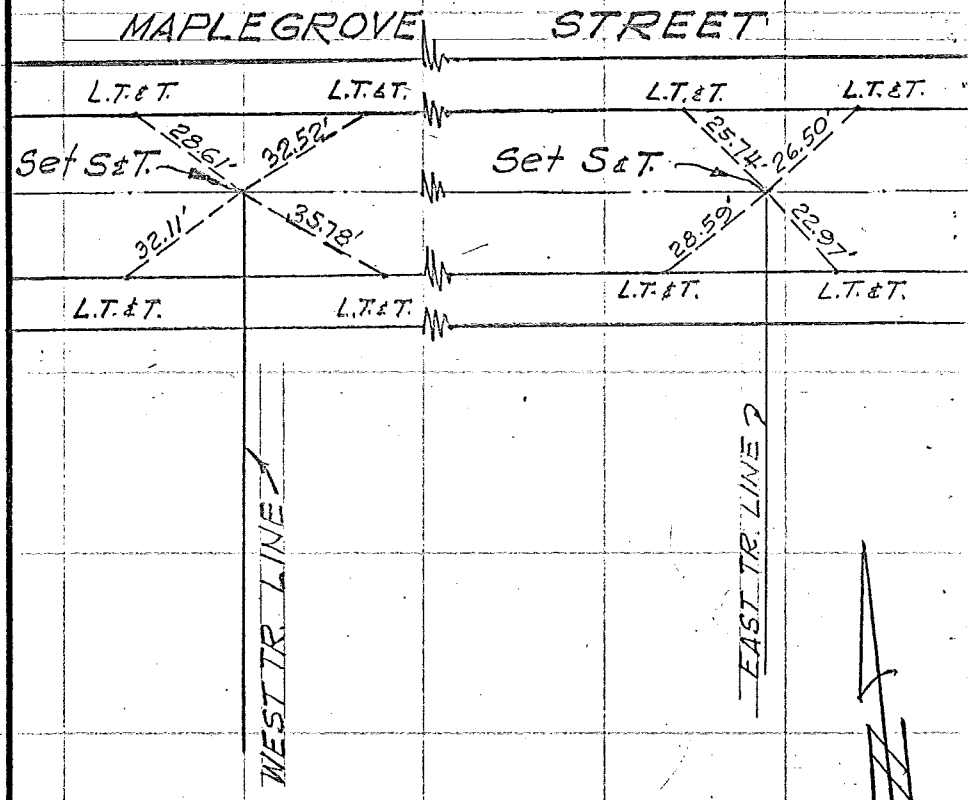

Scale: 1"=40'

SO. CALIF. BLUE PRINT CO.

Co. Engr. F.B. 3061:31

SURVEY OF TIES INT. MAPLEGROVE ST. & CLOVERGLEN DRIVE F. B. 652 PG. 27

SURVEY BY ADAMS & ELLS TR. No. 20147

DATE FEBRUARY 4 1965

SHEET 8 OF 12 SHEETS

Centerline monuments and ties set by ADAMS & ELLS under the direction of William W. Evans. L. S. 3054.

114-2976B-1

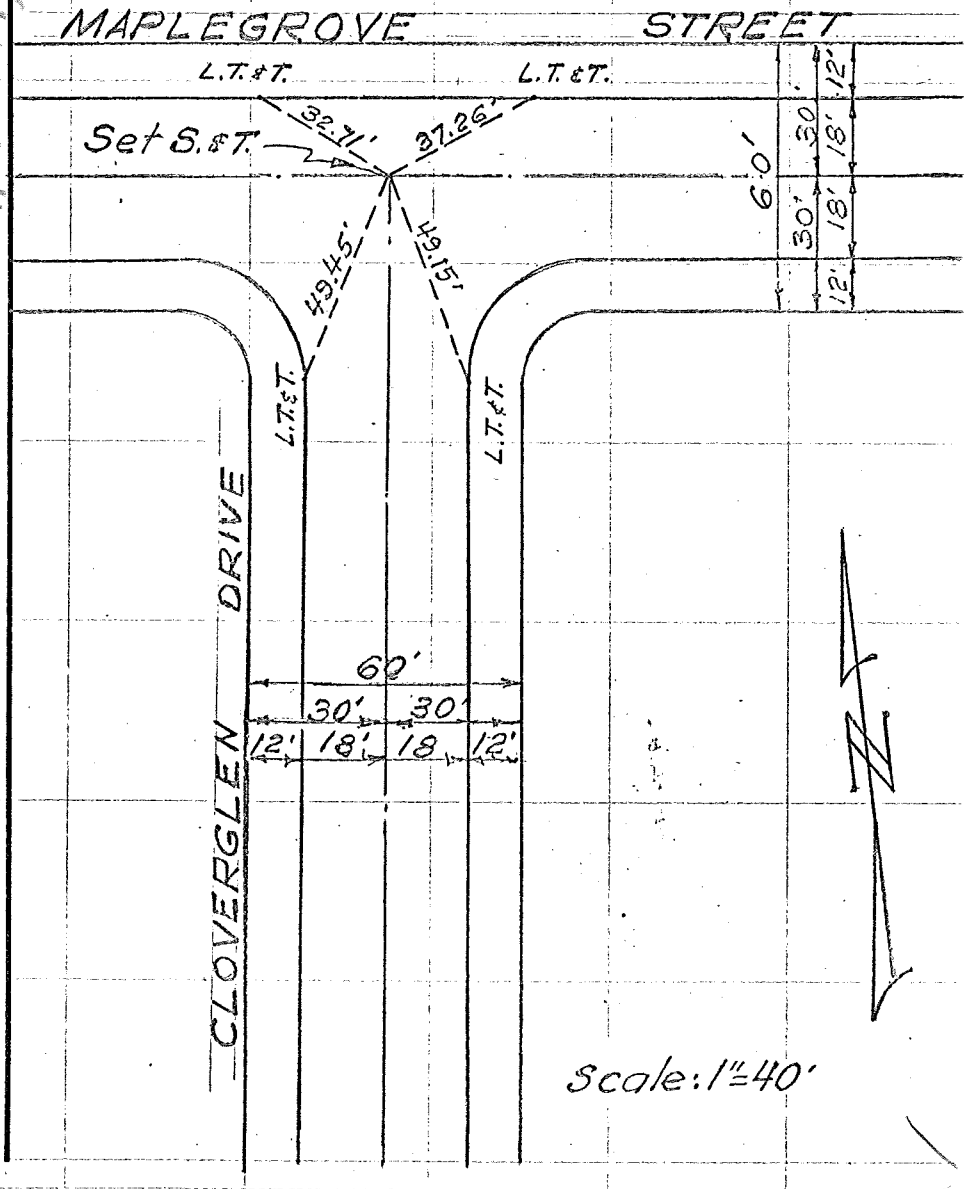

SO. CALIF. BLUE PRINT CO. B9276

Co. Engr. F.B. 3061:32

℄ TIES INT. HARWEST MOON ST.

SURVEY OF ℄ CLOVERGLEN DRIVE F. B. 652 Pg. 26

SURVEY BY ADAMS & ELLS TR. No. 20147

DATE FEBRUARY 4 1965

SHEET 7 OF 12 SHEETS

114-297 B

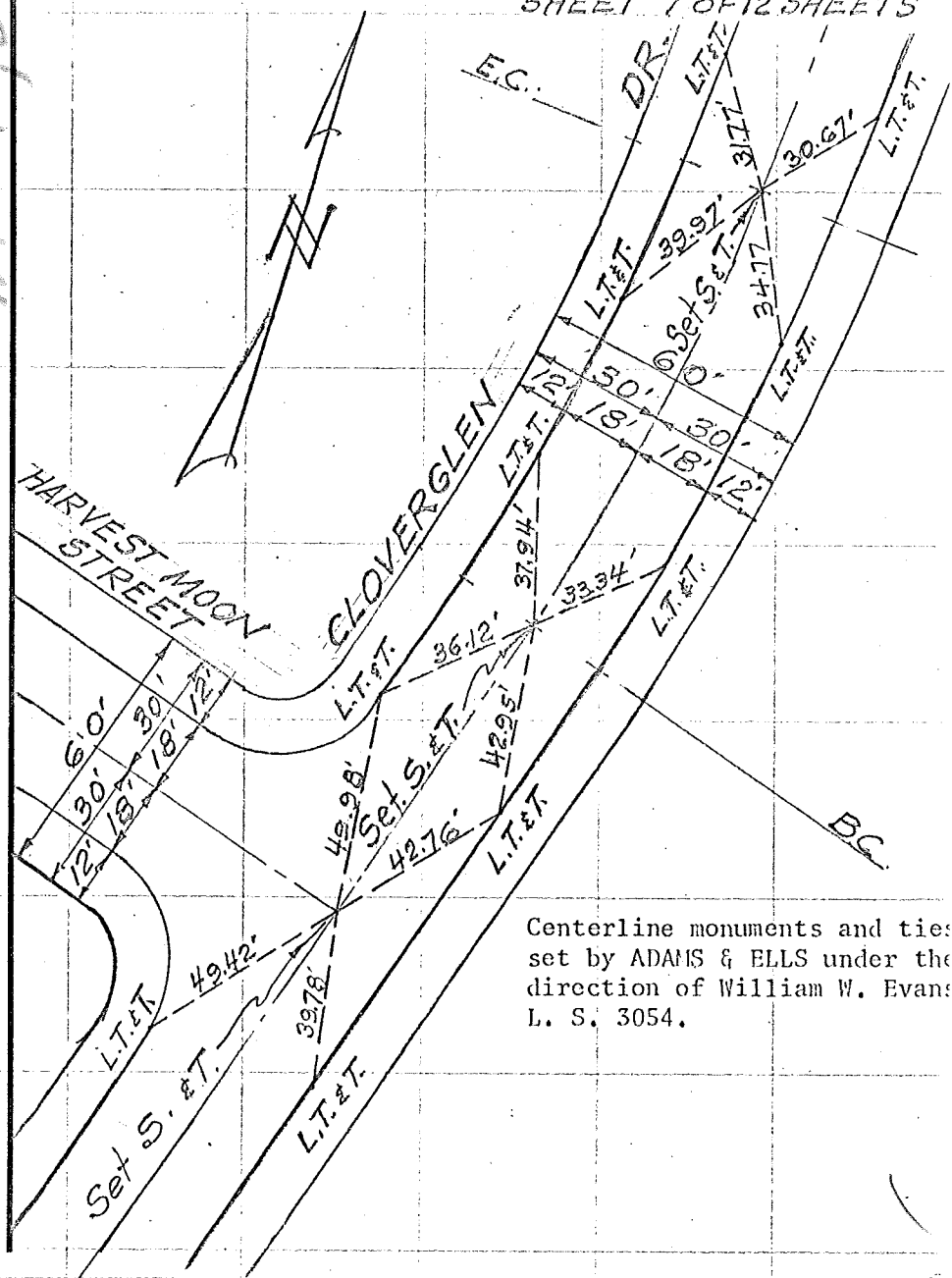

Centerline monuments and ties set by ADAMS & ELLS under the direction of William W. Evans L. S. 3054.

SO. CALIF. BLUE PRINT CO. 88276

Co. Engr. F.B. 3061:33

SURVEY OF & TIES INT. THICKET DRIVE & CLOVERGLEN DRIVE, F. B. 652 PG. 25

SURVEY BY ADAMS & ELLS

DATE FEBRUARY 4 1965 TR. No. 20147

SHEET 6 OF 12 SHEET

Centerline monuments and ties set by ADAMS & ELLS under the direction of William W. Evans, L. S. 3054.

114-297, B-1

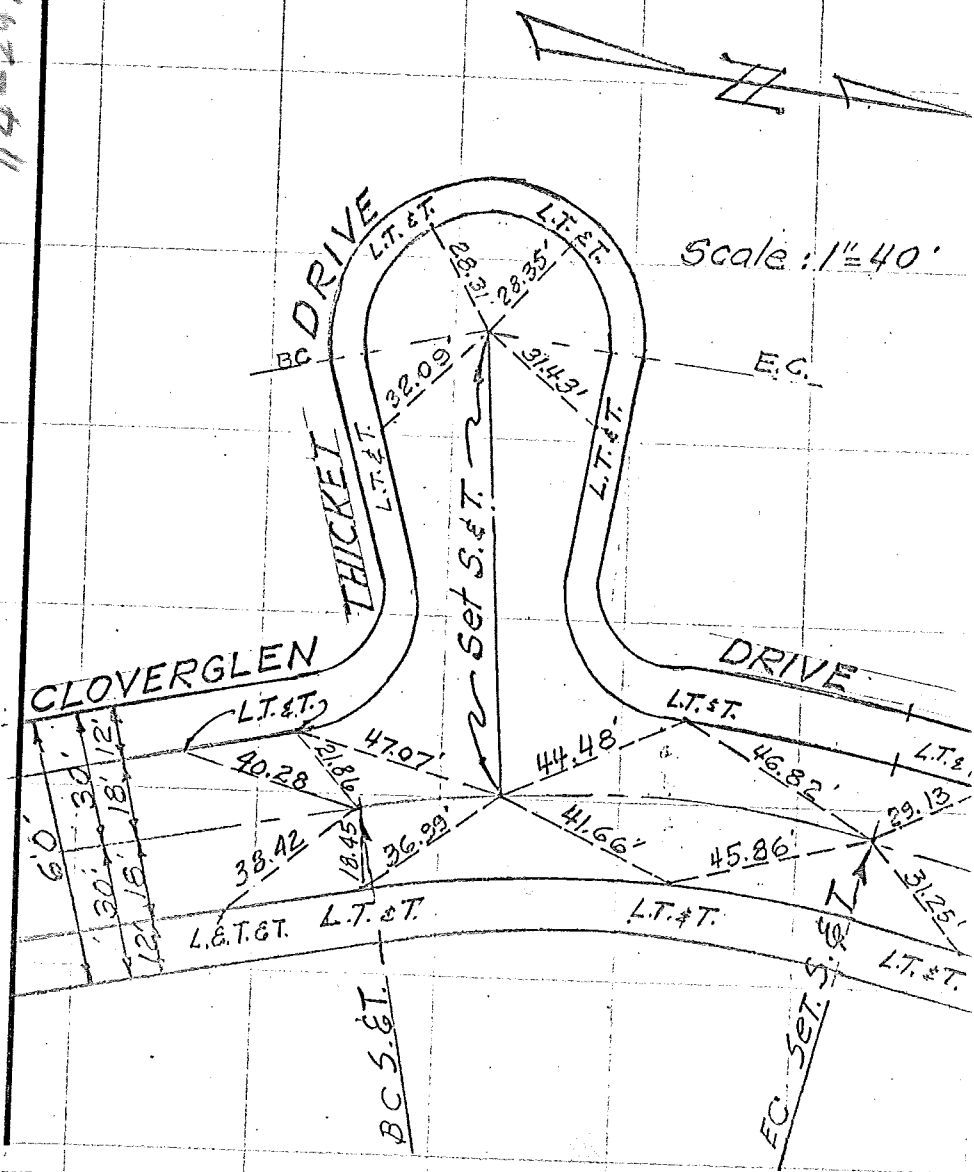

SO. CALIF. BLUE PRINT CO. B8276

Co. Engr. F. B. 3061:34

℄ TIES INT. BURTREE DRIVE

SURVEY OF ℄ CLOVERGLEN DRIVE F. B. 652 PG. 2

SURVEY BY ADAMS & ELLS

DATE JUNE 5 1964 TR. No. 20147

SHEET 5 OF 12 SHEE

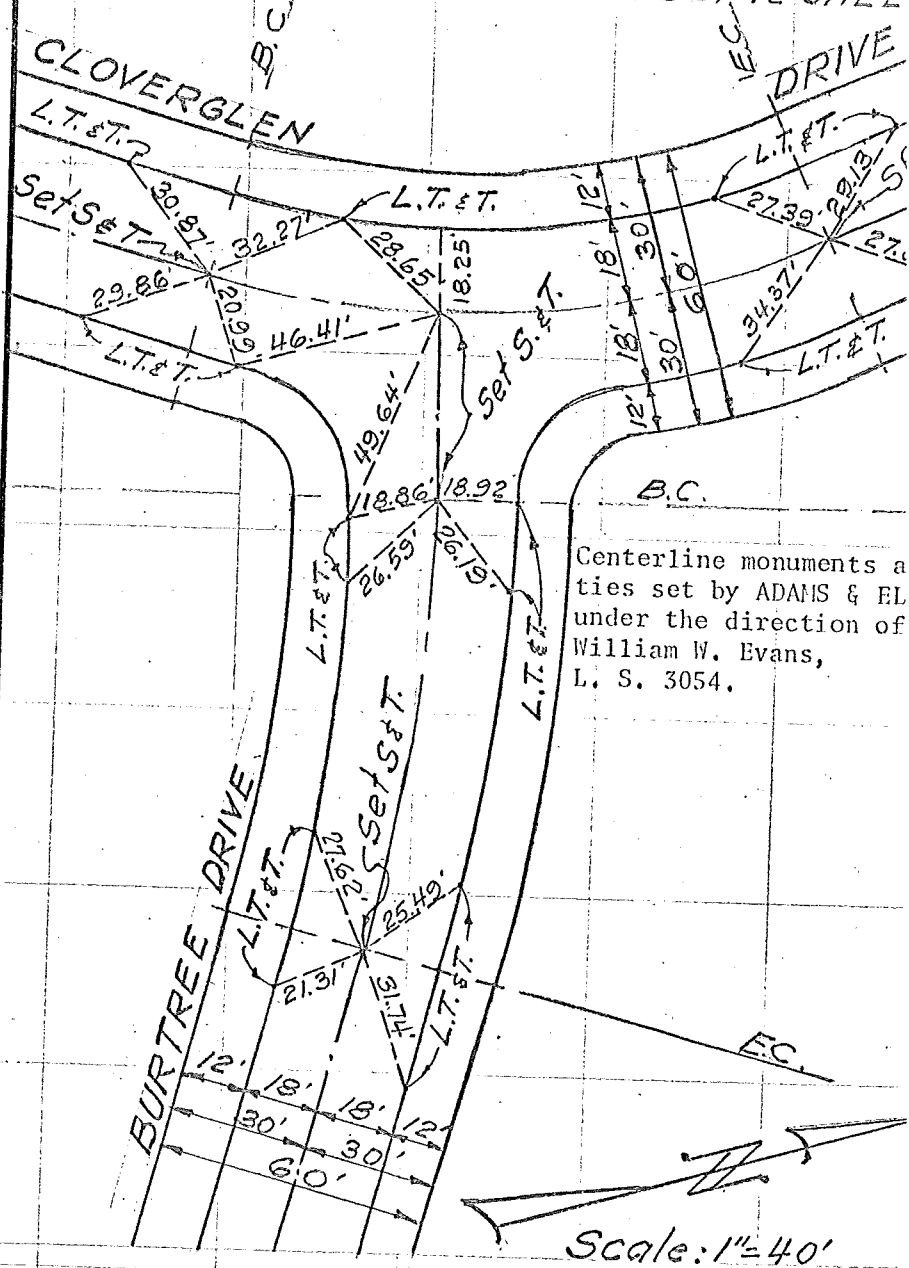

Centerline monuments a
ties set by ADAMS & EL
under the direction of
William W. Evans,
L. S. 3054.

SO. CALIF. BLUE PRINT CO. B8276

Co. Engr. F.B. 3061:35

SURVEY OF ℄ TIES INT. BURTREE ST. & ELSBURY AVENUE F. B. 652 PG. 4

SURVEY BY ADAMS & ELLS TR. No. 20147

DATE JUNE 5 1964

SHEET 9 OF 12 SHEETS

Centerline monuments and ties set by ADAMS & ELLS under the direction of William W. Evans, L. S. 3054.

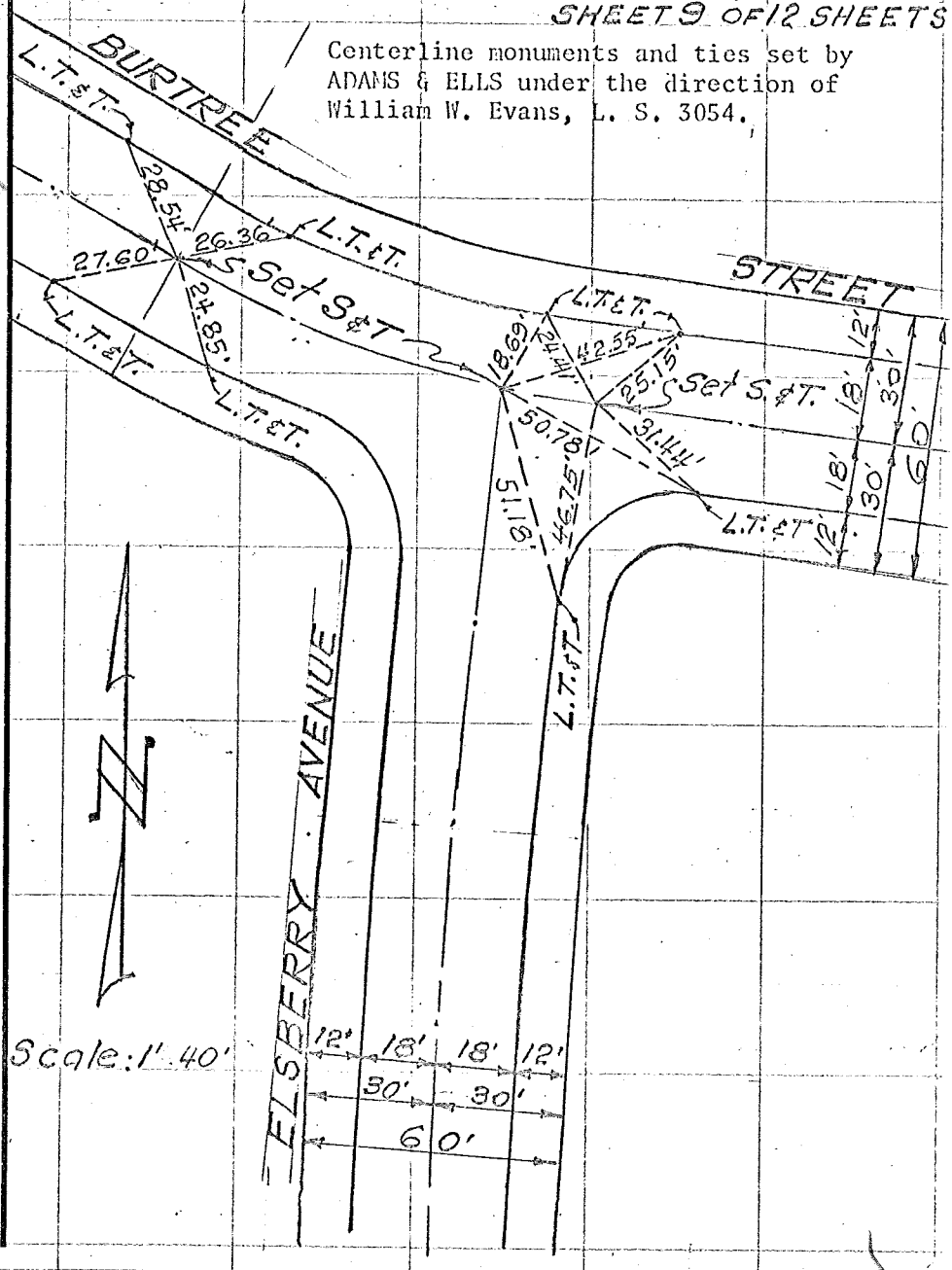

114-297 B

SO. CALIF. BLUE PRINT B8276

Co. Engr. F.B. 3061:36

SURVEY OF ℄ TIES INT. BURTREE ST. & VALINDA AVENUE F. B. 652 PG. 5

SURVEY BY ADAMS & ELLS TR. No. 20147

DATE JUNE 5 1964

SHEET 10 OF 12 SHEETS

Centerline monuments and ties set by ADAMS & ELLS under the direction of William W. Evans, L. S. 3054.

114-297 B-1

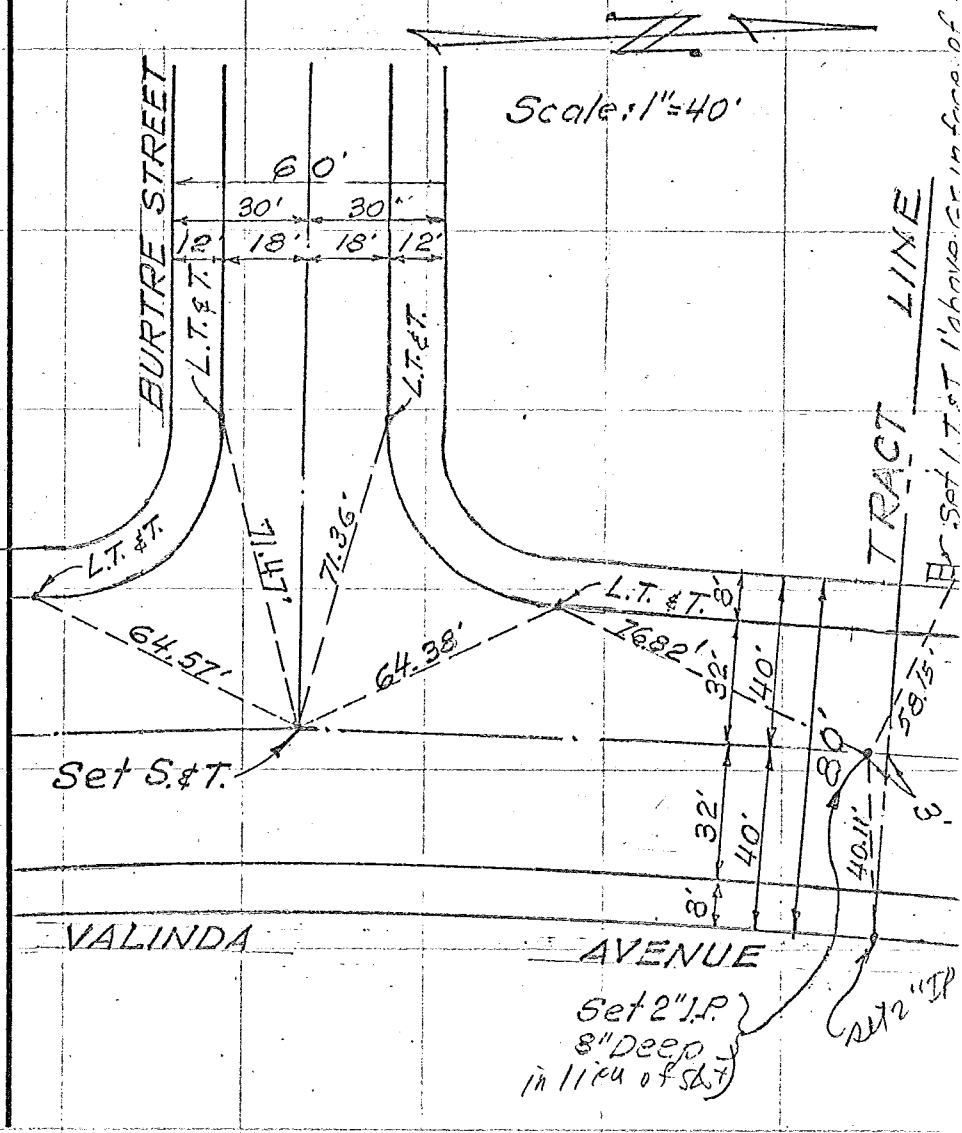

SO. CALIF. BLUE PRINT CO. B8276

Co. Engr. F.B. 3061:37

SURVEY OF ℄ TIES ON CEDON DRIVE F. B. 652 PG. 3

SURVEY BY ADAMS & ELLS TR. No. 20147

DATE JUNE 5 1964

SHEET 11 OF 12 SHEETS

Centerline monuments and ties set by ADAMS & ELLS Under the direction of William W. Evans, L. S. 3054.

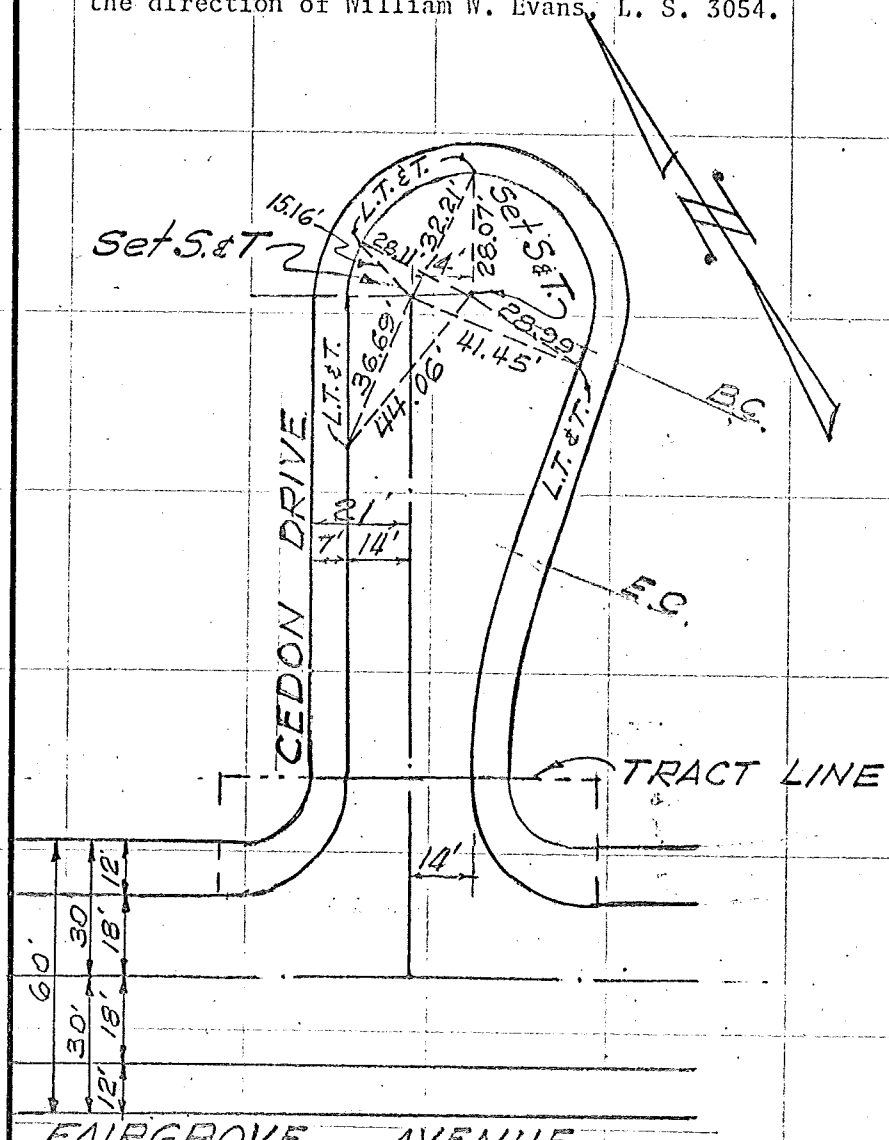

SO. CALIF. BLUE PR. CO. B8276

Co. Engr. F.B. 3061:38

SURVEY OF ℄ TIES ON CROCUS DRIVE & HARTVIEW STREET F. B. 652 PG. 9

SURVEY BY ADAMS & ELLS TR. No. 20147

DATE JUNE 10 1964

SHEET 3 OF 12 SHEETS

114-29 (B-1)

Centerline monuments and ties set by ADAMS & ELLS under the direction of William W. Evans, L. S. 3054.

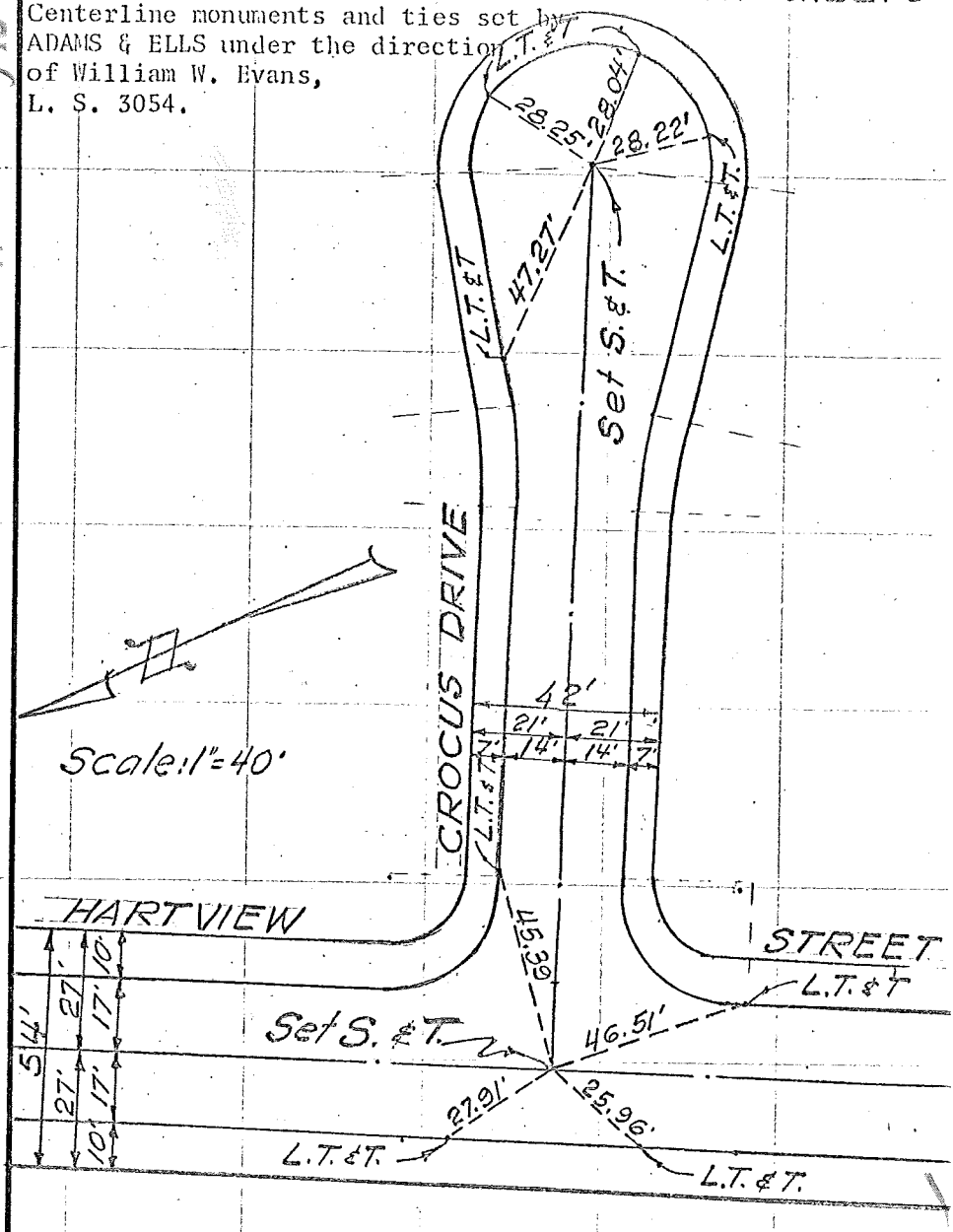

SO. CALIF. BLUE PRINT CO. B8276

Co. Engr. F.B. 3061:39

4

SURVEY OF ℄ TIES ON HARTVIEW AVE. F. B. 652 PG. 9 & 29

SURVEY BY ADAMS & ELLS

TR. No. 20147

DATE FEBRUARY 4 1965

SHEET 4 OF 12 SHEETS

Centerline monuments and ties set by ADAMS & ELLS under the direction of William W. Evans, L. S. 3054.

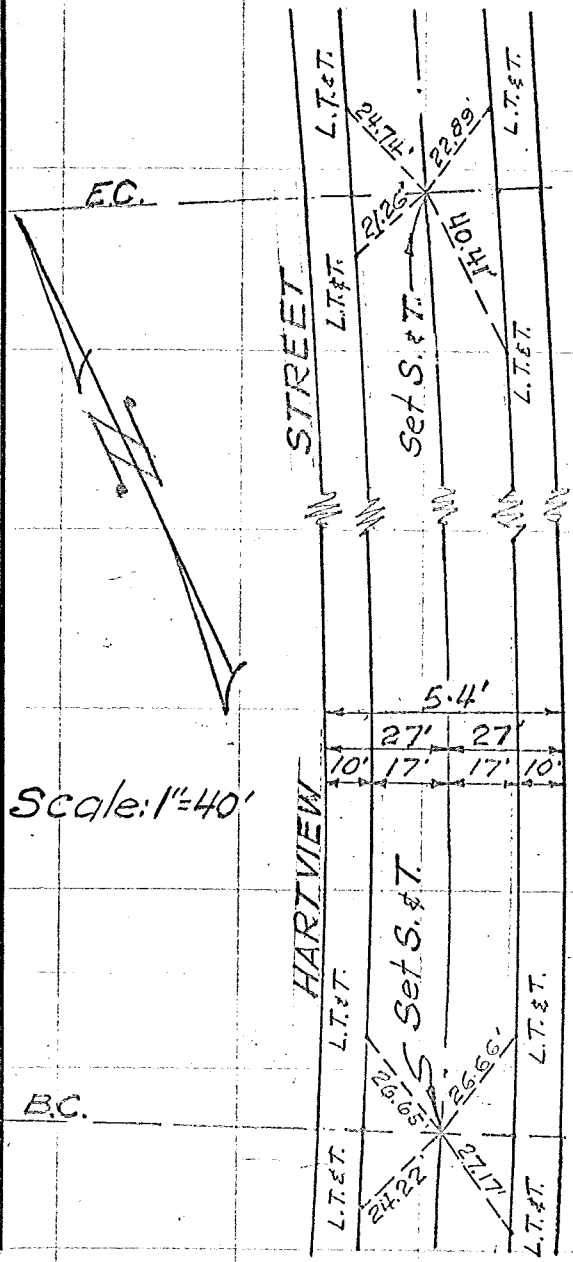

SO. CALIF. BLUE PRINT CO. B8276

Co. Engr. F.B. 3061:40

SURVEY OF ℄ TIES INT. HARTVIEW AVE, & HARVEST MOON STREET F. B. 652 PG. 29

SURVEY BY ADAMS & ELLS TR. No. 20147

DATE FEBRUARY 4 1965

SHEET 2 OF 12 SHEETS

Centerline monuments and ties set by ADAMS & ELLS under the direction of William W. Evans, L. S. 3054.

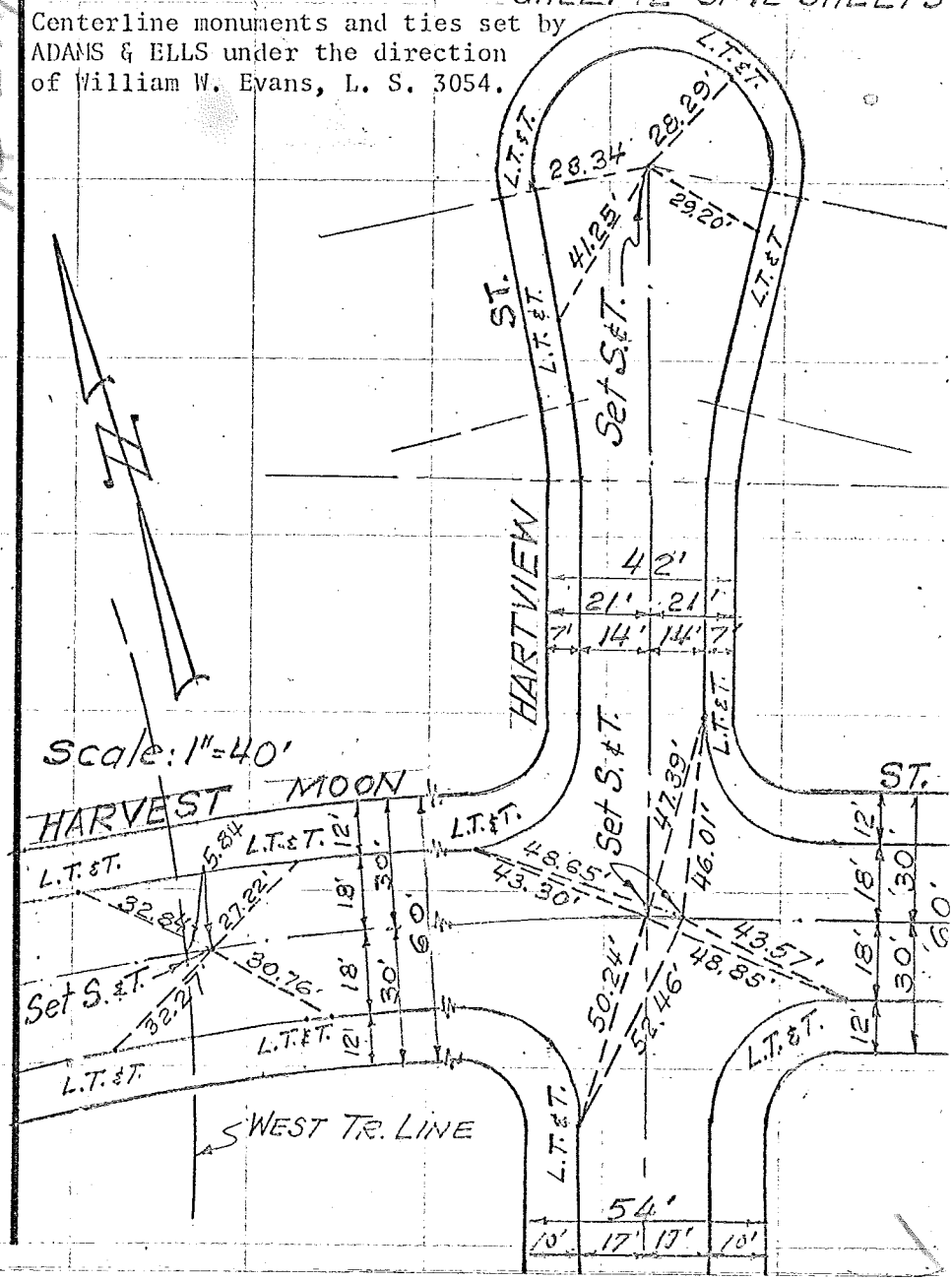

114-297 B

SO. CALIF. BLUE PRINT CO. B8276

Co. Engr. F.B. 3061:41

F. B._____ PG._____

PLEASE RETURN TO
LOS ANGELES COUNTY ENGINEER
403 Los Angeles County Engineering Bldg.

Do not extend this side of this line.

Note: Any Additions or Changes on This Sheet Must be Made or Circled in Red Ink With Date and Name of Person Making Change.

Co. Engr. F.B. 3061:42

SURVEY OF CENTERLINE TIES F. B. _____ PG. _____

SURVEY BY LANCO ENGINEERING CO. INC. TR. No. 27978

DATE JULY 1, 1964

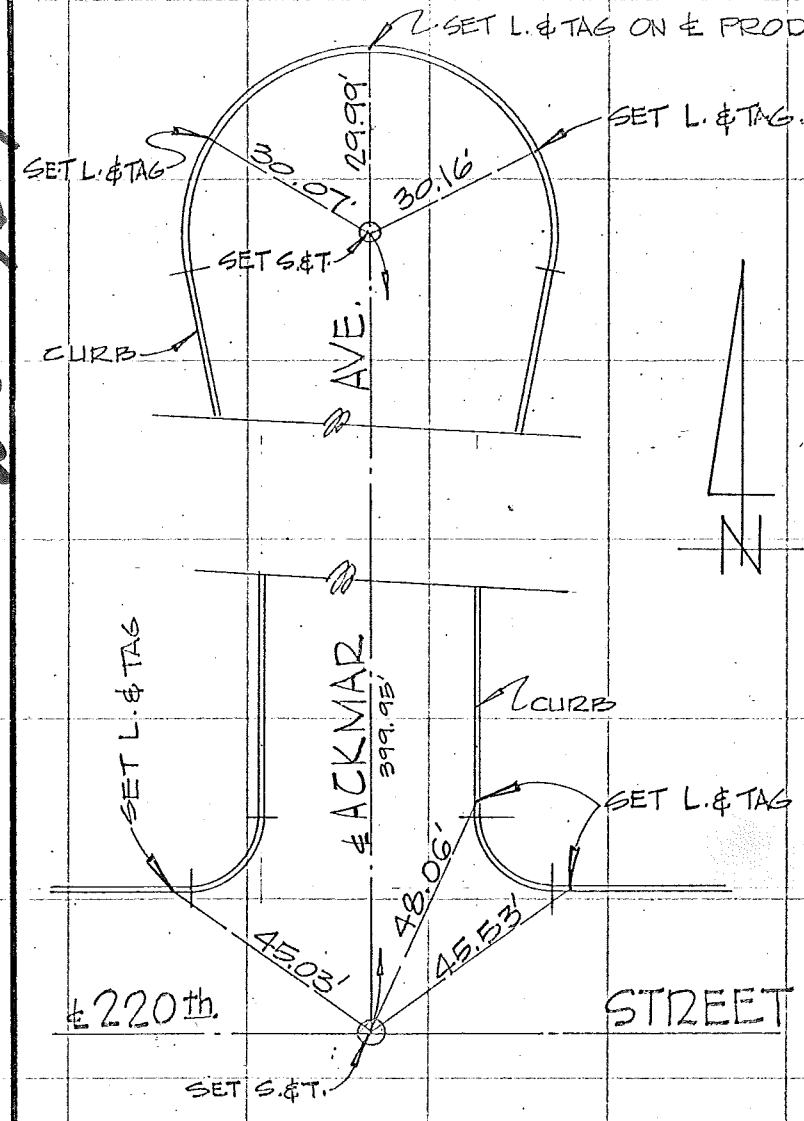

ENGINEER:
C. M. LEONARD
R.C.E. 13167

SO. CALIF. BLUE PRINT CO. B8276

Co. Engr. F.B. 3061:43

F. B. _____ PG. _____ SURVEY OF CENTERLINE TIES

TR. No. 27978 SURVEY BY LANCO ENGINEERING CO. INC.

DATE JULY 1, 1964

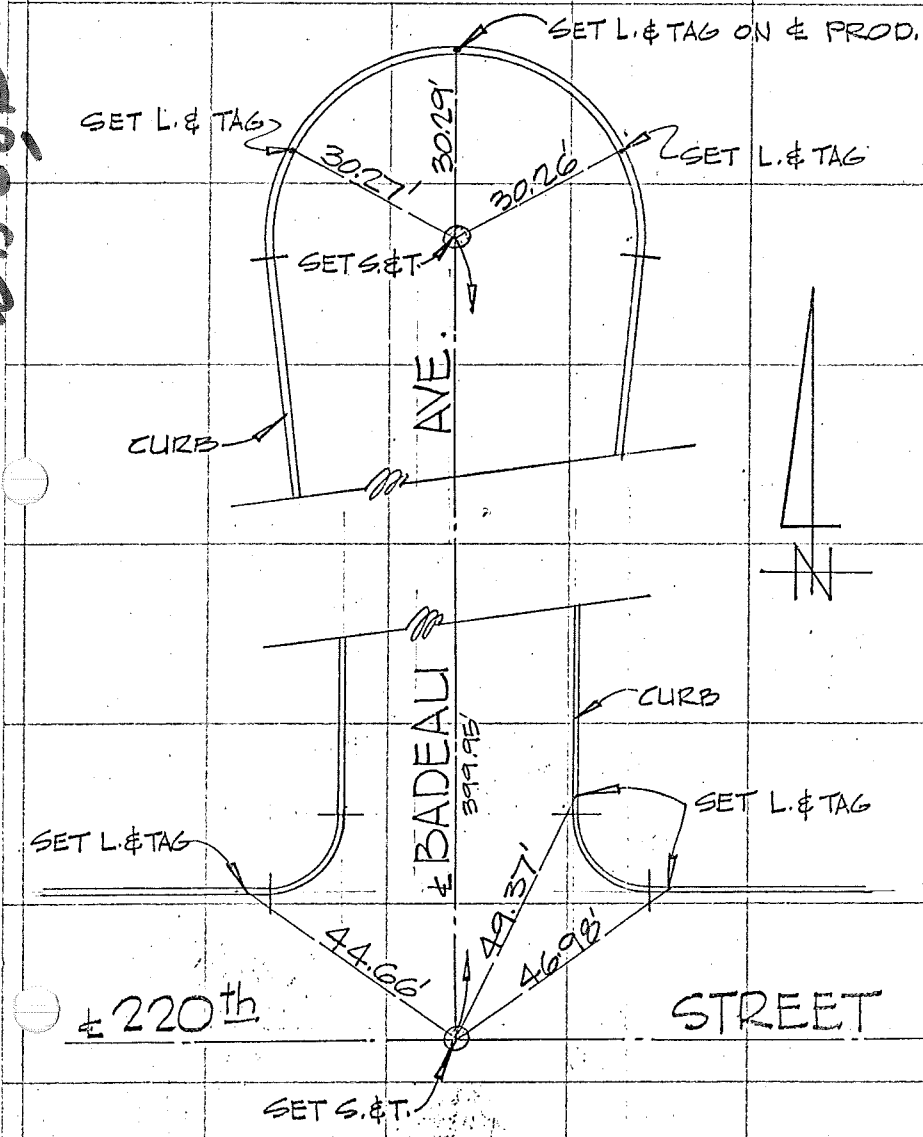

ENGINEER:
C. M. LEONARD

W.J.280-1

Co. Engr. F.B. 3061:4

SURVEY OF _____ F. B. _____ PG. 1

SURVEY BY AMCO ENGINEERS INC

TR. No. 27173

DATE FEB 24, 1965

J. George Araujo RCE 11467

CENTER LINE TIES

FOR

TRACT No 27173

B BENFRO RCE

E HULSIBUS CMSM

A ESTRADA C MAN

All measurements corrected to 68°F

SO. CALIF. BLUE PRINT CO. B8278

Co. Engr. F.B. 3061:45

F. B. _____ PG. 2 SURVEY OF ℄ ties HALLIBURTON & LOLONIA

TR. No. 27173 SURVEY BY AMCO ENGINEERS INC.

DATE FEB 24, 1965

J. GEORGE ARAUJO RCE 11467

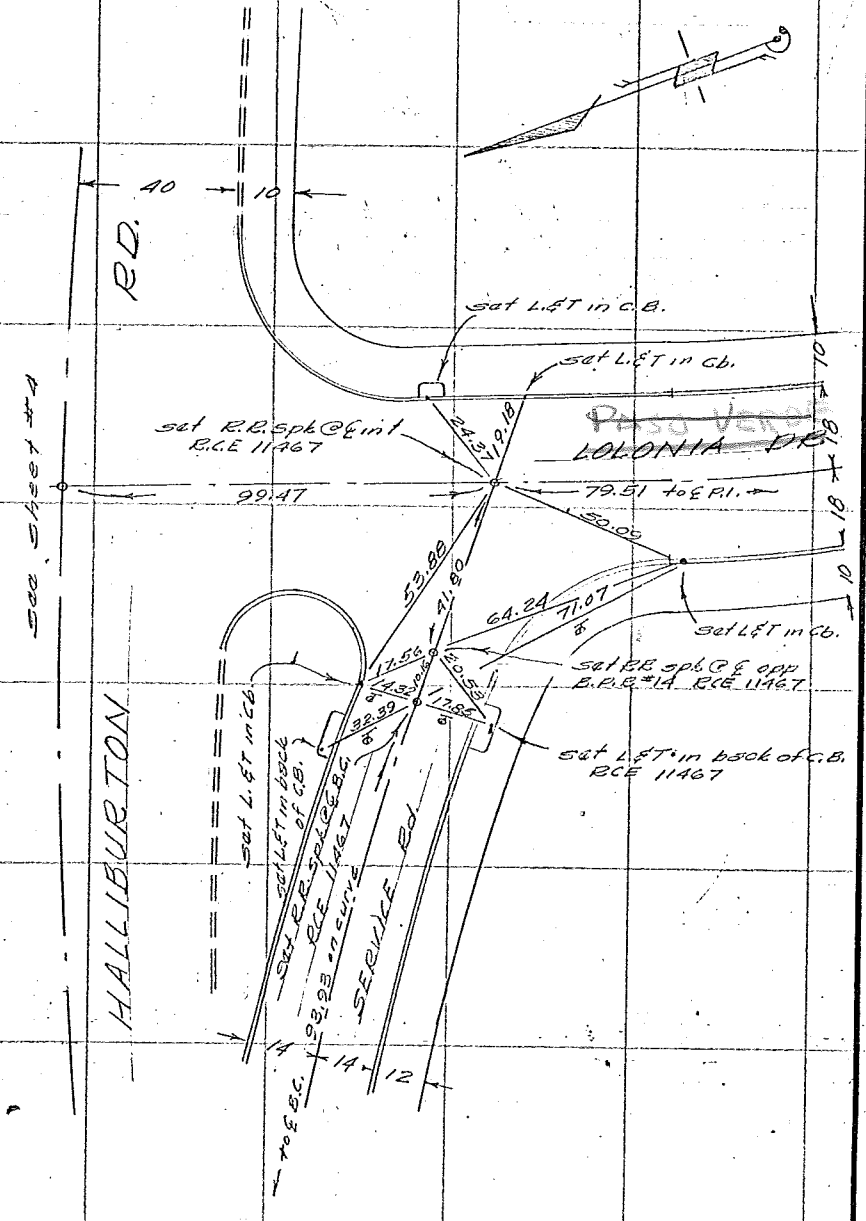

W.S. 99-297 A1

W.S. 88-8

Co. Engr. F.B. 3061:46

SURVEY OF ETIEC LOLONIA F. B. PG. 3

SURVEY BY AMCO ENGINEERS INC. TR. No. 27173

DATE FEB. 24, 1965

J. GEORGE ARAUJO R.C.E. 11467

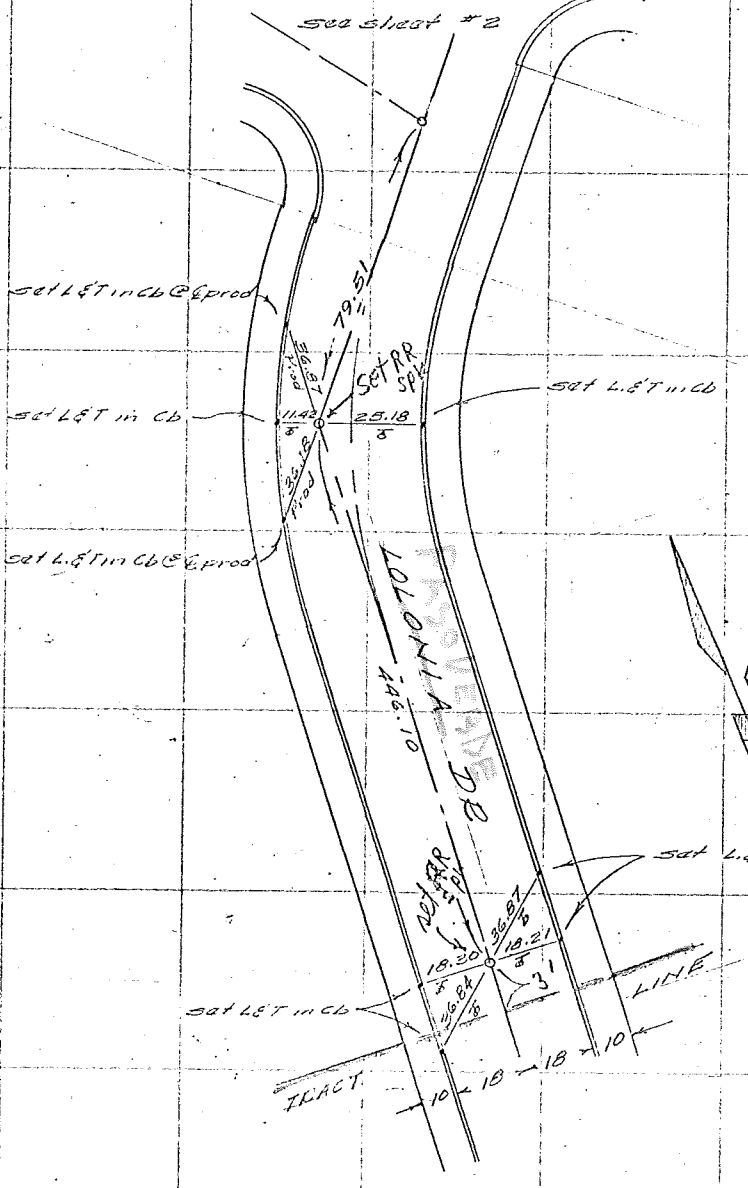

SO. CALIF. BLUE PRINT CO. B8276

Co. Engr. F.B. 3061:47

F. B. _____ PG. 4 SURVEY OF ℄ TIES HALLIBURTON & LOLONIA

TR. No. 27173 SURVEY BY AMCO ENGINEERS INC

DATE FEB 24, 1965

J. GEORGE ARAUJO R.C.E. 11467

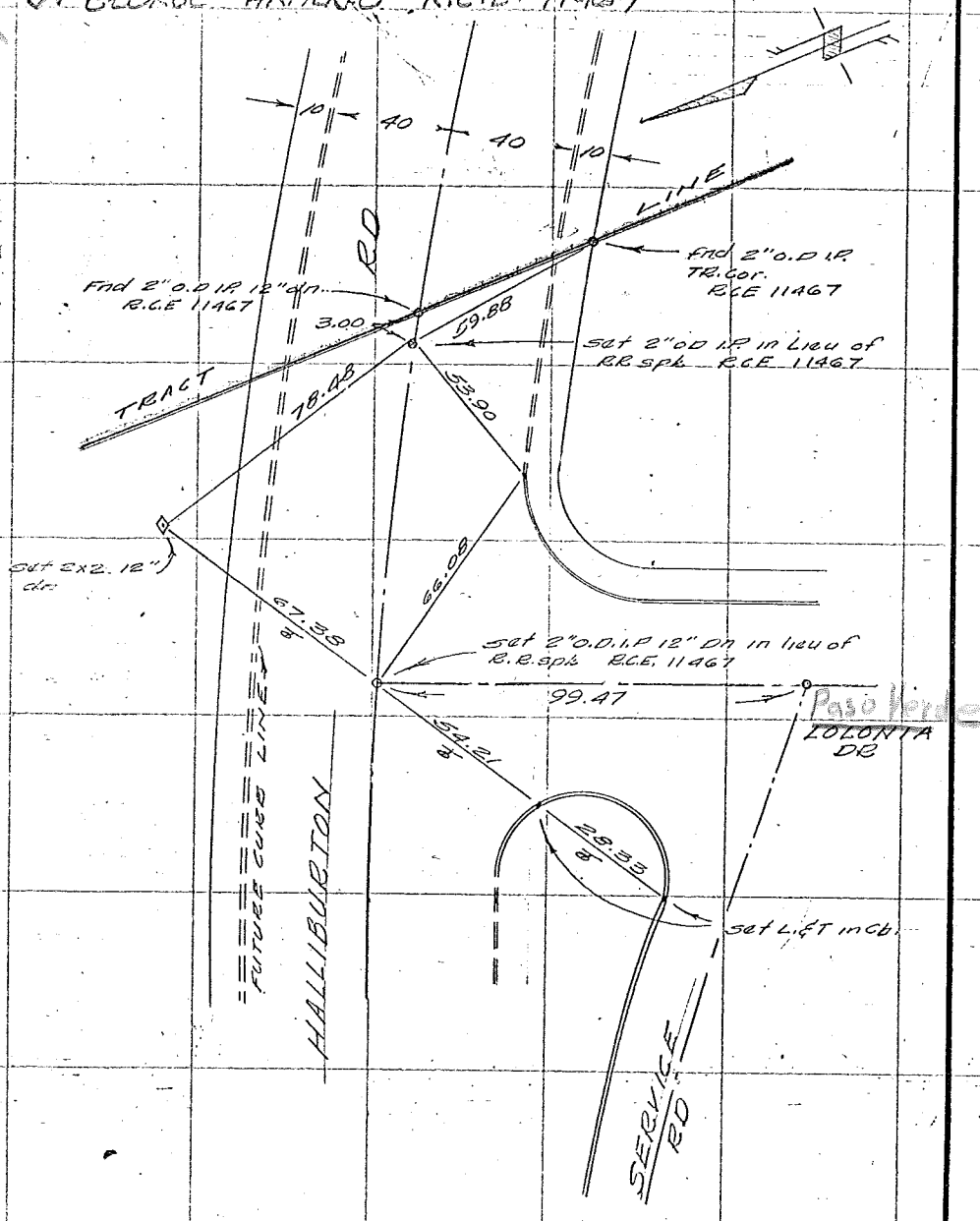

W.S. 99-297, A-1

W.S. 38 B-4

Co. Engr. F.B. 3061:48

SURVEY OF ℄ TIES PLACENTIA & COLEGIO F. B. _____ PG. 11

SURVEY BY AMCO ENGINEERS INC.

TR. No. 27173

DATE FEB 24 1965

J. George Arzujo RCE 11467

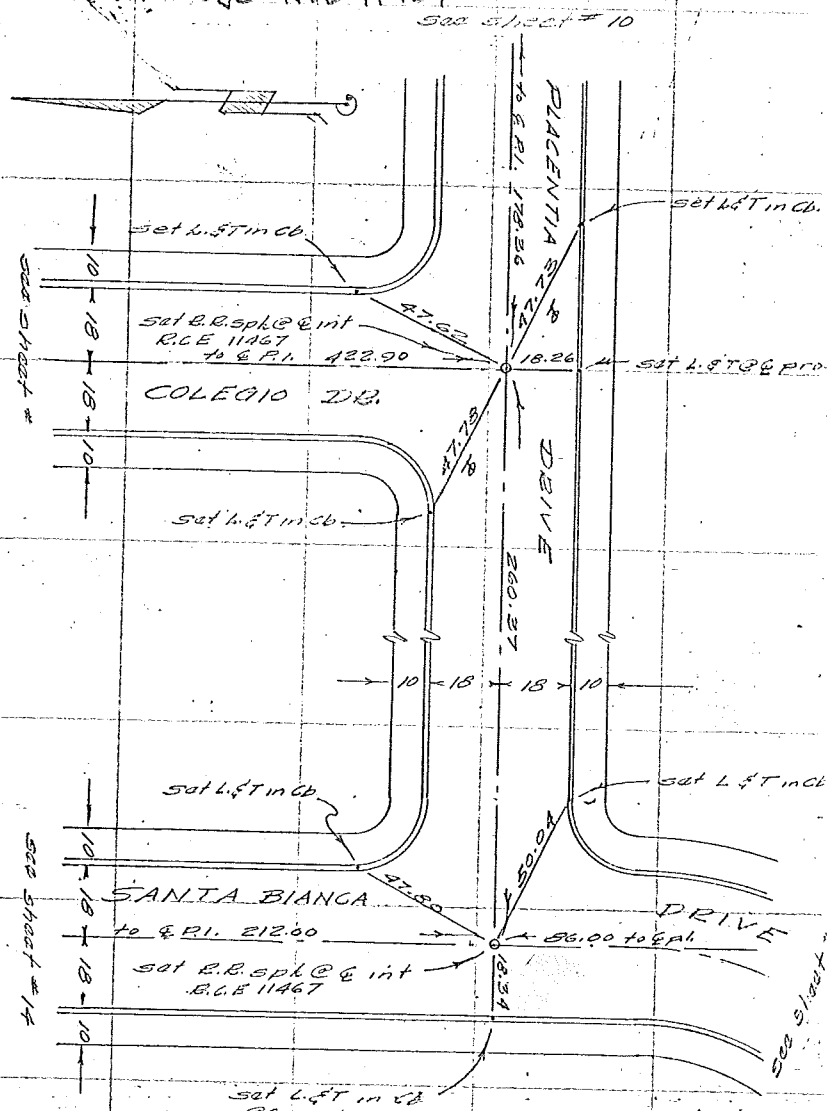

SO. CALIF. BLUE PRINT CO. B8276

WS. 99 - 297, A-1

Lodge Ave

Co. Engr. F.B. 3061:49

F. B. _____ PG. 12 SURVEY OF ℄ TIES SANTA BIANCA & SALTO

TR. No. 27173 SURVEY BY AMCO ENGINEERS

DATE FEB 24, 1965

J George Araujo RCE 11467

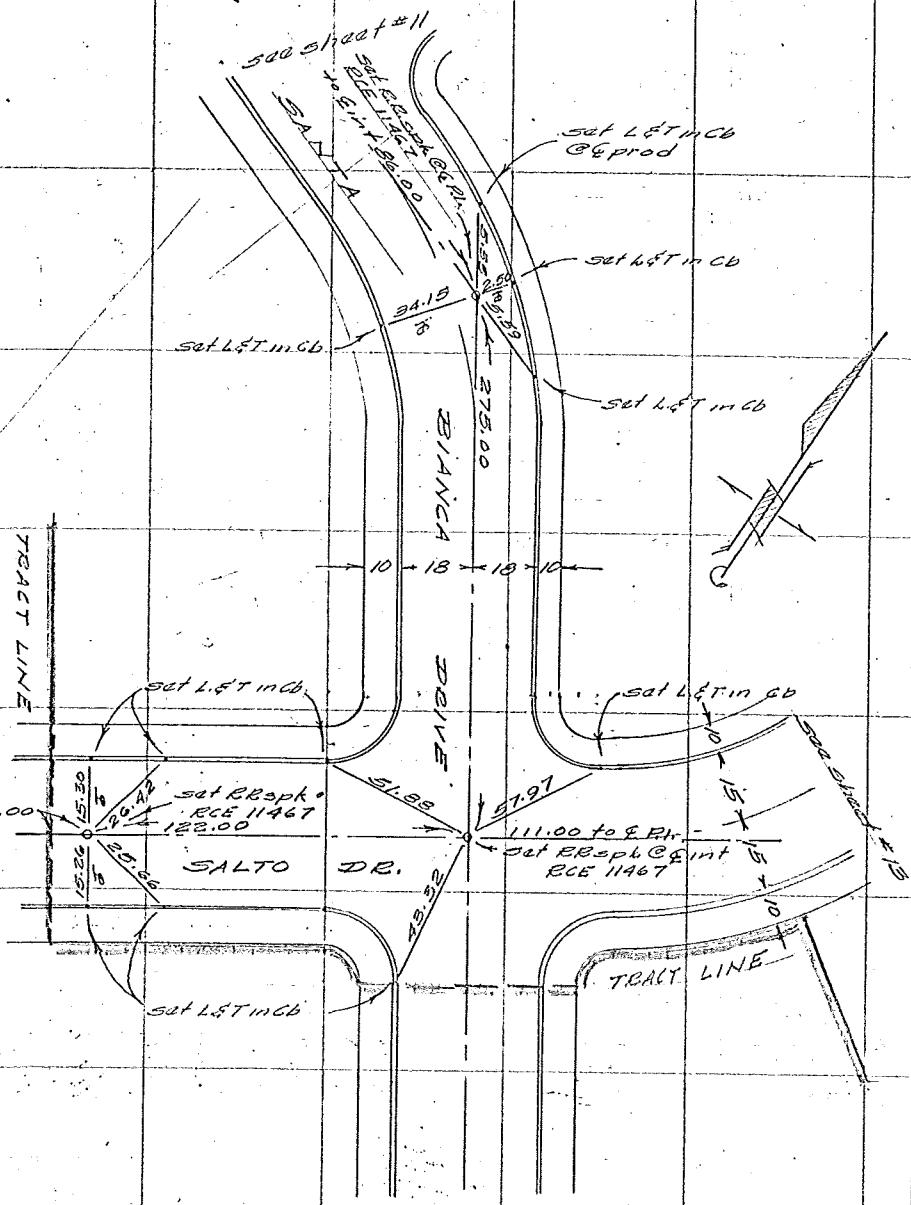

W.S. 99-297

W.S. 38 p.4

Co. Engr. F.B. 3061:50

SURVEY OF ℄ TIES. SALTO DRIVE F. B. _____ PG. 13

SURVEY BY AMCO ENGINEERS INC TR. No. 27173

DATE FEB 24, 1965

J George Arcujo RCE 11467

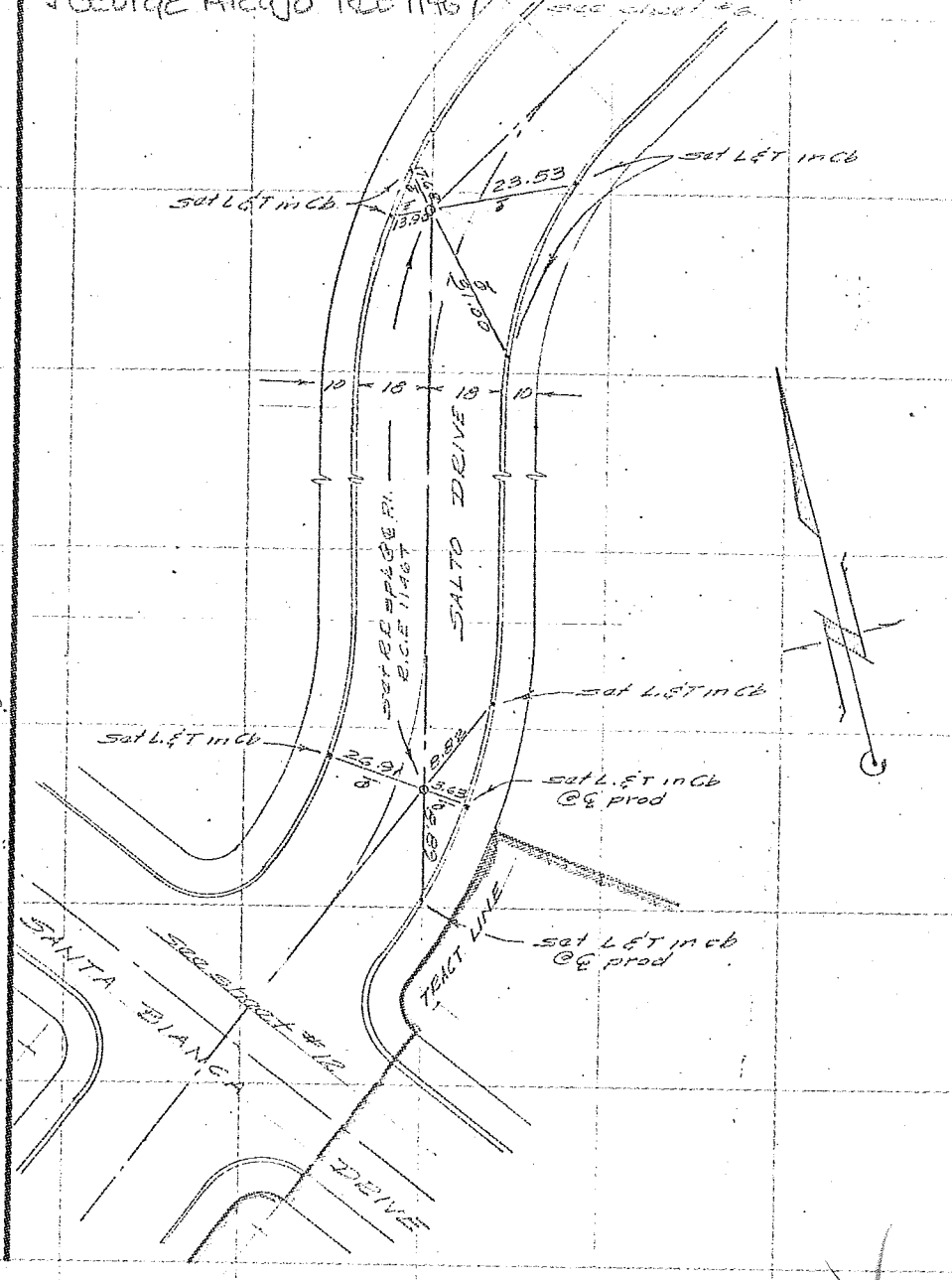

W.S. 38, B-4

SO. CALIF. BLUE PRINT CO. 88275

Co. Engr. F.B. 3061:51

F. B. _____ PG. 14 SURVEY OF ℄ties SANTA BIANCA DR.

TR. No. 27173 SURVEY BY AMCO ENGINEERS INC.

DATE FEB 24, 1965

J George Araujo RCE 11467

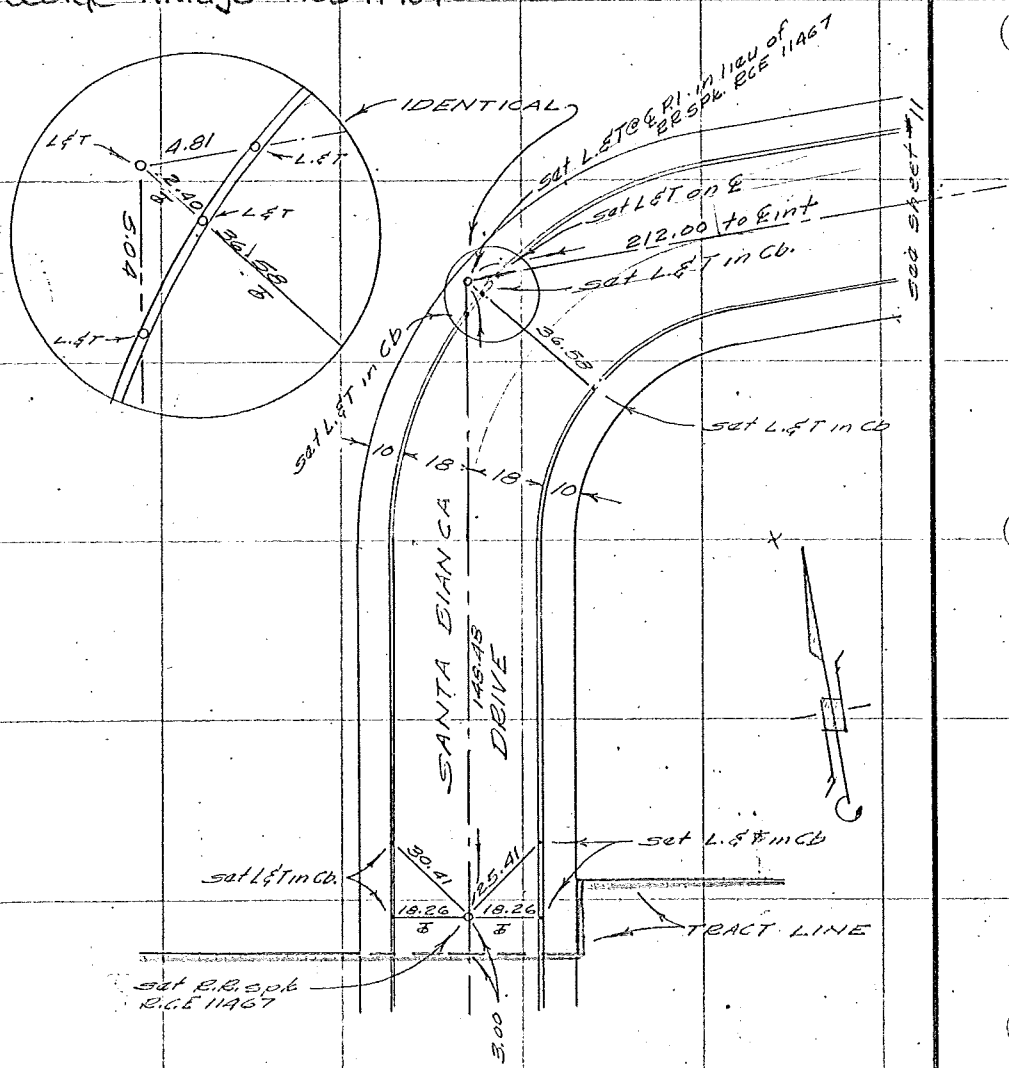

Co. Engr. F.B. 3061:52

SURVEY OF ETIES COLEGIO F. B. Pg. 15

SURVEY BY AMCO ENGINEERS INC. TR. No. 27173

DATE FEB 24, 1965

J. George Araujo RCE. 11467

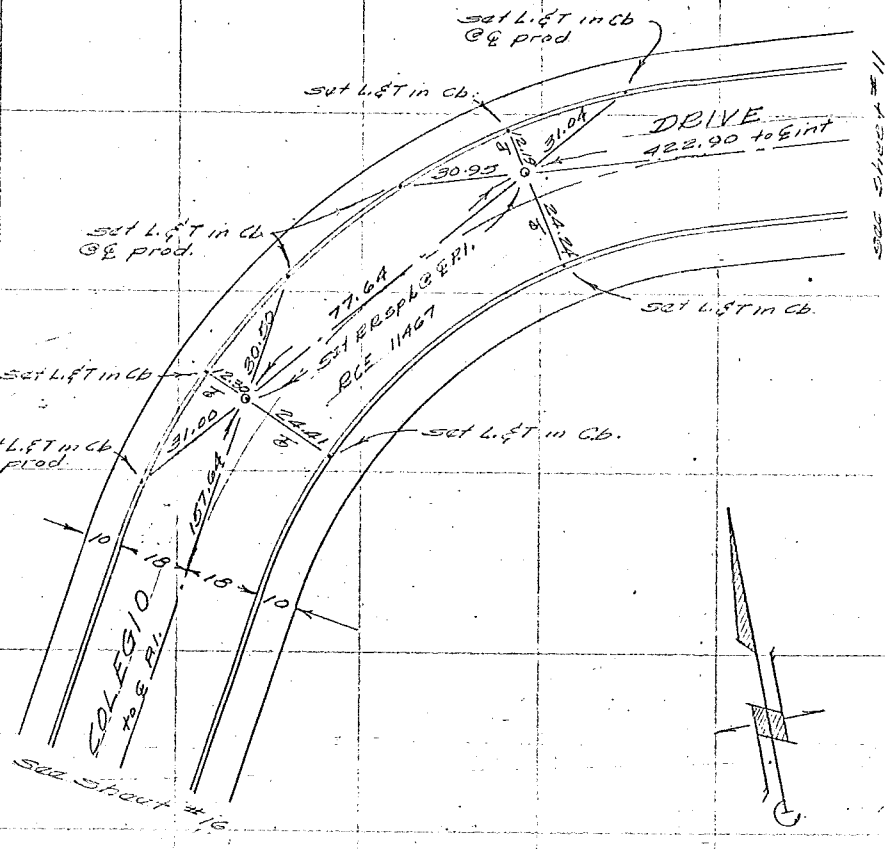

SO. CALIF. BLUE PRINT CO. B8276

Co. Engr. F.B. 3061:53

F. B. _____ Pg. 16 SURVEY OF ETIES COLEGIO & TR.

TR. No. 27175 SURVEY BY AMCO ENGINEERS INC

DATE FEB 24, 1968

J. Jorge Arayo R.C.E. 11467

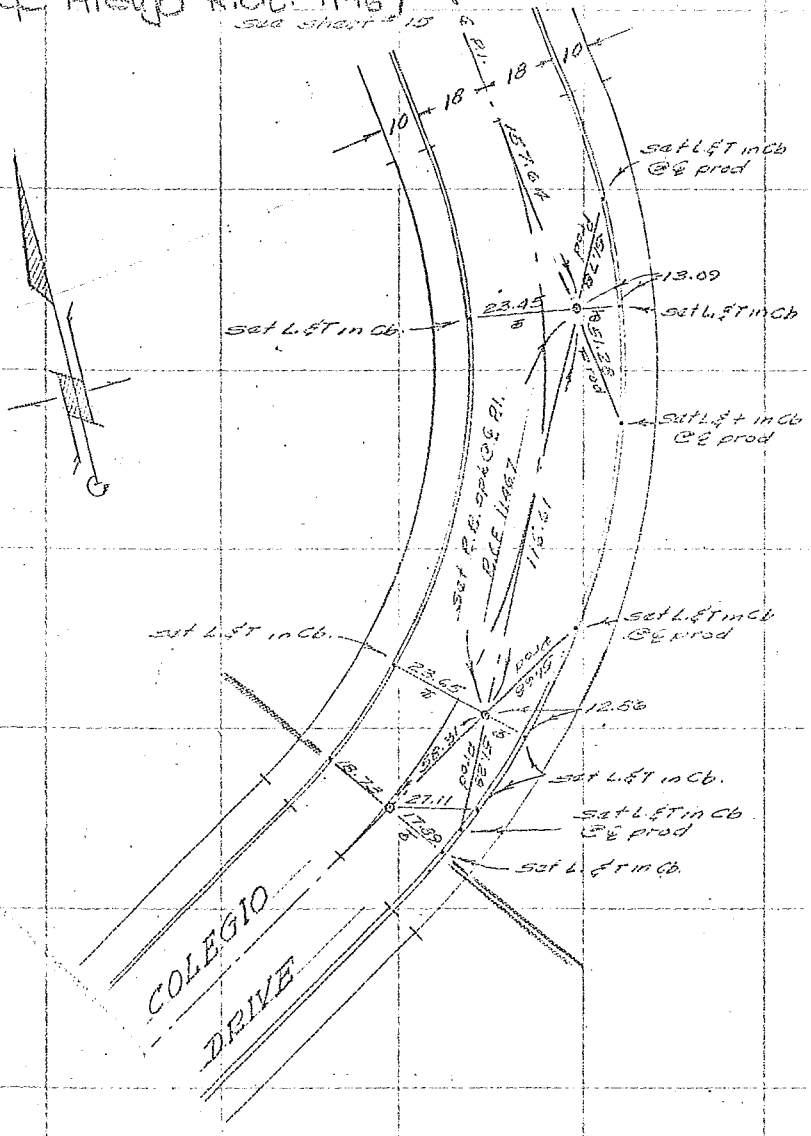

Co. Engr. F.B. 3061:54

SURVEY OF ETIES PLACENTIA F. B. ____ PG. 9

SURVEY BY AMCO ENGINEERS INC. TR. No. 27173

DATE FEB 24, 1965

J. George Araujo RCE 11467

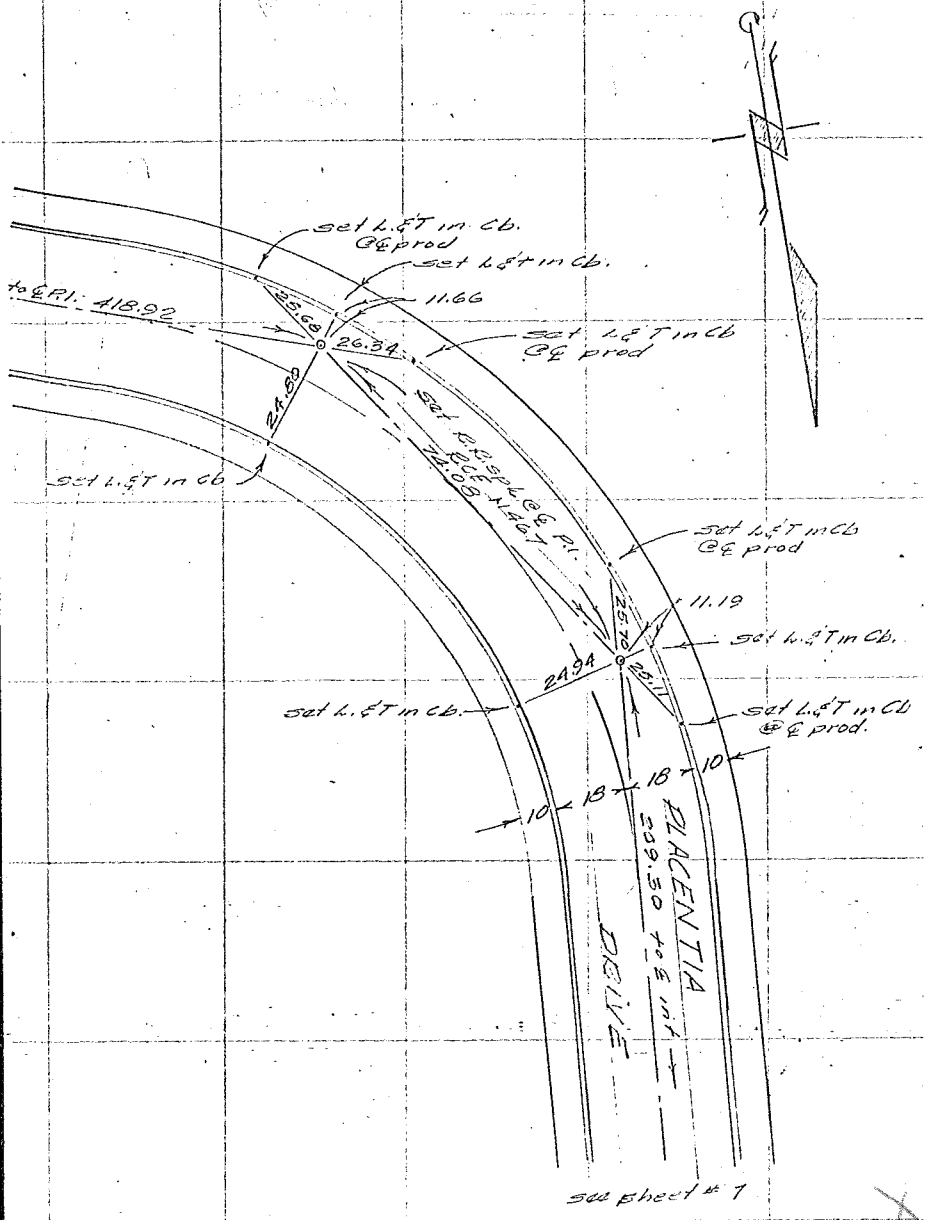

SO. CALIF. BLUE PRINT CO. B8276

Co. Engr. F.B. 3061:55

F. B. _____ PG. 10 SURVEY OF CITIES PLACENTIA

TR. No. 27173 SURVEY BY AMCO ENGINEERS INC.

DATE FEB 24 1968

JT. GEORGE ARAUJO RCE 11467

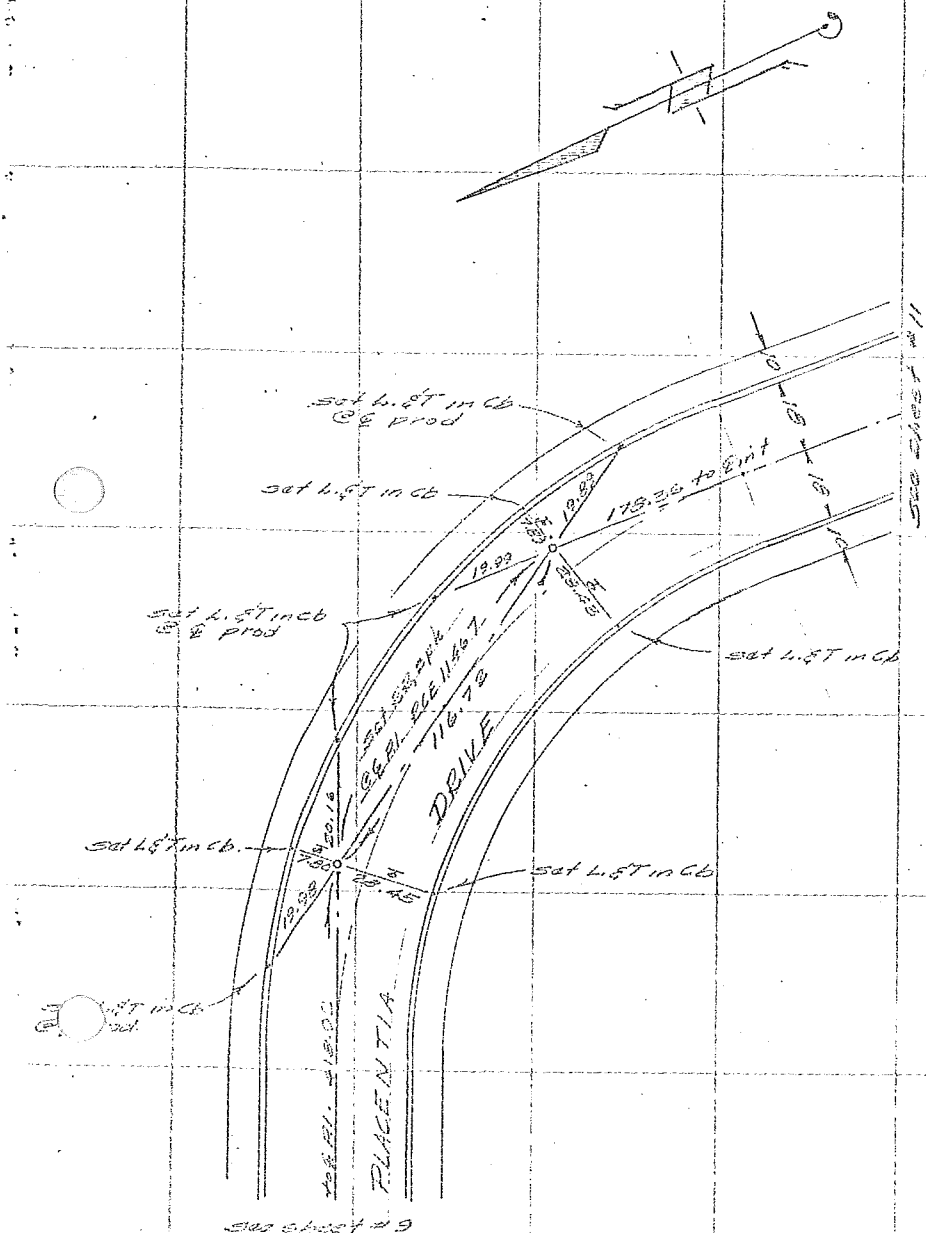

Co. Engr. F.B. 3061:56

SURVEY OF ETIES LADY SMITH F. B. _____ Pg. 5

SURVEY BY AMCO ENGINEERS INC. TR. No. 27173

DATE FEB 24, 1968

J. George Araujo R.C.E 11467

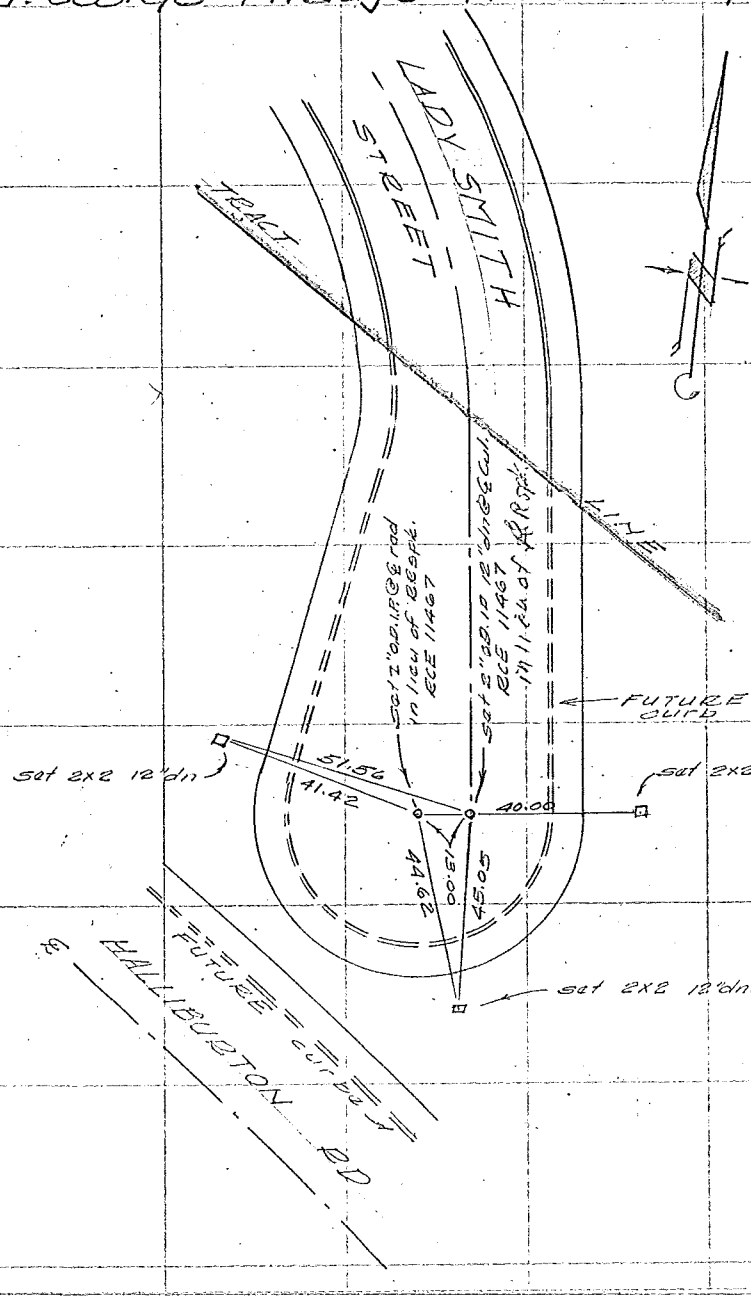

SO. CALIF. BLUE PRINT CO. B8276

Co. Engr. F.B. 3061:57

F. B. _____ PG. 6 SURVEY OF E TIES HALLIBURTON

TR. No. 27175 SURVEY BY AMCO ENGINEERS INC

DATE FEB 24, 1965

J George Araujo RCE 11467

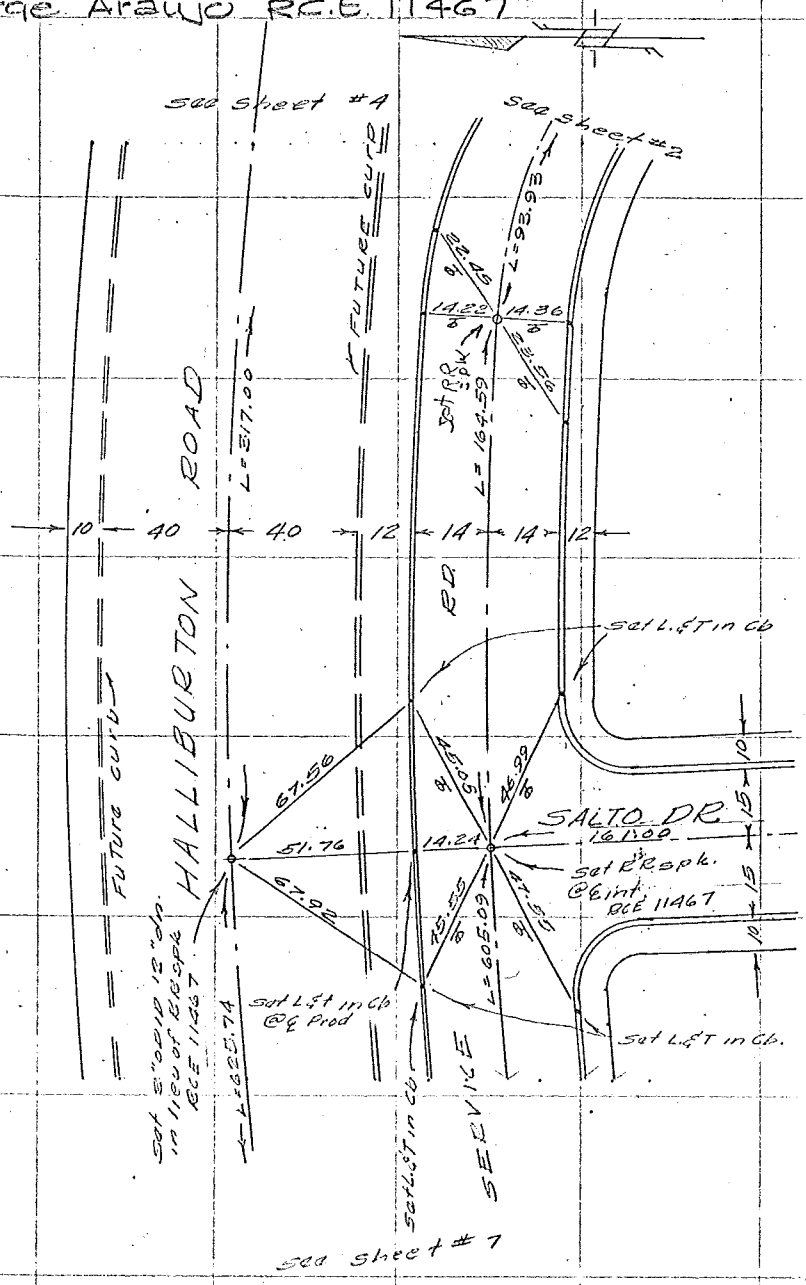

Co. Engr. F.B. 3061:58

SURVEY OF ℄ TIES HALLIBURTON F. B. _____ PG. 7

SURVEY BY AMCO ENGINEERS INC. TR. No. 27175

DATE FEB 24, 1965

see sheet #6 J. George Araujo RCE 11467

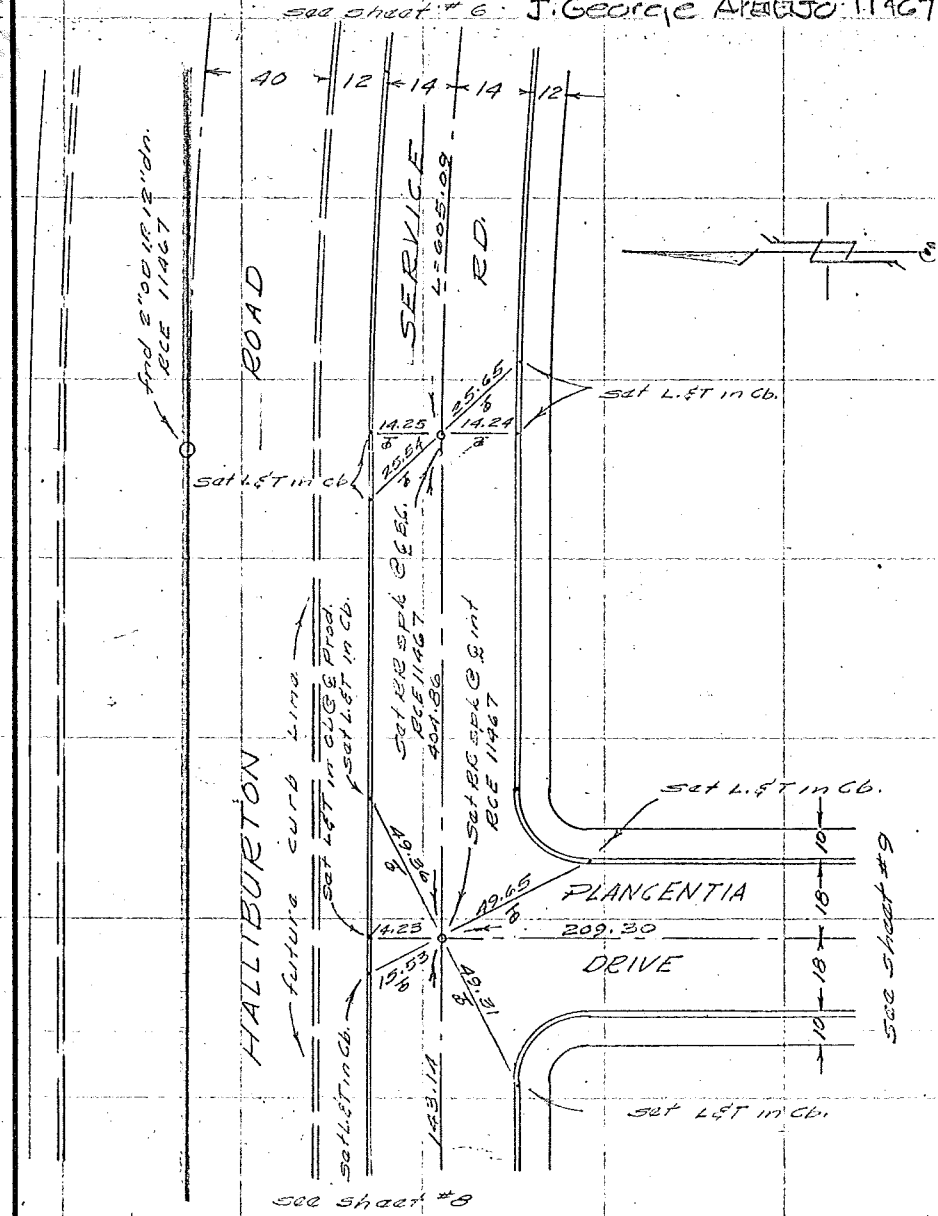

WS 99-297 A-1

WS 38 A-4

SO. CALIF. BLUE PRINT CO. B8276

Co. Engr. F.B. 3061:59

F. B. _____ PG. 8 SURVEY OF ETIES HALLIBURTON

TR. No. 27173 SURVEY BY AMCO ENGINEERS INC.

DATE FEB 24, 1965

J. George Araujo
RCE 11467

see sheet #7

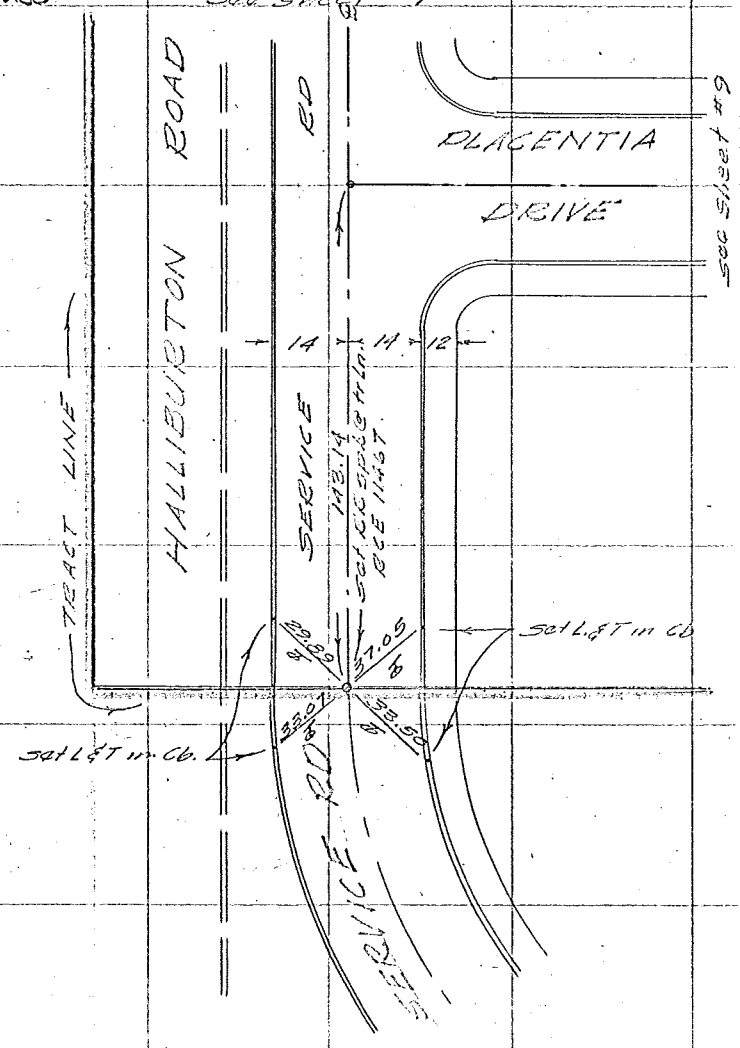

Co. Engr. F.B. 3061:60

SURVEY OF CENTER-LINE TIES F. B. _____ PG. _____

SURVEY BY LANCO ENGINEERING CO. INC. TR. No. 28787

DATE 2-19-65

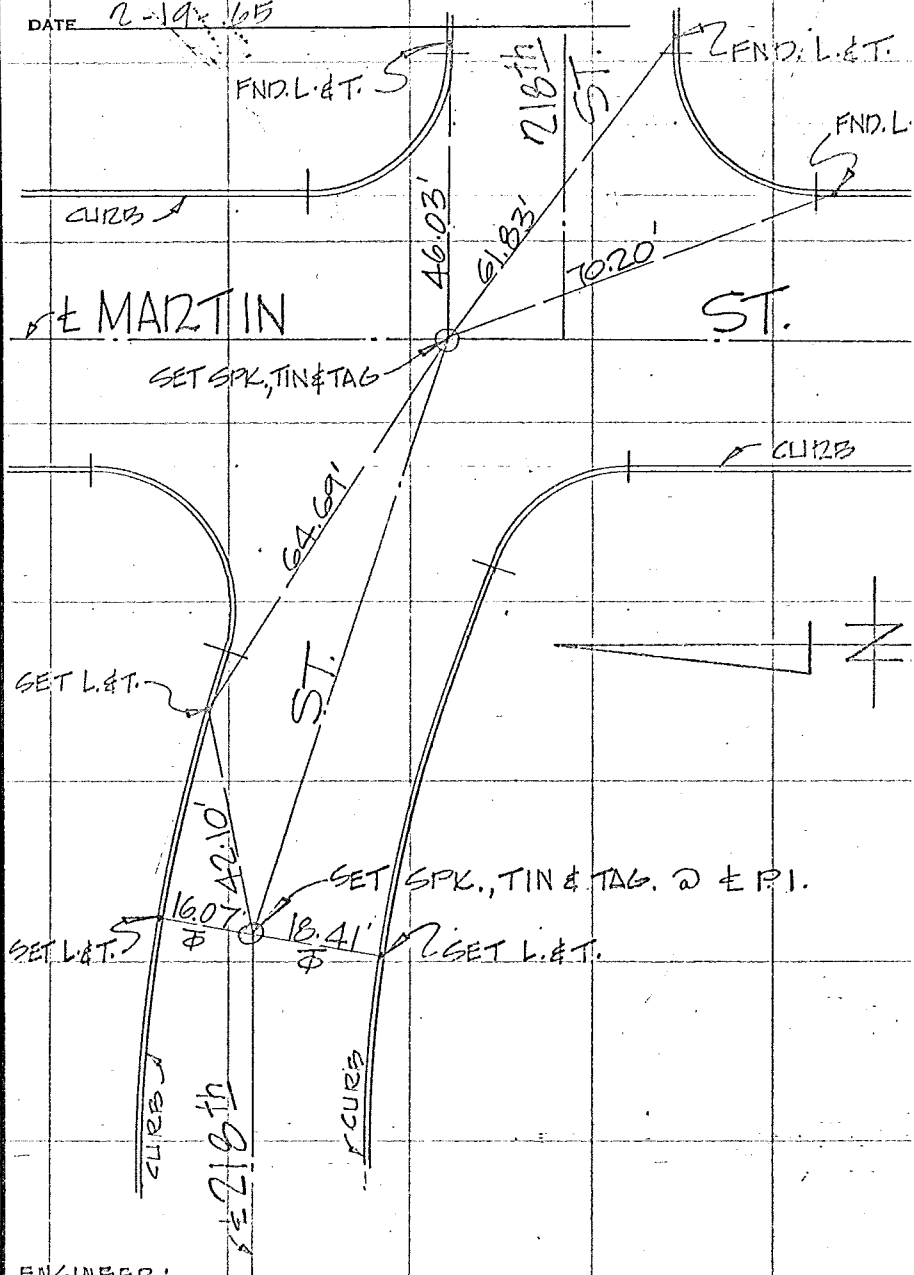

ENGINEER:
G.M. LEONARD, R.C.E. 15167

W.S.28D-1

SO. CALIF. BLUE PRINT CO. B8276

Co. Engr. F.B. 3061:61

F. B. _____ PG. _____ SURVEY OF CENTER-LINE TIES

TR. No. 28787 SURVEY BY LANCO ENGINEERING CO. INC.

DATE 2-19-65

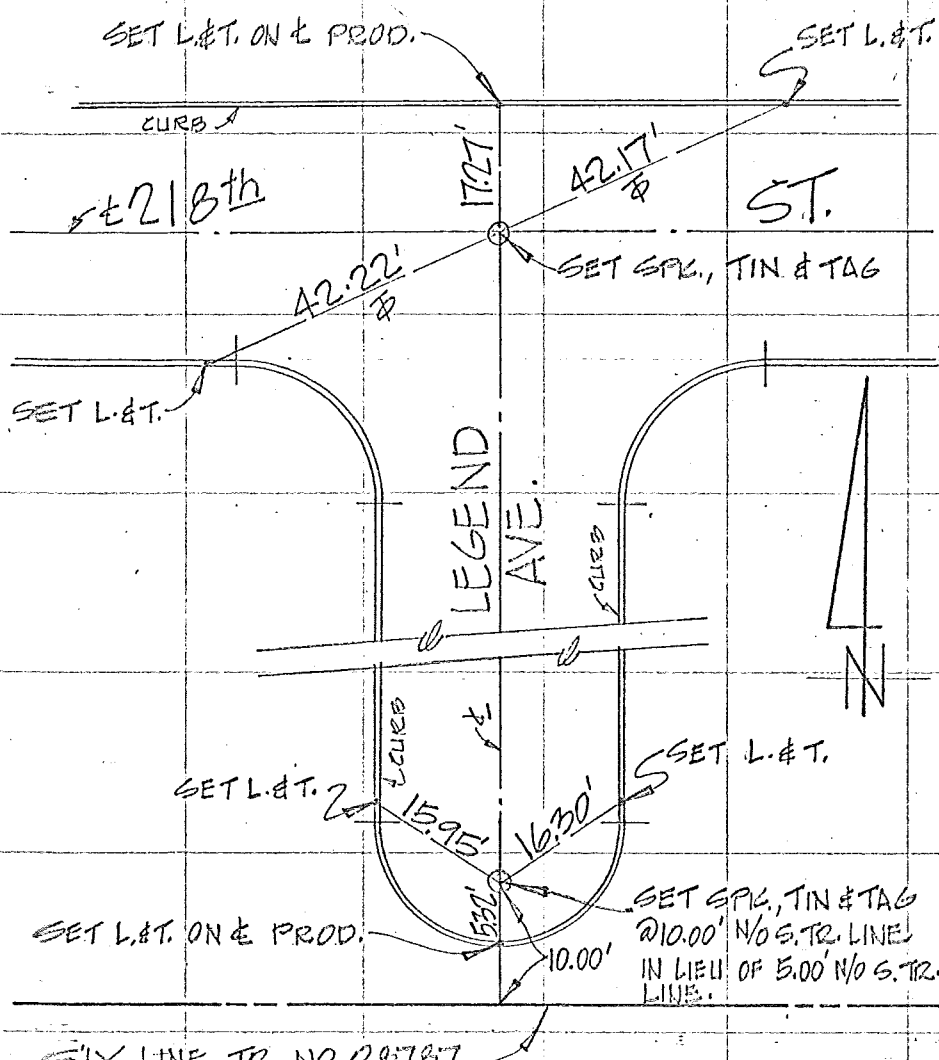

ENGINEER:
C.M. LEONARD, R.C.E. 13167

Co. Engr. F.B. 3061:62

SURVEY OF CENTER-LINE TIES F. B. ____ PG. ____

SURVEY BY LANCO ENGINEERING CO. INC. TR. No. 28787

DATE 2-19-65

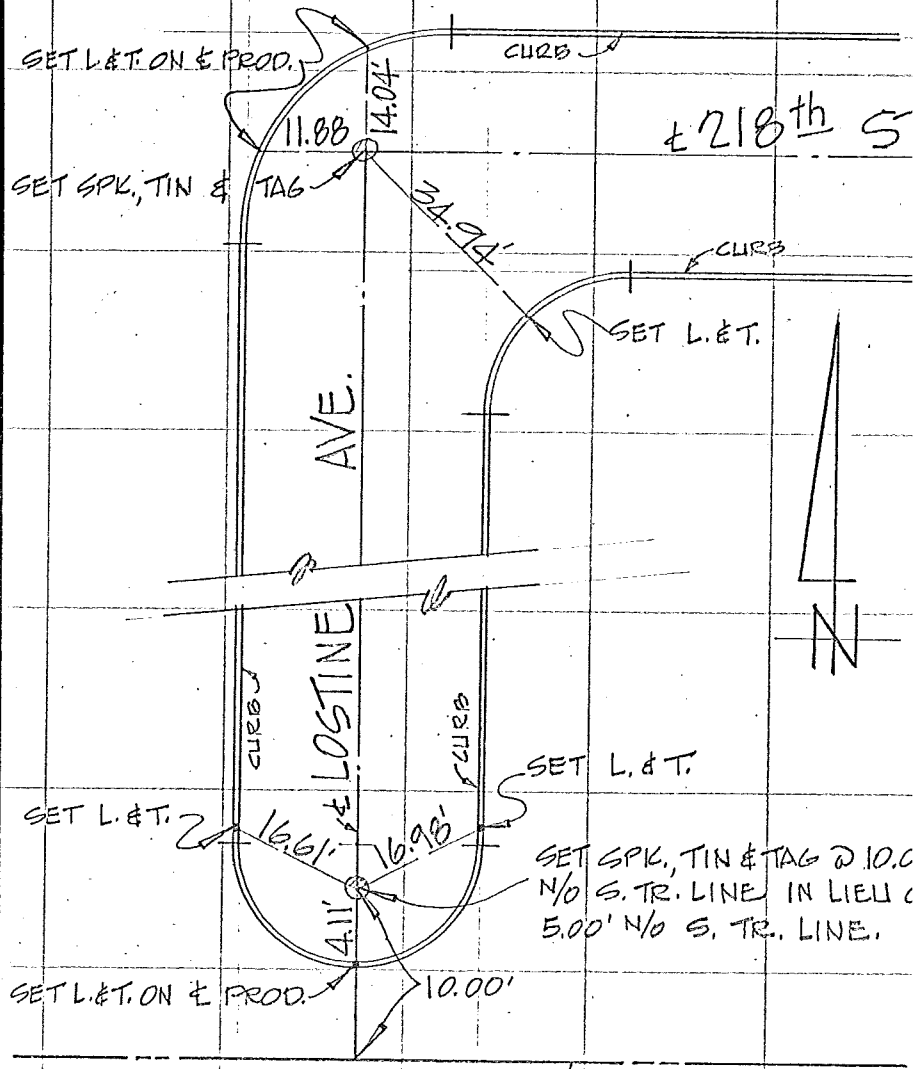

ENGINEER:
C.M. LEONARD
R.C.E. 13167

Page 5

SO. CALIF. BLUE PRINT CO. B8276

Co. Engr. F.B. 3061:63

SURVEY OF ℄ TIES F. B. _____ PG. 1

SURVEY BY DUTCH HOLZHAUER INC. R.C.E. NO. 10219

DATE MARCH 1965 TR. NO. ~~52991~~ 25991

099-317 C-2

W.S. 39 B-5

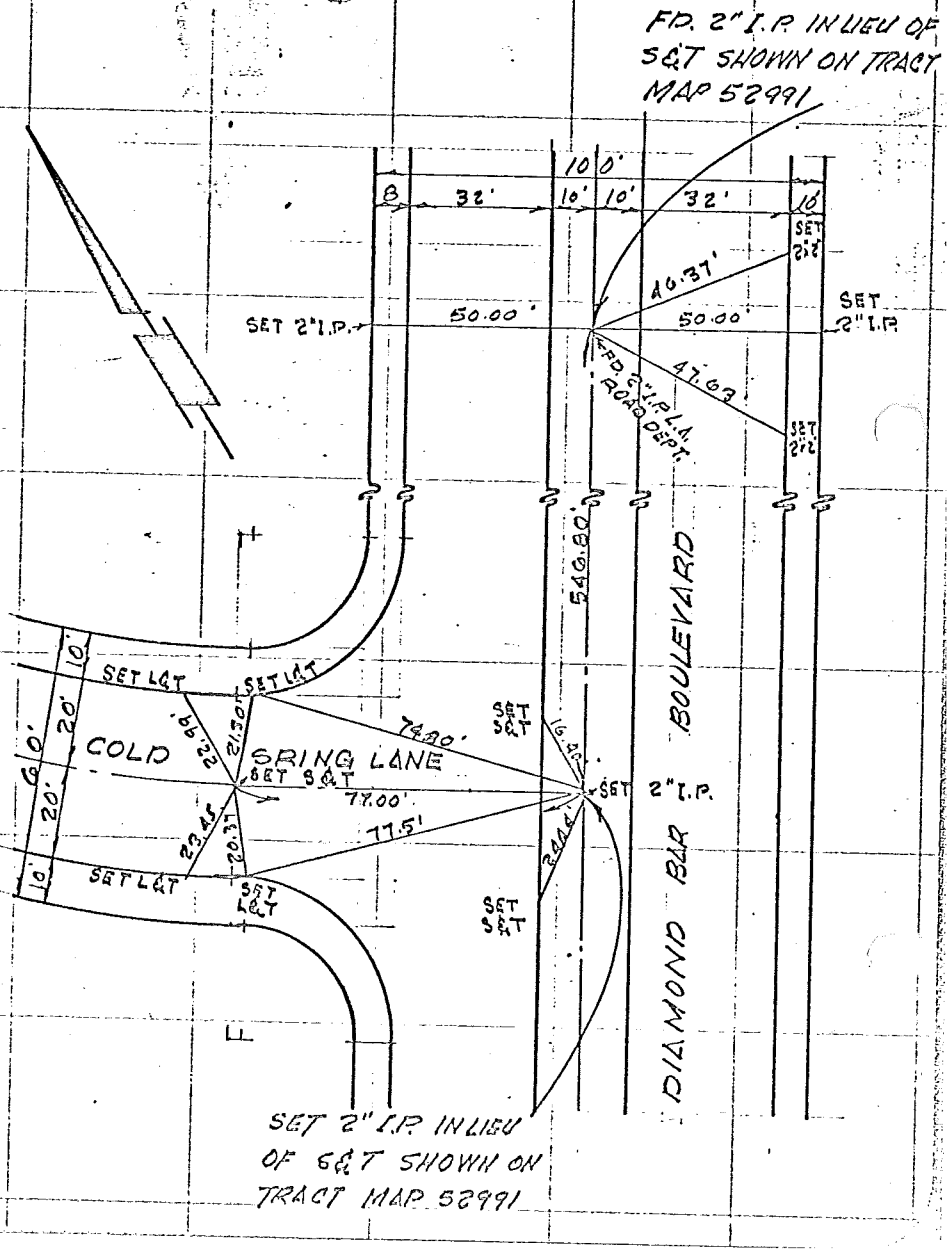

SO. CALIF. BLUE PRINT CO. 88276

Co. Engr. F.B. 3061:64

SURVEY OF ℄ TIES F. B. _____ PG. 2

SURVEY BY DUTCH HOLZHAUER INC. R.C.E. NO. 10219 TR. No. 25991

DATE MARCH 1965

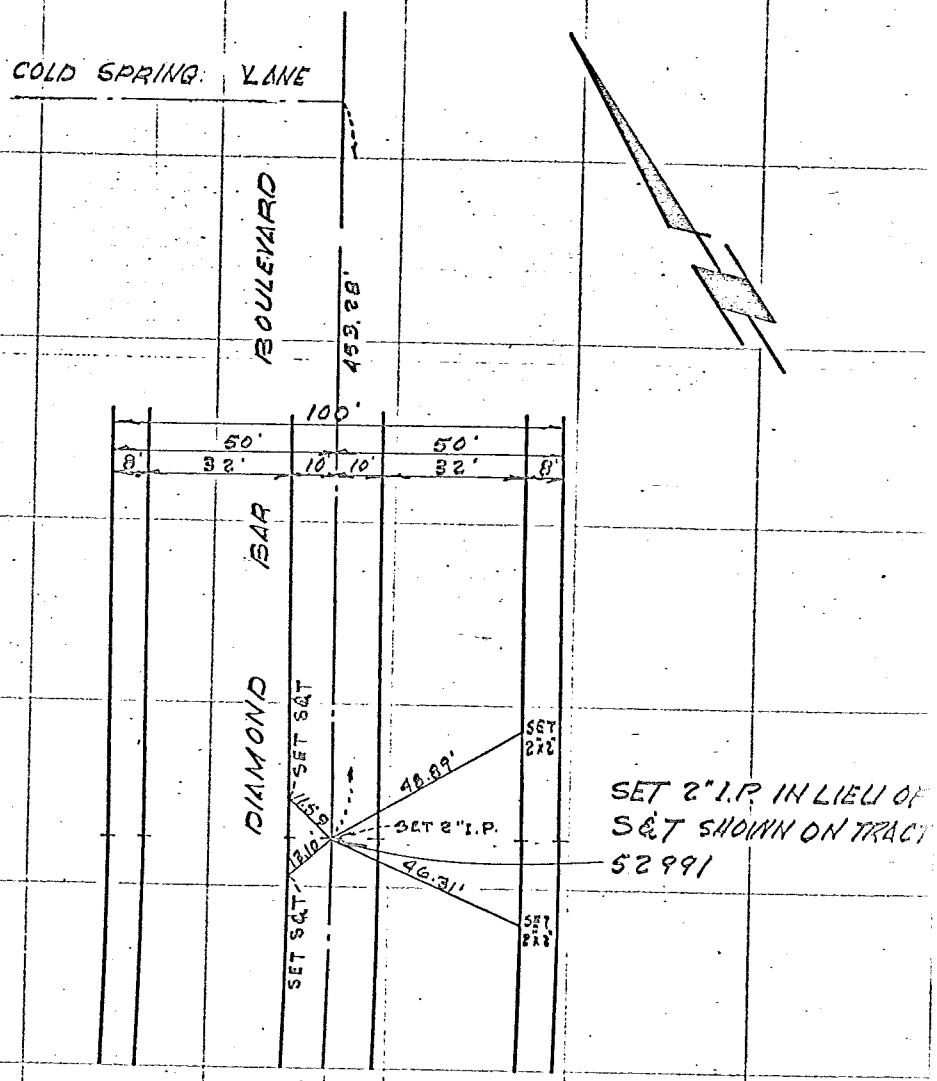

Co. Engr. F.B. 3061:65

SURVEY OF & TIES F. B. _____ PG. 3

SURVEY BY DUTCH HOLZHAUER INC. R.C.E. NO. 10219 TR. No. 25991

DATE MARCH 1965

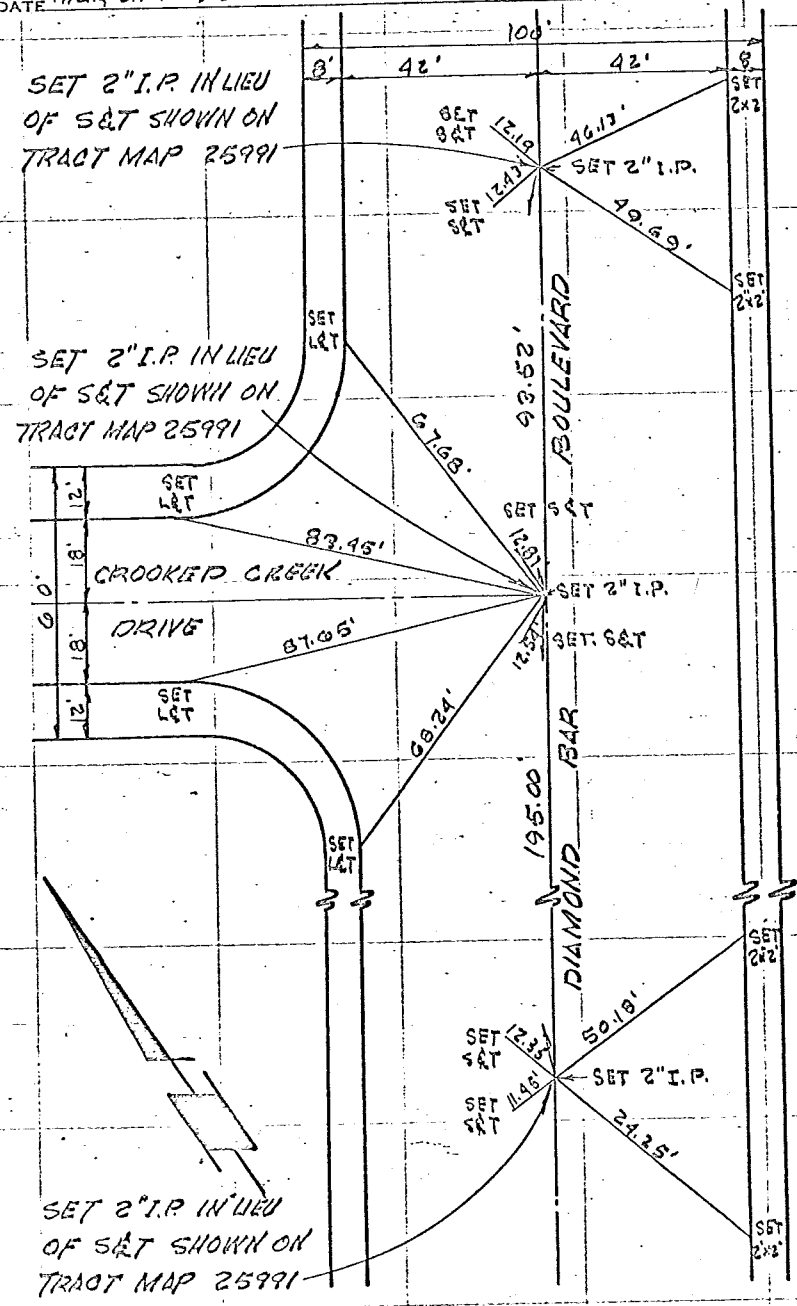

SO. CALIF. BLUE PRINT CO. B8276

Co. Engr. F.B. 3061:66

SURVEY OF ℄ TIES F. B. _____ PG. 4

SURVEY BY DUTCH HOLZHAUER INC. R.C.E. NO. 10219 TR. No. 25991

DATE MARCH 1965

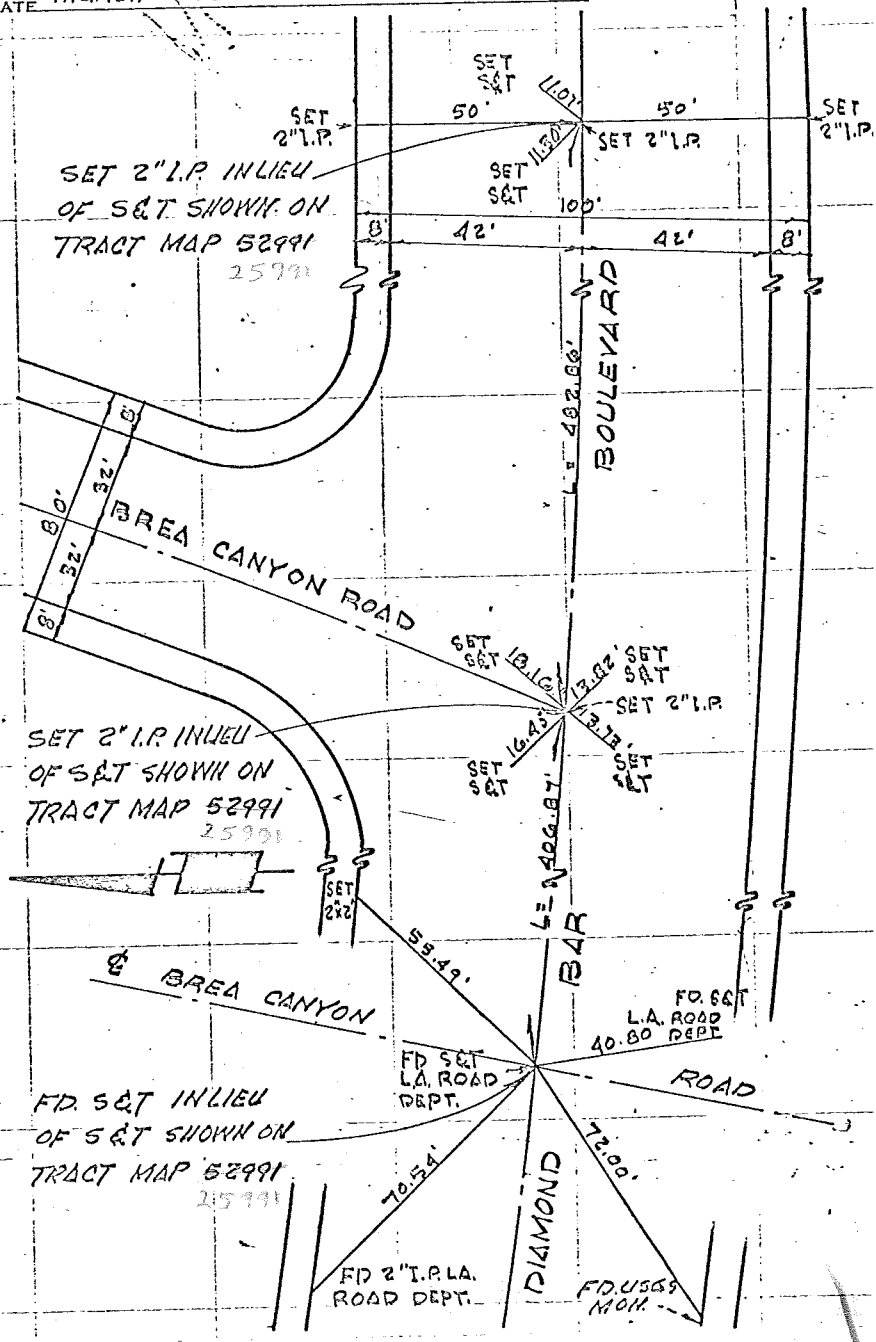

W.S. 39/B-5 099-317-C-3

SO. CALIF. BLUE PRINT CO. 88276

Co. Engr. F.B. 3061:67

SURVEY OF ¢ TIES F. B. Pg. 5

SURVEY BY DUTCH HOLZHAUER INC. R.C.E. No. 10219 TR. No. 25991

DATE MARCH 1965

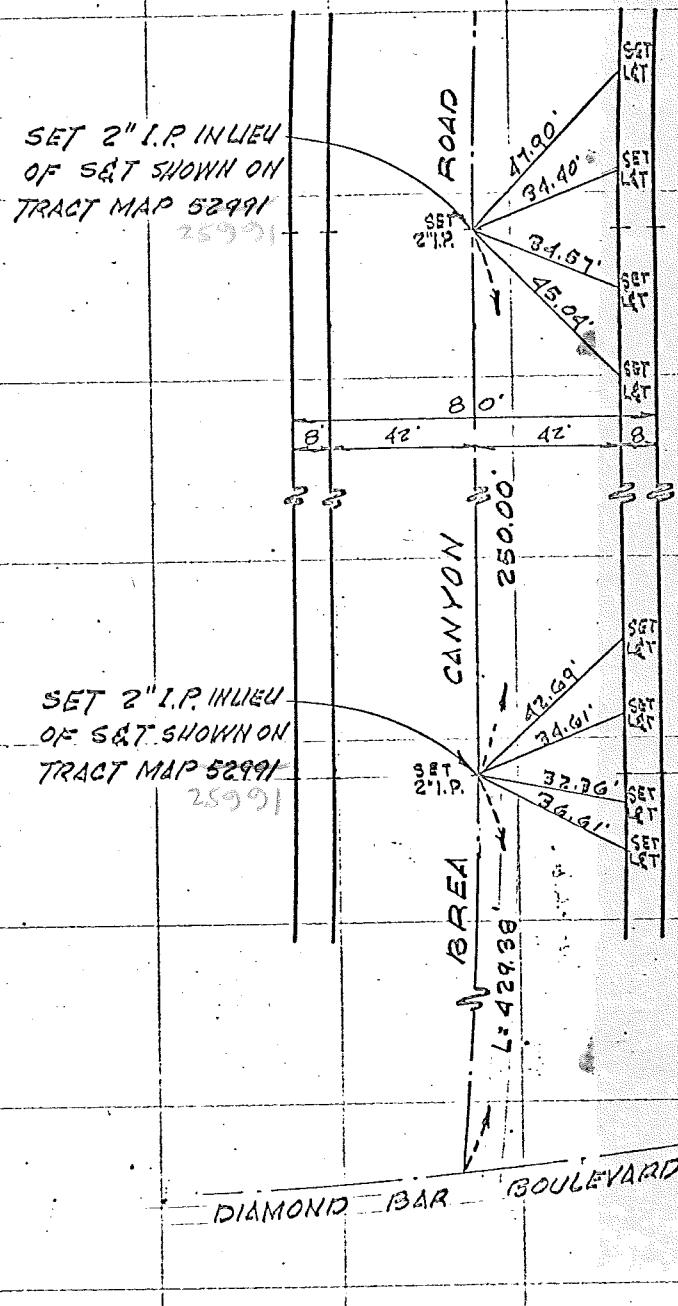

SO. CALIF. BLUE PRINT CO. 88276

Co. Engr. F.B. 3061:68

SURVEY OF ℄ TIES F. B. _____ PG. 6

SURVEY BY DUTCH HOLZHAUER INC. R.C.E. NO. 10219 TR. No. 25991

DATE MARCH 1965

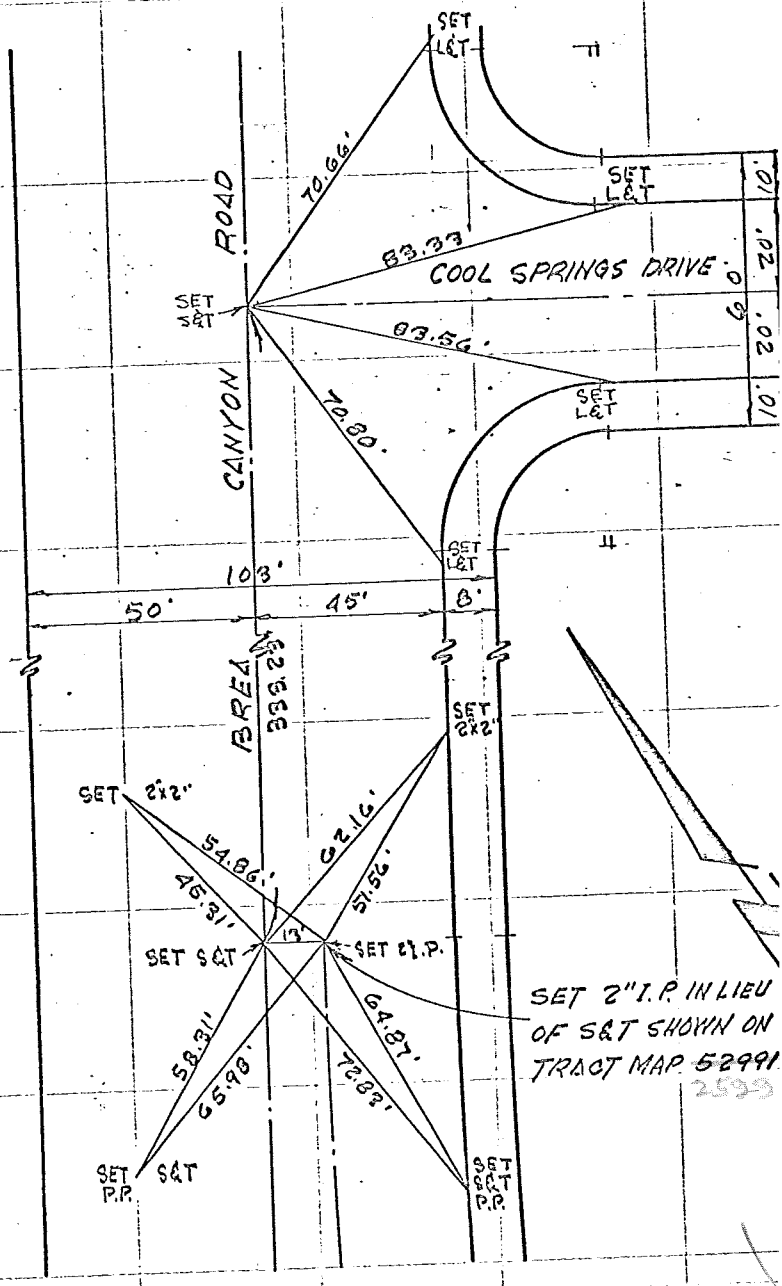

WS 39 B-5 WS.099-317 C-2

SO. CALIF. BLUE PRINT CO. 88276

Co. Engr. F.B. 3061:69

SURVEY OF ¢ TIES F. B. PG. 7

SURVEY BY DUTCH HOLZHAUER INC. R.C.E. NO. 10219 TR. No. 52991

DATE MARCH 1965

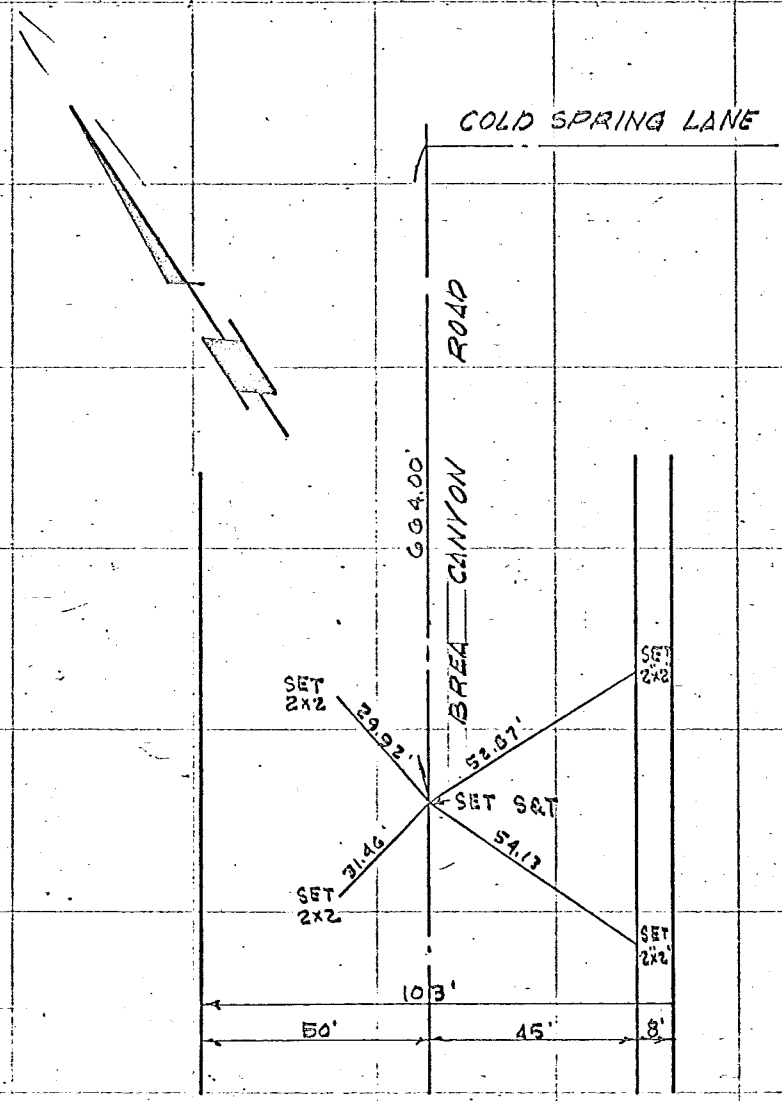

SO. CALIF. BLUE PRINT CO. 86276

Co. Engr. F.B. 3061:70

SURVEY OF ¢ TIES F. B. Pg. 8

SURVEY BY DUTCH HOLZHAUER INC. R.C.E. NO. 10219 TR. No. 25991

DATE MARCH 1965

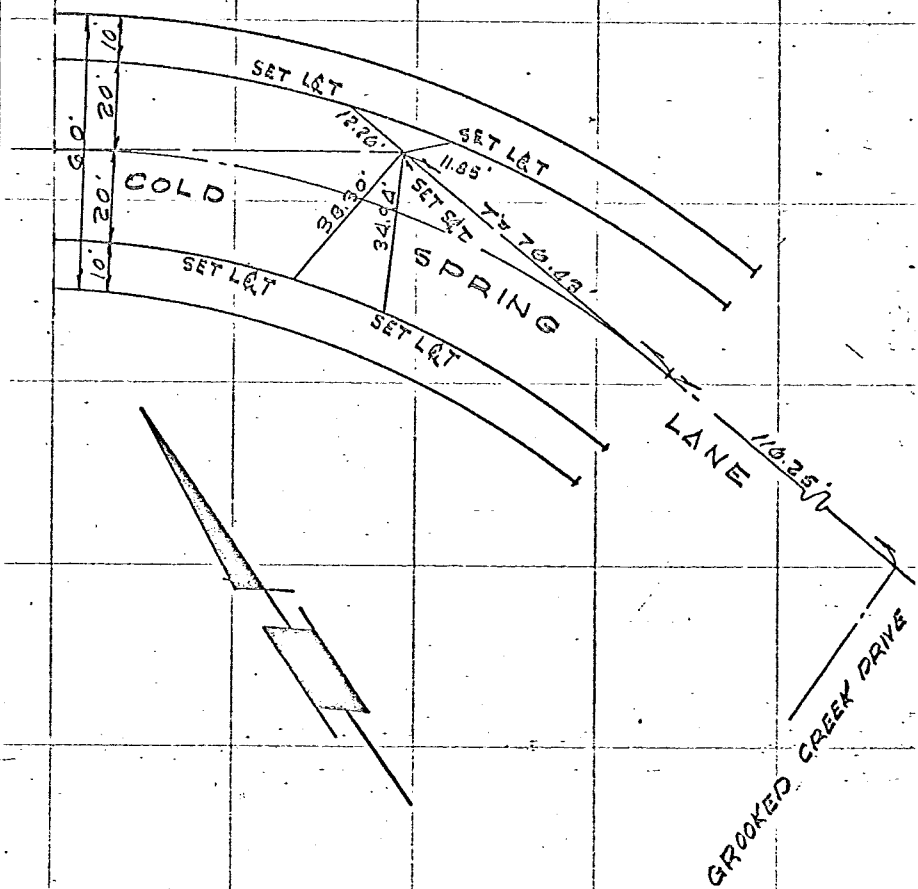

SO. CALIF. BLUE PRINT CO. B8276

Co. Engr. F.B. 3061:71

SURVEY OF ℄ TIES F. B. PG. 9

SURVEY BY DUTCH HOLZHAUER INC. R.C.E. NO. 10219 TR. No. 52991

DATE MARCH 1965

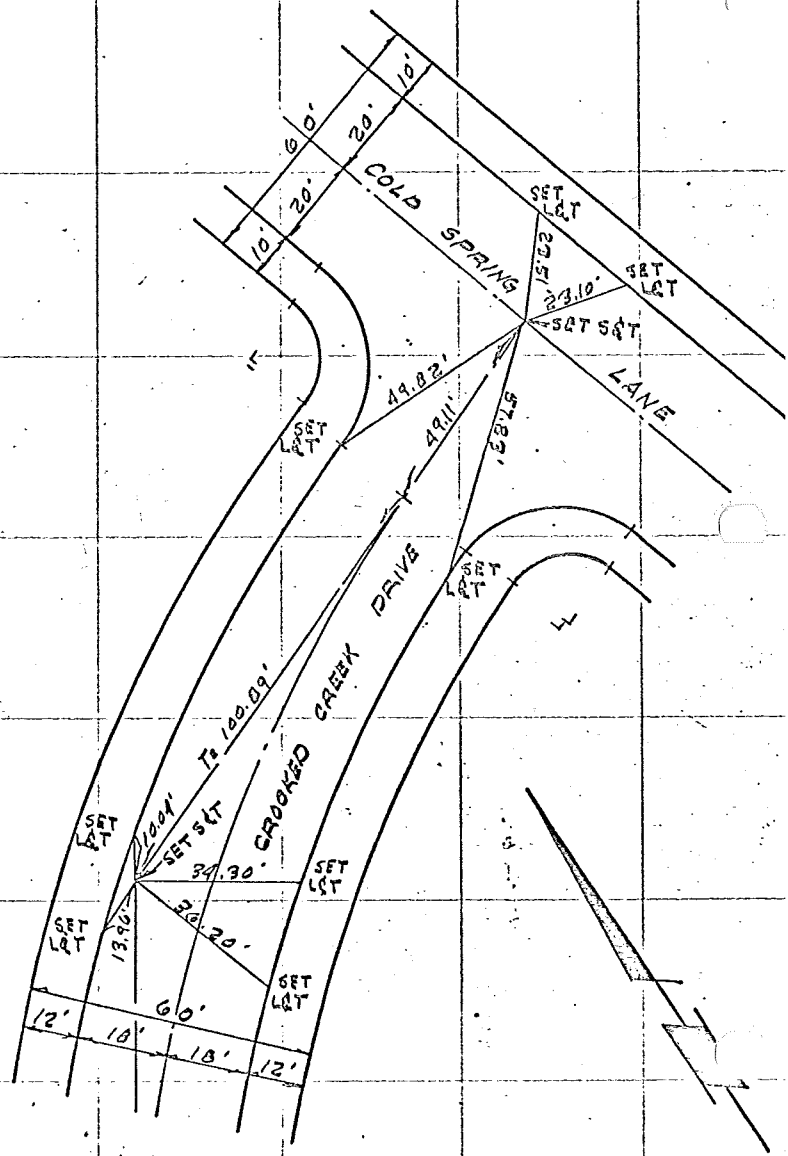

SO. CALIF. BLUE PRINT CO. 88276

W-39 B-5 099-317C-2

Co. Engr. F.B. 3061:72

SURVEY OF ℄ TIES F. B. PG. 10

SURVEY BY DUTCH HOLZHAUER INC. R.C.E NO. 10219 TR. No. 25991

DATE MARCH 1965

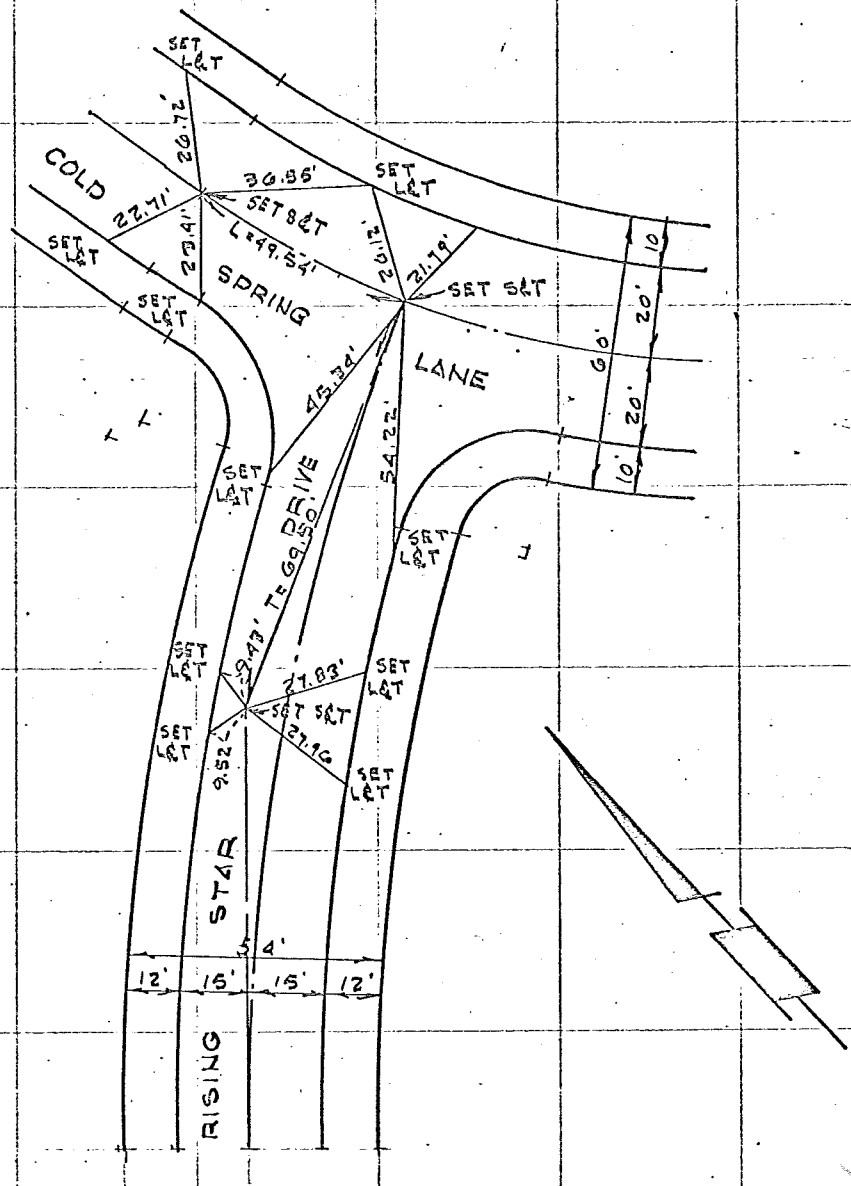

B8276

SO. CALIF. BLUE PRINT CO.

Co. Engr. F.B. 3061:73

SURVEY OF ℄ TIES F. B. ____ PG. 11

SURVEY BY DUTCH HOLZHAUER INC. R.C.E. NO. 10219 TR. No. 25991

DATE MARCH 1968

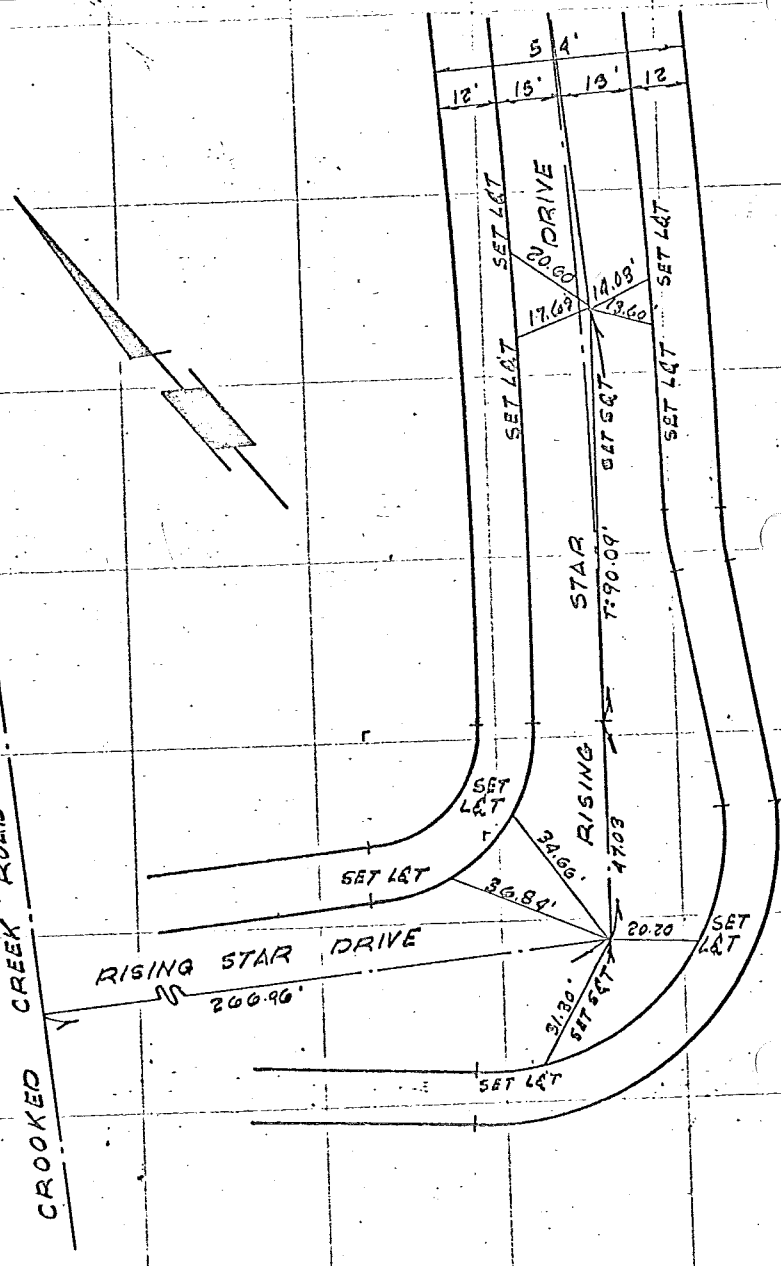

SO. CALIF. BLUE PRINT CO. B9276

Co. Engr. F.B. 3061:74

SURVEY OF ¢ TIES F. B. _____ PG. 12

SURVEY BY DUTCH HOLZHAUER INC. R.C.E. NO. 10219 TR. No. 25991

DATE MARCH 1965

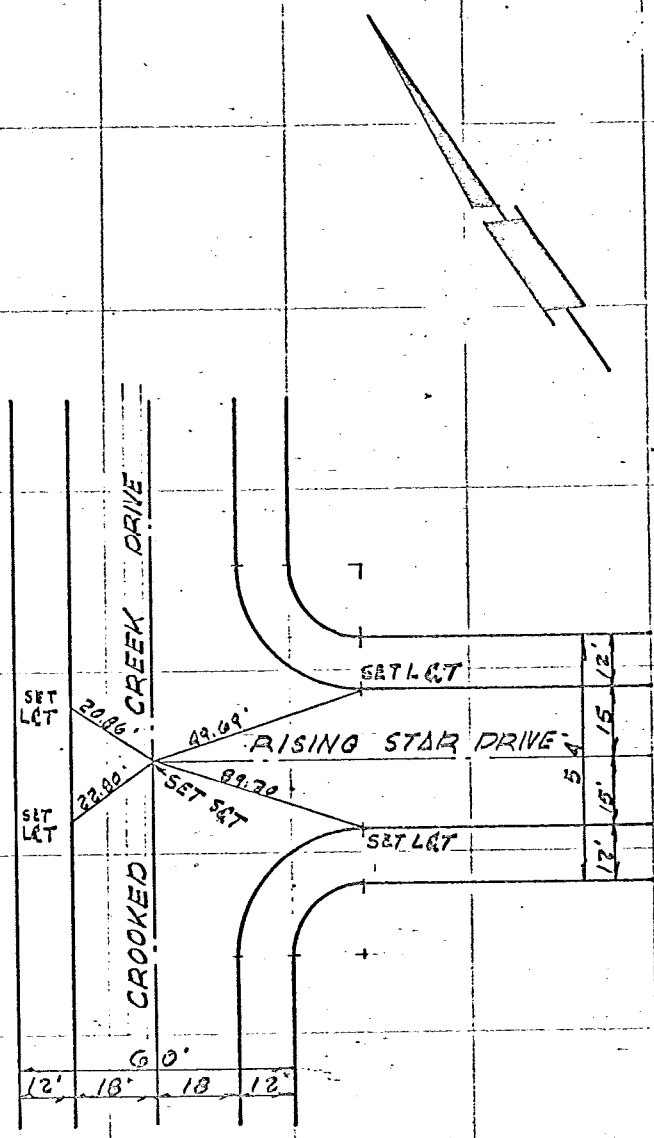

SO. CALIF. BLUE PRINT CO. 80276

US 39, B-5 99-317, C-2

Co. Engr. F.B. 3061:75

SURVEY OF ℄ TIES F. B. PG. 13

SURVEY BY DUTCH HOLZHAUER INC. R.C.E. NO. 10219 TR. No. 25991

DATE MARCH 1965

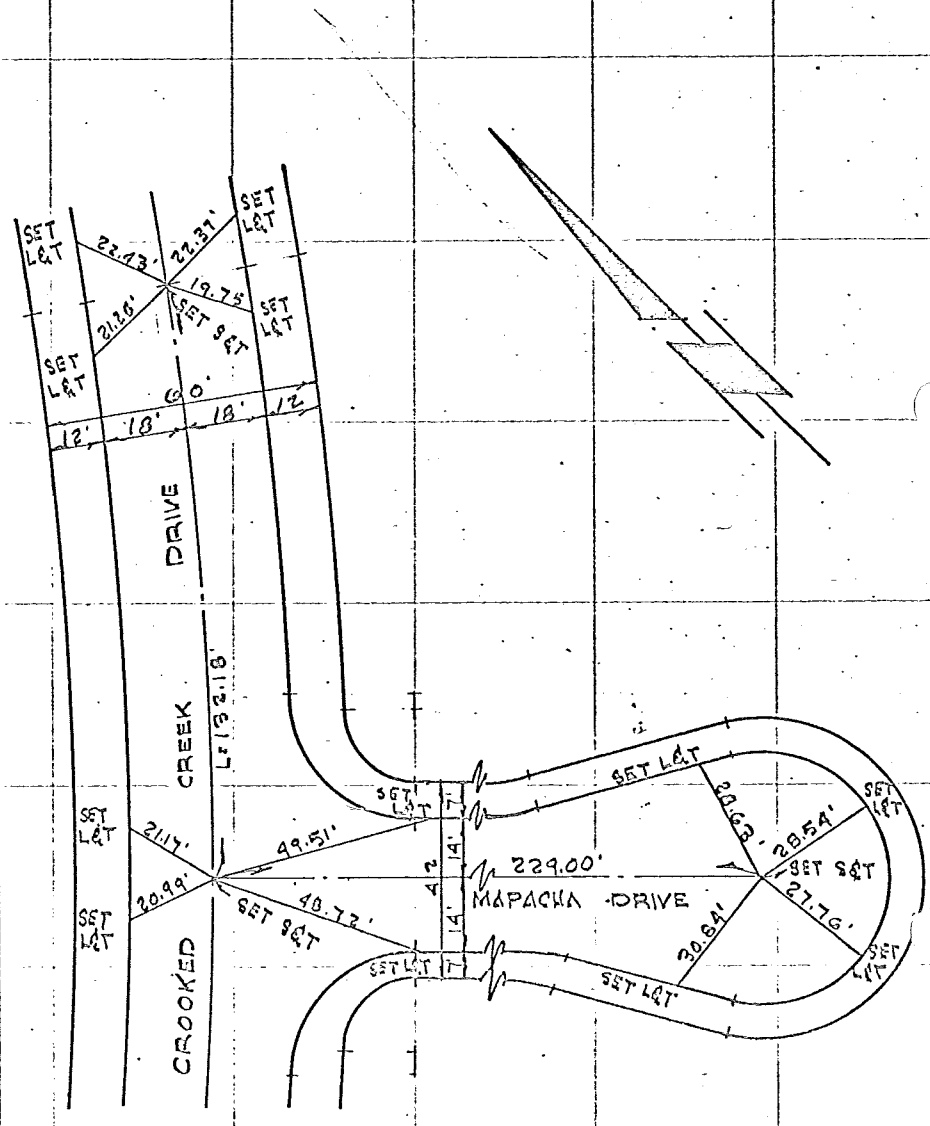

099-312 C-2

WS 39 B-5

SO. CALIF. BLUE PRINT CO. B8276

Co. Engr. F.B. 306176

SURVEY OF ¢ TIES F. B. PG. 14

SURVEY BY DUTCH HOLZHAUER INC. R.C.E. NO. 10219 TR. No. 25991

DATE MARCH 1965

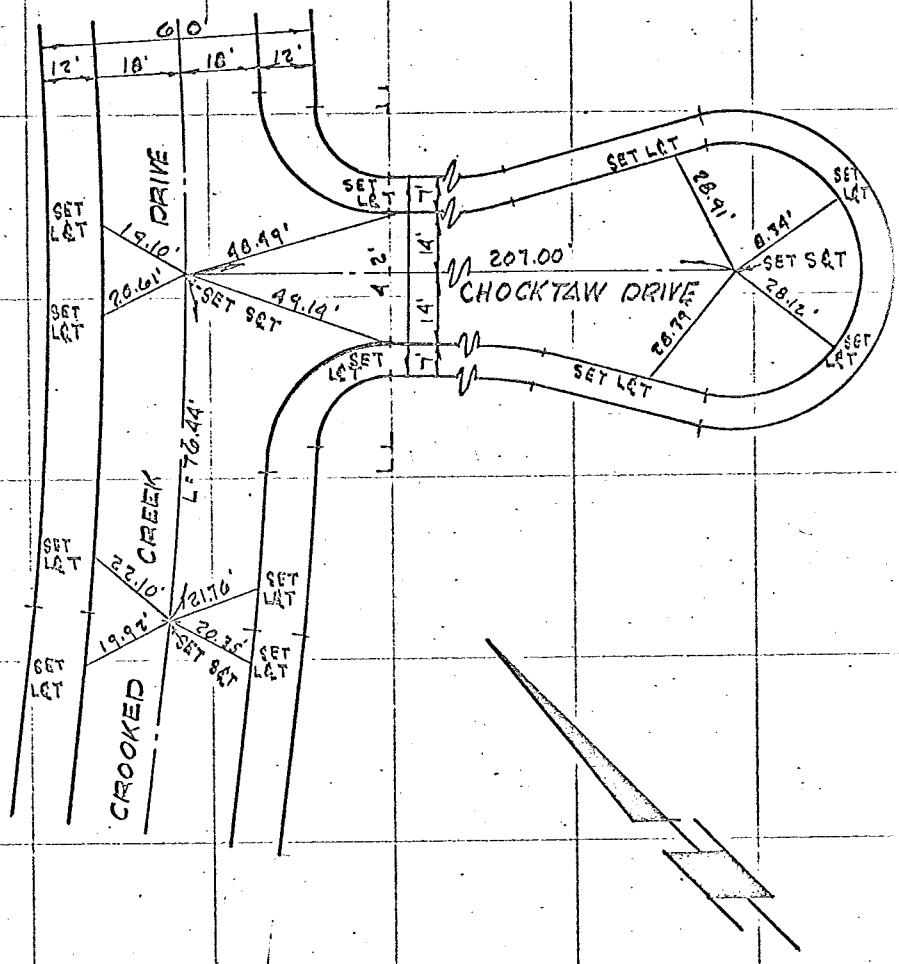

SO. CALIF. BLUE P. CO. 88276

Co. Engr. F.B. 3061:77

SURVEY OF ℄ TIES F. B. _____ PG. 15

SURVEY BY DUTCH HOLZHAUER INC. R.C.E. NO. 10219 TR. No. 25991

DATE MARCH 1965

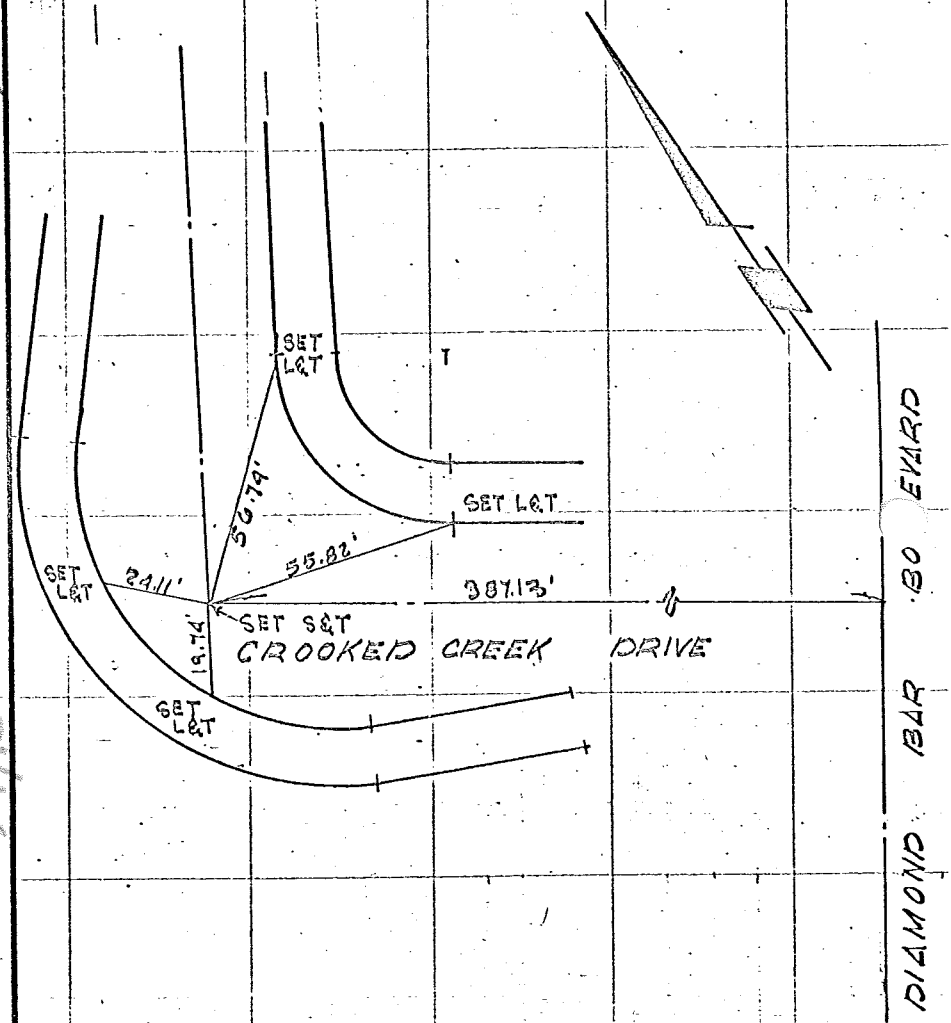

SO. CALIF. BLUE PRINT CO. B8276

WS 391B-5 099-317 C-3

Co. Engr. F.B. 3061:78

SURVEY OF 4 TIES F. B. PG. 16

SURVEY BY DUTCH HOLZHAUER INC. R.C.E. NO. 10219 TR. No. 25991

DATE MARCH 1965

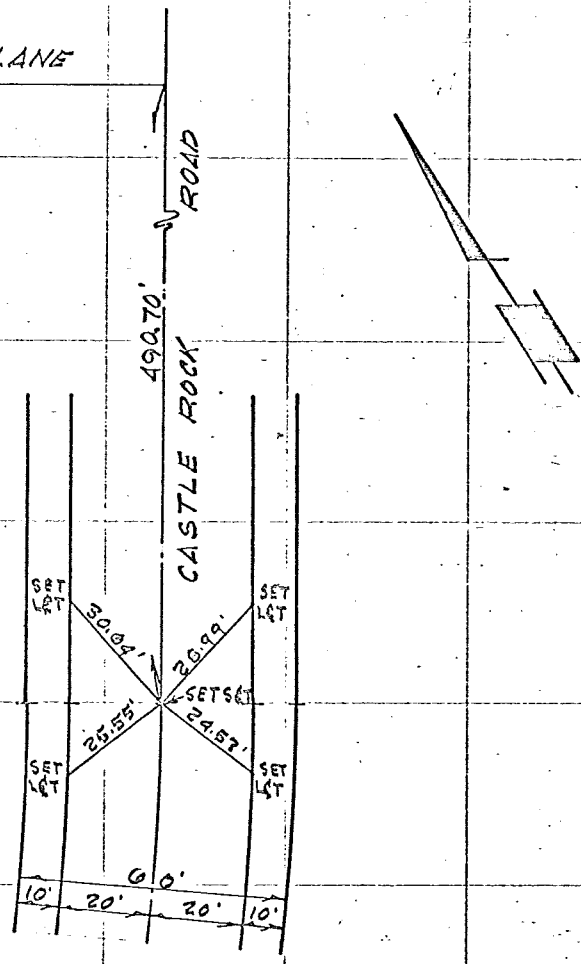

SO. CALIF. BLUE PRINT CO. B6276

Co. Engr. F.B. 3061:79

SURVEY OF ℄ TIES F. B. _____ PG. 17

SURVEY BY DUTCH HOLZHAUER INC. R.C.E. NO. 10219 TR. No. 25991

DATE MARCH 1965

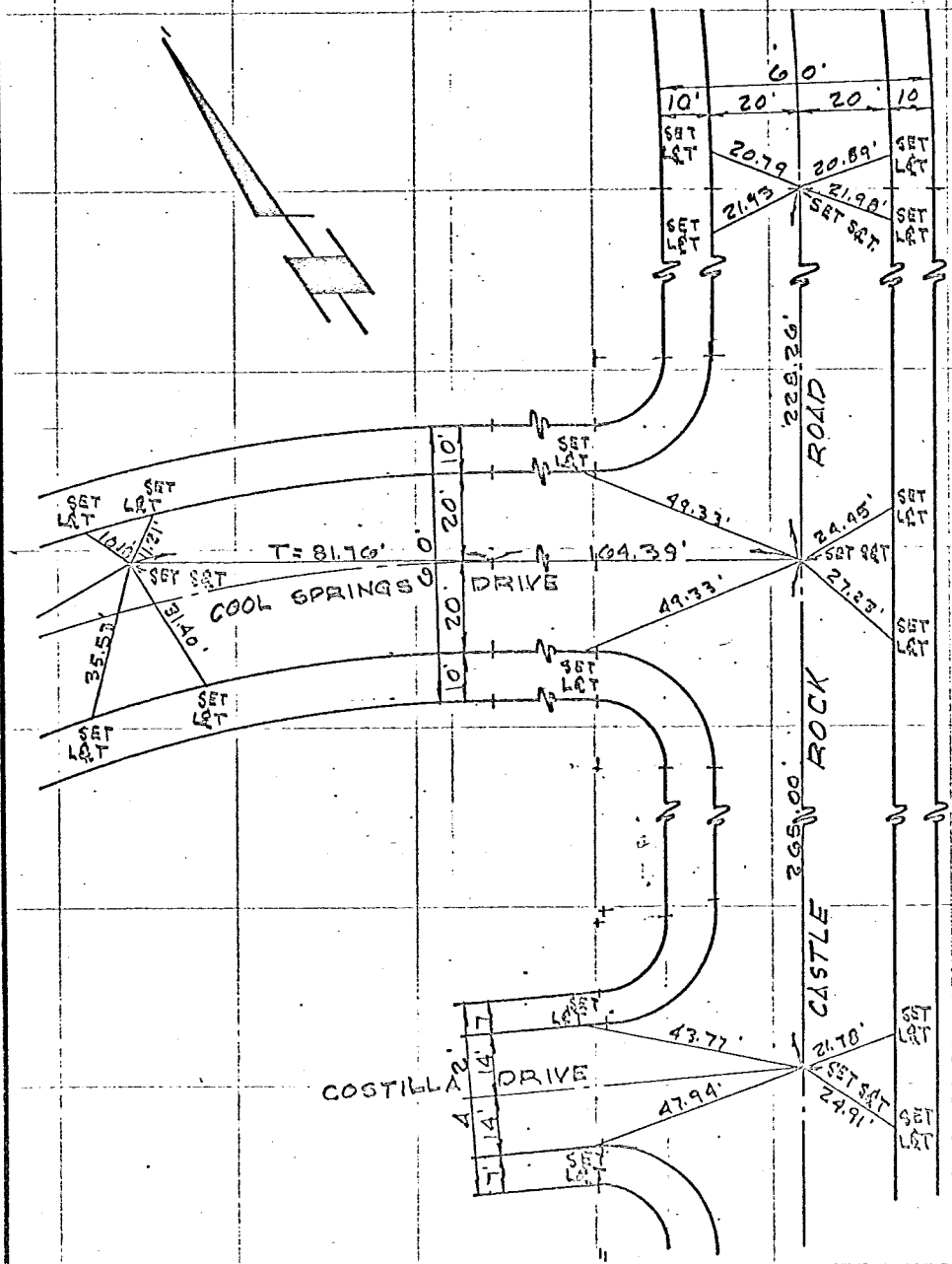

299-317 C-2, FC-3

WS 3 91 B-5

Co. Engr. F.B. 3061:80

SURVEY OF ¢ TIES F. B. Pg. 18

SURVEY BY DUTCH HOLZHAUER INC. R.C.E. NO. 10219 TR. No. 25991

DATE MARCH 1965

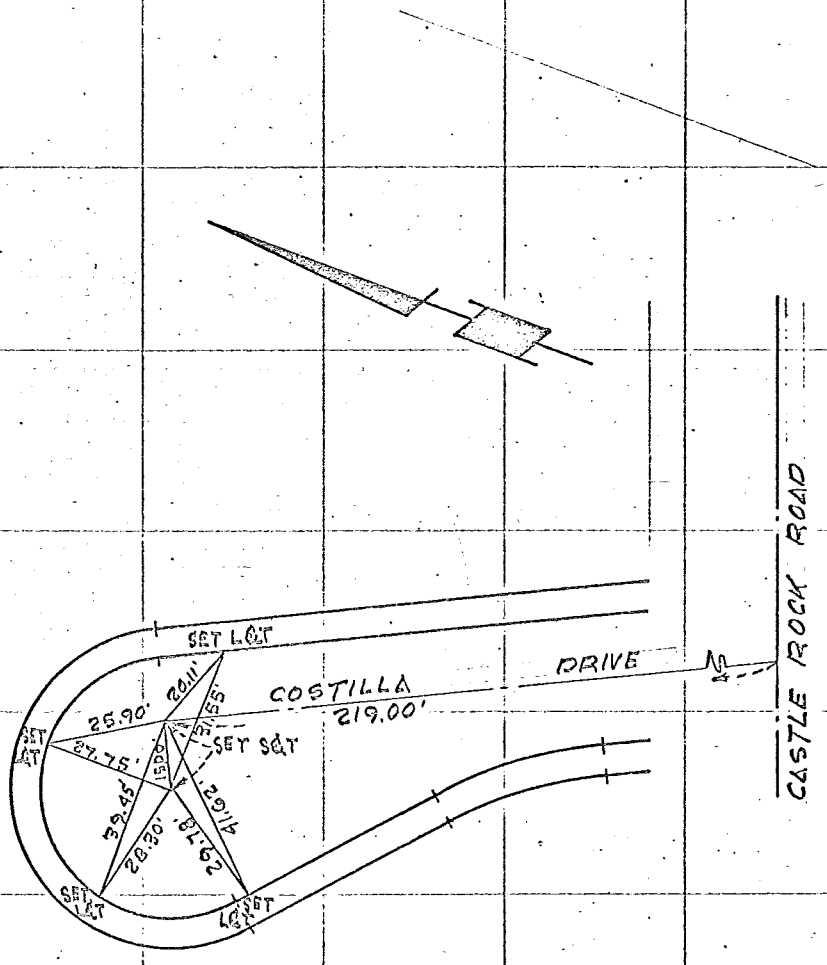

Co. Engr. F.B. 3061:81

SURVEY OF ℄ TIES F. B. _____ PG. 19

SURVEY BY DUTCH HOLZHAUER INC. R.C.E. NO. 10219 TR. No. 25991

DATE MARCH 1965

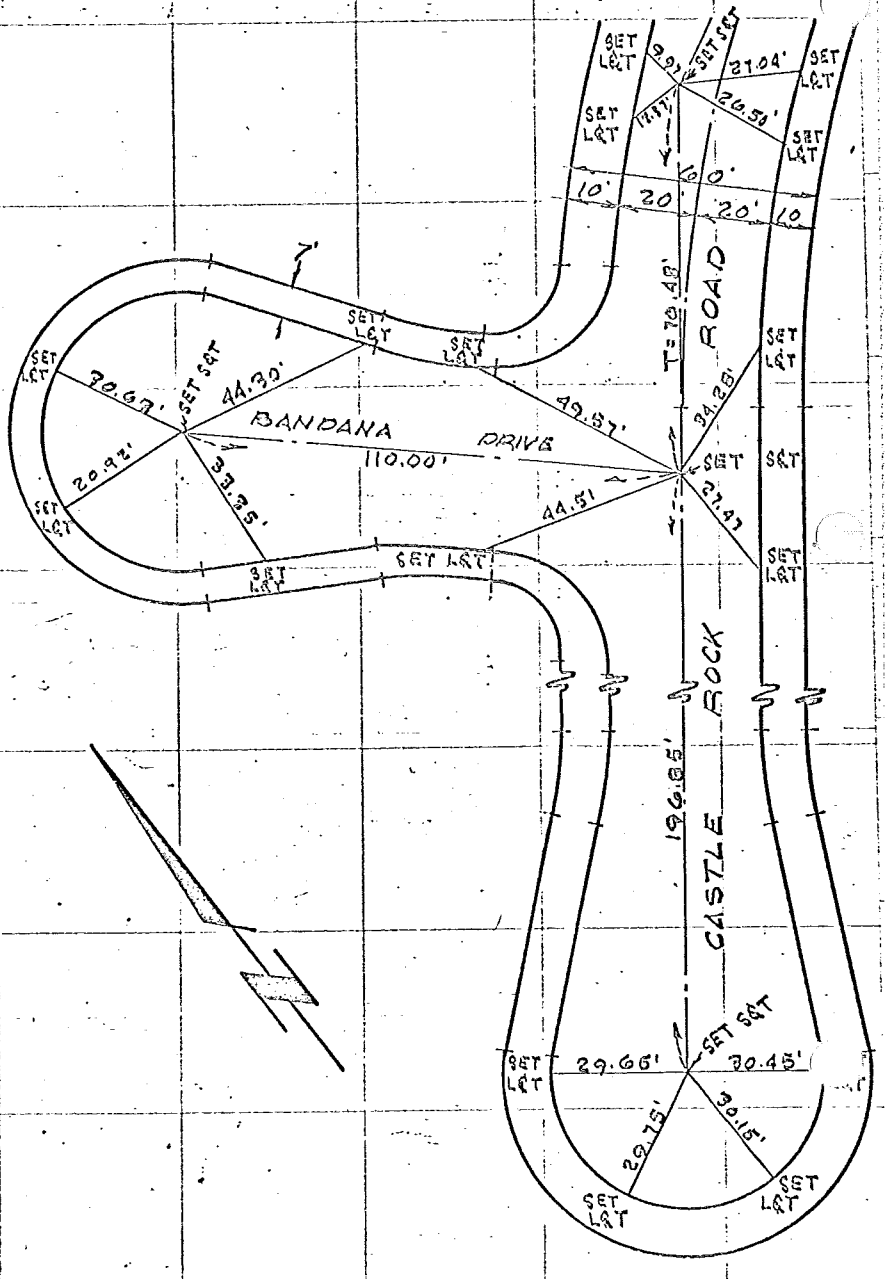

SO. CALIF. BLUE PRINT CO. 80276

099-317 C-3

WS 39/B-5

Co. Engr. F.B. 3061:82

SURVEY OF ℄ TIES F. B. _____ PG. _____

SURVEY BY DUTCH HOLZHAUER INC. R.C.E. 10219 TR. No. 26681

DATE MARCH 1965

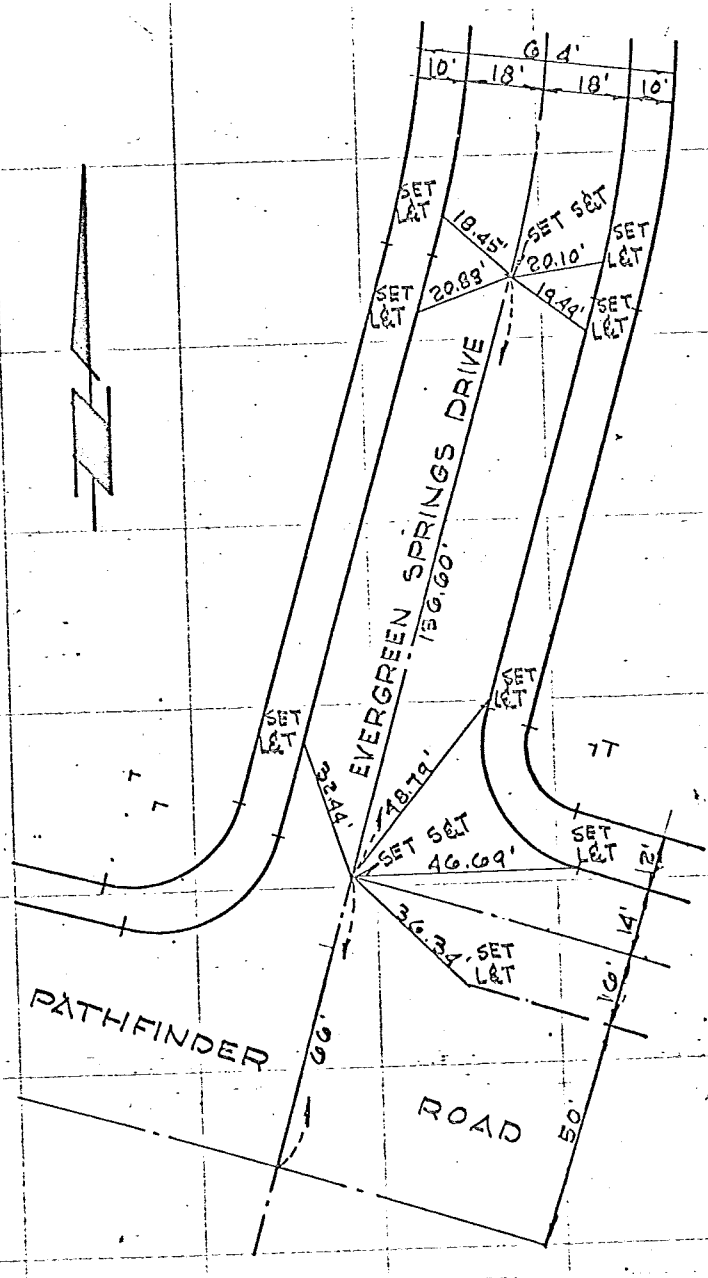

SO. CALIF. BLUE PRINT CO. B8276

Co. Engr. F.B. 3061:83

SURVEY OF ℄ TIES F. B. _____ Pg. _____

SURVEY BY DUTCH HOLZHAUER INC. R.C.E. 10219 TR. No. 26681

DATE MARCH 1965

W.S. 39 B-4

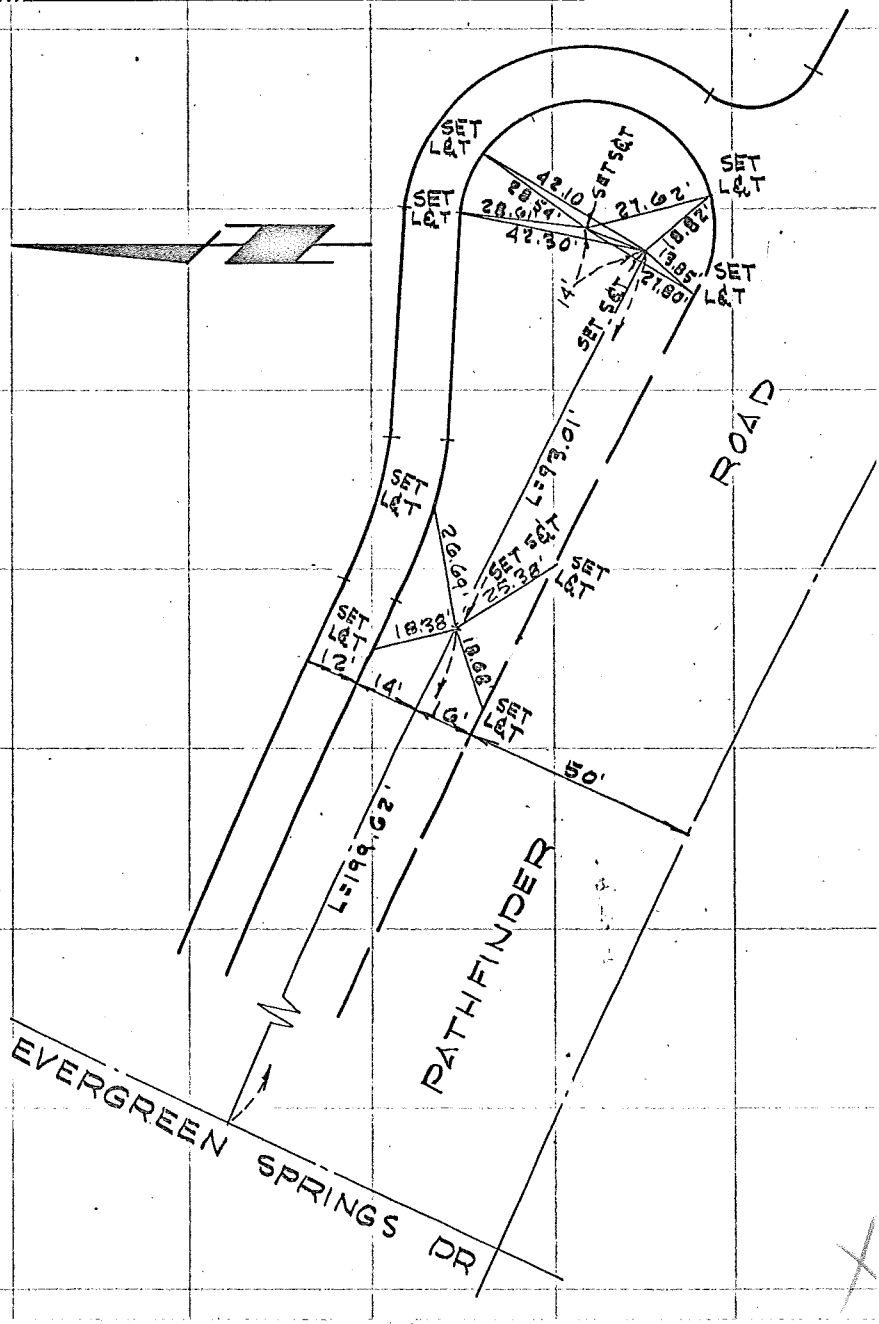

SO. CALIF. BLUE PRINT CO. B8276

Co. Engr. F.B. 3061:84

SURVEY OF ℄ TIES F. B. PG.

SURVEY BY DUTCH HOLZHAUER INC. R.C.E. 10219 TR. No. 26081

DATE MARCH 1965

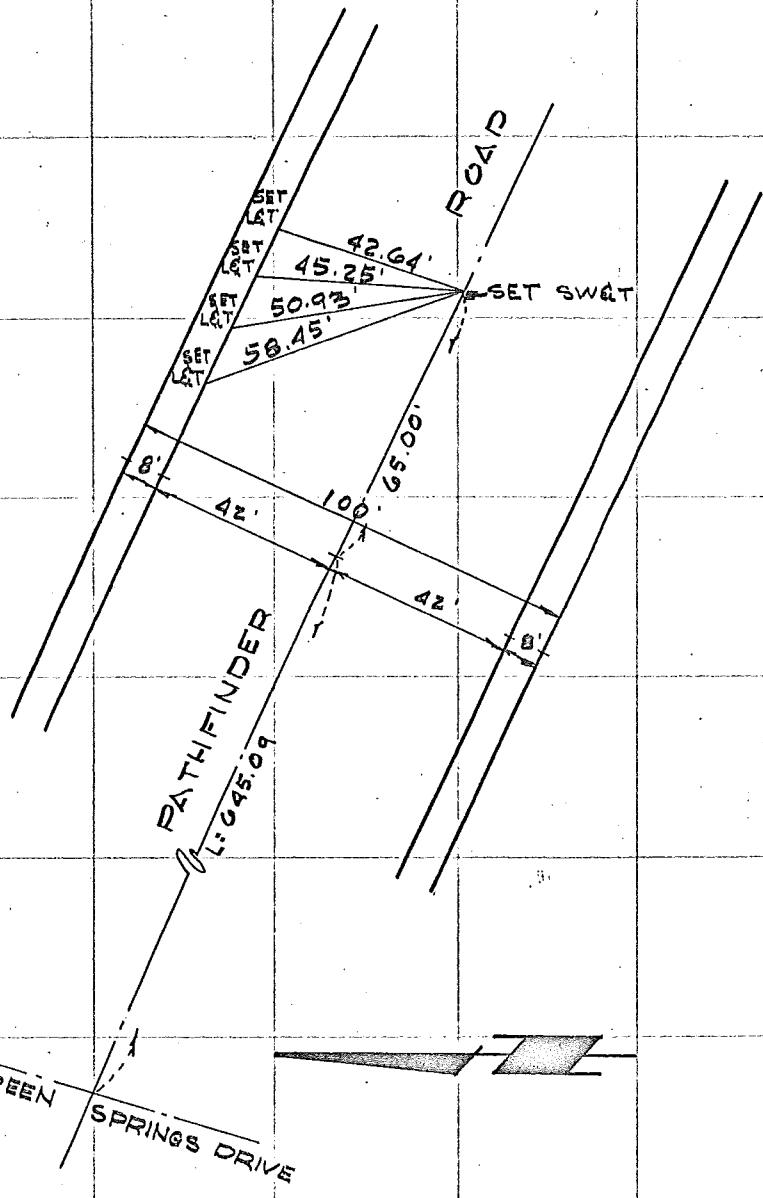

SO. CALIF. BLUE P. CO. B9276

Co. Engr. F.B. 3061:85

SURVEY OF ℄ TIES F. B. _____ PG. _____

SURVEY BY DUTCH HOLHAUER INC. R.C.E. 10219 TR. No. 26681

DATE MARCH 1965

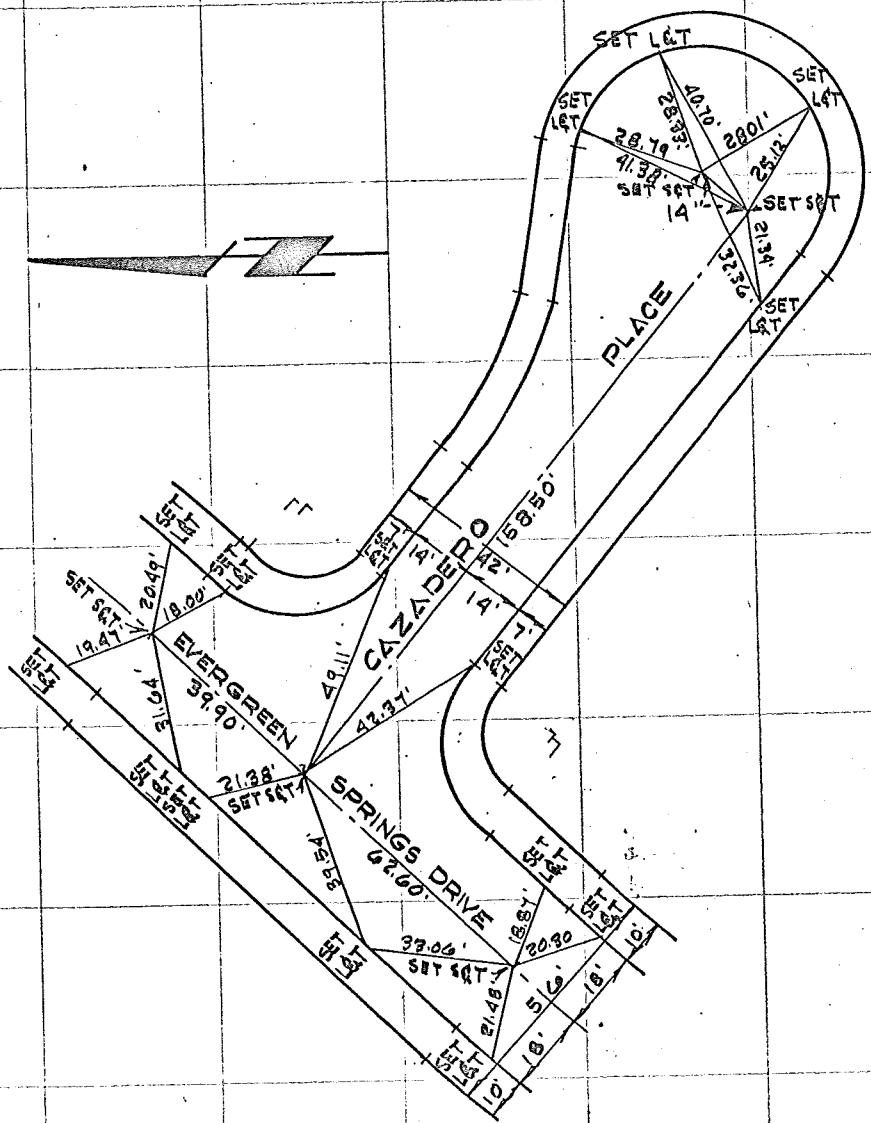

SO. CALIF. BLUE PR. CO. B8276

4539 B4 W5019-3371 A-2

Co. Engr. F.B. 3061:86

SURVEY OF ¢ TIES F. B. _____ PG. _____

SURVEY BY DUTCH HOLZHAUER INC. R.C.E. 10219 TR. NO. 26681

DATE MARCH 1965

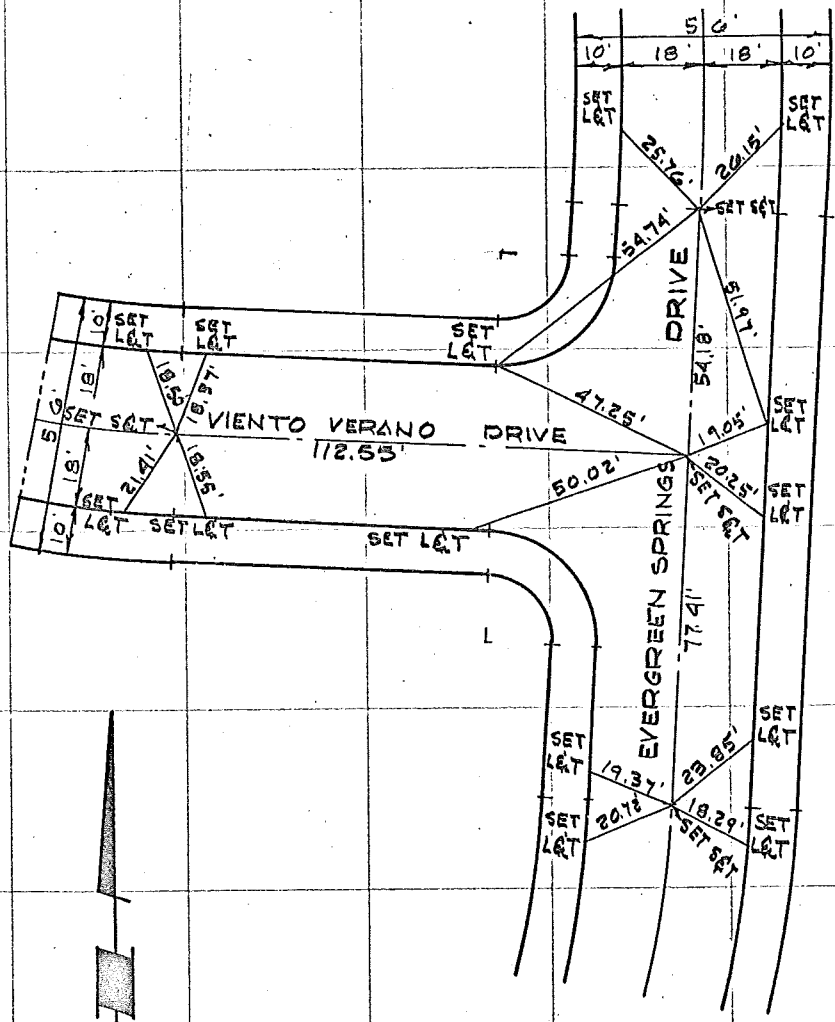

W.S. 099-377, A-2

WS 39 B-4

SO. CALIF. BLUE PR[illegible]O. B8276

Co. Engr. F.B. 3061:87

SURVEY OF ℄ TIES F. B. PG.

SURVEY BY DUTCH HOLZHAUER INC. R.C.E. NO. 10219 TR. No. 26681

DATE MARCH 1965

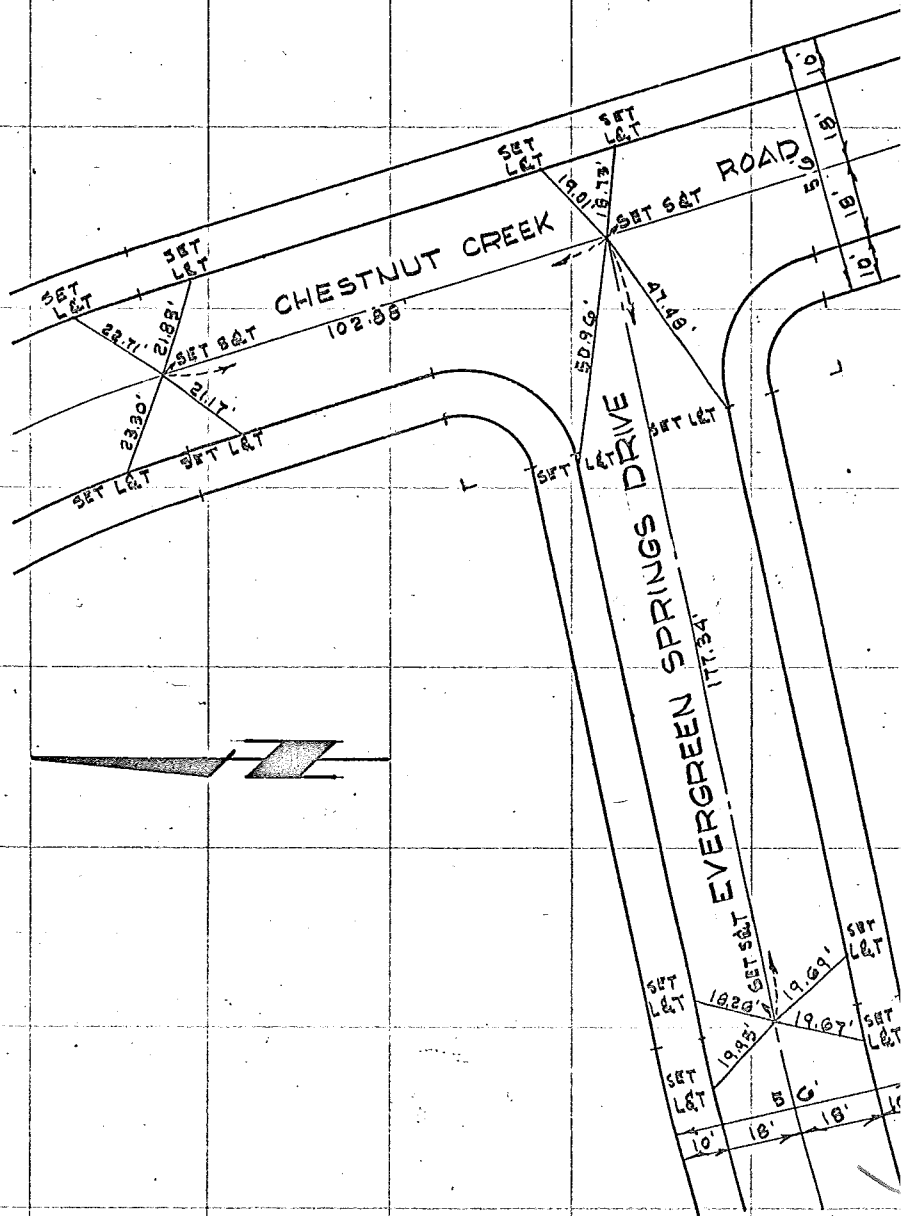

SO. CALIF. BLUE PRINT CO. B8276

WS 39, B-4

WS 099-337, A-1

Co. Engr. F.B. 3061:88

SURVEY OF ℄ TIES F. B. _____ PG. _____

SURVEY BY DUTCH HOLZHAUER INC. R.C.E. 10219 TR. No. 26681

DATE MARCH 1965

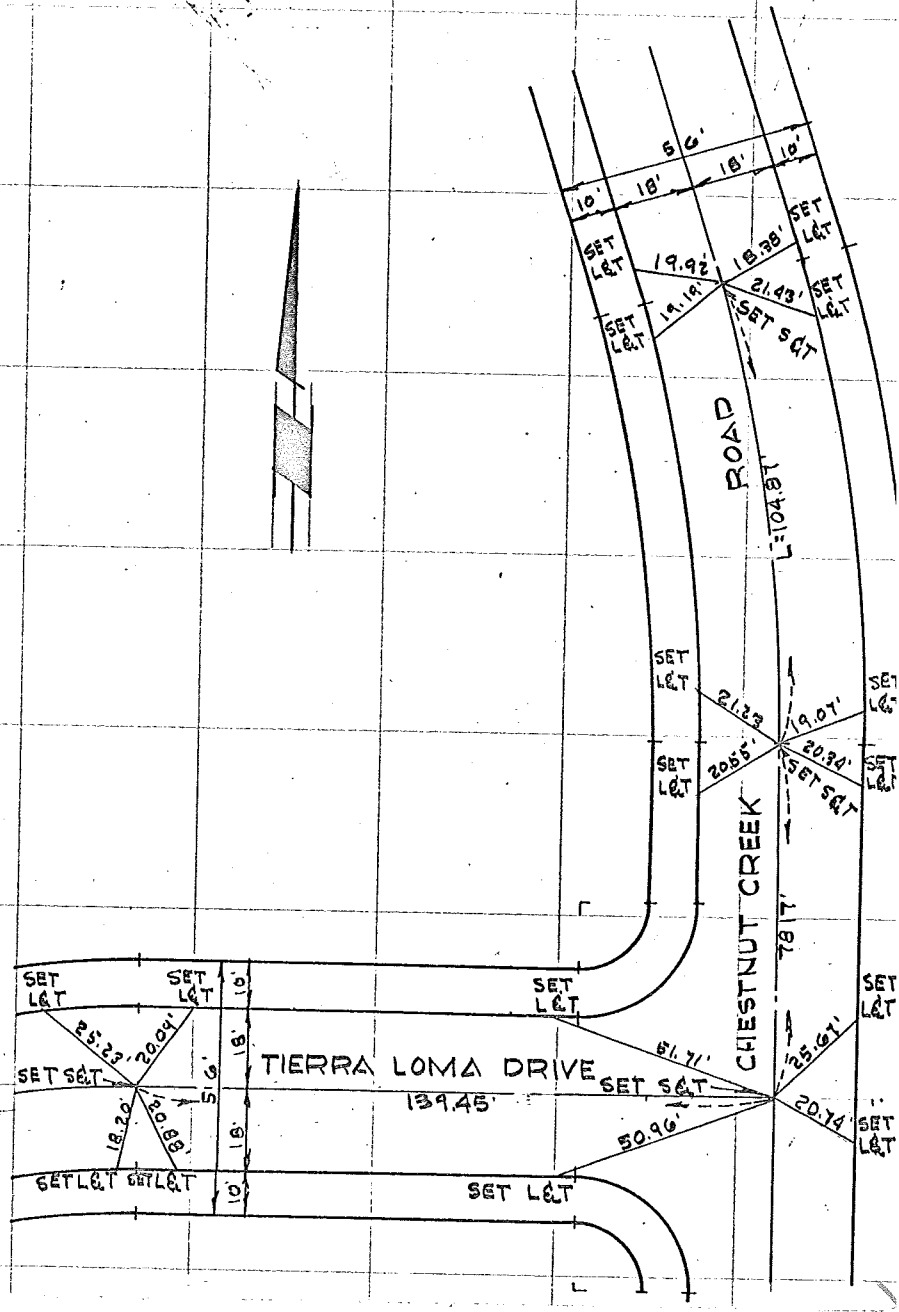

SO. CALIF. BLUE PRINT CO. B8276

WS 39, B-4

WS 099-337, A-2

Co. Engr. F.B. 3061:89

SURVEY OF ℄ TIES F. B. _____ PG. _____

SURVEY BY DUTCH HOLZHAUER INC. R.C.E. 10219 TR. No. 20681

DATE MARCH 1965

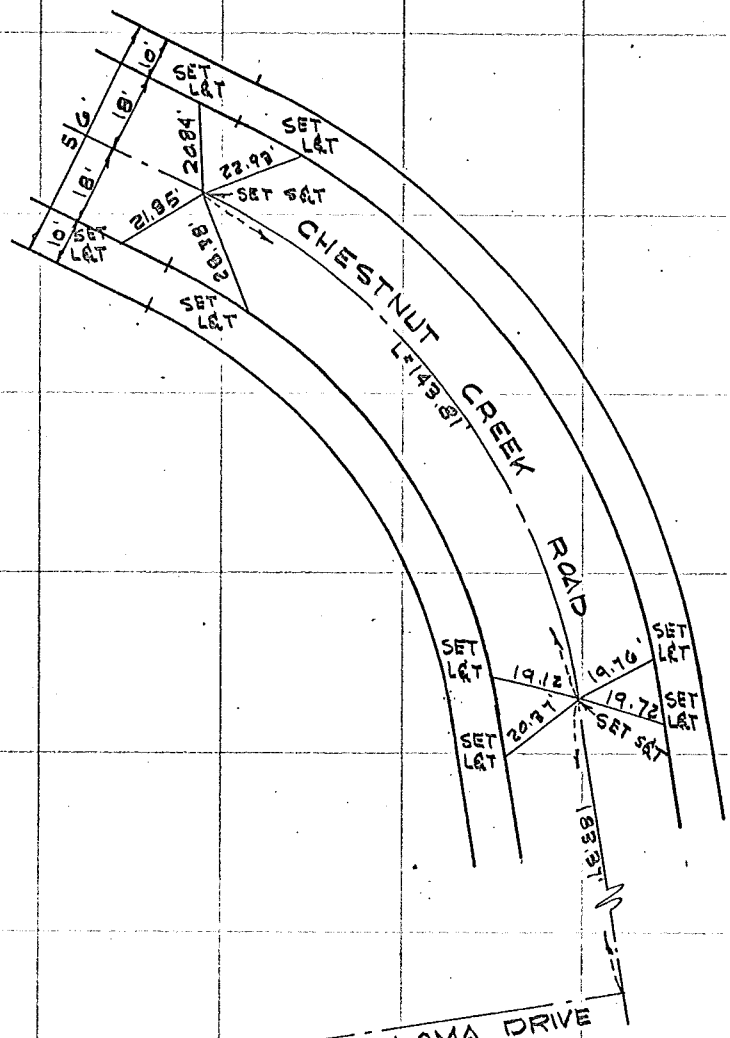

SO. CALIF. BLUE PRINT CO. 88276

Co. engr. F.B. 3061:90

SURVEY OF ℄ TIES F. B. Pg.

SURVEY BY DUTCH HOLZHAUER INC R.C.E. 10219 TR. No. 26681

DATE MARCH 1965

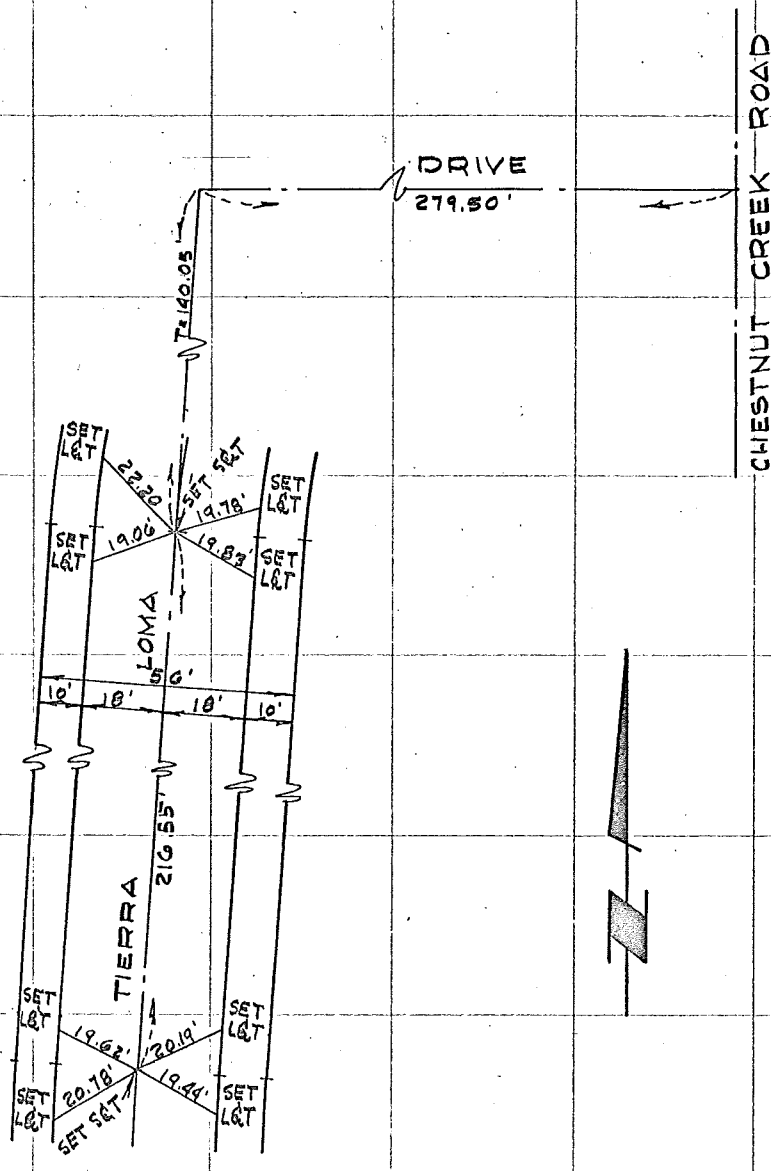

SO. CALIF. BLUE PRINT CO. B8276

Co. Engr. F.B. 3061:91

SURVEY OF ℄ TIES F. B. _____ PG. _____

SURVEY BY DUTCH HOLZHAUER INC. R.C.E. 10219 TR. No. 26681

DATE MARCH 1965

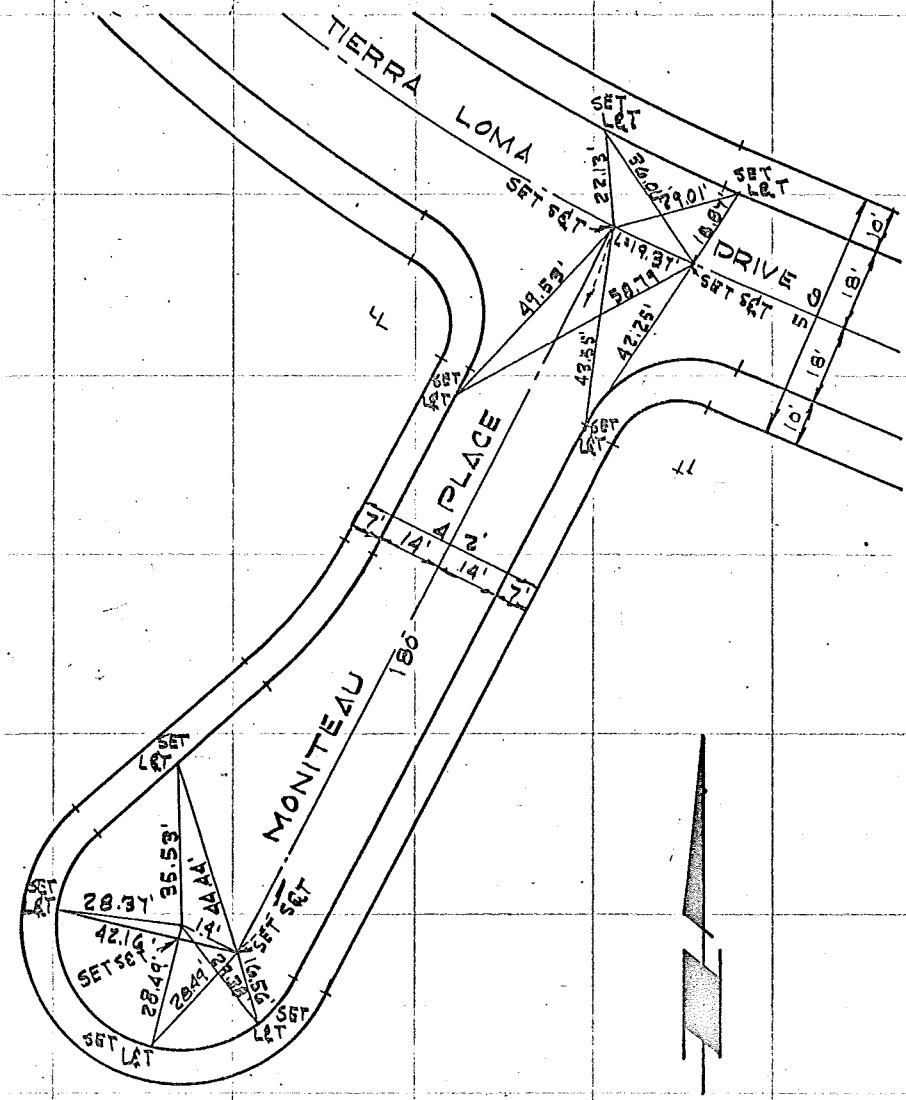

W-S-099-337-A-2

WJ 39B-9

SO. CALIF. BLUE PRINT CO. B8276

Co. Engr. F.B. 3061:92

SURVEY OF ℄ TIES F. B. PG.

SURVEY BY DUTCH HOLZHAUER INC. R.C.E. 10219 TR. No. 26681

DATE MARCH 1965

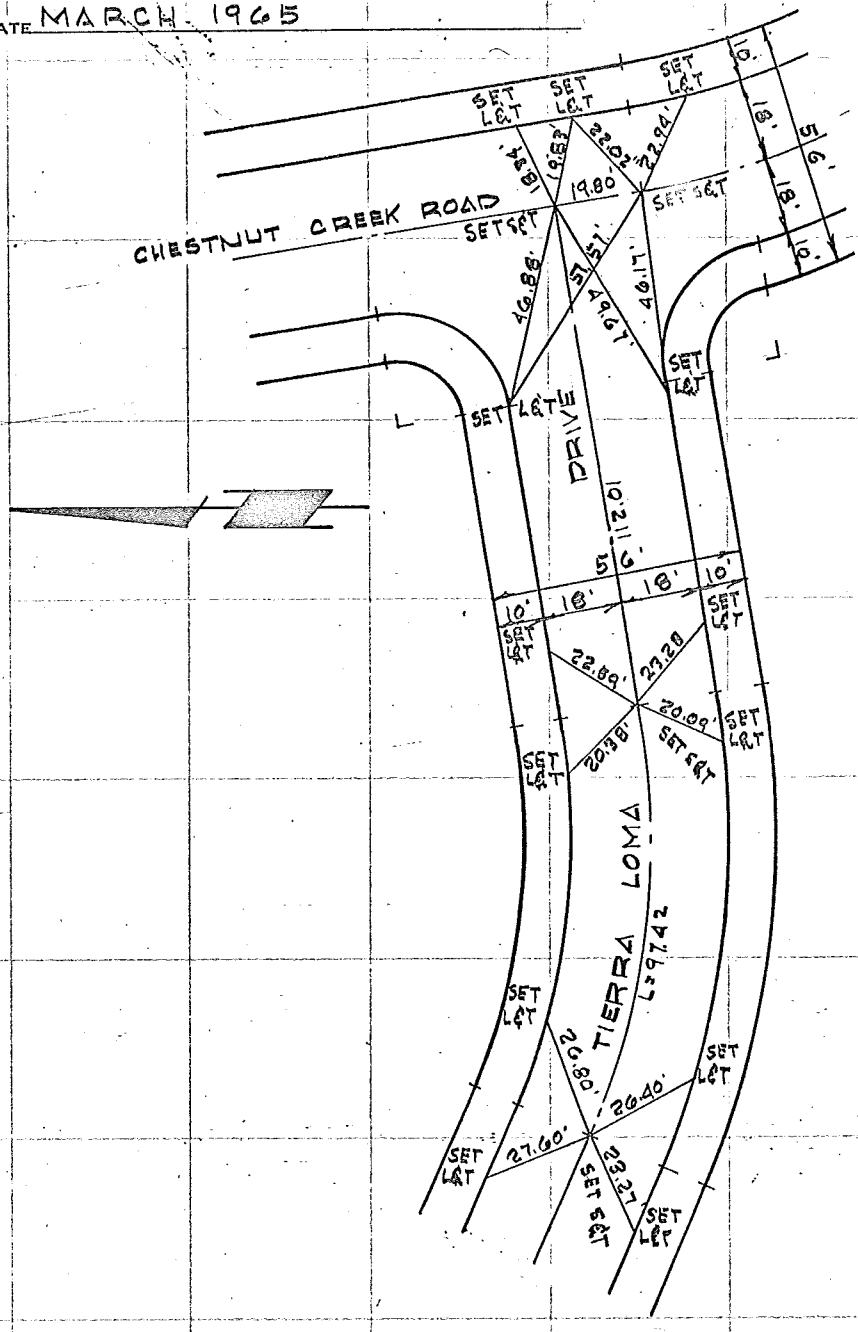

W.V. 099-337, A-2

WS 39 B-4

SO. CALIF. BLUE PR. CO. B8276

Co. Engr. F.B. 3061:93

SURVEY OF ℄ TIES F. B. _____ PG. _____

SURVEY BY DUTCH HOLZHAUER INC. R.C.E. 10219 TR. No. 26681

DATE MARCH 1965

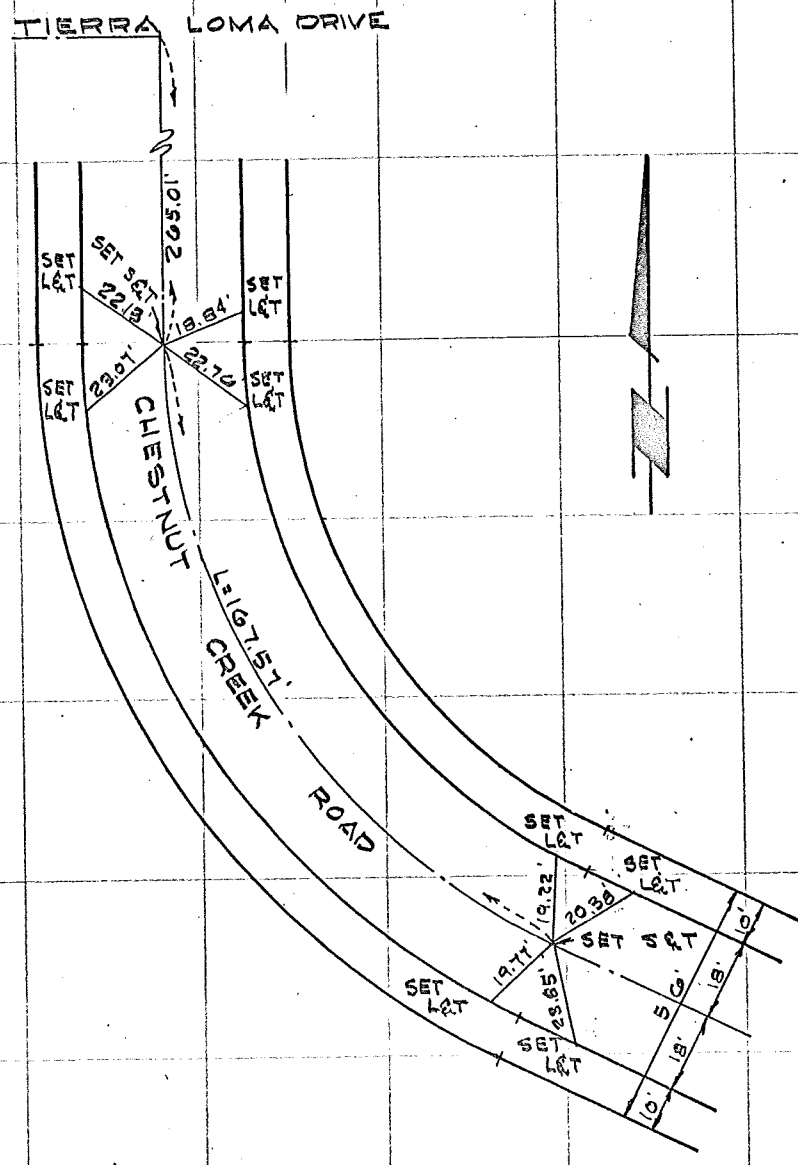

SO. CALIF. BLUE PRINT CO. B6276

Co. Engr. C.B. 3061:94

SURVEY OF Mulholland Highway North ℄ Tract Line F B NO 1006 PAGE 139

SURVEY BY Eng. Service Corp TRACT NO 27602

DATE 2-3-65

E.L. Gerkin
L.S. 2698

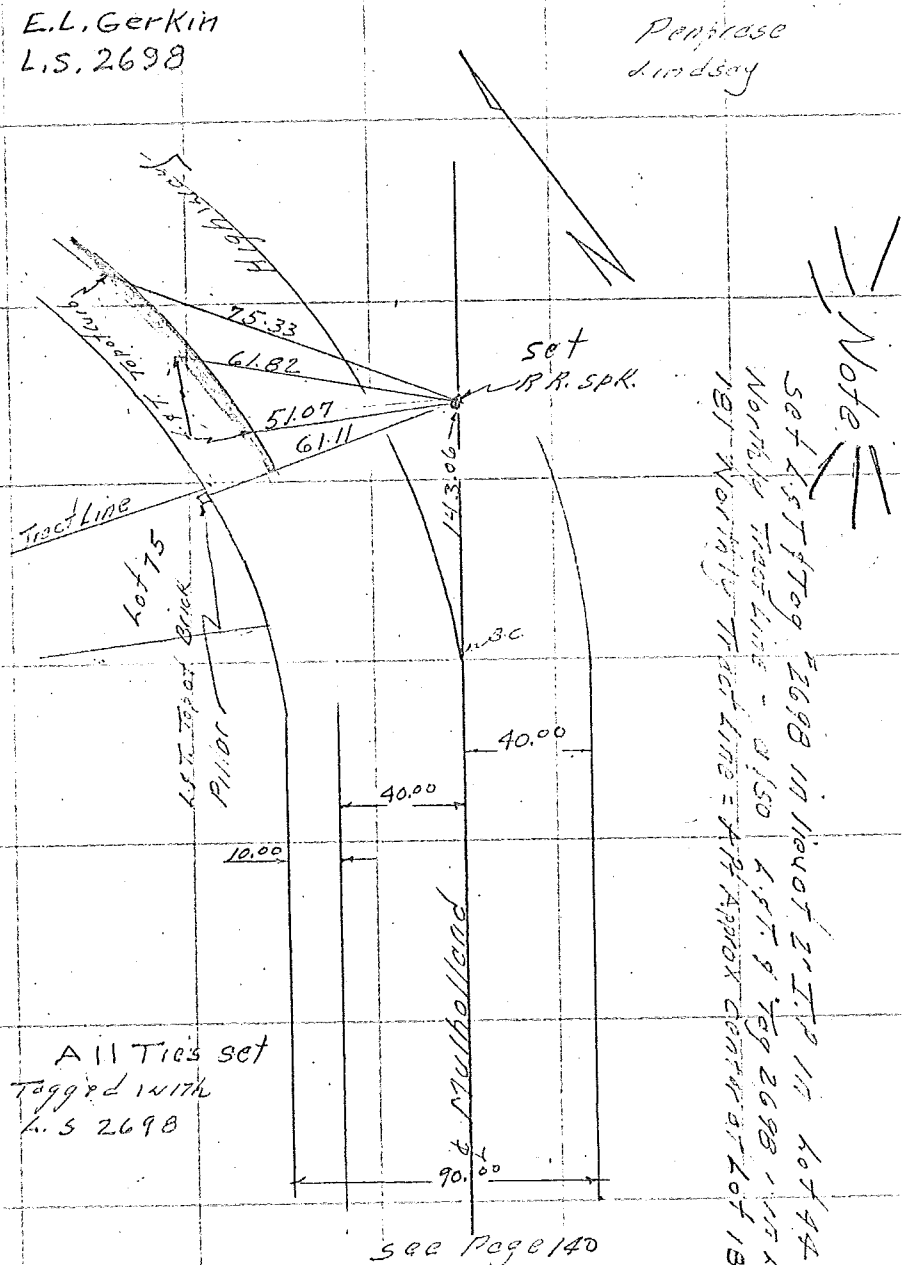

All Ties set & Tagged with L.S 2698

see Page 140

Note

Set L.S.T. & Tag #2698 in lieu of 2" I.P. in Lot 44 Northly Tract Line - also L.S.T. & Tag 2698 in Lot 181 Northly Tract Line = 4 ft Approx Center of Lot 181.

SURVEYORS SERVICE COMPANY - LOS ANGELES - STOCK NO. 411

DO NOT EXTEND NOTES THIS SIDE OF LINE

Co. Engr. F.B.3061:95

SURVEY OF Mulholland & Paul Revere F B NO. 1006 PAGE 140

SURVEY BY Eng. Service Corp. TRACT NO. 27602

DATE 2-2-65

E.L. Gerkin
L.S. 2698

Penprose
Lindsay

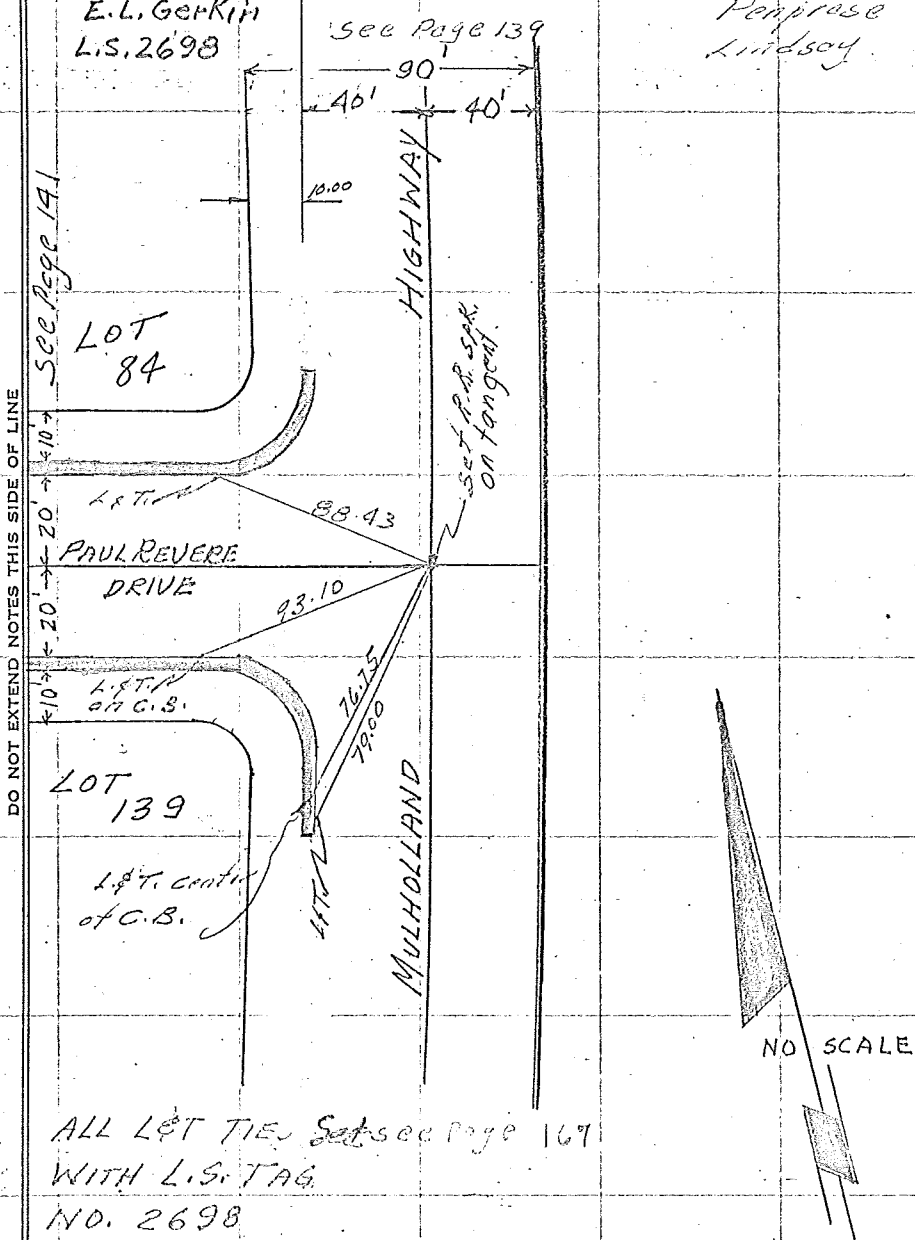

ALL L&T TIES Set see Page 167
WITH L.S. TAG
NO. 2698

DO NOT EXTEND NOTES THIS SIDE OF LINE

SURVEYORS SERVICE COMPANY LOS ANGELES - STOCK 411

W.S. 159-097 A-2

W.S. 600-9

Co. Engr. F.B. 3061:96

Mulholland Highway and South West Tract Line

SURVEY OF South West Tract Line F B NO. 1006 PAGE 167

SURVEY BY Eng Service Corp. TRACT NO. 27602

DATE 2-3-65

E. L. Gerkin
L.S. 2698

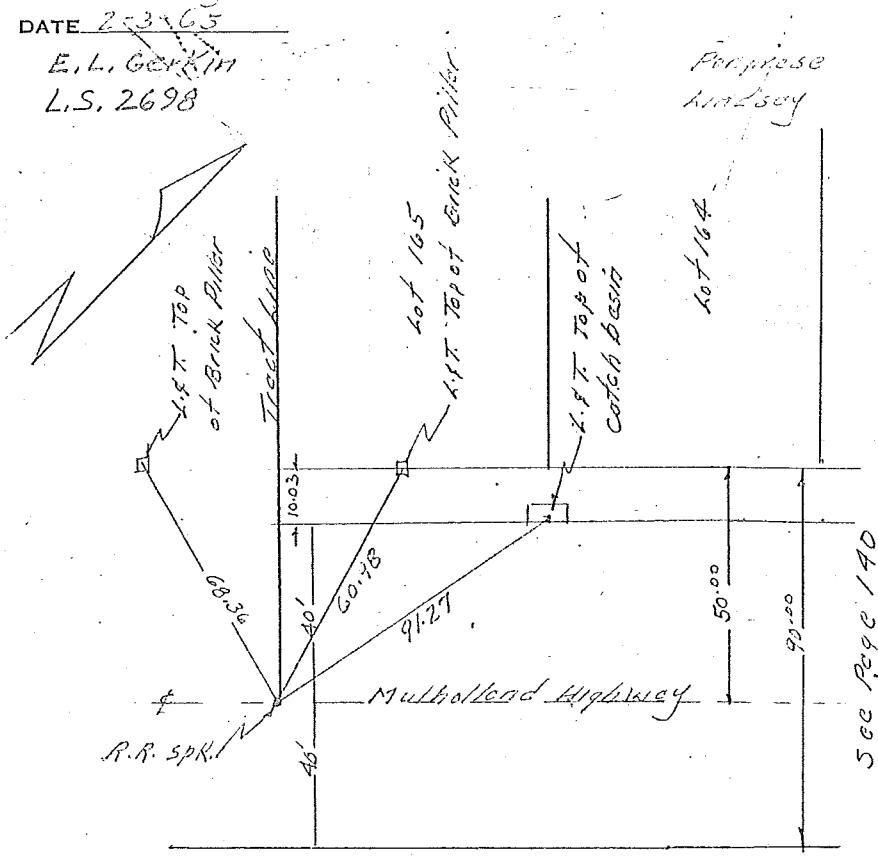

All Ties Tagged + Set.
With L.S. 2698

SURVEYORS SERVICE COMPANY · LOS ANGELES · STOCK NO. 411

DO NOT EXTEND NOTES THIS SIDE OF LINE

W.S. 159-097 A-2

Co. Engr. F.B. 3061:97

SURVEY OF PAUL REVERE & LIBERTY BELL F B NO. 1006 PAGE 141

SURVEY BY ENG. SERVICE CORP. TRACT NO. 27602

DATE 2-1-65

E.L. Gerkin
L.S. 2698

Penprose
Lindsay

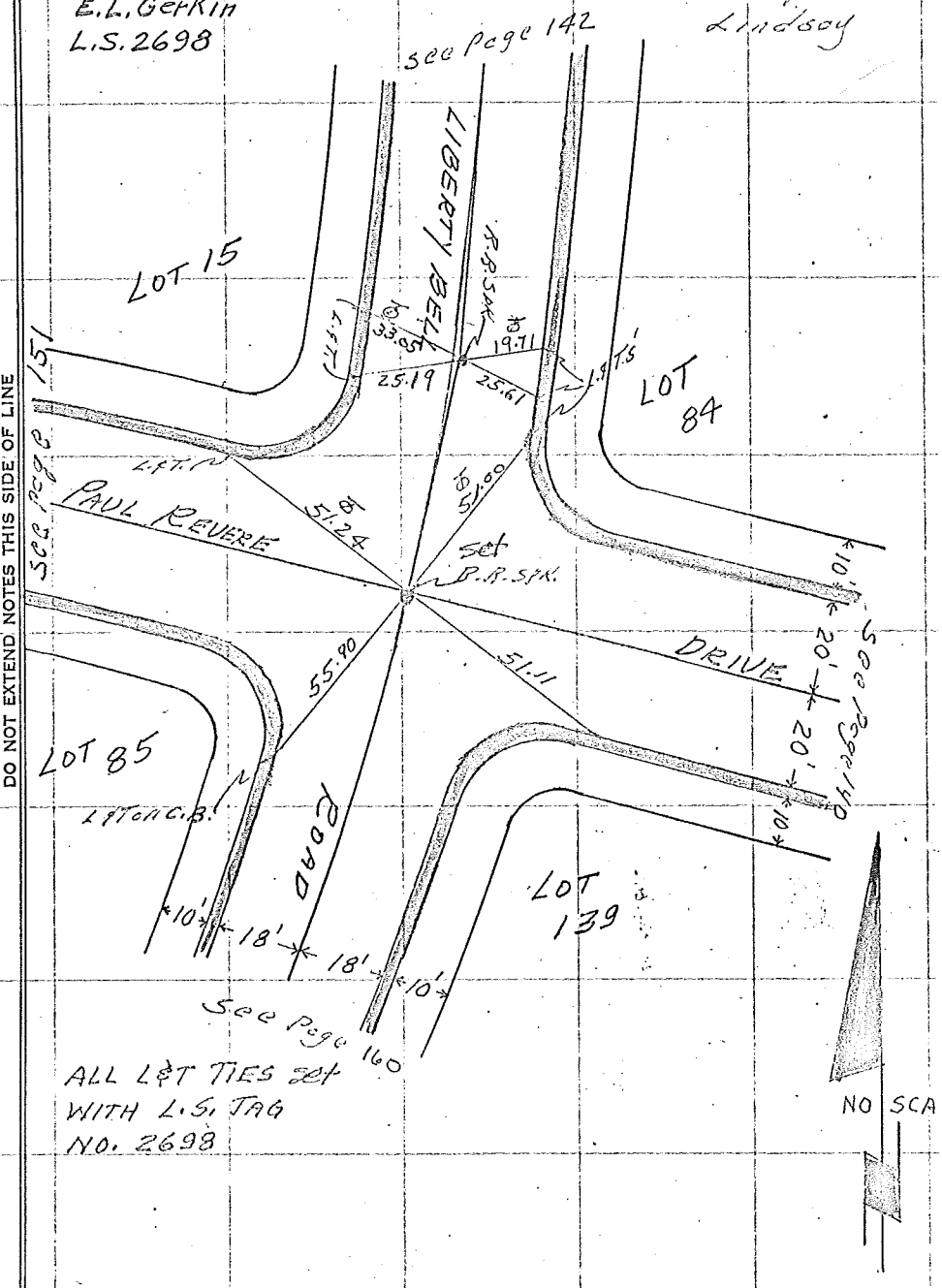

ALL L&T TIES set
WITH L.S. TAG
NO. 2698

DO NOT EXTEND NOTES THIS SIDE OF LINE

SUPERIORS SERVICE COMPANY - LOS ANGELES - STOCK 411

WS 159-097 A-2

Co. Engr. F.B. 3061:98

SURVEY OF LIBERTY BELL RD. & DEKALB DR. F B NO. 1006 PAGE 142

SURVEY BY ENG. SERVICE CORP. TRACT NO. 27602

DATE 2-1-65

E.L. Gerkin
L.S. 2698

Penrose
Lindsay

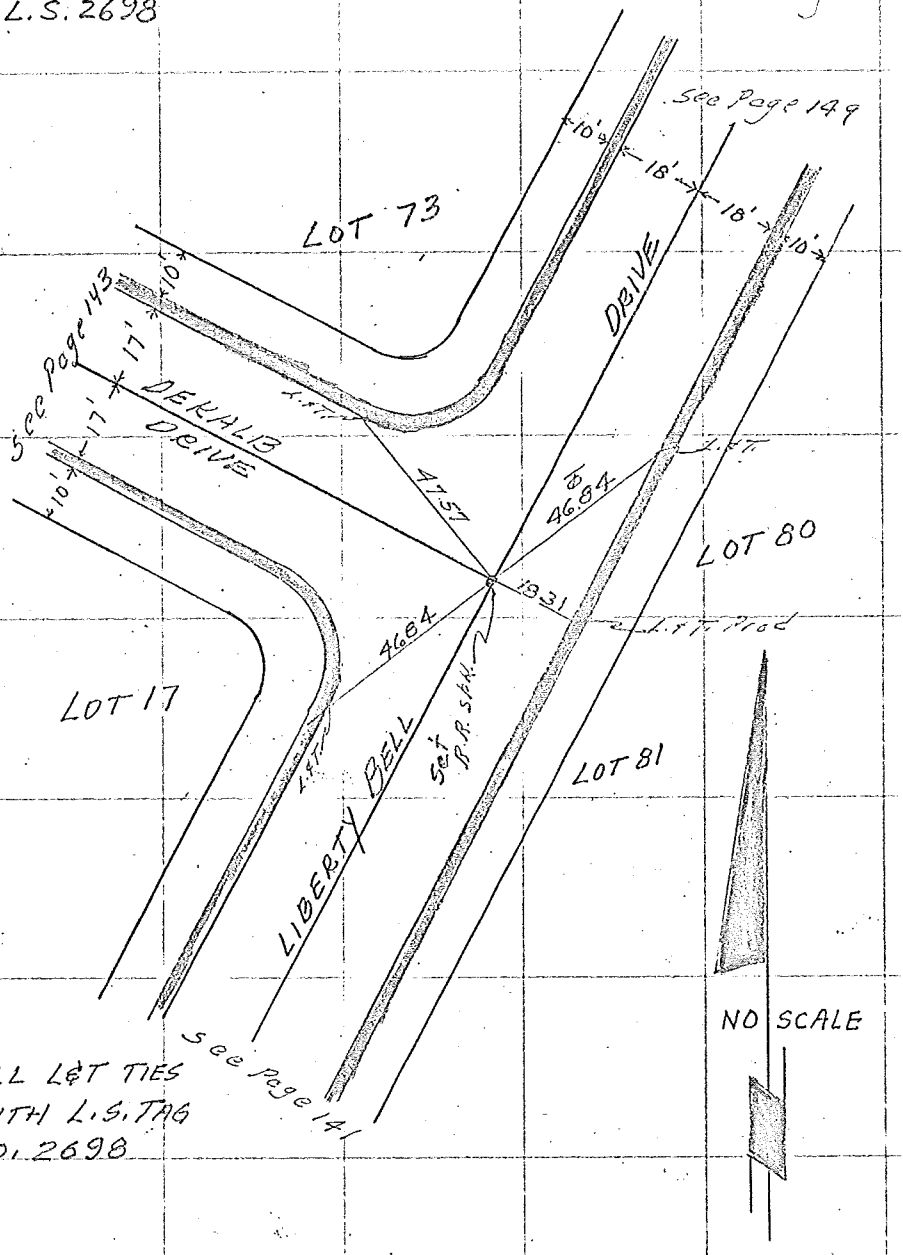

ALL L&T TIES
set WITH L.S. TAG
NO. 2698

SURVEYORS SERVICE COMPANY LOS ANGELES - STOCK NO. 411

DO NOT EXTEND NOTES THIS SIDE OF LINE

W.S. 60, 2-4

W.S. 159-097 A-2

Co. Engr. F.B. 3061:99

SURVEY OF DeGRASSE & LIBERTY BELL F B NO. 1006 PAGE 149

SURVEY BY ENG. SERVICE CORP. TRACT NO. 27602

DATE 2-1-65

E.L. Gerkin

L.S. 2698

Penrose Lindsay

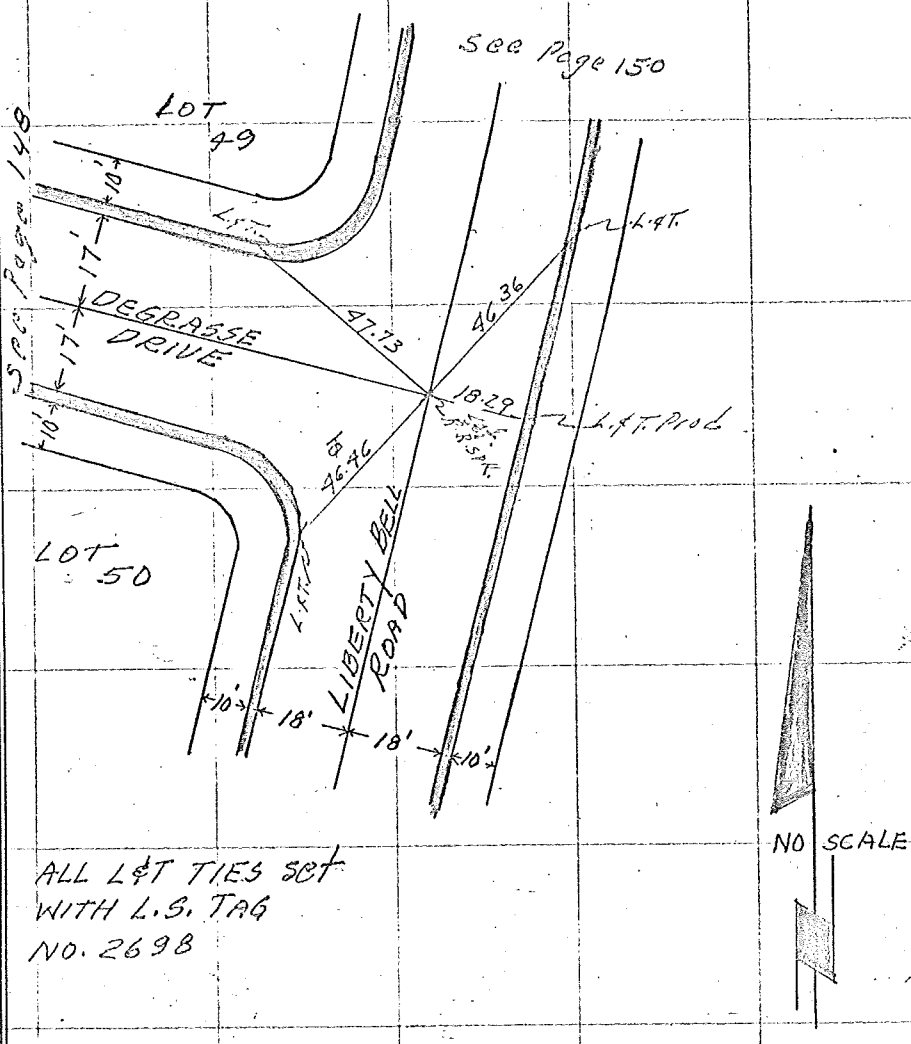

ALL L&T TIES SET WITH L.S. TAG NO. 2698

SURVEYORS SERVICE COMPANY - LOS ANGELES - STOCK NO. 411

DO NOT EXTEND NOTES THIS SIDE OF LINE

W.S. 159-097 A-2

W.S. 600-4

Co. Engr. F.B. 3061:100

SURVEY OF LIBERTY BELL & No. TR. LINE F B NO. 1006 PAGE 150

SURVEY BY ENG. SERVICE CORP. TRACT NO. 27602

DATE 2-1-65

E.L. GerKin
L.S. 2698

Penprase
Lindsey

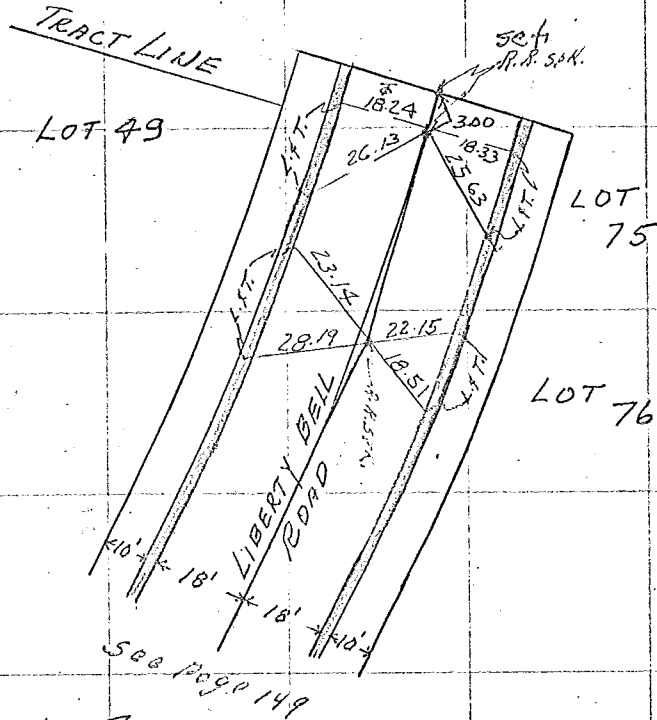

See Page 149

ALL L&T TIES SET
WITH L.S. TAG
NO. 2698

NO SCALE

SURVEYORS SERVICE COMPANY LOS ANGELES - STOCK NO. 411

DO NOT EXTEND NOTES THIS SIDE OF LINE

Co. Engr. F.B. 3061:101

SURVEY OF P.I. IN DEGRASSE DRIVE F B NO. 1006 PAGE 148

SURVEY BY ENG. SERVICE CORP. TRACT NO. 27602

DATE 2-2-65

E.L. Gerkin
L.S. 2698

Penprose
Lindsay

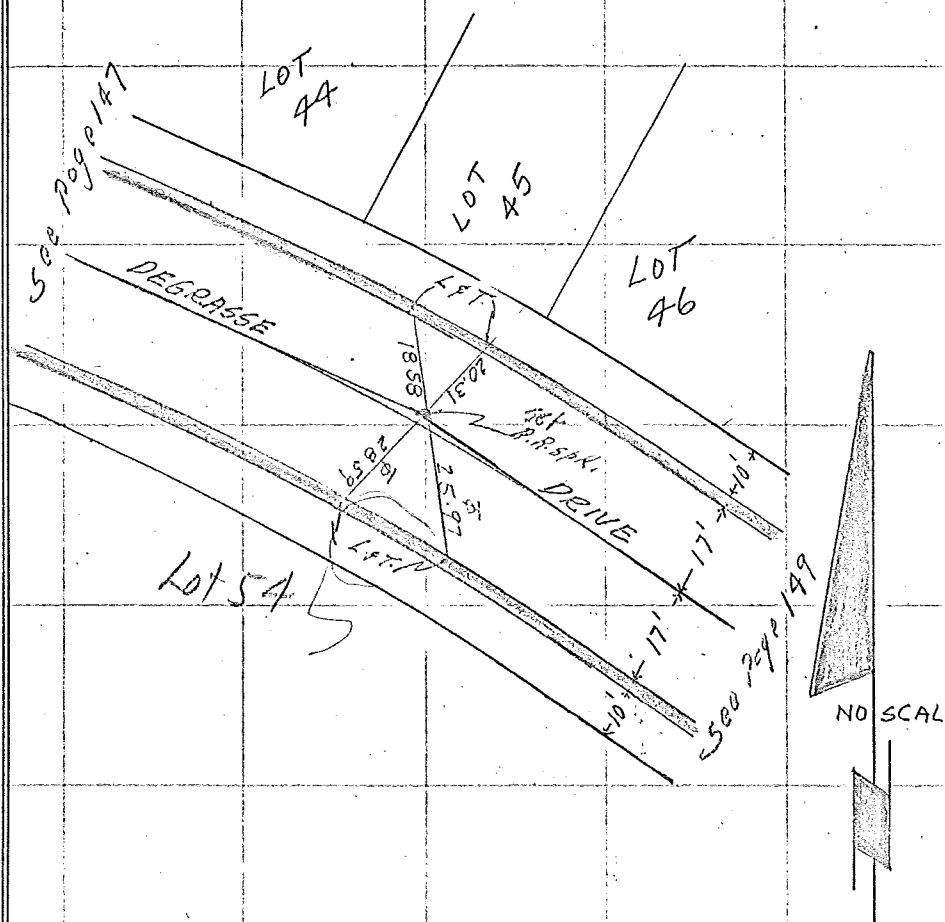

SURVEYORS SERVICE COMPANY - LOS ANGELES - STOCK NO. 411

DO NOT EXTEND NOTES THIS SIDE OF LINE

Co. Engr. F.B. 3061:102

SURVEY OF P.I. IN DeGRASSE DRIVE F B NO. 1006 PAGE 147

SURVEY BY ENG. SERVICE CORP. TRACT NO. 27602

DATE 2-2-65

E.L. Gerkin
L.S. 2698

Pomprese
Lindsey

SURVEYORS SERVICE COMPANY · LOS ANGELES · STOCK NO. 411

DO NOT EXTEND NOTES THIS SIDE OF LINE

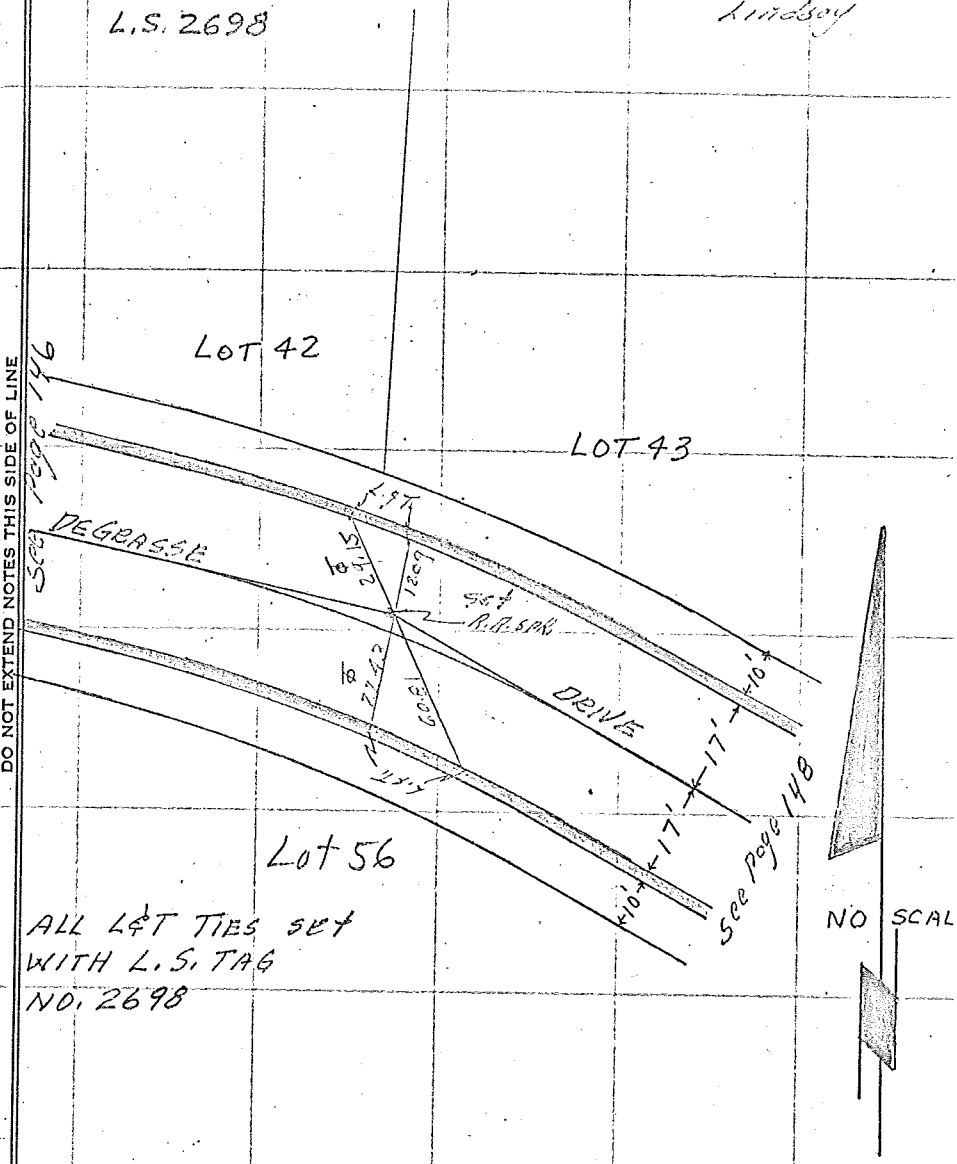

ALL LOT TIES SET
WITH L.S. TAG
NO. 2698

Co. Engr. F.B. 3061:103

SURVEY OF P.T. IN DEGRASSE DRIVE F B NO. 1006 PAGE 146

SURVEY BY ENG. SERVICE CORP. TRACT NO. 27602

DATE 2-1-65

E.L. Gerkin
L.S. 2698

Penrose
Lindsay

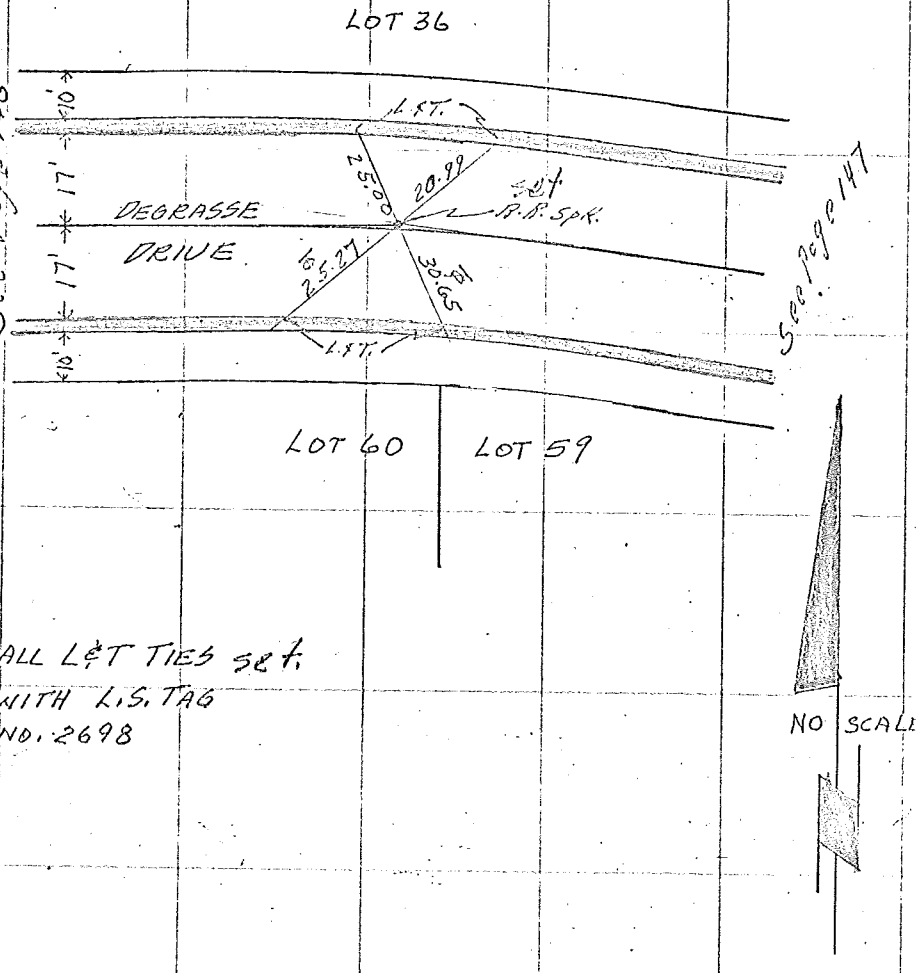

ALL L&T TIES set.
WITH L.S. TAG
NO. 2698

SURVEYORS SERVICE COMPANY - LOS ANGELES - STOCK NO. 411

DO NOT EXTEND NOTES THIS SIDE OF LINE

Co. Engr. F.B. 3061:104

SURVEY OF P.I.'s IN DEGRASSE DRIVE F B NO. 1006 PAGE 145

SURVEY BY ENG. SERVICE CORP. TRACT NO. 27602

DATE 2-1-65

E.L. Gerkin

L.S. 2698

Penrose

Lindsay

W.S. 159-097 A-2

SURVEYORS SERVICE COMPANY - LOS ANGELES - STOCK NO. 411

DO NOT EXTEND NOTES THIS SIDE OF LINE

CONT - FROM PRECEDING PAGE

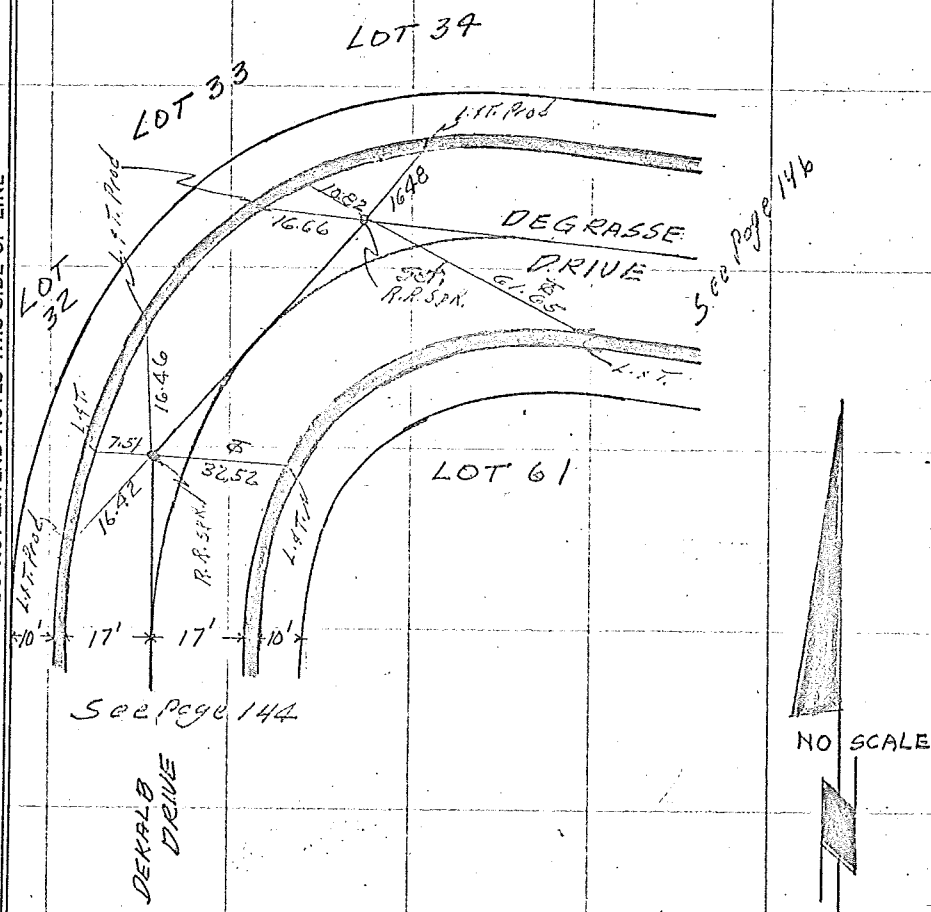

ALL L&T TIES set.
WITH L.S. TAG
NO. 2698

Co. Engr. F.b. 3061:105

SURVEY OF P.I.s IN DeKalb Drive F B NO. 1006 PAGE 144

SURVEY BY Eng. Service Corp. TRACT NO. 27602

DATE 2-1-65

E.L. Gerkin
L.S. 2698

Pomprase
Lindsey

See Page 145

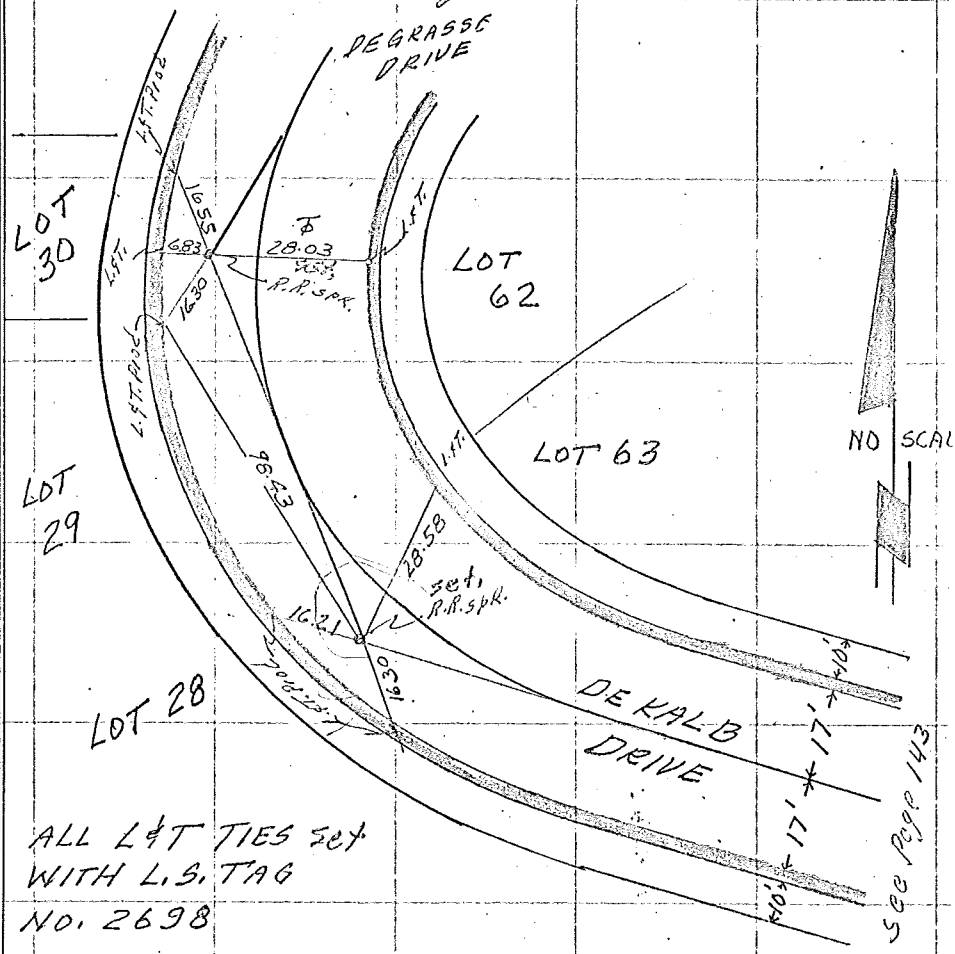

See Page 143

ALL L&T TIES set
WITH L.S. TAG
NO. 2698

DO NOT EXTEND NOTES THIS SIDE OF LINE

SURVEYORS SERVICE COMPANY - LOS ANGELES - STOCK

W.S. 159-097 A-2

Co. Engr. F.B. 3061:106

SURVEY OF P.I. IN DEKALB DR. F B NO. 1006 PAGE 143

SURVEY BY ENG. SERVICE CORP. TRACT NO. 27602

DATE 2-1-65

E.L. Gerkin
L.S. 2698

Penprose
Lindsey

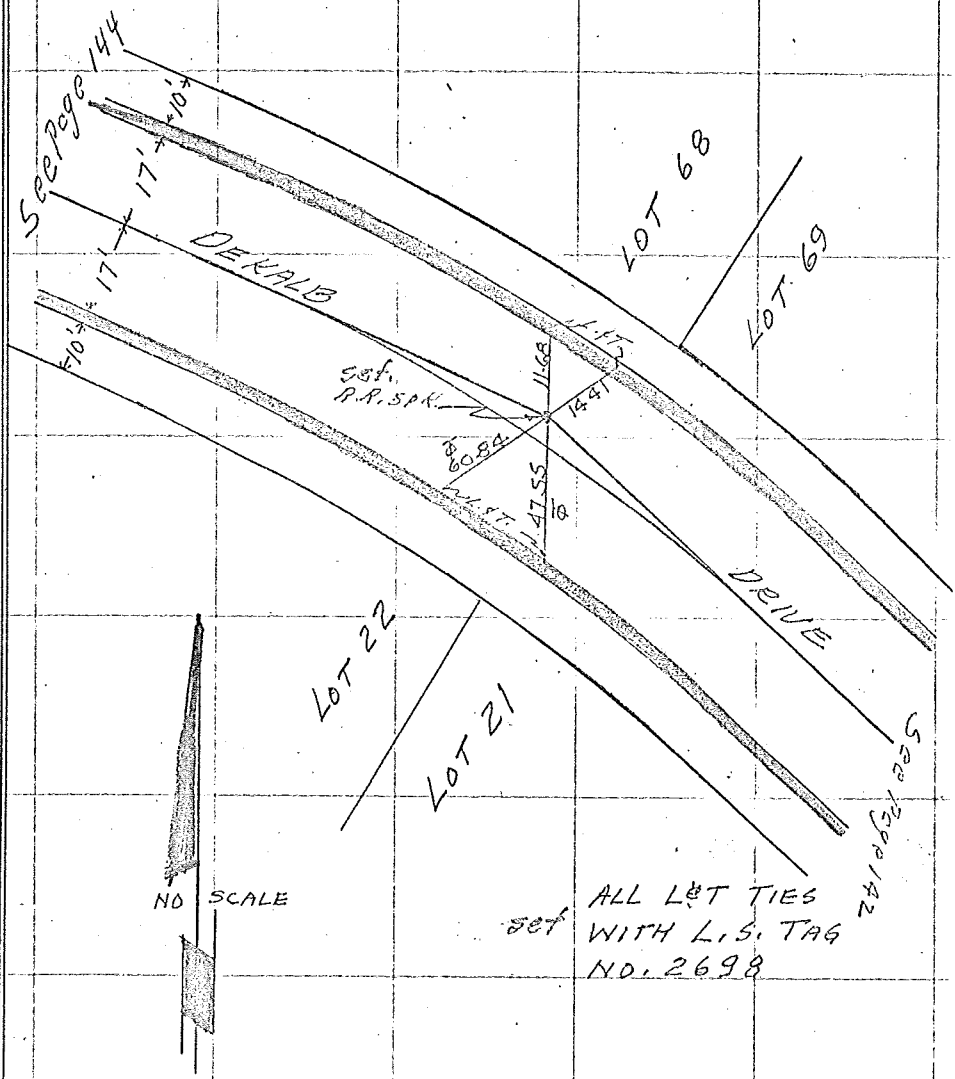

NO SCALE

Set ALL LOT TIES WITH L.S. TAG NO. 2698

DO NOT EXTEND NOTES THIS SIDE OF LINE

SURVEYORS SERVICE COMPANY LOS ANGELES - STOCK NO. 411

Co. Engr. F.B. 3061:107

SURVEY OF P.I. IN PAUL REVERE DR. F B NO. 1006 PAGE 151

SURVEY BY ENG. SERVICE CORP. TRACT NO. 27602

DATE 2-2-65

E.L. Gerkin

L.S. 2698

Penprose

Lindsey

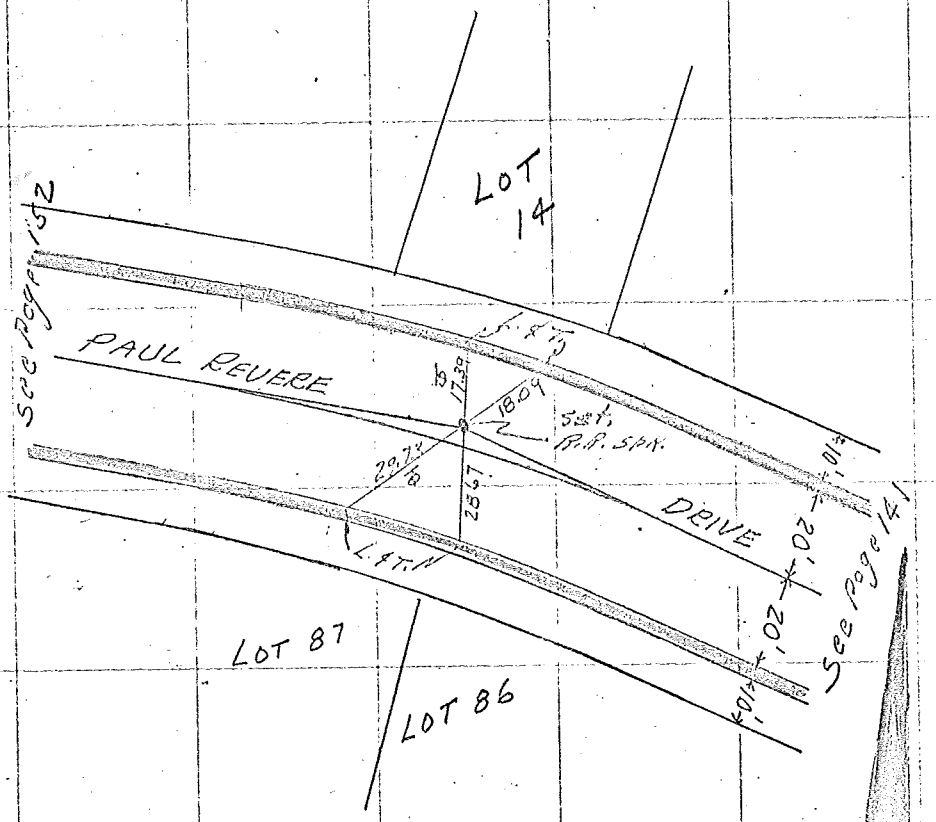

ALL L&T TIES set.
WITH L.S. TAG
NO. 2698

NO SCAL

SURVEYORS SERVICE COMPANY - LOS ANGELES - STOCK NO. 411

DO NOT EXTEND NOTES THIS SIDE OF LINE

2ND P.I. IN PAUL REVERE

Co. Engr. F.B. 3061:108

SURVEY OF EAST OF MAGNA CARTA RD. F B NO. 1006 PAGE 152

SURVEY BY ENG. SERVICE CORP. TRACT NO. 27602

DATE 2-2-65

E.L. Gerkin
L.S. 2698

Penprase
Lindsay

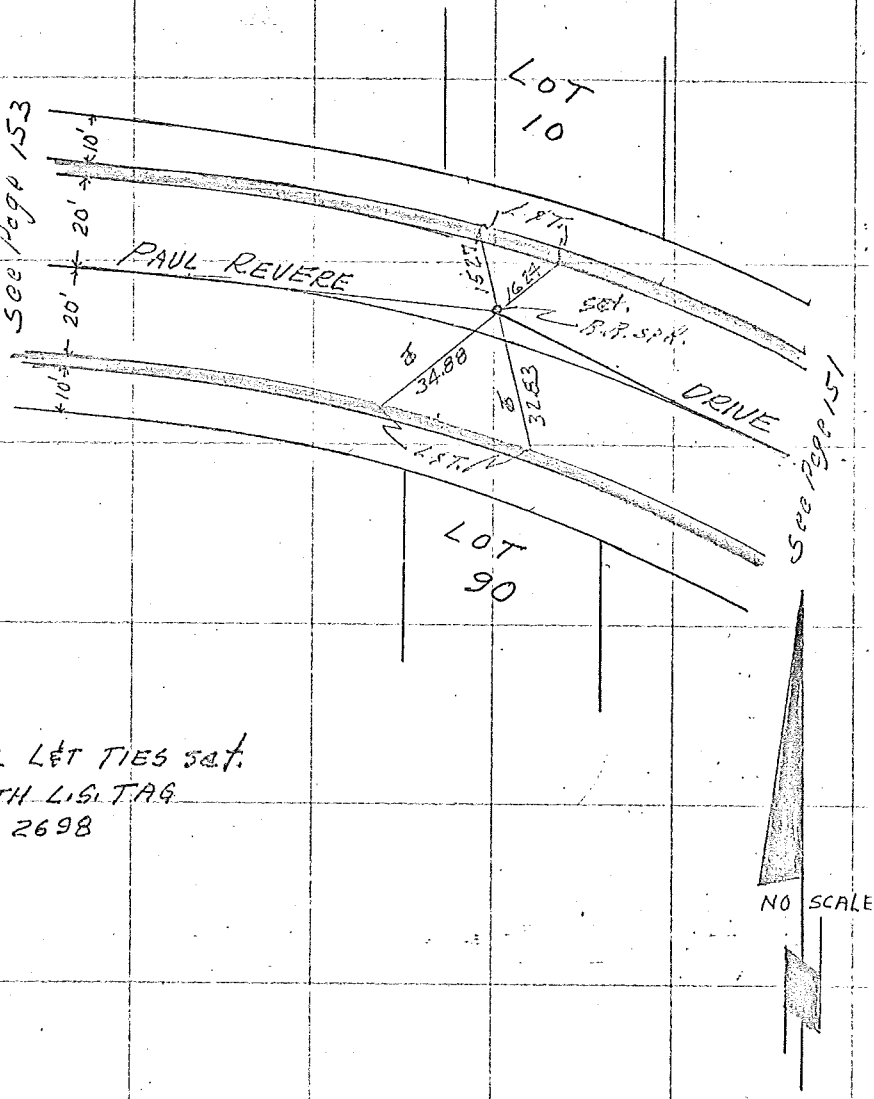

ALL LOT TIES set.
WITH L.S. TAG
NO. 2698

SURVEYORS SERVICE COMPANY - LOS ANGELES - STOCK NO. 411

DO NOT EXTEND NOTES THIS SIDE OF LINE

Co. Engr. F.B.T. 3060:109 PAUL REVERE

SURVEY OF EAST OF MAGNA CARTA F B NO. 1006 PAGE 153

SURVEY BY ENG. SERVICE CORP. TRACT NO. 27608

DATE 2-2-65

E.L. Gerkin
L.S. 2698

Penrose Lindsay

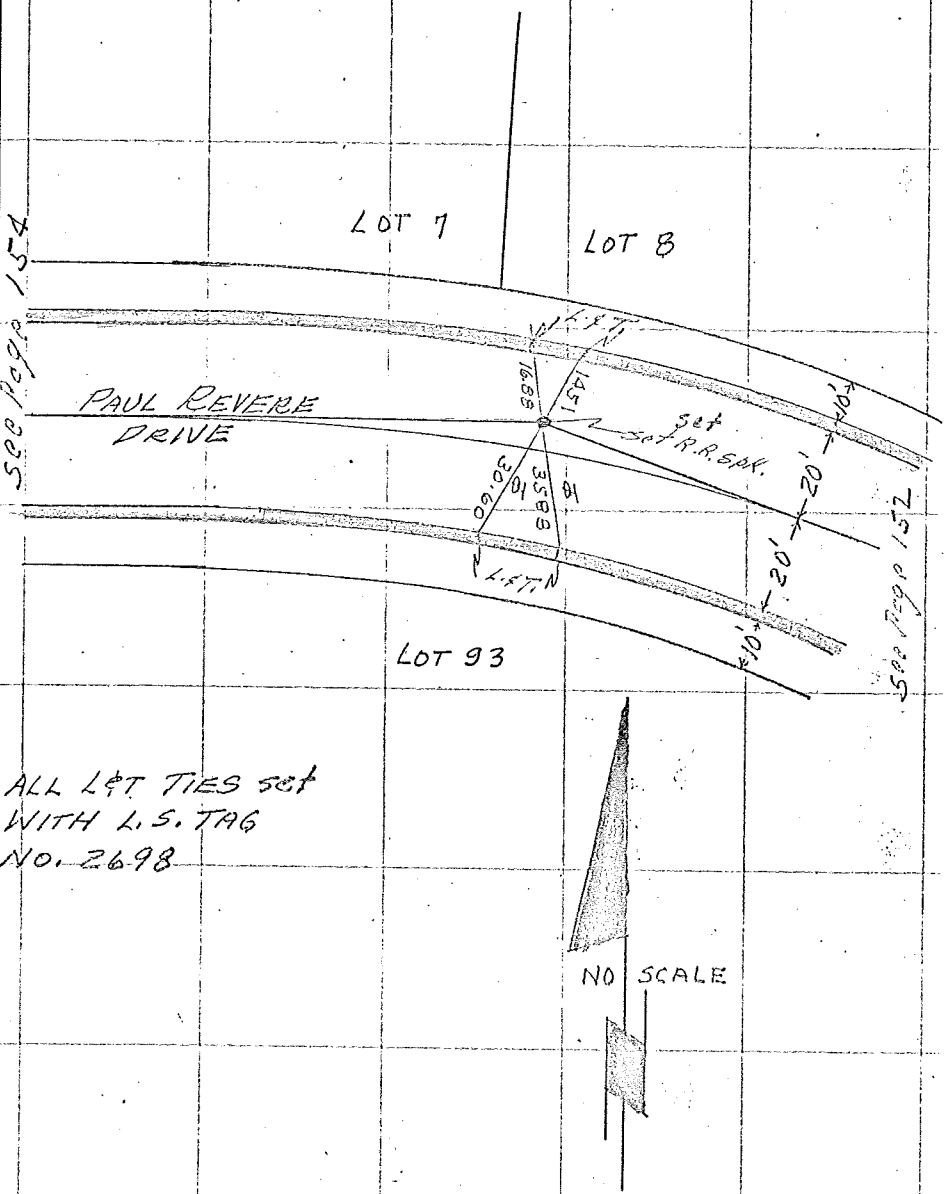

SURVEYORS SERVICE COMPANY - LOS ANGELES - STOCK 411
DO NOT EXTEND NOTES THIS SIDE OF LINE

Co. Engr. F.B. 3061:110

SURVEY OF PAUL REVERE DR. & W. TR. LINE F B NO. 1006 PAGE 155

SURVEY BY ENG. SERVICE CORP. TRACT NO. 27602

DATE 2-3-65

E.L. Gerkin

L.S. 2698

Penprose Lindsay

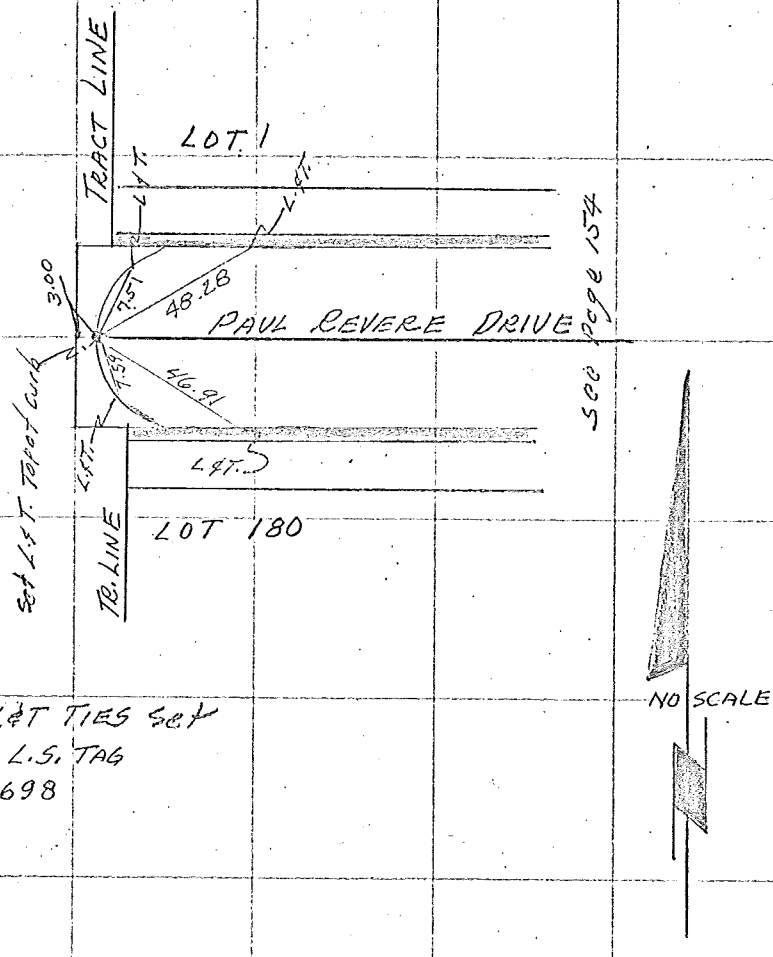

ALL L&T TIES Set WITH L.S. TAG NO. 2698

SURVEYORS SERVICE COMPANY - LOS ANGELES - STOCK NO. 411

DO NOT EXTEND NOTES THIS SIDE OF LINE

Co. Engr. F.B. 3061:111

SURVEY OF PAUL REVERE DR. & MAGNA CARTA RD. F B NO. 1006 PAGE 154

SURVEY BY ENG. SERVICE CORP. TRACT NO. 27602

DATE 2-2-65

E.L. GerKin

L.S. 2698

Purpose Lindsay

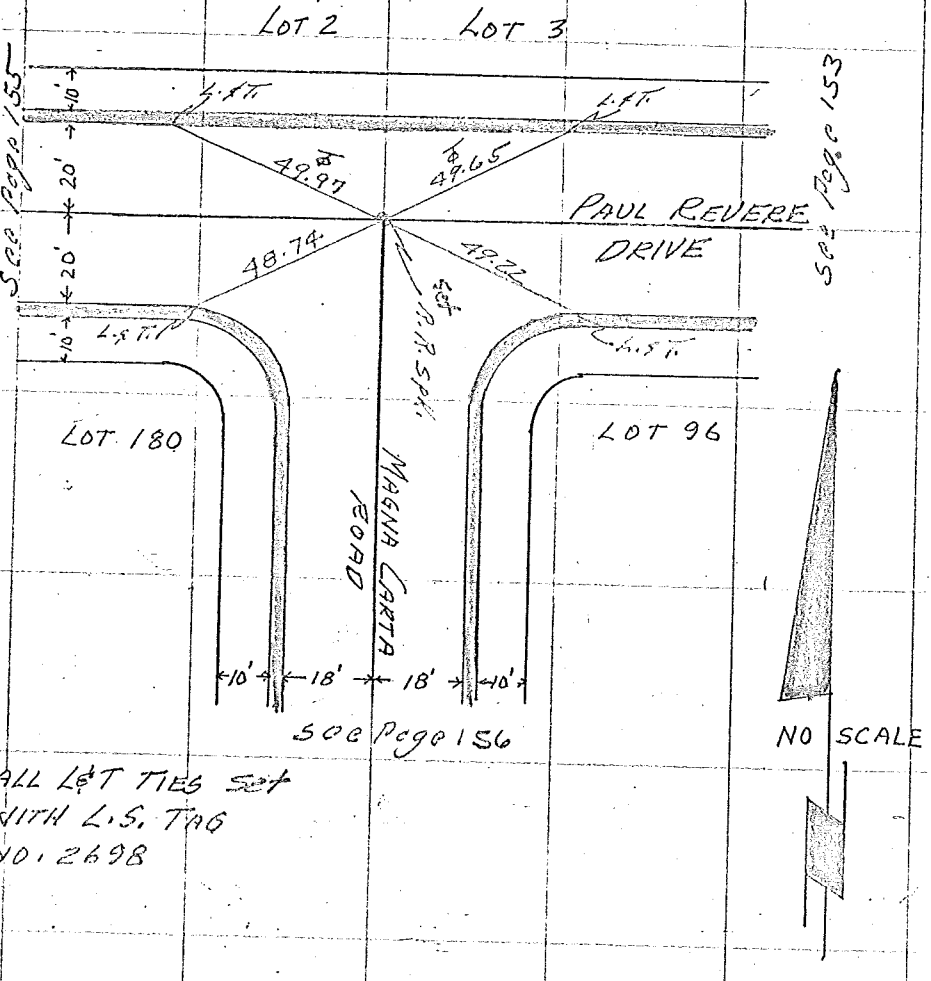

ALL L&T TIES Set WITH L.S. TAG NO. 2698

W.S. 159-097 A-2

SURVEYORS SERVICE COMPANY - LOS ANGELES - STOCK NO. 411

DO NOT EXTEND NOTES THIS SIDE OF LINE

Co. Engr. F.B. 3061:112

SURVEY OF MAGNA CARTA RD. & FOUNDERS DR. F B NO. 1006 PAGE 156

SURVEY BY ENG. SERVICE CORP. TRACT NO. 27602

DATE 2-3-65

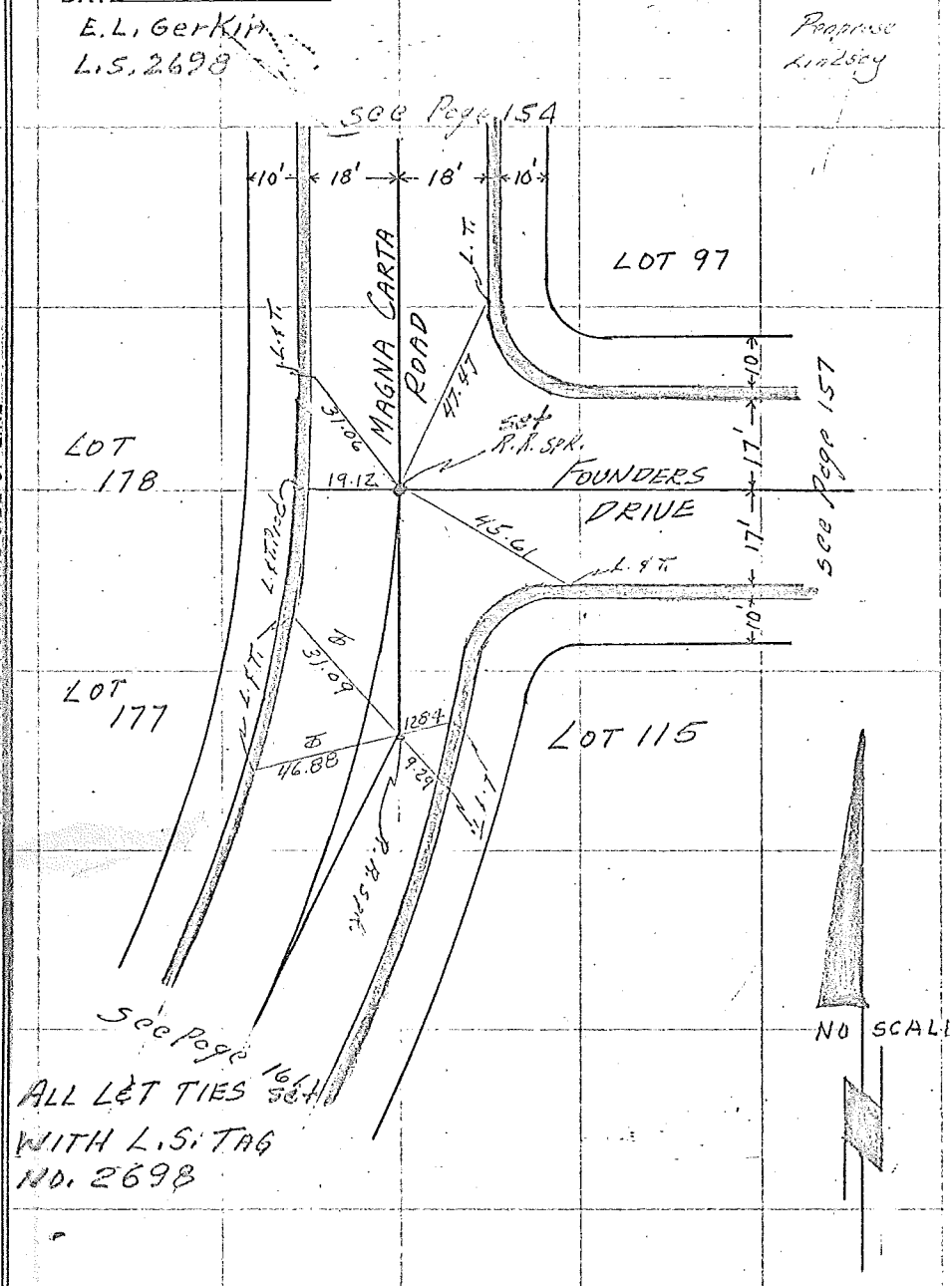

ALL L&T TIES SET WITH L.S. TAG NO. 2698

SURVEYORS SERVICE COMPANY - LOS ANGELES - STOCK NO. 411

DO NOT EXTEND NOTES THIS SIDE OF LINE

W.S. 159-097 A-2

WS 60 C-4

Co. Engr. F.B. 3061:113

SURVEY OF CHARLESTOWN & MAGNA CARTA F B NO. 1006 PAGE 161

SURVEY BY ENG. SERVICE CORP. TRACT NO. 27602

DATE 2-3-65

E.L. Gerkin
L.S. 2698

Penprose
Lindsey

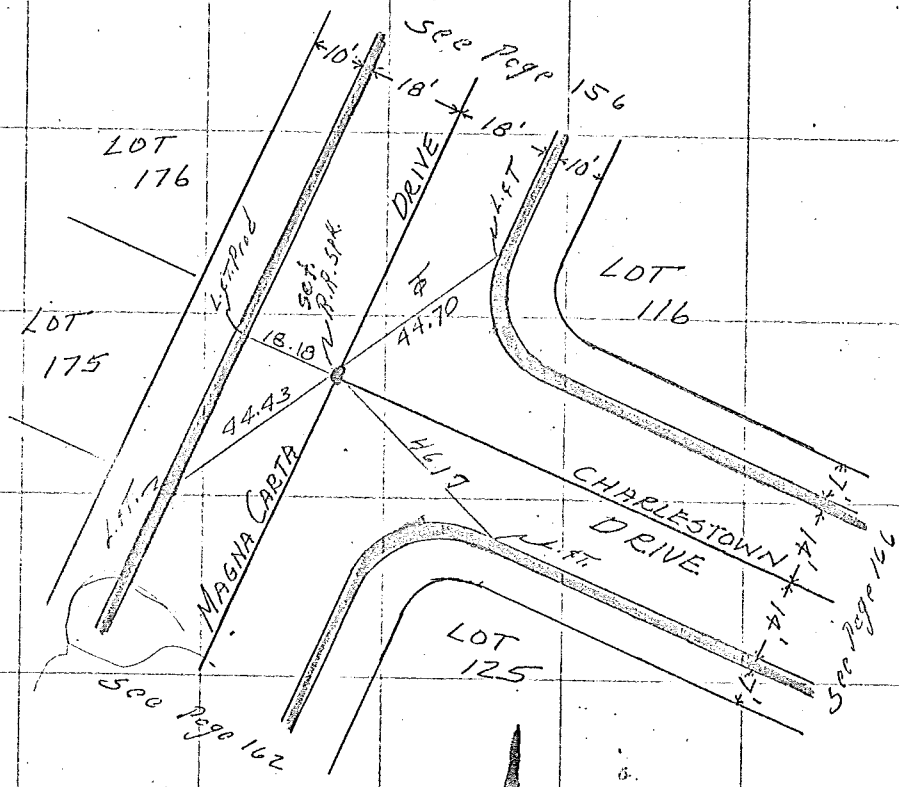

ALL LET TIES set
WITH L.S. TAG
NO. 2698

NO SCALE

DO NOT EXTEND NOTES THIS SIDE OF LINE

SURVEYORS SERVICE COMPANY - LOS ANGELES - STOCK NO. 411

W.S. 159-097 A-2

Co. Engr. F.B. 3061:114

CUL-DE-SAC

SURVEY OF CHARLESTOWN DR. F B NO. 1006 PAGE 166

SURVEY BY ENG. SERVICE CORP. TRACT NO. 27602

DATE 2-3-65

E.L. Gerkin
L.S. 2698

Penrose
Lindsey

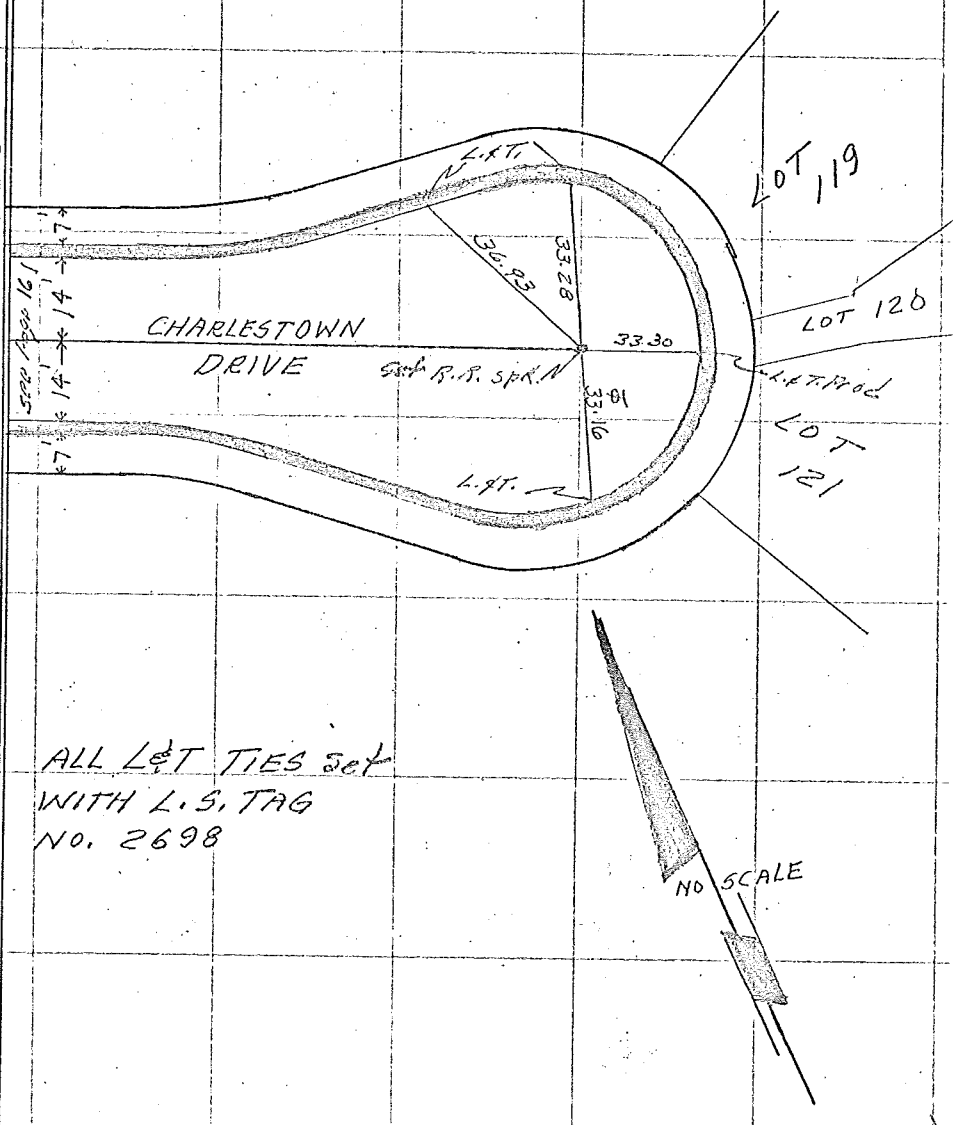

ALL L.P.T. TIES Set
WITH L.S. TAG
NO. 2698

DO NOT EXTEND NOTES THIS SIDE OF LINE

SURVEYORS SERVICE COMPANY - LOS ANGELES - STOCK NO. 411

Co. Engr.F.B. 3061:115

SURVEY OF P.I.'s IN MAGNA CARTA RD. F B NO. 1006 PAGE 162

SURVEY BY ENG. SERVICE CORP. TRACT NO. 27602

DATE 2-3-65

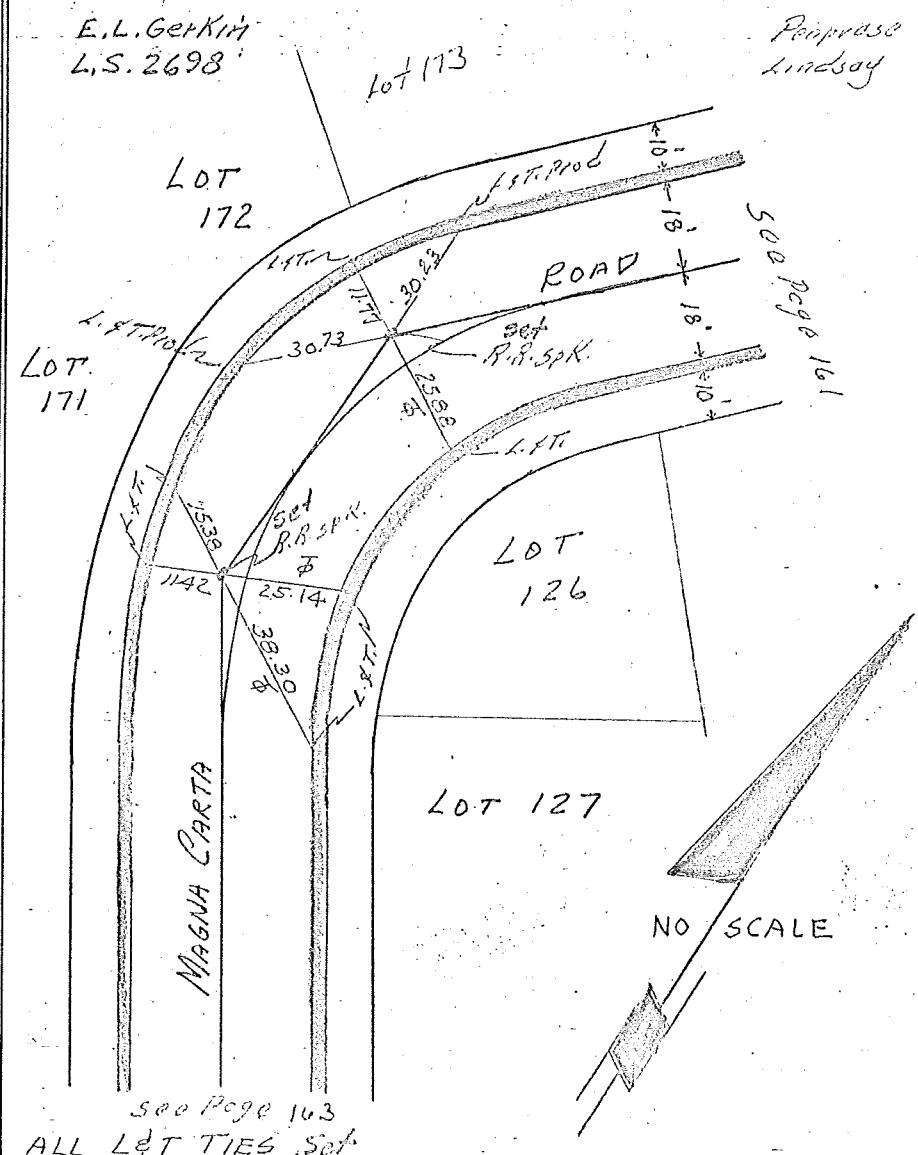

See Page 163

ALL L&T TIES Set WITH L.S. TAG NO. 2698

DO NOT EXTEND NOTES THIS SIDE OF LINE

SURVEY SERVICE COMPANY - LOS ANGELES - STOCK 411

1ST P.I. EAST OF MAGNA CARTA

Co. Engr. F.B. 3061:116

SURVEY OF ON FOUNDERS DRIVE F B NO. 1006 PAGE 157

SURVEY BY ENG. SERVICE CORP. TRACT NO. 27602

DATE 2-3-65

E.L. Gerkin
L.S. 2698

Penprose
Lindsay

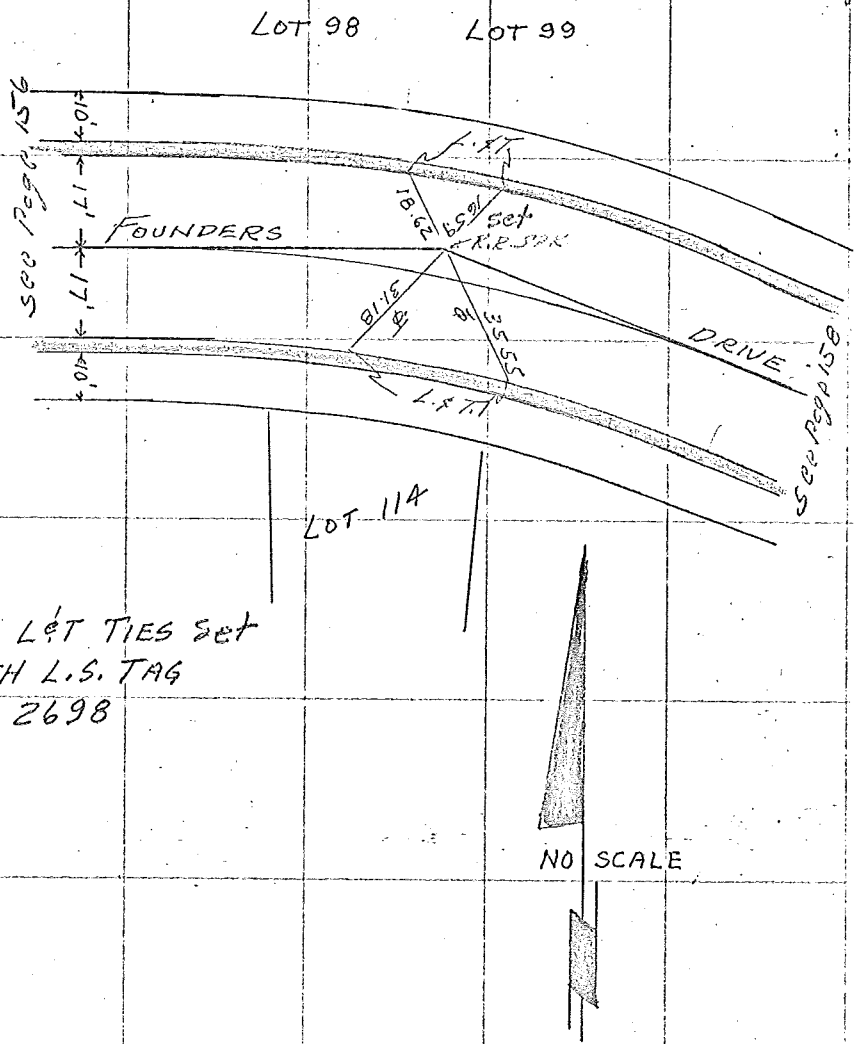

ALL L&T TIES Set
WITH L.S. TAG
No. 2698

SURVEYORS SERVICE COMPANY - LOS ANGELES - STOCK NO. 411

DO NOT EXTEND NOTES THIS SIDE OF LINE

Co. Engr. F.B. 3061:117 2ND. P.T. EAST OF MAGNA CARTA

SURVEY OF ON FOUNDERS DRIVE F B NO. 1006 PAGE 158

SURVEY BY ENG. SERVICE CORP. TRACT NO. 27602

DATE 2-3-65

E.L. Gerkin
L.S. 2698

Penrose
Lindsay

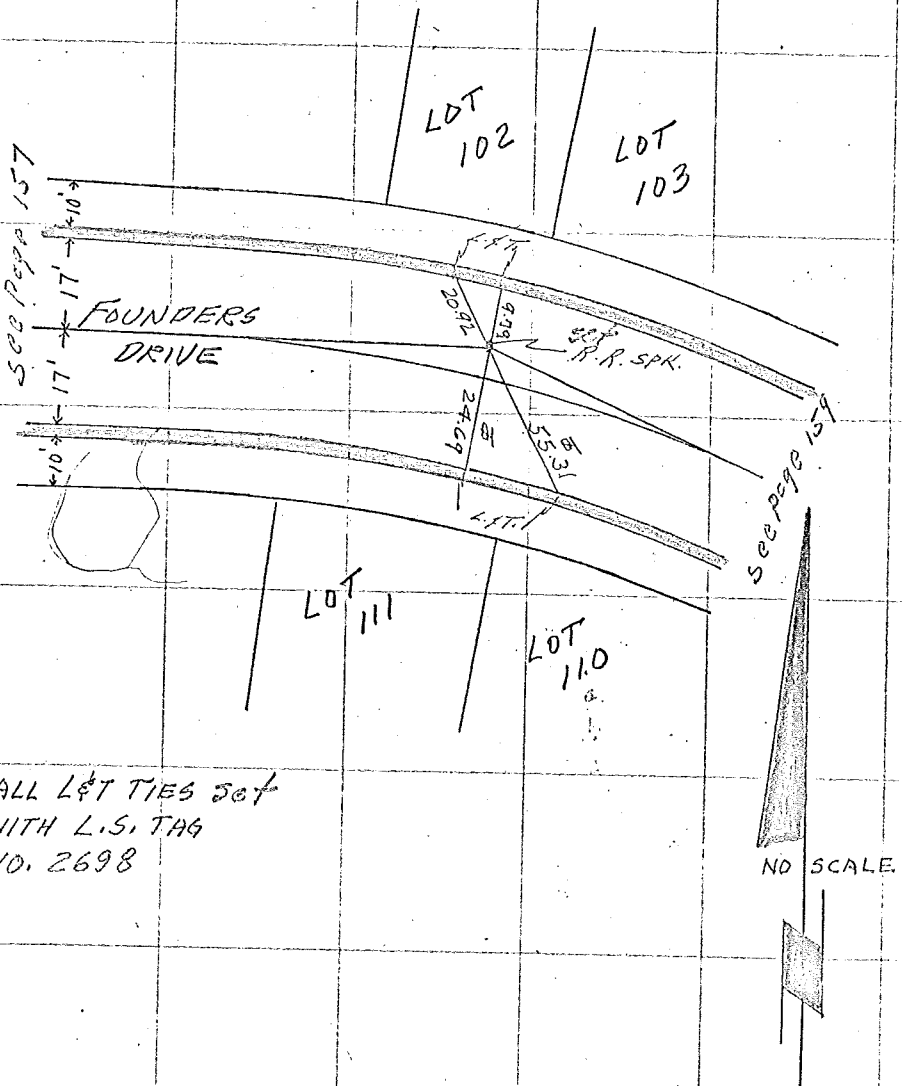

ALL L&T TIES Set
WITH L.S. TAG
NO. 2698

DO NOT EXTEND NOTES THIS SIDE OF LINE

SURVEYORS SERVICE COMPANY - LOS ANGELES - STOCK 411

Co. Engr.F.B. 3061:118

SURVEY OF FOUNDERS DR. & LIBERTY BELL F B NO. 1006 PAGE 159

SURVEY BY ENG. SERVICE CORP. TRACT NO. 27602

DATE 2-2-65

E.L. Gerkin
L.S. 2698

Penprose
Lindsay

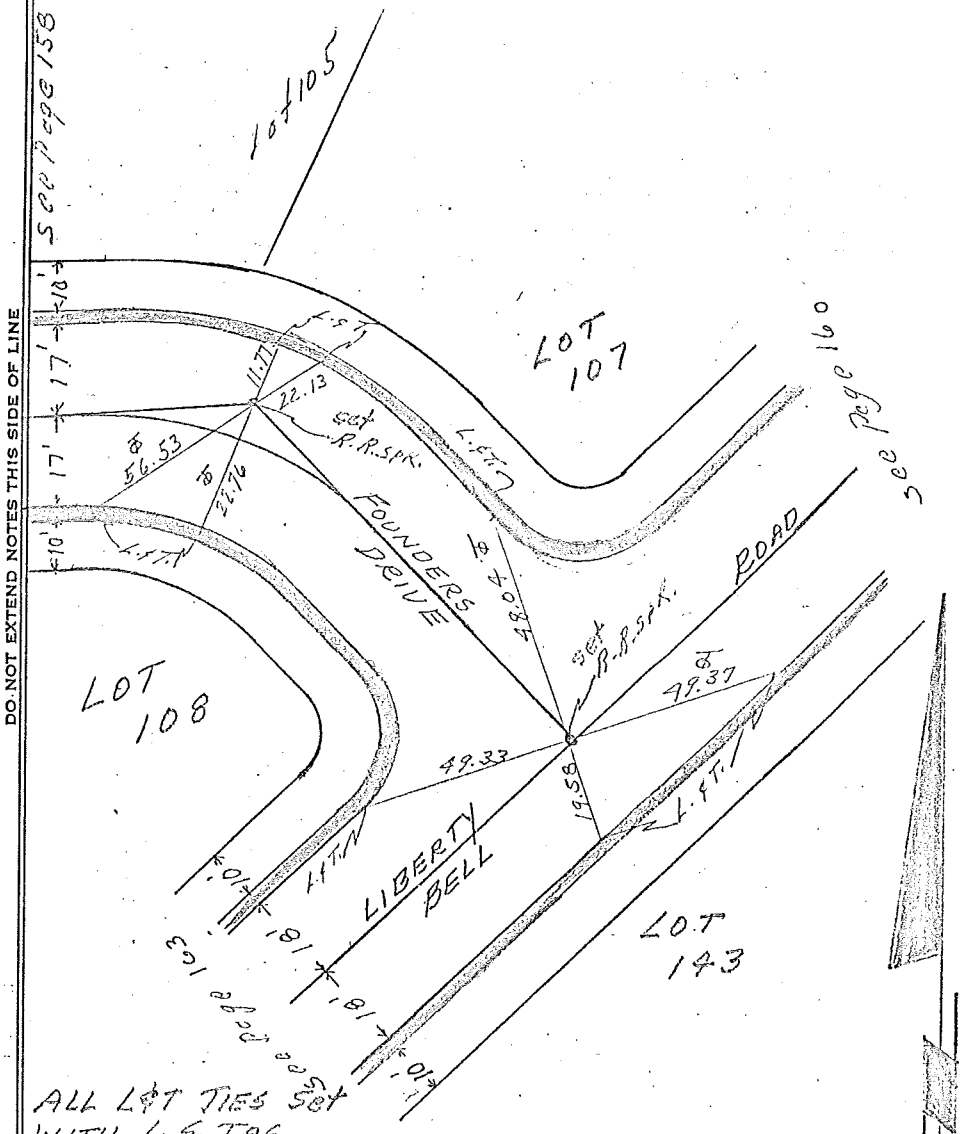

ALL L&T TIES SET
WITH L.S. TAG
NO. 2698

NO SCAL

SURVEYORS SERVICE COMPANY - LOS ANGELES - STOCK NO. 411

DO NOT EXTEND NOTES THIS SIDE OF LINE

W.S. 159-097 A-2

WS 60 T C-4

Co. Engr. F.B. 3061:119

SURVEY OF LIBERTY BELL F B NO. 1006 PAGE 160
SURVEY BY Eng Service Corp. TRACT NO. 27602
DATE 2-2-65

E.L. Gerkin
L.S. 2698

Penprase
Lindsay

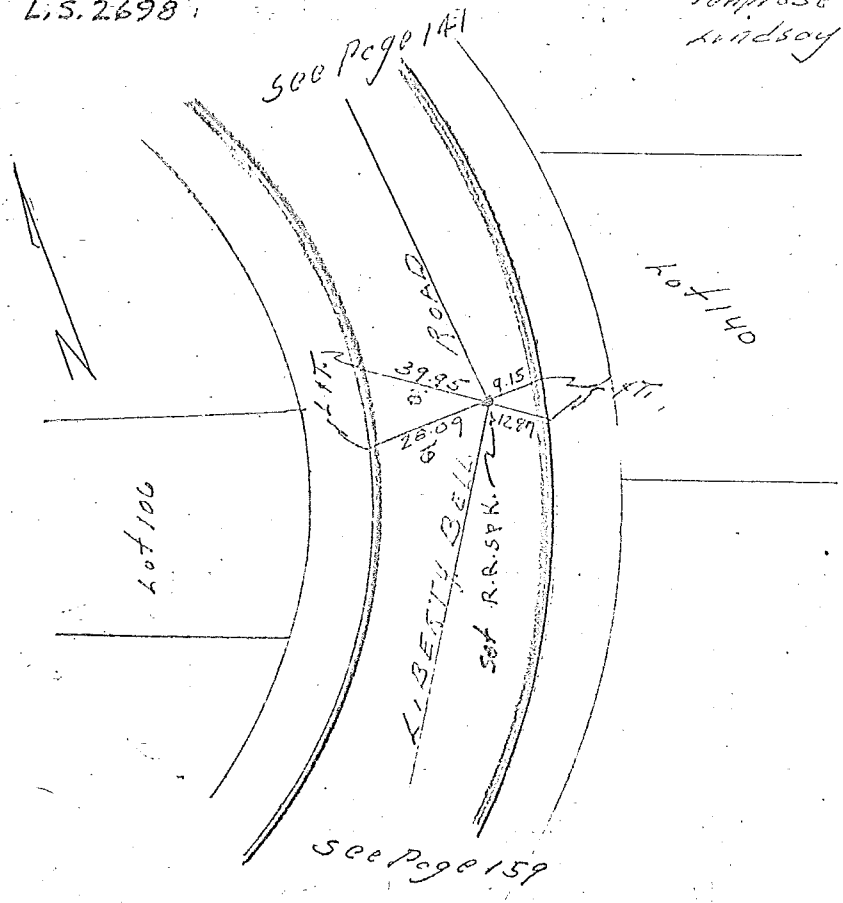

All Ties Tagged & set
with L.S. 2698

DO NOT EXTEND NOTES THIS SIDE OF LINE

SURVEY SERVICE COMPANY - LOS ANGELES - STOCK 411

Co. Engr. F. B. 3061:120

SURVEY OF LIBERTY BELL & MAGNA CARTA F B NO 1006 PAGE 16

SURVEY BY ENG. SERVICE CORP. TRACT NO. 27602

DATE 2-2-65

E.L. Gerkin
L.S. 2698

Penprose
Lindsay

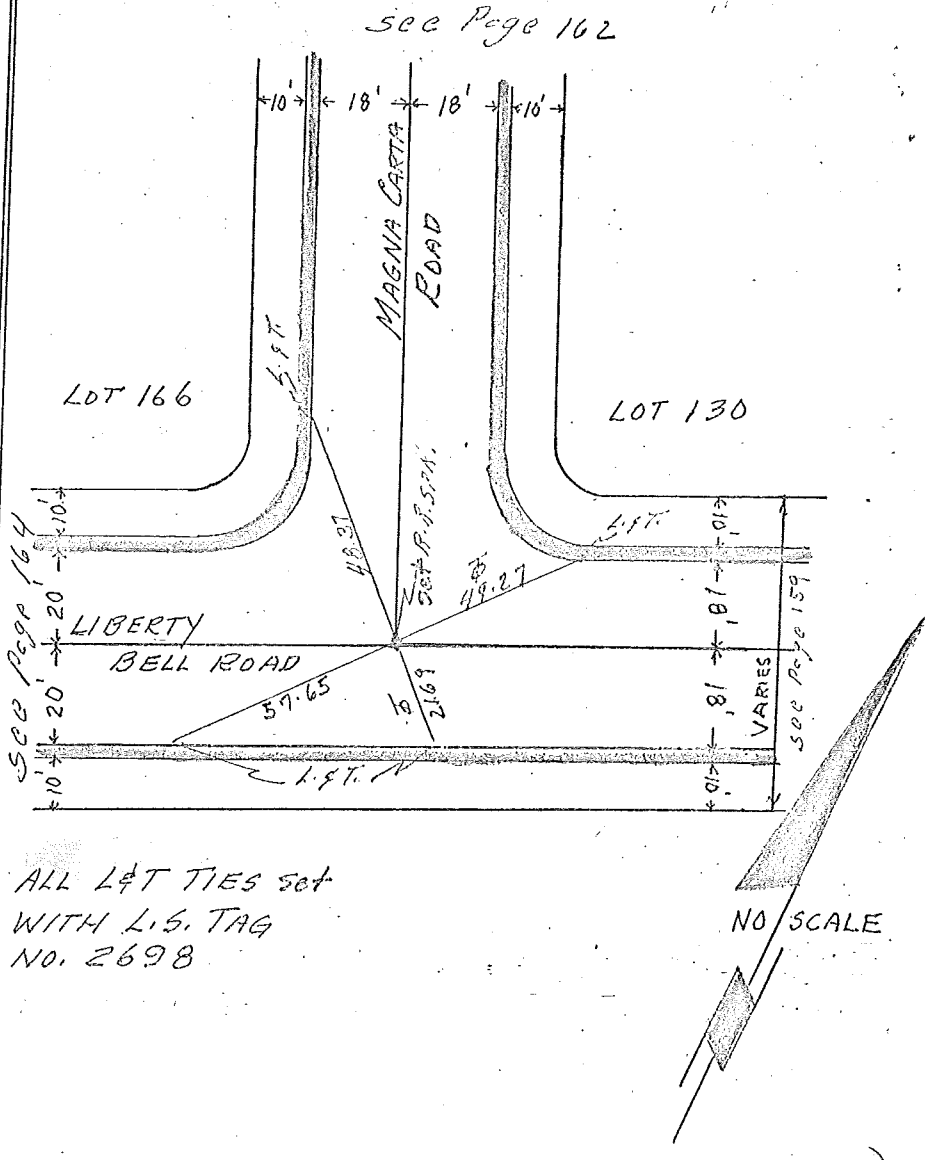

ALL L&T TIES set
WITH L.S. TAG
NO. 2698

W.S. 159-097 A-2

SURVEYORS SERVICE COMPANY • LOS ANGELES • STOCK NO. 411

DO NOT EXTEND NOTES THIS SIDE OF LINE

Co. Engr. F.B. 3061:121

SURVEY OF P.T. IN LIBERTY BELL RD. F B NO. 1006 PAGE 164
SURVEY BY ENG. SERVICE CORP. TRACT NO. 27602
DATE 2-2-65

E.L. Gerkin
L.S. 2698

Ponprose
Lindsey

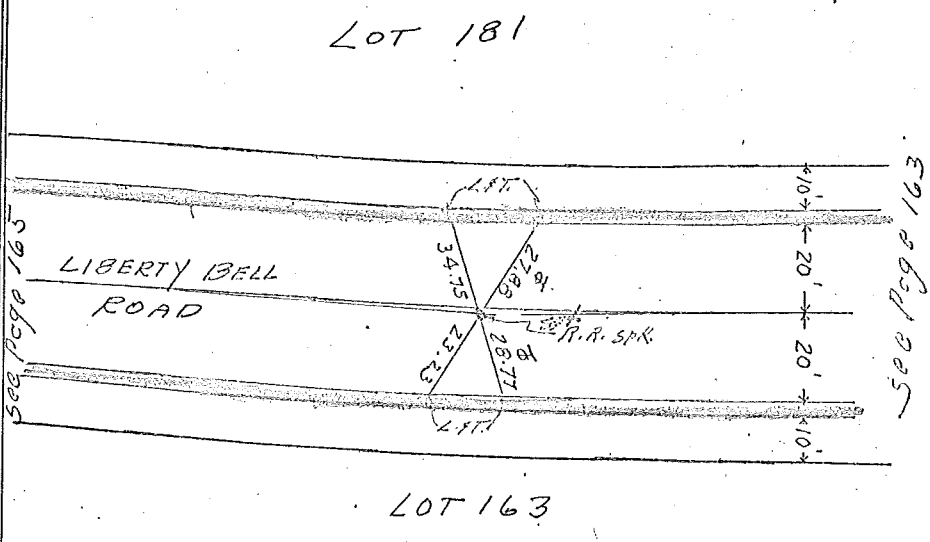

ALL L&T TIES Set
WITH L.S. TAG
NO. 2698

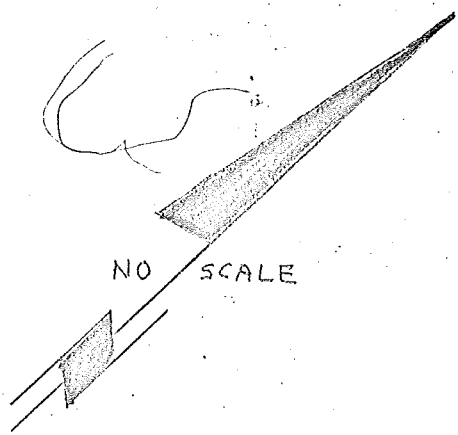

SURVEY SERVICE COMPANY - LOS ANGELES - STOCK 11
DO NOT EXTEND NOTES THIS SIDE OF LINE

Co. Engr. F.B. 3061:122

SURVEY OF S.W. TB. LINE & LIBERTY BELL F B NO 1006 PAGE 165

SURVEY BY ENG. SERVICE CORP. TRACT NO. 27602

DATE 2-2-65

E.L. Gerkin
L.S. 2698

Penprose
Lindsay

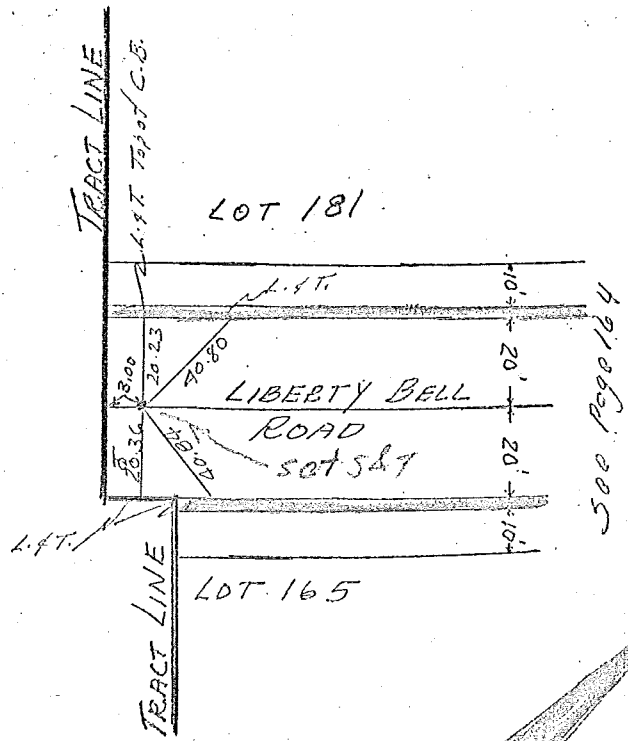

ALL L&T TIES SET
WITH L.S. TAG
NO. 2698

NO SCALE

SURVEYORS SERVICE COMPANY - LOS ANGELES - STOCK NO. 411

DO NOT EXTEND NOTES THIS SIDE OF LINE

Co. Engr. F.B. 3061:92

SURVEY OF ℄ TIES F. B. PG.

SURVEY BY DUTCH HOLZHAUER INC. R.C.E. 10219 TR. No. 26681

DATE MARCH 1965

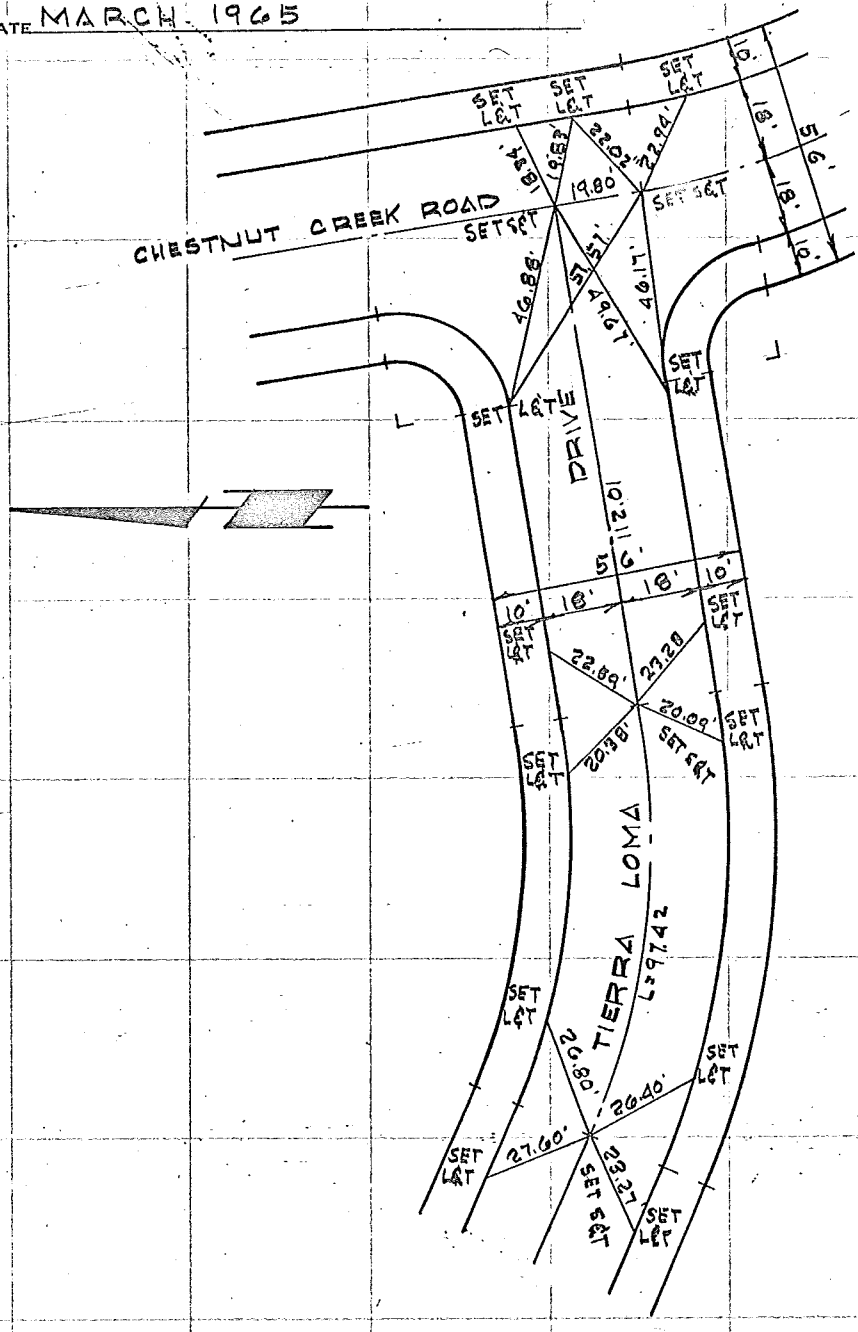

W.V. 099-337, A-2

WS 39 B-4

SO. CALIF. BLUE P. CO. B8276

Co. Engr. F.B. 3061:93

SURVEY OF ℄ TIES F. B. _____ PG. _____

SURVEY BY DUTCH HOLZHAUER INC. R.C.E. 10219 TR. No. 26681

DATE MARCH 1965

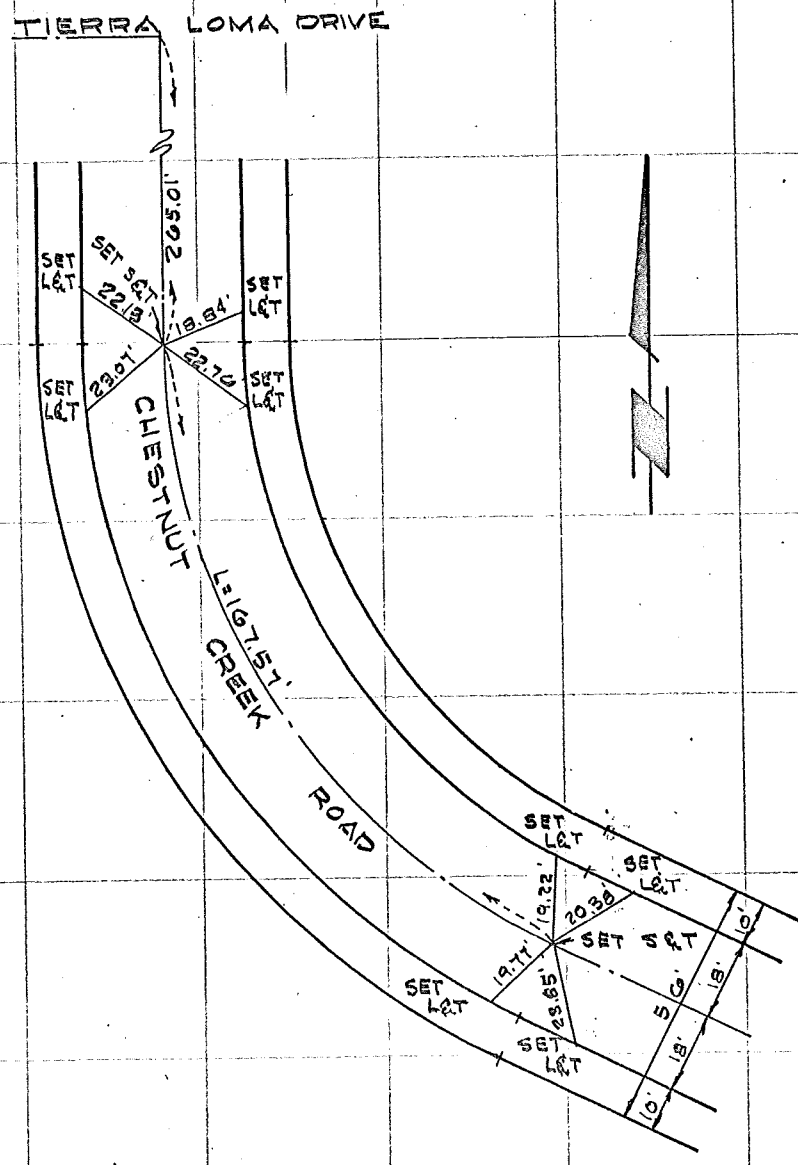

SO. CALIF. BLUE PRINT CO. B6276

Co. Engr. C.B. 3061:94

SURVEY OF Mulholland Highway North ℄ Tract Line F B NO 1006 PAGE 139

SURVEY BY Eng. Service Corp TRACT NO 27602

DATE 2-3-65

E.L. Gerkin
L.S. 2698

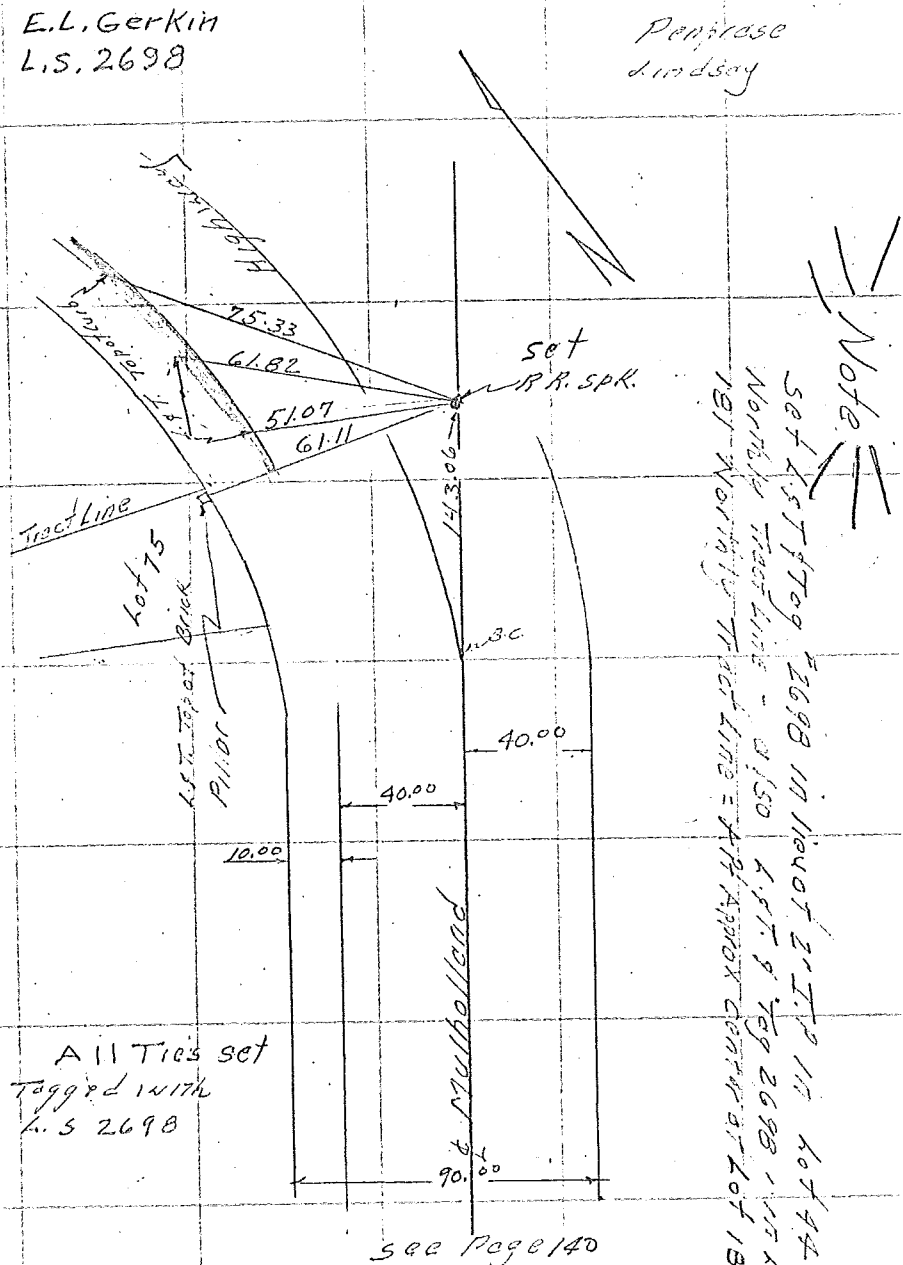

All Ties set & Tagged with L.S 2698

see Page 140

Note

Set L.S.T. & Tag #2698 in lieu of 2" I.P. in Lot 44 Northly Tract Line - also L.S.T. & Tag 2698 in Lot 181 Northly Tract Line = 4 ft Approx Center of Lot 181.

SURVEYORS SERVICE COMPANY - LOS ANGELES - STOCK NO. 411

DO NOT EXTEND NOTES THIS SIDE OF LINE

Co. Engr. F.B.3061:95

SURVEY OF Mulholland & Paul Revere F B NO. 1006 PAGE 140

SURVEY BY Eng. Service Corp. TRACT NO. 27602

DATE 2-2-65

E.L. Gerkin
L.S. 2698

Penprose
Lindsay

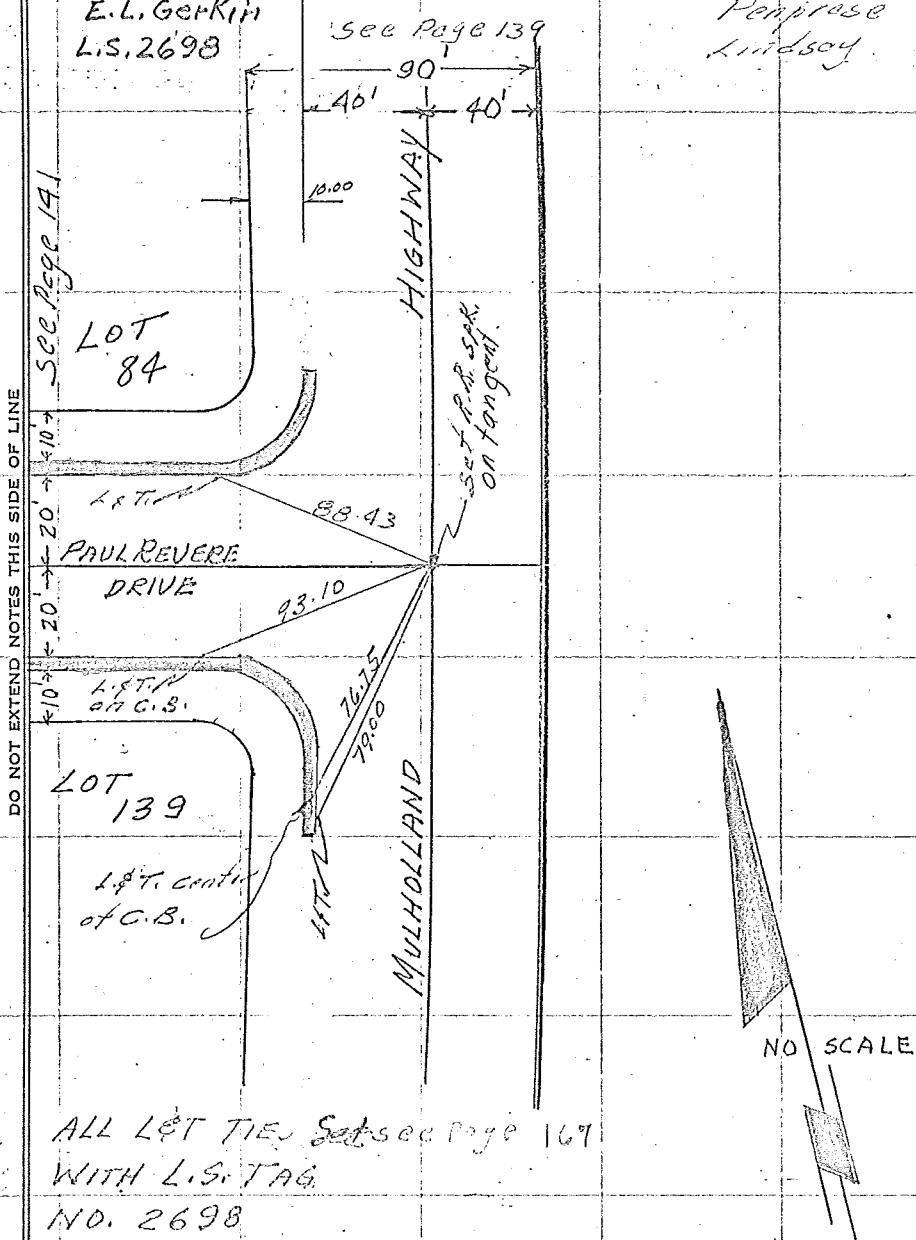

ALL L&T TIES Set see Page 167
WITH L.S. TAG
NO. 2698

DO NOT EXTEND NOTES THIS SIDE OF LINE

SURVEYORS SERVICE COMPANY LOS ANGELES - STOCK 411

W.S. 159-097 A-2

W.S. 600-9

Co. Engr. F.B. 3061:96

Mulholland Highway and South West Tract Line

SURVEY OF South West Tract Line F B NO. 1006 PAGE 167

SURVEY BY Eng Service Corp. TRACT NO. 27602

DATE 2-3-65

E. L. Gerkin
L.S. 2698

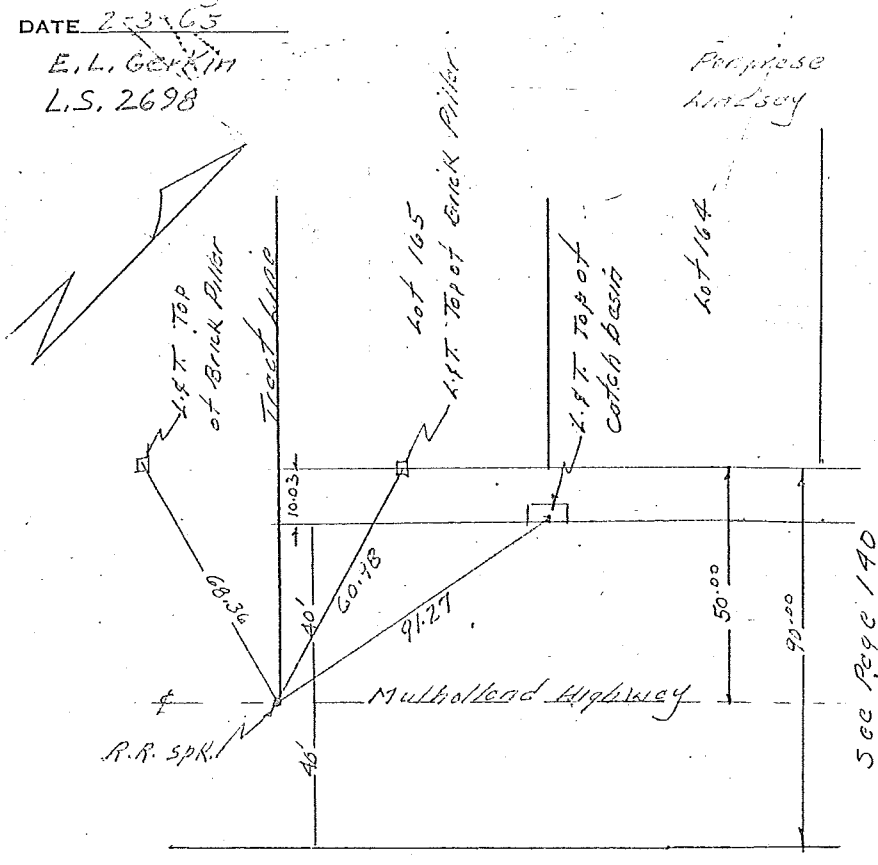

All Ties Tagged + Set.
With L.S. 2698

SURVEYORS SERVICE COMPANY · LOS ANGELES · STOCK NO. 411

DO NOT EXTEND NOTES THIS SIDE OF LINE

W.S. 159-097 A-2

Co. Engr. F.B. 3061:97

SURVEY OF PAUL REVERE & LIBERTY BELL F B NO. 1006 PAGE 141

SURVEY BY ENG. SERVICE CORP. TRACT NO. 27602

DATE 2-1-65

E.L. Gerkin
L.S. 2698

Penprose
Lindsay

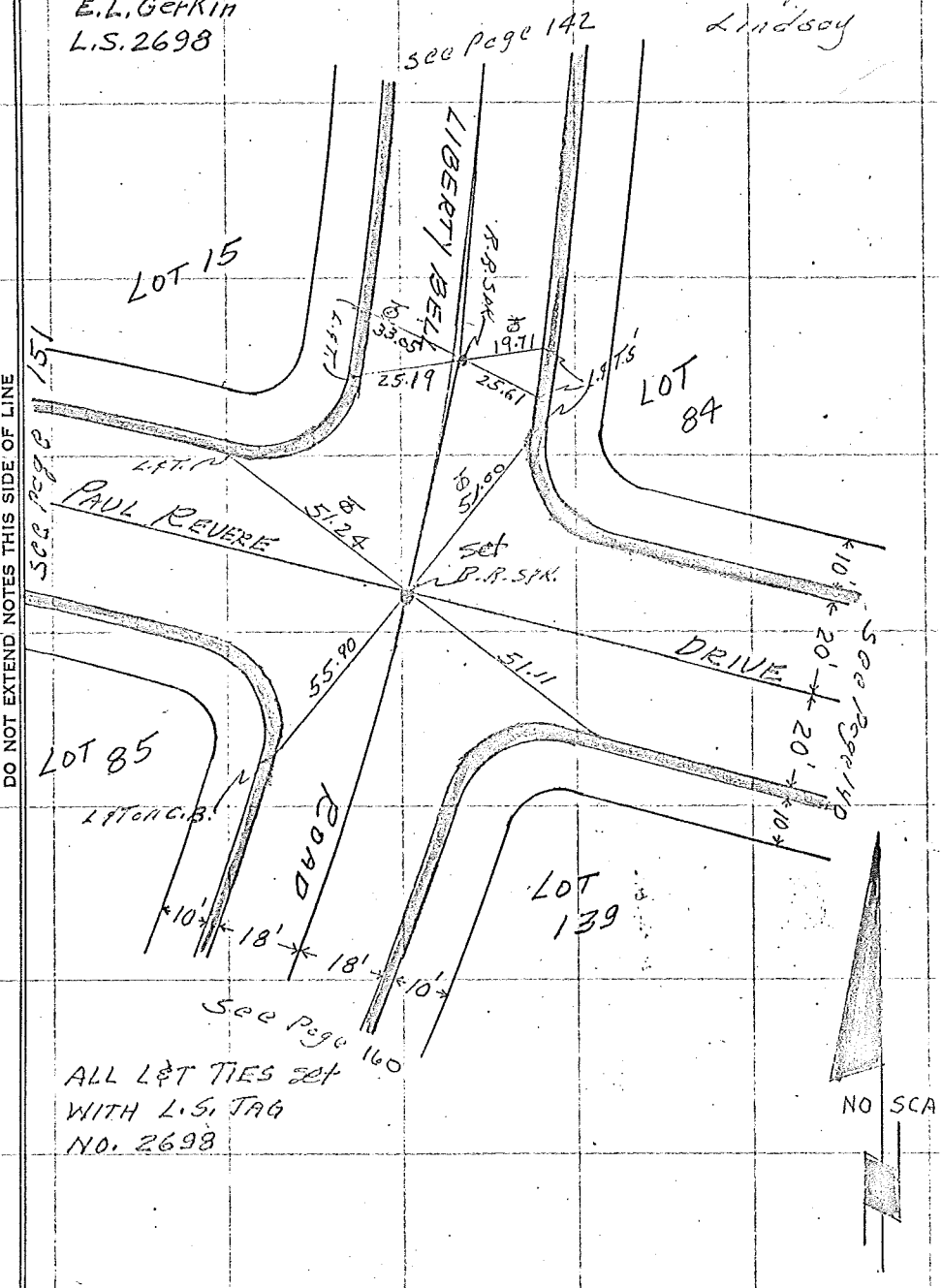

ALL L&T TIES set
WITH L.S. TAG
NO. 2698

DO NOT EXTEND NOTES THIS SIDE OF LINE

SUPERIORS SERVICE COMPANY - LOS ANGELES - STOCK 411

WS 159-097 A-2

Co. Engr. F.B. 3061:98

SURVEY OF LIBERTY BELL RD. & DEKALB DR. F B NO. 1006 PAGE 142

SURVEY BY ENG. SERVICE CORP. TRACT NO. 27602

DATE 2-1-65

E.L. Gerkin
L.S. 2698

Penrose
Lindsay

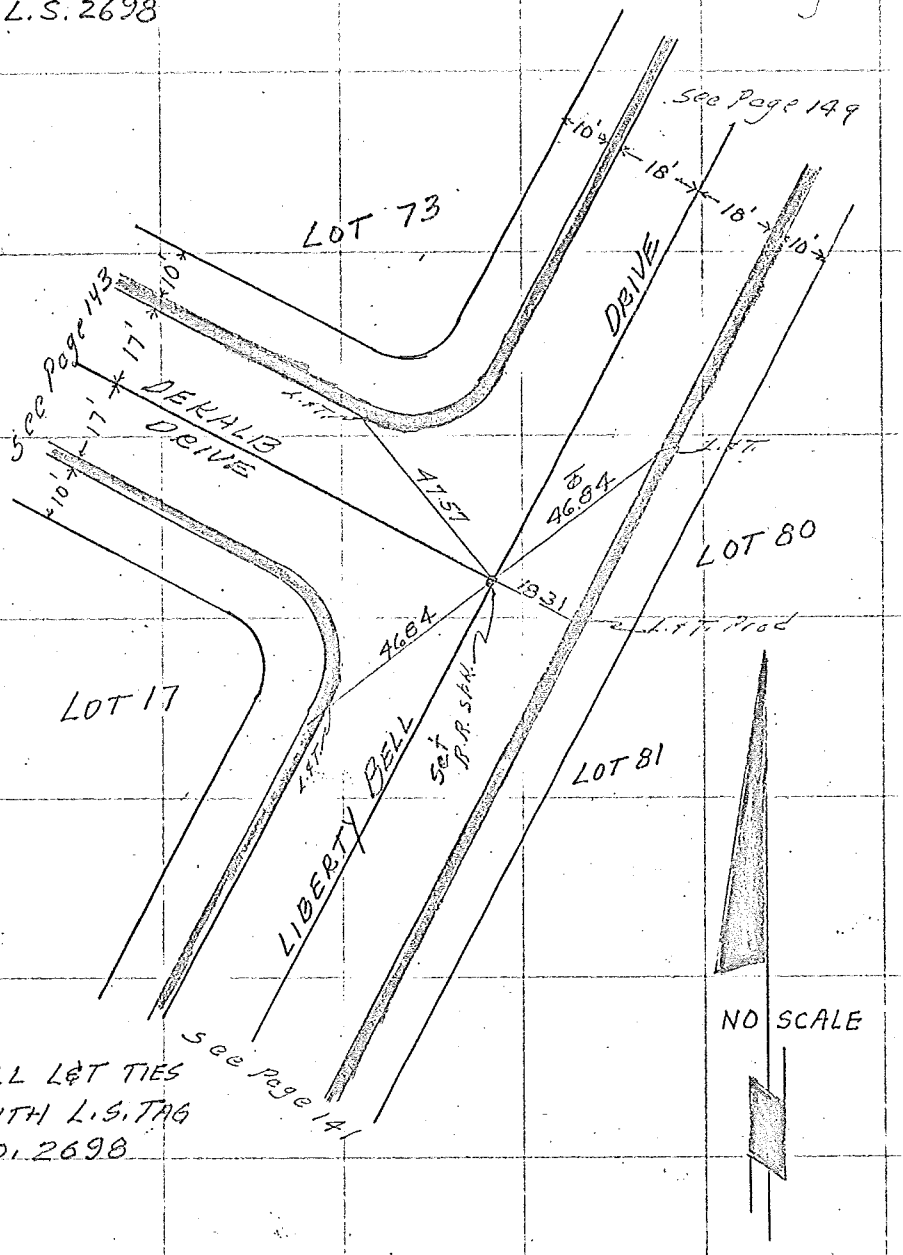

ALL L&T TIES
set WITH L.S. TAG
NO. 2698

SURVEYORS SERVICE COMPANY LOS ANGELES - STOCK NO. 411

DO NOT EXTEND NOTES THIS SIDE OF LINE

W.S. 60, 2-4

W.S. 159-097 A-2

Co. Engr. F.B. 3061:99

SURVEY OF DeGRASSE & LIBERTY BELL F B NO. 1006 PAGE 149

SURVEY BY ENG. SERVICE CORP. TRACT NO. 27602

DATE 2-1-65

E.L. GerKin

L.S. 2698

Penprose Lindsay

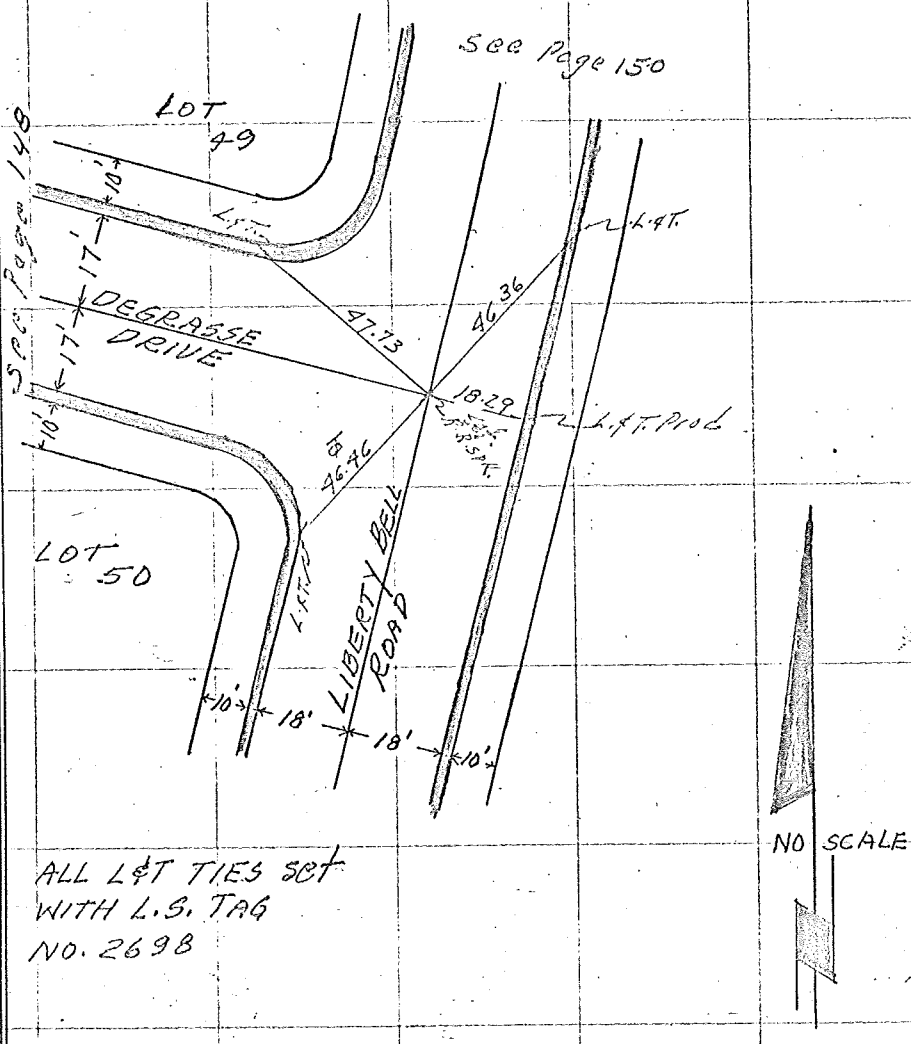

ALL L&T TIES SET WITH L.S. TAG NO. 2698

SURVEYORS SERVICE COMPANY - LOS ANGELES - STOCK NO. 411

DO NOT EXTEND NOTES THIS SIDE OF LINE

W.S. 159-097 A-2

W.S. 600-4

Co. Engr. F.B. 3061:100

SURVEY OF LIBERTY BELL & No. TR. LINE F B NO. 1006 PAGE 150

SURVEY BY ENG. SERVICE CORP. TRACT NO. 27602

DATE 2-1-65

E.L. GerKin
L.S. 2698

Penprase
Lindsey

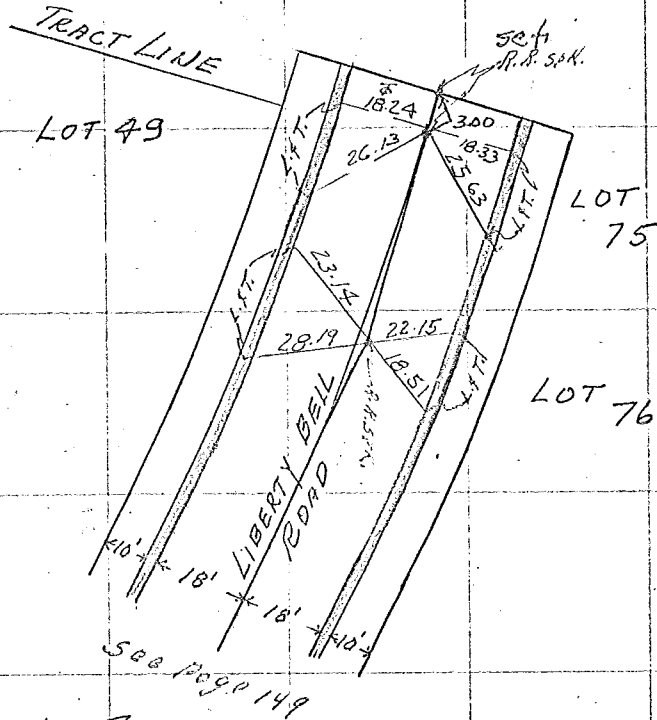

See Page 149

ALL L&T TIES SET
WITH L.S. TAG
NO. 2698

NO SCALE

SURVEYORS SERVICE COMPANY LOS ANGELES - STOCK NO. 411

DO NOT EXTEND NOTES THIS SIDE OF LINE

Co. Engr. F.B. 3061:101

SURVEY OF P.I. IN DEGRASSE DRIVE F B NO. 1006 PAGE 148

SURVEY BY ENG. SERVICE CORP. TRACT NO. 27602

DATE 2-2-65

E.L. Gerkin
L.S. 2698

Penprose
Lindsay

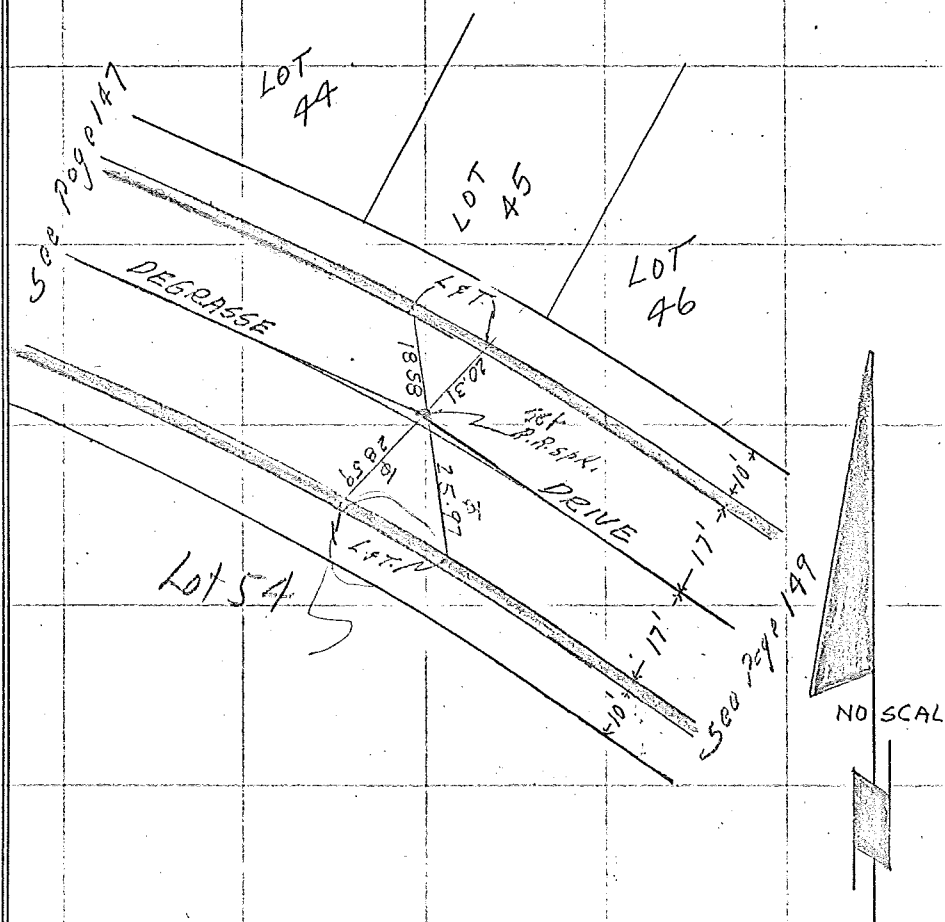

SURVEYORS SERVICE COMPANY - LOS ANGELES - STOCK NO. 411

DO NOT EXTEND NOTES THIS SIDE OF LINE

Co. Engr. F.B. 3061:102

SURVEY OF P.I. IN DeGRASSE DRIVE F B NO. 1006 PAGE 147

SURVEY BY ENG. SERVICE CORP. TRACT NO. 27602

DATE 2-2-65

E.L. Gerkin
L.S. 2698

Pomprese
Lindsey

SURVEYORS SERVICE COMPANY · LOS ANGELES · STOCK NO. 411

DO NOT EXTEND NOTES THIS SIDE OF LINE

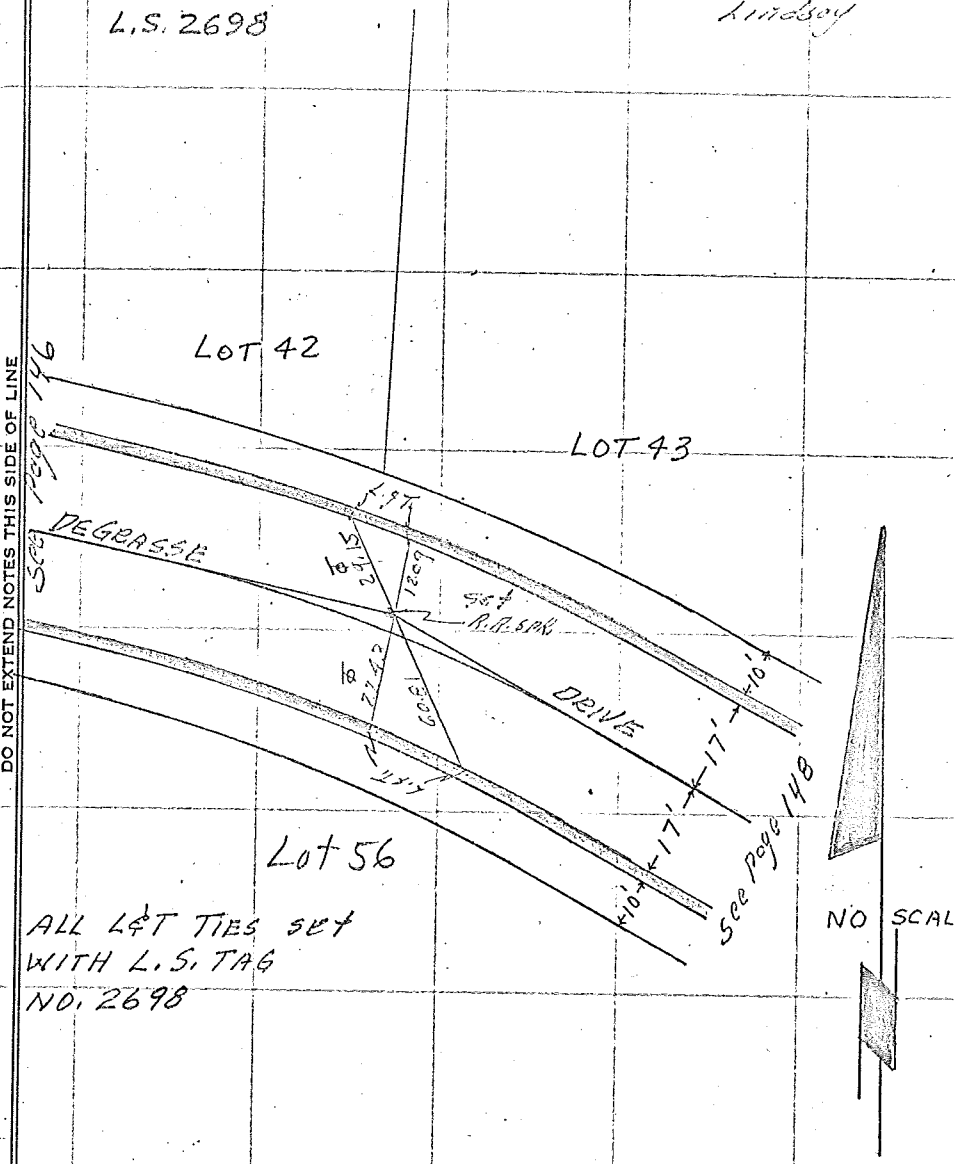

ALL LOT TIES SET
WITH L.S. TAG
NO. 2698

Co. Engr. F.B. 3061:103

SURVEY OF P.T. IN DEGRASSE DRIVE F B NO. 1006 PAGE 146

SURVEY BY ENG. SERVICE CORP. TRACT NO. 27602

DATE 2-1-65

E.L. Gerkin
L.S. 2698

Penrose
Lindsay

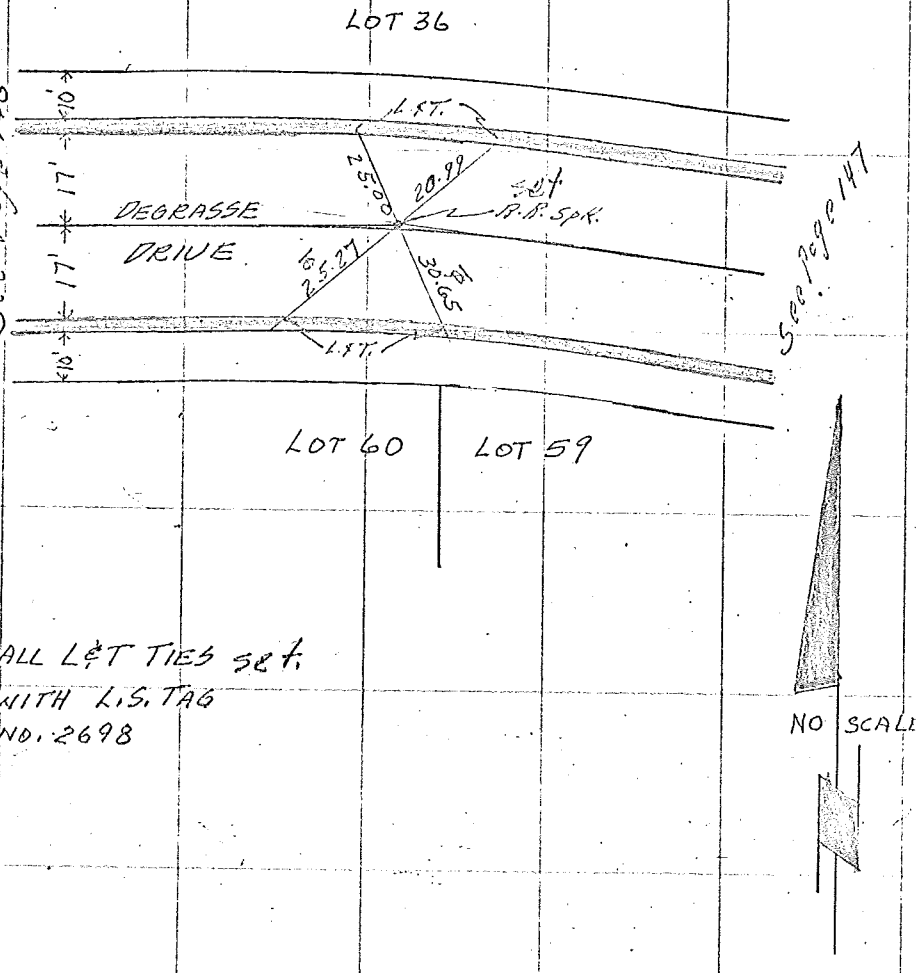

ALL L&T TIES set.
WITH L.S. TAG
NO. 2698

SURVEYORS SERVICE COMPANY - LOS ANGELES - STOCK NO. 411

DO NOT EXTEND NOTES THIS SIDE OF LINE

Co. Engr. F.B. 3061:104

SURVEY OF P.I.'s IN DEGRASSE DRIVE F B NO. 1006 PAGE 145

SURVEY BY ENG. SERVICE CORP. TRACT NO. 27602

DATE 2-1-65

E.L. Gerkin

L.S. 2698

Penrose

Lindsay

CON'T - FROM PRECEDING PAGE

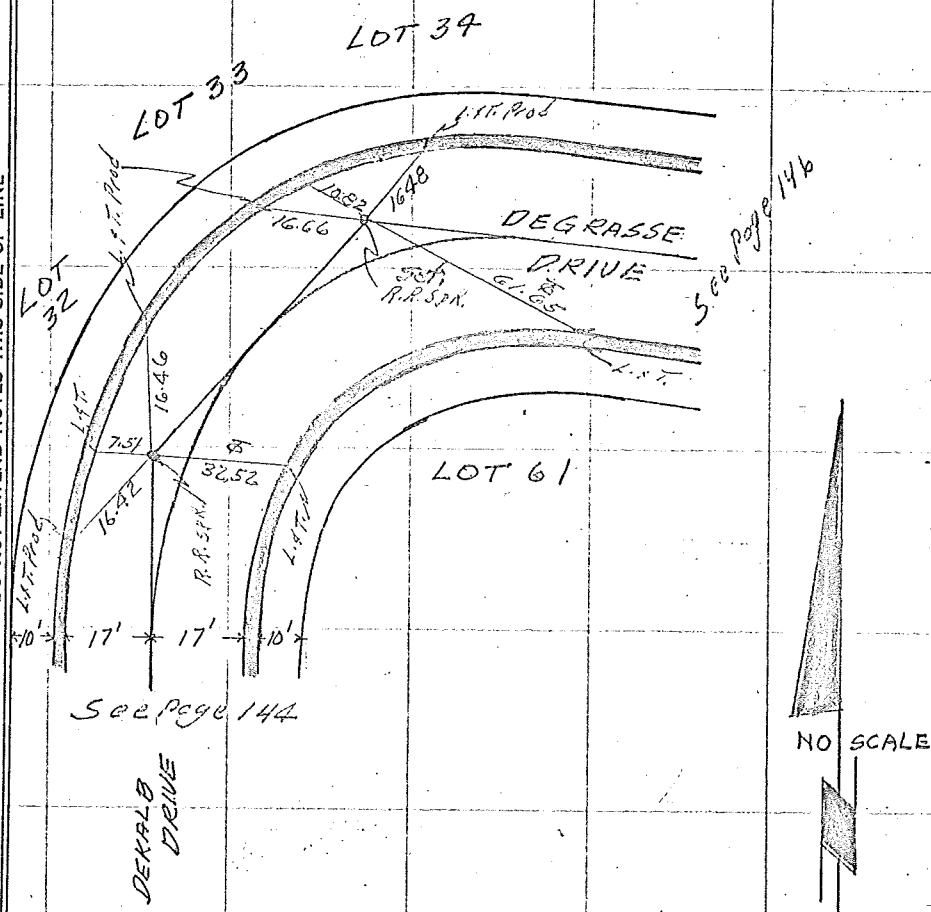

ALL L&T TIES set.
WITH L.S. TAG
NO. 2698

W.S. 159-097 A-2

SURVEYORS SERVICE COMPANY - LOS ANGELES - STOCK NO. 411

DO NOT EXTEND NOTES THIS SIDE OF LINE

Co. Engr. F.b. 3061:105

SURVEY OF P.I.s IN DeKalb Drive F B NO. 1006 PAGE 144

SURVEY BY Eng. Service Corp. TRACT NO. 27602

DATE 2-1-65

E.L. Gerkin
L.S. 2698

Pomprase
Lindsey

See Page 145

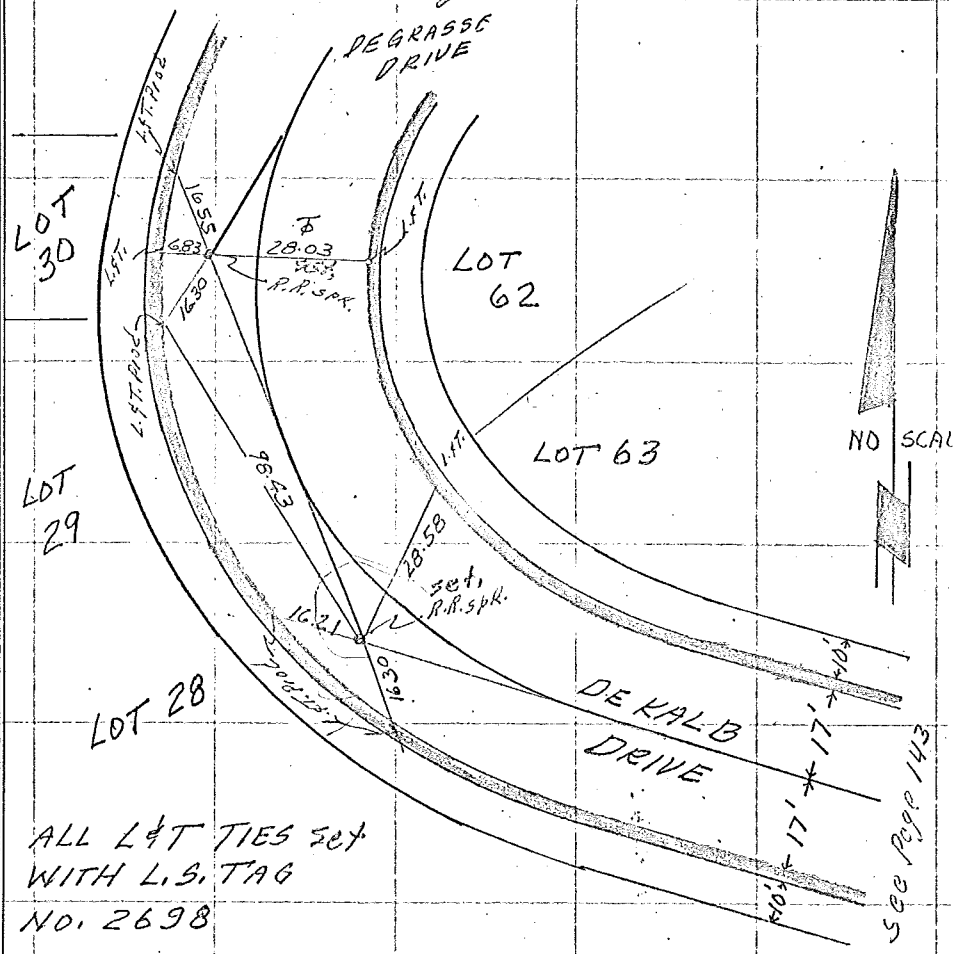

See Page 143

ALL L&T TIES set
WITH L.S. TAG
NO. 2698

DO NOT EXTEND NOTES THIS SIDE OF LINE

SURVEYORS SERVICE COMPANY - LOS ANGELES - STOCK

W.S. 159-097 A-2

Co. Engr. F.B. 3061:106

SURVEY OF P.I. IN DEKALB DR. F B NO. 1006 PAGE 143

SURVEY BY ENG. SERVICE CORP. TRACT NO. 27602

DATE 2-1-65

E.L. Gerkin
L.S. 2698

Penprose
Lindsey

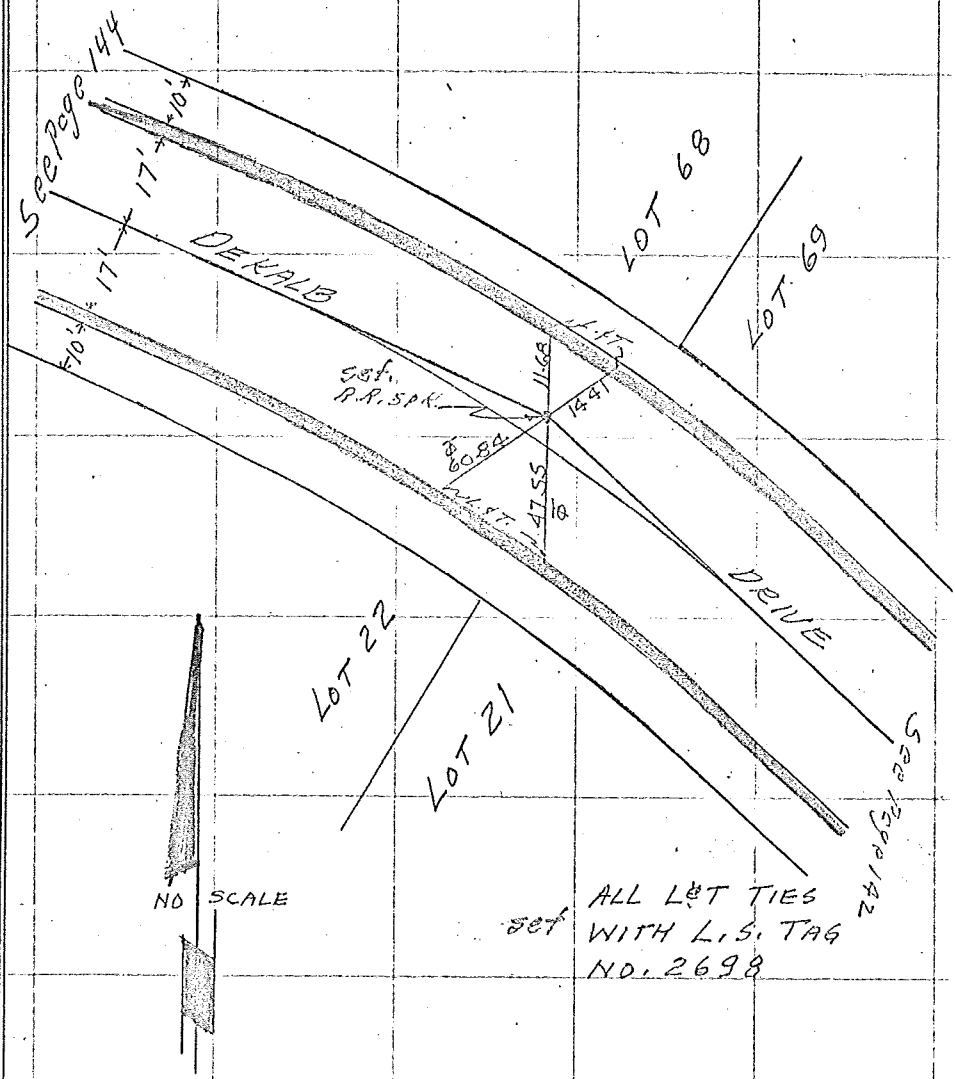

NO SCALE

Set ALL LOT TIES WITH L.S. TAG NO. 2698

DO NOT EXTEND NOTES THIS SIDE OF LINE

SURVEYORS SERVICE COMPANY LOS ANGELES - STOCK NO. 411

Co. Engr. F.B. 3061:107

SURVEY OF P.I. IN PAUL REVERE DR. F B NO. 1006 PAGE 151

SURVEY BY ENG. SERVICE CORP. TRACT NO. 27602

DATE 2-2-65

E.L. Gerkin

L.S. 2698

Penprose

Lindsey

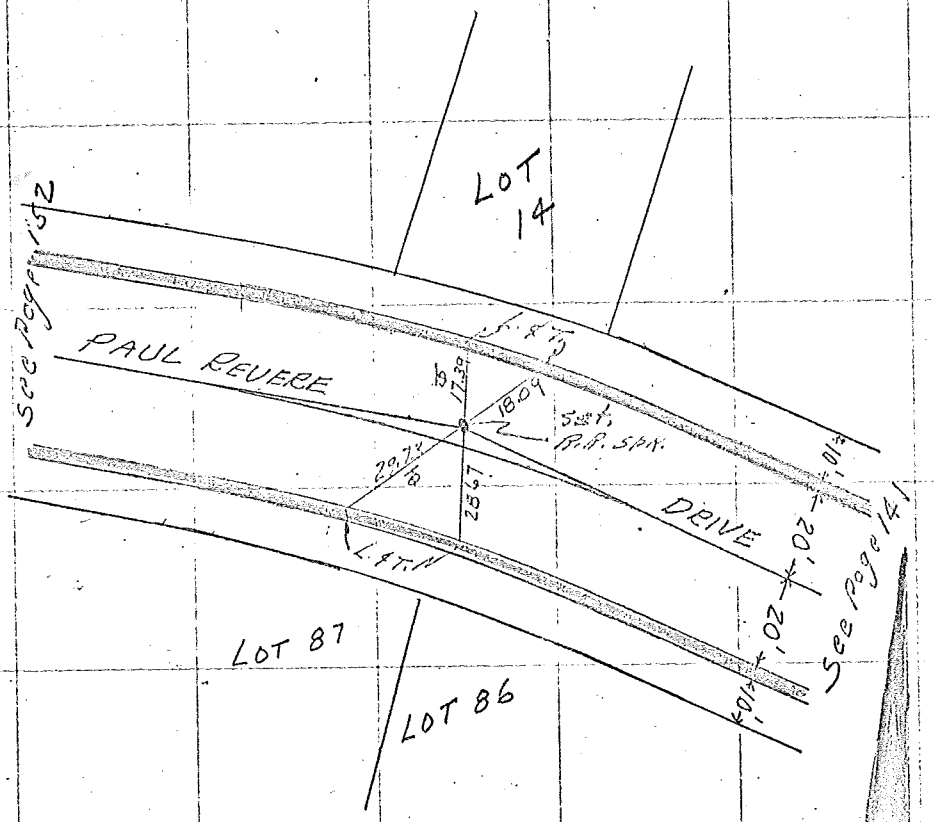

ALL L&T TIES set.
WITH L.S. TAG
NO. 2698

NO SCAL

SURVEYORS SERVICE COMPANY - LOS ANGELES - STOCK NO. 411

DO NOT EXTEND NOTES THIS SIDE OF LINE

2ND P.I. IN PAUL REVERE

Co. Engr. F.B. 3061:108

SURVEY OF EAST OF MAGNA CARTA RD. F B NO. 1006 PAGE 152

SURVEY BY ENG. SERVICE CORP. TRACT NO. 27602

DATE 2-2-65

E.L. Gerkin
L.S. 2698

Penprase
Lindsay

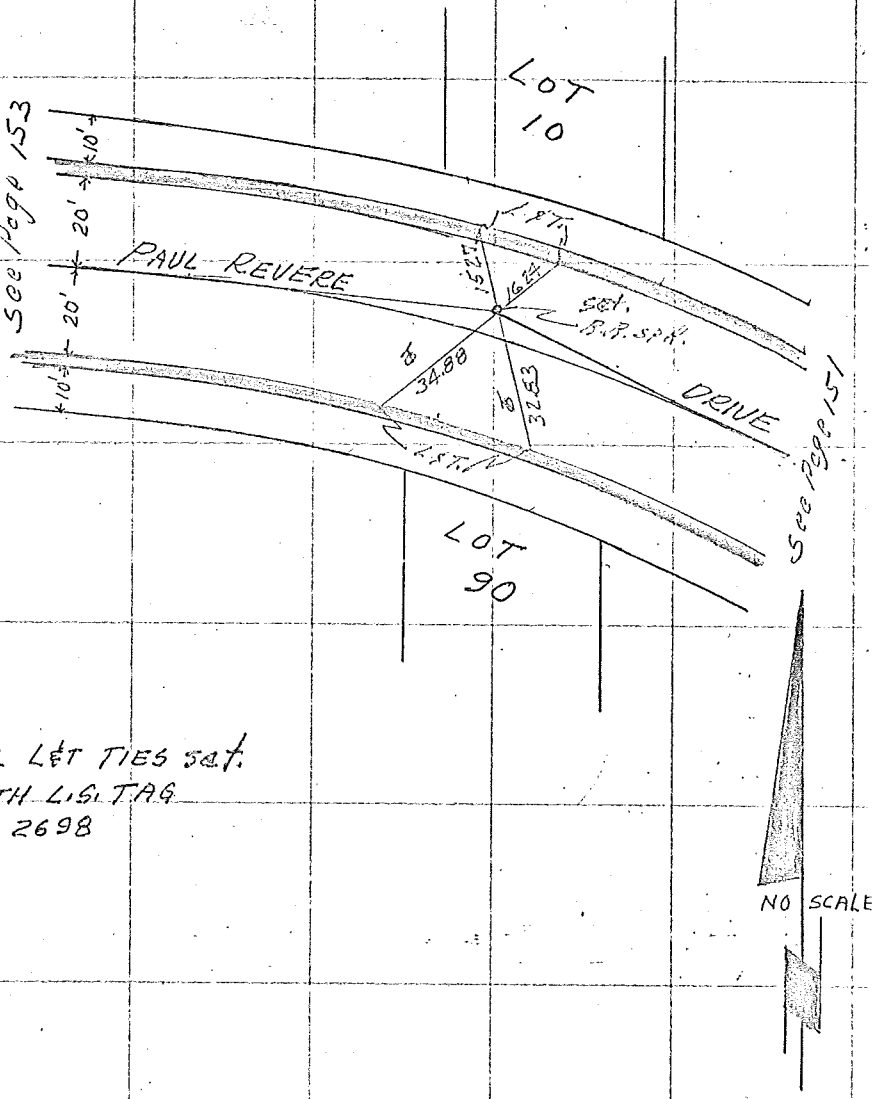

ALL LOT TIES set.
WITH L.S. TAG
NO. 2698

SURVEYORS SERVICE COMPANY - LOS ANGELES - STOCK NO. 411

DO NOT EXTEND NOTES THIS SIDE OF LINE

Co. Engr. F.B.T. 3060:109 PAUL REVERE

SURVEY OF EAST OF MAGNA CARTA F B NO. 1006 PAGE 153

SURVEY BY ENG. SERVICE CORP. TRACT NO. 27608

DATE 2-2-65

E.L. Gerkin
L.S. 2698

Penrose Lindsay

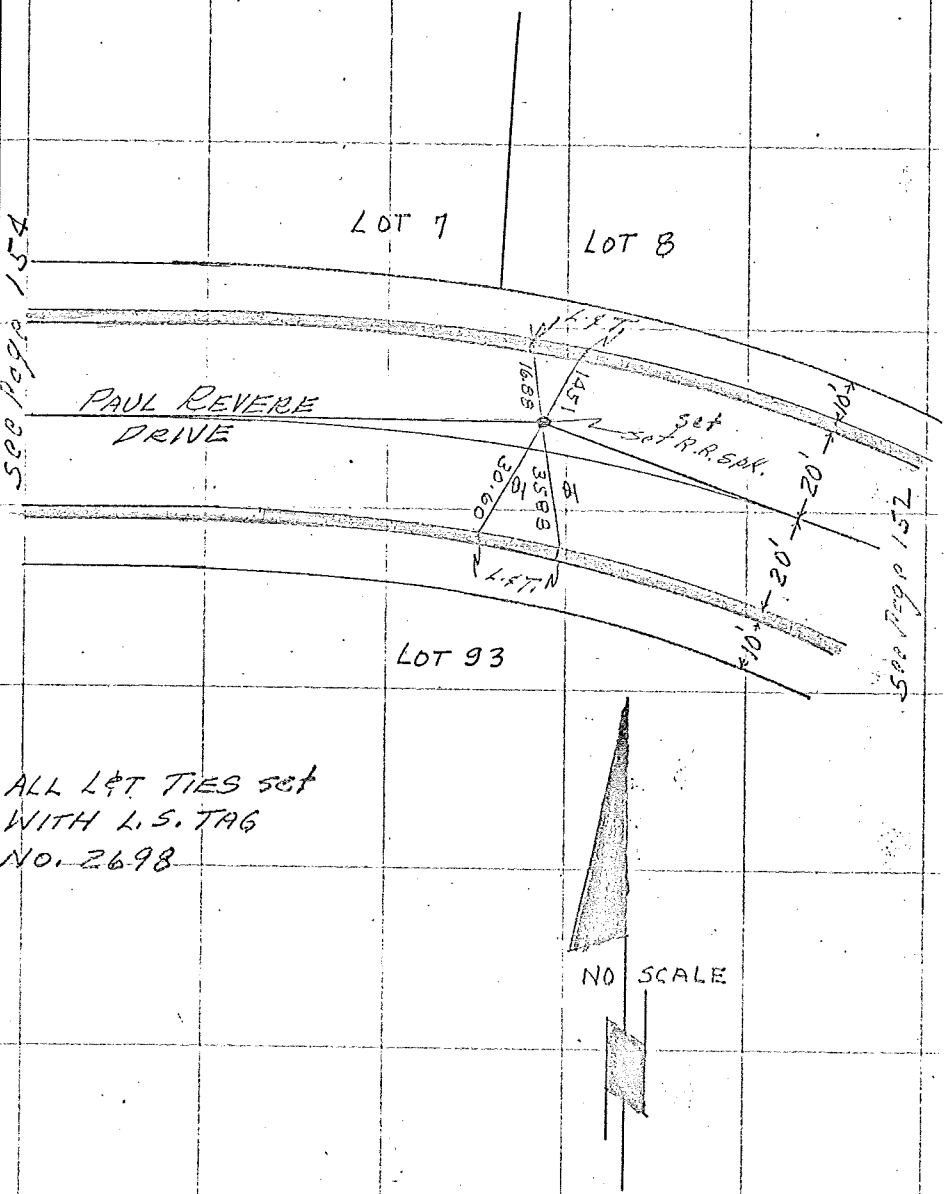

SURVEYORS SERVICE COMPANY - LOS ANGELES - STOCK 411
DO NOT EXTEND NOTES THIS SIDE OF LINE

Co. Engr. F.B. 3061:110

SURVEY OF PAUL REVERE DR. & W. TR. LINE F B NO. 1006 PAGE 155

SURVEY BY ENG. SERVICE CORP. TRACT NO. 27602

DATE 2-3-65

E.L. Gerkin

L.S. 2698

Penprose Lindsay

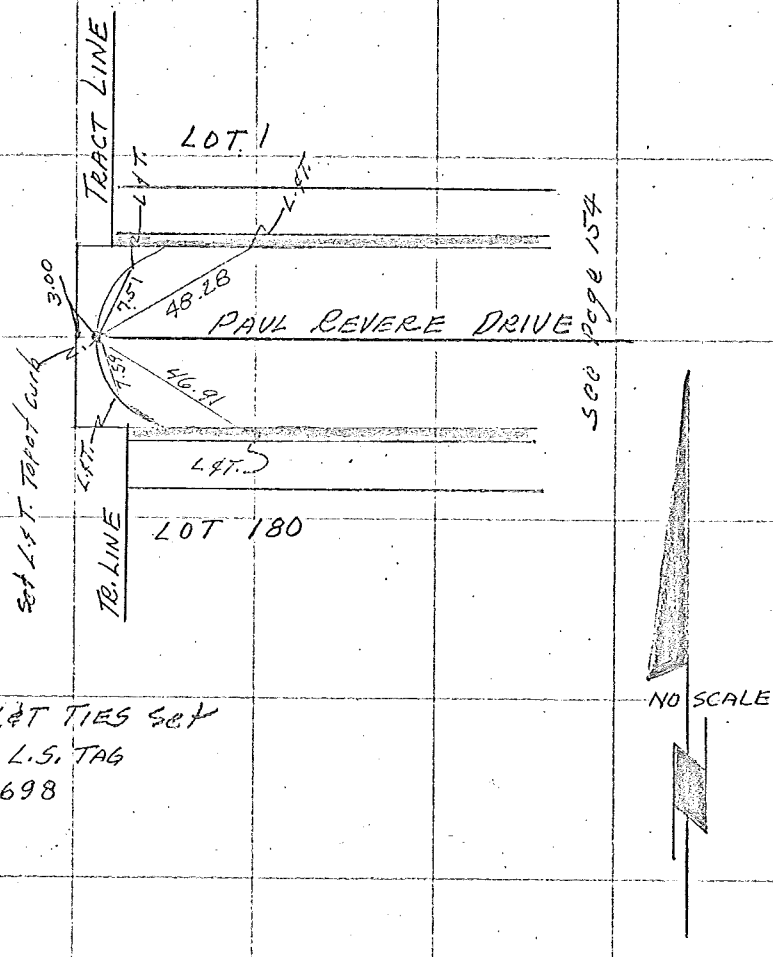

ALL L&T TIES Set WITH L.S. TAG NO. 2698

SURVEYORS SERVICE COMPANY - LOS ANGELES - STOCK NO. 411

DO NOT EXTEND NOTES THIS SIDE OF LINE

Co. Engr. F.B. 3061:111

SURVEY OF PAUL REVERE DR. & MAGNA CARTA RD. F B NO. 1006 PAGE 154

SURVEY BY ENG. SERVICE CORP. TRACT NO. 27602

DATE 2-2-65

E.L. GerKin

L.S. 2698

Purpose Lindsay

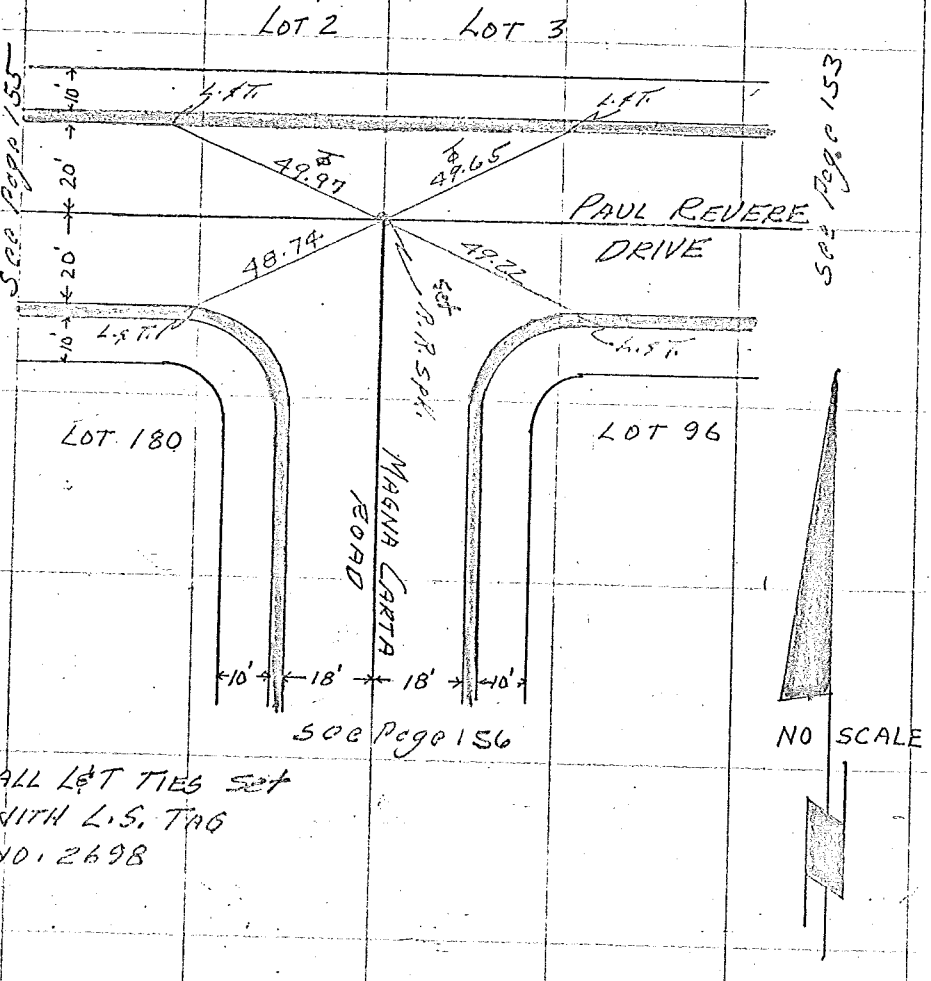

ALL L&T TIES Set WITH L.S. TAG NO. 2698

W.S. 159-097 A-2

SURVEYORS SERVICE COMPANY - LOS ANGELES - STOCK NO. 411

DO NOT EXTEND NOTES THIS SIDE OF LINE

Co. Engr. F.B. 3061:112

SURVEY OF MAGNA CARTA RD. & FOUNDERS DR. F B NO. 1006 PAGE 156

SURVEY BY ENG. SERVICE CORP. TRACT NO. 27602

DATE 2-3-65

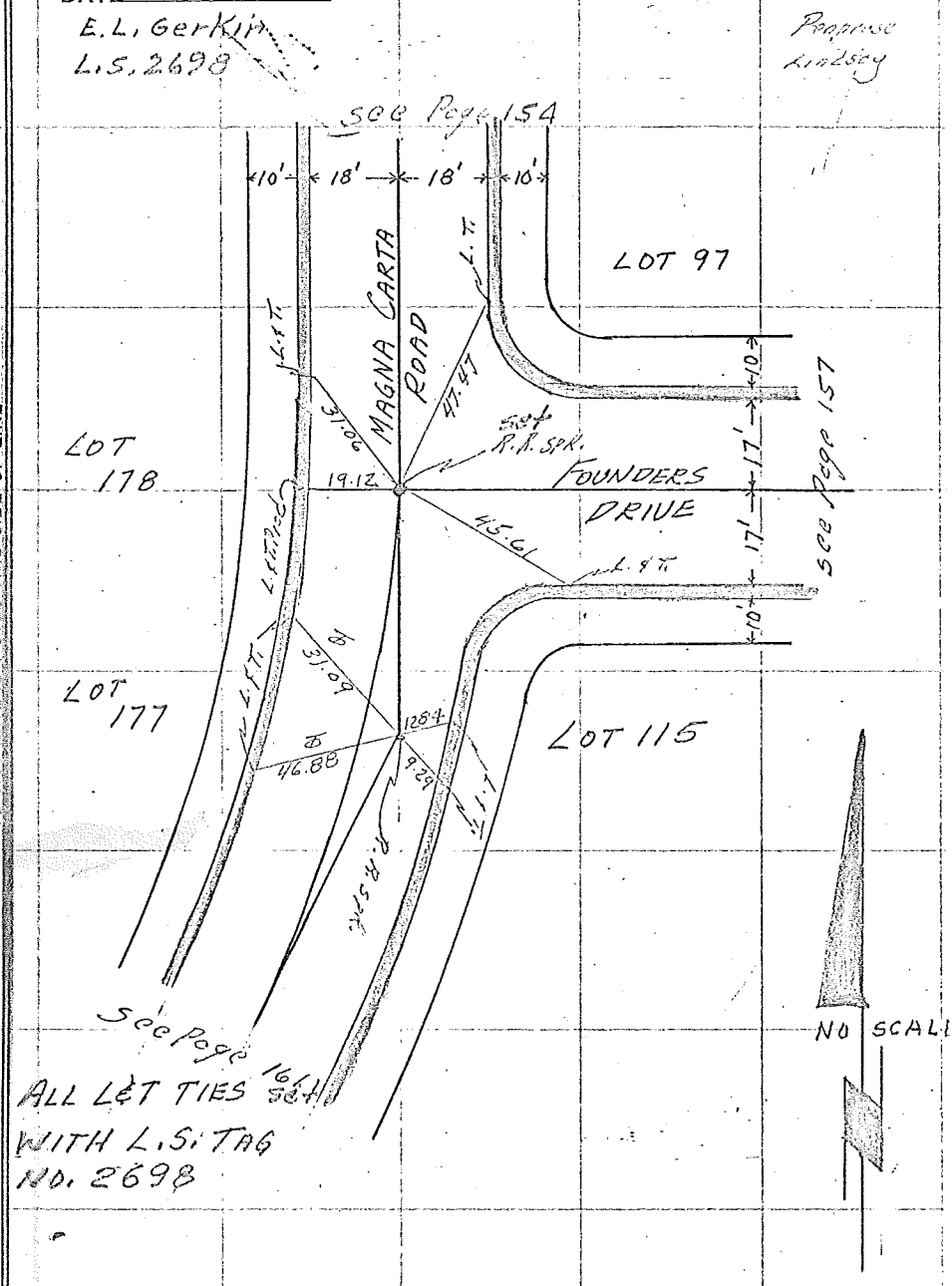

ALL L&T TIES SET WITH L.S. TAG NO. 2698

SURVEYORS SERVICE COMPANY - LOS ANGELES - STOCK NO. 411

DO NOT EXTEND NOTES THIS SIDE OF LINE

W.S. 159-097 A-2

WS 60 C-4

Co. Engr. F.B. 3061:113

SURVEY OF CHARLESTOWN & MAGNA CARTA F B NO. 1006 PAGE 161

SURVEY BY ENG. SERVICE CORP. TRACT NO. 27602

DATE 2-3-65

E.L. Gerkin
L.S. 2698

Penprose
Lindsey

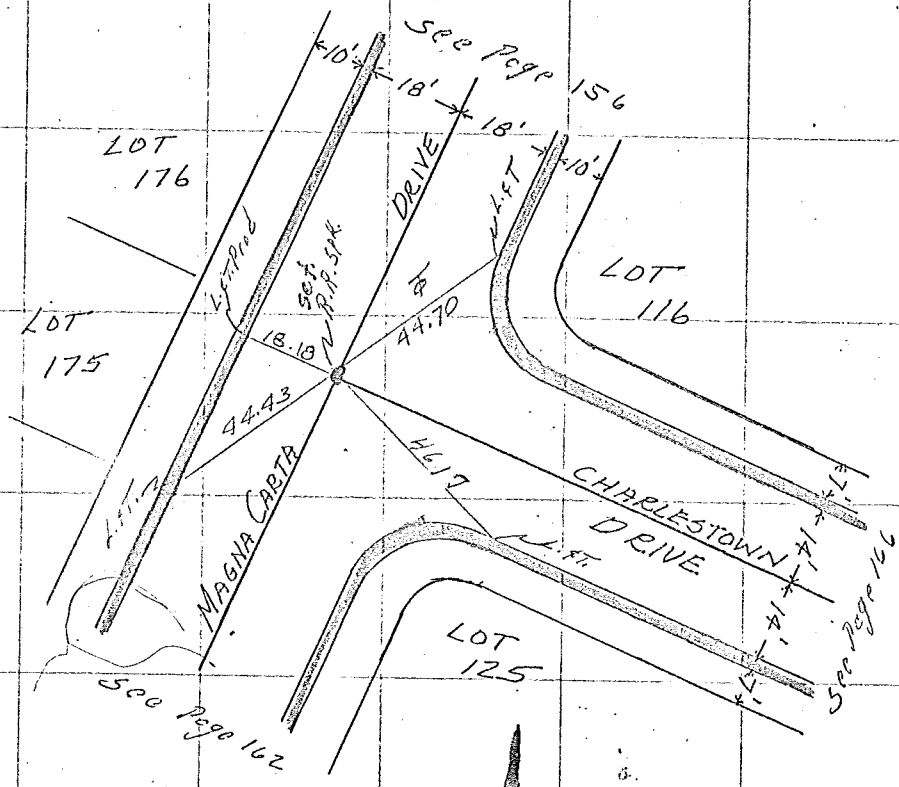

ALL LET TIES set
WITH L.S. TAG
NO. 2698

NO SCALE

DO NOT EXTEND NOTES THIS SIDE OF LINE

SURVEYORS SERVICE COMPANY - LOS ANGELES - STOCK NO. 411

W.S. 159-097 A-2

Co. Engr. F.B. 3061:114

CUL-DE-SAC

SURVEY OF CHARLESTOWN DR. F B NO. 1006 PAGE 166

SURVEY BY ENG. SERVICE CORP. TRACT NO. 27602

DATE 2-3-65

E.L. Gerkin
L.S. 2698

Penrose
Lindsey

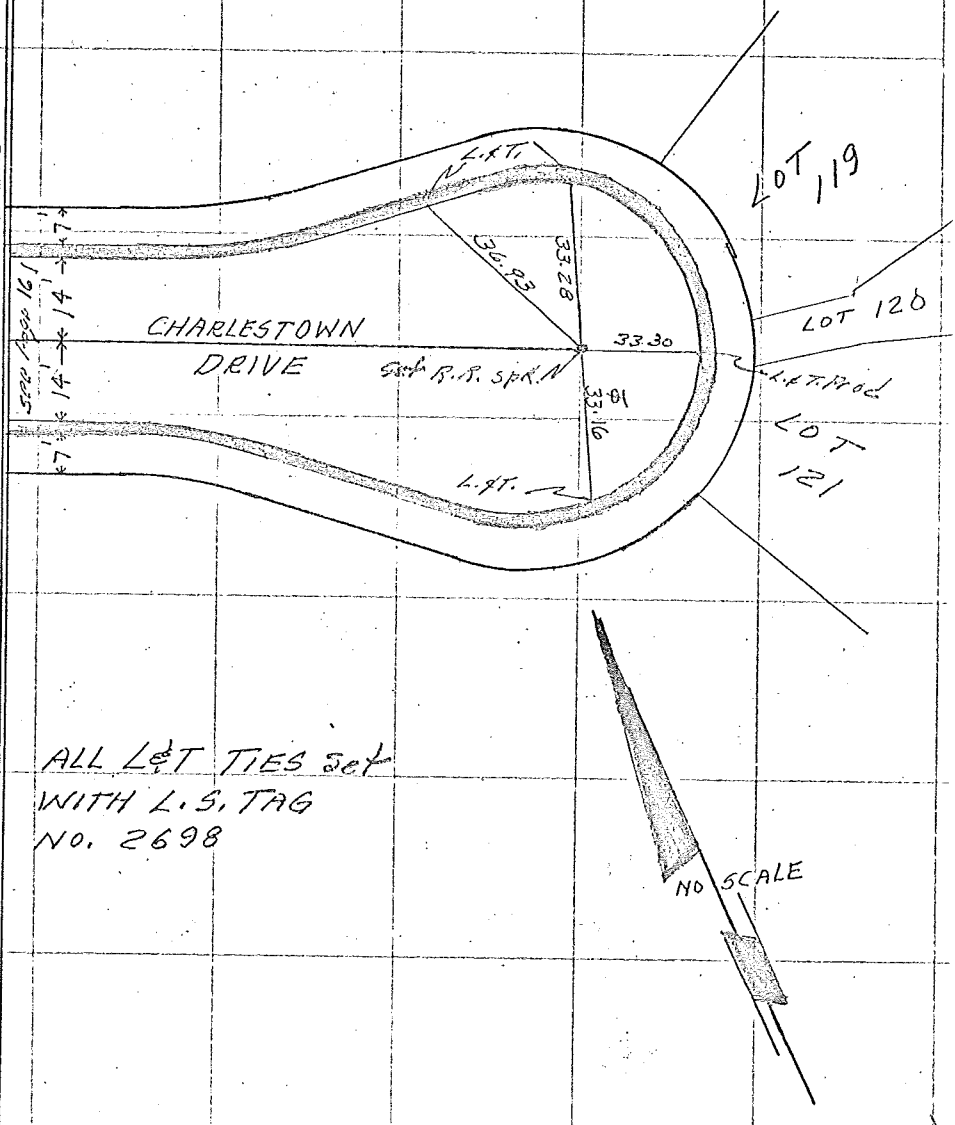

ALL L.P.T. TIES Set
WITH L.S. TAG
NO. 2698

DO NOT EXTEND NOTES THIS SIDE OF LINE

SURVEYORS SERVICE COMPANY - LOS ANGELES - STOCK NO. 411

Co. Engr.F.B. 3061:115

SURVEY OF P.I.'s IN MAGNA CARTA RD. F B NO. 1006 PAGE 162

SURVEY BY ENG. SERVICE CORP. TRACT NO. 27602

DATE 2-3-65

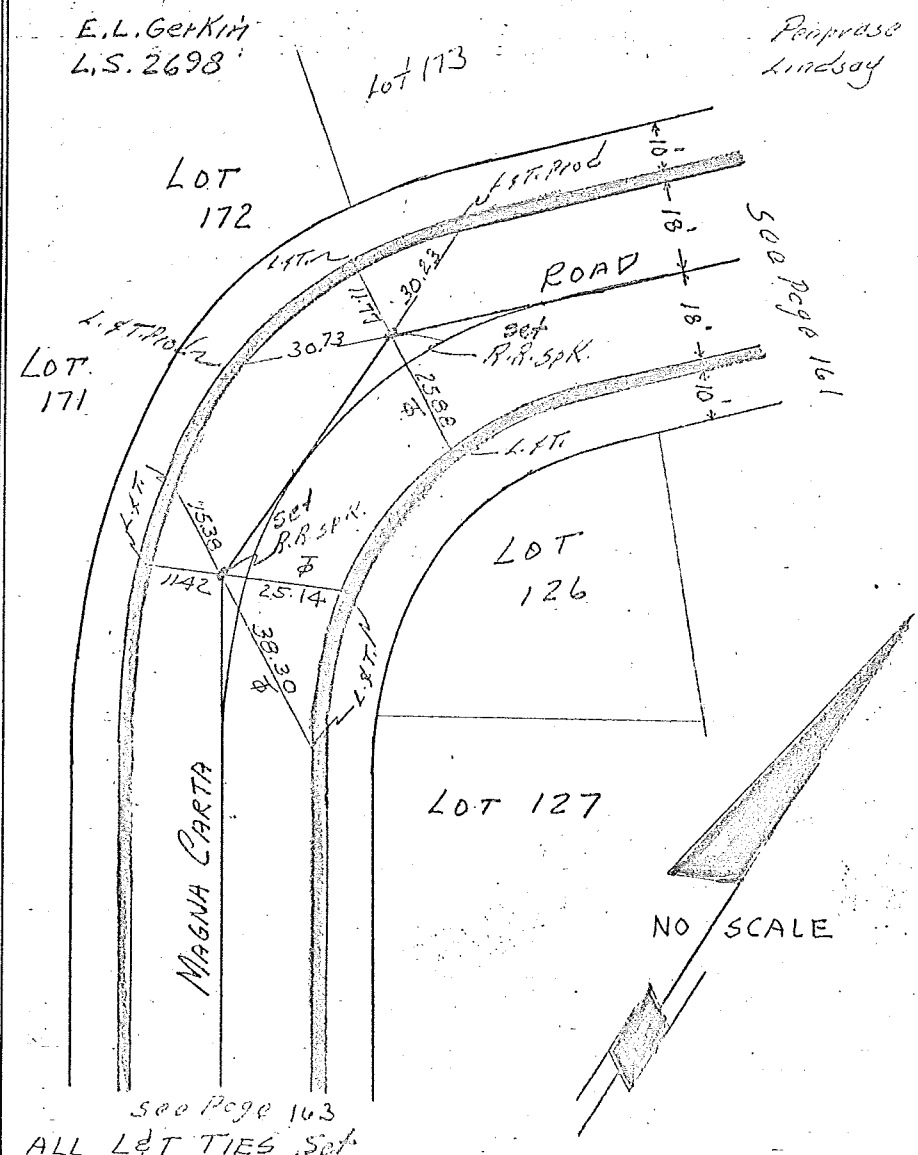

See Page 163

ALL L&T TIES Set WITH L.S. TAG NO. 2698

DO NOT EXTEND NOTES THIS SIDE OF LINE

SURVEY SERVICE COMPANY - LOS ANGELES - STOCK 411

1ST P.I. EAST OF MAGNA CARTA

Co. Engr. F.B. 3061:116

SURVEY OF ON FOUNDERS DRIVE F B NO. 1006 PAGE 157

SURVEY BY ENG. SERVICE CORP. TRACT NO. 27602

DATE 2-3-65

E.L. Gerkin
L.S. 2698

Penprose
Lindsay

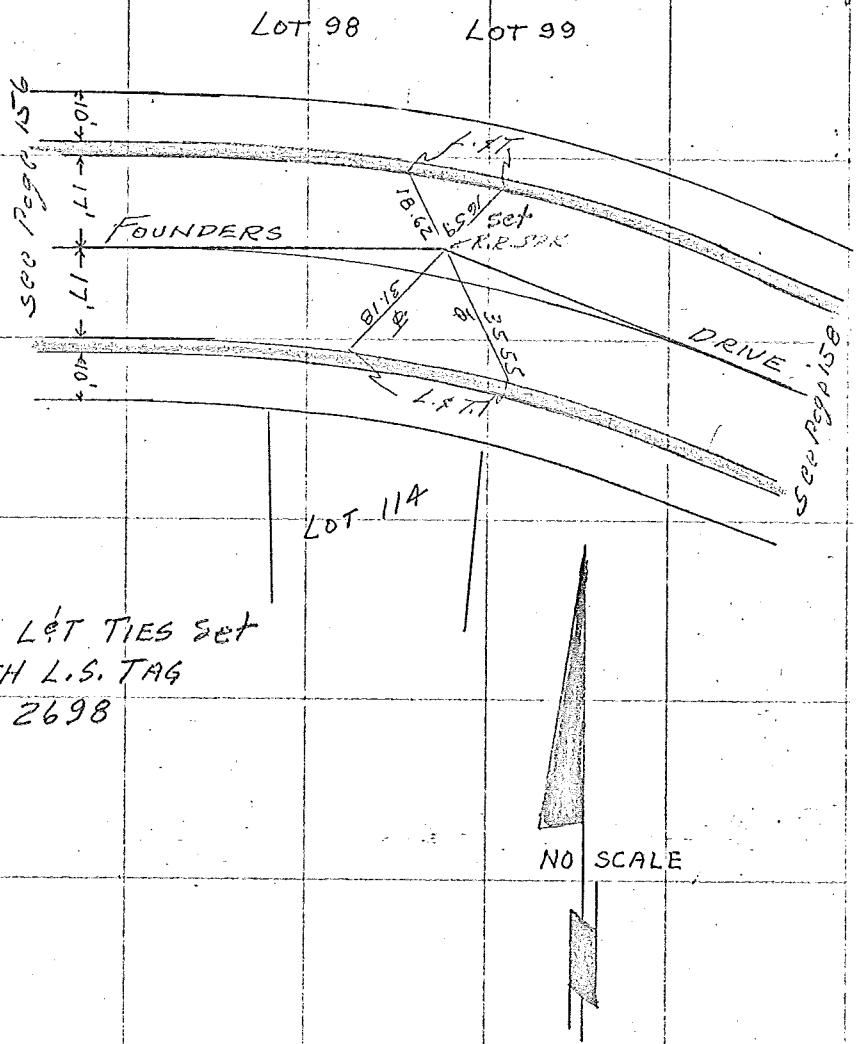

ALL L&T TIES Set
WITH L.S. TAG
No. 2698

SURVEYORS SERVICE COMPANY - LOS ANGELES - STOCK NO. 411

DO NOT EXTEND NOTES THIS SIDE OF LINE

Co. Engr. F.B. 3061:117 2ND. P.T. EAST OF MAGNA CARTA

SURVEY OF ON FOUNDERS DRIVE F B NO. 1006 PAGE 158

SURVEY BY ENG. SERVICE CORP. TRACT NO. 27602

DATE 2-3-65

E.L. Gerkin
L.S. 2698

Penrose
Lindsay

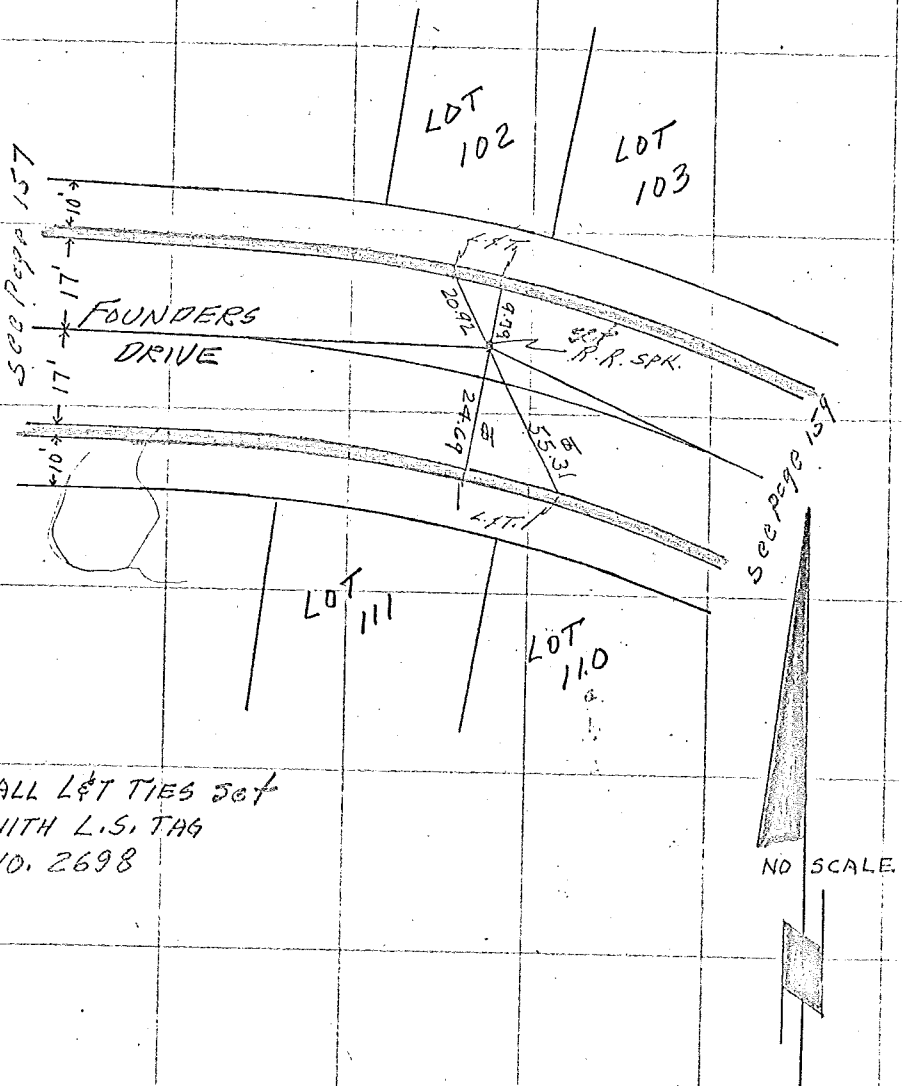

ALL L&T TIES Set
WITH L.S. TAG
NO. 2698

DO NOT EXTEND NOTES THIS SIDE OF LINE

SURVEYORS SERVICE COMPANY - LOS ANGELES - STOCK 411

Co. Engr.F.B. 3061:118

SURVEY OF FOUNDERS DR. & LIBERTY BELL F B NO. 1006 PAGE 159

SURVEY BY ENG. SERVICE CORP. TRACT NO. 27602

DATE 2-2-65

E.L. Gerkin
L.S. 2698

Penprose
Lindsay

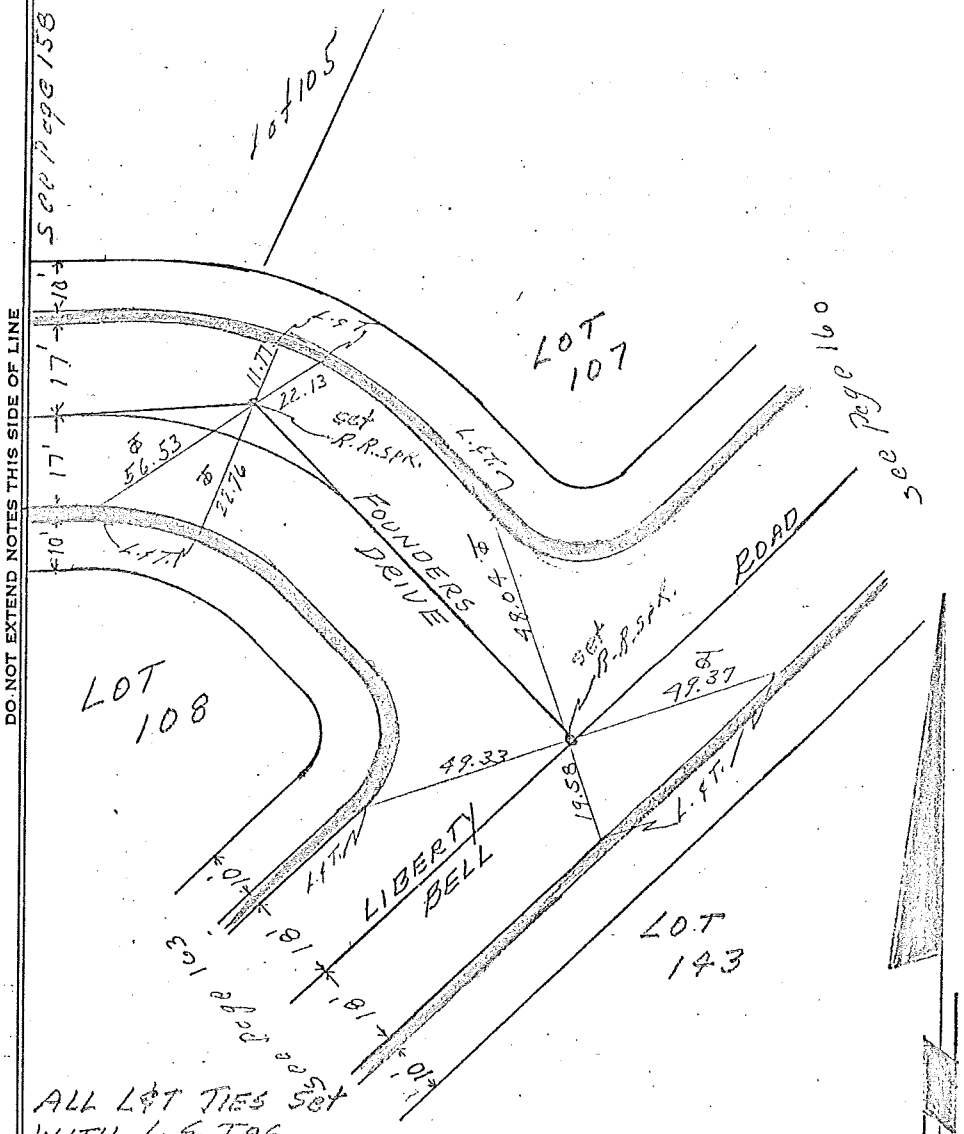

ALL L&T TIES SET
WITH L.S. TAG
NO. 2698

NO SCAL

SURVEYORS SERVICE COMPANY - LOS ANGELES - STOCK NO. 411

DO NOT EXTEND NOTES THIS SIDE OF LINE

W.S. 159-097 A-2

WS 60 T C-4

Co. Engr. F.B. 3061:119

SURVEY OF LIBERTY BELL F B NO. 1006 PAGE 160
SURVEY BY Eng Service Corp. TRACT NO. 27602
DATE 2-2-65

E.L. Gerkin
L.S. 2698

Penprase
Lindsay

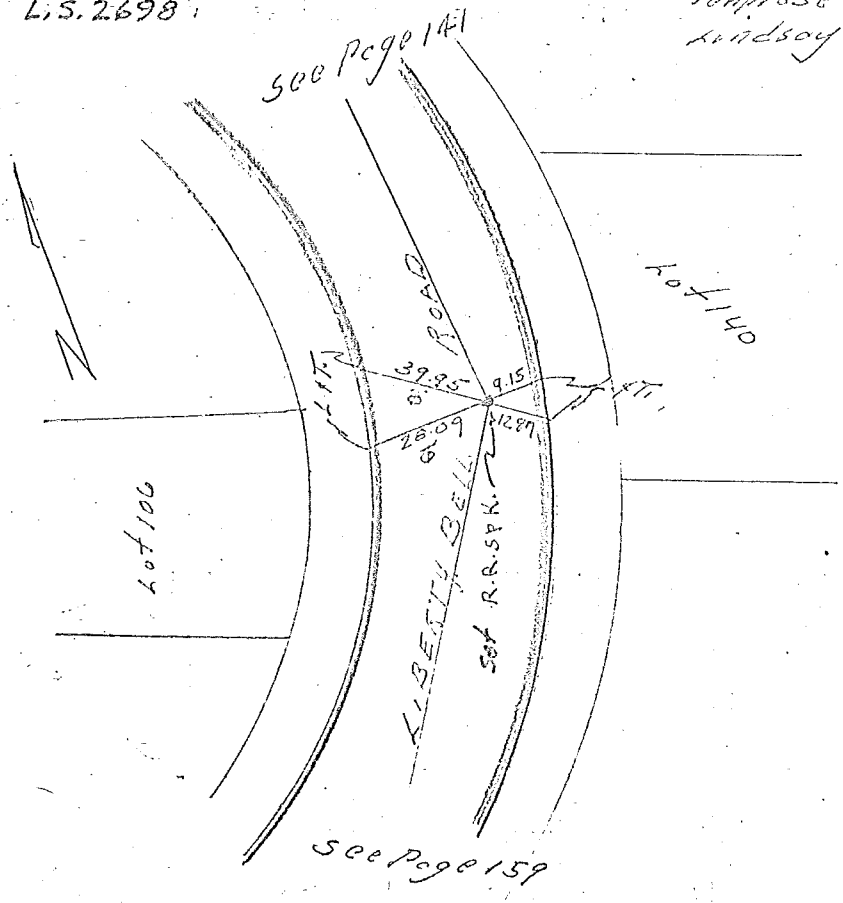

All Ties Tagged & set
with L.S. 2698

DO NOT EXTEND NOTES THIS SIDE OF LINE

SURVEY SERVICE COMPANY - LOS ANGELES - STOCK 411

Co. Engr. F. B. 3061:120

SURVEY OF LIBERTY BELL & MAGNA CARTA F B NO 1006 PAGE 16

SURVEY BY ENG. SERVICE CORP. TRACT NO. 27602

DATE 2-2-65

E.L. Gerkin
L.S. 2698

Penprose
Lindsay

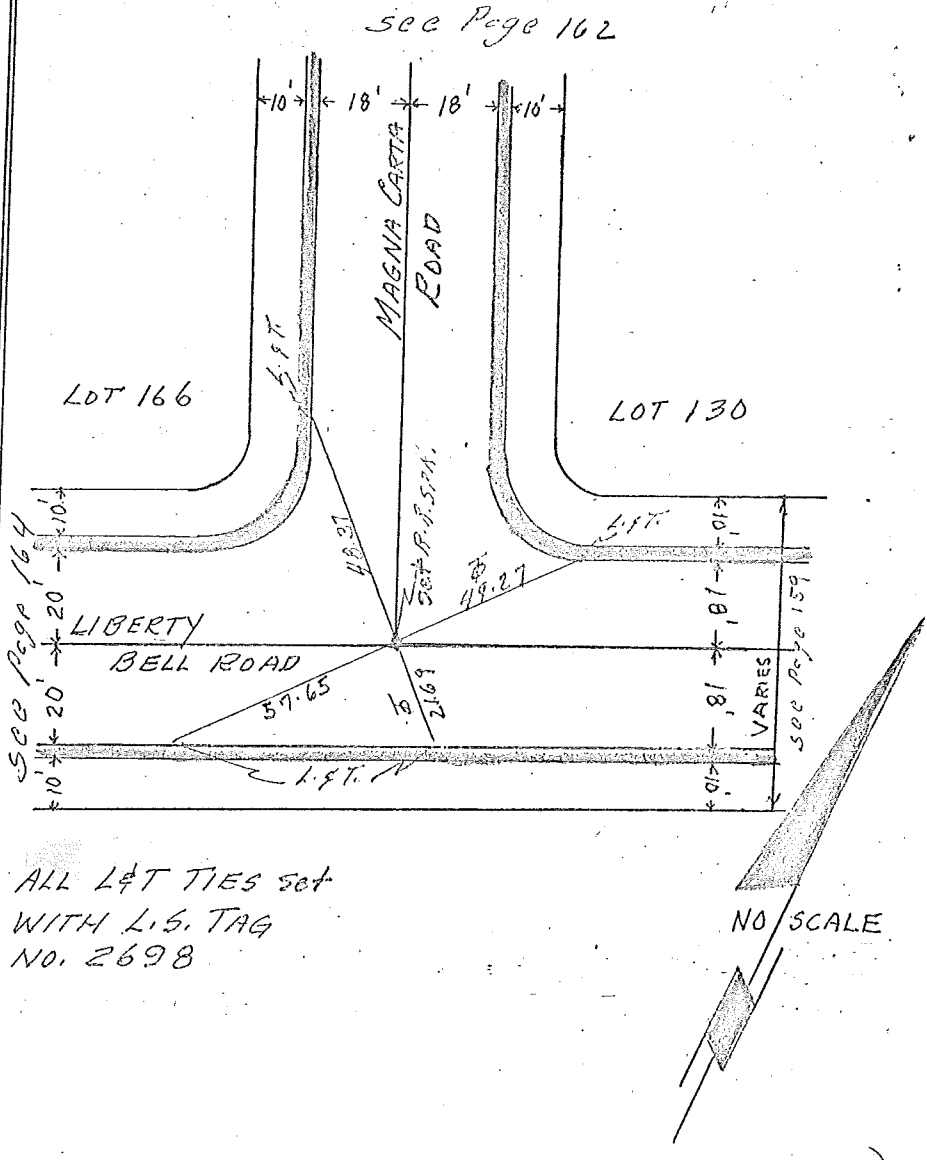

ALL L&T TIES set
WITH L.S. TAG
NO. 2698

W.S. 159-097 A-2

SURVEYORS SERVICE COMPANY • LOS ANGELES • STOCK NO. 411

DO NOT EXTEND NOTES THIS SIDE OF LINE

Co. Engr. F.B. 3061:121

SURVEY OF P.T. IN LIBERTY BELL RD. F B NO. 1006 PAGE 164
SURVEY BY ENG. SERVICE CORP. TRACT NO. 27602
DATE 2-2-65

E.L. Gerkin
L.S. 2698

Ponprose
Lindsey

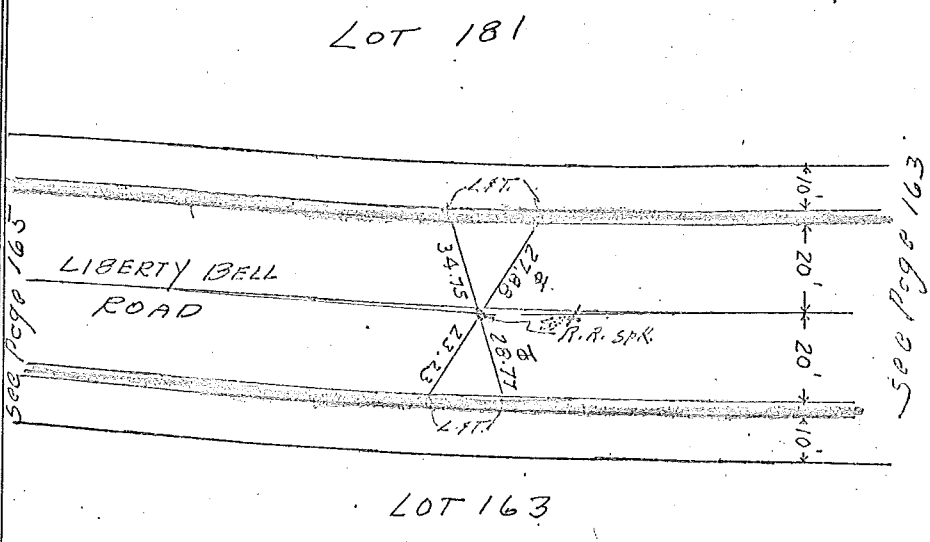

ALL L&T TIES Set
WITH L.S. TAG
NO. 2698

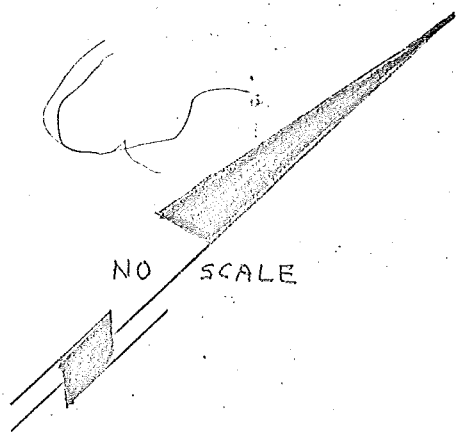

SURVEY SERVICE COMPANY - LOS ANGELES - STOCK 11
DO NOT EXTEND NOTES THIS SIDE OF LINE

Co. Engr. F.B. 3061:122

SURVEY OF S.W. TB. LINE & LIBERTY BELL F B NO 1006 PAGE 165

SURVEY BY ENG. SERVICE CORP. TRACT NO. 27602

DATE 2-2-65

E.L. Gerkin
L.S. 2698

Penprose
Lindsay

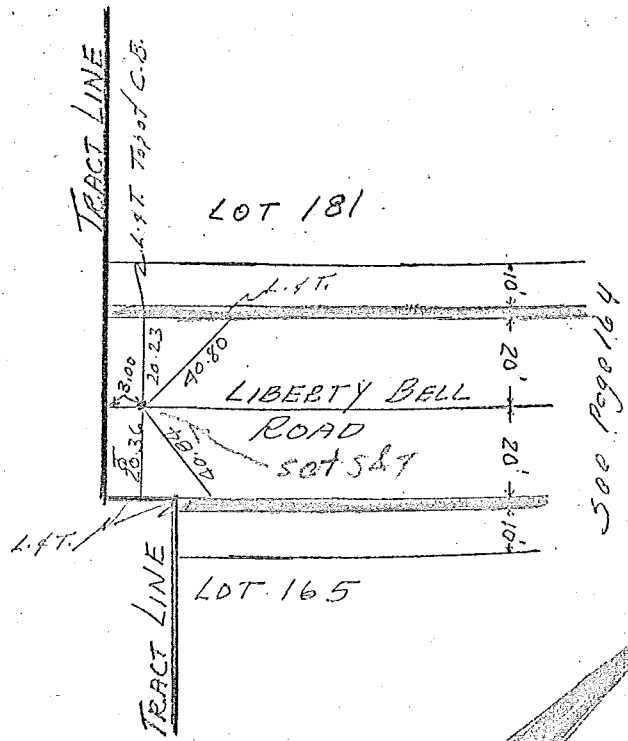

ALL L&T TIES SET
WITH L.S. TAG
NO. 2698

NO SCALE

SURVEYORS SERVICE COMPANY - LOS ANGELES - STOCK NO. 411

DO NOT EXTEND NOTES THIS SIDE OF LINE