Notes Ck'd by	Survey of
Mar No.	JN Tape Std °F
O Work	Surveyed by
C	Notes Date
Da	Indexed

F. B. 3064 PG.

PAGES		TRACT
5-7	64	26897
8-10	•	22510
11-13	•	30346
14-29	•	25645
30-49	64	27843
50-53	•	27116
54-65	•	27994
66-69	•	26732
70-81	64	28421
82-84	•	27484
85	64	23902
86-89	64	30390
90-92	64	28193
93-98	64	30146
99-101	64	29465

Microfilmed Jan '85

Note: Any Additions or Changes on This Sheet Must be Made or Circled in Red With Date and Name of Person Or Change.

76F3095 CE #310 8-65

Co. Engr FB 3064:5

SURVEY OF _____ F. B. _____ PG. 1

SURVEY BY JENNINGS ENGINEERING CO. TR. No. 26897

DATE APRIL 9, 1965

GORDON J. JENNINGS R.C.E. 7858

15TH STREET WEST — NORTH BOUNDARY LINE TO SOUTH BOUNDARY LINE

CENTER LINE TIES

CHAINMAN V. Sharon

CHAINMAN E. Grate

SURVEYOR S. Boles

SO. CALIF. BLUE PRINT CO.

Co Engr FB 3064: 6

SURVEY OF _____ F. B. _____ PG. 3

SURVEY BY JENNINGS ENGINEERING CO. TR. No. 26897

DATE APRIL 9, 1965

GORDON J. JENNINGS R.C.E. 7858

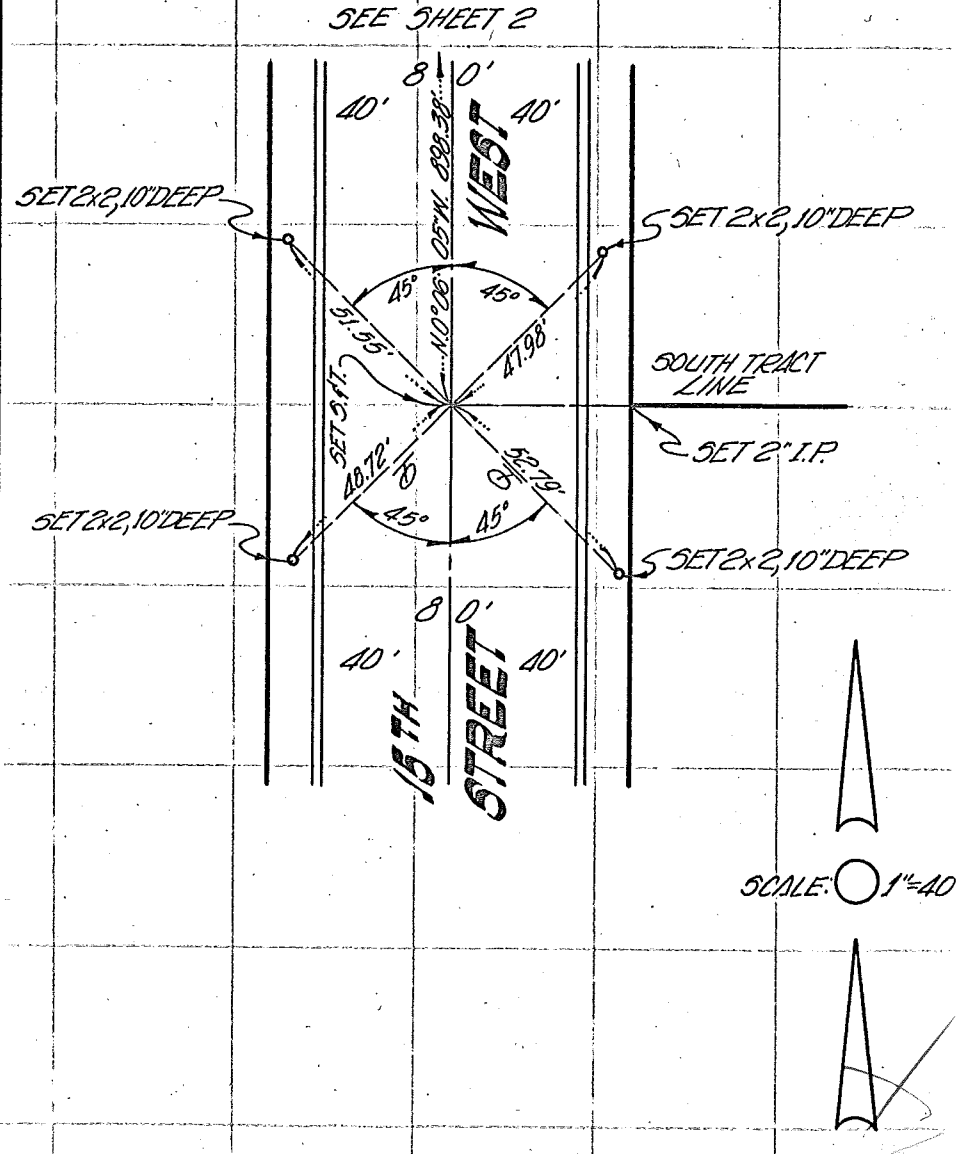

SO. CALIF. BLUE PRINT CO.

Co Eng r FB 3064:7

SURVEY OF _____ F. B. _____ PG. 2

SURVEY BY JENNINGS ENGINEERING CO. TR. NO. 26897

DATE APRIL 9, 1965

GORDON J. JENNINGS R.C.E. 7858

W.S. 71 D-5

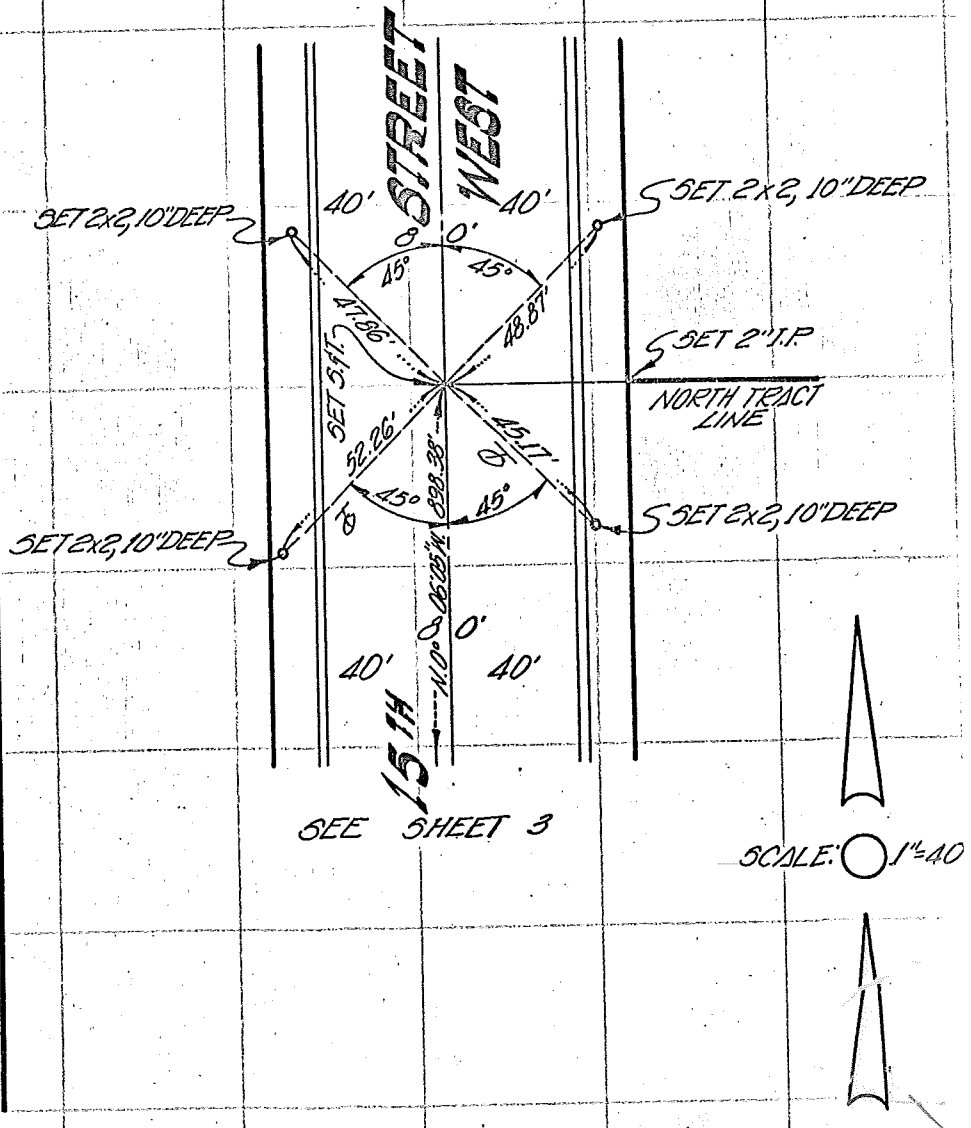

SO. CALIF. BLUE PRINT CO.

Co Engr FB 3064:8

WALSH-FORKERT CIVIL ENGINEERS, INC.
127 N. LANG AVE., WEST COVINA, CALIF.

FB_____ PG_____

Survey For Tr 22510

Date 6-29-65

James A Hutchison, III
RCE 12725

JN 10644

B Brown
A. Marshall

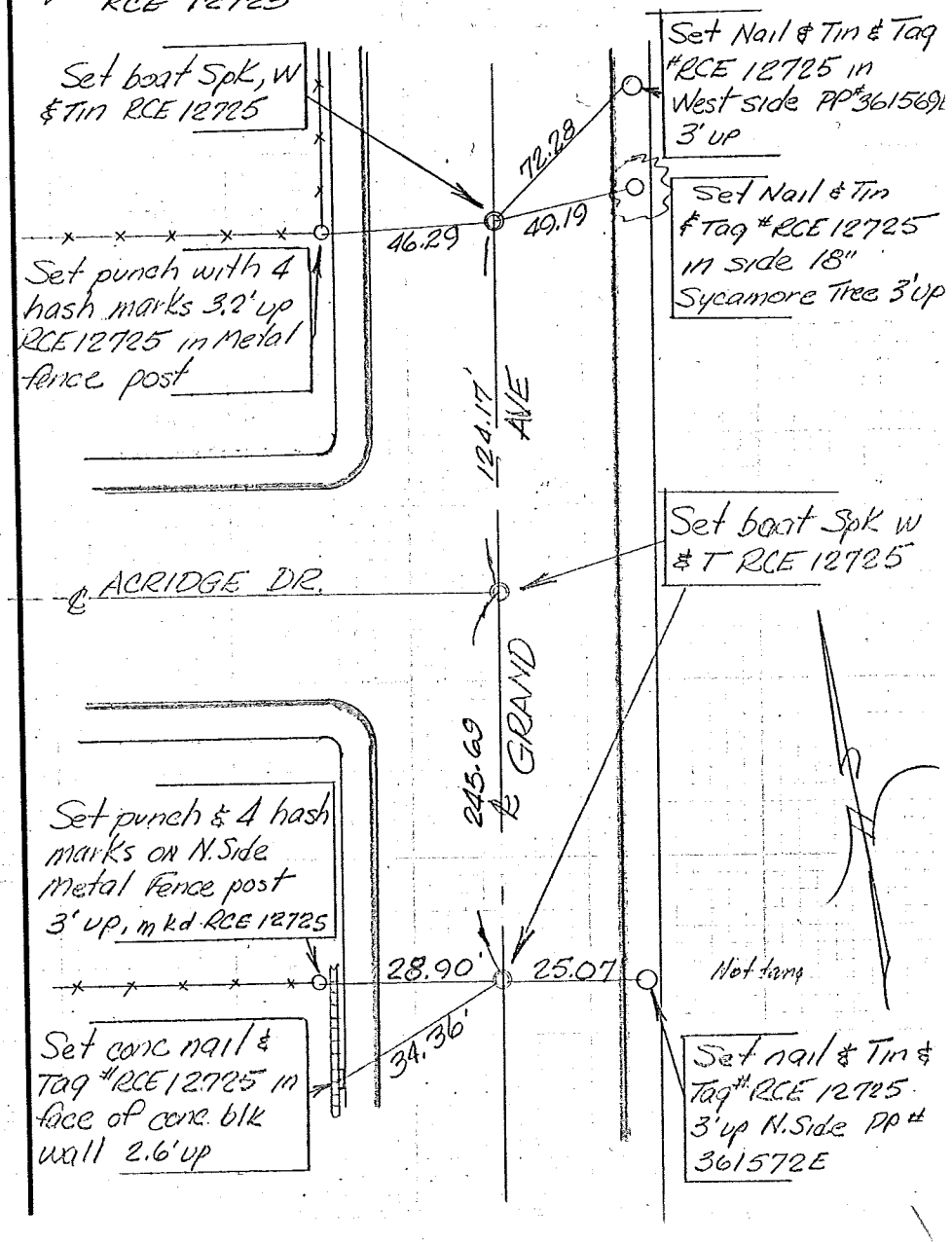

WS 129-317, B-2

WS 484-5

Co Engr FB 3064:9

123-317 B-2

WALSH-FORKERT CIVIL ENGINEERS, INC.
127 N. LANG AVE., WEST COVINA, CALIF.

FB_____ PG_____

Survey For TR 22510

Date 3-9-65

JN 10644

James A. Hutchison, III
RCE 12725

C.L. Haynes
& Crew

℄ Grand Ave.
exist ℄ per Tr Map

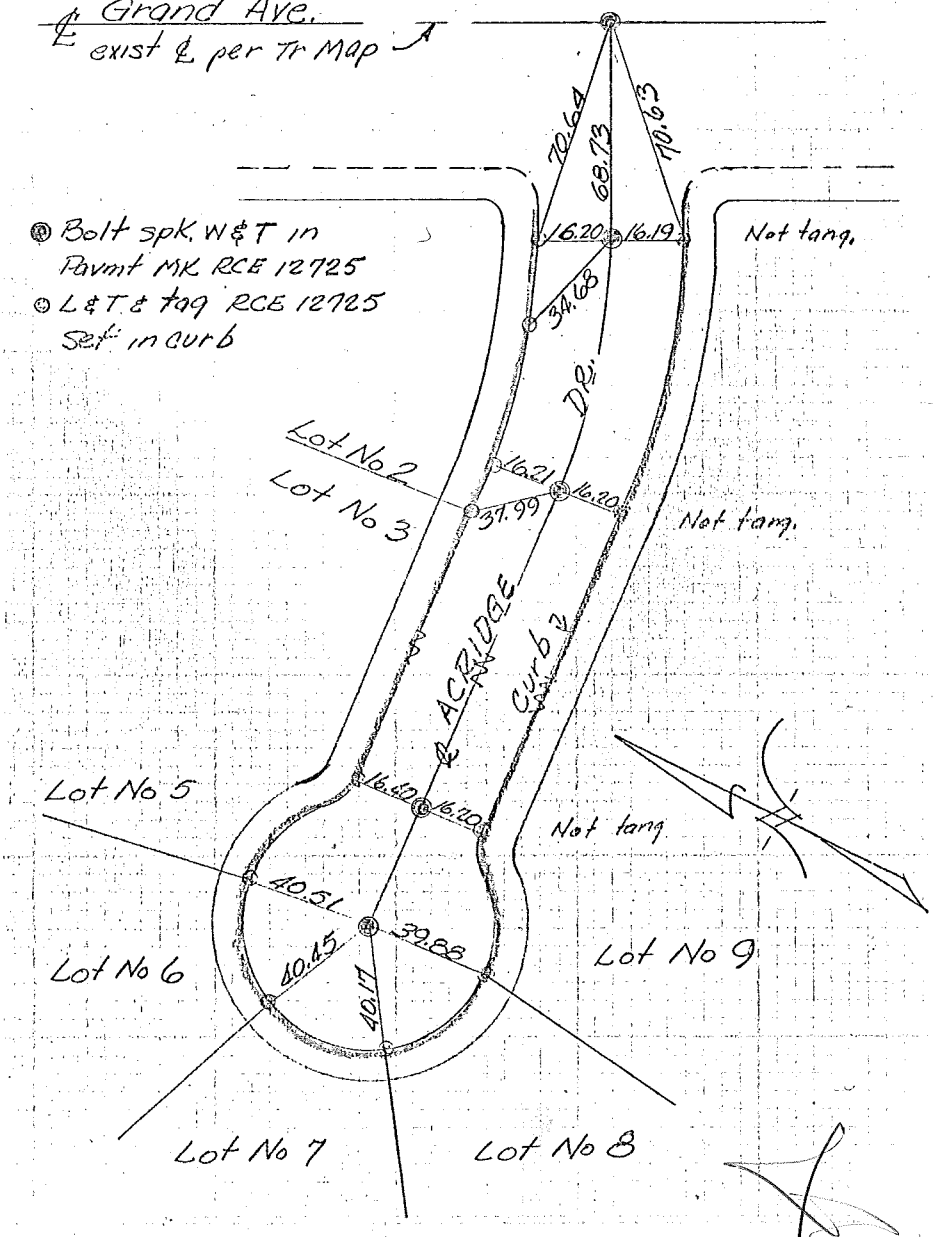

Co EngrFB 3064: 10

WALSH-FORKERT CIVIL ENGINEERS, INC.
127 N. LANG AVE., WEST COVINA, CALIF.

FB_____ PG_____

Survey For Tr 22510

Date 3-9-65

JN 10644

James A Hutchison, III
RCE 12725

C. L. Haynes
& Crew

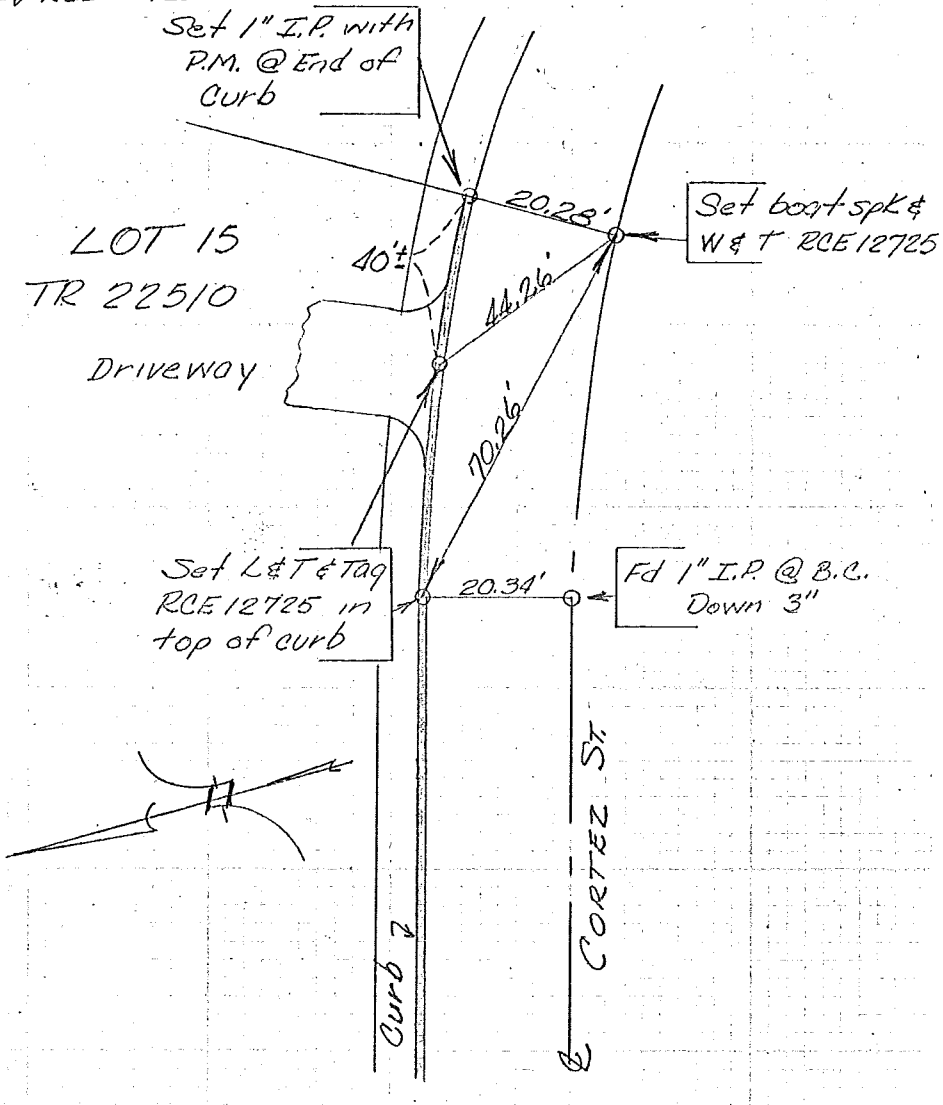

129-317, B-2

WS 4 & 5

Co Engr FB 3064:11

SURVEY OF ℄ TIES F. B. Pg.

SURVEY BY HILLCREST ENGINEERING & SURVEYING CO., INC.
KAREL H. TONGLET RCE 1832 TR. No. 30346

DATE JULY 30, 1965

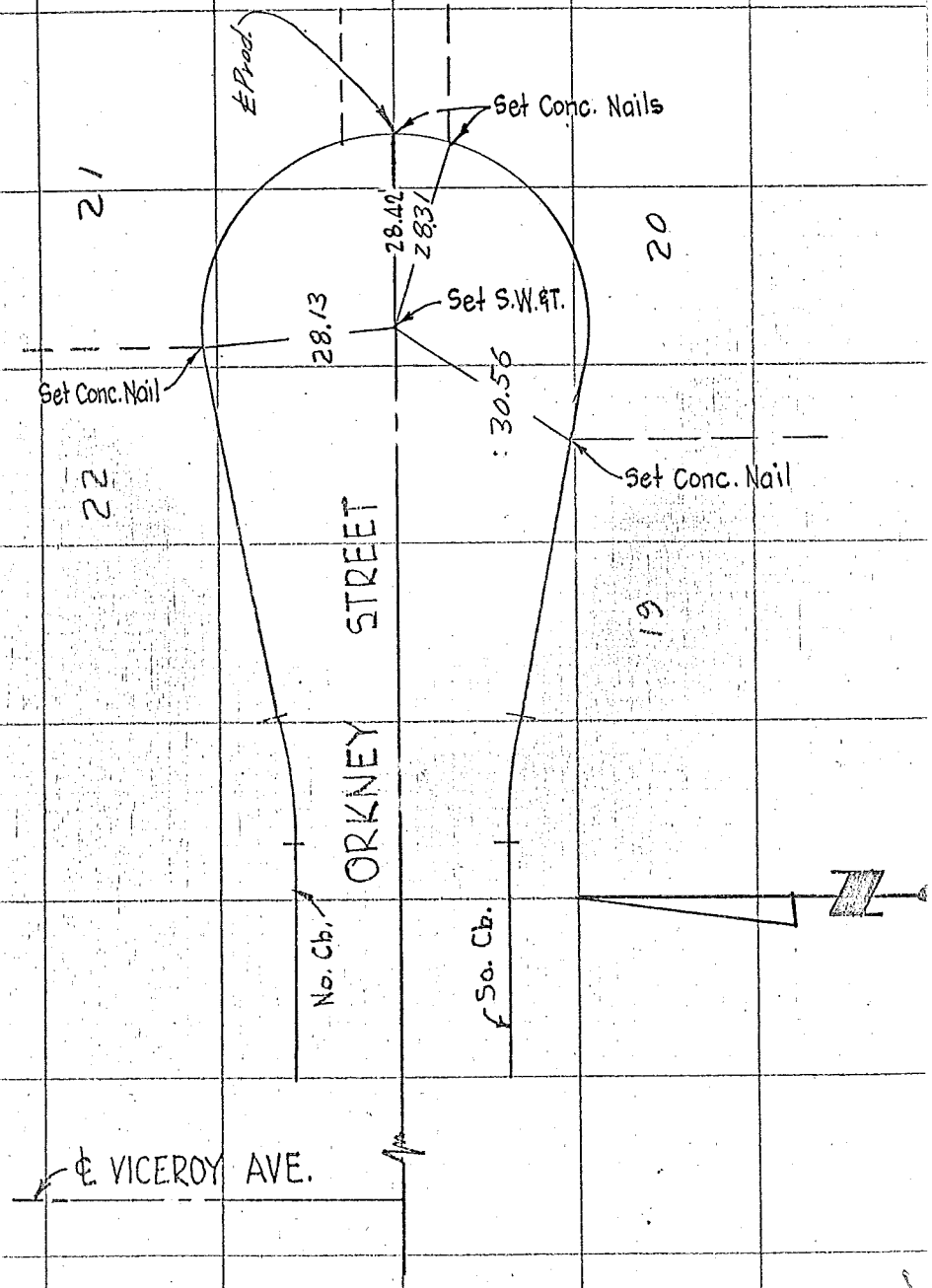

W.S. 144-317 A-1

B5319 SO. CALIF. BLUE PRINT CO.

Co. Engr. F.B. 3064:12

SURVEY OF ℄ TIES F. B. Pg.

SURVEY BY HILLCREST ENGINEERING & SURVEYING CO., INC.
KAREL H. TONGLET R.C.E. 1832 TR. No. 30346

DATE JULY 30, 1965

W.S. 144-317 A-1

SO. CALIF. BLUE PRINT CO. B5319

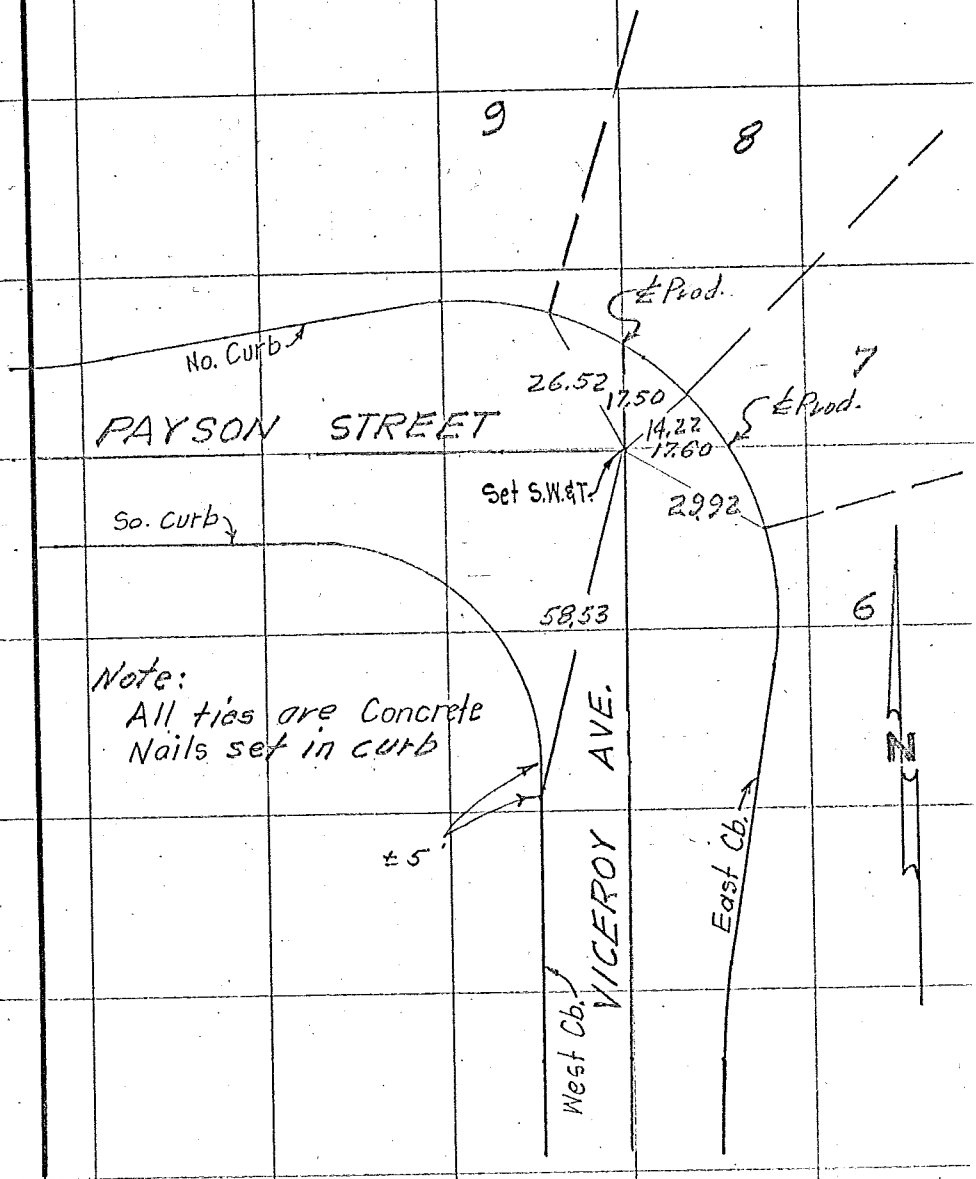

Col Engr. F.B. 3064:13

SURVEY OF ℄ TIES F. B. PG.

SURVEY BY HILLCREST ENGINEERING & SURVEYING CO., INC.
KAREL H. TONGLET R.C.E. 1832 TR. No. 30346

DATE JULY 30, 1965

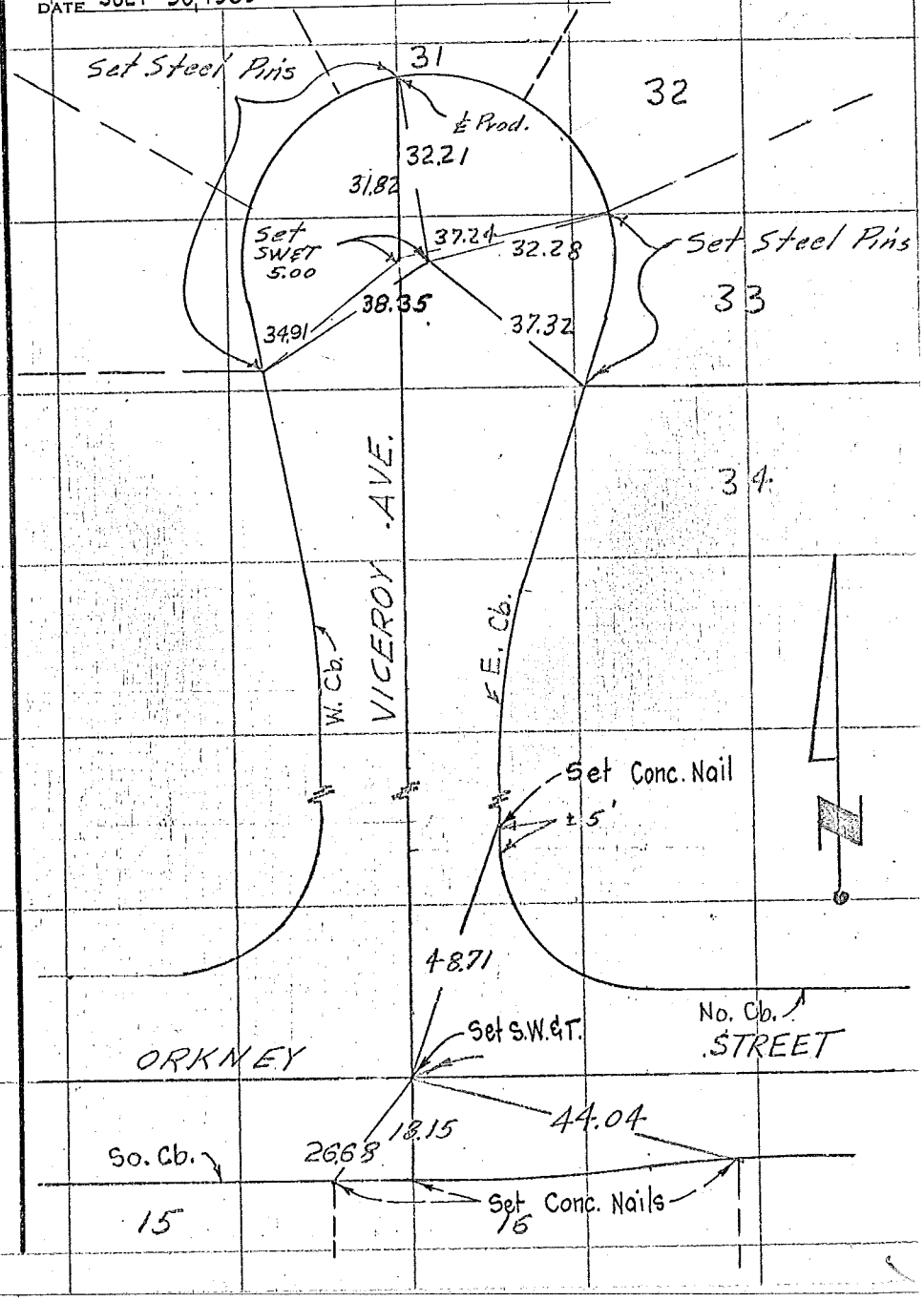

W.S. 144-317 A-1

SO. CALIF. BLUE PRINT CO. B5319

Co. Engr. F.B. 3064:14 Sheet 1

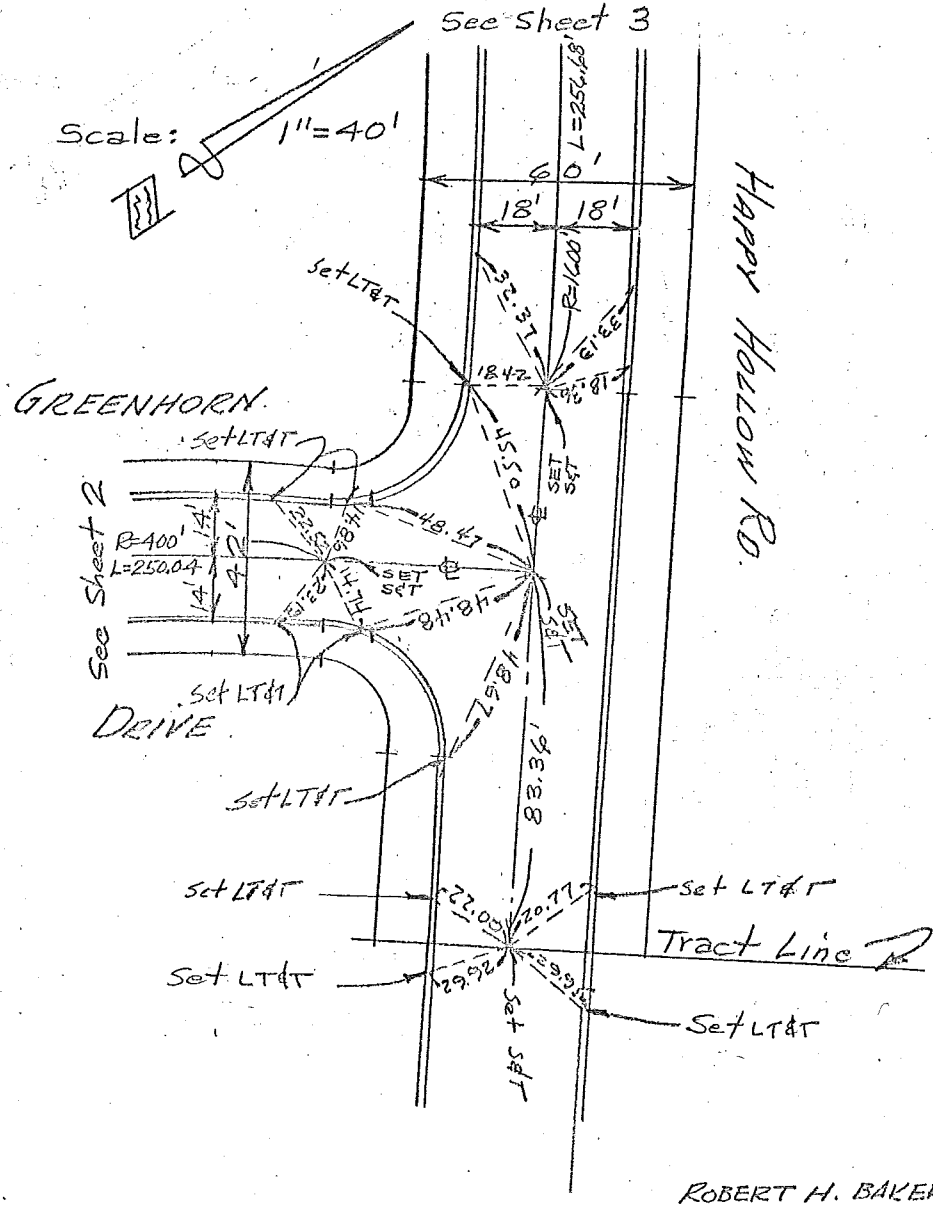

ROBERT H. BAKER
LS2825
BAKER, PAFFORD & ASSOCIATES
615 SO. RAYMOND AVE.
FULLERTON, CALIFORNIA

Phone
Area 714-871-951

TRACT No 25645
June 26, 1964

Co. Engr. F.B. 3064:15

TRACT No. 25645

June 29, 1964

Sheet 2

BAKER, PAFFORD & ASSOCIATES
615 SO. RAYMOND AVE.
FULLERTON, CALIFORNIA

Phone.
Area 714-871-9510
ROBERT H. BAKER
LS 2825

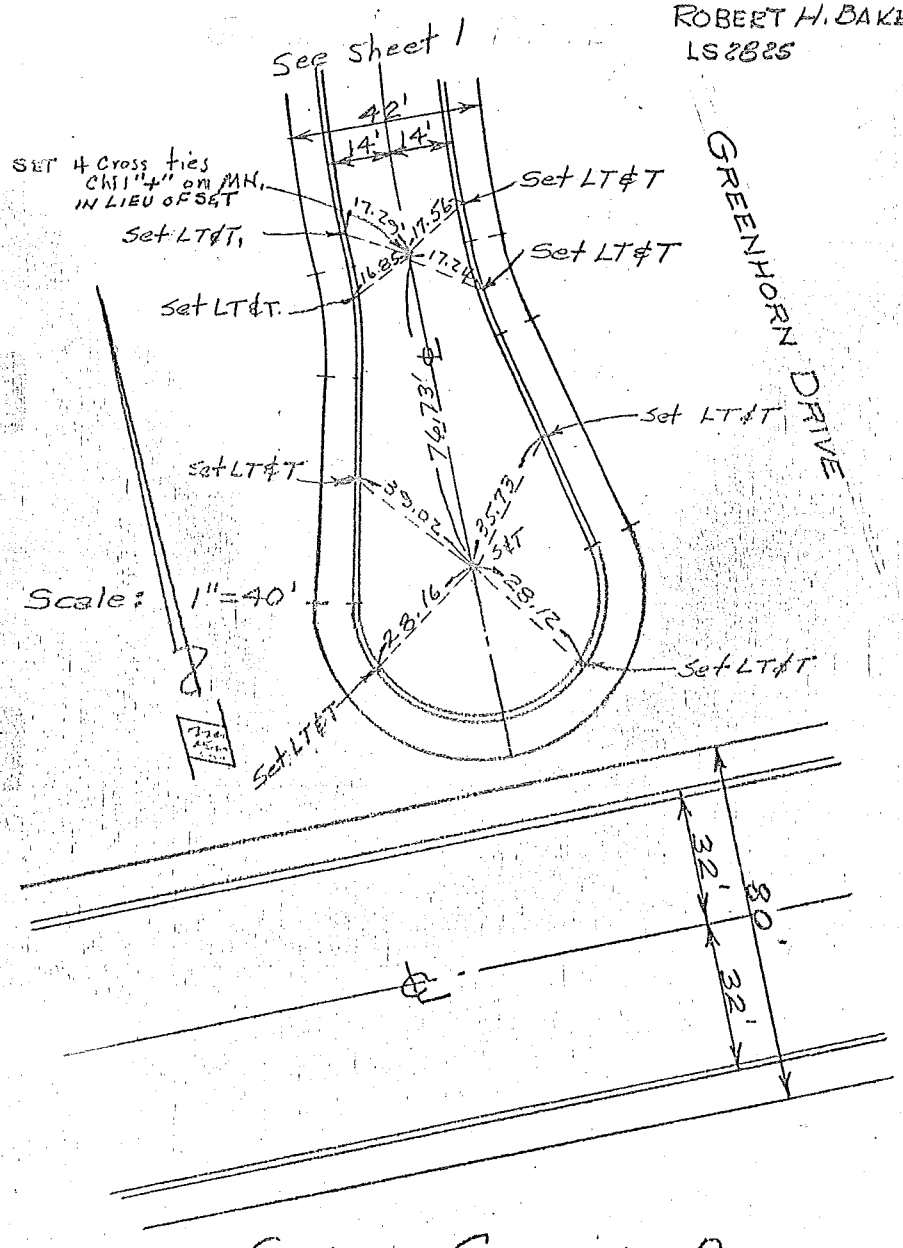

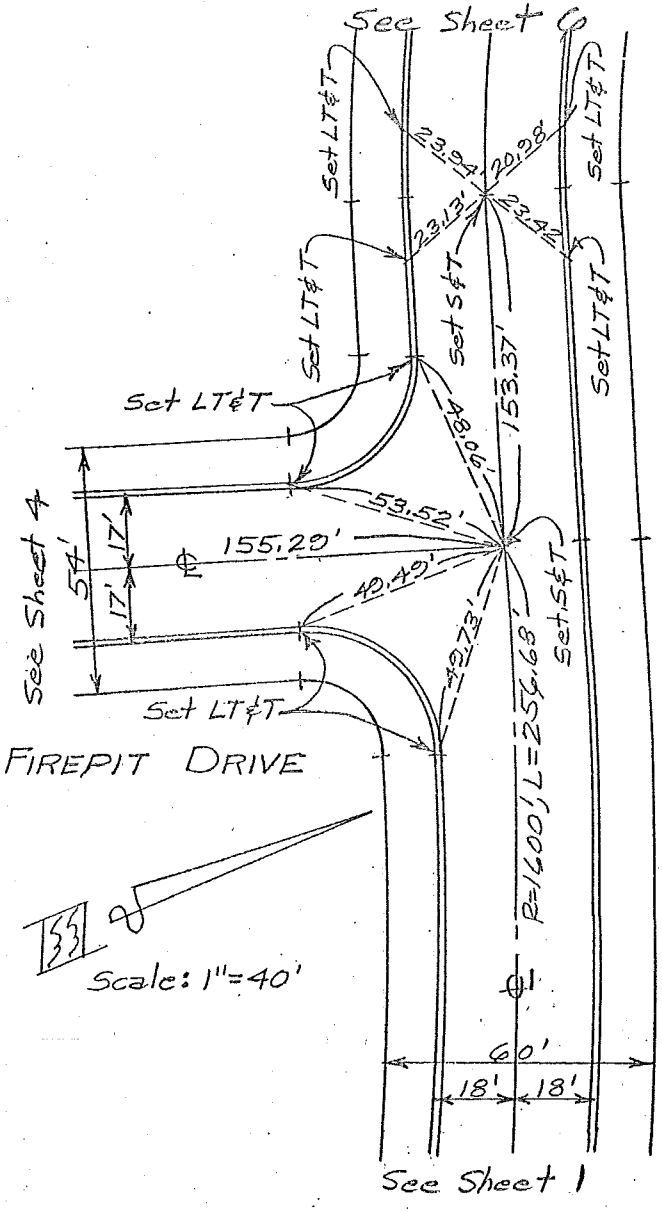

Scale: 1"=40'

ROBERT H. BAKER
LS 2825
BAKER, PAFFORD & ASSOCIATES
615 SO. RAYMOND AVE.
FULLERTON, CALIFORNIA

TRACT Nº 25645
June 24, 1964

Phone
Area 714-871-9510.

Co. Engr. f.b. 3064:17

Sheet 4

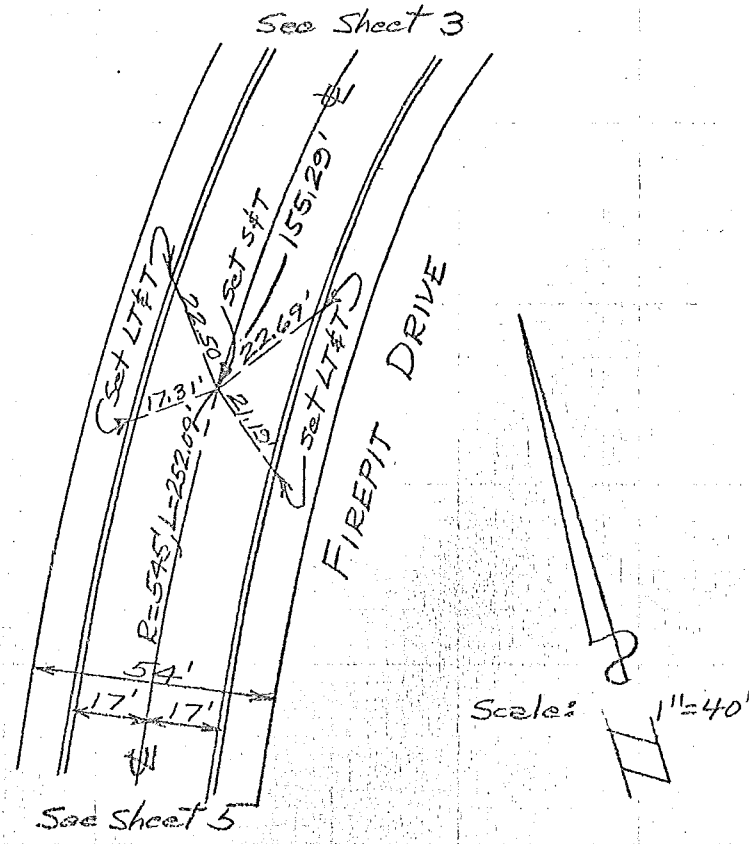

ROBERT H. BAKER
LS 2825

BAKER, PAFFORD & ASSOCIATES
615 SO. RAYMOND AVE.
FULLERTON, CALIFORNIA

Phone
Area 714-871-9510

TRACT No. 25645
June 29, 1964

Co. Engr.
F.B. 3064:

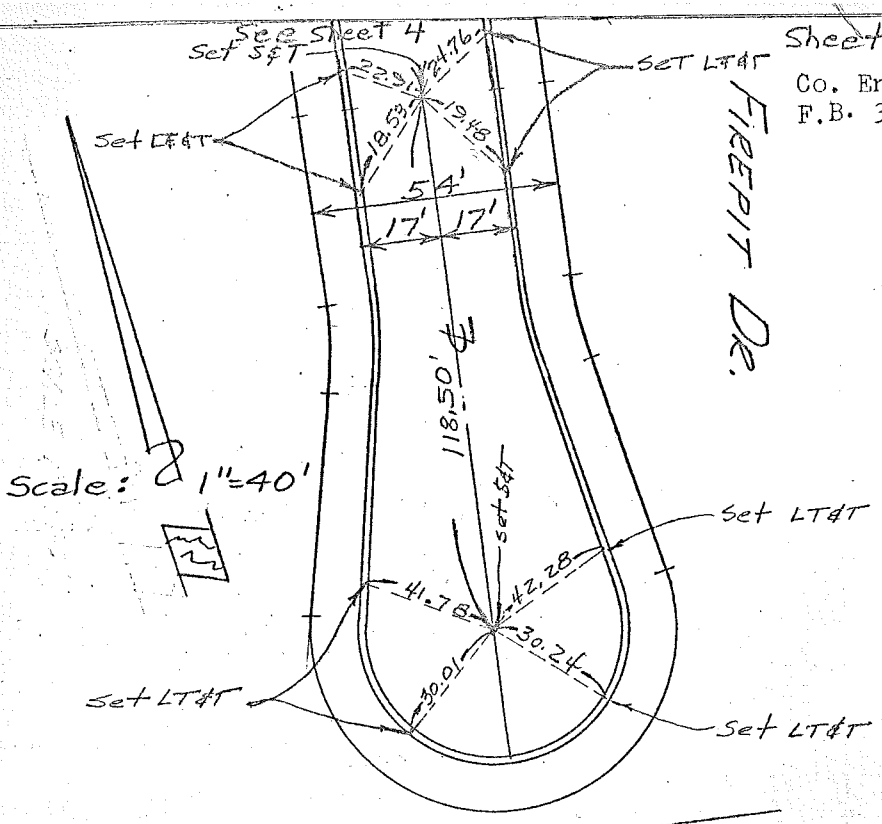

SUNSET CROSSING DR.

ROBERT H. BAKER
LS2825
BAKER, PAFFORD & ASSOCIATES
615 SO. RAYMOND AVE.
FULLERTON, CALIFORNIA

TRACT Nº 25645
June 29, 1964

Phone
Area 714-871-9510

Co. Engr. F.B. 3064:19

Sheet 4

ROBERT H. BAKER

BAKER, PAFFORD & ASSOCIATES
615 SO. RAYMOND AVE.
FULLERTON, CALIFORNIA
Phone
Area 714-871-9510

TRACT № 25645
June 30, 1964

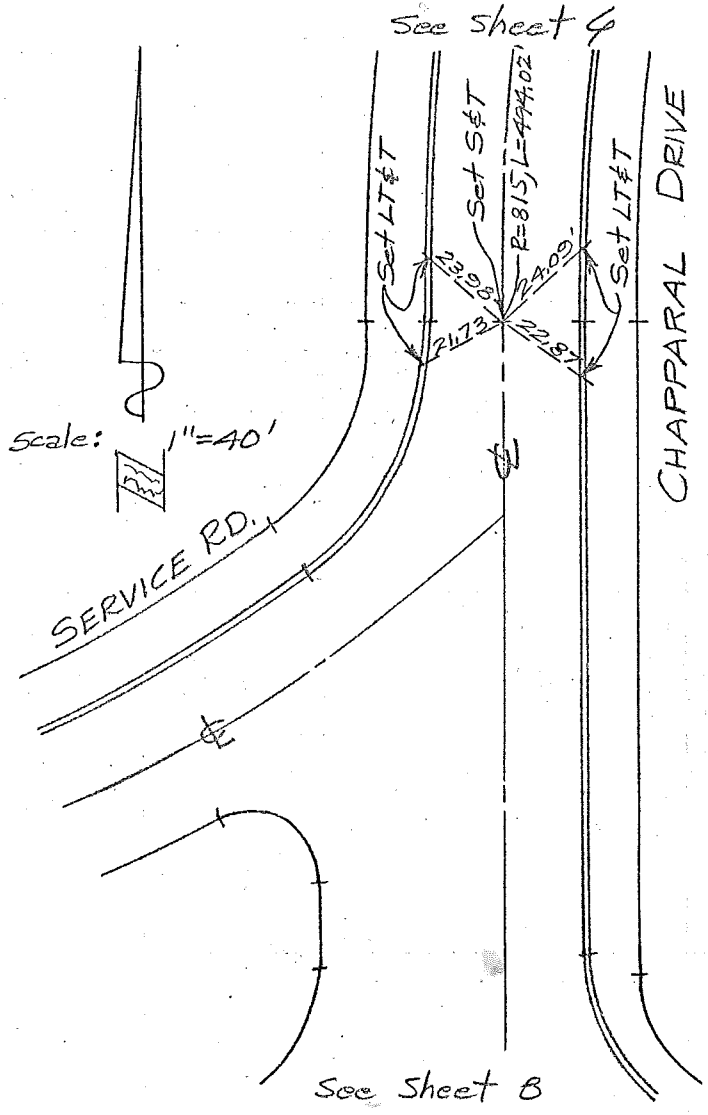

ROBERT H. BAKER
LS 2825
BAKER, PAFFORD & ASSOCIATES
615 SO. RAYMOND AVE.
FULLERTON, CALIFORNIA

TRACT Nº 25645
June 30, 1964

Phone
Area 714-871-9510

Co. Engr. F.B. 3064:21

Sheet 8

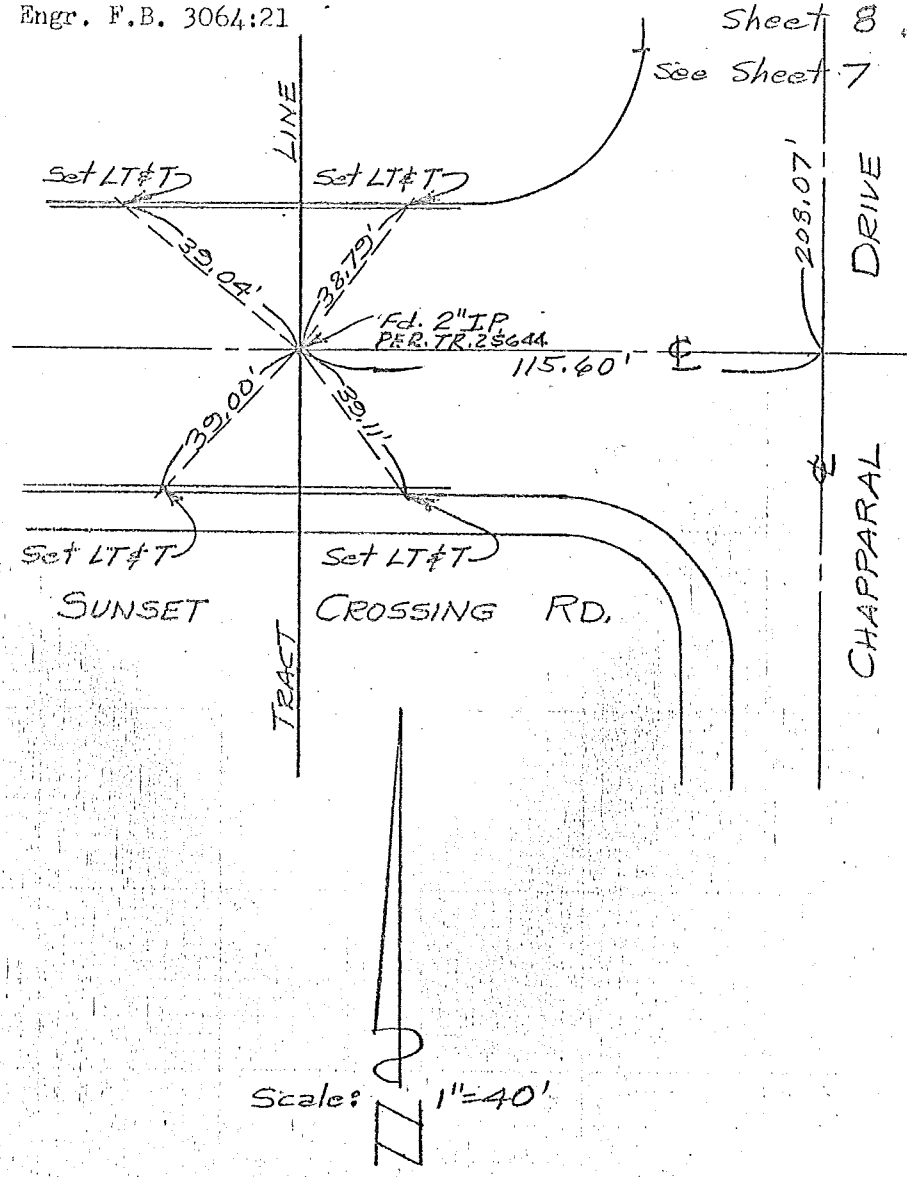

ROBERT H. BAKER
LS 2825
BAKER, PAFFORD & ASSOCIATES
615 SO. RAYMOND AVE.
FULLERTON, CALIFORNIA

Phone
Area 714-871-9510

TRACT Nº 25645
June 30, 1964

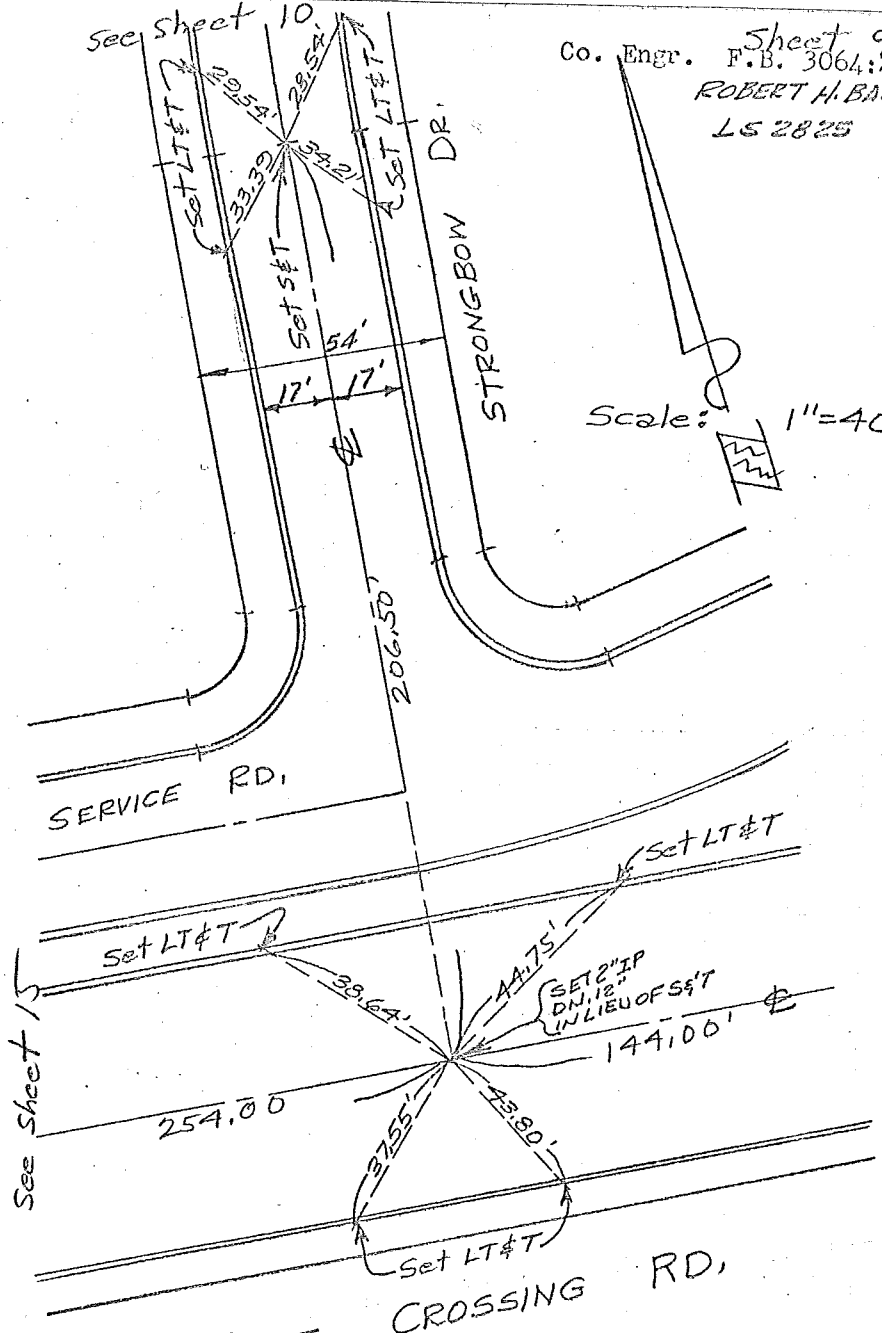

BAKER, PAFFORD & ASSOCIATES
615 SO. RAYMOND AVE.
FULLERTON, CALIFORNIA

TRACT No. 25645
June 30, 1964

Phone
Area 714-871-9510

WS 114-337 A-1

WS 38C-

Co. Engr. F.B. 3064:23

Sheet 10

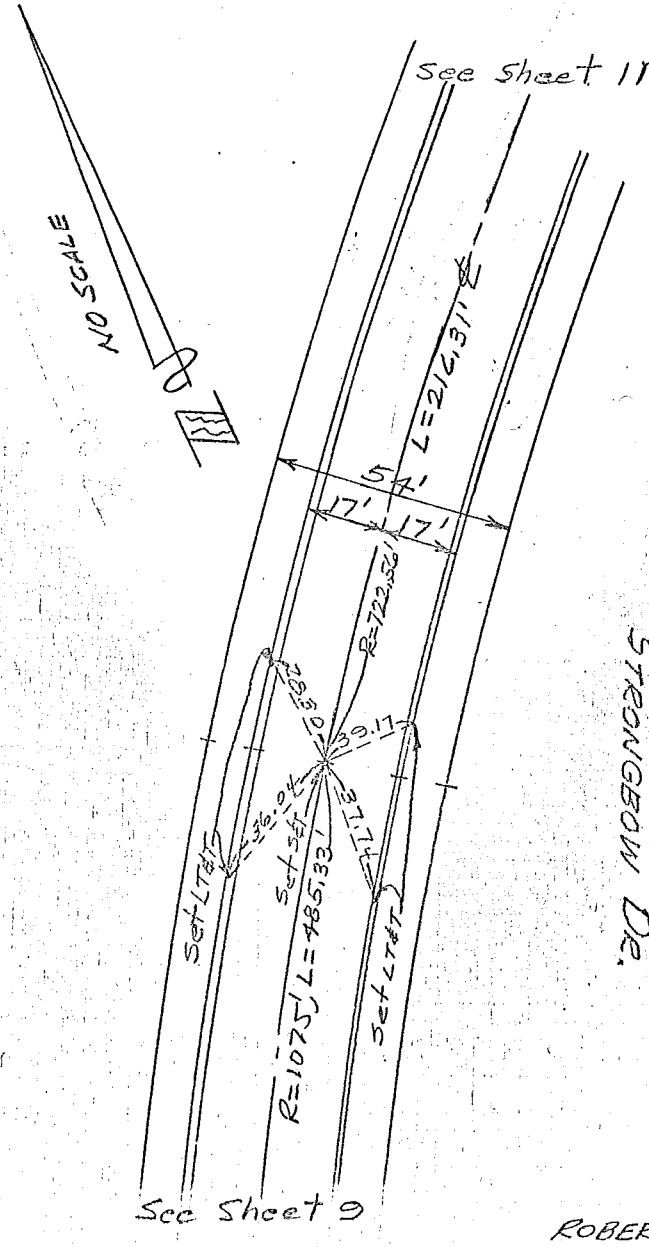

ROBERT H. BAKER
LS 2825

BAKER, PAFFORD & ASSOCIATES
615 SO. RAYMOND AVE.
FULLERTON, CALIFORNIA

Phone
Area 714-871-9510

TRACT No 25645
June 30, 1964

Co. Engr. F.B. 3064:24 Sheet 11

TRACT Nº 25645
June 29, 1964

BAKER, PAFFORD & ASSOCIATES
615 SO. RAYMOND AVE.
FULLERTON, CALIFORNIA
Phone
Area 714-871-9510
ROBERT H. BAKER
LS 2825

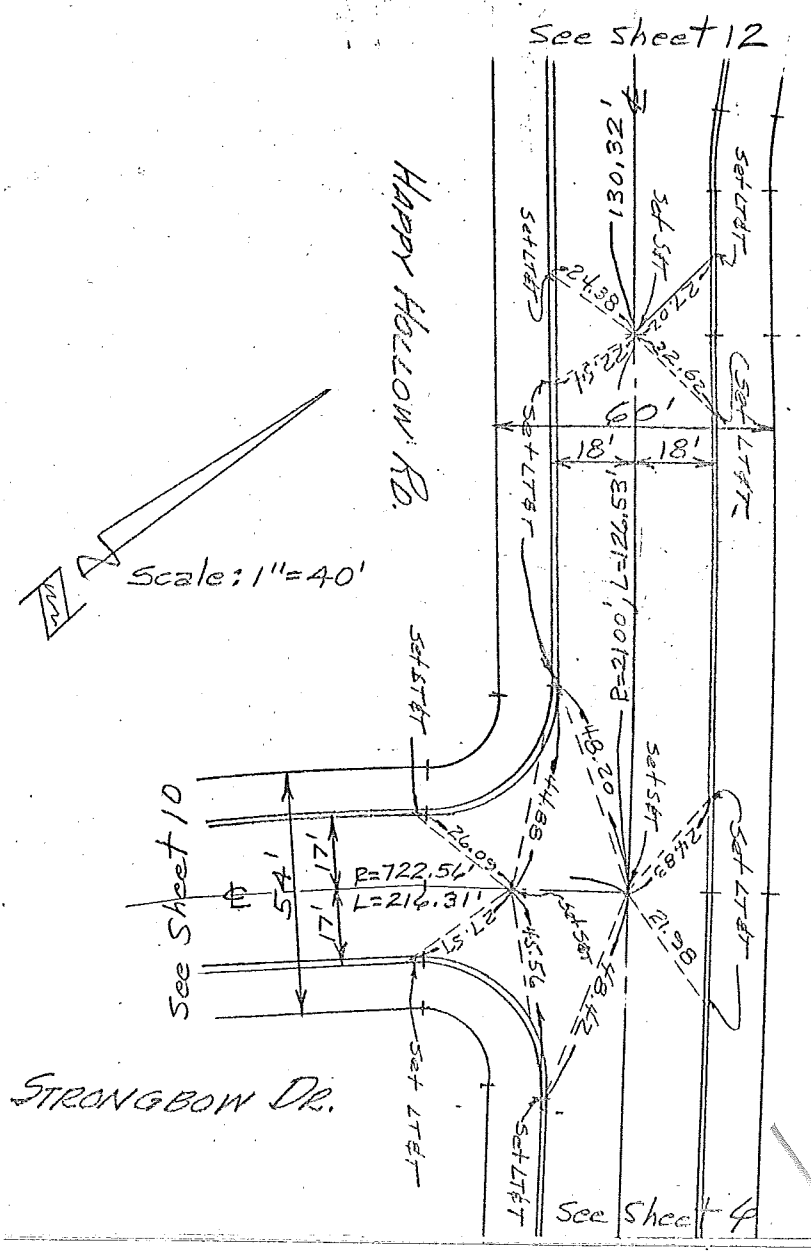

Co. Engr. F.B. 3064:25

Sheet 12

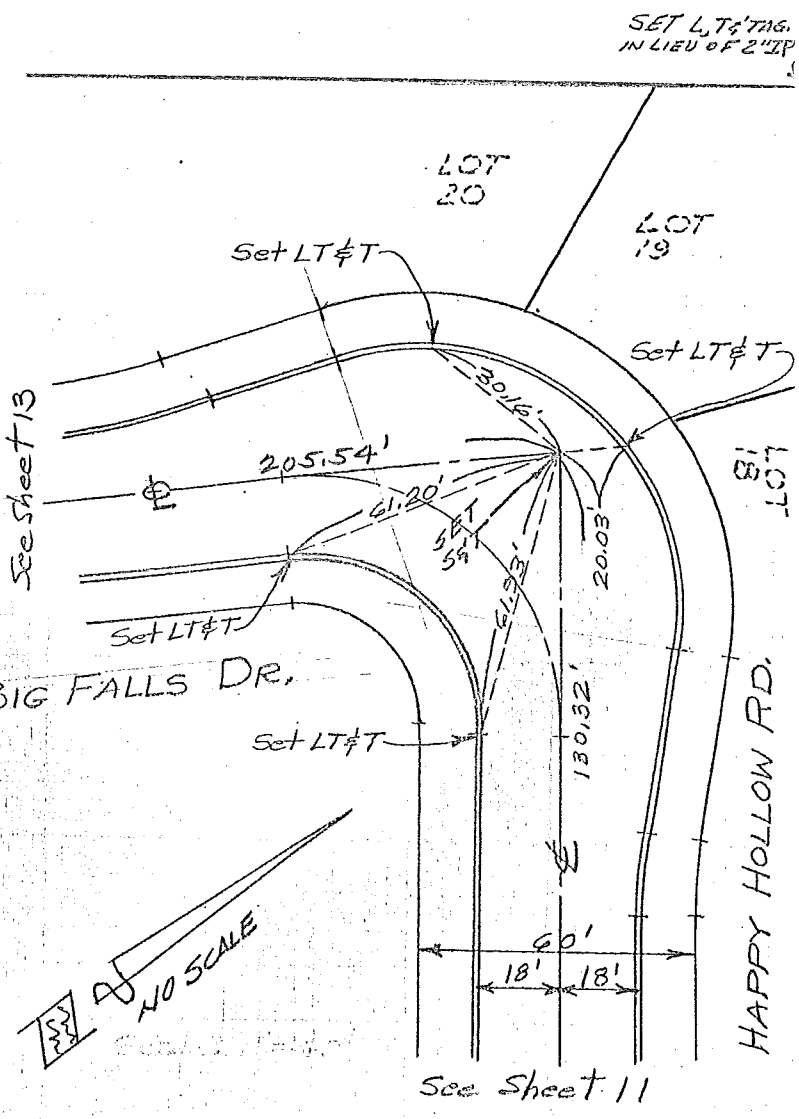

ROBERT H. BAKER
LS 2825
BAKER, PAFFORD & ASSOCIATES
615 SO. RAYMOND AVE.
FULLERTON, CALIFORNIA

TRACT Nº 25645
June 24, 1964

Phone
Area 714-871-9510

Sheet 13

Co. Engr. F.B. 3064:26
ROBERT A. BAKER
LS 2825

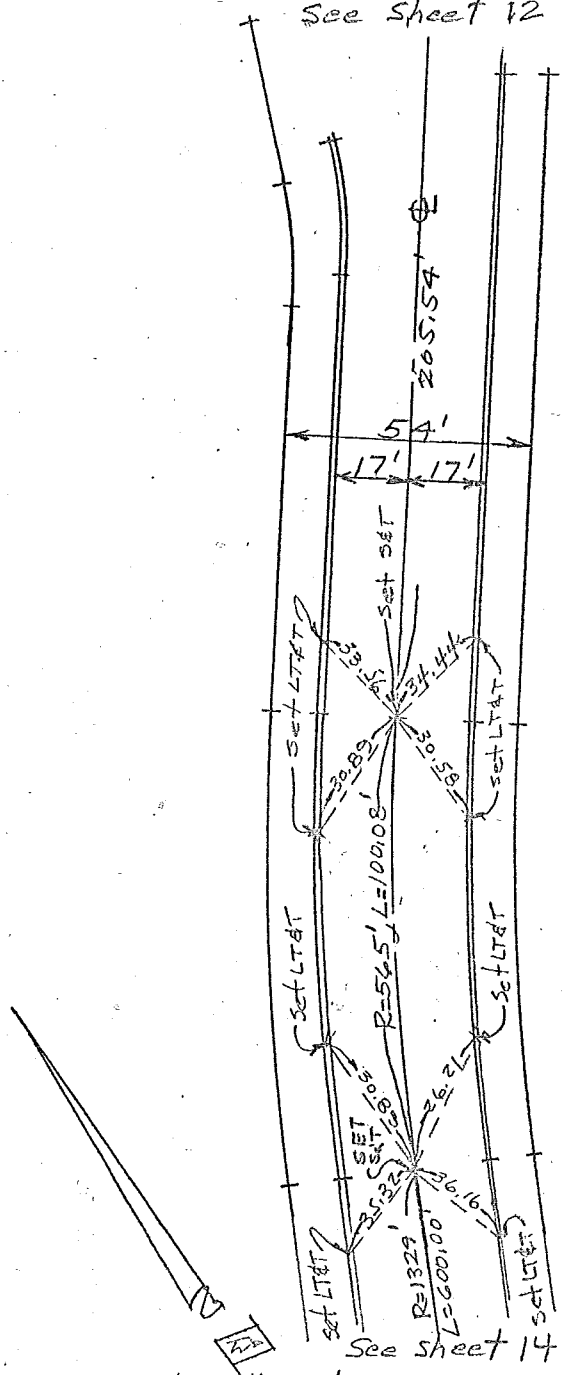

Big Falls Dr.

Scale: 1"=40'

TRACT Nº 25645
June 30, 1964

BAKER, PAFFORD & ASSOCIATES
615 SO. RAYMOND AVE.
FULLERTON, CALIFORNIA
Phone
Area 714-871-9510

Co. Engr. F.B. 3064:2

See Sheet 13

Sheet 14

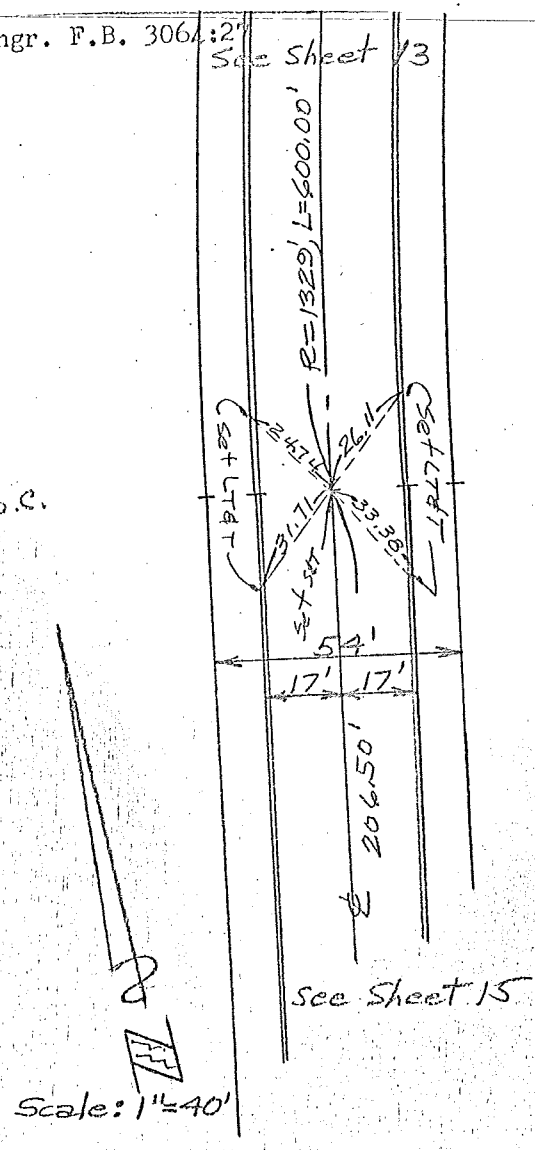

Big Falls Dr.

ROBERT H. BAKER
LS 2825
BAKER, PAFFORD & ASSOCIATES
615 SO. RAYMOND AVE.
FULLERTON, CALIFORNIA

Phone
Area 714-871-9510

TRACT No 25645
July 1, 1964

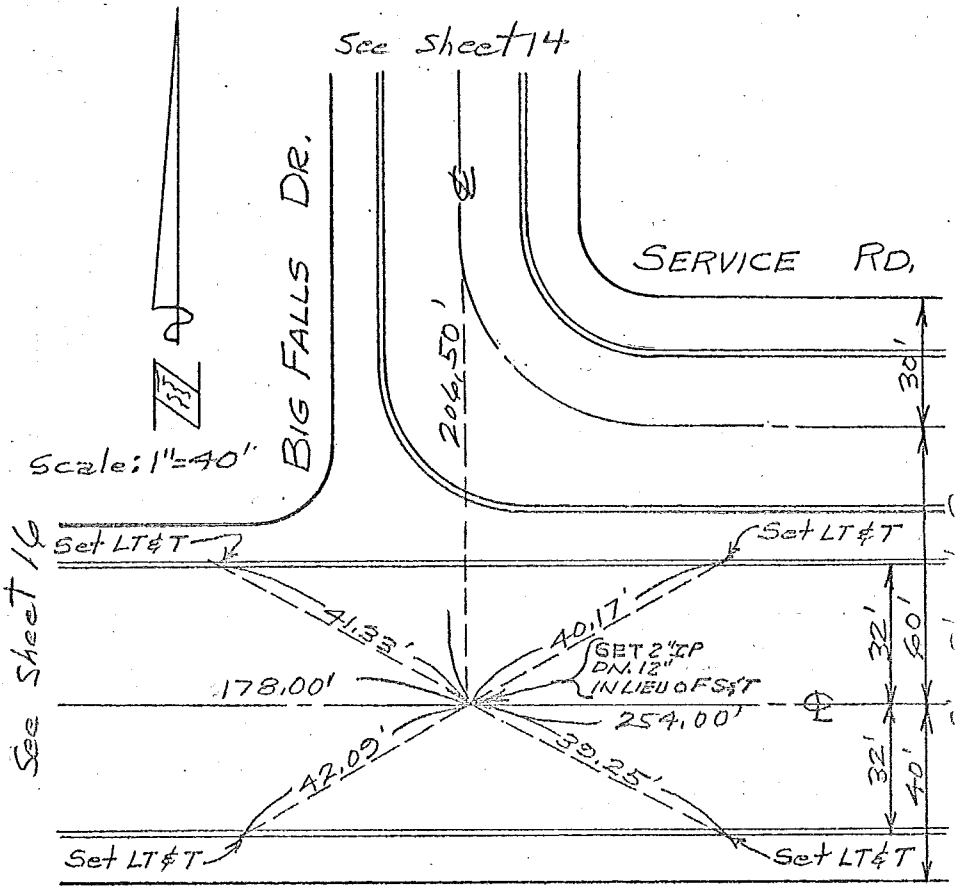

ROBERT H. BAKER
LS 2825
BAKER, PAFFORD & ASSOCIATES
615 SO. RAYMOND AVE.
FULLERTON, CALIFORNIA
Phone
Area 714-871-9510

TRACT No 25645
July 1, 1964

WS 114-337, A-1
WS 39, C-2

Co. Engr. F.B. 3064:29

Sheet 16.

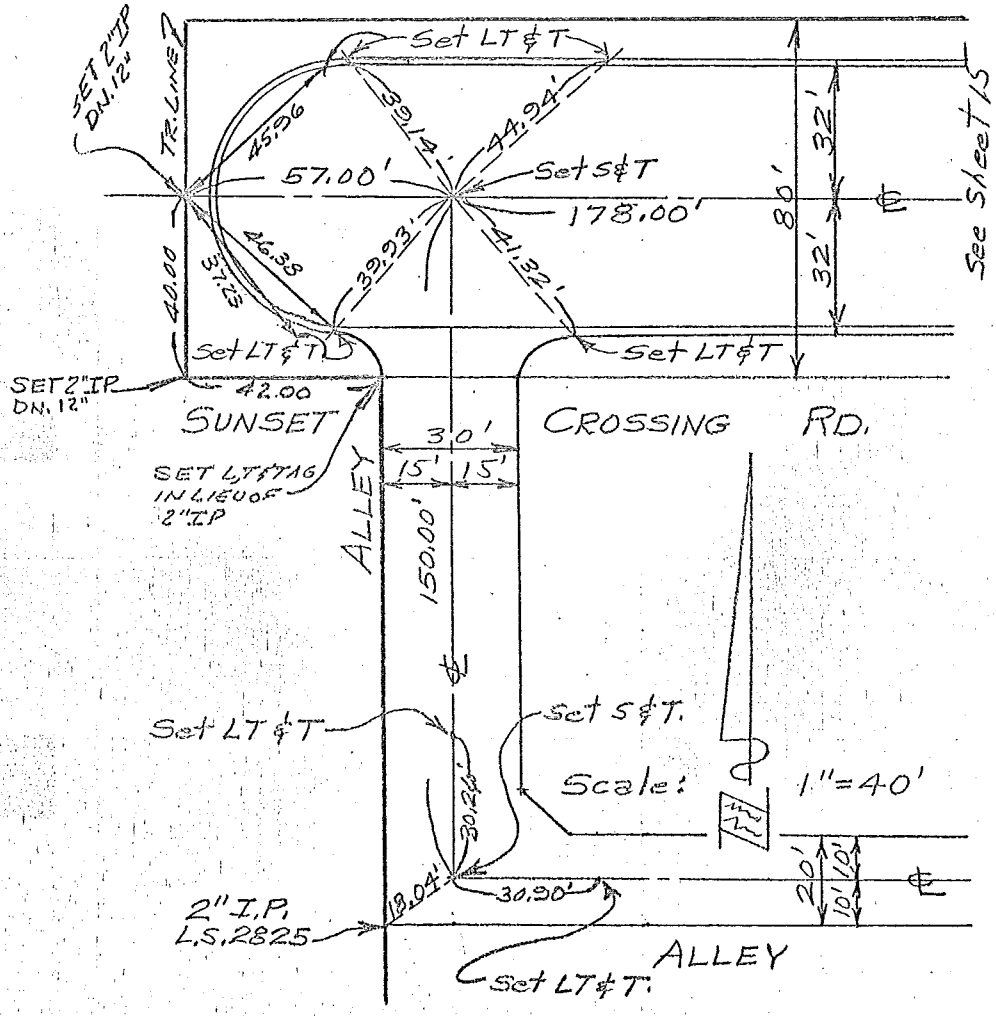

ROBERT H. BAKER
L.S. 2825
BAKER, PAFFORD & ASSOCIATES
515 SO. RAYMOND AVE.
FULLERTON, CALIFORNIA

Phone
Area 714-871-9510

TRACT Nº 25645
July 1, 1964

Co. Engr F.B. 3064:30

SURVEY OF TIES INDEX MAP F. B. 662 PG.

SURVEY BY ADAMS & ELLS TR. No. 27843

DATE JUNE 24 - 1965

SHEET 1 OF 20 SHEETS

Centerline monuments and ties set by ADAMS & ELLS under the direction of William W. Evans, L. S. 3054

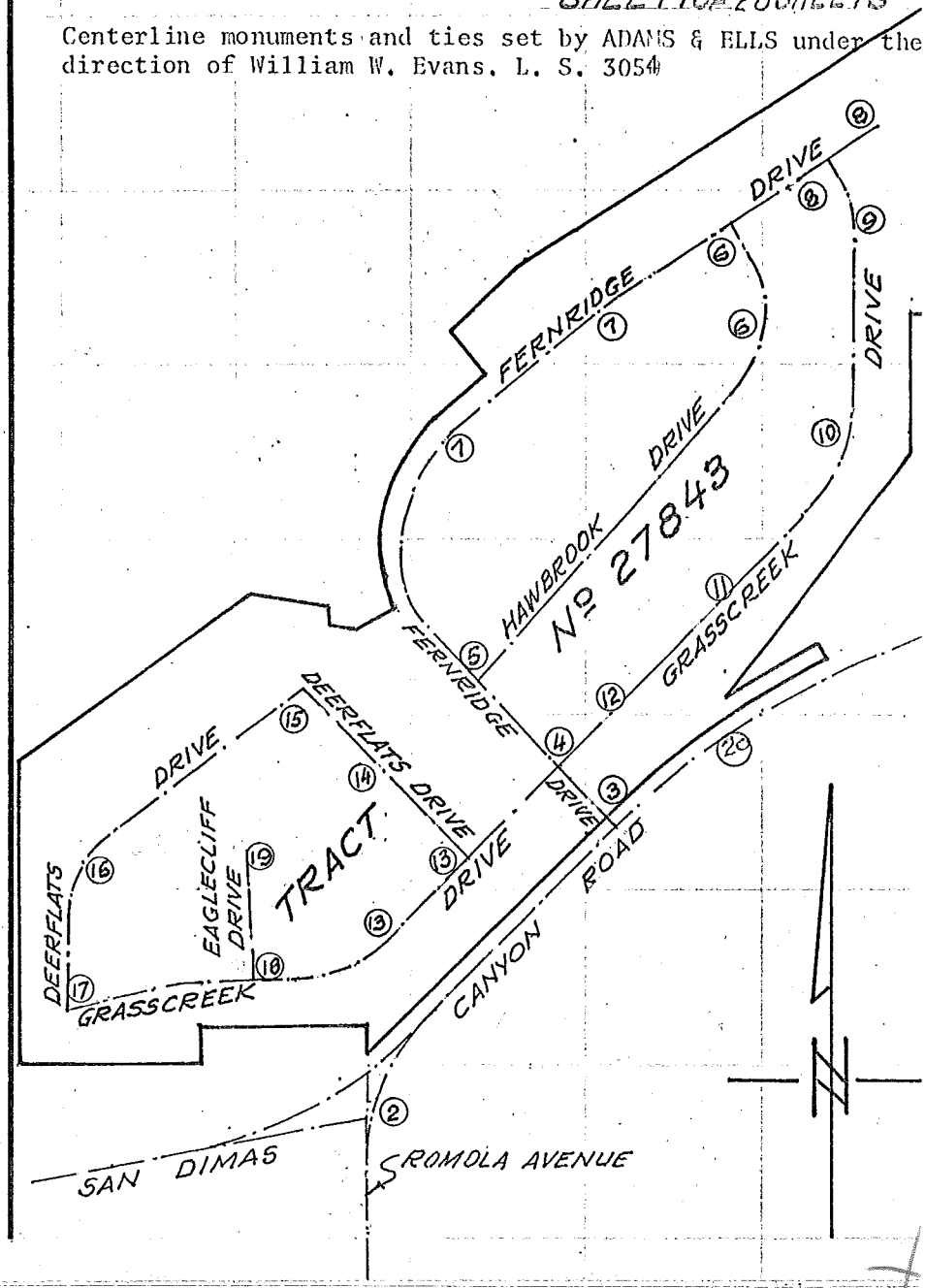

SO. CALIF. BLUE PRINT CO.

& TIES SAN DIMAS CANYON

Co. Engr. F.B. 3064-31

SURVEY OF ROAD & ELV TRACT LINE F. B. 662 PG. 46

SURVEY BY ADAMS & ELLS TR. No. 27843

DATE 6-24-65

SHEET 20 OF 20

Centerline monuments and ties set by ADAMS & ELLS under the direction of William W. Evans. L. S. 3054

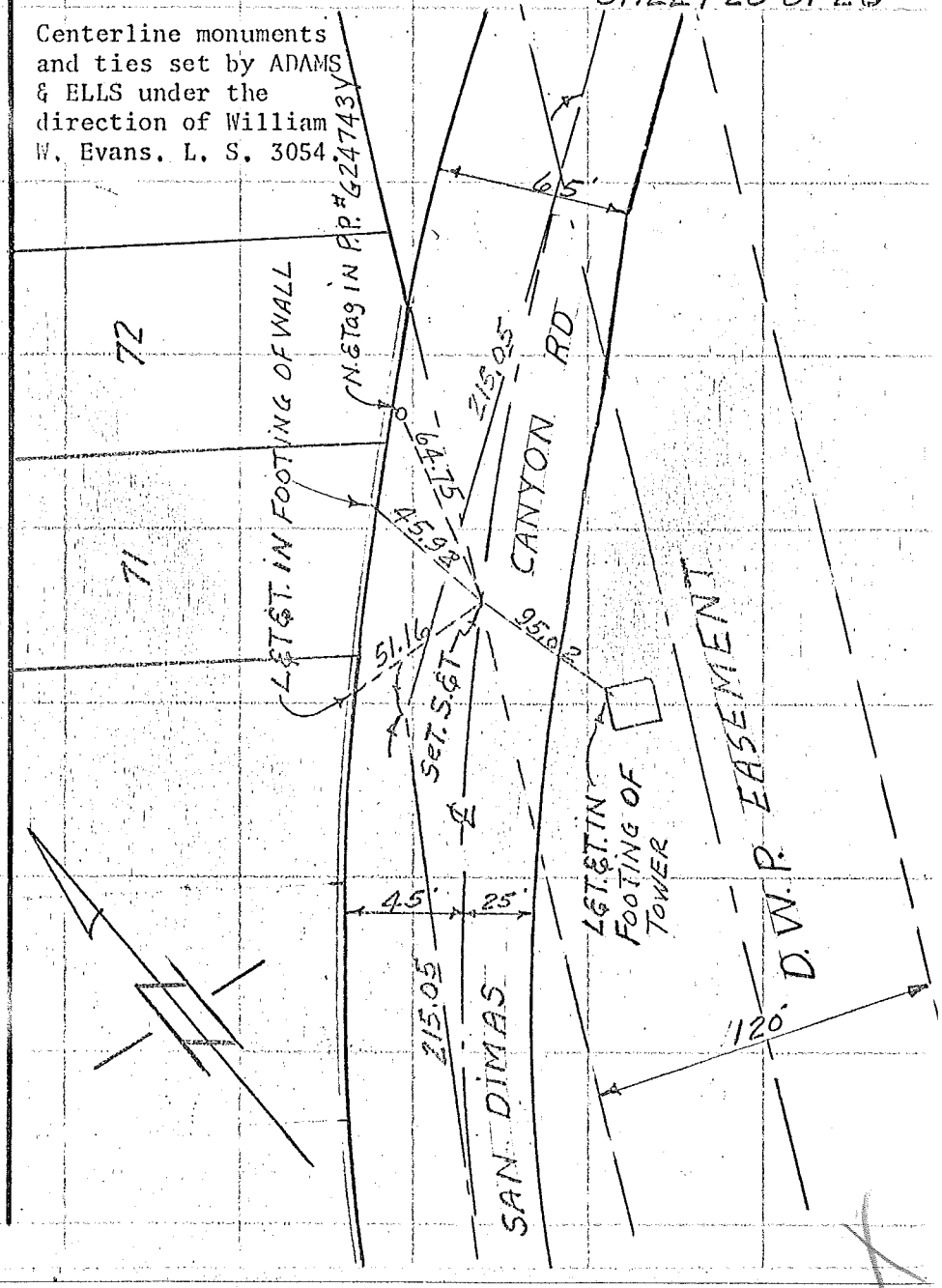

SO. CALIF. BLUE PRINT CO.

Co. Engr. F.B. 3064:32

& TIES IN T. ROMOLA AVENUE

SURVEY OF & SAN DIMAS CANYON ROAD F. B. 662 PG. 46

SURVEY BY ADAMS & ELLS TR. No. 27843

DATE 6-24-65 SHEET 2 OF 20

Centerline monuments and ties set by ADAMS & ELLS under the direction of William W. Evans. L. S. 3054

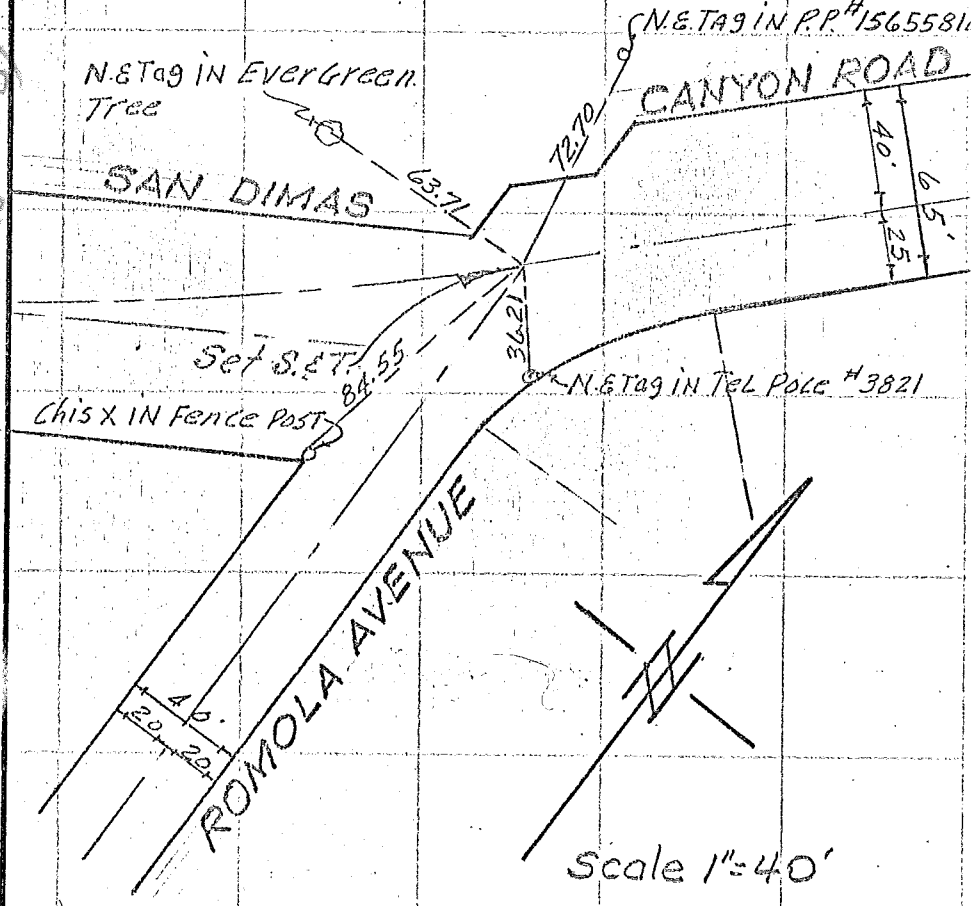

SO. CALIF. BLUE PRINT CO.

& TIES INT. FERNRIDGE DRIVE Co. Engr. FB 3064:33

SURVEY OF SAN DIMAS CANYON ROAD F. B. 662 PG. 6

SURVEY BY ADAMS & ELLS TR. No. 27843

DATE 6-24-65

SHEET 3 OF 20

Centerline monuments and ties set by ADAMS & ELLS under the direction of William W. Evans, L. S. 3054.

Scale 1"=40'

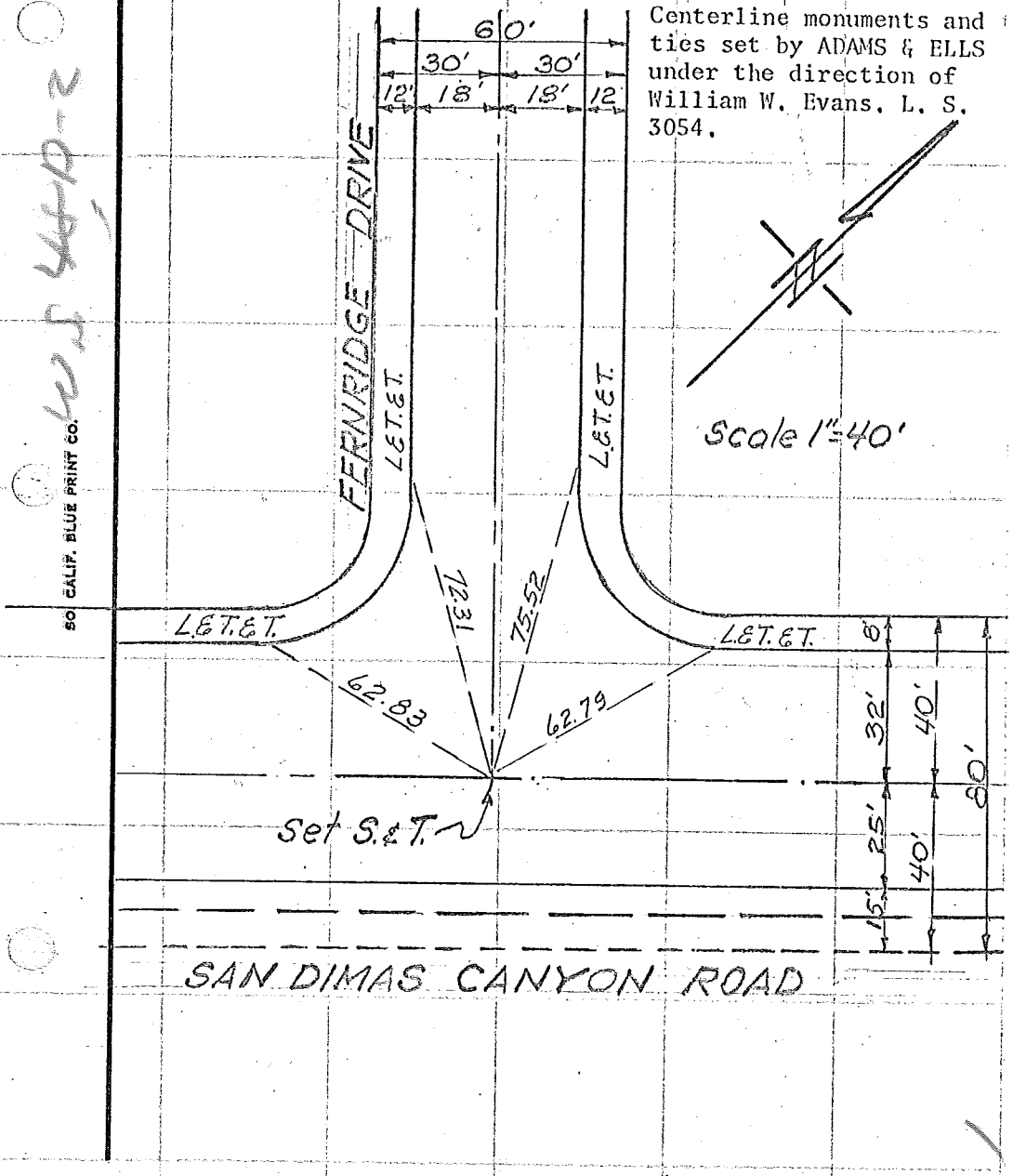

SO. CALIF. BLUE PRINT CO.

Co. Engr. FB 3064:34

& TIES INT. GRASSCREEK DRIVE & FERNRIDGE DRIVE

SURVEY OF

F. B. 662 PG. 6

SURVEY BY ADAMS & ELLS

TR. No. 27843

DATE 6-24-65

SHEET 4 OF 20

Centerline monuments and tie set by ADAMS & ELLS under th direction of William W. Evan L. S. 3054.

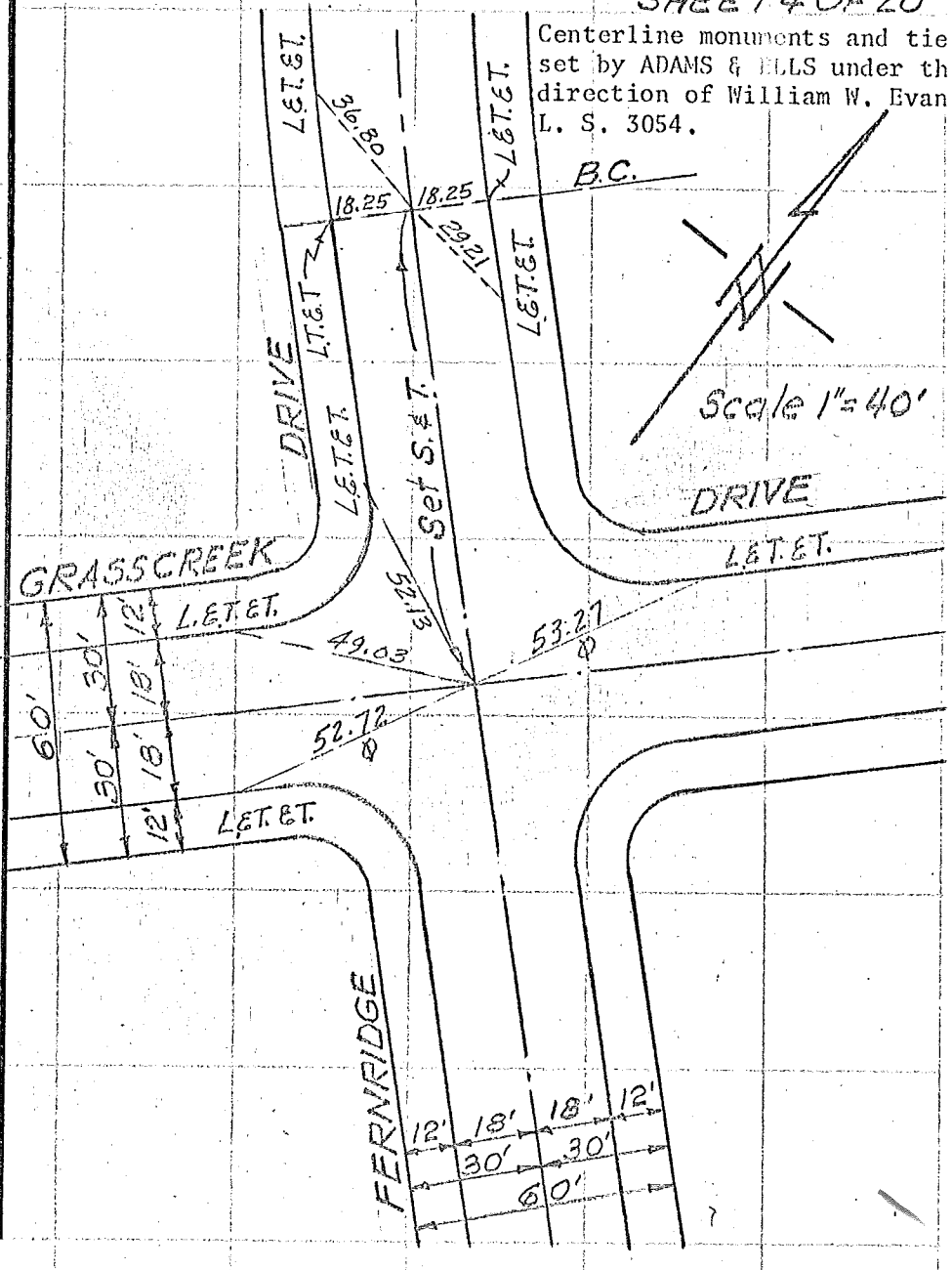

SO. CALIF. BLUE PRINT CO.

4548-2

Co. Engr. FB 3064:35

& TIES ON

SURVEY OF GRASSCREEK DRIVE F. B. 662 PG. 45

SURVEY BY ADAMS & ELLS TR. No. 27843

DATE 6-24-65

SHEET 12 OF 20

Centerline monuments and ties set by ADAMS & ELLS under the direction of William W. Evans, L. S. 3054.

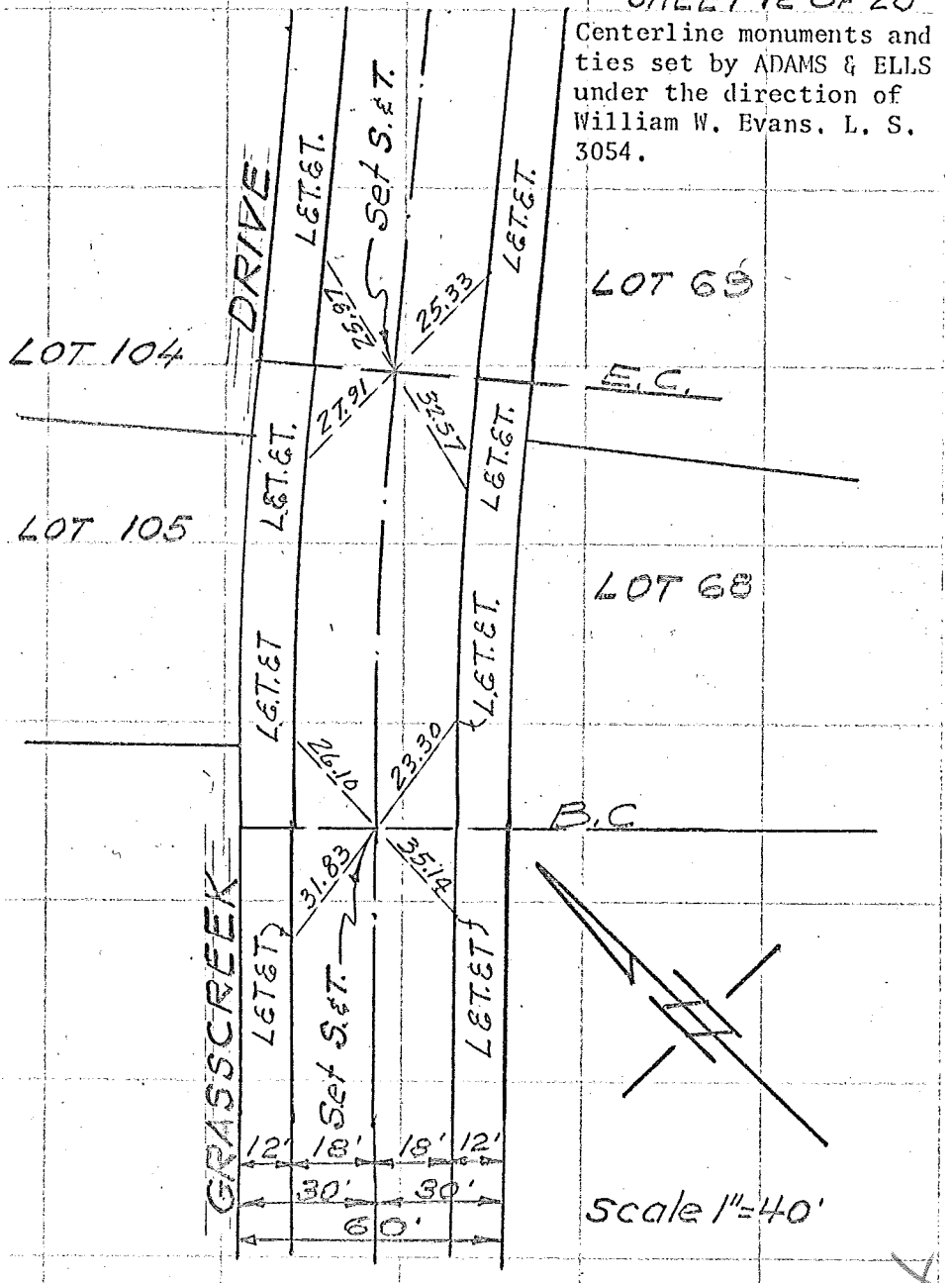

SO. CALIF. BLUE PRINT CO.

&TIES INT. FERNRIDGE DRIVE & HAWKBROOK DRIVE

Co. Engr. FB 3064:36

SURVEY OF &HAWKBROOK DRIVE F. B. 662 PG. 39

SURVEY BY ADAMS & ELLS TR. No. 27843

DATE 6-24-65

SHEET 5 OF 20

Centerline monumbents and ties se by ADAMS & ELLS under the direction of William W. Evans. L. S. 3054.

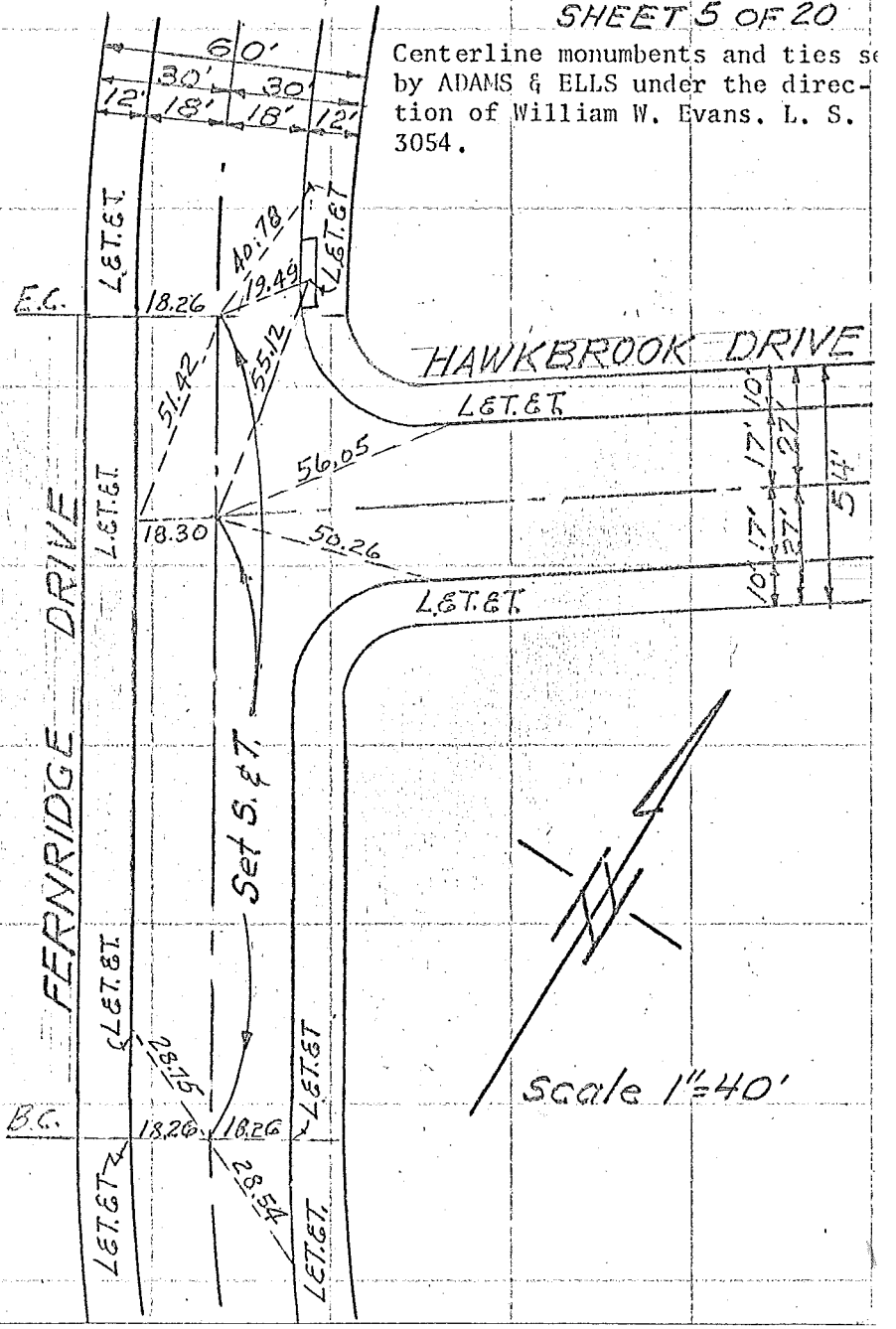

SO. CALIF. BLUE PRINT CO.

Co. Engr. f.b. 3064:37

TIES ON

SURVEY OF GRASSCREEK DRIVE F. B. 662 PG. 45

SURVEY BY ADAMS & ELLS TR. No. 27843

DATE 6-24-65 SHEET 11 OF 20

Centerline monuments and ties set by ADAMS & ELLS under the direction of William W. Evans, L.S. 3054.

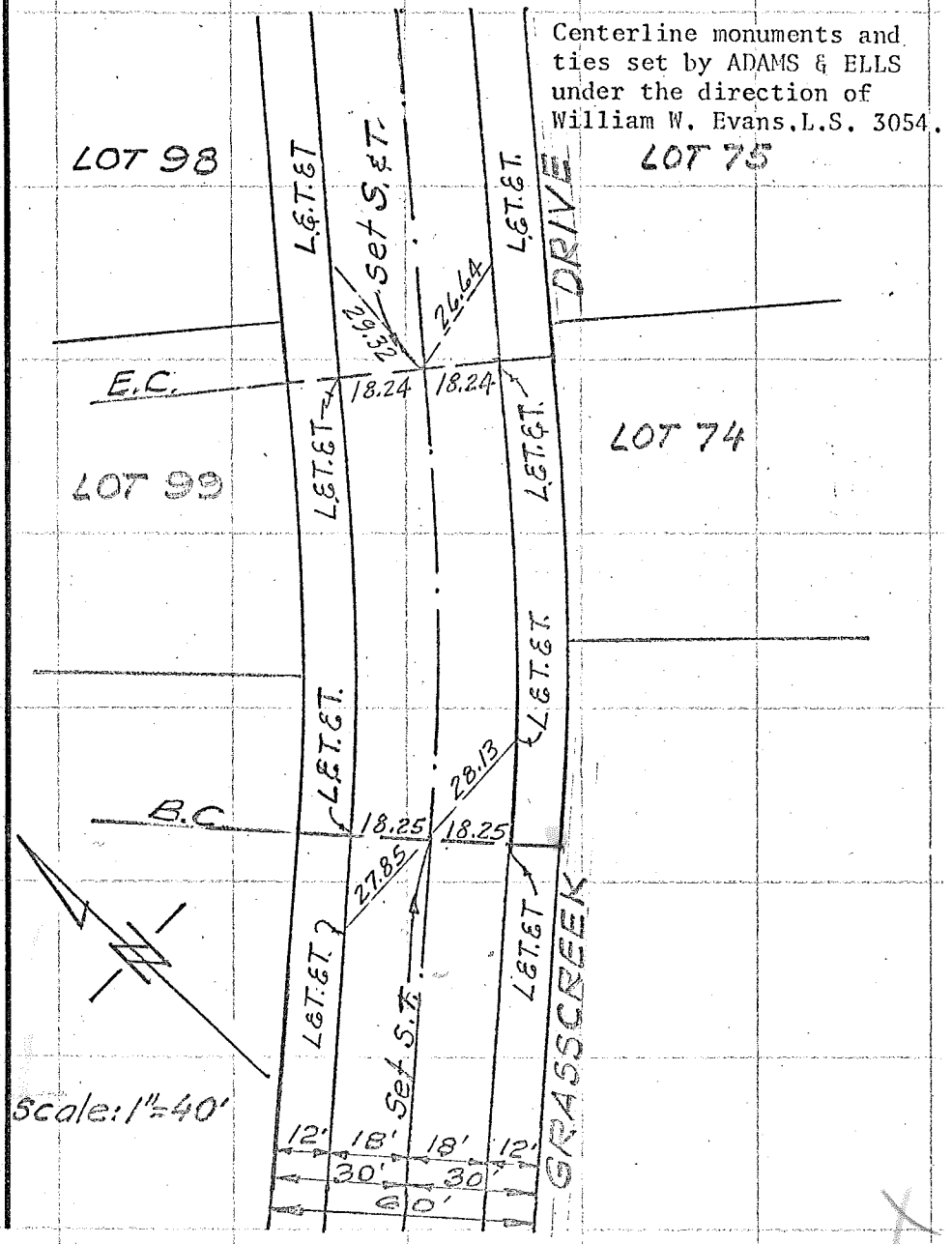

SO. CALIF. BLUE PRINT CO.

Co. Engr. f.b. 3064:38

SURVEY OF TIES ON GRASSCREEK DRIVE F. B. 662 PG. 44

SURVEY BY ADAMS & ELLS TR. No. 27843

DATE 6-24-65 SHEET 10 OF 20

Centerline monuments and ties set by ADAMS & ELLS under the direction of William W. Evans. L. S. 3054.

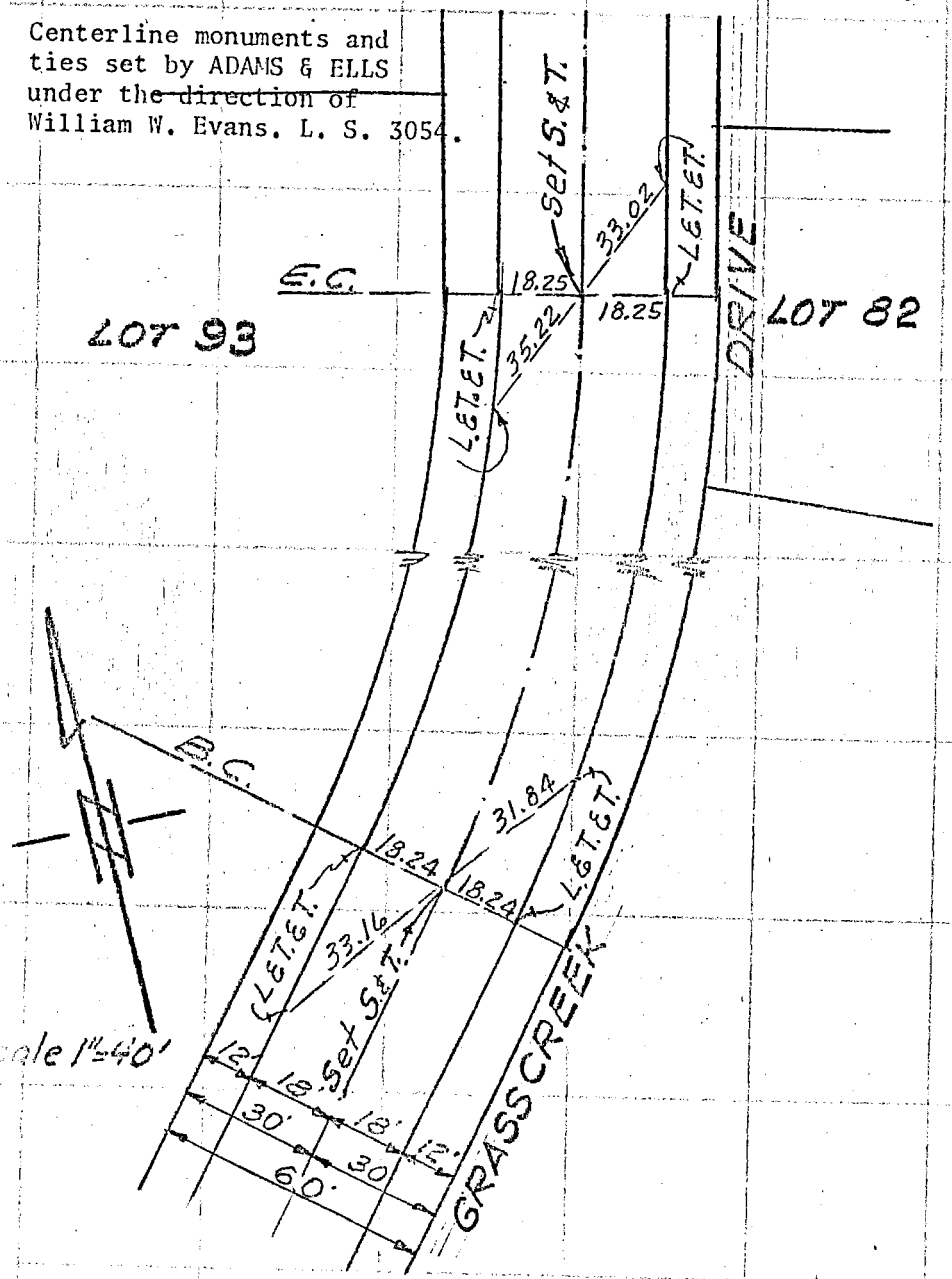

SO. CALIF. BLUE PRINT CO.

Co. Engr. F.B. 3064:39

& TIES ON

SURVEY OF GRASSCREEK DRIVE F. B. 622 PG. 42

SURVEY BY ADAMS & ELLS TR. No. 27843

DATE 6-24-65 SHEET 9 OF 20

Centerline monuments and ties set by ADAMS & ELLS under th
direction of William W. Evans. L. S. 3054.

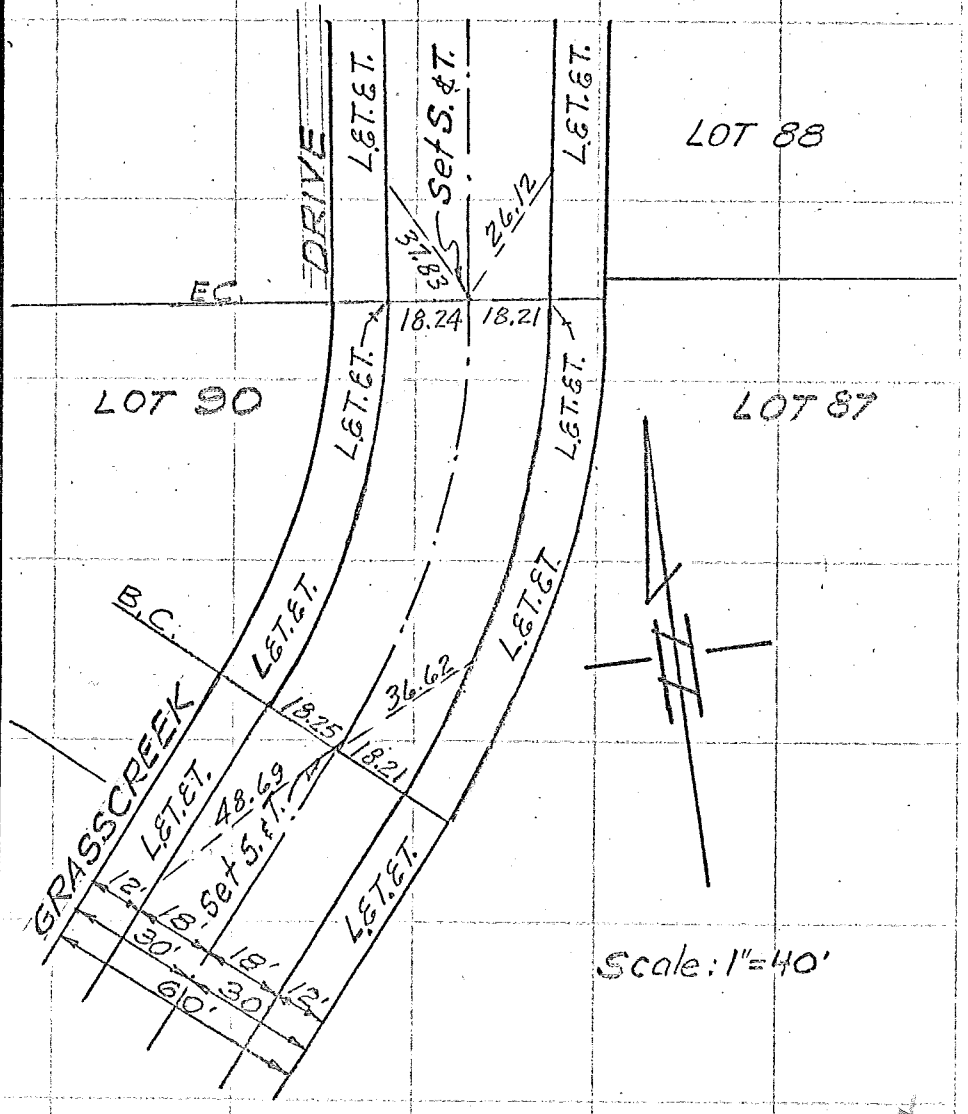

SO. CALIF. BLUE PRINT CO.

Co. Engr. F.B. 3064:40

℄ TIES INT. FERNRIDGE DRIVE & HAWKBROOK DRIVE

SURVEY OF HAWKBROOK DRIVE F. B. 662 PG. 8

SURVEY BY ADAMS & ELLS TR. No. 27843

DATE 6-24-65 SHEET 6 OF 20

WS 18D-2

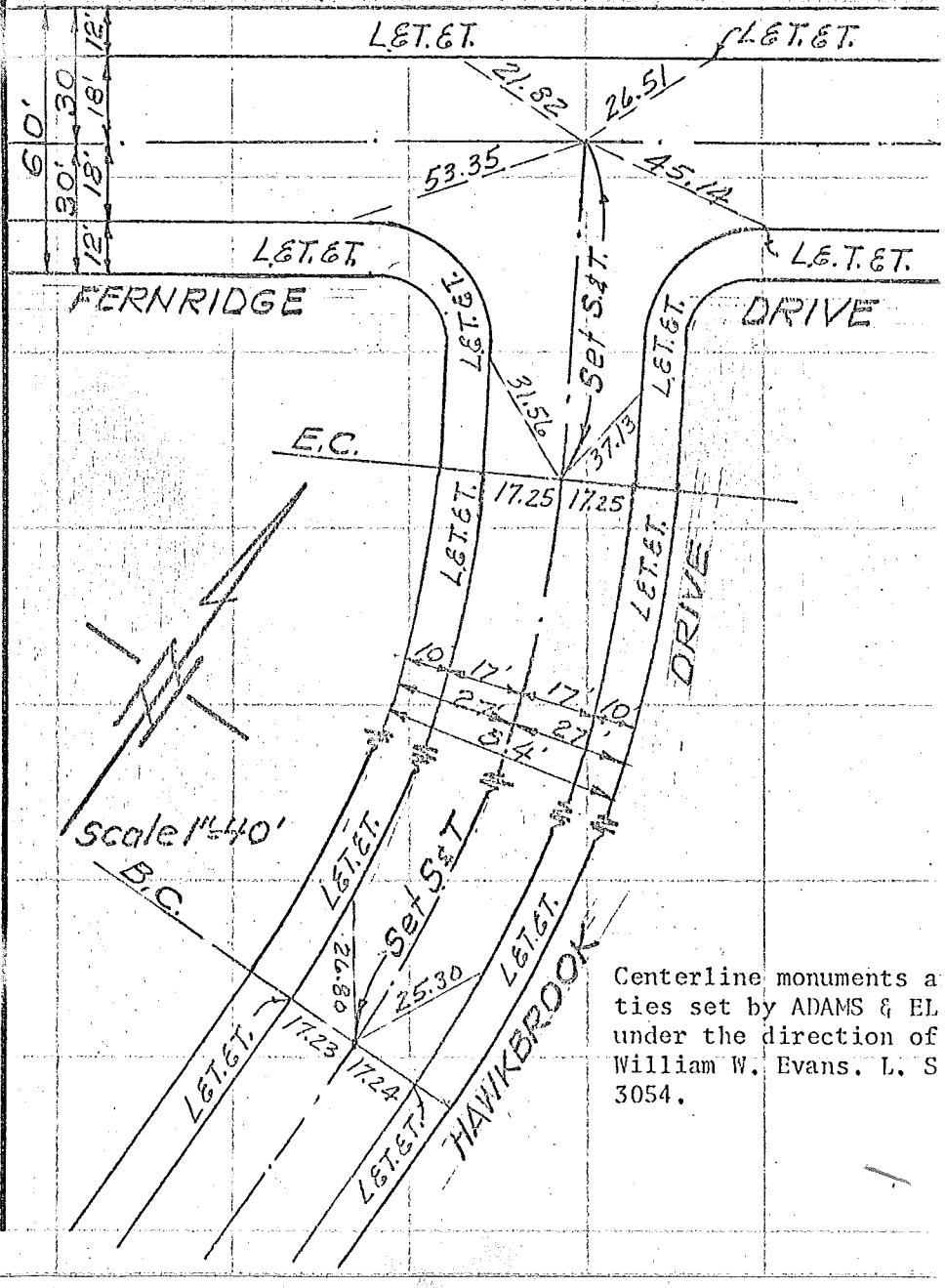

Centerline monuments a
ties set by ADAMS & EL
under the direction of
William W. Evans. L. S
3054.

SO. CALIF. BLUE PRINT CO.

Co. Engr. F.B. 3064:41

ETIES INT. FERNRIDGE DRIVE & GRASSCREEK DRIVE

SURVEY OF _____ F. B. 662 PG. 40

SURVEY BY ADAMS & ELLS TR. No. 27843

DATE 6-24-65

SHEET 8 OF 20

Centerline monuments and ti
set by ADAMS & ELLS under
the direction of William W.
Evans, L. S. 3054.

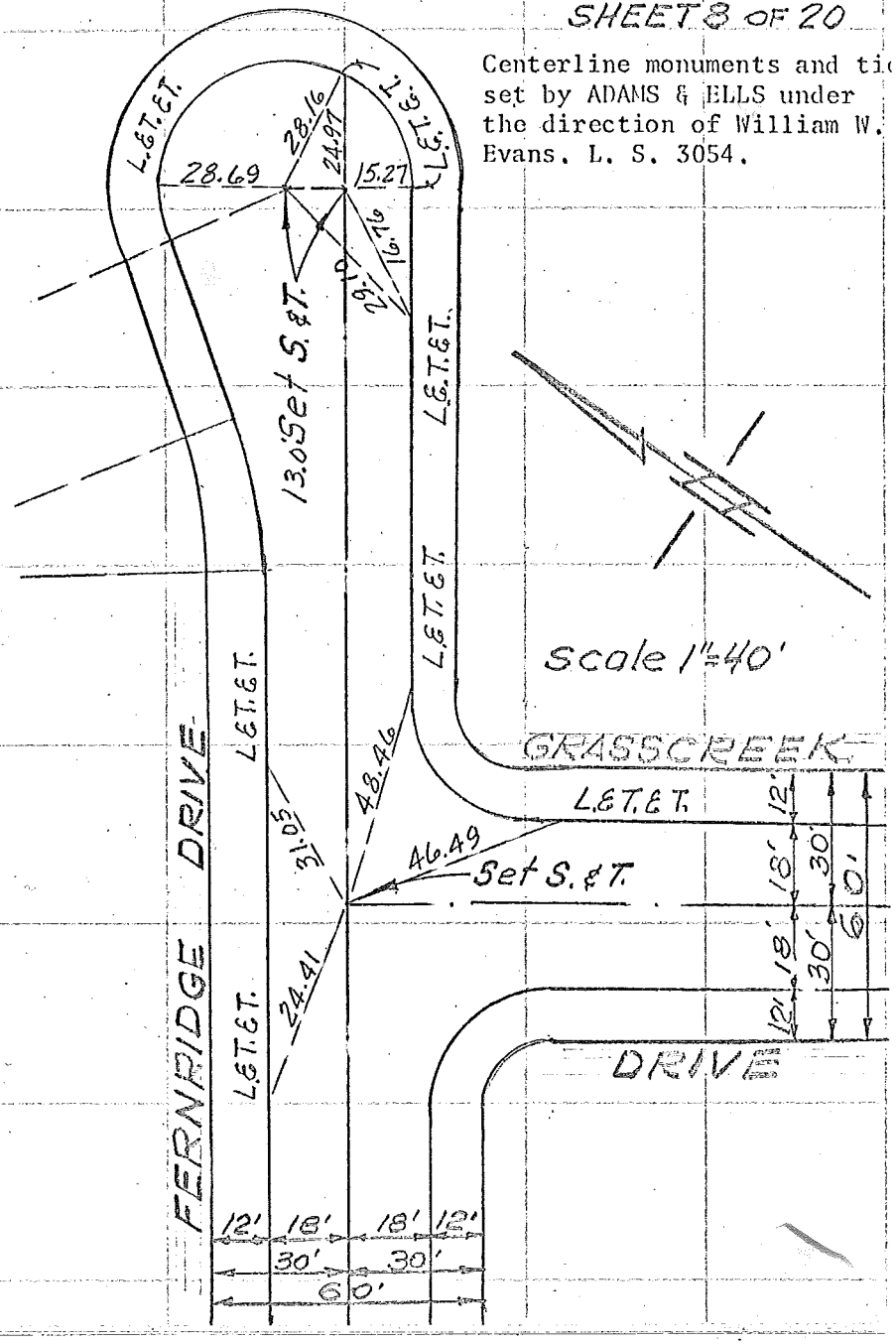

SO. CALIF. BLUE PRINT CO.

Co. Engr. F.B. 3064:42

℄TIES ON FERNRIDGE DRIVE

SURVEY OF FERNRIDGE DRIVE F. B. 662 Pg. 41

SURVEY BY ADAMS & ELLS TR. No. 27843

DATE 6-24-65 SHEET 7 OF 20

Centerline monuments and ties set by ADAMS & ELLS under the direction of William W. Evans, L. S. 3054.

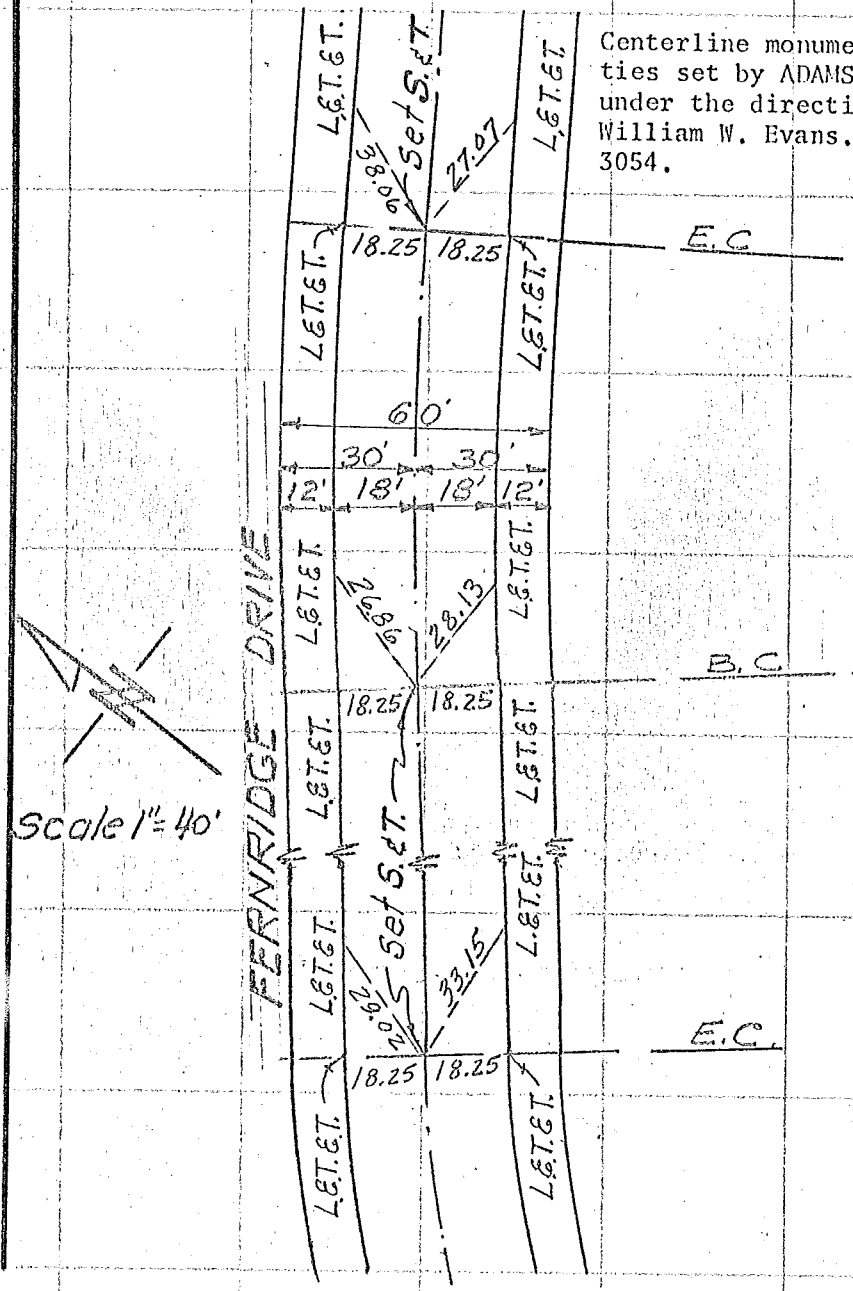

SO. CALIF. BLUE PRINT CO.

℄ TIES ON GRASSCREEK DRIVE F.B. 3064:43

SURVEY OF ℄ DEERFLATS DRIVE F. B. 662 PG. 2

SURVEY BY ADAMS & ELLS TR. No. 27843

DATE 6-24-65

SHEET 13 OF 20

Centerline monuments and ties set by ADAMS & ELLS under the direction of William W. Evans. L.S. 3054.

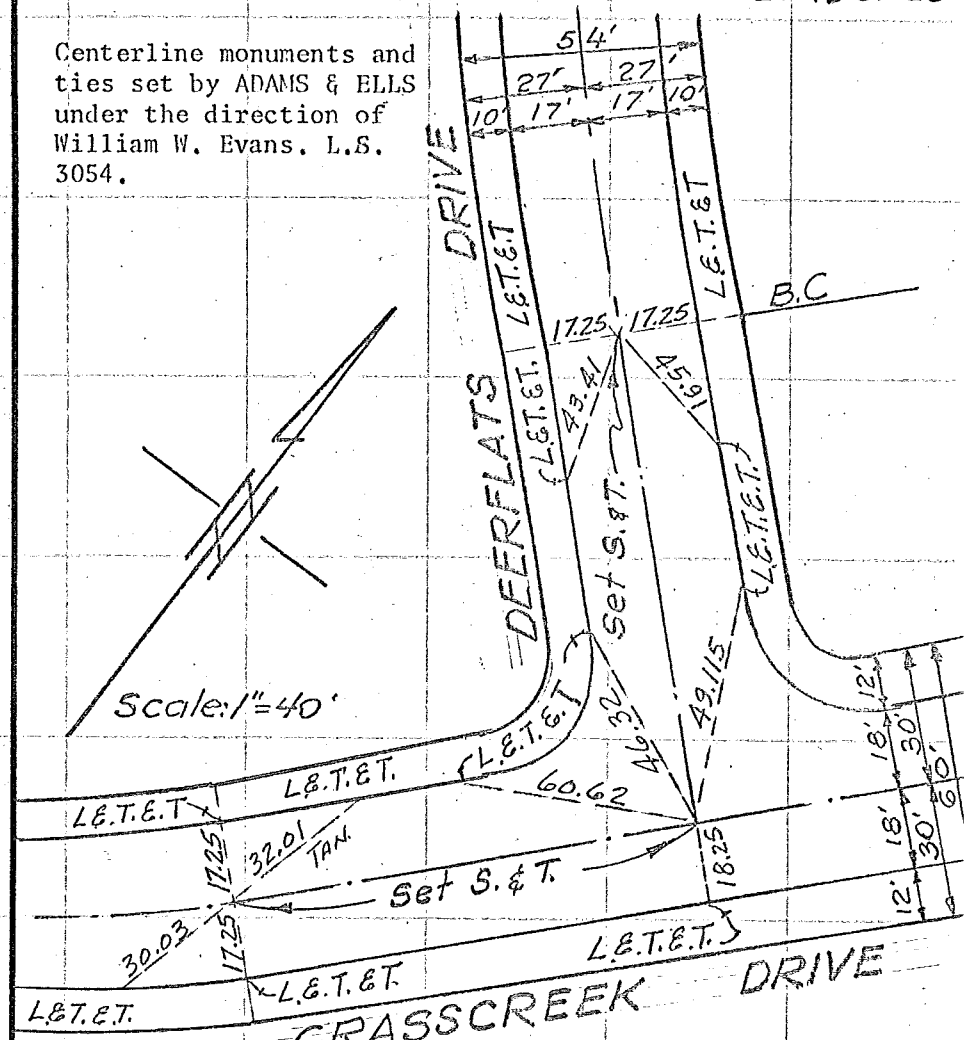

SO. CALIF. BLUE PRINT CO.

℄ TIES ON Co. Engr. F.B. 3064:44

SURVEY OF DEERFLATS DRIVE F. B. 662 PG. 2

SURVEY BY ADAMS & ELLS TR. No. 27813

DATE 6-29-65 SHEET 14 OF 20

Centerline monuments and tie
set by ADAMS & ELLS under th
direction of William W. Evan
L. S. 3054.

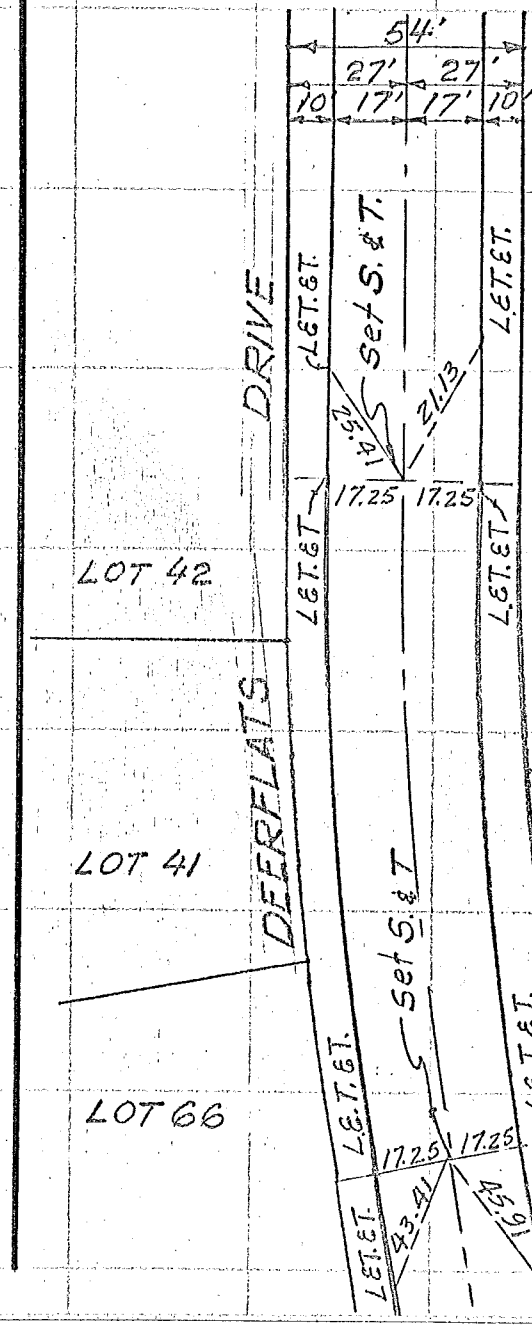

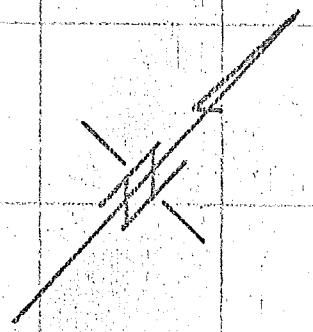

Scale: 1"=40'

SO. CALIF. BLUE PRINT CO.

Co. Engr. F.B. 3064:45

℄ TIES ON

SURVEY OF DEERFLATS DRIVE F. B. 662 PG. 5

SURVEY BY ADAMS & ELLS TR. No. 27843

DATE 6-24-65

SHEET 15 OF 2

Centerline monuments and ties set by ADAMS & ELLS under t
direction of William W. Evans. L. S. 3054.

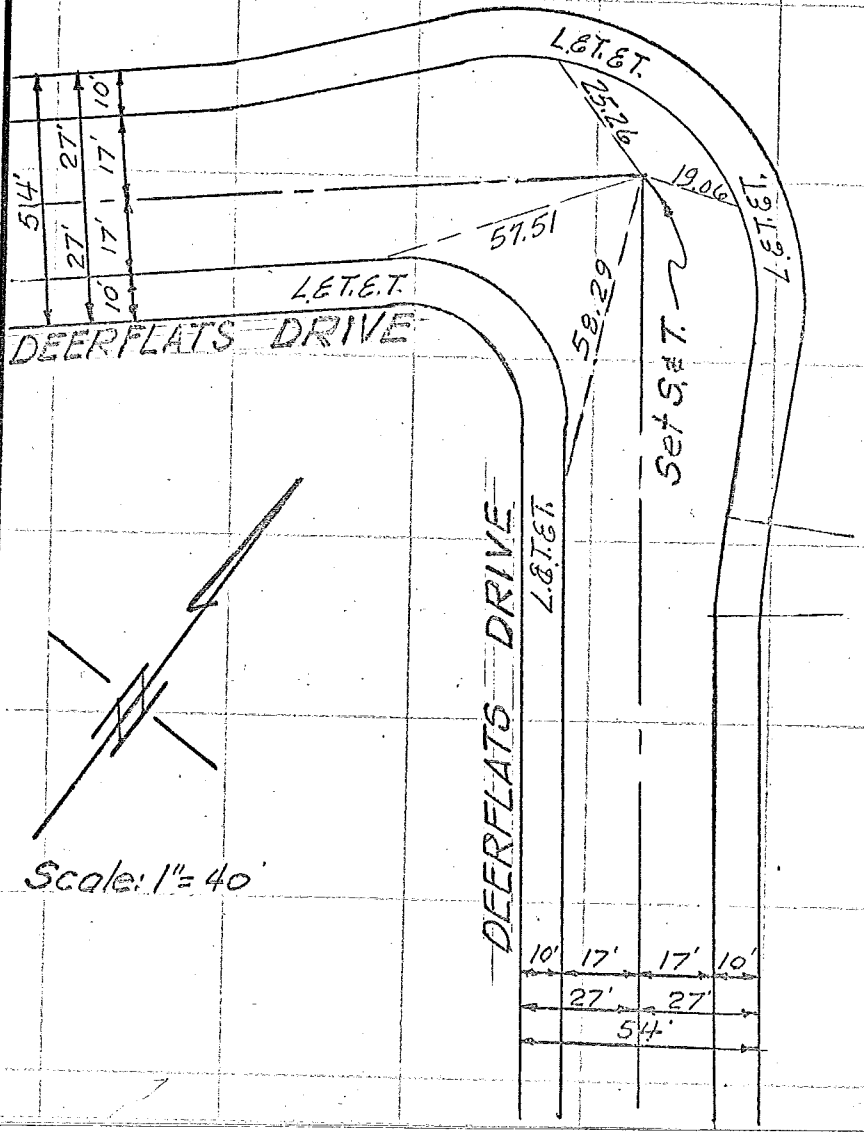

SO. CALIF. BLUE PRINT CO.

Co. Engr. F.B. 3064:46

& TIES ON

SURVEY OF DEERFLATS DRIVE F. B. 662 PG. 5

SURVEY BY ADAMS & ELLS TR. No. 27843

DATE 6-24-65 SHEET 16 OF 20

Centerline monuments and ties set by ADAMS & ELLS under the direction of William W. Evans. L. S. 3054

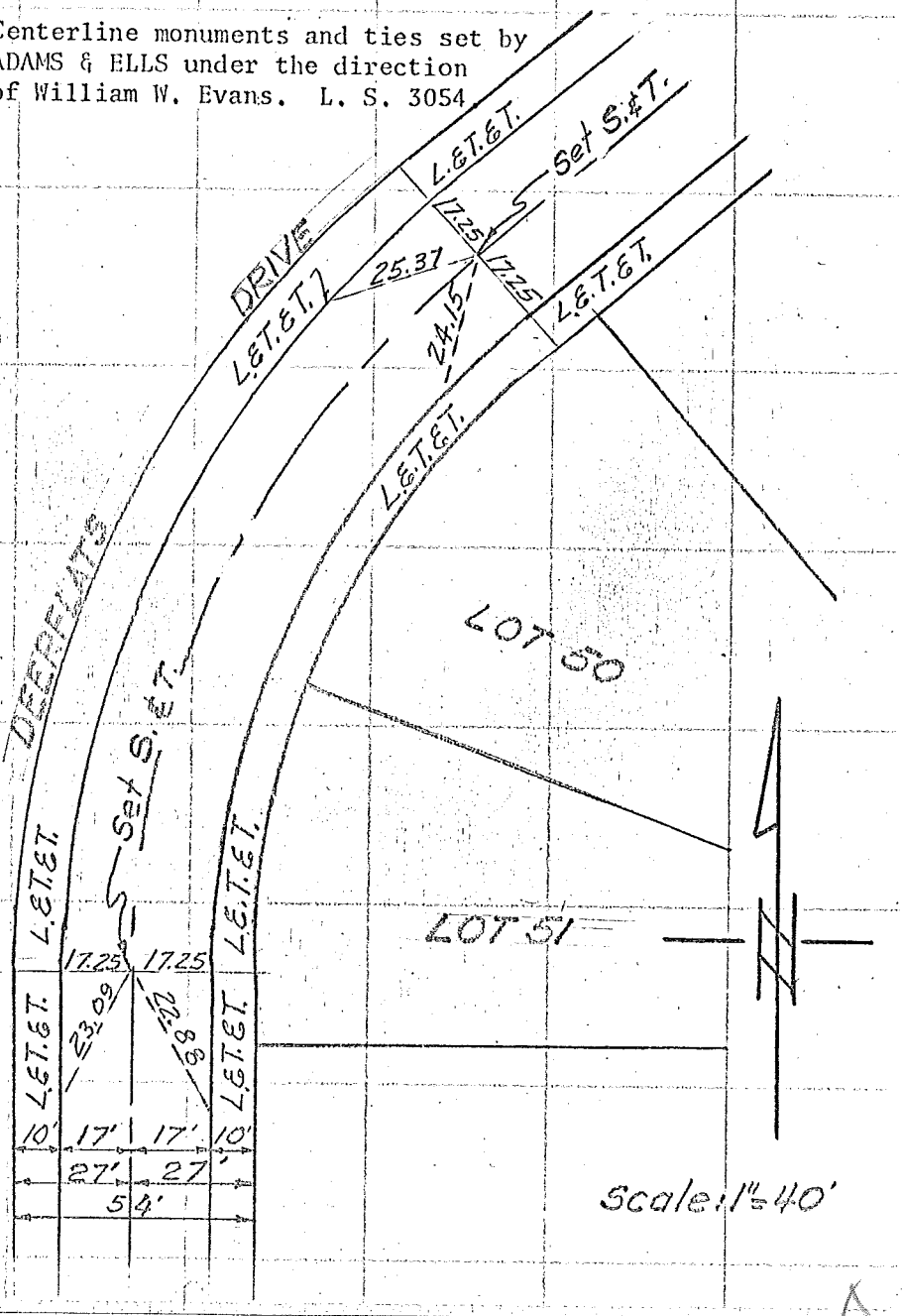

SO. CALIF. BLUE PRINT CO.

& TIES INT. GRASSCREEK DRIVE F.B. 3064:47

SURVEY OF DEERFLATS DRIVE F. B. 662 PG. 4

SURVEY BY ADAMS & ELLS TR. No. 27243

DATE 6-24-65 SHEET 17 OF 20

Centerline monuments and ties set by ADAMS & ELLS under the direction of William W. Evans. L. S. 3054.

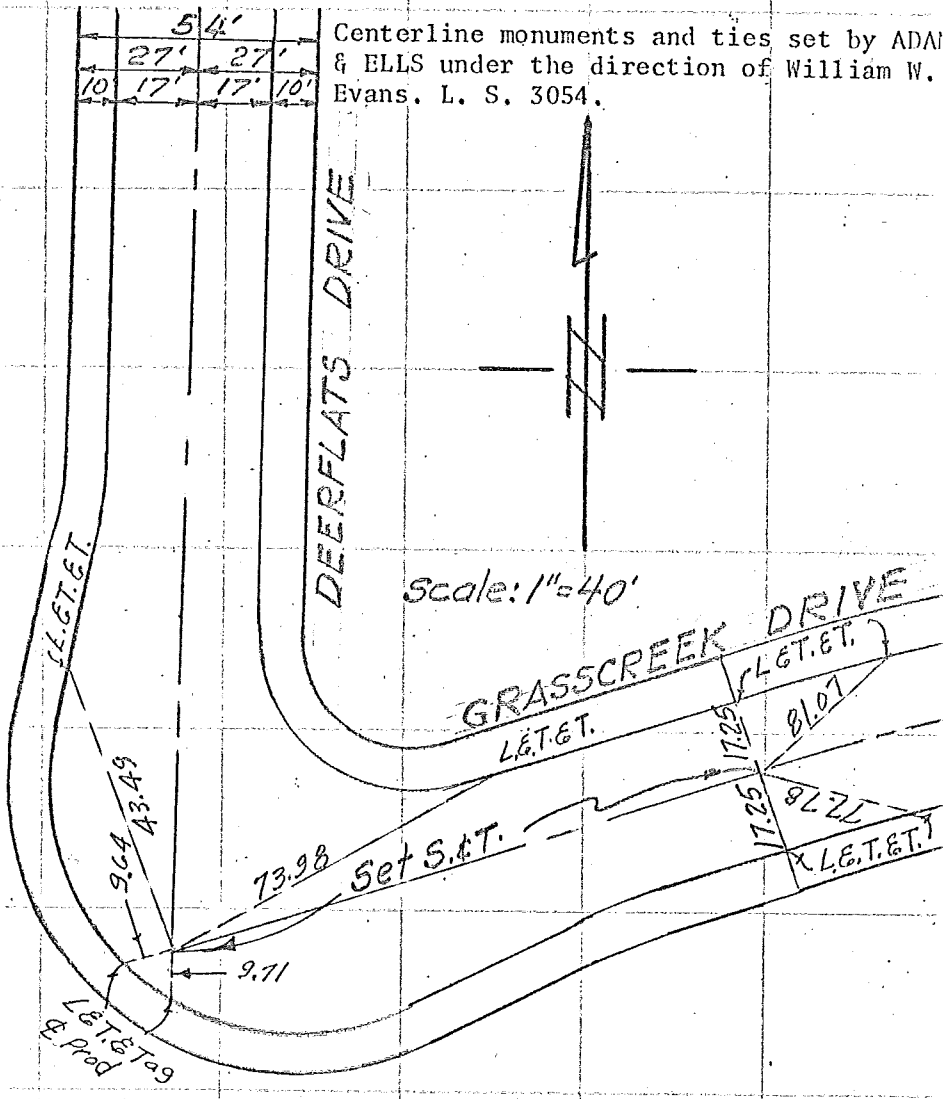

SO. CALIF. BLUE PRINT CO.

F.B. 3064:48

℄ TIES ON EAGLECLIFF DRIVE

SURVEY OF EAGLECLIFF DRIVE F. B. 662 PG. 3

SURVEY BY ADAMS & ELLS TR. No. 27843

DATE 6-24-65 SHEET 19 OF 20

Centerline monuments and ties set by ADAMS & ELLS under the direction of William W. Evans L. S. 3054,

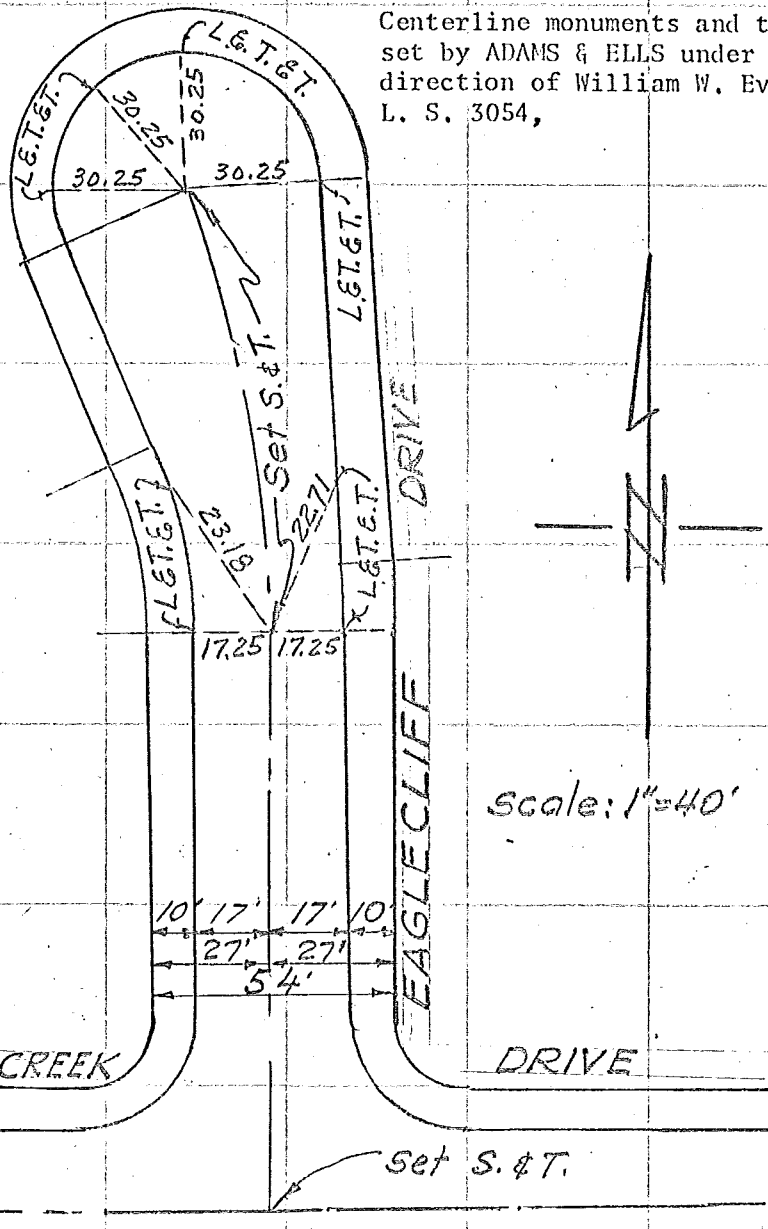

Scale: 1"=40'

SO. CALIF. BLUE PRINT CO.

& TIES INT. EAGLECLIFF DRIVE & GRASSCREEK DRIVE F.B. 3064:49

SURVEY OF F. B. 662 PG. 4-2

SURVEY BY ADAMS & ELLS TR. No. 27843

DATE 6-24-65 SHEET 18 OF 20

Centerline monuments and ties set by ADAMS & ELLS under the direction of William W. Evans. L. S. 3054.

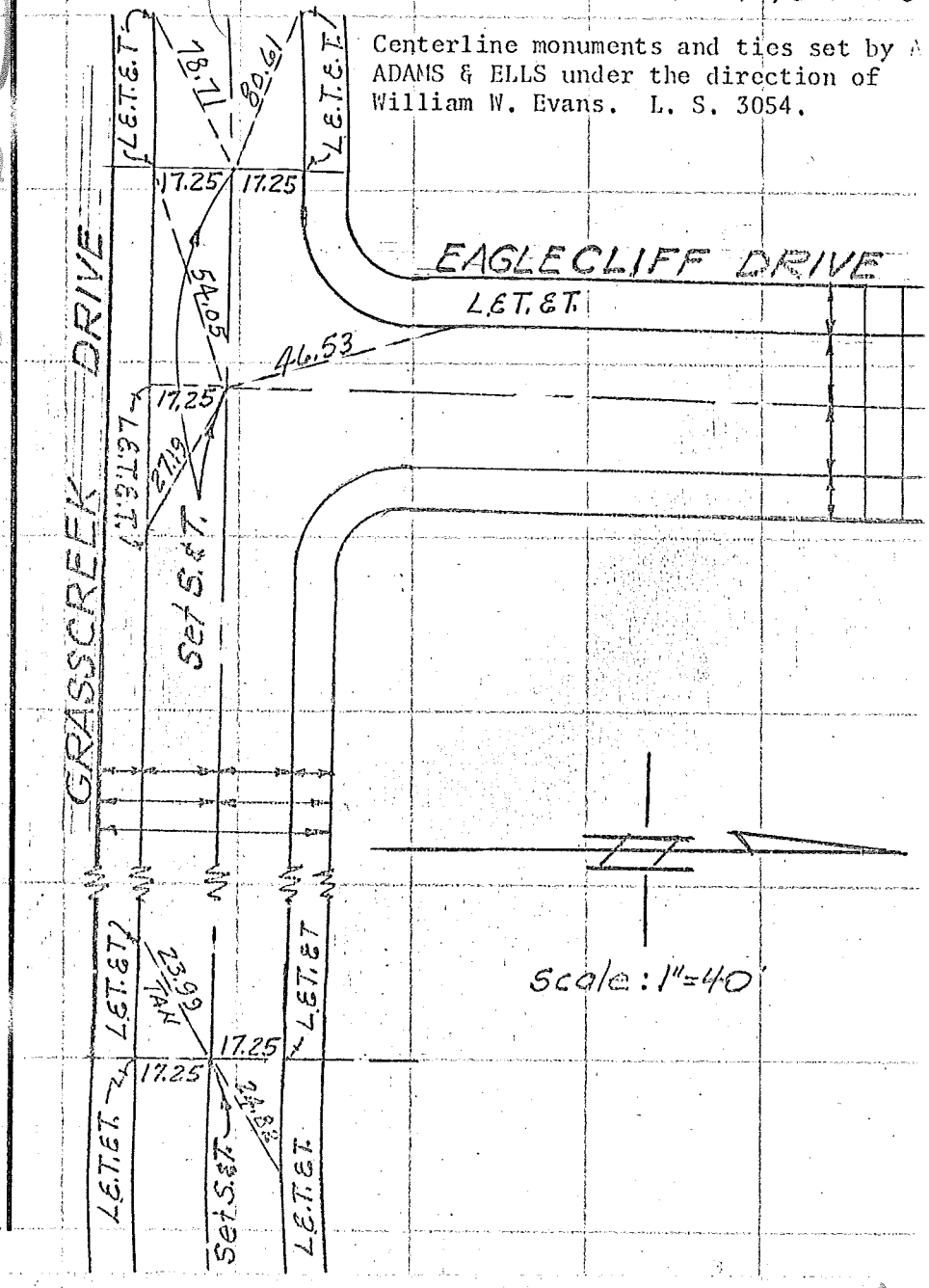

SO. CALIF. BLUE PRINT CO.

Co. Engr. F.B. 3064:50

SURVEY OF 6 TIES F. B. Pg.

SURVEY BY DUTCH HOLZHAUER ENGINEERING, INC.
W.C. HOLZHAUER, R.C.E. NO. 10219

DATE JUNE, 1965 TR. No. 27116

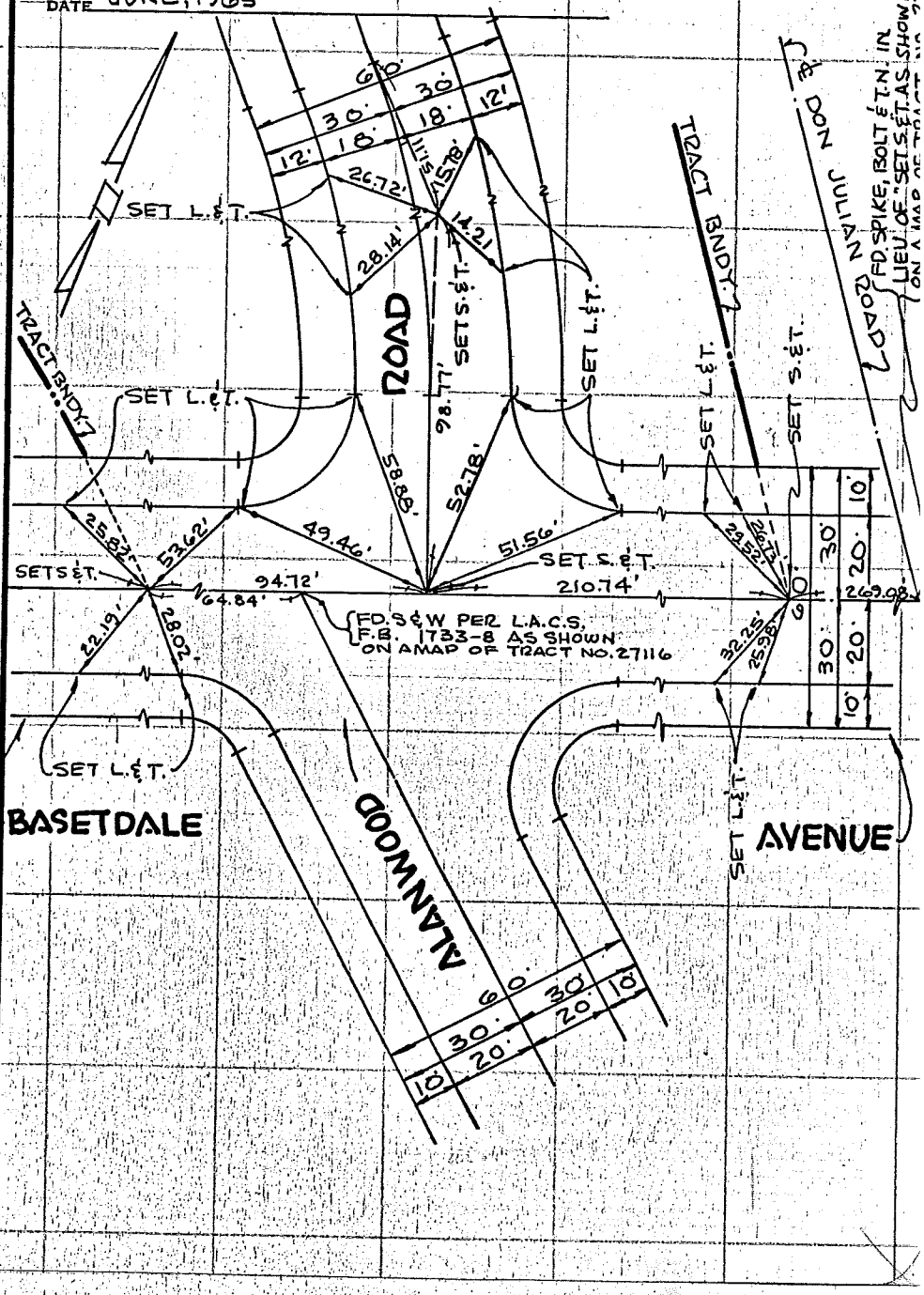

W.S.37D-2

SO. CALIF. BLUE PRINT CO.

Co. Engr. F.B. 3064:51

SURVEY OF ℄ TIES F. B. PG.

SURVEY BY DUTCH HOLZHAUER, ENGINEERING, INC.
W.C. HOLZHAUER, R.C.E. NO. 10219

TR. No. 27116

DATE JUNE, 1965

114-277 B-1

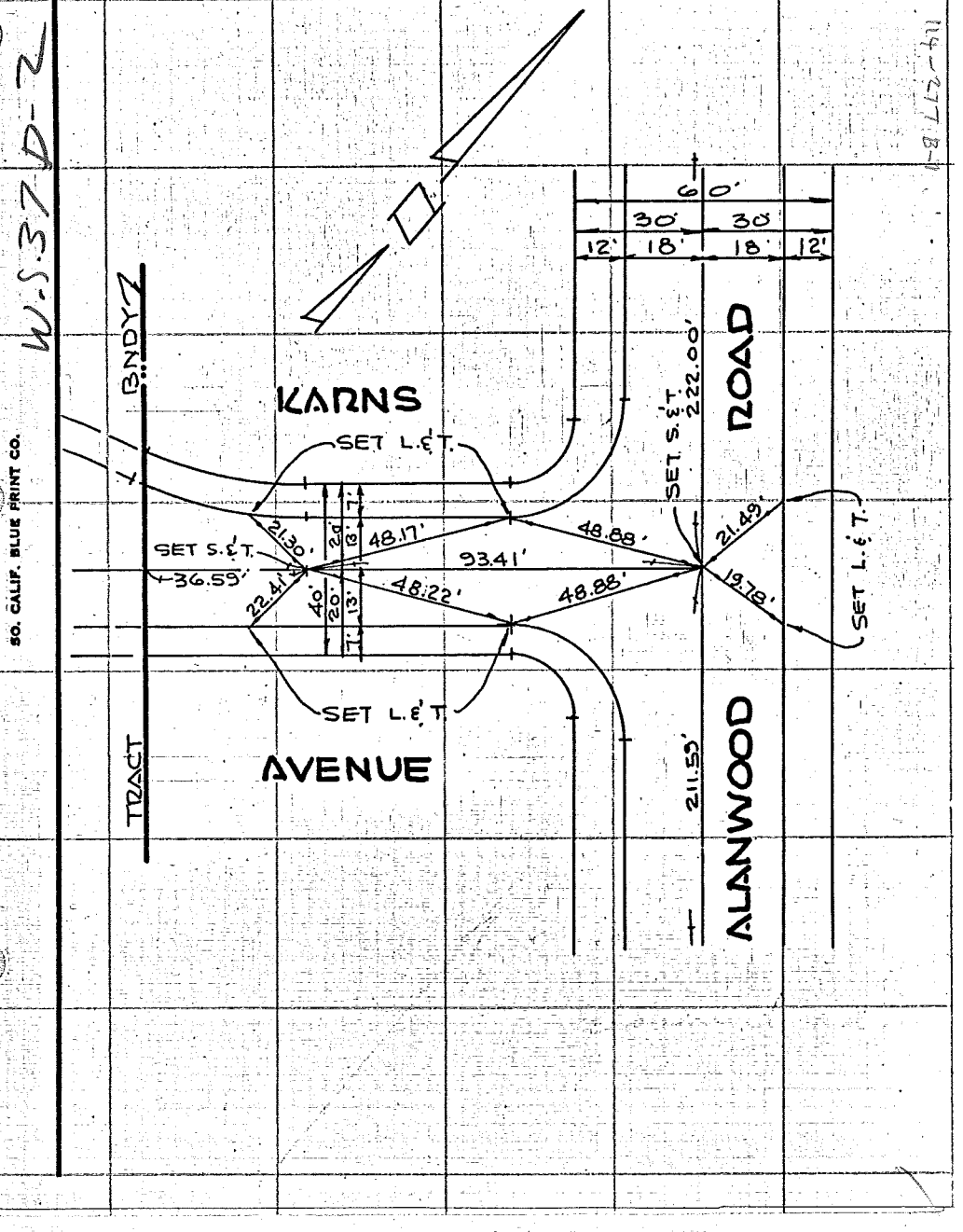

Co. Engr. F.B. 3064:52

SURVEY OF ℄ TIES F. B. ____ PG. ____
DUTCH HOLZHAUER ENGINEERING, INC.
SURVEY BY W.C. HOLZHAUER, R.C.E. NO. 10219 TR. No. 27116
DATE JUNE, 1965

W.S. 31 D. 2

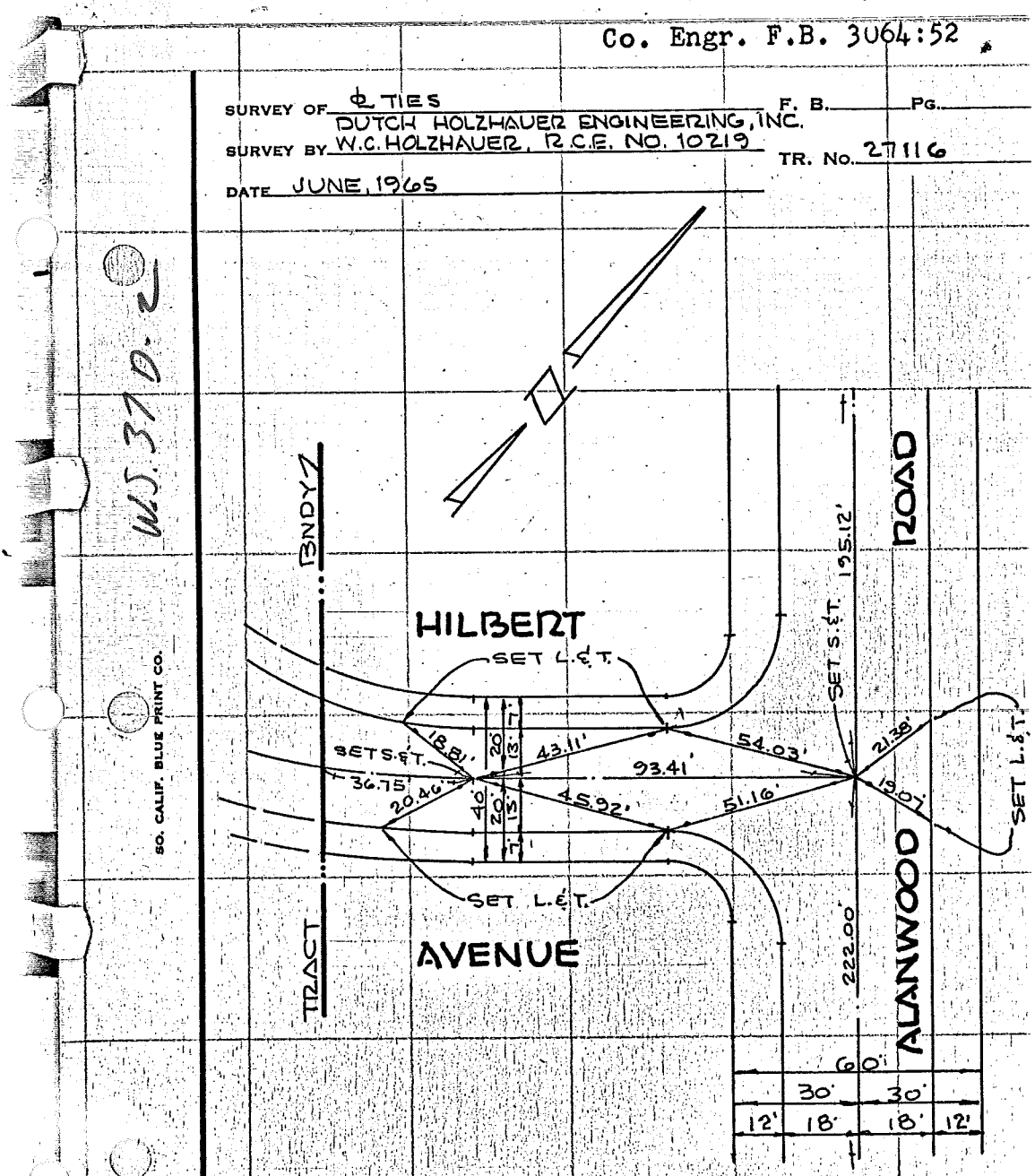

SO. CALIF. BLUE PRINT CO.

Co. Engr. F.B. 3064:53

SURVEY OF ℄ TIES F. B. Pg.

SURVEY BY DUTCH HOLZHAUER ENGINEERING, INC.
W.C. HOLZHAUER, R.C.E. NO. 10219

TR. No. 27116

DATE JUNE, 1965

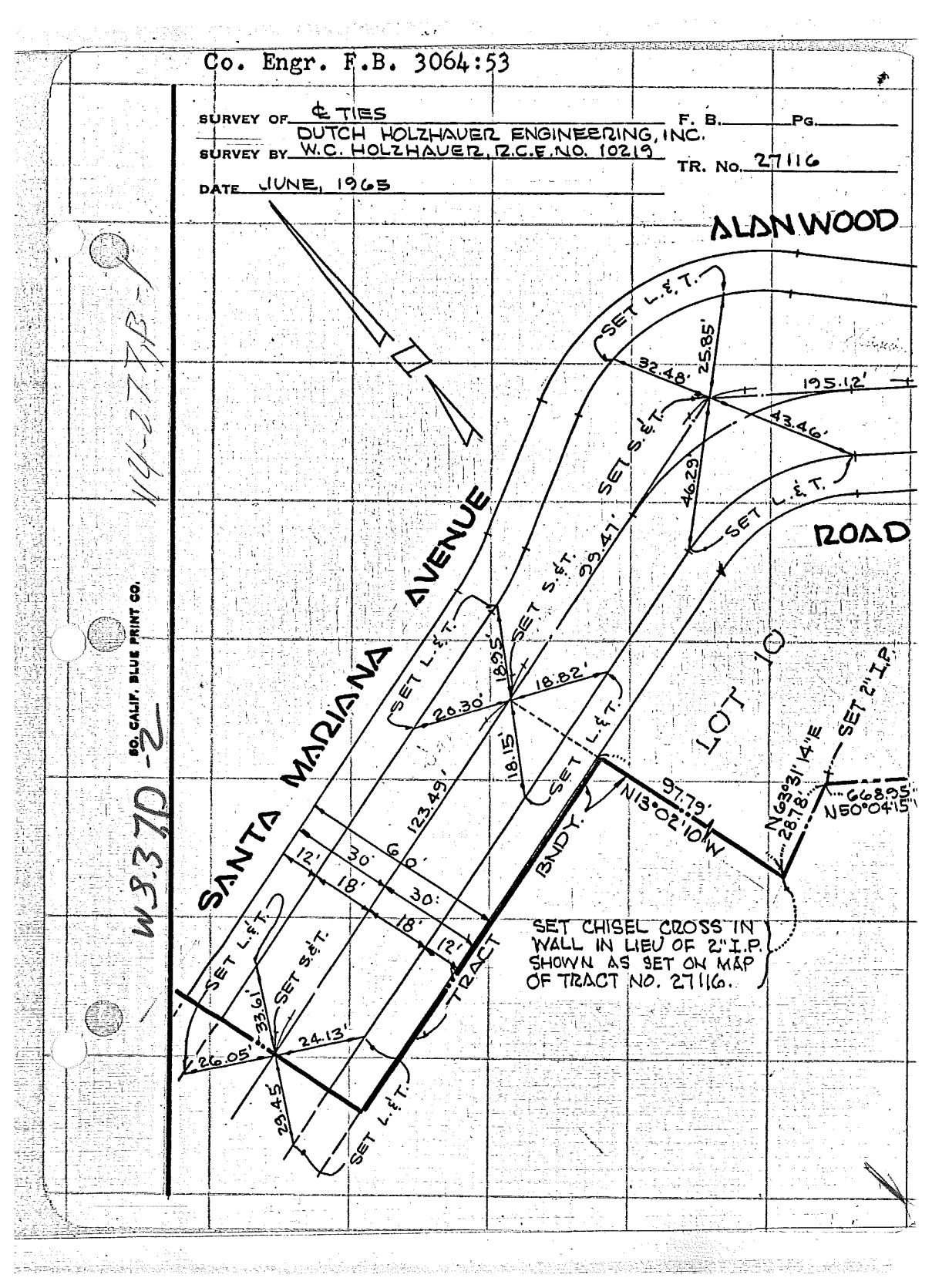

Co. Engr. F.B. 3064:54

SURVEY OF _____ F. B. _____ PG. 1

SURVEY BY McINTIRE & QUIROS, INC. TR. NO. 27994

DATE MAY 1965

TIES SET MARCH 5 1965 - J.W. McINTIRE '60

CENTERLINE TIES

PARTY - CARLSON - CHIEF
RYAN
CASSIS

SO. CALIF. BLUE PRINT CO.

Co. Engr. F.B. 3064:55

W.S. 264-117, B-2

SURVEY OF _____ F. B. _____ PG. 2

SURVEY BY McINTIRE & QUIROS INC. TR. NO. 27994

DATE MAY 1965

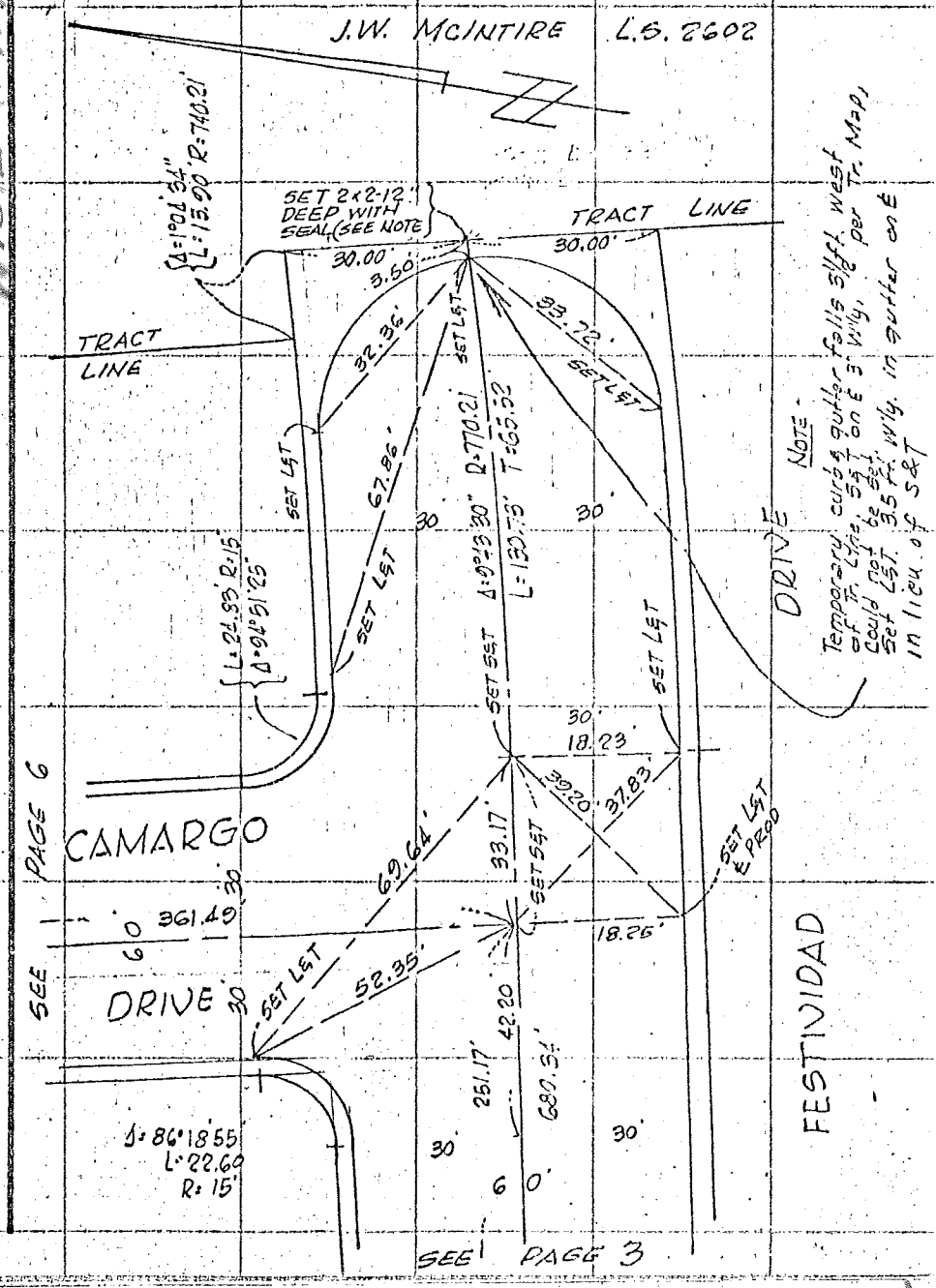

Co. Engr. FB 3064:56

SURVEY OF _____ F. B. _____ PG. 6

SURVEY BY MCINTIRE & QUIROS INC. TR. No. 27991

DATE MAY 1965

J.W. MCINTIRE / 7662

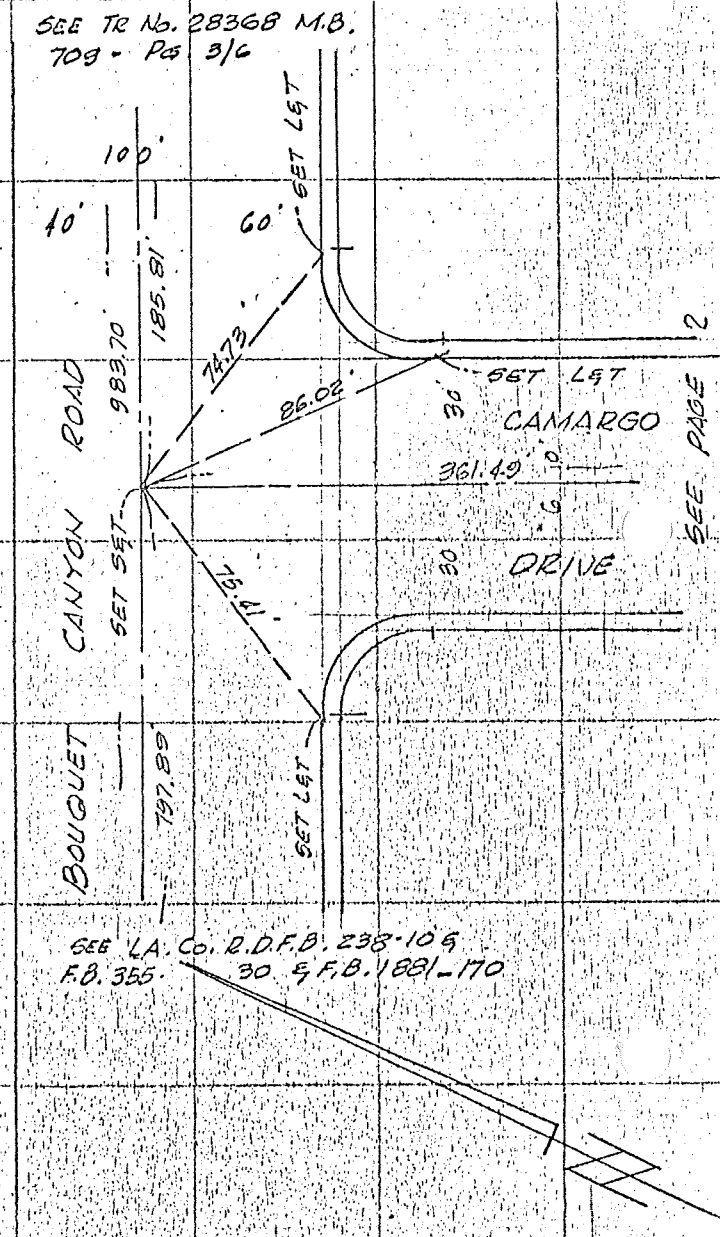

SO. CALIF. BLUE PRINT CO.

Co. Engr. F.B. 3064:57

SURVEY OF _____ F. B. _____ PG. 3

SURVEY BY McINTIRE & QUIROS INC. TR. No. 27994

DATE MAY 1965

W.S. 204-117 B-2

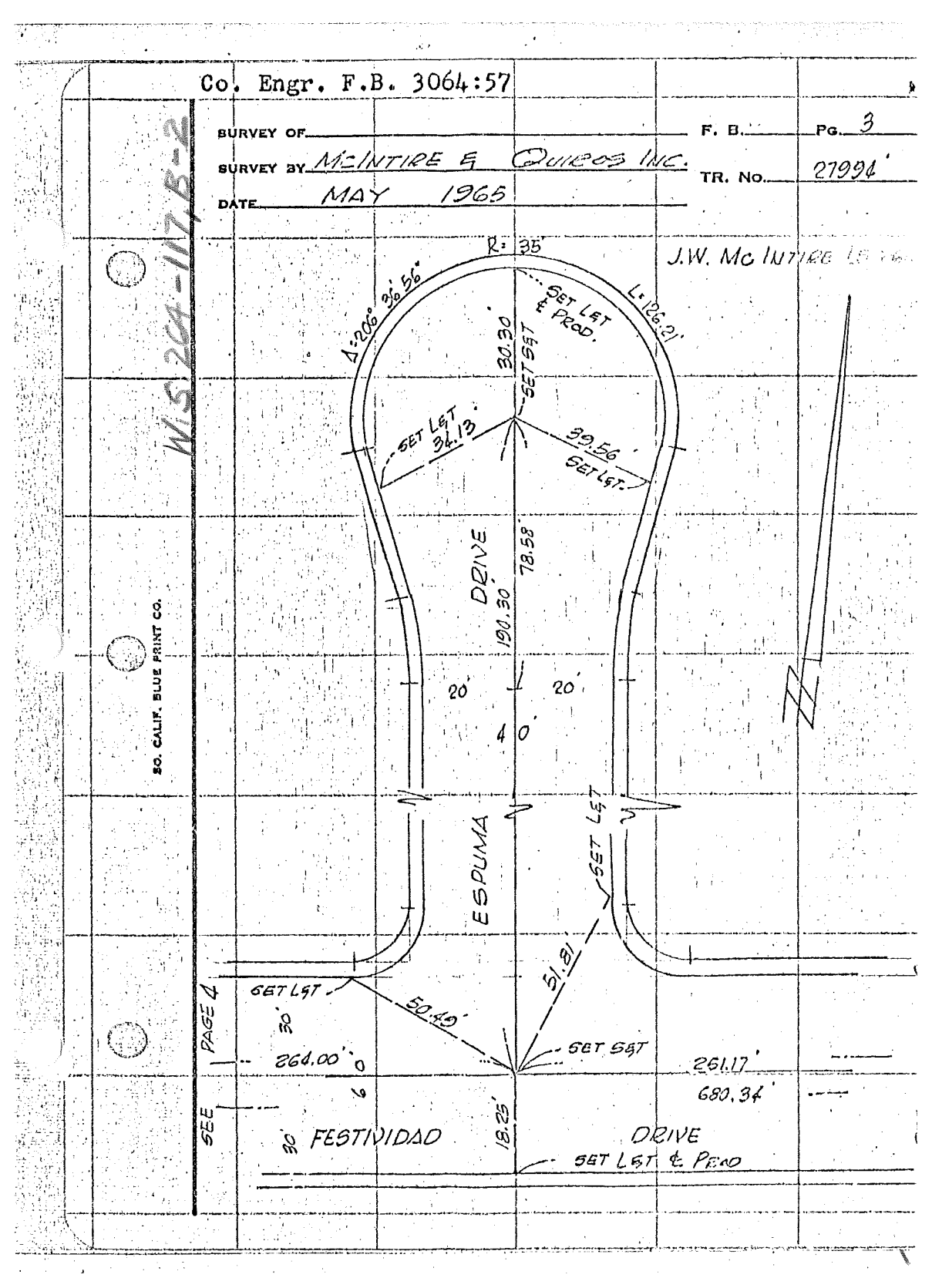

SO. CALIF. BLUE PRINT CO.

Co. Engr. F.B. 3064:58

SURVEY OF _____ F. B. _____ Pg. 1

SURVEY BY McINTIRE & QUIROS INC. TR. No. 27991

DATE MAY 1965

J.W. McINTIRE LS 2

W.S. 264-117, B-2

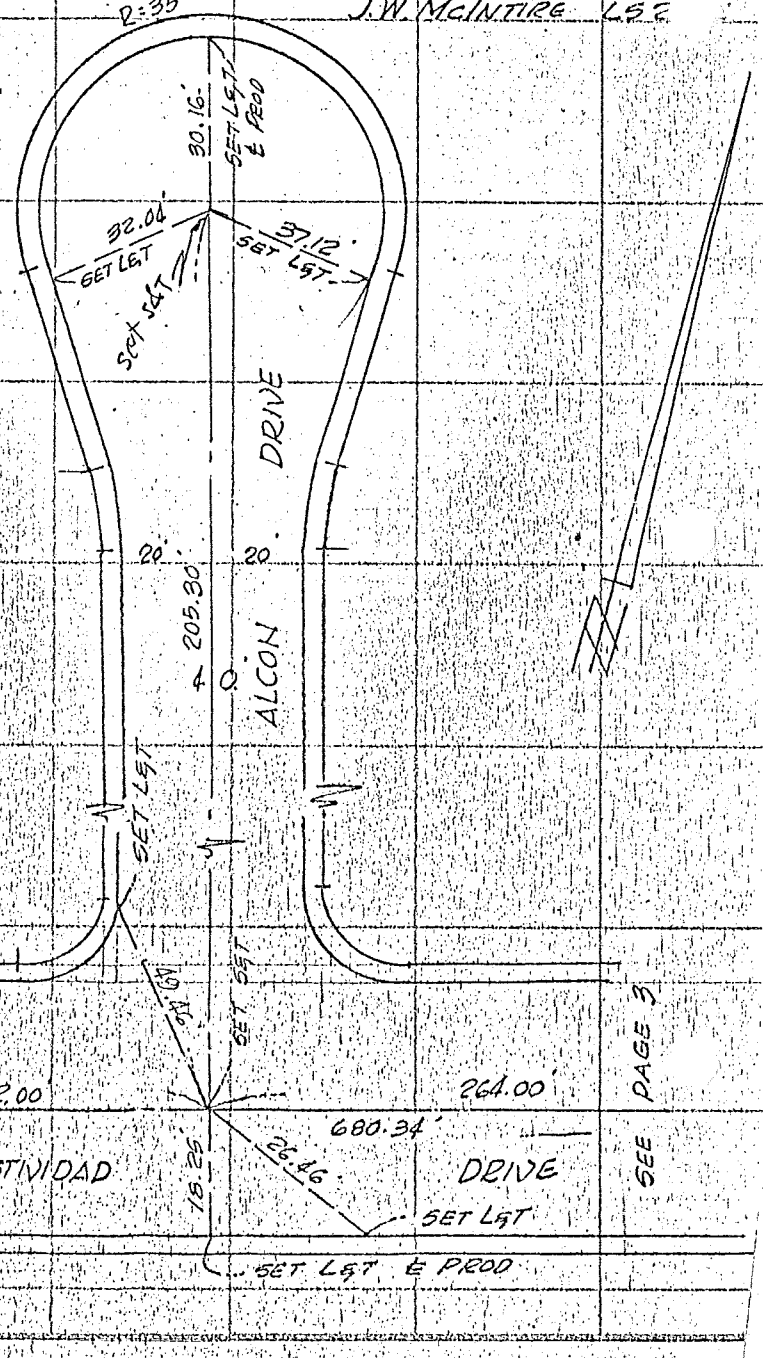

SO. CALIF. BLUE PRINT CO.

Co. Engr. F.B. 3064:59

SURVEY OF _____ F. B. _____ Pg. 7

SURVEY BY Mc INTIRE & QUIROS INC. TR. No. 27994

DATE MAY 1965

SEE PAGE 8

W.S. 264-117.B-2

J.W. McINTIRE LS. 2602

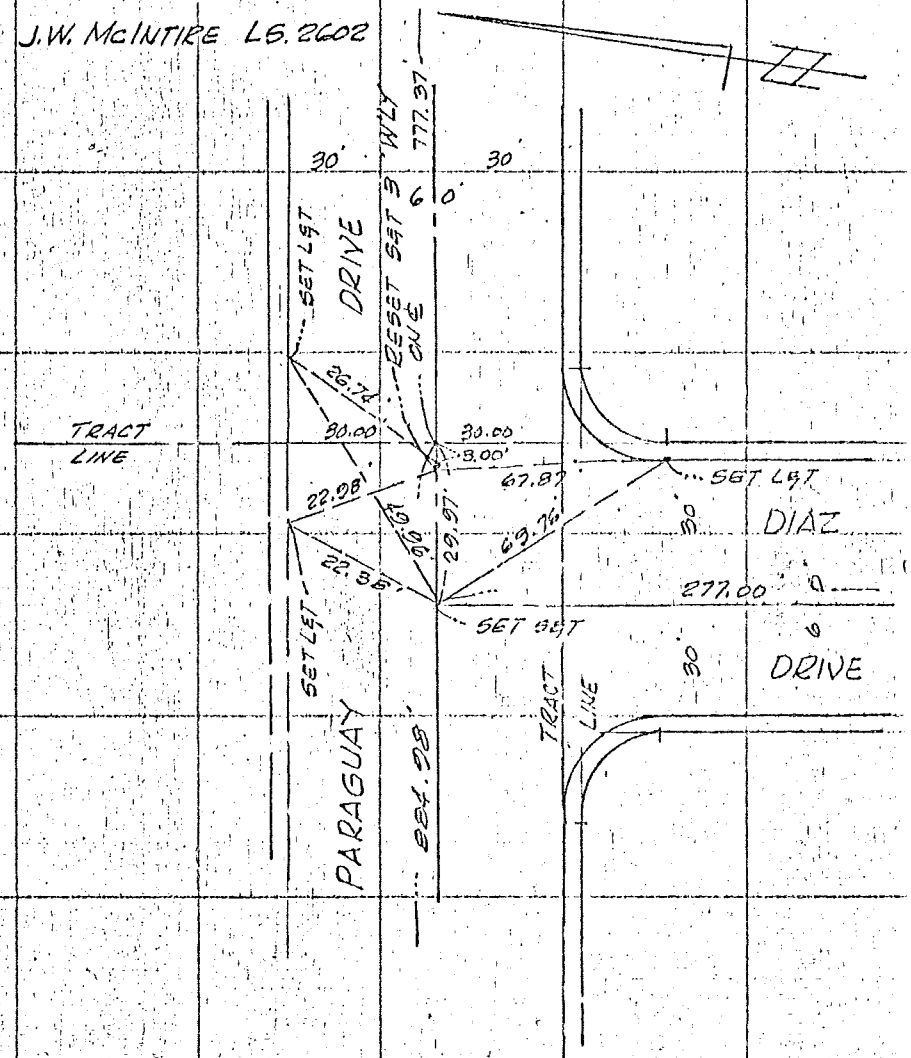

SO. CALIF. BLUE PRINT CO.

Co. Engr. F.B. 3064;60

SURVEY OF _____ F. B. _____ Pg. 8

SURVEY BY McINTIRE & QUIROS INC TR. No. 27994

DATE MAY 1965

W.S. 264-117, B-2

J.W. McINTIRE L.S. 2602

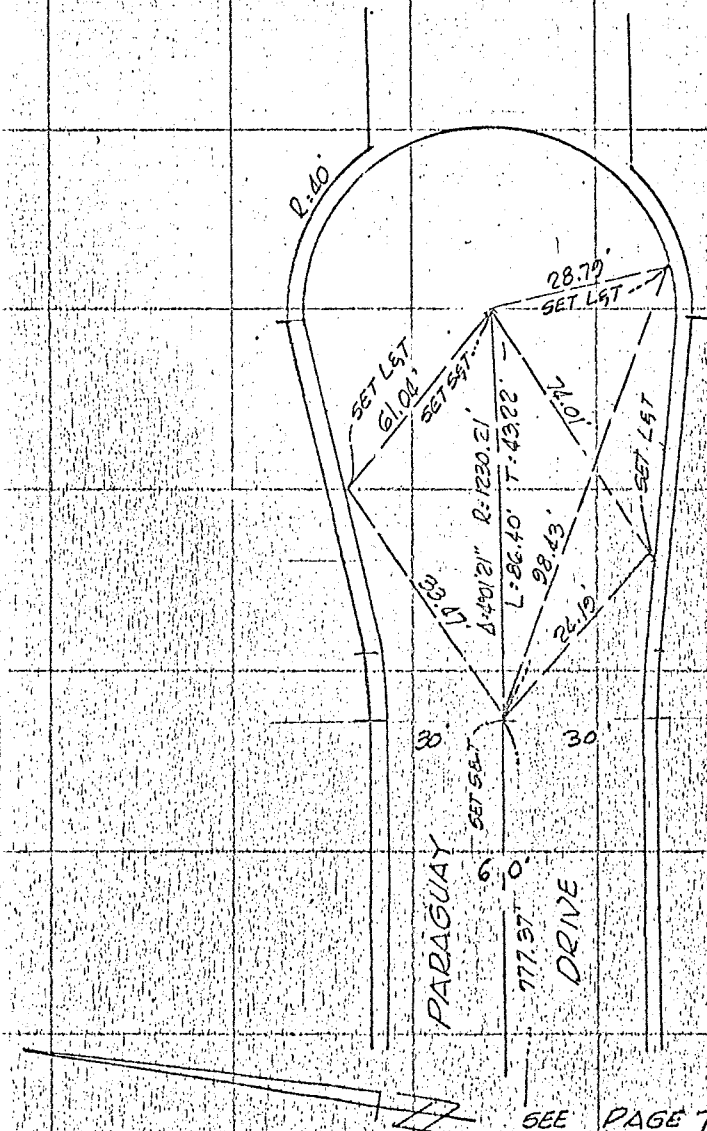

SO. CALIF. BLUE PRINT CO.

Co. Engr. F.B.3064:61

SURVEY OF _____ F. B. _____ PG. 5

SURVEY BY McINTIRE & QUIROS INC TR. No. 27994

DATE MAY 1965

J.W. McINTIRE LS 2602

SEE PAGE 4

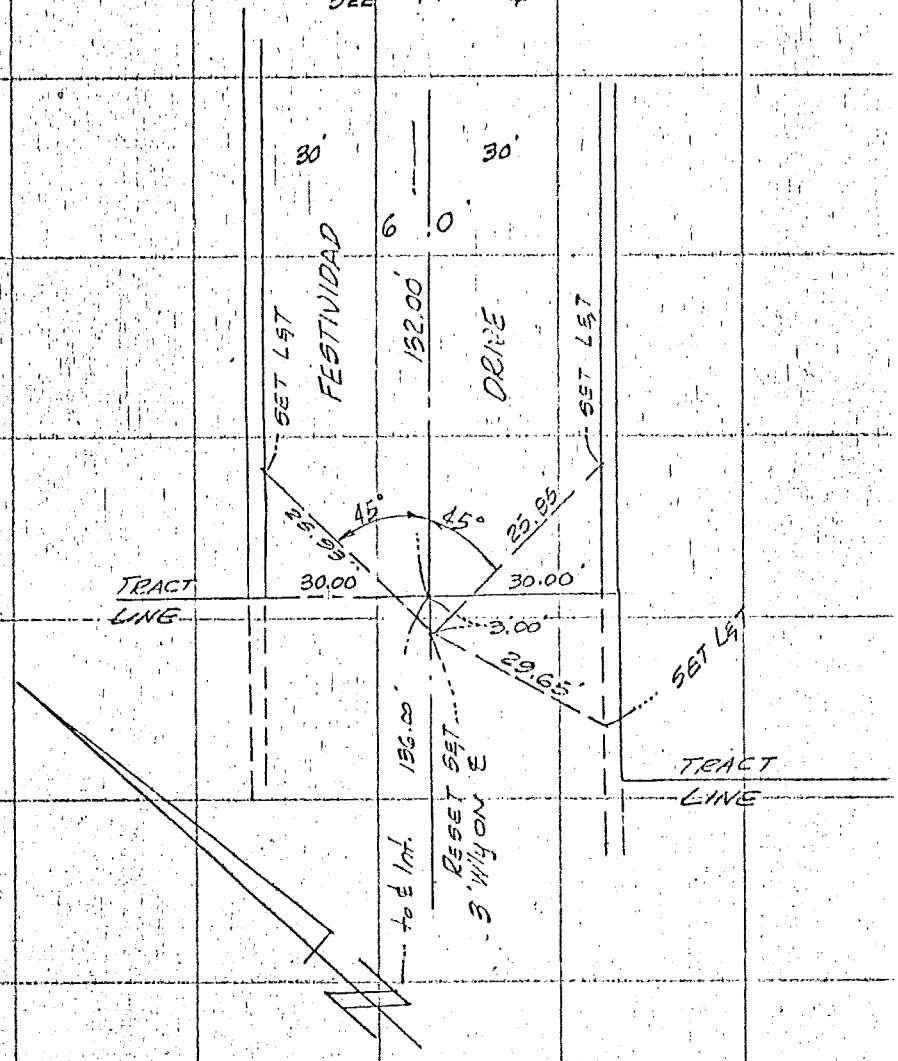

SO. CALIF. BLUE PRINT CO.

Co. Engr. FB 3064:62

SURVEY OF _____ F. B. _____ Pg. 9

SURVEY BY McINTIRE & QUIROS INC. TR. No. 27991

DATE MAY 1965

SEE PAGE 10

W.S. 264-117 B-2

J.W. McINTIRE
LS 2602

27' 27'

599.93'

DRIVE

SET L&T

51.67'

DIAZ

DRIVE

SEE PAGE 7

30'

277.00'

SET SET

277.00'

30'

SEE PAGE 11

SEE PAGE 2

30'

SET L&T

49.93'

48.36'

SET L&T

LOS TIGRES

83.00'

43.17'

SET L&T

16.34'

27.00'

27.00'

TRACT LINE

SET L&T

57.74'

RESET SET 3' WLY. ON ℄

SO. CALIF. BLUE PRINT CO.

Co. Engr. FB 3064:63

SURVEY OF _____ F. B. _____ Pg. 10

SURVEY BY MC INTIRE & QUIROS INC. TR. No. 27994

DATE MAY 1965

J.W. MCINTIRE
L.S. 2602

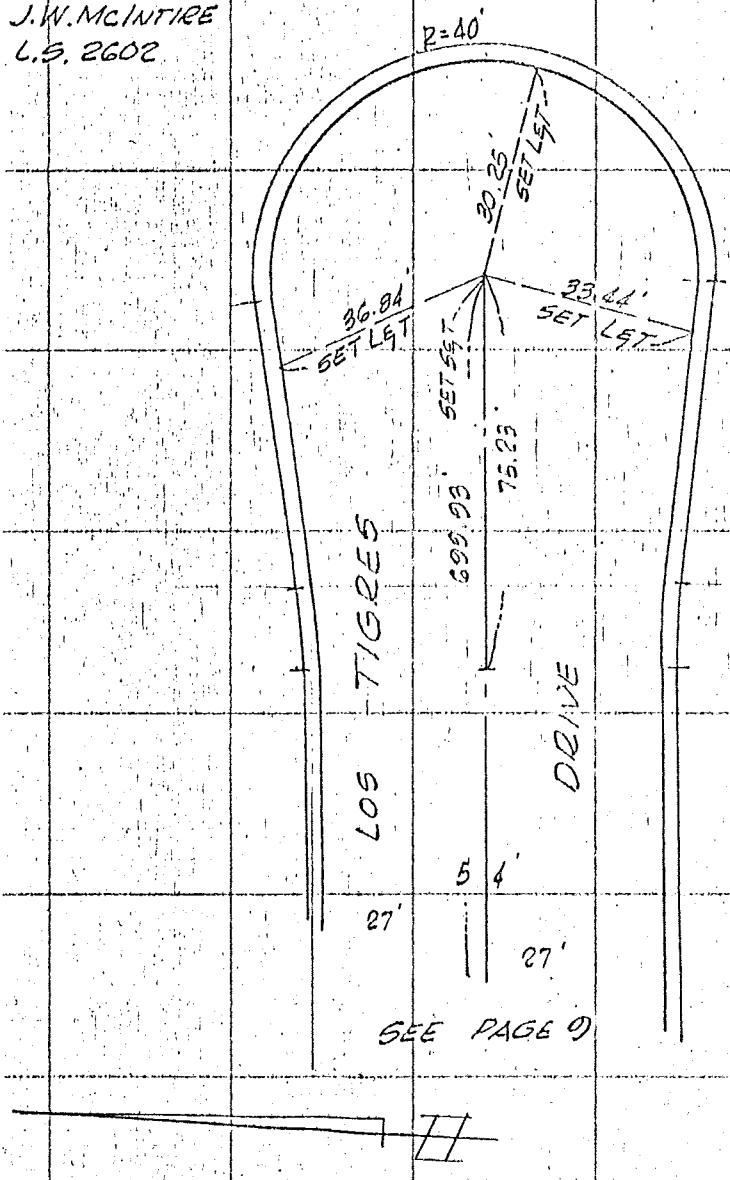

SEE PAGE 9

SO. CALIF. BLUE PRINT CO.

Co. Engr. FB 3064:64

SURVEY OF _____ F. B. _____ PG. 11

SURVEY BY MCINTIRE & QUIROS INC. TR. NO. 27994

DATE MAY 1965

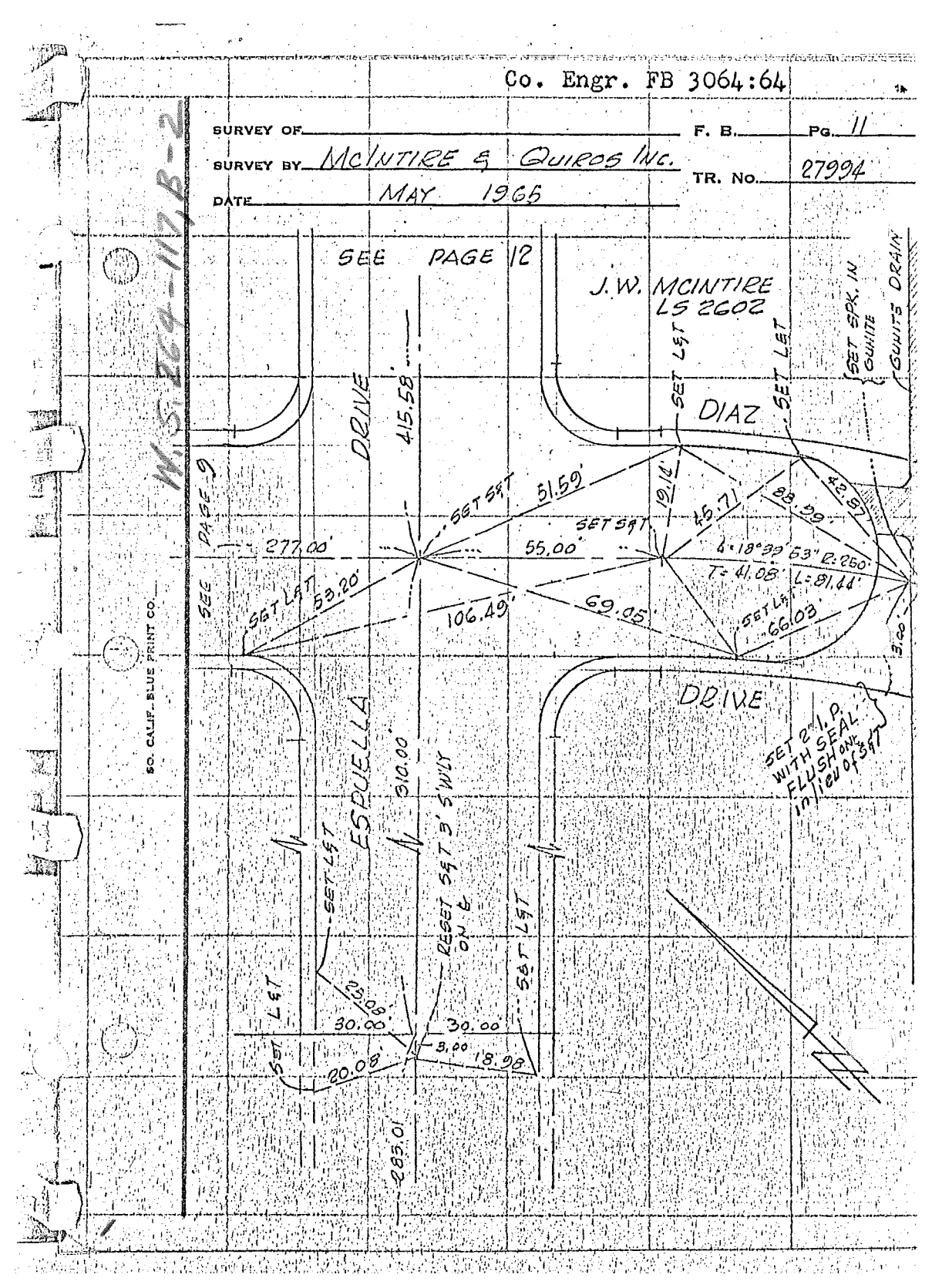

Co. Engr. FB 3064:65

SURVEY OF _____ F. B. _____ PG. 12

SURVEY BY MC INTIRE & QUIROS INC TR. No. 27994

DATE MAY 1965

J.W. MC INTIRE LS 2602

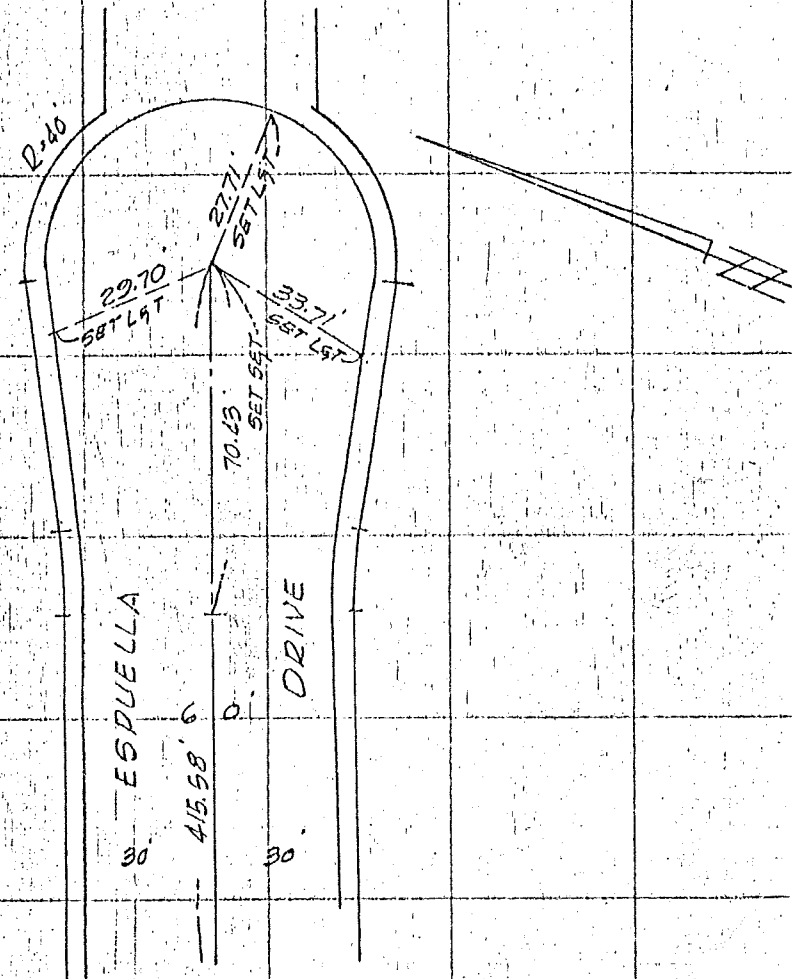

SEE PAGE 11

SO. CALIF. BLUE PRINT CO.

Co. Engr. FB 3064:66

SURVEY OF Private Dr. & Coastline Dr. F B NO. 1007 PAGE 53

SURVEY BY Eng. Service Corp. TRACT NO. 26732

DATE 12/9/64

J.R. Newville
R.C.E. 5335

Peterson - P.C.
Good
R. Bill

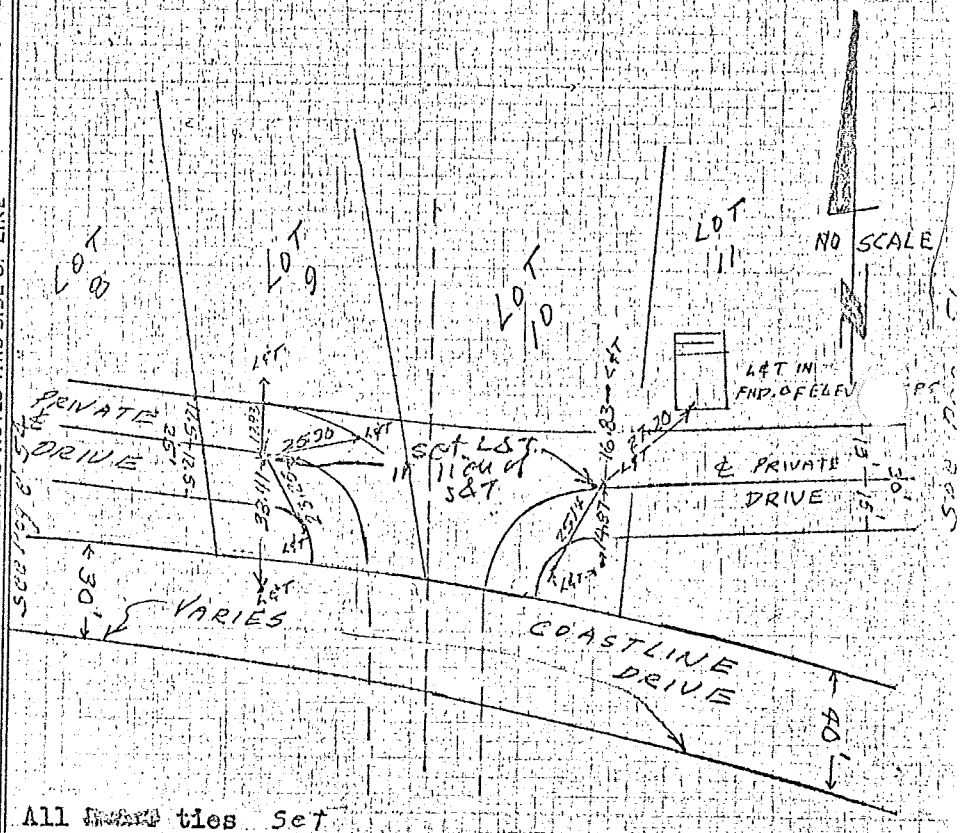

All ~~Record~~ ties Set with R.E. tag no. 5335

SURVEYORS SERVICE COMPANY • LOS ANGELES • STOCK NO. 411

DO NOT EXTEND NOTES THIS SIDE OF LINE

WS 114-99.7 (C-1)

Co. Engr. FB 3064:67

SURVEY OF P.I.'s in private drive F B NO. 1007 PAGE 54

SURVEY BY Eng. Service Corp. TRACT NO. 26732

DATE 12/9/64

J.R. Newville
R.C.E. 5335

Peterson - P.C.
Good
R. Bill

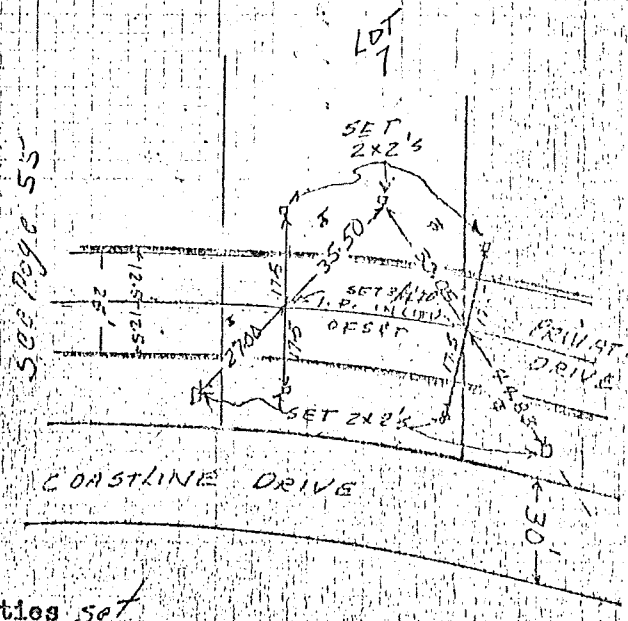

All ties set with R.E. tag no. 5335

SURVEY SERVICE COMPANY - LOS ANGELES - STOCKTON
DO NOT EXTEND NOTES THIS SIDE OF LINE

Co. Engr. FB 3064:68

SURVEY OF Private Dr. & Coastline Dr. F B NO. 1007 PAGE 55

SURVEY BY Eng. Service Corp. TRACT NO. 26732

DATE 12/9/64

J.R. Newville
R.C.E. 5335

Peterson - P.C.
Good
R. Bill

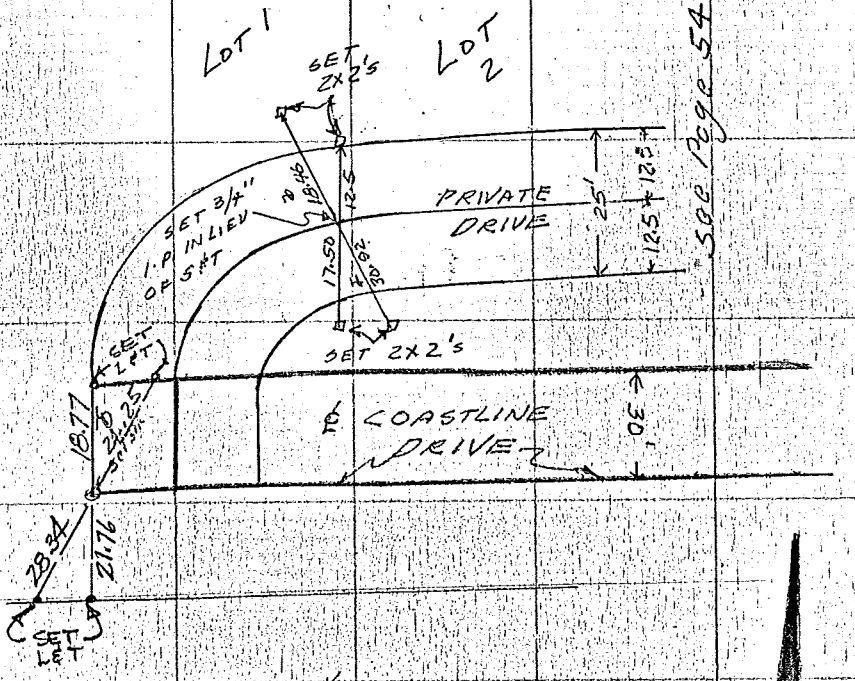

All Ties set with R.C.E 5335

NO SCA

DO NOT EXTEND NOTES THIS SIDE OF LINE

SURVEYORS SERVICE COMPANY - LOS ANGELES - STOCK NO. 411

M S 114-097 (C-1)

Co. Engr. FB 3064:69

SURVEY OF Private Dr. & Cul De Sac F B NO. 1007 PAGE 56

SURVEY BY Eng. Service Corp. TRACT NO. 26732

DATE 12/9/64

J.R. Newville
R.C.E. 5335

J. PENPRASE
B. GOOD
G. BLAND

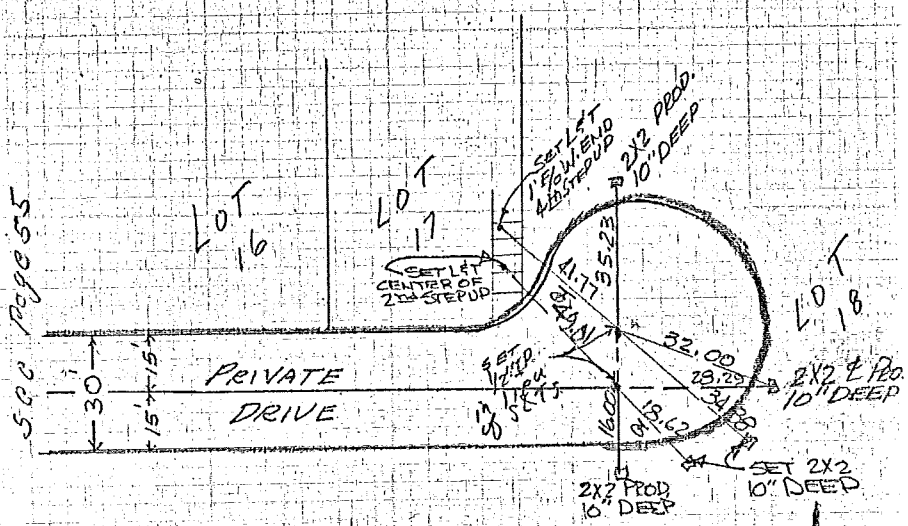

All [redacted] ties set with R.E. tag no. 5335

NO SCALE

SURVEYORS SERVICE COMPANY · LOS ANGELES · STOCK NO. 411

DO NOT EXTEND NOTES THIS SIDE OF LINE

Co. Engr. FB 3064:70

SURVEY OF P.I. in Silverarrow Drive F B NO. 602 PAGE 158

SURVEY BY Eng. Service Corp. TRACT NO. 28421

DATE 8/6/64

E.L. Gerkin
L.S. 2698

G. Sleeper - P.C.
Morgan
Siebert

DO NOT EXTEND NOTES THIS SIDE OF LINE

SURVEYORS SERVICE COMPANY - LOS ANGELES - STOCKTON

CON'T FROM PRECEDING SHEET

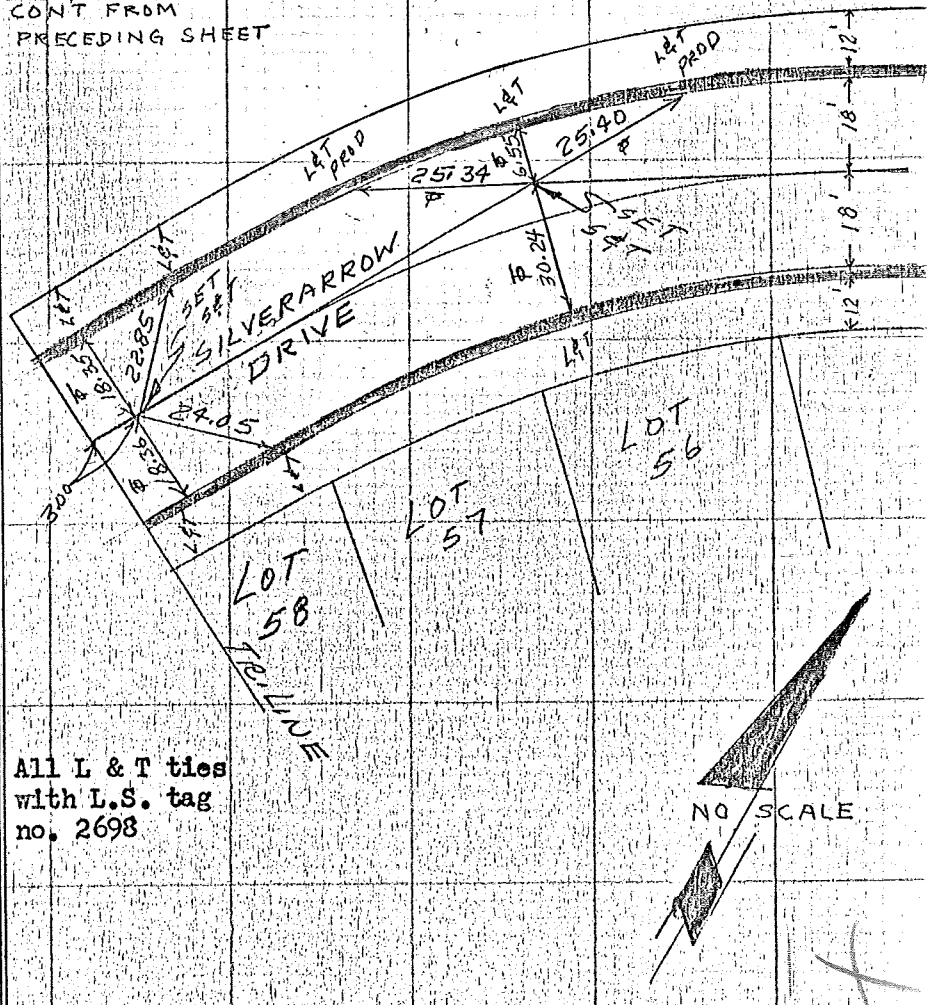

All L & T ties with L.S. tag no. 2698

Co. Engr. FB 3064:71

SURVEY OF P.I. in Silverarrow Drive F B NO. 602 PAGE 159

SURVEY BY Eng. Service Corp. TRACT NO. 28421

DATE 8/6/64

E.L. Gerkin
L.S. 2698

G. Sleeper- P.C.
Morgan
Siebert

CONT ON NEXT SHEET

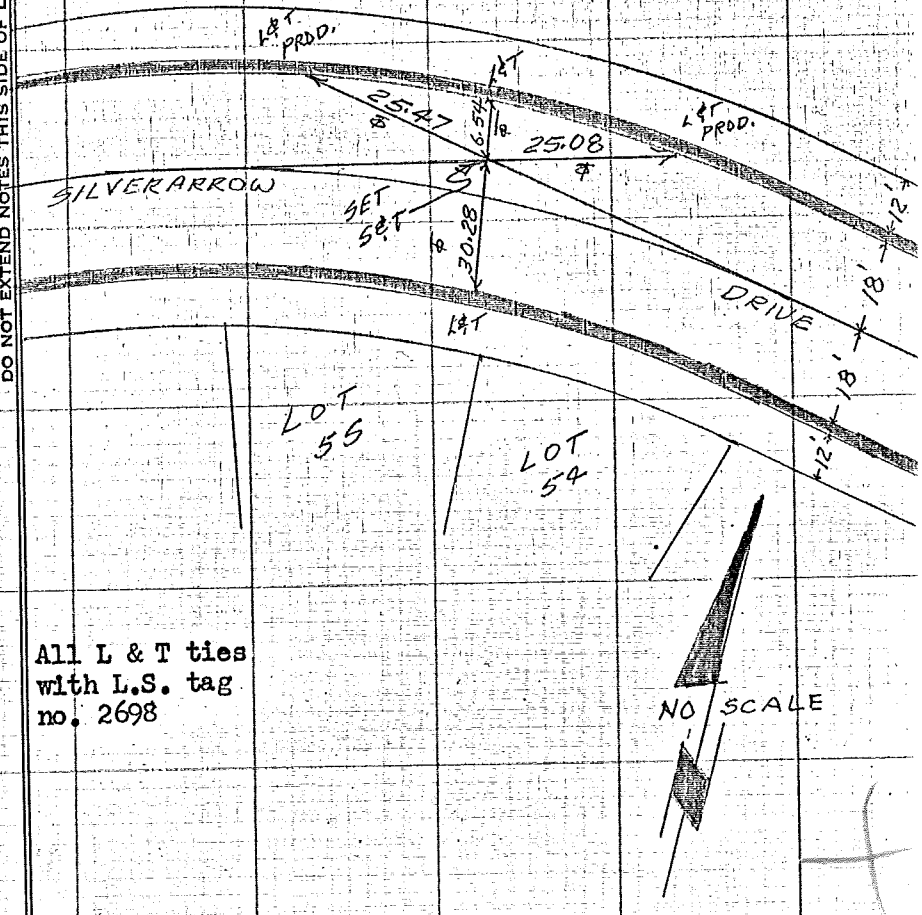

All L & T ties with L.S. tag no. 2698

NO SCALE

DO NOT EXTEND NOTES THIS SIDE OF LINE

SURVEYORS SERVICE COMPANY, LOS ANGELES. STOCK NO. A11

Co. Engr. FB 3064:72

SURVEY OF P.I. in Silverarrow Drive F B NO. 602 PAGE 160

SURVEY BY Eng. Service Corp. TRACT NO. 28421

DATE 8/6/64

E.L. Gerkin
L.S. 2698

G. Sleeper - P.C.
Morgan
Siebert

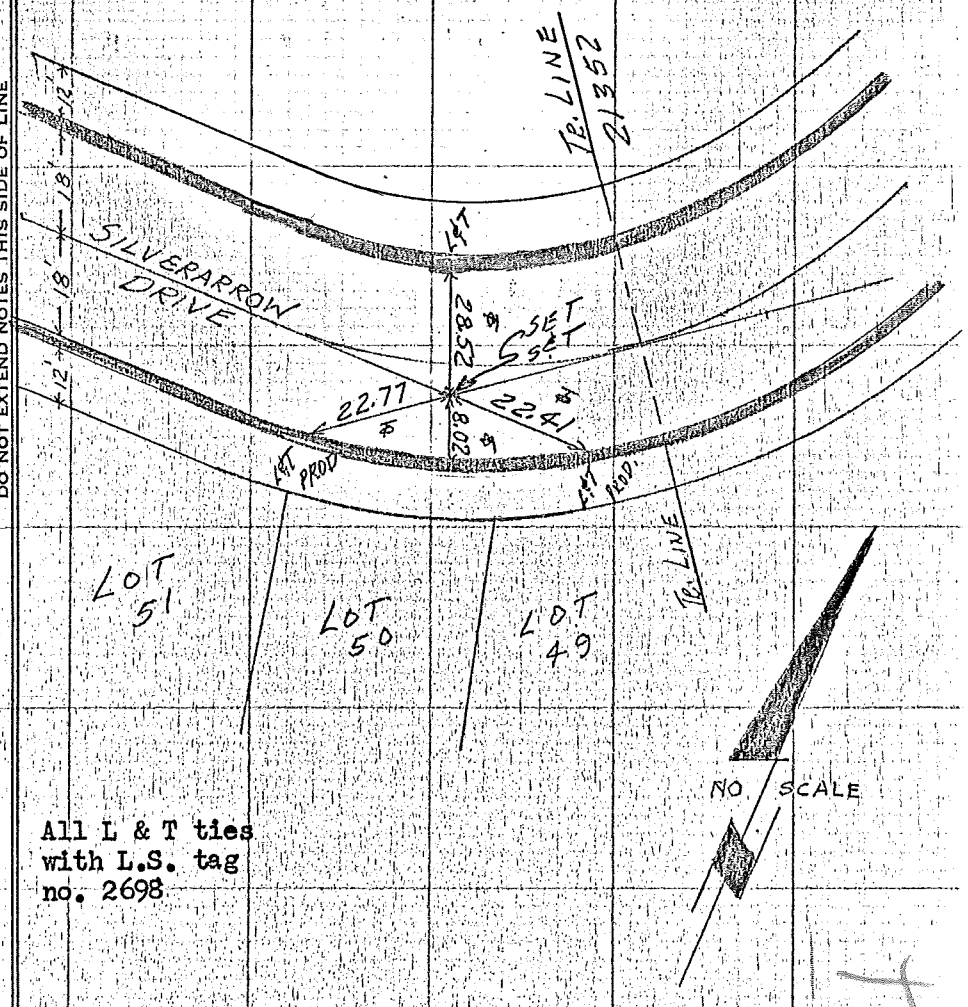

All L & T ties with L.S. tag no. 2698

DO NOT EXTEND NOTES THIS SIDE OF LINE

SURVEYORS SERVICE COMPANY - LOS ANGELES - STOCK NO. 411

Co. Engr. FB 3064:73

Tract line

SURVEY OF and P.I. in Diamondhead Lane F B NO 602 PAGE 166

SURVEY BY Eng. Service Corp. TRACT NO. 28421

DATE 8/4/64

E.L. Gerkin
L.S. 2698

G. Sleeper - P.C.
Morgan
Siebert

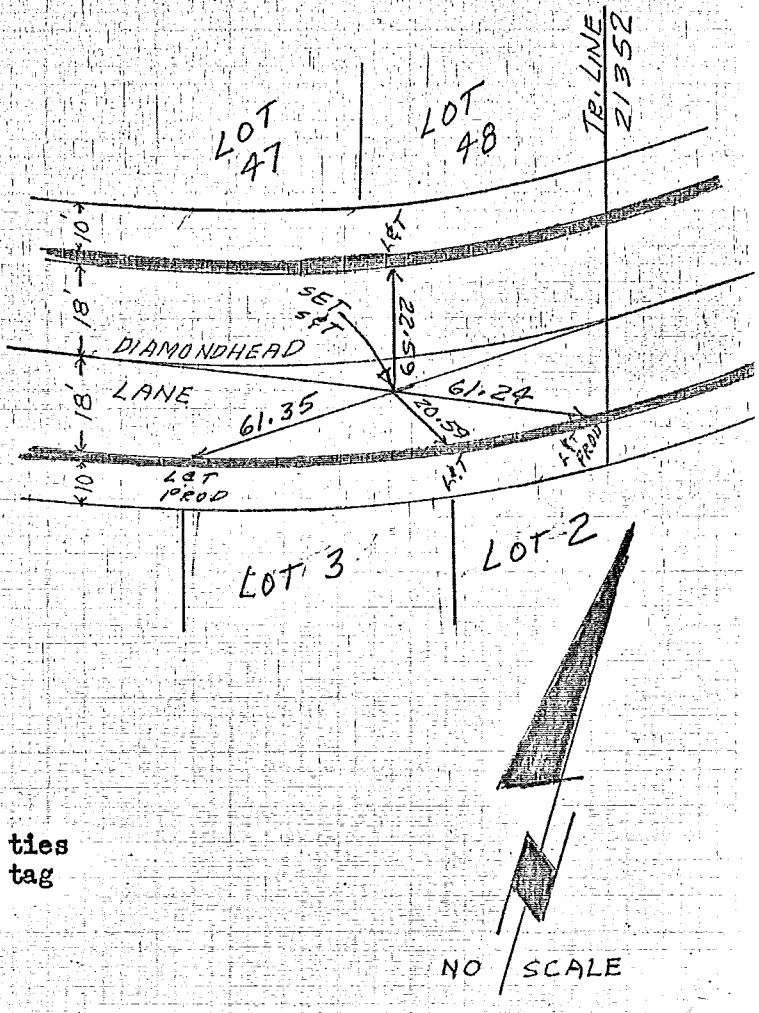

All L & T ties
with L.S. tag
no. 2698

SURVEYORS SERVICE COMPANY - LOS ANGELES - STOCK NO. 411

DO NOT EXTEND NOTES THIS SIDE OF LINE

Co.Engr. FB 3064:74

SURVEY OF P.I. in Diamonhead Lane F B NO. 602 PAGE 169

SURVEY BY Eng. Service Corp. TRACT NO. 28421

DATE 8/4/64

E.L. Gerkin
L.S. 2698

G. Sleeper
Morgan
Siebert

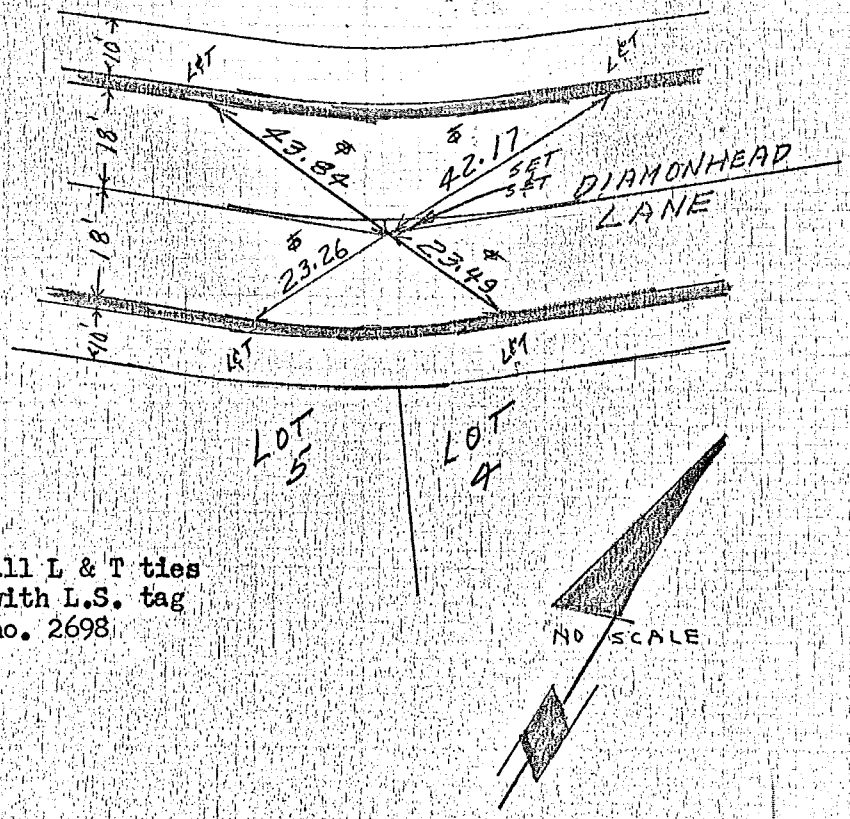

All L & T ties
with L.S. tag
no. 2698

SURVEY SERVICE COMPANY - LOS ANGELES - STOCKTON
DO NOT EXTEND NOTES THIS SIDE OF LINE

CO. ENGR. FB 3064;75

SURVEY OF Diamondhead & silvermoon Lanes F B NO. 602 PAGE 167

SURVEY BY Eng. Service Corp. TRACT NO. 28421

DATE 8/4/64

E.L. Gerkin
L.S. 2698

G. SLEEPER - P.C.
MORGAN
SIEBERT

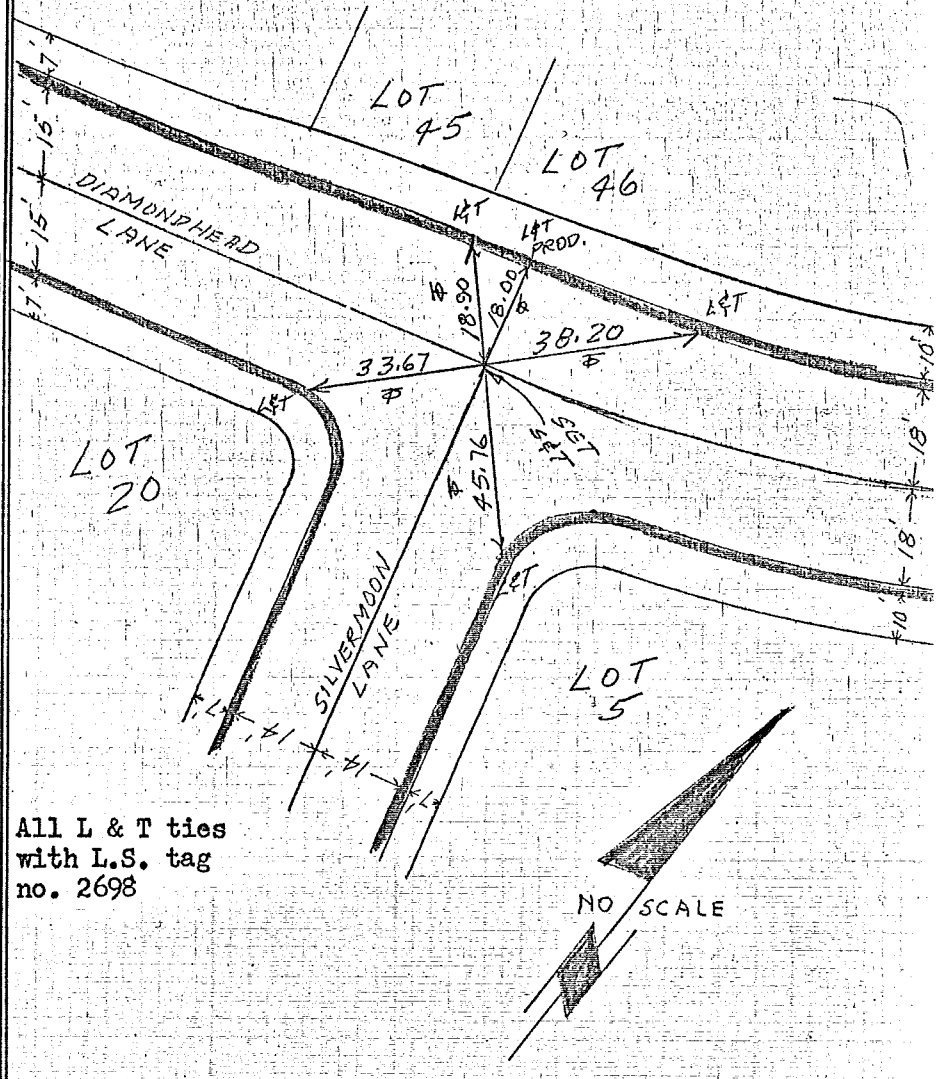

All L & T ties
with L.S. tag
no. 2698

SURVEYORS SERVICE COMPANY • LOS ANGELES • STOCK NO. 411

DO NOT EXTEND NOTES THIS SIDE OF LINE

Co. Engr. FB 3064:76

SURVEY OF P.I. in Silvermoon Lane F B NO. 602 PAGE 164

SURVEY BY Eng. Service Corp. TRACT NO. 28421

DATE 8/5/64

E.L. Gerkin
L.S. 2698

G. Sleeper - P.C.
Morgan
Siebert

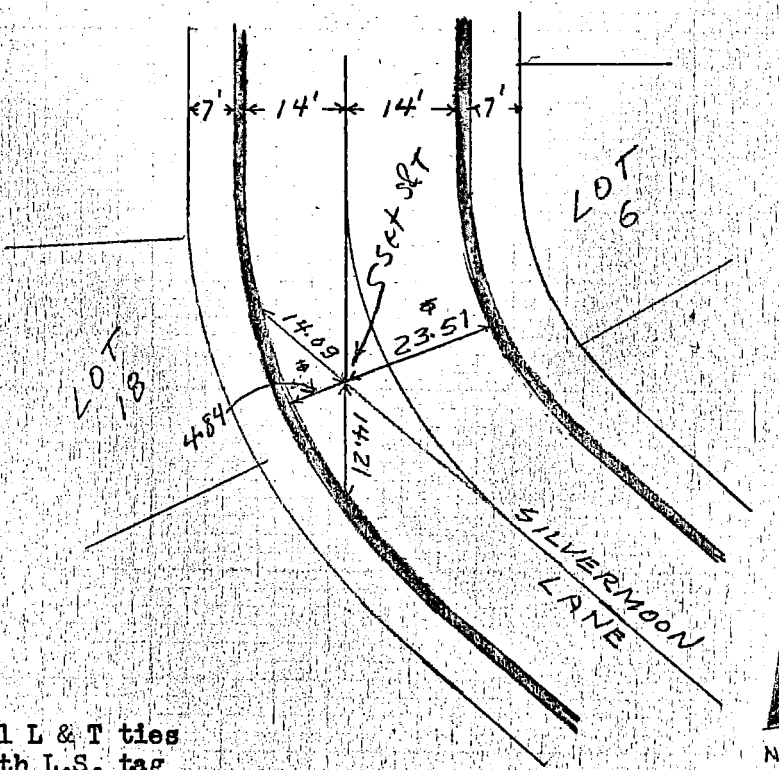

All L & T ties
with L.S. tag
no. 2698

NO SCALE

SURVEY SERVICE COMPANY - LOS ANGELES - STOCK 11
DO NOT EXTEND NOTES THIS SIDE OF LINE

Co. Engr. FB 3064:77

SURVEY OF P.I.'s in Silvermoon Lane F B NO. 602 PAGE 162

SURVEY BY Eng. Service Corp. TRACT NO. 28421

DATE 8/5/64

E.L. Gerkin
L.S. 2698

G. Sleeper - P.C.
Morgan
Siebert

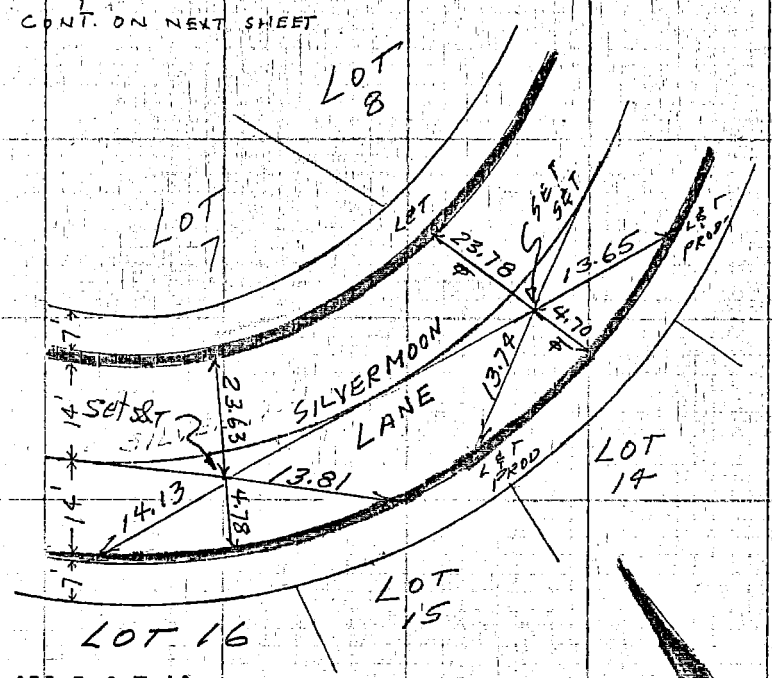

All L & T ties with L.S. tag no. 2698

NO SCALE

DO NOT EXTEND NOTES THIS SIDE OF LINE

SURVEYORS SERVICE COMPANY, LOS ANGELES, STOCK NO. 411

Co. Engr. FB 3064:78

SURVEY OF P.I. in Silvermoon Lane F B NO. 602 PAGE 163

SURVEY BY Eng. Service Corp. TRACT NO. 28421

DATE 8/5/64

E.L. Gerkin
L.S. 2698

G. Sleeper - P.C.
Morgan
Siebert

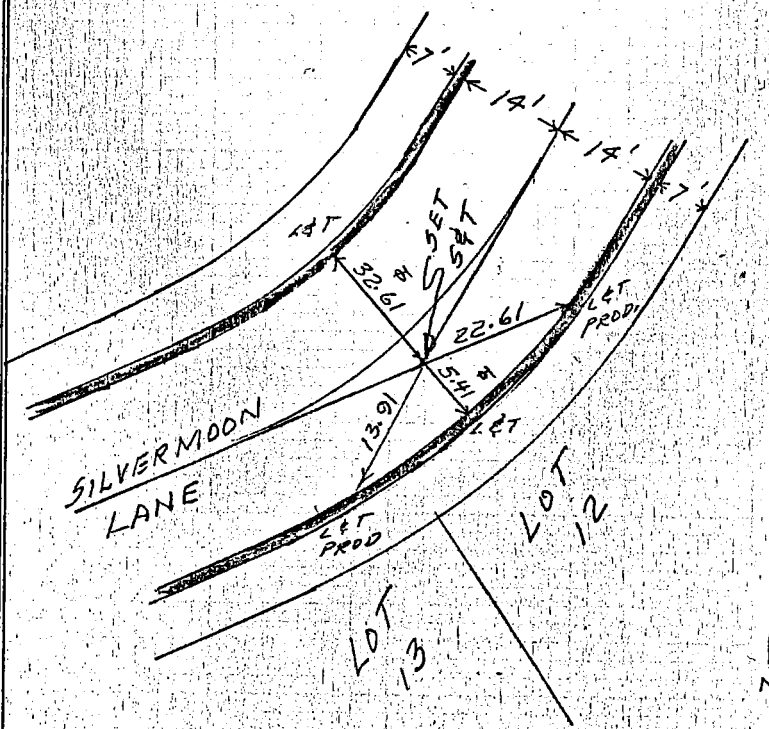

NO SCALE

All L & T ties
with L.S. tag
no. 2698

DO NOT EXTEND NOTES THIS SIDE OF LINE

SURVEYORS SERVICE COMPANY - LOS ANGELES - STOCK NO. 411

Co. Engr. FB 3064:79

SURVEY OF Silvermoon Lane Cul De Sac F B NO. 602 PAGE 161

SURVEY BY Eng. Service Corp. TRACT NO. 28421

DATE 8/5/64

E.L. Gerkin
L.S. 2698

G. Sleeper
Morgan
Siebert

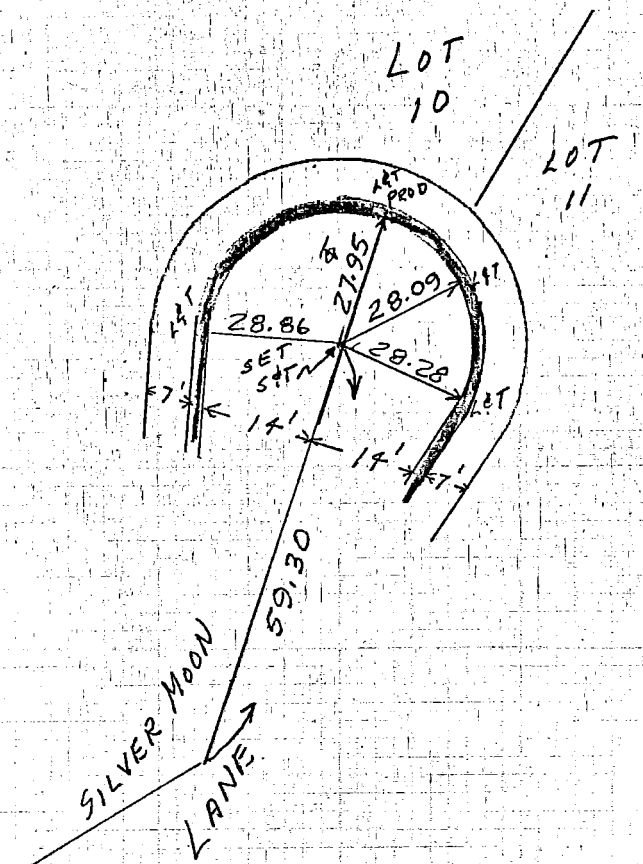

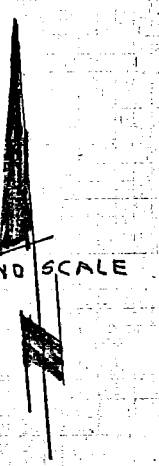

All L & T ties
with L.S. tag
no. 2698

SURVEYORS SERVICE COMPANY - LOS ANGELES - STOCK NO. 411

DO NOT EXTEND NOTES THIS SIDE OF LINE

Co. Engr. FB 3064:80

168

SURVEY OF P.I.'s in Diamondhead lane F B NO. 602 PAGE ~~167~~

SURVEY BY Eng. Service Corp. TRACT NO. 28421

DATE 8/4/64

E.L. Gerkin
L.S. 2698

G. Sleeper - P.C.
Morgan
Siebert

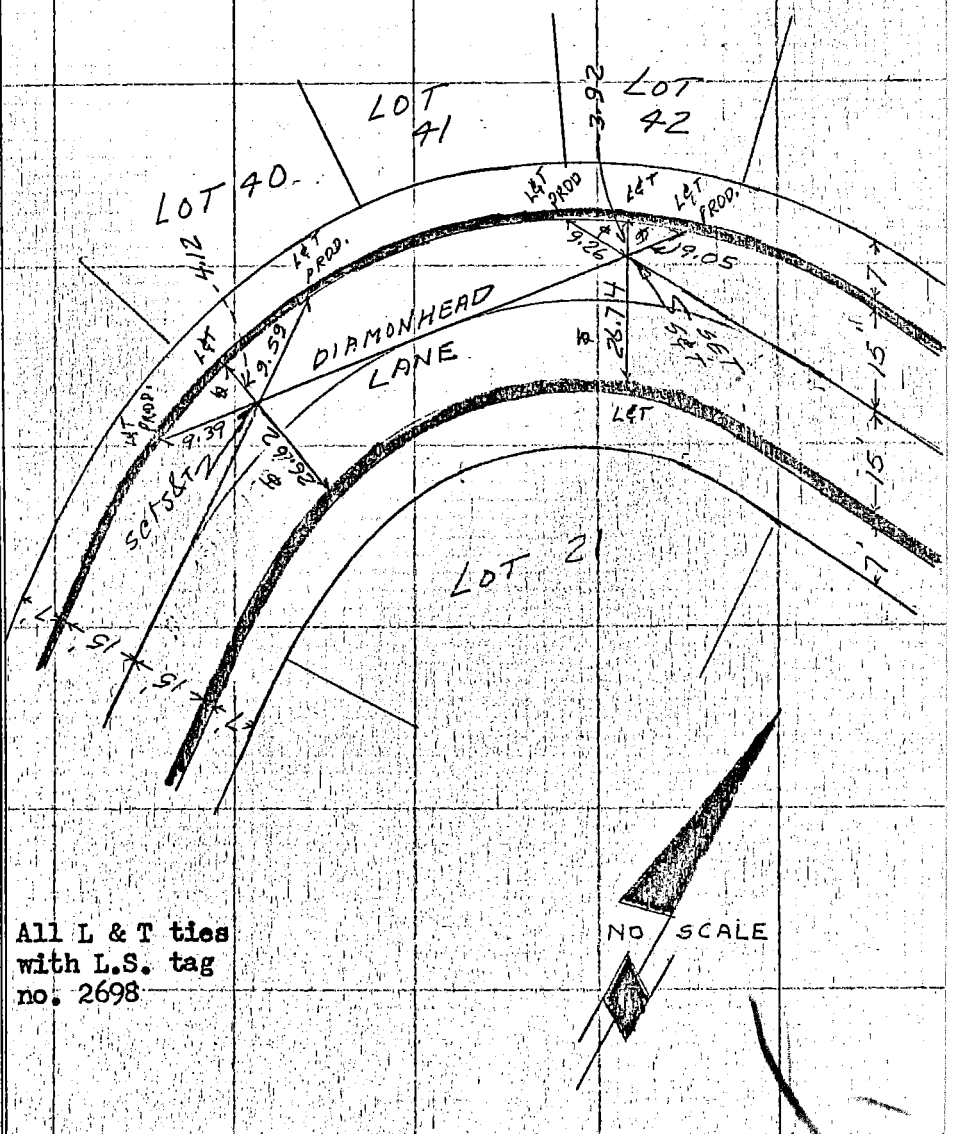

All L & T ties
with L.S. tag
no. 2698

SURVEYORS SERVICE COMPANY - LOS ANGELES - STOCK NO. 411

DO NOT EXTEND NOTES THIS SIDE OF LINE

Co. Engr. FB 3064:81

165

SURVEY OF Diamondhead Lane Cul De Sac F B NO 602 PAGE 164

SURVEY BY Eng. Service Corp. TRACT NO 28421

DATE 8/5/64

E.L. Gerkin
L.S. 2698

G. Sleeper - P.C.
Morgan
Siebert

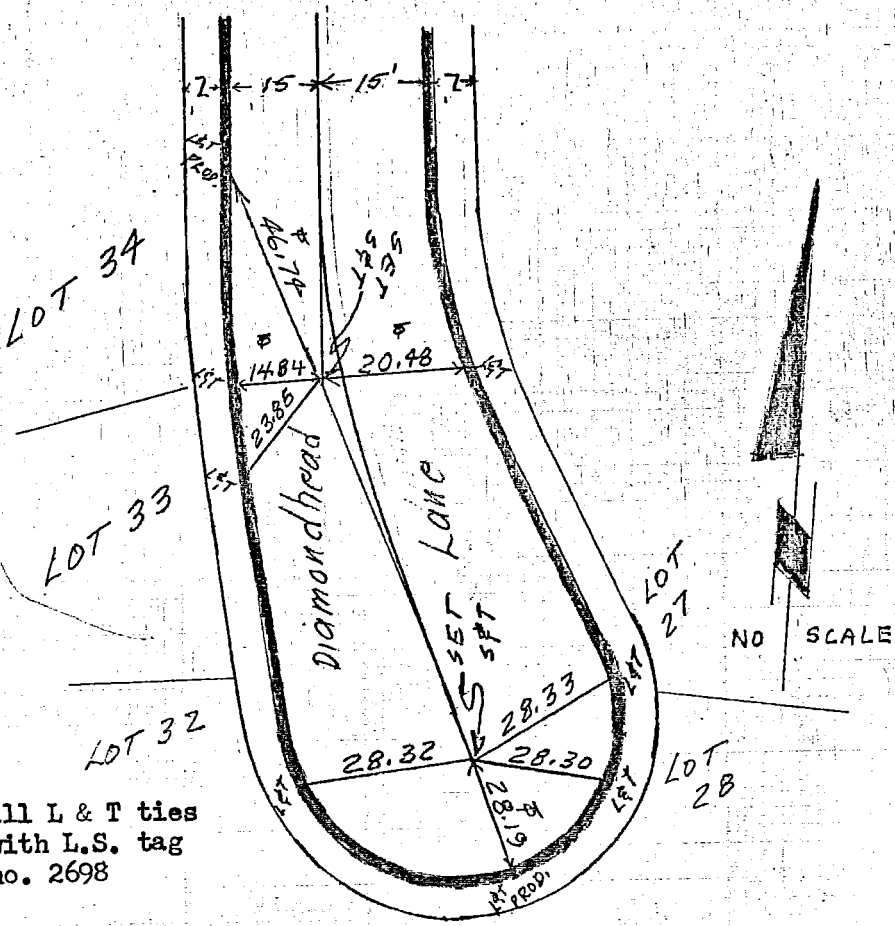

All L & T ties
with L.S. tag
no. 2698

SURVEYORS SERVICE COMPANY - LOS ANGELES - STOCK NO. 411

DO NOT EXTEND NOTES THIS SIDE OF LINE

Co. Engr FB 3064:82

℄ TIES - BLUE MTN.

SURVEY OF 1ST P.I. N. of TR. LINE F B NO. S.A.1 PAGE 8

SURVEY BY ENG. SERVICE CORP. TRACT NO. 27484

DATE 3-26-65
E.L. Gerkin L.S. 2698

NOTE: ALL TIES ARE
L·T-TAG IN CURB
L.S. 2698

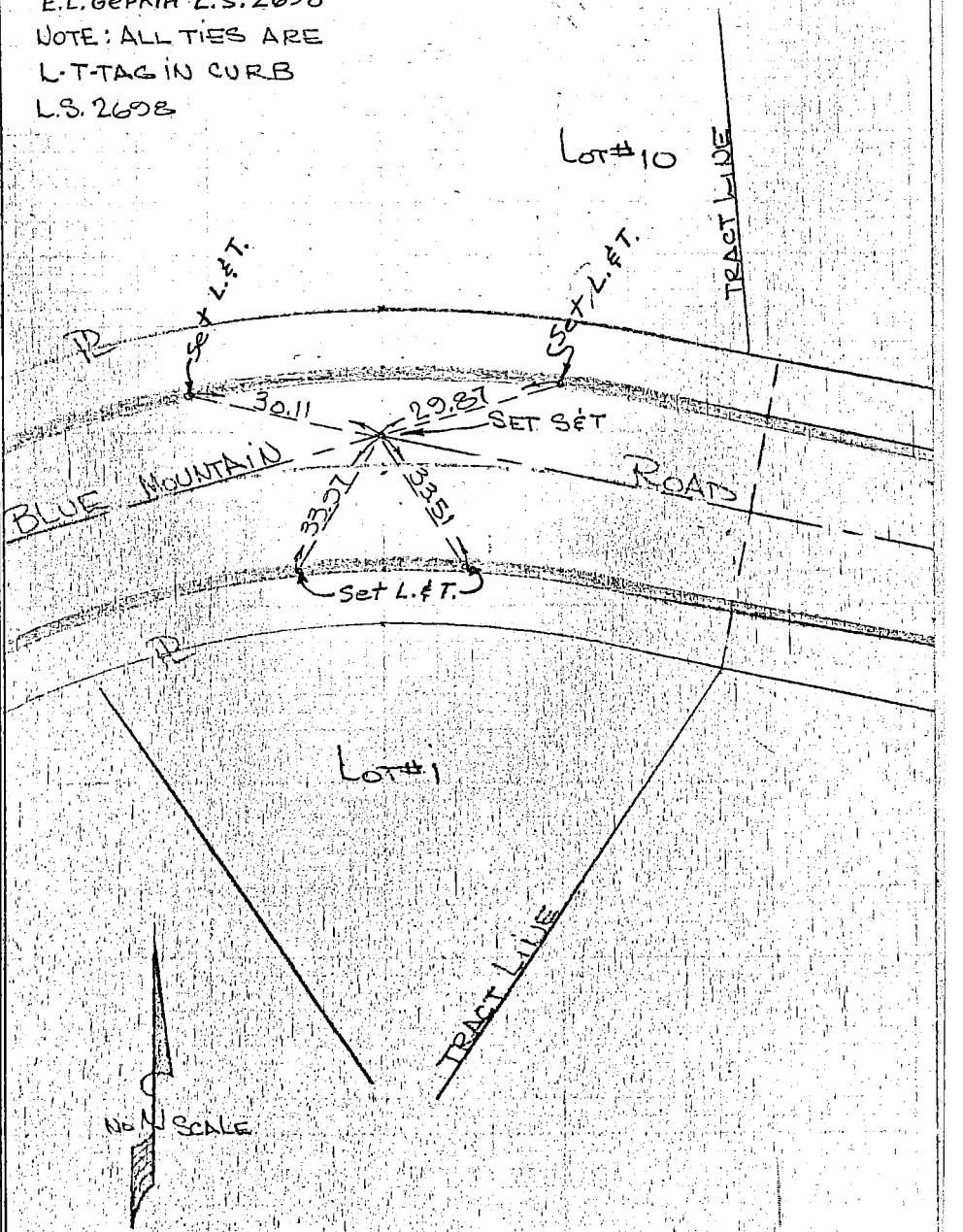

SURVEY SERVICE COMPANY - LOS ANGELES - STOCK 11"

DO NOT EXTEND NOTES THIS SIDE OF LINE

Co. Engr. FB 3064:83

4 TIES

SURVEY OF 2 SUB P.I.'s BLUE MTN. ROAD F B NO. S.A.II PAGE 9

SURVEY BY ENG. SERVICE CO. R.P. TRACT NO. 27484

DATE 3-26-65

E.L. GERKIN L.S. 2698

NOTE: ALL TIES ARE L & T & TAG IN CURB L.S. 2698

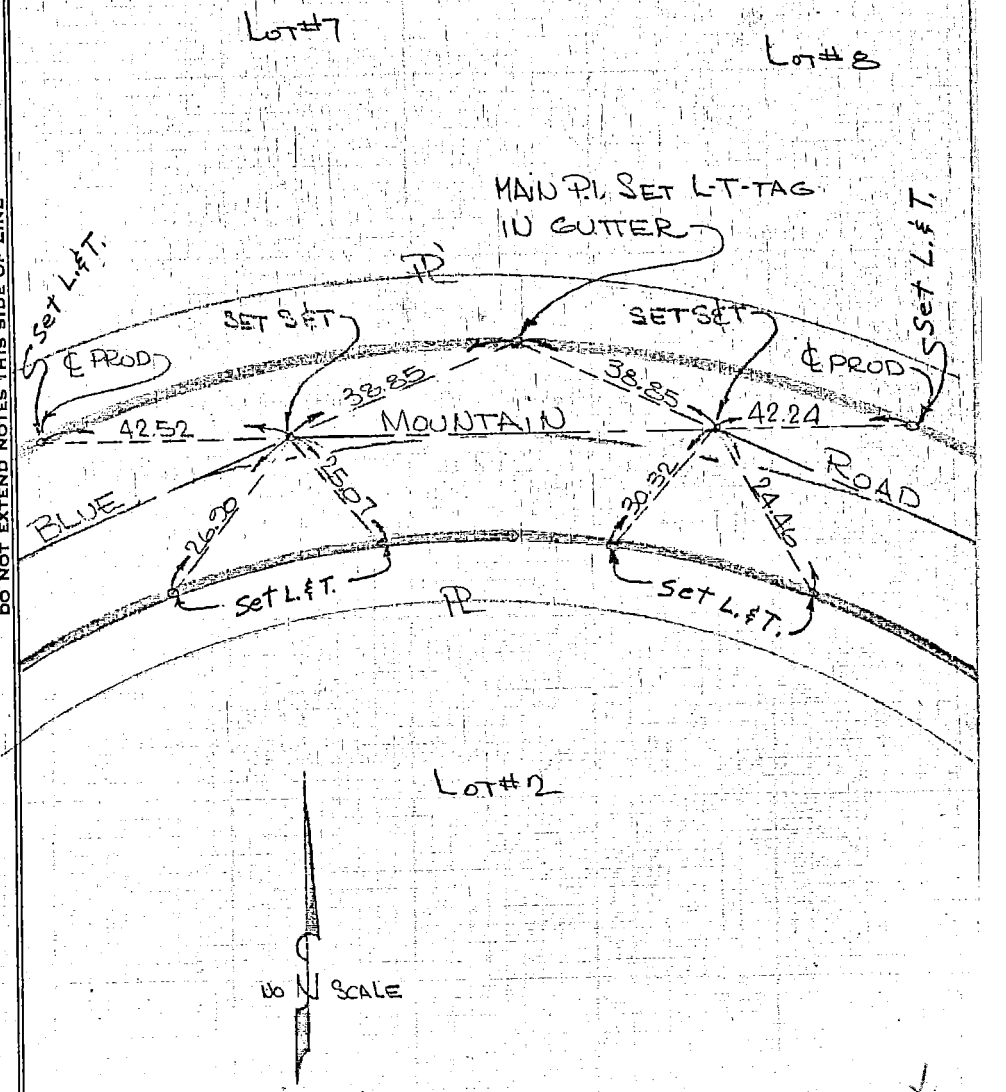

DO NOT EXTEND NOTES THIS SIDE OF LINE

SURVEYORS SERVICE COMPANY · LOS ANGELES · STOCK NO. 411

Co. Engr. FB 3064:84

BLUE MOUNTAIN DRIVE

SURVEY OF P.I. & RADIUS POINT F B NO. S.A. II PAGE 10

SURVEY BY ENGINEERING SERVICE CORP. TRACT NO. 27484

DATE 3-26-65

E.L. Gerkin L.S. 2698

NOTE: ALL TIES ARE
L-T-TAG IN CURB
L.S. 2698

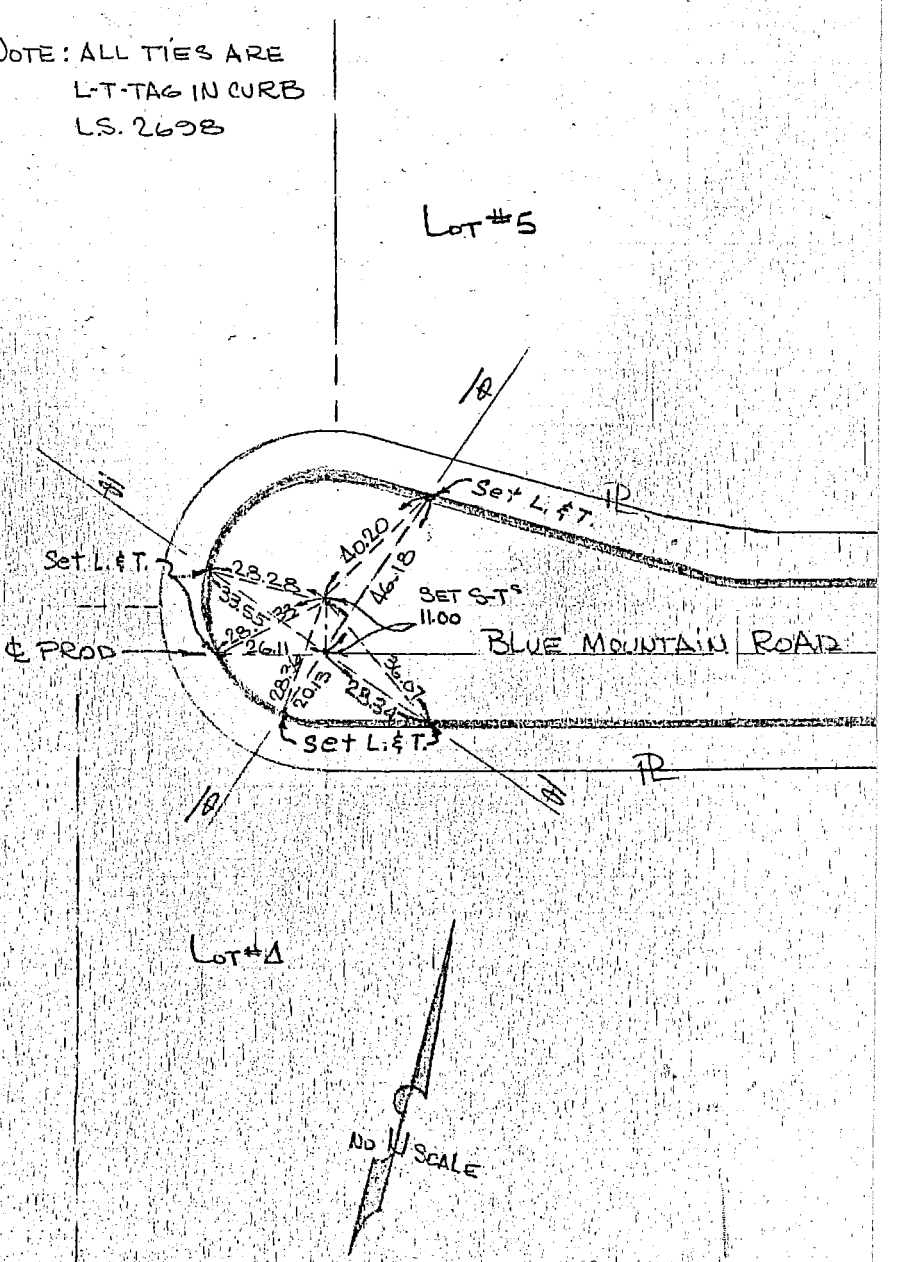

DO NOT EXTEND NOTES THIS SIDE OF LINE

SURVEY SERVICE COMPANY - LOS ANGELES - STOCK 411

Co. Engr. FB 3064:85

SURVEY OF Browndeer Lane F B NO. 602 PAGE 200

SURVEY BY Eng. Service Corp. TRACT NO. 23902

DATE 8/18/65

J.K. Newville
R.E. 13095

R. Gander P.C.
J. Potter
B. Hudgins

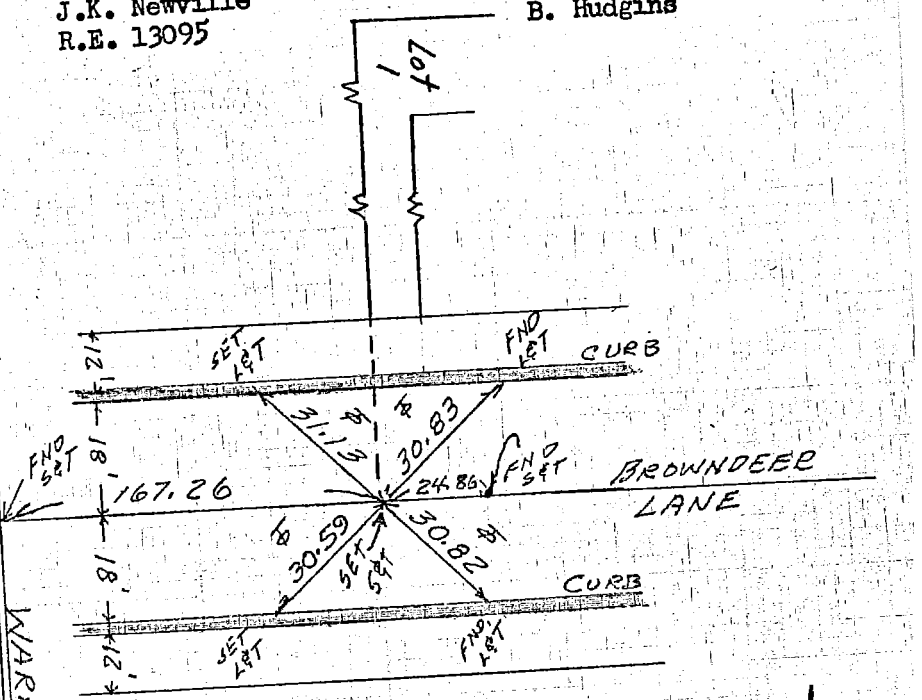

All L & T ties
set with R.E.
tag no. 13095

NO SCALE

DO NOT EXTEND NOTES THIS SIDE OF LINE

SURVEYORS SERVICE COMPANY • LOS ANGELES • STOCK NO. 411

W.S. 2-23

Co. Engr FB 3064:86

SURVEY OF Tract line & Haw. Blvd. F B NO. 602 PAGE 173

SURVEY BY Eng. Servive Corp. TRACT NO. 30390

DATE 7/9/65

J.K. Newville
R.E. 13095

G. SLEEPER ± P.C.
MORGAN
SIEBERT

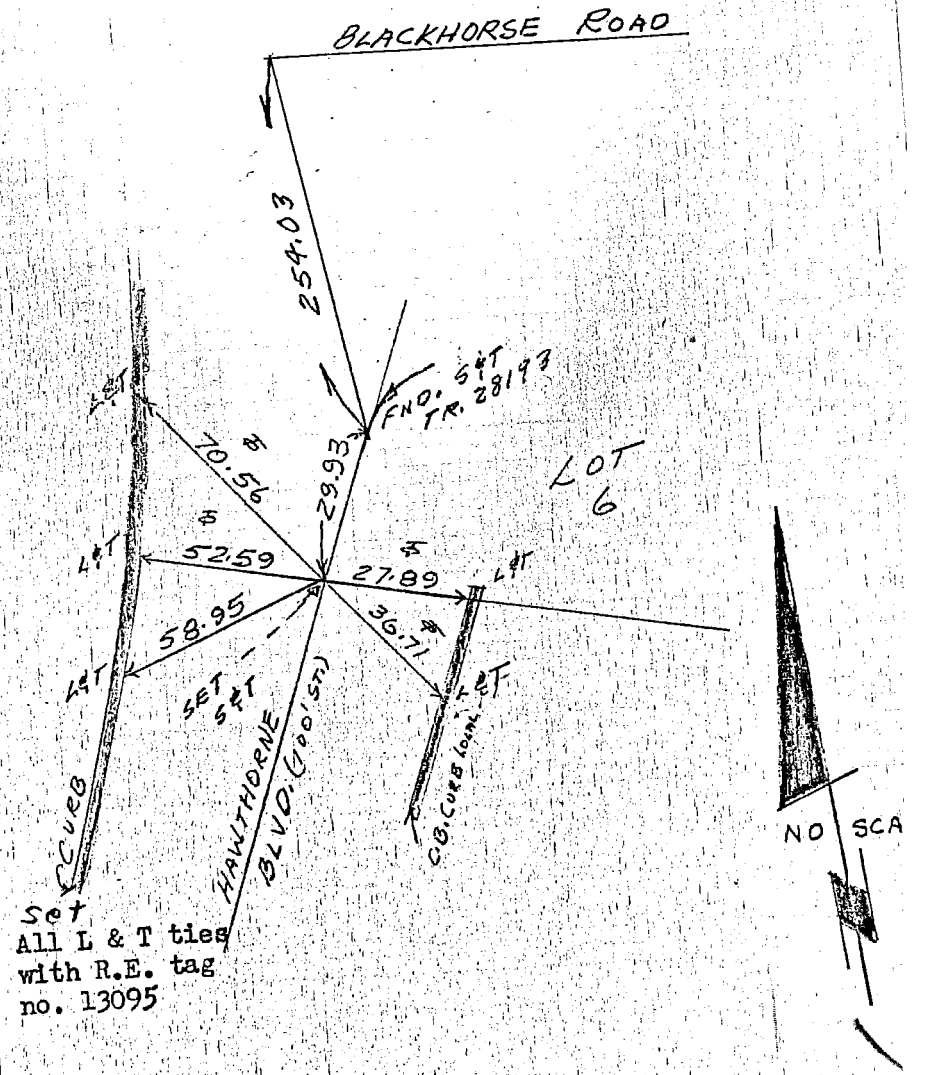

DO NOT EXTEND NOTES THIS SIDE OF LINE

SURVEYORS SERVICE COMPANY - LOS ANGELES - STOCK NO. 411

NO SCA

Co. Engr FB 3064:87

SURVEY OF Tr. line & Silverarrow Dr. F B NO. 602 PAGE 174

SURVEY BY Eng. Service Corp. TRACT NO. 30390

DATE 8/9/65

J.K. Newville
R.E. 13095

G. Sleeper
Morgan
Siebert

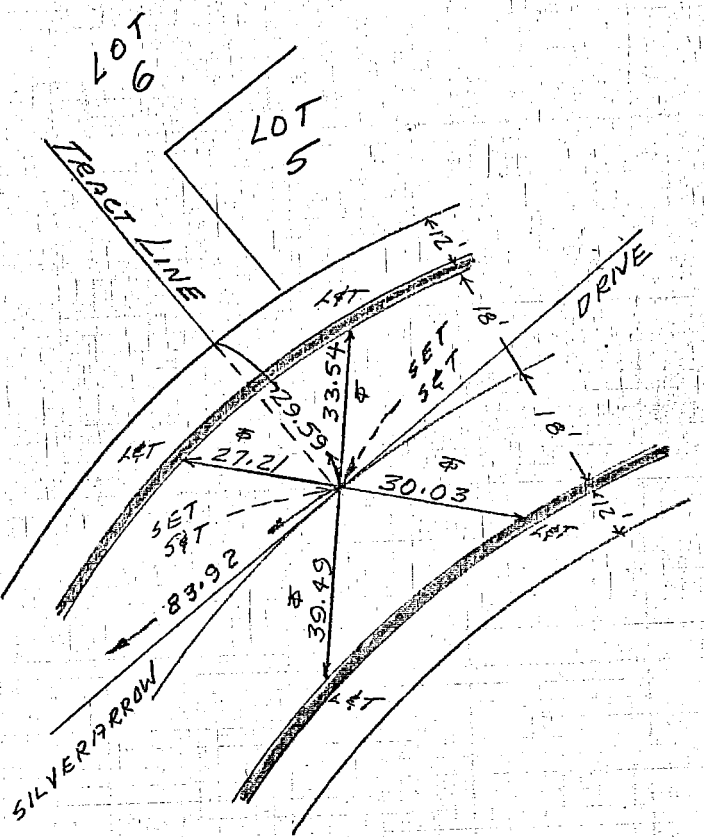

Set
All L & T ties
with R.E. tag
no. 13095

NO SCAL

DO NOT EXTEND NOTES THIS SIDE OF LINE

SURVEYORS SERVICE COMPANY • LOS ANGELES • STOCK NO. 411

Co. Engr. FB 3064:88

SURVEY OF Silverarrow Dr. & not apart F B NO. 602 PAGE 175

SURVEY BY Eng. Service Corp. TRACT NO. 30390

DATE 7/9/65

J.K. Newville
R.E. 13095

G. SLeeper P.C.
Morgan
Siebert

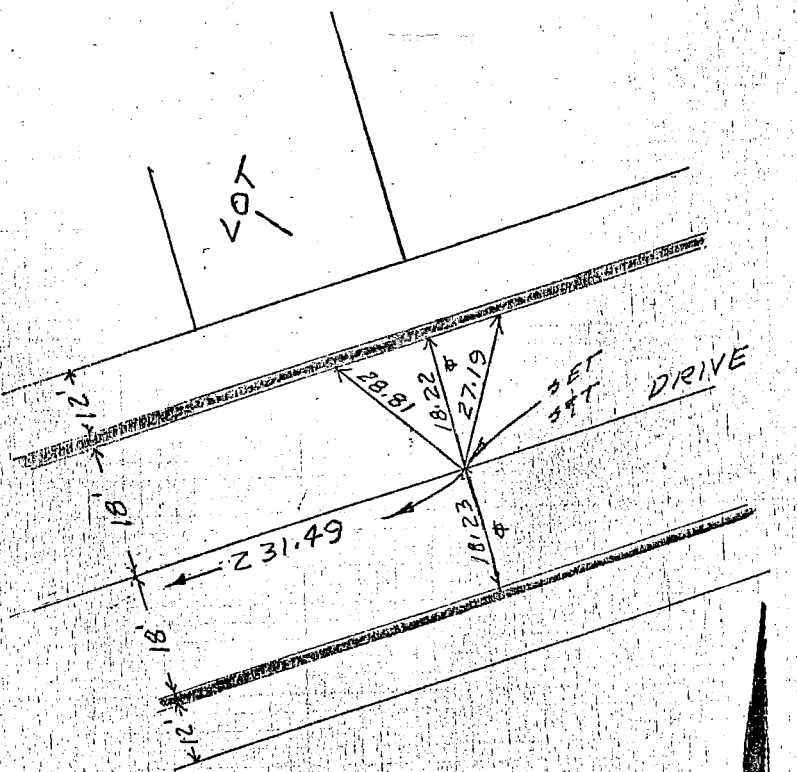

NO SCALE

set
All L & T ties
with R.E. tag
no. 13095

DO NOT EXTEND NOTES THIS SIDE OF LINE

SURVEY SERVICE COMPANY - LOS ANGELES - STOCKTON

Co. Engr. FB 3064:89

SURVEY OF Silverarrow & tract line F B NO 602 PAGE 176

SURVEY BY Eng. Service Corp. TRACT NO. 30390

DATE 7/9/65

J.K. Newville
R.E. 13095

G. Sleeper - P.C.
Morgan
Siebert

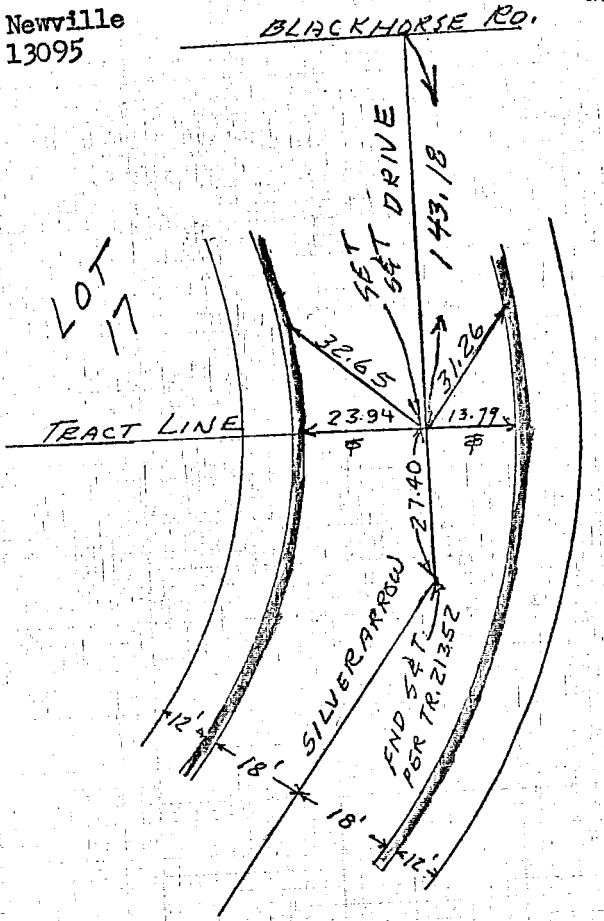

NO SCALE

Set
All L & T ties
with R.E. tag
no. 13095

DO NOT EXTEND NOTES THIS SIDE OF LINE

SURVEYORS SERVICE COMPANY - LOS ANGELES - STOCK NO. 411

Co. Engr. FB 3064:90

SURVEY OF Hawthorne Blvd. & So. Tr. Ln F B NO. 602 PAGE 170

SURVEY BY Eng. Service Corp. TRACT NO. 28193

DATE 1/5/65

J.K. NEWVILLE
R.E. 13095

G. Sleeper - P.C.
Morgan
Siebert

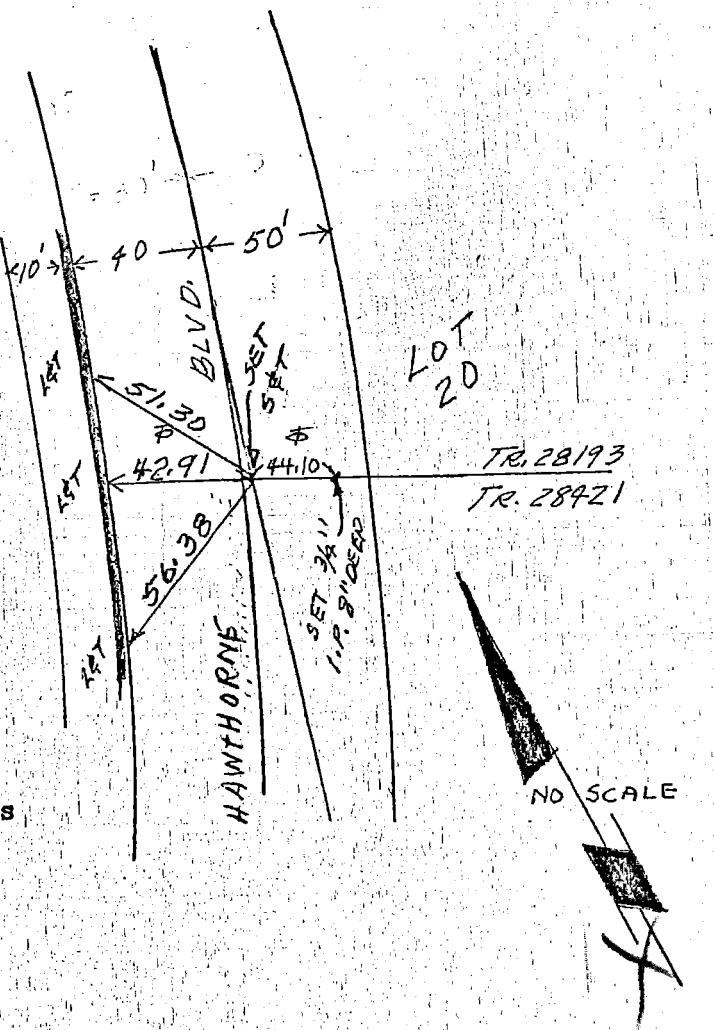

All L & T ties
with R.E. tag
no. 13095

SURVEY-ENG SERVICE COMPANY - LOS ANGELES - STOCK NO. 411

DO NOT EXTEND NOTES THIS SIDE OF LINE

Co. Engr. FB 3064:91

SURVEY OF P.I. in Hawthorne Blvd. F B NO. 602 PAGE 171

SURVEY BY Eng. Service Corp. TRACT NO. 28193

DATE 1/5/65

J.K. Newville
R.E. 13095

G. Sleeper - P.C.
Morgan
Siebert

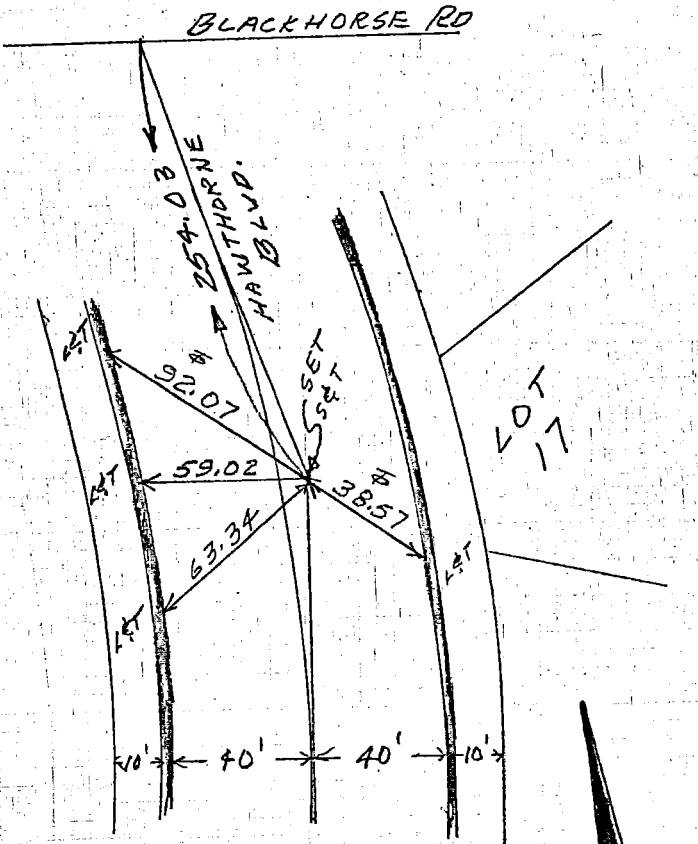

All L & T ties
with R.E. tag
no. 13095

NO SCAL

SURVEYORS SERVICE COMPANY - LOS ANGELES - STOCK NO. 411

DO NOT EXTEND NOTES THIS SIDE OF LINE

Co. Engr. FB 3064:92

SURVEY OF Silverarrow Dr. & S. Tr.ln. F B NO. 602 PAGE 172

SURVEY BY Eng. Service Corp. TRACT NO. 28193

DATE 1/5/65

J.K. Newville
R.E. 13095

G. Sleeper - P.C.
Morgan
Siebert

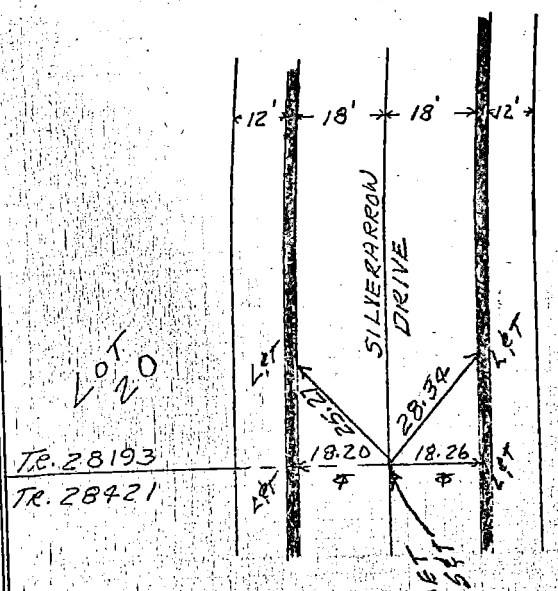

NO SCALE

All L & T ties
with R.E. tag
no. 13095

DO NOT EXTEND NOTES THIS SIDE OF LINE

SURVEY SERVICE COMPANY - LOS ANGELES - STOCK

Co. Engr. FB 3064:93

KEMMERER ENGINEERING CO., INC.
CIVIL ENGINEERING AND SURVEYING
145 NORTH PAINTER, WHITTIER, CALIFORNIA, 698-9993

FB _____ PG _____

Survey For Center line ties Survey By Kemmerer Engr. Co. Inc., Date June 1965

Check By _____ Date _____

TRACT NO. 30146

Co. Engr. FB 3064:94

KEMMERER ENGINEERING CO., INC.
CIVIL ENGINEERING AND SURVEYING
145 NORTH PAINTER, WHITTIER, CALIFORNIA, 698-9993

FB _____ PG _____

Survey For TRACT 30146 Survey By Duncan Date 6-29-65
Check By Jensen Date 7-8-65

MACE R. McKINNEY
L. S. 2495

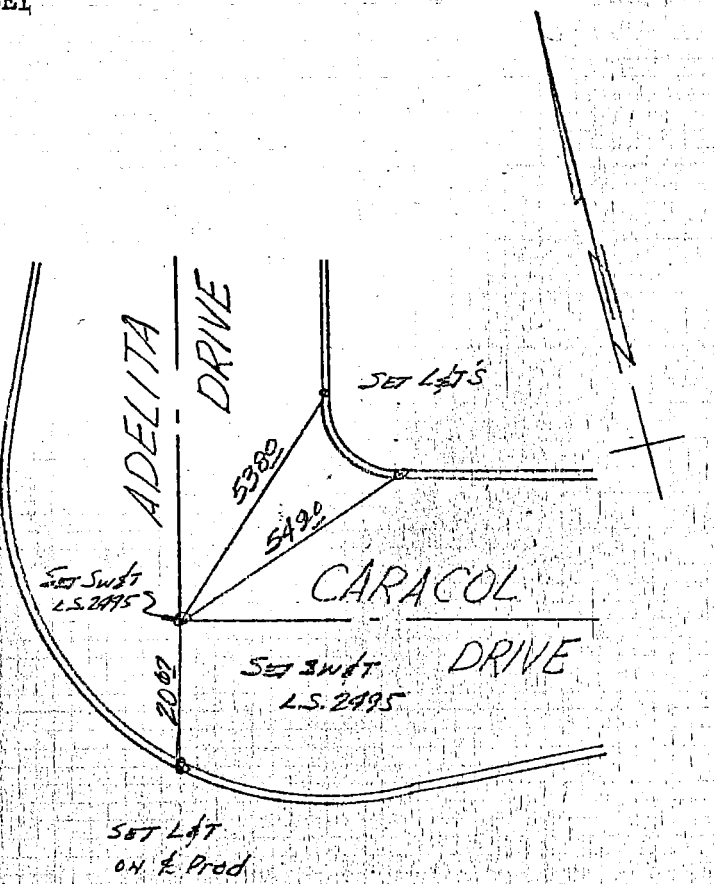

Co. Engr. FB 3064:95

KEMMERER ENGINEERING CO., INC.
CIVIL ENGINEERING AND SURVEYING
145 NORTH PAINTER, WHITTIER, CALIFORNIA, 698-9993

FB _____ PG _____

Survey For TRACT 30146 Survey By DUNCAN Date 6-29-65

Check By JENSEN Date 7-8-65

MACE R. McKINNEY
L. S. 2495

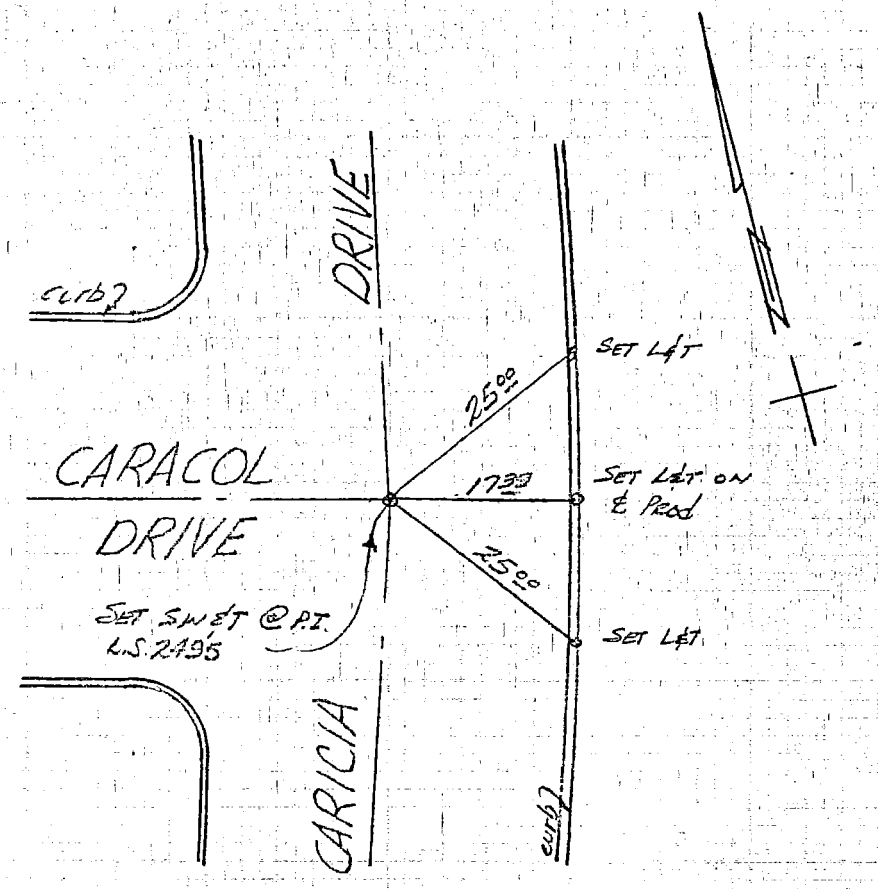

Co. Engr. FB 3064:96

KEMMERER ENGINEERING CO., INC.
CIVIL ENGINEERING AND SURVEYING
145 NORTH PAINTER, WHITTIER, CALIFORNIA, 698-9993

FB _____ PG _____

Survey For TRACT 30146 Survey By Duncan Date 6-29-65
Check By Jensen Date 7-8-65

MACE R. McKINNEY
L.S. 2495

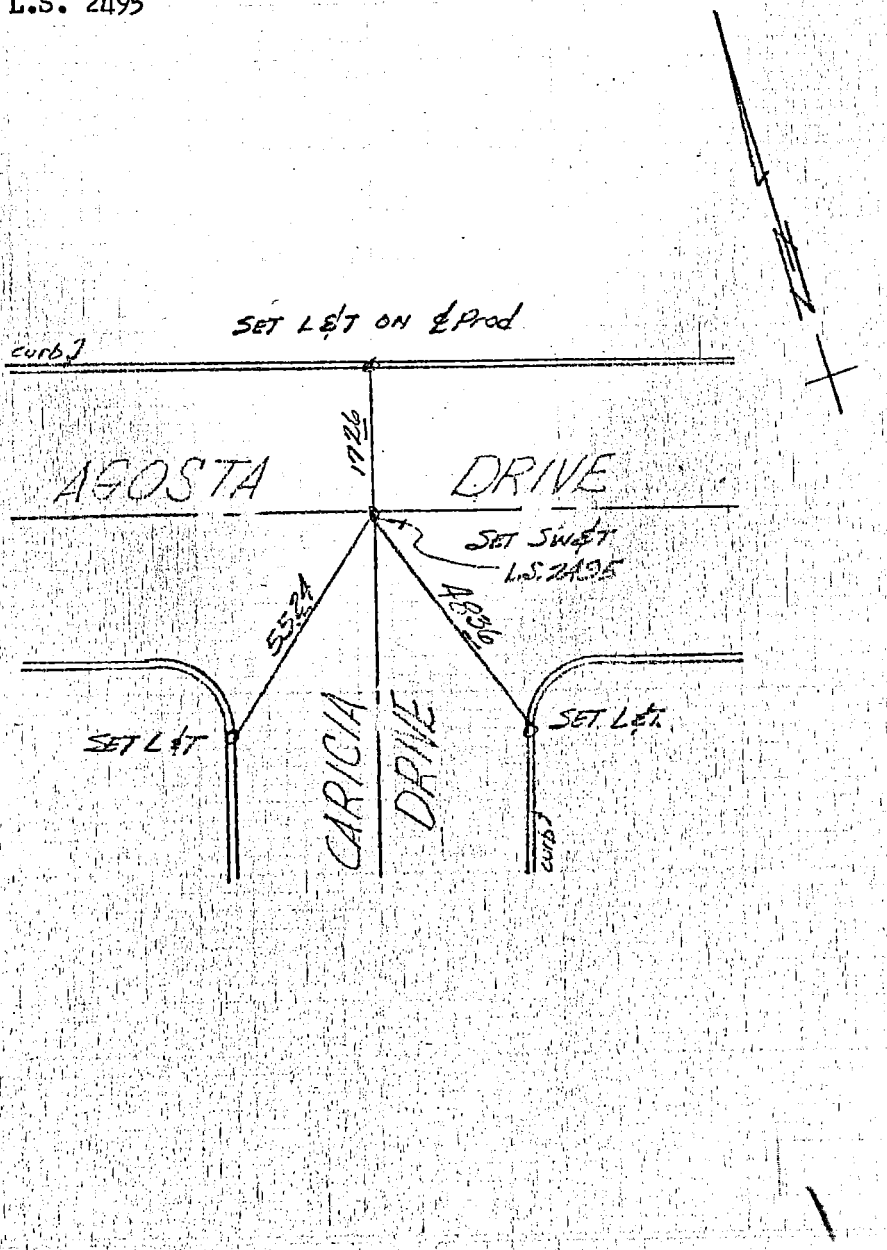

Co. Engr. FB 3064:97

KEMMERER ENGINEERING CO., INC.
CIVIL ENGINEERING AND SURVEYING
145 NORTH PAINTER, WHITTIER, CALIFORNIA, 698-9993

FB _____ PG _____

Survey For TRACT 30146 Survey By DUNCAN Date 6-29-65

Check By Jensen Date 7-8-65

MACE R. McKINNEY
L. S. 2495

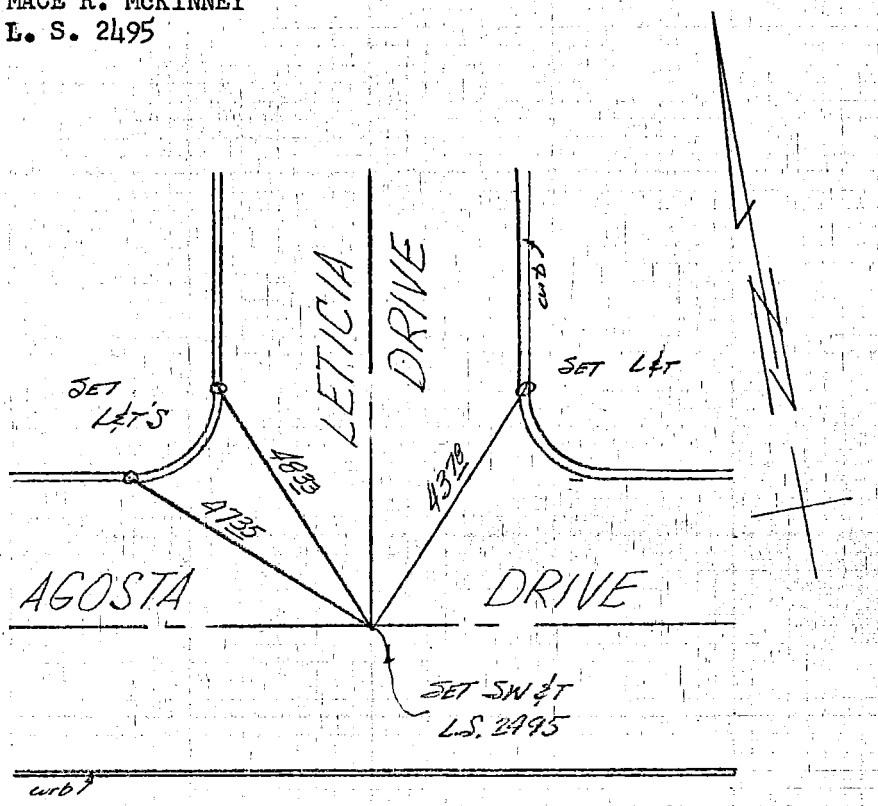

Co. Engr. FB 3064:98

KEMMERER ENGINEERING CO., INC.
CIVIL ENGINEERING AND SURVEYING
145 NORTH PAINTER, WHITTIER, CALIFORNIA, 698-9993

FB_____ PG_____

Survey For TRACT 30146 Survey By DUNCAN Date 6-29-65
Check By Jensen Date 7-8-65

MACE R. McKINNEY
L.S. 2495

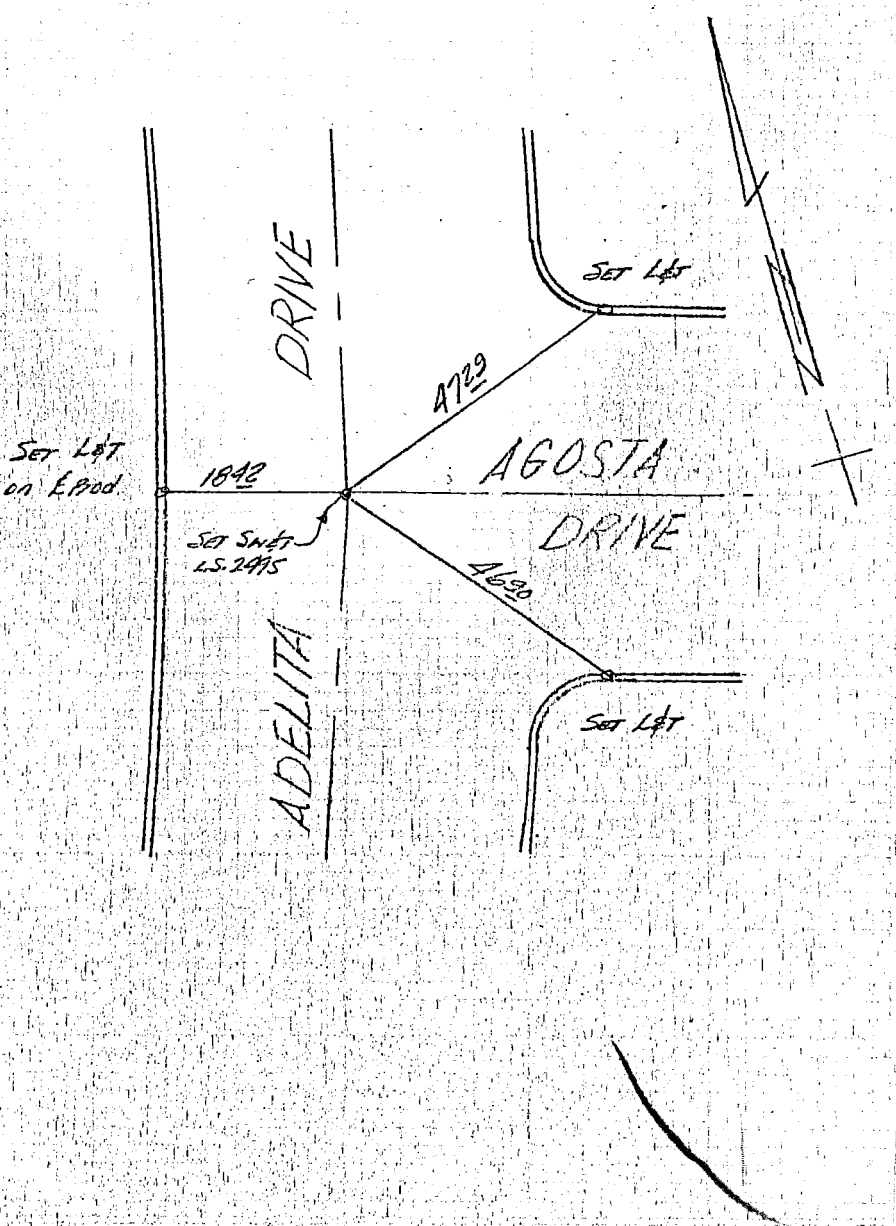

Co. Engr. FB 3064:99

KEMMERER ENGINEERING CO., INC.
CIVIL ENGINEERING AND SURVEYING
145 NORTH PAINTER, WHITTIER, CALIFORNIA, 698-9993

FB_____ PG_____

Survey For Centerline ties Survey By Kemmerer Engr. Date July 1965

Check By Co. Inc., Date_____

TRACT NO. 29465

Co. Engr. FB 3064:100

KEMMERER ENGINEERING CO., INC.
CIVIL ENGINEERING AND SURVEYING
145 NORTH PAINTER, WHITTIER, CALIFORNIA, 698-9993

FB _____ PG _____

Survey For TR 29465 Survey By Jenson Date 7-27-65

Check By _____ Date _____

Mace R. McKinney-L.S. 2495

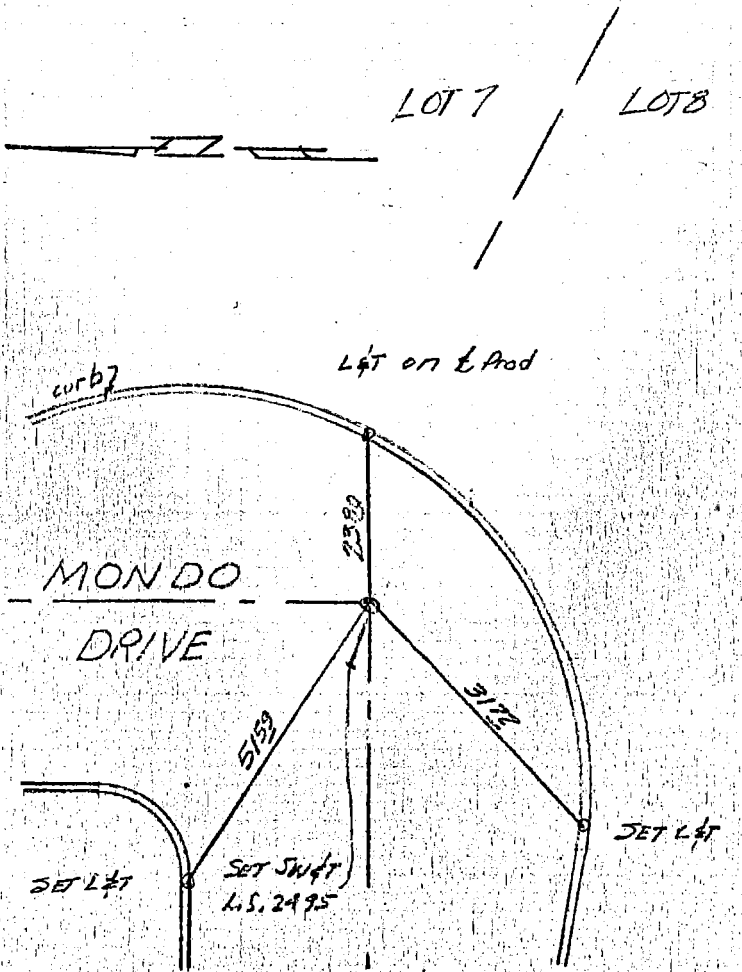

Co. Engr. FB 3064:101

KEMMERER ENGINEERING CO., INC.
CIVIL ENGINEERING AND SURVEYING
145 NORTH PAINTER, WHITTIER, CALIFORNIA, 698-9993

FB _____ PG _____

Survey For TR. 29465 Survey By Jensen Date 7-27-65

Check By _____ Date _____
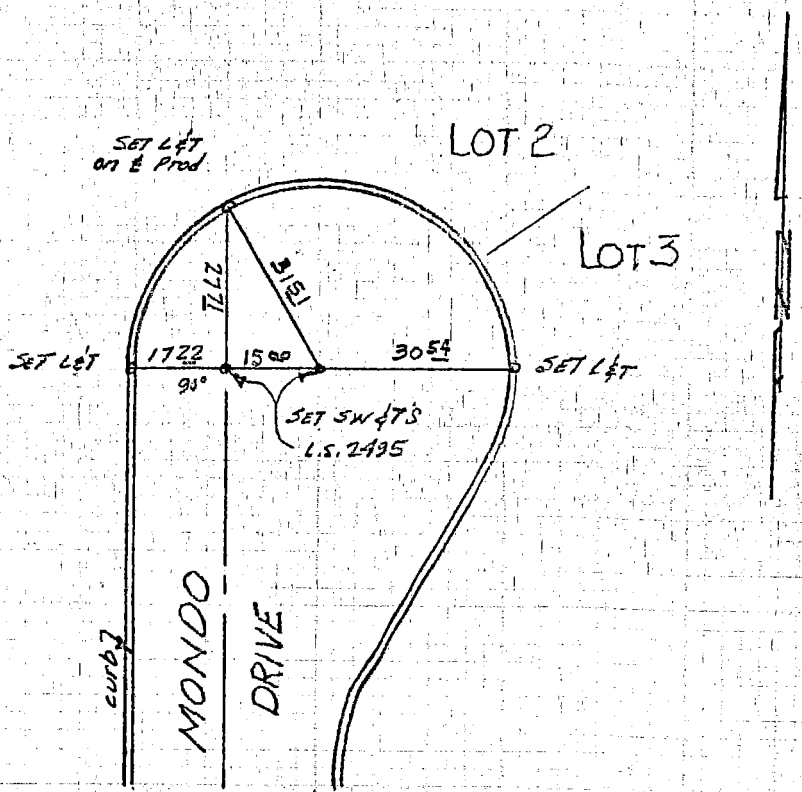
Mace R. McKinney-L.S. 2495