Notes Ck'd by	Survey of
Map No.	JN Tape Std °F
Office Work	Surveyed by
Checked	Notes Date
Date	Indexed

F.B. 3065 Pg.

PAGES		TRACT
5-27	65	29382
28-29	65	24798
30-52	65	27681
53-67	65	27677
68-74		27030
75-93	65	29781
94-101	65	29135
102-103	65	26566
104-105	65	20620

Note: Any Additions or Changes on this Sheet Must be Made or Circled in Red Ink With Date and Name of Person Making Change

Do not extend this side of this line.

PLEASE RETURN TO
LOS ANGELES COUNTY ENGINEER
103 LOS ANGELES COUNTY ENGINEERING BLDG.

76P3093 CE #310 5-66

Microfilming o.k. April 85.

Co. Engr. F.B. 3065:5

SURVEY OF _____ F B NO. _____ PAGE 1 OF 2

SURVEY BY _____ TRACT NO. _____

DATE 2-8-65

COUNTY OF LOS ANGELES

& TIES TRACT 29382

VOORHEIS
TEINDLE
NELSON INC

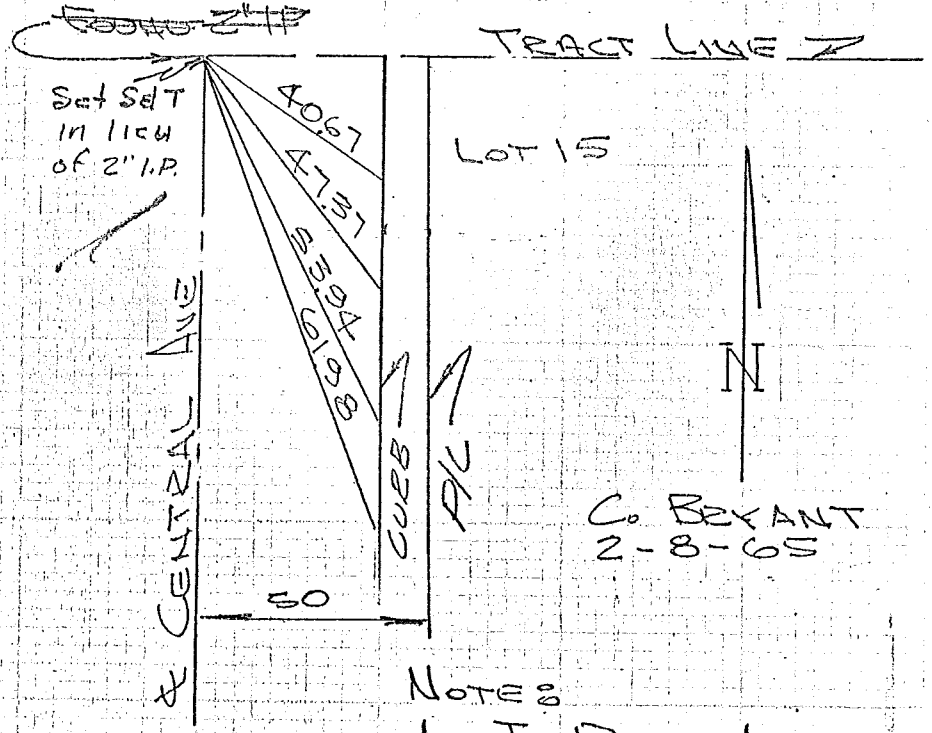

NOTE:

ALL TIE POINTS ARE LEAD, TACK & LS 2921 TAG SET ON TOP OF CURB.

FRANK W. RICHARDSON
LICENSED SURVEYOR No. 2921

SURVEYORS SERVICE COMPANY, COSTA MESA - STOCK NO. 411

DO NOT EXTEND NOTES THIS SIDE OF LINE

Co. Engr. F.B. 3065:6

SURVEY OF _____ F B NO. _____ PAGE 20-22

SURVEY BY _____ TRACT NO. _____

DATE 2-8-65

COUNTY OF LOS ANGELES

& TIES TRACT 29382

VOORHEIS
TRINDLE
NELSON INC.

NOTE:
ALL TIE POINTS ARE LEAD, TACK & LS 2921 TAG SET ON TOP OF CURB.

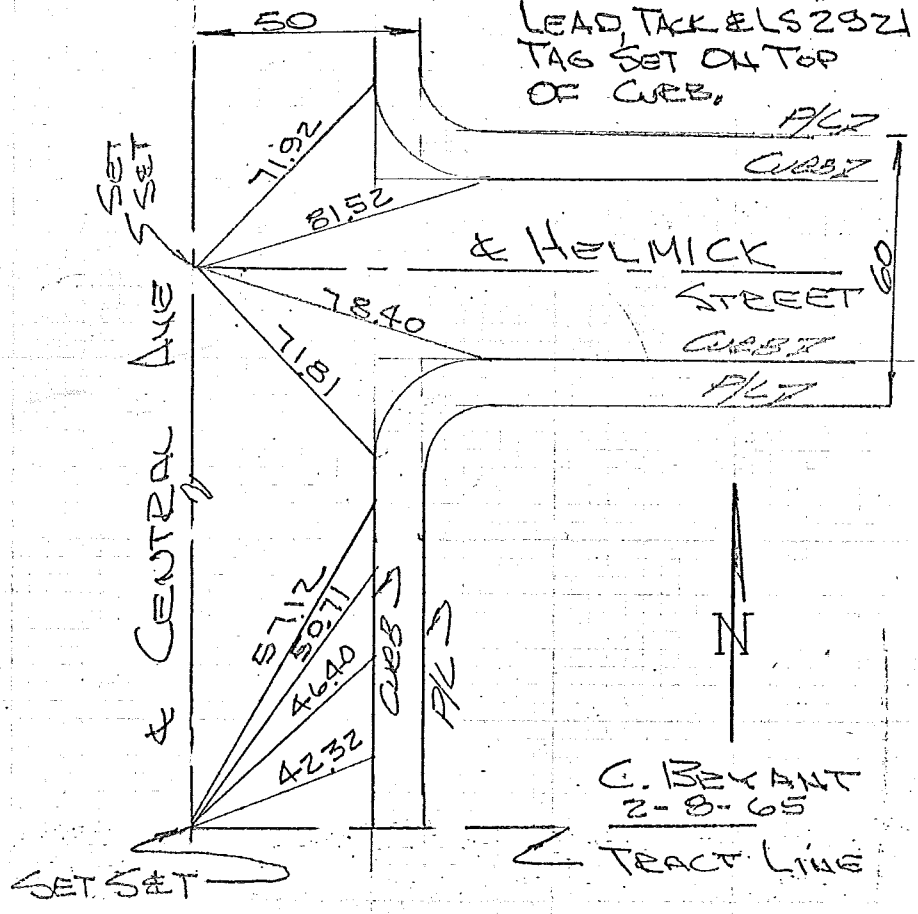

FRANK W. RICHARDSON
LICENSED SURVEYOR No. 2921

SURVEYORS SERVICE COMPANY, COSTA MESA - STOCK NO. 411

DO NOT EXTEND NOTES THIS SIDE OF LINE

Co. Engr. F.B. 3065:7

SURVEY OF _____ F B NO. _____ PAGE 30 OF 2

SURVEY BY _____ TRACT NO. _____

DATE 2-8-65

W.S. 2 6 2-5

SURVEYOR'S SERVICE COMPANY, COSTA MESA - STOCK

DO NOT EXTEND NOTES THIS SIDE OF LINE

County Of Los Angeles

& Ties Tract 29382

Voorheis
Teindle
Nelson Inc.

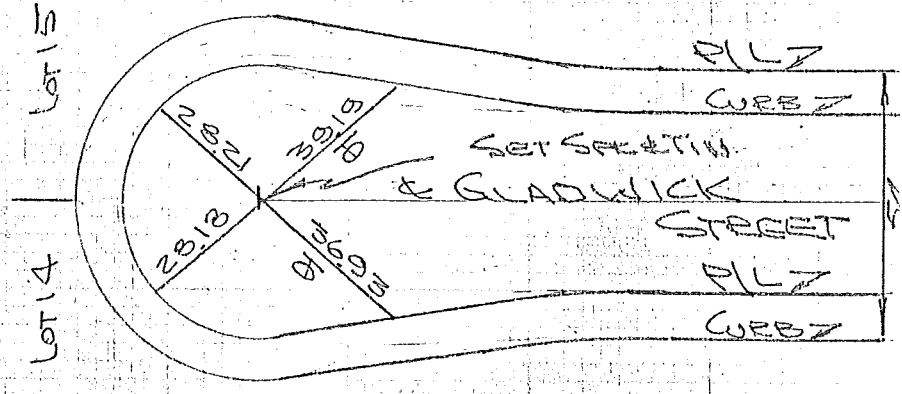

Notes
All Tie Points Are Lead, Tack & LS 2921 Tag Set On Top Of Curb.

N

C. Bryant
2-8-65

FRANK W. RICHARDSON
LICENSED SURVEYOR No. 2921

Co. Engr. F.B. 3065:8

SURVEY OF _____ F B NO. _____ PAGE 4 OF 2

SURVEY BY _____ TRACT NO. _____

DATE 2-8-65

COUNTY OF LOS ANGELES

& TIES TRACT 29382

VOORHEIS
TRINDLE
NELSON INC.

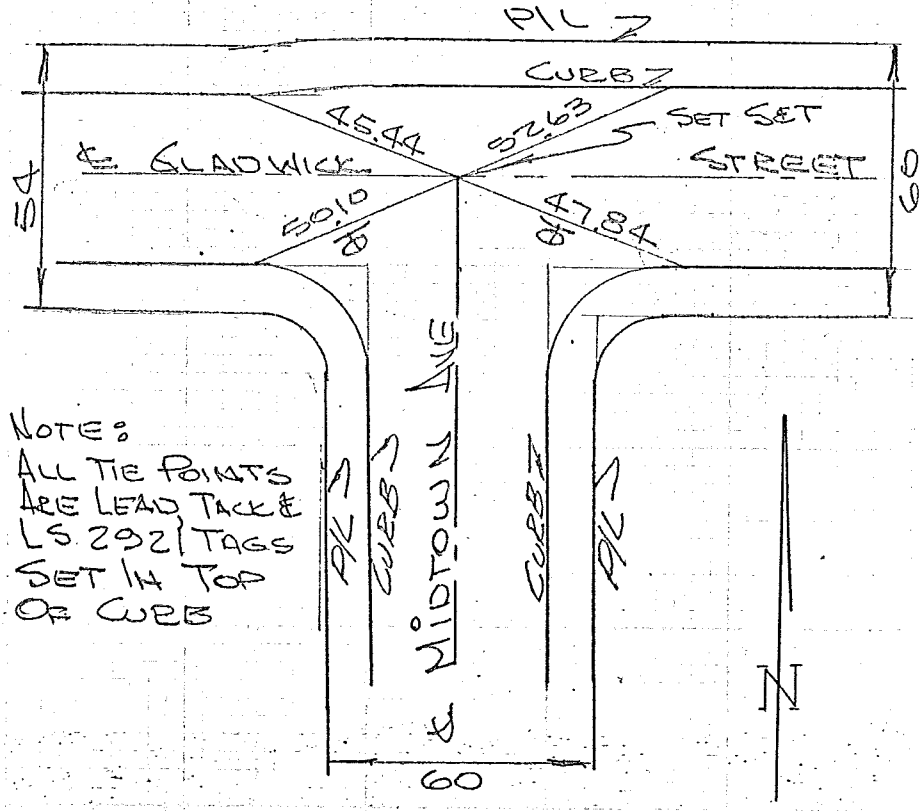

NOTE:
ALL TIE POINTS ARE LEAD TACK & LS 2921 TAGS SET IN TOP OF CURB

C. BRYANT
2-8-65

FRANK W. RICHARDSON
LICENSED SURVEYOR No. 2921

SURVEYORS SERVICE COMPANY, COSTA MESA - STOCK NO. 411

DO NOT EXTEND NOTES THIS SIDE OF LINE

Co. Engr. F.B. 3065:9

SURVEY OF _____ F B NO. _____ PAGE 5 OF 2

SURVEY BY _____ TRACT NO. _____

DATE 2-8-65

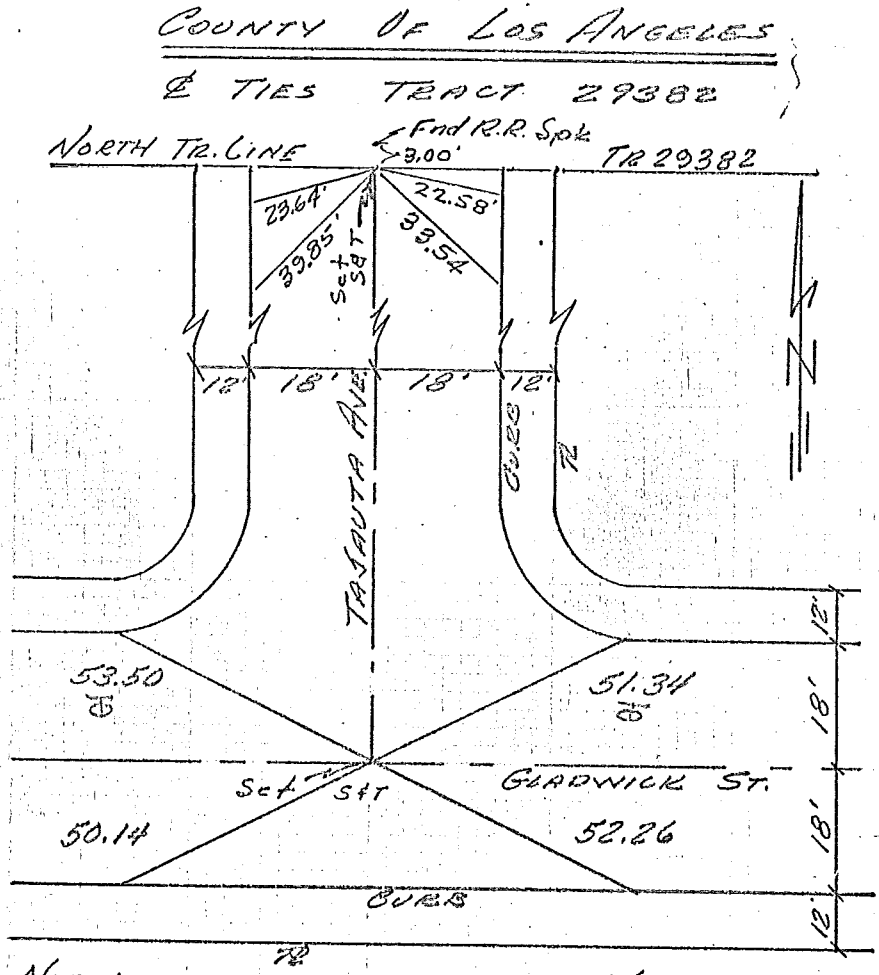

NOTE:
ALL TIES ARE
LEAD & TACS L.S.
2921 IN T.C.

VOORHEIS
TRINDLE
NELSON INC.

FRANK W. RICHARDSON
LICENSED SURVEYOR No. 2921

C. BRYANT
2-8-65

SURVEYORS SERVICE COMPANY, COSTA MESA - STOCK NO. 411

DO NOT EXTEND NOTES THIS SIDE OF LINE

Co. Engr. F.B. 3065:10

SURVEY OF _____ F B NO. _____ PAGE 60 OF 23

SURVEY BY _____ TRACT NO. _____

DATE 2-8-65

County Of Los Angles

& Ties Tract 29382

Note:
All Ties Are
Lead & Tags L.S.
2921 In T.C.

Voorheis
Trinole
Nelson Inc.

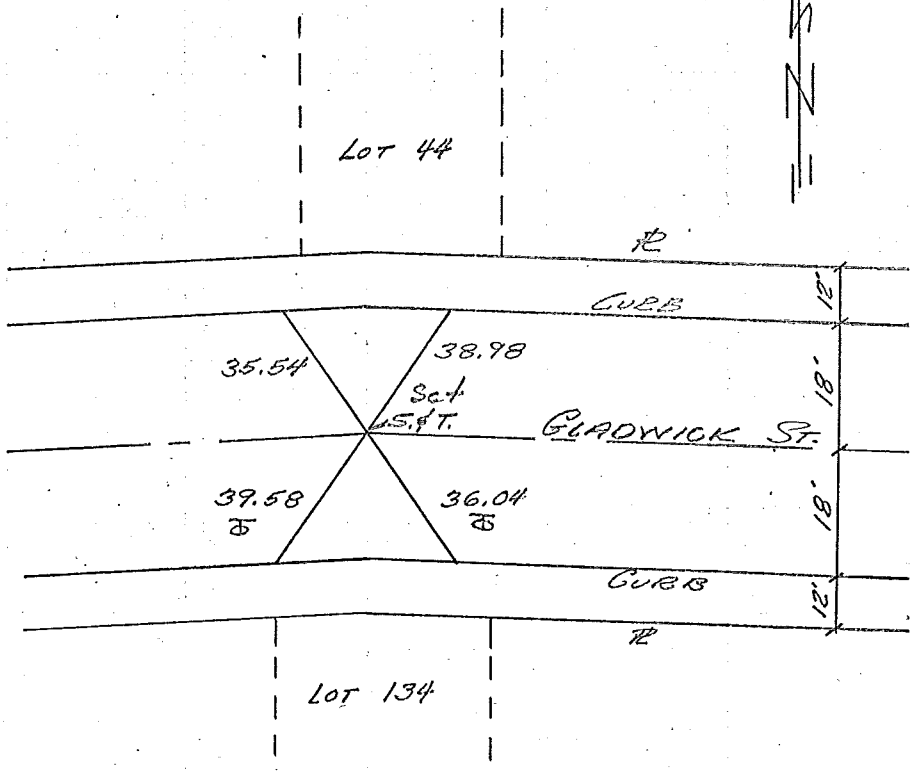

FRANK W. RICHARDSON
LICENSED SURVEYOR No. 2921

C. Bryant
2-8-65

SURVEYORS SERVICE COMPANY, COSTA MESA - STOCK NO. 411

DO NOT EXTEND NOTES THIS SIDE OF LINE

Co. Engr. F.B. 3065:11
FRANK W. RICHARDSON
LICENSED SURVEYOR No. 2921

SURVEY OF _____ F B NO. _____ PAGE 7 OF 23

SURVEY BY _____ TRACT NO. _____

DATE 2-8-65

COUNTY OF LOS ANGELES
℄ TIES TRACT 29382

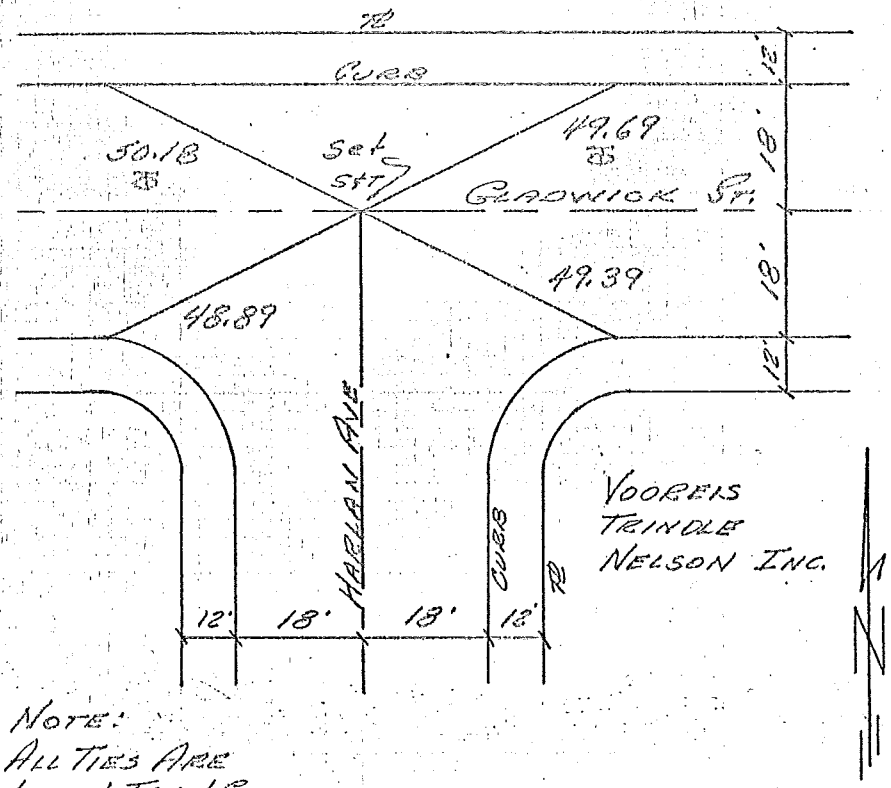

NOTE:
ALL TIES ARE
LEAD & TAG L.S.
2921 IN T.C.

C BRYANT
2-8-65

SURVEYORS SERVICE COMPANY, COSTA MESA - STOCK 11

DO NOT EXTEND NOTES THIS SIDE OF LINE

W.S. 26 Dr.

Co. Engr. F.B. 3065:12

SURVEY OF _____ F B NO. _____ PAGE 80EZ

SURVEY BY _____ TRACT NO. _____

DATE 2-8-65

SURVEYORS SERVICE COMPANY, COSTA MESA - STOCK NO. 411

DO NOT EXTEND NOTES THIS SIDE OF LINE

COUNTY OF LOS ANGELES
℄TIES TRACT 29382

VOORHEIS
TRINDLE
NELSON, INC.

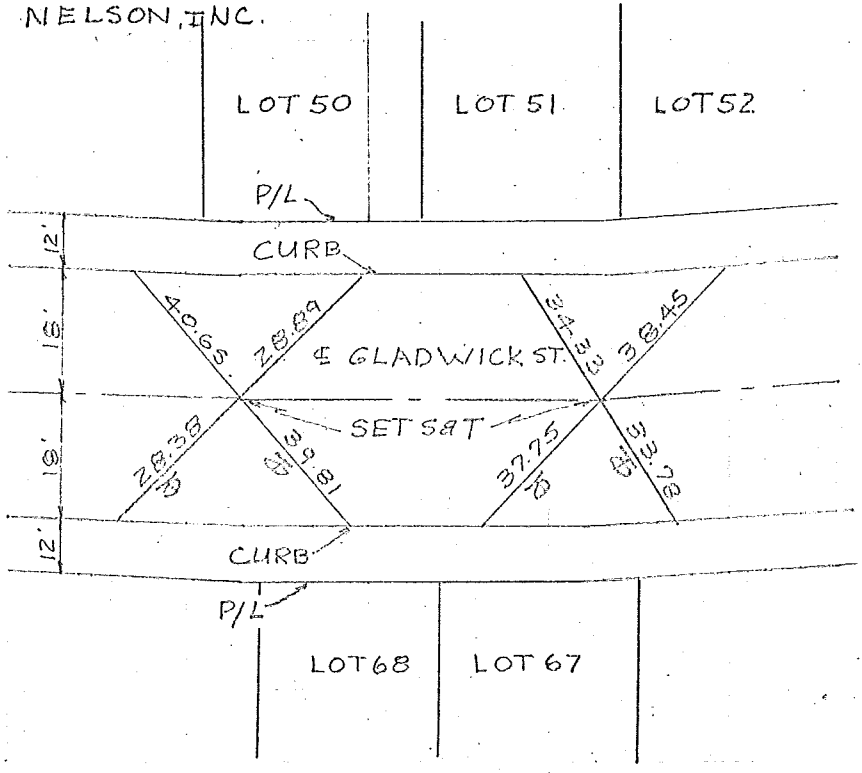

NOTE:
ALL TIEPOINTS
ARE LEADTACKS.
L.S. TAGS 2921
SET IN TOP OF
CURB.

FRANK W. RICHARDSON
LICENSED SURVEYOR No. 2921

C. BRYANT
2-8-65

Co. Engr. F.B. 3065:13

SURVEY OF _____ F B NO. _____ PAGE 30 5 2

SURVEY BY _____ TRACT NO. _____

DATE 2-8-65

COUNTY OF LOS ANGELES

4 TIES TRACT 29382

VOORHEIS
TRINDLE
NELSON, INC.

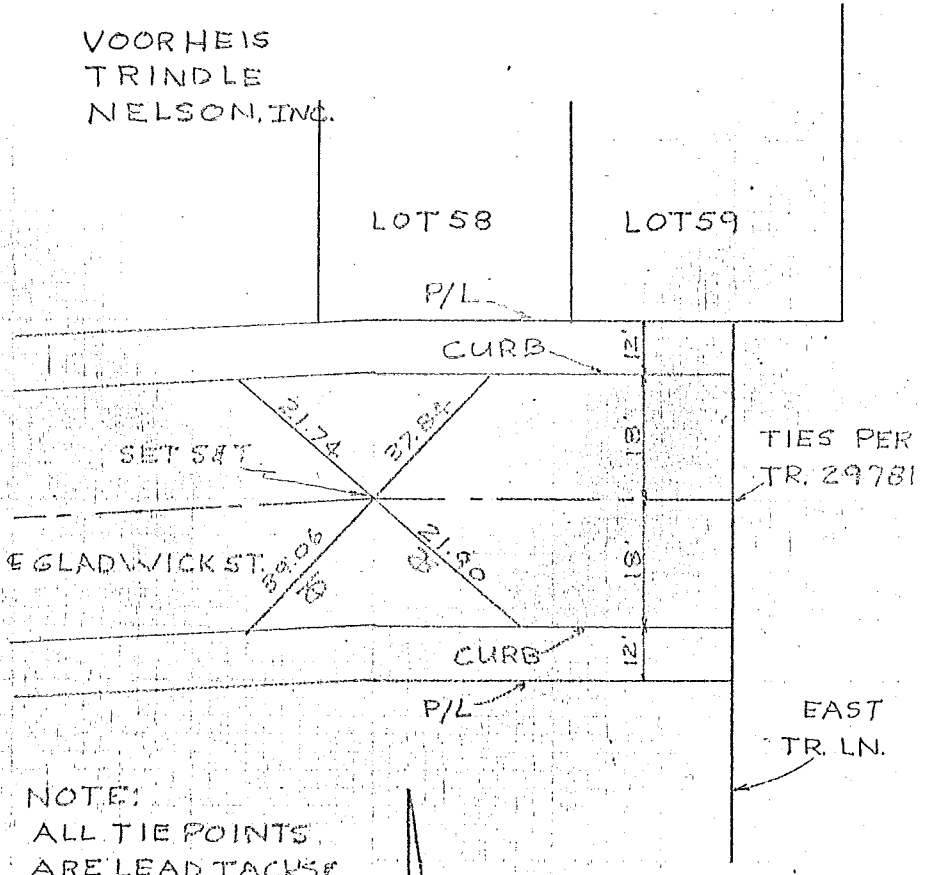

NOTE:
ALL TIE POINTS
ARE LEAD TACKS &
L.S. TAGS 2921
SET IN TOP OF
CURB.

C. BRYANT
2-8-65

FRANK W. RICHARDSON
LICENSED SURVEYOR No. 2921

SURVEYOR SERVICE COMPANY, COSTA MESA - STOCKTON
DO NOT EXTEND NOTES THIS SIDE OF LINE

Co. Engr.F.B. 3065:14

SURVEY OF _____ F B NO. _____ PAGE 100F2

SURVEY BY _____ TRACT NO. _____

DATE 2-8-65

COUNTY OF LOS ANGELES

& TIES TRACT 29382

VOORHEIS
TRINDLE
NELSON INC.

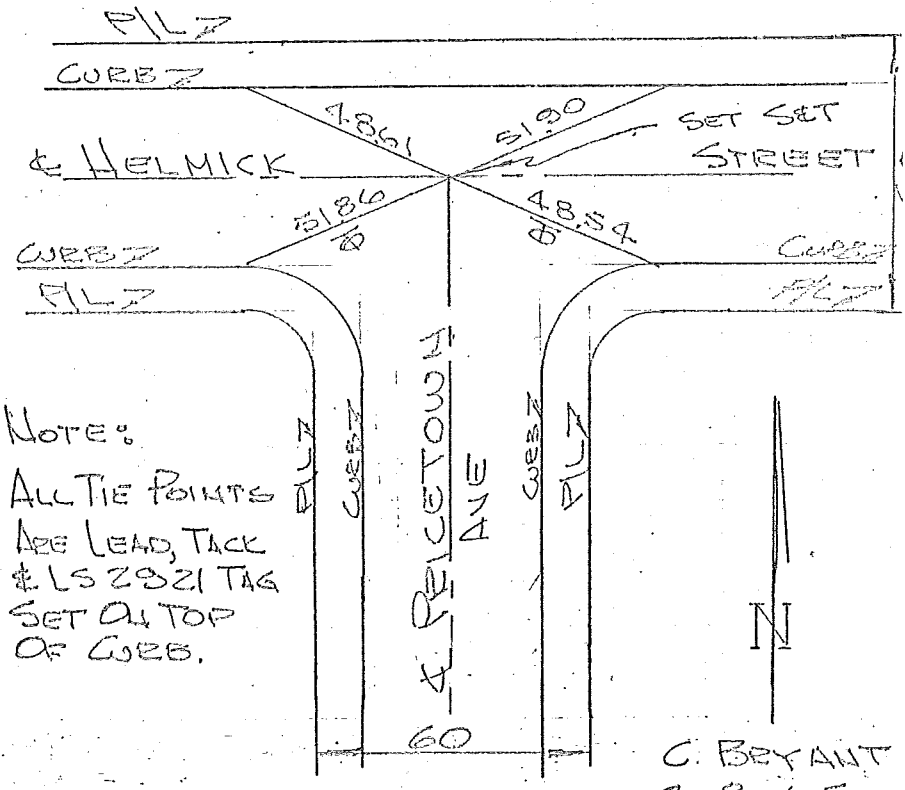

NOTE:
ALL TIE POINTS ARE LEAD, TACK & LS 2921 TAG SET ON TOP OF CURB.

C. BRYANT
2-8-65

FRANK W. RICHARDSON
LICENSED SURVEYOR No. 2921

SURVEYORS SERVICE COMPANY, COSTA MESA - STOCK NO. 411

DO NOT EXTEND NOTES THIS SIDE OF LINE

W5292-5

Co. Engr. F.B. 3065:15

SURVEY OF _____ F B NO. _____ PAGE 1 OF 2

SURVEY BY _____ TRACT NO. _____

DATE 2-8-65

COUNTY OF LOS ANGELES

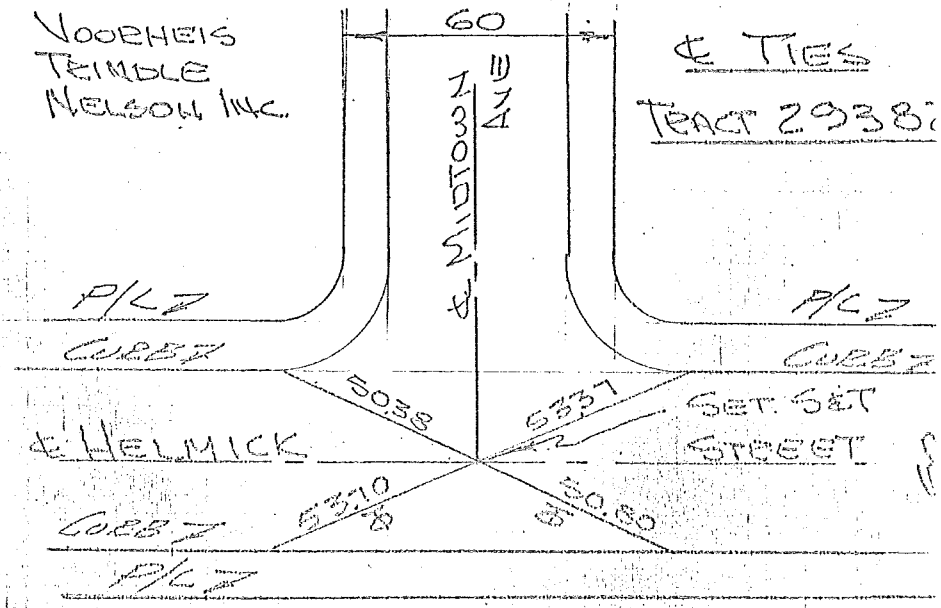

NOTES
ALL TIE POINTS ARE
LEAD, TACK & LS 2921
TAG SET ON TOP
OF CURB

N

C. BRYANT
2-8-65

FRANK W. RICHARDSON
LICENSED SURVEYOR No. 2921

DO NOT EXTEND NOTES THIS SIDE OF LINE

SURVEY AND SERVICE COMPANY, COSTA MESA - STOCK 411

W.S. 26 25

Co. Engr. F.B. 3065:16

SURVEY OF _____ F B NO. _____ PAGE 2 OF 2

SURVEY BY _____ TRACT NO. _____

DATE 2-8-65

County Of Los Angeles

2 Ties Tract 29382

Voorheis
Trinole
Nelson Inc.

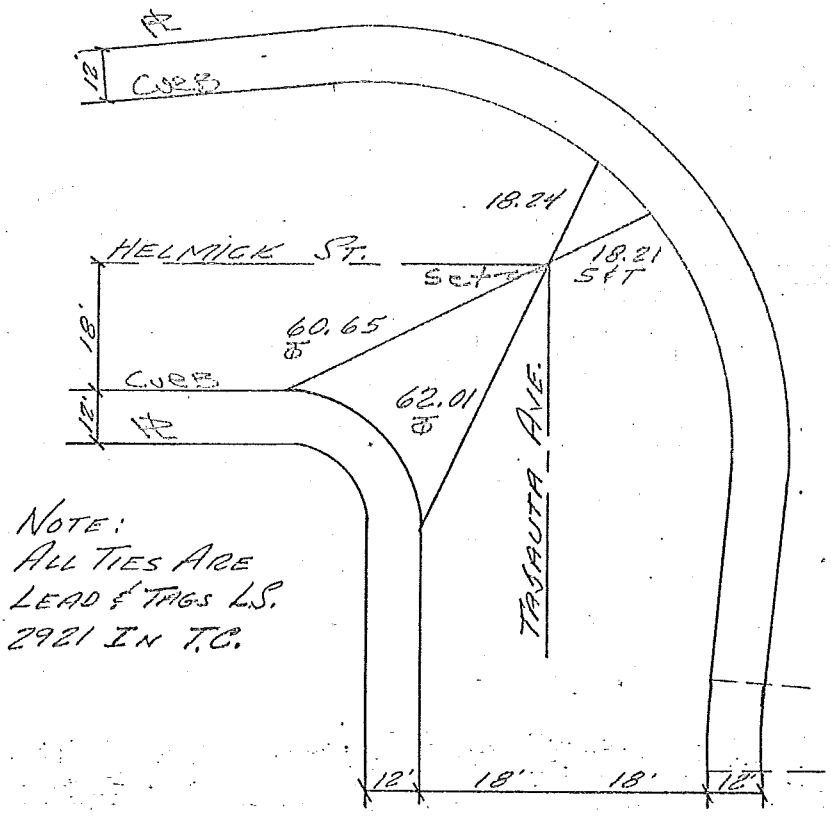

FRANK W. RICHARDSON
LICENSED SURVEYOR No. 2921

C. Bryant
2-8-65

SURVEYORS SERVICE COMPANY, COSTA MESA - STOCK NO. 411

DO NOT EXTEND NOTES THIS SIDE OF LINE

M 52 D-4

Co. Engr. F.B. 3065:17

SURVEY OF _____ F B NO. _____ PAGE 13 OF 2

SURVEY BY _____ TRACT NO. _____

DATE 2-8-65

W.S. 2-2-65

SURVEYORS SERVICE COMPANY, COSTA MESA - STOCK 411

DO NOT EXTEND NOTES THIS SIDE OF LINE

County Of Los Angeles

L Ties Tract 29382

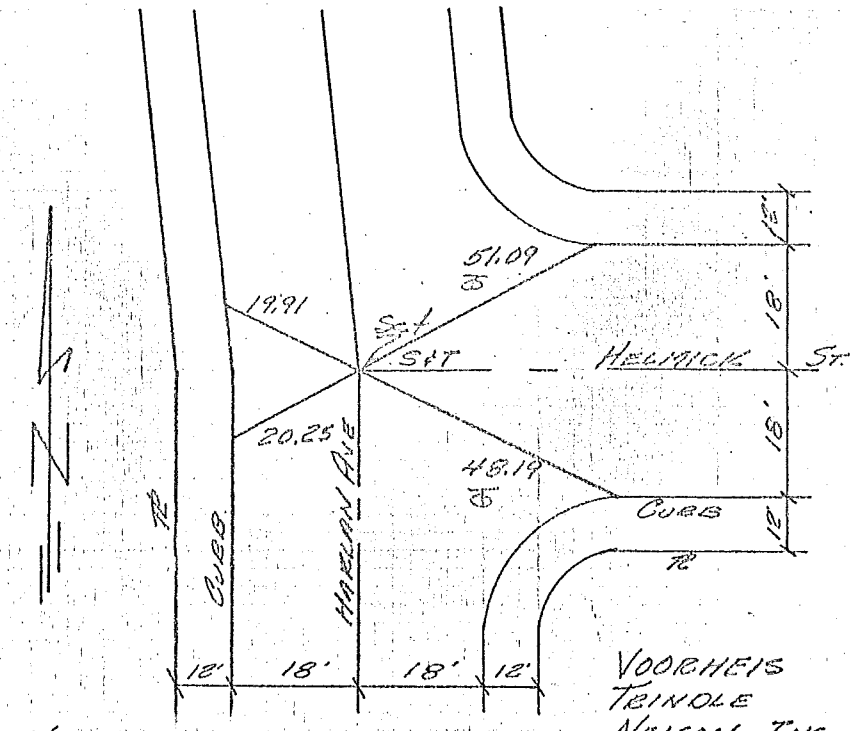

Voorheis
Trindle
Nelson Eng.

Note:
All Ties Rec.
Lead & Tags LS 2921
In T.C.

FRANK W. RICHARDSON
LICENSED SURVEYOR No. 2921

C. Bryant
2-8-65

Co. Engr. F.B. 3065:18

SURVEY OF _____ F B NO. _____ PAGE 14 OF 2

SURVEY BY _____ TRACT NO. _____

DATE 2-8-65

COUNTY OF LOS ANGELES

℄ TIES TRACT 29382

VOORHEIS
TRINDLE
NELSON, INC.

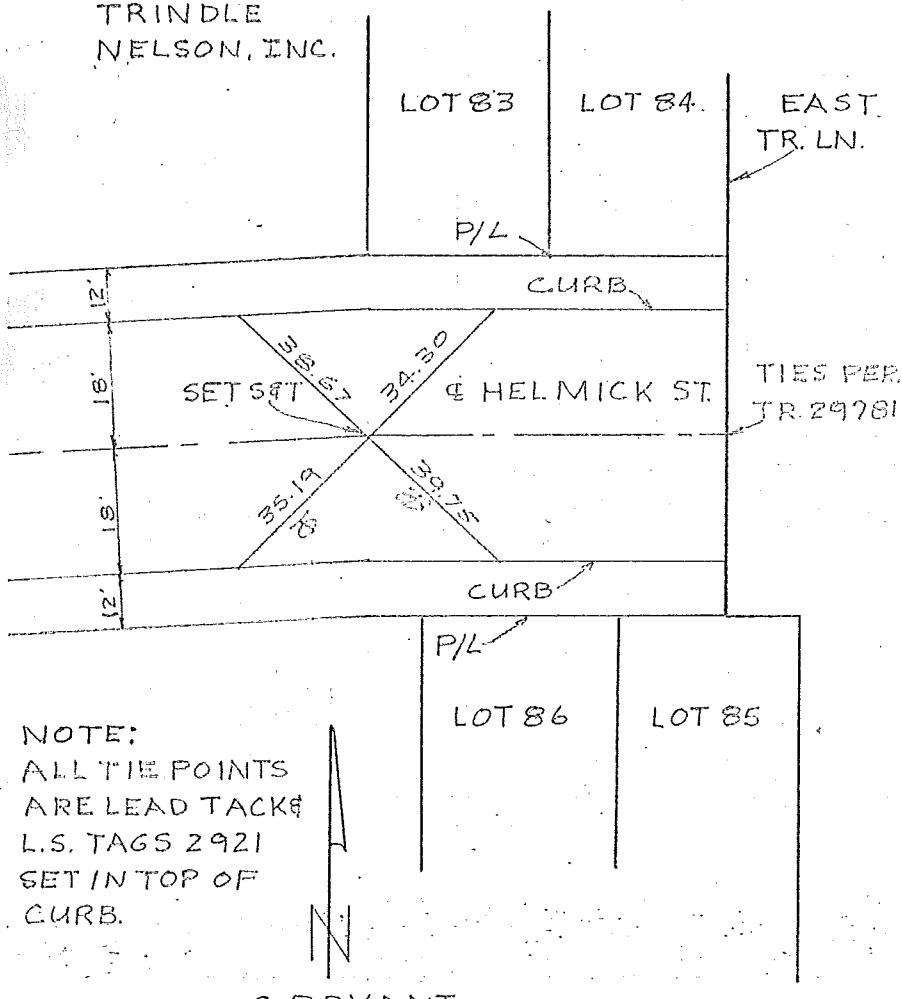

NOTE:
ALL TIE POINTS
ARE LEAD TACK℄
L.S. TAGS 2921
SET IN TOP OF
CURB.

C. BRYANT
2-8-65

FRANK W. RICHARDSON
LICENSED SURVEYOR No. 2921

SURVEYORS SERVICE COMPANY, COSTA MESA - STOCK NO. 411

DO NOT EXTEND NOTES THIS SIDE OF LINE

Co. Engr. F.B. 3065:19

SURVEY OF _____ F B NO. _____ PAGE 15 OF 2

SURVEY BY _____ TRACT NO. _____

DATE 2-8-65

SURVEYORS SERVICE COMPANY, COSTA MESA - STOCK NO. 411

DO NOT EXTEND NOTES THIS SIDE OF LINE

County Of Los Angeles

& Ties Tract 29382

Voorheis
Temple
Nelson Inc.

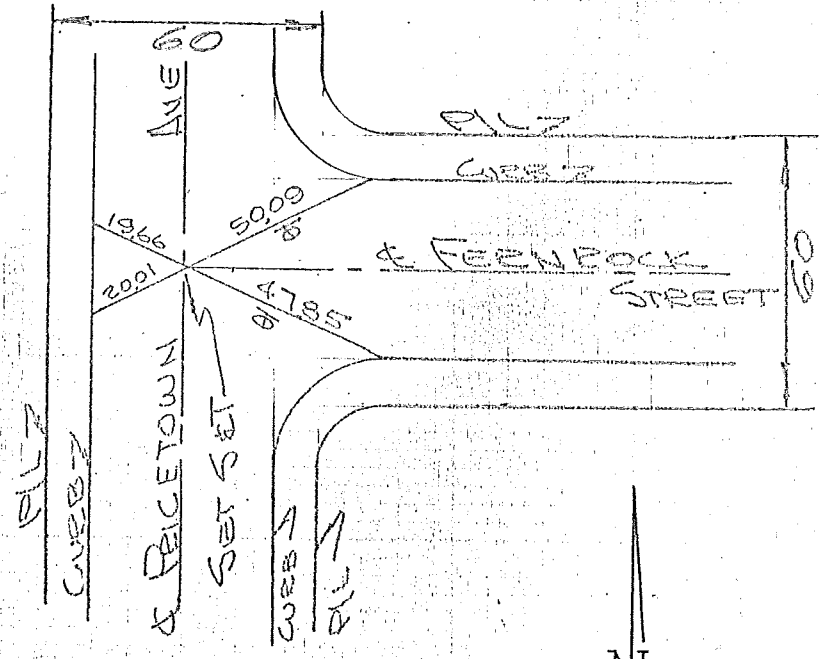

Notes
All Tie Points Are
Lead, Tack & LS 2921
Tag Set On Top
Of Curb

C. Beyant
2-8-65

FRANK W. RICHARDSON
LICENSED SURVEYOR No. 2921

Co. Engr. F.B. 3065:20

SURVEY OF _____ F B NO. _____ PAGE 160 OF 2

SURVEY BY _____ TRACT NO. _____

DATE 2-8-65

COUNTY OF LOS ANGELES

& TIES TRACT 29382

VOORHEIS
TRINDLE
NELSON INC.

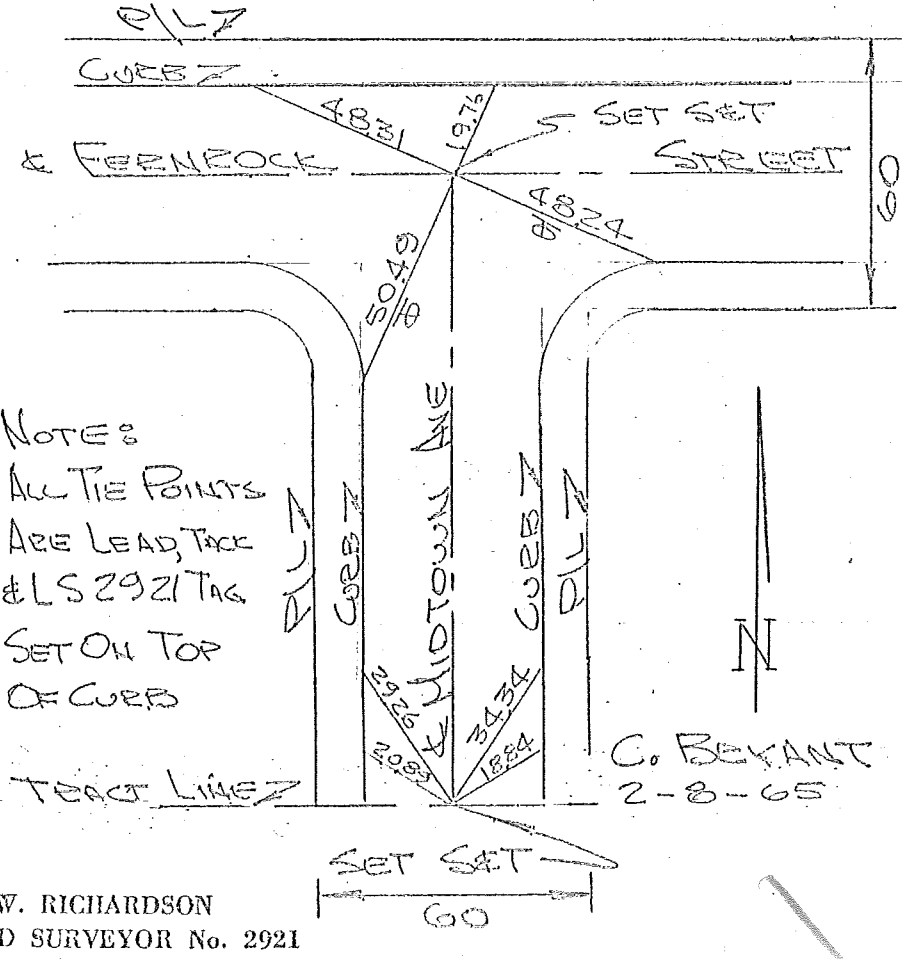

NOTE:
ALL TIE POINTS ARE LEAD, TACK & LS 2921 TAG SET ON TOP OF CURB

C. BRYANT
2-8-65

FRANK W. RICHARDSON
LICENSED SURVEYOR No. 2921

SURVEYORS SERVICE COMPANY, COSTA MESA - STOCK NO. 411

DO NOT EXTEND NOTES THIS SIDE OF LINE

Co. Engr. F.B. 3065:21

SURVEY OF _____ F B NO. _____ PAGE 170F2

SURVEY BY _____ TRACT NO. _____

DATE 2-8-65

County Of Los Angeles

5 Ties Tract 29382

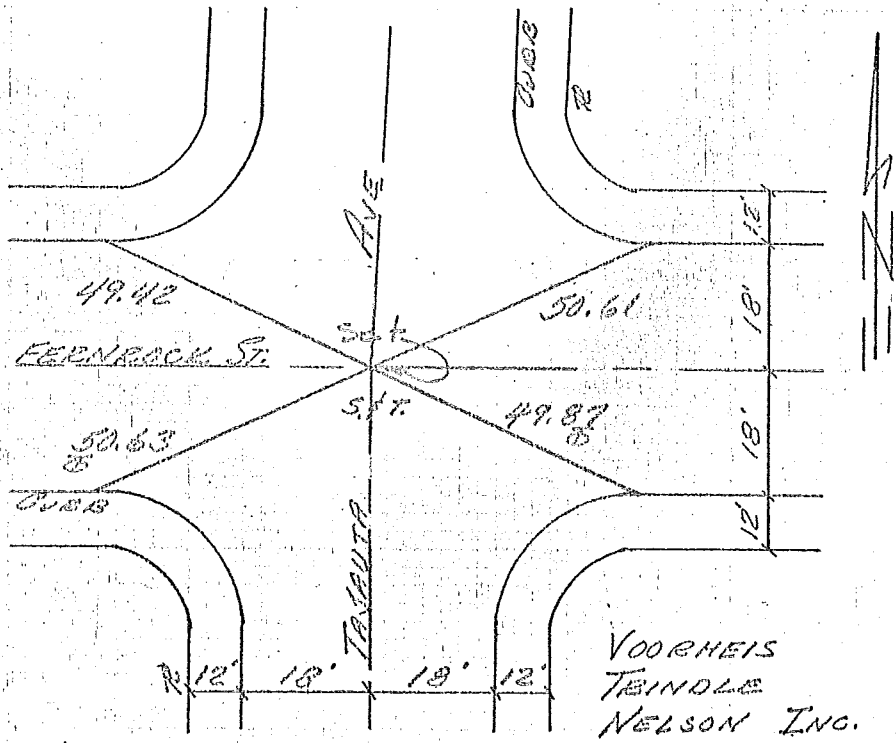

Voorheis
Teinole
Nelson Inc.

NOTE:
ALL TIES ARE
LEAD & TACK L.S.
2921 IN T.C.

C. Bryant
2-8-65

FRANK W. RICHARDSON
LICENSED SURVEYOR No. 2921

SURVEYO SERVICE COMPANY, COSTA MESA - STOCK

DO NOT EXTEND NOTES THIS SIDE OF LINE

WS 24 P-4

Co. Engr. F.B. 3065:22

SURVEY OF _____ F B NO. _____ PAGE 180 of 2

SURVEY BY _____ TRACT NO. _____

DATE 2-8-65

W 52 D-6

SURVEYORS SERVICE COMPANY, COSTA MESA - STOCK NO. 411

DO NOT EXTEND NOTES THIS SIDE OF LINE

County Of Los Angeles

& Ties Tract 27382

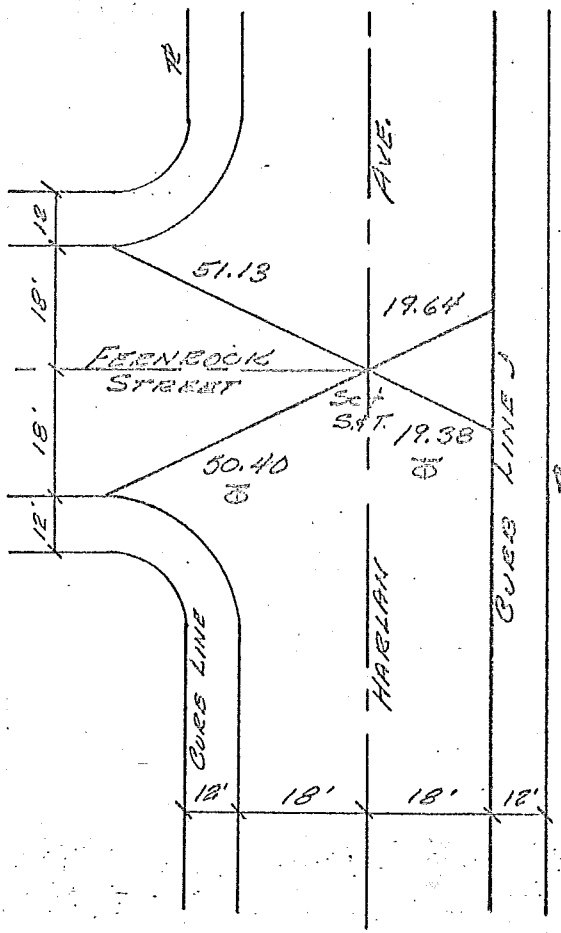

NOTE:
ALL TIES ARE LEAD & TAGS L.S. 2921 IN T.C.

VOORHEIS
TRINDLE
NELSON ENG.

FRANK W. RICHARDSON
LICENSED SURVEYOR No. 2921

C. BRYANT
2-8-65

Co. Engr. F.B. 3065:23
FRANK W. RICHARDSON
LICENSED SURVEYOR No. 2921

SURVEY OF _____ F B NO. _____ PAGE 190 OF 2

SURVEY BY _____ TRACT NO. _____

DATE 2-8-65

W.S. 26, D2

SURVEYORS SERVICE COMPANY, COSTA MESA - STOCK NO. 411

DO NOT EXTEND NOTES THIS SIDE OF LINE

COUNTY OF LOS ANGELES
℄ TIES TRACT 29382

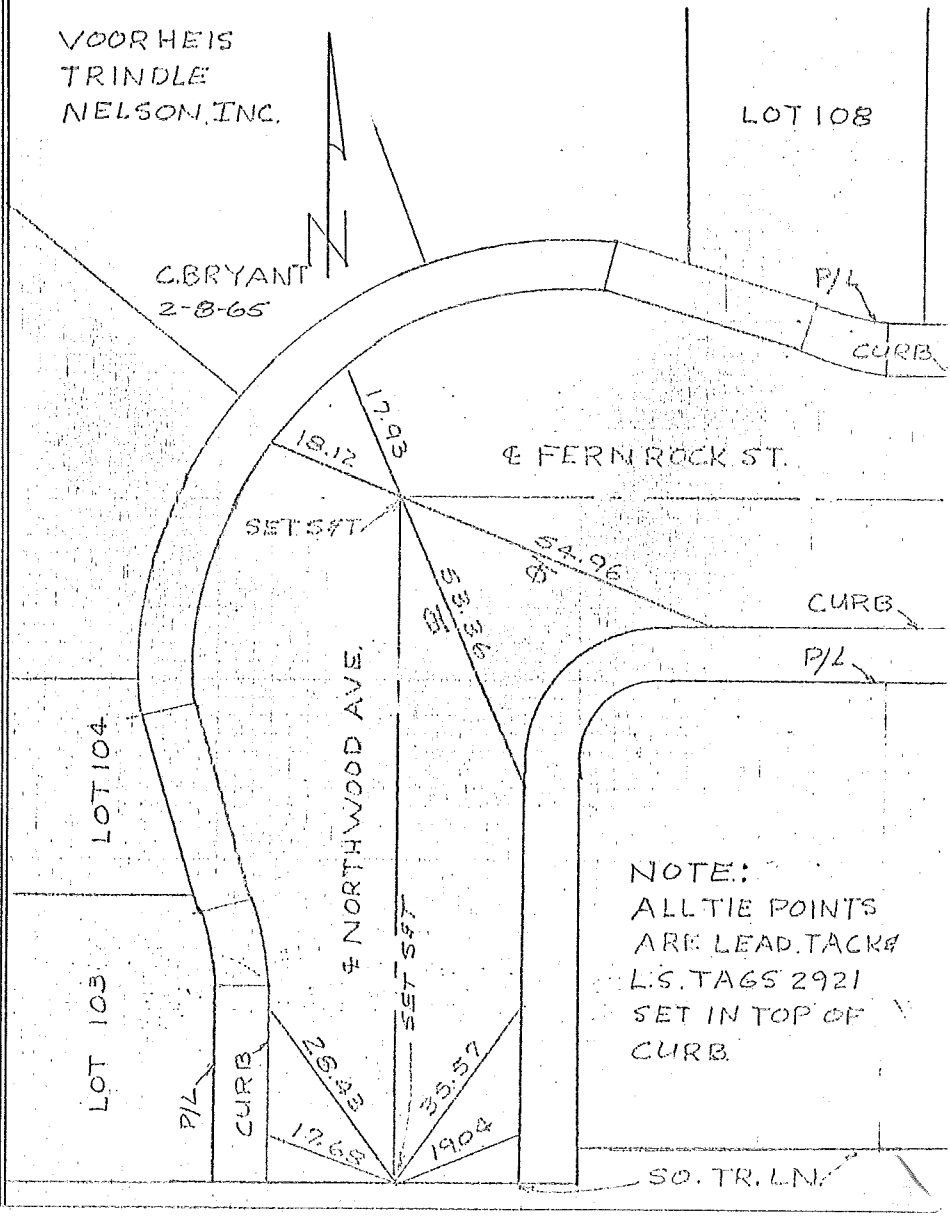

NOTE:
ALL TIE POINTS ARE LEAD TACK & L.S. TAGS 2921 SET IN TOP OF CURB.

Co. Engr. F.B. 3065:24

SURVEY OF _____ F B NO. _____ PAGE 200F?

SURVEY BY _____ TRACT NO. _____

DATE 2-8-65

COUNTY OF LOS ANGELES
& TIES TRACT 29382

VOORHEIS
TRINDLE
NELSON, INC.

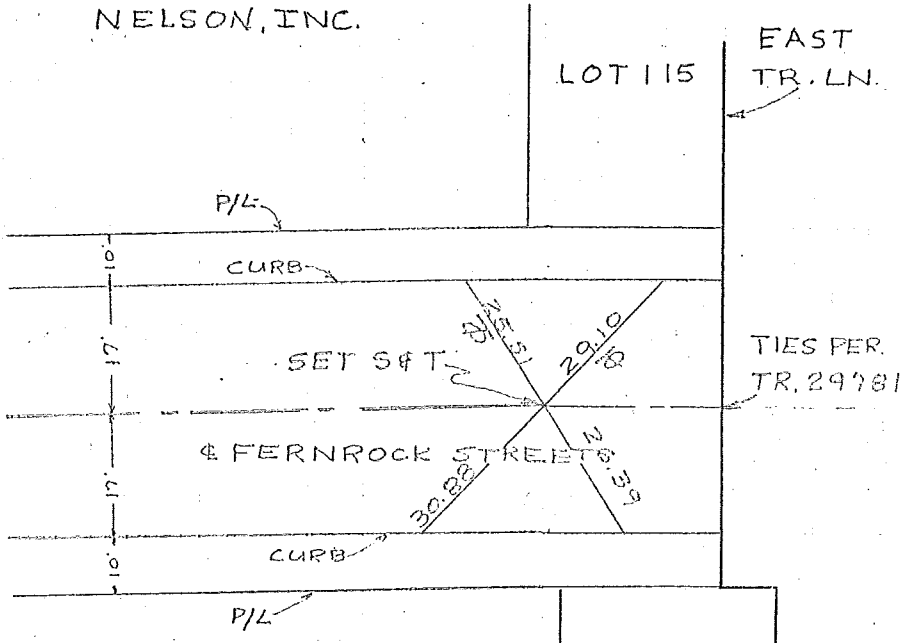

NOTE:
ALL TIE POINTS
ARE LEAD TACK &
L.S. TAGS 2921
SET IN TOP OF
CURB.

C. BRYANT
2-8-65

FRANK W. RICHARDSON
LICENSED SURVEYOR No. 2921

SURVEYORS SERVICE COMPANY, COSTA MESA - STOCK NO. 411

DO NOT EXTEND NOTES THIS SIDE OF LINE

Co. Engr. F.B. 3065:25

SURVEY OF _____ F B NO. _____ PAGE 21 082

SURVEY BY _____ TRACT NO. _____

DATE 2-8-65

SURVEYOR'S SERVICE COMPANY, COSTA MESA - STOCK No. 411

DO NOT EXTEND NOTES THIS SIDE OF LINE

County Of Los Angeles

& Ties Tract 29382

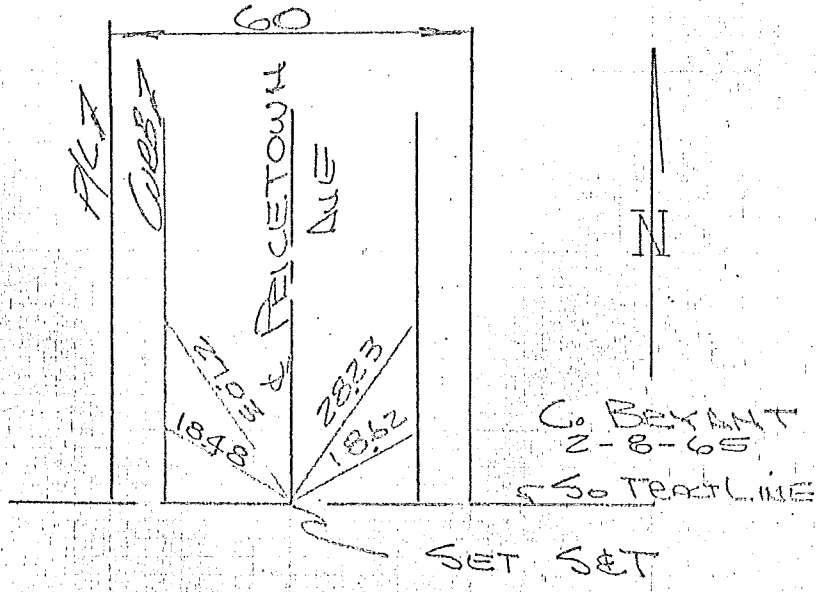

NOTE:
ALL TIES ARE
LEAD, TACK & LS 2921
TAG SET ON TOP
OF CURB.

FRANK W. RICHARDSON
LICENSED SURVEYOR No. 2921

Co. Engr. F.B. 3065:26

SURVEY OF _____ F B NO. _____ PAGE 220F2

SURVEY BY _____ TRACT NO. _____

DATE 2-8-65

County Of Los Angeles

& Ties Tract 29382

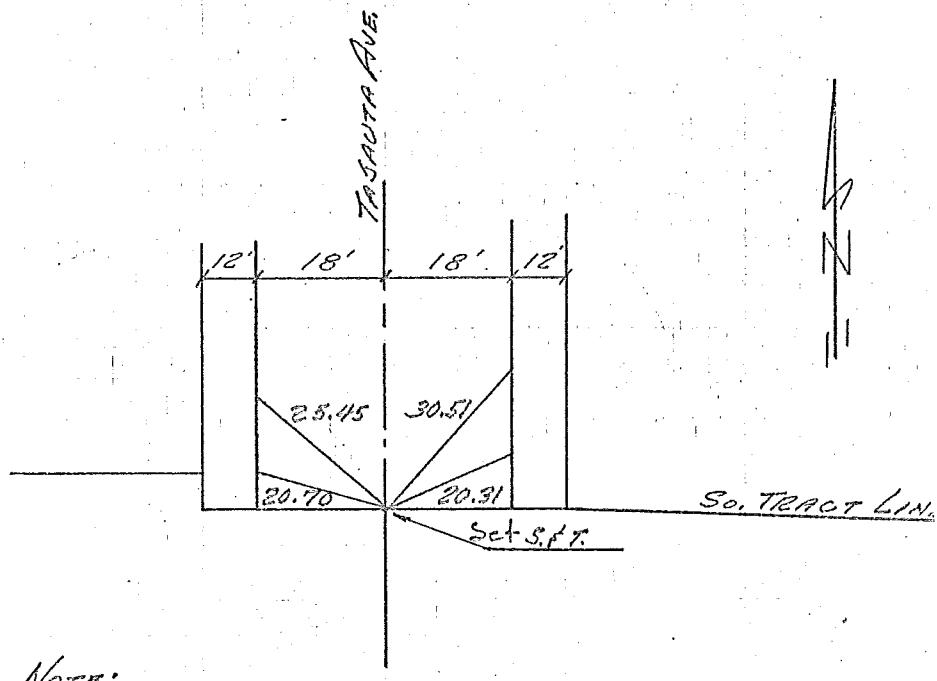

NOTE:
ALL TIES ARE
LEAD & TACKS L.S.
2921 IN T.C.

VOORHEIS
TRINDLE
NELSON INC.

C. BRYANT
2-8-65

FRANK W. RICHARDSON
LICENSED SURVEYOR No. 2921

SURVEYORS SERVICE COMPANY, COSTA MESA - STOCK NO. 411

DO NOT EXTEND NOTES THIS SIDE OF LINE

Co. Engr. F.B. 3065:27

SURVEY OF _____ F B NO. _____ PAGE 23 OF

SURVEY BY _____ TRACT NO. _____

DATE 2-8-65

County Of Los Angeles
2 Ties Tract 29382

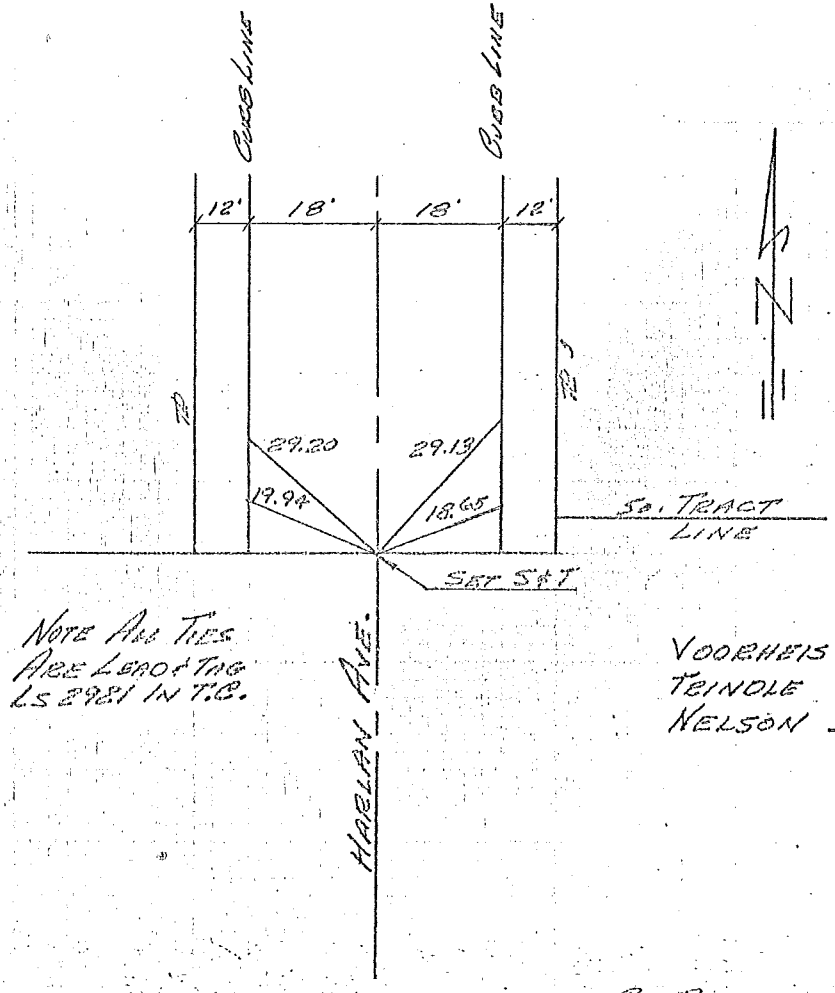

Note All Ties Are Leading LS 2921 In T.C.

Voorhees
Teinole
Nelson Inc.

C. Bryant
2-8-65

FRANK W. RICHARDSON
LICENSED SURVEYOR No. 2921

SURVEYORS SERVICE COMPANY, COSTA MESA - STOCK NO. 411

DO NOT EXTEND NOTES THIS SIDE OF LINE

Co. Engr. F.B. 3065:28

SURVEY OF centerline monument ties F. B. ____ PG. 1

SURVEY BY Kenneth Schorr, R.C.E. 12955 TR. No. 24798

DATE June 3, 1965

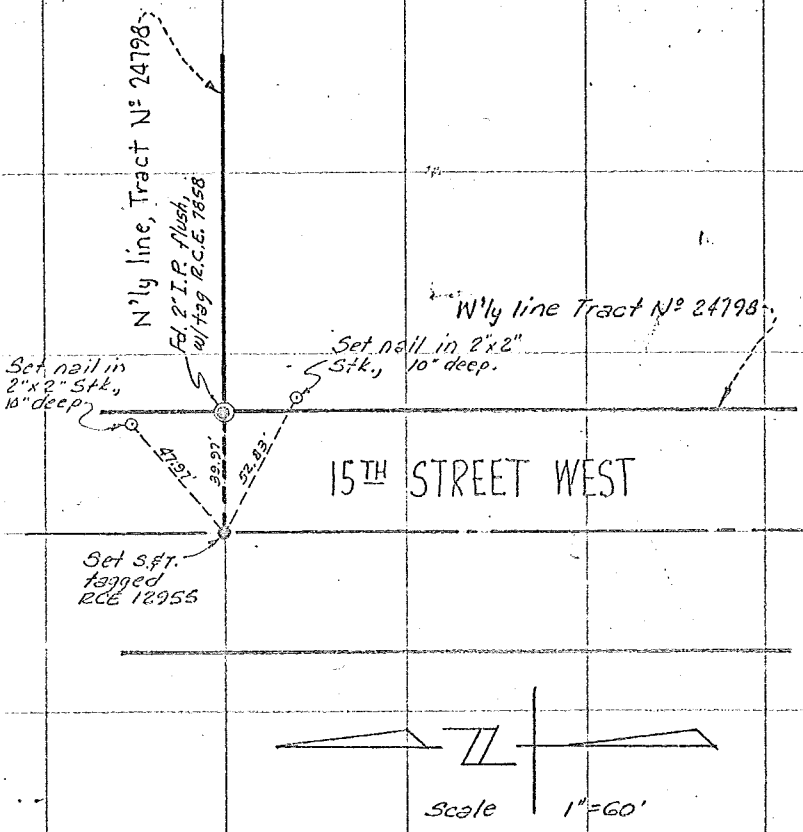

SO. CALIF. BLUE PRINT CO. B8276

Co. Engr. F.B. 3065:29

F. B. _____ PG. 2 SURVEY OF centerline monument ties

TR. No. 24798 SURVEY BY Kenneth Schorr, RCE. 12955

DATE June 3, 1965

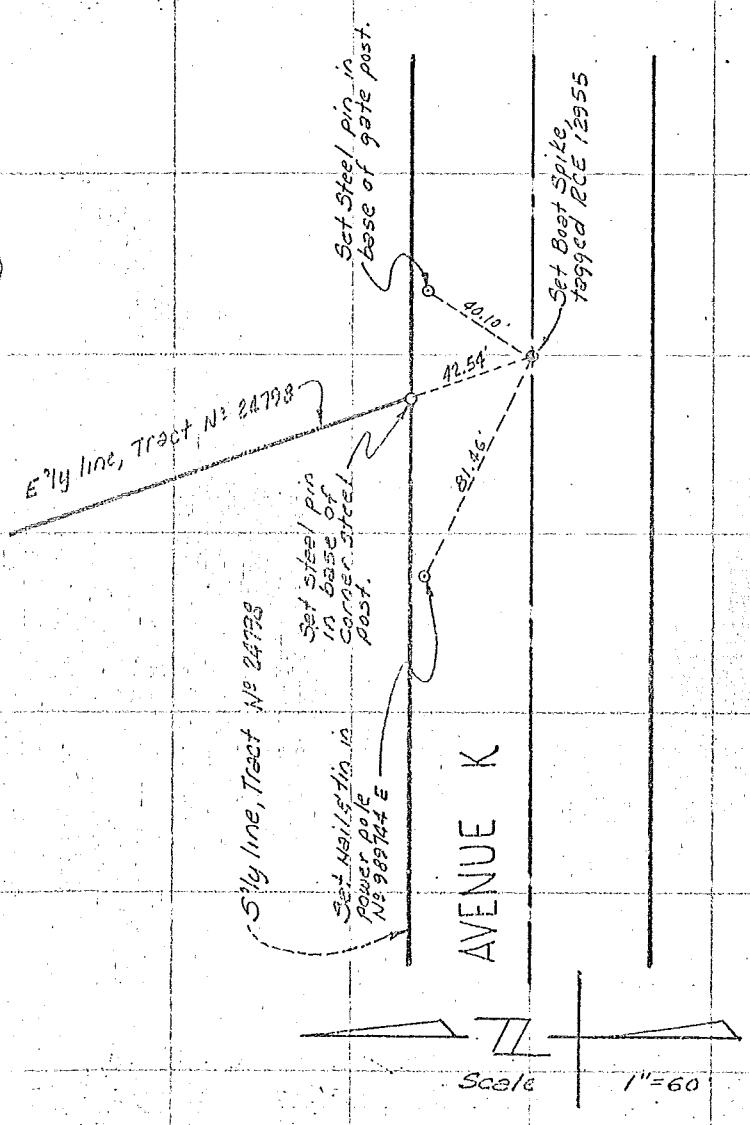

Co. Engr. F.B. 3065:30

INTERSECTION

SURVEY OF COVECREST DR. & SCOTTMIST DR. F. B. ____ Pg. 2

SURVEY BY E.J. Pearson & Assoc. RCE 9783 TR. No. 27681

DATE November 17, 1964

W.S. 278-3

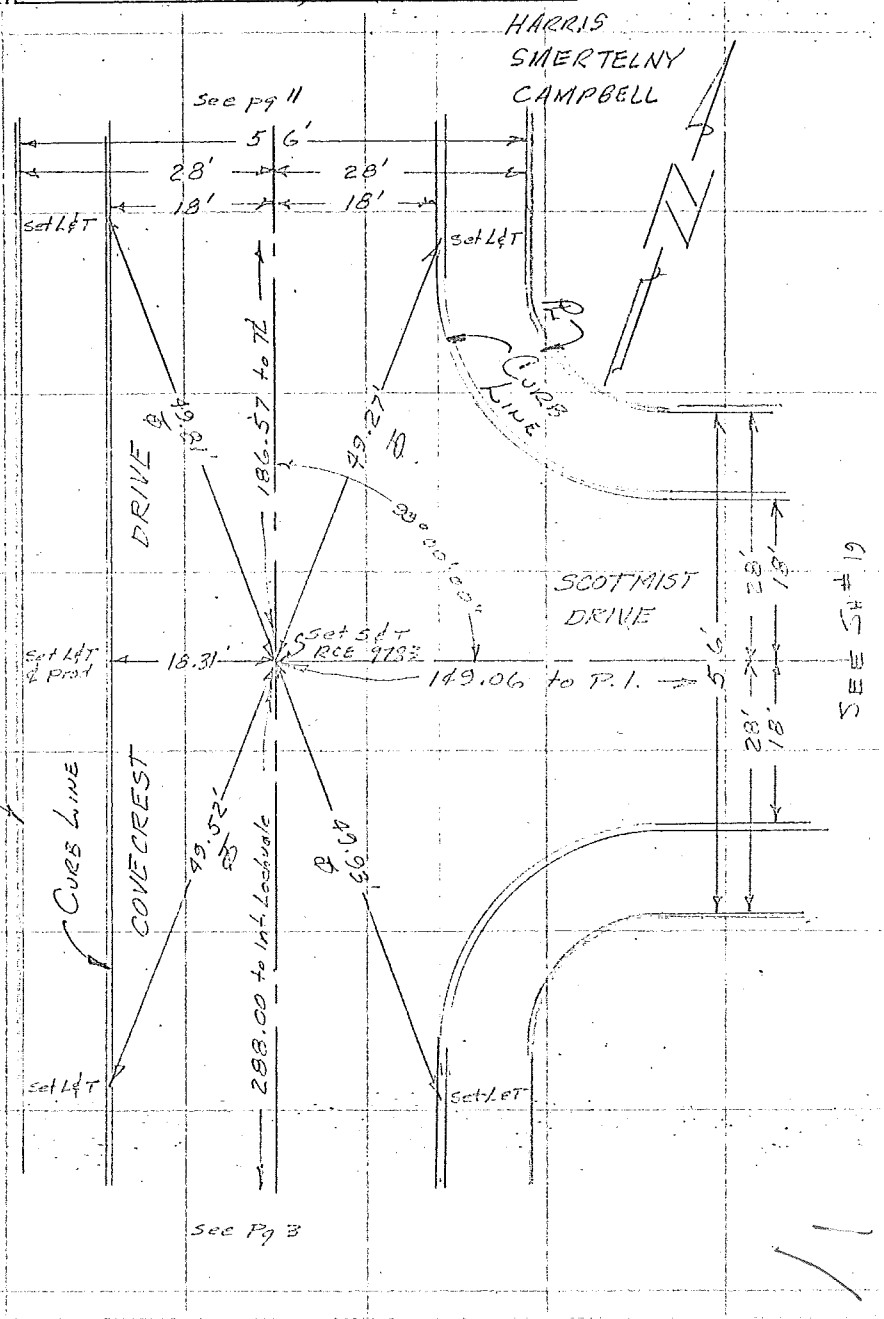

SO. CALIF. BLUE PRINT CO. B8276

Co. Engr. F.B. 3065:31

INTERSECTION

F. B. ____ PG. 38 SURVEY OF COVECREST DR. & LOCHVALE DR.

TR. No. 27681 SURVEY BY E. L. Pearson & Assoc. RCE 9783

DATE November 17, 1964

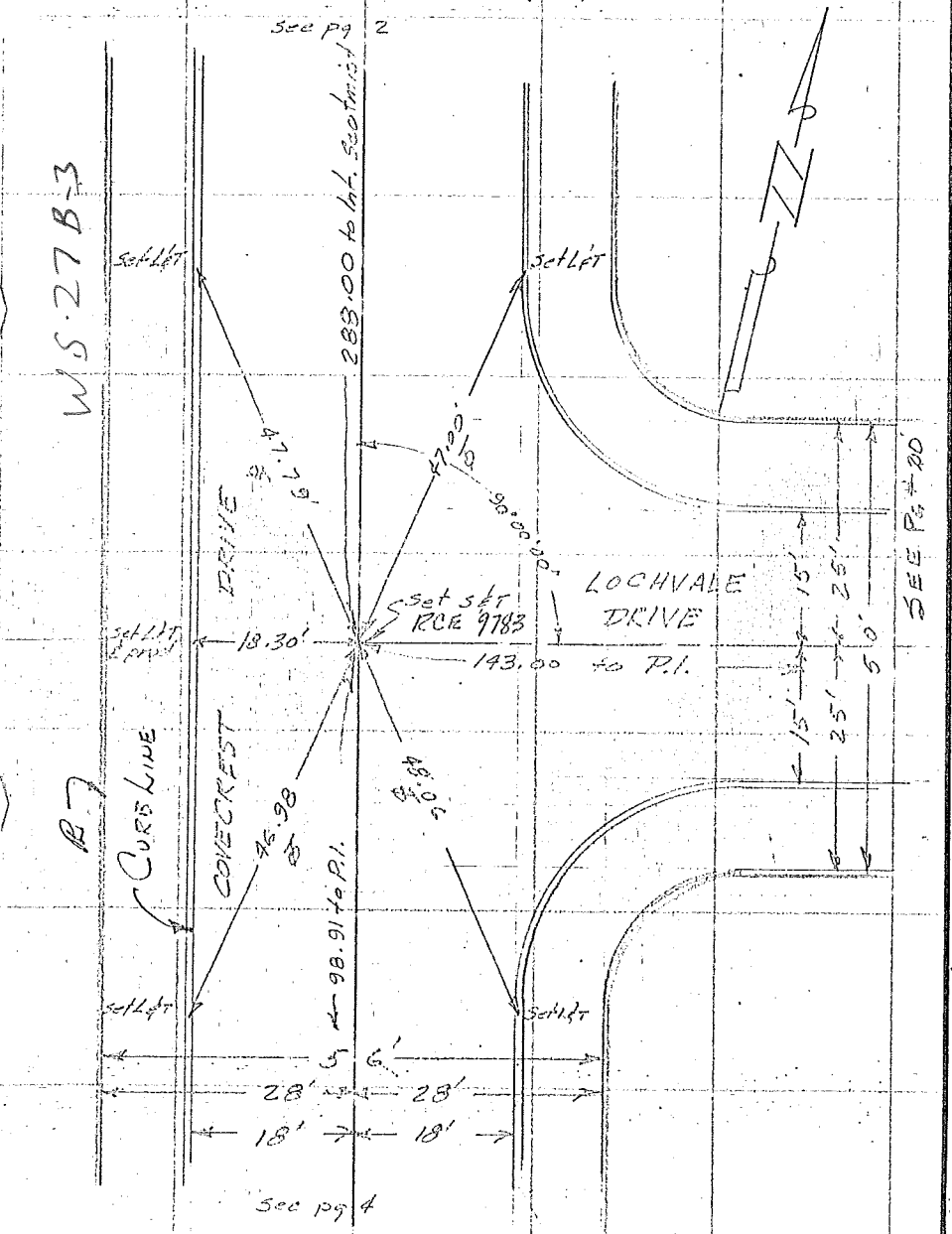

Co. Engr. F.B 3065:32

SURVEY OF COVECREST DRIVE F. B. ____ PG. 4

SURVEY BY E.L. Pearson & Assoc. RCE 9783 TR. NO. 27681

DATE November 16, 1964

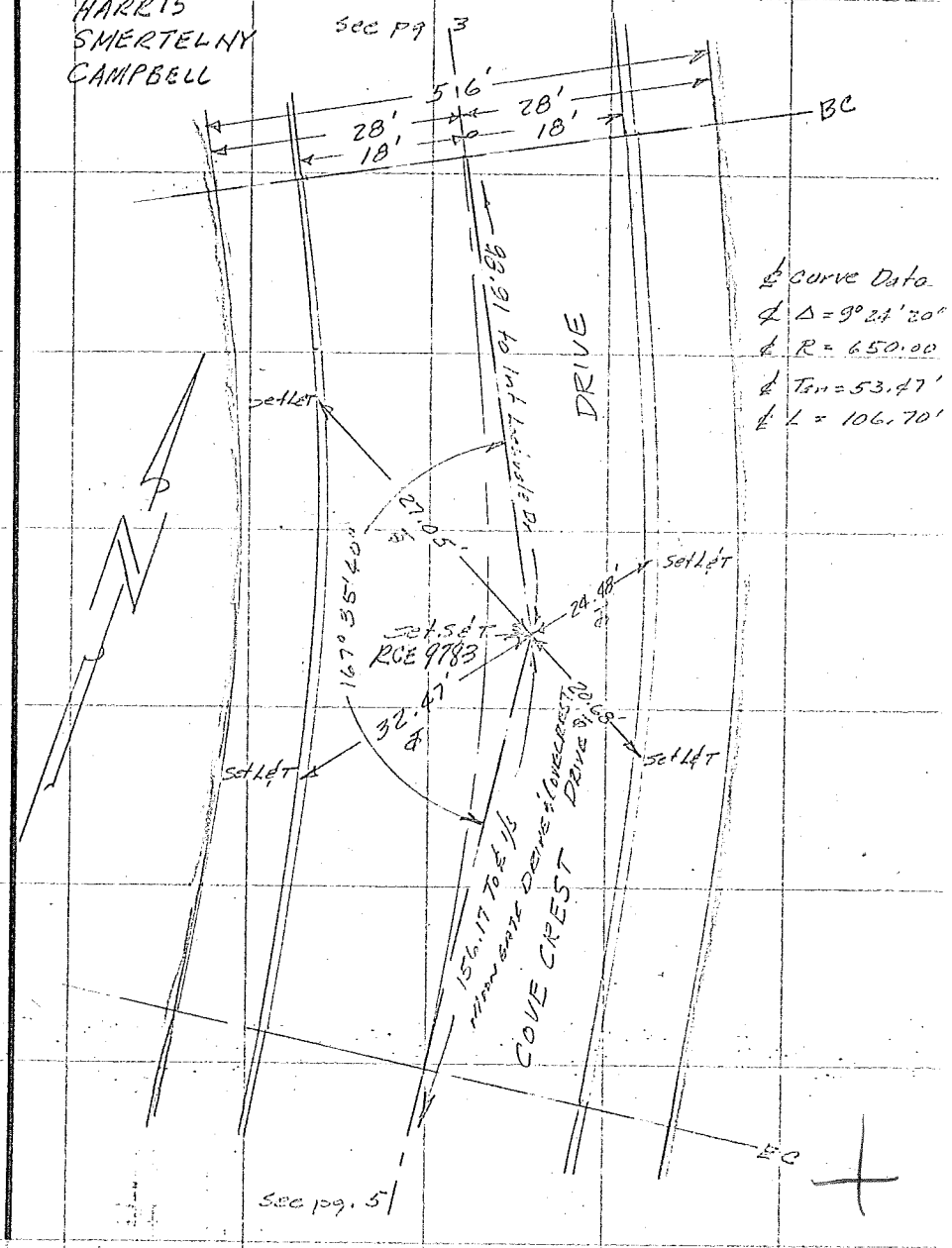

SO. CALIF. BLUE PRINT CO. B8276

Co. Engr. F,B. 3065:33

INTERSECTION

F. B. _____ PG. 5 SURVEY OF COVECREST DR. & MOONGATE DR.

TR. No. 27681 SURVEY BY E.L. Pearson & Assoc. RCE 9783

DATE November 16, 1964

W.S 27, B-3

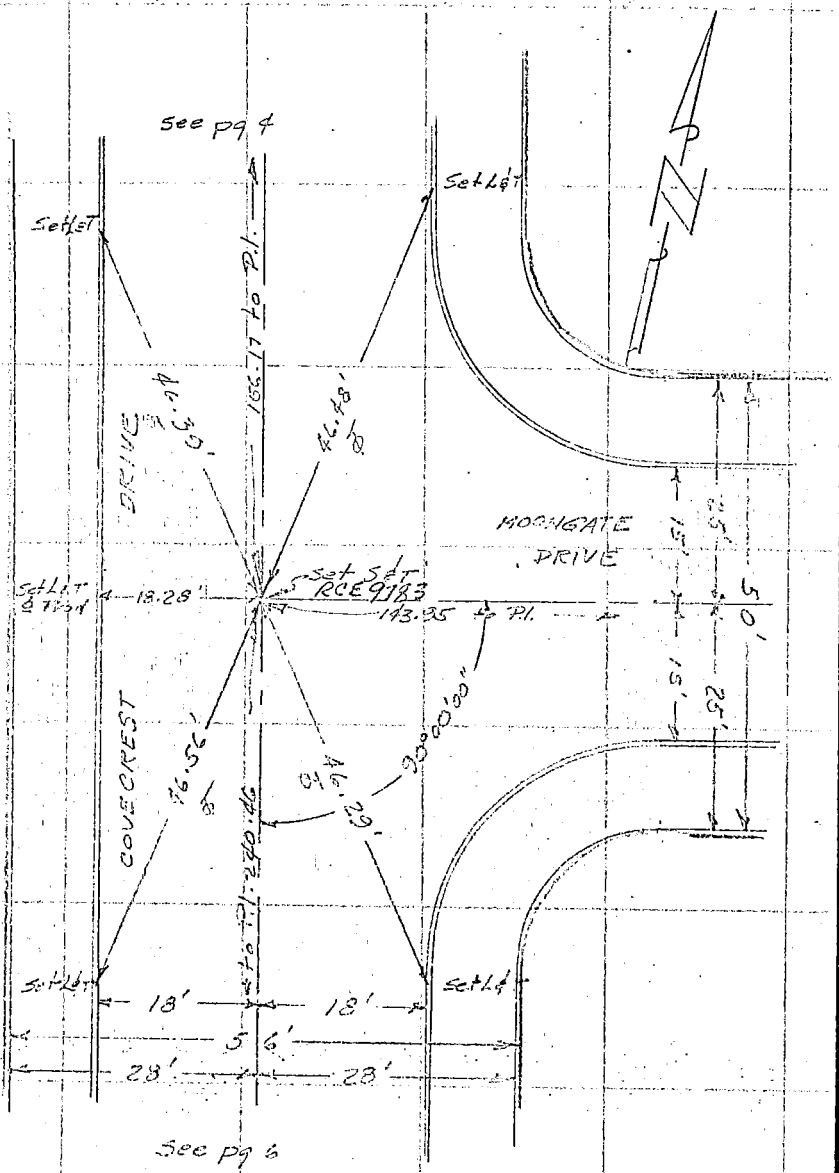

Co. Engr. F.B. 3065:34

SURVEY OF Covecrest Drive F. B. Pg. 6

SURVEY BY E.L. Pearson & Assoc. RCE 9783 TR. No. 27681

DATE November 5, 1964

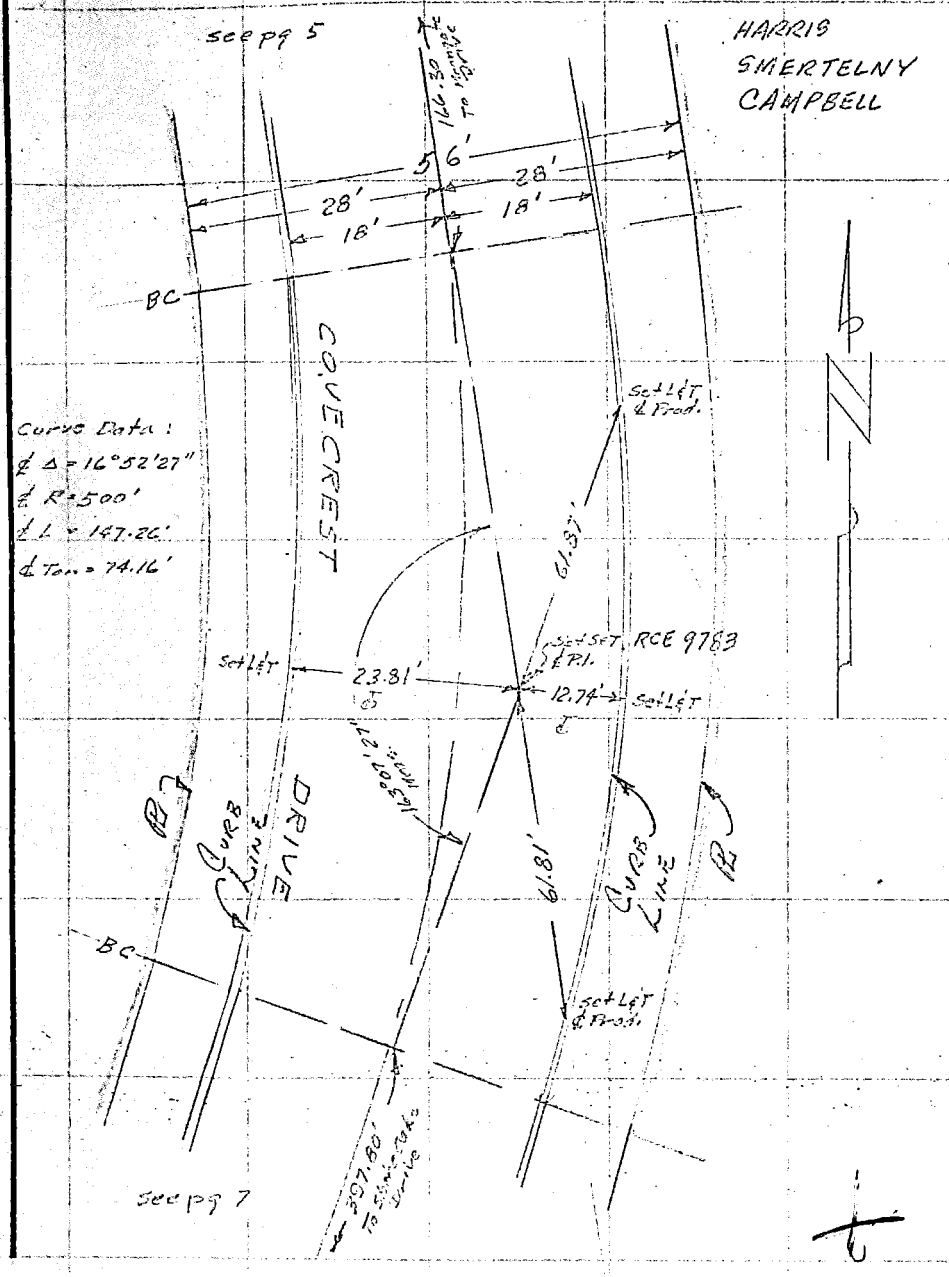

SO. CALIF. BLUE PRINT CO. B9276

Co. Engr. F.B. 3065:35

F. B. ____ PG. 7 SURVEY OF Intersection Crescent Dr & Shire Oaks Dr

TR. No. 27681 SURVEY BY E.L. Pearson & Assoc. RCE 9783

DATE November 5, 1964

W.O. 27B-3

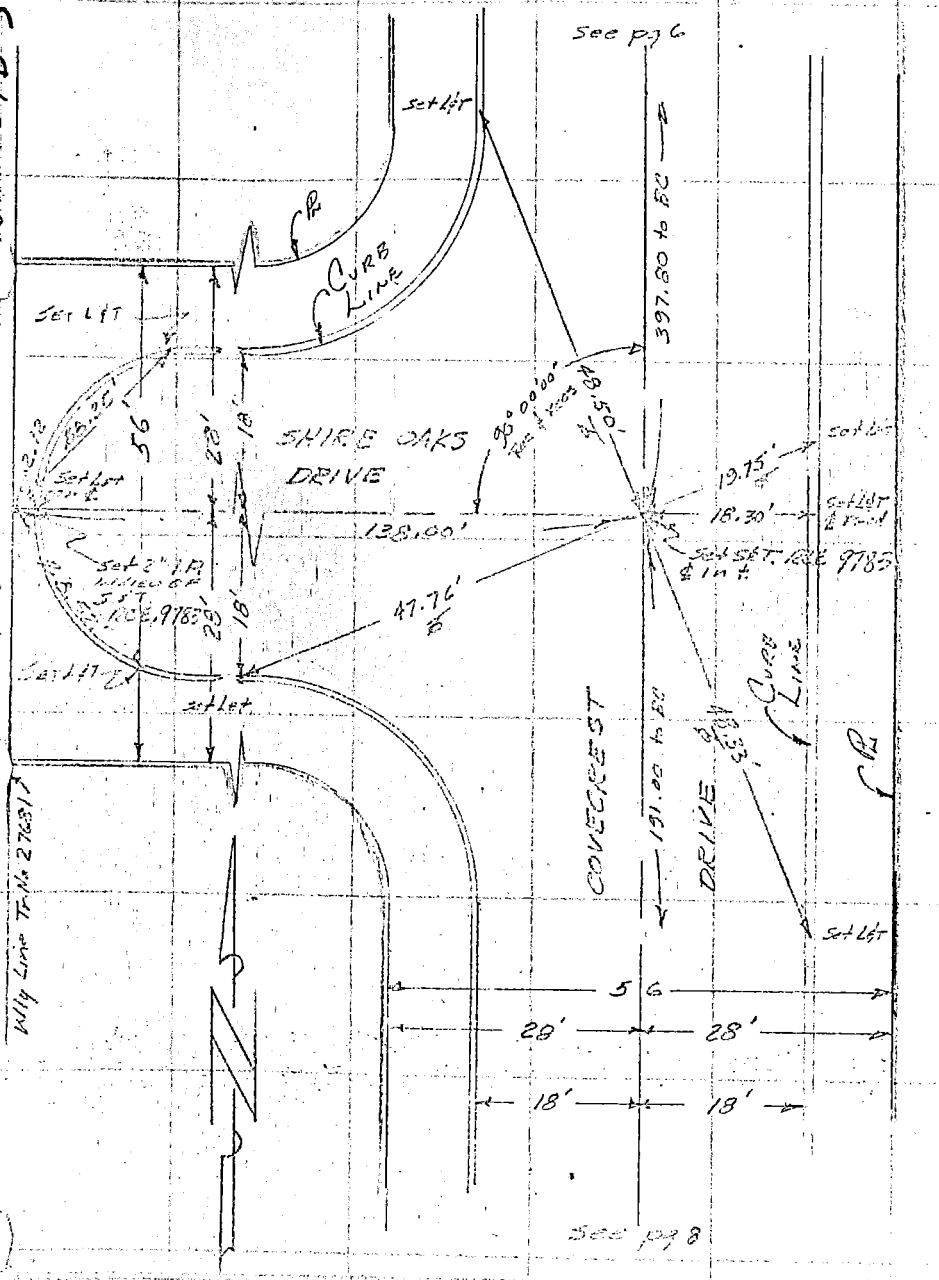

Co. Engr. F.B. 3065:36

SURVEY OF ℄ TIES F. B. PG. 8

SURVEY BY E.L. PEARSON & ASSOC. RCE 9783 TR. No. 27681

DATE 1-21-65

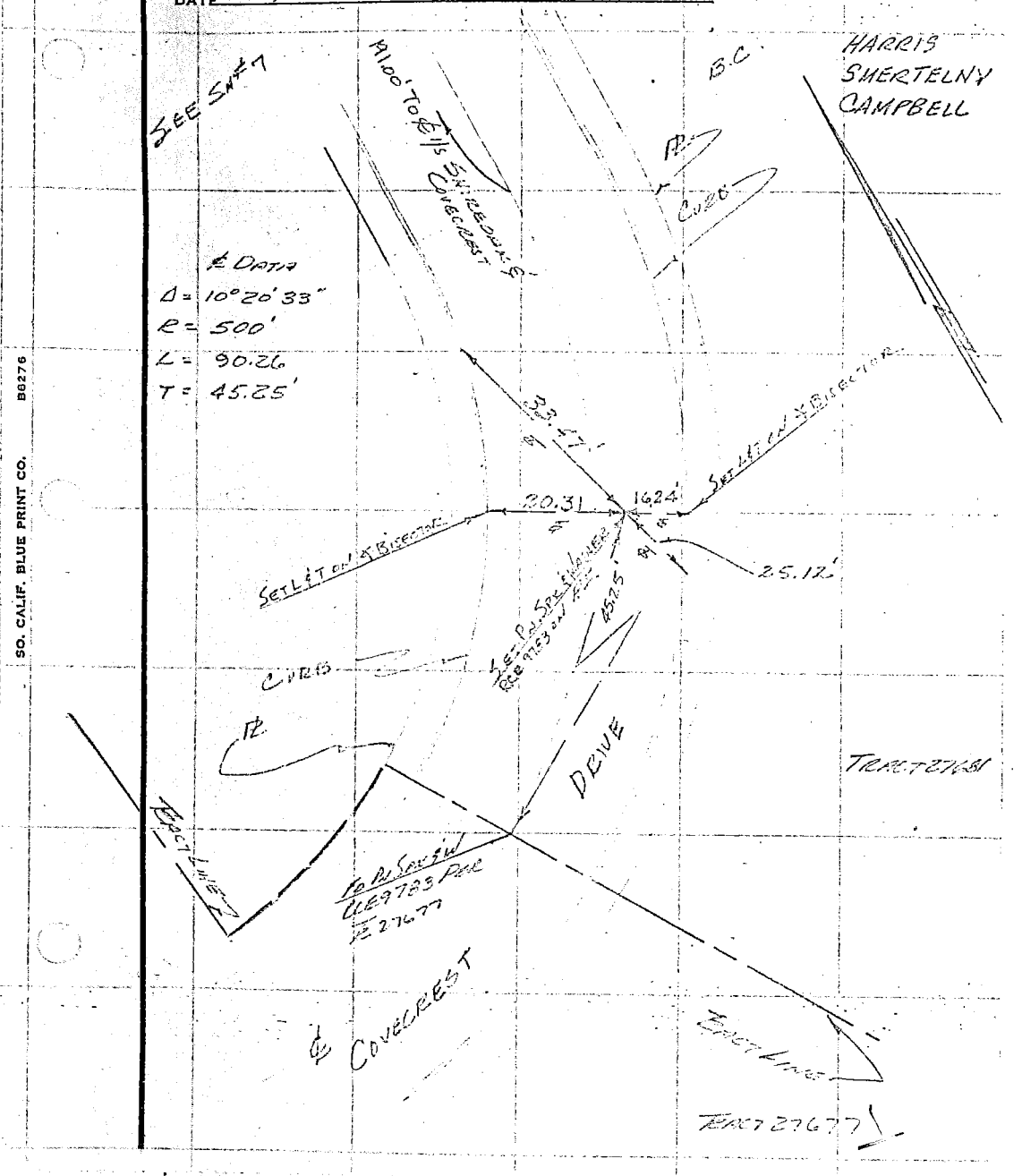

SO. CALIF. BLUE PRINT CO. B6276

Co. Engr. F.B. 3065:37

F. B. _____ PG. 9 SURVEY OF ℄ Ties

TR. No. 27681 SURVEY BY E.L. Pearson & Assoc RCE 9783

DATE 1-21-65

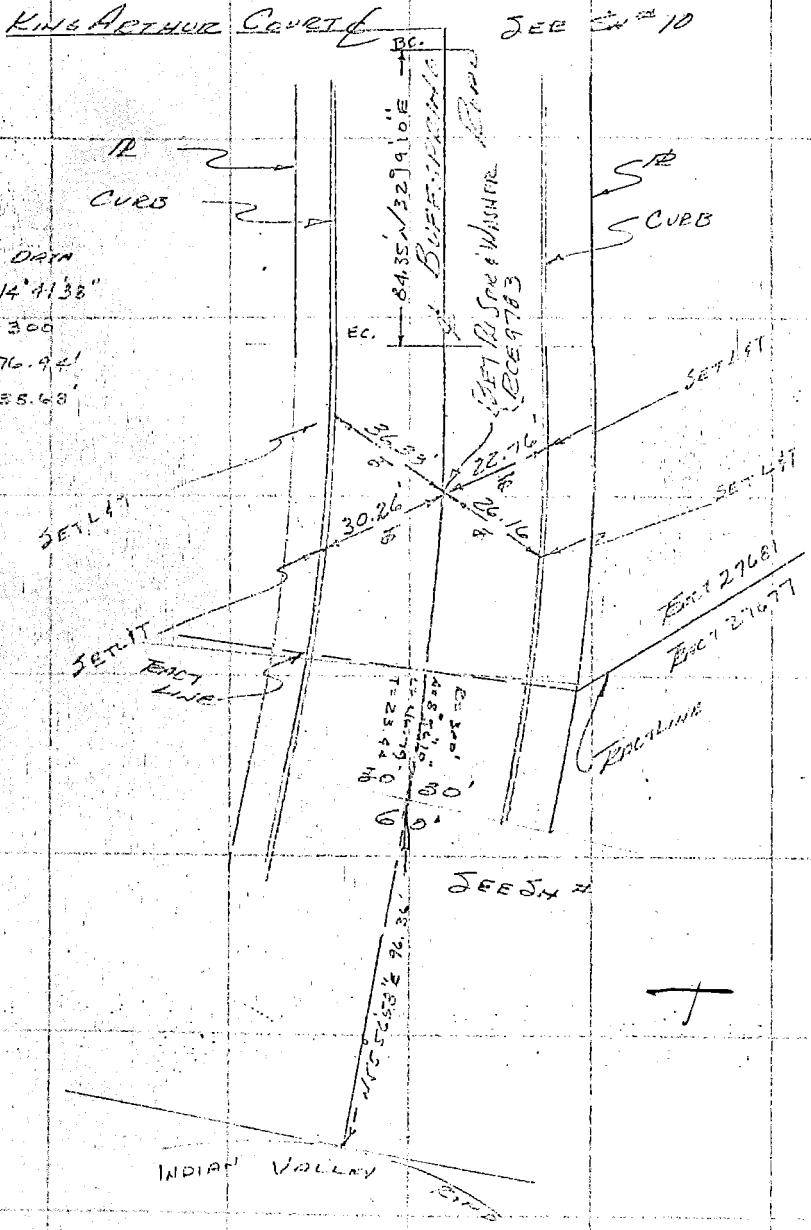

Co. Engr. F.B. 3065:38

SURVEY OF ℄ TIES F. B. PG. 10

SURVEY BY E.L. PEARSON & ASSOC RCE 9783 TR. No. 27681

DATE 1-21-65

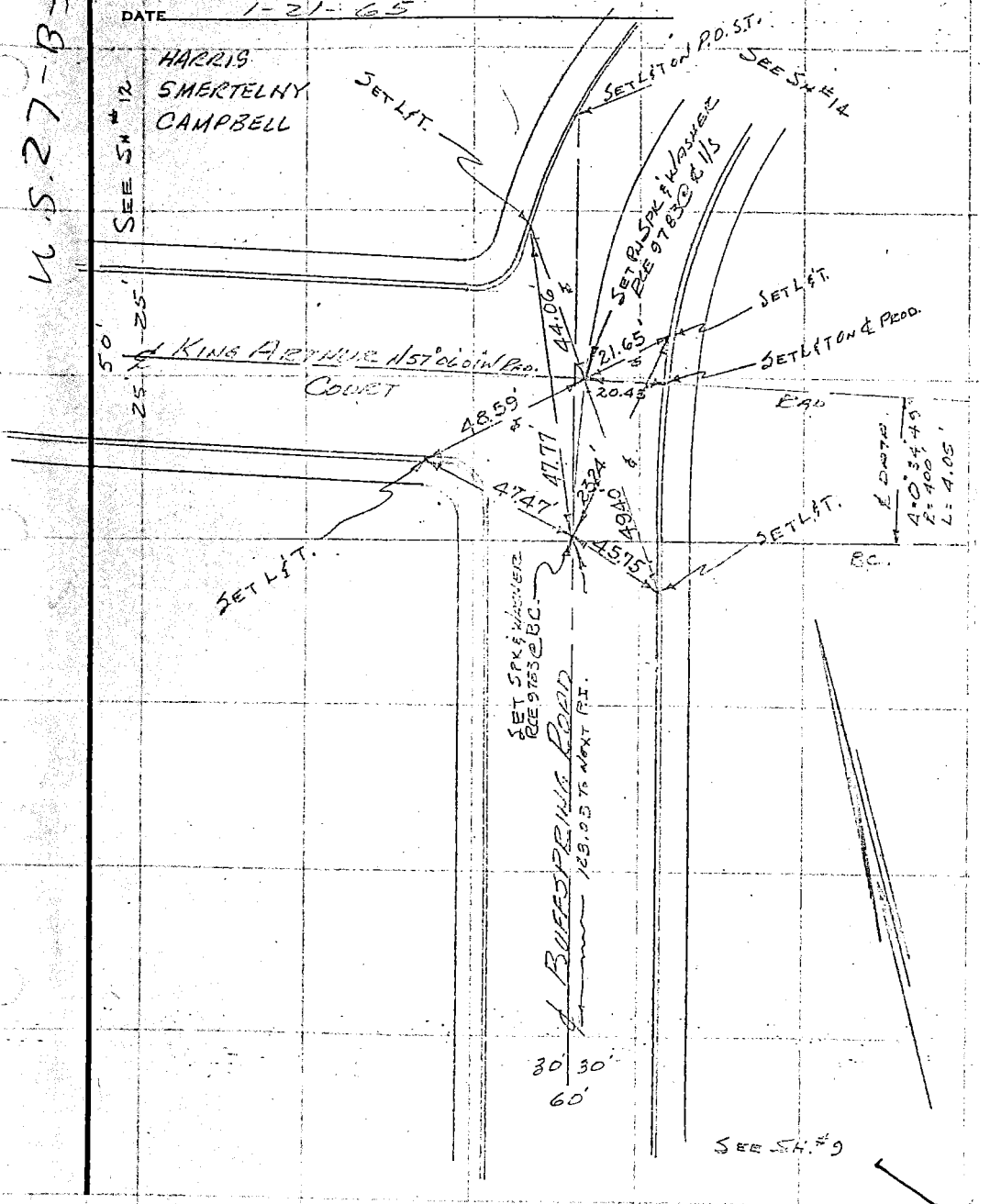

U.S. 27-B3

SO. CALIF. BLUE PRINT CO. B8276

Co. Engr. F.B. 3065:39

F. B. ____ PG. 11 SURVEY OF COVECREST DRIVE

TR. No. 27681 SURVEY BY E.L. Pearson & Assoc. RCE 9713

DATE November 13, 1962

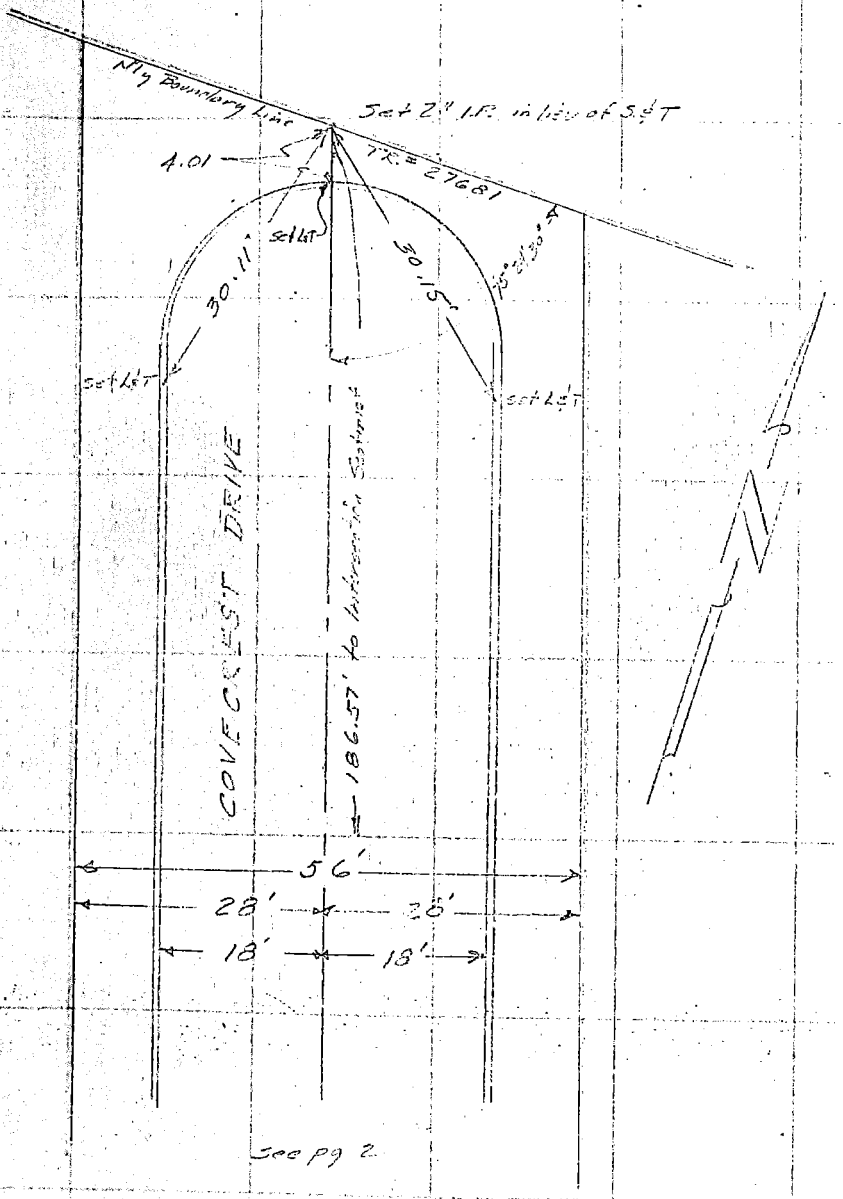

See pg 2.

Co. Engr. F.B. 3065:40

SURVEY OF E TIES F. B. PG. 12

SURVEY BY E.L. FERGUSON & ASSOC. RCE 9783 TR. No. 27681

DATE 1-21-65

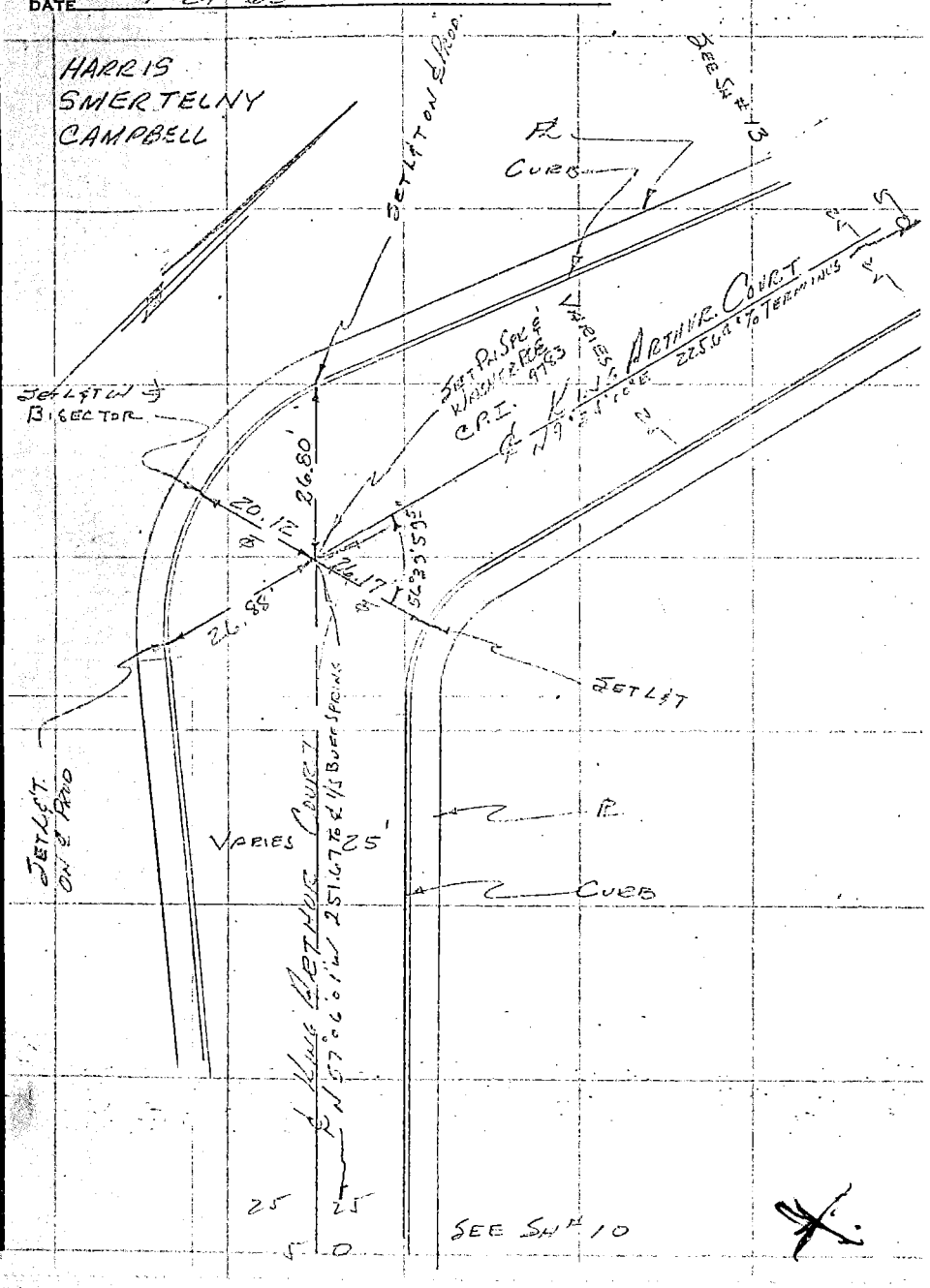

SO. CALIF. BLUE PRINT CO. B8276

Co. Engr. F.B. 3065:41

F. B. _____ PG. 13 SURVEY OF ℄ TIES

TR. No. 27681 SURVEY BY E.L. [illegible] & Assoc. RCE 9783

DATE 1-21-65

Cul-Da-Sac Data

Δ = 200°44'21"

RR = 38

L = 133.14

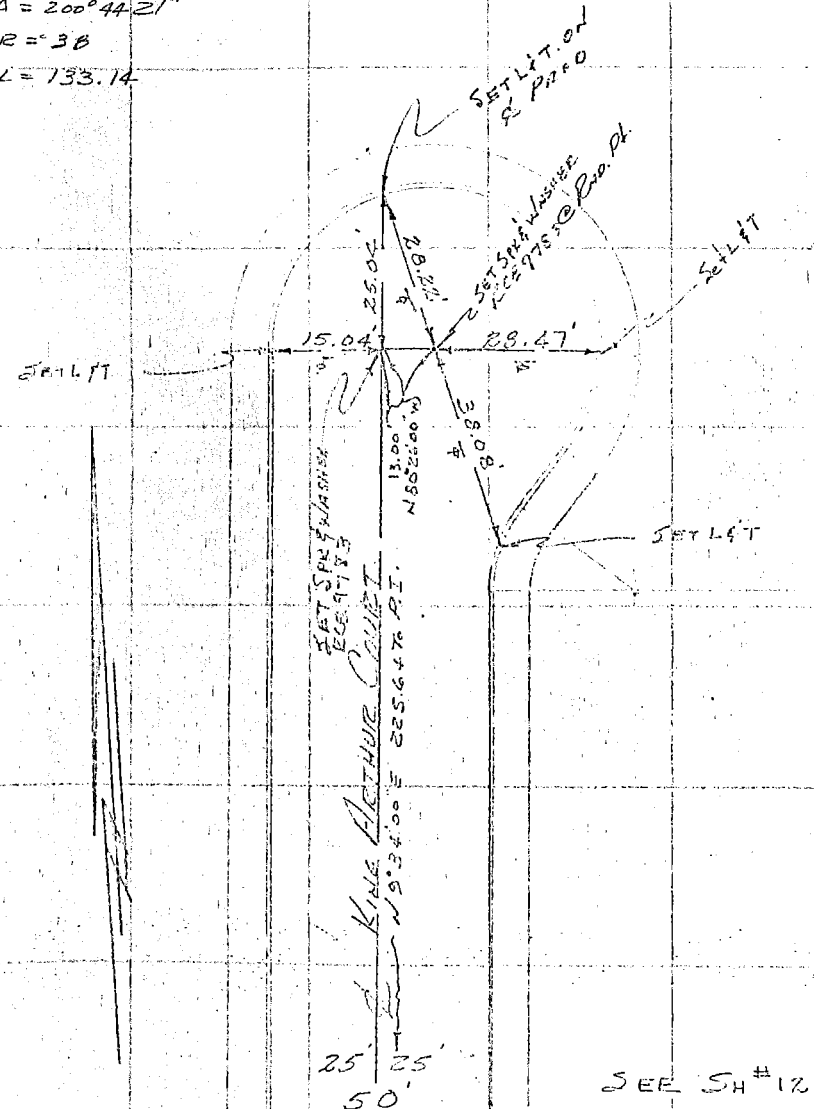

See Sh #12

Co. Engr. F.B. 3065:42

SURVEY OF TIES F. B. PG. 14

SURVEY BY E.L. PEARSON & ASSOC. RCE 9783 TR. No. 27681

DATE 1-21-65

WS-27B-3

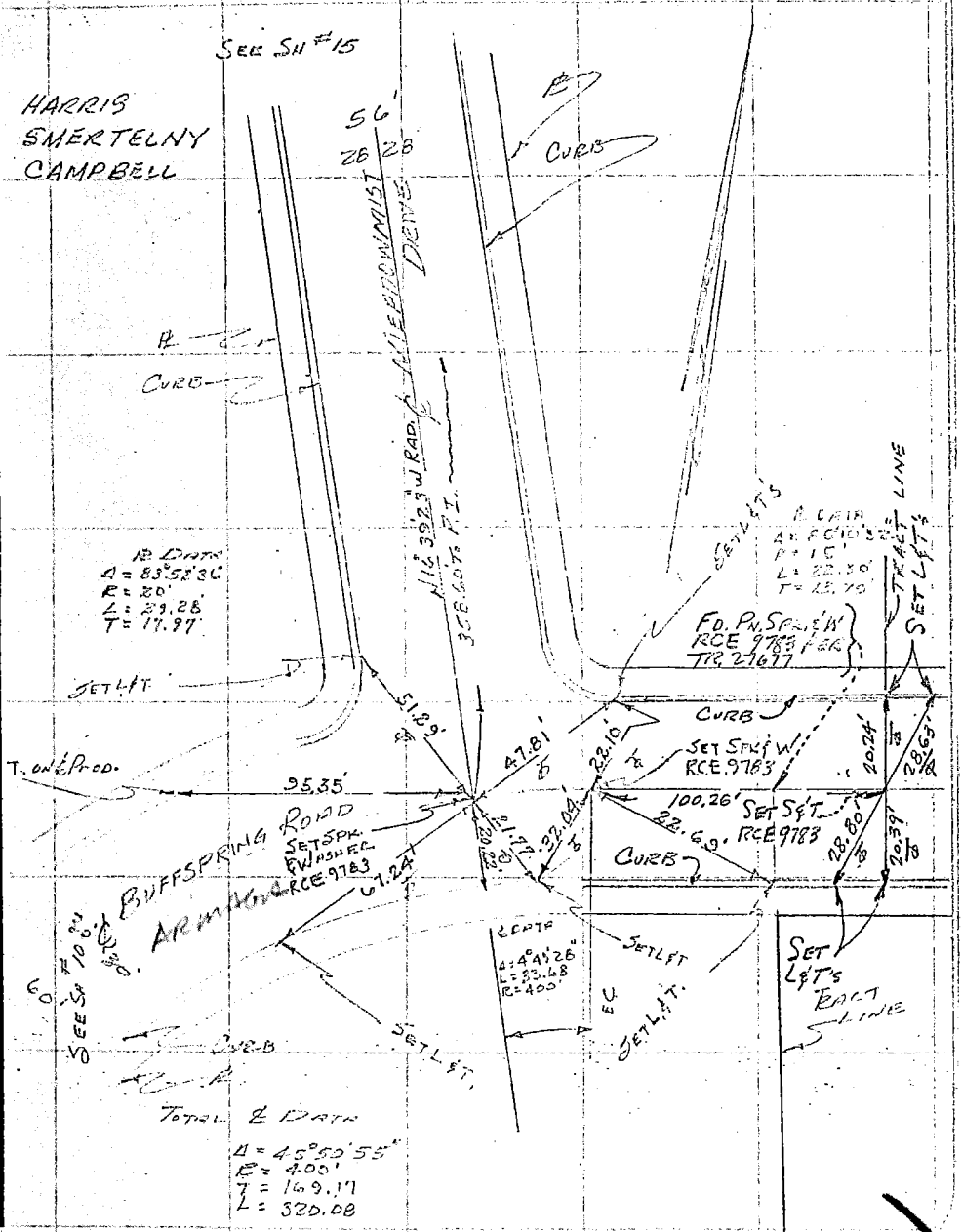

SO. CALIF. BLUE PRINT CO. 88276

Co. Engr. F.B. 3065:43

F. B. _____ PG. 15 SURVEY OF ℄ Ties

TR. No. 27681 SURVEY BY E.L. Pearson & Assoc RCE 9783

DATE 1-22-65

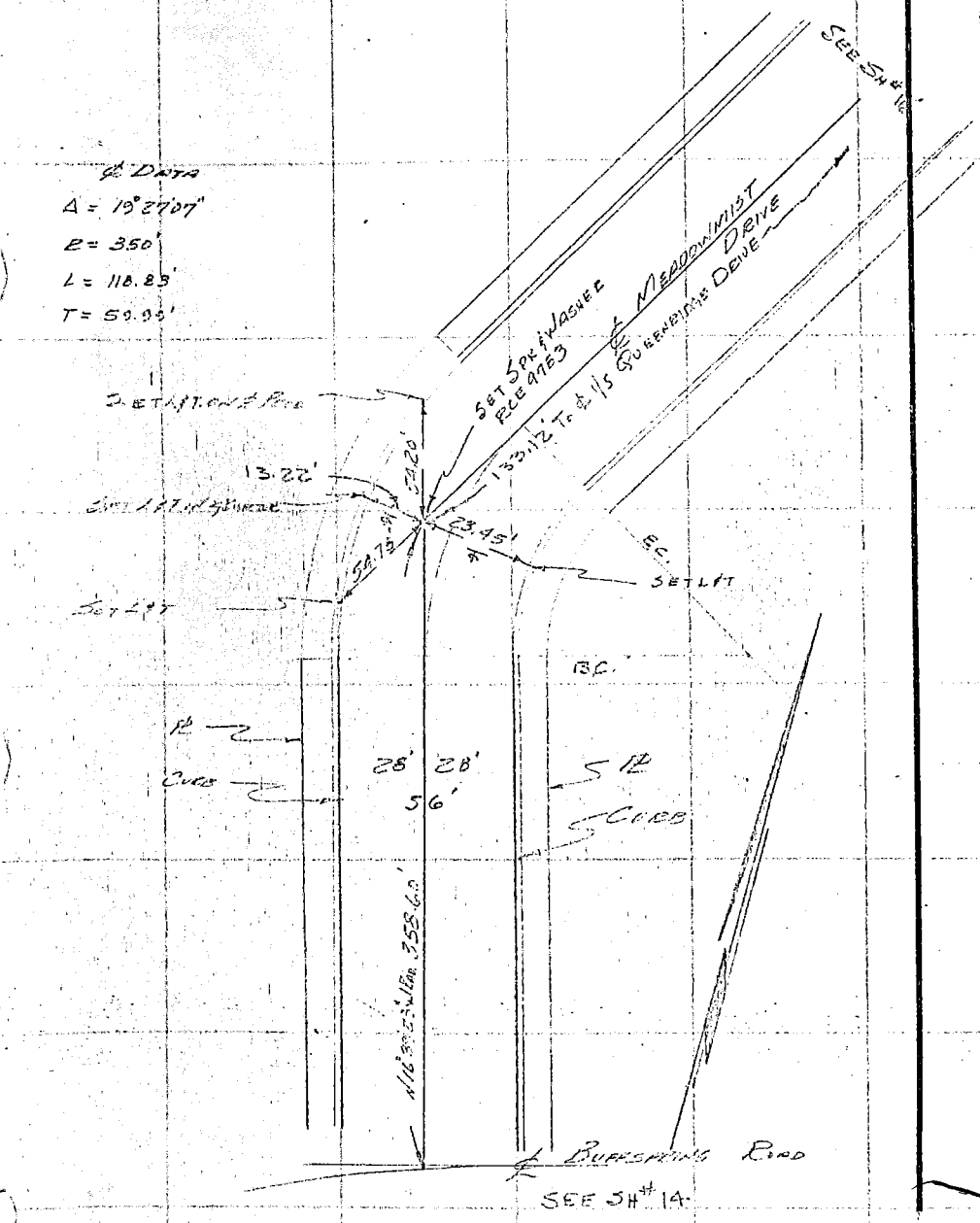

Co. Engr. F.B. 3065:44

SURVEY OF E Ties F. B. ____ PG. 16

SURVEY BY E.L. PEARSON & ASSOC. RCE 9783 TR. NO. 27681

DATE 1-22-65

W.S. 2783

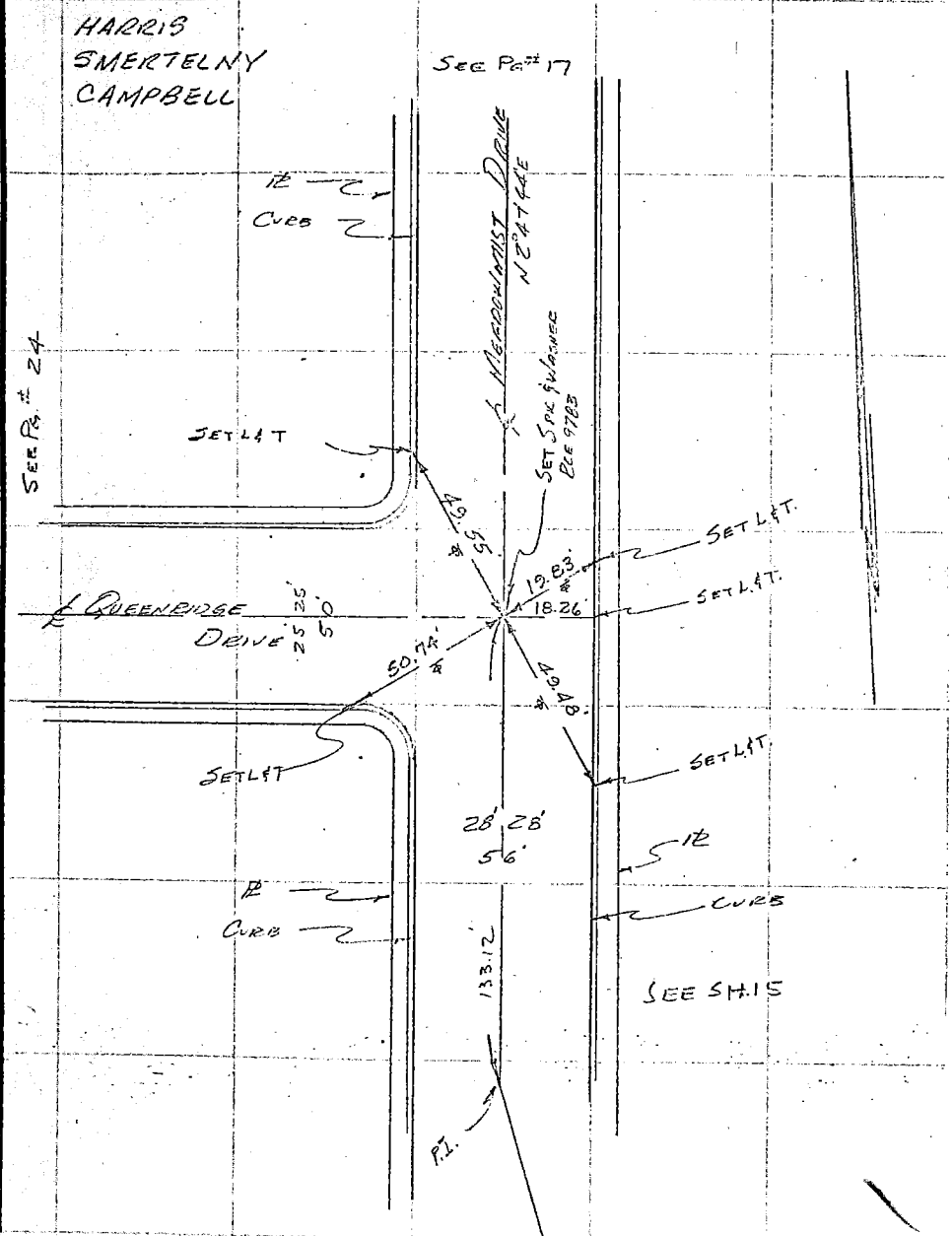

SO. CALIF. BLUE PRINT CO. 88276

Co. Engr. F.B. 3065:45

F. B. ____ PG. 17 SURVEY OF & TIES

TR. No. 27681. SURVEY BY F.L. PEARSON & ASSOC. RCE 9783

DATE 1-22-65

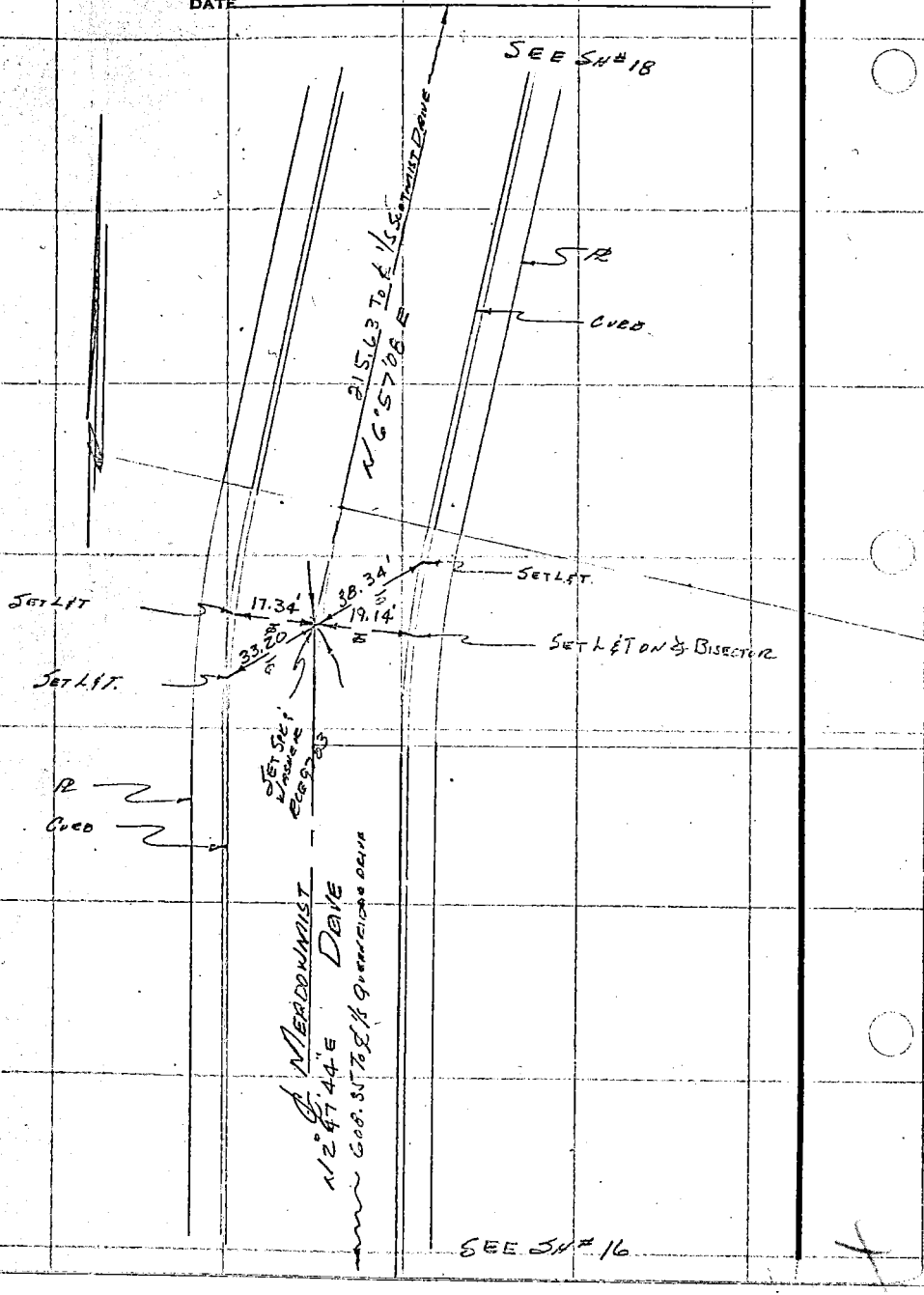

Co. Engr. F.B. 3065:46

SURVEY OF ℄ Ties F. B. Pg. 18

SURVEY BY E.L. Pearson & Assoc. RCE 9783 TR. No. 27681

DATE 1-22-65

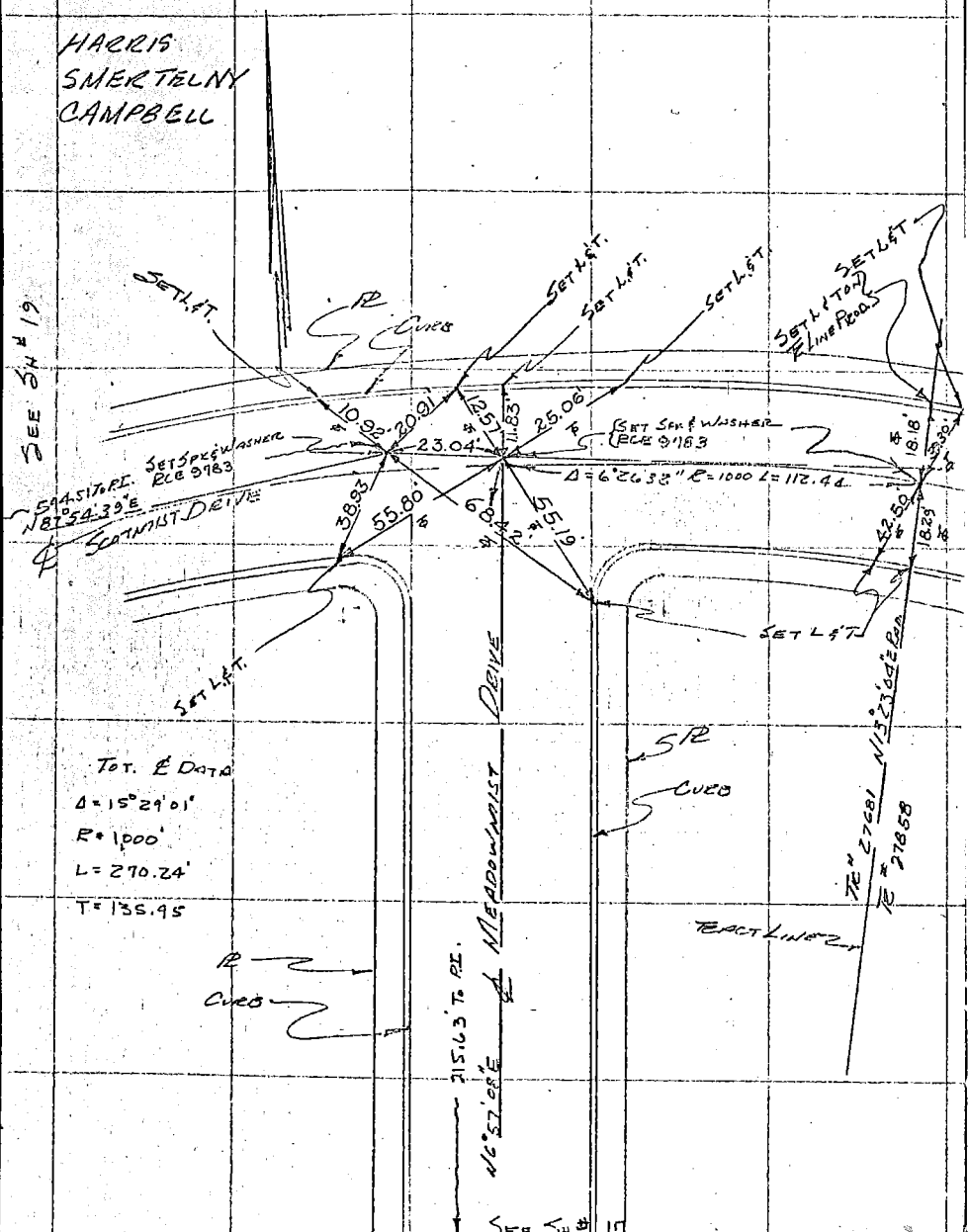

SO. CALIF. BLUE PRINT CO. 88276

Co. Engr. F.B. 3065:47

F. B. _____ Pg. 19 SURVEY OF ℄ Ties

TR. No. 27681 SURVEY BY E.L. Pearsall & Assoc., RPE 9783

DATE 1-25-65

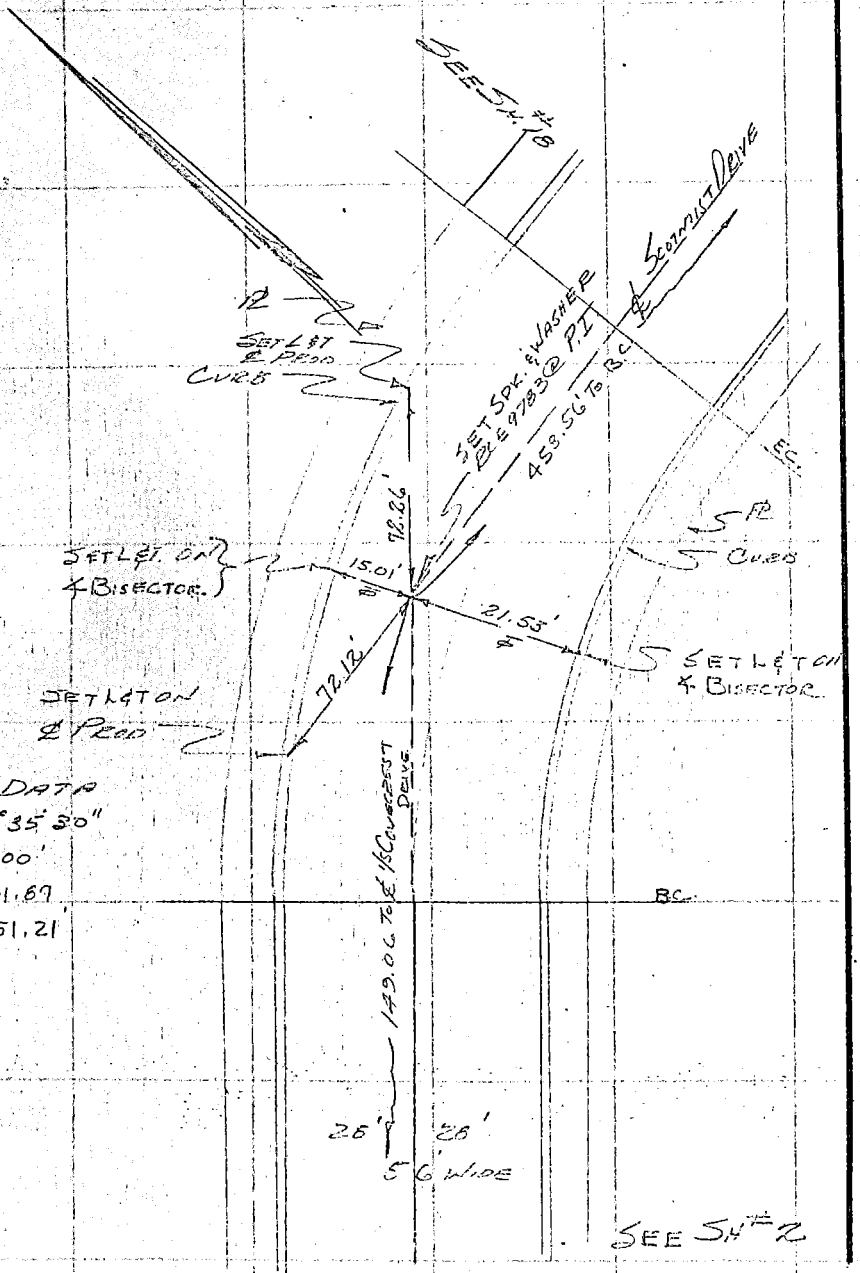

Co. Engr. F.B. 03065:48

SURVEY OF ℄ TIES F. B. ____ PG. 20

SURVEY BY E.L. PERSON & ASSOC. RCE 9783 TR. NO. 27681

DATE 1-25-65

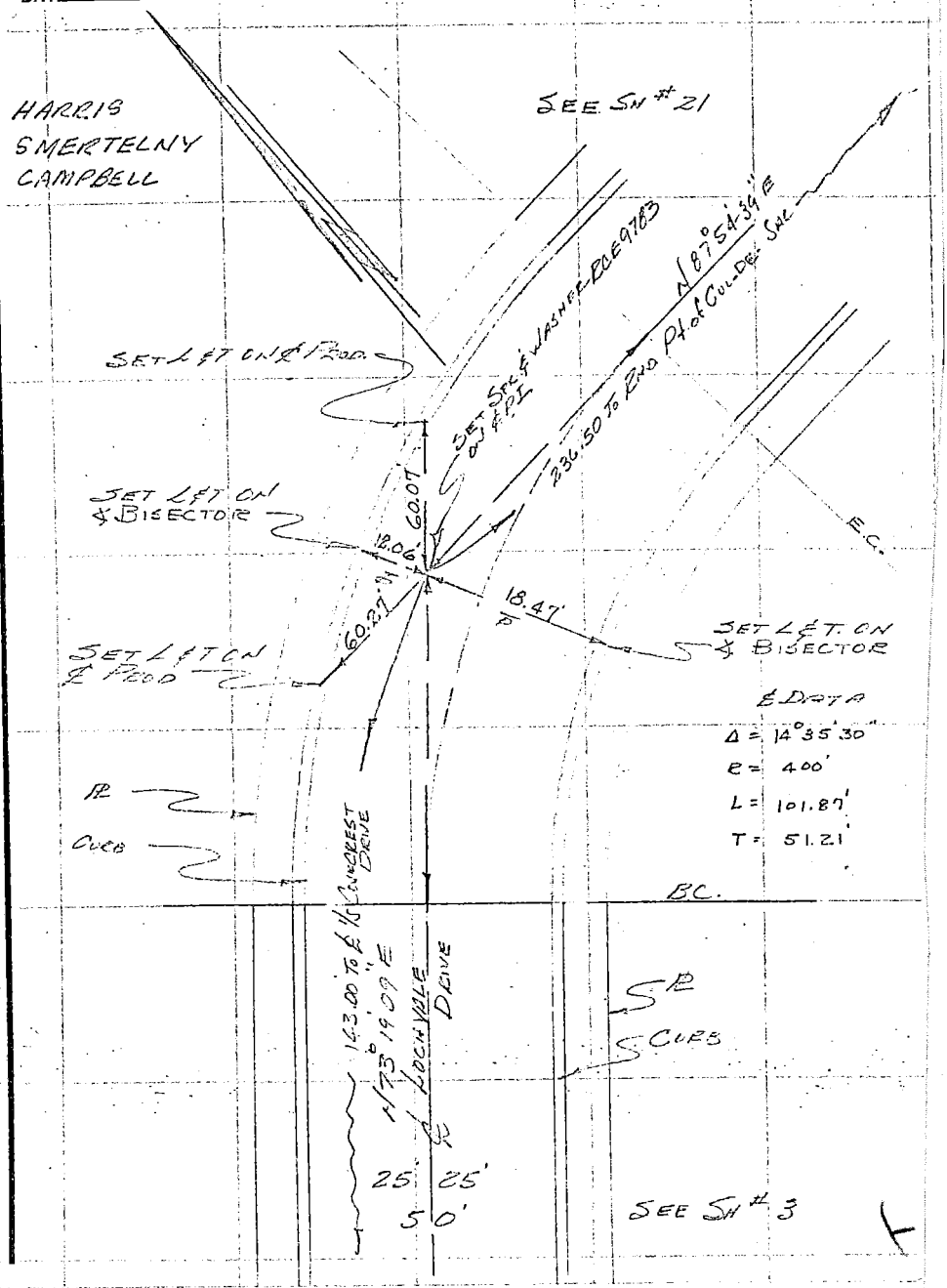

SO. CALIF. BLUE PRINT CO. BB276

Co. Engr. F.B. 3065:49

F. B. _____ Pg. 21 SURVEY OF 9 Ties

TR. No. 27681 SURVEY BY E.L. Peterson & Assoc. RCE 9783

DATE 1-25-65

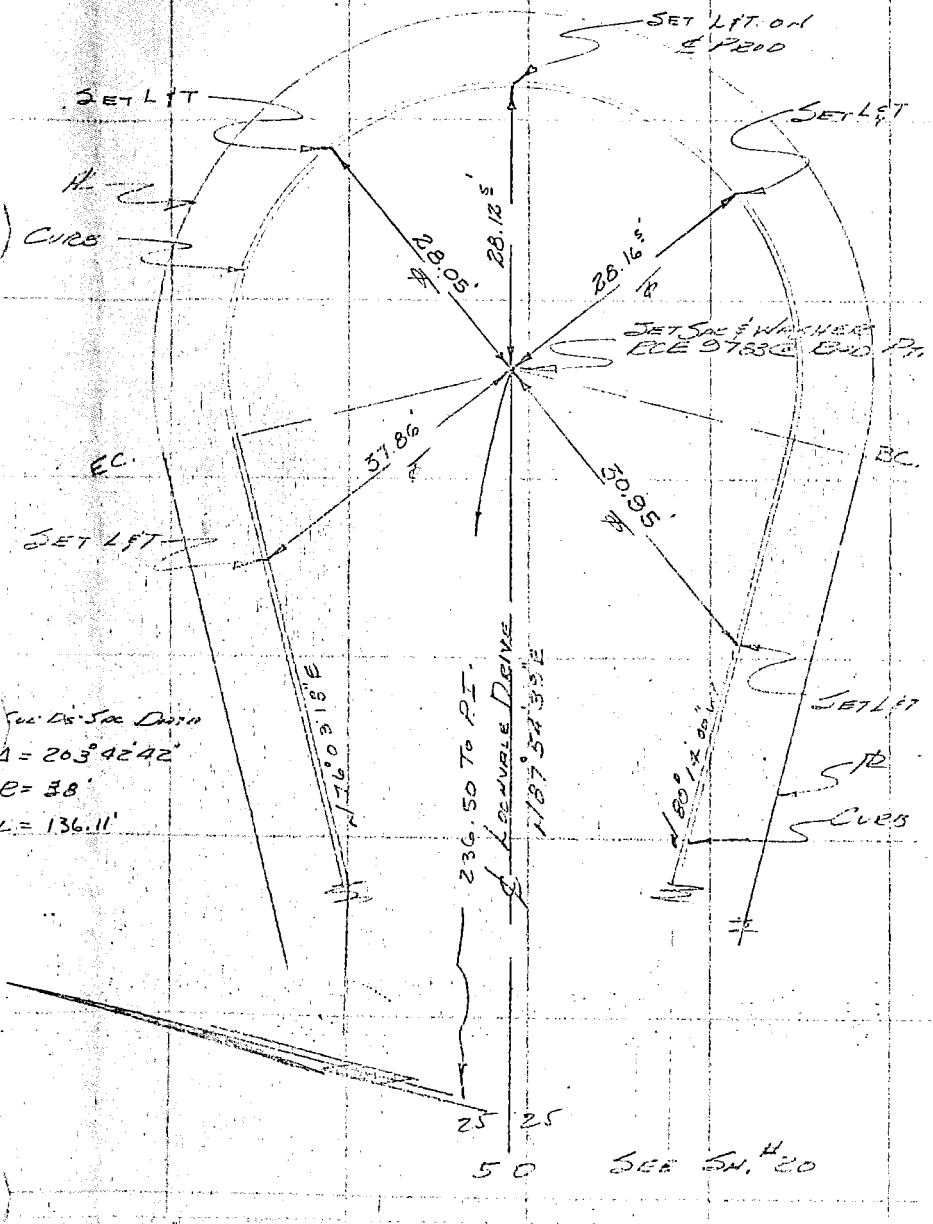

Co. ENgr. F.B. 3065:50

SURVEY OF ℄ TIES F. B. PG. 22

SURVEY BY E.L. PEARSON & ASSOC. RCE 9783 TR. No. 27681

DATE 1-26-65

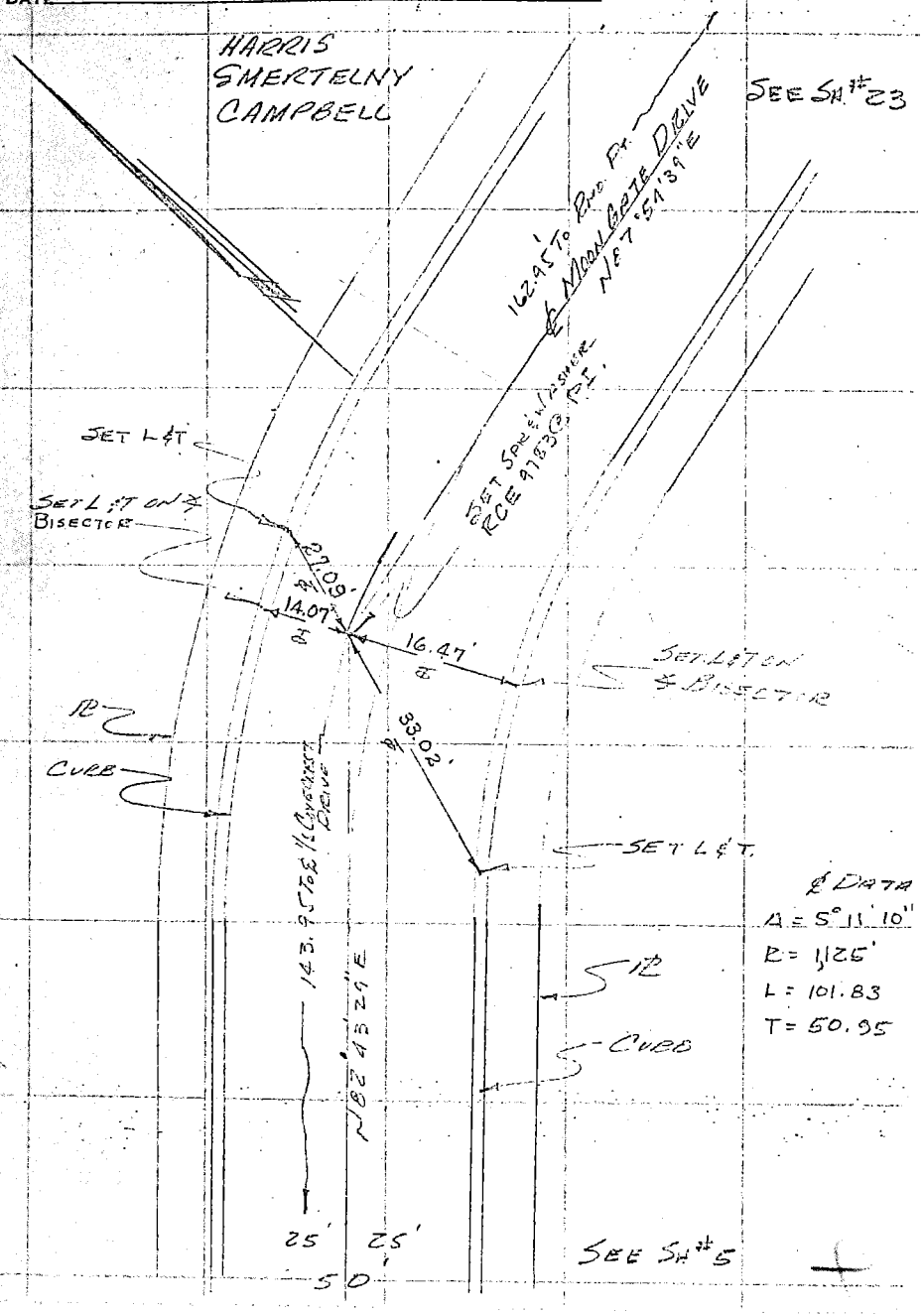

SO. CALIF. BLUE PRINT CO. 86276

Co. ENGr. F.B. 3065:51

F. B. _____ PG. 23 SURVEY OF ℄ Tie

TR. No. 27681 SURVEY BY E.L. Pearson & Assoc. RCE 9783

DATE 1-25-65

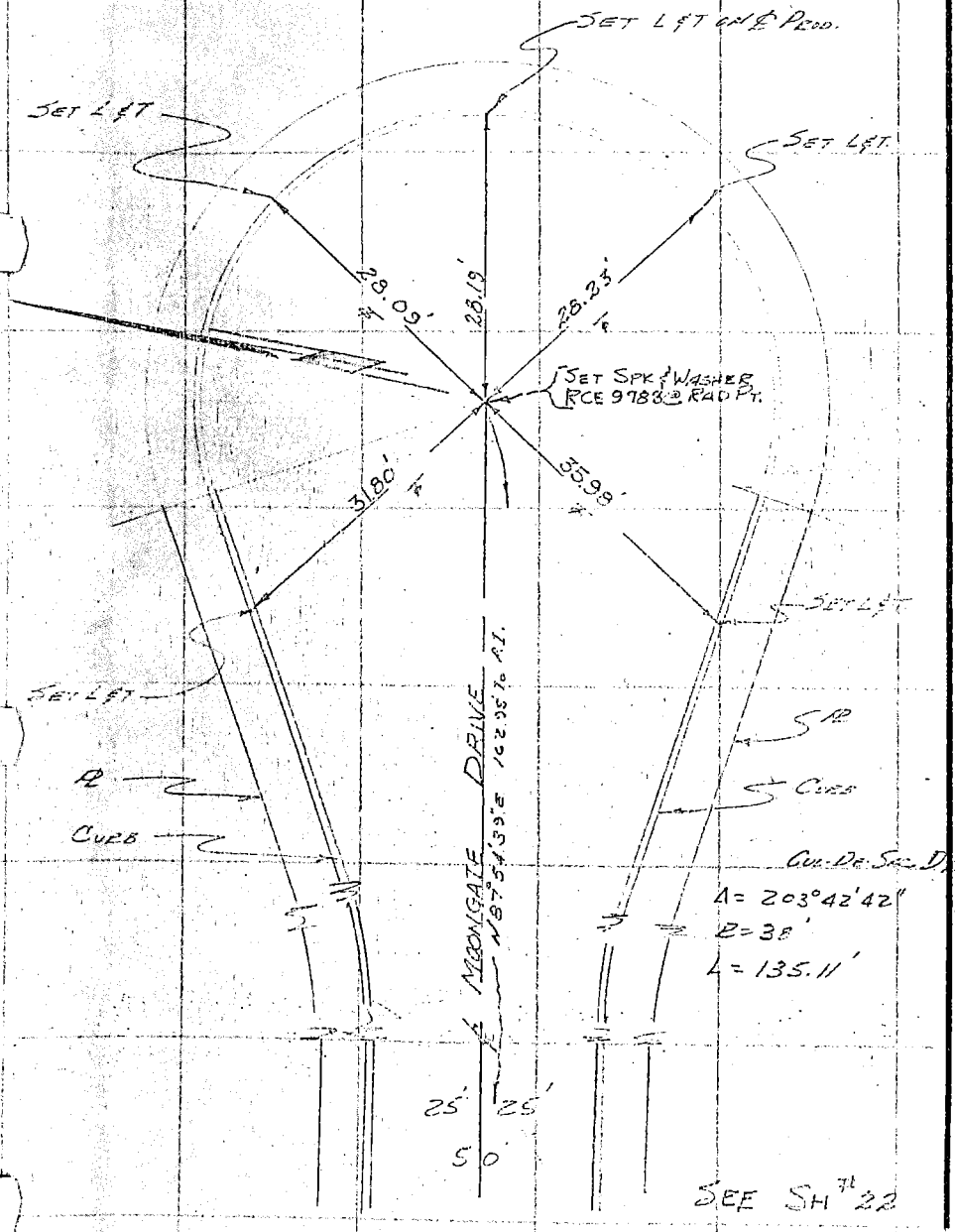

Co. ENgr. F.B. 3065:52

SURVEY OF E TIES F. B. PG. 24

SURVEY BY E.L. PEARSON & ASSOC. RCE 9783 TR. No. 27681

DATE 1-26-65

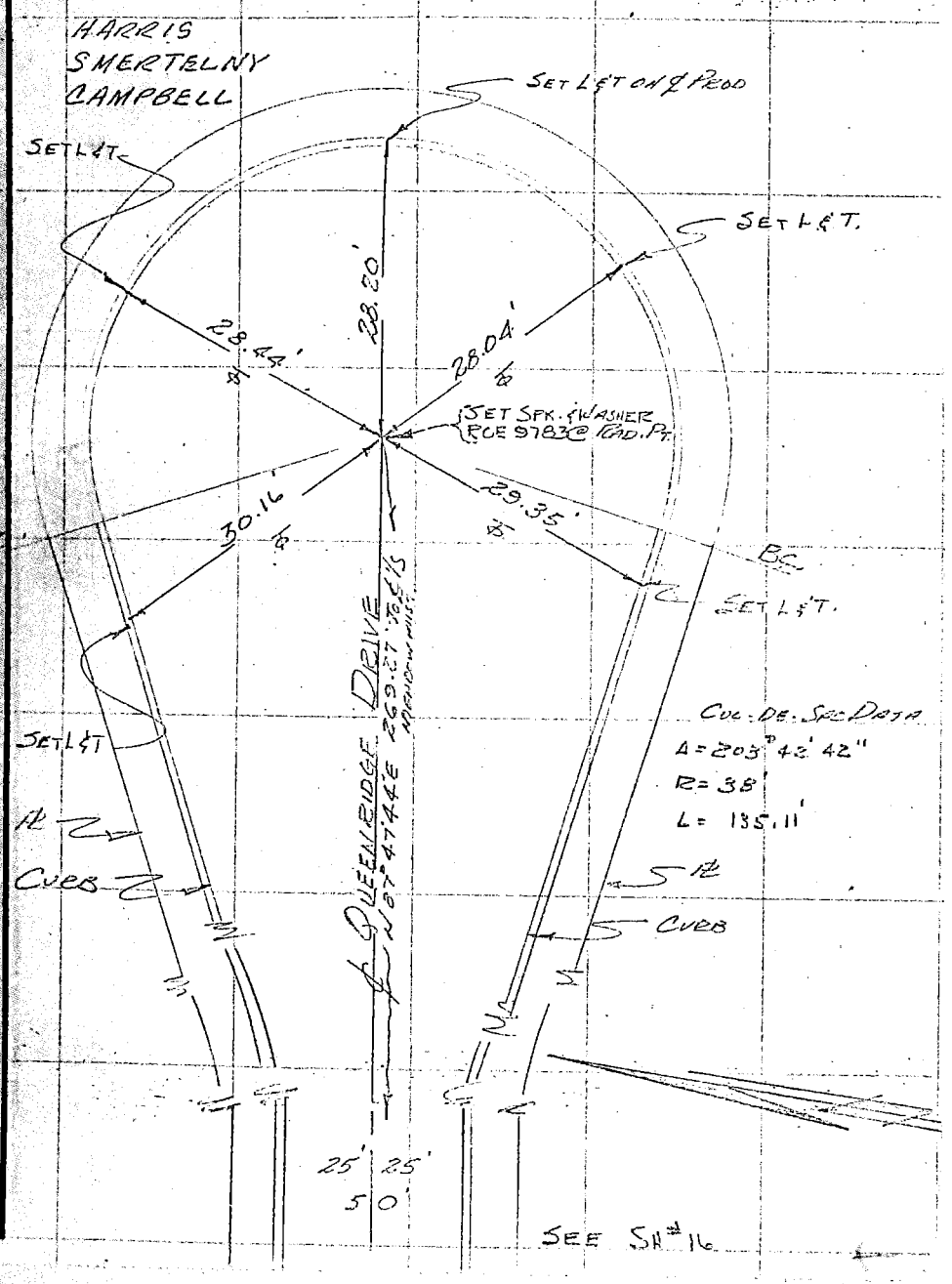

SO. CALIF. BLUE PRINT CO. 88276

Co. Engr. F.B. 3065:53

SURVEY OF _____ F. B. _____ PG. _____

SURVEY BY E. L. PEARSON & ASSOC. R.C.E. 9783 TR. No. 27677

DATE MAY 25-1965

THE FOLLOWING 2" IRON PIPE COULD NOT BE SET 12" DEEP DUE TO THE ROCK-LIKE CONDITION OF THE GROUND.

1. THE PIPE AT THE MOST NORTHERLY CORNER OF LOT 38 WAS SET FLUSH.
2. THE PIPE AT THE SOUTHWESTERLY CORNER OF LOT 35 WAS SET 6" DEEP.
3. THE PIPE AT THE MOST EASTERLY CORNER OF LOT 38 WAS SET 1" DEEP.
4. THE PIPE 57.54' NORTHERLY OF THE MOST EASTERLY CORNER OF LOT 38 WAS SET 2" DEEP
5. THE PIPE AT THE MOST EASTERLY CORNER OF LOT 39 WAS SET 7" DEEP.
6. THE PIPE AT THE MOST NORTHERLY CORNER OF LOT 97 WAS SET 8" DEEP.
7. THE PIPE AT THE MOST NORTHERLY CORNER OF LOT 1 WAS SET 14" DEEP.
8. THE PIPE AT THE NORTHEASTERLY CORNER OF LOT 1 WAS SET WITH 6" OF IT EXPOSED.
9. THE PIPE 21' SOUTHEASTERLY OF THE NORTHEASTERLY CORNER OF LOT 1 WAS SET 6" DEEP.
10. THE PIPE AT THE SOUTHERLY CORNER OF LOT 4 WAS SET 15" DEEP.

SO. CALIF. BLUE PRINT CO.

Co. ENGr. F.B. 3065;54

SURVEY OF ETIES F. B. PG. 1

SURVEY BY E.L. PEARSON & ASSOC. RCE 9783 TR. No. 27677

DATE 1-26-65

W 5, 27 R-4

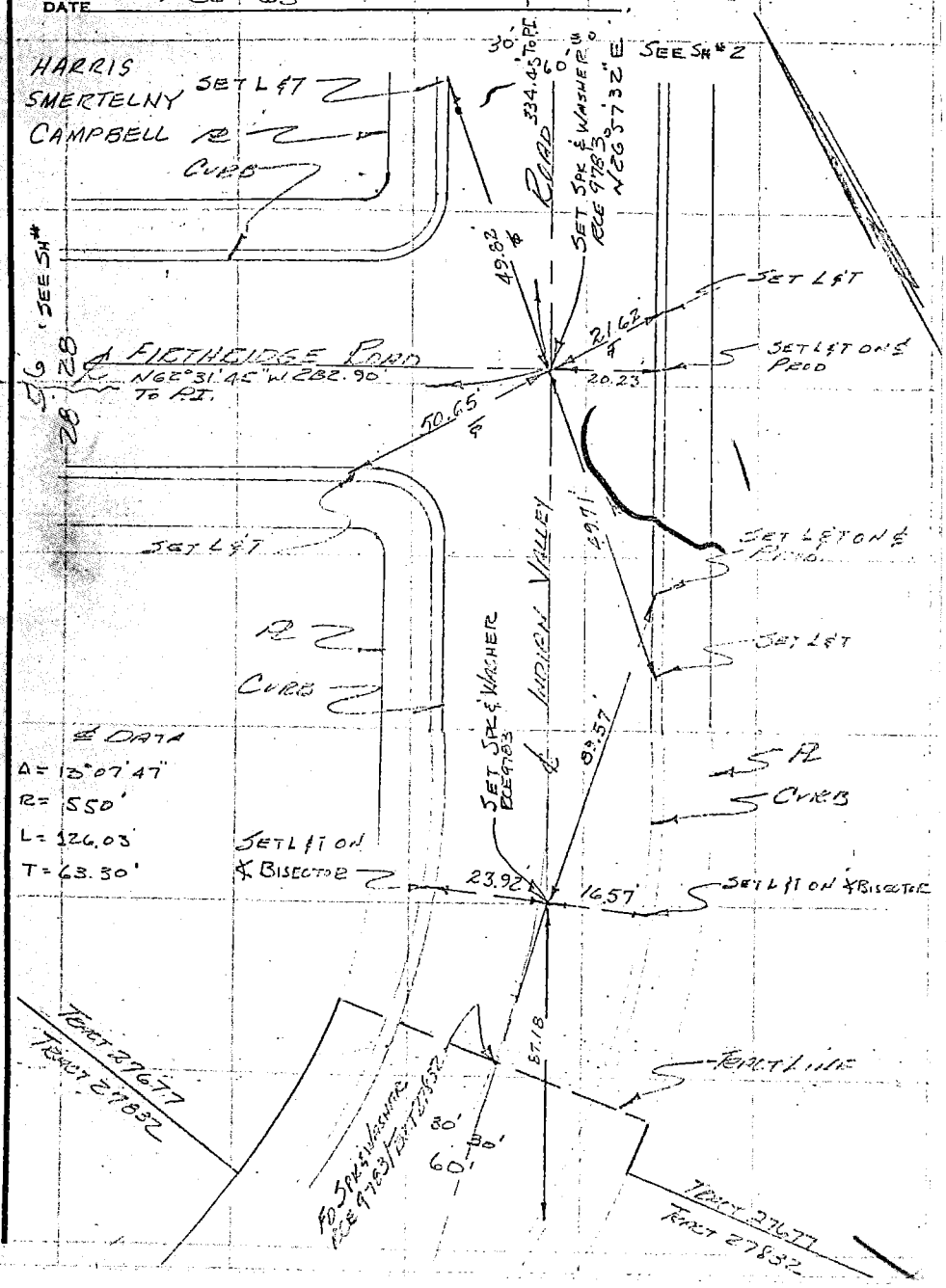

SO. CALIF. BLUE PRINT CO. BS276

Co. ENGR. F.B. 3065:55

F. B. _____ PG. 2 SURVEY OF & TIES Indian Valley Road

TR. No. 27677 SURVEY BY E.W. PEARSON & ASSOC. RCE 9783

DATE 1-26-65

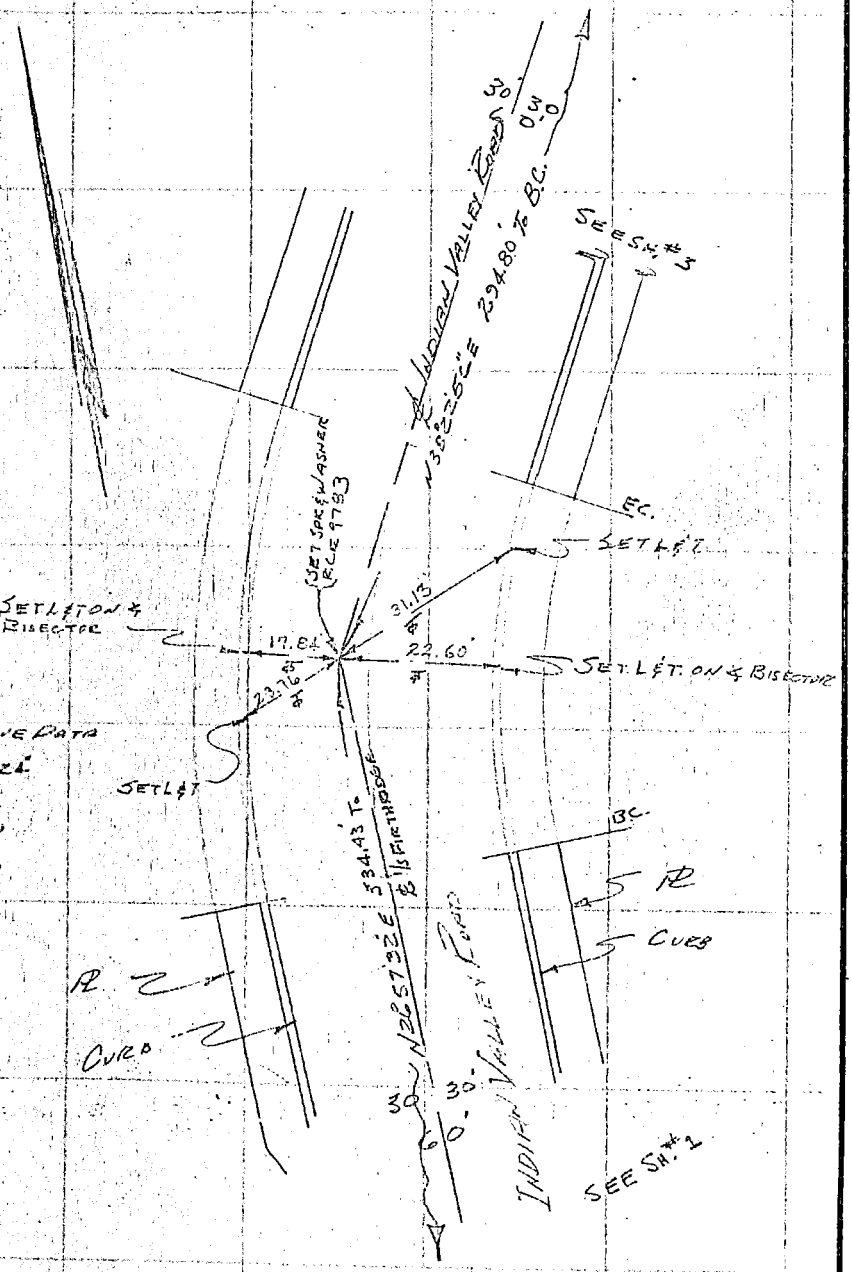

Co. ENgr. F.B. 3065:56

SURVEY OF ℄ TIES F. B. ____ PG. 3

SURVEY BY E.L. PEARSON & ASSOC. RCE 9783 TR. NO. 27677

DATE 1-26-65

SO. CALIF. BLUE PRINT CO. B8276

Co. Engr. F.B. 3065:57

F. B. _____ PG. 4 SURVEY OF ℄ Tiss

TR. No. 27677 SURVEY BY E.L. Peterson & Assoc. RCE 9783

DATE 1-26-65

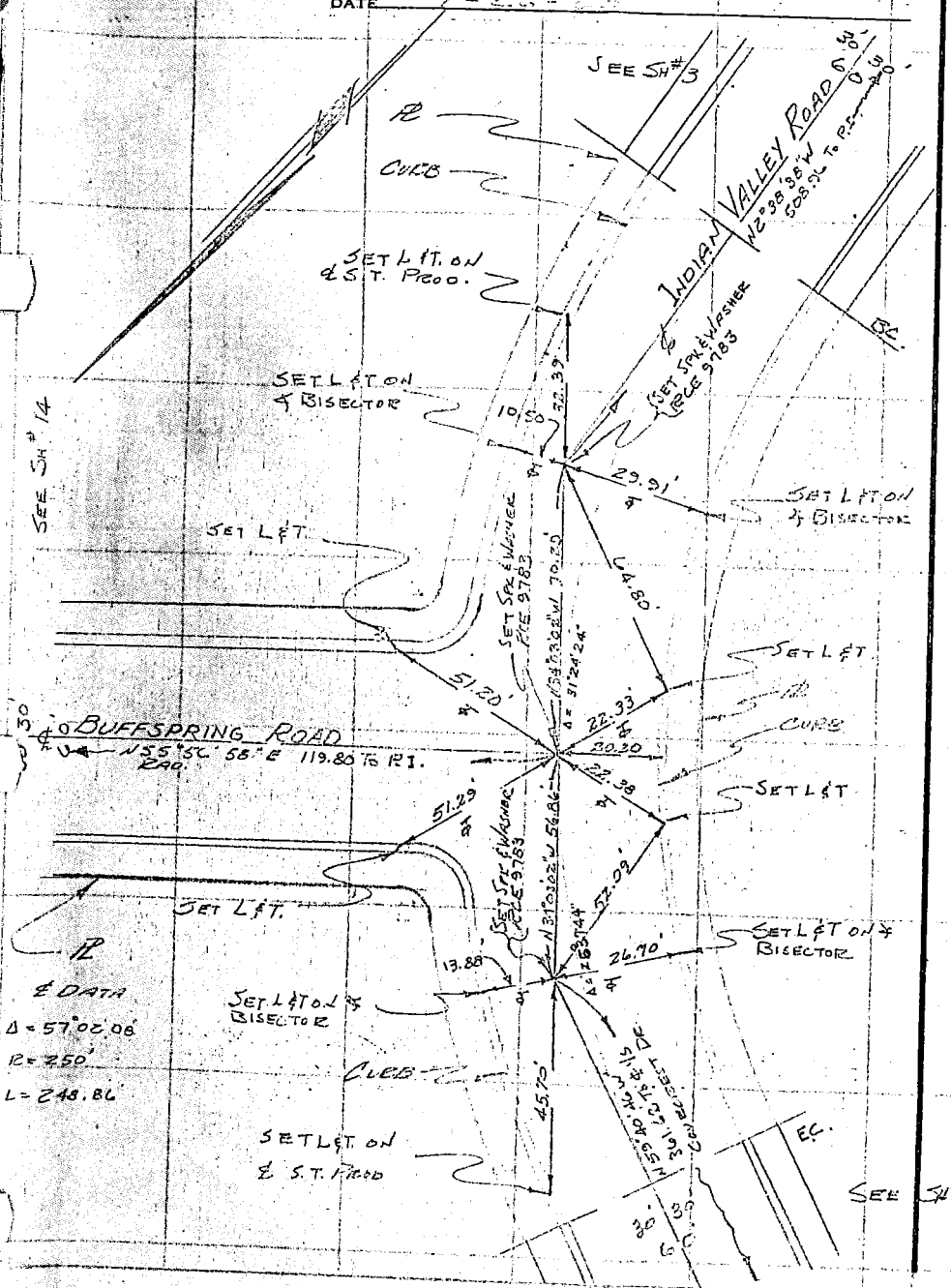

Co. Engr. F.B. 3065:58

SURVEY OF Covecrest Drive F. B. ____ PG. 7

SURVEY BY E.L. Pearson & Assoc. RCE 9783 TR. No. 27677

DATE November 5, 1964.

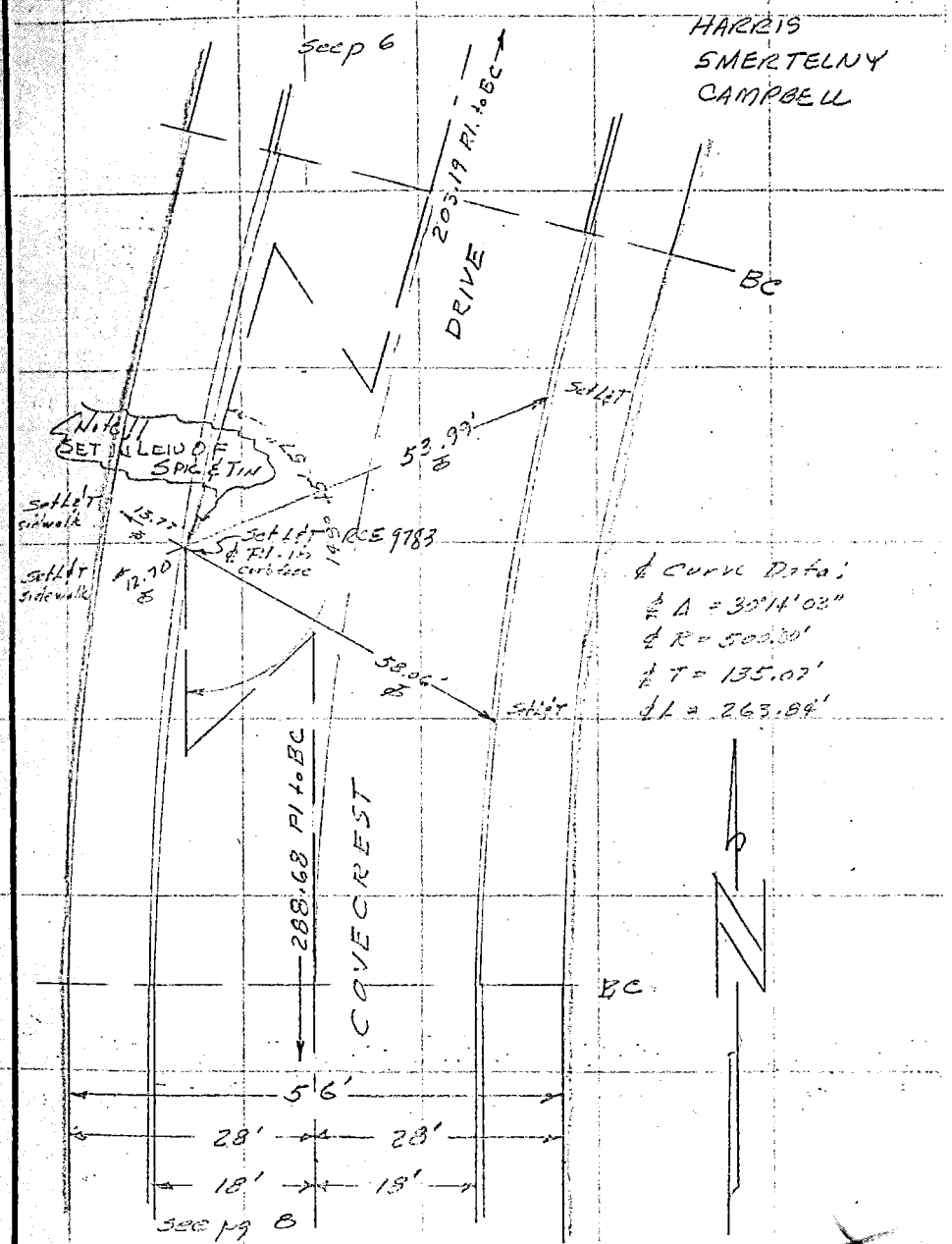

SO. CALIF. BLUE PRINT CO. 88276

Co. Engr. F.B. 3065:59

F. B. ____ PG. 8 SURVEY OF COVECREST DRIVE

TR. No. 27677 SURVEY BY E.L. Pearson & Assoc. RCE 9783

DATE November 16, 1964

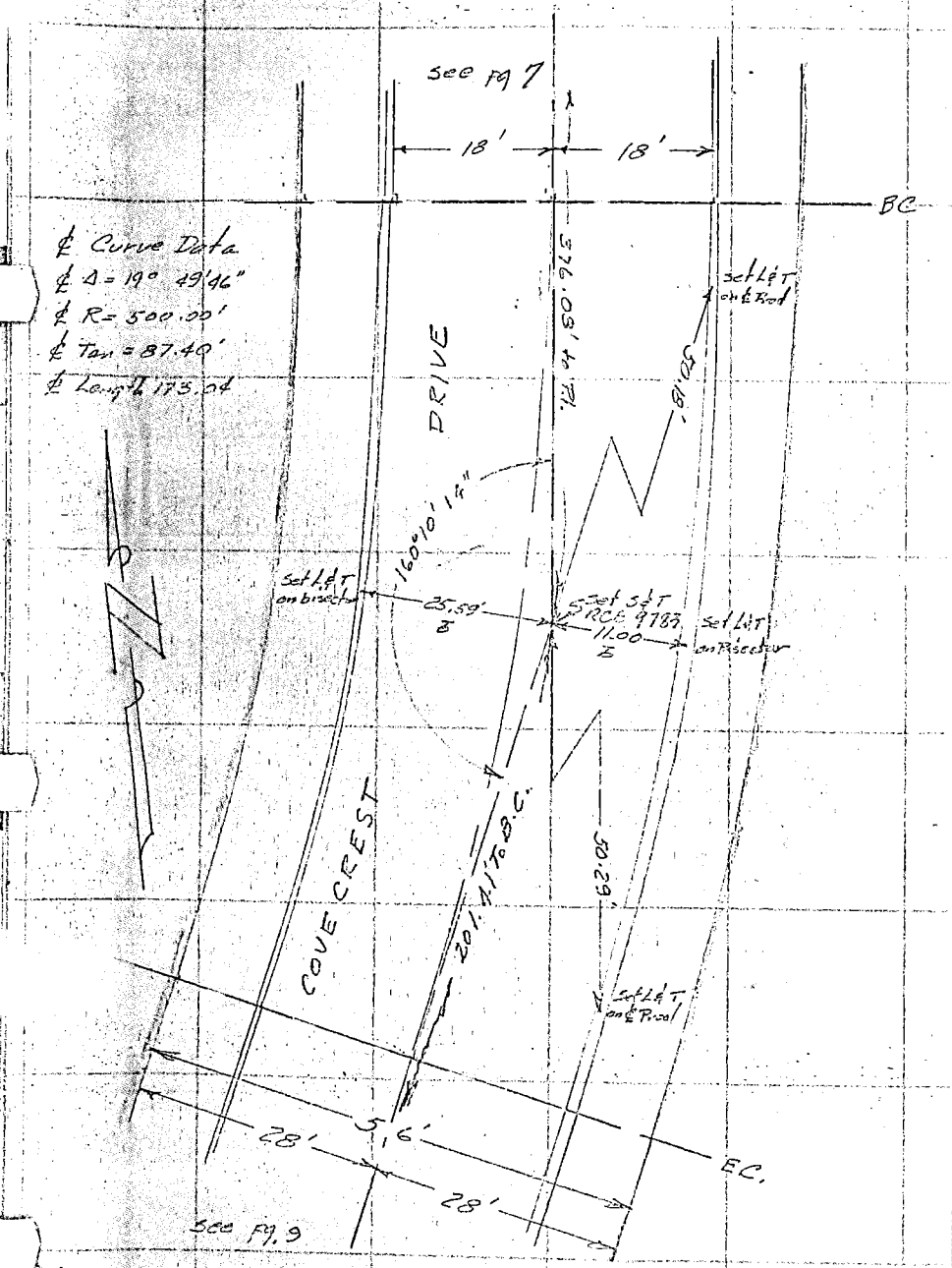

Co. Engr. F.B. 3065:60

SURVEY OF Covecrest Drive at Tract Line F. B. ____ PG. 5

SURVEY BY E.L. Pearson & Assoc. RCE 9783 TR. No. 27677

DATE November 5, 1964

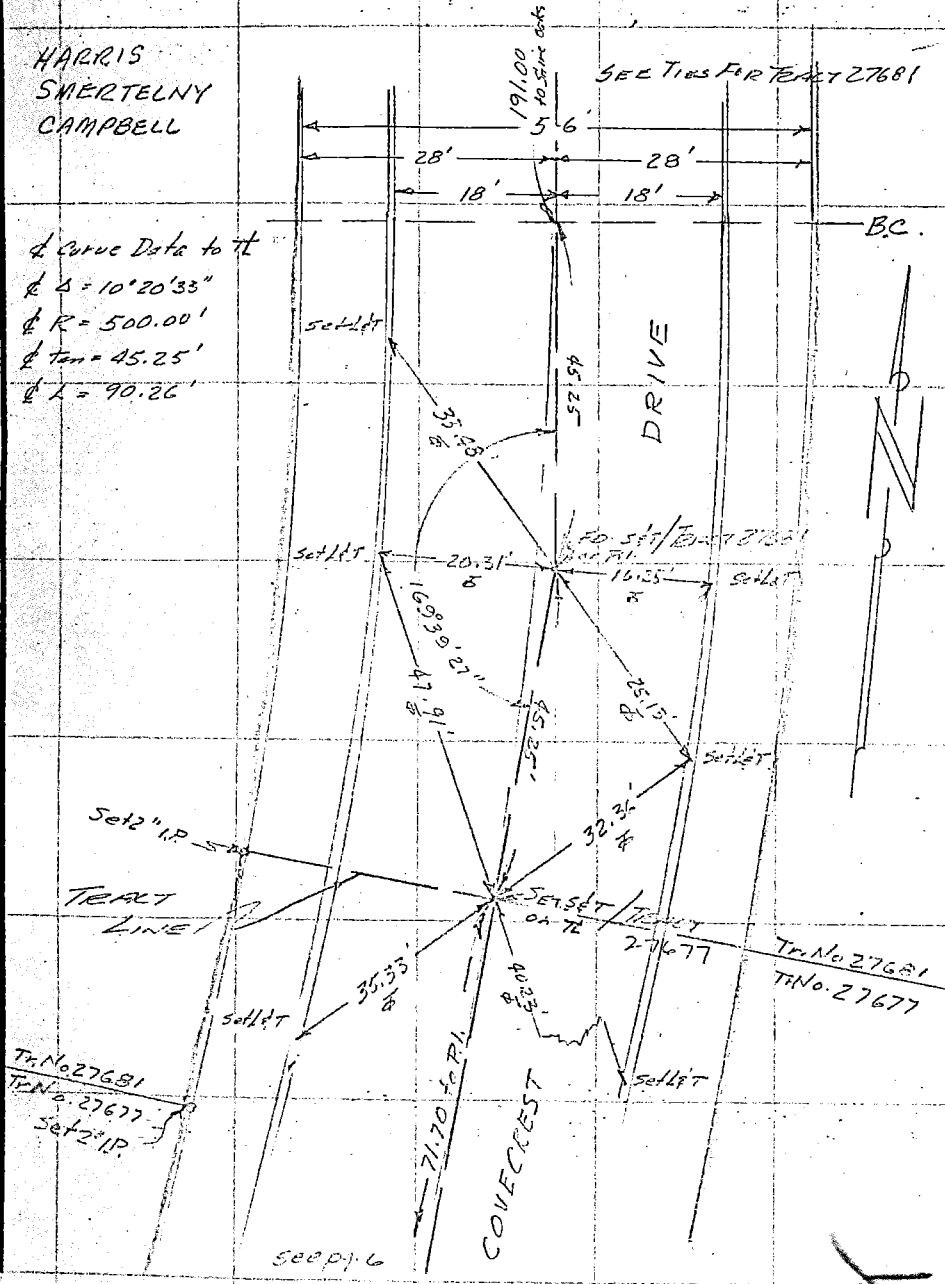

SO. CALIF. BLUE PRINT CO. 89278

F. B. ______ PG. 6 SURVEY OF COVECREST DR. & INDIAN VALLEY RD.

TR. No. 27677 SURVEY BY E.L. Pearson & Assoc. RCE 9783

DATE November 5, 1964

Co. Engr. F.B. 3065:62

SURVEY OF COVECREST DRIVE F. B. Pg. 9

SURVEY BY E.L. Pearson & Assoc. RCE 9783 TR. No. 27677

DATE November 16, 1964

HARRIS
SMERTELNY
CAMPBELL

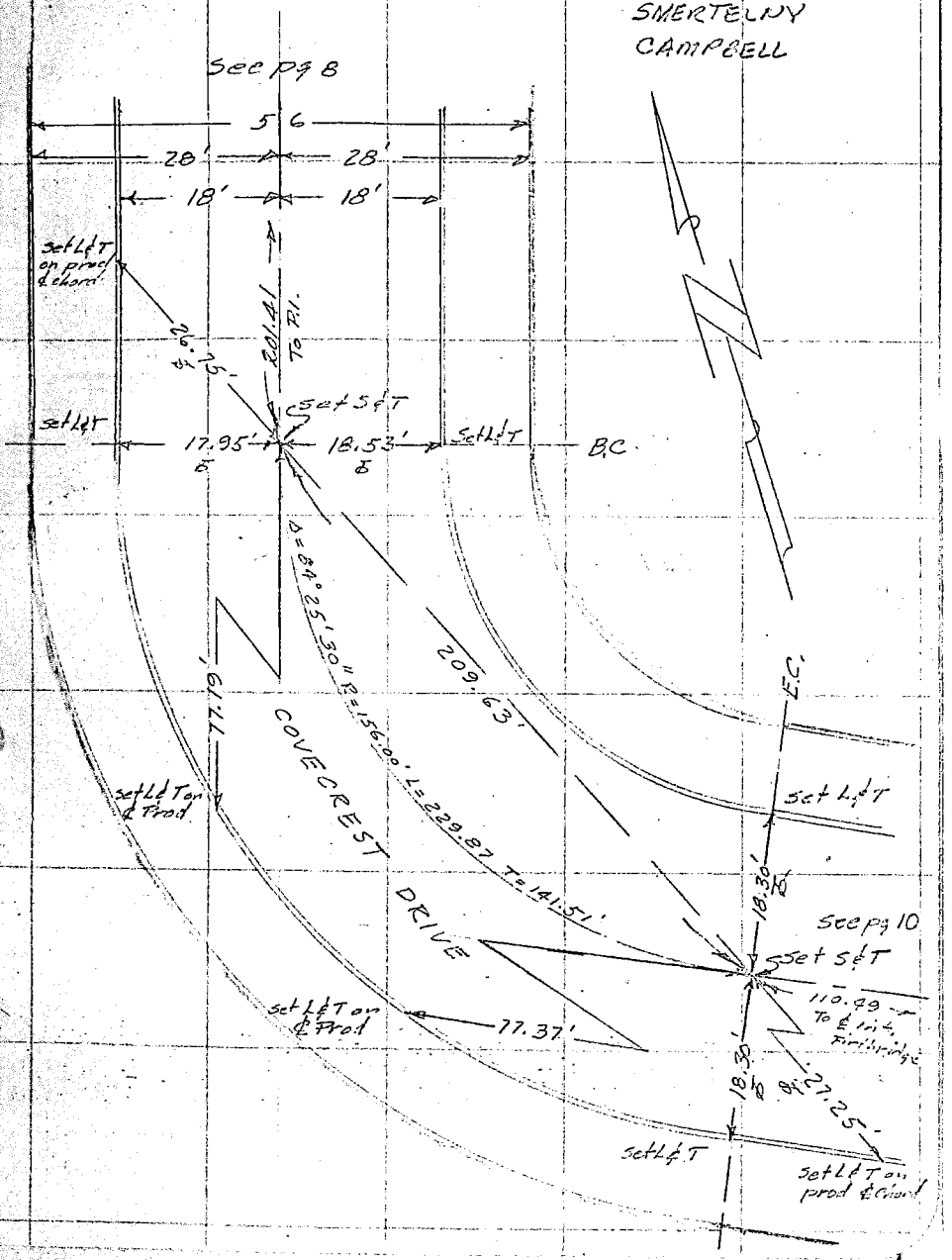

SO. CALIF. BLUE PRINT CO. 89276

Co. Engr. F.B. 3065:63

F. B. ____ Pg. 10

TR. No. 27677

INTERSECTION

SURVEY OF COVECREST DR. & FIRTHRIDGE RD.

SURVEY BY E.L. Pearson & Assoc. RCE 9783

DATE November 16, 1964

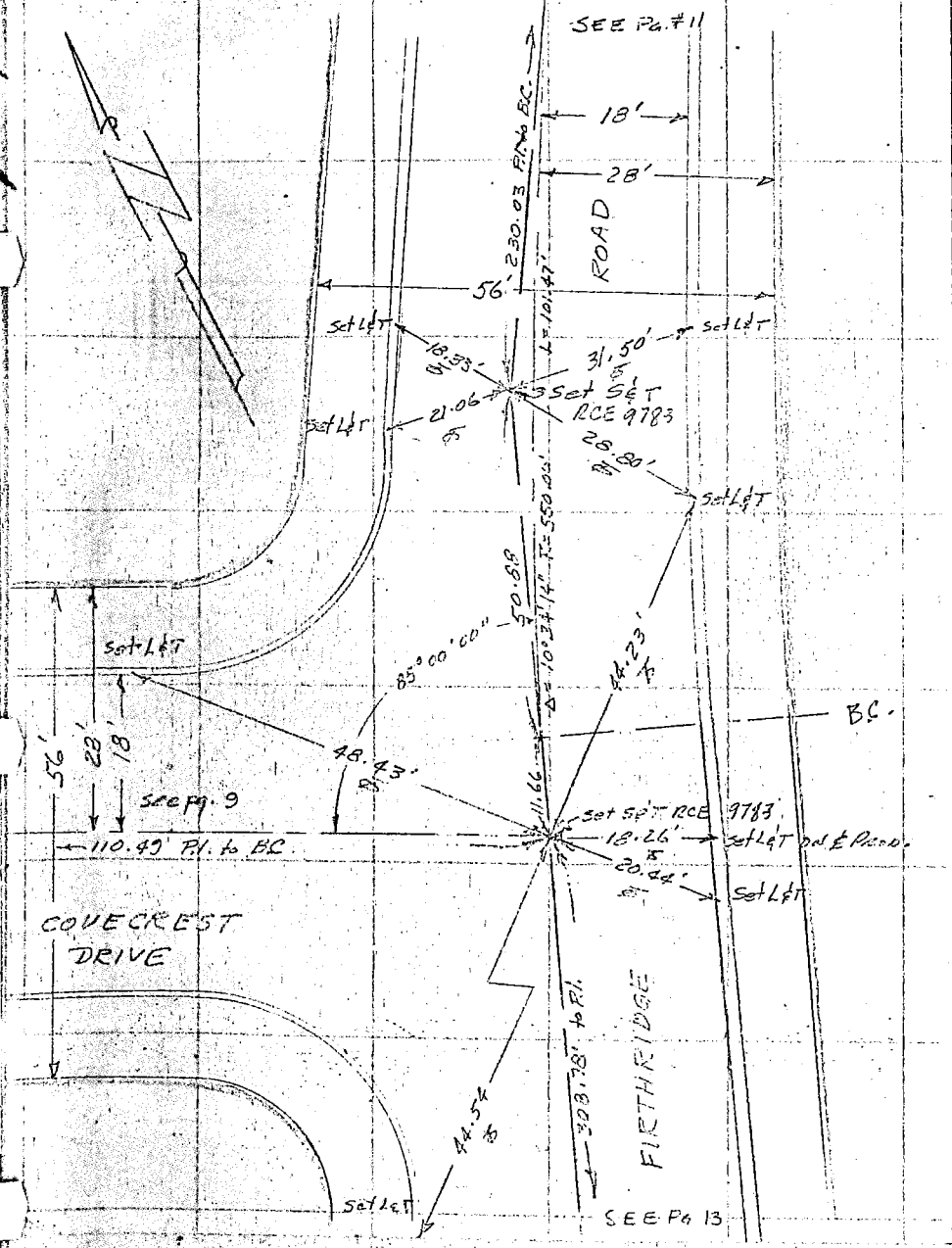

Co. Engr. F.B 3065:64

SURVEY OF ℄ TIES F. B. PG. 13

SURVEY BY E.L. PEARSON & ASSOC. RCE 9783 TR. No. 27677

DATE 1-28-65

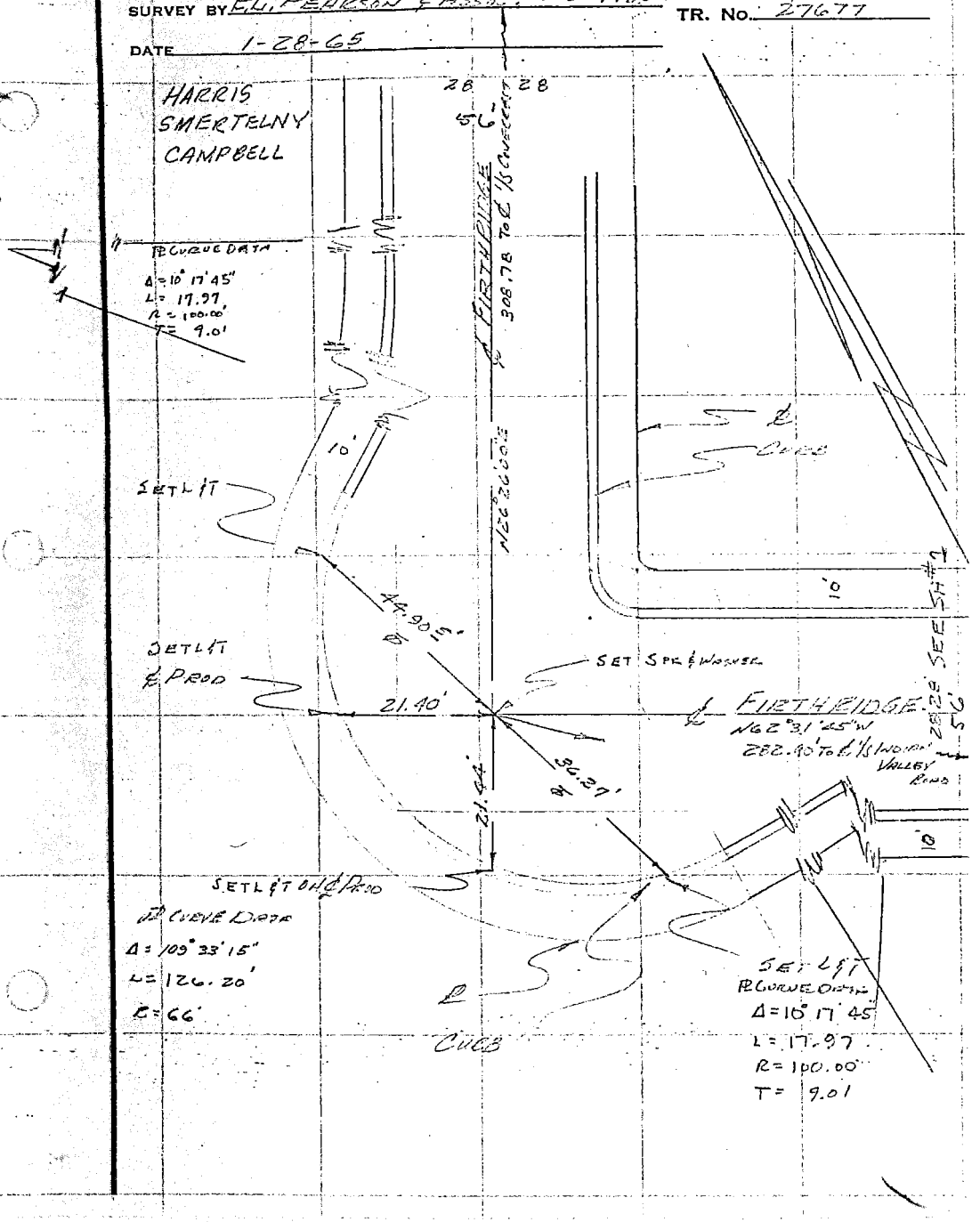

WS 29,5-4

SO. CALIF. BLUE PRINT CO. 88276

Co. Engr. F.B. 3065:65

F. B. ____ PG. 14 SURVEY OF TIES

TR. No. 27677 SURVEY BY E.L. Pearson & Assoc. RCE 9783

DATE 1-28-65

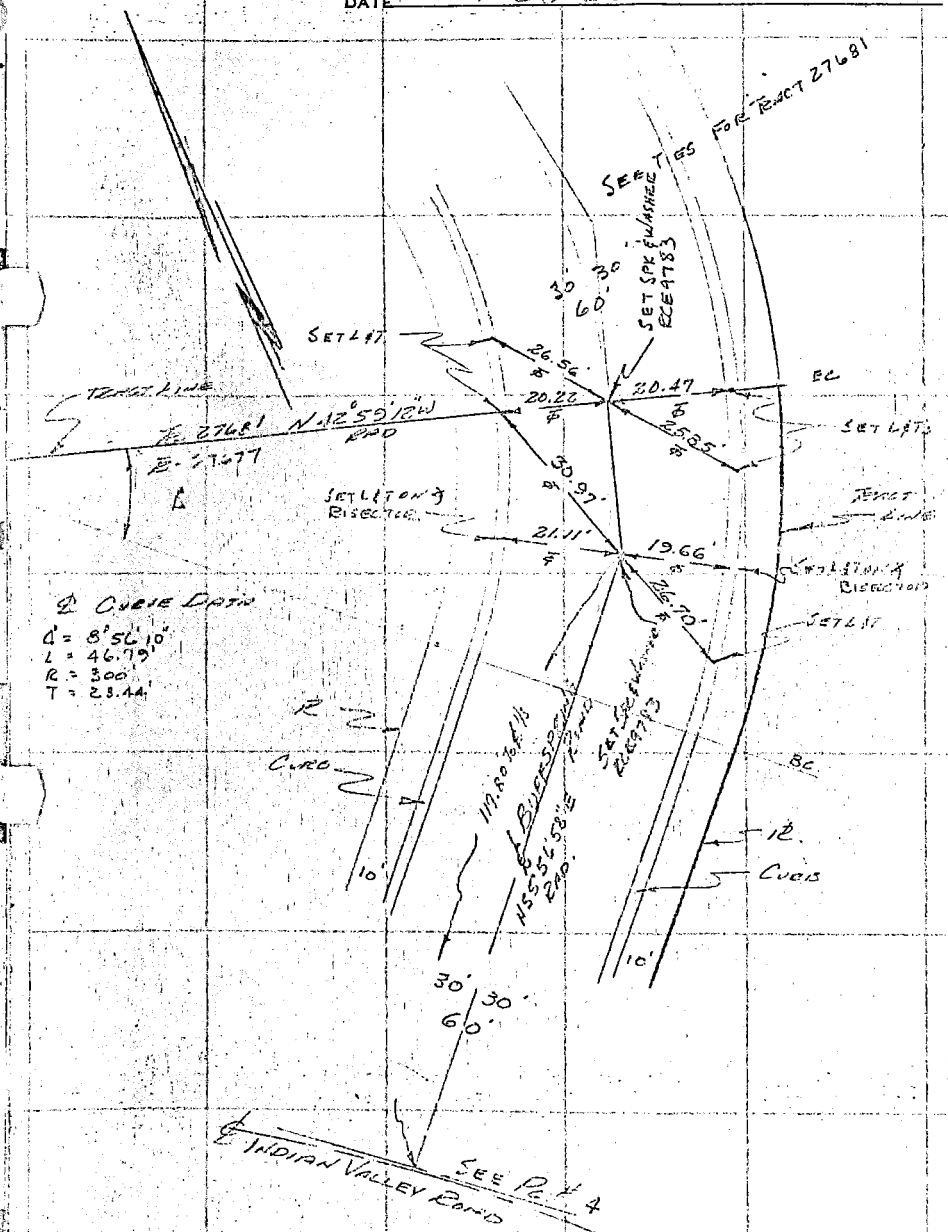

Co. Engr. F.B. 3065:66

SURVEY OF Ties F. B. PG. 11

SURVEY BY E.L. Peterson & Assoc. RCE 9783 TR. No. 27677

DATE 1-28-65

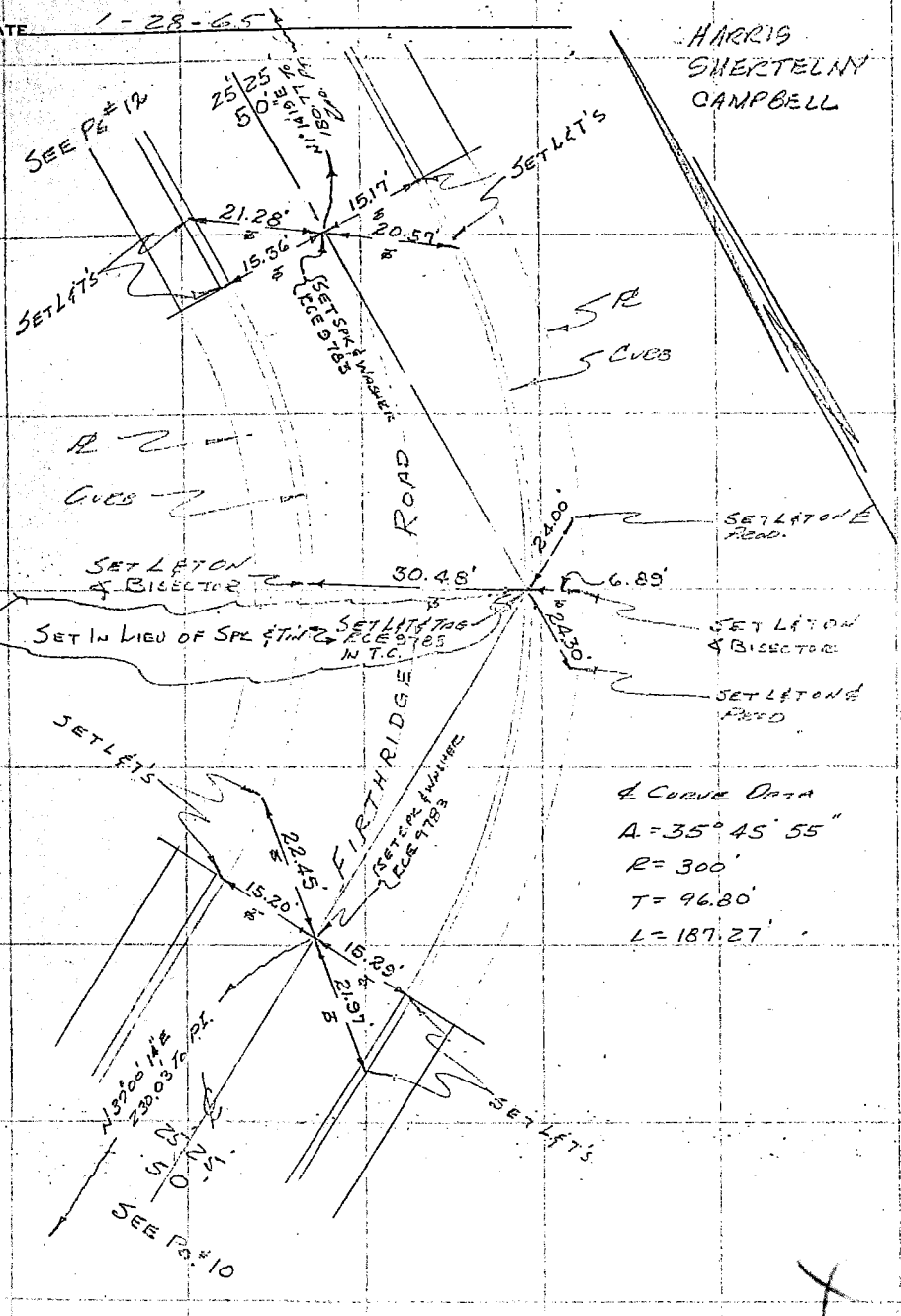

℄ Curve Data

Δ = 35° 45' 55"

R = 300'

T = 96.80'

L = 187.27'

SO. CALIF. BLUE PRINT CO. 98276

Co. Engr. F.B. 3065:67

F. B. _____ PG. 12 SURVEY OF ℄ Tires

No. 27677 SURVEY BY E.L. Pearson & Assoc. RCE 9783

DATE 1-28-65

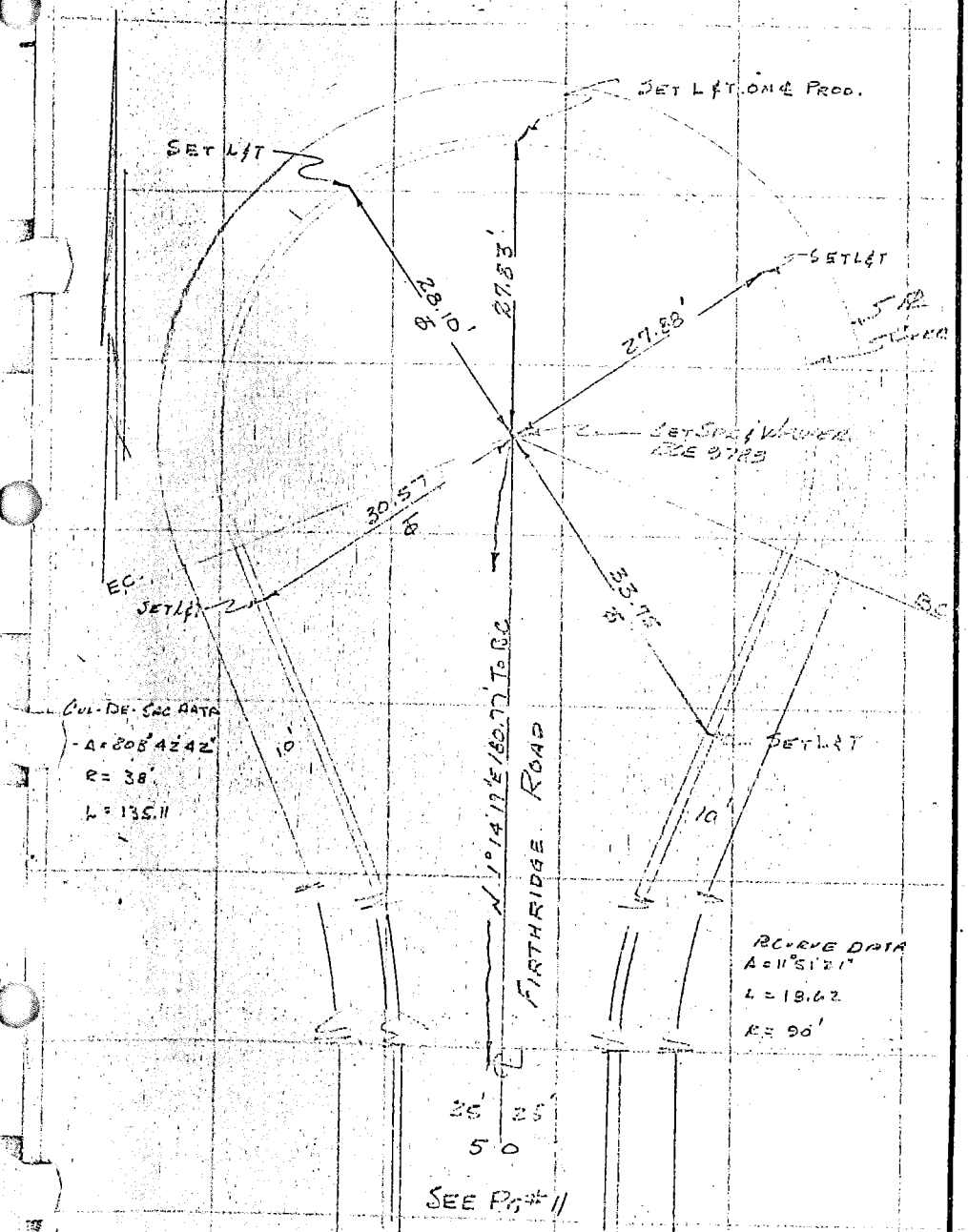

Co. Engr. F.B. 3065:68

SURVEY OF CENTERLINE TIES F. B. 1 PG. 2

SURVEY BY LEONARD H. GOWDY, R.C.E. 4823 TR. No. 27030

DATE JULY 20, 1964

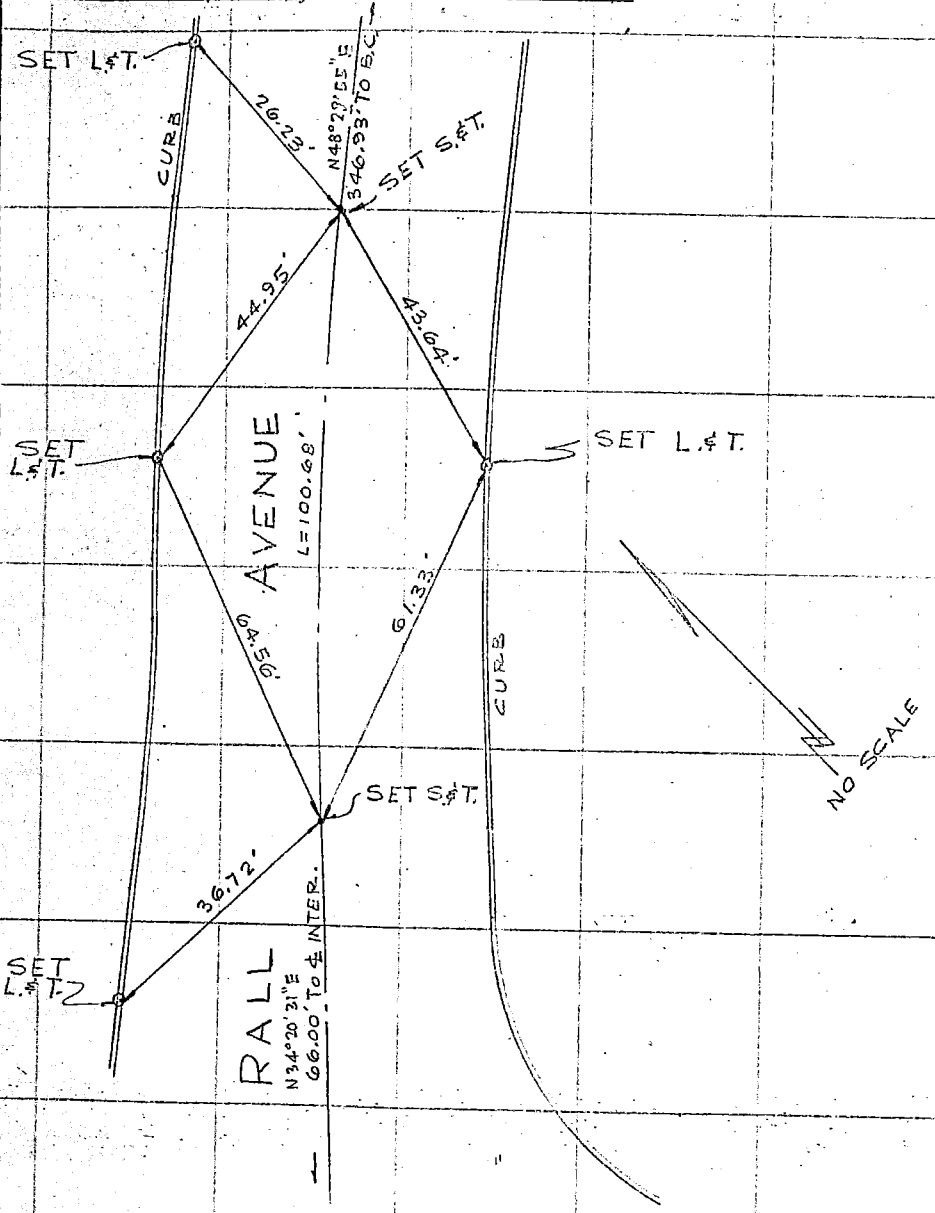

SO. CALIF. BLUE PRINT CO. B5319

Co. Engr. F.B. 3065:69

F. B. 1 Pg. 3 SURVEY OF CENTERLINE TIES

TR. No. 27030 SURVEY BY LEONARD H. GOWDY, R.C.E. 4823

DATE JULY 20, 1964

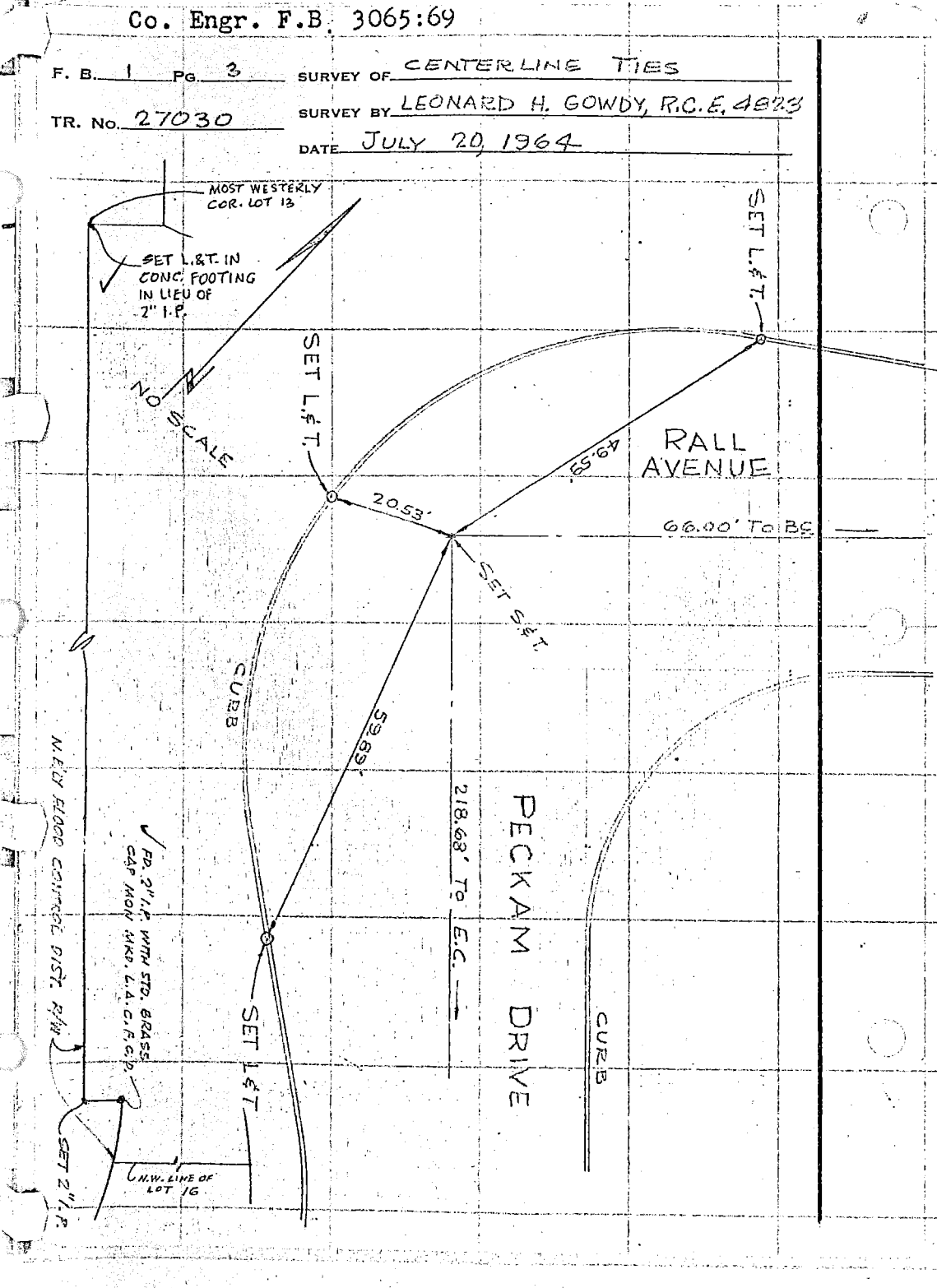

Co. Engr. F.B. 3065:70

SURVEY OF CENTERLINE TIES F. B. 1 PG. 6

SURVEY BY LEONARD H. GOWDY, R.C.E. 4823 TR. No. 27030

DATE JULY 20, 1964

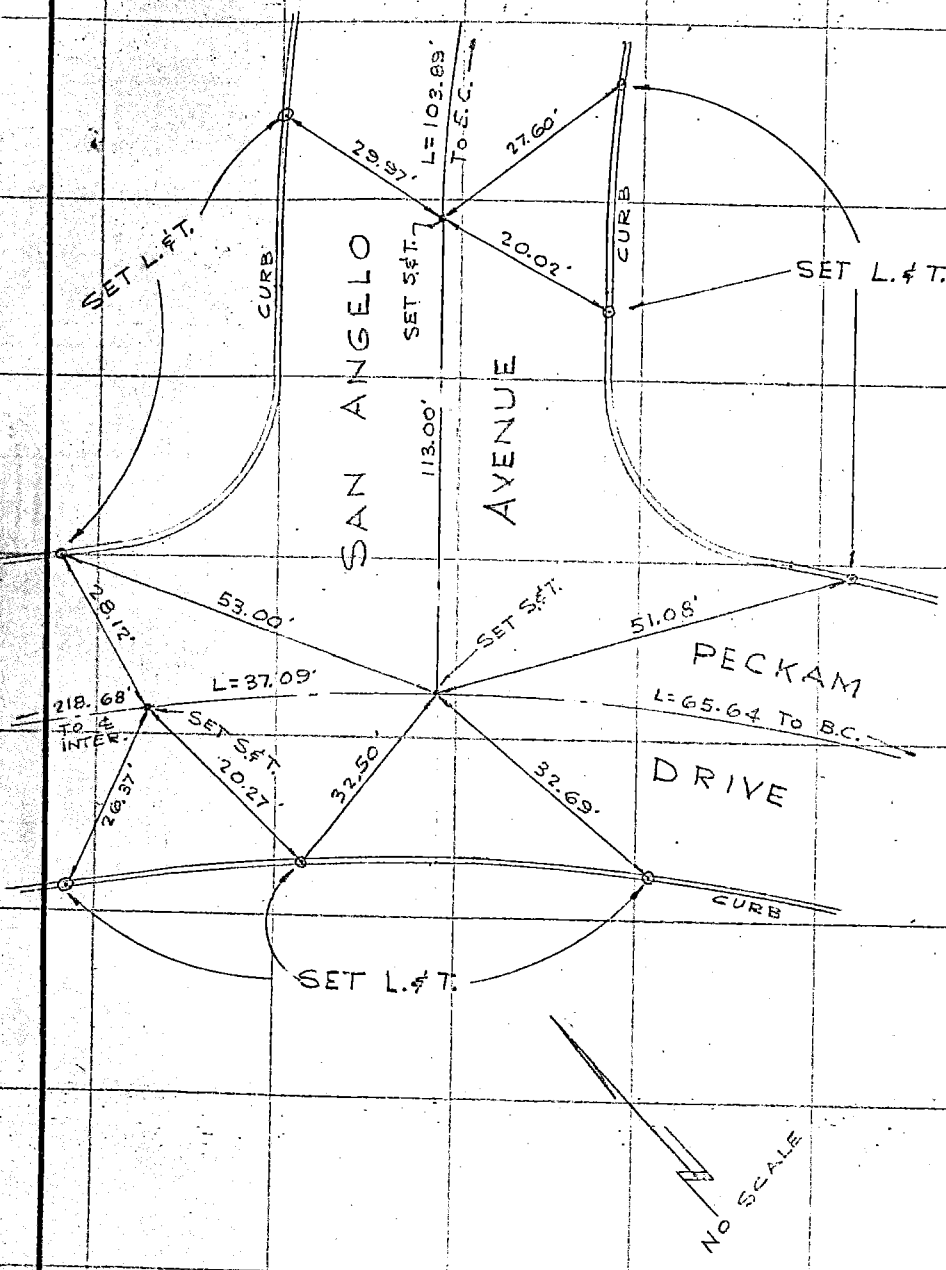

SO. CALIF. BLUE PRINT CO. B5319

114 277 B 1

Co. Engr. F.B. 3065:71

F. B. 1 PG. 7 SURVEY OF CENTERLINE TIES

TR. No. 27030 SURVEY BY LEONARD H. GOWDY, R.C.E. 4823

DATE JULY 20, 1964

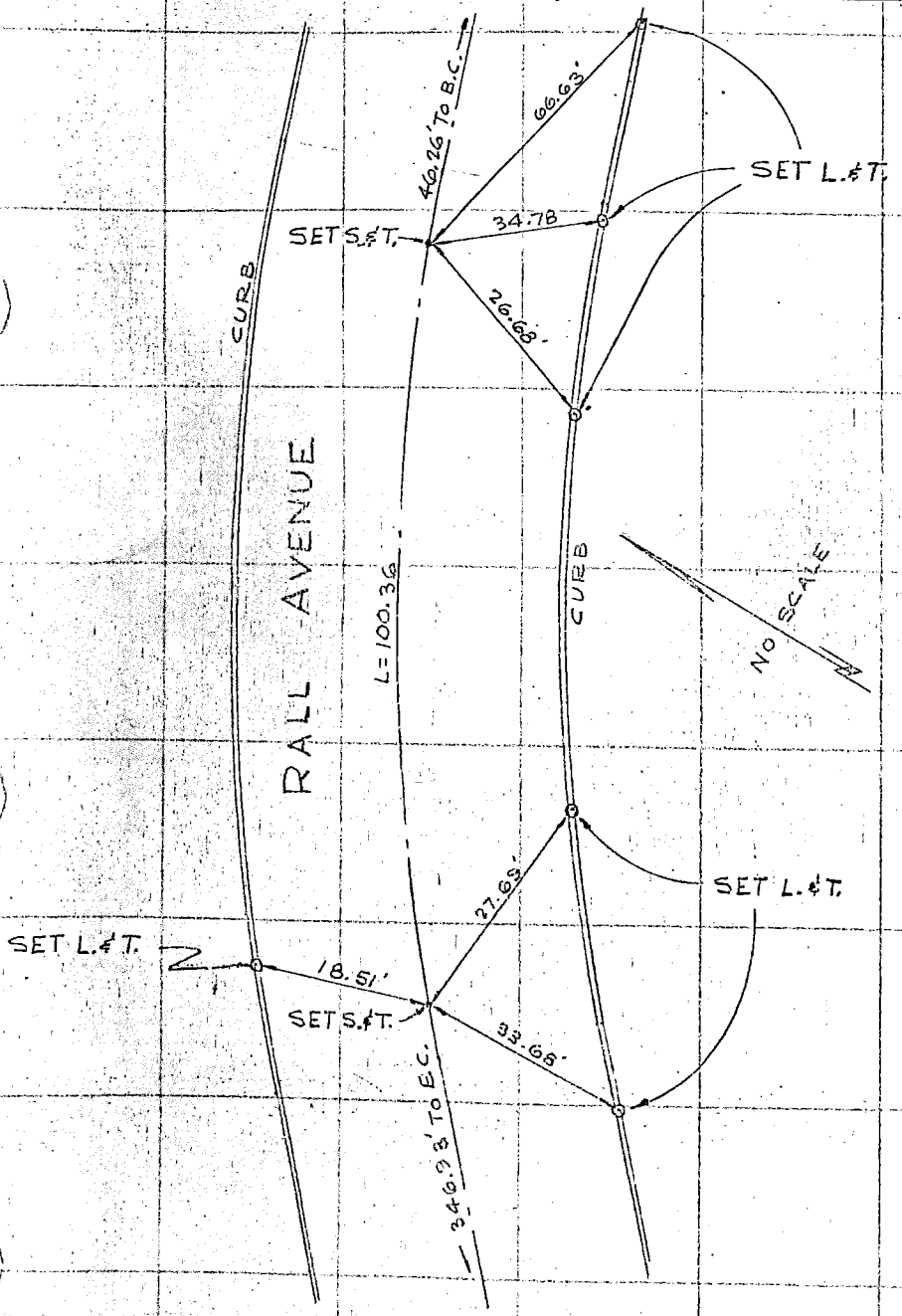

Co. Engr. F.B. 3065:72

SURVEY OF CENTERLINE TIES F. B. 1 PG. 4

SURVEY BY LEONARD H. GOWDY, R.C.E. 4823 TR. No. 27030

DATE JULY 20, 1964

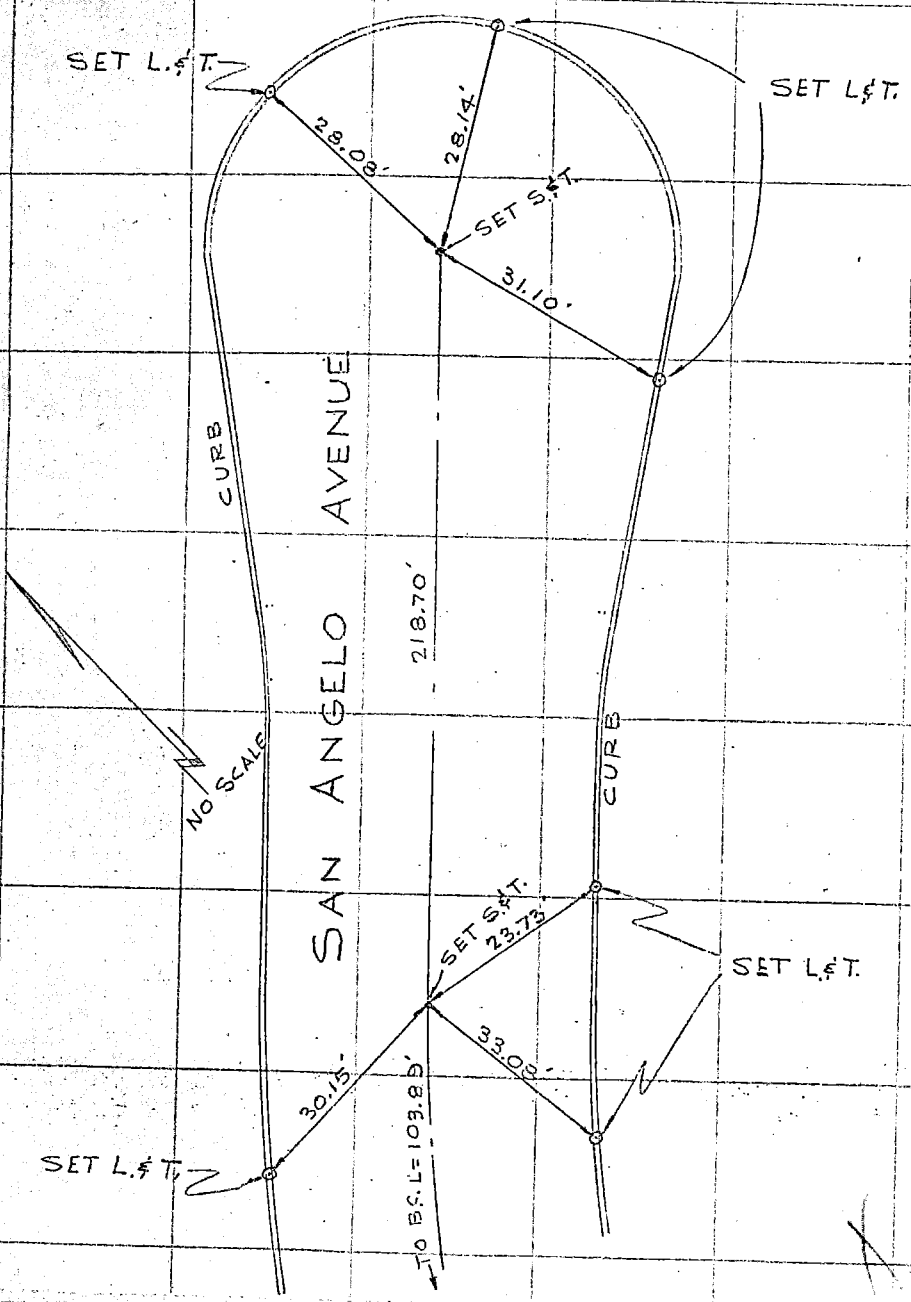

SO. CALIF. BLUEPRINT CO. B5319

Co. Engr. F.B. 3065:73

F. B. 1 PG. 5 SURVEY OF CENTERLINE TIES

TR. No. 27030 SURVEY BY LEONARD H. GOWDY, R.C.E. 4823

DATE JULY 20, 1964

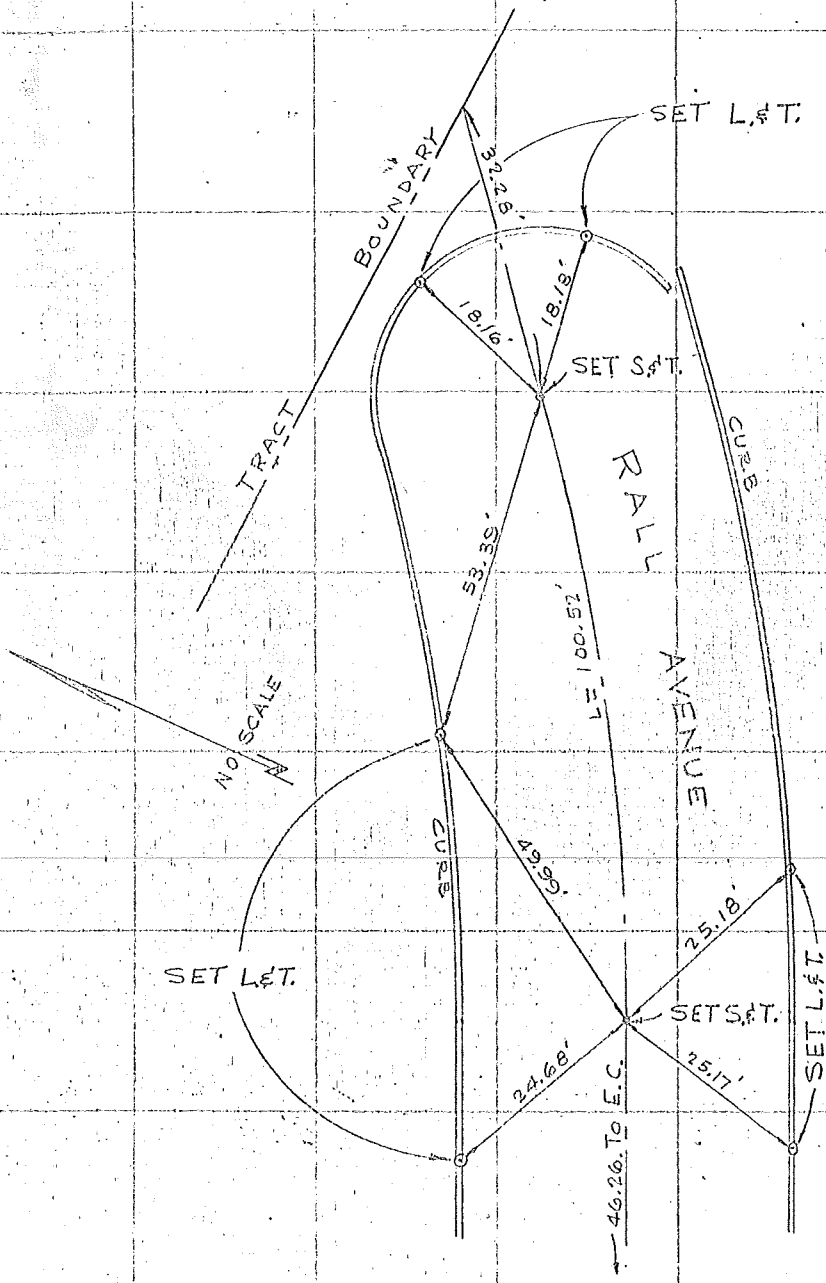

Co. Engr. F.B. 3065:74

SURVEY OF CENTERLINE TIES F. B. 1 PG. 1

SURVEY BY LEONARD H. GOWDY, R.C.E. 4823 TR. No. 27030

DATE JULY 20, 1964

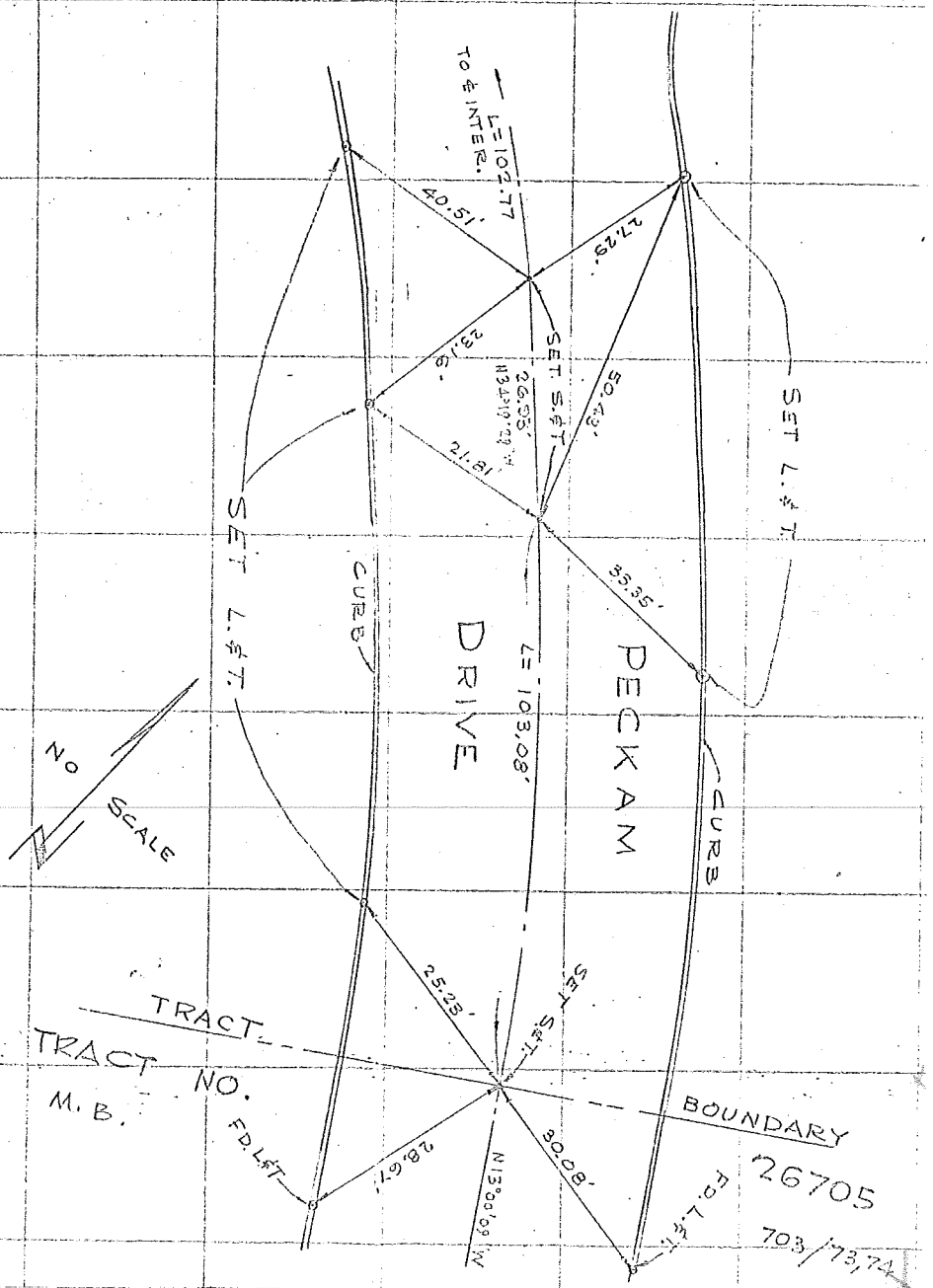

SO. CALIF. BLUE PRINT CO. B5319

Co. Engr. F.B. 3065:75

SURVEY OF _____ F B NO. _____ PAGE 1 OF 1

SURVEY BY _____ TRACT NO. _____

DATE 2-10-65

County Of Los Angeles & Ties Tract 29781

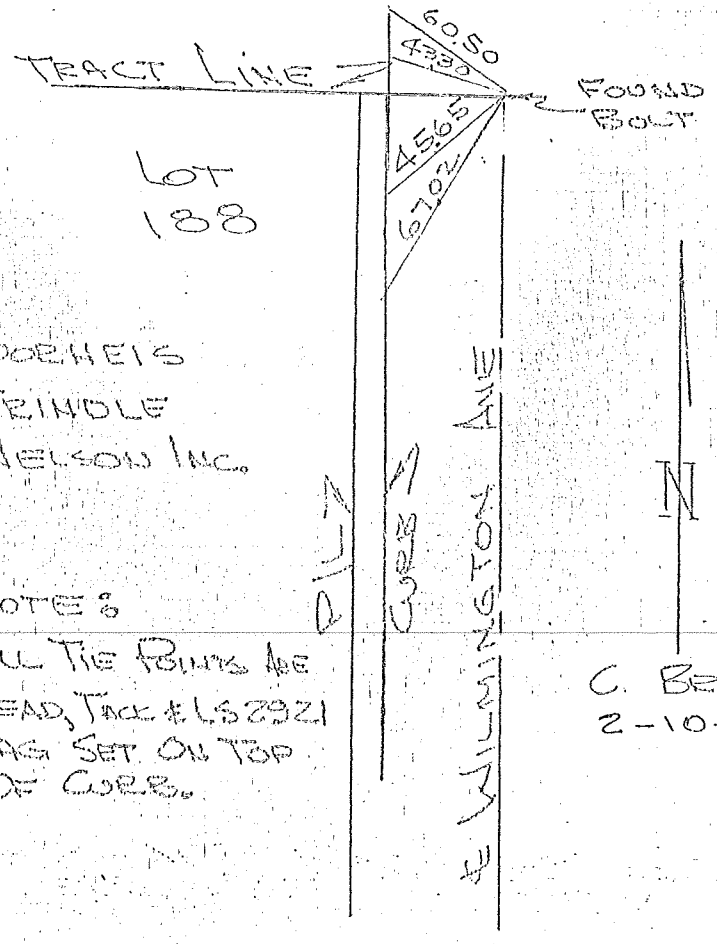

FRANK W. RICHARDSON
LICENSED SURVEYOR No. 2921

SURVEYORS SERVICE COMPANY - LOS ANGELES - STOCK NO. 411

DO NOT EXTEND NOTES THIS SIDE OF LINE

Co. Engr. F.B. 3065:76

SURVEY OF _____ F B NO. _____ PAGE 2 OF 1

SURVEY BY _____ TRACT NO. _____

DATE 2-10-65

County of Los Angeles

& Ties Tract 29781

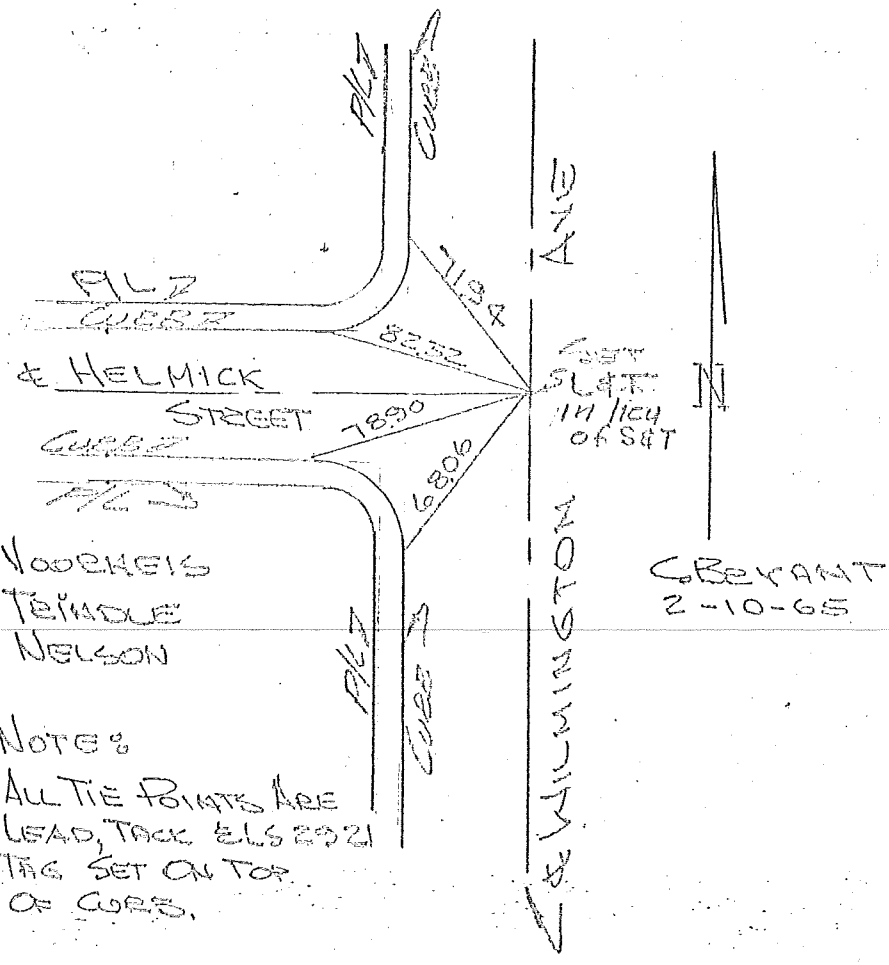

Note:
All Tie Points Are Lead, Tack & LS 2921 Tag Set On Top Of Curbs.

FRANK W. RICHARDSON
LICENSED SURVEYOR No. 2921

SURVEYORS SERVICE COMPANY - LOS ANGELES - STOCK NO. 411

DO NOT EXTEND NOTES THIS SIDE OF LINE

W 524 D-5

Co. Engr. F.B. 3065:77

SURVEY OF _____ F B NO. _____ PAGE 3 OF 19

SURVEY BY _____ TRACT NO. _____

DATE 2-10-65

County Of Los Angeles

& Ties Tract 29781

VOORHEIS
TRINDLE
NELSON

NOTE:
ALL TIE POINTS ARE
LEAD, TACK & LS 2921
TAG SET ON TOP
OF CURB.



FRANK W. RICHARDSON
LICENSED SURVEYOR No. 2921

SURVEY SERVICE COMPANY - LOS ANGELES - STOCK 11

DO NOT EXTEND NOTES THIS SIDE OF LINE

Co. Engr. F.B. 3065:78

SURVEY OF _____ F B NO. _____ PAGE 4 OF 19

SURVEY BY _____ TRACT NO. _____

DATE 2-10-65

COUNTY OF LOS ANGELES

& TIES TRACT 29781

VOORHEIS
TEMPLE
NELSON INC.

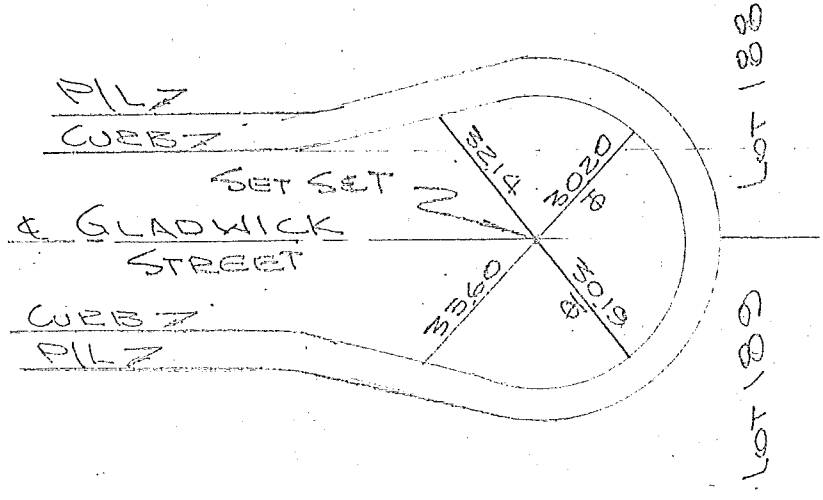

NOTE:
ALL TIE POINTS ARE LEAD, TACK & LS 2921 TAG SET ON TOP OF CURB.

N

C. BEYANT
2-10-65

FRANK W. RICHARDSON
LICENSED SURVEYOR No. 2921

SURVEYORS SERVICE COMPANY - LOS ANGELES - STOCK NO. 411

DO NOT EXTEND NOTES THIS SIDE OF LINE

C9. Engr. F.B. 3065:79

SURVEY OF _____ F B NO. _____ PAGE 5 OF 1

SURVEY BY _____ TRACT NO. _____

DATE 2-10-65

COUNTY OF LOS ANGELES

& TIES TRACT 29781

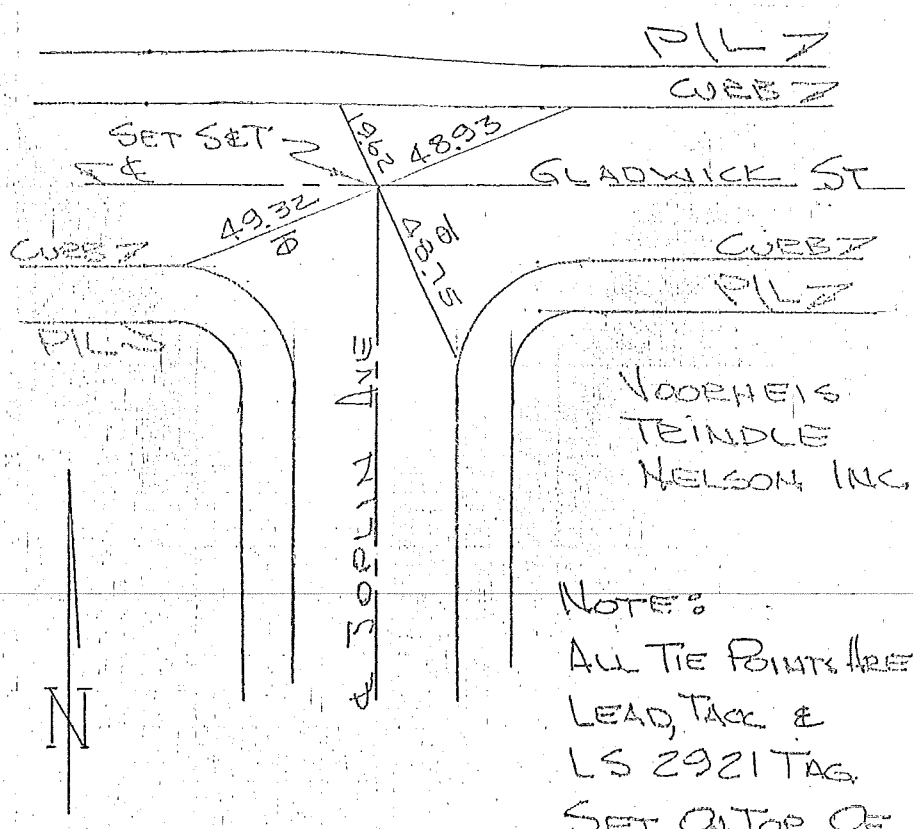

VOORHEIS TEINDLE NELSON INC.

NOTE:
ALL TIE POINTS ARE LEAD, TACK & LS 2921 TAG SET ON TOP OF CURBS.

C. BRYANT
2-10-65

FRANK W. RICHARDSON
LICENSED SURVEYOR No. 2921

SURVEY SERVICE COMPANY - LOS ANGELES - STOCKTON

DO NOT EXTEND NOTES THIS SIDE OF LINE

Co. Engr. F.B. 3065:80

SURVEY OF _____ F B NO. _____ PAGE 6 OF 19

SURVEY BY _____ TRACT NO. _____

DATE 2-10-65

COUNTY OF LOS ANGELES

& TIES TRACT 29781

VOORHEIS
TRINDLE
NELSON INC.

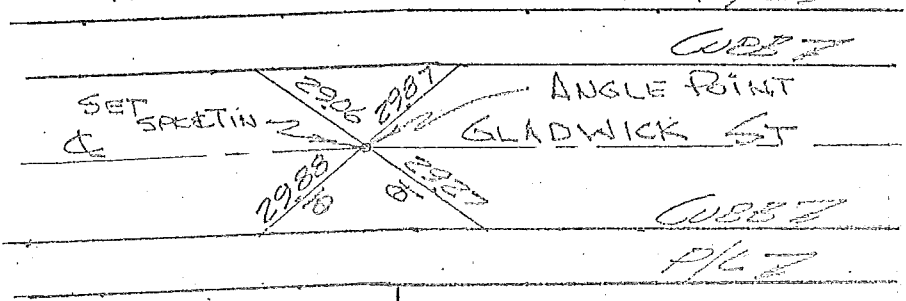

LOT 135

LOT 134

NOTE:
ALL TIE POINTS ARE
LEAD, TACK & LS2921
TAG SET ON TOP
OF CURB.

N

Co. BRYANT
2-10-65

FRANK W. RICHARDSON
LICENSED SURVEYOR No. 2921

SURVEYORS SERVICE COMPANY - LOS ANGELES - STOCK NO. 411

DO NOT EXTEND NOTES THIS SIDE OF LINE

Co. Engr. F.B. 3065:81

SURVEY OF _____ F B NO. _____ PAGE 70-1

SURVEY BY _____ TRACT NO. _____

DATE 2-10-65

COUNTY OF LOS ANGELES

& TIES TRACT 29781

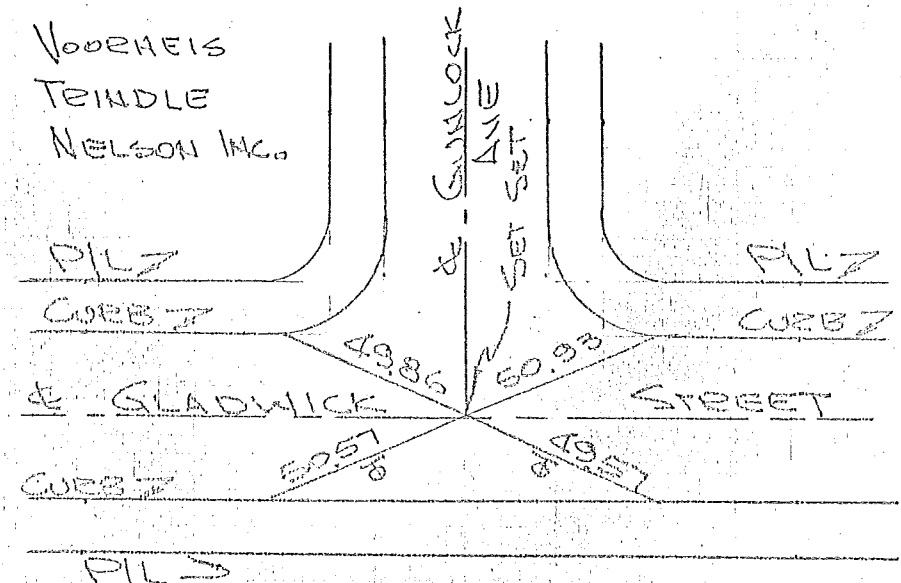

NOTES
ALL TIE POINTS ARE
LEAD, TACK & L.S 2921
TAG SET ON TOP
OF CURB.

N

C. BRYANT
2-10-65

FRANK W. RICHARDSON
LICENSED SURVEYOR No. 2921

SURVEY SERVICE COMPANY - LOS ANGELES - STOCK
DO NOT EXTEND NOTES THIS SIDE OF LINE

Co. Engr. F.B. 3065:82

SURVEY OF _____ F B NO. _____ PAGE 8 OF 10

SURVEY BY _____ TRACT NO. _____

DATE 2-10-65

SURVEYORS SERVICE COMPANY - LOS ANGELES - STOCK NO. 411

DO NOT EXTEND NOTES THIS SIDE OF LINE

COUNTY OF LOS ANGELES
& TIES TRACT NO. 29781

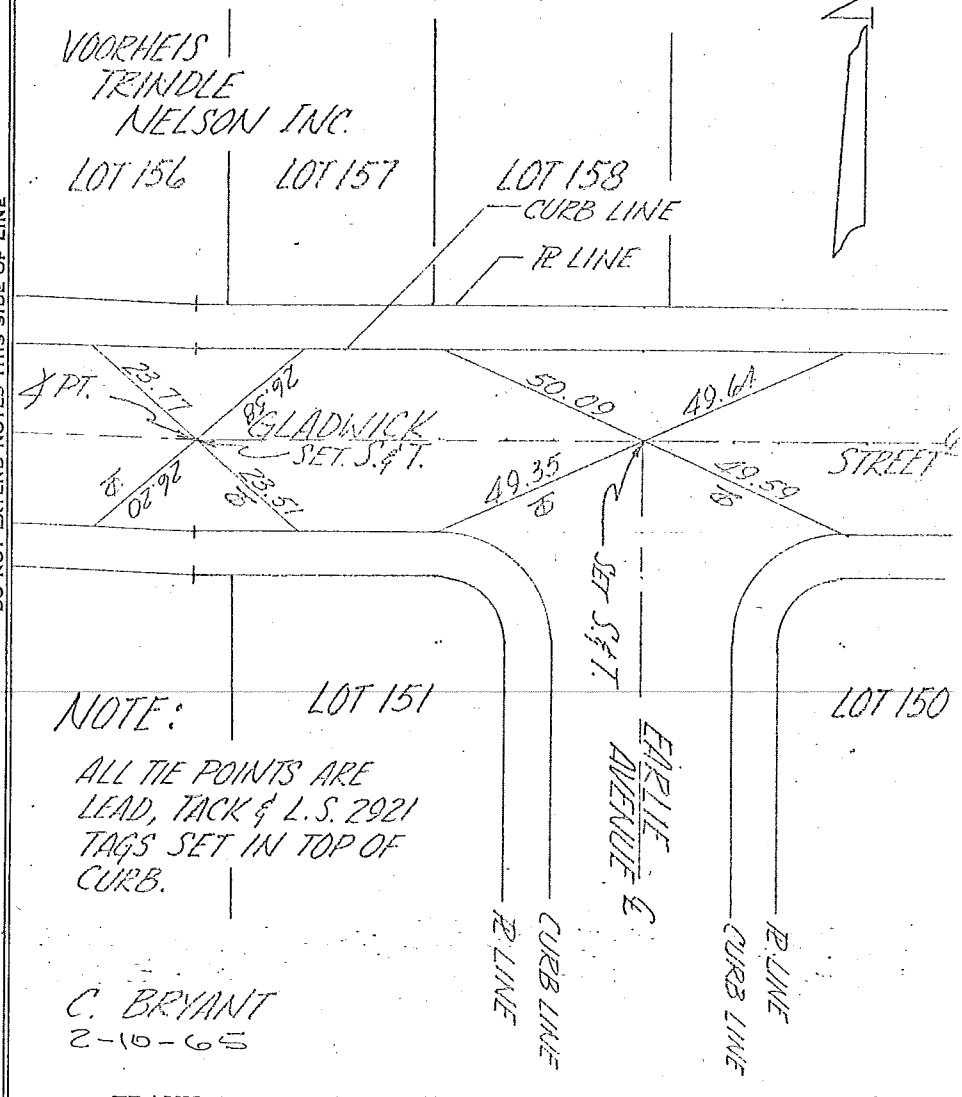

C. BRYANT
2-10-65

FRANK W. RICHARDSON
LICENSED SURVEYOR No. 2921

Co. Engr. F.B. 3065:83

SURVEY OF _____ F B NO. _____ PAGE 9 OF 11

SURVEY BY _____ TRACT NO. _____

DATE 2-10-65

COUNTY OF LOS ANGLES
E TIES TRACT NO. 29781

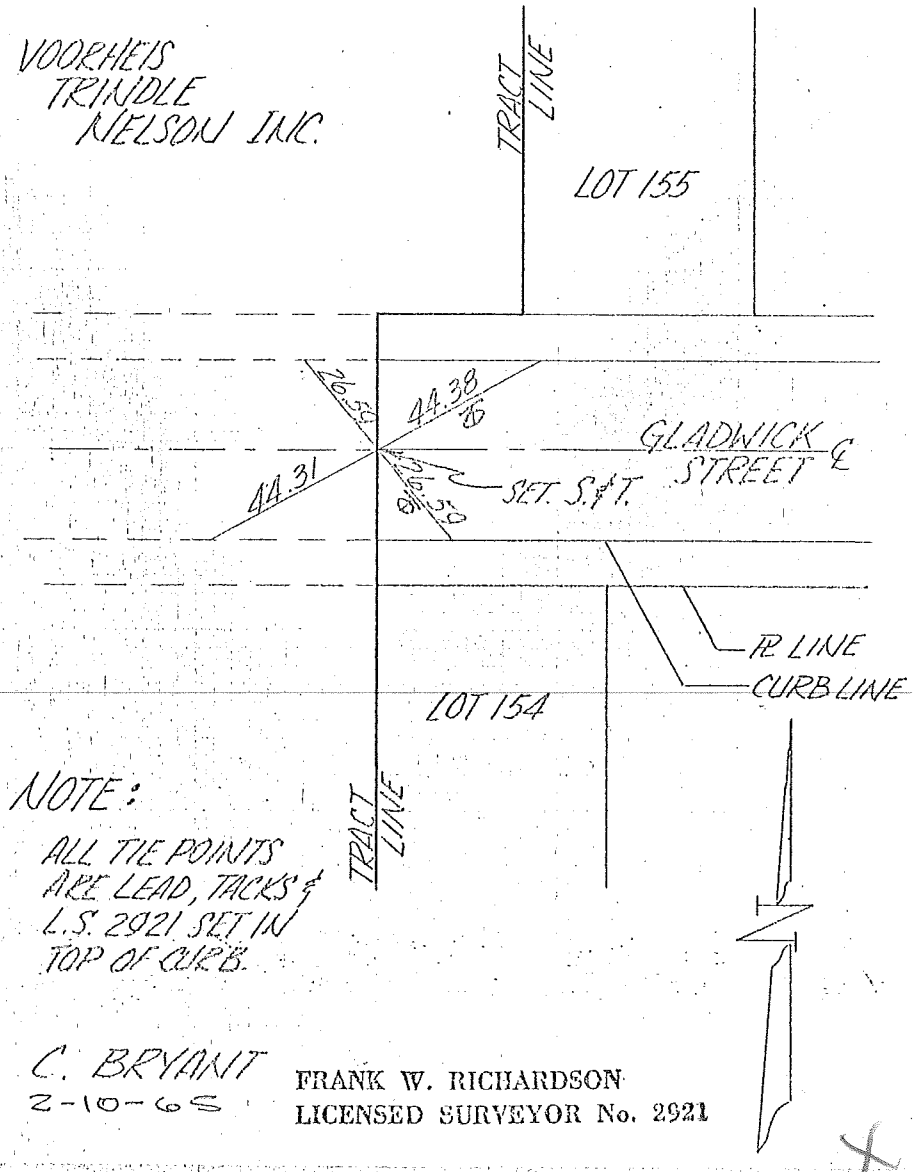

NOTE:

ALL TIE POINTS ARE LEAD, TACKS & L.S. 2921 SET IN TOP OF CURB.

C. BRYANT
2-10-65

FRANK W. RICHARDSON
LICENSED SURVEYOR No. 2921

DO NOT EXTEND NOTES THIS SIDE OF LINE

SURVEYORS SERVICE COMPANY - LOS ANGELES - STOCK NO. 411

Co. Engr. F.B. 3065:84

SURVEY OF _____ F B NO. _____ PAGE 10 OF 19

SURVEY BY _____ TRACT NO. _____

DATE 2-10-65

COUNTY OF LOS ANGELES
& TIES TRACT NO. 29781

VOORHEIS
TRINDLE
NIELSON INC.

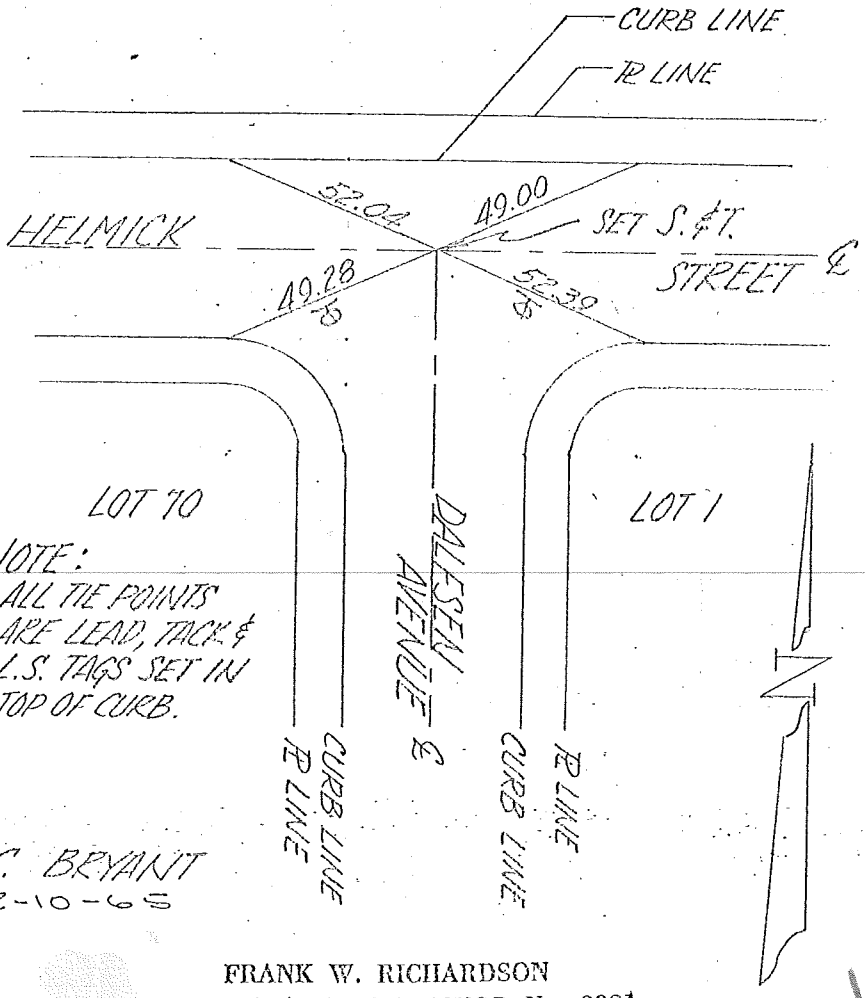

NOTE:
ALL TIE POINTS ARE LEAD, TACK & L.S. TAGS SET IN TOP OF CURB.

C. BRYANT
2-10-65

FRANK W. RICHARDSON
LICENSED SURVEYOR No. 2921

SURVEYORS SERVICE COMPANY, COSTA MESA - STOCK NO. 411

DO NOT EXTEND NOTES THIS SIDE OF LINE

WS 26 D-8

Co. Engr. F.B. 3065:85

SURVEY OF _____ F B NO. _____ PAGE 11 OF 11

SURVEY BY _____ TRACT NO. _____

DATE 2-10-65

County Of Los Angeles
& Ties Tract 29781

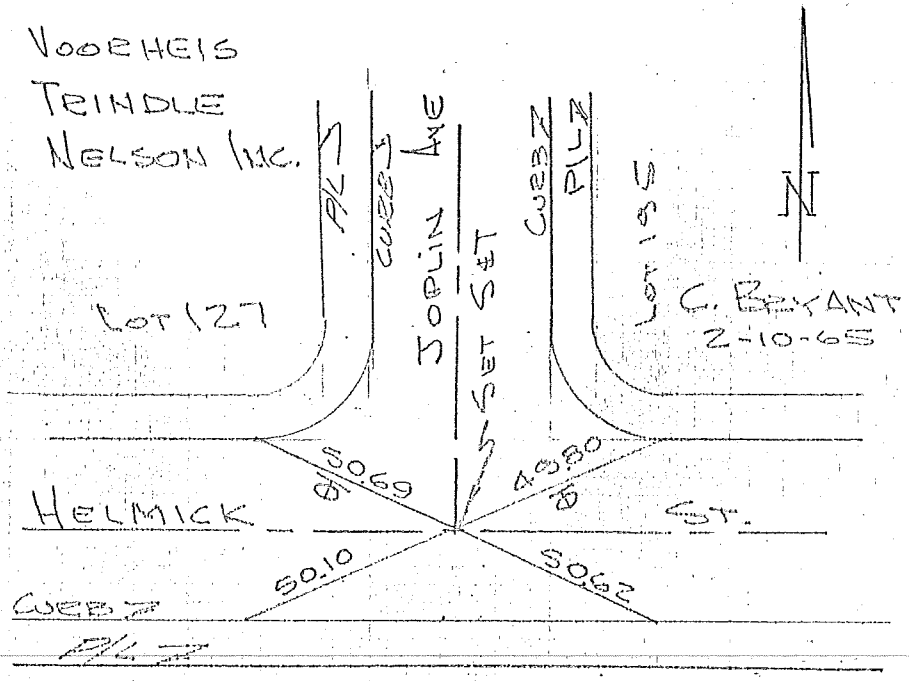

NOTE:
ALL TIE POINTS ARE
LEAD, TACK & LS 2921 TAGS
SET IN TOP OF CURB.

FRANK W. RICHARDSON
LICENSED SURVEYOR No. 2921

SURVEYORS SERVICE COMPANY, COSTA MESA - STOCK No. 1
DO NOT EXTEND NOTES THIS SIDE OF LINE

Co. Engr. F.B. 3065:86

SURVEY OF _____ F B NO. _____ PAGE 12 OF 1

SURVEY BY _____ TRACT NO. _____

DATE 2-10-65

COUNTY OF LOS ANGELES
& TIES TRACT No. 29781

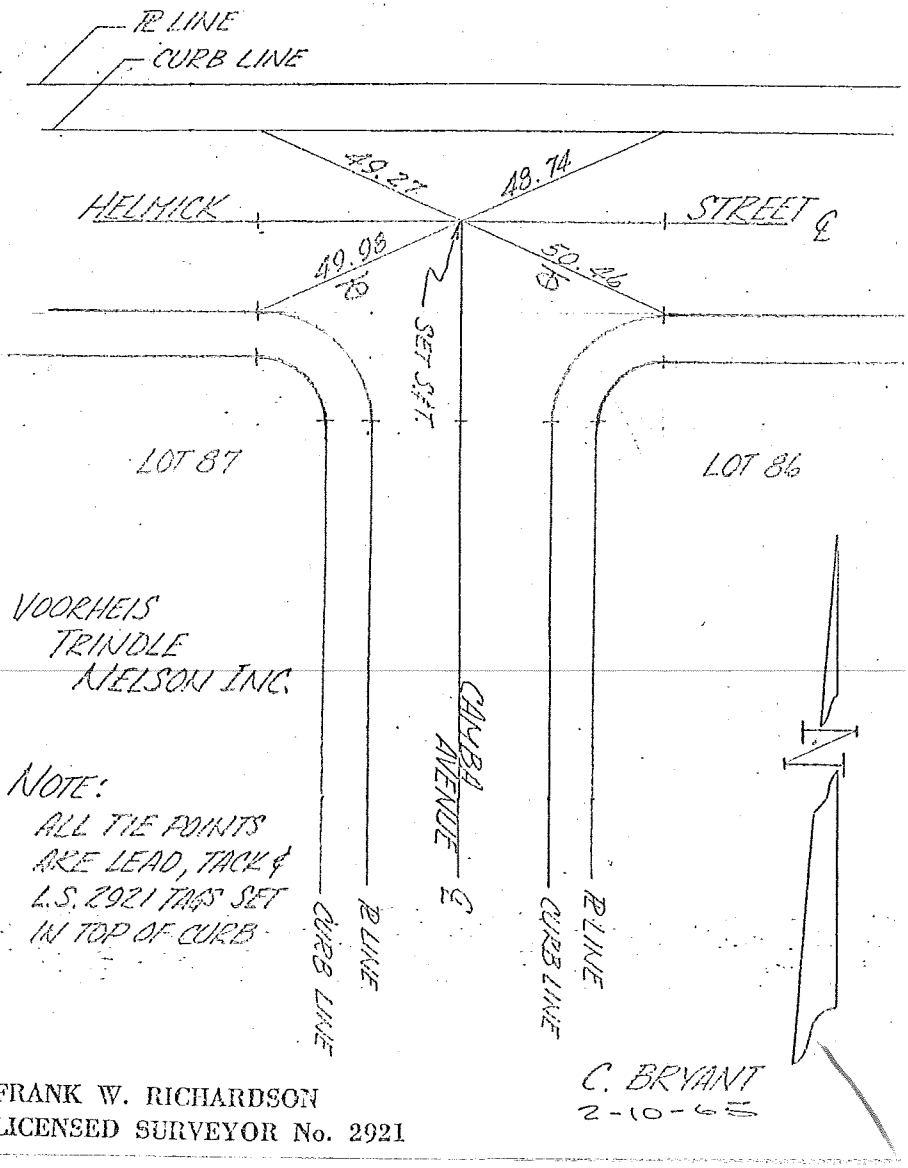

FRANK W. RICHARDSON
LICENSED SURVEYOR No. 2921

WS 24 D5

SURVEYORS SERVICE COMPANY - LOS ANGELES - STOCK NO. 411

DO NOT EXTEND NOTES THIS SIDE OF LINE

Co. Engr. F.B. 3065:87

SURVEY OF _____ F B NO. _____ PAGE 13 OF 1

SURVEY BY _____ TRACT NO. _____

DATE 2-10-65

COUNTY OF LOS ANGELES
TIES TRACT NO. 29781

VOORHEIS
TRINDLE
NELSON INC.

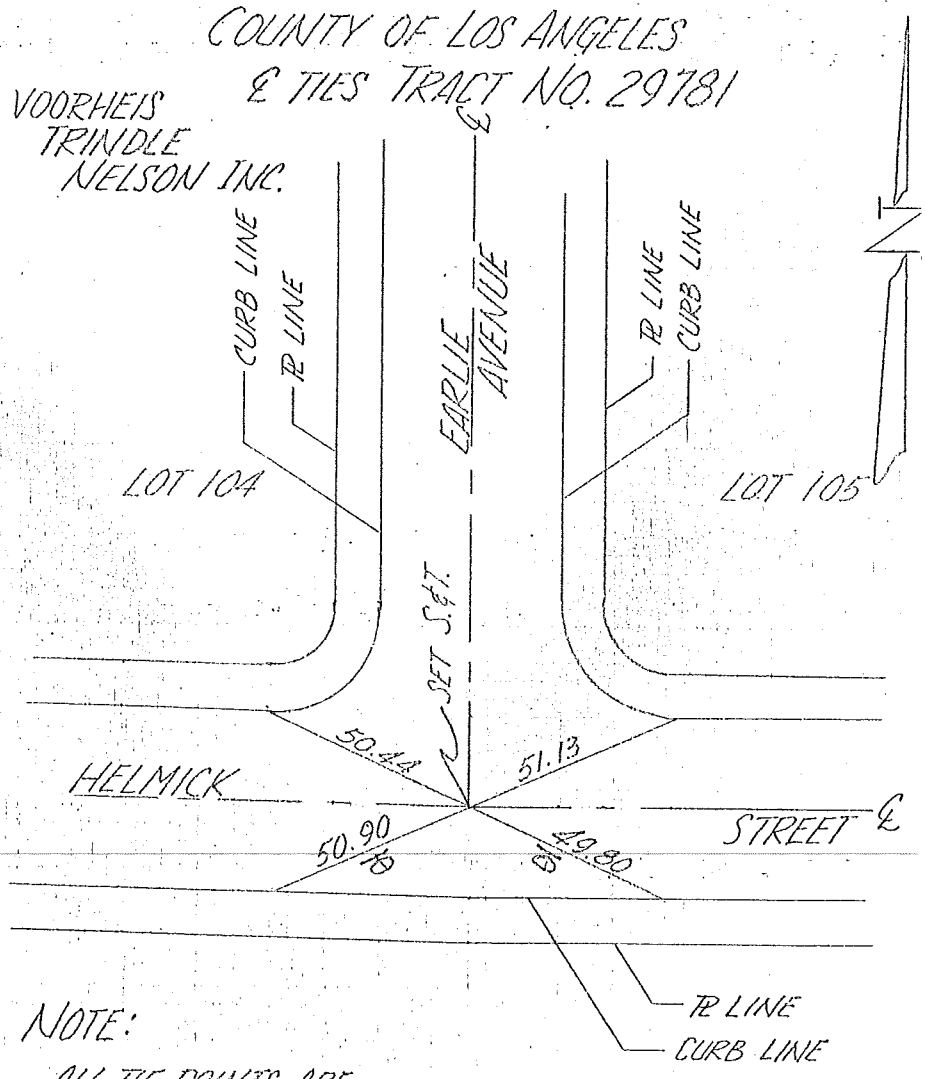

NOTE:

ALL TIE POINTS ARE LEAD, TACK & L.S. 2921 TAGS SET IN TOP OF CURB

C. BRYANT
2-10-65

FRANK W. RICHARDSON
LICENSED SURVEYOR No. 2921

105.21.05

SURVEYORS SERVICE COMPANY - LOS ANGELES - STOCK NO. 411

DO NOT EXTEND NOTES THIS SIDE OF LINE

Co. Engr. F.B. 3065:88

SURVEY OF _____ F B NO. _____ PAGE 14 OF 19

SURVEY BY _____ TRACT NO. _____

DATE 2-10-65

COUNTY OF LOS ANGELES
& TIES TRACT NO. 29781

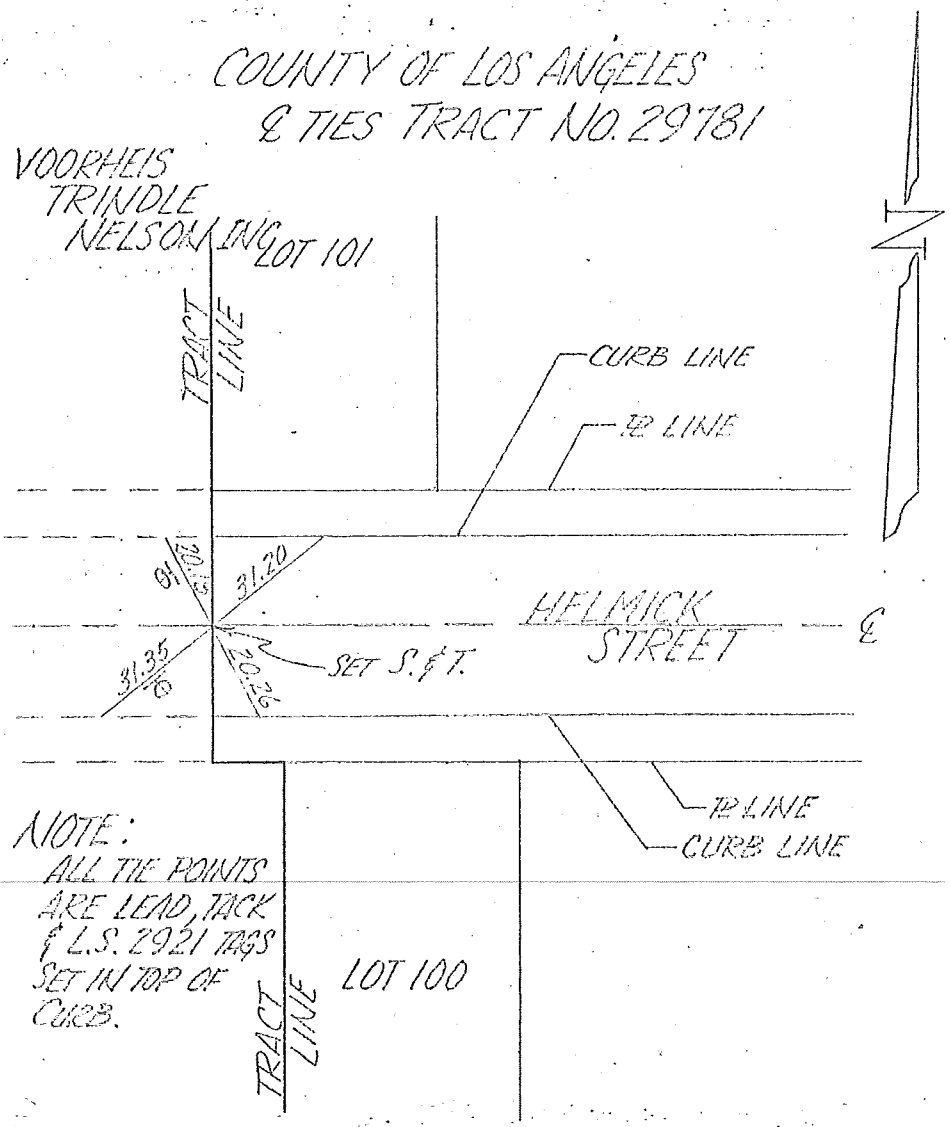

NOTE:
ALL TIE POINTS ARE LEAD, TACK & L.S. 2921 TAGS SET IN TOP OF CURB.

C. BRYANT
2-10-65

FRANK W. RICHARDSON
LICENSED SURVEYOR No. 2921

SURVEYORS SERVICE COMPANY - LOS ANGELES - STOCK NO. 411

DO NOT EXTEND NOTES THIS SIDE OF LINE

Co. Engr. F.B 3065:89
FRANK W. RICHARDSON
LICENSED SURVEYOR No. 2921
SURVEY OF _____ F B NO. _____ PAGE 15 OF 19
SURVEY BY _____ TRACT NO. _____
DATE 2-10-65

W.S. 26, D-4

DO NOT EXTEND NOTES THIS SIDE OF LINE

SURVEYORS SERVICE COMPANY, COSTA MESA - STOCK 411

COUNTY OF LOS ANGELES
& TIES TRACT NO. 29781

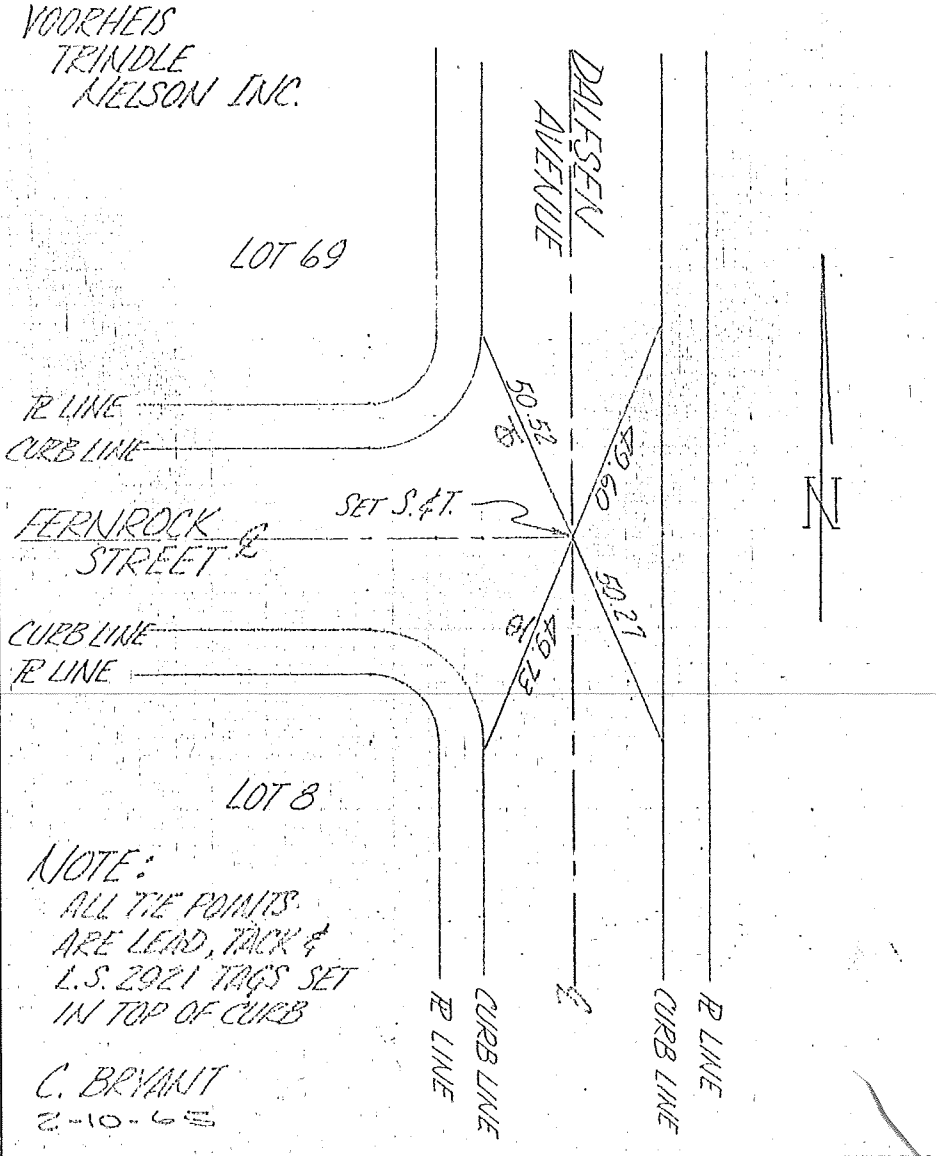

NOTE:
ALL TIE POINTS ARE LEAD, TACK & L.S. 2921 TAGS SET IN TOP OF CURB

C. BRYANT
2-10-65

Co. Engr. F.B. 3065:90

SURVEY OF _____ F B NO. _____ PAGE 16 OF 19

SURVEY BY _____ TRACT NO. _____

DATE 2-10-65

COUNTY OF LOS ANGELES
& TIES TRACT NO. 29781

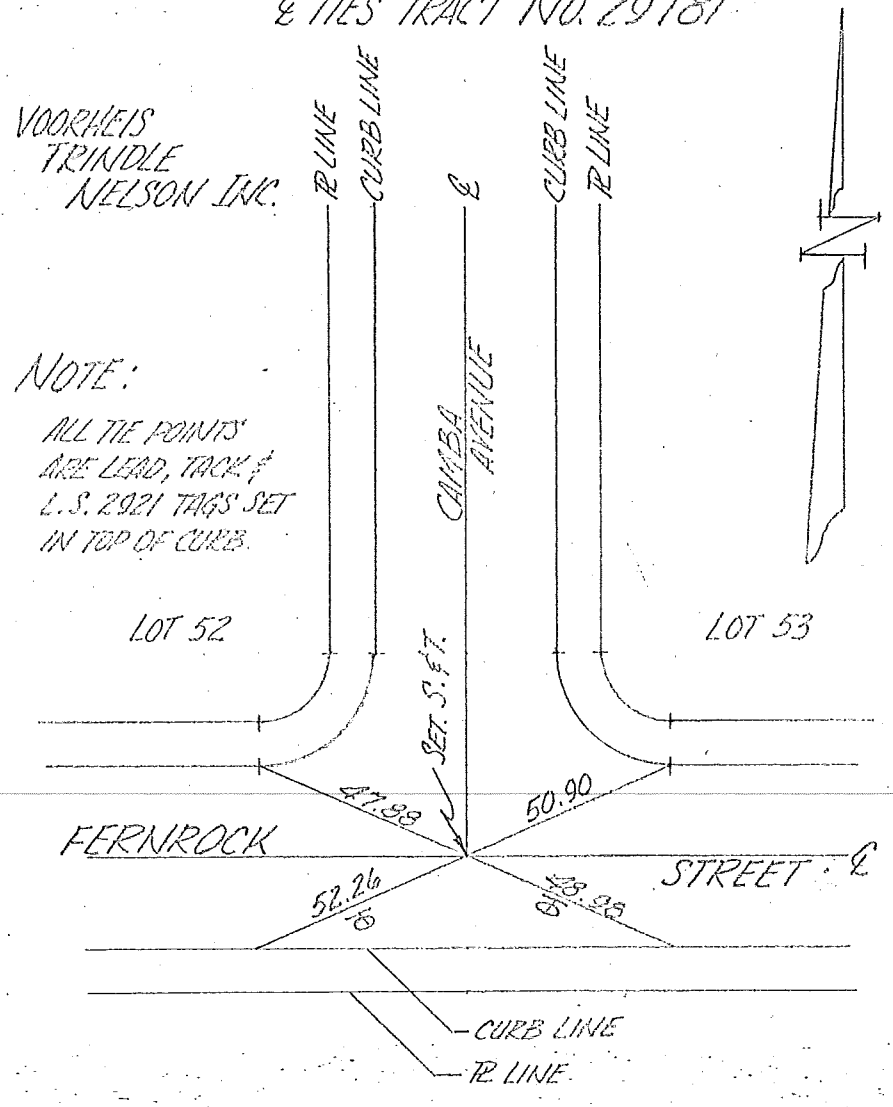

C. BRYANT
2-10-65

FRANK W. RICHARDSON
LICENSED SURVEYOR No. 2921

SURVEYORS SERVICE COMPANY - LOS ANGELES - STOCK NO. 411

DO NOT EXTEND NOTES THIS SIDE OF LINE

L.S. 29 D-6

Co. Engr. F.B. 3065:91

SURVEY OF _____ F B NO. _____ PAGE 10 of 19

SURVEY BY _____ TRACT NO. _____

DATE 2-10-65

COUNTY OF LOS ANGELES
E TIES TRACT NO. 29781

VOORHEES
TRINDLE
NELSON INC.

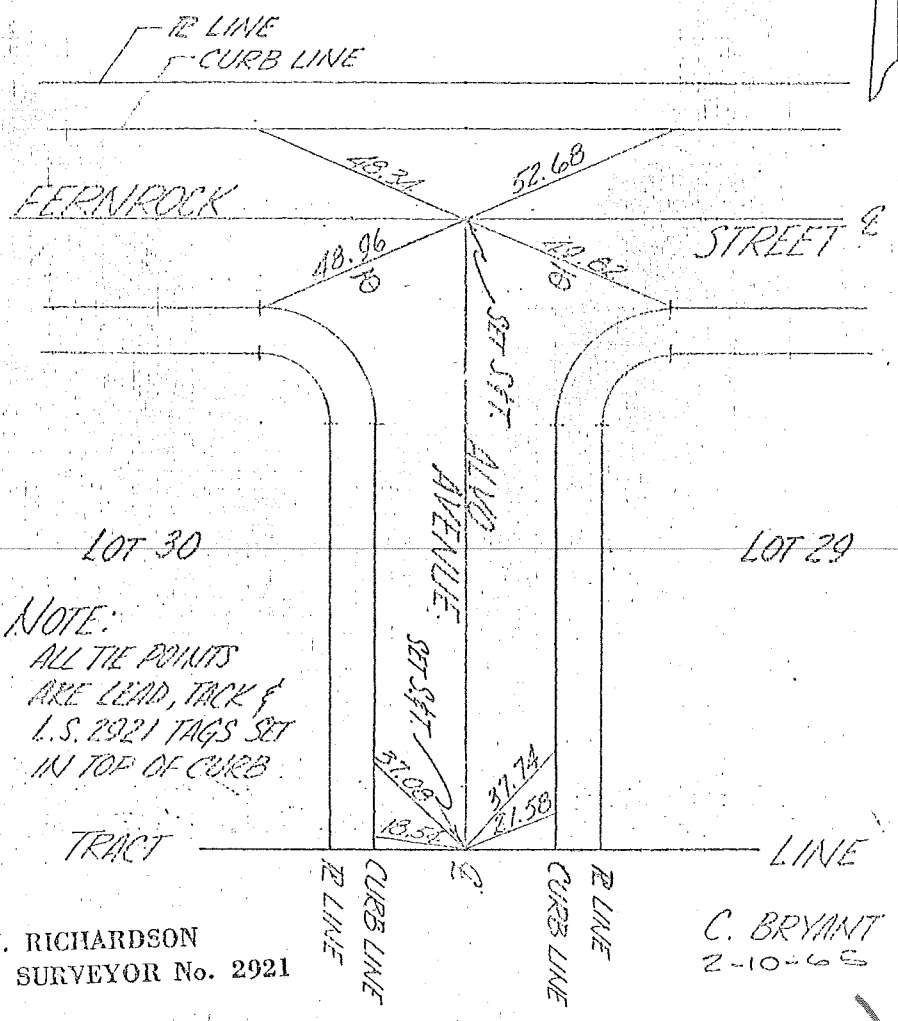

FRANK W. RICHARDSON
LICENSED SURVEYOR No. 2921

C. BRYANT
2-10-65

SURVEY SERVICE COMPANY - LOS ANGELES - STOCKTON 411

DO NOT EXTEND NOTES THIS SIDE OF LINE

W.S. 26, D-4

Co. Engr. F.B. 3065:92

SURVEY OF _____ F B NO. _____ PAGE 180F 19

SURVEY BY _____ TRACT NO. _____

DATE 2-10-65

COUNTY OF LOS ANGELES
TIES TRACT NO. 29781

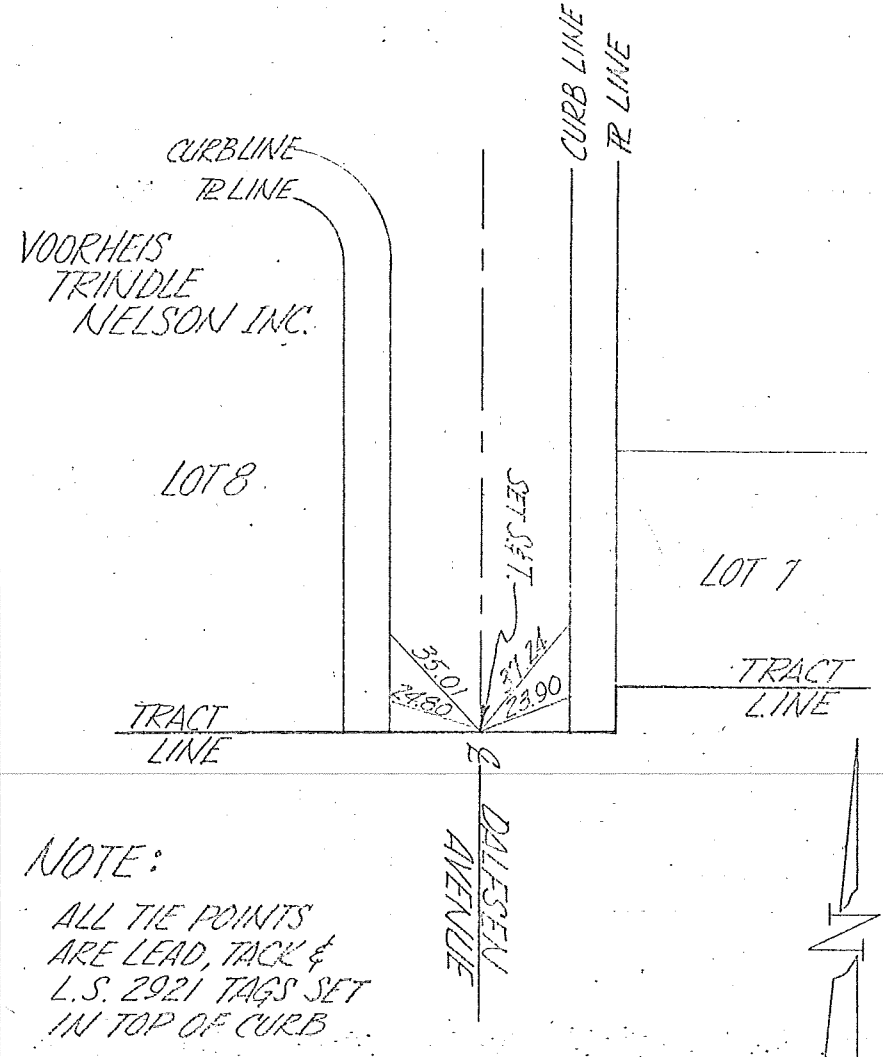

NOTE:

ALL TIE POINTS ARE LEAD, TACK & L.S. 2921 TAGS SET IN TOP OF CURB

C. BRYANT
2-10-65

FRANK W. RICHARDSON
LICENSED SURVEYOR No. 2921

SURVEYORS SERVICE COMPANY, COSTA MESA - STOCK NO. 411

DO NOT EXTEND NOTES THIS SIDE OF LINE

Co. Engr. F.B. 3065:93

SURVEY OF _____ F B NO. _____ PAGE 19 OF 1

SURVEY BY _____ TRACT NO. _____

DATE 2-10-65

COUNTY OF LOS ANGELES
& TIES TRACT NO. 29781

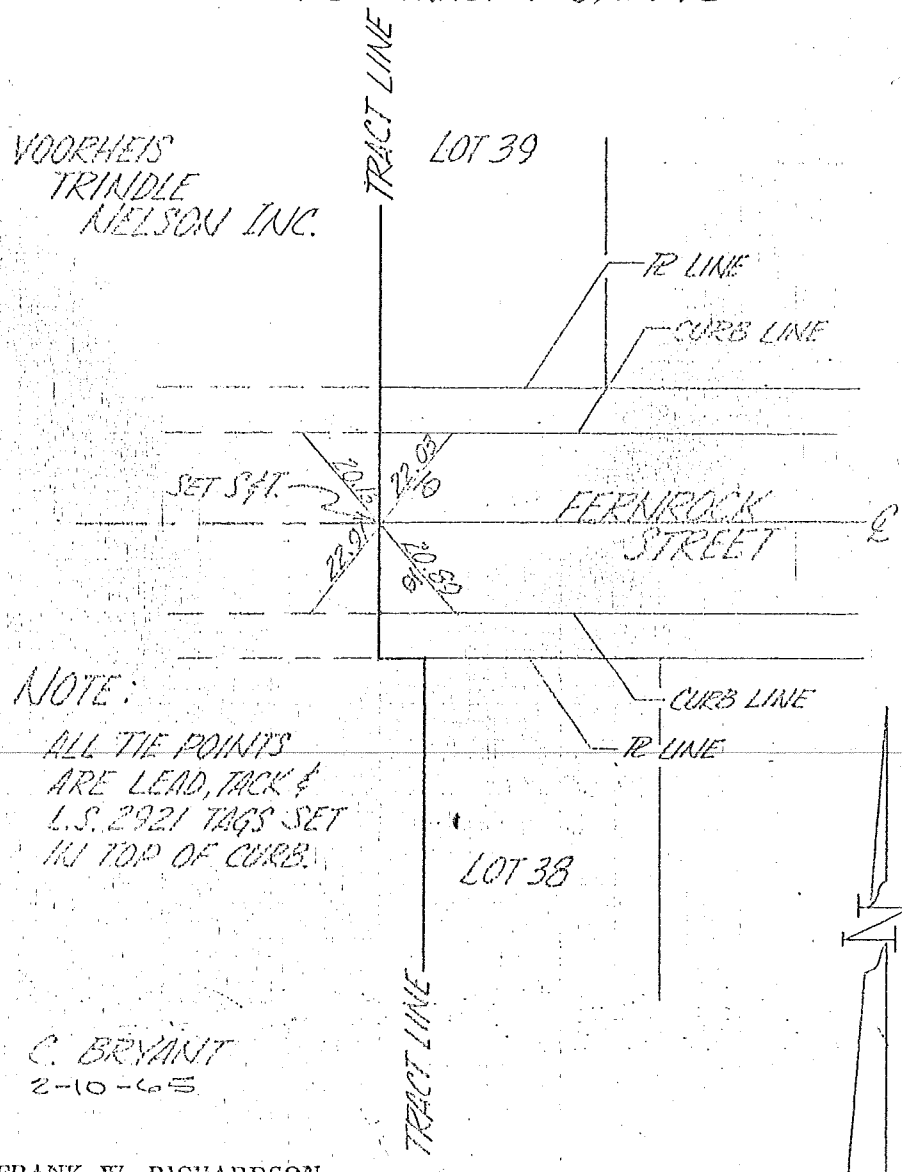

NOTE:

ALL TIE POINTS ARE LEAD, TACK & L.S. 2921 TAGS SET IN TOP OF CURB.

C. BRYANT
2-10-65

FRANK W. RICHARDSON
LICENSED SURVEYOR No. 2921

SURVEY SERVICE COMPANY - LOS ANGELES - STOCK 111

DO NOT EXTEND NOTES THIS SIDE OF LINE

Co. Engr. F.B. 3065:94

SURVEY OF CENTER LINE TIES F. B. _____ PG. _____

SURVEY BY LANCO ENGINEERING CO. INC. TR. No. 29135

DATE APRIL, 65

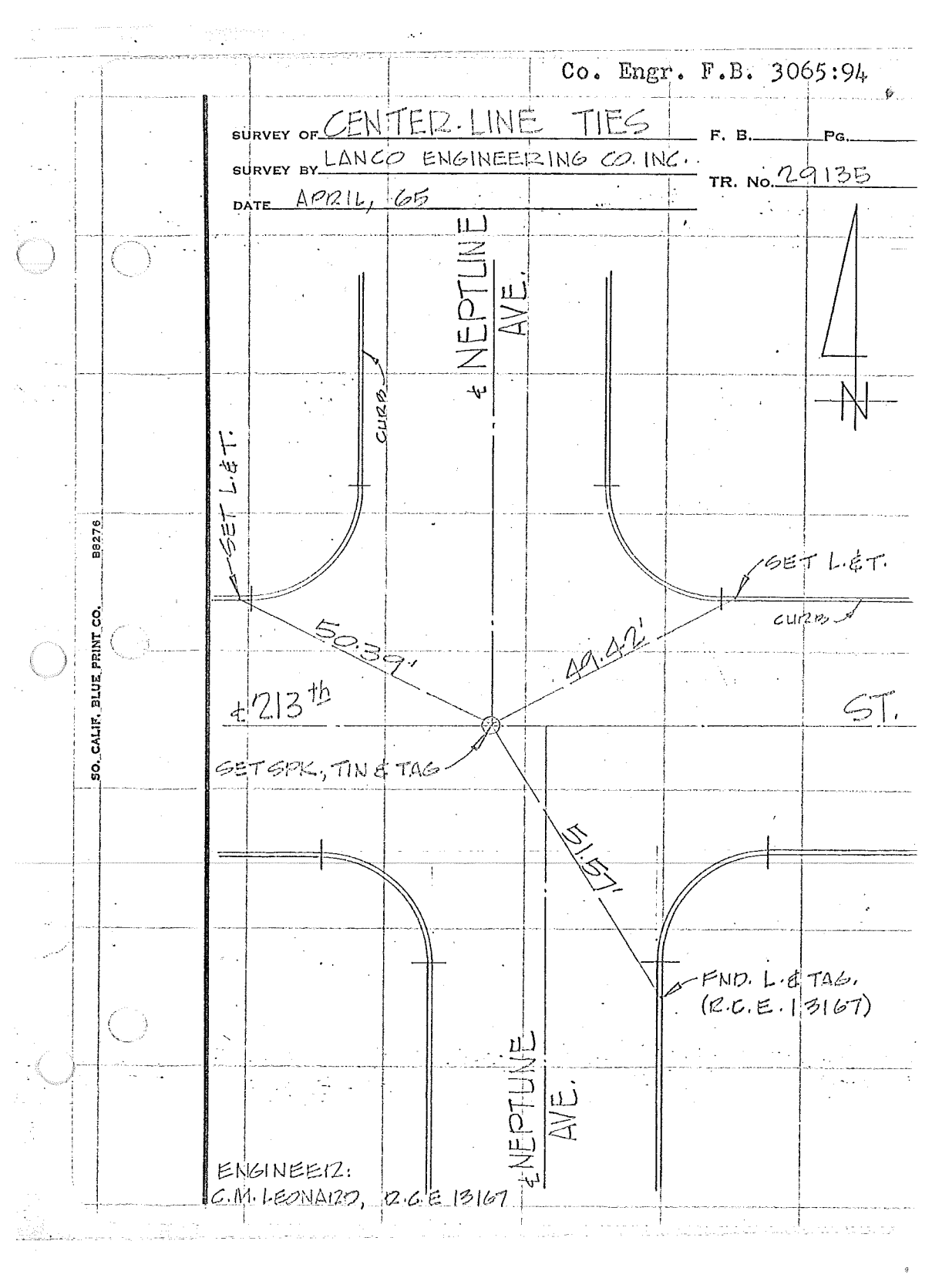

ENGINEER:
C.M. LEONARD, R.C.E. 13167

SO. CALIF. BLUE PRINT CO. B8276

Co. engr. F.B. 3065:95

F. B. _____ Pg. _____ SURVEY OF CENTER-LINE TIES

TR. No. 29135 SURVEY BY LANCO ENGINEERING CO. INC.

DATE APRIL, 1965

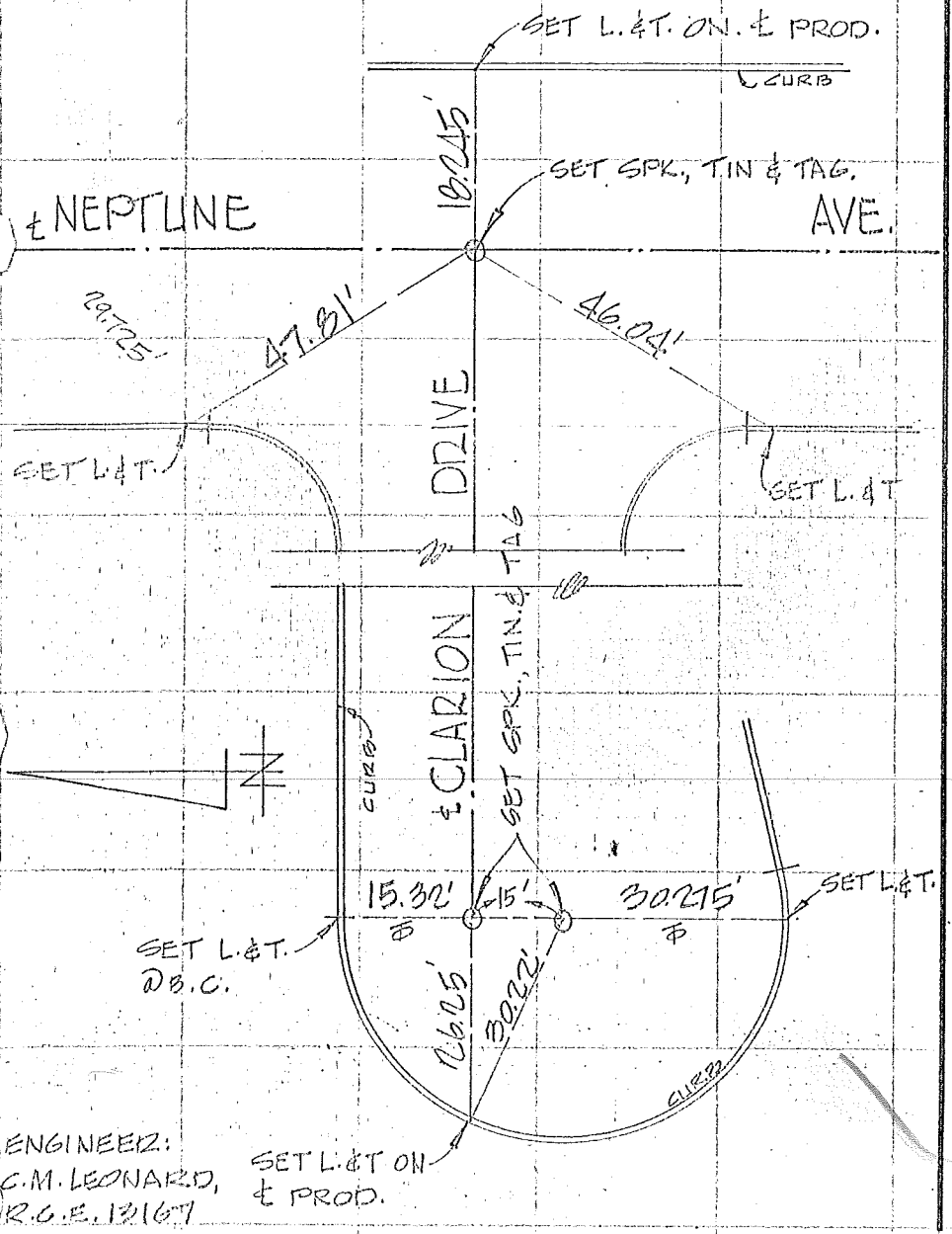

ENGINEER:
C.M. LEONARD,
R.C.E. 12167

SET L.&T ON
℄ PROD.

Co. Engr. F.B. 3065:96

SURVEY OF CENTER-LINE TIES F. B. Pg.

SURVEY BY LANCO ENGINEERING CO. INC. TR. No. 29135

DATE APRIL, 1965

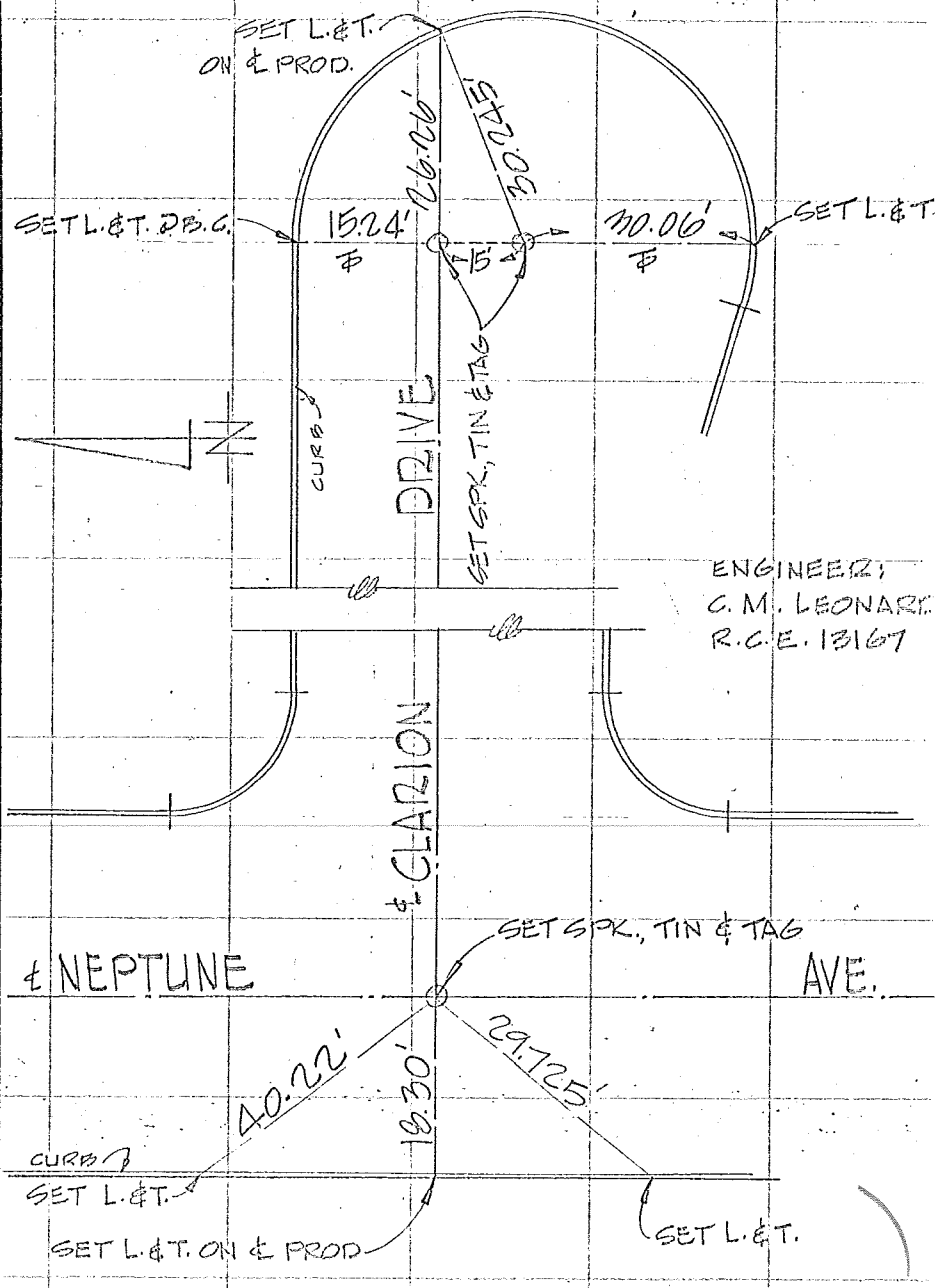

SO. CALIF. BLUE PRINT CO. B8276

Co. Engr. F.B. 3065:97

F. B. _____ Pg. _____ SURVEY OF CENTER LINE TIES

TR. NO. 29135 SURVEY BY LANCO ENGINEERING CO. INC.

DATE APRIL, 1965

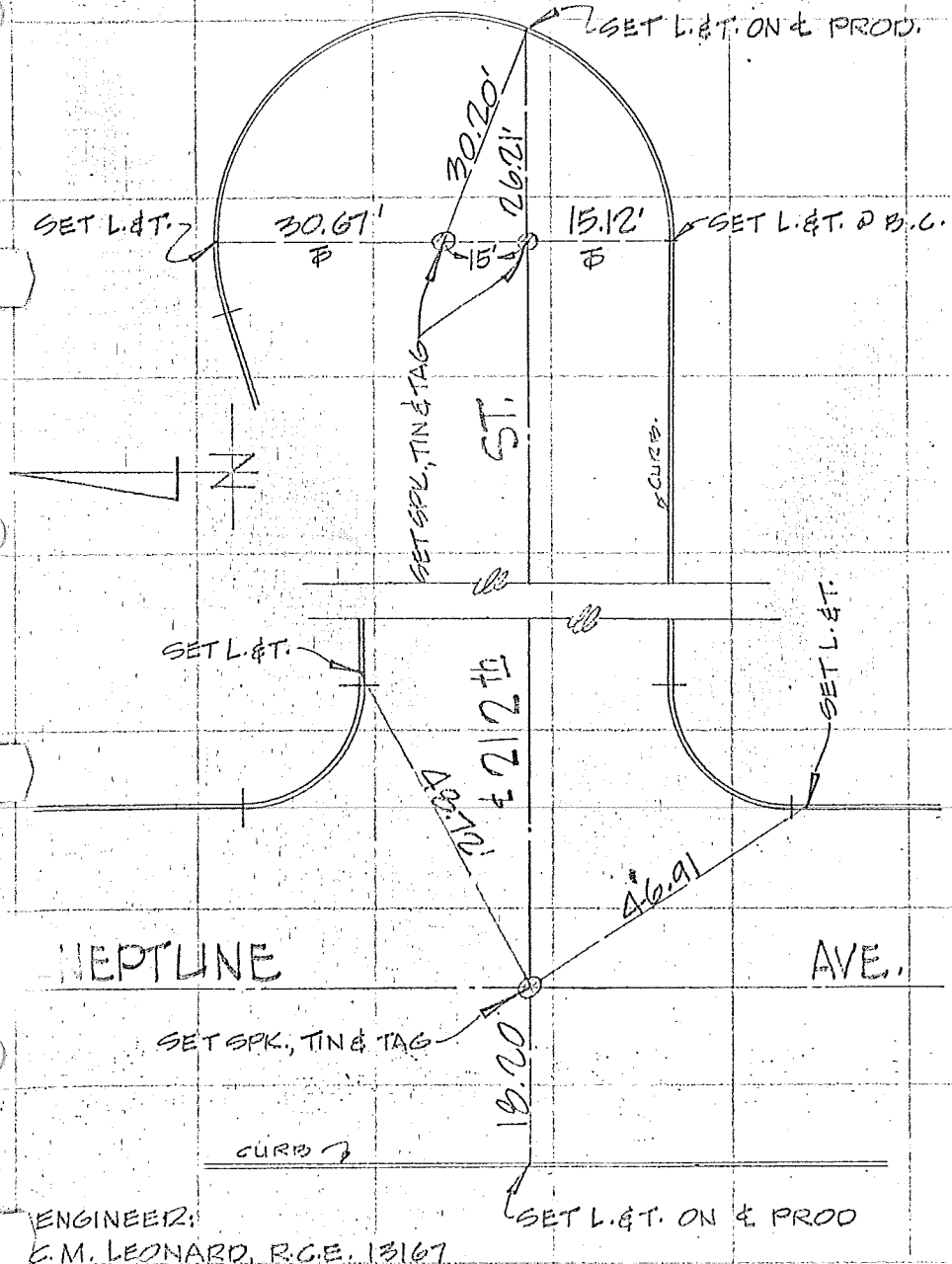

ENGINEER:
E.M. LEONARD, R.C.E. 13167

Co. Engr. F.B. 3065:98

SURVEY OF CENTER-LINE TIES F. B. Pg.

SURVEY BY LANCO ENGINEERING CO. INC. TR. No. 29135

DATE APRIL, 1965

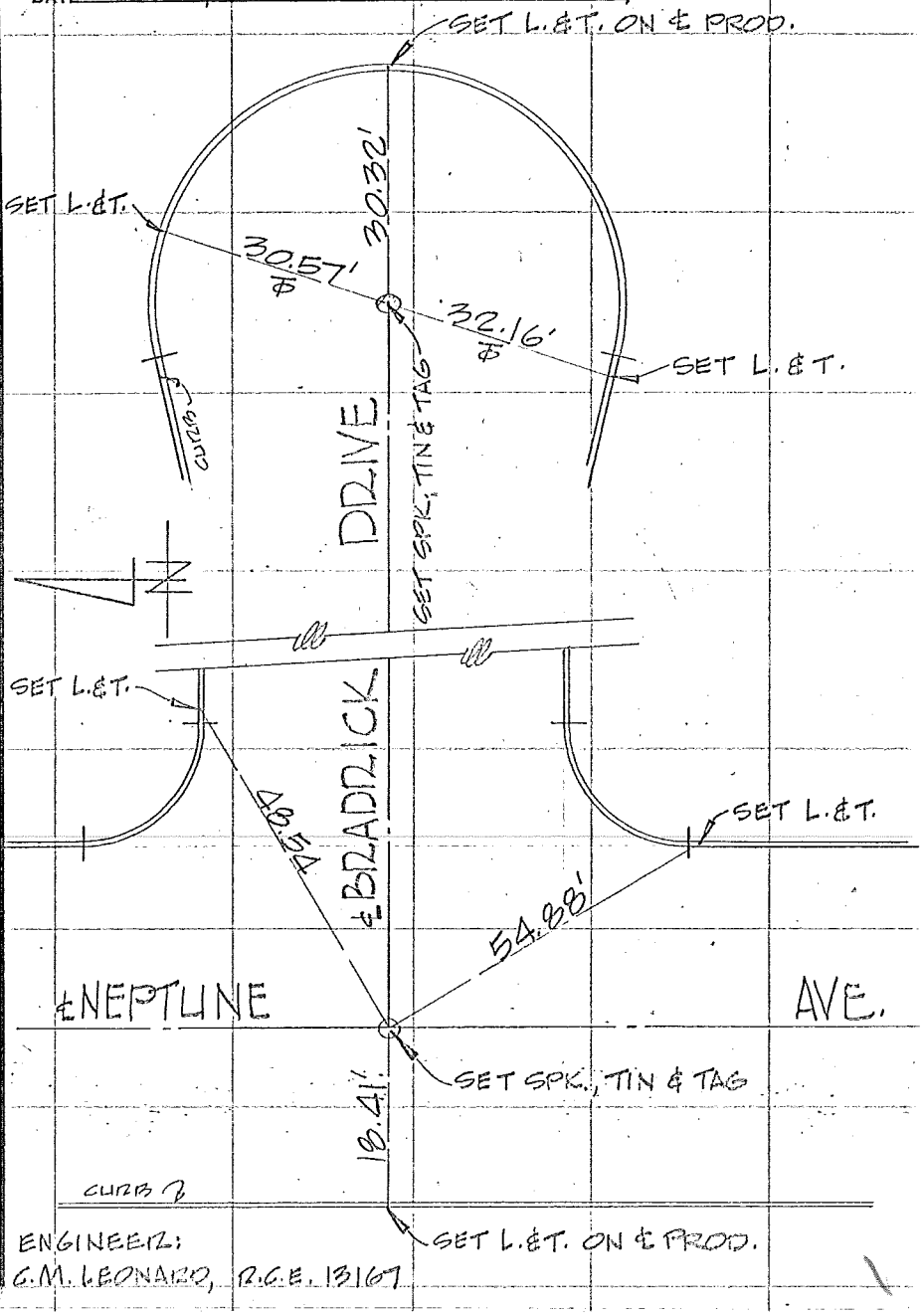

ENGINEER:
C.M. LEONARD, R.C.E. 13167

SO. CALIF. BLUE PRINT CO. B8276

Co. Engr. F.B. 3065:99

F. B. _____ PG. _____ SURVEY OF CENTER-LINE TIES

TR. No. 29135 SURVEY BY LANCO ENGINEERING CO. INC.

DATE APRIL, 1965

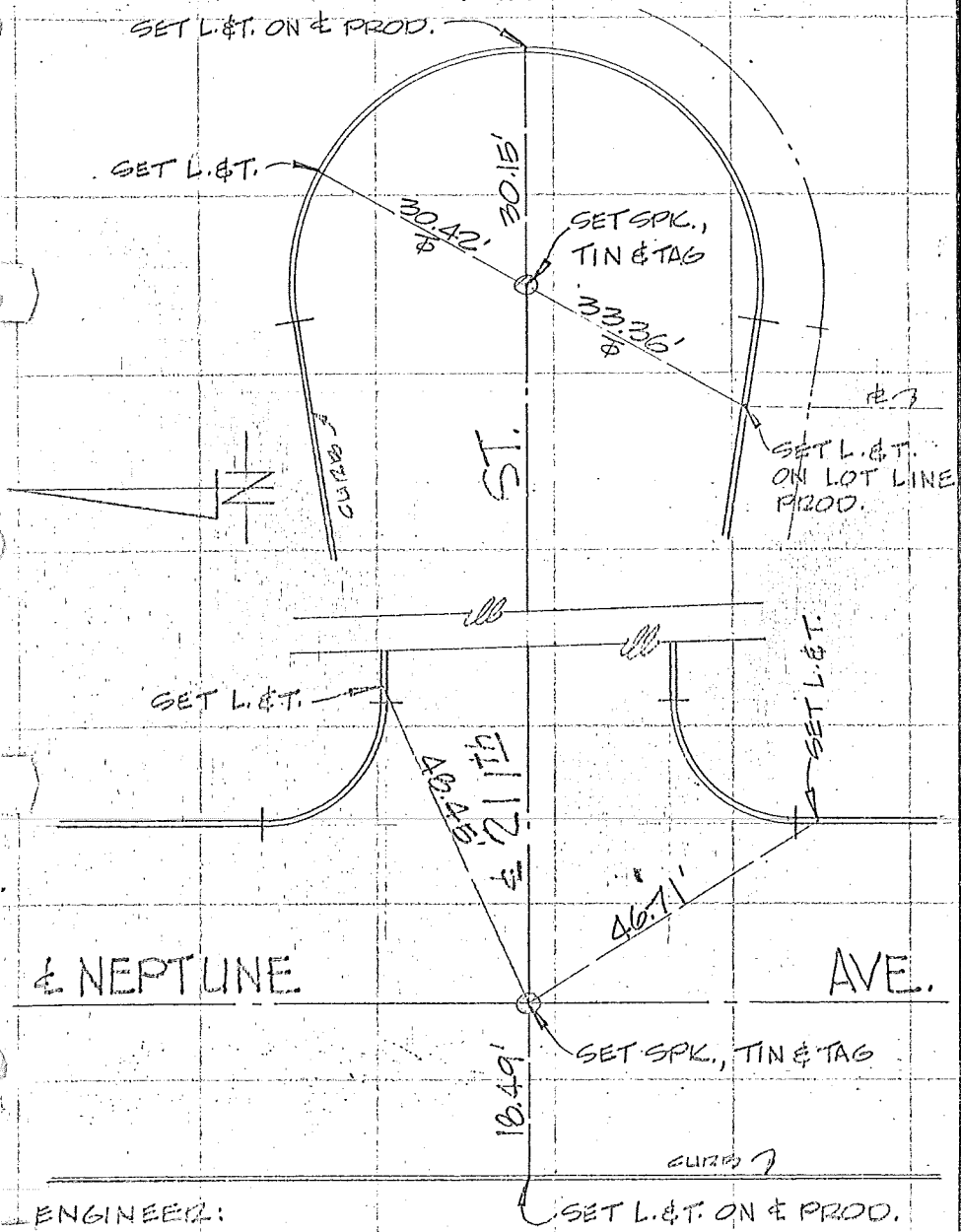

ENGINEER:
E.M. LEONARD, R.C.E. 13167

Co. Engr. F.B. 3065:100

SURVEY OF CENTER-LINE TIES F. B. Pg.

SURVEY BY LANCO ENGINEERING CO INC. TR. No. 29135

DATE APRIL 1965

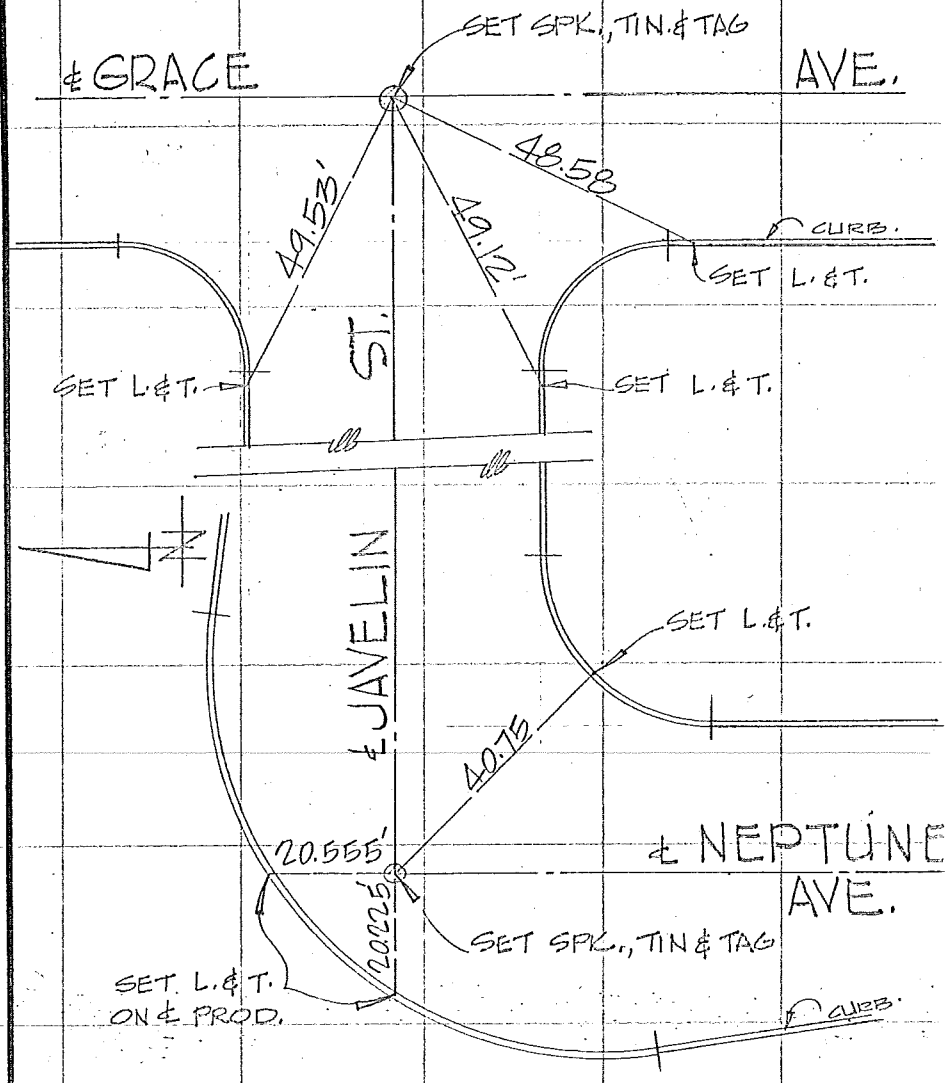

ENGINEER:
C. M. LEONARD, R.C.E. 13167

SO. CALIF. BLUE PRINT CO. B8276

Co. engr. F.B. 3065:101

F. B. _____ Pg. _____ SURVEY OF TRACT BOUNDRY

No. 29135 SURVEY BY LANCO ENGINEERING CO. INC.

DATE APRIL, 1965

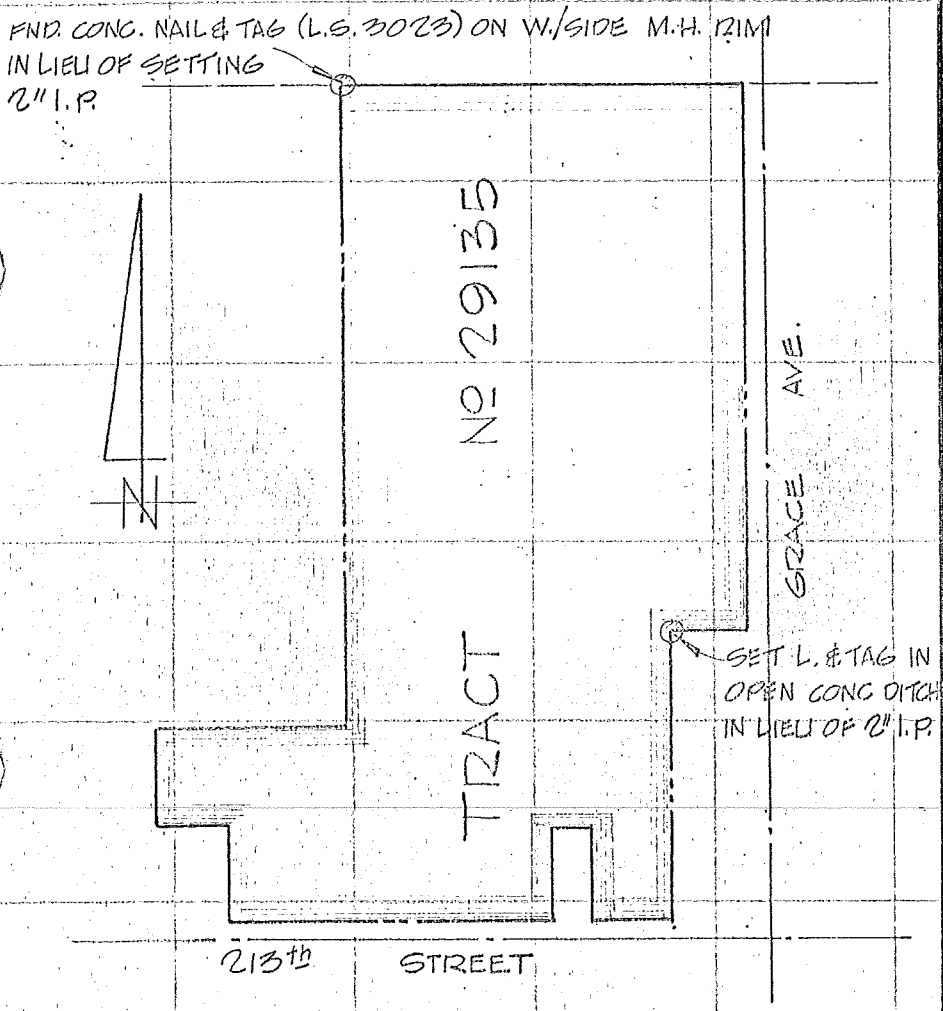

ENGINEER:
E. M. LEONARD, R.C.E. 12167

Co. Engr. F.B. 3065:102

SURVEY OF _____ F. B. _____ Pg. 1

SURVEY BY LAND ENGINEERING TR. No. 26566

DATE JUNE 2, 1965

TRACT CORNER MONUMENTS

JOHN B. FERGUSON R.C.E. 6410

SO. CALIF. BLUE PRINT CO. B5319

Co. Engr. F.B. 3065:103

F. B. _____ Pg. 2

TR. No. 26566

SURVEY OF TRACT CORNER MONUMENTS

SURVEY BY LAND ENGINEERING

DATE JUNE 2, 1965

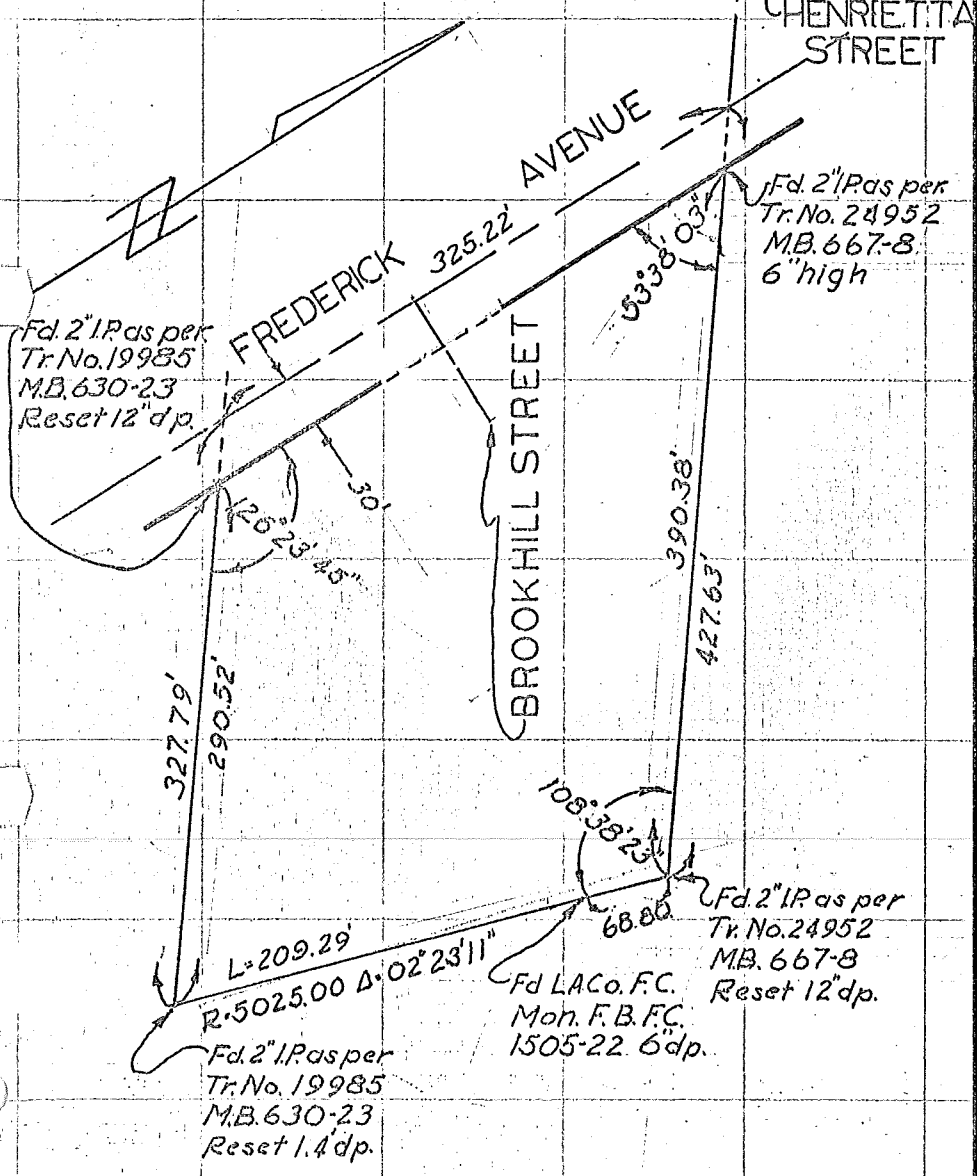

Co. Engr. F.B. 3065:104

SURVEY OF _____ F. B. _____ PG. 1

SURVEY BY LAND ENGINEERING TR. NO. 20620

DATE JUNE 2, 1965

TRACT CORNER MONUMENTS

JOHN B. FERGUSON R.C.E. 6410

SO. CALIF. BLUE PRINT CO. B5319

Co. Engr. F.B. 3065:105

F. B. 2 Pg. 2 SURVEY OF TRACT MONUMENTS

TR. No. 20620 SURVEY BY LAND ENGINEERING
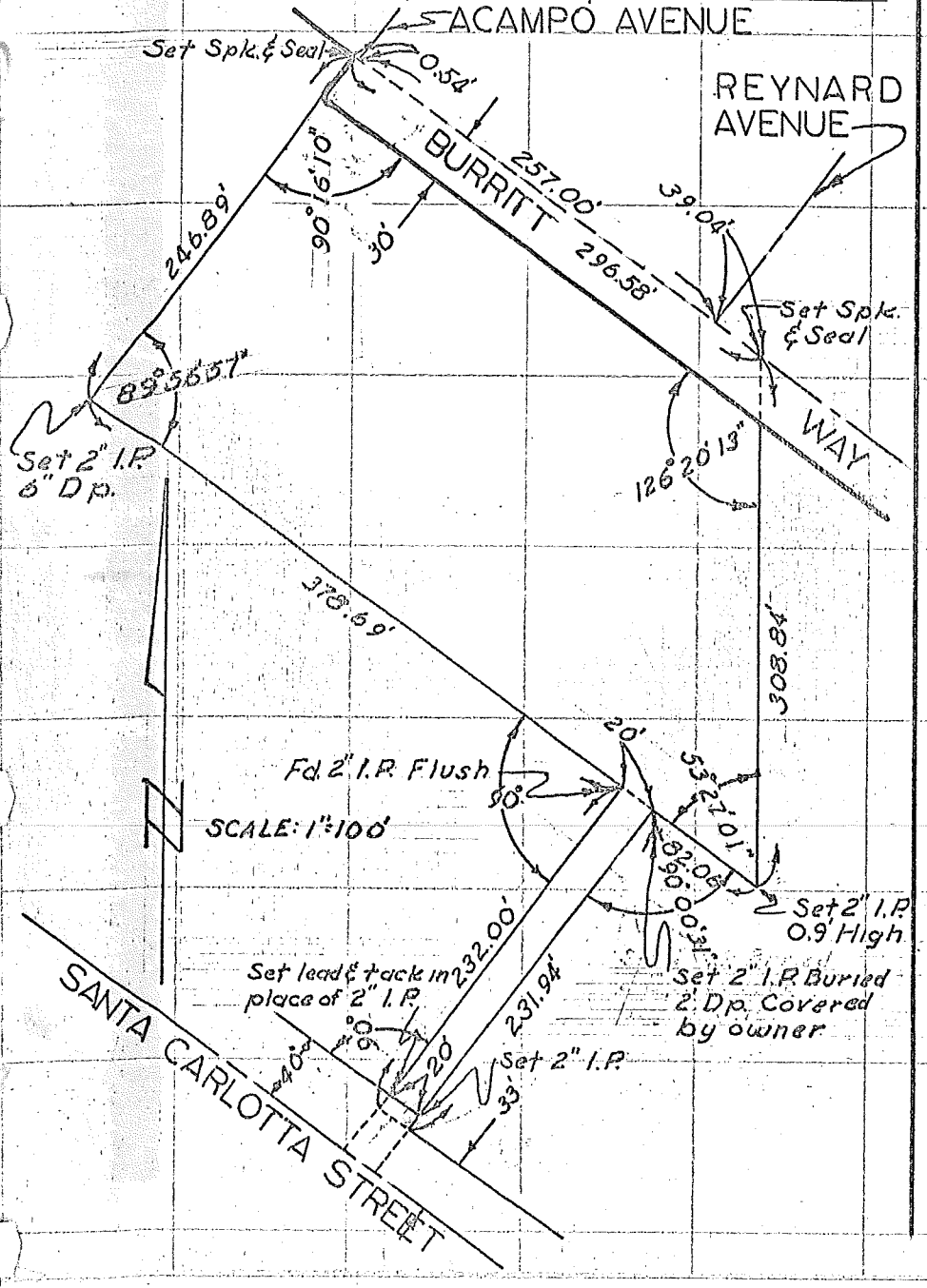
DATE JUNE 2, 1965