Notes Ck'd by	Survey of
Map No.	JN Tape Std °F
Office Work	Surveyed by
Checked	Notes Date
Date	Indexed

F.B. 3072 PG.

PAGES		TRACT
5-9	72	30081
10-16	72	23268
17-18	72	28898
19-20	72	28180
21-24		27547
25-28	72	29435
29	72	23201
30-32	72	29149
33-37		29353
38-41		25856
42-57		27176
58-69	72	29170
70-73	72	24007
74-82	72	17958
83	72	26733
84-86	72	30388
87-96	72	28567
97-109	72	28905
110-112	72	29488
113	72	30245
114-115	72	30183

Microfilmed April '85

Note: Any Additions or Changes on this Sheet Must be Made or Circled in Red Ink With Date and Name of Person Making Change

Do not extend this side of this line.

PLEASE RETURN TO
LOS ANGELES COUNTY ENGINEER
403 LOS ANGELES COUNTY ENGINEERING BLDG.

76P309S CE #310 5-66

Co. ENGR. F.B. 3072:5 page 1 of 3

KEMMERER ENGINEERING CO., INC.
CIVIL ENGINEERING AND SURVEYING
145 NORTH PAINTER, WHITTIER, CALIFORNIA, 698-9993

FB_____ PG_____

Survey For_____ Survey By RAYMOND Date NOV. 1965

Check By_____ Date_____

TRACT 30081

CENTERLINE TIES

Co. Engr. F.B. 3072:6
Page 2 of 5

KEMMERER ENGINEERING CO., INC.
CIVIL ENGINEERING AND SURVEYING
145 NORTH PAINTER, WHITTIER, CALIFORNIA, 698-9993

FB_____ PG_____

Survey For TRACT 30081 Survey By RAYMOND Date NOV. 1965
Check By_____ Date_____

Mace R. McKinney,
L. S. 2495

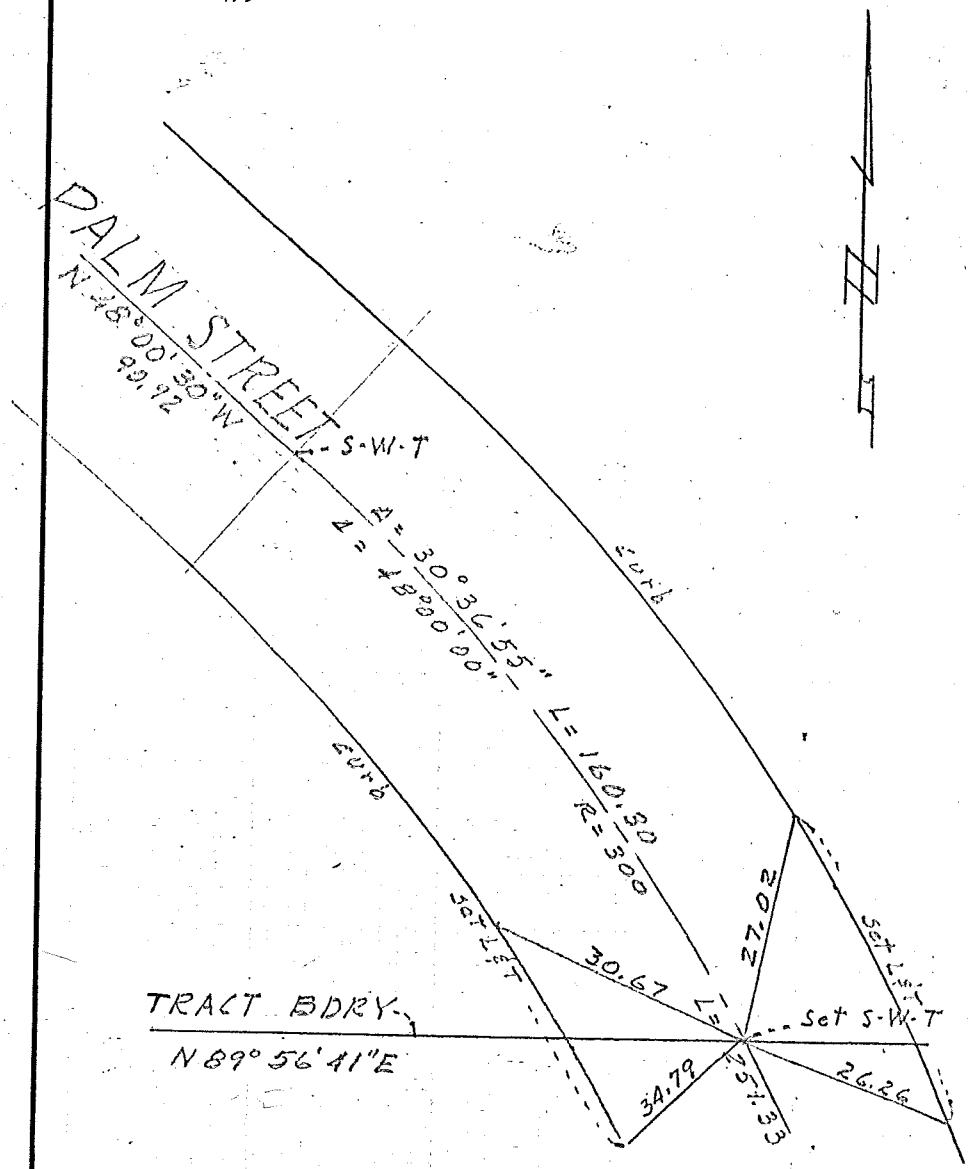

Co Engr F.B. 3072:7 page 3 of 5

KEMMERER ENGINEERING CO., INC.
CIVIL ENGINEERING AND SURVEYING
145 NORTH PAINTER, WHITTIER, CALIFORNIA, 698-9993

FB_____ PG_____

Survey For TRACT 30081 Survey By RAYMOND Date NOV. 1965

Check By_____ Date_____

Mace R. McKinney,
L. S. 2495

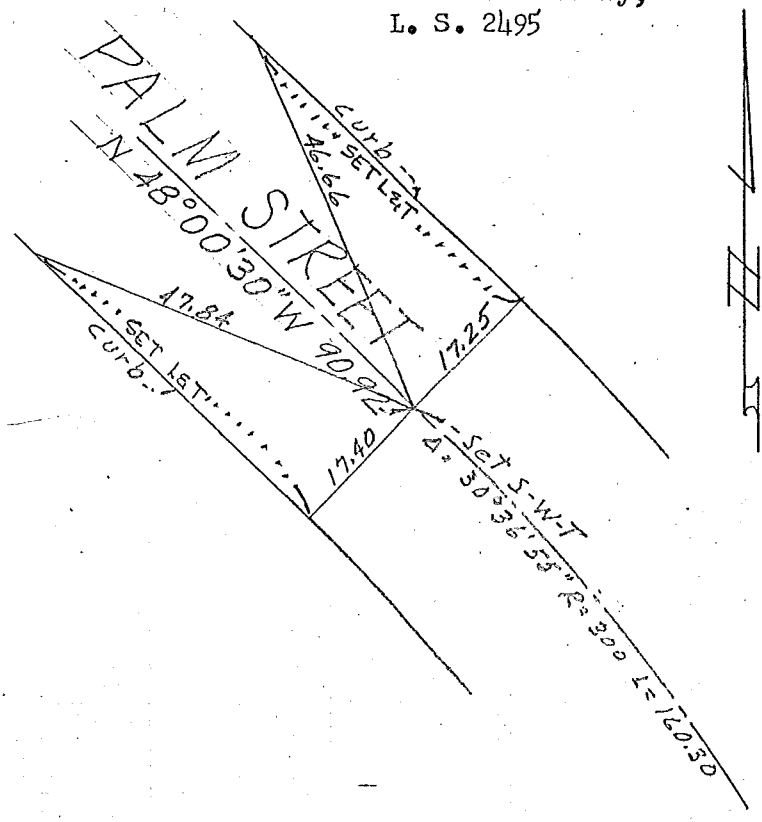

KEMMERER ENGINEERING CO., INC.
CIVIL ENGINEERING AND SURVEYING
145 NORTH PAINTER, WHITTIER, CALIFORNIA, 698-9993

FB_____ PG_____

Survey For TRACT 30081 Survey By RAYMOND Date NOV. 1965

Check By_____ Date_____

Mace R. McKinney,
L. S. 2495

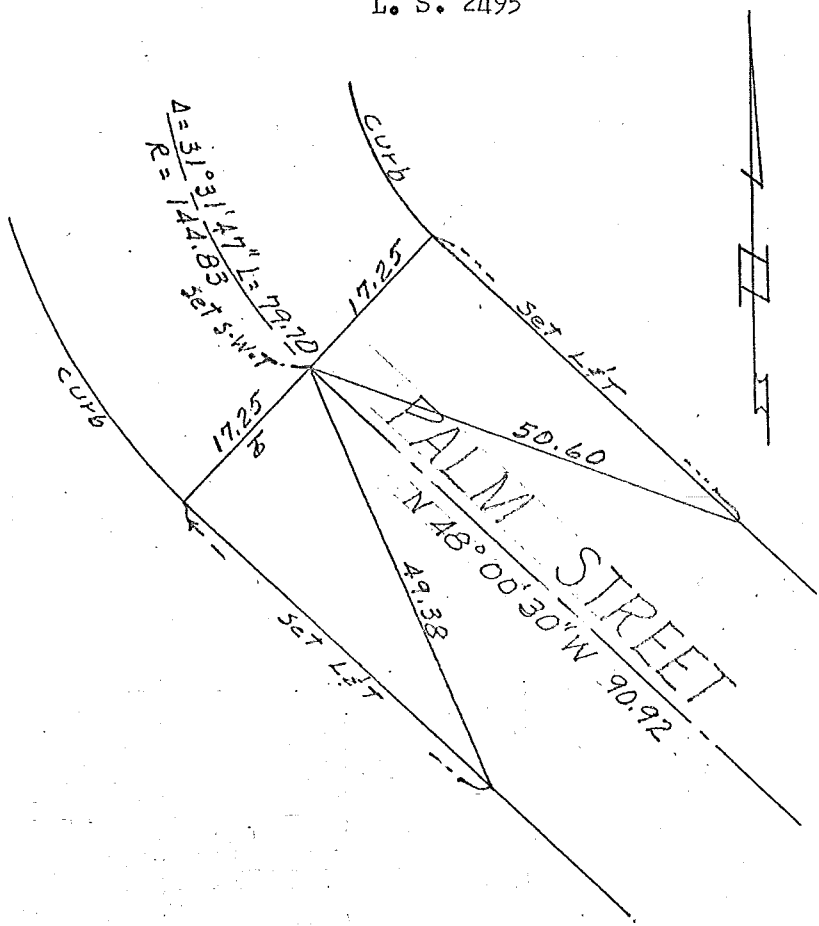

Co. Engr FB 3072:9 page 5 of 5

KEMMERER ENGINEERING CO., INC.
CIVIL ENGINEERING AND SURVEYING
145 NORTH PAINTER, WHITTIER, CALIFORNIA, 698-9993

FB_____ PG_____

Survey For TRACT 30081 Survey By RAYMOND Date NOV. 1965

Check By_____ Date_____

Mace R. McKinney,
L. S. 2495

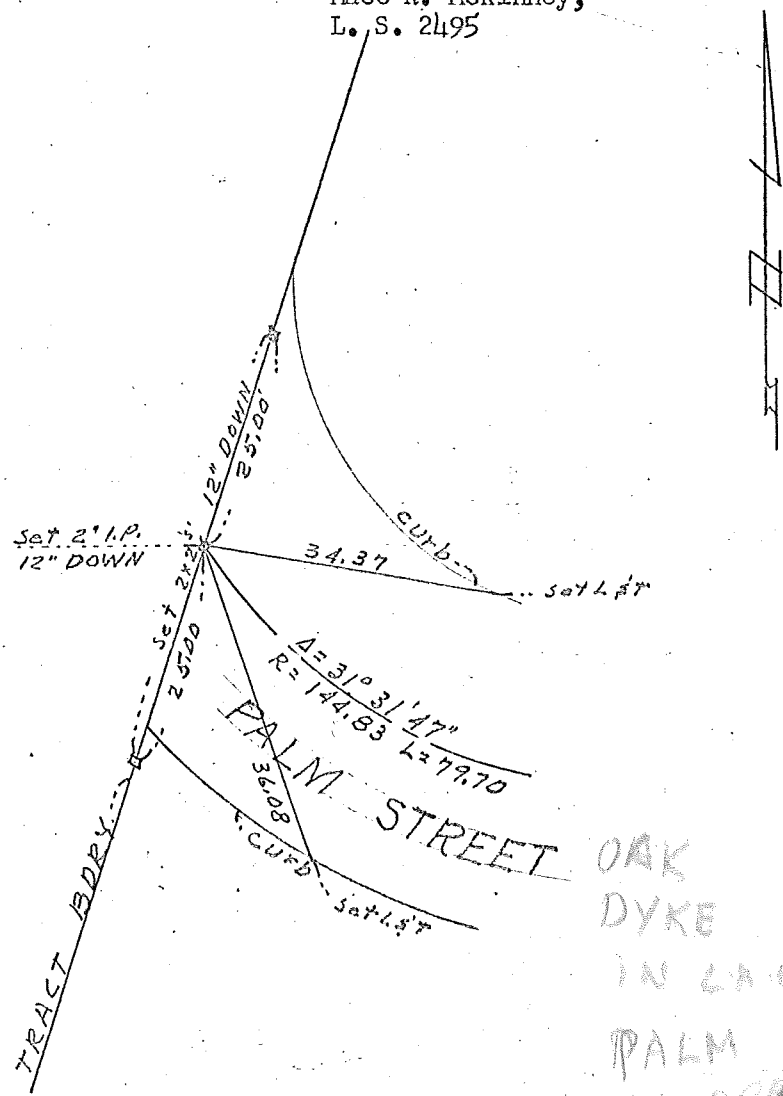

OAK DYKE IN LA CO
PALM IN ORANGE CO

WS38226

Co. engr. F.B. 3072:10

KEMMERER ENGINEERING CO., INC.
CIVIL ENGINEERING AND SURVEYING
145 NORTH PAINTER, WHITTIER, CALIFORNIA, 698-9993

FB_____ PG_____

Survey For TR23889 Survey By Raymond Date 10-26-65
Check By Jensen Date 10-25-65

MACE R. MCKINNEY
L. S. 2495

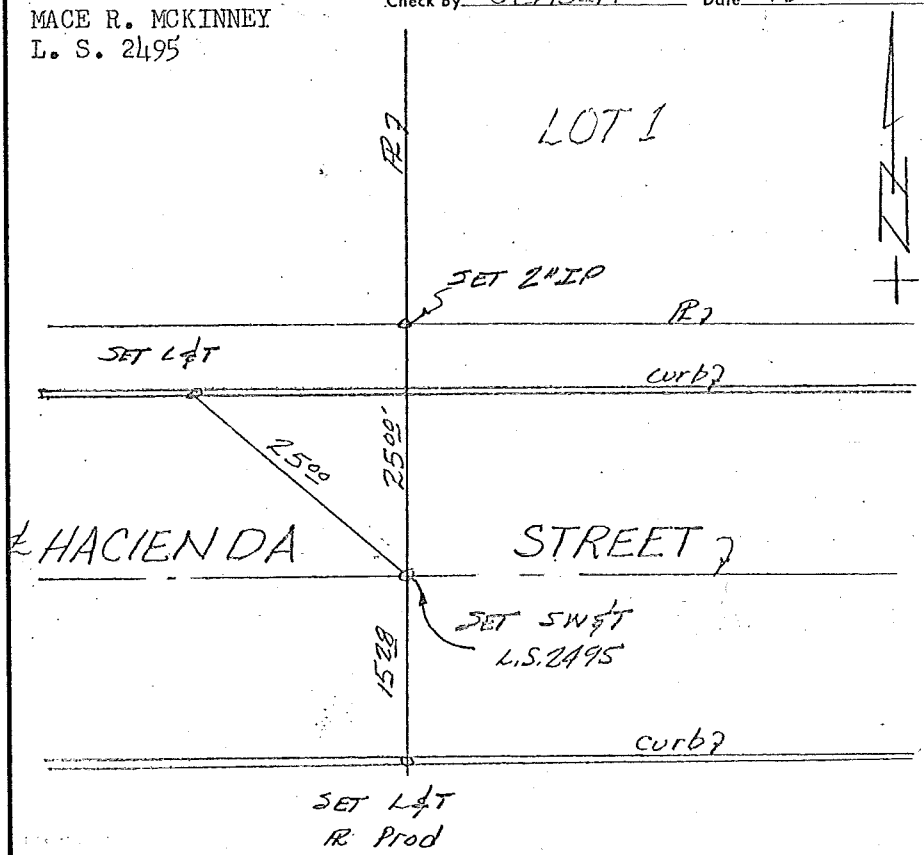

X

Co. Engr. F.B. 3072:11

KEMMERER ENGINEERING CO., INC.
CIVIL ENGINEERING AND SURVEYING
145 NORTH PAINTER, WHITTIER, CALIFORNIA, 698-9993

FB_____ PG_____

Survey For TR 23268 Survey By Raymond Date 10-26-65
Check By Jensen Date 10-28-65

MACE R. MCKINNEY
L. S. 2495

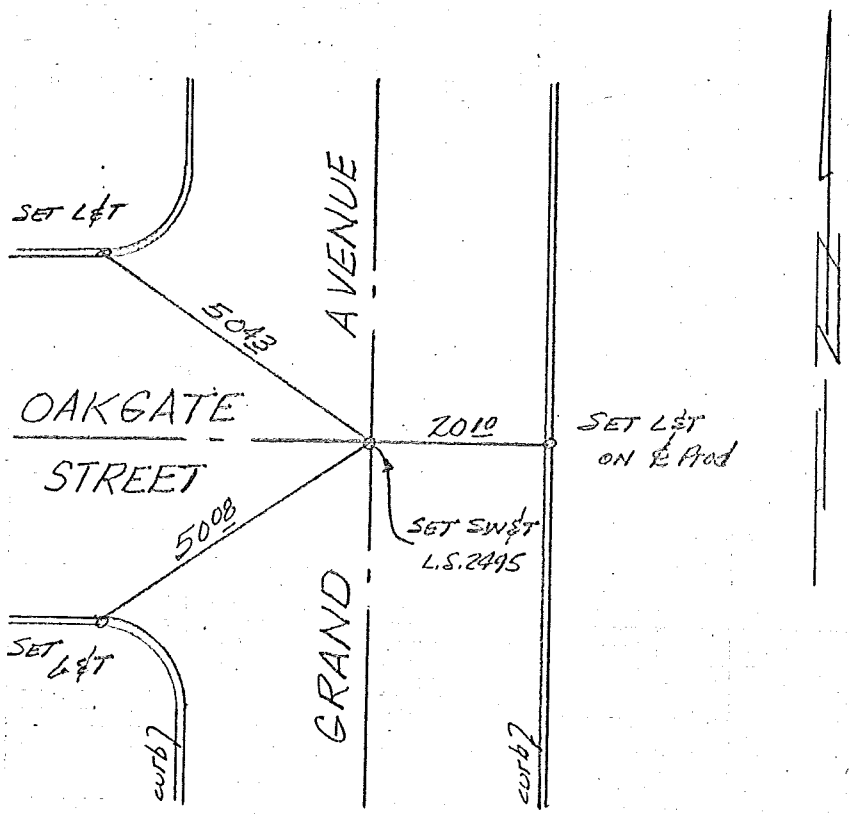

WS-3JB-5

Co. Engr. F.B. 3072:12

KEMMERER ENGINEERING CO., INC.
CIVIL ENGINEERING AND SURVEYING
145 NORTH PAINTER, WHITTIER, CALIFORNIA, 698-9993

FB_____ PG_____

Survey For TR. 23268 Survey By Raymond Date 10-26-65
Check By Jensen Date 10-28-65

MACE R. MCKINNEY
L. S. 2495

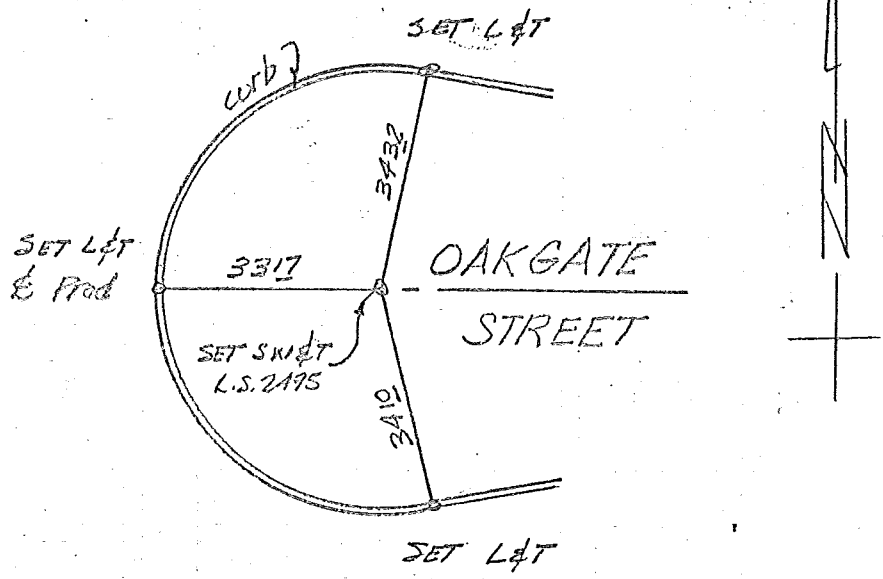

X

Co. Engr. F.B. 3072:13

KEMMERER ENGINEERING CO., INC.
CIVIL ENGINEERING AND SURVEYING
145 NORTH PAINTER, WHITTIER, CALIFORNIA, 698-9993

FB_____ PG_____

Survey For TRACT 23268 Survey By Raymond Date 10-26-65
Check By Jensen Date 10-28-65

MACE R. MCKINNEY
L. S. 2495

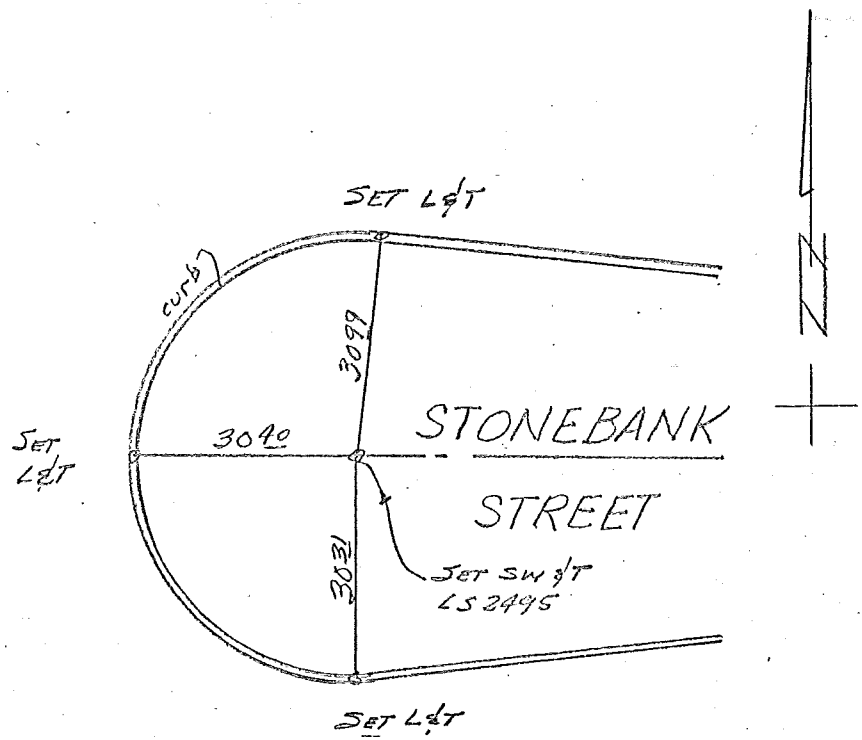

Co. Engr. F.B. 3072:14

KEMMERER ENGINEERING CO., INC.
CIVIL ENGINEERING AND SURVEYING
145 NORTH PAINTER, WHITTIER, CALIFORNIA, 698-9993

FB_____ PG_____

Survey For TR 23268 Survey By Raymond Date 10-26-65
Check By Jensen Date 10-28-65

MACE R. MCKINNEY
L. S. 2495

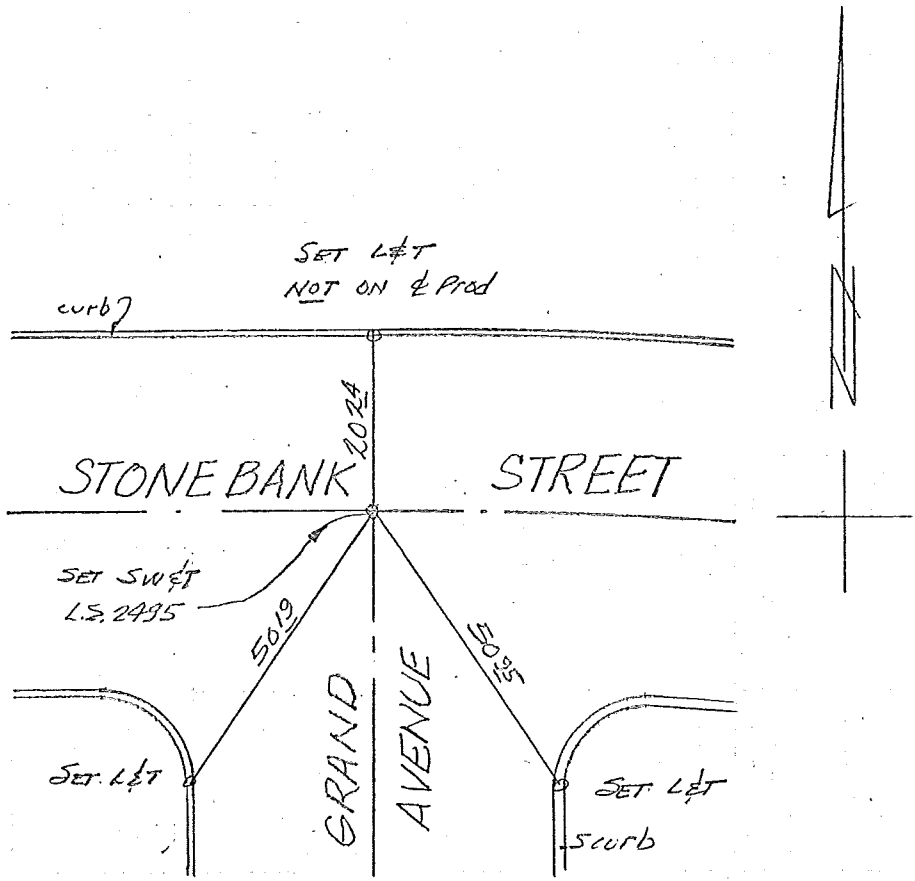

KEMMERER ENGINEERING CO., INC.
CIVIL ENGINEERING AND SURVEYING
145 NORTH PAINTER, WHITTIER, CALIFORNIA, 698-9993

FB_____ PG_____

Survey For TR 23268 Survey By Raymond Date 10-26-65
Check By Jensen Date 10-28-65

MACE R. MCKINNEY
L. S. 2495

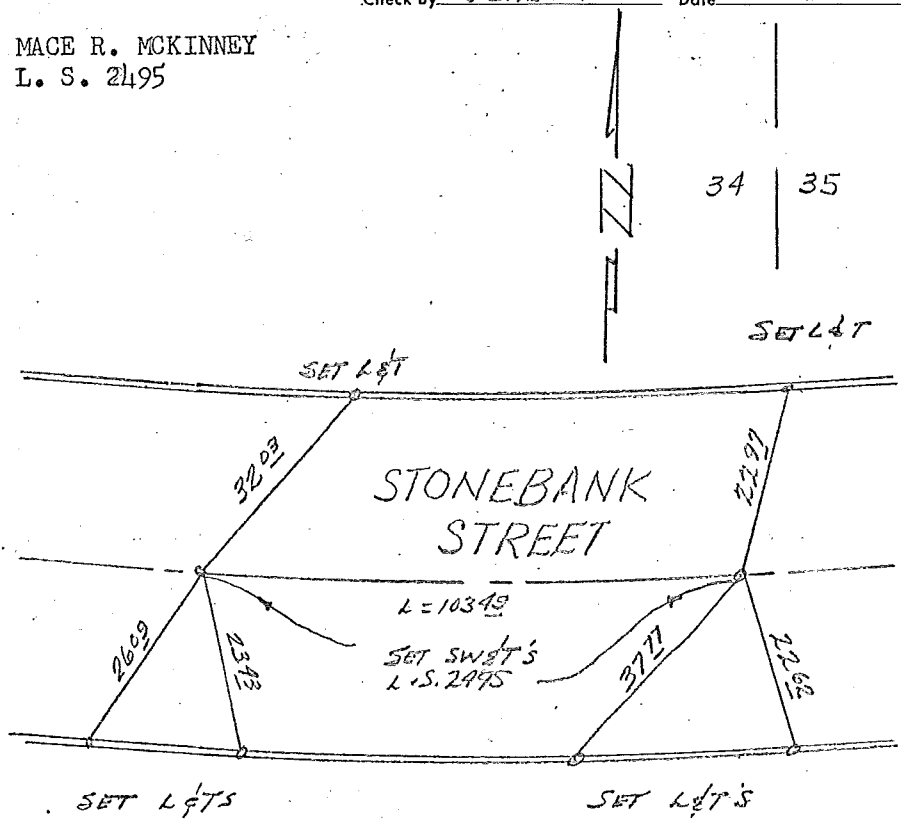

Co. Engr. F.B. 3072;16

KEMMERER ENGINEERING CO., INC.
CIVIL ENGINEERING AND SURVEYING
145 NORTH PAINTER, WHITTIER, CALIFORNIA, 698-9993

FB_____ PG_____

Survey For TR 23268 Survey By Raymond Date 10-26-65
Check By Jensen Date 10-28-65

MACE R. MCKINNEY
L. S. 2495

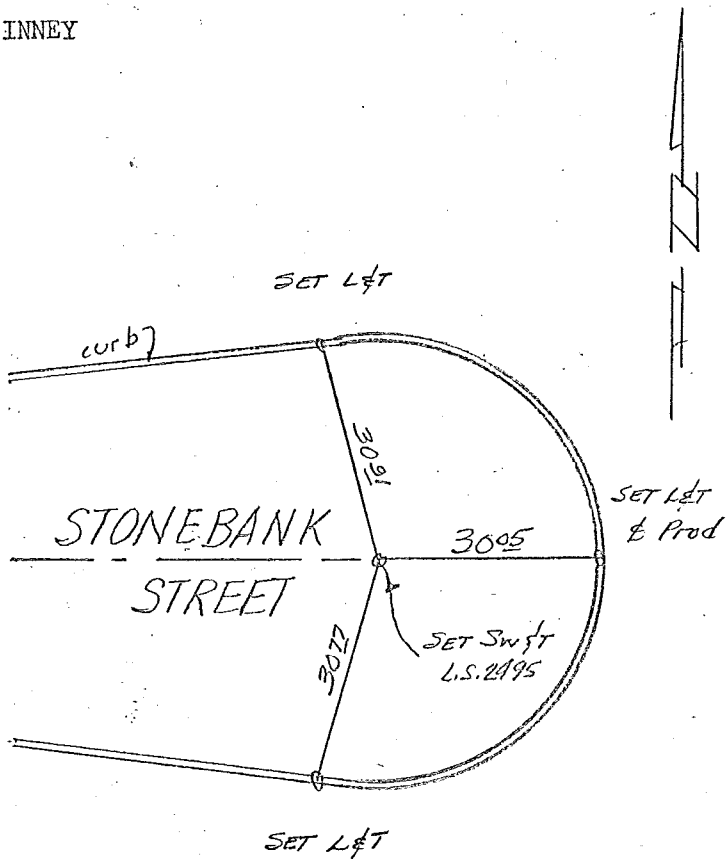

Co. Engr. F.B. 3072:17

SURVEY OF CENTER-LINE TIES F. B. _____ PG. _____

SURVEY BY J.H. EDWARDS CO. TR. No. 28898

DATE 10-1-65

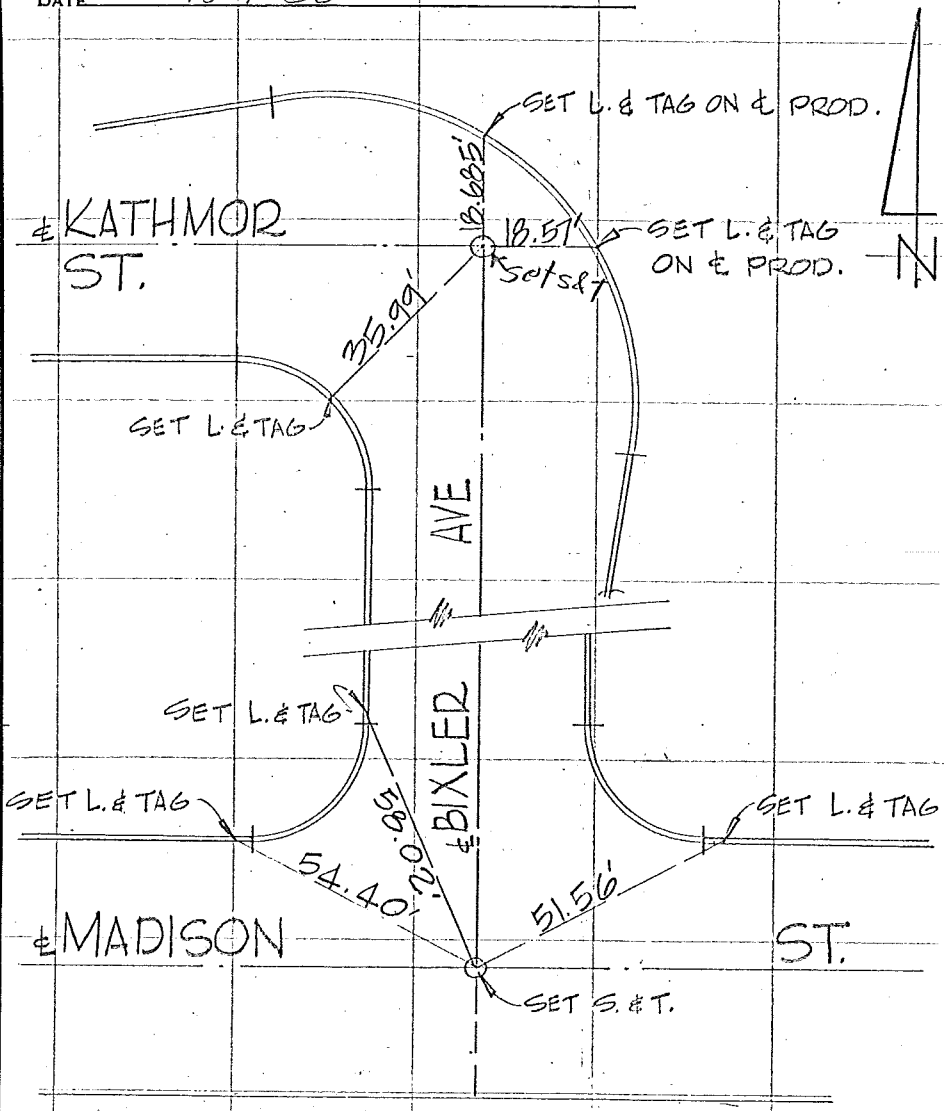

ENGINEER:
J. H. EDWARDS R.C.E. 11302

LVS 32 D-4

SO. CALIF. BLUE PRINT CO. 8276

Co. ENGR. F.B. 3072:18

F. B. _____ PG. _____ SURVEY OF CENTER-LINE TIES

TR. No. 28898 SURVEY BY J.H. EDWARDS CO.

DATE 10-1-65

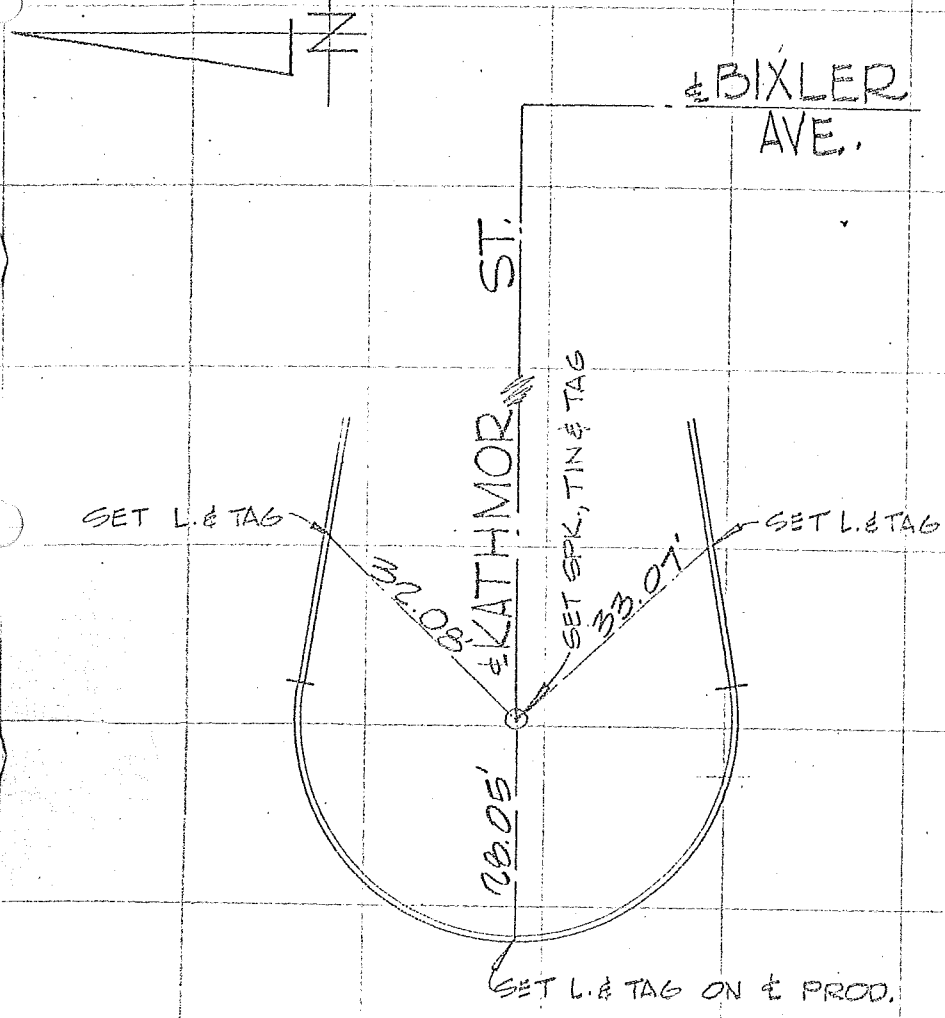

ENGINEER:
J.H. EDWARDS, R.C.E. 11302

Co. Engr. F.B. 3072:19

SURVEY OF 2 Tracs F. B. ____ PG. ____

SURVEY BY KENETH SCHORR TR. No. 28180

DATE 12-28-64

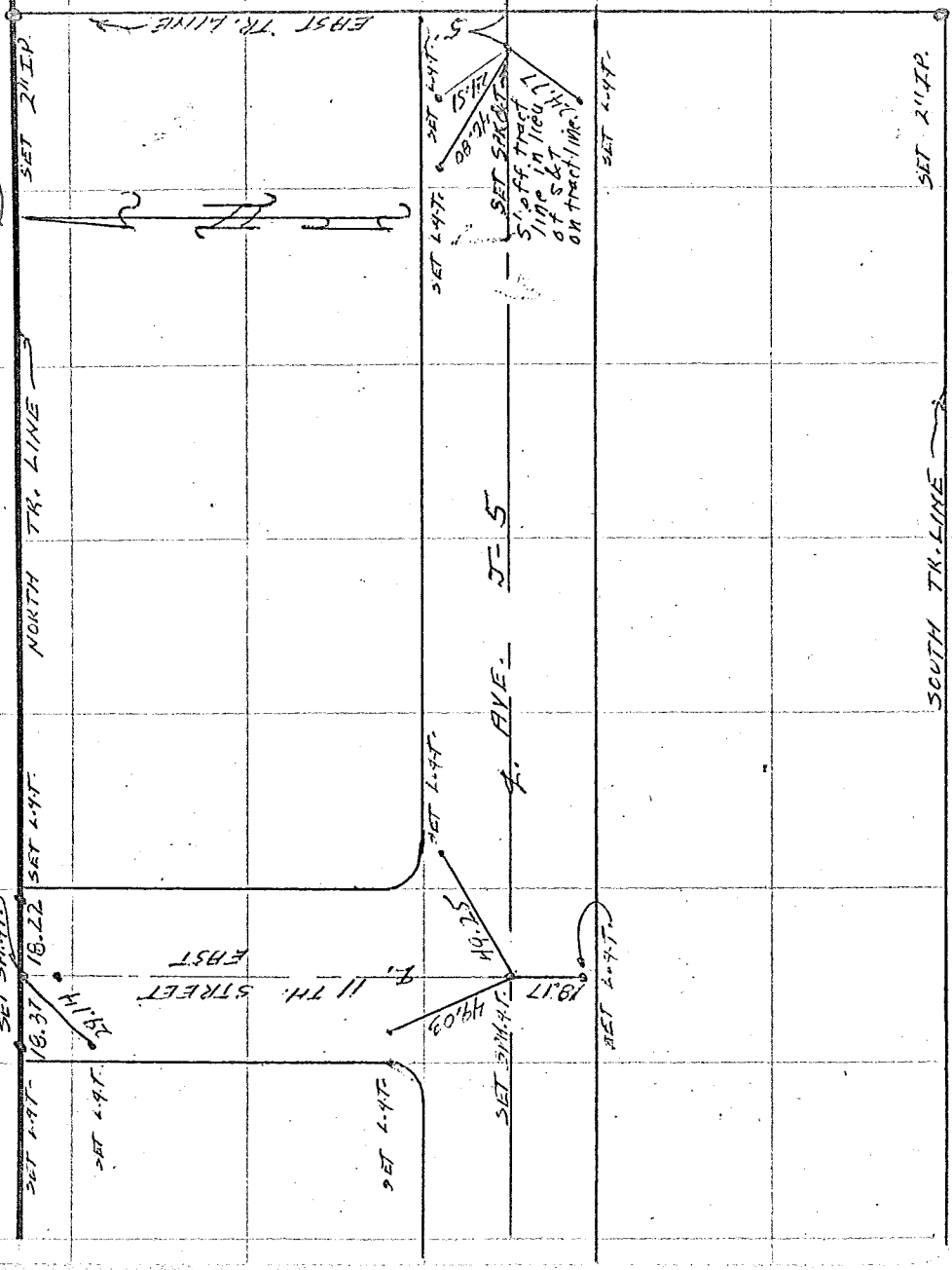

Co. Engr. F.B. 3072:20

SURVEY OF ℄ Ties F. B. ____ PG. ____

SURVEY BY KENETH SCHORR RCE 12955 TR. No. 28180

DATE 12-28-64

4570 A-5, B-5

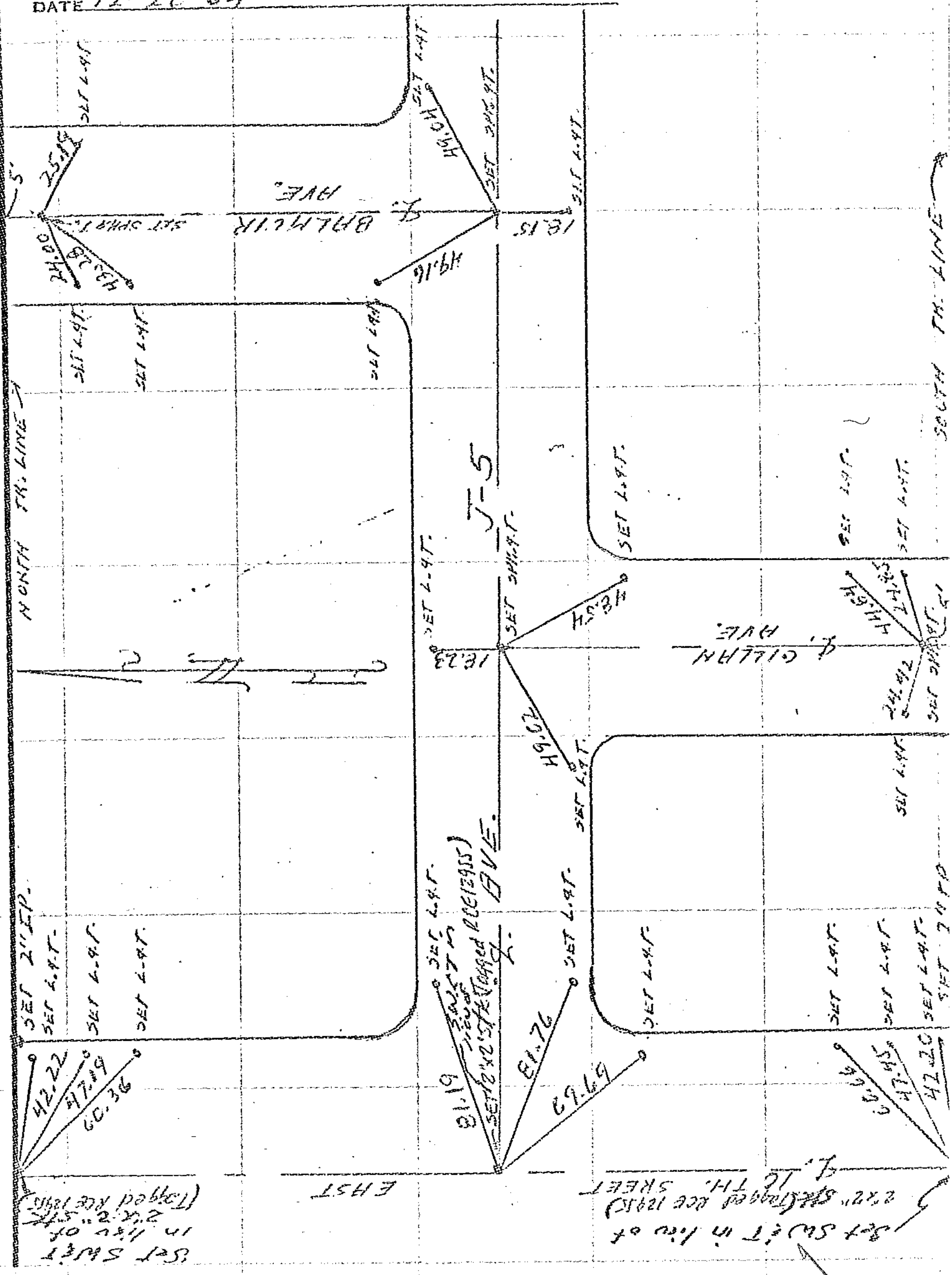

SO. CALIF. B[illegible]RINT CO. 30270

Eo. Engr. F.B. 3072:21

SURVEY OF _____ F B NO. _____ PAGE _____

SURVEY BY INTEGRATED ENGINEERS INC. TRACT NO. 27547

DATE 10-21-64

Philip G. Griffin
R.C.E. No. 8052

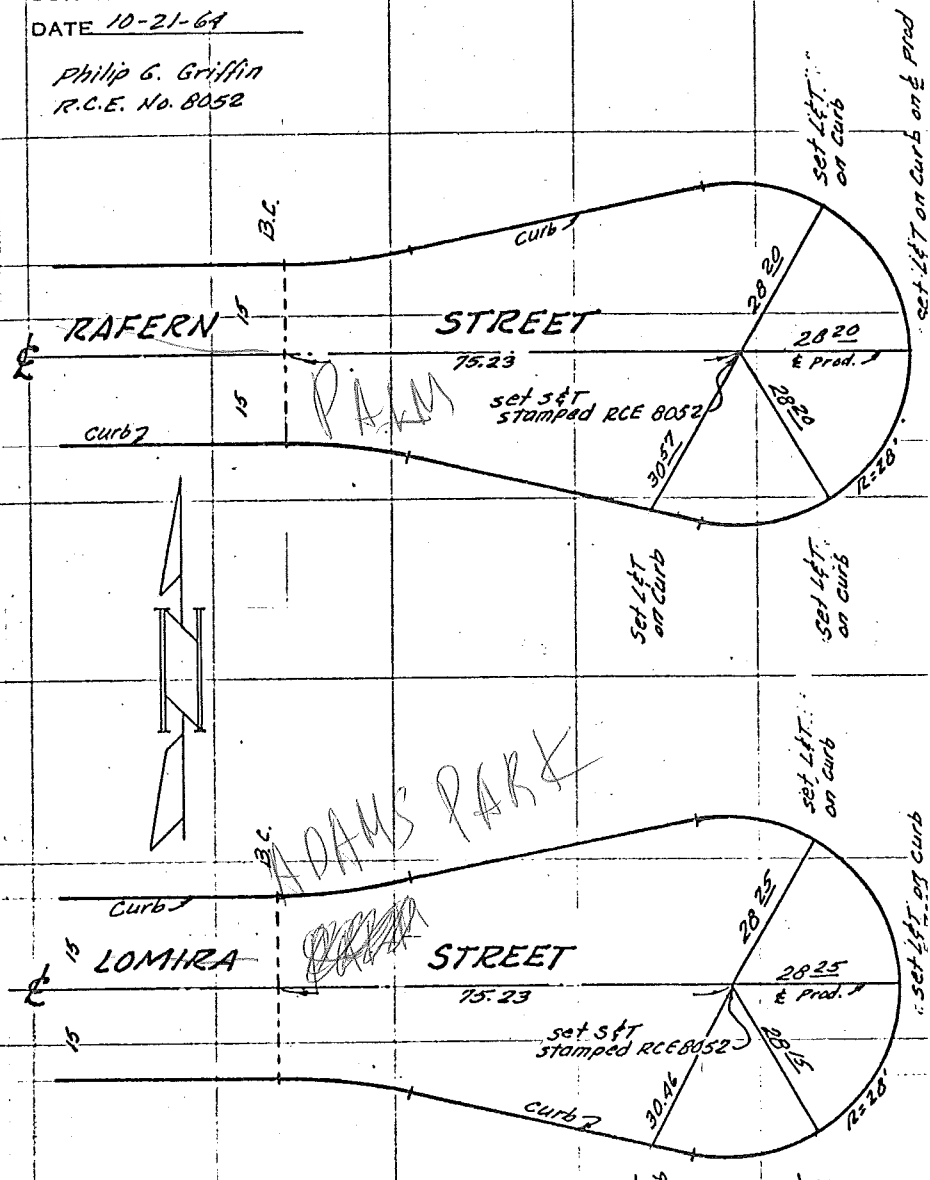

SURVEYORS SERVICE COMPANY · LOS ANGELES · STOCK NO. 411

DO NOT EXTEND NOTES THIS SIDE OF LINE

Co. Engr. F.B. 3072:22

SURVEY OF _____ F B NO. _____ PAGE _____

SURVEY BY INTEGRATED ENGINEERS INC. TRACT NO. 27547

DATE 10-21-64

Philip G. Griffin
R.C.E. No. 8052

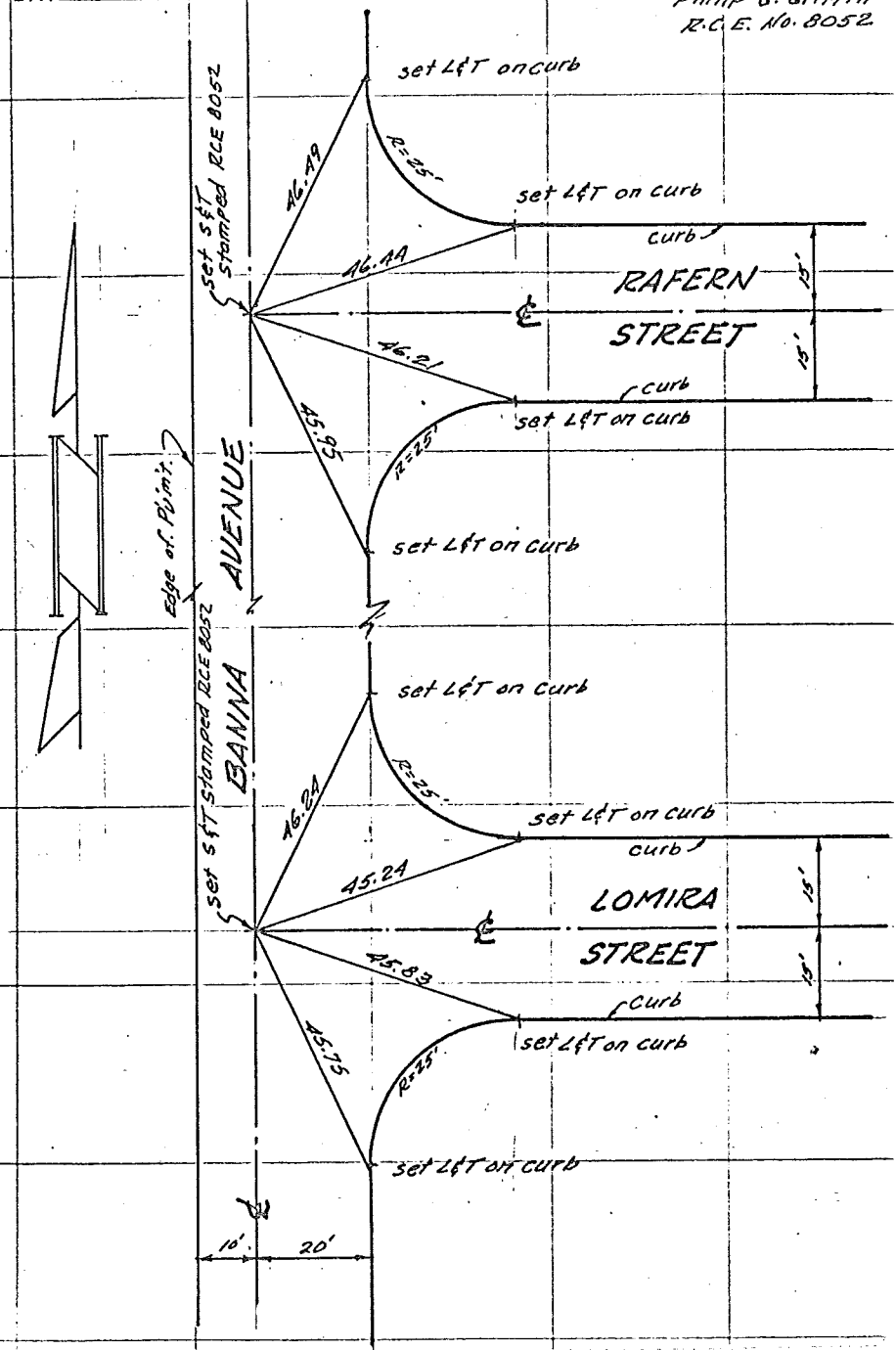

DO NOT EXTEND NOTES THIS SIDE OF LINE

SURVEYORS SERVICE COMPANY - LOS ANGELES - STOCK NO. 411

140-317B-3

SURVEY OF _____ F B NO. _____ PAGE _____

SURVEY BY INTEGRATED ENGINEERS INC. TRACT NO. 27547

DATE 10-21-64

Philip G. Griffin
R.C.E. No. 8052

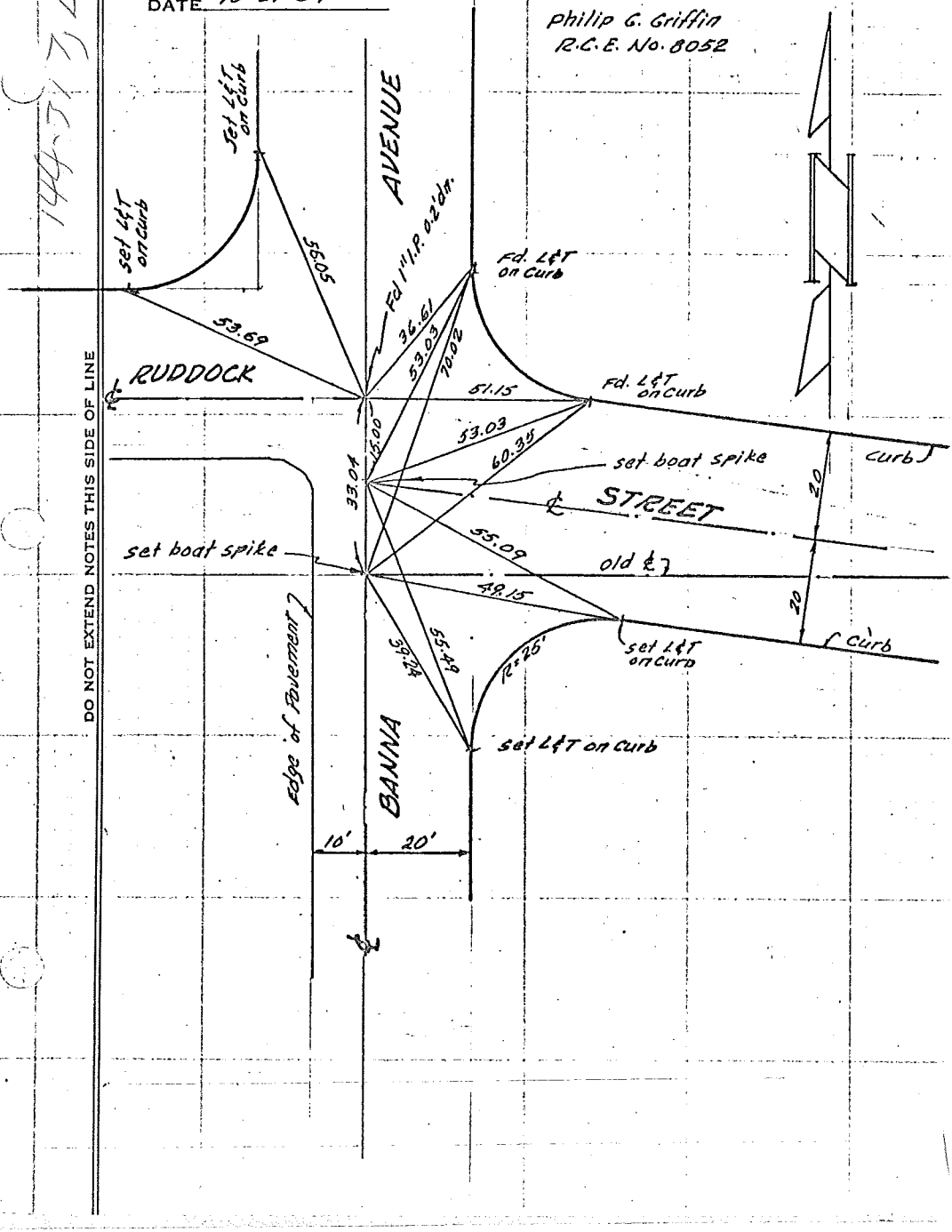

DO NOT EXTEND NOTES THIS SIDE OF LINE

SURVEYORS SERVICE CO. LOS ANGELES - STOCK NO. 411

Co. Engr. F.B. 3072:24

SURVEY OF _____ F B NO. _____ PAGE _____

SURVEY BY INTEGRATED ENGINEERS INC. TRACT NO. 27547

DATE 10-23-64

Philip C. Griffin
R.C.E. No. 8052

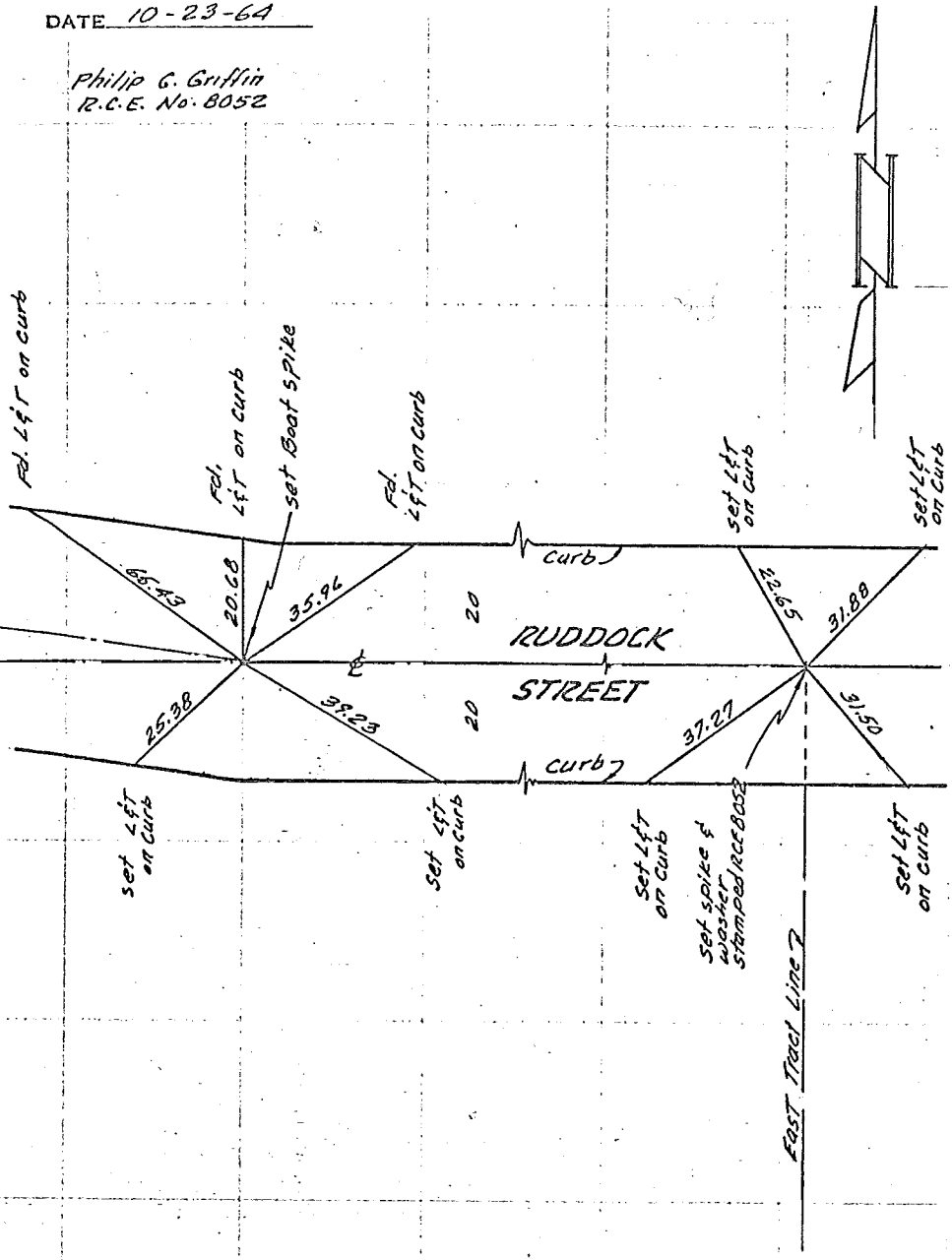

DO NOT EXTEND NOTES THIS SIDE OF LINE

SURVEYORS SERVICE COMPANY • LOS ANGELES • STOCK NO. 411

Co. Engr. F.B. 3072:25

SURVEY OF NARROWS DRIVE & Ties F B NO. ____ PAGE ____

SURVEY BY Mr. RALPH LOVETT L.S.2427 TRACT NO. 29435

DATE 8-4-65

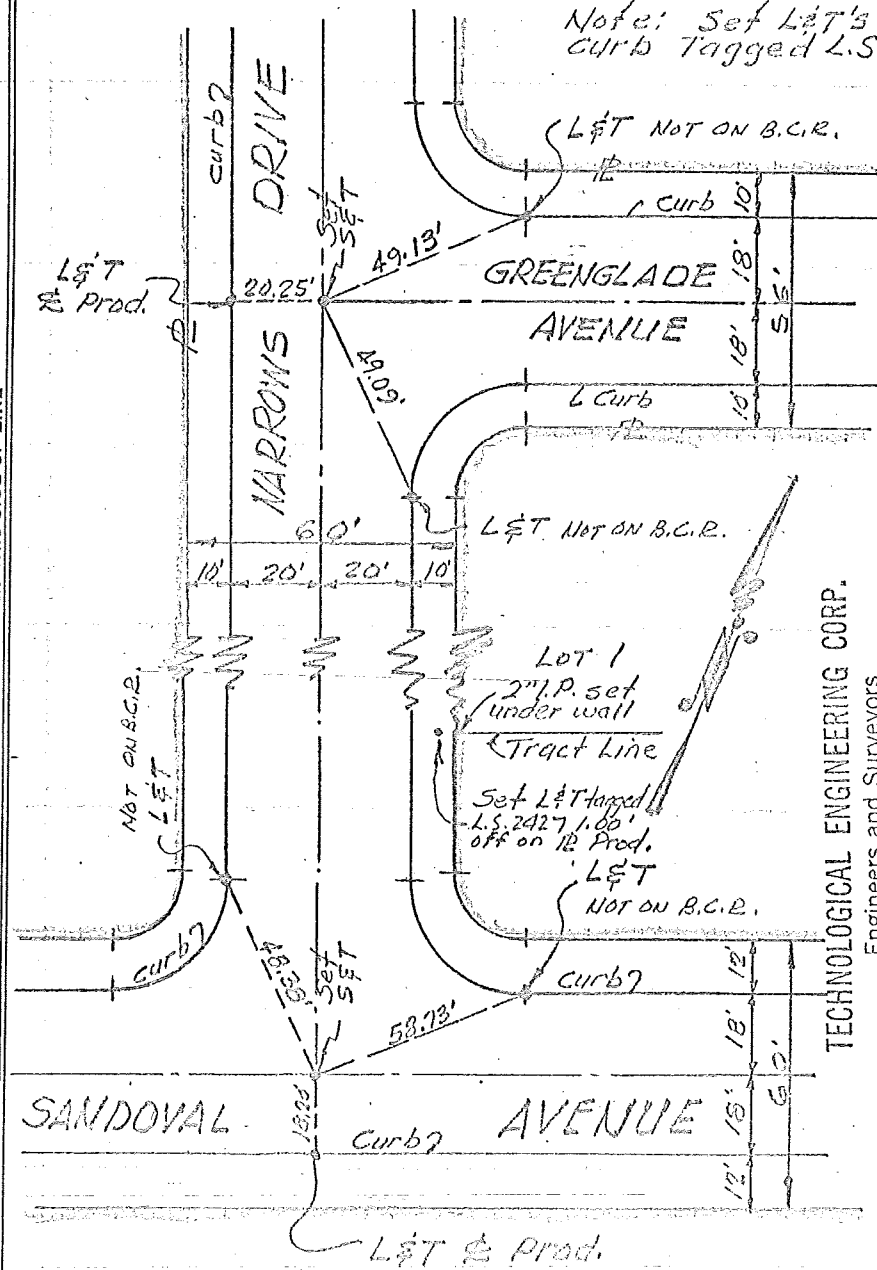

TECHNOLOGICAL ENGINEERING CORP.
Engineers and Surveyors
4921 Durfee Ave. - Pico Rivera, Calif. 90661
OX 9-2610
RA 3-8891

DO NOT EXTEND NOTES THIS SIDE OF LINE

SURVEYORS SERVICE CO. LOS ANGELES - STOCK NO. 411

48374.3

Co. Engr. F.B. 3072:26

℄ TIES

SURVEY OF KRUSE ROAD F B NO. PAGE

SURVEY BY RALPH LOVETT L.S. 2427 TRACT NO. 29435

DATE 8-4-65

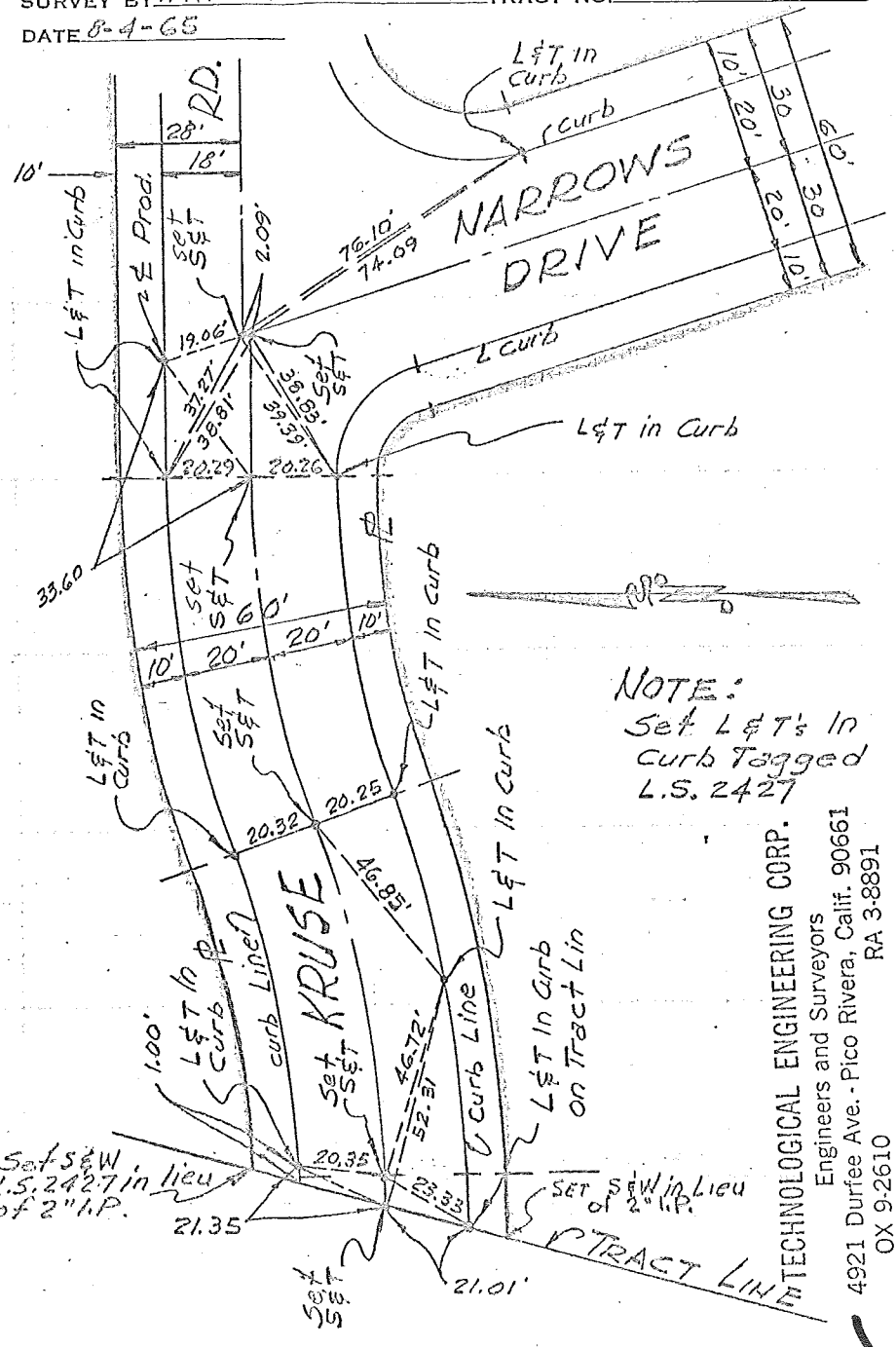

NOTE:
Set L&T's In Curb Tagged L.S. 2427

TECHNOLOGICAL ENGINEERING CORP.
Engineers and Surveyors
4921 Durfee Ave. - Pico Rivera, Calif. 90661
OX 9-2610
RA 3-8891

SURVEYORS SERVICE COMPANY - LOS ANGELES - STOCK NO. 411

DO NOT EXTEND NOTES THIS SIDE OF LINE

WS 374.7

Co. Engr. F.B. 3072:27

℄ TIES

SURVEY OF KRUSE RD. & GREENGLADE AVE. F B NO. ____ PAGE ____

SURVEY BY H. RALPH LOVETT L.S.2427 TRACT NO. 29435

DATE 8-4-65

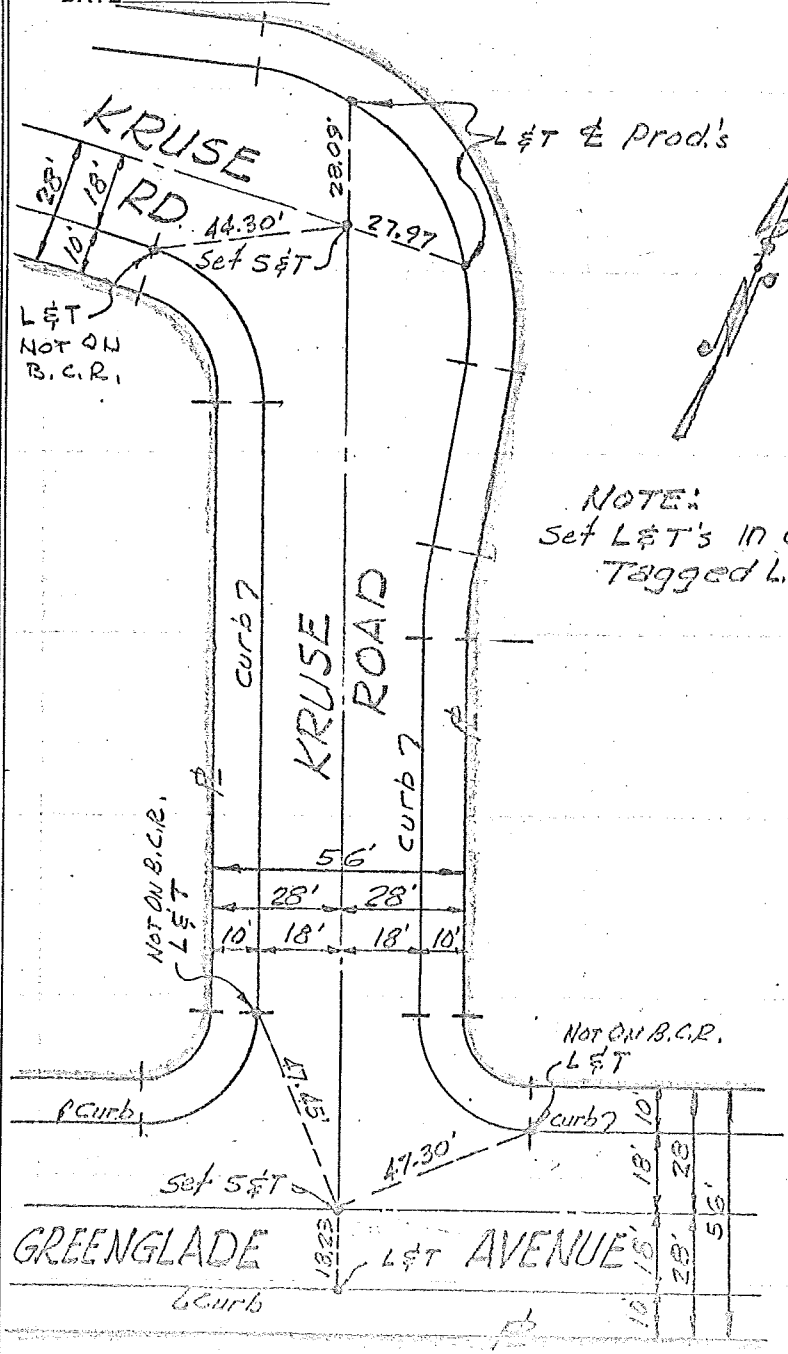

TECHNOLOGICAL ENGINEERING CORP.
Engineers and Surveyors
4921 Durfee Ave. - Pico Rivera, Calif. 90661
OX 9-2610 RA 3-8891

DO NOT EXTEND NOTES THIS SIDE OF LINE

SURVEYORS SERVICE COMPANY LOS ANGELES - STOCK NO. 411

U5374-3

Co. Engr. F.B. 3072:28

℄ TIES

SURVEY OF GREENGLADE AVE F B NO. _____ PAGE _____

SURVEY BY H. RALPH LOVETT LS. 2427 TRACT NO. 27435

DATE 8-4-65

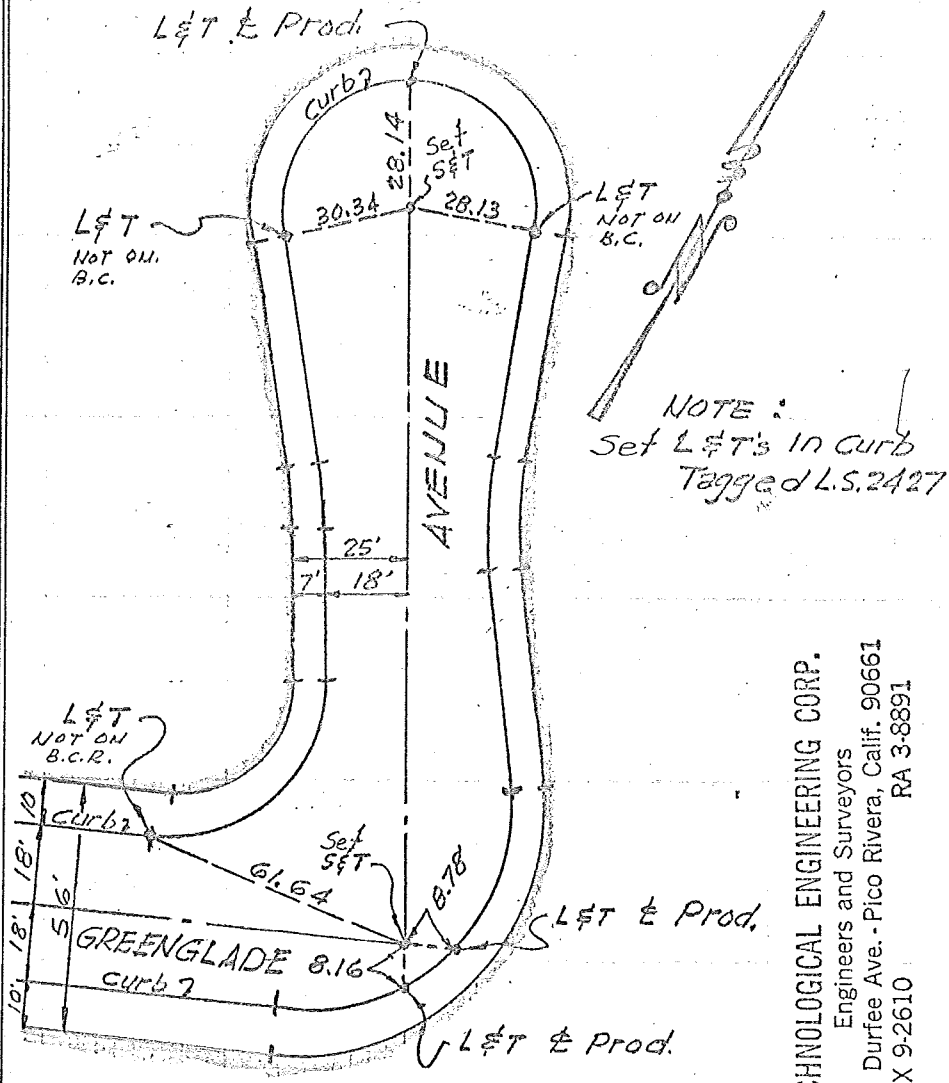

TECHNOLOGICAL ENGINEERING CORP.
Engineers and Surveyors
4921 Durfee Ave. - Pico Rivera, Calif. 90661
OX 9-2610 RA 3-8891

SURVEYORS SERVICE COMPANY - LOS ANGELES - STOCK NO. 411

DO NOT EXTEND NOTES THIS SIDE OF LINE

W.S. 374-3

Co. Engr. F.B. 3072:29

SURVEY OF CENTERLINE TIES F B NO. 100 PAGE 76

SURVEY BY SOUTH BAY ENGINEERING CORP. TRACT NO. 23201 (P.V.E.)

DATE 3-2-65 REF. F.B. 161/78

ENGINEER: RAYMOND L. QUIGLEY, R.C.E. NO. 7191

MITCHELL
PETERSON
RUTHERFORD

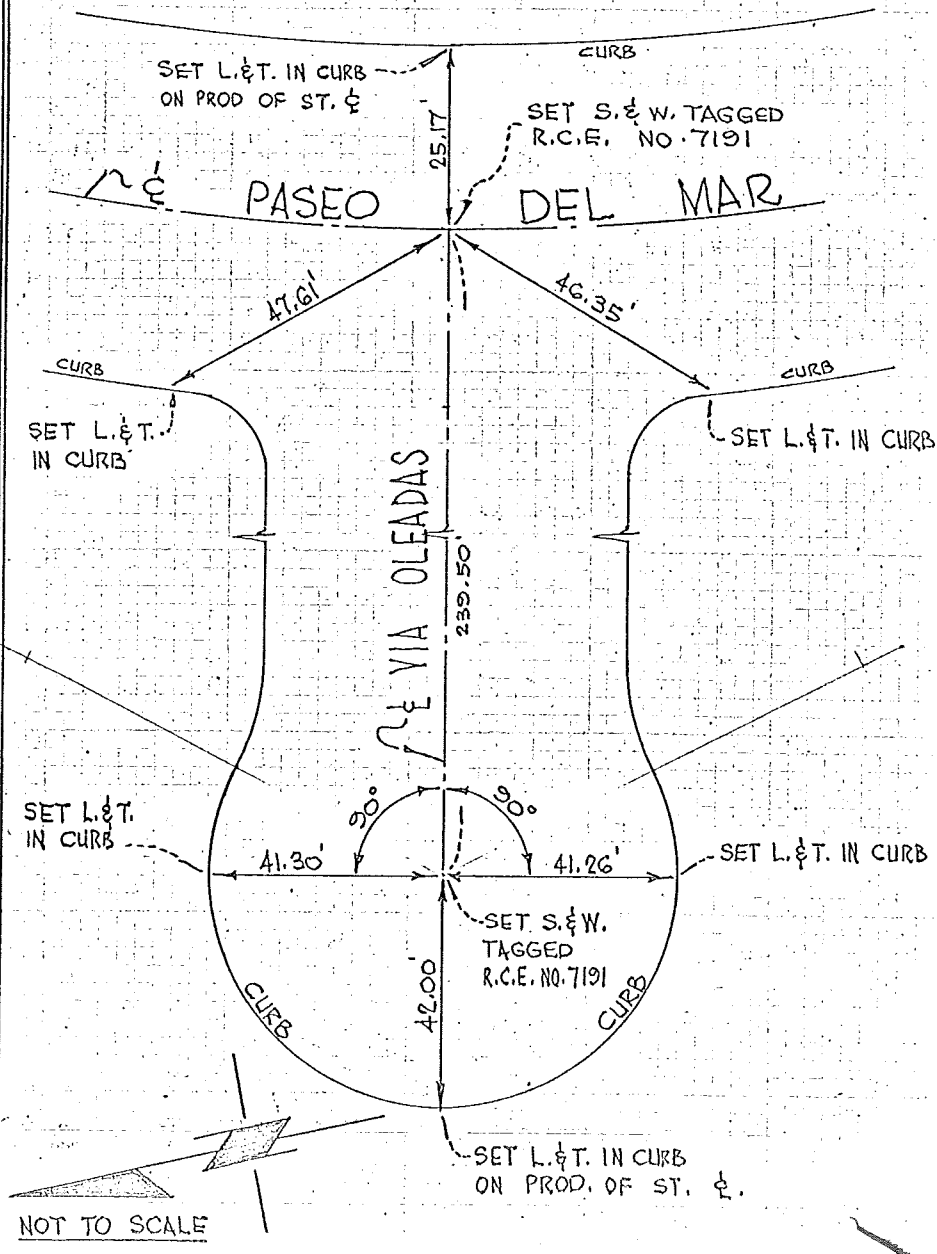

DO NOT EXTEND NOTES THIS SIDE OF LINE

SURV... SERVICE C... ELES - STOC... 411

5 2 7 4-4

Co. Engr. F.B. 3072:30

SURVEY OF SCOTT WAY (PRIVATE ST) F. B. ____ PG. 1

SURVEY BY C-S-T ENG Co TR. No. 29149

DATE Dec. 1, 1965

Herbert I. Cooper
R.C.E. Nº 10103

SCOTT WAY (PRIVATE ST)

FROM RANDOLPH ST TO
900'± NORTH OFF
RANDOLPH STREET

CENTER LINE TIES

CROUSE, F.L.	SURVEYOR
MUELLA, E.J.	CHAINMAN
MURRAY, M.E.	CHAINMAN

ALL DISTANCES SHOWN AS MEA ARE
CORRECTED TO 68° F

SO. CALIF. BLUE PRINT CO. B5319

Co. Engr. F.B. 3072:31

F. B. 2 PG. _____ SURVEY OF SCOTT WAY (PRIVATE ST.

TR. No. 29149 SURVEY BY C-S-T ENG Co

DATE Dec. 1, 1965

Herbert I. Cooper
R.C.E. No 10103

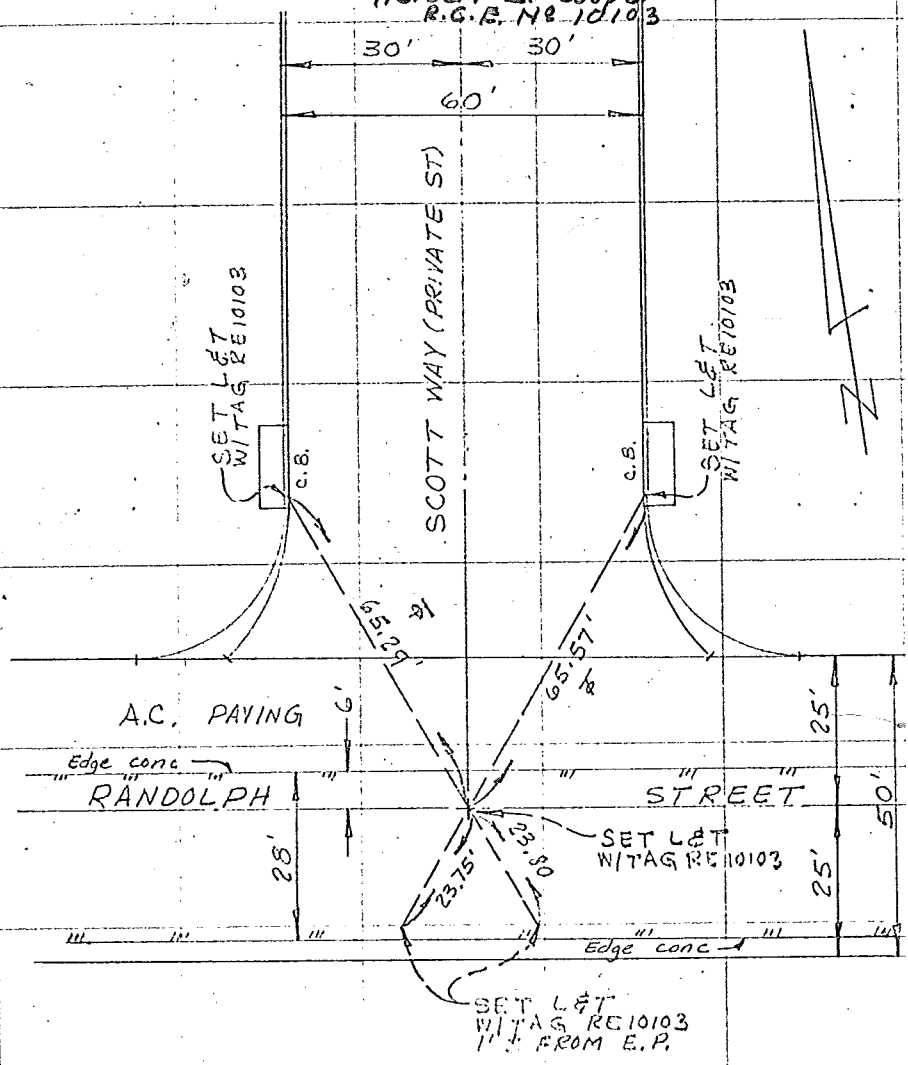

B-5

Co. Engr. F.B. 3072:32

SURVEY OF SCOTT WAY (PRIVATE ST) F. B. _____ PG. 3

SURVEY BY C-S-T ENG Co TR. No. 29149

DATE Dec. 1, 1965

Herbert I. Cooper
R.C.E. № 10103

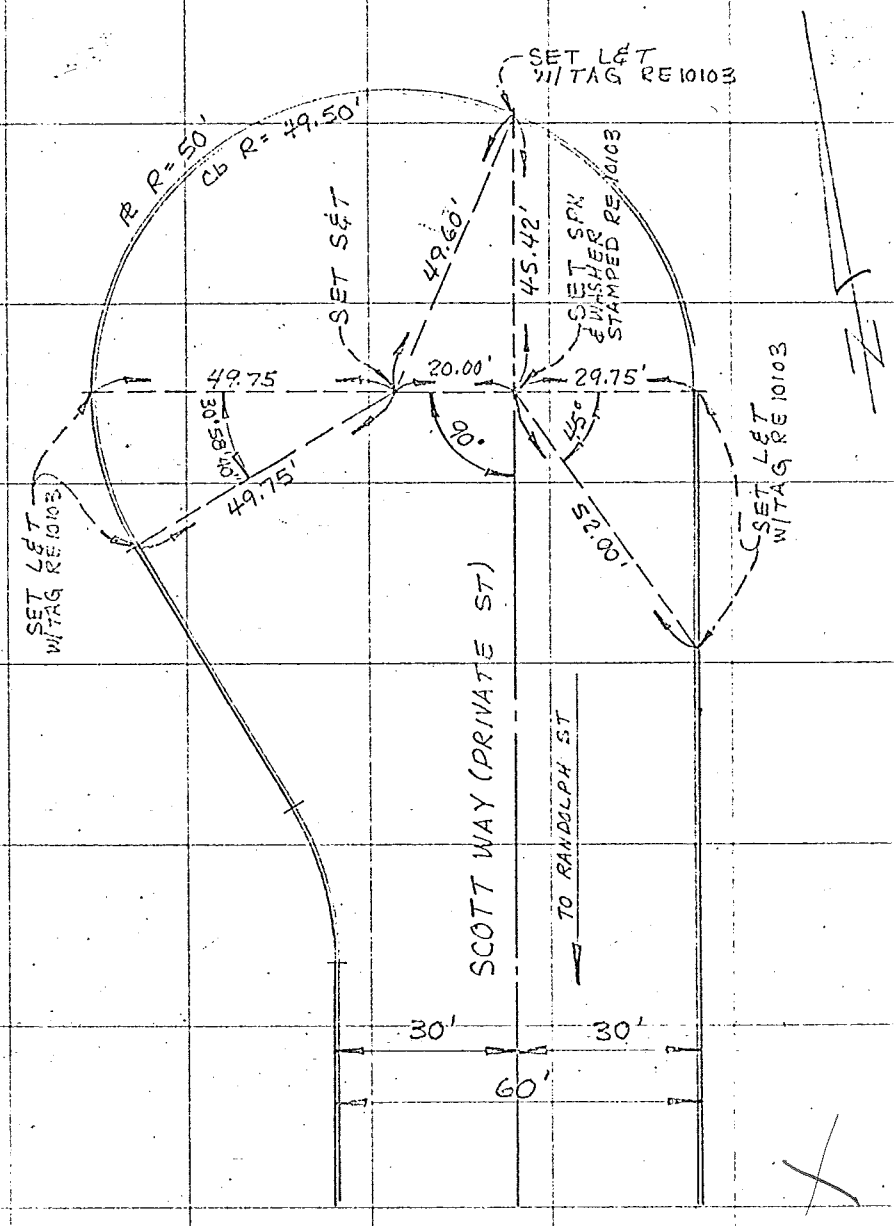

SO. CALIF. BLU NT CO. B5319

Co. Engr. F.B. 3072:33

SURVEY OF _____ F B NO. _____ PAGE _____

SURVEY BY V.T.N. INC. TRACT NO. 29353

DATE 11-5-64

& TIES L.A. COUNTY

FRANK W. RICHARDSON

L.S. 2921

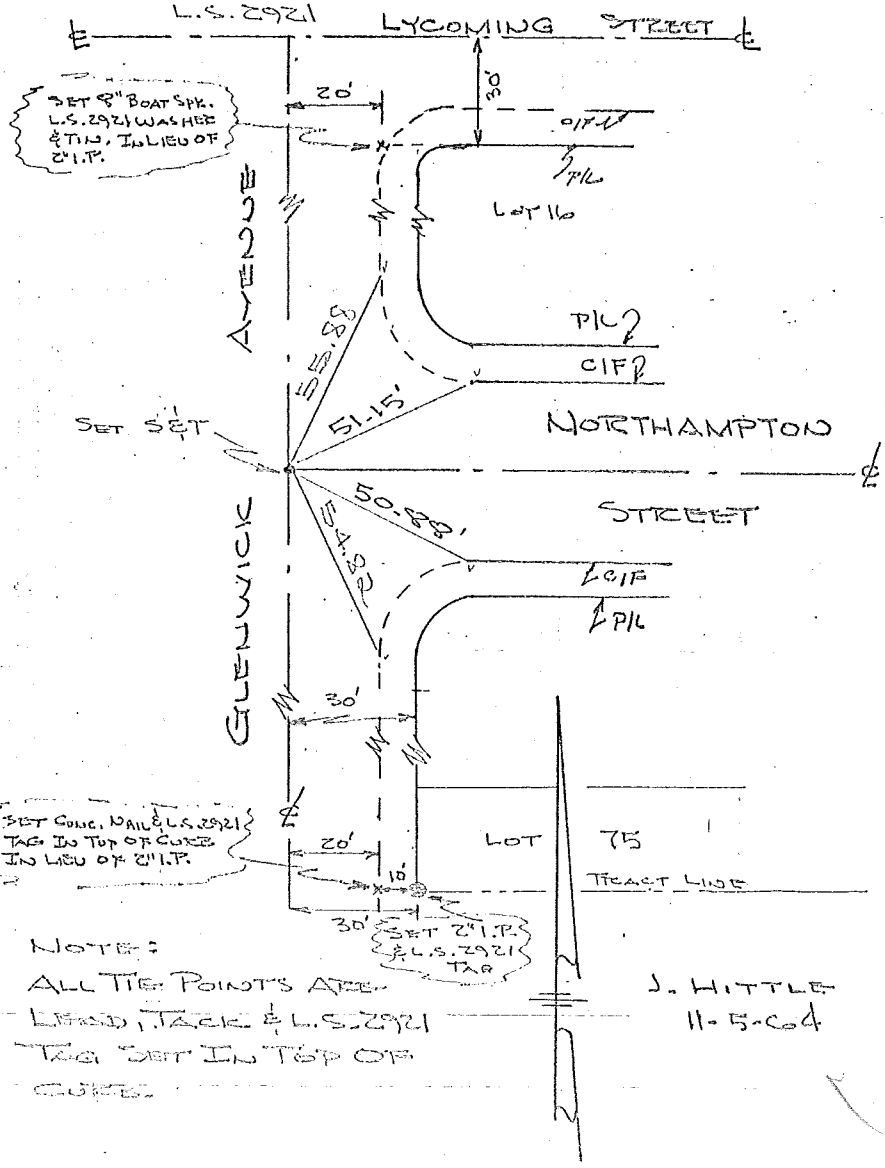

NOTE:
ALL TIE POINTS ARE LEAD, TACK & L.S. 2921 TAG SET IN TOP OF CURB.

J. HITTLE
11-5-64

SURVEYORS SERVICE CO. STA. - STOCK NO.

DO NOT EXTEND NOTES THIS SIDE OF LINE

WS 3914-3

014-317 B-1

Co. Engr. F.B. 3072:35

SURVEY OF _____ F B NO. _____ PAGE _____

SURVEY BY V.T.N. INC. TRACT NO. 29353

DATE 11-5-64

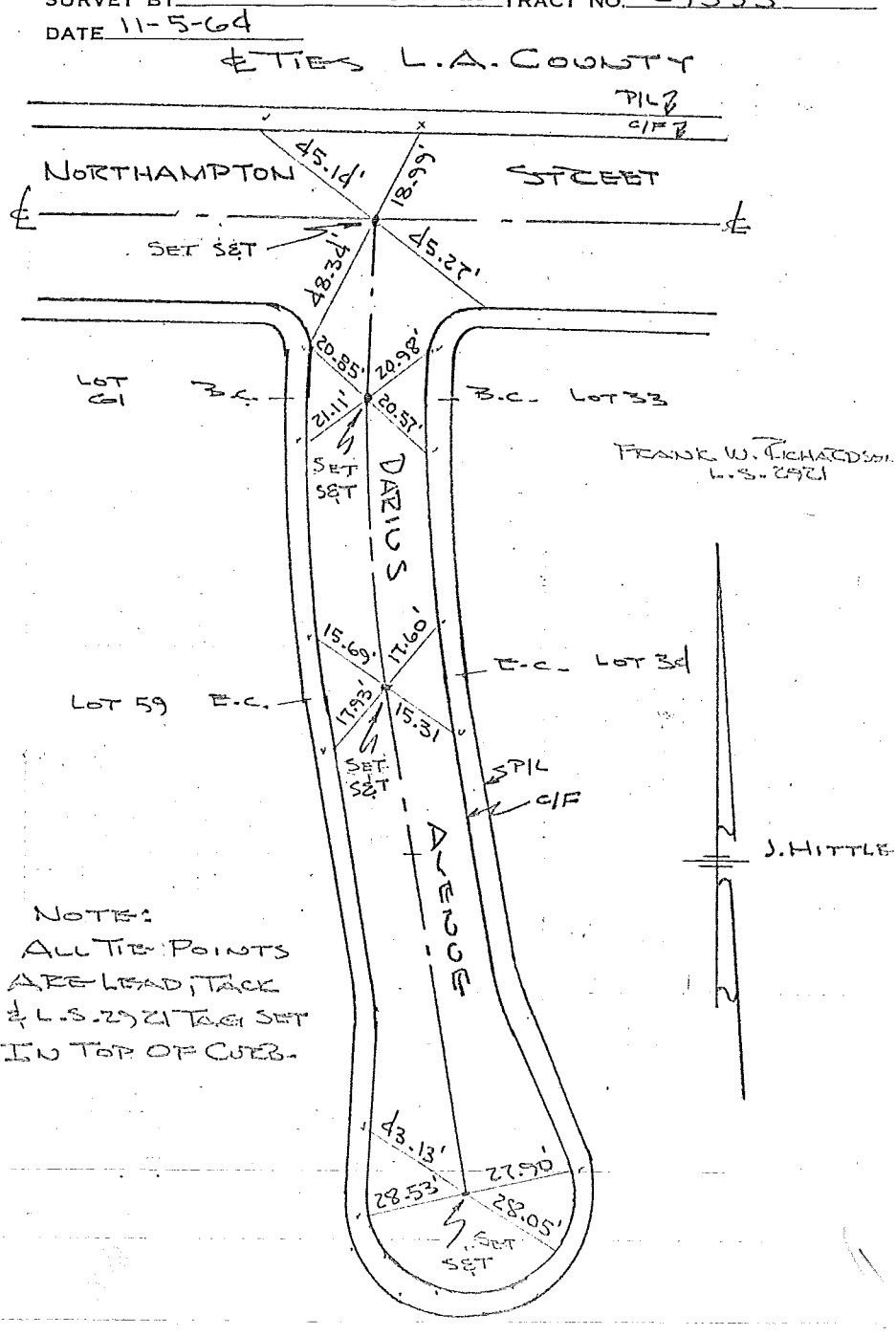

NOTE:
ALL TIE POINTS ARE LEAD, TACK & L.S. 2921 TAG SET IN TOP OF CURB.

SURVEYORS SERVICE COM STA - STOCK NO

DO NOT EXTEND NOTES THIS SIDE OF LINE

WS 39 A3

099-317, C-1

Co. Engr. F.B. 3072:34

SURVEY OF _____ F B NO. _____ PAGE _____

SURVEY BY V.T.N. INC. TRACT NO. 29353

DATE 11-5-64

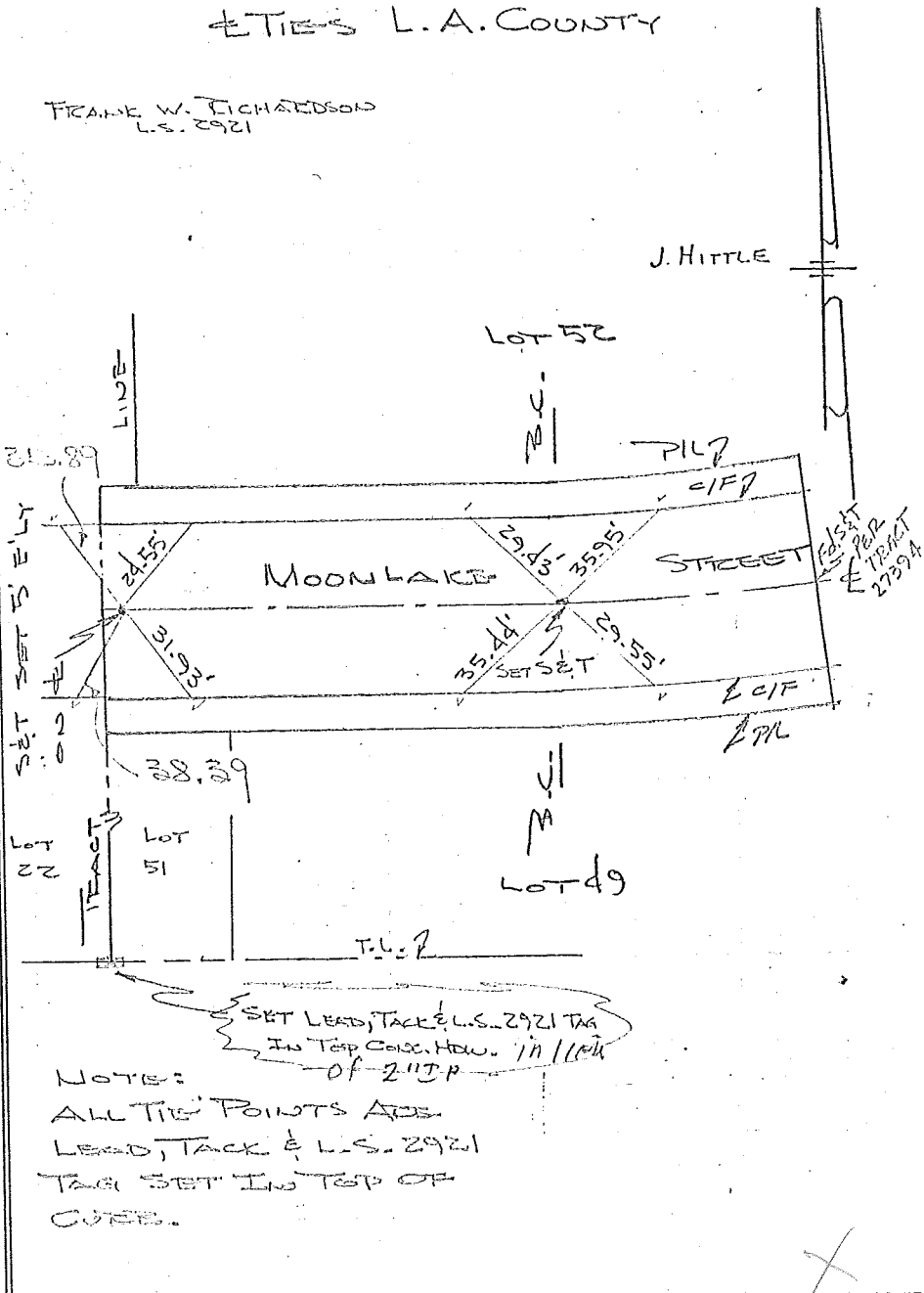

DO NOT EXTEND NOTES THIS SIDE OF LINE

SURVEYORS SERVICE COMPANY COSTA MESA - STOCK NO. 411

Co. Engr. F.B. 3072:36

SURVEY OF _____ F B NO. _____ PAGE _____

SURVEY BY V.T.N. INC. TRACT NO. 29353

DATE 11-5-64

℄ TIES L.A. COUNTY

FRANK W. RICHARDSON
L.S. 2921

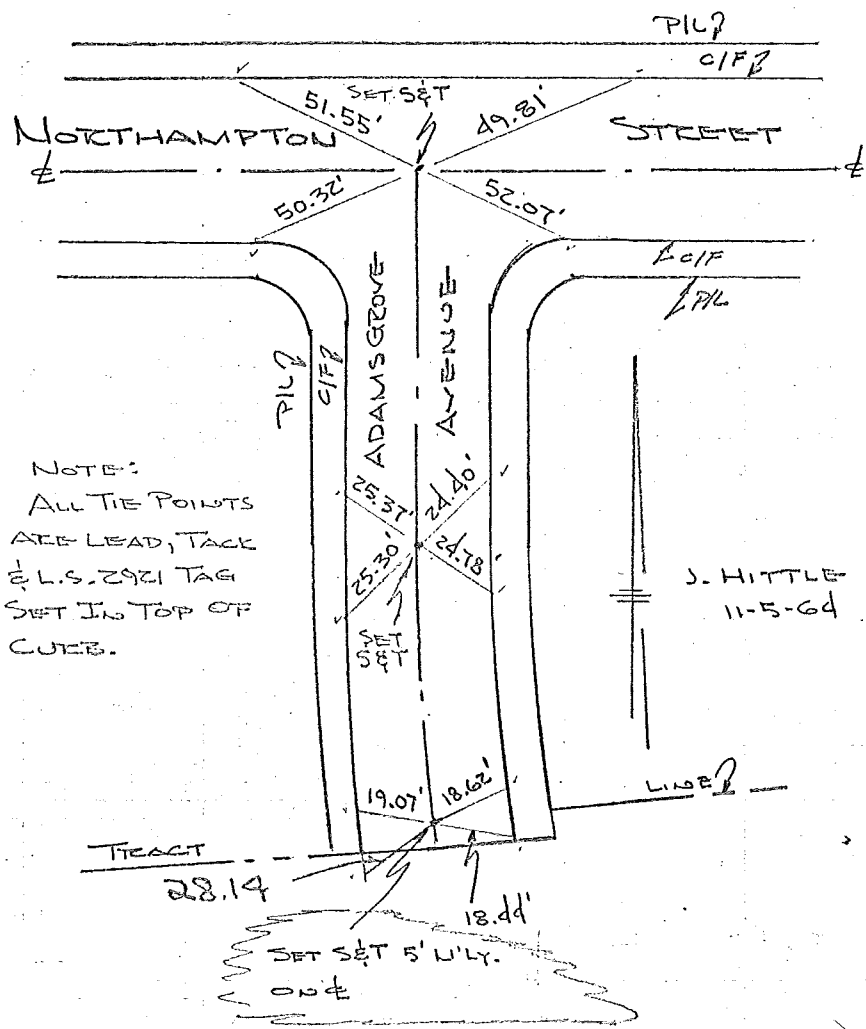

NOTE:
ALL TIE POINTS ARE LEAD, TACK & L.S. 2921 TAG SET IN TOP OF CURB.

W.S. 3 9 A-3

099-317 C-1

SURVEYORS SERVICE COMPANY - COSTA MESA - STOCK NO. 411

DO NOT EXTEND NOTES THIS SIDE OF LINE

Co. Engr. F.B 3072:37

SURVEY OF _____ F B NO. _____ PAGE _____

SURVEY BY V.T.N. INC. TRACT NO. 29353

DATE 11-5-64

& TIES L.A. COUNTY

FRANK W. RICHARDSON L.S. 2921

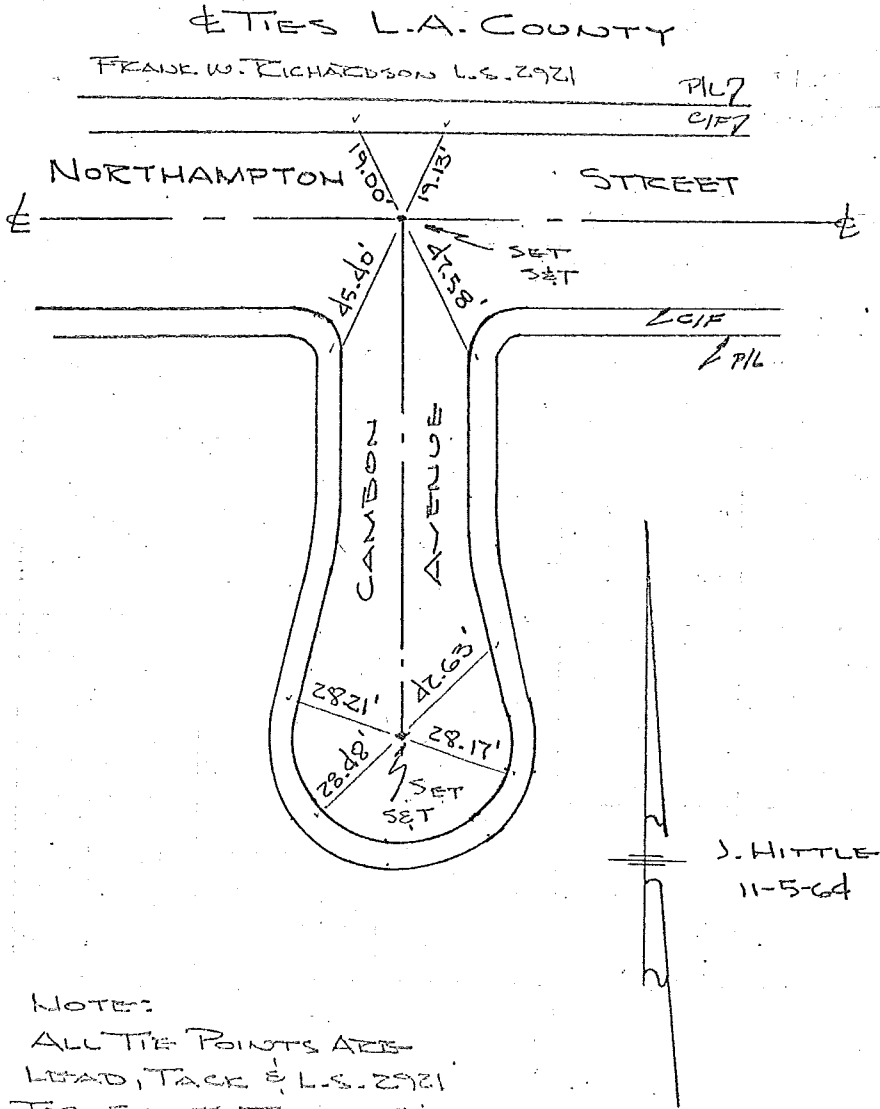

NOTE:
ALL TIE POINTS ARE
LEAD, TACK & L.S. 2921
TAG SET IN TOP OF CURB

SURVEYORS SERVICE COMPANY - COSTA MESA - STOCK NO. 411

DO NOT EXTEND NOTES THIS SIDE OF LINE

099-317 B-1

WS 38 A-3

Co. Engr. F.B. 3072:38

SURVEY OF _____ F B NO. _____ PAGE _____

SURVEY BY V.T.N. INC. TRACT NO. 25856

DATE 5-21-65

& TIES L.A. COUNTY

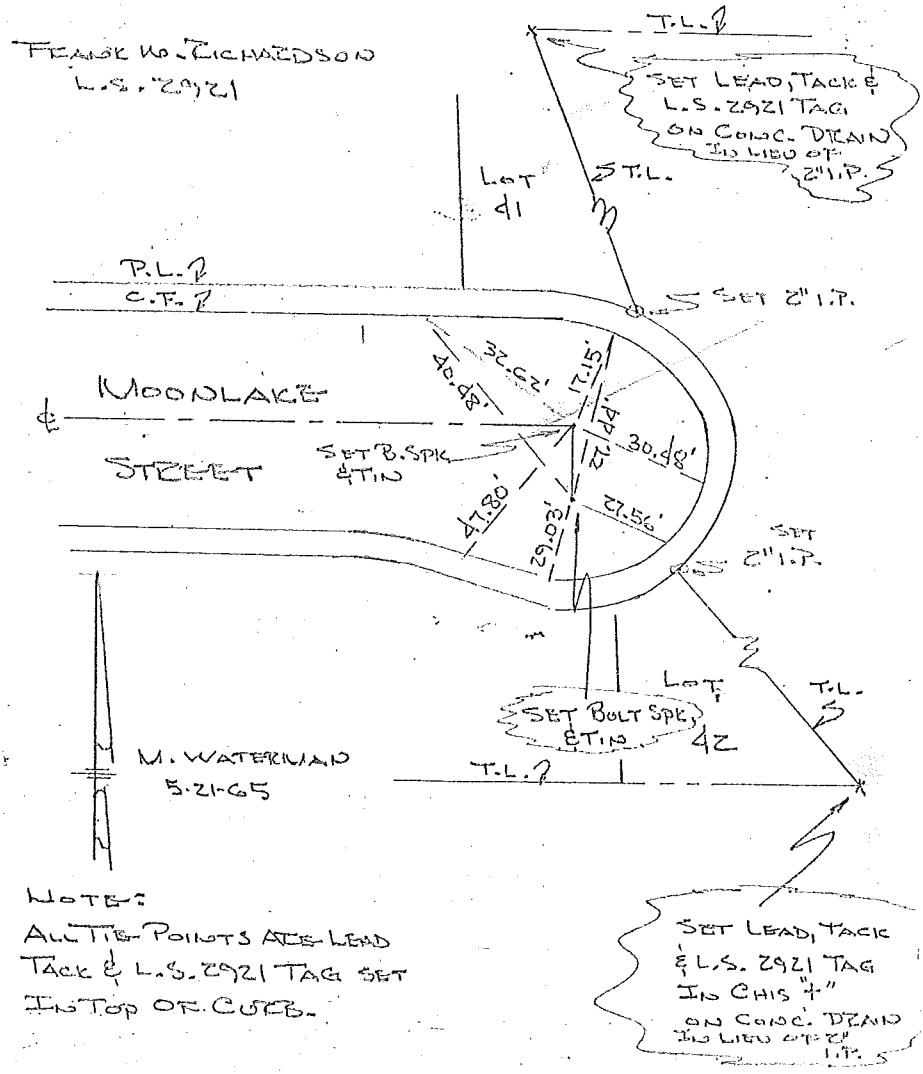

NOTE:
ALL TIE POINTS ARE LEAD TACK & L.S. 2921 TAG SET IN TOP OF CURB.

SURVEYORS SERVICE COMPANY COSTA MESA - STOCK NO. 411

DO NOT EXTEND NOTES THIS SIDE OF LINE

Co. Engr. F.B. 3072:39

SURVEY OF _____ F B NO. _____ PAGE _____

SURVEY BY V.T.N. Inc. TRACT NO. 25856

DATE 5-21-65

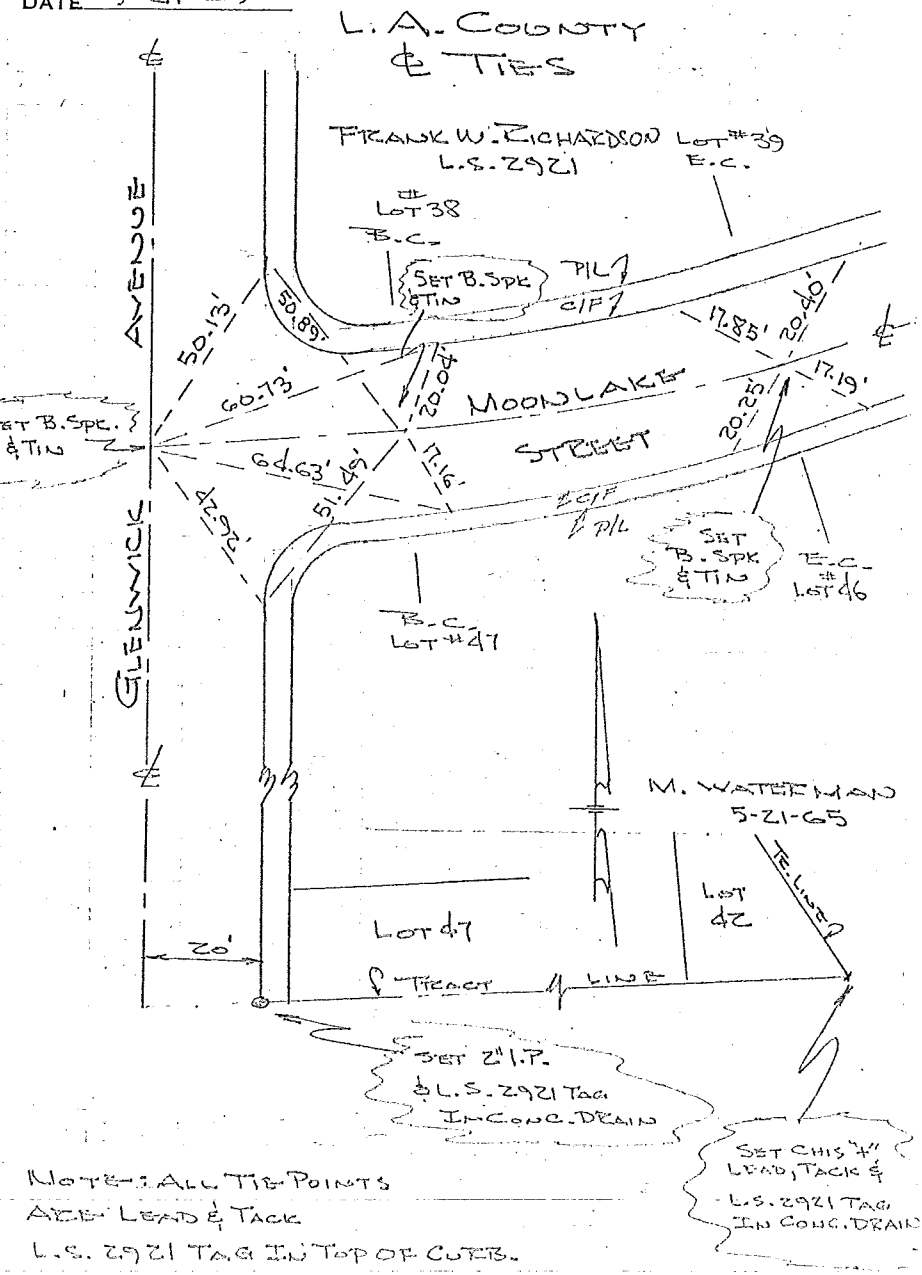

NOTE: ALL TIE POINTS ARE LEAD & TACK L.S. 2921 TAG IN TOP OF CURB.

099-317, B-1

SURVEY SERVICE CO. ... SA - STOCK

DO NOT EXTEND NOTES THIS SIDE OF LINE

W39 A-3

Co. Engr. F.B. 3072:40

SURVEY OF _____ F B NO. _____ PAGE _____

SURVEY BY V.T.N. INC. TRACT NO. 25856

DATE 5-21-65

℄ TIES L.A. COUNTY

FRANK W. RICHARDSON
L.S. 2921

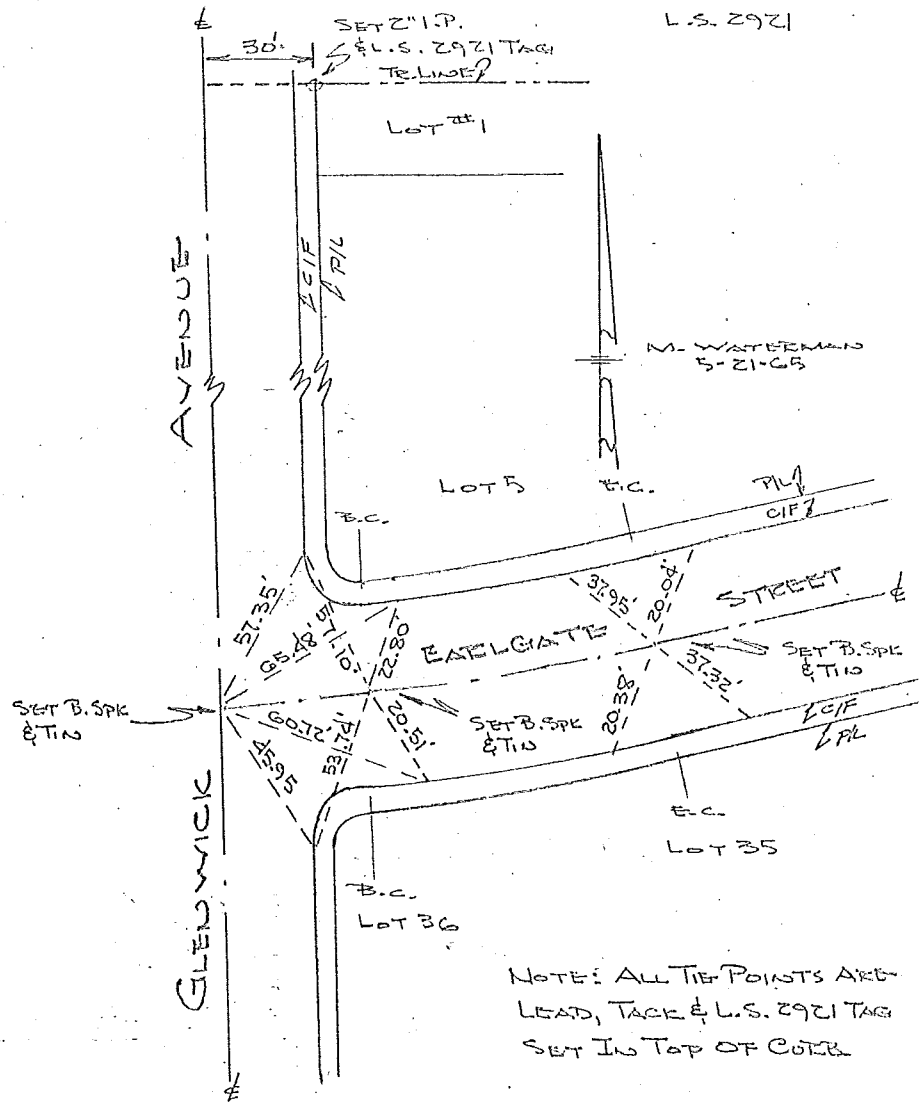

NOTE: ALL TIE POINTS ARE LEAD, TACK & L.S. 2921 TAG SET IN TOP OF CURB

SURVEYORS SERVICE COMPANY COSTA MESA - STOCK NO. 411

DO NOT EXTEND NOTES THIS SIDE OF LINE

W.S. 39443 044-317 B-1

Co. ENgr. F.B. 3072:41

SURVEY OF _____ F B NO. _____ PAGE _____

SURVEY BY V.T.N. Inc. TRACT NO. 25856

DATE 5-21-65

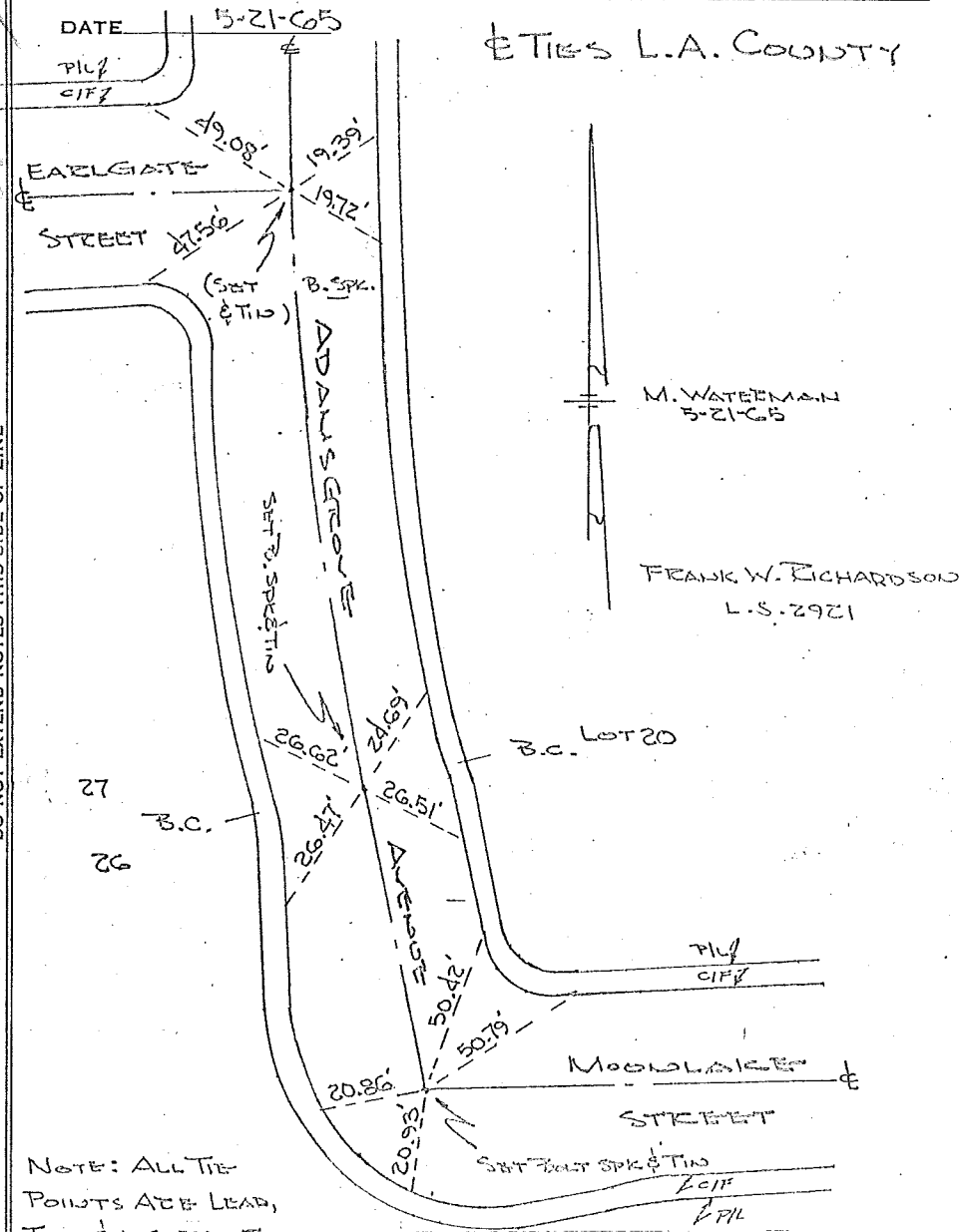

NOTE: ALL TIE POINTS ARE LEAD, TACK & L.S. 2921 TAG SET IN TOP OF CURB.

DO NOT EXTEND NOTES THIS SIDE OF LINE

SURVE... SERVICE COMPA... ...OST ...ESA - STOCK ...11

W539A-5

099-317, C-1

Co. Engr. F.B. 3072:42

SURVEY OF _____ F. B. _____ PG. 10216

SURVEY BY Amco Engineers TR. No. 27176

DATE Oct 12, 1965

Santa Bianca Dr - Paseo de Rocha
Ceciana Dr - Comiso Dr - Gregorio Dr. -
Clementina Dr. - Canelones Dr - and
Grazide Rd.

Center Line Ties

Renfro W.D.	Party Chief
Yarbrough J.	Chainman
Estrada A.	Chainman

All distances shown as Meas. are
Corrected to 68°F

SO. CALIF. BLUE CO. 58278

Co. Engr. F.B. 3072:43

SURVEY OF _____ F. B. _____ PG. 2 of 16

SURVEY BY Amco Engineers TR. No. 27176

DATE Oct 12, 1965

J.G. Araujo RCE 11467

Paseo de Rocha

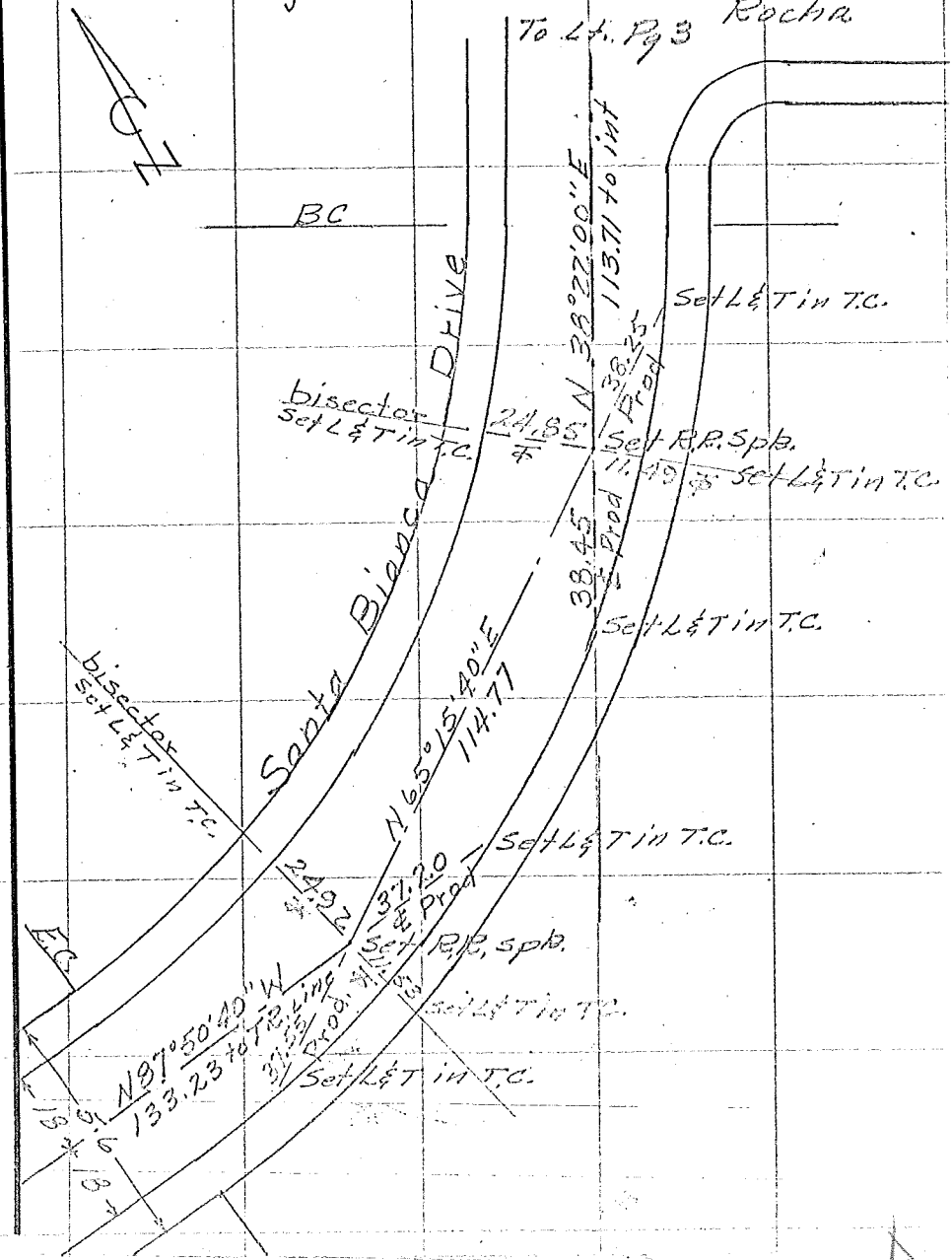

Co. Engr. F.B. 3072:44

SURVEY OF _____ F. B. _____ PG. 3 of 16

SURVEY BY Amco Engineers TR. No. 27176

DATE Oct 12, 1965

J.G. Araujo R.C.E. 11467

WS 99-297 A-1

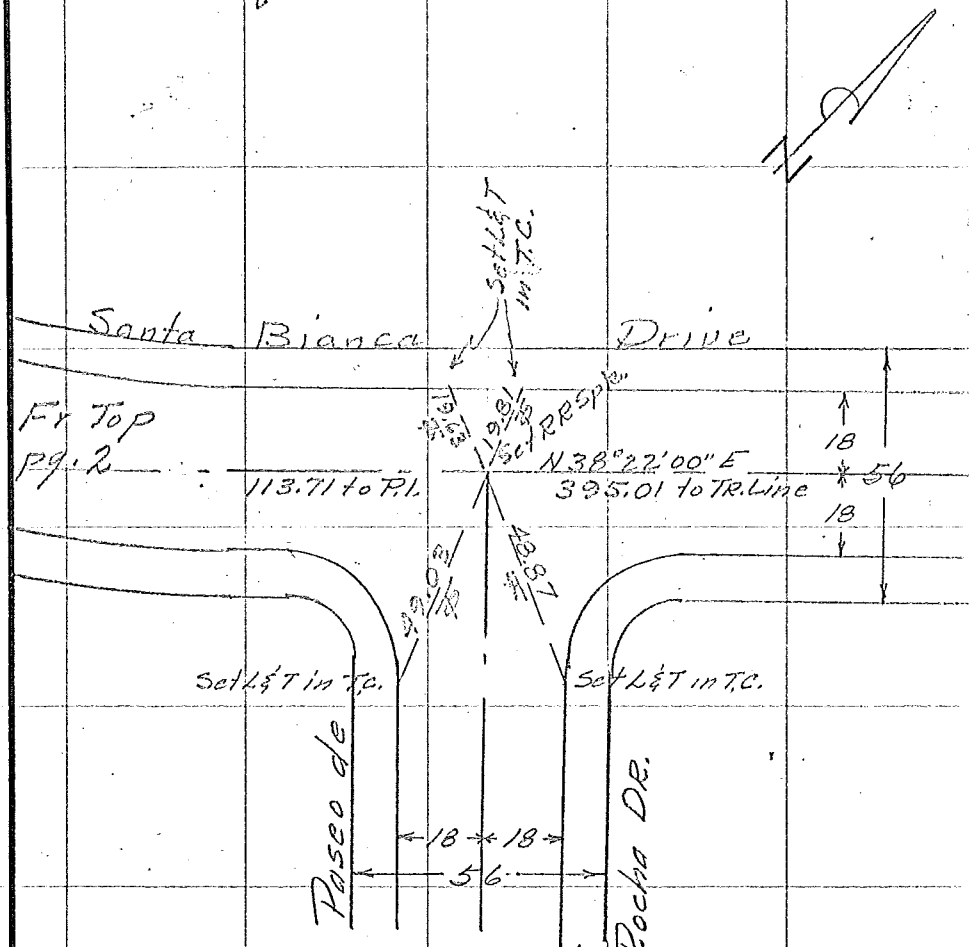

SO. CALIF. BLUE PRINT CO. B9276

Co. Engr. F.B. 3072:45

SURVEY OF _____ F. B. _____ PG. 4 of 16

SURVEY BY Amco Engineers TR. No. 27176

DATE Oct 12, 1965

JG Araujo RCE 11467

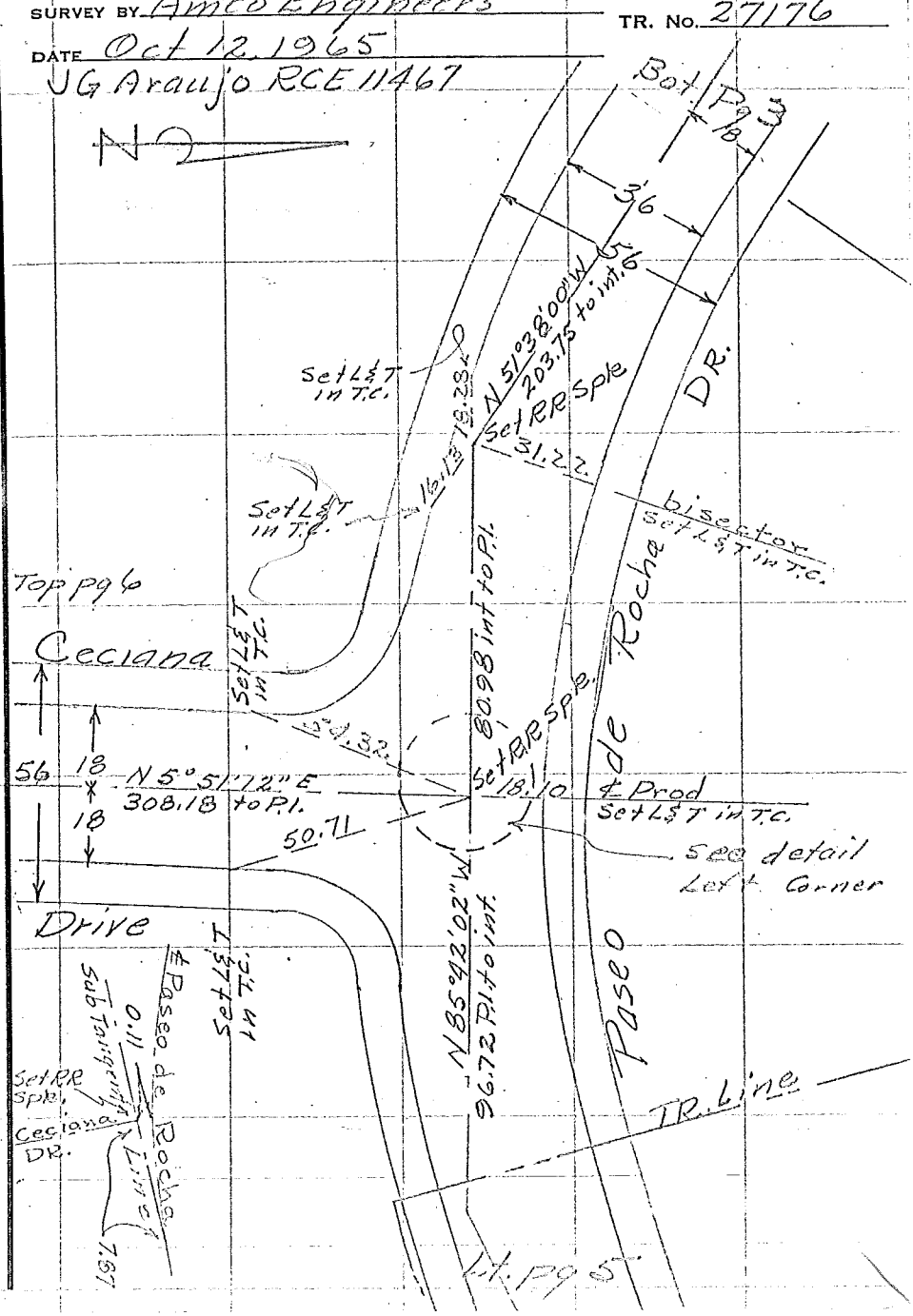

Co. ENGR. F.B. 3072:46

SURVEY OF _____ F. B. _____ PG. 5 of 16

SURVEY BY Amco Engineers TR. No. 27176

DATE Oct 12, 1965

J.G. Araujo RCE 11467

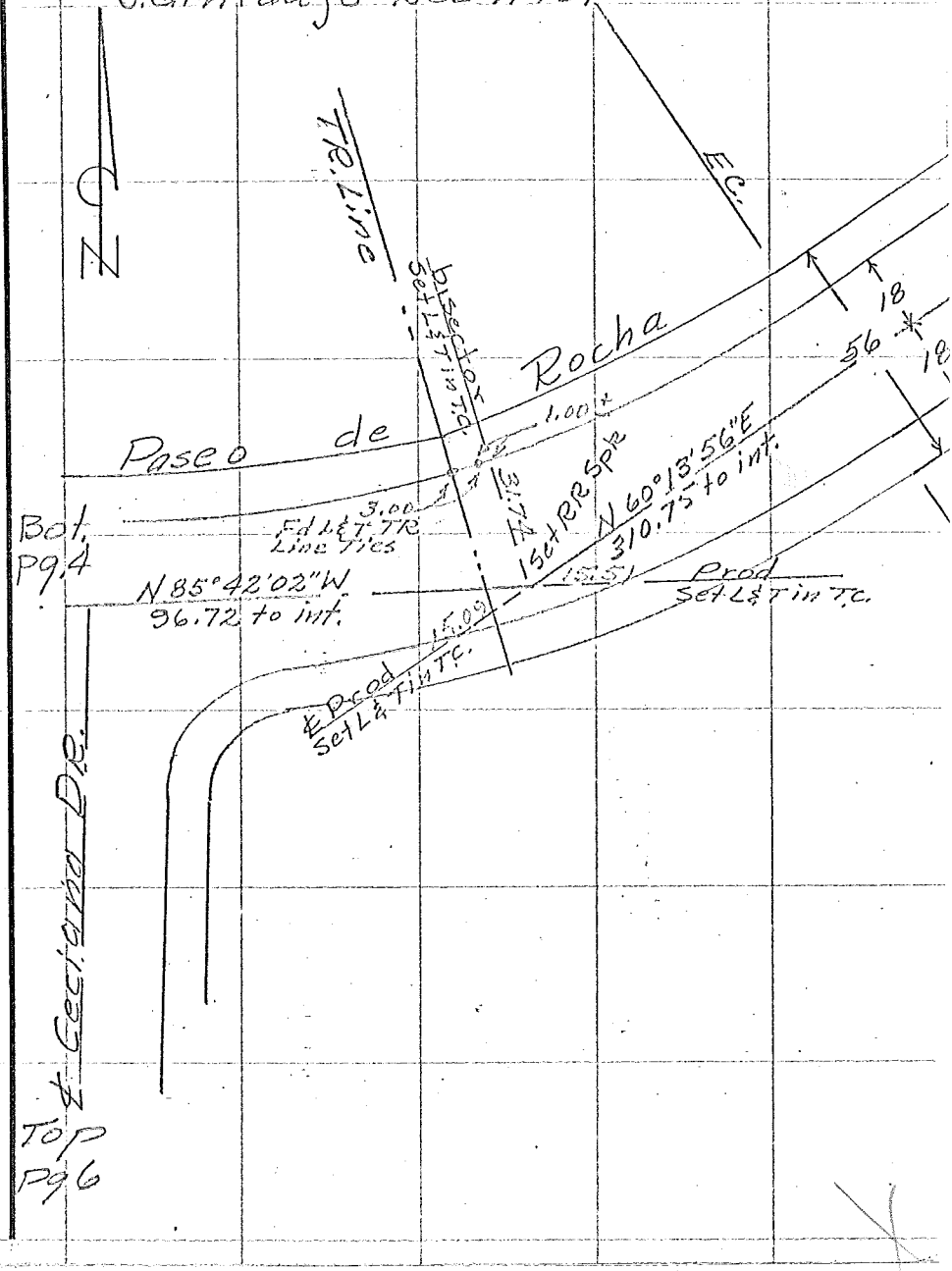

SO. CALIF. BLUE PT. CO. 88276

Co. Engr. F.B. 3072:47

SURVEY OF _____ F. B. _____ PG. 6 of 16

SURVEY BY Amco Engineers TR. No. 27176

DATE Oct 12, 1965

J.G. Araujo RCE 11467

Lt. pg 4

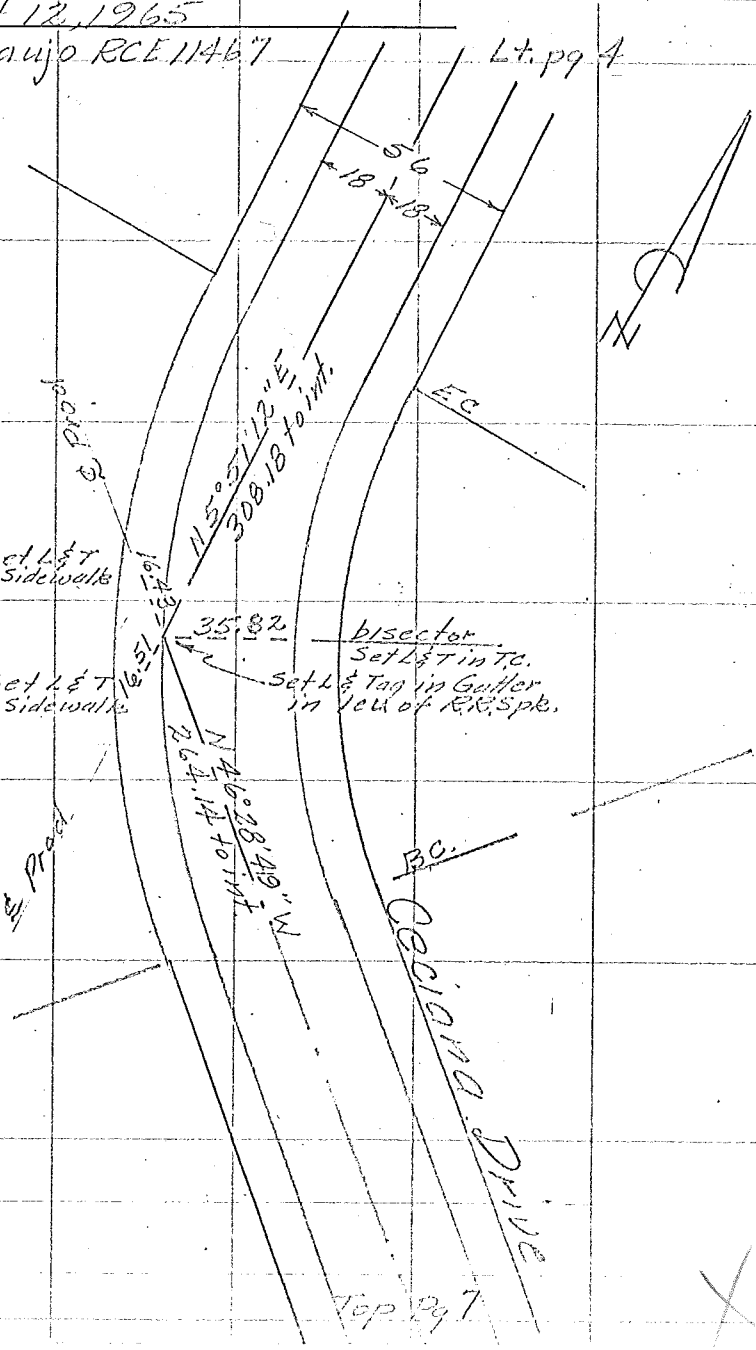

Top pg 7

Co Engr. F.B. 3072:48

SURVEY OF _____ F. B. _____ PG. 7 of 16

SURVEY BY Amco Engineers TR. No. 27176

DATE Oct 12, 1965

J.G. Araujo R.C.E. 11467

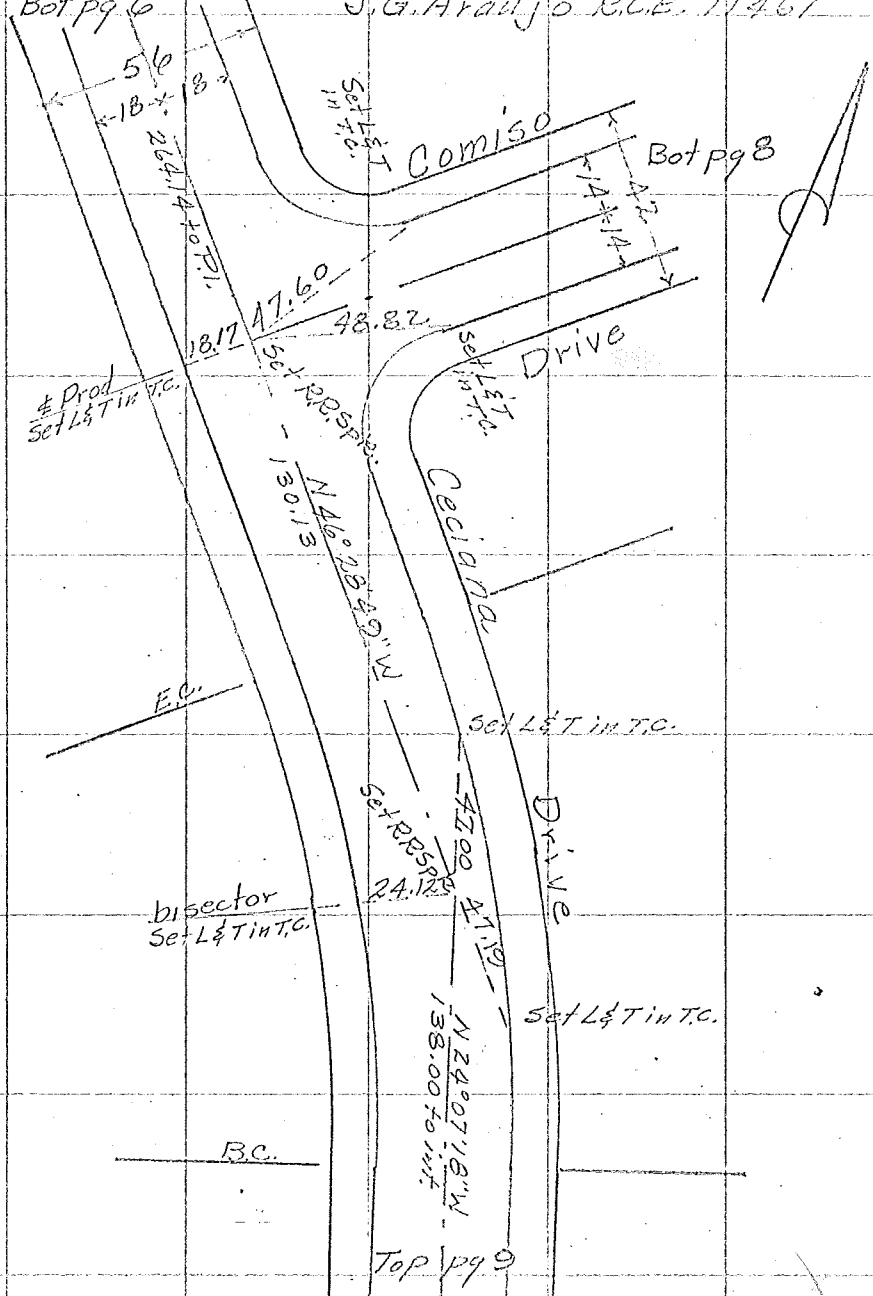

WJ 99-297, A-1

SO. CALIF. BLUE CO. 88276

Co. Engr. F.B. 3072:49

SURVEY OF _____ F. B. _____ Pg. 8 of 16

SURVEY BY Amro Engineers TR. No. 27176

DATE Oct 12, 1965

J. G. Araujo RCE 11467

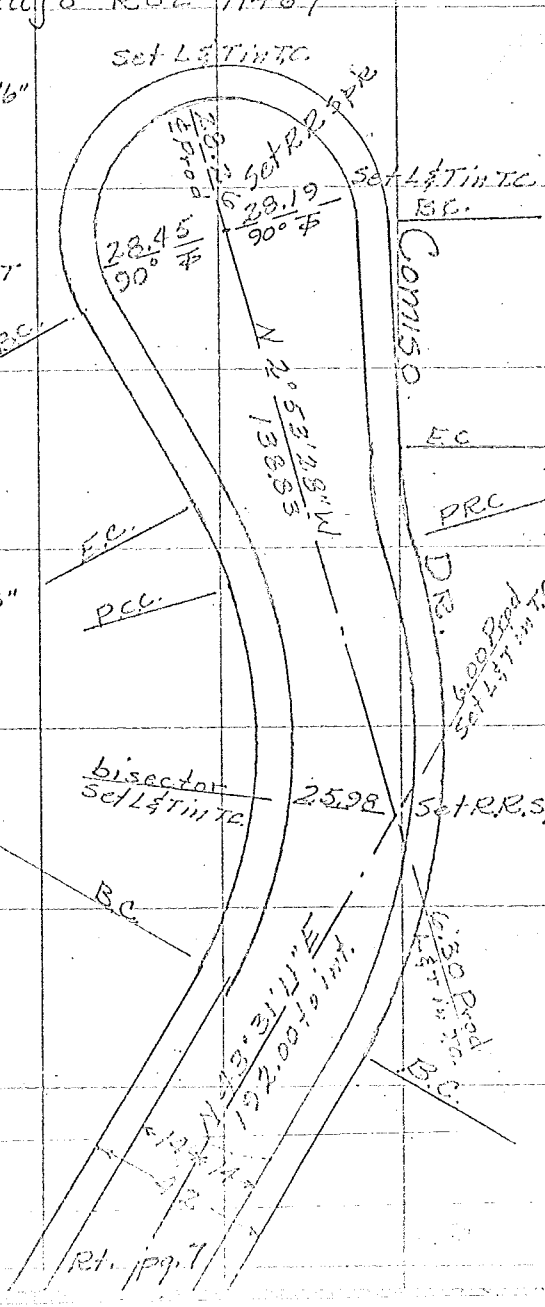

Co. Engr. F.B. 3072:50

A-1

SURVEY OF _____ F. B. _____ PG. 9 of 16

SURVEY BY Amco Engineers TR. No. 27176

DATE Oct 18, 1965

J. G. Araujo RCE 11467

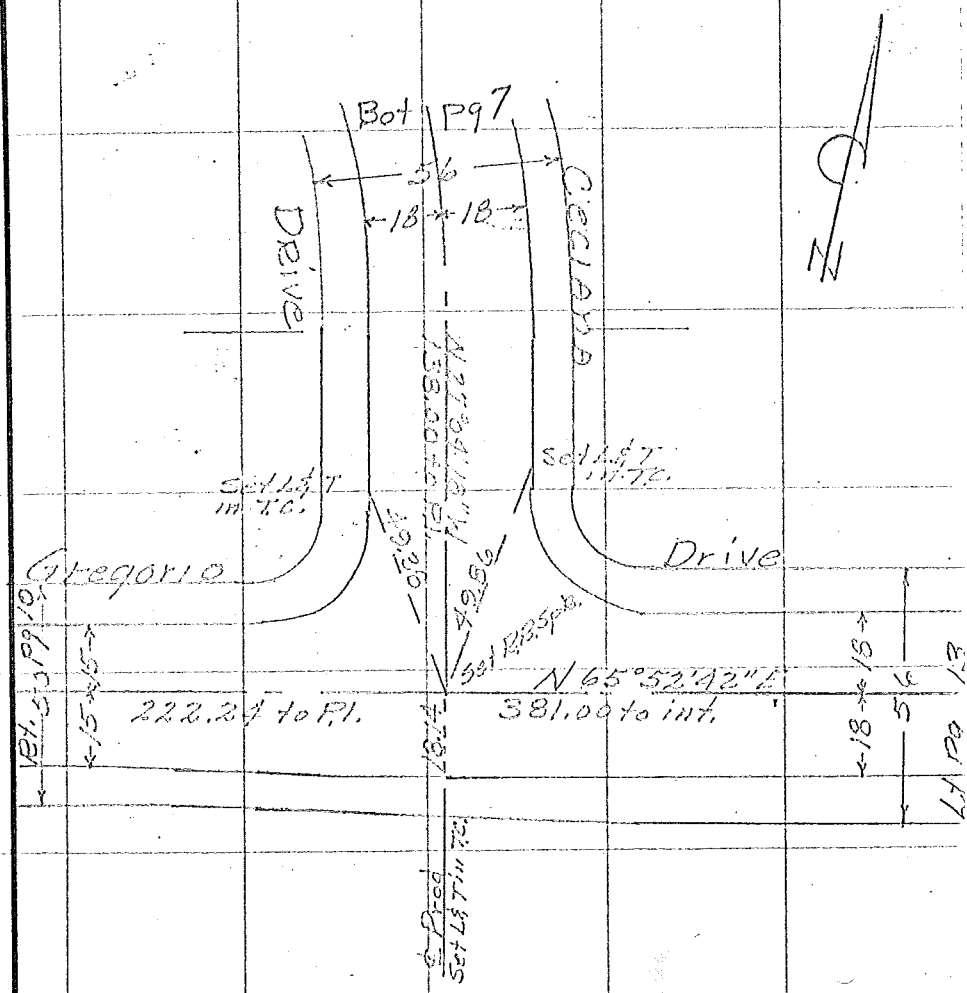

SO. CALIF. BLUE PRINT CO. 88276

Co. Engr. F.B. 3072: 51

SURVEY OF _____ F. B. _____ Pg. 10 of 16

SURVEY BY Amco Engineers TR. No. 27176

DATE Oct 12, 1965

J.G. Araujo RCE 11467

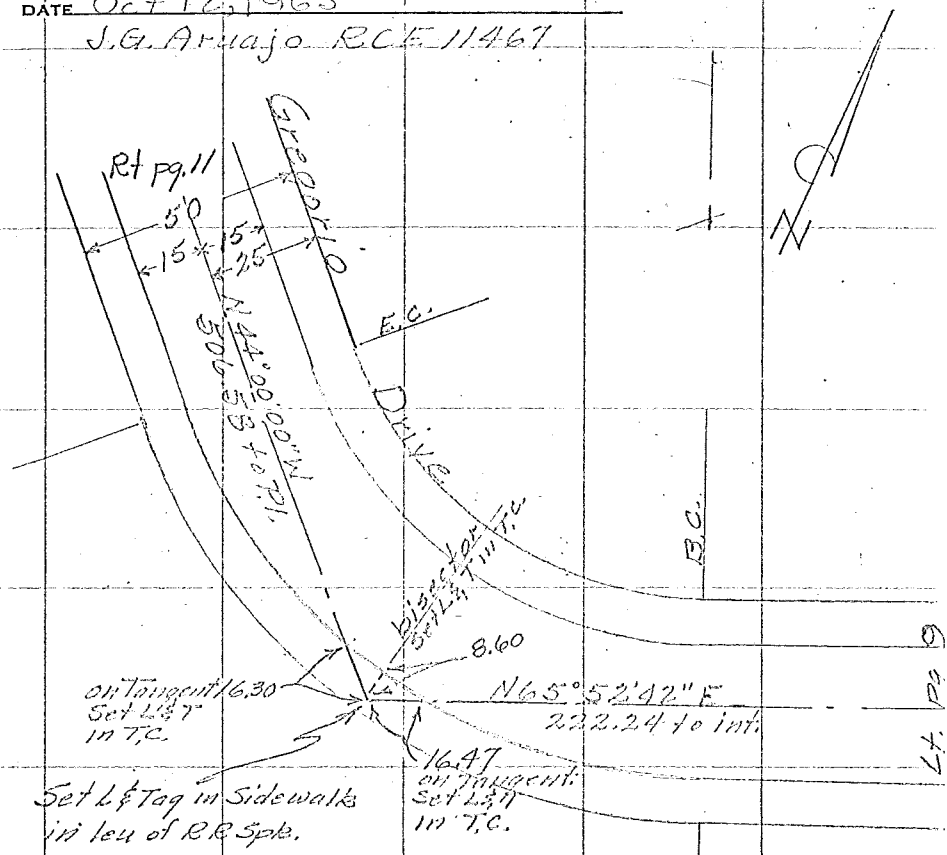

Co. Engr. F.B. 3072:52

SURVEY OF _____ F. B. _____ Pg. 11 of 16

SURVEY BY Amco Engineers TR. No. 27176

DATE Oct 11, 1965

J.G. Araujo RCE 11467

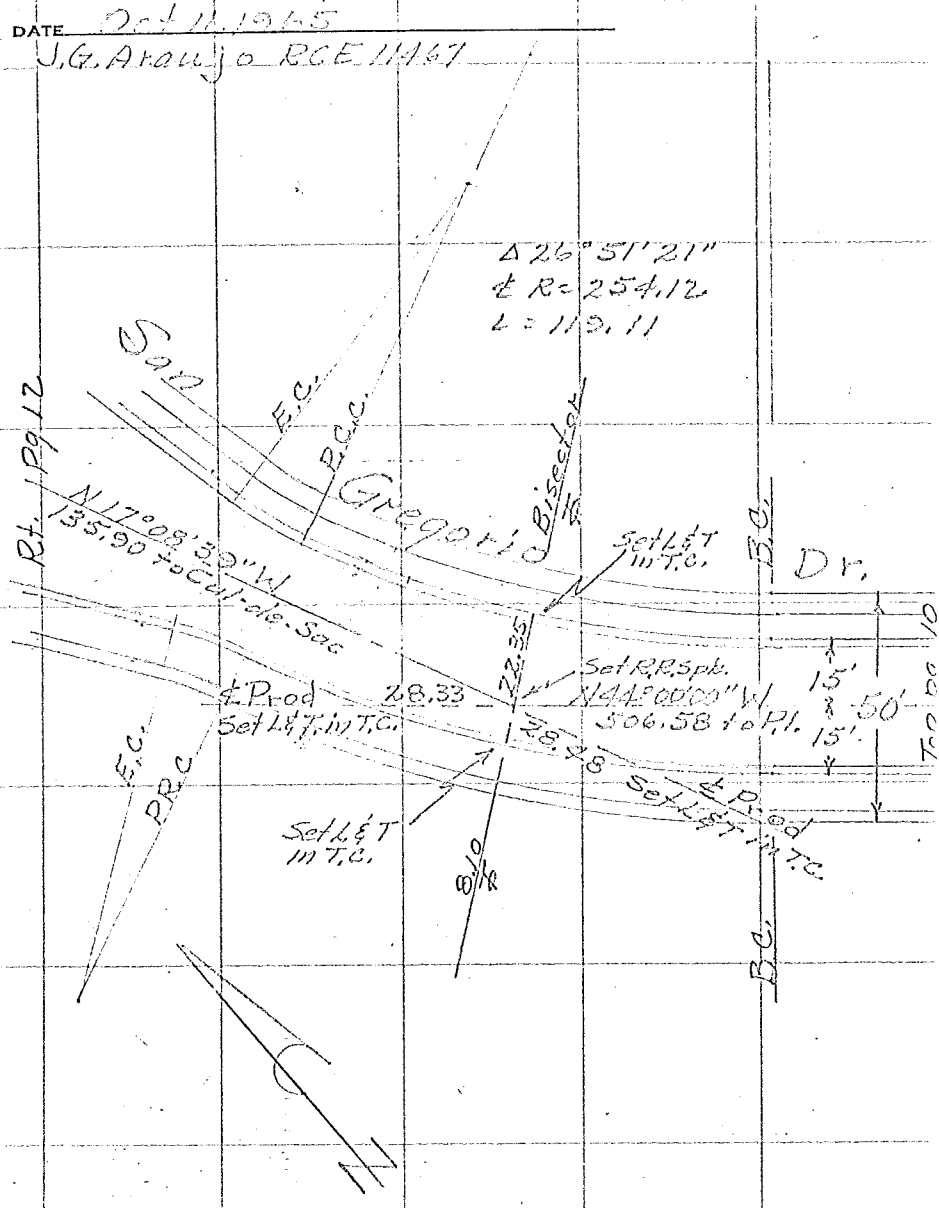

SO. CALIF. BLUE CO. B8276

Co. Engr. F.B. 3072:53

SURVEY OF _____ F. B. _____ PG. 12 of 16

SURVEY BY Amco Engineers TR. No. 27176

DATE Oct 11, 1965

J.G. Araujo RCE 11467

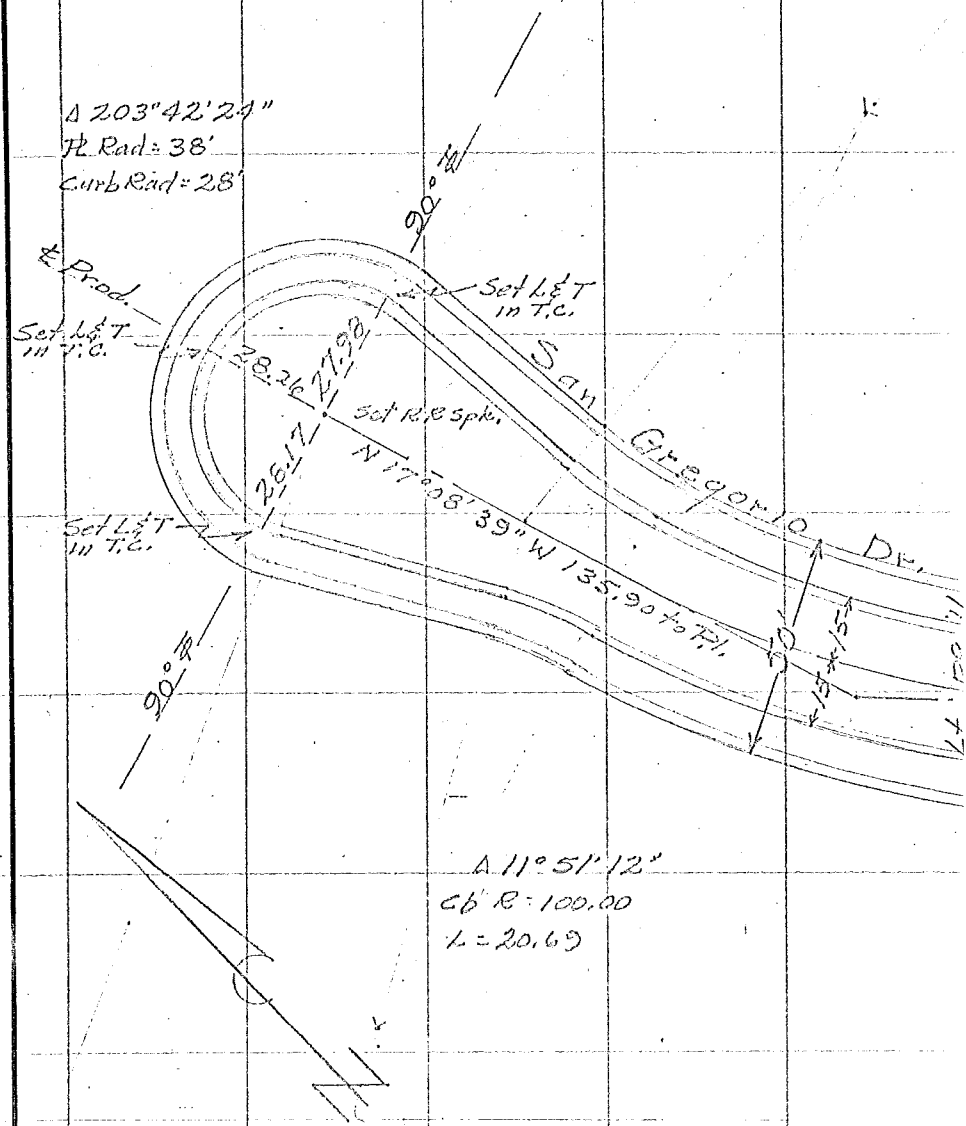

SO. CALIF. BLUE ... CO. B8276

Co. Engr. F.B. 3072:54

SURVEY OF _____ F. B. _____ PG. 13 of 16

SURVEY BY Amco Engineers TR. No. 27176

DATE Oct 12, 1965

J. G. Araujo RCE 11467

W.S. 99-297 A-1

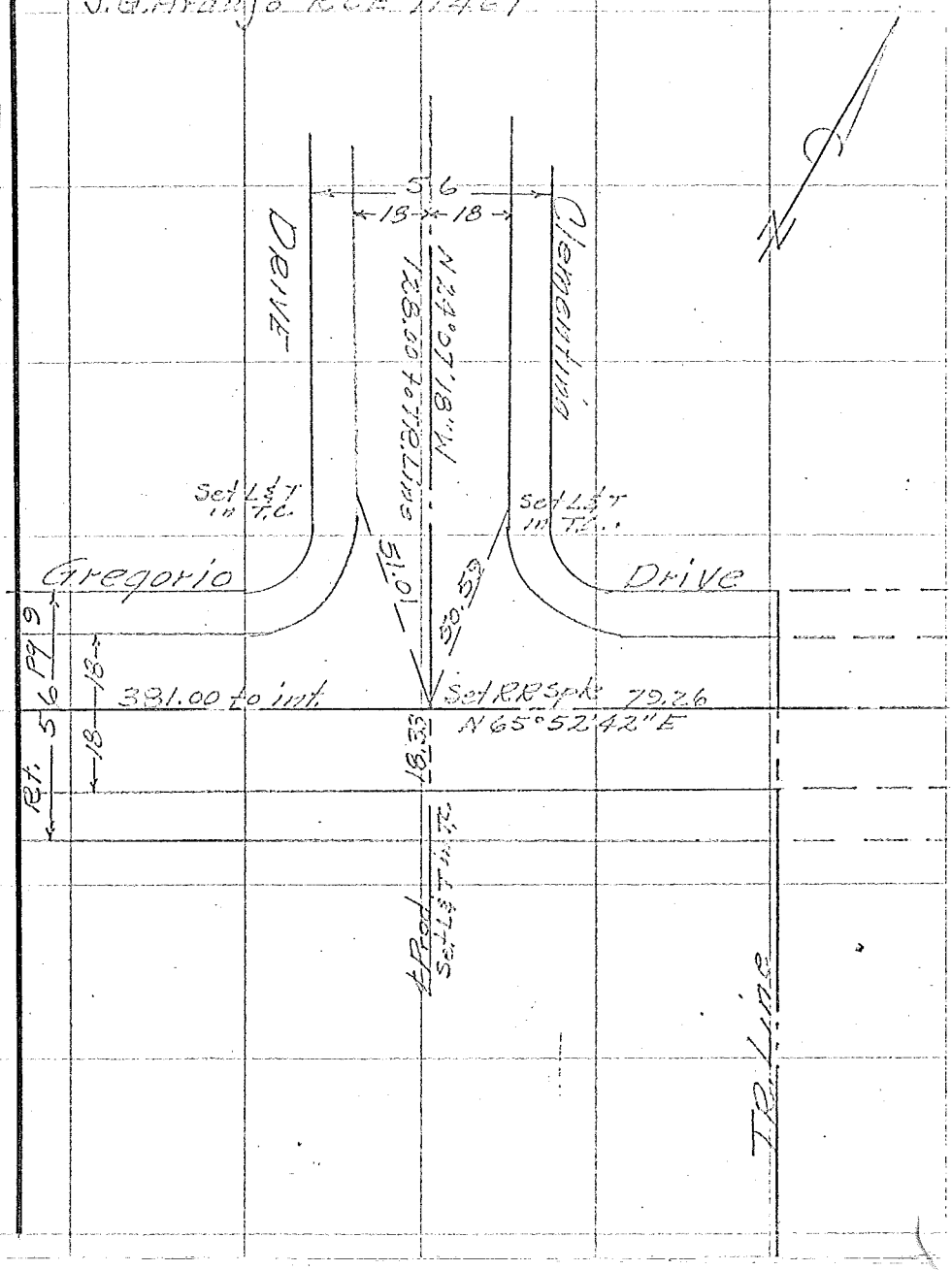

SO. CALIF. BLUE PR D. 88276

Co. Engr. F.B. 3072:55

SURVEY OF _____ F. B. _____ Pg. 14 of 16

SURVEY BY Amco Engineers TR. No. TR 27176

DATE Oct 12, 1965

J.G. Araujo RCE 11467

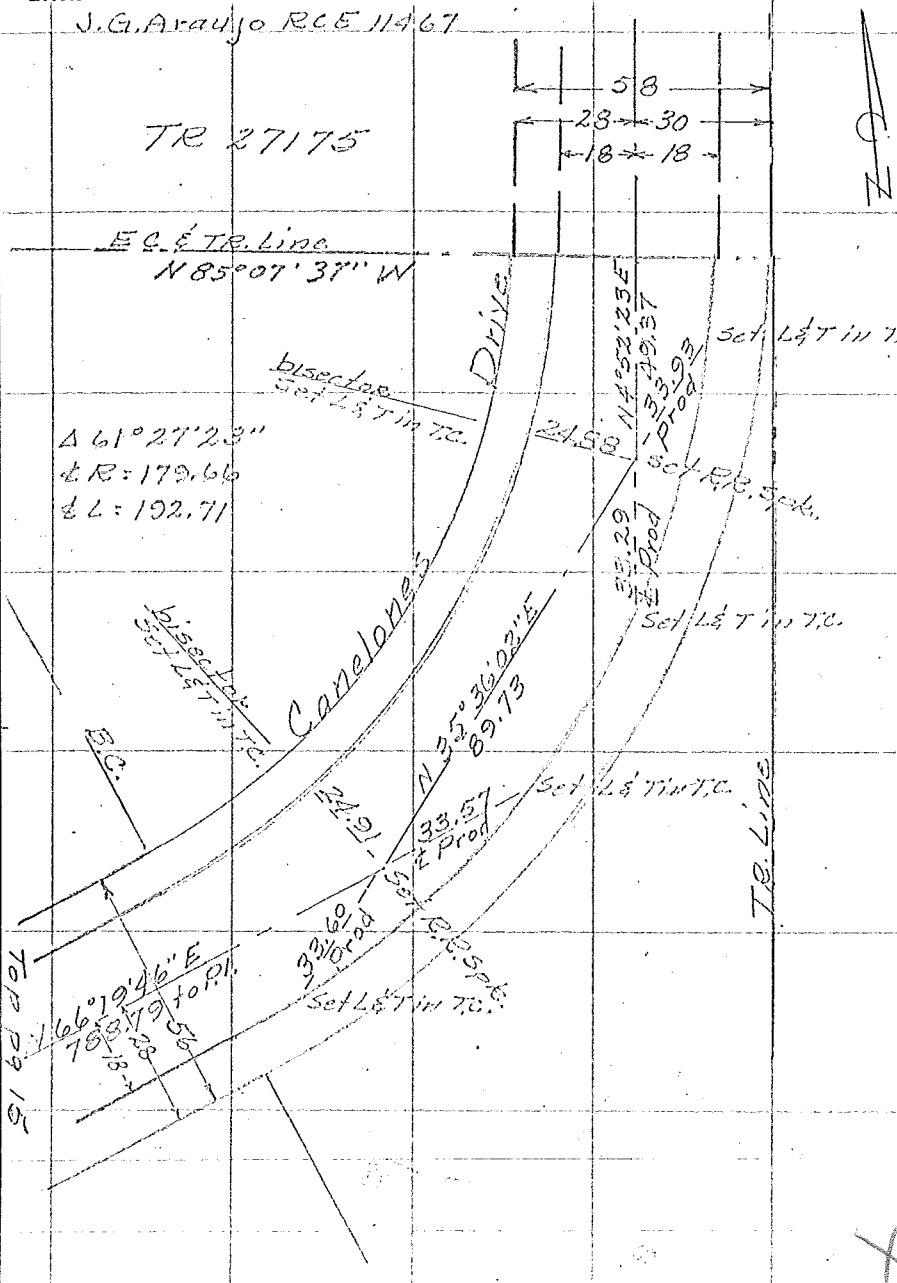

Co. Engr. F.B. 3072:56

SURVEY OF _____ F. B. _____ PG. 15 of 16

SURVEY BY Ruco Engineers TR. No. 27176

DATE Oct 12 1965

J.G. Araujo RCE 11467

Lt. pg 14

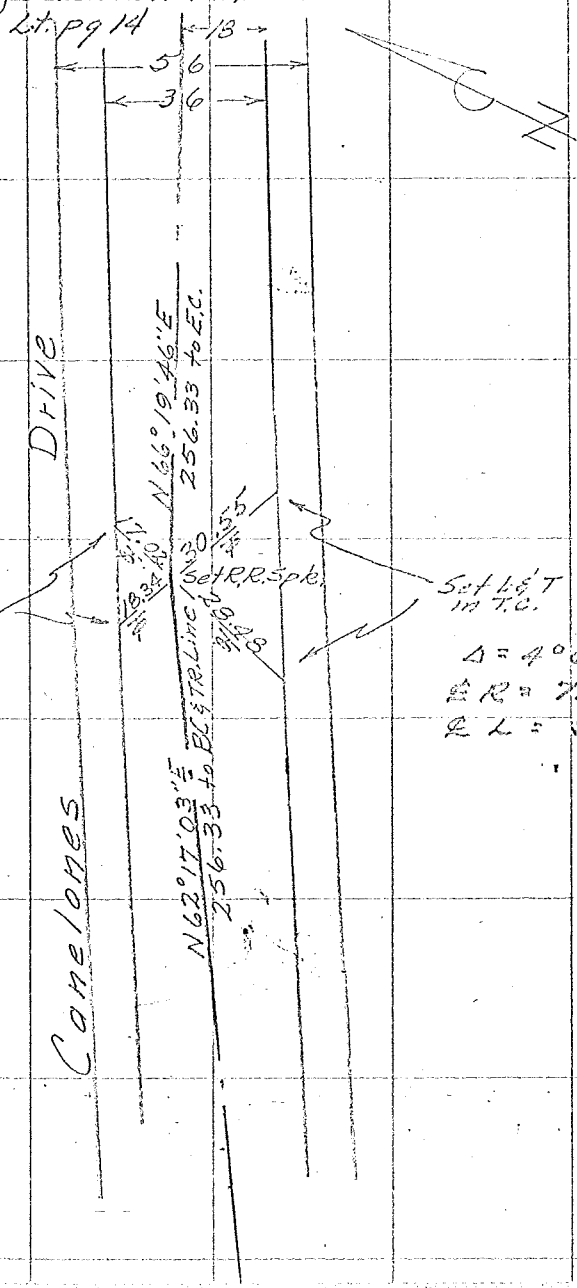

SO. CALIF. BLUE PRINT CO. B8276

Co. Engr. F.B. 3072:57

SURVEY OF _____ F. B. _____ PG. 16 of 16

SURVEY BY Amco Engineers TR. No. 27176

DATE Oct 12, 1965

J G Araujo RCE 11467

WS 34 B-9

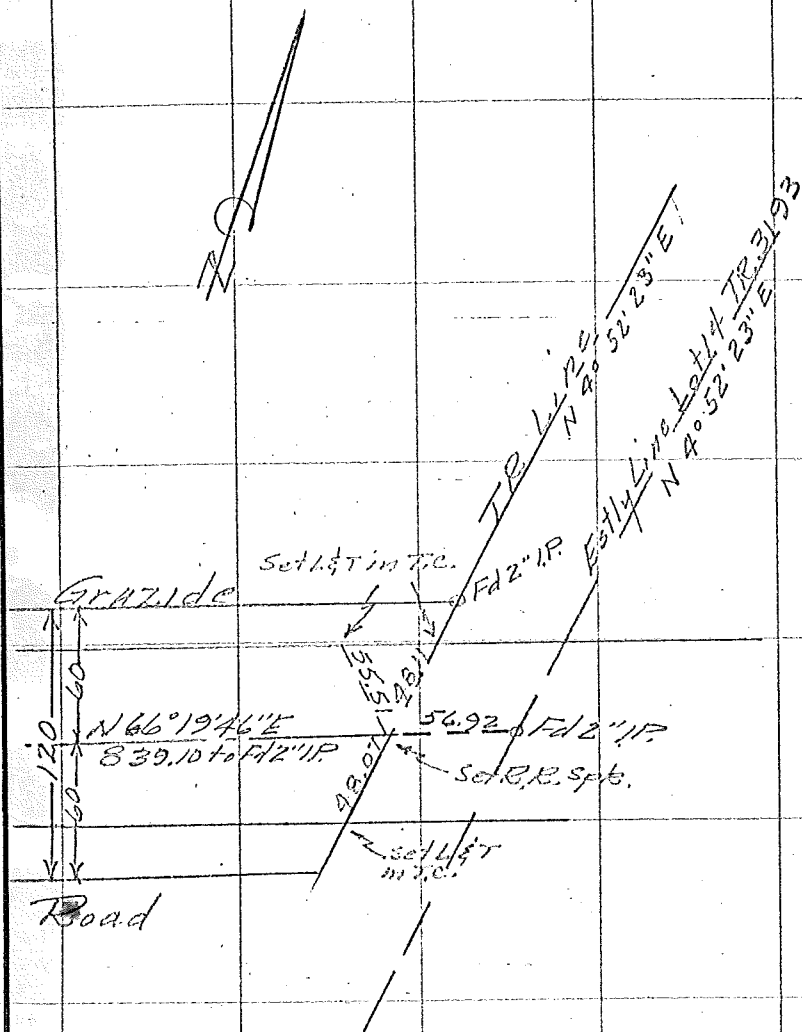

Co. Engr. F.B. 3072:58

SURVEY OF _____ F. B. _____ PG. 1

SURVEY BY McIntire & Quiros, Inc. TR. No. 29170

DATE Sept. 21 1964

TIES - SET JANUARY 13 1965

J.W. McINTIRE
LS2602

CENTERLINE TIES
ON

LA CRESCENTA AVENUE
MOUNTAIN PINE DRIVE - LA CRESCENTA AVE to Eastly T.L.

PINERIDGE DRIVE - MOUNTAIN PINE DRIVE to PINEGLEN ROAD
BRIARHAVEN DRIVE - PINERIDGE DRIVE to PINEGLEN ROAD

PINEGLEN ROAD - ROSEMONT AVENUE to Northly T.L.

TIMBERLAKE DRIVE -

All boundary 2" I.P.'s are set flush with the surface of the ground, in lieu of 12" deep per Tract Map.

[illegible]RTY
G[illegible]eos - CHIEF
C[illegible] - CHAINMAN
M[illegible]D - CHAINMAN

microfilmed April '85 X

SO. CALIF. BLUE J CO. 80276

Co. Engr. F.B. 3072:59

SURVEY OF _____ F. B. _____ PG. 2

SURVEY BY McIntire & Quiros, Inc. TR. No. 29170

DATE Sept. 21 1964

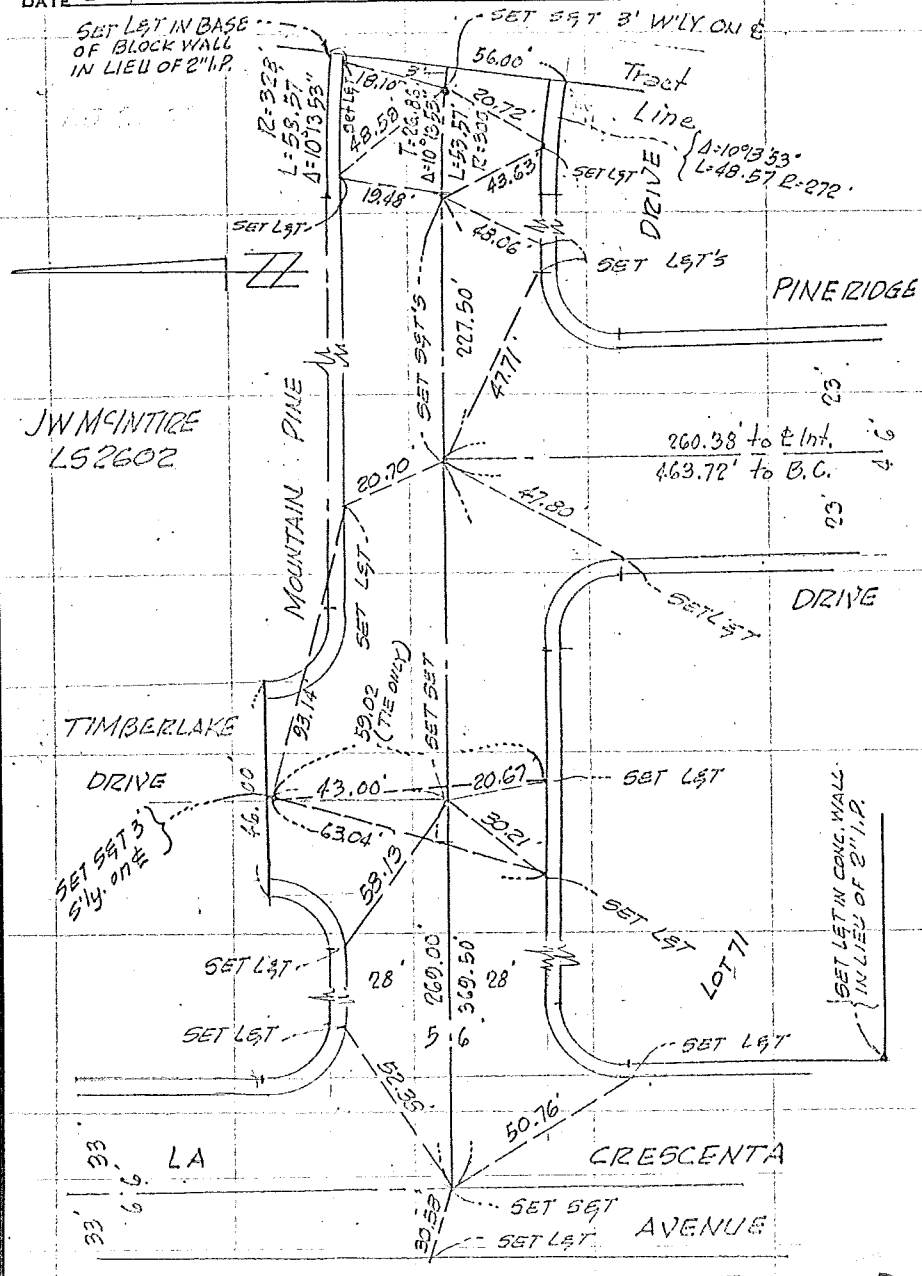

W.S. 5/18.3

Co. Engr. F.B. 3072:60

SURVEY OF _____ F. B. _____ PG. 3

SURVEY BY McIntire & Quiros, Inc. TR. No. 29170

DATE Sept. 21 1964

J.W. McINTIRE LS 260

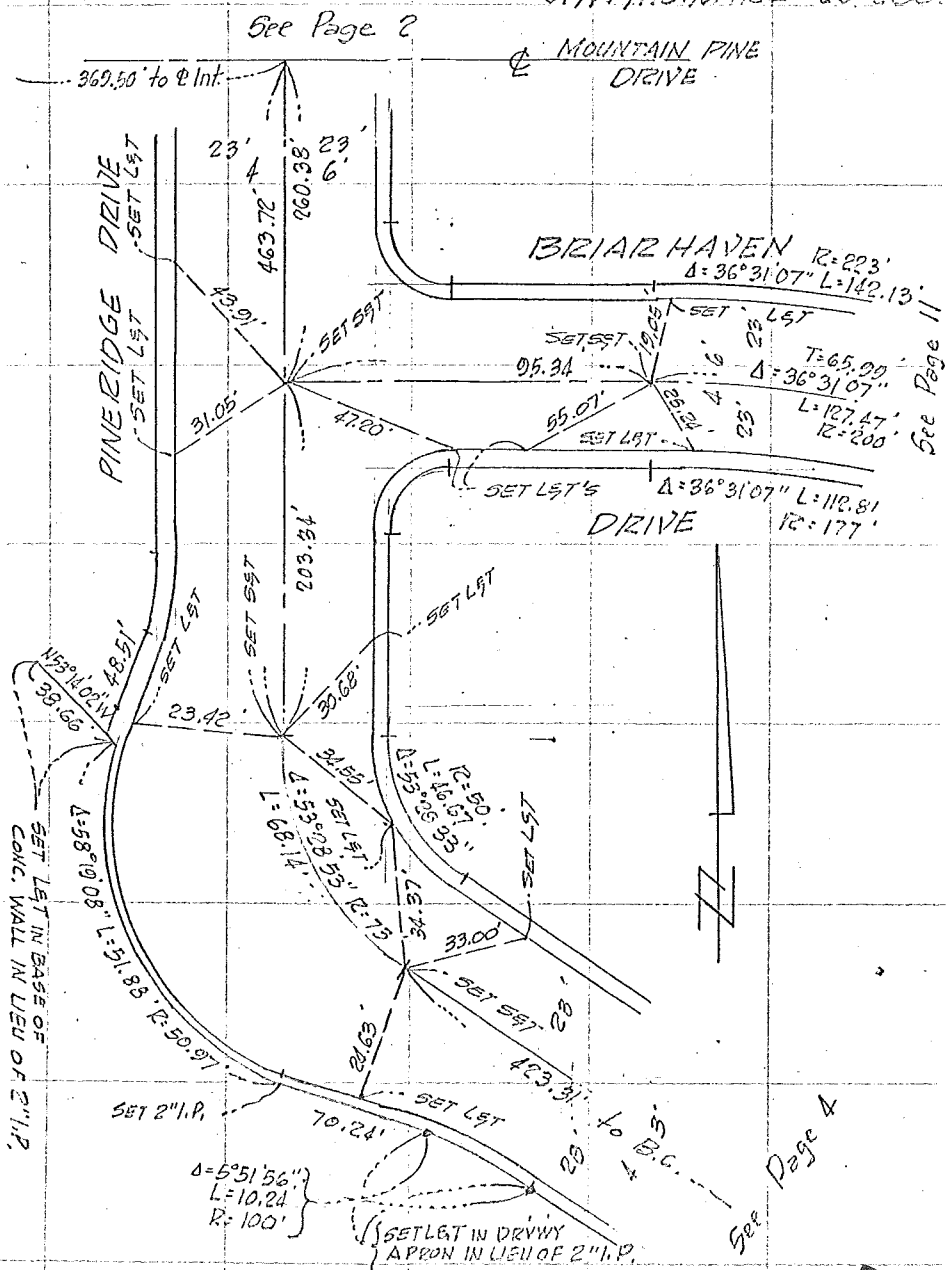

W.S.5/1,B.3

SO. CALIF. BLUE PRINT CO. B8276

Co. Engr. F.B. 3072:61

SURVEY OF _____ F. B. _____ PG. 4

SURVEY BY McIntire & Quiros, Inc. TR. No. 29170

DATE Sept 21 1964

J.W. McINTIRE LS 2602

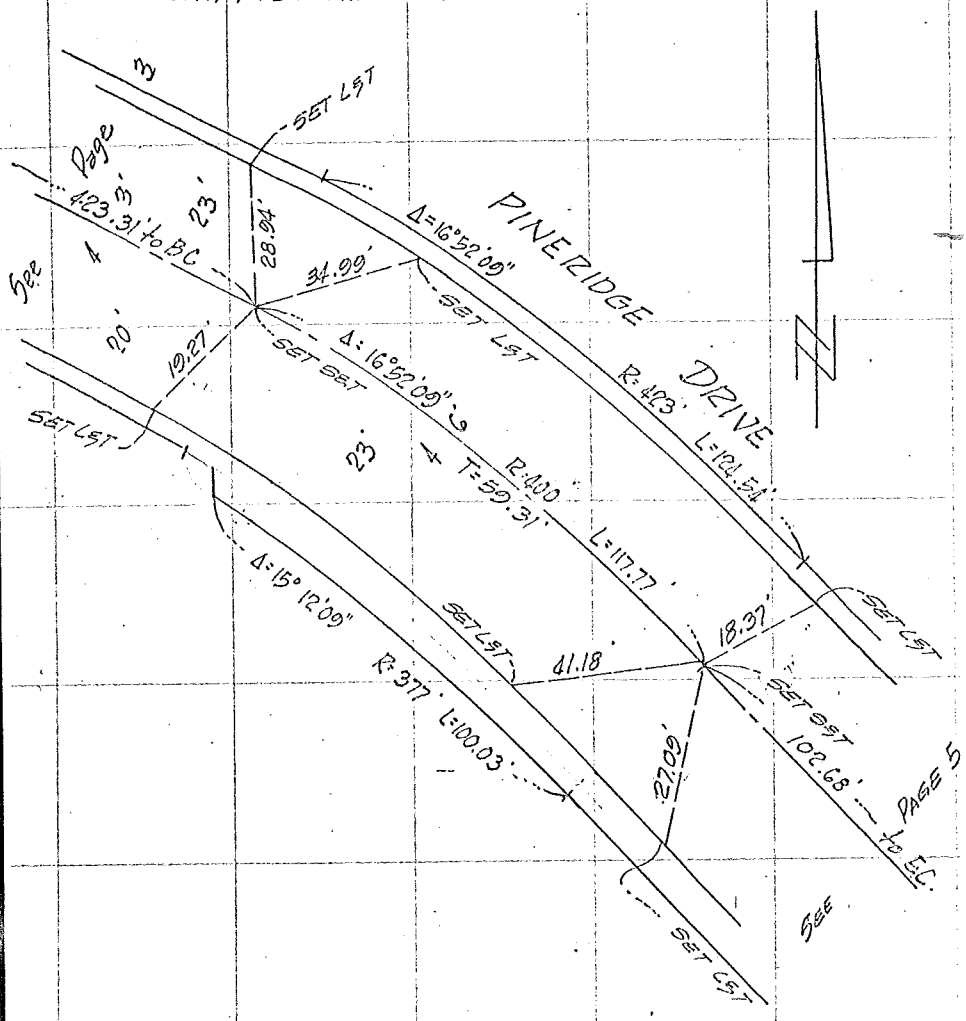

Co. Engr. F.B. 3072:62

SURVEY OF _____ F. B. _____ PG. 5

SURVEY BY McIntire & Quiros, Inc. TR. No. 29170

DATE Sept. 21 1964

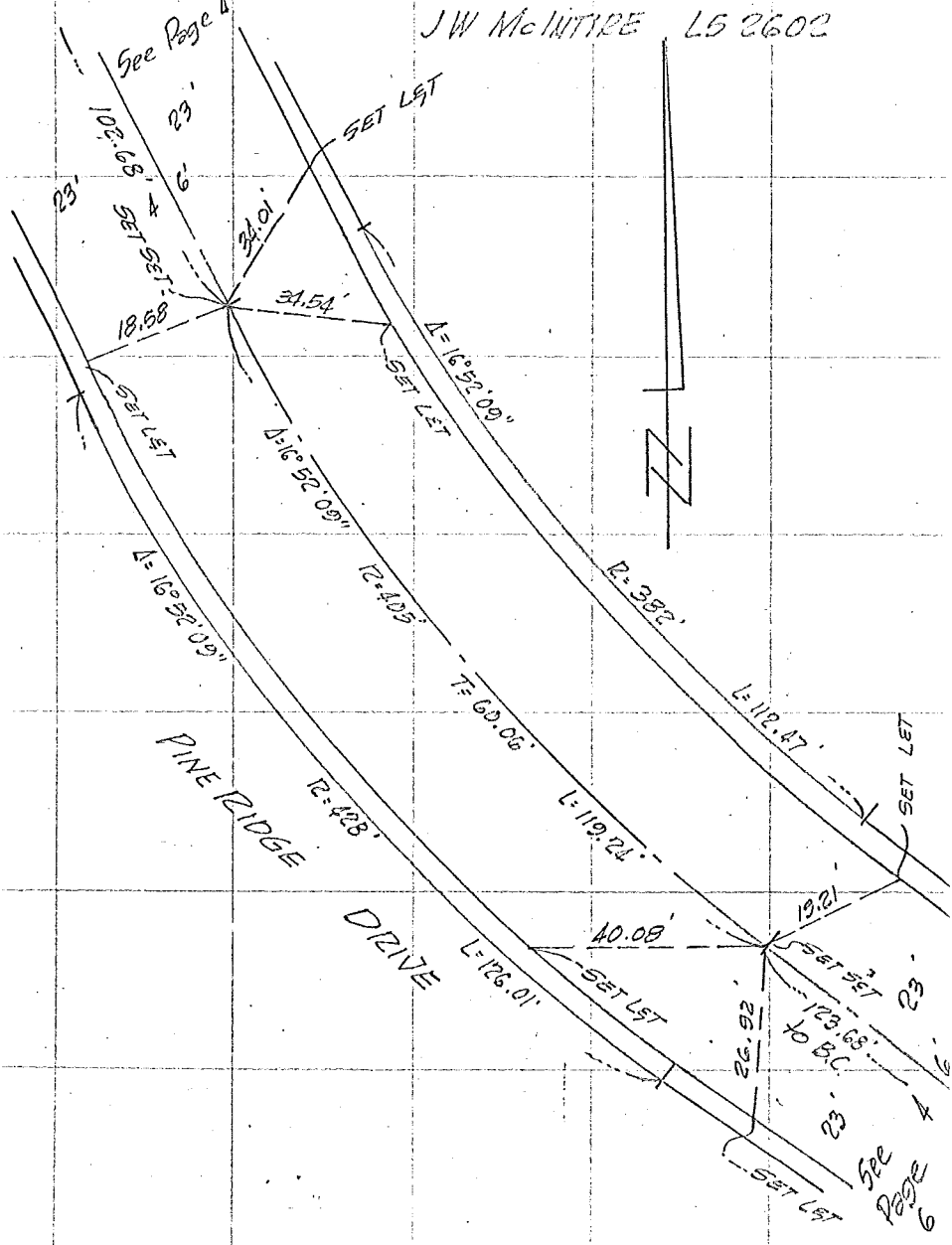

SO. CALIF. B[illegible]RINT CO. 88276

SURVEY OF _____ F. B. _____ PG. 6

SURVEY BY McIntire & Quiros, Inc. TR. No. 29170

DATE Sept. 21 1964

J.W. McINTIRE LS 2602

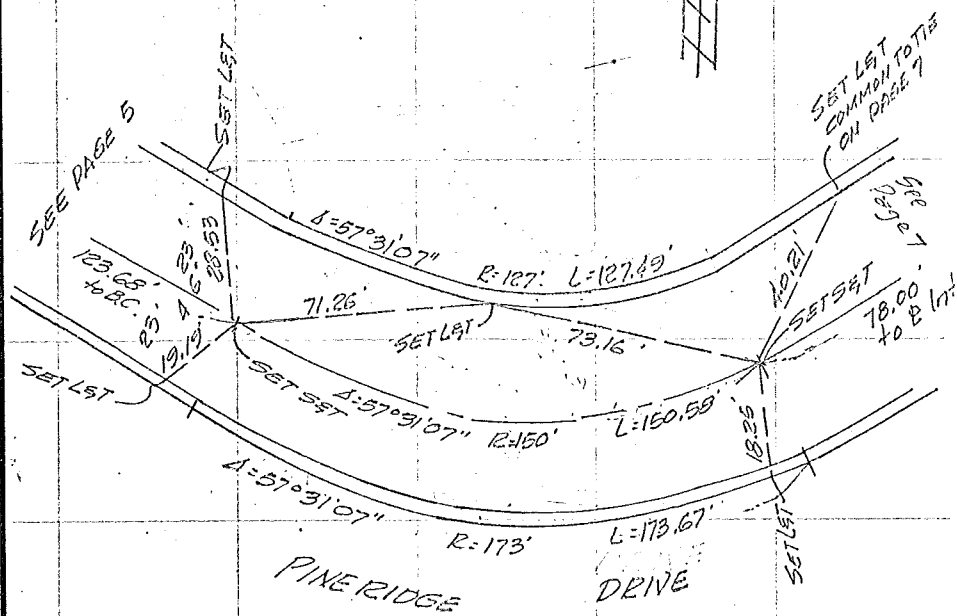

4

Co. Engr. F.B. 3072:64

SURVEY OF _____ F. B. _____ PG. 7

SURVEY BY McIntire & Quires, Inc.

TR. No. 29170

DATE Sept. 21 1964

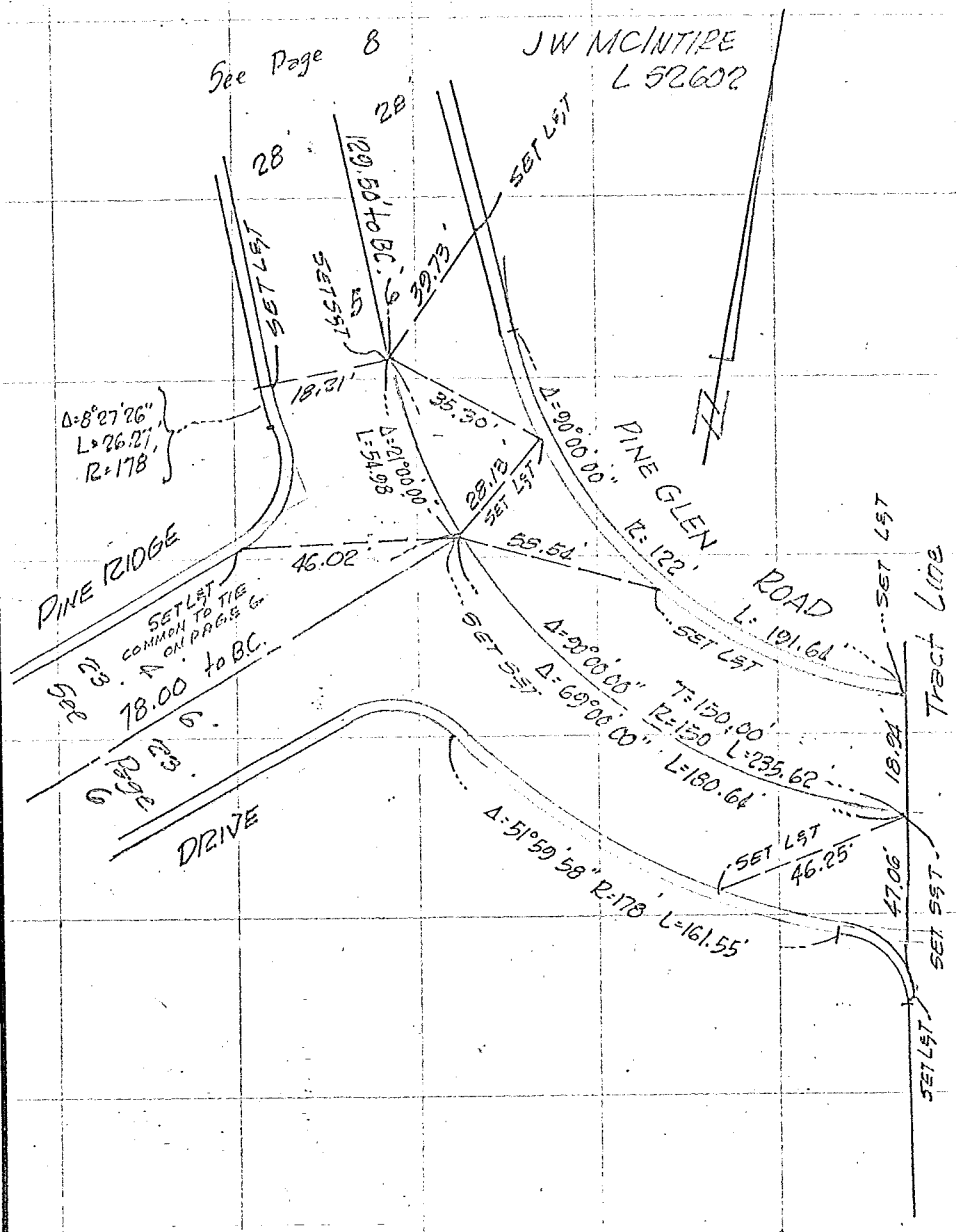

IN S 51, B-4

SO. CALIF. BLUE PRINT CO. BB276

Co. Engr. F.B. 3072:65

SURVEY OF _____ F. B. _____ PG. 8

SURVEY BY McIntire & Quiroz, Inc. TR. No. 29170

DATE Sept. 21 1964

J.W. McINTIRE LS 2602

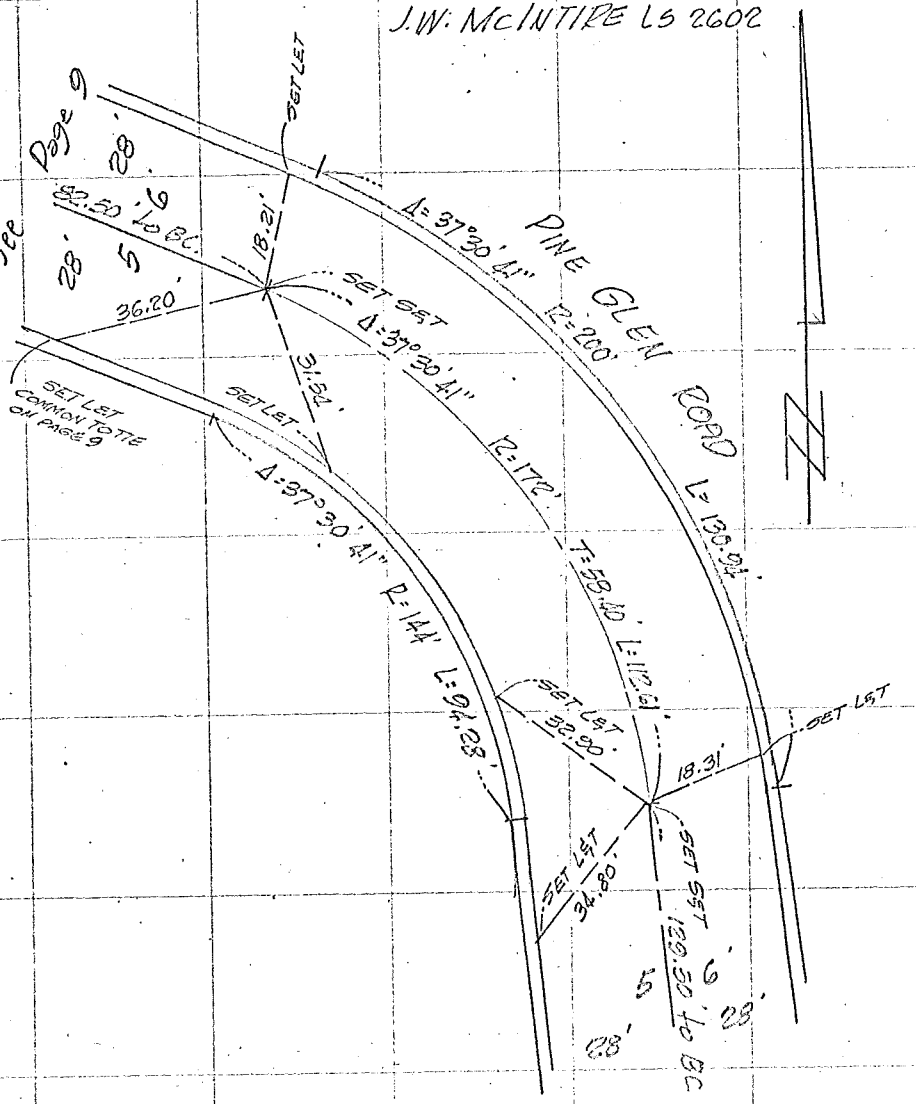

Co. Engr. F.B. 3072:66

SURVEY OF _____ F. B. _____ PG. 9

SURVEY BY McIntire & Quiros, Inc. TR. No. 29170

DATE Sept. 21 1964

J.W. McINTIRE LS 2602

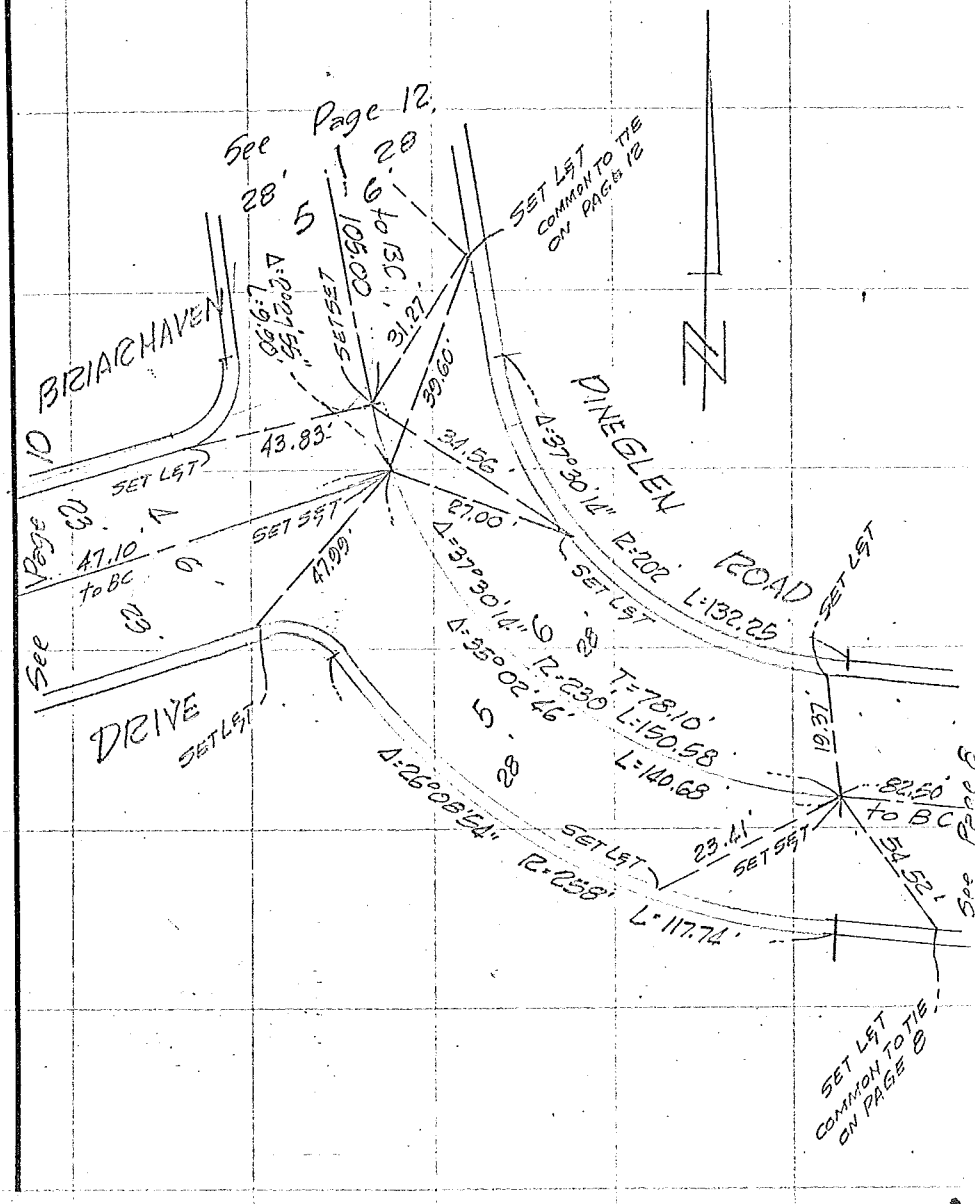

W.S. 5½ B.3

SO. CALIF. BLUE PRINT CO. 88276

Co. Engr. F.B. 3072:67

SURVEY OF _____ F. B. _____ PG. 12

SURVEY BY McIntire & Quiros, Inc. TR. No. 29170

DATE Sept. 22 1964

J.W. McINTIRE LS 2602

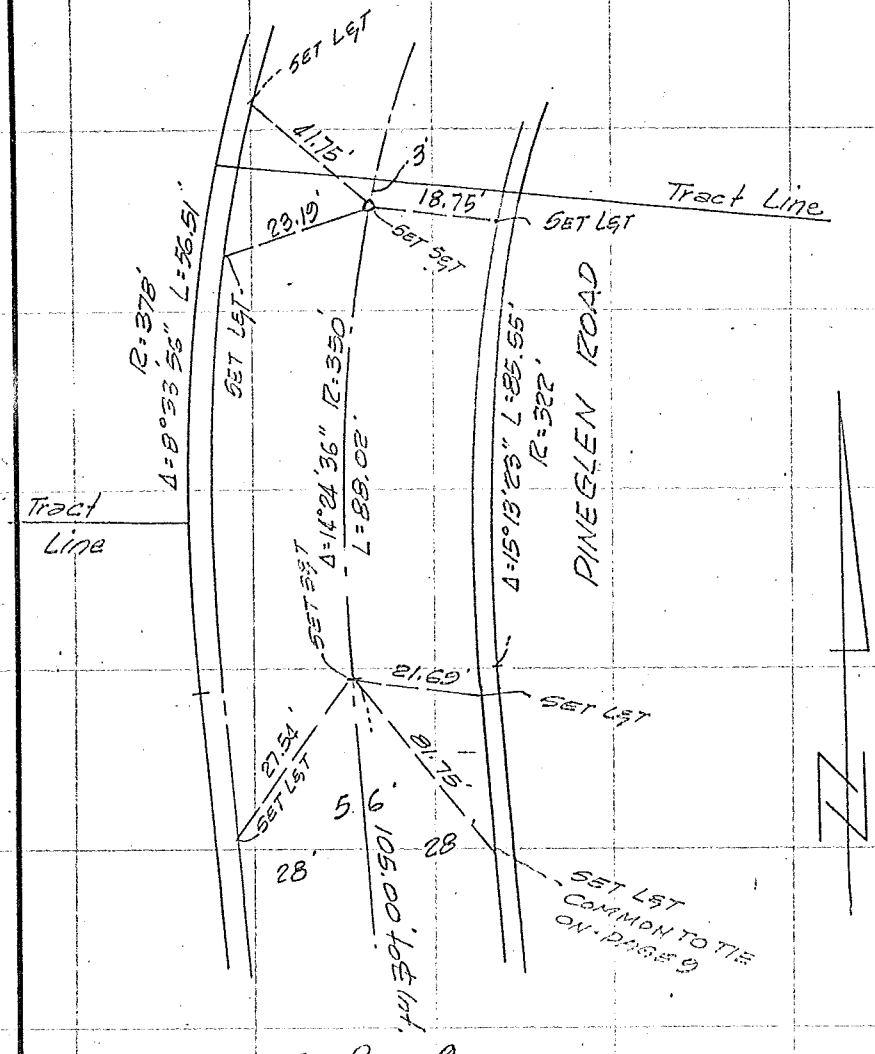

See Page 9

Co. Engr. F.B. 3072:68

SURVEY OF _____ F. B. _____ PG. 10

SURVEY BY McIntire & Quiros, Inc. TR. No. 29170

DATE Sept. 21 1964

J.W. McINTIRE LS 2602

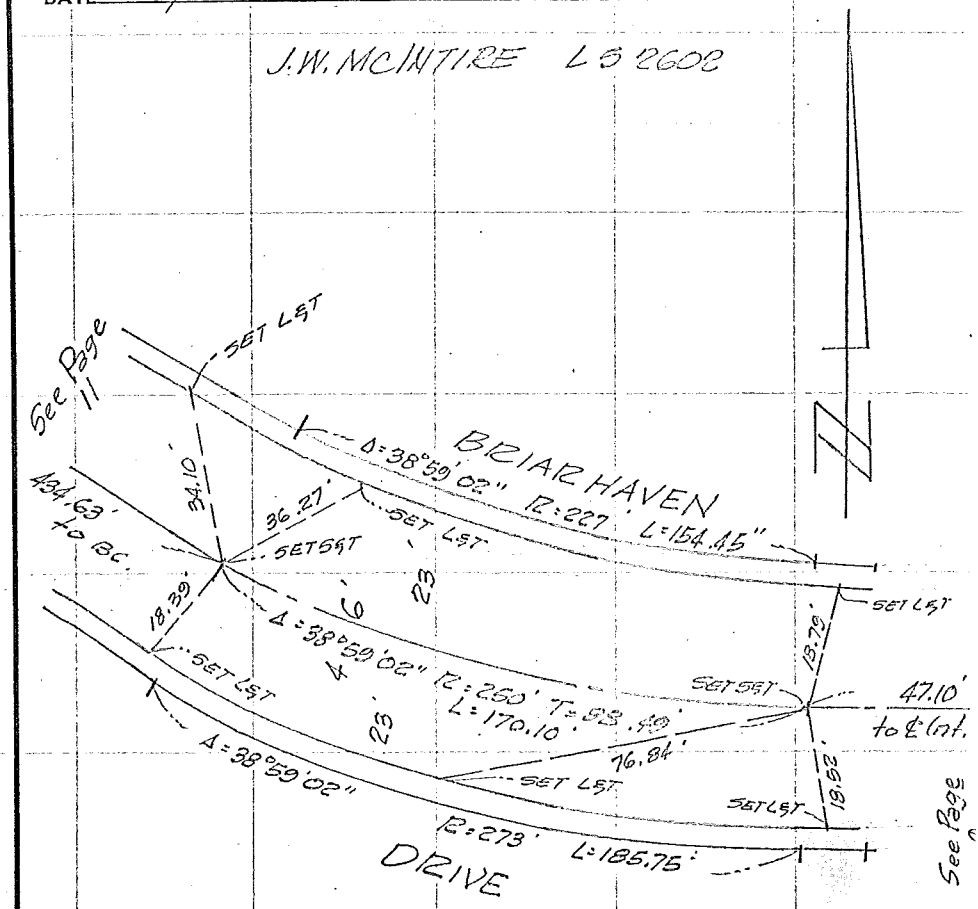

SO. CALIF. BLU... NT CO. B0276

Co. Engr. F.B. 3072:69

SURVEY OF _____ F. B. _____ PG. 11

SURVEY BY McIntire & Quiros, Inc. TR. No. 29170

DATE Sept. 22 1964

JW MC INTIRE LS 2602

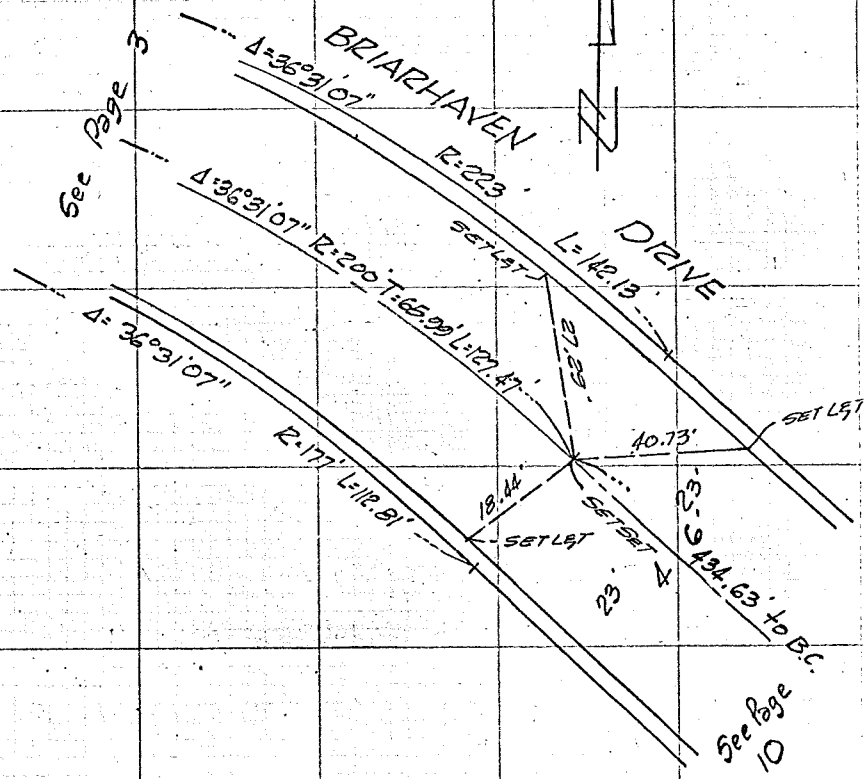

SO. CALIF. BLUE T CO. 88276

Co. Engr. F.B. 3072:70

LOTS	BLOCK	TRACT	FILE
		24007	

BARNETT, HOPEN, SMITH & SALIT Civil Engineers & Land Surveyors 35 S. RAYMOND AVE., PASADENA, CALIF.	PARTY	
Robert A Salit	HENLEY	CLIENT CARL MAGINN
	GAMMILL	DATE 5-15-62
L.S. 2959 R.E.	A. SALIT	SHEET 1 of 4 SHEETS
		JOB NO. 9350-C

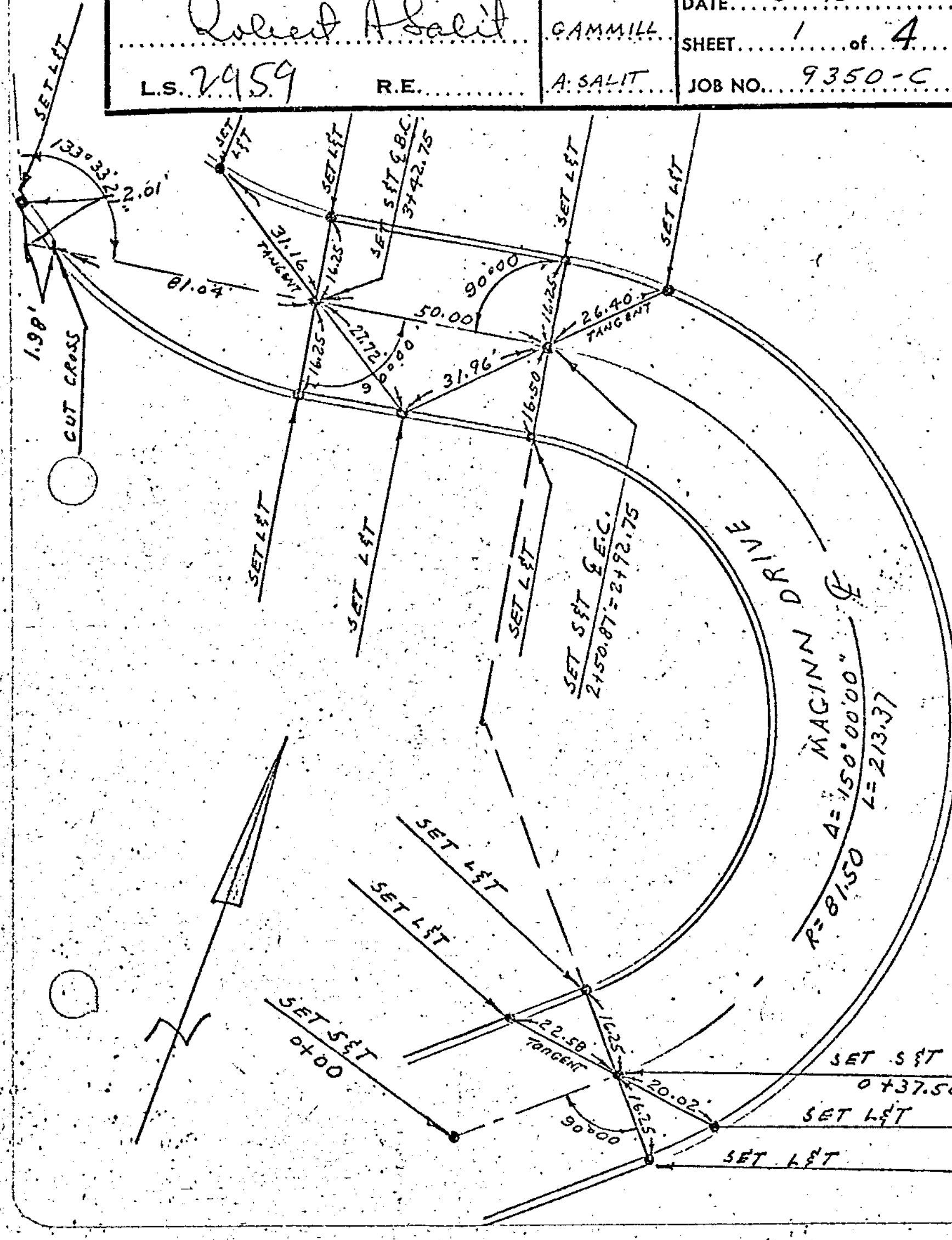

SURVEY BY ROBERT SALIT, L.S. 2959, UNDER THE DIRECTION OF HAROLD A. BARNETT, R.C.E. 1216.

Co. Engr. F.B. 3072:71

LOTS	BLOCK	TRACT	FILE
		24007	

BARNETT, HOPEN, SMITH & SALIT Civil Engineers & Land Surveyors 35 S. RAYMOND AVE., PASADENA, CALIF. Robert Salit	PARTY HENLEY GAMMILL	CLIENT CARL MAGINNI DATE 5-15-62 SHEET 2 of 4 SHEETS
L.S. 2959 R.E.	A. SALIT	JOB NO. 9350-C

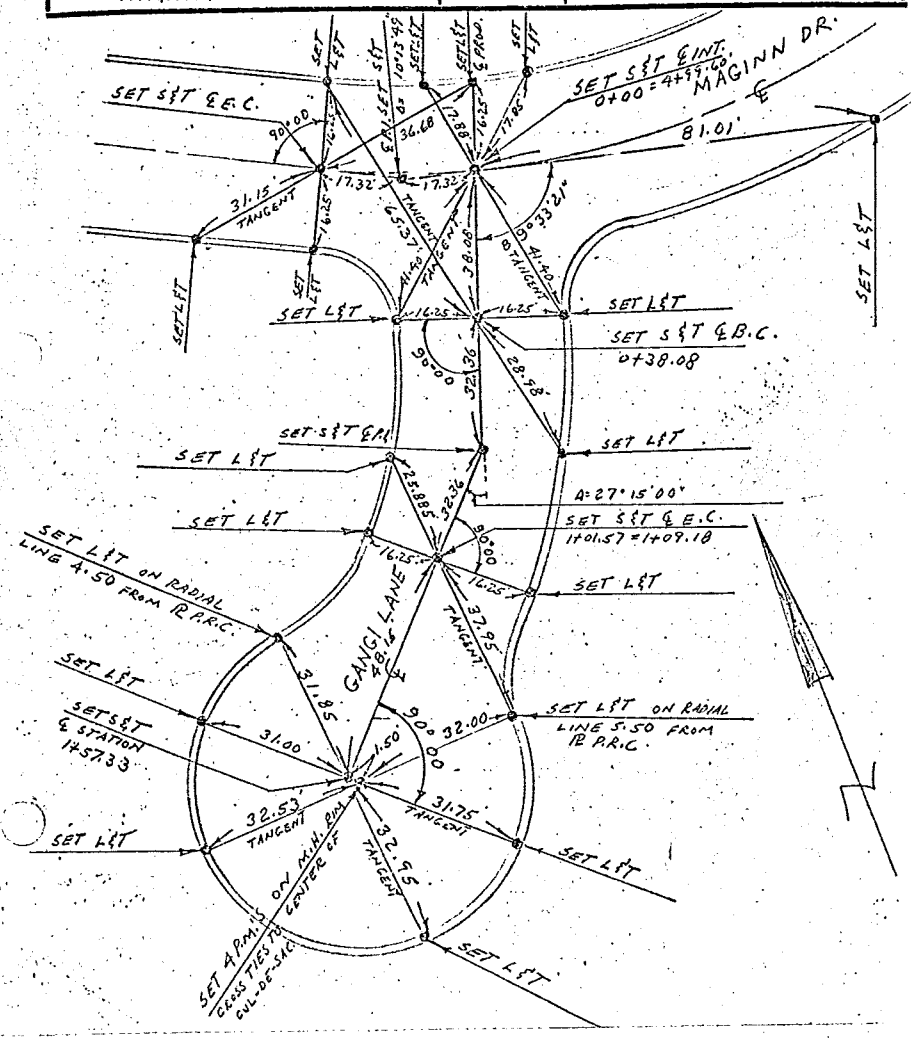

SURVEY BY ROBERT SALIT, L.S. 2959, UNDER THE DIRECTION OF HAROLD A. BARNETT, R.C.E. 1216
ALL TAGS ARE R.C.E. 1216

WS 90 E-2

Co. Engr. F.B. 3072:72

TRACT Nº 24007 ; DATE: 10-1-65. SHEET 3 OF 4

SURVEY BY: Robert A Salit L.S. 2959

ENGR. CO. NAME: BARNETT, SMITH & SALIT, INC.

SURVEY BY ROBERT SALIT, L.S. 2959, UNDER THE DIRECTION OF HAROLD A. BARNETT, R.C.E. 1216
ALL TAGS ARE R.C.E. 1216

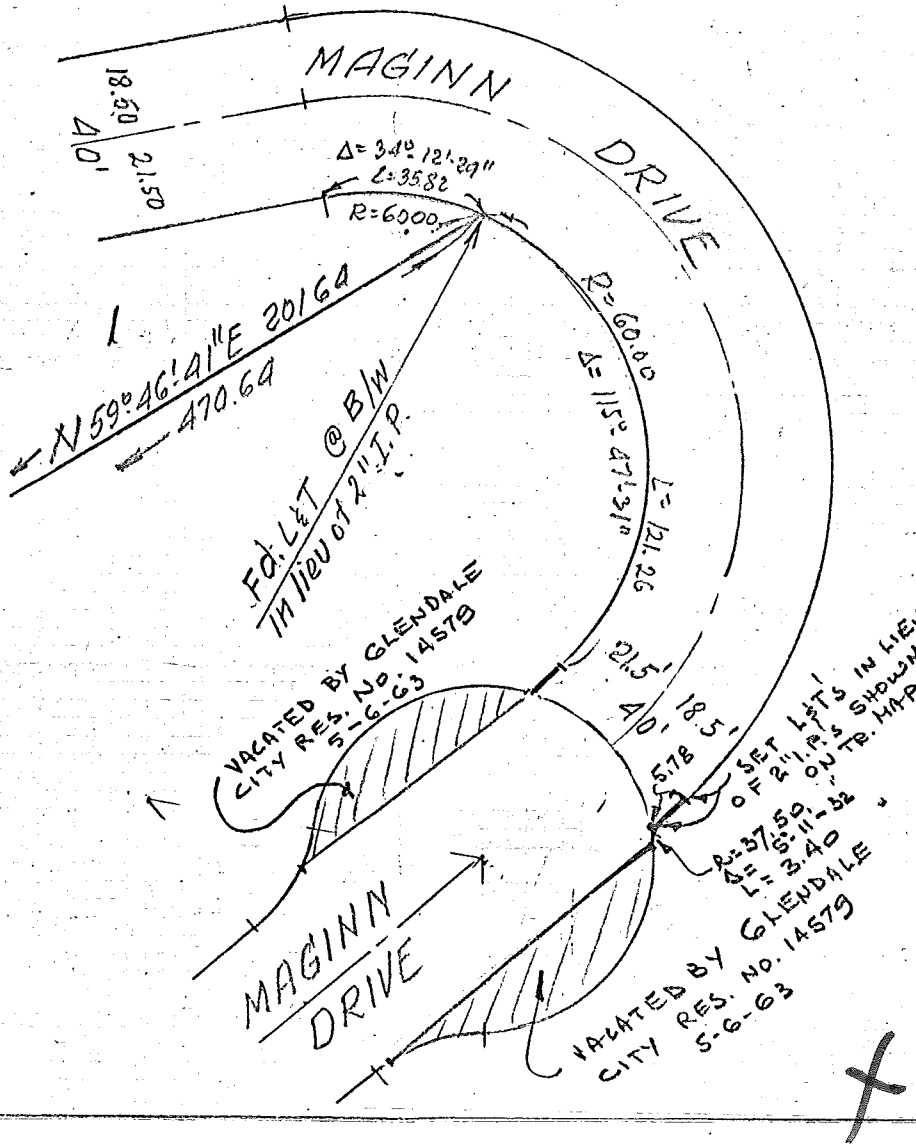

Co. Engr. F.B. 3072:73

TRACT Nº 24007 ; DATE: 10-1-65 SHEET 4 OF 4

SURVEY BY: Robert Asalit L.S. 2959

ENGR. CO. NAME: BARNETT, SMITH & SALIT, INC.

SURVEY BY ROBERT SALIT, L.S. 2959, UNDER THE DIRECTION OF HAROLD A. BARNETT, R.C.E. 1216. ALL TAGS ARE R.C.E. 1216

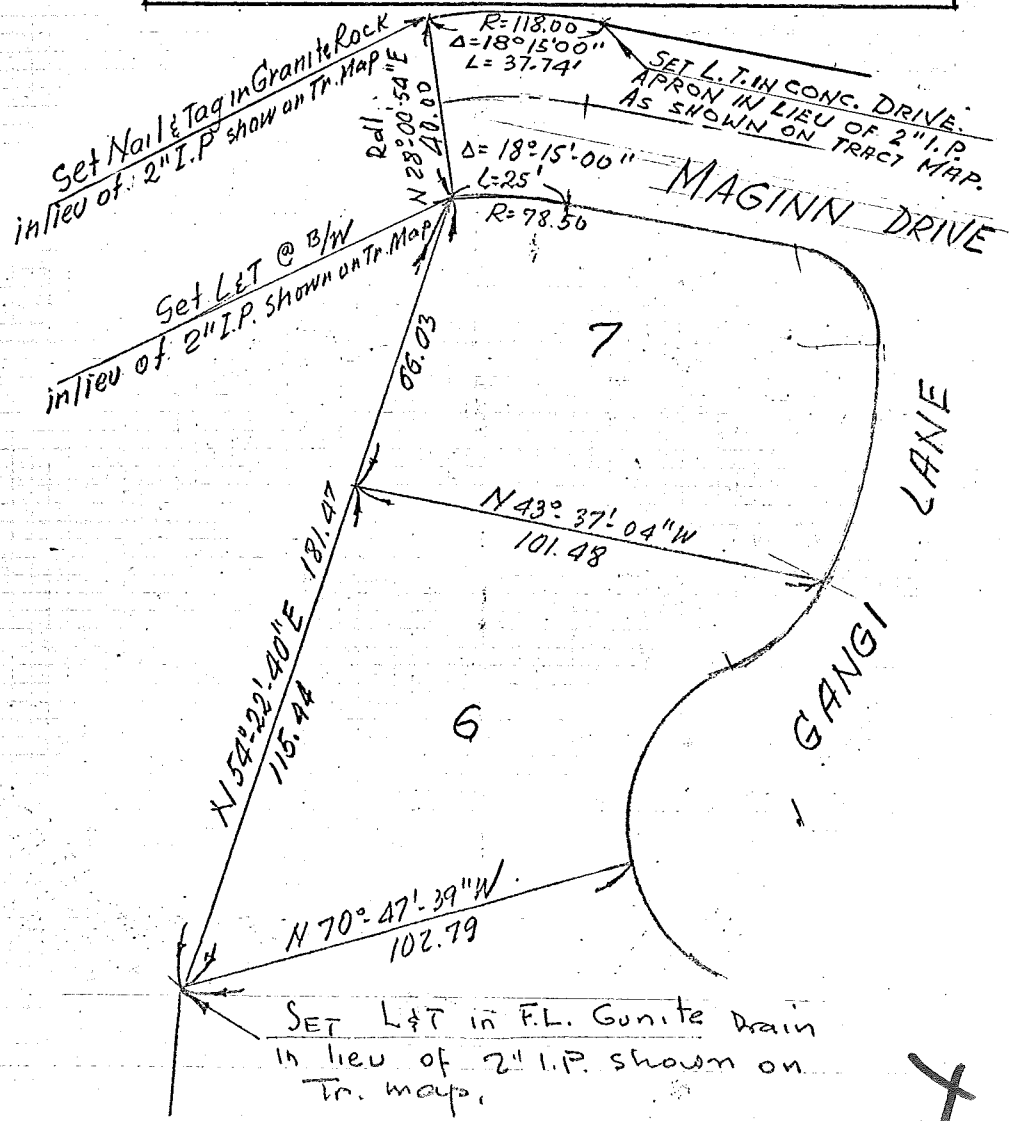

Co. Engr. F.B. 3072:74

LOTS	BLOCK	TRACT	FILE
		17958	

BARNETT, HOPEN & SMITH Civil Engineers & Land Surveyors 35 S. RAYMOND AVE., PASADENA, CALIF. Robert Salit L.S. 2959 R.E.	PARTY HENLEY GAMMILL A. SALIT	CLIENT CARL MAGINN DATE 1-3-62 SHEET 1 of 8 SHEETS JOB NO. 9350-C

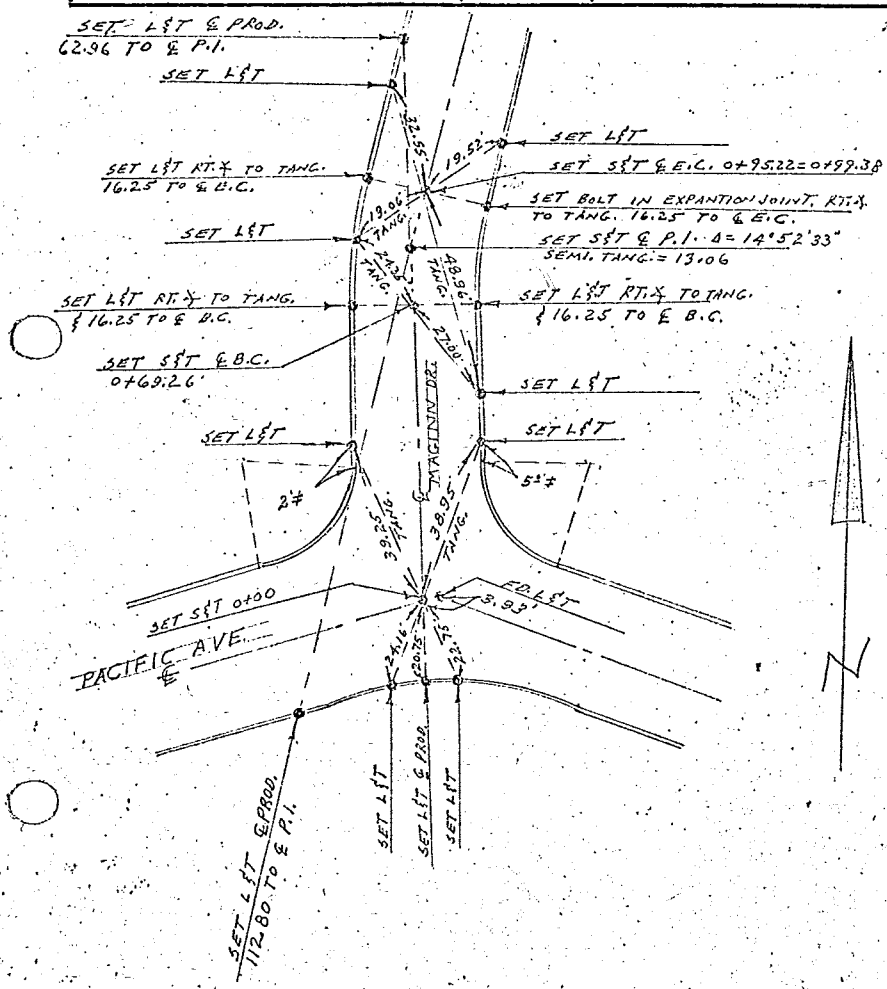

SURVEY BY ROBERT SALIT, L.S. 2959, UNDER THE DIRECTION OF HAROLD A. BARNETT, R.C.E. 1216
ALL TAGS ARE R.C.E. 1216

W.S. 40-62

Co. Engr. F.B. 3072:75

LOTS	BLOCK	TRACT	FILE
		17958	

BARNETT, HOPEN, SMITH & SALIT Civil Engineers & Land Surveyors 355 S. RAYMOND AVE., PASADENA, CALIF. Robert A Salit	PARTY HENLEY GAMMILL A. SALIT	CLIENT CARL MAGINN DATE 1-3-62 SHEET 2 of 9 SHEETS JOB NO. 9350-C
L.S. 2959 R.E.		

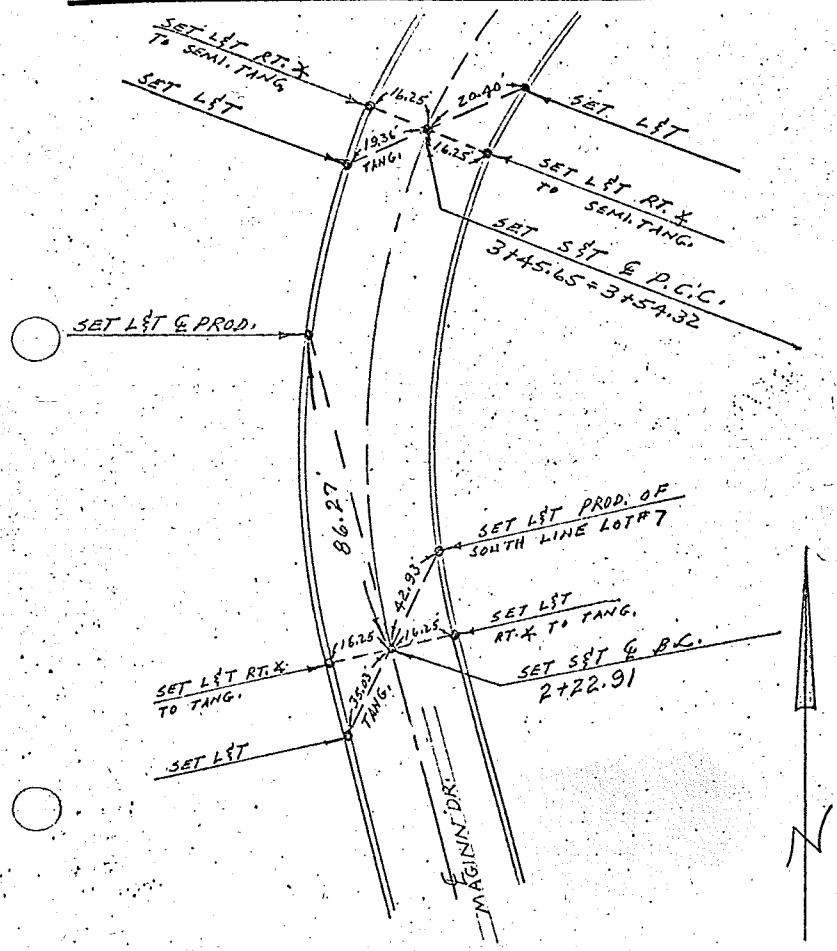

SURVEY BY ROBERT SALIT, L.S. 2959, UNDER THE DIRECTION OF HAROLD A. BARNETT, R.C.E. 1216. ALL TIES ARE R.C.E. 1216.

Co. Engr. F.B. 3072:76

LOTS	BLOCK	TRACT	FILE
		17958	

BARNETT, HOPEN, SMITH & SALIT Civil Engineers & Land Surveyors 35 S. RAYMOND AVE., PASADENA, CALIF. Robert A Salit	PARTY HENLEY GAMMILL A. SALIT	CLIENT CARL MAGINN DATE 1-3-62 SHEET 3 of 9 SHEETS JOB NO. 9350-C
L.S. 2959 R.E.		

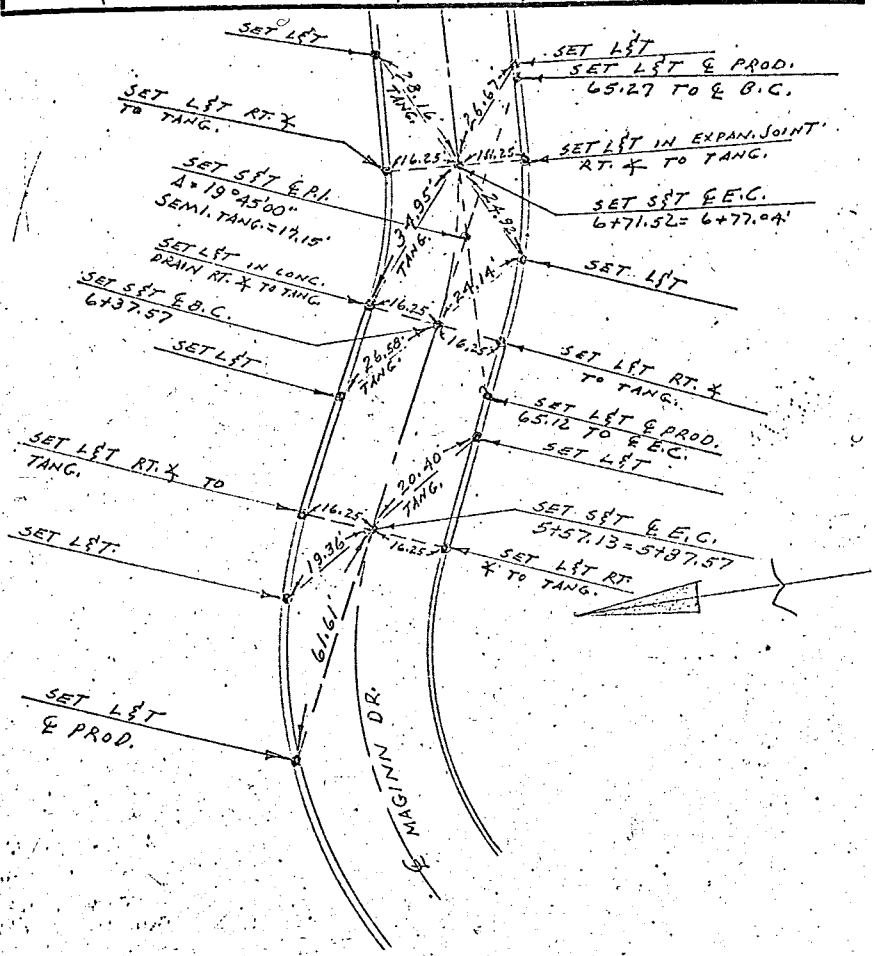

SURVEY BY ROBERT SALIT, L.S. 2959, UNDER THE DIRECTION OF HAROLD A. BARNETT, R.C.E. 1216
ALL TAGS ARE R.C.E. 1216.

Co. Engr. F.B. 3072:77

LOTS	BLOCK	TRACT	FILE
		17958	

BARNETT, HOPEN, SMITH & SALIT Civil Engineers & Land Surveyors 35 S. RAYMOND AVE., PASADENA, CALIF. Robert A Salit L.S. 2959 R.E.	PARTY HENLEY GAMMILL A. SALIT	CLIENT CARL MAGINN DATE 1-3-62 SHEET 4 of 8 SHEETS JOB NO. 9350-C

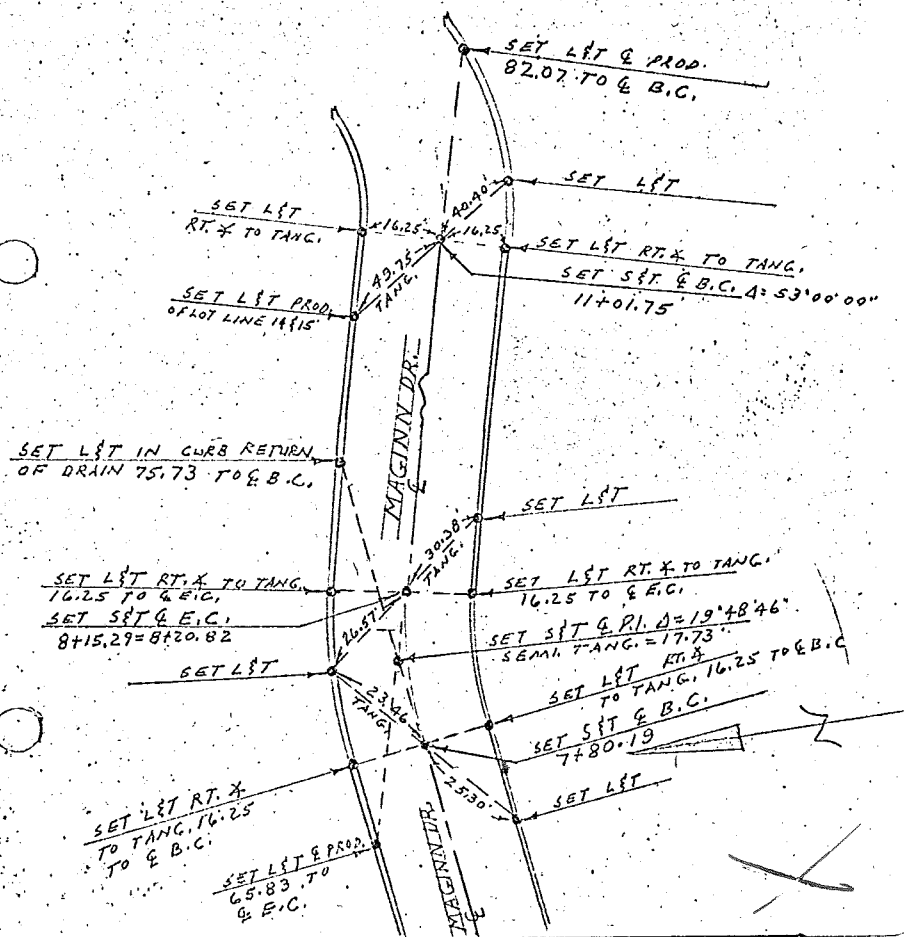

SURVEY BY ROBERT SALIT, L.S. 2959, UNDER THE DIRECTION OF HAROLD A. BARNETT, R.C.E. 1216
ALL TAGS ARE R.C.E. 1216

Co. ENGR. F.B. 3072:78

LOTS	BLOCK	TRACT	FILE
		17958	

BARNETT, HOPEN & SMITH Civil Engineers & Land Surveyors 355 RAYMOND AVE. PASADENA, CALIF. Robert Salit L.S. 2959 R.E.	PARTY HENLEY CAMMILL A. SALIT	CLIENT CARL MAGINN DATE 1-3-62 SHEET 5 of 8 SHEETS JOB NO. 9350-C

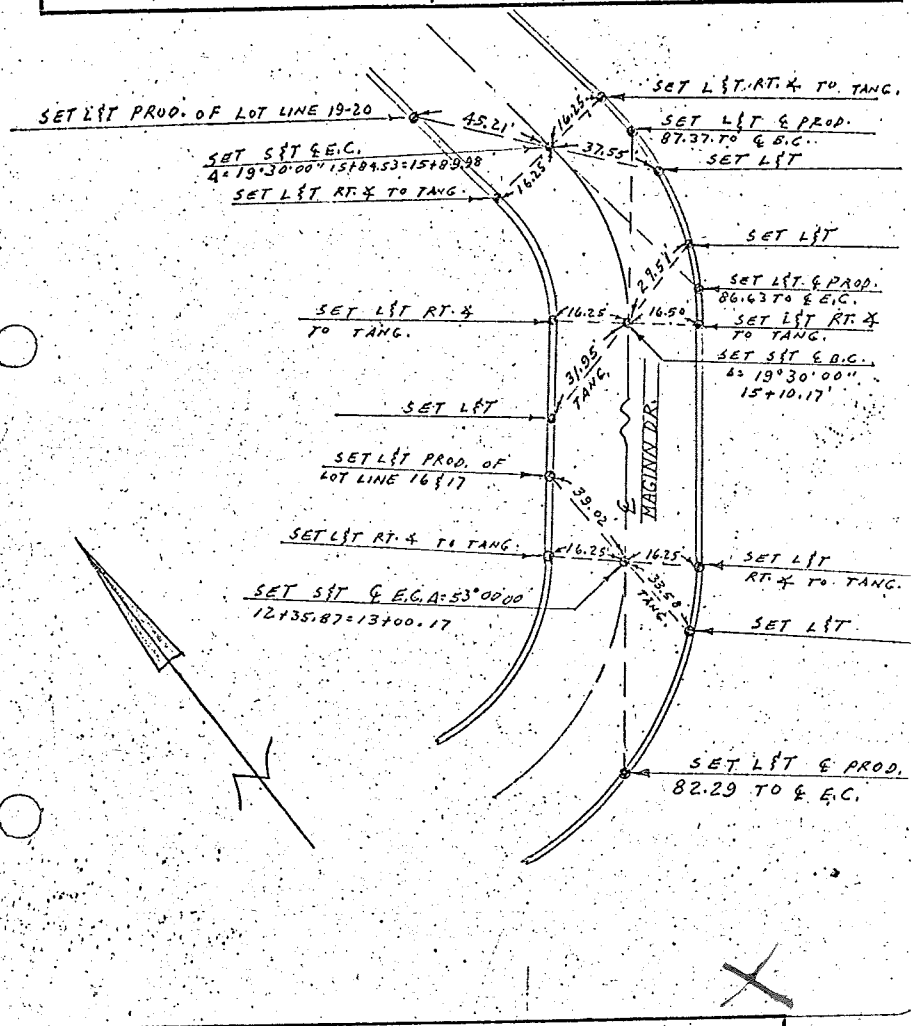

SURVEY BY ROBERT SALIT, L.S. 2959, UNDER THE DIRECTION OF HAROLD A. BARNETT, R.C.E. 1216
ALL TAGS ARE R.C.E. 1216

Co. Engr. F.B. 3072:79

LOTS	BLOCK	TRACT	FILE
		17958	

	PARTY	
BARNETT, HOPEN, SMITH & SALIT Civil Engineers & Land Surveyors 35 S. RAYMOND AVE., PASADENA, CALIF. Robert A Salit L.S. 2959 R.E.	HENLEY GAMMILL A. SALIT	CLIENT CARL MAGINN DATE 1-3-62 SHEET 6 of 9 SHEETS JOB NO. 9350-C

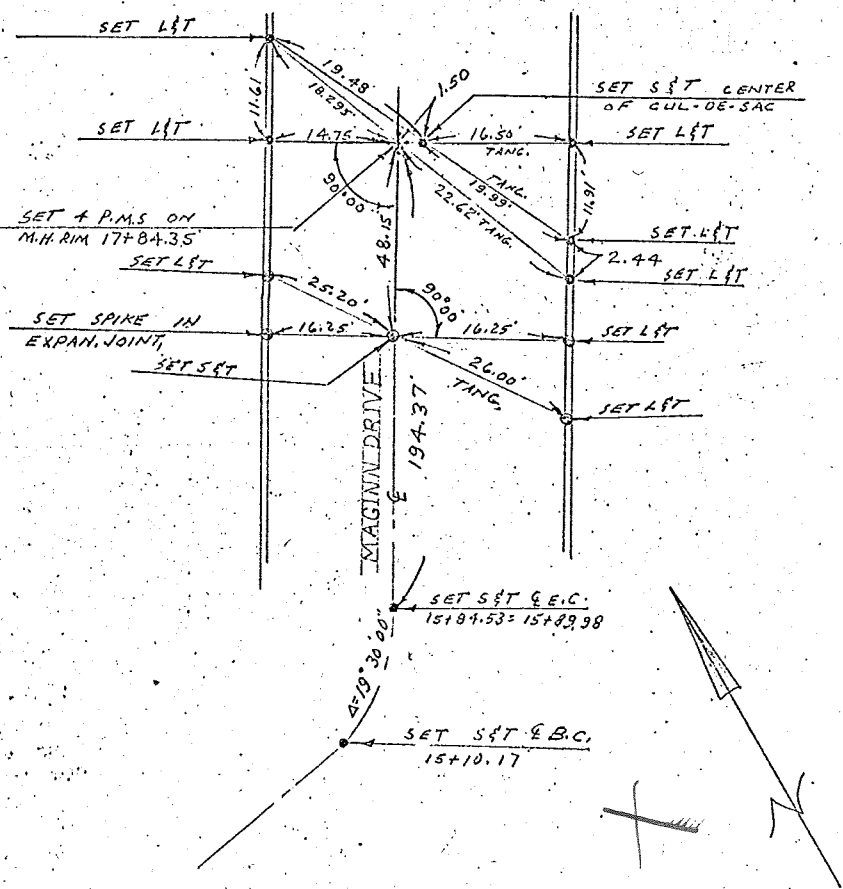

SURVEY BY ROBERT SALIT, L.S. 2959, UNDER THE DIRECTION OF HAROLD A. BARNETT, R.C.E. 1216.
ALL TAGS ARE R.C.E. 1216.

Co. Engr. F.B. 3072:80

SHEET 7 OF 9

TRACT Nº 17958 DATE: 10-1-65

SURVEY BY: Robert Salit L.S. 2959

ENGR. CO. NAME: BARNETT, SMITH & SALIT, INC.

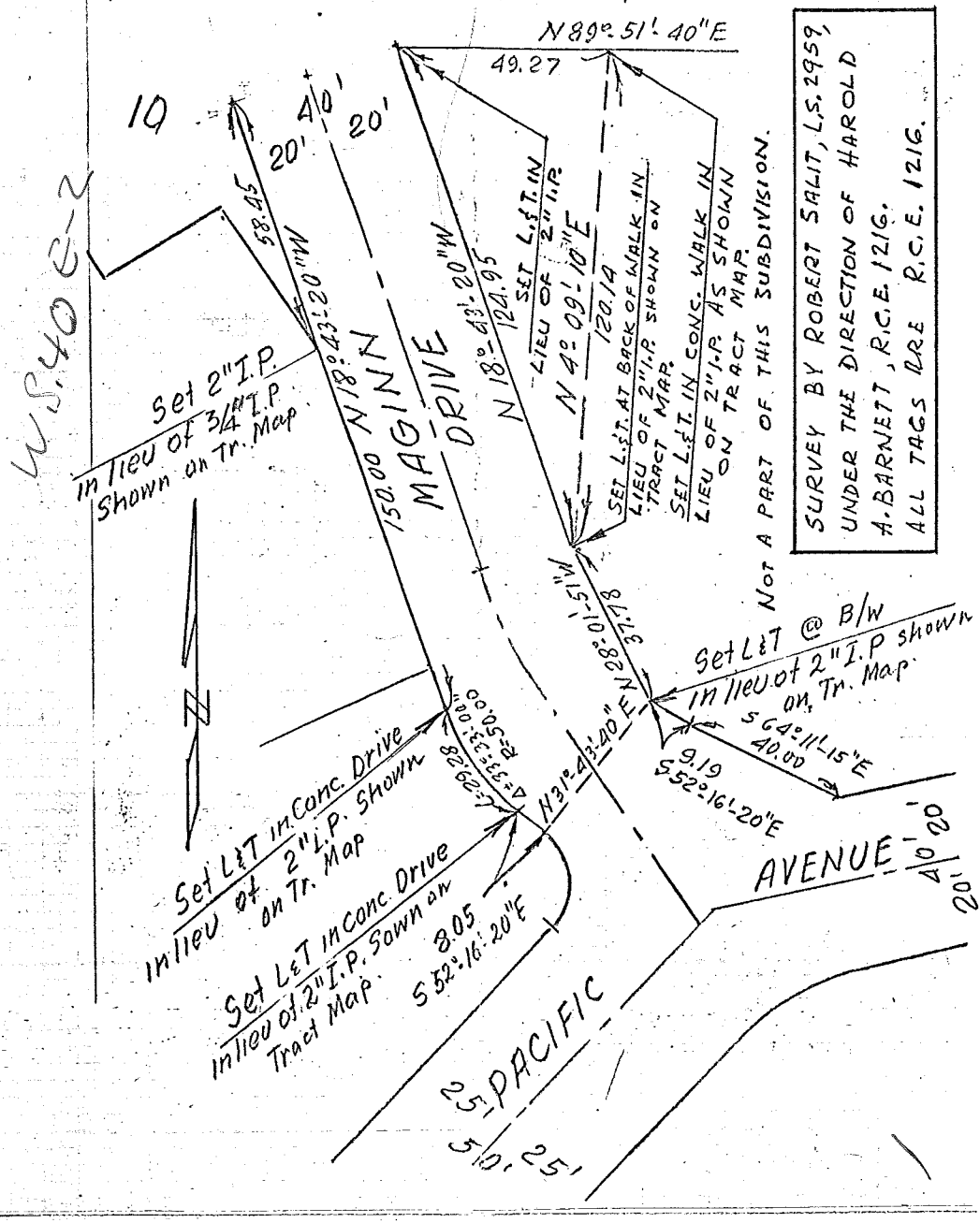

Not a part of this subdivision.

SURVEY BY ROBERT SALIT, L.S. 2959, UNDER THE DIRECTION OF HAROLD A. BARNETT, R.C.E. 1216. ALL TAGS ARE R.C.E. 1216.

Co. Engr. F.B. 3072:81

TRACT No. 17958 DATE: 10-1-65 SHEET 8 OF 9

SURVEY BY: Robert A Salit L.S. 2959

ENGR. CO. NAME: BARNETT, SMITH & SALIT, INC.

SURVEY BY ROBERT SALIT, L.S. 2959, UNDER THE DIRECTION OF HAROLD A. BARNETT, R.C.E. 1216
ALL TAGS ARE R.C.E. 1216

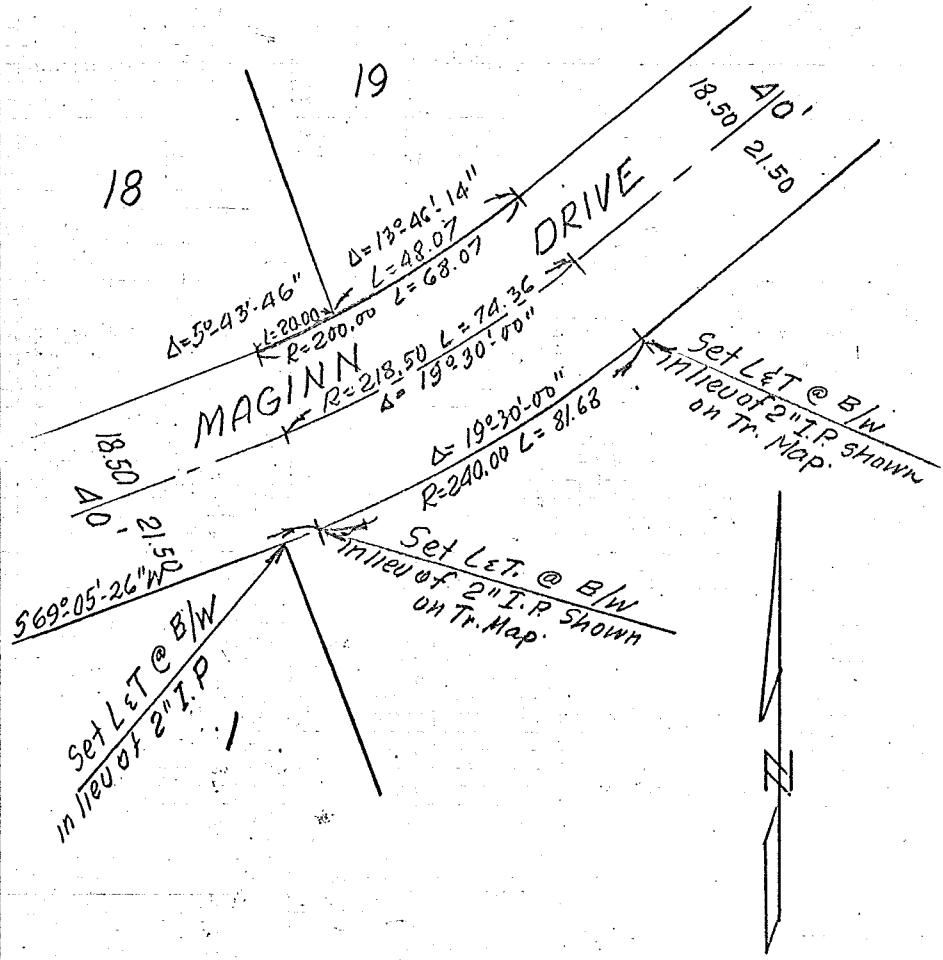

Co. Engr. F.B. 3072:82

TRACT Nº 17958 ; DATE: 10-1-65 SHEET 9 OF 9

SURVEY BY: Robert A Salit L.S. 2959

ENGR. CO. NAME: BARNETT, SMITH & SALIT, INC.

SURVEY BY ROBERT SALIT, L.S. 2959, UNDER THE DIRECTION OF HAROLD A. BARNETT, R.C.E. 1216
ALL TAGS ARE R.C.E. 1216

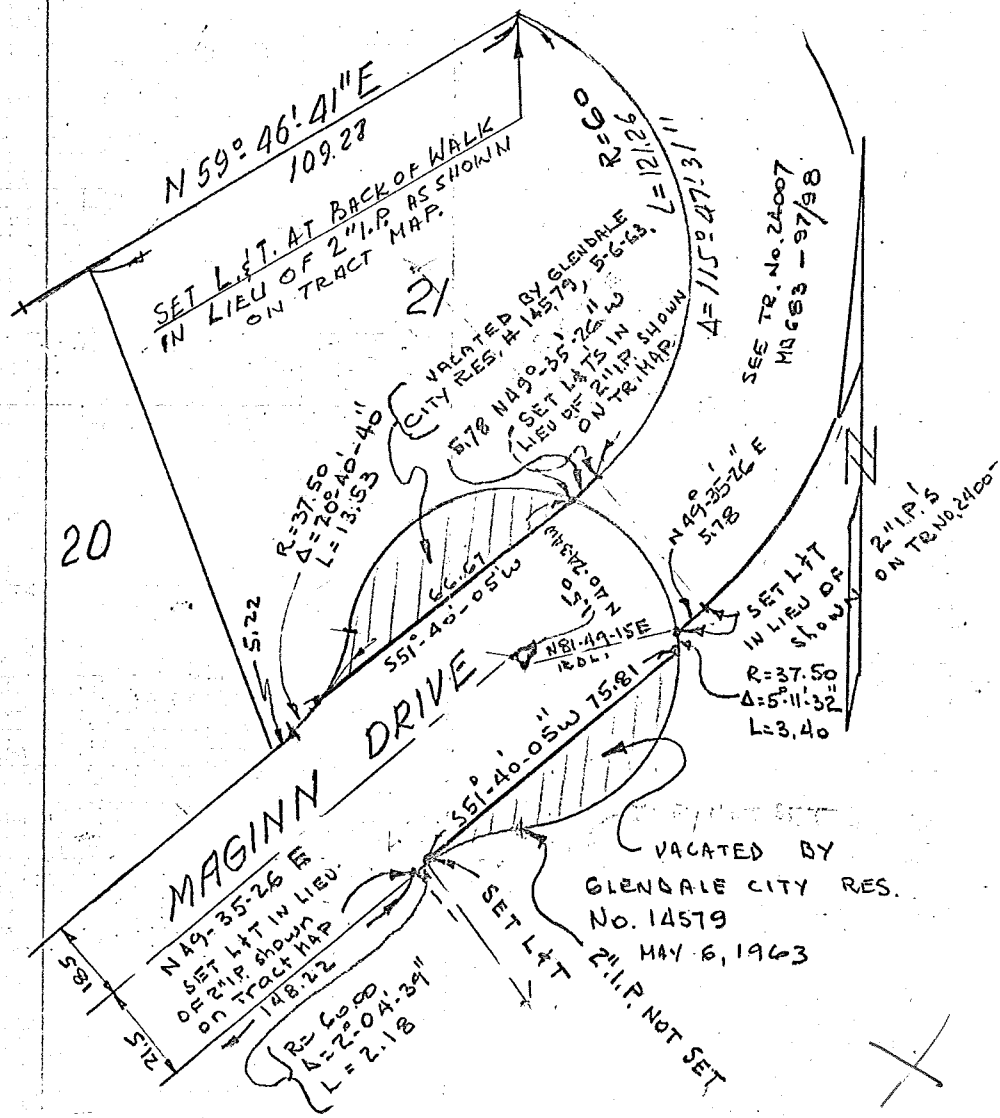

Co. Engr. F.B. 3072:83

SURVEY OF ℄ TIES F B NO. PAGE

SURVEY BY Hillcrest Engr. Corp. TRACT NO. 26733

DATE Oct 2, 1962 Vernon Quintin Jones LS 3038

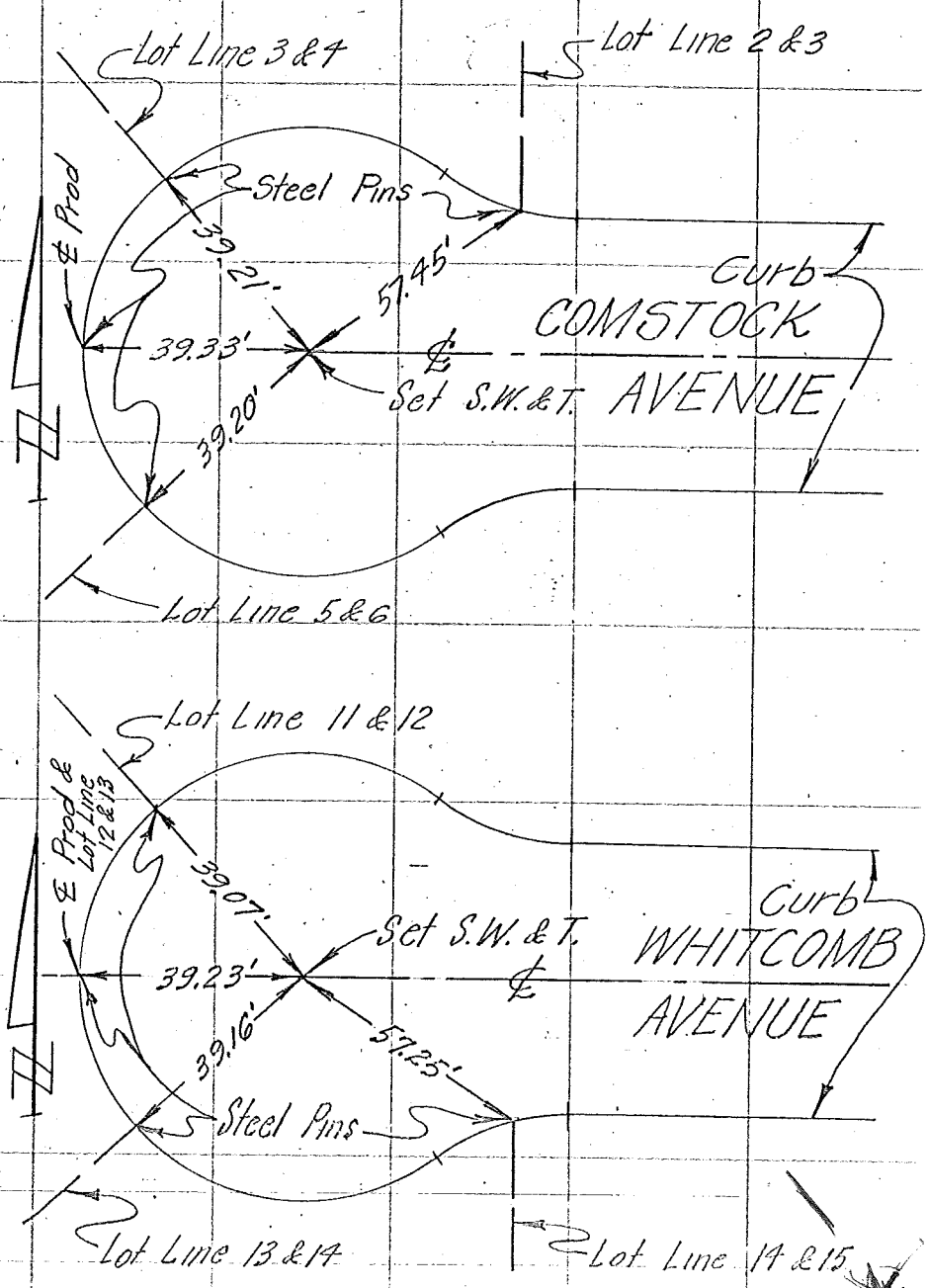

DO NOT EXTEND NOTES THIS SIDE OF LINE
SURVEYORS SERVICE LOS ANGELES STOCK

Co. Engr. F.B. 3072:84

SURVEY OF CENTER LINE TIES F. B. PG.

SURVEY BY HILLCREST ENGINEERING TR. No. 30388

DATE NOV 1 1965

Karel H. Tonglet R.C.E. 1832

W.S 44 C-4

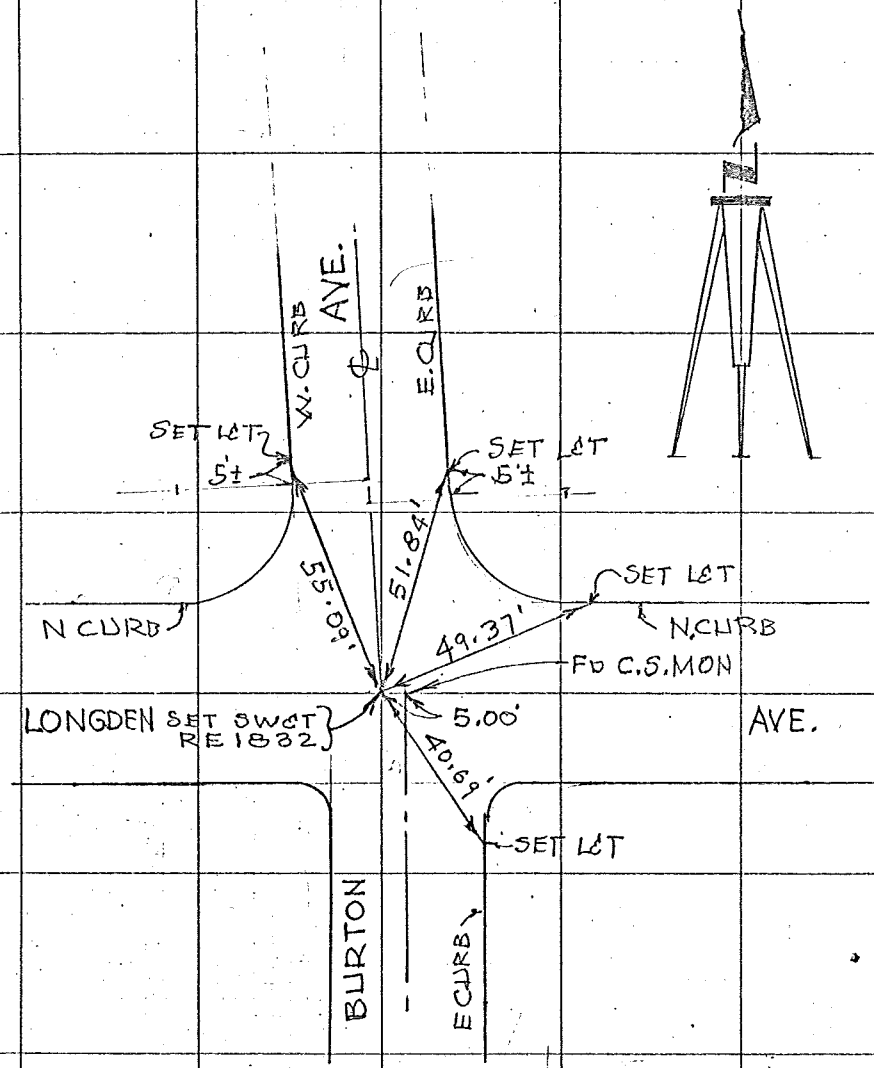

SO. CALIF. BLU PRINT CO. B5918

Co. Engr. F.B. 3072:85

SURVEY OF CENTER LINE TIES F. B. PG.

SURVEY BY HILLCREST ENGINEERING TR. No. 30389

DATE NOV 1, 1965

Karel H. Tonglet RCE 1832

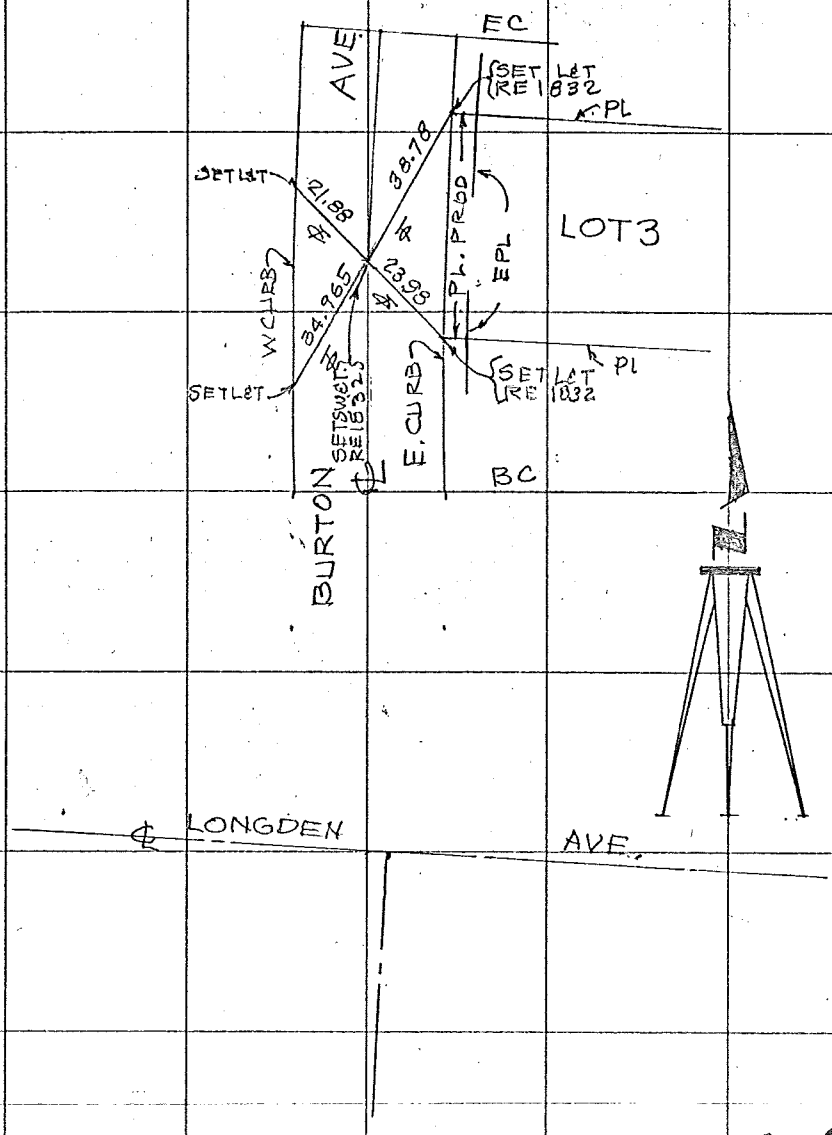

Co. Engr. F.B. 3072:

SURVEY OF CENTER LINE TIES

SURVEY BY HILLCREST ENGINEERING

DATE NOV 1 1965

Karel H. Tonglet RCE 1832

F. B. _____ PG. _____

TR. No. 30388

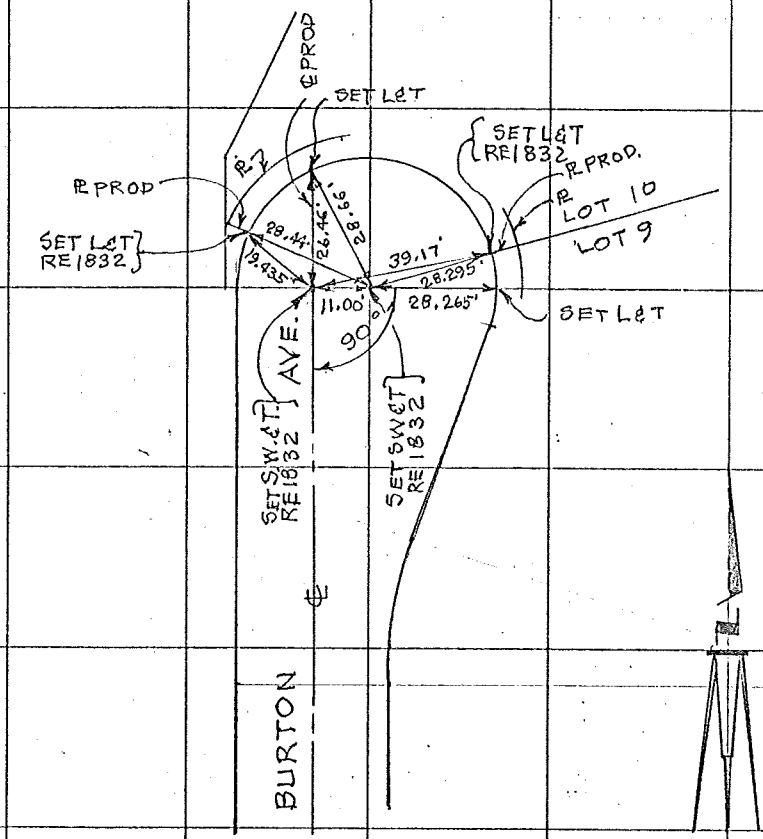

Co. Engr. F.B. 3072:87

SURVEY OF ℄ TIES & MONUMENTS F. B. _____ PG. _____

SURVEY BY DEVELOPMENT CONSULTANTS INC. TR. No. 28567

DATE MAY 10th 1965

TRACT 28567.

G.S. SIKAND - R.C.E Nº 9553

PG.	
1	℄ INTERSECTION PALOS VERDES & SEAHILL DRIVES.
2	℄ B.C. SEAHILL DRIVE.
3	E.C. SEAHILL DR. — ℄ INTER. SEAHILL & BEACHVIEW
4	℄ B.C. BEACHVIEW DRIVE.
5	℄ BEACHVIEW 22' E'LY. OF TRACT LINE
6	℄ RAD. PT. COASTSITE DRIVE — & ℄ INT. BEACHVIEW DR. & COASTSITE DR.
7	℄ INT. COASTSITE & SEA COVE DRIVES
8	SEA COVE DRIVE & 3' E'LY. OF TRACT LINE

S.&T. = SPIKE & TIN SET FLUSH WITH ASPHALT

L.&T. = LEAD & TAG (R.C.E. 9553) SET IN CONC. CURB.

Co. Engr. F.B. 3072 x 88

SURVEY OF ℄ TIES & MONUMENTS F. B. ____ PG. 1

SURVEY BY DEVELOPMENT CONSULTANTS INC. TR. No. 28567.

DATE MAY 10th 1965

G. S. SIKAND - R.C.E. Nº 9553

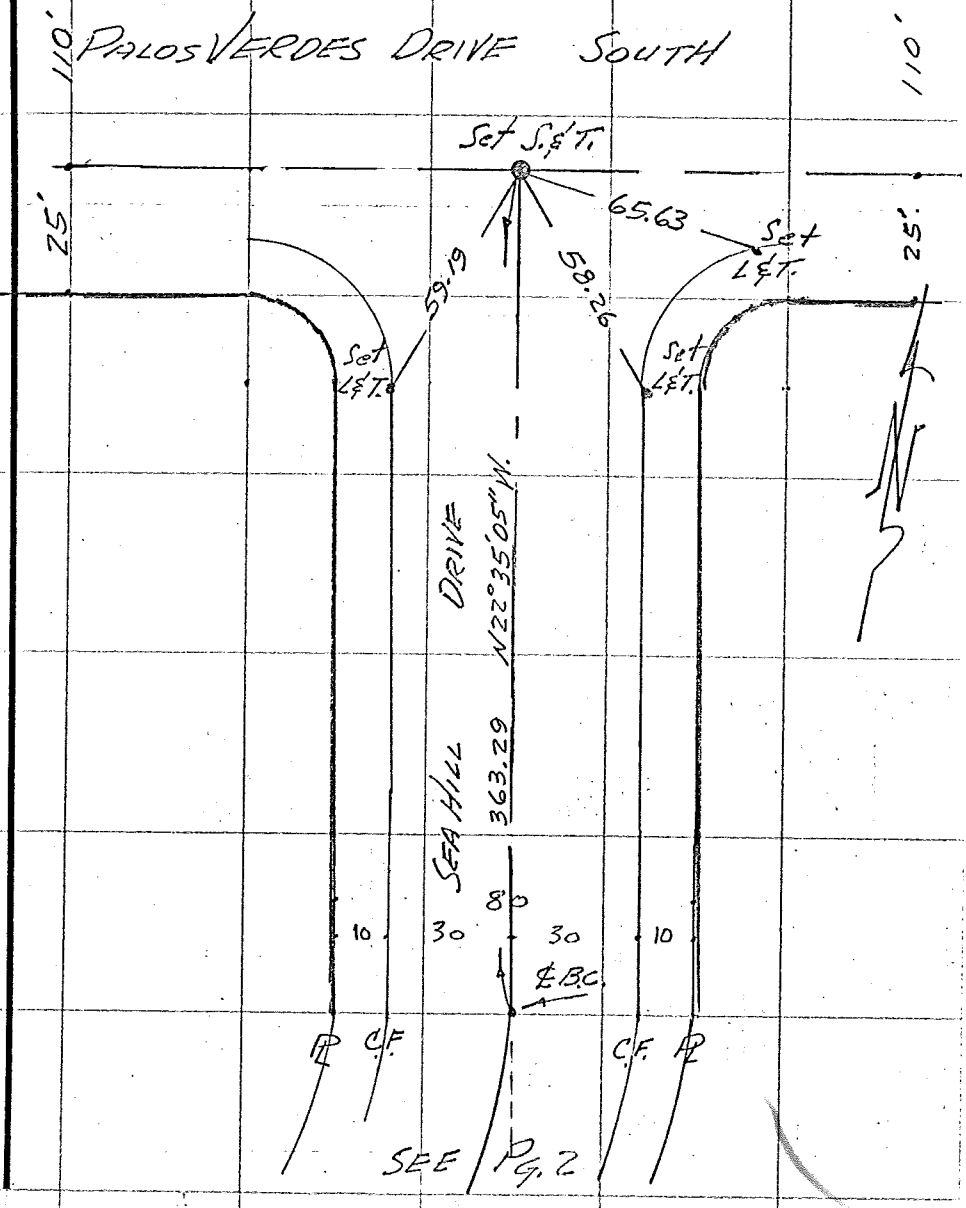

SO. CALIF. PRINT CO. 86276

Co. Engr. F.B. 3072:89

F. B. _____ PG. 2 SURVEY OF ℄ TIES & MONUMENTS

TR. No. 78567 SURVEY BY DEVELOPMENT CONSULTANTS

DATE MAY 10th 1965

G. S. SIKAND - RCE. No 9553

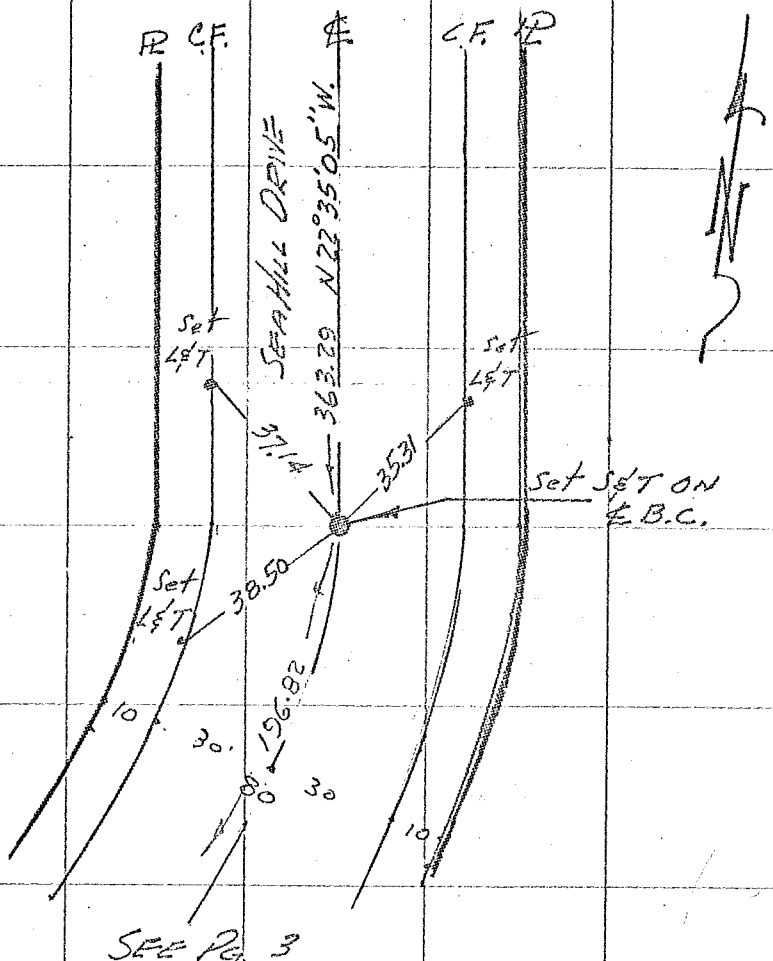

PG. _____ SURVEY OF _____

NO. _____ SURVEY BY _____

DATE _____

BLANK

Co. Engr. FB. 3072:91

SURVEY OF ℄ TIES & MONUMENTS F. B. PG. 3

SURVEY BY DEVELOPMENT CONSULTANTS INC. TR. No. 78567

DATE MAY 10th 1965 G.S. SIKAND R.C.E. # 9553

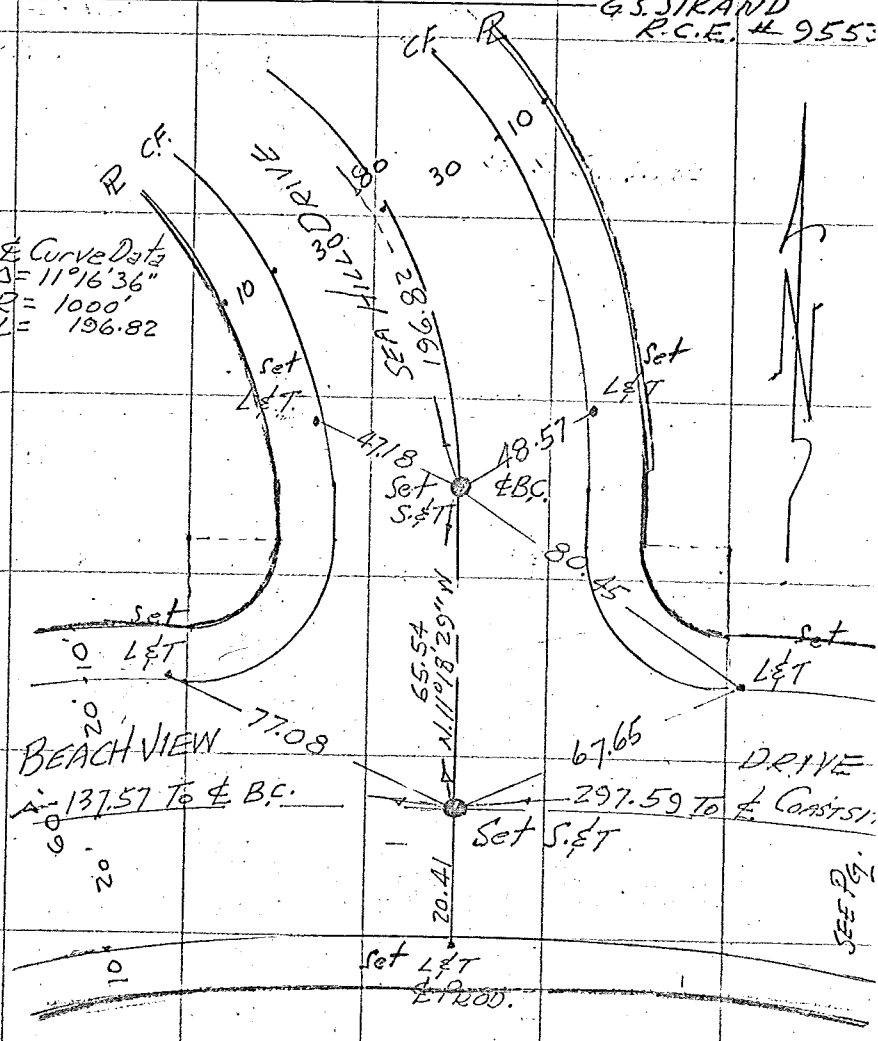

Co. Engr. F.B. 3072:92

F. B. _____ Pg. 4 SURVEY OF ℄ TIES & MONUMENTS

TR. No. 28567 SURVEY BY DEVELOPMENT CONSULTANTS INC.

DATE MAY 10th 1965

G. S. SIKAND - R.C.E. No. 9553

W.S. 27 F-5

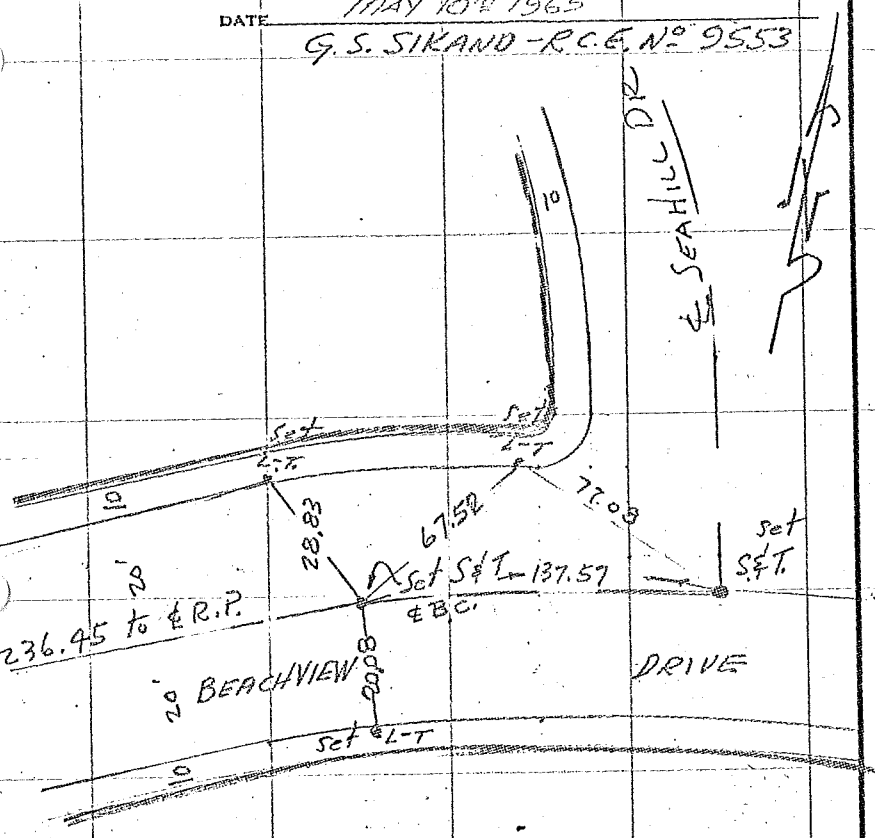

Co. Engr. F.B. 3072:93

SURVEY OF ℄ TIES & MONUMENTS F. B. PG. 5

SURVEY BY DEVELOPMENT CONSULTANTS INC. TR. No. 28567

DATE MAY 10th 1965

G. S. SIKAND - R.C.E. Nº 9553

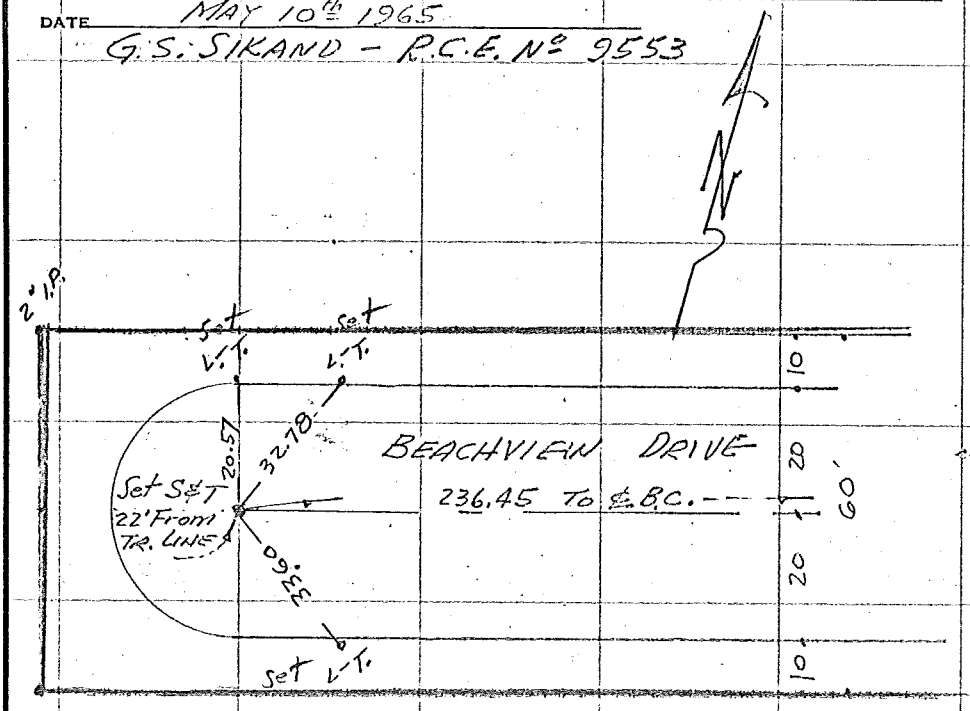

SO. CALIF. BLUE PRINT CO. B8276

Co. Engr. F.B. 3072:94

F. B. 6 Pg. SURVEY OF Ties & Monuments

TR. No. 28567 SURVEY BY Development Consultants Inc.

DATE May 10th 1965

S. Sikand - RCE No 9553

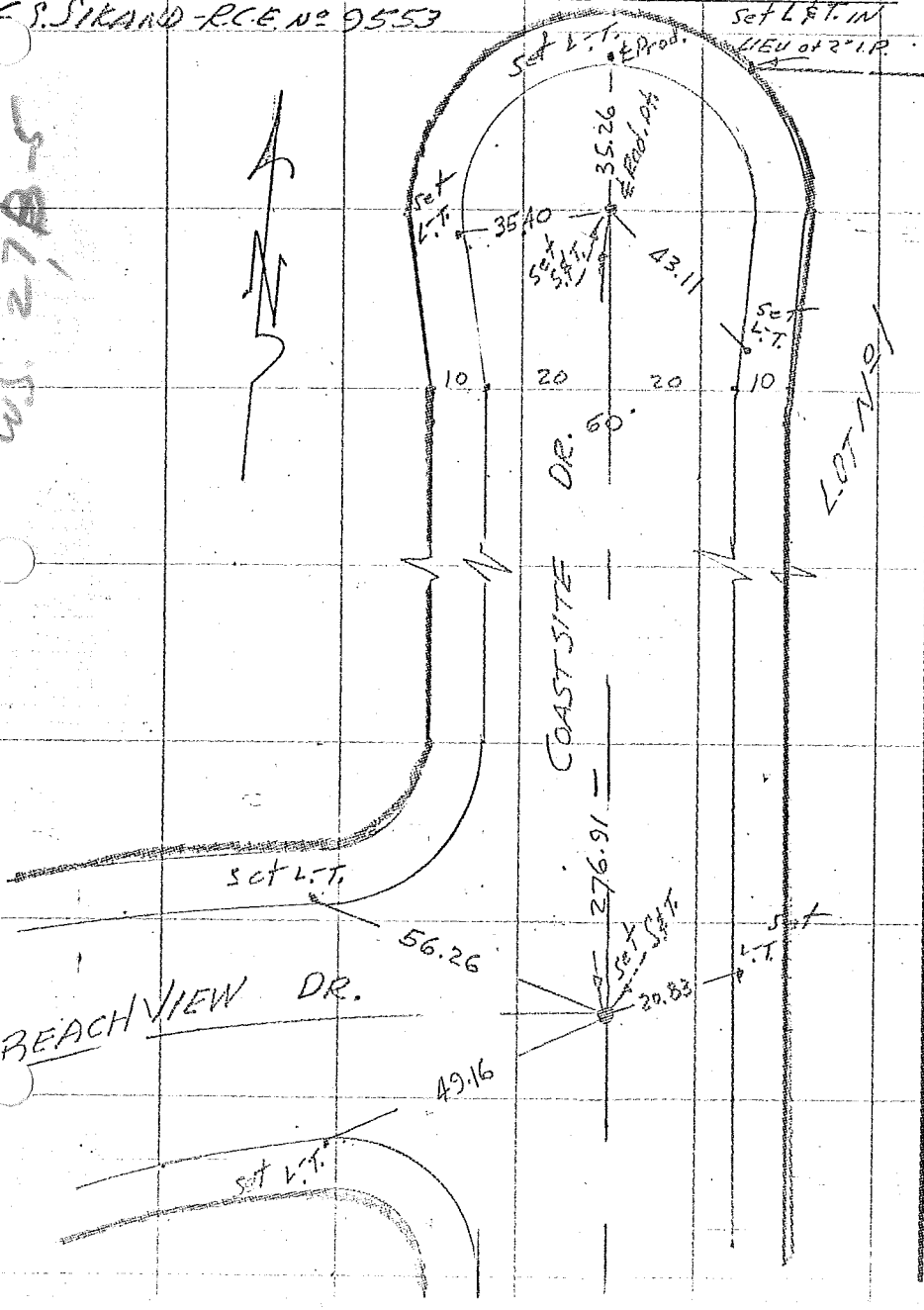

Co. Engr. F.B. 3072:95

SURVEY OF ℄ TIES & MONUMENTS F. B. PG. 7

SURVEY BY DEVELOPMENT CONSULTANTS INC. TR. No. 28567.

DATE MAY 10th 1965

G.S. SIKAND - R.C.E. Nº 9553

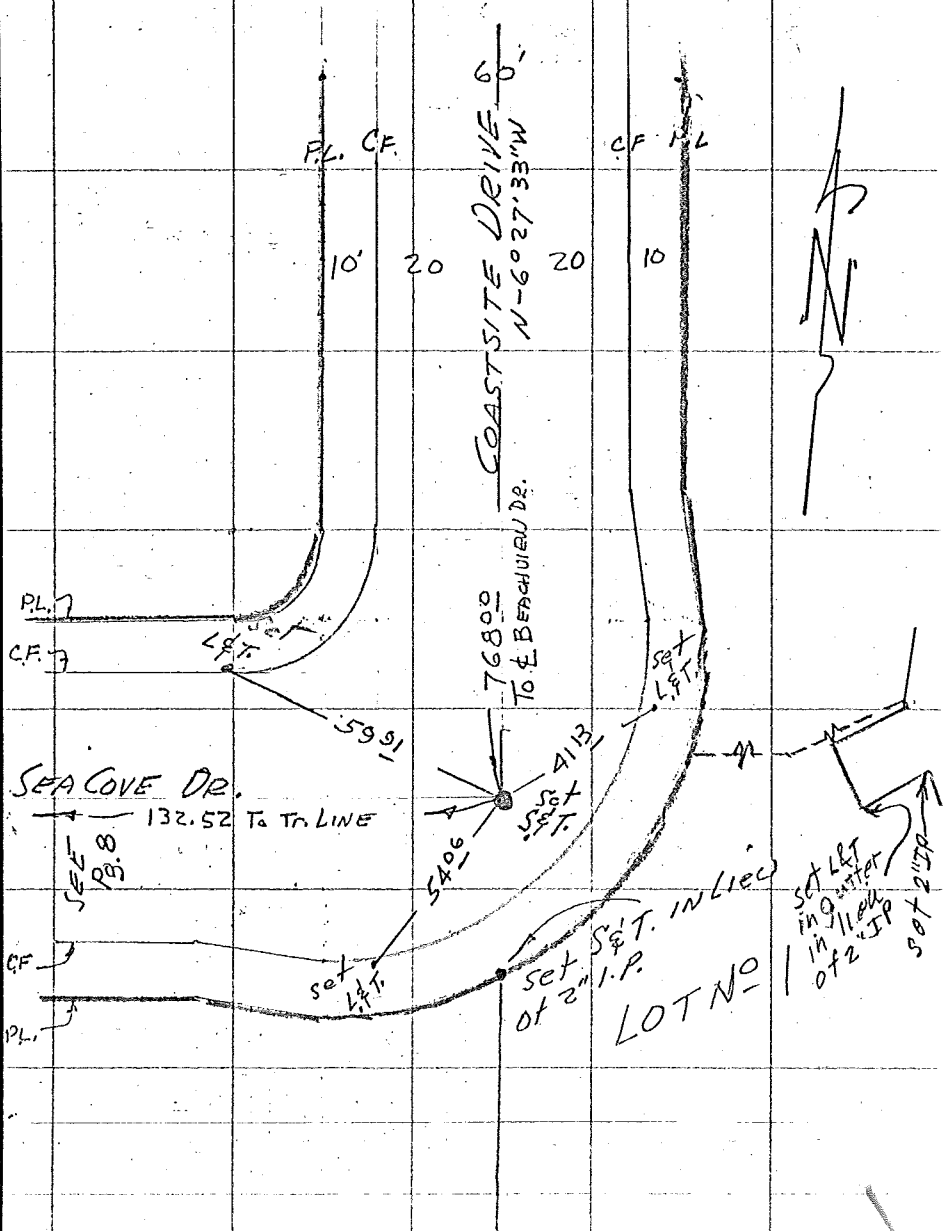

Co. Engr. F.B. 3072:96

F. B. _____ PG. 8 SURVEY OF LTIES & MONUMENTS

TR. No. 28567 SURVEY BY DEVELOPMENT CONSULTANTS INC.

DATE MAY 10th 1965

G. S. SIKAND - R.C.E No 9553

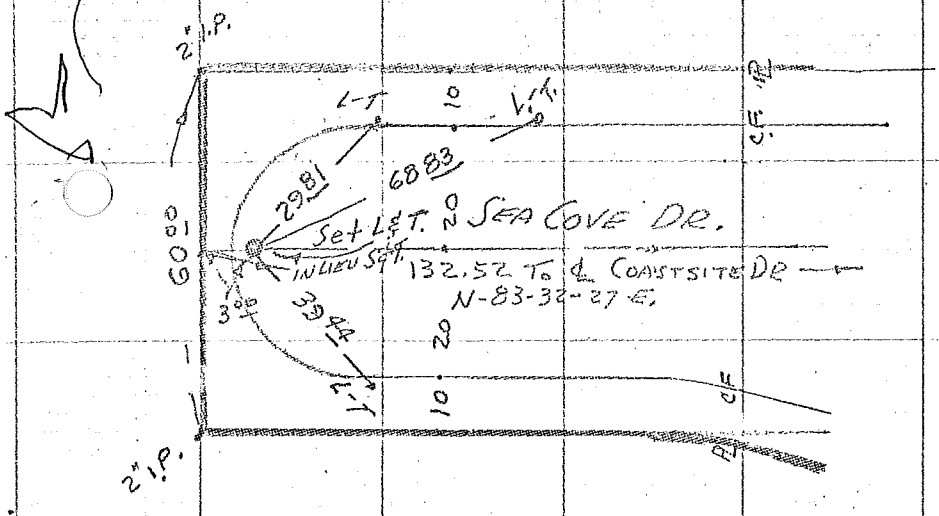

Co. Engr. F.B. 3072:97

SURVEY OF _____ F. B. _____ PG. 1

SURVEY BY E. L. PEARSON & ASSOC. R.C.E. 9783

TR. No. 28905

DATE 10-5-65

W.J. 27 B-5

D. SCOTT
D. JOHNSON
B. SLORD

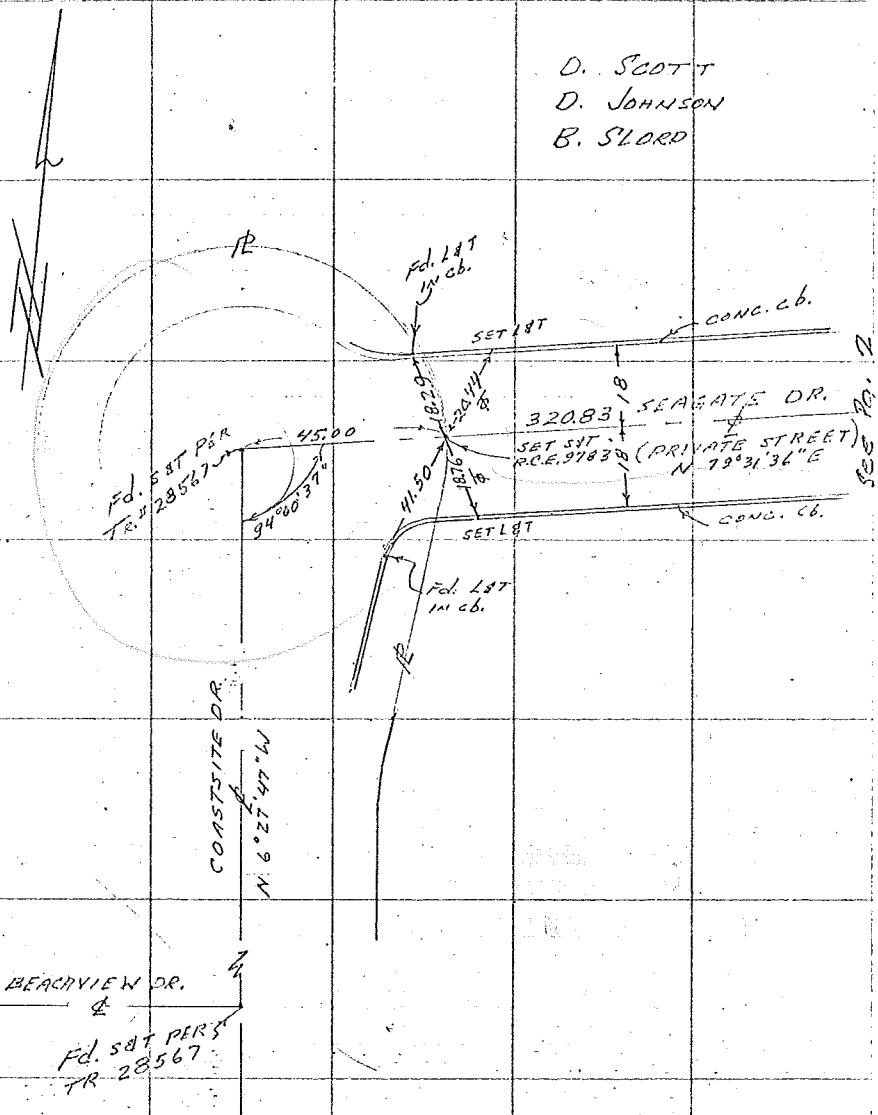

SO. CALIF. BLUE PRINT CO. 88276

Co. Engr. F.B. 3072:98

F. B. _____ Pg. 2 SURVEY OF _____

TR. No. 28905 SURVEY BY E. L. PEARSON & ASSOC. R.C.E. 9783

DATE 10-5-65

D. SCOTT
D. JOHNSON
B. SLORP

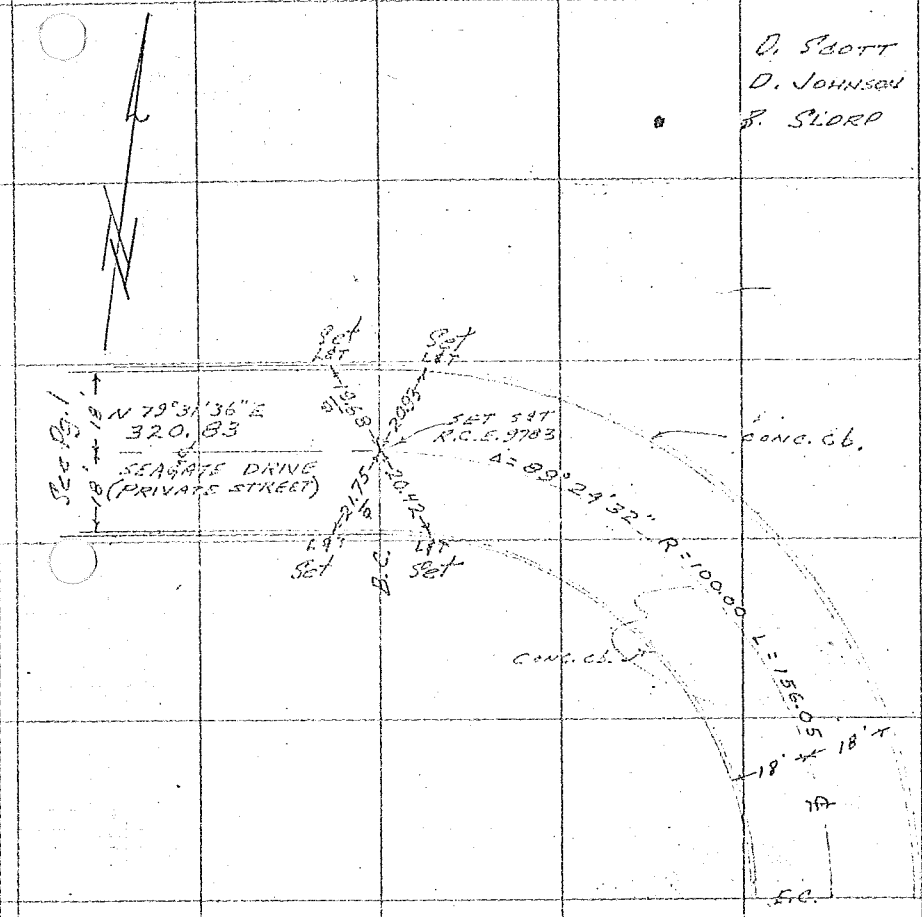

Co. Engr. F.B. 3072:99

SURVEY OF _____ F. B. _____ PG. 3

SURVEY BY E.L. PEARSON & ASSOC. R.C.E. 9783 TR. No. 28905

DATE 10-5-65

D. SCOTT
D. JOHNSON
B. SLORP

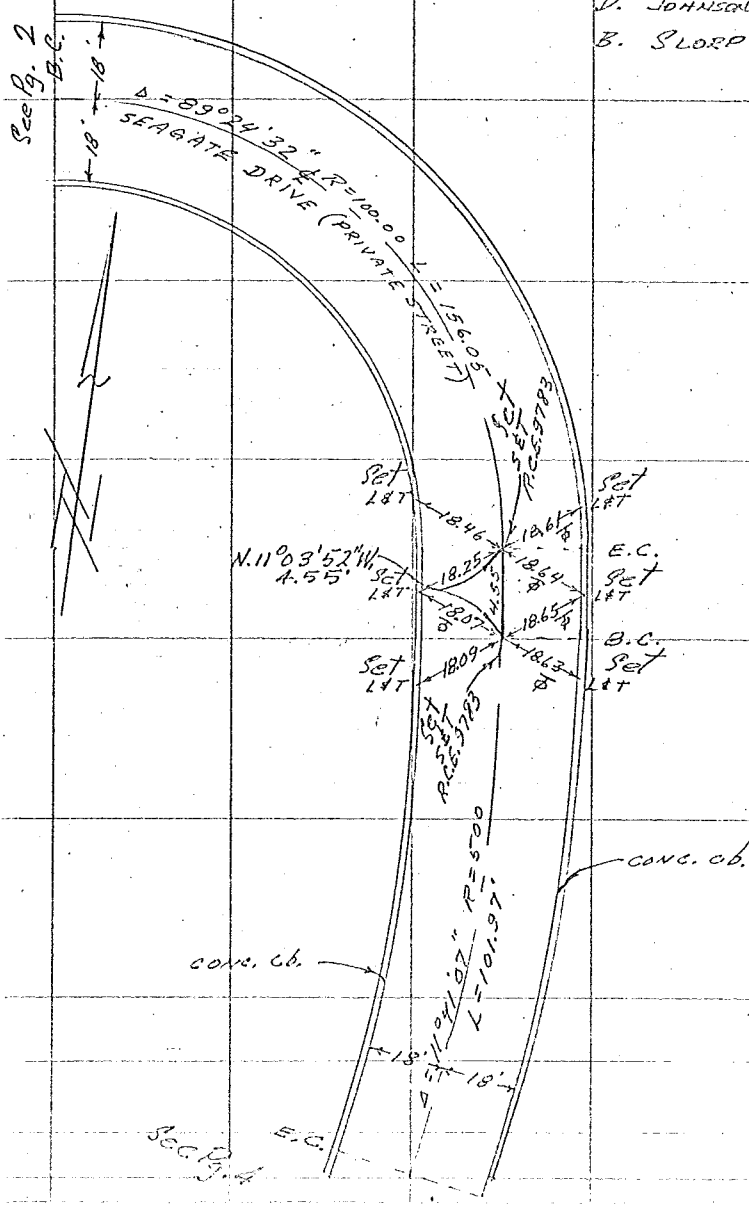

SO. CALIF. ... NT CO. 88276

Co. Engr. F.B. 3072:100

F. B. _____ PG. A SURVEY OF _____

TR. No. 28905 SURVEY BY E.L. PEARSON & ASSOC. R.C.E. 9783

DATE 10-5-65

D. SCOTT
D. JOHNSON
B. SLORP

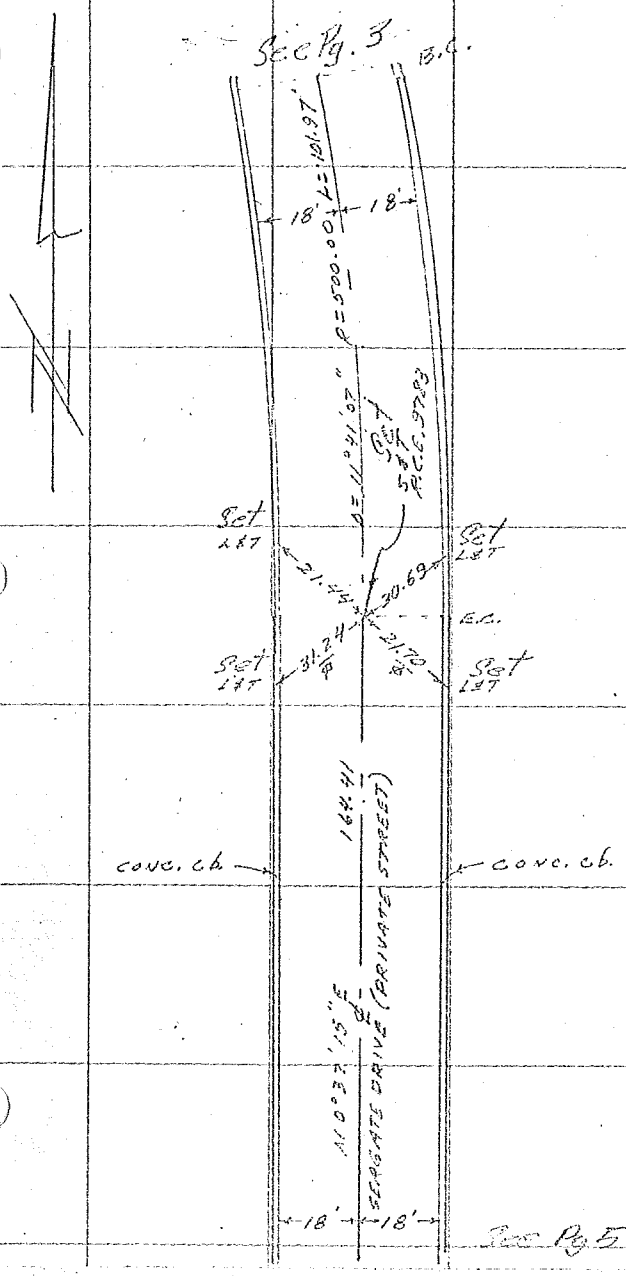

Co. Engr. F.B. 3072:101

SURVEY OF _____ F. B. _____ PG. 5

SURVEY BY E.L. PEARSON & ASSOC. R.C.E. 9783 TR. No. 28905

DATE 10-5-65

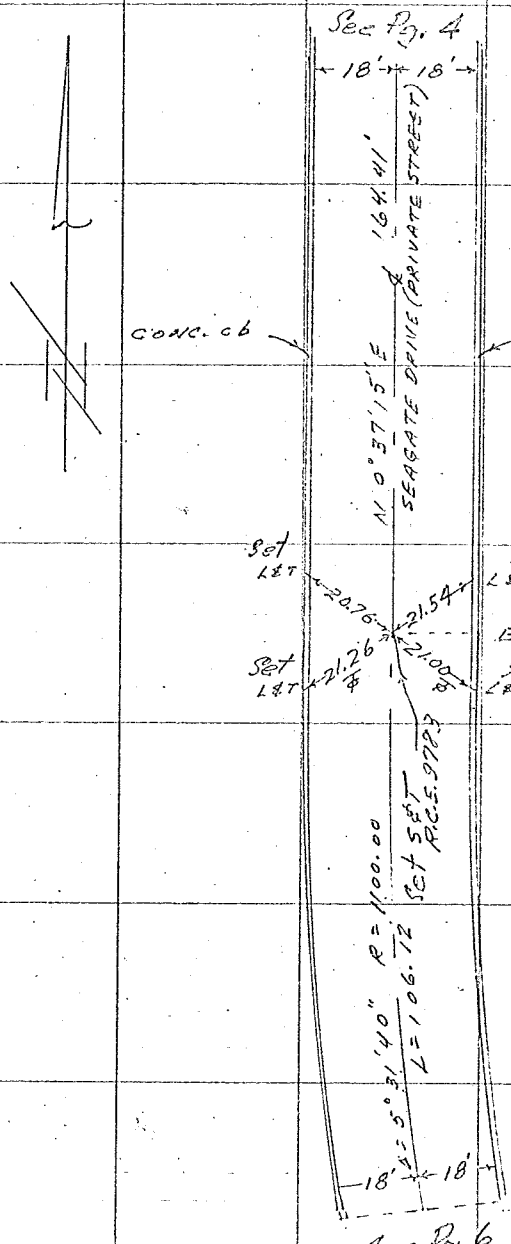

SO. CALIF. B PRINT CO. 88276

Co. Engr. F.B. 3072:102

F. B. _____ Pg. 6 SURVEY OF _____

TR. No. 28905 SURVEY BY E.L. PEARSON & ASSOC. R.C.E. 9783

DATE 10-5-65

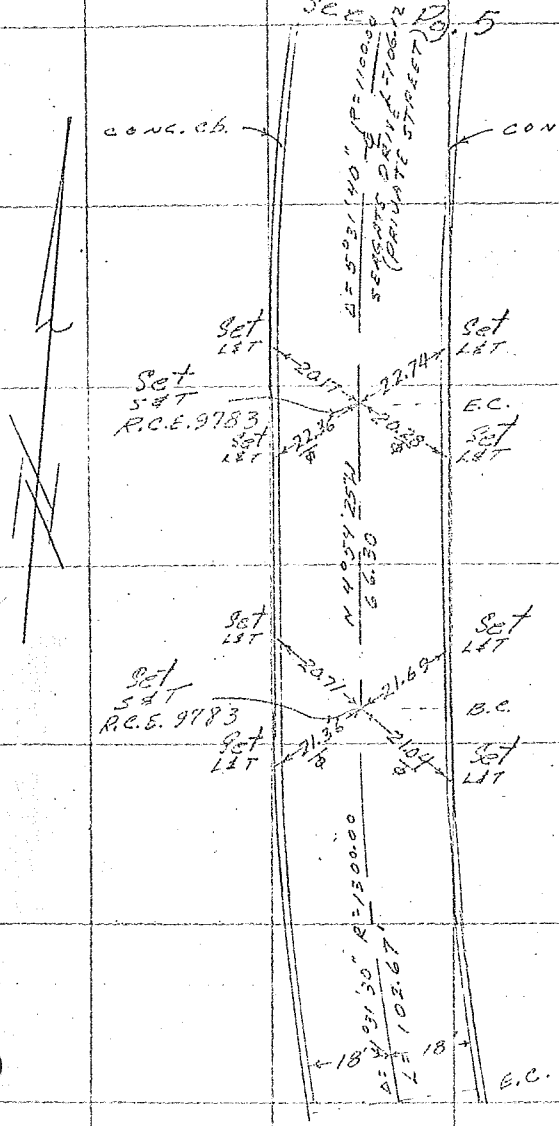

Co Engr. F.B. 3072:103

SURVEY OF _____ F. B. _____ PG. 7

SURVEY BY E.L. PEARSON & ASSOC. R.C.E. 9783

TR. No. 28905

DATE 10-5-65

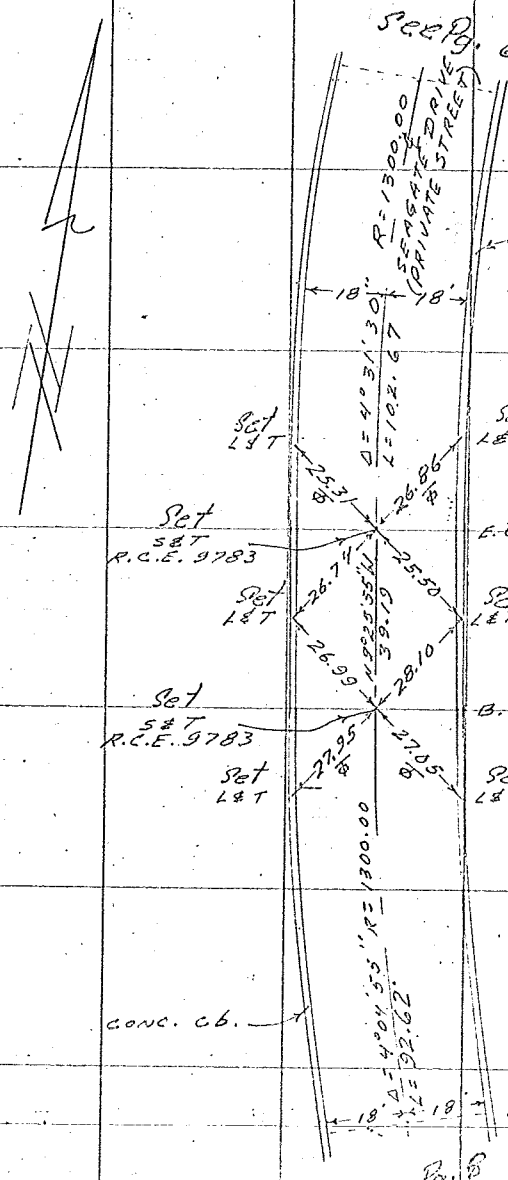

X

Co. Engr. F.B. 3072:104

F. B. _____ PG. 8 SURVEY OF _____

TR. No. 88905 SURVEY BY F.L. PEARSON & ASSOC. R.C.E. 9783

DATE 10-5-65

D. SCOTT
D. JOHNSON
B. SLORD

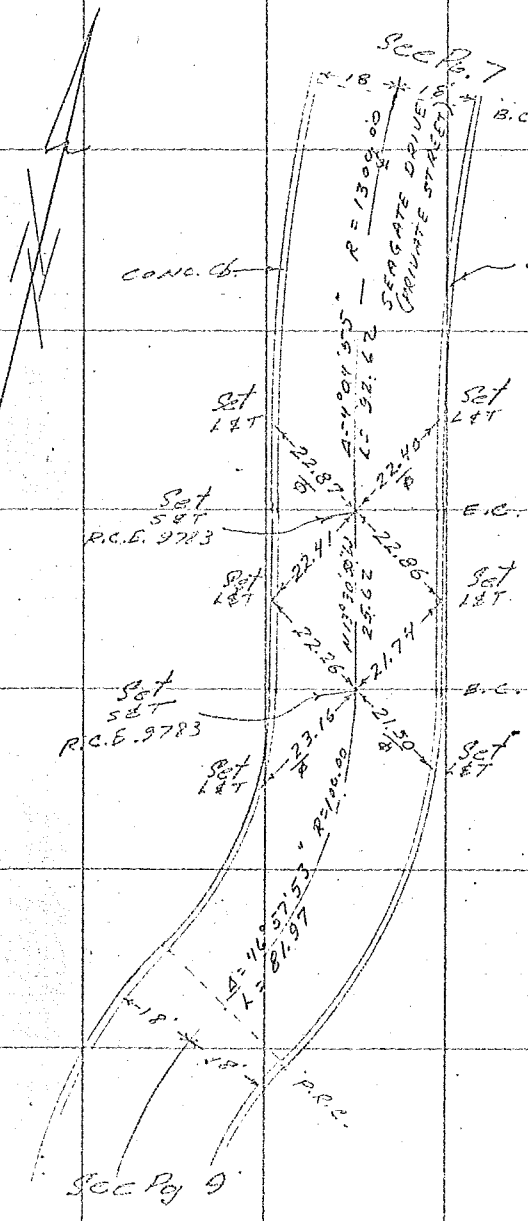

Co. Engr. F.B. 3072:105

SURVEY OF

F. B. PG. 9

SURVEY BY E.L. PEARSON & ASSOC. R.C.E. 9783

TR. No. 28905

DATE 10-5-65

D. SCOTT
D. JOHNSON
B. SLORD

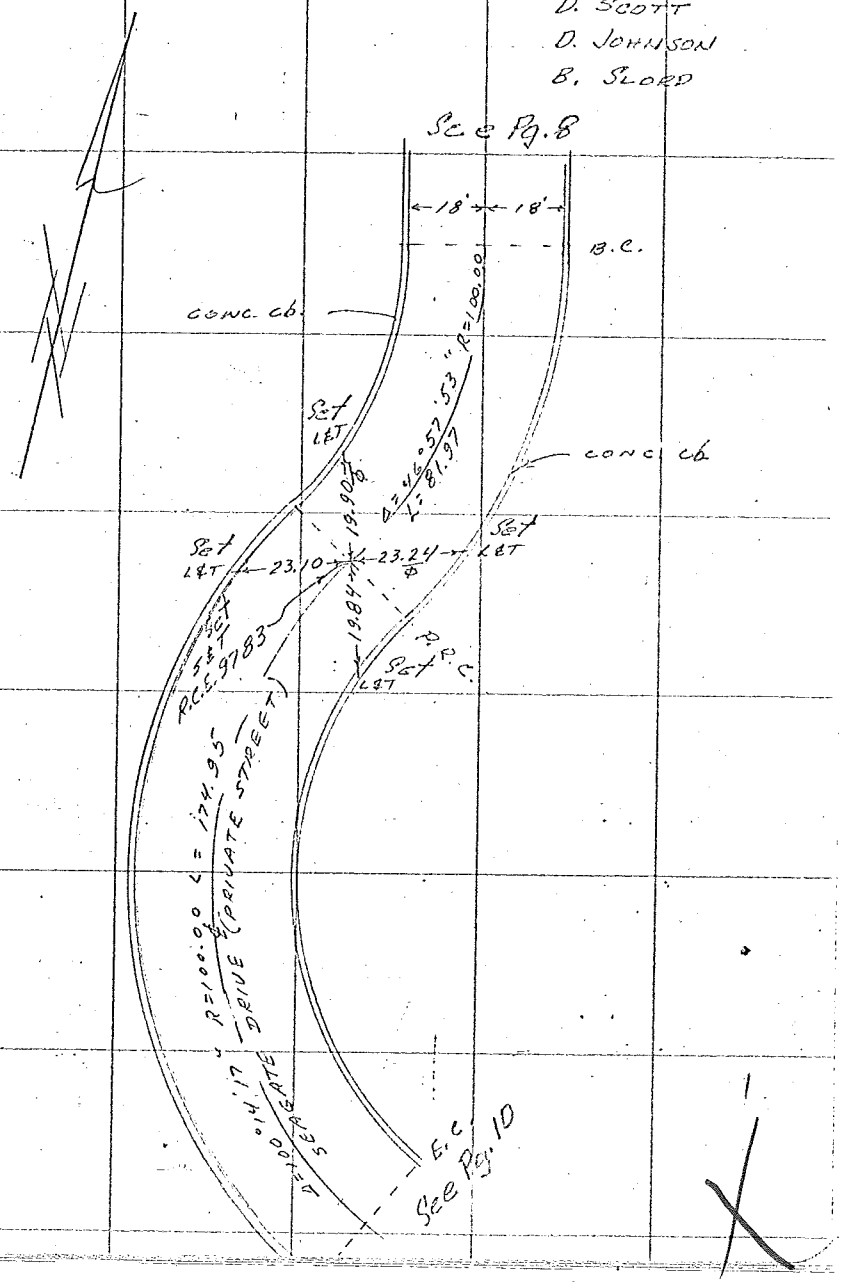

SO. CALIF. BLUE CO. B8276

Co. Engr. F.B. 3072:106

F. B. Pg. 10 SURVEY OF

TR. No. 28905 SURVEY BY E.L. PEARSON & ASSOC. R.C.E. 9783

DATE 10-5-65

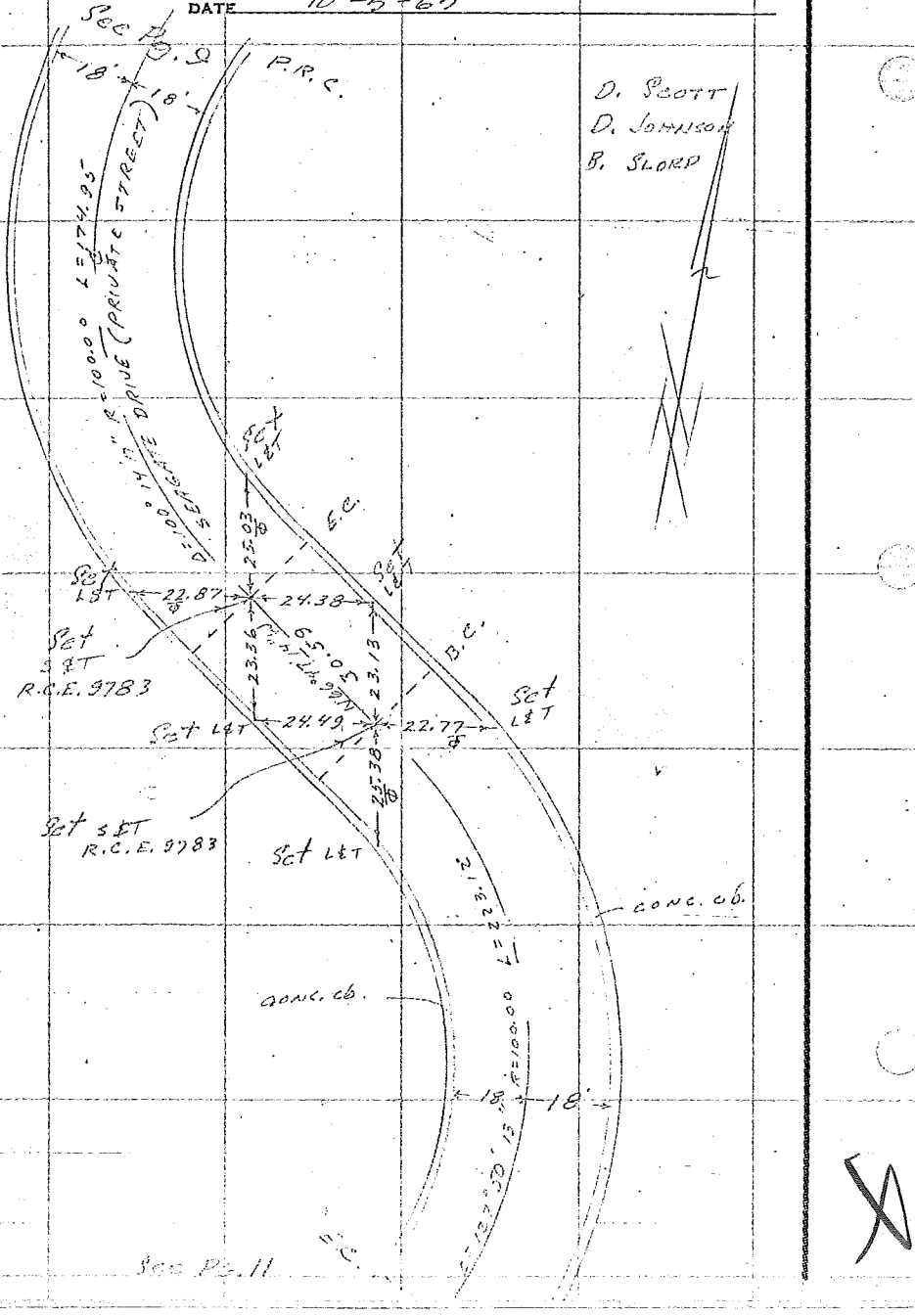

Co. Engr. F.B. 3072:107

SURVEY OF _____ F. B. _____ PG. 11

SURVEY BY E. L. Pearson & Assoc. R.C.E. 9183

TR. No. 28905

DATE 10-15-65

See Page 12

D. SCOTT
D. JOHNSON
B. SLORP

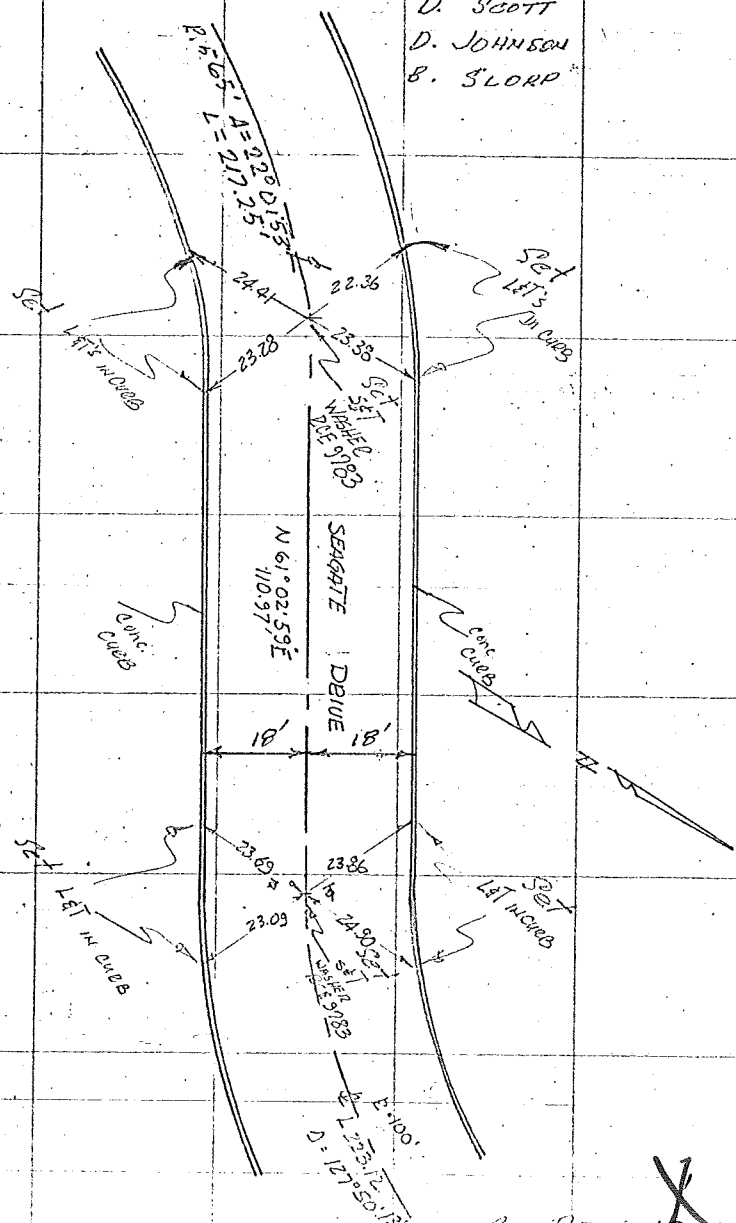

See Page 10

Co. Engr. F.B. 3072:108

F. B. _____ PG. 12 SURVEY OF _____

TR. No. 28905 SURVEY BY E. L. Pearson & Assoc. R.C.E. 9783

DATE 10-5-66

D. Scott
D. Johnson
B. Sloan

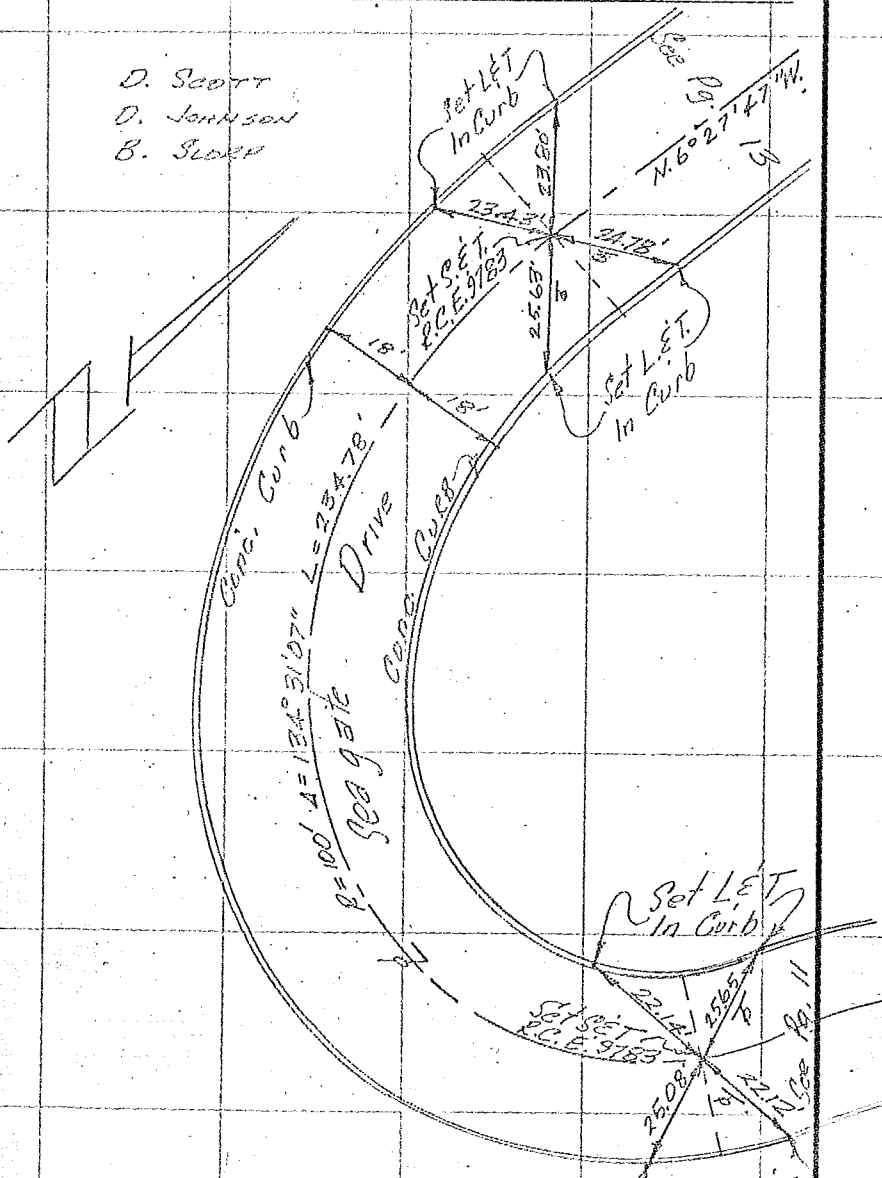

Co. Engr F.B. 3072:109

SURVEY OF _____ F. B. _____ PG. 13

SURVEY BY E. L. Pearson & Assoc. R.C.E. 9783 TR. No. 28905

DATE 10-5-65

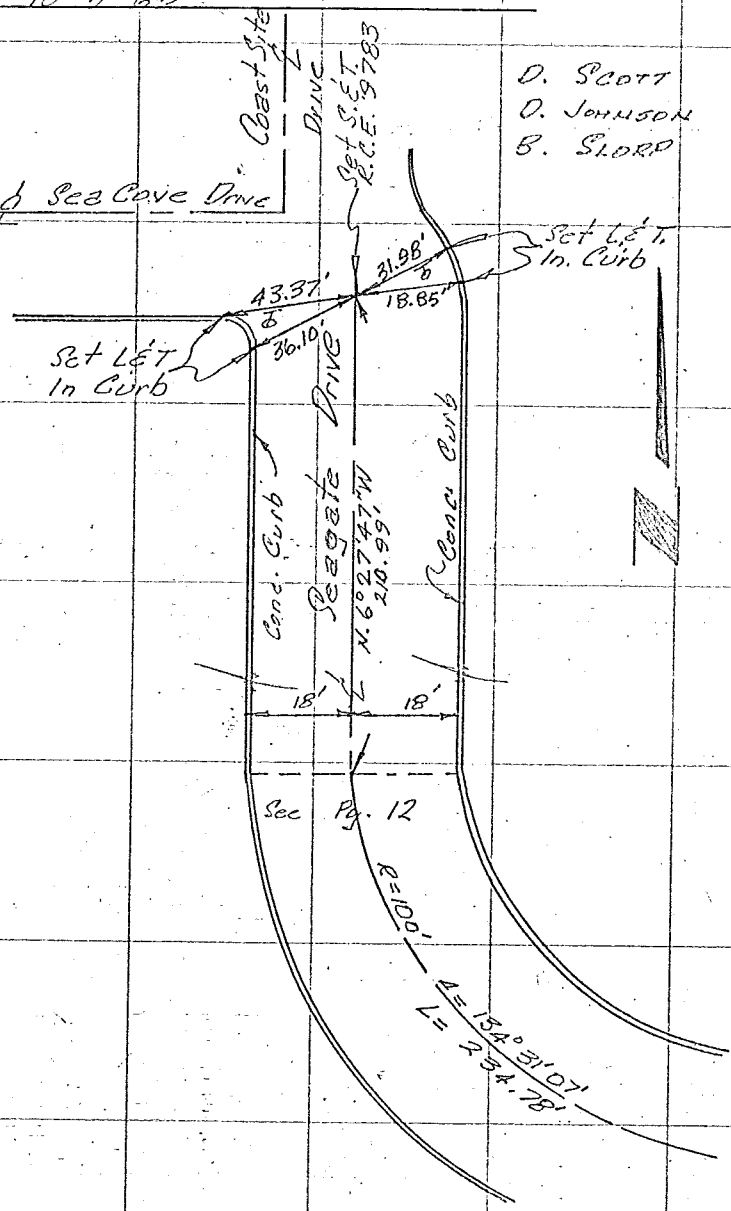

SO. CALIF. BLUE PRINT CO. 88276

WJ 37 B.6

Co. Engr. F.B. 3072:110

SURVEY OF ℄ TIES STAGECOACH ROAD F. B. _____ PG. _____

SURVEY BY ANDEL ENGINEERING CO. TR. No. 29488

DATE 8-23-65

SHEET 1 OF 3

Centerline monuments and ties
set by Andel Engineering Co.
under the direction of
Edward L. Bolden, Jr. R.C.E. 10533.

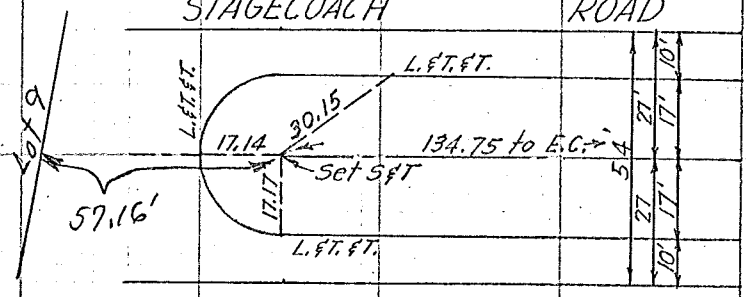

SO. CALIF. BLUE PRINT CO.

Co. Engr. F.B. 3072::111

SURVEY OF ¢ TIES STAGECOACH ROAD F. B. ____ PG. ____

SURVEY BY ANDEL ENGINEERING CO. TR. No. 29488

DATE 8-23-65

SHEET 2 OF 3

Centerline monuments and ties set by Andel Engineering Co. under the direction of Edward L. Bolden, Jr. R.C.E. 10533

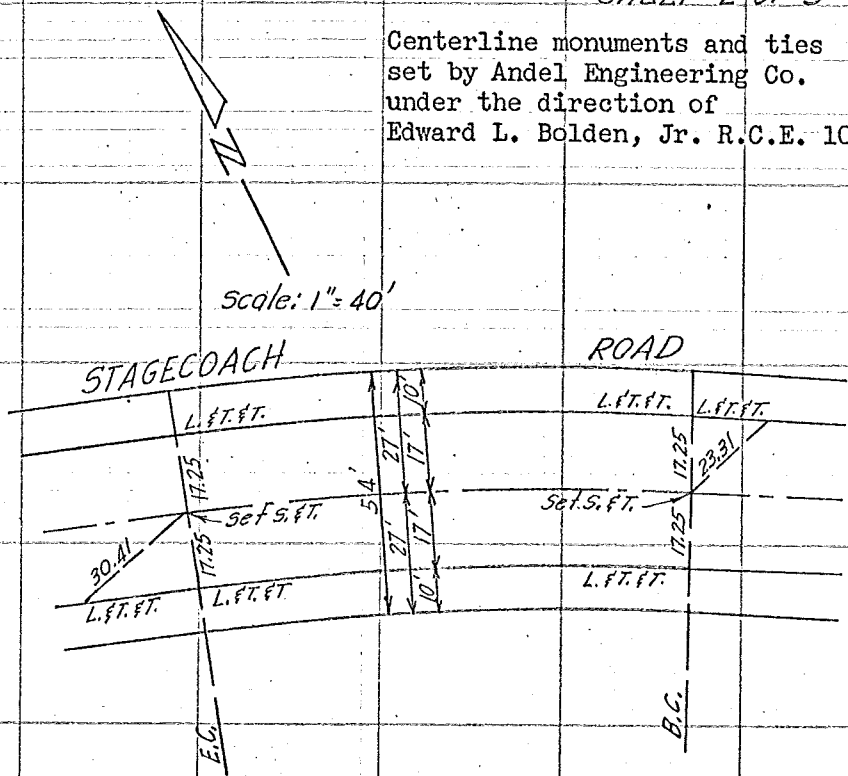

SO. CALIF. BLUE PRINT CO.

Co. Engr. F.B. 3072:112

SURVEY OF ℄ TIES INT. MASONGATE DRIVE STAGECOACH ROAD F. B. _____ PG. _____

SURVEY BY ANDEL ENGINEERING CO. TR. No. 29488

DATE 8-23-65

SHEET 3 OF 3

Centerline monuments and ties set by Andel Engineering Co. under the direction of Edward L. Bolden, Jr. R.C.E. 10533

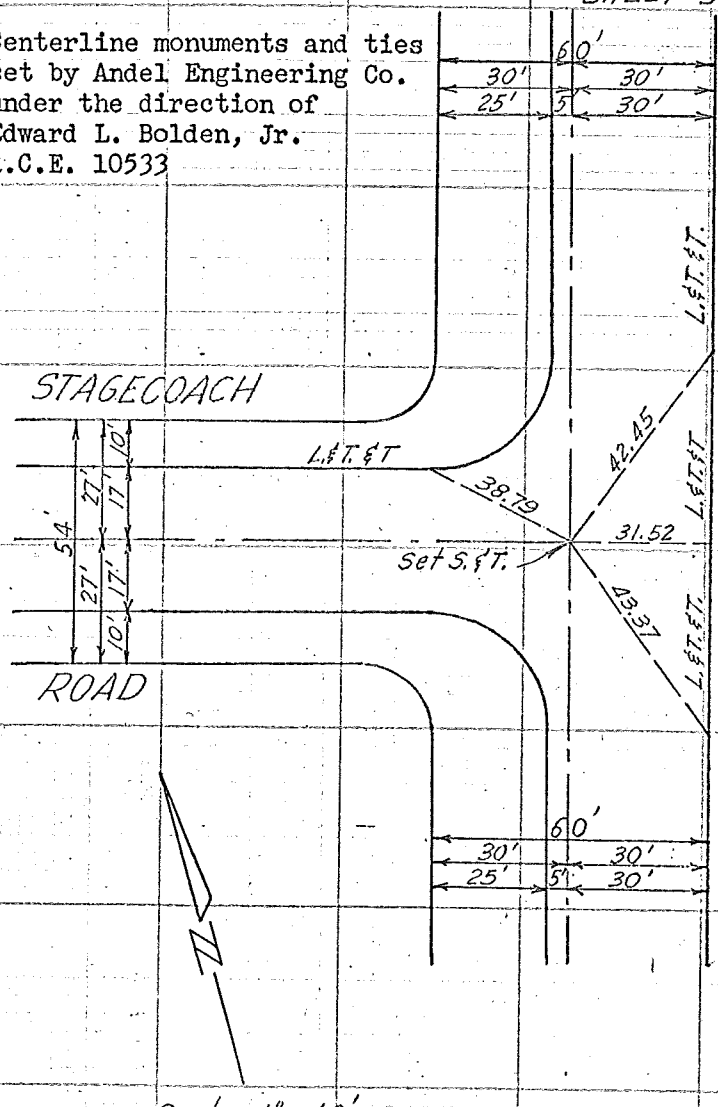

SO. CALIF. BLUE PRINT CO.

Co. Eng. F.B. 3072: 113

SURVEY OF 8TH Street F. B. _____ PG. _____

SURVEY BY Edward L. Bolden. Jr R.C.E. 10533 TR. No. 30245

DATE 12-7-65 & 10-7-69

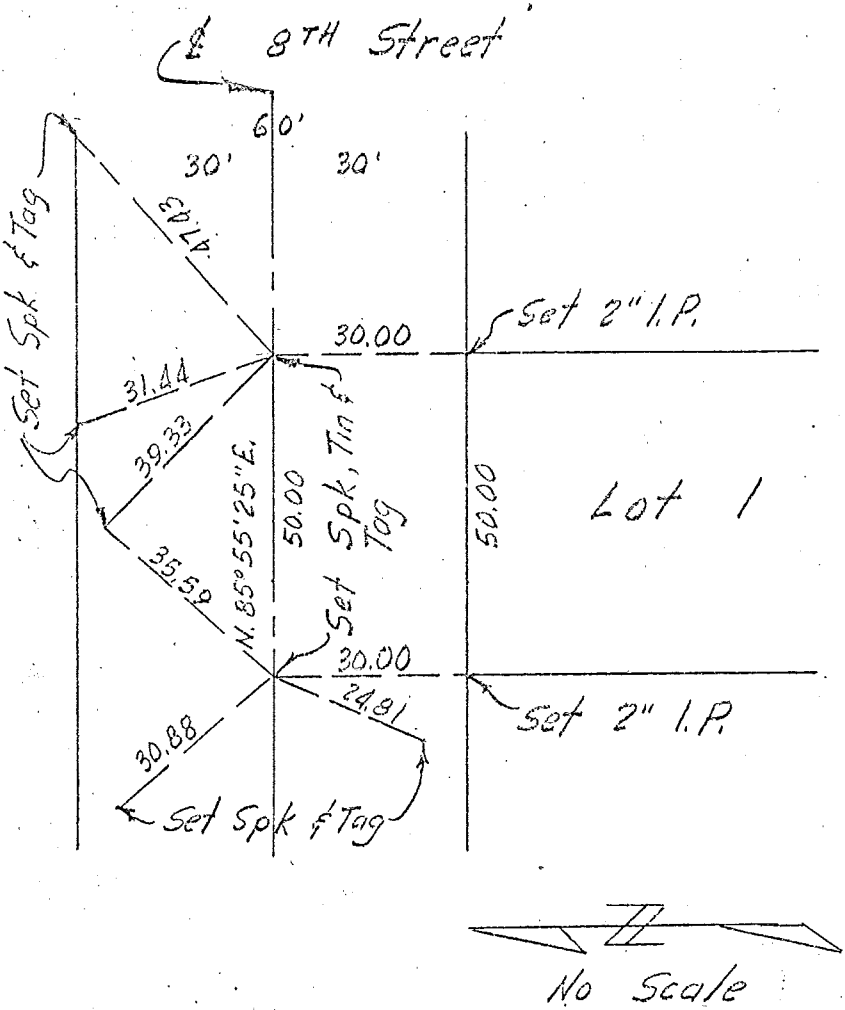

SO. CALIF. BL... NT CO.

WS 62 A

Co. Engr. F.B. 3072:114

SURVEY OF BOUNDARY F. B. ____ PG. ____

SURVEY BY ANDEL ENGINEERING CO. TR. No. 30183

DATE 12-7-65

SHEET 1 OF 2

Centerline monuments and ties
set by Andel Engineering Co.
under the direction of
Edward L. Bolden, Jr. R.C.E. 10533

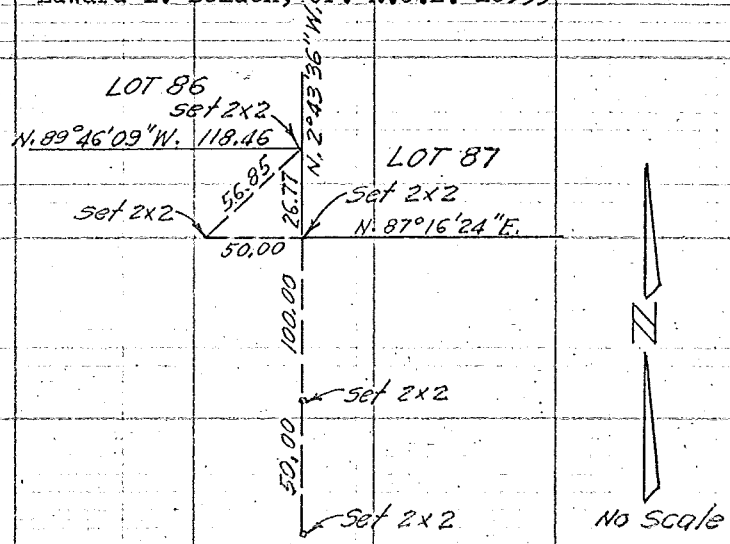

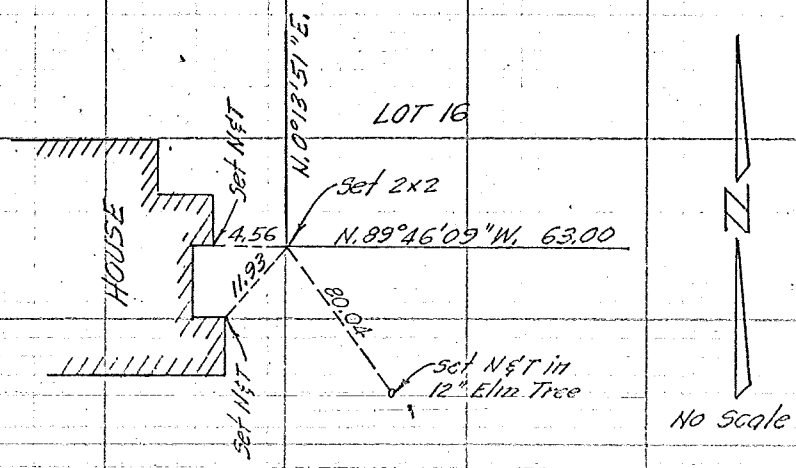

SO. CALIF. BLUE PRINT CO.

Co. Engr. F.B. 3072:115

SURVEY OF BOUNDARY F. B. Pg.

SURVEY BY ANDEL ENGINEERING Co. TR. No. 30183

DATE 12-7-65

SHEET 2 OF 2

Centerline monuments and ties
set by Andel Engineering Co.
under the direction of
Edward L. Bolden, Jr. R.C.E. 10533.

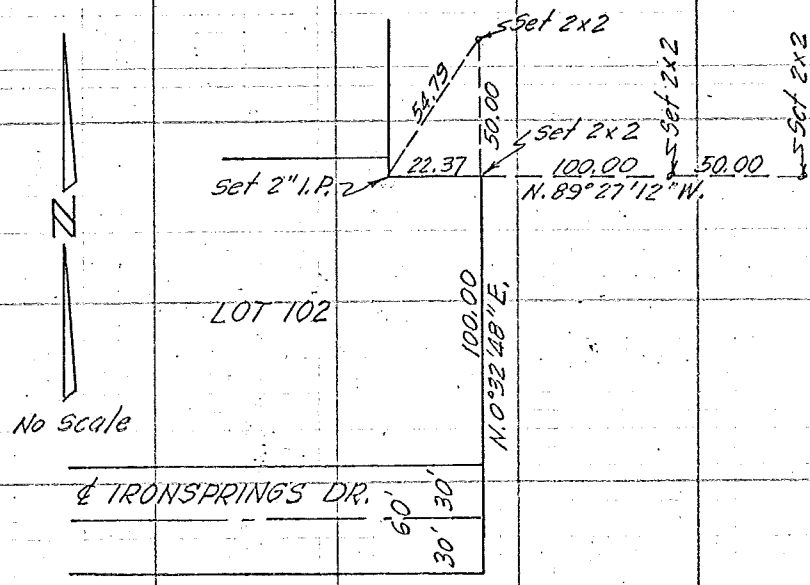

SO. CALIF. BLUE PRINT CO.