Notes Ca'd by _____ Survey of _____ F.B. 98 Pg. _____
Map No. _____ JN _____ Tape _____ Std _____ °F
Office Work _____ Surveyed by _____
Checked _____ Notes _____ Date _____
Date _____ Indexed _____

PAGES	TRACT#
5-19	25927
20-81	29150
82-93	28418
94 88	24874
95-96 88	28858
97	24972
98-1[illegible]7	24680
12[illegible]-129	29930
130-131	26652
132-148 88	26834
149-165 88	29872
166-169 88	27316
170-173 88	23642

Microfilmed June 85

Co. Eng. FB 3088:5

SURVEY OF _____ F. B. _____ PG. 1

SURVEY BY Mc INTIRE & QUIROS, INC. TR. No. 25927

DATE 1965

All ties set September 17 1965

J.W. Mc INTIRE L.S. 2602

CENTERLINE TIES

ON

GLASSER AVENUE FROM CEDARCREEK STREET TO 170' NORTH OF CEDARCREEK STREET AND FROM CEDARCREEK STREET TO 99' SOUTH OF CEDARCREEK STREET.

FOUR OAKS STREET (AT TRACT LINE)

ROSAMOND DRIVE - FROM CHADWAY STREET TO 125' N.W. OF GOODYALE ROAD.

CHADWAY STREET - FROM ROSAMOND DRIVE TO 657'± WEST OF ROSAMOND DR.

BABINGTON STREET (AT TRACT LINE)

GOODVALE ROAD - FROM CAMP PLENTY ROAD TO 77.5'± N.E. OF CAMP PLENTY ROAD.

GOODYALE ROAD - FROM ROSAMOND DR. TO 432'± WEST OF ROSAMOND DR.

Party
Webb - Chief
Newburg
Milovic

SO. CALIF. BLUE PRINT CO.

Co. Eng. FB 3088:6

SURVEY OF _____ F. B. _____ Pg. 2

SURVEY BY Mc INTIRE & QUIROS, INC. TR. No. 25927

DATE Sept 1965

J.W. Mc INTIRE L.S. 2602

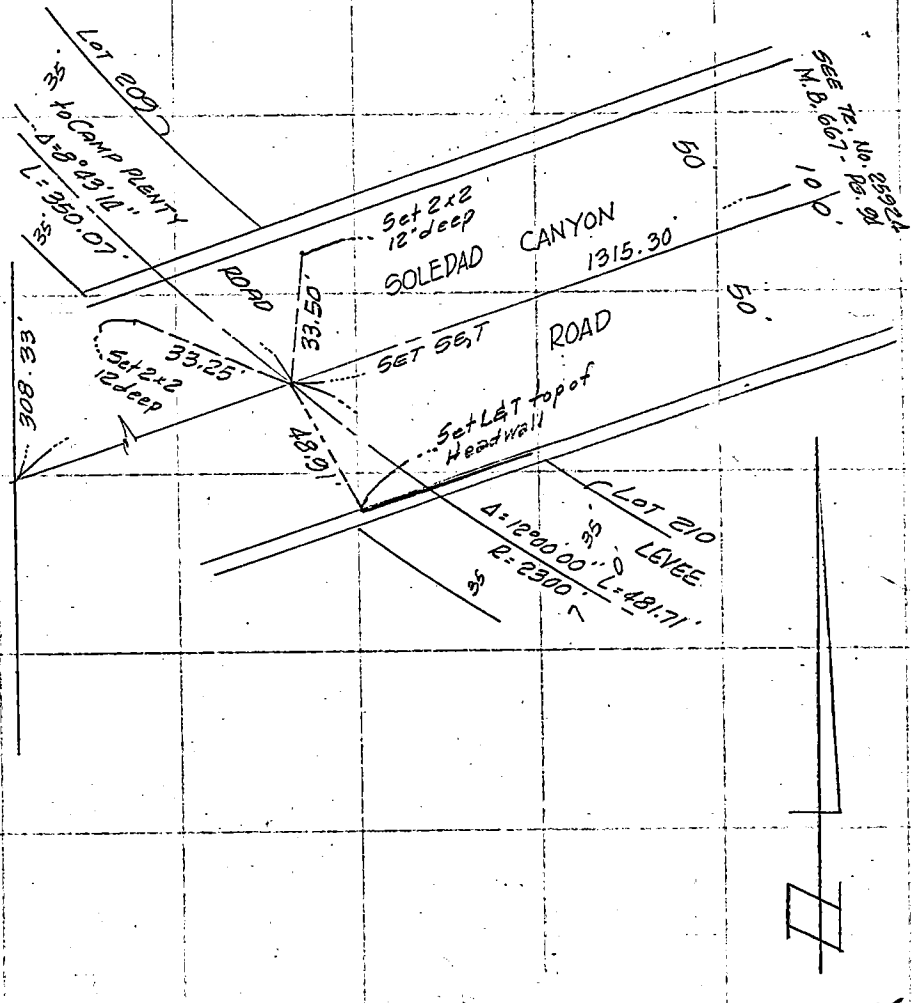

SO. CALIF. BLUE PRINT CO.

Co. Eng. F.B. 3088:7

SURVEY OF _____ F. B. _____ PG. 3

SURVEY BY McINTIRE & QUIROS, INC. TR. No. 25927

DATE Sept 1965

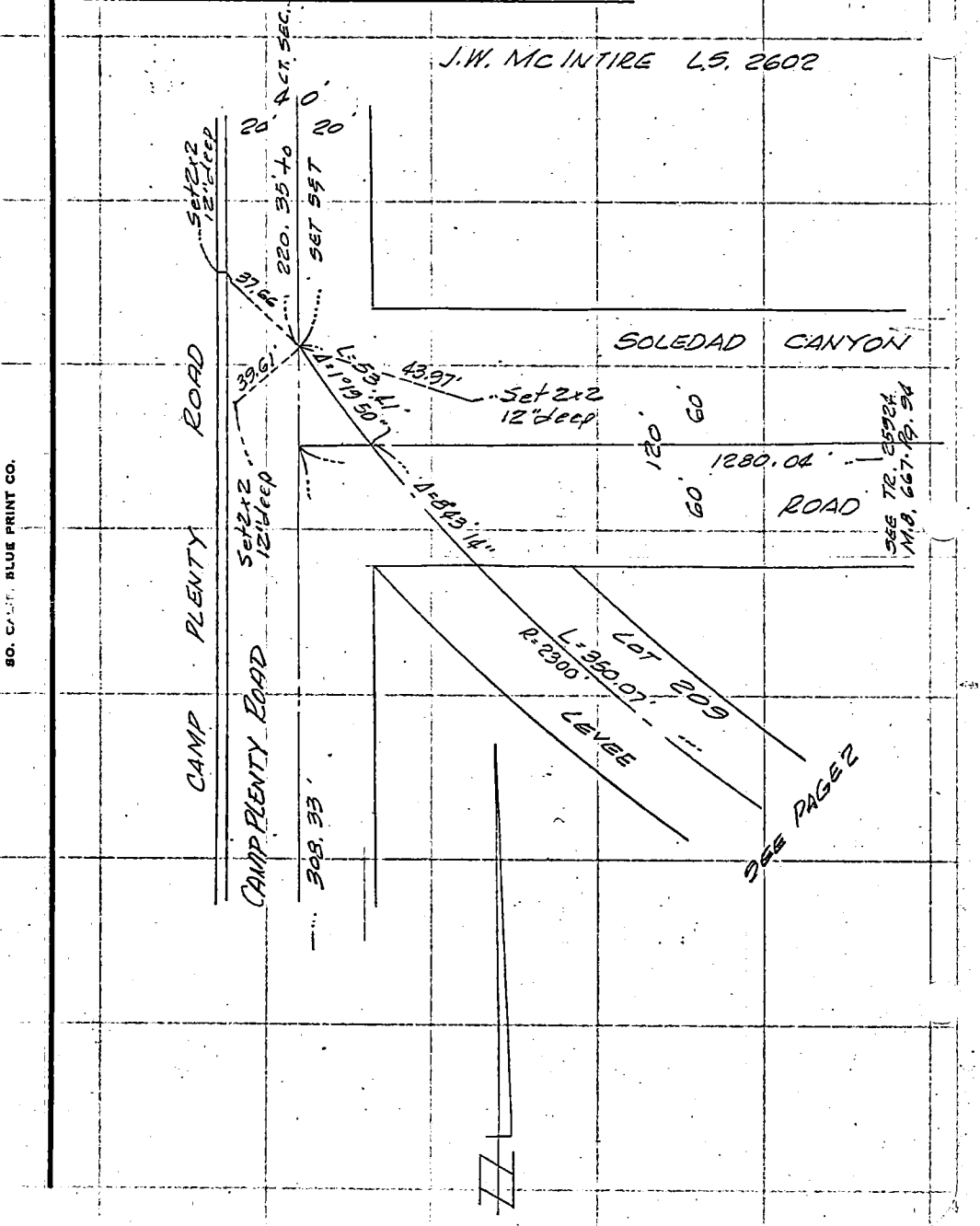

SO. CALIF. BLUE PRINT CO.

Co. Eng. F.B. 3088:8

W.S. 264-137, 4-2

SURVEY OF _____ F. B. _____ PG. 4

SURVEY BY McINTIRE & QUIROS, INC. TR. No. 25927

DATE Sept 1965

J.W. McINTIRE L.S. 2602



SEE TR. 27335
M.B. 693 - PG. 23

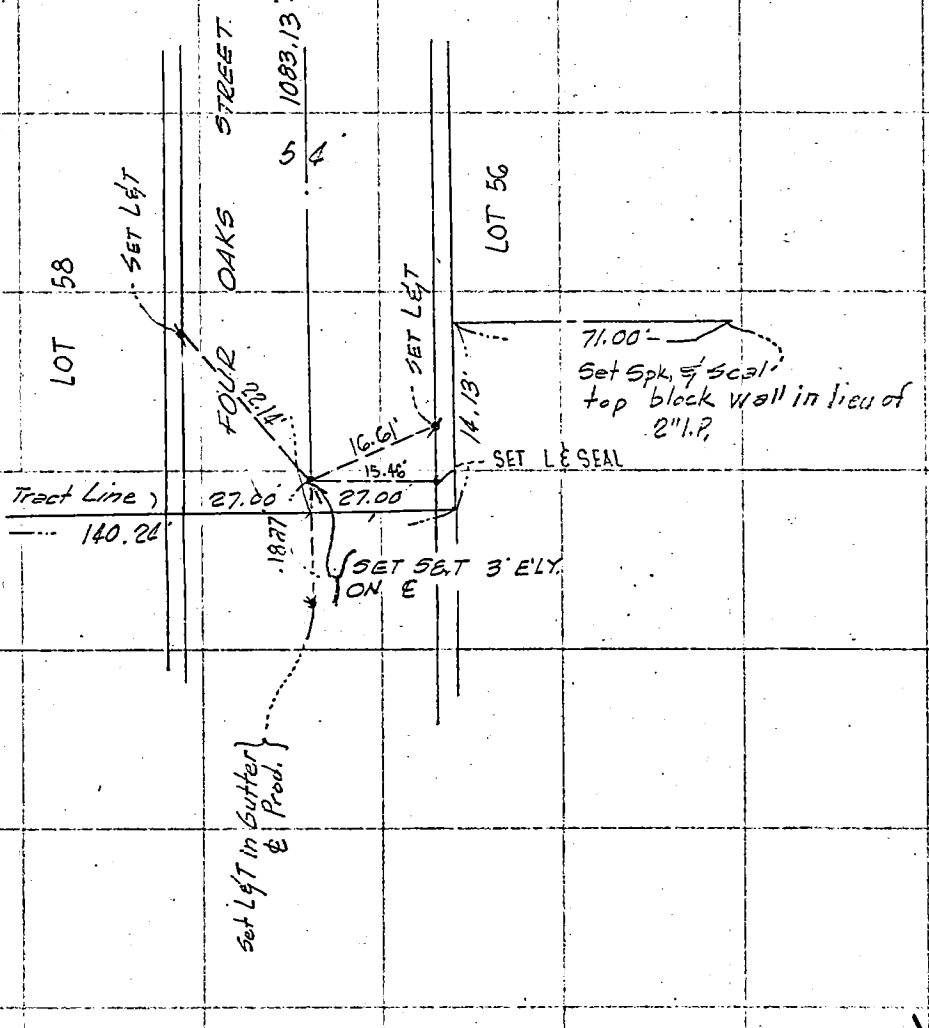

SO. CALIF. BLUE PRINT CO.

Co. Eng. F.B. 3088:9

W.S. 264-137, A-2

SURVEY OF _____ F. B. _____ Pg. 5

SURVEY BY McINTIRE & QUIROS INC. TR. No. 25927

DATE Sept 1965

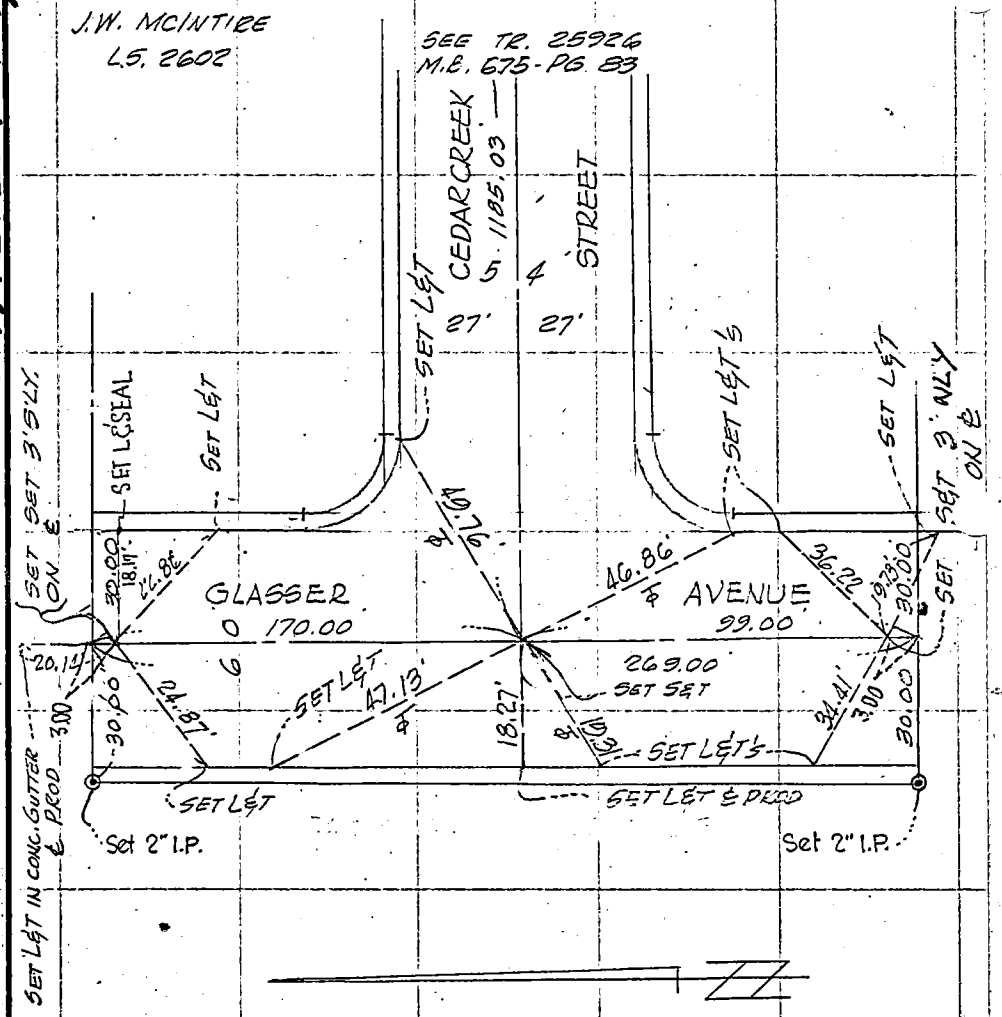

SO. CALIF. BLUE PRINT CO.

Co. Eng. F.B. 3088:10

SURVEY OF _____ F. B. _____ Pg. 6

SURVEY BY McINTIRE & QUIROS INC. TR. No. 25927

DATE Sept 1965 Sht. 5

W.S. 264-137, A-2

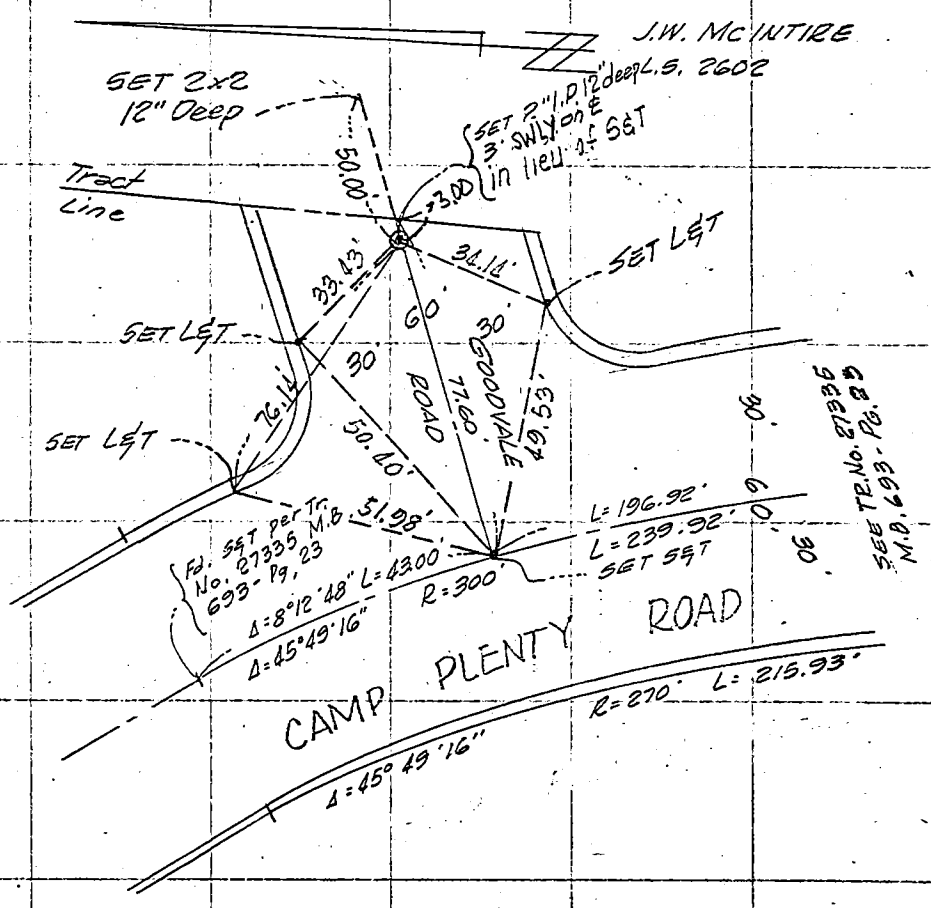

SO. CALIF. BLUE PRINT CO.

Co. Eng. F.B. 3088:11

W.S. 264-137, A-2

SURVEY OF ______ F. B. ______ PG. 7

SURVEY BY McINTIRE & QUIROS, INC.

TR. No. 25927

DATE Sept 1965

SO. CALIF. BLUE PRINT CO.

Co. Eng. F.B. 3088:12

SURVEY OF _____ F. B. _____ Pg 8

SURVEY BY McINTIRE & QUIROS, INC. TR. No 25927

DATE Sept 1965

J.W. McIntire LS 2602

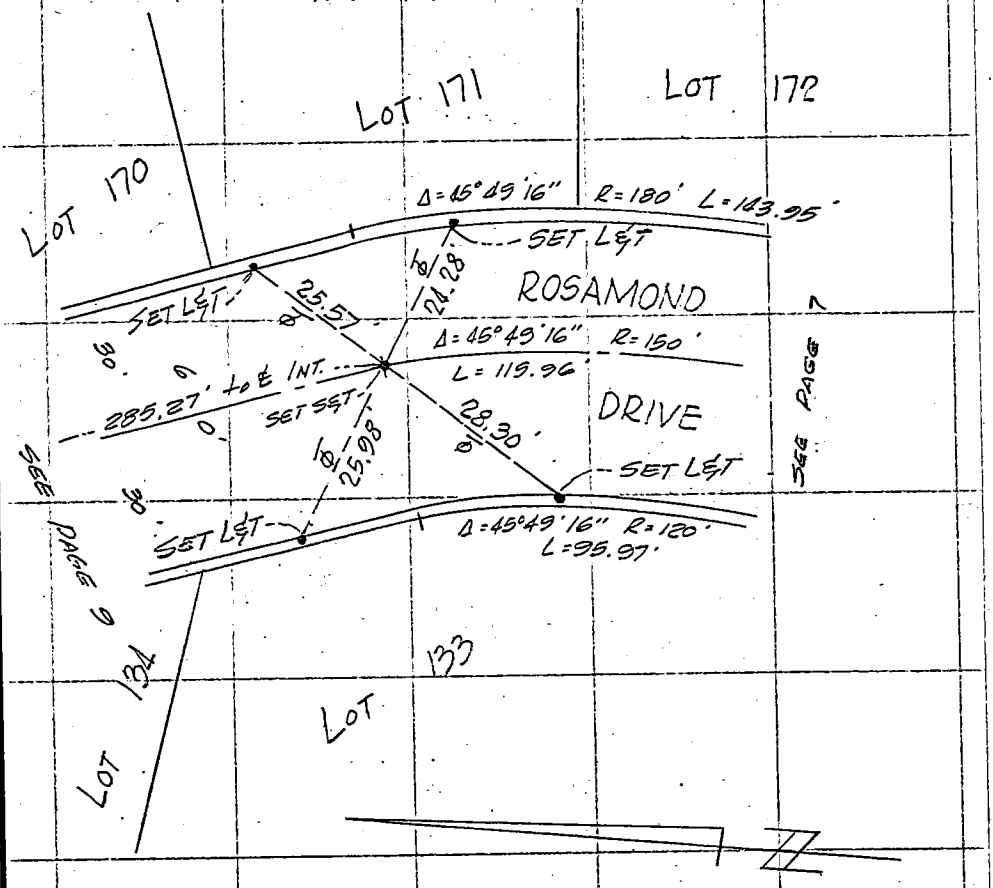

SO. CALIF. BLUE PRINT CO.

Co. Eng. F.B. 3088:13

W.S. 264-137, A-2

SURVEY OF ______ F. B. ______ PG. 9

SURVEY BY McINTIRE & QUIROS, INC. TR. No. 25927

DATE Sept 1965

J.W. McINTIRE L.S. 2602

SO. CALIF. BLUE PRINT CO.

Co. Eng. F.B. 3088:14

SURVEY OF _____ F. B. _____ PG. 10 14

SURVEY BY McINTIRE & QUIROS, INC. TR. No. 25927

DATE Sept 1965

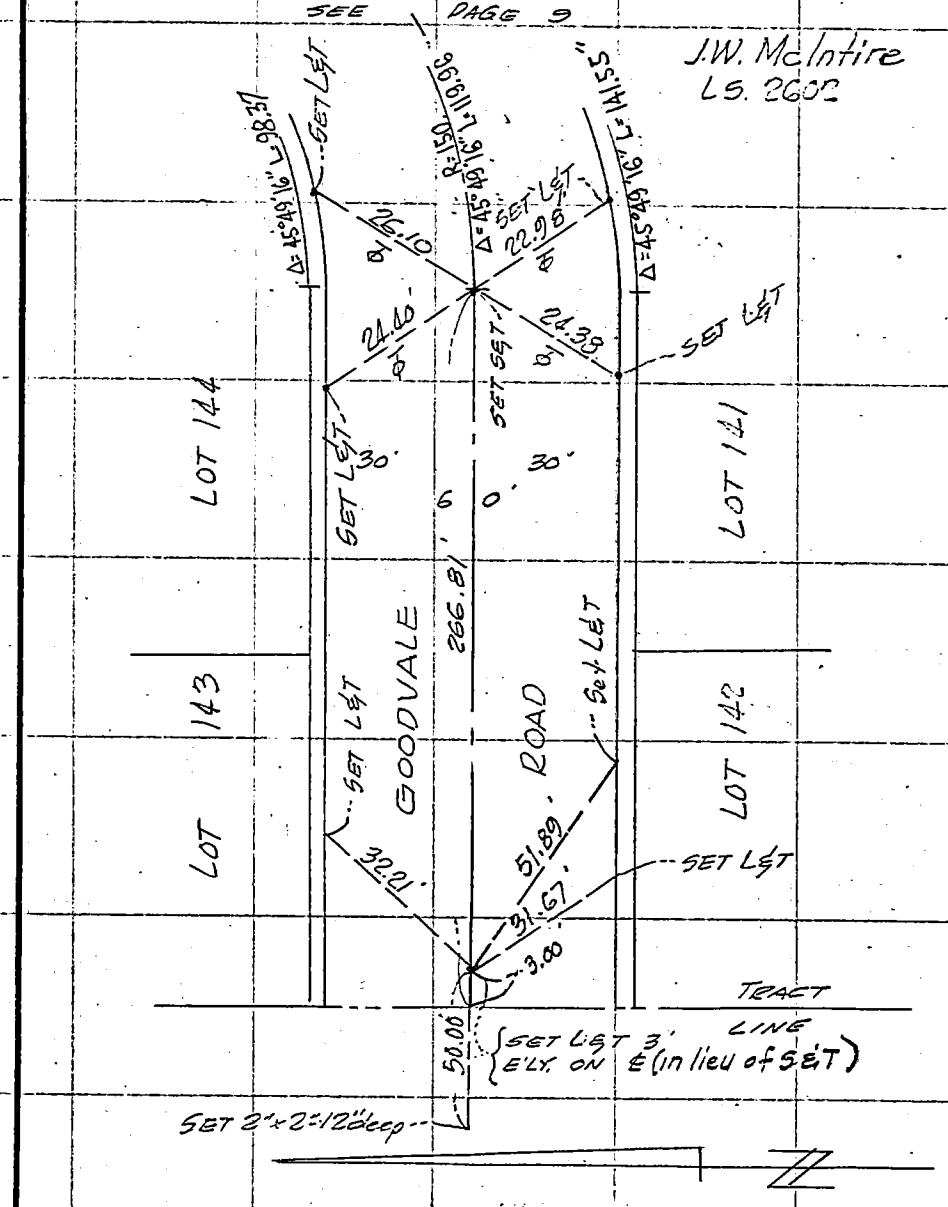

SO. CALIF. BLUE PRINT CO.

Co. Eng. F.B. 3088:15

SURVEY OF _____ F. B. _____ PG. 11

SURVEY BY Mc INTIRE & QUIROS INC. TR. No. 25927

DATE Sept 1965

J.W. McIntire LS2602

W.S. 264-137, A-2

SEE PAGE 7

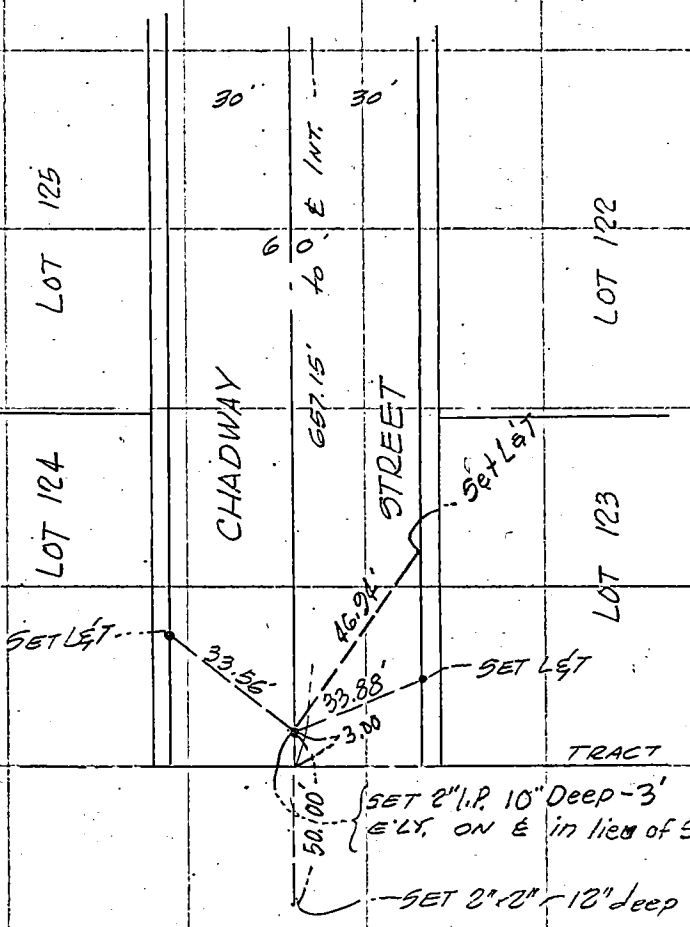

SO. CALIF. BLUE PRINT CO.

1

Co. Eng. F.B. 3087:16

W.S. 1264-137, A-2

SURVEY OF _____ F. B. _____ Pg. 12

SURVEY BY McINTIRE & QUIROS INC. TR. No. 25927

DATE Sept 1965

J.W. McIntire LS 2602

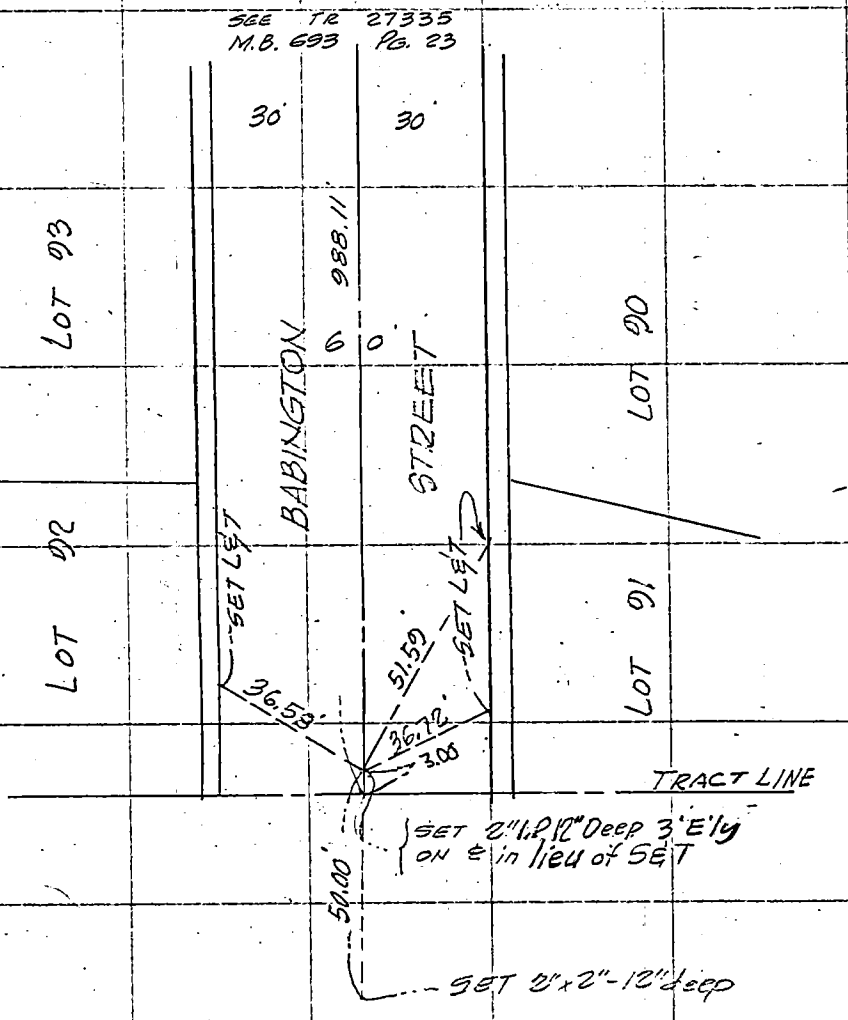

SO. CALIF. BLUE PRINT CO.

Co. Eng. F.B. 3088:17

W.S. 264-137.4-3

SURVEY OF _____ F. B. _____ PG. 13

SURVEY BY McIntire & Quiros, Inc. TR. No. 25927

DATE Sept 1965

J.W. McIntire LS2602

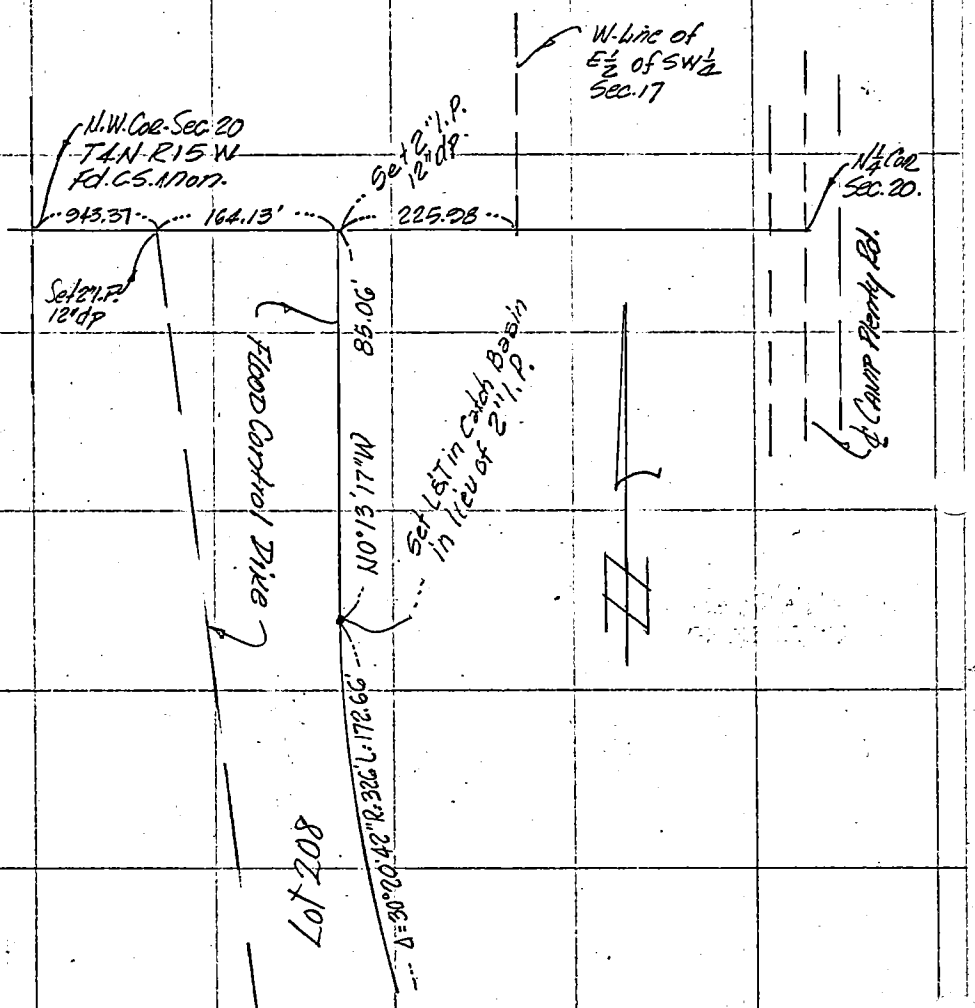

SO. CALIF. BLUE PRINT CO.

Co. Eng. F.B. 3088:18

W.S. 264-137.4-2

SURVEY OF _____ F. B. _____ PG. 14

SURVEY BY McIntire & Quiros, Inc. TR. No. 25927

DATE July 1967

J.W. McIntire LS 2602

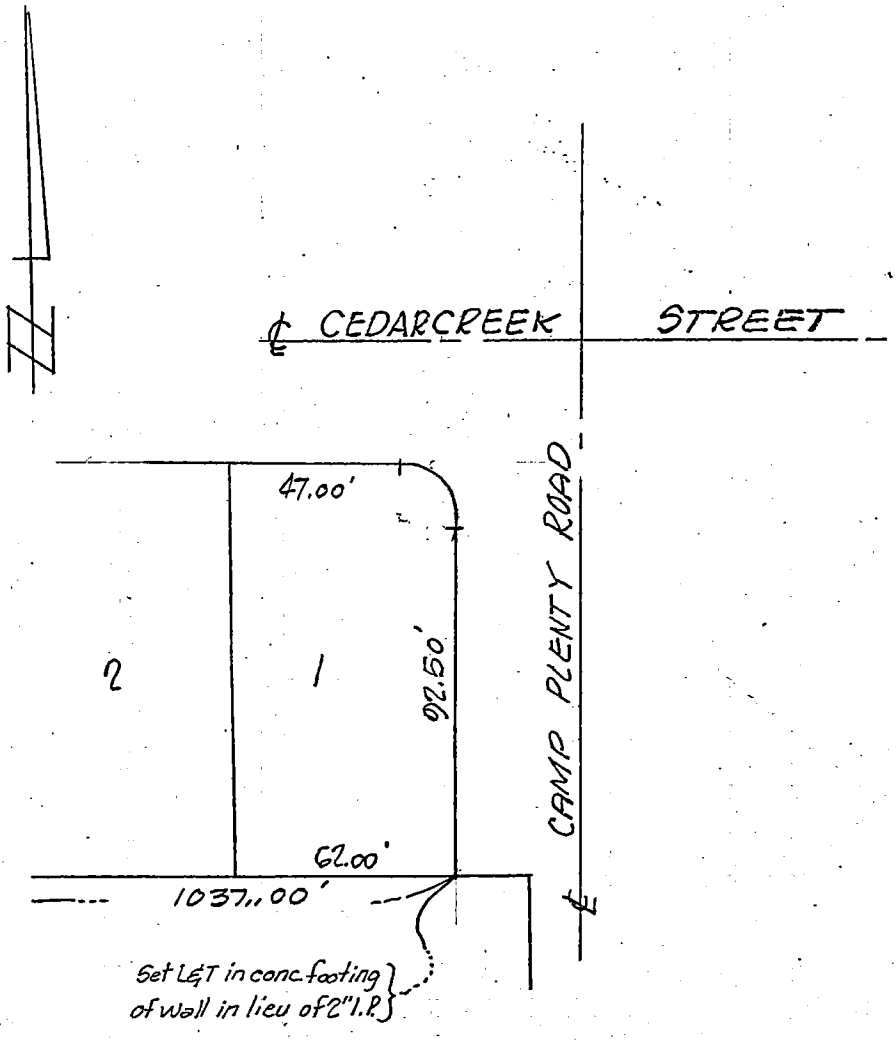

SO. CALIF. BLUE PRINT CO.

Co. Eng. F.B. 3088:19

SURVEY OF _____ F. B. _____ PG. 15

SURVEY BY McIntire & Quiros, Inc. TR. No. 25927

DATE July 1967

J.W. McIntire LS2602

W.S. 264-137, 1-2

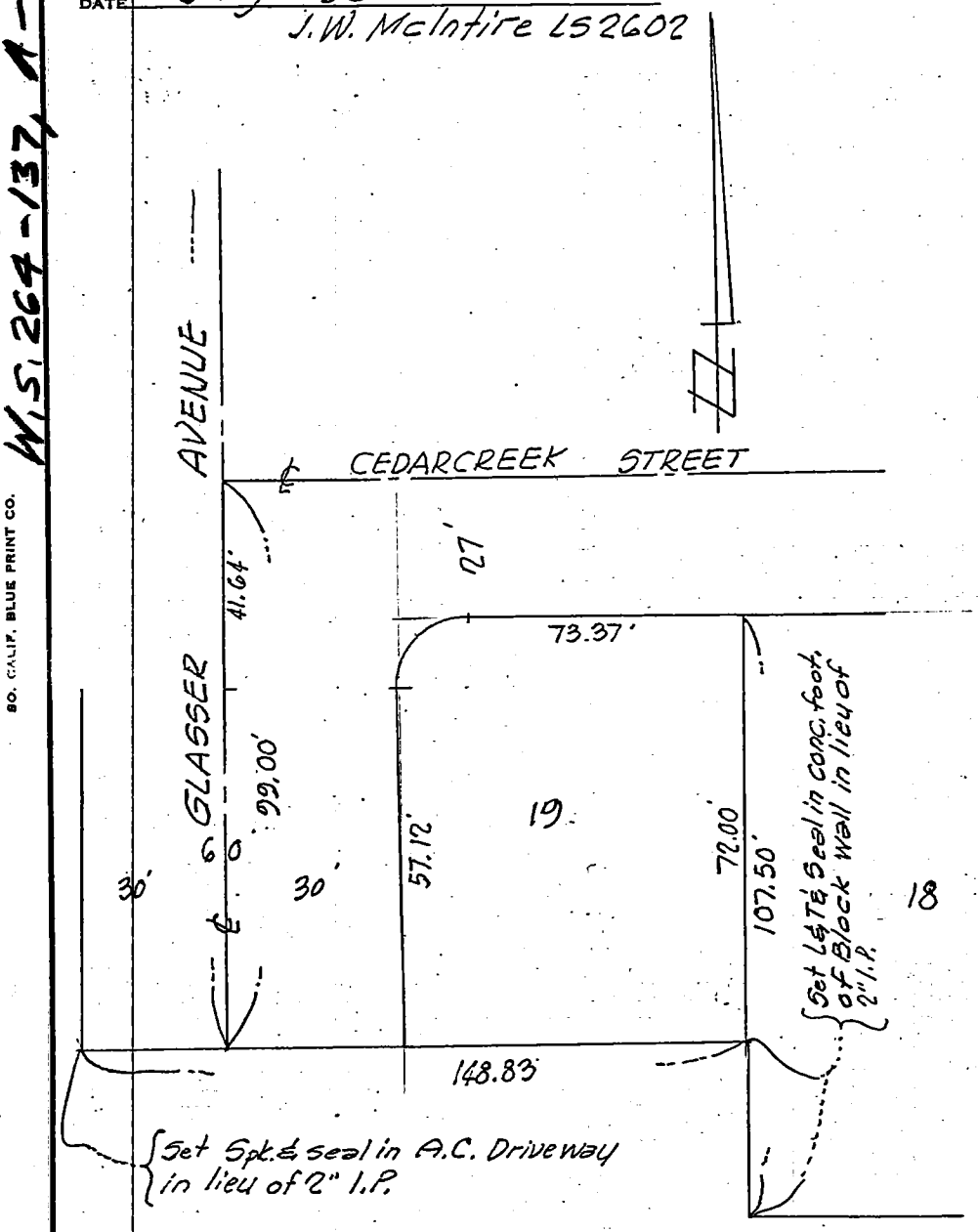

1

SO. CALIF. BLUE PRINT CO.

Co. Eng. F.B. 3088:20

SURVEY OF _____ F B NO 12 PAGE 1

SURVEY BY John J. Miles RCE 10377 TRACT NO 29150

DATE April 17, 1967

MULHOLLAND HWY.

From 404' E/o Daguerre Ave. to 109' W/o Eddingham Ave.

DAGUERRE AVE.

From Mulholland Hwy. to 115' S/o Dardenne St.

JAMESON DR.

From 348' E/o Daguerre Ave. to 137' W/o Eddingham Ave.

JAMESON PL.

From Jameson Dr. to 155' S/o Jameson Dr.

KEARNY ST.

From 565' E/o Daguerre Ave. to Daguerre Ave.

DARDENNE ST.

From 390' E/o Algonout Dr. to 222' W/o Eddingham Ave.

ALGONAUT DR.

From Dardenne St. to 486' S/o Dardenne St.

CALIPATRIA DR.

From Dardenne St. to 1454' SE/o Dardenne St.

EDDINGHAM AVE.

From Mulholland Hwy to 165' S/o. Galilee St.

SURVEYORS SERVICE COMPANY, A MESA - STOCK NO. 411

DO NOT EXTEND NOTES THIS SIDE OF LINE

Co. Eng. F.B. 3088:21

SURVEY BY John J. Miles PLS 10577

F B NO. 12 PAGE 2 TRACT NO 29150 DATE April 7, 1967

ADAMSVILLE AVE.

From Eddingham Ave. to 416' S/o Ganelon Dr.

GANELON DR.

From Adamsville Ave to 471' W/o Adamsville Ave.

HARNEY PL.

From Eddingham Ave. to 198' W/o Eddingham Ave.

FAUBION ST.

From Eddingham Ave. to 288' W/o Eddingham Ave.

INDALS PL.

From 89' E/o Eddingham Ave. to Eddingham Ave.

CAIRNLOCH ST.

From 167' E/o Eddingham Ave. to Adamsville Ave.

GALILEE ST.

From Eddingham Ave. to 579' W/o Eddingham Ave.

CENTER LINE TIES

Kennard, G.	Chief
De Marco,	Chainman
Wojnorski,	Chainman

DO NOT EXTEND NOTES THIS SIDE OF LINE

SURVEYORS SERVICE COMPANY, COSTA MESA - STOCK NO. 411

SURVEYORS SERVICE COMPANY, COSTA MESA - STOCK NO. 411

W.S. 159-097 A-2

DO NOT EXTEND NOTES THIS SIDE OF LINE

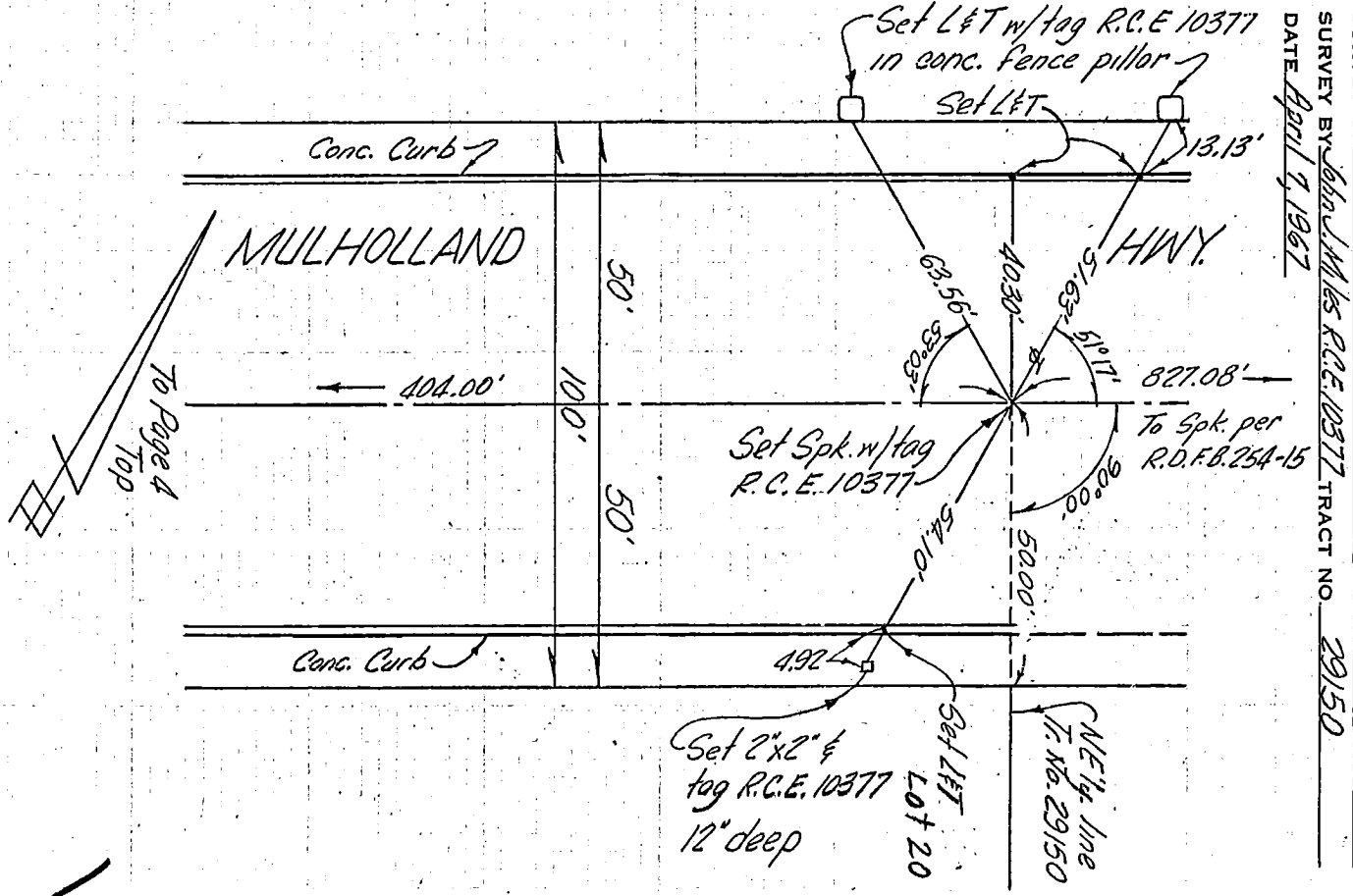

SURVEY OF _____ F B NO 12 PAGE 3

SURVEY BY John J. Mills R.C.E. 10377 TRACT NO 29150

DATE April 7, 1967

Co. Eng. F.B. 3088:22

Co. Eng. F.B. 3088:23

F B NO. 12 PAGE 4

TRACT NO 29150 SURVEY BY John J. Miles R.C.E. 10377

DATE April 7, 1967

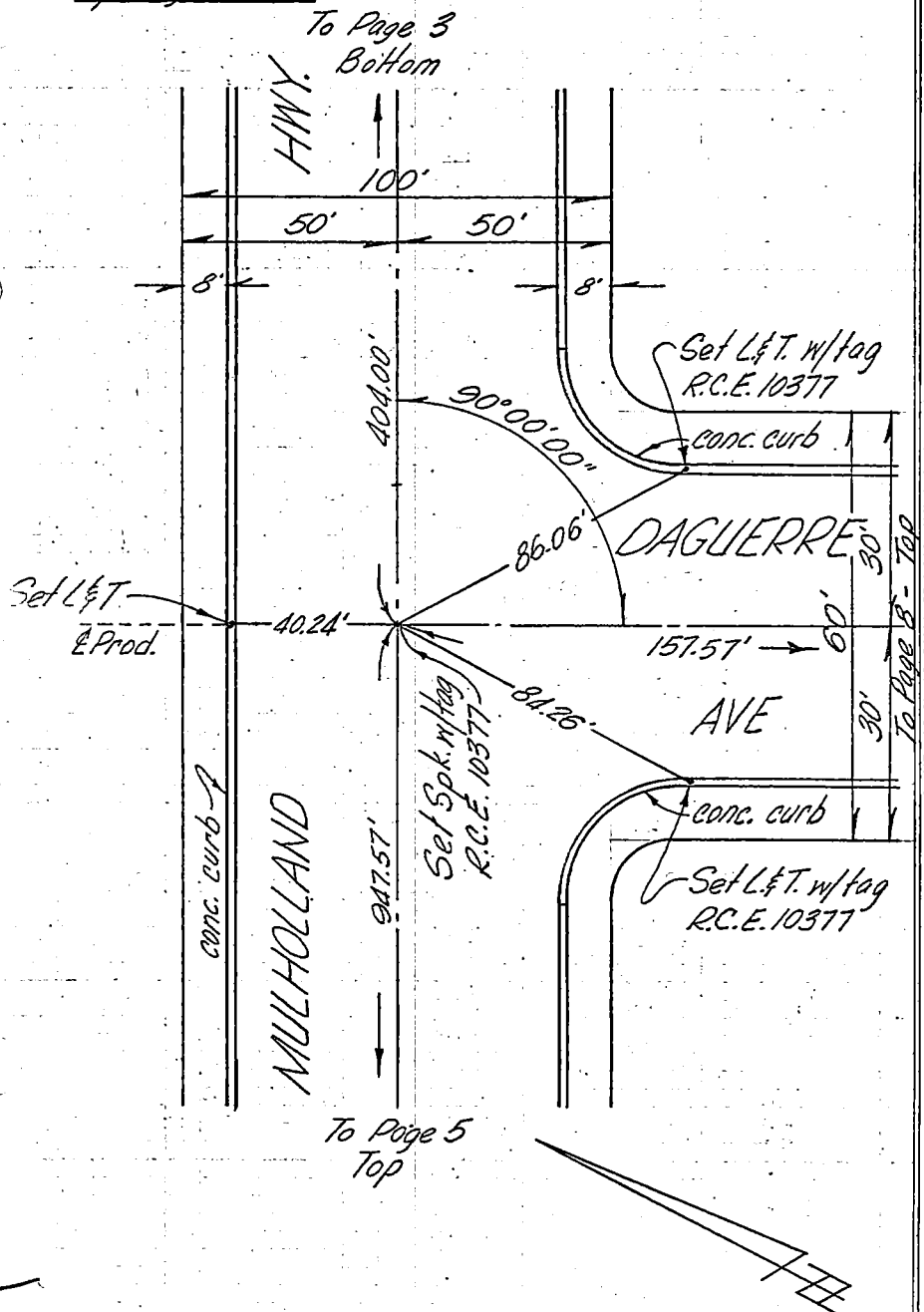

W.S. 159-097 A-2

SURVEYORS SERVICE COMPANY, COSTA MESA - STOCK NO. 411

DO NOT EXTEND NOTES THIS SIDE OF LINE

Co. Eng. F.B. 3088:24

SURVEY OF _____ F B NO. 12 PAGE 5

SURVEY BY John J. Miles R.C.E. 10377 TRACT NO. 29150

DATE April 7, 1967

SURVEYORS SERVICE COMPANY, COSTA MESA - STOCK NO. 411

DO NOT EXTEND NOTES THIS SIDE OF LINE

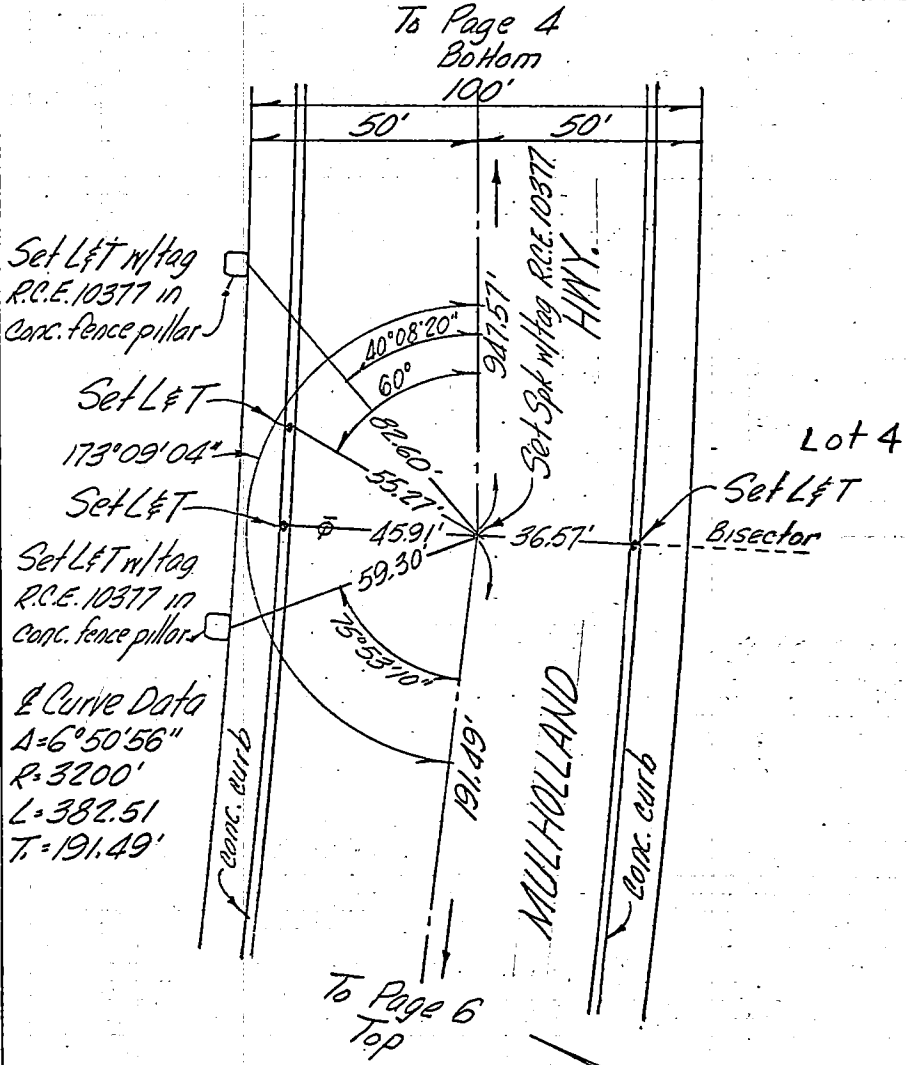

Co. Eng. F.B. 3088:25

F B NO. 12 PAGE 6

TRACT NO 29150 SURVEY BY John J. Miles R.C.E. 10377

DATE April 7, 1967

W.S. 159-0.97 A-2

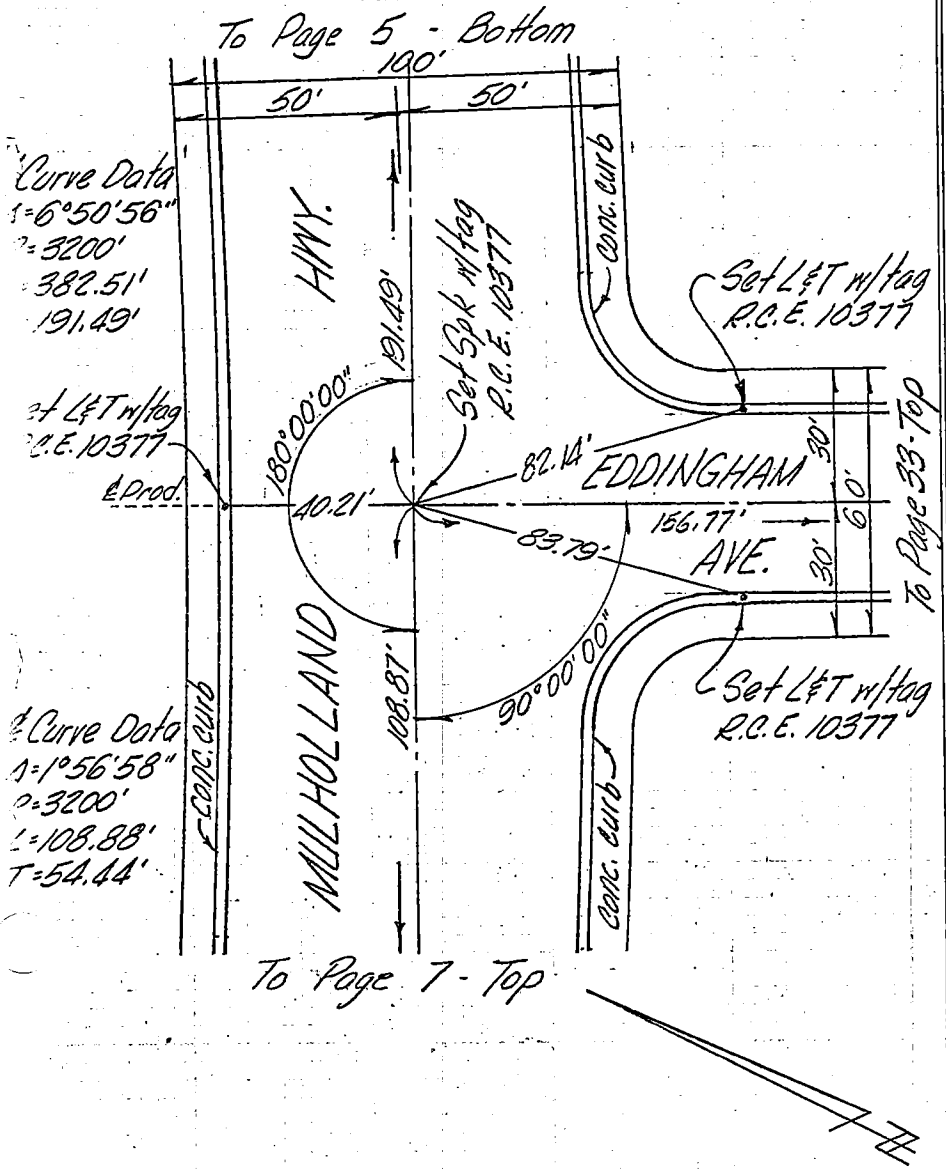

DO NOT EXTEND NOTES THIS SIDE OF LINE

SURVEYORS SERVICE COMPANY, COSTA MESA - STOCK NO. 411

Co. Eng. F.B. 3088-26

SURVEY OF _____ F B NO. 12 PAGE 7

SURVEY BY John J. Miles R.C.E. 10377 TRACT NO. 29150

DATE April 7, 1967

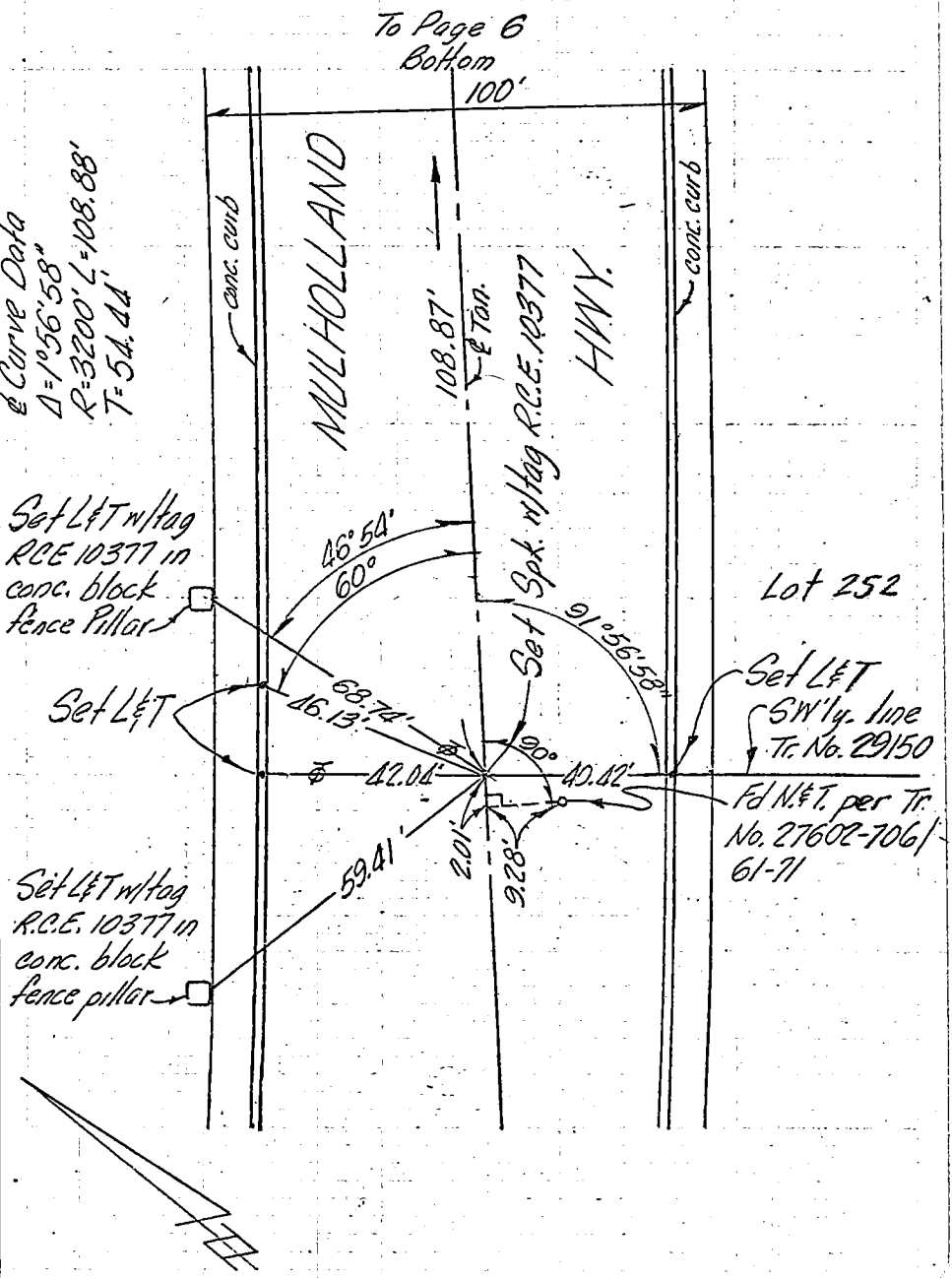

DO NOT EXTEND NOTES THIS SIDE OF LINE

SURVEYORS SERVICE COMPANY, COSTA MESA - STOCK NO. 411

Co. Eng. F.B. 3088:27

F B NO. 12 PAGE 8

TRACT NO. 29150 SURVEY BY John J. Miles R.C.E. 10377

DATE April 7, 1967

159-09 A-2

SURVEYORS SERVICE COMPANY, COSTA MESA - STOCK NO. 411

DO NOT EXTEND NOTES THIS SIDE OF LINE

Co. Eng. F.B. 3087 8 28

SURVEY OF _____ F B NO. 12 PAGE 9

SURVEY BY John J. Mikes RCE 10377 TRACT NO. 29150

DATE April 7, 1967

W.S. 159-097 A-2

SURVEYORS SERVICE COMPANY, COSTA MESA - STOCK NO. 411

DO NOT EXTEND NOTES THIS SIDE OF LINE

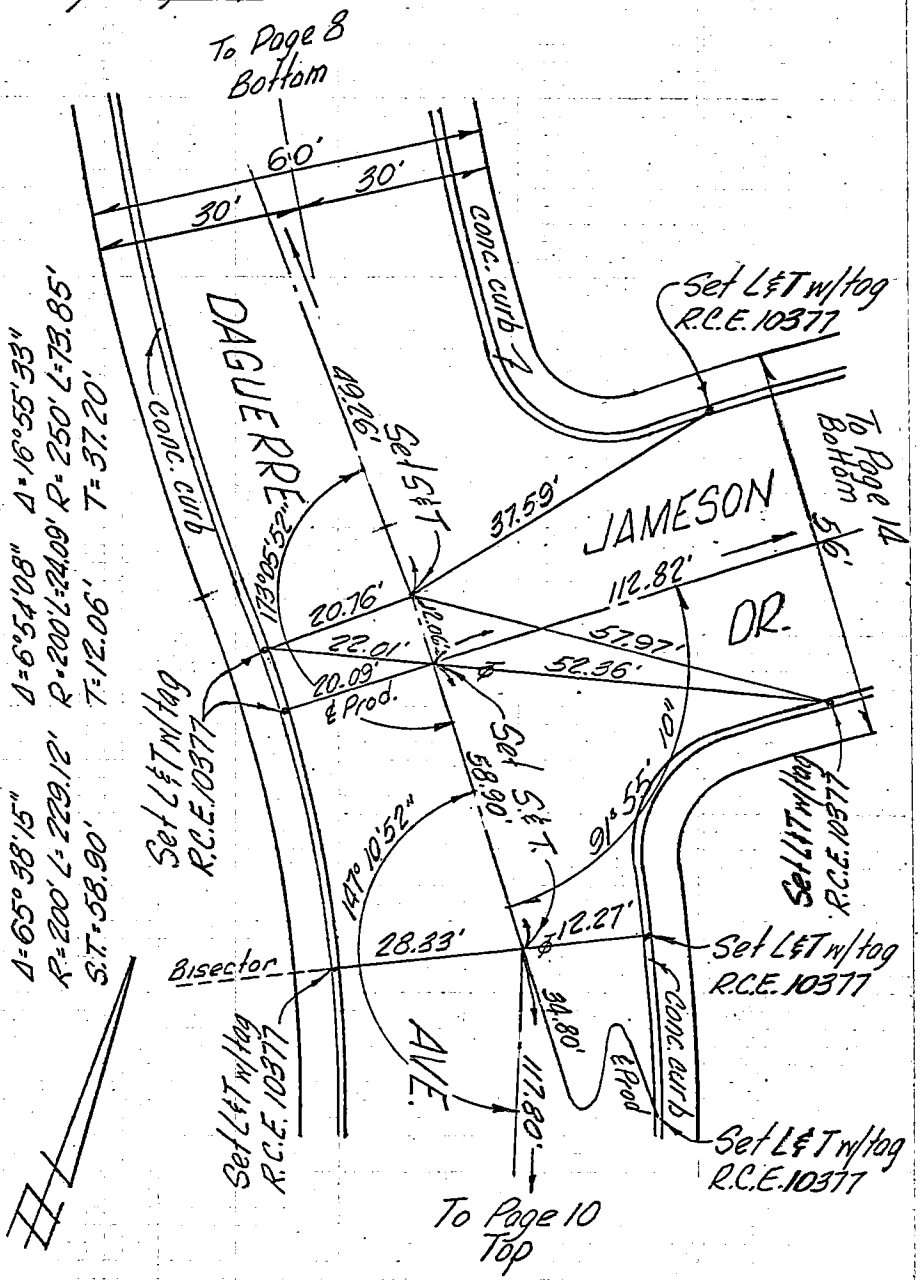

Co. Eng. F.B. 3088:29

F B NO. 12 PAGE 10
TRACT NO. 29150 SURVEY BY John J. Miles RCE 10377
DATE April 7, 1967

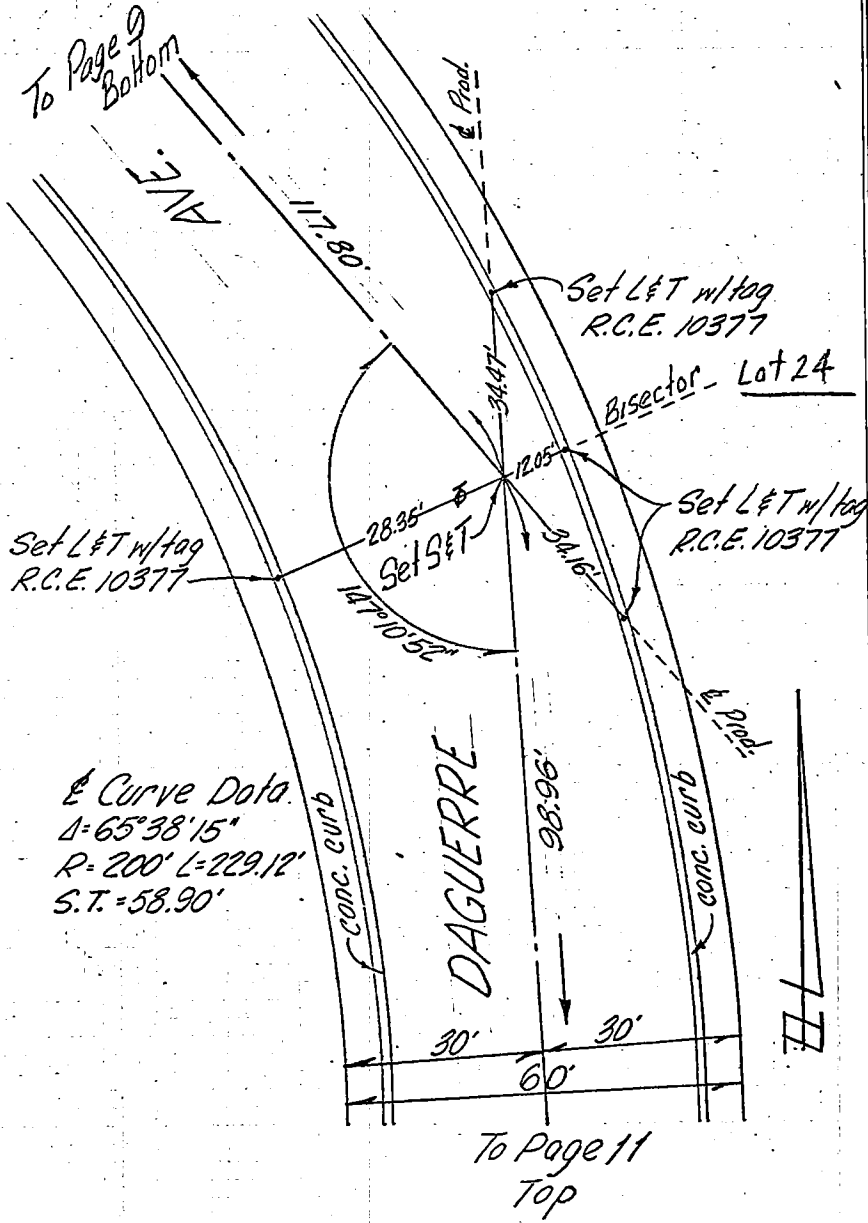

DO NOT EXTEND NOTES THIS SIDE OF LINE

SURVEYORS SERVICE COMPANY, COSTA MESA - STOCK NO. 411

Co. Eng. F.B. 3088-30

SURVEY OF _____ F B NO. 12 PAGE 11

SURVEY BY John J. Miles R.C.E. 10377 TRACT NO. 29150

DATE April 7, 1967

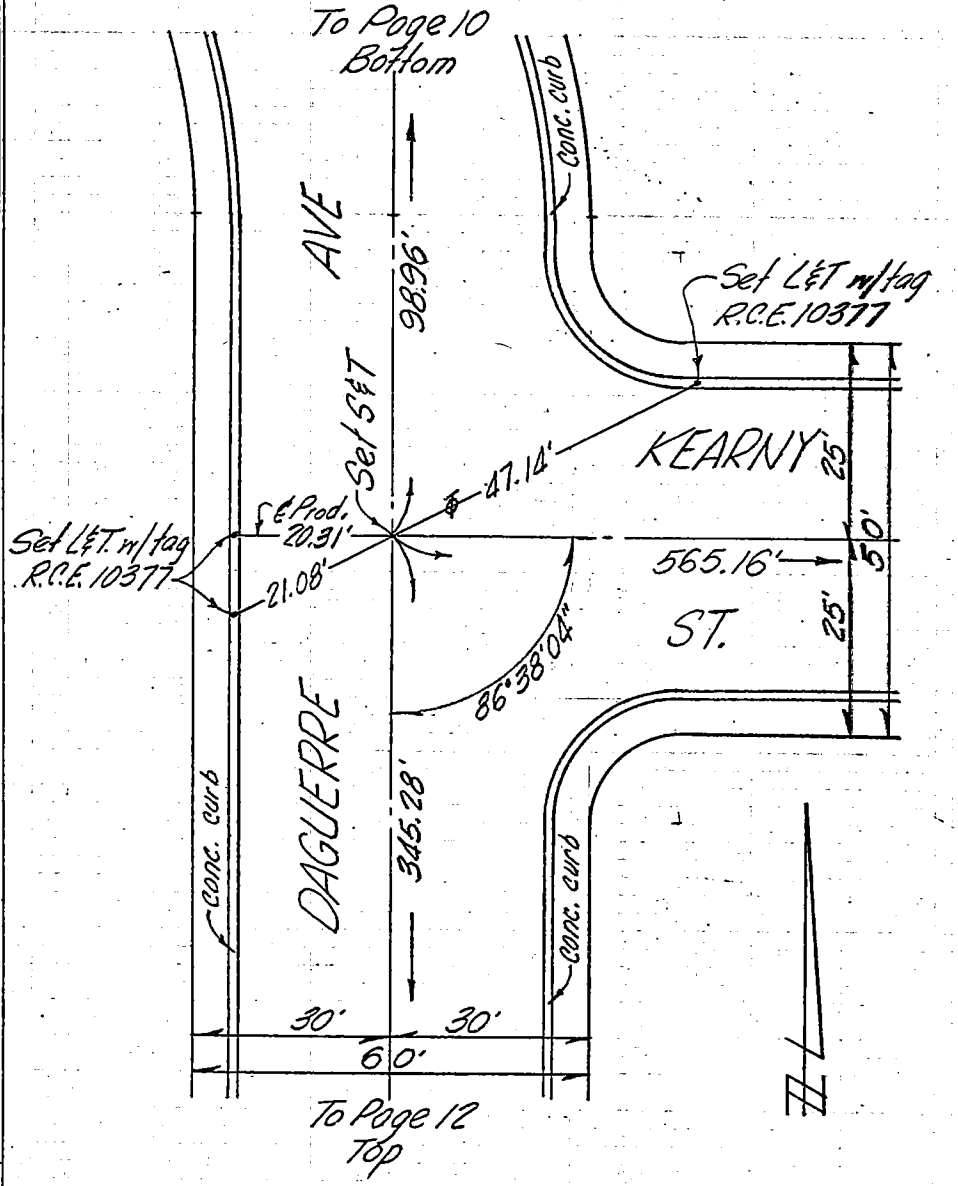

SURVEYORS SERVICE COMPANY, TA MESA - STOCK NO. 411

W.S. 159-097 A-2

DO NOT EXTEND NOTES THIS SIDE OF LINE

Co. Eng. F.B. 3088:31

F B NO. 12 PAGE 12

TRACT NO 29150 SURVEY BY John J. Miles RCE 10377

DATE April 7, 1967

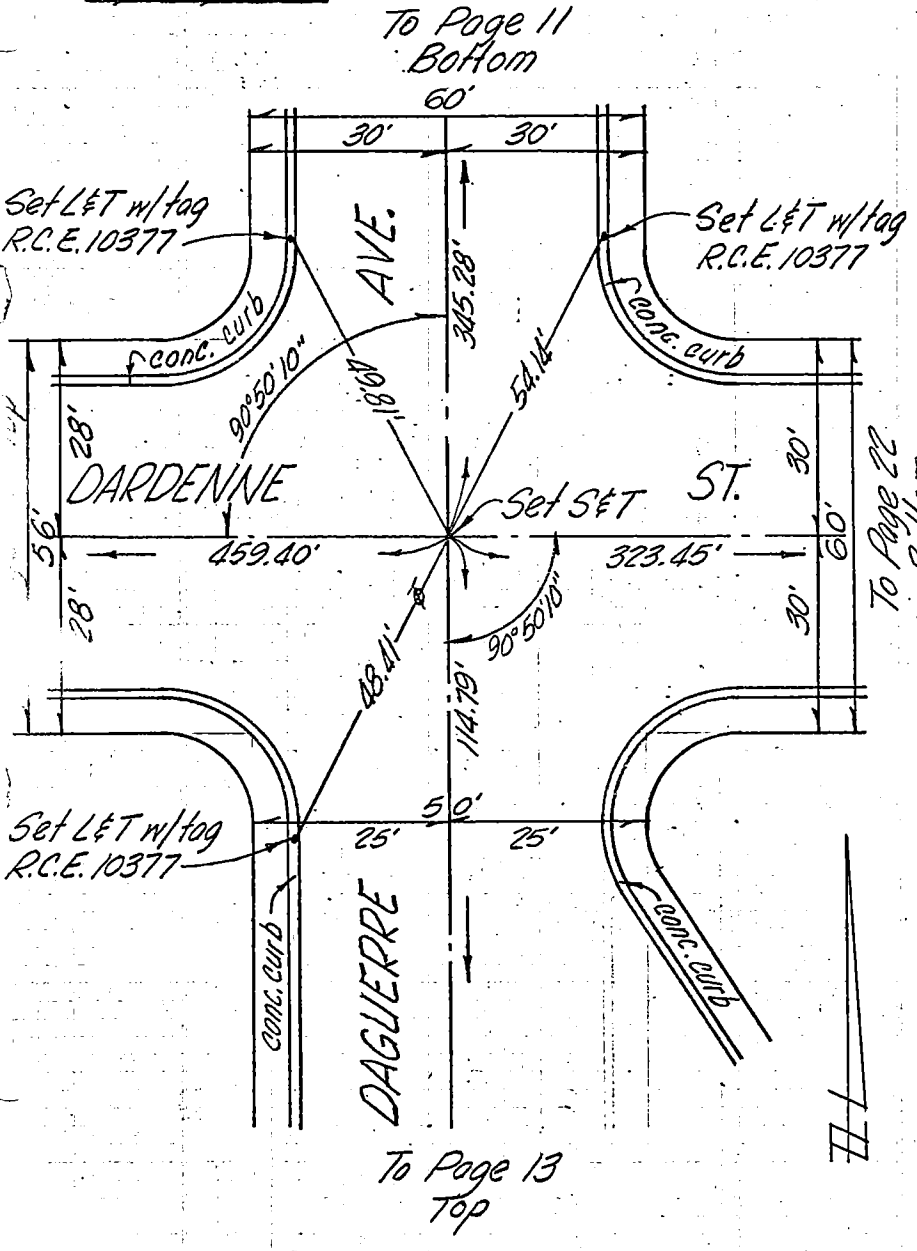

W.S. 159-69 A-2

SURVEYORS SERVICE COMPANY, COSTA MESA - STOCK NO. 411

DO NOT EXTEND NOTES THIS SIDE OF LINE

Co. Eng. F.B. 3088:32

SURVEY OF _____ F B NO. 12 PAGE 13

SURVEY BY John J Miles RCE 10377 TRACT NO. 29150

DATE April 7, 1967

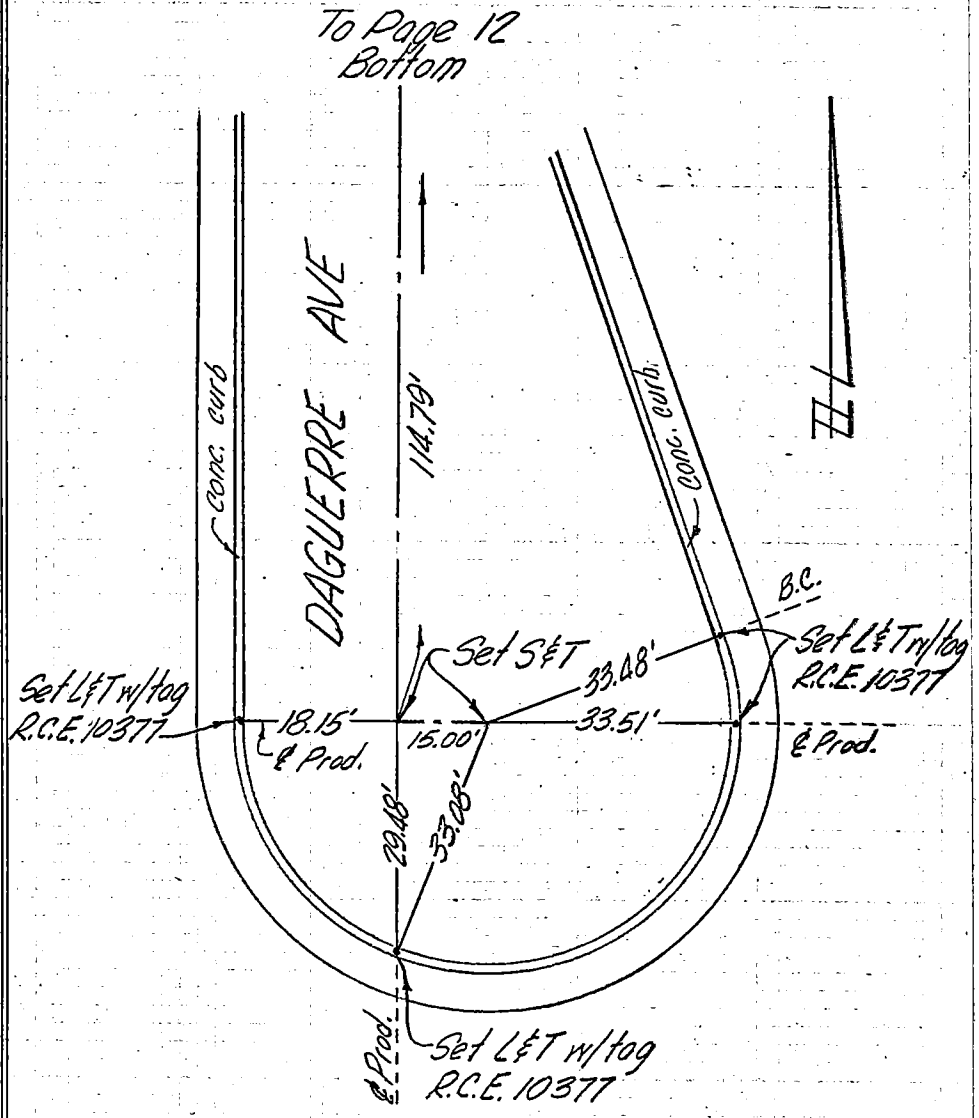

SURVEYORS SERVICE COMPANY, MESA - STOCK NO. 411

DO NOT EXTEND NOTES THIS SIDE OF LINE

Co. Eng. F.B. 3088:33

F B NO. 12 PAGE 14

TRACT NO 29150 SURVEY BY John J. Miles R.C.E. 10377

DATE April 7, 1967

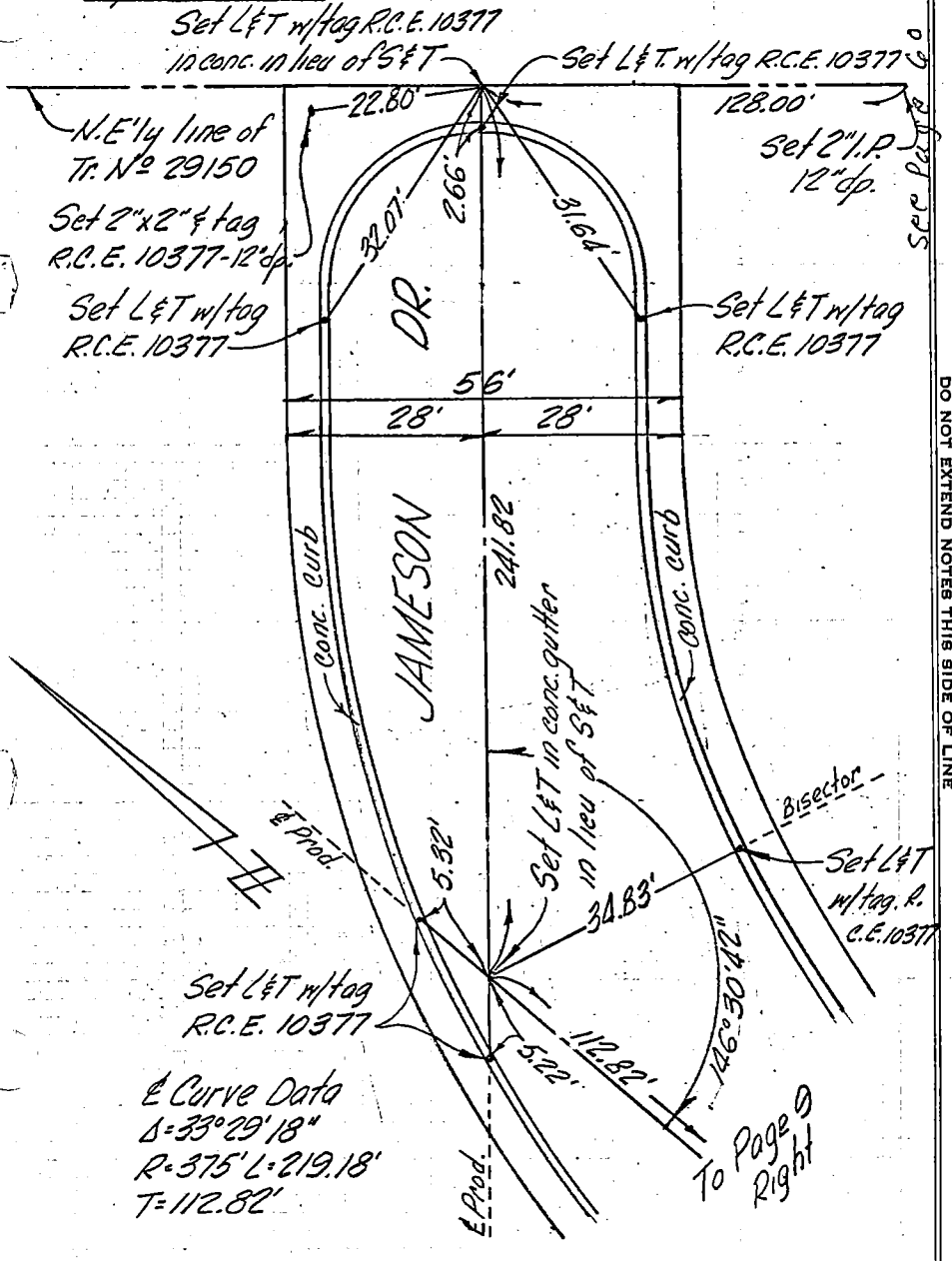

DO NOT EXTEND NOTES THIS SIDE OF LINE

SURVEYORS SERVICE COMPANY, COSTA MESA - STOCK NO. 411

Co. Eng. F.B. 3088:34

SURVEY OF _____ F B NO. 12 PAGE 15

SURVEY BY John J. Miles R.C.E. 10377 TRACT NO. 29150

DATE April 7, 1967

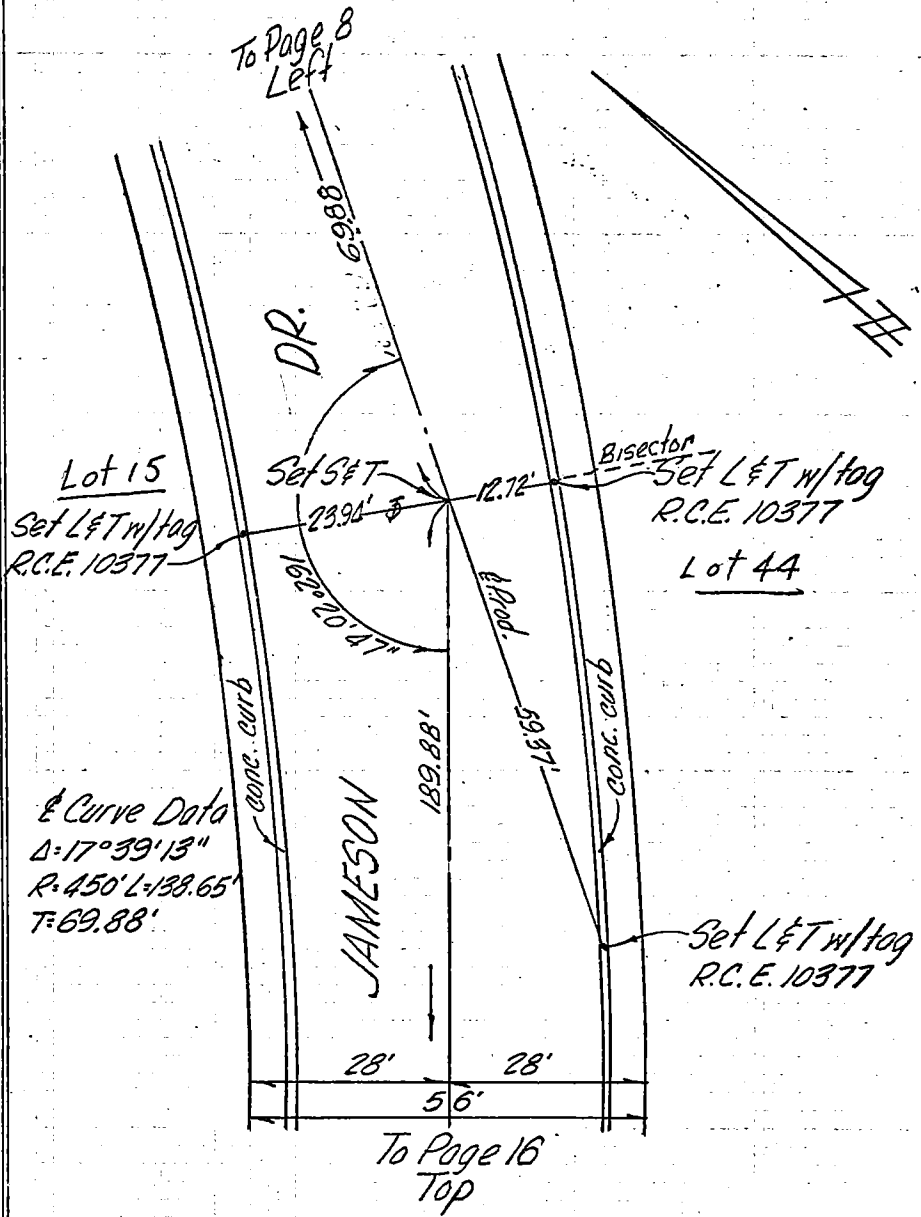

SURVEYORS SERVICE COMPANY, C... RA MESA - STOCK NO. 411

DO NOT EXTEND NOTES THIS SIDE OF LINE

Co. Eng. F.B. 3088:35

F B NO. 12 PAGE 16

TRACT NO 29150 SURVEY BY John J. Miles R.C.E. 10377

DATE April 7, 1967

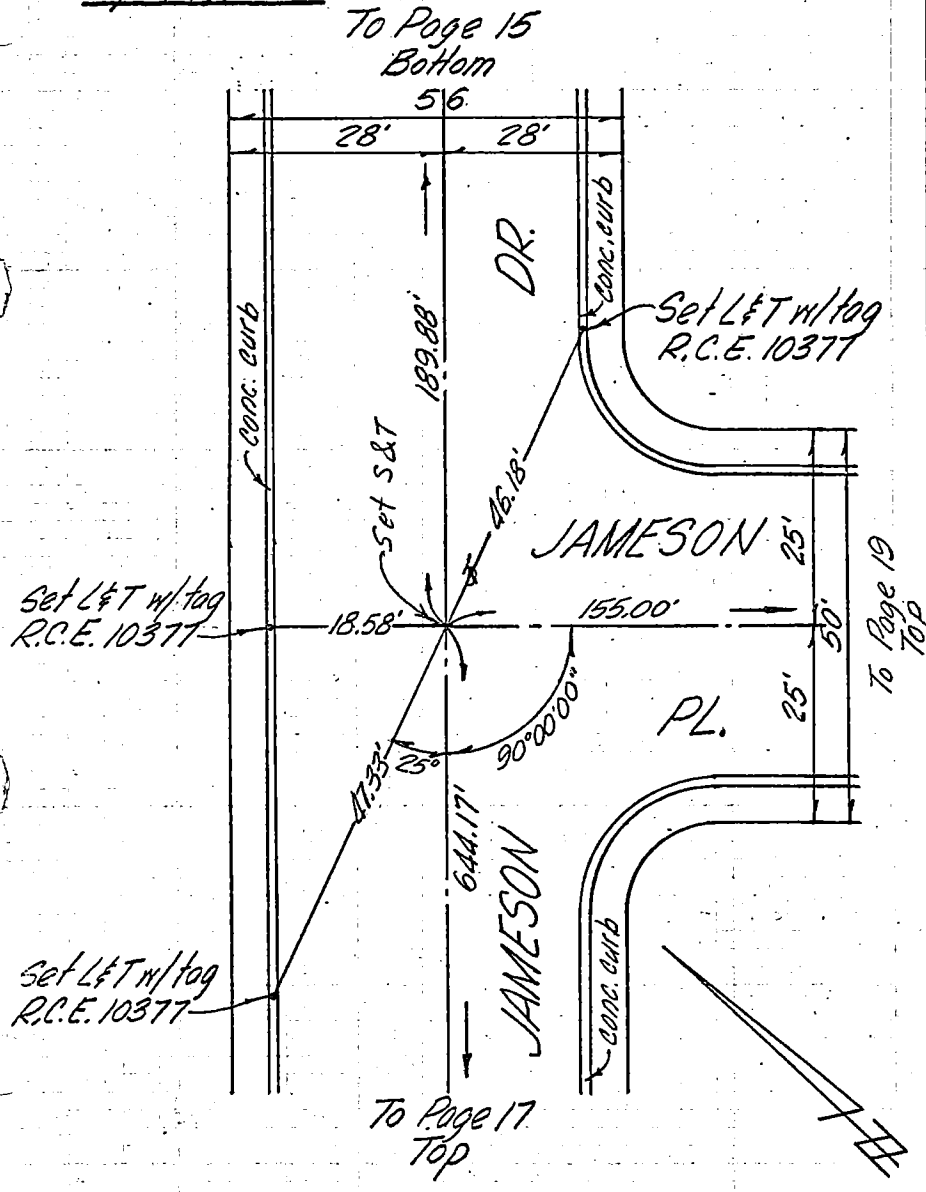

W.S. 159-097 A-2

SURVEYORS SERVICE COMPANY, COSTA MESA - STOCK NO. 411

DO NOT EXTEND NOTES THIS SIDE OF LINE

Co. Eng. F.B. 3088:36

SURVEY OF _____ F B NO. 12 PAGE 17

SURVEY BY John J Miles RCE 10377 TRACT NO. 29150

DATE April 7, 1967

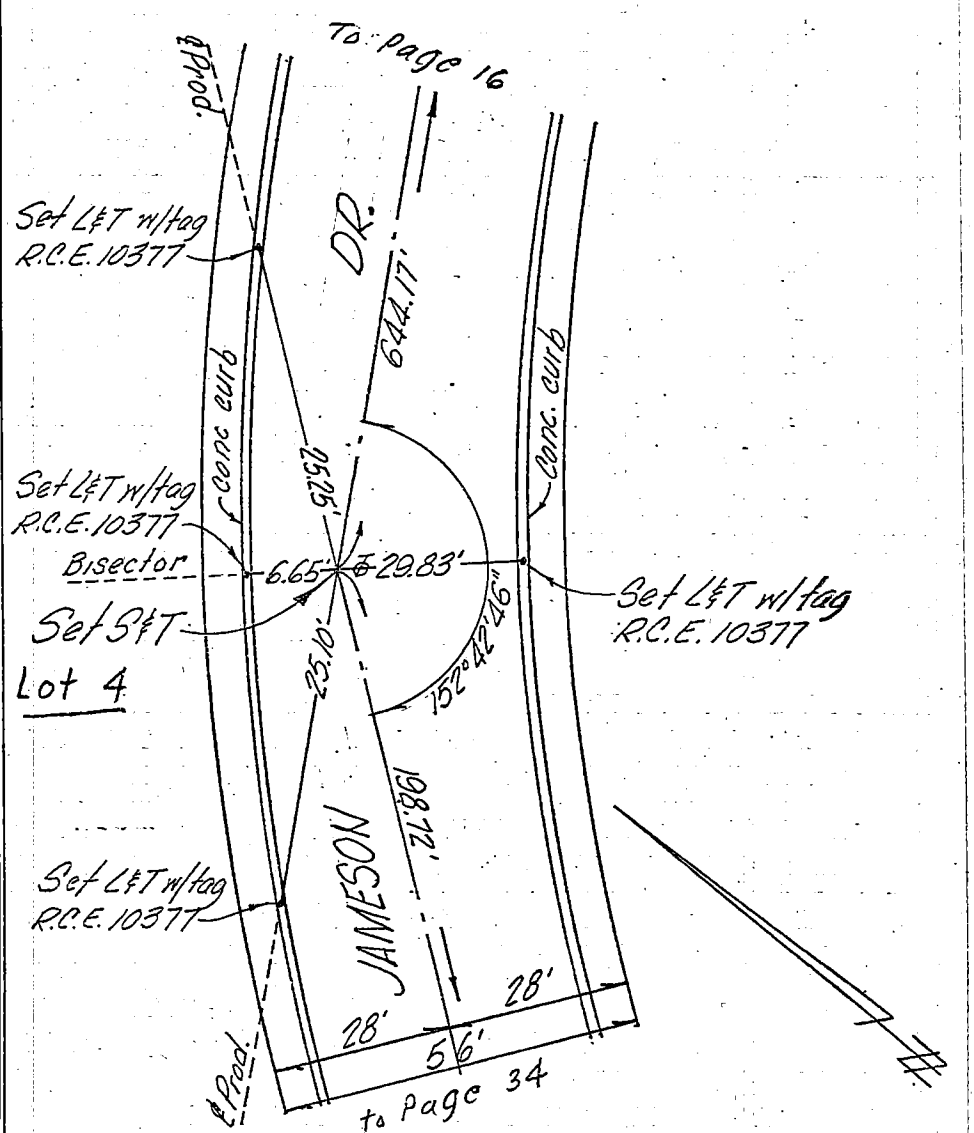

SURVEYORS SERVICE COMPANY, COSTA MESA - STOCK NO. 411

DO NOT EXTEND NOTES THIS SIDE OF LINE

Co. Eng. F.B. 3088:37

F B NO. 12 PAGE 18

TRACT NO 29150 SURVEY BY John J. Miles R.C.E. 10377

DATE April 7, 1967

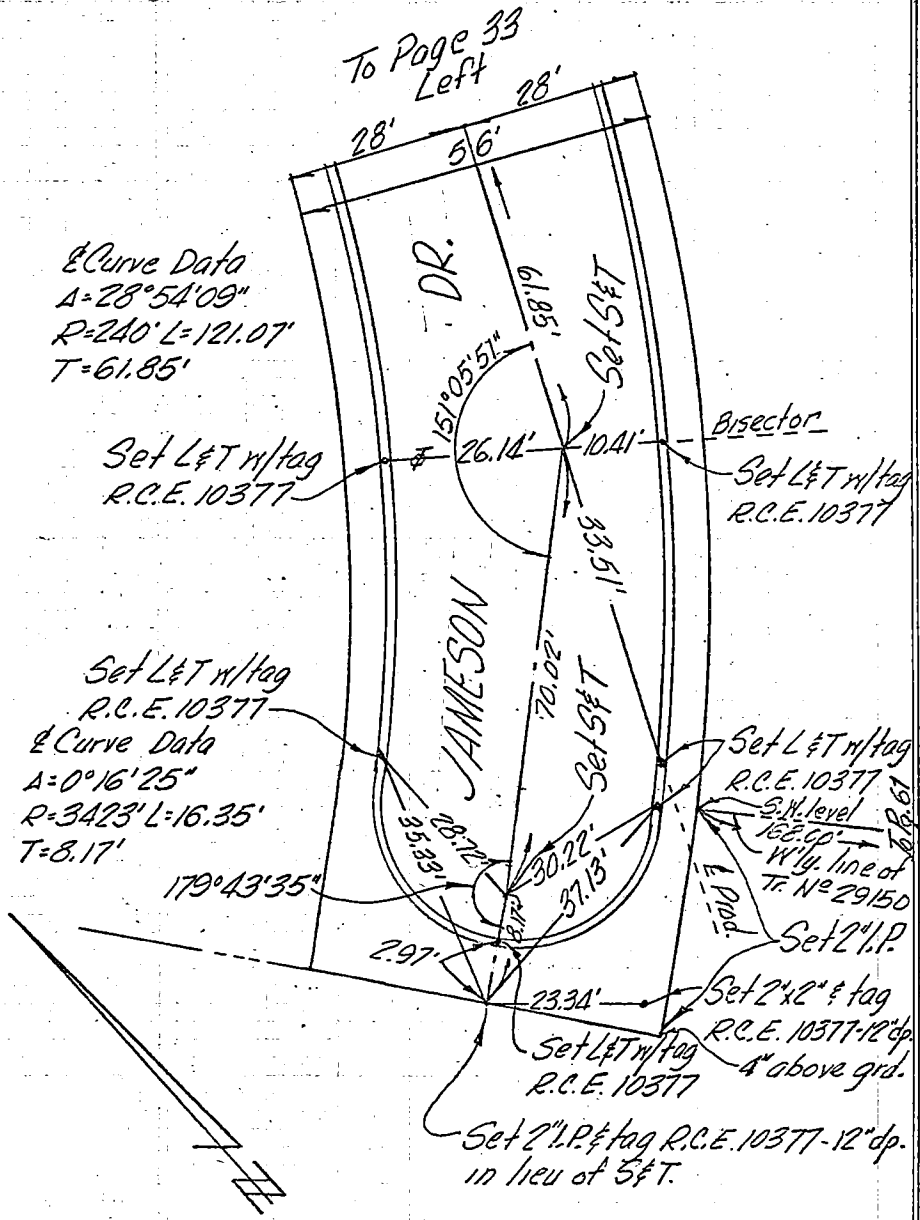

DO NOT EXTEND NOTES THIS SIDE OF LINE

SURVEYORS SERVICE COMPANY, COSTA MESA - STOCK NO. 411

Co. Eng. F.B 3088:38

SURVEY OF _____ F B NO. 12 PAGE 19

SURVEY BY John J. Miles R.C.E. 10377 TRACT NO. 29150

DATE April 7, 1967

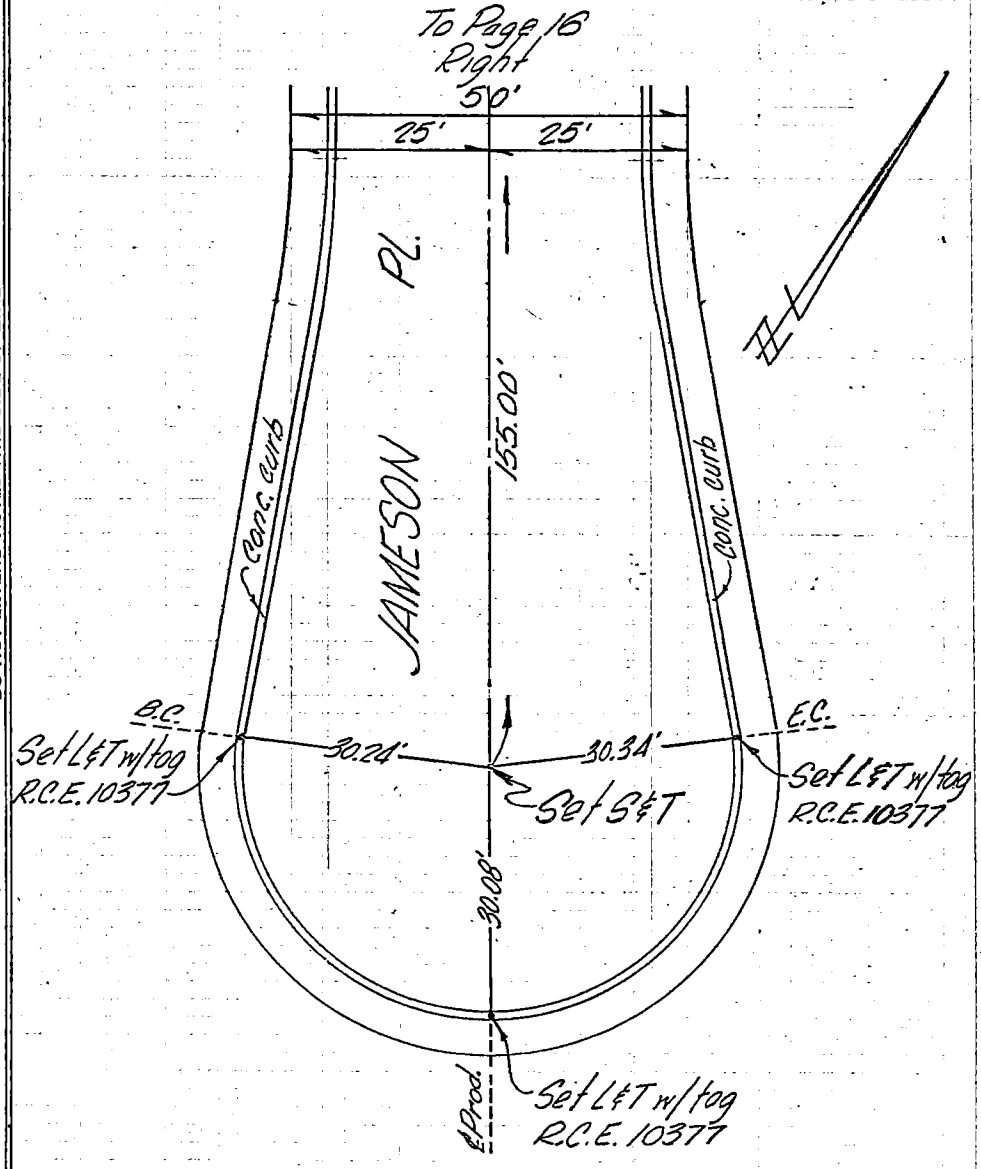

SURVEYORS SERVICE COMPANY, MESA - STOCK NO. 411

DO NOT EXTEND NOTES THIS SIDE OF LINE

Co. Eng. F.B. 3088:39

F B NO. 12 PAGE 20

TRACT NO 29150 SURVEY BY John J. Miles R.C.E. 10377

DATE April 7, 1967

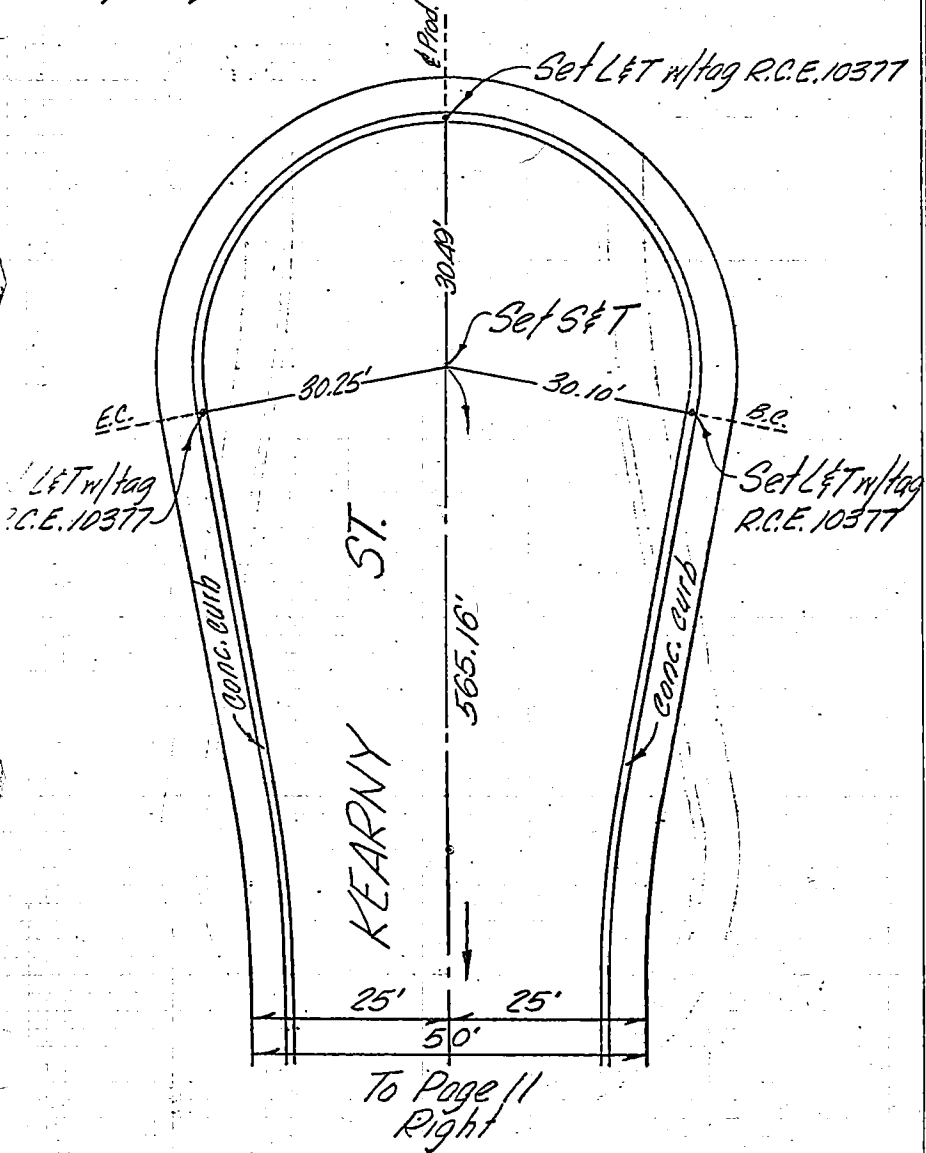

DO NOT EXTEND NOTES THIS SIDE OF LINE

SURVEYORS SERVICE COMPANY, COSTA MESA - STOCK NO. 411

Co.Eng. F.B. 3088:40

SURVEY OF _____ F B NO. 12 PAGE 21

SURVEY BY John J. Miles R.C.E. 10377 TRACT NO. 29150

DATE April 7, 1967

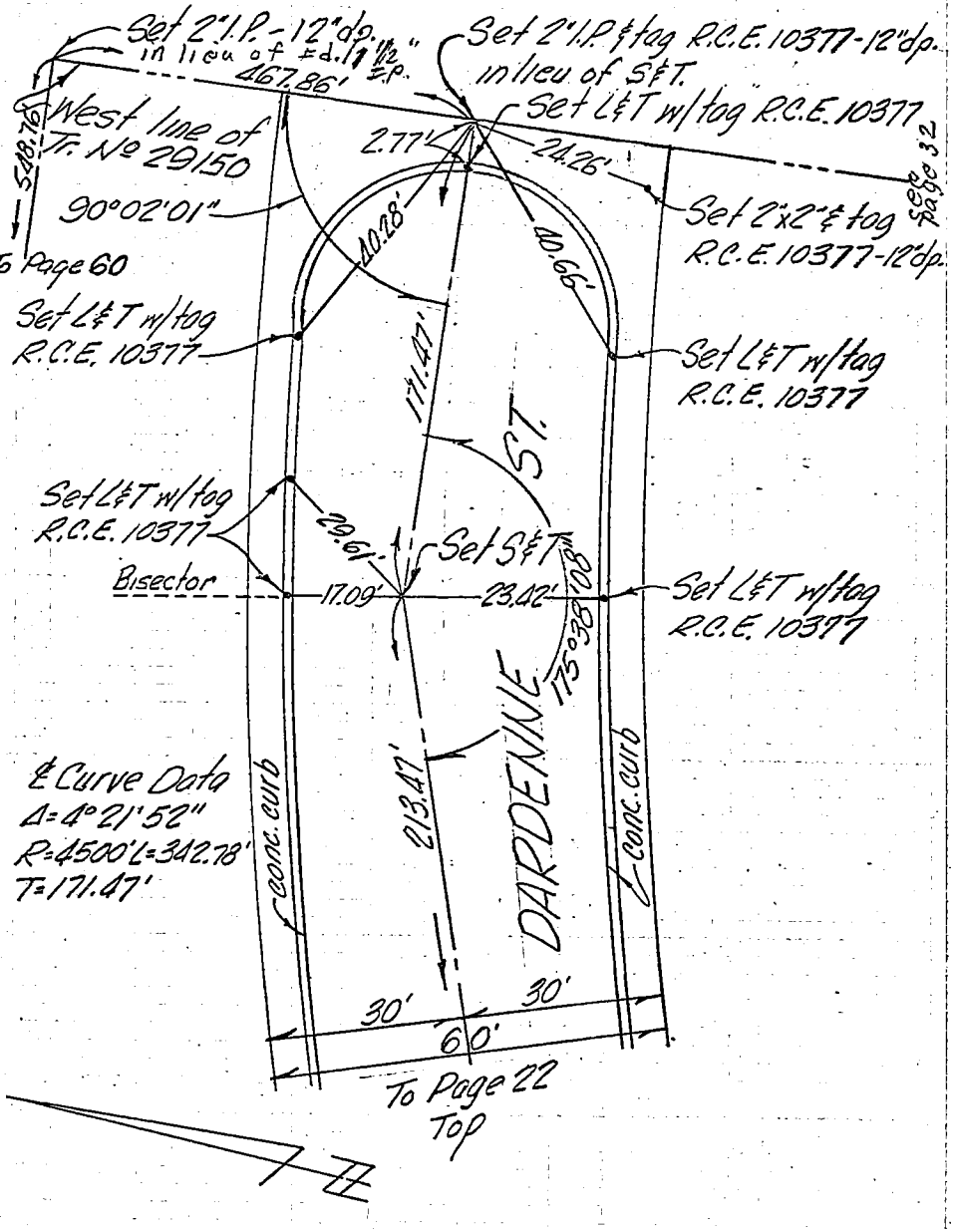

159-017 A-2

SURVEYORS SERVICE COMPANY, A MESA - STOCK NO. 411

DO NOT EXTEND NOTES THIS SIDE OF LINE

Co. Eng. F.B. 3088:41

F B NO. 12 PAGE 22

TRACT NO 29150 SURVEY BY John J. Miles R.C.E. 10377

DATE April 7, 1967

W.S. 139-097 A-2

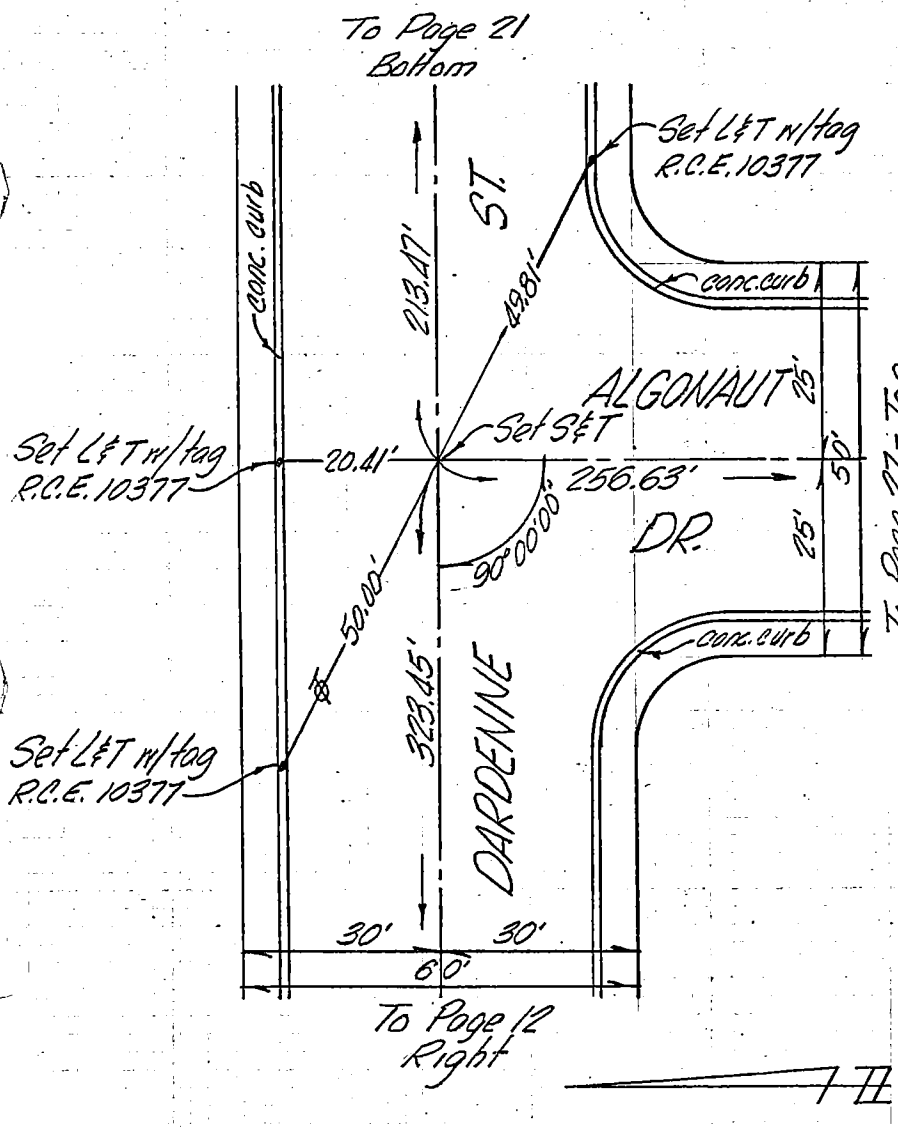

SURVEYORS SERVICE COMPANY, COSTA MESA - STOCK NO. 411

DO NOT EXTEND NOTES THIS SIDE OF LINE

Co. Eng. F.B. 3088:42

SURVEY OF _____ F B NO. 12 PAGE 23

SURVEY BY John J. Miles R.C.E. 10377 TRACT NO. 29150

DATE April 7, 1967

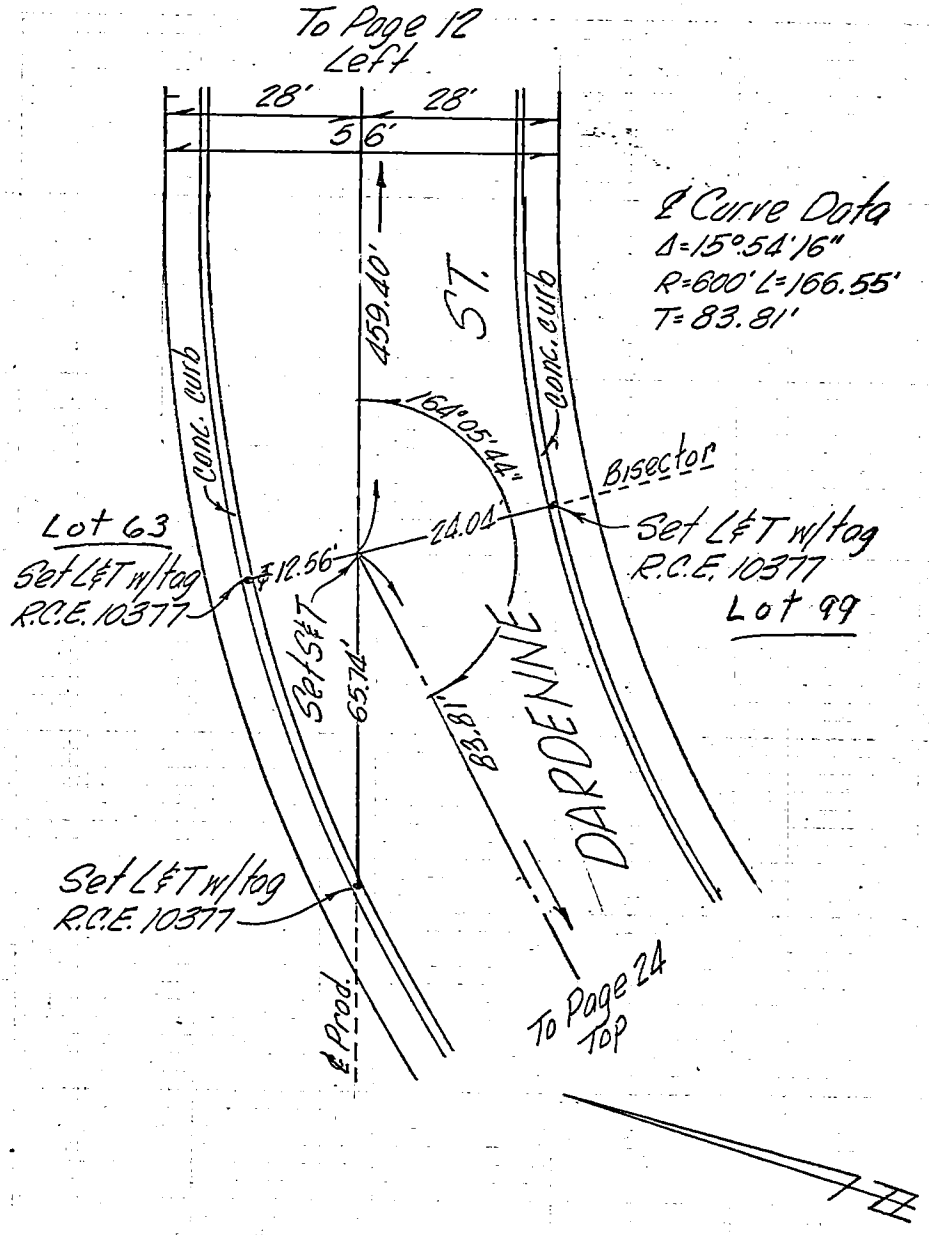

SURVEYORS SERVICE COMPANY, SANTA MESA - STOCK NO. 411

DO NOT EXTEND NOTES THIS SIDE OF LINE

Co. Eng. F.B. 3088:43

F B NO. 12 PAGE 24

TRACT NO 29150 SURVEY BY John J. Miles R.C.E. 10377

DATE April 7, 1967

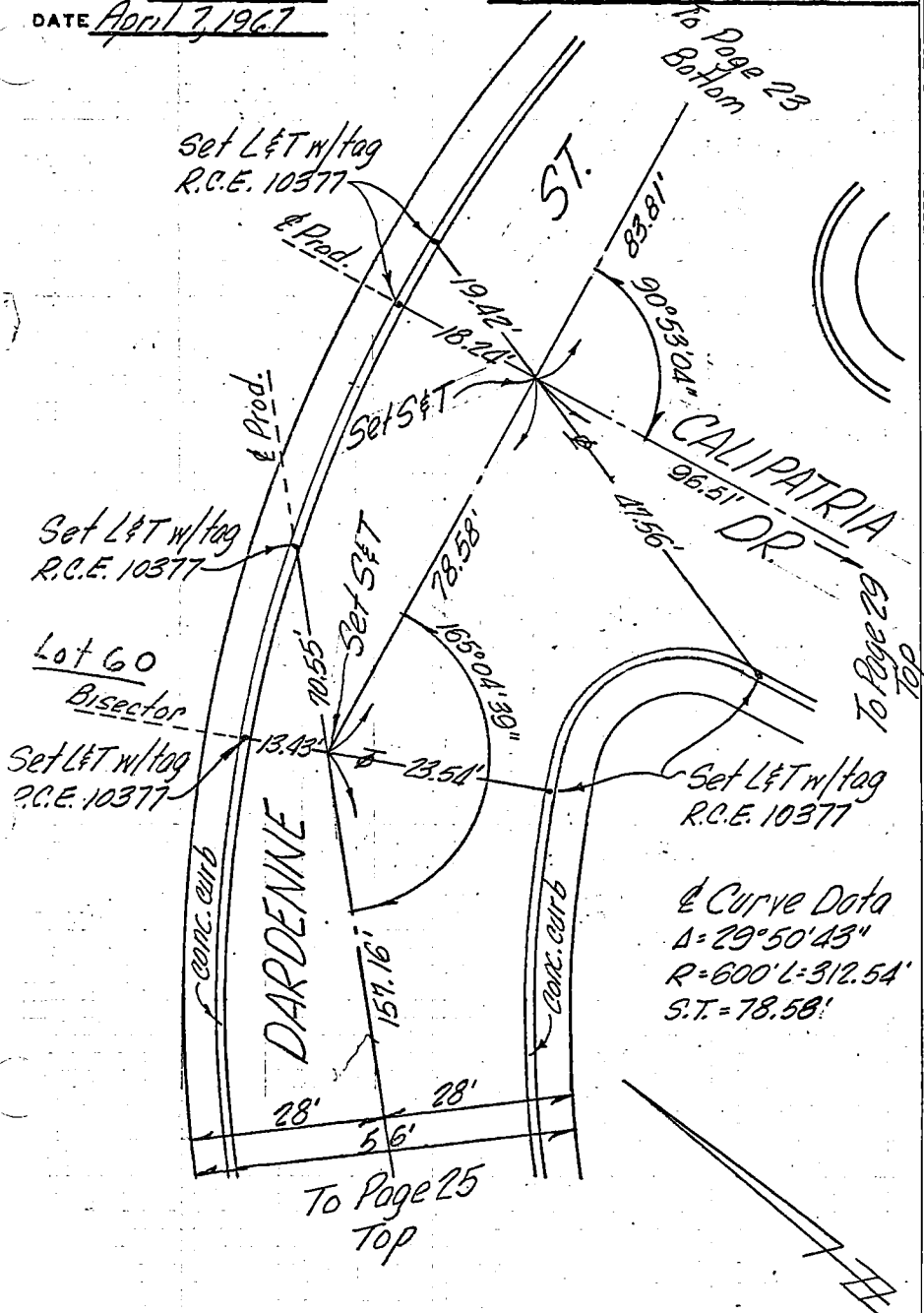

W.S. 159-097 A-2

SURVEYORS SERVICE COMPANY, COSTA MESA - STOCK NO. 411

DO NOT EXTEND NOTES THIS SIDE OF LINE

Co. Eng. F.B. 3068:44

SURVEY OF _____ F B NO. 12 PAGE 25

SURVEY BY John J. Miles R.C.E. 10377 TRACT NO. 29150

DATE April 7, 1967

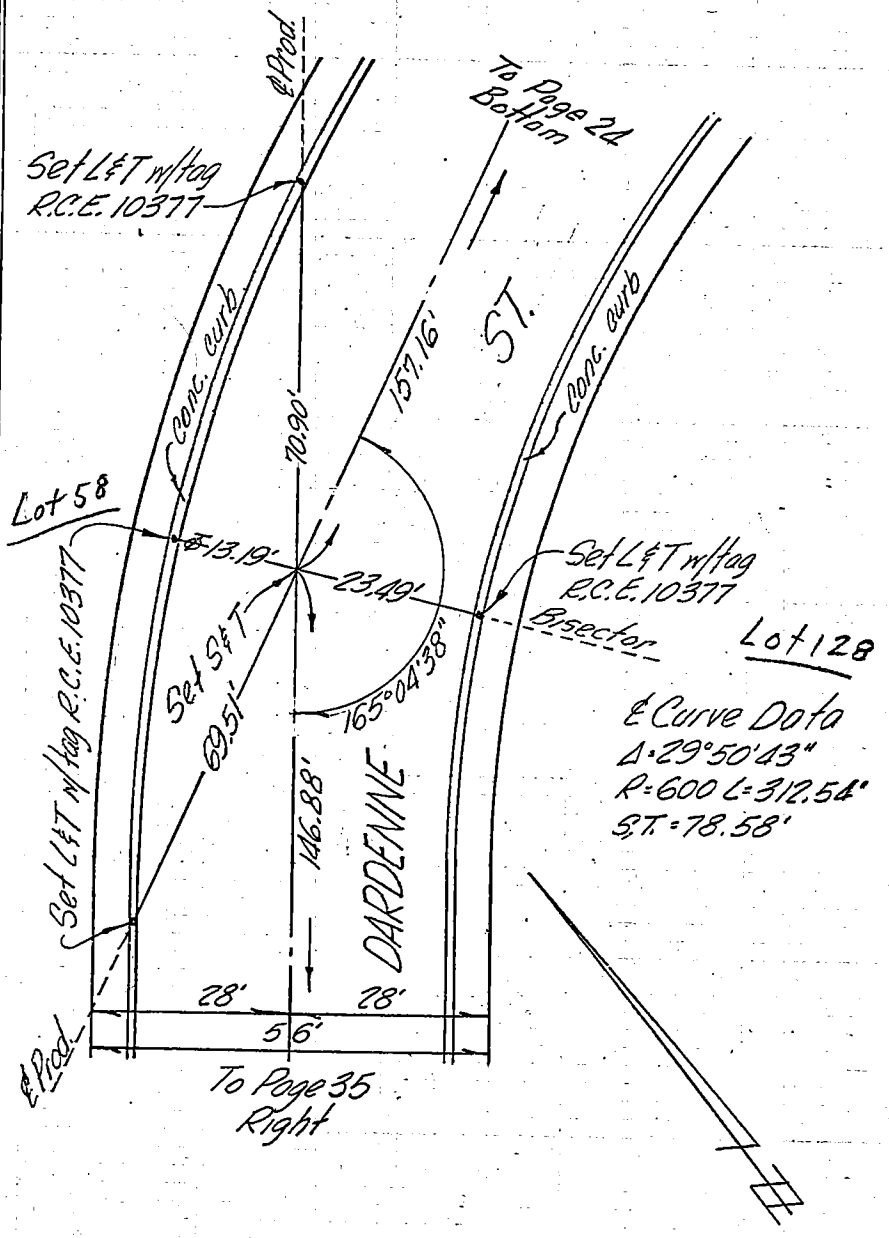

SURVEYORS SERVICE COMPANY, MESA - STOCK NO. 411

DO NOT EXTEND NOTES THIS SIDE OF LINE

Co. Eng. F.B. 3088:45

F B NO. 12 PAGE 26

TRACT NO 29150 SURVEY BY John J. Miles R.C.E. 10377

DATE April 7, 1967

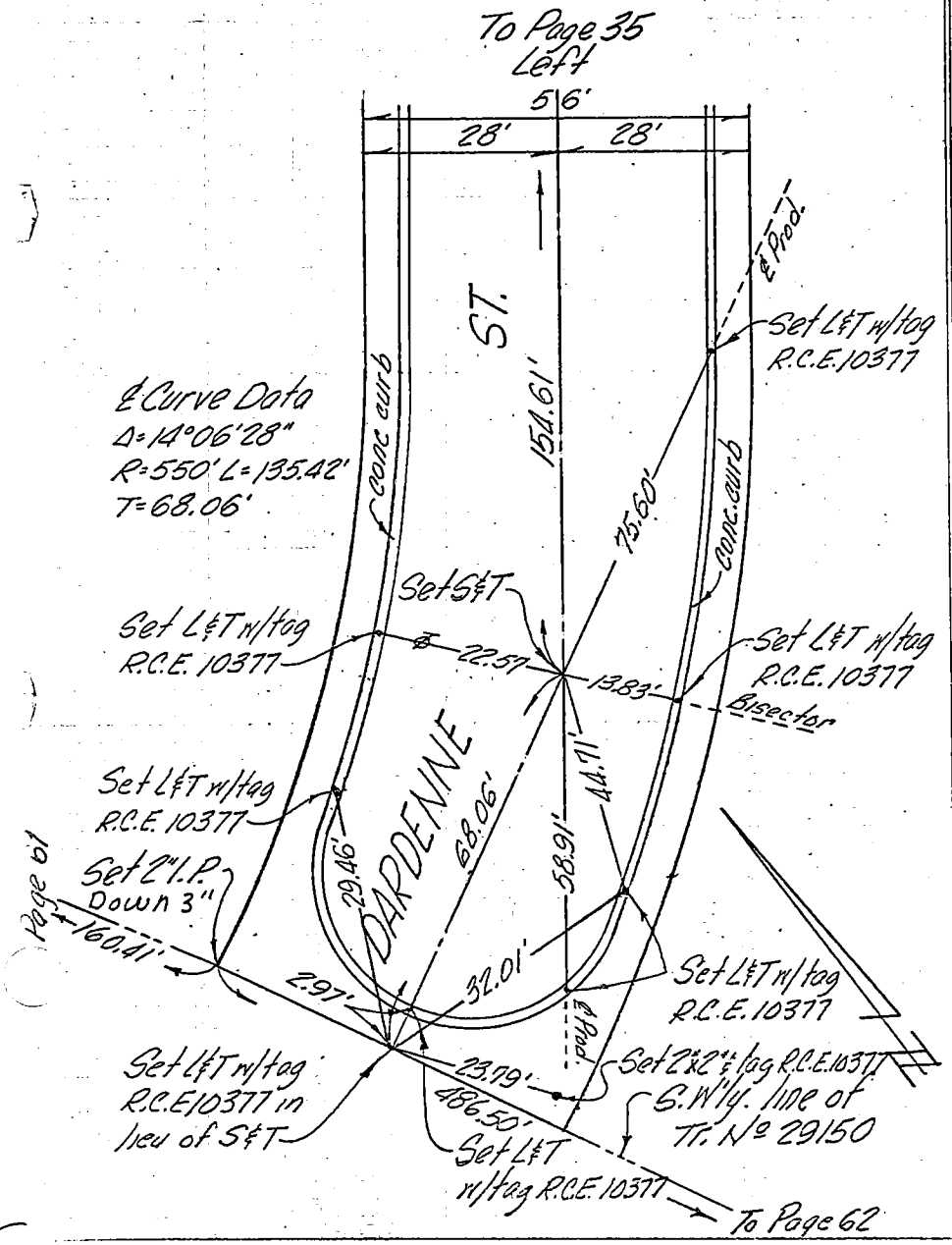

DO NOT EXTEND NOTES THIS SIDE OF LINE

SURVEYORS SERVICE COMPANY, COSTA MESA - STOCK NO. 411

Co. Eng. F.B. 3088:46

SURVEY OF _____ F B NO. 12 PAGE 27

SURVEY BY John J. Miles R.C.E. 10377 TRACT NO. 29150

DATE April 7, 1967

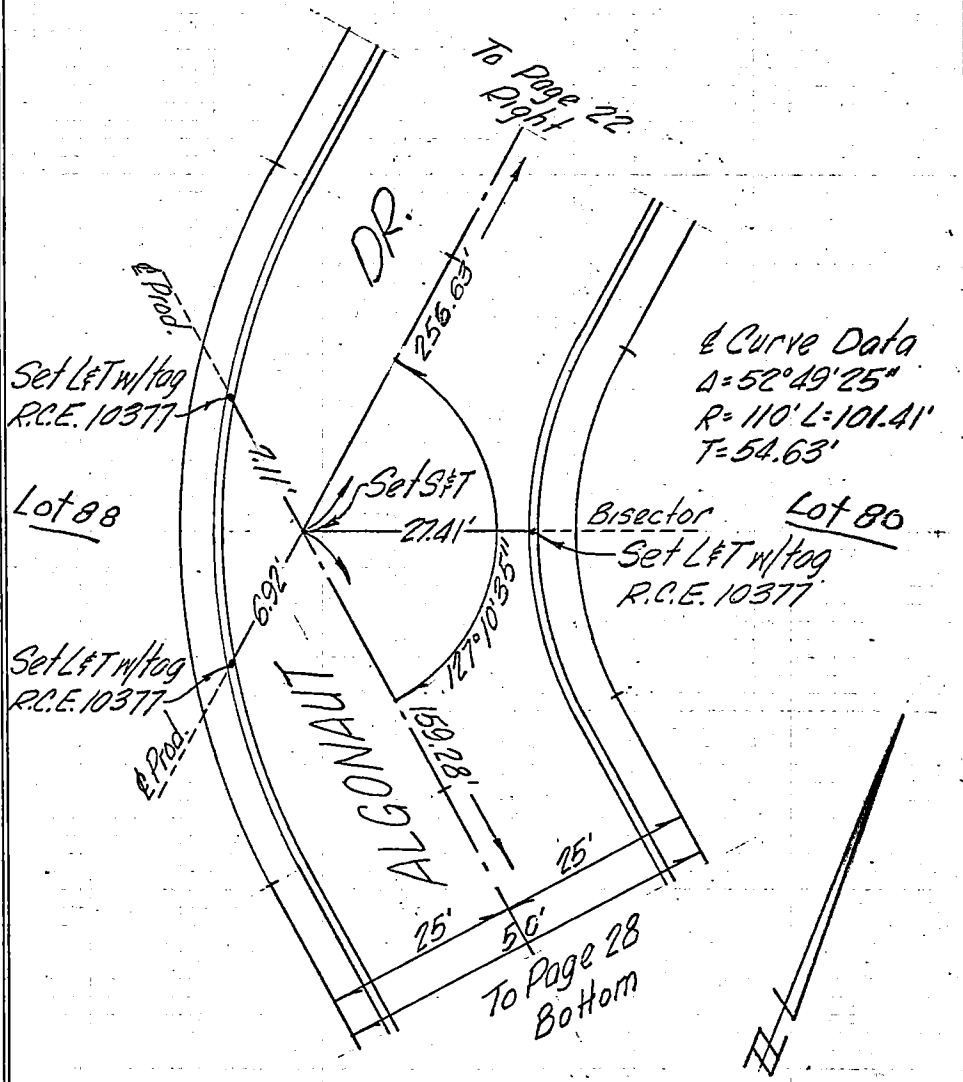

DO NOT EXTEND NOTES THIS SIDE OF LINE

SURVEYORS SERVICE COMPANY, A MESA - STOCK NO. 411

Co. Eng. F.B. 3088:47

F B NO. 12 PAGE 28
TRACT NO 29150 SURVEY BY John J. Miles R.C.E. 10377
DATE April 7, 1967

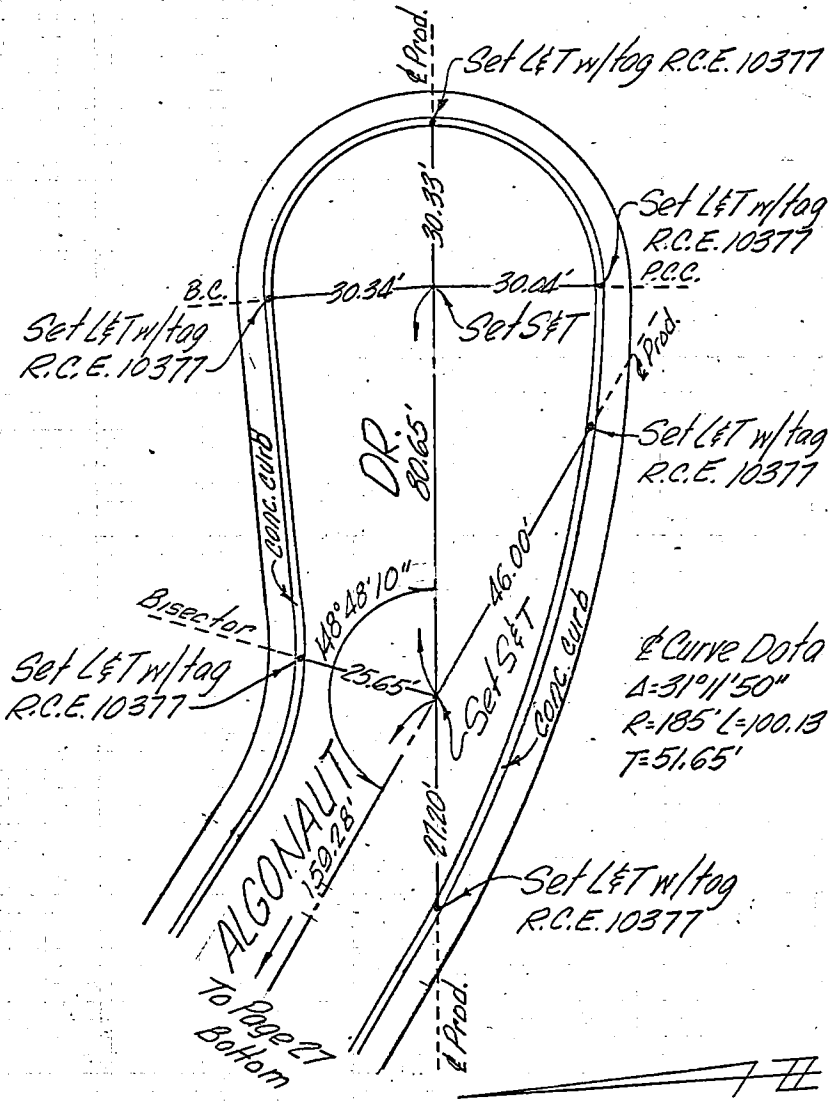

SURVEYORS SERVICE COMPANY, COSTA MESA - STOCK NO. 411

DO NOT EXTEND NOTES THIS SIDE OF LINE

Co. Eng. F.B. 3088:48

SURVEY OF _____ F B NO. 12 PAGE 29

SURVEY BY John J. Miles R.C.E. 10377 TRACT NO. 29150

DATE April 7, 1967

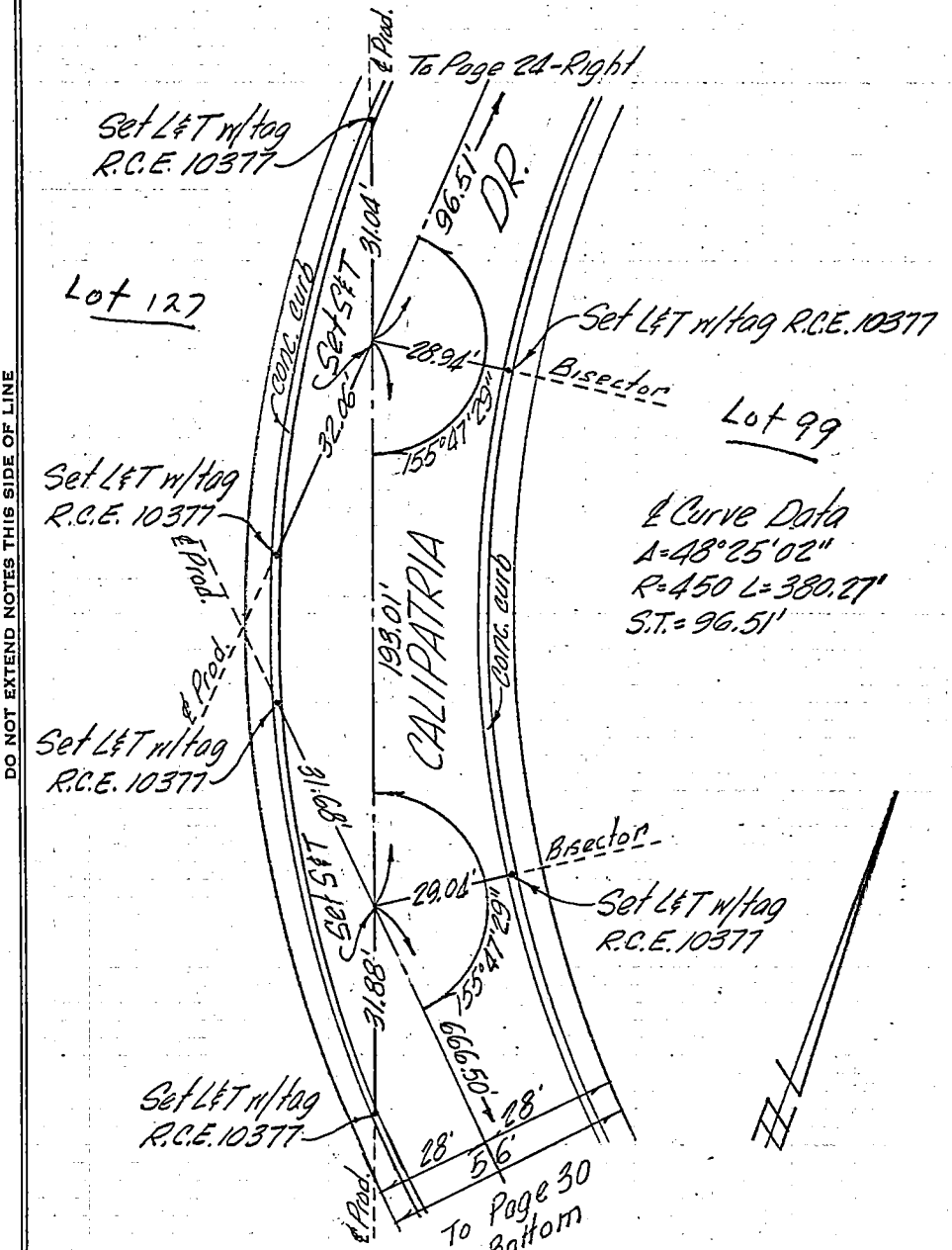

SURVEYORS SERVICE COMPANY, A MESA - STOCK NO. 411

DO NOT EXTEND NOTES THIS SIDE OF LINE

Co. Eng. F.B. 3088:49

F B NO. 12 PAGE 30
TRACT NO 29150 SURVEY BY John J. Mikes R.C.E. 10377
DATE April 7, 1967

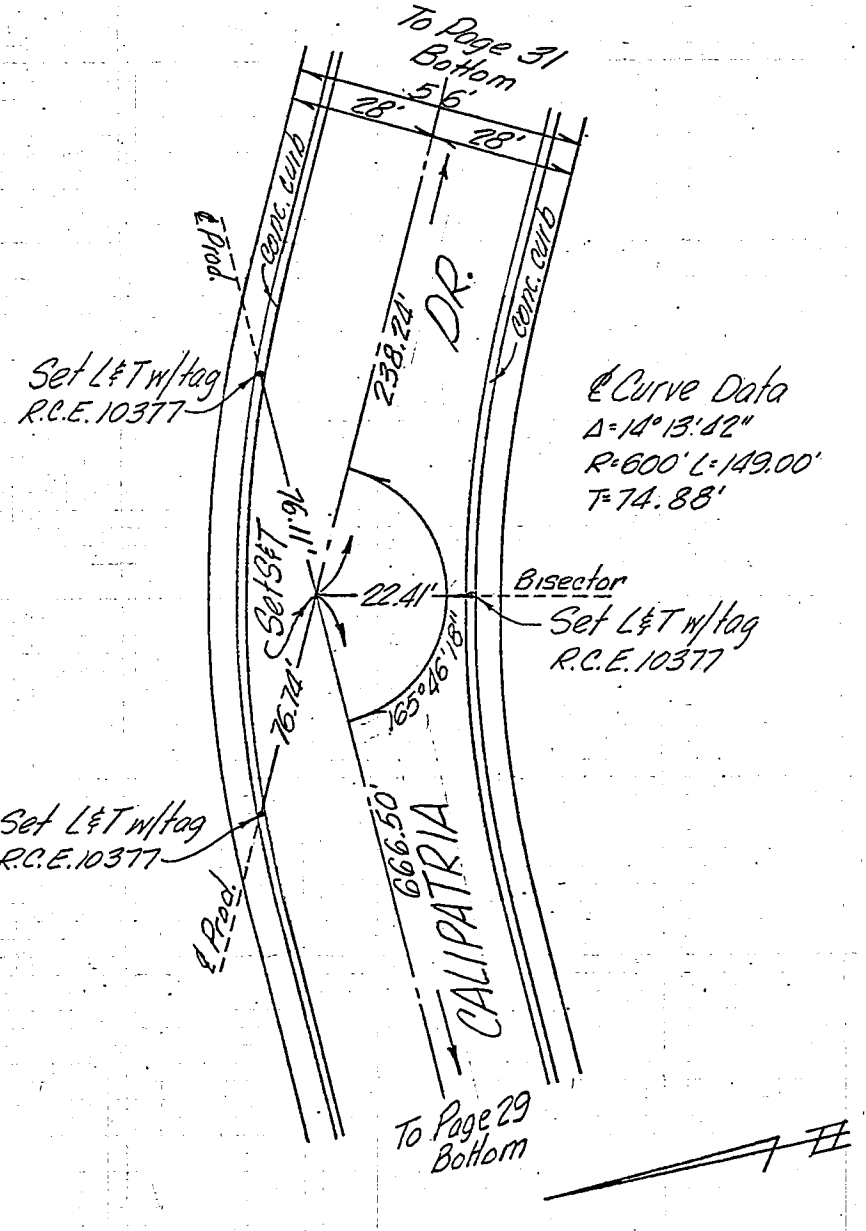

DO NOT EXTEND NOTES THIS SIDE OF LINE

SURVEYORS SERVICE COMPANY, COSTA MESA - STOCK NO. 411

Co. Eng. F.B. 3088:50

SURVEY OF _____ F B NO. 12 PAGE 31

SURVEY BY John J. Miles R.C.E. 10377 TRACT NO. 29150

DATE April 7, 1967

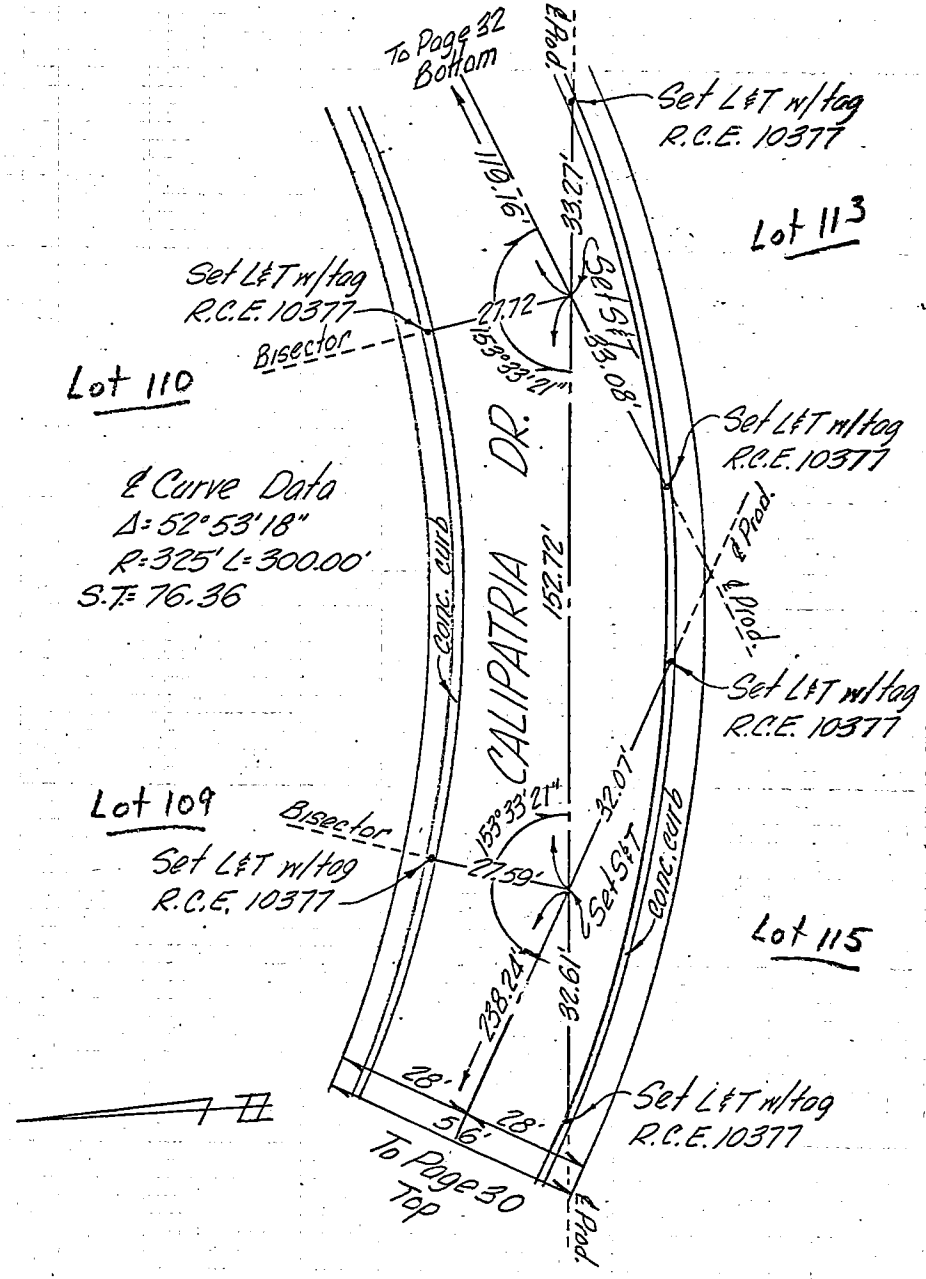

SURVEYORS SERVICE COMPANY, TA MESA - STOCK NO. 411

DO NOT EXTEND NOTES THIS SIDE OF LINE

Co. Eng. F.B. 3088:51

F B NO. 12 PAGE 32

TRACT NO 29150 SURVEY NO John J. Miles R.C.E. 10377

DATE April 7, 1961

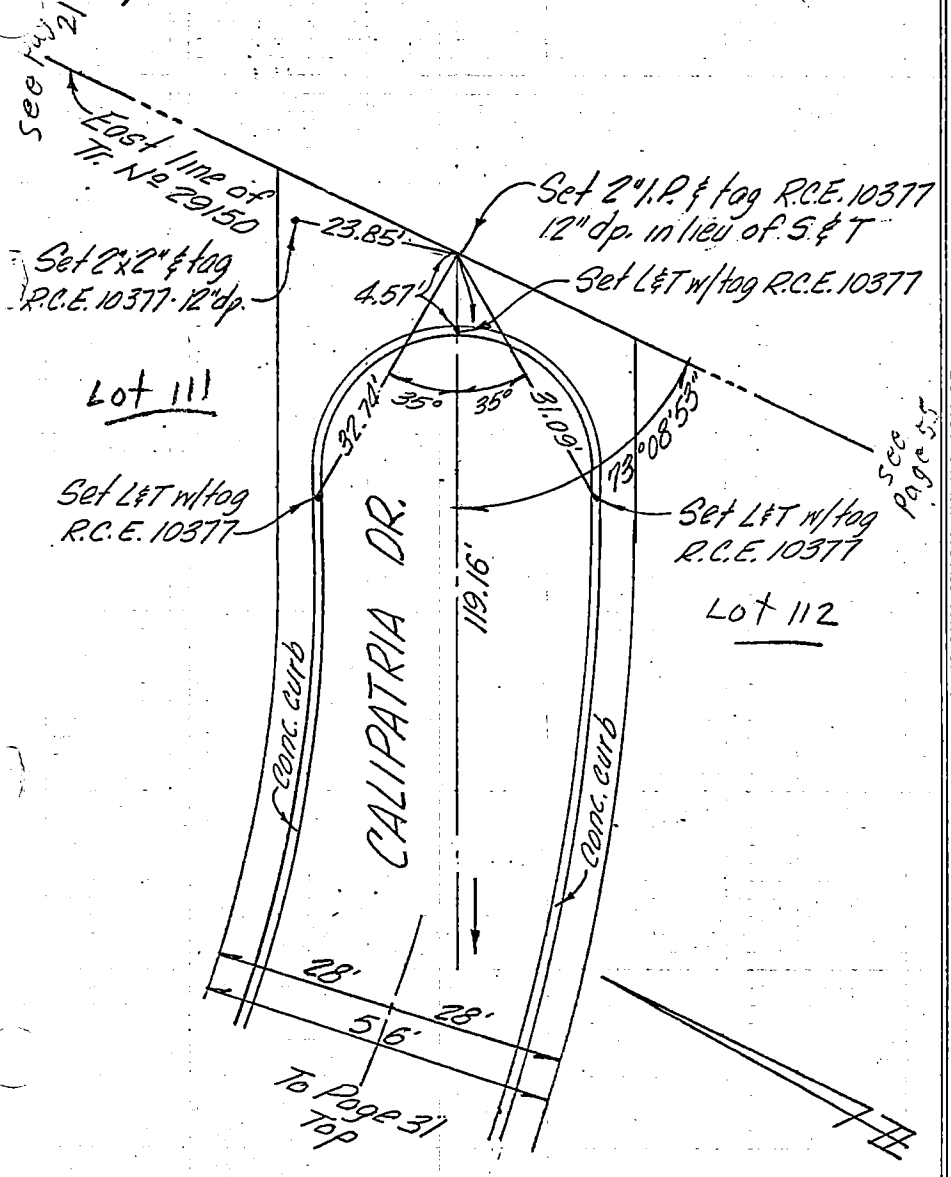

W.S. 159-097 A-2

DO NOT EXTEND NOTES THIS SIDE OF LINE

SURVEYORS SERVICE COMPANY, COSTA MESA - STOCK NO. 411

Co. Eng. F.B. 3088:52

SURVEY OF _____ F B NO. 12 PAGE 33

SURVEY BY John J. Miles R.C.E. 10377 TRACT NO. 29150

DATE April 7, 1967

W.S. 159-097 A-2

SURVEYORS SERVICE COMPANY, COSTA MESA - STOCK NO. 411

DO NOT EXTEND NOTES THIS SIDE OF LINE

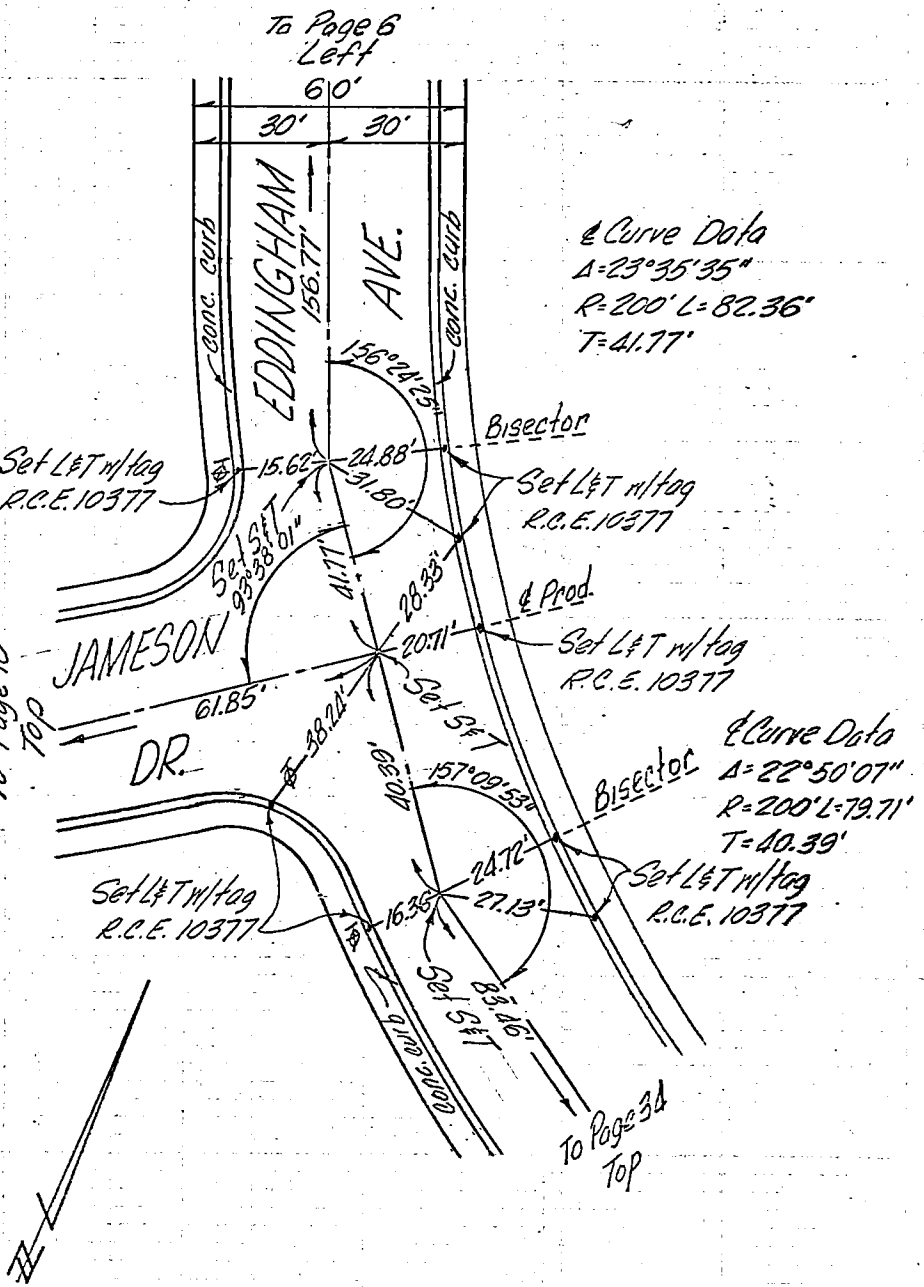

Co. Eng. F.B. 3088:53

F B NO. 12 PAGE 34
TRACT NO 29150 SURVEY BY John J. Miles R.C.E. 10377
DATE April 7, 1967

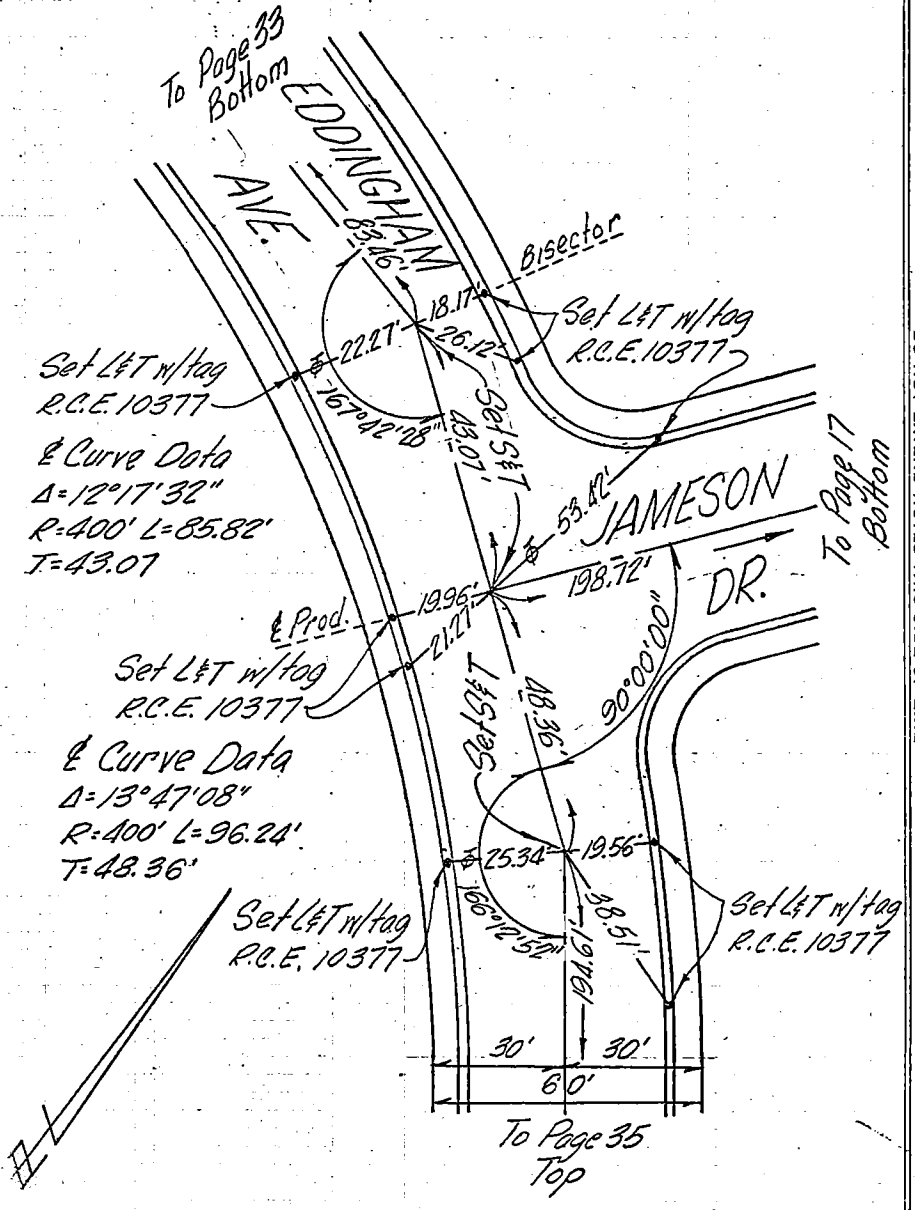

S 60 C-5

U.S. 159-047 A-2 US 60 C-5

SURVEYORS SERVICE COMPANY, COSTA MESA - STOCK NO. 411
DO NOT EXTEND NOTES THIS SIDE OF LINE

Co. Eng. F.B. 3088:54

SURVEY OF _____ F B NO. 12 PAGE 35

SURVEY BY John J. Miles R.C.E. 10377 TRACT NO. 29150

DATE April 7, 1967

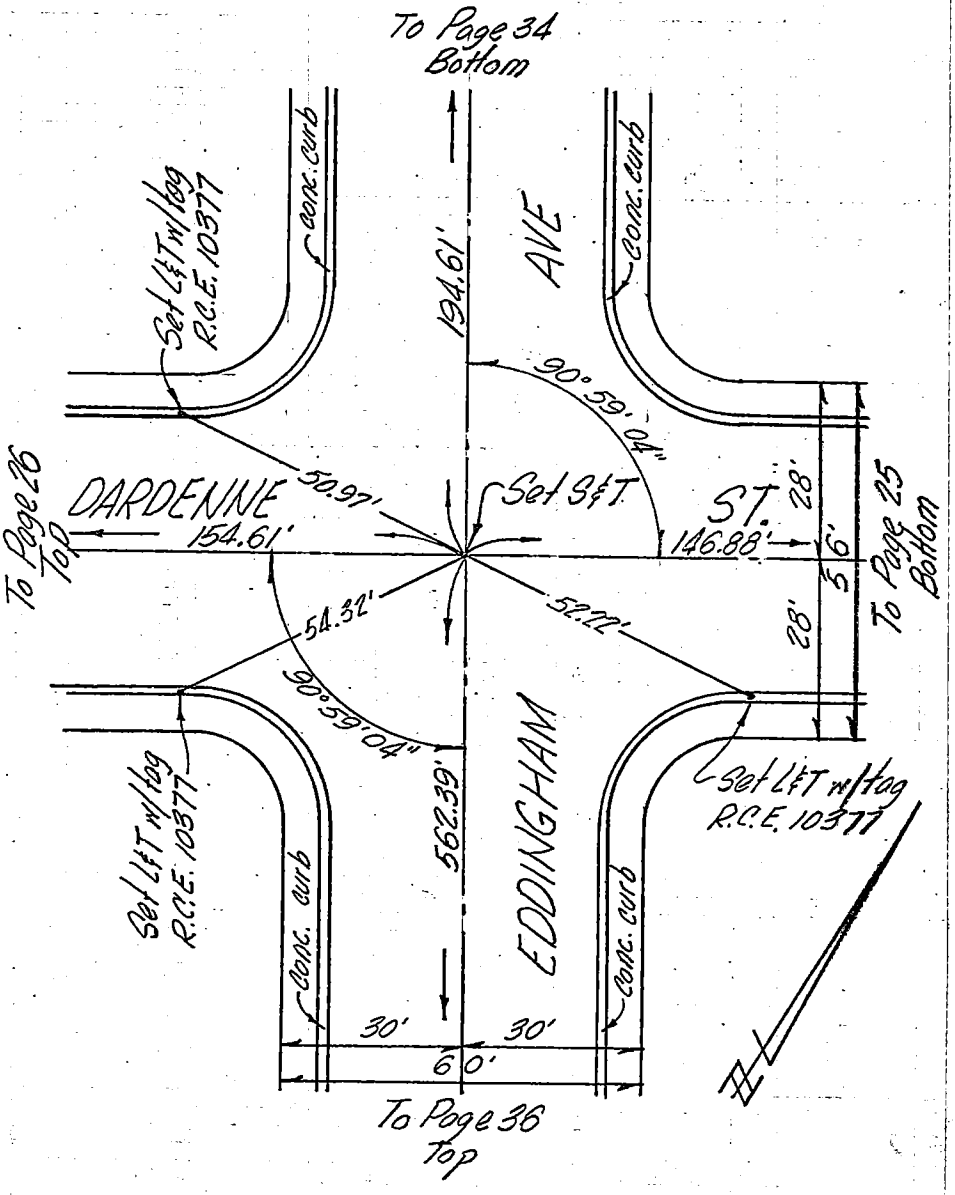

W.S. 159-097 A-2

W.S. 60-C-8

SURVEYORS SERVICE COMPANY, MESA - STOCK NO. 411

DO NOT EXTEND NOTES THIS SIDE OF LINE

Co. Eng. F.B. 3088:55

F B NO. 12 PAGE 36

TRACT NO 29150 SURVEY BY John J. Miles R.C.E. 10377

DATE April, 7, 1967

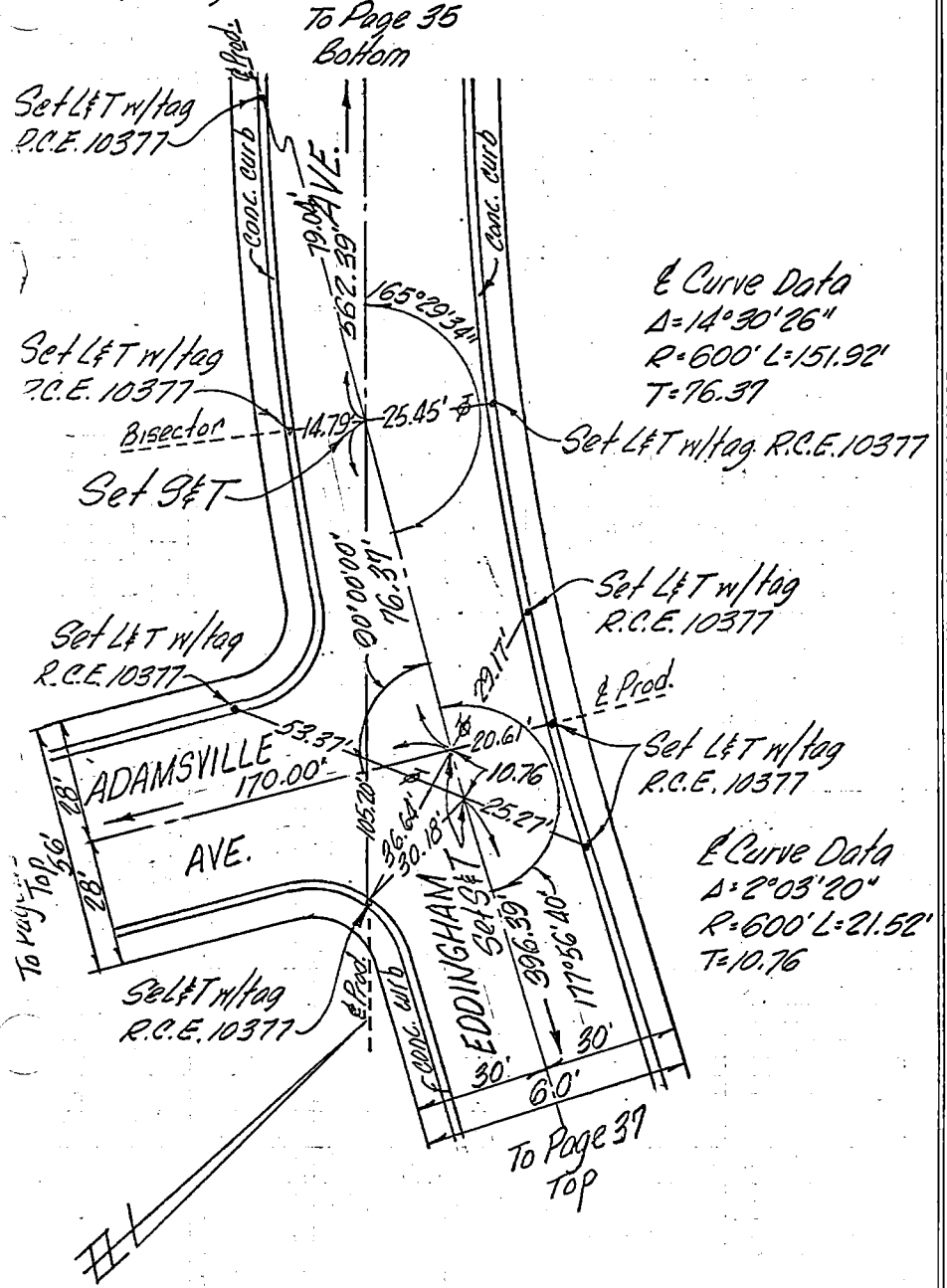

W.S. 159-097 A-2

NS 60, C-5

SURVEYORS SERVICE COMPANY, COSTA MESA - STOCK NO. 411

DO NOT EXTEND NOTES THIS SIDE OF LINE

Co. Eng. F.B. 3088:56

SURVEY OF _____ F B NO. 12 PAGE 37

SURVEY BY John J. Miles R.C.E. 10377 TRACT NO. 29150

DATE April 7, 1967

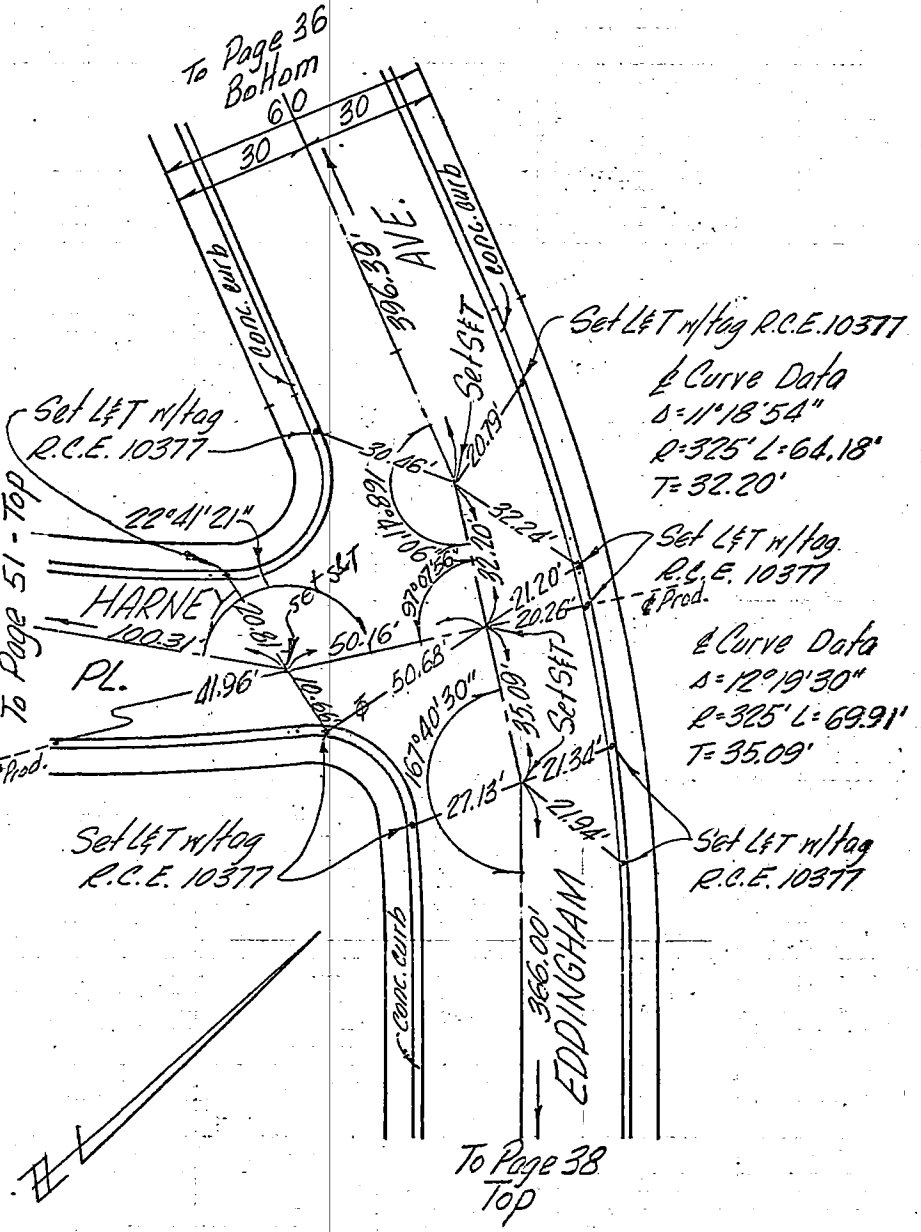

SURVEYORS SERVICE COMPANY, COSTA MESA - STOCK NO. 411

DO NOT EXTEND NOTES THIS SIDE OF LINE

W.S. 159-097 A-2

WS 60 C-5

Co. Eng. F.B. 3088:57

F B NO. 12 PAGE 38

TRACT NO 29150 SURVEY BY John J. Miles R.C.E. 10377

DATE April 7, 1967

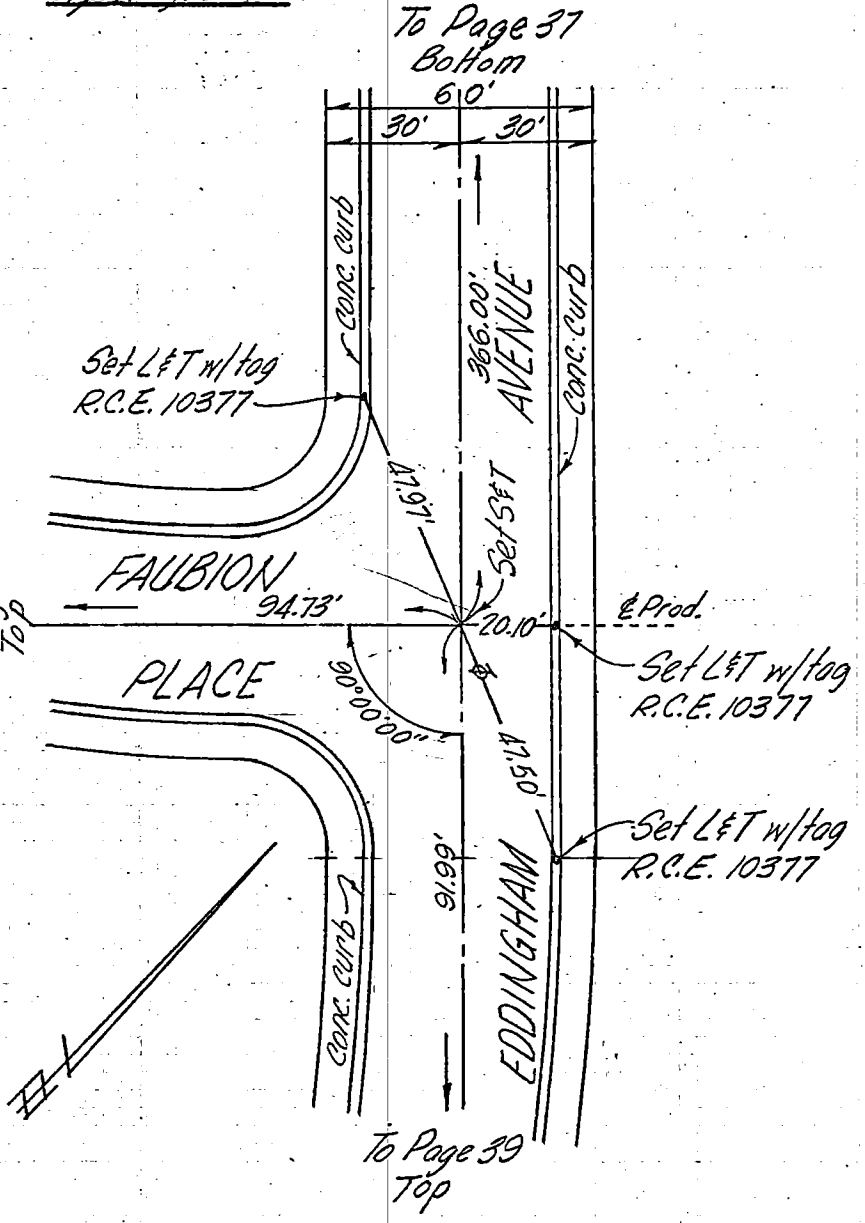

W.S. 159-097 A-3 NC 60, C-5

DO NOT EXTEND NOTES THIS SIDE OF LINE

SURVEYORS SERVICE COMPANY, COSTA MESA - STOCK NO. 411

Co. Eng. F.B. 3088:58

SURVEY OF _____ F B NO. 12 PAGE 39

SURVEY BY John J. Miles R.C.E. 10377 TRACT NO. 29150

DATE April 7, 1967

W.S. 159-097 A-3

SURVEYORS SERVICE COMPANY, C[illegible]A MESA - STOCK NO. 411

VS 60, C-5

DO NOT EXTEND NOTES THIS SIDE OF LINE

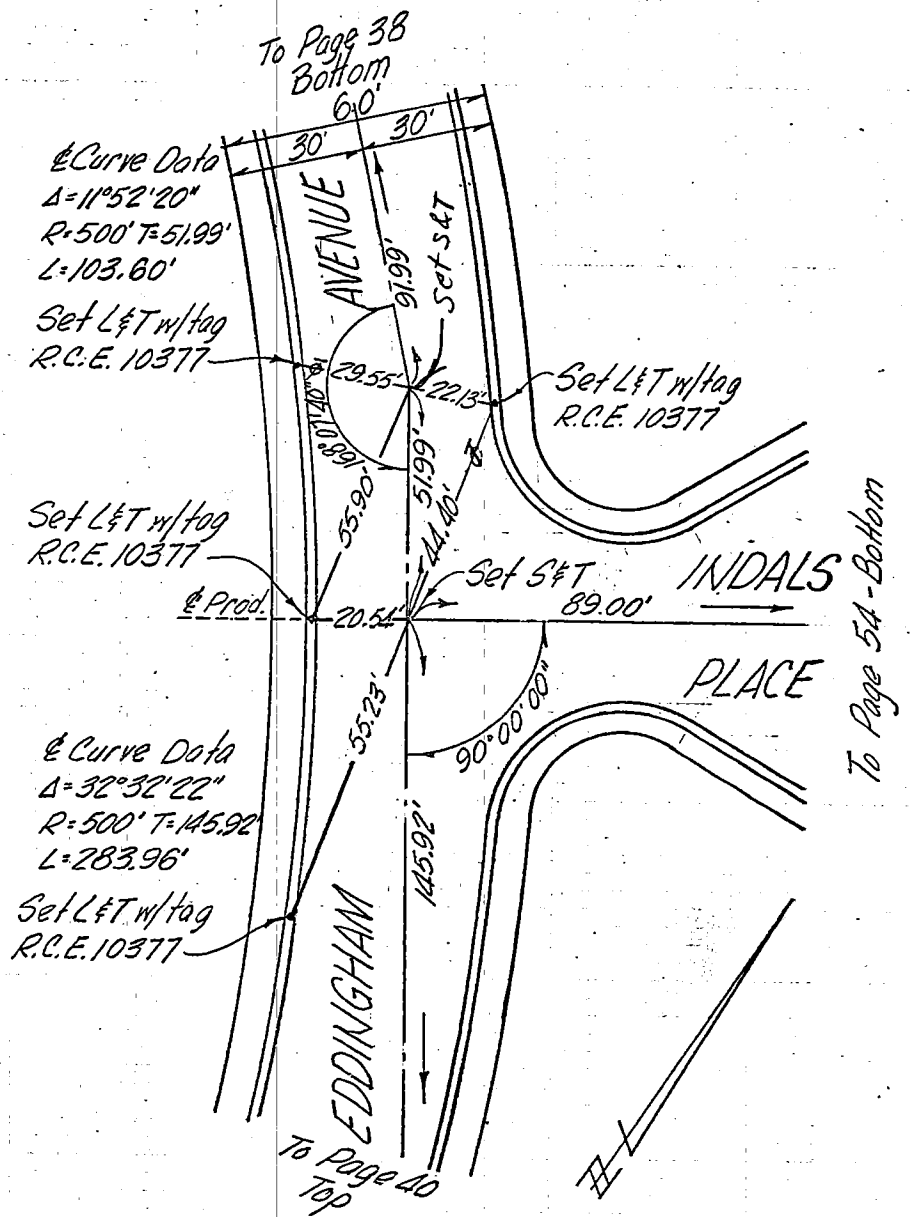

Co. Eng. F.B. 3088:59

F B NO. 12 PAGE 40

TRACT NO 29150 SURVEY BY John J. Miles R.C.E. 10377

DATE April 7, 1967

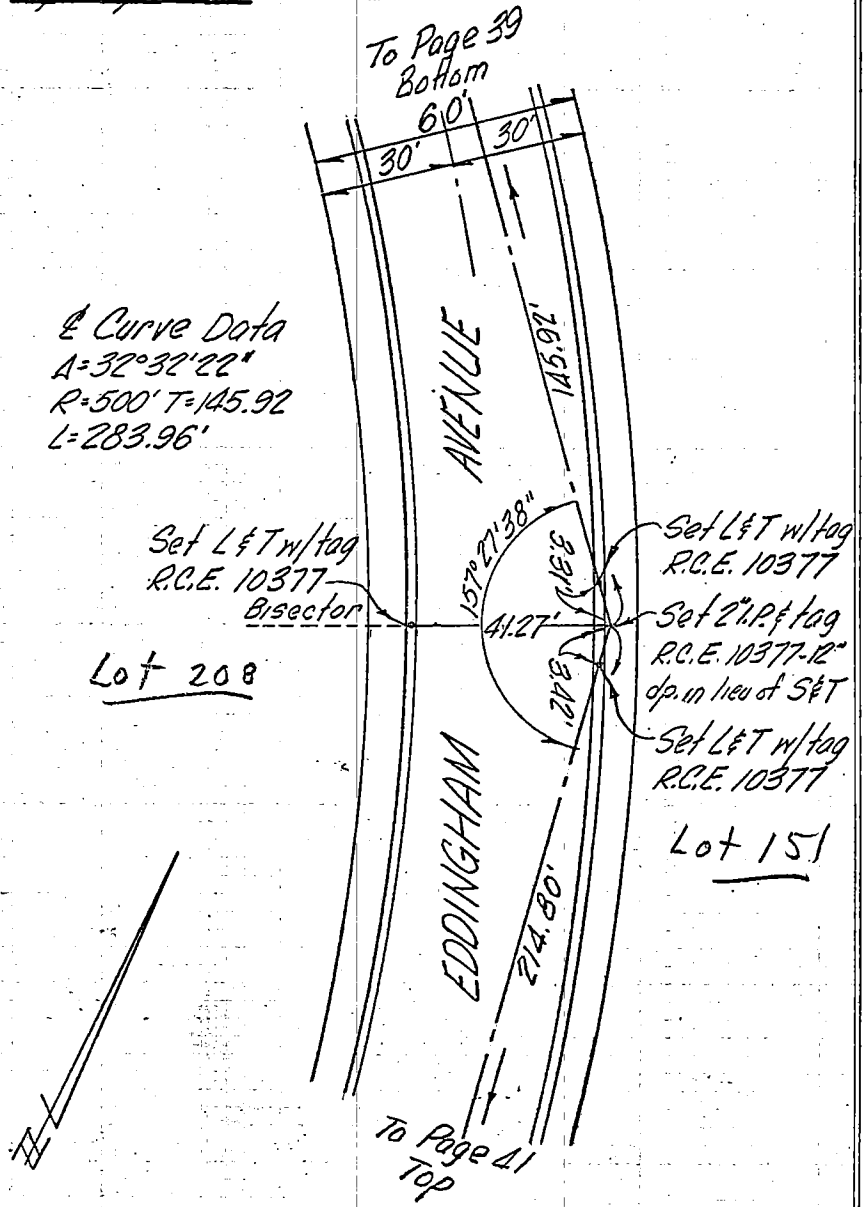

DO NOT EXTEND NOTES THIS SIDE OF LINE

SURVEYORS SERVICE COMPANY, COSTA MESA - STOCK NO. 411

Co. Eng. F.B. 3088:60

SURVEY OF _____ F B NO 12 PAGE 41

SURVEY BY John J. Miles R.C.E. 10377 TRACT NO. 29150

DATE April 7, 1967

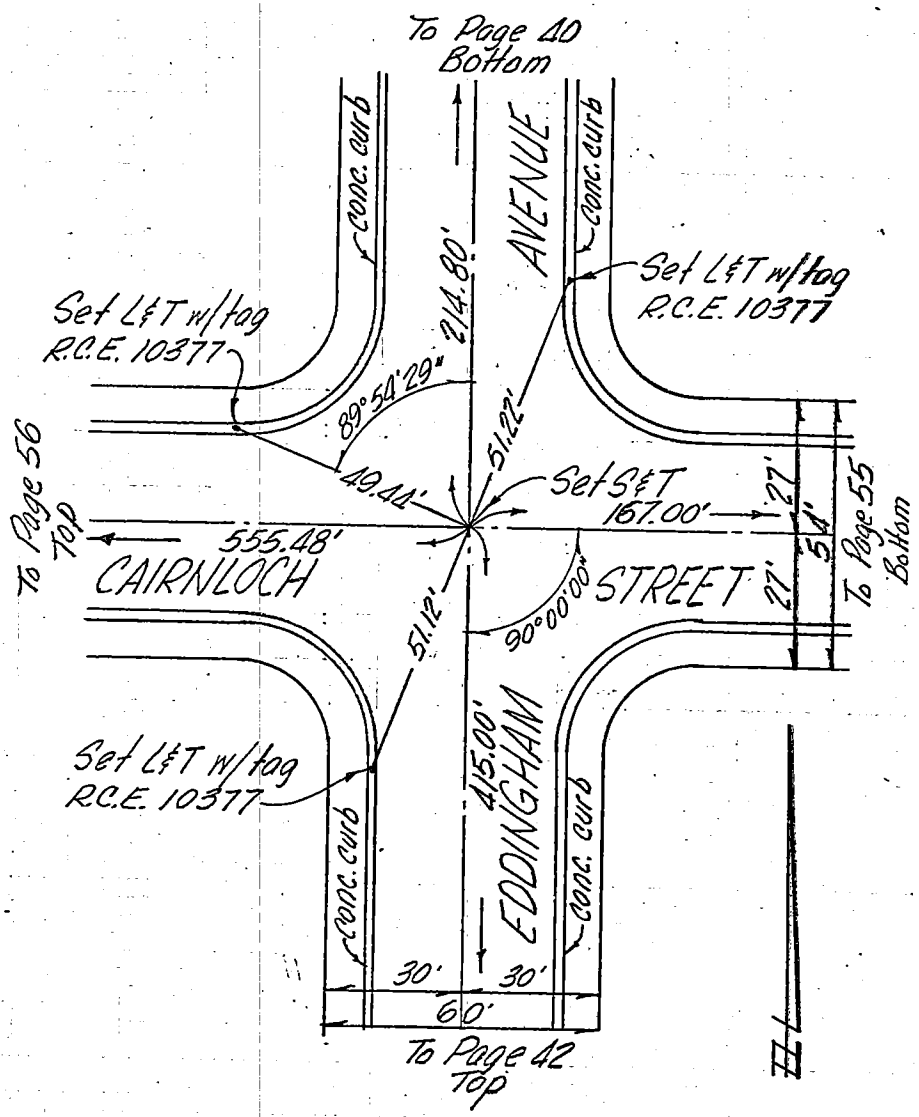

W.S. 159-097 A-3

SURVEYORS SERVICE COMPANY, COSTA MESA, - STOCK NO. 411

DO NOT EXTEND NOTES THIS SIDE OF LINE

Co. Eng. F.B. 3088:61

F B NO. 12 PAGE 42

TRACT NO 29150 SURVEY BY John J. Miles R.C.E. 10377

DATE April 7, 1967

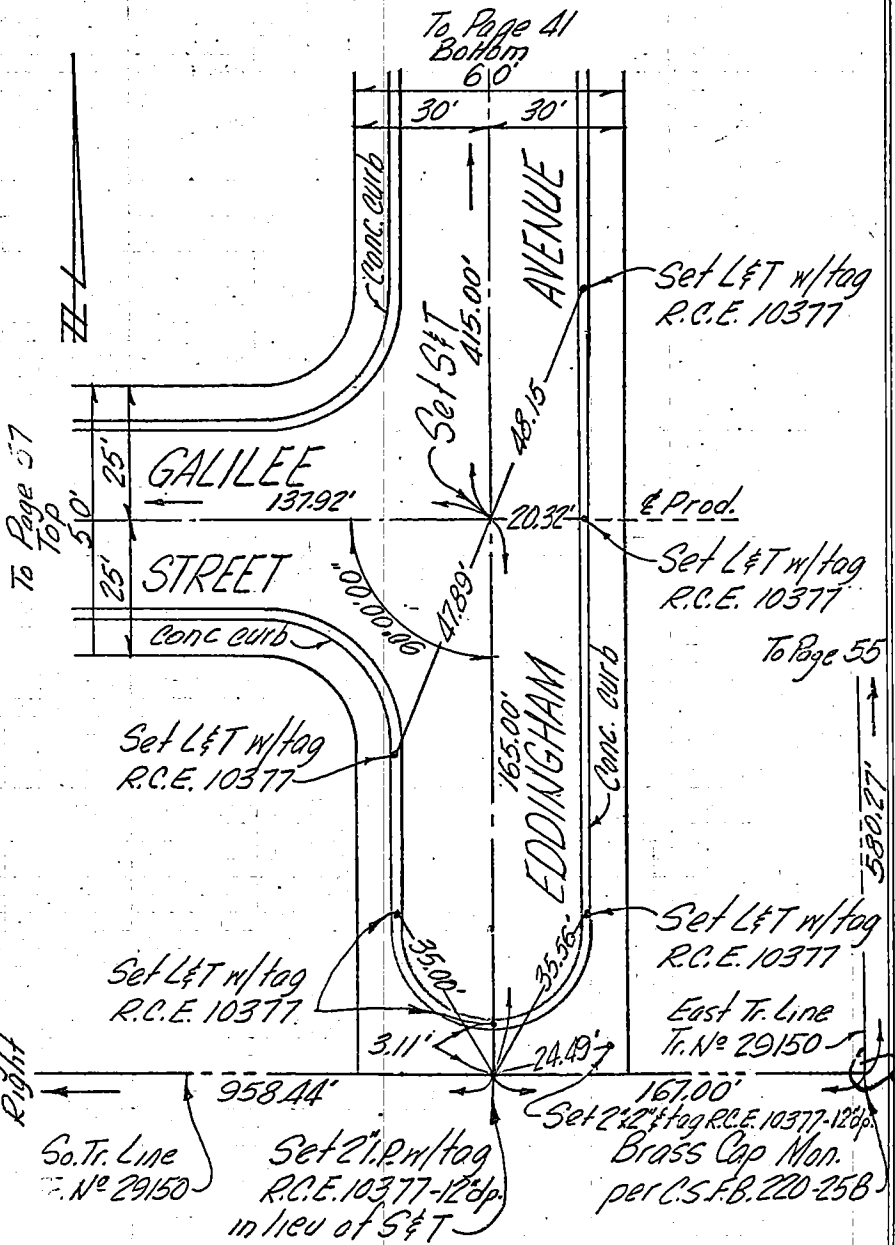

W.S. 159-097 A-3

SURVEYORS SERVICE COMPANY, COSTA MESA - STOCK NO. 411

DO NOT EXTEND NOTES THIS SIDE OF LINE

Co. Eng. F.B. 3088:62

SURVEY OF _____ F B NO. 12 PAGE 43

SURVEY BY John J. Miles R.C.E. 10377 TRACT NO. 29150

DATE April 7, 1967

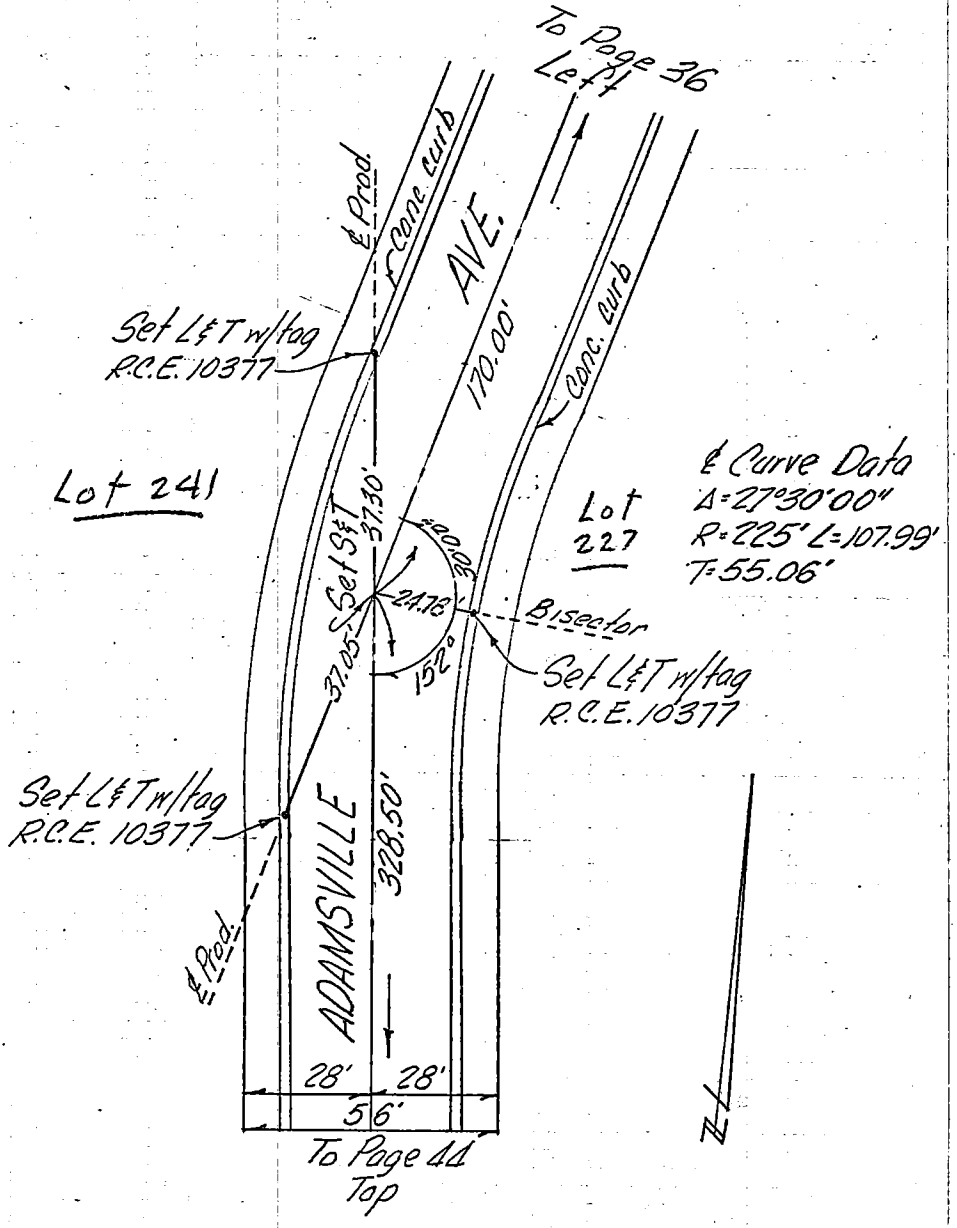

SURVEYORS SERVICE COMPANY, COSTA MESA - STOCK NO. 411

DO NOT EXTEND NOTES THIS SIDE OF LINE

Co. Eng. F.B. 3088:63

F B NO. 12 PAGE 44

TRACT NO 29150 SURVEY BY John J. Miles R.C.E. 10377

DATE April 7, 1967

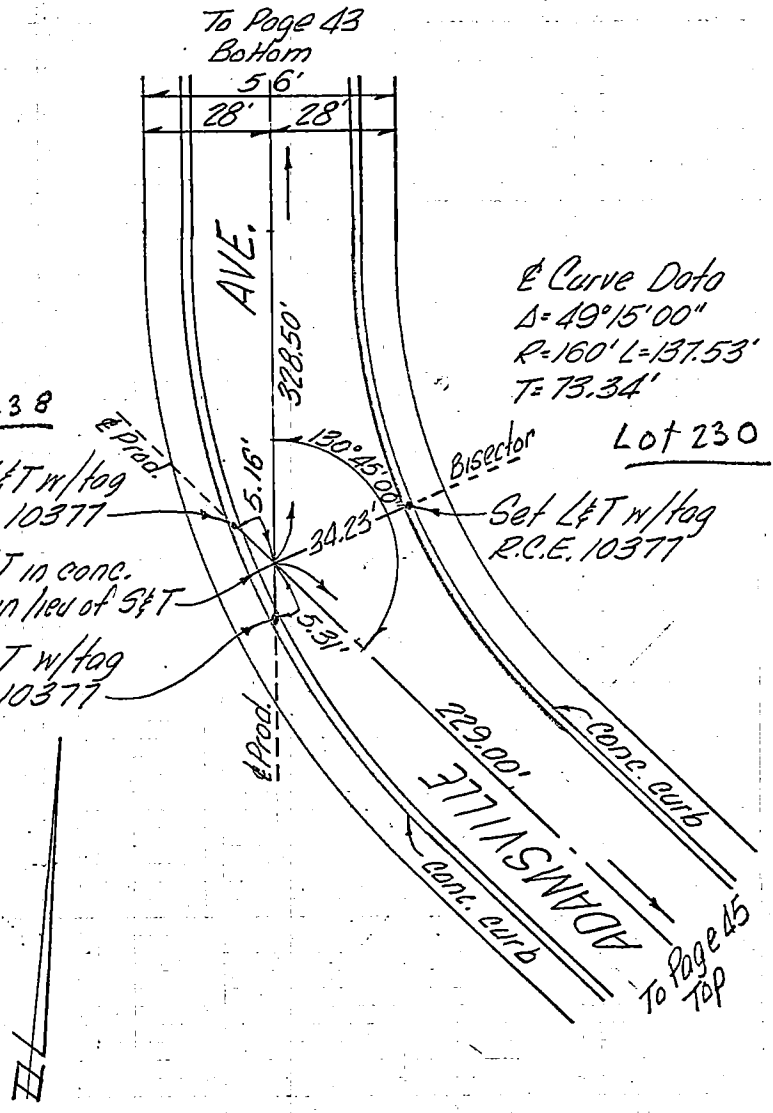

SURVEYORS SERVICE COMPANY. COSTA MESA - STOCK NO. 411

DO NOT EXTEND NOTES THIS SIDE OF LINE

Co. Eng. F.B. 3088:64

SURVEY OF _____ F B NO. 12 PAGE 45

SURVEY BY John J. Miles R.C.E. 10377 TRACT NO. 29150

DATE April 7, 1967

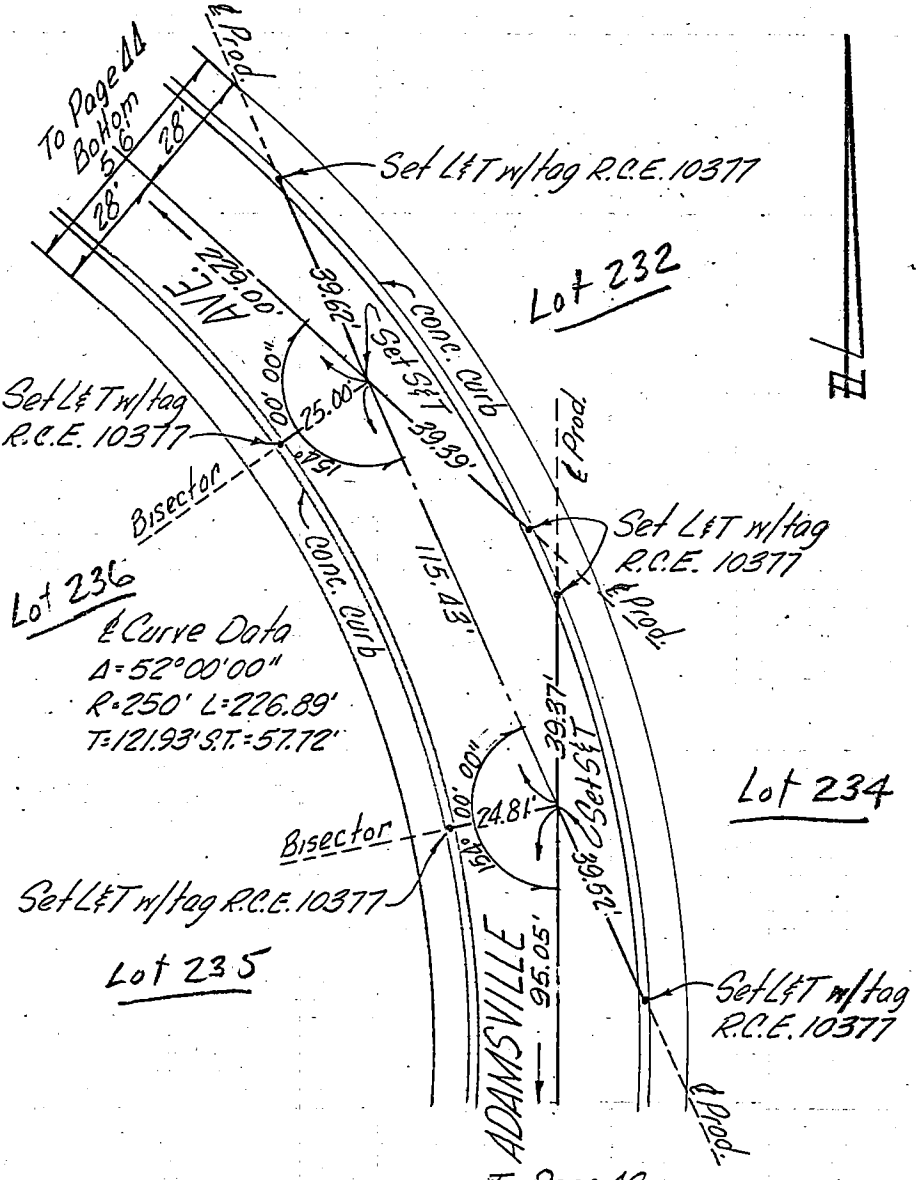

SURVEYORS SERVICE COMPANY, A MESA - STOCK NO. 411

DO NOT EXTEND NOTES THIS SIDE OF LINE

Co. Eng. F.B. 3088:65

F B NO. 12 PAGE 46

TRACT NO 29150 SURVEY BY John J. Miles R.C.E. 10377

DATE April 7, 1967

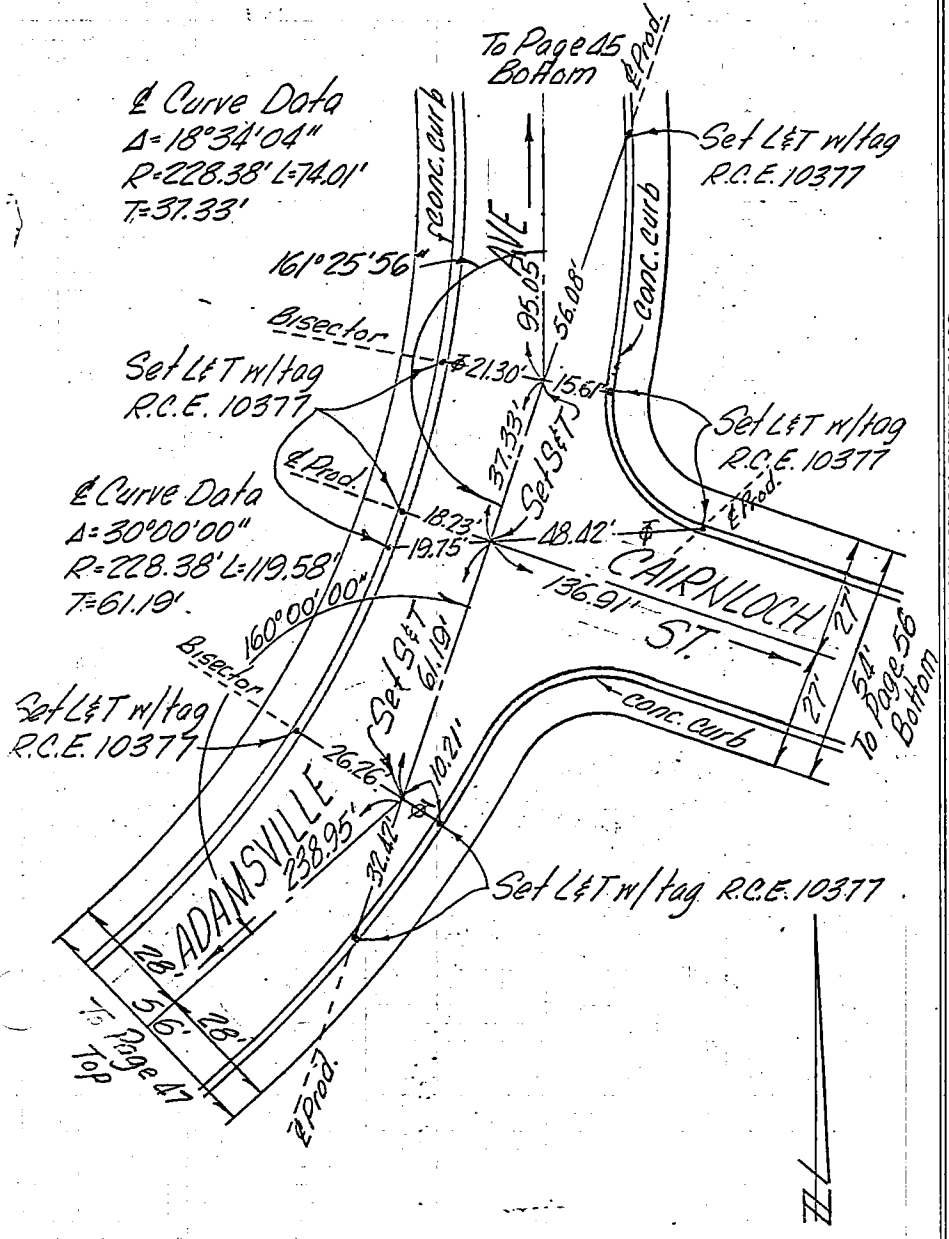

W.S. 159-097 A-3

45 60 C-5

SURVEYORS SERVICE COMPANY, COSTA MESA - STOCK NO. 411

DO NOT EXTEND NOTES THIS SIDE OF LINE

Co. Eng. F.B. 3088:66

SURVEY OF _____ F B NO. 12 PAGE 47

SURVEY BY John J. Miles R.C.E. 10377 TRACT NO. 29150

DATE April 7, 1967

SURVEYORS SERVICE COMPANY, COSTA MESA - STOCK NO. 411

DO NOT EXTEND NOTES THIS SIDE OF LINE

W.S. 159-097 A-3

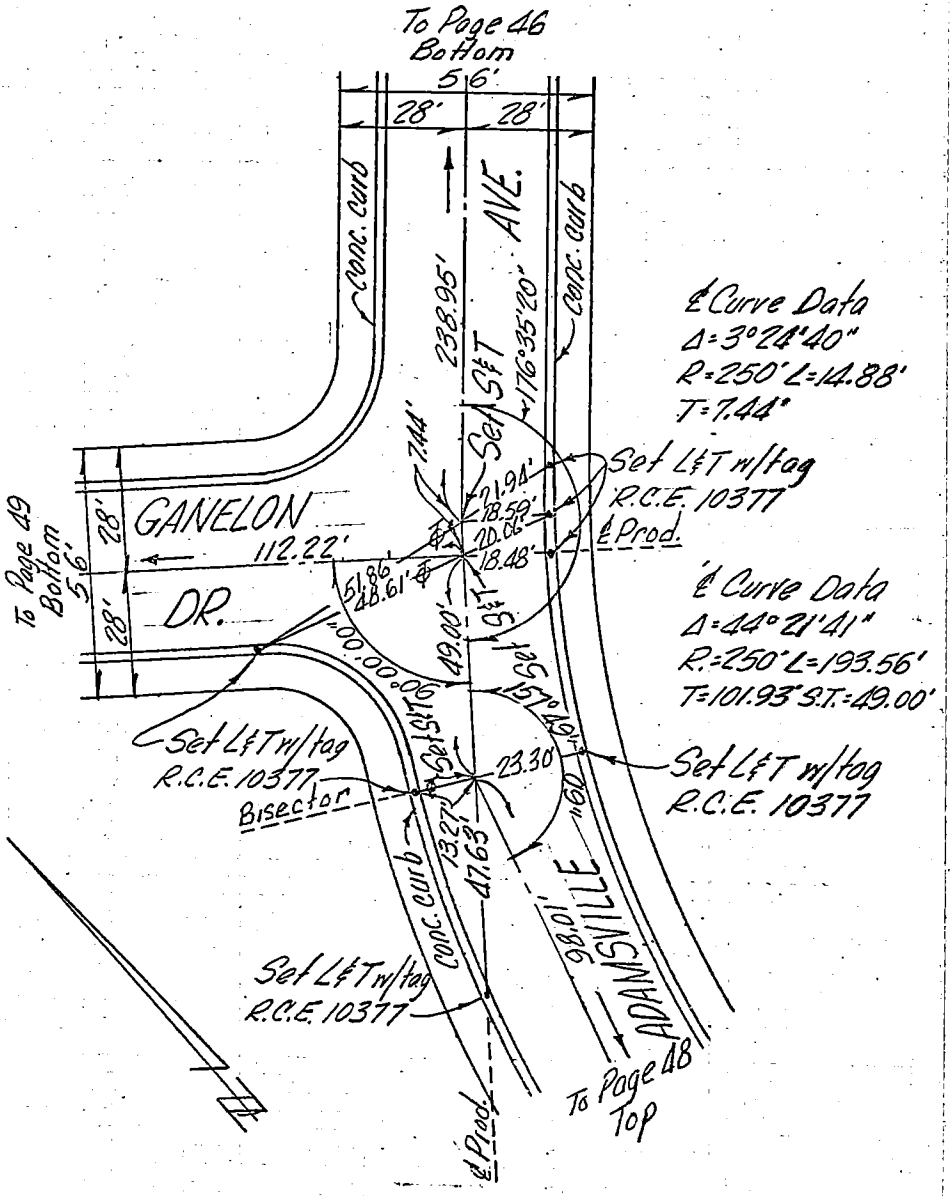

Co. Eng. F.B. 3088:67

F B NO. 12 PAGE 48

TRACT NO 29150 SURVEY BY John J. Miles R.C.E. 10377

DATE April 7, 1967

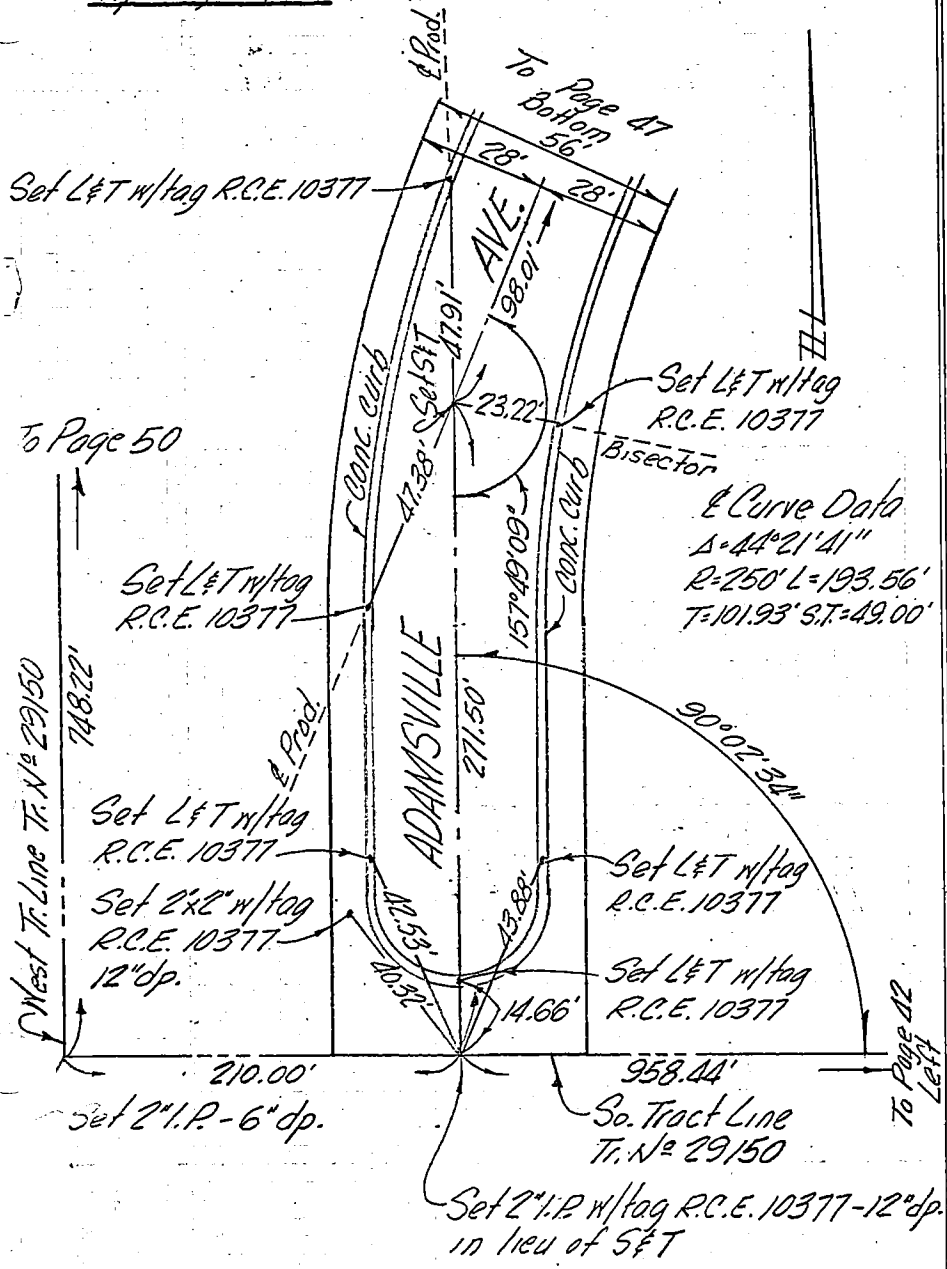

W.S. 159-097 A-3 W-60 S-5

DO NOT EXTEND NOTES THIS SIDE OF LINE

SURVEYORS SERVICE COMPANY, COSTA MESA - STOCK NO. 411

Co. Eng. F.B. 3088:68

SURVEY OF _____ F B NO. 12 PAGE 49

SURVEY BY John J. Miles R.C.E. 10377 TRACT NO. 29150

DATE April 7, 1967

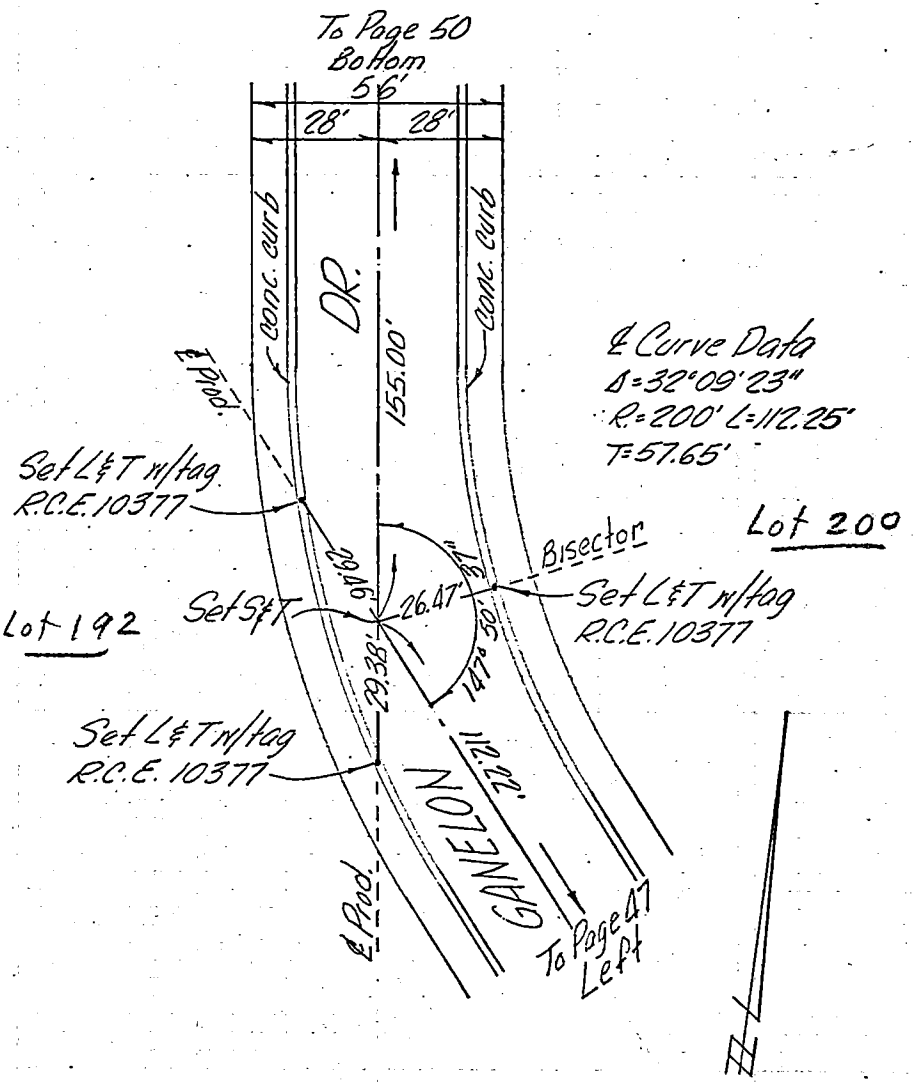

DO NOT EXTEND NOTES THIS SIDE OF LINE

SURVEYORS SERVICE COMPANY, C A MESA - STOCK NO. 411

Co. Eng. F.B. 3088:69

F B NO. 12 PAGE 50

TRACT NO 29150 SURVEY BY John J. Miles R.C.E. 10377

DATE April 7, 1967

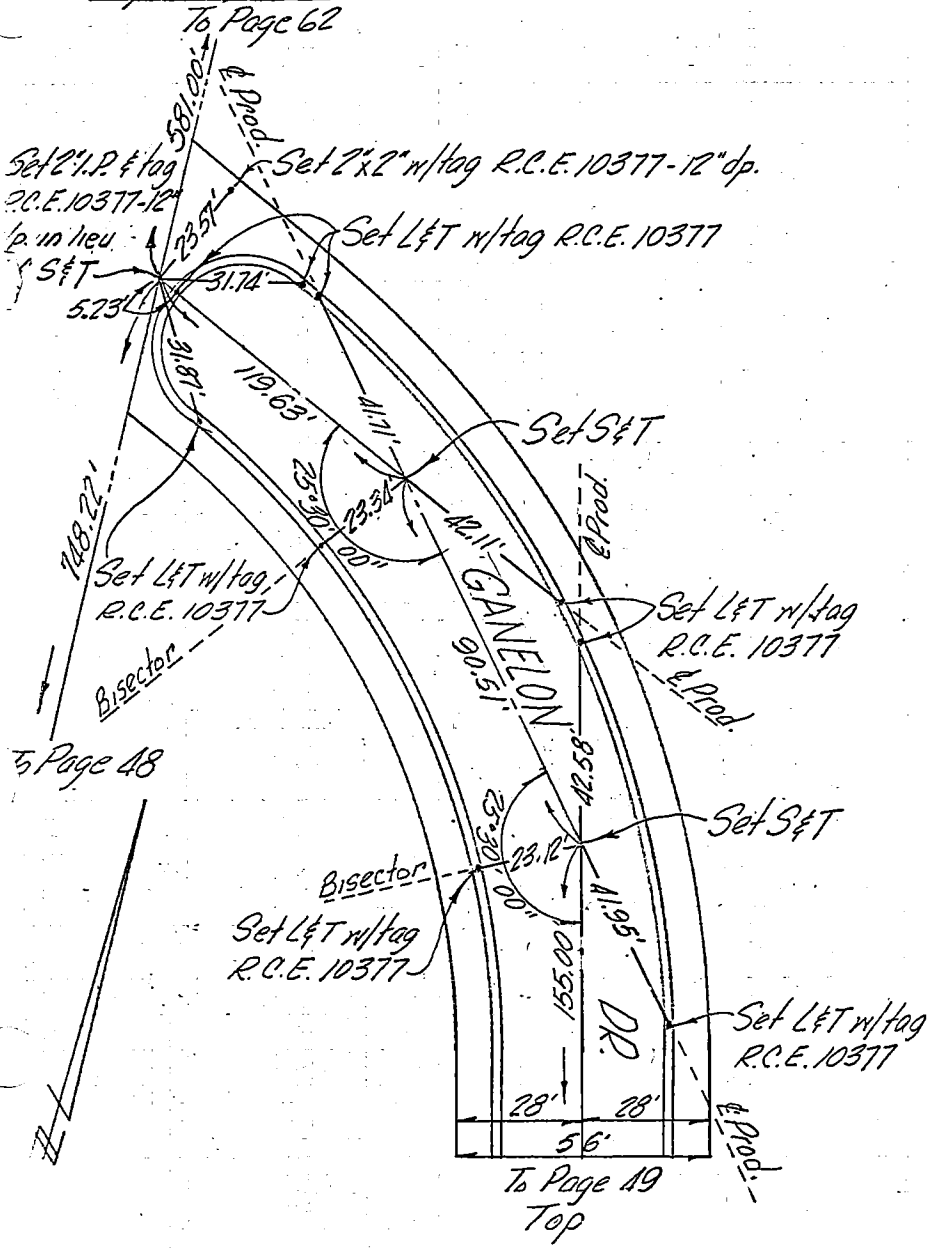

W.S. 159-097 A-3 Vs 60 C-5

SURVEYORS SERVICE COMPANY, COSTA MESA - STOCK NO. 411

DO NOT EXTEND NOTES THIS SIDE OF LINE

Co. Eng. F.B. 3088:70

SURVEY OF _____ F B NO. 12 PAGE 51

SURVEY BY John J. Miles R.C.E. 10377 TRACT NO. 29150

DATE April 7, 1967

W.S 69, 457

SURVEYORS SERVICE COMPANY, COSTA MESA - STOCK NO. 411

DO NOT EXTEND NOTES THIS SIDE OF LINE

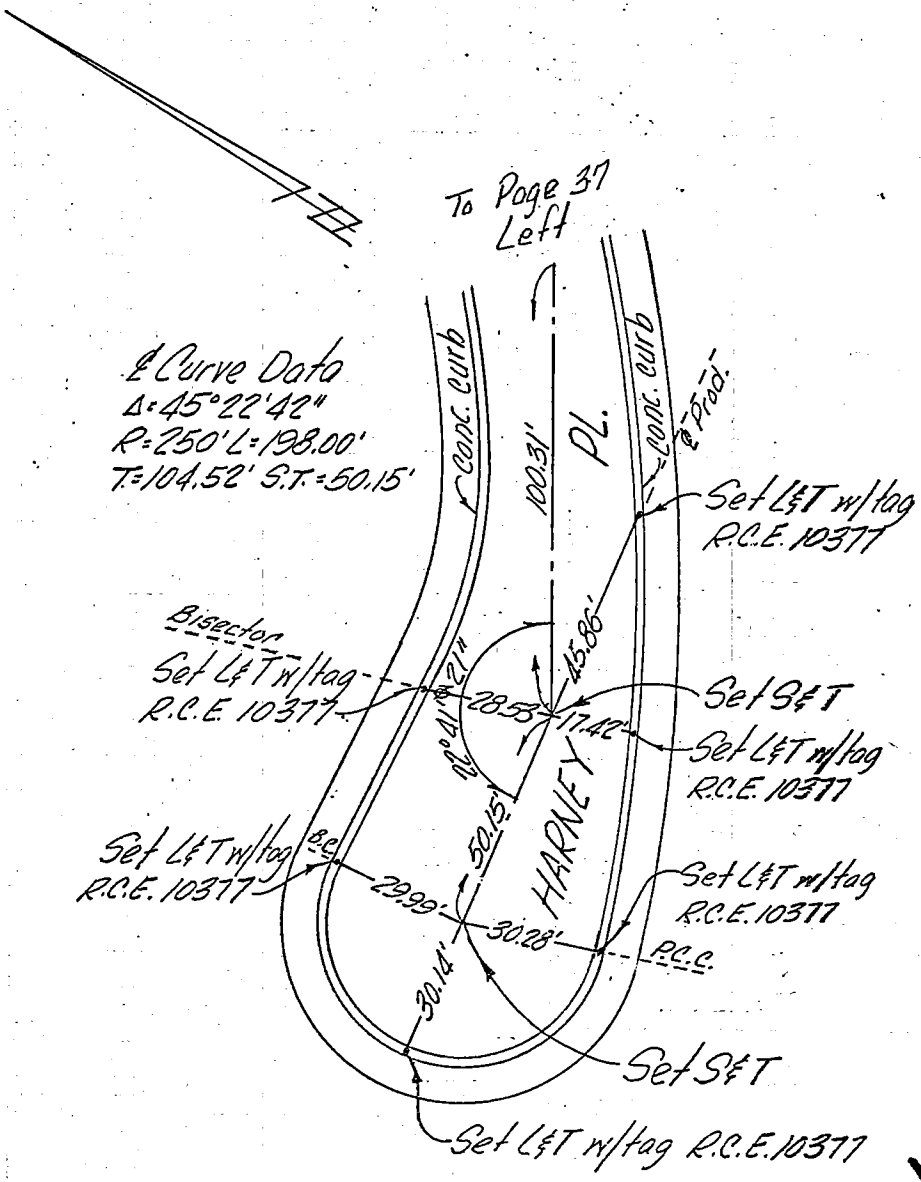

Co. Eng. F.B. 3088:71

F B NO. 12 PAGE 52

TRACT NO 29150 SURVEY BY John J. Miles R.C.E. 10377

DATE April 7, 1967

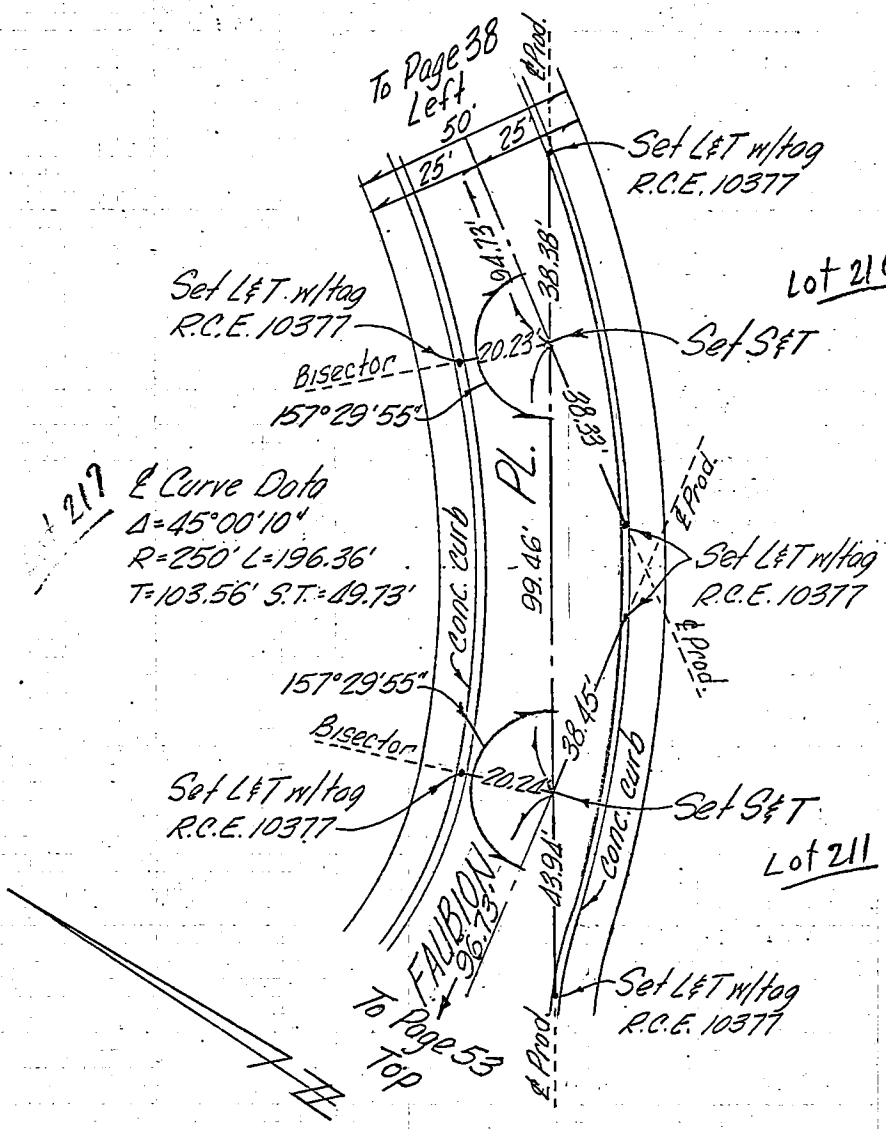

DO NOT EXTEND NOTES THIS SIDE OF LINE

SURVEYORS SERVICE COMPANY, COSTA MESA - STOCK NO. 411

Co. Eng. F.B. 3088:72

SURVEY OF _____ F B NO. 12 PAGE 53

SURVEY BY John J. Miles R.C.E. 10377 TRACT NO. 29150

DATE April 7, 1967

W.S. 60 C-5

SURVEYORS SERVICE COMPANY, COSTA MESA - STOCK NO. 411

DO NOT EXTEND NOTES THIS SIDE OF LINE

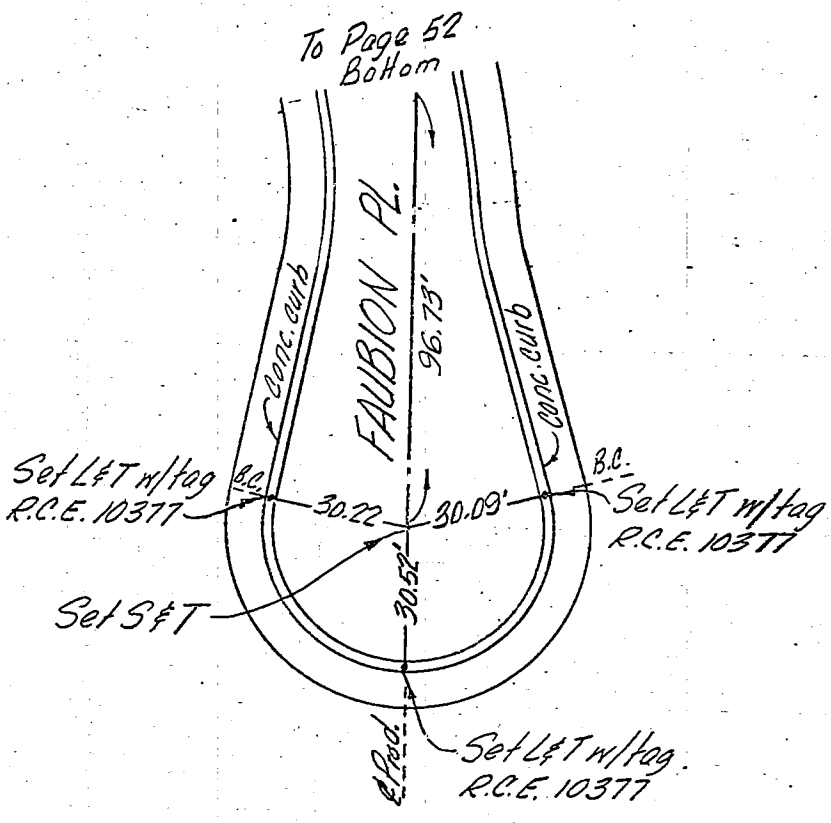

Co. Eng. F.B. 3088:73

F B NO. 12 PAGE 54

TRACT NO 29150 SURVEY BY John J. Miles R.C.E. 10377

DATE April 7, 1967

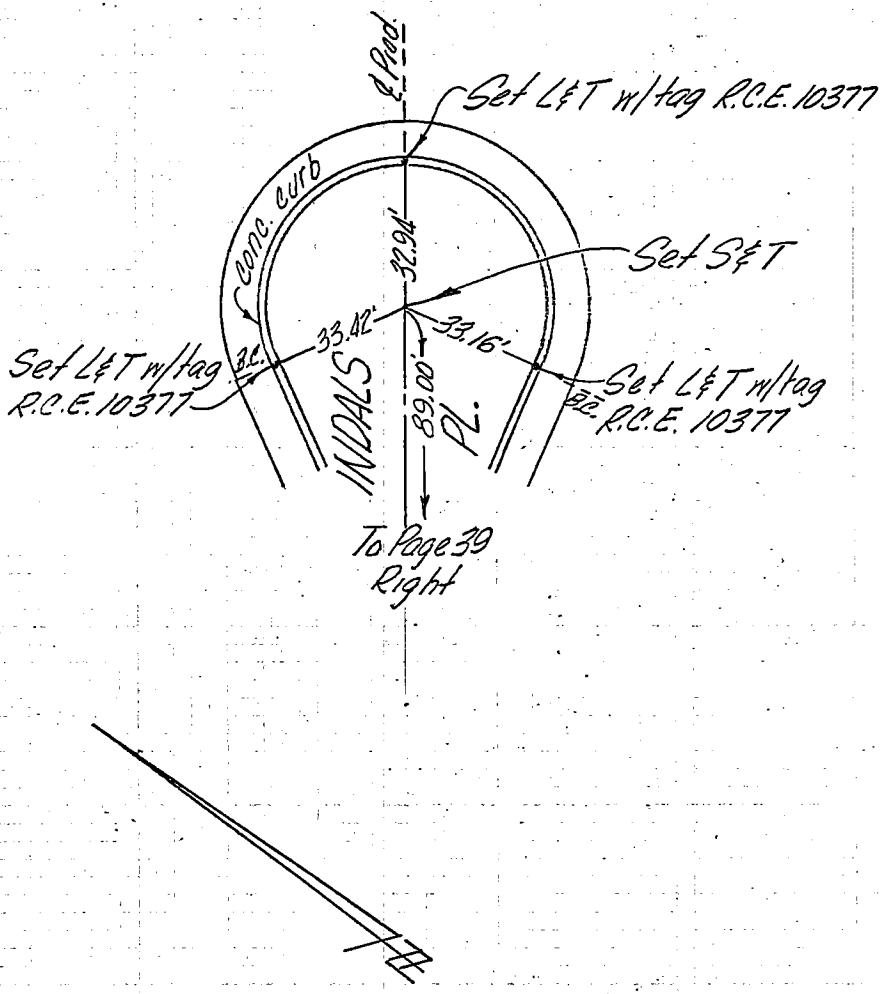

SURVEYORS SERVICE COMPANY, COSTA MESA - STOCK NO. 411

DO NOT EXTEND NOTES THIS SIDE OF LINE

Co. Eng. F.B. 3088:74

SURVEY OF _____ F B NO. 12 PAGE 55

SURVEY BY John J. Miles R.C.E. 10377 TRACT NO. 29150

DATE April 7, 1967

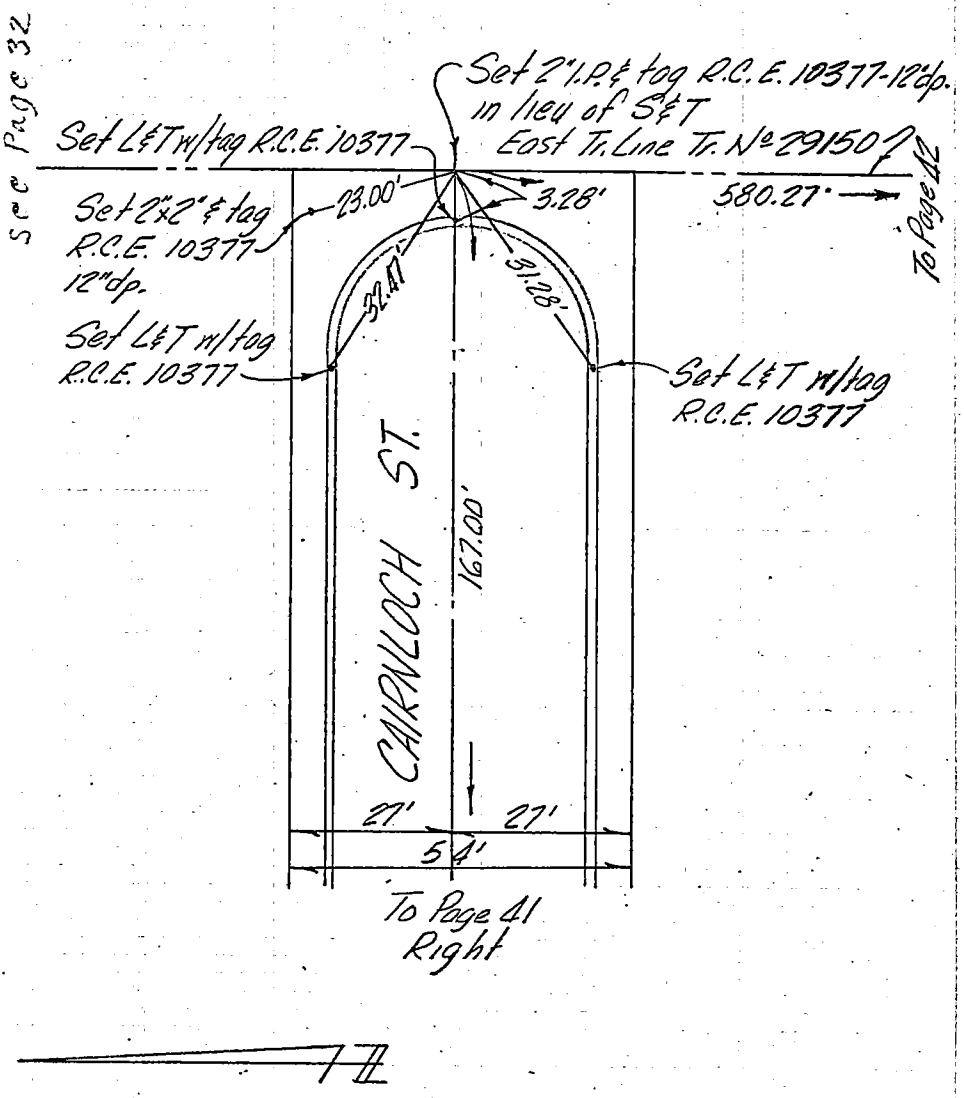

DO NOT EXTEND NOTES THIS SIDE OF LINE

SURVEYORS SERVICE COMPANY, COSTA MESA - STOCK NO. 411

Co. Eng. F.B. 3088:75

F B NO. 12 PAGE 56

TRACT NO 29150 SURVEY BY John J. Miles R.C.E. 10377

DATE April 7, 1967

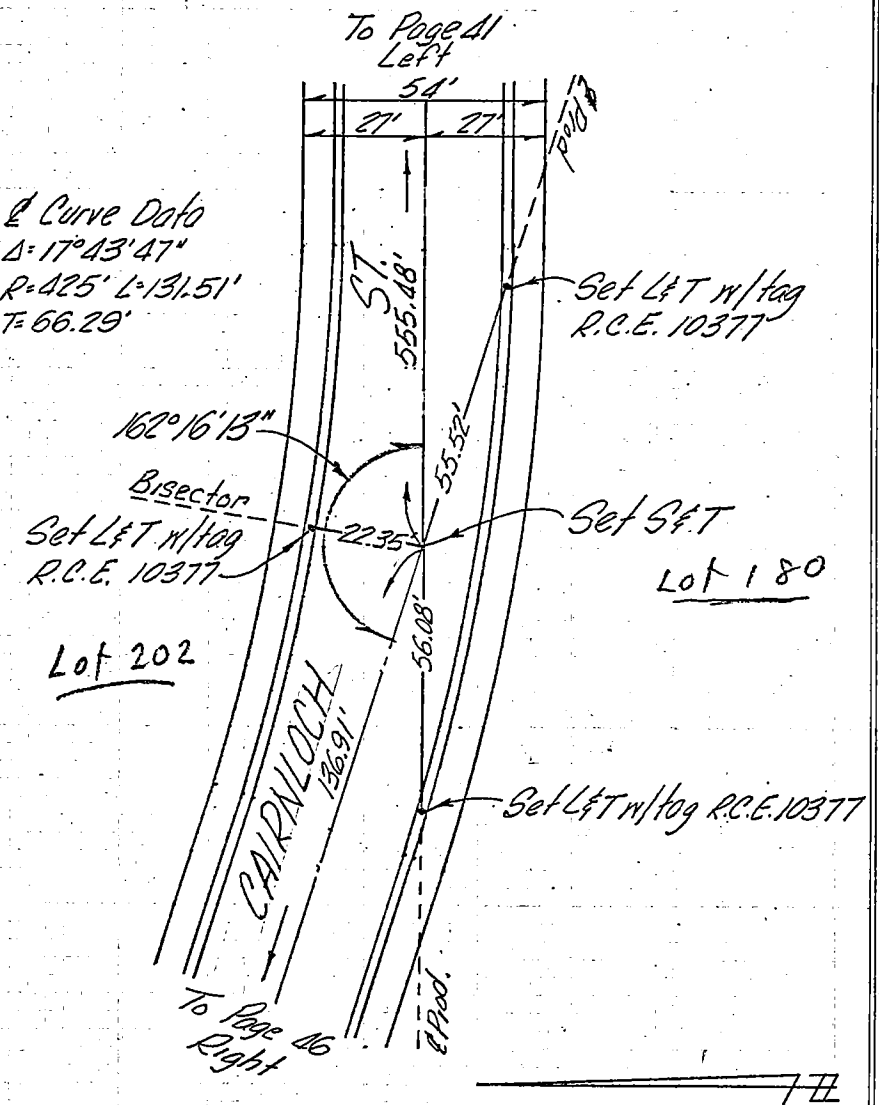

DO NOT EXTEND NOTES THIS SIDE OF LINE

SURVEYORS SERVICE COMPANY, COSTA MESA - STOCK NO. 411

Co. Eng. F.B. 3088:76

SURVEY OF _____ F B NO. 12 PAGE 57

SURVEY BY John J. Miles RCE 10377 TRACT NO. 29150

DATE April 7, 1967

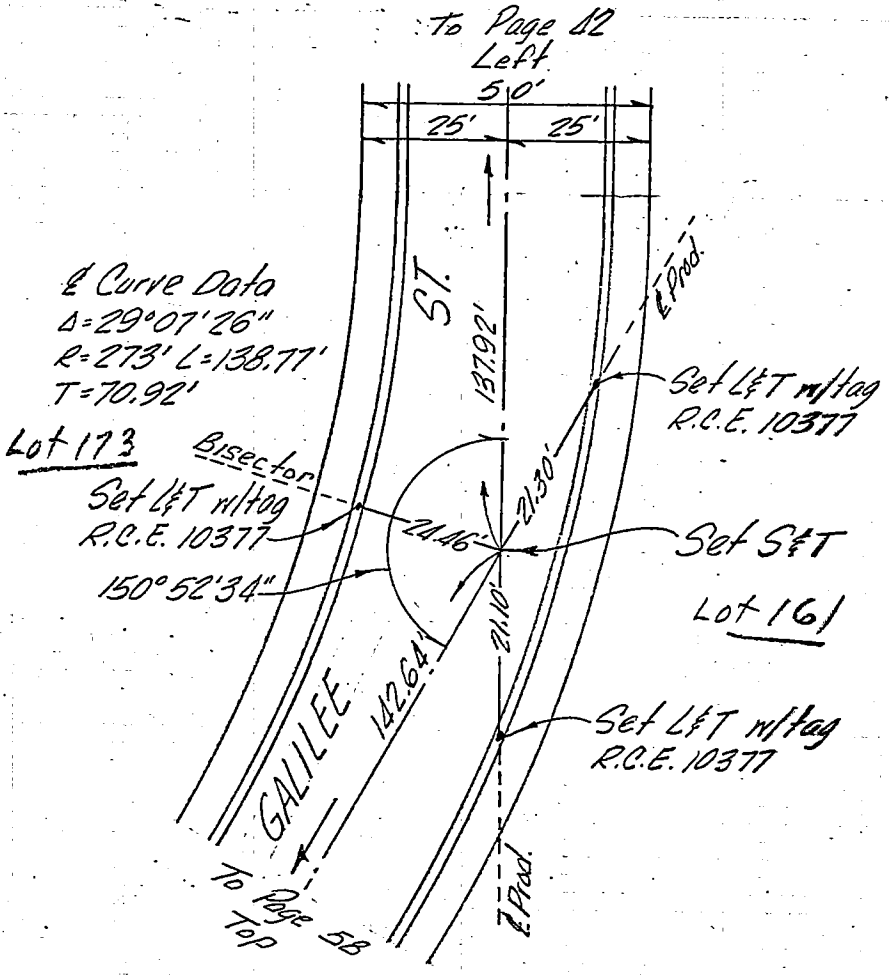

SURVEYORS SERVICE COMPANY, COSTA MESA - STOCK NO. 411

DO NOT EXTEND NOTES THIS SIDE OF LINE

Co. Eng. F.B. 3088:77

F B NO. 12 PAGE 58

TRACT NO 29150 SURVEY BY John J. Miles R.C.E. 10377

DATE April 7, 1967

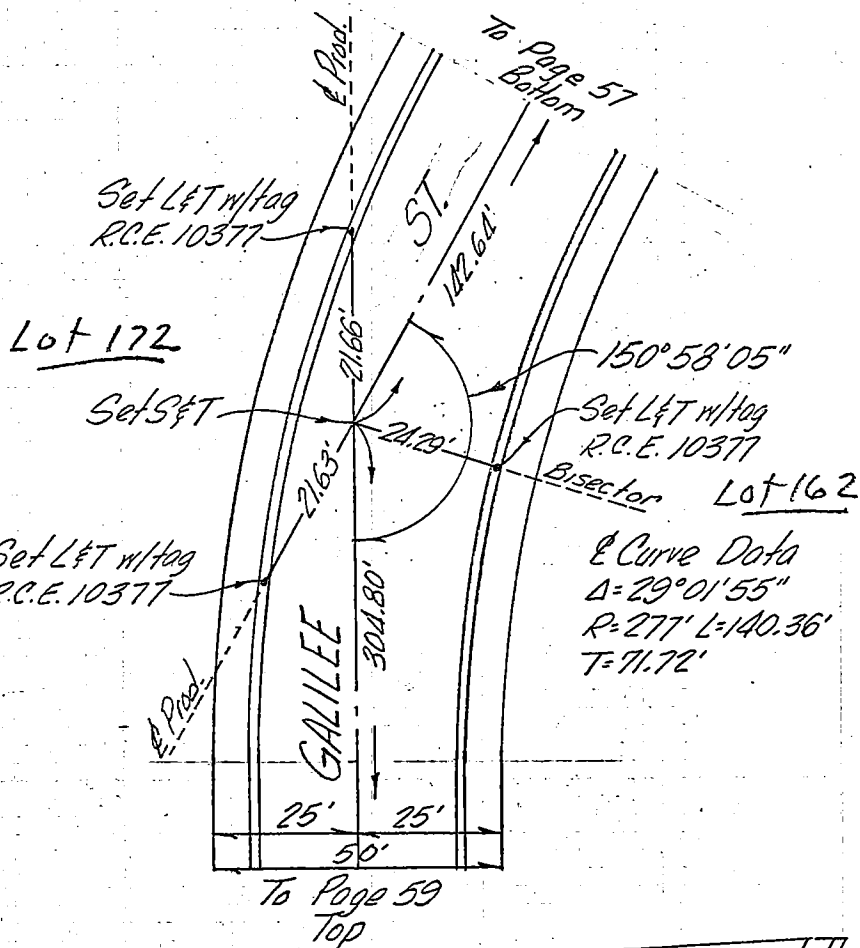

DO NOT EXTEND NOTES THIS SIDE OF LINE

SURVEYORS SERVICE COMPANY, COSTA MESA - STOCK NO. 411

Co.Eng. F.B. 3088:78

SURVEY OF _____ F B NO. 12 PAGE 59

SURVEY BY John J. Miles RCE 10377 TRACT NO. 29150

DATE April 7, 1967

SURVEYORS SERVICE COMPANY, COSTA MESA - STOCK NO. 411

DO NOT EXTEND NOTES THIS SIDE OF LINE

4560-8 159-097, A-3

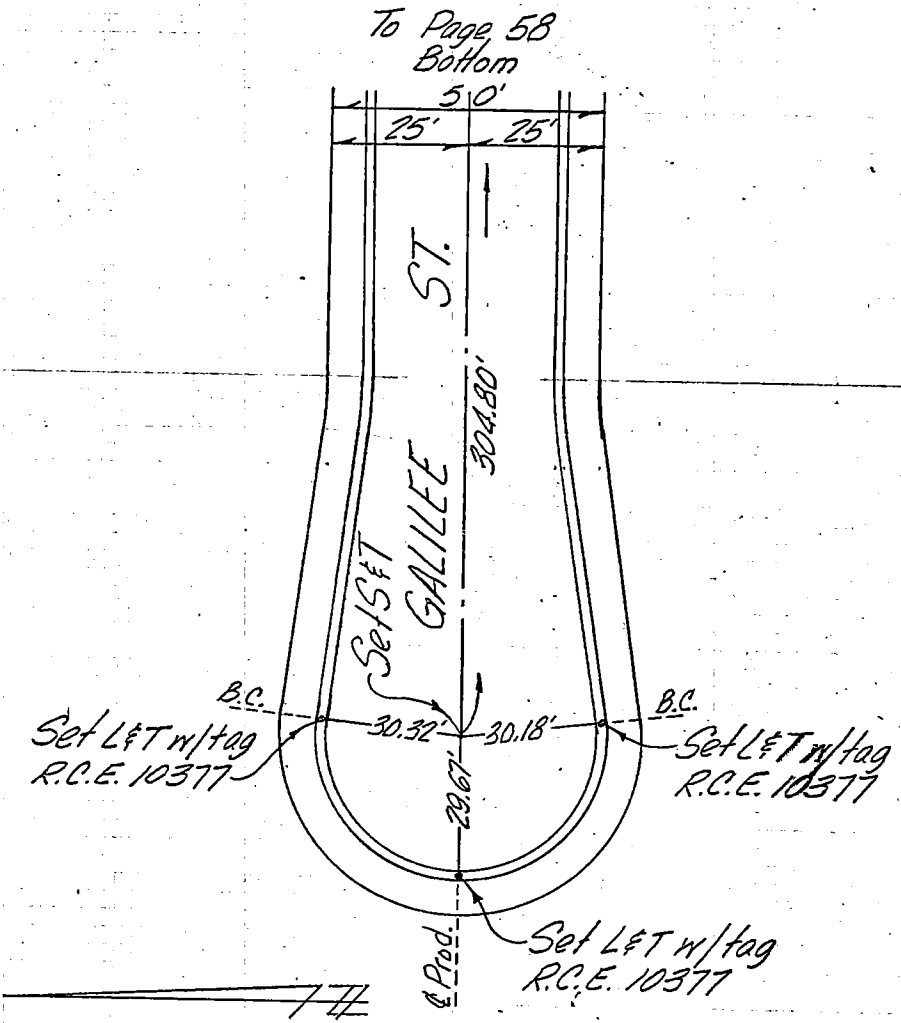

Co. Eng. F.B. 3088:79

F B NO. 12 PAGE 60

TRACT NO 29150 SURVEY BY John J. Miles R.C.E. 10377

DATE April 8, 1967

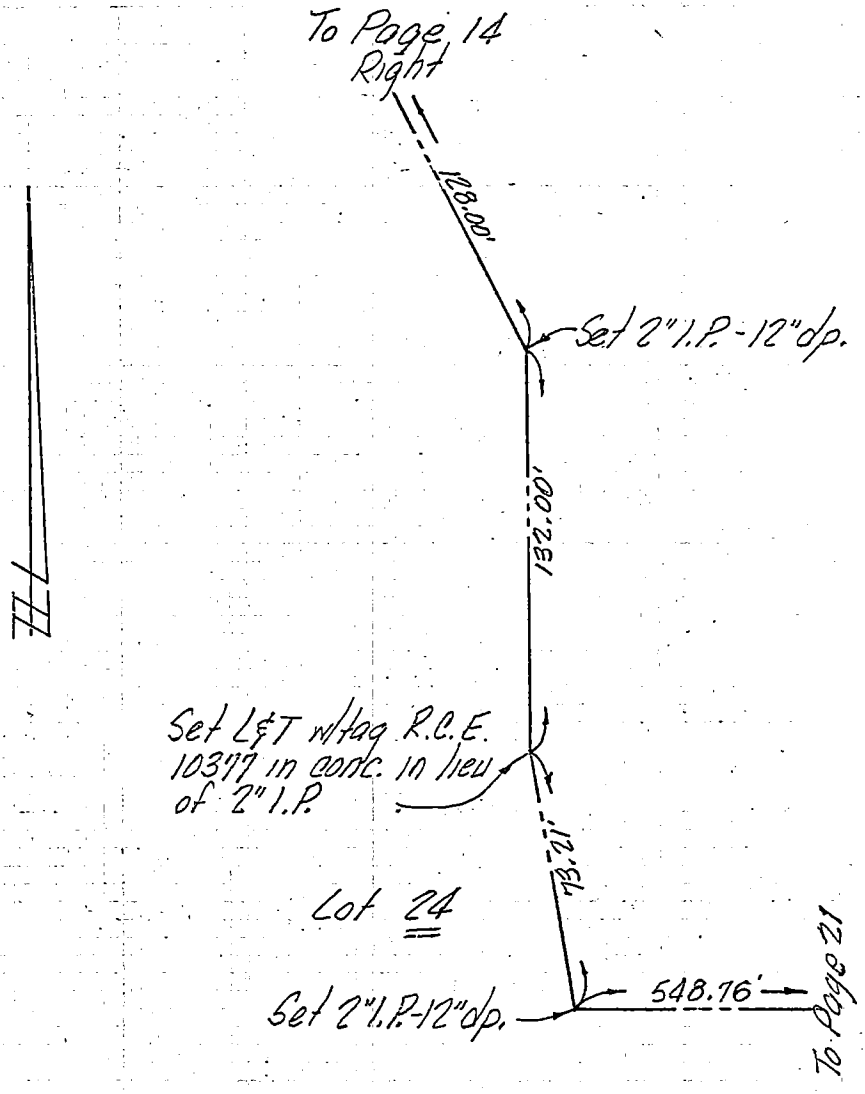

DO NOT EXTEND NOTES THIS SIDE OF LINE

SURVEYORS SERVICE COMPANY, COSTA MESA - STOCK NO. 411

Co. Eng. F.B. 3088:80

SURVEY OF _____ F B NO. 12 PAGE 61

SURVEY BY John J. Miles R.C.E. 10377 TRACT NO. 20150

DATE April 8, 1967

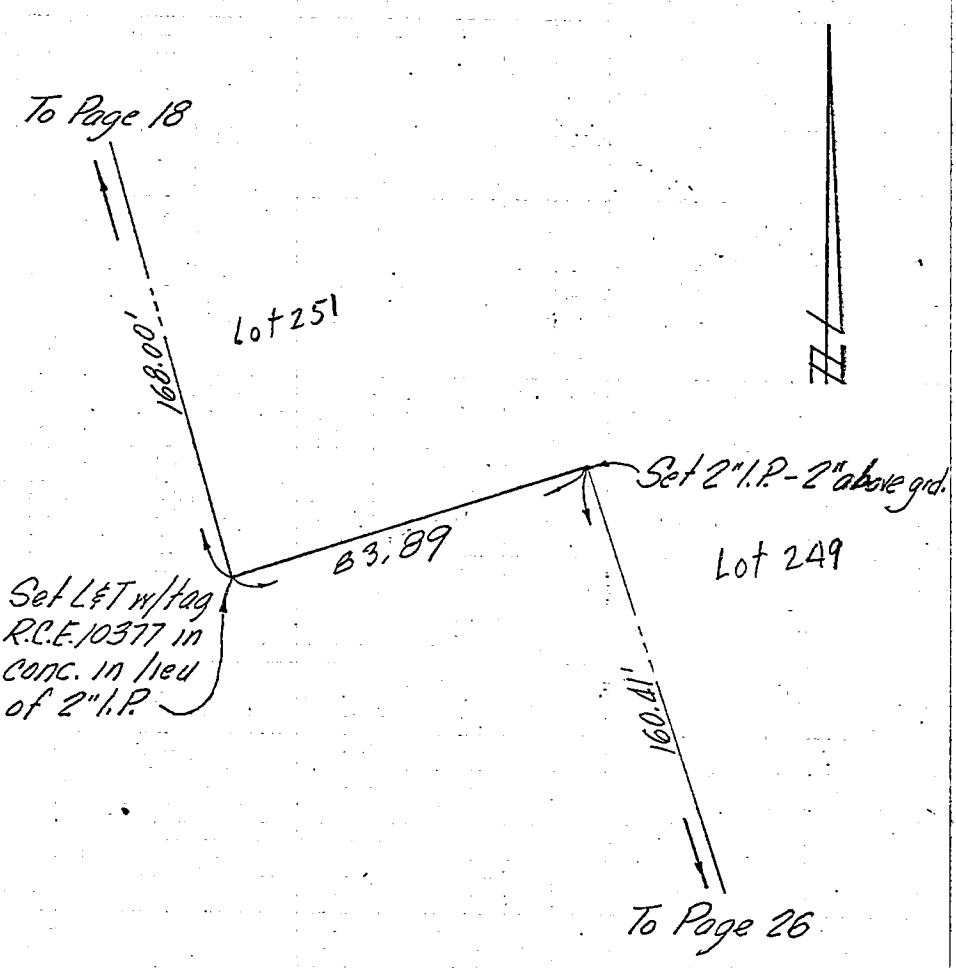

SURVEYORS SERVICE COMPANY, [illegible]A MESA - STOCK NO. 411

DO NOT EXTEND NOTES THIS SIDE OF LINE

Co.Eng. F.B. 3088:81

F B NO. 12 PAGE 62

TRACT NO 29150 SURVEY BY John J. Miles R.C.E. 10377

DATE April 8, 1967

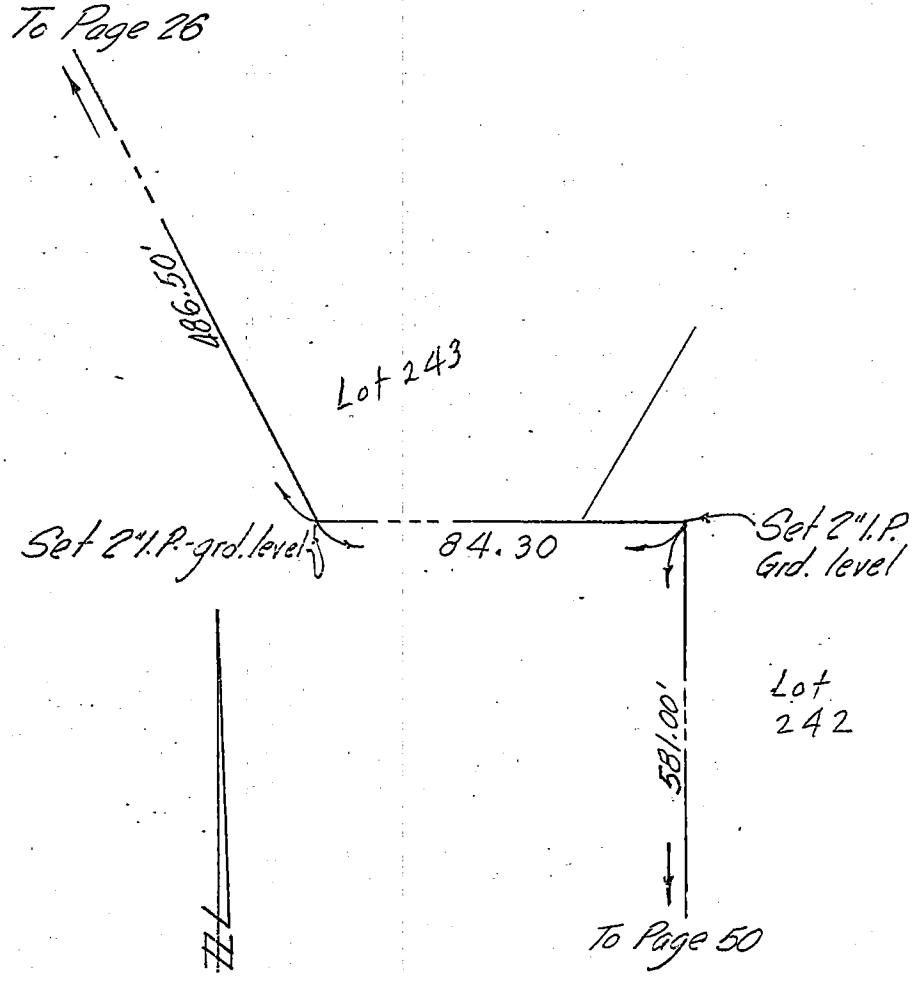

DO NOT EXTEND NOTES THIS SIDE OF LINE

SURVEYORS SERVICE COMPANY, COSTA MESA - STOCK NO. 411

Co. Eng. F.B. 3088:82

SURVEY OF Centerline Ties Calgrove Blvd. F. B. _____ PG. _____

SURVEY BY ANDEL ENGINEERING COMPANY TR. No. 28418

DATE 3-31-67 Edward L. Bolden, Jr., R.C.E. 10533 Page 1 of 12

W.S.1234-117.4-1

Centerline monuments and ties set by Andel Engineering Co. under the direction of Edward L. Bolden, Jr., R.C.E. 10533

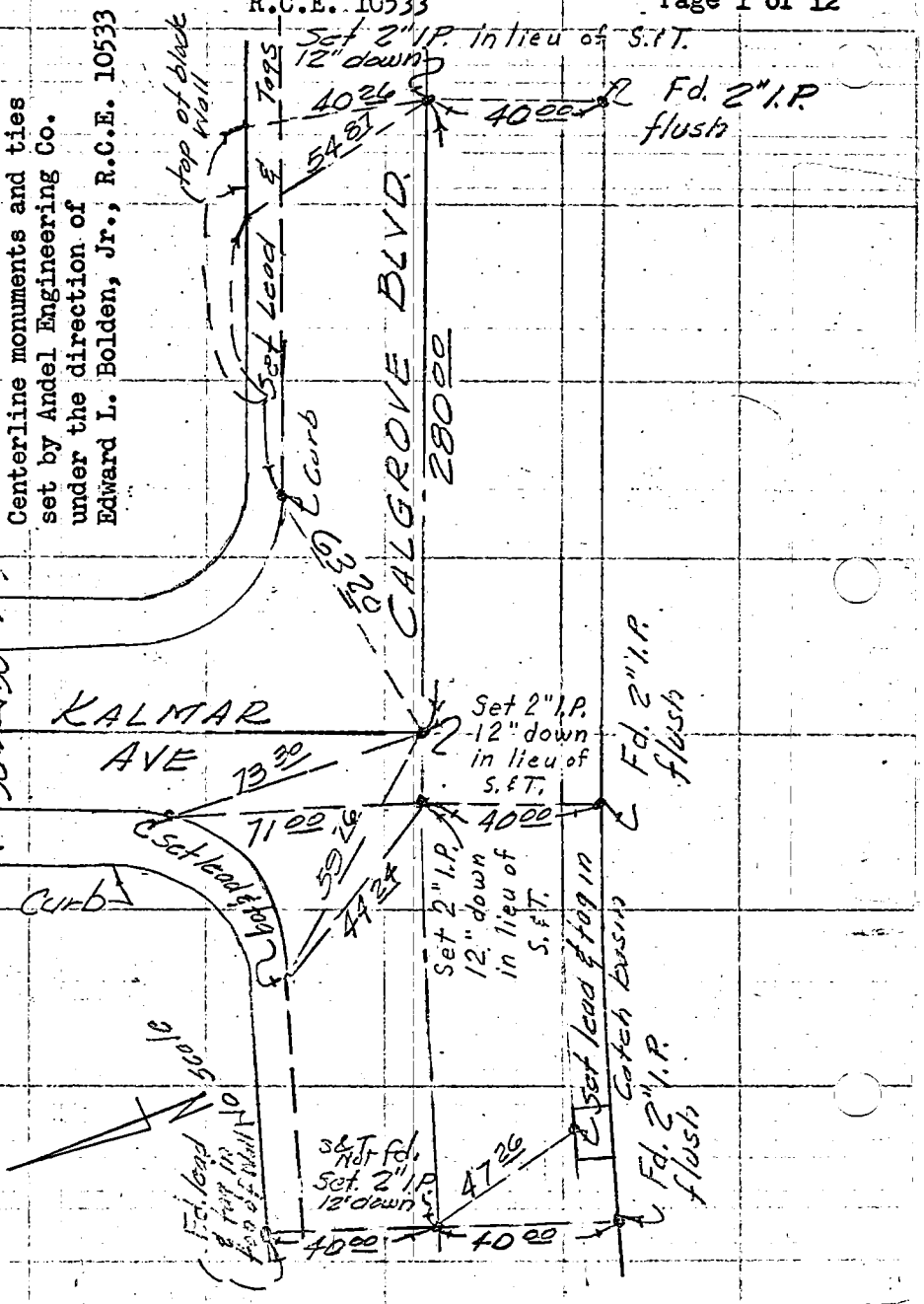

SO. CALIF. BLUE PRINT CO.

Co. Eng. F.B. 3088:83

F. B. _____ PG. _____ SURVEY OF Centerline Ties Ebelden Avenue

ANDEL ENGINEERING COMPANY

TR. No. 28418 SURVEY BY Edward L. Bolden, Jr.,

Page 2 of 12 DATE 3-31-67 R.C.E. 10533

W.S.234, 117, A-1

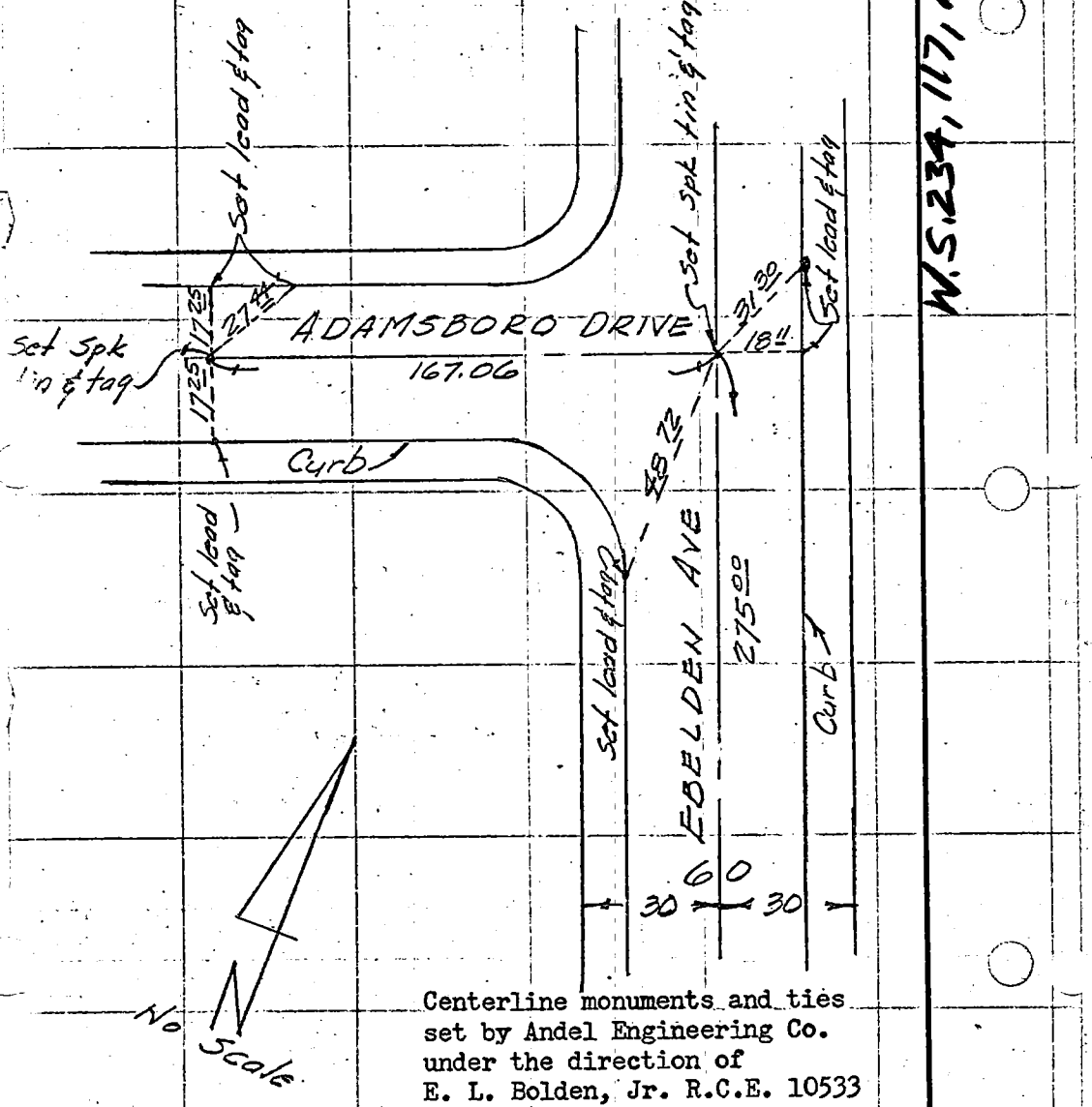

Centerline monuments and ties set by Andel Engineering Co. under the direction of E. L. Bolden, Jr. R.C.E. 10533

Co. Eng. F.B. 3088:84

SURVEY OF Centerline Ties Ebelden Avenue F. B. Pg

SURVEY BY ANDEL ENGINEERING COMPANY TR. No. 28418

DATE 3-31-67 Edward L. Bolden, Jr. R.C.E. 10533 Page 3 of 12

W.S. 239-117.4-1

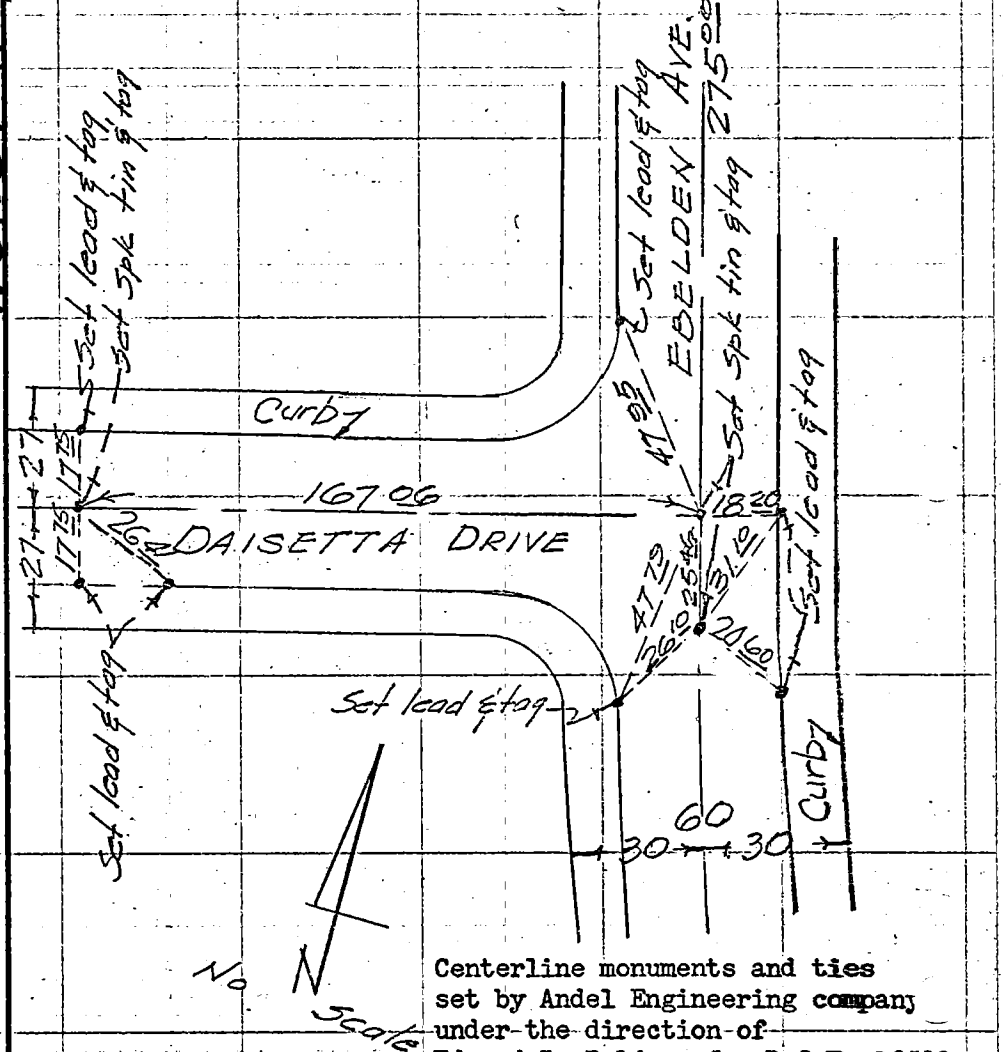

Centerline monuments and ties set by Andel Engineering company under the direction of Edward L. Bolden, Jr. R.C.E. 10533

SO. CALIF. BLUE PRINT CO.

Co. Eng. F.B. 3088:85

F. B. _____ Pg. _____ SURVEY OF Centerline Ties Kalmar Avenue

TR# No. 28418 SURVEY BY ANDEL ENGINEERING COMPANY

Page 4 of 12 DATE 3-31-67 Edward L. Bolden, Jr., R.C.E. 10533

Centerline Ties and monuments set by Andel Engineering Company under the direction of Edward L. Bolden, Jr., R.C.E. 10533

W.S. 234-117, 1-1

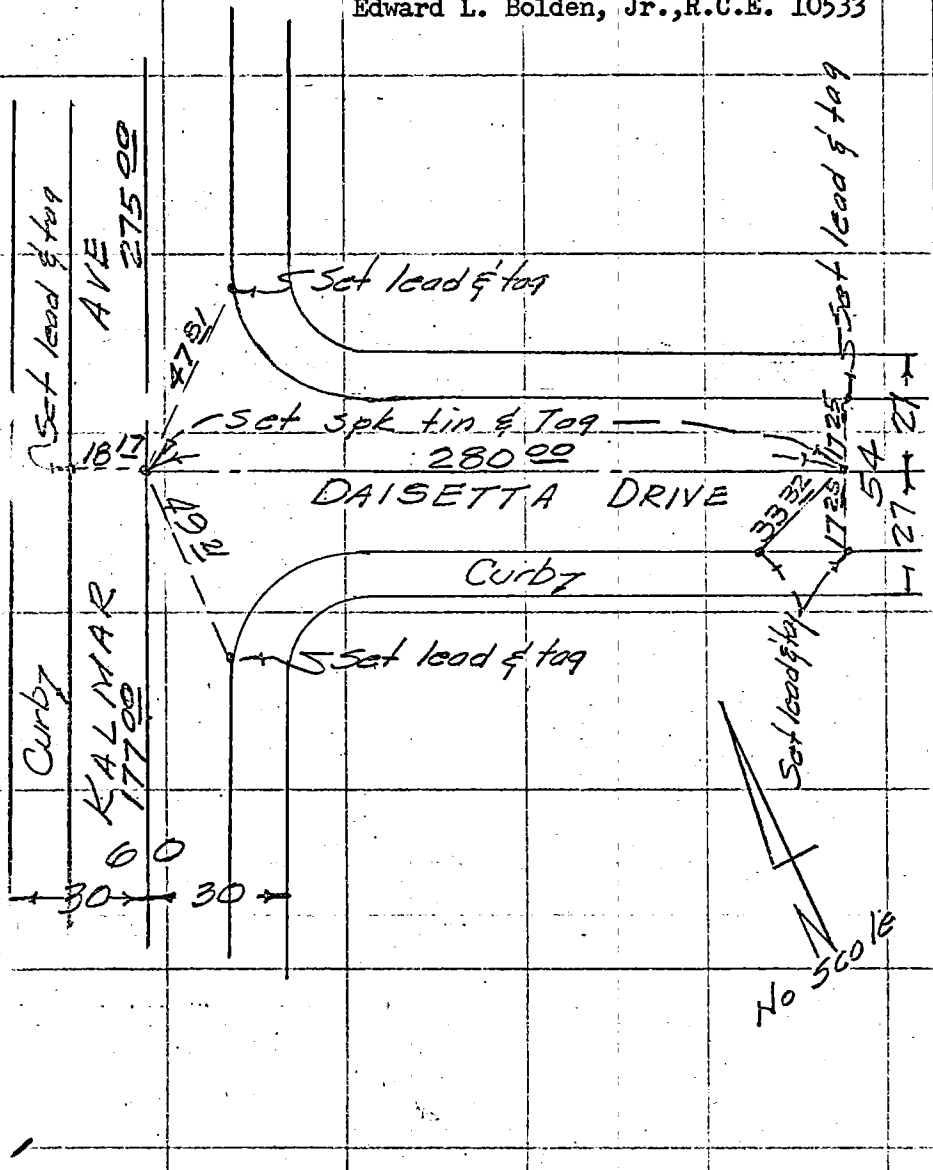

Co. Eng. F.B. 308886*

SURVEY OF Centerline Ties Kalmar Avenue F. B. Pg.

SURVEY BY ANDEL ENGINEERING COMPANY TR. No. 28418

DATE 3-31-67 Edward L. Bolden, Jr. Page 5 of 12

R.C.E. 10533

W.S. 234-117, 4-1

Centerline monuments and ties set by Andel Engineering Company under the direction of Edward L. Bolden, Jr., R.C.E. 10533

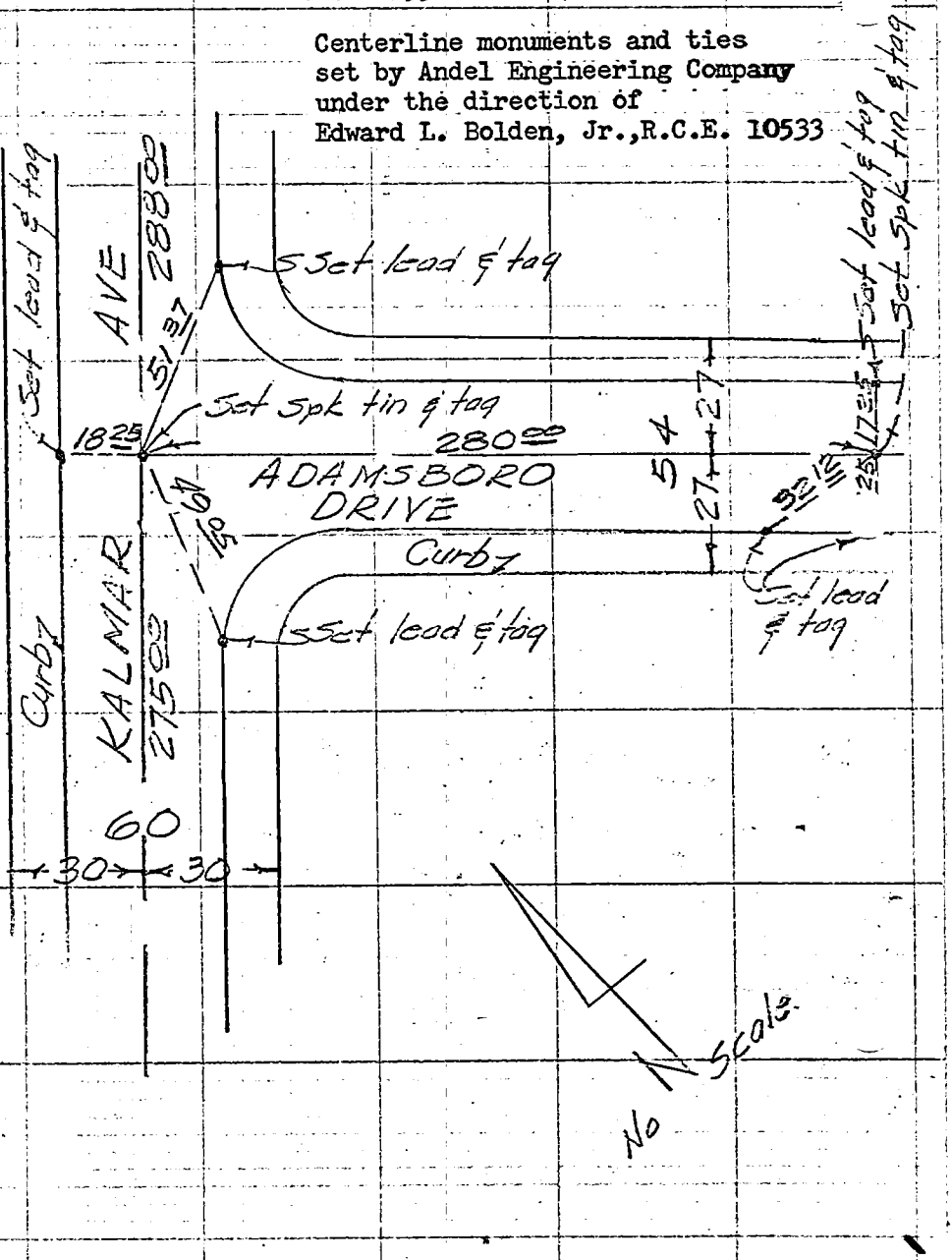

SO. CALIF. BLUE PRINT CO.

Co. Eng. F.B.3088:87

F. B. _____ Pg. _____ SURVEY OF Centerline Ties Frambrough Street

TR. No. 28418 SURVEY BY ANDEL ENGINEERING COMPANY

Page 6 of 12 DATE 3-31-67 Edward L. Bolden, Jr., R.C.E. 10533

Centerline monuments and ties set by Andel Engineering Company under the direction of Edward L. Bolden, Jr., R.C.E. 10533

W.S. 234-117.4-1

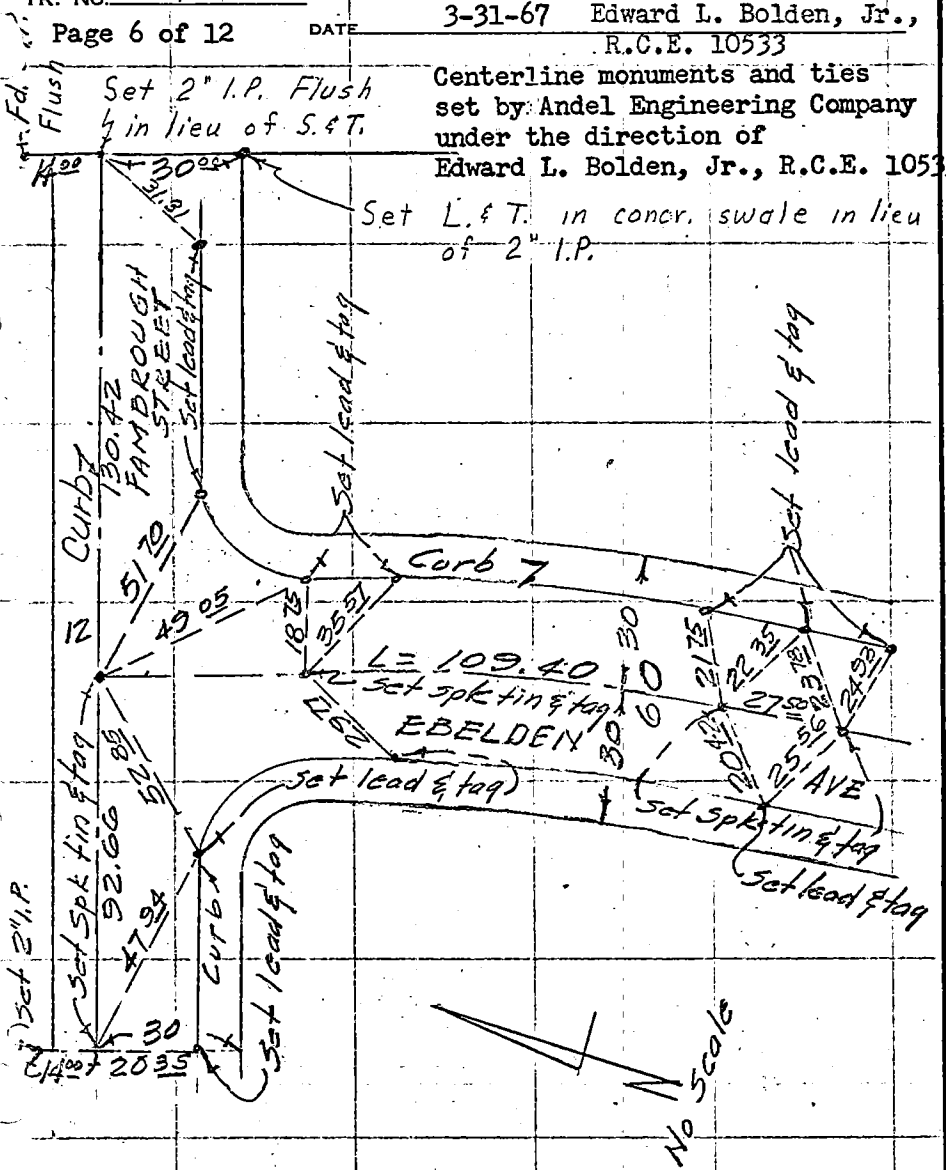

Co. Eng. F.B. 3088:88

SURVEY OF Centerline Ties Canerwell Street F. B. Pg

SURVEY BY ANDEL ENGINEERING COMPANY TR. No. 28418

DATE 3-31-67 Edward L. Bolden, Jr., R.C.E. 10533 Page 7 of 12

W.S. 234-117.4-1

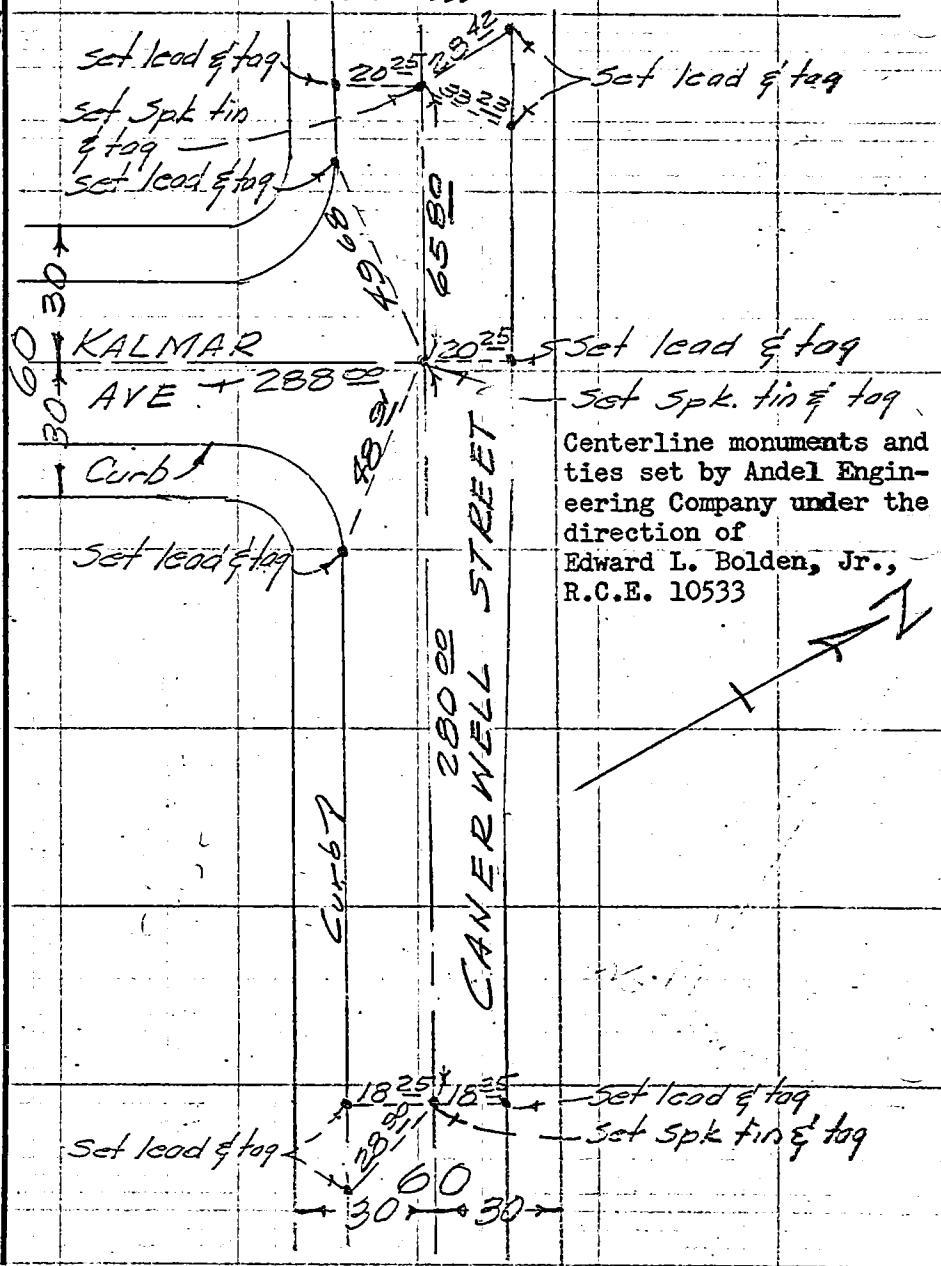

Centerline monuments and ties set by Andel Engineering Company under the direction of Edward L. Bolden, Jr., R.C.E. 10533

N

SO. CALIF. BLUE PRINT CO.

Co. Eng. F.B. 308&89

F. B. _____ PG. _____ SURVEY OF Centerline Ties Canerwell Street

TR. No. 28418 SURVEY BY ANDEL ENGINEERING COMPANY

age 8 of 12 DATE 3-31-67 Edward L. Bolden, Jr. R.C.E. 10533

Centerline monuments and ties set by Andel Engineering Company under the direction of Edward L. Bolden, Jr., R.C.E. 10533

W.S.234-117,4-1

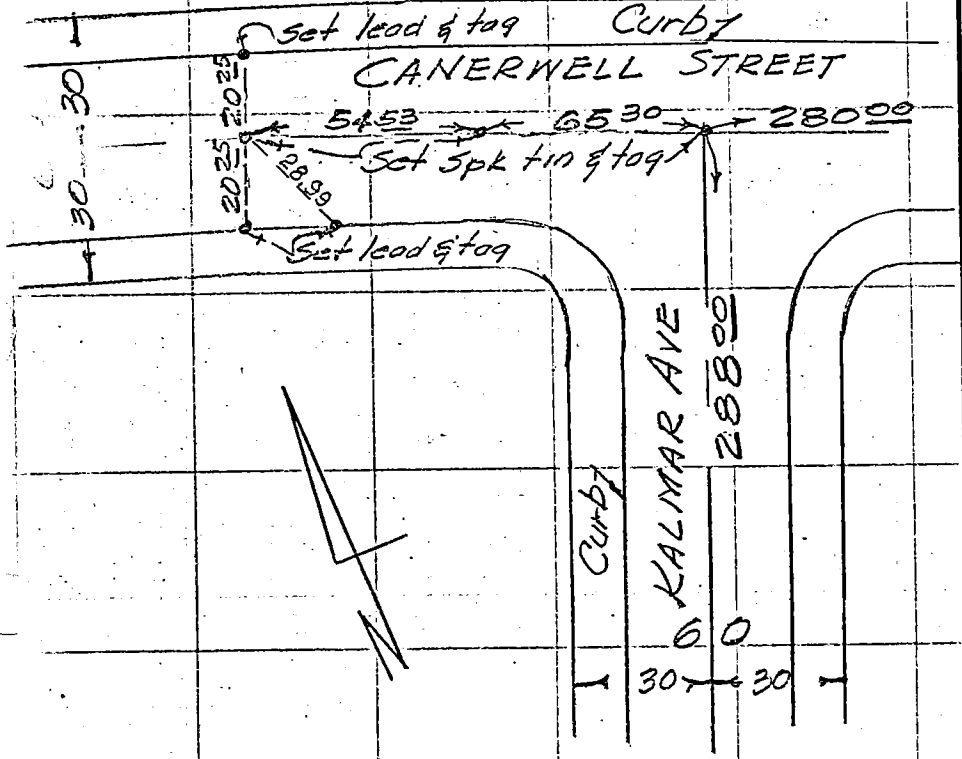

Co. Eng. F.B. 3088:90

W.S. 234-117, 4-1

SURVEY OF Centerline Ties Calgrove Blvd. F. B. Pg

SURVEY BY ANDEL ENGINEERING COMPANY TR. No. 28418

DATE 3-31-67 Edward L. Bolden, Jr., R.C.E. 10533

Page 9 of 12

Centerline monuments and ties set by Andel Engineering Company under the direction of Edward L. Bolden, Jr., R.C.E. 10533

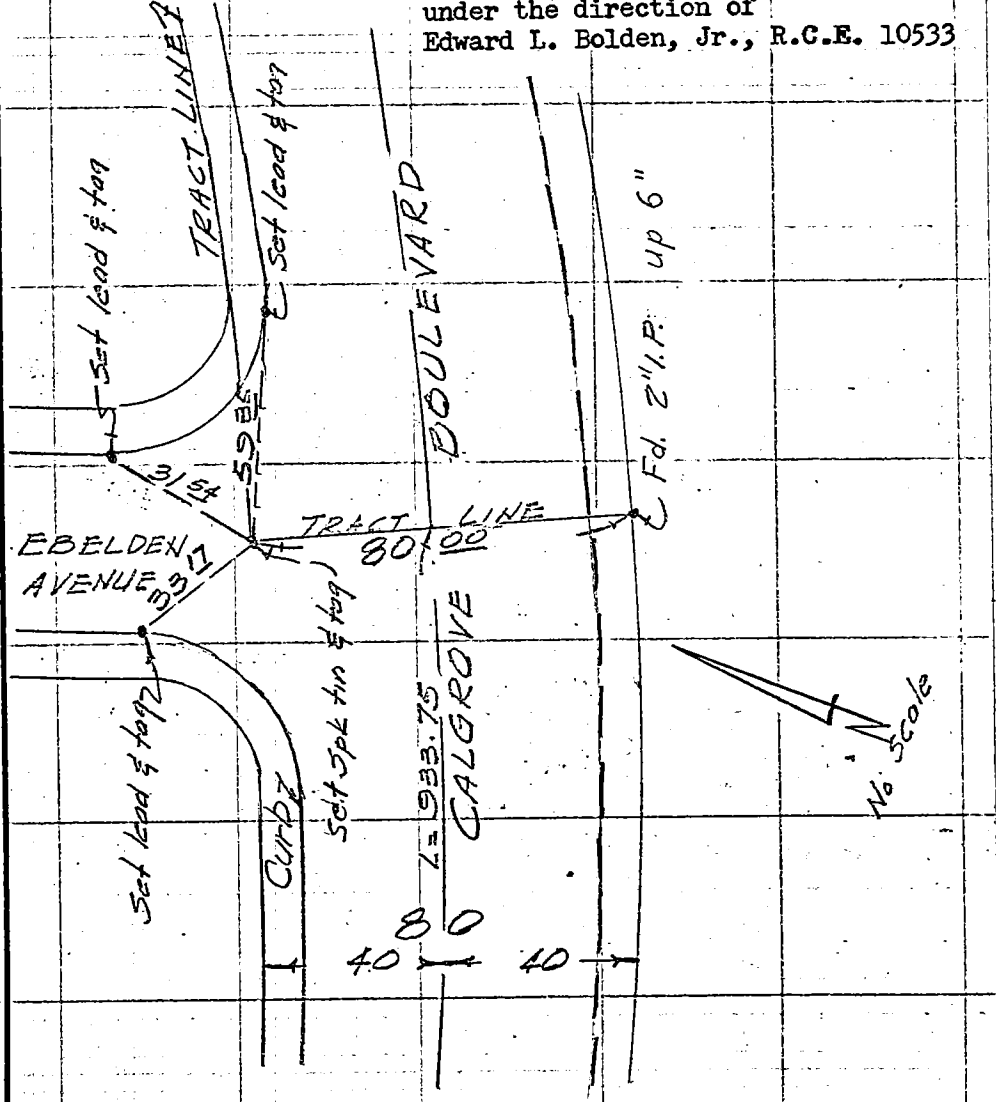

SO. CALIF. BLUE PRINT CO.

Co. Eng. F.B. 3088:91

F. B. _____ Pg. _____ SURVEY OF Centerline Ties Fambrough Street

TR. No. 28418 SURVEY BY ANDEL ENGINEERING COMPANY

Page 10 of 12 DATE 3-31-67 Edward L. Bolden, Jr., R.C.E. 10533

Centerline monuments and ties set by Andel Engineering Company under the direction of Edward L. Bolden, Jr., R.C.E. 10533

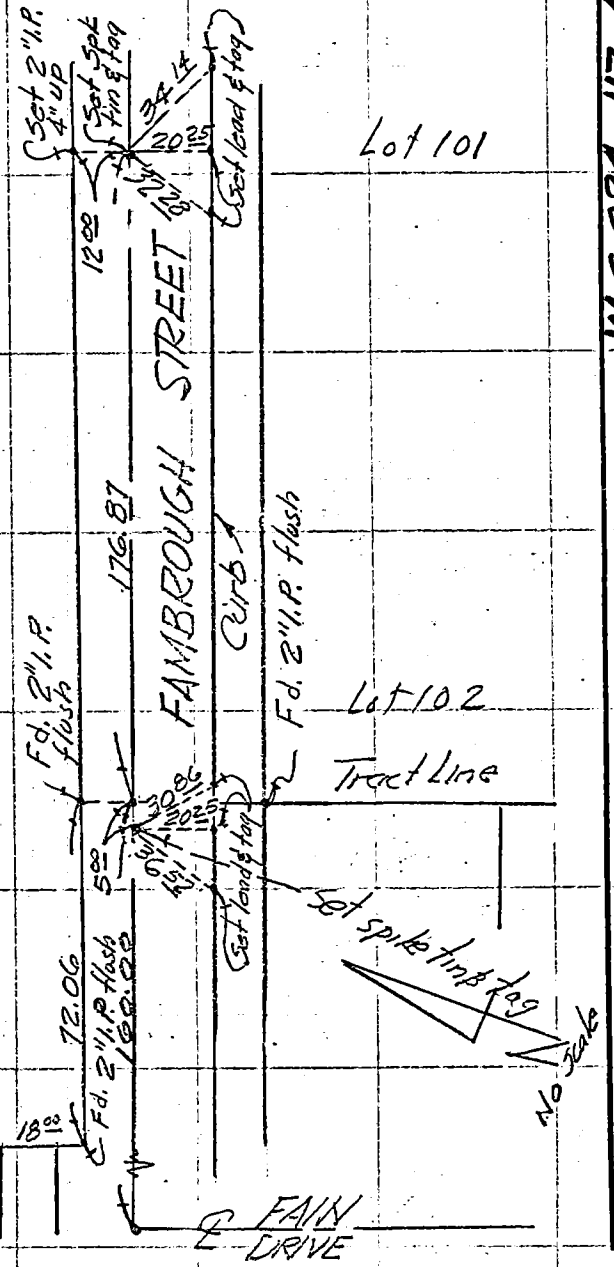

Co. Eng. F.B. 3088:92

SURVEY OF Centerline Ties Fambrough Street F. B. ____ PG ____

SURVEY BY ANDEL ENGINEERING COMPANY TR. No. 28418

DATE 3-31-67 Edward L. Bolden, Jr., R.C.E. 10533

W.S.234-117, A-1

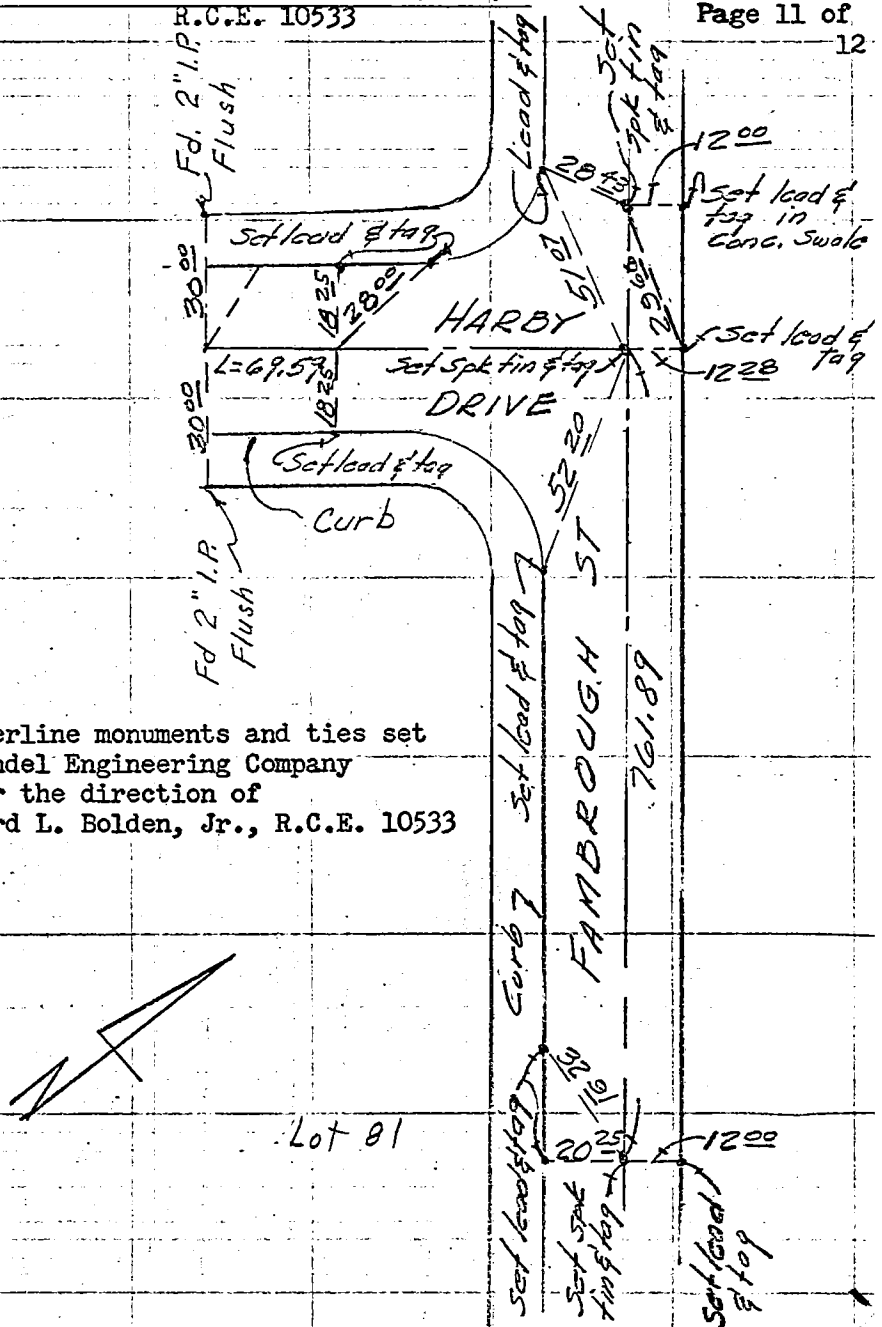

Centerline monuments and ties set by Andel Engineering Company under the direction of Edward L. Bolden, Jr., R.C.E. 10533

SO. CALIF. BLUE PRINT CO.

Co. Eng. F.B. 3088:93

F. B. _____ PG. _____ SURVEY OF Centerline Ties Ebelden Avenue

TR. No. 28418 SURVEY BY ANDEL ENGINEERING COMPANY

Page 12 of 12 DATE 3-31-67 Edward L. Bolden, Jr., R.C.E. 10533

W.S. 234-117, A-1

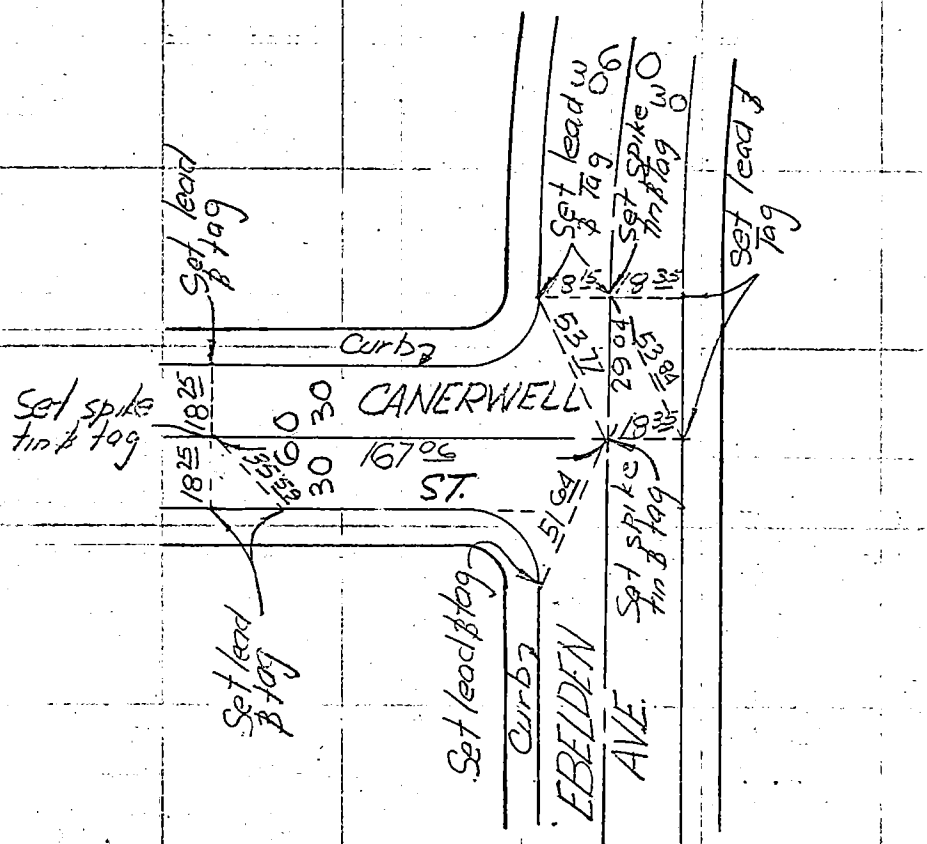

Centerline monuments and ties set by Andel Engineering Company under the direction of Edward L. Bolden, Jr., R.C.E. 10533

SURVEY OF CENTERLINE TIES Co. Eng. F.B. 3088:94
F. B. PG.

SURVEY BY LANCO ENGINEERING CO. TR. No. 24874

DATE 8-18-67

ENGINEER: CLARK M. LEONARD R.C.E. 13167

M 525 F 3

SO. CALIF. BLUE PRINT CO.

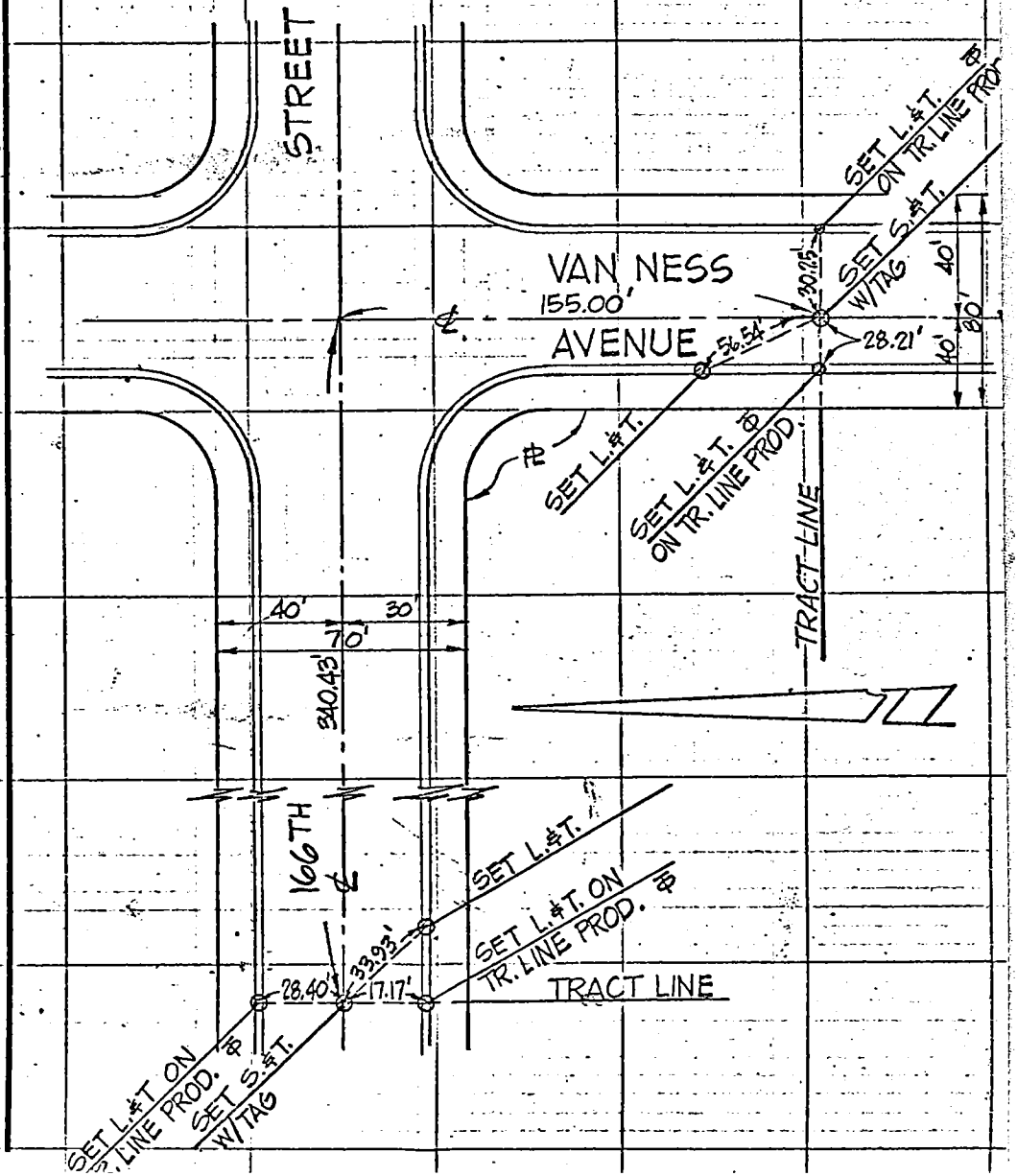

Co. Eng. F.B. 3088:95

SURVEYED BY: GEORGE D. STRINGER R.C.E. 9645

SURVEY OF _____ F B NO. _____ PAGE _____

SURVEY BY THE STRINGER COMPANY TRACT NO. 28858

DATE 9-20-67

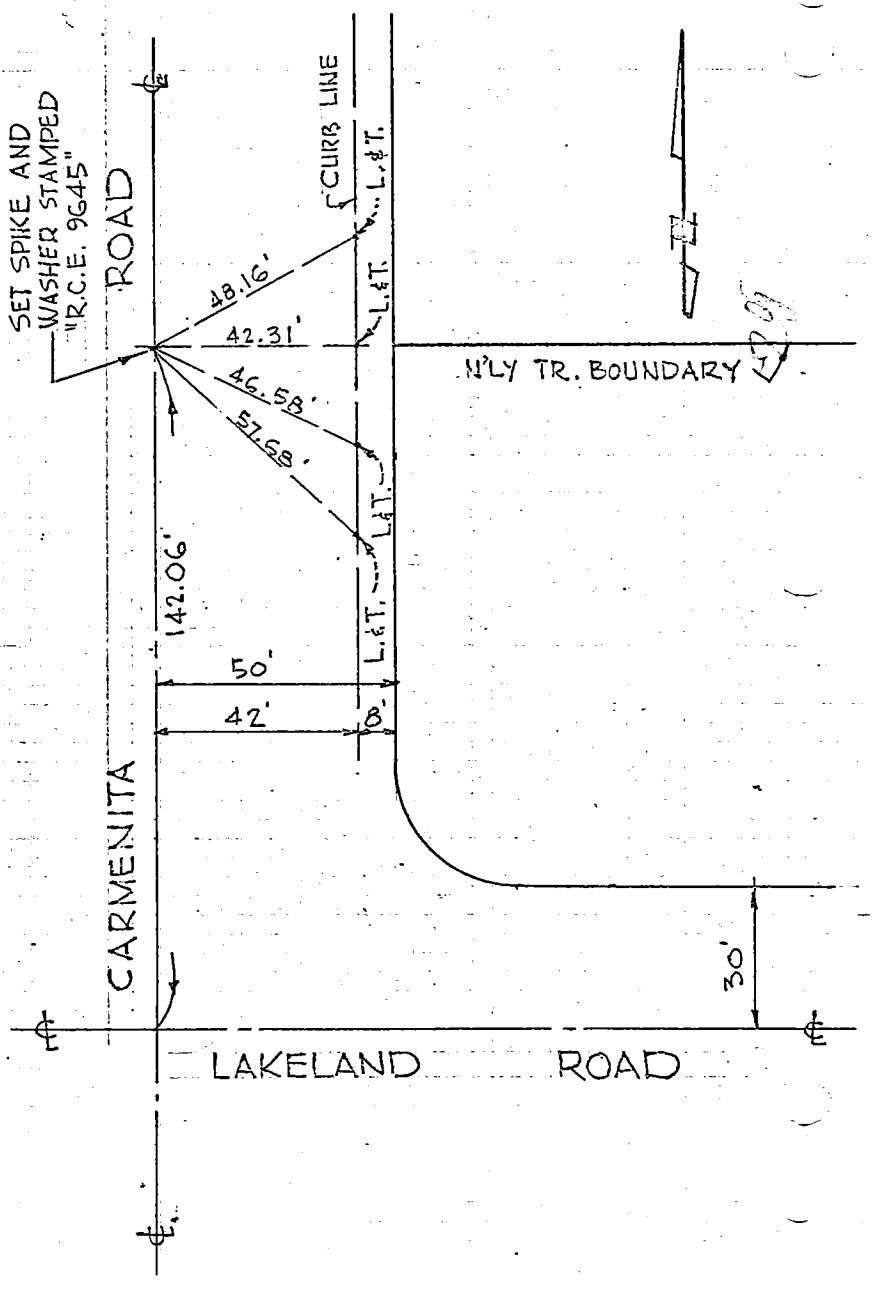

DO NOT EXTEND NOTES THIS SIDE OF LINE

SURVEYORS SERVICE COMPANY, [illegible] - STOCK NO. [illegible]

WS.34,A-2

Co. Eng. F.B. 3088:96

SURVEYED BY: GEORGE D. STRINGER - R.C.E. 9645

SURVEY OF _____ F B NO. _____ PAGE _____

SURVEY BY THE STRINGER COMPANY TRACT NO. 28858

DATE 9-20-67

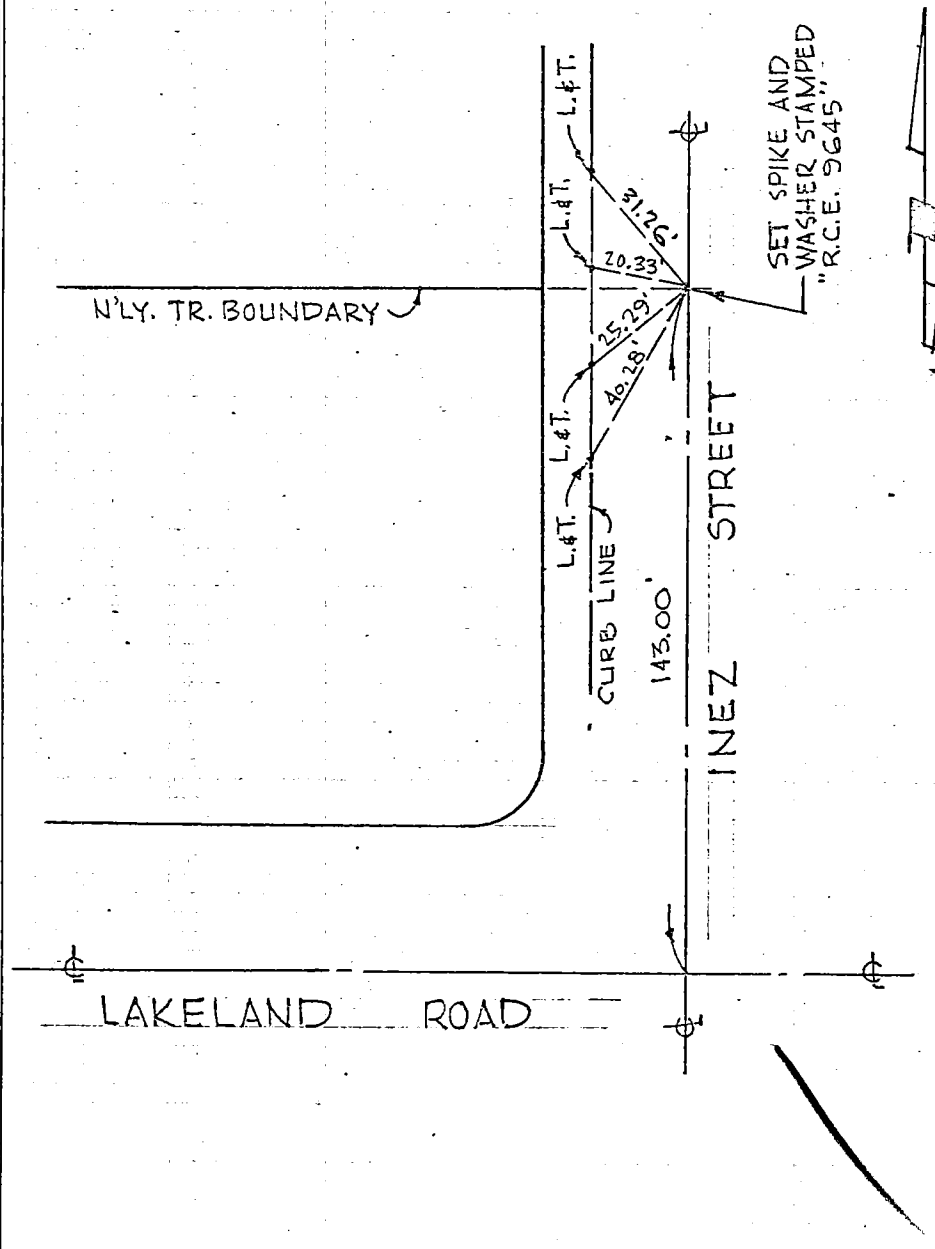

SURVEYORS SERVICE COMPANY, COSTA MESA, - STOCK NO. 411

DO NOT EXTEND NOTES THIS SIDE OF LINE

M.S. 34 A 2

97 Co. Eng. F.B. 3088:97

SURVEY OF Centerline Ties F.B. PG. 1

SURVEY BY William L. Schulz L.S. 3222 TR. No. 24972

DATE September 22, 1967

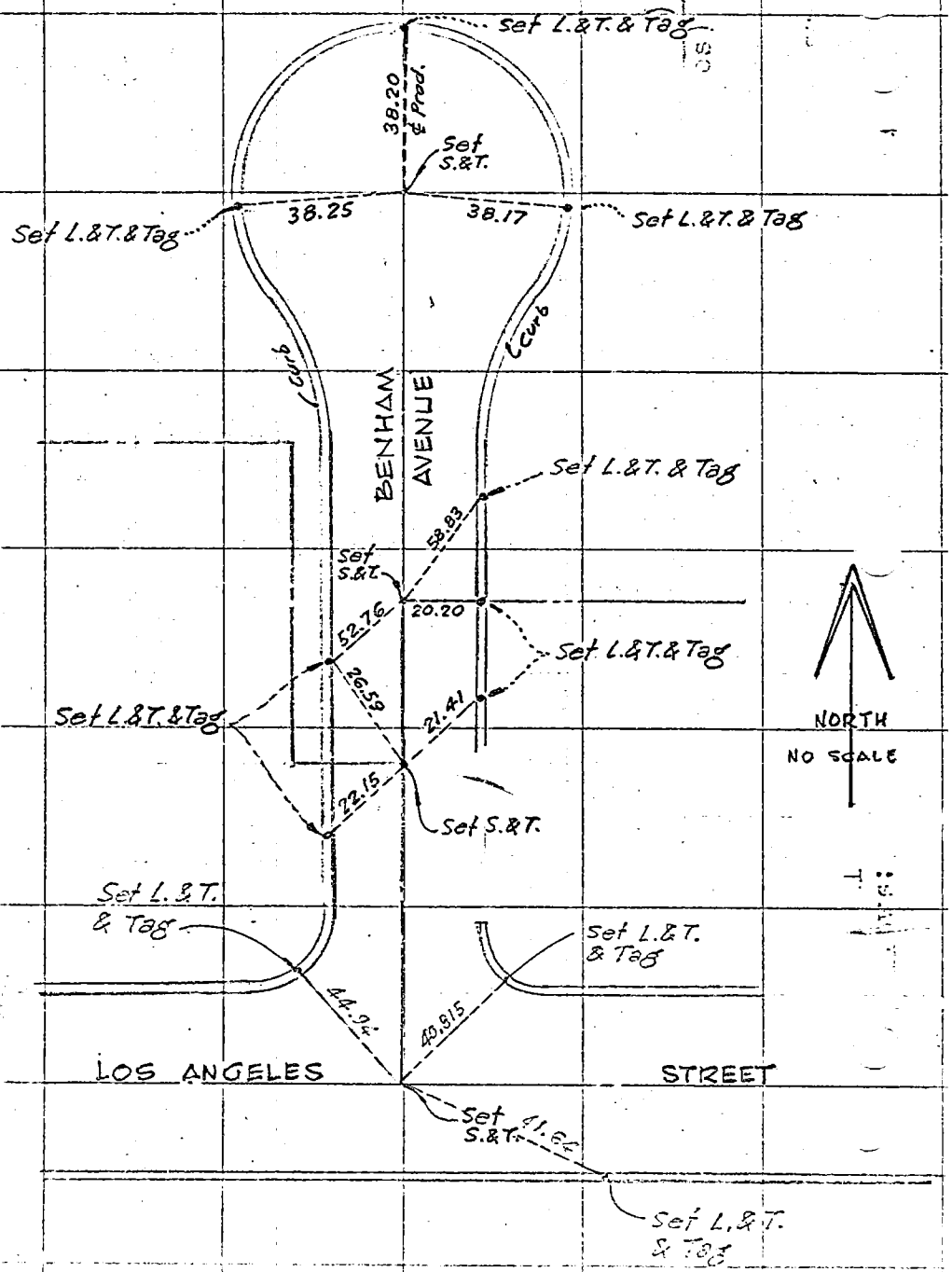

W.S. 46 D-3+4

76

Co. Eng. F.B. 3088:98

SURVEY OF Centerline Ties F B NO 500 PAGE 201 R

SURVEY BY Scott, Blake & Wynn TRACT NO. 24680

DATE 5/9/67 E. Lee Scott L.S. 2379

Viewridge Road	- Topanga Canyon Blvd to 230' SE/O Heidi Lane
Hodler Drive	- Viewridge Road to 535' S/O Chagall Road
Chagall Road	- Hodler Drive to 171 ' SE/O Schweitzer Drive
Voltaire Drive	- Chagall Road to 700' SW/O Chagall Road
Schweitzer Drive	- Chagall Road to 375' SW/O Chagall Road
Heidi Lane	- Viewridge Road to Bellini Drive
Bellini Drive	- Lighthill Drive to 256' E/O Rossini Place
Rossini Place	- Bellini Drive to 268' S/O Bellin Drive
Lighthill Drive	- 324' W/O Bellini Drive to 176' E/O Fermi Drive
Fermi Drive	- Lighthill Drive to 145' N/O Lighthill Drive
Topanga Cyn. Blvd	- Viewridge Road to Sly Tr. Line

CENTERLINE TIES

Surveyors:

Boren, R.
Lovato, R
Boren, H.

All Distances shown as measured are corrected to 68° F.

SURVEYORS SERVICE COMPANY - LOS ANGELES - STOCK NO. 411

DO NOT EXTEND NOTES THIS SIDE OF LINE

99

Co. Eng. F.B. 3088:99

SURVEY OF [illegible] F B NO. 500 PAGE 202-R

SURVEY BY [illegible] TRACT NO. [illegible]

DATE 5-9-67 E. LEE SCOTT L.S.-2379

Sheet 2

W. S. 159-049 B-

DO NOT EXTEND NOTES THIS SIDE OF LINE

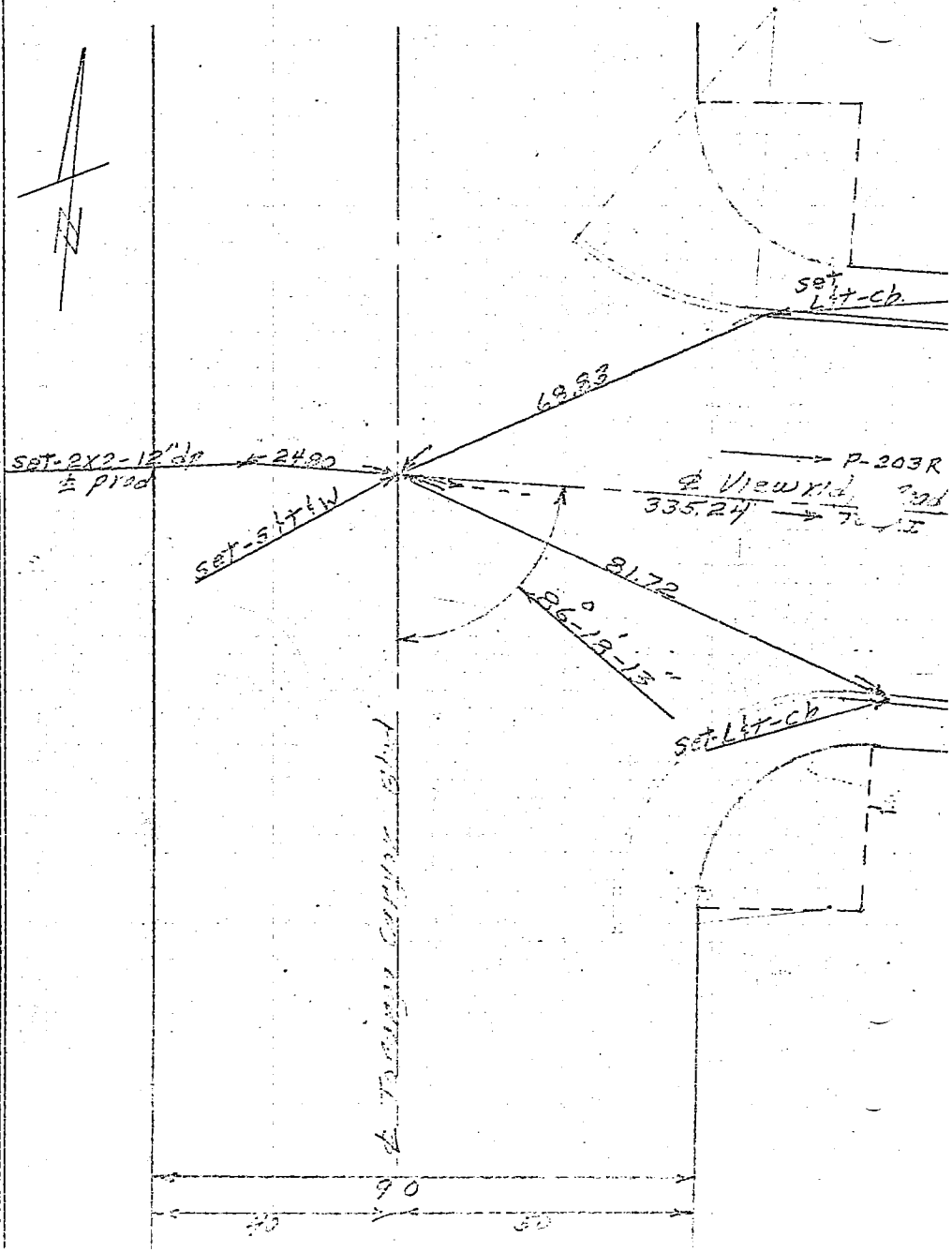

Co. Eng. F.B. 3088:100

SURVEY OF ℄ Tres Viewridge F B NO. 500 PAGE 203 R

SURVEY BY Scott, Blake & Wynn TRACT NO. 24630

DATE 5-9-67 E. LEE SCOTT L.S.-2379

sheet 3

W.S. 159-097 B-3

SURVEYORS SERVICE COMPANY, COSTA MESA - STOCK NO. 411-

DO NOT EXTEND NOTES THIS SIDE OF LINE

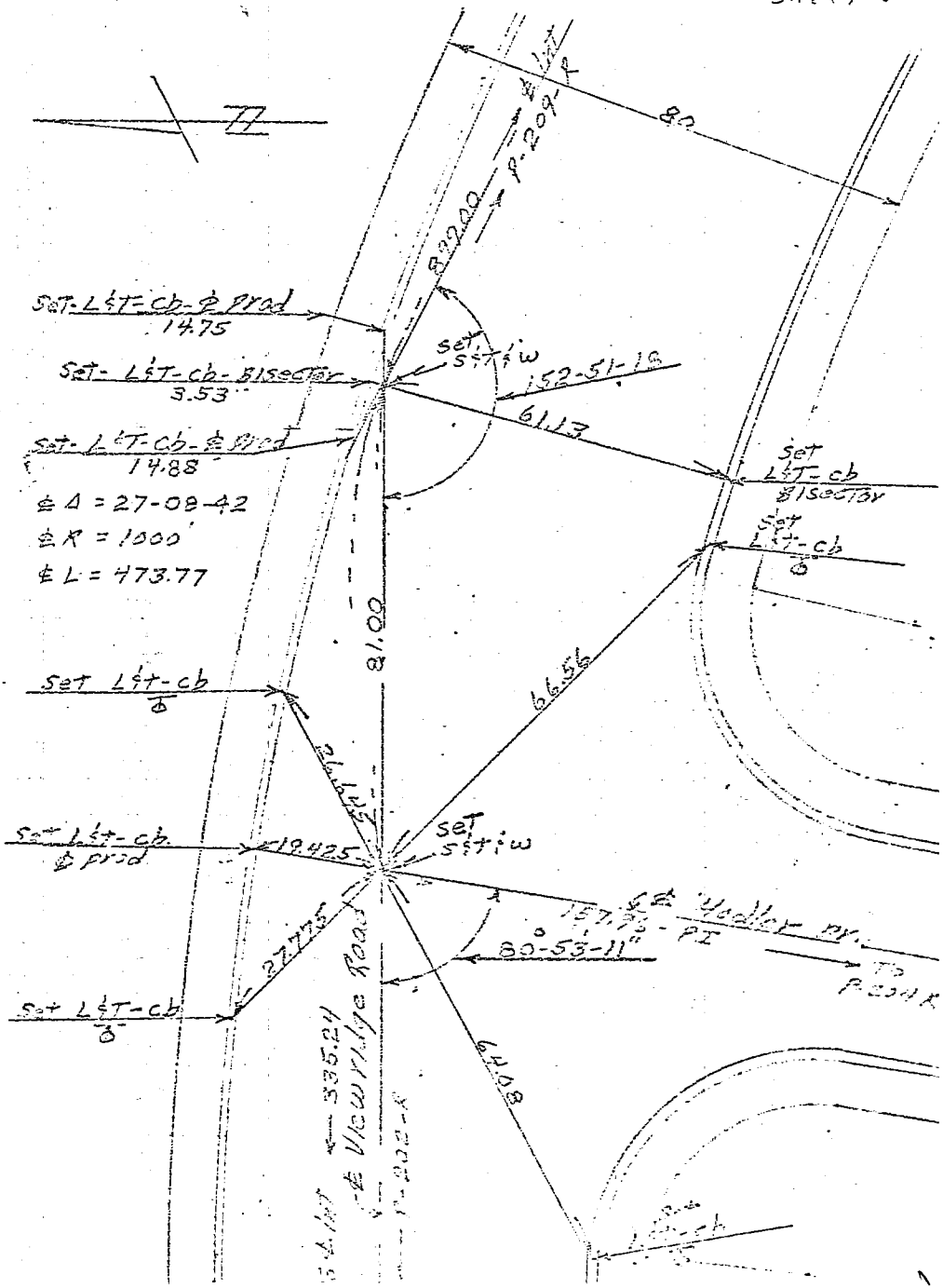

o. Eng. F.B. 3088:101

F B NO. 500 PAGE 204-L SURVEY of ℄ Ties

rvey by Scott, Blake & Wynne Tract No 24620

5-9-67 [illegible] [illegible]

s. sheet 5

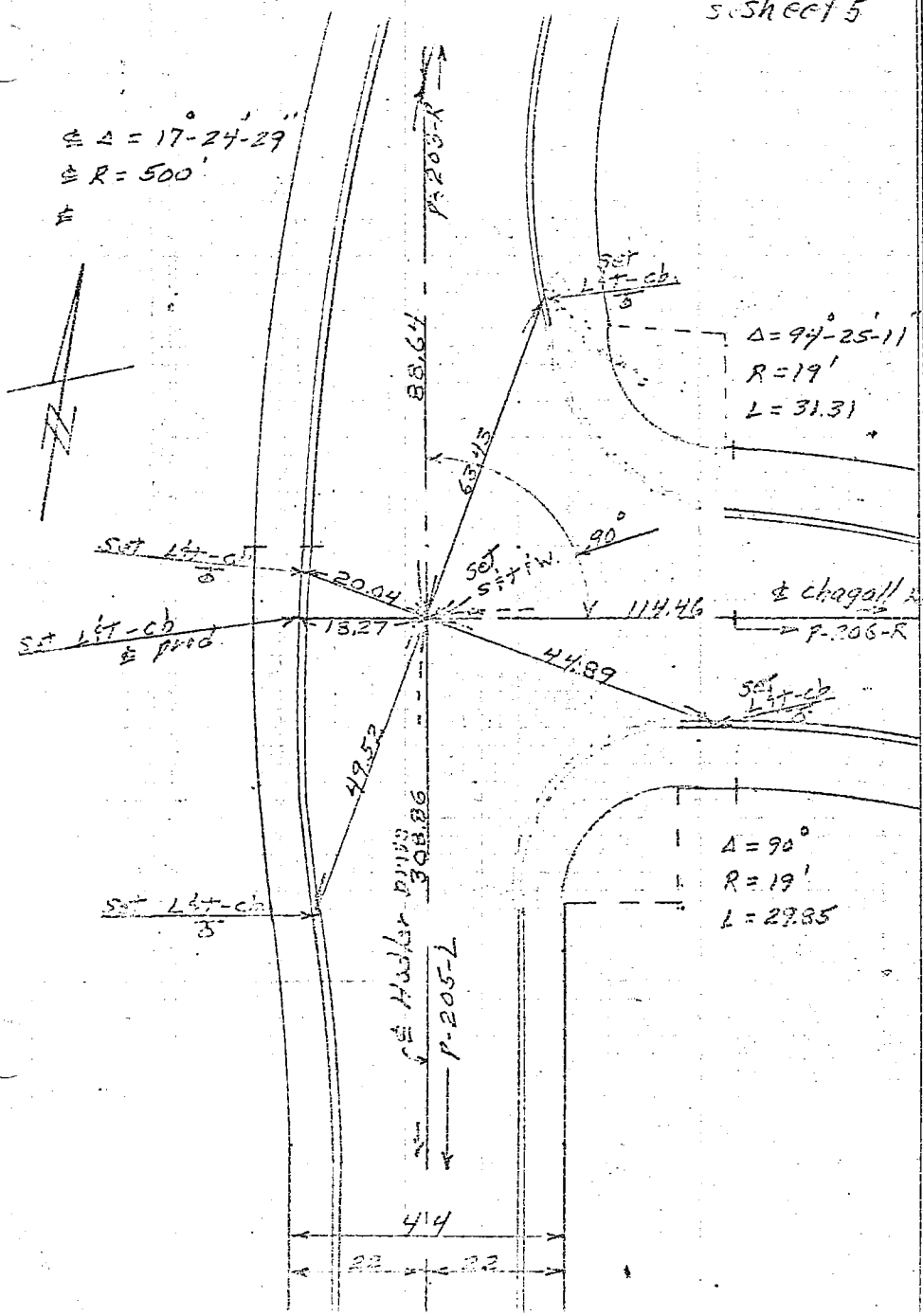

W.S. 159-097 B-3

DO NOT EXTEND NOTES THIS SIDE OF LINE

SURVEYORS SERVICE COMPANY, COSTA MESA - STOCK NO. 411

Co. Eng. F.B. 3088:102

SURVEY OF ℄ Ties - Hodler Drive F B NO. 500 PAGE 204-R

SURVEY BY Scott Blake & Wayne TRACT NO. [illegible]

DATE 5-9-67 E LEE SCOTT LS-[illegible]

sheet 4

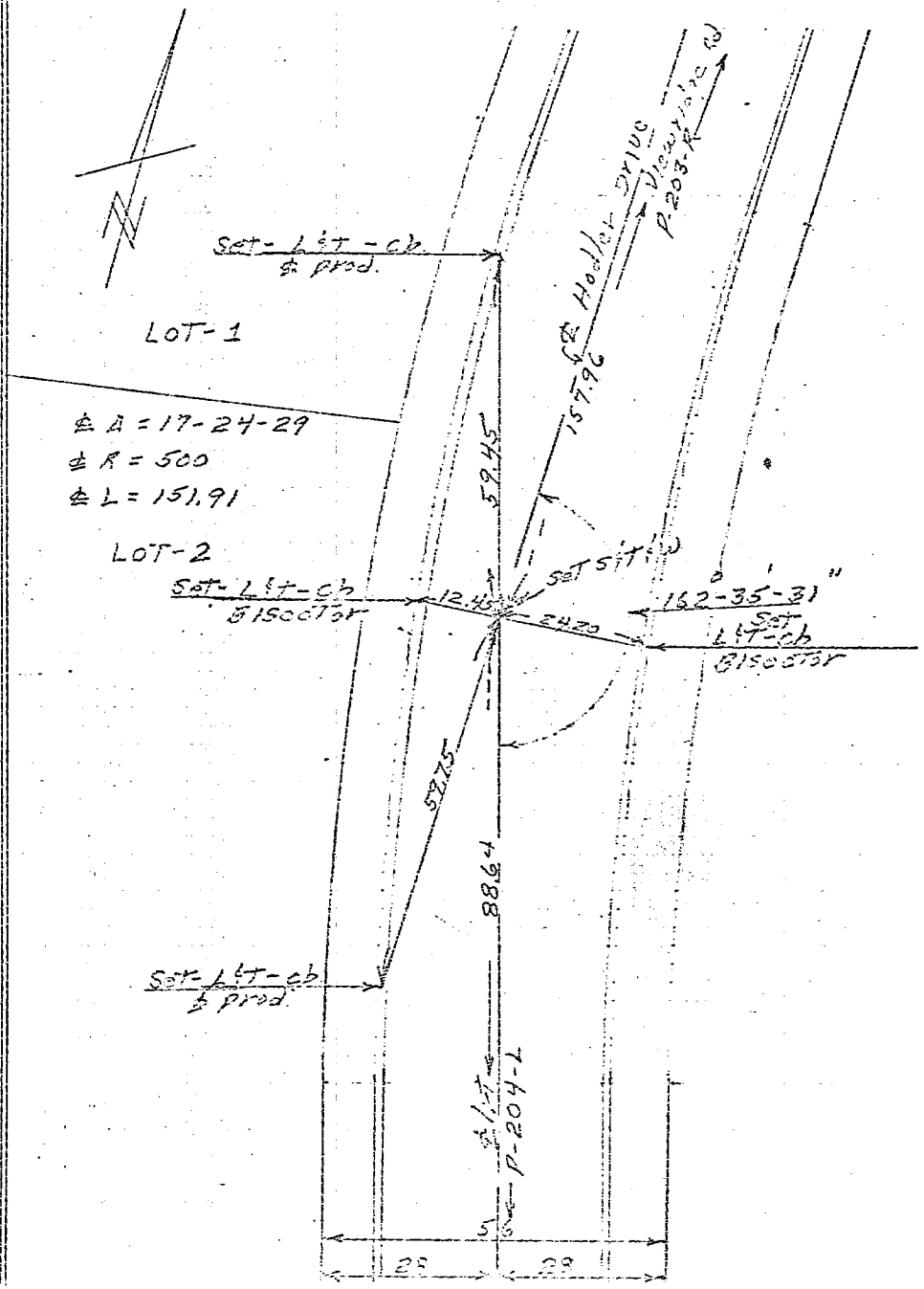

SURVEYORS SERVICE COMPANY, COSTA MESA - STOCK NO. 411

DO NOT EXTEND NOTES THIS SIDE OF LINE

o. Eng. F.B. 3088:103

F B NO. 500 PAGE 205-1 Survey of - ℄ Ties

rvey by SCOTT, Blake & Wynne Tract No 24680

te 5-9-67 E. LEE SCOTT LS-2379

sheet 6

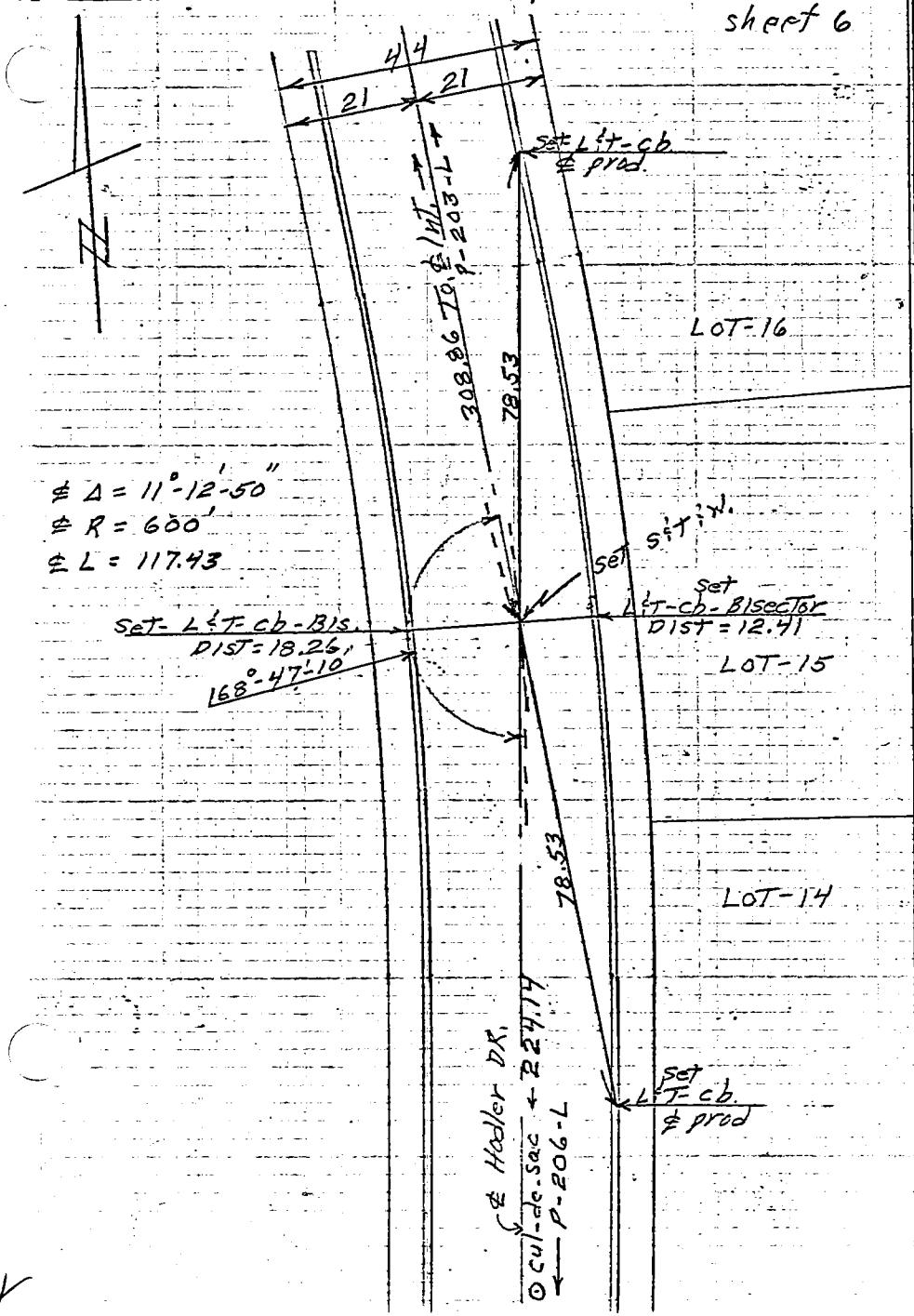

SURVEYORS SERVICE COMP... COSTA MESA • STOCK NO. 411

DO NOT EXTEND NOTES THIS SIDE OF LINE

104

Co. Eng. F.B. 3088:104

SURVEY OF & Ties Chagall Ave F B NO. 500 PAGE 206-R

SURVEY BY Scott, Blake & Wynne TRACT NO. 2116.30

DATE 5-9-67 E. LEE SCOTT LS-2379

Sheet 8.

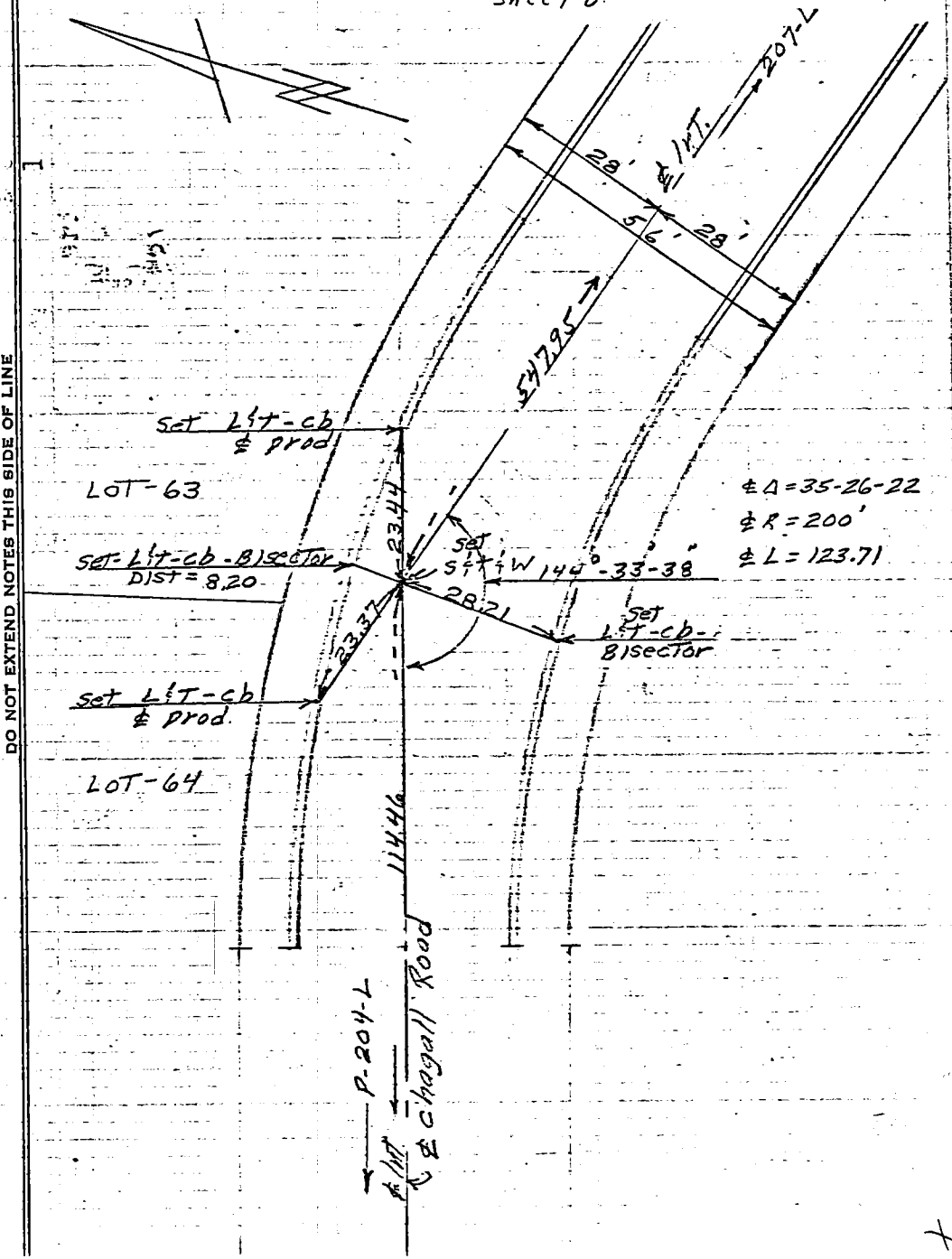

SURVEYORS SERVICE COMPANY, COSTA MESA - STOCK NO. 411

DO NOT EXTEND NOTES THIS SIDE OF LINE

Co. Eng. F.B. 3088:105

F B NO. 500 PAGE 207 & 1 — Survey of: & Ties

Survey by SCOTT, Blake & WYNNE — TRACT NO. 24690

Date 5-9-67 — E. LEE SCOTT — LS. 2379

sheet 9

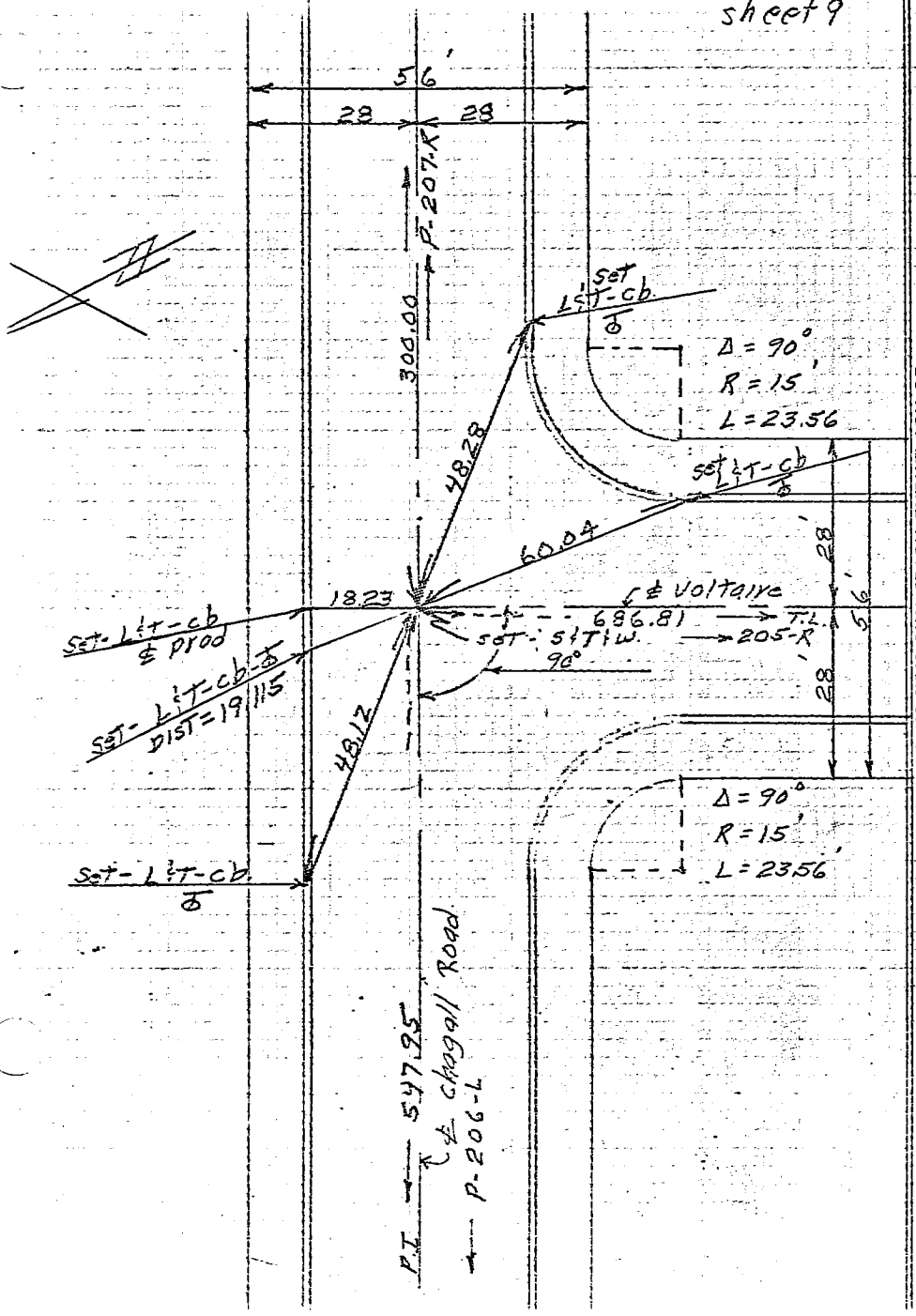

W.S. 159-097 B-2

SURVEYORS SERVICE COMPANY, COSTA MESA, CALIF. STOCK NO. 411

DO NOT EXTEND NOTES THIS SIDE OF LINE

106

Co. Eng. F.B. 3088:106

SURVEY OF ℄ Ties - Voltaire Drive F B NO 500 PAGE 205-R

SURVEY BY SCOTT, Blake & Lyman TRACT NO 24680

DATE 5-9-67 E. LEE SCOTT L.S. - 2379

- sheet 10

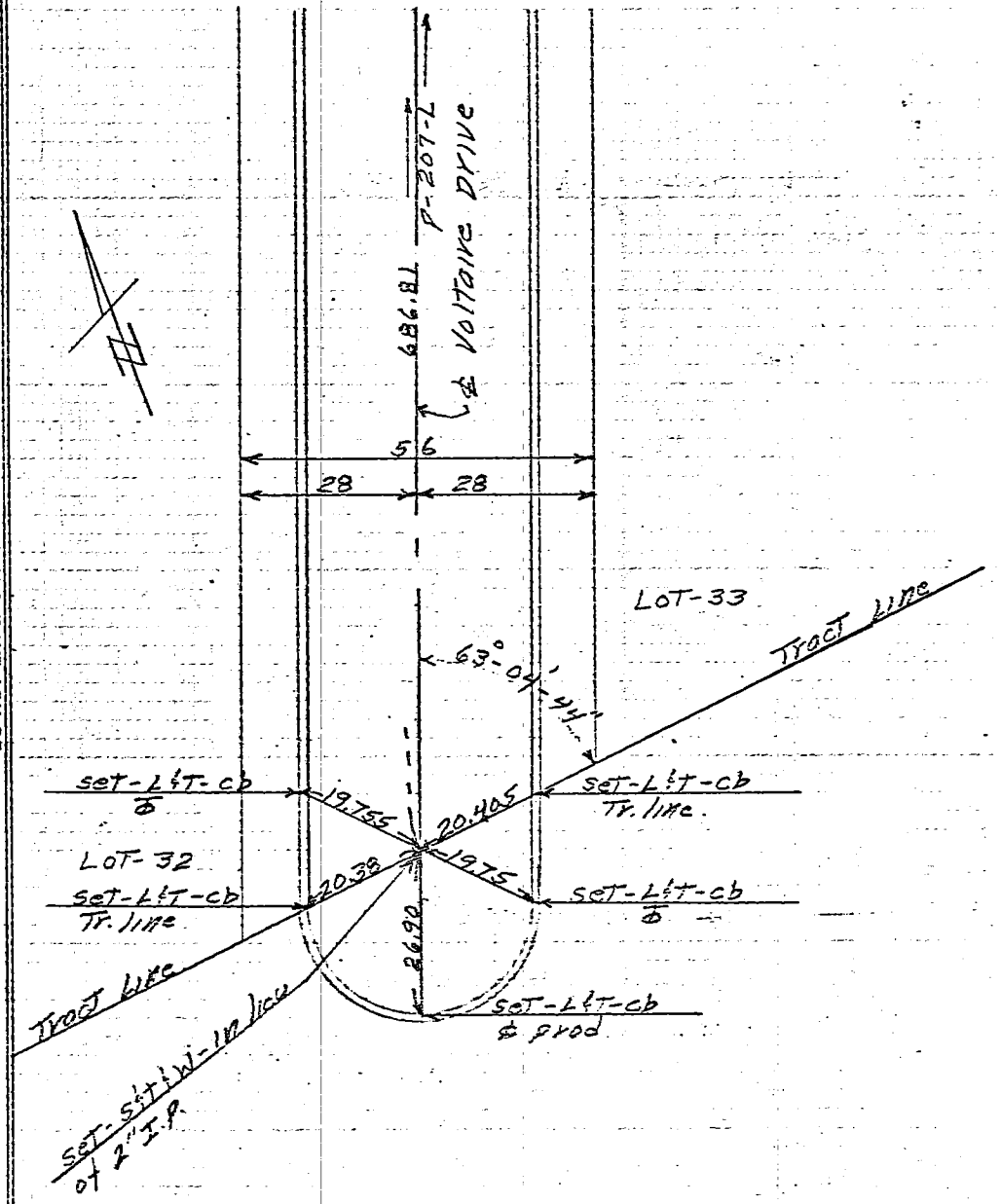

W.S. 159-097 B3

SURVEYORS SERVICE COMPANY, COSTA MESA - STOCK NO. 411

DO NOT EXTEND NOTES THIS SIDE OF LINE

o. Eng. 467 F.B. 3088:107

B NO. 500 PAGE 206-L

rvey by SCOTT, Blake & Wynne

te 5-9-67

E. LEE SCOTT

Survey of - & Ties

Tract No 214690

L.S.-2379

Sheet 7

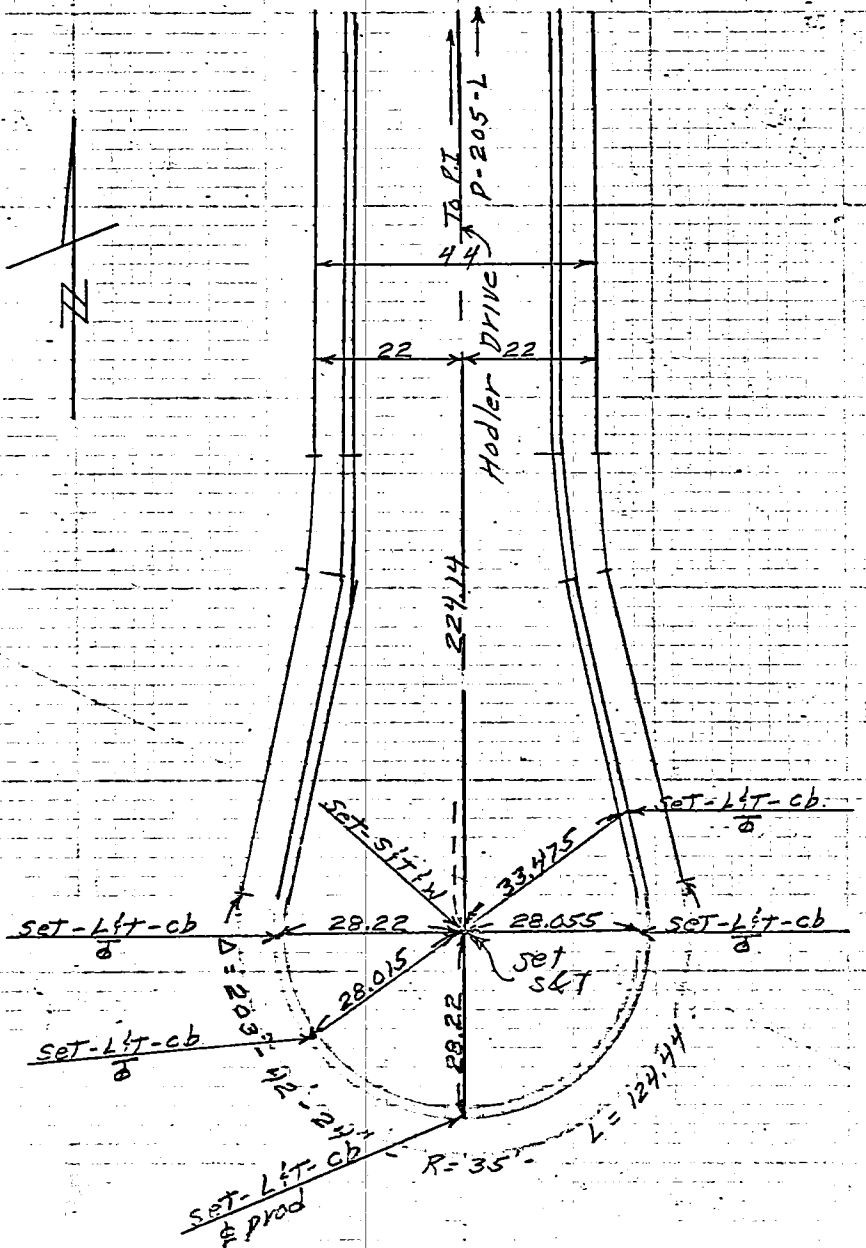

SURVEYORS SERVICE COMP. COSTA MESA • STOCK NO. 411

DO NOT EXTEND NOTES THIS SIDE OF LINE

108

Co. Eng. F.B. 3088:108

SURVEY OF ℄ Ties - Schweitzer F B NO. 500 PAGE 208-R

SURVEY BY Scott, Bibbs & Wynne TRACT NO. 24630

DATE 5-9-67 E. LEE SCOTT L.S. - 2379

sheet 13

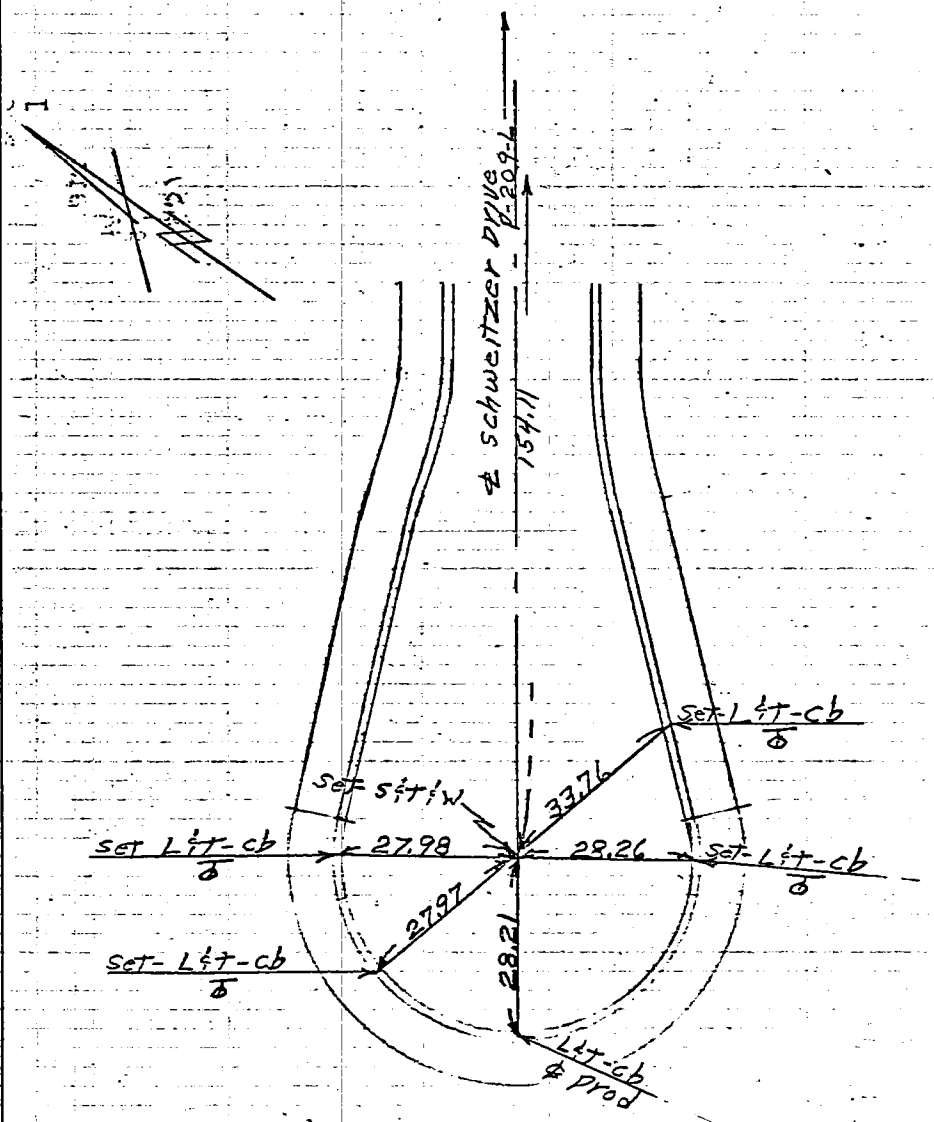

℄ Δ = 205-12-46

℄ R = 35'

℄ L = 125.36'

SURVEYORS SERVICE COMPANY, COSTA MESA - STOCK NO. 411

DO NOT EXTEND NOTES THIS SIDE OF LINE

. Eng. F.B. 3088:109

B NO. 500 PAGE 209-4 Survey of - ℄ Ties

vey by Scott, Blake & Wynne Tract No 24680

e 5-9-67 E. LEE SCOTT L.S. 2379

Sheet 12

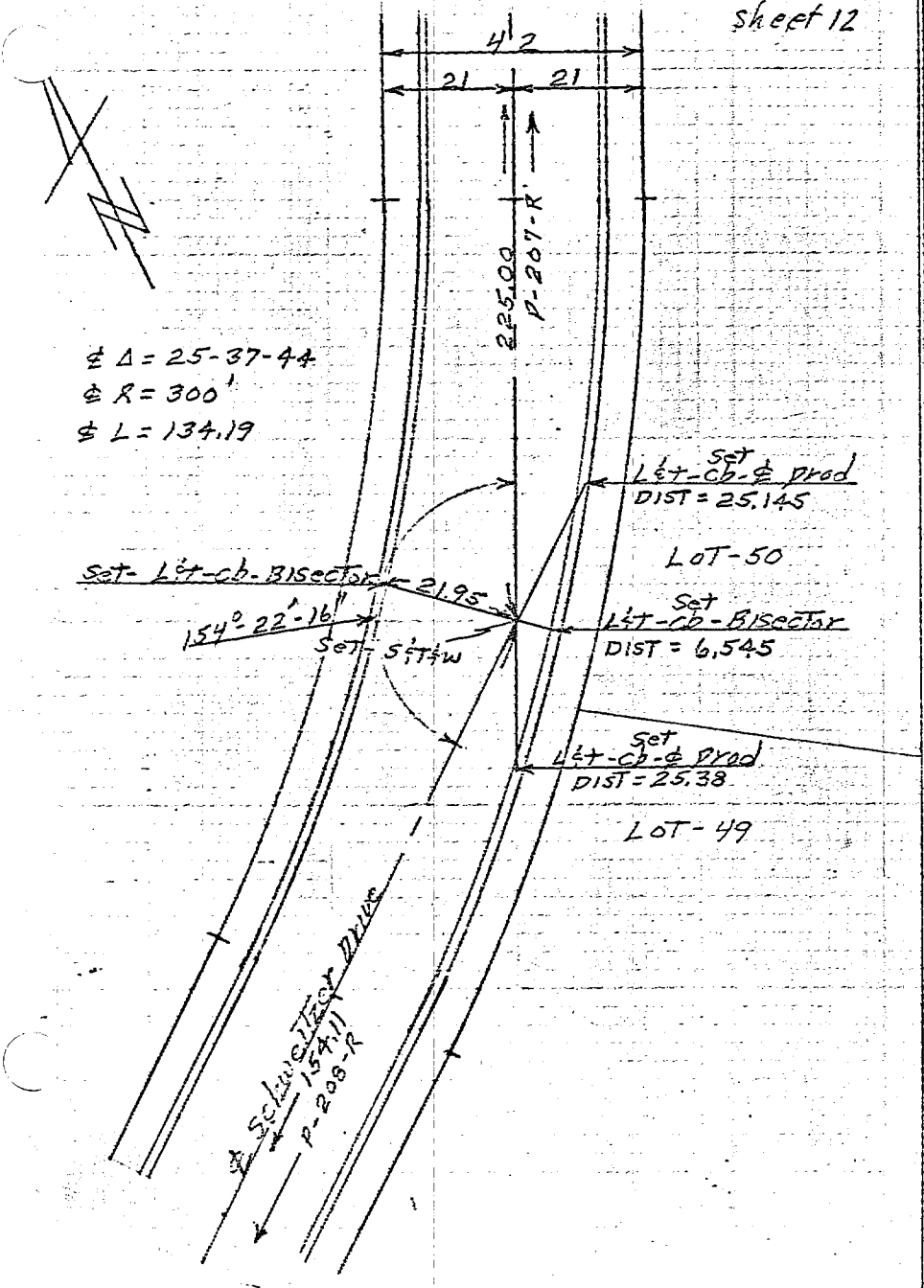

SURVEYORS SERVICE COMP COSTA MESA STOCK NO. 411

DO NOT EXTEND NOTES THIS SIDE OF LINE

110

Co. Eng. F.B. 3088:110

SURVEY OF ℄ Ties Chagall Road F B NO 500 PAGE 207-R

SURVEY BY Scott, Blake & Wynne TRACT NO 24680

DATE 5-9-67 E. LEE SCOTT LS-2379

sheet 11

WS 159-097 B-3

DO NOT EXTEND NOTES THIS SIDE OF LINE

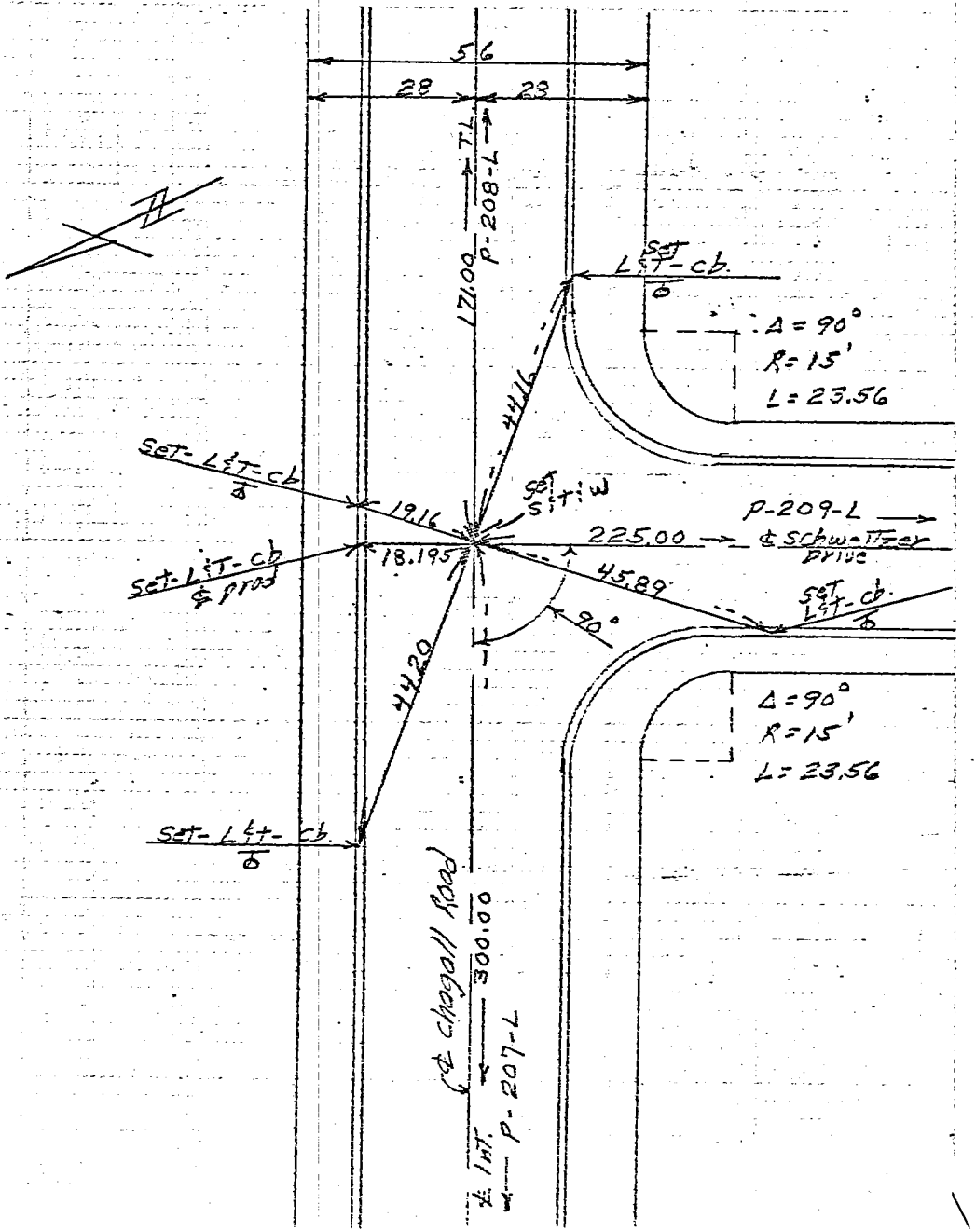

Co.111 Eng. F.B. 3088:111

B NO. 500 PAGE 208-L

Survey of - ℄ Ties

rvey by SCOTT, Blake & WYnne

Tract No - 24680

te 5-9-67

E LEE SCOTT

LS-2379

sheet 14

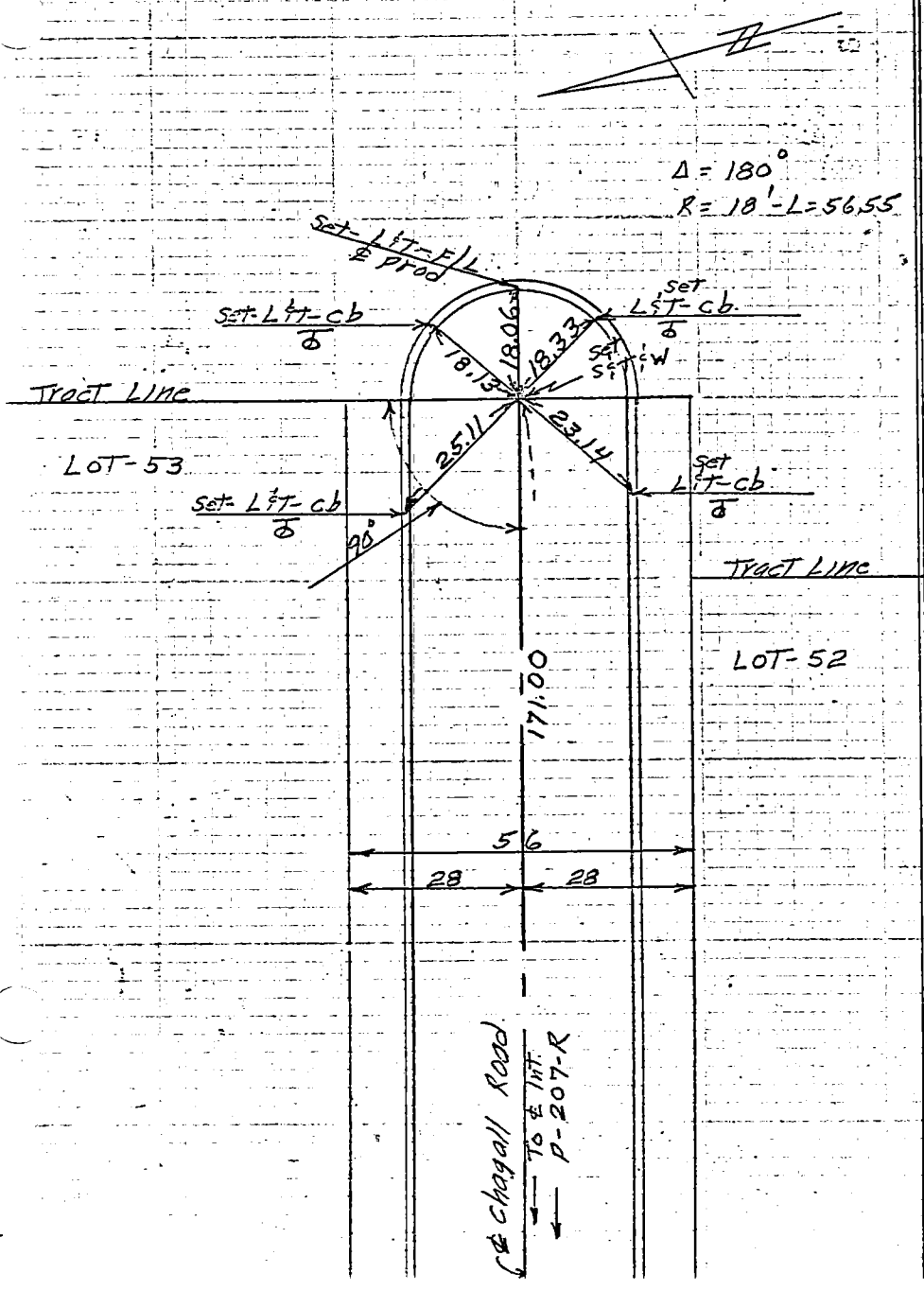

DO NOT EXTEND NOTES THIS SIDE OF LINE

SURVEYORS SERVICE COMPANY, COSTA MESA, STOCK NO. 411

SURVEYORS SERVICE COMPANY, COSTA MESA - STOCK NO. 411
DO NOT EXTEND NOTES THIS SIDE OF LINE

W.S. 159-097 B-3

112

Co. Eng. F.B. 3088:112

SURVEY OF ℄ Ties Viewridge Road F B NO. 500 PAGE 209-R

SURVEY BY Scott, Blake & Wynne TRACT NO. 24690

DATE 5-9-67 E. LEE SCOTT L.S. 2379

Sheet 15

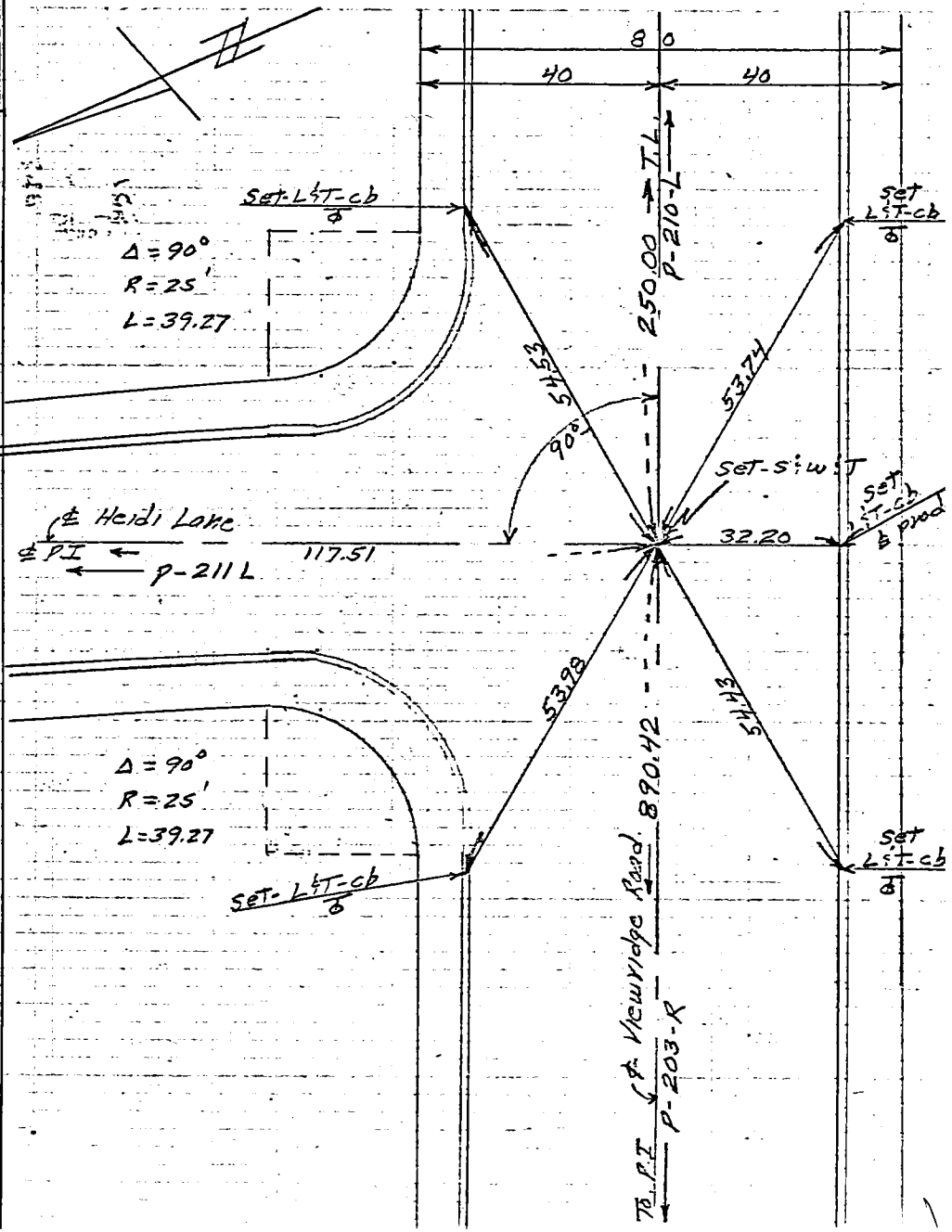

Co. Eng. F.B. 3088:113

F B NO. 500 PAGE 210-2 — Survey of ℄ Ties

Survey by SCOTT, BLAKE & WYNNE — Tract No - 24680

Date 5-9-67 — E. LEE SCOTT — L.S. 2379

Sheet 16

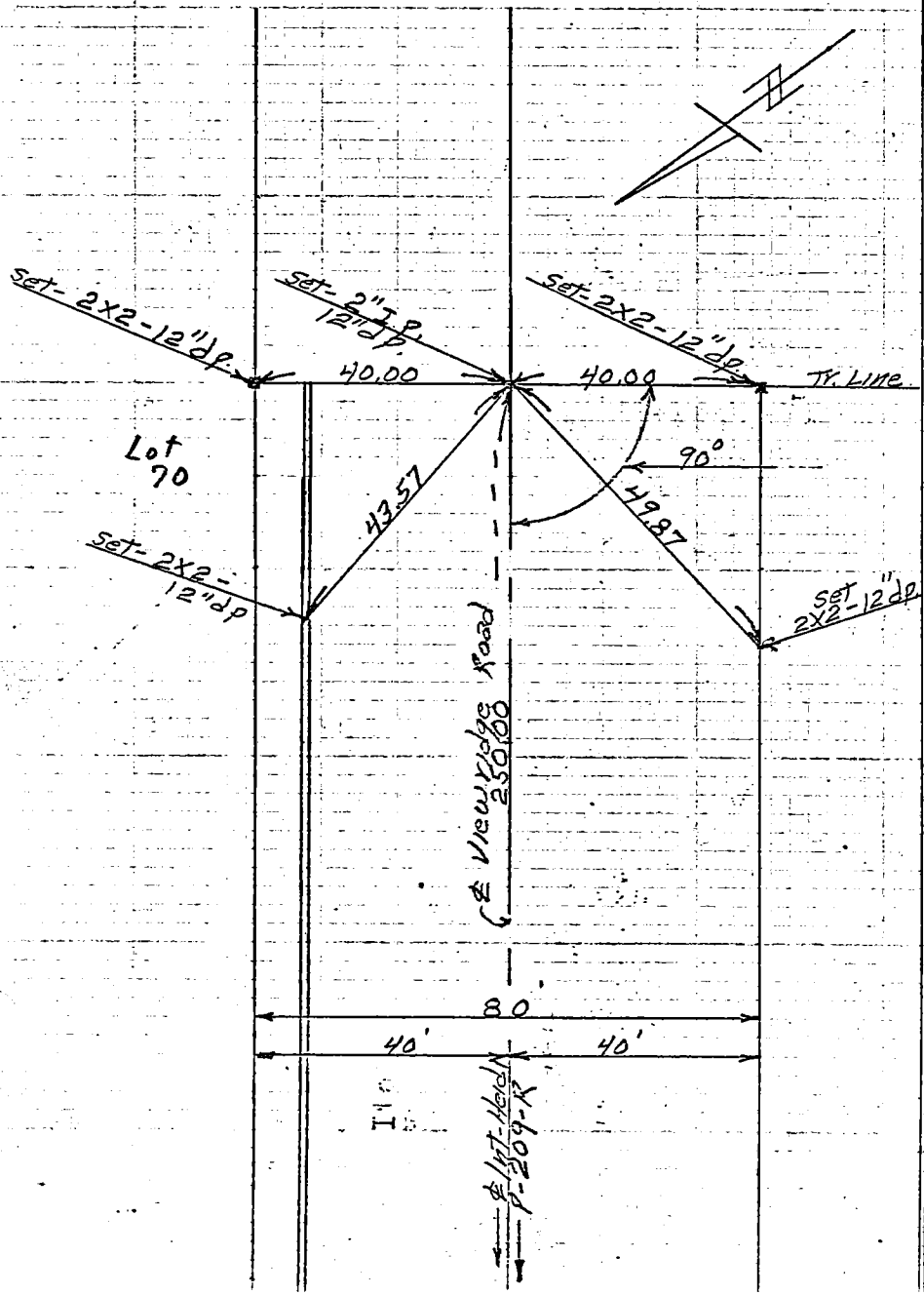

SURVEYORS SERVICE COMPANY, COSTA MESA • STOCK NO. 411

DO NOT EXTEND NOTES THIS SIDE OF LINE

114

Co. Eng. F.B. 3088:114

SURVEY OF ℄ Tios Bellini Drive F B NO. 502 PAGE 211-R

SURVEY BY SCOTT, Blake & Wymre TRACT NO. 24690

DATE 5-9-67 E. LEE SCOTT L.S.-2379

sheet 19

W.S. 159-097 B-3

SURVEYORS SERVICE COMPANY, COSTA MESA '- STOCK NO. 411

DO NOT EXTEND NOTES THIS SIDE OF LINE

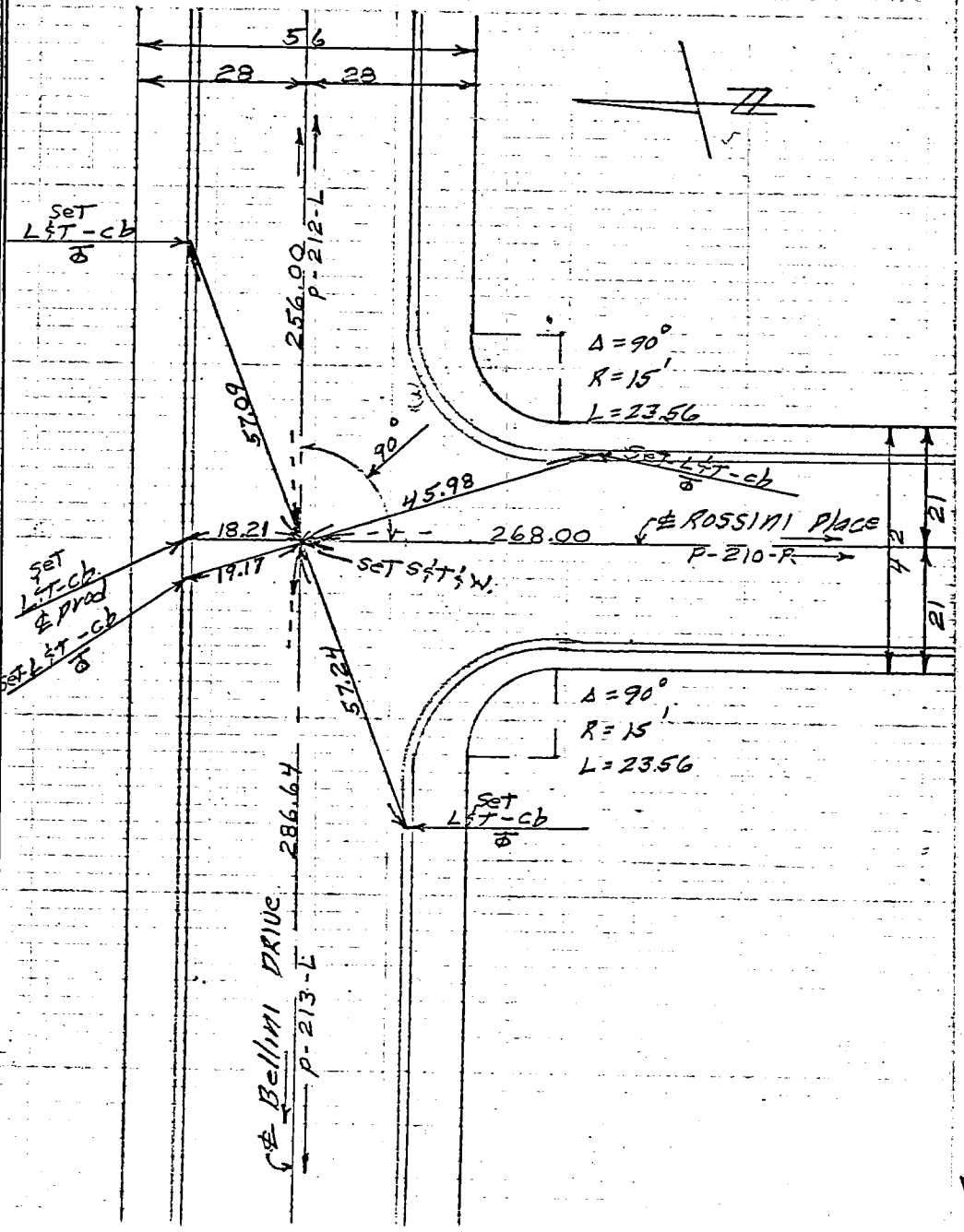

Co. Eng. F.B. 3088:115

B NO. 500 PAGE 212-L

rvey by SCOTT, Blake & Wynne

te 5-2-67 E. LEE SCOTT

Survey of - ℄ Ties

Tract No - 24680

LS-2379

sheet 21

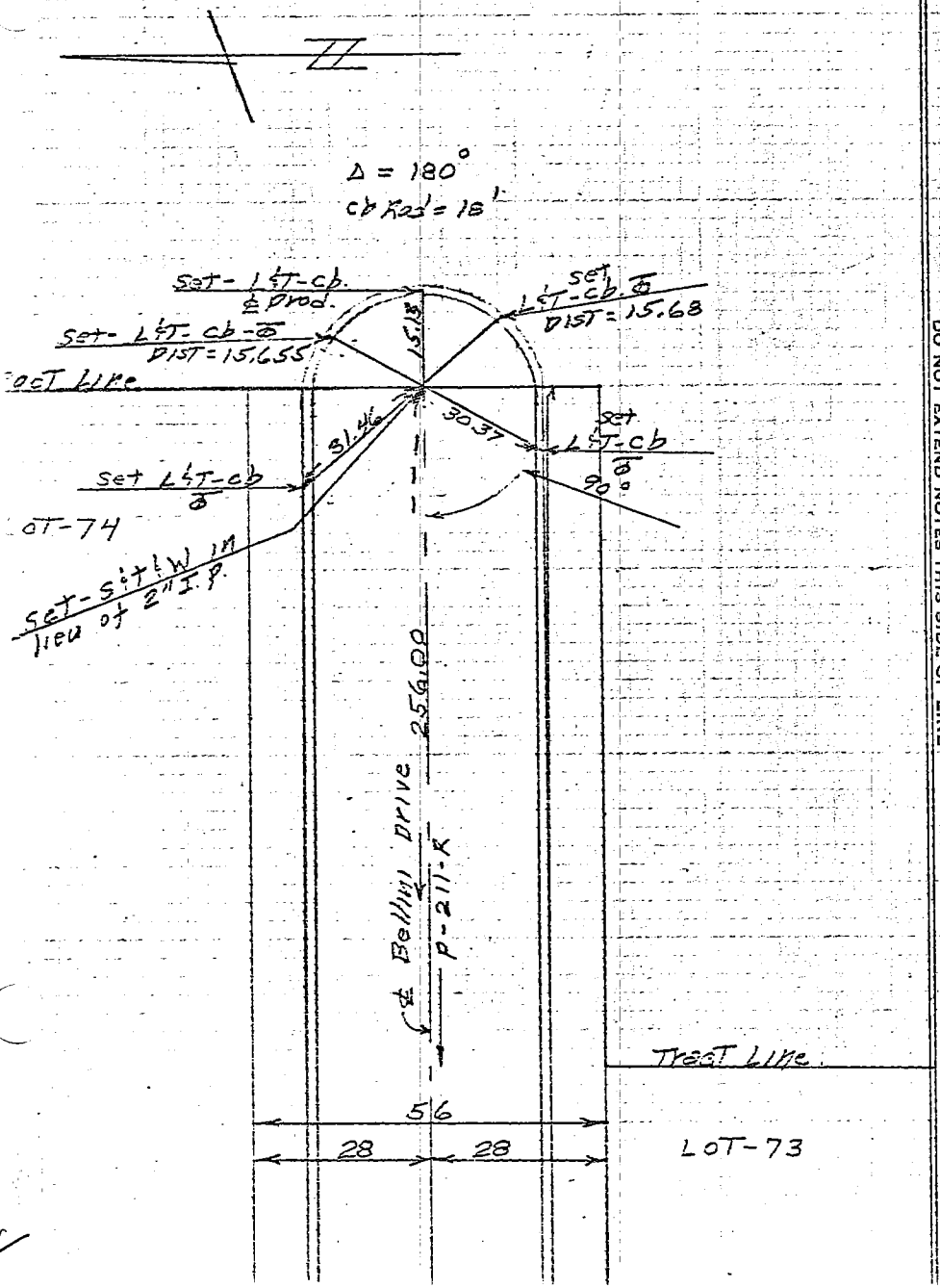

SURVEYORS SERVICE COMPANY, COSTA MESA • STOCK NO. 411

DO NOT EXTEND NOTES THIS SIDE OF LINE

Co. Eng. F.B. 3088:116

SURVEY OF ℄ Ties Rossini Place. F B NO 500 PAGE 210-R

SURVEY BY Scott, Blake & Wynne TRACT NO. 24690

DATE 5-9-67 E LEE SCOTT LS 2379

Sheet 20

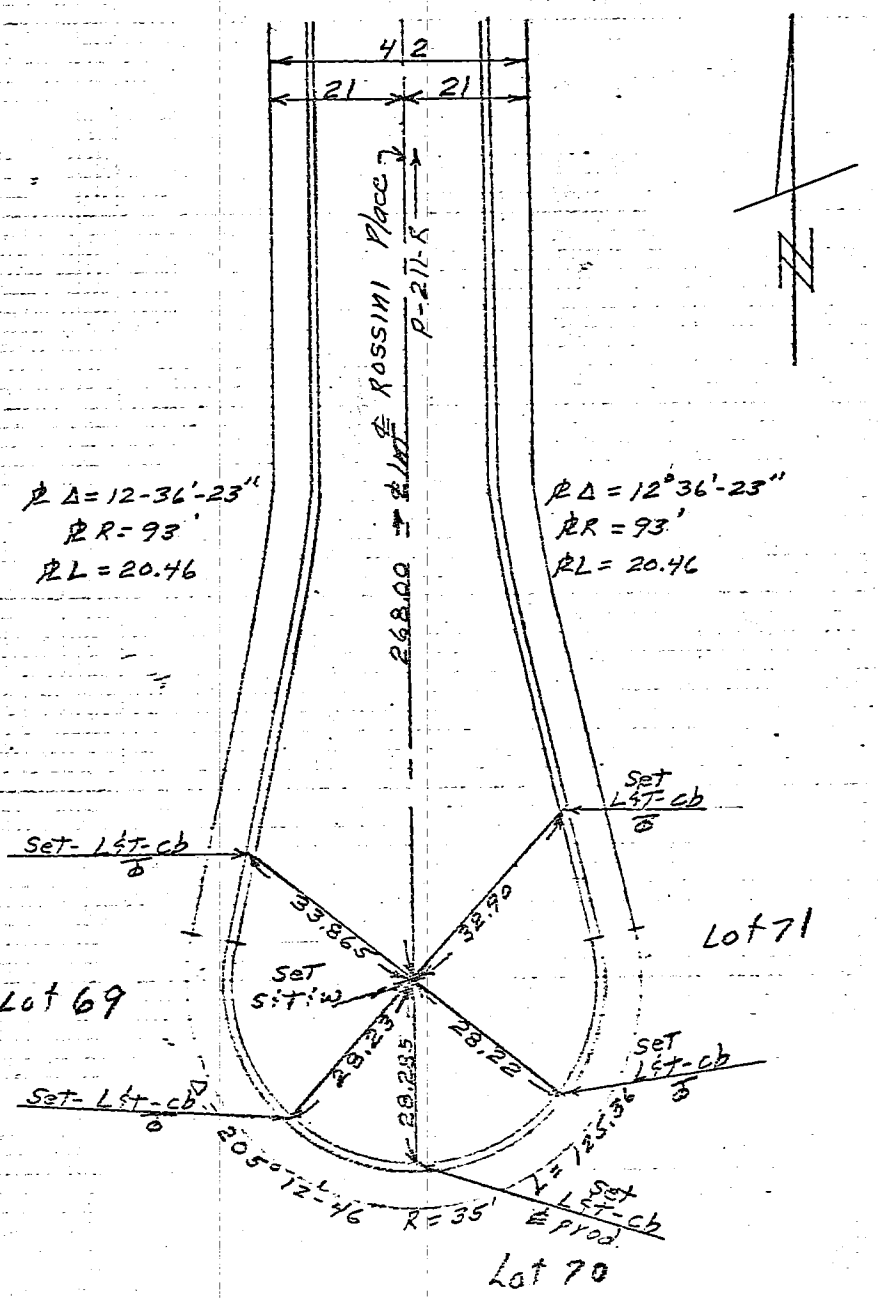

SURVEYORS SERVICE COMPANY, COSTA MESA - STOCK NO. 411

DO NOT EXTEND NOTES THIS SIDE OF LINE

o. Eng. F.B. 3088:117

B NO. 500 PAGE 211-L

Survey of - ℄ Ties

-vey by SCOTT, Blake & WYnne

Tract No. - 24680

5-9-67

E. LEE SCOTT

L.S. 2379

sheet 17

℄ Bellini Drive

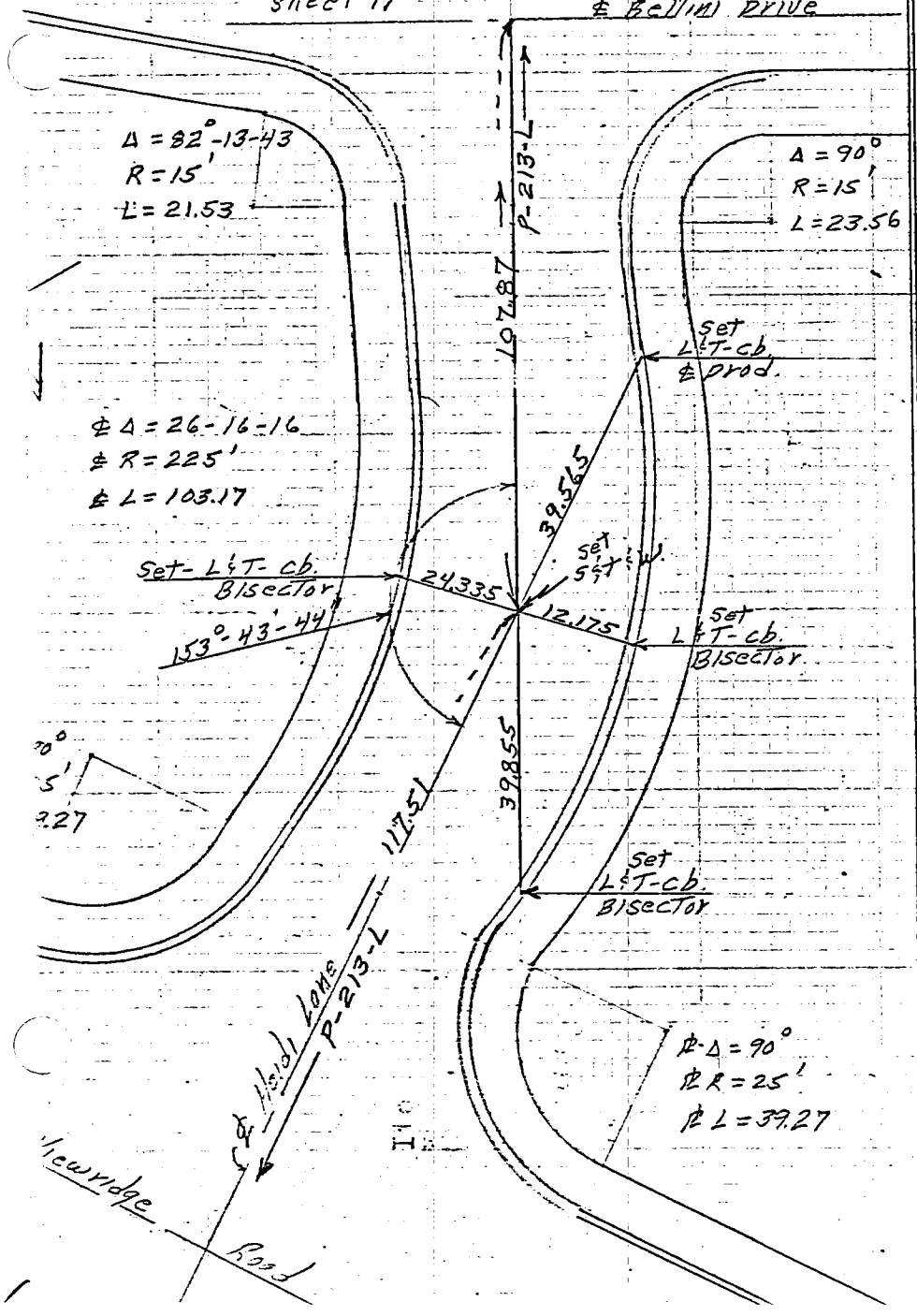

W.S. 159-097-B-3

SURVEYORS SERVICE COMP COSTA MESA • STOCK NO. 411

DO NOT EXTEND NOTES THIS SIDE OF LINE

118

Co. Eng. F.B. 3088:118

SURVEY OF ℄ Ties Fermi Drive F B NO. 500 PAGE 214-R

SURVEY BY Scott, Blake & Wynne TRACT NO. 24680

DATE 5-9-67 E. LEE SCOTT L.S.-2379

sheet 27

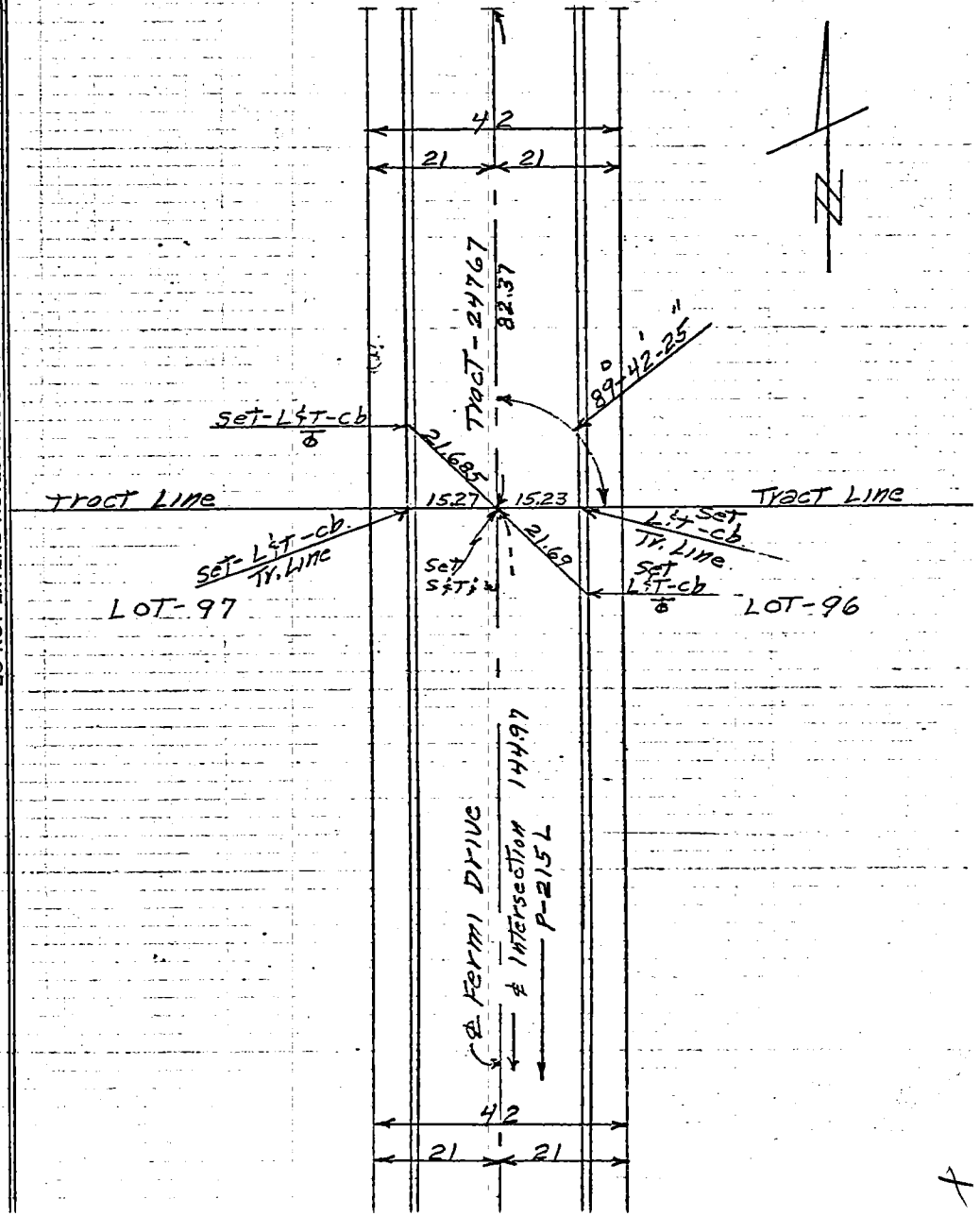

SURVEYORS SERVICE COMPANY, COSTA MESA, STOCK NO. 411

DO NOT EXTEND NOTES THIS SIDE OF LINE

Co. Eng. F.B. 3088:119

B NO. 500 PAGE 215-2 survey of - ℄ Ties

vey by SCOTT, Blake & Wynne Tract No 24680

5-9-67 E. LEE SCOTT L.S.-2379

sheet 26

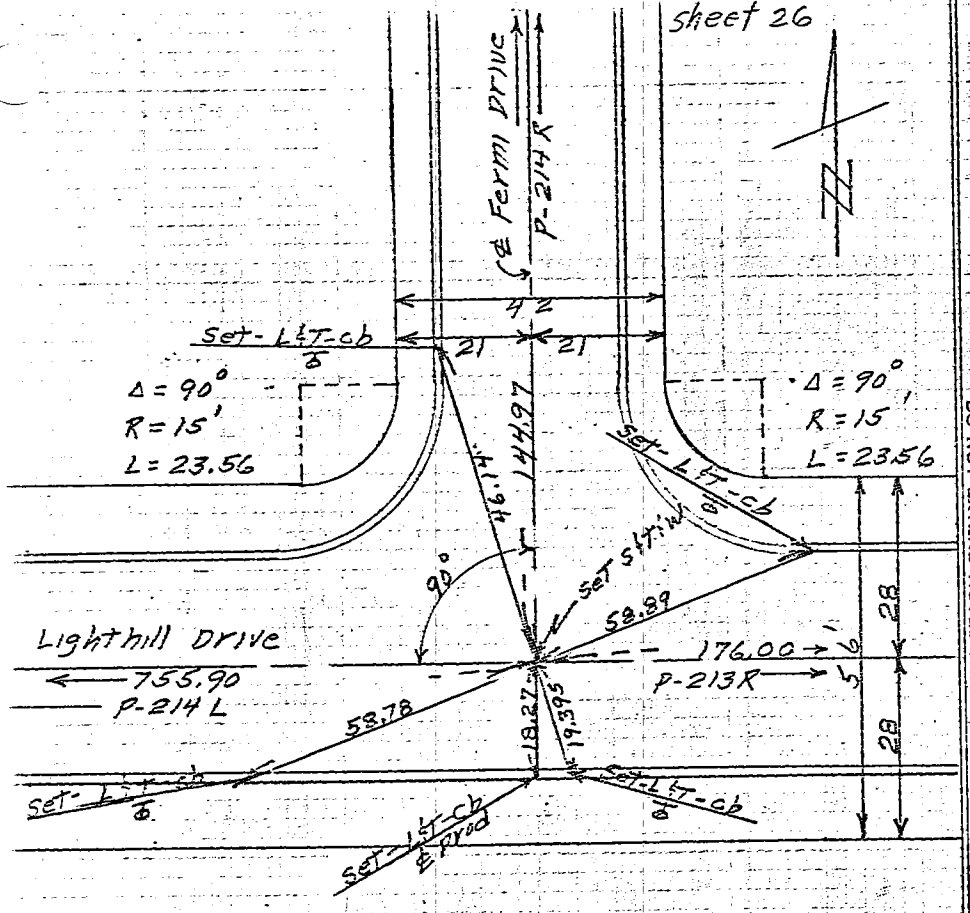

W S 159-097 B-2

SURVEYORS SERVICE COMP COSTA MESA STOCK NO. 411

DO NOT EXTEND NOTES THIS SIDE OF LINE

Co. Eng. F.B. 3088:120

120

SURVEY OF ℄ Ties Lighthill Drive F B NO 500 PAGE 213-R

SURVEY BY Scott, Blake & Wynne TRACT NO 24680

DATE 5-9-67 E. LEE SCOTT LS-2379

sheet 28

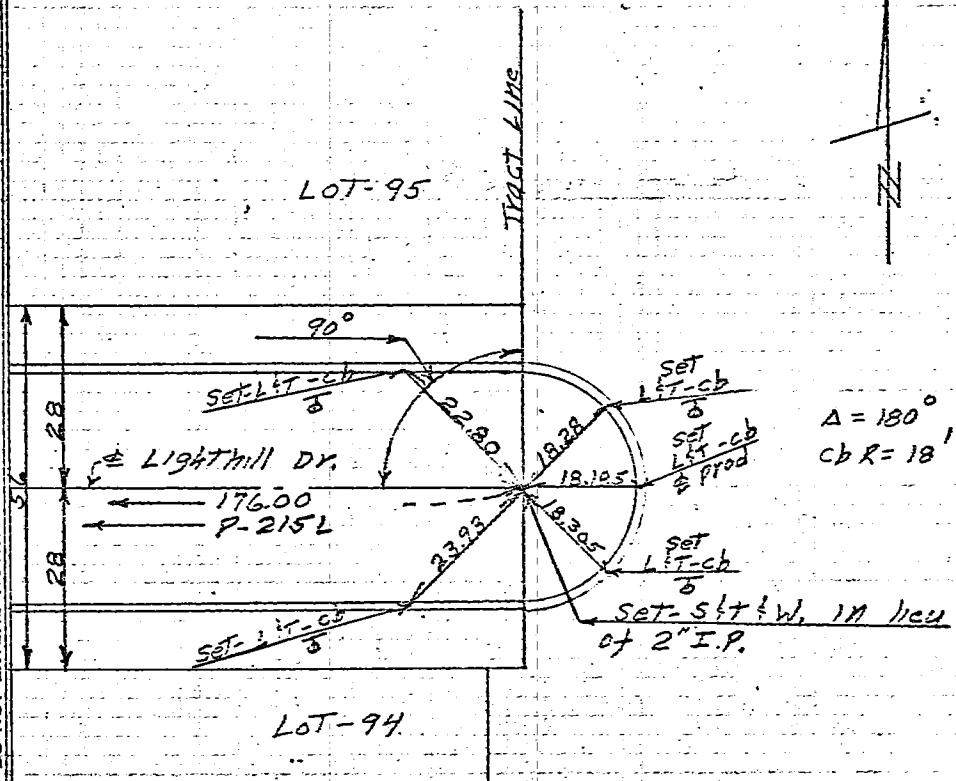

DO NOT EXTEND NOTES THIS SIDE OF LINE

SURVEYORS SERVICE COMPANY, COSTA MESA - STOCK NO. 411

X

Co. Eng. F2/B. 3088:121

= B NO. 500 PAGE 214-1

urvey by SCOTT, Blake & WYnne

te 5-9-67 E LEE SCOTT

survey of - ℄ Ties

TRACT No - 24680

L.S.-2379

sheet 23

W.S. 159-097 B-3

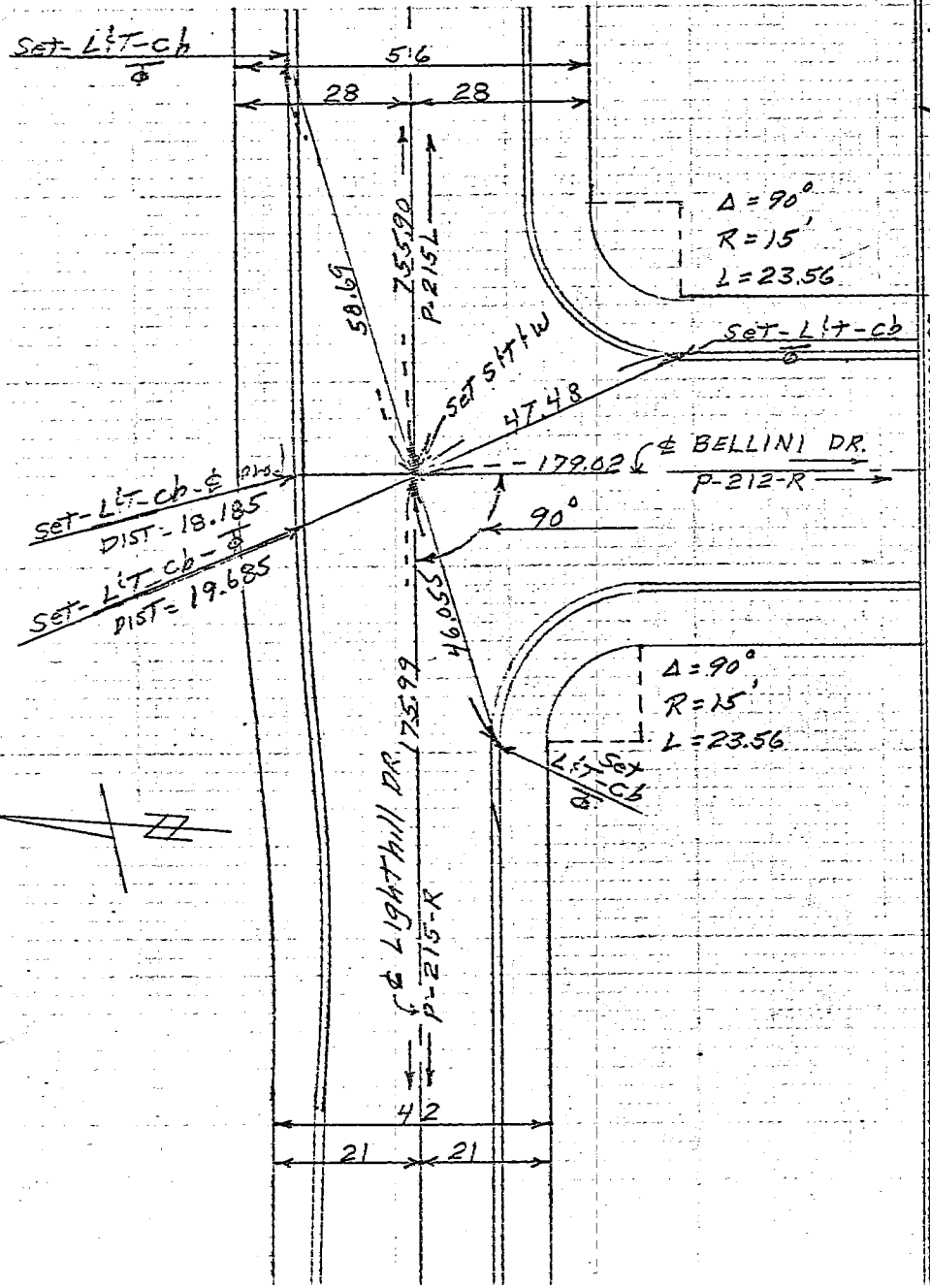

SURVEYORS SERVICE COMPANY, COSTA MESA - STOCK NO. 411

DO NOT EXTEND NOTES THIS SIDE OF LINE

122

Co. Eng. F.B. 3088 #122

SURVEY OF ℄ Ties - Bellini Drive F B NO. 500 PAGE 212-R

SURVEY BY Scott, Blake & Wynne TRACT NO. 24680

DATE 5-9-67 E. LEE SCOTT L.S.-2379

Sheet 22

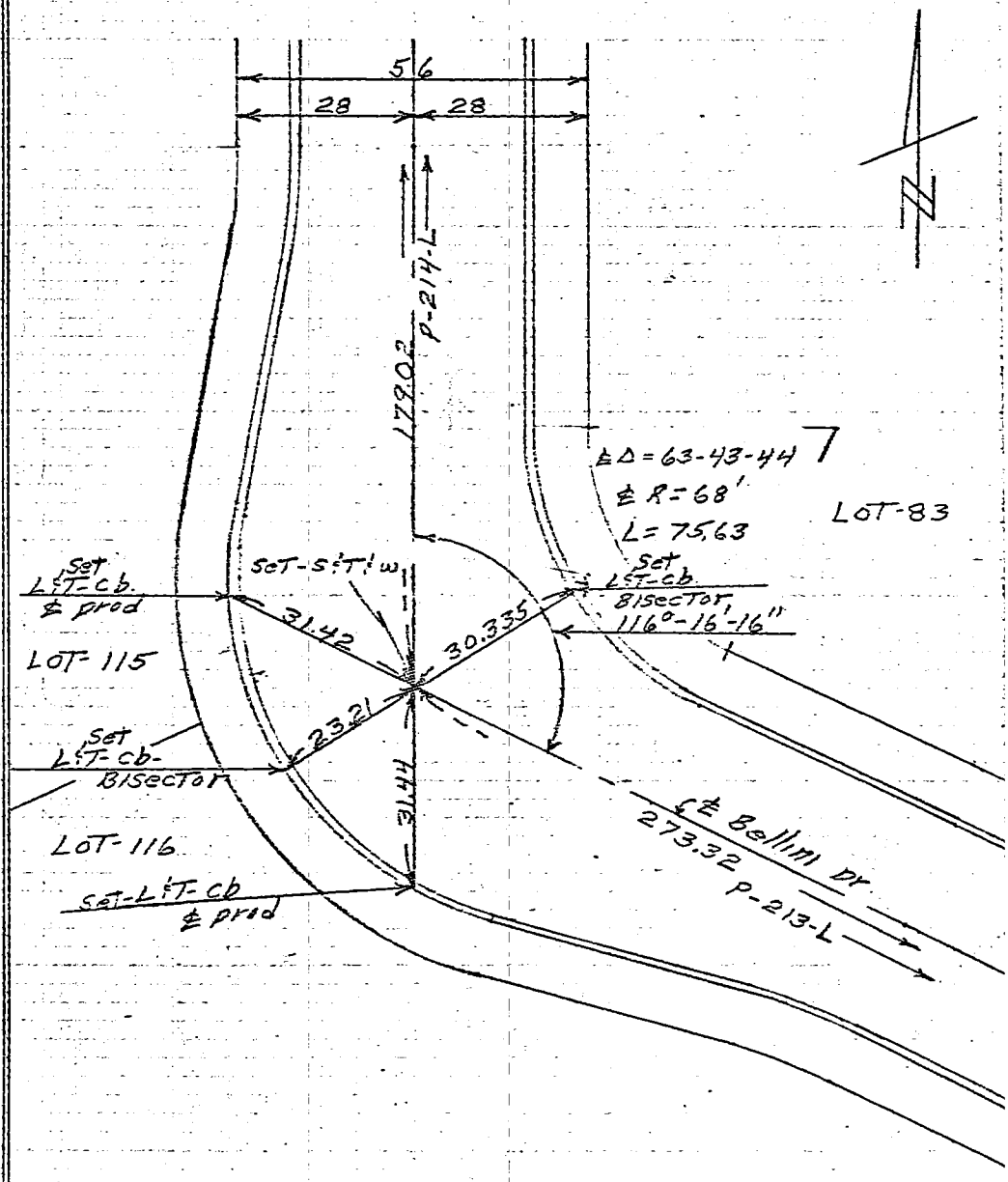

DO NOT EXTEND NOTES THIS SIDE OF LINE

SURVEYORS SERVICE COMPANY, COSTA MESA - STOCK NO. 411

Co. Eng. 3F. B. 3088:123

B NO. 500 PAGE 213-1

vey by SCOTT, Blake & WYNNE

e 5-9-67

E. LEE SCOTT

Survey of - & Ties

Tract No. - 24680

L.S. - 2379

Sheet 18

W.S. 159 - 097 B-3

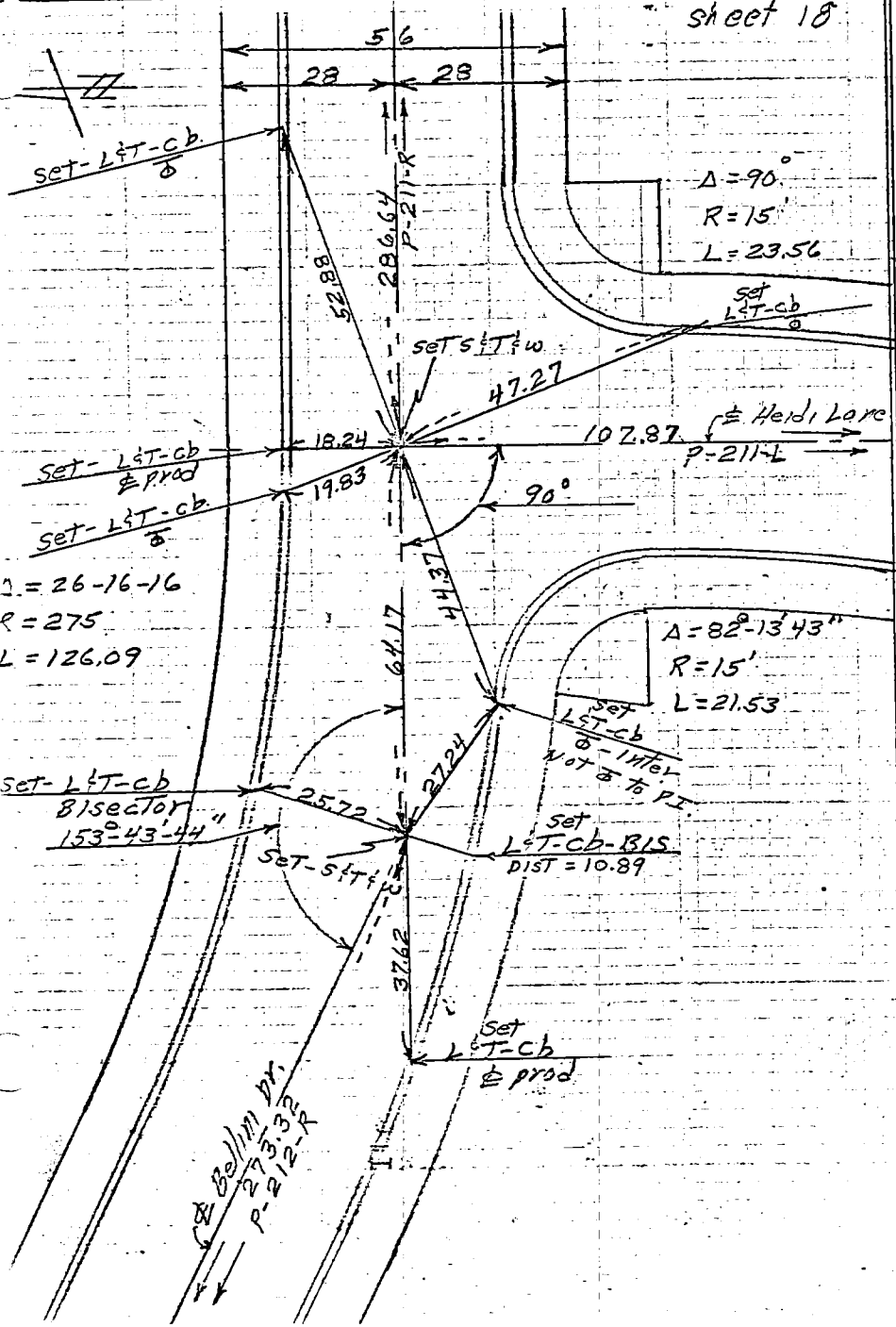

SURVEYORS SERVICE COMPANY · COSTA MESA · STOCK NO. 411

DO NOT EXTEND NOTES THIS SIDE OF LINE

124

Co. Eng. F.B. 3088-124

SURVEY OF ℄ Ties Lighthill Dr F B NO. 500 PAGE 215-R

SURVEY BY Scott, Blake & Wynne TRACT NO. 24680

DATE 5-9-67 E. LEE SCOTT L.S. - 2379

Sheet 24

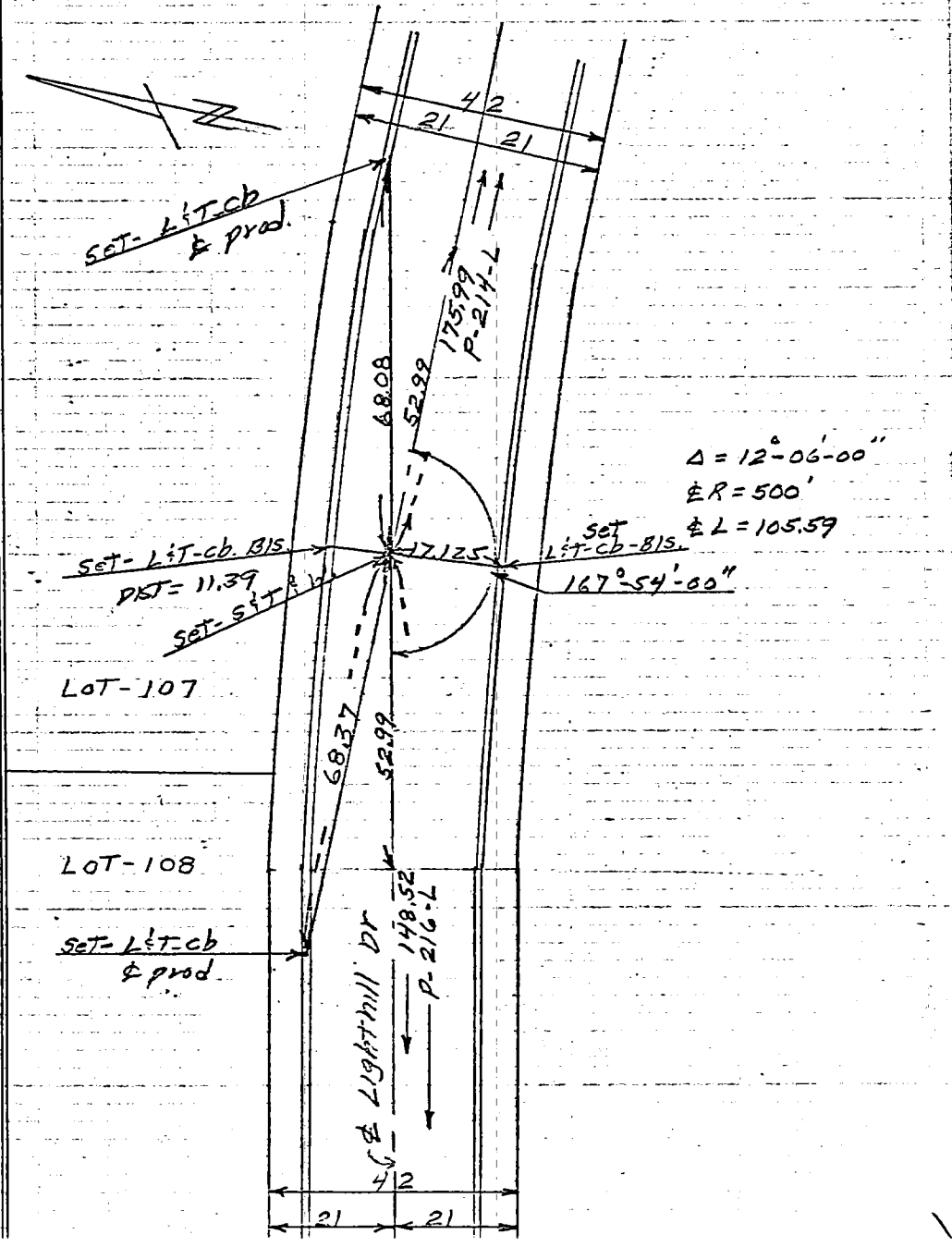

SURVEYORS SERVICE COMPANY, COSTA MESA • STOCK NO. 411

DO NOT EXTEND NOTES THIS SIDE OF LINE

o. Eng. F.B. 3088:125

B NO. 500 PAGE 216-L

rvey by SCOTT, BLAKE & WYNNE

e 5-9-67 E. LEE SCOTT

suvvey of - ℄ ties

TRACT NO 24680

LS. - 2379

sheet 25

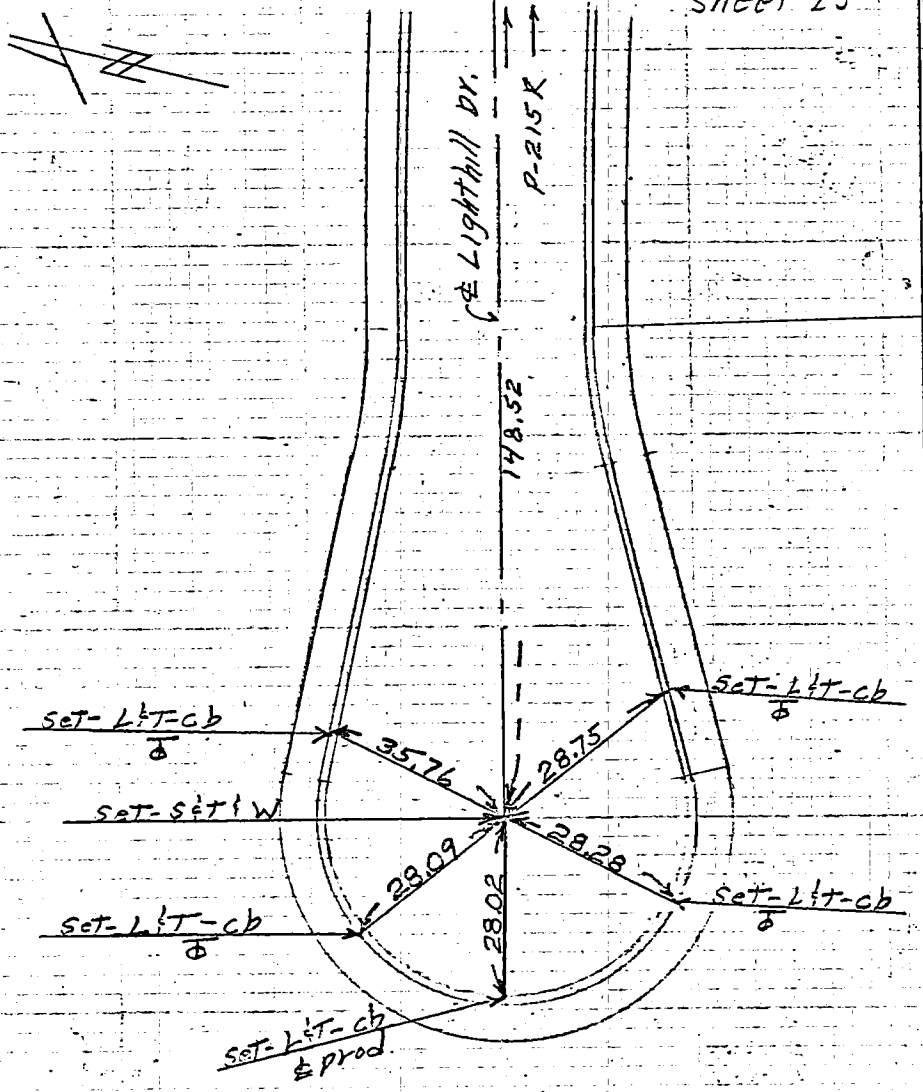

℞ Δ = 205° - 12' - 46"

℞ R = 35'

℞ L = 125.36

SURVEYORS SERVICE COMPANY, COSTA MESA, STOCK NO. 411

DO NOT EXTEND NOTES THIS SIDE OF LINE

126

Co. Eng. F.B. 3088:126

SURVEY OF ℄ Topanga Canyon (Future) F B NO. 502 PAGE 216R.

SURVEY BY Scott, Blair & Winne TRACT NO. 24680

DATE 7-5-67 E. Lee Scott L.S. 2379

sheet 26

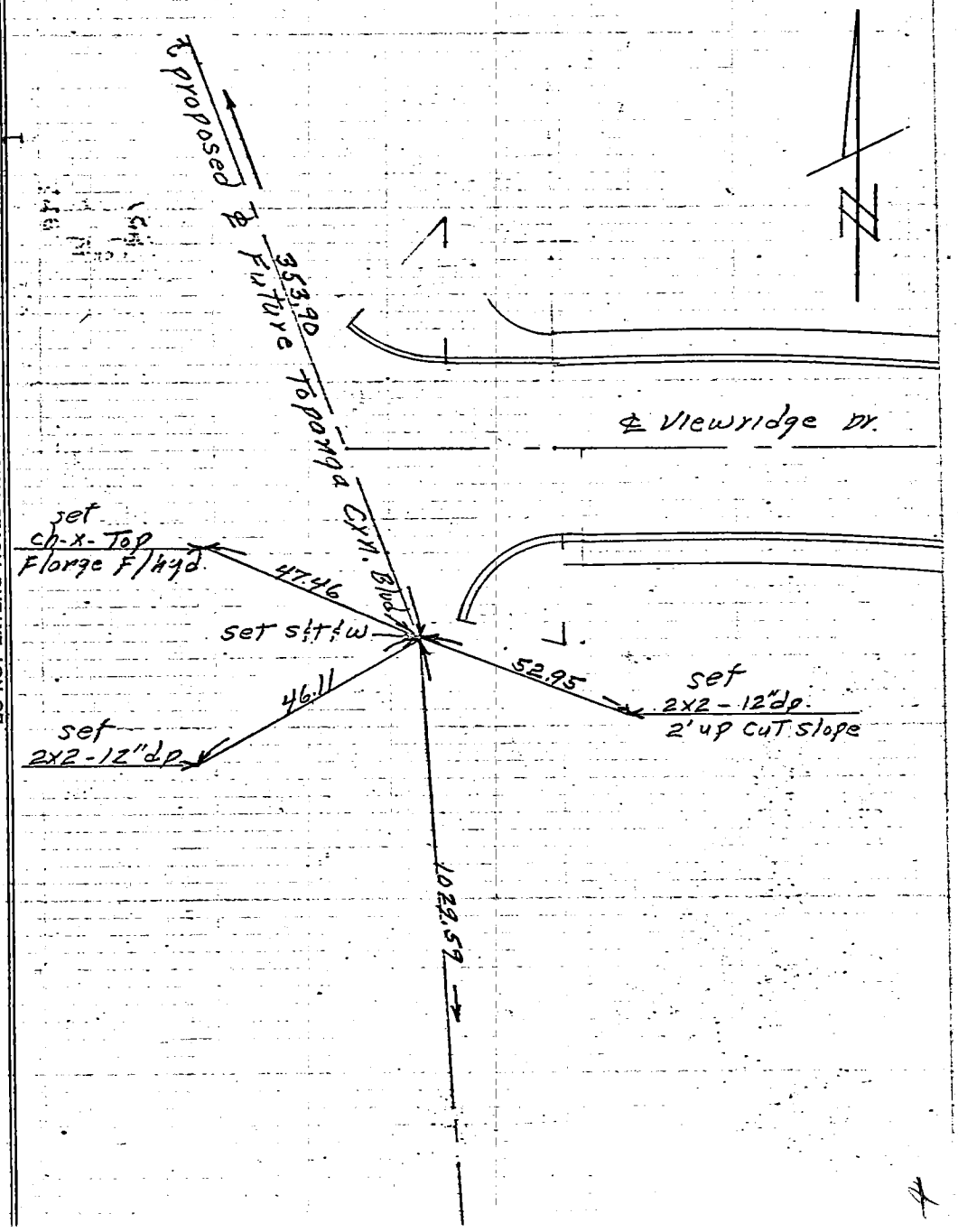

W.S. 159-097 B-3

SURVEYORS SERVICE COMPANY, COSTA MESA - STOCK NO. 411

DO NOT EXTEND NOTES THIS SIDE OF LINE

Co. Eng. F.B. 3088:127

B NO 500 PAGE 217-B

Tract No. 24680

SURVEY BY E. LEE SCOTT
LS 2379
5-9-67
SHEET 27

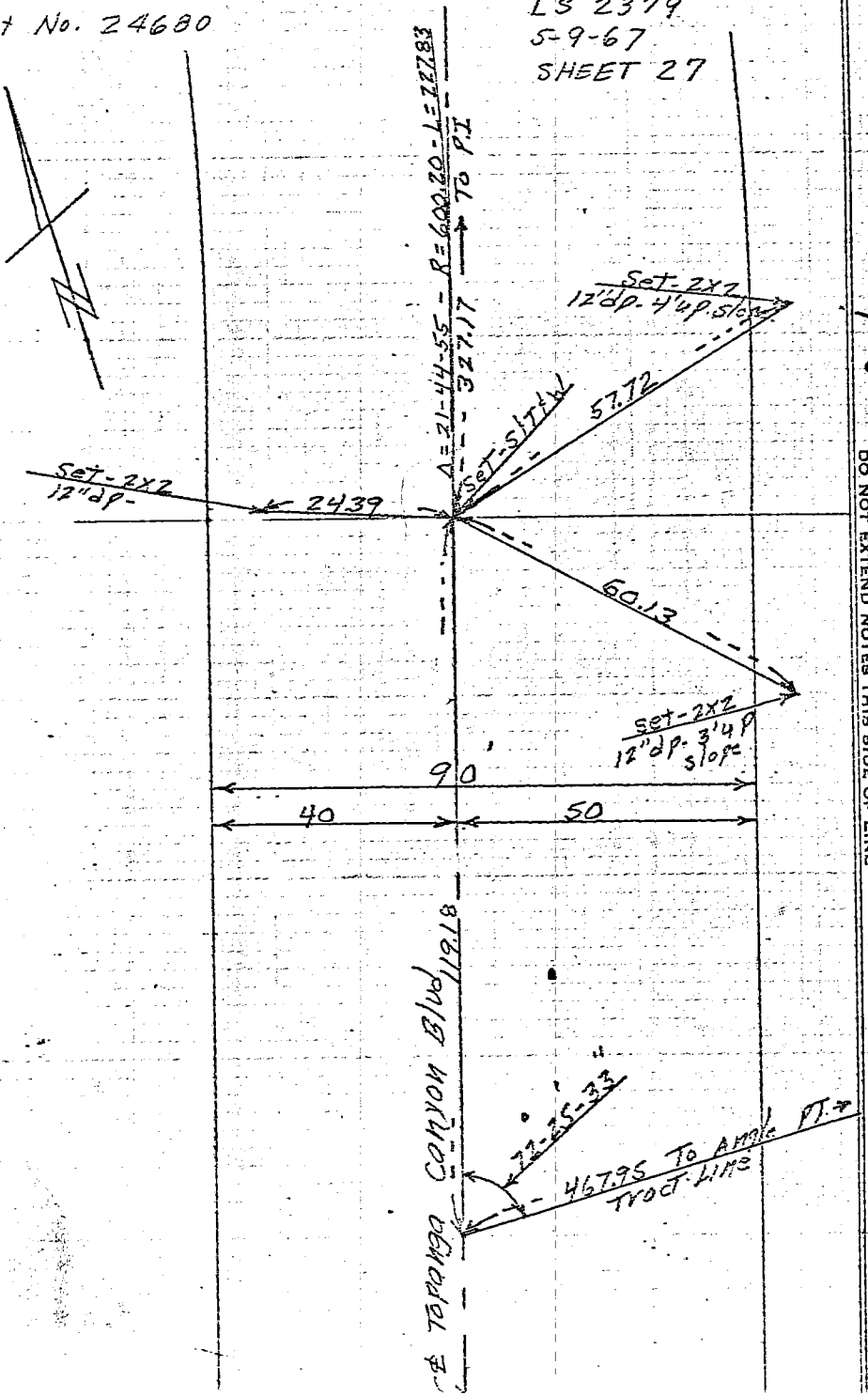

W.S. 159-097 B-3 | 6.0 B-5

SURVEYORS SERVICE COMPANY COSTA MESA - STOCK NO. 411

DO NOT EXTEND NOTES THIS SIDE OF LINE

128 Co. Eng. F.B. 3088:128

TED M. WALSH RCE 6371

WALSH-FORKERT CIVIL ENGINEERS, INC.

1600 W CAMERON AVE., WEST COVINA, CALIF.

FB_____ PG_____

Survey For CENTER LINE TIE NOTES. Date 9-26-67

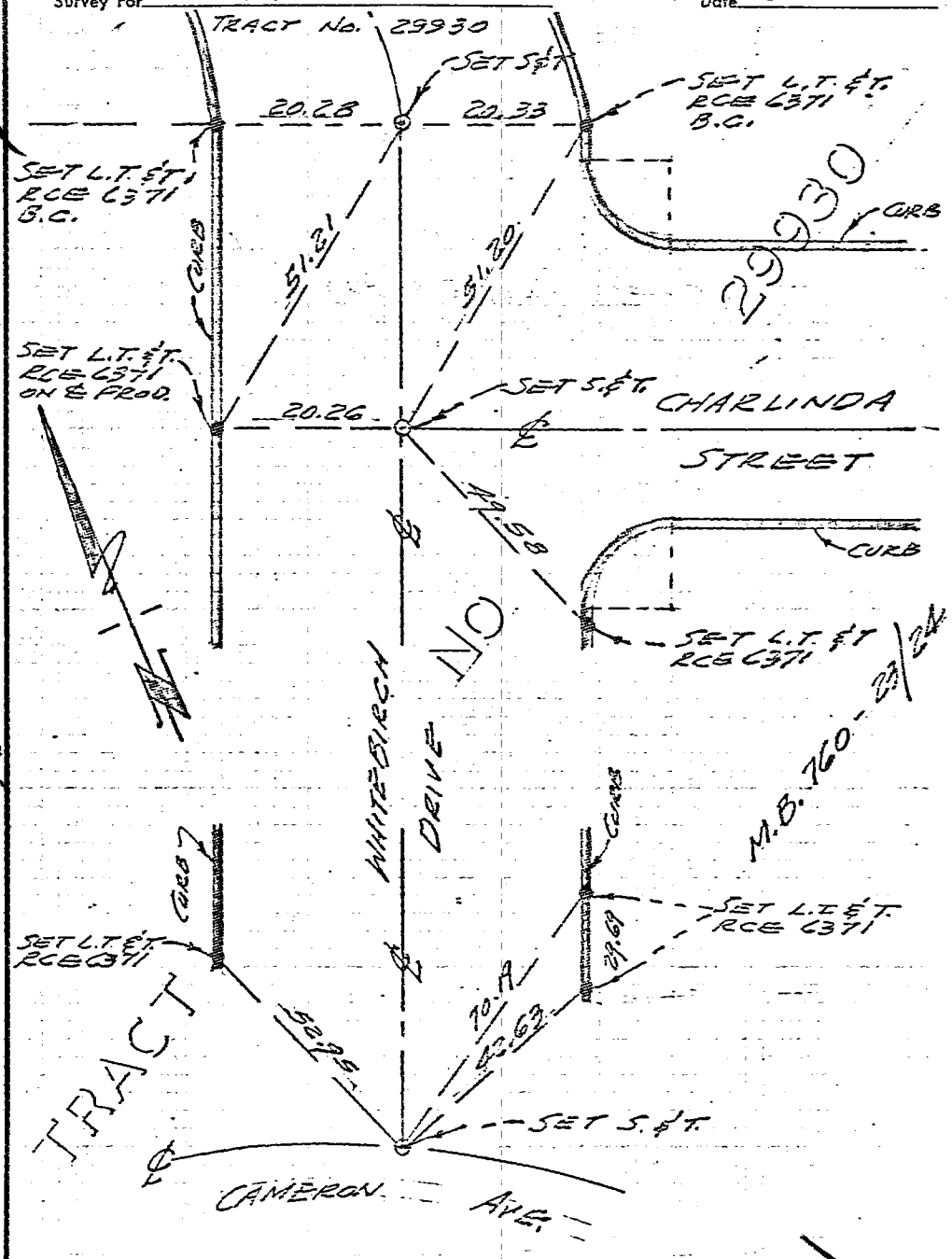

129-317, B-2

WS 47 DS

Co. Eng. F.B. 3088:129

TED M. WALSH R.C.E. 6371

WALSH-FORKERT CIVIL ENGINEERS, INC.

1600 W. CAMERON AVE., WEST COVINA, CALIF.

FB_____ PG_____

Survey For CENTER LINE TIE NOTES

TRACT NO. 29930

Date 9-26-67

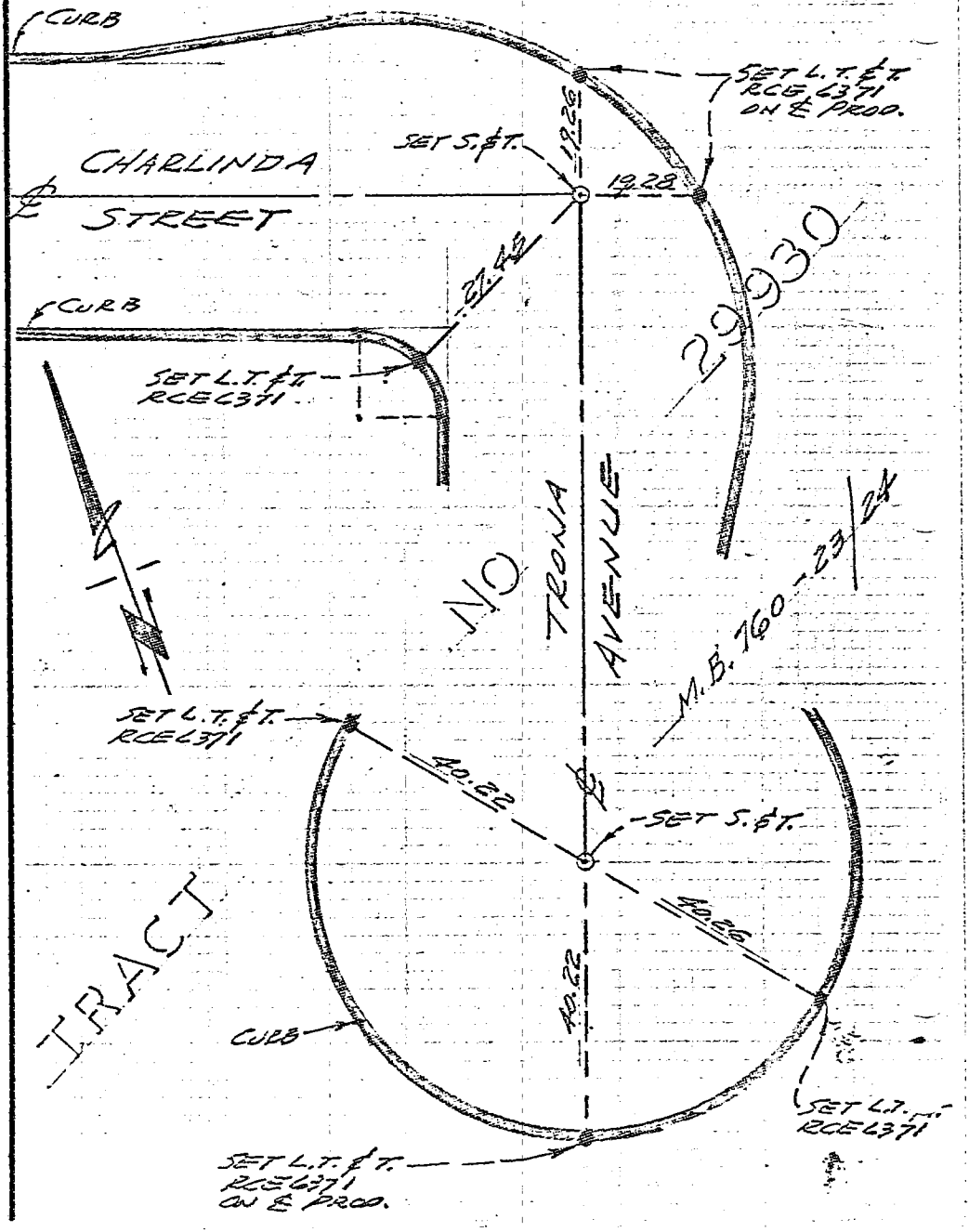

129-317, B-2

47D-5

130 Co. Eng. F.B. 3088:130

SURVEY OF CENTERLINE TIES F. B. Pg. 1 OF 2

SURVEY BY LANCO ENGINEERING CO TR. No. 26652

DATE SEPT 1967

CLARK M. LEONARD R.C.E 13167

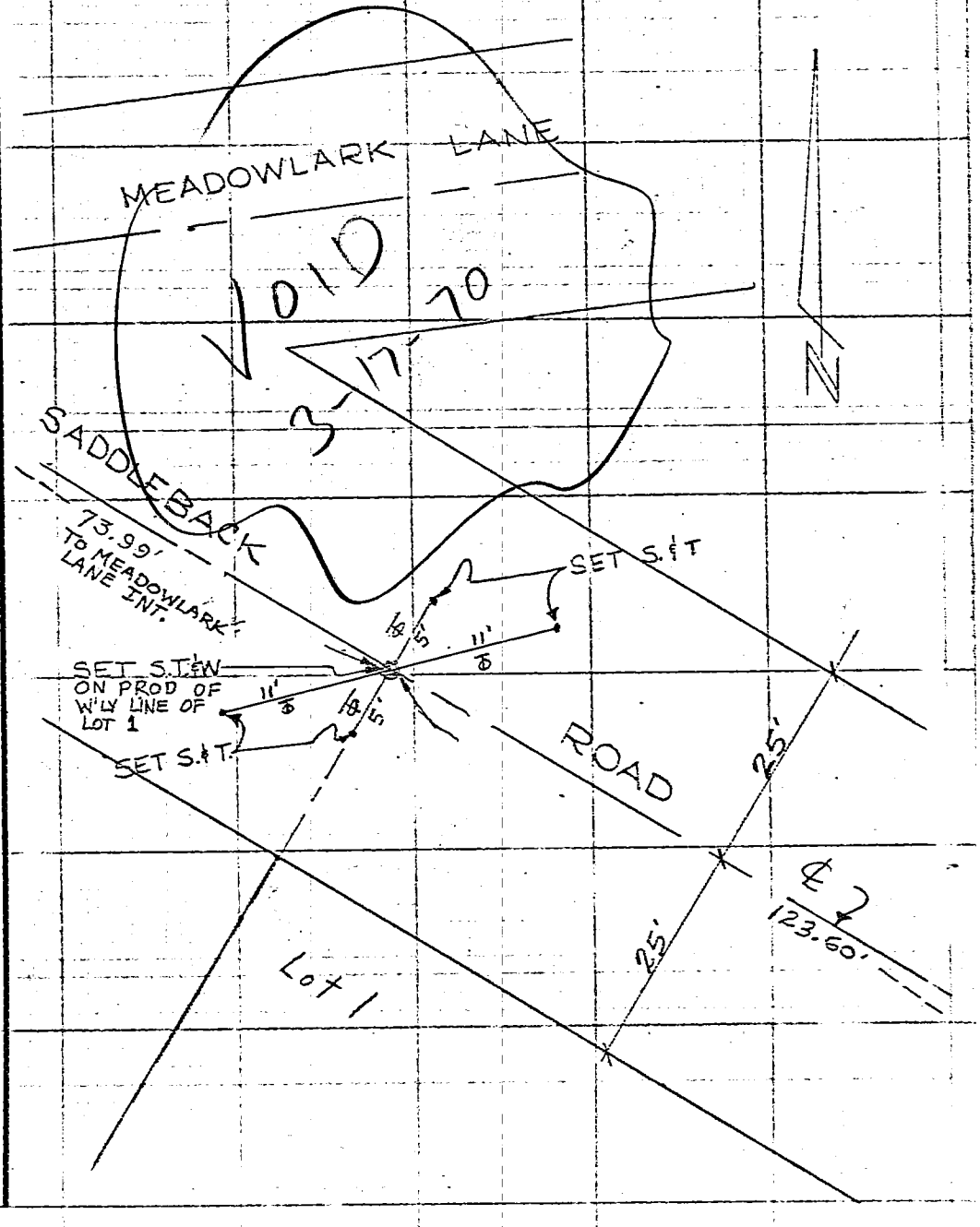

SO. CALIF. BLUE PRINT CO.

131

Co. Eng. F.B. 3088:131

F. B. PG. 20F2 SURVEY OF CENTERLINE TIES

SURVEY BY LANCO ENGINEERING Co.

R. No. 26652 DATE SEPT 1967

CLARK M. LEONARD RCE 13167

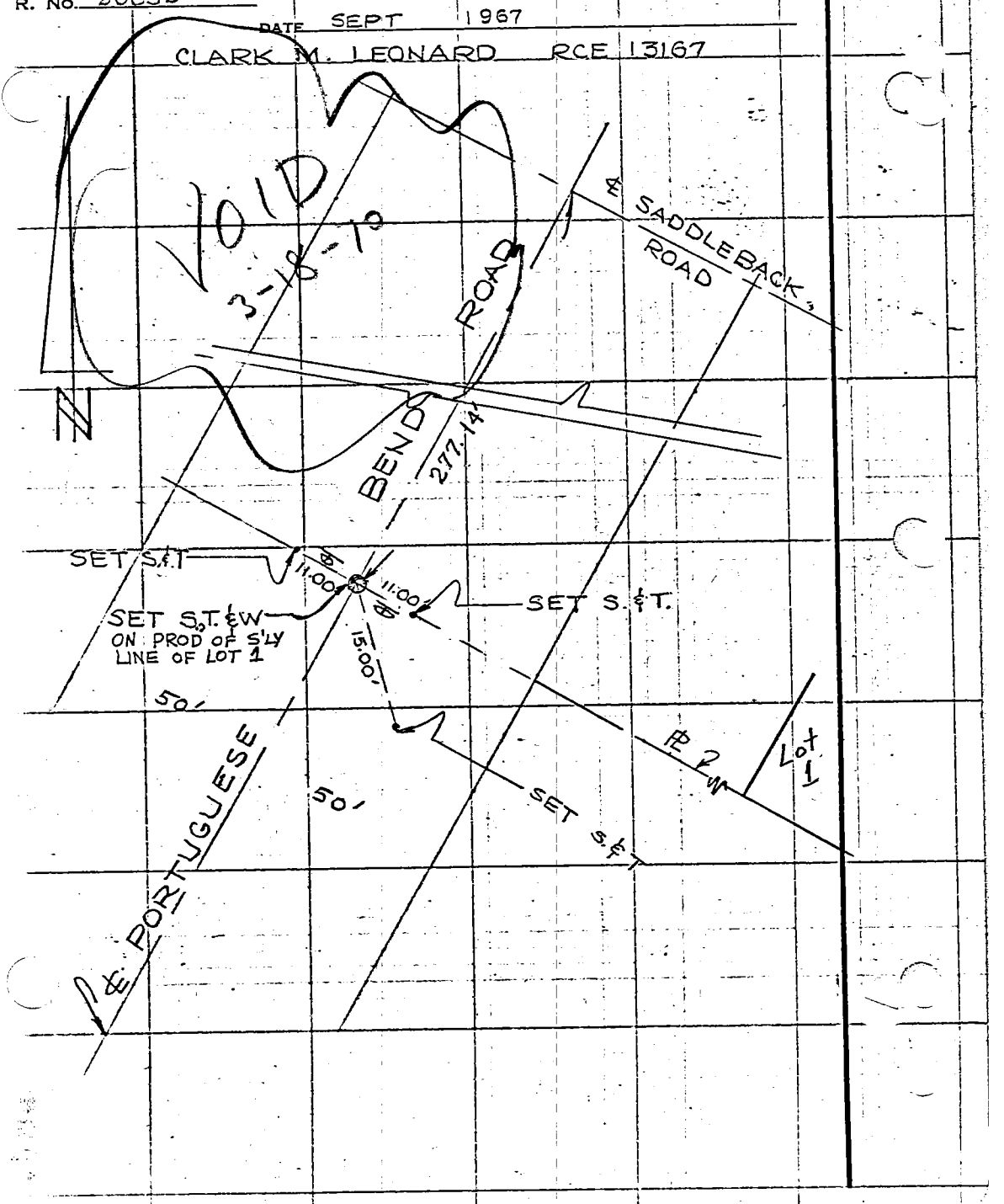

132

Co. Eng. F.B.3088:132

SURVEY OF ℄ MON. TIES F B NO. PAGE 1 OF 17

SURVEY BY VOORHEIS TEINDLE NELSON INC. TRACT NO. 26834

DATE 11-4-63

COUNTY OF LOS ANGELES ℄ TIES TRACT 26834

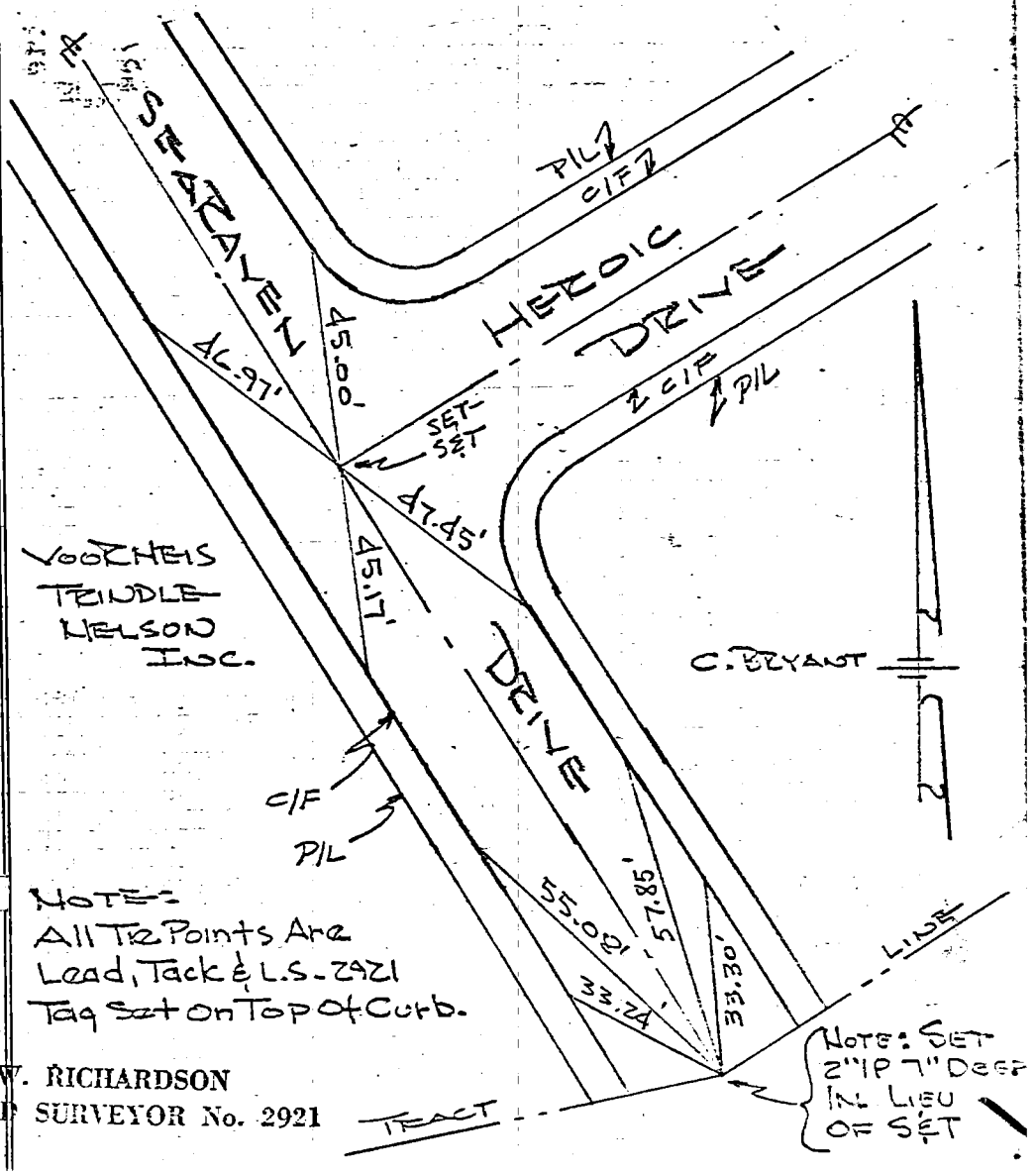

NOTE:
All Tie Points Are
Lead, Tack & L.S. 2921
Tag Set on Top of Curb.

FRANK W. RICHARDSON
LICENSED SURVEYOR No. 2921

DO NOT EXTEND NOTES THIS SIDE OF LINE

SURVEYORS SERVICE COMPANY - LOS ANGELES - STOCK NO. 411

Co. Eng. F.B. 3088:133

133

SURVEY OF ℄ MON. TIES F B NO. PAGE 20F17
VOORHEIS TEINDLE
SURVEY BY NELSON INC. TRACT NO. 26834
DATE 11-4-63

COUNTY OF LOS ANGELES
℄ TIES
TRACT 26834

VOORHEIS
TEINDLE
NELSON INC.

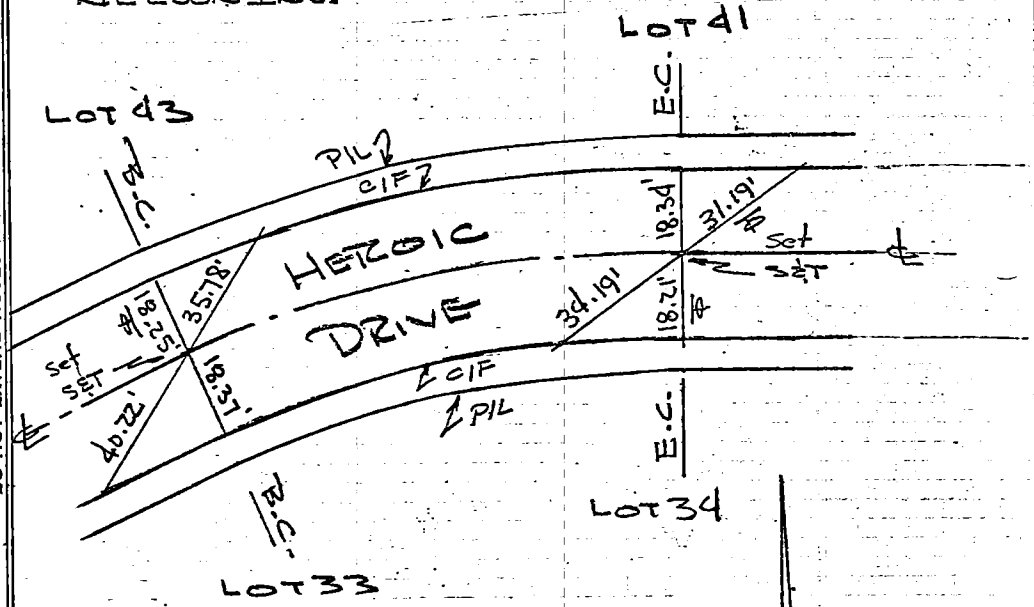

NOTE:-
All Tie Points Are
Lead, Tack & L.S. 2921
Tag set In Top OF Curb H.

C. BRYANT

FRANK W. RICHARDSON
LICENSED SURVEYOR No. 2921

DO NOT EXTEND NOTES THIS SIDE OF LINE

SURVEYORS SERVICE COMPANY - LOS ANGELES - BLOCK NO. 411
DO NOT EXTEND NOTES THIS SIDE OF LINE

W.S. 27 D-5

134
Co. Eng. F.B. 3088:134

SURVEY OF ℄ MON. TIES F B NO. PAGE 30F17
SURVEY BY VOORHEIS TRINDLE-NELSON INC. TRACT NO. 26834
DATE 11-4-63

COUNTY OF LOS ANGELES

℄ TIES TRACT 26834

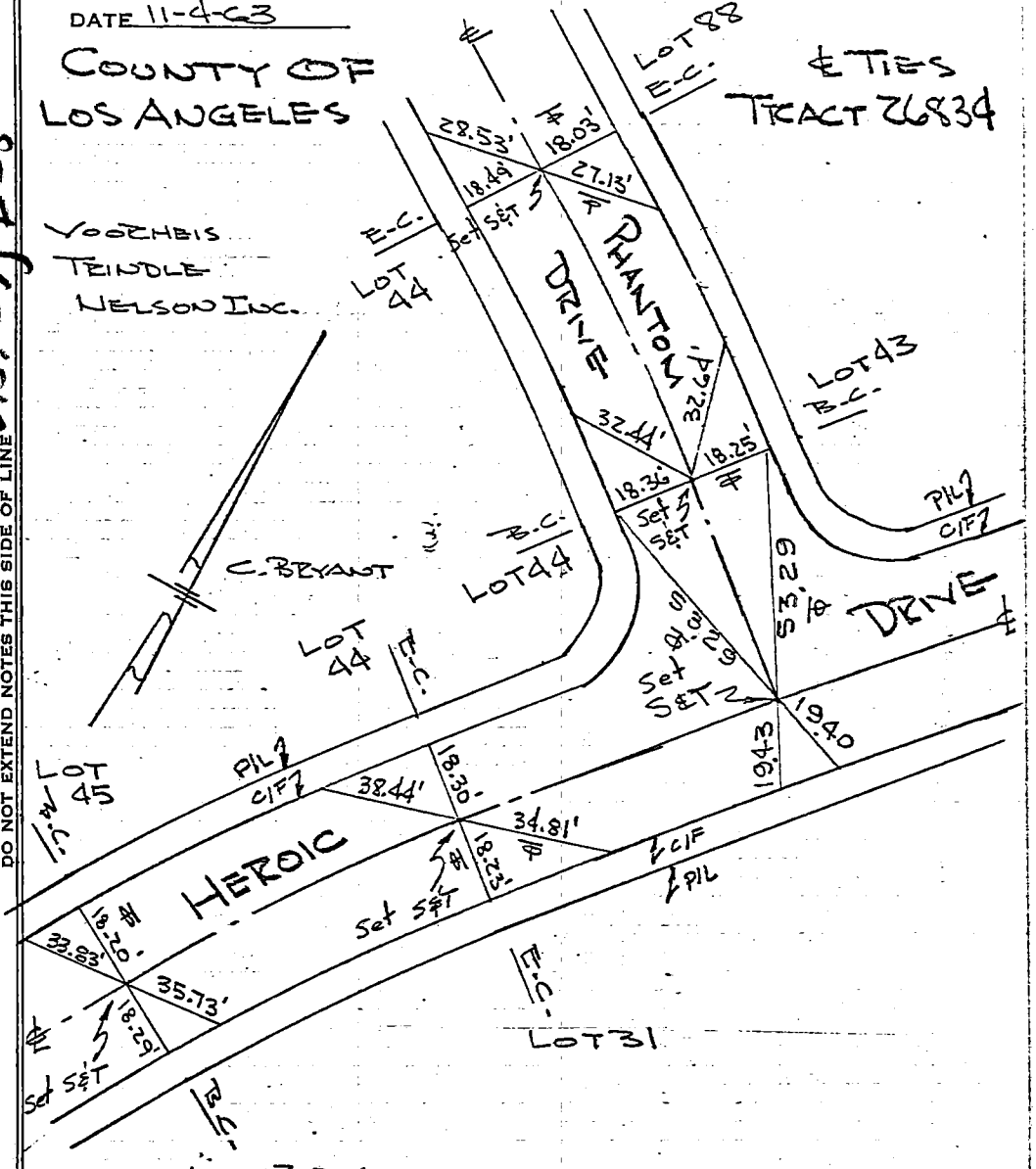

NOTE:
ALL TIE POINTS ARE LEAD, TACK & L.S. 2921 TAG SET IN TOP OF CURB.

FRANK W. RICHARDSON
LICENSED SURVEYOR No. 2921

Co. Eng. F.B. 3088:135 135

SURVEY OF ℄ MOD. TIES F B NO. PAGE 4 OF 17

SURVEY BY VOORHEIS TEINDLE NELSON TRACT NO. 26834

DATE 11-4-63

W.S 27D

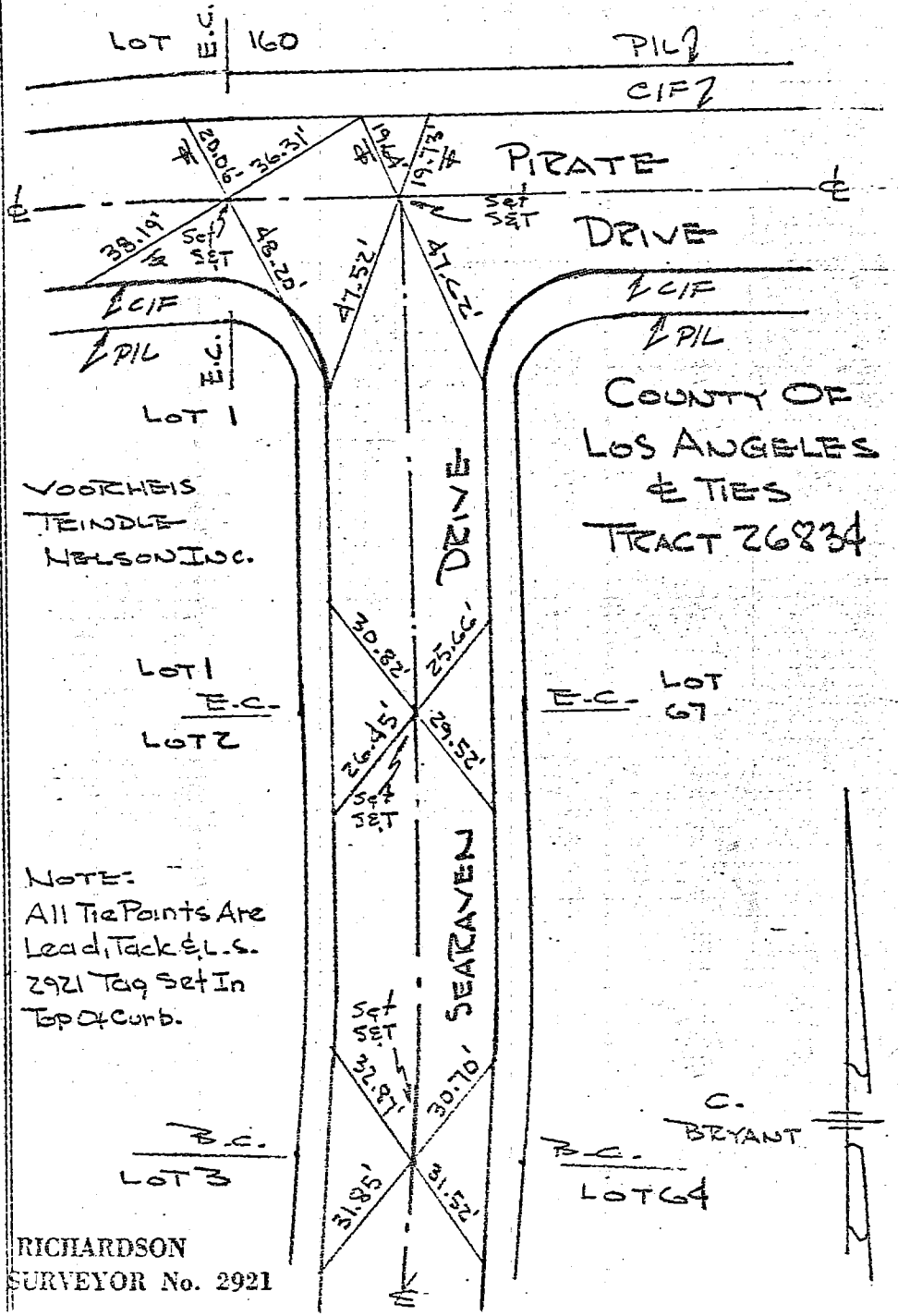

DO NOT EXTEND NOTES THIS SIDE OF LINE

NK W. RICHARDSON
NSED SURVEYOR No. 2921

Co. 36 Eng. F.B. 3088:136

SURVEY OF ℄ MON. TIES F B NO. PAGE 50F17

SURVEY BY VOOTHEIS TEINDLE NELSON TRACT NO. 26834

DATE 11-4-63

W527 D-5

DO NOT EXTEND NOTES THIS SIDE OF LINE

SURVEYORS SERVICE COMPANY - LOS ANGELES - SAN FRANCISCO

COUNTY OF LOS ANGELES ℄ TIES TRACT 26834

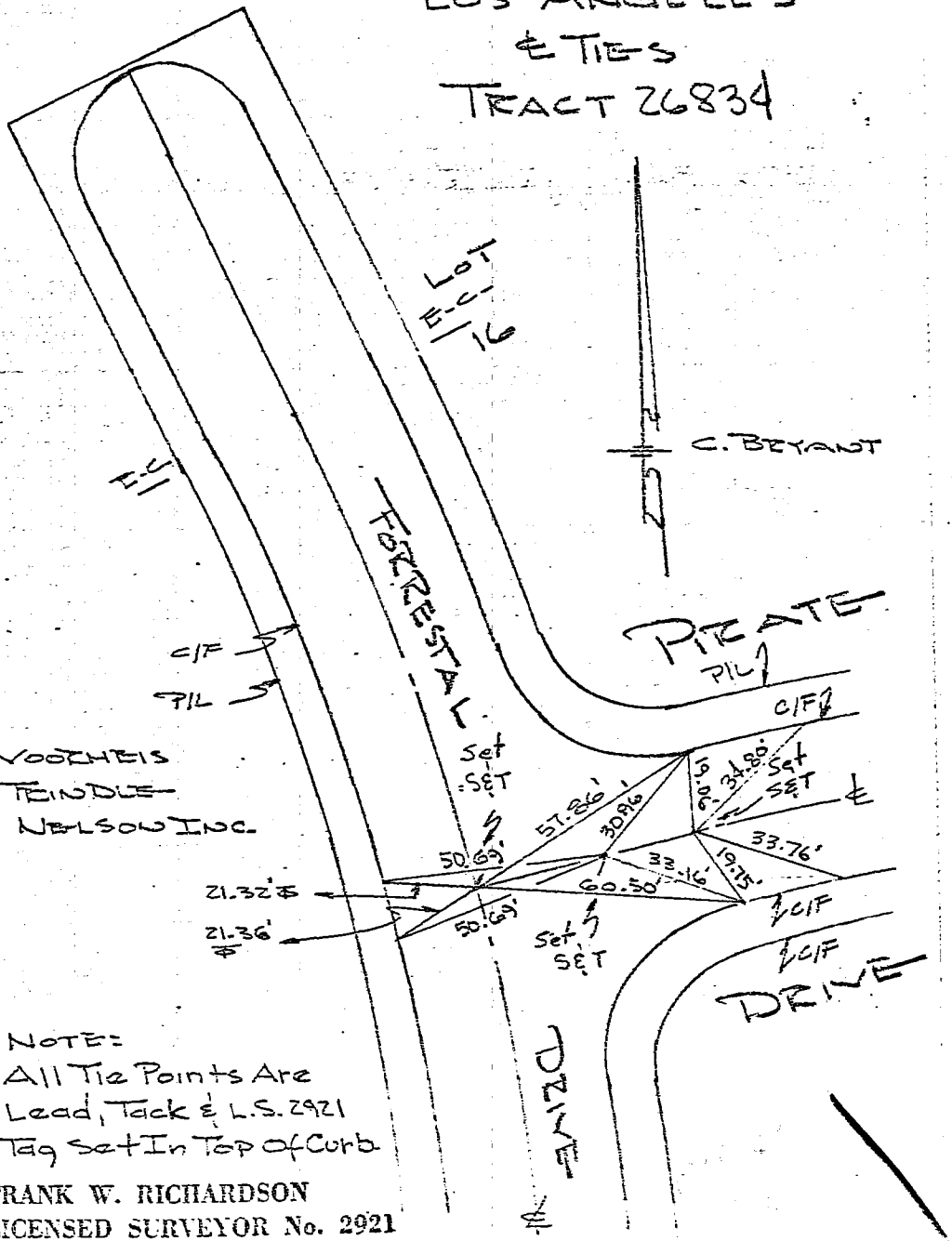

NOTE:
All Tie Points Are
Lead, Tack & L.S. 2921
Tag Set In Top of Curb

FRANK W. RICHARDSON
LICENSED SURVEYOR No. 2921

FRANK W. RICHARDSON Co. Eng. F.B. 3088:137
LICENSED SURVEYOR No. 2921

SURVEY OF E MON-TIES F B NO. PAGE 60F17

SURVEY BY VOORHEIS TRINDLE NELSON TRACT NO. 26834

DATE 11-4-63

DO NOT EXTEND NOTES THIS SIDE OF LINE

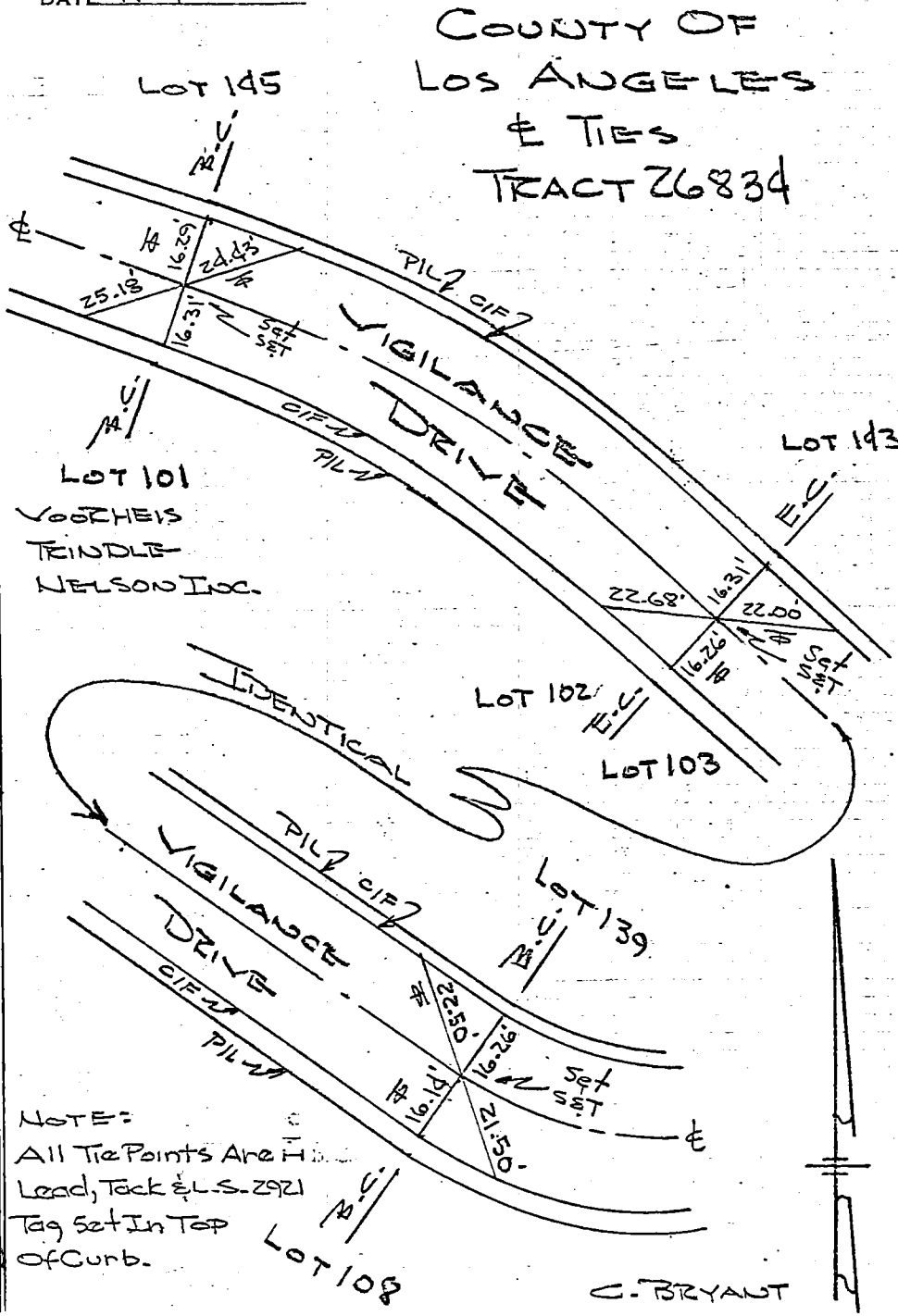

FRANK W. RICHARDSON
LICENSED SURVEYOR No. 2921

Co. Eng. F.B. 3088:13

SURVEY OF E MON. TIES F B NO ____ PAGE 10F17

SURVEY BY VOORHEIS TRINDLE NELSON TRACT NO. 26834

DATE 11-4-63

COUNTY OF LOS ANGELES & TIES TRACT 26834

VOORHEIS
TRINDLE
NELSON INC.

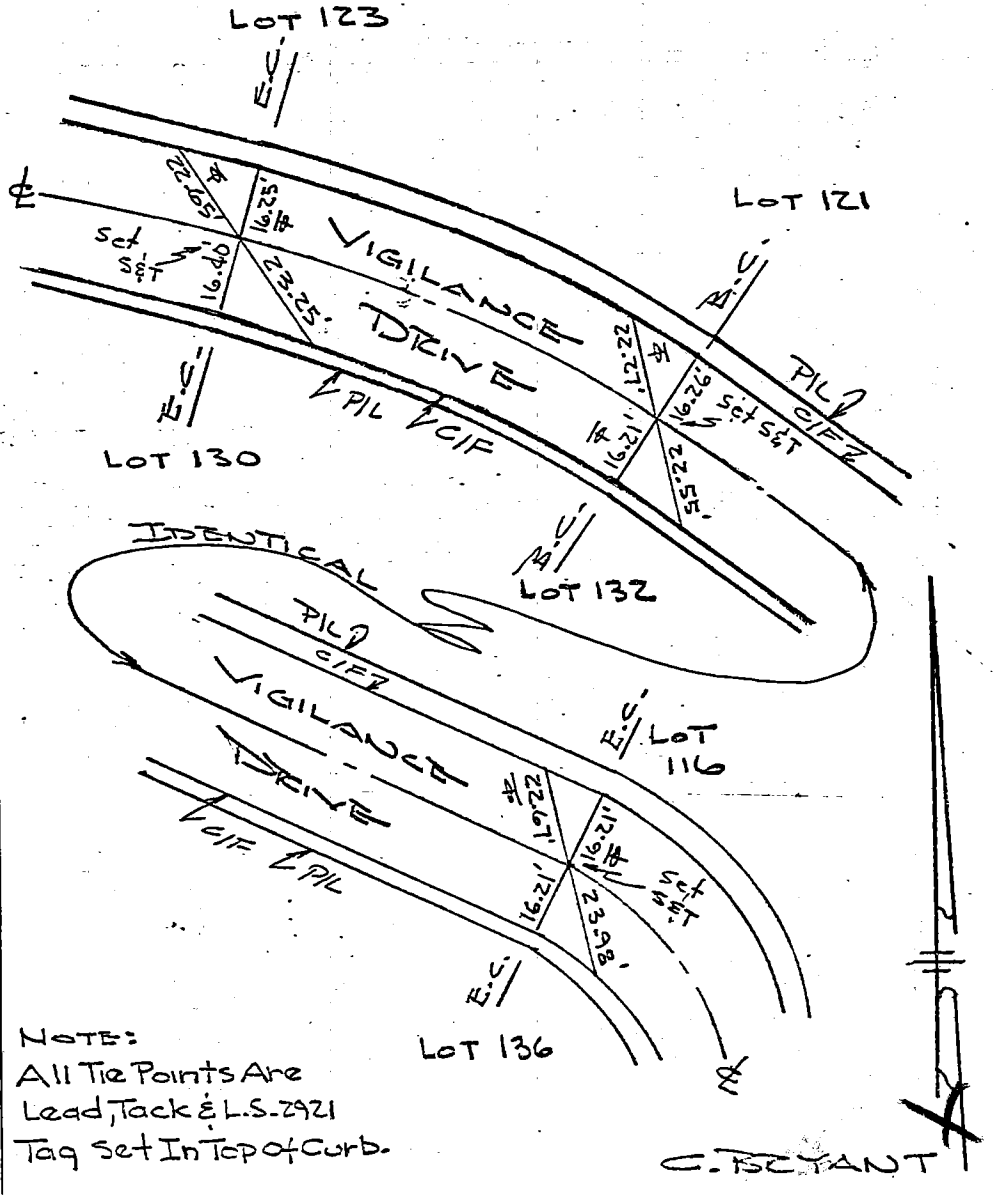

NOTE:
All Tie Points Are
Lead, Tack & L.S. 2921
Tag Set In Top of Curb.

C. BRYANT

SURVEYORS SERVICE COMPANY - LOS ANGELES - STOCK NO. 411

DO NOT EXTEND NOTES THIS SIDE OF LINE

FRANK W. RICHARDSON Co. Eng. F.B. 3088:139
LICENSED SURVEYOR No. 2921
SURVEY OF ℄ MON. TIES F B NO. PAGE 80F17
SURVEY BY VOORHEIS TRINDLE NELSON TRACT NO. 26834
DATE 11-4-63

W.S. 27 D-5

DO NOT EXTEND NOTES THIS SIDE OF LINE

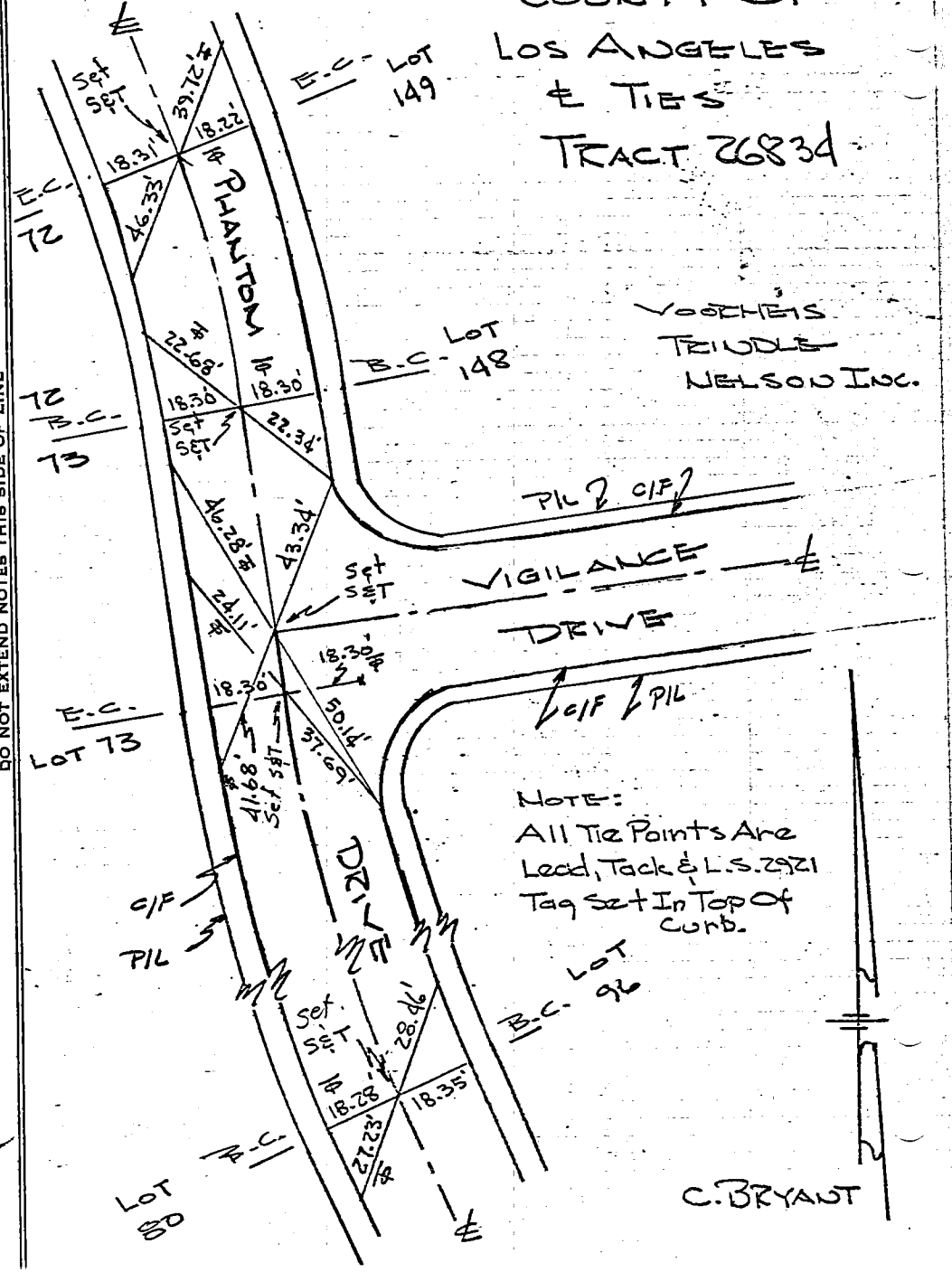

Co. Eng. F.B. 3088:140

SURVEY OF ℄ MON. TIES F B NO. PAGE 9 OF 17

SURVEY BY VOORHEIS TRINDLE NELSON TRACT NO. 26834

DATE 11-4-63

COUNTY OF LOS ANGELES ℄ TIES TRACT 26834

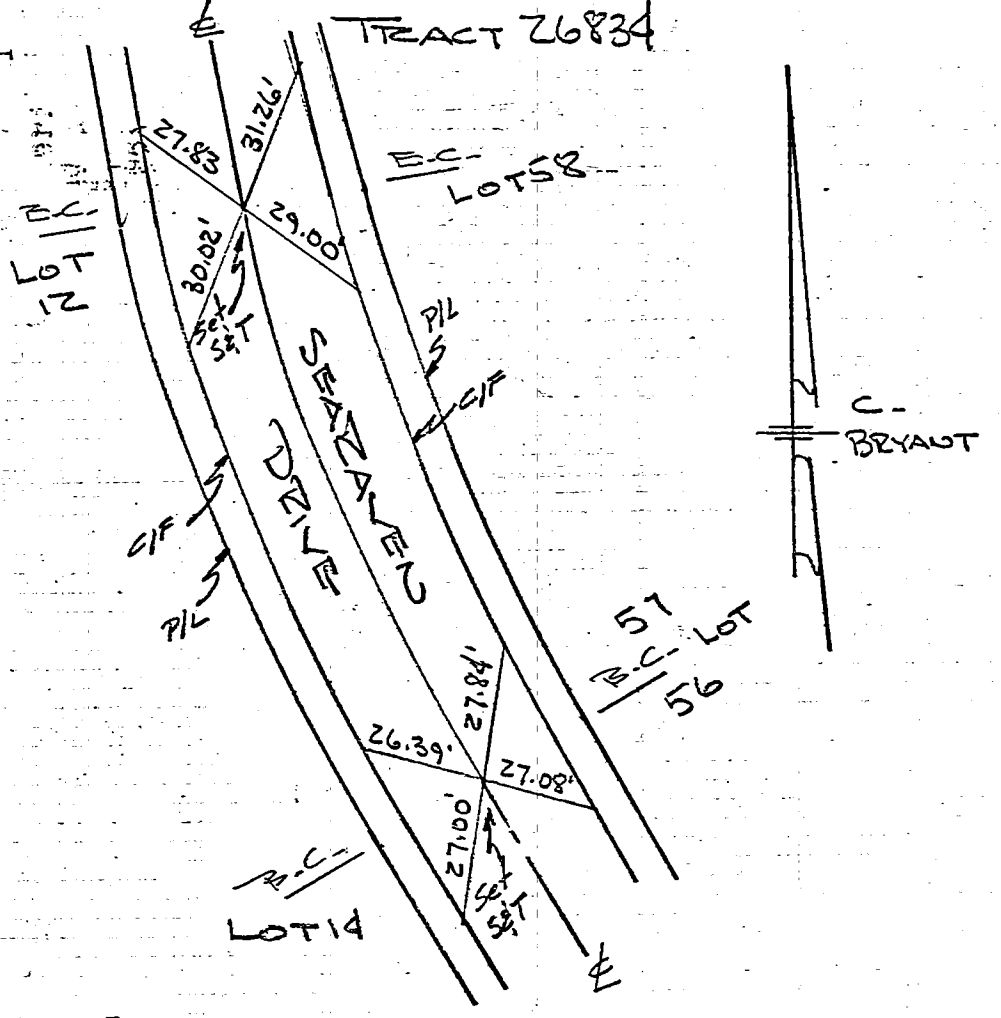

NOTE:
All Tie Points Are Lead, Tack & L.S. 2921 Tag Set On Top Of Curb.

VOORHEIS TRINDLE NELSON INC.

FRANK W. RICHARDSON
LICENSED SURVEYOR No. 2921

SURVEYORS SERVICE COMPANY • LOS ANGELES • STOCK NO. 411
DO NOT EXTEND NOTES THIS SIDE OF LINE

FRANK W. RICHARDSON Co. Eng. F.B. 3088:141
LICENSED SURVEYOR No. 2921
SURVEY OF E MONT. TIES F B NO. PAGE 10 OF 17
SURVEY BY VOORHEIS TRINDLE NELSON TRACT NO. 26834
DATE 11-4-63

COUNTY OF LOS ANGELES
& TIES
TRACT 26834

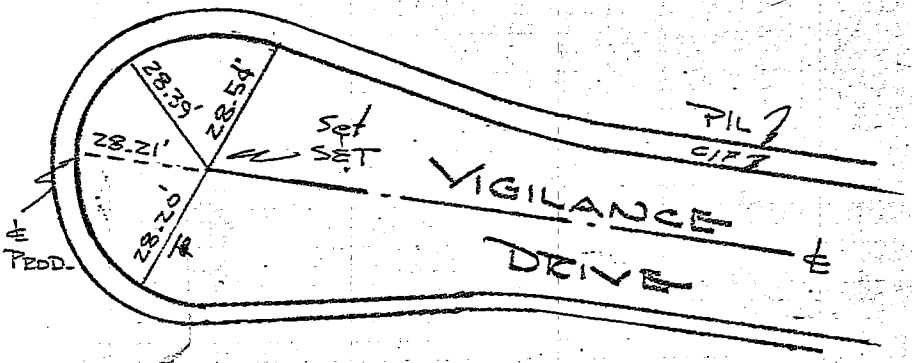

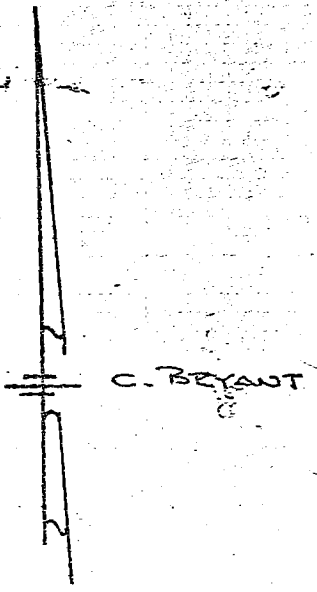

NOTE:
All Tie Points Are Lead, Tack & L.S. 2921 Tag set In Top Of Curb.

VOORHEIS
TRINDLE
NELSON INC.

DO NOT EXTEND NOTES THIS SIDE OF LINE

Co. Eng. F.B. 3088:142

SURVEY OF ℄ Mon. Ties F B NO ____ PAGE 11 OF 17

SURVEY BY VOORHEIS TEINDLE NELSON TRACT NO. 26834

DATE 11-4-63

COUNTY OF LOS ANGELES ℄ TIES TRACT 26834

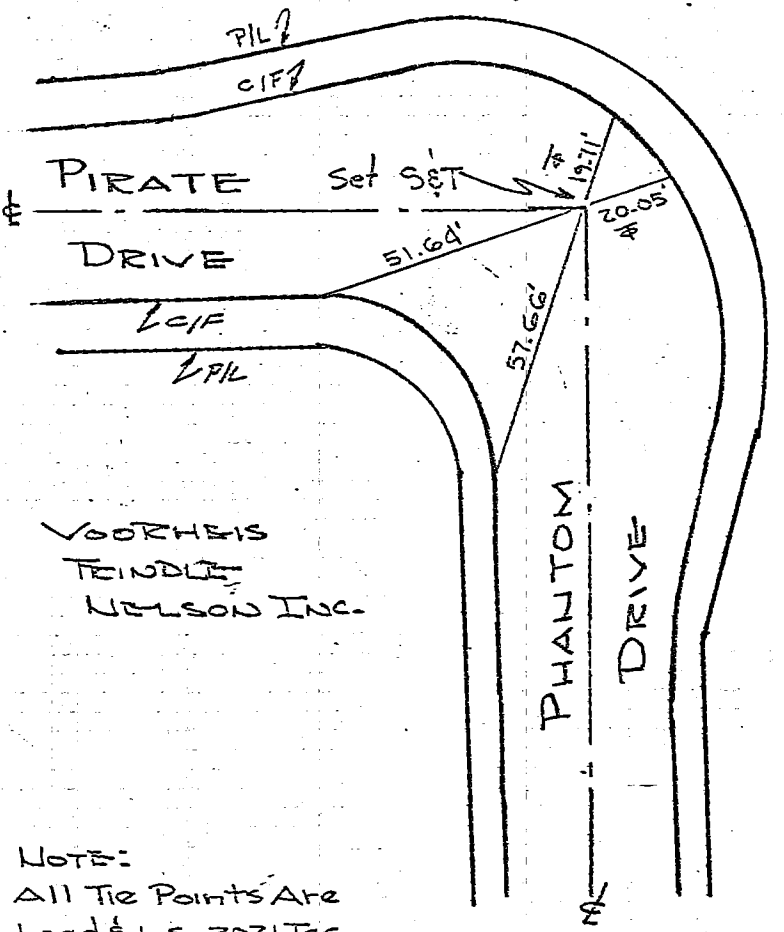

VOORHEIS TEINDLE NELSON INC.

NOTE:
All Tie Points Are Lead & L.S. 2921 Tag set In Top Of Curb.

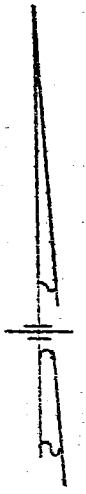

C. BEYAUT

FRANK W. RICHARDSON
LICENSED SURVEYOR No. 2921

DO NOT EXTEND NOTES THIS SIDE OF LINE

W.S. 27 22-5

SURVEYORS SERVICE COMPANY - LOS ANGELES - STOCK NO. 411

Co. Eng. F.B. 3088:143 143

SURVEY OF ℄ MON. TIES F B NO. PAGE 12 OF 17

SURVEY BY VOORHEIS TRINDLE NELSON TRACT NO. 26834

DATE 11-4-63

COUNTY OF LOS ANGELES ℄ TIES TRACT 26834

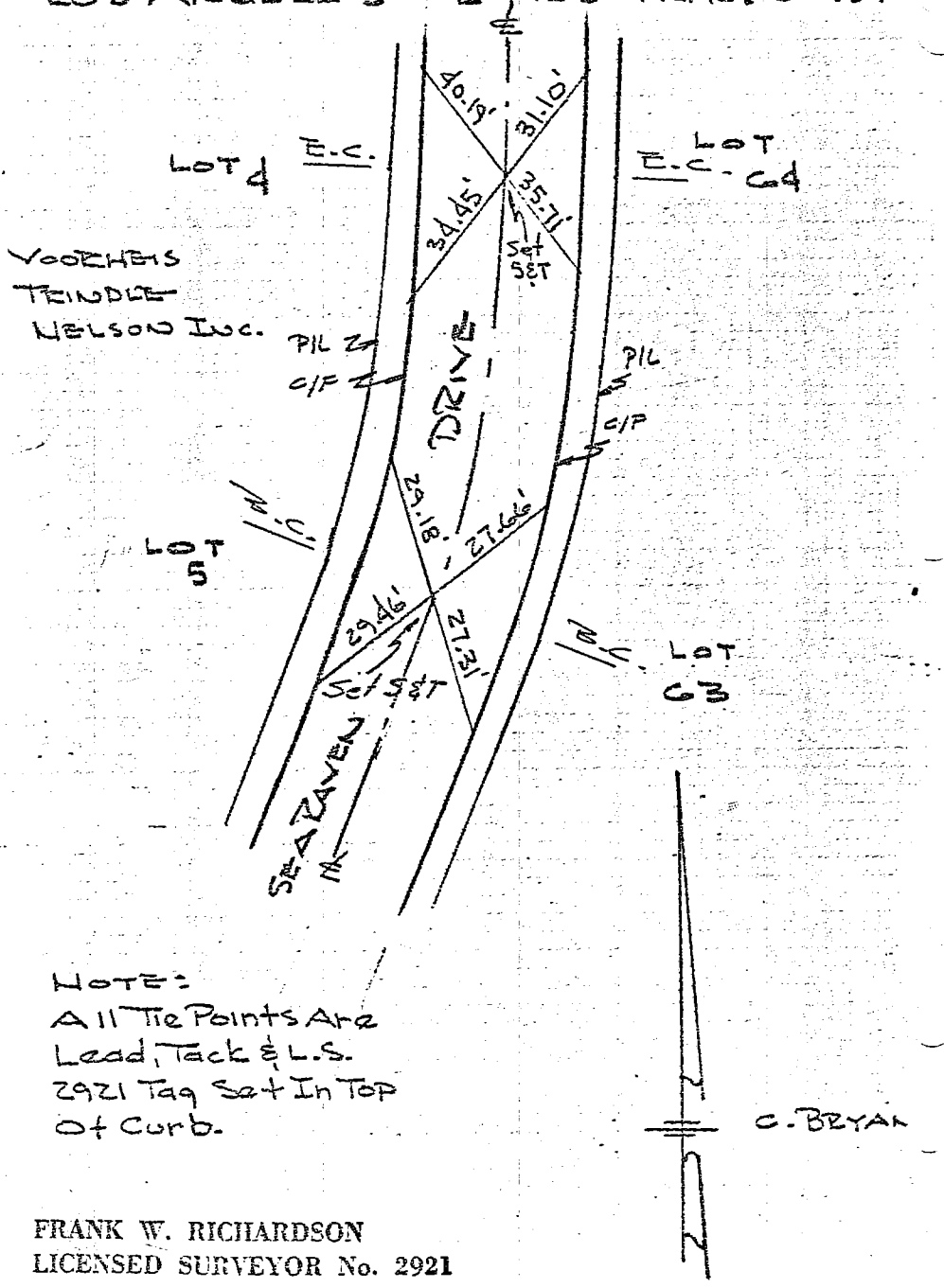

NOTE:
All Tie Points Are Lead, Tack & L.S. 2921 Tag Set In Top Of Curb.

DO NOT EXTEND NOTES THIS SIDE OF LINE

FRANK W. RICHARDSON
LICENSED SURVEYOR No. 2921

Co. Eng. / F.B. 3088:144

SURVEY OF ℄ Mond. Ties F B NO. ____ PAGE 13 OF 17

SURVEY BY Voorhees Tindle-Nelson TRACT NO. 26834

DATE 11-4-63

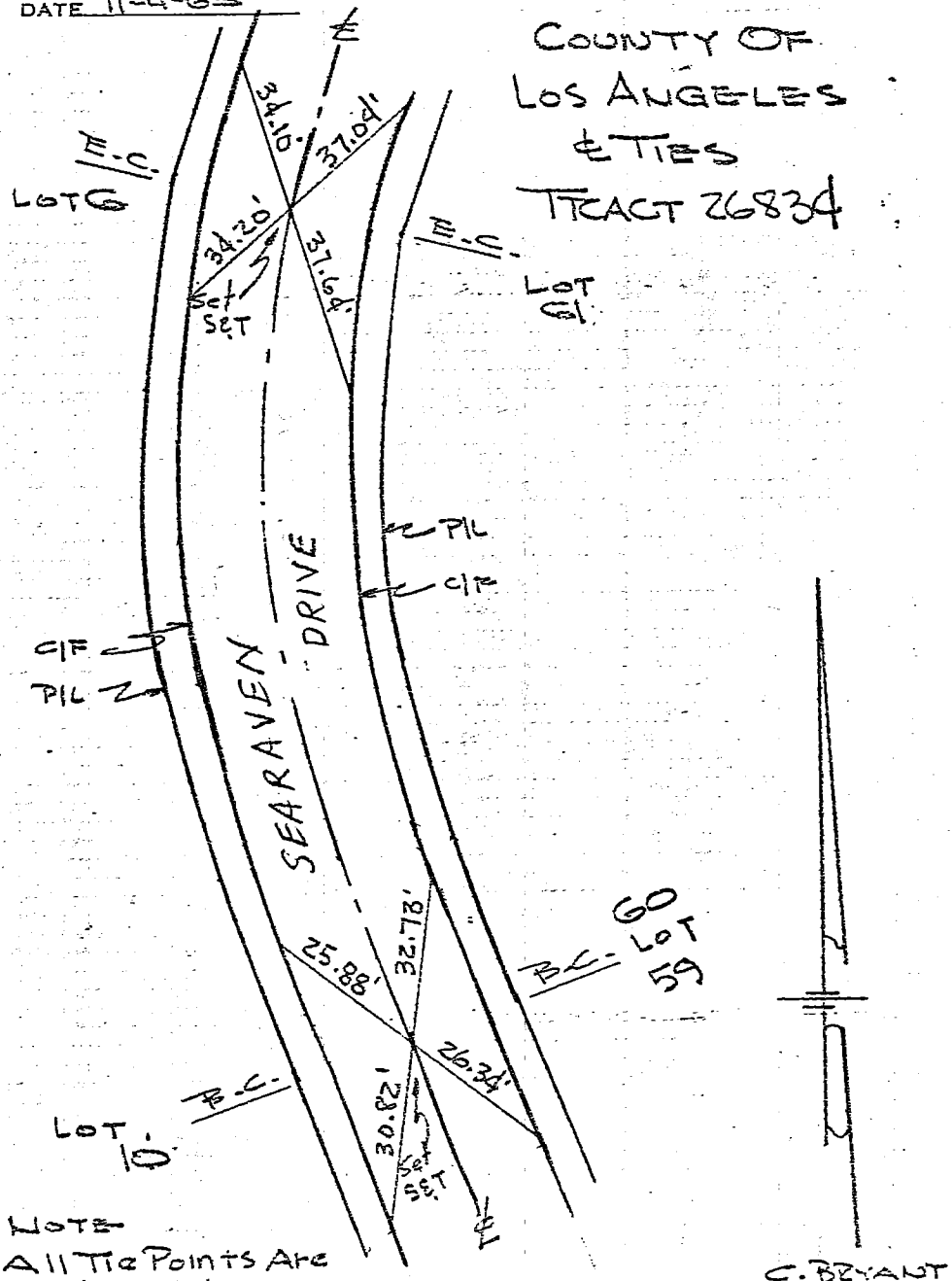

NOTE
All Tie Points Are
Lead, Tack & L.S. 2921
Tag Set In Top Of Curb.

FRANK W. RICHARDSON
LICENSED SURVEYOR No. 2921

DO NOT EXTEND NOTES THIS SIDE OF LINE

Co. Eng. F.B. 3088:145 145

SURVEY OF ℄ MON. TIES F B NO. PAGE 14 OF 17

SURVEY BY VOORHEIS TEINDLE NELSON TRACT NO. 26834

DATE 11-4-63

COUNTY OF LOS ANGELES ℄ TIES TRACT 26834

VOORHEIS TEINDLE NELSON INC.

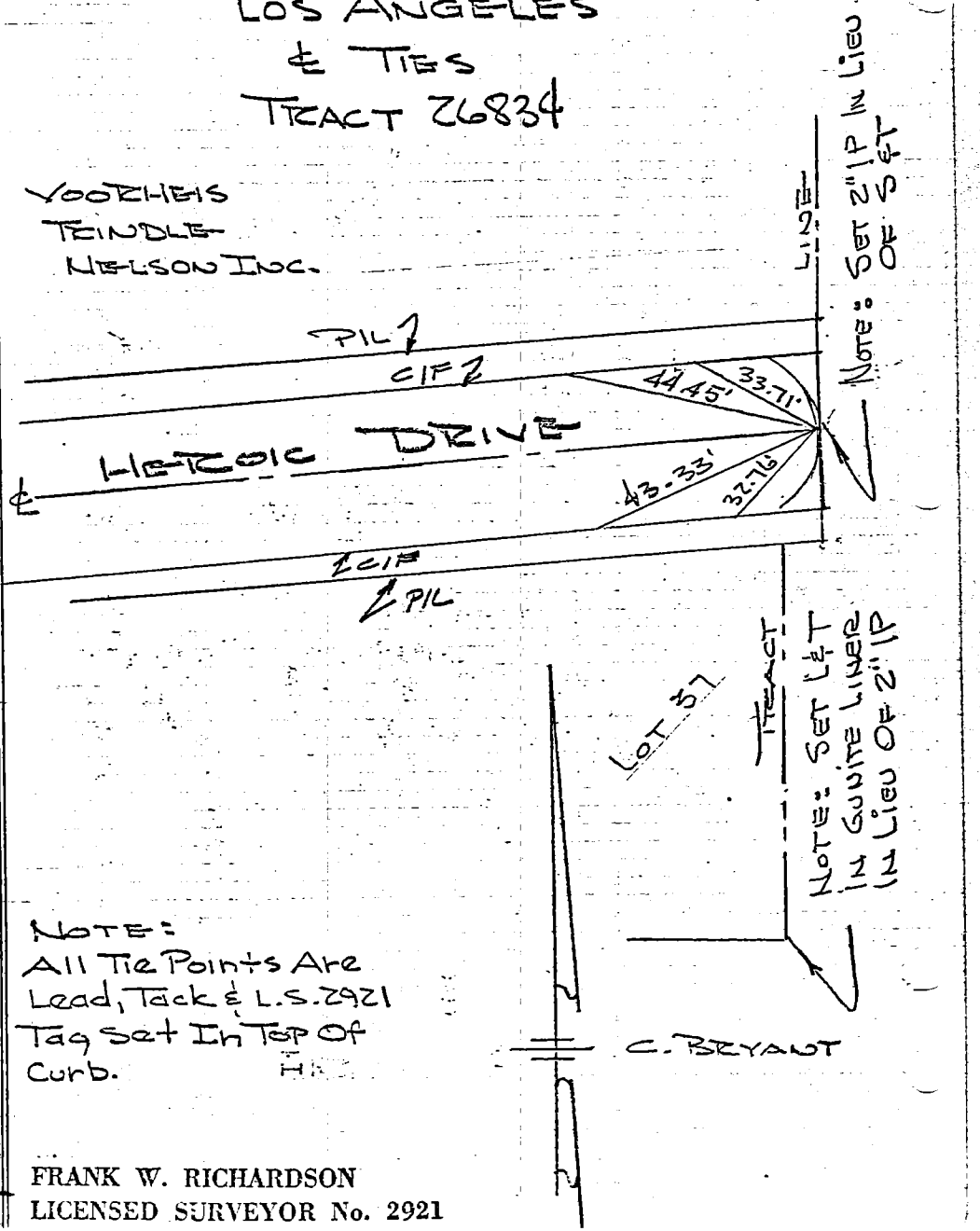

NOTE:
All Tie Points Are Lead, Tack & L.S. 2921 Tag Set In Top Of Curb.

FRANK W. RICHARDSON
LICENSED SURVEYOR No. 2921

DO NOT EXTEND NOTES THIS SIDE OF LINE

Co. Eng. F.B. 3088:146

SURVEY OF & MON TIES F B NO. PAGE 15 OF 17

SURVEY BY VOORHEIS TRINDLE NELSON TRACT NO. 26834

DATE 3-9-65

COUNTY OF LOS ANGELES
& TIES
TRACT 26834

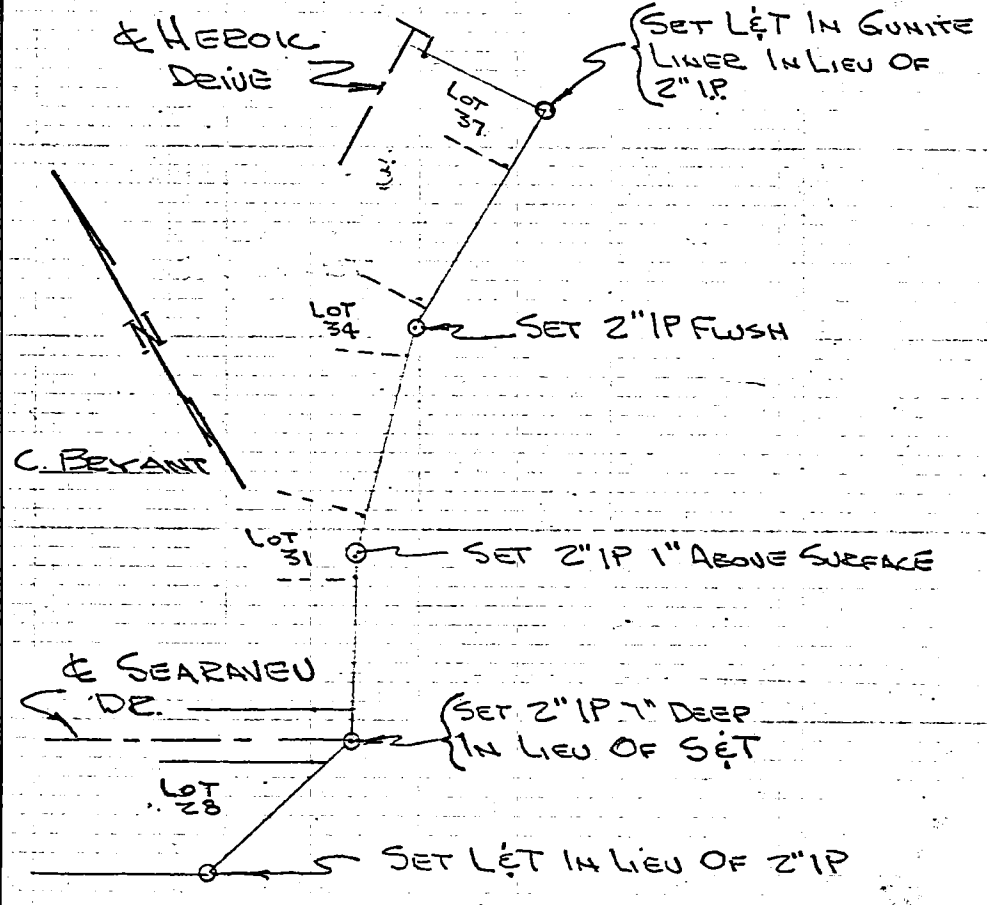

FRANK W. RICHARDSON
LICENSED SURVEYOR No. 2921

SURVEYORS SERVICE COMPANY, COSTA MESA - STOCK NO. 411

DO NOT EXTEND NOTES THIS SIDE OF LINE

Co. Eng. F.B. 3088:147 147

SURVEY OF & MONTIES F B NO. PAGE 160 OF 17

SURVEY BY VOORHEIS TRINDLE NELSON TRACT NO. 26834

DATE 3-9-65

COUNTY OF LOS ANGELES

& TIES

TRACT 26834

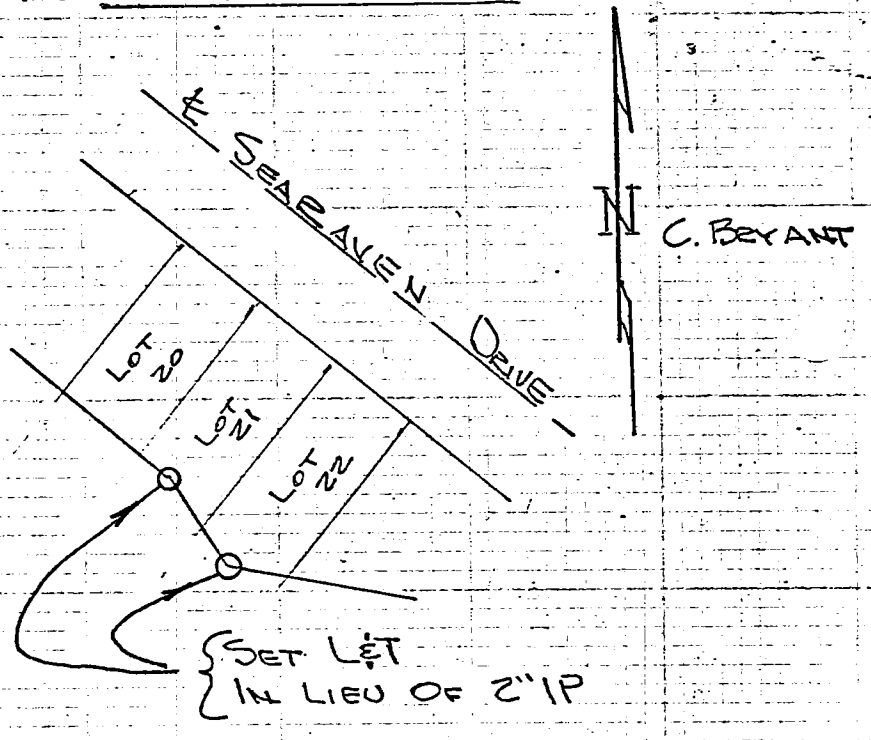

DO NOT EXTEND NOTES THIS SIDE OF LINE

FRANK W. RICHARDSON
LICENSED SURVEYOR No. 2921

Co. Eng. F.B. 3088:148

SURVEY OF ℄ Mon Ties F B NO. PAGE 17 OF 17

SURVEY BY Voorheis Trinkle Nelson TRACT NO. 26834

DATE 3-9-65

County Of Los Angeles

℄ Ties

Tract 26834

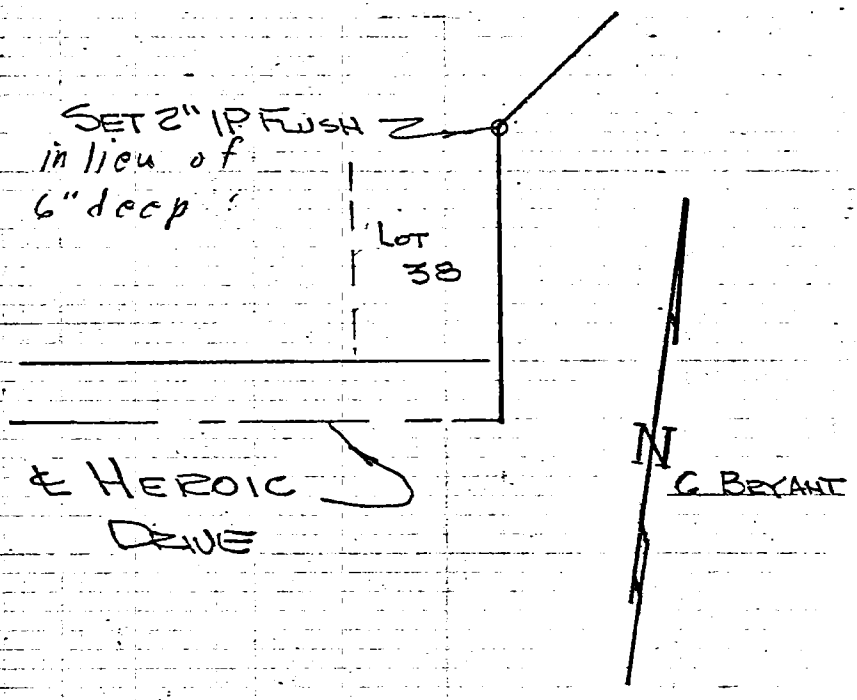

FRANK W. RICHARDSON
LICENSED SURVEYOR No. 2921

SURVEYORS SERVICE COMPANY, COSTA MESA - STOCK NO. 411

DO NOT EXTEND NOTES THIS SIDE OF LINE

149

Co. Eng. F.B. 3088:149

SURVEY OF 29872 F. B. ____ PG. 1

SURVEY BY Jennings Engineering Co TR. No. 29872

DATE 3-9-67

G.J. Jennings
R.C.E 7858

Rolling Vista Drive – Palos Verdes Drive North to Western Avenue
Alley North of Rolling Vista Drive
Alleys South of Rolling Vista Drive

Center line ties

C.A. BAILE
S.D. NESBITH
H.O SMITH

All measured distances are corrected to 68° F

SO. CALIF. BLUE PRINT CO.

Co. Eng. F.B. 3088:150

SURVEY OF 29872 F. B. PG. 2

SURVEY BY Jennings Engineering Co. TR. No. 29872

DATE 3-9-67

G.J. Jennings
R.C.E 7858

WS 28A-K

SO. CALIF. BLUE PRINT CO.

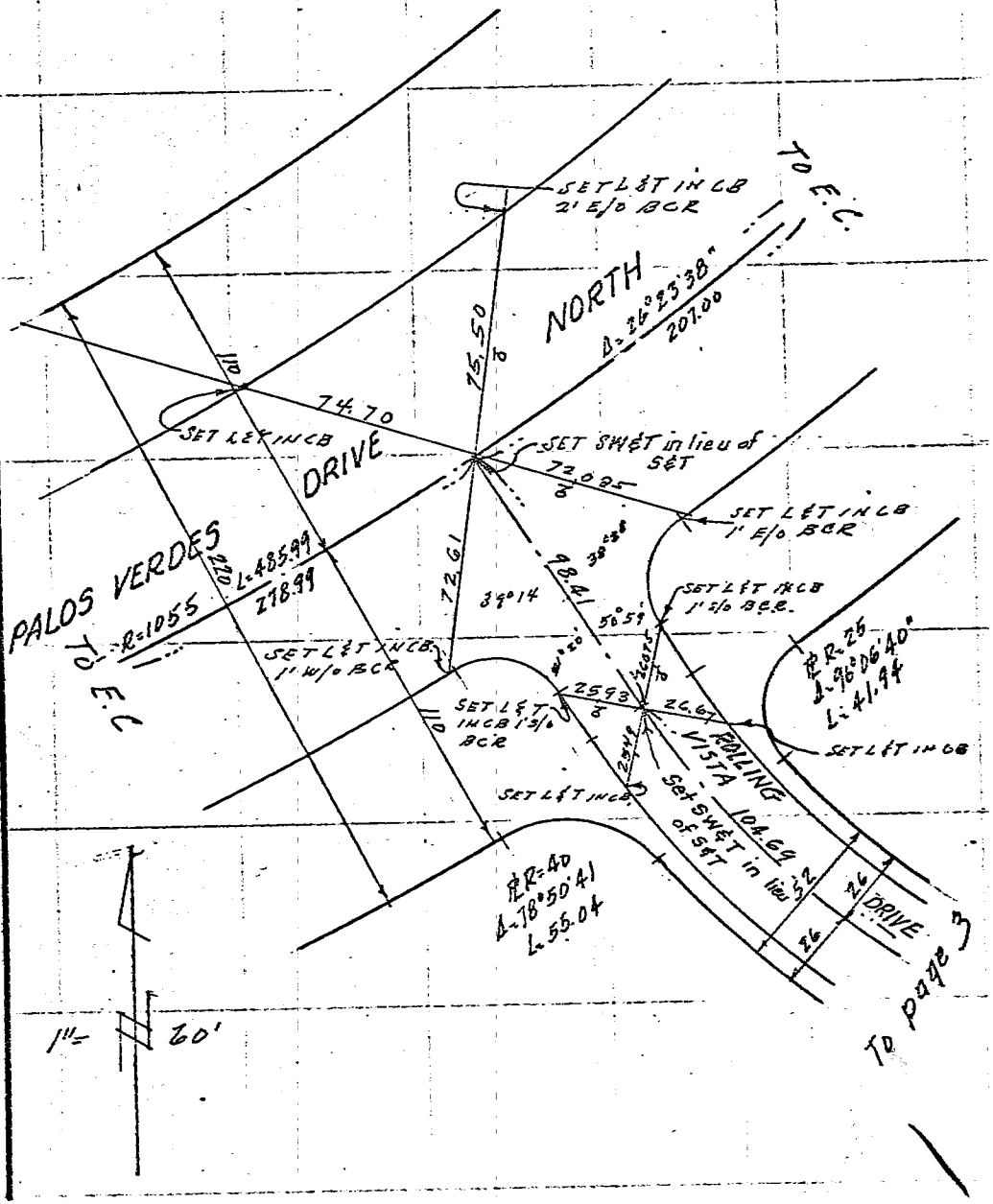

Co. Eng. F.B. 3088:151

SURVEY OF 29872 F. B. Pg 3

SURVEY BY Jennings Engineering Co. TR. No. 29872

DATE 3-9-67

G.J. Jennings
R.C.E 7858

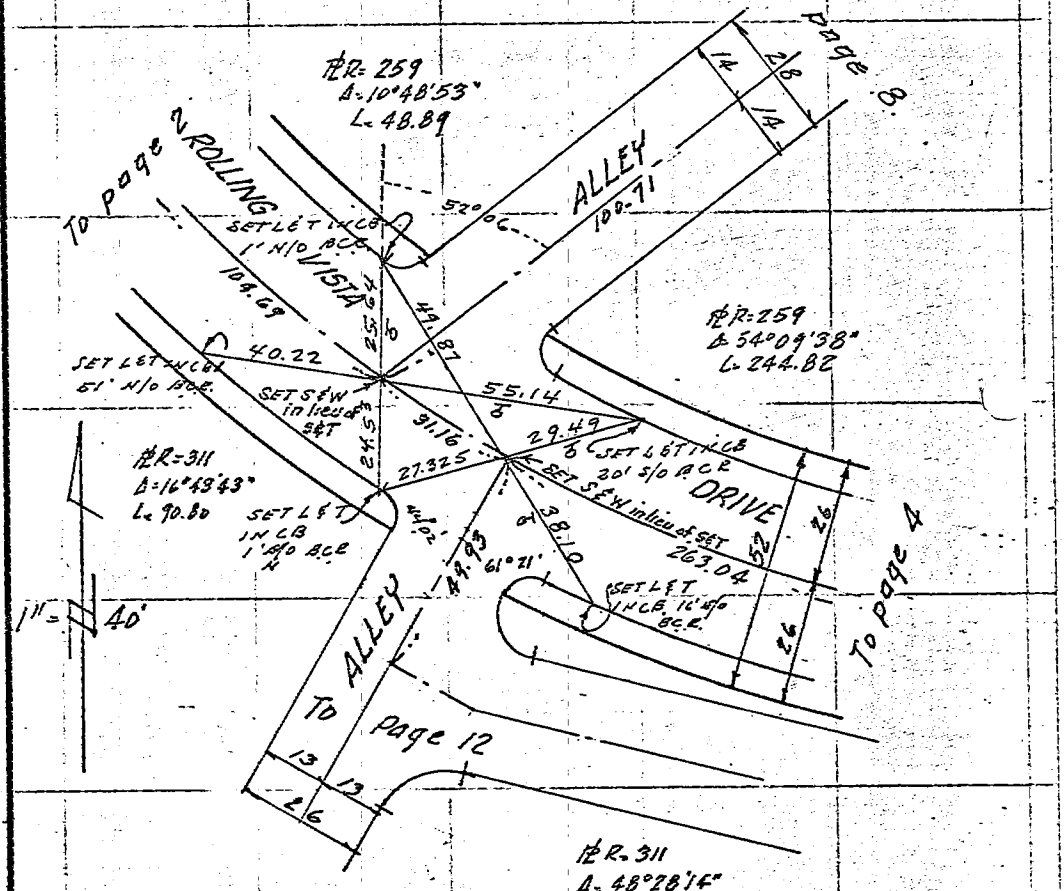

BO. CALIF. BLUE PRINT CO.

Co. Eng. F.B. 3088:152

SURVEY OF 29872 F. B. Pg. 4

SURVEY BY Jennings Engineering Co. TR. No. 29872

DATE 3-9-67

G.J. Jennings
R.C.E. 7858

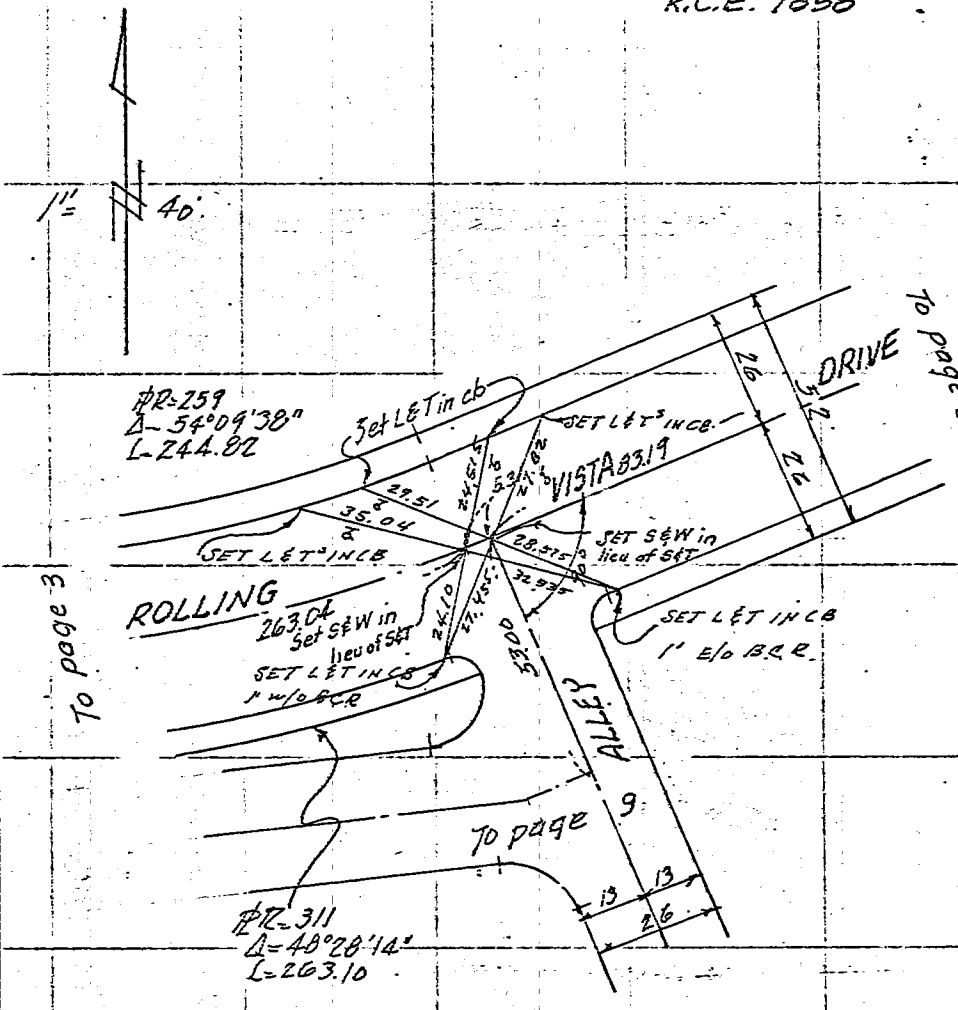

SO. CALIF. BLUE PRINT CO.

153

Co.-Eng. F.B. 3088:153

SURVEY OF 29872 F. B. ____ PG. 5

SURVEY BY Jennings Engineering Co. TR. No. 29872

DATE 3-9-67

G.J. Jennings
R.C.E. 7858

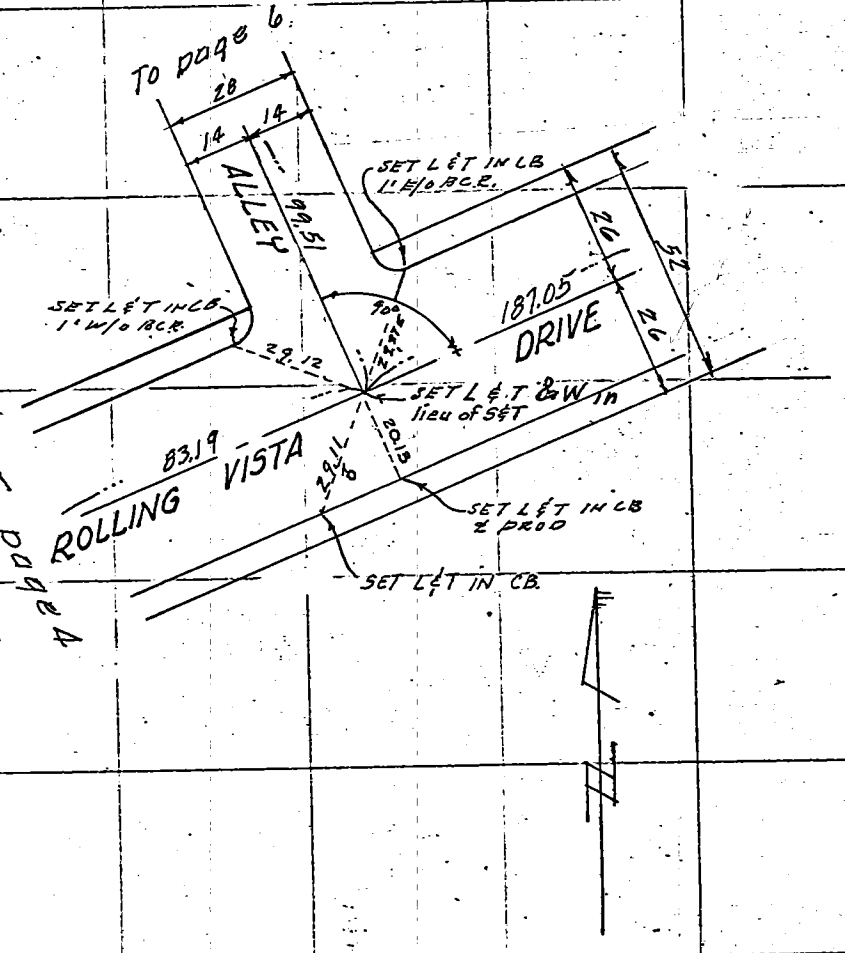

SO. CALIF. BLUE PRINT CO.

Co. Eng. F.B. 3088:154

SURVEY OF 29872 F. B. Pg. 6

SURVEY BY Jennings Engineering Co. TR. No. 29872

DATE 3-10-67

G.J. Jennings
R.C.E. 7858

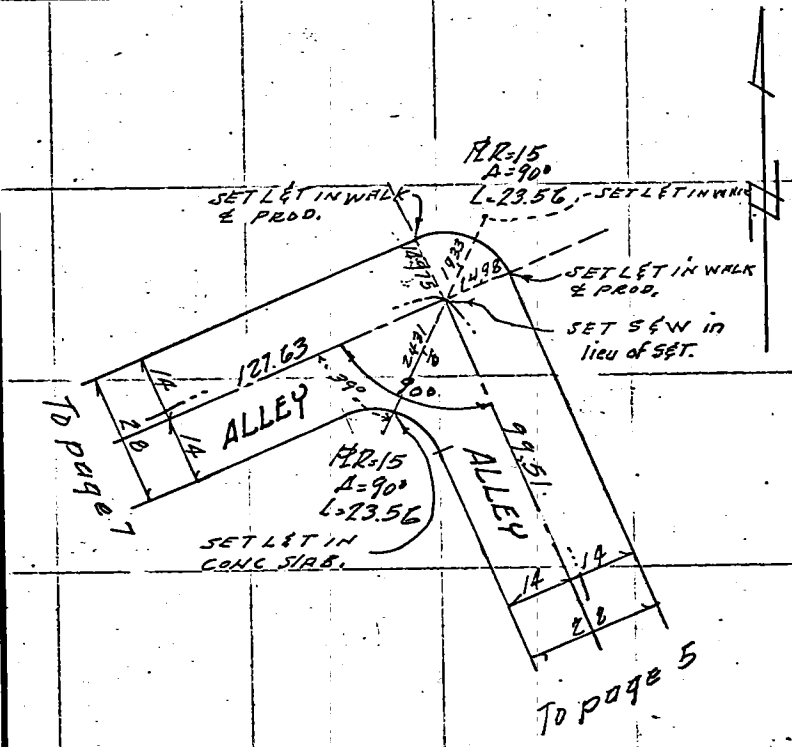

SO. CALIF. BLUE PRINT CO.

Co. Eng. F.B. 3088:155

155

SURVEY OF 29872 F. B. ____ PG. 7

SURVEY BY Jennings Engineering Co. TR. No. 29872

DATE 3-9-67

G.J. Jennings
R.C.E. 7858

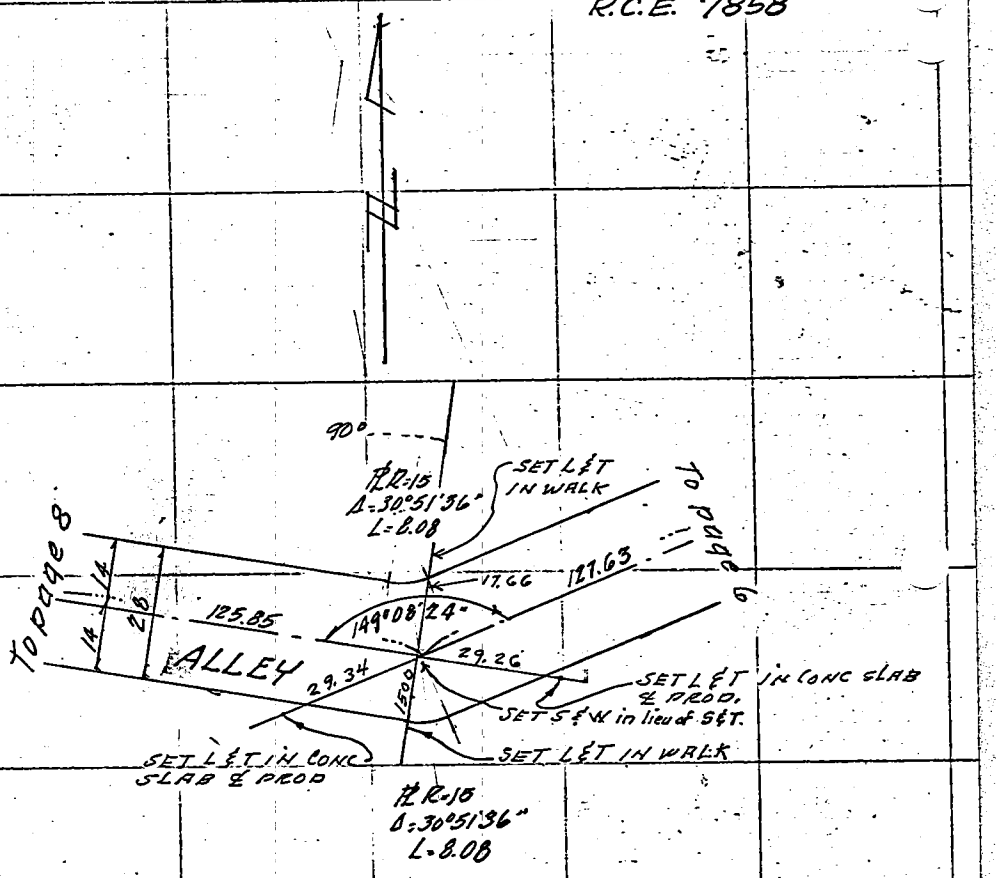

SO. CALIF. BLUE PRINT CO.

Co. Eng. F.B. 3088:156

SURVEY OF 29872 F. B. 8 PG.

SURVEY BY Jennings Engineering Co. TR. No. 29872

DATE 3-9-67

G.J. Jennings
R.C.E 7858

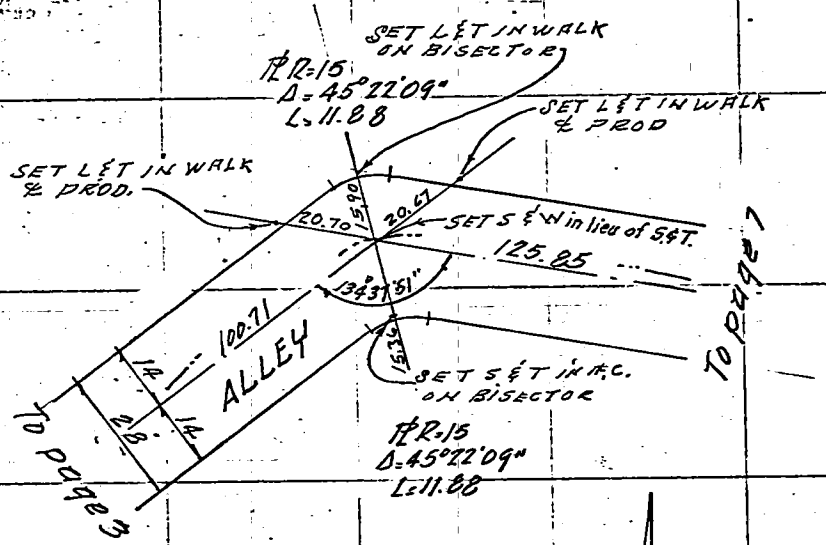

SO. CALIF. BLUE PRINT CO.

Co. Eng. F.B. 3088:157

157

SURVEY OF 29872 F. B. Pg. 9

SURVEY BY Jennings Engineering Co. TR. No. 29872

DATE 3-10-67

G.J. Jennings
R.C.E. 7858

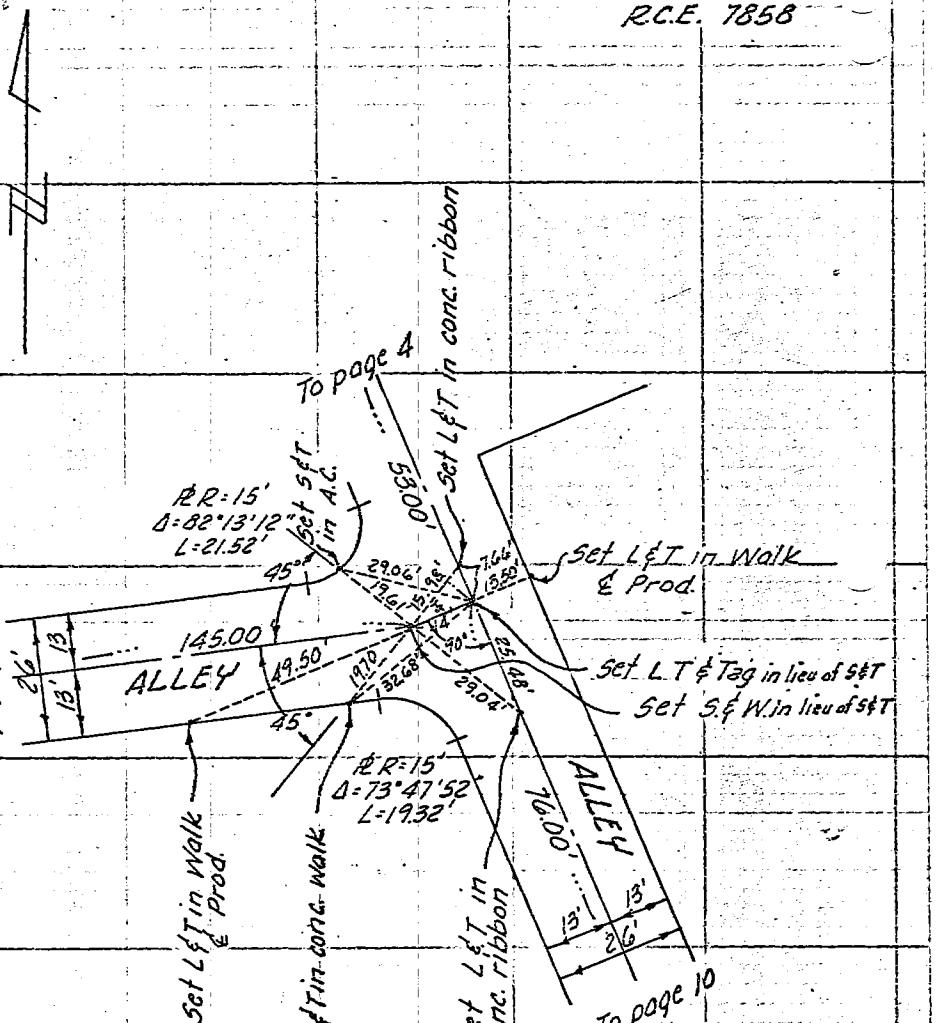

SO. CALIF. BLUE PRINT CO.

Co. Eng. F.B. 3088:158

SURVEY OF 29872 F. B. ____ PG. 10

SURVEY BY Jennings Engineering Co. TR. No. 29812

DATE 3-10-67

G.J. Jennings
R.C.E. 7858

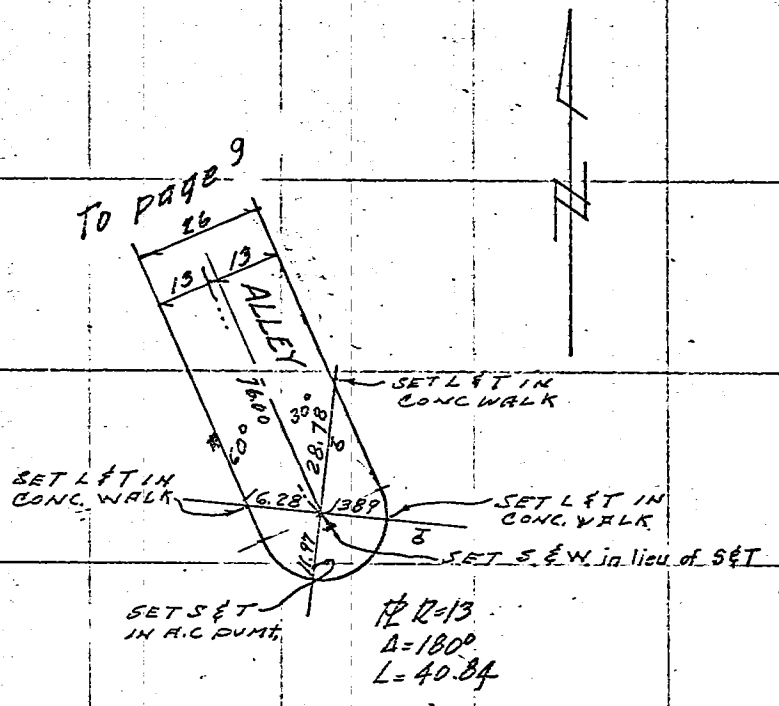

SO. CALIF. BLUE PRINT CO.

159

Co. Eng. F.B. 3088:159

SURVEY OF 29872 F. B. Pg. 11

SURVEY BY Jennings Engineering Co. TR. No. 29872

DATE 3-10-67

G.J. Jennings
R.C.E. 7858

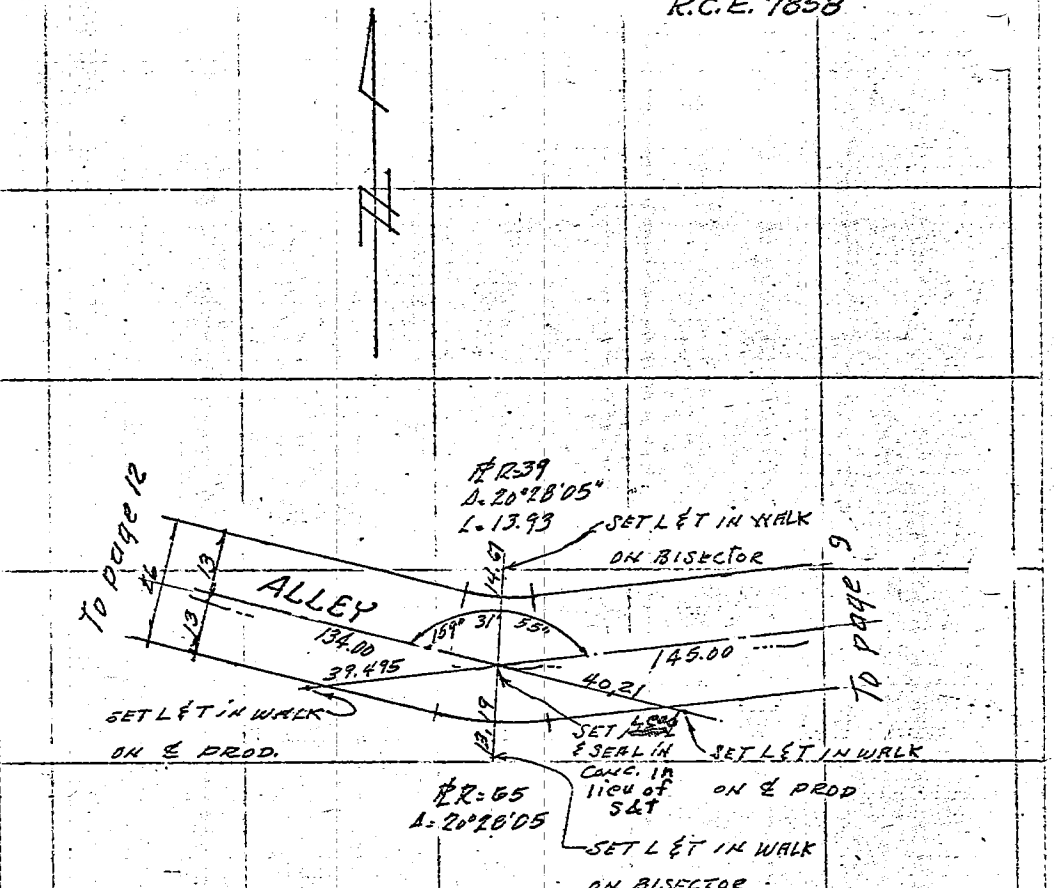

SO. CALIF. BLUE PRINT CO.

Co. Eng. F.B. 3088:160

SURVEY OF 29872 F. B. PG. 12

SURVEY BY Jennings Engineering Co. TR. No. 29872

DATE

G.J. Jennings
R.C.E. 7858

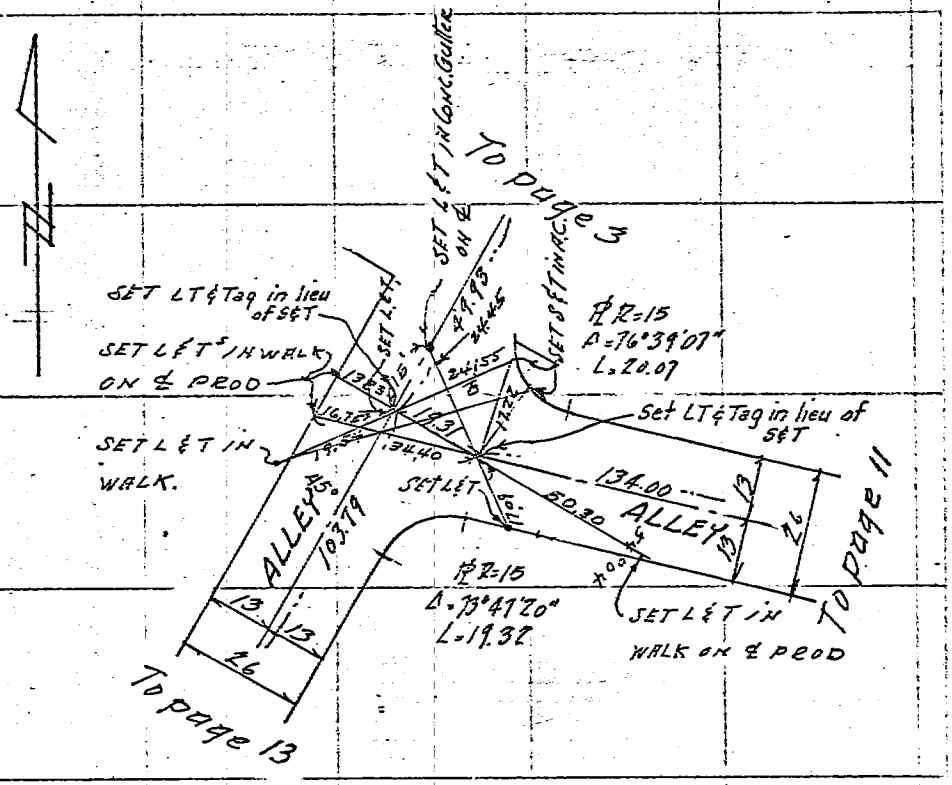

SO. CALIF. BLUE PRINT CO.

Co. Eng. F.B. 3088:161

161

SURVEY OF 29872 F. B. Pg. 13

SURVEY BY Jennings Engineering Co. TR. No. 29872

DATE

G.d. Jennings
R.C.E 7858

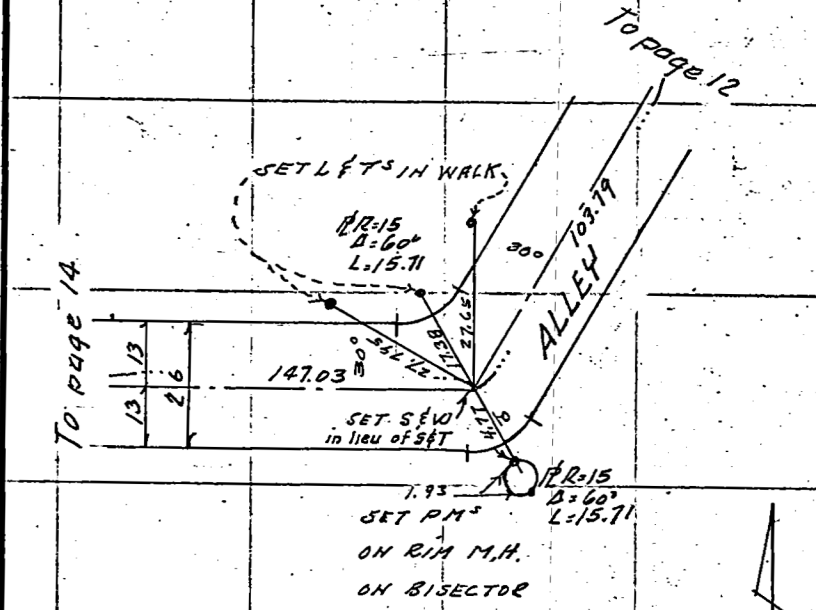

SO. CALIF. BLUE PRINT CO.

Co. Eng. 162 F.B. 3088:162

SURVEY OF 29872 F. B. Pg. 14

SURVEY BY Jennings Engineering Co TR. No. 29872

DATE 3-9-67

G.J. Jennings
R.C.E 7858

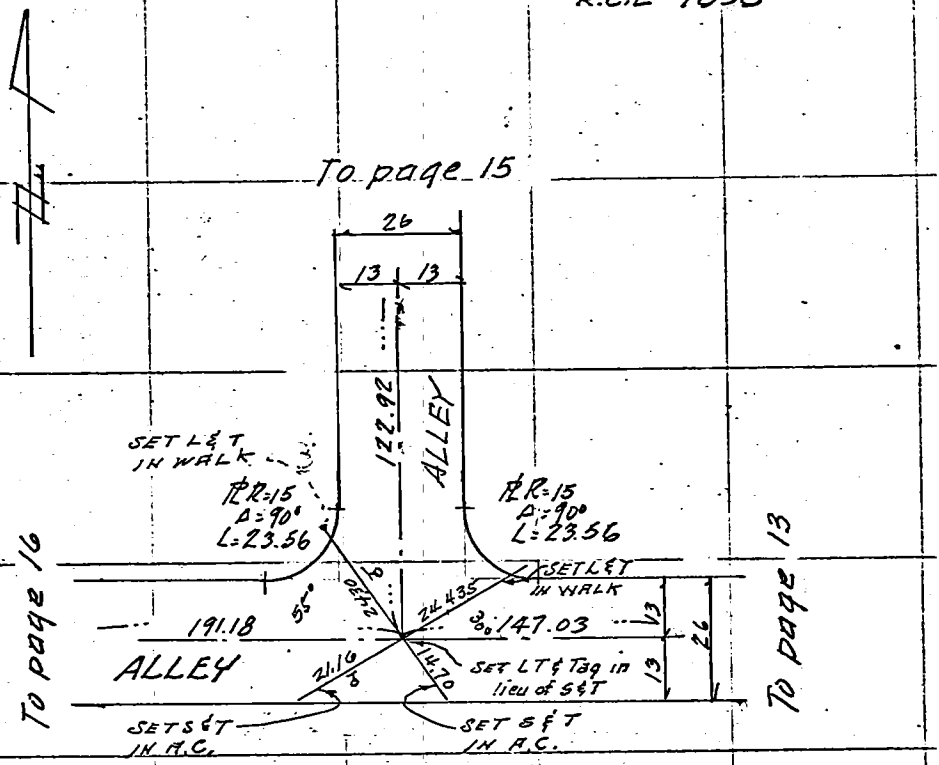

SO. CALIF. BLUE PRINT CO.

Co. Eng. F.B. 3088:163

163

SURVEY OF 29872 F. B. PG. 15

SURVEY BY Jennings Engineering Co TR. No. 29872

DATE 3-9-67

G.J. Jennings
R.C.E 7858

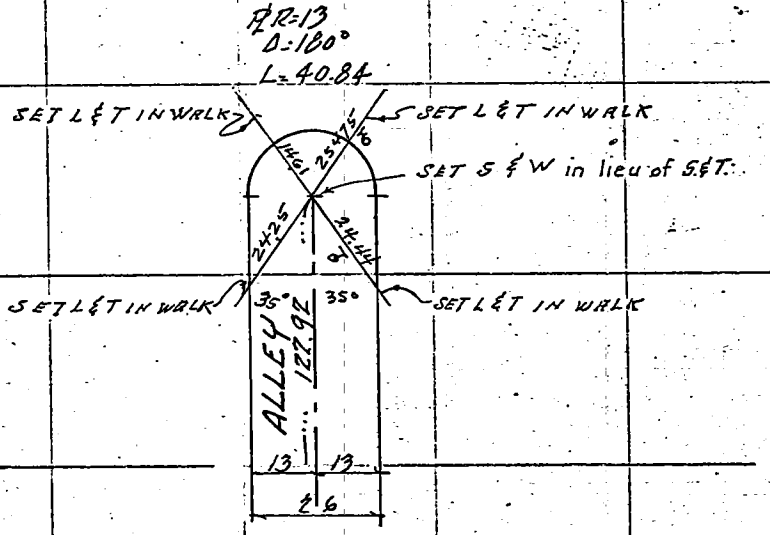

To page 14.

SO. CALIF. BLUE PRINT CO.

Co. Eng. F.B. 3088:164

SURVEY OF 29872 F. B. Pg. 16

SURVEY BY Jennings Engineering Co. TR. No. 29872

DATE 3-9-67

G.J. Jennings
R.C.E. 7858

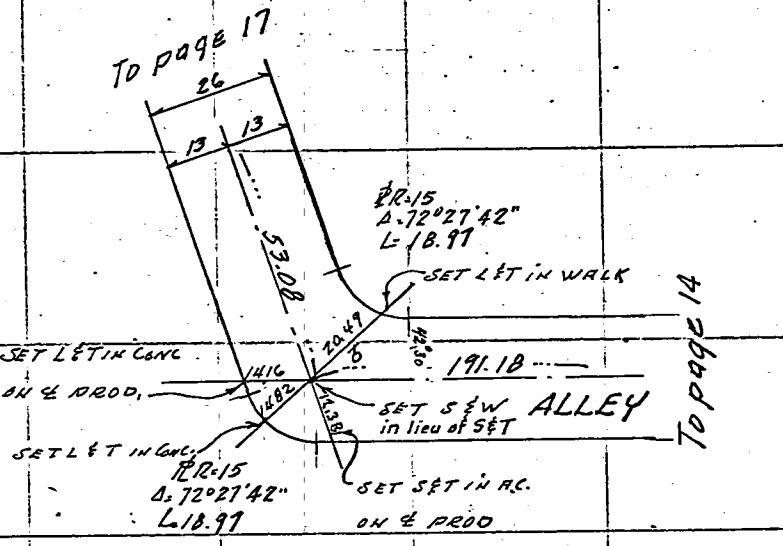

SO. CALIF. BLUE PRINT CO.

Co. Eng. F.B. 3088:165

165

SURVEY OF 29872 F. B. Pg. 17

SURVEY BY Jennings Engineering Co. TR. No. 29872

DATE 3-9-67

G.J. Jennings
R.C.E. 7858

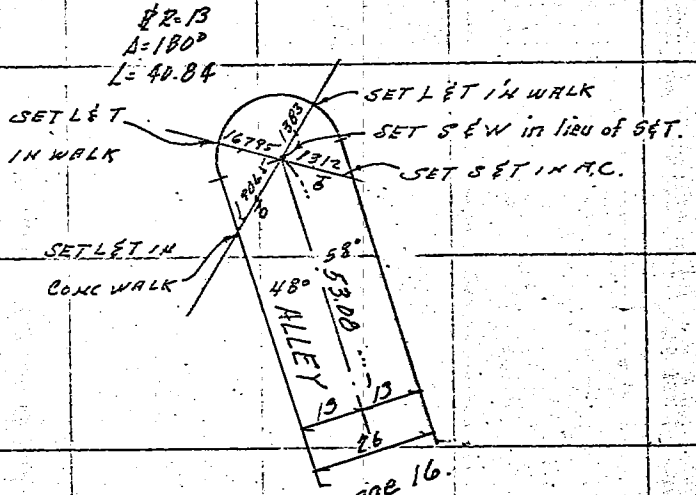

to page 16.

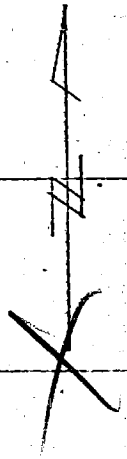

SO. CALIF. BLUE PRINT CO.

Co. Eng. F.B. 3088:166

SURVEY OF CENTERLINE TIES F. B. _____ PG. 1 OF 4

SURVEY BY LANCO ENGINEERING CO. TR. No. 27316

DATE SEPT 1967

CLARK M. LEONARD

RCE 13167

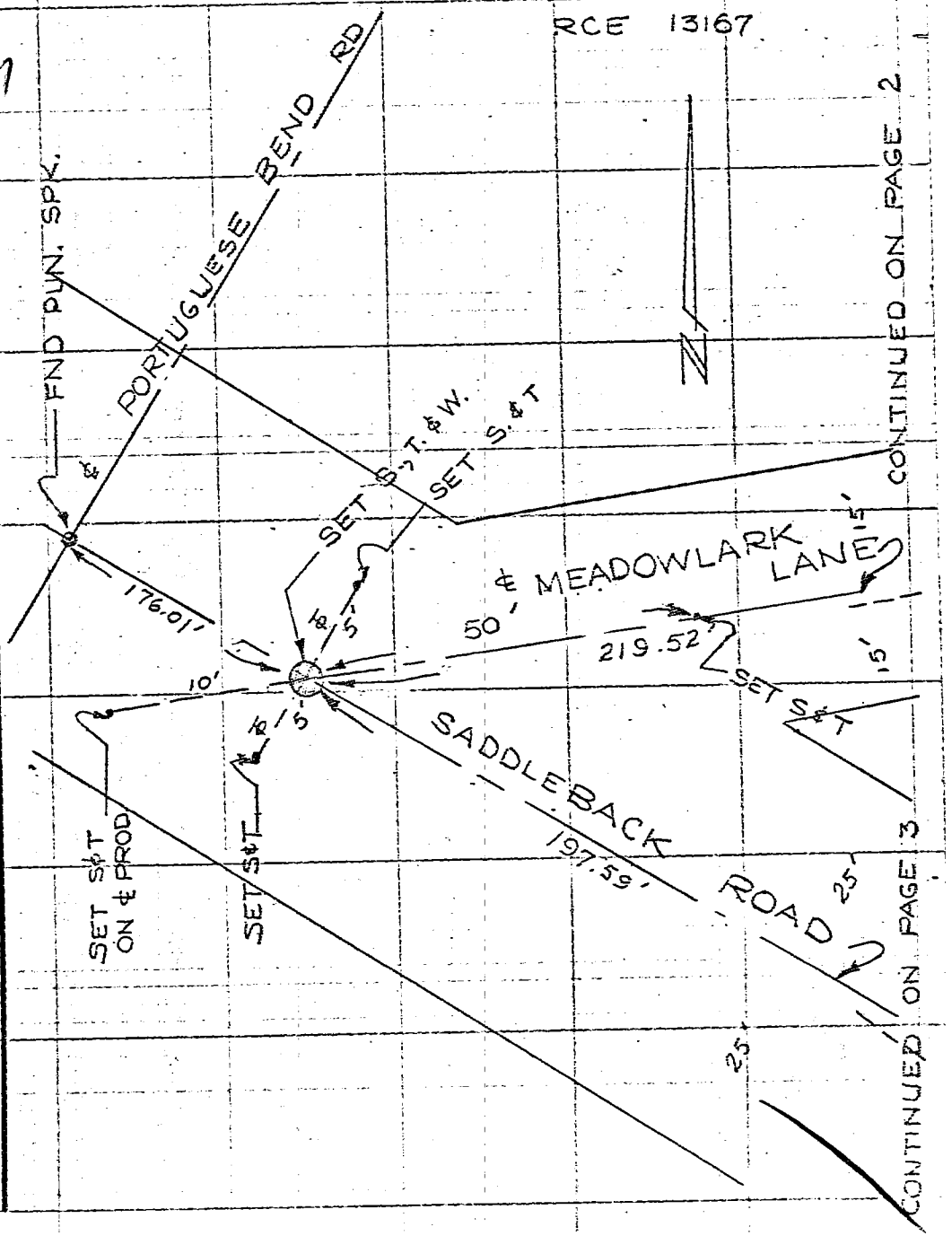

SO. CALIF. BLUE PRINT CO.

o. Eng. F.B. 3088:167

. B. _____ PG. 2 OF 4 SURVEY OF CENTERLINE TIES

R. No. 27316 SURVEY BY LANCO ENGINEERING CO

DATE SEPT 1967

CLARK M. LEONARD R.C.E. 13167

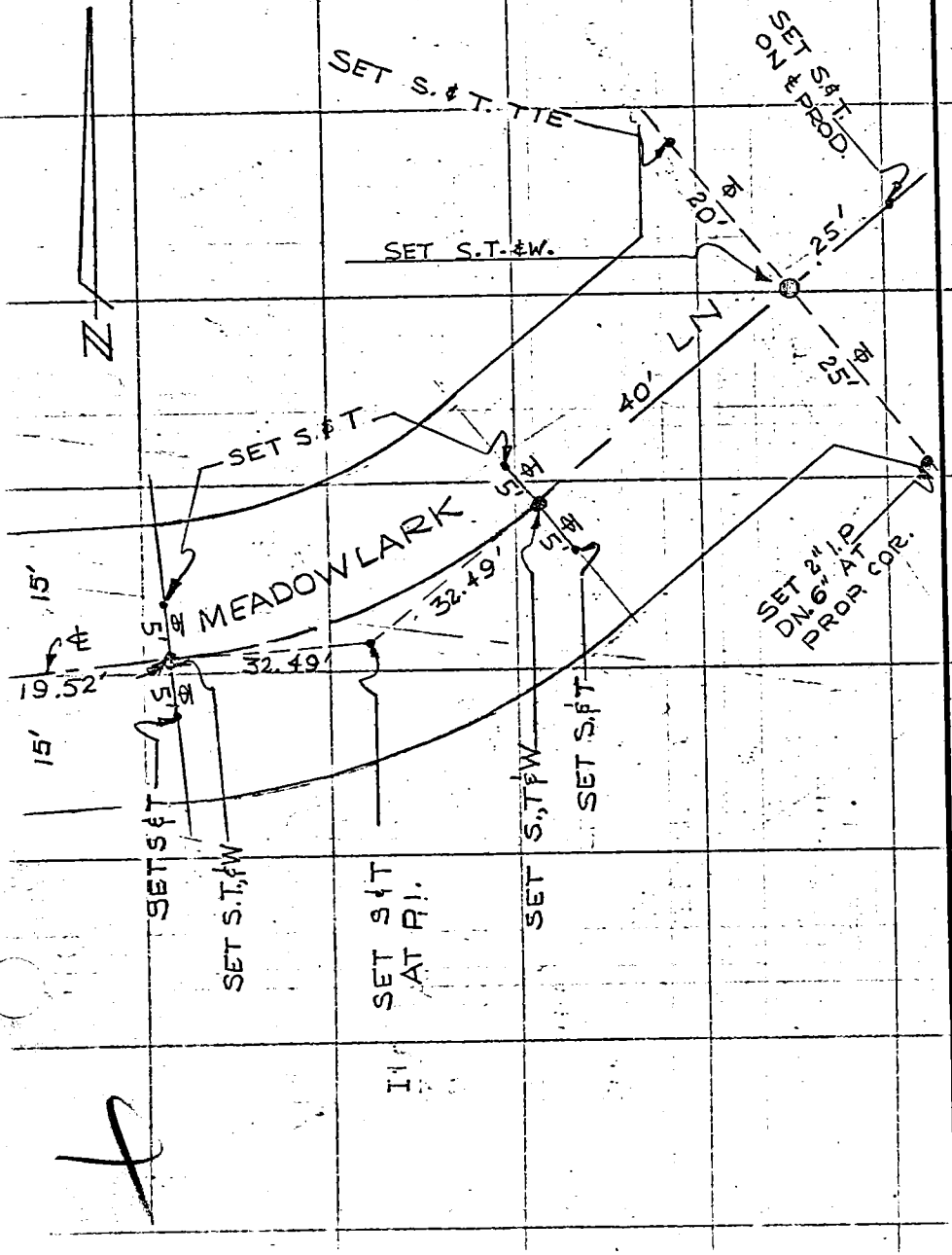

Co. Eng. F.B. 3088:168

SURVEY OF CENTERLINE TIES F. B. Pg. 30 OF 4

SURVEY BY LANCO ENGINEERING CO TR. No. 27316

DATE SEPT 1967

CLARK M. LEONARD RCE 13167

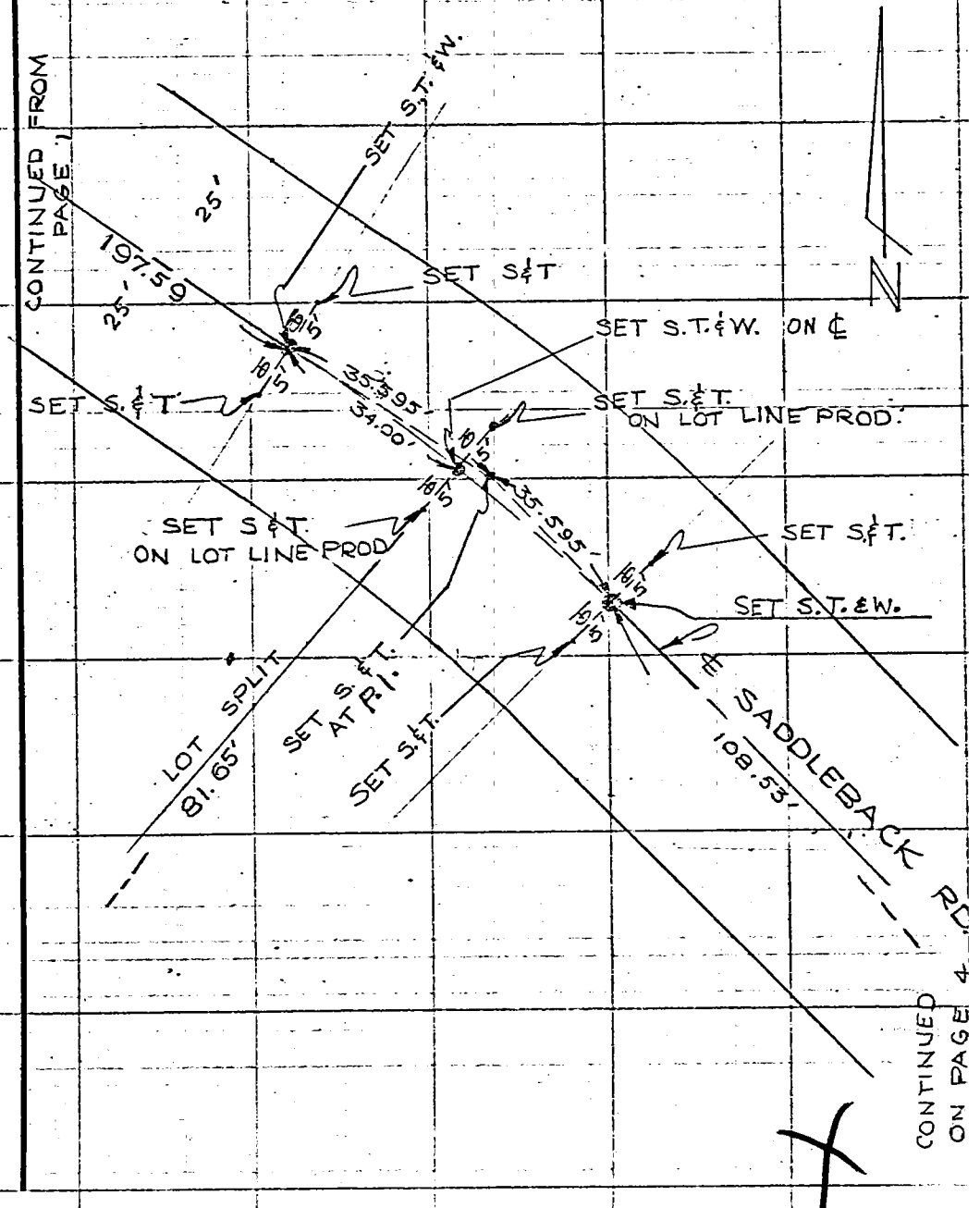

SO. CALIF. BLUE PRINT CO.

Eng. F.B. 3088:169

B. ____ PG. 4 OF 4 SURVEY OF CENTERLINE TIES

. No. 27316 SURVEY BY LANCO ENGINEERING CO

DATE SEPT 1967

CLARK M. LEONARD
R.C.E. 13167

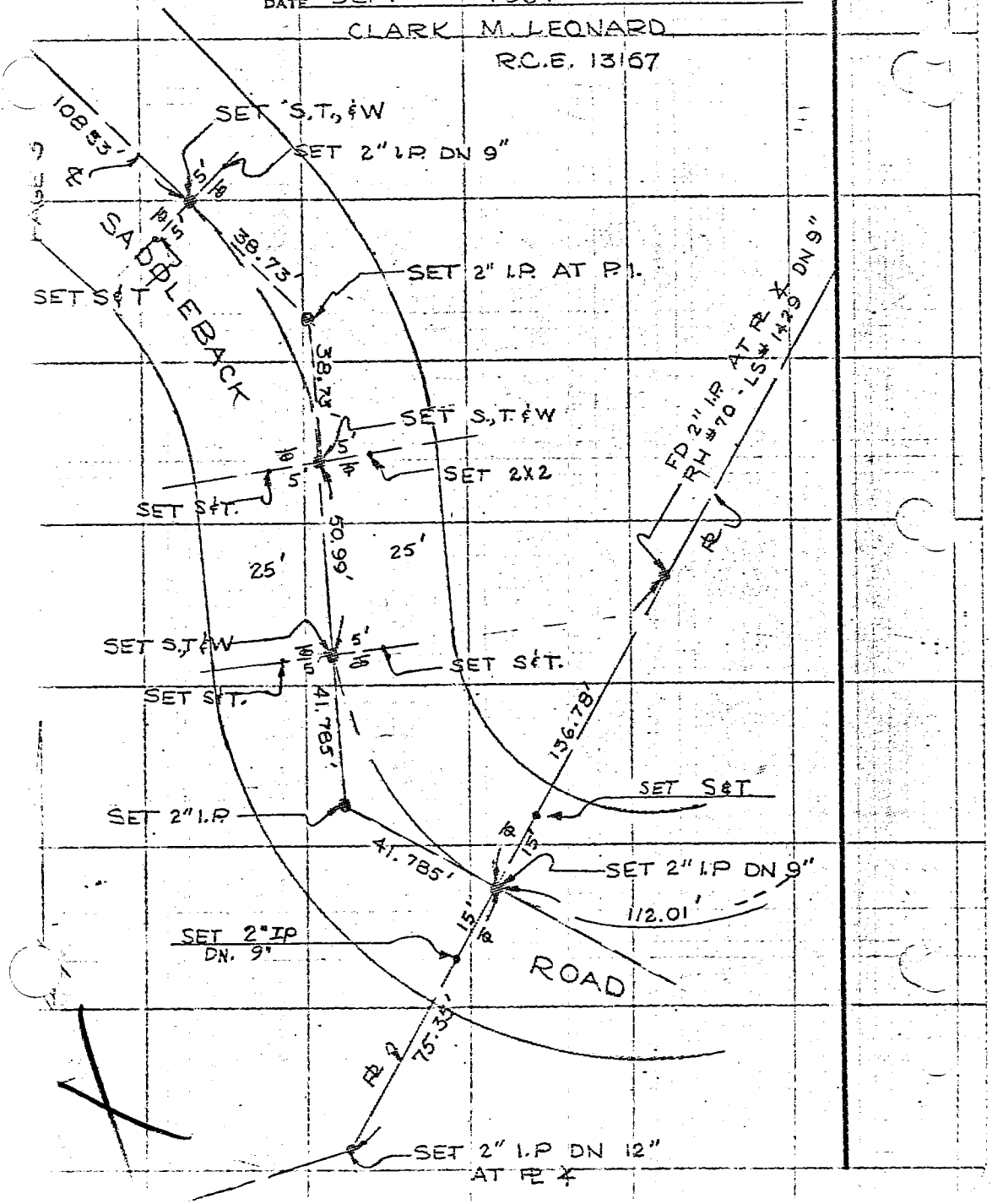

Co. Eng. F.B. 3088:170

SURVEY OF _____ F B NO _____ PAGE _____

SURVEY BY ENGINEERING SERVICE CORP. TRACT NO. 23642

DATE 7-6-67

J. K. Newville

R. C. E. 13095

WADE AVENUE

153 FT. NORTH OF 234 TH STREET

234 TH STREET

245 FT. EAST OF WADE AVENUE

CRENSHAW BOULEVARD

41 FT. SOUTH OF 233 RD STREET

CENTER LINE TIES

SURVEYORS SERVICE COMPANY - LOS ANGELES - STOCK NO. 411

DO NOT EXTEND NOTES THIS SIDE OF LINE

Co. Eng. F.B. 3088:17/
ENGINEERING SERVICE CORP.

F B NO. PAGE

. K. Newville
R. C. E. 13095

TRACT Nº 23642

SURVEY OF WADE AVENUE

1-6-67

ALL TIES TAGGED
R.C.E. 13095

SURVEYORS SERVICE COMPANY - LOS ANGELES - STOCK NO. 411

DO NOT EXTEND NOTES THIS SIDE OF LINE

Co. Eng. F.B. 3088:172

SURVEY OF _____ F B NO _____ PAGE _____

SURVEY BY ENGINEERING SERVICE CORP. TRACT NO 23642

DATE 7-16-67

J. K. Newville

R. C. E. 13095

W.S. 27,E-1

SURVEYORS SERVICE COMPANY · LOS ANGELES · STOCK NO. 411

DO NOT EXTEND NOTES THIS SIDE OF LINE

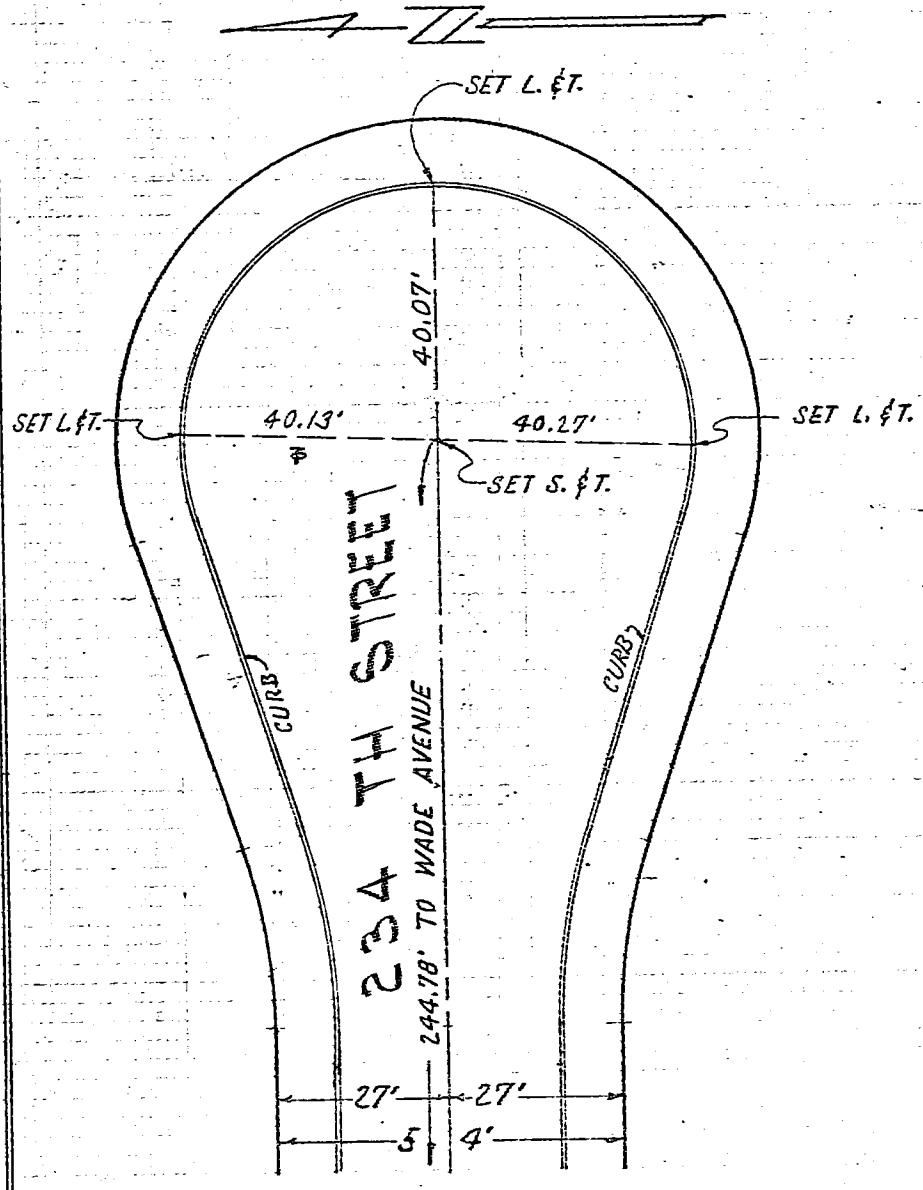

ALL TIES TAGGED
R.C.E. 13095

o. Eng. F.B. 3088:173
GINEERING SERVICE CORP.

B NO_____PAGE_____

K. Newville
. C. E. 13095

SURVEY OF CRENSHAW BOULEVARD

TRACT NO 23642
7-6-67

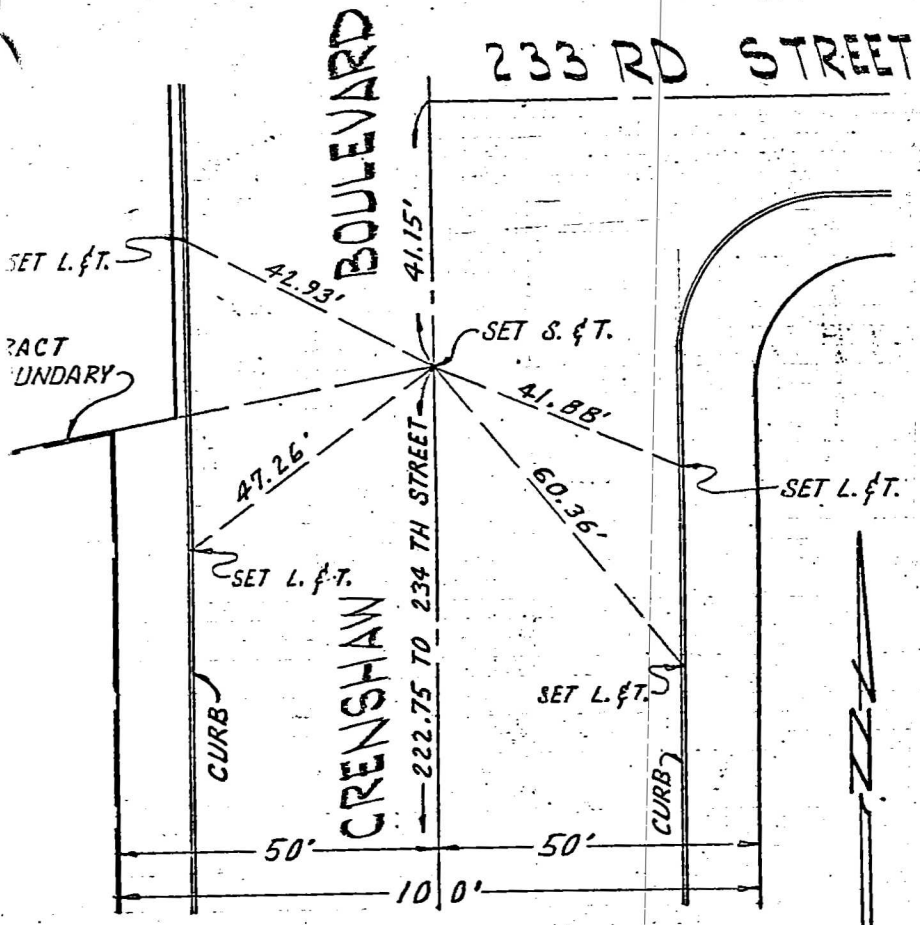

ALL TIES TAGGED
R.C.E. 13095

SURVEYORS SERVICE COMPANY - LOS ANGELES - STOCK NO. 411

DO NOT EXTEND NOTES THIS SIDE OF LINE