Notes Ck'd by	Survey of	F.B. 3091 Pg.
Map No.	JN Tape Std °F	
Office Work	Surveyed by	
Checked	Notes Date	
Date	Indexed	

PAGE	TRACT	FIRM
5-23	Tr. 28043	Ed. L. Bolden Jr.
24-26	Tr. 29279	Daniel Markoff
27-35	Tr. 25677	Frank W. Richardson
36-38	Tr. 28057	Adams & Ells
39-57	Tr. 29239	Lewis M. Nerenbaum
58-61	Tr. 26709	Crescenta Valley Eng.
62-63	Tr. 25998	Voorheis-Trindle Co.
64-	P.M. 425	Lanco Eng. Co.
65-79	Tr. 25997	Voorheis-Trindle Co.
80-81	P.M. 394	Olson Survey Service
82-	P.M. 97	Wm. L. Schulz
83-87	Tr. 29810	McIntire & Quiros
88-90	P.M. 273	Jennings Eng. Co.
91-	Tr. 23672	Vincent T. Young
92-97	Tr. 28086	E.L. Pearson & ASsoc.
98-99	Tr. 23595	Wm. L. Schulz
100-105	Tr. 21602	Adams & Ells
106-	Tr. 24911	K. Schorr
107-127	Tr. 28271	Kemmerer Eng. Co. Inc.
128-	PM 252	Crescenta Valley Eng.

Microfilmed April '85

Note: Any Additions or Changes on this Sheet Must be Made or Circled in Red Ink With Date and Name of Person Making Change

Do not extend this side of this line.

PLEASE RETURN TO
LOS ANGELES COUNTY ENGINEER
403 LOS ANGELES COUNTY ENGINEERING BLDG.

76P3098 CE #310 5-66

F.B. Pg.

129-130	PM 363	Olson Surveying Service
131-132	PM 89	T. A. Shinn Jr.
133-136	Tr. 27072	Technological Eng. Co.
137-	Tr. 22976	Harold L. Johnson Eng.
138-140	Tr. 29027	Evans & Ass. Inc.
141-142	Tr. 26113	Lanco Eng. Co.
143-161	Tr. 29473	McIntire & Quiros Inc.
162-	P.M. 416	Melvin A. Thornton
163-	P.M. 469	" " "
164-	P.M. 203	J.H. Arian
165-	P.M. 285	Crescenta Valley Engr.
166-	P.M. 305	Tri St. Eng. Co.

PLEASE RETURN TO
LOS ANGELES COUNTY ENGINEER
405 LOS ANGELES COUNTY ENGINEERING BLDG.
Do not extend this side of this line.
Note: Any Additions or Changes on this Sheet Must be Made or Corrected in Ink With Date and Name of Person Making Change

Co. Eng. F.B. 3091: 5

SURVEY OF Bernina Avenue @ Nadal Street F. B. Pg.

SURVEY BY Edward L. Bolden, Jr., R.C.E. 10533

DATE 12-5-67 TR. No. 23043

Page 1 of 17

269-137-8-1

SO. CALIF. BLUE PRINT CO.

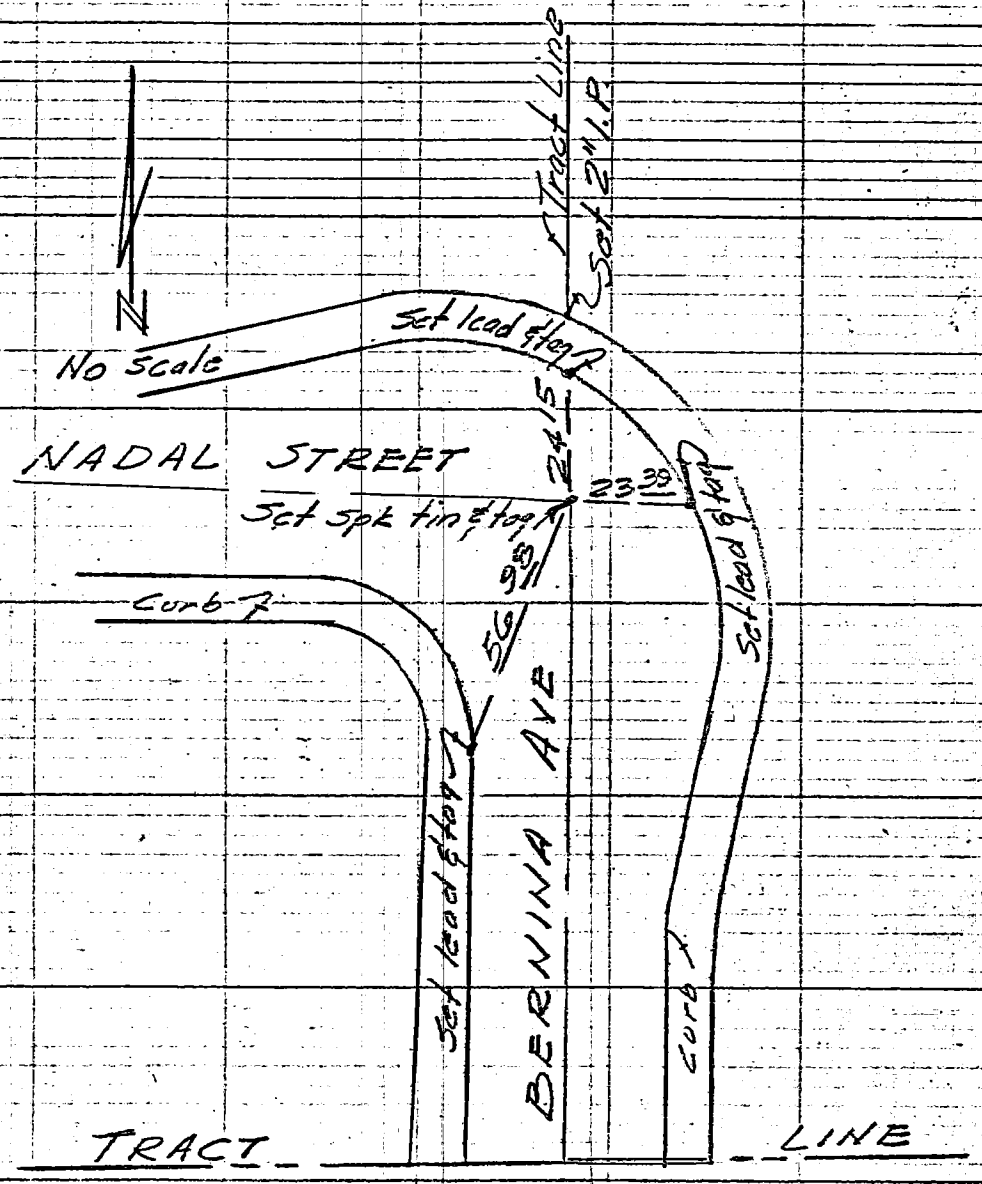

Co. Eng. F.B. 3091: 7

F. B. _____ Pg. _____ SURVEY OF Bakerton Avenue

TR. No. 28043 SURVEY BY Edward L. Bolden, Jr., R.C.E. 10533

Page 2 of 17 DATE 12-5-67

7641332

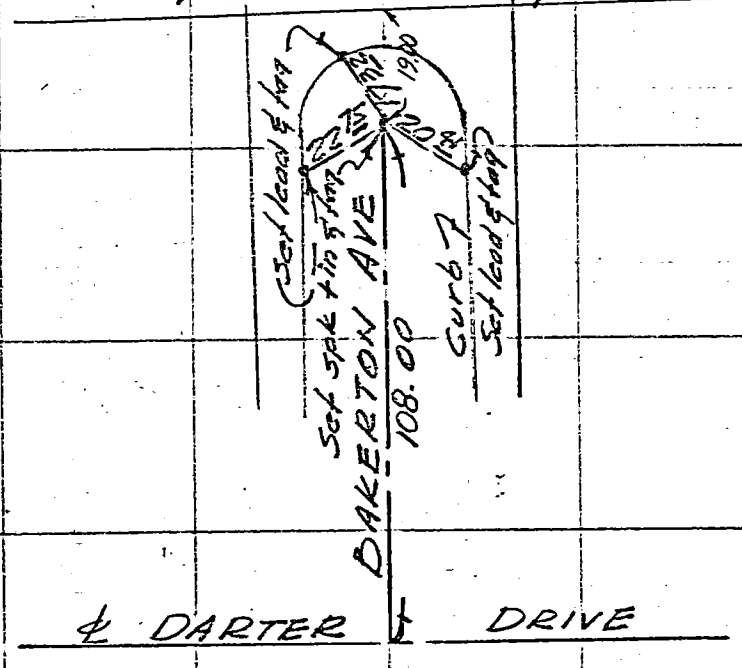

No Scale

Co. Eng. F.B. 3091: 8

SURVEY OF Nadal Street F. B. Pg.

SURVEY BY Edward L. Bolden, Jr., R.C.E. 10533 TR. No. 28043

DATE 12-5-67 Page 3 of 17

264-137, B. 2

SO. CALIF. BLUE PRINT CO.

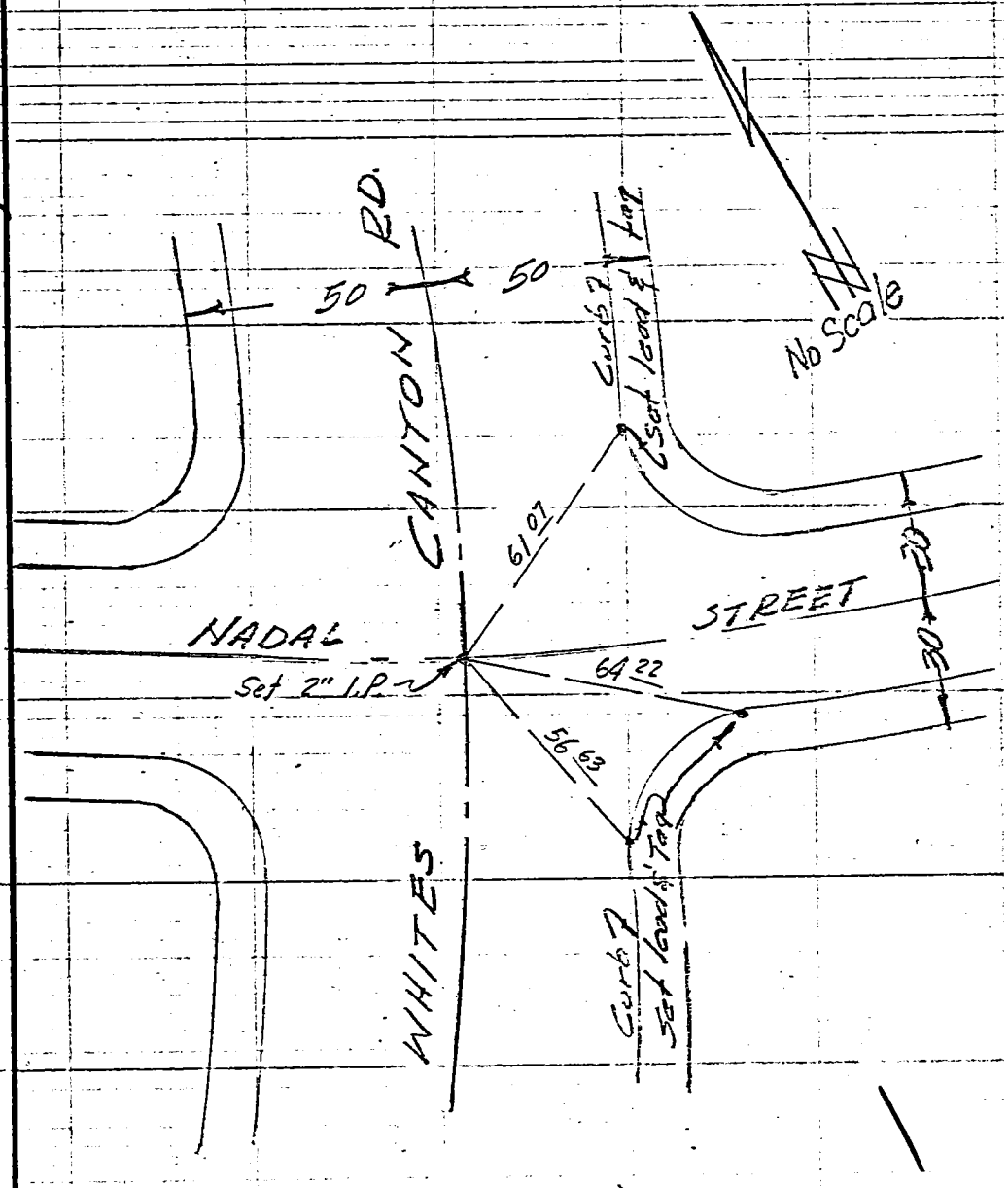

Co. Eng. F.B. 3091: 9

F. B. _____ PG. _____ SURVEY OF Whites Canyon Road

TR. No. 28043 SURVEY BY Edward L. Bolden, Jr., R.C.E. 10533

DATE 12-5-67

Page 4 of 17

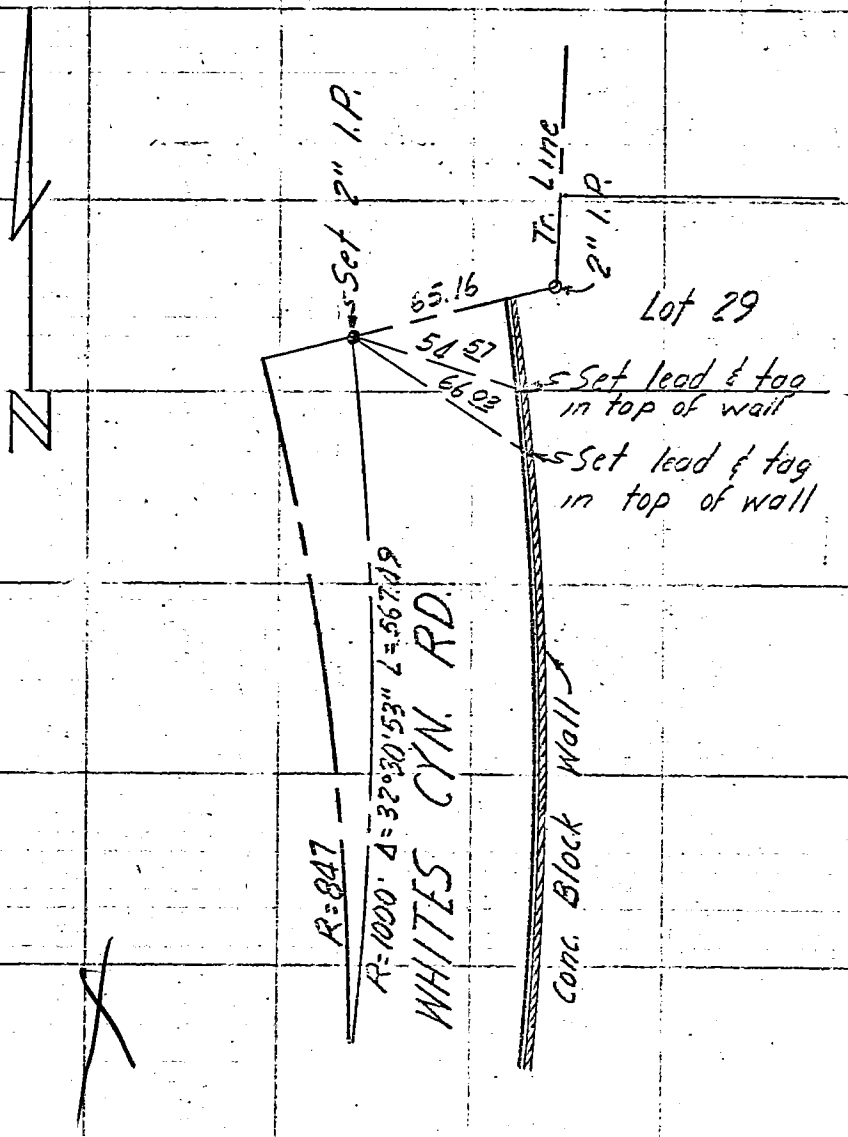

Co. Eng. F.B. 3901: 10

SURVEY OF Darter Drive @ Bakerton Avenue F. B. _____ PG. _____

SURVEY BY Edward L. Bolden, Jr., R.C.E. 10533

DATE 12-5-67 TR. No. 23043

Page 5 of 17

12

264-137

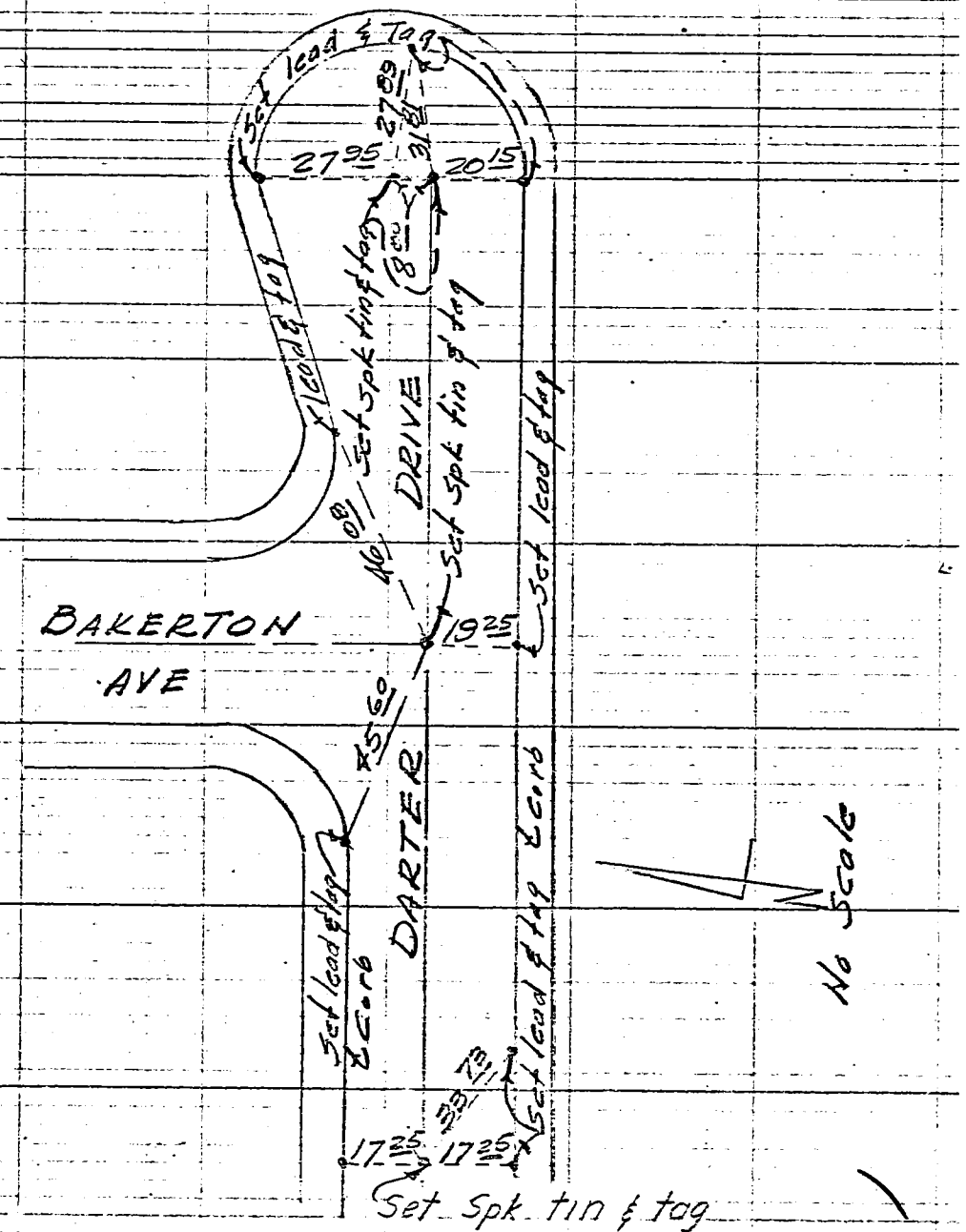

SO. CALIF. BLUE PRINT CO.

Co. Eng. F.B. 3091: 11

F. B. _____ Pg. _____ SURVEY OF Darter Drive

TR. No. 28043 SURVEY BY Edward L. Bolden, Jr., R.C.E. 10533

Page 6 of 17 DATE 12-5-67

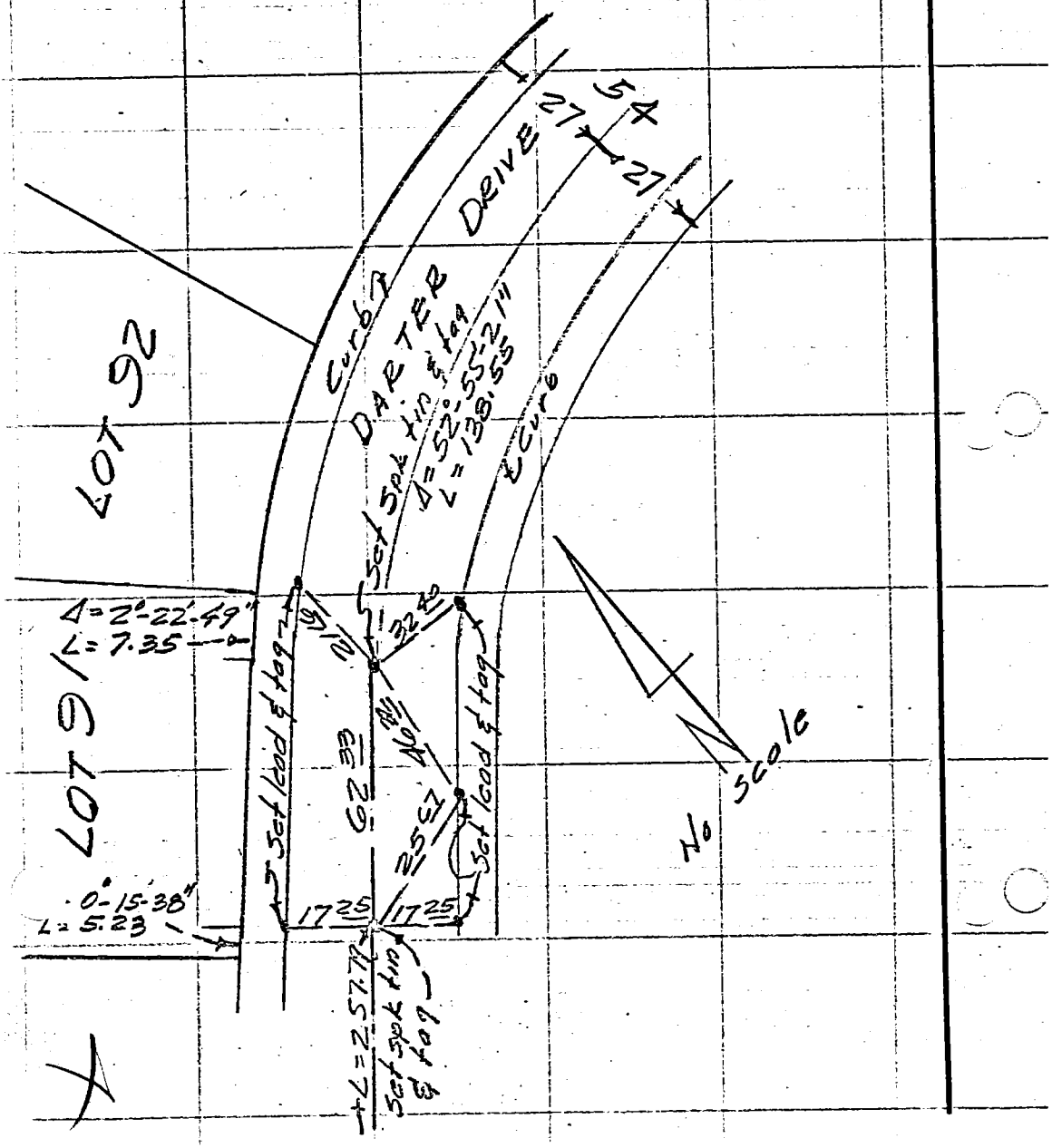

SURVEY OF Whites Canyon Road F. B. Pg.

SURVEY BY Edward L. Bolden, Jr., R.C.E. 10533 TR. No. 28043

DATE 12-5-67 Page 7 of 17

26 W 13 B. 2

SO. CALIF. BLUE PRINT CO.

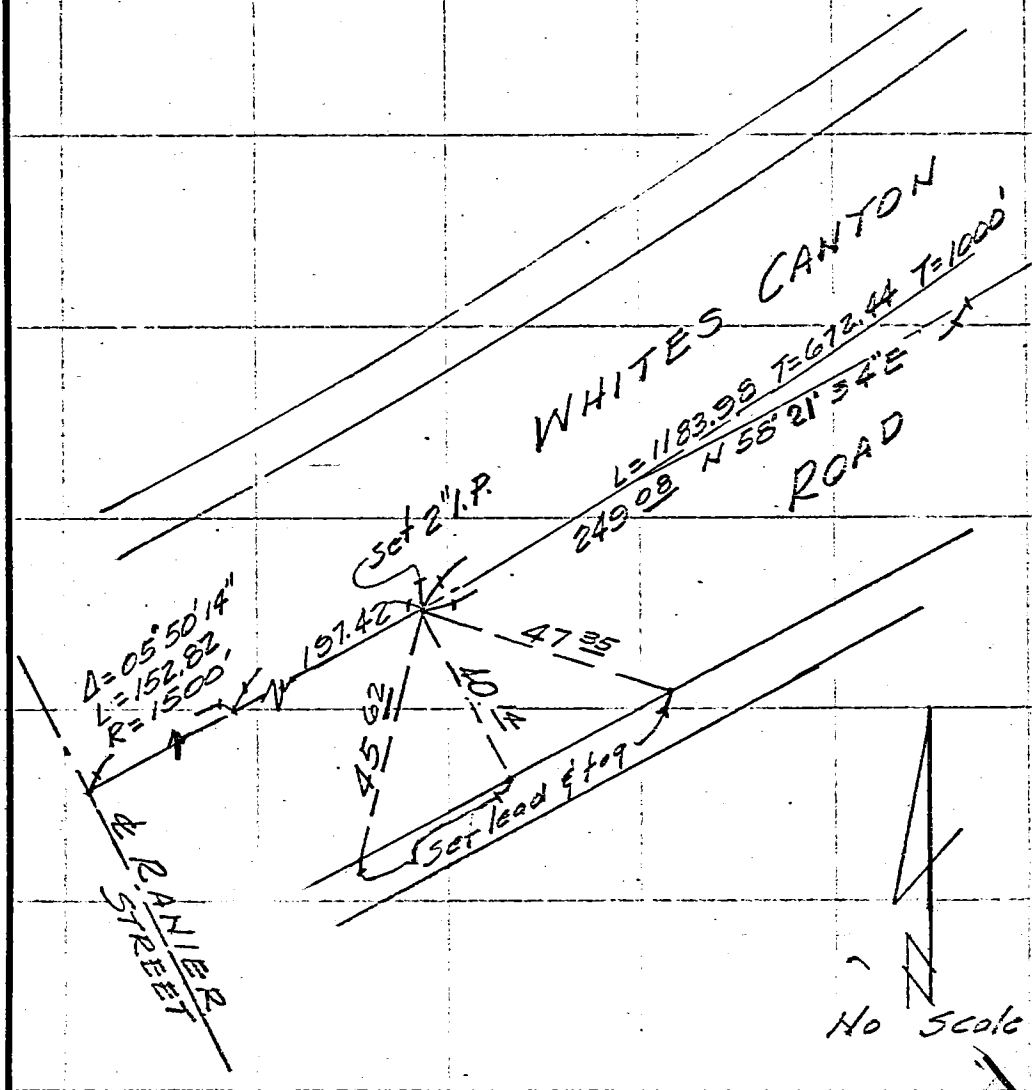

Co. Eng. F.B. 3091: 13

F. B. _____ PG. _____ SURVEY OF Foxlane Drive
Edward L. Bolden, Jr., R.C.E. 10533
TR. No. 28043 SURVEY BY _____
Page 8 of 17 DATE 12-5-67

264-137B-C

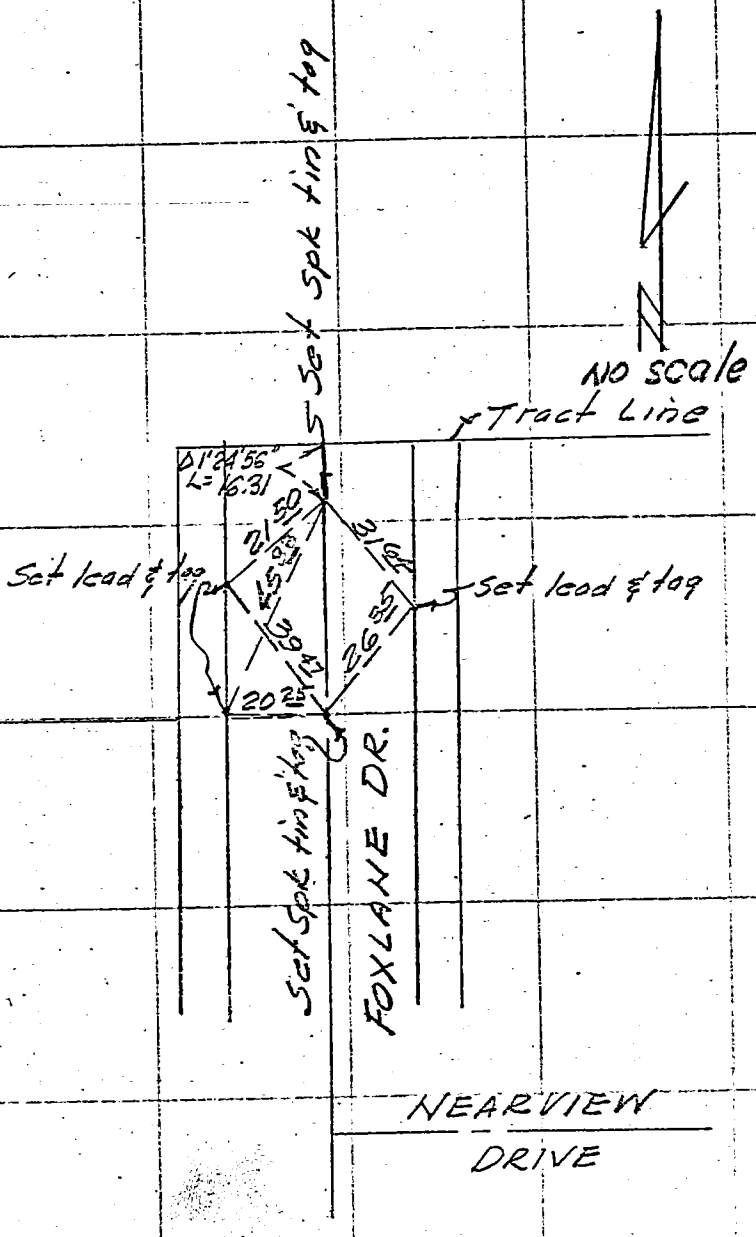

Co. Eng. F.B. 3091: 14

SURVEY OF Goodvale Road F. B. Pg.

SURVEY BY Edward L. Bolden, Jr., R.C.E. 10533 TR. No. 28043

DATE 12-5-67 Page) of 1.

SO. CALIF. BLUE PRINT CO.

Co. Eng. F.B. 3091: 15

F. B. _____ Pg. _____ SURVEY OF Goodvale Road

TR. No. 28043 SURVEY BY Edward L. Bolden, Jr., R.C.E. 10533

Page 9 of 17 DATE 12-5-67

264-137, B-2

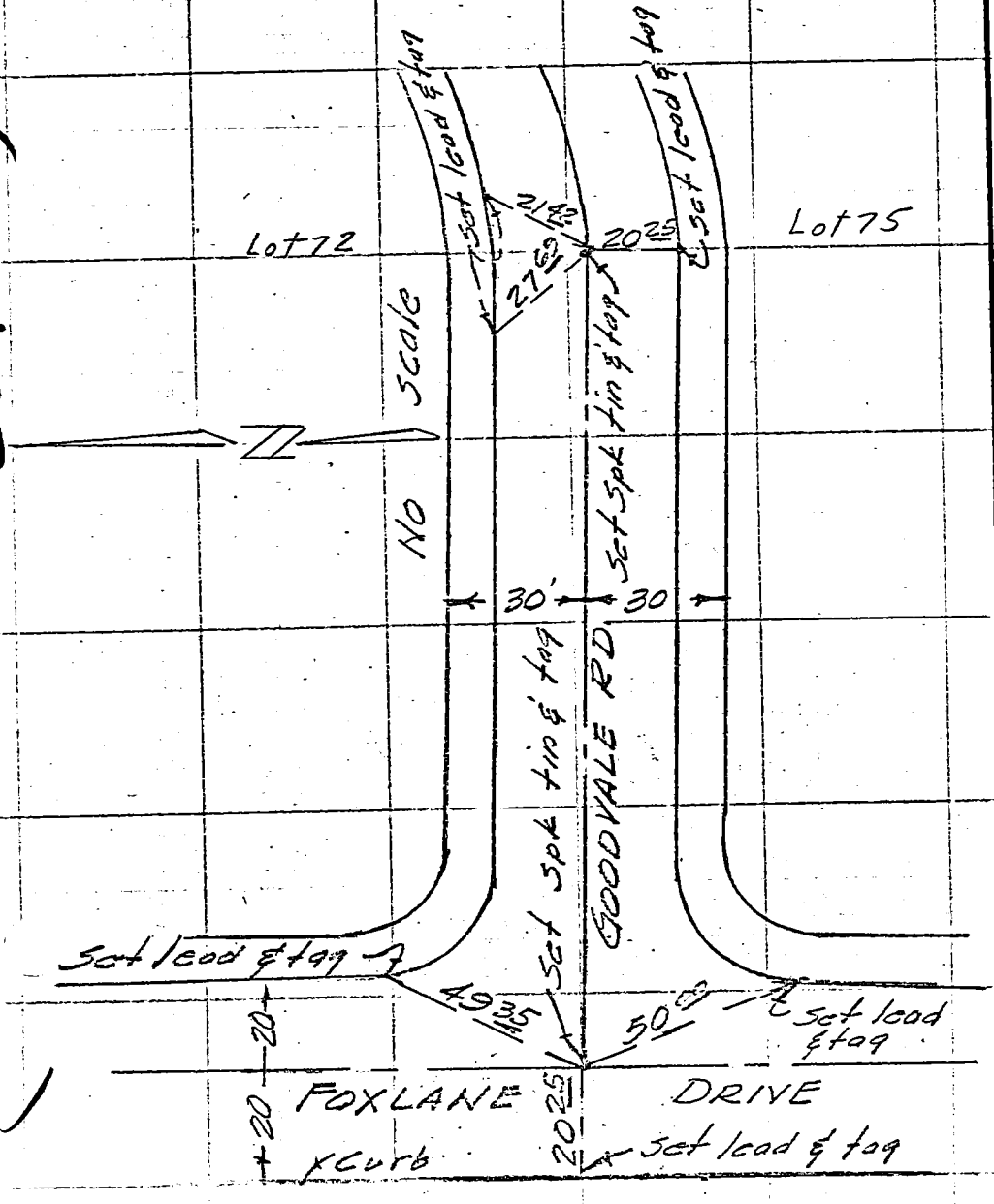

SURVEY OF Darter Drive F. B. ____ PG. ____

SURVEY BY Edward L. Bolden, Jr., R.C.E. 10533 TR. No. 28043

DATE 12-5-67

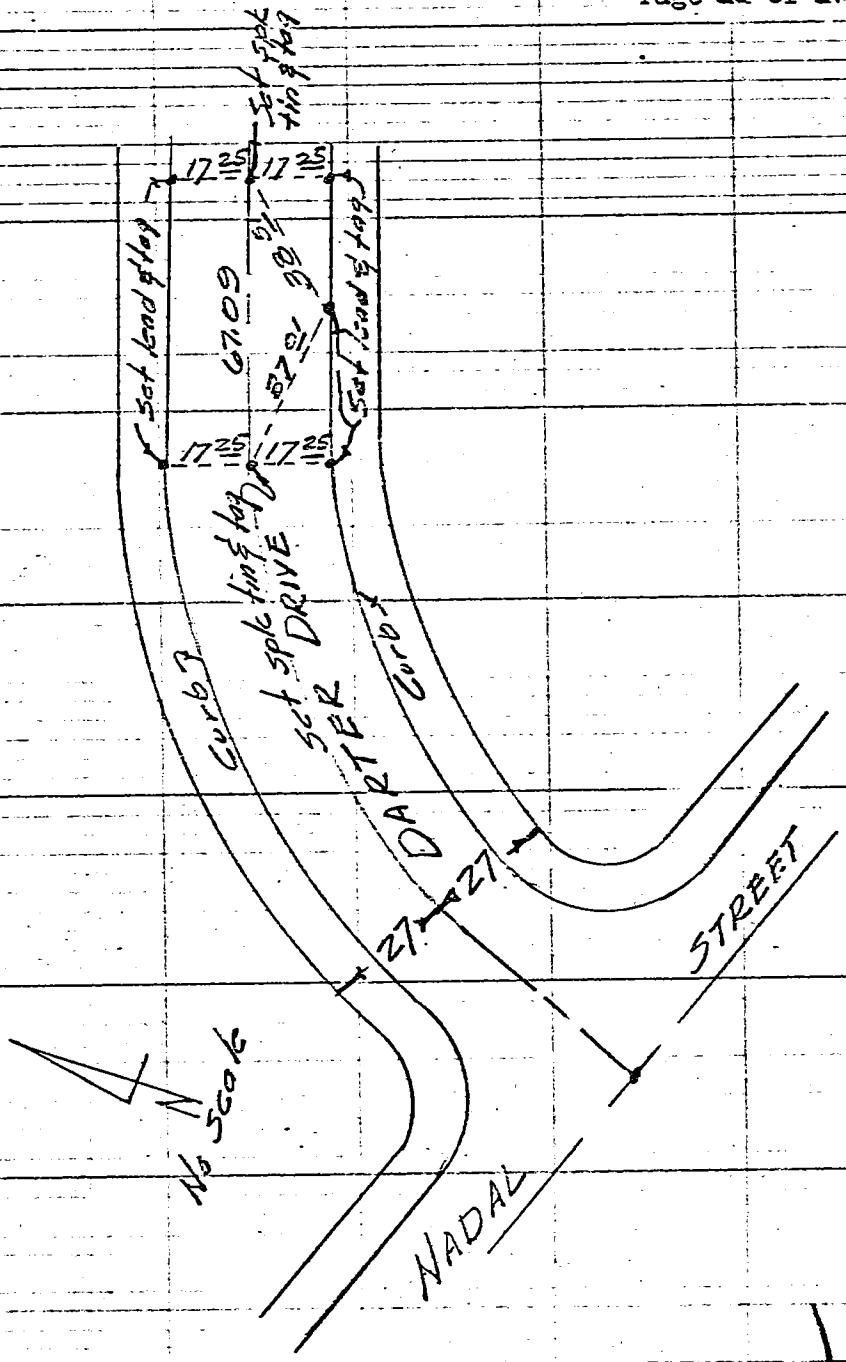

SO. CALIF. BLUE PRINT CO.

Co. Eng. F.B. 3091: 17

F. B. _____ PG. _____ SURVEY OF Goodvale Road

SURVEY BY Edward L. Bolden, Jr., R.C.E. 10533

TR. No. 28043 DATE 12-5-67

Page 11 of 17

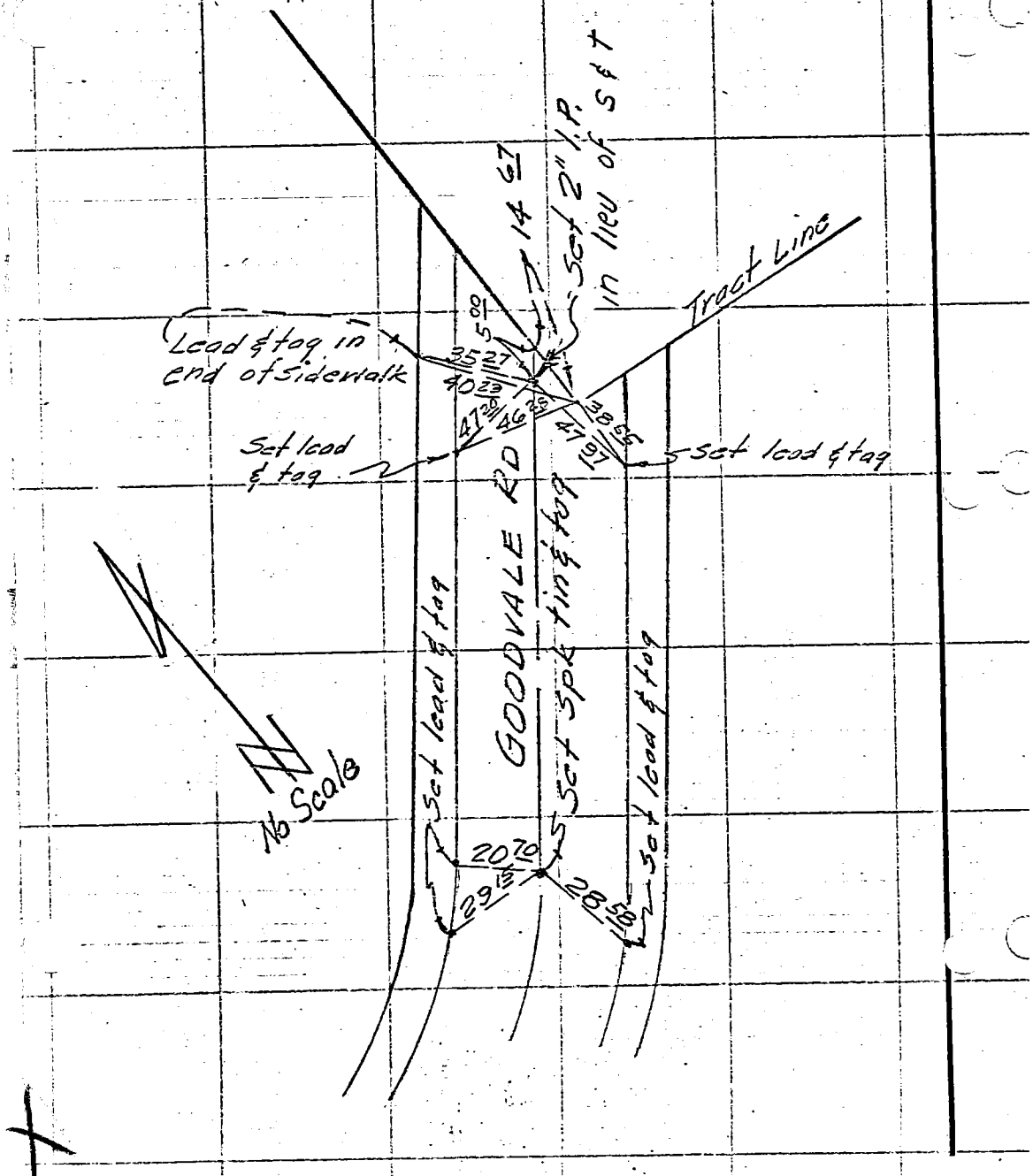

SURVEY OF Nearview Drive F. B. Pg.

SURVEY BY Edward L. Bolden, Jr., R.C.E. 10533 TR. No. 38043

DATE 12-5-67 Page 12 of 17

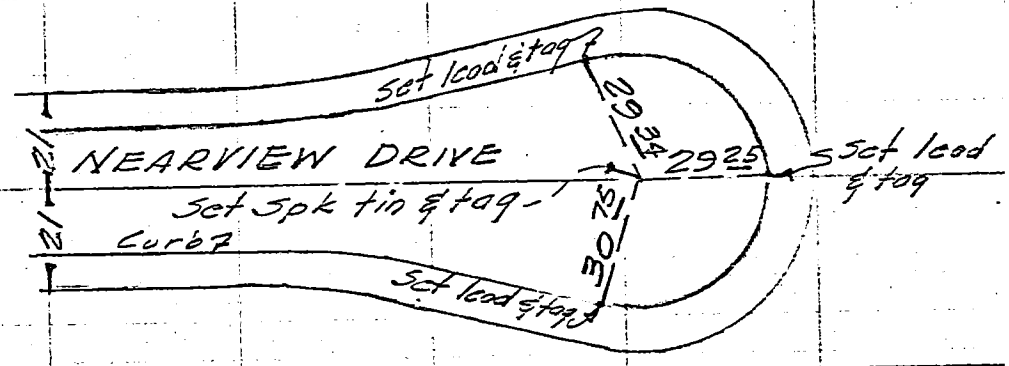

No Scale

SO. CALIF. BLUE PRINT CO.

Co. Eng. F.B. 3091: 19

F. B. _____ Pg. _____ SURVEY OF Nearview Drive

TR. No. 28043 SURVEY BY Edward L. Bolden, Jr., R.C.E. 10533

Page 13 of 17 DATE 12-5-67

264-137 B-2

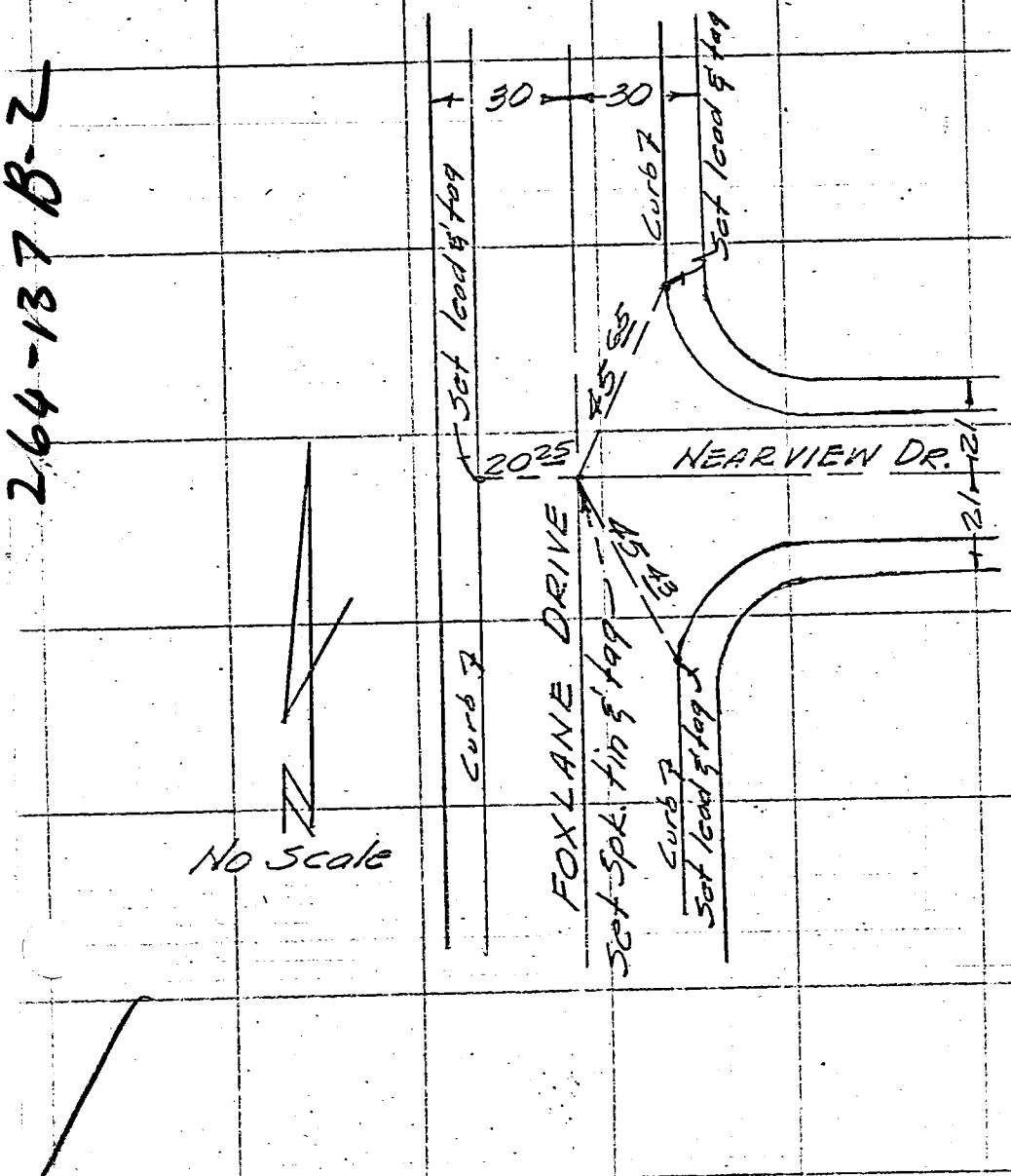

SURVEY OF Nadal Street F. B. PG.

SURVEY BY Edward L. Bolden, Jr., R.C.E. 10533 TR. No. 28043

DATE 12-5-67

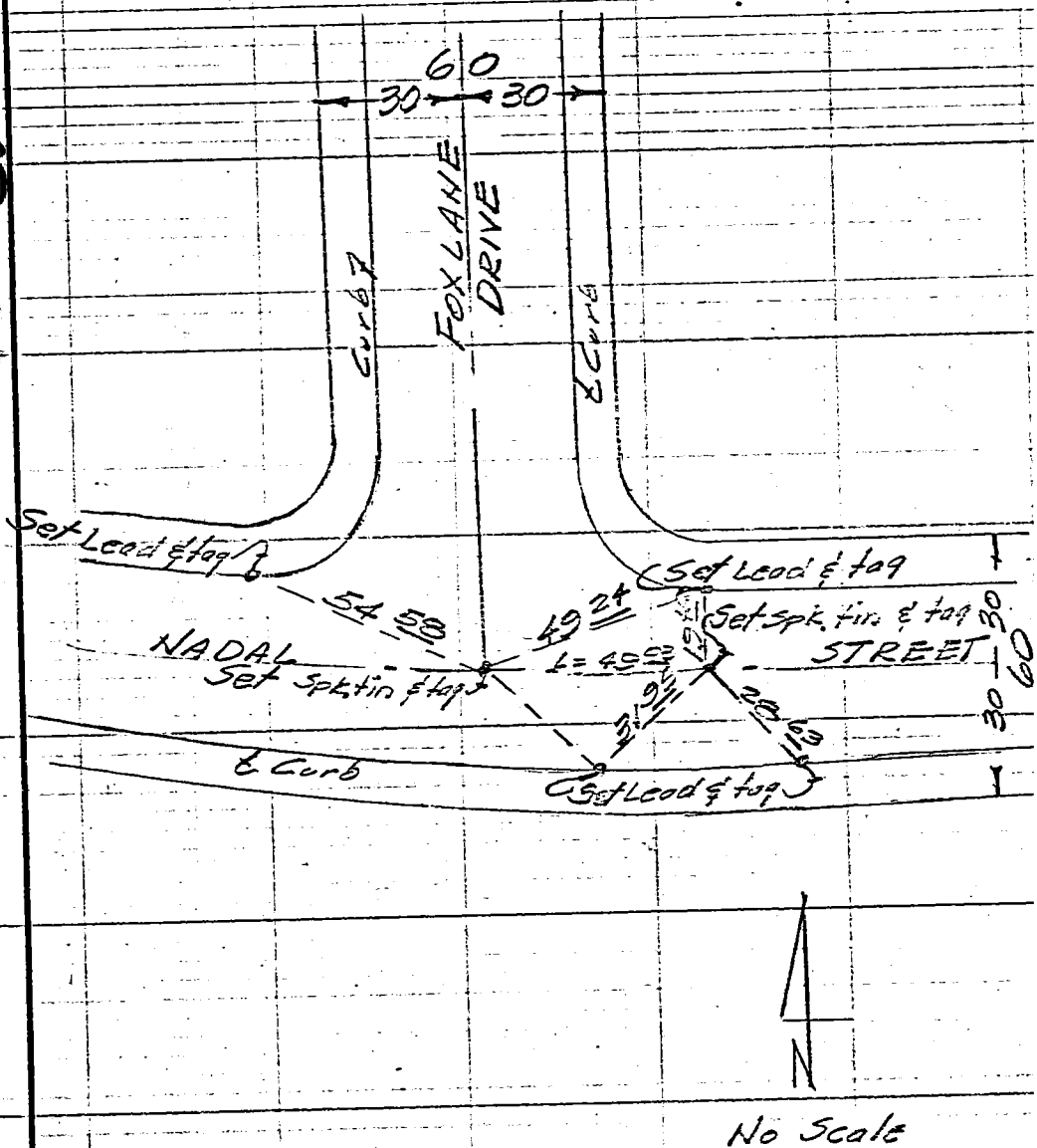

SO. CALIF. BLUE PRINT CO.

Co. Eng. F.B. 3091: 21

F. B. _____ PG. _____ SURVEY OF Darter Drive

TR. No. 28043 SURVEY BY Edward L. Bolden, Jr., R.C.E. 10533

Page 15 of 17 DATE 12-5-67

26 4/137 B-2

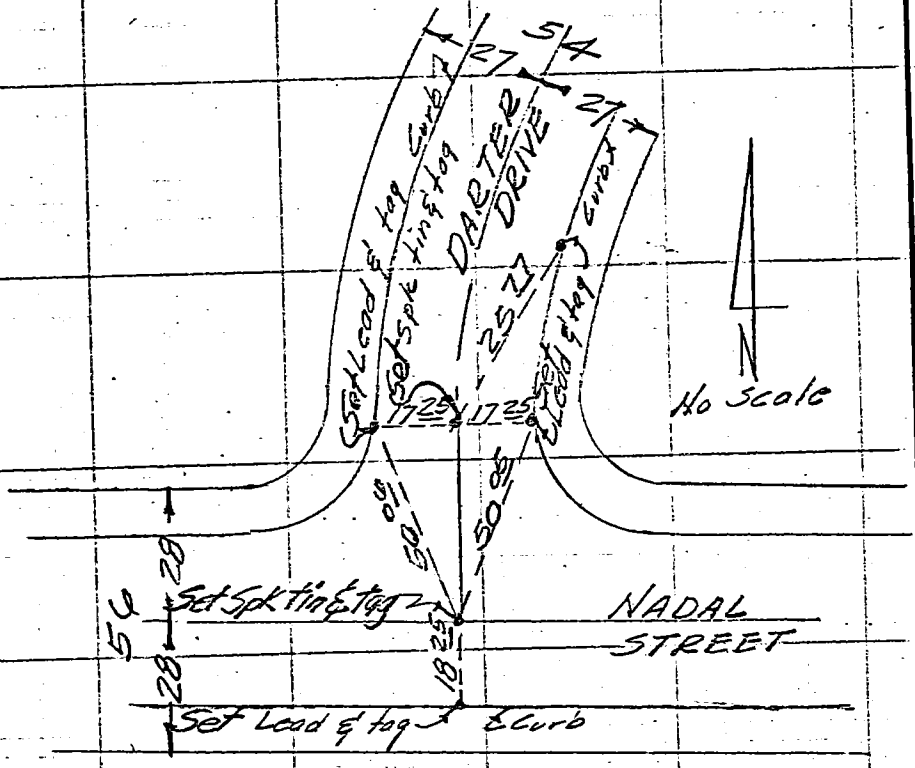

Co. Eng. F.B. 3091 Pg.

SURVEY OF Claycrest Drive F. B. Pg.

SURVEY BY Edward L. Bolden, Jr., R.C.E. 10533 TR. No. 28043

DATE 12-5-67 Page 16 of 17

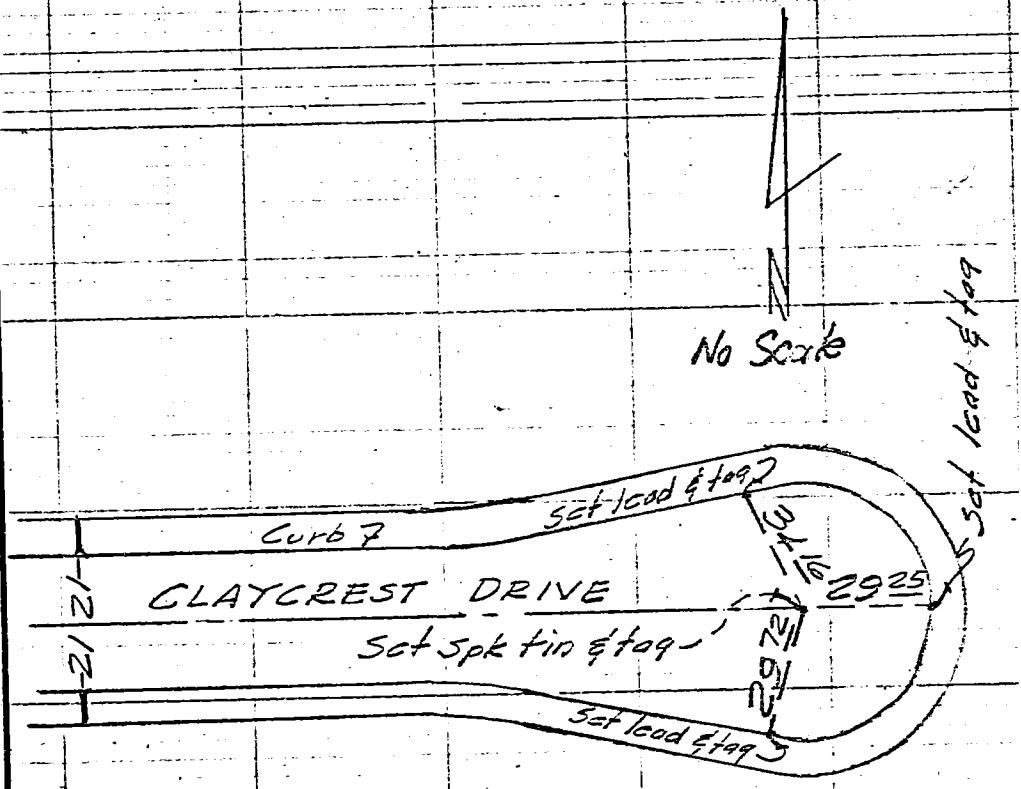

SO. CALIF. BLUE PRINT CO.

Co. Eng. F.B. 3091: 23

F. B. _____ PG. _____ SURVEY OF Claycrest Drive

Edward L. Bolden, Jr., R.C.E. 10533

TR. No. 28043 SURVEY BY _____

Page 17 of 17 DATE 12-5-67

2C 4-137B-2

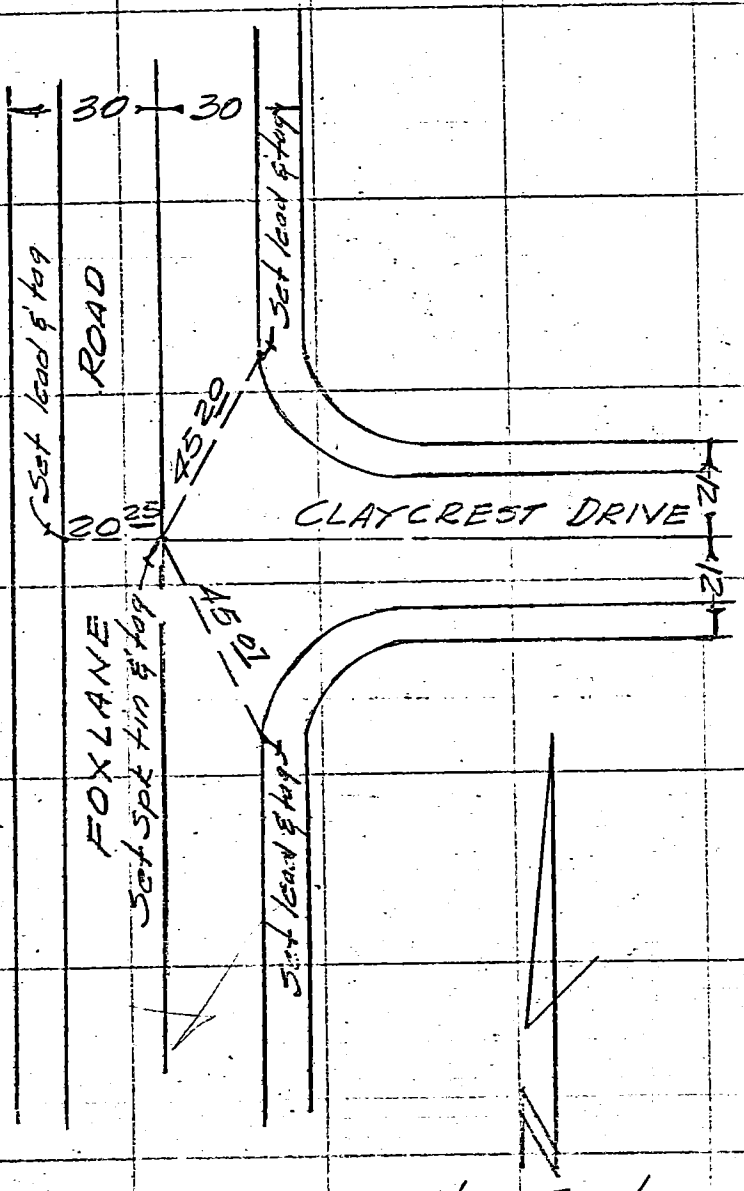

Co. Eng. F.B. 3091: 24

SURVEY OF _____ F. B. _____ PG. 1

SURVEY BY DANIEL MARKOFF R.C.E. 13787 TR. No. 29279

DATE DEC. 14, 1967

CENTER LINE TIES

SHWEIRI E. INSTRUMENT

MARKOFF D. CHAINMAN

ALL DISTANCES SHOWN AS MEAS. ARE CORRECTED TO 68° F.

SO. CALIF. BLUE PRINT CO. B5319

o. Eng. F.B. 3091: 25

SURVEY OF _____ F. B. _____ PG. 3

SURVEY BY DANIEL MARKOFF RCE 13787 TR. No. 29279

DATE DEC. 14, 1967

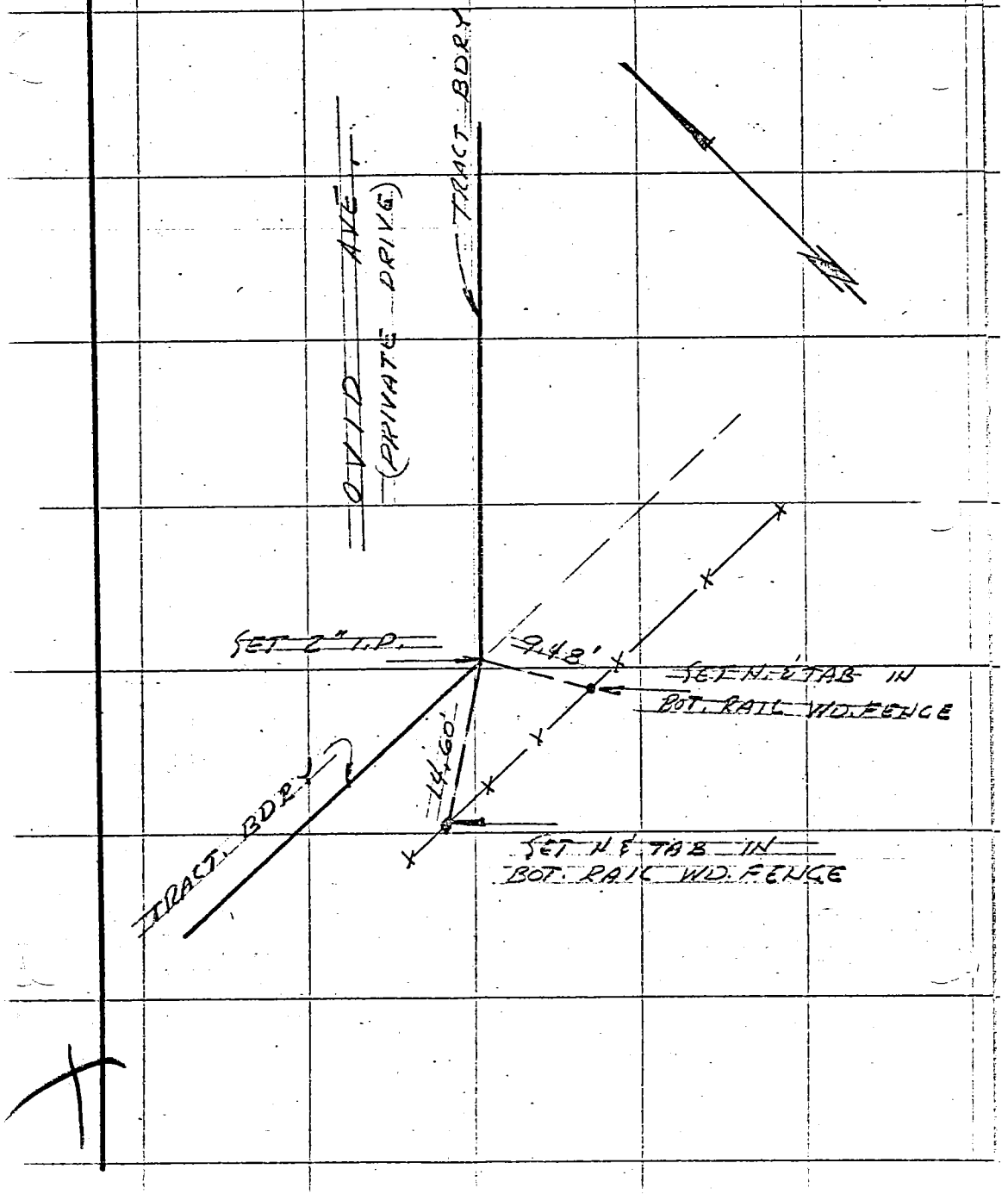

Co. Eng. F.B. 3091: 26

SURVEY OF _____ F. B. _____ PG 2

SURVEY BY DANIEL MARKOFF R.C.E. 13787 TR. No. 29279

DATE DEC. 14, 1967

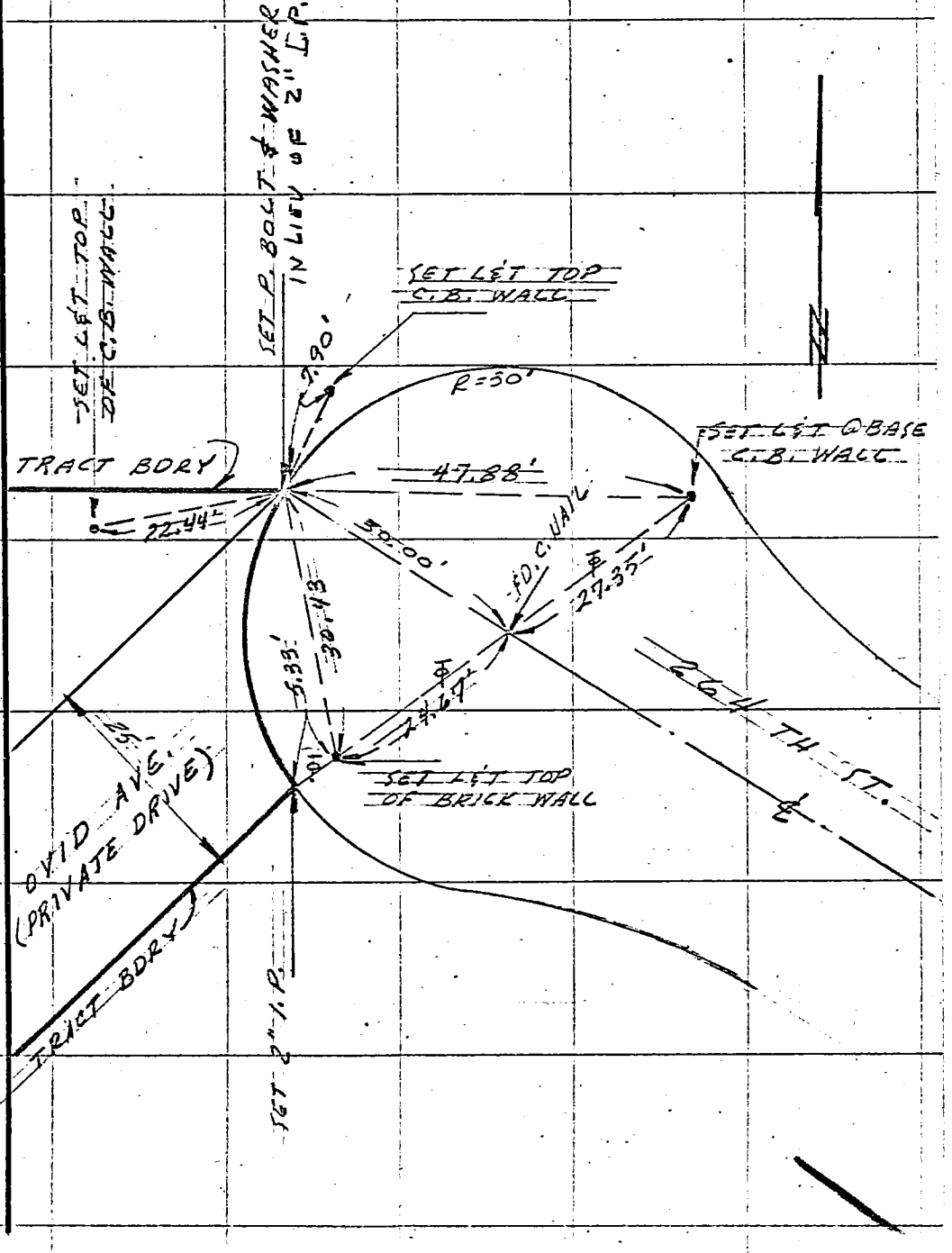

Co. Eng. F.B. 3091: 27

1W534 A-6

DO NOT EXTEND NOTES THIS SIDE OF LINE

SURVEY OF ℄ TIES F B NO ____ PAGE 1 OF 2

SURVEY BY ~~R. Quackenbush~~ TRACT NO 25677

DATE 9-23-66

Frank W. Richardson
L.S. 2921

CITY OF CARDIFF

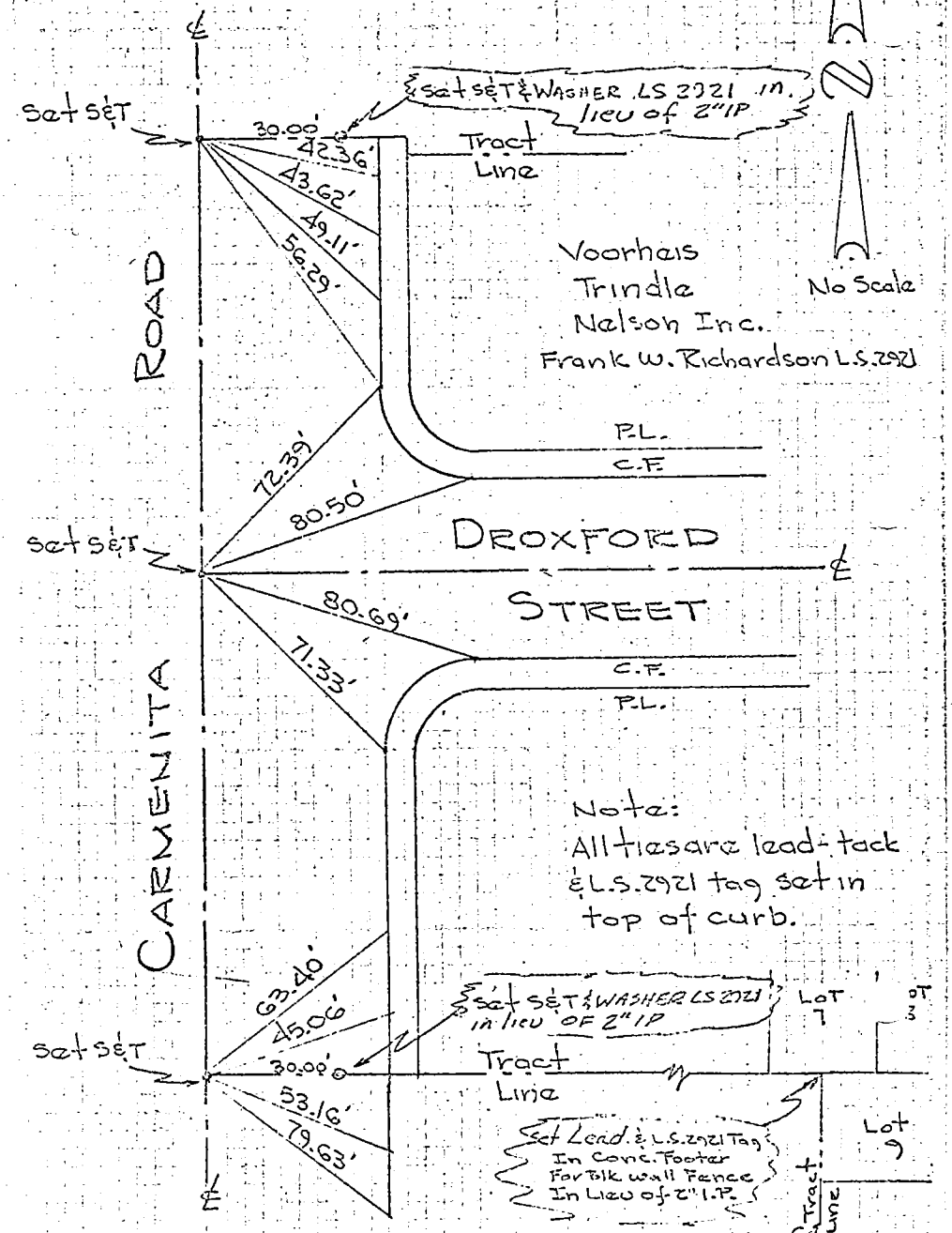

Co. Eng. F.B. 3091: 28

SURVEY OF ℄ TIES F B NO. ____ PAGE 2 of 9

SURVEY BY ~~R. Quackenbush~~ TRACT NO. 25677

DATE 9-23-66

Frank W. Richardson
L.S. 2921

CITY OF CERRITOS

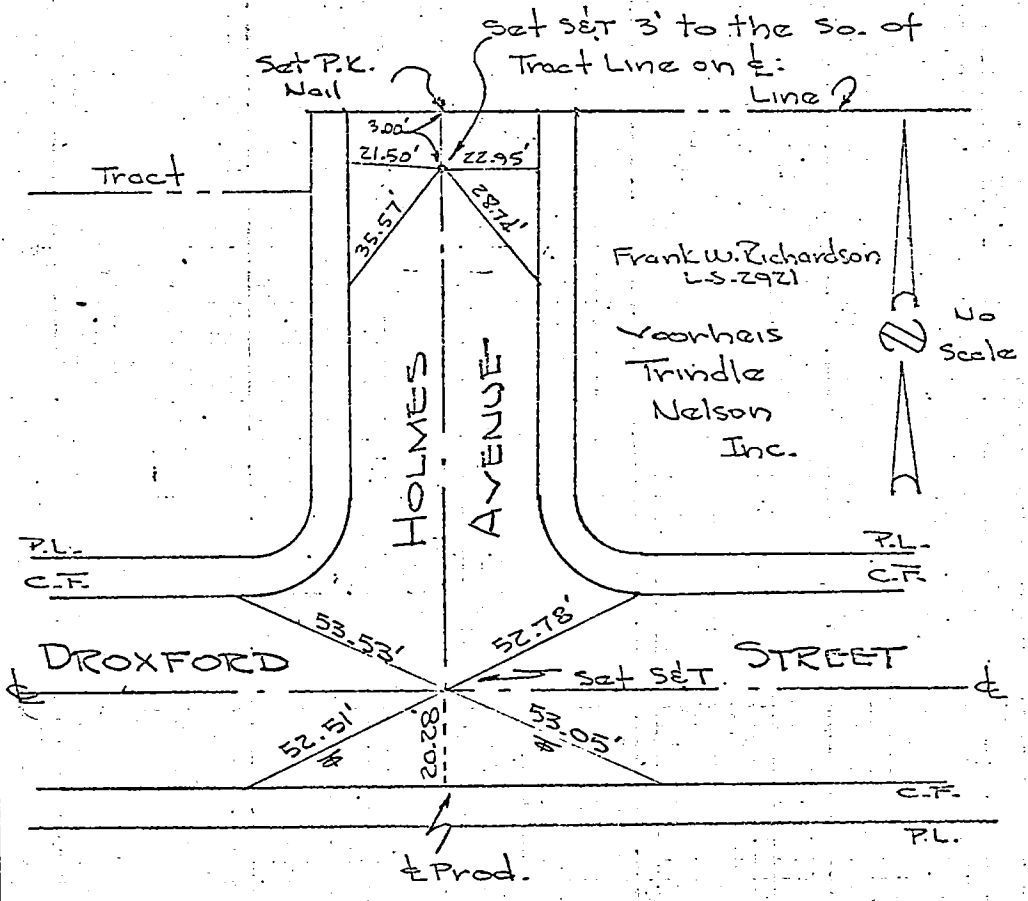

Note:
All ties are lead, tack & L.S. 2921 tag set in top of curb.

DO NOT EXTEND NOTES THIS SIDE OF LINE

Westminster Blue-print Company W865-8

M534A-6

Co. Eng. F.B. 3091: 29

SURVEY OF ℄ Ties F B NO. ____ PAGE 3 OF 9

SURVEY BY ~~E. Quackenbush~~ TRACT NO. 25677

DATE 9-23-66

Frank W. Richardson
L.S 2921

CITY OF CERRITOS

Voorhees
Twindle
Nelson Inc.

Frank W. Richardson L.S. 2921

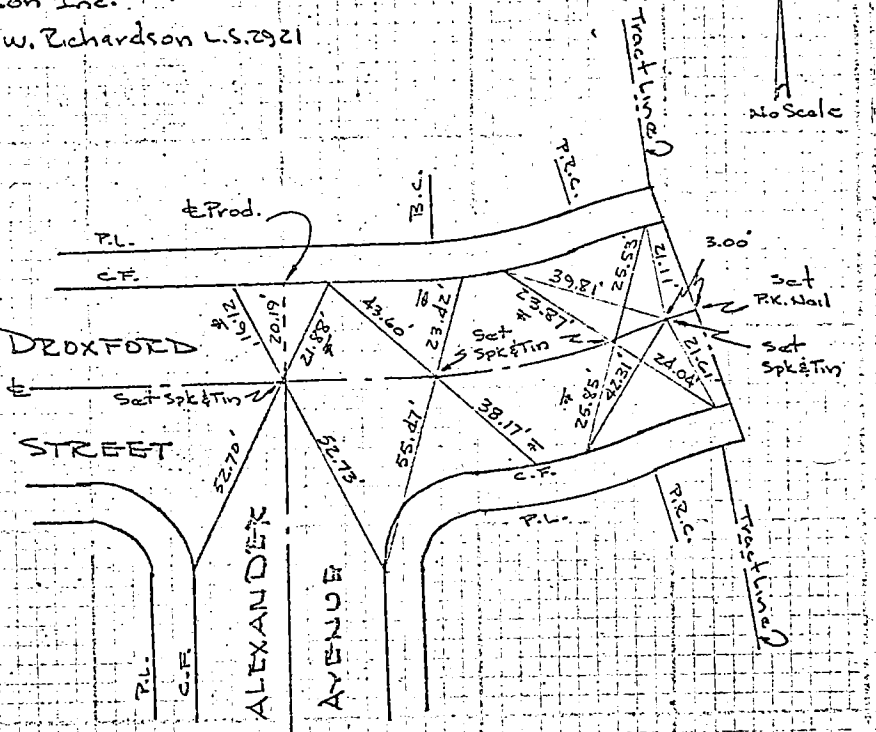

Note:
All ties are Lead-tack & L.S. 2921 Tag Set in Top of Curb

IN 534A-6

DO NOT EXTEND NOTES THIS SIDE OF LINE

Co. Eng. F.B. 3091: 30

SURVEY OF ℄ TIES F B NO. PAGE 4 OF 9

SURVEY BY ~~K. Quackenbush~~ TRACT NO. 25677

DATE 9-23-66

Frank W. Richardson
LS 2921

CITY OF CERRITOS

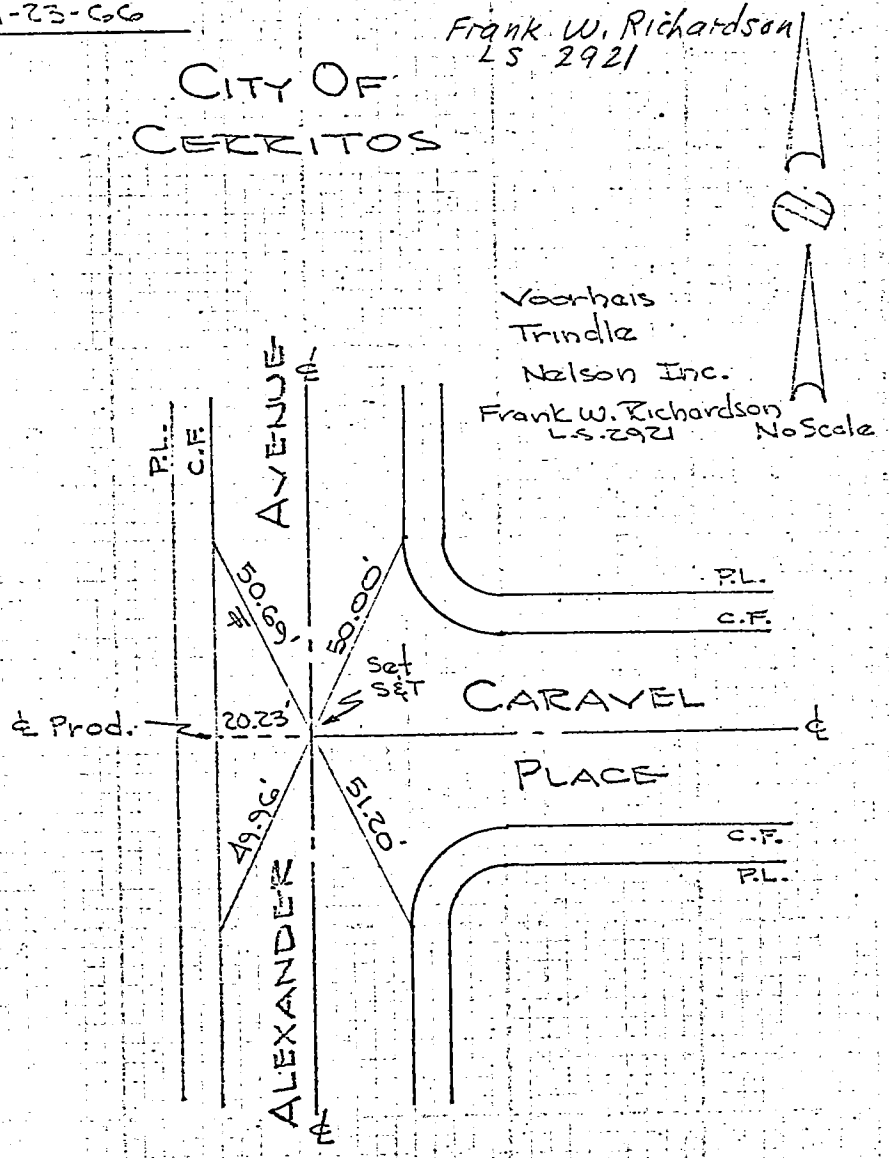

Note:
All ties are lead-tack & L.S. 2921 tag set in top of curb.

DO NOT EXTEND NOT THIS SIDE OF LINE

MS 34 A-6

Co. Eng. F.B. 3091: 31

SURVEY OF ℄ TIES F B NO. ____ PAGE 5 OF 9

SURVEY BY ~~[illegible]~~ TRACT NO. 25677

DATE 9-23-66

Frank W. Richardson
L.S. 2921

CITY OF CERRITOS

Voorheis
Trindle
Nelson Inc.
Frank W. Richardson L.S. 2921

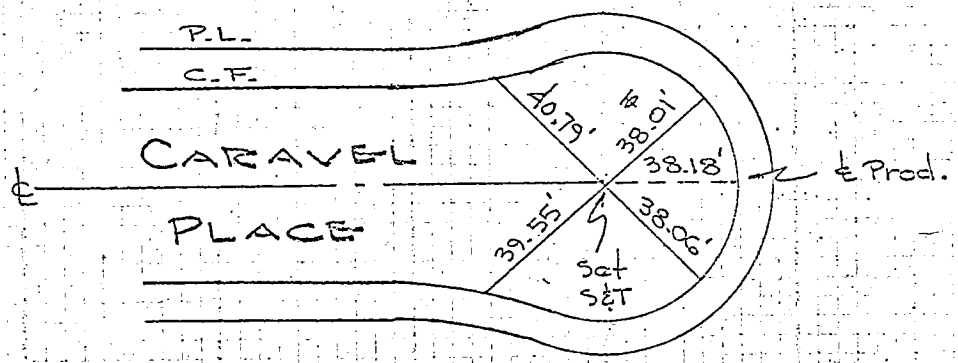

Note:
All ties are lead-tack
& L.S. 2921 tag set in top
of curb.

DO NOT EXTEND NOTES THIS SIDE OF LINE

Co. Eng. F.B. 5091. 52

SURVEY OF ℄ TIES F B NO. PAGE 6 OF 9

SURVEY BY ~~R. Quackenbush~~ TRACT NO. 25677

DATE 9-23-66

Frank W. Richardson
L.S. 2921

CITY OF CERRITOS

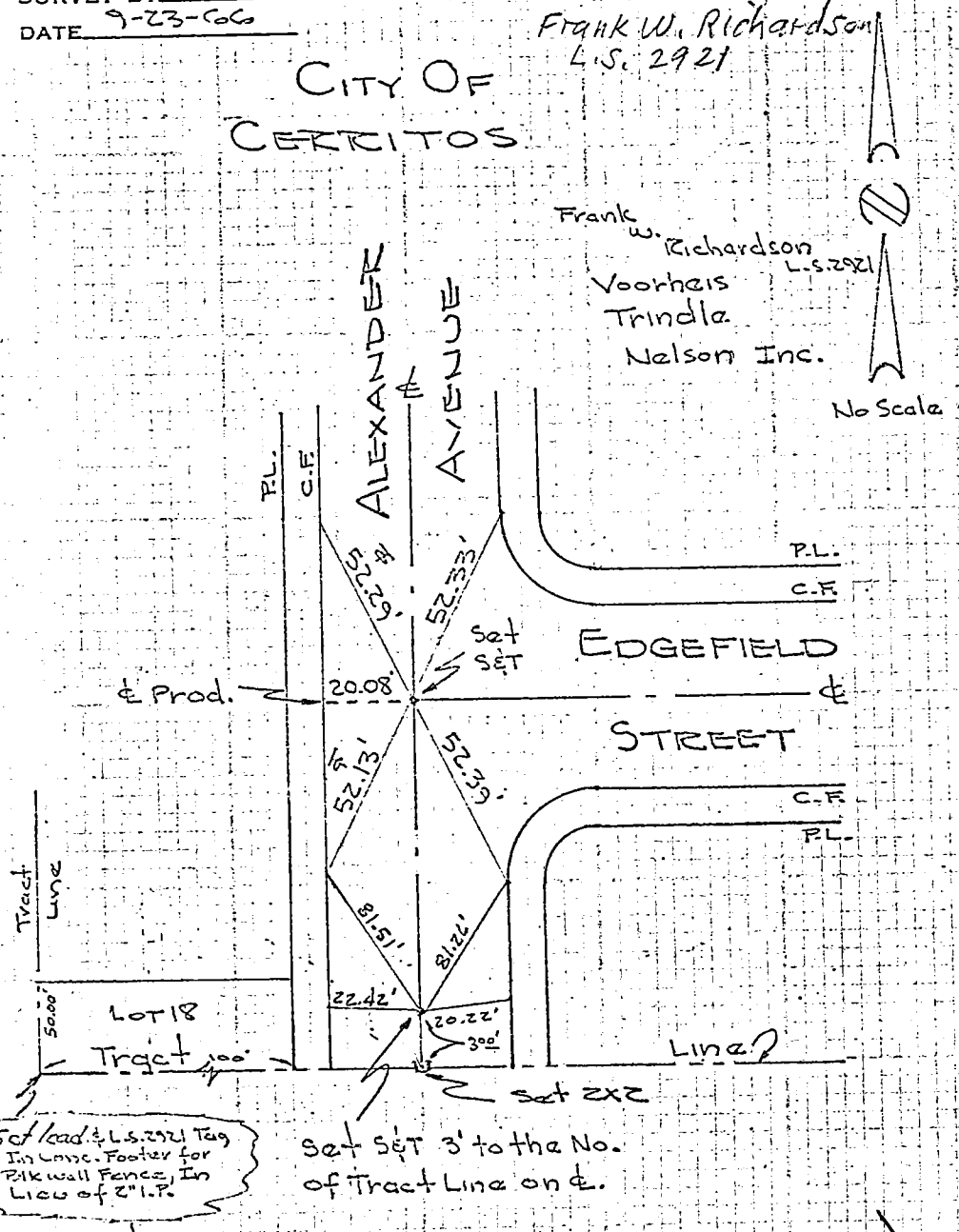

Note:
All ties are lead-tack & L.S. 2921 tag set in top of curb.

W534A-6

DO NOT EXTEND NO THIS SIDE OF LINE

Co. Eng. F.B. 3091: 33

SURVEY OF ℄ Ties F B NO. PAGE 7 OF 9

SURVEY BY ~~R. Quackenbush~~ TRACT NO. 25677

DATE 9-23-66

Frank W. Richardson
L.S. 2921

CITY OF CERRITOS

Voorhees
Trindle
Nelson Inc.
Frank W. Richardson L.S. 2921

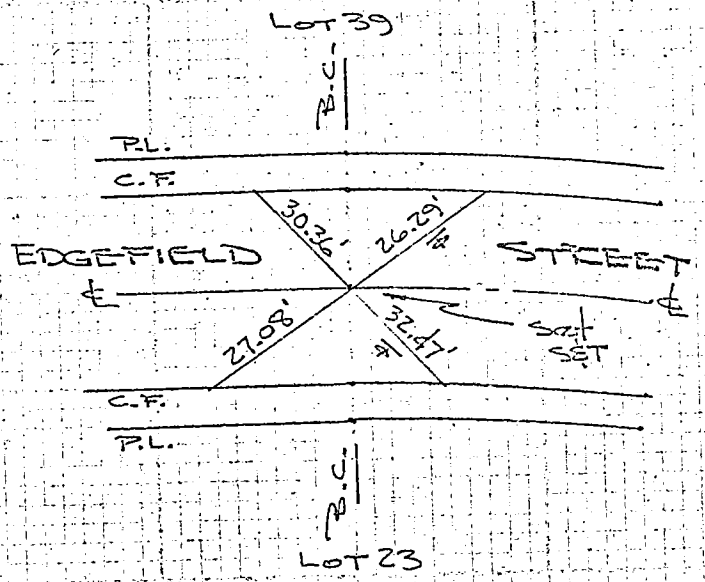

Note:
All ties are lead-tack & L.S. 2921 tag set in top of curb.

DO NOT EXTEND NOTES THIS SIDE OF LINE

Co. Eng. F.B. 3091: 34

SURVEY OF & TIES F B NO. ____ PAGE 80F9

SURVEY BY R. Quackenbush TRACT NO. 25677

DATE 9-23-66

Frank W. Richardson
LS 2921

CITY OF CERRITOS

No Scale

Frank W. Richardson L.S. 2921
Voorhees
Trindle
Nelson Inc

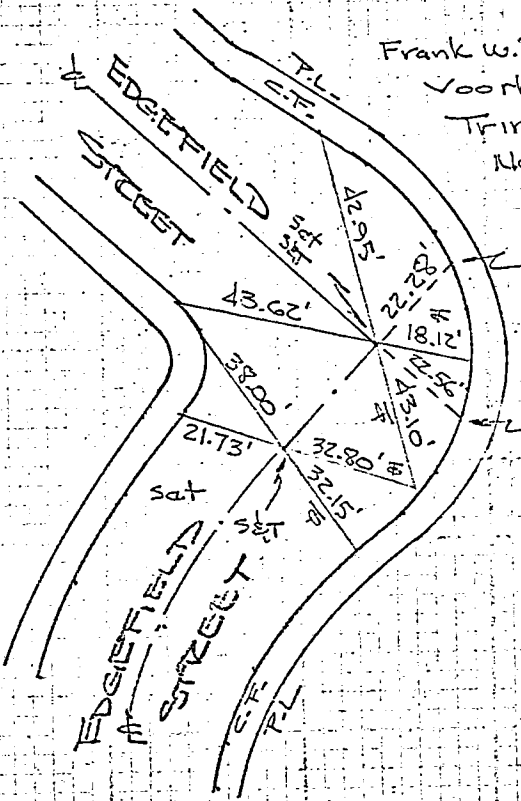

Note:
All ties are lead-tack & L.S. 2921 set in top of curb.

WS 344.6

DO NOT EXTEND NOT THIS SIDE OF LINE

Co. Eng. F.B. 3091: 35

SURVEY OF & TIES F B NO. ____ PAGE 90 OF 9

SURVEY BY ~~R. Quackenbush~~ TRACT NO. 256-17

DATE 9-23-66

Frank W. Richardson
L.S 2921

CITY OF CERRITOS

Voorhees Trindle Nelson Inc.
Frank W. Richardson L.S. 2921

No Scale

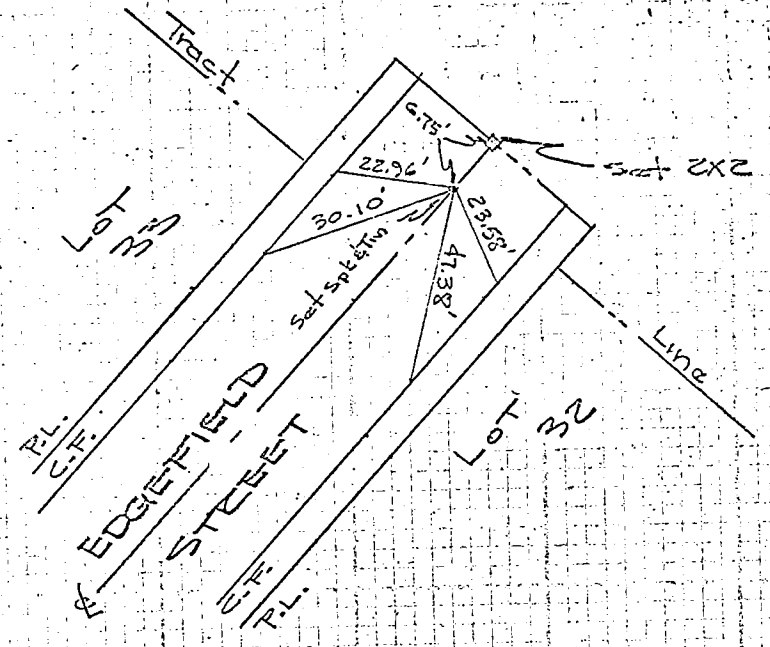

Note:
All ties are lead-tack & L.S. 2921 tag set in top of curb.

DO NOT EXTEND NOTES THIS SIDE OF LINE

Co. Eng. F.B. 5091: 50

SURVEY OF ℄ TIES MERCED F. B. 668 PG. 15

SURVEY BY ADAMS & ELLS TR. No. 28057

DATE JANUARY 5 1968 SHEET 1 OF 3.

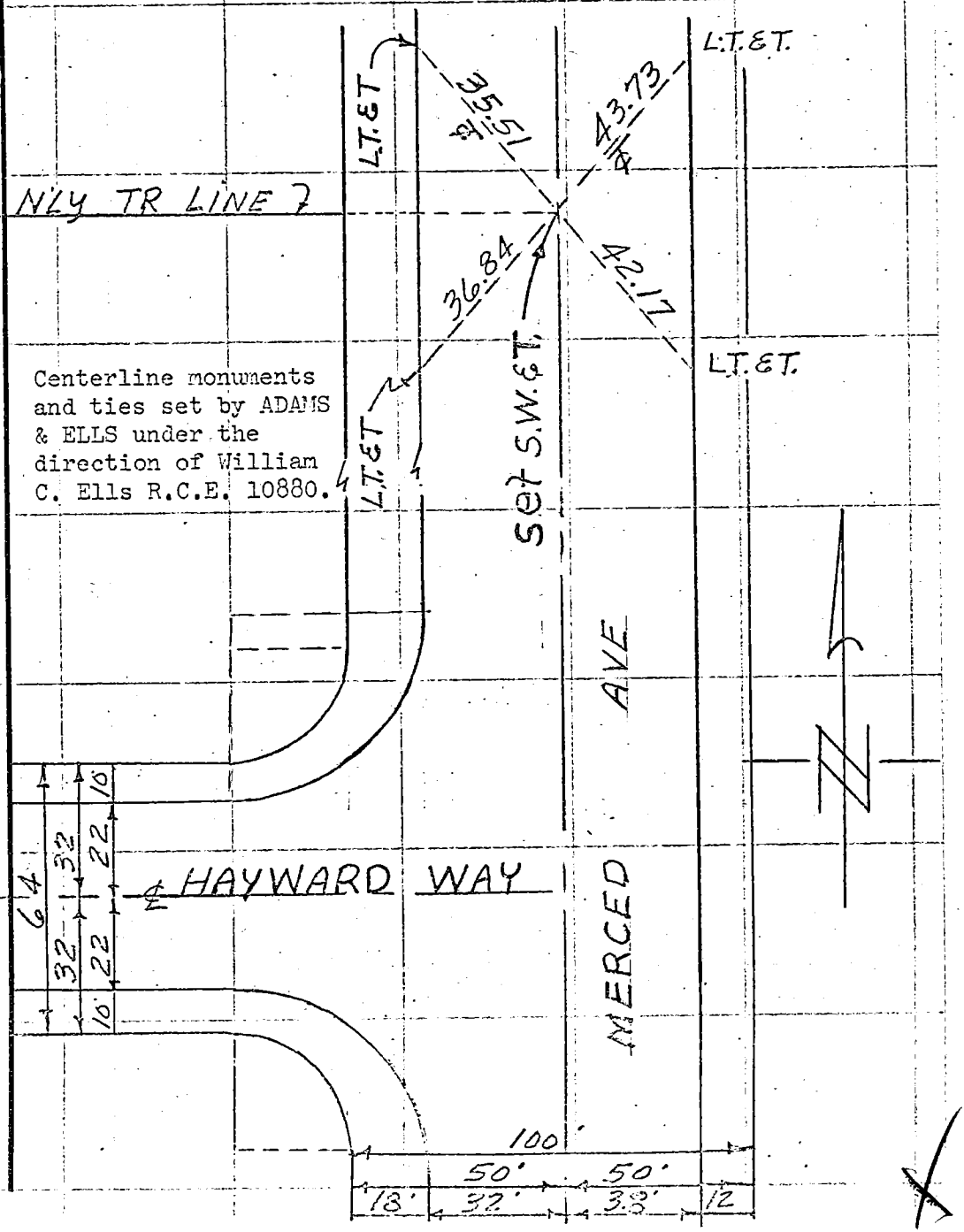

Centerline monuments and ties set by ADAMS & ELLS under the direction of William C. Ells R.C.E. 10880.

SO. CALIF. BL[illegible] RINT CO.

Co. Eng. F.B. 3091: 37

SURVEY OF ℄ TIES HAYWARD WAY F. B. 668 PG. 15

SURVEY BY ℄ MERCED AVE TR. No. 2805

DATE ADAMS & ELLS JAN 5 1968 SHEET 2 OF 3

Centerline monuments and ties set by ADAMS & ELLS under the direction of William C. Ells R.C.E. 10880.

W.C. 37, B-2

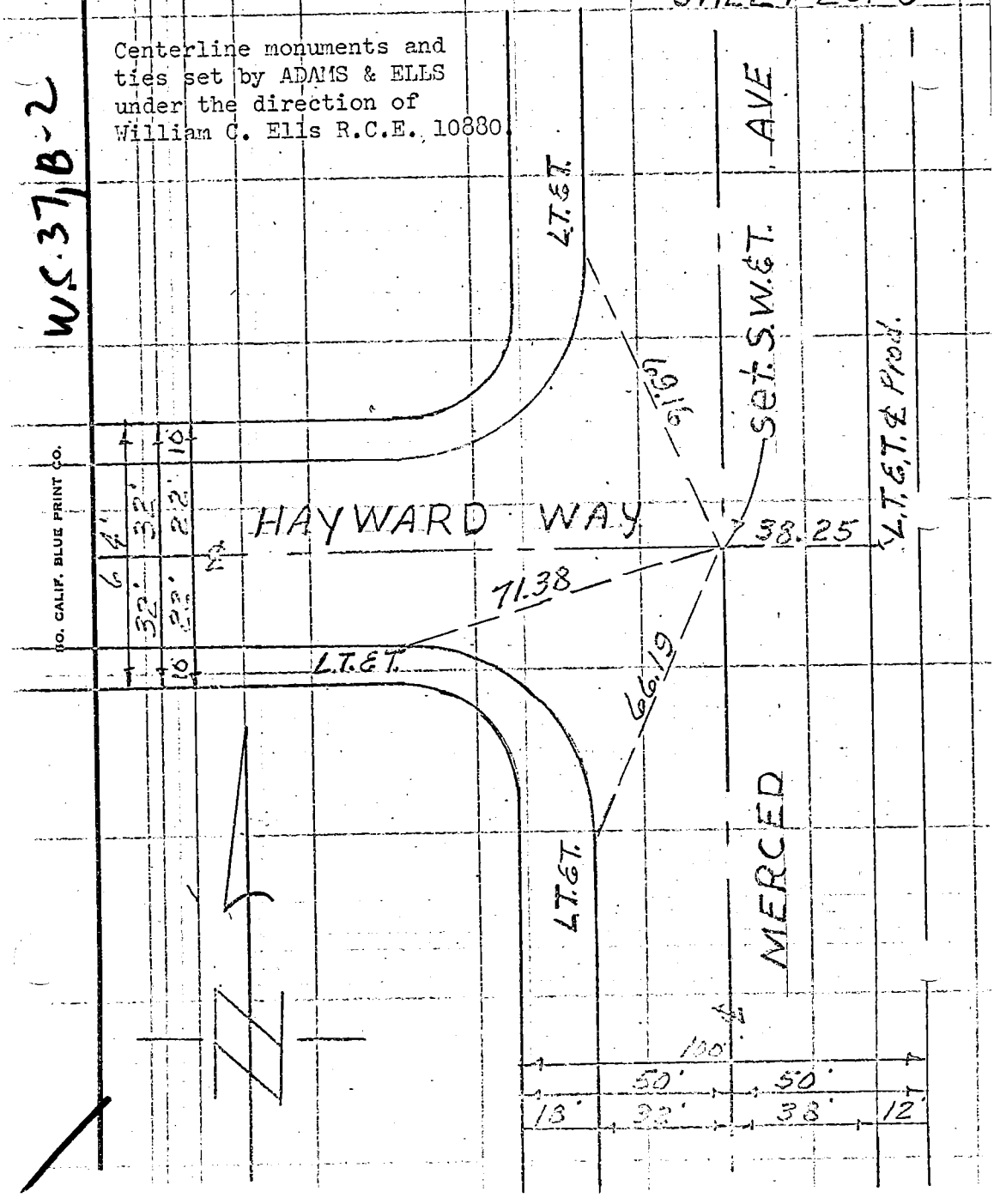

SO. CALIF. BLUE PRINT CO.

Co. Eng. F.B. 3091. 30

SURVEY OF ℄ TIES HAYWARD WAY F. B. 668 PG. 15

SURVEY BY ADAMS & ELLS-JAN 5 1968 TR. No. 28057

DATE SHEET 3 OF 3

Centerline monuments and ties set by ADAMS & ELLS under the direction of William C. Ells R.C.E.10880.

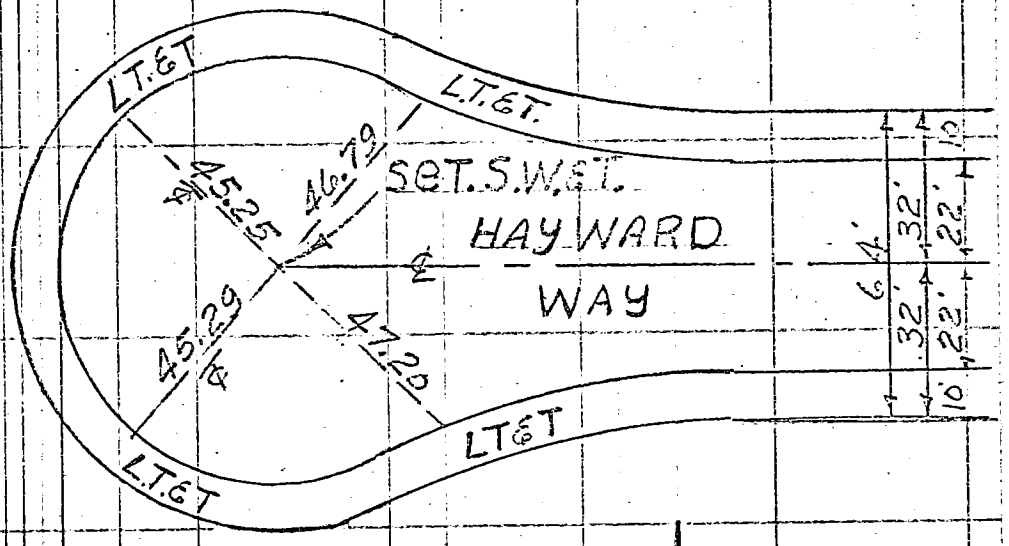

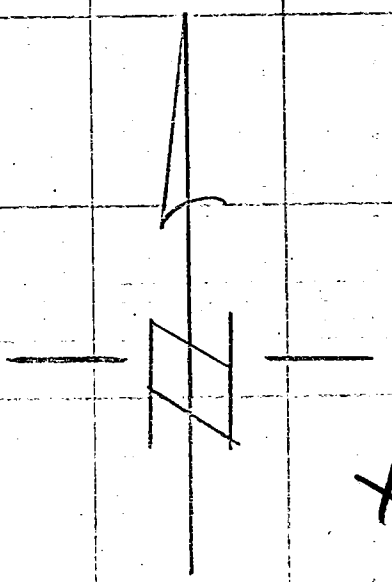

SO. CALIF. BLU INT CO.

Co. Eng. F.B. 3091: 39

TRACT Nº 29239

LEWIS M. NERENBAUM
R.C.E. Nº 6956
DATE: 11-4-1966

W.S. 144-297 A-3

W544 E-9

PAGE 1

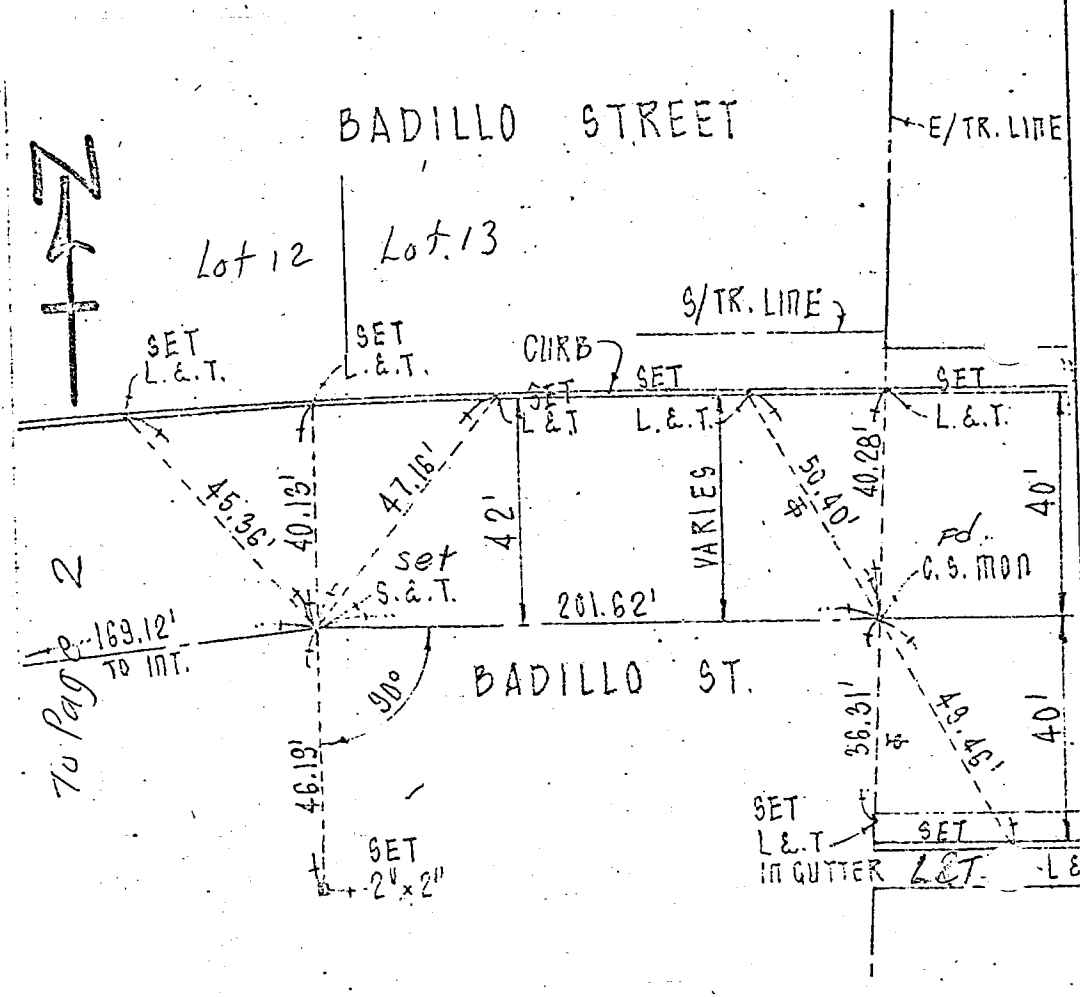

TRACT Nº 29239
LEWIS M. NEKENBAUM
R.C.E. Nº 6956
DATE: 11-4-1966

BADILLO ST. & WILLOW AVE

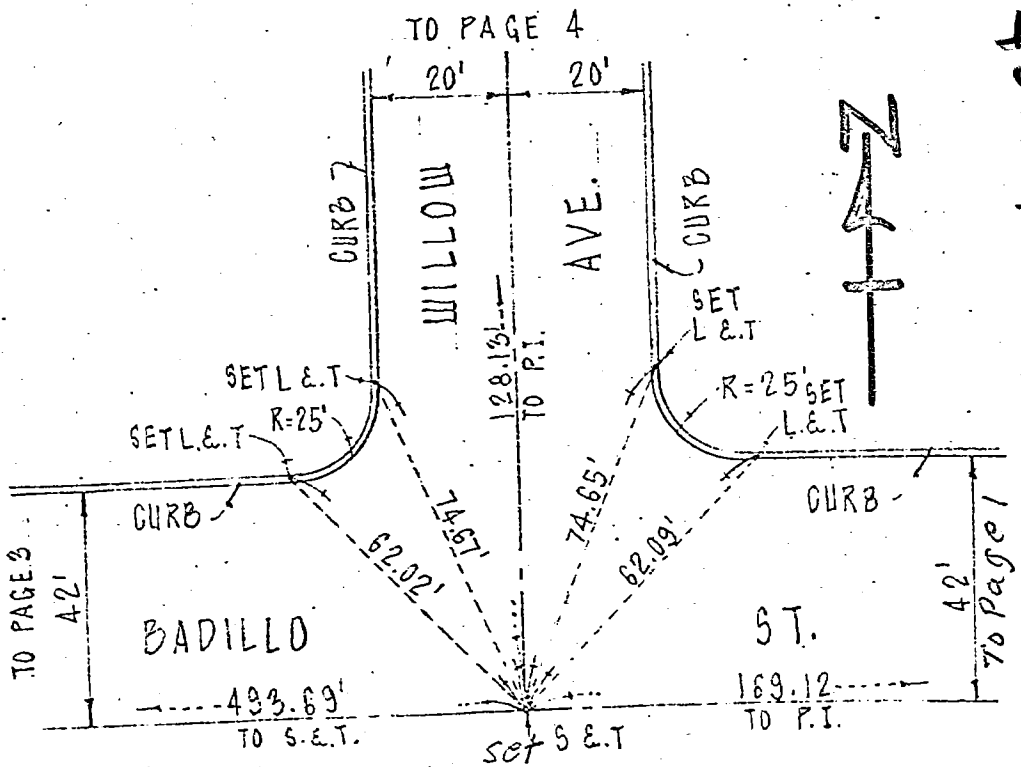

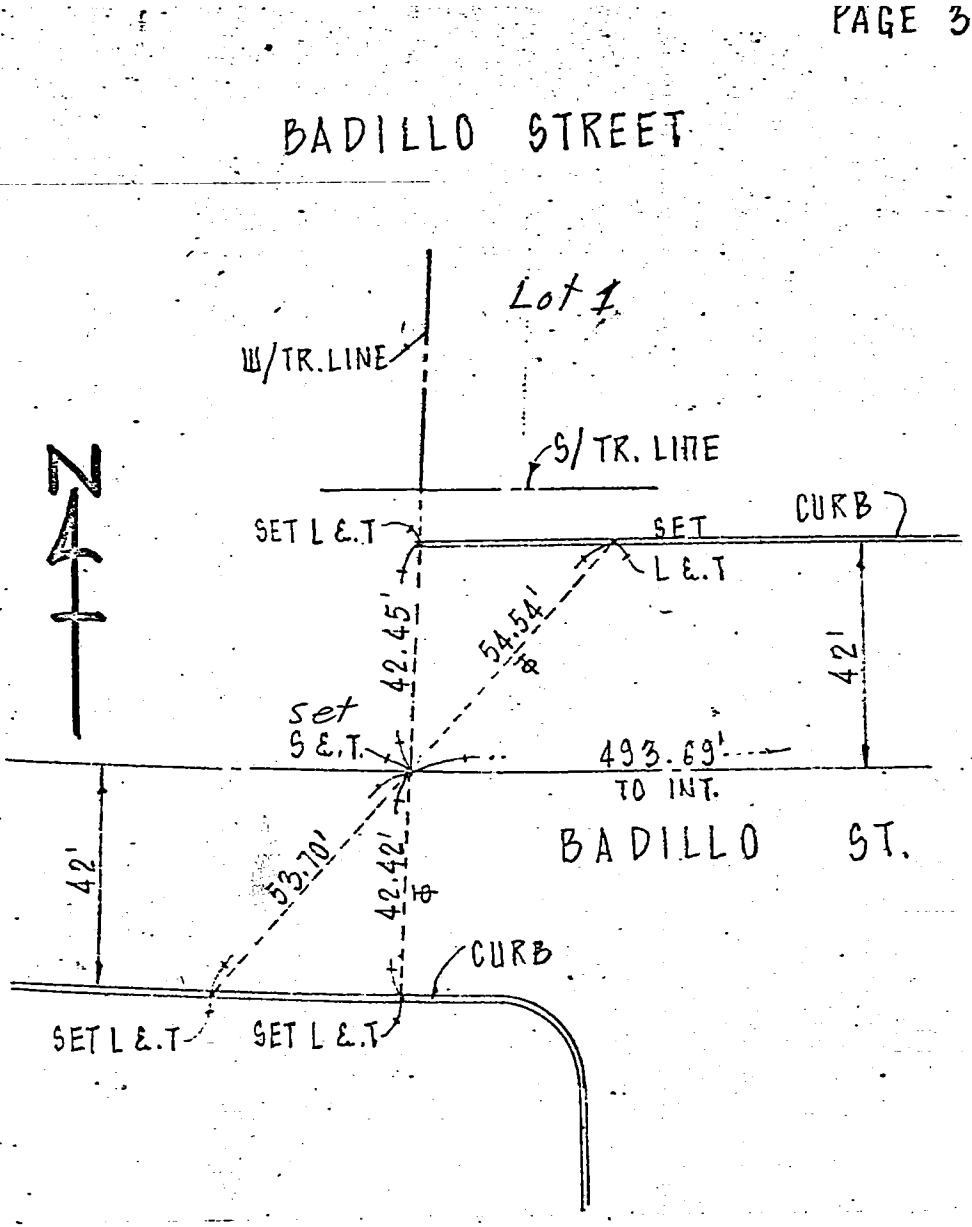

W.S. 144-297 A-3

WS46E-4

Co. Eng. F.B. 3091: 42

TRACT Nº 29239

LEWIS M. NEREnBAUM
R.C.E. Nº 6956
DATE: 11-4-1966

PAGE 4

WILLOW AVENUE & ALLEY

TO PAGE 12

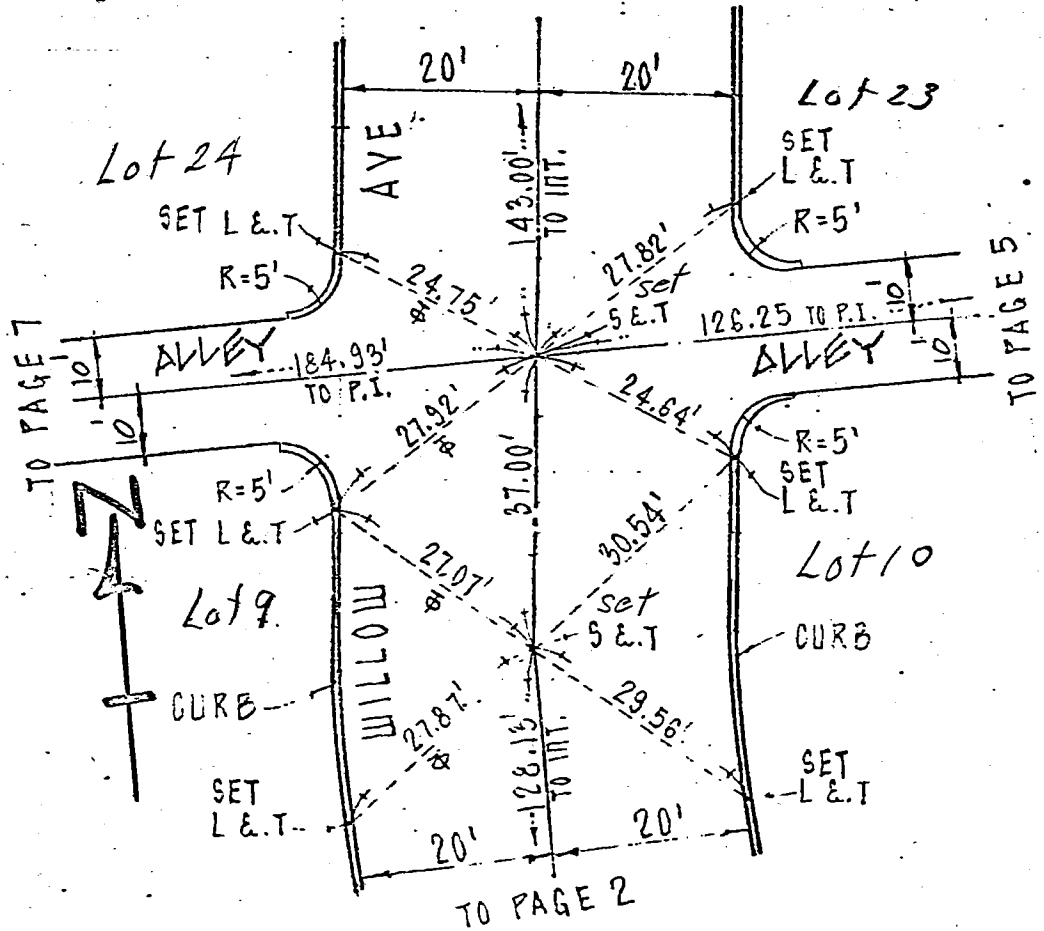

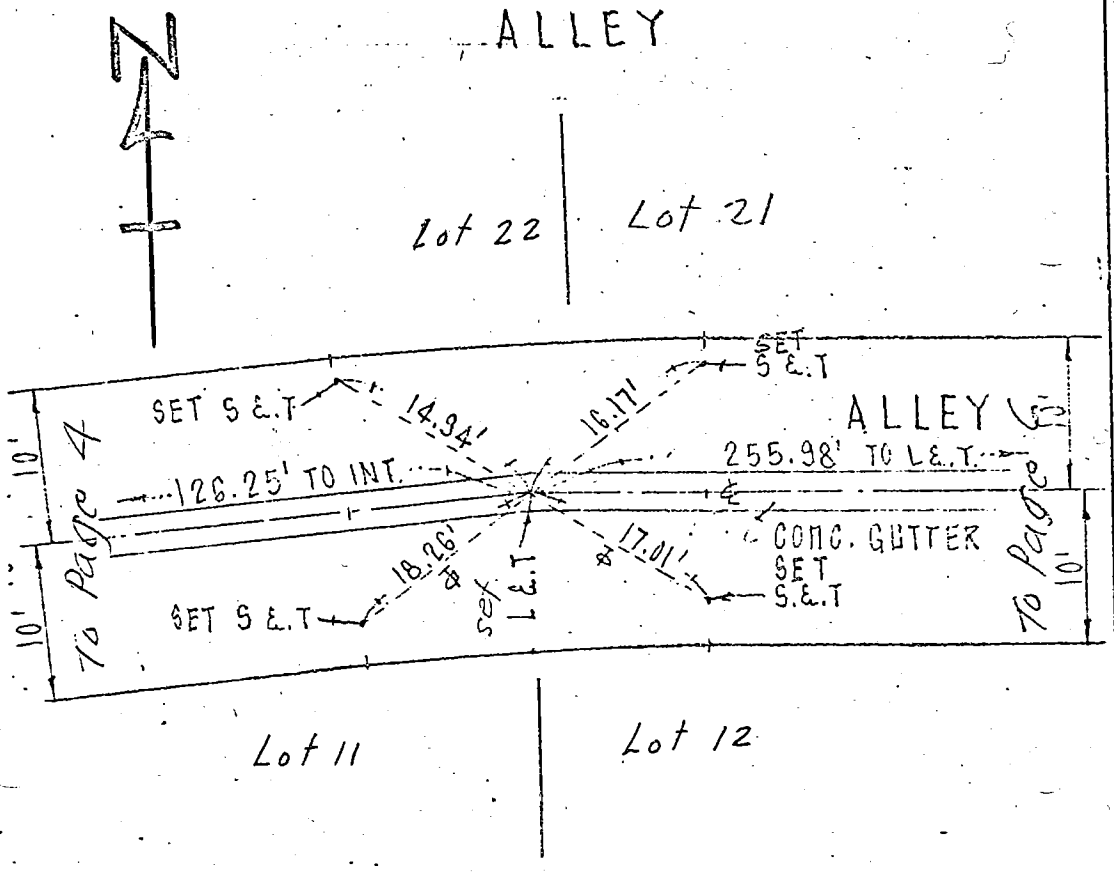
N
ALLEY
Lot 22
Lot 21
SET S & T
14.34'
16.17'
SET S & T
ALLEY
255.98' TO L & T.
126.25' TO INT.
CONC. GUTTER
SET S & T
18.26'
17.01'
SET S & T
SET S & T
10'
10'
To Page 4
To Page 6
Lot 11
Lot 12

TRACT Nº 29239
LEWIS M. NEKENBAUM
R.C.E. Nº 6956
DATE: 11-4-1966

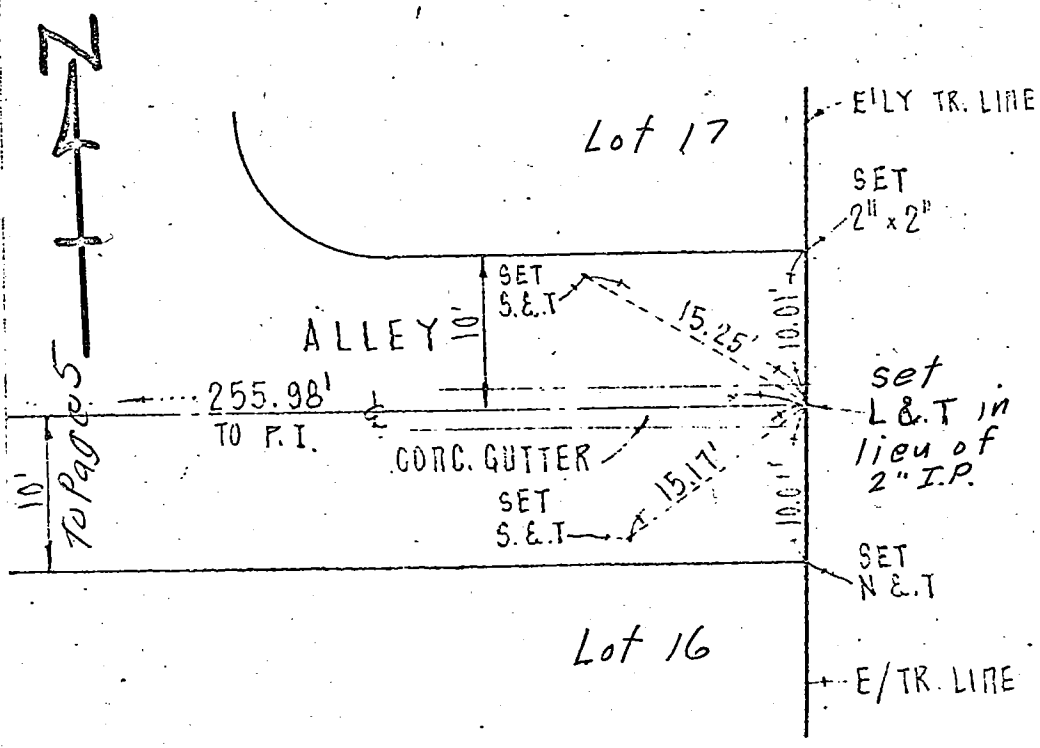

Co. Eng. F.B. 3091: 45

TRACT Nº 29239
LEWIS M. NEREnBAUM
R.C.E. Nº 6956
DATE: 11-4-1966

PAGE 7

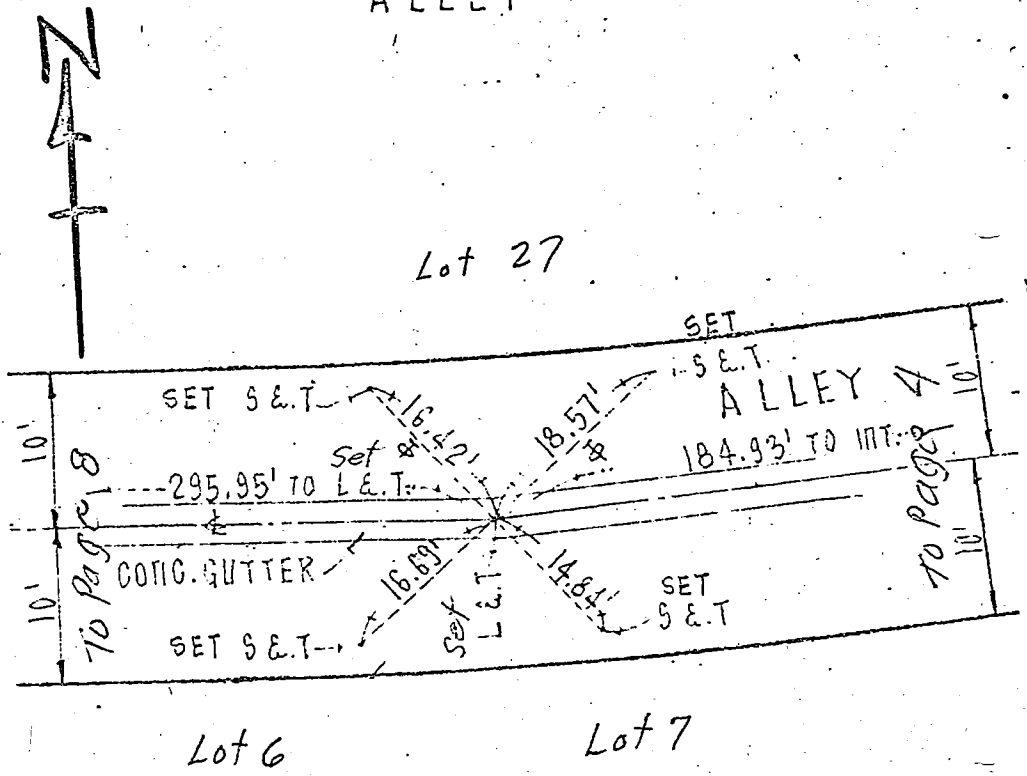

Co. Eng. F.B. 3094: 48

TRACT Nº 29239

LEWIS M. NEREnBAUM
R.C.E. Nº 6956
DATE: 11-4-1966

PAGE 8

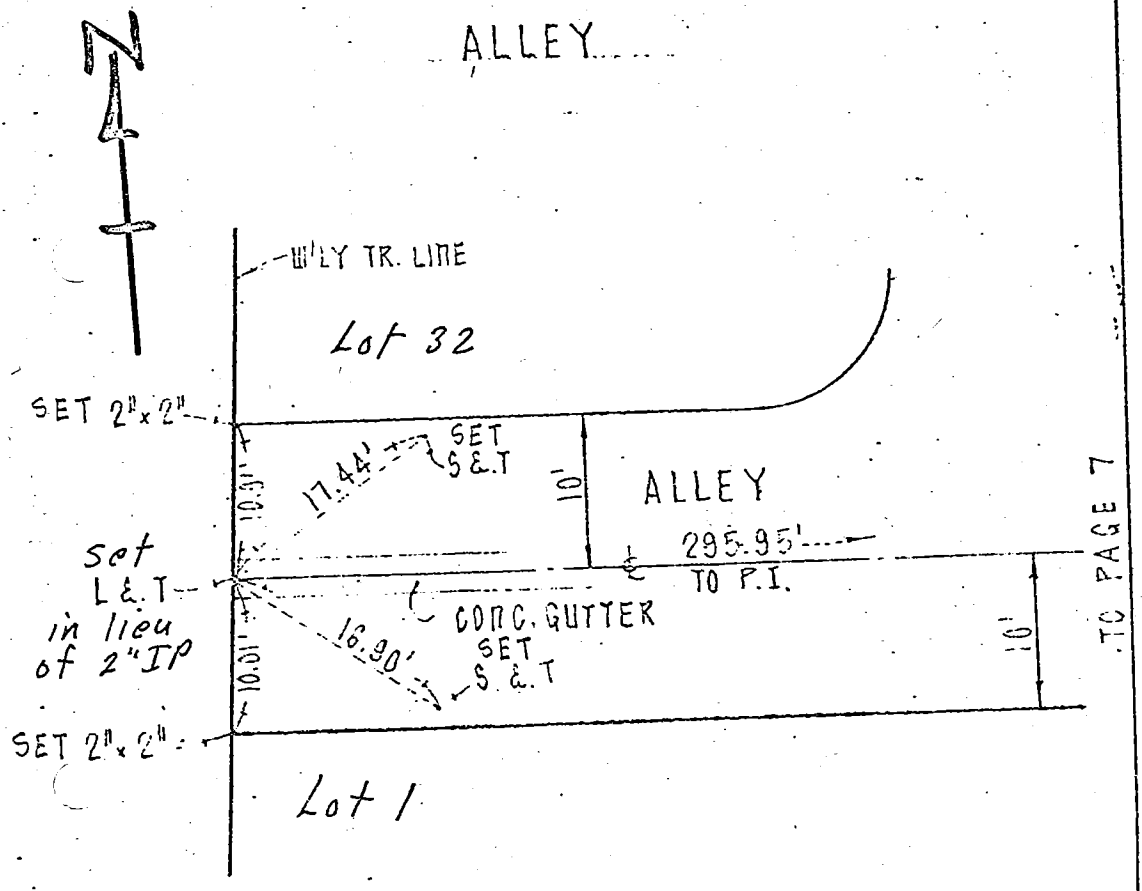

KENOAK DRIVE

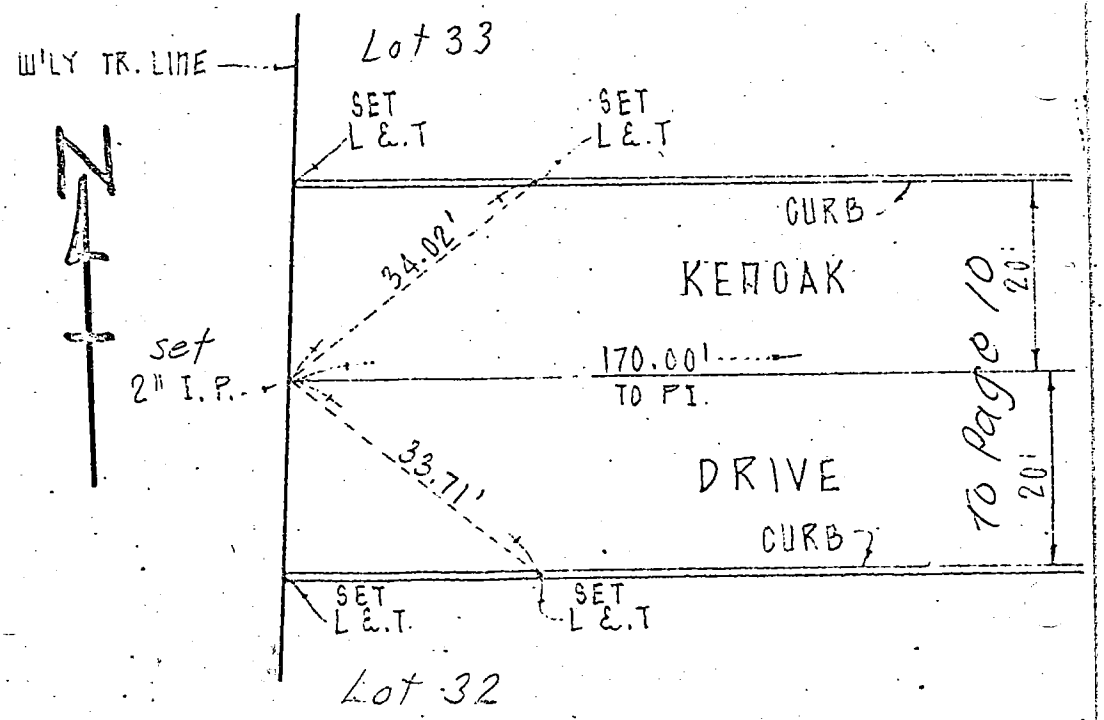

TRACT № 29239
LEWIS M. NEKEMBAUM
R.C.E. № 6956
DATE: 11-4-1966

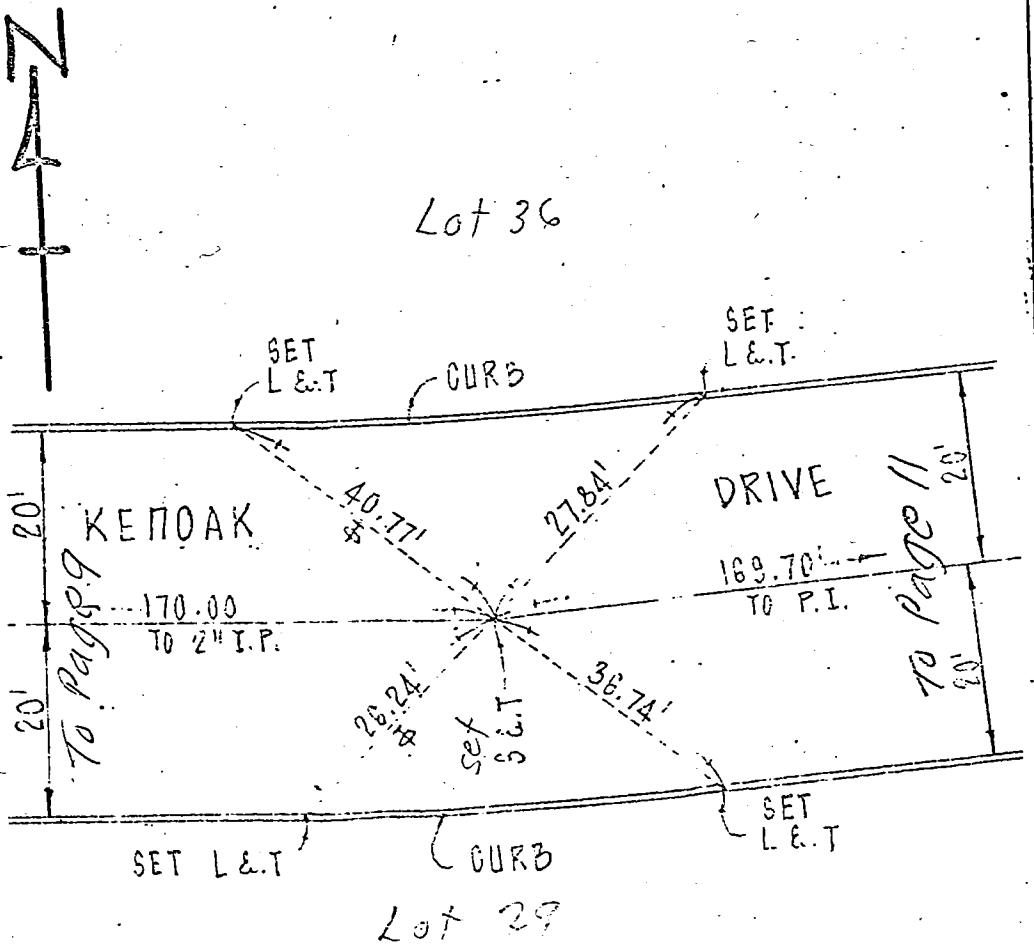

Co. Eng. F.B. 3091: 49

TRACT № 29239
LEWIS M. NEKEMBAUM
R.C.E. № 6956
DATE: 11-4-1966

PAGE 11

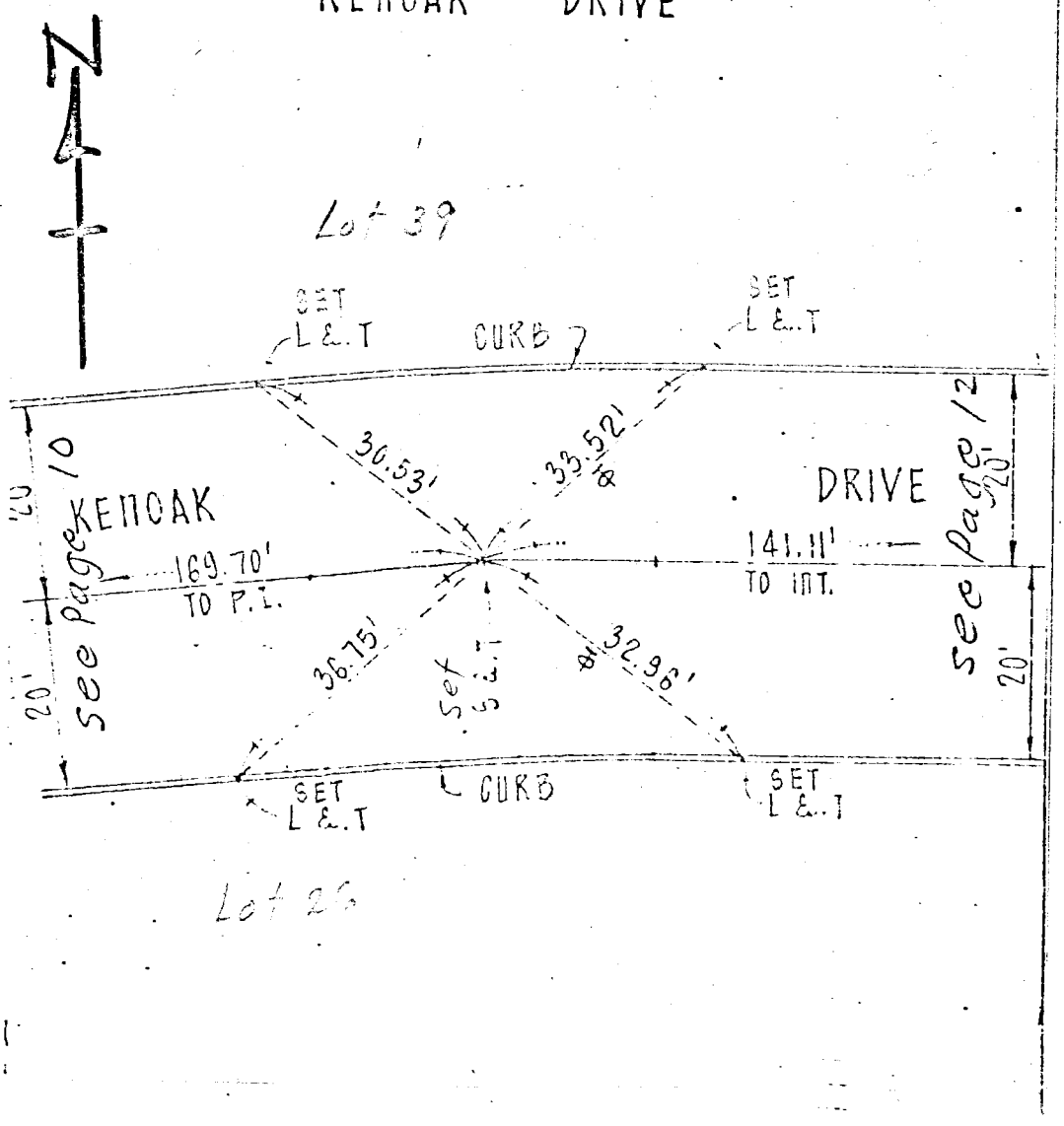

Co. Eng. F.B. 3091: 50

TRACT Nº 29239

LEWIS M. NEKEMBAUM
R.C.E. Nº 6956
DATE: 11-4-1966

W.S. 144-297 A-3

PAGE 12

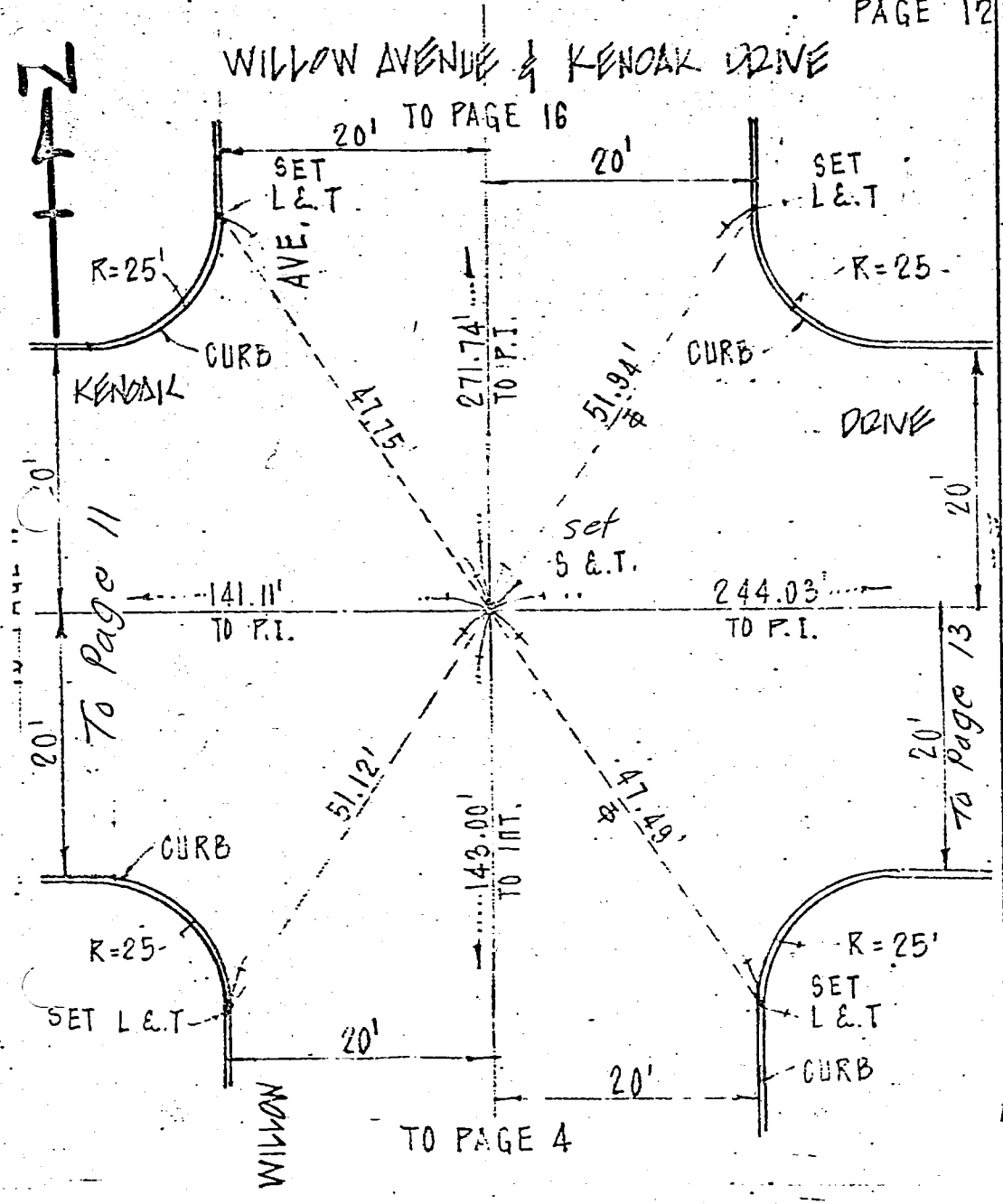

TRACT Nº 29239

LEWIS M. NEKENBAUM
R.C.E. Nº 6956
DATE: 11-4-1966

W.S. 144-297 A-3

KENOAK DR. & SHARON WAY

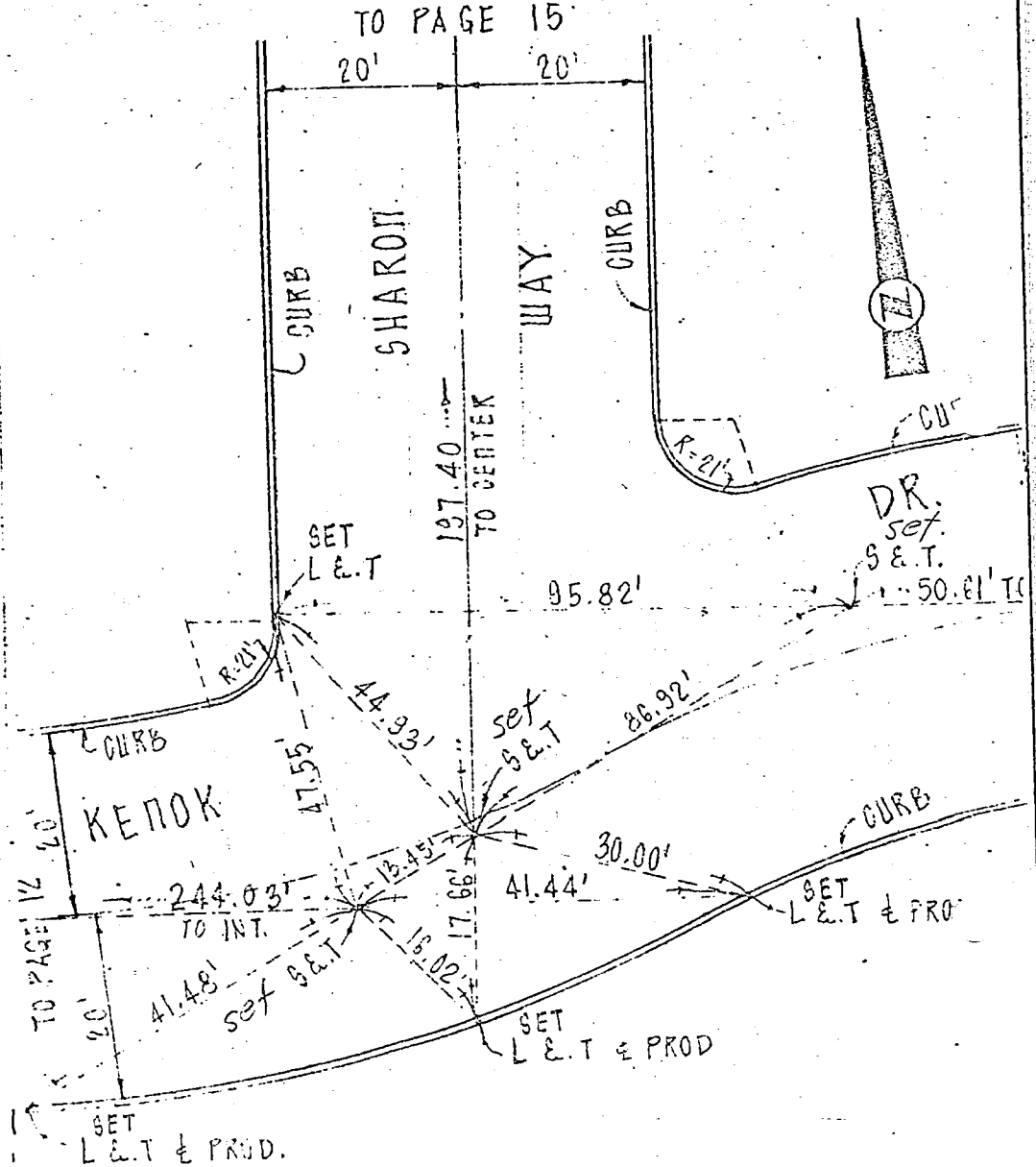

TRACT Nº 29239
LEWIS M. KEKENBAUM
R.C.E. Nº 6956
DATE: 11-4-1966

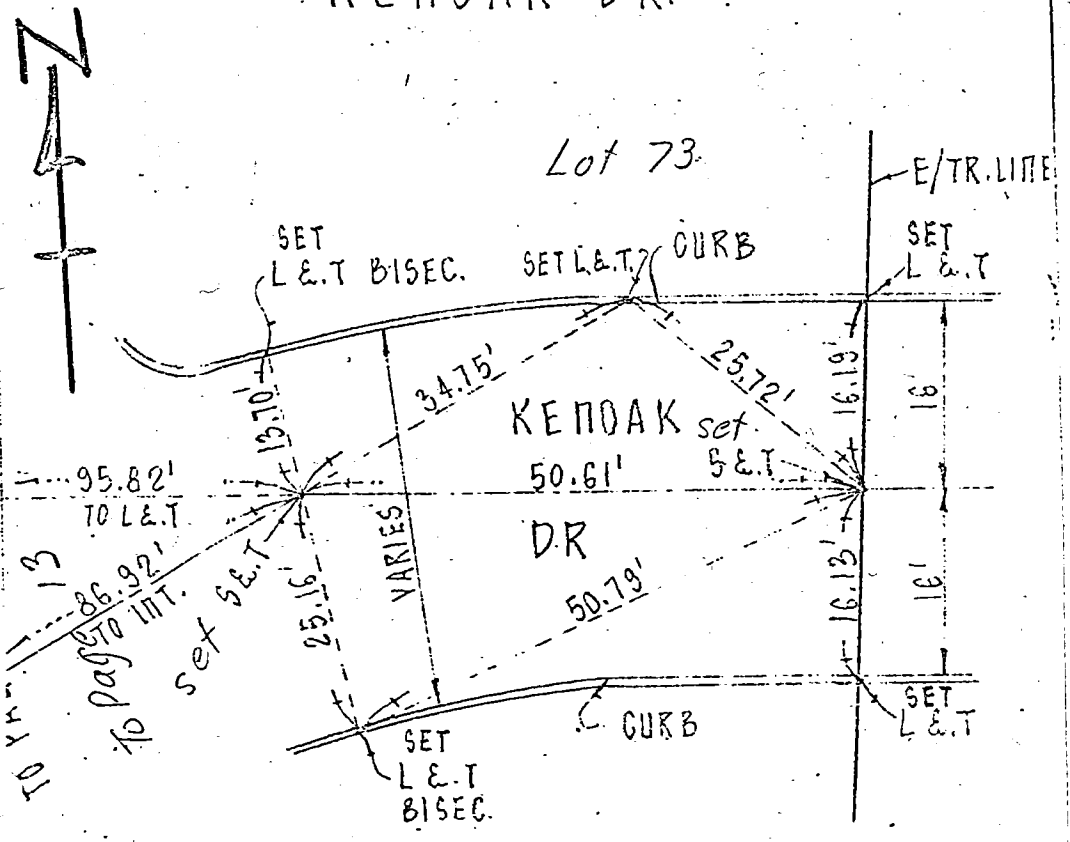

Eng. F.B. 3091: 53

TRACT Nº 29239
LEWIS M. NEKEMBAUM
R.C.E. Nº 6956
DATE: 11-4-1966

SHADOWS WAY

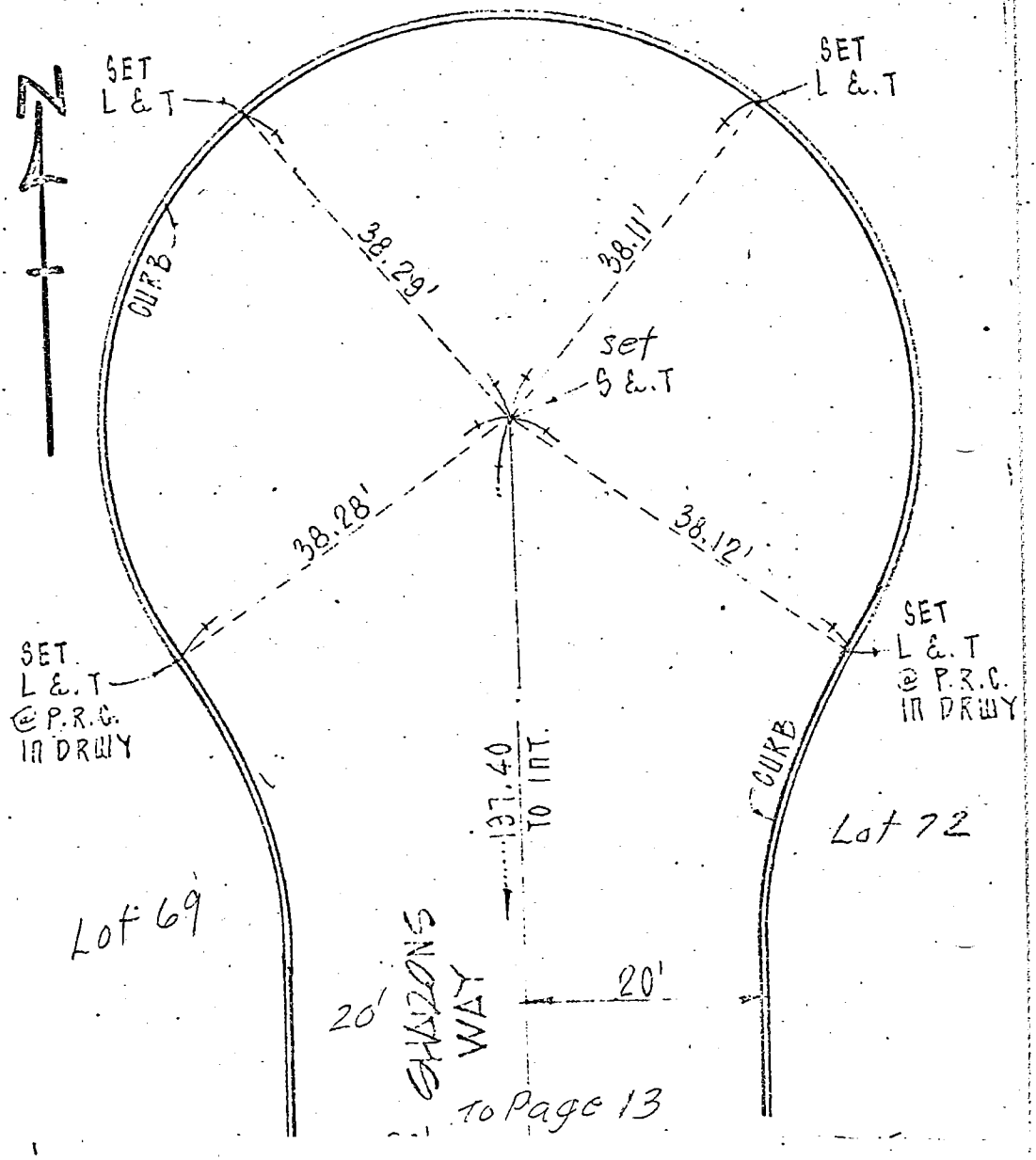

to Page 13

X

TRACT Nº 29239
LEWIS M. NEREMBAUM
R.C.E. Nº 6956
DATE: 11-4-1966

WILLOW AVE. & ADAMS DR.

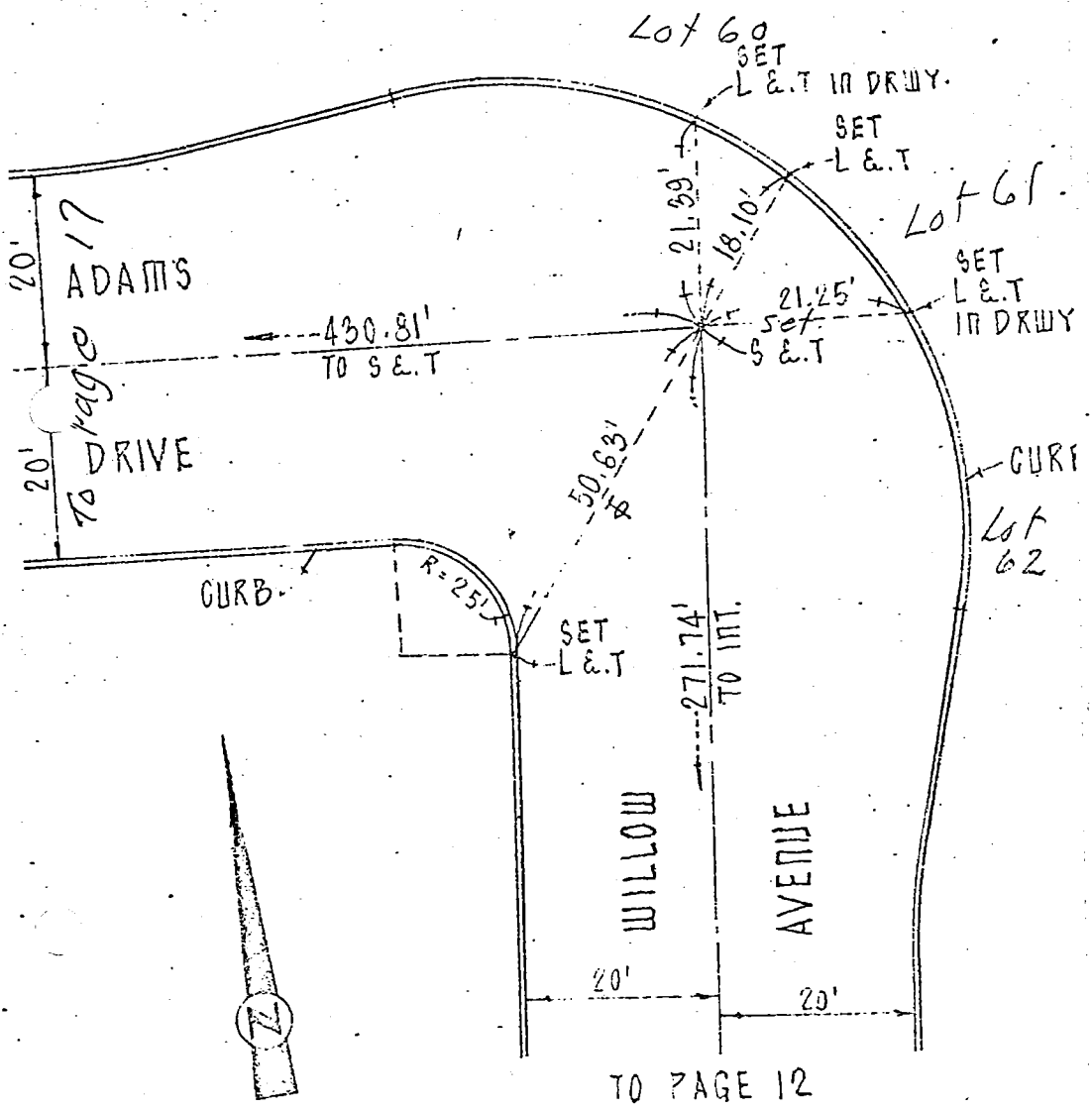

TO PAGE 12

Co. Eng. F.B. 3091: 55

TRACT Nº 29239

LEWIS M. NEKEMBAUM
R.C.E. Nº 6956
DATE: 11-4-1966

W.S. 144-297 A-3

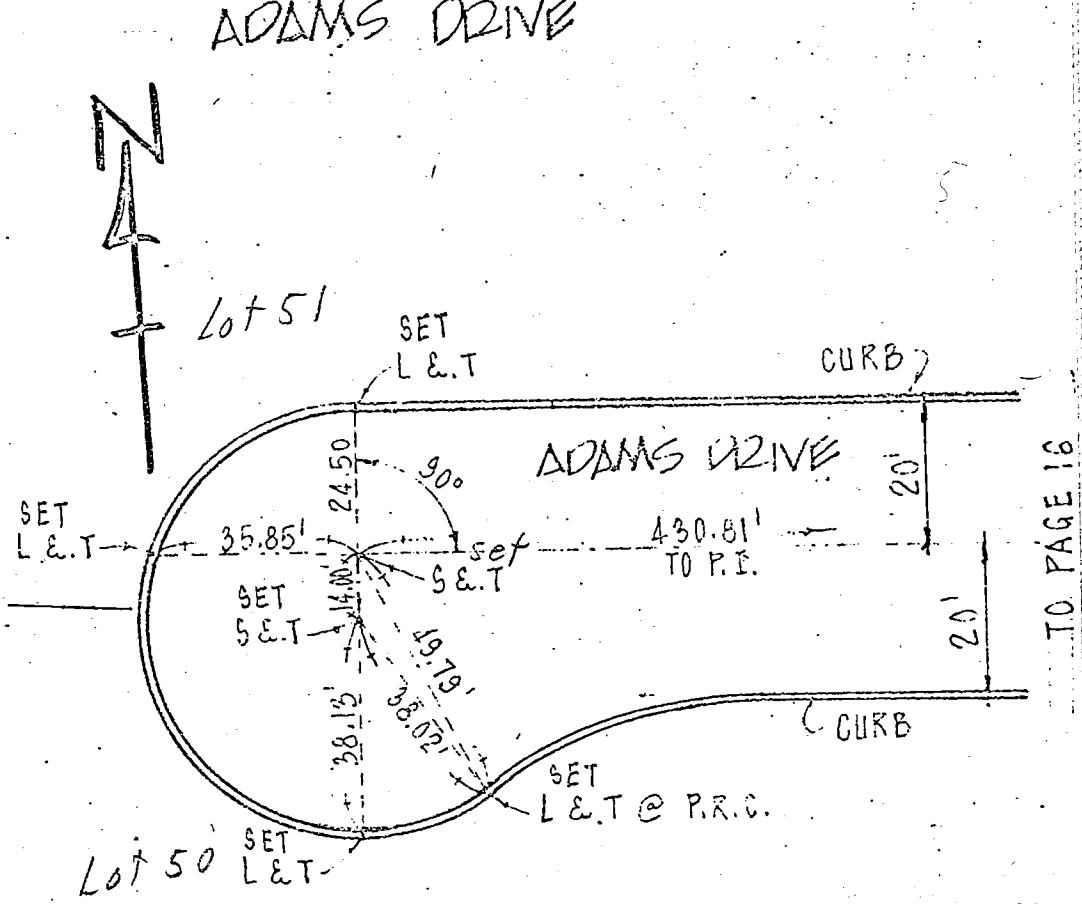

TO PAGE 18

Co. Eng. F.B. 3091: 56

TRACT Nº 29239
LEWIS M. NEKENBAUM
R.C.E. Nº 6956
DATE: 11-4-1966

W.S. 144-297 A-3

PAGE 18

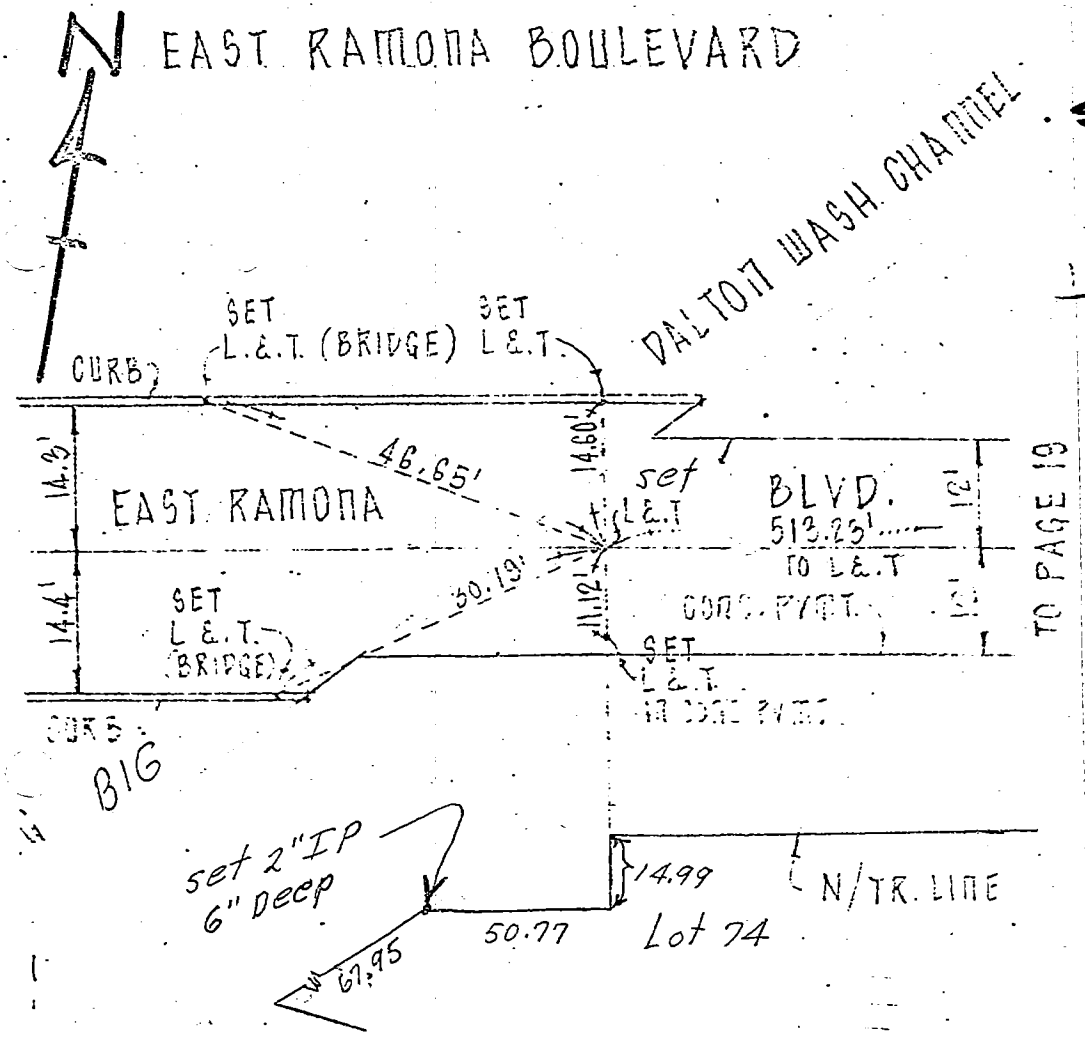

WS46E-4

Eng. F.B. 3091: 57

TRACT Nº 29239

LEWIS M. NEKENBAUM
R.C.E. Nº 6956
DATE: 11-4-1966

L.S. 144-297 A-3

PAGE 19

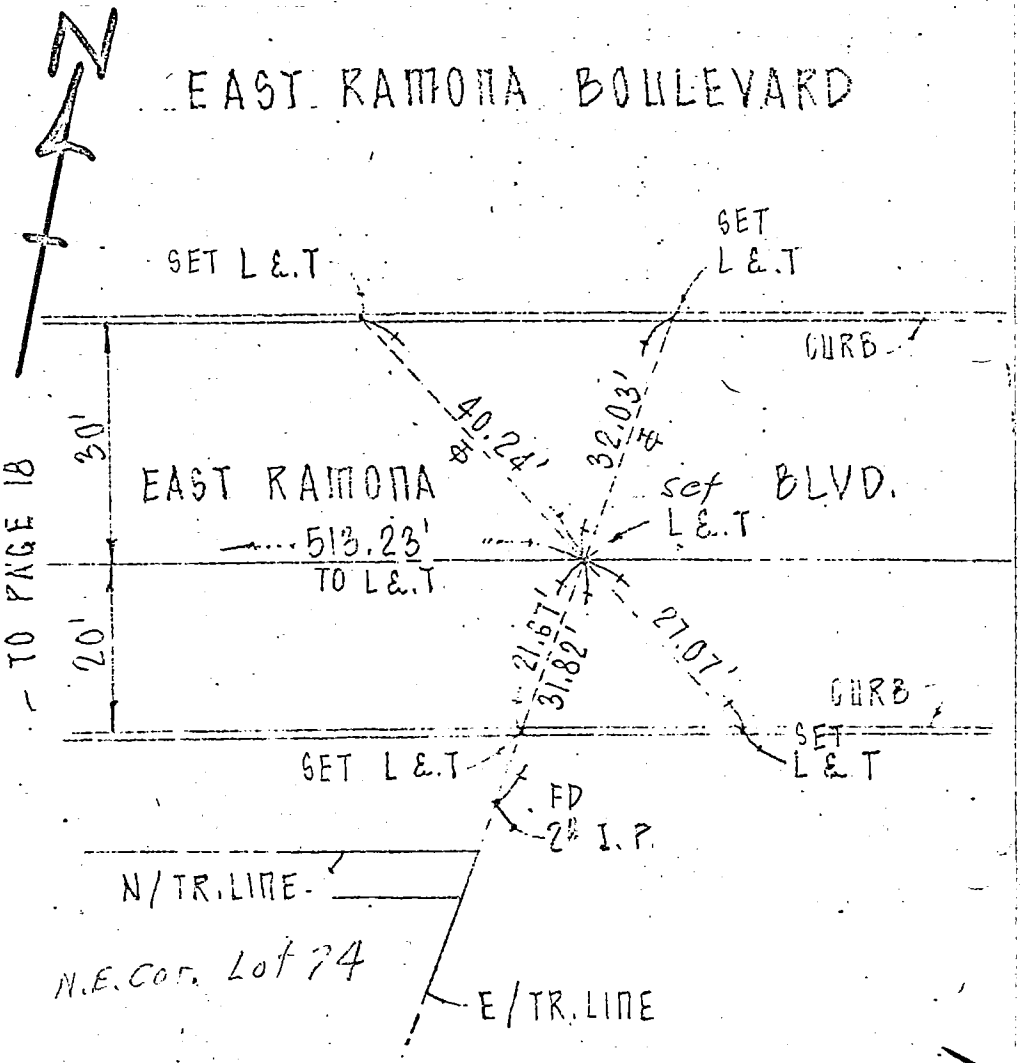

58 Co. Eng. F.B. 3091: 58

SURVEY OF PORTION OF CONLE WAY F. B. PG. 1

SURVEY BY CRESCENTA VALLEY ENGINEERING TR. NO. 26709

DATE FEB. 2, 1928

John P. Lynch RCE 11455

WS, 51, C-4

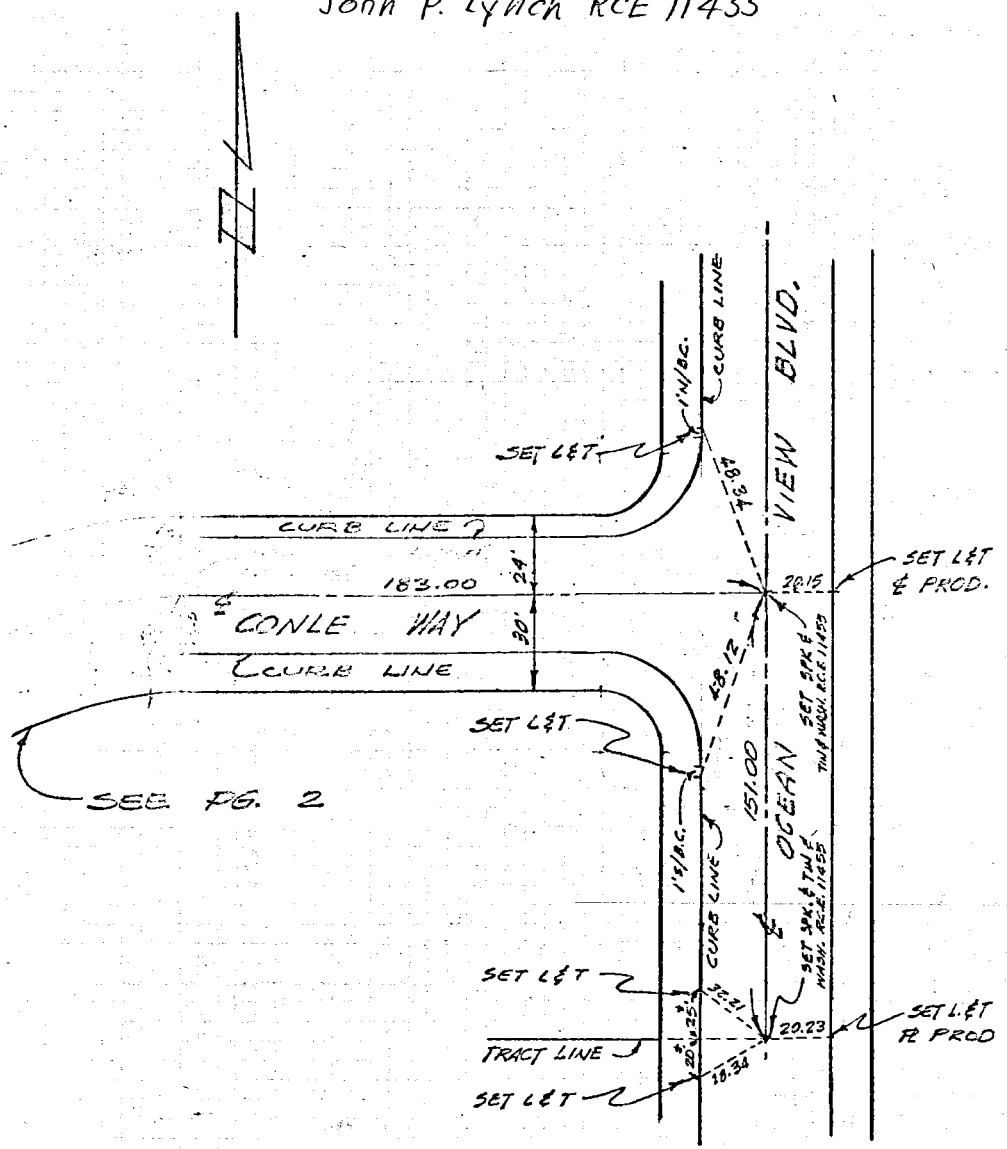

SO. CALIF. BLUE PRINT CO.

Co. Eng. F.B. 3091: 59

57

SURVEY OF PORTION OF CONLE WAY F. B. ____ PG. 2

SURVEY BY CRESCENTA VALLEY ENG'RG. TR. No. 26709

DATE FEB. 2. 1968

John P. Lynch RCE 11455

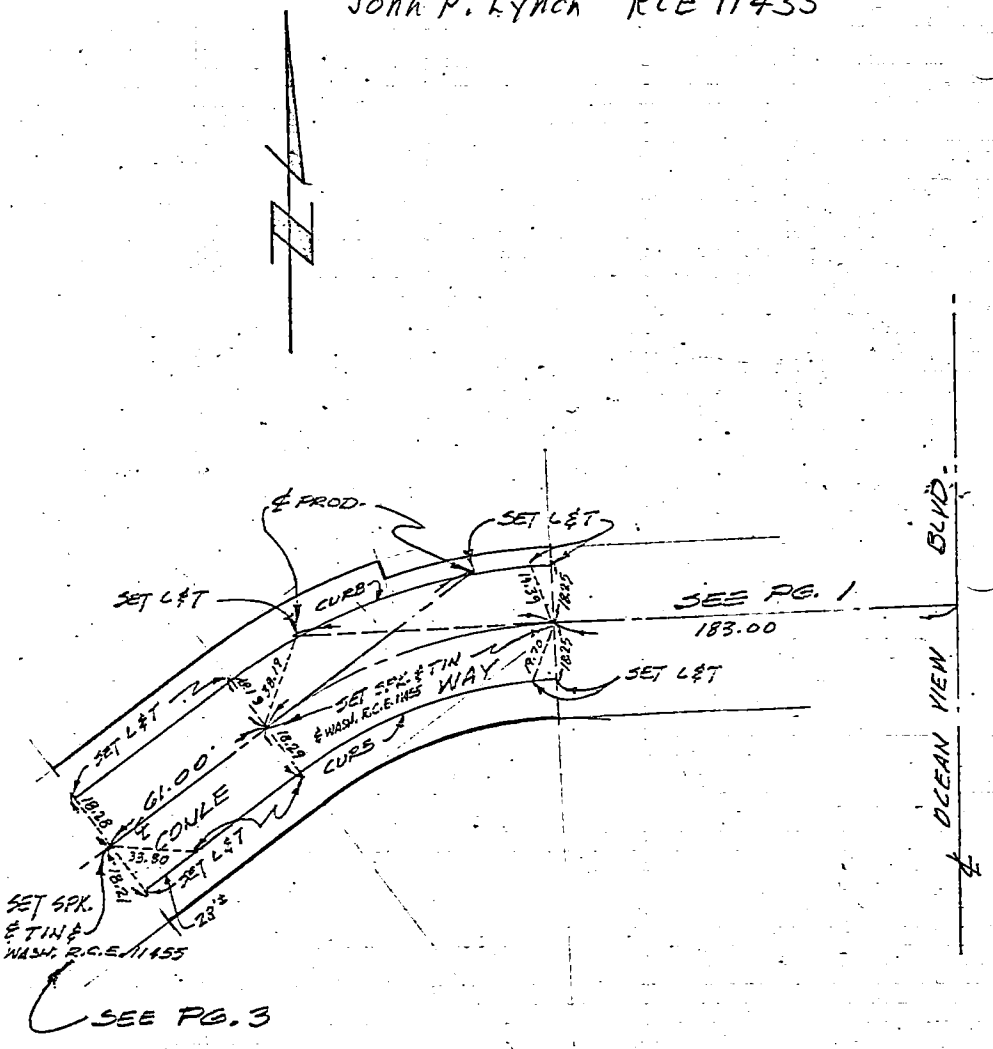

SO. CALIF. BLUE PRINT CO.

10 Co. Eng. F.B. 3091: 60

SURVEY OF LEIR DR. & PORTION OF CONLE WAY F. B. PG. 3

SURVEY BY CRESCENTA VALLEY ENGR'G. TR. No. 26709

DATE FEB. 2, 1968

John P. Lynch, RCE 11455

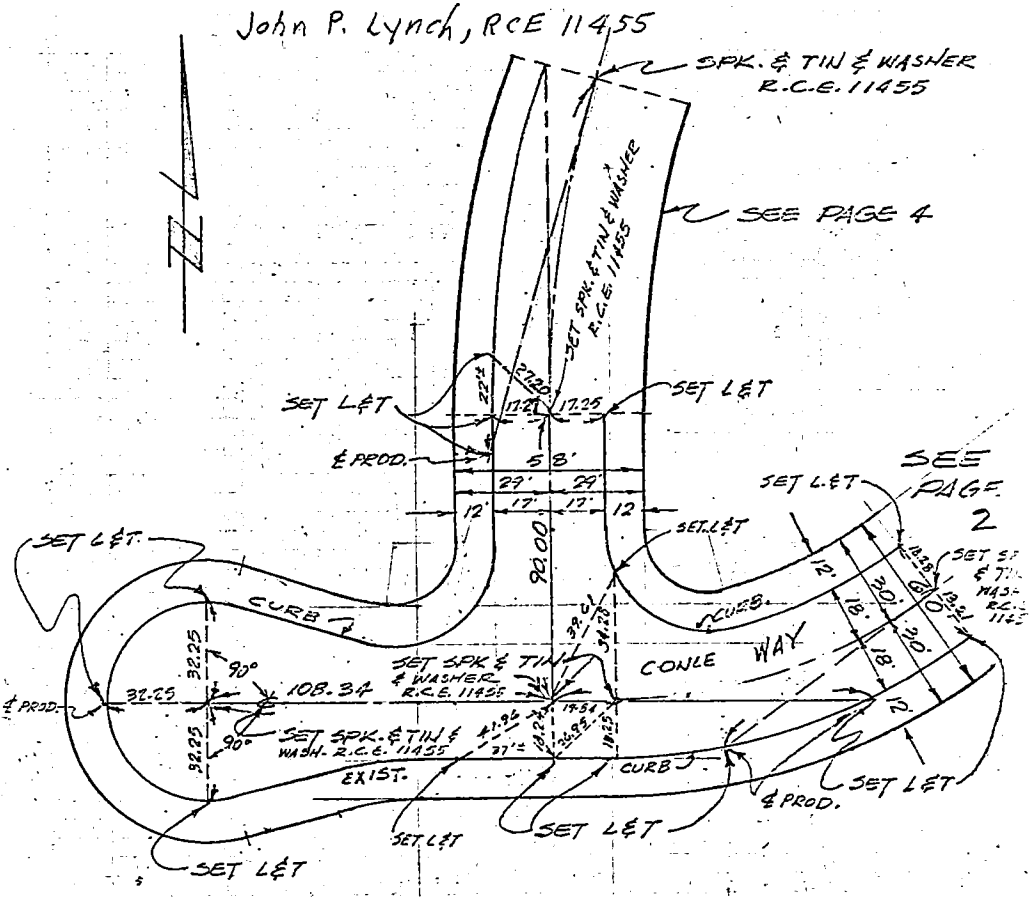

SO. CALIF. BLUE T CO.

Co. Eng. F.B. 3091: 61

61

SURVEY OF LEIR DRIVE F. B. Pg. 4

SURVEY BY CRESCENTA VALLEY ENGIN'RG. TR. No. 26709

DATE FEB. 2, 1968

John P. Lynch, RCE 11455

WS51C-4

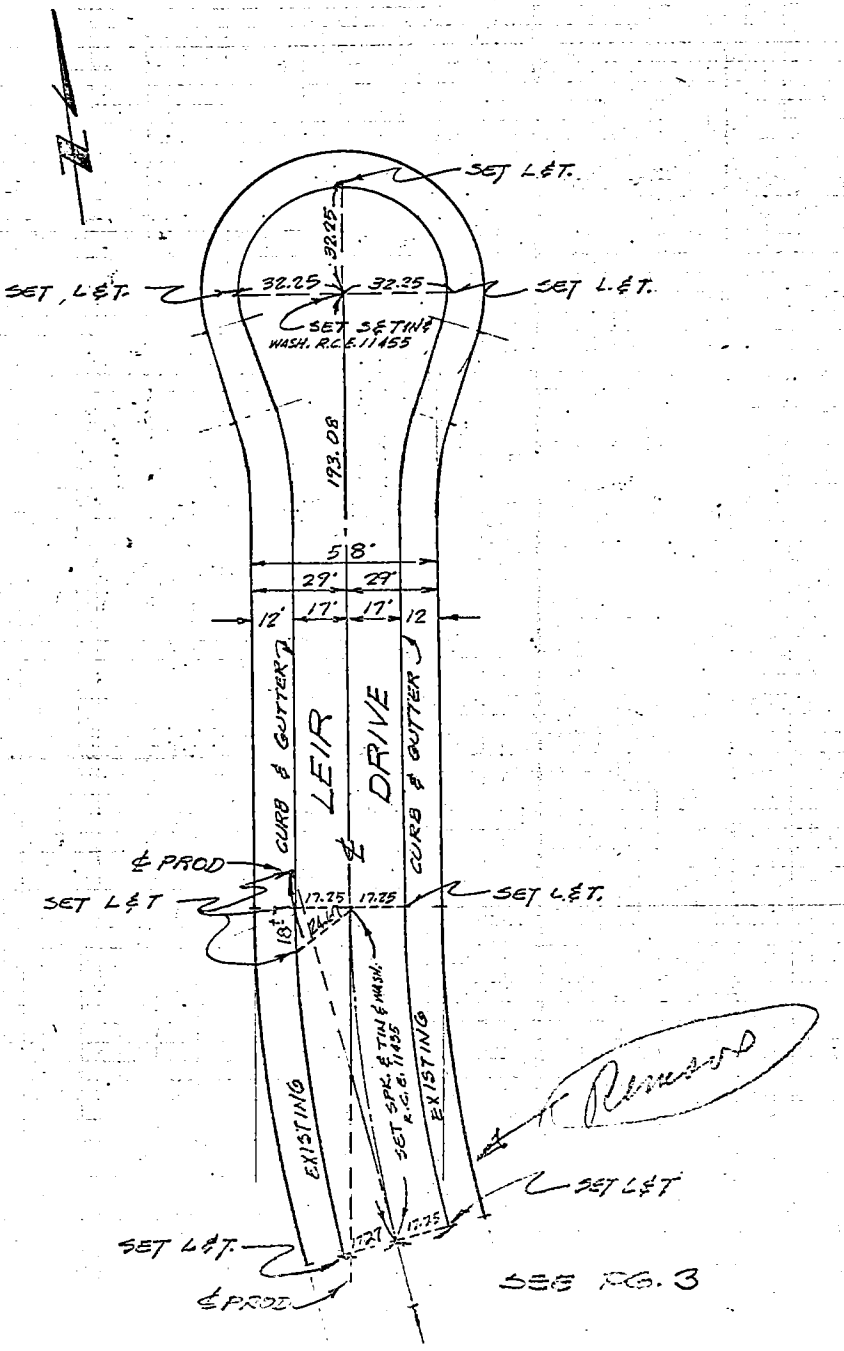

SO. CALIF. BLUE PRINT CO.

62 Co. Eng. F.B. 3091: 62

Tr. No. 25998 Date 12-20-67 Page 1 of 1

Engineer C.R. NELSON RCE 8781

Survey by: VOORHEIS - TRINDLE CO.

W.S. 249-117

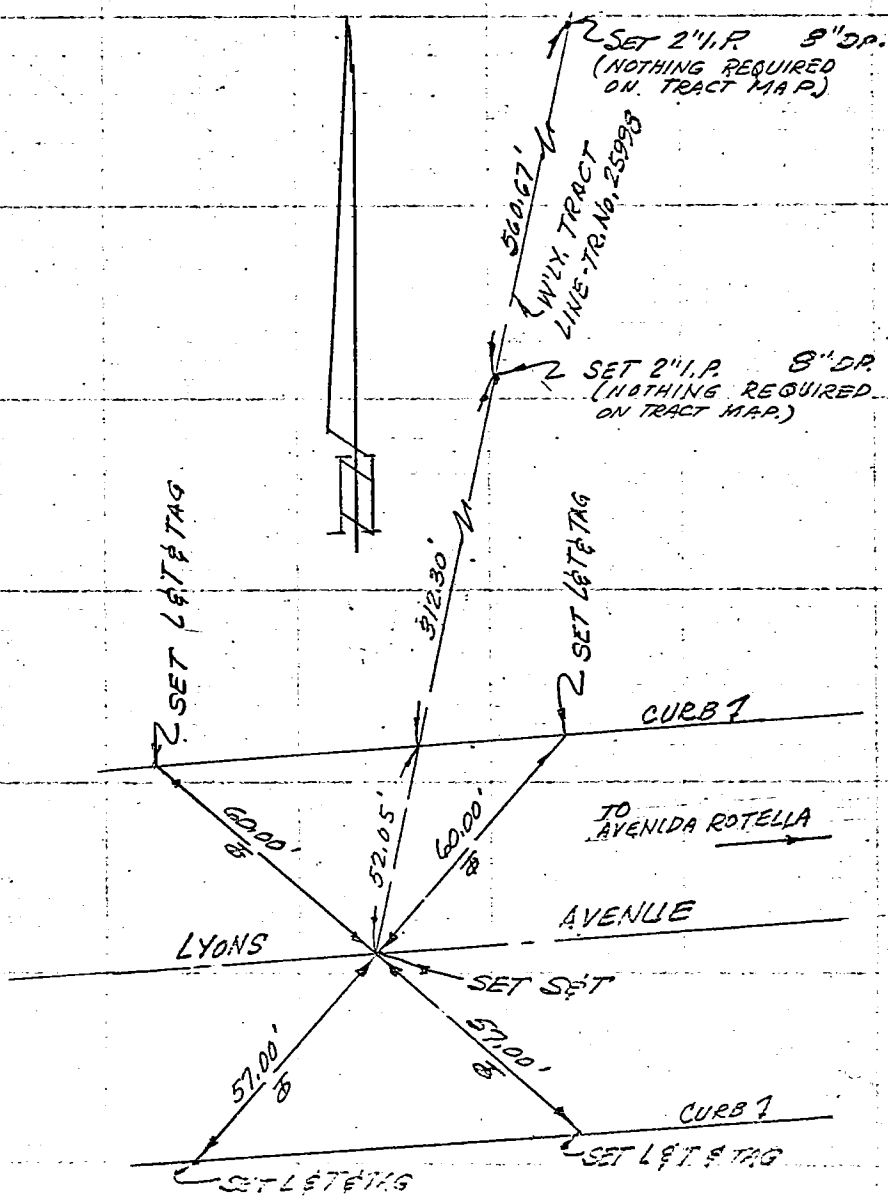

Co. Eng. F.B. 3091: 63 63 0

Tr. No. 25998 Date 2-8-68 Page 2 of 2

Engineer C. R. NELSON - R.C.E. 8781

Survey by VOORHEIS-TRINDLE CO.

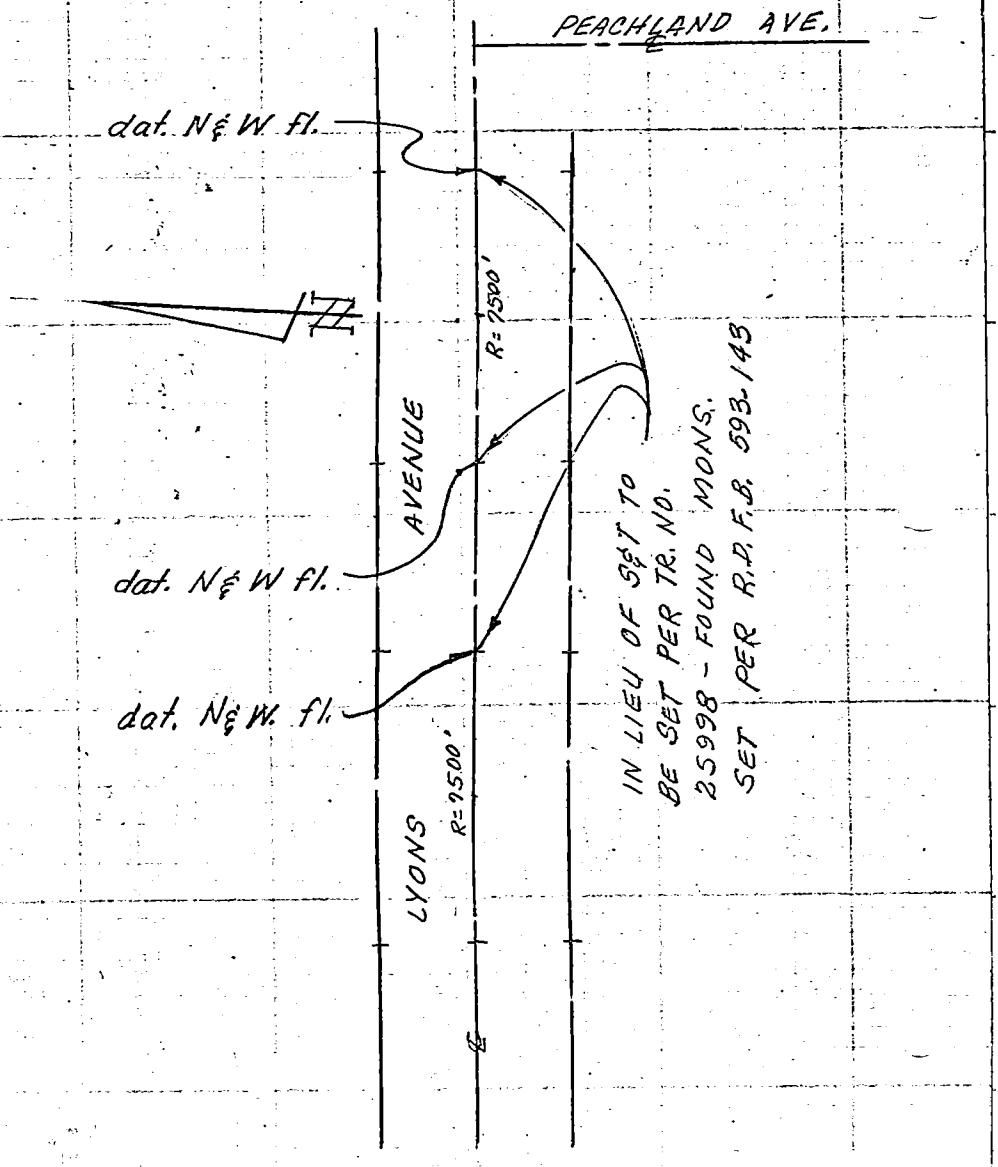

SEE PAGE 1

6F Co. Eng. F.B. 3091: 64

W.S. 25, C x 5

SURVEY OF CENTER-LINE TIES F. B. Pg.

SURVEY BY LANCO ENGINEERING CO. TR. No. PARCEL MAP Arb. No. 425

DATE JAN. 24, 1968

ENGINEER: C.M. LEONARD, R.C.E. 13167

Parcel Map Book 10 Page 73

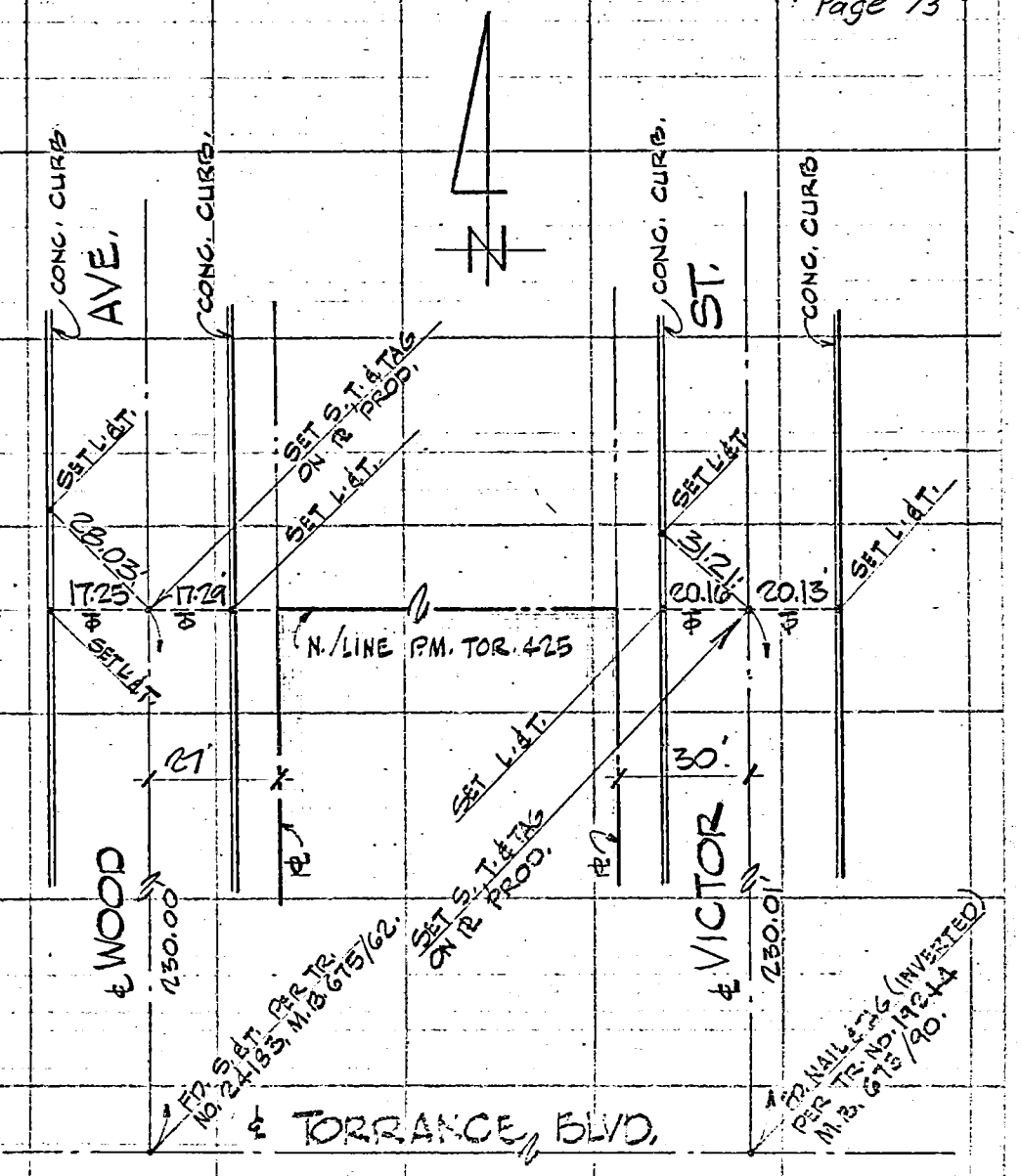

SO. CALIF. BLUE PRINT CO.

Co. Eng. F.B. 3091: 65 15

Tr. No. 25997 Date 12-20-67 Page 1 of 15

Engineer C.R. NELSON RCE 8781

Survey by VOORHEIS-TRINDLE CO.

M.S. 249-11

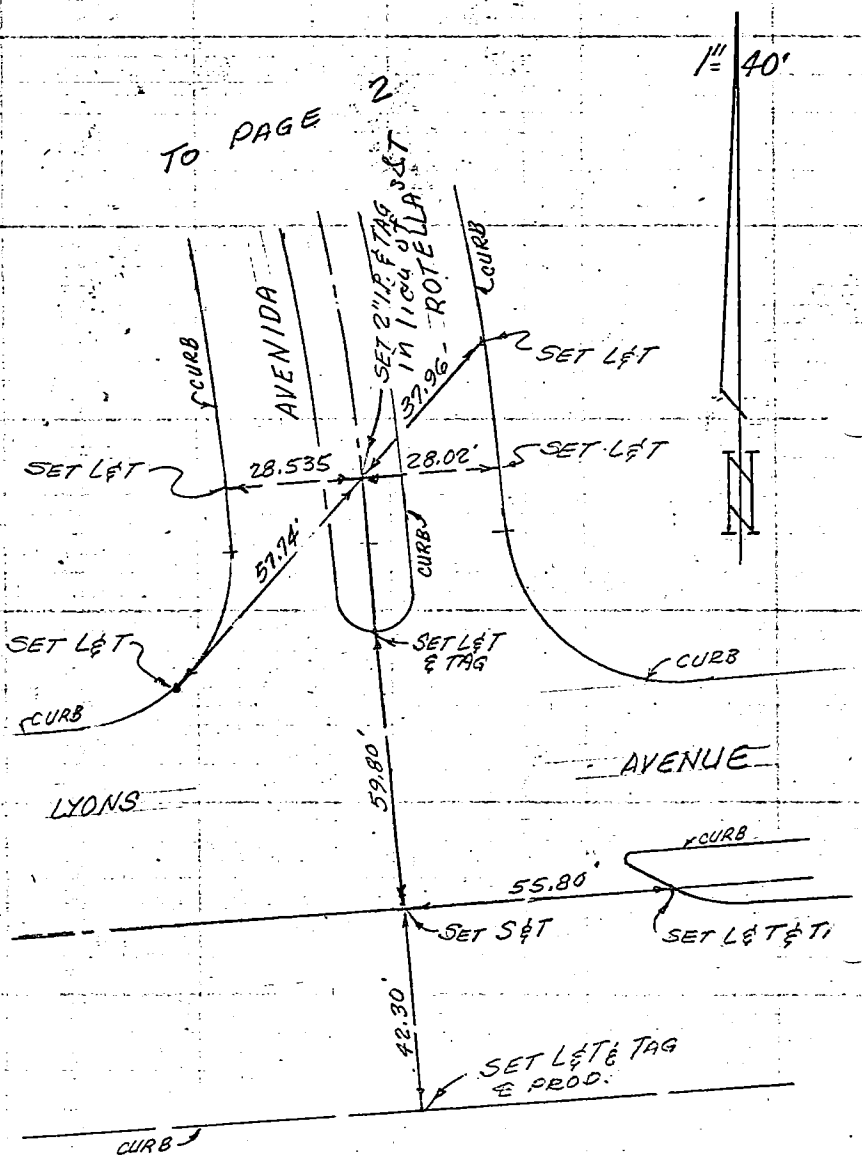

X

66 Co. Eng. F.B. 3091: 66

Tr. No. 25997 Date 12-20-67 Page 2 of 15

Engineer C.R. NELSON RCE 8781

Survey by VOORHEIS-TRINDLE CO.

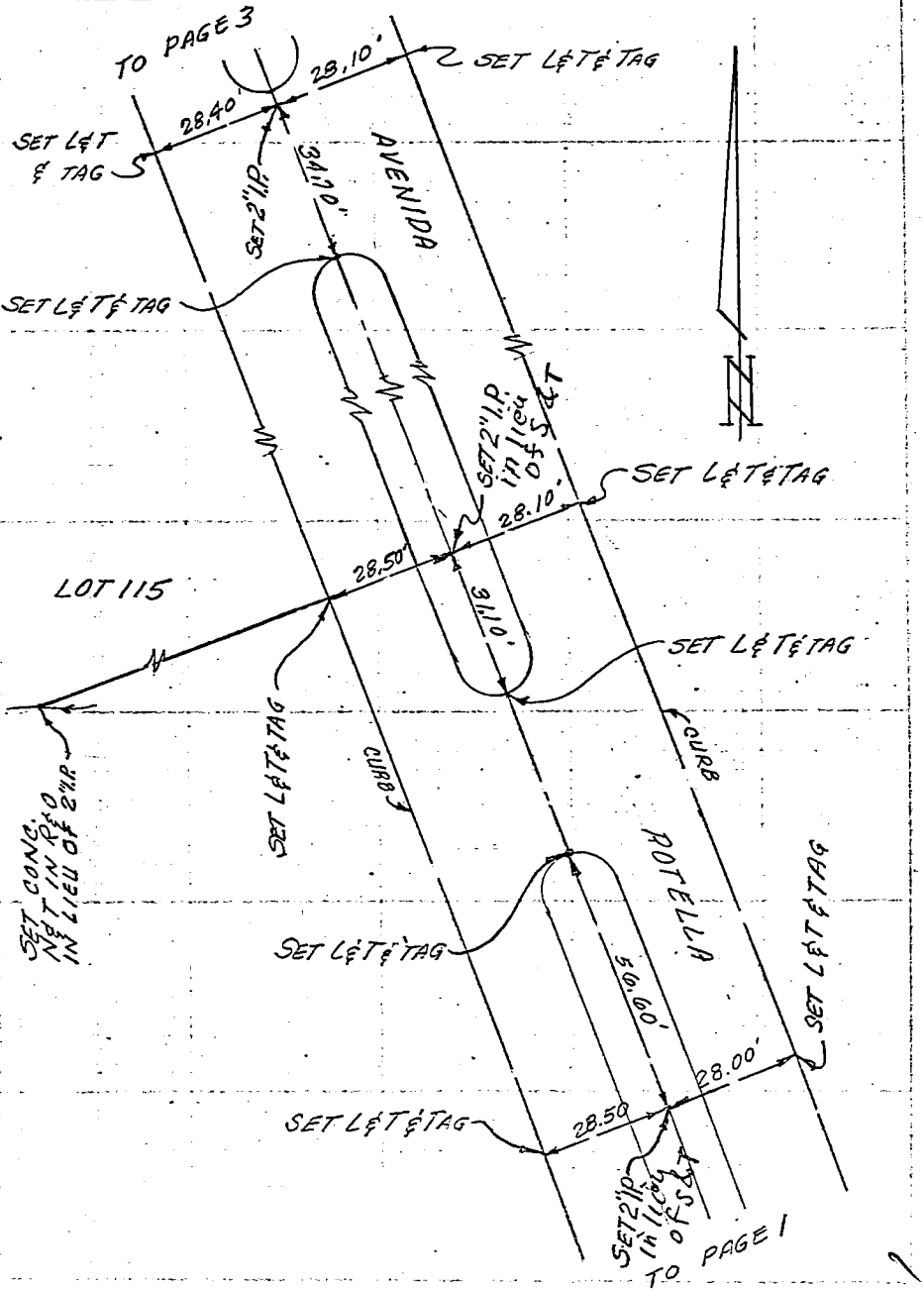

Co. Eng. F.B. 3091: 67 67

Tr. No. 25997 Date 12-20-67 Page 3 of 15

Engineer C.R. NELSON RCE 8781

Survey by VOORHEIS-TRINDLE CO.

W.S. 249-11

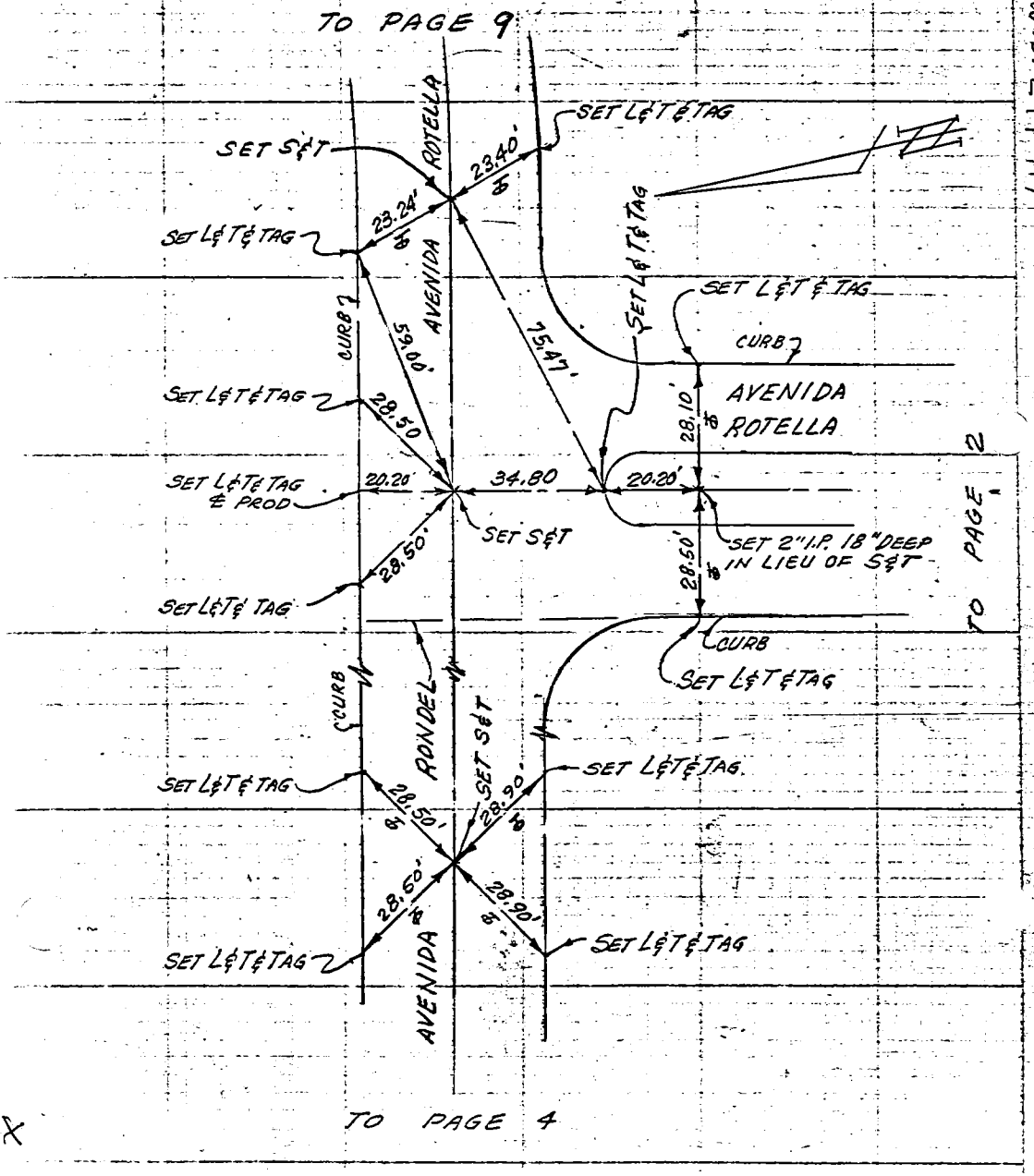

Tr. No. 25997 Date 12-20-67 Page 4 of 15

Engineer C.R. NELSON RCE 8781

Survey by VOORHEIS-TRINDLE CO.

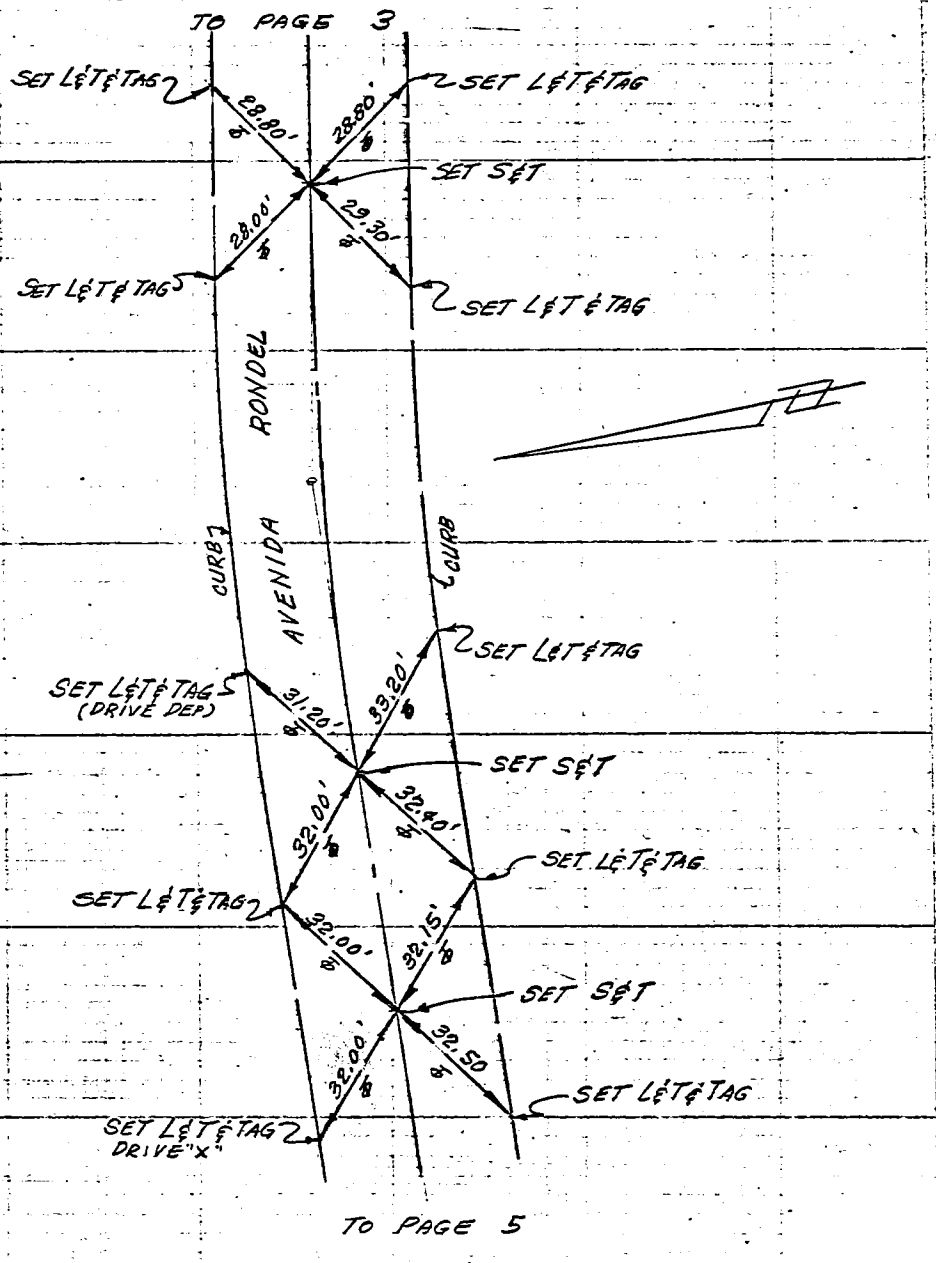

Co. Eng. F.B. 3091: 69

Tr. No. 25997 Date 2-8-68 Page 5 of 15

Engineer C.R. NELSON R.C.E. 8781

Survey by VOORHEIS-TRINDLE CO.

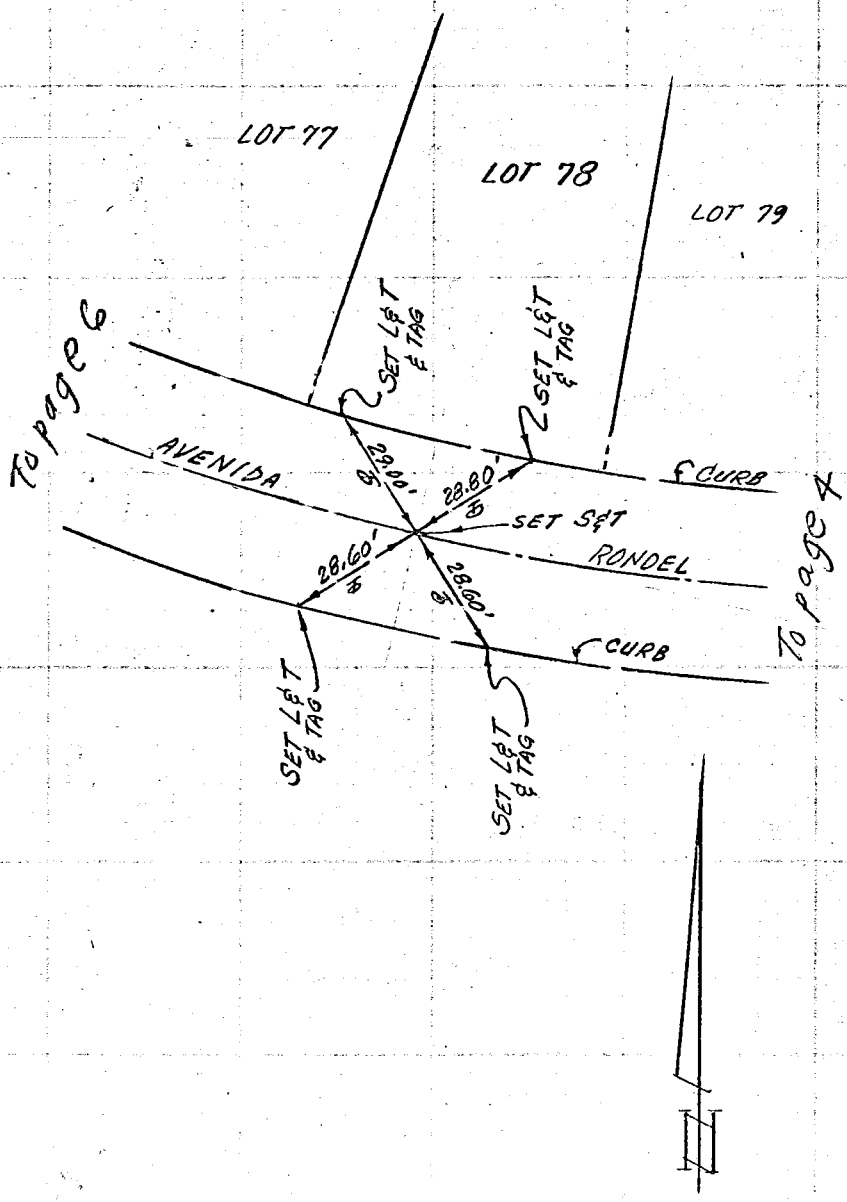

Co. Eng. F.B. 3091: 70

Tr. NO. 25997 Date 12-20-67 Page 6 of 15

Engineer C.R. NELSON RCE 8781

Survey by VOORHEIS-TRINDLE CO.

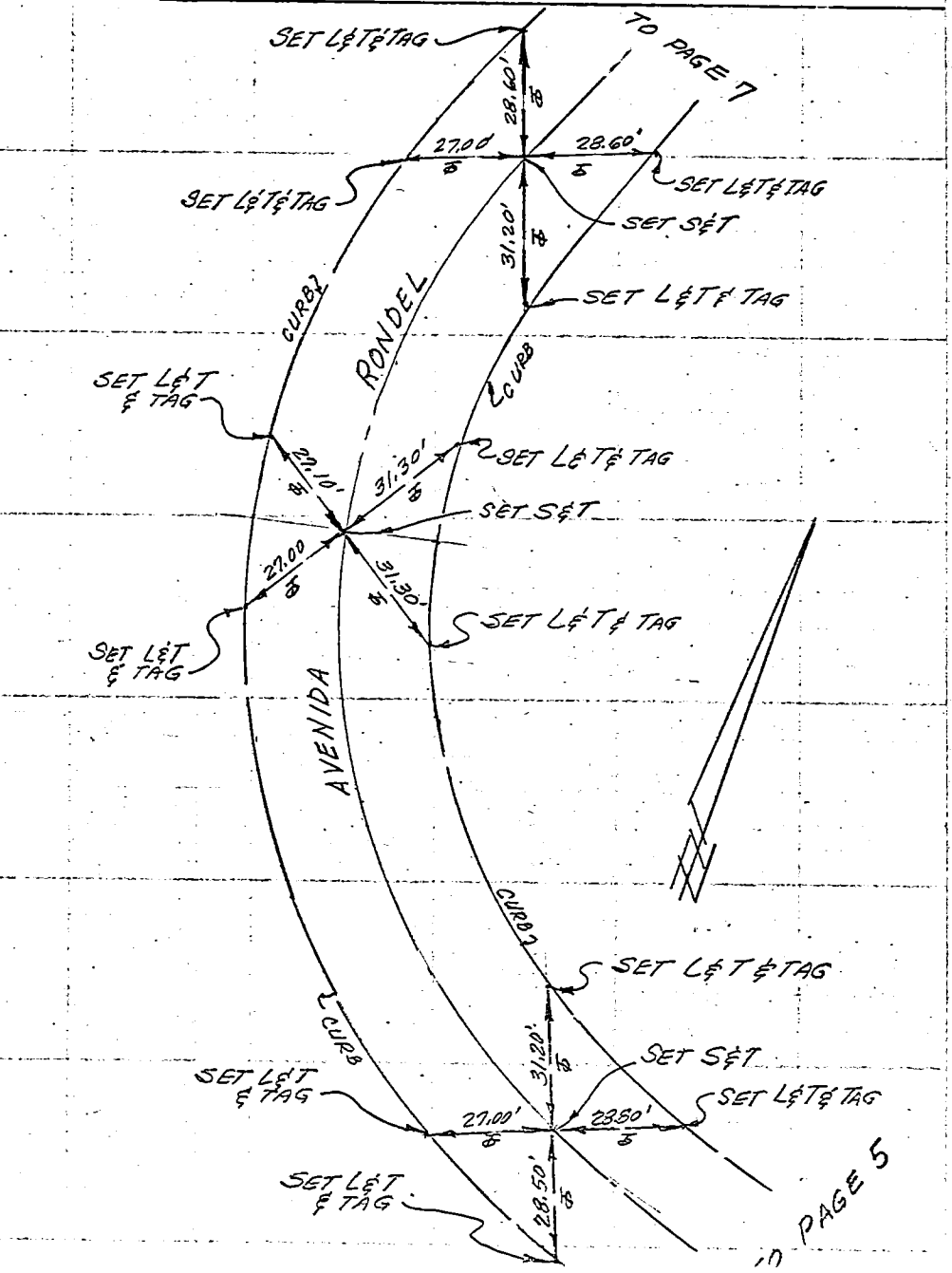

Co. Eng. F.B. 3091: 71

Tr. No. 25997 Date 12-20-67 Page 7 of 15

Engineer C.R. NELSON RCE 8781

Survey by VOORHEIS - TRINDLE Co.

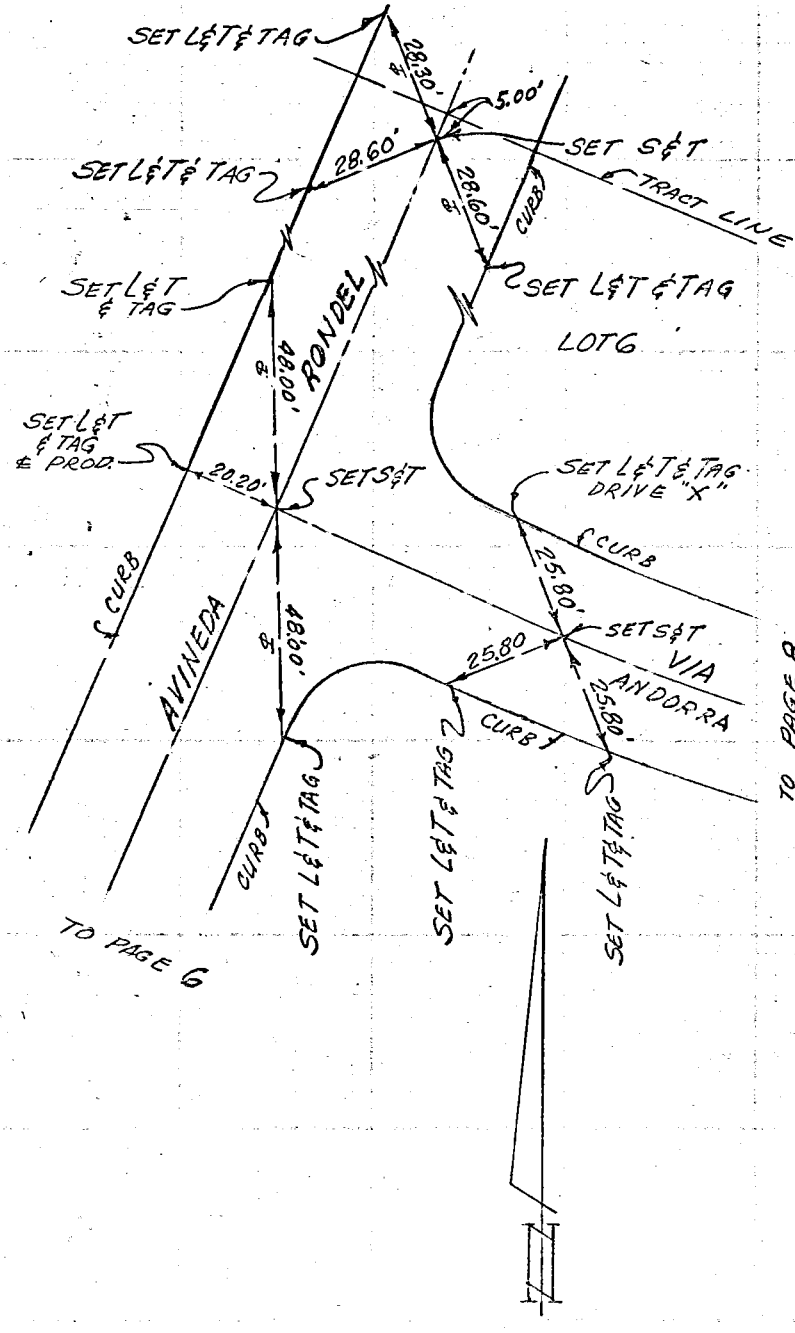

17

Co. Eng. F.B. 3091: 72

Tr. No. 25997 Date 12-20-67 Page 8 of 15

Engineer C.R. NELSON RCE 8781

Survey by VOORHEIS-TRINDLE CO.

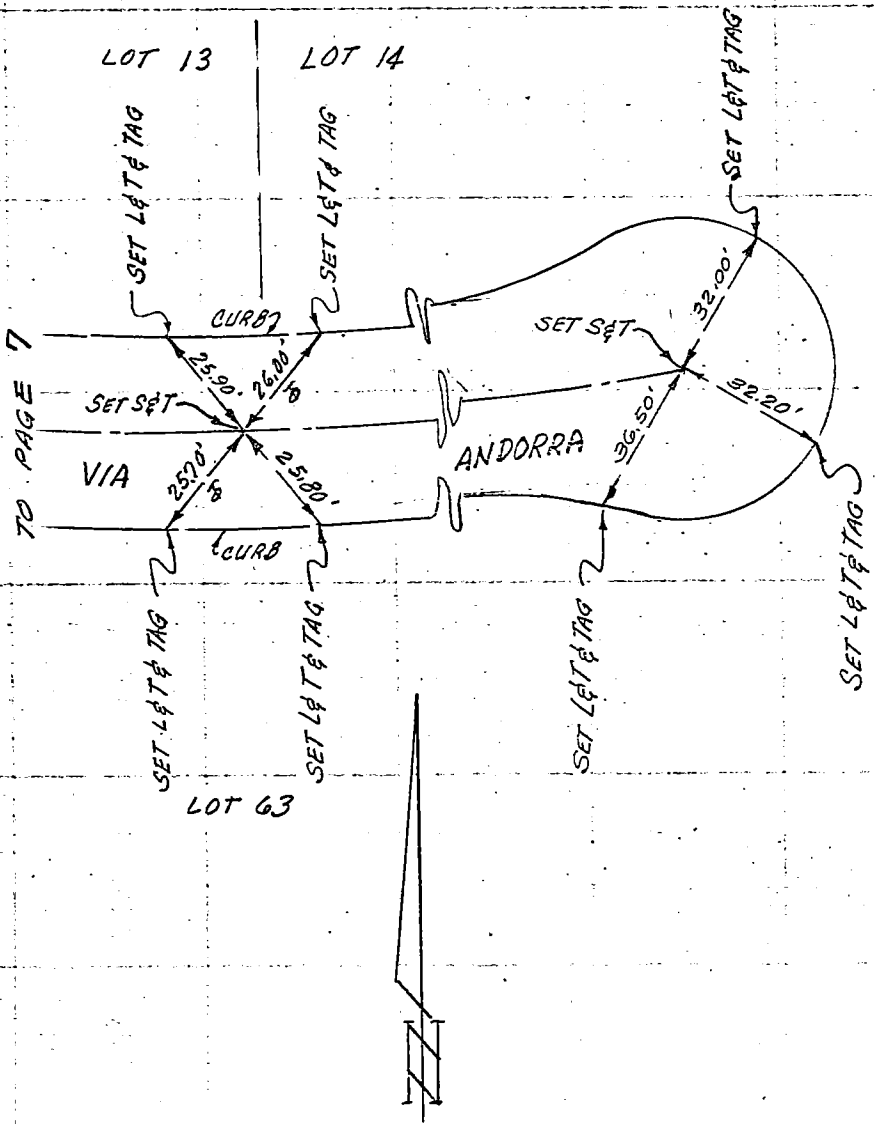

Co. Eng. F.B. 3091: 73 73

Tr. No. 25997 Date 2-8-68 Page 9 of 15

Engineer C. R. NELSON R.C.E. 8781

Survey by VOORHEIS-TRINDLE CO.

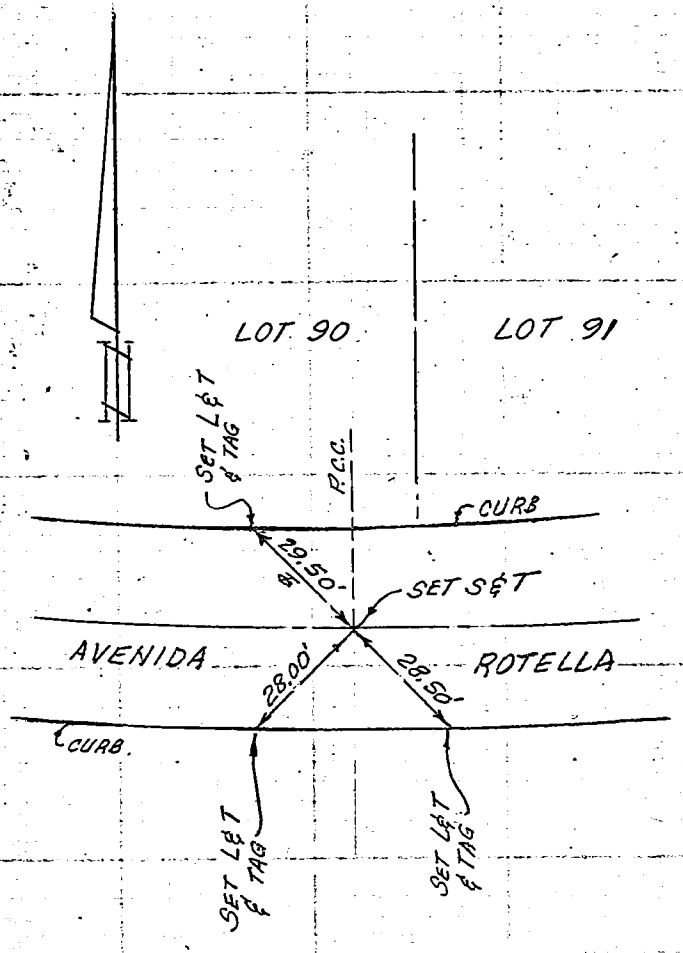

Tr. No. 25997 Date 12-20-67 Page 10 of 15

Engineer C. R. NELSON RCE 8781

Survey by VOORHEIS-TRINDLE CO.

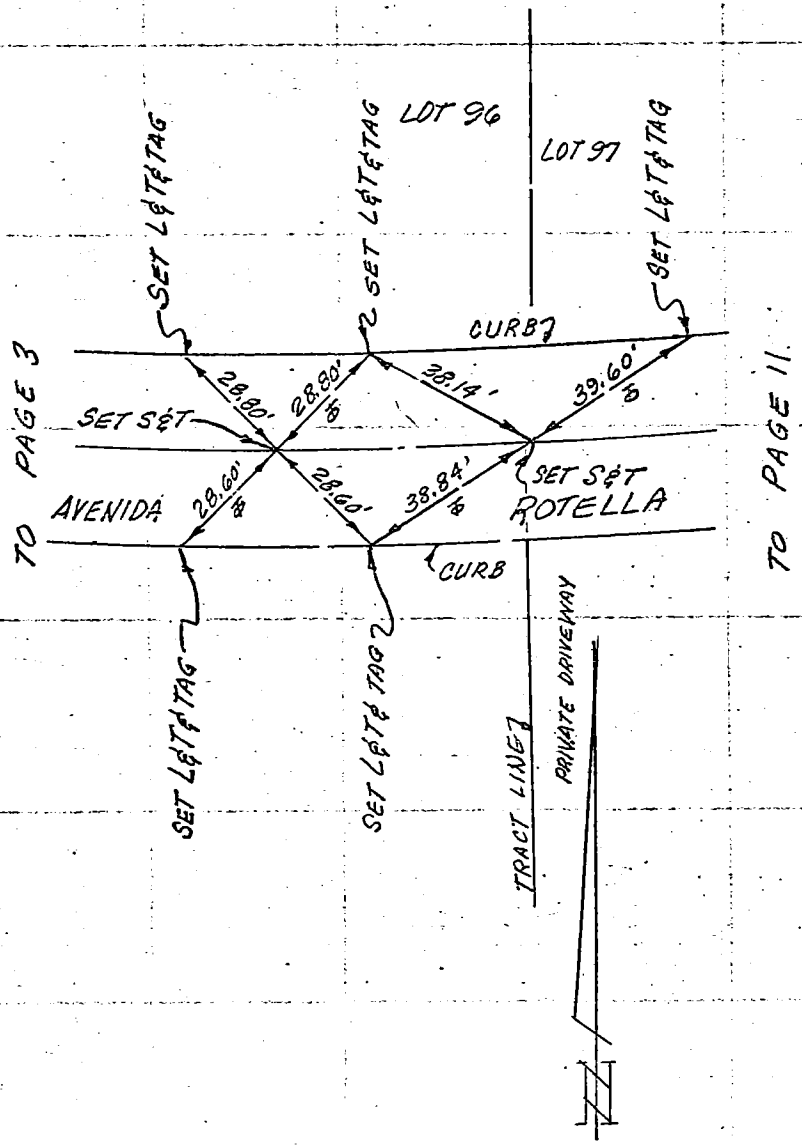

Co. Eng. F.B. 3091: 75

Tr. No. 25997 Date 12-20-67 Page 11 of 15

Engineer C.R. NELSON RCE 8781

Survey by VOORHEIS-TRINDLE CO.

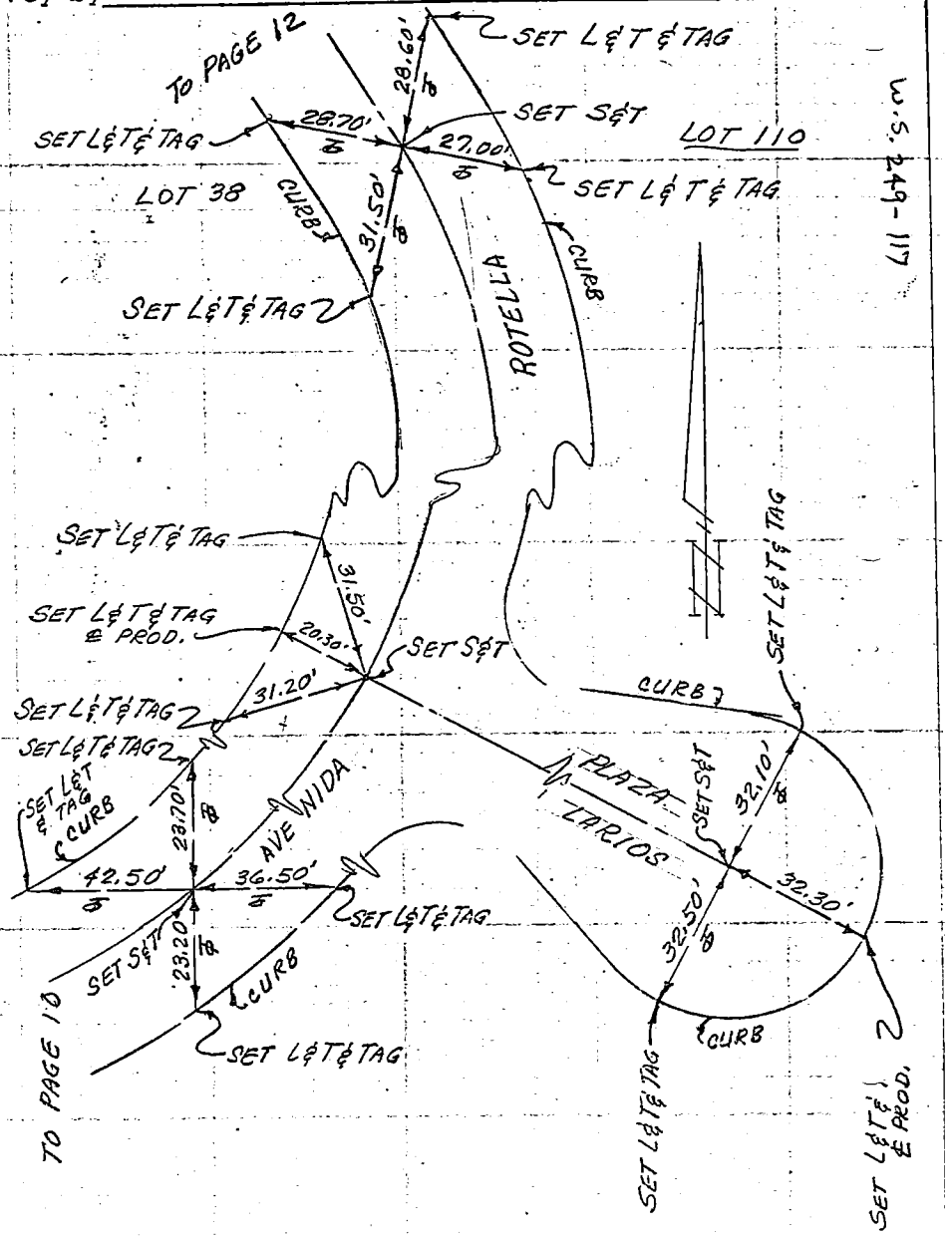

W.S. 249-117

Co. Eng. F.B. 3091: 76

Tr. No. 25997 Date 12-20-67 Page 12 of 15

Engineer C.R. NELSON RCE 8781

Survey by VOORHEIS-TRINDLE CO.

W.S. 249-117

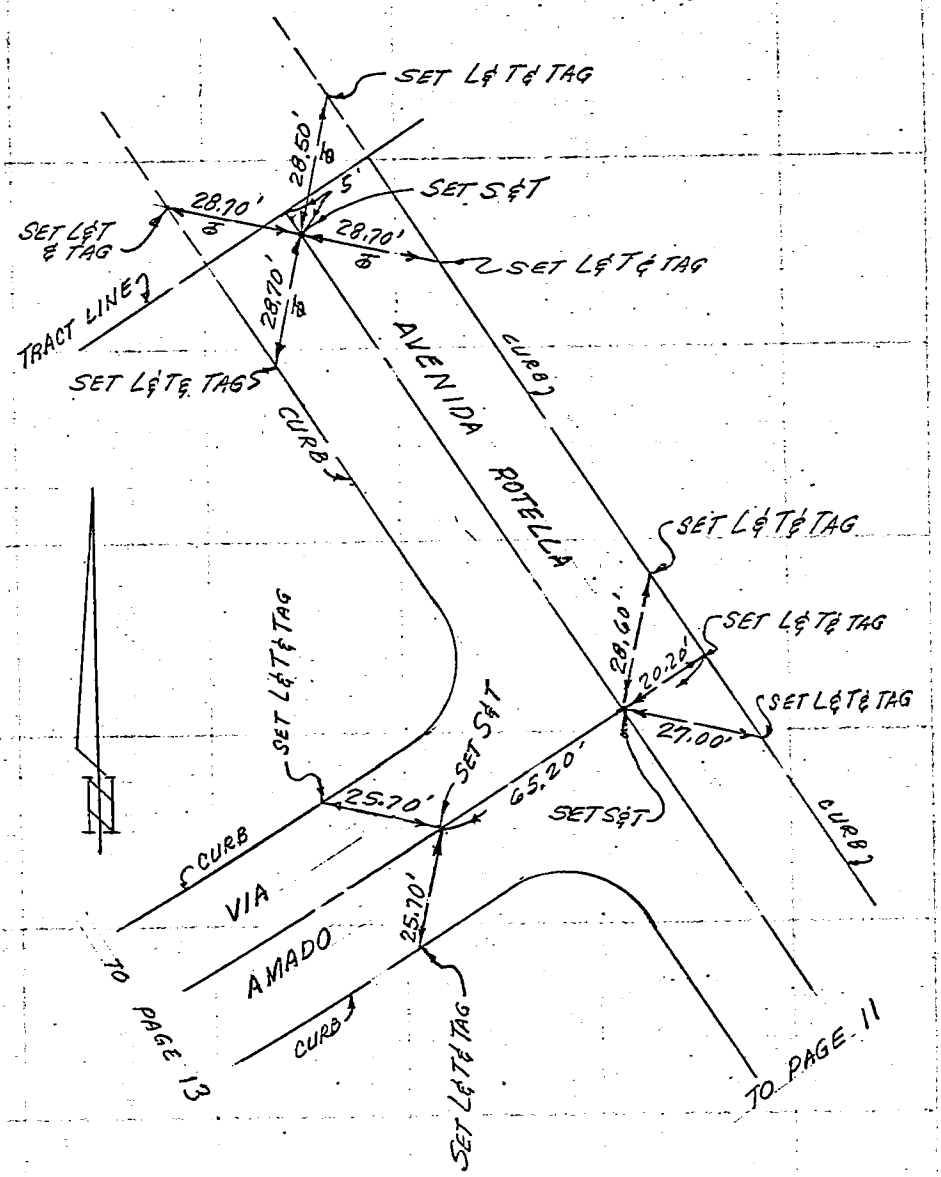

Co. Eng. F.B. 3091: 77 77

Tr. No. 25997 Date 12-20-67 Page 13 of 15

Engineer C. R. NELSON RCE 8781

Survey by VOORHEIS-TRINDLE CO.

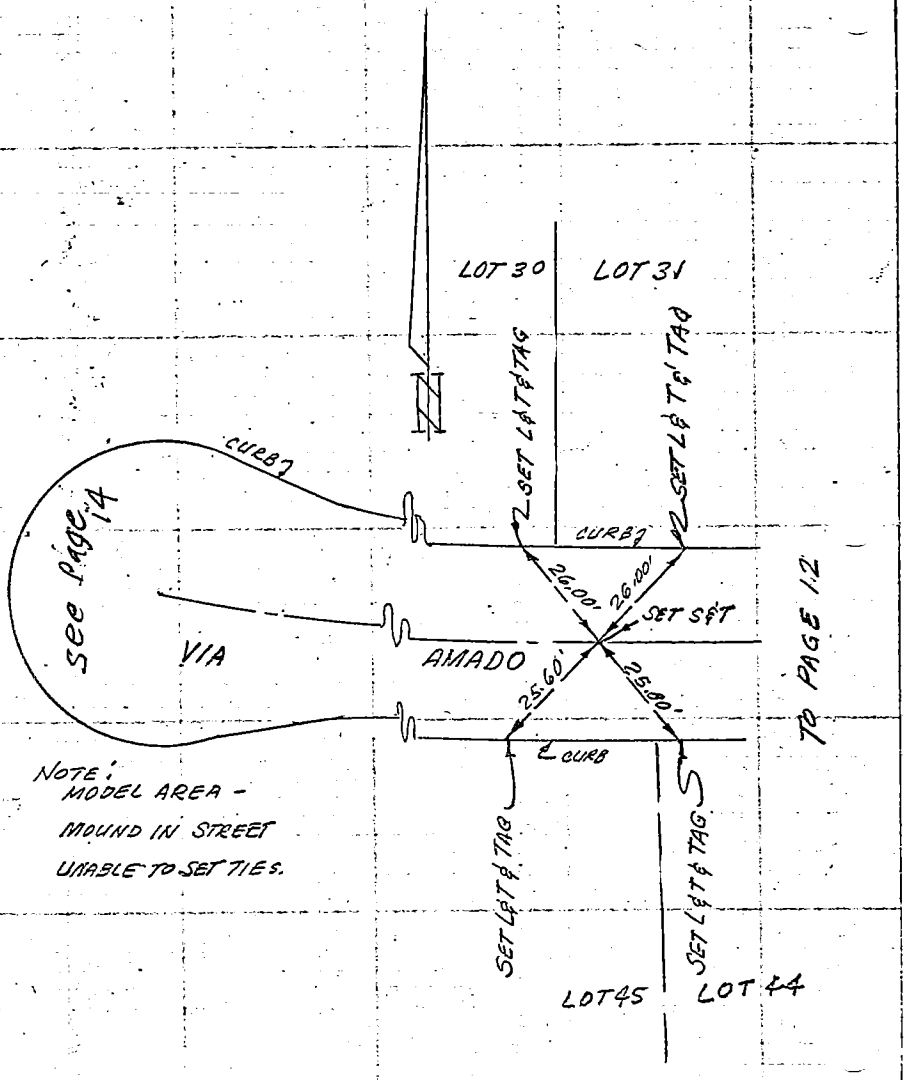

14 Co. Eng. F.B. 3091: 78

Tr. No. 25997 Date 2-8-68 Page 14 of 15

Engineer C.R. NELSON R.C.E. 8781

Survey by VOORHEIS-TRINDLE CO.

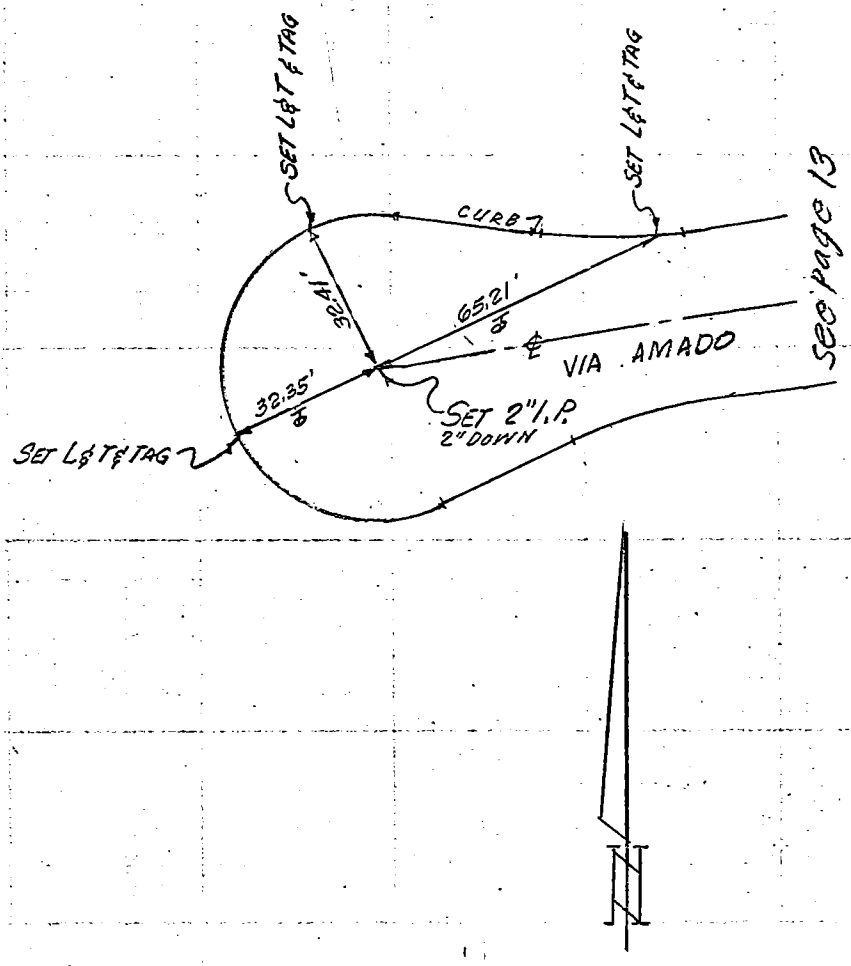

Co. Eng. F.B. 3091: 79 19

Tr. No. 25997 Date 2-8-68 Page 15 of 15

Engineer C.R. NELSON R.C.E. 8781

Survey by VOORHEIS-TRINDLE CO.

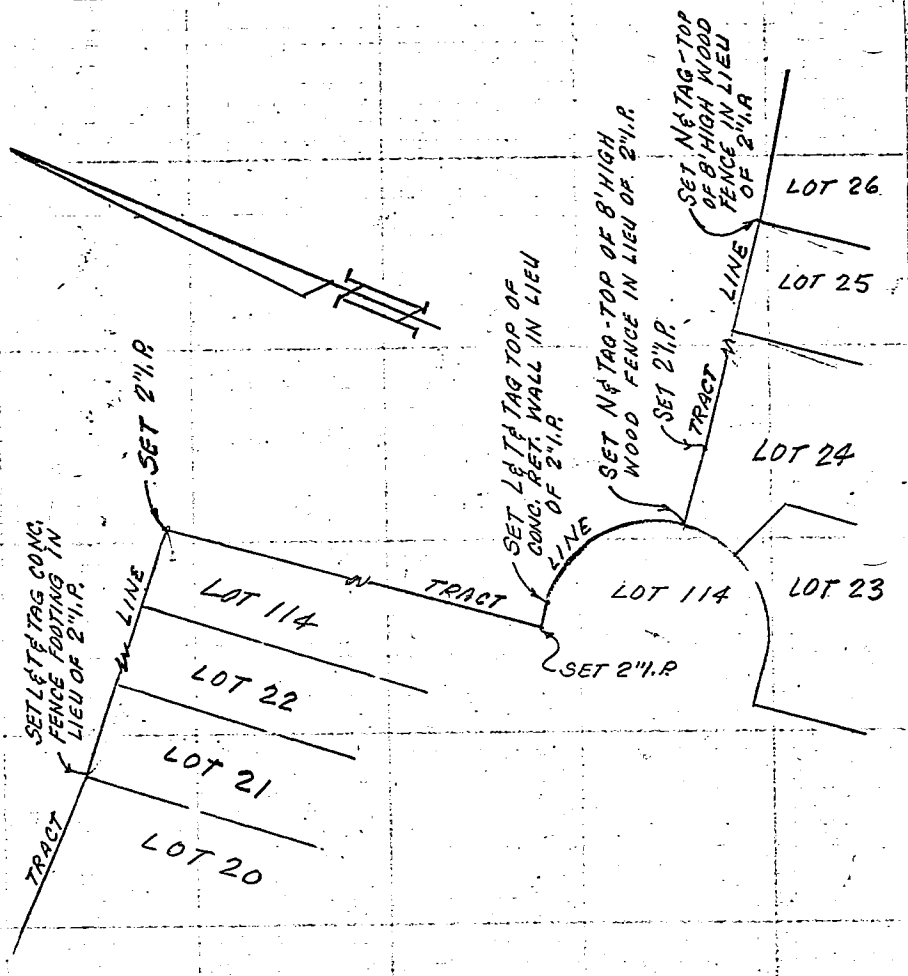

SO. CALIF. BLUE PRINT CO. B9276

80 Co. Eng. F.B. 3091: 80

SURVEY OF ℄ TIES F. B. Pg.

SURVEY BY OLSON SURVEYING SERVICE PARCEL MAP No Arb. 394
LESLIE V. OLSON L.S.2428 TR. No.

DATE Jan. 25, 1968 Parcel Map Book 10 page 71

W534C-3

Note: All ties are to Leads & Tags in curbs stamped L.S.2428

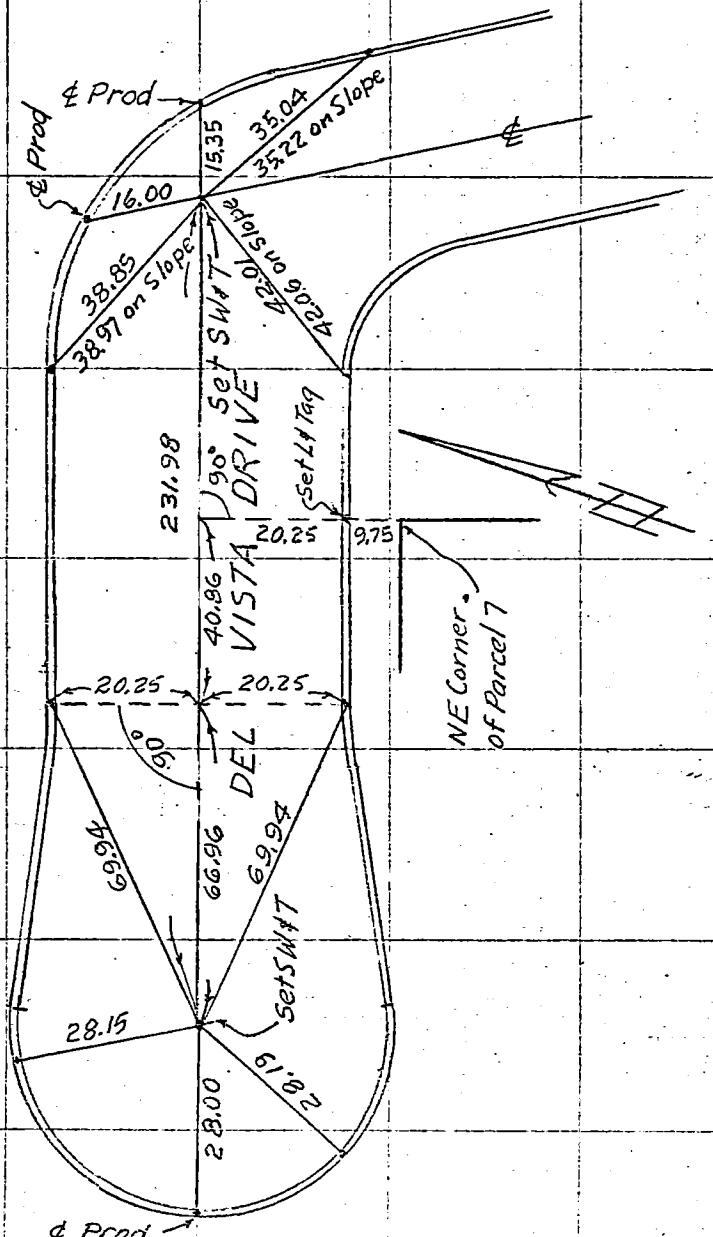

Co. Eng. F.B. 3091: 81

SURVEY OF TIES TO PROPERTY CORNERS F. B. Pg.

SURVEY BY OLSON SURVEYING SERVICE PARCEL MAP No 394 Arb.
LESLIE V. OLSON L.S. 2428 TR. NO.

DATE Jan. 25, 1968 Parcel Map Book 10 Page 71

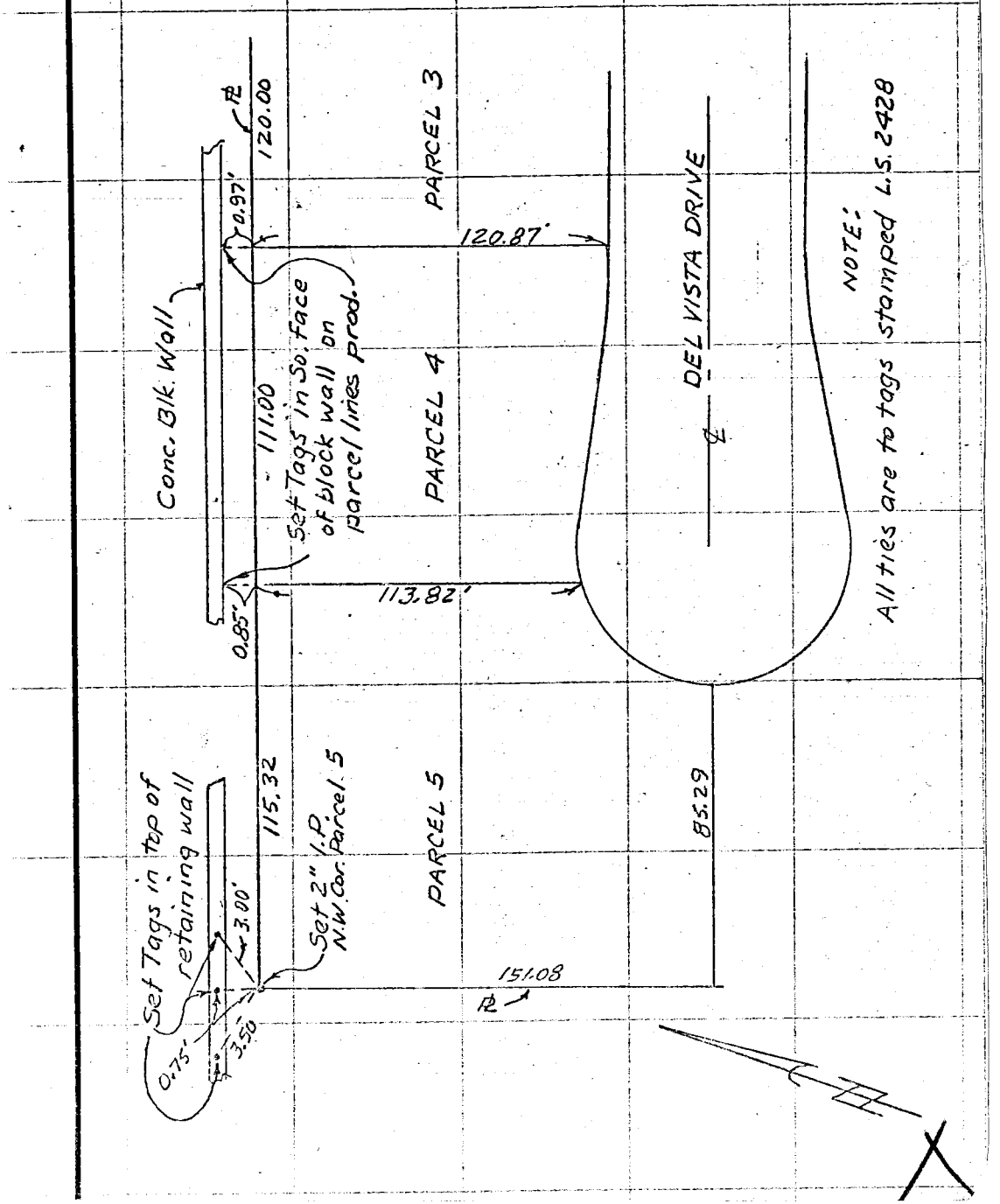

Co. Engr. F.B. 3091 : 82.

SURVEY OF Centerline Ties F. B. Pg.

SURVEY BY William L. Schulz L.S. 3222 PARCEL MAP NO. 97

~~TR. NO.~~

DATE 2-26-68

W.J. 45-68

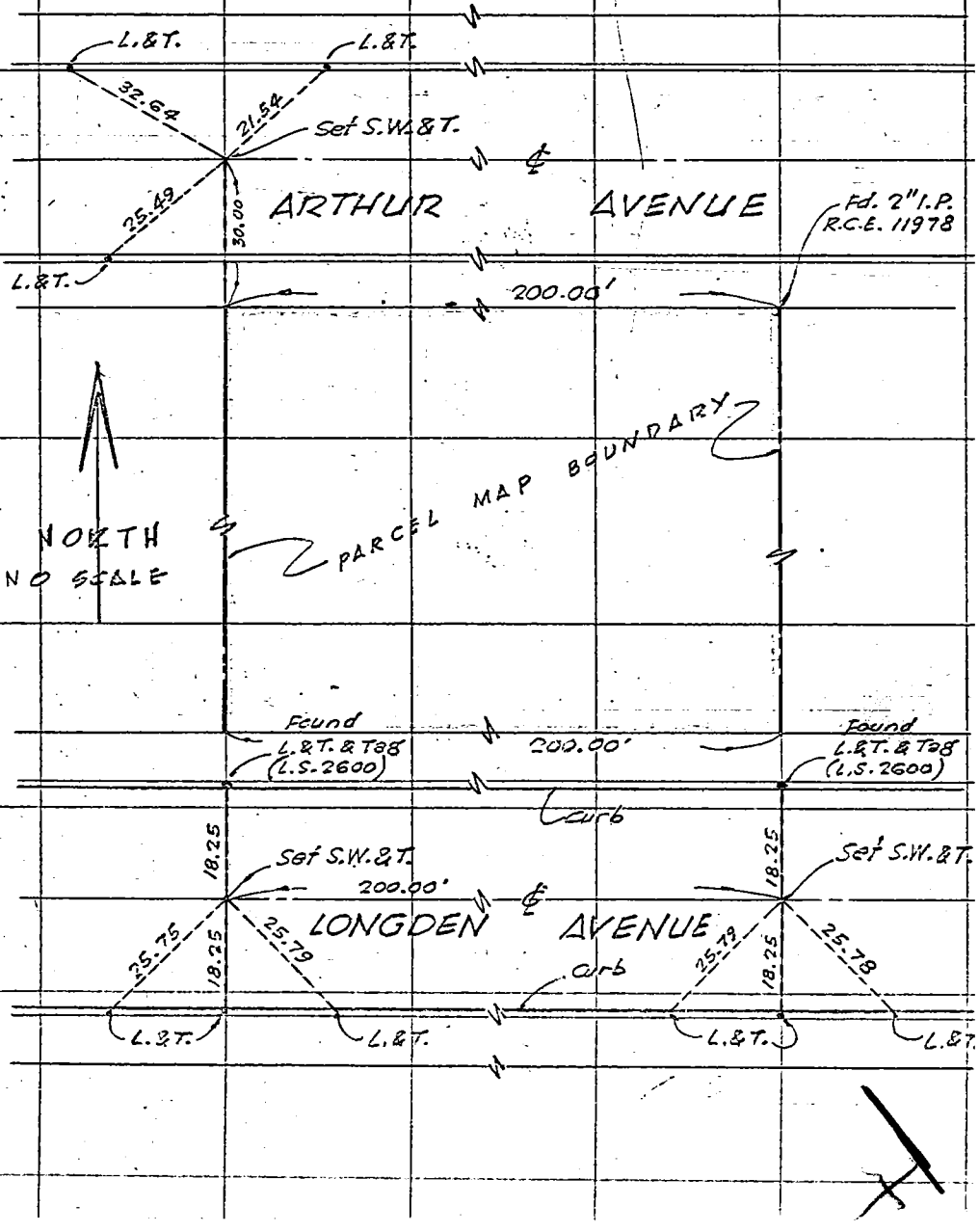

SO. CALIF. BLUE PRINT CO. BS310

Co. Eng. F.B. 3091: 83

SURVEY OF _____ F. B. _____ PG. 1

SURVEY BY McIntire & Quiros, Inc. TR. No. 29810

DATE FEBRUARY 1968

J.W. McIntire L52602

TIES SET FEBRUARY 1968

& TIES

PARTY

SO. CALIF. BLUE PRINT CO.

Co. Eng. F.B. 3091: 04

SURVEY OF _____ F. B. _____ PG. 5

SURVEY BY McIntire & Quiros, Inc.

DATE FEBRUARY 1968 TR. No. 29810

J.W. McIntire LS2602

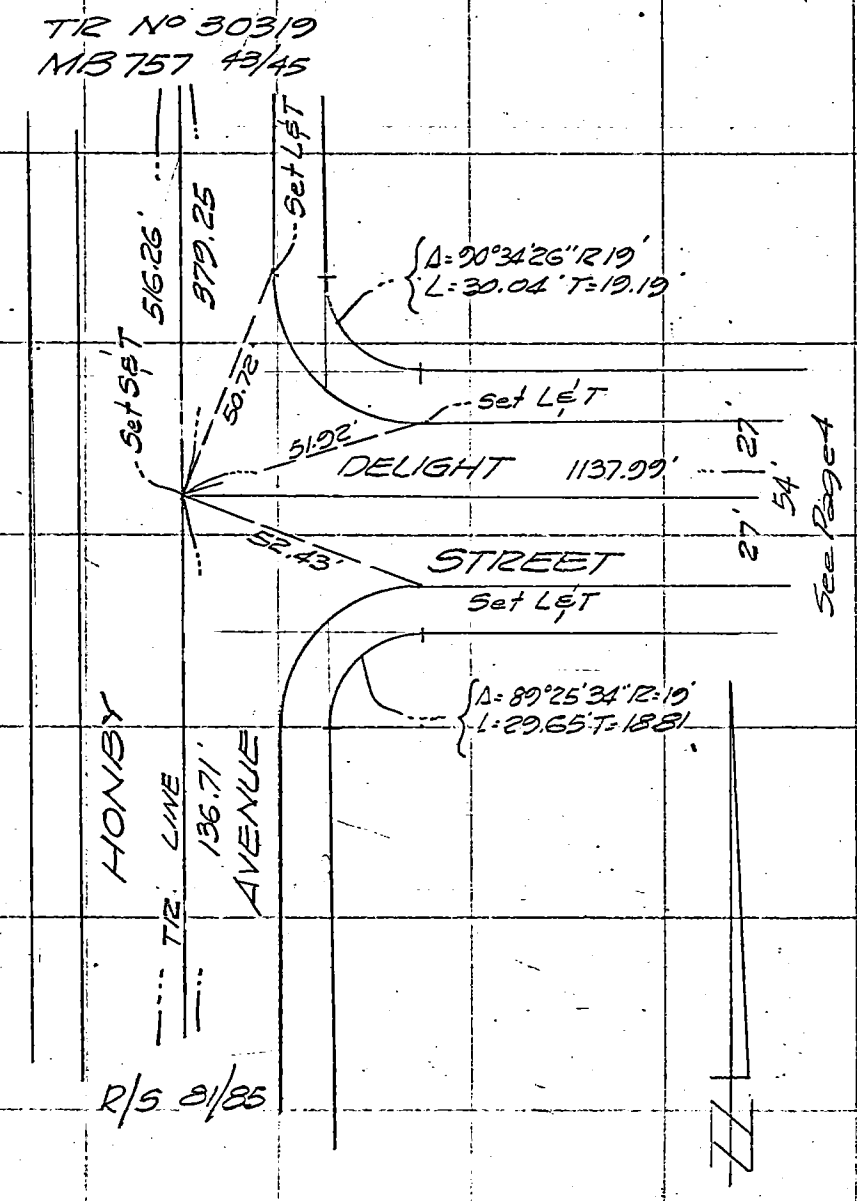

264-137 A-3

SO. CALIF. BLUEPRINT CO.

Co. Eng. F.B. 3091: 85

SURVEY OF _____ F. B. _____ PG. 4

SURVEY BY McIntire & Quiros, Inc. TR. No. 29810

DATE FEBRUARY 1968

J.W. McIntire LS2602

264-137 R-3

SO. CALIF. BLUE PRINT CO.

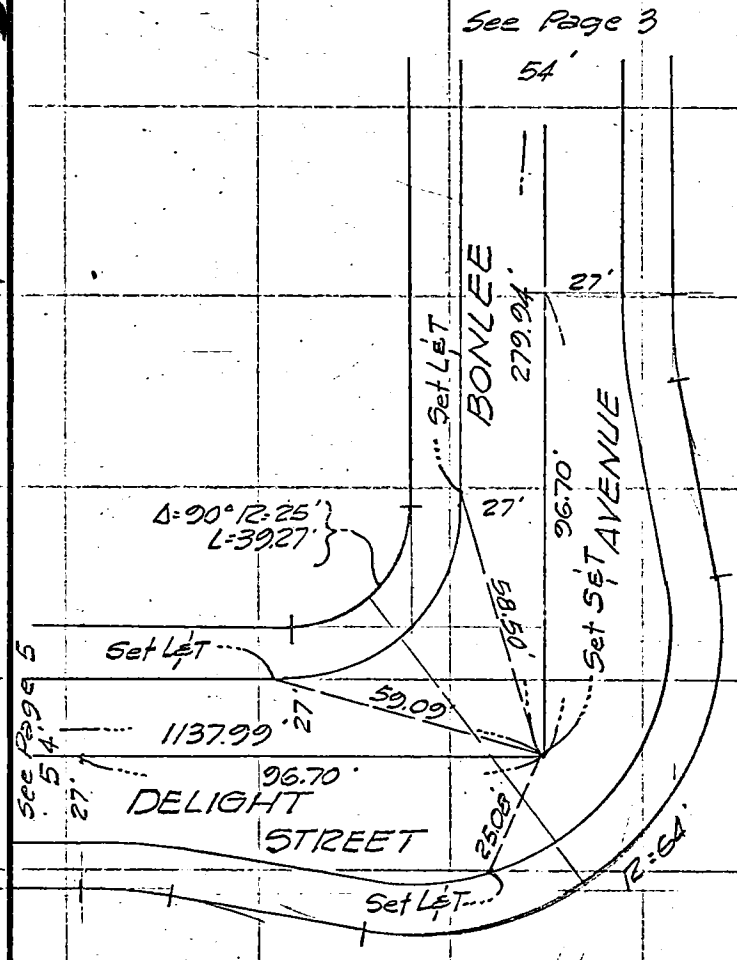

Co. Eng. F.B. 3091: 86

SURVEY OF _____ F. B. _____ PG. 3

SURVEY BY McIntire & Quiros, Inc. TR. No. 29810

DATE FEBRUARY 1963

J.W. McIntire LS 2602

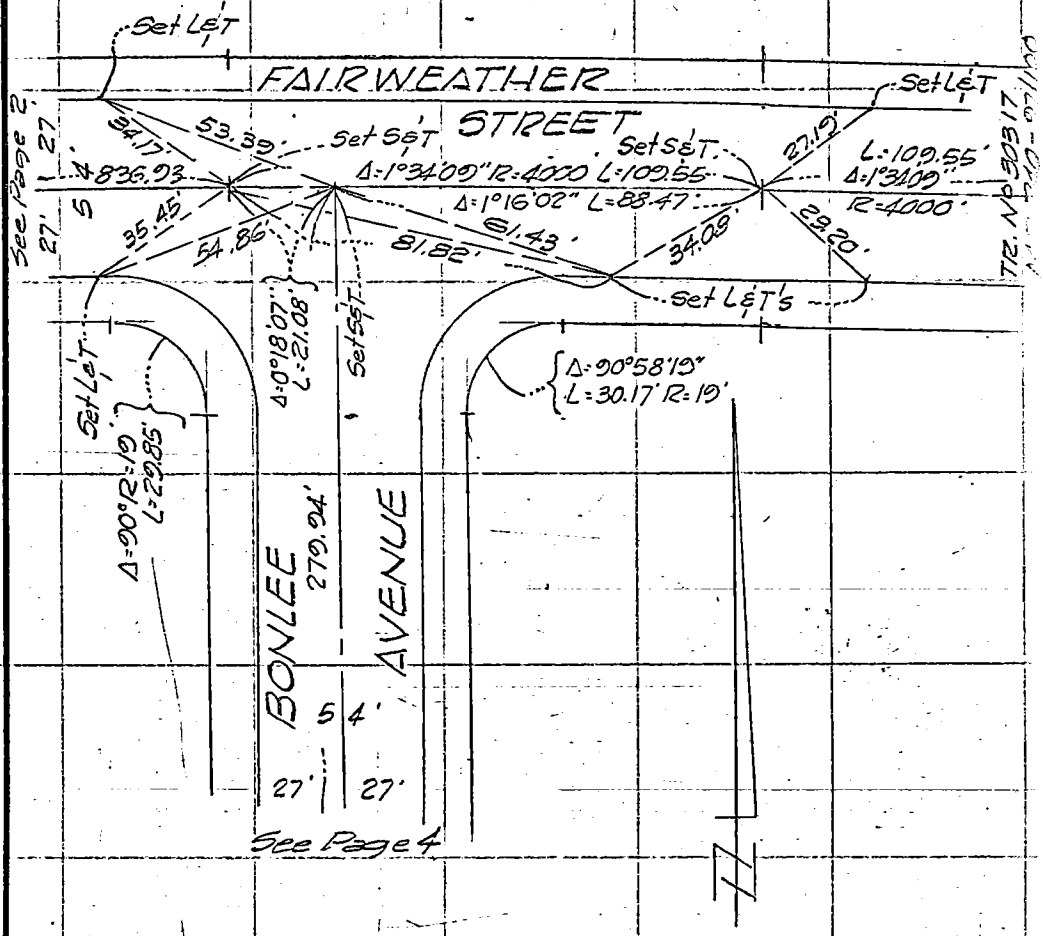

SO. CALIF. BLUE CO.

Co. Eng. F.B. 3091: 87

SURVEY OF _____ F. B. _____ PG. 2

SURVEY BY McIntire & Quiros, Inc. TR. No. 29810

DATE FEBRUARY 1953

J.W. McIntire LS 2602

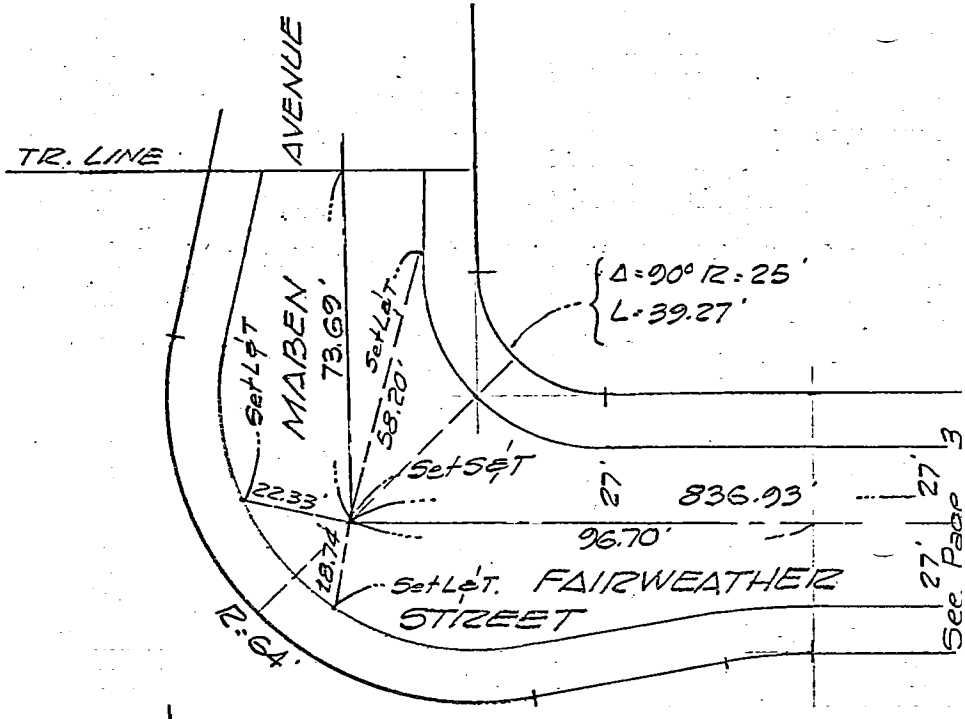

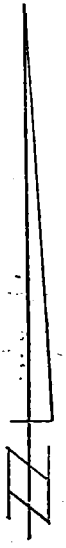

SO. CALIF. BLUE PRINT CO.

Co. Eng. F.B. 3091: 88

SURVEY OF GADSDEN AVENUE - PM #273 F. B. PG. 1

SURVEY BY Jennings Engineering Co. P.M. No. 273

DATE February 21, 1968

G.J. Jennings
R.C.E. 7858

GADSDEN AVENUE — 180.00' SOUTH OF MILLING STREET TO 469.83' SOUTH OF MILLING STREET

CENTER LINE TIES

Surveyor: Larry Throngard

Chainman: Sunny Trowbridge

SO. CALIF. BLUE PRINT CO.

All distances shown as meas. are corrected to 68°F.

X

Co. Eng. F.B. 3093: 89

SURVEY OF GADSDEN AVENUE-PM #273 F. B. ____ PG. 2

SURVEY BY Jennings Engineering Co. P.M. No. 273

DATE February 21, 1968

G.J. Jennings
R.C.E. 7858

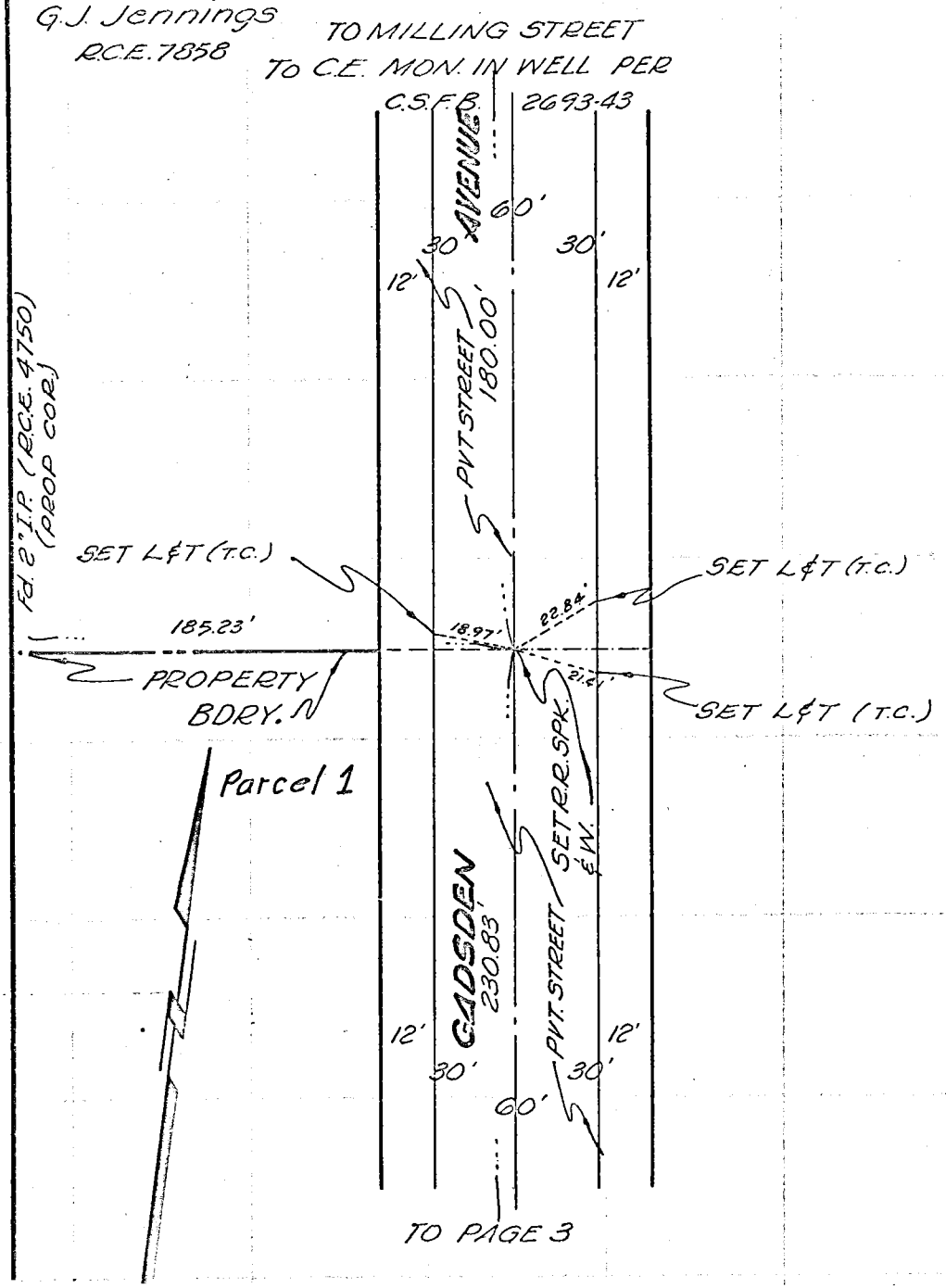

SO. CALIF. BLUE PRINT CO.

Co. Eng. F.B. 3091: 90

SURVEY OF GADSDEN AVENUE - P.M. #273 F. B. PG. 3

SURVEY BY Jennings Engineering Co. P.M. No. 273

DATE February 21, 1968

G.J. Jennings
R.C.E. 7858

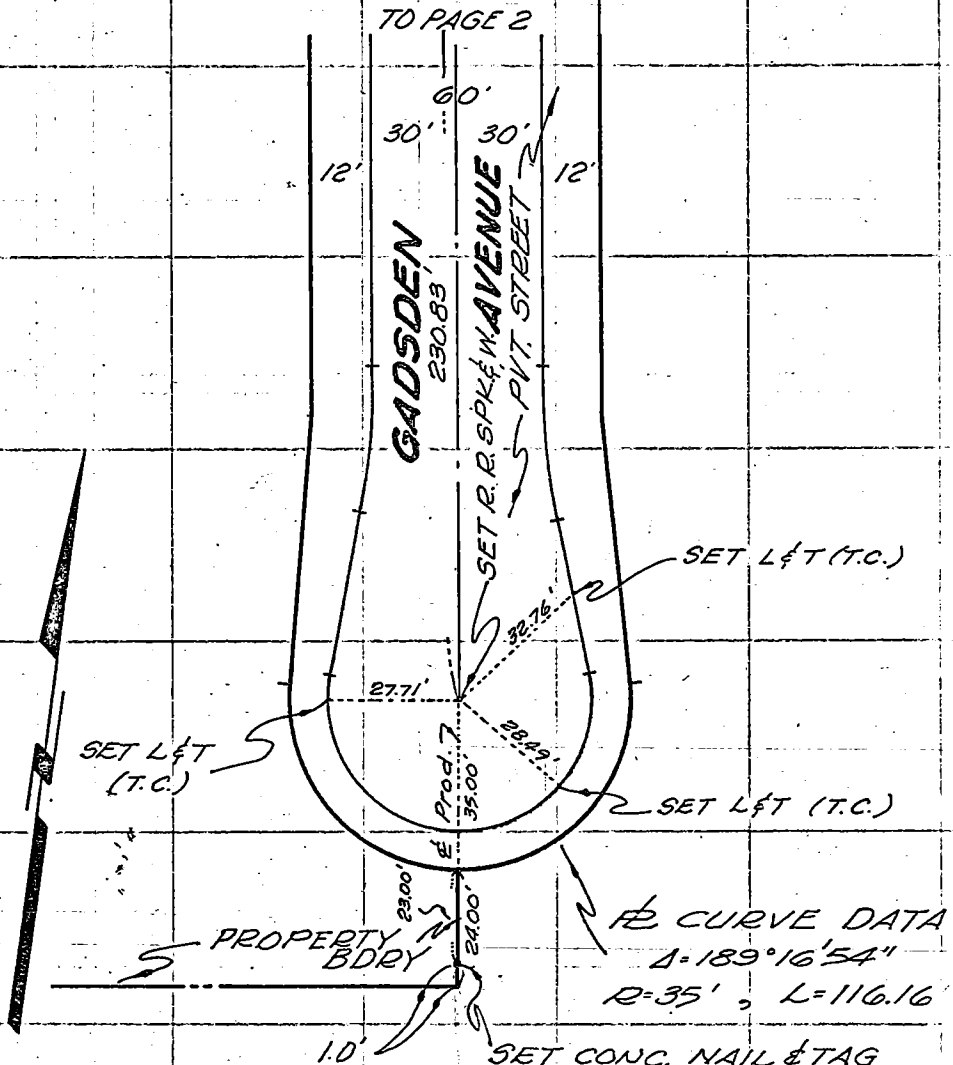

SO. CALIF. BLUE PRINT CO.

Co. Eng. F.B. 3091: 91

Tract No. 23672 Date 1/14/68 1 1

Survey by Engineer Vincent T Young R.C.E. 9727

VS 46 C-5

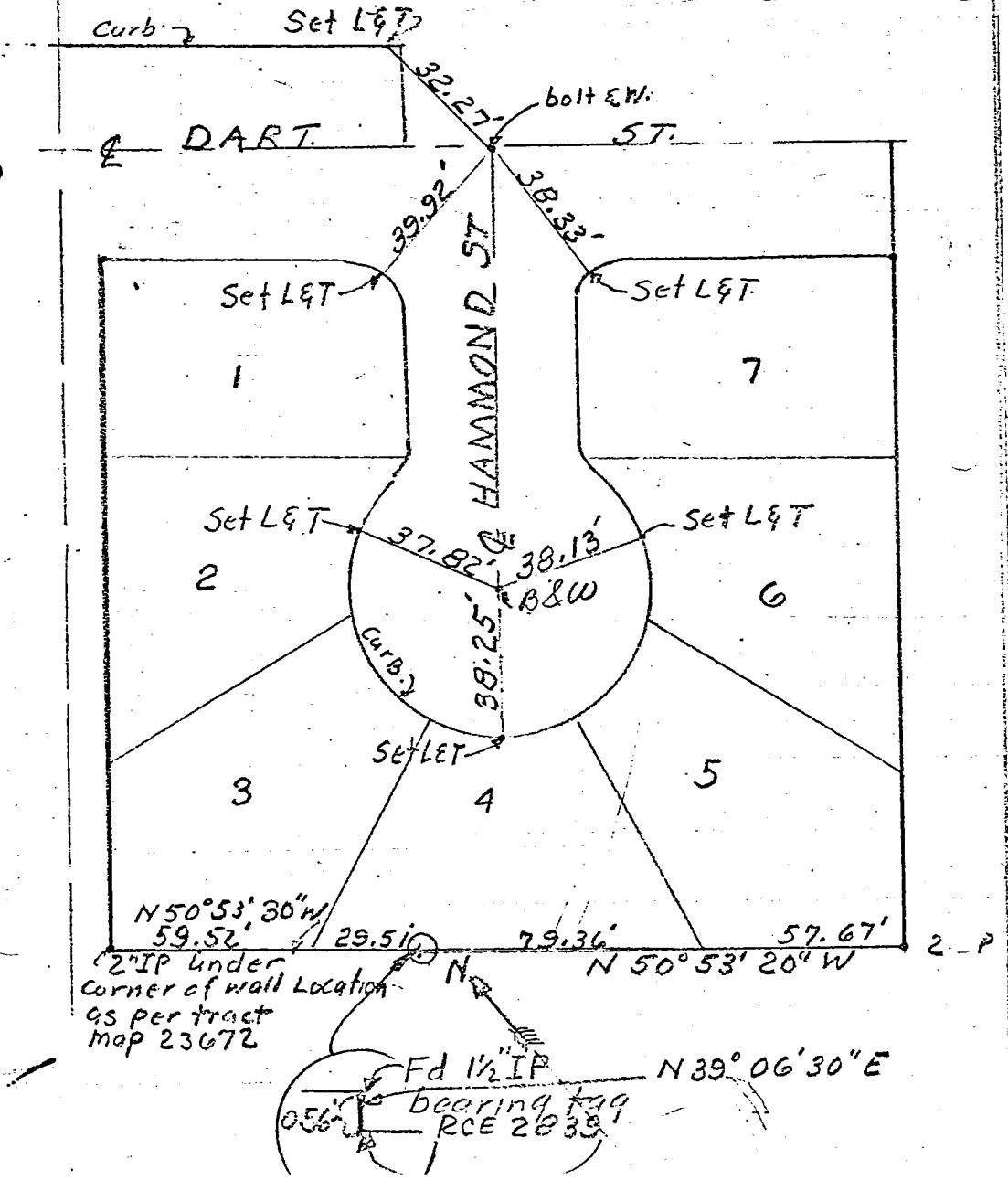

Co. Eng. F.B. 3091: 92

SURVEY OF _____ F. B. _____ PG. _____

SURVEY BY E.L. PEARSON & ASSOC. R.C.E. Nº 9783 TR. No. 28086

DATE 10-27-67

PAGE 1

C. WHITE
E. TAYLOR
T. PADILLA

W 5286-3

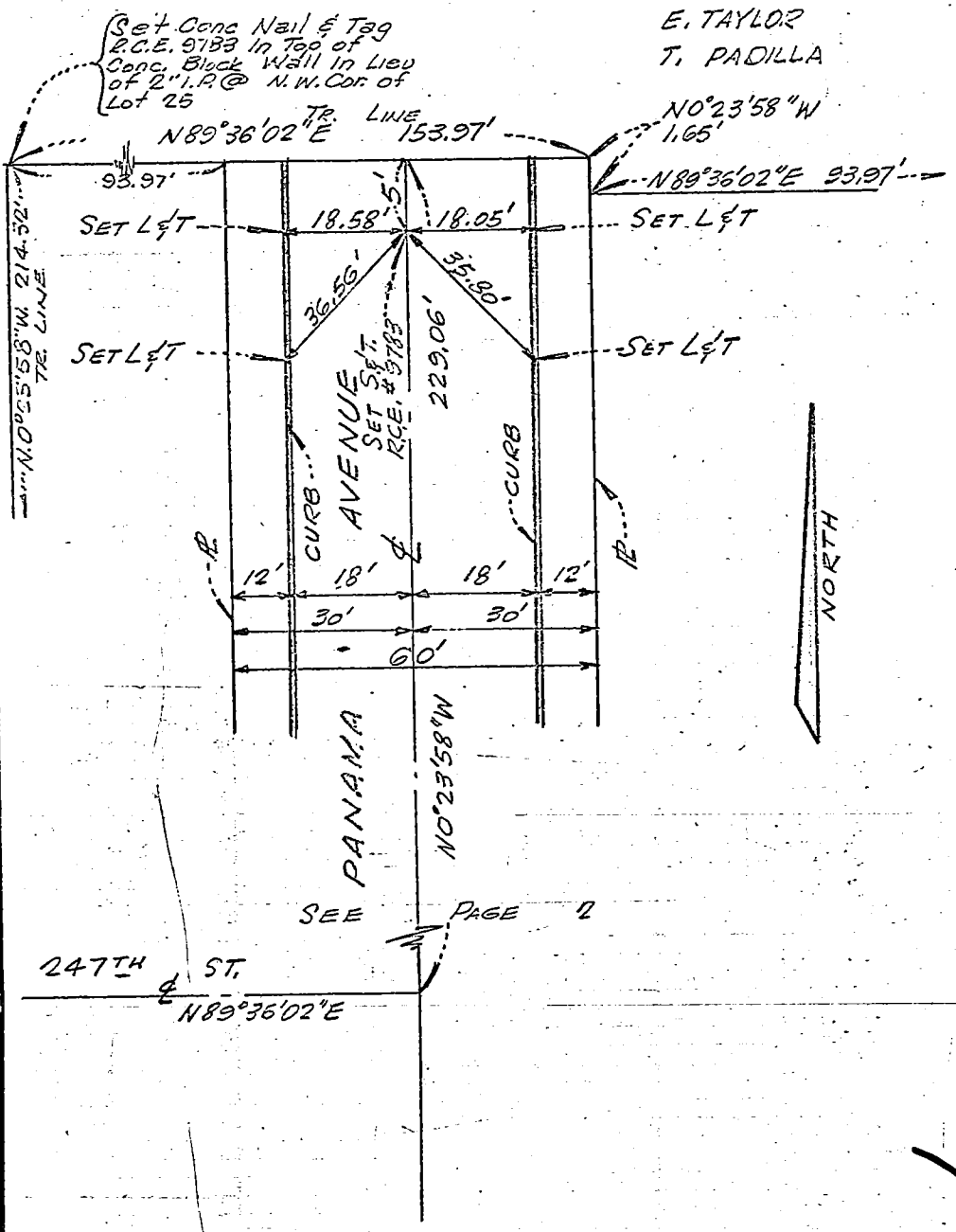

SO. CALIF. BLUE PRINT CO.

Co. Eng. F.B. 3091: 93

F. B. _____ Pg. _____ SURVEY OF _____

TR. No. 28086 SURVEY BY E.L. PEARSON & ASSOC. R.C.E. 9763

DATE 10-27-67

PAGE 2

W.S. 28C-3

C. WHITE
E. TAYLOR
T. PADILLA

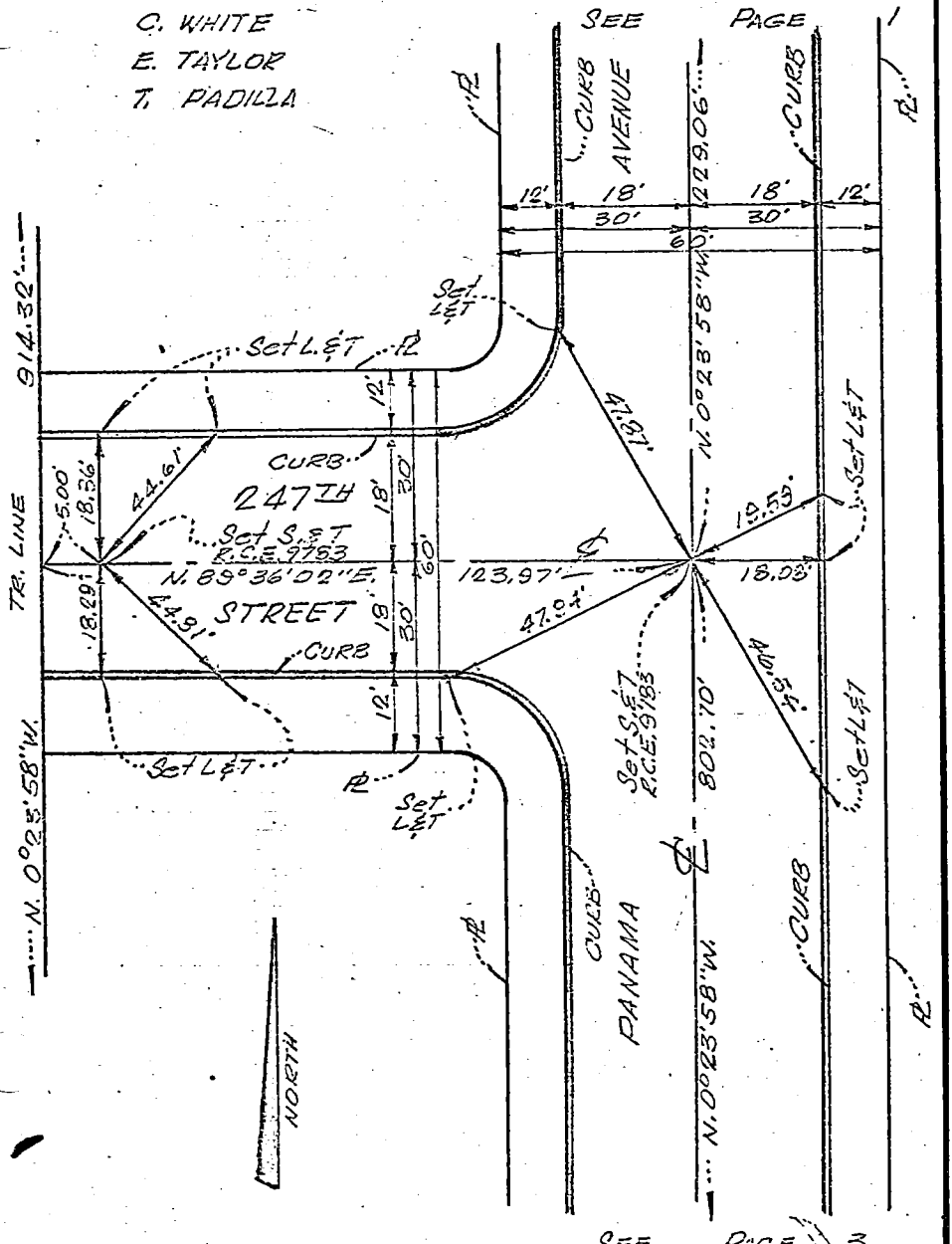

Co. Eng. F.B. 3091: 94

SURVEY OF _____ F. B. _____ PG. _____

SURVEY BY E.L. PEARSON & ASSOC. R.C.E. 5783 TR. No. 28086

DATE 10-27-67 PAGE 3

W.S. 28-3

SO. CALIF. BLUE PRINT CO.

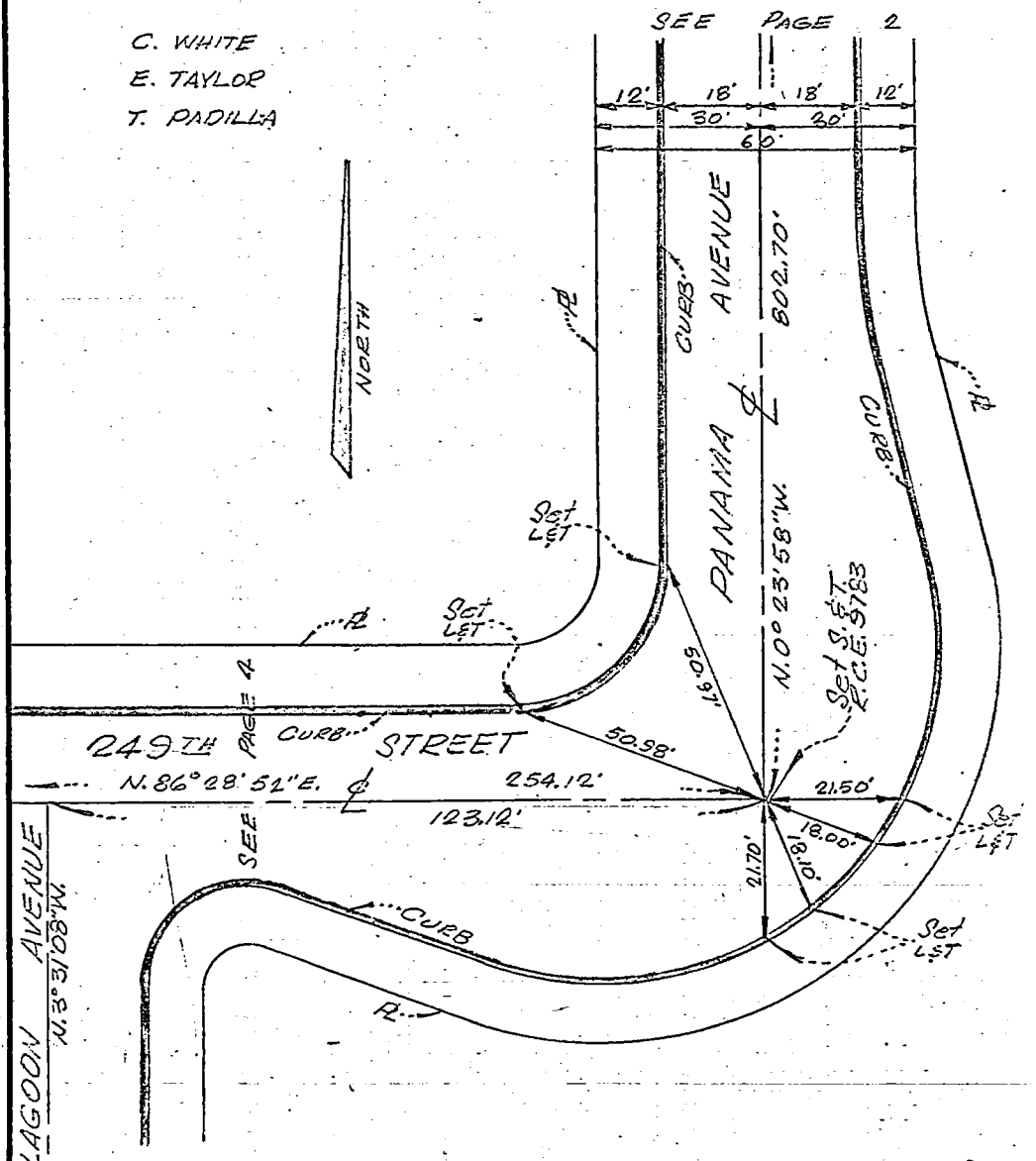

Co. Eng. F.B. 3091: 95

F. B. _____ PG. _____ SURVEY OF _____

TR. No. 28086 SURVEY BY E.L. PEARSON & ASSOC. R.C.E. 9753

DATE 10-27-67

WS 28 C3

PAGE 4

C. WHITE
E. TAYLOR
T. PADILLA

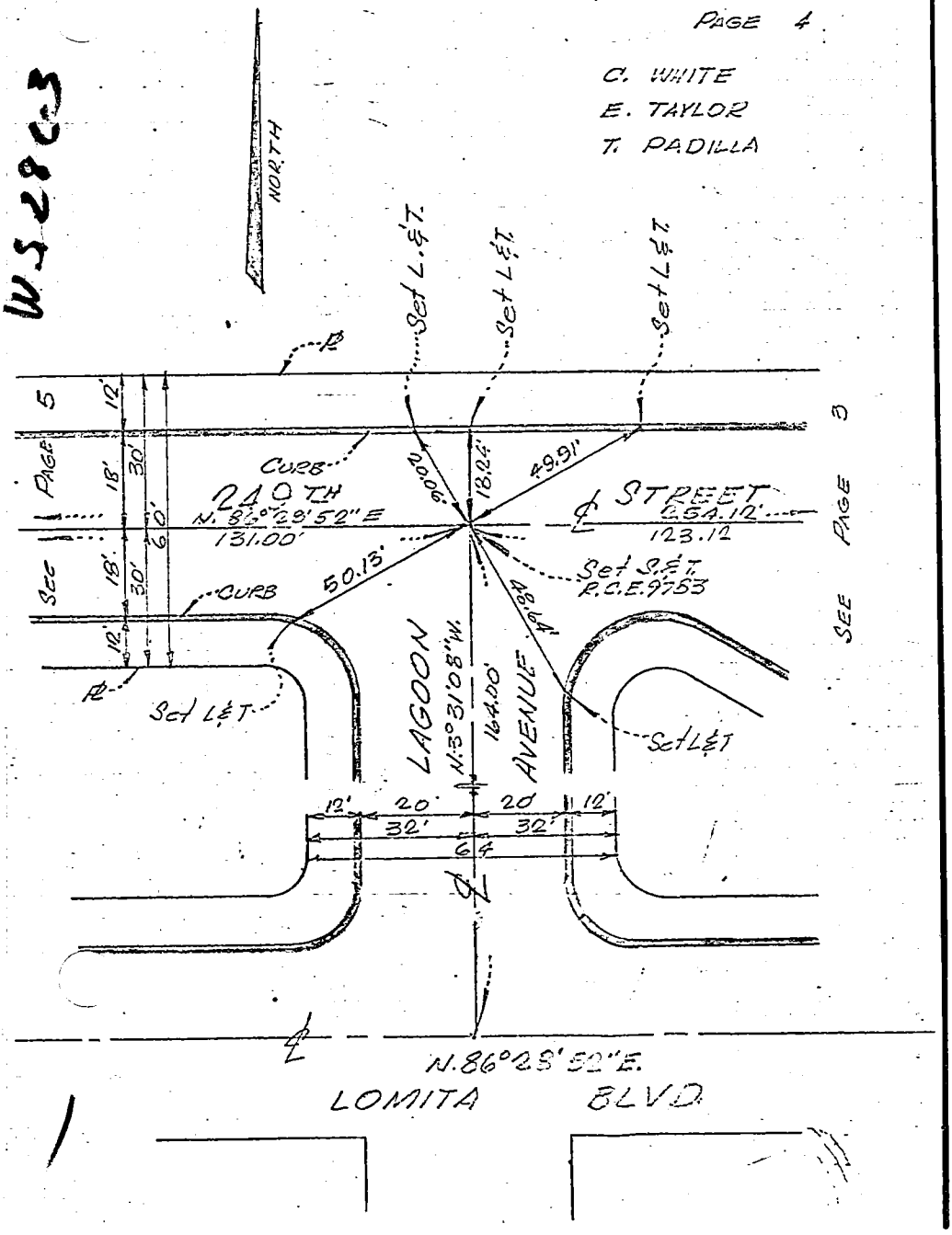

Co. Eng. F.B. 3091: 96

SURVEY OF _____ F. B. _____ PG. _____

SURVEY BY E.L. PEARSON & ASSOC. R.C.E. 9783 TR. No. 28086

DATE 10-27-67

PAGE 5

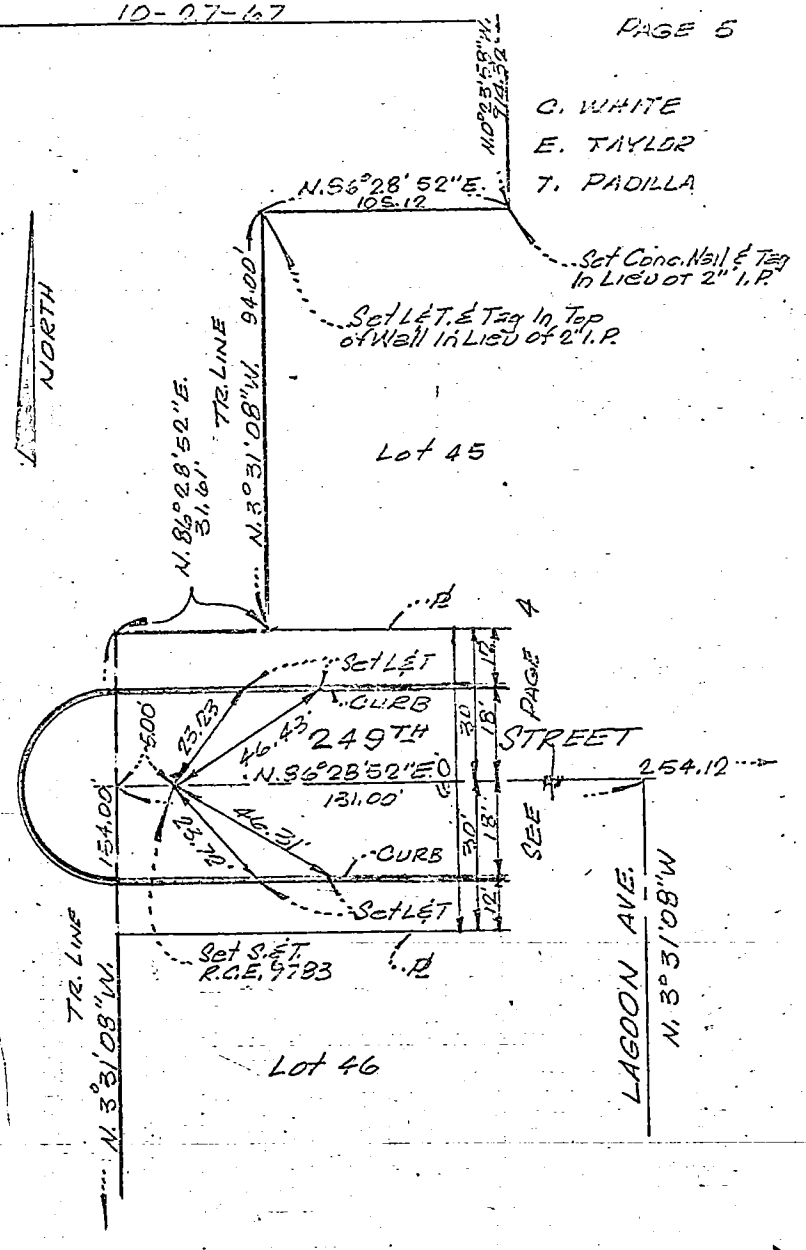

W.S. 2 PC 3

SO. CALIF. BLUE PRINT CO.

Co. Eng. F.B. 3091: 97

F. B. _____ PG. _____ SURVEY OF _____

TR. No. 28086 SURVEY BY E.L. Pearson & Assoc R.C.E. 9783

DATE 2-1-68

PAGE 6

D: TASSIN
U. BROWN
A. ESTRADA

WS 28 C3

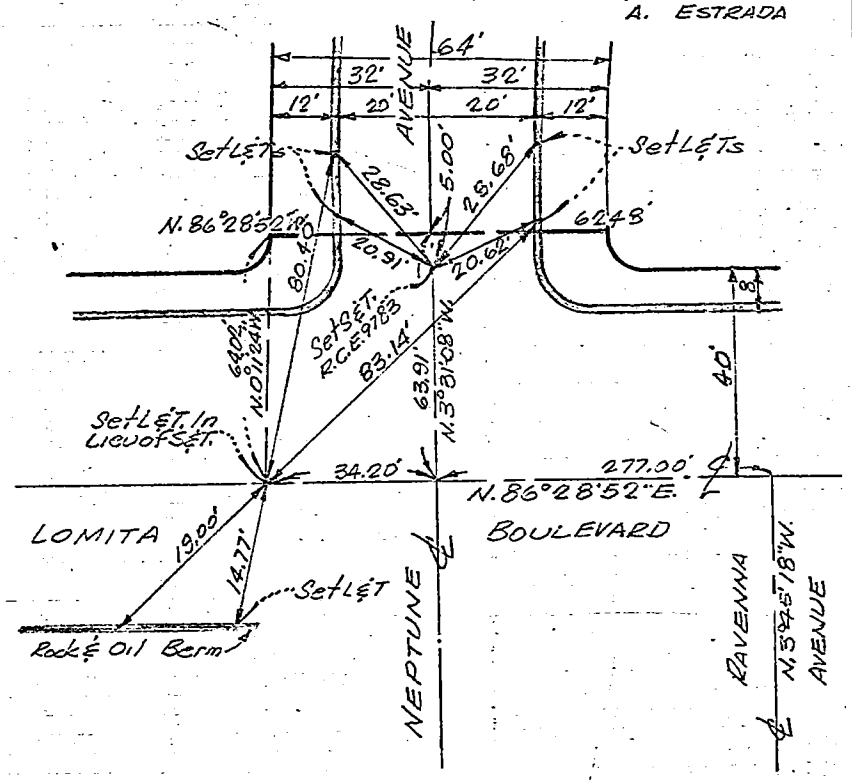

Co. Eng. F.B. 3091: 98

SURVEY OF CENTERLINE TIES F. B. PG. 1 of 2

SURVEY BY WILLIAM L. SCHULZ LS 2222 TR. No. 23595

DATE Feb. 3 - 1968

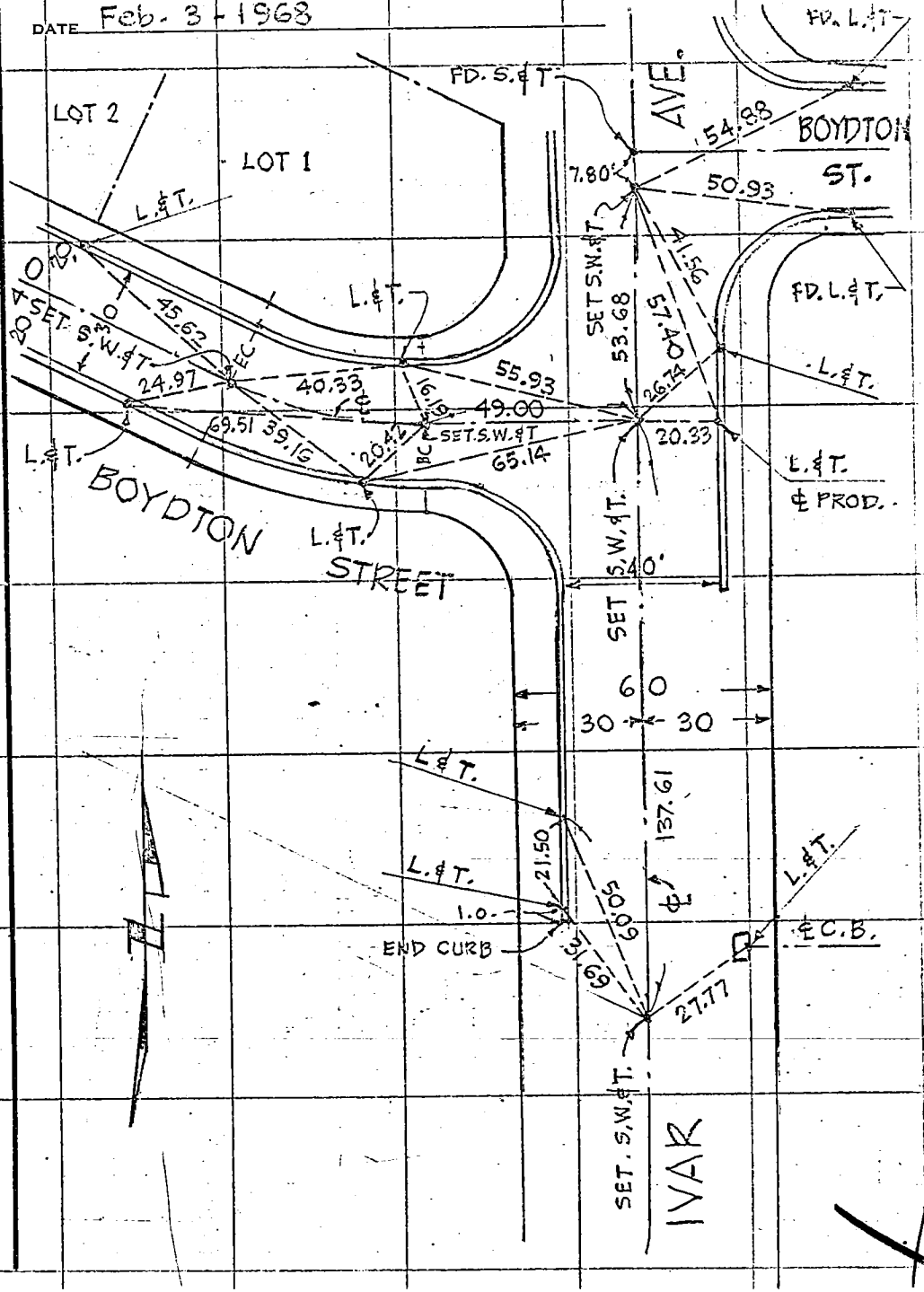

Co. Eng. F.B. 3091: 99

F. B. Pg. 2 of 2 SURVEY OF CENTERLINE TIES

TR. No. 23595 SURVEY BY WILLIAM L. SCHULZ L.S. 3222

DATE FEB-3-1968

W.S. 4

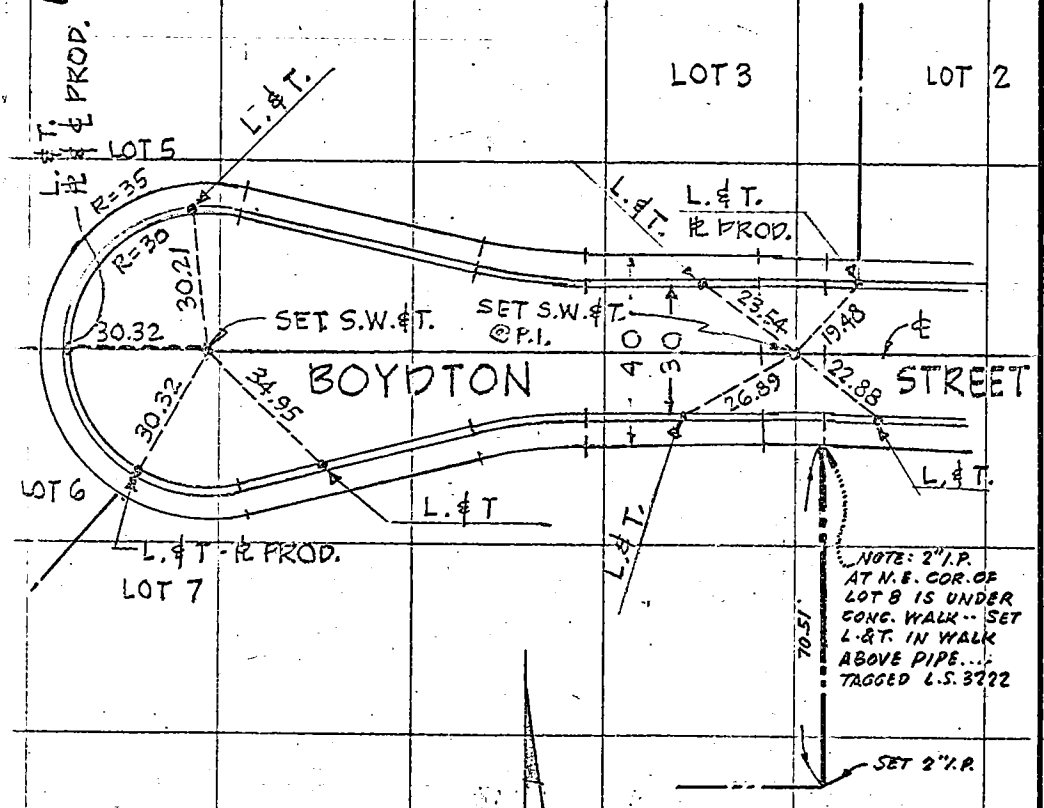

Co. Eng. F.B. 309 : 100

TIES-INDEX MAP

F.B. 662 Pg. 93

SURVEY BY ADAMS & ELLS

DATE Feb 7 1968

TR. No. 21602

SHEET 1 OF 6

William C. Ellis RCE 10880

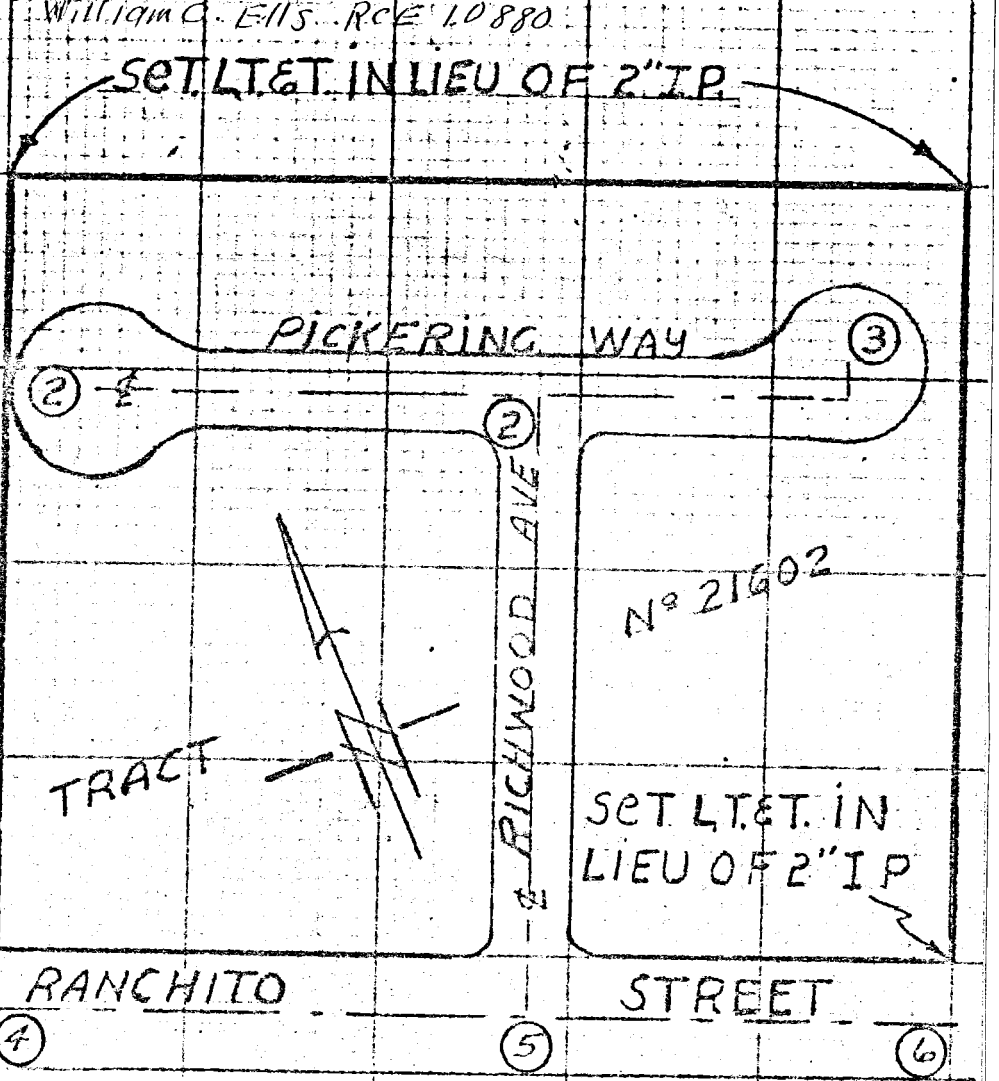

All Monuments and Ties are Stamped R. E. 10880.

SO. CALIF. BLUE PRINT CO.

Co. Eng. F.B. 3091: 101

SURVEY OF TIES PICKERING F. B. 642 Pg. 32

SURVEY BY WAH ADAMS & ELLS TR. No. 21602

DATE Feb 7 1968 SHEET 2 OF 6

All Monuments and Ties are Stamped R. E. 10880.

William C. Ells
RCE 10880

VS 11-8-4

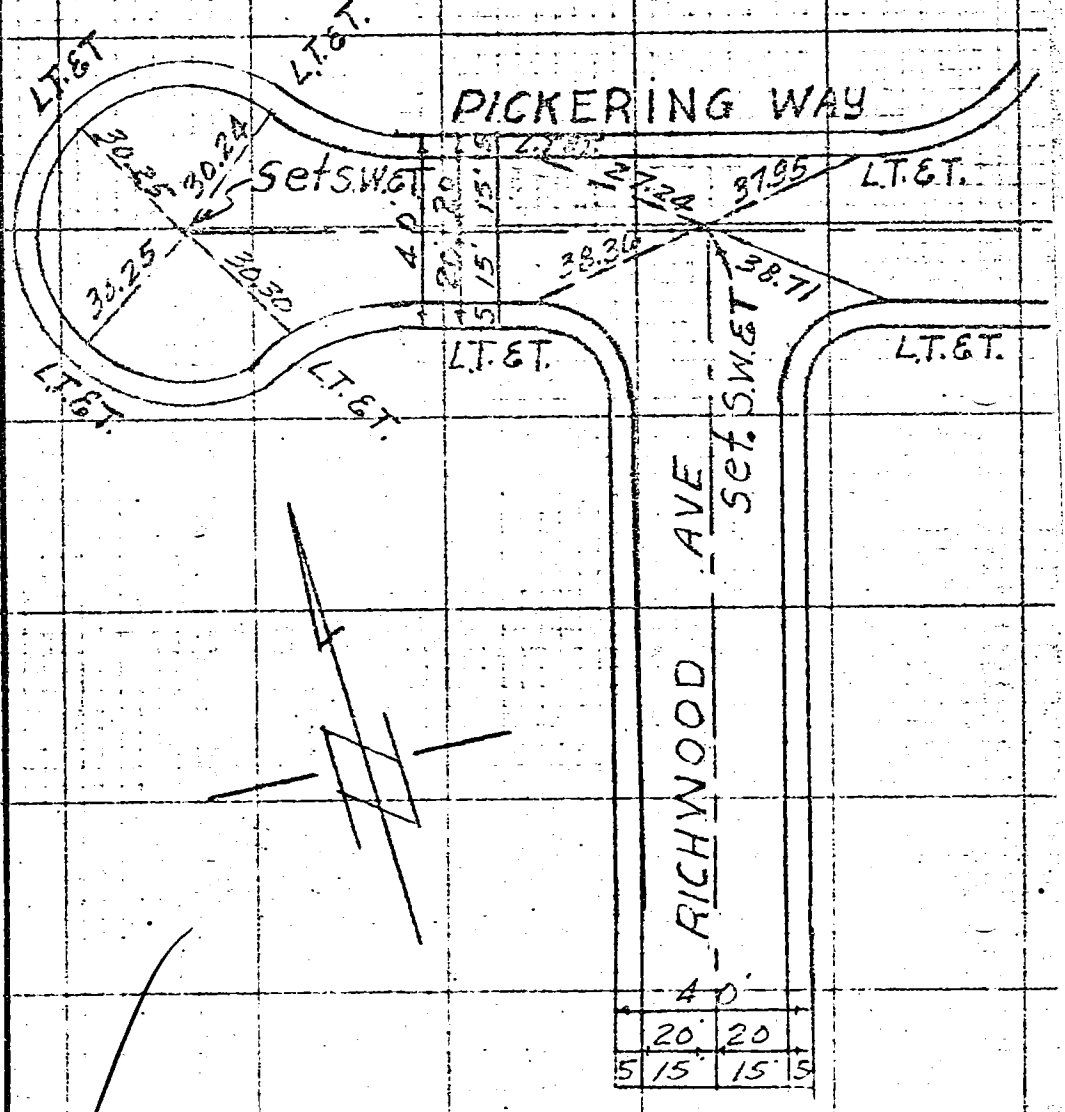

SO. CALIF. BLUE PRINT CO.

Co. Eng. F.B. 3091: 102

SURVEY OF TIES PICKERING F. B. 667 Pg. 53

SURVEY BY VIAU - ADAMS & ELLS TR. No. 21602

DATE Feb 7 1968 SHEET 3 OF 6

All Monuments and Ties are Stamped R. E. 10880.

William C. Ells
RCE 10880

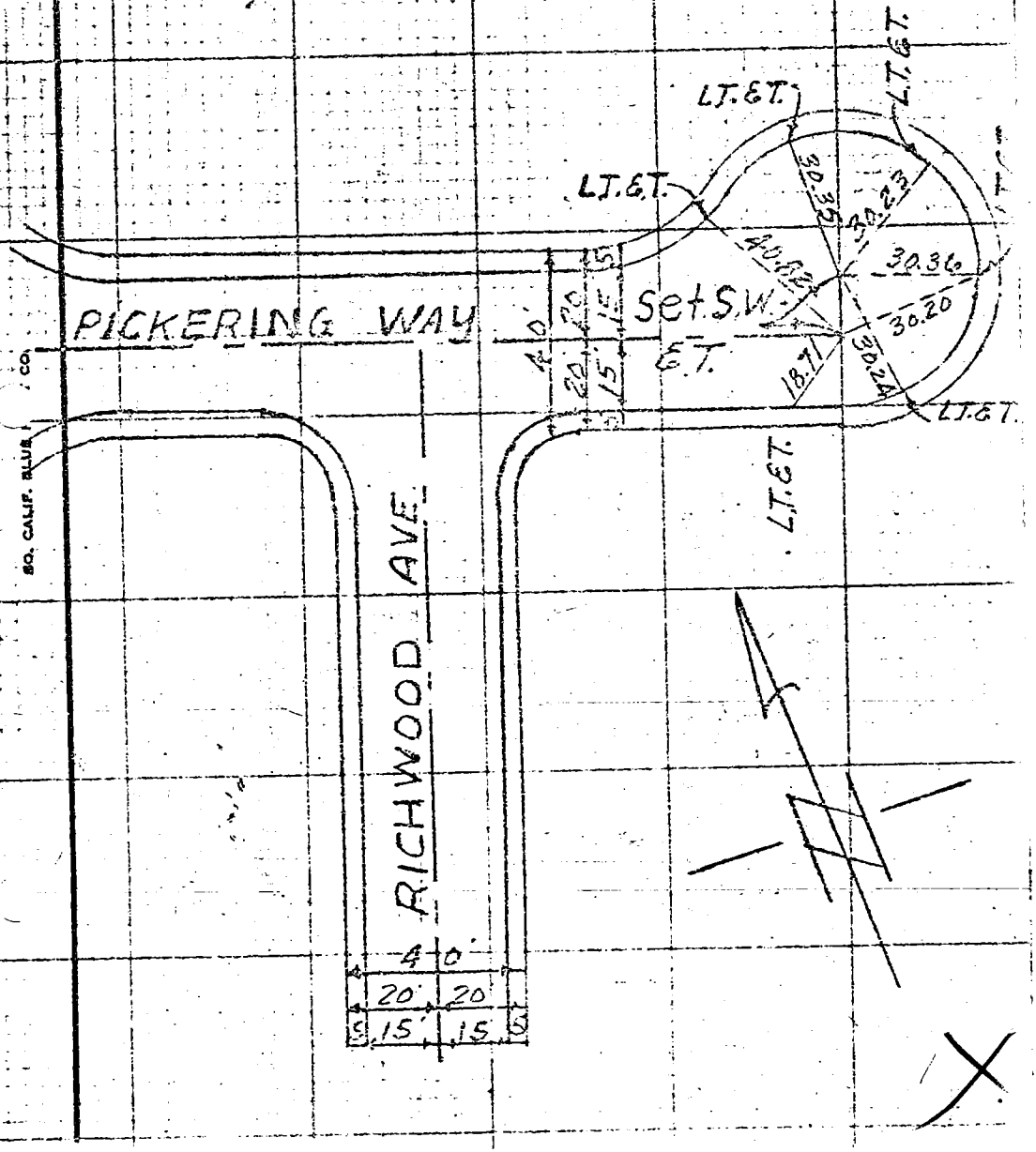

Co. Eng. F.B. 3091 : 103

SURVEY OF E. TIES RANCHITO ST. F. B. 661 PG. 22

SURVEY BY ADAMS & ELLS TR. No. 21602

DATE Feb 7 1962 SHEET 4 OF 6

All Monuments and Ties are Stamped R. E. 10880.

William C. Ells
RCE 10880

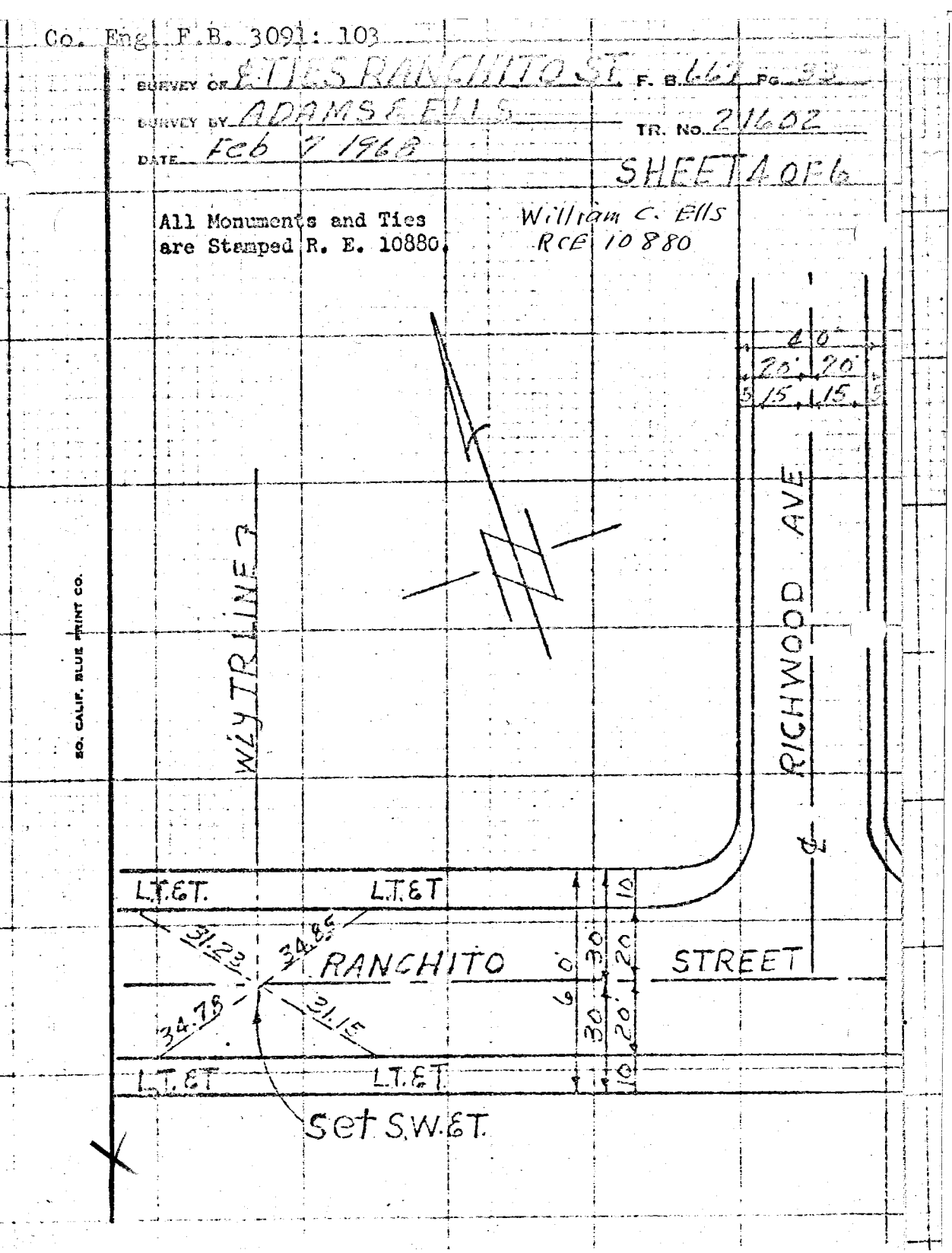

SO. CALIF. BLUE PRINT CO.

Co. Eng. F.B. 3091: 104

SURVEY OF ℄ TIES RANCHITO ST. F. B. 667 PG. 33

SURVEY BY E. RICHWOOD AVE TR. No. 21602

DATE ADAMS & ELLS Feb 7 1968

SHEET 5 OF 6

All Monuments and Ties are Stamped R.E. 10880.

William C. Ells
RCE 10880

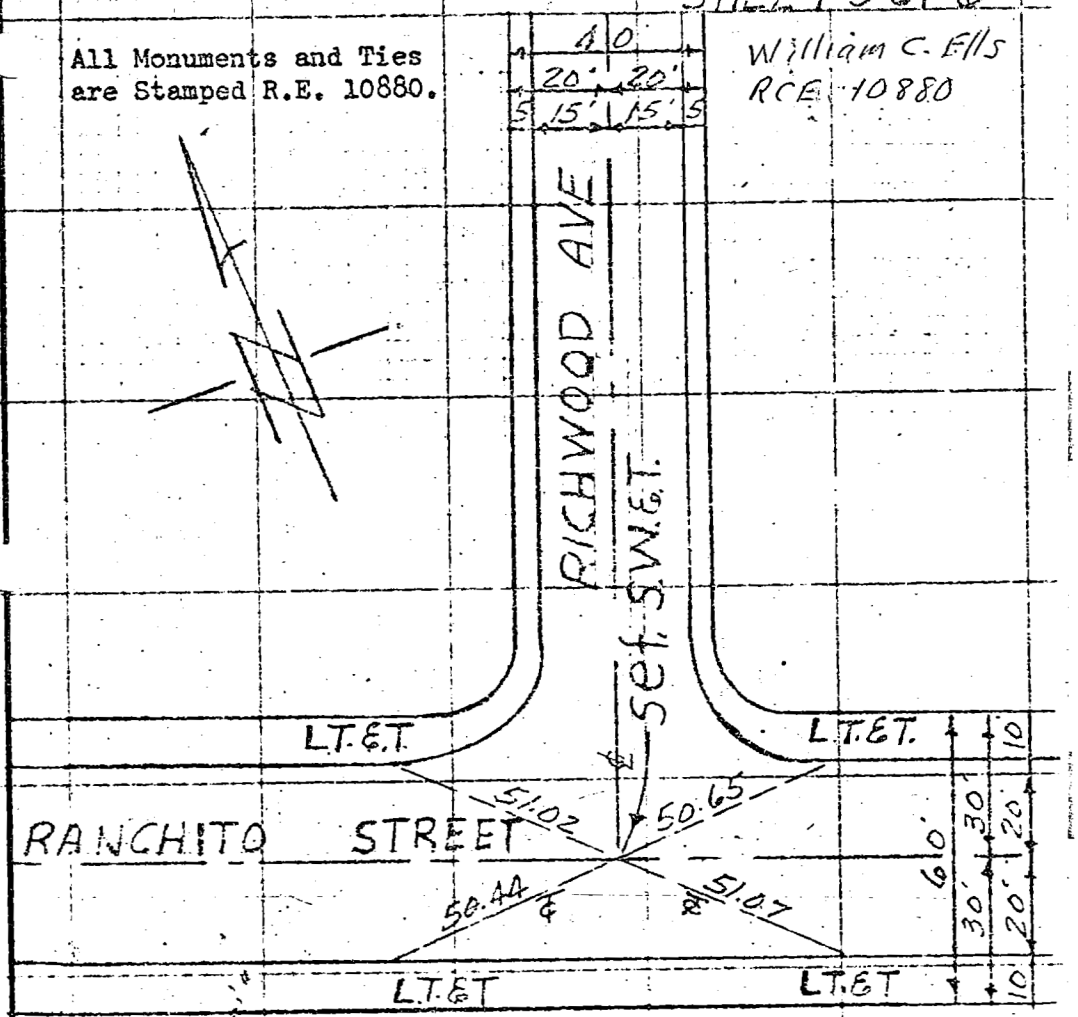

M.S. #6 B-4

SO. CALIF. BLUE PRINT CO.

Eng. F.B. 3091: 105

SURVEY OF ℄ TIES-RANCHITO-ST F. B. 667 PG. 33

SURVEY BY ADAMS & ELLS

TR. No. 21602

DATE Feb 7 1968

SHEET 6 OF 6

William C. Ells
R.C.E. 10880

All Monuments and Ties are Stamped R.E. 10880.

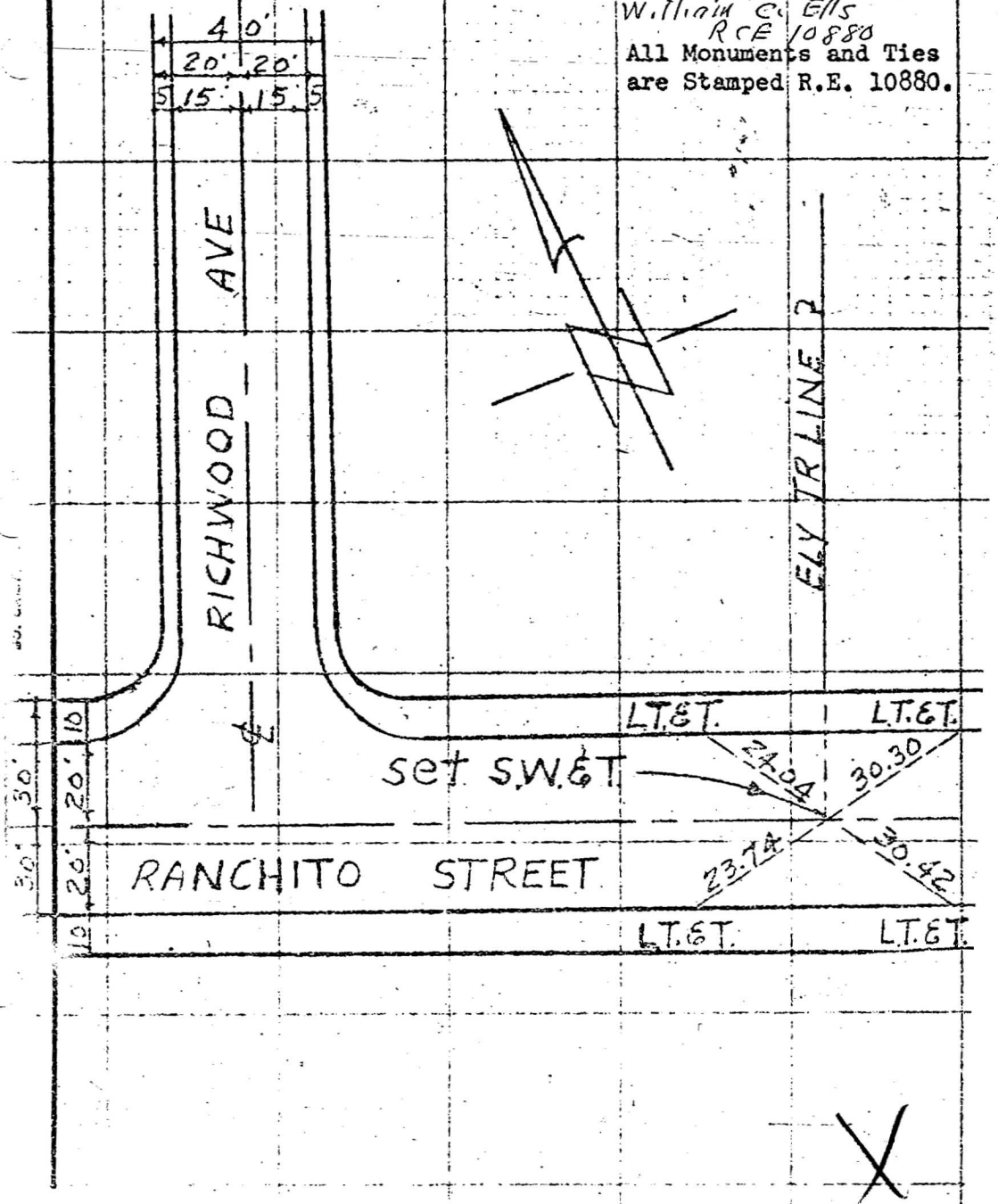

Co. Eng. F.B. 3091: 106

SURVEY OF 2 TIES F. B. ____ PG. ____

SURVEY BY K. SCHORR. R.C.E. 12955 TR. No. 24911

DATE 9/26/67

NOTE: ALL TIES ARE L & T.'s SET IN TOP OF CURB. ALL L & T.'s & 2" I.P. ARE TAGGED RCE 12955

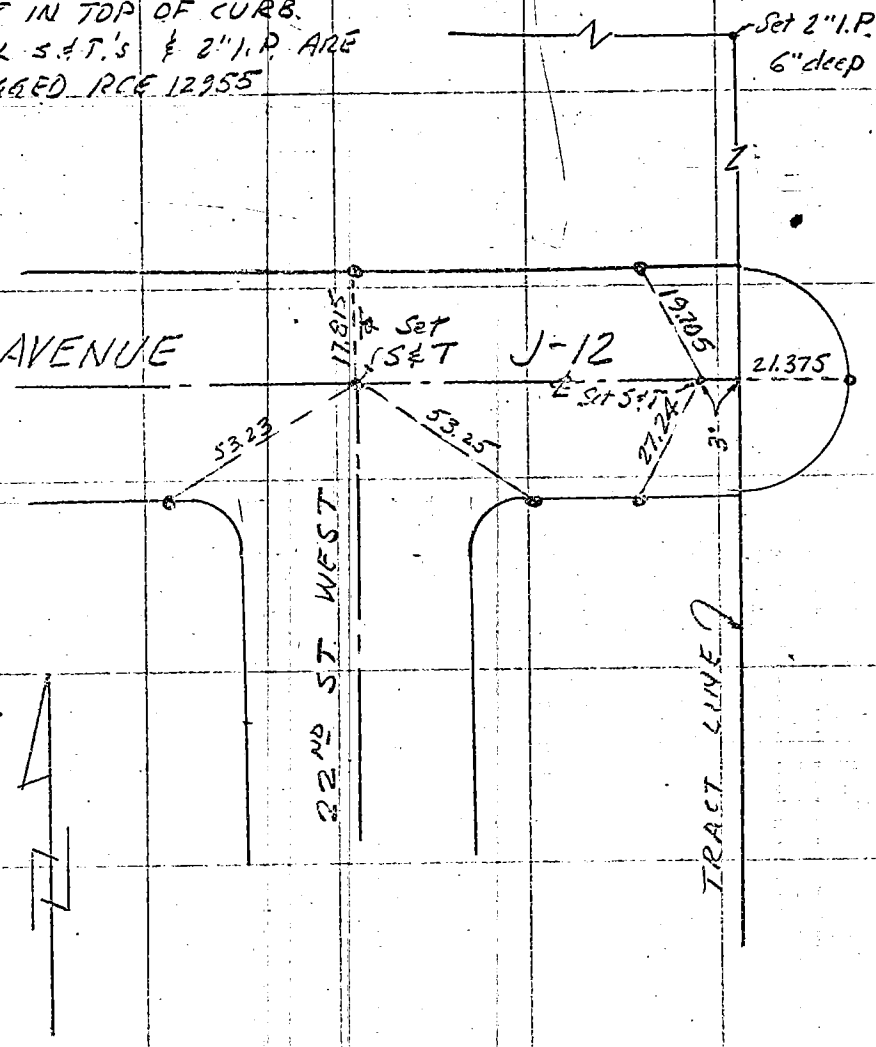

NS 71-8

SO. CALIF. BLUE PRINT CO.

Co. Eng. F.B. 3091: 107

KEMMERER ENGINEERING CO., INC.
CIVIL ENGINEERING AND SURVEYING
145 NORTH PAINTER, WHITTIER, CALIFORNIA, 698-9993

FB _____ PG _____

Survey For 28271 Survey By _____ Date NOV. 67

Check By J. DUNCAN Date _____

MACE R. MCKINNEY
L.S. 2495

1 OF 21

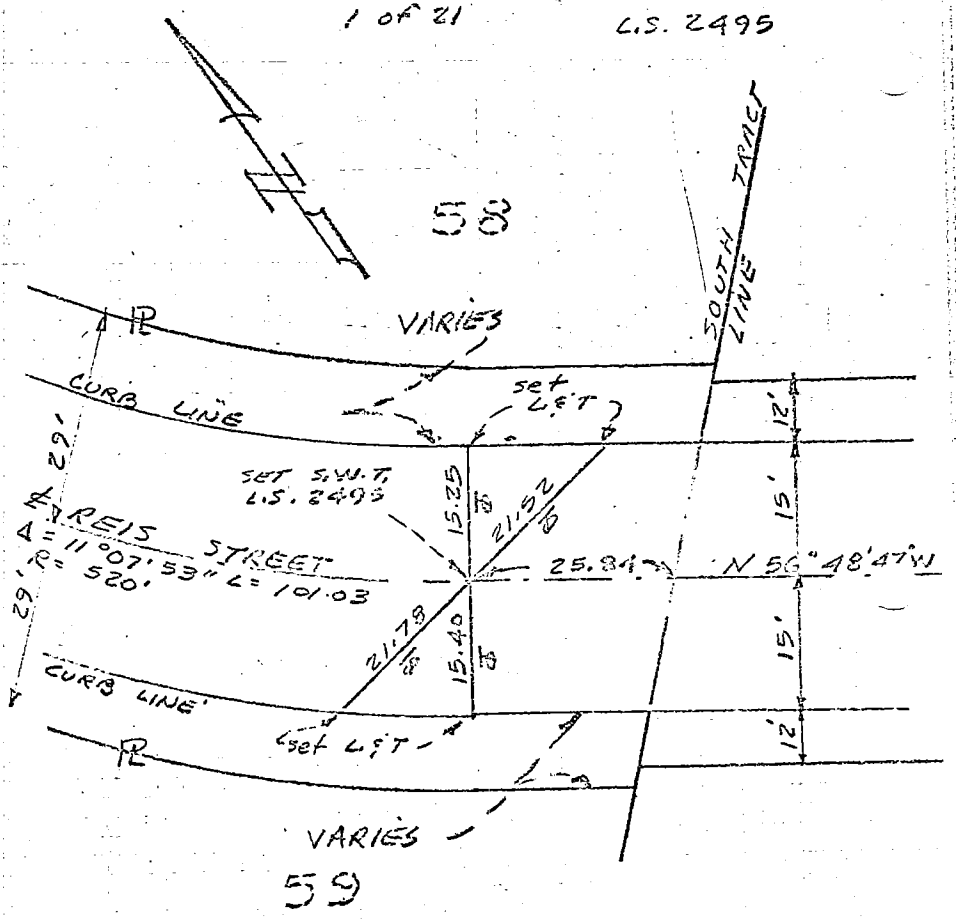

Co. Eng. F.B. 3091: 108

KEMMERER ENGINEERING CO., INC.
CIVIL ENGINEERING AND SURVEYING
145 NORTH PAINTER, WHITTIER, CALIFORNIA, 698-9993

FB_____ PG_____

Survey For 28271 Survey By_____ Date NOV. 67

Check By J. DUNCAN Date_____

2 of 21

MACE R. MCKINNEY
L.S. 2495

6534 AZ

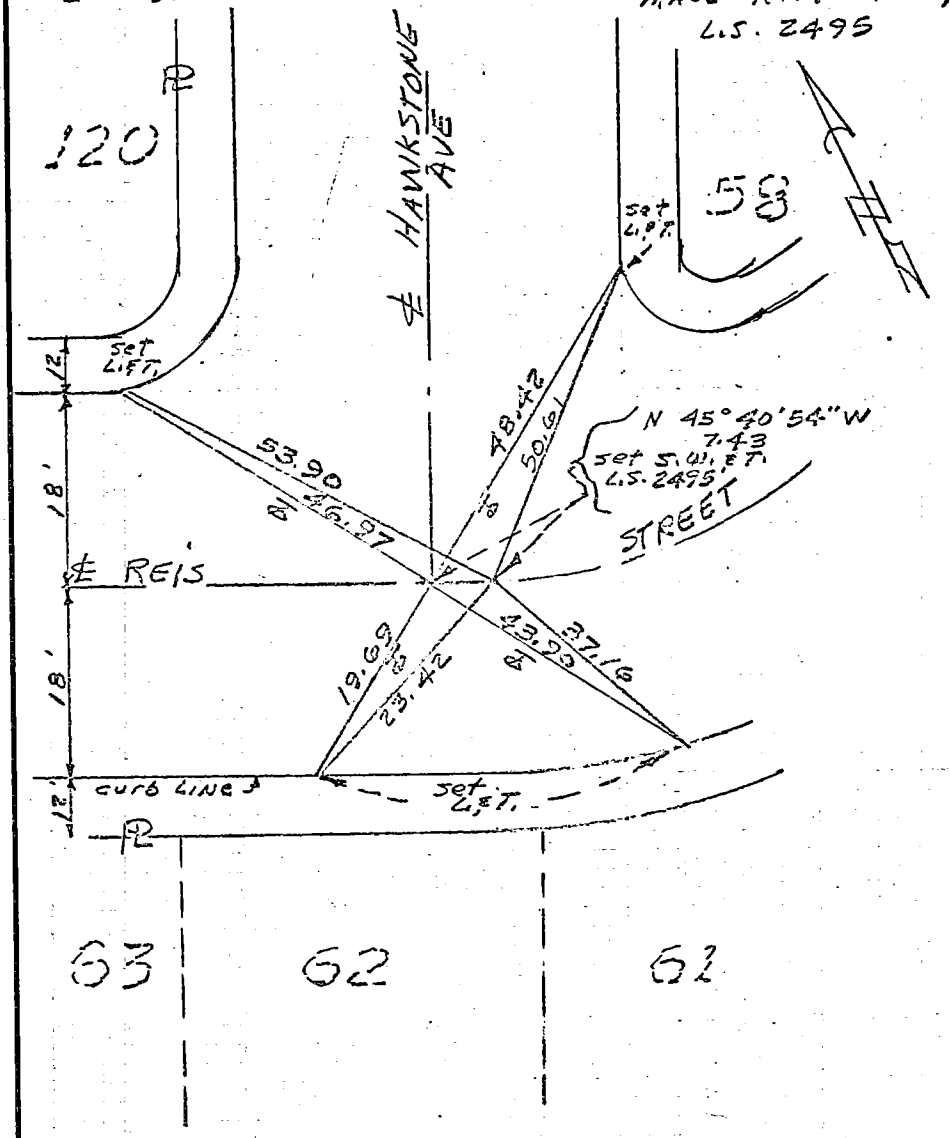

Co. Eng. F.B. 3091: 109

KEMMERER ENGINEERING CO., INC.
CIVIL ENGINEERING AND SURVEYING
145 NORTH PAINTER, WHITTIER, CALIFORNIA, 698-9993

FB _____ PG _____

Survey For 88371 Survey By _____ Date Nov. '67

Check By J. DUNCAN Date _____

W.S. 3947

3 of 21

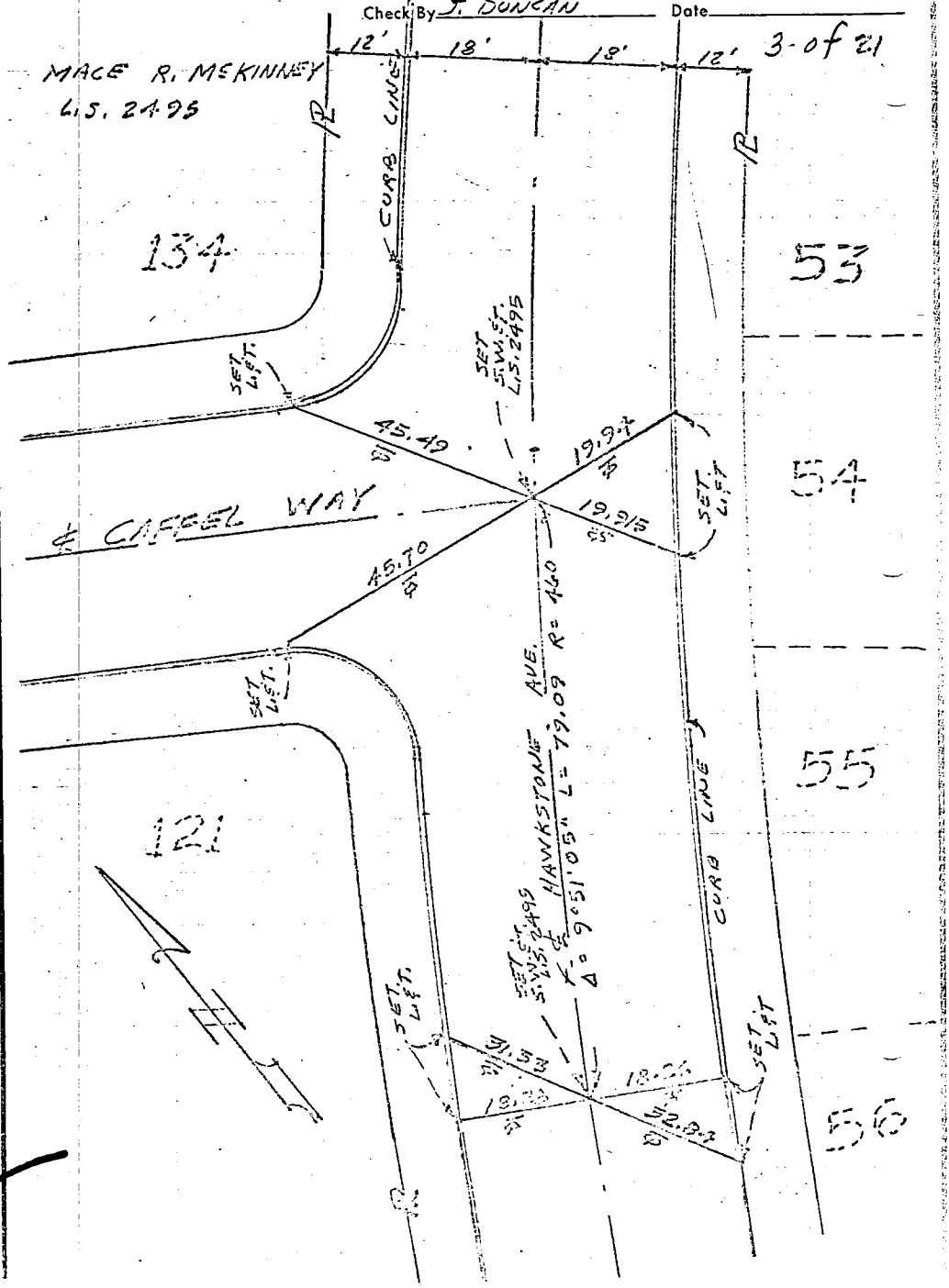

Co. Eng. F.B. 3091: 110

KEMMERER ENGINEERING CO., INC.
CIVIL ENGINEERING AND SURVEYING
145 NORTH PAINTER, WHITTIER, CALIFORNIA, 698-9993

FB_____ PG_____

Survey For 28271 Survey By_____ Date NOV. 67

Check By J. DUNCAN Date_____

MACE R. MCKINNEY
L.S. 2495
4 of 21

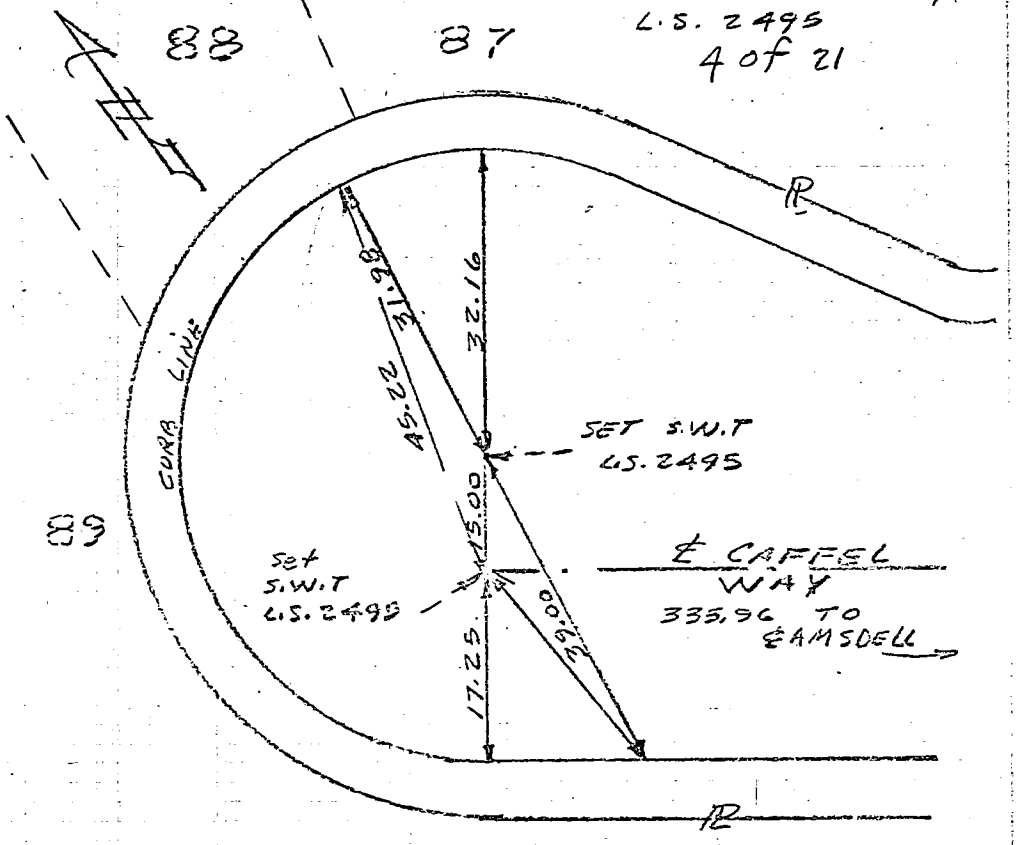

Co. Eng. F.B. 3091: 111

KEMMERER ENGINEERING CO., INC.
CIVIL ENGINEERING AND SURVEYING
145 NORTH PAINTER, WHITTIER, CALIFORNIA, 698-9993

FB _____ PG _____

Survey For 29271 Survey By _____ Date NOV '67

Check By J. DUNCAN Date _____

MACE R. MCKINNEY
L.S. 2495

5 OF 21

W.S. 34 A-2

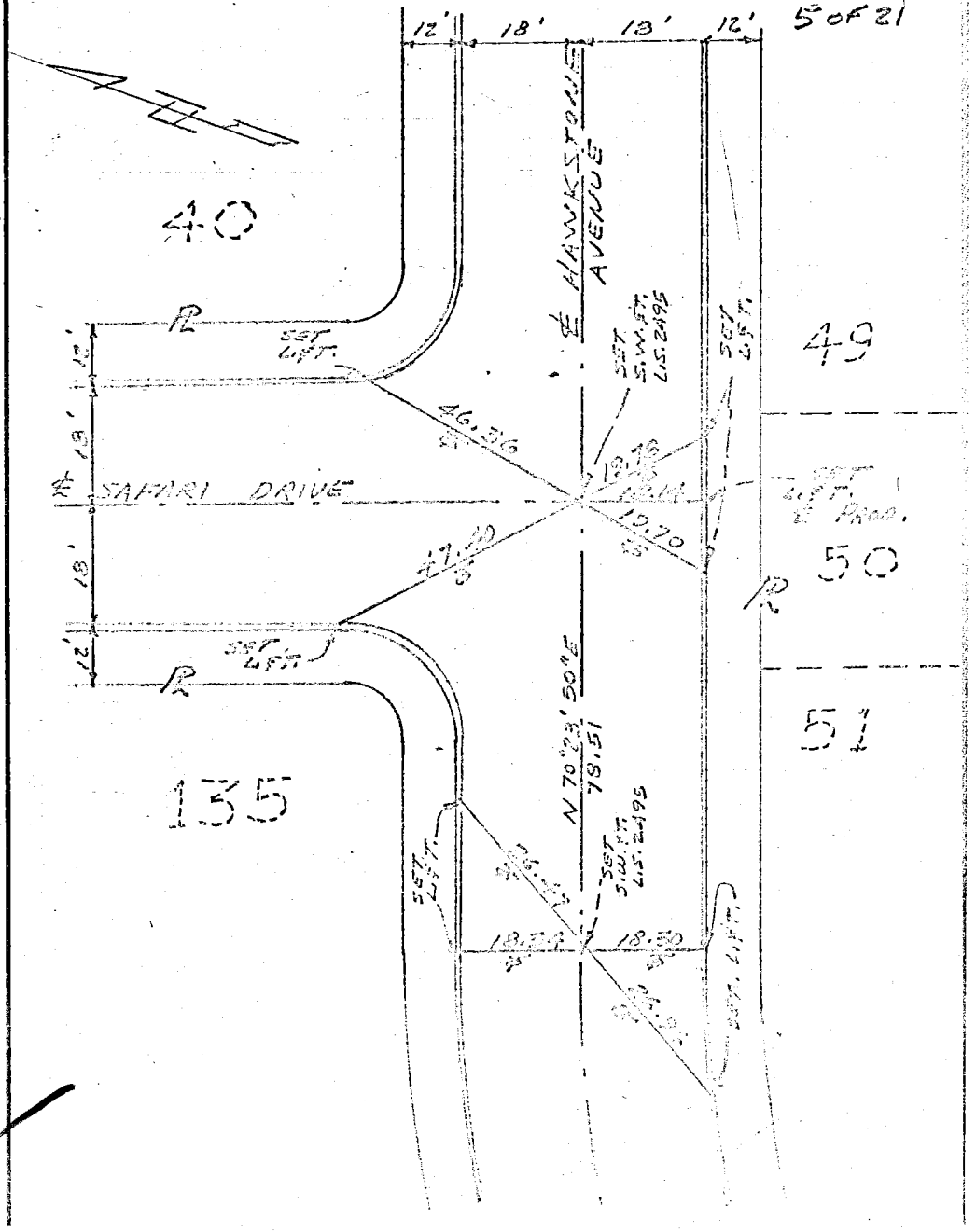

Co. Eng. F.B. 3091: 112

KEMMERER ENGINEERING CO., INC.
CIVIL ENGINEERING AND SURVEYING
145 NORTH PAINTER, WHITTIER, CALIFORNIA, 698-9993

FB_____ PG_____

Survey For 287.71 Survey By_____ Date Nov '67

Check By J. DUNCAN Date_____

MACE R. MCKINNEY
L.S. 2495
6 of 21

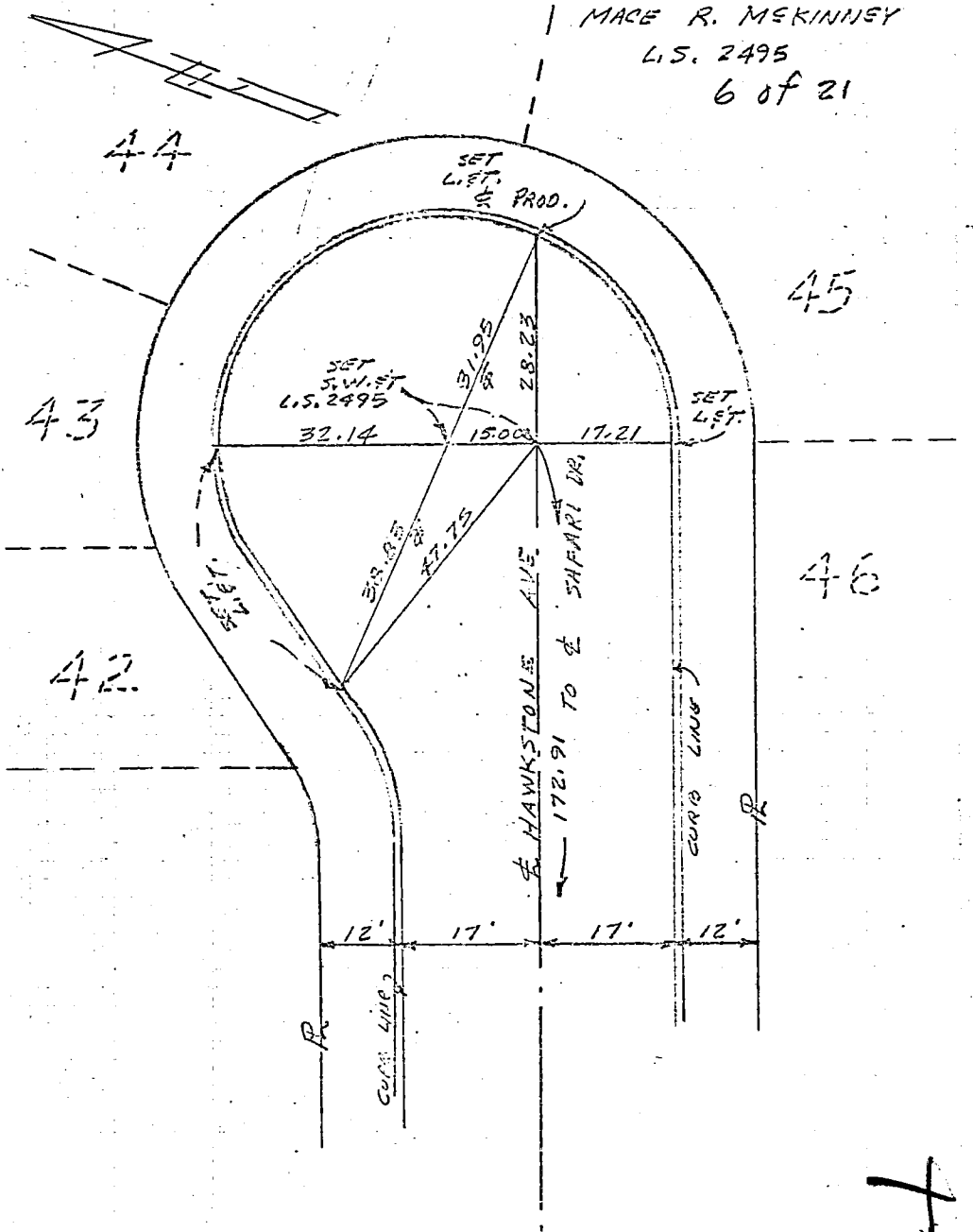

Co. Eng. F.B. 3091: 113

KEMMERER ENGINEERING CO., INC.
CIVIL ENGINEERING AND SURVEYING
145 NORTH PAINTER, WHITTIER, CALIFORNIA, 698-9993

FB_____ PG_____

Survey For 28271 Survey By_____ Date NOV. 67

Check By J. DUNCAN Date_____

7 of 21

MACE R. MCKINNEY
L.S. 2495

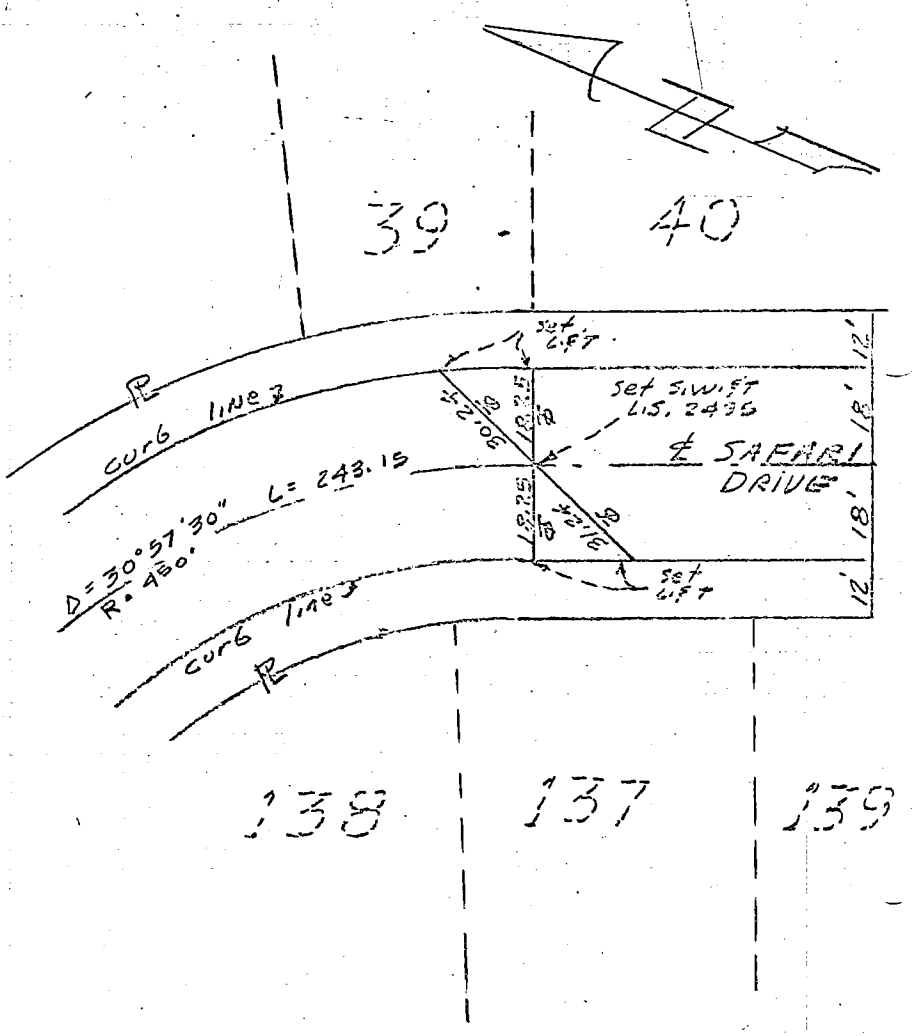

Co. Eng. F.B. 3091: 114

KEMMERER ENGINEERING CO., INC.
CIVIL ENGINEERING AND SURVEYING
145 NORTH PAINTER, WHITTIER, CALIFORNIA, 698-9993

FB_____ PG_____

Survey For 28271 Survey By_____ Date NOV. 67

Check By J. DUNCAN Date_____

MACE R. McKINNEY

8 of 21 L.S. 2495

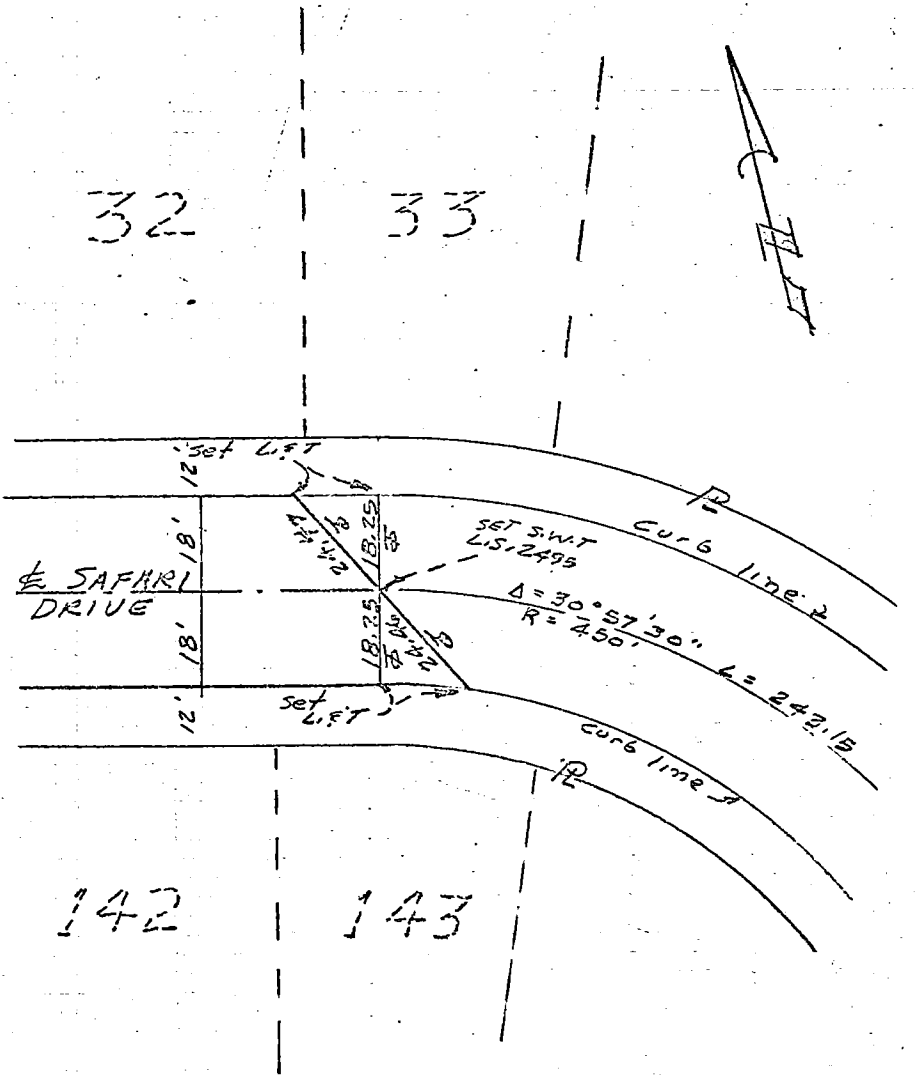

Co. Eng. F.B. 3091: 115

KEMMERER ENGINEERING CO., INC.
CIVIL ENGINEERING AND SURVEYING
145 NORTH PAINTER, WHITTIER, CALIFORNIA, 698-9993

FB_____ PG_____

Survey For 28271 Survey By_____ Date Nov. '67

Check By_____ Date_____

MACE R. McKINNEY 9 of 21
L.S. 2495

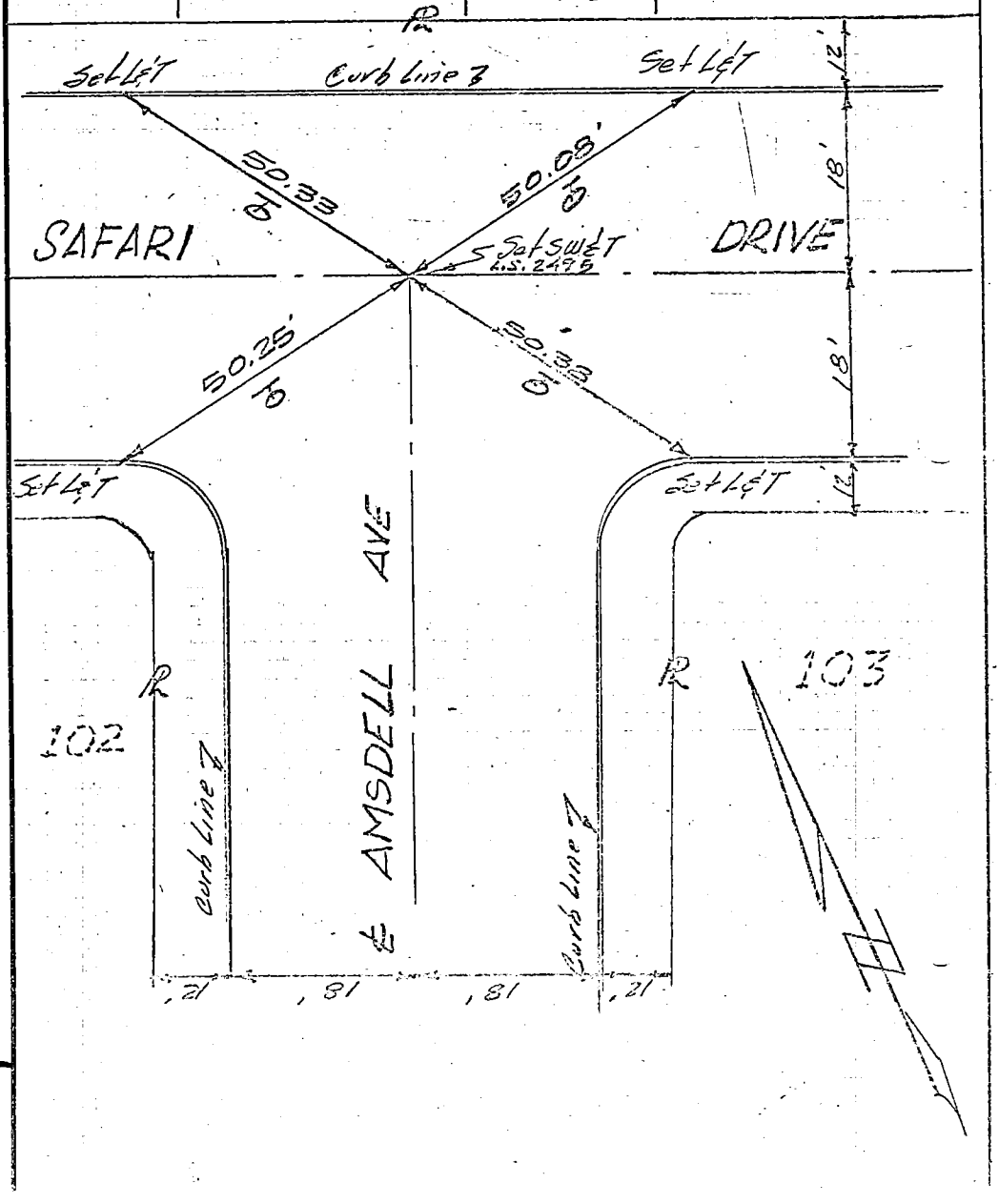

WS 34 f

KEMMERER ENGINEERING CO., INC.
CIVIL ENGINEERING AND SURVEYING
145 NORTH PAINTER, WHITTIER, CALIFORNIA, 698-9993

Co. Eng. F.B. 3091: 116
FB_____ PG_____

Survey For 28271 Survey By_____ Date NOV. 67
Check By J. DUNCAN Date_____

10 of 21

MACE R. McKINLEY
L.S. 2495

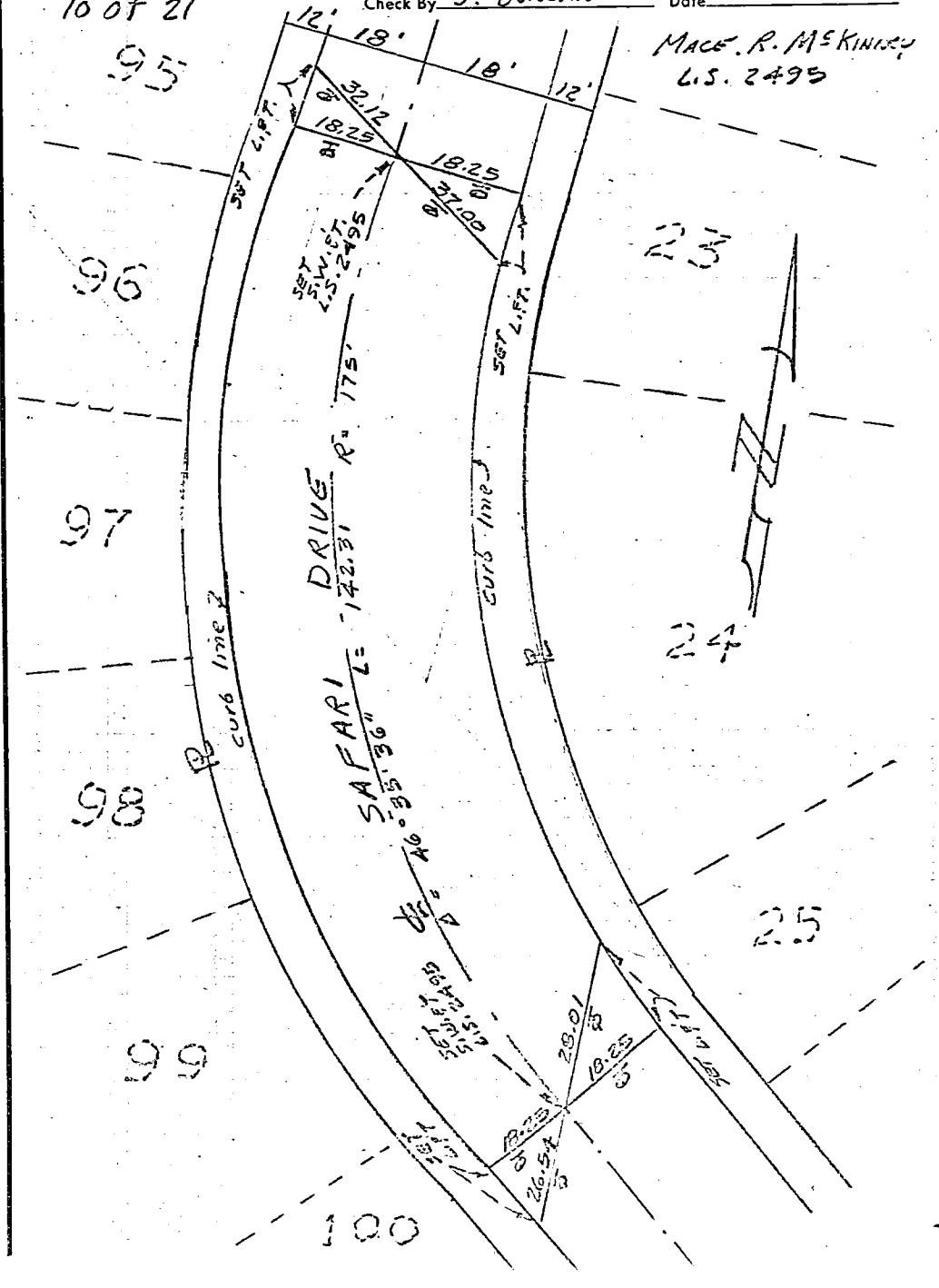

Co. Eng. F.B. 3091: 117

KEMMERER ENGINEERING CO., INC.
CIVIL ENGINEERING AND SURVEYING
145 NORTH PAINTER, WHITTIER, CALIFORNIA, 698-9993

FB _____ PG _____

Survey For 28271 Survey By _____ Date Nov '67

Check By J. DUNCAN Date _____

11 of 21

WS 34A-2

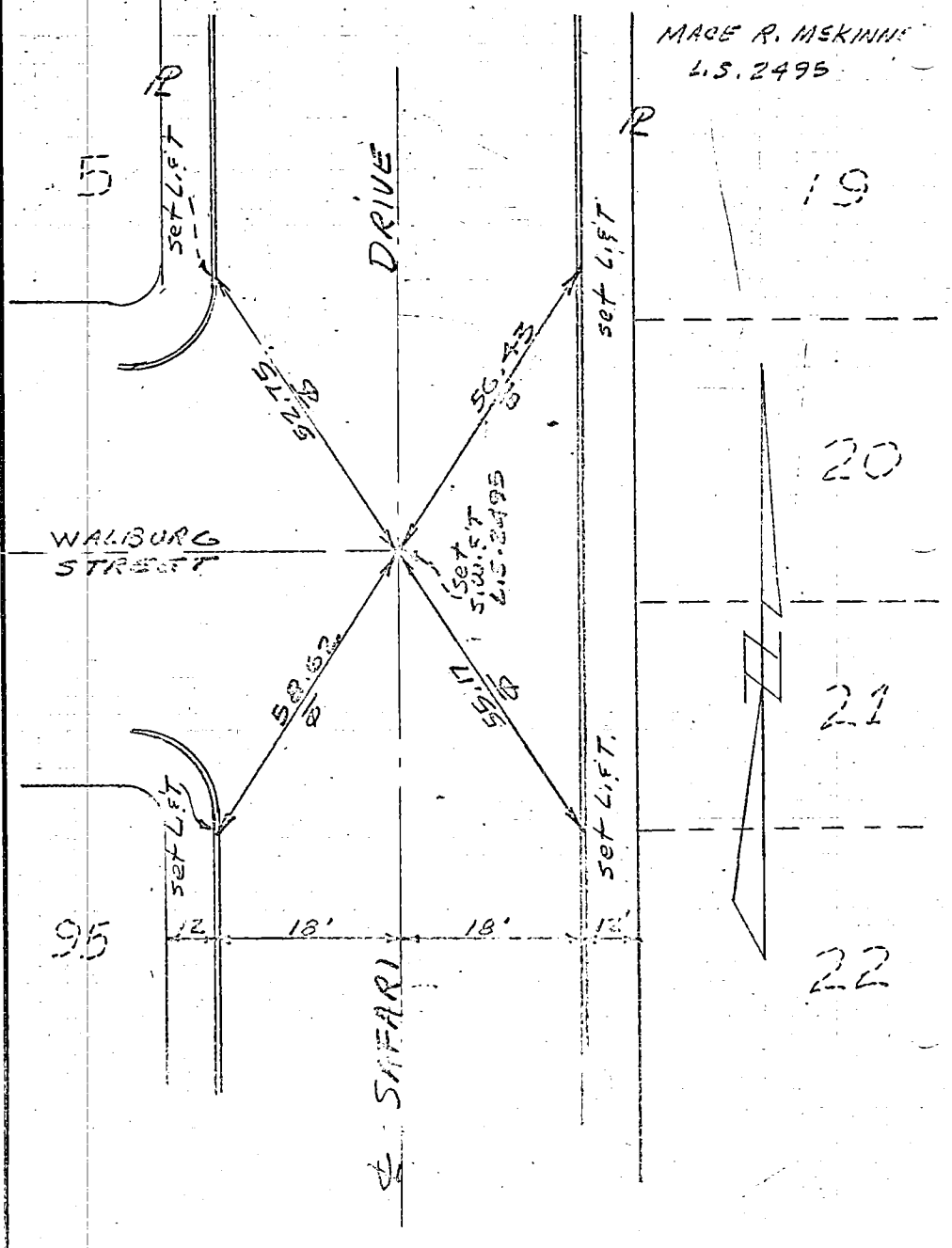

Co. Eng. F.B. 3091: 118

KEMMERER ENGINEERING CO., INC.
CIVIL ENGINEERING AND SURVEYING
145 NORTH PAINTER, WHITTIER, CALIFORNIA, 698-9993

FB_____ PG_____

Survey For 28271 Survey By_____ Date NOV. 67

Check By J. DUNCAN Date_____

12 of 21

MACE R. McKINNEY
L.S. 2495

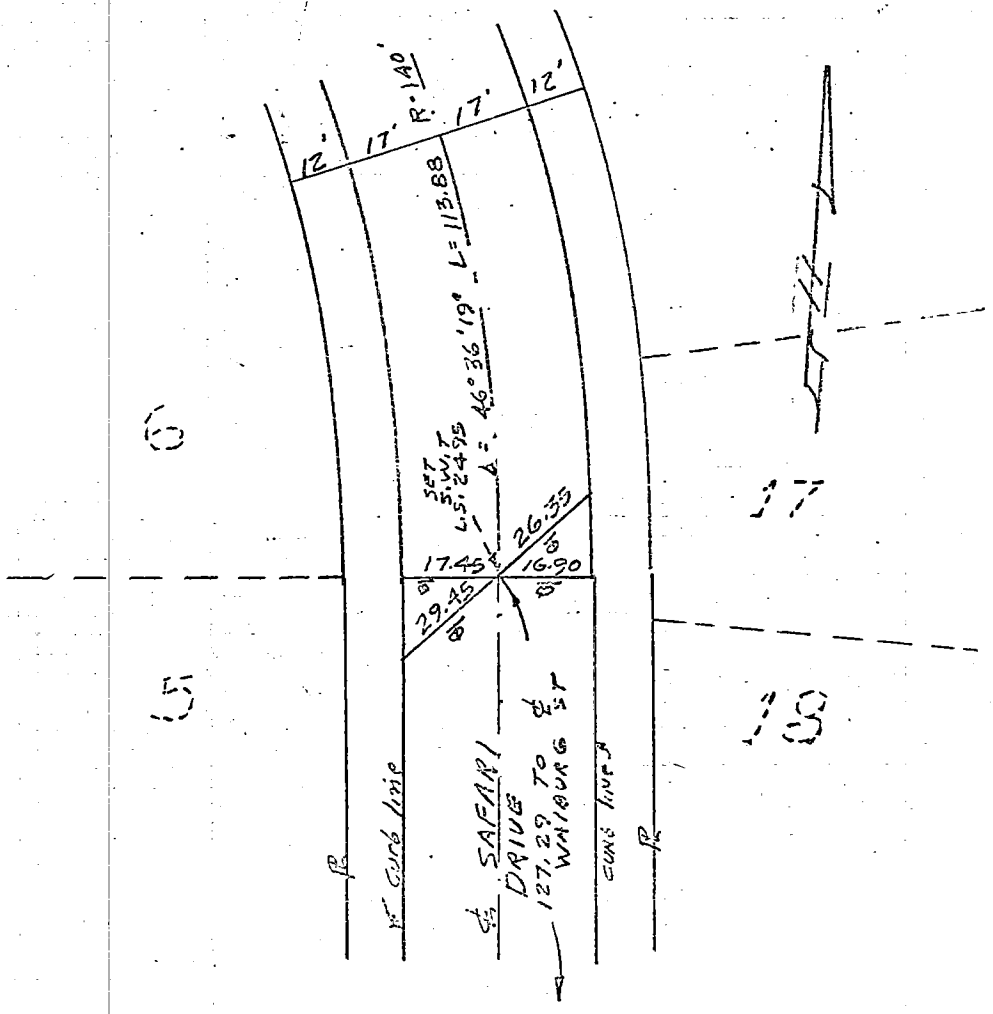

Co. Eng. F.B. 3091: 119

KEMMERER ENGINEERING CO., INC.
CIVIL ENGINEERING AND SURVEYING
145 NORTH PAINTER, WHITTIER, CALIFORNIA, 698-9993

FB_____ PG_____

Survey For 28271 Survey By_____ Date NOV 67

Check By J. DUNCAN Date_____

MACE R. McKINNEY
L.S. 2495

13 OF 21

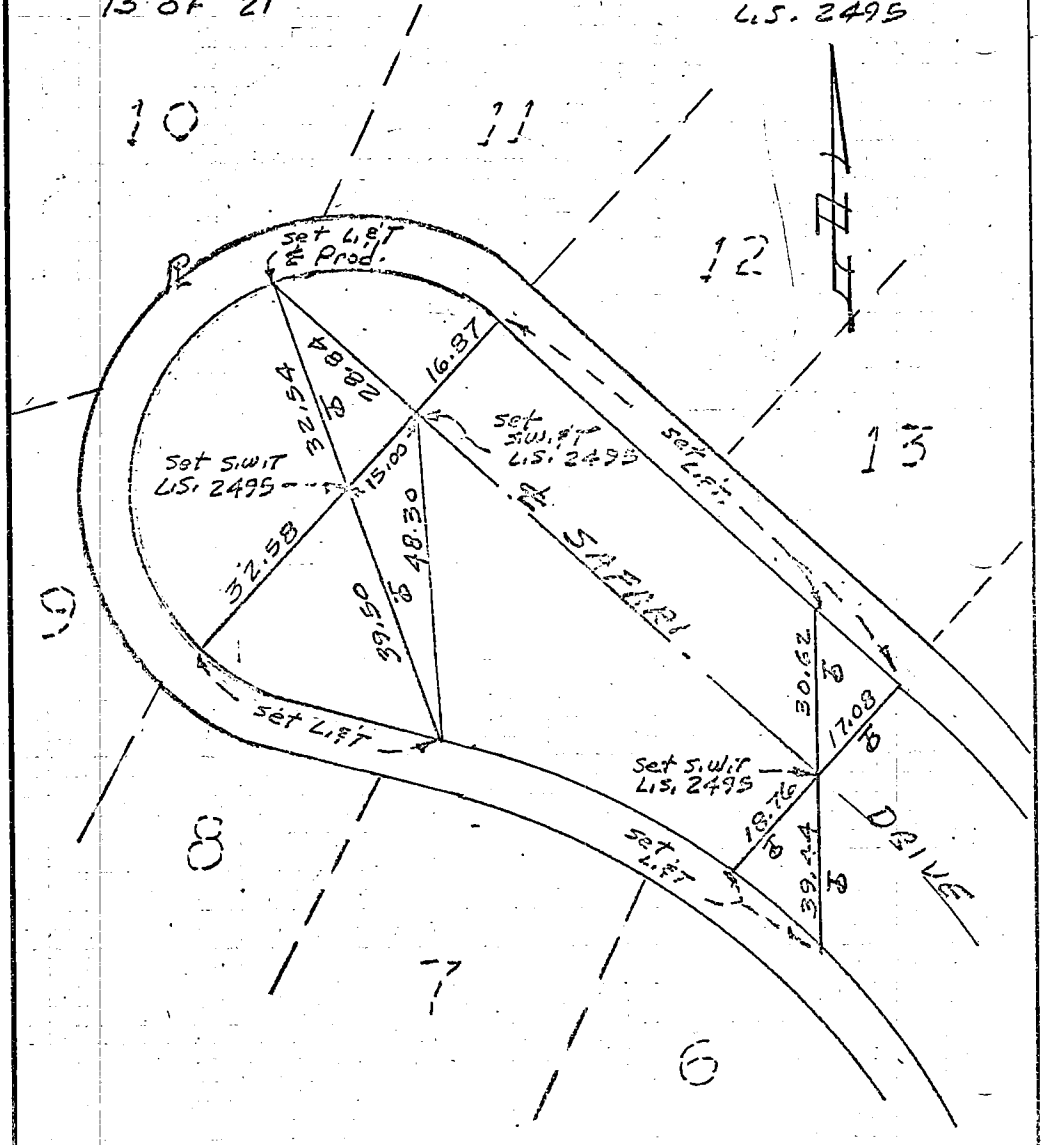

Co. Eng. F.B. 3091: 120

KEMMERER ENGINEERING CO., INC.
CIVIL ENGINEERING AND SURVEYING
145 NORTH PAINTER, WHITTIER, CALIFORNIA, 698-9993

FB_____ PG_____

Survey For 28271 Survey By_____ Date_____

Check By J. DUNCAN Date NOV. 67

14 of 21

MACE R. McKINNEY
L.S. 2495

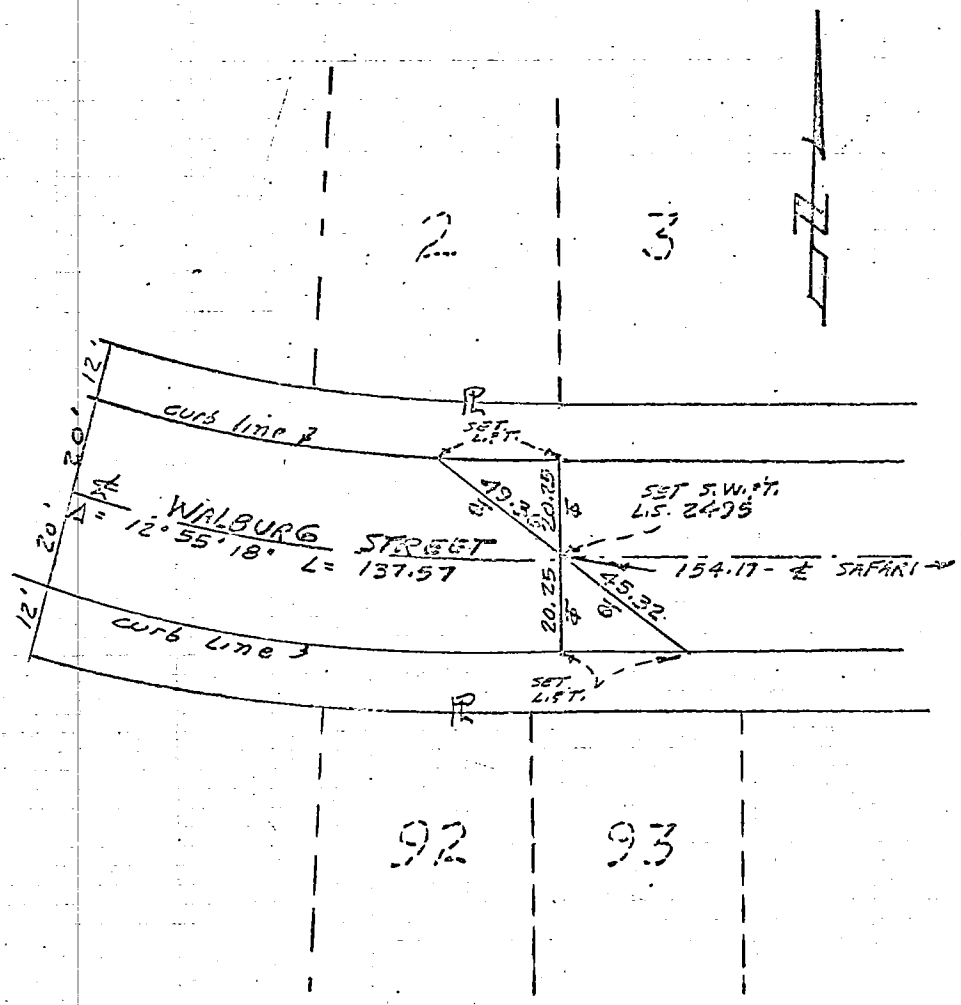

Co. Eng. F.B. 3091: 121

KEMMERER ENGINEERING CO., INC.
CIVIL ENGINEERING AND SURVEYING
145 NORTH PAINTER, WHITTIER, CALIFORNIA, 698-9993

FB_____ PG_____

Survey For 28271 Survey By_____ Date NOV. 67

Check By J. DUNCAN Date_____

15 of 21

MACE R. McKINNEY
L.S. 2495

W.S. 34A2

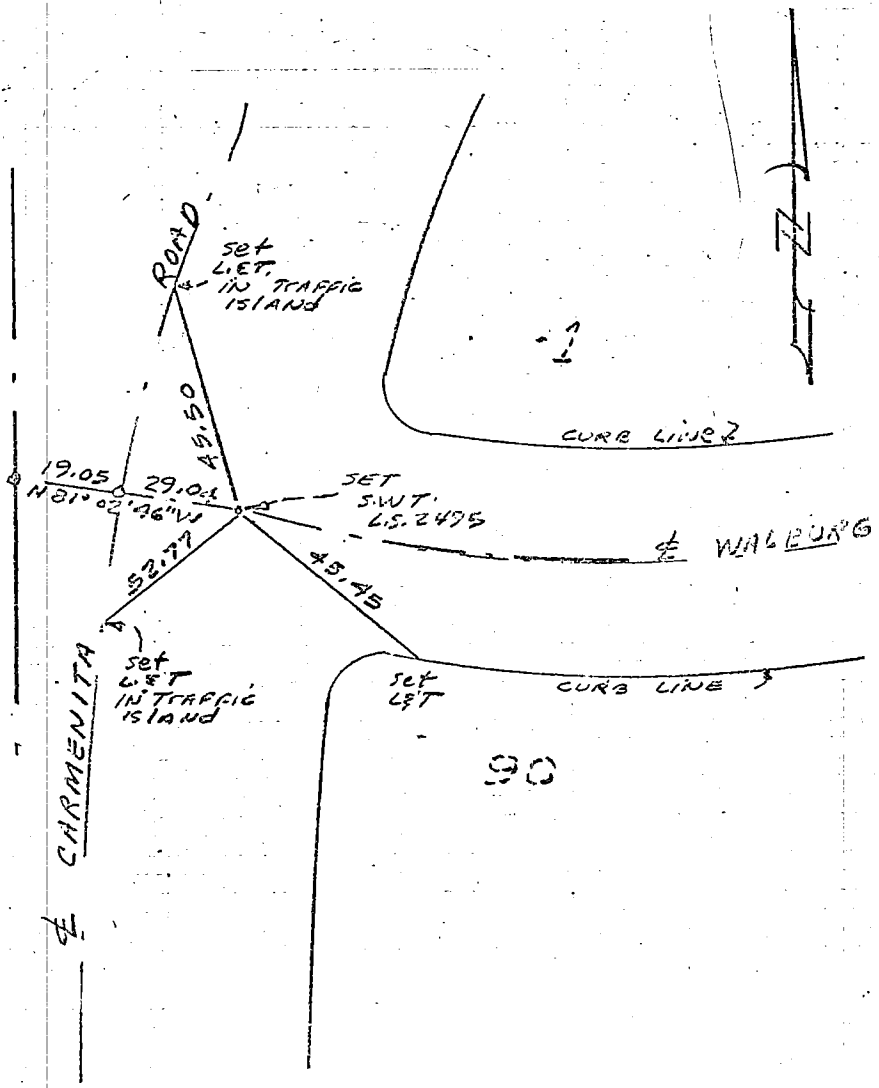

Co. Eng. F.B. 3091: 122

KEMMERER ENGINEERING CO., INC.
CIVIL ENGINEERING AND SURVEYING
145 NORTH PAINTER, WHITTIER, CALIFORNIA, 698-9993

FB_____ PG_____

Survey For 28271 Survey By_____ Date NOV. 67

Check By J. DUNCAN Date_____

MACE R. MCKINNEY
L.S. 2495

16 of 21

N534 A-2

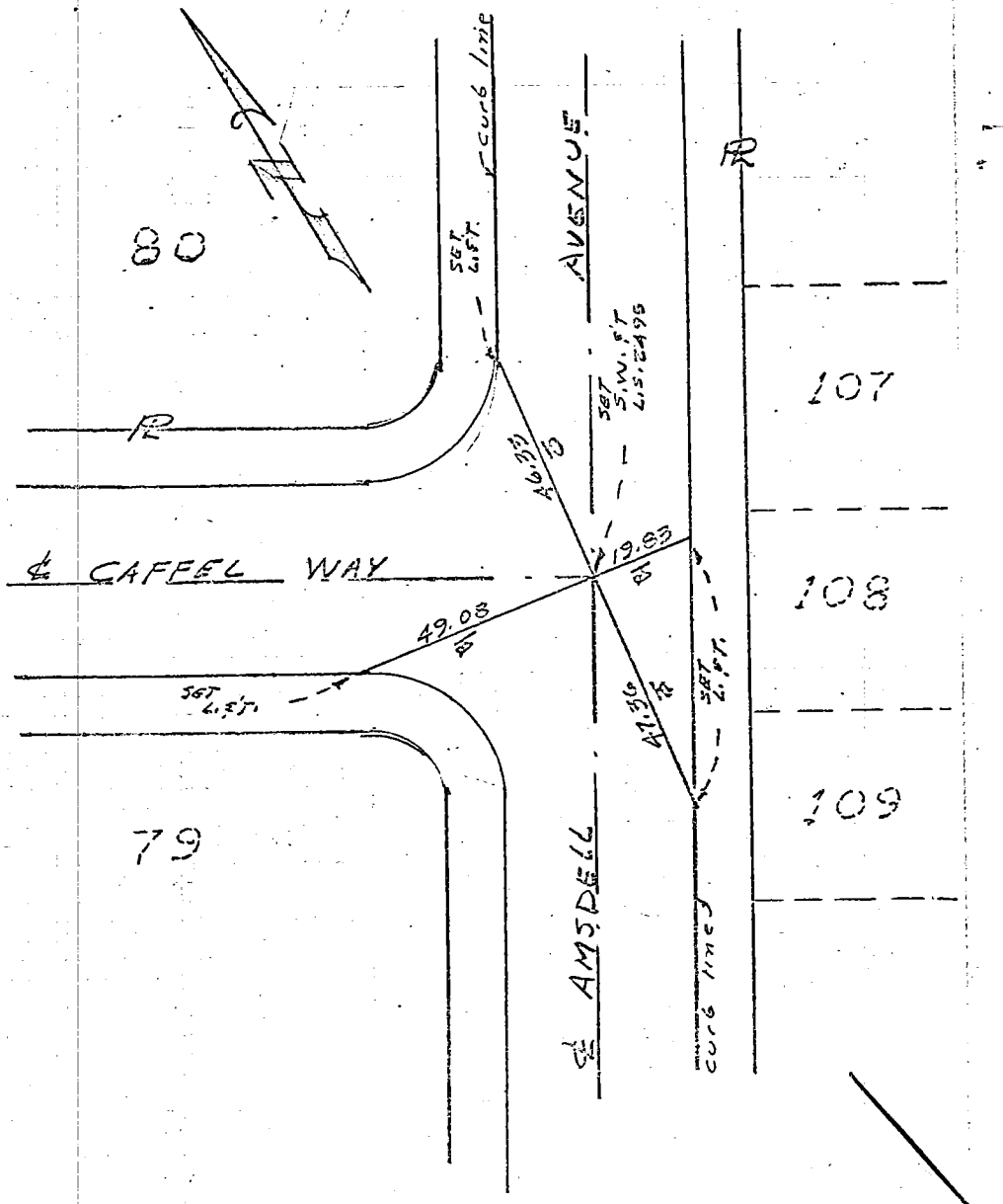

.Co. Eng. F.B. 3091: 123

W.S. 34A-2

KEMMERER ENGINEERING CO., INC.
CIVIL ENGINEERING AND SURVEYING
145 NORTH PAINTER, WHITTIER, CALIFORNIA, 698-9993

FB _____ PG _____

Survey For 28271 Survey By _____ Date NOV. 67

Check By J. DUNCAN Date _____

17 of 21

MACK R. McKINNEY
L.S. 2495

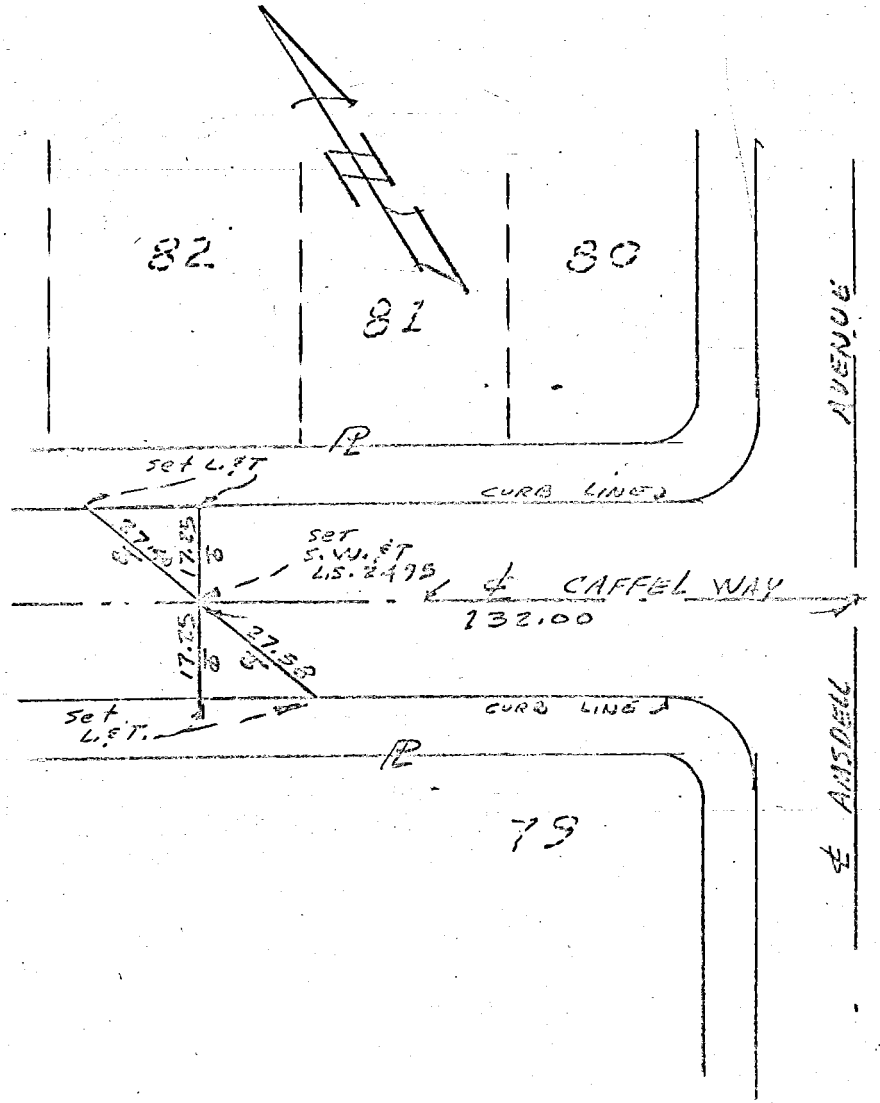

Co. Eng. F.B. 3091: 124

KEMMERER ENGINEERING CO., INC.
CIVIL ENGINEERING AND SURVEYING
145 NORTH PAINTER, WHITTIER, CALIFORNIA, 698-9993

FB_____ PG_____

Survey For 28271 Survey By_____ Date NOV. 67

18 OF 21 Check By J. DUNCAN Date_____

MACE R. McKINNEY
L.S. 2495

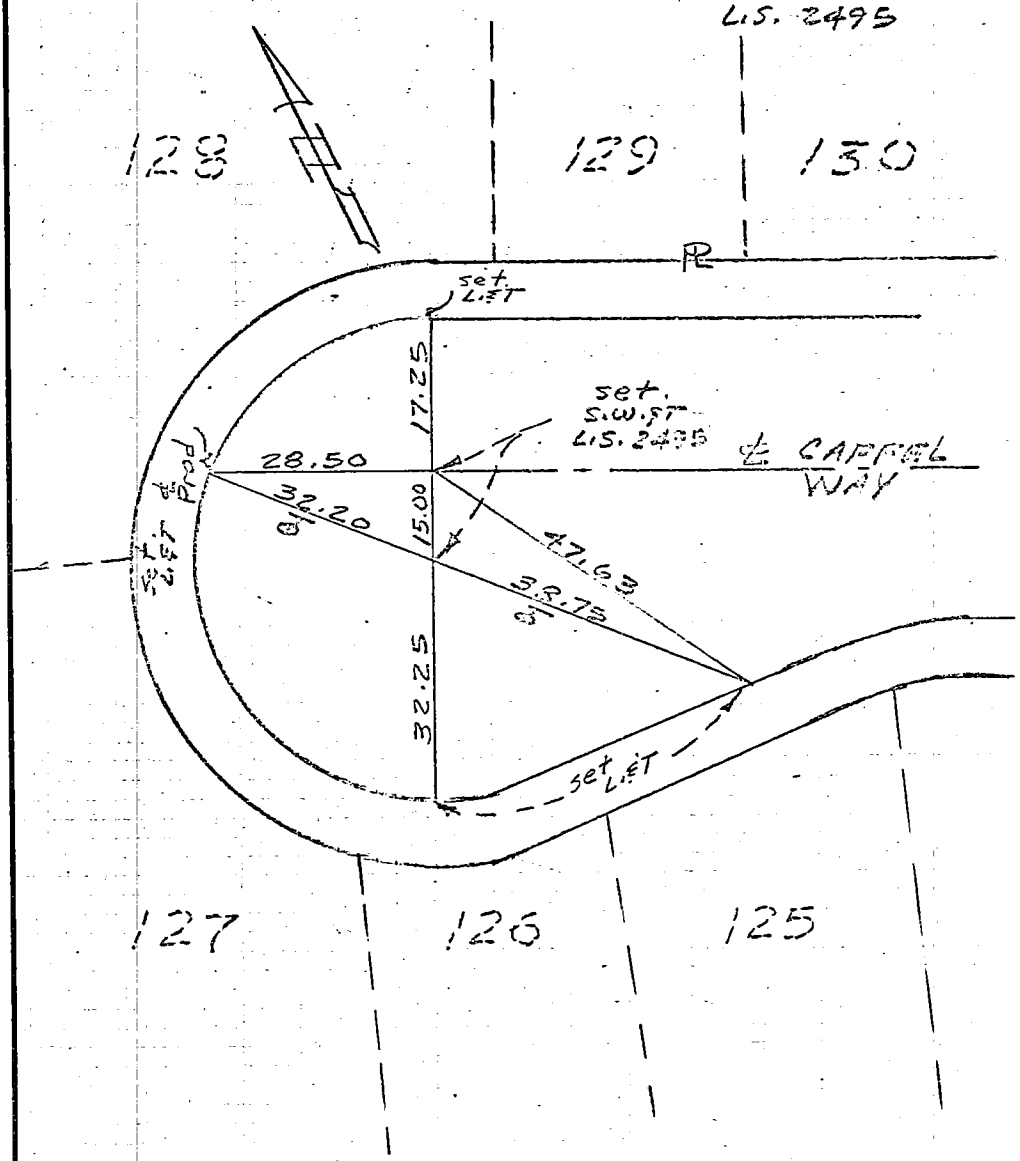

Co. Eng. F.B. 3091: 125

KEMMERER ENGINEERING CO., INC.
CIVIL ENGINEERING AND SURVEYING
145 NORTH PAINTER, WHITTIER, CALIFORNIA, 698-9993

FB_____ PG_____

Survey For 2.8271 Survey By_____ Date NOV. '67

Check By J. DUNCAN Date_____

W.S.-34A-1

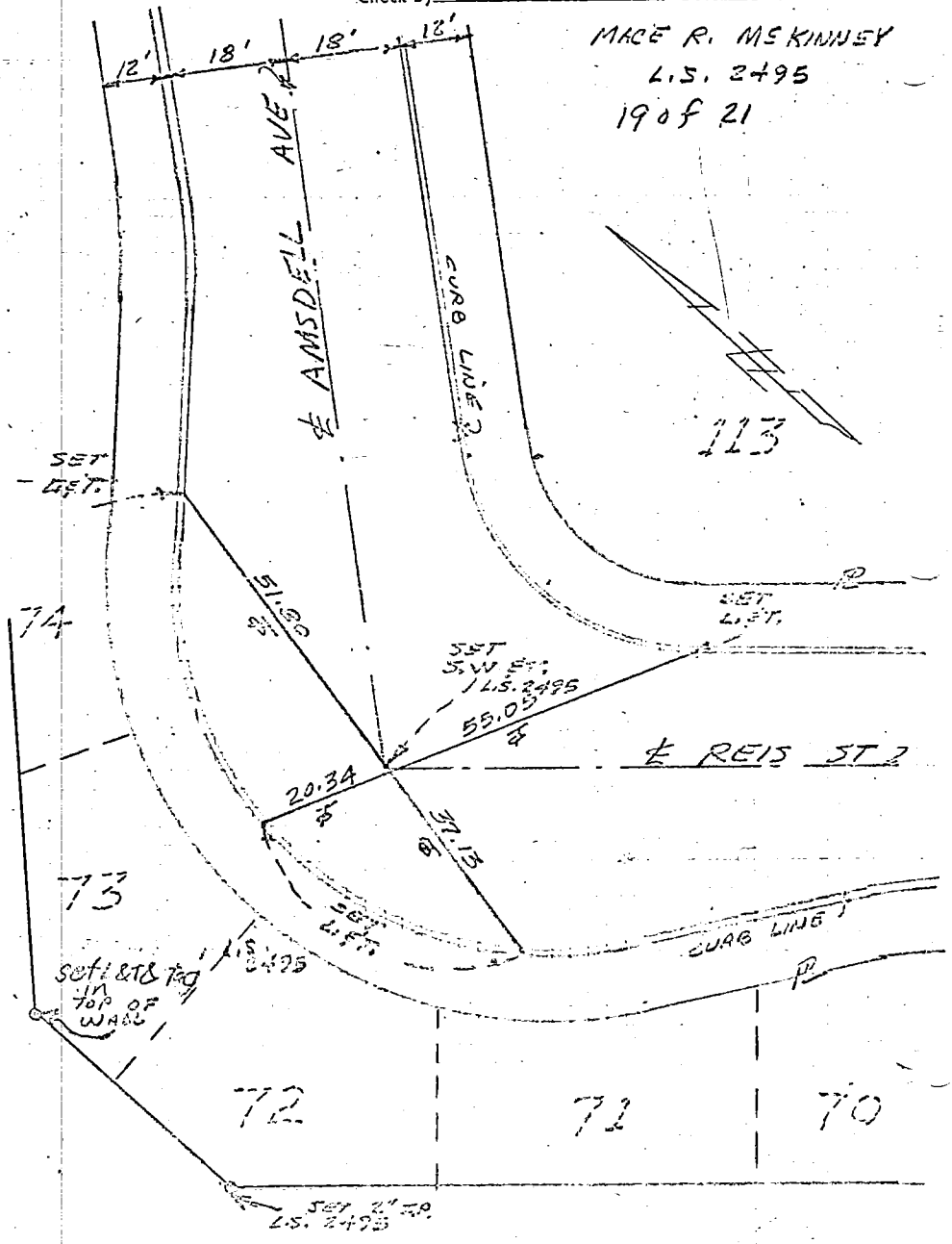

Co. Eng. F.B. 3091: 126

KEMMERER ENGINEERING CO., INC.
CIVIL ENGINEERING AND SURVEYING
145 NORTH PAINTER, WHITTIER, CALIFORNIA, 698-9993

FB_____ PG_____

Survey For 28271 Survey By_____ Date NOV. 67

Check By J. DUNCAN Date_____

MACE R. MS KINNEY
L.S. 2495

20 OF 21

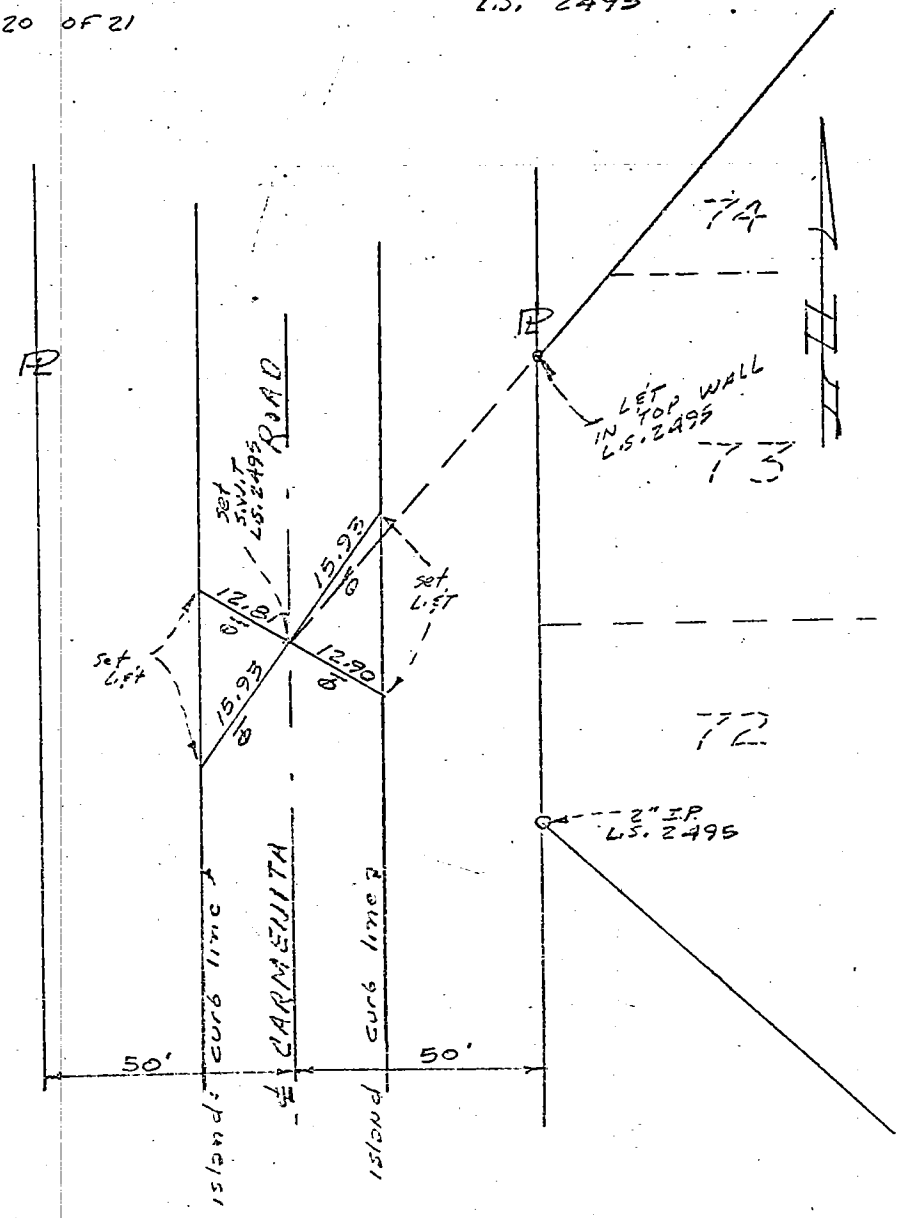

Co. Eng. F.B.3091: 127

KEMMERER ENGINEERING CO., INC.
CIVIL ENGINEERING AND SURVEYING
145 NORTH PAINTER, WHITTIER, CALIFORNIA, 698-9993

FB _____ PG _____

Survey For 28271 Survey By _____ Date Nov. 67

Check By J. DUNCAN Date _____

MAGE R. McKINNEY
L.S. 2495

21 of 21

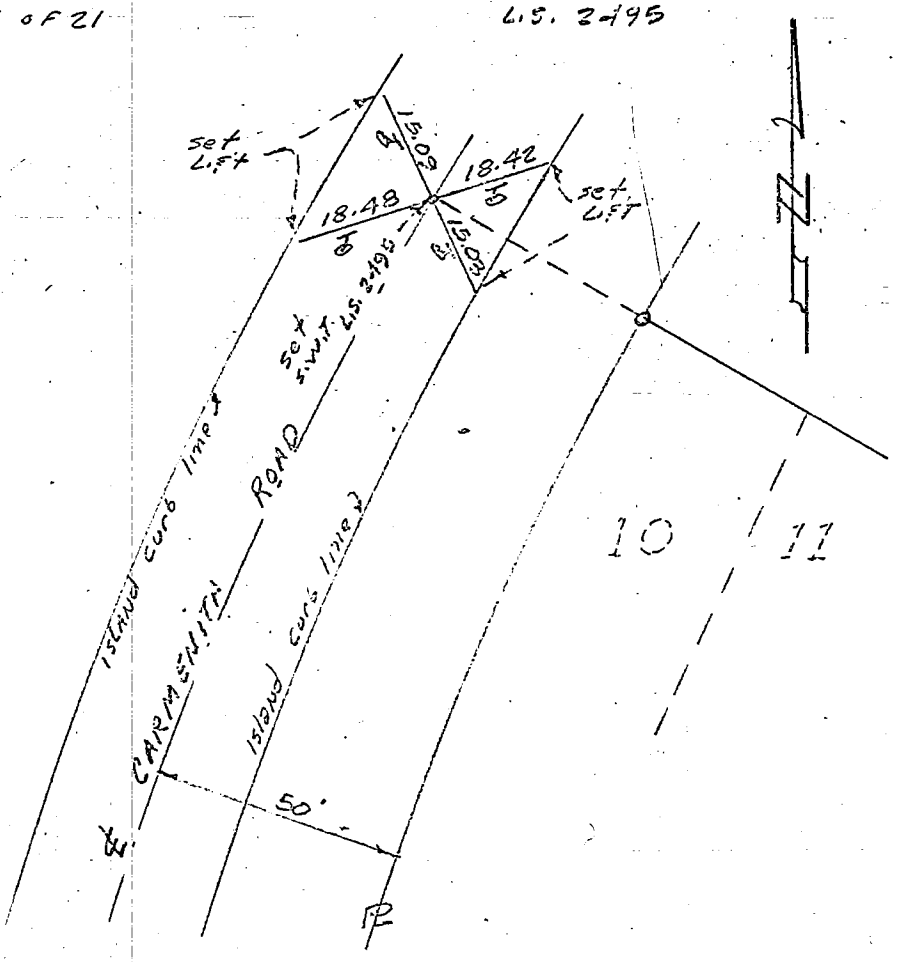

Co. Eng. F.B. 3091: 128

SURVEY OF _____ F. B. _____ PG. _____

SURVEY BY CRESCENTA VALLEY ENG.
JOHN P. LYNCH R.C.E 11455

~~TR. No.~~ PARCEL MAP
Arb No 252

DATE _____

MARCH 4, 1968

Parcel Map Book 11
page 21

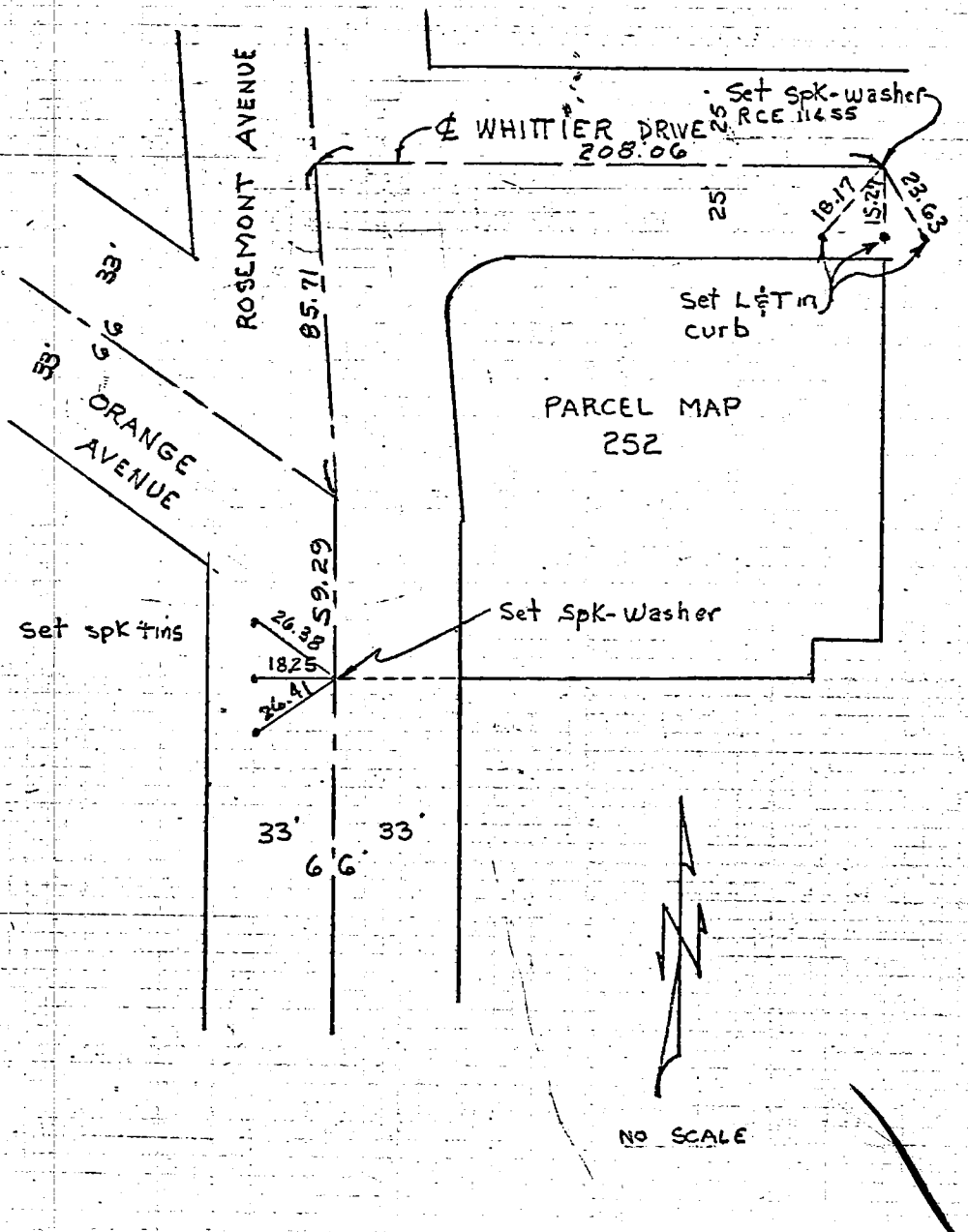

W.S.51 c4

SO. CALIF. BLUE PRINT CO.

Co. Eng. F.B. 3091: 129

SURVEY OF _____ F. B. _____ PG. _____

SURVEY BY OLSON SURVEYING SERVICE PARCEL MAP No. Arb 363

TR. No. _____ Parcel Map Book 10 Page 89

DATE Feb. 20, 1968 LESLIE V. OLSON

L.S. 2428

All points set are tagged L.S.2428

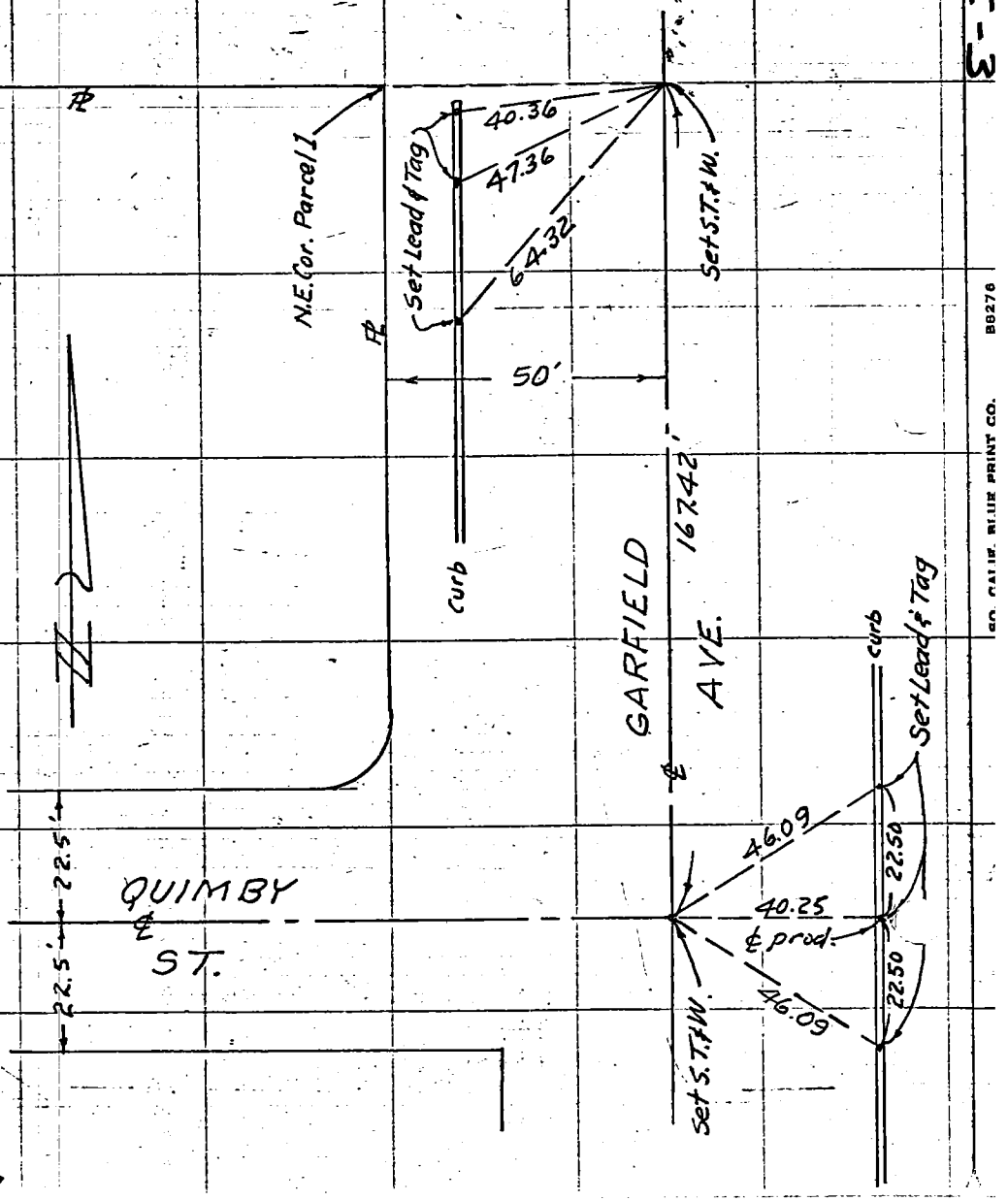

W.S. 32, C-3

BB276

CO. CALIF. BLUE PRINT CO.

Co. Eng. F.B. 3091: 130

C-3

SURVEY OF _____ F. B. _____ PG. _____

SURVEY BY OLSON SURVEYING SERVICE

DATE Feb. 20, 1968

Amb.
PARCEL MAP No. 363
~~TR. No.~~
Parcel Map Book ___ Page ___

LESLIE Y. OLSON
L.S. 2428

W.S. 32

All points set are tagged L.S. 2428

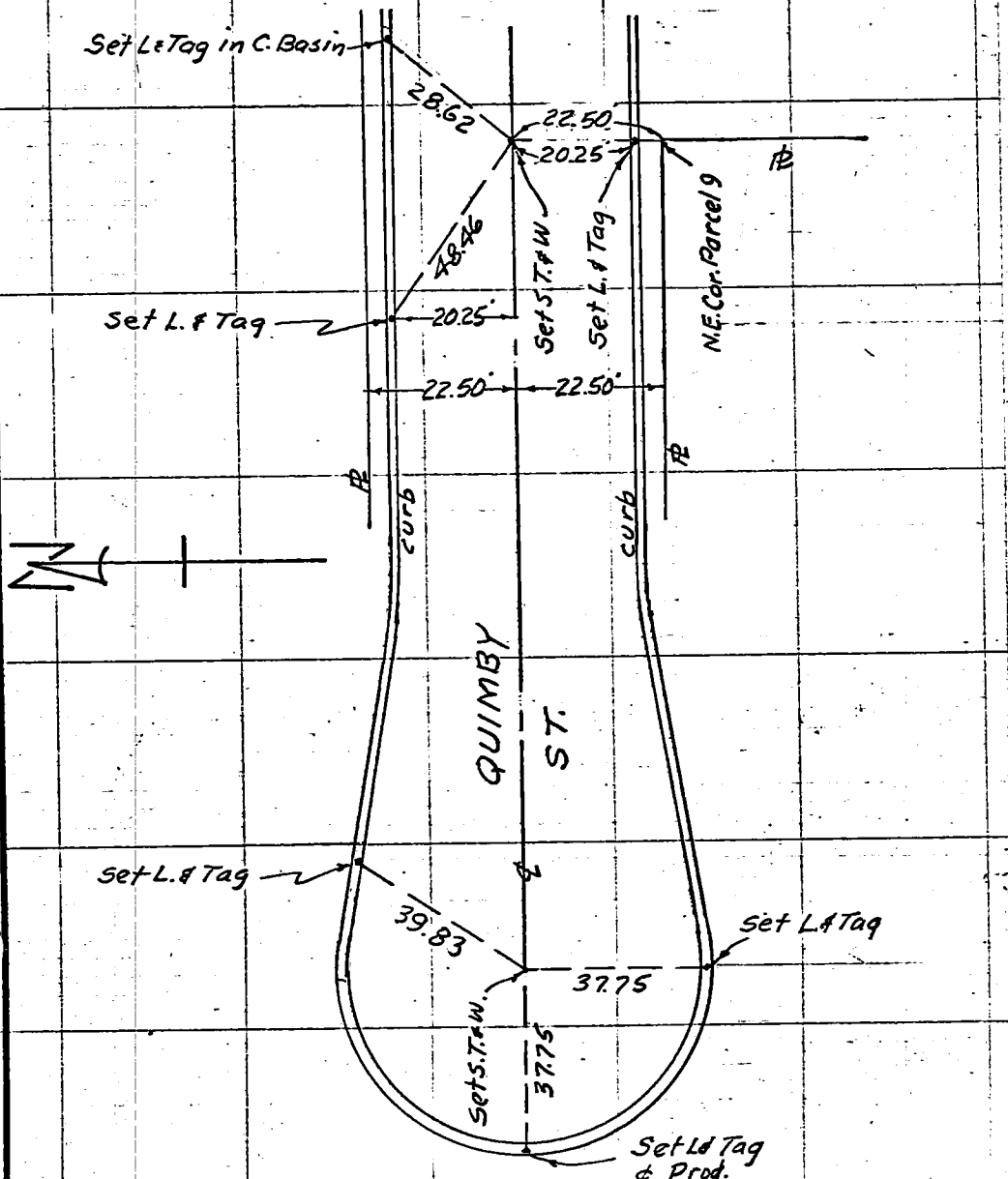

1 of 2

Co. Eng. F.B. 3091: 131

SURVEY OF PASSONS BLVD F B NO ____ PAGE ____

SURVEY BY T.A. SHINN JR. L.S. 2870 P.M. arb No 89 Parcel Map Book 11 Page 34 ~~TRACT~~ NO ____

DATE Feb 1963

W.S. 36 D-5

DO NOT EXTEND NOTES THIS SIDE OF LINE

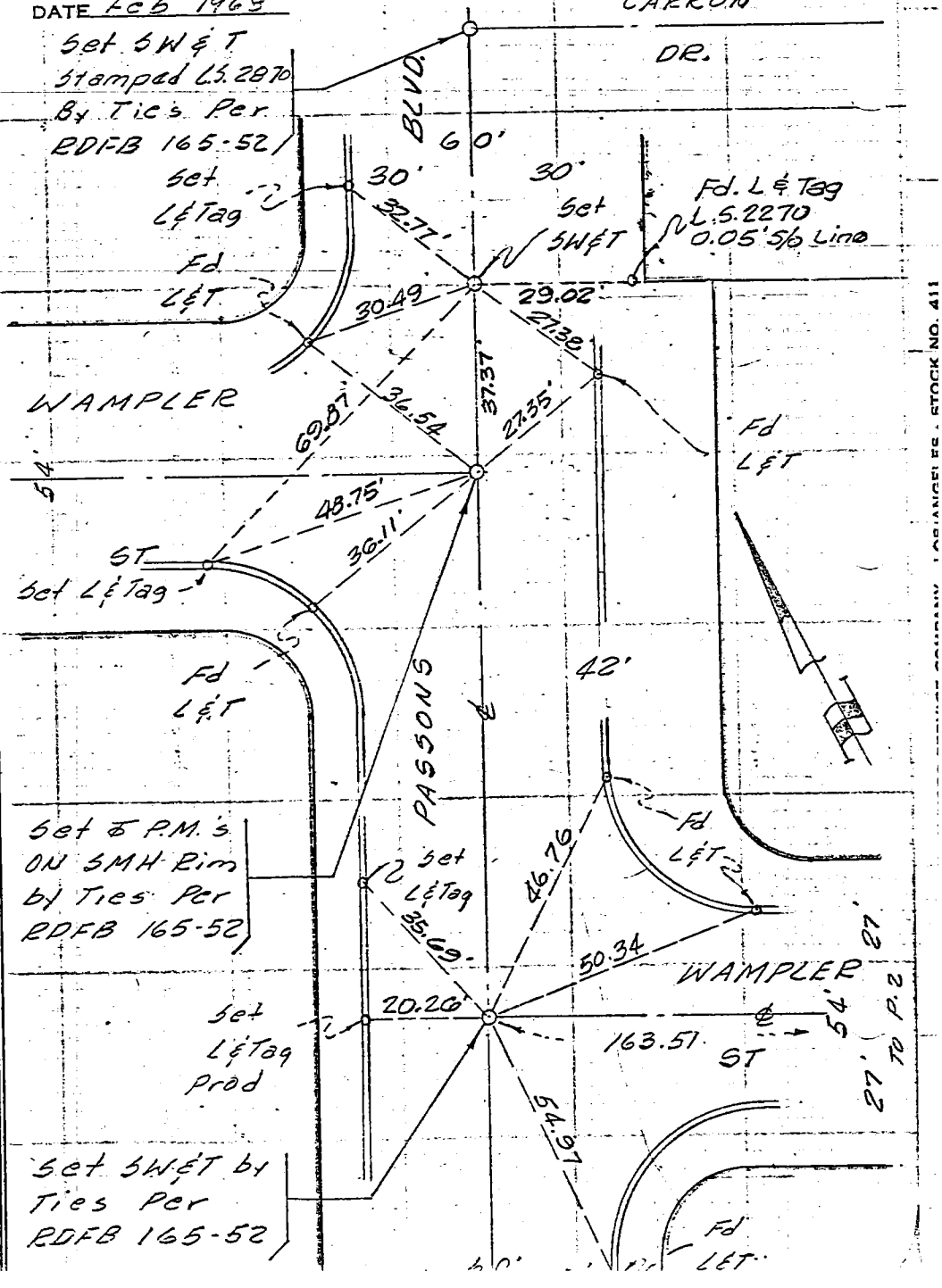

2 of 2 Co. Eng. F.B. 3091: 132

SURVEY OF WAMPLER ST. F B NO ____ PAGE ____

SURVEY BY T.A. SHINN JR. P.M. TRACT NO 89

DATE FEB. 1968 L.S. 2870

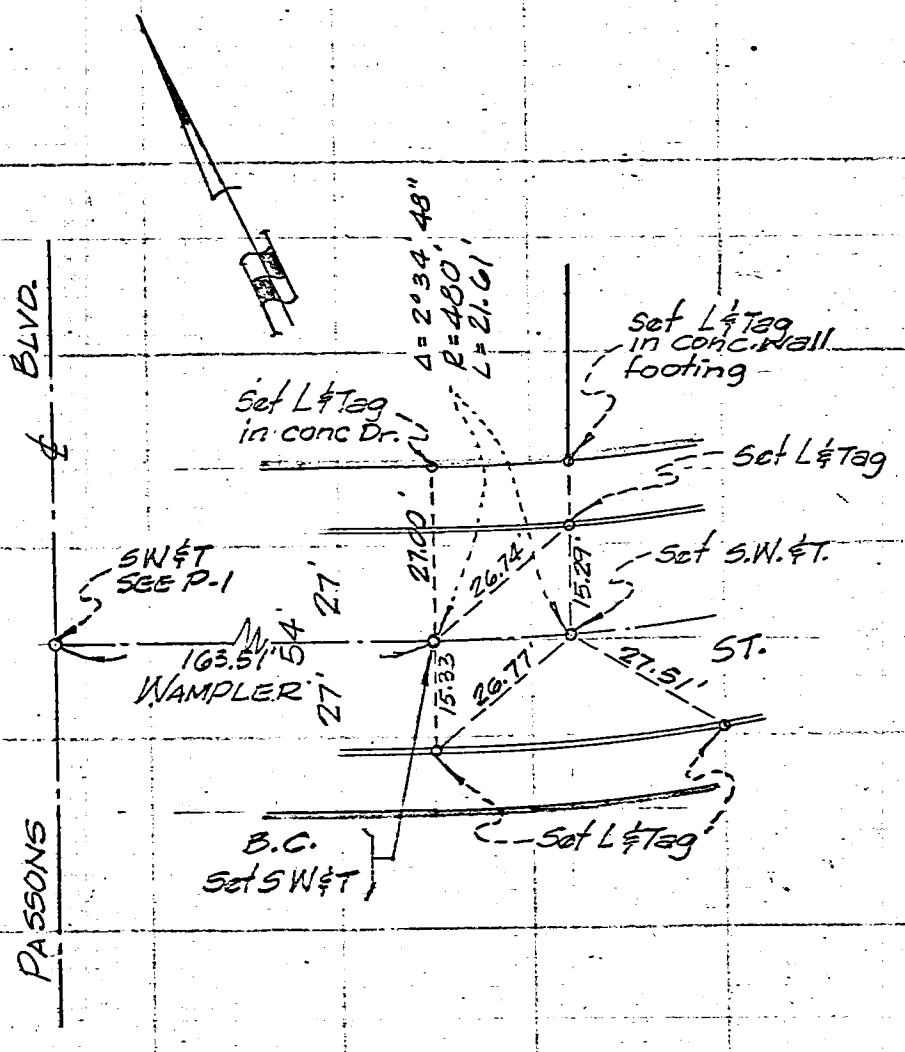

DO NOT EXTEND NOTE, 118 SIDE OF LINE

Co. Eng. F.B. 3091: 133

SURVEY OF CENTERLINE TIES F B. NO. PAGE 1

SURVEY BY H. RALPH LOVETT L.S. 2427 TRACT NO. 27072

DATE FEB. 1968 BY: TECHNOLOGICAL ENGINEERING CORP.

WS 73 A 2

DO NOT EXTEND NOTES THIS SIDE OF LINE

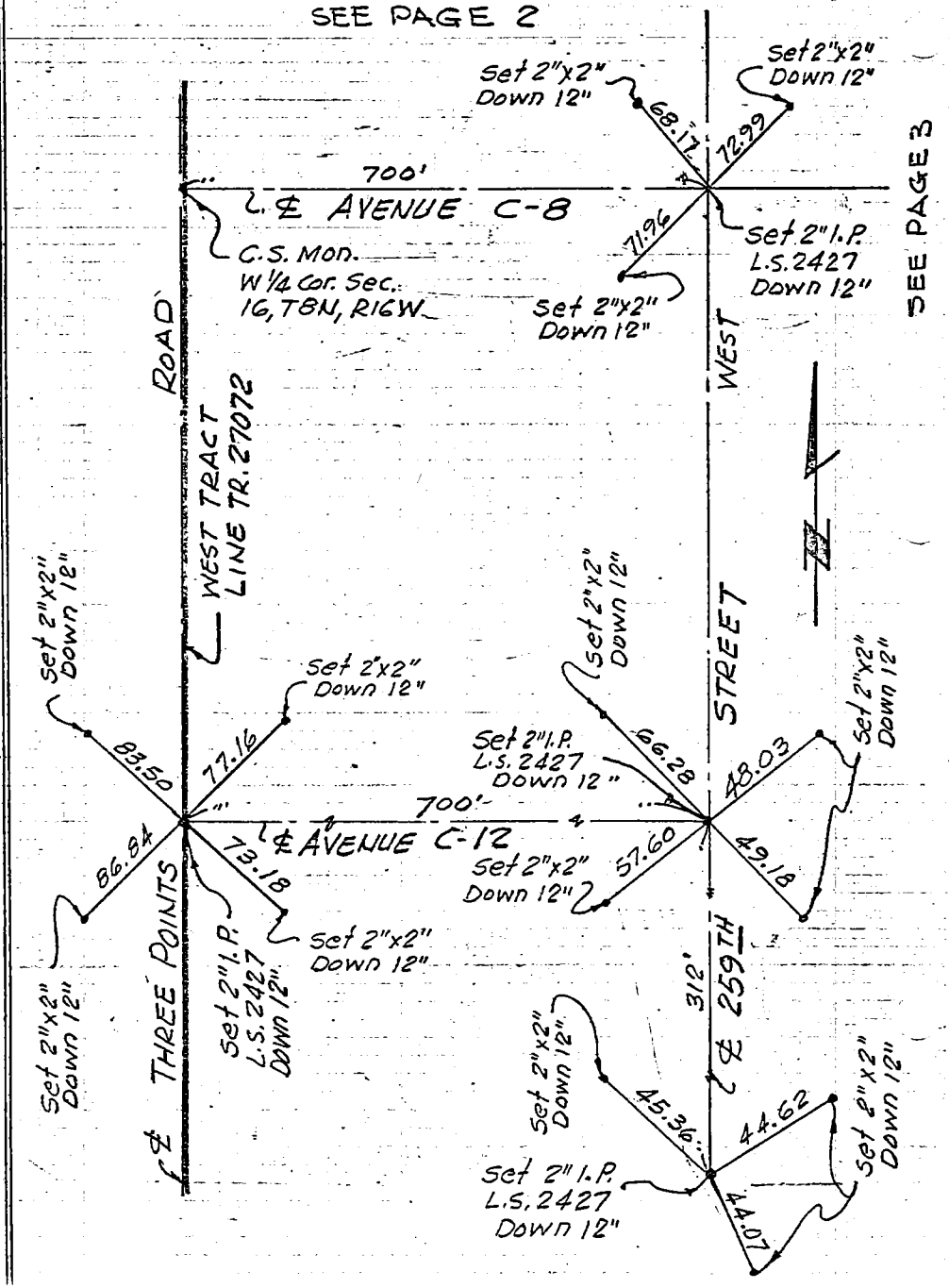

Co. Eng. F.B. 3091: 134

SURVEY OF CENTERLINE TIES F B NO. PAGE 2

SURVEY BY H. RALPH LOVETT L.S. 2427 TRACT NO. 27072

DATE FEB. 1968 BY: TECHNOLOGICAL ENGINEERING CORP.

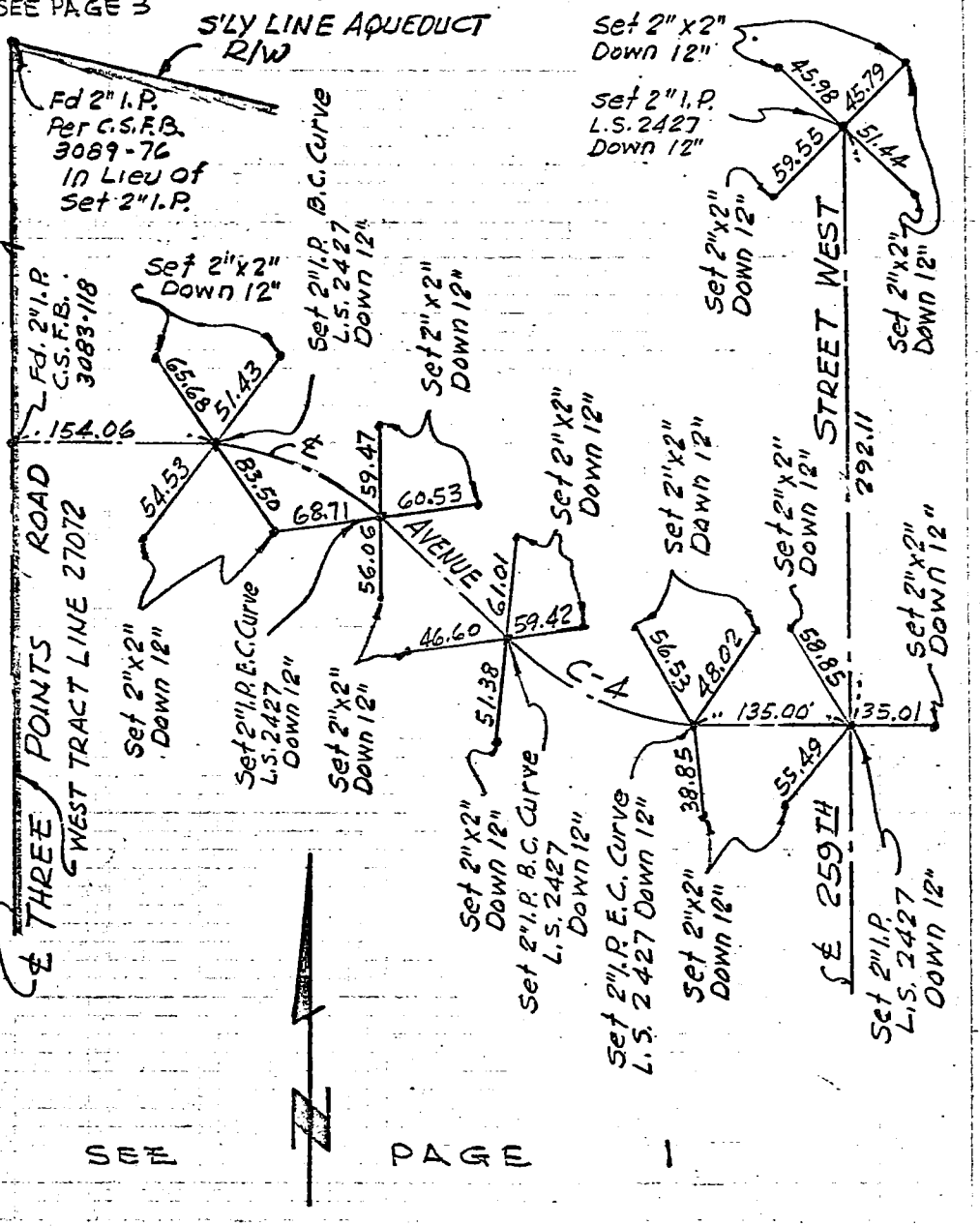

DO NOT EXTEND NOTES ...IS SIDE OF LINE

Co. Eng. F.B. 3091: 135

SURVEY OF CENTERLINE TIES F B NO. PAGE 3

SURVEY BY H. RALPH LOVETT L.S. 2427 TRACT NO. 27072

DATE FEB. 1968 BY: TECHNOLOGICAL ENGINEERING CORP.

SEE PAGE 4

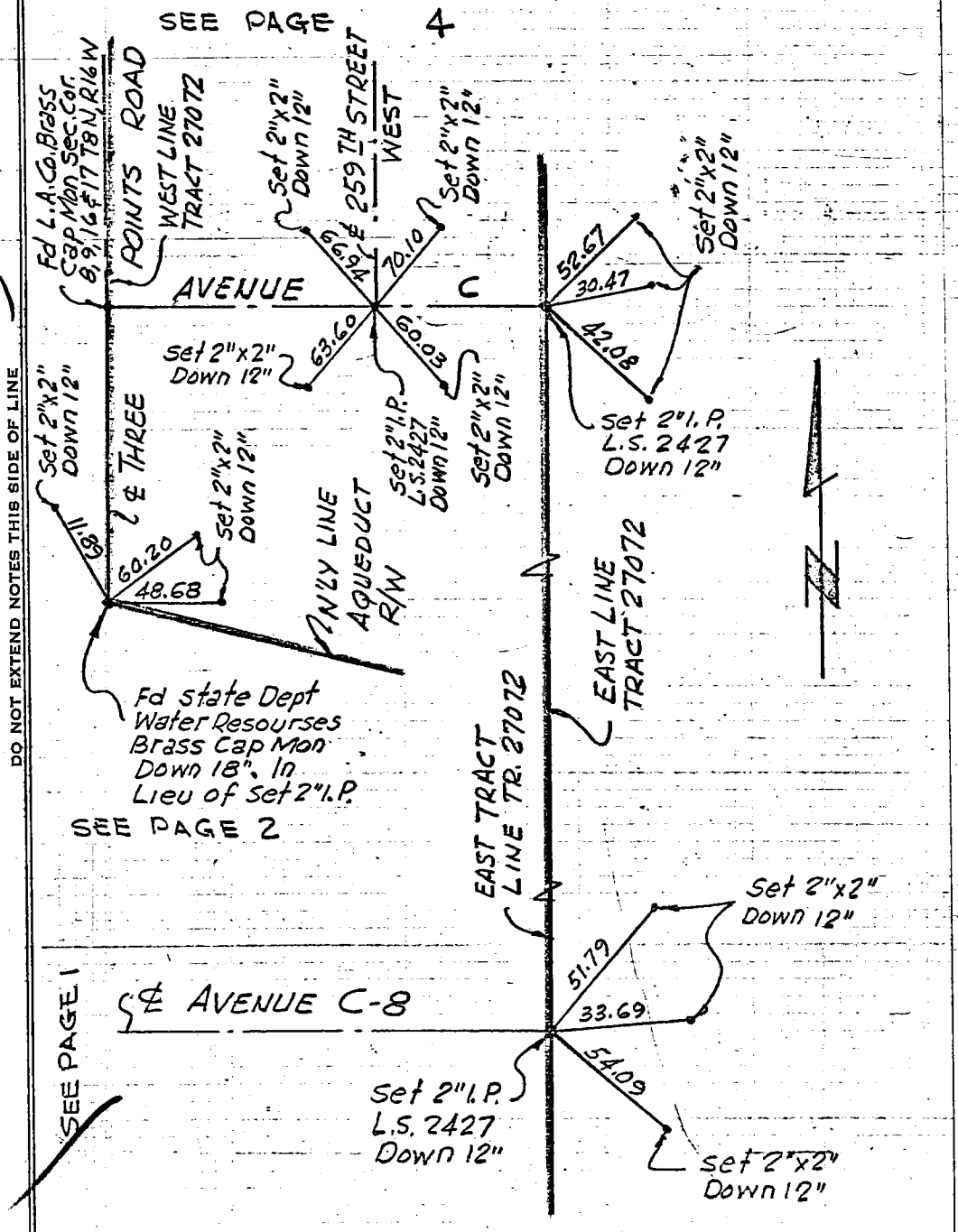

SEE PAGE 2

SEE PAGE 1

DO NOT EXTEND NOTES THIS SIDE OF LINE

WS73 A-1

DO NOT EXTEND NOTES ...S SIDE OF LINE

HS 73 A-1

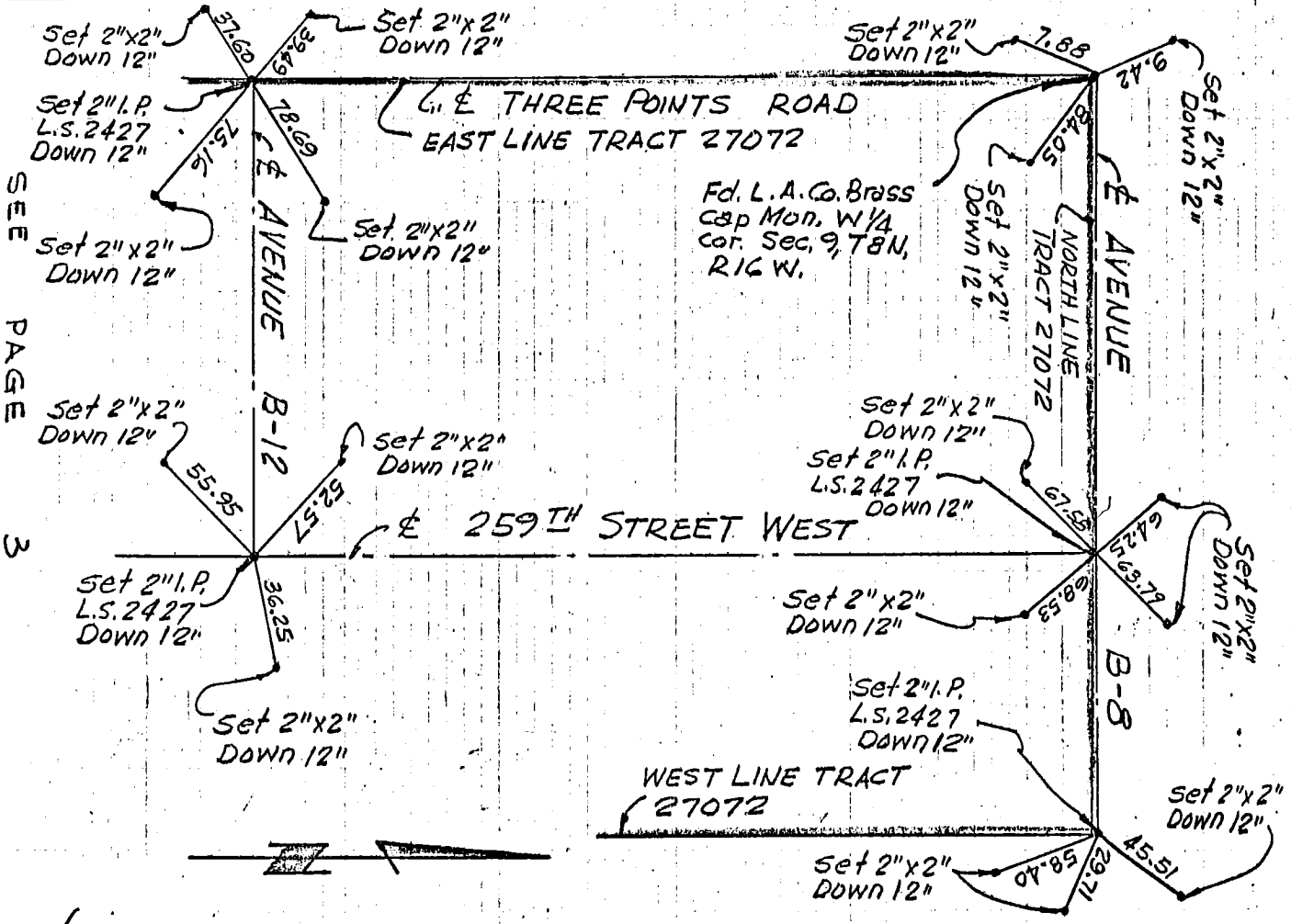

SEE PAGE 3

Co. Eng. F.B. 3091: 136

SURVEY OF CENTERLINE TIES F B NO PAGE 4

SURVEY BY H. RALPH LOVETT L.S. 2427 TRACT NO 27072

DATE FEB. 1968 BY: TECHNOLOGICAL ENGINEERING CORP.

Co. Eng. F.B. 3091: 137

SURVEY OF CENTERLINE TIES- COVINA BLVD. F. B. ____ PG. 1

SURVEY BY HAROLD L. JOHNSON ENGINEERING TR. No. 22976

DATE APRIL 10, 1968

144-317 A-2

W547 D-4

SO. CALIF. BLUE PRINT CO.

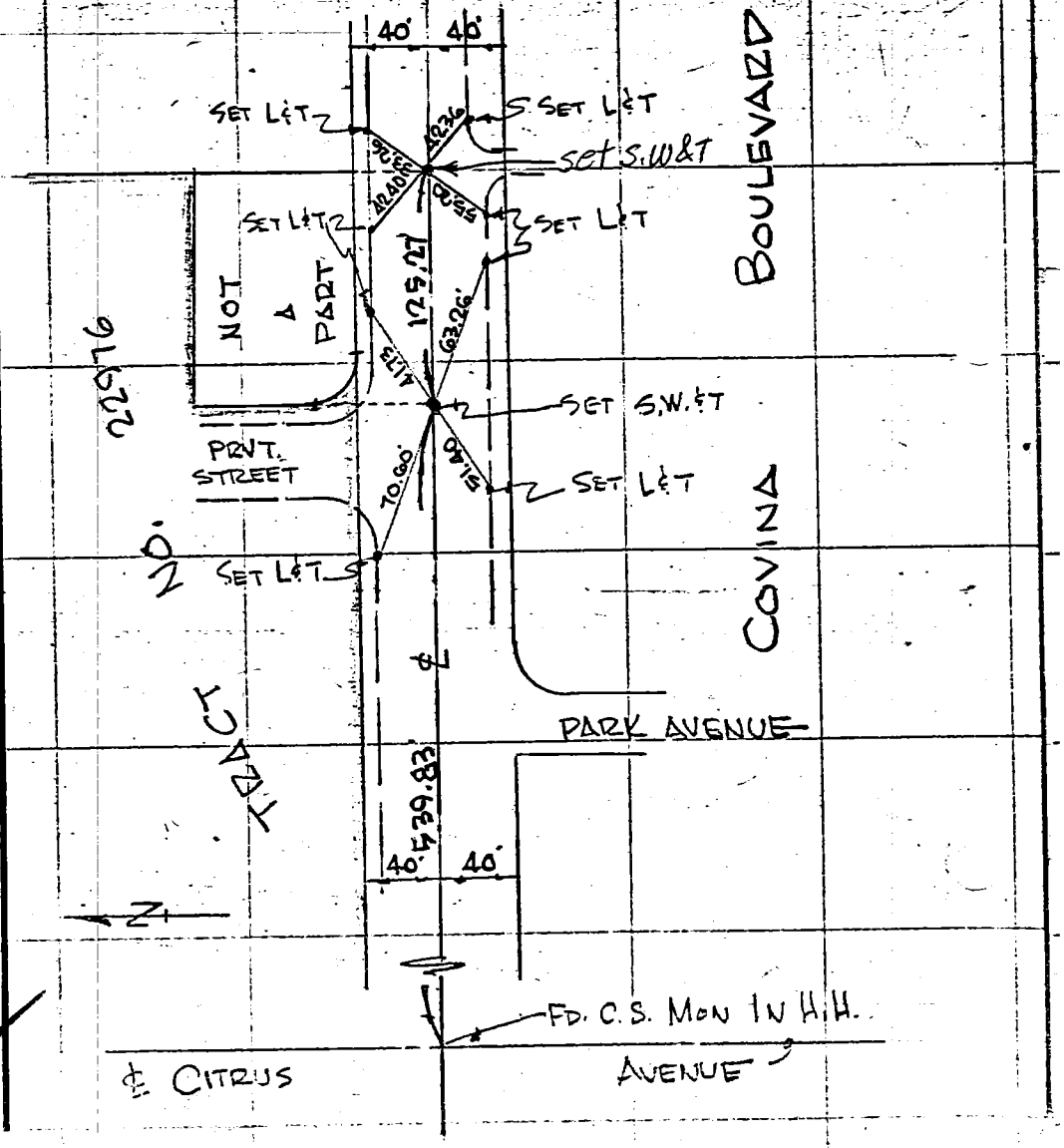

Co. Eng. F.B. 3091: 138

SURVEY OF ℄ TIE NOTES F. B. 107 PG. 64

SURVEY BY EVANS & ASSOCIATES INC. TR. No. 29027

DATE JANUARY 1968 SHEET 1 of 3

WILLIAM W. EVANS L.S. 3054

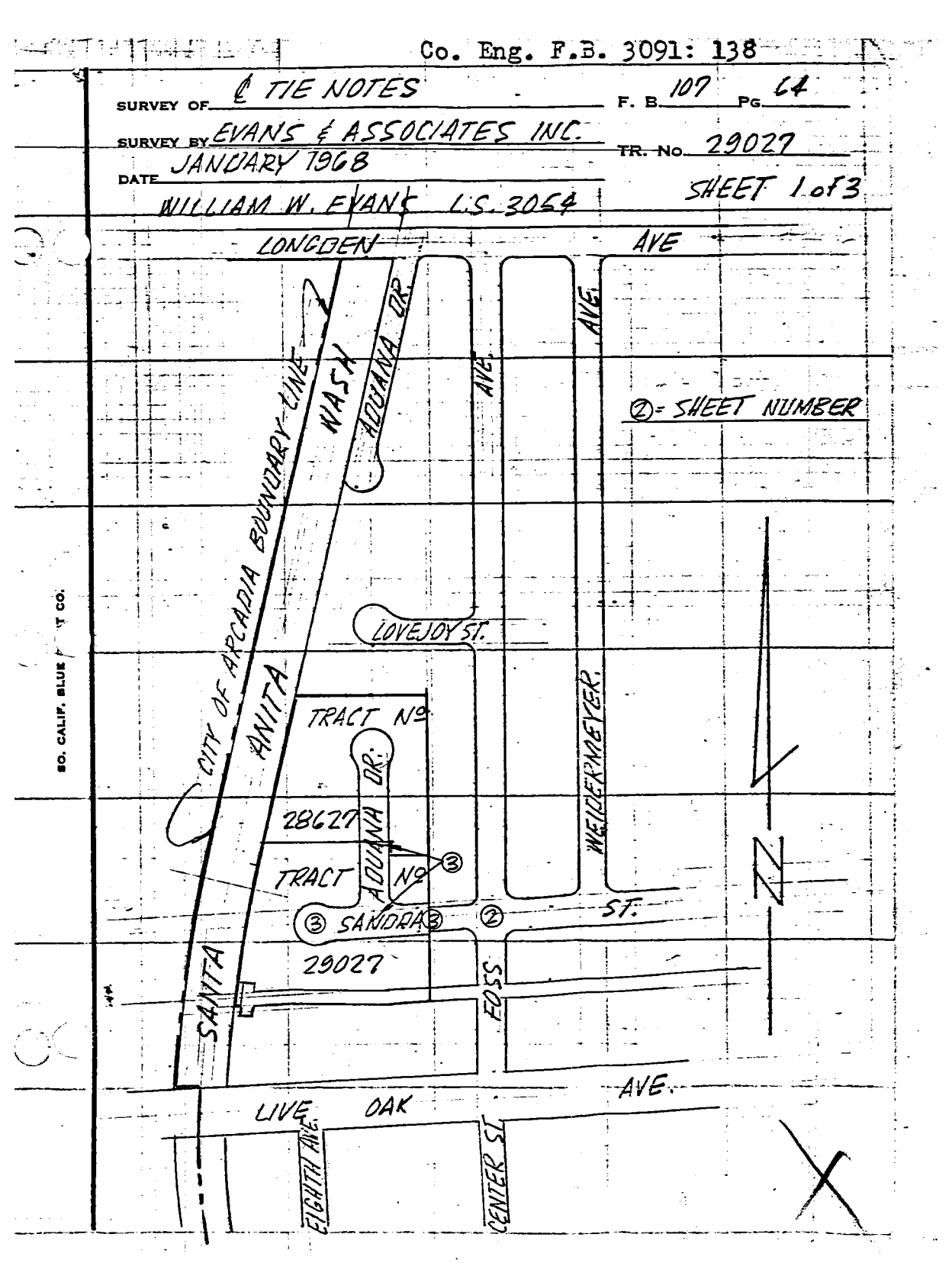

Eng. F.B. 3091: 139

SURVEY OF ℄ TIE NOTES F. B. 107 PG 64

SURVEY BY EVANS & ASSOCIATES INC. TR. No. 29027

DATE JANUARY 1968 SHEET 2 of 3

WILLIAM W EVANS L.S. 3054

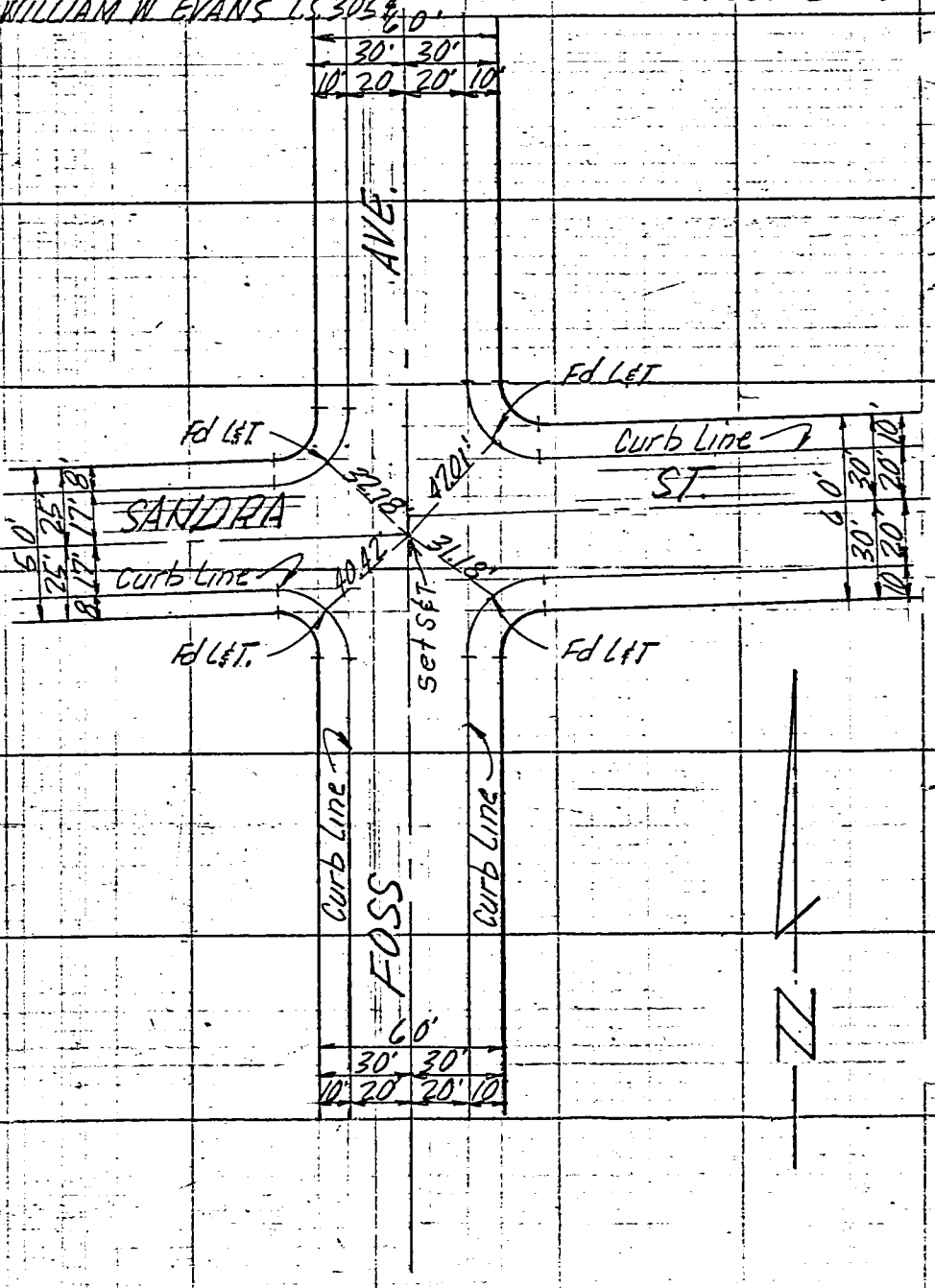

Co. Eng. F.B. 3091: 140

SURVEY OF ℄ TIE NOTES F. B. 107 PG. 78

SURVEY BY EVANS & ASSOCIATES INC. TR. No. 29027

DATE JANUARY, 1968 SHEET 3 OF 3

WILLIAM W. EVANS L.S. 3054

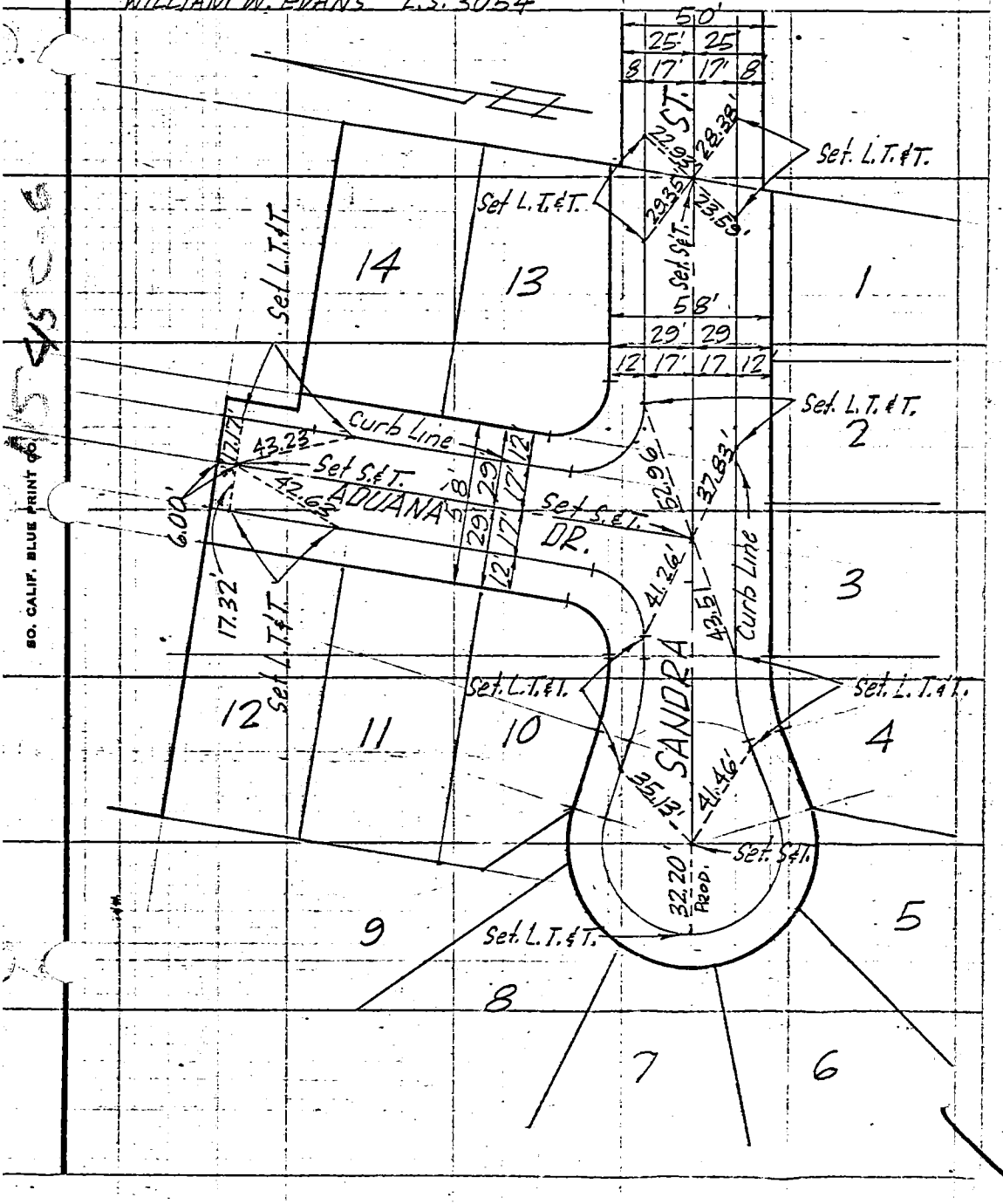

SO. CALIF. BLUE PRINT CO.

Co. Eng. F.B. 3091: 141

SURVEY OF CENTER LINE TIES F. B. _____ PG. _____

SURVEY BY LANCO ENGINEERING CO. TR. No. 26113

DATE APRIL, 1968

ENGINEER: C.M. LEONARD, R.C.E. 13167

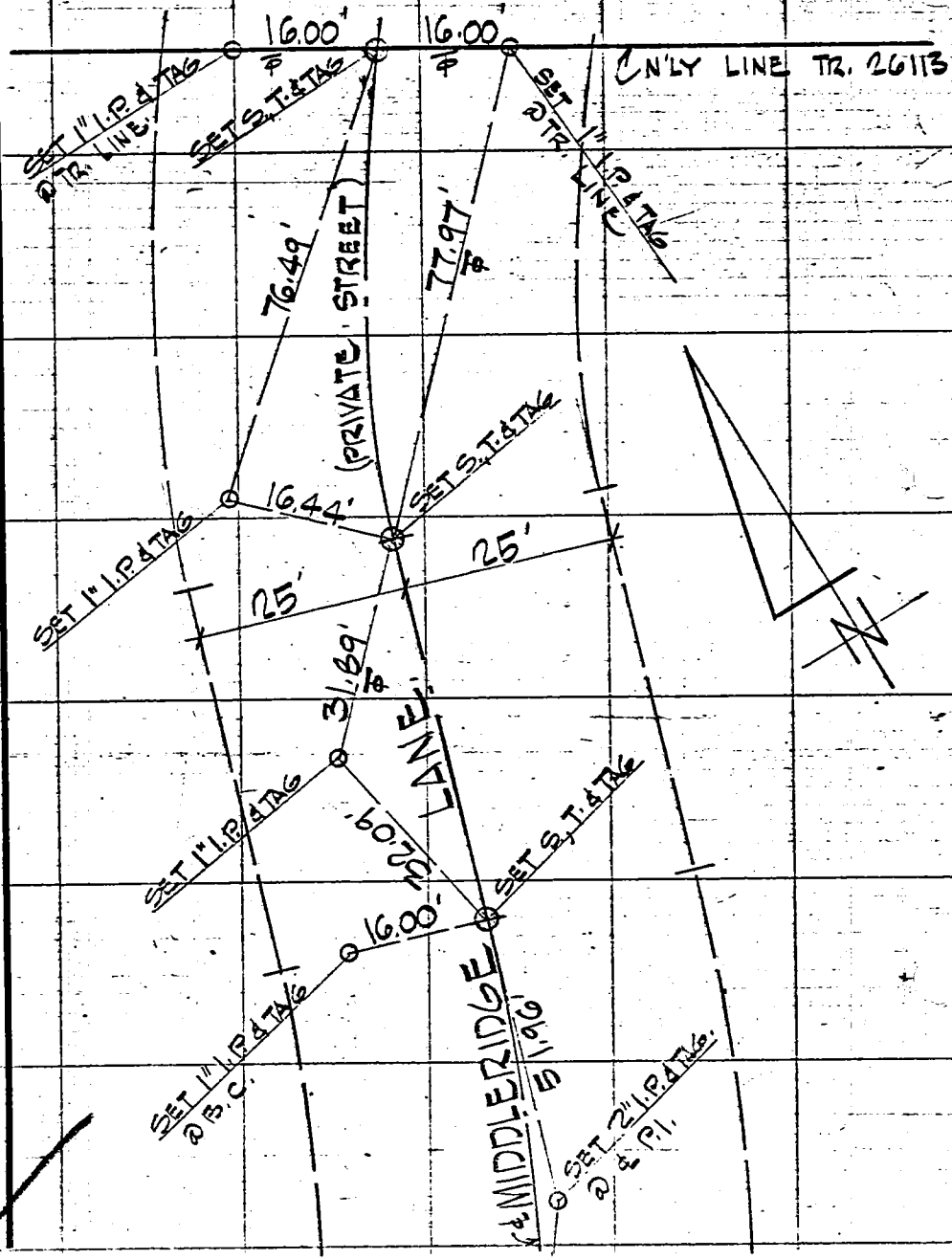

WS27, D-3

Co. Eng. F.B. 3091: 142

SURVEY OF CENTER LINE TIES F. B. Pg.

SURVEY BY LANCO ENGINEERING CO. TR. No. 26113

DATE APRIL, 1968

ENGINEER: C. M. LEONARD R.C.E. 13167

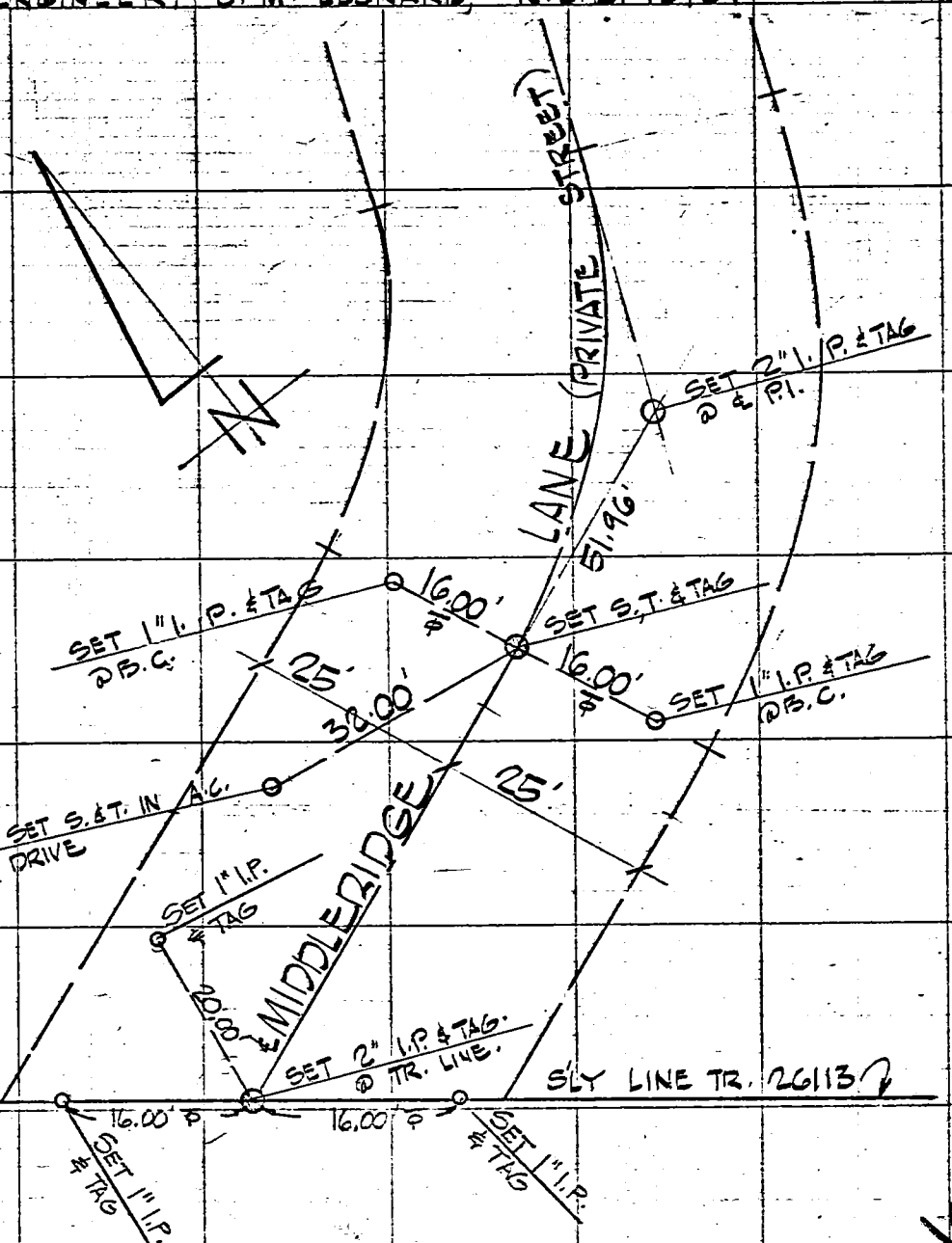

Co. Eng. F.B. 3091: 143

SURVEY OF _____ F. B. _____ PG. 1

SURVEY BY Mcintire & Quiros Inc. TR. NO. 29473

DATE October 1966

J.M. McIntire LS2602

& TIES

Party -

J. O'Connor
B. Abbs
A. Dorn

SO. CALIF. BLUE

Co. Eng. F.B. 3091: 144

SURVEY OF _____ F. B. _____ PG. 2

SURVEY BY McIntire & Quiros Inc. TR. No. 2947-3

DATE Oct 1966

J. W. McIntire LS 2602

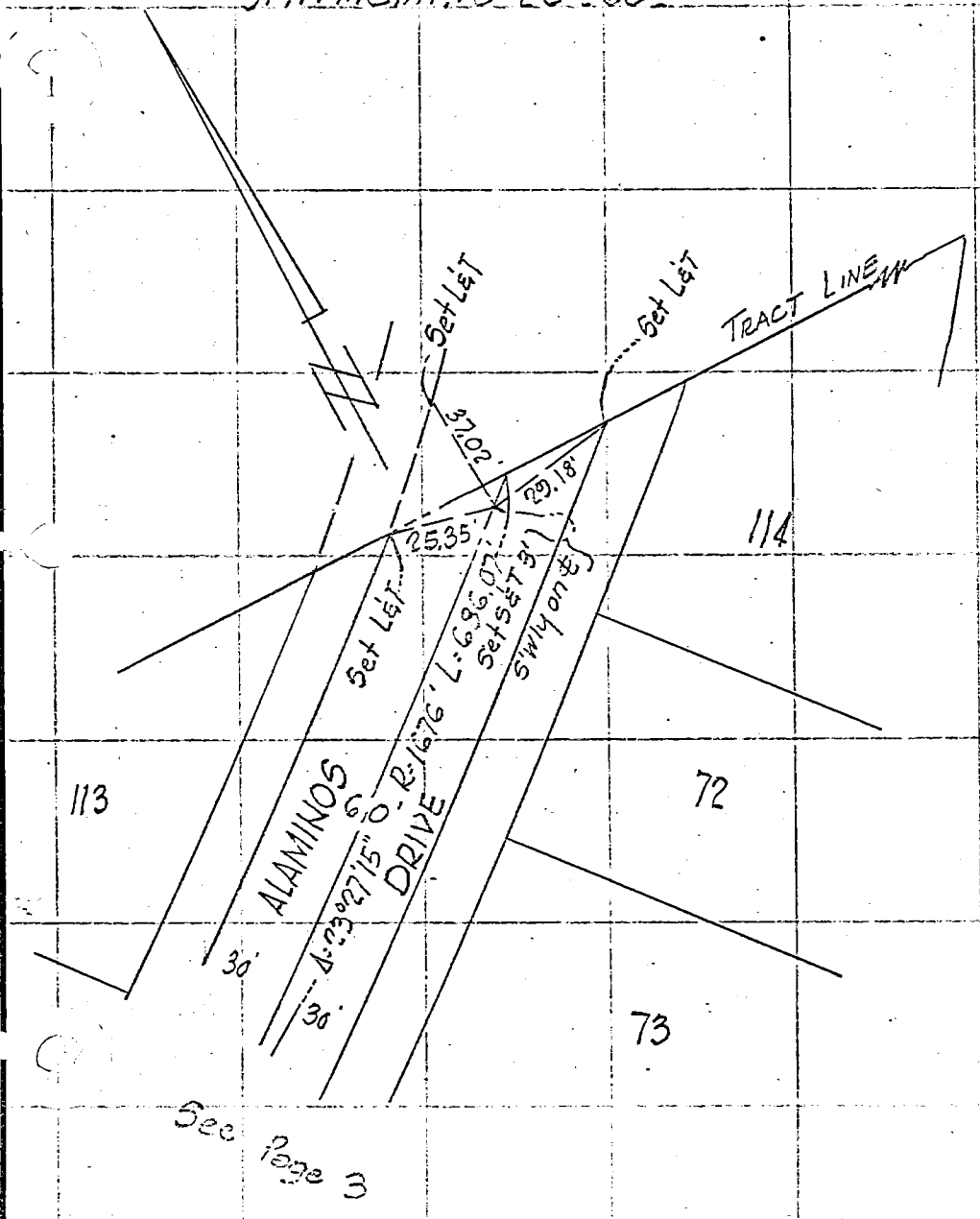

See Page 3

Co. Eng. F.B. 3091: 145

SURVEY OF _____ F. B. _____ PG. 3

SURVEY BY McIntire & Quiros Inc. TR. No. 29473

DATE Oct. 19[illegible]

J.W. McIntire LS2602

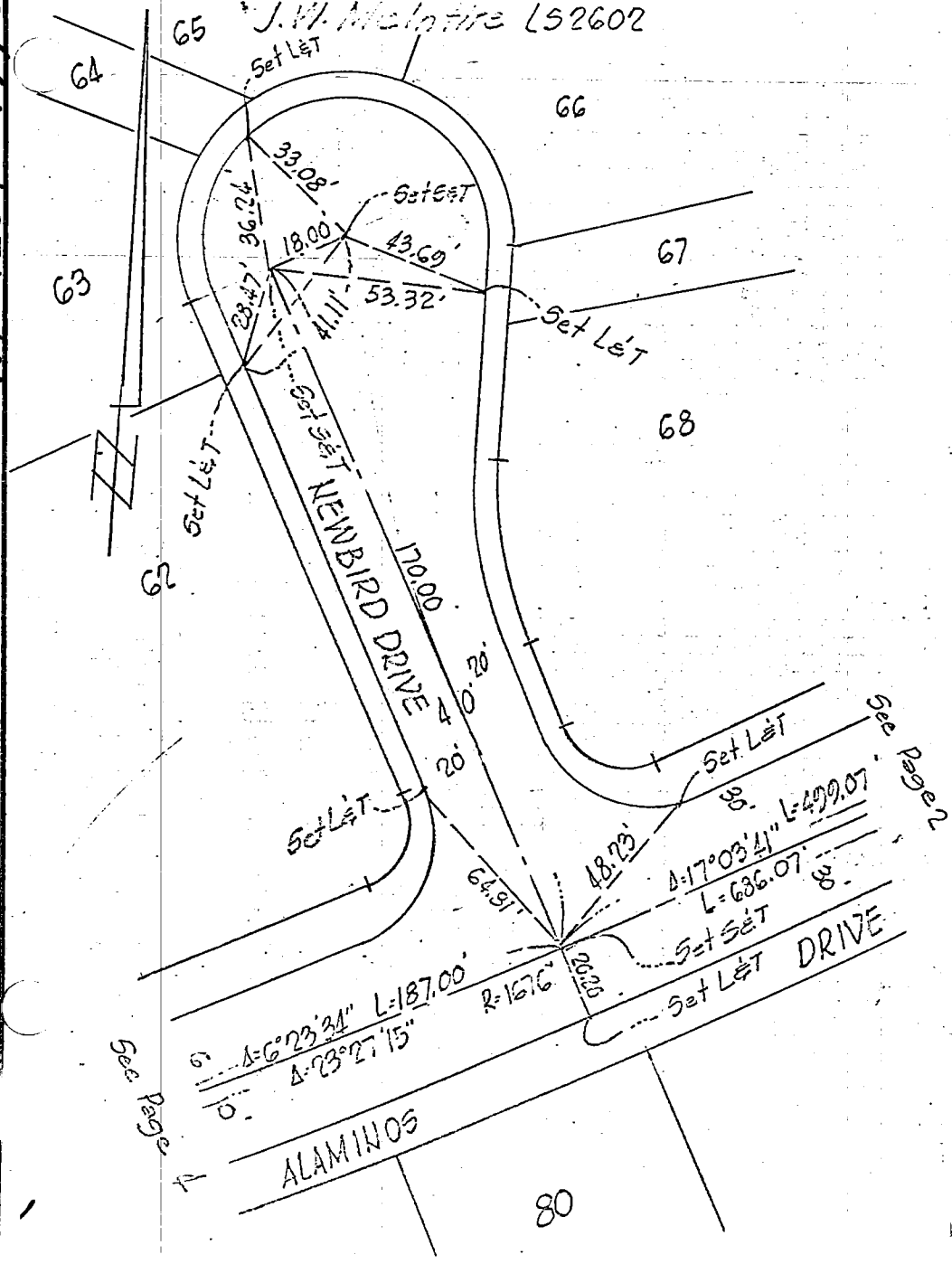

W.S. 264-117, C-1

SO. CALIF. BLDG. PRINT CO.

Co. Eng. F.B. 3091: 146

SURVEY OF _____ F. B. _____ PG. 1

SURVEY BY McIntire & Ouros Inc. TR. No. 29179

DATE Oct. 1956

J.P. McIntire L52602

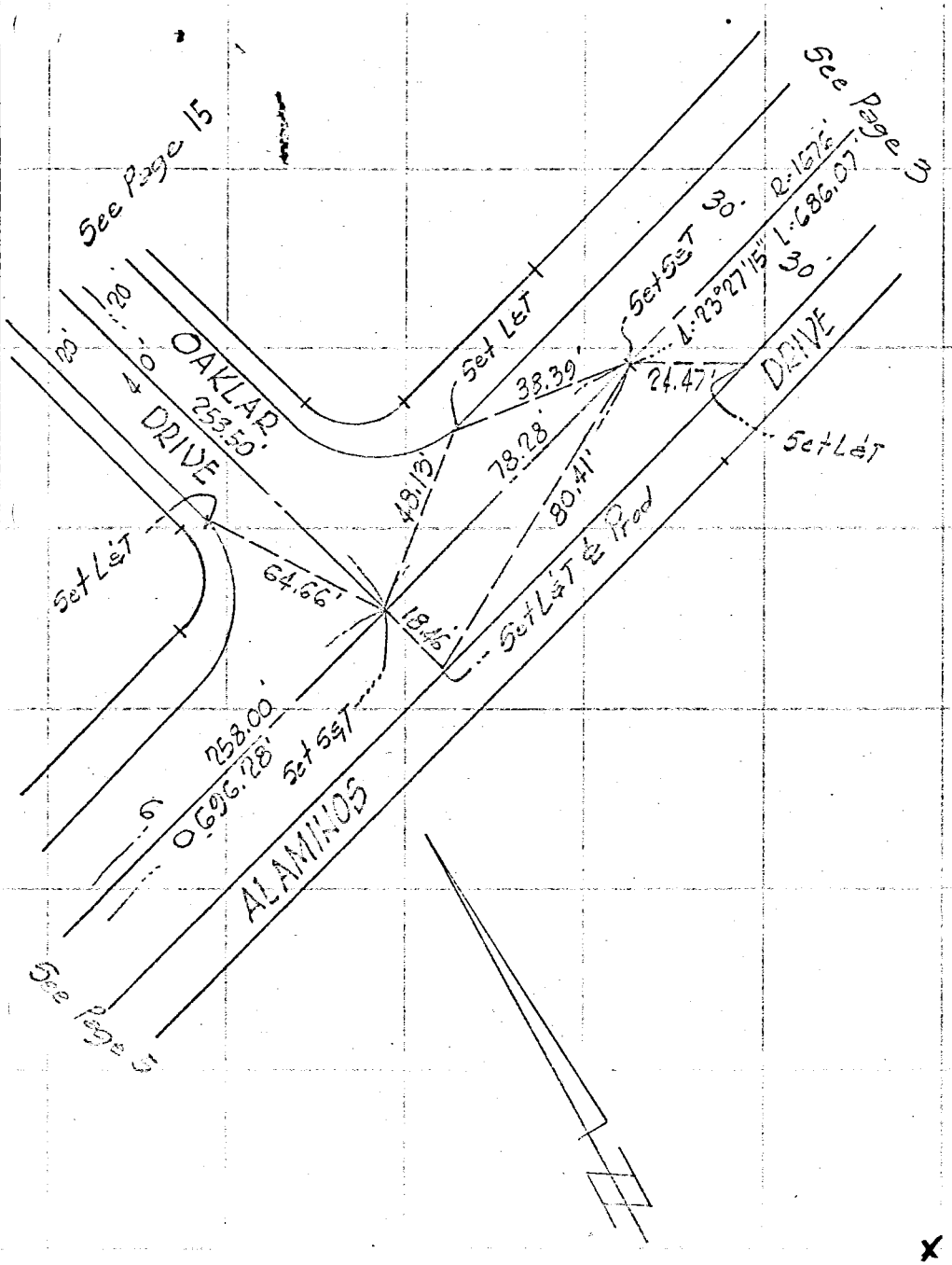

SO. CALIF. BLUE PRINT CO.

W.S. 264-112.C-1

Co. Eng. F.B. 3091: 147

SURVEY OF _____ F. B. _____ PG. 5

SURVEY BY McIntire & Quiros Inc TR. No. 29473

DATE Oct 1966

J.W. McIntire L.S. 2602

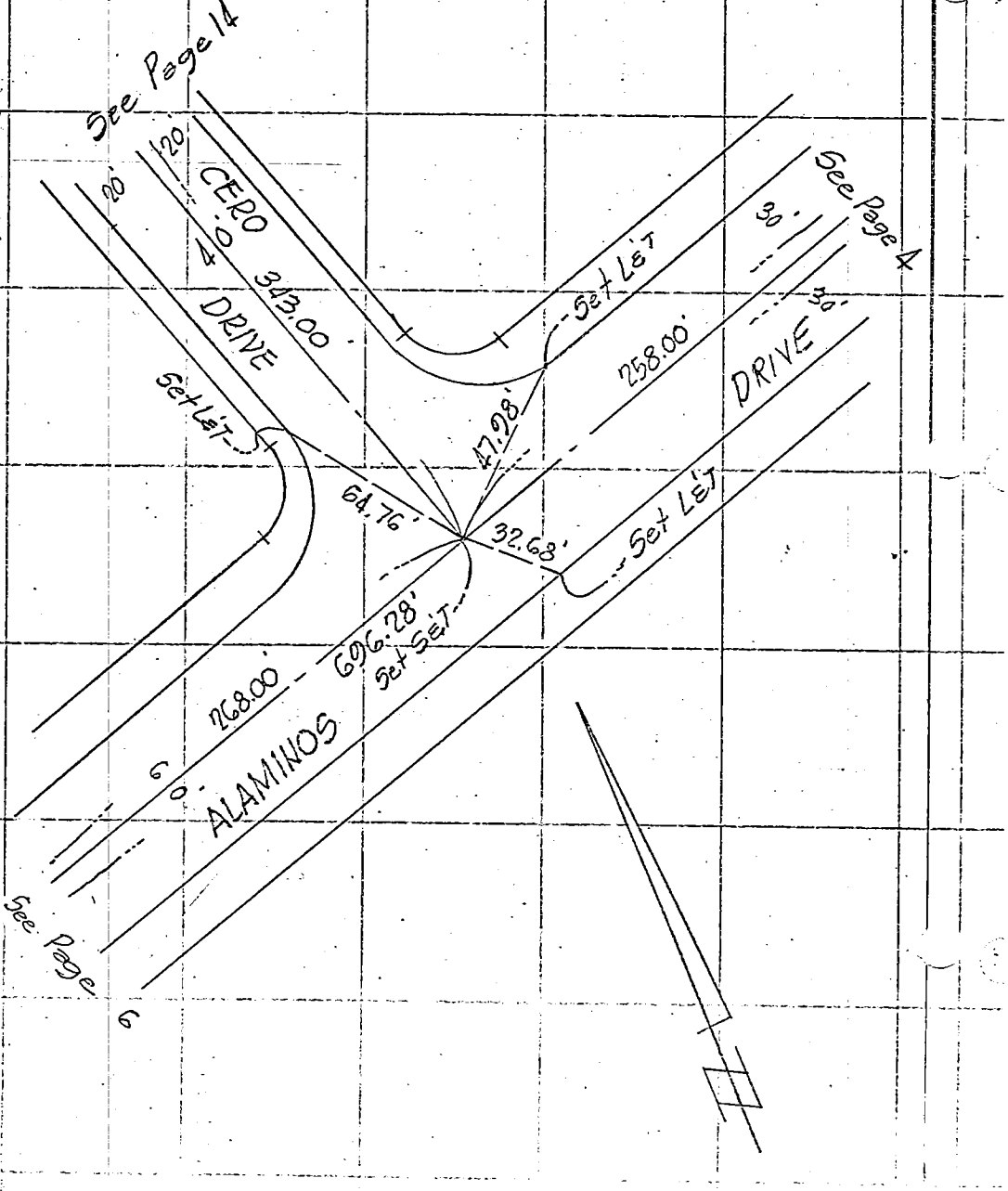

SO. CALIF. BLUE PRINT CO.

Co. Eng. F.B. 3091: 148

SURVEY OF _____ F. B. _____ Pg. 6

SURVEY BY McIntire & Quiros Inc TR. No. 29473

DATE Oct. 1966

J.W. McIntire L.S. 6602

W.S. 264-117, C-1

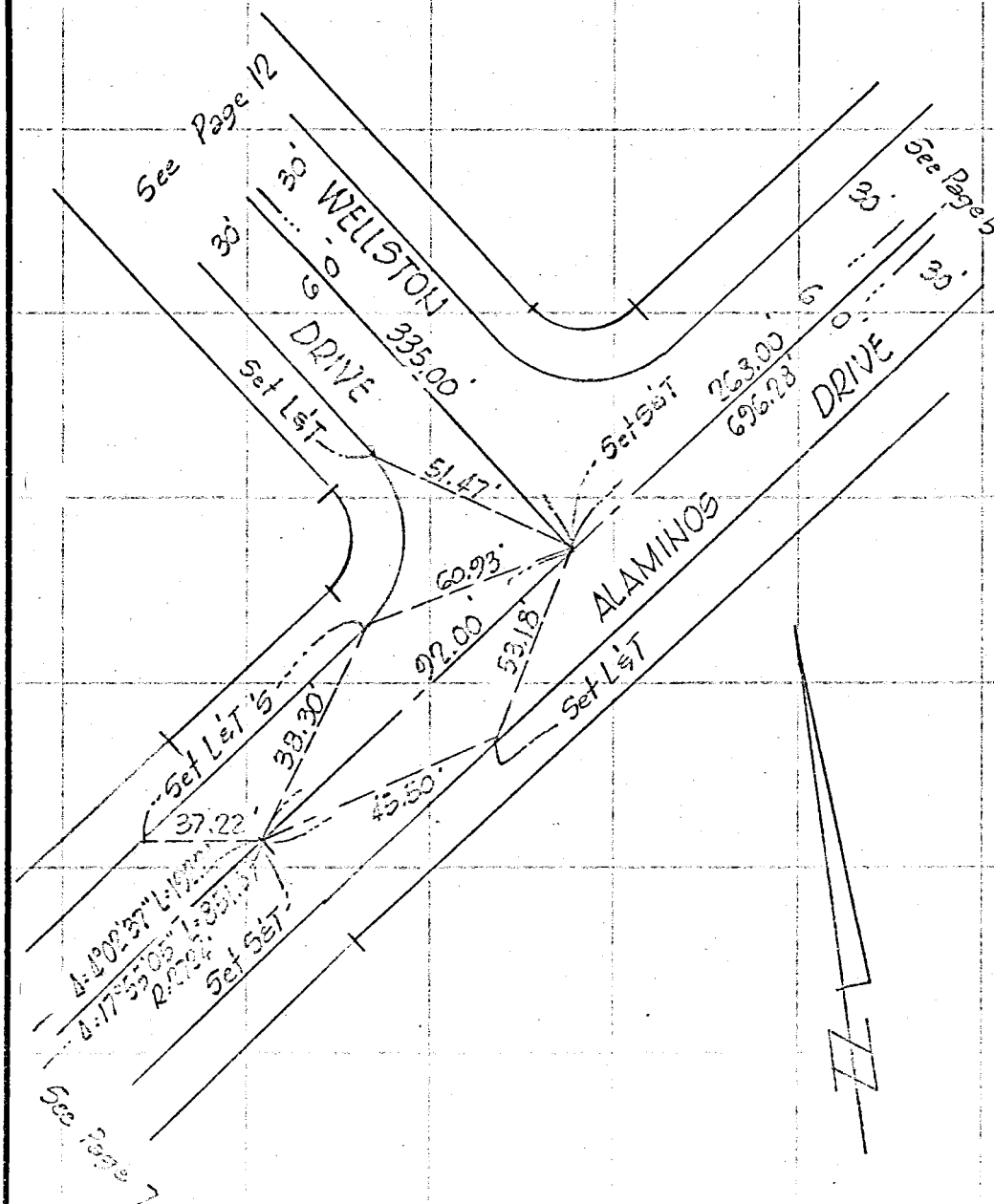

BC. CALIF. BLUE PRINT CO.

W.S. 264-117, C-1

Co. Eng. F.B. 3091:-149

SURVEY OF _____ F. B. _____ PG. 7

SURVEY BY Mc Intire & Quiros Inc TR. No. 09473

DATE Oct 1966

J.W. McIntire LS 2602

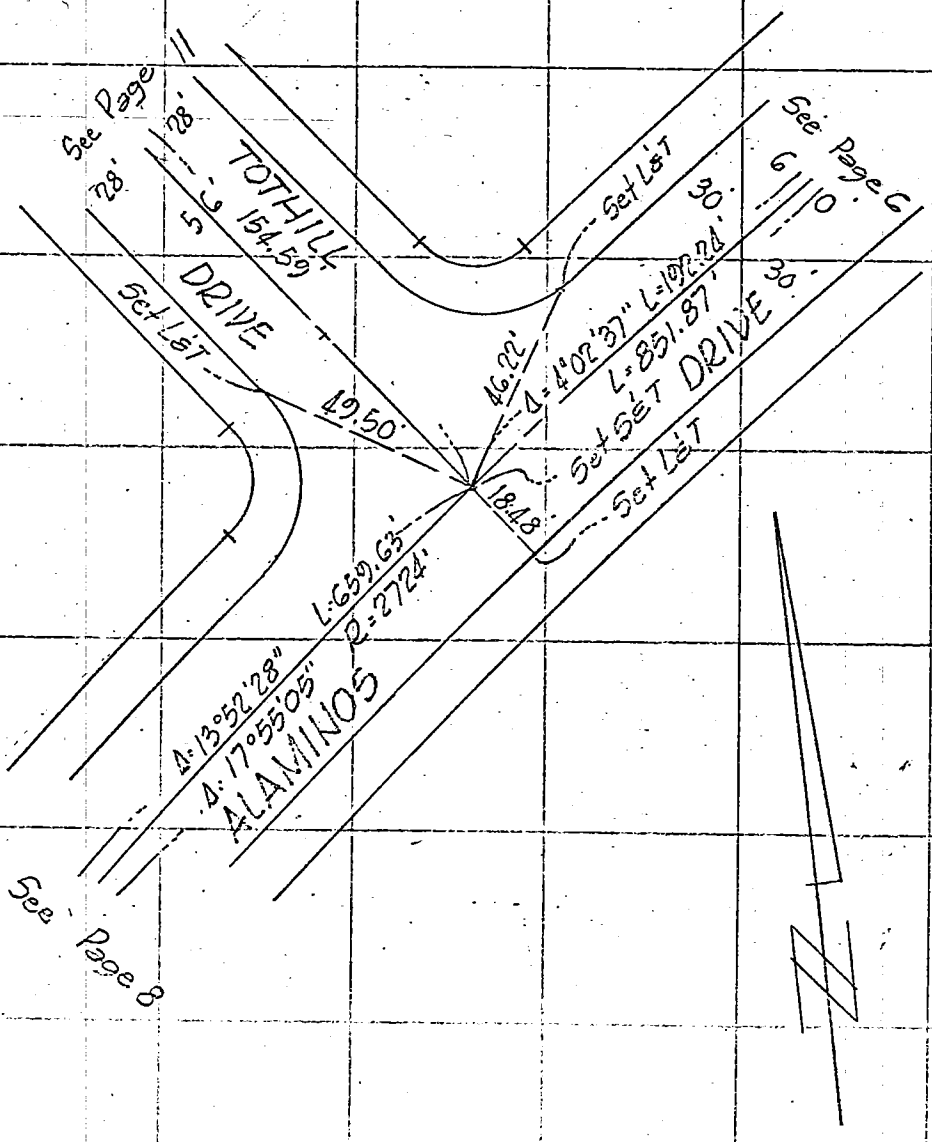

SO. CALIF. ENGINEERING CO.

Co. Eng. F.B. 3091: 150

SURVEY OF _____ F. B. _____ PG. 8

SURVEY BY McIntire & Quiros Inc. TR. No. 29473

DATE Oct 1966

J.W. McIntire LS2602

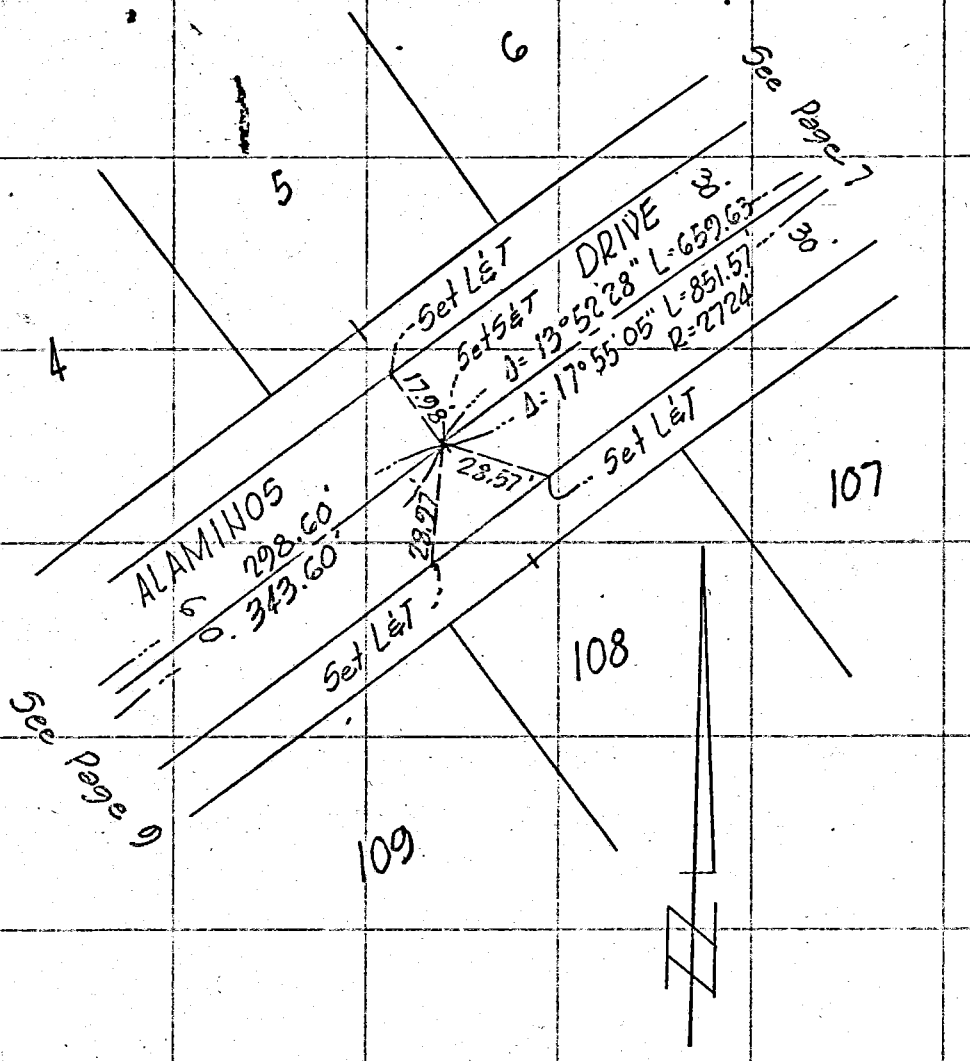

Co. Eng. F.B. 3091: 151

SURVEY OF _____ F. B. _____ PG. 9

SURVEY BY McIntire & Quitos Inc. - TR. No. 29473

DATE Oct 1966

J.W. McIntire LS2602

W.S. 264-117, C-1

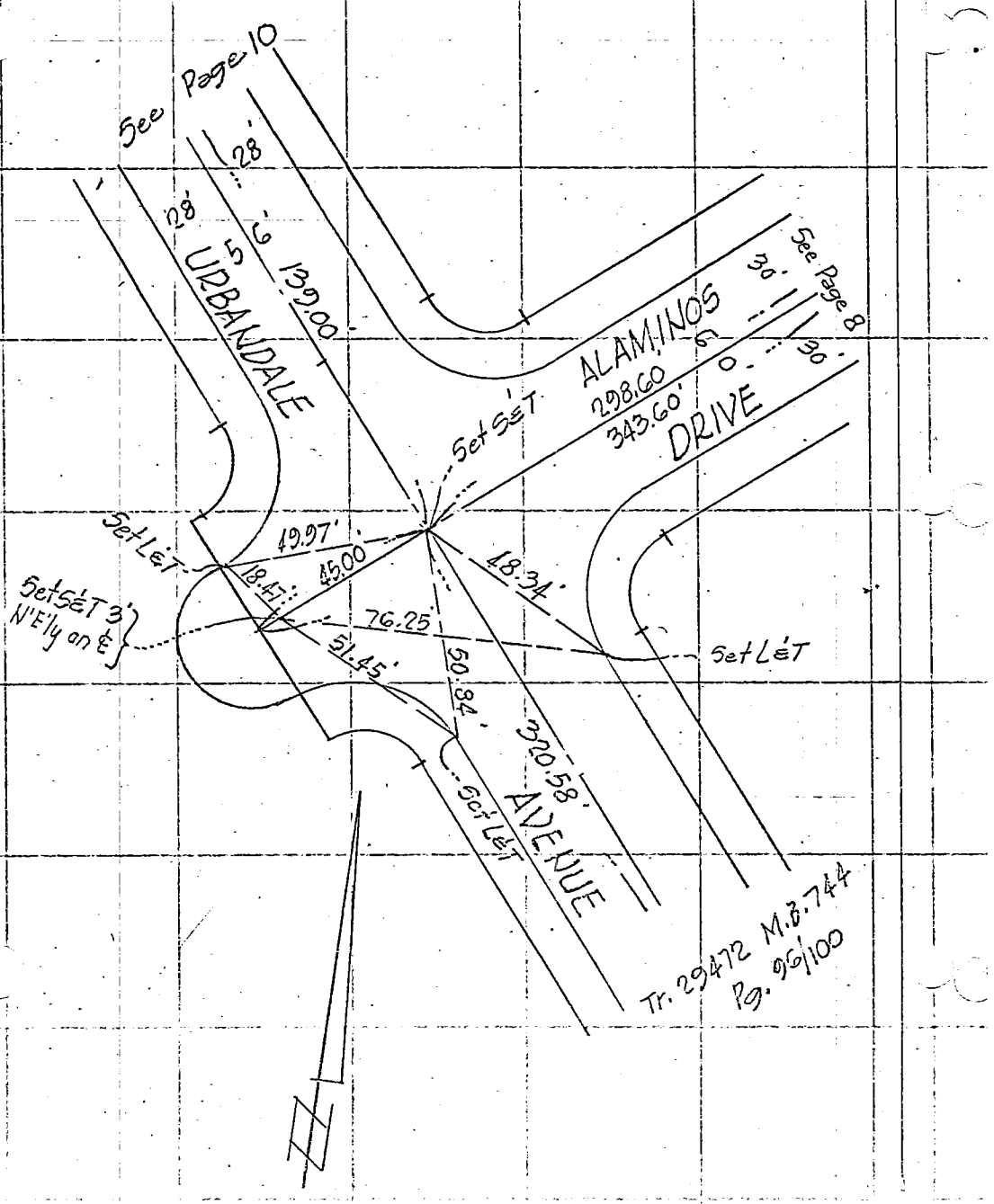

80. CALIF. BLUE PRINT CO.

Co. Eng. F.B. 3091: 152

SURVEY OF _____ F. B. _____ PG. 10

SURVEY BY McIntire & Quiros Inc. TR. No. 29473

DATE Oct 1966

J.W. McIntire LS#602

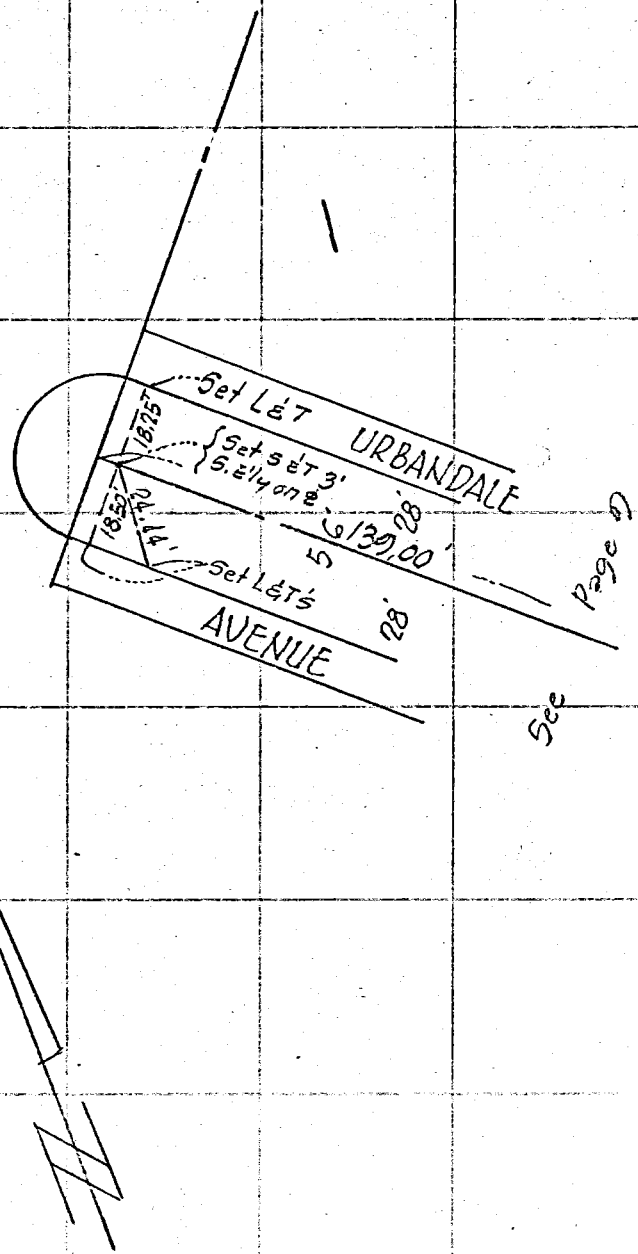

Co. Eng. F.B. 3091: 153

SURVEY OF _____ F. B. _____ PG. 11

SURVEY BY McIntire & Quiros Inc. TR. No. 20473

DATE Oct. 1966

J.W. McIntire LS 2602

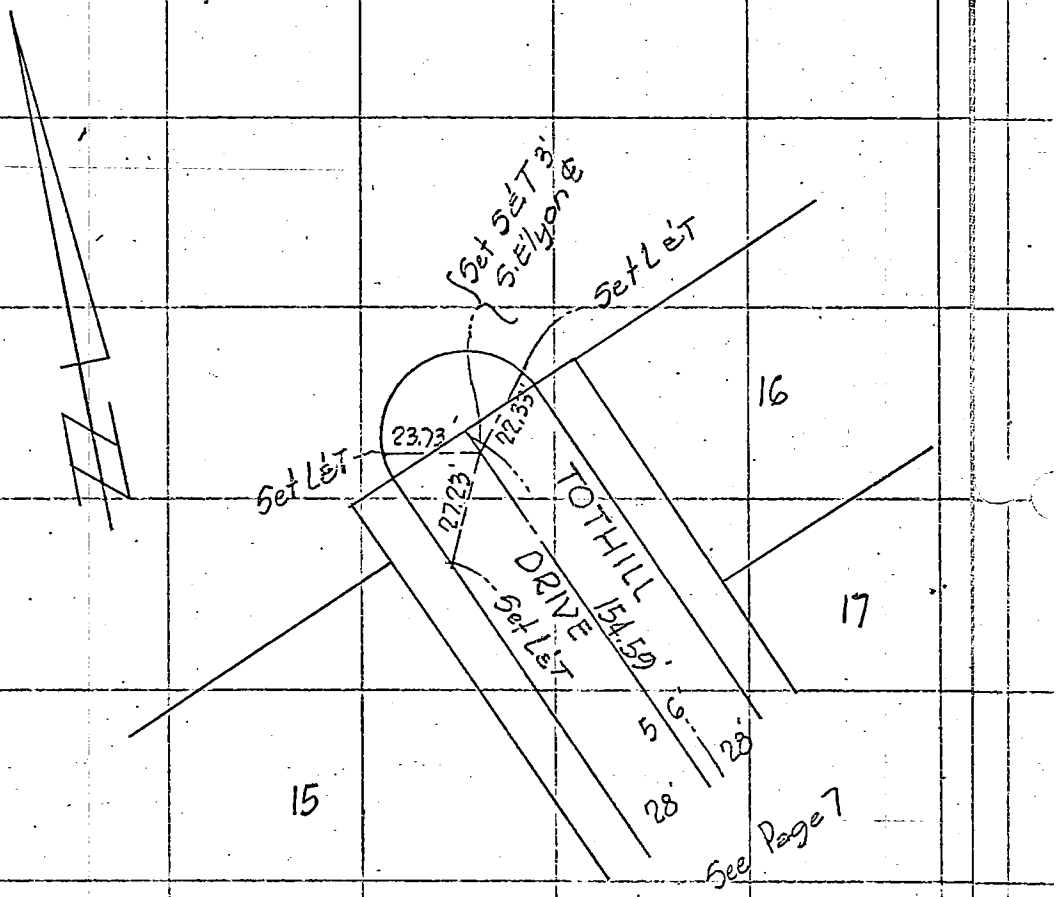

SO. CALIF. BLUE PRINT CO.

Co. Eng. F.B. 3091: 154

SURVEY OF _____ F. B. _____ PG. 12

SURVEY BY McIntire & Quiros Inc. TR. No. 29473

DATE Oct 1966

J.W. McIntire LS 2600

W.S. 264-117, C-1

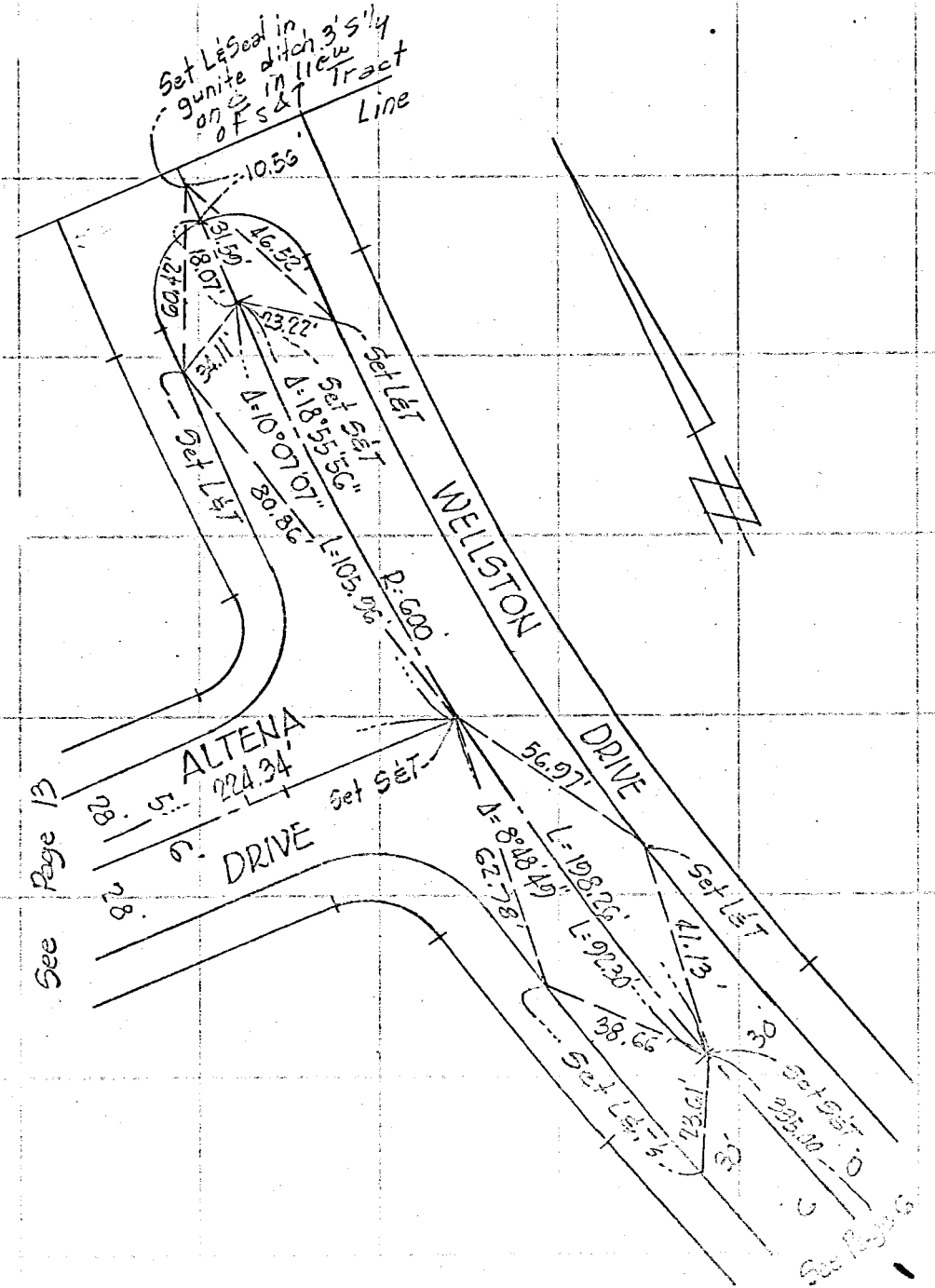

Co. Eng. F.B. 3091: 155

SURVEY OF _____ F. B. _____ PG. 13

SURVEY BY McIntire & Quiros, Inc. TR. No. 29473

DATE Oct. 1966

J.W. McIntire LS 2602

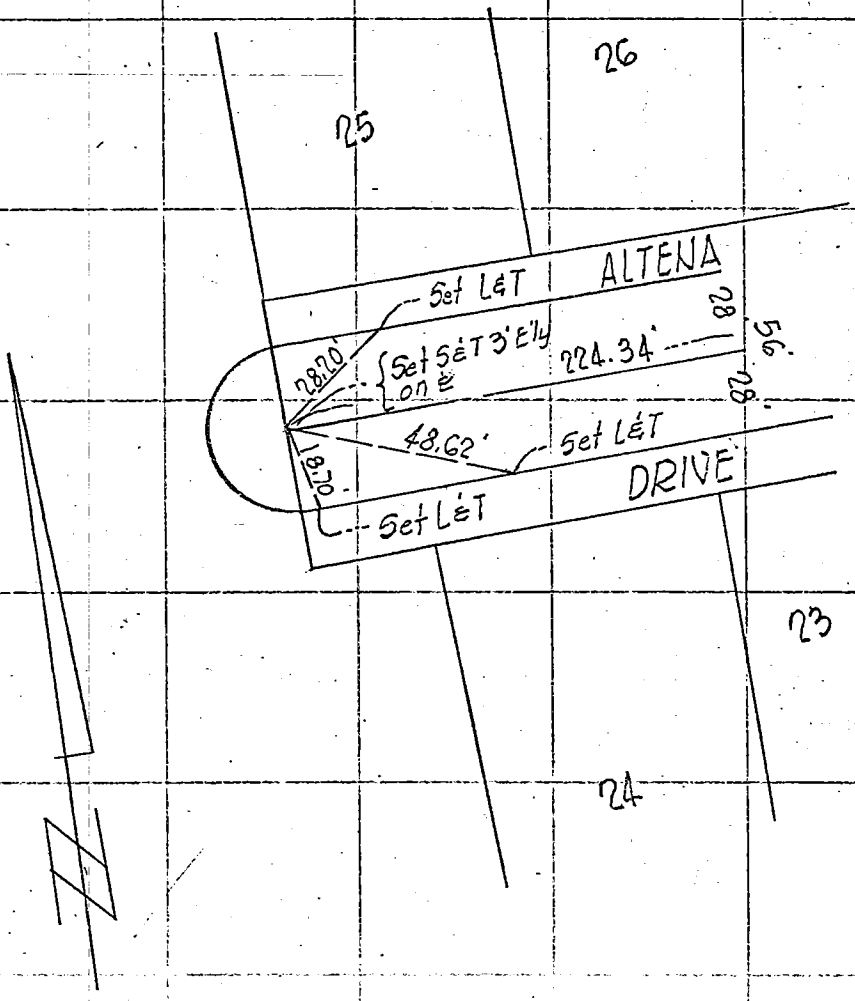

SO. CALIF. BLUE PRINT CO.

Co. Eng. F.B. 3091: 156

SURVEY OF _____ F. B. _____ PG. 14

SURVEY BY McIntire & Quiros Inc. TR. No. 29473

DATE Oct 1966

J.W. McIntire LS 2602

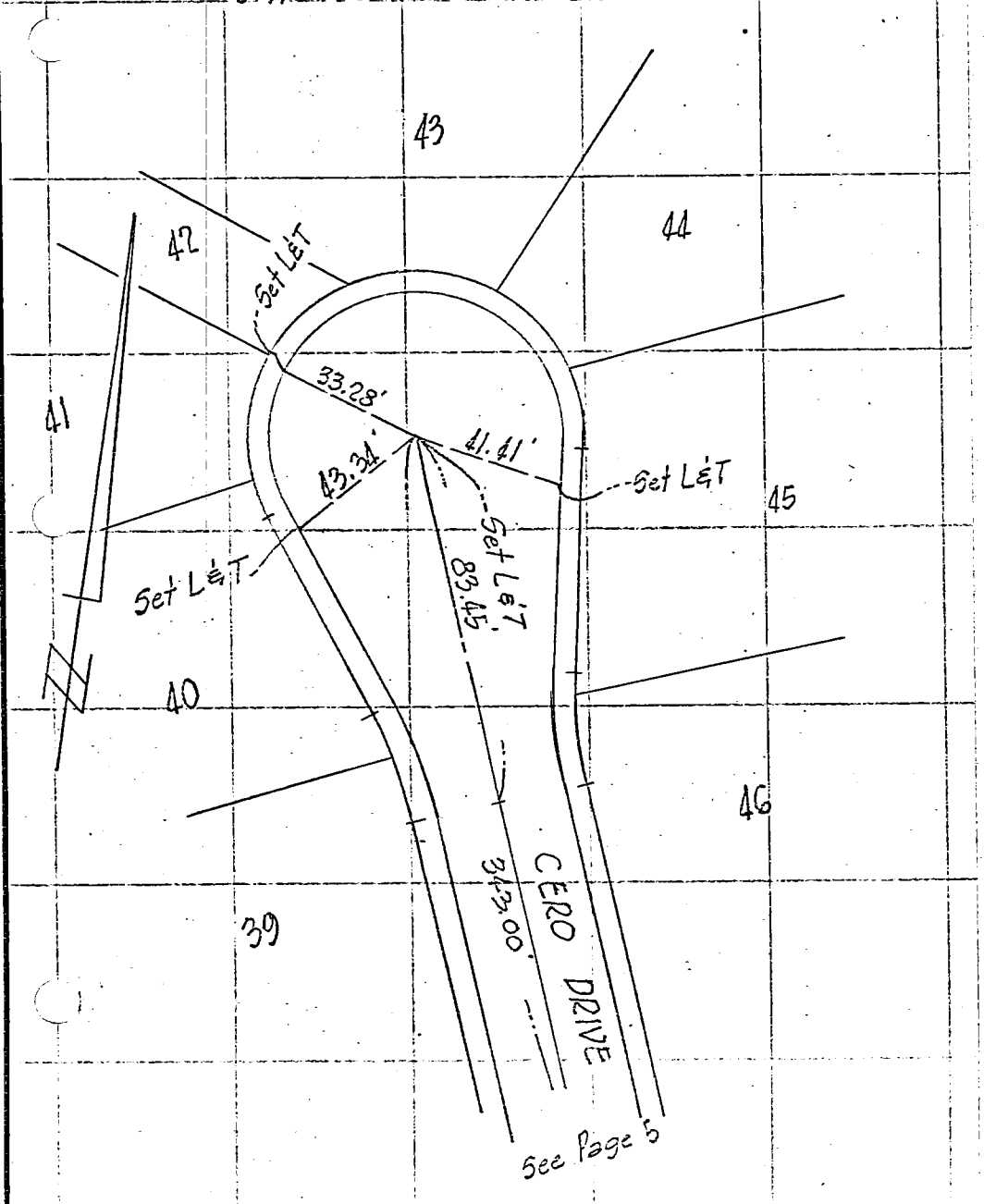

Co. Eng. F.B. 3091: 157

SURVEY OF _____ F. B. _____ PG. 15

SURVEY BY McIntire & Quiros Inc. TR. No. 29473

DATE Oct 1966

J.W. McIntire L52602

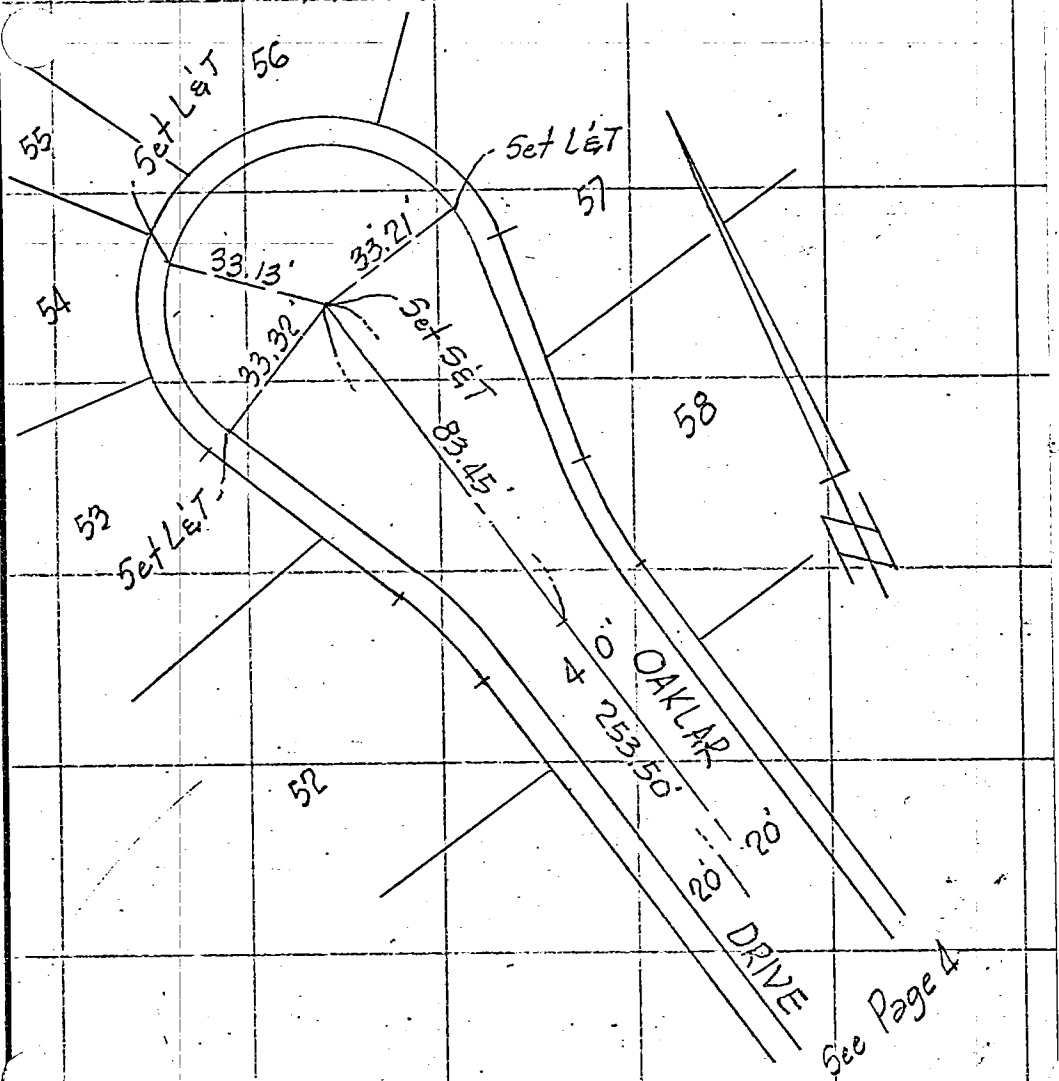

SO. CALIF. BLUE PRINT CO.

X

Co. Eng. F.B. 3091: 150

SURVEY OF _____ F. B. _____ PG. 16

SURVEY BY McIntire & Quiros, Inc. TR. No. 29473

DATE _____

J.W. McIntire L52602

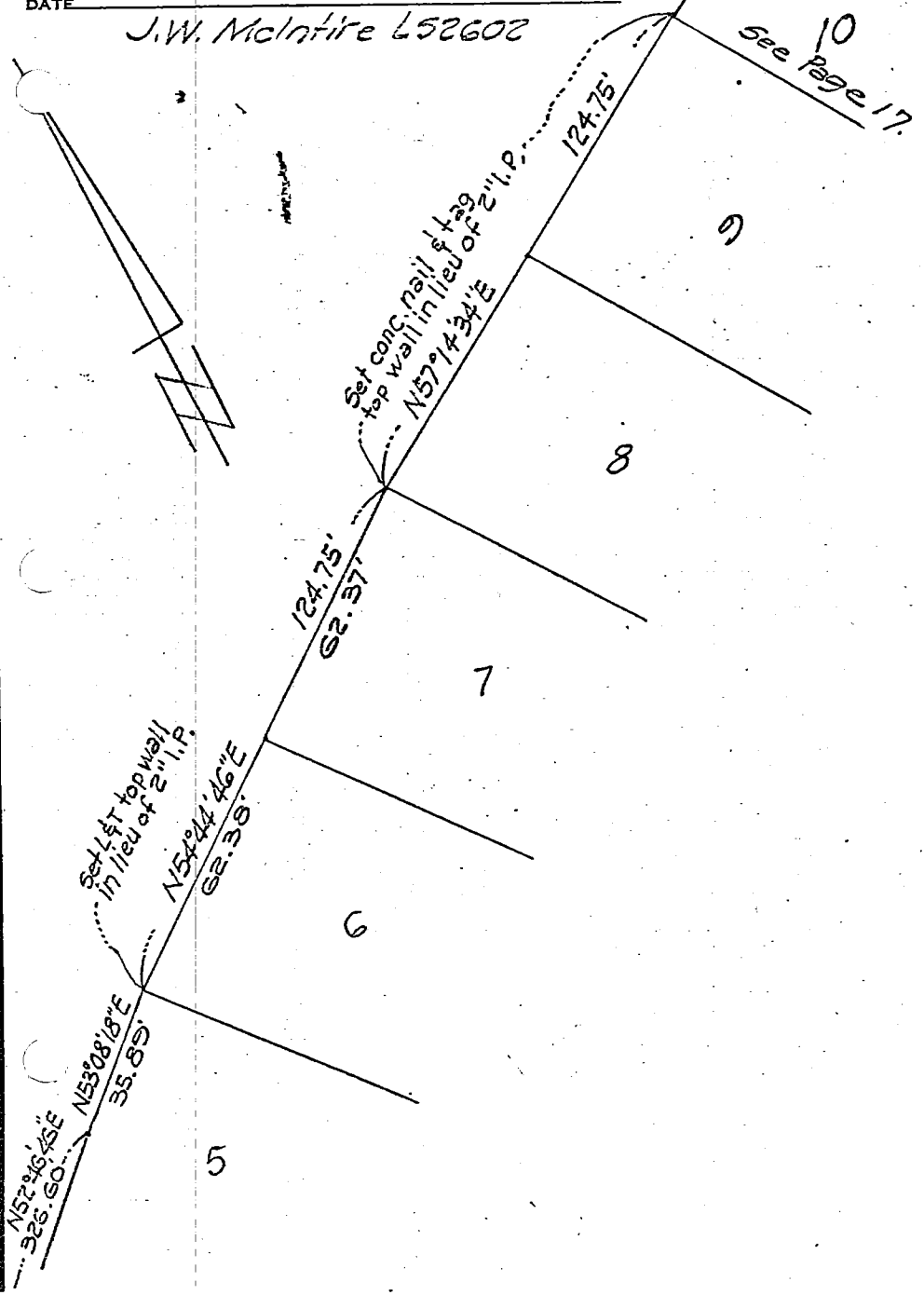

Co. Eng. F.B. 3091: 159

SURVEY OF _____ F. B. _____ PG. 17

SURVEY BY McIntire & Quiros, Inc. TR. No. 29473

DATE _____

J.W. McIntire LS 2602

W.S. 264-117, C-1



See Page 18

28.00' TOTHILL DRIVE

15 Ga.

N23°20'46"W 94.24'

Set L&T back wall in lieu of 2" I.P.

130.35'

67.98'

15

N64°46'13"E 62.37'

14

Set conc. nail & tag top wall in lieu of 2" I.P.

124.75'

62.37'

13

N62°14'10"E 62.38'

12

N59°44'22"E 124.75'

11

See Page 16

SO. CALIF. BLUE PRINT CO.

Co. Eng. F.B. 3091: 100

SURVEY OF _____ F. B. _____ Pg. 18

SURVEY BY McIntire & Quiros, Inc. TR. No. 29473

DATE _____

J.W. McIntire LS 2602

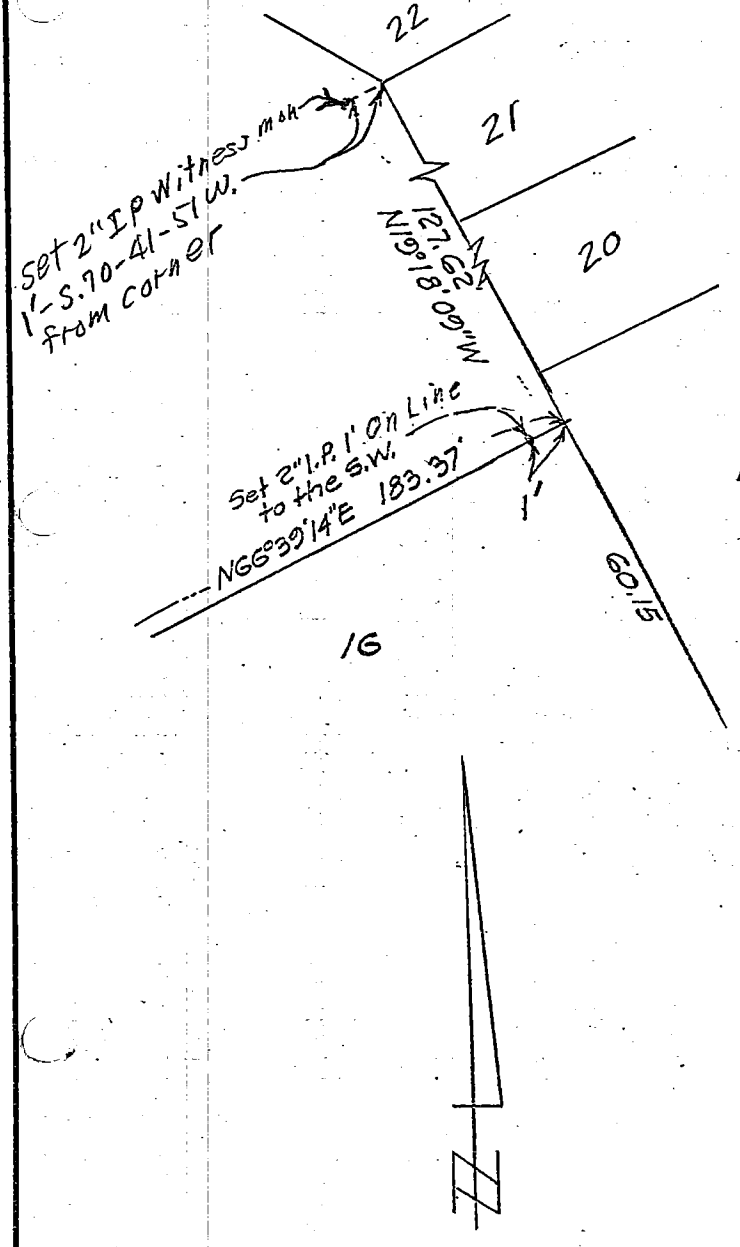

CO. CALIF. BLUE PRINT CO.

Co. Eng. F.B.3091: 161

SURVEY OF _____ F. B. _____ PG. 19

SURVEY BY McIntire & Quiros, Inc. TR. No. 29473

DATE _____

J.W. McIntire L.S 2602

Set conc. nail & tag
in lieu of 2" I.P.
N 89°37'47" E 724.81'

165.00'

N 0°22'13" W 609.00'

25

SO. CALIF. PRINT CO.

Ark. No.

PARCEL MAP No. 416 4-8-1968

Parcel Map BOOK 12, Page 29 By. MELVIN A. THORNTON SAME L.S. 2661

W.S. 44 A-1

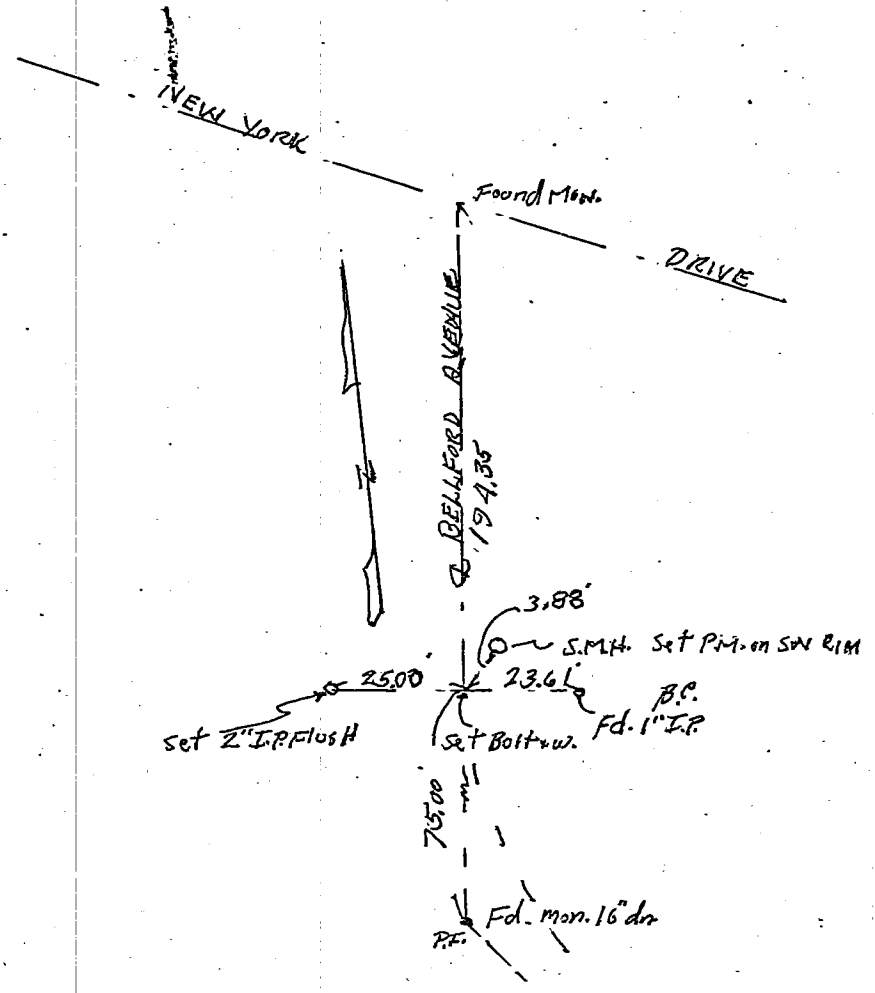

Co. Eng. F.B. 3091: 163

Arb No.
PARCEL MAP 469 — 4-8-1968
~~[illegible]~~
Melvin A. Thornton
By
SAME — L.S. 2661

Parcel Map
Book 12
Page 18

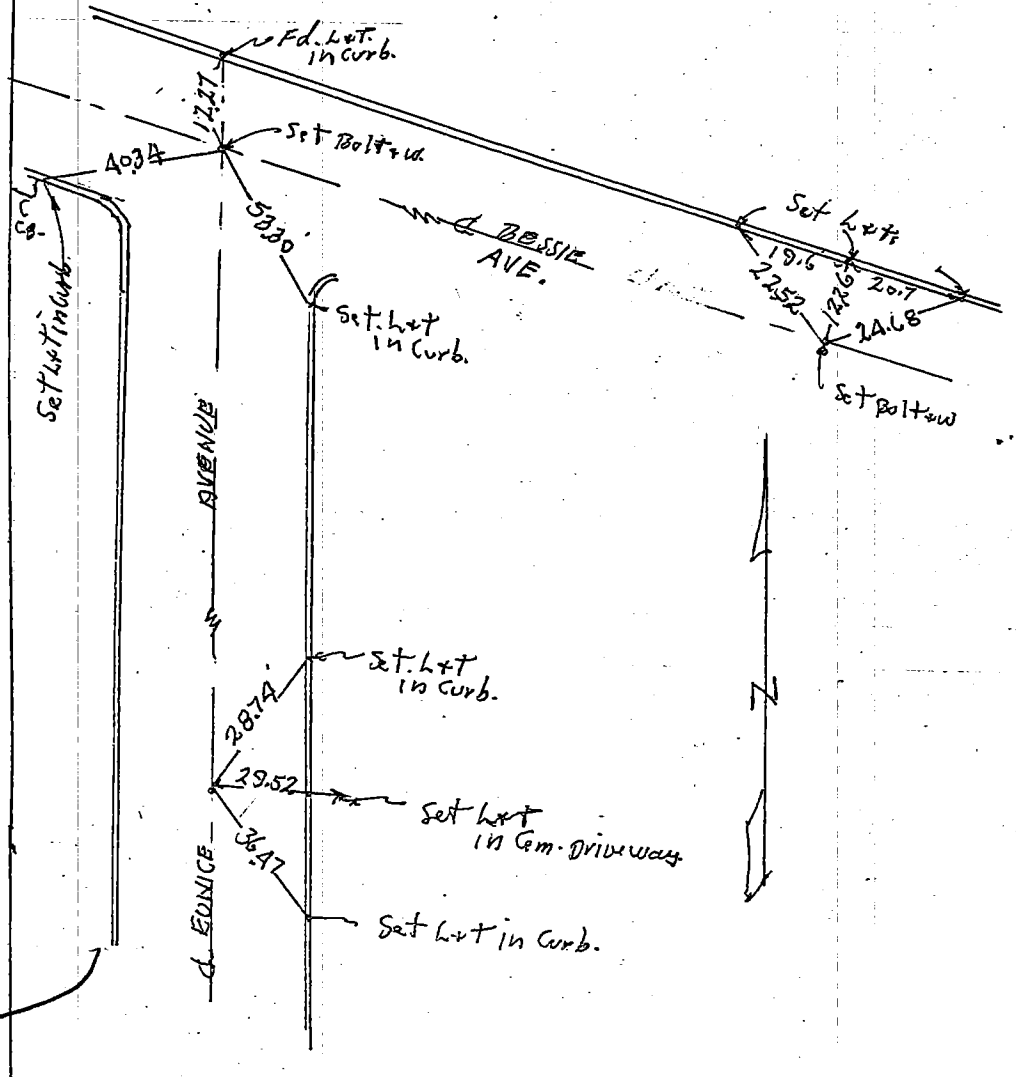

4-5

Co. Eng. F.B. 3091: 164

SURVEY OF VISTA DEL VALLE & HASKEL ST F B NO. PAGE

SURVEY BY J.H. ARIAN. ~~TRACT~~ P.M. A-M. NO. 203

DATE 2-20-68 RCE 9915 Parcel Map Book 11 Page 77

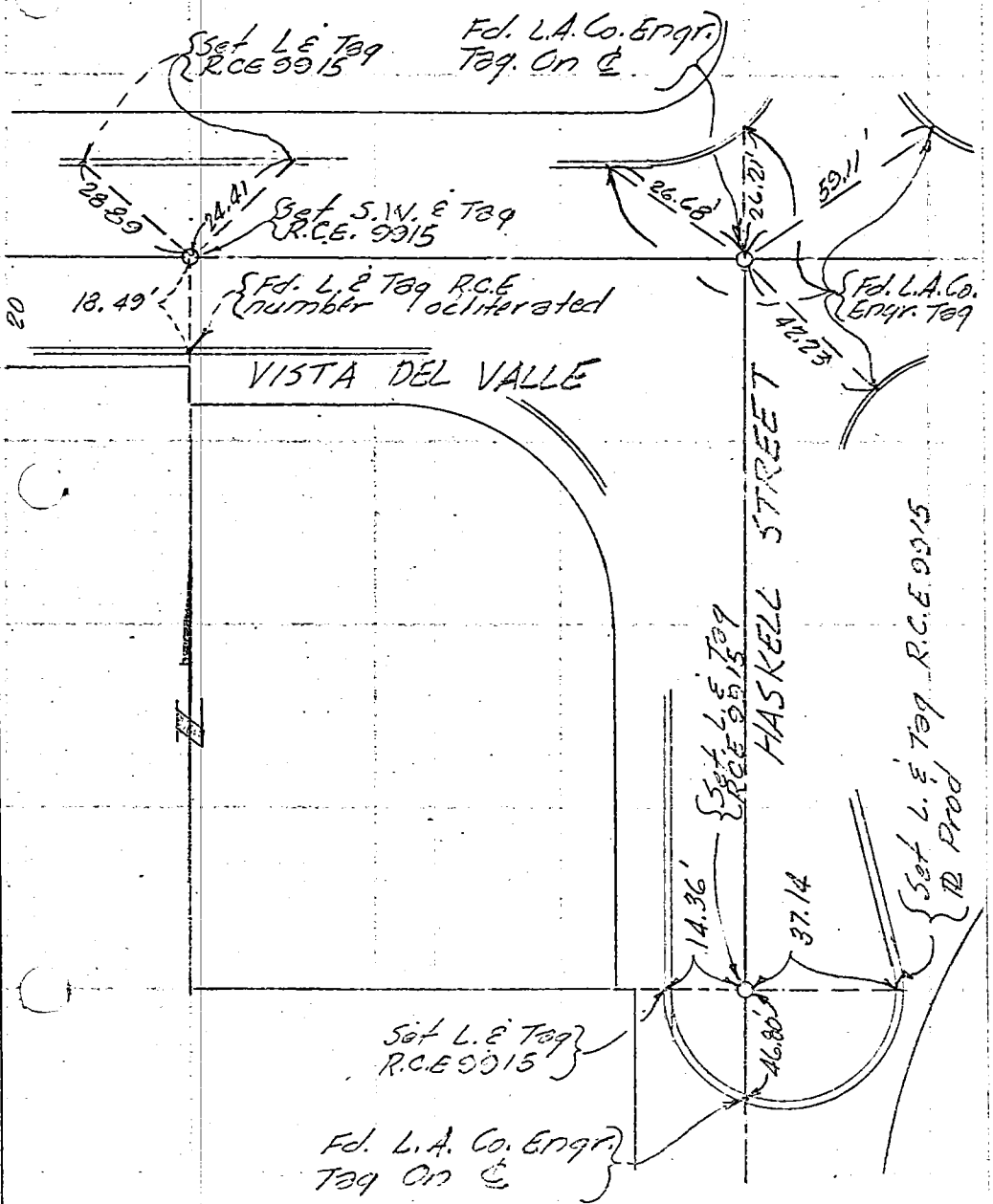

DO NOT EXTEND NOTES THIS SIDE OF LINE

W.S.51. D-4

Co. Eng. F.B. 3091: 165

SURVEY OF _____ F. B. _____ PG. _____

SURVEY BY CRESCENTA VALLEY ENGR. P.M. Arb ~~TR.~~ No. 285

DATE MARCH 18, 1968 Parcel Map Book 11 Page 65

JOHN P. LYNCH
CE 11455

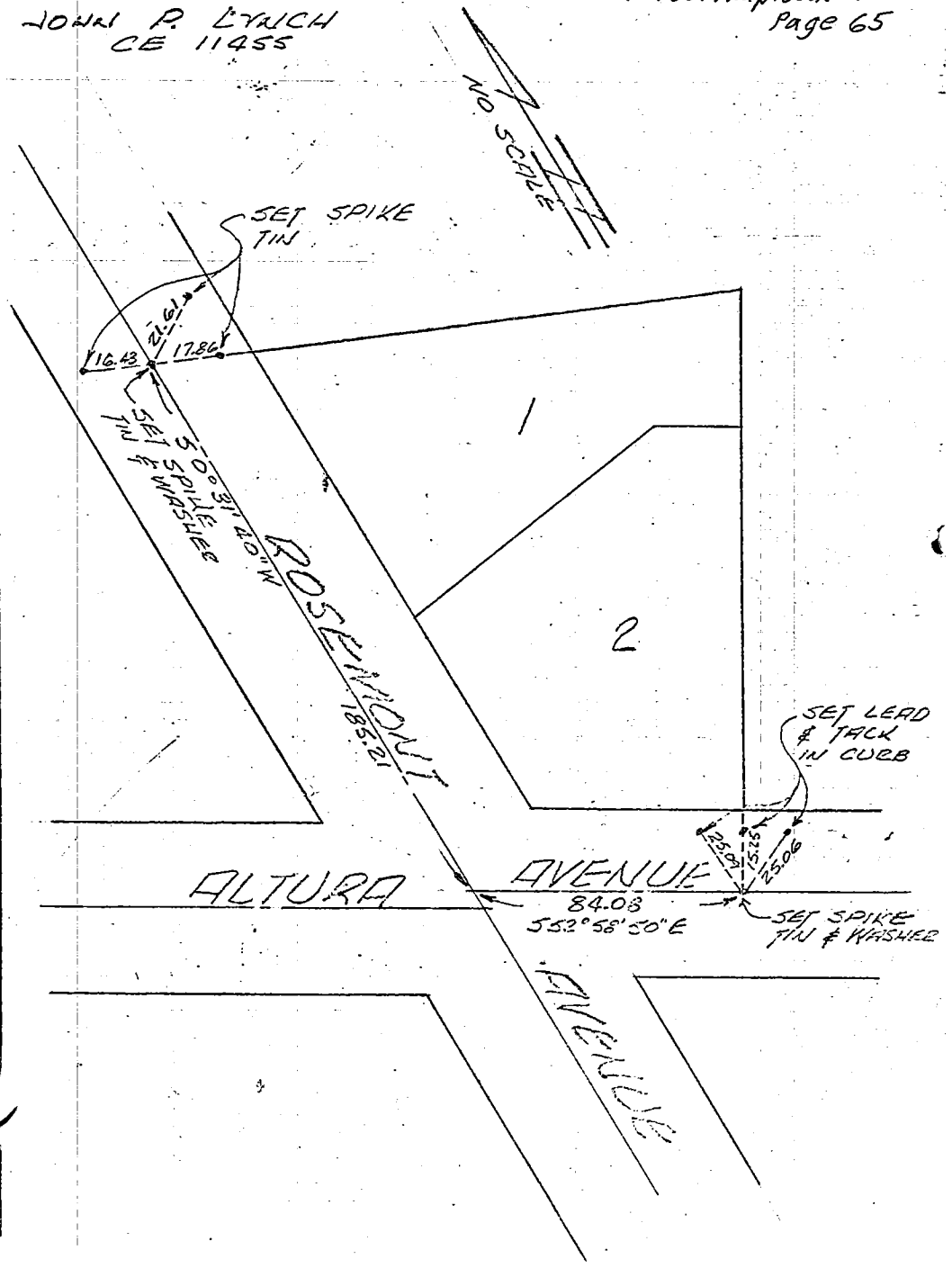

15 5/B-5

SO. CALIF. BLUE PRINT CO.

Co. Eng. F.B. 3091: 166

SURVEY OF CENTER LINE TIES F. B. ____ PG. 1

SURVEY BY TRI STATE ENGINEERING CO. arb No. P.M. 305
615 S. RAYMOND, FULLERTON TR. No.

DATE FEB 22, 1968 Parcel Map 11 Book Page 70
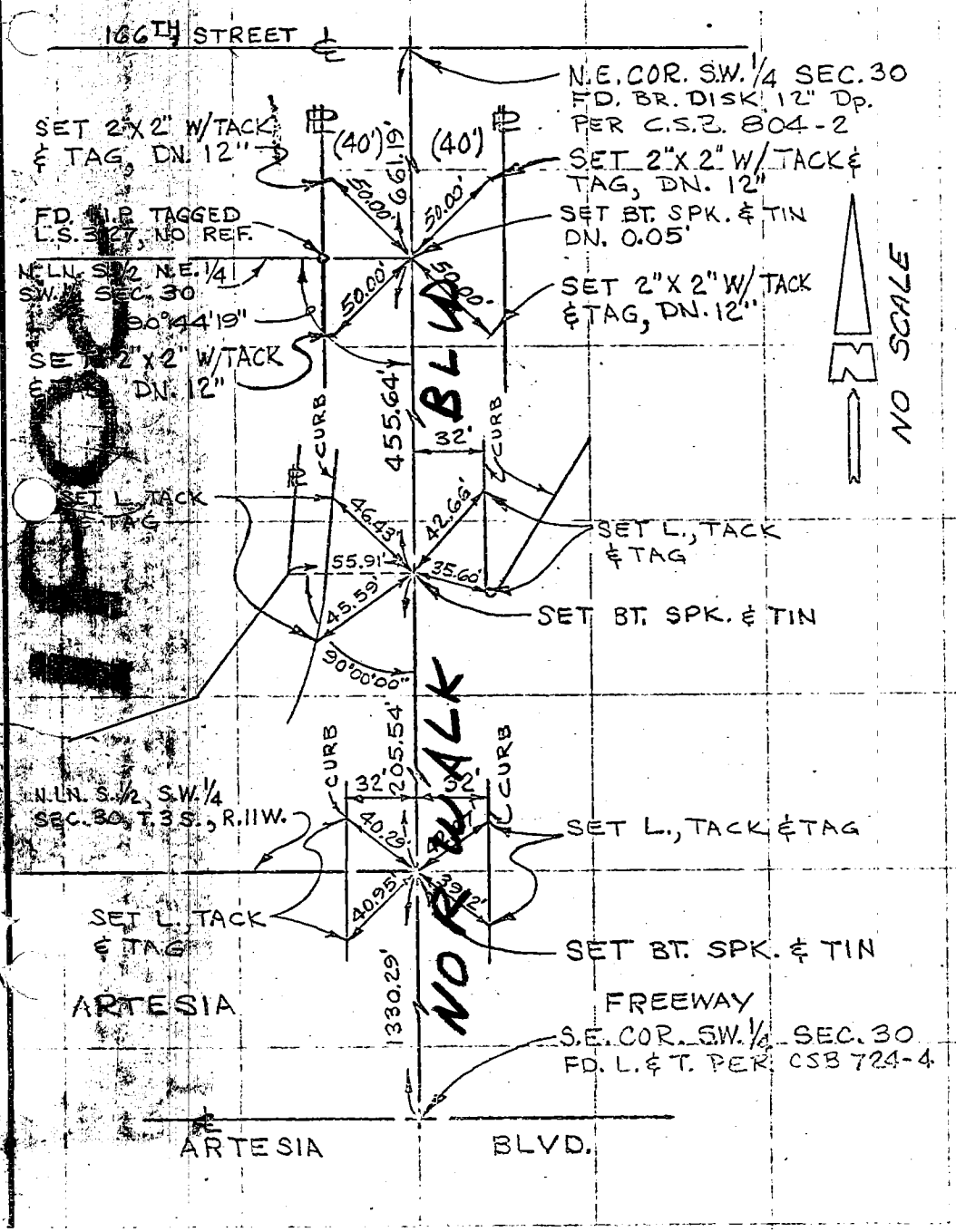
ROBERT H. BAKER L.S. 2825