Notes Ck'd by	Survey of	F.B. 3103 Pg.
Map No.	JN Tape Std °F	
Office Work	Surveyed by	
Checked	Notes Date	
Date	Indexed	

Page	Job	Description
		W. W. DIST. #29 HALSEY RD. EXT. 2215.14
5-6	Index	
7-29	Cont.	P-Line & Imprv. from a point E of ¼ Cor. between Sec. 35 & 2 T1N R17W N & W to an intersection wit Old Topanga Cn. Rd.
31-48	Topog.	Levels & profile on the above.
49-50	Index	
51-76	Cont.	P-Line & Imprv. on Zuniga Rd. from Old Topanga Cn. Rd. W'ly to 70' W. of W. line Sec. 2 T1S R17W
77-84	Prof.	On the above.
85-86	Index	
87-107	C.L.	Survey of Valley Dr. & Oak Dr. from Old Topanga Cn. Rd. to Topanga Skyline Dr.
109-122	Loc Imp	On the above.
123-129	Prof.	On the above.
135-184	C.L.	Survey Topanga Skyline to Oak Dr. Halsey Cr., Marquette Dr., & Hodgson Creek Dr. 0303.00

Microfilmed May 85

F.B. 3103 Pg.

185-197	Loc. Imp	Topanga Skyline Dr., E'ly to O[illegible]
199-213	Topog.	Levels & Profile Topanga Skyline Dr. 0+00 @ Sec. Line to 34+00.15 @ Oak Dr.
215-216	Loc. Imp	Imprv. Loc. Hodgson Circle Dr.
217-219	Prof.	Of Hodgson Circle Dr.
221-228	Loc. Imp.	& Profile-Halsey Rd.
229-240	Loc. Imp.	& Profile- Marquette Dr.
241-258	Ties	Which are referenced on pages concerned.

PLEASE RETURN TO
LOS ANGELES COUNTY ENGINEER
103 Los Angeles County Engineering Bldg.
Do not extend this side of this line.
Note: Any [illegible] Sheet Must be Made [illegible] Ink With Date and Name of Person Making Change.

Notes Ck'd by C. RUBENACKER	Survey of Halsey Rd. Ext.	F. B. 3103 PG. 5
Map No.	JN 2215.14 Tape 100 Std 84 °F	
Office Work	Surveyed by RC Wilson	
Checked	Notes RCW Date 12-13-62	
Date	Indexed G. J. GALLI JAN 2 '63	

J.N. 2215.14

HALSEY ROAD
EXTENTION

FROM A POINT 10+19.82
EAST OF 1/4 COR. BETWEEN
SEC 35 & SEC 2 R 17 W T 1N
NORTH & WEST TO AN INT-
ERSECTION WITH OLD
TOPANGA CY'N ROAD.

DECEMBER, 1962

RC WILSON
JC RIKE
VL HUCKABY
LW JONES

PLEASE RETURN TO
LOS ANGELES COUNTY ENGINEER
403 LOS ANGELES COUNTY ENGINEERING BLDG.
Note: Any Additions or Changes on This Sheet Must be Made or Circled in Red Ink With Date and Name of Person Making Change.
Do not extend this side of this line.

PLEASE RETURN TO
LOS ANGELES COUNTY ENGINEER
403 LOS ANGELES COUNTY ENGINEERING BLDG.

Note: Any Additions or Changes on This Sheet Must be Made or Circled in Red Ink With Date and Name of Person Making Change.

Do not extend this side of this line.

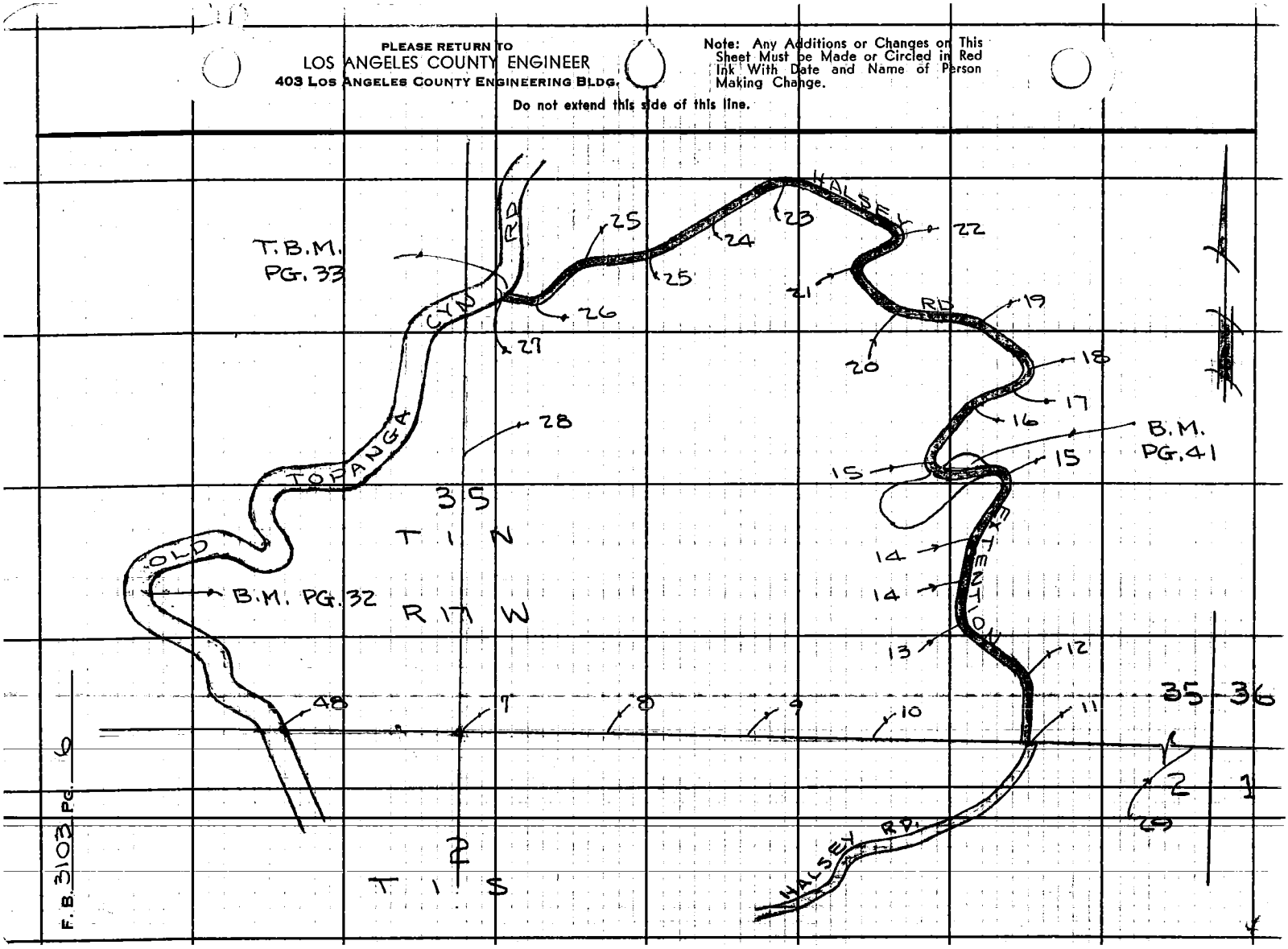

F.B. 3103 Pg. 6

Notes Ck'd by C. RUBENACKER	Survey of Halsey Rd. Ext.	F. B. 3103 Pg. 7
Map No.	JN 2215.14 Tape 100 Std 84 °F	
Office Work	Surveyed by RCW	
Checked	Notes RCW Date 12-13-62	
Date	Indexed C. J. GALLI JAN 2 1963	

SEE NOTE, PG. 28

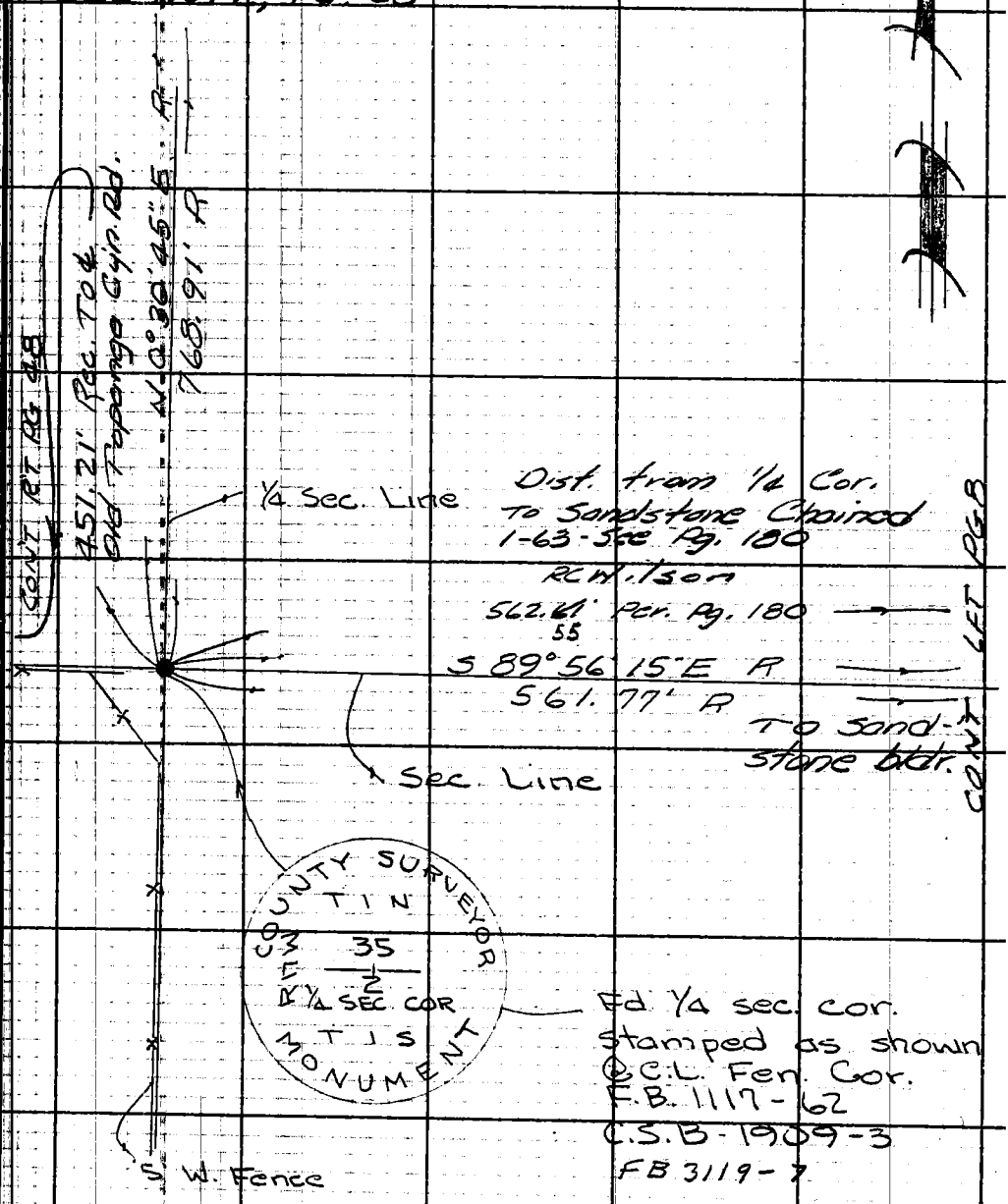

Note: Any Additions or Changes on This Sheet Must be Made or Circled in Red Ink With Date and Name of Person Making Change.

Do not extend this side of this line.

PLEASE RETURN TO
LOS ANGELES COUNTY ENGINEER
403 LOS ANGELES COUNTY ENGINEERING BLDG.

W.S. 89 B 1

7 BF 3095 CE # 310 3-61

F. B. 3103 PG. 8

35

T 1 N

Sandstone Boulder

5+62.51 Set C.E. Tag in lead in sandstone rock on line.

0.74'

True Sec. Ln.

272.14'

5+6.77'

0.37 Calc.
0.40 Meas.

5+6.77
Fd. Nail in Sandstone on random line per F.B. 1117-62

Random Line F.B. 1117-62

T@ 80°
272.83@ 4-00 = 272.14'
272.74@ 3-45 = 272.14'

2

T 1 S

CONT.

CONT. PG. 7

CONT. PG. 9

PLEASE RETURN TO
LOS ANGELES COUNTY ENGINEER
403 Los Angeles County Engineering Bldg.
Do not extend this side of this line.

Note: Any Additions or Changes on This Sheet Must be Made or Circled in Red Ink With Date and Name of Person Making Change.

Notes Ck'd by C. RUBENACKER	Survey of Halsey Rd. Ext	F. B. 3103 PG. 9
Map No.	JN 7215.14 Tape 100 Std 84 °F	
Office Work	Surveyed by RCW	
Checked	Notes RCW Date 12-13-62	
Date	Indexed E. J. GALLI	

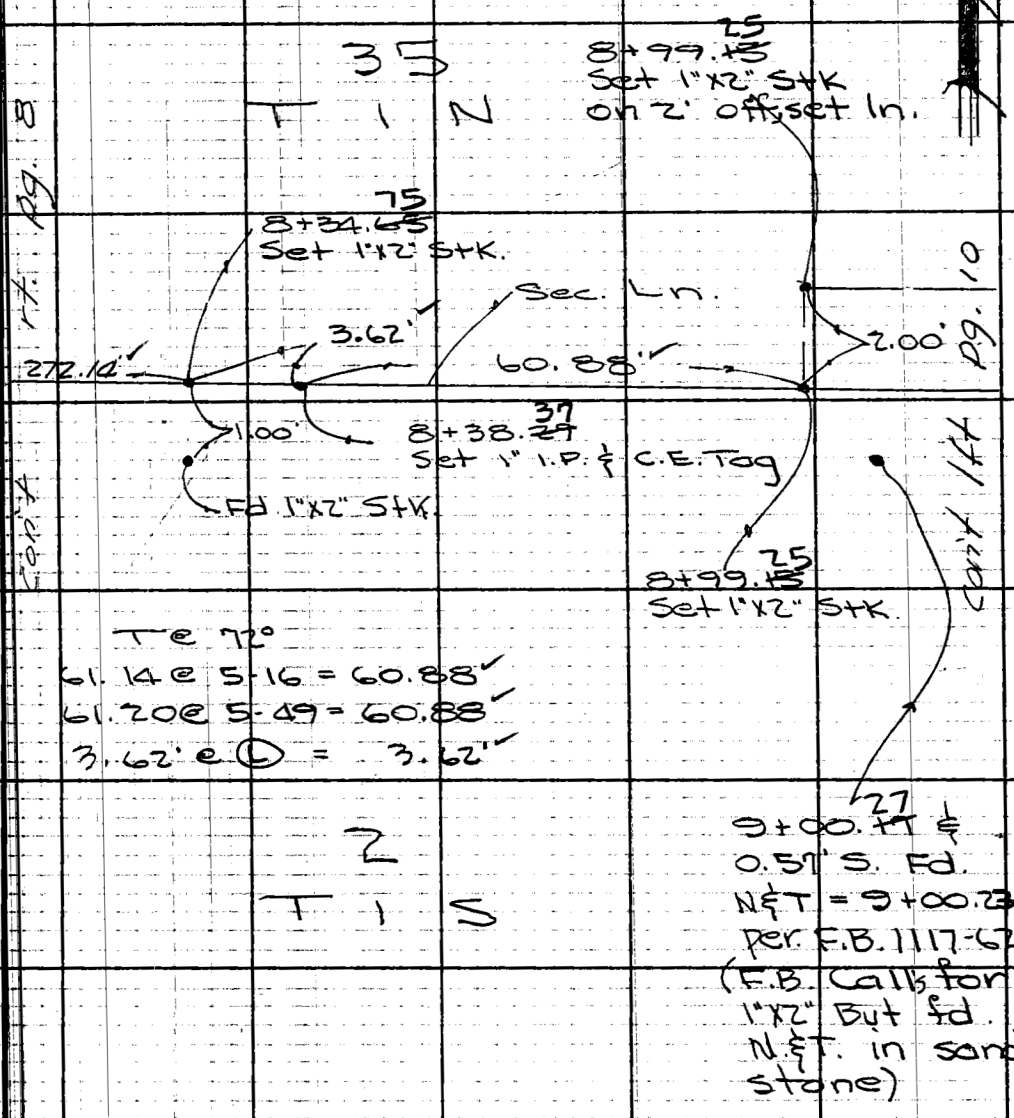

Note: Any Additions or Changes on This Sheet Must be Made or Circled in Red Ink With Date and Name of Person Making Change.

Do not extend this side of this line.

PLEASE RETURN TO
LOS ANGELES COUNTY ENGINEER
403 LOS ANGELES COUNTY ENGINEERING BLDG.

PLEASE RETURN TO
LOS ANGELES COUNTY ENGINEER
403 LOS ANGELES COUNTY ENGINEERING BLDG.

Note: Any Additions or Changes on This Sheet Must be Made or Circled in Red Ink With Date and Name of Person Making Change.

Do not extend this side of this line.

con't left pg. 11

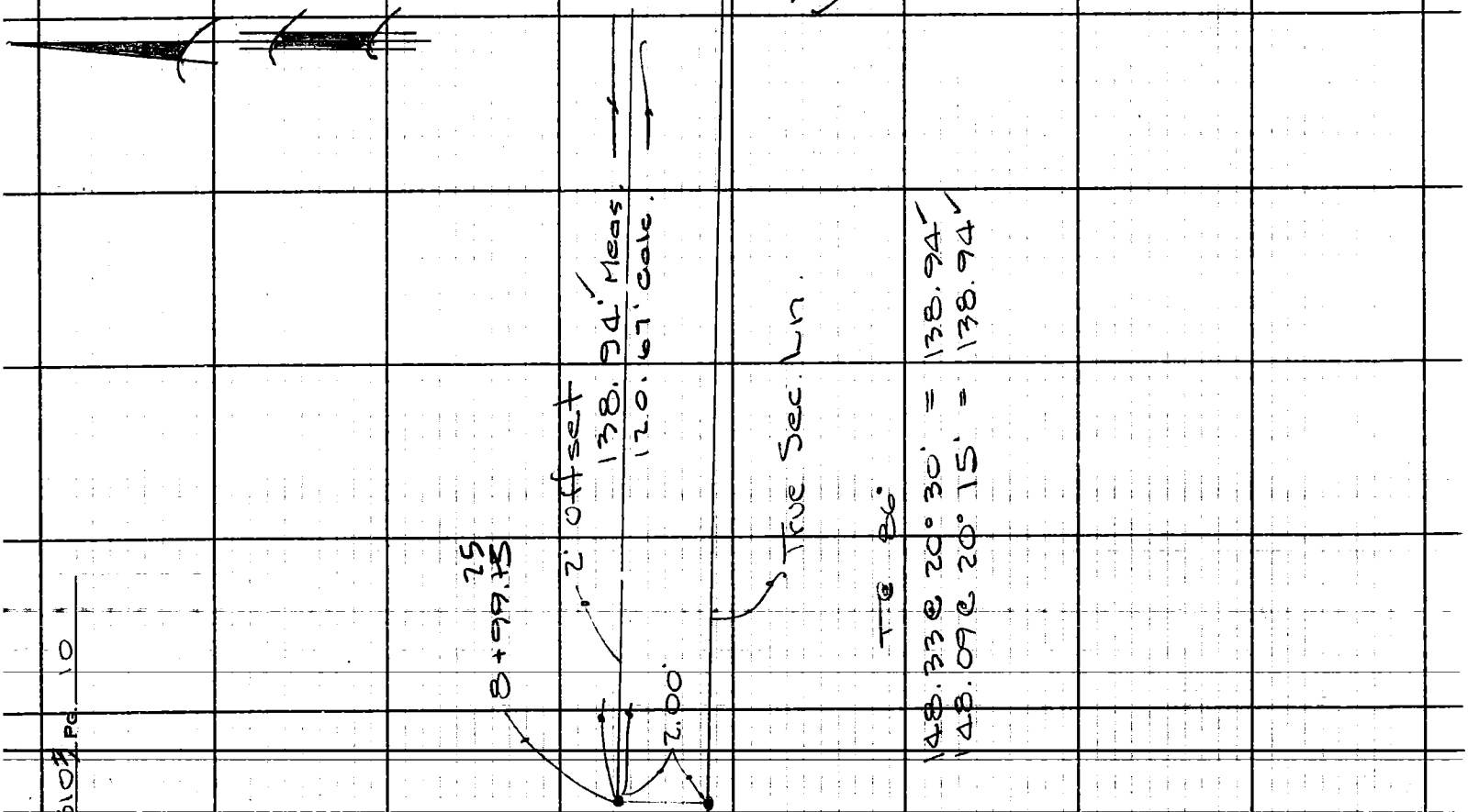

F.B. 3107 Pg. 10

con't rt pg. 9

4

Notes Ck'd by C. RUBENACKER	Survey of Halsey Rd. Ext.	F. B. 3103 Pg. 11
Map No.	JN 2215.14 Tape 100 Std 84 °F	
Office Work	Surveyed by RCW	
Checked	Notes RCW Date 12-14-62	
Date	Indexed C. J. GALLI	

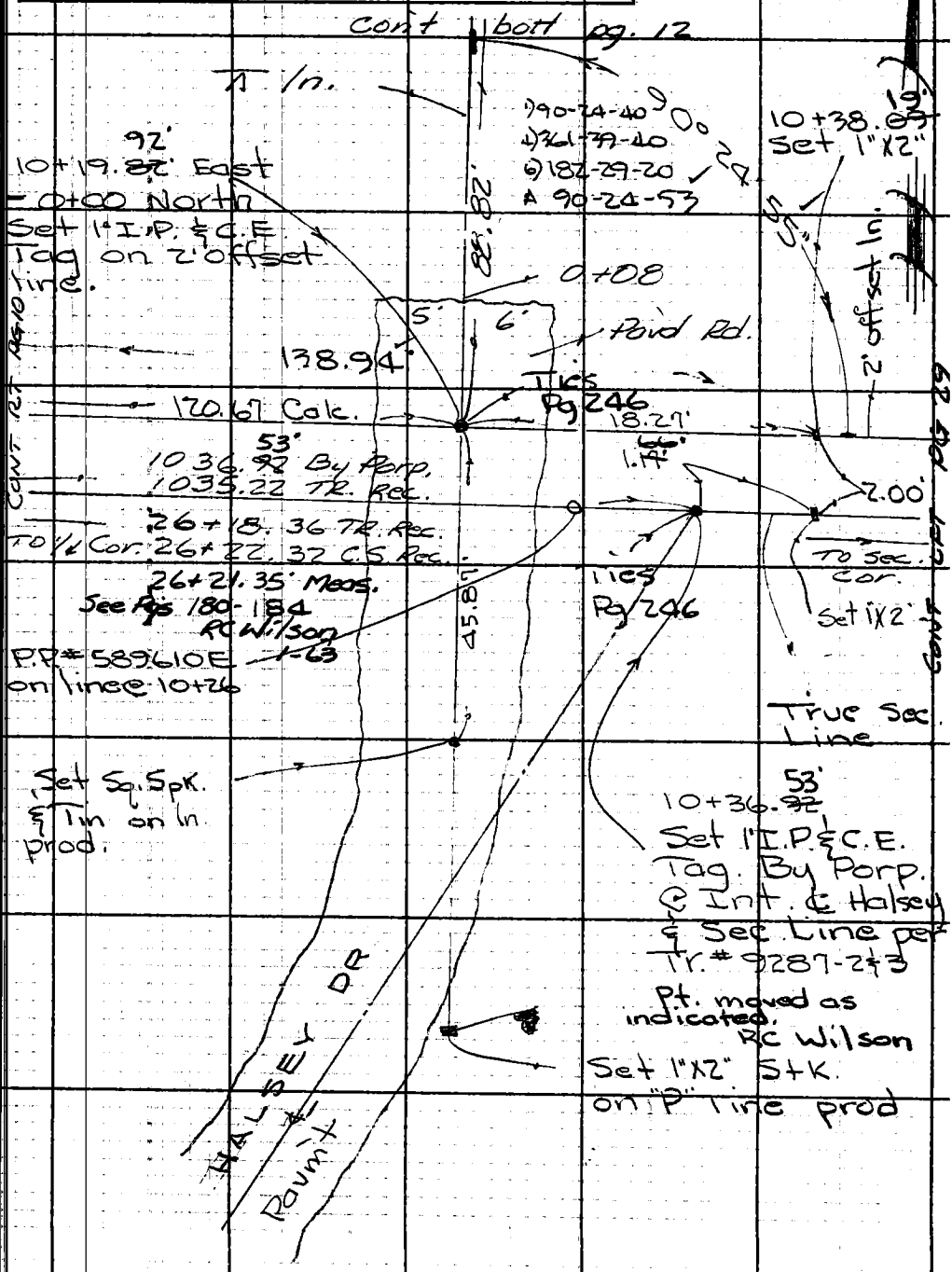

Note: Any Additions or Changes on This Sheet Must be Made or Circled in Red Ink With Date and Name of Person Making Change.

Do not extend this side of this line.

PLEASE RETURN TO
LOS ANGELES COUNTY ENGINEER
403 LOS ANGELES COUNTY ENGINEERING BLDG.

K.S. 89 B-1

7 6F3095 CE # 310 3-61

F.B. 3103 Pg. 12

Cont Bott Pg. 13

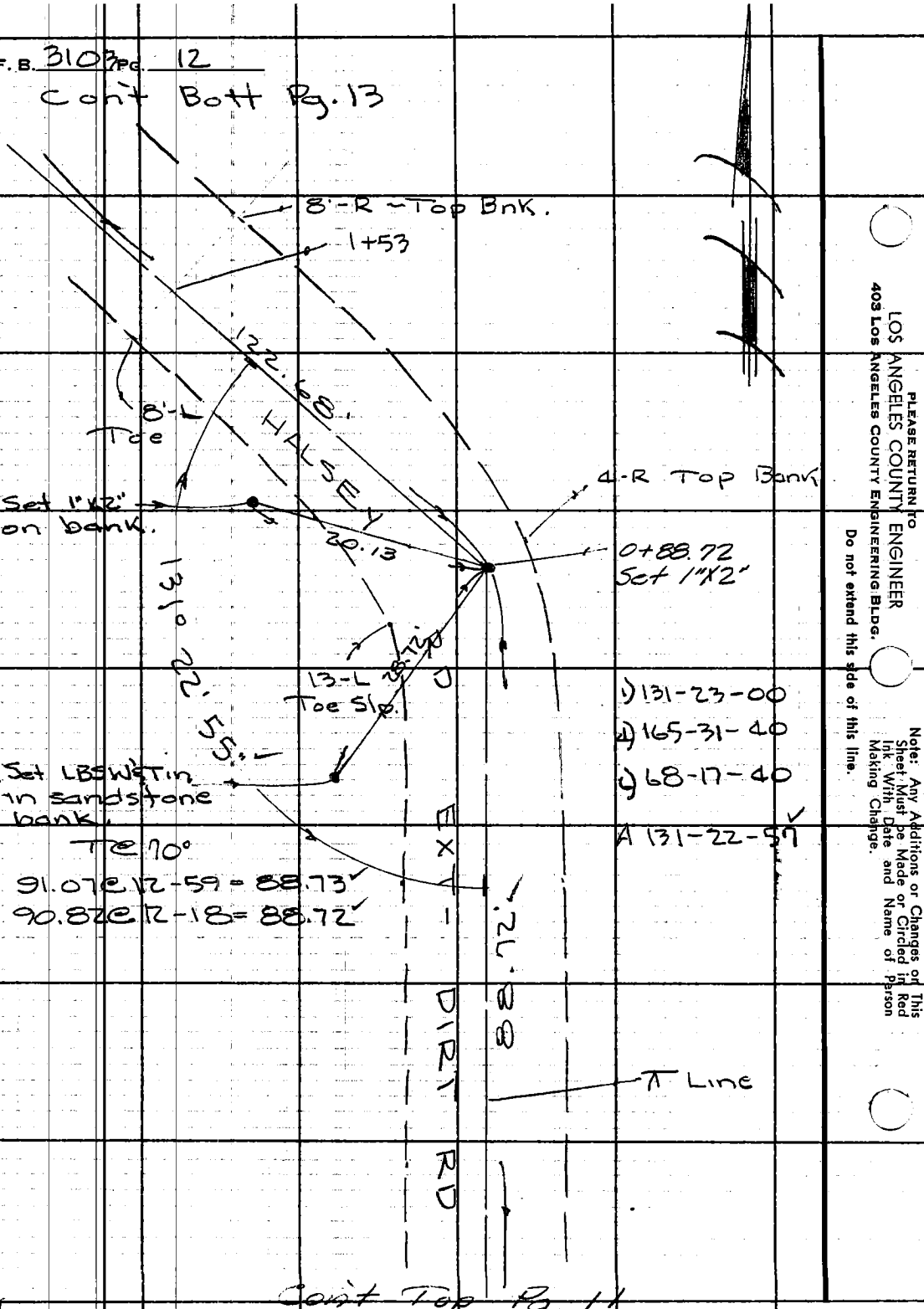

Cont Top Pg. 14

PLEASE RETURN TO
LOS ANGELES COUNTY ENGINEER
403 Los Angeles County Engineering Bldg.
Do not extend this side of this line.

Note: Any Additions or Changes on This Sheet Must be Made or Circled in Red Ink With Date and Name of Person Making Change.

Notes Ck'd by C. RUBENACKER	Survey of Halsey Rd. Ext.	F. B. 3103 PG. 13
Map No.	JN 2215.14 Tape 100 Std 84°F	
Office Work	Surveyed by RCW	
Checked	Notes RCW Date 12-14-62	
Date	Indexed E. J. GALLI	

Con't Bott Pg. 14

T@ 70°
112.39@ 9-53 = 110.71
112.59@ 10-28 = 110.71

1) 123-14-40
4) 132-58-00
6) 19-27-10
1) 123-14-32

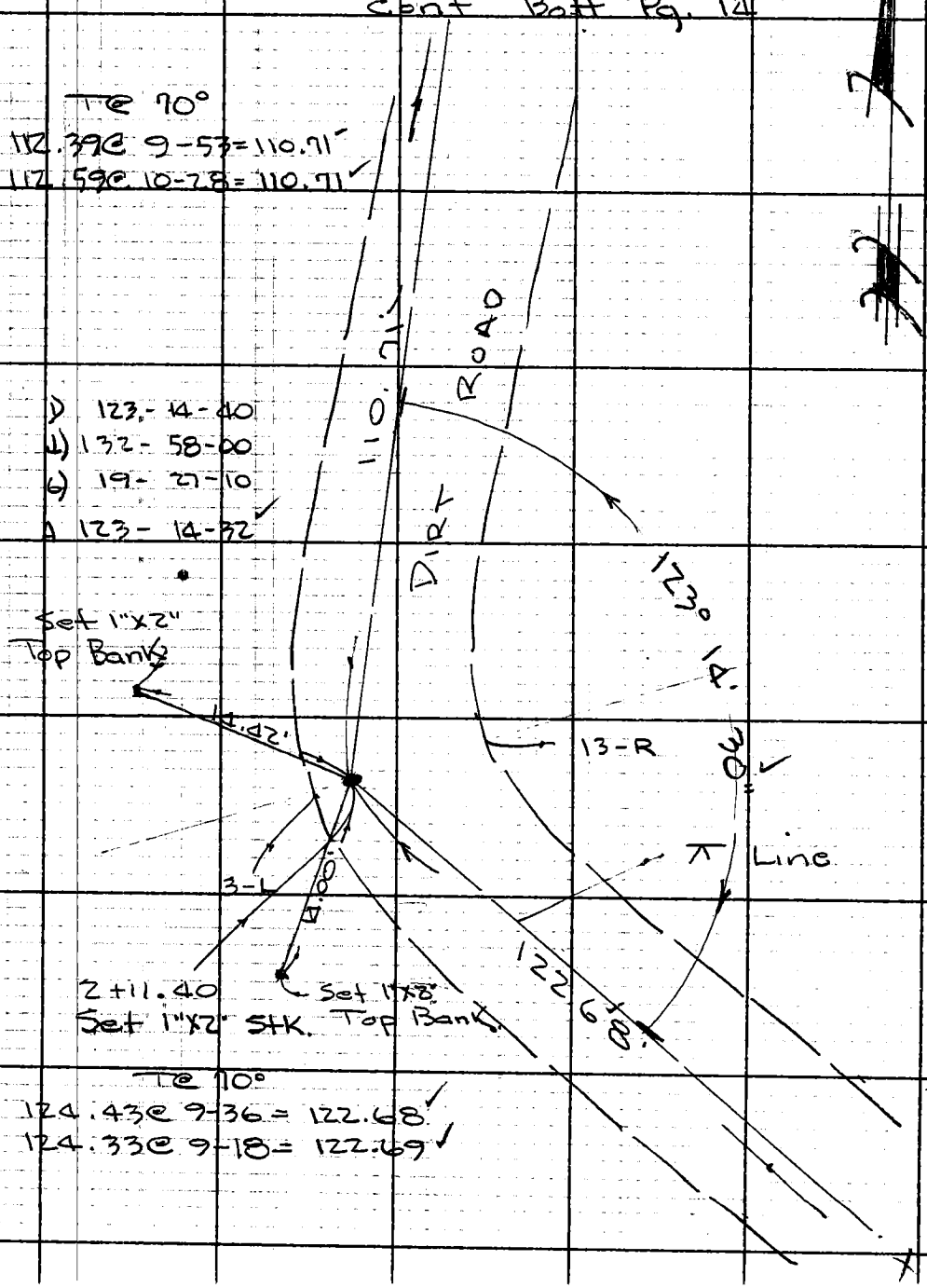

T@ 70°
124.43@ 9-36 = 122.68
124.33@ 9-18 = 122.69

Note: Any Additions or Changes on This Sheet Must be Made or Circled in Red Ink With Date and Name of Person Making Change.

Do not extend this side of this line.

PLEASE RETURN TO
LOS ANGELES COUNTY ENGINEER
403 LOS ANGELES COUNTY ENGINEERING BLDG.

76F3095 CE # 310 8-61

Const. Bk/H Pg. 15

F. B. 3103 Pg. 14

@ 72°
142.72 @ 10-15 = 140.43
142.49 @ 9-43 = 140.43

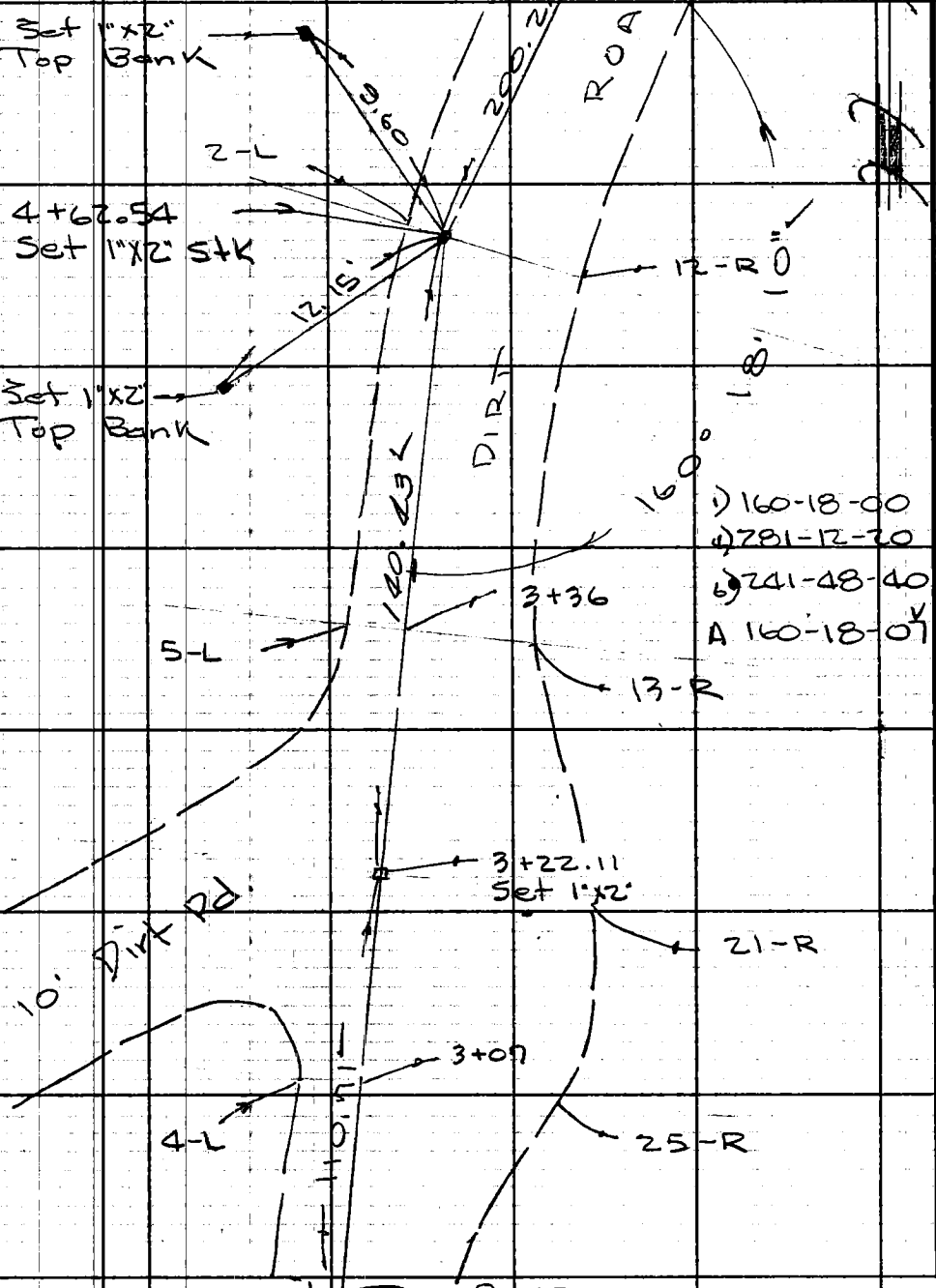

PLEASE RETURN TO
LOS ANGELES COUNTY ENGINEER
403 Los Angeles County Engineering Bldg.
Do not extend this side of this line.

Note: Any Additions or Changes on This Sheet Must be Made or Circled in Red Ink With Date and Name of Person Making Change.

Notes Ck'd by C. RUBENACKER	Survey of Halsey Rd. Ext.	F. B. 3103 Pg. 15
Map No.	JN 2215.14 Tape 100 Std 84 °F	
Office Work	Surveyed by RCW	
Checked	Notes RCW Date 12-14-62	
Date	Indexed C. J. GALLI	

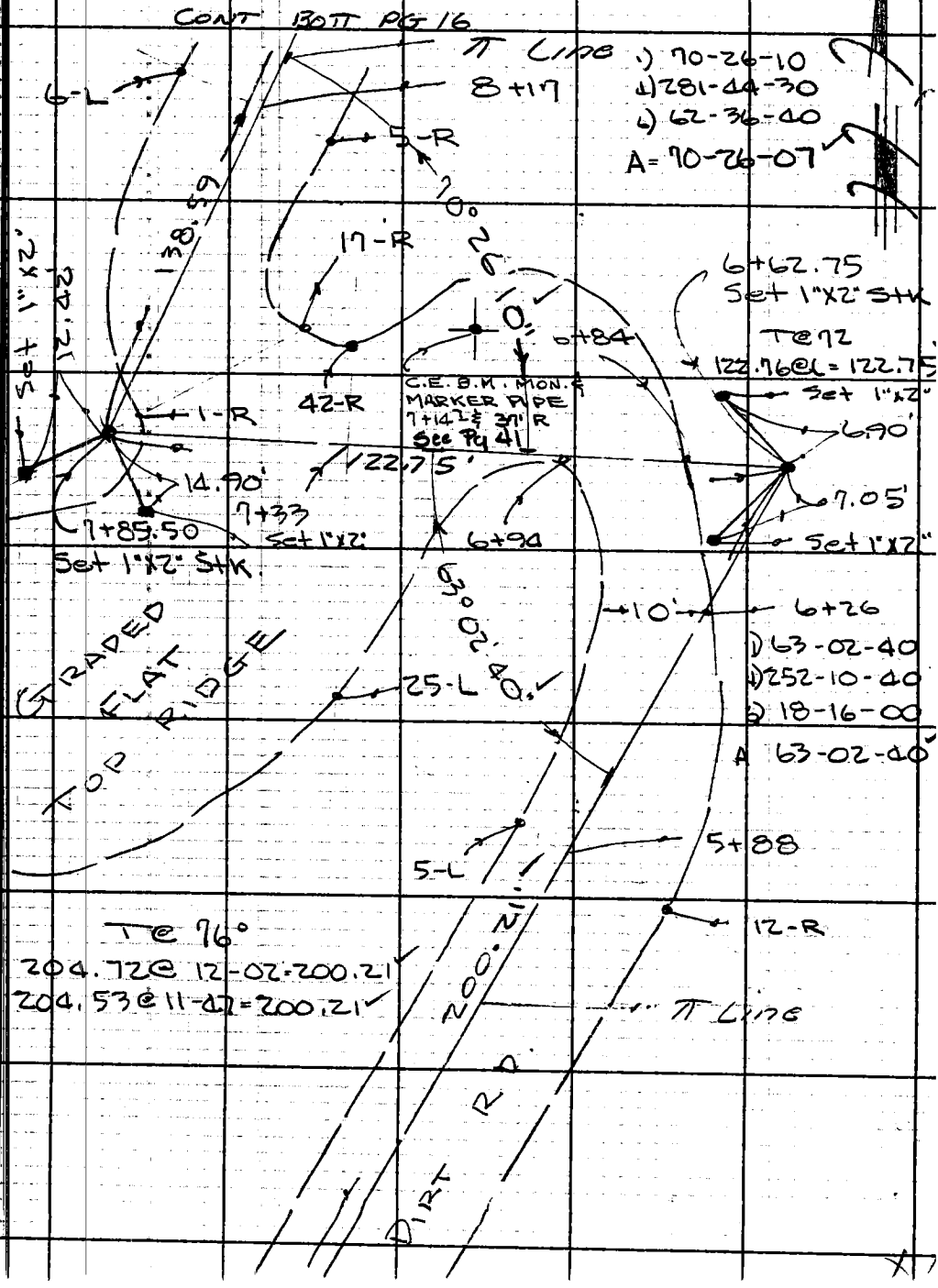

Note: Any Additions or Changes on This Sheet Must be Made or Circled in Red Ink With Date and Name of Person Making Change.

Do not extend this side of this line.

PLEASE RETURN TO
LOS ANGELES COUNTY ENGINEER
403 LOS ANGELES COUNTY ENGINEERING BLDG.

76F309S CE # 310 3-61

F.B. 3107 Pg. 16

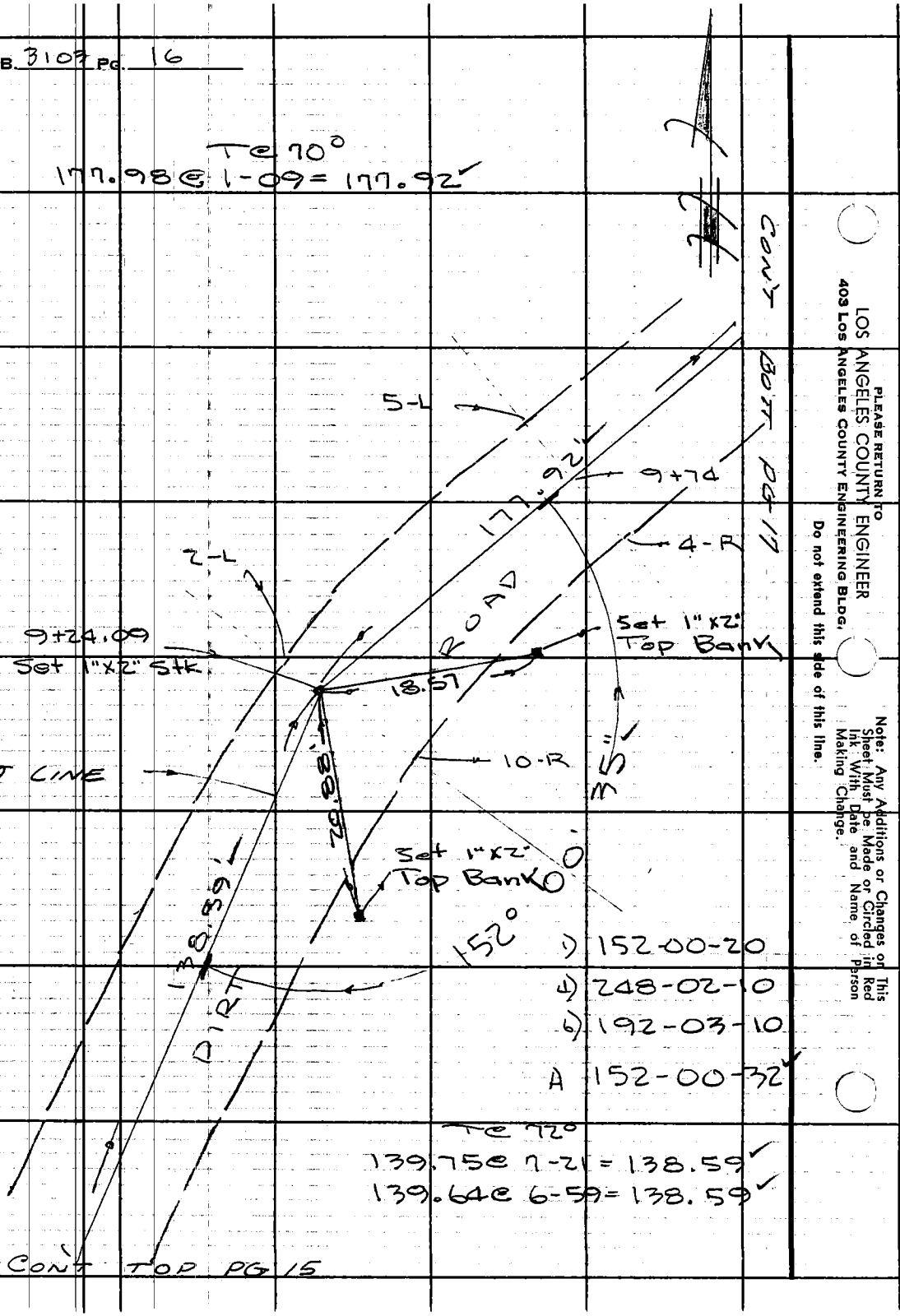

PLEASE RETURN TO
LOS ANGELES COUNTY ENGINEER
403 Los Angeles County Engineering Bldg.
Do not extend this side of this line.

Note: Any Additions or Changes on This Sheet Must be Made or Circled in Red Ink With Date and Name of Person Making Change.

Notes Ck'd by R. RUBENACKER	Survey of Halsey Rd. Ext.	F. B. 3103 PG. 17
Map No.	JN 2215.14 Tape 100 Std 84 °F	
Office Work	Surveyed by RCW	
Checked	Notes RCW Date 12-4-62	
Date	Indexed C. J. GALLI	

CON'T BOTT PG 18

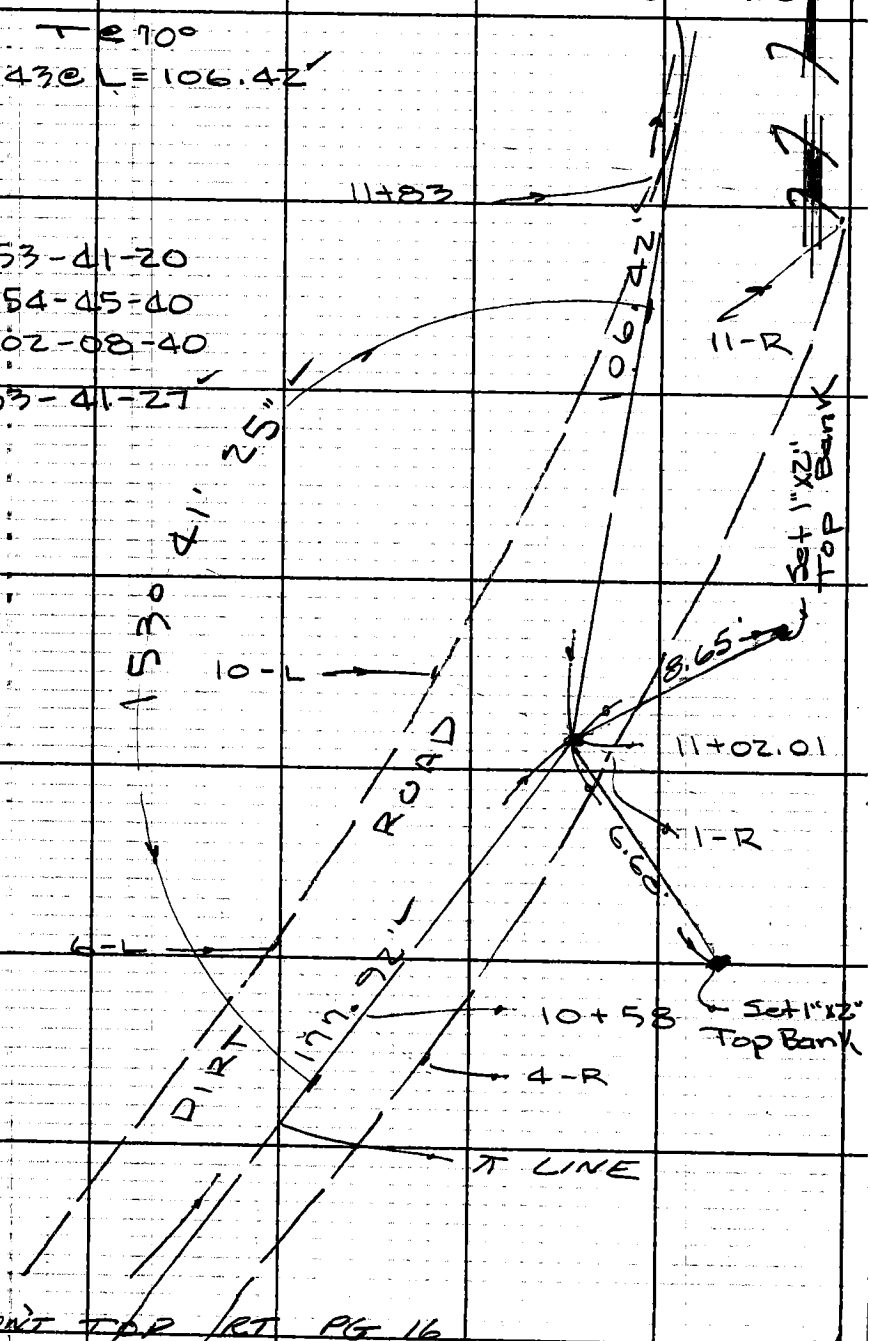

CON'T TOP RT PG 16

PLEASE RETURN TO
LOS ANGELES COUNTY ENGINEER
403 LOS ANGELES COUNTY ENGINEERING BLDG.
Note: Any Additions or Changes on This Sheet Must be Made or Circled in Red Ink With Date and Name of Person Making Change.
Do not extend this side of this line.

F. B. 3103 PG. 18

CON'T BOTT PG. 19

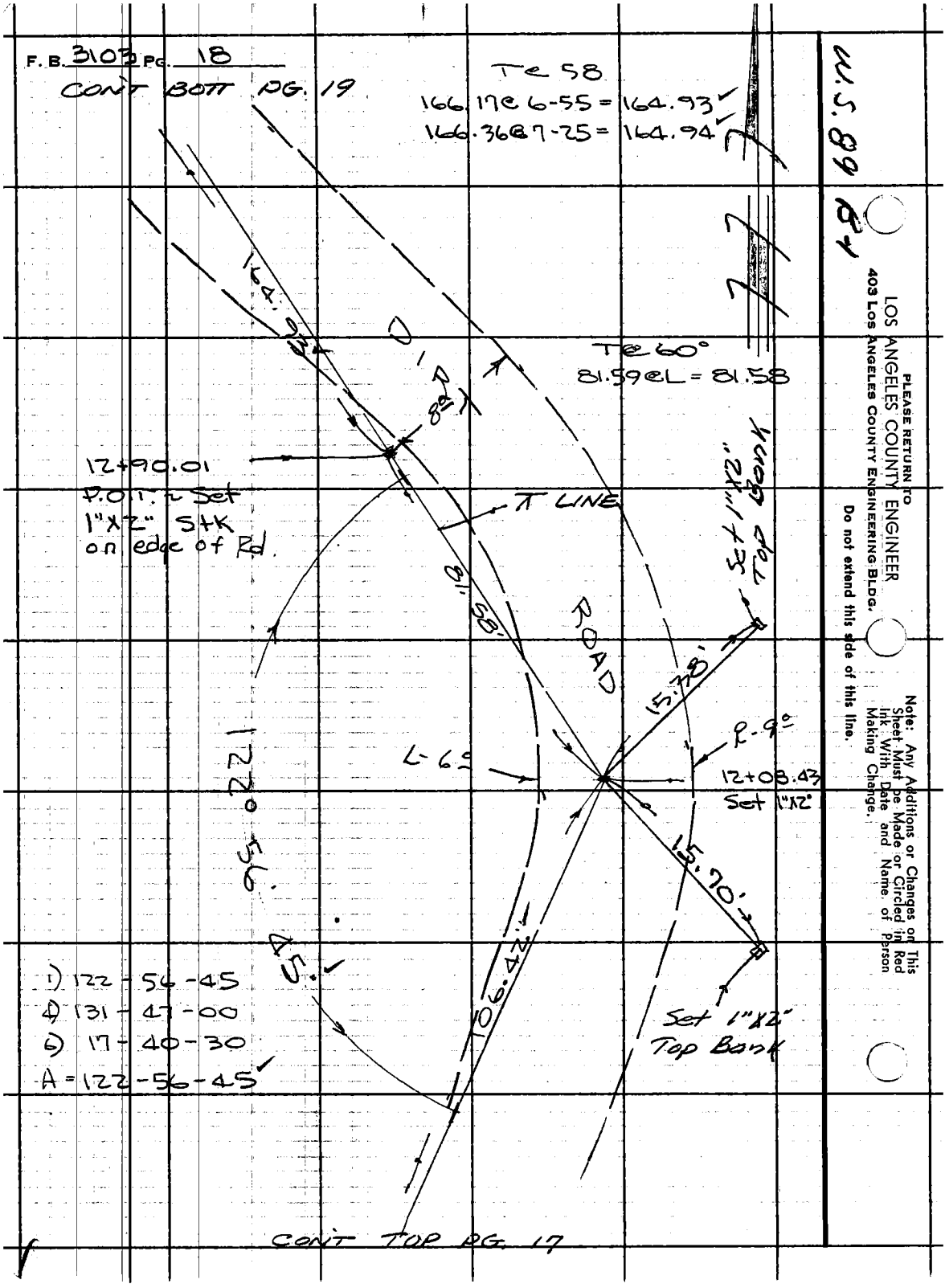

PLEASE RETURN TO
LOS ANGELES COUNTY ENGINEER
403 LOS ANGELES COUNTY ENGINEERING BLDG.
Do not extend this side of this line.
Note: Any Additions or Changes on This Sheet Must be Made or Circled in Red Ink With Date and Name of Person Making Change.

Notes Ck'd by C. RUBENACKER	Survey of Halsey Rd. Ext	F. B. 3103 PG. 19
Map No.	JN 2215.14 Tape 100 Std 84 °F	
Office Work	Surveyed by RCW	
Checked	Notes RCW Date 12-17-62	
Date	Indexed C. J. GALLI	

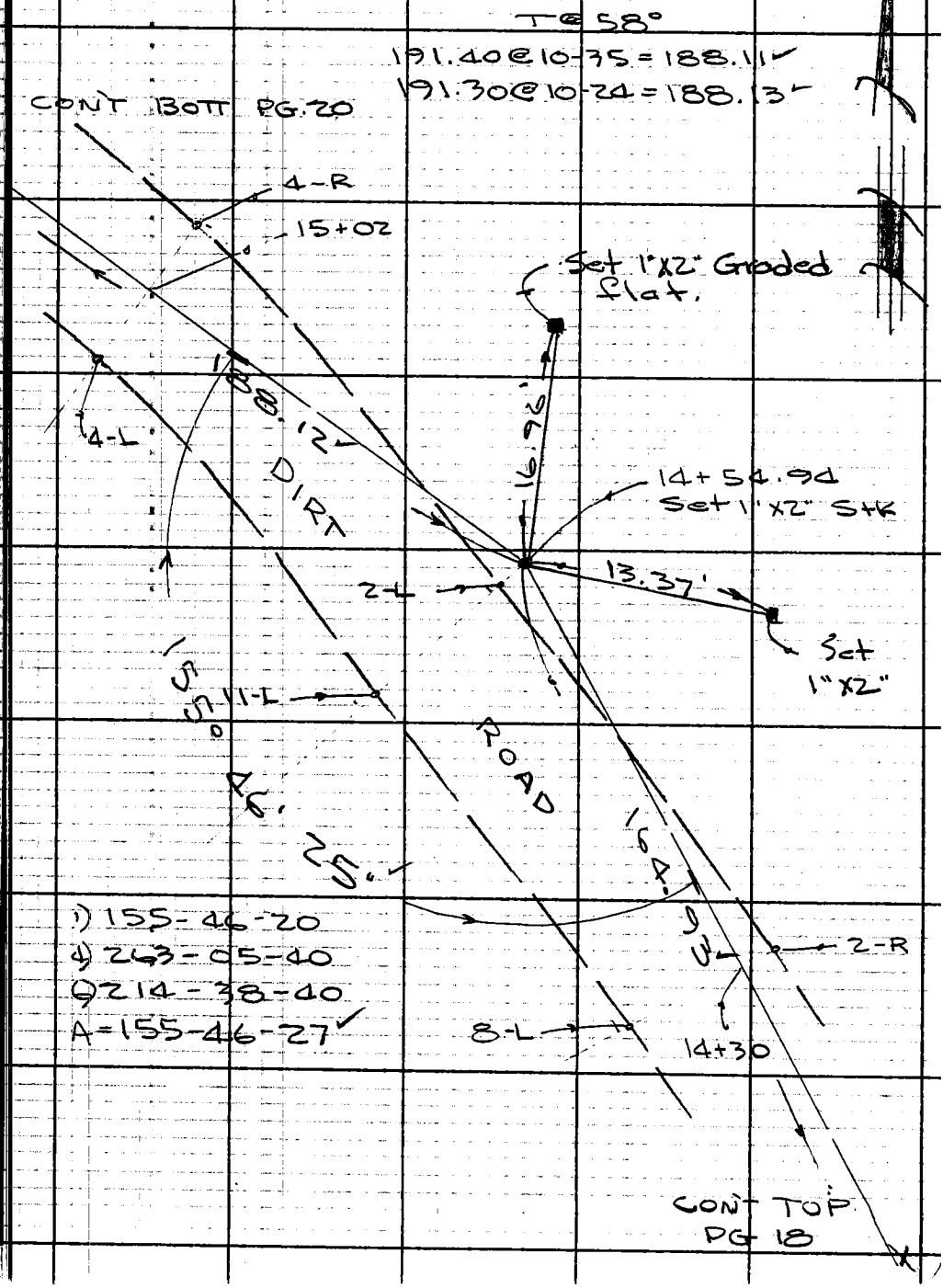

1) 155-46-20
4) 263-05-40
6) 214-38-40
A = 155-46-27

Note: Any Additions or Changes on this Sheet Must be Made or Circled in Red Ink With Date and Name of Person Making Change.

Do not extend this side of this line.

PLEASE RETURN TO
LOS ANGELES COUNTY ENGINEER
403 LOS ANGELES COUNTY ENGINEERING BLDG.

76F309S CE # 310 3-61

F. B. 3103 PG. 20

T@ 58°
121.90@ 7-48 = 120.75
121.82@ 7-33 = 120.74

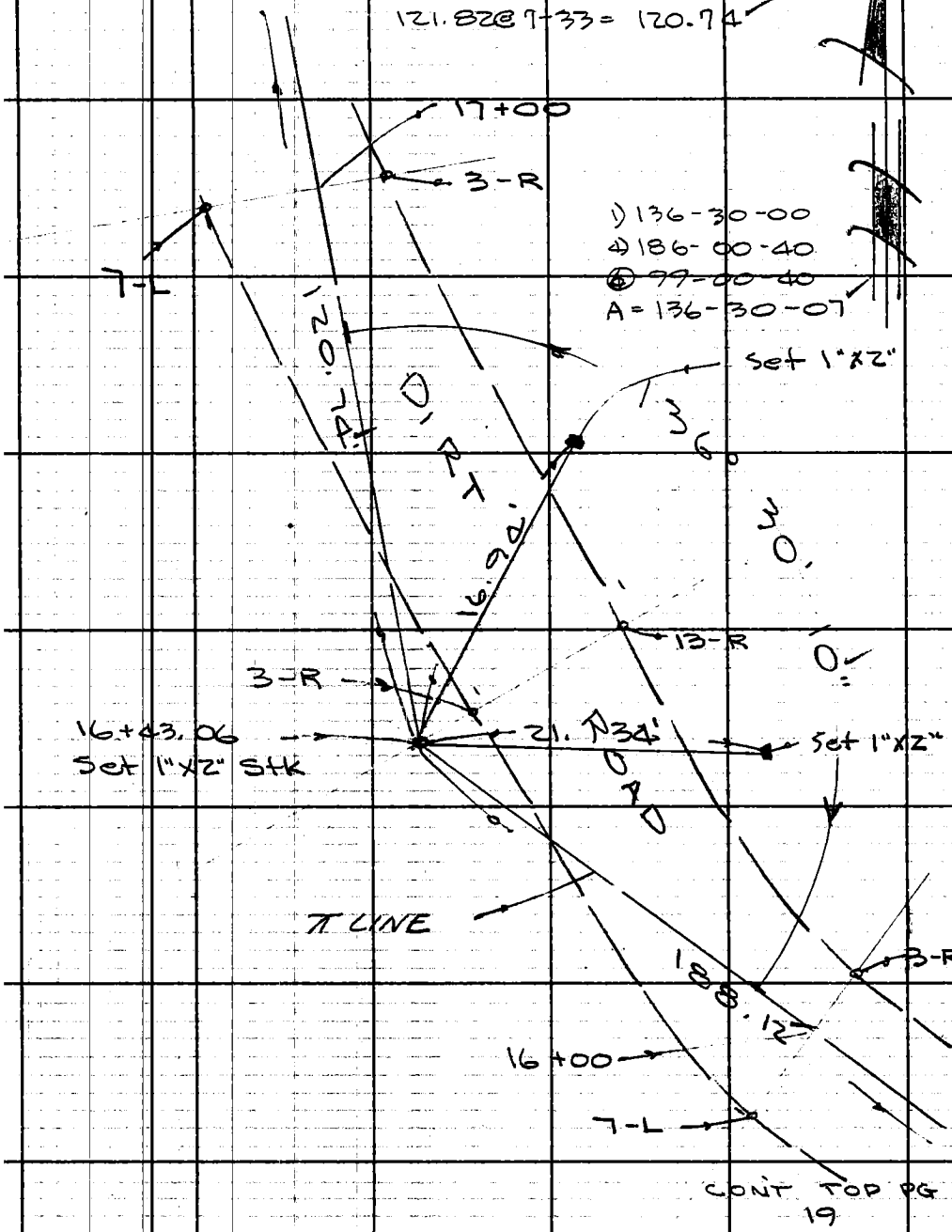

CONT TOP PG 19

PLEASE RETURN TO
LOS ANGELES COUNTY ENGINEER
403 LOS ANGELES COUNTY ENGINEERING BLDG.
Do not extend this side of this line.
Note: Any Additions or Changes on This Sheet Must be Made or Circled in Red Ink With Date and Name of Person Making Change.

Notes Ck'd by C. RUBENACKER	Survey of Halsey Rd Ext	F. B. 3103 PG. 21
Map No.	JN 2215.14 Tape 100 Std 84 °F	
Office Work	Surveyed by RCW	
Checked	Notes RCW Date 12-17-62	
Date	Indexed E. J. GALLI	

T @ 60°

154.86 @ 5-39 = 154.09 ✓

154.78 @ 5-20 = 154.09 ✓

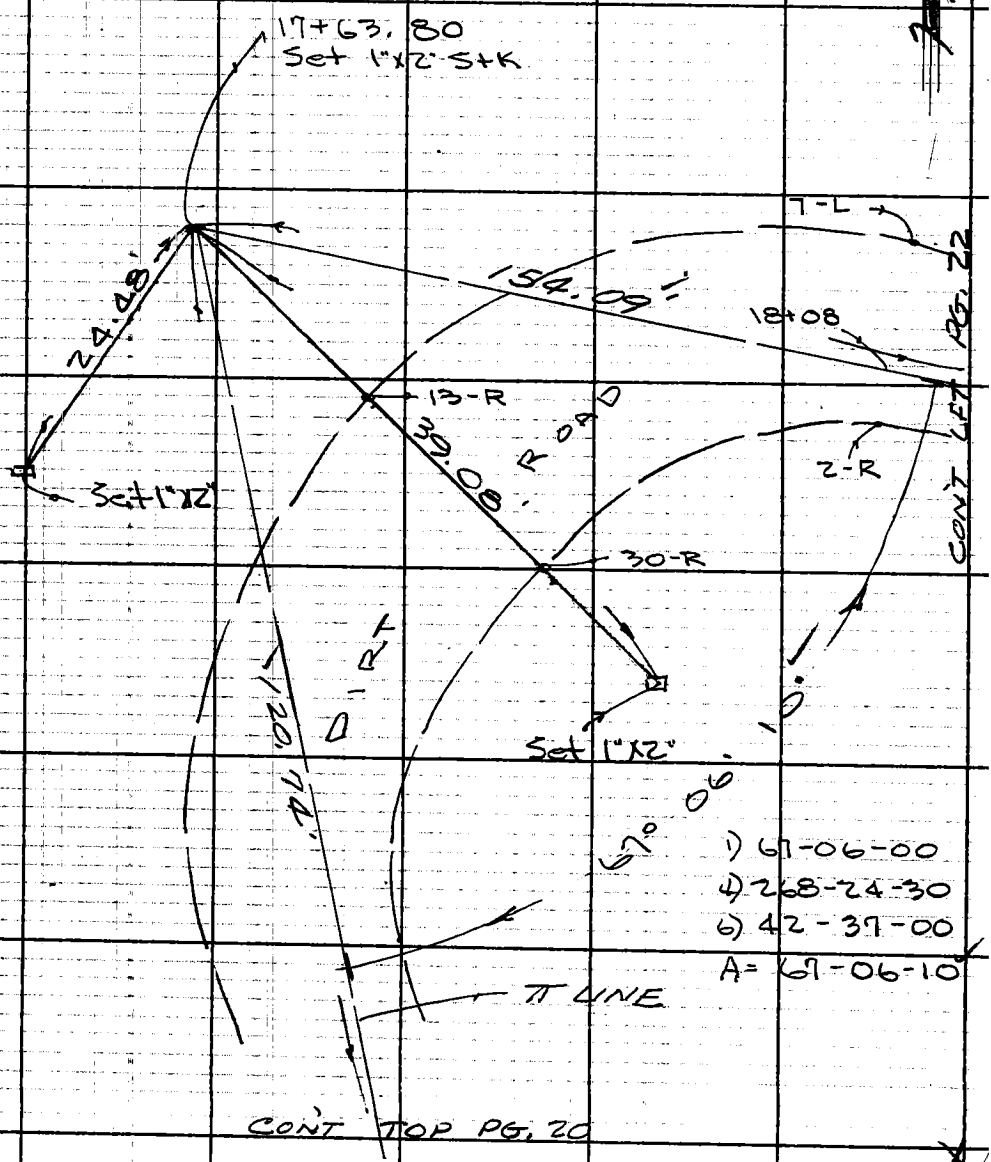

1) 67-06-00

4) 268-24-30

6) 42-37-00

A = 67-06-10

CON'T TOP PG. 20

Note: Any Additions or Changes on This Sheet Must be Made or Circled in Red Ink With Date and Name of Person Making Change.

Do not extend this side of this line.

PLEASE RETURN TO
LOS ANGELES COUNTY ENGINEER
403 LOS ANGELES COUNTY ENGINEERING BLDG.

76F3095 CE # 310 3-61

F. B. 3103 PG. 22

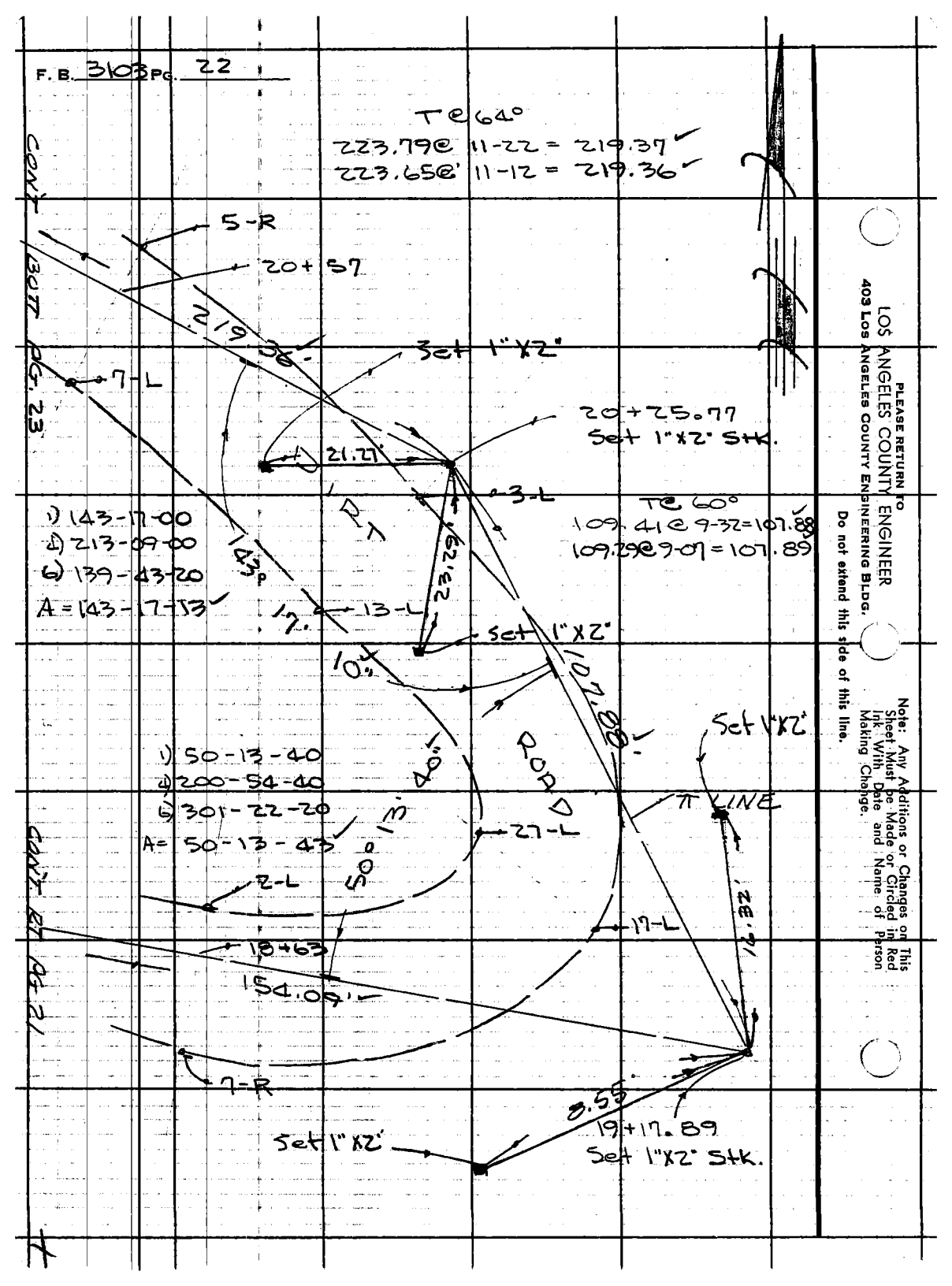

PLEASE RETURN TO
LOS ANGELES COUNTY ENGINEER
403 Los Angeles County Engineering Bldg.
Do not extend this side of this line.

Note: Any Additions or Changes on This Sheet Must be Made or Circled in Red Ink With Date and Name of Person Making Change.

Notes Ck'd by C. RUBENACKER	Survey of Halsey Rd. Ext.	F. B. 3103 PG. 23
Map No.	JN 2215.14 Tape 100 Std 84 °F	
Office Work	Surveyed by RCW	
Checked	Notes RCW Date 12-17-62	
Date	Indexed C. J. GALLI	

T @ 66°

8.50 @ L = 8.50'

T @ 66°

120.17 @ 12-23 = 117.35

120.00 @ 12-00 = 117.36

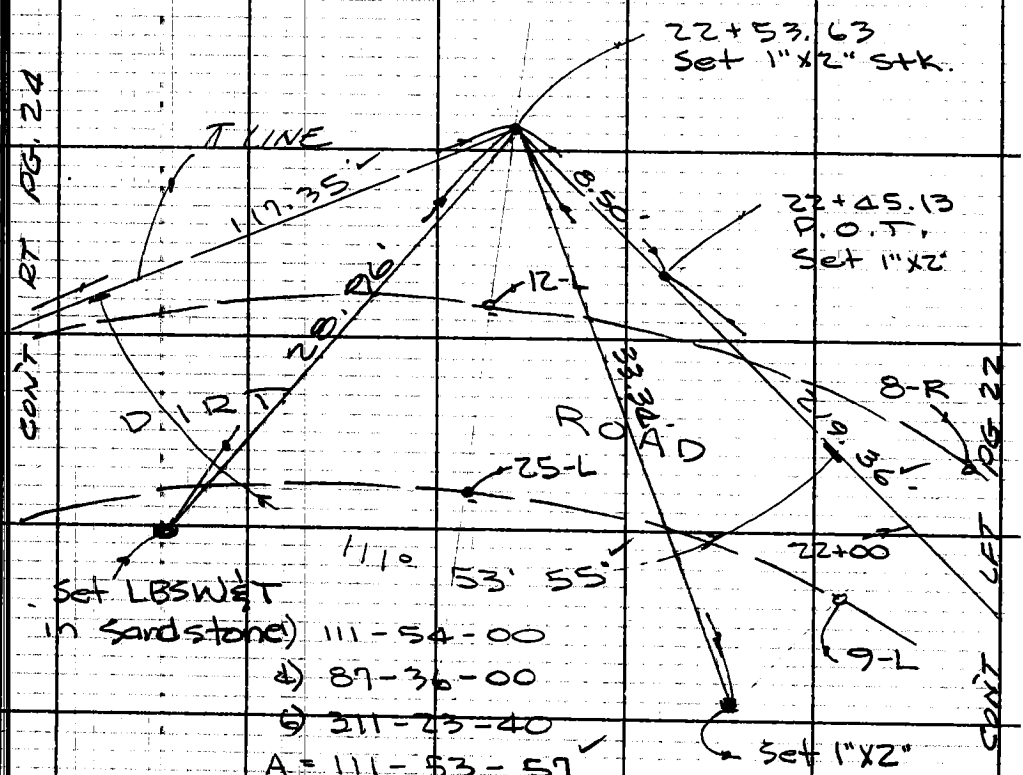

Set LBSW&T in Sandstone

1) 111-54-00

4) 87-36-00

5) 311-23-40

A = 111-53-57

W.S. 89 B-1

Note: Any Additions or Changes on This Sheet Must be Made or Circled in Red Ink With Date and Name of Person Making Change.

Do not extend this side of this line.

PLEASE RETURN TO LOS ANGELES COUNTY ENGINEER 403 LOS ANGELES COUNTY ENGINEERING BLDG.

76F309S CE # 310 8-61

F.B. 3103 PG. 24

T @ 64°
188.82 @ 11-50 = 184.79
188.76 @ 11-46 = 184.77

PLEASE RETURN TO
LOS ANGELES COUNTY ENGINEER
403 Los Angeles County Engineering Bldg.
Do not extend this side of this line.

Note: Any Additions or Changes on This Sheet Must be Made or Circled in Red Ink With Date and Name of Person Making Change.

Notes Ck'd by C. RUBENACKER	Survey of Halsey Rd. Ext.	F. B. 3103 PG. 25
Map No.	JN 2215.14 Tape 100 Std 84 °F	
Office Work	Surveyed by RCW	
Checked	Notes RCW Date 12-17-62	
Date	Indexed C. J. GALLI	

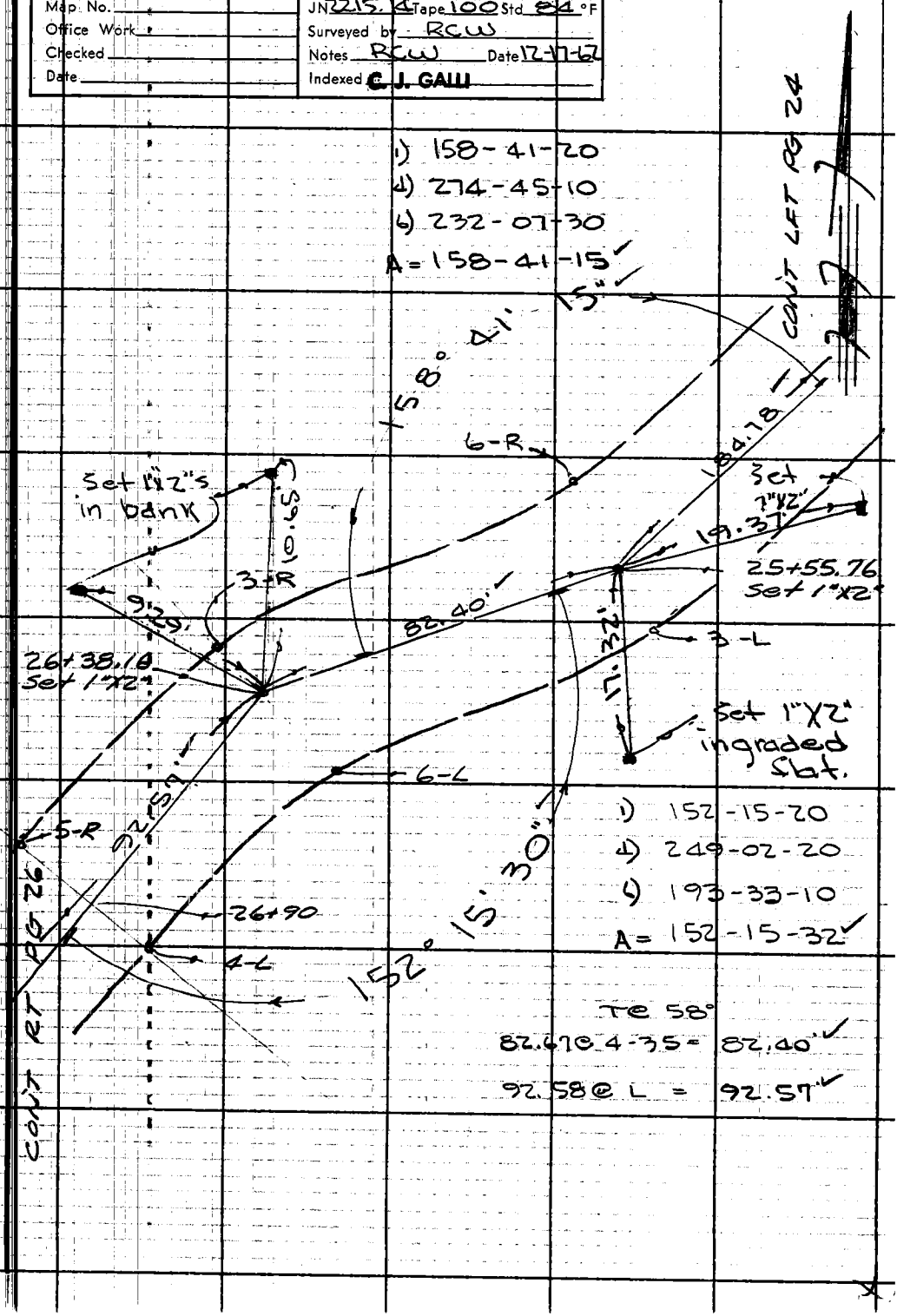

Note: Any Additions or Changes on This Sheet Must be Made or Circled in Red Ink With Date and Name of Person Making Change.

Do not extend this side of this line.

PLEASE RETURN TO
LOS ANGELES COUNTY ENGINEER
403 LOS ANGELES COUNTY ENGINEERING BLDG.

76F309S CE # 310 3-61

F. B. 3103 PG. 26

1) 150-44-30
4) 242-57-20
6) 184-25-40
A = 150-44-17

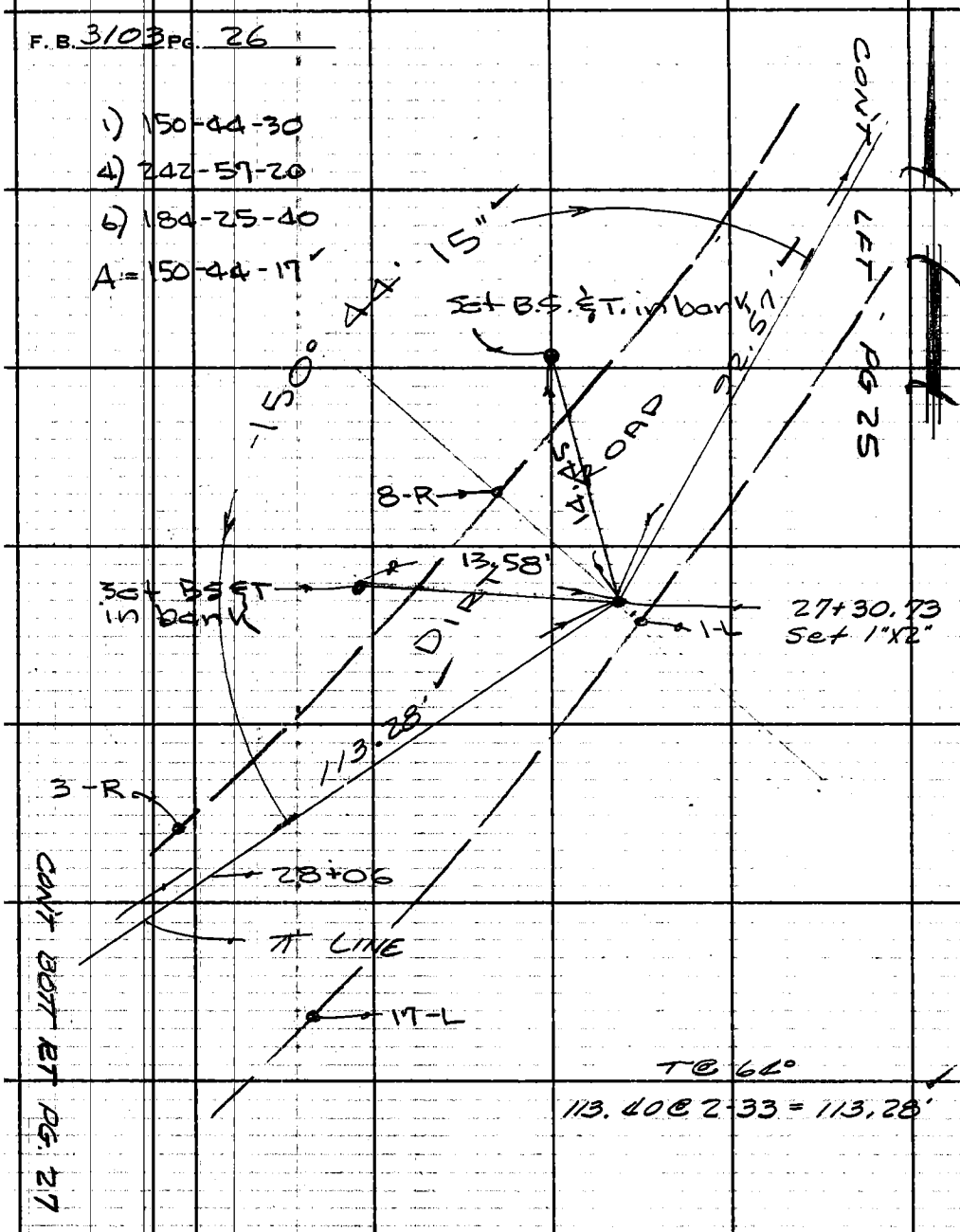

PLEASE RETURN TO
LOS ANGELES COUNTY ENGINEER
403 LOS ANGELES COUNTY ENGINEERING BLDG.
Do not extend this side of this line.
Note: Any Additions or Changes on This Sheet Must be Made or Circled in Red Ink With Date and Name of Person Making Change.

Notes Ck'd by C. RUBENACKER	Survey of HALSEY RD EXT	F. B. 3103 Pg. 27
Map No.	JN 2215.14 Tape 100 Std 84 °F	
Office Work	Surveyed by RCW	
Checked	Notes RCW Date 12-18-62	
Date	Indexed C. J. GALLI	

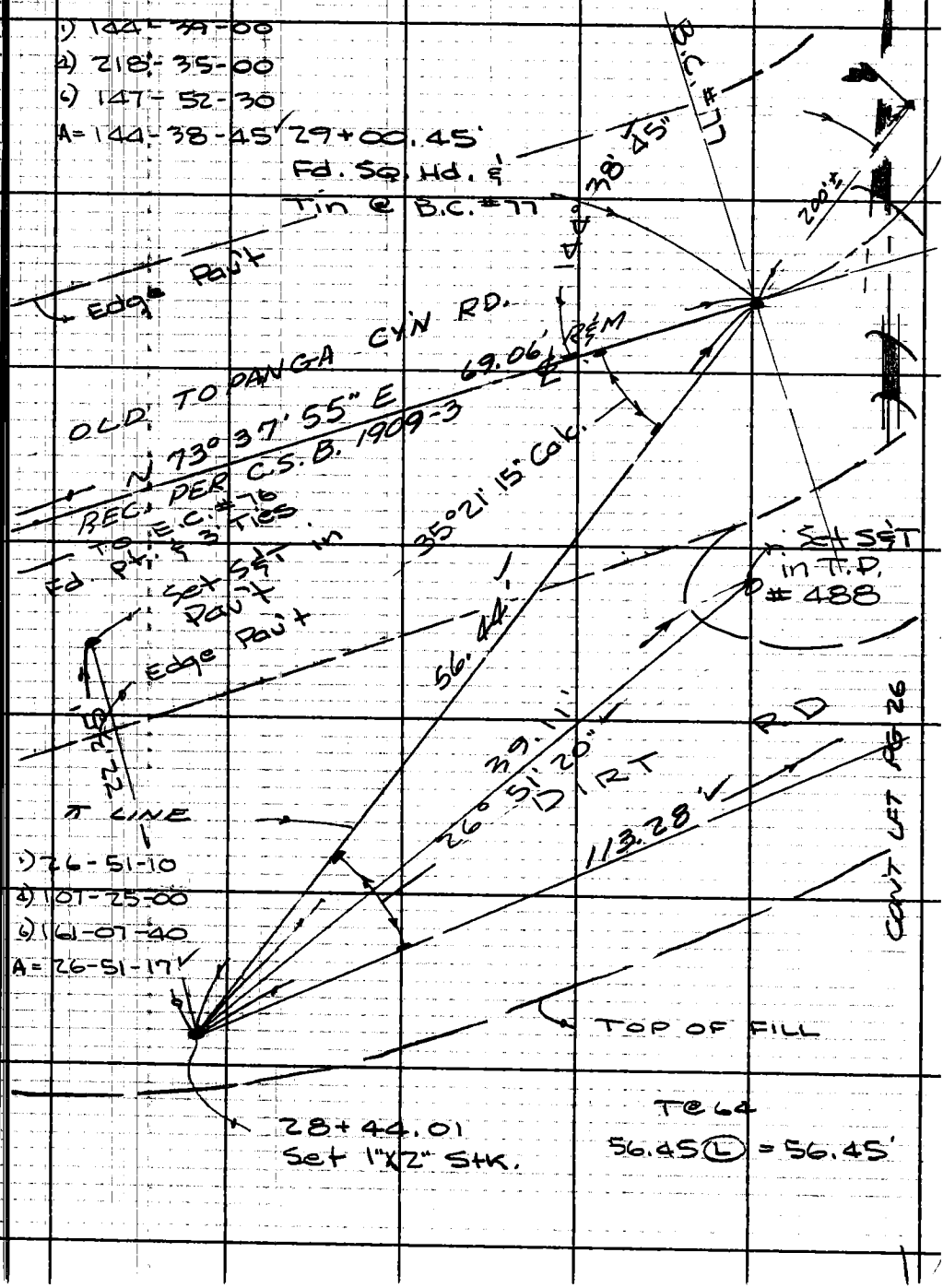

Note: Any Additions or Changes on This Sheet Must be Made or Circled in Red Ink With Date and Name of Person Making Change.

Do not extend this side of this line.

PLEASE RETURN TO
LOS ANGELES COUNTY ENGINEER
403 LOS ANGELES COUNTY ENGINEERING BLDG.

76F3095 CE # 310 3-61

W.S. 89 B-1

F.B. 3103 Pg. 28

NOTE:

FOR ANGULAR CLOSEURE USED C.S. B-1909-3 FROM B.C. TO P.I. Nº 77 SOUTH ALONG ℄ OLD TOPANGA CYN RD THRU P.I. #76, P.I. Nº 75, THEN S 48-05-55 W 15.50' TO THE INT. OF ℄ RD. & 1/4 SECT LINE OF SEC. 35, THEN S 0-30-45 W 768.91' TO THE 1/4 COR BETWEEN SEC. 35 & SEC. 2. (INFORMATION TAKEN FROM C.S. B-1909-3.)

RC Wilson
12/18/62

PLEASE RETURN TO
LOS ANGELES COUNTY ENGINEER
403 Los Angeles County Engineering Bldg.

Do not extend this side of this line.

Note: Any Additions or Changes on This Sheet Must be Made or Circled in Red Ink With Date and Name of Person Making Change.

Notes Ck'd by C. RUBENACKER	Survey of Halsey Rd. Ext.	F. B. 3103 Pg. 29
Map. No.	JN 2215.14 Tape 100 Std 84 °F	
Office Work	Surveyed by RCW	
Checked	Notes RCW Date 12-13-67	
Date	Indexed G. J. GALLI	

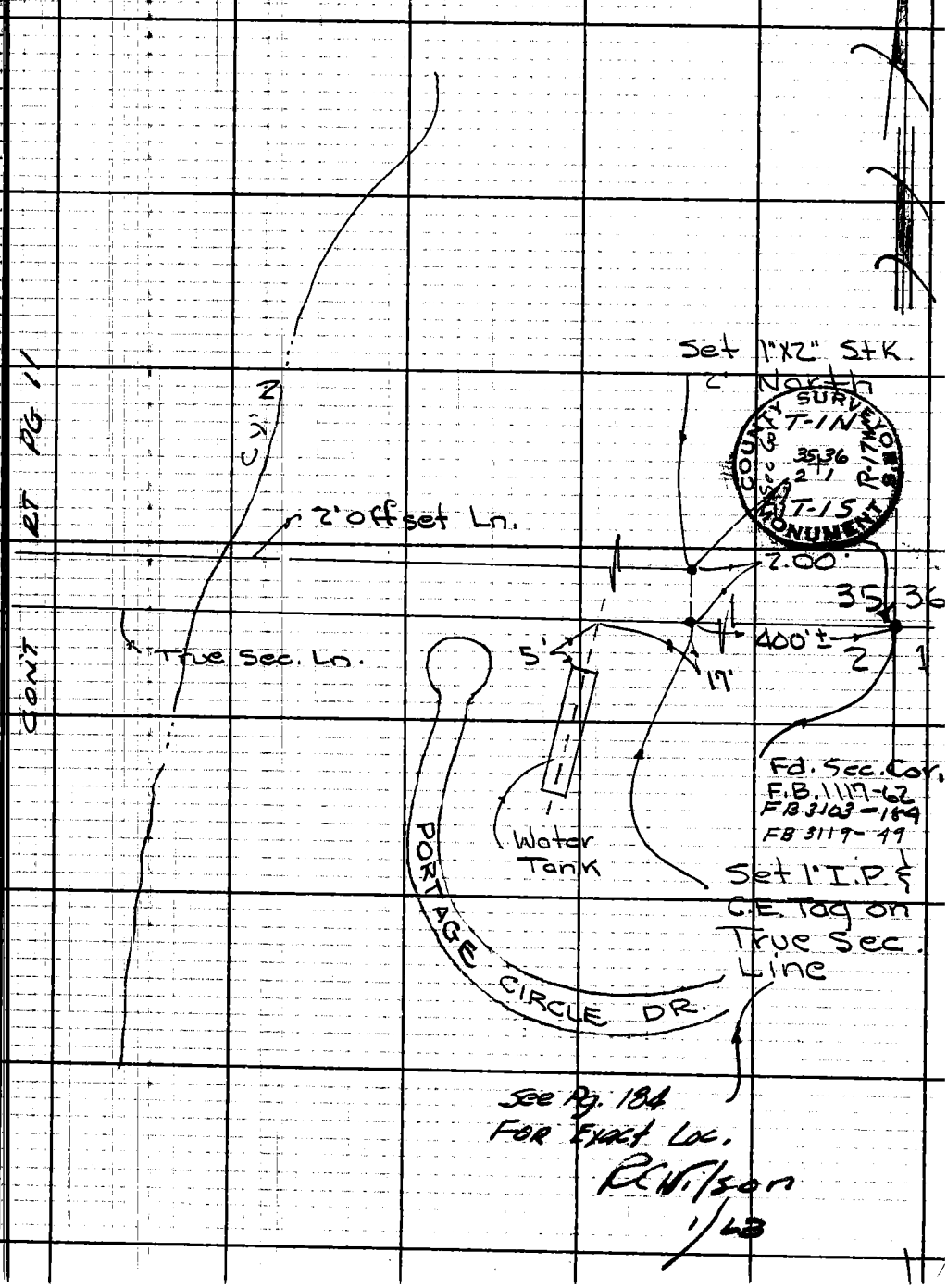

Note: Any Additions or Changes on this Sheet Must be Made or Circled in Red Ink With Date and Name of Person Making Change.

Do not extend this side of this line.

PLEASE RETURN TO
LOS ANGELES COUNTY ENGINEER
403 LOS ANGELES COUNTY ENGINEERING BLDG.

W.S. 89 B-1

310 3-61

Profile No. | Notes Red Date | Plotted Date | Job No. 2215.14 Division No. 11 | F.B. 3103 Pg. 31
X-Sec. No. | Notes Chkd. Miller Date Jan. 1963 | Checked Date | Survey of Halsey Rd. North
Survey by RCW Notes RCW Date 12-18-62 | Map No. | Indexed G. J. GALLI Date

HALSEY RD. EXTEN.
JN 2215.14

LEVELS FROM O.T. #9 NORTH ON OLD TOPANGA CYN RD. TO THE INTERSECTION OF HALSEY RD. EXTENTION- PG. 27

DEC 18, 1962

R.C. Wilson
J.C. Rike
V.L. Huckaby
L.W. Jones

STATION	B.S.	H.I.	F.S.	ELEV.

NOTE: ANY ADDITIONS OR CHANGES ON THIS SHEET MUST BE MADE OR CIRCLED IN RED INK, WITH DATE AND NAME OF PERSON MAKING CHANGE.

Do not extend notes this side of this line.

PLEASE RETURN TO
LOS ANGELES COUNTY ENGINEER
403 LOS ANGELES COUNTY ENGINEERING BLDG.

76-L298 CE 307 3-61

76-L298 CE 307 3-61

PLEASE RETURN TO
LOS ANGELES COUNTY ENGINEER
403 LOS ANGELES COUNTY ENGINEERING BLDG.

NOTE: ANY ADDITIONS OR CHANGES ON THIS SHEET MUST BE MADE OR CIRCLED IN RED INK, WITH DATE AND NAME OF PERSON MAKING CHANGE

Do not extend notes this side of this line.

F.B. 3103 Pg. 32 | Job No. 2215.12 | Division No. 11 | Notes Red | Date | Plotted | Profile No.
Survey of Walsh Rd. North | Date | Notes Chkd. | Date | Checked | X-Sec. No.
Survey by RCW | Notes RCW | Date | Date
Indexed C.L. GALLI | Date

STATION	B. S.	H. I.	F. S.	ELEV.		
B.M. O.T. #9				1198 43	elev. = 1198.425 ~ On old Topanga Cyn Rd. ~ 3.35 mile from int. of old Topanga & New Topanga Cyn Rd's. 16' Rt. of ℄ in a group of 5 - 18" Oak's, about the c/r of the curve. A.C.S. mon. stamped "County Surveyor - RE329 B.M. O.T. 9" F.B. 1605-11	
	6 52	1204 95 ✓				
TP			0 20	1204 75 ✓		
	9 09	1213 84 ✓				
TP			1 74	1212 10 ✓		
	10 99	1223 07 ✓				
TP			0 14	1222 93 ✓		
	11 46	1234 39 ✓				
TP			0 20	1234 19 ✓		
	10 28	1244 47 ✓				
TP			0 17	1244 30 ✓		
	11 82	1256 12 ✓				
TP			0 20	1255 92 ✓		
	11 80	1267 72 ✓				
TP			0 09	1267 63 ✓		
	11 79	1279 42 ✓				
TP			0 15	1279 27 ✓		
	12 13	1291 40 ✓				
TP			0 18	1291 22 ✓		
	10 67	1301 89 ✓				
TP			0 85	1301 04 ✓		

76-L298 CE 307 3-61

PLEASE RETURN TO
LOS ANGELES COUNTY ENGINEER
403 LOS ANGELES COUNTY ENGINEERING BLDG.

NOTE: ANY ADDITIONS OR CHANGES ON THIS SHEET MUST BE MADE OR CIRCLED IN RED INK, WITH DATE AND NAME OF PERSON MAKING CHANGE.

Do not extend notes this side of this line.

STATION	B. S.	H. I.	F. S.	ELEV.		
TP				1301.04 ✓		
	4.31	1305.35 ✓				
TBM			2.10	1303.25 ✓	OLD TOPANGA CYN RD. ~ E. SIDE L.B.S. & W. Set in S. Side L.A.Co. F. Dept. T.P. # 488, (With alarm Box) @ Int Old Topanga Cyn Rd. & Halsey Rd.	

Profile Notes Red ____ Plotted ____ Job No. 2215 Division No. 11 | F.B. 3103 Pg. 33
No. ____ Date ____ Date ____ Survey of Halsey Rd. Extention
X-Sec. Notes Chkd. MLL Checked ____ Survey by RCW Notes RCW Date 12-18-62
No. ____ Date 1/20/1963 Date ____ Map No. ____ Indexed G. J. GALLI Date ____

Profile No. | Notes Red Date | Plotted Date | Job No. 2215.14 Division No. 11 | F.B. 3103 Pg. 35
X-Sec. No. | Notes Chkd. Date | Checked Date | Survey of HALSEY RD. EXTENTION
Survey by BCW Notes BCW Date 12-19-62
Map No. Indexed C. J. GALLI Date

J.N. 2215.14

PROFILE OVER "D"
LINE ~ HALSEY RD.
EXTENTION FROM
OLD TO PANG CY'N
RD. @ 29+00.45 S.ELY
TO A POINT 10+19.82
EAST OF ¼ SEC COR
BETWEEN 35 & 2
T1N T1S R17 15

R.C. WILSON
J.C. RIKE
V.L. HUCKABY
L.W. JONES
DEC. 1962

LANKER & USED
TO ¼ Cor.

STATION	B.S.	H.I.	F.S.	ELEV.

NOTE: ANY ADDITIONS OR CHANGES ON THIS SHEET MUST BE MADE OR CIRCLED IN RED INK, WITH DATE AND NAME OF PERSON MAKING CHANGE.

PLEASE RETURN TO
LOS ANGELES COUNTY ENGINEER
403 LOS ANGELES COUNTY ENGINEERING BLDG.

Do not extend notes this side of this line.

76-L298 CE 307 3-61

76-L298 CE 307 3-61

PLEASE RETURN TO
LOS ANGELES COUNTY ENGINEER
403 LOS ANGELES COUNTY ENGINEERING BLDG.

NOTE: ANY ADDITIONS OR CHANGES ON THIS SHEET MUST BE MADE OR CIRCLED IN RED INK, WITH DATE AND NAME OF PERSON MAKING CHANGE

Do not extend notes this side of this line.

STATION	B.S.	H.I.	F.S.	ELEV.	L	℄	R
TBM "A"				1303 25	L.B.S. & W in T.P. # F.D. 488 @ OLD TOPANGA & HALSEY RD. EXTENTION ~ DG. 33		
29+00.45				1303 70		℄	
28+44.01				1300 94		℄	
28+06				1301 1		℄	
"				1299 8	17' ed. rd.		
"				1301 4			3' ed. rd.
T.P.				1295 35	T.P.		
27+30.73				1293 70		℄ + Edge Rd.	
" "				1295 3	7' TOP BANK		
" "				1293 4			8' Toe slope + Edge Rd
26+90				1289 9		℄	
T.P.				1289 34	T.P.		
26+38.16				1289 4		℄ + Edge Rd., Top Bank	
" "				1289 5	6' Edge Rd. + TOP BANK		
" "				1289 5			3' Edge Rd. + Toe slope
26+07				1290 5		℄	
" "				1290 9			10' Edge Rd.
T.P.				1297 54	T.P.		
25+55.76				1300 2		℄	

F.B. 3103 PG. 36

Job No. 2215.14 Division No. 11 Notes Red ____ Plotted ____ Profile ____

Survey of HALSEY RD. EXTENSION Date ____ Date ____ No. ____

Survey by RCW Notes J.C.R. Notes Chkd. ____ Checked ____ X-Sec. ____

Indexed ____ Date ____ Date ____ No. ____

76-L298 CE 307 3-61

PLEASE RETURN TO
LOS ANGELES COUNTY ENGINEER
403 LOS ANGELES COUNTY ENGINEERING BLDG.

NOTE: ANY ADDITIONS OR CHANGES ON THIS SHEET MUST BE MADE OR CIRCLED IN RED INK, WITH DATE AND NAME OF PERSON MAKING CHANGE.

Do not extend notes this side of this line.

STATION	B.S.	H.I.	F.S.	ELEV.	LEFT	℄	RIGHT
T. P.				1306 32	T.P.		
25+12				1309 5		℄	
" "				1307 5	3' Toe slope + Edge Rd.		
" "				1309 2			6' Edge Rd.
T. P.				1315 49	T.P.		
T. P.				1324 26	T.P.		
T. P.				1333 15	T.P.		
T. P.				1341 71	T.P.		
3+ 42				1350 1		℄	
" "				1349 8	3' Edge Rd. + Toe Slope		
" "				1350 2			8' Edge Rd.
T. P.				1350 74	T.P.		
T. P.				1360 19	T.P.		
22+53.63				1366 7		℄	
" "				1366 6	12' Edge Rd. N.		
" "				1366 1	25' " " S.		
T. P.				1369 00	T.P.		
22+00				1374 3		℄	
T. P.				1377 74	T.P.		
T. P.				1386 51	T.P.		
T. P.				1395 80	T.P.		

Profile No. ____ Notes Red. ____ Plotted ____ Job No. 2215.14 Division No. 11 F.B. 3103 Pg. 39
X-Sec. No. ____ Date ____ Date ____ Survey of HALSEY RD. EXTENSION
Notes Chkd. ____ Checked ____ Survey by R.C.W. Notes J.C.R. Date 12-19-62
Date ____ Date ____ Map No. ____ Indexed E. J. GALL Date ____

76-L298 CE 307 3-61

PLEASE RETURN TO
LOS ANGELES COUNTY ENGINEER
403 LOS ANGELES COUNTY ENGINEERING BLDG.

NOTE: ANY ADDITIONS OR CHANGES ON THIS SHEET MUST BE MADE OR CIRCLED IN RED INK, WITH DATE AND NAME OF PERSON MAKING CHANGE

Do not extend notes this side of this line.

F.B. 3107 Pg. 38 | Job No. 22/5.14 | Division No. 11 | Notes Red ____ Date ____ | Notes Chkd ____ Date ____ | Plotted ____ Date ____ | Checked ____ Date ____ | Profile ____ No. ____ | X-Sec. ____ No. ____

Survey of HALSEY RD. EXTENSION
Survey by A.C.W. Notes T.C.R.
Indexed E. J. GALL.

STATION	B. S.	H. I.	F. S.	ELEV.	LEFT	℄	RIGHT
20+57				1404 4		℄	
T. P.				1404 87	T. P.		
20+25.77				1409 6		℄	
" "				1409 7	3' Edge Rd. N.		
" "				1409 5	13' " " S.		
T. P.				1413 72	T. P.		
20+67				1419 9		℄	
" "				1420 1	1' Edge Rd		
" "				1419 1			10' Edge Rd.
T. P.				1422 33	T. P.		
19+17.89				1426 2		℄	
" "				1426 2	17' Edge Rd. E.		
" "				1425 0	27' " " W.		
T. P.				1431 29	T. P.		
18+63				1431 9		℄	
" "				1432 2	2' Edge Rd.		
" "				1431 5			7' Edge Rd.
18+08				1436 9		℄	
" "				1437 5	7' Edge Rd.		
" "				1436 8			2' Edge Rd.
17+63.80	T.P.			1438 54		℄ & T.P.	

76-L298 CE 307 3-61

PLEASE RETURN TO
LOS ANGELES COUNTY ENGINEER
403 LOS ANGELES COUNTY ENGINEERING BLDG.

NOTE: ANY ADDITIONS OR CHANGES ON THIS SHEET MUST BE MADE OR CIRCLED IN RED INK, WITH DATE AND NAME OF PERSON MAKING CHANGE.

Do not extend notes this side of this line.

STATION	B. S.	H. I.	F. S.	ELEV.	LEFT	℄	RIGHT
17+63.80				14388			13' Edge Rd.
" "				14395			30' " "
17+00				14446		℄	
" "				14455	7' Edge Rd.		
" "				14447			3' Edge Rd.
T.P.				144631	T.P.		
16+43.06				14531		℄	
" "				14532			3' Edge Rd.
" "				14535			13' " "
T.P.				145548	T.P.		
16+00				14597		℄	
" "				14600	7' Edge Rd.		
" "				14598			3' Edge Rd.
T.P.				146467	T.P.		
T.P.				147327	T.P.		
15+02				14776		℄	
T.P.				148172	T.P.		
14+54.94				14860		℄	
" "				14856	2' Edge Rd.		
" "				14862	11' Edge Rd.		

Profile Notes Red. Plotted Job No 2245.14 Division No. 11
No. Date Date Survey of HALSEY RD. EXTENSION
X-Sec. Notes Chkd. Checked Survey by P.C.W. Notes J.C.P.
No. Date Date Map No. Indexed Date
F. B. 3103 PG. 39

76-L298 CE 307 3-61

PLEASE RETURN TO
LOS ANGELES COUNTY ENGINEER
403 LOS ANGELES COUNTY ENGINEERING BLDG.

NOTE: ANY ADDITIONS OR CHANGES ON THIS SHEET MUST BE MADE OR CIRCLED IN RED INK, WITH DATE AND NAME OF PERSON MAKING CHANGE

Do not extend notes this side of this line.

STATION	B. S.	H. I.	F. S.	ELEV.	LEFT	℄	RIGHT
14+30				1489 0		℄	
" "				1489 9	8' Edge Rd.		
" "				1489 5			2' Edge Rd.
T. P.				1491 13	T.P.		
T. P.				1500 35	T.P.		
13+40				1501 7		℄	
" "				1502 1	8' Edge Rd.		
" "				1502 0			2' Edge Rd.
T. P.				1508 71	T.P.		
12+90.01	P.O.T.			1509 3		℄	+ Edge Rd.
" "				1509 2			8' " "
12+08.43				1514 0		℄	
" "				1513 6	6' Edge Rd.		
" "				1514 6			9' Edge Rd.
11+83				1513 0		℄	+ Edge Rd.
" "				1514 0			11' L " "
11+02.01	T.P.			1516 37	T.P.	℄	
" "				1515 2	10' Edge Rd.		
" "				1516 7			1' Edge Rd.
10+58				1514 7		℄	
" "				1514 1	6' Edge Rd.		

F.B. 3107 PG. 40

Job No. 2215.14 Division No. 11 Notes Red Plotted Profile

Survey of HALSEY RD. EXTENSION Date Date No.

Survey by P.C.W. Notes J.C.R. Notes Chkd. Checked X-Sec.

Indexed E. J. GALLI Date Date Date No.

76-L298 CE 307 3-61

PLEASE RETURN TO
LOS ANGELES COUNTY ENGINEER
403 LOS ANGELES COUNTY ENGINEERING BLDG.

NOTE: ANY ADDITIONS OR CHANGES ON THIS SHEET MUST BE MADE OR CIRCLED IN RED INK, WITH DATE AND NAME OF PERSON MAKING CHANGE.

Do not extend notes this side of this line.

STATION	B. S.	H. I.	F. S.	ELEV.	LEFT	℄	RIGHT
10+58				1515 4			4' Edge Rd.
9+74				1514 2		℄	
7+27.09				1517 5		℄	
" "				1517 1	2' Edge Rd.		
" "				1518 2			10' Edge Rd.
T.P.				152281	T.P.		
8+17				1528 9		℄	
T. P.				153160	T.P.		
7+97				1532 5		℄ + B+K.	
7+85.50				153296		℄ + Edge Rd.	
" "				1533 7			17' Edge Rd.
7+14.7	T.P.			153675	Set C.E. B.M. Brass Cap Mon. 37' Rt. Ln. on top of flat ridge stamped "County Engineer- RE 5869" See Pg. 15 for Loc,		
7+33.5				153471		℄	
" "				1534 4	25'		
" "				1534 0			42' Top Bank
6+98				1534 0	W. Edge Rd.		
6+84				1534 1			E. Edge Rd.
6+62.75	✱ Pt.			153889			
T. P.				153082	T.P.		
6+26				1529 4			W. Edge Rd.
✱ "				1529 2	10' Edge Rd. E.		

Profile Notes Red ____ Plotted ____ Job No 22514 Division No 11 | F.B. 3103 Pg. 21
No. ____ Date ____ Date ____ Survey of HALSEY RD. EXTENSION
X-Sec. Notes Chkd. ____ Checked ____ Survey by F.C.W. Notes J.G.R. Date 12-20-62
No. ____ Date ____ Date ____ Map No. ____ Indexed ____ Date ____

76-L298 CE 307 3-61

PLEASE RETURN TO
LOS ANGELES COUNTY ENGINEER
403 Los Angeles County Engineering Bldg.

NOTE: ANY ADDITIONS OR CHANGES ON THIS SHEET MUST BE MADE OR CIRCLED IN RED INK, WITH DATE AND NAME OF PERSON MAKING CHANGE

Do not extend notes this side of this line.

F.B. 3107 Pg. 42 | Job No. 22514 | Division No. 11 | Notes Red | Date | Plotted | Date | Profile No.
Survey of HALSEY RD EXTENSION | Date | Notes Chkd. | Date | Checked | Date | X-Sec. No.
Survey by P.C.W. | Notes T.C.R.
Indexed C.L. GALL

STATION	B.S.	H.I.	F.S.	ELEV.	LEFT	℄	RIGHT
5+88				1523 4		℄	
" "				1523 2	5' Edge Rd.		
" "				1524 2			12' Edge Rd.
T. P.				1522 13	T. P.		
T. P.				1512 91	T. P.		
T. P.				1503 73	T. P.		
4+62.54				1498 81		℄	
" "				1499 5	2' Edge Rd.		
" "				1499 1			12' Edge Rd. + Top Bank
T. P.				1494 96	T. P.		
T. P.				1486 07	T. P.		
3+36				1477 8		℄	
" "				1477 8	5' Edge Rd.		
" "				1478 7			13' Edge Rd. + Top Bank
T. P.				1477 14	T. P.		
3+22.11	P.O.T.			1476 30		℄	
" "				1476 4			21' Edge Rd. + Top Bank
3+07				1473 3		℄	
" "				1473 8	4' Edge Rd.		
" "				1473 8			25' Edge Rd. + TOP BANK
T. P.				1467 92	T. P.		

76-L298 CE 307 3-61

PLEASE RETURN TO
LOS ANGELES COUNTY ENGINEER
403 LOS ANGELES COUNTY ENGINEERING BLDG.

NOTE: ANY ADDITIONS OR CHANGES ON THIS SHEET MUST BE MADE OR CIRCLED IN RED INK, WITH DATE AND NAME OF PERSON MAKING CHANGE.*

Do not extend notes this side of this line.

Profile Notes Red. ____ Plotted ____ Job No. 22514 Division No. 11
No. ____ Date ____ Date ____ Survey of HALSEY RD. EXTENSION
X-Sec. Notes Chkd. ____ Checked ____ Survey by P.C.W. Notes J.C.R. Date 12-20-62
No. ____ Date ____ Date ____ Map No. ____ Indexed E. J. CAIN Date ____

F.B. 31027 PG. 43

STATION	B. S.	H. I.	F. S.	ELEV.	LEFT	℄	RIGHT
T. P.				145881	T. P.		
2+11.40				145388		℄	
" "				14541	3' Edge Rd.		
" "				14540			13' Edge Rd + Top Bank
T. P.				145012	T. P.		
1+53				14456		℄	
" "				14454	6' Edge Rd. + Toe slope		
" "				14458			8' Edge Rd. + Top Bank.
T. P.				144108	T. P.		
0+88.72				143492		℄	
" "				14337	13' Edge Rd. + Toe slope		
" "				14355			4' Edge Rd + Top Bank
T. P.				143189	T. P.		
T. P.				142338	T. P.		
0+08				141803		℄	+ END PAV'T.
" "				141845	5' Edge Pav't.		
" "				141795			6' Edge Pav't.
0+00				141730		℄	PAV'T.
0-29				141509		℄	" .
" "				141525	6½' Edge Pav't.		
" "				141520			6½' Edge Pav't.

76-L298 CE 307 3-61

PLEASE RETURN TO
LOS ANGELES COUNTY ENGINEER
403 LOS ANGELES COUNTY ENGINEERING BLDG.

NOTE: ANY ADDITIONS OR CHANGES ON THIS SHEET MUST BE MADE OR CIRCLED IN RED INK, WITH DATE AND NAME OF PERSON MAKING CHANGE

Do not extend notes this side of this line.

STATION	B.S.	H.I.	F.S.	ELEV.	LEFT	℄ RIGHT
+ ?	P.O.T.			1413 12		℄ PAV'T.
" "				1412 72	7 5 Edge Pav't	
" "				1413 12		5' Edge Pav't
T.B.M.				1417.97	T.B.M. HALSEY RD. (E. SIDE) W. SIDE OF P.P. #589610 E, 6' E. OF 1" I.P.C.S. Tag + Nail + Section Line.	L.B.S. + W. set in 8' S. OF END PAV'T. + INTER. ℄ HALSEY RD.
T.B.M.				1417 97	T.B.M. (see above DESCRIPT.)	
T.P.				1409 52	T.P.	
T.P.				1400 66	T.P.	
T.P.				1391 89	T.P.	
T.P.				1383 21	T.P.	
T.P.				1374 23	T.P.	
T.P.				1366 05	T.P.	
T.P.				1357 04	T.P.	
T.P.				1347 87	T.P.	
T.P.				1338 94	T.P.	
T.P.				1333 19	T.P.	
T.P.				1326 39	T.P.	
T.P.				1318 48	T.P.	
T.P.				1310 73	T.P.	

F.B. 3103 PG. 49 Job No. 2215.14 Division No. 11 Notes Red Plotted Profile
Survey of HALSEY RD. EXTENSION Date Date No. X-Sec.
Survey by R.C.W. Notes J.C.R. Notes Chkd. Checked Date No.
Indexed C. J. GAUL Date Date

76-L298 CE 307 3-61

PLEASE RETURN TO
LOS ANGELES COUNTY ENGINEER
403 LOS ANGELES COUNTY ENGINEERING BLDG.

NOTE: ANY ADDITIONS OR CHANGES ON THIS SHEET MUST BE MADE OR CIRCLED IN RED INK, WITH DATE AND NAME OF PERSON MAKING CHANGE.

Do not extend notes this side of this line.

STATION	B. S.	H. I.	F. S.	ELEV.		
T. P.				1310 73	T. P.	
1/4 Sect. Cor.				1302 36	1/4 Cor. C.S. Mon. 35/2 Pg. 7	
Calc.			-	131 02	Calc. Per. Pg. 47 - Vert. &	
Int.				1171 34	L.B.S.W.&T. - PG. 48	
	7 97	1179 31				
			1 75	1177 56		
	11 39	1188 95				
			087	1188 08		
	11 97	1200 05				
B.M. O.T. 9			1 75	1198 30	el = 1198.425' ~ C.S. Mon. - See Pg. 32 for description. (-0.13)	

Profile Notes Red. Plotted Job No 22514 Division No. 11
No. Date Date Survey of HALSEY RD. EXTENSION
X-Sec. Notes Chkd. Checked Survey by R.C.W. Notes J.C.R. Date 12-20-22
No. Date Date Map No. Indexed B. J. GALL Date

F. B. 3103 PG. 45

76F309S CE # 310 8-61

PLEASE RETURN TO
LOS ANGELES COUNTY ENGINEER
403 LOS ANGELES COUNTY ENGINEERING BLDG.

Note: Any Additions or Changes on This Sheet Must be Made or Circled in Red Ink With Date and Name of Person Making Change.

Do not extend this side of this line.

Set on	Sight @	π	ϕ	Hor. ∠	±		Calc. ϕ	±	π	±	Calc. Diff.
Inter.	¼ Cor.	5.25	6.00	16° 17' 20"	+		131.85	6.00-	5.25+		131.10'
"	"	"	4.00	16° 03' 20"	+		129.86	4.00-	5.25+		131.11'
¼ Cor.	Inter.	4.64	8.00	15° 47' 20"	−		127.58	8.00+	4.64-		130.94'
"	"	"	12.00	15° 19' 00"	−		123.58	12.00+	4.64-		130.94'

(¼ Cor. @ 35/2 See Pg. 7)
(Int. @ Sec. ln. & ℄ old Topanga Cyn Rd. Pg. 48)

Rec. Dist ¼ Cor.
To int - 451.21

131.10'
130.94'
262.04'

262.04'/2 = 131.02' Mean. Diff.

Ndtes Ck'd by _____
Map No. _____
Office Work _____
Checked _____
Date _____

Survey of Halsey Rd. Nbo.
JN 7215 Tape 100 Std. 84 °F
Surveyed by RCW Date 12-7-62
Notes RCW
Indexed E. J. GALL

F. B. 3102 PG. 47

PLEASE RETURN TO
LOS ANGELES COUNTY ENGINEER
403 Los Angeles County Engineering Bldg.

Note: Any Additions or Changes on This Sheet Must be Made or Circled in Red Ink With Date and Name of Person Making Change.

Do not extend this side of this line.

W.S. 89 B-1

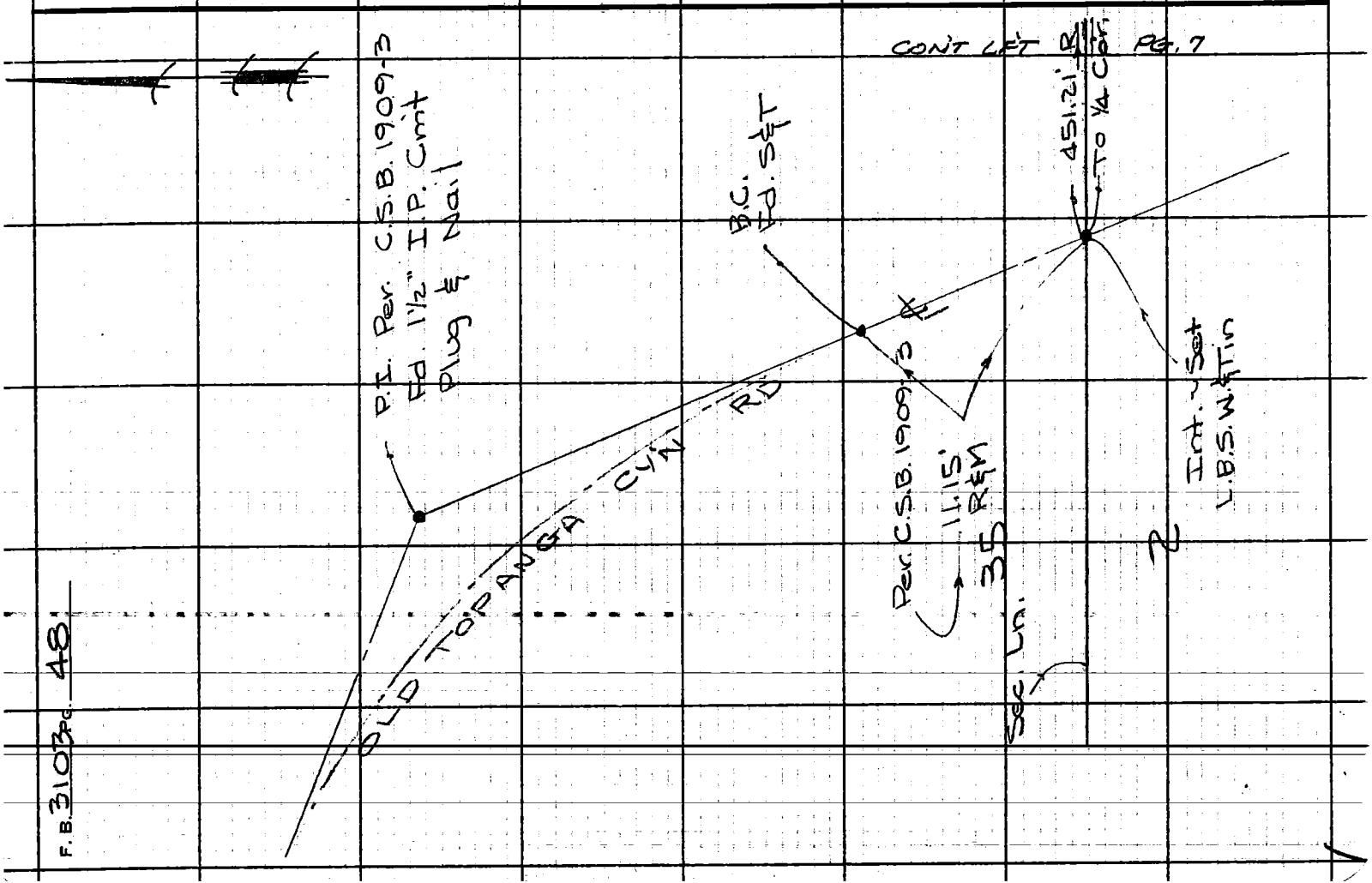

Notes Ck'd by		Survey of ZUNIGA RD	F. B. 3103 Pg. 49
Map No.		JN 2215.14 Tape 186 Std 84 °F	
Office Work		Surveyed by J. H. Brown	
Checked		Notes J. H. B. Date Dec 62	
Date		Indexed C. J. GALLI JAN 3 63	

Note: Any Additions or Changes on this Sheet Must be Made or Circled in Red Ink With Date and Name of Person Making Change.

Do not extend this side of this line.

PLEASE RETURN TO
LOS ANGELES COUNTY ENGINEER
403 LOS ANGELES COUNTY ENGINEERING BLDG.

76F3095 CE # 310 3-61

TRANSIT LINE and LOCATE IMPROVEMENTS ON ZUNIGA RD (PRIVATE ROAD)

from

OLD TOPANGA CN RD westerly

to 70' west of

WEST LINE SEC 2 T.1S. R17W.

Dec. 1962.

J N 2215.14.

Party:

J.H. Brown

T.C. Peterson

A. Caro

R.C. Clifford Jr.

S.T. Yamamoto.

F. B. 3103 PG. 50

PLEASE RETURN TO
LOS ANGELES COUNTY ENGINEER
403 Los Angeles County Engineering Bldg.

Do not extend this side of this line.

Note: Any Additions or Changes on This Sheet Must be Made or Circled in Red Ink With Date and Name of Person Making Change.

INDEX ○ = ℄ □ = Profile

T 1 N R 17 W
SEC 35
SEC 34

T 1 S R 17 W
SEC 3
SEC 2
LOT 4
LOT 3

Township Line Not in This Survey

OLD TOPANGA CYN RD

BM o.f. 8

Lot LINE Not in this survey.

T LINE NEAR ZUNIGA RD (APPROXIMATE)

SEC. LINE (Not run this survey)

Standard ½" Iron Pipe

Notes Ck'd by H. E. AUSTIN	Survey of SECTION LINES	F. B. 3103 PG. 51
Map No.	JN 0302.01 Tape 1.86 Std 84 °F	
Office Work	Surveyed by J. H. Brown	
Checked	Notes J. H. B. Date Dec 1962	
Date	Indexed C. J. GALLI JAN 3 '63	

SEC 34 T1N | SEC 35 R17W

93.41	(T=64) @ 20° 19' 20"	= 87.59 ✓	87.58 ✓	
79.03	(T=64) @ 21° 20 30	= 57.57 ✓		
16.51	(T=68) @ Lev	= 16.51	16.51 ✓	104.09 ✓
16.51	(T=68) @ Lev	= 16.51		
298.17	(T=80) @ 21° 01' 30	= 278.31 ✓	278.30 ✓	
297.15	(T=80) @ 20 30 40	= 278.30 ✓		
24.18	(T=78) Lev	= 24.18	24.18 ✓	
24.18	(T=78) Lev	= 24.18		
158.20	(T=74) @ 12° 41 40	= 154.32 ✓	154.32 ✓	
158.52	(T=74) @ 13° 12 20	= 154.32		
259.10	(T=74) @ 3° 38'	= 258.56 ✓	259.57 ✓	
259.32	(T=74) @ 4° 12	= 258.60 ✓		
259.16	(T=74) @ 3° 53	= 258.54 ✓		
224.39	(T=78) @ 8° 57'	= 221.65 ✓	221.64 ✓	
224.77	(T=78) @ 9° 34'	= 221.63		
			938.01 ✓	

NO IN THIS SURVEY

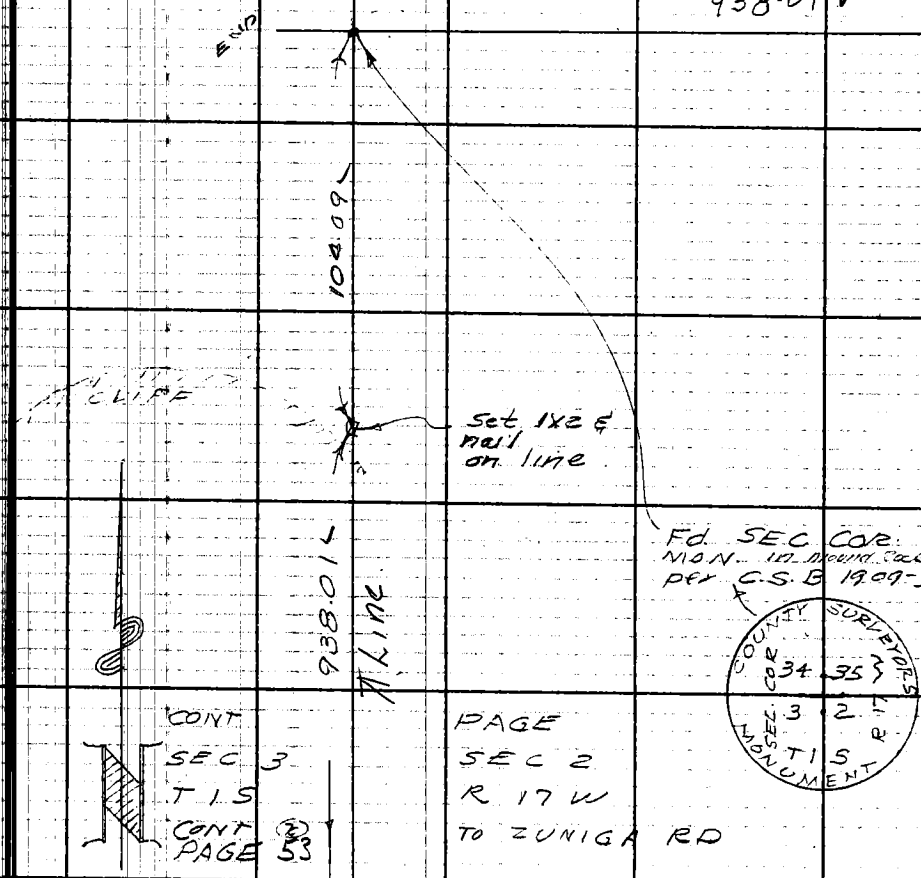

W.S. 89 B-1

Note: Any Additions or Changes on This Sheet Must be Made or Circled in Red Ink With Date and Name of Person Making Change.

PLEASE RETURN TO
LOS ANGELES COUNTY ENGINEER
403 LOS ANGELES COUNTY ENGINEERING BLDG.
Do not extend this side of this line.

76F3095 CE # 310 3-61

F. B. 3103 PG. 52

ZUNIGA RD

SEC 3 T. 1 S. R. 17 W.

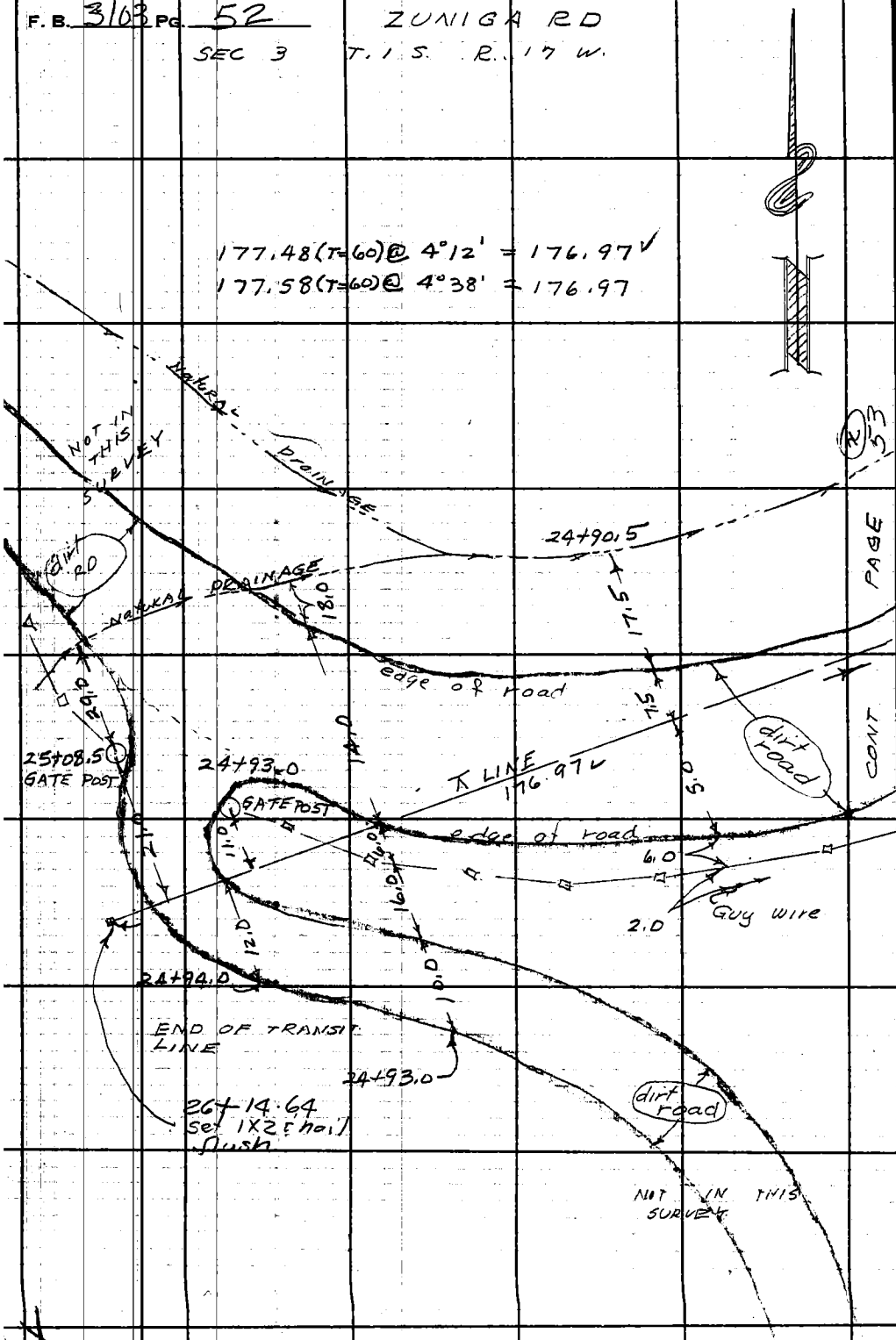

PLEASE RETURN TO
LOS ANGELES COUNTY ENGINEER
403 LOS ANGELES COUNTY ENGINEERING BLDG.

Do not extend this side of this line.

Note: Any Additions or Changes on This Sheet Must be Made or Circled in Red Ink With Date and Name of Person Making Change.

Notes Ck'd by H. E. AUSTIN	Survey of ZUNIGA RD	F. B. 3103 PG. 53
Map No.	JN 2215.14 Tape 186 Std 84 °F	
Office Work	Surveyed by J. H. Brown	
Checked	Notes J. H. B Date 12-62	
Date	Indexed E. J. GALLI	

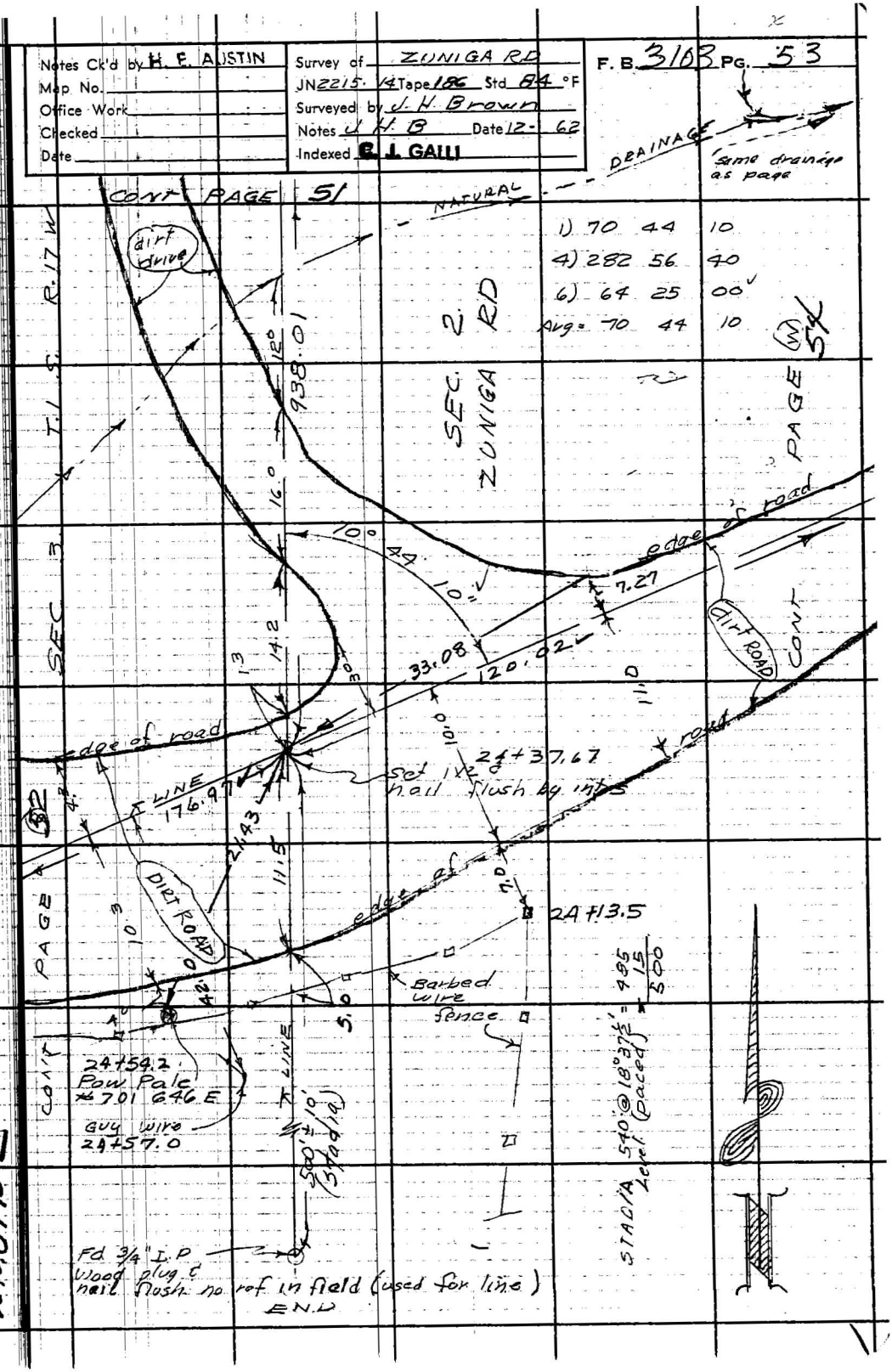

Note: Any Additions or Changes on This Sheet Must be Made or Circled in Red Ink With Date and Name of Person Making Change.

Do not extend this side of this line.

PLEASE RETURN TO
LOS ANGELES COUNTY ENGINEER
403 LOS ANGELES COUNTY ENGINEERING BLDG.

76F309S CE # 310 3-61

W.S.89 B-2

F.B. 3103 PG. 54

SEC 2 T.1.S. R 17 W.

ZUNIGA RD

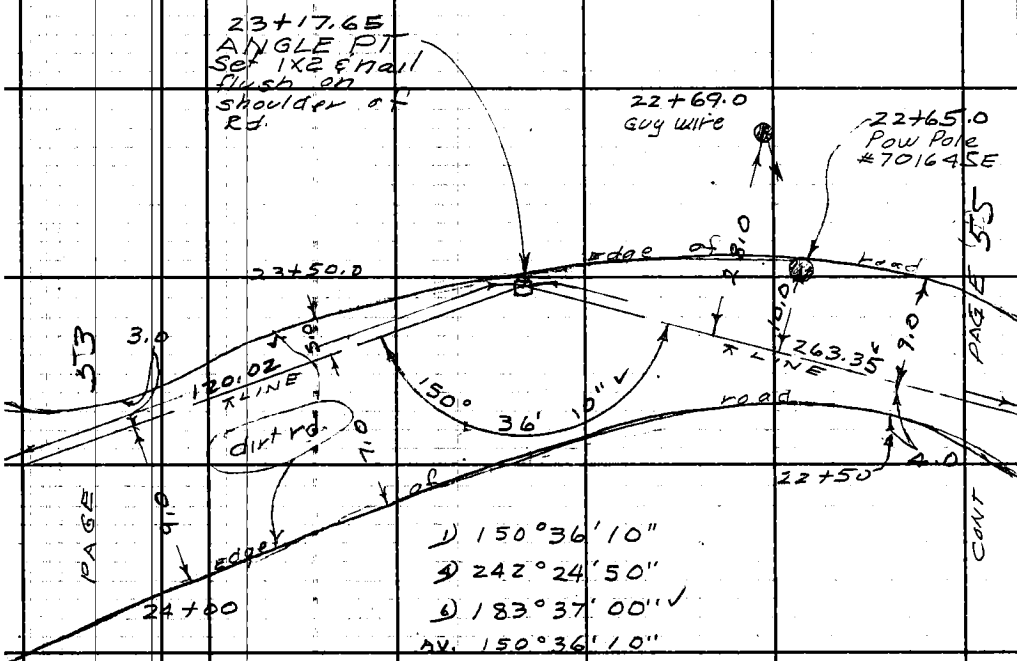

1) 150°36'10"
4) 242°24'50"
6) 183°37'00"
AV. 150°36'10"

120.04(T=60) LEV. = 120.02
120.05(T=60) LEV. = 120.03 AV. 120.02

PLEASE RETURN TO
LOS ANGELES COUNTY ENGINEER
403 LOS ANGELES COUNTY ENGINEERING BLDG.

Do not extend this side of this line.

Note: Any Additions or Changes on This Sheet Must be Made or Circled in Red Ink With Date and Name of Person Making Change.

Notes Ck'd by H. E. AUSTIN	Survey of ZUNIGA RD
Map No.	JN 22/5/14 Tape 186 Std 89 °F
Office Work	Surveyed by W. H. Brown
Checked	Notes C/K B. Date 12-62
Date	Indexed C. J. GALLI

F. B. 3103 PG. 55

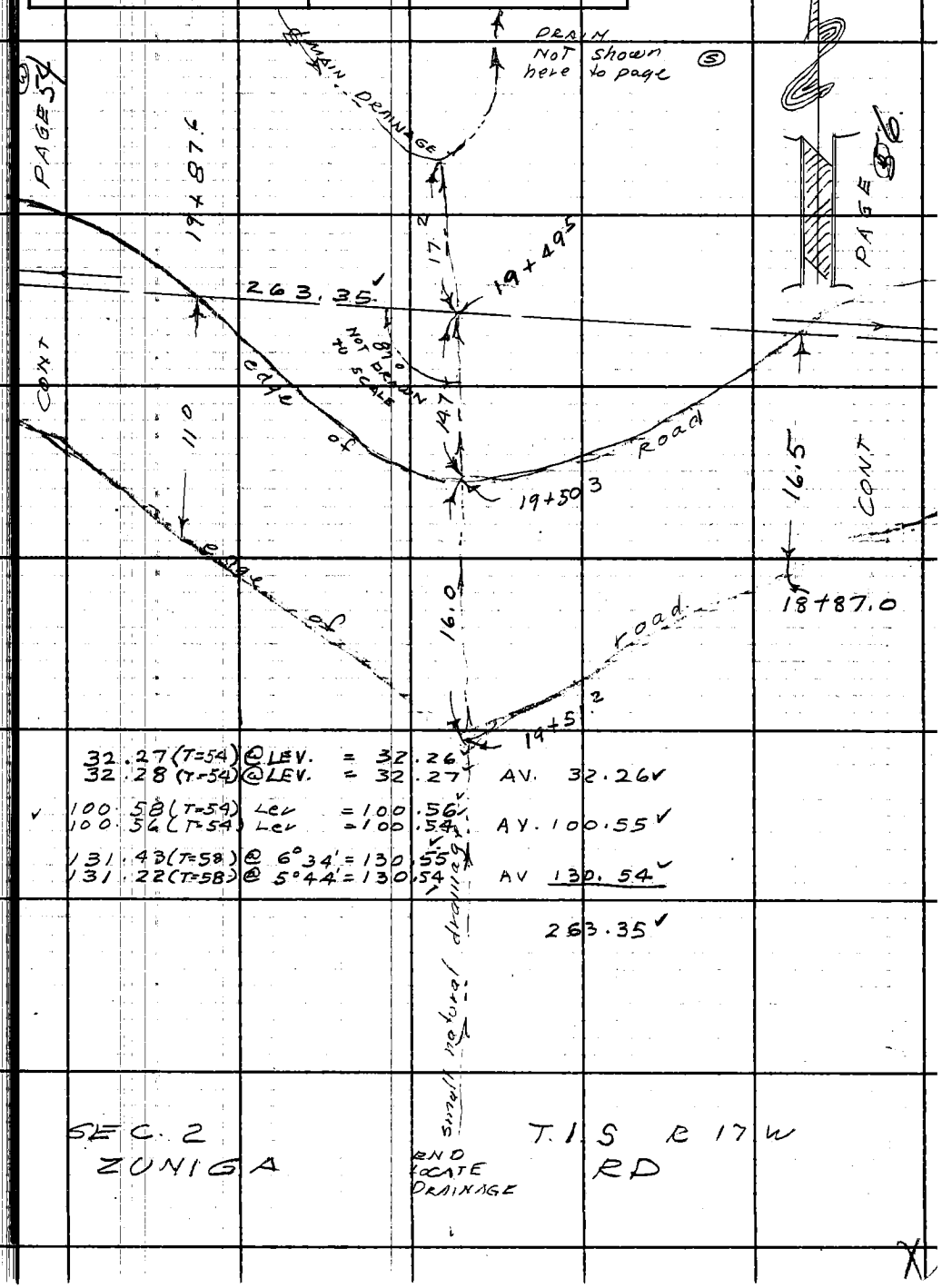

Note: Any Additions or Changes on This Sheet Must be Made or Circled in Red Ink With Date and Name of Person Making Change.

Do not extend this side of this line.

PLEASE RETURN TO
LOS ANGELES COUNTY ENGINEER
403 Los Angeles County Engineering Bldg.

7GF309S CE # 310 3-61

F. B. 3103 PG. 56

SEC 2 T 1S R 17 W
ZUNIGA RD

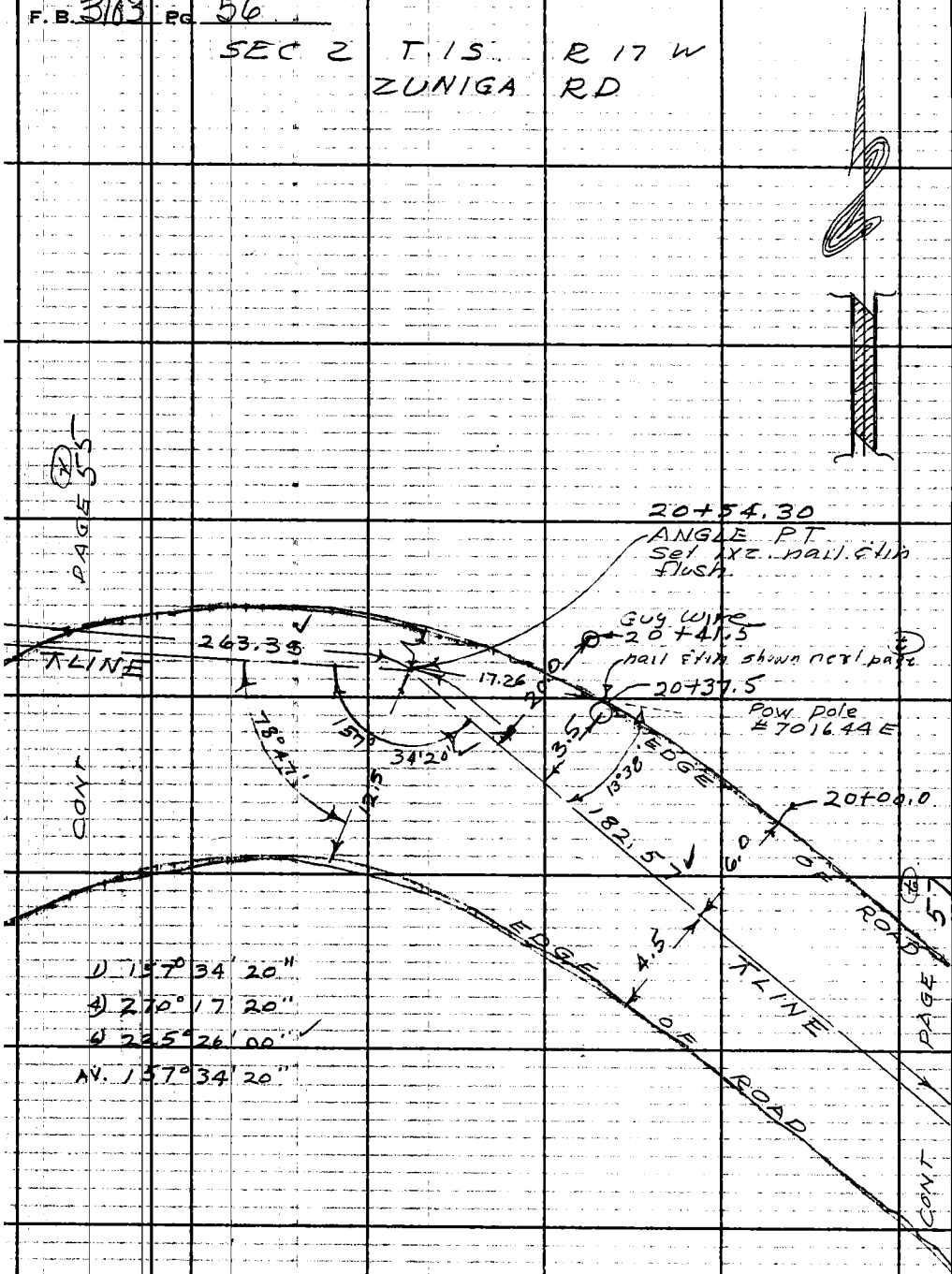

PLEASE RETURN TO
LOS ANGELES COUNTY ENGINEER
403 LOS ANGELES COUNTY ENGINEERING BLDG.

Do not extend this side of this line.

Note: Any Additions or Changes on This Sheet Must be Made or Circled in Red Ink With Date and Name of Person Making Change.

Notes Ck'd by H. E. AUSTIN	Survey of ZUNIGA RD	F. B 3103 PG. 57
Map No.	JN 2215.14 Tape 186 Std 84 °F	
Office Work	Surveyed by J. H. Brown	
Checked	Notes J. Brown Date 12. 62	
Date	Indexed C. J. CALLI	

SEC 2 T 1.5 R 17 W

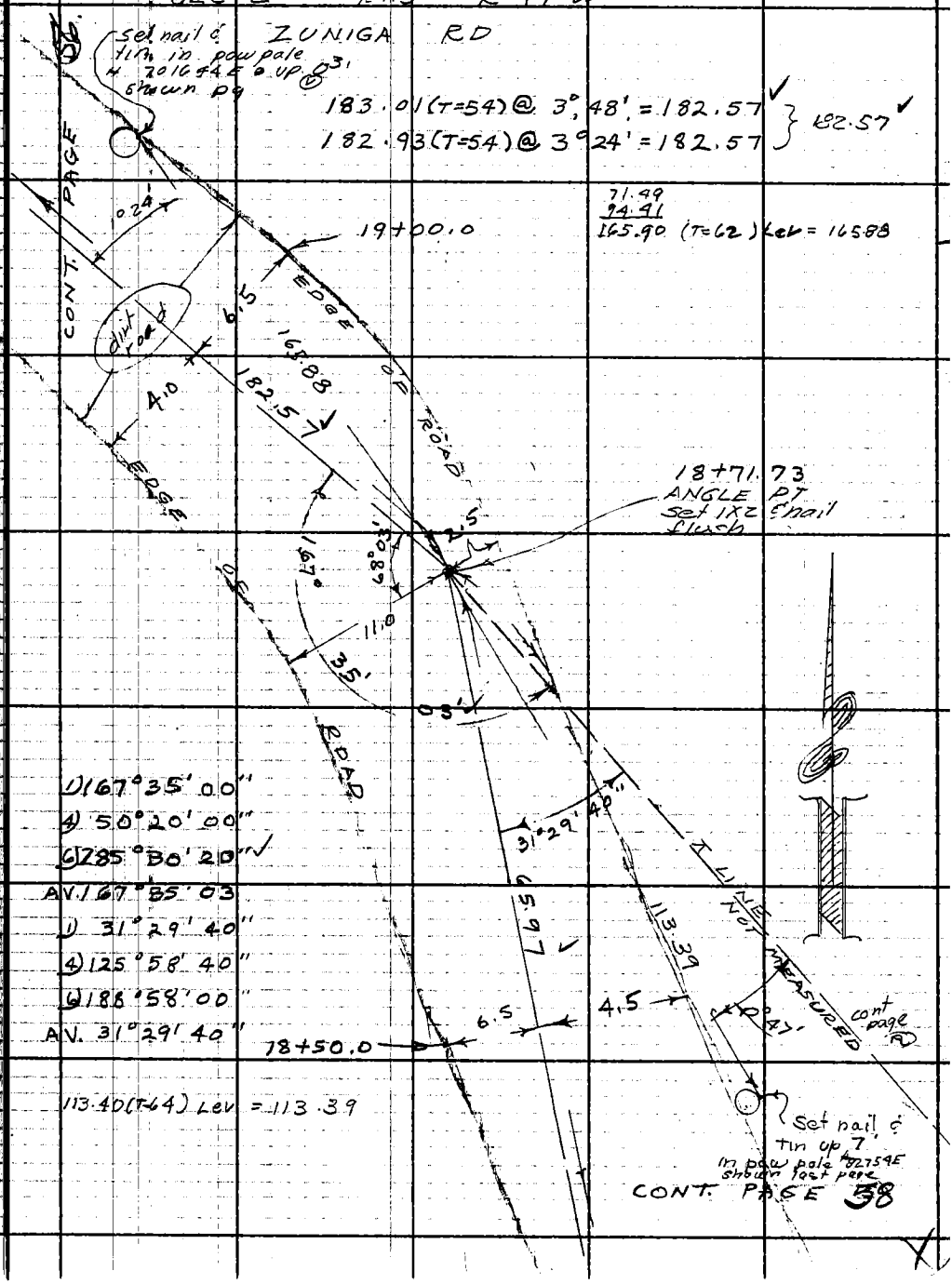

Note: Any Additions or Changes on this Sheet Must be Made or Circled in Red Ink With Date and Name of Person Making Change.

PLEASE RETURN TO
LOS ANGELES COUNTY ENGINEER
403 LOS ANGELES COUNTY ENGINEERING BLDG.

Do not extend this side of this line.

76F309S CE # 310 3-61

F. B. 3103 Pg. 58

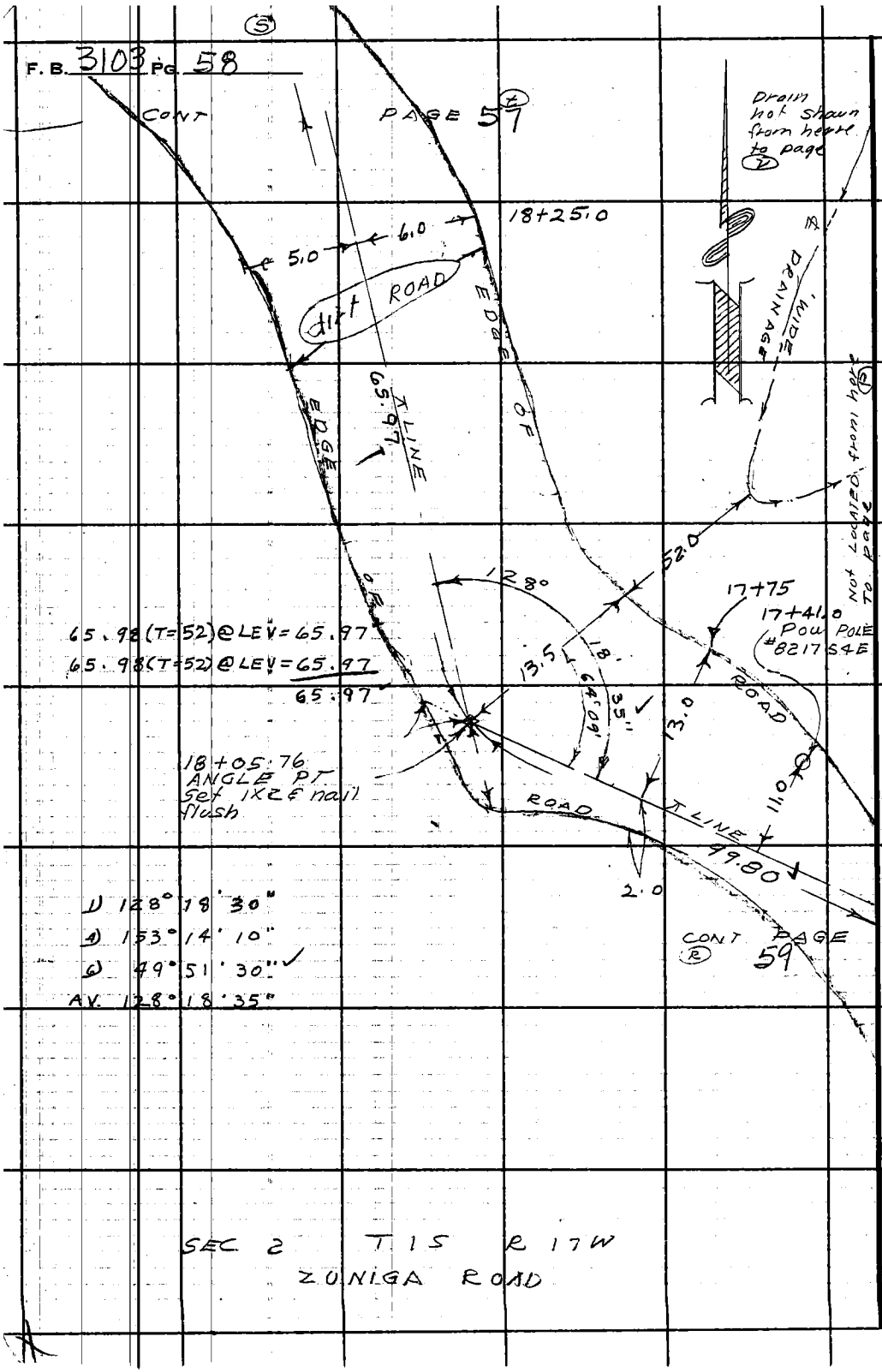

PLEASE RETURN TO
LOS ANGELES COUNTY ENGINEER
403 Los Angeles County Engineering Bldg.
Do not extend this side of this line.

Note: Any Additions or Changes on This Sheet Must be Made or Circled in Red Ink With Date and Name of Person Making Change.

Notes Ck'd by H. E. AUSTIN	Survey of ZUNIGA RD	F. B. 3103 PG. 59
Map No.	JN 2215.14 Tape 186 Std 84 °F	
Office Work	Surveyed by J.H. Brown	
Checked	Notes J.H.B Date 12. 62	
Date	Indexed B. J. GALLI	

SEC 2 T. 1 S. R 17 W
ZUNIGA RD

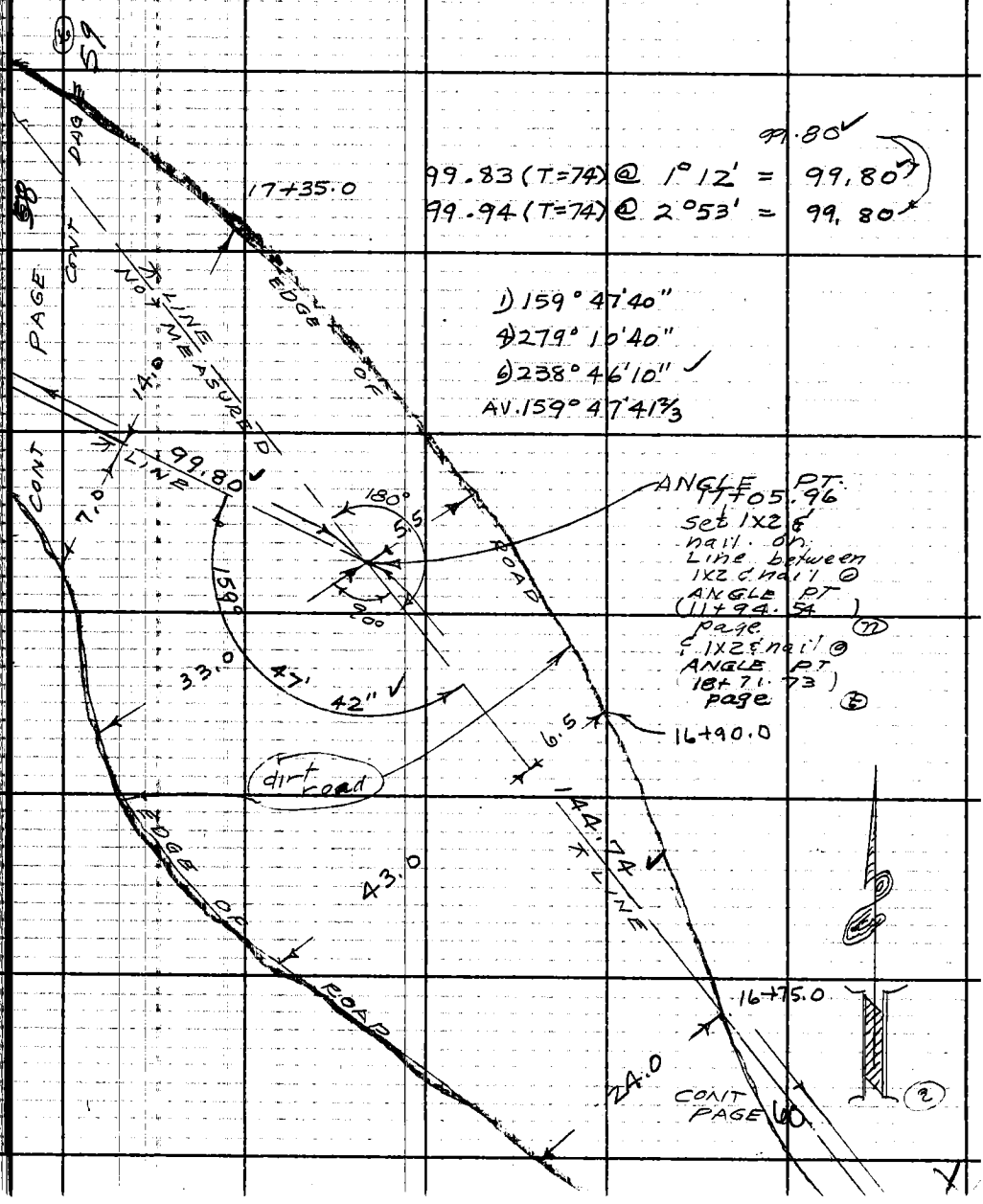

Note: Any Additions or Changes on This Sheet Must be Made or Circled in Red Ink With Date and Name of Person Making Change.

PLEASE RETURN TO
LOS ANGELES COUNTY ENGINEER
403 LOS ANGELES COUNTY ENGINEERING BLDG.

Do not extend this side of this line.

76F3095 CE # 310 3-61

F. B. 3103 Pg. 60 ⑨

SEC 2 T.1.S. R 17 W

ZUNIGA RD

CONT. PAGE 59 ⑧

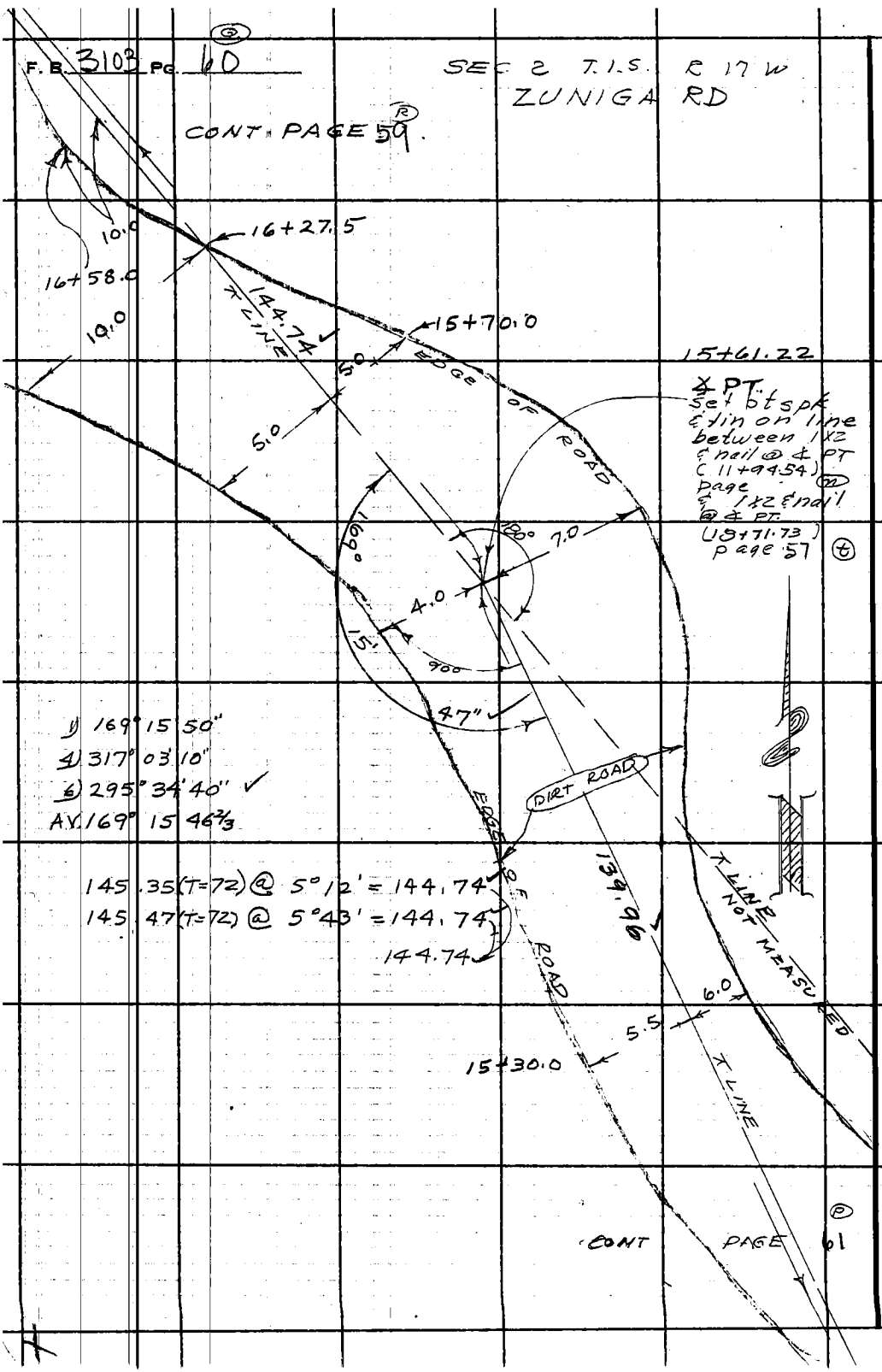

PLEASE RETURN TO
LOS ANGELES COUNTY ENGINEER
403 Los Angeles County Engineering Bldg.

Do not extend this side of this line.

Note: Any Additions or Changes on This Sheet Must be Made or Circled in Red Ink With Date and Name of Person Making Change.

Notes Ck'd by H. E. AUSTIN	Survey of ZUNIGA RD	F. B. 3103 PG. 61
Map No.	JN 2215.14 Tape 186 Std 84 °F	
Office Work	Surveyed by J. H. Brown	
Checked	Notes J. H. B. Date	
Date	Indexed C. J. GALLI	

DRAIN NOT Shown here to page (5)

SEC 2 T.1.S R.17.W
ZUNIGA RD

CONT PAGE 60 (2)

140.41 (T=76) @ 4°31' = 139.96 } 139.96
140.50 (T=76) @ 5°01' = 139.95

1) 162°39'40"
4) 290°38'40"
6) 255°57'50"
AV. 162°39'38½"

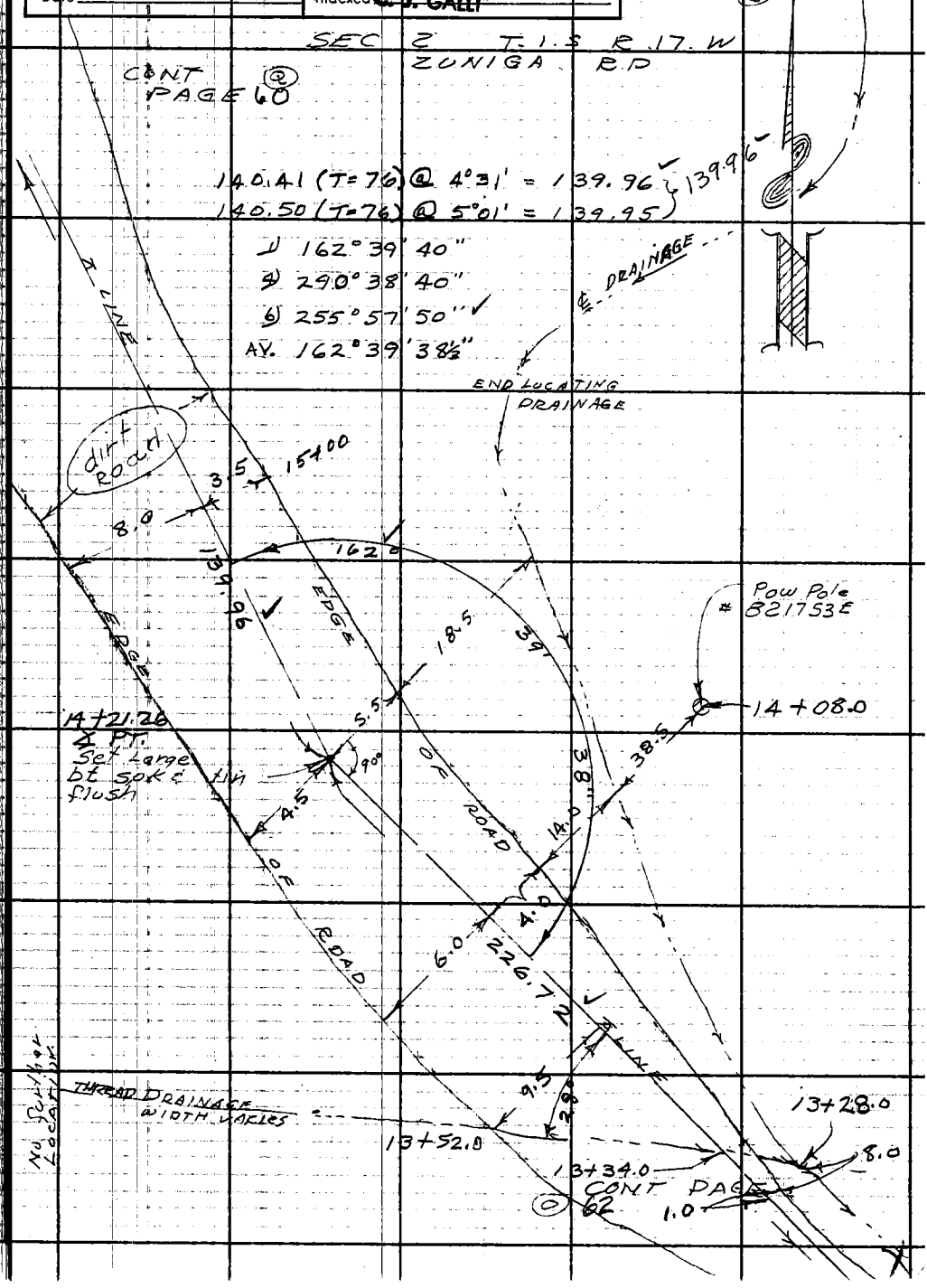

Note: Any Additions or Changes on This Sheet Must be Made or Circled in Red Ink With Date and Name of Person Making Change.

Do not extend this side of this line.

PLEASE RETURN TO
LOS ANGELES COUNTY ENGINEER
403 LOS ANGELES COUNTY ENGINEERING BLDG.

76F3095 CE # 310 3-61

PLEASE RETURN TO
LOS ANGELES COUNTY ENGINEER
403 LOS ANGELES COUNTY ENGINEERING BLDG.

Note: Any Additions or Changes on This Sheet Must be Made or Circled in Red Ink With Date and Name of Person Making Change.

Do not extend this side of this line.

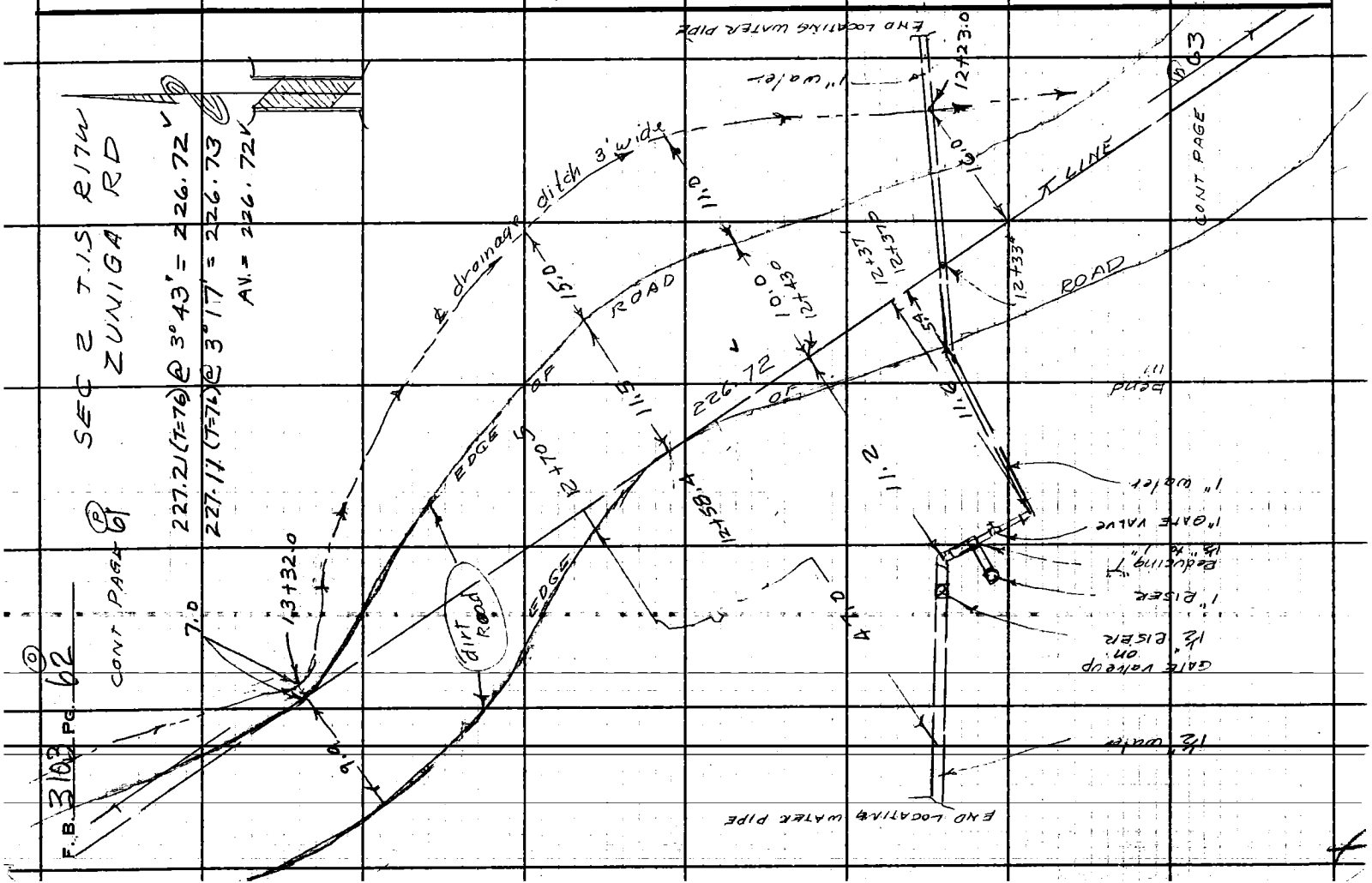

Notes Ck'd by H. F. AUSTIN	Survey of ZUNIGA RD	F. B. 3103 PG. 63
Map No.	JN 2215.14 Tape 186 Std 8 4 °F	
Office Work	Surveyed by J. H. Brown	
Checked	Notes U. H. B Date 12. 62	
Date	Indexed C. J. GALLI	

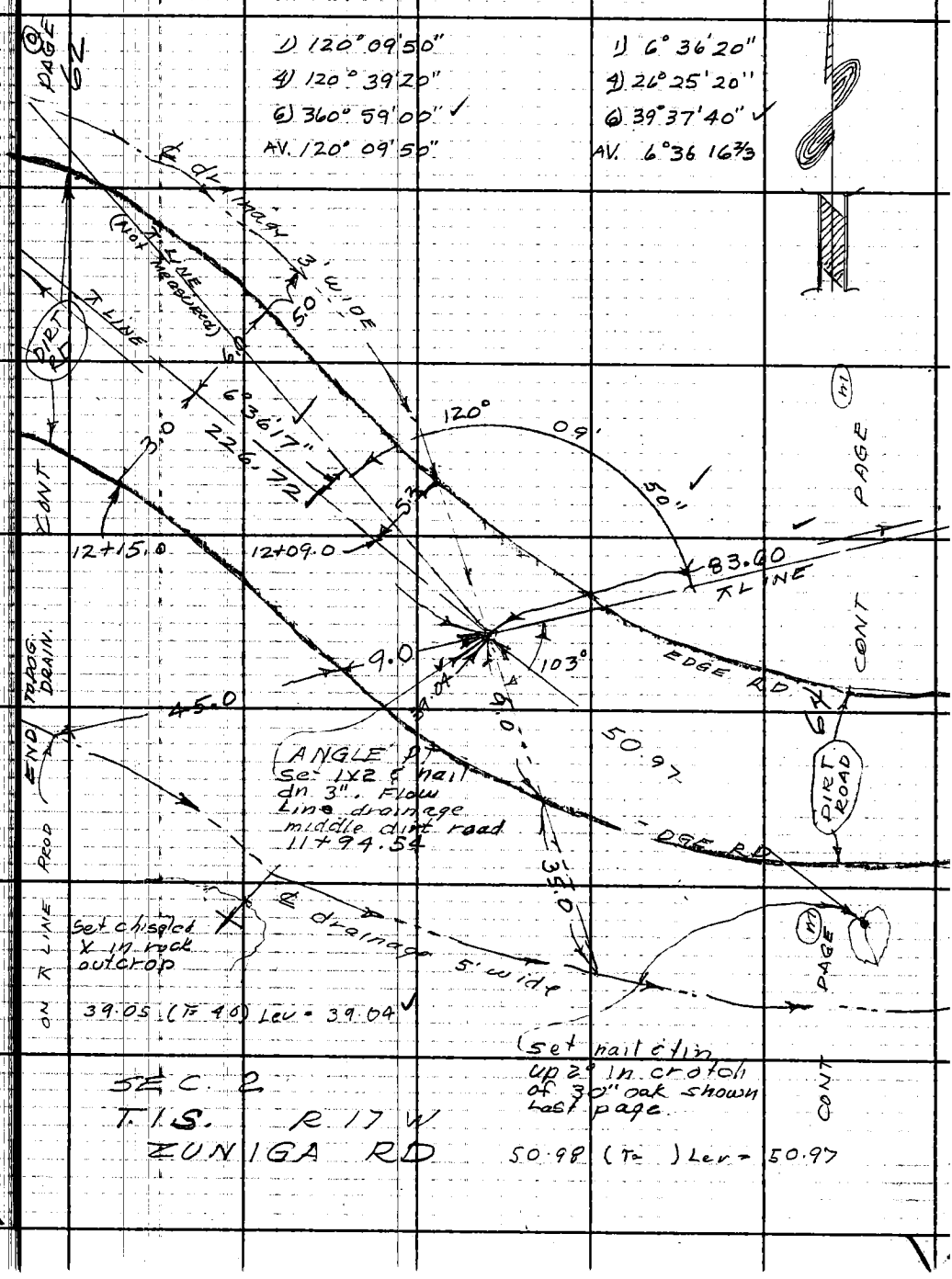

Note: Any Additions or Changes on This Sheet Must be Made or Circled in Red Ink With Date and Name of Person Making Change.

Do not extend this side of this line.

PLEASE RETURN TO
LOS ANGELES COUNTY ENGINEER
403 LOS ANGELES COUNTY ENGINEERING BLDG.

W.S. 89 B-2

76F309S CE # 310 3-61

F. B. 3103 Pg. 64

274.90 (T=70) 3° 38' = 274.33 } 274.34
274.78 (T=70) 3° 07' = 274.34

83.61 (T=72) LEV. = 83.60 } 83.60
83.61 (T=72) LEV. = 83.60

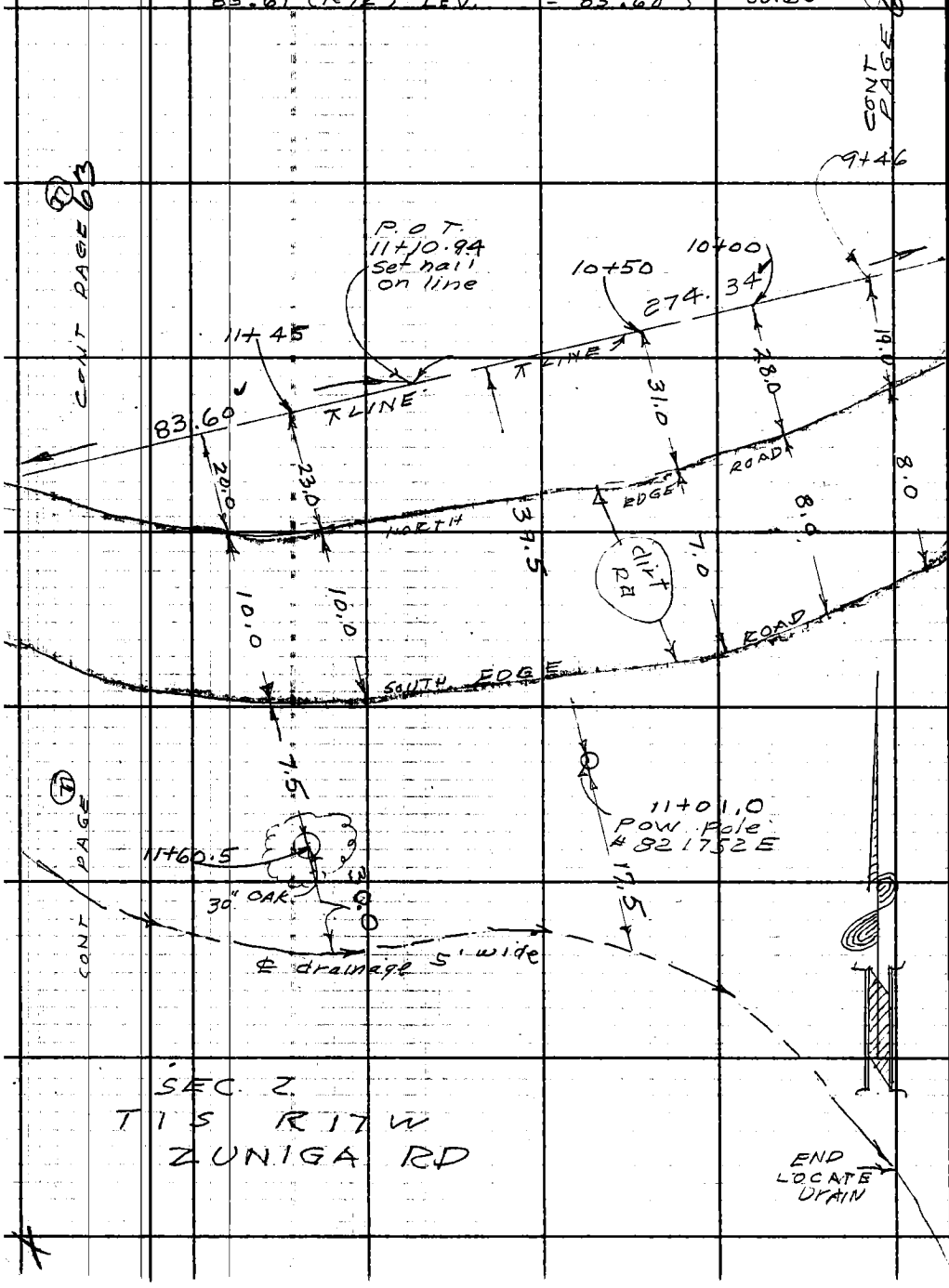

SEC. 2
T1S R17W
ZUNIGA RD

PLEASE RETURN TO
LOS ANGELES COUNTY ENGINEER
403 LOS ANGELES COUNTY ENGINEERING BLDG.

Do not extend this side of this line.

Note: Any Additions or Changes on This Sheet Must be Made or Circled in Red Ink With Date and Name of Person Making Change.

Notes Ck'd by H. E. AUSTIN	Survey of ZUNIGA RD	F. B. 3103 PG. 65
Map No.	JN 2215.14 Tape 186 Std 84 °F	
Office Work	Surveyed by J. H. Brown	
Checked	Notes J. H. B Date 12. .62	
Date	Indexed C. J. GALLI	

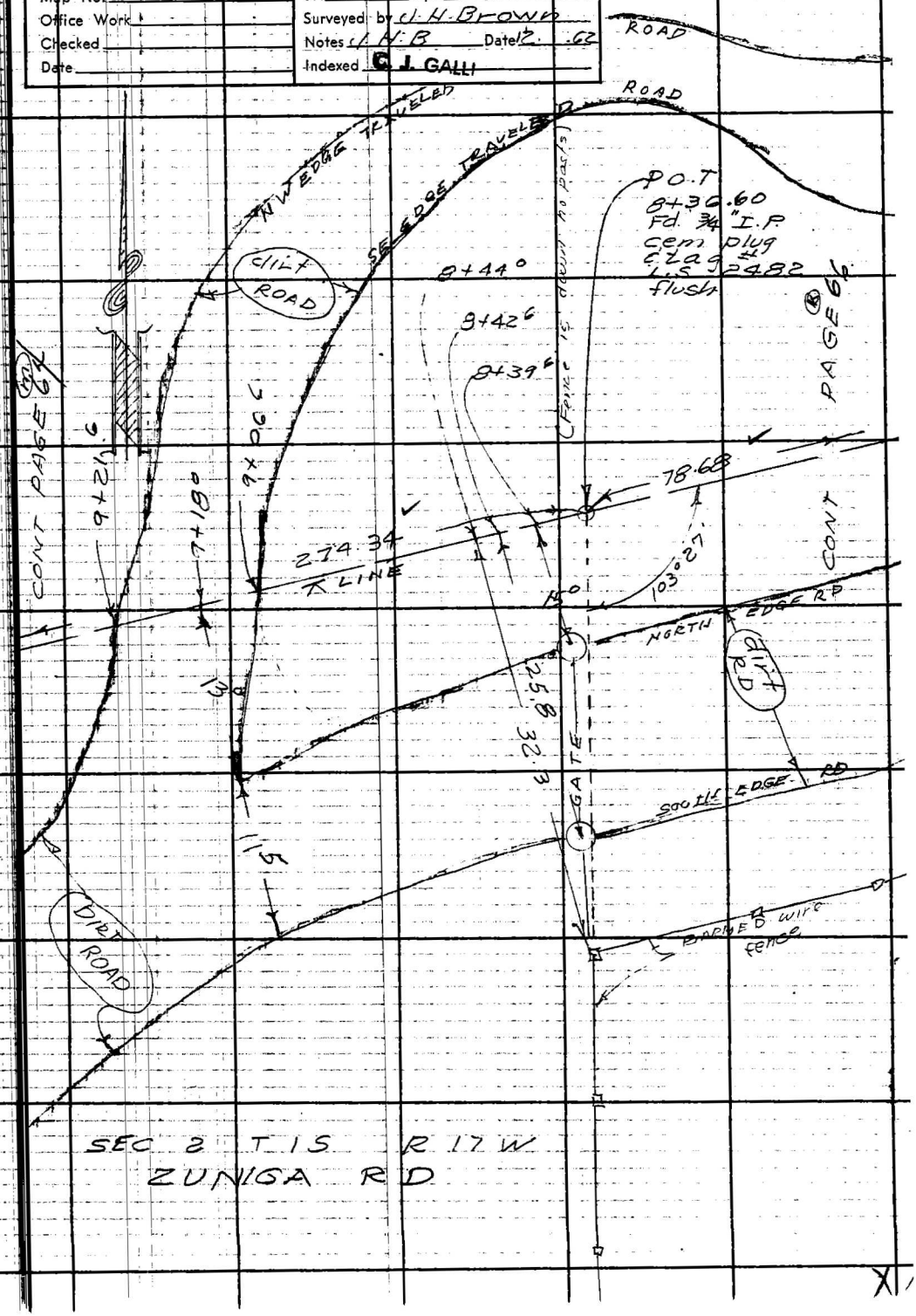

Note: Any Additions or Changes on this Sheet Must be Made or Circled in Red Ink With Date and Name of Person Making Change.

Do not extend this side of this line.

PLEASE RETURN TO
LOS ANGELES COUNTY ENGINEER
403 LOS ANGELES COUNTY ENGINEERING BLDG.

7GF309S CE # 310 3-61

(K)

F. B. 3103 Pg. 66

79.31 (T-CO) 7° 08' = 78.69 ✓ } 78.68 ✓
79.72 (T-CO) 9° 13' = 78.68 }

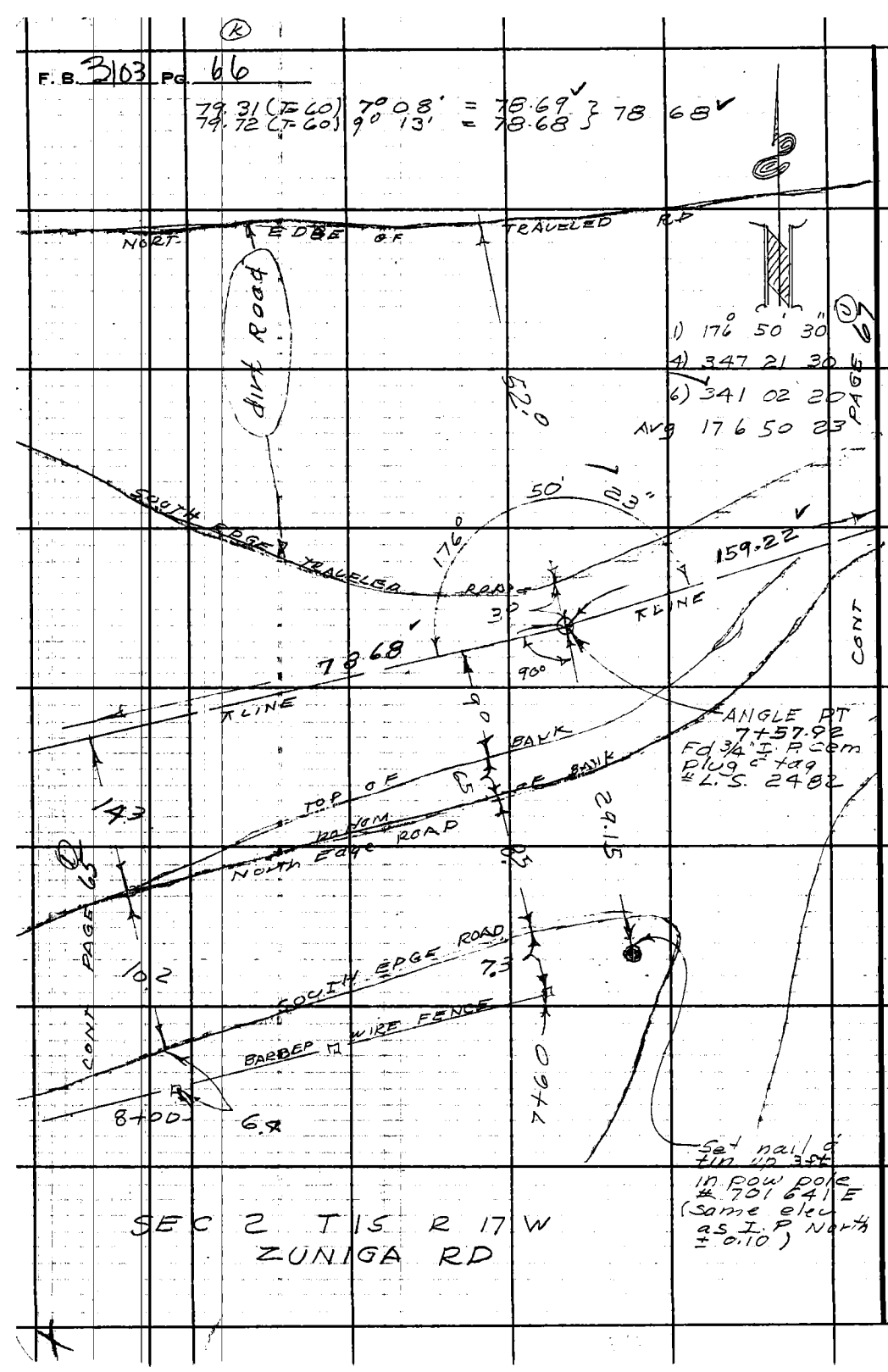

PLEASE RETURN TO
LOS ANGELES COUNTY ENGINEER
403 Los Angeles County Engineering Bldg.

Do not extend this side of this line.

Note: Any Additions or Changes on This Sheet Must be Made or Circled in Ink With Date and Name of Person Making Change.

Notes Ck'd by H. E. AUSTIN	Survey of ZUNIGA RD	F. B. 3103 PG. 67
Map No.	JN 2215.14 Tape 186 Std 84 °F	
Office Work	Surveyed by J. H. Brown	
Checked	Notes U. H. B. Date	
Date	Indexed C. J. GALLI	

SEC 2 T 1S R 17W

ZUNIGA RD

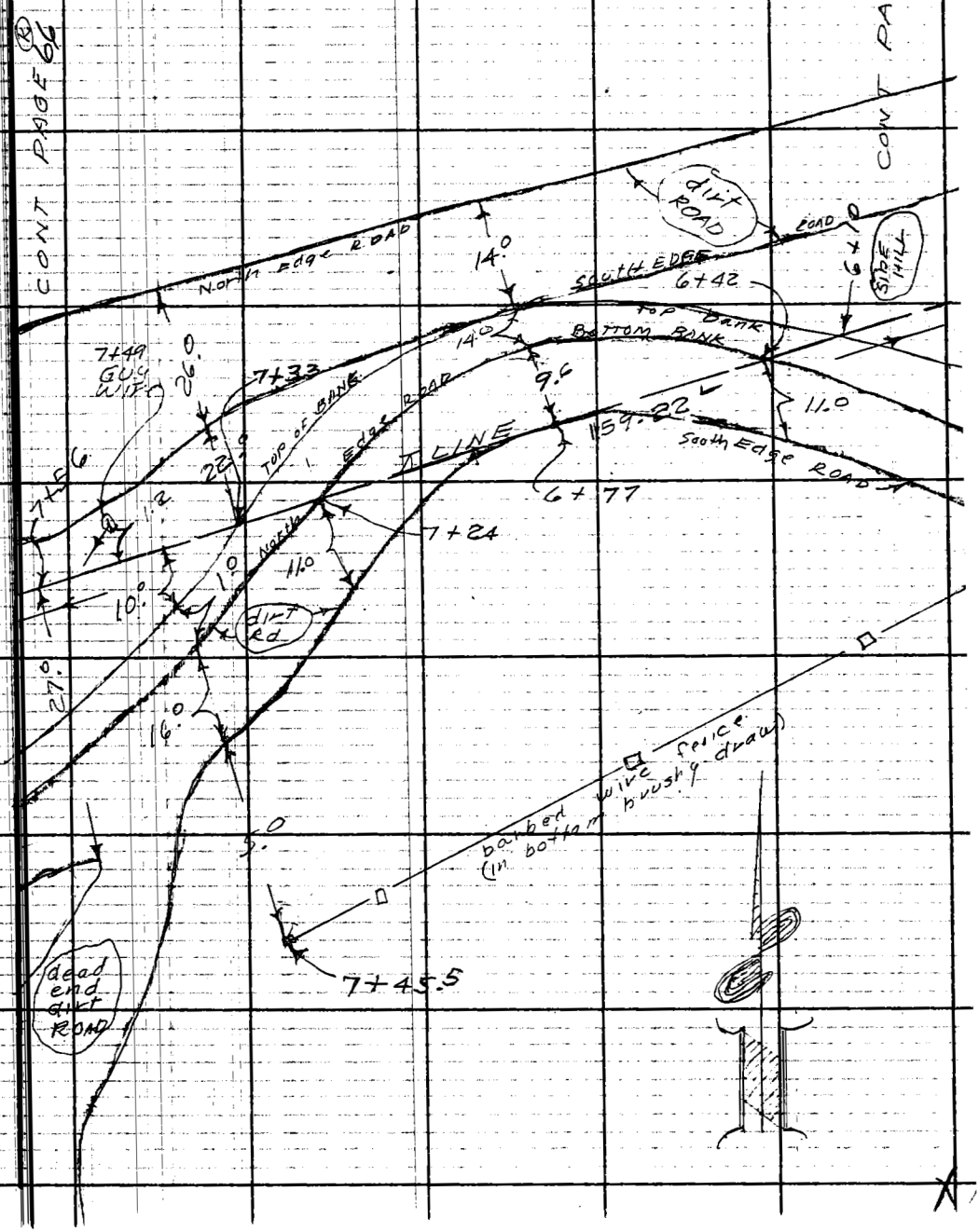

Note: Any Additions or Changes on This Sheet Must be Made or Circled in Red Ink With Date and Name of Person Making Change.

Do not extend this side of this line.

PLEASE RETURN TO
LOS ANGELES COUNTY ENGINEER
403 LOS ANGELES COUNTY ENGINEERING BLDG.

76F309S CE # 310 3-61

F. B. 3108 Pg. 68

140.76 (T= 68) @ 15° 32' 20" = 135.61 ✓ } 135.62
140.09 (T= 68) @ 14° 28' 40" = 135.64 ✓ }

159.74 (T= 70) @ 4° 36' = 159.22 ✓ } 159.22
159.88 (T= 70) @ 5° 12' = 159.21 ✓ }

1) 146° 30' 40"
4) 226 02 10" ✓
6) 159 03 20" ✓
Avg = 146 30 33

ANGLE PT.
5+98.70
Fd 3/4" I.P. cem plug
& tag
flush
#L.S. 2482.

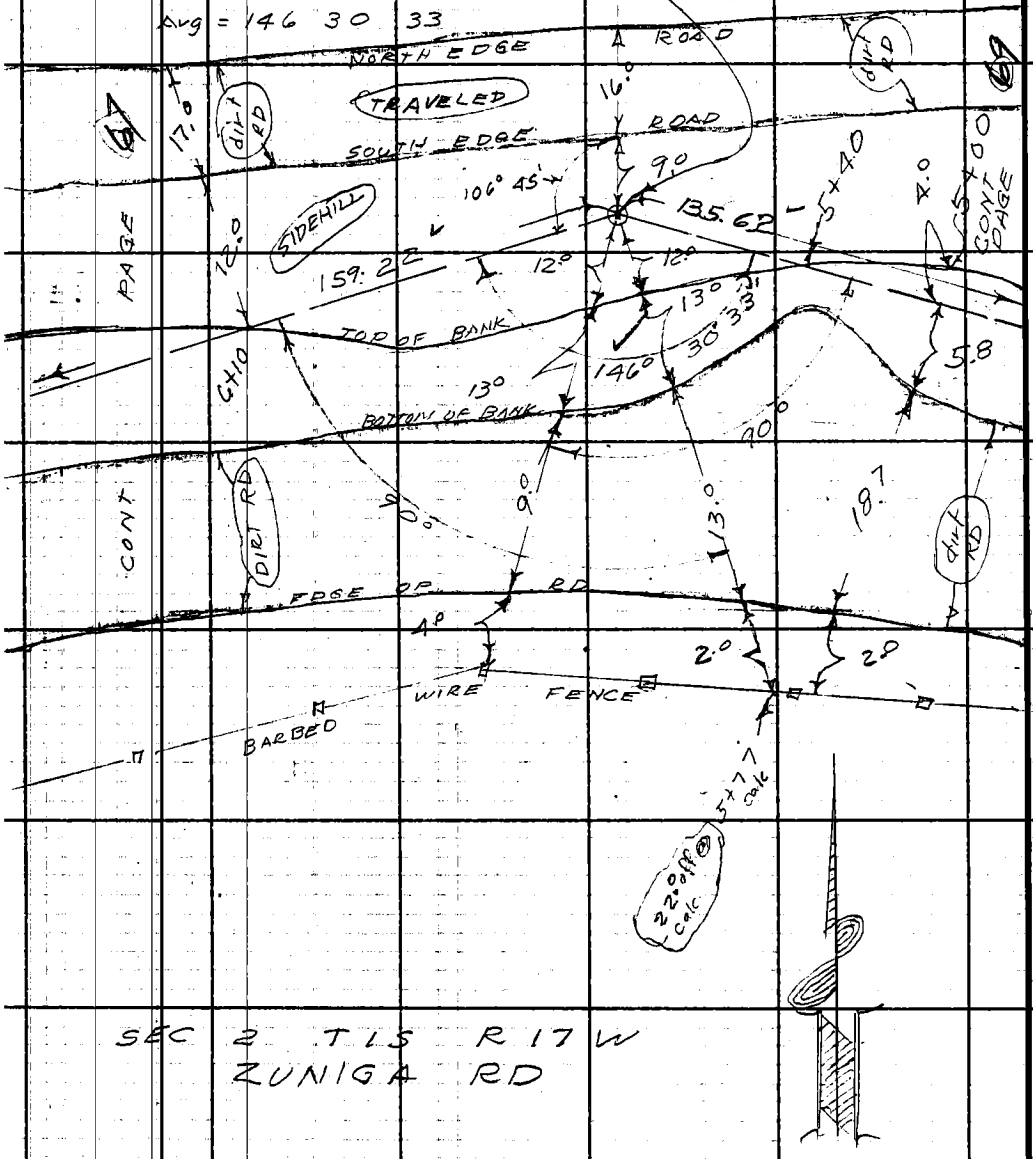

SEC 2 T 1 S R 17 W
ZUNIGA RD

PLEASE RETURN TO
LOS ANGELES COUNTY ENGINEER
403 Los Angeles County Engineering Bldg.

Do not extend this side of this line.

Note: Any Additions or Changes on This Sheet Must be Made or Circled in Red Ink With Date and Name of Person Making Change.

Notes Ck'd by H. E. AUSTIN	Survey of ZUNIGA RD	F. B. 3103 Pg. 69
Map. No.	JN 2215.14 Tape 186 Std 84 °F	
Office Work	Surveyed by J. H. Brown	
Checked	Notes J. H. B Date 12 62	
Date	Indexed C. J. GALL	

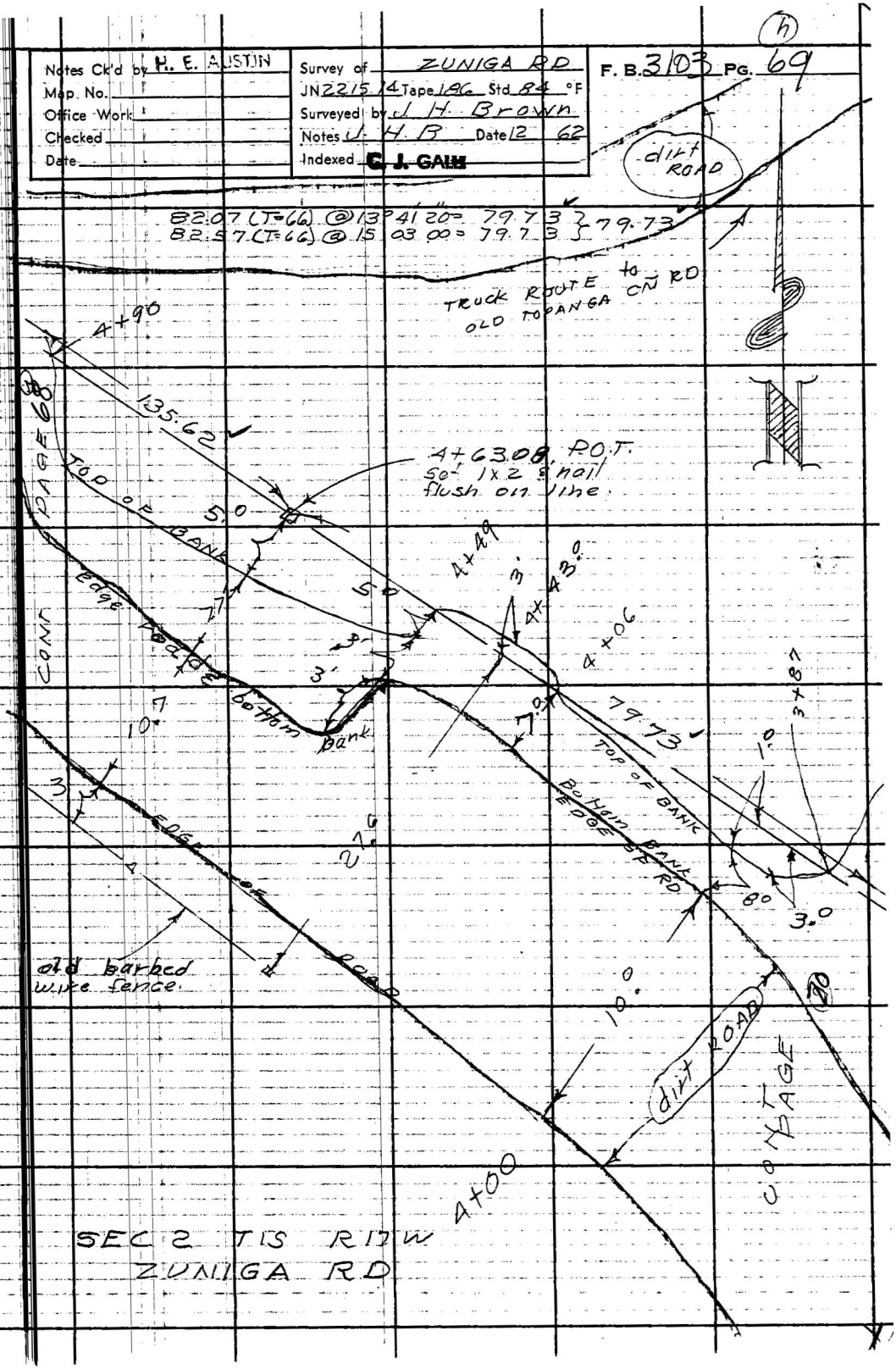

Note: Any Additions or Changes on This Sheet Must be Made or Circled in Red Ink With Date and Name of Person Making Change.

Do not extend this side of this line.

PLEASE RETURN TO
LOS ANGELES COUNTY ENGINEER
403 LOS ANGELES COUNTY ENGINEERING BLDG.

7GF309S CE # 310 3-61

F. B. 3103 PG. 70

SEC. 2 T1S R17W
ZUNIGA RD

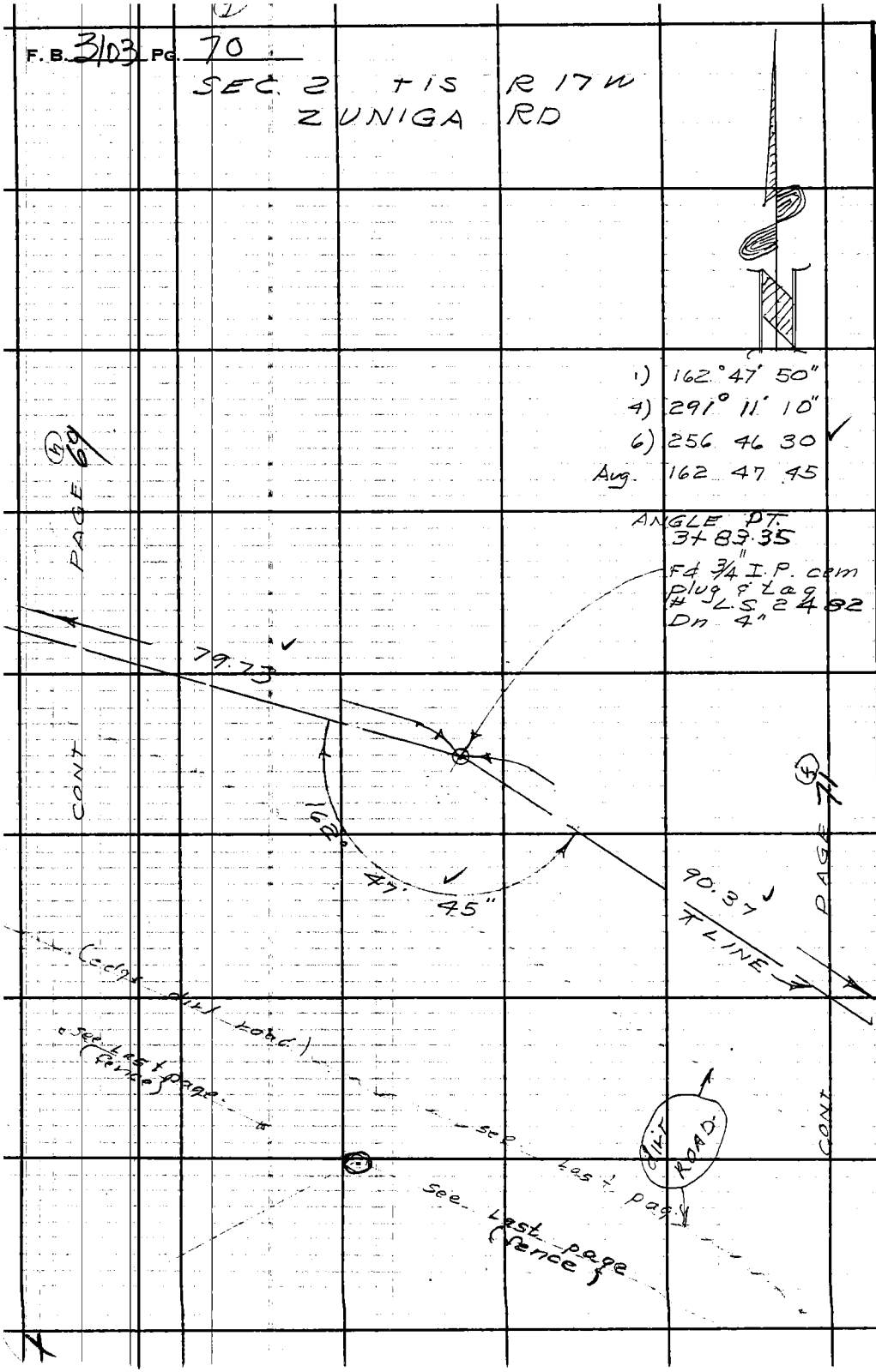

PLEASE RETURN TO
LOS ANGELES COUNTY ENGINEER
403 LOS ANGELES COUNTY ENGINEERING BLDG.

Do not extend this side of this line.

Note: Any Additions or Changes on This Sheet Must be Made or Circled in Red Ink With Date and Name of Person. Making Change.

Notes Ck'd by H. E. AUSTIN	Survey of ZUNIGA RD	F. B 3103 PG. 71
Map No.	JN 2215.14 Tape 186 Std 84 °F	
Office Work	Surveyed by J. H. Brown	
Checked	Notes J. H. B. Date 12 62	
Date	Indexed C. J. CALLI	

SEC 2 T-1S R 17 W

ZUNIGA RD

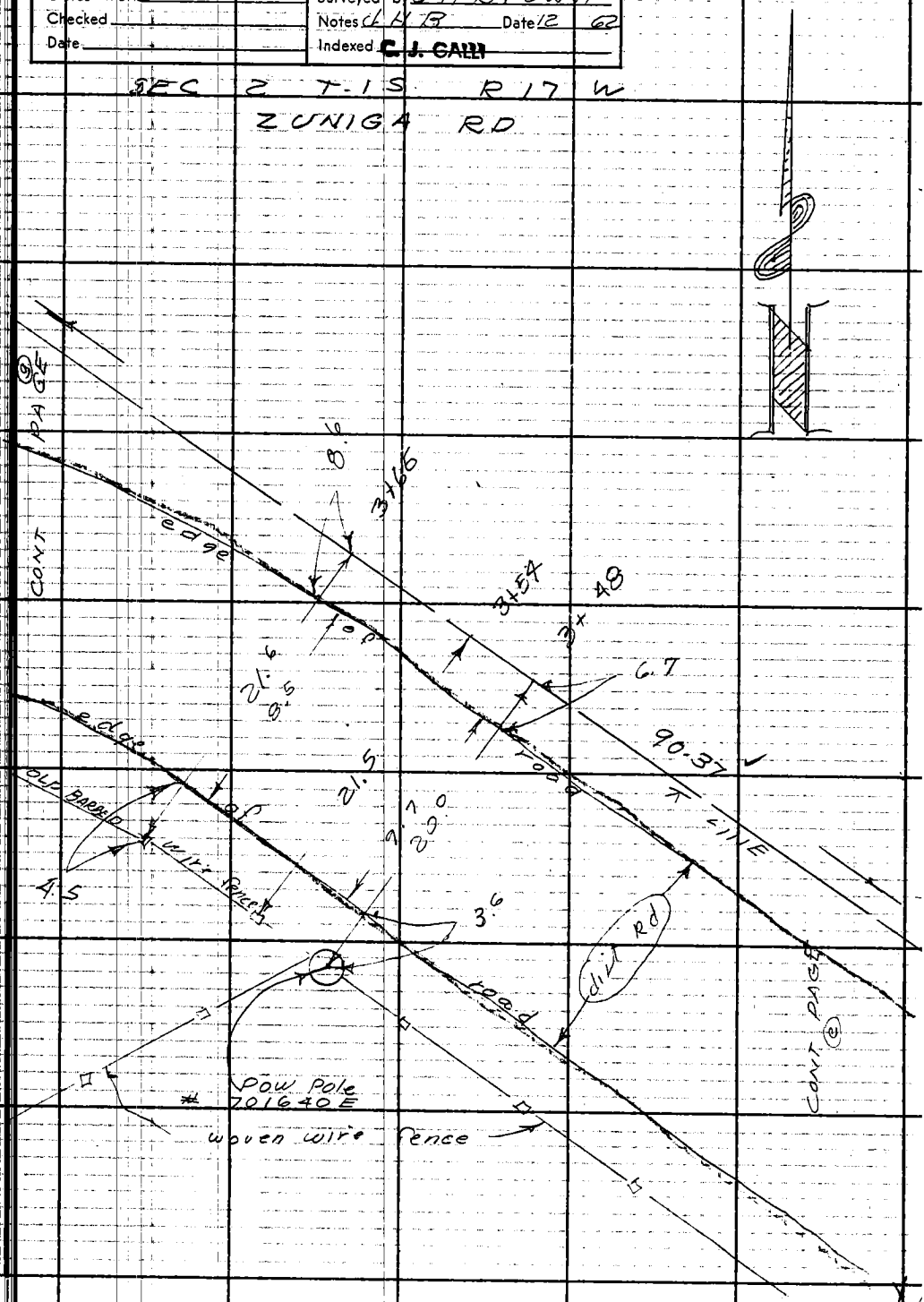

Note: Any Additions or Changes on this Sheet Must be Made or Circled in Red Ink With Date and Name of Person Making Change.

Do not extend this side of this line.

PLEASE RETURN TO
LOS ANGELES COUNTY ENGINEER
403 LOS ANGELES COUNTY ENGINEERING BLDG.

76F3095 CE # 310 3-61

F. B. 3103 PG. 72

SEC 2 T1S R 17 W
ZUNIGA RD

124.39 (T=60) Lev = 124.37
49.99 (T=60) Lev = 49.98
74.39
124.37
Avg = 124.37

91.47 (T=62) @ 8°53'30" = 90.36
91.10 (T=62) @ 7°12'30" = 90.37
90.37

10.91 (T=62) Lev = 10.91
10.91 (T=62) Lev = 10.91
10.91

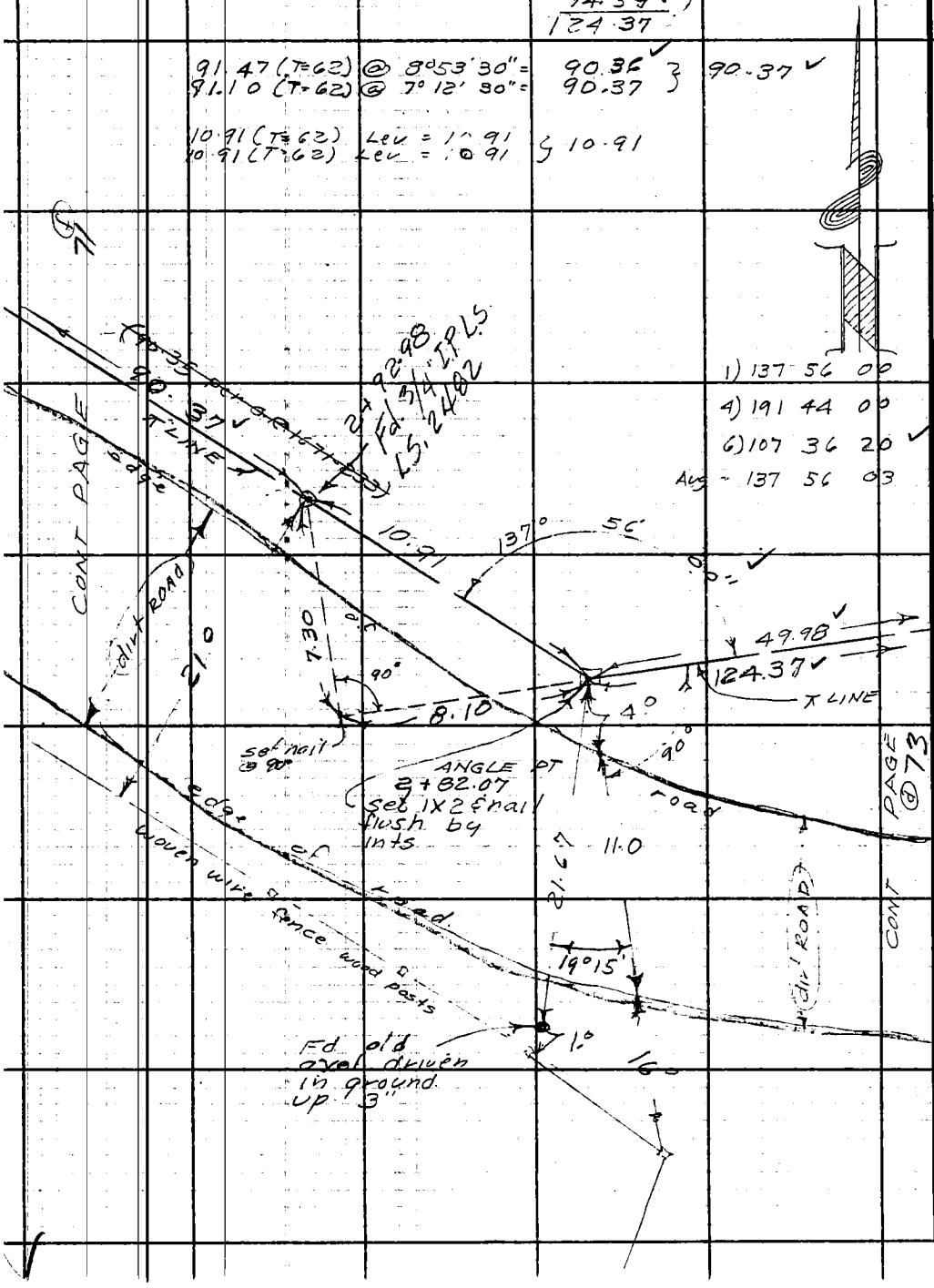

1) 137 56 00
4) 191 44 00
6) 107 36 20
Avg = 137 56 03

W.S. 89 B-2

PLEASE RETURN TO
LOS ANGELES COUNTY ENGINEER
403 LOS ANGELES COUNTY ENGINEERING BLDG.

Do not extend this side of this line.

Note: Any Additions or Changes on This Sheet Must be Made or Circled in Red Ink With Date and Name of Person Making Change.

Notes Ck'd by H. F. AUSTIN	Survey of ZUNIGA RD	F. B 3103 PG. 73
Map No.	JN 2215.14 Tape 186 Std 84 °F	SEC 2
Office Work	Surveyed by H. Brown	T-1 S R 17 W
Checked	Notes U. H. B Date 12. 62	ZUNIGA RD
Date	Indexed C. J. GALLI	

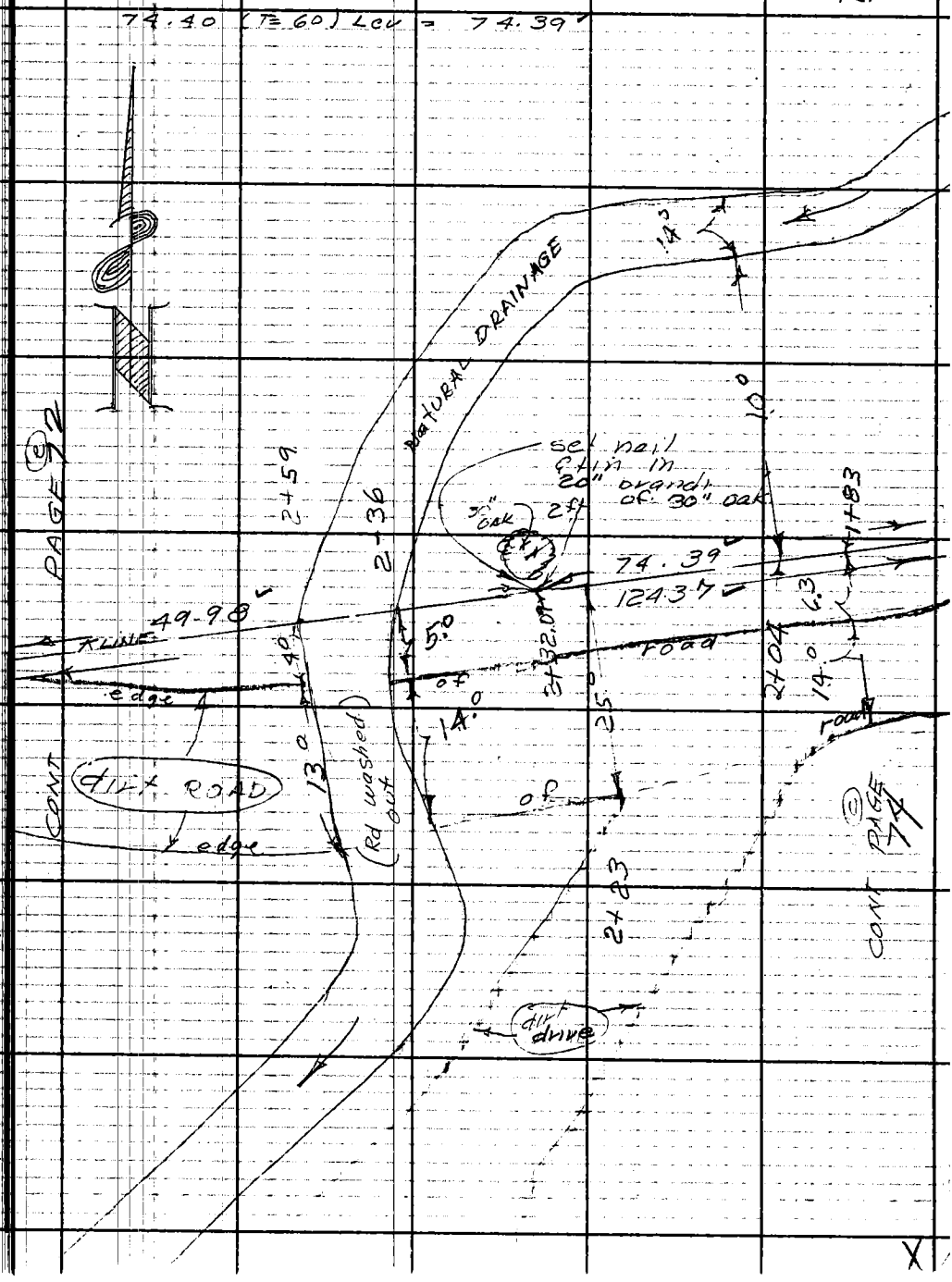

Note: Any Additions or Changes on this Sheet Must be Made or Circled in Red Ink With Date and Name of Person Making Change.

Do not extend this side of this line.

PLEASE RETURN TO
LOS ANGELES COUNTY ENGINEER
403 LOS ANGELES COUNTY ENGINEERING BLDG.

76F3095 CE # 310 3-61

PLEASE RETURN TO
LOS ANGELES COUNTY ENGINEER
403 LOS ANGELES COUNTY ENGINEERING BLDG.

Note: Any Additions or Changes on This Sheet Must be Made or Circled in Red Ink With Date and Name of Person Making Change.

Do not extend this side of this line.

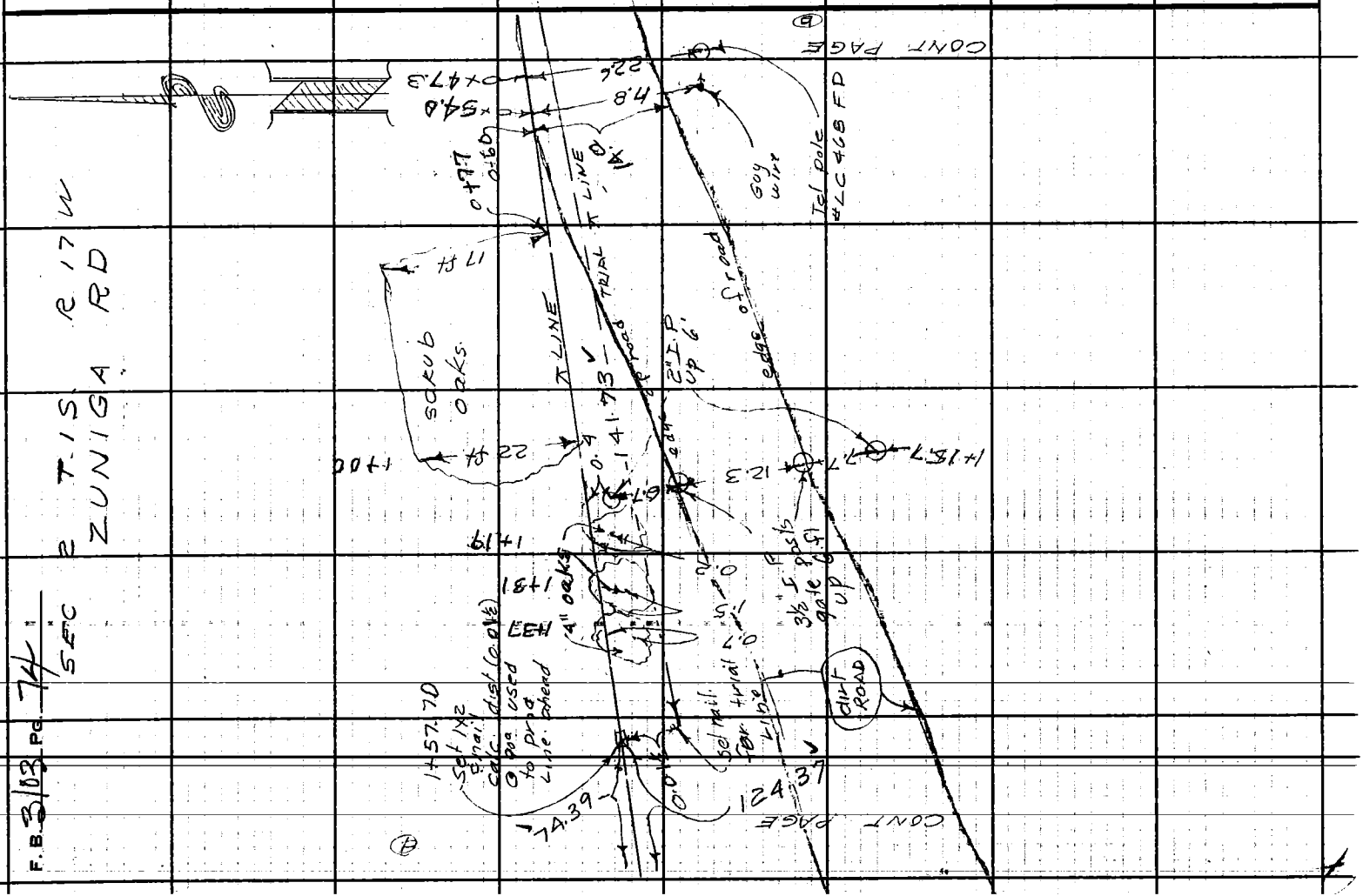

(6)

Notes Ck'd by H. E. AUSTIN	Survey of ZUNIGA RD	F. B. 3103 PG. 75
Map No.	JN 2215.14 Tape 186 Std 84 °F	
Office Work	Surveyed by J. H. Brown	
Checked	Notes J. H. B. Date 12 . 62	
Date	Indexed E. J. GALLI	

SEC 2

141 13 30
126 49 50
14°23' 40"

T1S R17W

ZUNIGA RD

27.05 X sin 14°23' 40" = 6.72
27.05 X cos 14°23' 40" = 26.20

1) 141° 13' 40"
4) 204 56 00
6) 127 23 30 ✓
Avg. 141 13 55

27.05 Lev (T=70) = 27.05 ✓

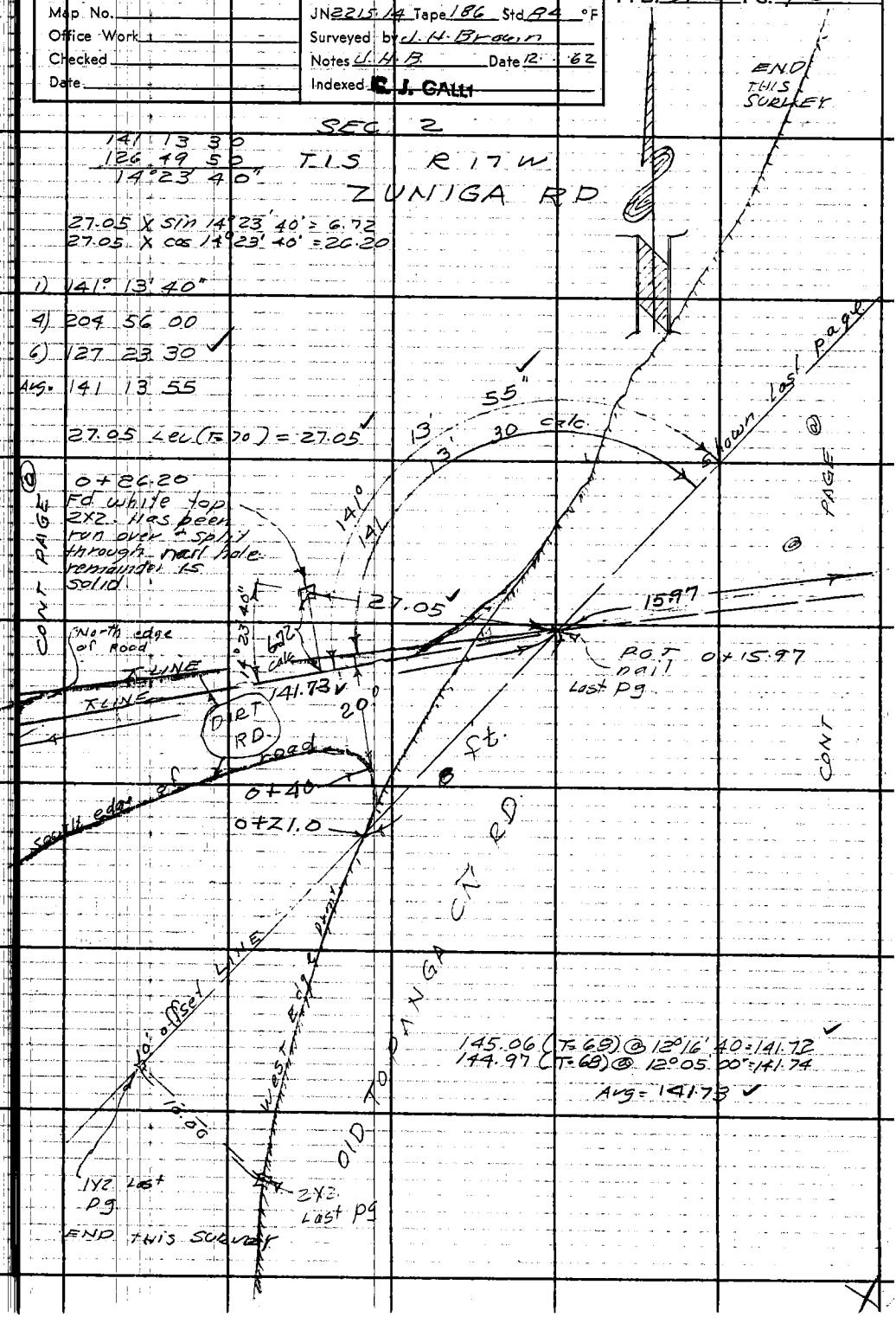

145.06 (T=68) @ 12°16' 40 = 141.72 ✓
144.97 (T=68) @ 12°05' 00" = 141.74
Avg = 141.73 ✓

Note: Any Additions or Changes on This Sheet Must be Made or Circled in Red Ink With Date and Name of Person Making Change.

Do not extend this side of this line.

PLEASE RETURN TO
LOS ANGELES COUNTY ENGINEER
403 LOS ANGELES COUNTY ENGINEERING BLDG.

76F3095 CE # 310 3-61

F. B. 3103 Pg. 76

SEC 2

1) 34 26 50
4) 137 47 20 ✓ T 1 S R 17 W
Avg 34 26 50

ZUNIGA RD

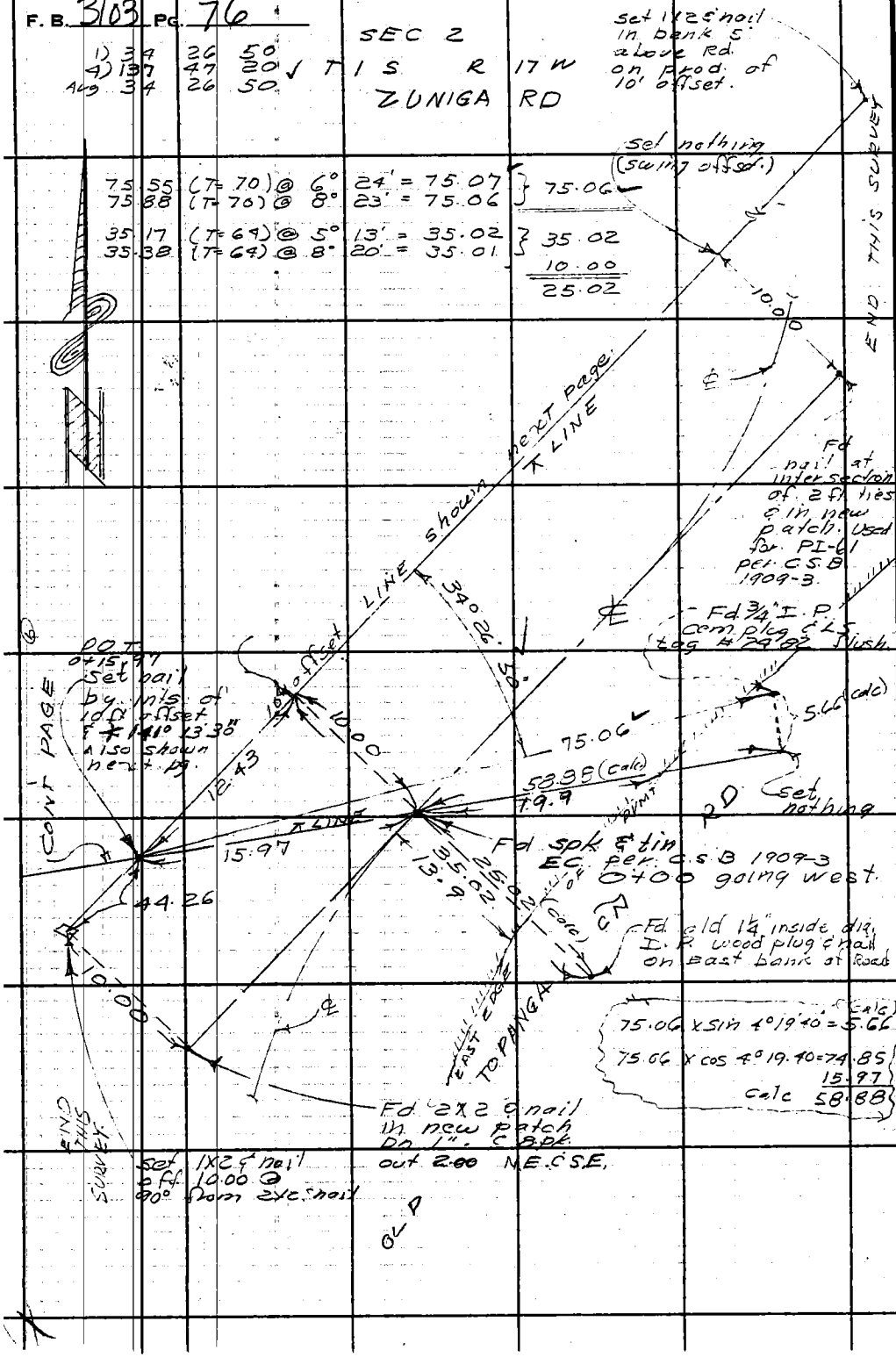

PLEASE RETURN TO
LOS ANGELES COUNTY ENGINEER
403 LOS ANGELES COUNTY ENGINEERING BLDG.

Do not extend this side of this line.

Note: Any Additions or Changes on This Sheet Must be Made or Circled in Red Ink With Date and Name of Person Making Change.

Profile No.	Notes Red	Plotted	Job No. 2215.14	Division No.	F.B. 3103	Pg. 77
	Date	Date	Survey of ZUNIGA RD			
X-Sec. No.	Notes Chkd.	Checked	Survey by J. H. B	Notes J.H.B	Date Dec. 27 1962	
	Date	Date	Map No.	Indexed E. J. GALLI	Date JAN 3 '63	

ZUNIGA RD
west from
OLD TOPANGA CN RD
to
SEC Line between SEC 2 & SEC 3.

PROFILE

J. N 2215.14

Dec 27, 28, 29, 1962

STATION	B.S.	H.I.	F.S.	ELEV.

Party
J. H. Brown
T. C. Peterson
A. CARO
R. C. Clifford, Jr
S. T. yamamoto

NOTE: ANY ADDITIONS OR CHANGES ON THIS SHEET MUST BE MADE OR CIRCLED IN RED INK, WITH DATE AND NAME OF PERSON MAKING CHANGE.

Do not extend notes this side of this line.

PLEASE RETURN TO
LOS ANGELES COUNTY ENGINEER
700 Los Angeles County Engineering Bldg.

76L-298 CE 307 11-58

76L-298 CE 307 11-58

PLEASE RETURN TO
LOS ANGELES COUNTY ENGINEER
700 LOS ANGELES COUNTY ENGINEERING BLDG.

NOTE: ANY ADDITIONS OR CHANGES ON THIS SHEET MUST BE MADE OR CIRCLED IN RED INK, WITH DATE AND NAME OF PERSON MAKING CHANGE

Do not extend notes this side of this line.

STATION	B.S.	H.I.	F.S.	ELEV	CIRCUIT #1
TBM #7 OLD TOPANGA CN RD	0 456	1129 822 ✓		1129 366	TBM #7 Elev = 1129.366 FB.1605-10 OLD TOPANGA CN RD 15' N of ℄ & 30' E of N-S ℄ SEC 2 T1N R17W A bt spk in top of 4"X4" guard post.
TP 1	1 395	1125 926 ✓	5 291	1124 531 ✓	spk
T.P 2	1 623	1121 833 ✓	5 716	1120 210 ✓	1X2 N. side
T.P. 3	1 857	1117 659 ✓	6 031	1115 802 ✓	1X2 N. side
T.P. 4	1 683	1113 142 ✓	6 200	1111 459 ✓	1X2 N side
T.P 5	0 676	1108 500 ✓	5 318	1107 824 ✓	spk. S side
T.P. 6	1 112	1103 997 ✓	5 615	1102 885 ✓	spk S side
BM O.T 8	2130	1103546 ✓	2 629	1101 ~~368~~ 416 ✓	BM O.T 8 Elev = 1101.416 FB 1605-10 OLD TOPANGA RD West side on small ridge between two natural drainages 50' west of ℄ O.T RD. A C.S.M.O.N flush MARKED "RE 329 BM O.T 8"
T.P 7	6170	1106 348 ✓	3 368	1100 178 ✓	
T.P 8	5 668	1110 068 ✓	1 948	1104 400 ✓	
T.P 9	6 157	1114 366 ✓	1 859	1108 209 ✓	
T.P 10	5 530	1119 747 ✓	0 149	1114 217 ✓	spk E side
T.P. 11	6 106	1125 501 ✓	0352	1119 395 ✓	spk E side
T.P. 12	5 875	1130 124 ✓	1 252	1124 249 ✓	spk W side
T.P. 13	5 023	1134 743 ✓	0 404	1129 120 ✓	1X1 W side
TBM Z-1			5 978	1128 765 ✓	T.B.M. Z-1 Elev = OLD TOPANGA RD west side ^ south ZUNIGA RD CONT NEXT PAGE

OLD TOPANGA CN RD

OLD TOPANGA CN RD

F.B. 3103 PG. 78 Job No. 2215-14 Division No. ZUNIGA RD Notes Red Date Plotted Date No. Profile
Survey of Survey by J.H. Brown Notes J.H.B & T.C.P Notes Chkd. Date Checked Date No. X-Sec.
Indexed C. J. GALLI Date

76L-298 CE 307 11-58

PLEASE RETURN TO
LOS ANGELES COUNTY ENGINEER
700 LOS ANGELES COUNTY ENGINEERING BLDG.

NOTE: ANY ADDITIONS OR CHANGES ON THIS SHEET MUST BE MADE OR CIRCLED IN RED INK, WITH DATE AND NAME OF PERSON MAKING CHANGE.

Do not extend notes this side of this line.

Profile Notes Red ____ Plotted ____ Job No. 2215 Division No. ____
No. ____ Date ____ Date ____ Survey of ZUNIGA RD
X-Sec. Notes Chkd. ____ Checked ____ Survey by C.H.B. Notes C.H.B. Date Dec 28 1962
No. ____ Date ____ Date ____ Map No. ____ Indexed C.J. GATH Date ____

F.B. 3103 PG. 79

STATION	B.S.	H.I.	F.S.	ELEV.	CIRCUIT # 1 cont from last PAGE
TBM Z-1	6142	1134 907 ✓		1128765 ✓	a ¾" I.P. wood plug & nail .22' west of west edge of pvmt & 2.2' lower. 27.6' NW tel pole # L.C. 466 F.D.
T.P. 14	5795	1139271 ✓	1431	1133476 ✓	Spk west edge pvmt
T.P. 15	5760	1144808 ✓	0223	1139048 ✓	2x2 Stake west edge pvmt (P.I. #
TBM Z-2	4613	1144961 ✓	4460	1140348 ✓	TBM Z-2 OLD TOPANGA CN (west SIDE) @ ZUNIGA RD
TP 15	0636	1139683 ✓	5914	1139047 ✓	Fd ct spk & wash up 1' N SIDE tel pole # L.C 468 F.D
TP 14	1005	1134 481 ✓	6207	1133476 ✓	above
TBM Z-1	5546	1134 312 ✓	5715	1128766 ✓	TBM Z-1 above
T.P. 13	0430	1130 150 ✓	4592	1129720 ✓	Pg b-1
T.P. 12	0582	1124 834 ✓	5398	1124252 ✓	pg b-1
T.P. 11	0252	1119 649 ✓	5437	1119397 ✓	Pg b-1
T.P. 10	0131	1114 350 ✓	5430	1114219 ✓	Pg b-1
T.P. 9	2251	1110 458 ✓	6143	1108207 ✓	SPK w side
T.P. 8	1934	1106 328 ✓	6064	1104394 ✓	Spk. E side
T.P. 7	3202	1103 375 ✓	6155	1100173 ✓	Spk.
(T.B.M. O.T. 3)			1962	1101 413 ✓	
					END CIRCUIT # 1

OLD TOPAGANGA CN RD

76L-298 CE 307 11-58

PLEASE RETURN TO
LOS ANGELES COUNTY ENGINEER
700 LOS ANGELES COUNTY ENGINEERING BLDG.

NOTE: ANY ADDITIONS OR CHANGES ON THIS SHEET MUST BE MADE OR CIRCLED IN RED INK, WITH DATE AND NAME OF PERSON MAKING CHANGE

Do not extend notes this side of this line.

STATION	B.S.	H.I.	F S.	ELEV	CIRCUIT # 2
TBM Z-2	2 14	1142 49 ✓		1140 35 ✓	TBM # Z-2 Elev. = cut spk pg C1
0 minus 24			0 7	1141 8 ✓	dirt gutter ⊼ Line prod
0 minus 20			0 56	1141 93 ✓	& edge pvmt @ ⊼ LINE Prod
0 + 00			0 77	1141 72 ✓	spk ℄ & ⊼
0 + 15.9			0 92	1141 57 ✓	pvmt west side
0 + 18			1 5	1141 0 ✓	edge rd.
0 + 30			2 0	1140 5 ✓	dirt ⊼ LINE (break)
0+81 (TP # 16)	0 18	1130 89 ✓	11 78	1130 71 ✓	1X2 flush
1+16 (TP #17)	1 96	1124 59 ✓	8 26	1122 63 ✓	1X1 flush (break)
1+23			5 2	1119 4 ✓	break
1+57.70	2 89	1116 00 ✓	11 48	1113 11 ✓	1X2 bottom break
2+00			4 5	1111 5 ✓	ground 10' south (Left) &
2+36			5 2	1110 8 ✓	ground top 10' south (Left)
2+40			9 3	1106 7 ✓	bottom ditch 10' south (Left)
2+55			9 3	1106 7 ✓	" " " " " (Left)
2+59			3 8	1112 2 ✓	Rd. dirt 10' south (Left)
2+82.0 T.P. 18	11 63	1125 71 ✓	1 92	1114 08 ✓	spk flush 10' south (Left)
3+52 T.P 19	10 76	1136 02 ✓	0 45	1125 26 ✓	1X1 flush 10' SW. (Left)
3+83.0			6 2	1129 8 ✓	ground break 10' SW (Left.)
4+17 T.P 20			0 56	1135 46 ✓	spk 12' south (Left)

F.B. 3/03 Pg. 80 Job No. 2215.4 Division No. Notes Red Plotted Profile
Survey of ZUNIGA RD Date Date No.
Survey by J. H. Brown Notes U.H.B. & T.C.P. Notes Chkd. Checked X-Sec.
Indexed C. J. GALLI Date Date Date No.

76L-298 CE 307 11-58

PLEASE RETURN TO
LOS ANGELES COUNTY ENGINEER
700 LOS ANGELES COUNTY ENGINEERING BLDG.

NOTE: ANY ADDITIONS OR CHANGES ON THIS SHEET MUST BE MADE OR CIRCLED IN RED INK, WITH DATE AND NAME OF PERSON MAKING CHANGE.

Do not extend notes this side of this line.

STATION	B.S.	H.I.	F.S.	ELEV.	CIRCUIT #2	
TP 20	11.11	1146 57 ✓		1135 46 ✓	cont from page d-1	
4+23 TP 21	11.16	1157 32 ✓	0.41	1146.16 ✓	spk south (Left)	flush
5+30 TP 22	11.10	1168 19 ✓	0 23	1157.09 ✓	spk south (Left)	flush
5+85 TP 23	10 75	1178 93 ✓	0 01	1168.18 ✓	spk	
6+48° TP 24	11 33	1189 34 ✓	0 92	1178.01 ✓	spk ⊼ LINE	flush
6+79			58	1183 5 ✓	ground 10' North (right)	
7+00			27	1186 6 ✓	ground 8° North (right)	
7+20	10.68	1199 87 ✓	0.15	1189.19 ✓	spk ⊼ Line	flush
7+58			4.9	1195 0 ✓	ground 15' south Left top of hill (@90° to Line ahead)	
8+00 T.P. 25	2 56	1193 80 ✓	8 63	1191.24 ✓	1X1 flush 15' south (Left)	
8+36.60 TBM Z-3	0 77	1188 33 ✓	6 24	1187.56 ✓	3/4" I.P wood plug & nail	flush
9+15			80	1180 3 ✓	ground 18' south (Left)	
9+58 T.P. 26	2 58	1179 55 ✓	11 36	1176.97 ✓	spk south side of rd	
10+00			73	1172 3 ✓	ground 28' south (Left)	break
11+00			95	1170 1 ✓	ground	
11+01 TBM Z-4	8 10	1178 63 ✓	9 02	1170 53 ✓	spk up 1.4 in pow pole #821752E south 39.5 (Left)	
11+80			93	1169 3 ✓	ground 7' south (left)	break
11+94.5			99	1168 7 ✓	ground @ 4PT. 11+94.5	bottom break
12+20			80	1170 6 ✓	ground ⊼ Line	break
13+00 TP 27			5.08	1173 55 ✓	spk break on ⊼ LINE	

Profile Notes Red ____ Plotted ____ Job No. 22/5.14 Division No. ____ F.B. 3103 Pg. 81
No. ____ Date ____ Date ____ Survey of ZUNIGA RD
X-Sec. Notes Chkd. ____ Checked ____ Survey by J.H.B Notes J.H.B Date Dec 28 1962
No. ____ Date ____ Date ____ Map No. ____ Indexed E. J. GALLI Date ____

76L-298 CE 307 11-58

PLEASE RETURN TO
LOS ANGELES COUNTY ENGINEER
700 LOS ANGELES COUNTY ENGINEERING BLDG.

NOTE: ANY ADDITIONS OR CHANGES ON THIS SHEET MUST BE MADE OR CIRCLED IN RED INK, WITH DATE AND NAME OF PERSON MAKING CHANGE

Do not extend notes this side of this line.

STATION	B.S.	H.I.	F.S.	ELEV		
TP 27	9 15	1182 70 ✓		1173 55 ✓	CONT from last page	
14+00			4 5	1178 2 ✓	ground ⊼ LINE	break
14+21.26 TP 28	10 69	1191 59 ✓	1 80	1180 90 ✓	BT spk ∡ pt in ⊼ LINE	
14+60			3 5	1188 1 ✓	ground break	
14+90 TP 29	7 86	1197 54 ✓	1 91	1189 68 ✓	spk flush on ⊼ Line	
15+61 2			3 8	1193 7 ✓	ground @ ∡ pt	break
15+85 T.P. 30	10 66	1207 55 ✓	0 65	1196 89 ✓	spk flush ⊼ LINE	
16+25			3 8	1203 8 ✓	ground break	
16+72 TP 31	6 91	1213 76 ✓	0 70	1206 85 ✓	spk on ⊼ Line Break	
17+41 0 TBM Z-5	6 86	1220 35 ✓	0 27	1213 49 ✓	BT spk pow pole #821754E (10' Right)	
18+05 76 TP 32	6 22	1223 14 ✓	3 43	1216 92 ✓	1x2 @ ∡ pt in ⊼ LINE	
18+71.73 TP 33	7 15	1226 45 ✓	3 84	1219 30 ✓	1x2 @ ∡ pt in ⊼ LINE	
20.37.5 TBM Z-6	9 27	1235 29 ✓	0 43	1226 02 ✓	bt spk pow pole # 701644E (3.5) right	
20+54 20			7 2	1228 1 ✓	1x2 nail & tin ∡ pt in ⊼ LINE	
18+87			4 7	1230 6 ✓	ground ∡ LINE Leaves road	for break in road
19+50 3			5 6	1229 7 ✓	ground drain 14.7 Left	
19+51 2			4 9	1230 4 ✓	ground drain 30.6 Left	
19+87 TP 34	8 13	1240 59 ✓	2 83	1232 46 ✓		
22+65 TBM Z-7			0 93	1239 66 ✓	bt spk in pow pole #701645E (10' right)	

F.B. 3/03 PG. 182

Survey of ZUNIGA RD Job No. 22/5.14 Division No. Notes Red Plotted Profile

Survey by J. H. B. Notes J. H. Brown Date Date No. X-Sec.

Indexed C. J. GALLI Notes Chkd. J. C. Peterson Checked Date No.

76L-298 CE 307 11-58

PLEASE RETURN TO
LOS ANGELES COUNTY ENGINEER
700 LOS ANGELES COUNTY ENGINEERING BLDG.

NOTE: ANY ADDITIONS OR CHANGES ON THIS SHEET MUST BE MADE OR CIRCLED IN RED INK, WITH DATE AND NAME OF PERSON MAKING CHANGE.

Do not extend notes this side of this line.

STATION	B.S.	H.I.	F.S.	ELEV.		
TBM Z-7	11 85	1251 51 ✓		1239 66 ✓	CONT.	
23+17.65			7 16	1244 35 ✓	4 pt (1x2 nail & tin flush)	
24+00			37	1247 8 ✓	ground top break	
24+37.67			5 33	1246 18 ✓	1x2 & nail flush bottom break. (INTS ⊼ LINES)	
24+54 TBM Z-8	—	—	2 02	1249 49 ✓	bt spk up 1½ pow pole #701646 (14.3 Left)	
25+03			2 4	1249 1 ✓	ground sw edge rd. bottom break	
25+12			0 2	1251 3 ✓	ground top of bank.	
	RETURN RUN FOLLOWS					
T.B.M Z-8	1 60	1251 09 ✓		1249 49 ✓	T.B.M. Z-8 (ABOVE)	
TBM Z-7	1 18	1240 8 4	11 43	1239 66 ✓	PAGE F1 (1239.66)	
219+87 T.P.# 34	2 92	1235 3 9	8 37	1232 47	" " (1232.46)	3rd run TP 34 + 2.71 } Diff 4
T.B.M. Z-6 20+37.5	0 49	1226 55	9 33	1226 06	" " (1226.02)	TBM Z-6 − 9.13 } −6.42
T.P. #33 18+71.73	3 02	1222 3 7	7 20	1219 35	" " (1219.30)	
TBM Z-5 17+41.0	1 20	1214 7 5	8 82	1213 55	" " (1203.49)	
16+72 T.P. #31			79	1206 9	16.0 W of MIDDLE OF RD	
16+72	0 65	1207 5 6	7 84	1206 91	PAGE F-1 (1206.85)	
T.P. #30 15+85	0 80	1197 7 5	10 61	1196 95	" " (1196.89)	
T.P. #29 14+90	0 95	1190 6 9	8 01	1189 74	" " (1189.68)	
T.P. #28 14+ 21.26	1 79	1182 7 5	9 73	1180 96	" " (1180.90)	
13+00 T.P. #27			9 15	1173 60	" E1	

Profile Notes Red ____ Plotted ____ Job No. 2215.14 Division No. ____ F.B. 3103 PG. 43
No. ____ Date ____ Date ____ Survey of ZUNIGA RD
X-Sec. Notes Chkd. ____ Checked ____ Survey by J.H.B. Notes J.H.B. Date Dec 29, 1961
No. ____ Date ____ Date ____ Map No. ____ Indexed E. J. GALLI Date ____

76L-298 CE 307 11-58

PLEASE RETURN TO
LOS ANGELES COUNTY ENGINEER
700 LOS ANGELES COUNTY ENGINEERING BLDG.

NOTE: ANY ADDITIONS OR CHANGES ON THIS SHEET MUST BE MADE OR CIRCLED IN RED INK, WITH DATE AND NAME OF PERSON MAKING CHANGE

Do not extend notes this side of this line.

STATION	B.S.	H.I.	F.S.	ELEV		
T.P. #27	501	1178 61		1173 60		(1173.55)
T.B.M. Z-4 11+01	851	1179 09	803	1170 58	PAGE E-1	(1170.53)
T.P. #26 9+58	1120	1188 22	207	1177 02	" "	(1176.77)
T.B.M. Z-3 8+36.60	857	1196 17	062	1187 60	" K 3/4" I.P. CEM. PLUG & TAG	1197.58
T.P. #35 7+57.92	028	1195 48	097	1195 20	" K "	
T.B.M. Z-9 5+98.70	208	1187 89	967	1185 81	" I 3/4" I.P. CEM. PLUG & TAG - ∡PT	
T.P. #36 6+48.0	019	1178 63	945	1178 44	"	
T.P. #23 5+85	010	1168 39	1034	1168 29	" E-1	(1165.18)
T.P. #22 5+30	023	1157 42	1120	1157 19	" "	(1157.09)
T.P. #21 4+73	035	1146 62	1115	1146 27	" "	(1146.16)
T.P. 20 3+66	076	1136 33	1105	1135 57		
T.B.M. Z-10 3+83.35	030	1129 17	746	1128 87	" G 3/4" I.P. CEM. PLUG & TAG - ∡PT	
T.B.M. Z-11 2+92.98	043	1117 84	1176	1117 41	" E	
T.P. #37 2+00	1169	1123 68	585	1111 99	1X1 UP 3" = 10'5	
T.P. #17 1+16	992	1132 67	093	1122 75	PAGE D-1	(1123.63)
T.P. #16 0+81	1032	1141 14	185	1130 82	" "	
T.B.M. Z-2			067	1140 47	" "	(1140.35)

F.B. 3103 Pg. 84 Job No. 22154 Division No. Notes Red Plotted Profile
Survey of ZUNIGA RD Date Date No.
Survey by J.H.B. Notes J.H.B. & T.C.P. Notes Chkd. Checked X-Sec.
Indexed C. J. GALLI Date Date Date No.

Notes Ck'd by		Survey of Topanga - E Malibu 5201 66	F. B. 3103 Pg. 85
Map No.		JN 0303.00 Tape 138 Std 84 °F	
Office Work		Surveyed by F. E. Brooks	
Checked		Notes F. E. Brooks Date Jan 63	
Date		Indexed R. J. GALLI FEB 1 63	

J. N. 0303.00

CENTER LINE SURVEY

of

VALLEY DRIVE and OAK DRIVE

From Old, Topanga Canyon Rd

To Topanga Skyline Dr.

F. E. Brooks
K M Kopp
G E Cook
E Martinez
C. G Valdez

Note: Any Additions or Changes on this Sheet Must be Made or Circled in Red Ink With Date and Name of Person Making Change.

PLEASE RETURN TO
LOS ANGELES COUNTY ENGINEER
700 Los Angeles County Engineering Bldg.
Do not extend this side of this line.

76F3095 S&E #247 11-58

F. B 3103 PG. 86

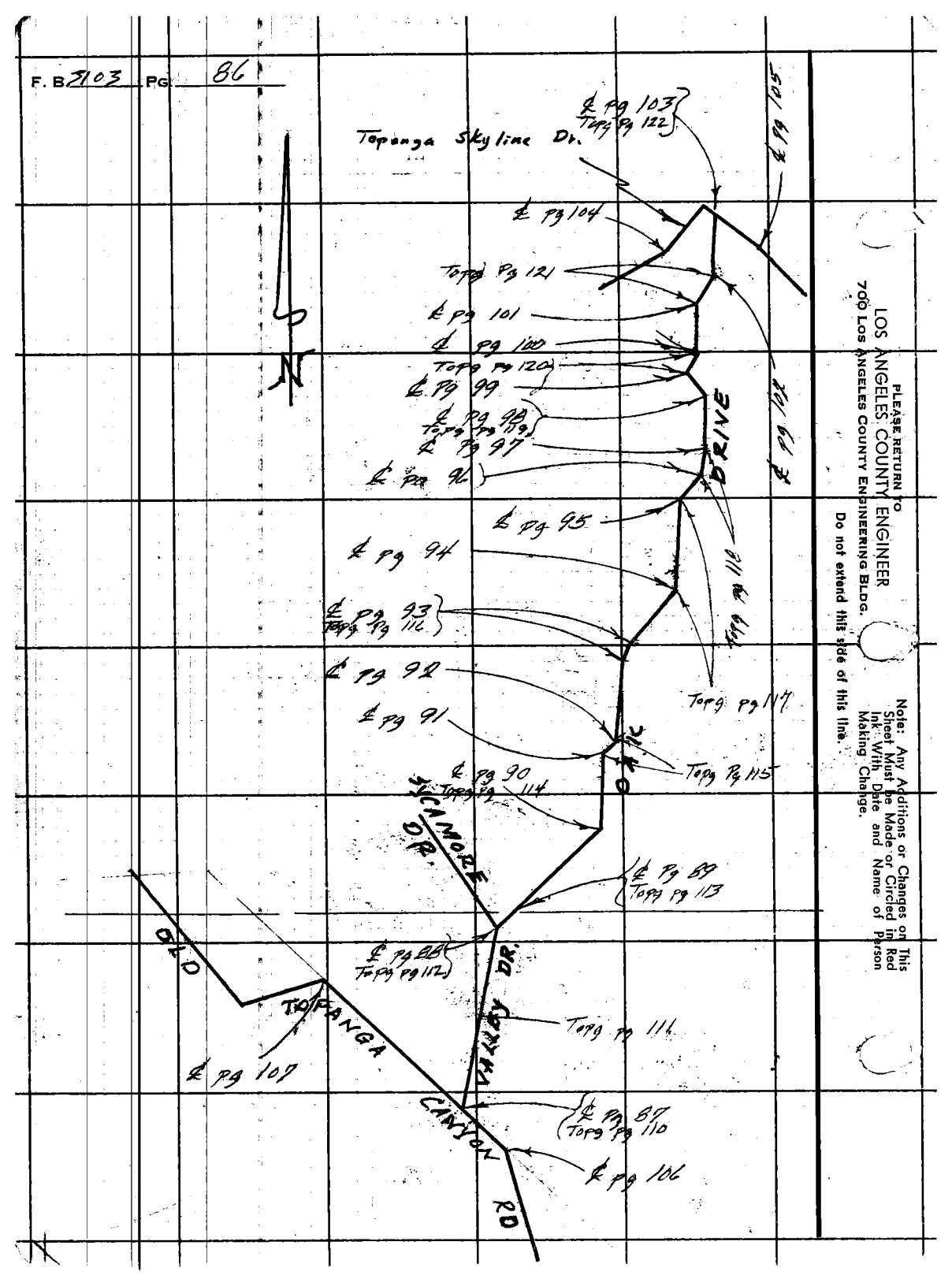

PLEASE RETURN TO
LOS ANGELES COUNTY ENGINEER
700 Los Angeles County Engineering Bldg.
Do not extend this side of this line.

Note: Any Additions or Changes on This Sheet Must be Made or Circled in Red Ink With Date and Name of Person Making Change.

Notes Ck'd by	Survey of TOPANGA – E. MALIBU	F. B. 3103 Pg. 87
Map No.	JN 0303.00 Tape 138 8281 Std 84 68 °F	
Office Work	Surveyed by F. E. Brooks	
Checked	Notes F. E. Brooks Date 18 Jan 63	
Date	Indexed G. J. GALLI FEB 1 '63	

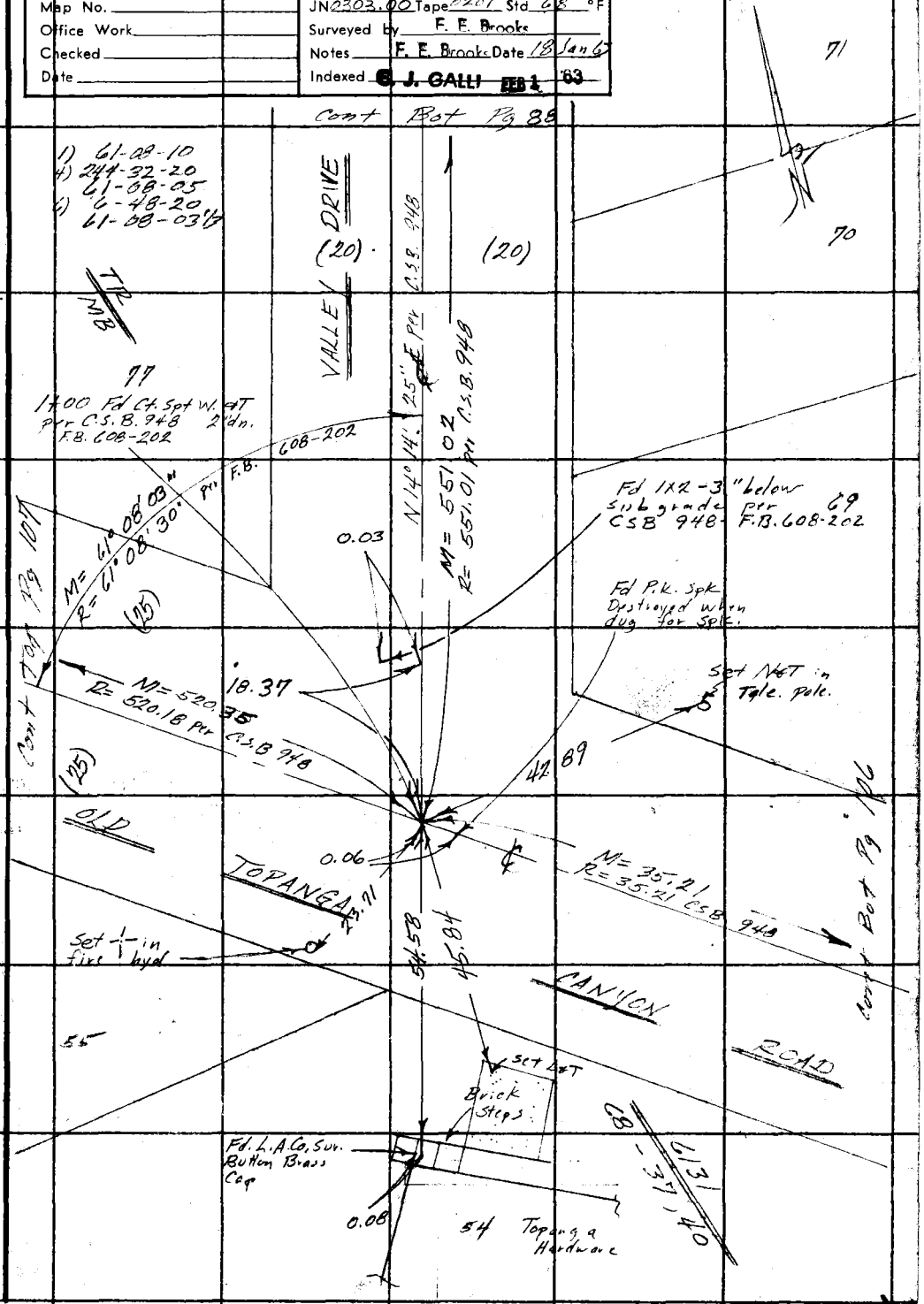

Note: Any Additions or Changes on This Sheet Must be Made or Circled in Red Ink With Date and Name of Person Making Change.

PLEASE RETURN TO
LOS ANGELES COUNTY ENGINEER
403 LOS ANGELES COUNTY ENGINEERING BLDG.

Do not extend this side of this line.

W.S. 89 B-2

76F309S CE # 310 3-61

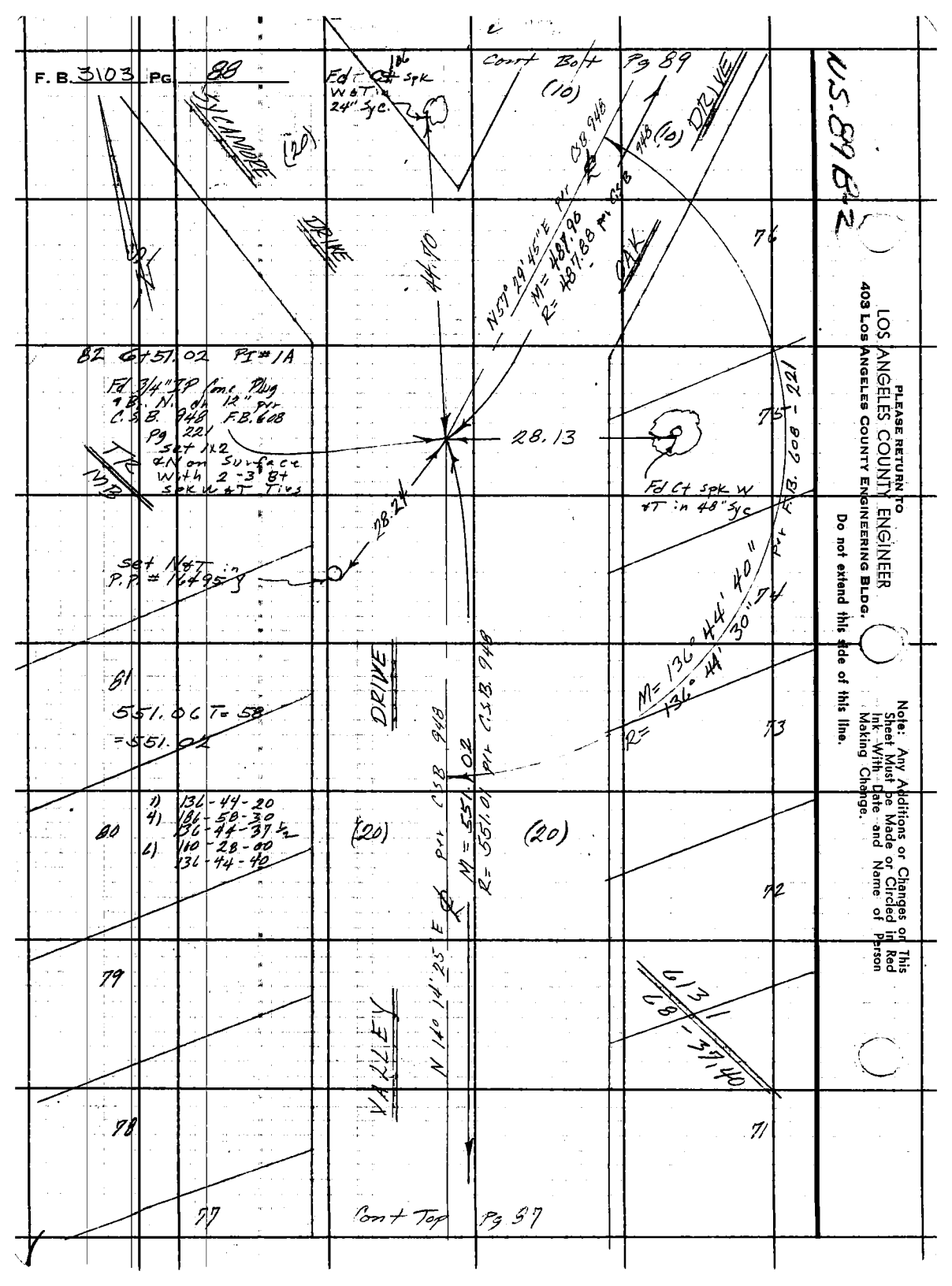
F. B. 3103 Pg 88
Cont Bolt Pg 89
(10)
Fd Ct spk W&T in 24" Syc.
SYCAMORE
(20)
DRIVE
N57° 29' 45" E per CSB 948
M= 487.96
R= 487.88 per CSB 948
OAK
44.70
76
82 Ct 51.02 PI #1A
Fd 3/4" IP Conc Plug & B. N. dn 12" per C.S.B. 948 F.B. 608 Pg 221
Set 1x2 & N on Surface With 2-3 Bt spk W&T Ties
28.13
75
Fd Ct spk W &T in 48" Syc
28.24
Set N&T in P.P. # 16495
M= 136° 44' 40" per F.B. 608 - 221
R= 136° 44' 30"
74
81
551.06 T= 58
=551.02
DRIVE
73
1) 136-44-20
4) 186-58-30
136-44-37 1/2
6) 110-28-00
136-44-40
80
(20)
(20)
M = 551.02
R= 551.01 per C.S.B. 948
N 14° 14' 25" E per CSB 948
72
79
VALLEY
613 / 68 - 37.40
78
71
77
Cont Top Pg 87
US.89 B-2
PLEASE RETURN TO
LOS ANGELES COUNTY ENGINEER
403 LOS ANGELES COUNTY ENGINEERING BLDG.
Do not extend this side of this line.
Note: Any Additions or Changes on This Sheet Must be Made or Circled in Red Ink With Date and Name of Person Making Change.

Notes Ck'd by	Survey of Topanga - E. Malibu
Map No.	JN 0303.00 Tape 0201 Std 68 °F
Office Work	Surveyed by F. E. Brooks
Checked	Notes F. E. Brooks Date 21 Jan 63
Date	Indexed C. J. GALLI

F. B. 3103 PG. 89

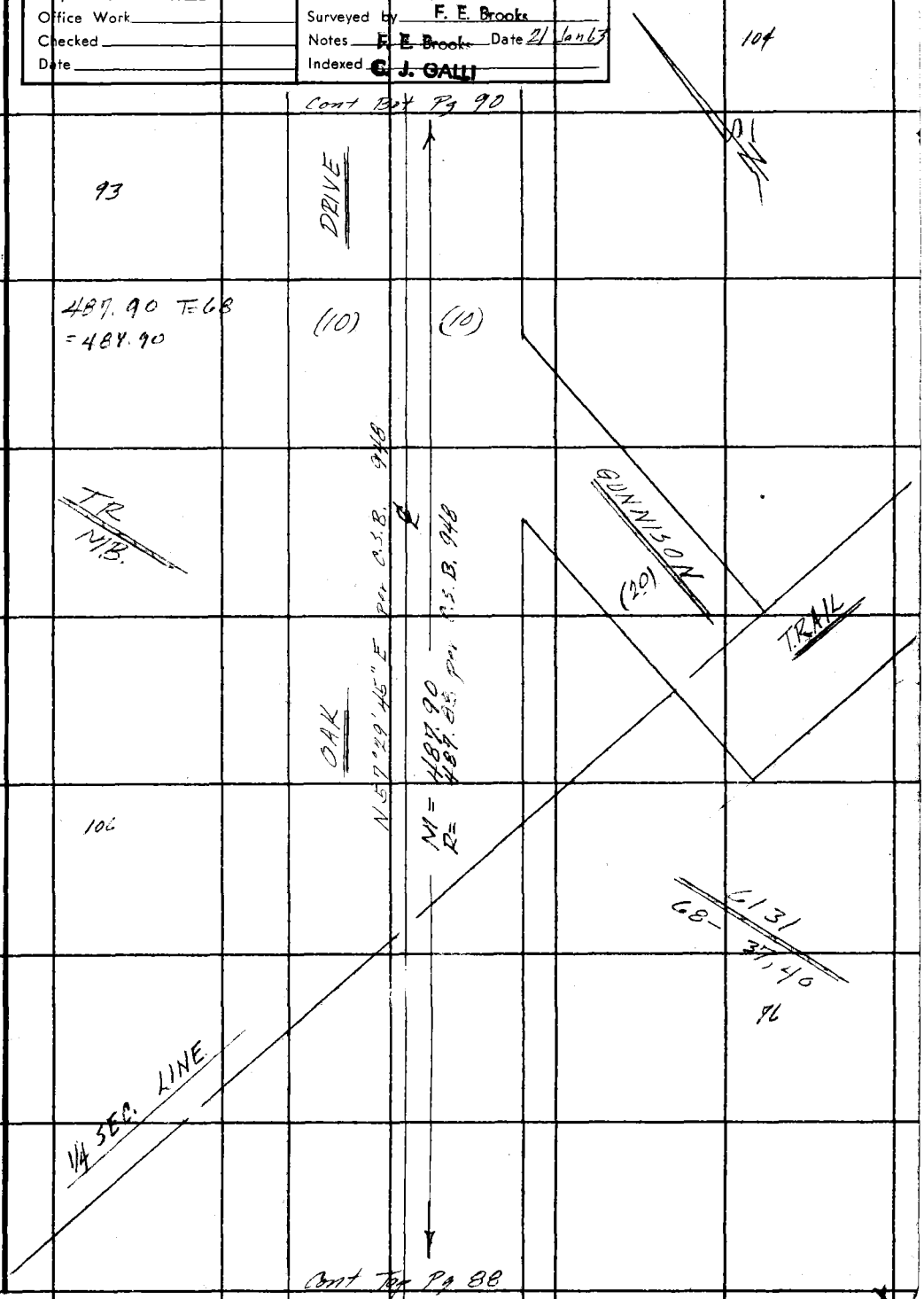

Note: Any Additions or Changes on This Sheet Must be Made or Circled in Red Ink With Date and Name of Person Making Change.

PLEASE RETURN TO
LOS ANGELES COUNTY ENGINEER
403 LOS ANGELES COUNTY ENGINEERING BLDG.

Do not extend this side of this line.

76F309S CE # 310 3-61

PLEASE RETURN TO
LOS ANGELES COUNTY ENGINEER
403 LOS ANGELES COUNTY ENGINEERING BLDG.

Note: Any Additions or Changes on This Sheet Must be Made or Circled in Red Ink With Date and Name of Person Making Change.

Do not extend this side of this line.

N.S. 89 B-2

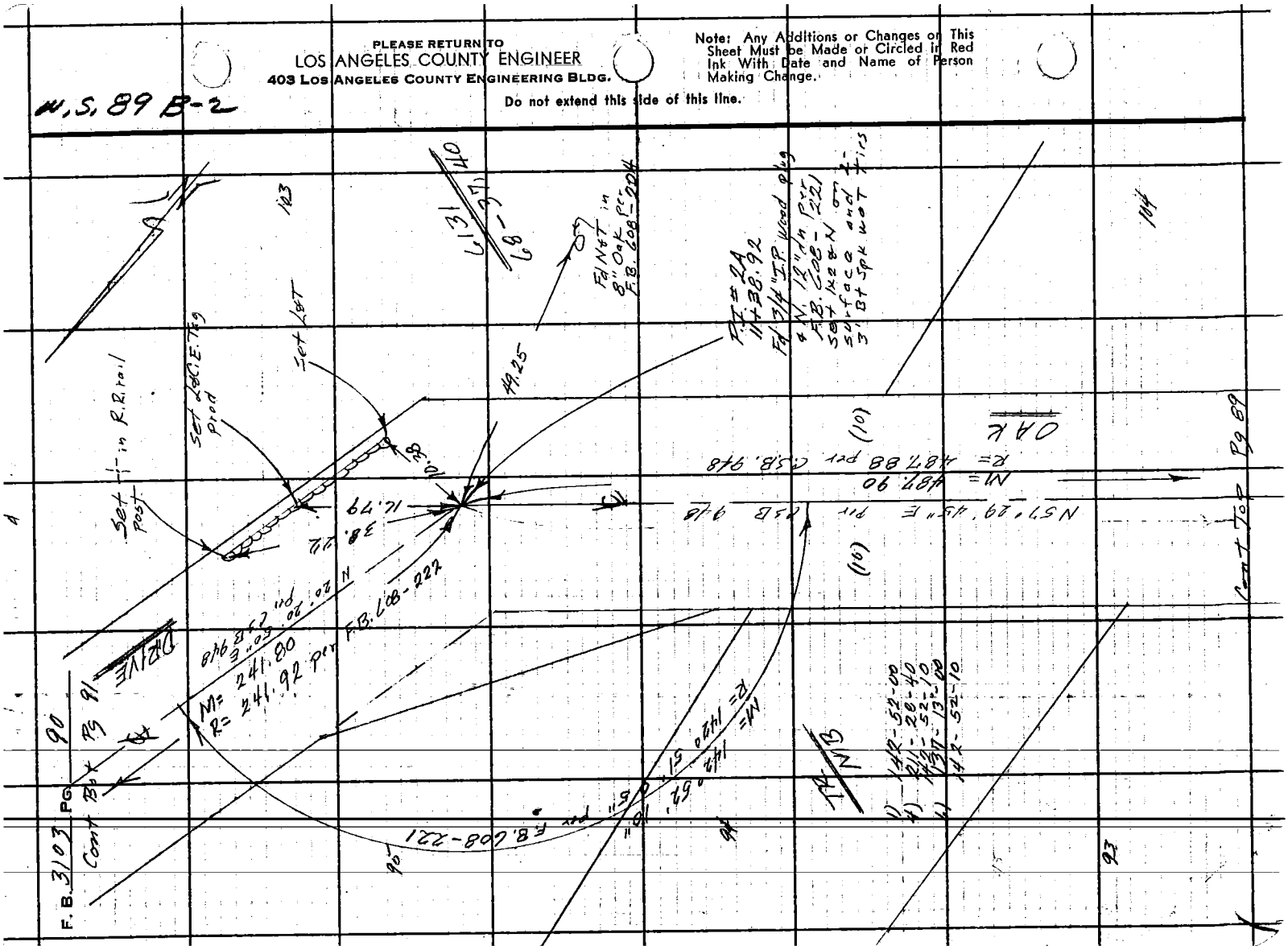

5

Notes Ck'd by	Survey of TOPANGA – E. MALIBU	F. B. 3103 Pg. 91
Map No.	JN 0303.00 Tape 138 Std 84 °F	
Office Work	Surveyed by F. E. Brooks	
Checked	Notes F. E. Brooks Date 21 Jan 63	
Date	Indexed G. J. GALLI	

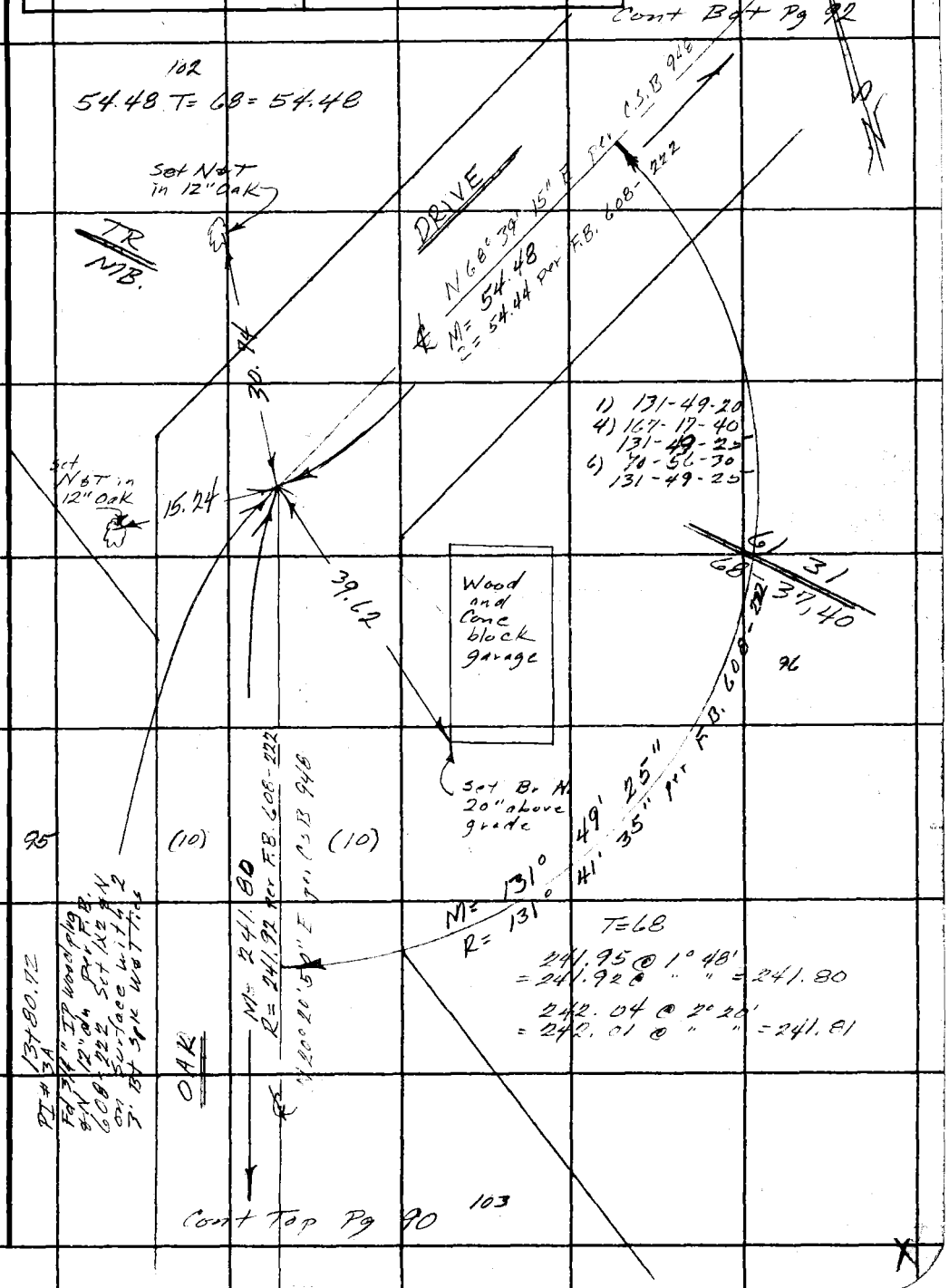

Note: Any Additions or Changes on This Sheet Must be Made or Circled in Red Ink With Date and Name of Person Making Change.

PLEASE RETURN TO
LOS ANGELES COUNTY ENGINEER
403 LOS ANGELES COUNTY ENGINEERING BLDG.
Do not extend this side of this line.

76F3095 CE # 310 3-61

F. B. 3103 PG. 92

101

Cont. Bot Pg 93

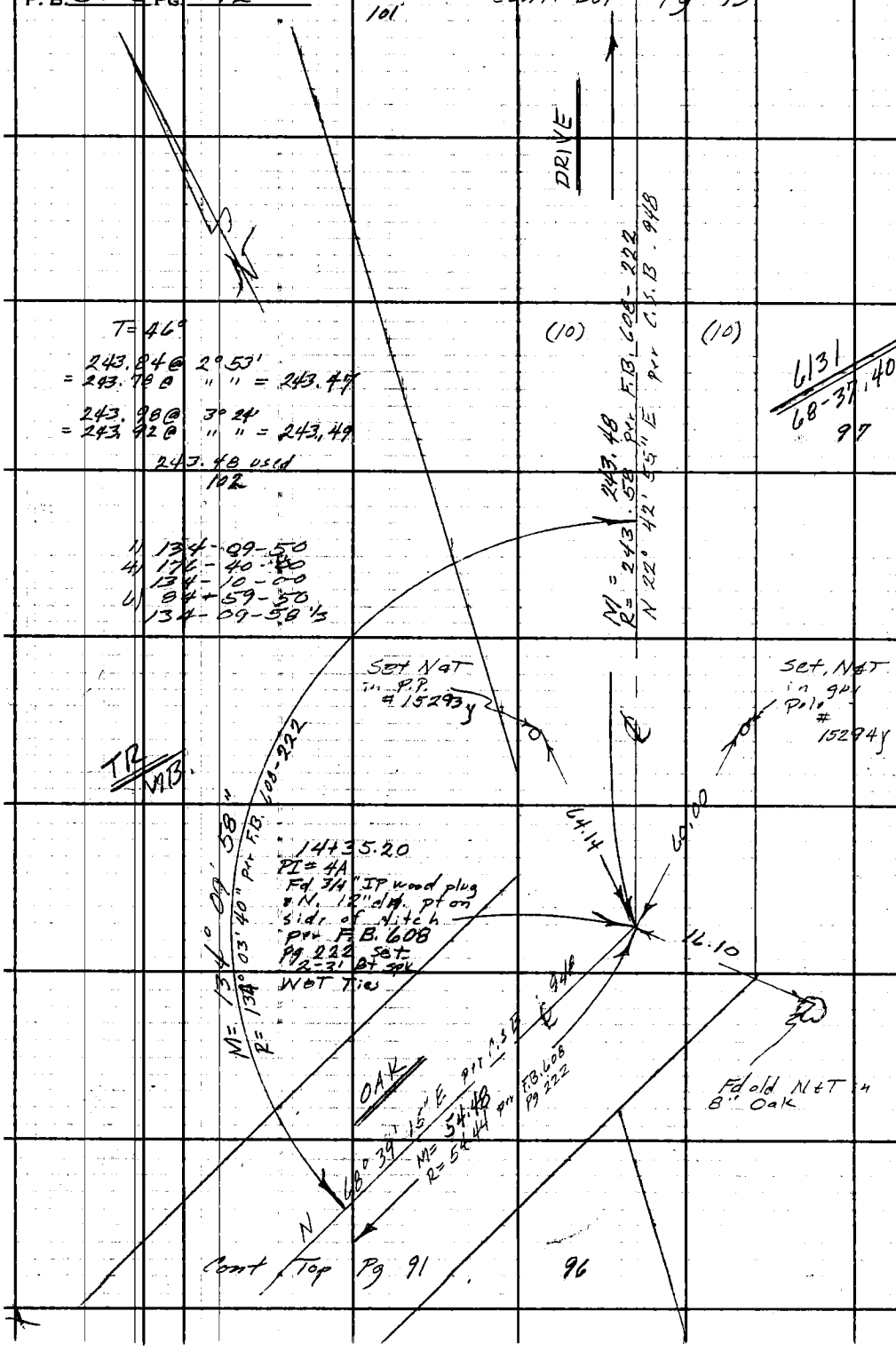

Cont Top Pg 91

96

PLEASE RETURN TO
LOS ANGELES COUNTY ENGINEER
403 LOS ANGELES COUNTY ENGINEERING BLDG.

Do not extend this side of this line.

Note: Any Additions or Changes on This Sheet Must be Made or Circled in Red Ink With Date and Name of Person Making Change.

7

Notes Ck'd by	Survey of TOPANGA – E. MALIBU	F. B. 3103 PG. 93
Map No.	JN 0303.00 Tape 138 Std 84 °F	
Office Work	Surveyed by F. E. Brooks	
Checked	Notes F. E. Brooks Date 22 Jan 63	
Date	Indexed C. J. GALLI	

Cont Bot Pg 94

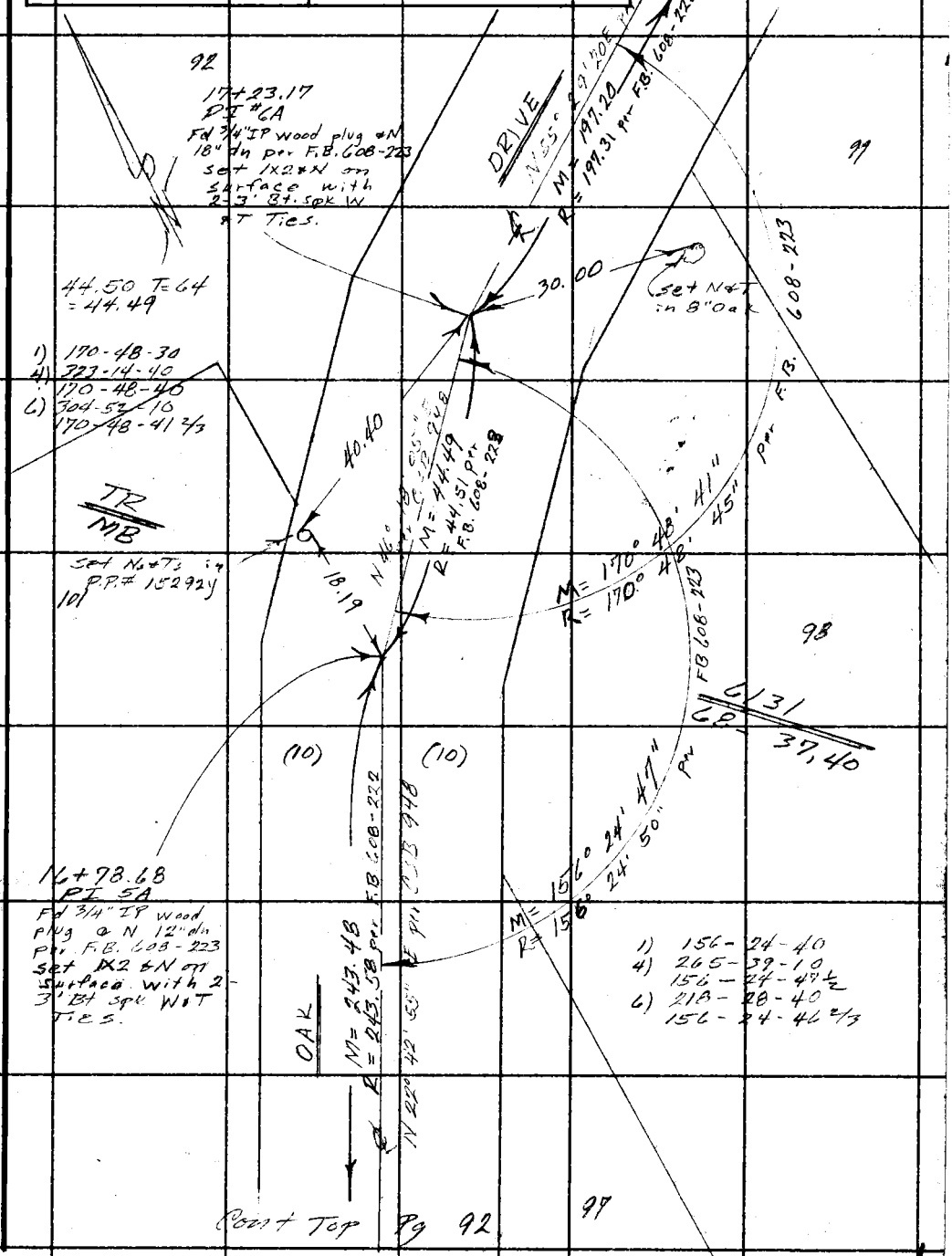

Cont Top Pg 92

Note: Any Additions or Changes on This Sheet Must be Made or Circled in Red Ink With Date and Name of Person Making Change.

Do not extend this side of this line.

PLEASE RETURN TO
LOS ANGELES COUNTY ENGINEER
403 LOS ANGELES COUNTY ENGINEERING BLDG.

76F3095 CE # 310 3-61

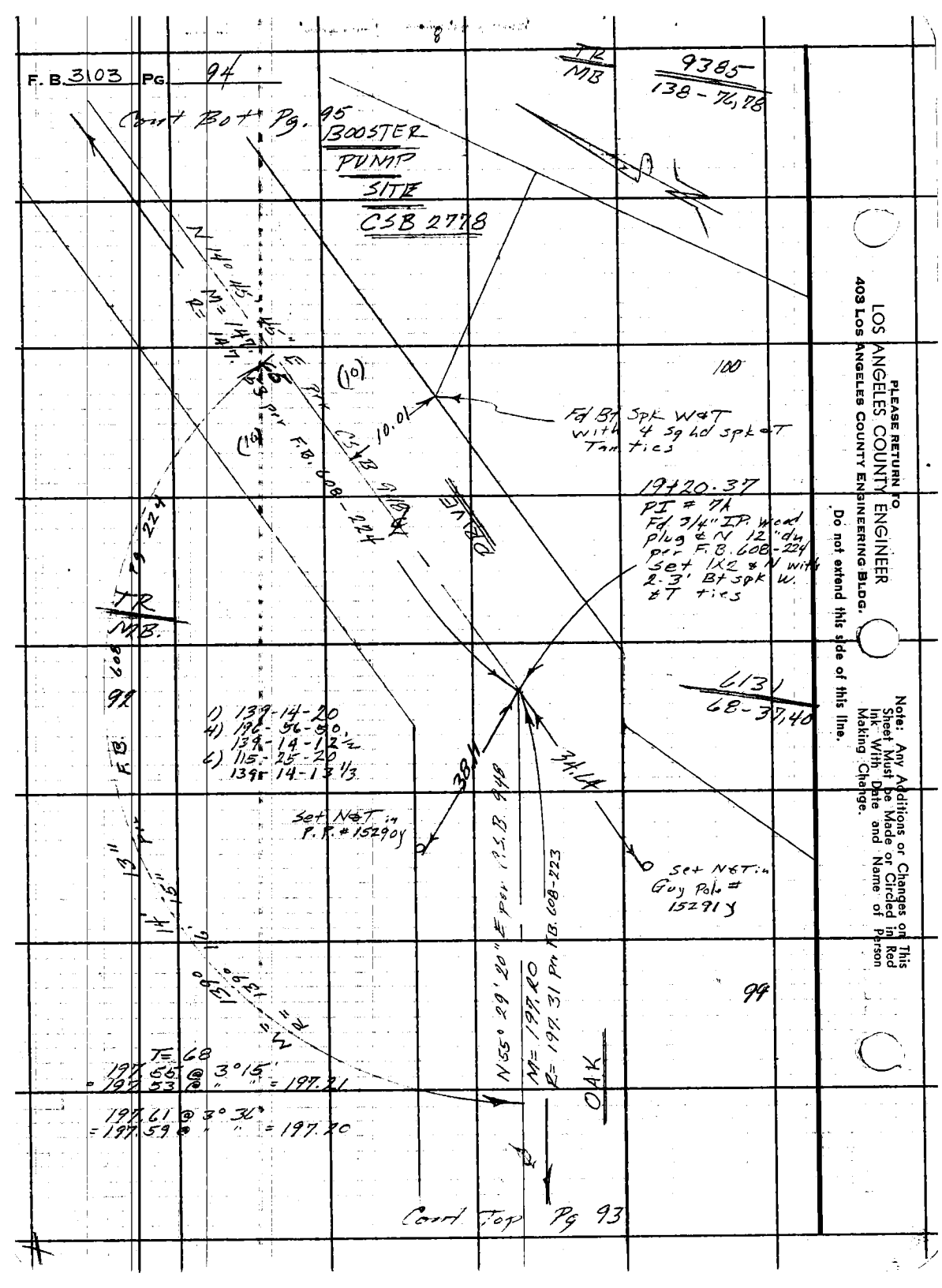
F. B. 3103 PG. 94
Cont Bot Pg. 95
BOOSTER PUMP SITE CSB 2778
TR MB
9385
138 - 76,78
N 14° 45' 45" E per CSB 948
M = 147.
R = 147.
(10)
(10)
10.01
Fd Bt Spk W&T with 4 sq hd spk & T Tan ties
100
19+20.37
PI # 7A
Fd 3/4" IP. wood plug & N 12" dn per F.B. 608-224
Set 1X2 & N with 2-3' Bt spk W. & T ties
DRIVE
Pg 224
TR MB.
608
92
F.B.
1) 139-14-20
4) 196-56-50
139-14-12 1/2
6) 115-25-20
139-14-13 1/3
6131
68-37,40
38.1
34.64
Set N&T in P.P. # 15290Y
Set N&T in Guy Pole # 15291Y
13"
14'-15"
16'
N 55° 29' 20" E per P.S.B. 948
M = 197.20
R = 197.31 per F.B. 608-223
99
OAK
T = 68
197.55 @ 3°15'
= 197.53 @ " " = 197.21
197.61 @ 3° 36'
= 197.59 @ " " = 197.20
Cont Top Pg 93
PLEASE RETURN TO
LOS ANGELES COUNTY ENGINEER
403 LOS ANGELES COUNTY ENGINEERING BLDG.
Do not extend this side of this line.
Note: Any Additions or Changes on This Sheet Must be Made or Circled in Red Ink With Date and Name of Person Making Change.

9

Notes Ck'd by	Survey of TOPANGA – E. MALIBU
Map No.	JN 0303-00 Tape 138 Std 84 °F
Office Work	Surveyed by F. E. Brooks
Checked	Notes F. E. Brook Date 22 Jan 63
Date	Indexed E. J. GALLI

F. B. 3103 PG. 95

Cont Bot Pg 96

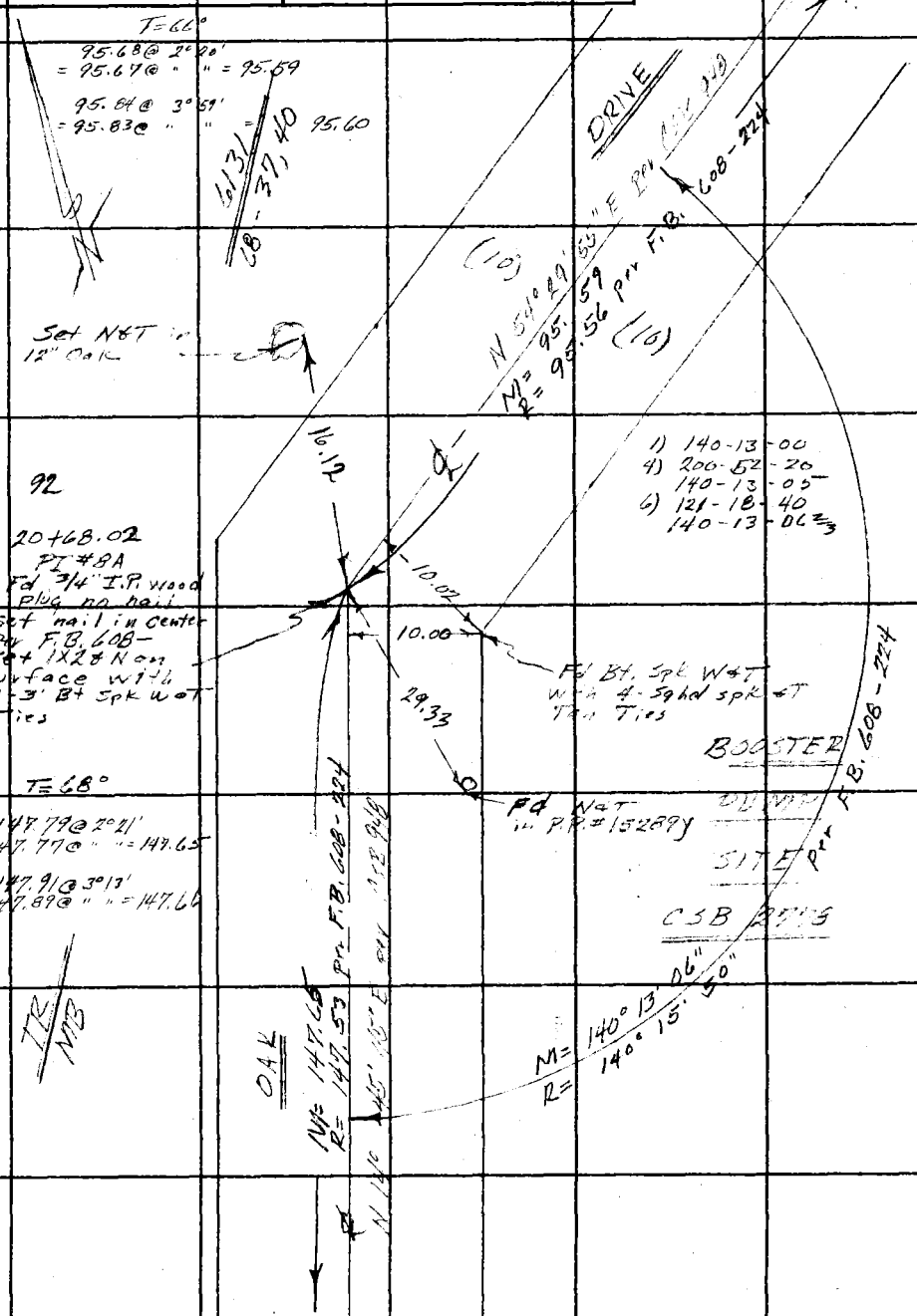

Cont Top Pg 94

Note: Any Additions or Changes on This Sheet Must be Made or Circled in Red Ink With Date and Name of Person Making Change.

PLEASE RETURN TO
LOS ANGELES COUNTY ENGINEER
403 LOS ANGELES COUNTY ENGINEERING BLDG.

Do not extend this side of this line.

W.S. 89 B-2

76F309S CE # 310 3-61

F. B. 3103 Pg 96

PLEASE RETURN TO
LOS ANGELES COUNTY ENGINEER
403 LOS ANGELES COUNTY ENGINEERING BLDG.

Do not extend this side of this line.

Note: Any Additions or Changes on This Sheet Must be Made or Circled in Red Ink With Date and Name of Person Making Change.

Notes Ck'd by	Survey of TOPANGA – E. MALIBU	F. B. 3103 Pg. 97
Map No.	JN0303.00 Tape 138 Std 84 °F	
Office Work	Surveyed by F. E. Brook	
Checked	Notes F. E. Brook Date 23 Jan 63	
Date	Indexed C. J. GALLI	

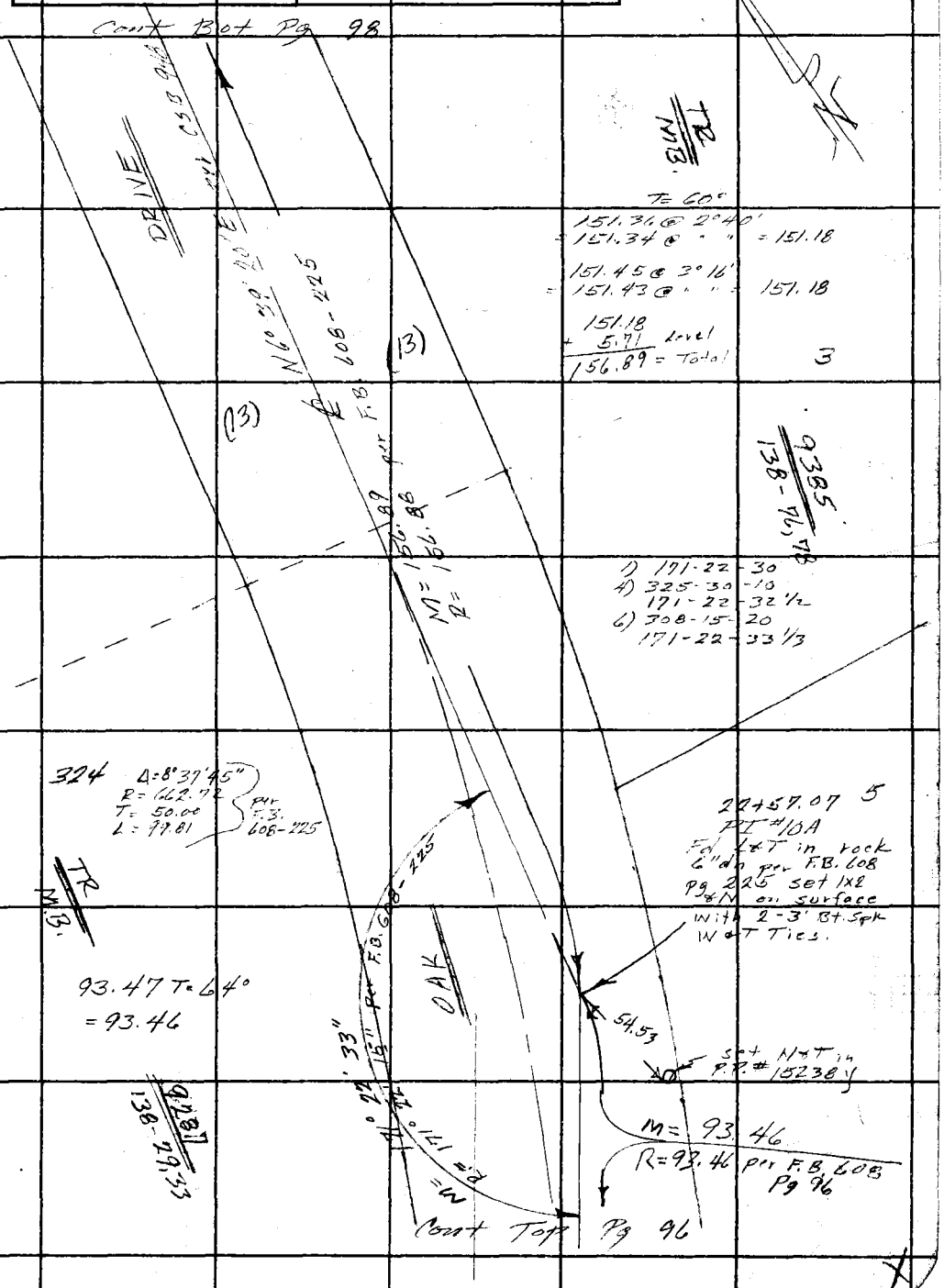

Note: Any Additions or Changes on This Sheet Must be Made or Circled in Red Ink With Date and Name of Person Making Change.

PLEASE RETURN TO
LOS ANGELES COUNTY ENGINEER
403 LOS ANGELES COUNTY ENGINEERING BLDG.
Do not extend this side of this line.

76F3095 CE # 310 3-61

PLEASE RETURN TO
LOS ANGELES COUNTY ENGINEER
403 LOS ANGELES COUNTY ENGINEERING BLDG.

Note: Any Additions or Changes on This Sheet Must be Made or Circled in Red Ink With Date and Name of Person Making Change.

Do not extend this side of this line.

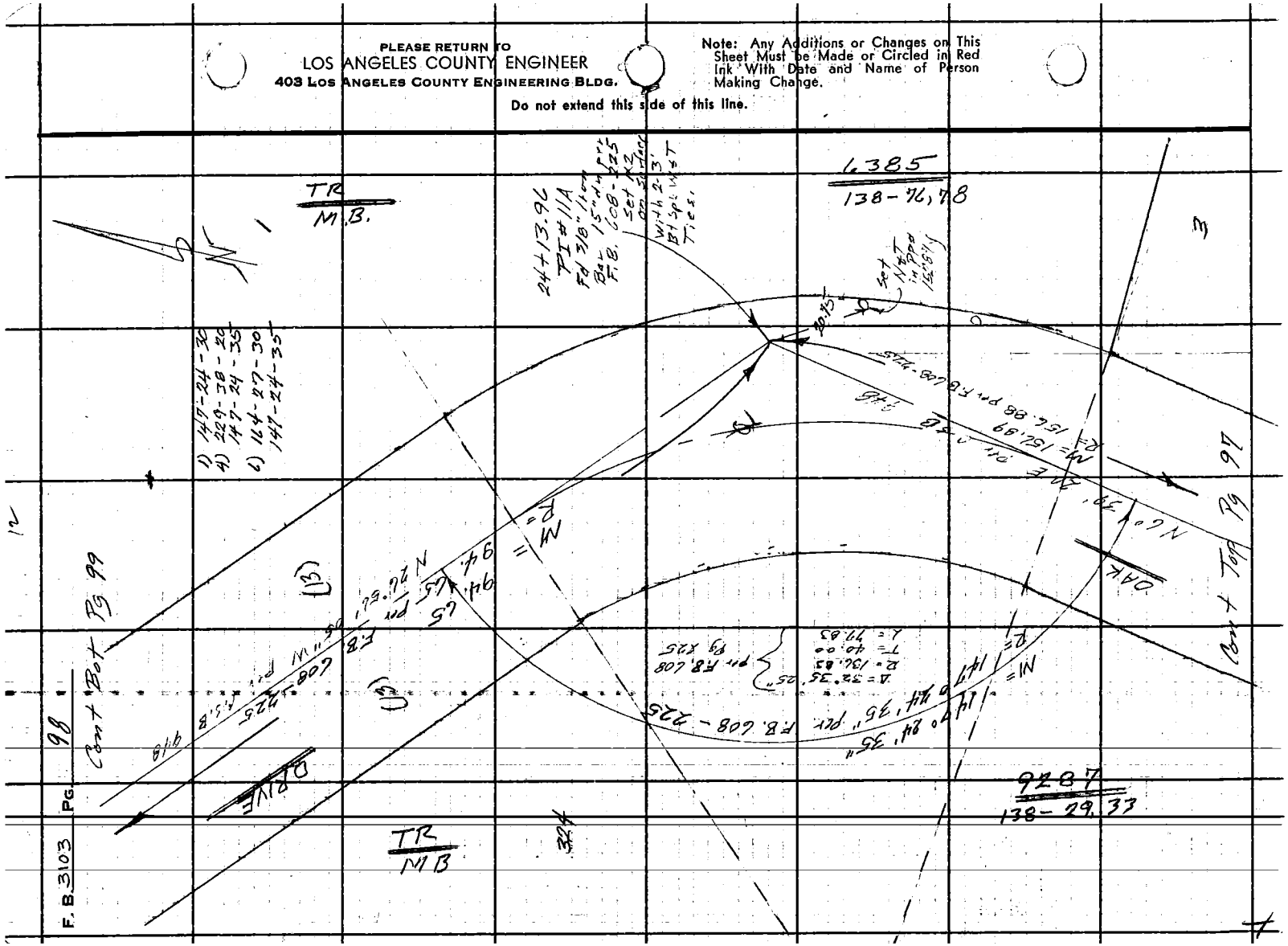

F.B. 3103 PG. 98

Notes Ck'd by	Survey of TOPANGA - E. MALIBU
Map No.	JN 0303.00 Tape 138 Std 84 °F
Office Work	Surveyed by F. E. Brooks
Checked	Notes F. E. Brooks Date 23 Jan 63
Date	Indexed G. J. GALLI

F. B. 3103 PG. 99

Note: Any Additions or Changes on This Sheet Must be Made or Circled in Red Ink With Date and Name of Person Making Change.

PLEASE RETURN TO
LOS ANGELES COUNTY ENGINEER
403 LOS ANGELES COUNTY ENGINEERING BLDG.
Do not extend this side of this line.

W.S. 89 B-2

76F3095 CE # 310 3-61

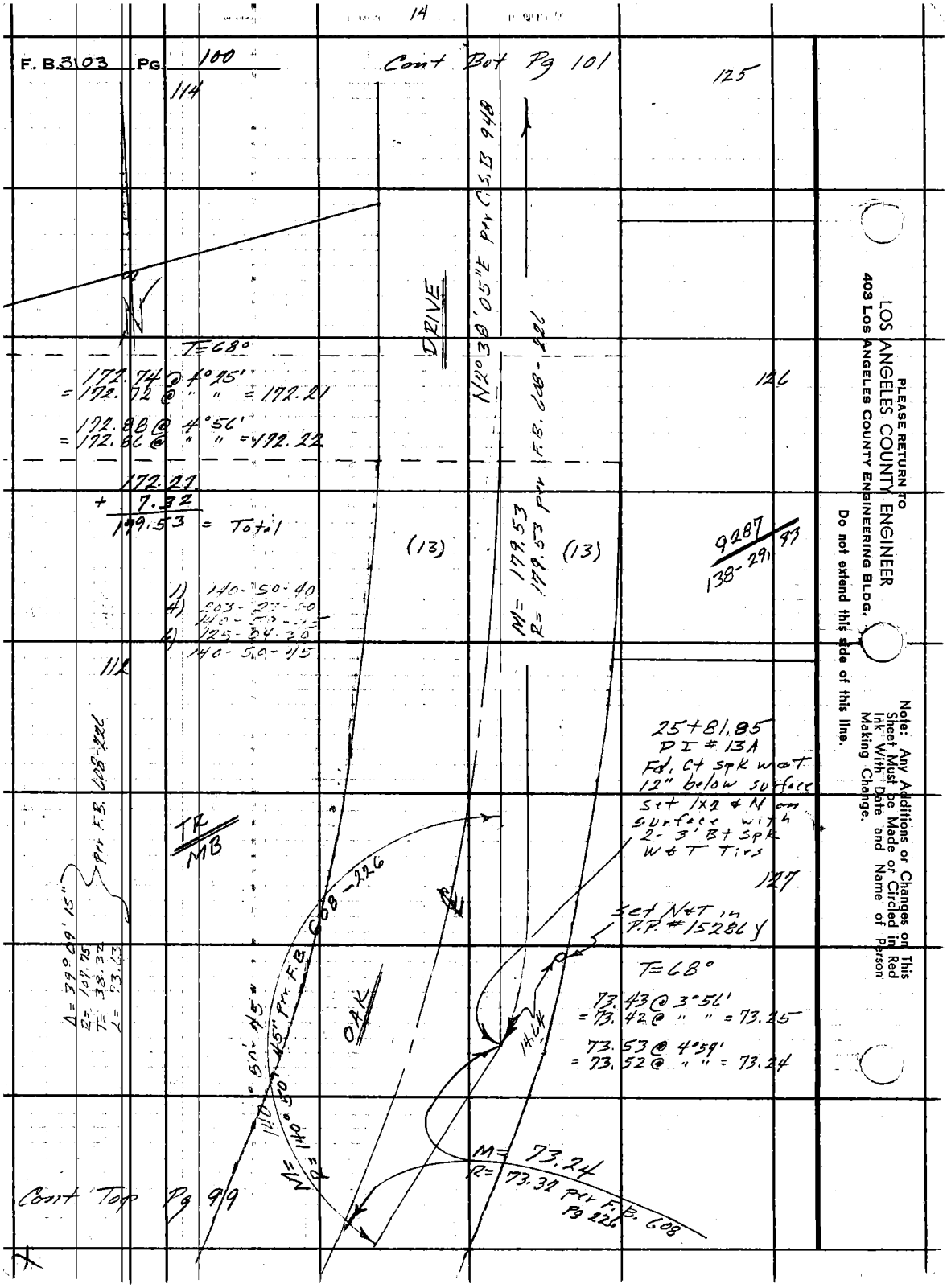
14
F. B. 3103 PG. 100
Cont Bot Pg 101
114
125
N2°38'05"E per C.S.B 948
DRIVE
T=68°
172.74 @ 4°25'
= 172.72 @ " " = 172.21
172.88 @ 4°56'
= 172.86 @ " " = 172.22
126
172.21
+ 7.32
179.53 = Total
(13)
(13)
M= 179.53
R= 179.53 per F.B. 608-226
9287
138-29, 93
1) 140-50-40
4) 203-27-30
140-50-45
6) 125-04-30
140-50-45
112
25+81.85
PI #13A
Fd. Ct spk w&T
12" below surface
Set 1x2 & N on
surface with
2-3' Bt spk
W&T Ties
TR
MB
127
Set N&T in
P.P. #15286 Y
T=68°
73.43 @ 3°56'
= 73.42 @ " " = 73.25
73.53 @ 4°59'
= 73.52 @ " " = 73.24
14.64
OAK
M= 73.24
R= 73.32 per F.B. 608
Pg 226
Cont Top Pg 99
PLEASE RETURN TO
LOS ANGELES COUNTY ENGINEER
403 LOS ANGELES COUNTY ENGINEERING BLDG.
Do not extend this side of this line.
Note: Any Additions or Changes on This Sheet Must be Made or Circled in Red Ink With Date and Name of Person Making Change.

15

Notes Ck'd by	Survey of TOPANGA - E. MALIBU
Map No.	JN 0303.00 Tape 138 Std 84 °F
Office Work	Surveyed by F. E. Brooks
Checked	Notes F. E. Brooks Date
Date	Indexed G. J. GALLI

F. B. 3103 PG. 101

Cont Bot Pg 102

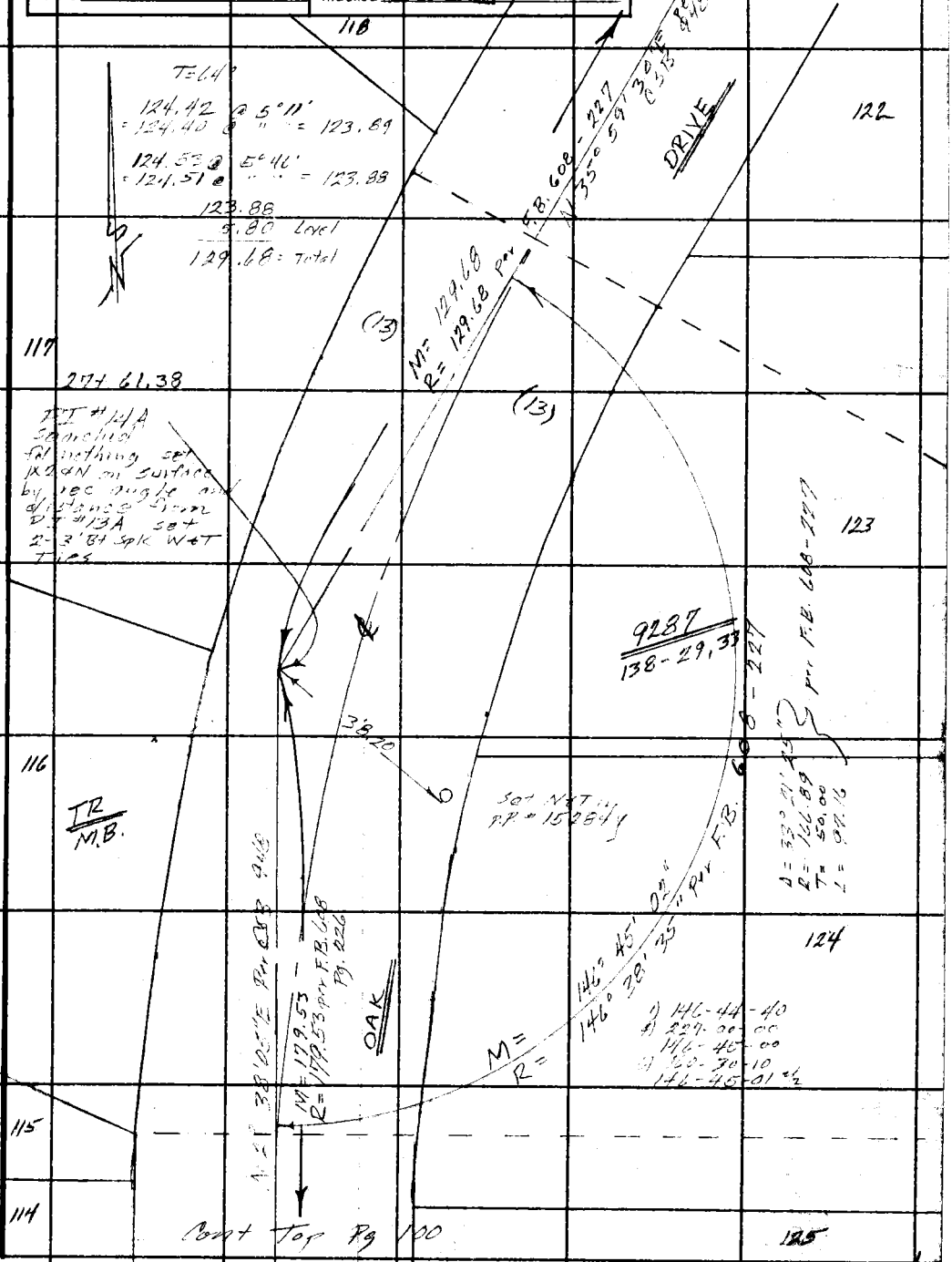

Note: Any Additions or Changes on This Sheet Must be Made or Circled in Red Ink With Date and Name of Person Making Change.

PLEASE RETURN TO
LOS ANGELES COUNTY ENGINEER
403 LOS ANGELES COUNTY ENGINEERING BLDG.

Do not extend this side of this line.

76F309S CE # 310 3.61

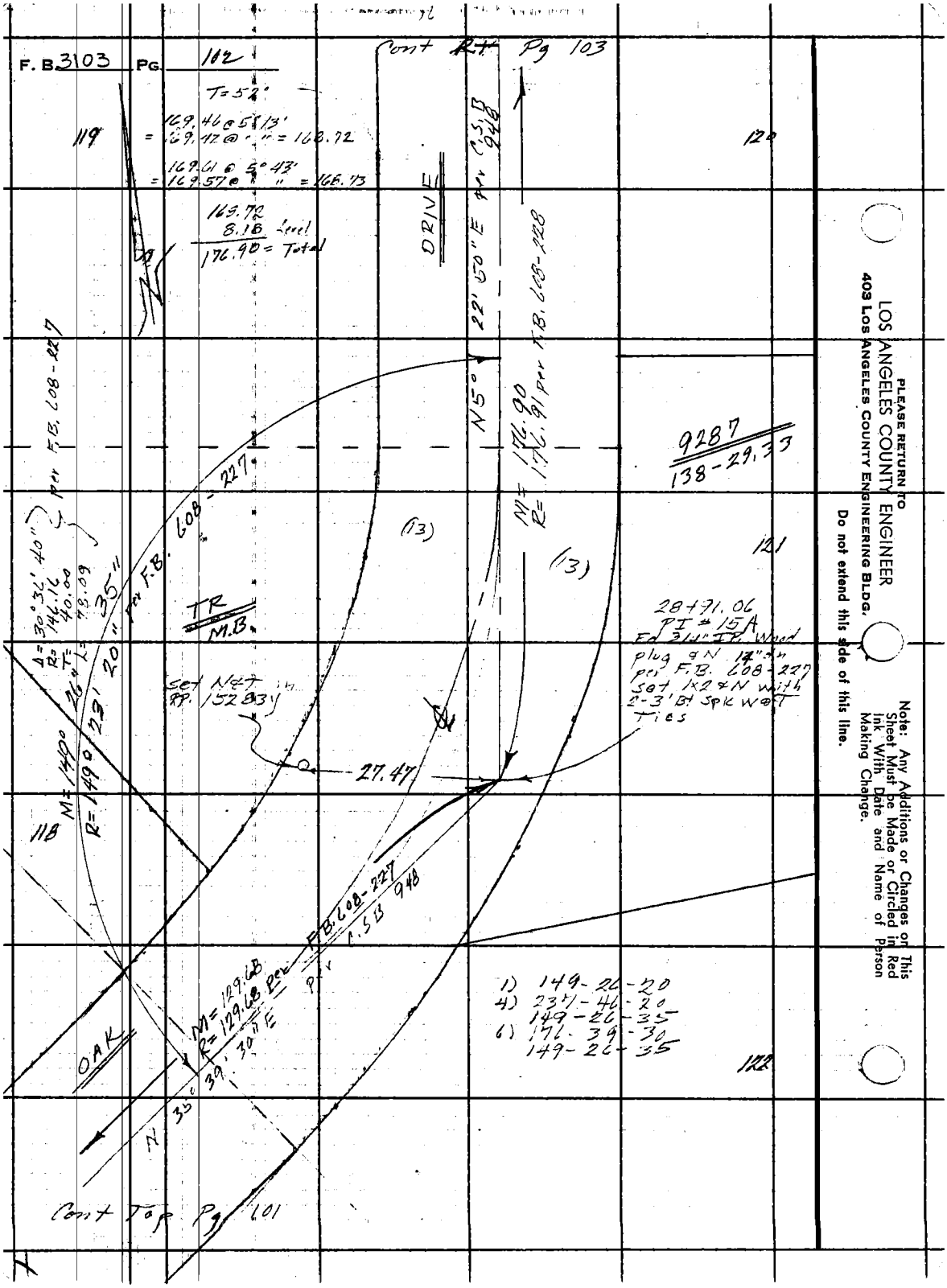

PLEASE RETURN TO
LOS ANGELES COUNTY ENGINEER
403 LOS ANGELES COUNTY ENGINEERING BLDG.
Do not extend this side of this line.

Note: Any Additions or Changes on This Sheet Must be Made or Circled in Red Ink With Date and Name of Person Making Change.

76F309S CE # 310 3-61

PLEASE RETURN TO
LOS ANGELES COUNTY ENGINEER
403 LOS ANGELES COUNTY ENGINEERING BLDG.

Note: Any Additions or Changes on This Sheet Must be Made or Circled in Red Ink With Date and Name of Person Making Change.

Do not extend this side of this line.

W.S. 89 B-1

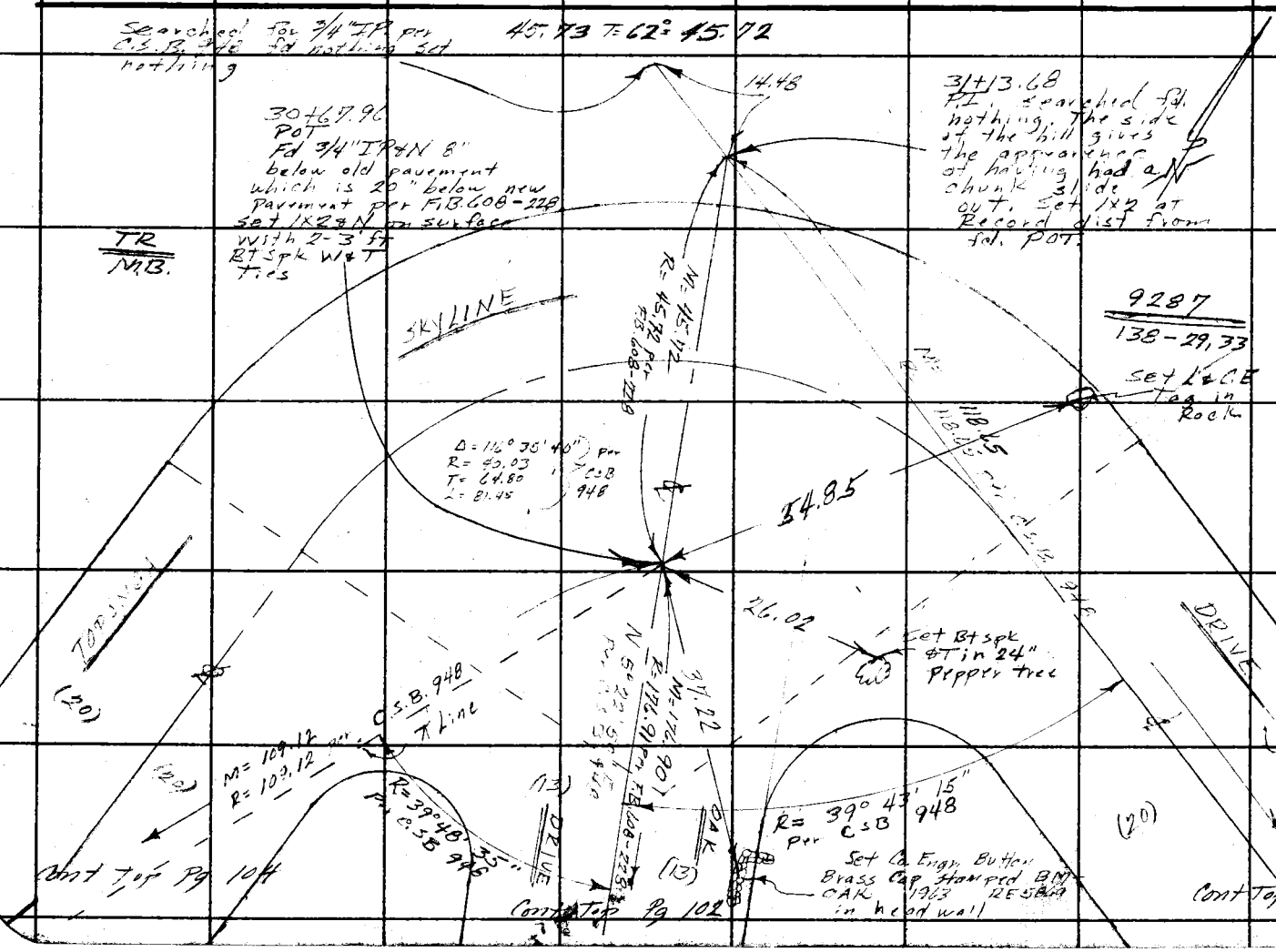

Notes Ck'd by
Map No.
Office Work
Checked
Date

Survey of Topanga - E. Malibu
JN 0303.00 Tape 138 Std 84 °F
Surveyed by E. E. Brooks
Notes E. E. Brooks Date 24 Jan 63
Indexed E. J. GALLI

F.B. 3103 PG. 103

F. B. 3103 PG. 104

Cont Rt Pg 103

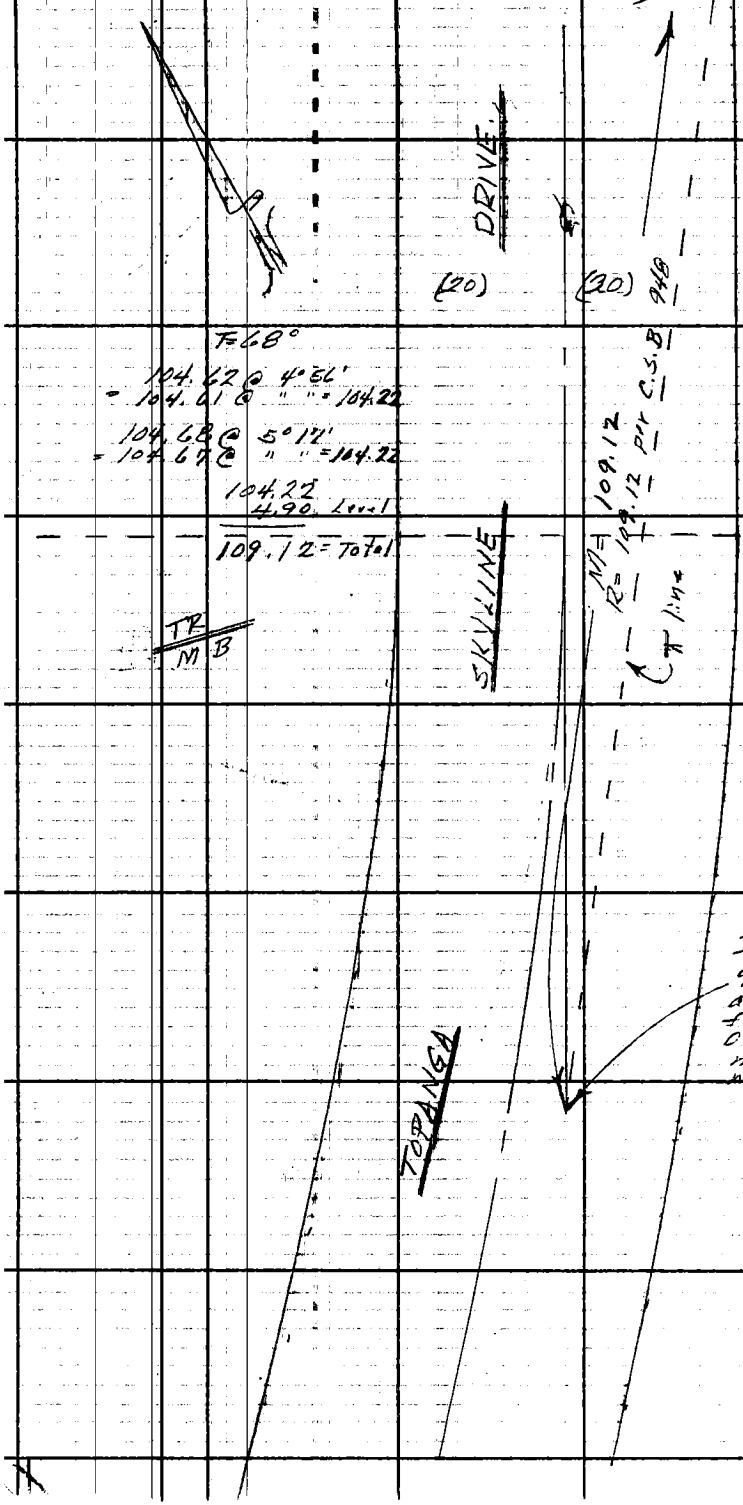

9287
138-29.33

PLEASE RETURN TO
LOS ANGELES COUNTY ENGINEER
403 LOS ANGELES COUNTY ENGINEERING BLDG.

Do not extend this side of this line.

Note: Any Additions or Changes on This Sheet Must be Made or Circled in Red Ink With Date and Name of Person Making Change.

Notes Ck'd by	Survey of TOPANGA - E. MALIBU
Map No.	JN 2303.00 Tape 138 Std 84 °F
Office Work	Surveyed by F. E. Brooks
Checked	Notes F. E. Brook Date 24 Jan 63
Date	Indexed S. J. GALLI

F. B. 3103 PG. 105

Cont Rt Pg 103



Note: Any Additions or Changes on this Sheet Must be Made or Circled in Red Ink With Date and Name of Person Making Change.

Do not extend this side of this line.

PLEASE RETURN TO
LOS ANGELES COUNTY ENGINEER
403 LOS ANGELES COUNTY ENGINEERING BLDG.

76F3085 CE # 310 3-61

F. B. 3103 PG. 106

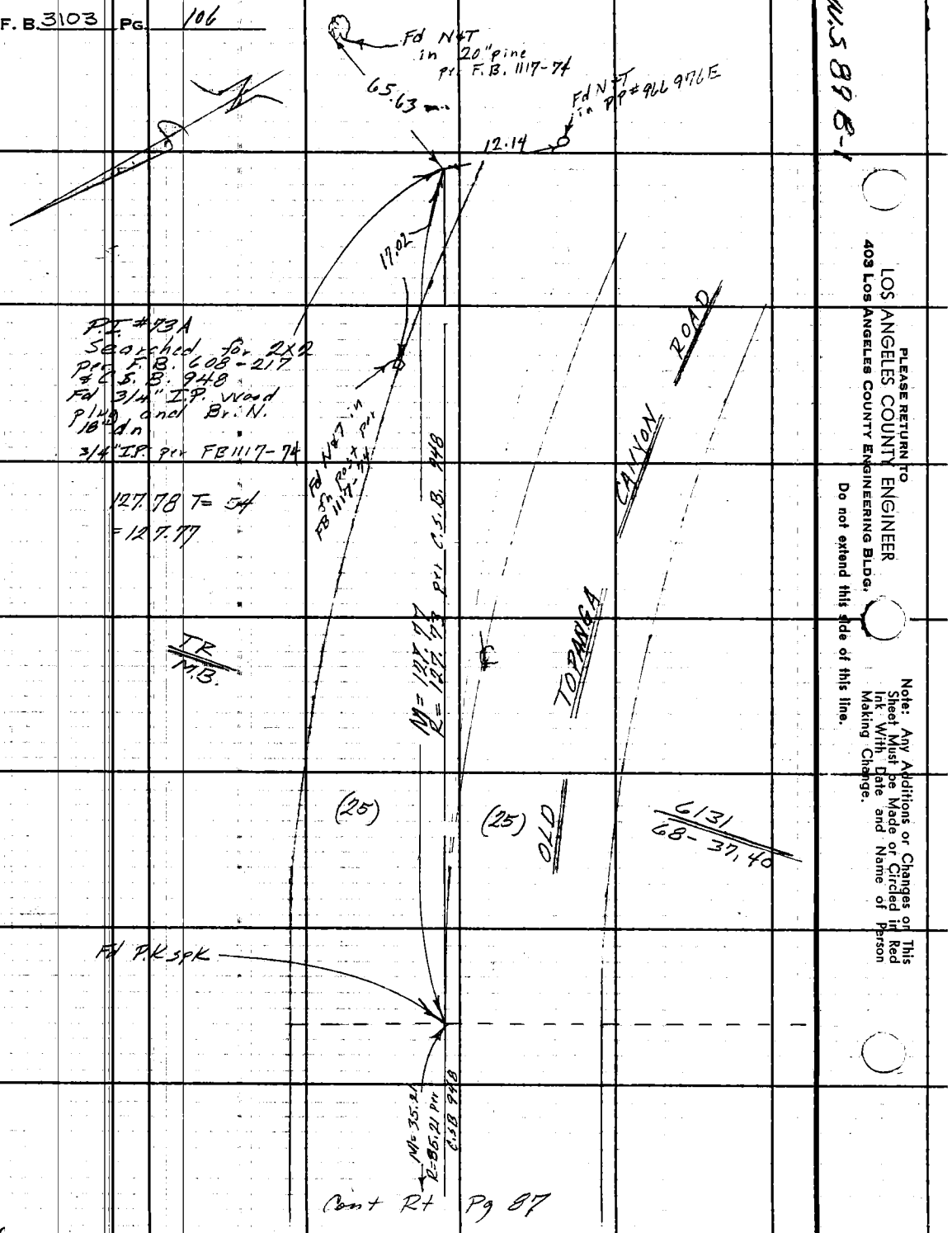

Cont Rt Pg 87

W.S. 89 8-1

PLEASE RETURN TO
LOS ANGELES COUNTY ENGINEER
403 LOS ANGELES COUNTY ENGINEERING BLDG.
Do not extend this side of this line.

Note: Any Additions or Changes on This Sheet Must be Made or Circled in Red Ink With Date and Name of Person Making Change.

Notes Ck'd by	Survey of Topanga - E. Malibu
Map No.	JN 0303.00 Tape 138 Std 84 °F
Office Work	Surveyed by E. E. Brooks
Checked	Notes E. E. Brooks Date 18 Jan 63
Date	Indexed G. J. GALLI

F. B. 3103 PG. 107

Cont Lt Pg 89

T=68°

248.37 @ 5°17'
= 248.34 @ " " = 247.28

248.24 @ 4°58'
= 248.21 @ " " = 247.28

273.97 @ 4°34'
= 273.94 @ " " = 273.07

274.03 @ 4°42'
= 274.00 @ " " = 273.08

247.28
273.07
520.35 Total

(25) (25)

ROAD

CANYON

TOPANGA

OLD

M = 520.35
R = 520.18 per ∠ SB 948

6131
68 - 37.40

TR
M.B.

Fd BT Spk in Premix curb.

Fd 3/4" IP wood plug ±N 18" dn per F.B. 1117-74

42.32

Set BT Spk W & T

9.695

0.15

Fd old 1x2 ±N 12" dn.

0.07

Note: Any Additions or Changes on This Sheet Must be Made or Circled in Red Ink With Date and Name of Person Making Change.

PLEASE RETURN TO
LOS ANGELES COUNTY ENGINEER
403 LOS ANGELES COUNTY ENGINEERING BLDG.
Do not extend this side of this line.

76F309S CE # 310 3-61

Notes Ck'd by		Survey of Topanga - E. Malibu	F. B. 3103 Pg. 109
Map No.		JN 2215.14 Tape Std °F	
Office Work		Surveyed by E. E. Brooks	
Checked		Notes E. E. Brooks Date 25 Jan 63	
Date		Indexed R. J. CALLI FEB 1 '63	

JN 2215.14

TOPANGA E. MALIBU

LOCAL WATER SYSTEM IMPROVEMENT

Location of Improvements

in

VALLEY DRIVE and OAK DRIVE

From Old Topanga Canyon Road

To Topanga Skyline Drive

FE Brooks
KM Kapp
GE Cook
E. Martinez
CG Valdez

Note: Any Additions or Changes on This Sheet Must be Made or Circled in Red Ink With Date and Name of Person Making Change.

Do not extend notes this side of this line.

RETURN TO
LOS ANGELES COUNTY ENGINEER
900 Los Angeles County Engineering Bldg.

783095 CE #247—7-58

F. B. 3103 PG. 110

Cont Bal Pg 111

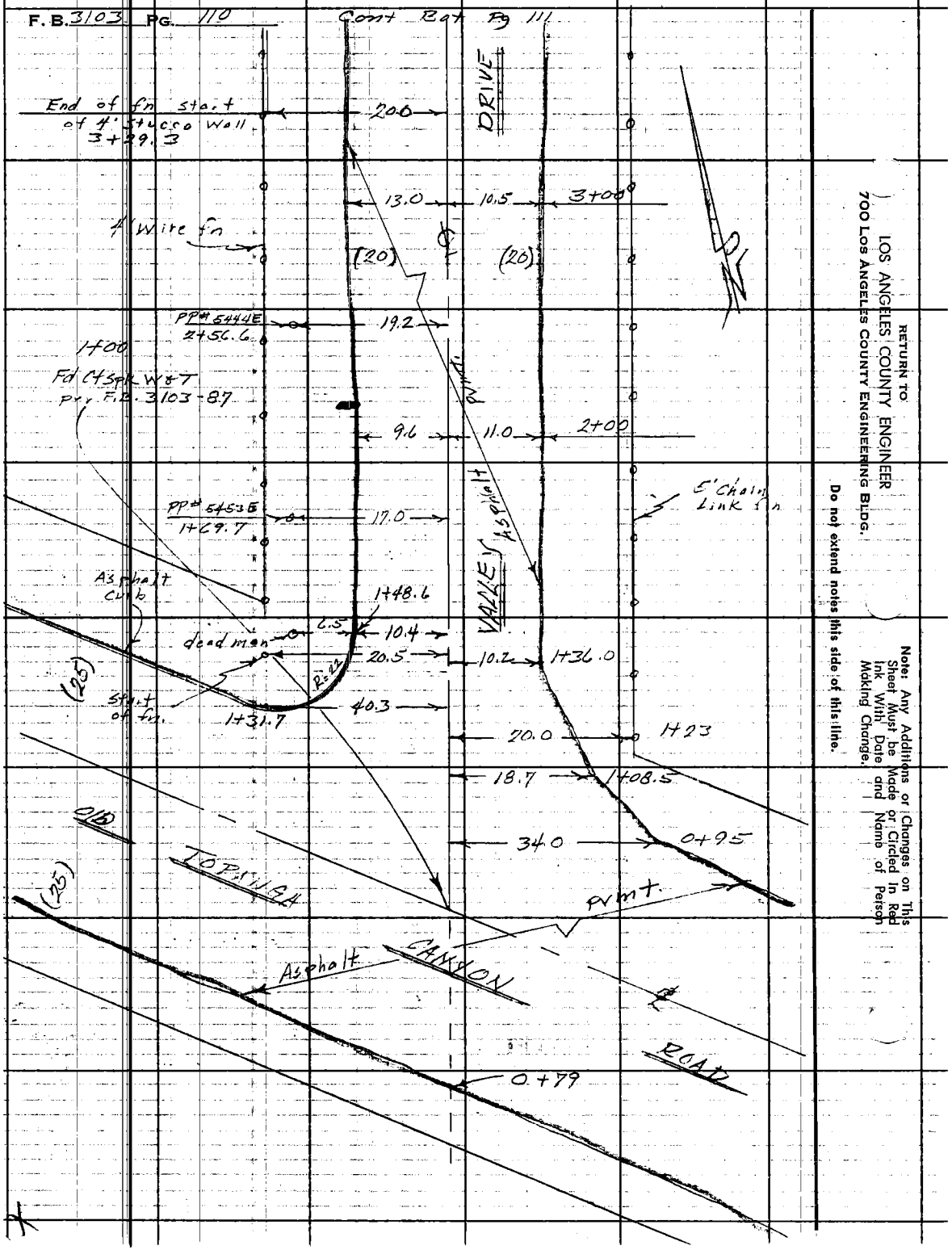

RETURN TO
LOS ANGELES COUNTY ENGINEER
700 LOS ANGELES COUNTY ENGINEERING BLDG.

Do not extend notes this side of this line.

Note: Any Additions or Changes on This Sheet Must be Made or Circled In Red Ink With Date and Name of Person Making Change.

Notes Ck'd by	Survey of Topanga - E. Malibu	F. B. 3103 PG. 111
Map No.	JN 2215.14 Tape Std °F	
Office Work	Surveyed by E. E. Brooks	
Checked	Notes F. E. Brooks Date 25 Jan 63	
Date	Indexed E. J. GALLI	

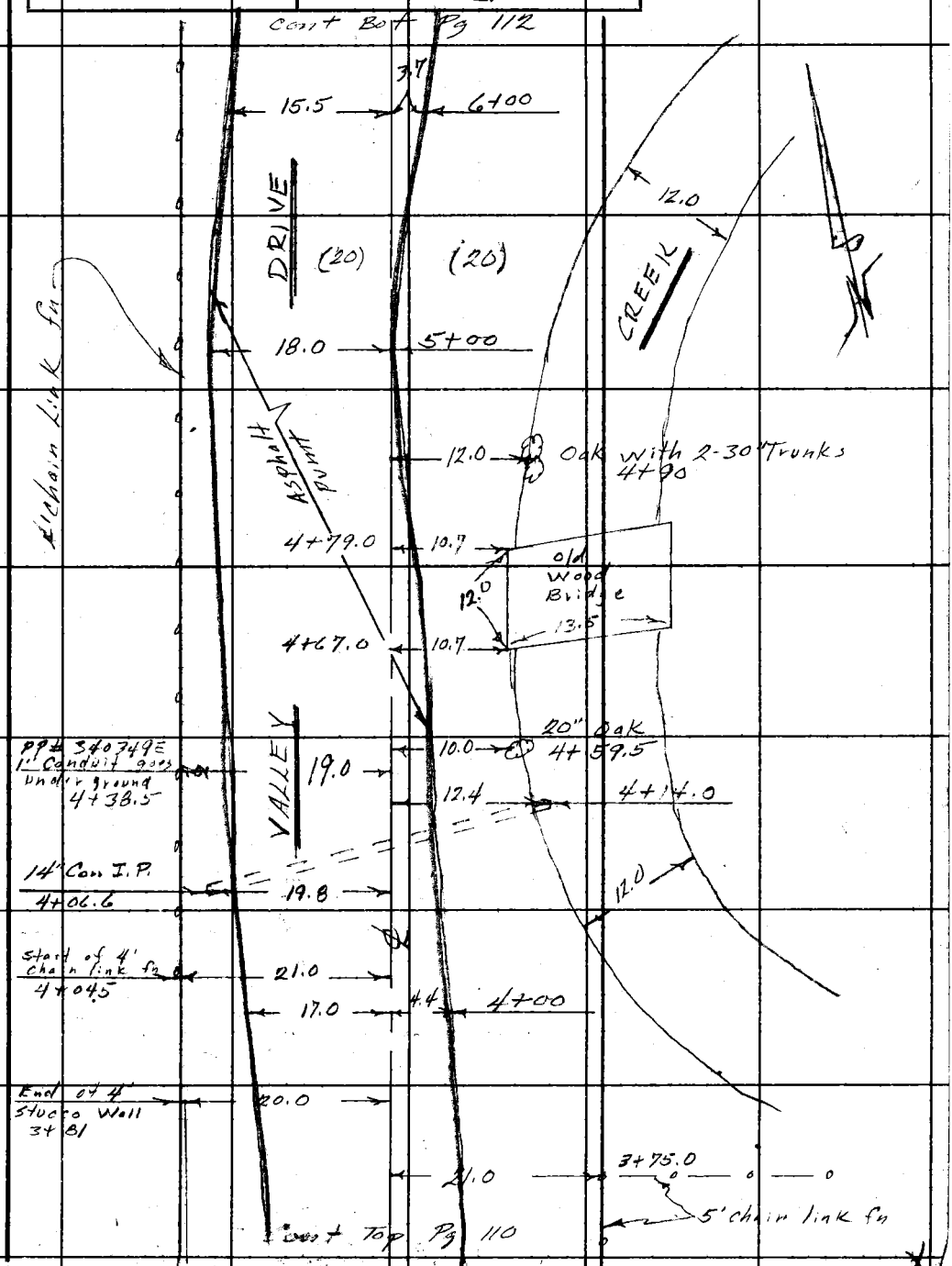

Note: Any Additions or Changes on This Sheet Must be Made or Circled in Red Ink With Date and Name of Person Making Change.

Do not extend notes this side of this line.

RETURN TO
LOS ANGELES COUNTY ENGINEER
700 LOS ANGELES COUNTY ENGINEERING BLDG.

763098 CE #247—7-53

F. B. 3103 PG. 112

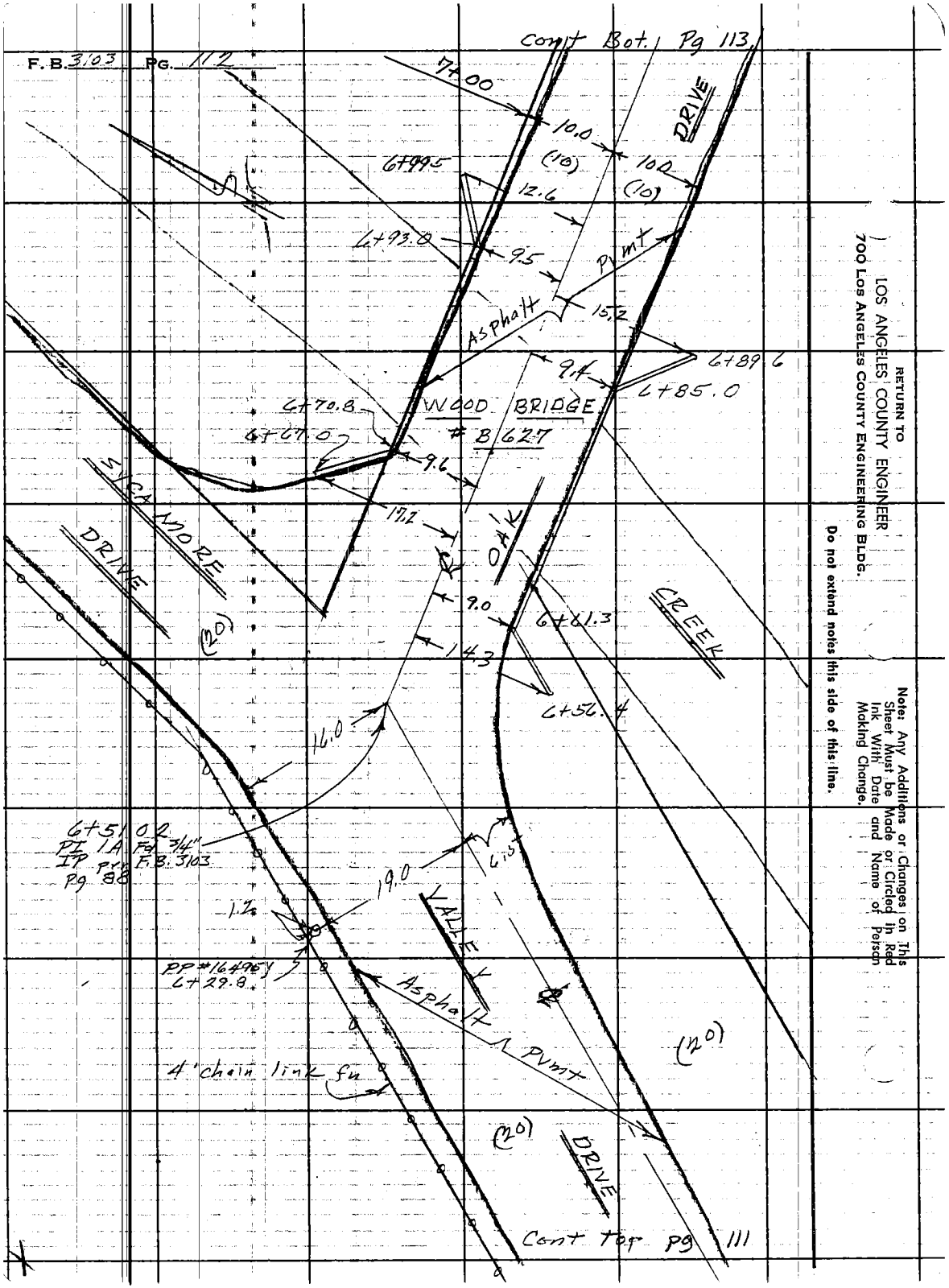

RETURN TO
LOS ANGELES COUNTY ENGINEER
700 LOS ANGELES COUNTY ENGINEERING BLDG.

Do not extend notes this side of this line.

Note: Any Additions or Changes on This Sheet Must be Made or Circled in Red Ink With Date and Name of Person Making Change.

Notes Ck'd by	Survey of Topanga - E. Malibu	F. B. 3103 Pg. 113
Map No.	JN 2215.14 Tape Std °F	
Office Work	Surveyed by F. E. Brooks	
Checked	Notes F. E. Brooks Date 26 Jan 63	
Date	Indexed G. J. GALLI	

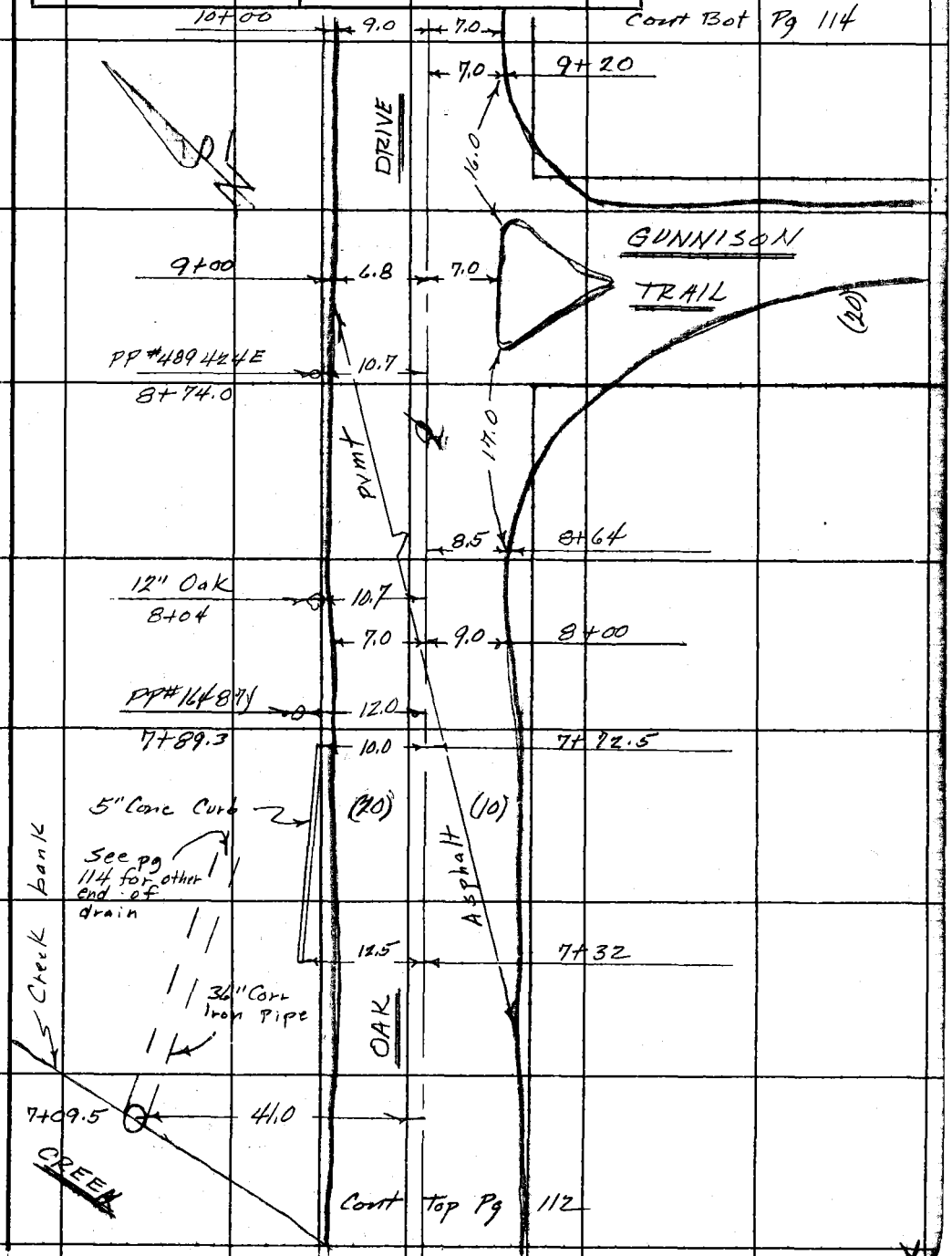

RETURN TO
LOS ANGELES COUNTY ENGINEER
700 LOS ANGELES COUNTY ENGINEERING BLDG.

Note: Any Additions or Changes on This Sheet Must be Made or Circled in Red Ink With Date and Name of Person Making Change.

Do not extend notes this side of this line.

763098 CE #247—7-58

F. B. 3103 PG. 114

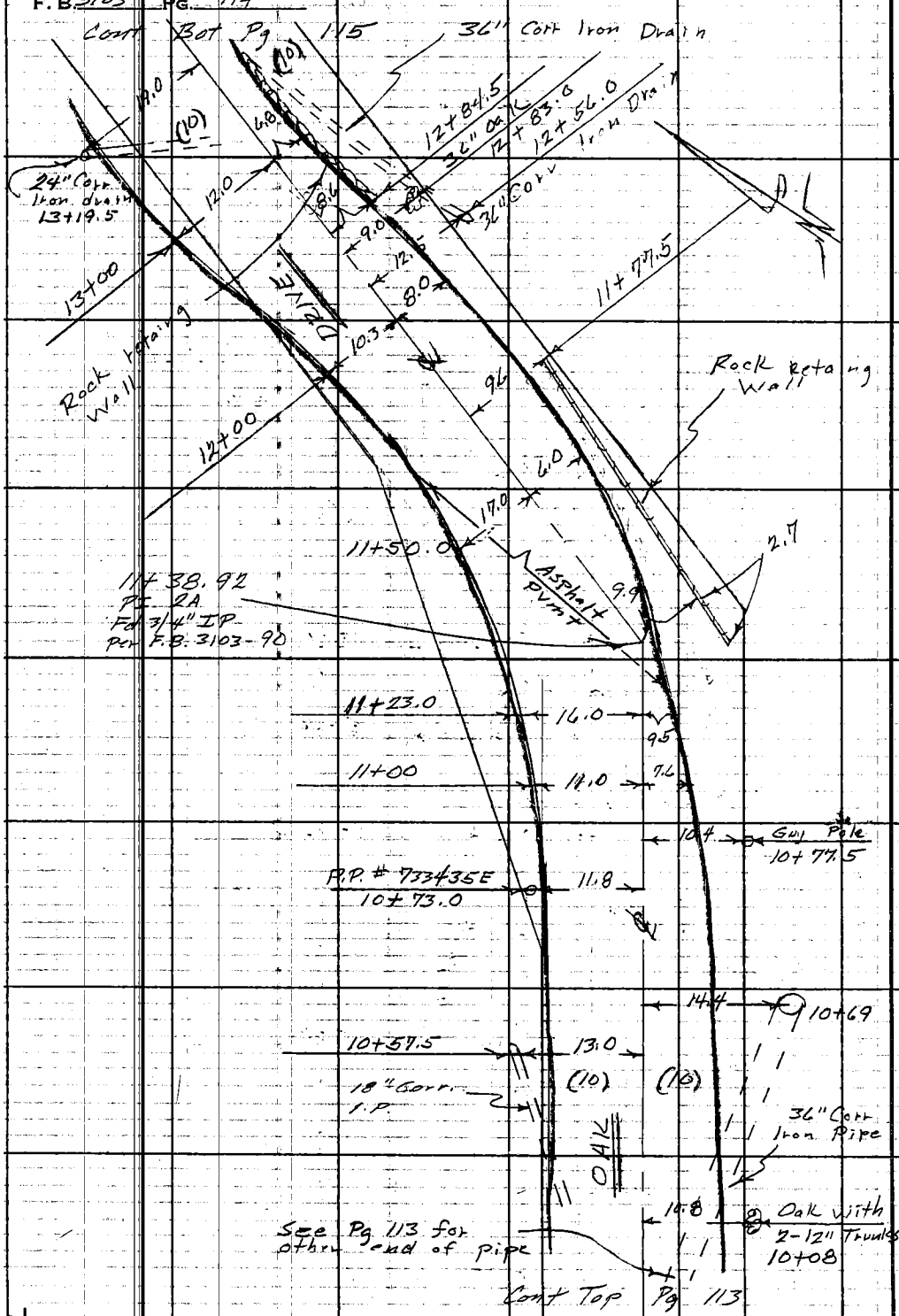

RETURN TO
LOS ANGELES COUNTY ENGINEER
700 LOS ANGELES COUNTY ENGINEERING BLDG.

Do not extend notes this side of this line.

Note: Any Additions or Changes on This Sheet Must be Made or Circled in Red Ink With Date and Name of Person Making Change.

Notes Ck'd by	Survey of Topanga-E Malibu
Map No.	JN 2215.14 Tape Std °F
Office Work	Surveyed by F. E. Brooks
Checked	Notes F. E. Brooks Date 25 Jan 63
Date	Indexed C. J. GALLI

F. B. 3103 PG. 115

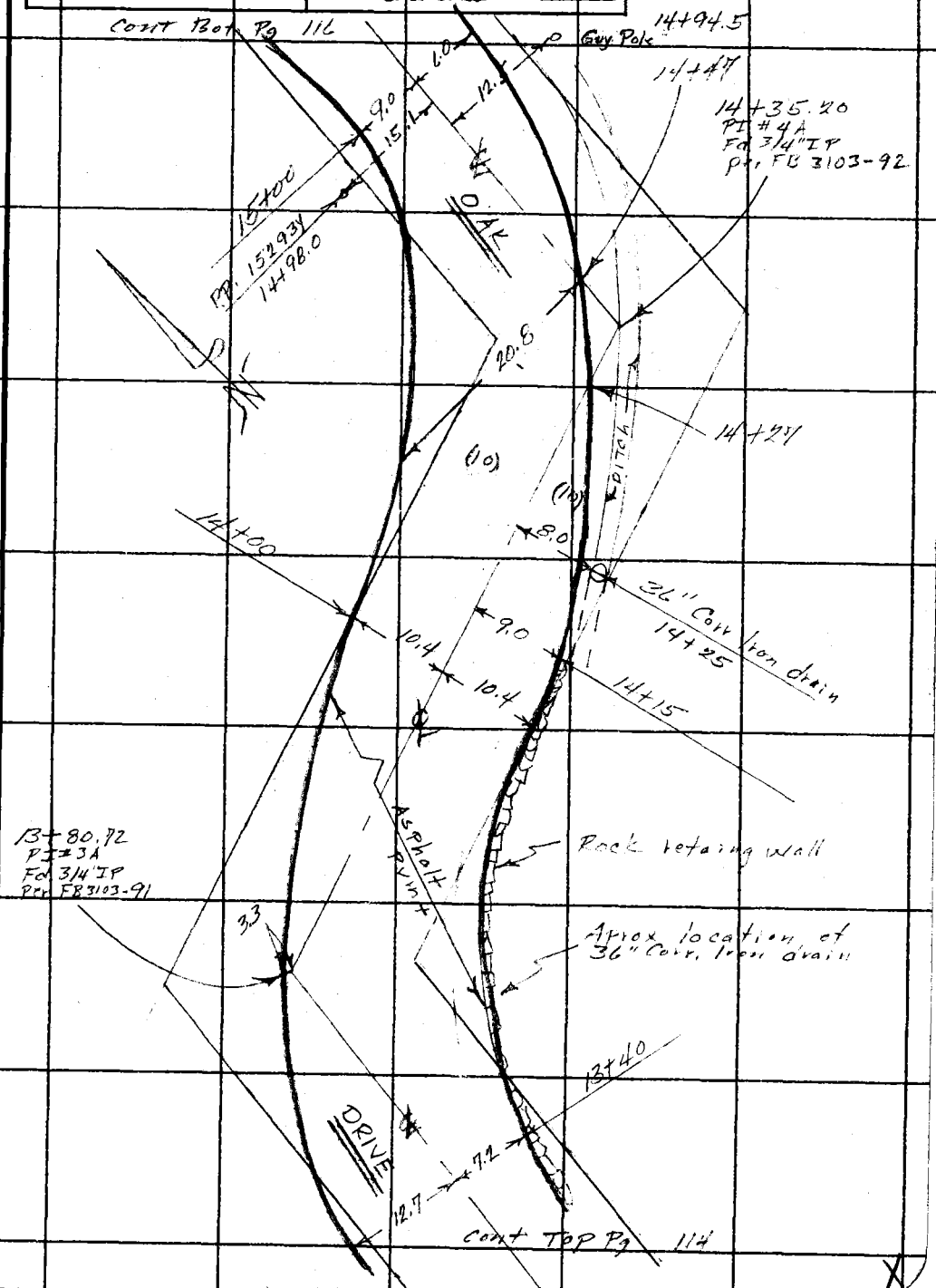

Note: Any Additions or Changes on This Sheet Must be Made or Circled in Red Ink With Date and Name of Person Making Change.

PLEASE RETURN TO
LOS ANGELES COUNTY ENGINEER
403 LOS ANGELES COUNTY ENGINEERING BLDG.
Do not extend this side of this line.

76F309S CE # 310 3-61

F. B. 3103 Pg. 116

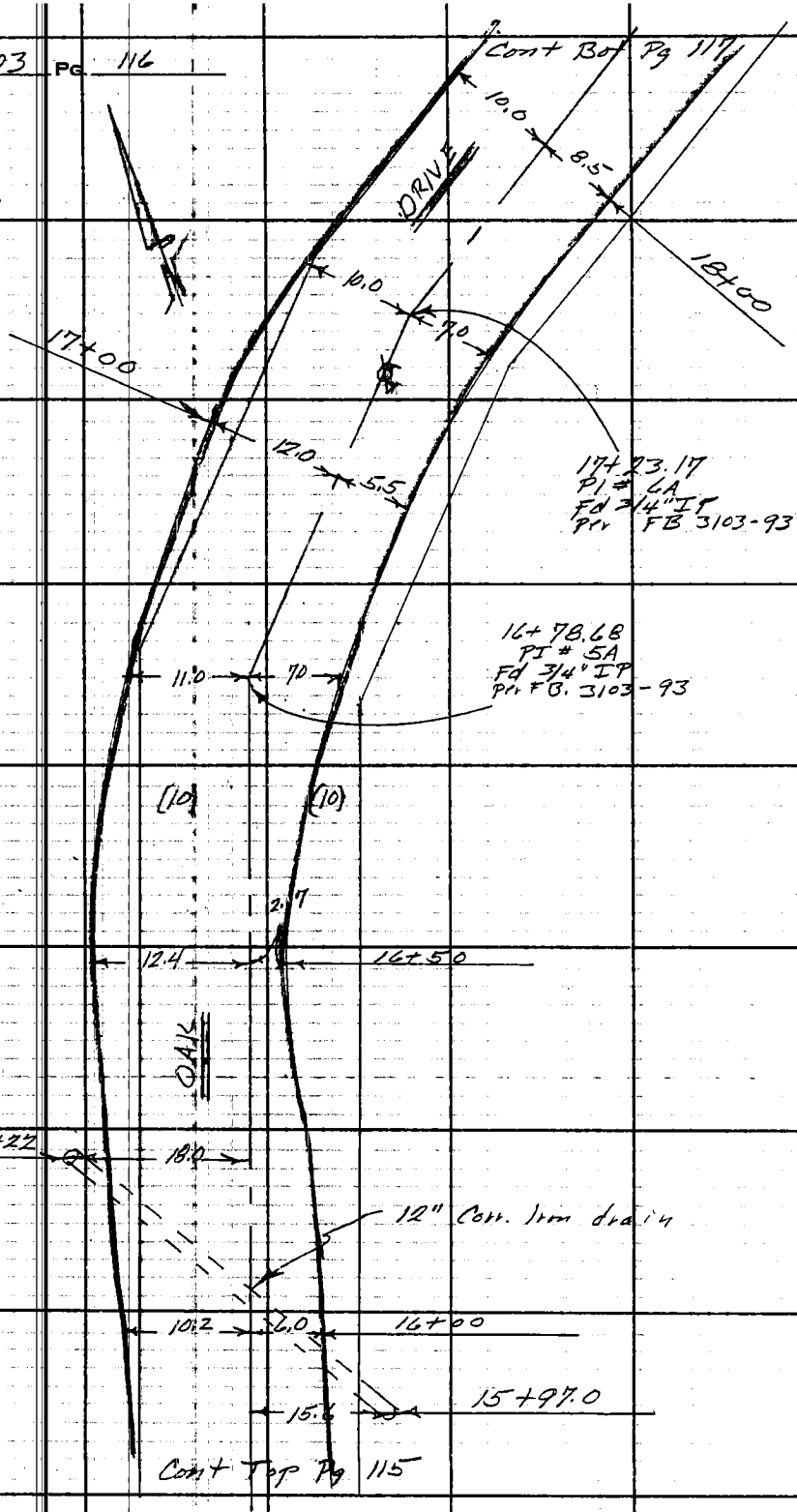

PLEASE RETURN TO
LOS ANGELES COUNTY ENGINEER
403 Los Angeles County Engineering Bldg.

Do not extend this side of this line.

Note: Any Additions or Changes on This Sheet Must be Made or Circled in Red Ink With Date and Name of Person Making Change.

Notes Ck'd by	Survey of Topanga - E Malibu	F. B. 3103 PG. 117
Map No.	JN 2215.14 Tape Std °F	
Office Work	Surveyed by E. E. Brooks	
Checked	Notes E. E. Brooks Date 25 Jan 63	
Date	Indexed S. J. GALLI	

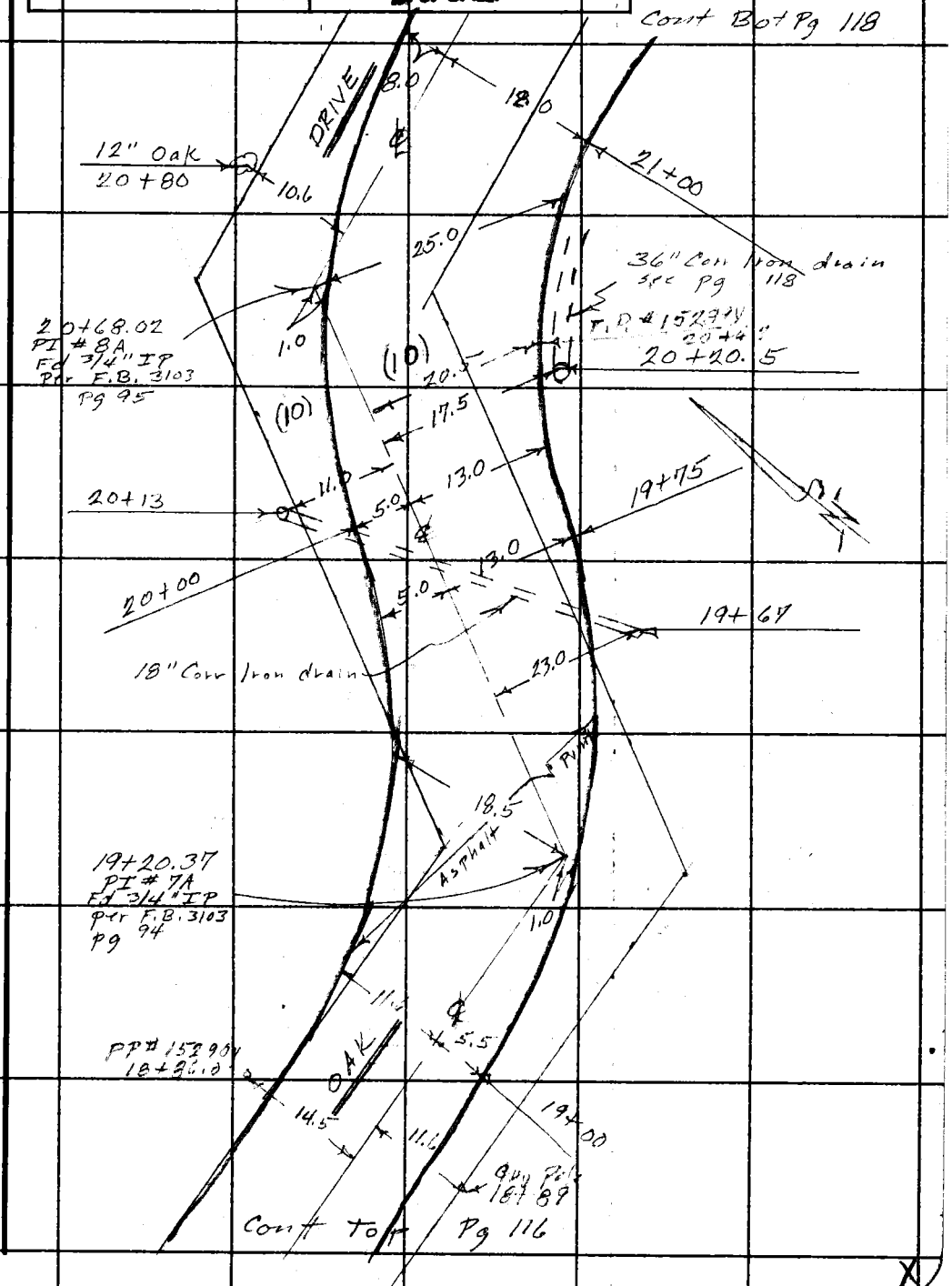

Note: Any Additions or Changes on This Sheet Must be Made or Circled in Red Ink With Date and Name of Person Making Change.

PLEASE RETURN TO
LOS ANGELES COUNTY ENGINEER
403 LOS ANGELES COUNTY ENGINEERING BLDG.

Do not extend this side of this line.

76F3095 CE # 310 3-61

F. B. 3103 Pg. 118

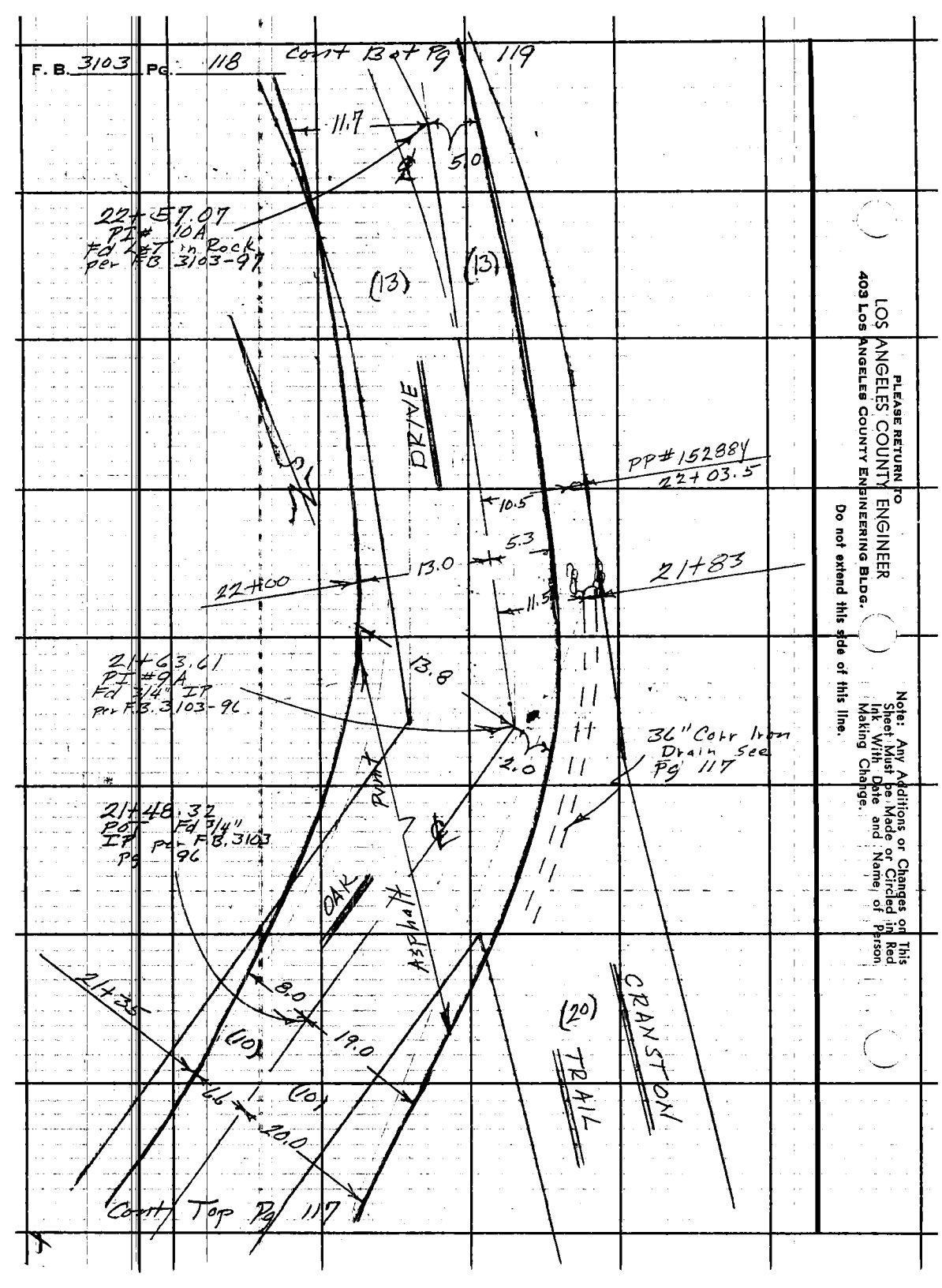

PLEASE RETURN TO
LOS ANGELES COUNTY ENGINEER
403 LOS ANGELES COUNTY ENGINEERING BLDG.
Do not extend this side of this line.

Note: Any Additions or Changes on This Sheet Must be Made or Circled in Red Ink With Date and Name of Person Making Change.

Notes Ck'd by	Survey of Topanga - E Malibu
Map No.	JN 2215.4 Tape Std °F
Office Work	Surveyed by E. E. Brooks
Checked	Notes E. E. Brooks Date 25 Jan 63
Date	Indexed C. J. GALLI

F. B. 3103 PG. 119

Cont Bot Pg 120

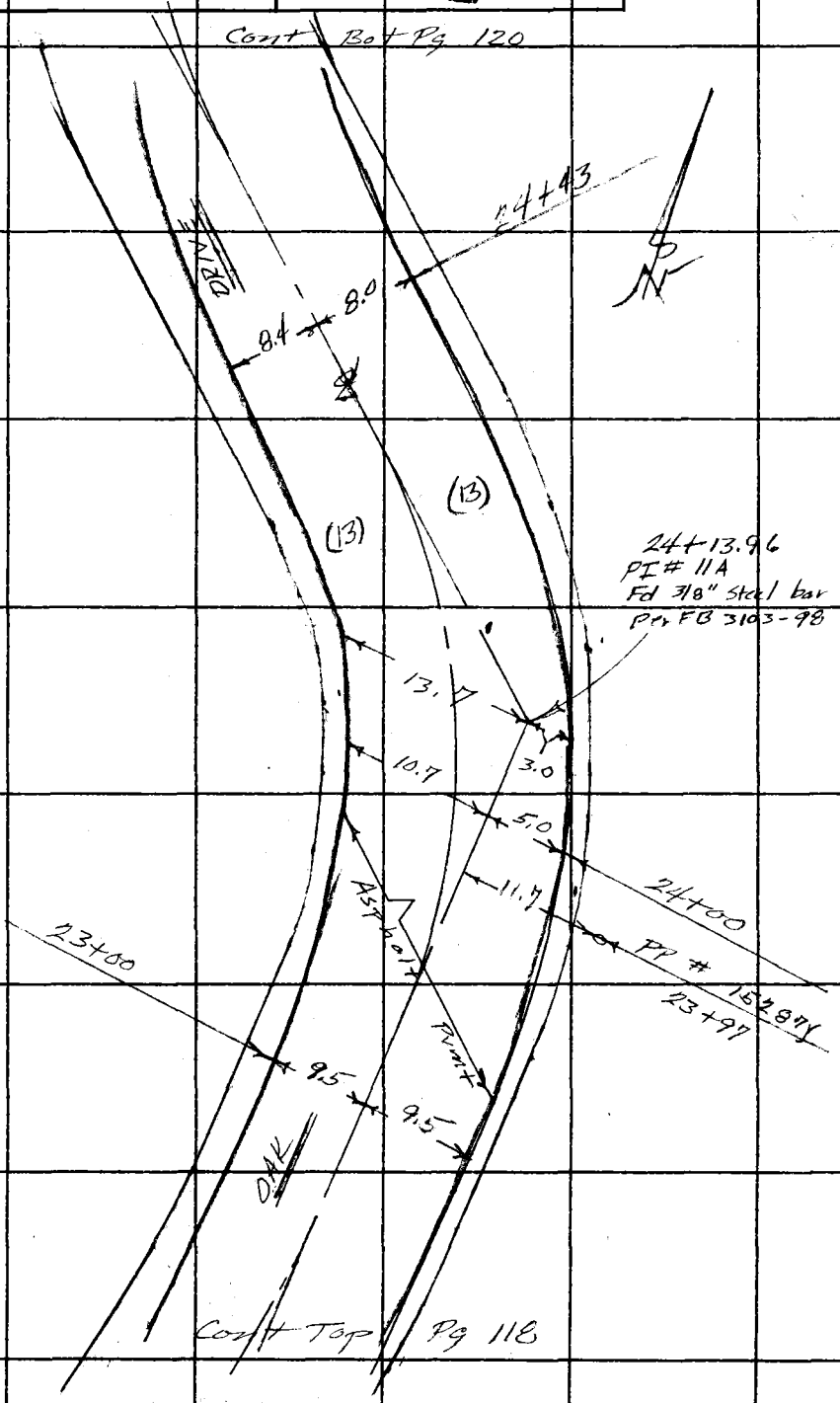

Cont Top Pg 118

Note: Any Additions or Changes on This Sheet Must be Made or Circled in Red Ink With Date and Name of Person Making Change.

Do not extend this side of this line.

PLEASE RETURN TO
LOS ANGELES COUNTY ENGINEER
403 Los Angeles County Engineering Bldg.

76F309S CE # 310 3-61

Cont from Pg 121

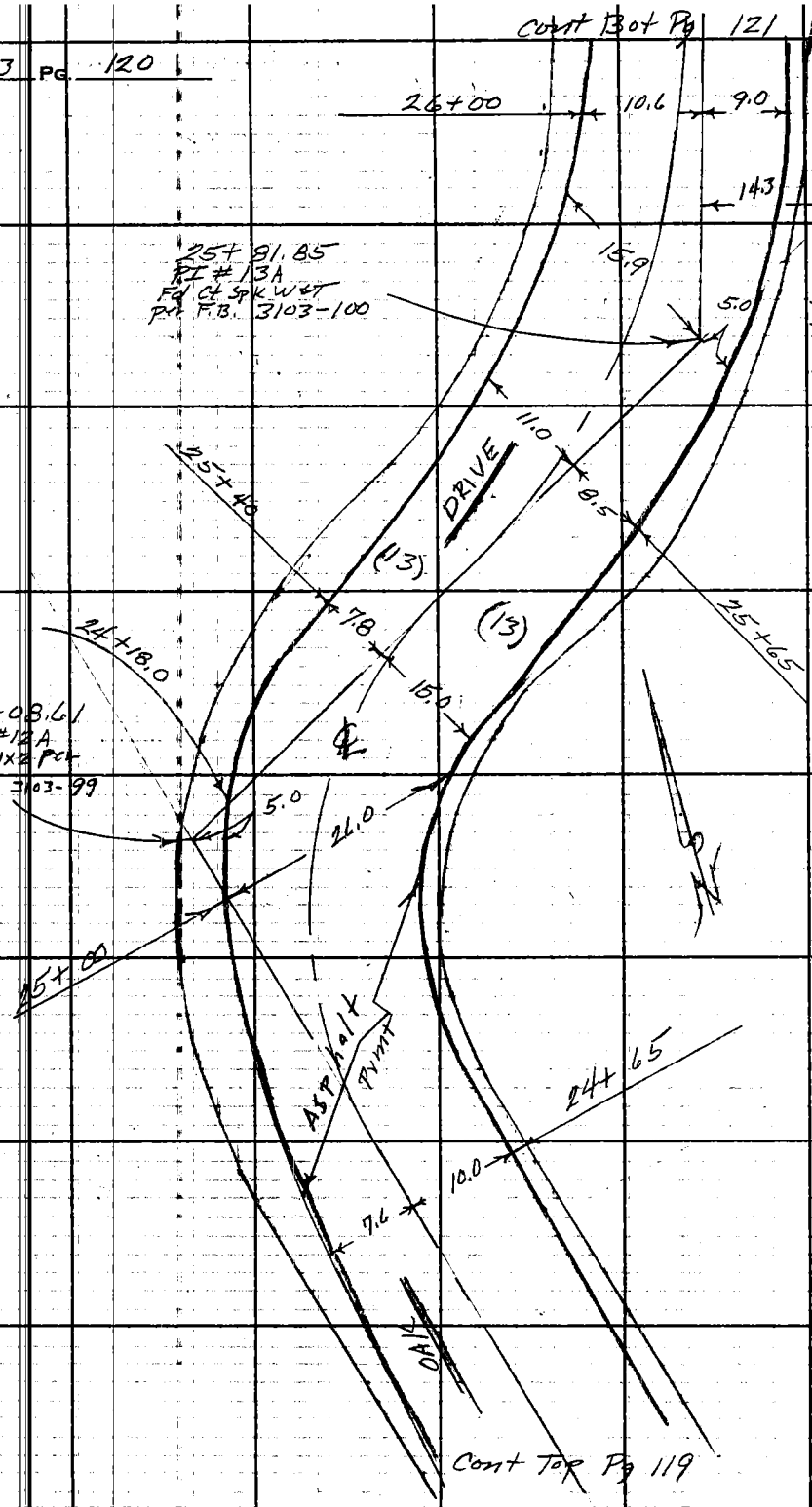

PLEASE RETURN TO
LOS ANGELES COUNTY ENGINEER
403 Los Angeles County Engineering Bldg.
Do not extend this side of this line.

Note: Any Additions or Changes on This Sheet Must be Made or Circled in Red Ink With Date and Name of Person Making Change.

Notes Ck'd by	Survey of Topanga - E Malibu	F. B. 3103 PG. 121
Map No.	JN 2215.14 Tape Std °F	
Office Work	Surveyed by F. E. Brooks	
Checked	Notes F. E. Brooks Date 25 Jan 63	
Date	Indexed C. J. GALLI	

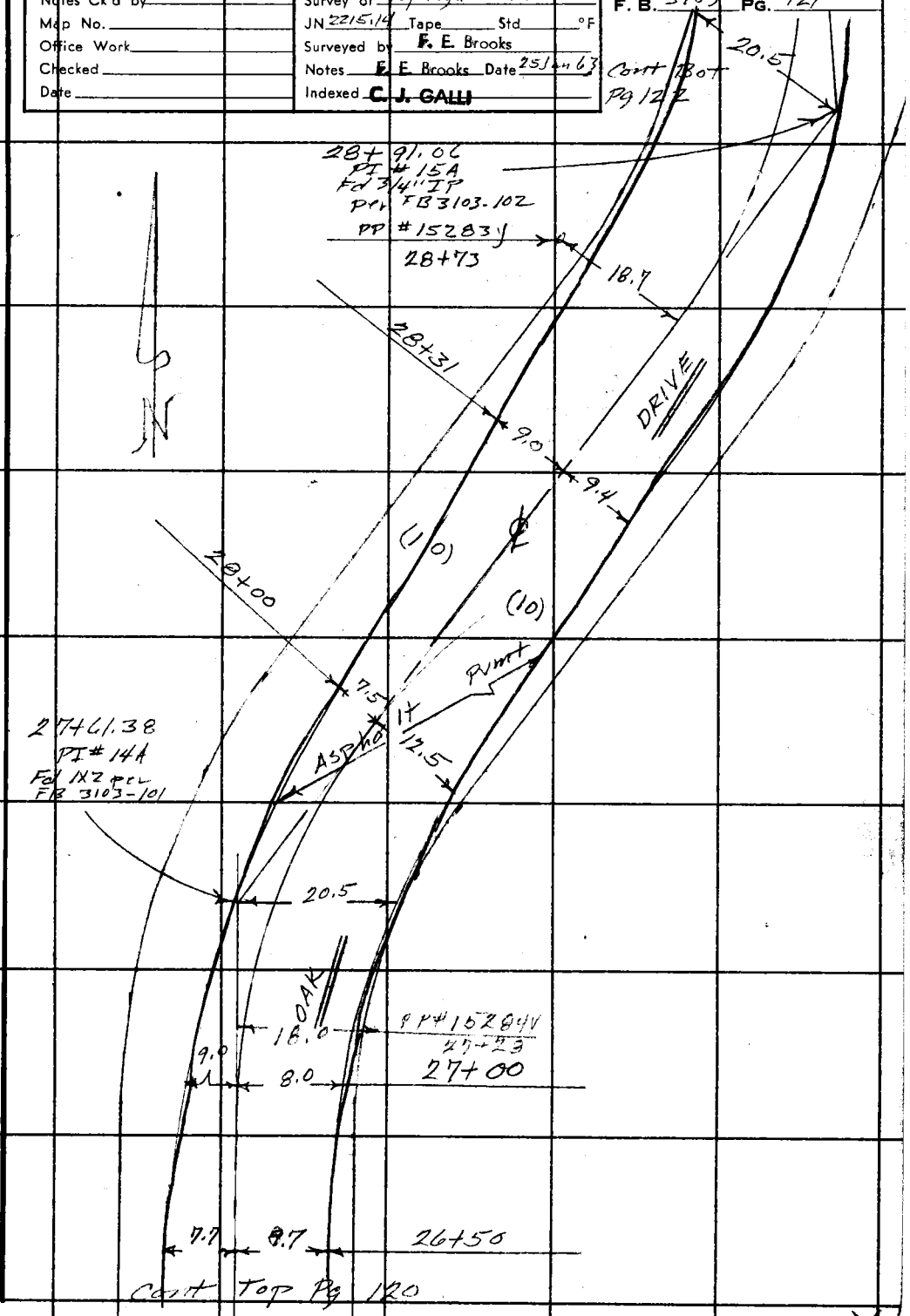

Note: Any Additions or Changes on This Sheet Must be Made or Circled in Red Ink With Date and Name of Person Making Change.

PLEASE RETURN TO
LOS ANGELES COUNTY ENGINEER
403 LOS ANGELES COUNTY ENGINEERING BLDG.

Do not extend this side of this line.

76F309S CE # 310 3-61

F. B. 3103 Pg. 122

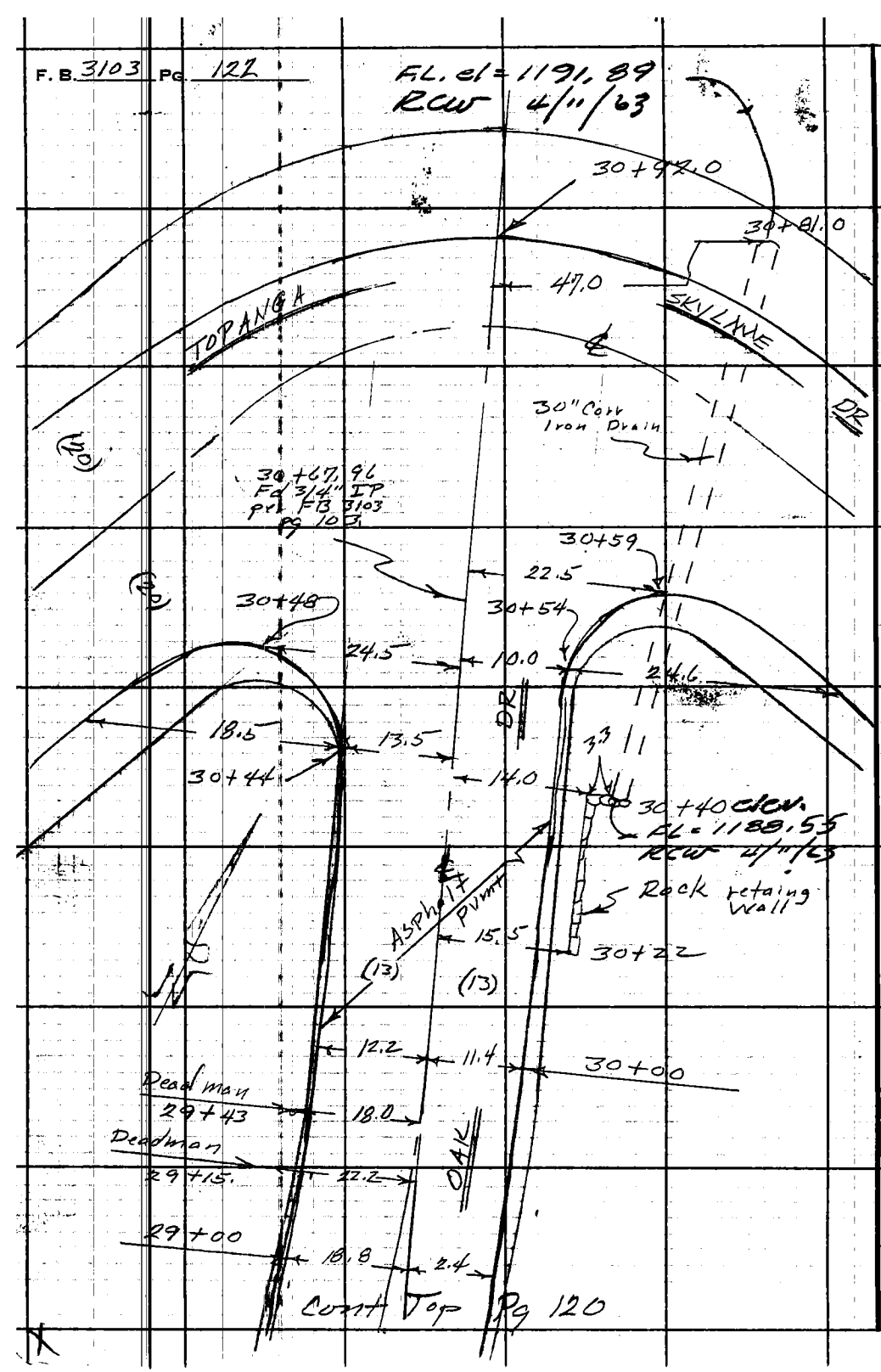

PLEASE RETURN TO
LOS ANGELES COUNTY ENGINEER
403 Los Angeles County Engineering Bldg.
Do not extend this side of this line.

Note: Any Additions or Changes on This Sheet Must be Made or Circled in Red Ink With Date and Name of Person Making Change.

Profile No. | Notes Red | Plotted | Job No. 2215.14 | Division No. 11 | F. B. 3103 Pg. 122

Date | Date | Survey of Topanga - E. Malibu

X-Sec. No. | Notes Chkd. H. MILLER | Checked | Survey by E. E. Brooks | Notes K.A.K. | Date 1-28-63

Date | Date | Map No. | Indexed E. J. GALLI | Date [illegible] '63

J.N. 2215.14

TOPANGA - E. MALIBU

LOCAL WATER SYSTEM IMPROVEMENT

PROFILE

of

VALLEY DRIVE and OAK DRIVE

From Old Topanga Canyon Rd

To Topanga Skyline Drive

F.E. Brooks
K.M. Kapp
O.E. Cook
E. Martinez
C.G. Valdez

STATION	B. B.	H. I.	F. S.	ELEV.

NOTE: ANY ADDITIONS OR CHANGES ON THIS SHEET MUST BE MADE OR CIRCLED IN RED INK, WITH DATE AND NAME OF PERSON MAKING CHANGE.

Do not extend notes this side of this line.

PLEASE RETURN TO
LOS ANGELES COUNTY ENGINEER
700 Los Angeles County Engineering Bldg.

76L-298 B & E #307—1-56

76L-298 S & E #307—1-56

PLEASE RETURN TO
LOS ANGELES COUNTY ENGINEER
700 LOS ANGELES COUNTY ENGINEERING BLDG.

NOTE: ANY ADDITIONS OR CHANGES ON THIS SHEET MUST BE MADE OR CIRCLED IN RED INK, WITH DATE AND NAME OF PERSON MAKING CHANGE.

Do not extend notes this side of this line.

STATION	B. S.	H. I.	F. S.	ELEV.	
BM #OT7	4 25	1024 78		1020 53	BM #OT7 Elev. 1020.531 per F.B. 1605-9 on Old Topanga Canyon Rd. 2.38 m. from int. of Old Topanga Canyon Rd and new Topanga Canyon Rd. 40' Lt. of ℄ set C.S. Mon 1' from the N.E. Cor of Topanga Hardware Marked County Surveyor RE 329 BM #OT7
0+79			6 00	1018 78	S'ly. edge Topanga T/L Cn. Rd. pvt. Pg. 110
1+00			4 43	1020 35	Ints. T/L on Valley Dr. & Topanga Cn. Rd Pg. 110 pvt.
1+12			3 78	1021 00	T/L Top brk pvt.
2+00			8 50	1016 28	T/L Bot. brk pvt.
3+00 T.P.	6 66	1023 39	8 05	1016 73	T/L
4+00			5 50	1017 89	T/L pvt.
4+06 6			7 82	1015 57	Invert 14" Corr. I.P. 19 ℄ W'ly. Pg. 111
4+14 0			9 95	1013 44	Invert 14" Corr. I.P. 12 ℄ E'ly. Pg. 111
5+00			5 10	1018 29	T/L pvt.
6+00 T.P. P.I. #1A	7 69	1026 72	4 36	1019 03	T/L pvt.
6+51.02			6 41	1020 31	Ints. Valley & Oak T/L pvt. Pg. 112
6+61 3			5 96	1020 76	9 ° S'ly. pvt. Top bridge Pg. 112
6+61 3			12 7	1014 0	" " ground Bot " " "
6+70 8			5 89	1020 83	9 ℄ N'ly. pvt. Top bridge " "

F. B. 3103 Pg. 124 Job No 2215.14 Division No. 11 Notes Red Plotted Profile
Survey of Topanga - E. Malibu Date Date No.
Survey by F. E. Brooks Notes K. M. Kapp Notes Chkd Checked S. H. MILLER X-Sec.
Indexed C. J. GALLI Date Date No.

76L-298 S & E #307—1-56

PLEASE RETURN TO
LOS ANGELES COUNTY ENGINEER
700 LOS ANGELES COUNTY ENGINEERING BLDG.

NOTE: ANY ADDITIONS OR CHANGES ON THIS SHEET MUST BE MADE OR CIRCLED IN RED INK, WITH DATE AND NAME OF PERSON MAKING CHANGE.

Do not extend notes this side of this line.

STATION	B. S.	H. I.	F. S.	ELEV.		
6+70 8		1026 72	12 0	1014 7	9 6 N'ly. ground Bot. bridge	Pg. 112
6+85 0			5 36	1021 36	9 4 S'ly. pvt. Top bridge	" "
6+85 0			12 7	1014 0	" " ground Bot.	" " "
6+93 0			5 28	1021 44	9 5 N'ly. pvt Top	" " "
6+93 0			12 0	1014 7	" " ground Bot.	" " "
7+00			4 98	1021 74	T/L	
7+09 5			9 94	1016 78	Invert 36" Corr. I.P.	41 0 N. W'ly. Pg. 113
8+ 00 T.P.	9 67	1034 21	2 18	1024 54	T/L	
9+ 00			6 27	1027 94	T/L	
10+00 T.P.	11 70	1044 01	1 92	1032 31	T/L	
10+57 5			10 74	1033 27	Invert 18" Corr. I.P.	13 0 N. W'ly. Pg. 114
10+69			11 94	1032 07	Invert 36" Corr. I.P.	14 4 S'ly. Pg. 114
11+00 P.I. #2A			5 71	1038 30	T/L	
11+38.92			3 26	1040 75	T/L pvt.	Pg. 114
12+00 T.P.	10 42	1054 10	0 33	1043 68	T/L	
12+56 0			13 51 O.K.	1040 59	Invert 36" Corr. I.P.	12 5 E'ly. Pg. 114
13+00			6 05	1048 05	T/L	
13+19 5 P.I. #3A			7 64	1046 46	Invert 24" Corr. I.P.	19 0 W'ly. Pg. 114
13+80.72			1 28	1052 82	T/L pvt.	Pg. 115
T.P.	11 52	1064 11	1 51	1052 59		
14+ 00			10 85	1053 26	T/L	
14+ 25 0			14 89 O.K.	1049 22	Invert 36" Corr. I.P.	8 0 S'ly. Pg. 115

Profile Notes Red. ____ Plotted ____ Job No. 2215.14 Division No. 11 F. B. 3103 Pg. 125
No. ____ Date ____ Date ____ Survey of Topanga - E. Malibu
X-Sec. Notes Chkd. S. H. Checked ____ Survey by E. E. Brooks Notes K.M.K. Date 1-28-63
No. ____ Date ____ Date ____ Map No. ____ Indexed C. J. GALLI Date ____

76L-298 S & E #307—1-56

PLEASE RETURN TO
LOS ANGELES COUNTY ENGINEER
700 LOS ANGELES COUNTY ENGINEERING BLDG.

NOTE: ANY ADDITIONS OR CHANGES ON THIS SHEET MUST BE MADE OR CIRCLED IN RED INK, WITH DATE AND NAME OF PERSON MAKING CHANGE.

Do not extend notes this side of this line.

STATION	B. S.	H. I.	F. S.	ELEV.		
P.I. # 4A 14+35.20		1064 11	9 52	1054 59		T/L pvt. Pg. 115
15+00			7 05	1057 06		T/L pvt.
15+97 0			3 94	1060 17	Invert 12" Corr. I.P. 15 6 E'ly.	Pg. 116
16+00	11 90	1074 57	1 44	1062 67		T/L pvt.
16+22 0			11 81	1062 76	Invert 12" Corr. I.P. 18 0 W'ly.	Pg. 116
P.I. # 5A 16+78.68			5 60	1068 97		T/L pvt. Pg. 116
17+00			4 18	1070 39		T/L pvt
P.I. # 6A 17+23.17			2 43	1072 14		T/L pvt. Pg. 116
T.P.	10 99	1085 15	0 41	1074 16		
18+00			9 14	1076 01		T/L pvt
T.P.	11 98	1096 15	0 98	1084 17		
19+00			10 91	1085 24		T/L pvt.
P.I. # 7A 19+20.37			8 22	1087 93		T/L pvt. Pg. 117
19+67 0			9 14	1087 01	Invert 18" Corr. I.P. 23 0 E'ly.	Pg. 117
20+00			3 78	1092 37		T/L pvt.
20+13 0			5 09	1091 06	Invert 18" Corr. I.P. 11 0 W'ly.	Pg. 117
20+20 5			6 46	1089 69	Invert 36" Corr. I.P. 17 5 E'ly.	" "
T.P.	11 50	1107 44	0 21	1093 94		
P.I. # 8A 20+68.02			9 20	1098 24		T/L pvt. Pg. 117
21+00			6 68	1100 76		T/L pvt.
P.O.T. 21+48.32			2 00	1105 44		T/L pvt. Pg. 118

F. B. 3103 PG. 126 Job No. 2215.14 Division No. 11 Notes Red Date Plotted Date Profile
Survey of Topanga - E. Malibu Notes K.M. Kapp Date Checked E. H. MILLER No. X-Sec.
Survey by E. E. Brooks Notes Chkd. Date No.
Indexed B. J. GALLI Date

76L-298 S & E #307—1-56

PLEASE RETURN TO
LOS ANGELES COUNTY ENGINEER
700 LOS ANGELES COUNTY ENGINEERING BLDG.

NOTE: ANY ADDITIONS OR CHANGES ON THIS SHEET MUST BE MADE OR CIRCLED IN RED INK, WITH DATE AND NAME OF PERSON MAKING CHANGE.

Do not extend notes this side of this line.

Profile Notes Red. Plotted Job No. 2215. Division No. 11 F. B. 3103 Pg. 127
No. X-Sec. Date Date Survey of Topanga E. Hall's Bl.
No. Notes Chkd. S. H. Mullen Checked Survey by F. E. Brooks Notes Chkd. Date 1-28-63
Date Date Map No. Indexed C. J. CALL Date

STATION	B. S.	H. I.	F. S.	ELEV.		
P.I. #9A						
21+63.61	11 76	1107 44	0 54	1106 90 ✓	T/L pvt.	Pg. 118
21+83 ℄		1118 66 ✓	13 44 D.K.	1105 22 ✓	Invert 36" Conc. I.P.	11 ± East Pg. 118
22+00			9 69	1108 97 ✓	T/L pvt.	
P.I. #10A						
22+57.01			6 21	1112 45 ✓	T/L pvt.	Pg. 118
23+00			3 63	1115 03 ✓	T/L pvt.	
T.P.	11 97	1130 28 ✓	0 35	1118 31 ✓		
24+00			7 04	1123 24 ✓	T/L pvt.	
P.I. #11A						
24+13.96			4 69	1125 59 ✓	T/L pvt.	Pg. 119
T.P.	11 66	1141 65 ✓	0 29	1127 99 ✓		
25+00			11 11	1130 54 ✓	T/L pvt.	
P.I. #12A						
25+08.61			10 9	1130 8 ✓	T/L ground	Pg. 120
P.I. #13A						
25+81.85			1 30	1140 35 ✓	T/L pvt.	Pg. 120
T.P.	11 71	1152 15 ✓	1 21	1140 44 ✓		
26+00			10 26	1141 89 ✓	T/L pvt.	
T.P.	11 55	1163 27 ✓	0 43	1151 72 ✓		
27+00			11 09	1152 18 ✓	T/L pvt.	
P.I. #14A						
27+61.35			4 57	1158 70 ✓	T/L pvt.	Pg. 121
T.P.	10 79	1173 77 ✓	0 29	1162 98 ✓		
28+00			10 05	1163 72 ✓	T/L pvt.	
T.P.	11 97	1164 50 ✓	1 24	1172 53 ✓		
P.I. #15A						
28+91.06			9 25	1175 25 ✓	T/L pvt.	Pg. 121

76L-298 S & E #307—1-56

PLEASE RETURN TO
LOS ANGELES COUNTY ENGINEER
700 LOS ANGELES COUNTY ENGINEERING BLDG.

NOTE: ANY ADDITIONS OR CHANGES ON THIS SHEET MUST BE MADE OR CIRCLED IN RED INK, WITH DATE AND NAME OF PERSON MAKING CHANGE.

Do not extend notes this side of this line.

STATION	B. S.	H. I.	F. S.	ELEV.	
29+00		1184 50	8 35	1176 15	T/L pvt.
T.P.	10 78	1195 04	0 24	1184 26	
30+00			7 77	1187 27	T/L pvt.
Set BM Oak	11 29	1203 55	2 78	1192 26	BM Oak Elev. = Oak Dr. & Top Skyline Dr. 15° East of ℄ Oak Dr. & 56° South of ℄ Top Skyline Dr. Set Co. Eng'r. Button Br. Cap in top of rock retaining wall mk'd. "BM Oak 1963 R.E. 5869 Pg. 122 pvt.
P.O.T. 30+67.96			7 71	1195 84	Ints. T/L on Oak & Approx. ctr. Top. Skyline
30+92			6 10	1197 45	N'ly. edge Skyline T/L pvt.
T.P.	11 71	1215 01	0 25	1203 30	
T.P.	11 65	1226 39	0 27	1214 74	
T.P.	11 90	1237 93	0 36	1226 03	
T.P.	10 99	1248 44	0 48	1237 45	
T.P.	1 96	1240 12	10 28	1238 16	
T.P.	1 22	1229 86	11 48	1228 64	
T.P.	3 19	1221 53	11 52	1218 34	
T.P.	11 28	1232 49	0 32	1221 21	
T.P.	11 85	1244 05	0 29	1232 20	

F. B. 3103 PG. 128 Job No. 2215.14 Division No. 11 Notes Red Date Plotted Date S. H. MILLER No. Profile

Survey of Topanga - E. Malibu Notes K. M. Kapp Date Checked No. X-Sec.

Survey by F. E. Brooks Notes Date Date No.

Indexed C. J. GALLI

76L-298 S & E #307—1-56

PLEASE RETURN TO
LOS ANGELES COUNTY ENGINEER
700 LOS ANGELES COUNTY ENGINEERING BLDG.

NOTE: ANY ADDITIONS OR CHANGES ON THIS SHEET MUST BE MADE OR CIRCLED IN RED INK, WITH DATE AND NAME OF PERSON MAKING CHANGE.

Do not extend notes this side of this line.

STATION	B. S.	H. I.	F. S.	ELEV.		
T.P.	10 95	1244 05	0 20	1243 85		
T.P.	11 19	1254 80	0 36	1254 44		
T.P.	11 87	1265 63	0 33	1265 30		
T.P.	11 02	1277 17	0 33	1276 84		
T.P.	10 38	1287 86	3 87	1283 99		
T.P.	11 34	1294 37	1 24	1293 13	Top. Skyline Dr. (N.W'ly.) Set Lg. Bt. Spk. in P.P. #574115 E	
T.P.	11 34	1304 47	0 22	1304 25		
T.P.	11 29	1315 59	0 32	1315 27		
T.P.	11 45	1326 56	0 35	1326 21		
T.P.	1 29	1337 66	5 02	1332 64		
T.P.	1 71	1333 93	11 68	1322 25		
T.P.	11 44	1323 96	2 56	1321 40		
T.P.	3 80	1332 84	1 01	1331 83		
T.P.	0 46	1335 63	11 56	1324 07		
T.P.	0 92	1324 53	11 59	1312 94		
BM		1313 86	11 44	1302 42	BM	Elev. = 1302.36 F.B. 3103-45
					C.S. Mon. 1/4 Sec Cor.	
					Sec 35-2 T1S T1N	

Profile Notes Red. Plotted Job No. 2215.14 Division No. 11 F.B. 3103 PG. 129
No. Date Date Survey of Topanga - E. Malibu
X-Sec. Notes Chkd. S. H. MILLER Checked Survey by E. E. Brooks Notes K.M.K. Date 1-28-63
No. Date Date Map No. Indexed B. J. GALLI Date

Notes Ck'd By C. RUBENACKER	Survey of W.W. Dist 29	F. B. 3103 PG. 135
Map No.	JN 0303.00 Tape 100 Std 84 °F	
Office Work	Surveyed by RC WILSON	
Checked	Notes RCW Date 1-63	
Date	Indexed C. J. CALL APR 1 1963	

JN 0303.00

JAN-FEB-MAR-1963

CENTER LINE SURVEYS

WATER WORKS DIST 29

℄ TOPANGA SKYLINE TO OAK
℄ HALSEY DRIVE TO END
℄ MARQUETTE DR TO END
℄ HODGSON CR DR. TO END

R.C. WILSON CH.
J.W.S. MOORE T
J.C. RIKE T
V.L. HUCKABY H.C.
L.W. JONES R.C.

NOTE:
ALL CALLS FOR RECORD
ANGLES & DISTANCES
REF: TO TRACT 9287
SHEETS 2, 3, & 4

Note: Any Additions or Changes on This Sheet Must be Made or Circled in Red Ink With Date and Name of Person Making Change.

Do not extend this side of this line.

PLEASE RETURN TO
LOS ANGELES COUNTY ENGINEER
403 Los Angeles County Engineering Bldg.

76F3095 CE # 310 3-61

PLEASE RETURN TO
LOS ANGELES COUNTY ENGINEER
403 LOS ANGELES COUNTY ENGINEERING BLDG.

Note: Any Additions or Changes on This Sheet Must Be Made or Circled in Red Ink With Date and Name of Person Making Change.

Do not extend this side of this line.

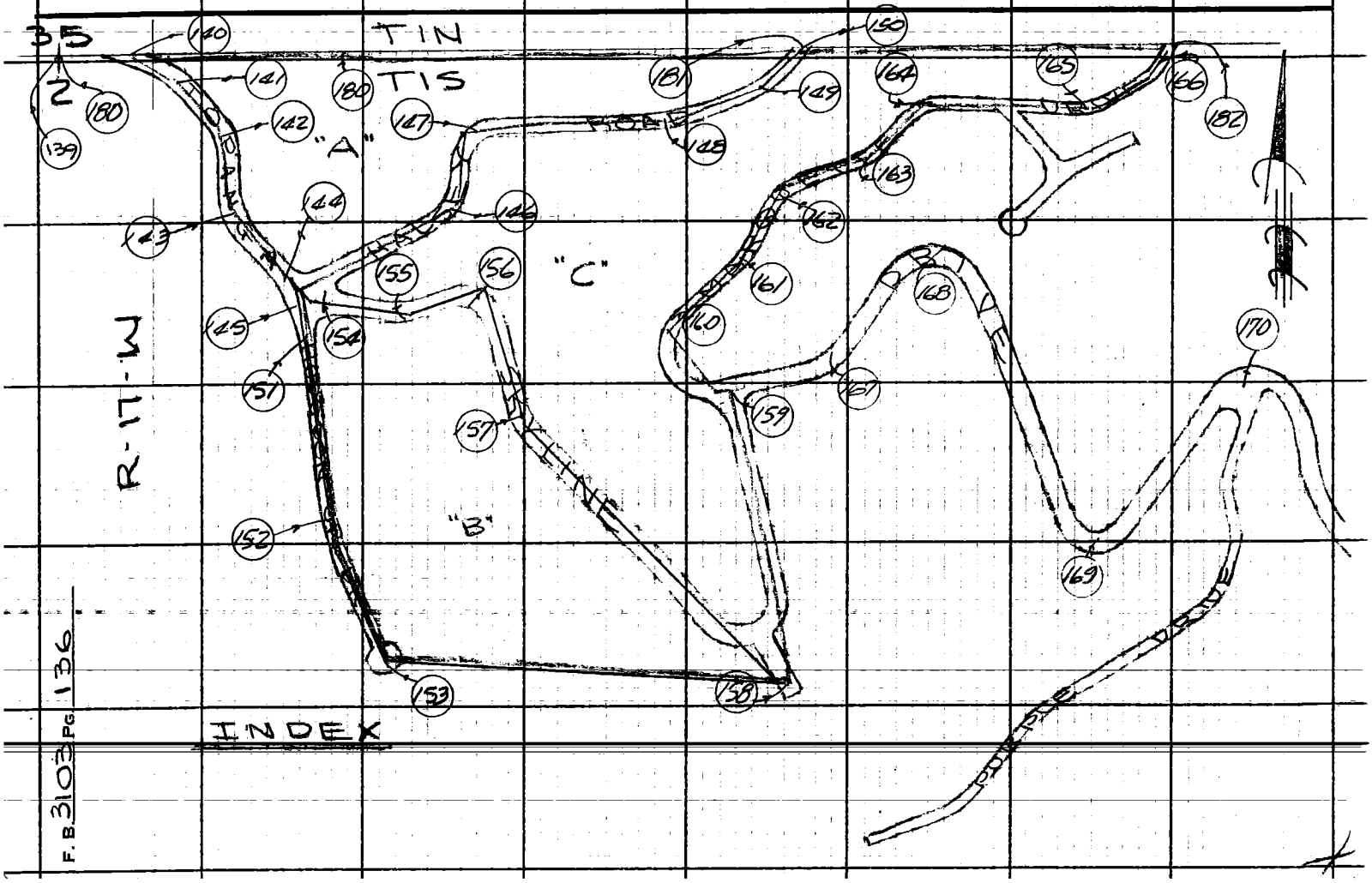

76F309S CE # 310 9-61

PLEASE RETURN TO
LOS ANGELES COUNTY ENGINEER
403 LOS ANGELES COUNTY ENGINEERING BLDG.

Note: Any Additions or Changes on This Sheet Must be Made or Circled in Red Ink With Date and Name of Person Making Change.

Do not extend this side of this line.

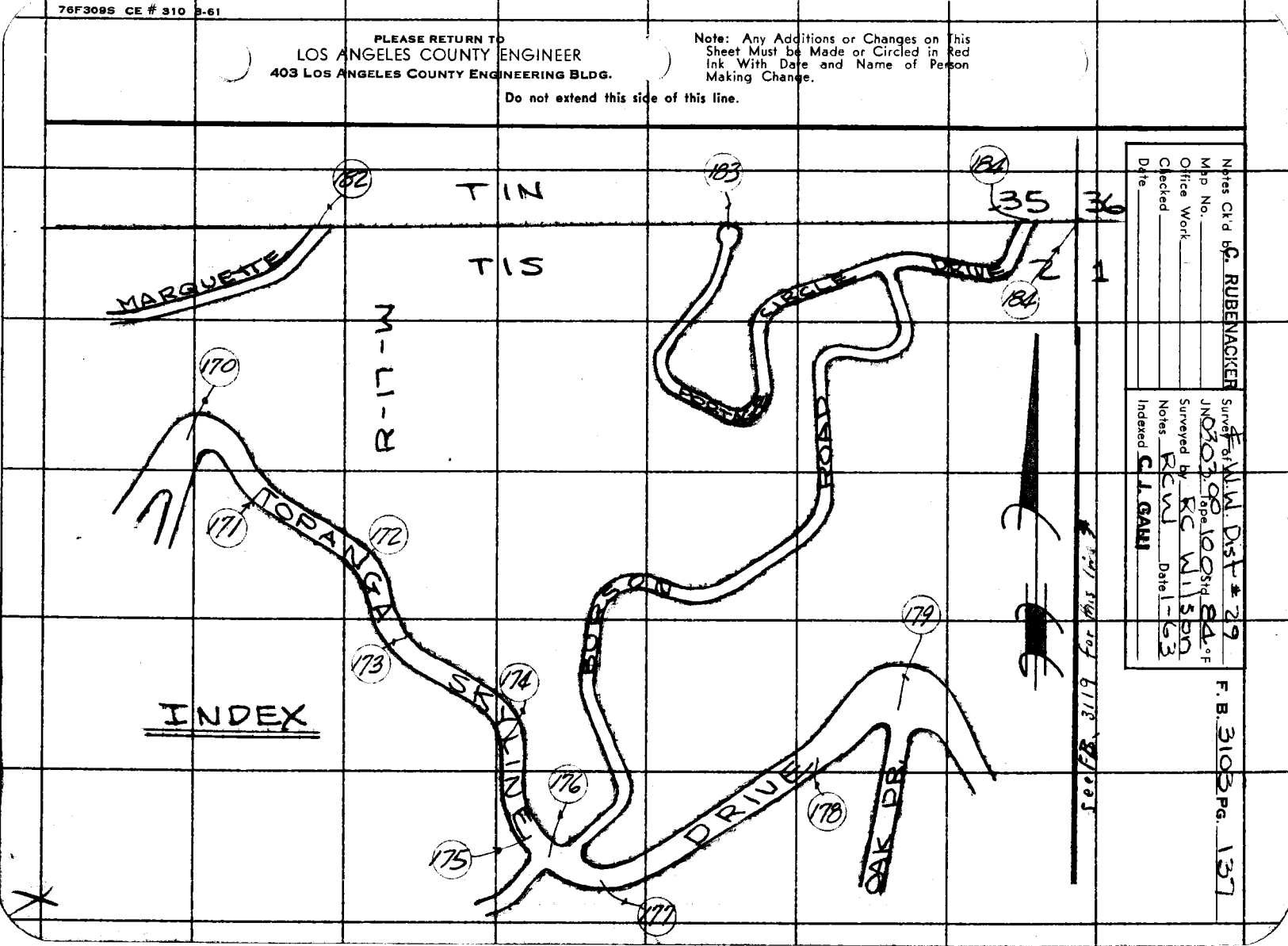

Notes Ck'd by C. RUBENACKER
Map No.
Office Work
Checked
Date

Survey of W.W. Dist # 29
JN 07208 Tape 100 Std 84 °F
Surveyed by RC WILSON
Notes RCW Date 1-63
Indexed C.J. GAHL

F.B. 3103 PG. 137

F. B. 3103 PG. 138

CLOSEURE

"A"

	°	'	"	
1	28	39	40	@ Int. & Top. SKYLINE & S/L
2	206	31	40	@ T.S. 1
3	223	23	55	@ T.S. 2
4	133	06	45	@ T.S. 3
5	203	58	35	@ T.S. 4
6	73	34	40	@ Int. Halsey Rd. & Hodgson
7	121	40	15	@ H-1
8	261	29	10	@ H-2
9	149	38	40	@ H-3
10	144	55	40	@ H-4
11	73	01	00	@ Int Halsey & Sec. Ln.
	1620	00	00"	

"B"

1	23	58	35	@ T.S. 4
2	170	46	30	@ H.C 1
3	95	33	00	@ End Hodgson Cir. Rd.
4	58	26	00	@ T.S. 8
5	224	01	25	@ T.S. 11
6	125	58	15	@ E.C. (8+52.62)
7	125	58	50	@ B.C. (7+72.66)
8	28	50	50	@ T.S. 6
9	226	26	35	@ T.S. 5
	1260	00	00	

"C"

Commence @ Int. S/Ln & Halsey: Thru H-4, H-3, H-2, H-1, Int. Halsey & Hodgson, H-C1, end Hodgson, T.S. 8, T.S. 9, Then up & MARQUETTE Thru M-1, M-2, M-3, M-4, M-5, M-6, Int. Marquette & Sec. Ln, Then back to point beginning.
TOTAL ANGULAR CLOSEURE: 3240°00'00"

See F.B. 3119-24 For Add. Closeure.

PLEASE RETURN TO
LOS ANGELES COUNTY ENGINEER
403 Los Angeles County Engineering Bldg.
Do not extend this side of this line.
Note: Any Additions or Changes on This Sheet Must be Made or Circled in Red Ink With Date and Name of Person Making Change.

Notes Ck'd by C. RUBENACKER	Survey of TOP. SKYLINE	F. B. 3103 PG. 139
Map No.	JN 0303.00 Tape 100 Std 84 °F	
Office Work	Surveyed by RCWilson	
Checked	Notes RCW Date	
Date	Indexed R. J. GALLI	



2618.04 TR.
2622.32 R TO SEC. COR
2621.35 M

562.61' TO L & TAG

148.07' By Porp.
147.83' Record TO Bt. Spk.
CONT LFT 140

1/4 SEC. COR.
Brass Cap Mon. stamped as shown. F.B. 1117-62
F.B. 3103-7

COUNTY SURVEYORS
R-D-W
35
+
2
1/4 Sec Cor
T 1S
MONUMENT

T @ 46°
107.32 @ 17°19' = 102.43 ✓
107.14 @ 16°59' = 102.44 ✓
45.65 @ ⊙ T @ 56° = 45.64 ✓

102.43 ✓
45.64 ✓
148.07 ✓

Note: Any Additions or Changes on This Sheet Must be Made or Circled in Red Ink With Date and Name of Person Making Change.

PLEASE RETURN TO
LOS ANGELES COUNTY ENGINEER
403 LOS ANGELES COUNTY ENGINEERING BLDG.
Do not extend this side of this line.

W.S. 89 B-1

76F309S CE # 310 3-61

F. B. 3103 PG. 140

W.S. 89 B-1

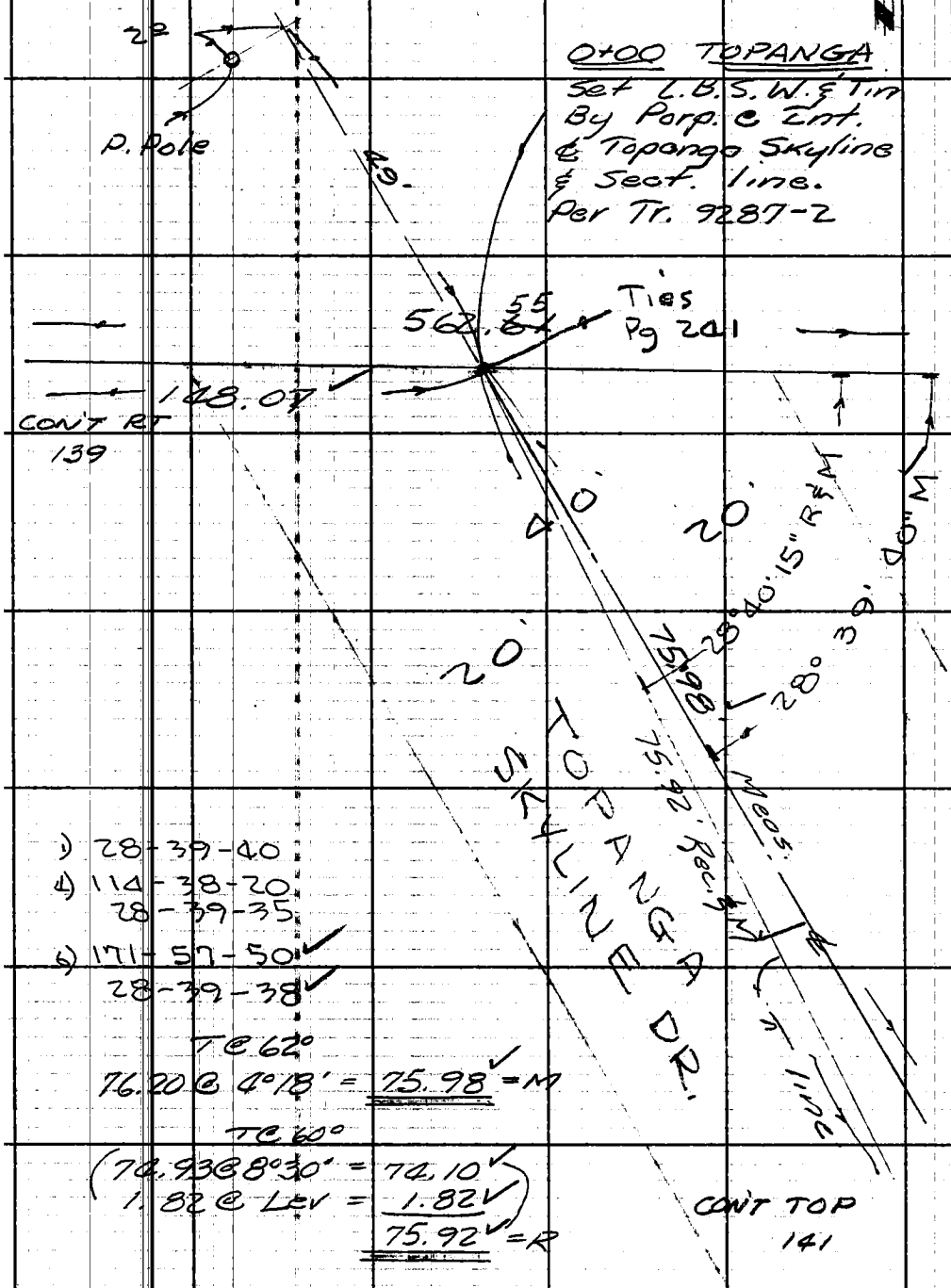

1) 28-39-40
4) 114-38-20
28-39-35
6) 171-57-50
28-39-38

T @ 62°
76.20 @ 4°18' = 75.98 = M

T @ 60°
(74.93 @ 8°30' = 74.10
1.82 @ Lev = 1.82
75.92 = R

PLEASE RETURN TO
LOS ANGELES COUNTY ENGINEER
403 LOS ANGELES COUNTY ENGINEERING BLDG.

Do not extend this side of this line.

Note: Any Additions or Changes on This Sheet Must be Made or Circled in Red Ink With Date and Name of Person Making Change.

Notes Ck'd by C. RUBENACKER	Survey of TOP. SKYLINE
Map No.	JN 0303.00 Tape 100 Std 84 °F
Office Work	Surveyed by RCW
Checked	Notes RCW Date
Date	Indexed R. J. GALLI

F. B. 3103 PG. 141

CON'T BOTT PG 140

T@62°
112.65@ Lev. = 112.63 = M

T@62
(112.59@ Lev. = 112.57 = R)

TS-1
PI # 1 - Set Sq. Hd. & Tin By Porp.

TO PANGA

75.98' Meas.

75.92' Rec. & M

N 82°32' E

Ties Pg 241

BC 0+45.98

0.06

Temp PI. # 1
Set conc. Nail
@ Rec. Dist. & ∡
From sect. line
int. - Removed

153°26'40" R&M

153°28'20" M

EC 1+04.90

20'

112.63'

20'

DR

Meas.

line Rec. & M

112.57'

REC:
T = 30.00'
L = 58.92'
R = 127.13
Δ = 26-33-20

1) 153-28-20
4) 253-53-20
63-28-20
6) 200-50-00
33-28-20

CON'T TOP PG. 142

Note: Any Additions or Changes on This Sheet Must be Made or Circled in Red Ink With Date and Name of Person Making Change.

PLEASE RETURN TO
LOS ANGELES COUNTY ENGINEER
403 LOS ANGELES COUNTY ENGINEERING BLDG.
Do not extend this side of this line.

76F309S CE # 310 3-61

PLEASE RETURN TO
LOS ANGELES COUNTY ENGINEER
403 LOS ANGELES COUNTY ENGINEERING BLDG.

Do not extend this side of this line.

Note: Any Additions or Changes on This Sheet Must be Made or Circled in Red Ink With Date and Name of Person Making Change.

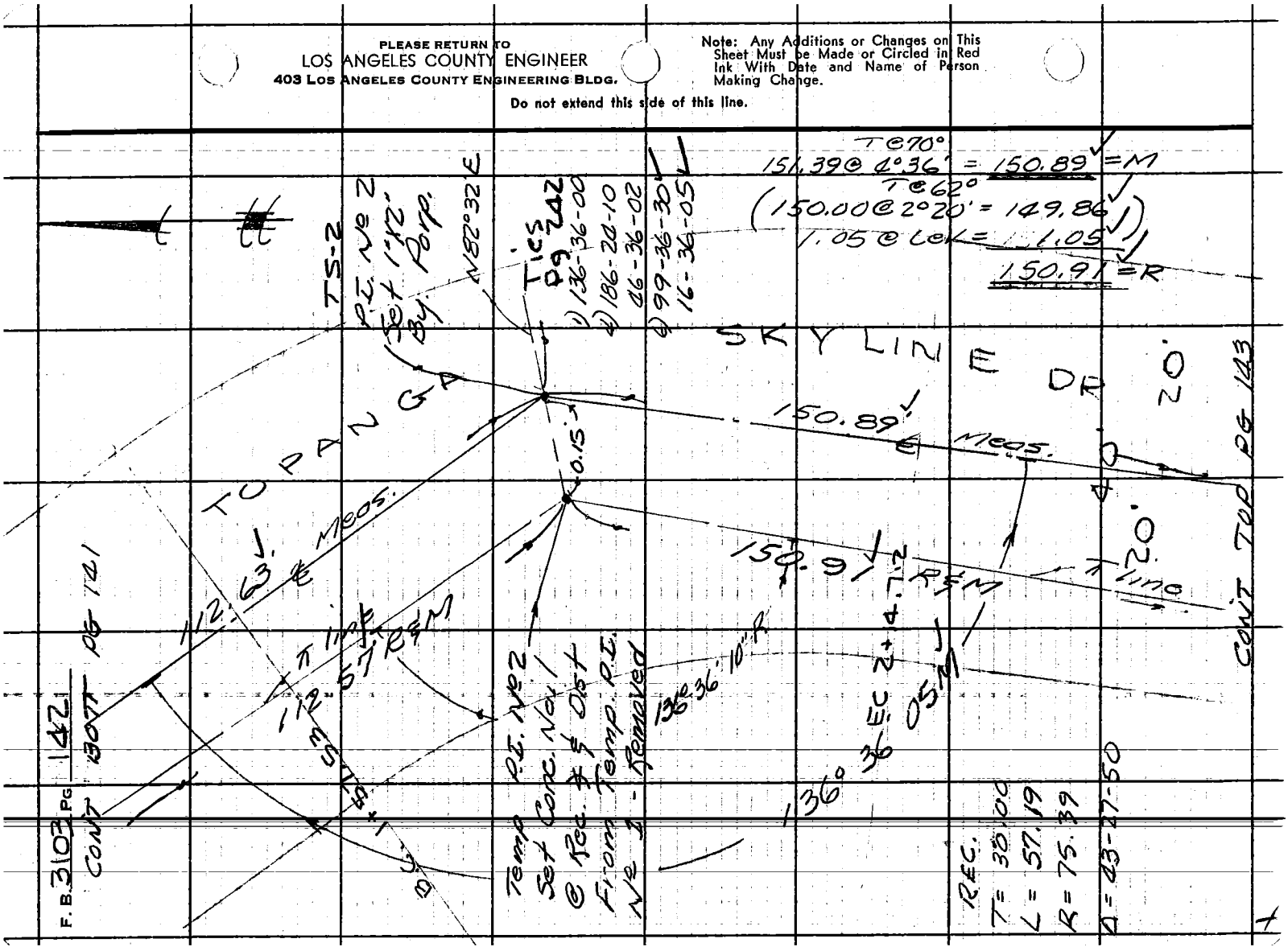

Notes Ck'd By C. RUBENACKER
Map No.
Office Work
Checked
Date

Survey of TOP. SKYLINE
JN 030090 Tape 100 Std 84 °F
Surveyed by RCW
Notes RCW Date
Indexed E. J. GALLI

F. B. 3103 PG. 143

CONT BOTT PG. 142

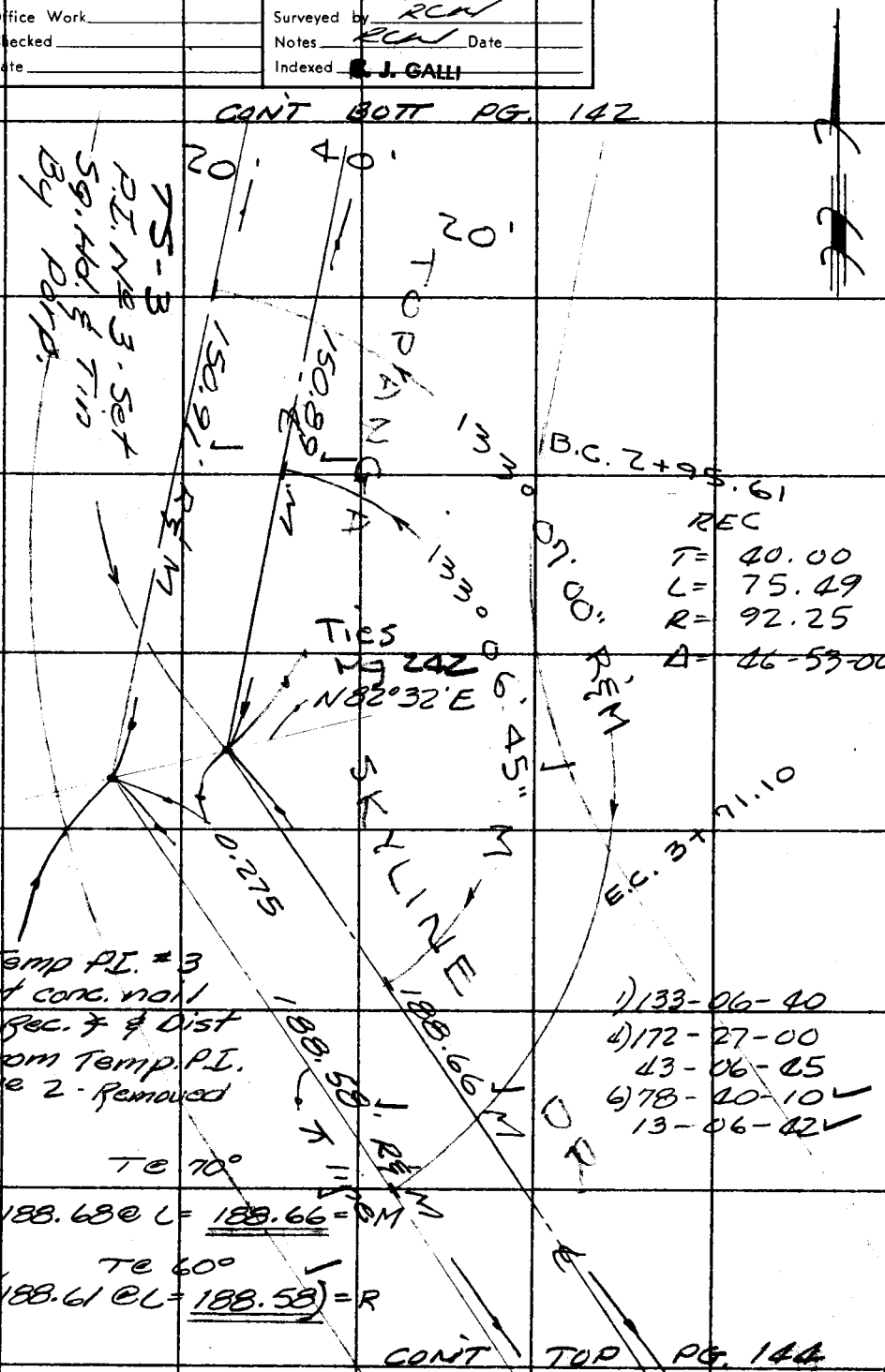

CONT TOP PG. 144

Note: Any Additions or Changes on This Sheet Must be Made or Circled in Red Ink With Date and Name of Person Making Change.

Do not extend this side of this line.

PLEASE RETURN TO
LOS ANGELES COUNTY ENGINEER
403 Los Angeles County Engineering Bldg.

76F3095 CE # 310 8-61

PLEASE RETURN TO
LOS ANGELES COUNTY ENGINEER
403 LOS ANGELES COUNTY ENGINEERING BLDG.

Note: Any Additions or Changes on This Sheet Must be Made or Circled in Red Ink With Date and Name of Person Making Change.

Do not extend this side of this line.

W.S. 89 B-1

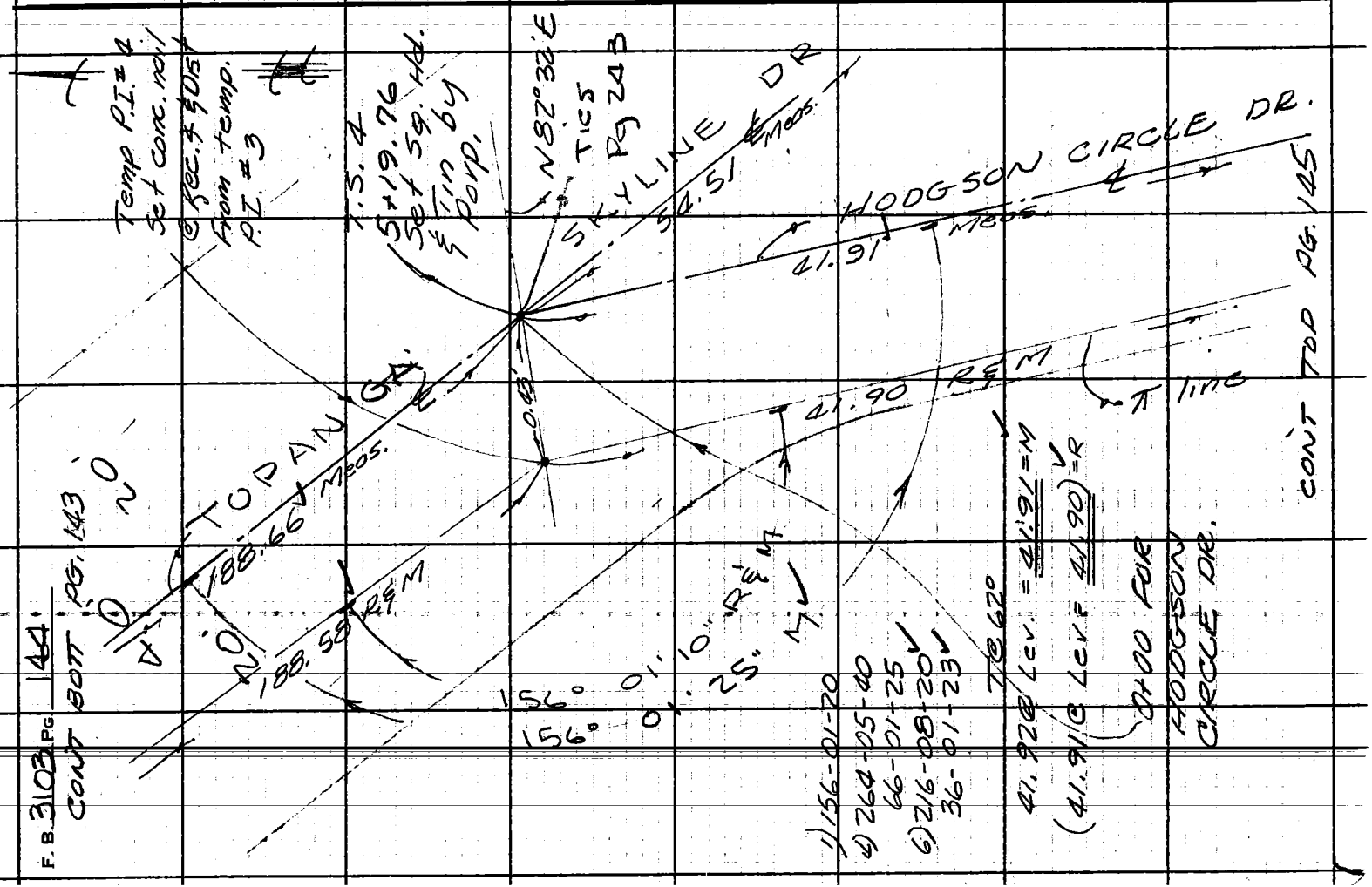

F.B. 3103 PG 144
CONT BOTT PG. 143

Notes Ck'd by C. RUBENACKER	Survey of HALSEY RD
Map No.	JN 0303.00 Tape 100 Std 84 °F
Office Work	Surveyed by RCW
Checked	Notes RCW Date
Date	Indexed [redacted] J. GALLI

F. B. 3103 PG. 145

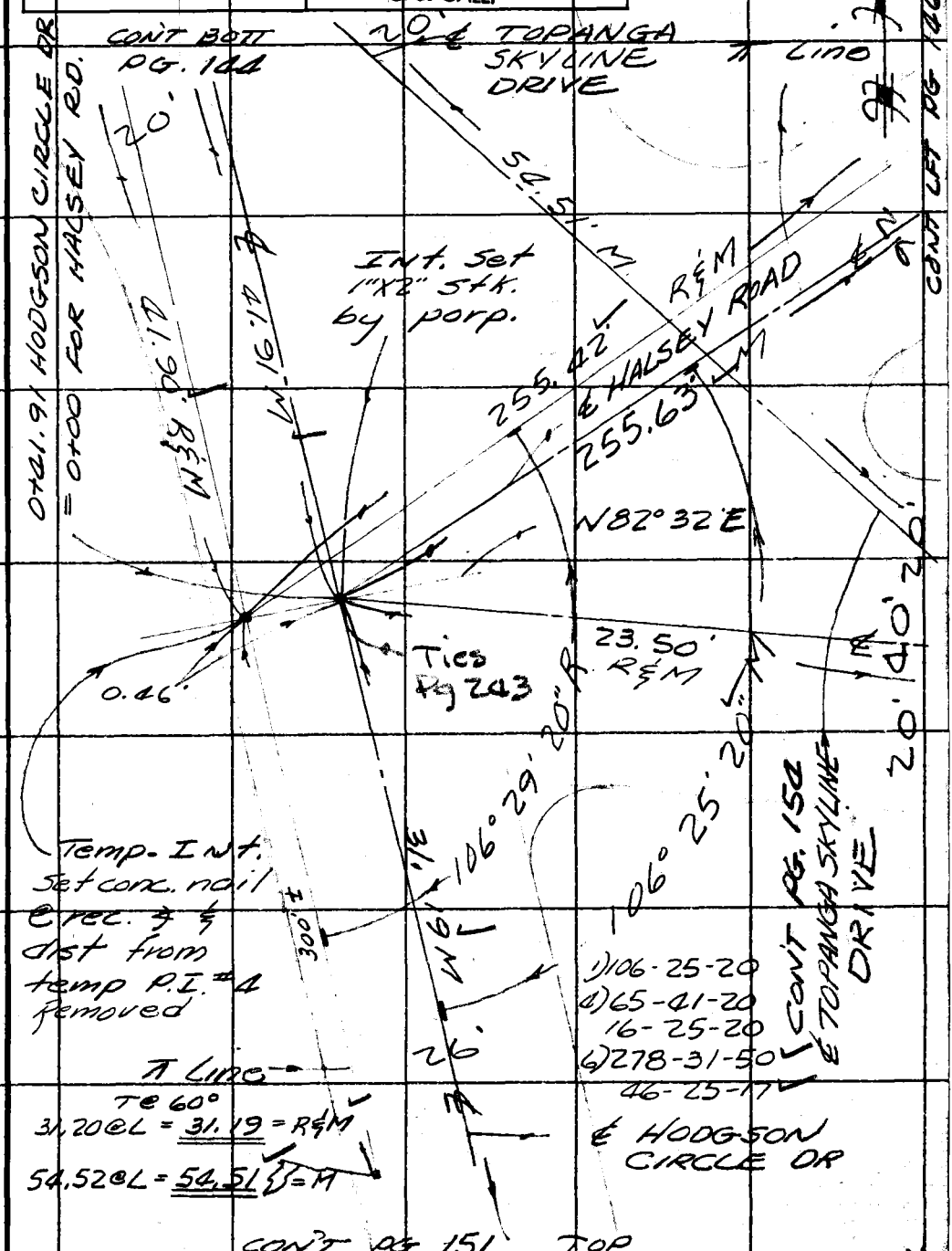

Note: Any Additions or Changes on This Sheet Must be Made or Circled in Red Ink With Date and Name of Person Making Change.

PLEASE RETURN TO
LOS ANGELES COUNTY ENGINEER
403 LOS ANGELES COUNTY ENGINEERING BLDG.

Do not extend this side of this line.

76F309S CE # 310 3-61

F. B. 3109 PG 146

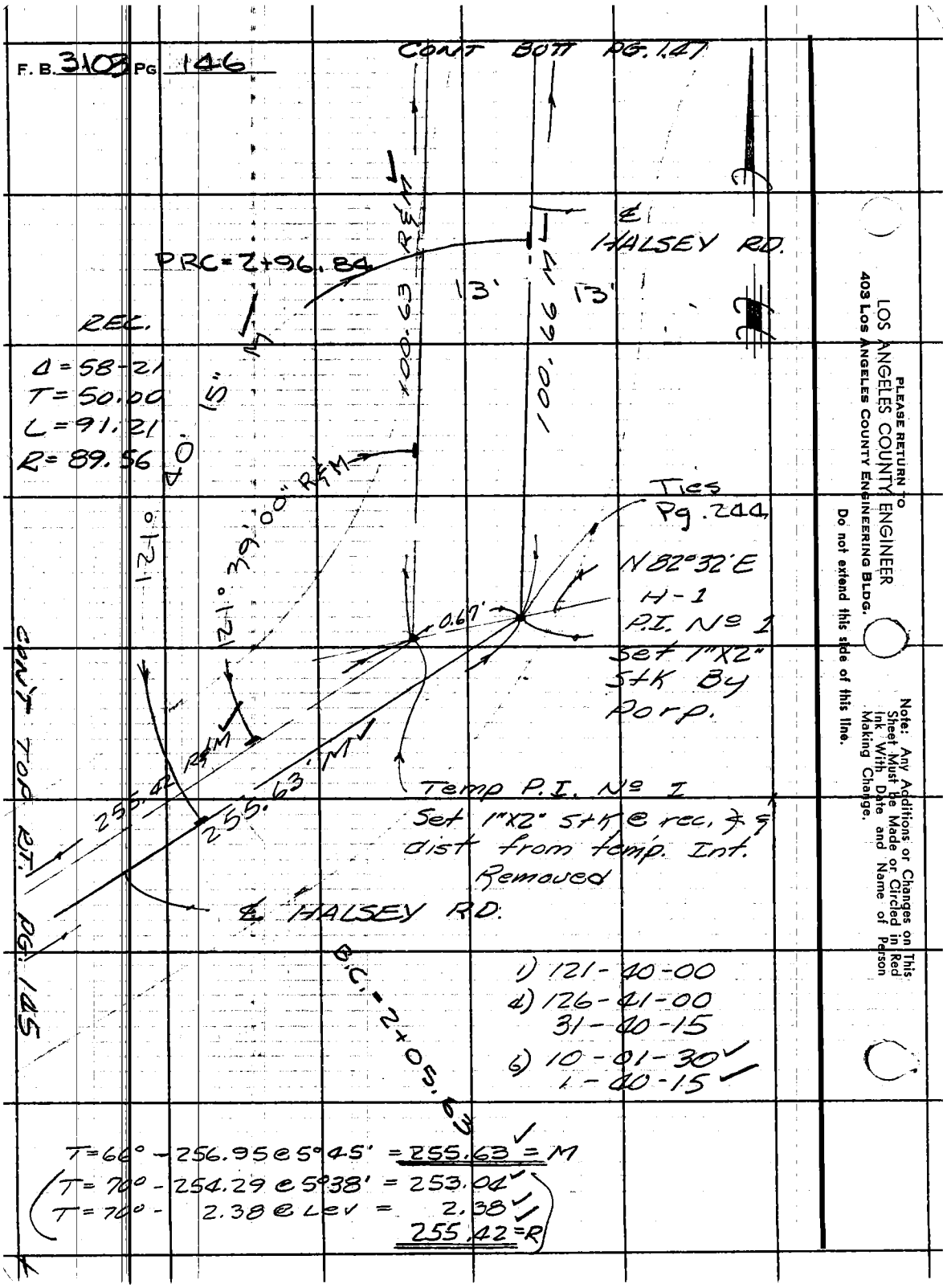

LOS ANGELES COUNTY ENGINEER
403 Los Angeles County Engineering Bldg.

PLEASE RETURN TO

Do not extend this side of this line.

Note: Any Additions or Changes on This Sheet Must be Made or Circled in Red Ink With Date and Name of Person Making Change.

Notes Ck'd by C. RUBENACKER	Survey of HALSEY RD	F. B. 3103 PG. 147
Map No.	JN 0303.00 Tape 100 Std 84 °F	
Office Work	Surveyed by RCW	
Checked	Notes RCW Date	
Date	Indexed E. J. GALLI	

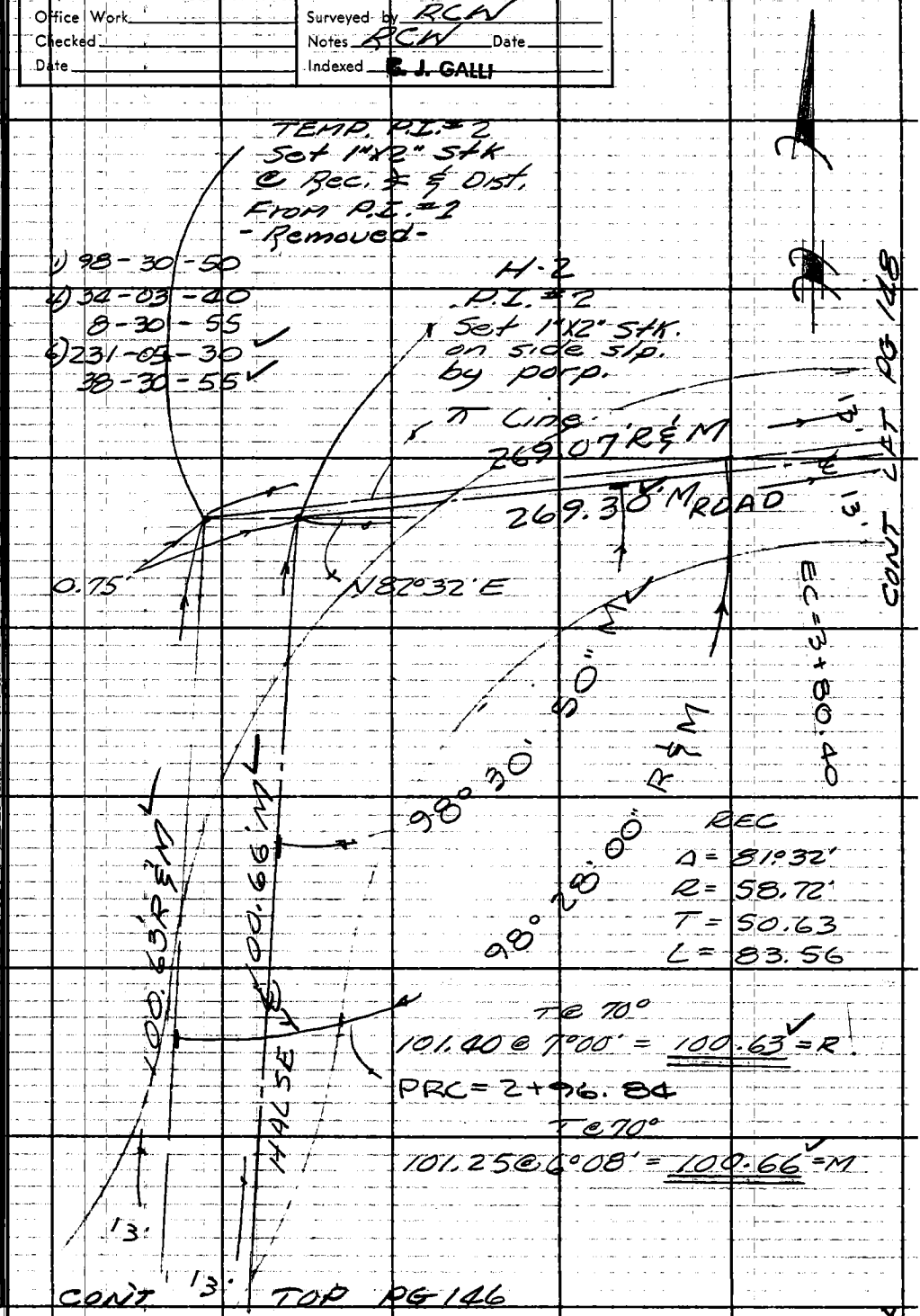

Note: Any Additions or Changes on This Sheet Must be Made or Circled in Red Ink With Date and Name of Person Making Change.

Do not extend this side of this line.

PLEASE RETURN TO
LOS ANGELES COUNTY ENGINEER
403 LOS ANGELES COUNTY ENGINEERING BLDG.

76F3095 CE # 310 3-61

F. B. 3103 Pg 148

T @ 76°
267.82 @ 3°32' = 267.32
1.75 @ C = 1.75
269.07' = R

T @ 66°
169.40 @ 3°26' = 169.08
3.07 @ C = 3.07
172.15' = R

REC
Δ = 30-26
R = 257.35'
T = 70.00'
L = 136.69'

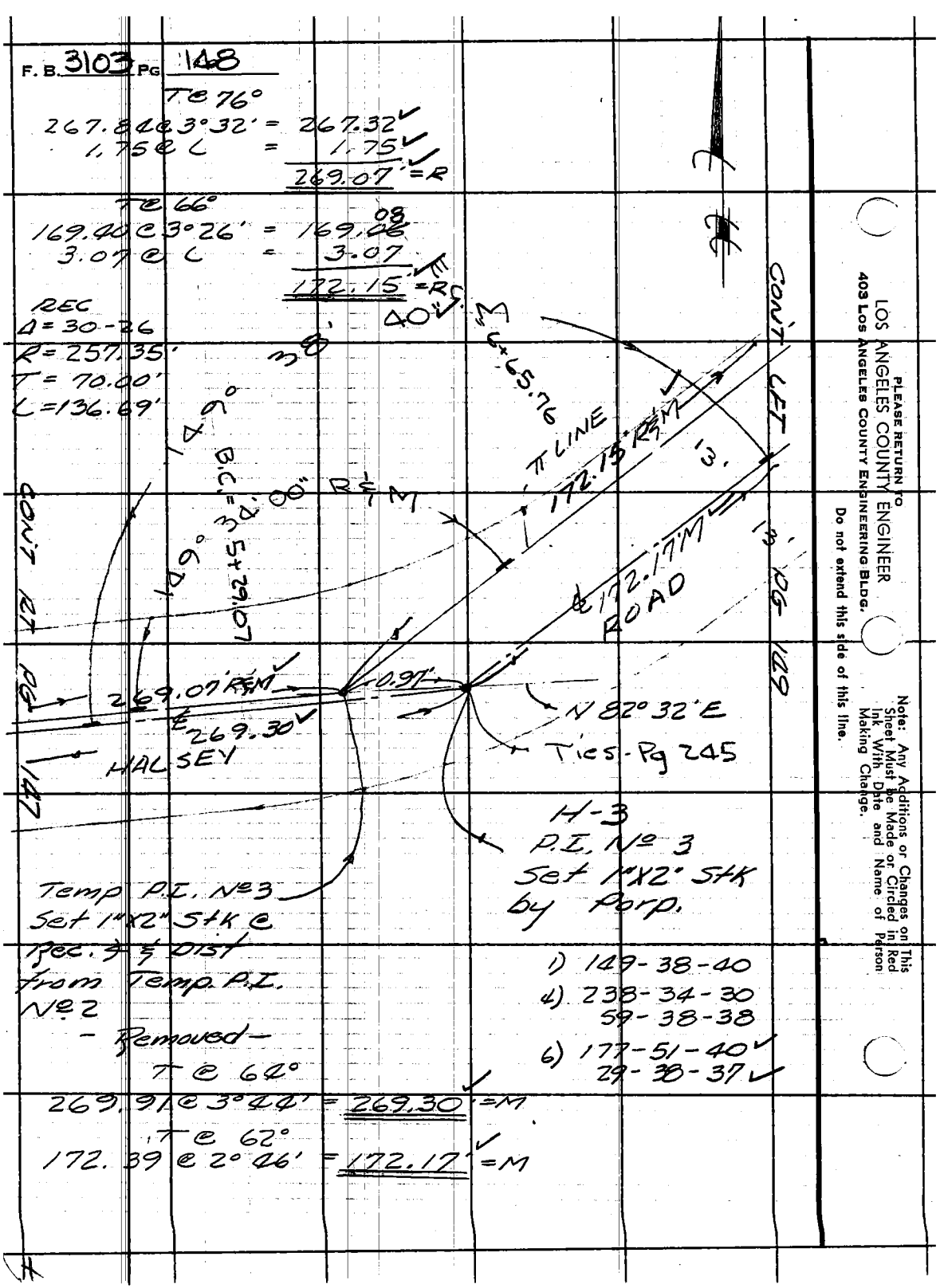

PLEASE RETURN TO
LOS ANGELES COUNTY ENGINEER
403 Los Angeles County Engineering Bldg.
Do not extend this side of this line.

Note: Any Additions or Changes on This Sheet Must be Made or Circled in Red Ink With Date and Name of Person Making Change.

Notes Ck'd by C. RUBENACKER	Survey of HALSEY RD	F. B. 3103 Pg. 149
Map No.	JN 0303.00 Tape 100 Std 84 °F	
Office Work	Surveyed by RCW	
Checked	Notes RCW Date	
Date	Indexed C. J. GALLI	

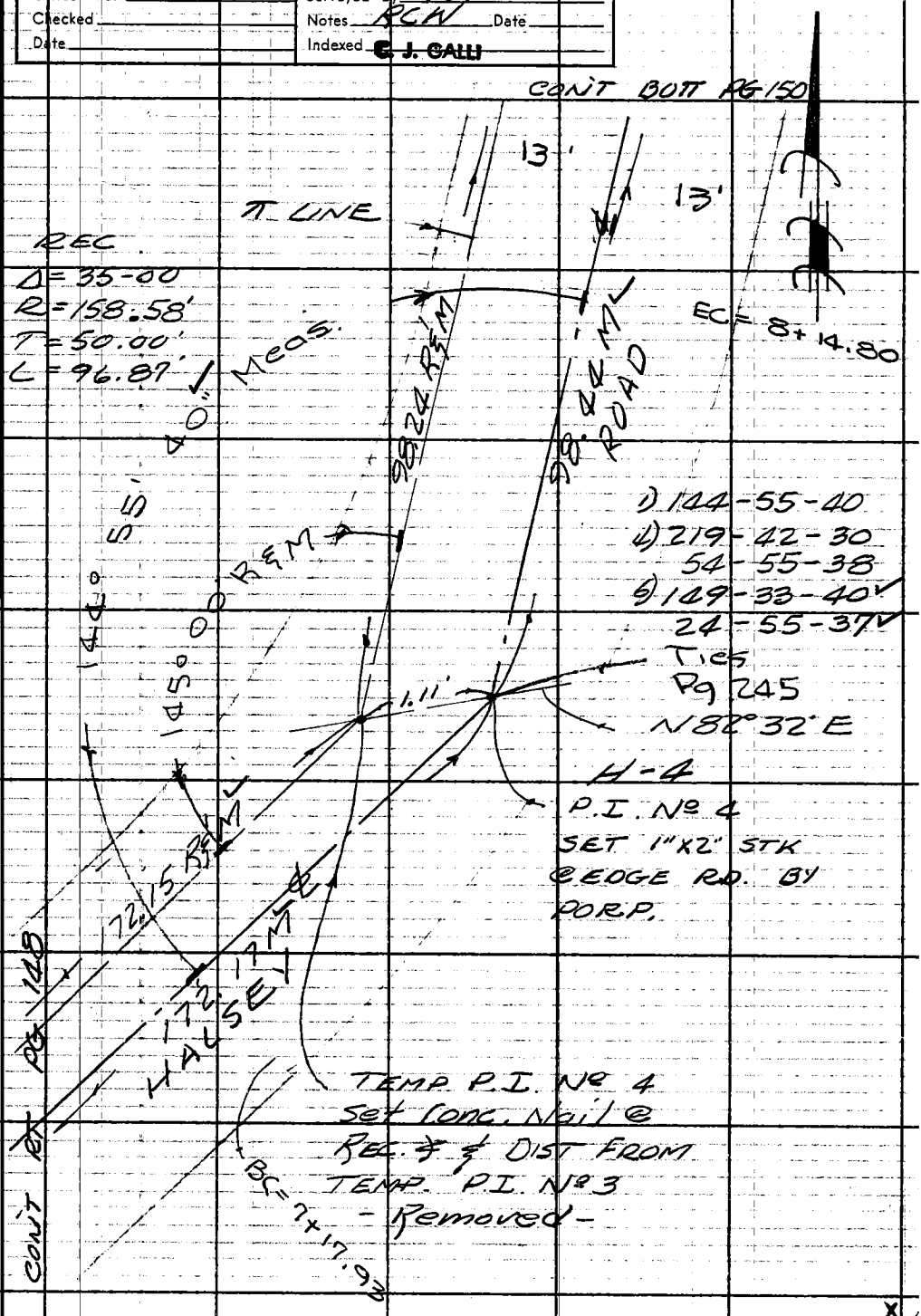

Note: Any Additions or Changes on This Sheet Must be Made or Circled in Red Ink With Date and Name of Person Making Change.

Do not extend this side of this line.

PLEASE RETURN TO
LOS ANGELES COUNTY ENGINEER
403 LOS ANGELES COUNTY ENGINEERING BLDG.

76F3095 CE # 310 3-61

F. B. 3103 PG 150

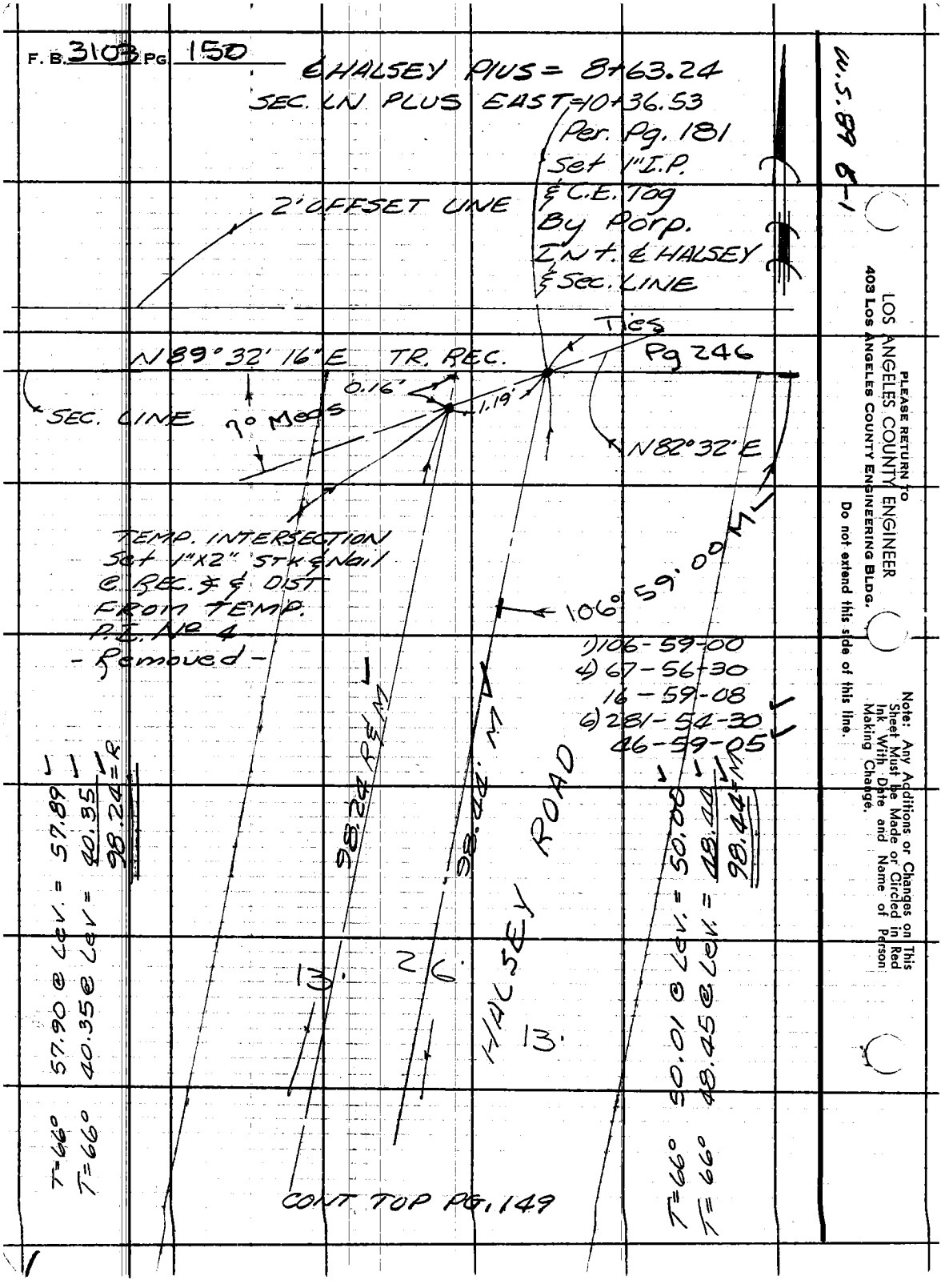

PLEASE RETURN TO
LOS ANGELES COUNTY ENGINEER
403 LOS ANGELES COUNTY ENGINEERING BLDG.

Do not extend this side of this line.

Note: Any Additions or Changes on This Sheet Must be Made or Circled in Red Ink With Date and Name of Person Making Change.

Notes Ck'd by G. RUBENACKER	Survey of HODGSON CIR. DR.	F. B. 3103 PG. 151
Map No.	JN 0303.00 Tape 100 Std 84 °F	
Office Work	Surveyed by RCW Wilson	
Checked	Notes RCW Date	
Date	Indexed E. J. GALLI	

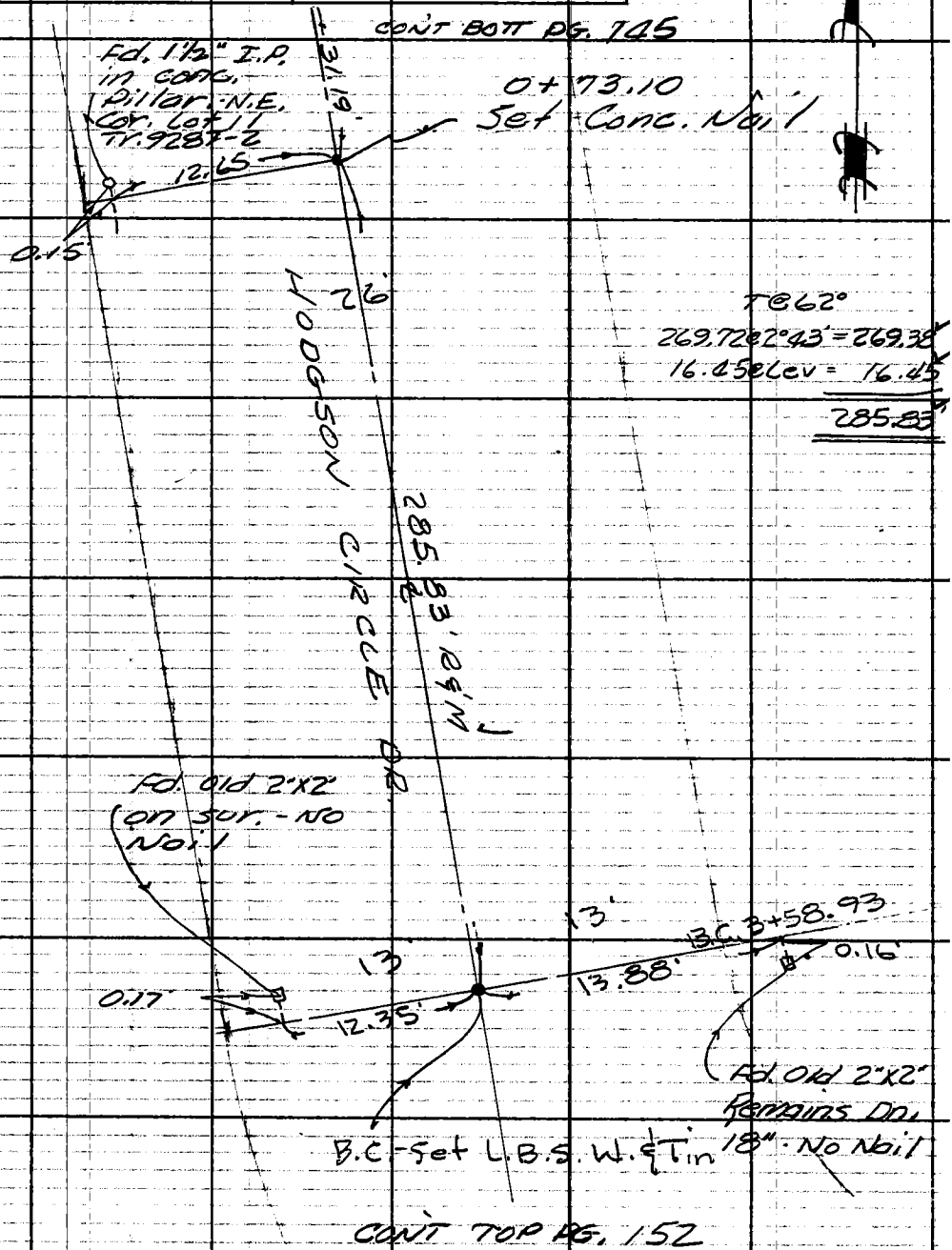

Note: Any Additions or Changes on This Sheet Must be Made or Circled in Red Ink With Date and Name of Person Making Change.

Do not extend this side of this line.

PLEASE RETURN TO
LOS ANGELES COUNTY ENGINEER
403 LOS ANGELES COUNTY ENGINEERING BLDG.

76F3095 CE # 310 3-61

F. B. 3107 PG. 152

CONT BOTT PG. 151

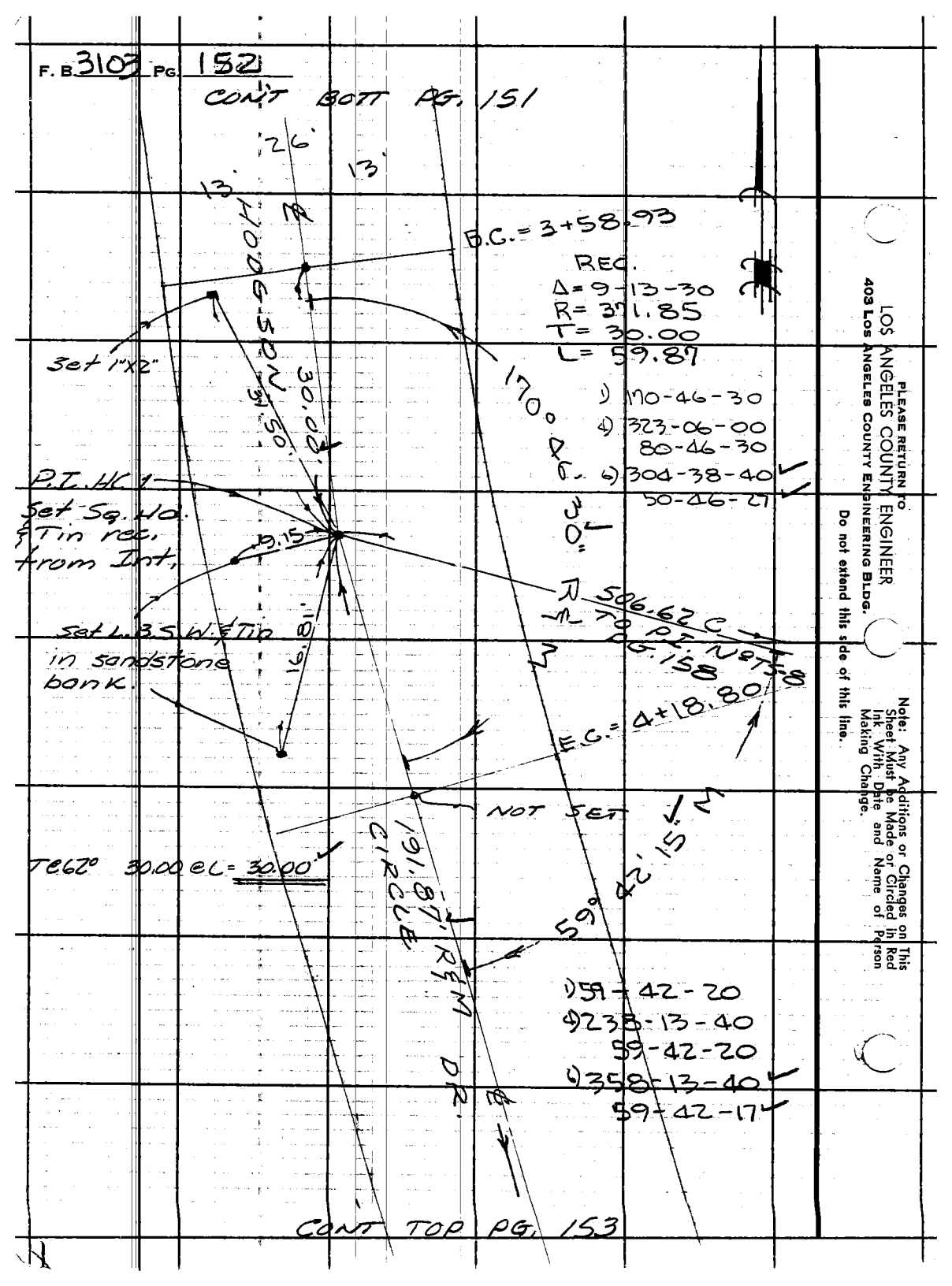

CONT TOP PG. 153

LOS ANGELES COUNTY ENGINEER
403 Los Angeles County Engineering Bldg.

PLEASE RETURN TO

Do not extend this side of this line.

Note: Any Additions or Changes on This Sheet Must be Made or Circled in Red Ink With Date and Name of Person Making Change.

Notes Ck'd by C. RUBENACKER
Map No.
Office Work
Checked
Date

Survey of HODGSON CR DR
JN 0303.00 Tape 100 Std. 84 °F
Surveyed by RCW
Notes RCW Date
Indexed C. J. GALLI

F. B. 3103 PG. 153

Cont BOTT PG. 152

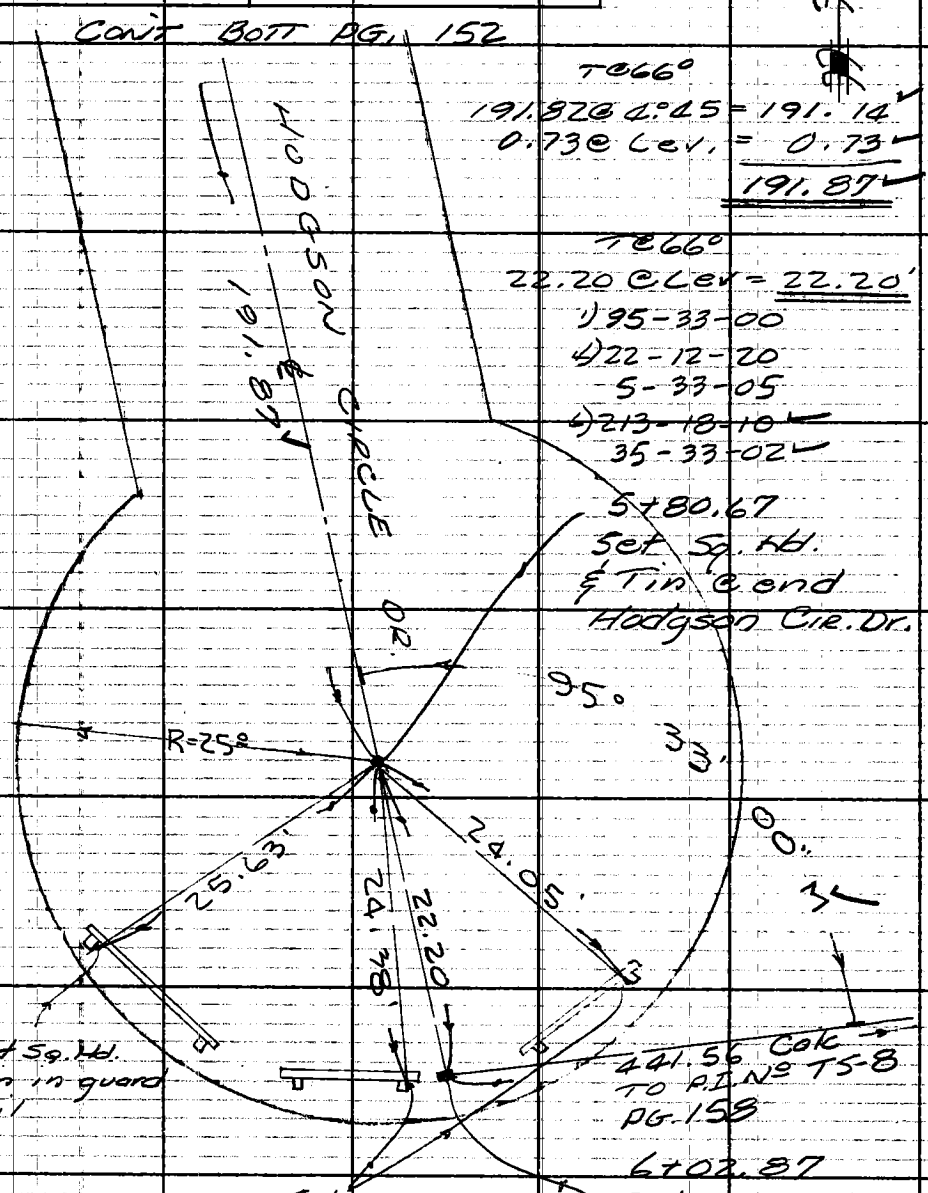

T=66°
191.92 @ 0°45 = 191.14
0.73 @ Cev. = 0.73
191.87

T=66°
22.20 @ Cev = 22.20'
1) 95-33-00
2) 22-12-20
5-33-05
3) 213-18-10
35-33-02

5+80.67
Set Sq. Hd. & Tin @ end Hodgson Cir. Dr.

Note: Any Additions or Changes on This Sheet Must be Made or Circled in Red Ink With Date and Name of Person Making Change.

Do not extend this side of this line.

PLEASE RETURN TO
LOS ANGELES COUNTY ENGINEER
403 LOS ANGELES COUNTY ENGINEERING BLDG.

W.S. 89 B-2

76F3095 CE # 310 3-61

F. B. 3103 PG. 184

1) 133 - 33 - 40
4) 174 - 14 - 00
43 - 33 - 30
6) 81 - 20 - 30 ✓
13 - 33 - 25 ✓

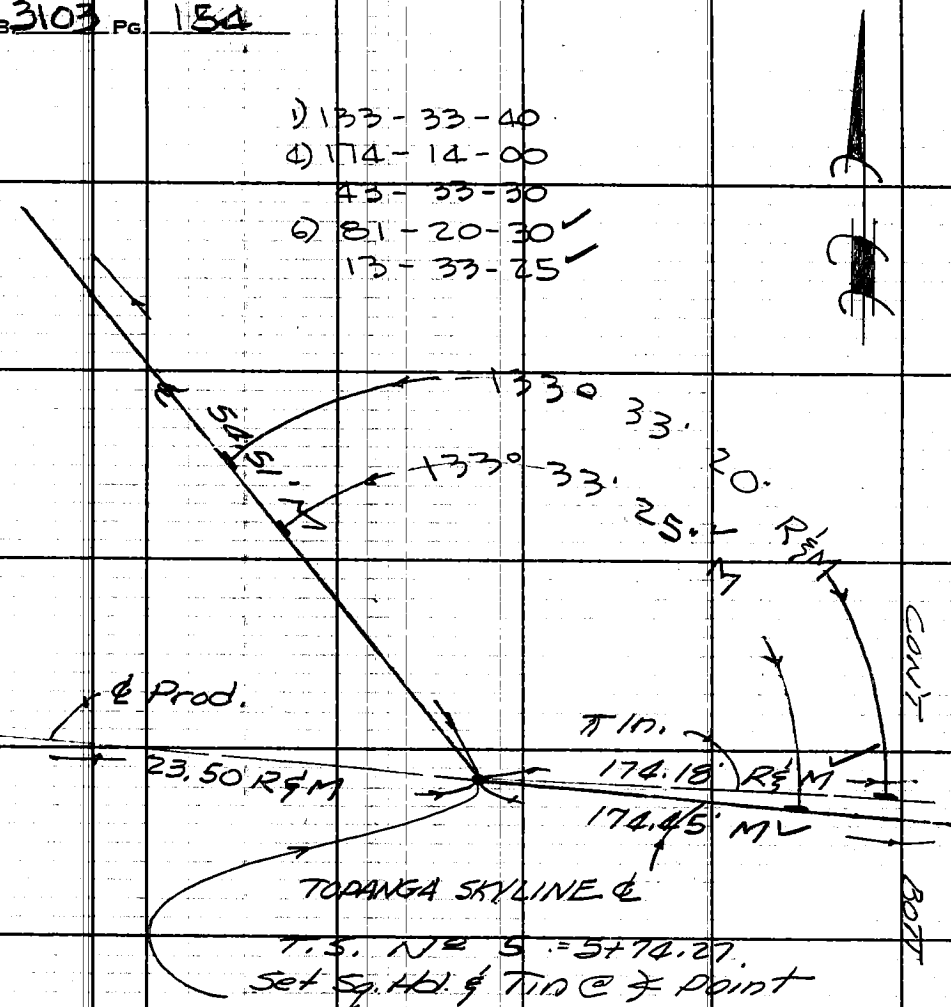

T = 56° - 173.50 @ 7° 04' = 172.15 ✓
T = 56° - 2.03 @ Lev. = 2.03 ✓
174.18 R ✓

T = 68° - 175.06 @ 4° 42' = 174.45 M ✓

LOS ANGELES COUNTY ENGINEER
403 Los Angeles County Engineering Bldg.
PLEASE RETURN TO
Do not extend this side of this line.

Note: Any Additions or Changes on This Sheet Must be Made or Circled in Red Ink With Date and Name of Person Making Change.

Notes Ck'd by G. RUBENACKER	Survey of TOP. SKYLINE	F. B. 3103 PG. 155
Map No.	JN 0303.00 Tape 100 Std 84 °F	
Office Work	Surveyed by RC Wilson	
Checked	Notes RCW Date	
Date	Indexed C. J. GALLI	

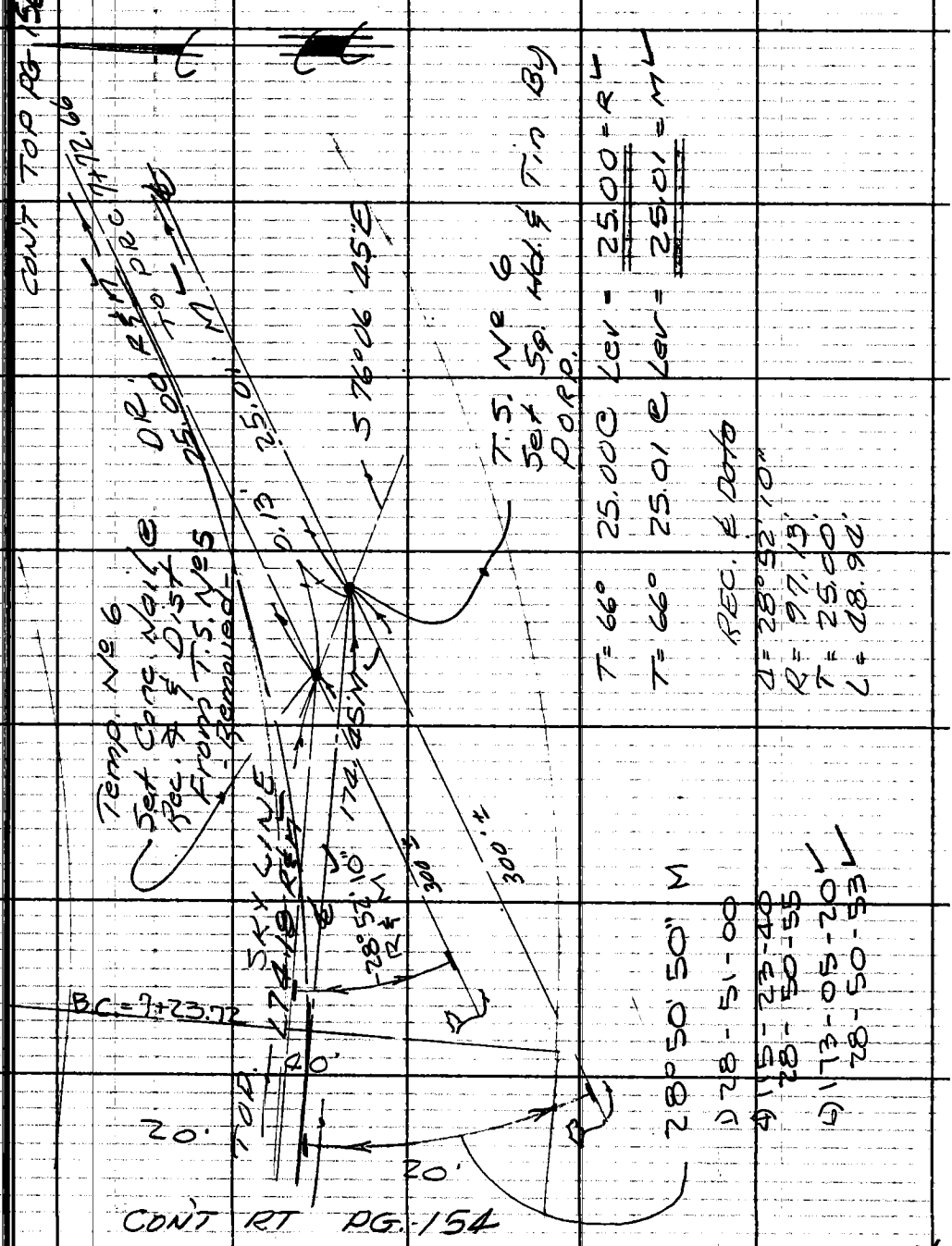

Note: Any Additions or Changes on This Sheet Must be Made or Circled in Red Ink With Date and Name of Person Making Change.

Do not extend this side of this line.

PLEASE RETURN TO
LOS ANGELES COUNTY ENGINEER
403 LOS ANGELES COUNTY ENGINEERING BLDG.

76F309S CE # 310 3-61

PLEASE RETURN TO
LOS ANGELES COUNTY ENGINEER
403 LOS ANGELES COUNTY ENGINEERING BLDG.

Note: Any Additions or Changes on This Sheet Must be Made or Circled in Red Ink With Date and Name of Person Making Change.

Do not extend this side of this line.

W.S. 89 B-1

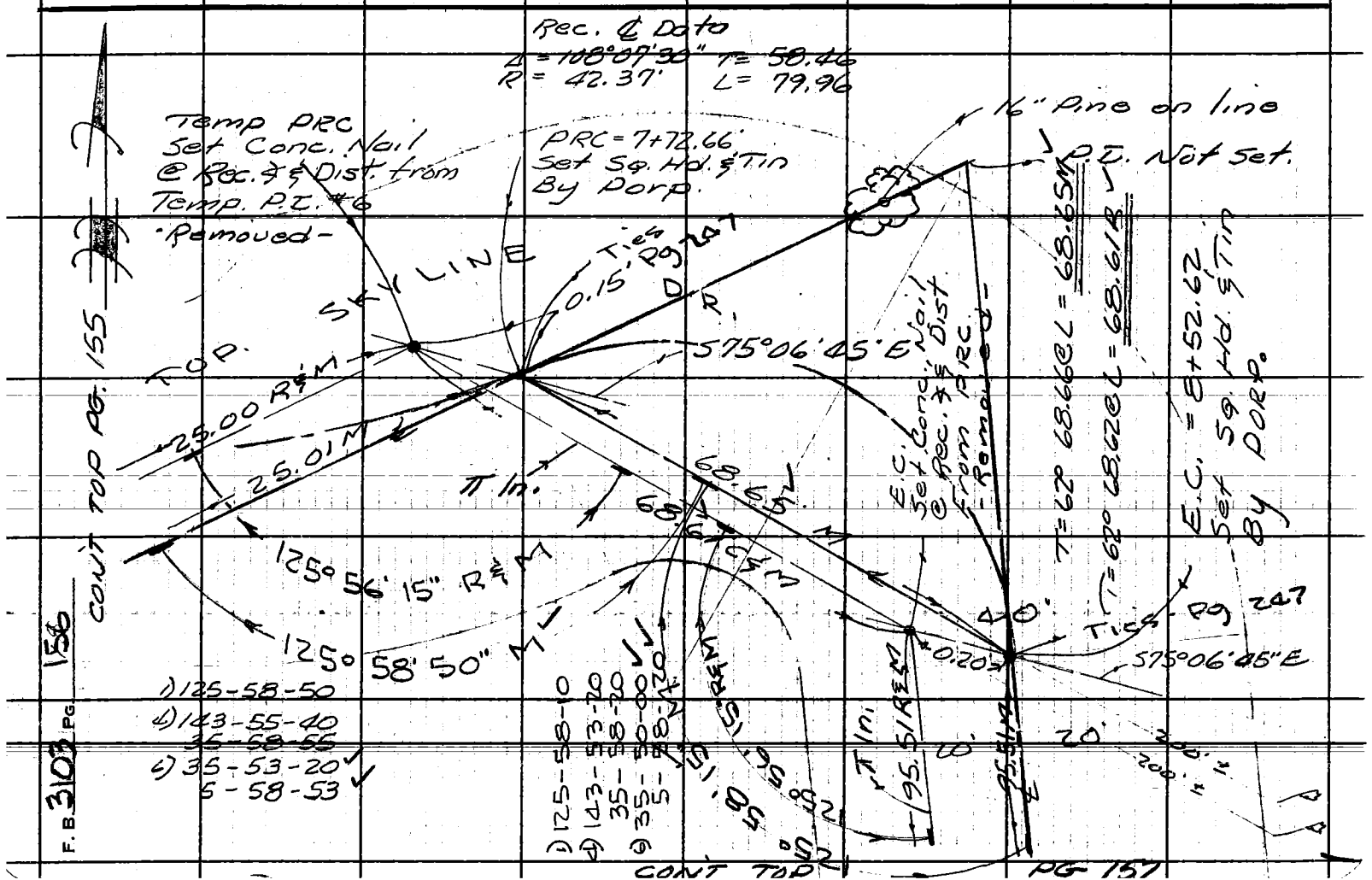

F.B. 3103 PG 155

Notes Ck'd by C. RUBENACKER	Survey of TOP. SKYLINE	F. B. 3103 Pg. 157
Map No.	JN 4303.00 Tape 100 Std 84 °F	
Office Work	Surveyed by RC Wilson	
Checked	Notes RCW Date	
Date	Indexed R. J. GALLI	

T=62° 95.52 @ L = 95.51 R&M

Cont Lft. 156

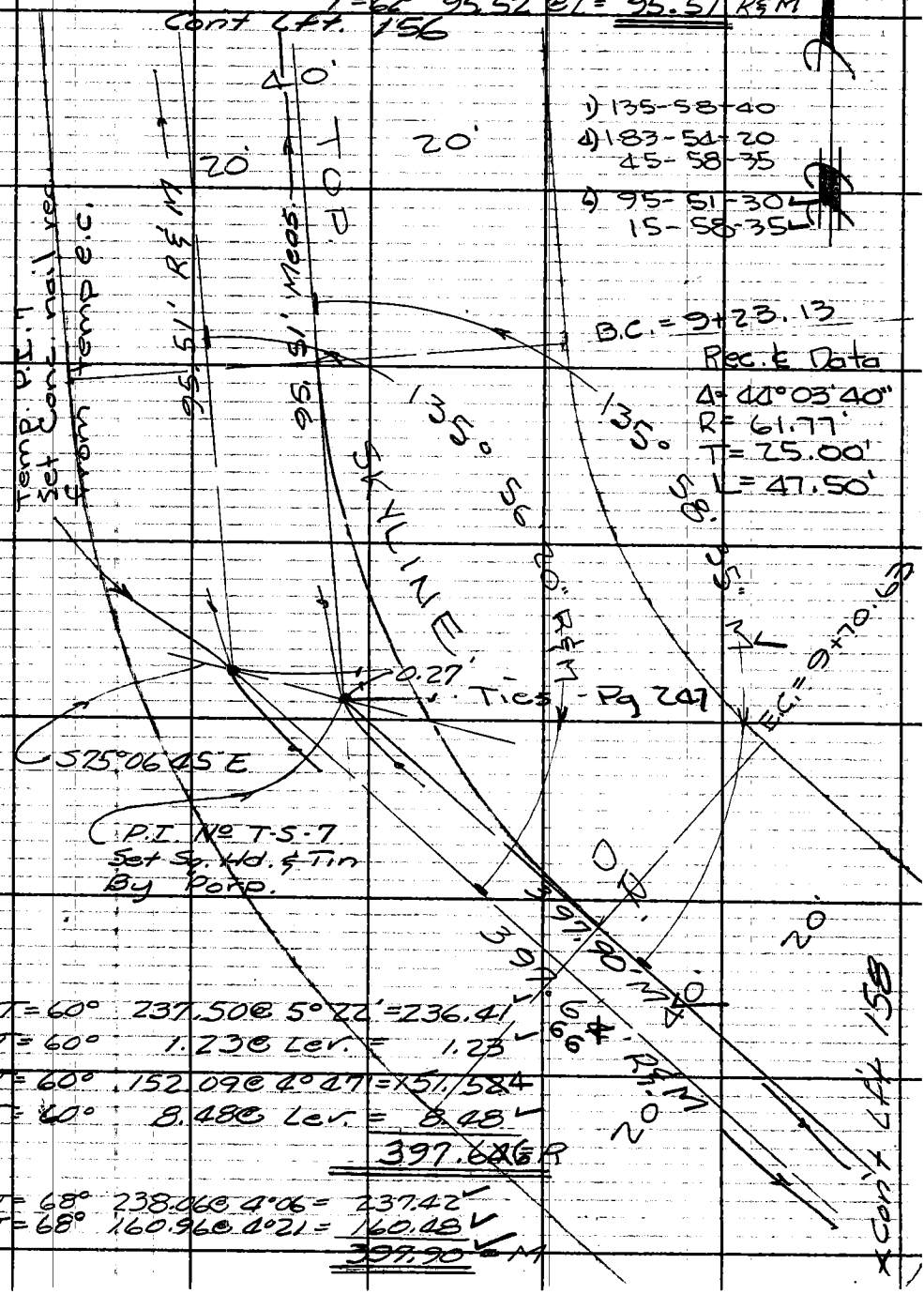

1) 135-58-40
4) 183-54-20
45-58-35
6) 95-51-30
15-58-35

B.C. = 9+23.13

Rec. & Data
Δ = 44°03'40"
R = 61.77'
T = 25.00'
L = 47.50'

T=60° 237.50 @ 5°22' = 236.41
T=60° 1.23 @ Lev. = 1.23
T=60° 152.09 @ 4°47' = 151.58
T=60° 8.48 @ Lev. = 8.48
397.66 R

T=68° 238.06 @ 4°06 = 237.42
T=68° 160.96 @ 4°21 = 160.48
397.90 M

Note: Any Additions or Changes on This Sheet Must be Made or Circled in Red Ink With Date and Name of Person Making Change.

Do not extend this side of this line.

PLEASE RETURN TO
LOS ANGELES COUNTY ENGINEER
403 LOS ANGELES COUNTY ENGINEERING BLDG.

76F309S CE # 310 8-61

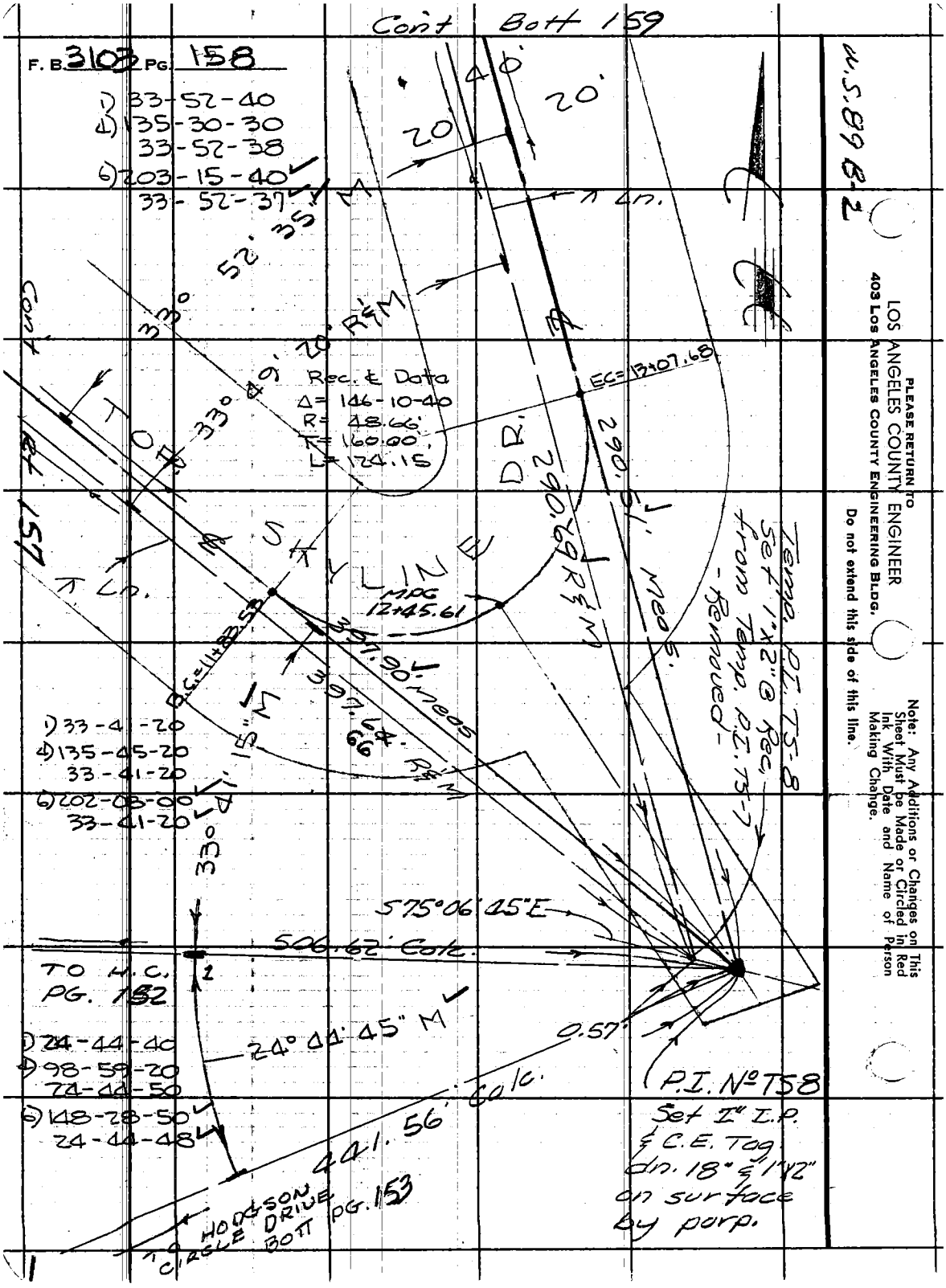
Cont Bott 159
F. B. 3103 PG. 158
1) 33-52-40
4) 135-30-30
33-52-38
6) 203-15-40
33-52-37
40'
20'
20'
Ln.
33° 52' 35" M
33° 49' 20" R&M
Rec. & Data
Δ= 146-10-40
R= 48.66'
T= 160.00'
L= 124.15
EC= 13+07.68
TO SKYLINE DR.
290.69' R&M
290.51' Meas.
MPG 12+45.61
397.90' Meas
397.64' R&M
B.C.=11+83.53
Ln.
Cont Rt 157
1) 33-41-20
4) 135-45-20
33-41-20
6) 202-08-00
33-41-20
33° 41' 15" M
Temp. P.I. TS-8
Set 1"x2" @ Rec.
from Temp. P.I. TS-7
- Removed -
S75°06'45"E
506.62' Calc.
TO H.C.
PG. 152
1
24° 44' 45" M
0.57'
1) 24-44-40
4) 98-59-20
24-44-50
6) 148-28-50
24-44-48
441.56' Calc.
P.I. No TS8
Set 1" I.P.
& C.E. Tag
dn. 18" & 1"x2"
on surface
by porp.
TO HODGSON CIRCLE DRIVE
BOTT PG. 153
W.S. 89 B-2
PLEASE RETURN TO
LOS ANGELES COUNTY ENGINEER
403 LOS ANGELES COUNTY ENGINEERING BLDG.
Do not extend this side of this line.
Note: Any Additions or Changes on This Sheet Must be Made or Circled in Red Ink With Date and Name of Person Making Change.

Notes Ck'd by C. RUBENACKER	Survey of TOP. SKYLINE	F. B. 3103 PG. 159
Map No.	JN 0303.00 Tape 99 Std 84 °F	
Office Work	Surveyed by R.C. Wilson	
Checked	Notes RCW Date	
Date	Indexed C. J. GALLI	

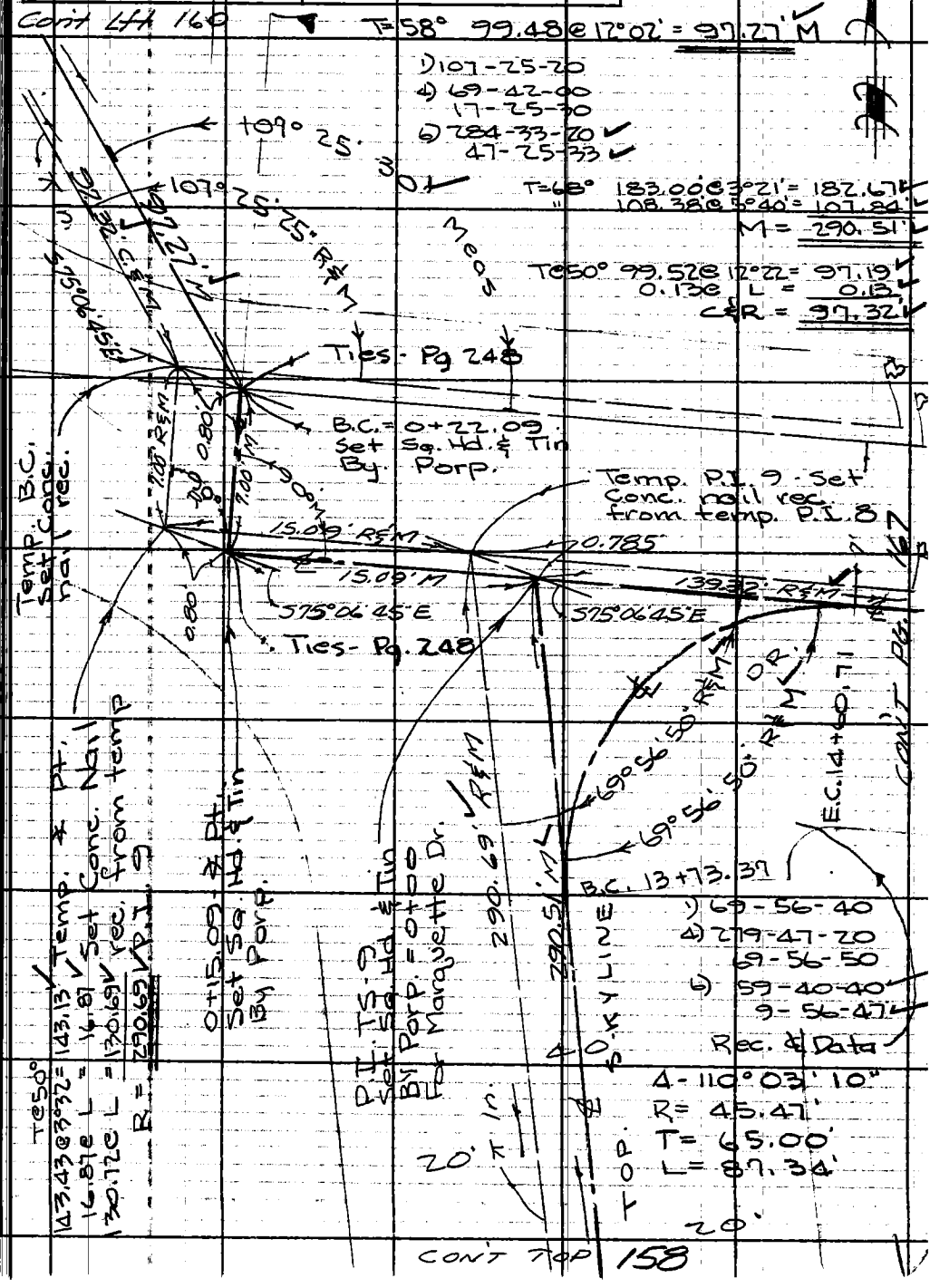

Note: Any Additions or Changes on This Sheet Must be Made or Circled in Red Ink With Date and Name of Person Making Change.

Do not extend this side of this line.

PLEASE RETURN TO
LOS ANGELES COUNTY ENGINEER
403 LOS ANGELES COUNTY ENGINEERING BLDG.

76F309S CE # 310 3-61

u.5.89 B-1

F. B 3103 PG. 160

~~77~~ 7

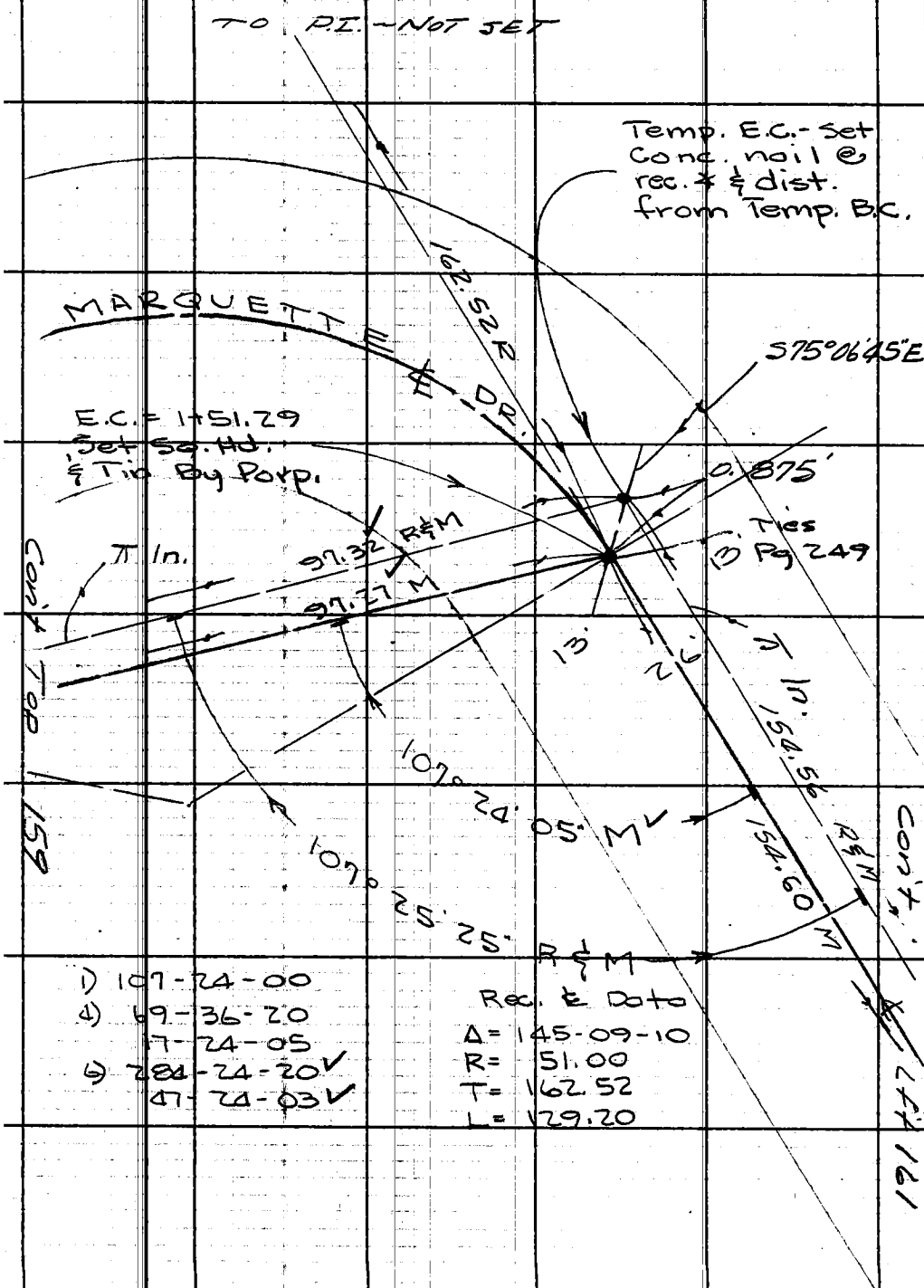

1) 107-24-00
4) 69-36-20
17-24-05
6) 284-24-20 ✓
47-24-03 ✓

Rec. ℄ Data
Δ = 145-09-10
R = 51.00
T = 162.52
L = 129.20

PLEASE RETURN TO
LOS ANGELES COUNTY ENGINEER
403 LOS ANGELES COUNTY ENGINEERING BLDG.

Do not extend this side of this line.

Note: Any Additions or Changes on This Sheet Must be Made or Circled in Red Ink With Date and Name of Person Making Change.

Notes Ck'd by C. RUBENACKER	Survey of Marquette Dr.	F. B. 3103 Pg. 161
Map No.	JN 0303.00 Tape 99 Std. 84 °F	Cont Bott 162
Office Work	Surveyed by RC Wilson	
Checked	Notes RCW Date	
Date	Indexed C. J. GALLI	

Rec. & Data
Δ = 29° 30' 40"
R = 94.92'
T = 25.00'
L = 48.89'

1) 150° 31' 30"
4) 242-06-10
60-31-32
6) 183-09-10
30-31-32

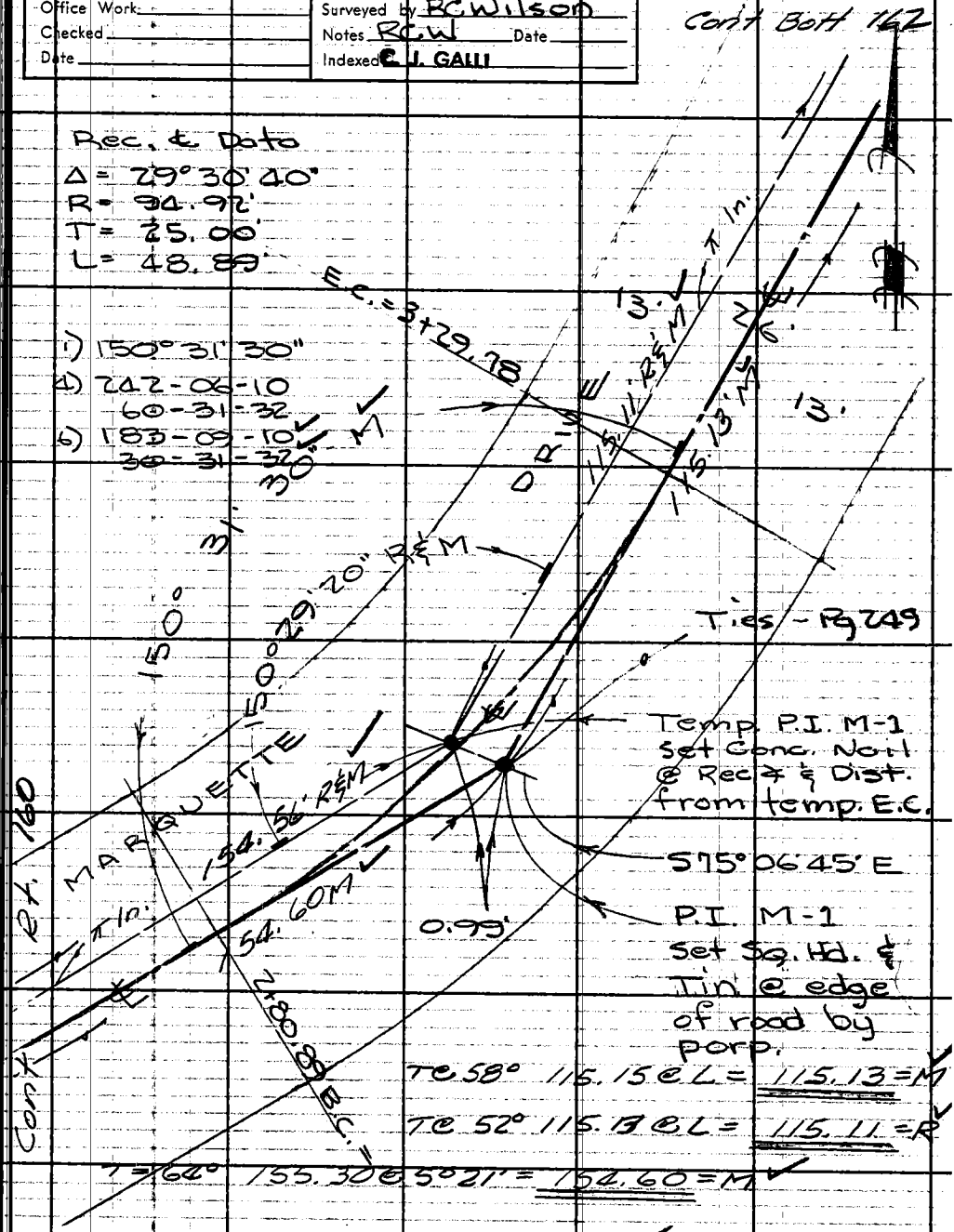

T @ 58° 115.15 @ L = 115.13 = M

T @ 52° 115.13 @ L = 115.11 = R

T = 64° 155.30 @ 5° 21' = 154.60 = M

T = 50° 154.94 @ 5° 53' = 154.09
0.47 @ L = 0.47
154.56 = R

Note: Any Additions or Changes on This Sheet Must be Made or Circled in Red Ink With Date and Name of Person Making Change.

Do not extend this side of this line.

PLEASE RETURN TO
LOS ANGELES COUNTY ENGINEER
403 LOS ANGELES COUNTY ENGINEERING BLDG.

76F3095 CE # 310 3-61

F. B. 3103 PG. 162

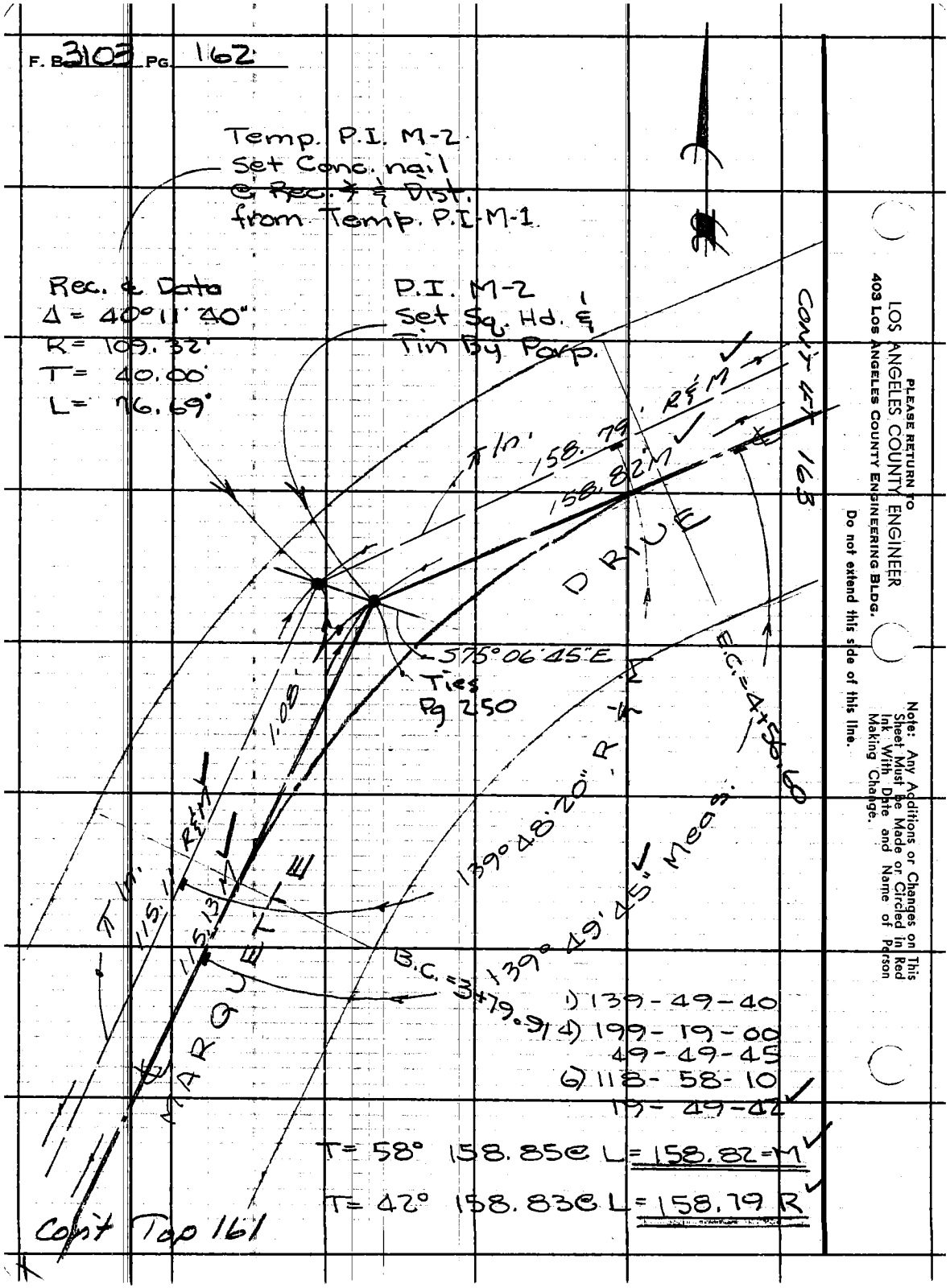

LOS ANGELES COUNTY ENGINEER
403 Los Angeles County Engineering Bldg.

PLEASE RETURN TO

Do not extend this side of this line.

Note: Any Additions or Changes on This Sheet Must Be Made or Circled in Red Ink With Date and Name of Person Making Change.

Notes Ck'd By C. RUBENACKER | Survey of Marquette Dr | F. B. 3103 PG. 163
Map No. | JN 030300 Tape 99 Std 94 °F
Office Work | Surveyed by RC Wilson
Checked | Notes RCW Date
Date | Indexed C. J. GALLI

Note: Any Additions or Changes on This Sheet Must be Made or Circled in Red Ink With Date and Name of Person Making Change.

PLEASE RETURN TO
LOS ANGELES COUNTY ENGINEER
403 Los Angeles County Engineering Bldg.

Do not extend this side of this line.

Rec. & Data
Δ = 34°52'30"
R = 95.51
T = 30.00
L = 58.14

Cont' Both 164

1) 145-08-20
4) 220-33-00
55-08-15
6) 150-50-00
25-08-20

7bF3035 CE # 310 8-61

F. B 3103 Pg. 164

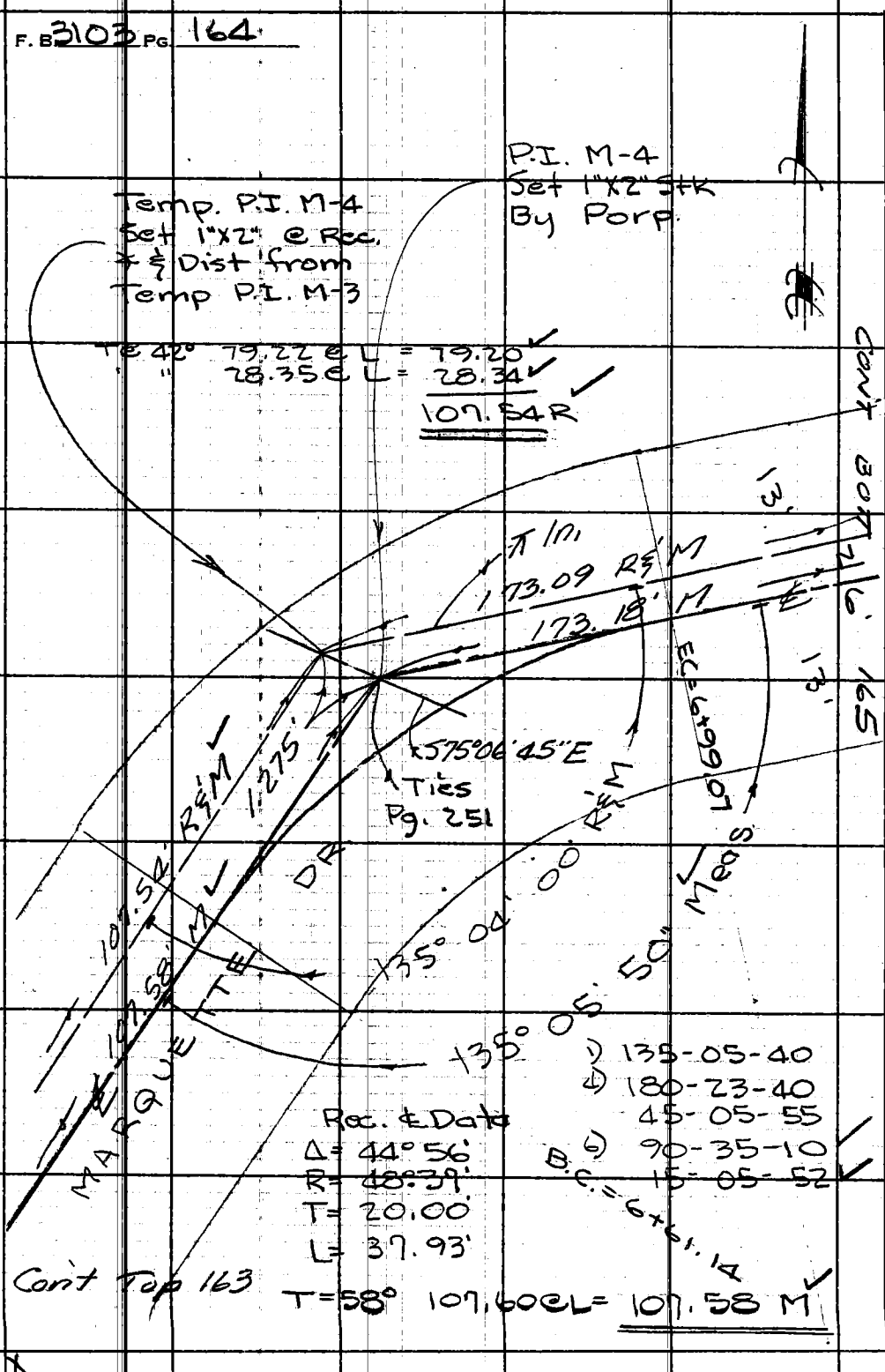

PLEASE RETURN TO
LOS ANGELES COUNTY ENGINEER
403 Los Angeles County Engineering Bldg.

Do not extend this side of this line.

Note: Any Additions or Changes on This Sheet Must be Made or Circled in Red Ink With Date and Name of Person Making Change.

Notes Ck'd by G. RUBENACKER	Survey of Marquette Dr.	F. B. 3103 Pg. 165
Map No.	JN 0303.00 Tape 99 Std 84 °F	
Office Work	Surveyed by RC Wilson	
Checked	Notes RCW Date	
Date	Indexed J. GALLI	

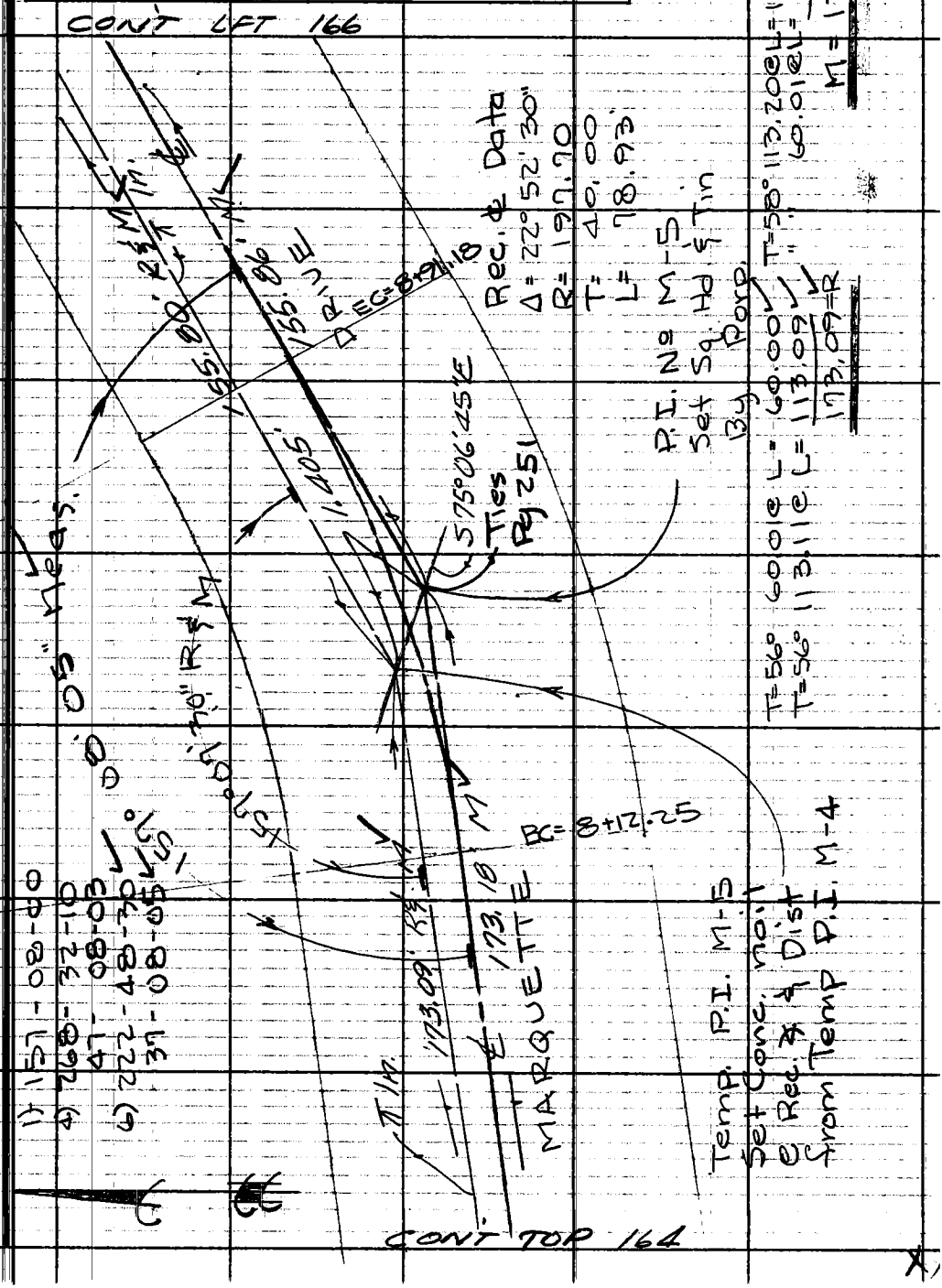

Note: Any Additions or Changes on This Sheet Must be Made or Circled in Red Ink With Date and Name of Person Making Change.

PLEASE RETURN TO
LOS ANGELES COUNTY ENGINEER
403 LOS ANGELES COUNTY ENGINEERING BLDG.

Do not extend this side of this line.

76F309S CE # 310 3-61

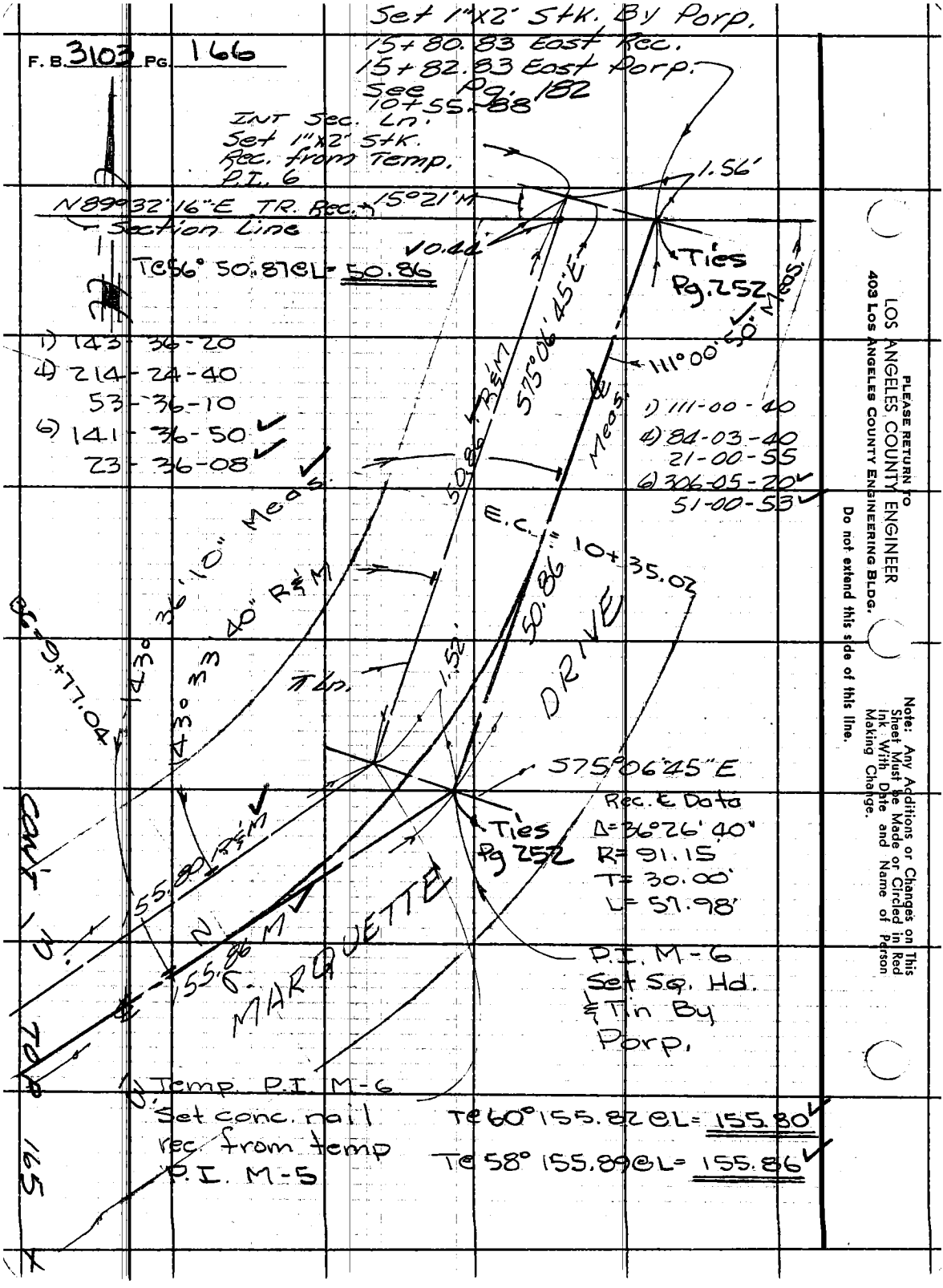
F. B. 3103 PG. 166
Set 1"x2' Stk. By Porp.
15+80.83 East Rec.
15+82.83 East Porp.
See Pg. 182
10+55.88
INT Sec. Ln.
Set 1"x2' Stk.
Rec. from Temp.
P.I. 6
1.56'
N89°32'16"E TR. Rec.
15°21'M
Section Line
0.44
T@56° 50.87@L= 50.86
Ties
Pg. 252
111°00'50" Meas.
1) 143-36-20
4) 214-24-40
53-36-10
6) 141-36-50
23-36-08
1) 111-00-40
4) 84-03-40
21-00-55
6) 306-05-20
51-00-53
S75°06'45"E
50.86 R&M
Meas.
E.C. = 10+35.02
50.86
DRIVE
143°36'10" Meas.
143°33'40" R&M
BC=9+77.04
1.52'
Ln.
S75°06'45"E
Rec. ℄ Data
Δ=36°26'40"
R=91.15
T=30.00'
L=57.98'
Ties
Pg 252
155.80 R&M
155.86 M
MARQUETTE
P.I. M-6
Set Sq. Hd.
& Tin By
Porp.
Temp. P.I. M-6
Set conc. nail
rec. from temp
P.I. M-5
T@60° 155.82@L= 155.80
T@58° 155.89@L= 155.86
CONT. TO P 165
PLEASE RETURN TO
LOS ANGELES COUNTY ENGINEER
403 LOS ANGELES COUNTY ENGINEERING BLDG.
Do not extend this side of this line.
Note: Any Additions or Changes on This Sheet Must be Made or Circled in Red Ink With Date and Name of Person Making Change.

Notes Ck'd by C. RUBENACKER
Map No.
Office Work
Checked
Date

Survey of Public Rd. &
J.N. 0303.00 Tape 99 Std 84 °F
Surveyed by RC Wilson
Notes RCW Date 3-25-63
Indexed E. J. GALLI

F. B. 3103 PG. 166-A

Angles from T.S. № 10 Thru T.S. № 18 RE-TURNED due to excessive & error in closeure. See F.B. 3119 PG. 24 For Closeure.

T@ T.S. № 10	T@ T.S. № 11
1) 179-51-40	1) 63-45-00
4) 159-26-40	4) 254-58-40
6) 59-09-40 ✓	6) 22-28-20 ✓
A= 179-51-35 ✓	A= 63-44-45 ✓
T@ T.S. № 12	T @ T.S. № 13
1) 54-32-40	1) 55-47-40
4) 218-09-40	4) 223-10-40
6) 327-14-20 ✓	6) 334-46-00 ✓
A= 54-32-25 ✓	A= 55-47-40 ✓
T@ T.S. № 14	T @ T.S. № 15
1) 143-53-40	1) 139-57-20
~~4) 215-34-20~~	4) 199-49-40
6) 143-21-20 ✓	6) 119-44-40 ✓
A= 143-53-35 ✓	A= 139-57-25 ✓
T@ T.S. № 16	T@ T.S. № 17
1) 153-09-00	1) 131-24-20
4) 252-36-00	4) 165-37-40
63-09-00	41-24-25
6) 198-53-40 ✓	6) 68-26-40 ✓
33-08-57 ✓	11-24-27 ✓
A= 153-09-00	A= 131-24-25

Note: Any Additions or Changes on This Sheet Must be Made or Circled in Red Ink With Date and Name of Person Making Change.

Do not extend this side of this line.

PLEASE RETURN TO
LOS ANGELES COUNTY ENGINEER
403 Los Angeles County Engineering Bldg.

76F3095 CE # 310 4-61

Notes Ck'd by C. RUBENACKER	Survey of TOP. SKYLINE	F. B. 3103 PG. 167
Map No.	JN 0303.00 Tape 99 Std. 84 °F	
Office Work	Surveyed by RC Wilson	
Checked	Notes RCW Date 2-63	
Date	Indexed C. J. GALLI	

REC ℄ DATA

Δ = 50° 09'
R = 85.51'
T = 40.00'
L = 74.85'

1) 129-51-00
4) 159-24-00
39-51-00
6) 59-06-00
9-51-00

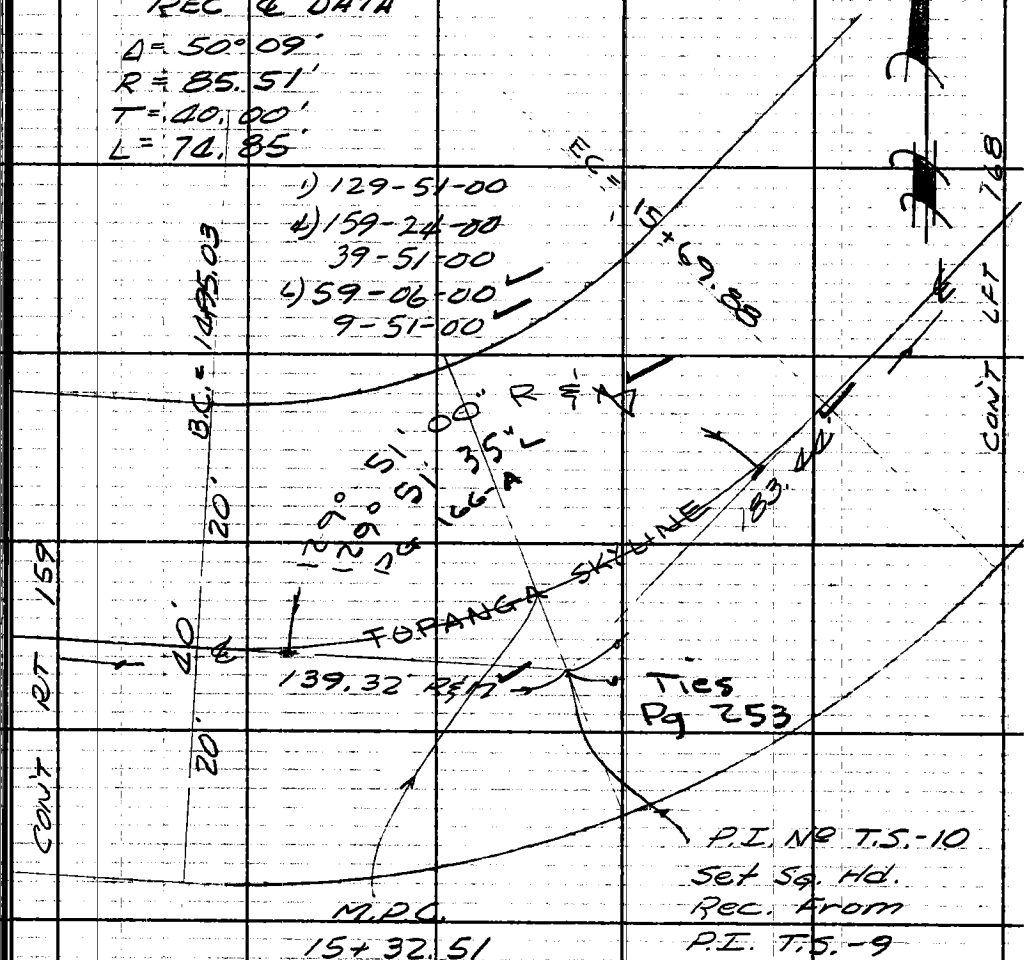

T=84° 137.90 @ 6°20' = 137.06
" 2.26 @ L = 2.26
139.32

T=80° 162.94 @ 5°28' = 162.20
" 21.24 @ L = 21.24
183.44

Note: Any Additions or Changes on This Sheet Must be Made or Circled in Red Ink With Date and Name of Person Making Change.

Do not extend this side of this line.

PLEASE RETURN TO
LOS ANGELES COUNTY ENGINEER
403 LOS ANGELES COUNTY ENGINEERING BLDG.

76F3095 CE # 310 3-61

F. B. 3103 PG. 167-A

T.S. Nº 18

1) 102-23-20

4) 49-33-00
12-23-15

6) 254-19-20 ✓
42-23-15 ✓

A = 102-23-15

PLEASE RETURN TO
LOS ANGELES COUNTY ENGINEER
403 Los Angeles County Engineering Bldg.

Do not extend this side of this line.

Note: Any Additions or Changes on This Sheet Must Be Made or Circled In Red Ink With Date and Name of Person Making Change.

F. B. 3103 PG. 168

T 82° 38.90 @ Lev = 38.90 ✓

REC. ℄ DATA
Δ = 116°16 R = 43.51'
T = 70.00' L = 88.29'

P.I. № T.S.11
Set 1"X2" STK.
Rec. From T.S.10

MID-POINT = 17+82.96
SET L.B.S.W.
& Tin on ∡ ϕ

Ties - Pg. 253

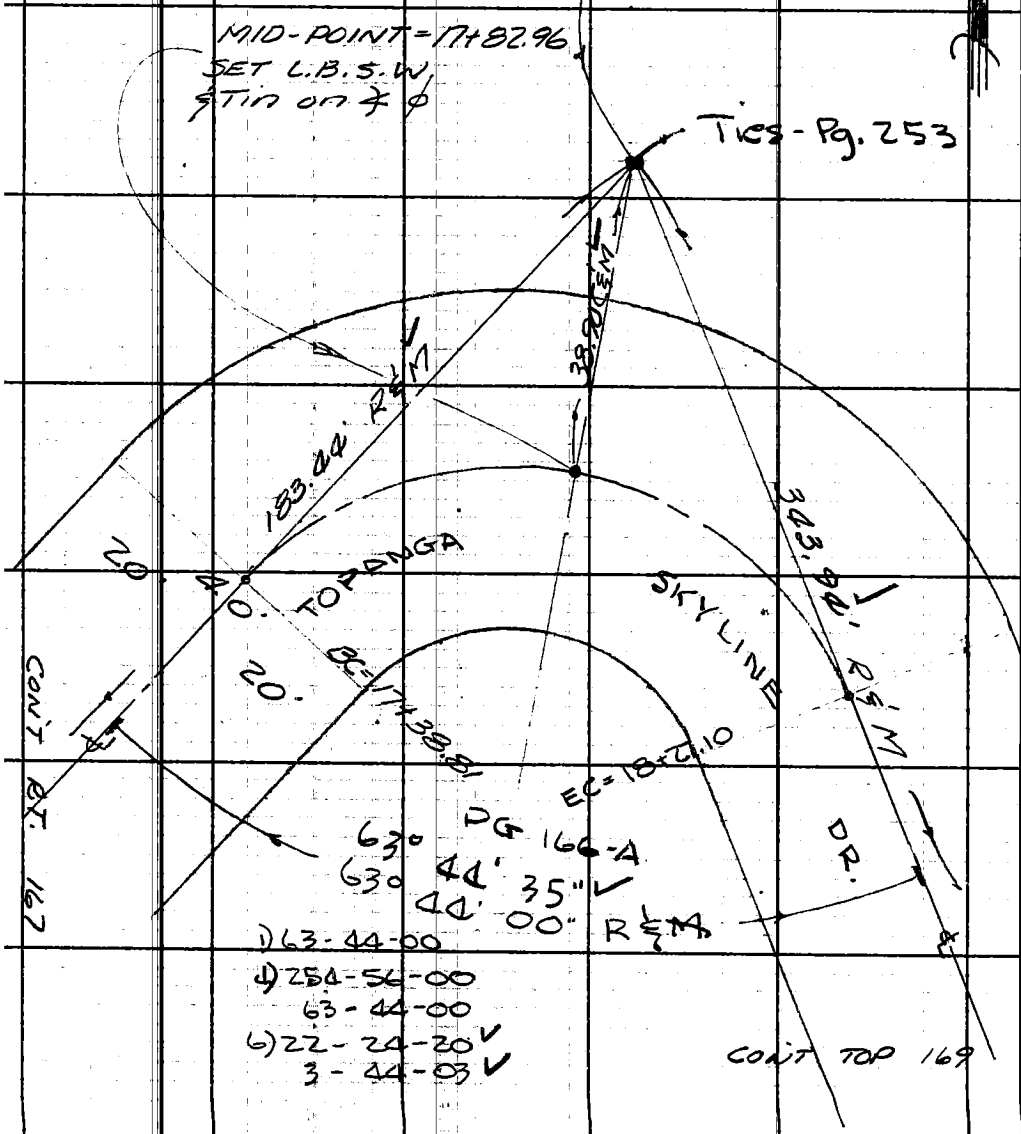

PLEASE RETURN TO
LOS ANGELES COUNTY ENGINEER
403 LOS ANGELES COUNTY ENGINEERING BLDG.
Do not extend this side of this line.
Note: Any Additions or Changes on This Sheet Must be Made or Circled in Red Ink With Date and Name of Person Making Change.

Notes Ck'd by C. RUBENACKER	Survey of TOP. SKYLINE	F. B. 3103 Pg. 169
Map No.	JN 0303.00 Tape 100 Std 84 °F	
Office Work	Surveyed by RC Wilson	
Checked	Notes RCW Date 2-63	
Date	Indexed R. J. GALLI	

REC ℄ DATA

CON'T BOTT 168

Δ = 125° 27' 20" T = 112.00

R = 57.73' L = 126.41

1) 54-32-40

4) 218-11-00

54-32-45

6) 327-16-00

54-32-40

54° 32' 40" R&M

25"

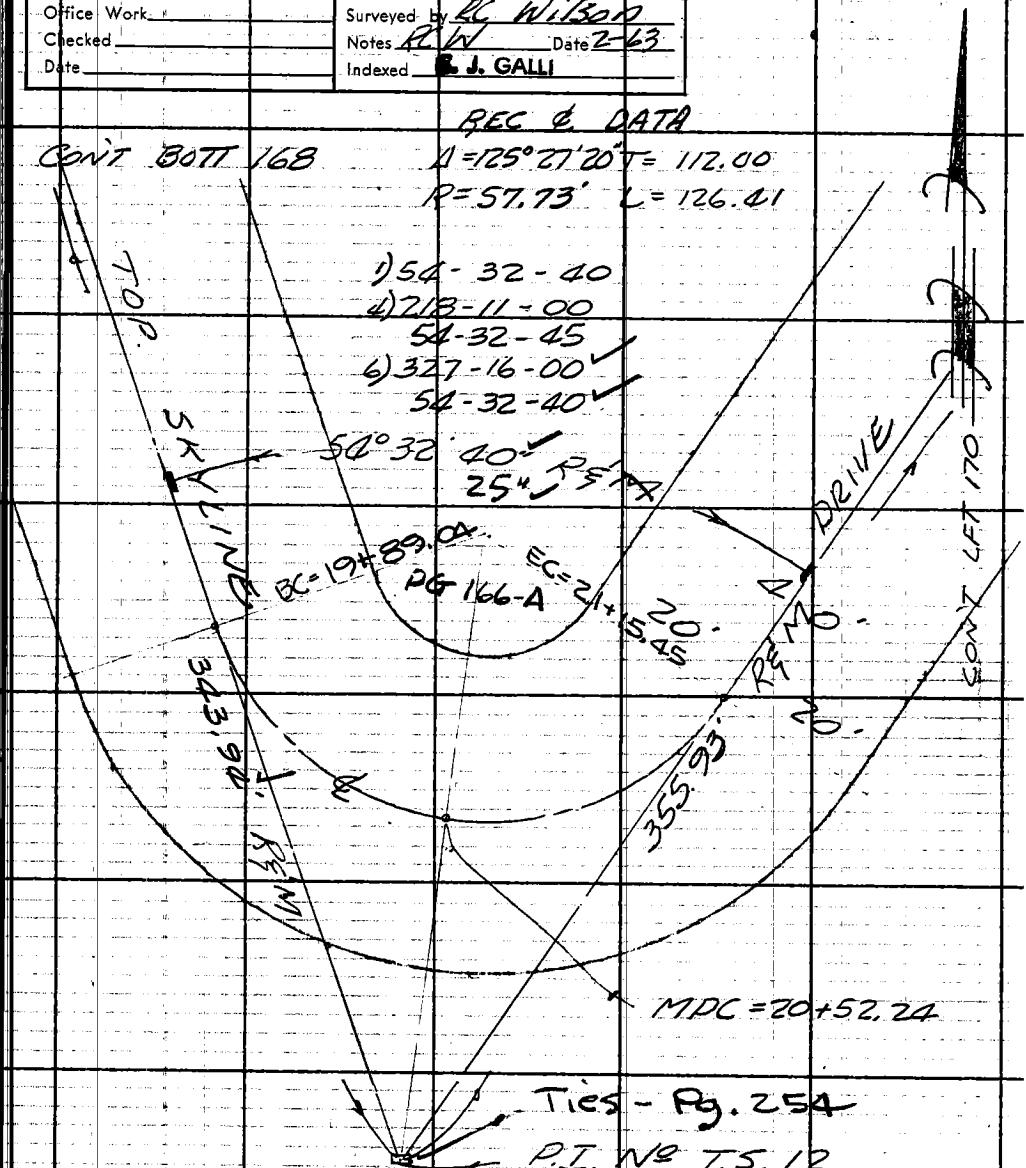

Ties - Pg. 254

P.I. No T.S. 12

Set 1"x2" Rec. From T.S. 11

T @ 86° 300.15 @ 4° 23' = 299.27

" 44.67 @ Lev. = 44.67

343.94

W.S. 89 B-1

Note: Any Additions or Changes on This Sheet Must be Made or Circled in Red Ink With Date and Name of Person Making Change.

Do not extend this side of this line.

PLEASE RETURN TO LOS ANGELES COUNTY ENGINEER 403 LOS ANGELES COUNTY ENGINEERING BLDG.

7BF3095 CE # 310 8-61

F. B. 3103 PG. 170

T 72° 280.61 @ Lev = 280.59 ✓
" 75.35 @ " = 75.34 ✓
355.93 ✓

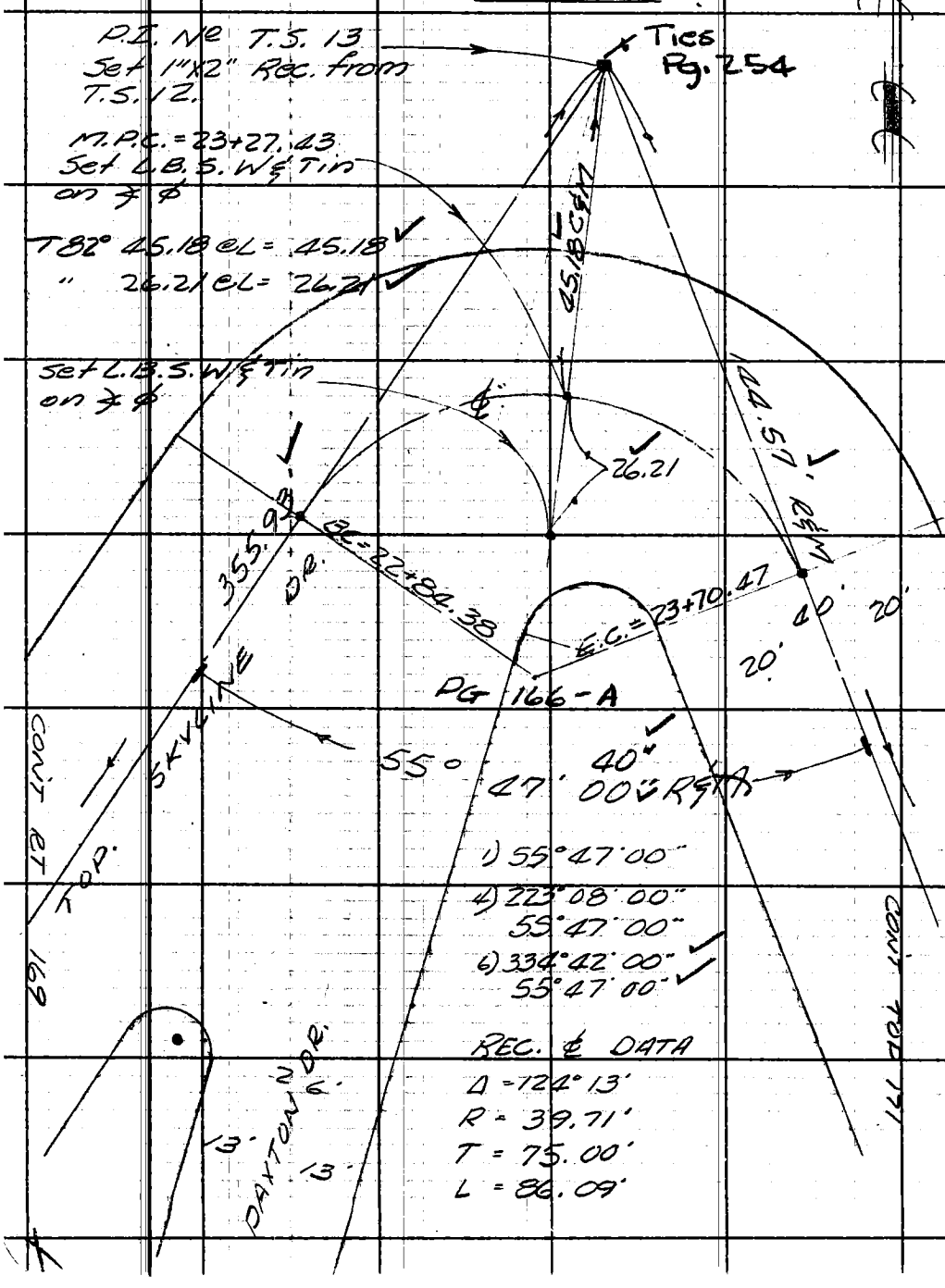

PLEASE RETURN TO
LOS ANGELES COUNTY ENGINEER
403 LOS ANGELES COUNTY ENGINEERING BLDG.

Do not extend this side of this line.

Note: Any Additions or Changes on This Sheet Must be Made or Circled in Red Ink With Date and Name of Person Making Change.

Notes Ck'd by C. RUBENACKER	Survey of TOP. SKYLINE	F. B. 3103 Pg. 171
Map No.	JN 0303.00 Tape 100 Std 84 °F	
Office Work	Surveyed by RC Wilson	
Checked	Notes RCW Date 2-63	
Date	Indexed G. J. GALLI	

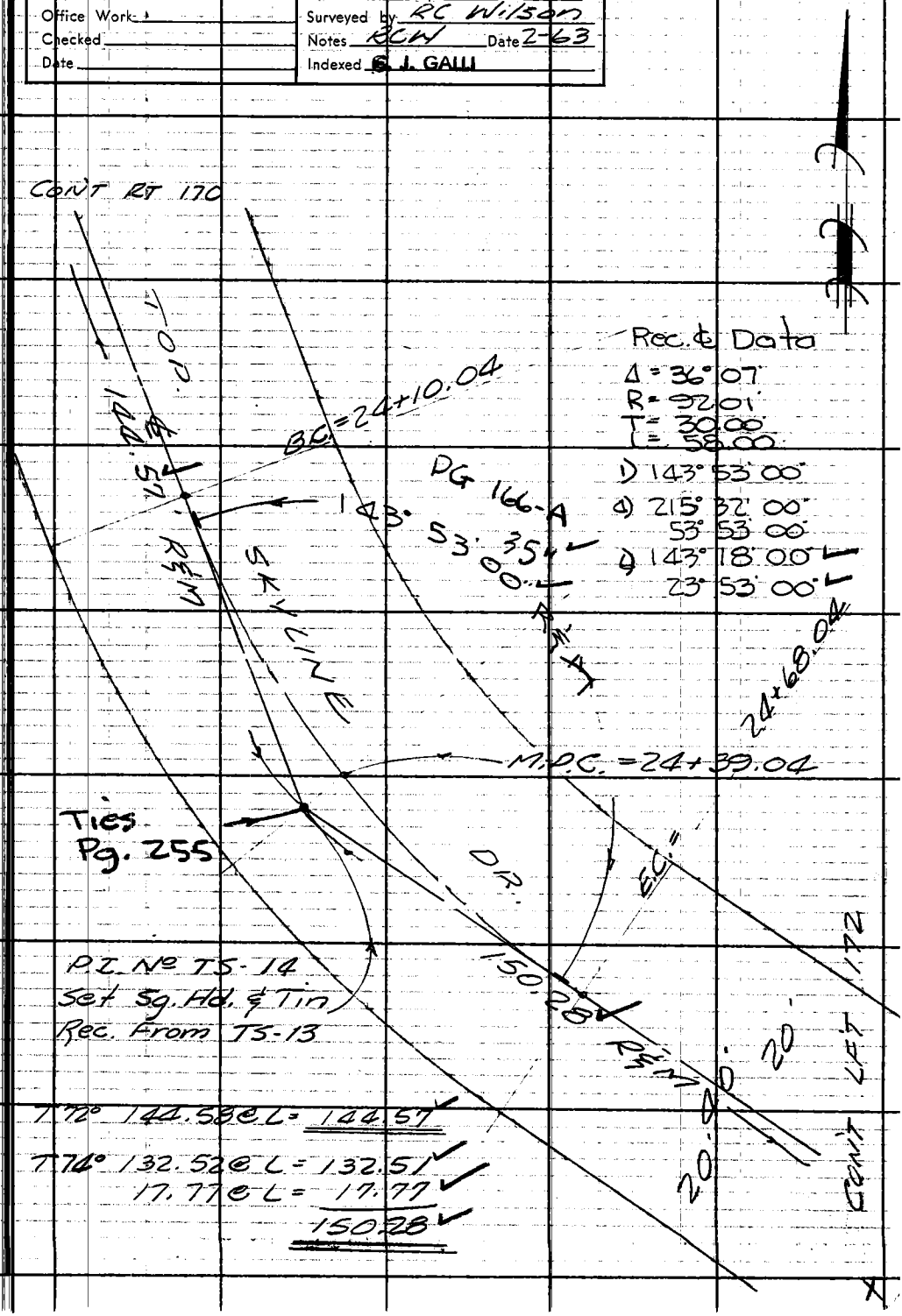

Note: Any Additions or Changes on This Sheet Must be Made or Circled in Red Ink With Date and Name of Person Making Change.

Do not extend this side of this line.

PLEASE RETURN TO
LOS ANGELES COUNTY ENGINEER
403 LOS ANGELES COUNTY ENGINEERING BLDG.

76F309S CE # 310 3-61

F. B. 3103 Pg. 172

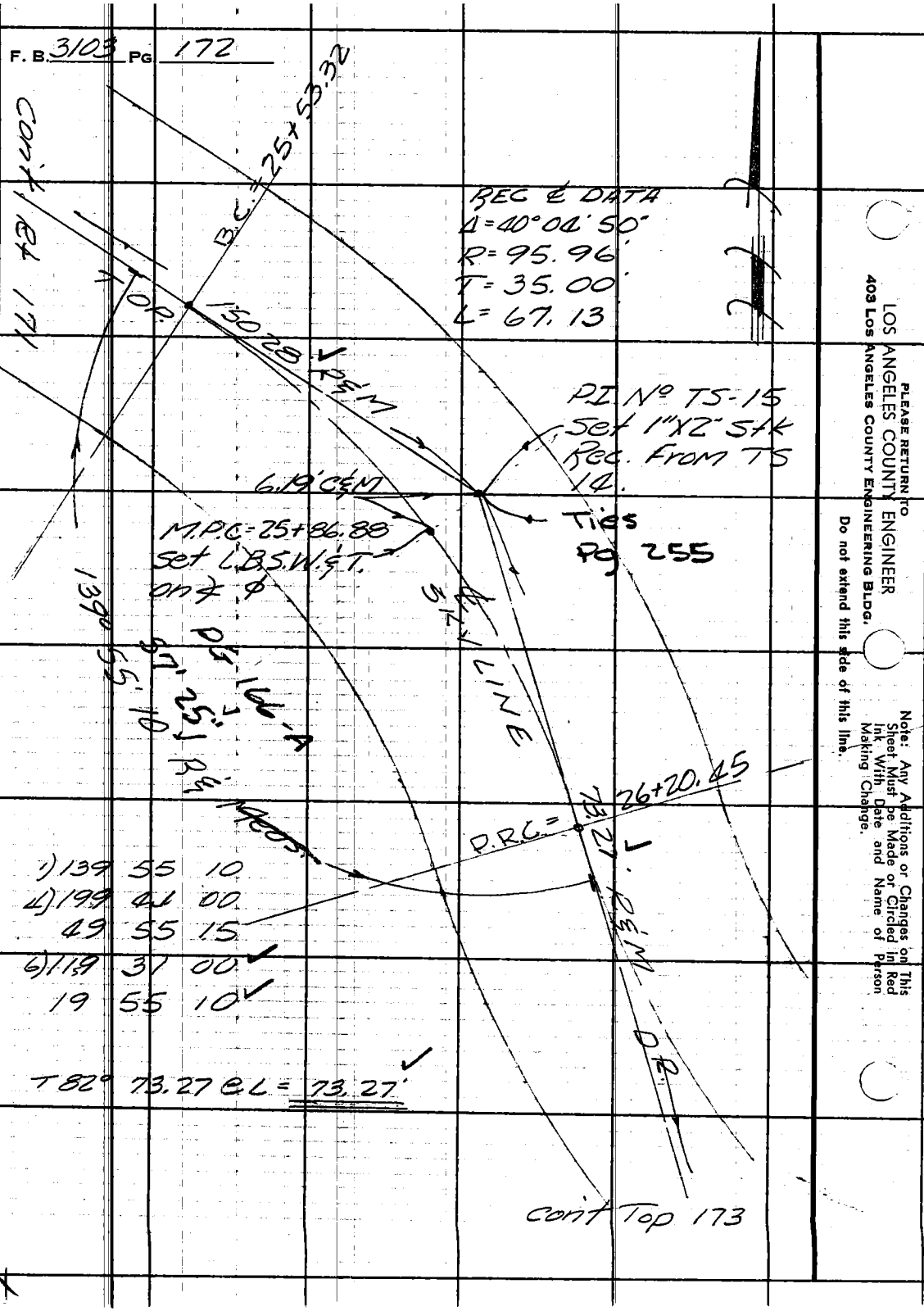

PLEASE RETURN TO
LOS ANGELES COUNTY ENGINEER
403 Los Angeles County Engineering Bldg.

Do not extend this side of this line.

Note: Any Additions or Changes on This Sheet Must be Made or Circled in Red Ink With Date and Name of Person Making Change.

Notes Ck'd by C. RUBENACKER	Survey of TOP. SKYLINE	F. B. 3103 Pg. 173
Map No.	JN 0303.00 Tape 100 Std 84 °F	
Office Work	Surveyed by RC Wilson	
Checked	Notes RCW Date 2-63	
Date	Indexed R. J. GALLI	

T 84° 80.33 ℄ L = 80.33

CON'T RT 172

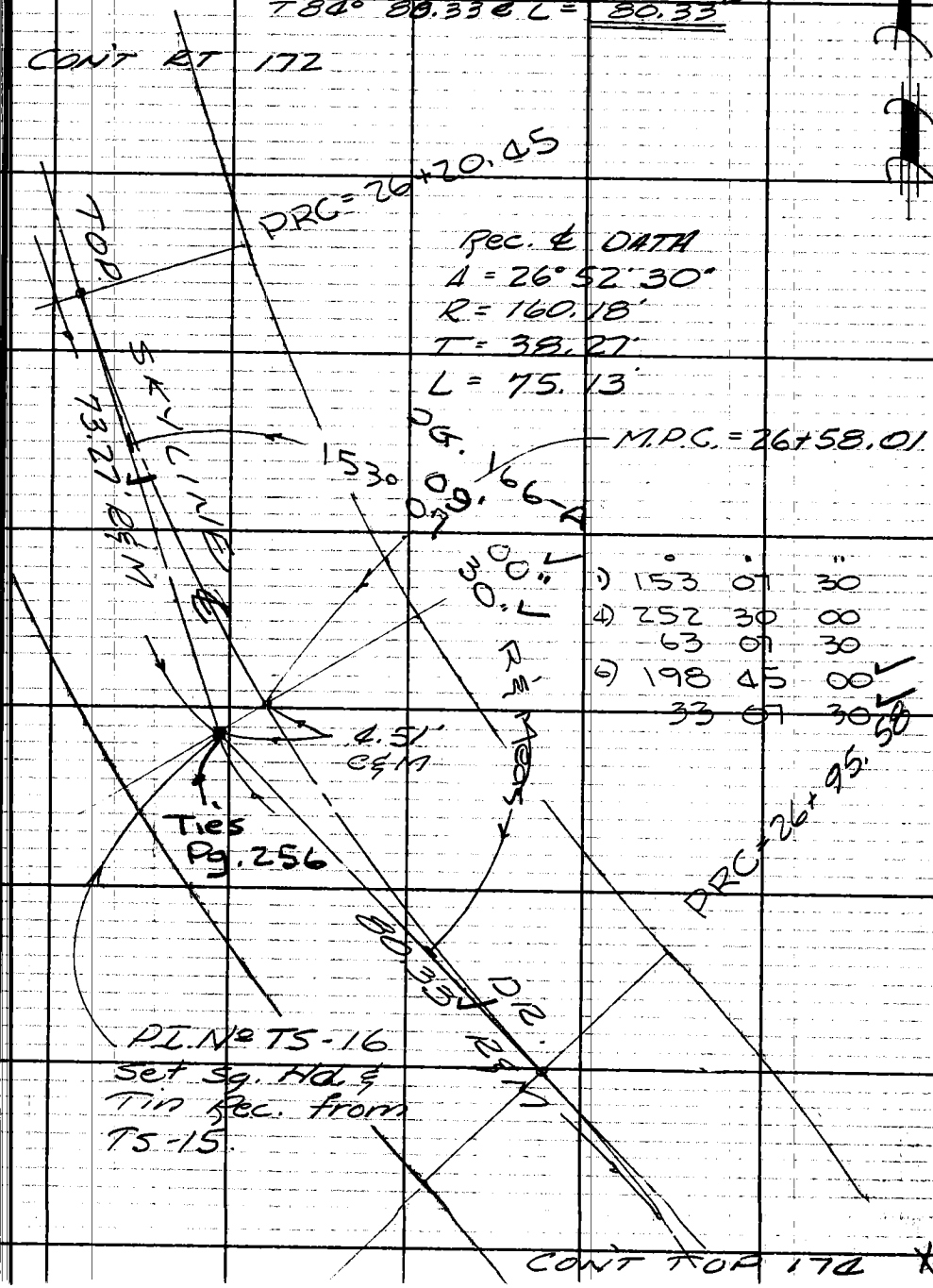

Rec. ℄ DATA
Δ = 26° 52' 30"
R = 160.18'
T = 38.27'
L = 75.13'

	°	'	"
1)	153	07	30
4)	252	30	00
	63	07	30
6)	198	45	00
	33	07	30

P.I. No TS-16
Set Sq. Hd. & Tin Rec. from TS-15.

CON'T TOP 174

Note: Any Additions or Changes on this Sheet Must be Made or Circled in Red Ink With Date and Name of Person Making Change.

PLEASE RETURN TO
LOS ANGELES COUNTY ENGINEER
403 LOS ANGELES COUNTY ENGINEERING BLDG.

Do not extend this side of this line.

F. B. 3103 PG. 174

Cont Bk 173

T 80° 163.61 @ 2°54' = 163.40 ✓
1.55 @ L = 1.55 ✓
164.95 ✓

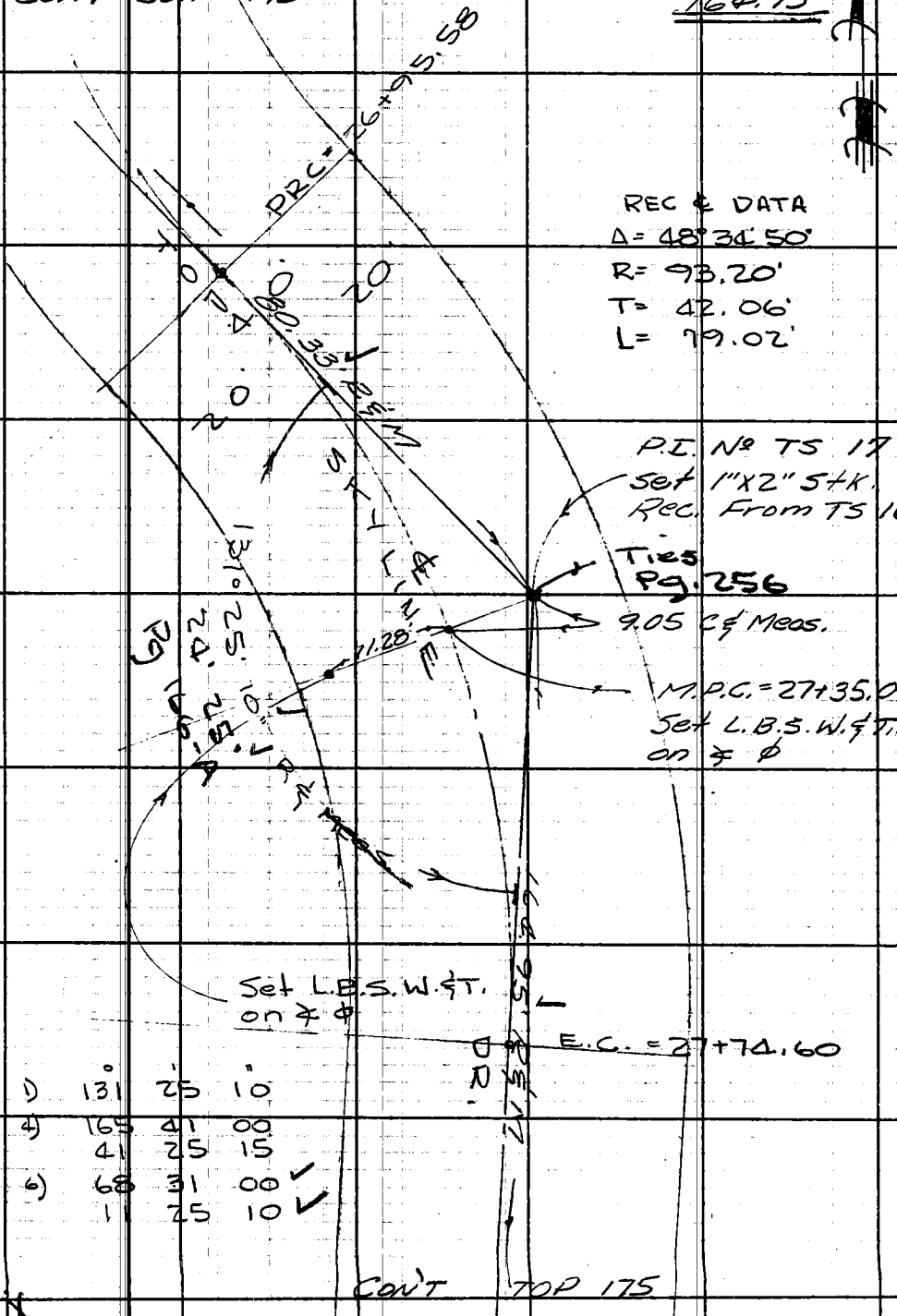

REC & DATA
Δ = 48°31'50"
R = 93.20'
T = 42.06'
L = 79.02'

P.I. Nº TS 17
Set 1"X2" 5#K.
Rec. From TS 16

Ties
Pg. 256

9.05 C℄ Meas.

M.P.C. = 27+35.09
Set L.B.S.W.&T. in on ℄ ℘

1)	131	25	10
4)	165	41	00
	41	25	15
6)	68	31	00 ✓
	11	25	10 ✓

CON'T TOP 175

PLEASE RETURN TO
LOS ANGELES COUNTY ENGINEER
403 Los Angeles County Engineering Bldg.
Do not extend this side of this line.
Note: Any Additions or Changes on This Sheet Must be Made or Circled in Red Ink With Date and Name of Person Making Change.

Notes Ck'd by C. RUBENACKER	Survey of TOP. SKYLINE	F. B. 3103 PG. 175
Map No.	JN 0303.00 Tape 100 Std 84 °F	
Office Work	Surveyed by RC Wilson	
Checked	Notes RCW Date 2-63	
Date	Indexed C. J. GALLI	

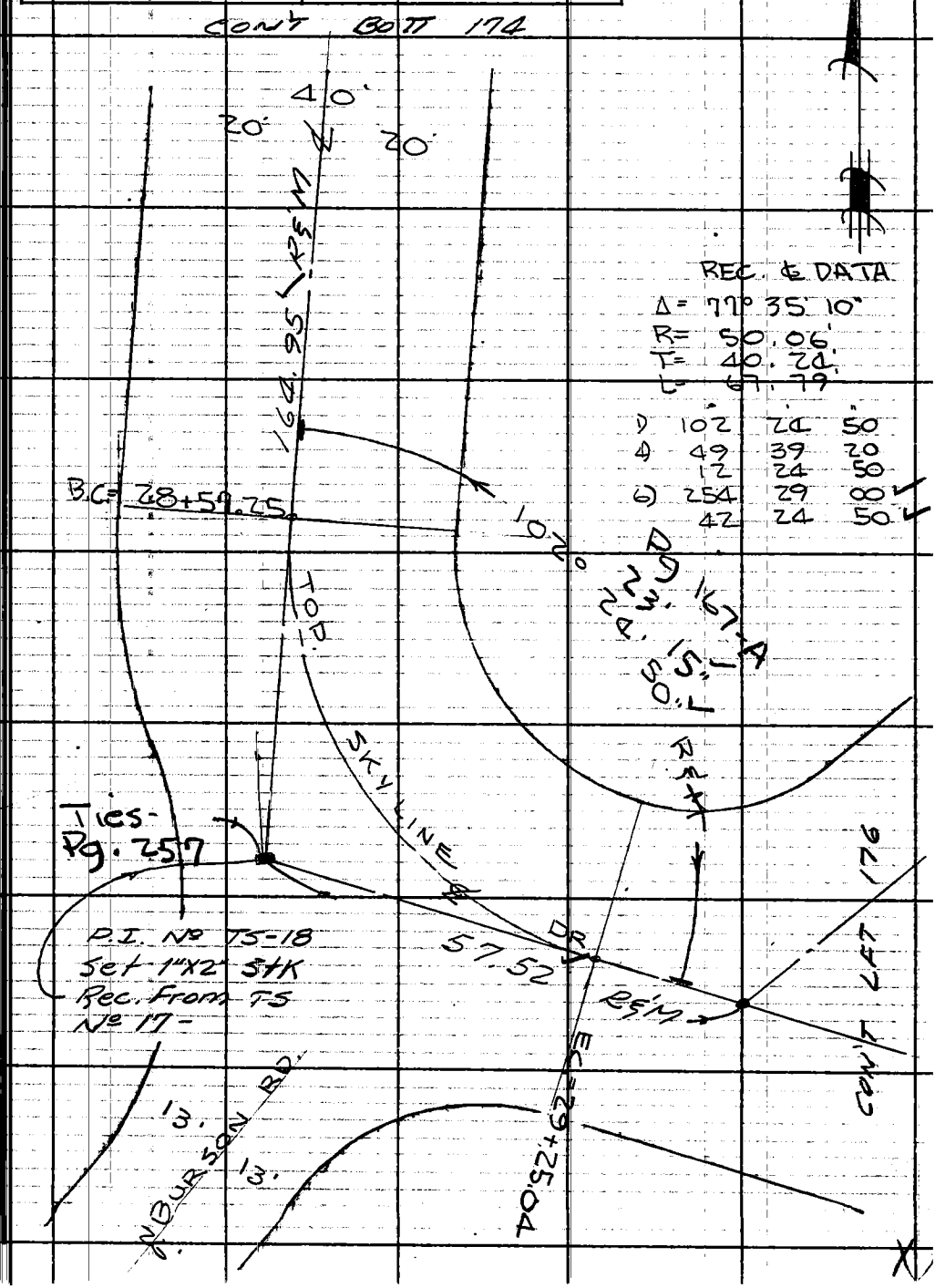

Note: Any Additions or Changes on This Sheet Must be Made or Circled in Red Ink With Date and Name of Person Making Change.

Do not extend this side of this line.

PLEASE RETURN TO
LOS ANGELES COUNTY ENGINEER
403 LOS ANGELES COUNTY ENGINEERING BLDG.

76F309S CE # 310 3-61

PLEASE RETURN TO
LOS ANGELES COUNTY ENGINEER
403 LOS ANGELES COUNTY ENGINEERING BLDG.

Note: Any Additions or Changes on This Sheet Must be Made or Circled in Red Ink With Date and Name of Person Making Change.

Do not extend this side of this line.

US.89 B-2

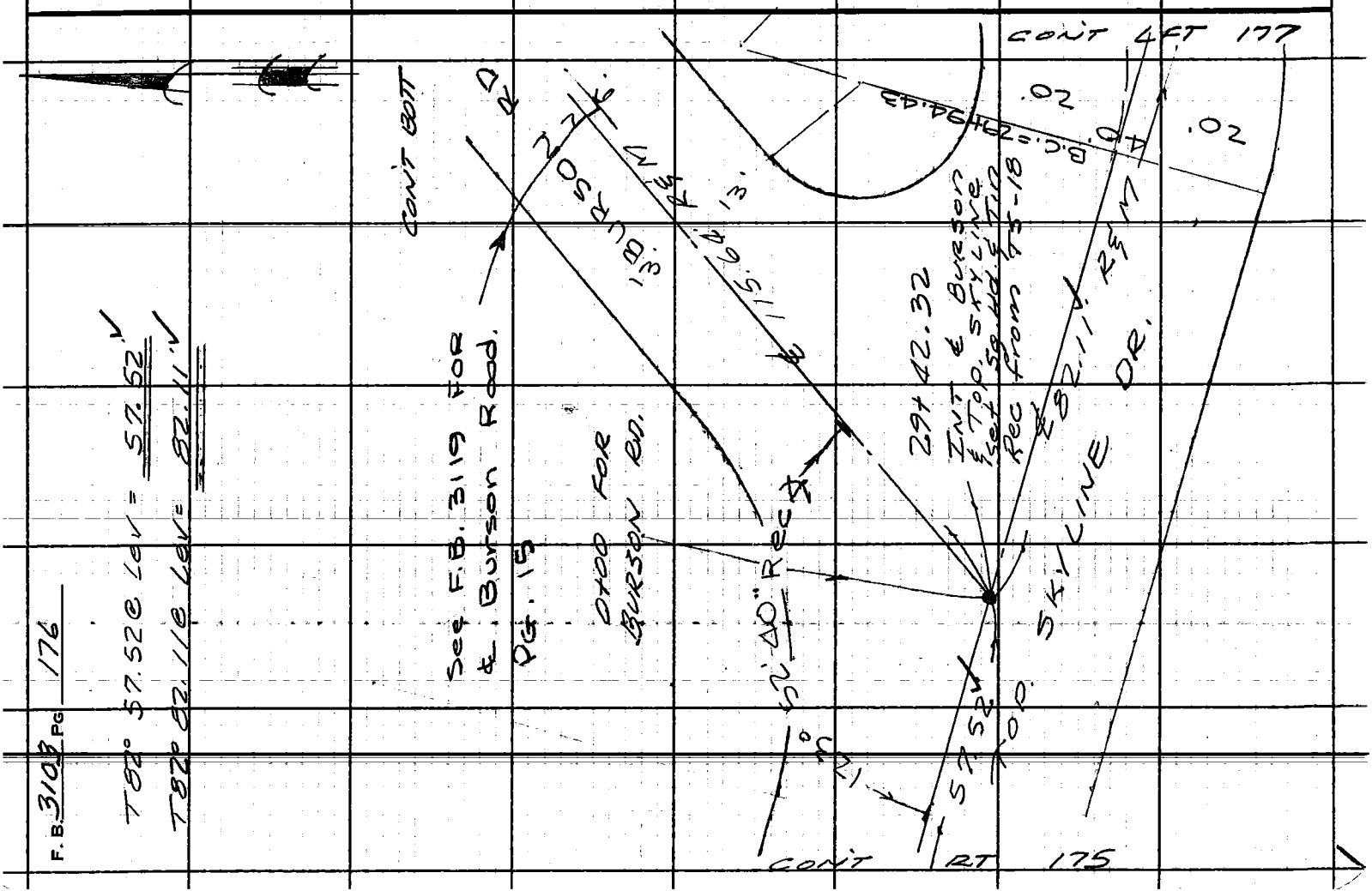

Notes Ck'd by C. RUBENACKER	Survey of TOP. SKYLINE	F. B. 3103 Pg. 177
Map No.	JN 0303.00 Tape 100 Std 84 °F	
Office Work	Surveyed by RCWilson	
Checked	Notes RCW Date 2-63	
Date	Indexed R. J. GALLI	

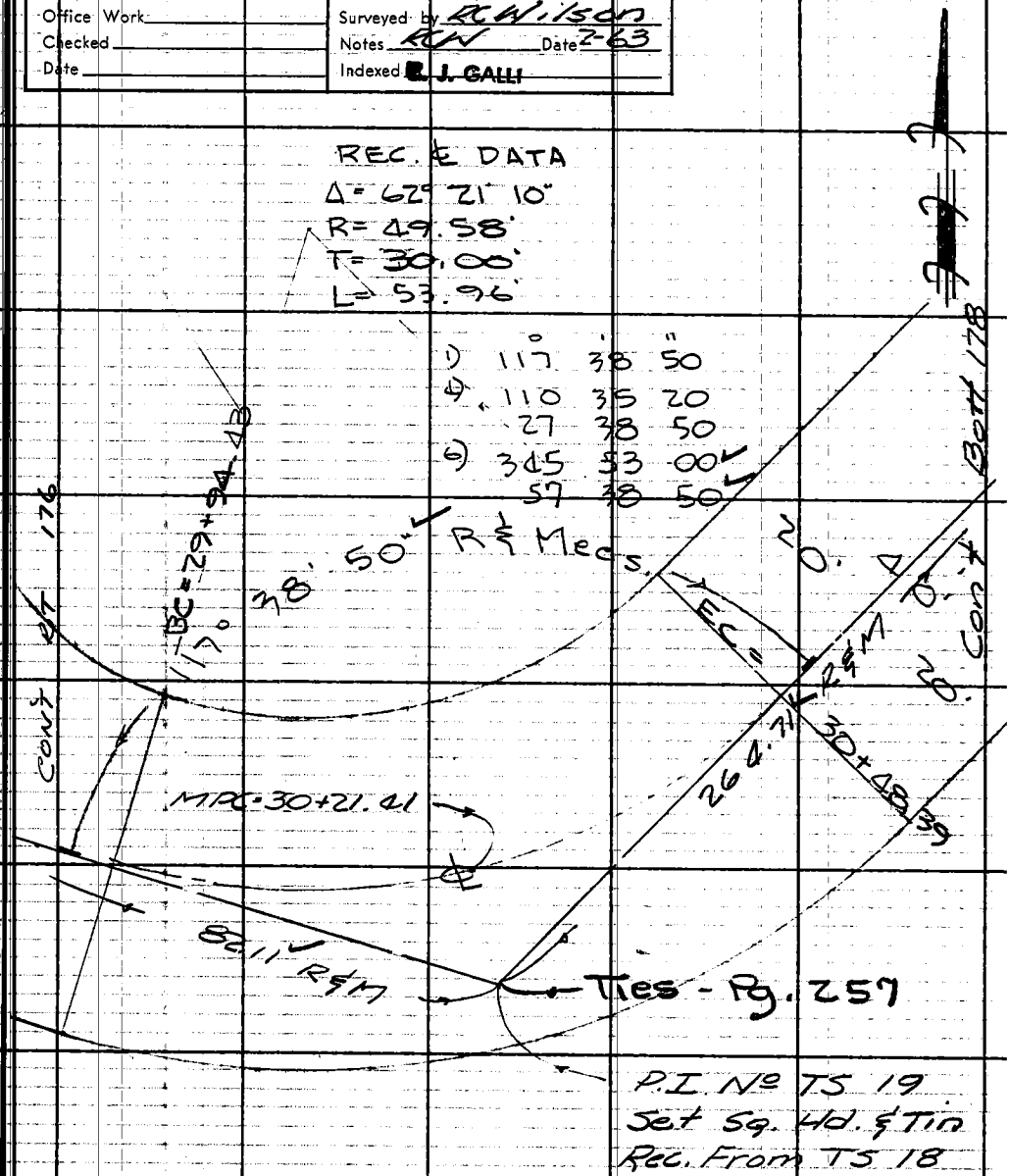

Note: Any Additions or Changes on This Sheet Must be Made or Circled in Red Ink With Date and Name of Person Making Change.

Do not extend this side of this line.

PLEASE RETURN TO
LOS ANGELES COUNTY ENGINEER
403 LOS ANGELES COUNTY ENGINEERING BLDG.

76F309S CE # 310 8-61

F. B. 3103 PG. 178

T 48° 113.17 @ 7°05' = 112.28

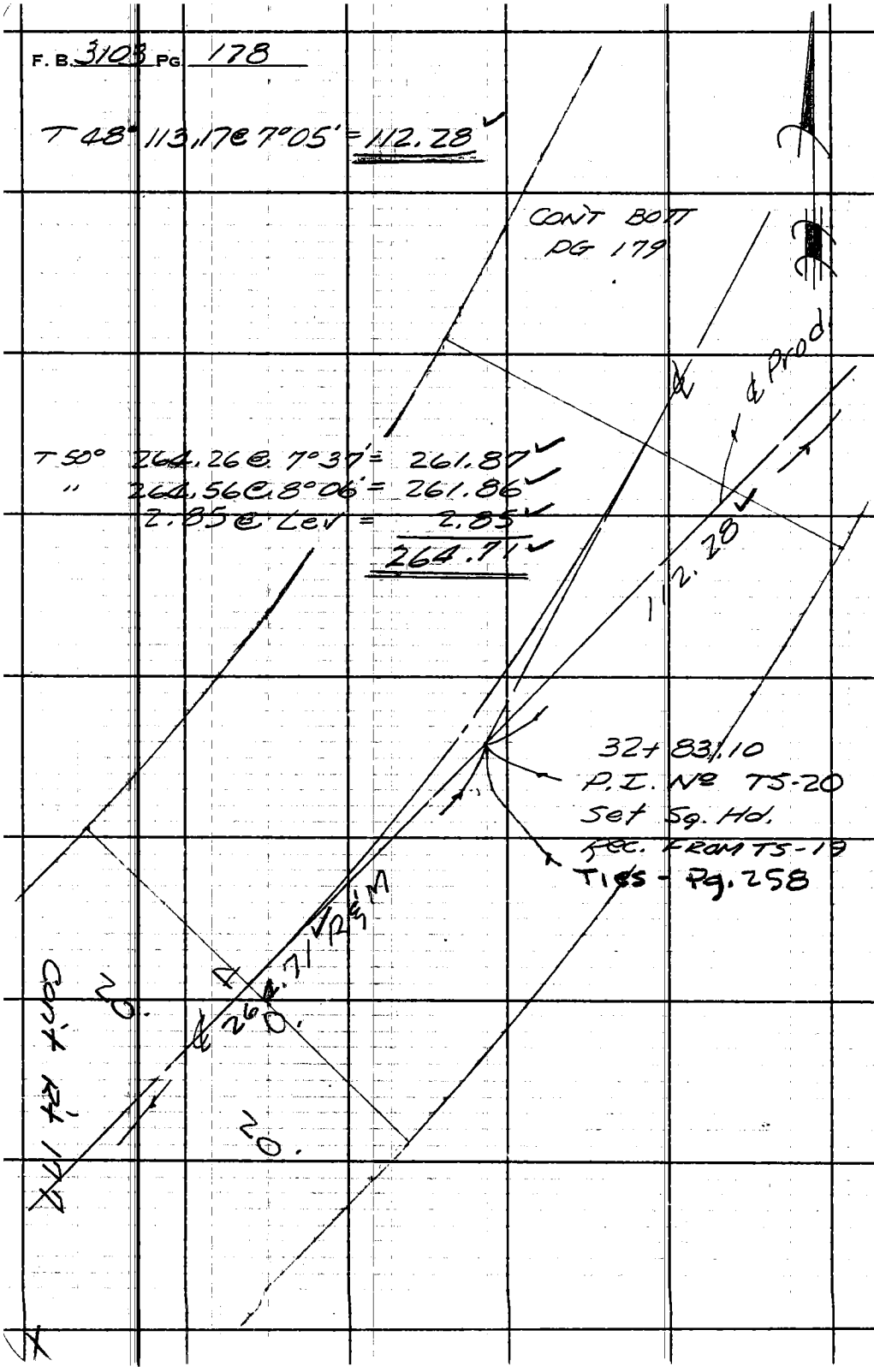

T 50° 264.26 @ 7°37' = 261.87
" 264.56 @ 8°06' = 261.86
2.85 @ Lev = 2.85
264.71

PLEASE RETURN TO
LOS ANGELES COUNTY ENGINEER
403 LOS ANGELES COUNTY ENGINEERING BLDG.
Do not extend this side of this line.
Note: Any Additions or Changes on This Sheet Must be Made or Circled in Red Ink With Date and Name of Person Making Change.

Notes Ck'd by C. RUBENACKER	Survey of TOP. SKYLINE	F. B. 3103 PG. 179
Map No.	JM 0303.00 Tape 100 Std 84 °F	
Office Work	Surveyed by RC Wilson	
Checked	Notes RCW Date 2-63	
Date	Indexed C. J. GALLI	

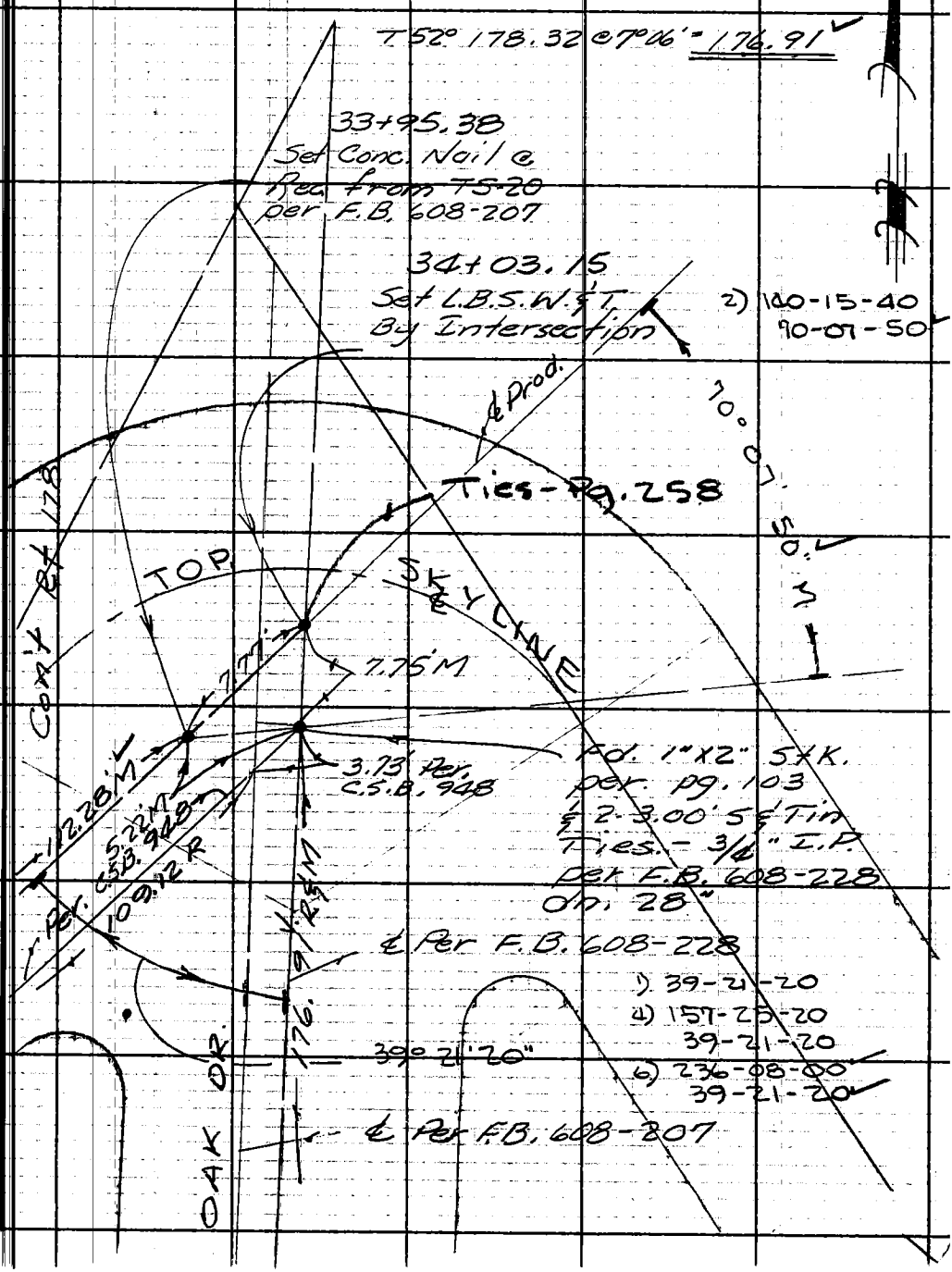

Note: Any Additions or Changes on This Sheet Must be Made or Circled in Red Ink With Date and Name of Person Making Change.

Do not extend this side of this line.

PLEASE RETURN TO
LOS ANGELES COUNTY ENGINEER
403 LOS ANGELES COUNTY ENGINEERING BLDG.

76F309S CE # 310 3-61

PLEASE RETURN TO
LOS ANGELES COUNTY ENGINEER
403 LOS ANGELES COUNTY ENGINEERING BLDG.

Note: Any Additions or Changes on This Sheet Must be Made or Circled in Red Ink With Date and Name of Person Making Change.

Do not extend this side of this line.

W.S. 89 B-1

T= 46° 107.14 @ 16°59' = 102.44' ✓
" " 107.32 @ 17° 19' = 102.43' ✓ = 102.43' ✓

T= 52° 298.73 @ 8° 34' = 295.40' ✓
" " 298.47 @ 8° 14' = 295.33' ✓ = 295.33'

T= 48° 109.96 @ 28° 10' = 96.91' ✓
" " 109.70 @ 27° 56' = 96.89' ✓ = 96.90' ✓

T= 52° 63.21 @ 25° 14' = 57.35' ✓
" " 64.13 @ 26° 37' = 57.32' ✓ = 57.32' ✓

T= 52° 10.59 @ Lev. = 10.59' ✓ = 10.57' ✓

562.61' Meas.
562.55

(562.51' Rec. Pg. 8)

562.61' Meas.
55

475.58'

Sec. Ln.

148.07'
Pg. 120

Found.
¼ Cor. 35/2
C.S. Mon. Per.
Pg. 7, 139

TOP. OF SLOPE PER. PG. 180

SKYLINE DR.

5462.61'
Found.
L.S. C.E. Tag
in sandstone
per. pg. 8

Cont. Both 181

F.B. 3103 Pg. 180

Notes Ck'd by C. RUBENACKER	Survey of Sec. Ln.	F. B. 3103 PG. 181
Map No.	JN 0303.00 Tape 100 Std 84 °F	
Office Work	Surveyed by RC Wilson	
Checked	Notes RCW Date 1-63	
Date	Indexed C. J. GALLI	

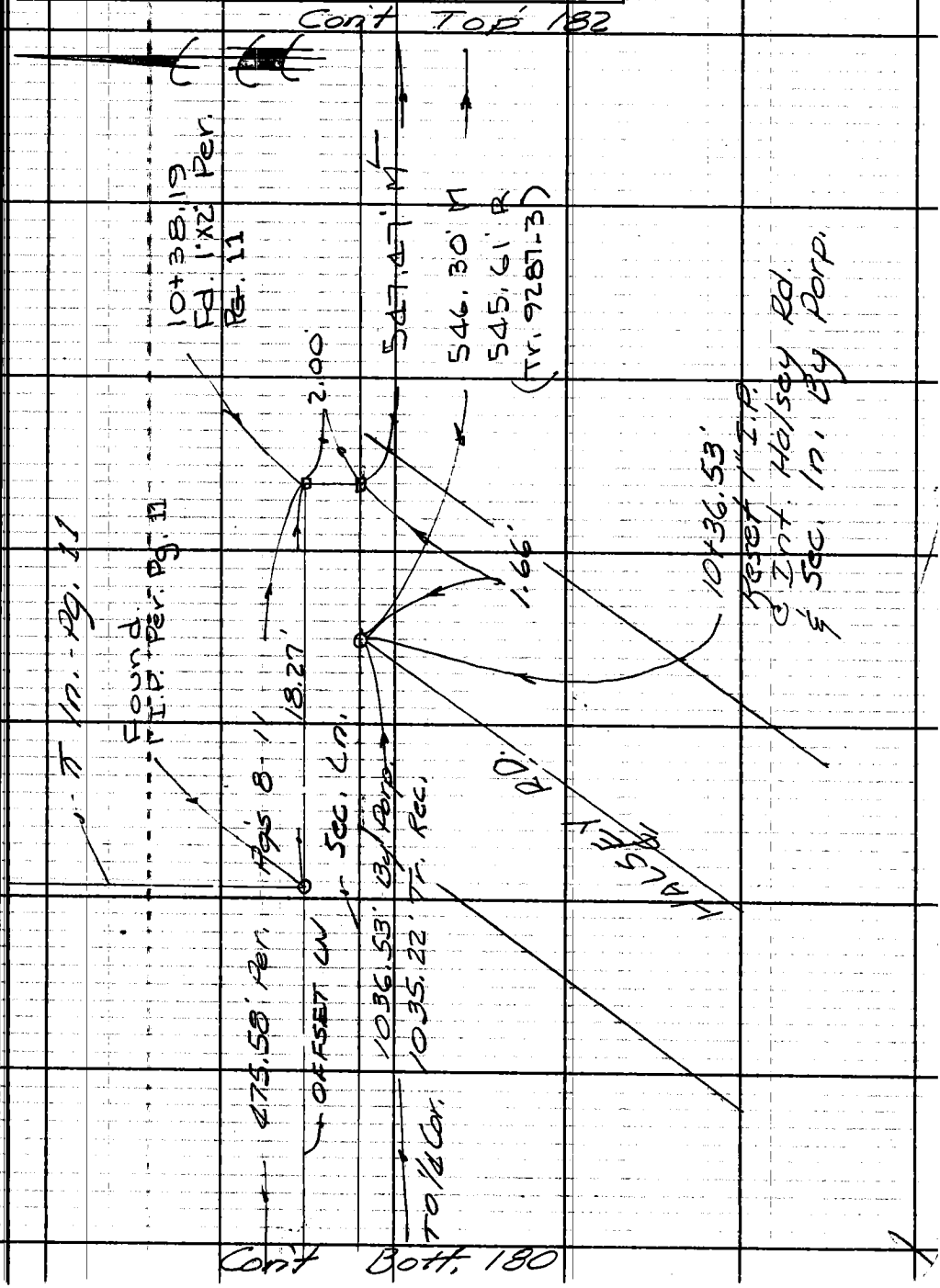

Note: Any Additions or Changes on This Sheet Must be Made or Circled in Red Ink With Date and Name of Person Making Change.

PLEASE RETURN TO
LOS ANGELES COUNTY ENGINEER
403 LOS ANGELES COUNTY ENGINEERING BLDG.

Do not extend this side of this line.

W.S. 89 B-1

76F3095 CE # 310 3-61

PLEASE RETURN TO
LOS ANGELES COUNTY ENGINEER
403 LOS ANGELES COUNTY ENGINEERING BLDG.

Note: Any Additions or Changes on This Sheet Must be Made or Circled in Red Ink With Date and Name of Person Making Change.

Do not extend this side of this line.

W.S. 89 B-1

T=70° 221.26 @ 11° 04' = 223.01 ✓
" 221.15 @ 10° 55' = 223.02 ✓ 223.02 ✓

T=62° 158.90 @ Lev. = 158.88 ✓ 158.88 ✓

T=64° 81.96 @ 5° 32' = 81.57 ✓
" 82.07 @ 6° 10' = 81.59 ✓ 81.58 ✓

T=64° 87.94 @ 17° 12' = 84.00 ✓
" 88.08 @ 17° 31' = 83.98 ✓ 83.99 ✓

2.83'

15+85.66
Set 1"X2"

547.47' M

(TO 10+38.19)

547.47' Meas.

Sec. Ln.

(TO 20+72.78)

489.12' ✓

546.30' Meas.

546.61' R
(TR. 9287-3)

(TO 10+36.53')

498.82' Meas.

498.19' R (TR. 9287-4)

(TO 20+81.65')

15+82.83' BY Porp.
(15+80.83' Tr. Rec.)
Set 1"X2" Stk Big
Porp. @ Int. Marquette Dr. & Sect. Line.

MARQUETTE DRIVE

F.B. 310 PG. 182

76F309S CE # 310 3-61

PLEASE RETURN TO
LOS ANGELES COUNTY ENGINEER
403 LOS ANGELES COUNTY ENGINEERING BLDG.

Note: Any Additions or Changes on This Sheet Must be Made or Circled in Red Ink With Date and Name of Person Making Change.

Do not extend this side of this line.

W.S. 89 B-1

T = 48° 129.73' @ 8° 24' = 128.31' 128.31'
T = 48° 126.64' @ Lev. = 126.61' 126.61'
T = 52° 261.45 @ 26° 22' = 234.20' 234.20'
" " 262.44 @ 26° 48' = 234.20' 489.12 M

T = 52° 0.88' @ Lev. = 0.88' 0.88'
" " 55.58 @ 21° 22' = 51.75' = 51.74'
" " 55.18 @ 20° 20' = 51.73' 27.91'
T @ 50° 27.92 @ Lev. = 27.91' 80.53 M

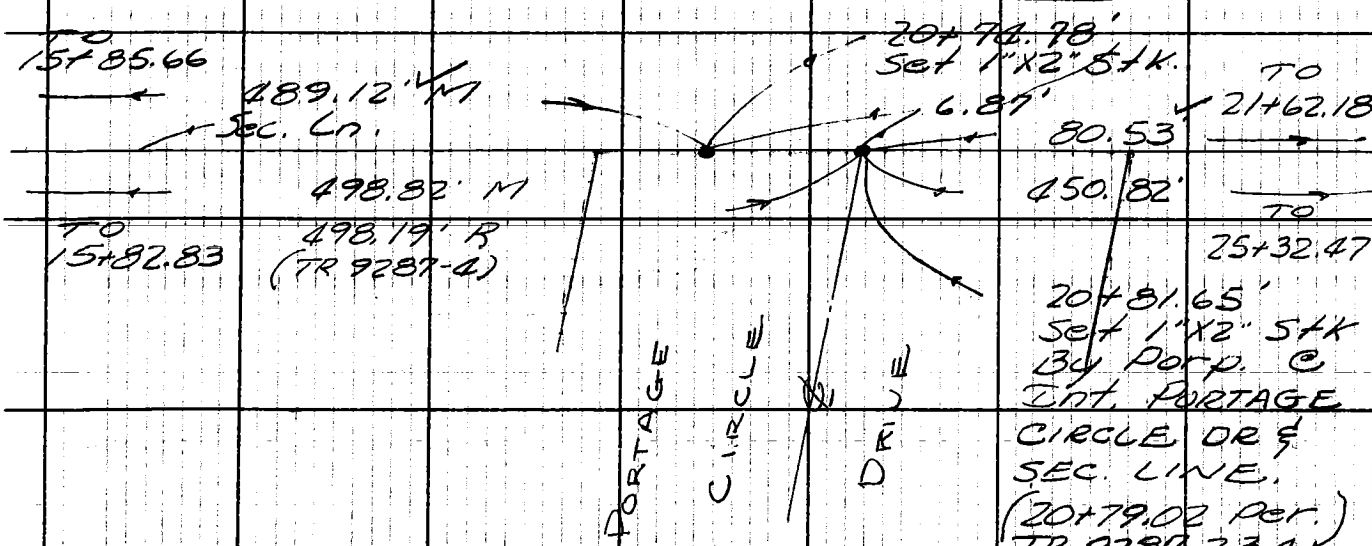

Con't TOP 184

Notes Ck'd by C. RUBENACKER
Map No.
Office Work
Checked
Date

Survey of Sec. Line
JN 03.03.00 Tape 100 Std 84 °F
Surveyed by RCW Wilson
Notes RCW Date 1-63
Indexed E. J. GALLI

F. B. 3103 PG. 183

PLEASE RETURN TO
LOS ANGELES COUNTY ENGINEER
403 LOS ANGELES COUNTY ENGINEERING BLDG.

Note: Any Additions or Changes on This Sheet Must be Made or Circled in Red Ink With Date and Name of Person Making Change.

Do not extend this side of this line.

U.S. 89 B-1

T = 52° 300.43' @ 5°16' = 299.09 = 299.08' L
" 300.32' @ 5°02' = 299.08
T = 52° 55.09' @ Lev. = 55.08 55.08' L
T = 52° 16.13' @ Lev. = 16.13 16.13' L
370.29' M

T = 70° 90.71 @ 11°30' = 88.88' M

(26+18.00' TRACT 9287-4)

COUNTY SURVEYOR'S MONUMENT
Sec. Cor. 35 36 2 1 T-1S R-4W

26+21.35'
Sec. Cor.
C.S. Mon. Rec.
Pg. 29 - Fol.
FB 1117-62
FB 3119-7

Cont. Top 183

TO 1/4 Cor.
PG. 180

26+21.35' Meas.
26+22.32' Per. FB 1117-62

35 36

80.53' L 370.29' L 88.88' L

450.82'

TO
20+81.65

21+62.18 - Fd.
1" I.P. S.C.E. Tag
Per. pg. 29

2 1

PORTAGE CIR. DR.

25+32.47'
Set 1"x2" Stk.
By Corp. & Tot.
Portage Cir. Dr.
& Sec. line.
(25+29.28 Per TR. 9287-2,3 & 4)

F.B. 3128 PG. 184

Notes Ck'd by		Survey of TOP. SKYLINE	F. B. 3103 Pg. 185
Map No.		JN 2215.14 Tape Std °F	
Office Work		Surveyed by RC Wilson	
Checked		Notes RCW Date 3-63	
Date		Indexed G. J. GALLI APR 1 9 '63	

WTR WORKS DIST 29
JN 2215.14
IMPROVEMENT LOCATION
TOPANGA SKYLINE DRIVE
0+00 PER PAGE 140
TO
34+03.15 PER. PG. 179

RC WILSON Ch
J MOORE T
VL HUCKABY HC
LW JONES RC

Note: Any Additions or Changes on this Sheet Must be Made or Circled in Red Ink With Date and Name of Person Making Change.

Do not extend this side of this line.

PLEASE RETURN TO
LOS ANGELES COUNTY ENGINEER
403 LOS ANGELES COUNTY ENGINEERING BLDG.

76F3095 CE # 310 3-61

PLEASE RETURN TO
LOS ANGELES COUNTY ENGINEER
403 LOS ANGELES COUNTY ENGINEERING BLDG.

Note: Any Additions or Changes on This Sheet Must be Made or Circled in Red Ink With Date and Name of Person Making Change.

Do not extend this side of this line.

- 0+39
2°-R
0+00 - PG. 140
6°-L
Sec. Line
18°-R
17°-R
TOP ANG.
7½-L
9½-R
5° L
T.S. - 1 - PG. 181
11½-R
B.C. = 0+45.98
6°-L
SKY LINE
P. Pole
1+25°
9½-L
0°-R
B.C. = 1+04.90
Cont TOP 187

F. B. 3108 PG. 186

Notes Ck'd by	Survey of TOP. SKYLINE	F.B. 3103 PG. 187
Map No.	JN 2215.14 Tape Std °F	
Office Work	Surveyed by RC Wilson	
Checked	Notes RCW Date 2-63	
Date	Indexed C. J. GALLI	

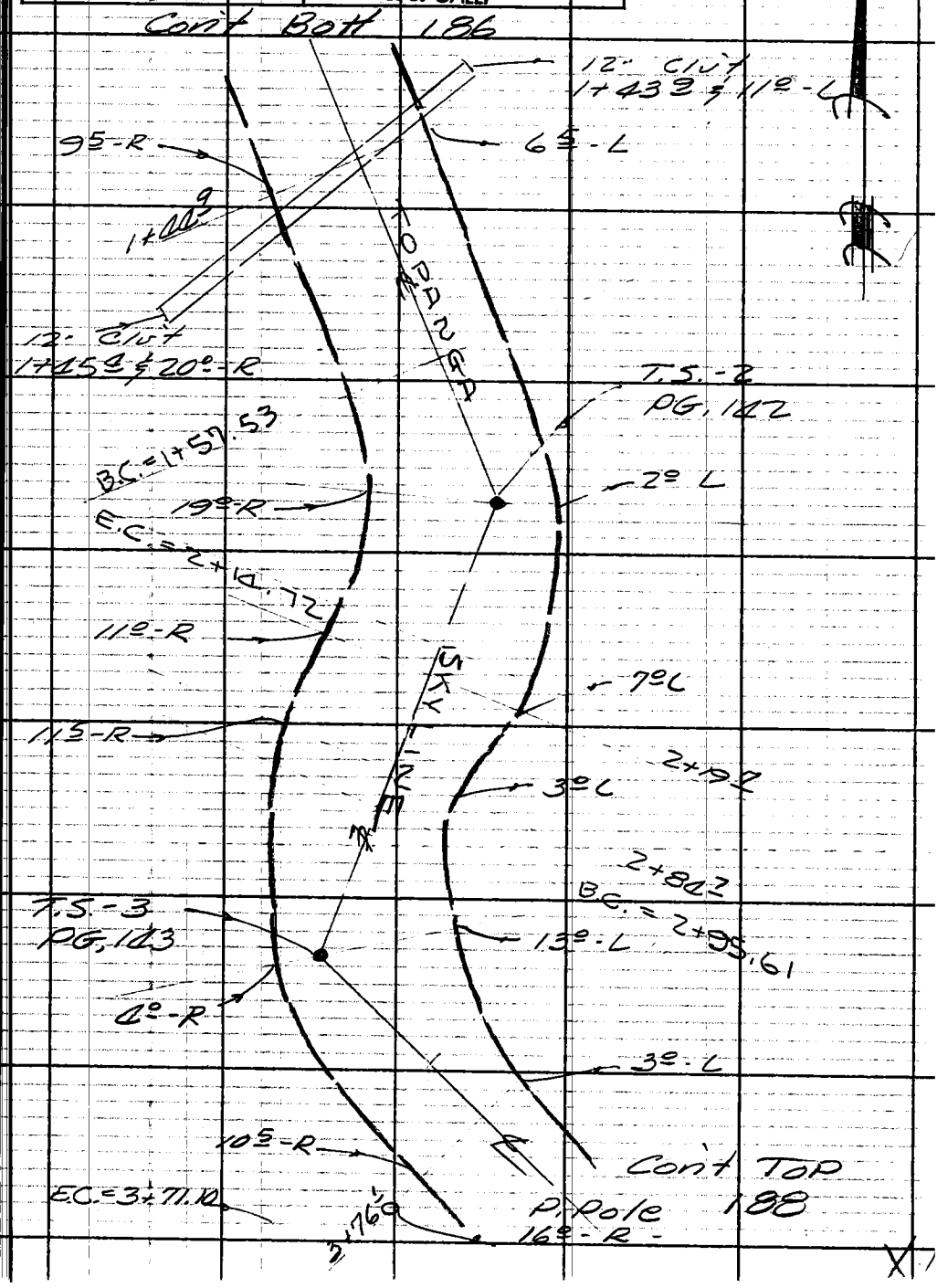

Note: Any Additions or Changes on This Sheet Must be Made or Circled in Red Ink With Date and Name of Person Making Change.

PLEASE RETURN TO
LOS ANGELES COUNTY ENGINEER
403 LOS ANGELES COUNTY ENGINEERING BLDG.

Do not extend this side of this line.

7 of 3095 CE # 310 3-61

F. B. 3103 PG. 188

Con't Bott 187

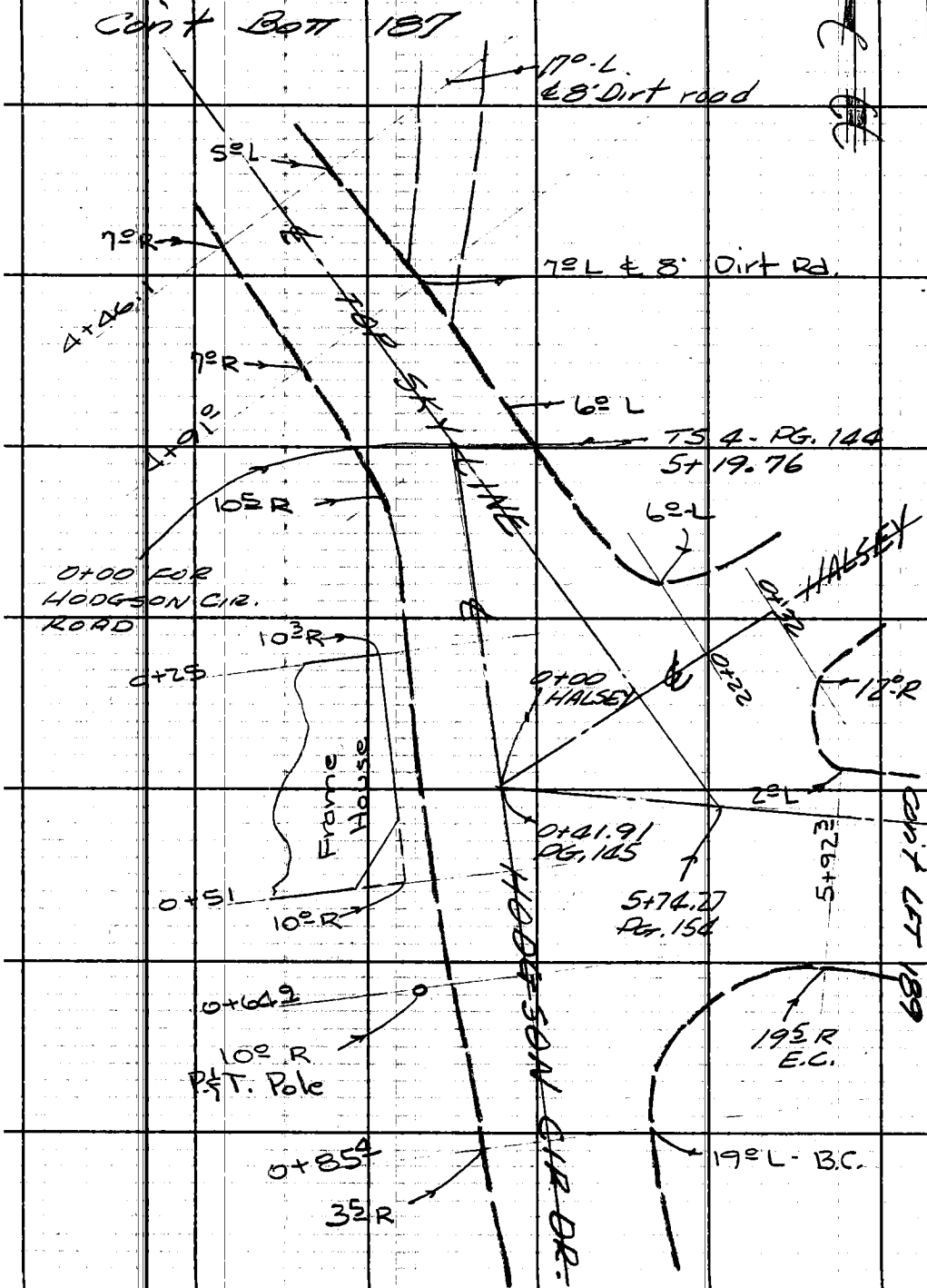

PLEASE RETURN TO
LOS ANGELES COUNTY ENGINEER
403 LOS ANGELES COUNTY ENGINEERING BLDG.

Do not extend this side of this line.

Note: Any Additions or Changes on This Sheet Must be Made or Circled in Red Ink With Date and Name of Person Making Change.

Notes Ck'd by	Survey of TOP. SKYLINE	F. B. 3103 PG. 189
Map No.	JN 2215.14 Tape Std °F	
Office Work	Surveyed by RC Wilson	
Checked	Notes RCW Date 3-63	
Date	Indexed C. J. GALLI	

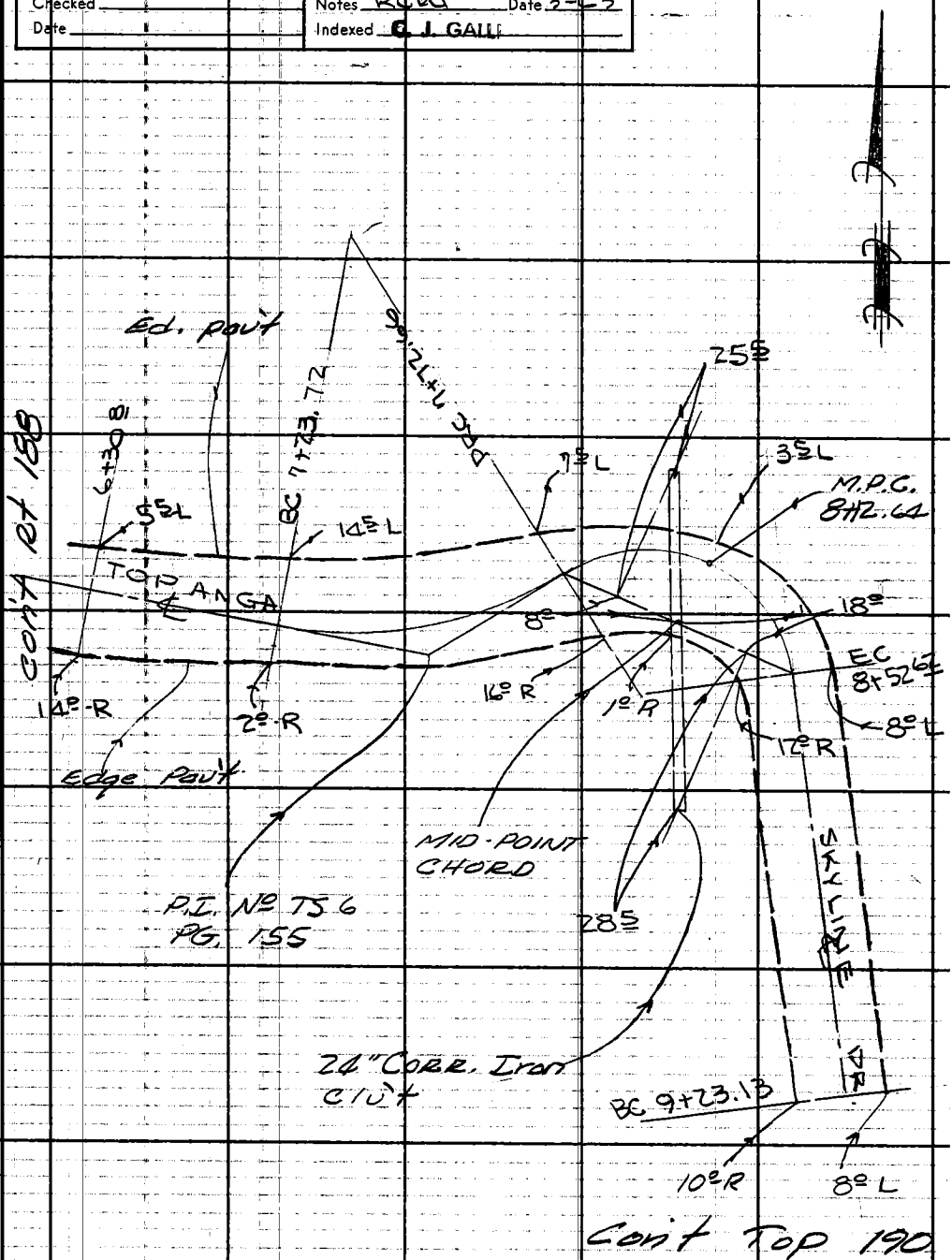

Note: Any Additions or Changes on This Sheet Must be Made or Circled in Red Ink With Date and Name of Person Making Change.

Do not extend this side of this line.

PLEASE RETURN TO
LOS ANGELES COUNTY ENGINEER
403 LOS ANGELES COUNTY ENGINEERING BLDG.

76F309S CE # 310 3-61

F. B. 3103 PG. 190

Con't Bott 189

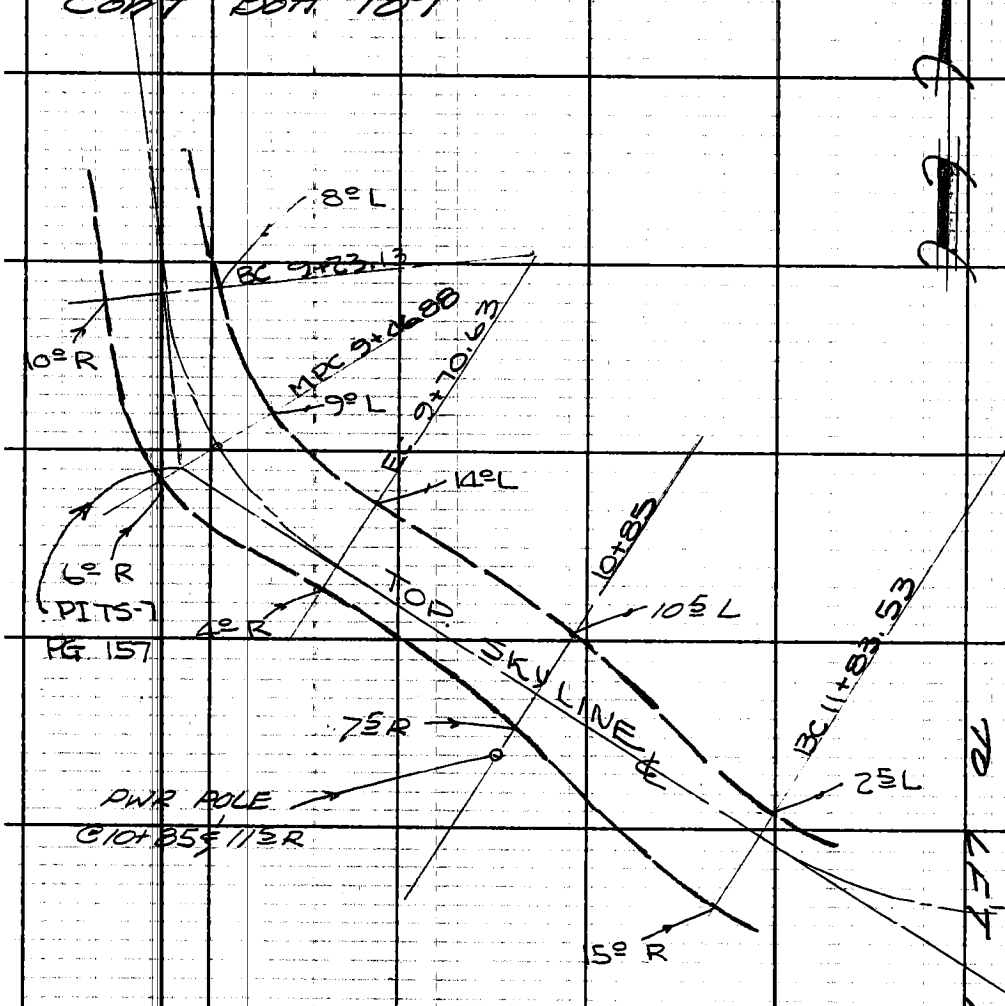

TO LFT 191

PLEASE RETURN TO
LOS ANGELES COUNTY ENGINEER
403 LOS ANGELES COUNTY ENGINEERING BLDG.

Do not extend this side of this line.

Note: Any Additions or Changes on This Sheet Must be Made or Circled in Red Ink With Date and Name of Person Making Change.

Notes Ck'd by	Survey of TOP SKYLINE
Map No.	JN 2215.10 Tape Std °F
Office Work	Surveyed by RC Wilson
Checked	Notes RCW Date 3-63
Date	Indexed C. J. GALLI

F. B. 3103 PG. 191

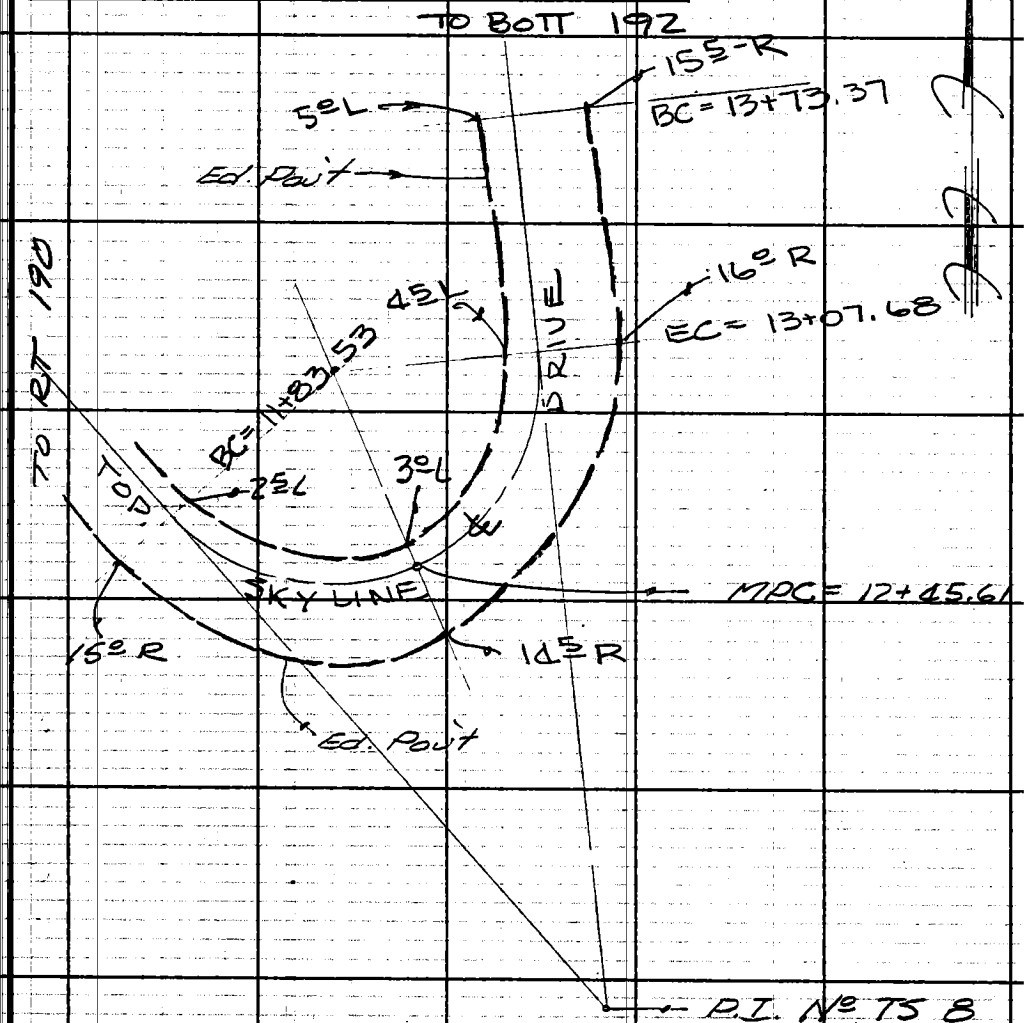

Note: Any Additions or Changes on this Sheet Must be Made or Circled in Red Ink With Date and Name of Person Making Change.

Do not extend this side of this line.

PLEASE RETURN TO
LOS ANGELES COUNTY ENGINEER
403 LOS ANGELES COUNTY ENGINEERING BLDG.

76F3095 CE # 310 3-61

F. B. 3103 PG. 192

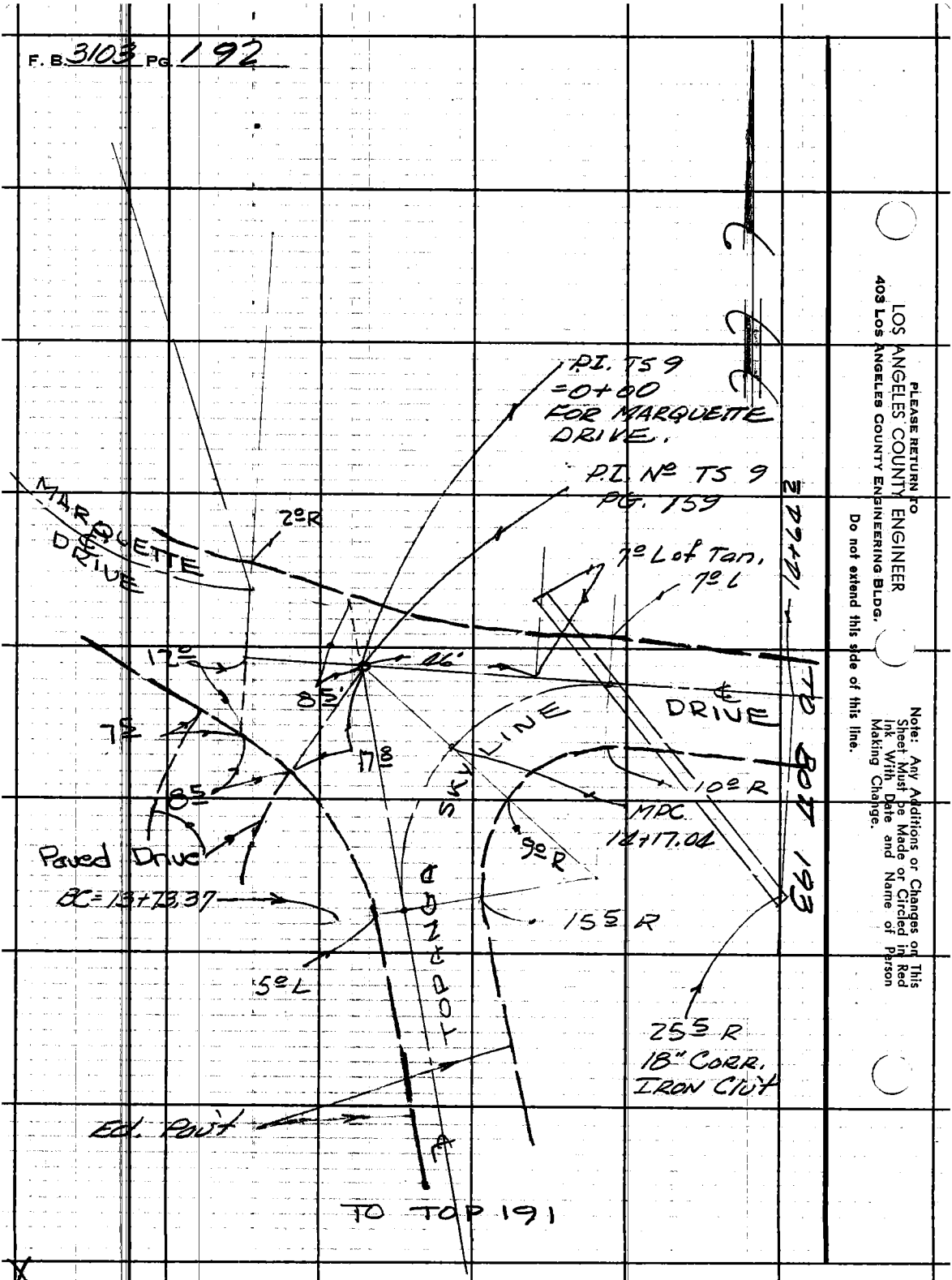

PLEASE RETURN TO
LOS ANGELES COUNTY ENGINEER
403 Los Angeles County Engineering Bldg.
Do not extend this side of this line.

Note: Any Additions or Changes on This Sheet Must be Made or Circled in Red Ink With Date and Name of Person Making Change.

Notes Ck'd by	Survey of Top. Skyline
Map No.	JN 2715.14 Tape Std °F
Office Work	Surveyed by RC Wilson
Checked	Notes RCW Date 3-6-63
Date	Indexed C. J. GALLI

F. B. 3103 Pg. 183

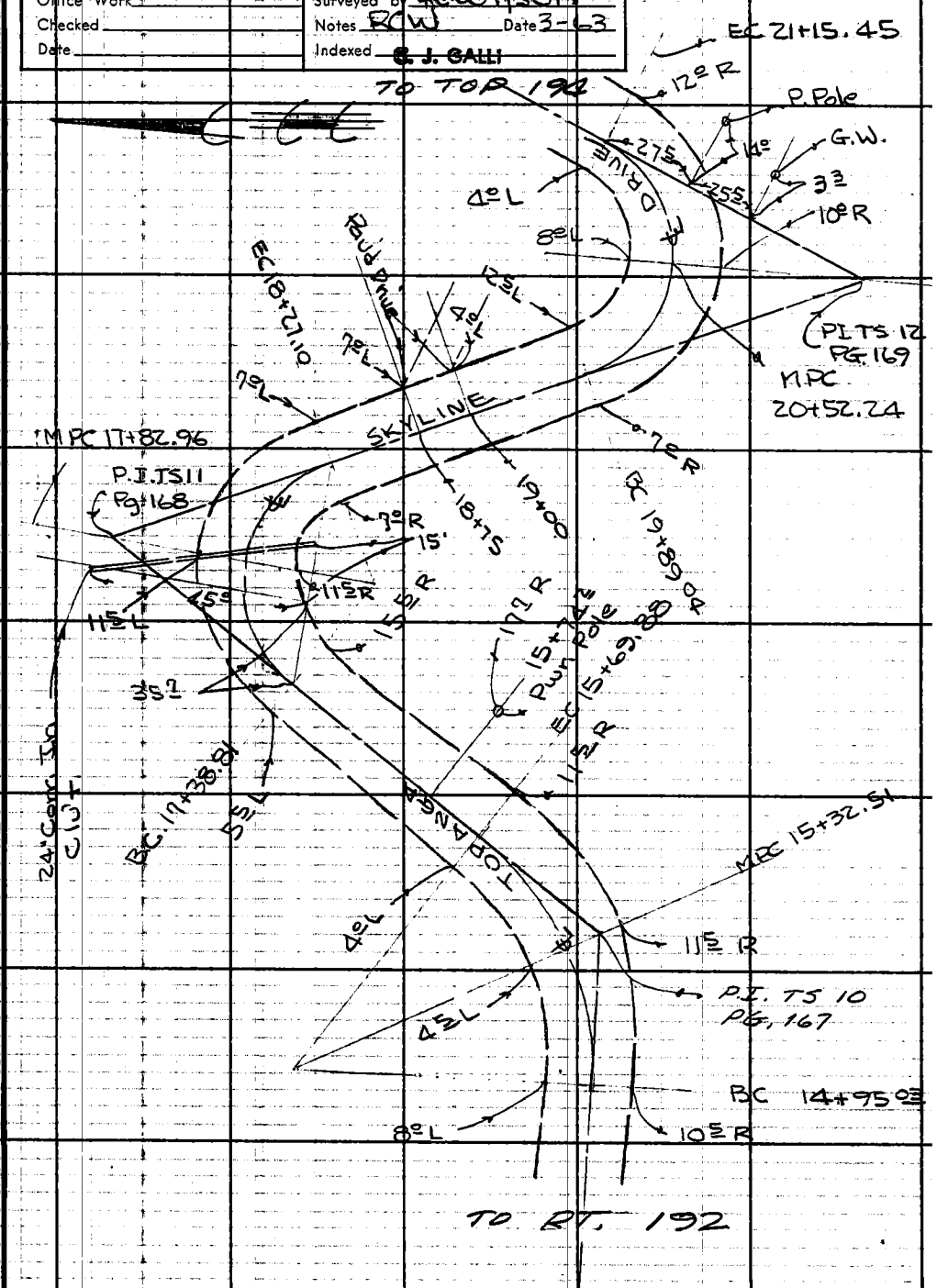

Note: Any Additions or Changes on this Sheet Must be Made or Circled in Red Ink With Date and Name of Person Making Change.

Do not extend this side of this line.

PLEASE RETURN TO
LOS ANGELES COUNTY ENGINEER
403 Los Angeles County Engineering Bldg.

76F3095 CE # 310 3-61

PLEASE RETURN TO
LOS ANGELES COUNTY ENGINEER
403 LOS ANGELES COUNTY ENGINEERING BLDG.

Note: Any Additions or Changes on This Sheet Must be Made or Circled in Red Ink With Date and Name of Person Making Change.

Do not extend this side of this line.

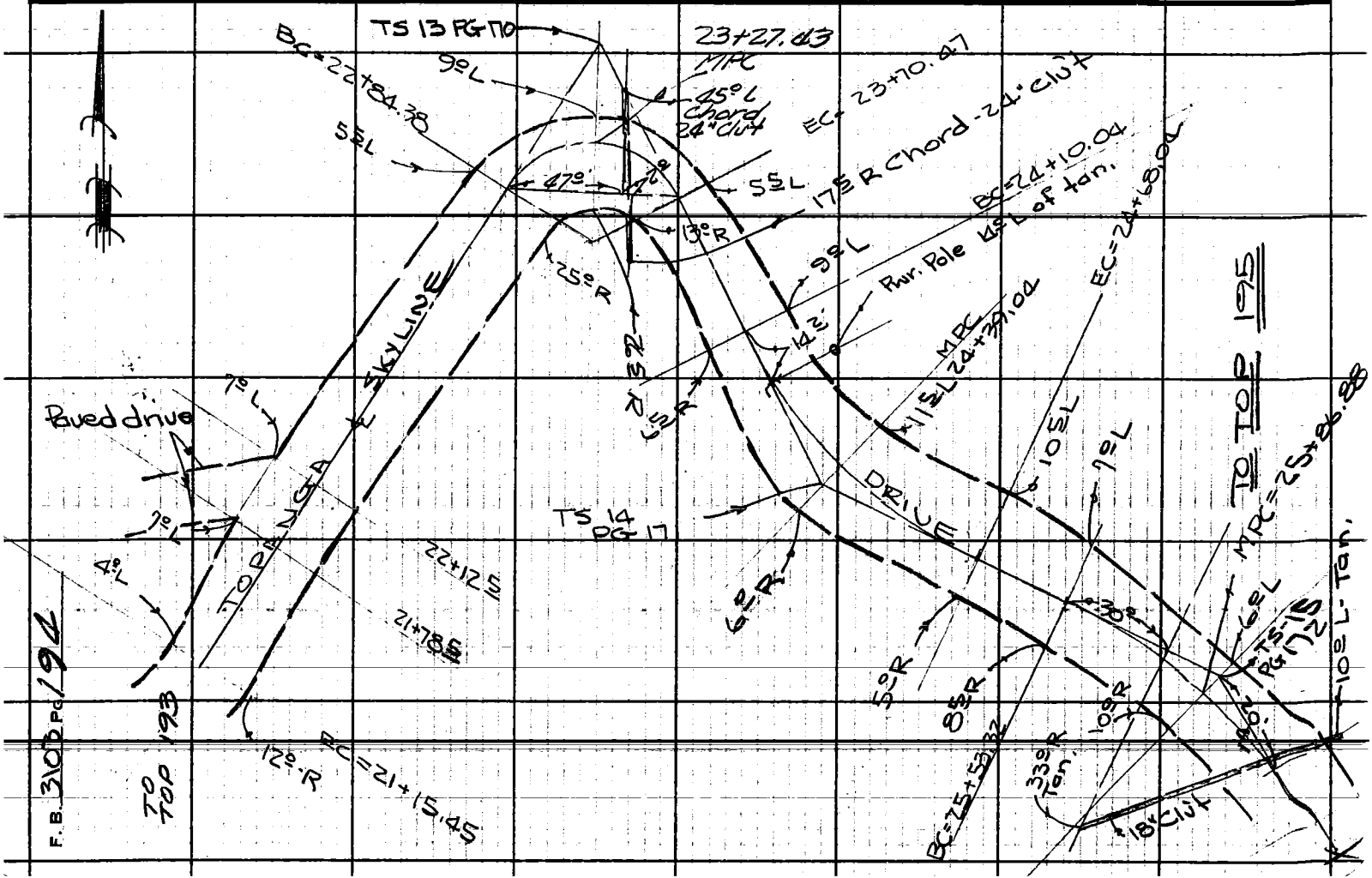

Notes Ck'd by:	Survey of Top. Skyline
Map No.	JN 2215.14 Tape Std °F
Office Work	Surveyed by RC Wilson
Checked	Notes BCW Date 3-63
Date	Indexed J. GALLI

F. B. 3103 PG. 185

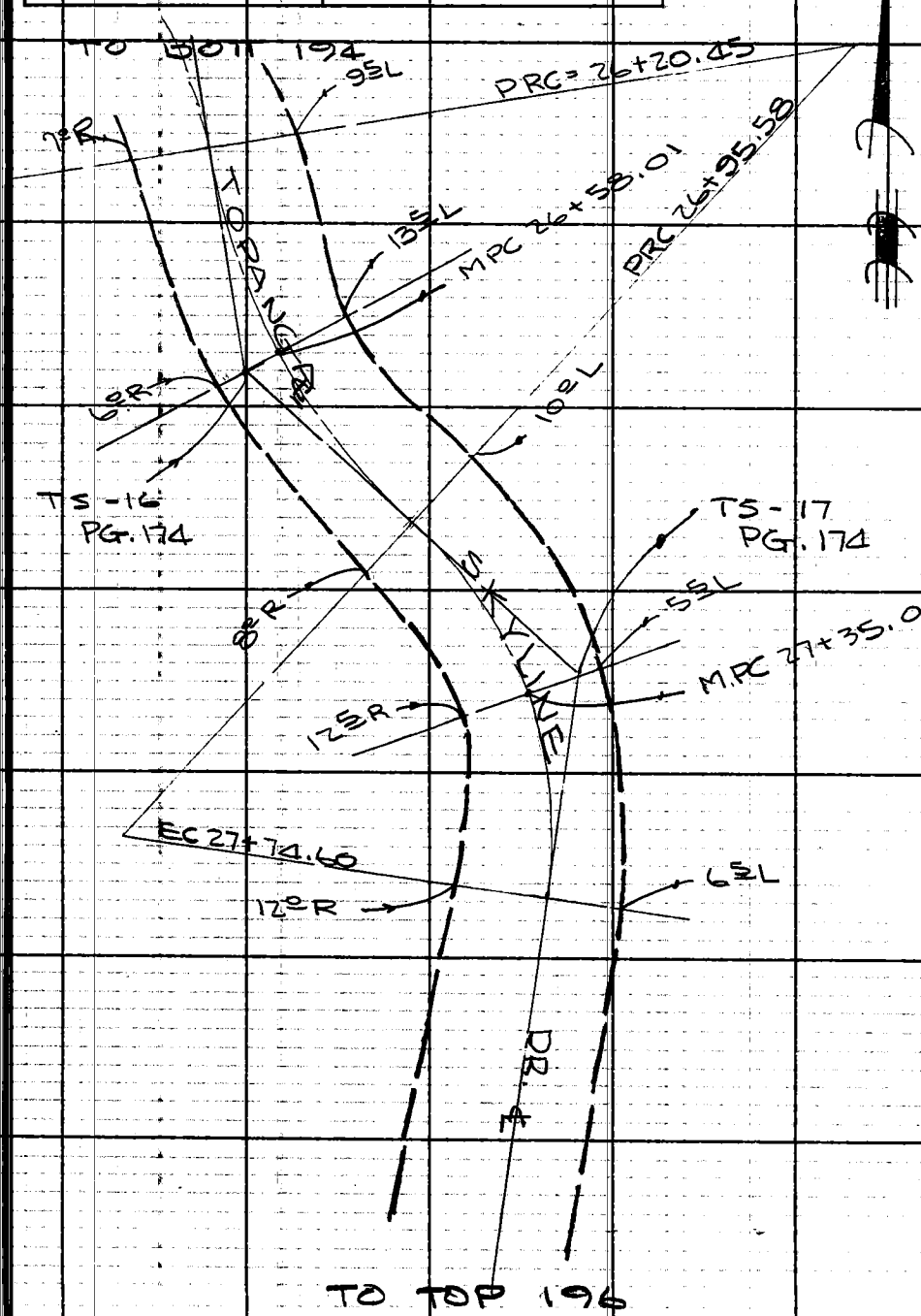

Note: Any Additions or Changes on This Sheet Must be Made or Circled in Red Ink With Date and Name of Person Making Change.

Do not extend this side of this line.

PLEASE RETURN TO
LOS ANGELES COUNTY ENGINEER
403 LOS ANGELES COUNTY ENGINEERING BLDG.

76F3095 CE # 310 3-61

F. B. 3103 PG. 196

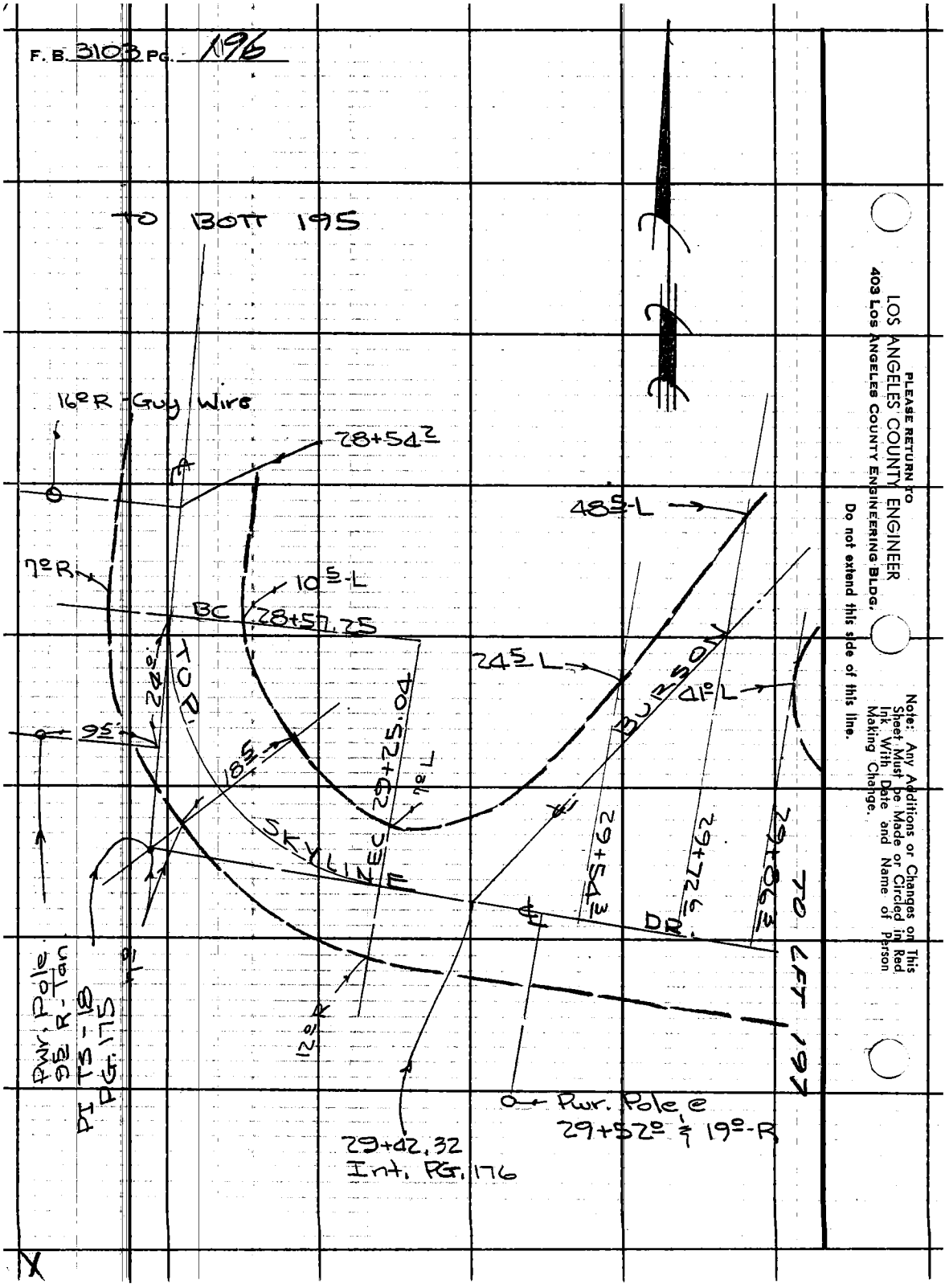

PLEASE RETURN TO
LOS ANGELES COUNTY ENGINEER
403 LOS ANGELES COUNTY ENGINEERING BLDG.

Do not extend this side of this line.

Note: Any Additions or Changes on This Sheet Must be Made or Circled in Red Ink With Date and Name of Person Making Change.

Notes Ck'd by
Map No.
Office Work
Checked
Date

Survey of Top. Skyline
JN 7215 Tape Std °F
Surveyed by RC Wilson
Notes RCW Date 6-3-63
Indexed B. J. GALLI

F. B. 3103 Pg. 197

Note: Any Additions or Changes on This Sheet Must be Made or Circled in Red Ink With Date and Name of Person Making Change.

PLEASE RETURN TO
LOS ANGELES COUNTY ENGINEER
403 LOS ANGELES COUNTY ENGINEERING BLDG.

Do not extend this side of this line.

76F3095 CE # 310 3-61

Profile No. | Notes Red Date | Plotted Date | Job No. 2215.14 | Division No. 11 | F.B. 3103 PG. 199
X-Sec. No. | Notes Chkd Date | Checked Date | Survey of TOP. SKYLINE
Survey by RCW | Notes RCW | Date 2-63
Map No. | Indexed R. J. GALLI | Date APR 1 9'63

JN 2215.14

LEVELS FROM 1/4 COR.
TO 0+00

RC Wilson ch
JWS Moore "
VC Huckaby Notes
LW Jones ϕ

STATION	B.S.	H.I.	F.S.	ELEV.

NOTE: ANY ADDITIONS OR CHANGES ON THIS SHEET MUST BE MADE OR CIRCLED IN RED INK, WITH DATE AND NAME OF PERSON MAKING CHANGE.

Do not extend notes this side of this line.

PLEASE RETURN TO
LOS ANGELES COUNTY ENGINEER
403 LOS ANGELES COUNTY ENGINEERING BLDG.

76-L298 CE 307 3-61

76-L298 CE 307 3-61

PLEASE RETURN TO
LOS ANGELES COUNTY ENGINEER
403 LOS ANGELES COUNTY ENGINEERING BLDG.

NOTE: ANY ADDITIONS OR CHANGES ON THIS SHEET MUST BE MADE OR CIRCLED IN RED INK, WITH DATE AND NAME OF PERSON MAKING CHANGE

Do not extend notes this side of this line.

F.B. 3103 PG. 200 | Job No. 2215.14 | Division No. 11 | Notes Red | Plotted | Profile
Survey of TOP. SKYLINE | Date | No.
Survey by RCW | Notes RCW | Notes Chkd. | Checked | X-Sec.
Indexed [illegible] | Date | Date | Date | No.

STATION	B.S.	H.I.	F.S.	ELEV.		
TBM				1302.36	1/4 Cor. C.S. Mon.	35/2 Pg. 7, 45
	12 22	1314 58				
TP			1 30	131328	1x2	
	11 70	1324 98				
TP			0 23	132175	1x2	
	11 76	1336 51				
TBM			6 50	133001	L.B.S.W. & Tin @ 0+00 Per Pg. 140	

Profile No. | Notes Red | Plotted | Job No. 2215.14 | Division No. 11 | F.B. 3103 PG. 201
Date | Date | Survey of TOPANGA SKYLINE RD.
X-Sec. No. | Notes Chkd. | Checked | Survey by RCW | Notes RCW | Date 2-63
Date | Date | Map No. | Indexed | Date APR 1 9 '63

NOTE: ANY ADDITIONS OR CHANGES ON THIS SHEET MUST BE MADE OR CIRCLED IN RED INK, WITH DATE AND NAME OF PERSON MAKING CHANGE.

Do not extend notes this side of this line.

PLEASE RETURN TO
LOS ANGELES COUNTY ENGINEER
403 LOS ANGELES COUNTY ENGINEERING BLDG.

STATION	B.S.	H.I.	F.S.	ELEV.	
					J.N. 2215.14 FEB-MAR-1963 PROFILE TOPANGA SKYLINE DRIVE 0+00 @ SEC LINE TO 34+03 @ OAK DR.
					RC WILSON JWS MOORE VL HUCKABY LW JONES
					LENKER ROD USED

76-1 298 CE 307 3-61

X

76-L298 CE 307 3-61

PLEASE RETURN TO
LOS ANGELES COUNTY ENGINEER
403 LOS ANGELES COUNTY ENGINEERING BLDG.

NOTE: ANY ADDITIONS OR CHANGES ON THIS SHEET MUST BE MADE OR CIRCLED IN RED INK, WITH DATE AND NAME OF PERSON MAKING CHANGE

Do not extend notes this side of this line.

STATION	B.S.	H.I.	F.S.	ELEV.	LEFT ℄	RIGHT
TBM				1330 01	L.B.S.W. & Tin @	0+00-PG.
-0+39				1334 58	end ℄	pav't
0+00				1330 01	℄	
"				1329 61	6º - ed. pav't	
"				1329 79		17º - ed. pav't
0+46				1324 51	℄	
"				1324 01	7⁵ - ed. pav't	
"				1324 16		9⁵ - ed. pav't
T.S. - 1				1320 91	5º - ed. Pav't	
"				1321 18		9⁵ - ed. pav't
1+04 9				1319 28	℄	
"				1319 09	6º - ed. pav't	
"				1319 33		8º - ed. pav't
1+43 9				1316 12	11º - F.L. 12" Clvt	
1+44 9				1318 30	℄	
"				1318 09	6⁵ ed. pav't	
"				1318 33		9⁵ ed pav't
~~1+45 4~~				~~1313 18~~		~~20º - F.L. 12" Clvt~~
T.S. - 2				1318 72	2º - ed. pav't	
"				1318 60		19º - ed. pav't

Profile
Plotted
Date
Checked
Date
Notes Red
Date
Notes Chkd.
Date
Division No. 11
Job No. 2215.14
Survey of TOP SKYLINE
Survey by RCW
Notes RCW
Indexed C. J. GAUL
Date
No.
X-Sec.
No.
No.

76L-298 CE 307 11-58

PLEASE RETURN TO
LOS ANGELES COUNTY ENGINEER
700 LOS ANGELES COUNTY ENGINEERING BLDG.

NOTE: ANY ADDITIONS OR CHANGES ON THIS SHEET MUST BE MADE OR CIRCLED IN RED INK, WITH DATE AND NAME OF PERSON MAKING CHANGE.

Do not extend notes this side of this line.

STATION	B.S.	H.I.	F.S.	ELEV.	LFT	℄	RT
2+19 7				1319 55		℄	
"				1319 34	7º - ed. pav't		
"				1319 95			11º - ed. pav't
2+84 7				1323 30		℄	
"				1322 87	3º - ed pav't		
"				1324 30			11º ed. pav't
TS-3				1327 51	13º - ed pav't		
"				1329 26			4º - ed. pav't
3+ 76 1				1330 30		℄	
"				1329 95	3º - ed. pav't		
"				1331 00			10º - ed. pav't
4+46 1				1332 36		℄	
"				1332 40	5º - ed. pav't		
"				1332 46			7º - ed. pav't
T.S. - 4	(5+19.76)			1334 63		℄	
"				1334 39	6º ed. pav't		
"				1335 25			10º - ed. pav't
TBM				1337 60	Set L.B.S. & W. in P.P. #783269 E @ Int. TOPANGA SKYLINE & HALSEY ROAD.		

Profile No. ___ Notes Red ___ Plotted ___ Job No. 2215.14 Division No. 11 F.B. 3103 Pg. 203
X-Sec. No. ___ Date ___ Date ___ Survey of TOP SKYLINE
Notes Chkd. ___ Checked ___ Survey by RCW Notes RCW Date 2-63
Date ___ Date ___ Map No. ___ Indexed J. GALLI Date ___

76L-298 CE 307 11-58

PLEASE RETURN TO
LOS ANGELES COUNTY ENGINEER
700 LOS ANGELES COUNTY ENGINEERING BLDG.

NOTE: ANY ADDITIONS OR CHANGES ON THIS SHEET MUST BE MADE OR CIRCLED IN RED INK, WITH DATE AND NAME OF PERSON MAKING CHANGE.

Do not extend notes this side of this line.

STATION	B.S.	H.I.	F.S.	ELEV	LFT	℄ RT
TBM				1337 60	L.B.S. & W. in	PP# 783269 E
5+74.27				1336 26		℄
5+92 8				1333 75		℄
"				1334 06	2° edge Pav.	
"				1333 14		19° edge PAV.
6+30 8				1328 73		℄
"				1328 09	5° edge Pav.	
"				1328 67		14° edge PAV.
T.P.				1328 48	T.P.	
T.P.				1319 06	T.P.	
7+23.72				1318 20		℄
"				1317 51	14 5 edge PAV.	
"				1318 00		2° edge PAV.
7+72 66				1316 46		℄
"				1315 34		16° edge PAV.
7+74 0				1316 11	7 5 edge PAV.	
-8 on mid chord				1313 06	25 5 F.L. 24" Culv.	
+18 "				1306 01		28 5 F.L. 24" Culv.
+37 "				1314 24	23 5 Conc. Dr. WAY	
+18 5 "				1313 32	25 5 Conc. Dr. WAY	

F.B. 3103 Pg. 204

Survey of Top Skyline Job No. 221514 Division No. 11 Notes Red Plotted Profile

Survey by R.C. Wilson Notes R.C.W. Date Date Date No. X-Sec.

Indexed R. J. GAUL Date Notes Chkd. Checked Date No.

76L-298 CE 307 11-58

PLEASE RETURN TO
LOS ANGELES COUNTY ENGINEER
700 LOS ANGELES COUNTY ENGINEERING BLDG.

NOTE: ANY ADDITIONS OR CHANGES ON THIS SHEET MUST BE MADE OR CIRCLED IN RED INK, WITH DATE AND NAME OF PERSON MAKING CHANGE.

Do not extend notes this side of this line.

STATION	B.S.	H.I.	F.S.	ELEV.	LEFT	℄ RIGHT
8+12 64				1314 19		℄
"				1314 25	5° edge PAV.	
"				1313 21		19° edge PAV
8+52 62				1310 96		℄
"				1310 42	8° edge PAV.	
"				1310 98		12° edge PAV.
T.P.				1309 86	T.P.	
9+ 23 13				1305 92		℄
"				1305 03	8° edge PAV.	
"				1306 78		10° edge PAV
9+46 88				1304 18		℄
"				1303 71	4 1 edge PAV.	
"				1305 18		11 5 edge PAV.
9+70 63				1302 11		℄
"				1301 88	14° edge PAV.	
"				1302 66		4° edge PAV.
T.P.				1300 70	T.P.	
T.P.				1292 65	T.P.	
T.B.M.				1293.00	L. BSPK PP# 574115-E	EL = 1293.13

Profile No. ____ Notes Red ____ Plotted ____ Job No. 2215.14 Division No. 11 F.B. 3103 Page 285
X-Sec. No. ____ Date ____ Date ____ Survey of Top. Skyline Dr.
Notes Chkd. ____ Checked ____ Survey by RC Wilson Notes K.L.H. Date 2-26-63
Date ____ Date ____ Map No. ____ Indexed C. J. GALLI Date ____

76L-298 CE 307 11-58

PLEASE RETURN TO
LOS ANGELES COUNTY ENGINEER
700 LOS ANGELES COUNTY ENGINEERING BLDG.

NOTE: ANY ADDITIONS OR CHANGES ON THIS SHEET MUST BE MADE OR CIRCLED IN RED INK, WITH DATE AND NAME OF PERSON MAKING CHANGE

Do not extend notes this side of this line.

STATION	B.S.	H.I.	F.S.	ELEV	LEFT	℄ RIGHT
T.B.M.				1293 13	L.B.Spk in P.P# 574115-E	
10+85.0				1292 94		℄
"				1292 45	10.5 edge PAV	
"				1292 72		7.5 edge PAV
11+83.53				1285 14		℄
"				1284 97	2.5 edge PAV	
"				1285 44		15.0 edge PAV.
T.P.				1284 11	T.P.	
12+45.61				1282 68		℄
"				1282 57	3.0 edge PAV.	
"				1283 51		14.5 edge PAV.
13+07.68				1281 28		℄
"				1280 87	4.5 edge PAV.	
"				1282 39		16.0 edge PAV
T.P.				1277.07	T.P.	
13+73.37				1276 75		℄
"				1276 50	5.0 edge PAV	
"				1276 85		15.5 edge PAV.
T.B.M.				1282 13	L.B.Spk w/T P.P# 1308465-E	

F.B. 3103 PG. 206 Job No. 2215.14 Division No. 11 Notes Red ___ Plotted ___ Profile ___
Survey of Top Skyline Dr Date ___ Date ___ No. ___
Survey by RC Wilson Notes V. Huetaby Notes Chkd. ___ Checked ___ X-Sec. ___
Indexed C. J. GAMI Date ___ Date ___ No. ___

76L-298 CE 307 11-58

PLEASE RETURN TO
LOS ANGELES COUNTY ENGINEER
700 LOS ANGELES COUNTY ENGINEERING BLDG.

NOTE: ANY ADDITIONS OR CHANGES ON THIS SHEET MUST BE MADE OR CIRCLED IN RED INK, WITH DATE AND NAME OF PERSON MAKING CHANGE.

Do not extend notes this side of this line.

STATION	B.S.	H.I.	F.S.	ELEV.	LEFT	℄ RIGHT
T.B.M.				1282 13	L BSpk w/T in P.P.# 1308465-E	
T.P.				1273 58	T.P.	
14+17 04				1273 16		℄
"				1272 35		9° edge PAV.
+46. From PI on Tag.				1267 51	7° F.L. 18" Corr. Culv.	
14+60 71				1268 79		℄
"				1268 32	7° edge PAV.	
"				1269 01		10⁵ edge PAV
14+ 64 2				1264 65		25⁵ F.L. 18" Corr. Culv.
T.P.				1265 19	T.P.	
14+95 03				1265 59		℄
"				1264 77	8° edge Pav.	
				1266 03		10⁵ edge PAV.
15+32 51				1261 83		℄
"				1261 05	4⁵ edge PAV	
"				1263 31		11⁵ edge Pav.
15+69 88				1257 90		℄
"				1257 28	4° edge PAV.	
"				1258 51		11⁵ edge PAV
T.P.				1257 20	TP	

Profile No. ___ Date ___ Notes Red ___ Plotted ___ Job No. ___ Division No. ___ F.B. 3103 [illegible]
X-Sec. No. ___ Date ___ Notes Chkd. ___ Checked ___ Survey of Top Skyline Rd
Survey by RCW Notes VLH Date 2-26-63
Map No. ___ Date ___ Indexed C. J. GAHL Date ___

76L-298 CE 307 11-56

PLEASE RETURN TO
LOS ANGELES COUNTY ENGINEER
700 LOS ANGELES COUNTY ENGINEERING BLDG.

NOTE: ANY ADDITIONS OR CHANGES ON THIS SHEET MUST BE MADE OR CIRCLED IN RED INK, WITH DATE AND NAME OF PERSON MAKING CHANGE

Do not extend notes this side of this line.

STATION	B.S.	H.I.	F.S.	ELEV	LEFT	℄ RIGHT
17+38 81				1252 26		
"				1251 83	5 5 edge PAV.	
"				1252 51		15 5 edge PAV.
17+82 96				1248 30		℄
"				1248 47	11 5 edge PAV	
"				1247 79		11 5 edge PAV.
T.P.				1248.28	T.P.	
BC+35 ? on chord				1246 13	45 0 FL. 24" Culv.	
BC+50 ? on chord				1241 60	1 0 " "	
18+27 10				1242 72		℄
"				1242 27	7 0 edge PAV.	
"				1243 07		10 5 edge PAV
T.P				1239 17	T.P.	
T.P.				1230 08	T.P.	
19+89 04				1227 59		℄
"				1225 72	12 0 edge PAV	
"				1228 11		7 0 edge PAV
20+52 24				1222 09		℄
"				1221 05	8 0 edge PAV.	
"				1223 05		10 0 edge PAV
T.P.				1220 85	T.P.	

F.B. 3103 PG. 208 Job No. 22154 Division No. 11 Notes Red Date Plotted Date No. Profile
Survey of Top Skyline Dr. Notes V. Huckaby Checked Date No. X-Sec.
Survey by R. Wilson Notes Chkd. Date
Indexed P. J. GAHY Date

76L-298 CE 307 11-58

PLEASE RETURN TO
LOS ANGELES COUNTY ENGINEER
700 LOS ANGELES COUNTY ENGINEERING BLDG.

NOTE: ANY ADDITIONS OR CHANGES ON THIS SHEET MUST BE MADE OR CIRCLED IN RED INK, WITH DATE AND NAME OF PERSON MAKING CHANGE.

Do not extend notes this side of this line.

STATION	B.S.	H.I.	F.S.	ELEV.	LEFT	℄	RIGHT
21+15 45				1218 20		℄	
"				1218 01	4° edge PAU		
"				1218 83			12° edge PAU
22+84 38				1214 59		℄	
"				1214 48	5.5 edge PAU.		
"				1214 32			25° edge PAU
23+27 43				1213 75		℄	
"				1213 93	9° edge PAU		
"				1213 01			26.5 edge PAU
+47 on Chord from BC				1209.92	45° F.L. 24" Culv.		
+48 "				1206 92			17.5 F.L. 24" Culv.
P.I.#T.S 13				1221 44			
23+70 47				1215 10		℄	
"				1214 80	5.5 edge PAU		
"				1214 90			13.0 edge PAU
24+10 04				1217 62		℄	
"				1216 56	9° edge PAU		
"				1217 81			6° edge PAU.
T.P.				1219 77	T.P.		

Profile No. ____ Notes Red ____ Plotted ____ Job No. 2215.14 Division No. 11 F.B. 3103 Pg. 289
X-Sec. No. ____ Date ____ Date ____ Survey of TOP SKYline Dr
Notes Chkd. ____ Checked ____ Survey by RC.W Notes Huckaby Date 2-28-63
Date ____ Date ____ Map No. ____ Indexed C. J. GARRI Date ____

76L-298 CE 307 11-58

PLEASE RETURN TO
LOS ANGELES COUNTY ENGINEER
700 LOS ANGELES COUNTY ENGINEERING BLDG.

NOTE: ANY ADDITIONS OR CHANGES ON THIS SHEET MUST BE MADE OR CIRCLED IN RED INK, WITH DATE AND NAME OF PERSON MAKING CHANGE

Do not extend notes this side of this line.

STATION	B.S.	H.I.	F.S.	ELEV	LEFT	℄	RIGHT
24+39 04				1219 82		℄	
"				1218 19	11 5 edge PAV.		
"				1220 16			6 0 edge PAV.
24+68 04				1221 33		℄	
"				1220 16	10 5 edge PAV		
"				1221 37			5 0 edge PAV.
25+53 32				1223 62		℄	
"				1223 15	7 0 edge PAV		
"				1223 49			8 5 edge PAV
+30 0 on tan from BC 15				1218 68			33 0 F.L. 18" Culv.
25+86 88				1225 07		℄	
"				1224 86	6 0 edge PAV		
"				1225 28			10 0 edge PAV
+19 2 on Tan From PI. 15				1224 52	10 0 F.L. 18" Culv.		
26+20 45				1227 17		P.R.C. ℄	
"				1226 28	9 5 edge PAV.		
"				1227 38			7 0 edge PAV
T.P.				1227 93	T.P.		
26+58 01				1229 27		℄	
"				1228 00	6 0 edge PAV		
"				1229 50			13 5 edge PAV

F.B. 3103 PG. 290

Job No. 221514 Division No. 11 Notes Red ____ Date ____ Plotted ____ Date ____ Profile ____ No. ____

Survey of Top Skyline Dr. Notes VL Huckaby Date ____ Checked ____ Date ____ X-Sec. ____ No. ____

Survey by R. Wilson Notes Chkd. ____ Date ____

Indexed C. J. GALLI

76L-298 CE 307 11-58

PLEASE RETURN TO
LOS ANGELES COUNTY ENGINEER
700 LOS ANGELES COUNTY ENGINEERING BLDG.

NOTE: ANY ADDITIONS OR CHANGES ON THIS SHEET MUST BE MADE OR CIRCLED IN RED INK, WITH DATE AND NAME OF PERSON MAKING CHANGE.

Do not extend notes this side of this line.

STATION	B.S.	H.I.	F.S.	ELEV.	LEFT	℄ RIGHT
26+95 58				1230 86		P.R.C. ℄
"				1230 03	10° edge PAU.	
"				1230 97		8° edge PAU.
27+35 09				1232 45		℄
"				1232 36	5 5 edge PAU	
"				1232 04		12 5 edge PAU.
27+74 60				1234 18		℄
"				1233 71	6 5 edge PAU	
"				1233 41		12° edge PAU.
T.P.				1236 54		
28+57 25				1239 15		℄
"				1237 67	10 5 edge PAU	
"				1239 15		5° edge PAU
28+90 15				1240 23	7° edge PAU.	
"				1242 43	25 5 " "	
29+25 04				1243 68		℄
"				1243 20	7° edge PAU.	
"				1243 54		12° edge PAU.
T.B.M.				1243 50	T.B.M. L.B.SPK W&T in Intersection Top. Skyline & Burson	PP# 1143537-E

Profile No. X-Sec. No. Notes Red Date Notes Chkd. Date Plotted Date Checked Date Job No. 221516 Division No. 11 Survey of Top Skyline Dr Survey by RC Wilson Notes Hickaby Date 2-28-63 Map No. Indexed C. J. GALLI Date

3103 2&1

76L-298 CE 307 11-58

PLEASE RETURN TO
LOS ANGELES COUNTY ENGINEER
700 LOS ANGELES COUNTY ENGINEERING BLDG.

NOTE: ANY ADDITIONS OR CHANGES ON THIS SHEET MUST BE MADE OR CIRCLED IN RED INK, WITH DATE AND NAME OF PERSON MAKING CHANGE

Do not extend notes this side of this line.

STATION	B.S.	H.I.	F.S.	ELEV	LEFT	℄ RIGHT
T.B.M.				1243 50	T.B.M. L.B. Spk w & T in "PP" 1114357E	
29+94 43				1243 56		℄
"				1243 14	15° edge PAV	
"				1243 38		8° edge PAV.
30+21 41				1242 71		℄
"				1241 69	10° edge PAV	
"				1243 63		8° edge PAV
30+48 39				1239 61		℄
"				1238 88	5 5 edge PAV	
"				1241.41		13° edge PAV.
T.P.				1234.49	T.P.	
T.P				1225 39	T.P.	
32+18°				1217 20		℄
"				1216 90	5 5 edge PAV.	
"				1217 54		15 5 edge
T.P.				1216 04	T.P.	
32+83 10				1209 42		℄
"				1208 76	14° edge PAV.	
"				1209 28		8° edge PAV.
T.P.				1206 71	T.P.	

F.B. 3103 Pg. 212 Job No. 2215.14 Division No. 11 Notes Red Date Plotted Date No. Profile
Survey of Top Skyline Dr. Notes Chkd. Date Checked Date No. X-Sec.
Survey by R. Wilson Notes V. Huckaby Date
Indexed J. CALLI

PLEASE RETURN TO
LOS ANGELES COUNTY ENGINEER
700 LOS ANGELES COUNTY ENGINEERING BLDG.

NOTE: ANY ADDITIONS OR CHANGES ON THIS SHEET MUST BE MADE OR CIRCLED IN RED INK, WITH DATE AND NAME OF PERSON MAKING CHANGE.

Do not extend notes this side of this line.

STATION	B.S.	H.I.	F.S.	ELEV.	LEFT	℄ RIGHT
33+51.0				1201.50	5° edge Pav.	
"				1201.02	22° edge Pav.	
33+95.38				1198.20	22° edge Pav.	
T.P.				1197.97	T.P.	
34+03.15				1196.51	Intersection Oak & Top. Skyline	
B.M. Oak				1192.33	B.M. Oak Elev. = 1192.26	For Desc. See F.B. 3103-28

Profile Notes Red ____ Plotted ____ Job No. 2215 Division No. ____
No. ____ Date ____ Date ____ Survey of Top Skyline Dr
X-Sec. ____ Notes Chkd. ____ Checked ____ Survey by R.E. Wilson Notes Huckaby Date 2-28-63
No. ____ Date ____ Date ____ Map No. ____ Indexed R. J. GALLI Date ____

Notes Ck'd by
Map No.
Office Work
Checked
Date

Survey of Hodgson Cir. Rd F. B. 3103 Pg. 215
JN 2215.14 Tape Std °F
Surveyed by RC Wilson
Notes RCW Date 2-63
Indexed R. J. GALLI APR 1 1963

WTR WORKS DIST 29
JN 2215.14

IMPROVEMENT LOCATION
HODGSON CIRCLE DRIVE

0+00 PER. PG. 144 TO
6+02.87 PER. PG. 153

RC Wilson Ch
J Moore ↑
VL Huckaby HC
LW Jones RC

Note: Any Additions or Changes on this Sheet Must be Made or Circled in Red Ink With Date and Name of Person Making Change in this line.

Do not extend this side of this line.

PLEASE RETURN TO
LOS ANGELES COUNTY ENGINEER
403 Los Angeles County Engineering Bldg.

76F3095 CE # 310 8.61

F. B. 3103 PG. 216

See PG. For Int. of Top. Skyline Dr.

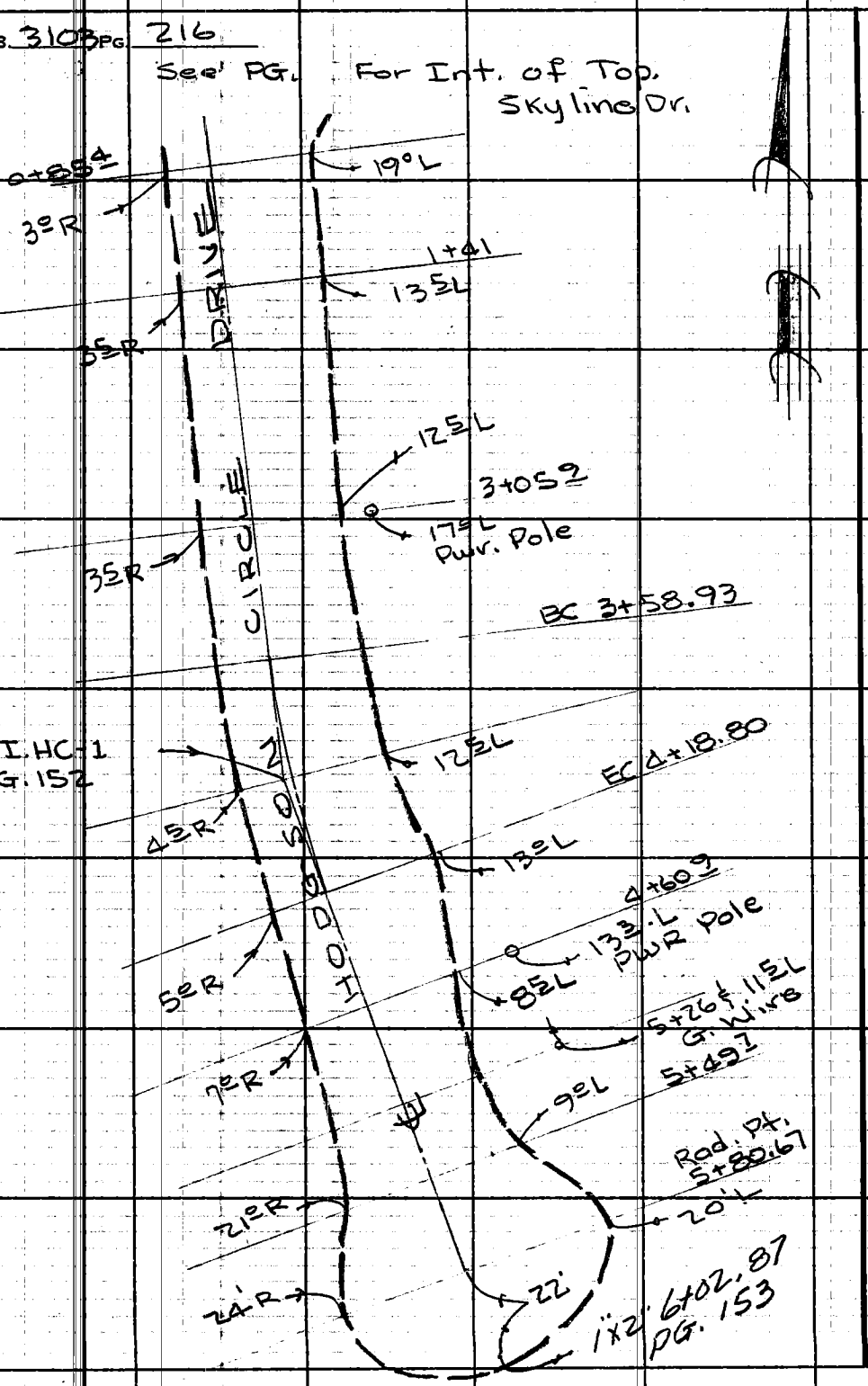

PLEASE RETURN TO
LOS ANGELES COUNTY ENGINEER
403 Los Angeles County Engineering Bldg.

Note: Any Additions or Changes on This Sheet Must be Made or Circled in Red Ink With Date and Name of Person Making Change.

Do not extend this side of this line.

Profile	Notes Red	Plotted	Job No. 2215.14	Division No. 11	F.B. 3103 PG. 217
No.	Date	Date	Survey of HODGSON CIR DRIVE		
X-Sec.	Notes Chkd.	Checked	Survey by RCW	Notes YLH	Date 2-63
No.	Date	Date	Map No.	Indexed E. J. GALLI	Date APR 1 1963

WTR WORKS DIST 29
JN 2215.14

PROFILE HODGSON CIR. DRIVE FROM 0+00 @ TOPANGA SKYLINE TO 6+02.87 PER. PG. 153

Lenker Rod Used.

ELEV.	RC Wilson ch
F.S.	J Moore π VL Huckaby Notes
H.I.	LW Jones φ
B.S.	
STATION	

NOTE: ANY ADDITIONS OR CHANGES ON THIS SHEET MUST BE MADE OR CIRCLED IN RED INK, WITH DATE AND NAME OF PERSON MAKING CHANGE.

PLEASE RETURN TO
LOS ANGELES COUNTY ENGINEER
403 LOS ANGELES COUNTY ENGINEERING BLDG.

Do not extend notes this side of this line.

76-L298 CE 307 3-61

X

76-L298 CE 307 3-61

PLEASE RETURN TO
LOS ANGELES COUNTY ENGINEER
403 LOS ANGELES COUNTY ENGINEERING BLDG.

NOTE: ANY ADDITIONS OR CHANGES ON THIS SHEET MUST BE MADE OR CIRCLED IN RED INK, WITH DATE AND NAME OF PERSON MAKING CHANGE

Do not extend notes this side of this line.

F.B. 2107 Pg 218 | Job No. 2215/4 | Division No. 11 | Notes Red | Plotted | Profile
Survey of Hodgson Circle Dr | Date | Date | No.
Survey by R. Wilson Notes V. Huckaby | Notes Chkd. | Checked | X-Sec.
Indexed E. J. OAU | Date | Date | No.

STATION	B. S.	H. I.	F. S.	ELEV.	LEFT	℄	RIGHT
T.B.M.				1337.60	T.B.M. EL = 1337.60		For Desc. see F.B. 3103-
0+00				1334 64		℄	
0+41 91				1336 55		℄	
"				1336.28			7° edge PAV.
0+85 2				1335 48		℄	
"				1334 20	13 S edge PAV.		
"				1335 40			3 S edge PAV.
1+40 2				1333 45		℄	
"				1333 08	13 S edge PAV.		
"				1333 19			3 S edge PAV.
T.P.				1331 59	T.P.		
3+05 2				1327 62		℄	
"				1328 10	12 S edge PAV.		
"				1327 26			3 S edge PAV.
3+58 93				1324 34		℄	
"				1324 19	12 S edge PAV.		
"				1323 84			4 S edge PAV
T.P.				1322 46	T.P.		
4+18 80				1319 70		℄	
"				1319 21	10° edge PAV		
"				1319 15			8° edge PAV

76-L298 CE 307 3-61

PLEASE RETURN TO
LOS ANGELES COUNTY ENGINEER
403 LOS ANGELES COUNTY ENGINEERING BLDG.

NOTE: ANY ADDITIONS OR CHANGES ON THIS SHEET MUST BE MADE OR CIRCLED IN RED INK, WITH DATE AND NAME OF PERSON MAKING CHANGE.

~~Do not extend notes this side of this line.~~

STATION	B. S.	H. I.	F. S.	ELEV.	LEFT	℄	RIGHT
4+60 ℄				1316.18		℄	
"				1316.11	8° edge PAV.		
"				1315.53			7° edge PAV.
T.P.				1313.04	T.P.		
5+49 ℄				1309.17		℄	
"				1308.73	9° edge PAV.		
"				1309.26			20° edge PAV.
5+80 ℄				1308.90		℄	
"				1309.36	20° edge PAV.		
"				1309.60			24° edge PAV.
6+02 ℄				1309.45		end ℄ of Rd.	
T.P.				1313.04	T.P.		
T.P.				1322.26	T.P.		
T.P.				1331.45	T.P.		
T.B.M.				1337.61	T.B.M. EL. = 1337.60		For Desc. see F.B. 3103-

Profile Notes Red ____ Plotted ____
No. X-Sec. Date ____ Date ____ Job No. 2215.14 Division No. 11
No. ____ Notes Chk'd. ____ Checked ____ Survey of Hodgson Circle Dr.
Date ____ Date ____ Survey by R.C. Wilson Notes the kaby Date 2-25-63
Map No. ____ Indexed E. J. GALL Date ____

F.B. 3103 PG 29

Notes Ck'd by	Survey of HALSEY RD.	F. B. 3103 PG. 224
Map No.	JN 2215.14 Tape Std °F	
Office Work	Surveyed by RC W. 1/500	
Checked	Notes RCW Date 3-63	
Date	Indexed R. J. CALL APR 19 '63	

WTR WORKS DIST 29

J.N. 2215.14

IMPROVEMENT LOCATION

HALSEY ROAD

0+00 PER PAGE 145

TO

8+63.24 PER PG 150

RC WILSON CH

J MOORE T

VL HUCKABY HC

LW JONES RC

Note: Any Additions or Changes on this Sheet Must be Made or Circled in Red Ink With Date and Name of Person Making Change.

Do not extend this side of this line.

PLEASE RETURN TO
LOS ANGELES COUNTY ENGINEER
403 Los Angeles County Engineering Bldg.

76F309S CE # 310 3-61

F. B. 3103 Pg. 272

PLEASE RETURN TO
LOS ANGELES COUNTY ENGINEER
403 Los Angeles County Engineering Bldg.

Do not extend this side of this line.

Note: Any Additions or Changes on This Sheet Must be Made or Circled in Red Ink With Date and Name of Person Making Change.

Notes Ck'd by
Map No.
Office Work
Checked
Date

Survey of HALSEY RD.
JN 7715.12 Tape Std °F
Surveyed by RC WILSON
Notes RCW Date 3-63
Indexed E. J. GALLI

F. B. 3103 Pg. 223

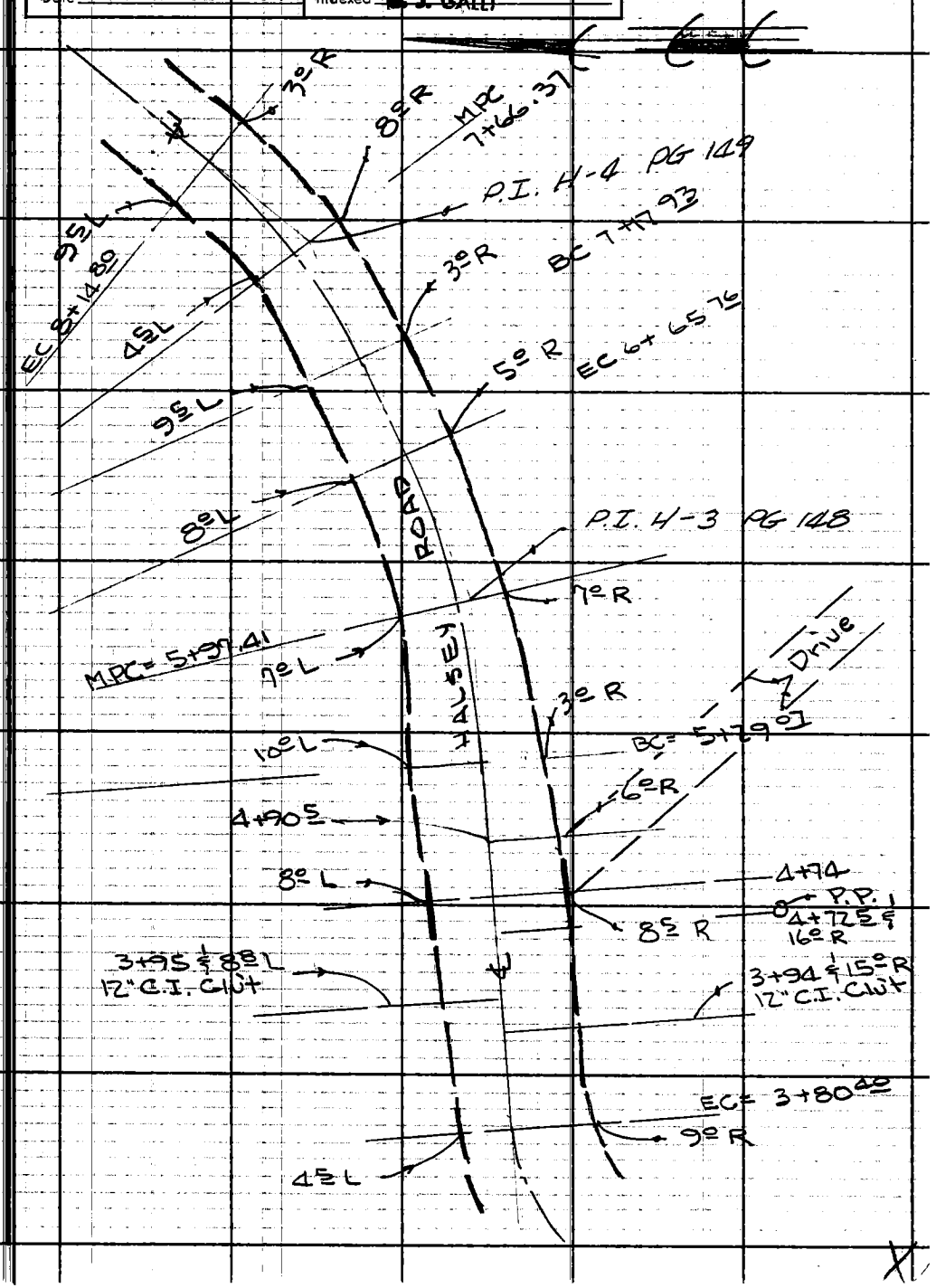

Note: Any Additions or Changes on This Sheet Must be Made or Circled in Red Ink With Date and Name of Person Making Change.

Do not extend this side of this line.

PLEASE RETURN TO
LOS ANGELES COUNTY ENGINEER
403 Los Angeles County Engineering Bldg.

76F309S CE # 310 3-61

F.B. 3103 Pg. 224

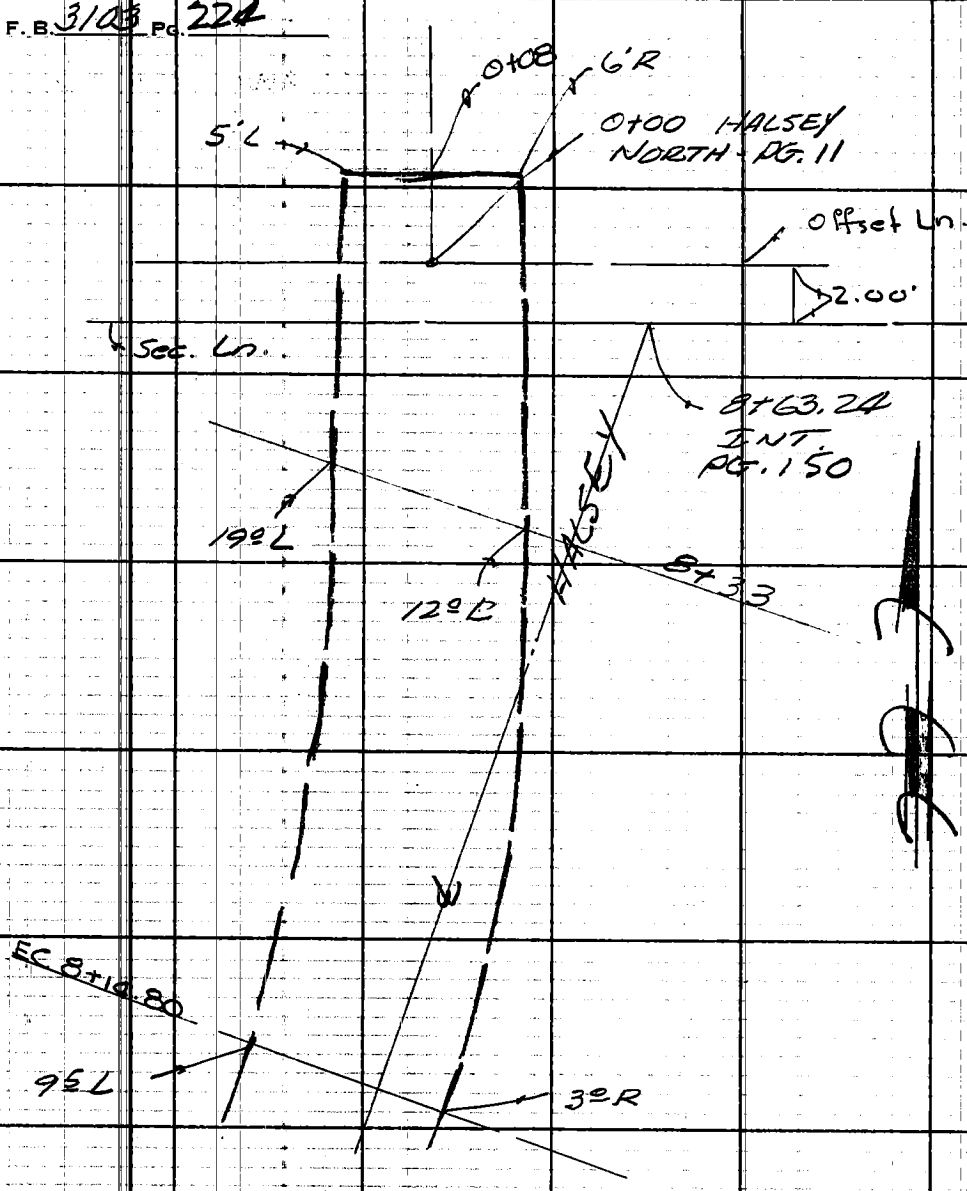

PLEASE RETURN TO
LOS ANGELES COUNTY ENGINEER
403 Los Angeles County Engineering Bldg.

Do not extend this side of this line.

Note: Any Additions or Changes on This Sheet Must be Made or Circled in Red Ink With Date and Name of Person Making Change.

Profile No. | Notes Red | Date | Plotted | Date | Job No. 2215.14 | Division No. 11 | F.B. 3103 PG. 285

X-Sec. No. | Notes Chkd. | Date | Checked | Date | Survey of HALSEY ROAD | Survey by RCW | Notes VLH | Date 2-63 | Map No. | Indexed C. J. CALLI | Date APR 1 1963

NOTE: ANY ADDITIONS OR CHANGES ON THIS SHEET MUST BE MADE OR CIRCLED IN RED INK, WITH DATE AND NAME OF PERSON MAKING CHANGE.

Do not extend notes this side of this line.

PLEASE RETURN TO
LOS ANGELES COUNTY ENGINEER
403 Los Angeles County Engineering Bldg.

STATION	B.S.	H.I.	F.S.	ELEV.

WTR WORKS DIST 29

PROFILE HALSEY RD.
FROM 0+00 @ TOPANGA
SKY LINE TO 8+63.24
INT. OF SEC. LINE

J.N. 2215.14

LENKER ROD USED

RC Wilson - Ch
J Moore - T
UL Huckaby - Notes
LW Jones - Rod

76-1 298 CE 307 3-61

X

76-L298 CE 307 3-61

PLEASE RETURN TO
LOS ANGELES COUNTY ENGINEER
403 LOS ANGELES COUNTY ENGINEERING BLDG.

NOTE: ANY ADDITIONS OR CHANGES ON THIS SHEET MUST BE MADE OR CIRCLED IN RED INK, WITH DATE AND NAME OF PERSON MAKING CHANGE

Do not extend notes this side of this line.

STATION	B. S.	H. I.	F. S.	ELEV.	LEFT	℄	RIGHT
TBM				1337.60	T.B.M. EL.=1337.60	BS pk & W in P.P. # 783269-E	
0+22				1336.88		℄	
0+32				1337.33		℄	
0+41.5				1332.36			21.5 - F.L. 18" Cl'vt
"				1338.0			14.5 - Top Bank
0+51.0				1336.95	6.5 - F.L. 18" Cl'vt		
T.P.				1345.20			
1+40				1350.93		℄	
"				1350.25	5.0 edge Pav.		
"				1351.07			7.0 edge Pav.
T.P.				1354.36	T.P.		
2+05.63				1358.75		℄	
"				1358.04	7.0 edge Pav.		
"				1358.76			7.0 edge Pav.
Mid Pt. 2+51.23				1363.41		℄	
"				1363.04	5.0 edge Pav.		
T.P.				1363.09	T.P.		
2+51.23				1363.97			7.0 edge Pav.
P.R.C. 2+96.84				1366.04		℄	
"				1365.50	9.5 edge Pav		
"				1365.91			3.0 edge Pav.

Profile No. X-Sec. No.
Plotted Date Checked Date
Notes Red Date Notes Chkd. Date
Division No. 11 Date
Job No. 2215.14 Notes ULH Date
Survey of Halsey Rd.
Survey by RCW
Indexed C. J. SAMI

76-L298 CE 307 3-61

PLEASE RETURN TO
LOS ANGELES COUNTY ENGINEER
403 LOS ANGELES COUNTY ENGINEERING BLDG.

NOTE: ANY ADDITIONS OR CHANGES ON THIS SHEET MUST BE MADE OR CIRCLED IN RED INK, WITH DATE AND NAME OF PERSON MAKING CHANGE.

Do not extend notes this side of this line.

STATION	B. S.	H. I.	F. S.	ELEV.	LEFT	℄	RIGHT
Mid Pt H-2 3+38.62				1369.52		℄	
"				1369.39	6.5 edge PAV		
"				1369.05			8.5 edge PAV.
E.C. 3+80.40				1372.55		℄	
3+94.1				1368.87			15.0 F.L. 12" CORR. Clvt.
T.P.				1372.45			
3+95.2				1371.55	8.8 F.L. 12" CORR. Clvt.		
4+[illegible].74				1379.34		℄	
"				1378.68	8.0 edge PAV.		
"				1379.21			8.5 edge Dr. way & PAV.
T.P.				1381.77	T.P.		
B.C. 5+29.07				1387.10		℄	
"				1385.94	10.0 edge PAV.		
"				1387.23			3.0 edge PAV.
T.P.				1390.72	TP		
Mid Pt H-3 5+97.41				1396.70		℄	
"				1396.20	7.0 edge PAV		
"				1397.00			7.0 edge PAV.
T.P.				1399.34	TP		

Profile No. ____ Notes Red ____ Plotted ____ Job No. 2215.4 Division No. 11 F.B. 3103 PG 77
X-Sec. No. ____ Date ____ Date ____ Survey of Halsey Road
Notes Chkd. ____ Checked ____ Survey by RCW Notes VLH Date 2-63
Date ____ Date ____ Map No. ____ Indexed ____ Date ____

76-L298 CE 307 3-61

PLEASE RETURN TO
LOS ANGELES COUNTY ENGINEER
403 LOS ANGELES COUNTY ENGINEERING BLDG.

NOTE: ANY ADDITIONS OR CHANGES ON THIS SHEET MUST BE MADE OR CIRCLED IN RED INK, WITH DATE AND NAME OF PERSON MAKING CHANGE

Do not extend notes this side of this line.

STATION	B.S.	H.I.	F.S.	ELEV.	LEFT	℄	RIGHT
6+65.76				1400.00		℄	
"				1399.63	8° edge PAV.		
"				1400 25			5° edge PAV.
B.C. 7+17 93				1403 07		℄	
"				1402 25	9 5 edge PAV.		
"				1403 20			3° edge PAV.
T.P.				1407.96	T.P.		
Mid Pt. 7+66.37				1408 79		℄	
"				1408 61	4 5 edge PAV.		
"				1409 18			8° edge PAV.
EC 8+14 80				1412 96		℄	
"				1412 55	9 5 edge PAV		
"				1413 00			3° edge PAV.
8+33				1414 82	12° edge PAV.		
"				1416.76	19° PAV Dr. Way		
T.P.				1416.37	T.P.		
8+68				1418 09	29° edge PAV.		
T.B.M.				1417 94	T.B.M. EL.=1417.97 B.Spk&W in P.P.# 589610-E For Desc. See FB 3103-4a		

Profile
Plotted
Date
Checked
Date
Notes Red
Date
Notes Chkd.
Date
Job No. 2215.14 Division No. 11
Survey of HALSEY RD
Survey by RCW Notes V.L. Huckaby
Indexed C.J. GALLI Date
X-Sec. No.
No.

Notes Ck'd by
Map No.
Office Work
Checked
Date

Survey of MARQUETTE DR
JN 7215.14 Tape Std °F
Surveyed by RC Wilson
Notes RCW Date 3-63
Indexed E. J. GALLI APR 1 1968

F. B. 3103 PG. 229

WTR WORKS DIST 29
J.N. 7215.14
IMPROVEMENT LOCATION
MARQUETTE DR.

0+00 PER. PG. 159
TO
10+55.88 PER. PG. 166

RC Wilson
J Moore
VL Huckaby
LW Jones

Note: Any Additions or Changes on this Sheet Must be Made or Circled in Red Ink With Date and Name of Person Making Change.

Do not extend this side of this line.

PLEASE RETURN TO
LOS ANGELES COUNTY ENGINEER
403 LOS ANGELES COUNTY ENGINEERING BLDG.

7GF309S CE # 310 3-61

PLEASE RETURN TO
LOS ANGELES COUNTY ENGINEER
403 LOS ANGELES COUNTY ENGINEERING BLDG.

Note: Any Additions or Changes on This Sheet Must be Made or Circled in Red Ink With Date and Name of Person Making Change.

Do not extend this side of this line.

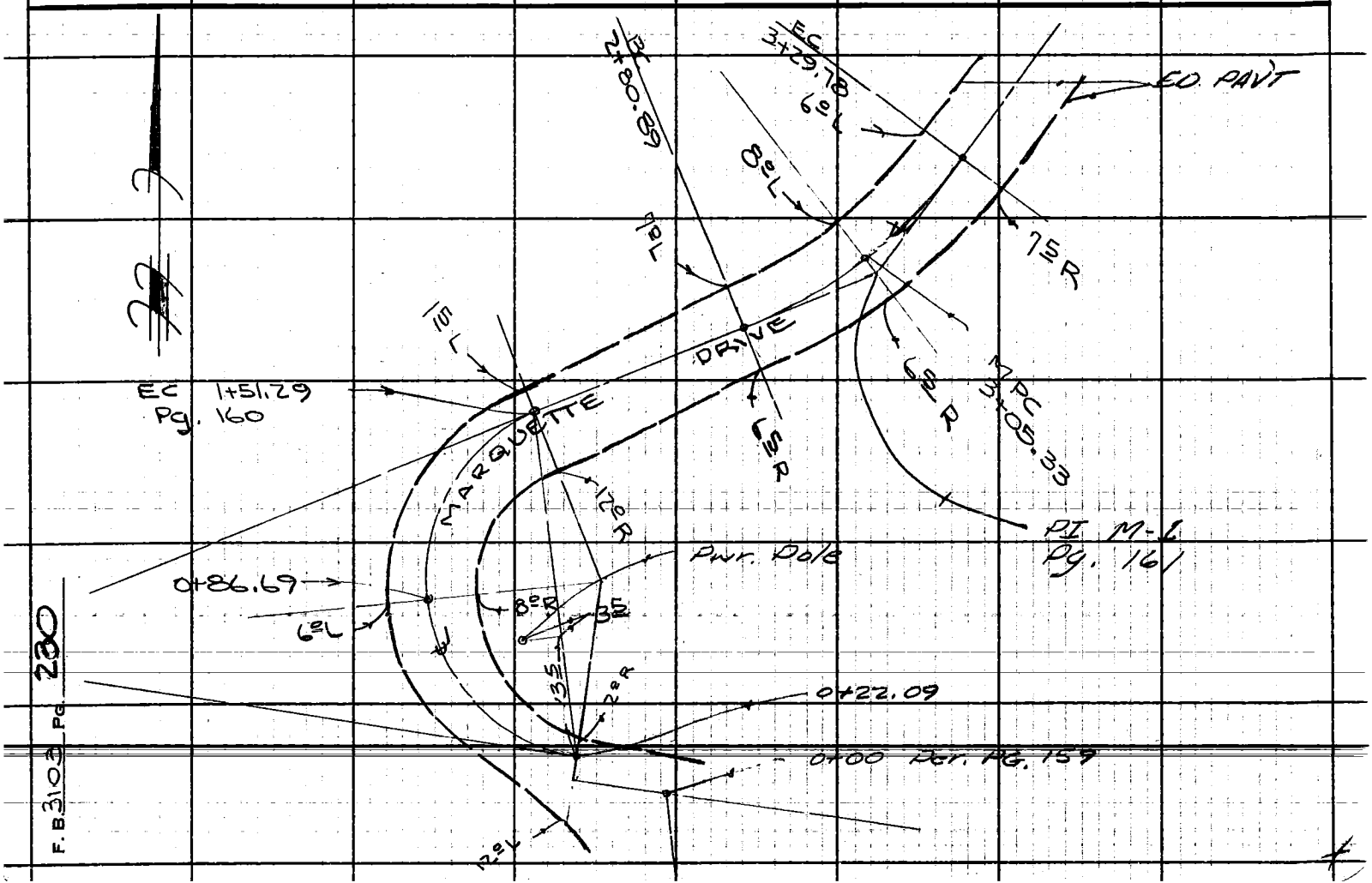

F.B. 3104 Pg. 280

Notes Ck'd by	Survey of MARQUETTE DR	F. B. 3103 PG. 231
Map No.	JN 2215.14 Tape Std °F	
Office Work	Surveyed by RC Wilson	
Checked	Notes RCW Date 3-63	
Date	Indexed E. J. GAMI	

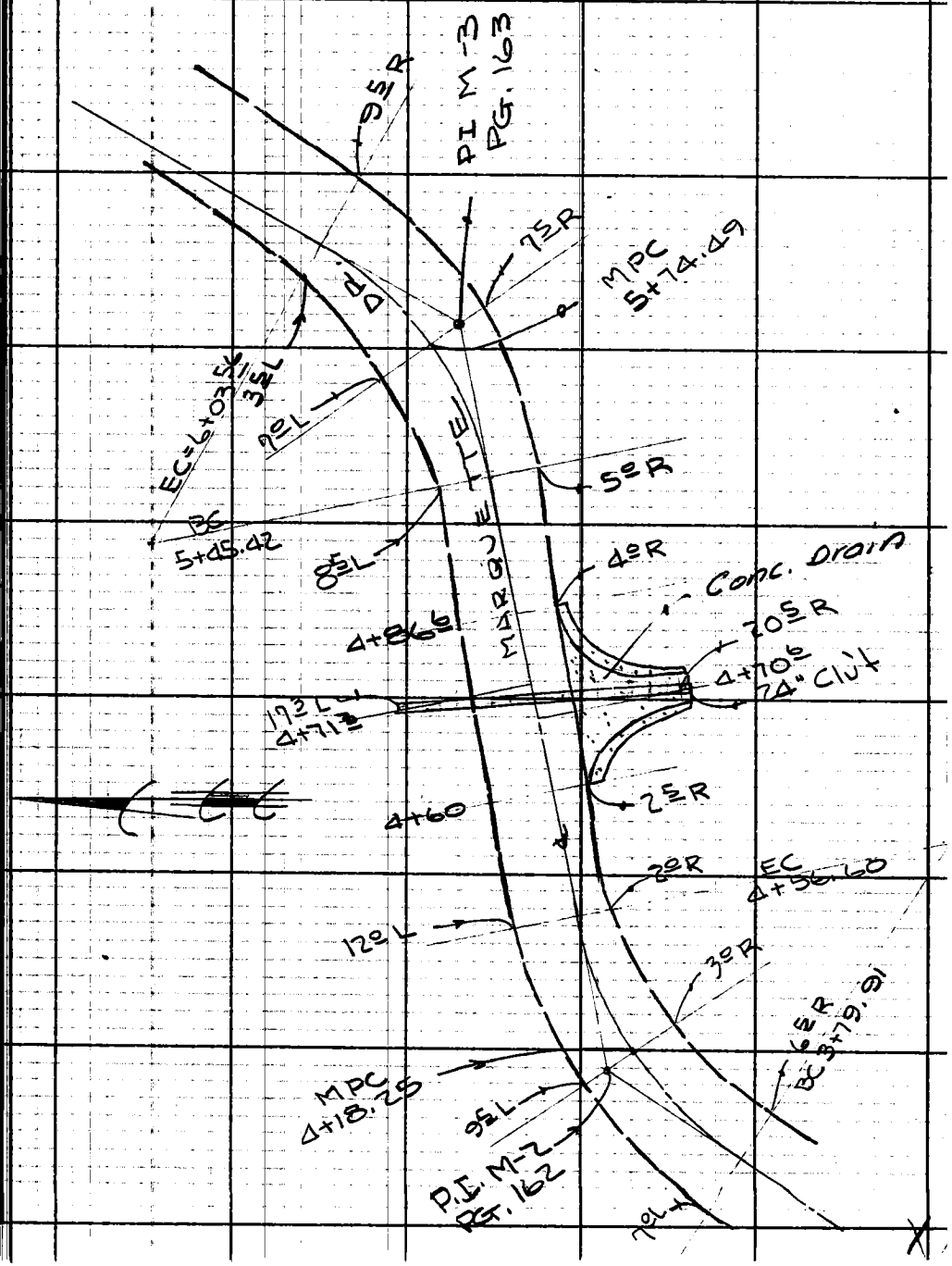

Note: Any Additions or Changes on This Sheet Must be Made or Circled in Red Ink With Date and Name of Person Making Change.

PLEASE RETURN TO
LOS ANGELES COUNTY ENGINEER
403 LOS ANGELES COUNTY ENGINEERING BLDG.

Do not extend this side of this line.

76F309S CE # 310 3-61

PLEASE RETURN TO
LOS ANGELES COUNTY ENGINEER
403 LOS ANGELES COUNTY ENGINEERING BLDG.

Note: Any Additions or Changes on This Sheet Must be Made or Circled in Red Ink With Date and Name of Person Making Change.

Do not extend this side of this line.

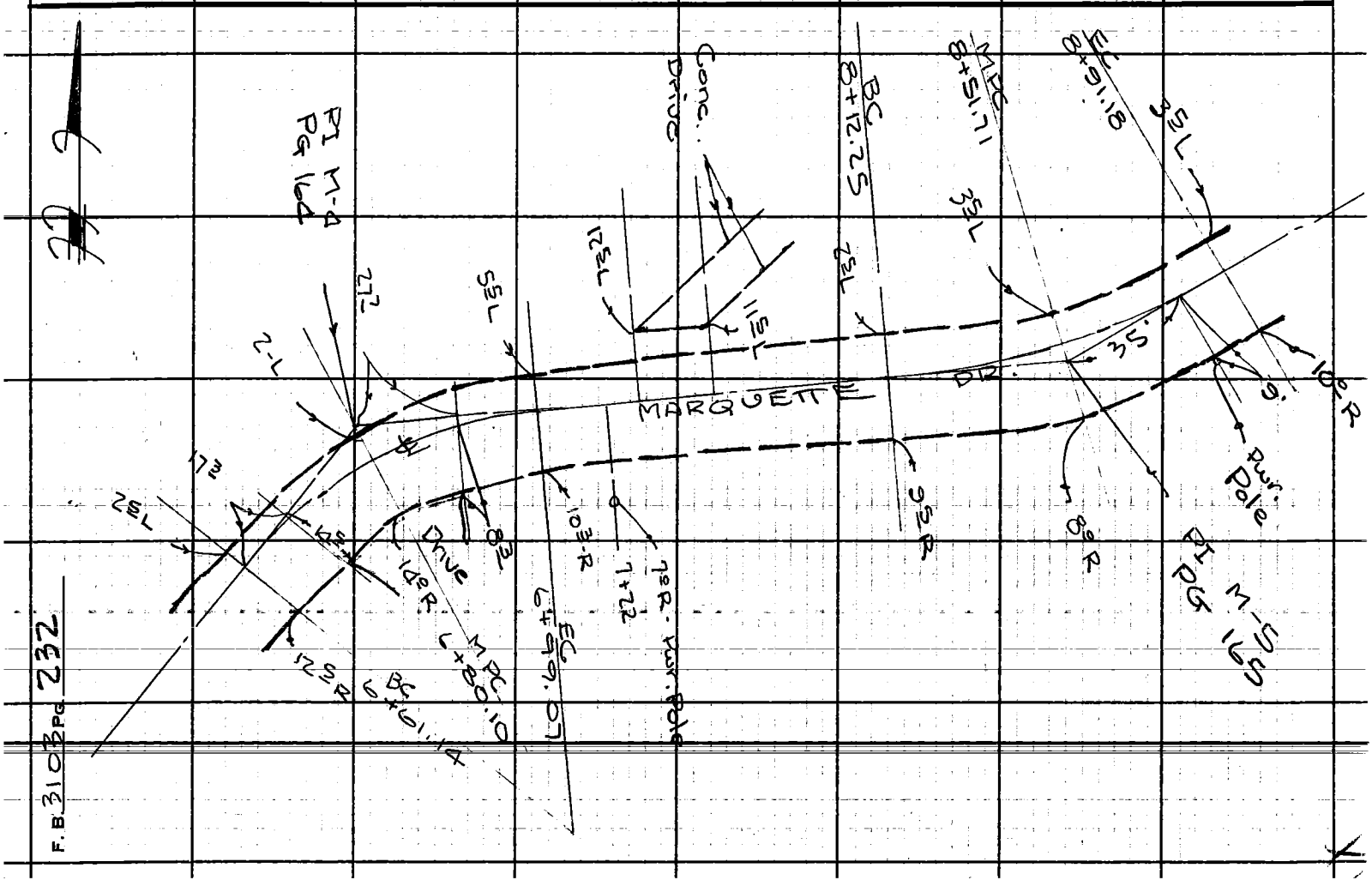

F.B. 310 Pg 232

Notes Ck'd by	Survey of MARQUETTE DR
Map No.	JN 2215 Tape Std °F
Office Work	Surveyed by RC Wilson
Checked	Notes RCW Date 3-63
Date	Indexed G. J. GAHL

F. B. 3103 PG. 233

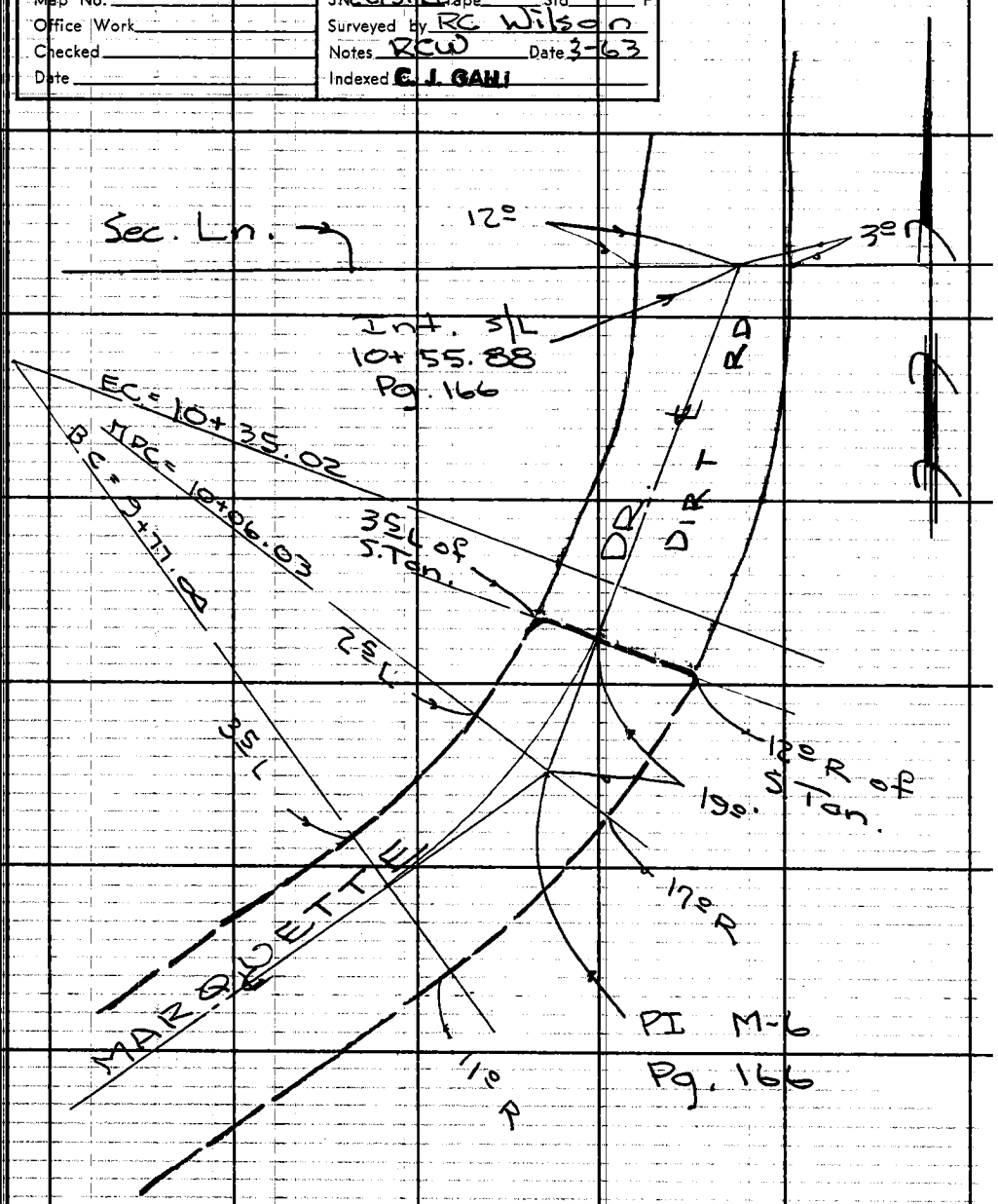

Note: Any Additions or Changes on This Sheet Must be Made or Circled in Red Ink With Date and Name of Person Making Change.

Do not extend this side of this line.

PLEASE RETURN TO
LOS ANGELES COUNTY ENGINEER
403 Los Angeles County Engineering Bldg.

76F3095 CE # 310 1-61

Profile No. | X-Sec. No. | Notes Red Date | Notes Chkd. Date | Plotted Date | Checked Date | Job No. 2215.14 Division No. 11 | Survey of MARQUETTE RD. | Survey by RCW Notes VLH Date 3-63 | Map No. Indexed R. J. BALL Date APR 1963 | F.B. 3103 PG 235

NOTE: ANY ADDITIONS OR CHANGES ON THIS SHEET MUST BE MADE OR CIRCLED IN RED INK, WITH DATE AND NAME OF PERSON MAKING CHANGE.

PLEASE RETURN TO
LOS ANGELES COUNTY ENGINEER
700 Los Angeles County Engineering Bldg.

Do not extend notes this side of this line.

WTR WORKS DIST 29

JN 2215.14

PROFILE MARQUETTE

FROM 0+00 @ TOPANGA

SKYLINE TO 10+55.88

LENKER ROD USED

STATION	B.S.	H.I.	F.S.	ELEV.
			LW Jones ℄	RC Wilson-Ch J. MOORE-T ~~VL HUCKABY-Notes~~

76L-298 CE 307 11-58

76L-298 CE 307 11-58

PLEASE RETURN TO
LOS ANGELES COUNTY ENGINEER
700 LOS ANGELES COUNTY ENGINEERING BLDG.

NOTE: ANY ADDITIONS OR CHANGES ON THIS SHEET MUST BE MADE OR CIRCLED IN RED INK, WITH DATE AND NAME OF PERSON MAKING CHANGE.

Do not extend notes this side of this line.

STATION	B.S.	H.I.	F.S.	ELEV.	LEFT	℄	RIGHT
T.B.M.				1282 13	B.Spk w/ T in P.P.# 1308465-E Intersection of Top Skyline & Marquette Dr.		
0+22.09				1278 13		℄	
+ 1.5 on Mid Chord				1278 82	18° edge PAV.		
"				1277 69			3.5 edge PAV.
T.P.				1284 91	T.P.		
0+86.69				1289 40		Mid ℄ Pt	
"				1289 52	6° edge PAV.		
"				1288 59			8° edge PAV
T.P.				1294 21			
1+51.29				1299 65		E ℄ C.	
"				1299 73	1.5 edge PAV.		
"				1299 47			12° edge PAV.
T.P.				1303 47	T.P.		
T.P.				1312 75	T.P.		
2+80.89				1315 36		B. ℄ C.	
"				1314 29	7° edge PAV.		
"				1316 23			6.5 edge PAV.
3+05.33				1317 63		Mid ℄ Pt	
"				1316 66	8° edge PAV.		
"				1318 44			6.5 edge PAV.

Profile No. ____ Notes Red ____ Plotted ____ Job No. 221514 Division No. 11 F.B. 3103 Pg 237
X-Sec. No. ____ Date ____ Date ____ Survey of Marquette Dr
Notes Chkd. ____ Checked ____ Survey by R.C. Wilson Notes V. Huckaby Date 3-4-63
Date ____ Date ____ Map No. ____ Indexed C. J. GAIN Date ____

76L-298 CE 307 11-58

PLEASE RETURN TO
LOS ANGELES COUNTY ENGINEER
700 LOS ANGELES COUNTY ENGINEERING BLDG.

NOTE: ANY ADDITIONS OR CHANGES ON THIS SHEET MUST BE MADE OR CIRCLED IN RED INK, WITH DATE AND NAME OF PERSON MAKING CHANGE

Do not extend notes this side of this line.

STATION	B.S.	H.I.	F.S.	ELEV	LEFT	℄ RIGHT
3+29 78				1318 30		E℄C
"				1317 68	6° edge PAU	
"				1318 74		7⁵ edge PAU.
3+79 91				1317 23		B℄C
"				1316 69	7° edge PAU	
"				1317 23		6⁵ edge
4+18. 25				1316 62		Mid℄ Pt
"				1316 19	9⁵ edge PAU	
"				1316 71		3° edge PAU.
4+56. 60				1316 21		E℄C
"				1316 30	12° edge PAU.	
"				1316 25		2° edge PAU.
4+60. 0				1315 84		2⁵ conc. spillway
4+70. 60				1303 47		20⁵ FL. 24" Culv.
4+71. 30				1314 00	17³ FL 24" Culv.	
4+86. 60				1315 84		4° conc. spillway
5+45. 42				1319 68		B℄C
"				1318 72	8⁵ edge PAU.	
"				1319 95		5° edge PAU.
5+74. 49				1321 49		Mid℄ Pt
"				1320 71	7° edge PAU	

Profile No. X-Sec. No.
Plotted Date Checked Date
Notes Red Date Notes Chkd. Date
Division No.
Job No. Notes Date
Survey of
Survey by
Indexed C. J. GAU
F.B. 3103 PG. 38

76L-298 CE 307 11-58

PLEASE RETURN TO
LOS ANGELES COUNTY ENGINEER
700 LOS ANGELES COUNTY ENGINEERING BLDG.

NOTE: ANY ADDITIONS OR CHANGES ON THIS SHEET MUST BE MADE OR CIRCLED IN RED INK, WITH DATE AND NAME OF PERSON MAKING CHANGE.

Do not extend notes this side of this line.

STATION	B.S.	H.I.	F.S.	ELEV.	LEFT	℄	RIGHT
5+74.49				132186			7.5 edge PAV.
T.P.				132217	T.P.		
6+03.56				132367		℄	
"				132318	3.5 edge PAV.		
"				132383			9.5 edge PAV.
6+61.14				132682		℄	
"				132667	1.5 edge PAV		
"				132767			14.5 edge PAV. & Dr. Way
6+80.10				132812		℄	
"				132800	2.0 edge PAV		
"				132902			14.0 edge PAV.
6+99.07				132958			
"				132914	5.5 edge PAV		
"				133025			10.3 edge PAV
7+06.80				133065			8.3 edge Conc Dr. way
7+24.0				133071	12.5 edge Conc Dr. Way		
7+39.0				1331.67	11.5 " " "		
"				133196		℄	
"				133147	9.5 edge PAV.		
"				133161			7.0 edge PAV

Profile No. ___ Notes Red ___ Plotted ___ Job No. 221514 Division No. 11 F.B. 3103 239
X-Sec. No. ___ Date ___ Date ___ Survey of MARQUETTE DR.
Notes Chkd. ___ Checked ___ Survey by R.C. Wilson Notes V. Hurkel Date 3-4-63
Date ___ Date ___ Map No. ___ Indexed C. J. GALLI Date ___

76L-298 CE 307 11-58

PLEASE RETURN TO
LOS ANGELES COUNTY ENGINEER
700 LOS ANGELES COUNTY ENGINEERING BLDG.

NOTE: ANY ADDITIONS OR CHANGES ON THIS SHEET MUST BE MADE OR CIRCLED IN RED INK, WITH DATE AND NAME OF PERSON MAKING CHANGE

Do not extend notes this side of this line.

STATION	B.S.	H.I.	F.S.	ELEV	LEFT	℄ RIGHT
8+12.25				1332.97		℄
"				1332.71	2.5 edge PAV	
"				1333.20		9.5 edge PAV.
8+51.71				1333.06		℄
"				1332.97	3.5 edge PAV	
"				1333.15		8.0 edge PAV.
T.P.				1333.80	T.P.	
8+91.18				1333.51		℄
"				1333.52	3.5 edge PAV.	
"				1333.71		10.0 edge PAV
9+77.04				1335.29		℄
"				1334.96	3.5 edge PAV	
"				1335.59		11.0 edge PAV
10+06.03				1336.60		℄
"				1336.44	2.5 edge PAV	
"				1337.38		17.0 edge PAV.
+19 From PI on S. Tan.				1337.34	3.5 end of PAV.	
"				1337.72		12.0 end of PAV
10+55.88				1340.44	1 x 2 & N Intersection Section Line & ℄ Marquette Dr	

See FB 3119-3037 for check on elev @ 10+55.88

F.B. 3103 PG. 2401 Job No. 2215/9 Division No. 11 Notes Red Date Plotted Date Checked Date No. X-Sec. No.
Survey of Marquette Dr
Survey by RC Wilson Notes V.H. Huckaby Notes Chkd. Date Date
Indexed C. J. GALLI Date

Notes Ck'd by	Survey of TOP SKYLINE
Map No.	JN 303.00 Tape 100 Std 84 °F
Office Work	Surveyed by R.C. Wilson
Checked	Notes V.L. HUCKABY Date 2-19-63
Date	Indexed R. J. GALLI APR 1 9 '63

F. B. 3103 PG. 241

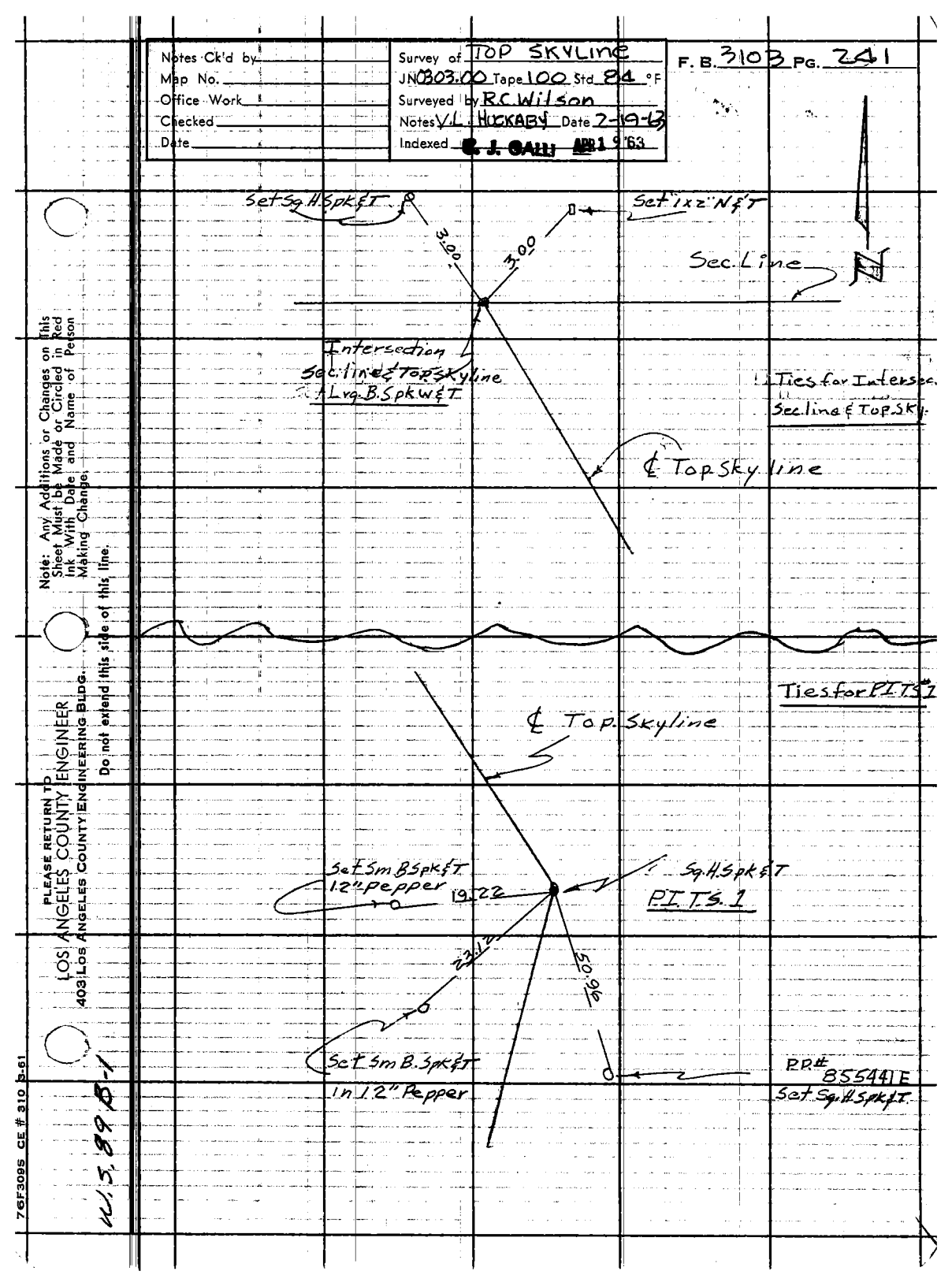

Note: Any Additions or Changes on This Sheet Must be Made or Circled in Red Ink With Date and Name of Person Making Change.

Do not extend this side of this line.

PLEASE RETURN TO
LOS ANGELES COUNTY ENGINEER
403 LOS ANGELES COUNTY ENGINEERING BLDG.

W, 5, 89 B-1

76F3095 CE # 310 3-61

F. B. 3103 PG. 242

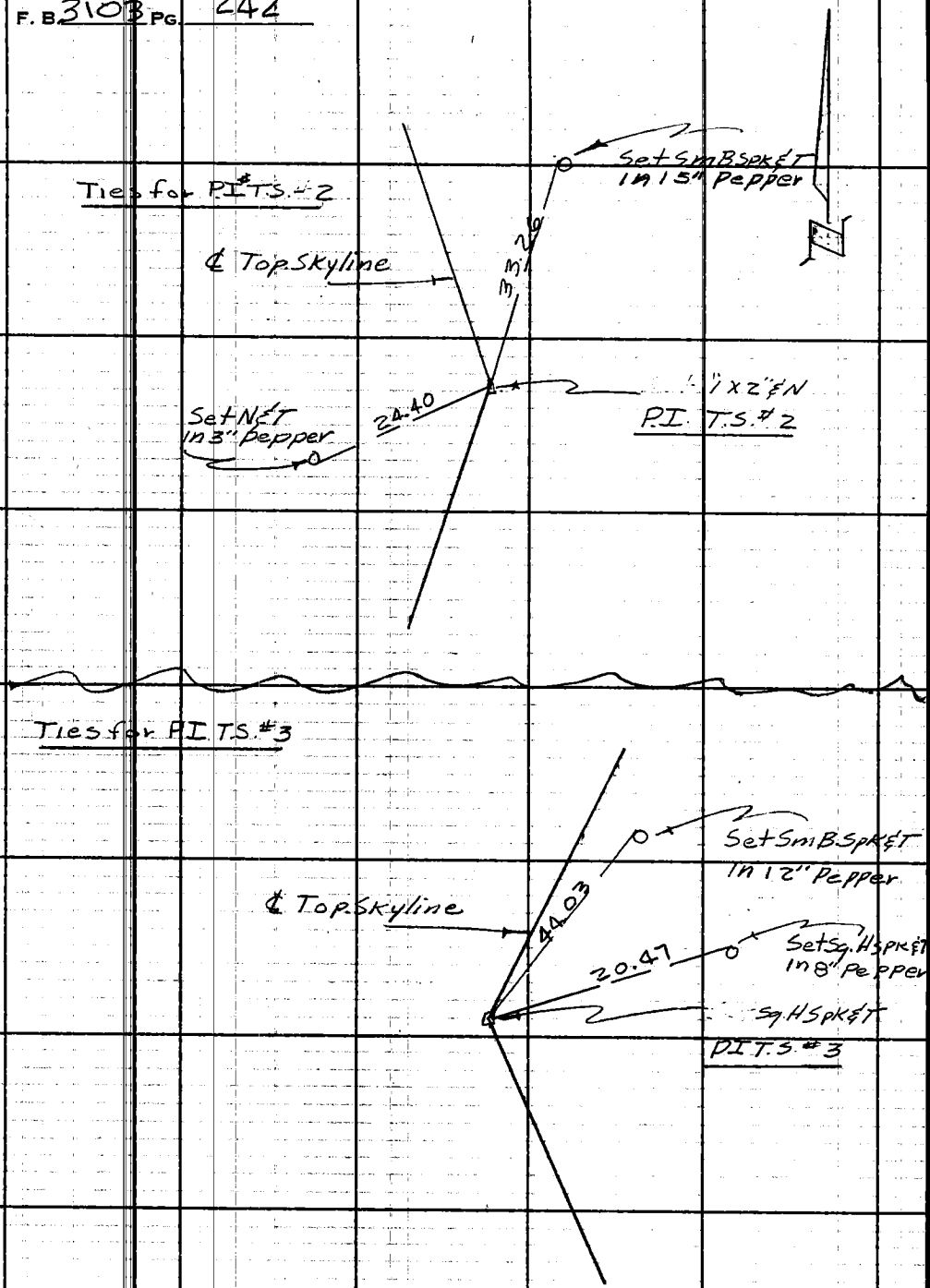

PLEASE RETURN TO
LOS ANGELES COUNTY ENGINEER
403 Los Angeles County Engineering Bldg.
Do not extend this side of this line.

Note: Any Additions or Changes on This Sheet Must be Made or Circled in Red Ink With Date and Name of Person Making Change.

Notes Ck'd by	Survey of Top. Sky Line
Map No.	JN 0303.00 Tape 100 Std 84 °F
Office Work	Surveyed by R.C. Wilson
Checked	Notes V.L. Huckaby Date 2-19-63
Date	Indexed C. J. GAHI

F. B. 3103 PG. 243

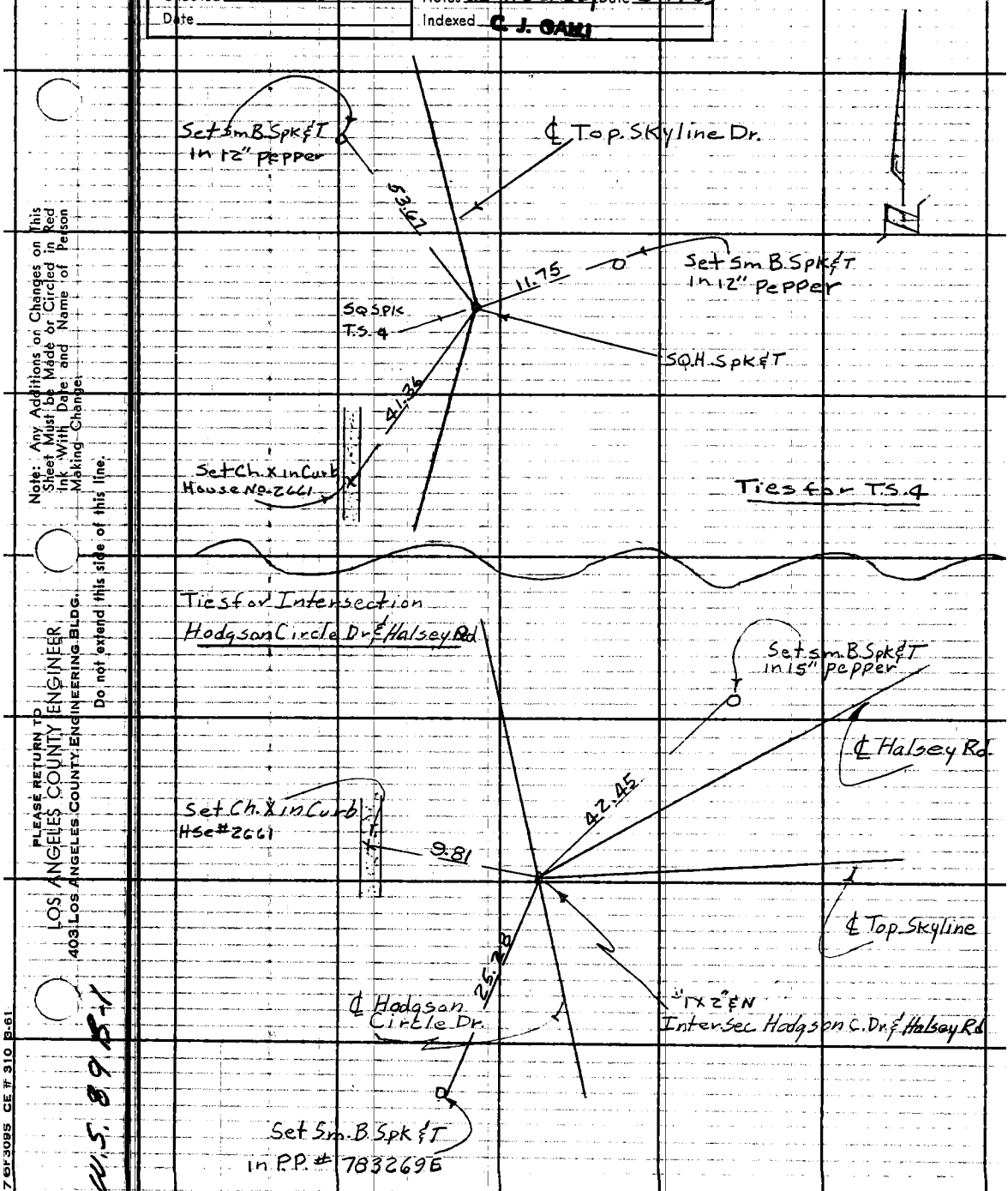

Note: Any Additions or Changes on This Sheet Must be Made or Circled in Red Ink With Date and Name of Person Making Change.

Do not extend this side of this line.

PLEASE RETURN TO
LOS ANGELES COUNTY ENGINEER
403 LOS ANGELES COUNTY ENGINEERING BLDG.

W.S. 89 B-1

7 6F3095 CE # 310 3-61

F. B. 3103 PG. 244

TIES for H-1

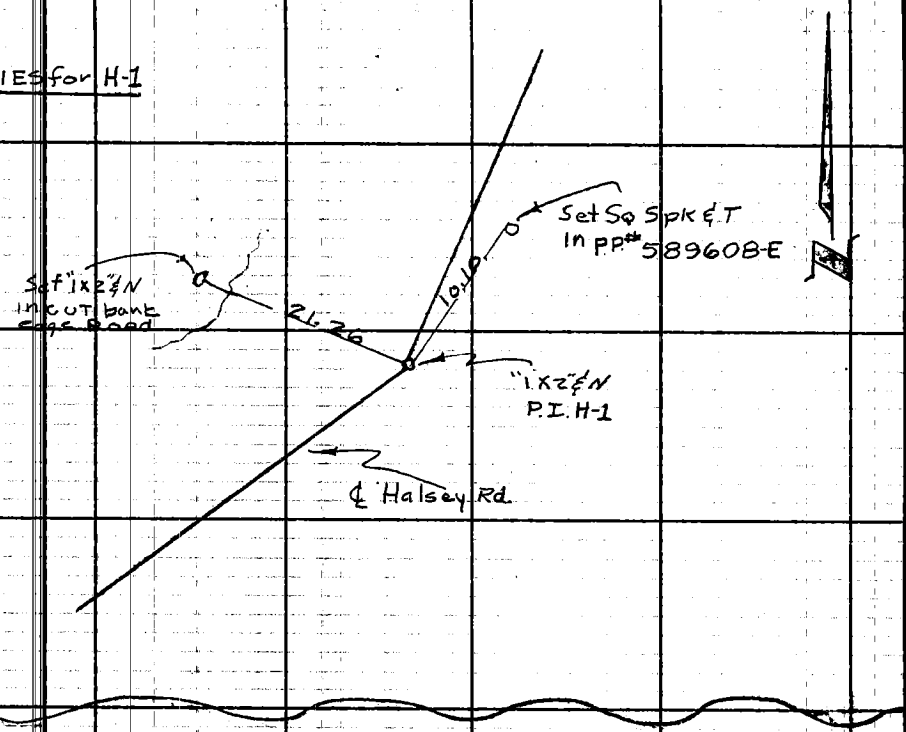

4 2

PLEASE RETURN TO
LOS ANGELES COUNTY ENGINEER
403 Los Angeles County Engineering Bldg.

Do not extend this side of this line.

Note: Any Additions or Changes on This Sheet Must be Made or Circled in Red Ink With Date and Name of Person Making Change.

Notes Ck'd by	Survey of Top Skyline	F. B. 3103 PG. 245
Map No.	JN 0303.00 Tape 100 Std 84 °F	
Office Work	Surveyed by R.C. Wilson	
Checked	Notes V.L. Huckaby Date 2-19-63	
Date	Indexed R. J. GALLI	

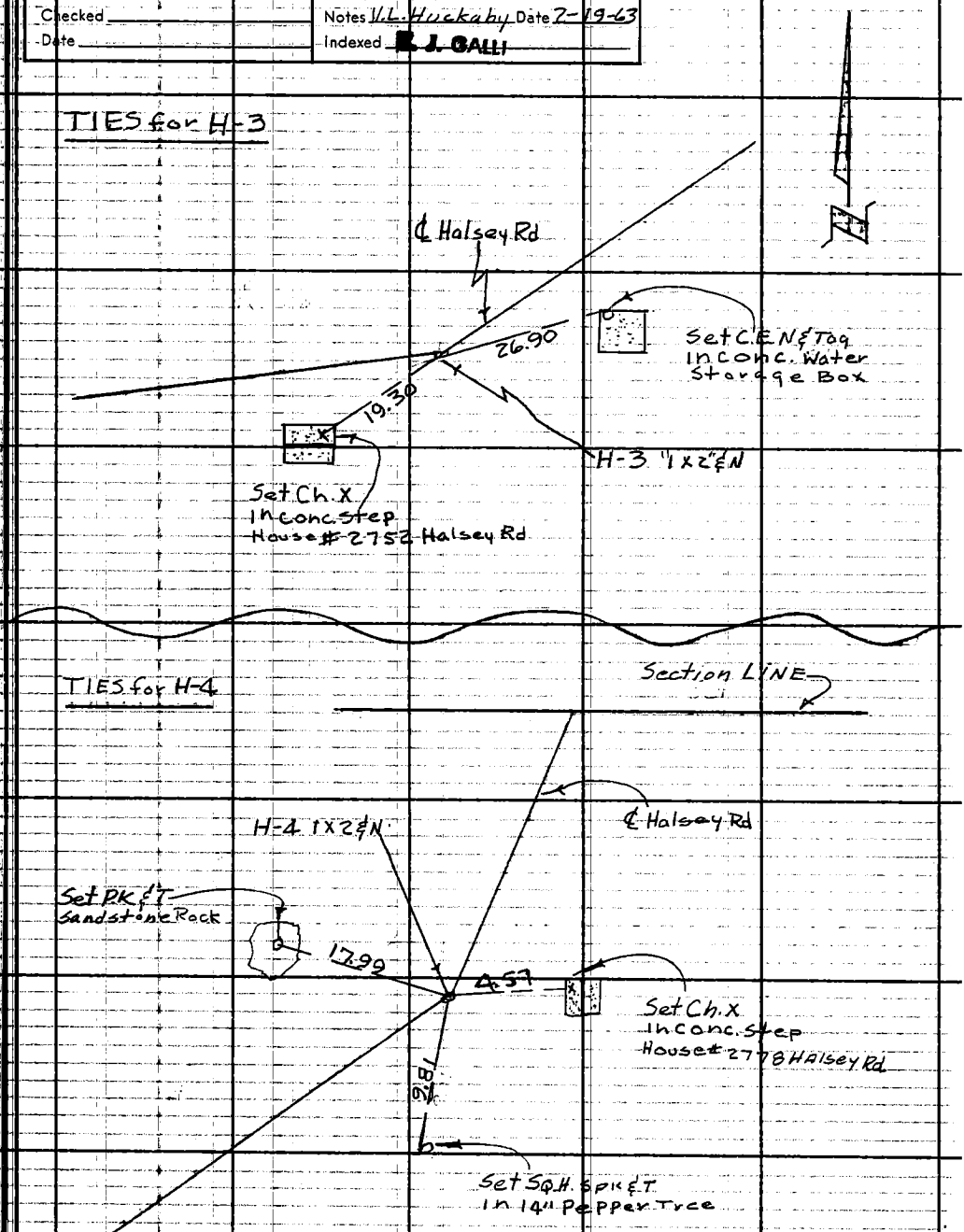

Note: Any Additions or Changes on This Sheet Must be Made or Circled in Red Ink With Date and Name of Person Making Change.

Do not extend this side of this line.

PLEASE RETURN TO
LOS ANGELES COUNTY ENGINEER
403 LOS ANGELES COUNTY ENGINEERING BLDG.

76F3095 CE # 310 3-61

F. B. 3103 PG 246

TIES for Halsey Rd. & Section line Intesection

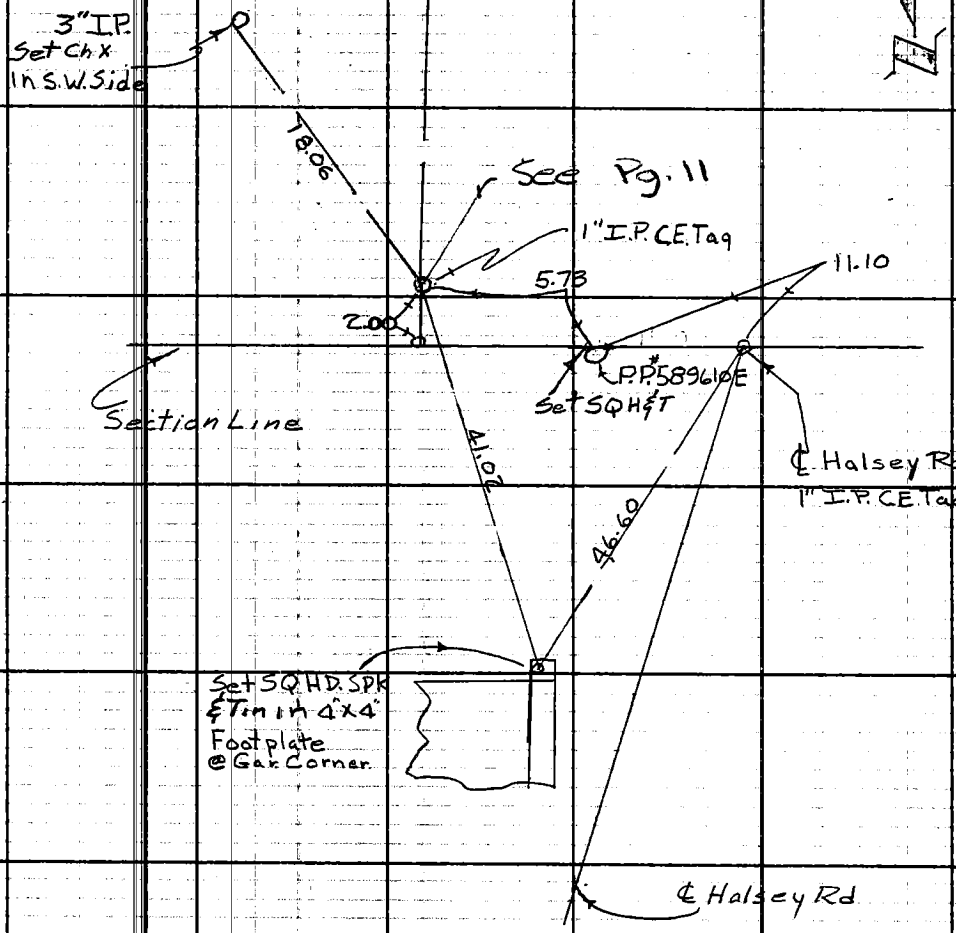

PLEASE RETURN TO
LOS ANGELES COUNTY ENGINEER
403 LOS ANGELES COUNTY ENGINEERING BLDG.

Do not extend this side of this line.

Note: Any Additions or Changes on This Sheet Must be Made or Circled in Red Ink With Date and Name of Person Making Change.

Notes Ck'd by	Survey of Top. Skyline Dr.
Map No.	JN 0303.00 Tape 100 Std 84 °F
Office Work	Surveyed by R C Wilson
Checked	Notes V.L. Huckaby Date 2-19-63
Date	Indexed R. J. GALLI

F. B. 3103 PG. 247

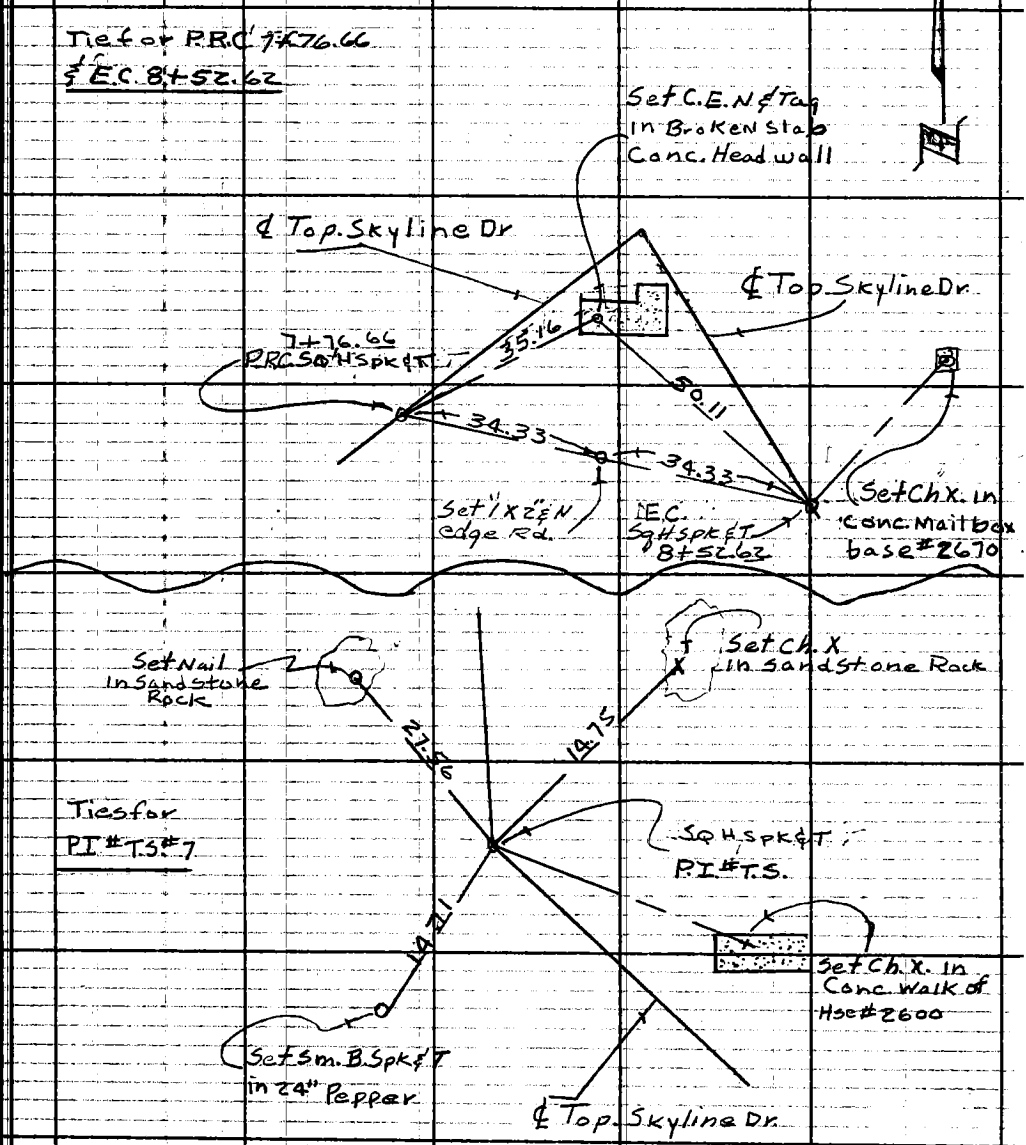

Note: Any Additions or Changes on This Sheet Must be Made or Circled in Red Ink With Date and Name of Person Making Change.

Do not extend this side of this line.

PLEASE RETURN TO
LOS ANGELES COUNTY ENGINEER
403 LOS ANGELES COUNTY ENGINEERING BLDG.

4.5.89 B-1

76F309S CE # 310 3-61

F. B. 3103 PG. 248

W.S. 89 B-1

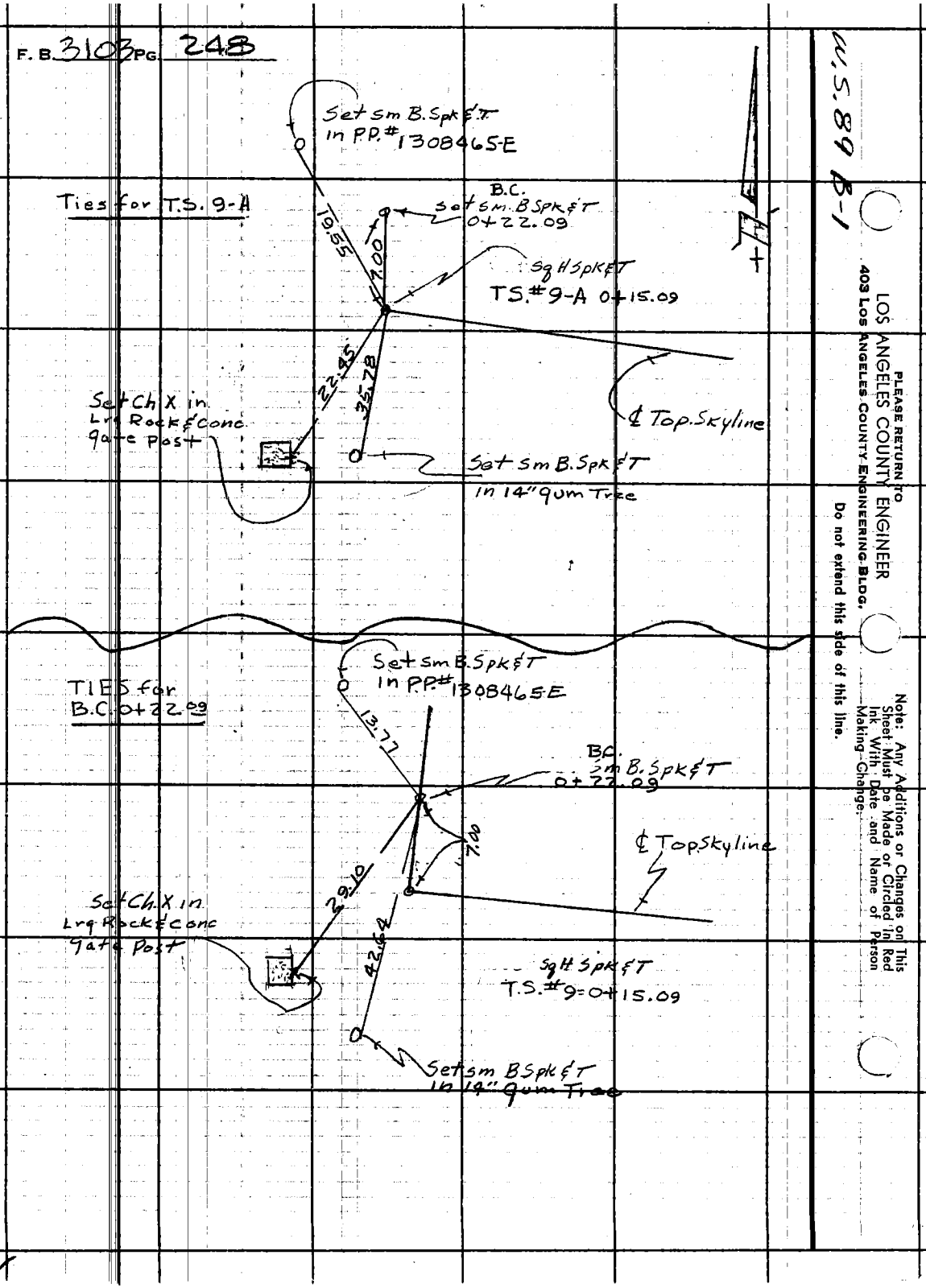

PLEASE RETURN TO
LOS ANGELES COUNTY ENGINEER
403 LOS ANGELES COUNTY ENGINEERING BLDG.

Do not extend this side of this line.

Note: Any Additions or Changes on This Sheet Must be Made or Circled in Red Ink With Date and Name of Person Making Change.

Notes Ck'd by	Survey of Marquette Dr.	F. B. 3103 Pg. 249
Map No.	JN 0303.00 Tape 100 Std 84 °F	
Office Work	Surveyed by R. C. Wilson	
Checked	Notes VL Huckaby Date 2-19-63	
Date	Indexed C. J. GALLI	

Ties for E.C.F.

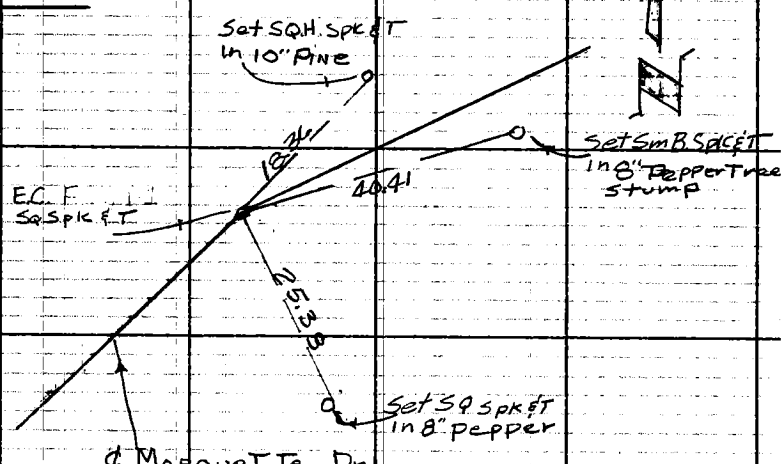

Ties for M-1

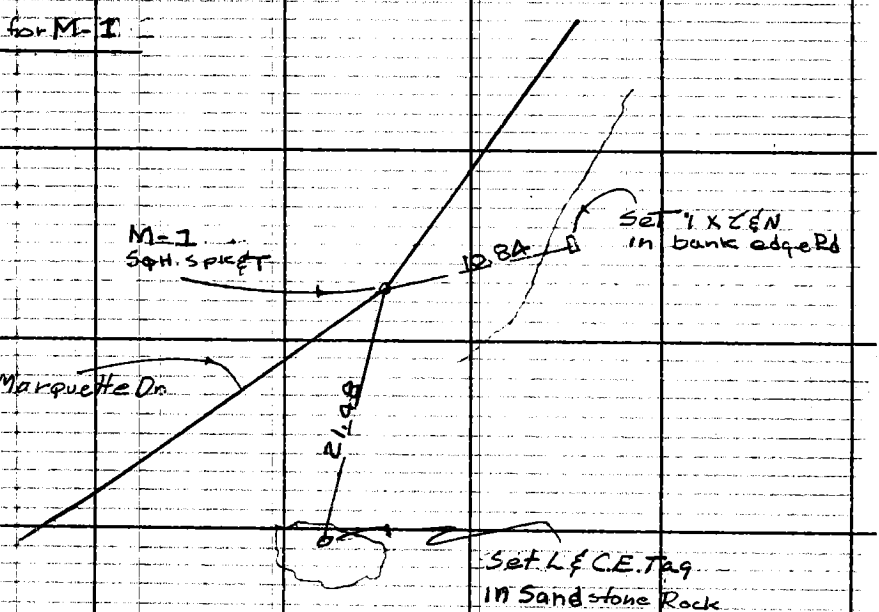

Note: Any Additions or Changes on This Sheet Must be Made or Circled in Red Ink With Date and Name of Person Making Change.

Do not extend this side of this line.

PLEASE RETURN TO
LOS ANGELES COUNTY ENGINEER
403 LOS ANGELES COUNTY ENGINEERING BLDG.

7 of 3095 CE # 310 8-61

F.B. 3103 PG 250

Ties for M-2

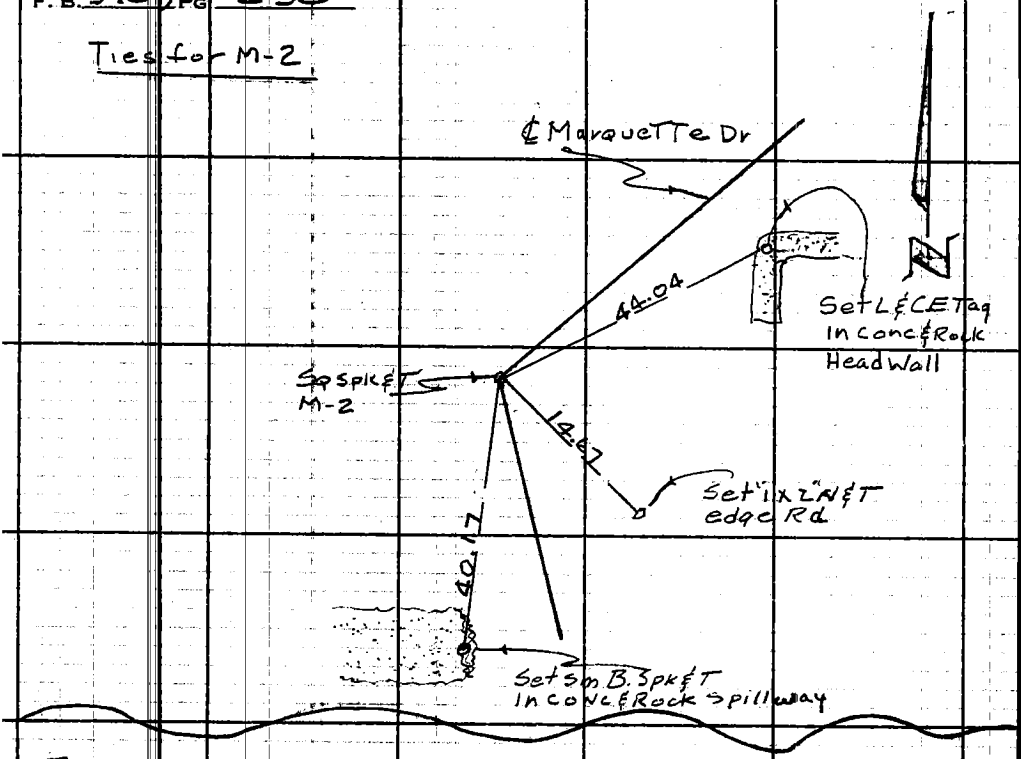

Ties for M-3

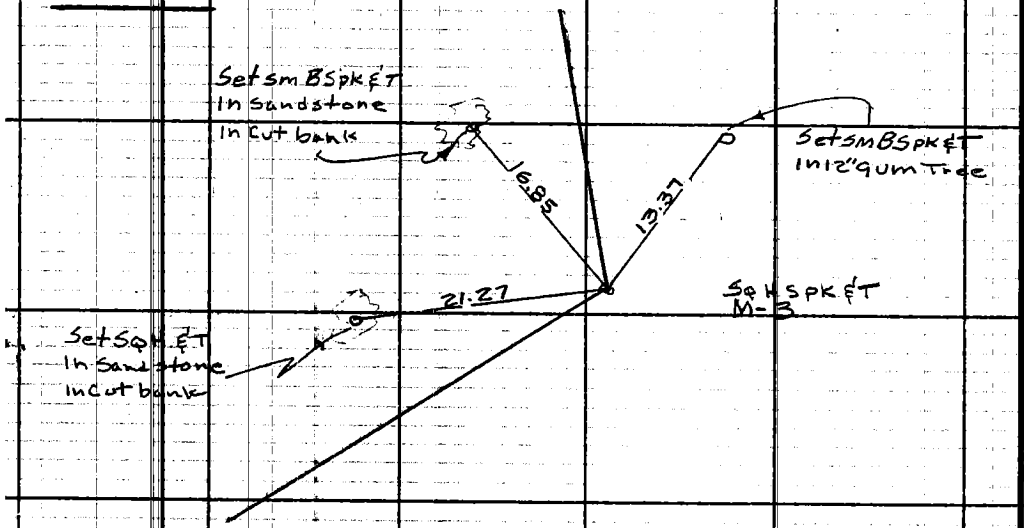

PLEASE RETURN TO
LOS ANGELES COUNTY ENGINEER
403 Los Angeles County Engineering Bldg.
Do not extend this side of this line.

Note: Any Additions or Changes on This Sheet Must be Made or Circled in Red Ink With Date and Name of Person Making Change.

Notes Ck'd by	Survey of Marquette Dr.
Map No.	JN 0303.10 Tape 100 Std 84 °F
Office Work	Surveyed by R.C. Wilson
Checked	Notes V. Huckaby Date 2-1963
Date	Indexed C. J. CAHL

F. B. 303 Pg. 251

Ties for P.I. M-4

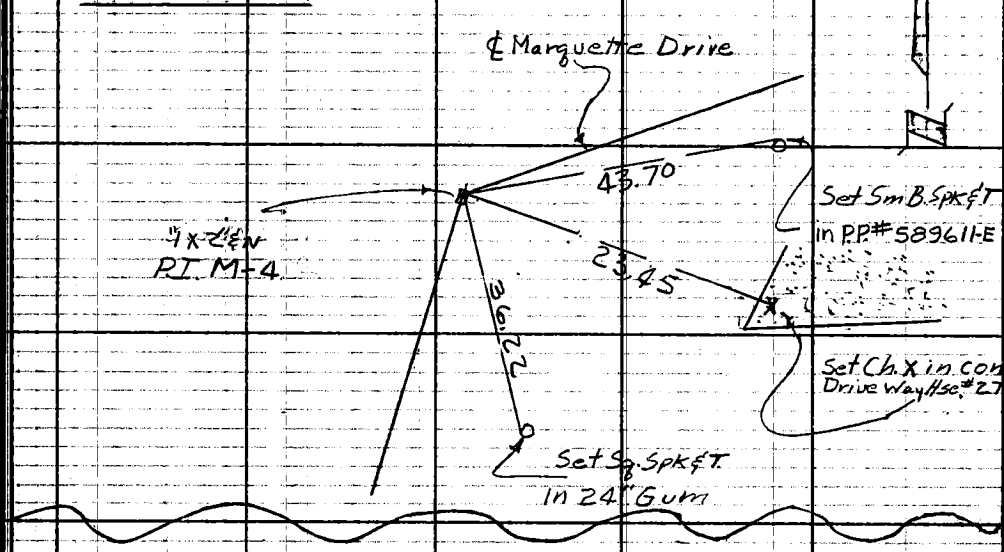

Ties for P.I. M-5

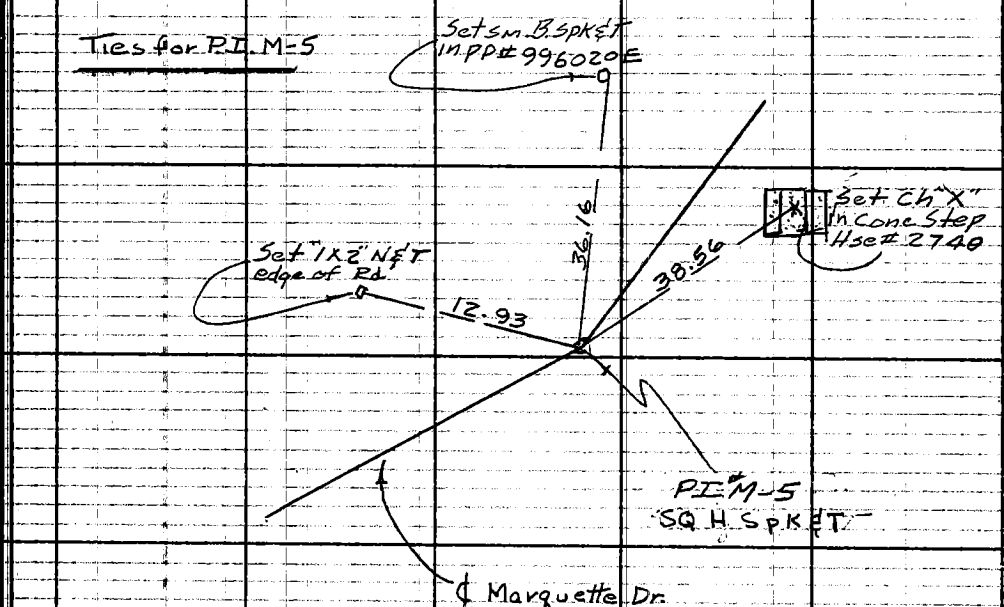

Note: Any Additions or Changes on this Sheet Must be Made or Circled in Red Ink With Date and Name of Person Making Change.
Do not extend this side of this line.

PLEASE RETURN TO
LOS ANGELES COUNTY ENGINEER
403 LOS ANGELES COUNTY ENGINEERING BLDG.

76F3095 CE # 310 B-61

F. B. 3103 PG. 252

Ties for P.I.#M-6

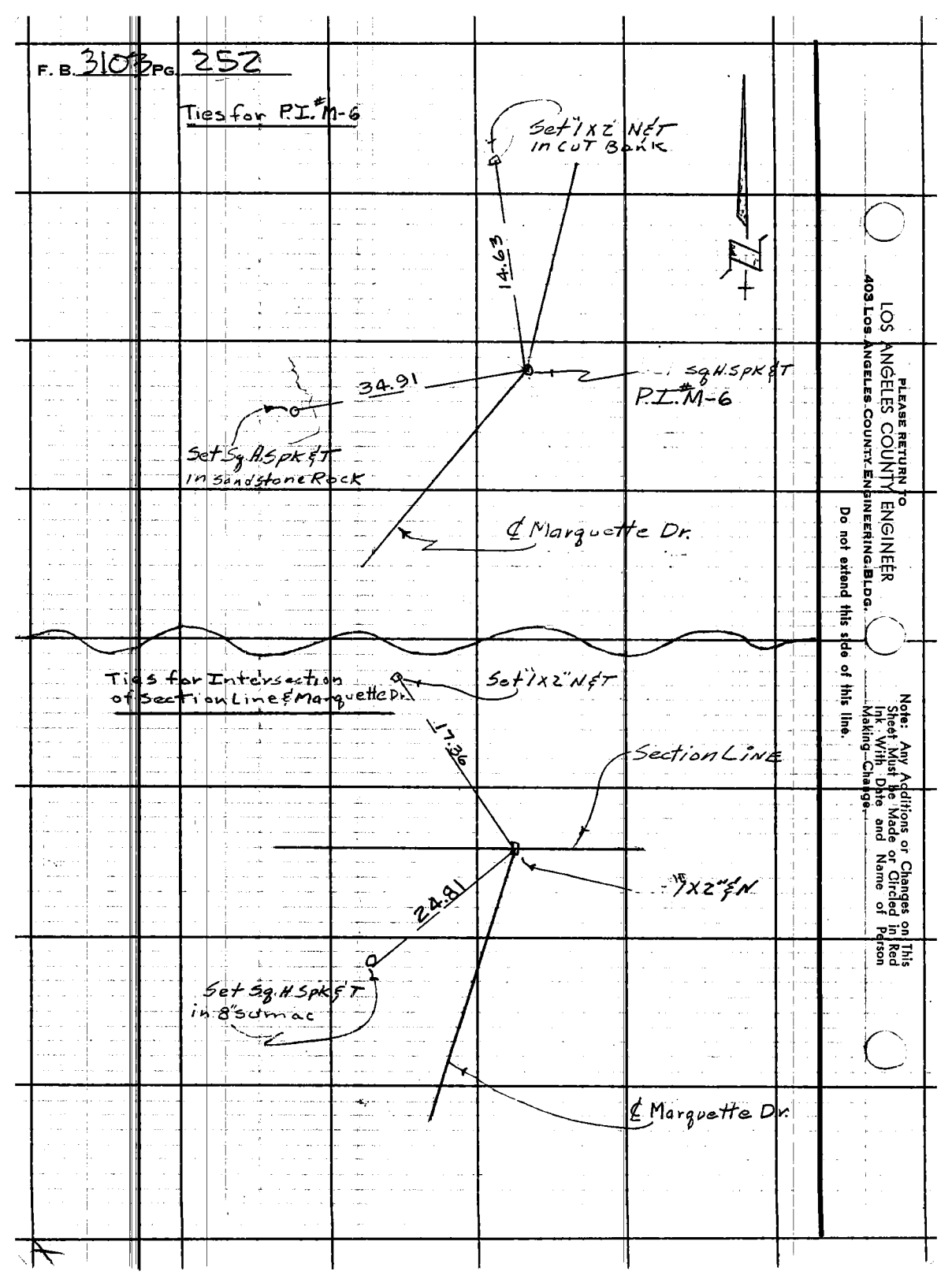

PLEASE RETURN TO
LOS ANGELES COUNTY ENGINEER
403 LOS ANGELES COUNTY ENGINEERING BLDG.

Do not extend this side of this line.

Note: Any Additions or Changes on This Sheet Must be Made or Circled in Red Ink With Date and Name of Person Making Change.

Notes Ck'd by	Survey of Top. Skyline	F. B 3103 PG. 253
Map No.	JN 030300 Tape 100 Std 84 °F	
Office Work	Surveyed by R.C. Wilson	
Checked	Notes V. Huckaby Date 2-19-63	
Date	Indexed E. J. GALLI	

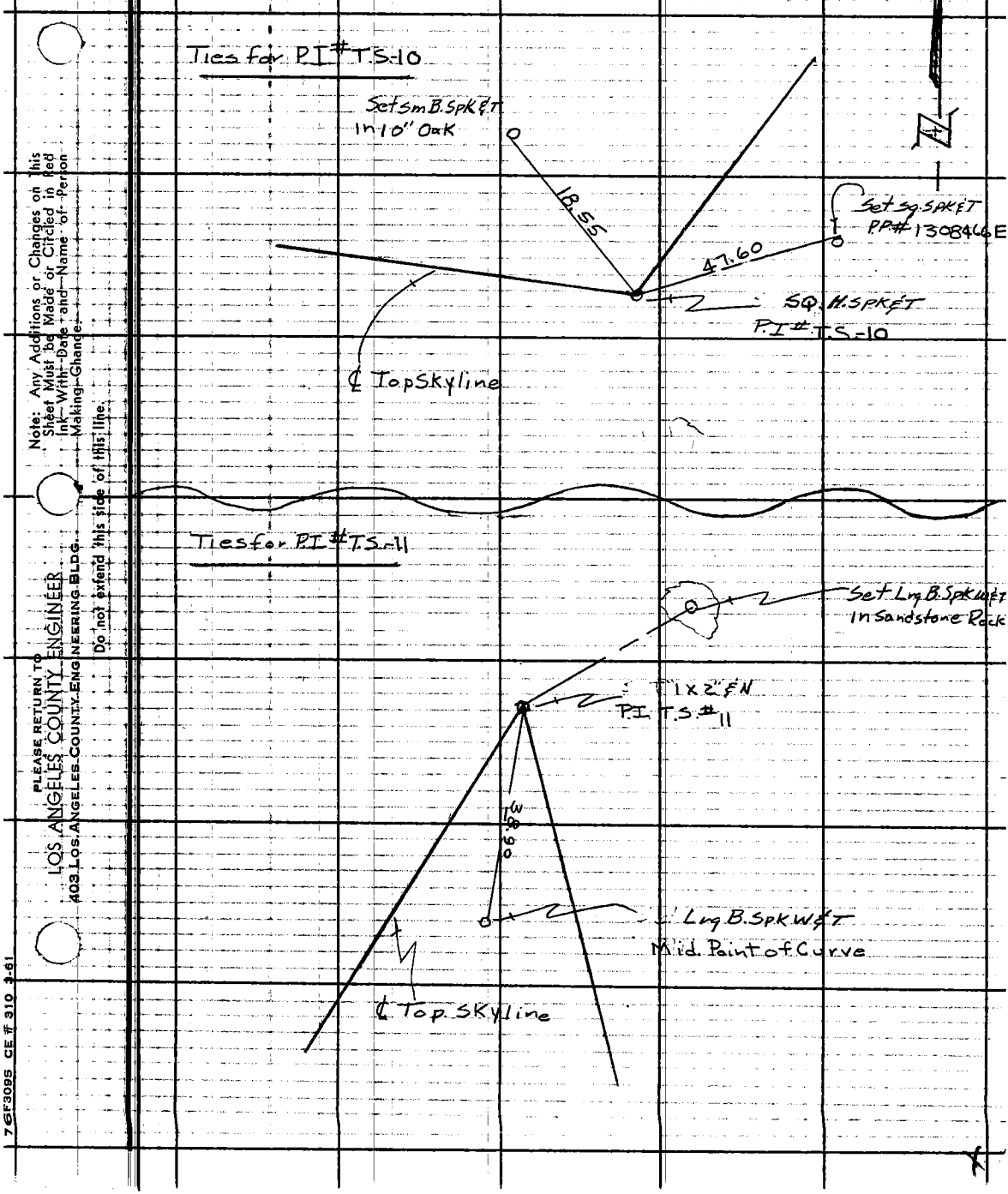

Note: Any Additions or Changes on This Sheet Must be Made or Circled in Red Ink With Date and Name of Person Making Change.

Do not extend this side of this line.

PLEASE RETURN TO
LOS ANGELES COUNTY ENGINEER
403 LOS ANGELES COUNTY ENGINEERING BLDG.

76F3095 CE # 310 3-61

F. B. 3103 PG. 254

Ties for P.I. # T.S. 12

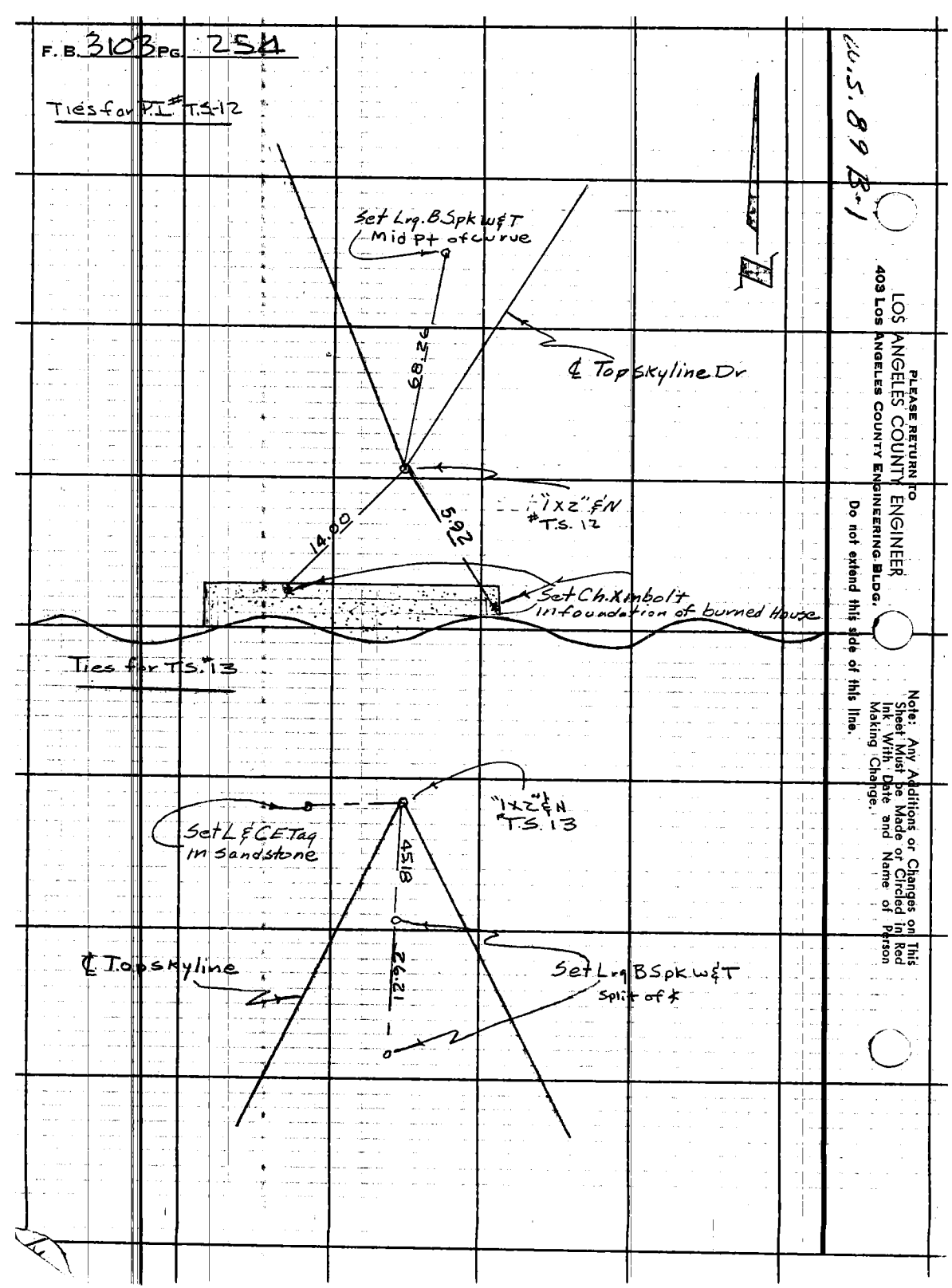

U.S. 89 Rt 1

PLEASE RETURN TO
LOS ANGELES COUNTY ENGINEER
403 Los Angeles County Engineering Bldg.

Do not extend this side of this line.

Note: Any Additions or Changes on This Sheet Must be Made or Circled in Red Ink With Date and Name of Person Making Change.

Notes Ck'd by	Survey of Top Skyline	F.B. 3103 PG. 255
Map No.	JN 030300 Tape 100 Std 84 °F	
Office Work	Surveyed by RC Wilson	
Checked	Notes V Huckaby Date 3-6-63	
Date	Indexed C. J. GALLI	

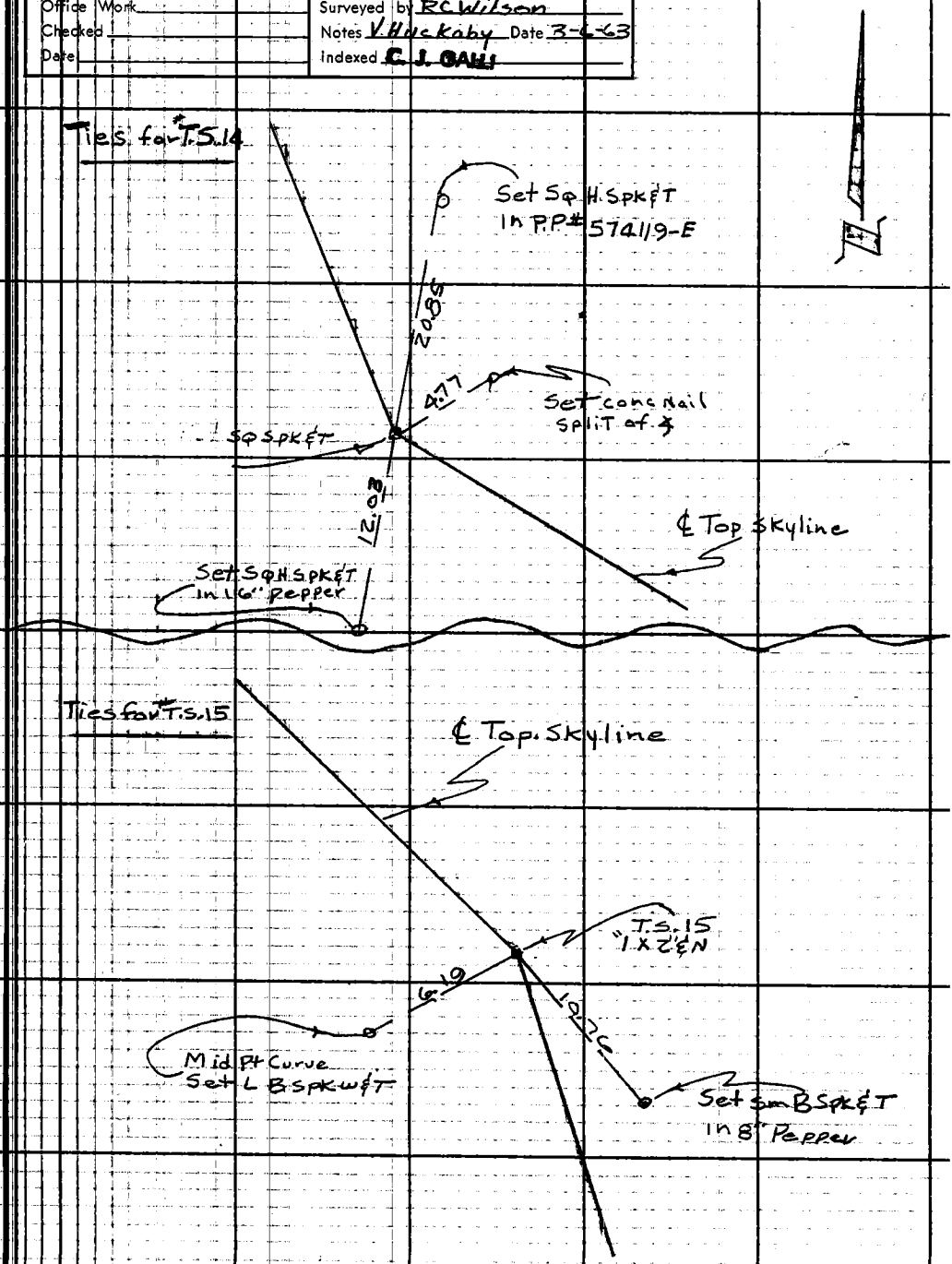

Note: Any Additions or Changes on this Sheet Must be Made or Circled in Red Ink With Date and Name of Person Making Change.

Do not extend this side of this line.

PLEASE RETURN TO
LOS ANGELES COUNTY ENGINEER
403 LOS ANGELES COUNTY ENGINEERING BLDG.

76F309S CE # 310 3-61

F. B. 310B Pg. 256

Ties for T.S #16

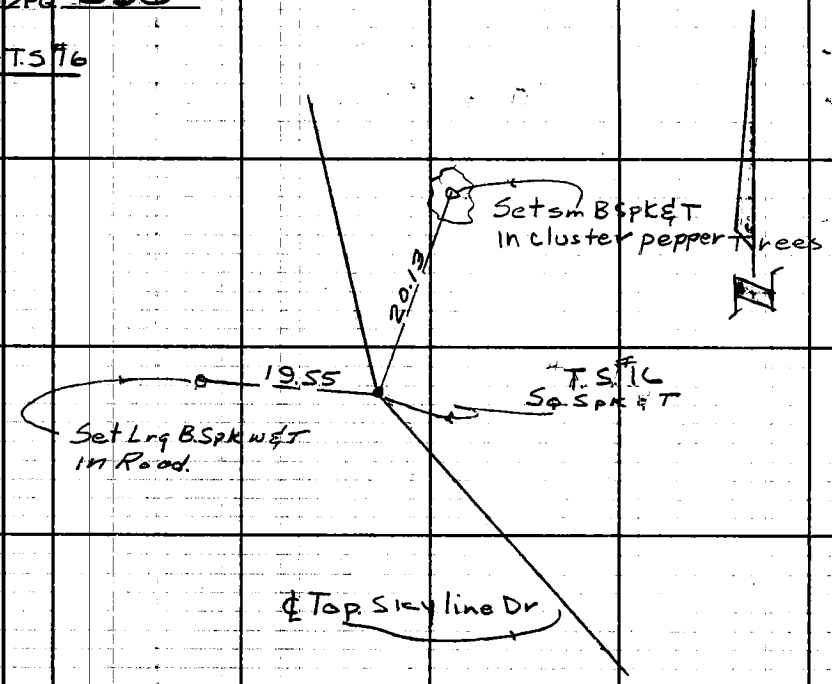

Ties for T.S. #17

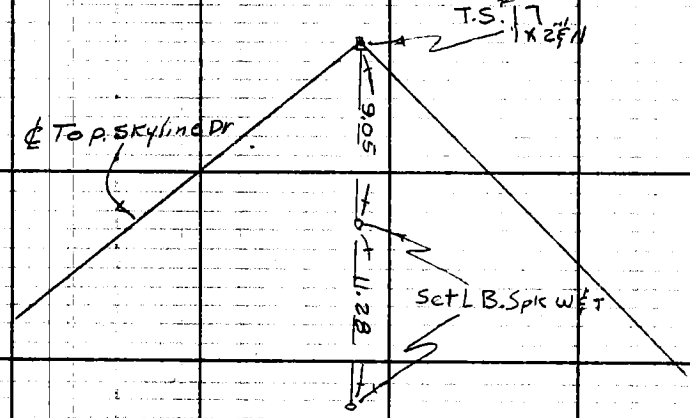

PLEASE RETURN TO
LOS ANGELES COUNTY ENGINEER
403 Los Angeles County Engineering Bldg.

Do not extend this side of this line.

Note: Any Additions or Changes on This Sheet Must be Made or Circled in Red Ink With Date and Name of Person Making Change.

Notes Ck'd by		Survey of Top Skyline Dr	F. B. 3103 Pg. 257
Map No.		JN 0303.00 Tape 100 Std 86 °F	
Office Work		Surveyed by R C Wilson	
Checked		Notes V Huckaby Date 3-6-3	
Date		Indexed C. J. CALLI	

Note: Any Additions or Changes on This Sheet Must be Made or Circled in Red Ink With Date and Name of Person Making Change.

Do not extend this line.

PLEASE RETURN TO
LOS ANGELES COUNTY ENGINEER
403 Los Angeles County Engineering Bldg.

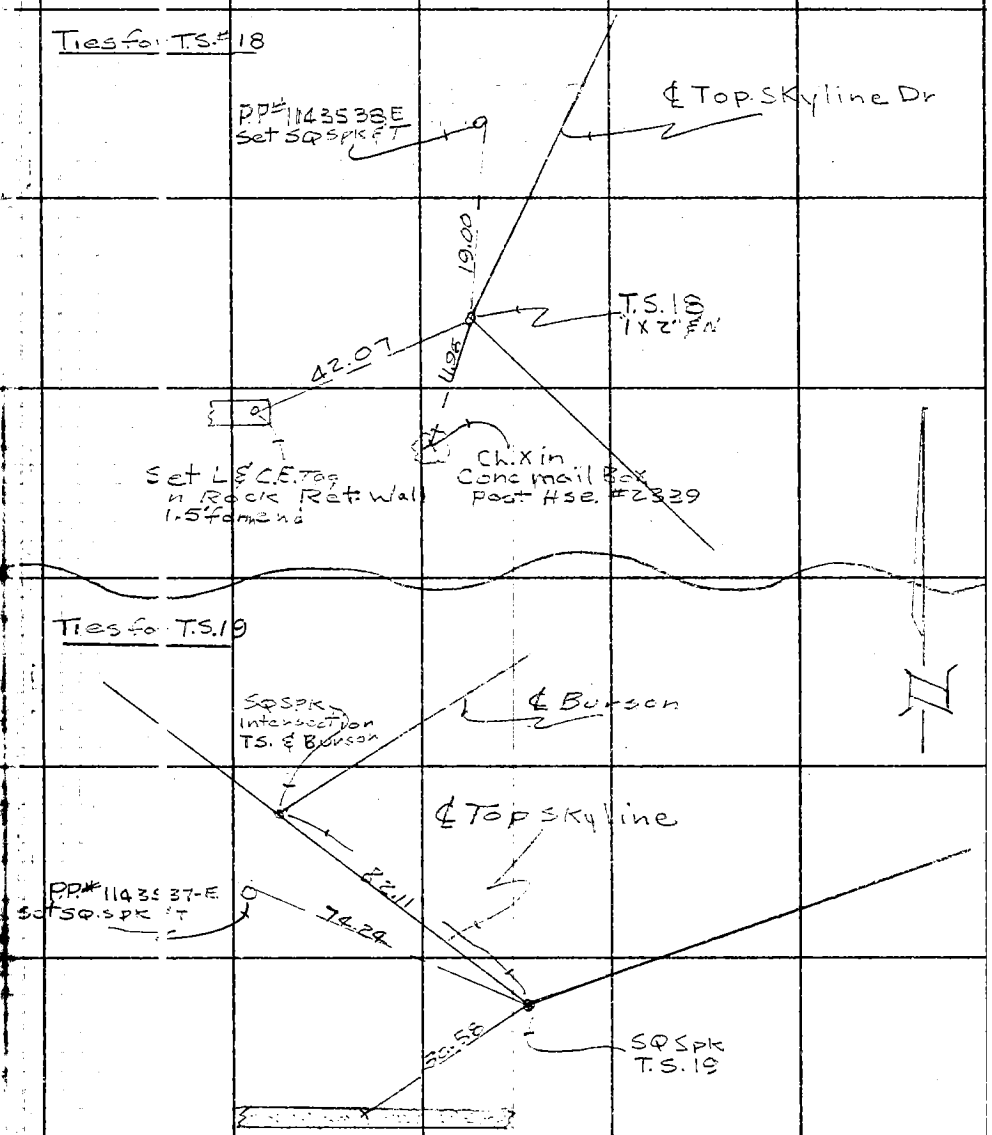

F. B. 3103 Pg. 258

Ties for TS. 20

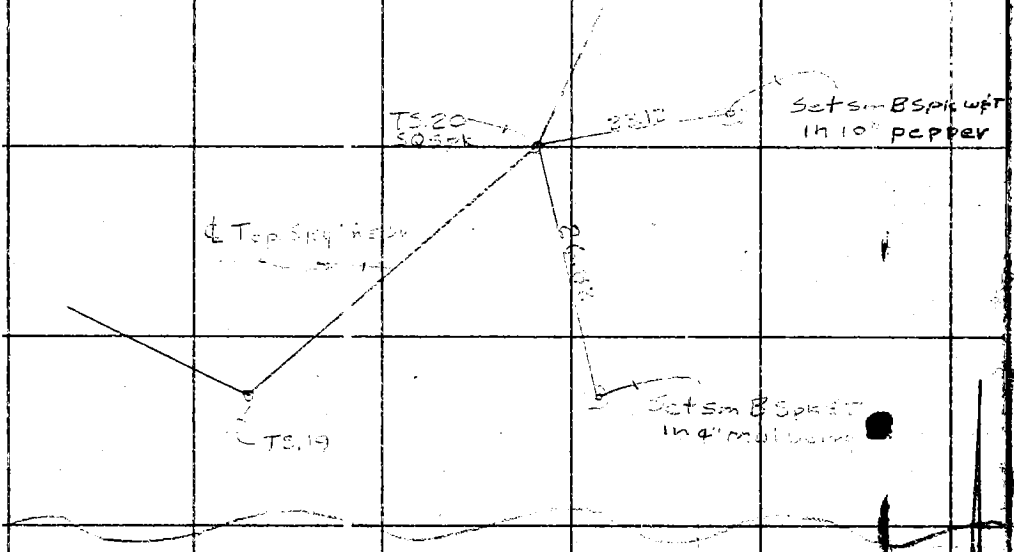
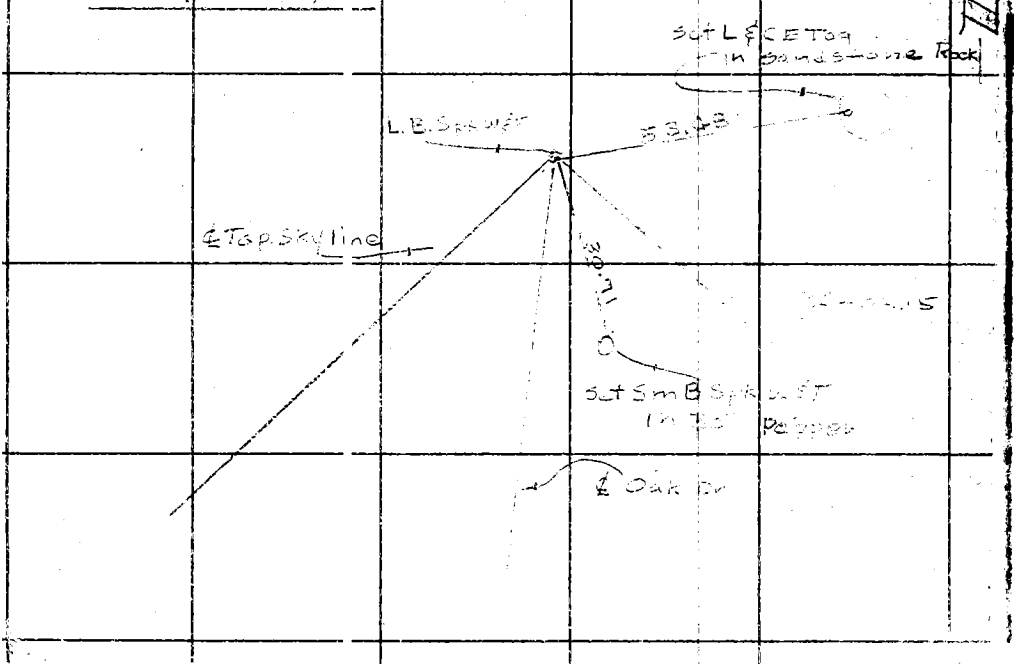
Ties for Intersection
Top Skyline Dr & Oak