Notes Ck'd by G. E. BARR	Survey of FORD BLVD.	F. B. 3113	Pg. 5
Map No. B-2909	JN 009551 Tape 0216 Std 60 °F		
Office Work R. S. DOWNS	Surveyed by L. L. BROWN		
Checked G. E. BARR	Notes L. L. BROWN Date 4-29-64		
Date JAN 14 '65	Indexed J. GALLI JWS '64		

FORD BLVD.

J.N. 0095.51

CENTERLINE SURVEY

FROM THIRD ST. NORTHERLY TO FLORAL DR.

PARTY

BROWN, L. L.
HARRINGTON, P.
SANDOVAL, M.
MC COY, J.
GOSHORN, E.

Note: Any Additions or Changes on this Sheet Must be Made or Circled in Red Ink With Date and Name of Person Making Change.

Do not extend this side of this line.

PLEASE RETURN TO
LOS ANGELES COUNTY ENGINEER
403 LOS ANGELES COUNTY ENGINEERING BLDG.

76F3095 CE #310 6-62

F. B. 3113 PG 6

INDEX MAP

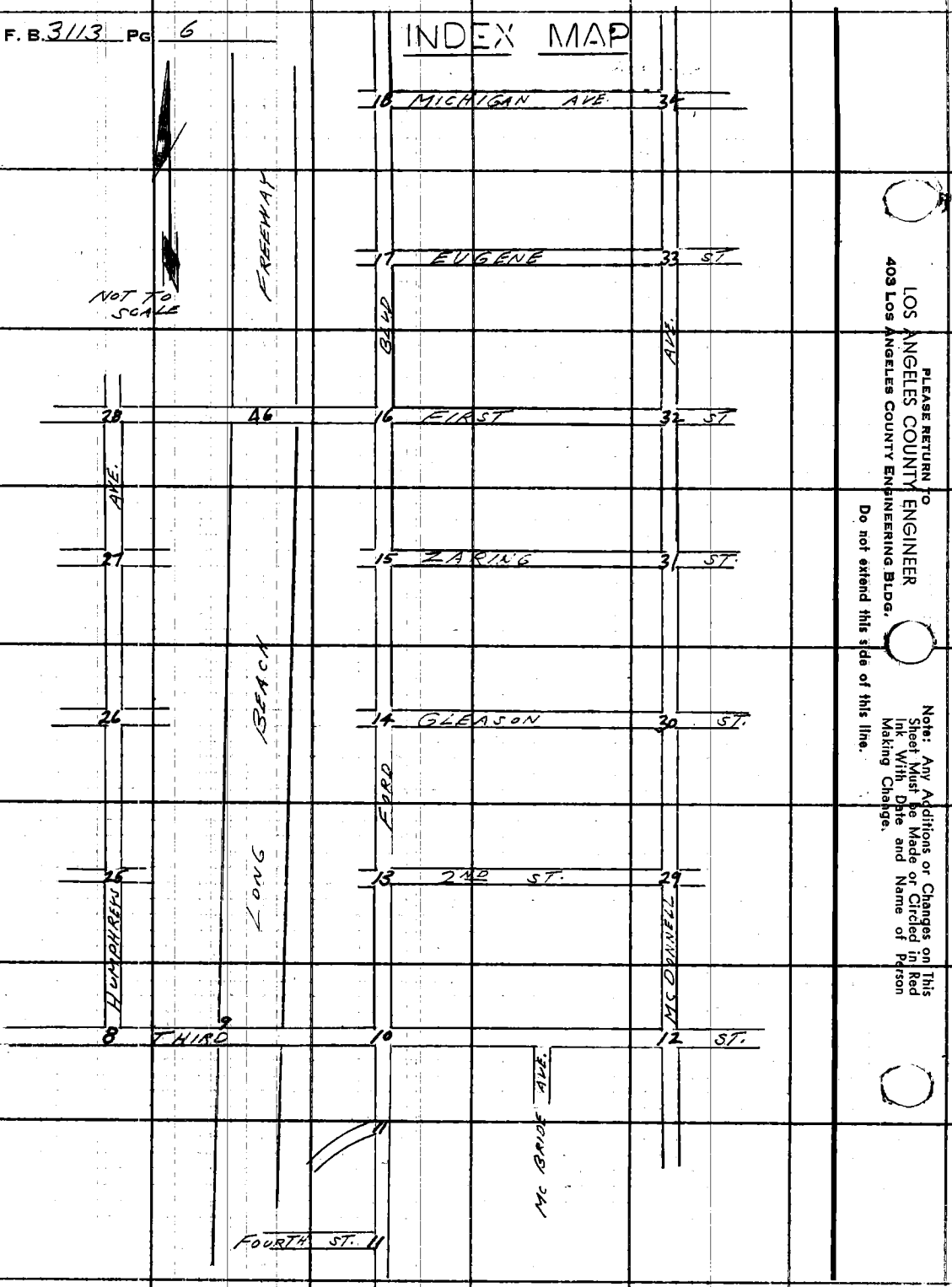

PLEASE RETURN TO
LOS ANGELES COUNTY ENGINEER
403 Los Angeles County Engineering Bldg.

Do not extend this side of this line.

Note: Any Additions or Changes on This Sheet Must Be Made or Circled in Red Ink With Date and Name of Person Making Change.

Notes Ck'd by G. E. BARR
Map No. B-2909
Office Work R. S. DOWNS
Checked G. E. BARR
Date JAN 14 '65

Survey of FORD BLVD.
JN 00955 Tape 0216 Std 68 °F
Surveyed by L. L. BROWN
Notes L. L. BROWN Date 4-29-64
Indexed J. J. GILL

F. B. 3113 PG. 7

INDEX MAP

NOT TO SCALE

HOOVER AVE.
FREEWAY
ON RAMP TO FREEWAY
MC GRAW AVE.
44 43 FLORAL 24 45 40 FR.
AVE.
BLVD.
AVE.
23 FISHER 39 ST.
23 HAMMEL 38 ST.
LONG BEACH
21 DOZIER 37 ST.
HOOVER
FORD
42
41
20 BROOKLYN AVE 36
MC DONNELL
OFF RAMP
19 NEW YORK AVE. 35

PLEASE RETURN TO
LOS ANGELES COUNTY ENGINEER
403 Los Angeles County Engineering Bldg.

Note: Any Additions or Changes on This Sheet Must be Made or Circled in Red Ink With Date and Name of Person Making Change.

Do not extend this side of this line.

76F3095 CE #3110 6-62

F. B. 3113 Pg. 8 CONT. BOTTOM PG. 25

W.S. 36, A-2

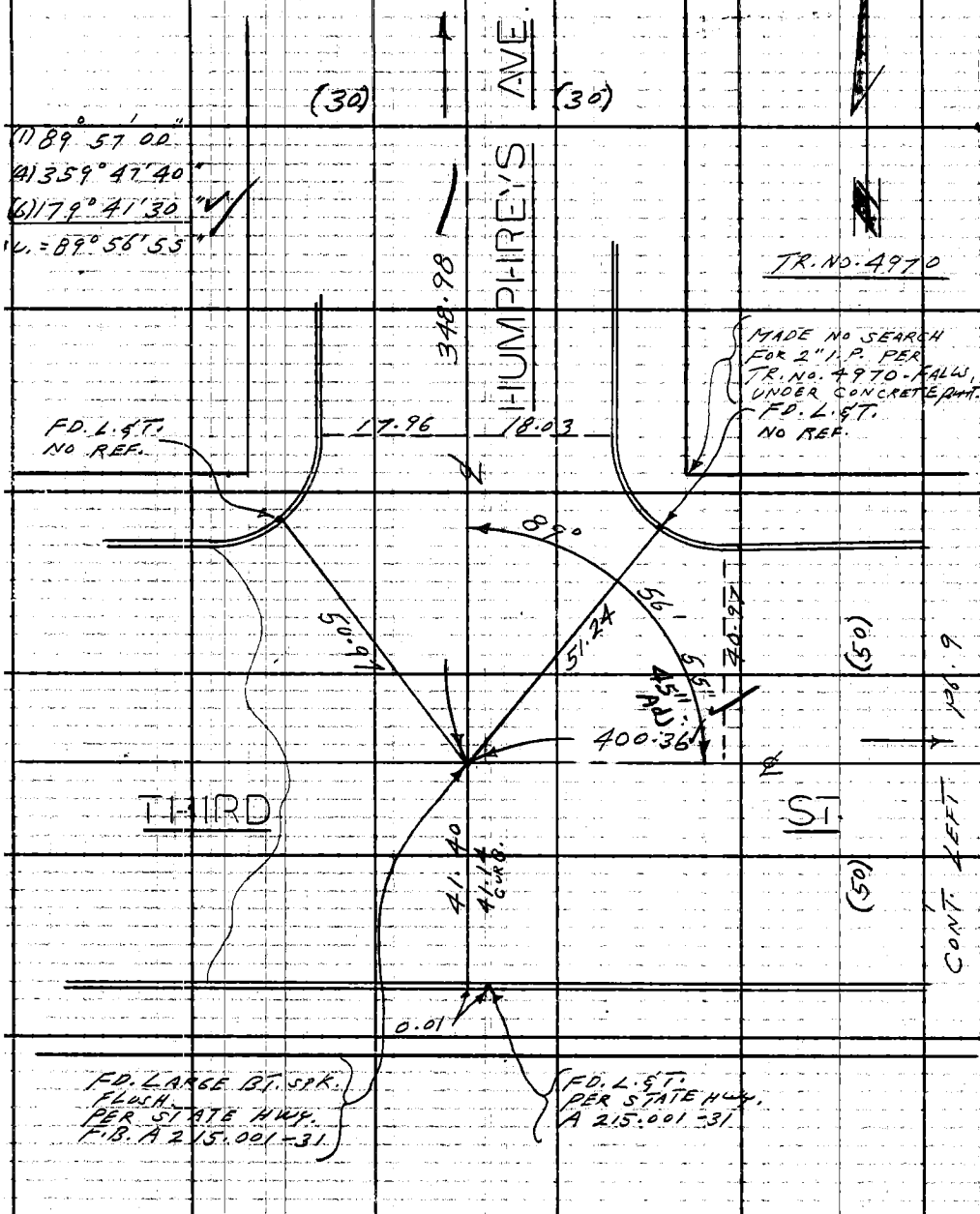

TR. NO. 4190

NOTE:
OLD TIES PER F.B. 387-15 DESTROYED BY CONSTRUCTION OF THIRD STREET.

PLEASE RETURN TO
LOS ANGELES COUNTY ENGINEER
403 LOS ANGELES COUNTY ENGINEERING BLDG.
Do not extend this side of this line.
Note: Any Additions or Changes on This Sheet Must be Made or Circled in Red Ink With Date and Name of Person Making Change.

Notes Ck'd by G. E. BARR	Survey of FORD BLVD.	F. B. 3113 PG. 9
Map No. B-2909	JN 0095.51 Tape 0216 Std 68 °F	
Office Work R. S. DOWNS	Surveyed by L. L. BROWN	
Checked G. E. BARR	Notes L. L. BROWN Date 4-29-64	
Date JAN 14 '65	Indexed C. J. GALLI	

W.S. 36A-2

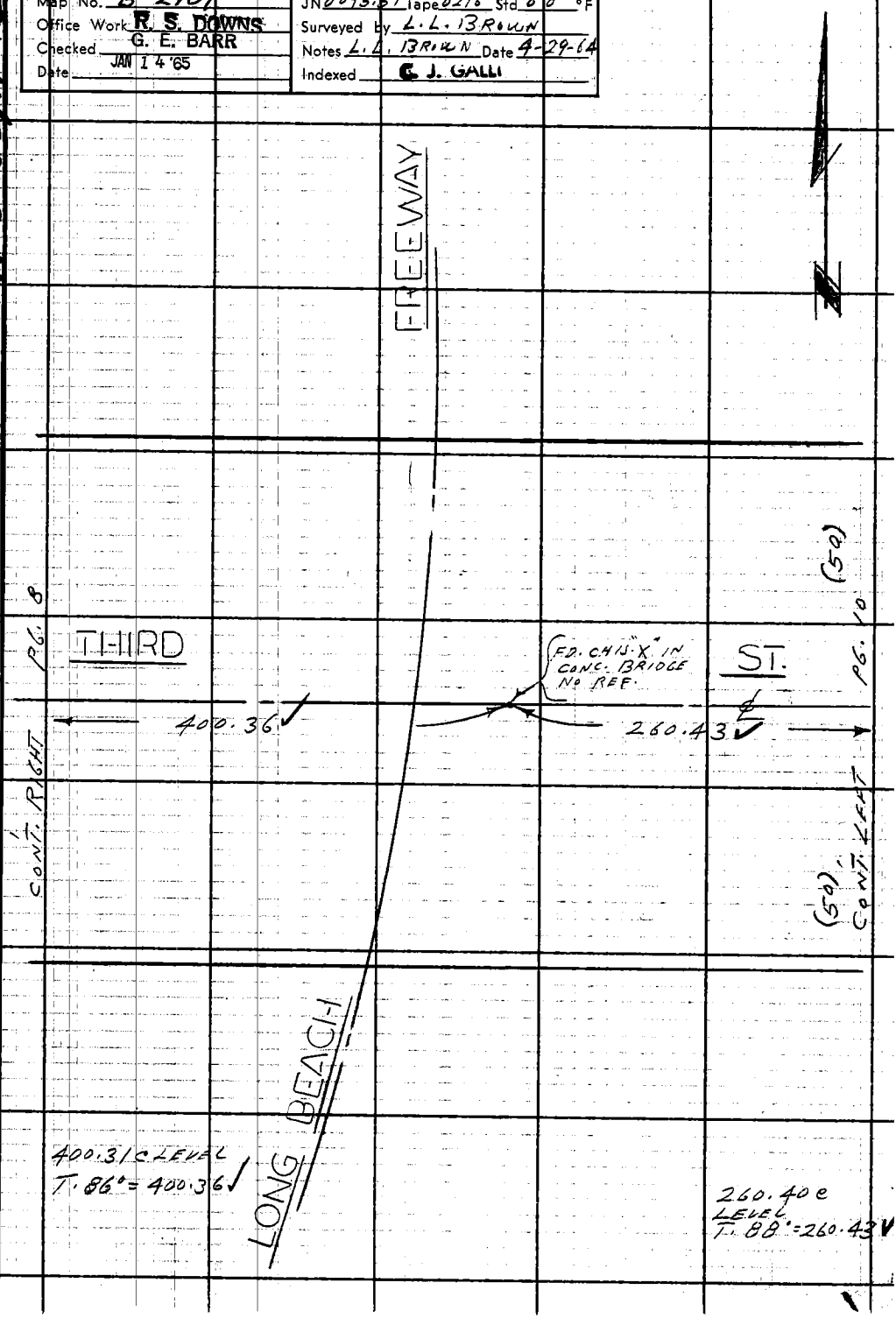

Note: Any Additions or Changes on This Sheet Must be Made or Circled in Red Ink With Date and Name of Person Making Change.

Do not extend this side of this line.

PLEASE RETURN TO
LOS ANGELES COUNTY ENGINEER
403 LOS ANGELES COUNTY ENGINEERING BLDG.

76F3095 CE # 310 1-61

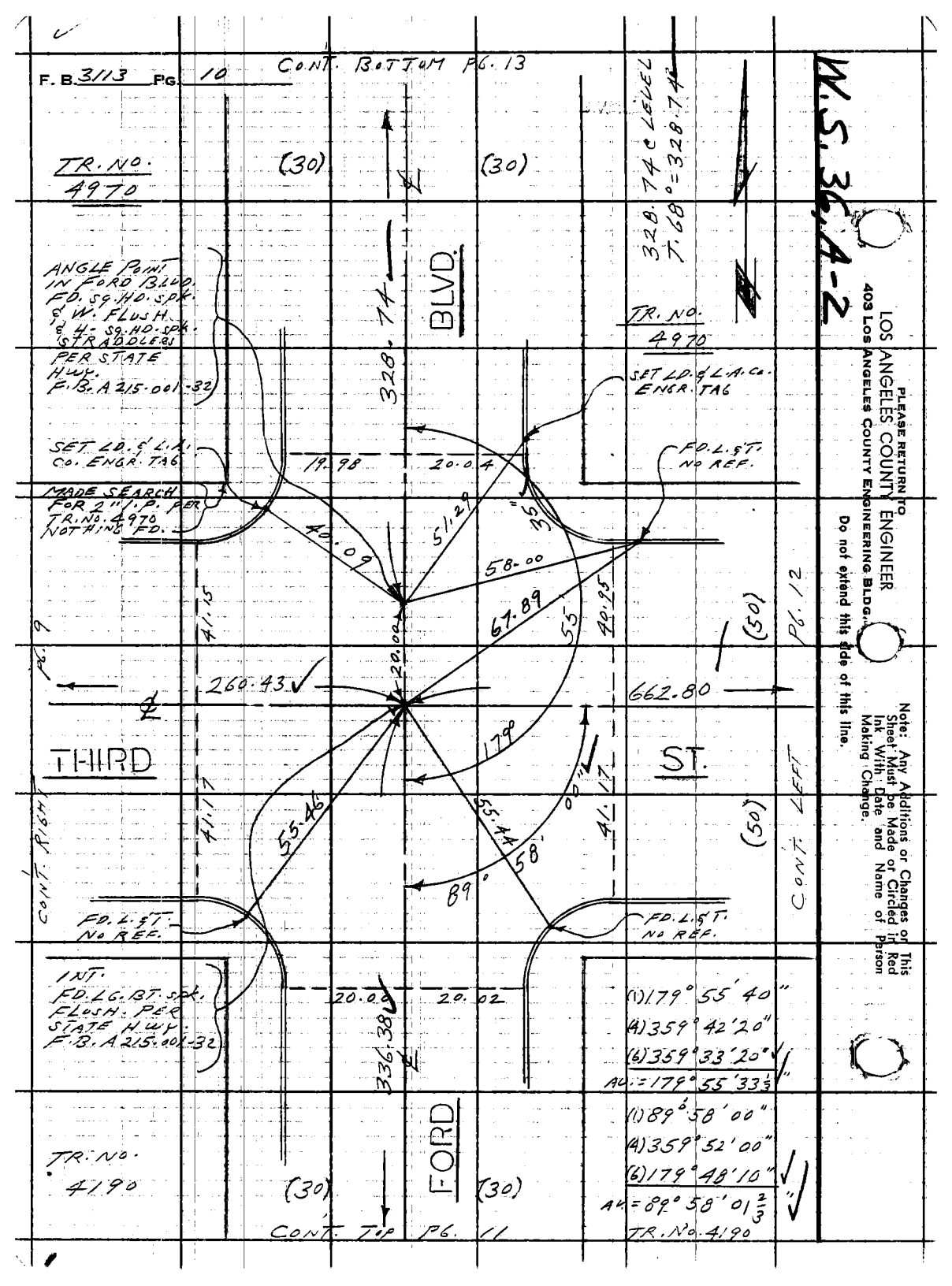

LOS ANGELES COUNTY ENGINEER
403 Los Angeles County Engineering Bldg.
PLEASE RETURN TO
Do not extend this side of this line.
Note: Any Additions or Changes or This Sheet Must be Made or Circled in Red Ink With Date and Name of Person Making Change.

W.S. 36, A-2

Notes Ck'd by G. E. BARR	Survey of FORD BLVD.	F. B. 3113 Pg. 11
Map No. B-2909	JN 0095.51 Tape 0216 Std 68 °F	
Office Work R. S. DOWNS	Surveyed by L. L. BROWN	
Checked G. E. BARR	Notes L. L. BROWN Date	
Date JAN 14 '65	Indexed [redacted] J. GALLI	

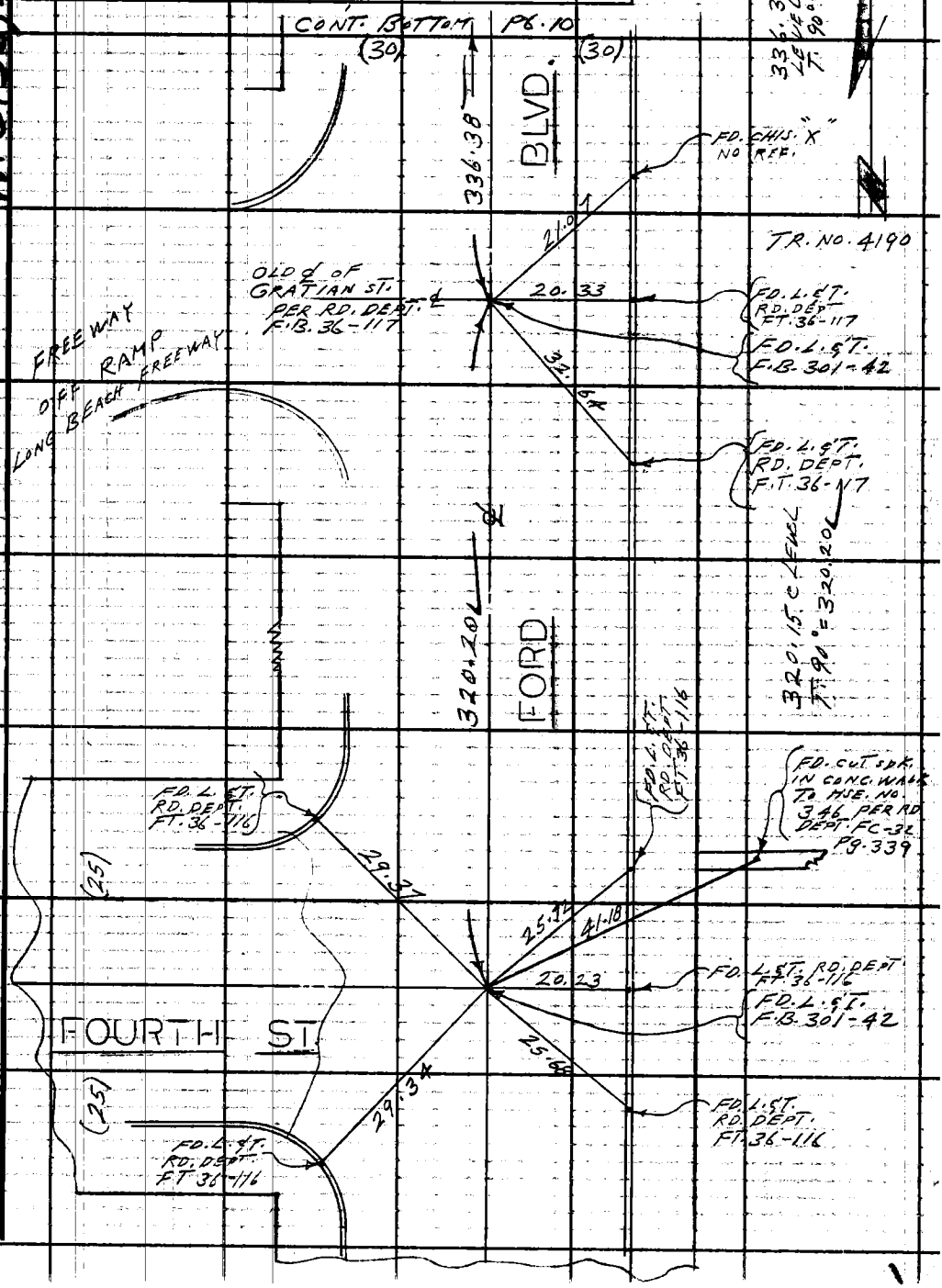

Note: Any Additions or Changes on This Sheet Must be Made or Circled in Red Ink With Date and Name of Person Making Change.

Do not extend this side of this line.

PLEASE RETURN TO
LOS ANGELES COUNTY ENGINEER
403 LOS ANGELES COUNTY ENGINEERING BLDG.

76F309S CE #310 6-62

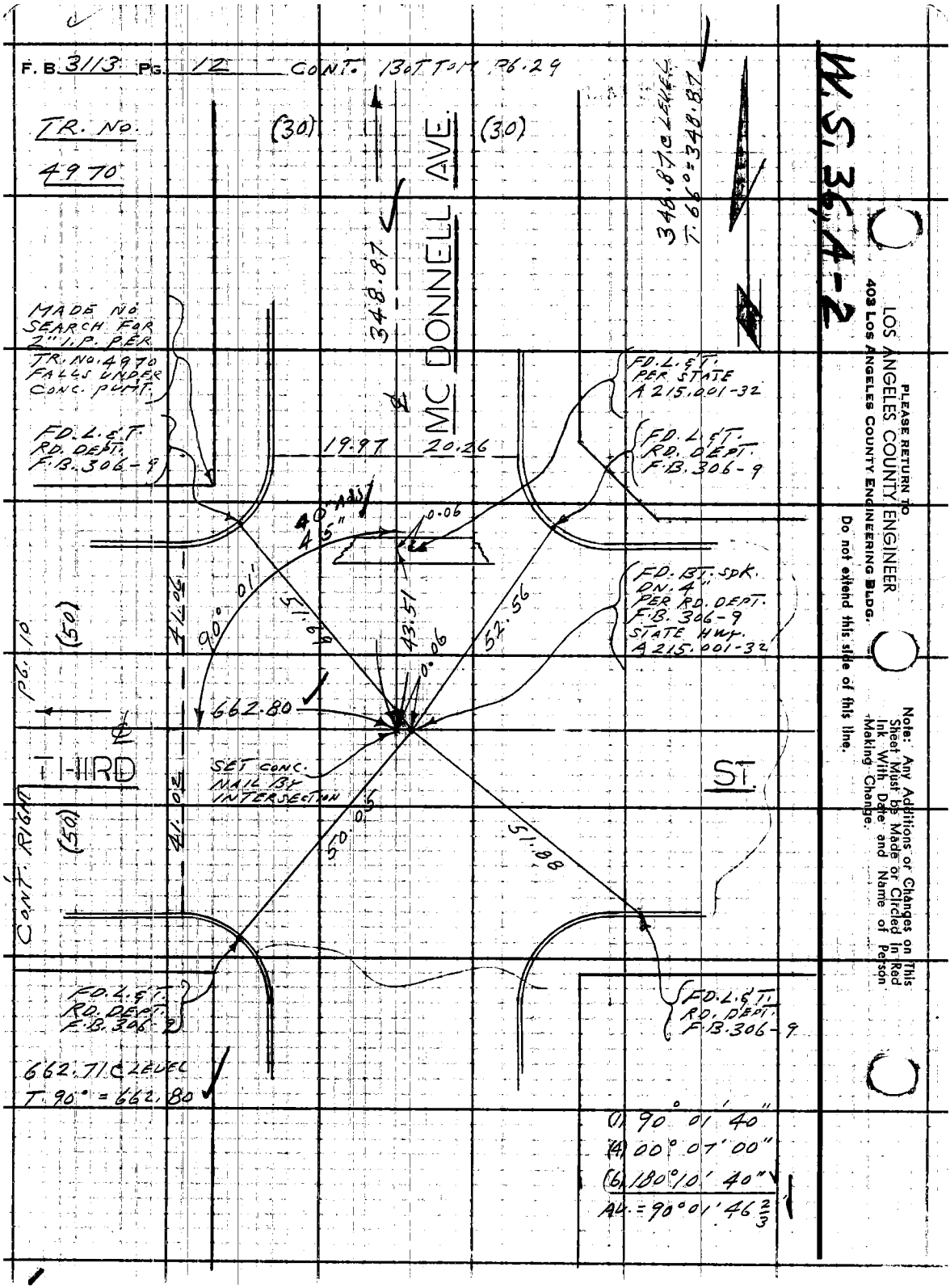
F. B. 3113 PG. 12 CONT. BOTTOM PG. 29
TR. NO. 4970
(30)
(30)
MC DONNELL AVE.
348.87
348.87 ℄ LEVEL
T. 66° = 348.87
W.S. 36, A-2
MADE NO SEARCH FOR 2" I.P. PER TR. NO. 4970 FALLS UNDER CONC. PUMP.
FD. L. & T. RD. DEPT. F.B. 306-9
FD. L. & T. PER STATE A 215.001-32
FD. L. & T. RD. DEPT. F.B. 306-9
19.97
20.26
40' ADJ
45"
0.06
90° 01'
51.69
43.51
0.06
52.56
41.06
41.02
662.80
FD. BT. SPK. DN. 4" PER RD. DEPT. F.B. 306-9 STATE HWY. A 215.001-32
PG. 10
(50)
(50)
THIRD
ST.
SET CONC. NAIL BY INTERSECTION
50.05
51.88
CONT. RIGHT
FD. L. & T. RD. DEPT. F.B. 306-9
FD. L. & T. RD. DEPT. F.B. 306-9
662.71 ℄ LEVEL
T. 90° = 662.80
(1) 90° 01' 40"
(4) 00° 07' 00"
(6) 180° 10' 40"
AV. = 90° 01' 46 2/3
PLEASE RETURN TO
LOS ANGELES COUNTY ENGINEER
403 LOS ANGELES COUNTY ENGINEERING BLDG.
Do not extend this side of this line.
Note: Any Additions or Changes on This Sheet Must be Made or Circled in Red Ink With Date and Name of Person Making Change.

Notes Ck'd by G. E. BARR
Map No. B-2909
Office Work R. S. DOWNS
Checked G. E. BARR
JAN 14 '65
Date

Survey of FORD - BLVD.
JN 0095-51 Tape 0216 Std. 68 °F
Surveyed by L. L. BROWN
Notes L. L. BROWN Date 4-30-64
Indexed E. J. GAIM

F. B. 3113 PG. 13

W.S. 34-2

CONT. BOTTOM PG. 14

Note: Any Additions or Changes on This Sheet Must be Made or Circled in Red Ink With Date and Name of Person Making Change.

PLEASE RETURN TO
LOS ANGELES COUNTY ENGINEER
403 LOS ANGELES COUNTY ENGINEERING BLDG.
Do not extend this side of this line.

76F309S CE #310 6-62

ALHAMBRA BLVD.

LINE TO ALHAMBRA D-8

(1) 89° 57' 20"
(4) 359° 48' 10"
(6) 179° 42' 20"
Δ4 = 89° 57' 03 1/3"

(1) 90° 01' 00"
(4) 00° 05' 20"
(6) 180° 08' 00"
Δ4 = 90° 01' 20"

TR. NO. 4970

328.98

TR. NO. 4970

16" Adj. 20"

20" 01' 90°

CONT. RIGHT 126.25 (NO DIMENSIONS MEAS. LONG BEACH FREEWAY) LINE ONLY TO HUMPHREYS AVE

20.04 20.01

FD. L.S.T. RD. DEPT. F.B. 218-1

89° 57' 90°

660 CAL. ST. C.

18.12

3.35

17.94

1.65

3.11 "T" REC. No. 4970

0.03 W.

0.02 S.

2ND

662.72

19.87

1.27

36.93

36.95

SET CHIS. "X" IN CONC. AT 1ST INTA.

19.96 20.12

ALHAMBRA D-8A

FD. L.A. CO. ENGR. BRONZE TABLET IN H.H. DN. 10" AND MKD. AS SHOWN BELOW

L.A. COUNTY SURVEY ALHAMBRA D-8A 1955 ENGR. R.E. & L.S.

FD. CHIS. "X" No Ref.

INT. FD. NAIL IN LEAD IN CONC. RD. DEPT. F.B. 218-1

TR. NO. 4970

(1) 90° 01' 20"
(4) 00° 05' 10"
(6) 180° 07' 50"
Δ4 = 90° 01' 18 1/3"

328.14

FORD

(30) (30)

CONT. TOP

76.13

PLEASE RETURN TO
LOS ANGELES COUNTY ENGINEER
403 LOS ANGELES COUNTY ENGINEERING BLDG.

Note: Any Additions or Changes on This Sheet Must be Made or Circled in Red Ink With Date and Name of Person Making Change.

Do not extend this side of this line.

W.S. 36, A-2

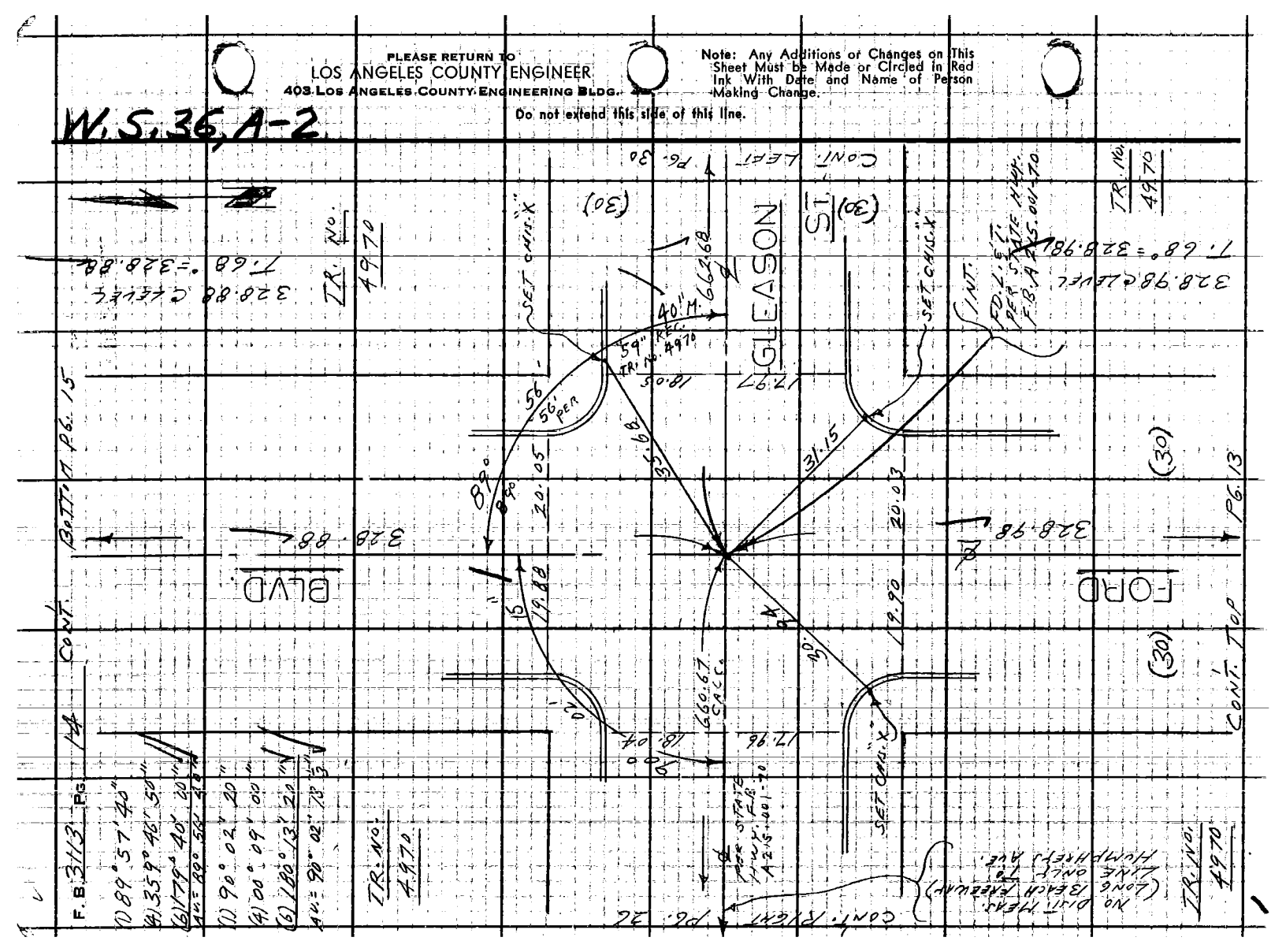

Notes Ck'd by G. E. BARR	Survey of FORD BLVD.
Map No. B-2909	JN0095-51 Tape 0216 Std 68 °F
Office Work R. S. DOWNS	Surveyed by L. L. BROWN
Checked G. E. BARR	Notes L. L. BROWN Date 4-30-64
Date JAN 14 '65	Indexed G. J. GAUL

F. B. 3113 PG. 15

W.S. 36, A-2

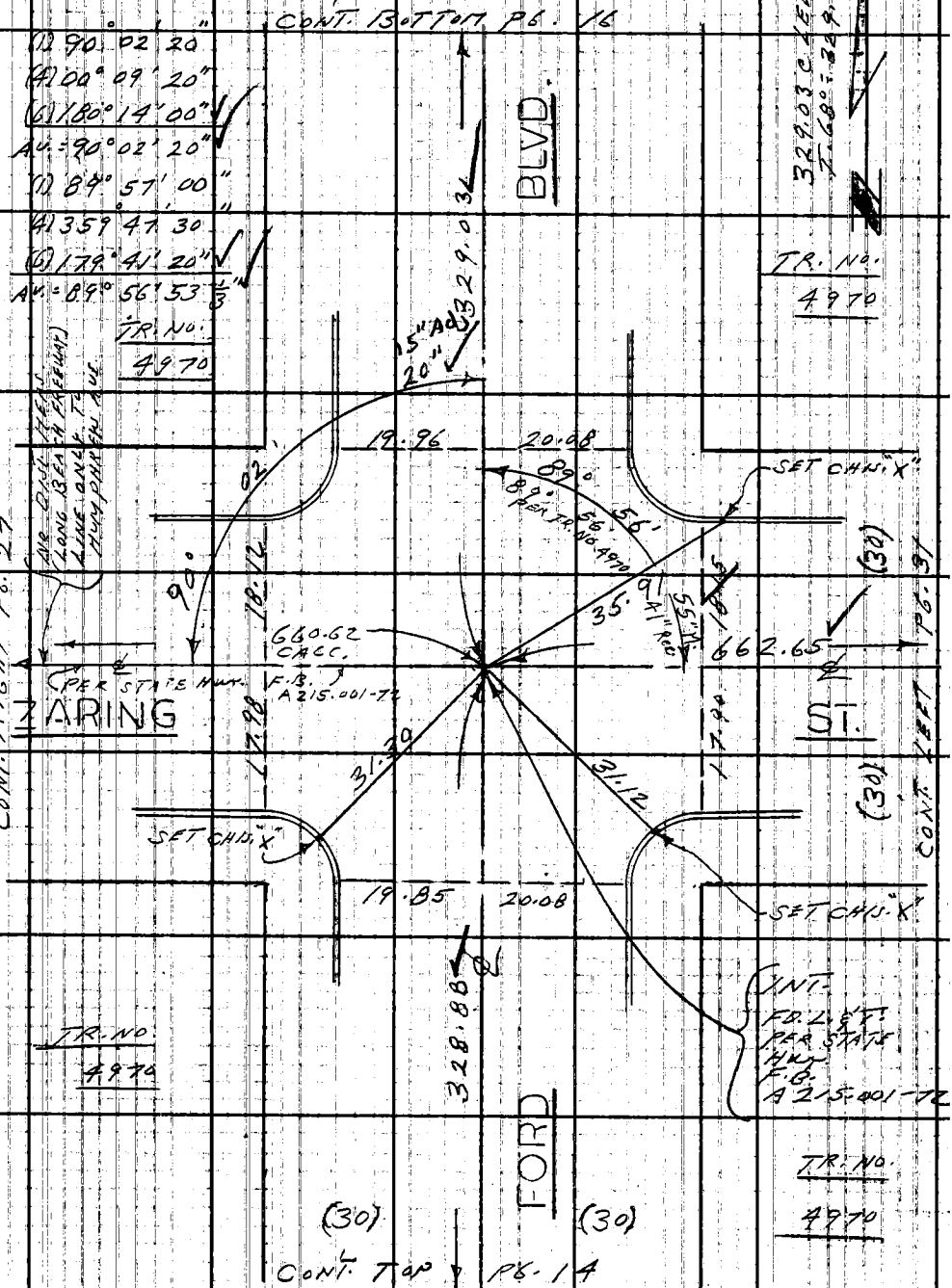

Note: Any Additions or Changes on This Sheet Must be Made or Circled in Red Ink With Date and Name of Person Making Change.

Do not extend this side of this line.

PLEASE RETURN TO
LOS ANGELES COUNTY ENGINEER
403 LOS ANGELES COUNTY ENGINEERING BLDG.

76F309S CE #310 6-62

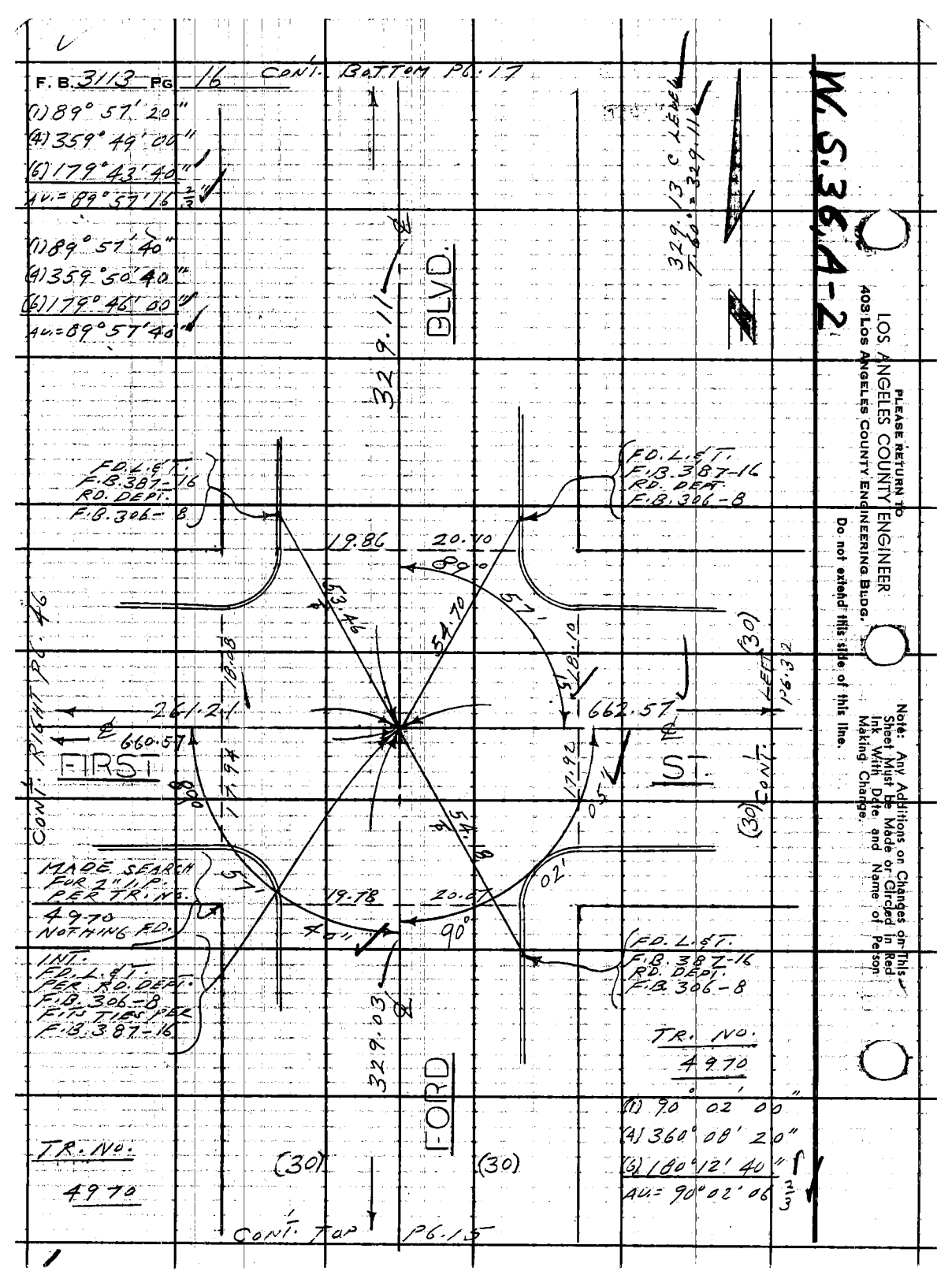
F. B. 3113 PG 16 CONT. BOTTOM PG. 17
(1) 89° 57' 20"
(4) 359° 49' 00"
(6) 179° 43' 40"
AV. = 89° 57' 16 2/3"
(1) 89° 57' 40"
(4) 359° 50' 40"
(6) 179° 46' 00"
AV. = 89° 57' 40"
329.11
BLVD.
329.13 C LEVEL
T. 60° = 329.11
W.S. 36, A-2
FD. L. & T.
F.B. 387-16
RD. DEPT.
F.B. 306-8
FD. L. & T.
F.B. 387-16
RD. DEPT.
F.B. 306-8
19.86
20.10
89°
53.46
54.70
57'
18.08
18.10
(30)
LEFT PG. 32
CONT. RIGHT PG. 46
261.21
662.57
660.57
FIRST
ST.
17.94
17.92
05'
(30) CONT.
54.18
MADE SEARCH FOR 2" I.P. PER TR. NO. 4970 NOTHING FD.
57'
19.78
20.07
02'
40"
90°
INT. FD. L. & T. PER RD. DEPT. F.B. 306-8 FITS TIES PER F.B. 387-16
FD. L. & T.
F.B. 387-16
RD. DEPT.
F.B. 306-8
329.03
FORD
TR. NO. 4970
(1) 90° 02' 00"
(4) 360° 08' 20"
(6) 180° 12' 40"
AV. = 90° 02' 06 2/3
TR. NO. 4970
(30)
(30)
CONT. TOP PG. 15
PLEASE RETURN TO
LOS ANGELES COUNTY ENGINEER
403 LOS ANGELES COUNTY ENGINEERING BLDG.
Do not extend this side of this line.
Note: Any Additions or Changes on This Sheet Must be Made or Circled in Red Ink With Date and Name of Person Making Change.

Notes Ck'd by G. E. BARR	Survey of FORD BLVD.
Map No. B-2909	JN 0095.51 Tape 0216 Std 68 °F
Office Work R. S. DOWNS	Surveyed by L. L. BROWN
Checked G. E. BARR	Notes L. L. BROWN Date 5-1-64
Date JAN 14 '65	Indexed C. J. GALLI

F. B. 3113 PG. 17

W.S. 36, A-2

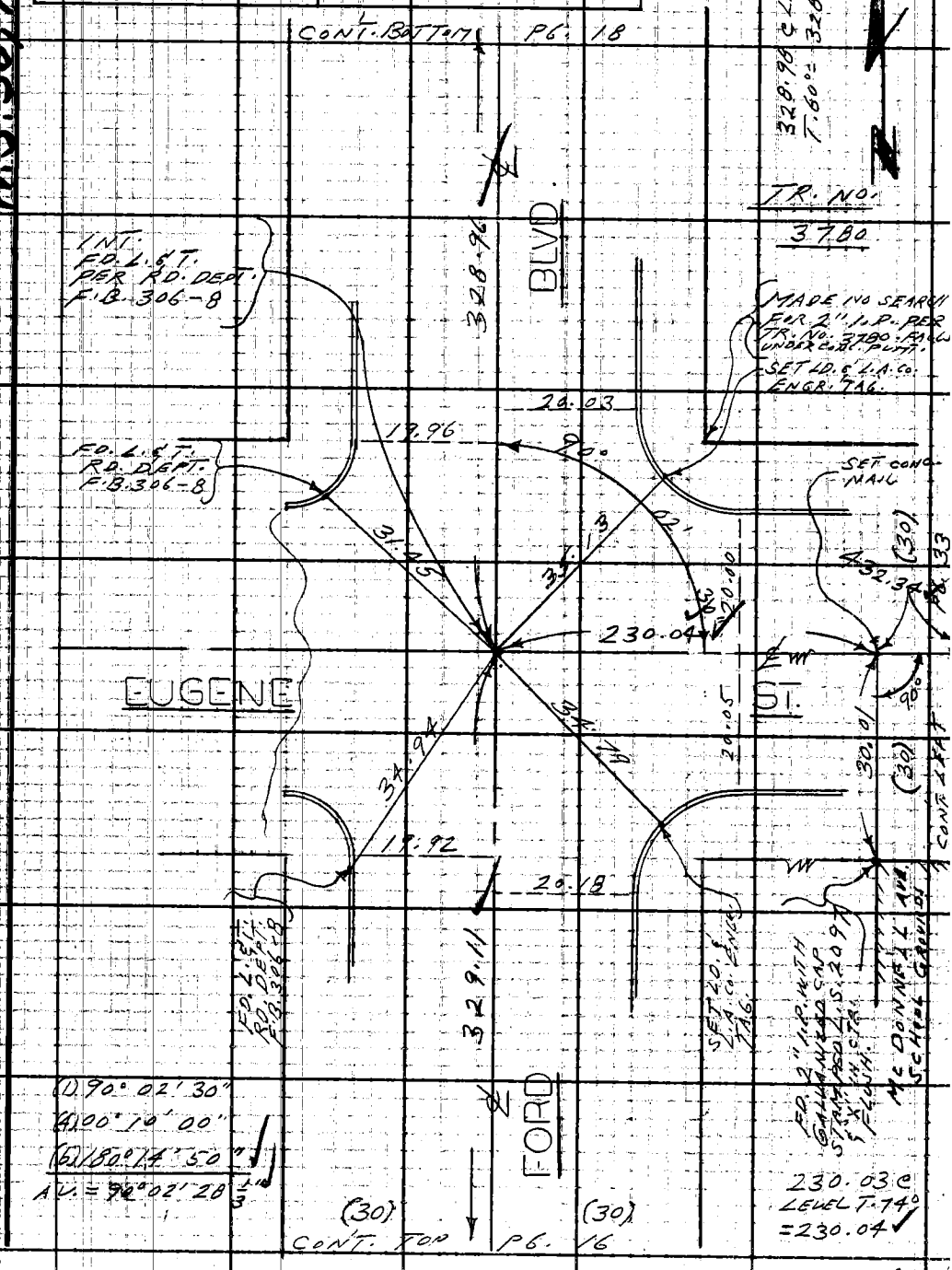

Note: Any Additions or Changes on This Sheet Must be Made or Circled in Red Ink With Date and Name of Person Making Change.

Do not extend this side of this line.

PLEASE RETURN TO
LOS ANGELES COUNTY ENGINEER
403 LOS ANGELES COUNTY ENGINEERING BLDG.

76F309S C.E. #310 6-62

F. B. 3113 PG. 18 CONT. BOTTOM PG. 19.

W.S. 36, A-2

PLEASE RETURN TO
LOS ANGELES COUNTY ENGINEER
403 Los Angeles County Engineering Bldg.
Do not extend this side of this line.

Note: Any Additions or Changes on This Sheet Must be Made or Circled in Red Ink With Date and Name of Person Making Change.

CONT. TOP PG. 17

W.S. 364-2

Notes Ck'd by G. E. BARR
Map No. B-2909
Office Work R. S. DOWNS
Checked G. E. BARR
Date JAN 14 '65

Survey of FORD. BLVD.
JN 0095.51 Tape 0216 Std 68 °F
Surveyed by L. L. BROWN
Notes L. L. BROWN Date 5-1-64
Indexed R. L. GALLI

F. B. 3113 PG. 19

CONT. BOTTOM PG. 20

(1) 90° 09' 20"
(4) 00° 37' 00"
(6) 180° 55' 40"
AV. = 90° 09' 16" 2 1/2" P

(30) BLVD. (30)

329.19

329.20 @ LEVEL
T. 62° = 329.19

T.R. NO. 6227

MADE NO SEARCH FOR 1/2" I.P. PER T.R. NO. 6227 FELL UNDER MAC. PVMT. PO & MG. LOT.

FD. L.A.C. SURVEY CONTROL ALHAMBRA D-8 1935 N. R.E. 63.14 S. 51.14 E.

FD. L.A.C. ENGINEER BRONZE TABLET IN H.H. DN. 10" AND MKD. AS SHOWN ABOVE

FD. L & T. RD. DEPT. F.P. 668-38

19.95

19.87

37.63

2.61

1.67

10' AV.

662.07

(30)

SET CHIS. "X" IN CONC. PVMT. BY INTERSECTION

NEW YORK AVE.

OFF RAMP LONG BEACH FREEWAY

30.48 NOT RAD.

18.10 29.97

45° 00'

20.00

30.62

INT. FD. CUT SAW E.W. IN CONC. EXPANSION JOINT PER RD. DEPT. F.P. 668-38

89° 49' 40"

(1) 89° 49' 40"
(4) 359° 19' 00"
(6) 178° 58' 30"
AV. = 89° 49' 45"

19.89

329.04

89°

FD. L & T. RD. DEPT. F.P. 668-38

MADE NO SEARCH FOR 2" I.P. PER T.R. NO. 6227 FELL UNDER CONCRETE. FD. L.D. & L.S. TAG NO. 1742 IN CONC.

T.R. NO. 6227

CONT. TOP

LINE TO ALHAMBRA D-8

FORD

PG. 18

Note: Any Additions or Changes on This Sheet Must be Made or Circled in Red Ink With Date and Name of Person Making Change.

Do not extend this side of this line.

PLEASE RETURN TO
LOS ANGELES COUNTY ENGINEER
403 Los Angeles County Engineering Bldg.

78F 309S C.E. #310 6-62

1

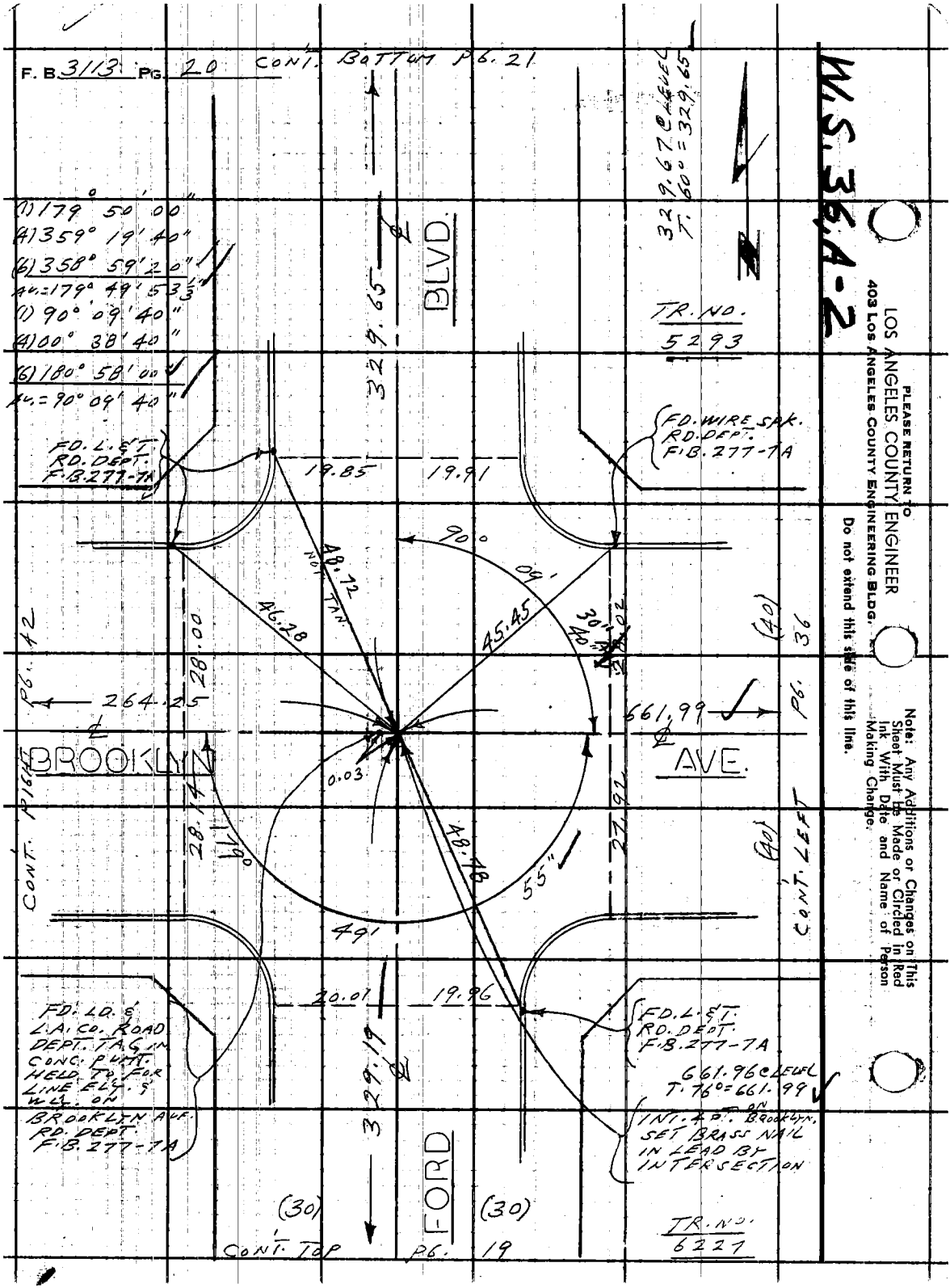
F. B. 3113 PG. 20
CONT. BOTTOM PG. 21
W.S. 36A-2
(1) 179° 50' 00"
(4) 359° 19' 40"
(6) 358° 59' 20"
AV. = 179° 49' 53 1/3"
(1) 90° 09' 40"
(4) 00° 38' 40"
(6) 180° 58' 00"
AV. = 90° 09' 40"
329.67 @ LEVEL
T. 60° = 329.65
329.65
BLVD.
TR. NO. 5293
FD. L. & T. RD. DEPT. F.B. 277-7A
FD. WIRE SPK. RD. DEPT. F.B. 277-7A
19.85
19.91
90°
09'
48.72
NOT TAN.
46.28
45.45
30"
40"
28.00
(40)
36
PG. 42
264.25
661.99
PG.
BROOKLYN
AVE.
0.03
28.14
179°
48.78
55"
27.92
(40)
CONT. PIGHT
CONT. LEFT
49'
20.01
19.96
FD. LD. & L.A. CO. ROAD DEPT. TAG IN CONC. PUMP. HELD TO FOR LINE ELY. & WLY. ON BROOKLYN AVE. RD. DEPT. F.B. 277-7A
FD. L. & T. RD. DEPT. F.B. 277-7A
661.96 @ LEVEL
T. 76° = 661.99
INT. 4 PT. ON BROOKLYN, SET BRASS NAIL IN LEAD BY INTERSECTION
329.19
FORD
(30)
(30)
CONT. TOP PG. 19
TR. NO. 6227
PLEASE RETURN TO
LOS ANGELES COUNTY ENGINEER
403 LOS ANGELES COUNTY ENGINEERING BLDG.
Do not extend this side of this line.
Note: Any Additions or Changes on This Sheet Must Be Made or Circled in Red Ink With Date and Name of Person Making Change.

Notes Ck'd by G. E. BARR	Survey of FORD BLVD.
Map No. B-2909	JN 0095.51 Tape 0216 Std 68 °F
Office Work R. S. DOWNS	Surveyed by L. L. BROWN
Checked G. E. BARR	Notes L. L. BROWN Date 5-1-64
Date JAN 14 '65	Indexed C. J. GALLI

F. B. 3113 PG. 21

W.S. 36, A-2

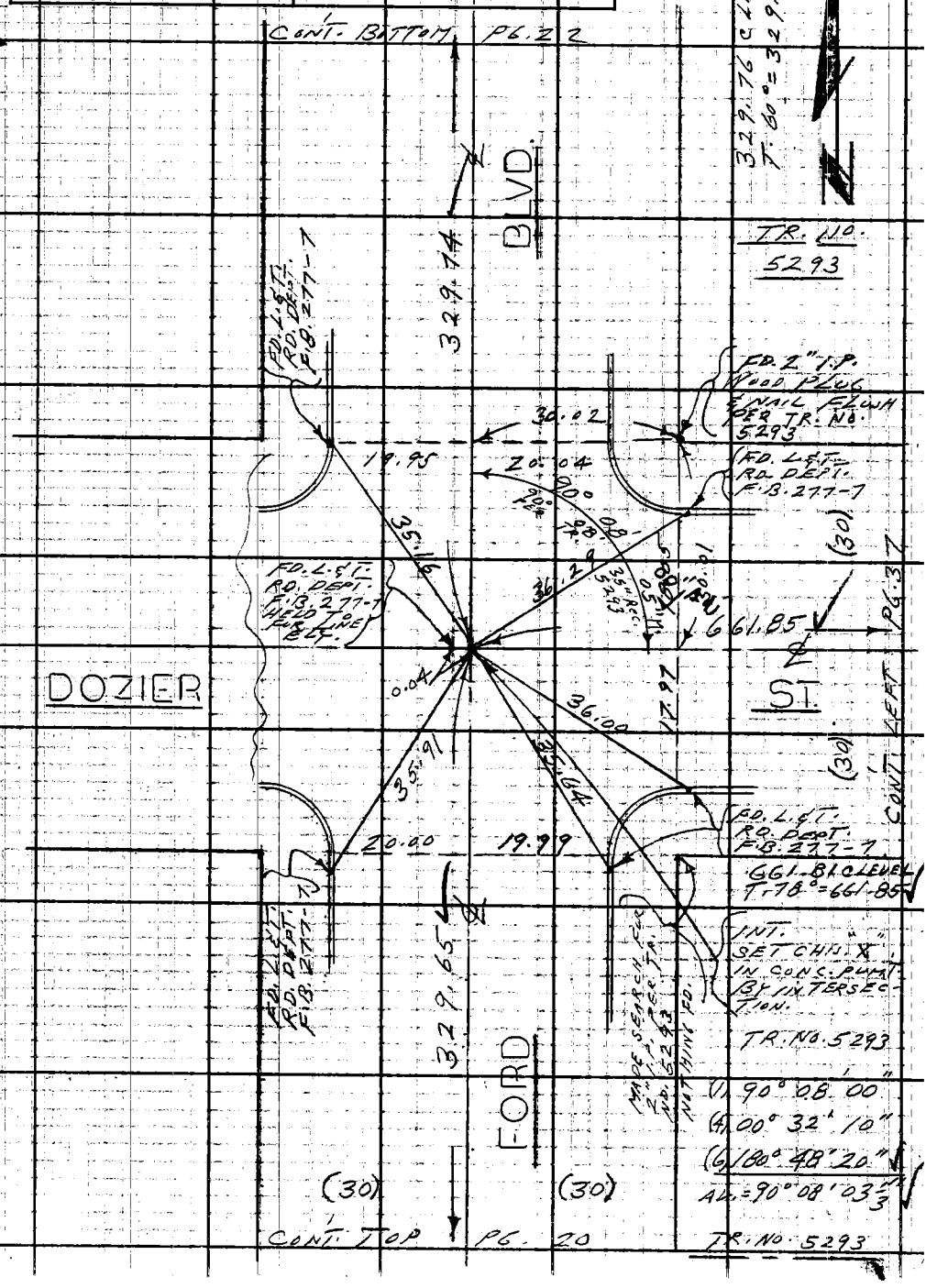

Note: Any Additions or Changes on This Sheet Must be Made or Circled in Red Ink With Date and Name of Person Making Change.

Do not extend this side of this line.

PLEASE RETURN TO
LOS ANGELES COUNTY ENGINEER
403 LOS ANGELES COUNTY ENGINEERING BLDG.

76F309S CE #310 6-62

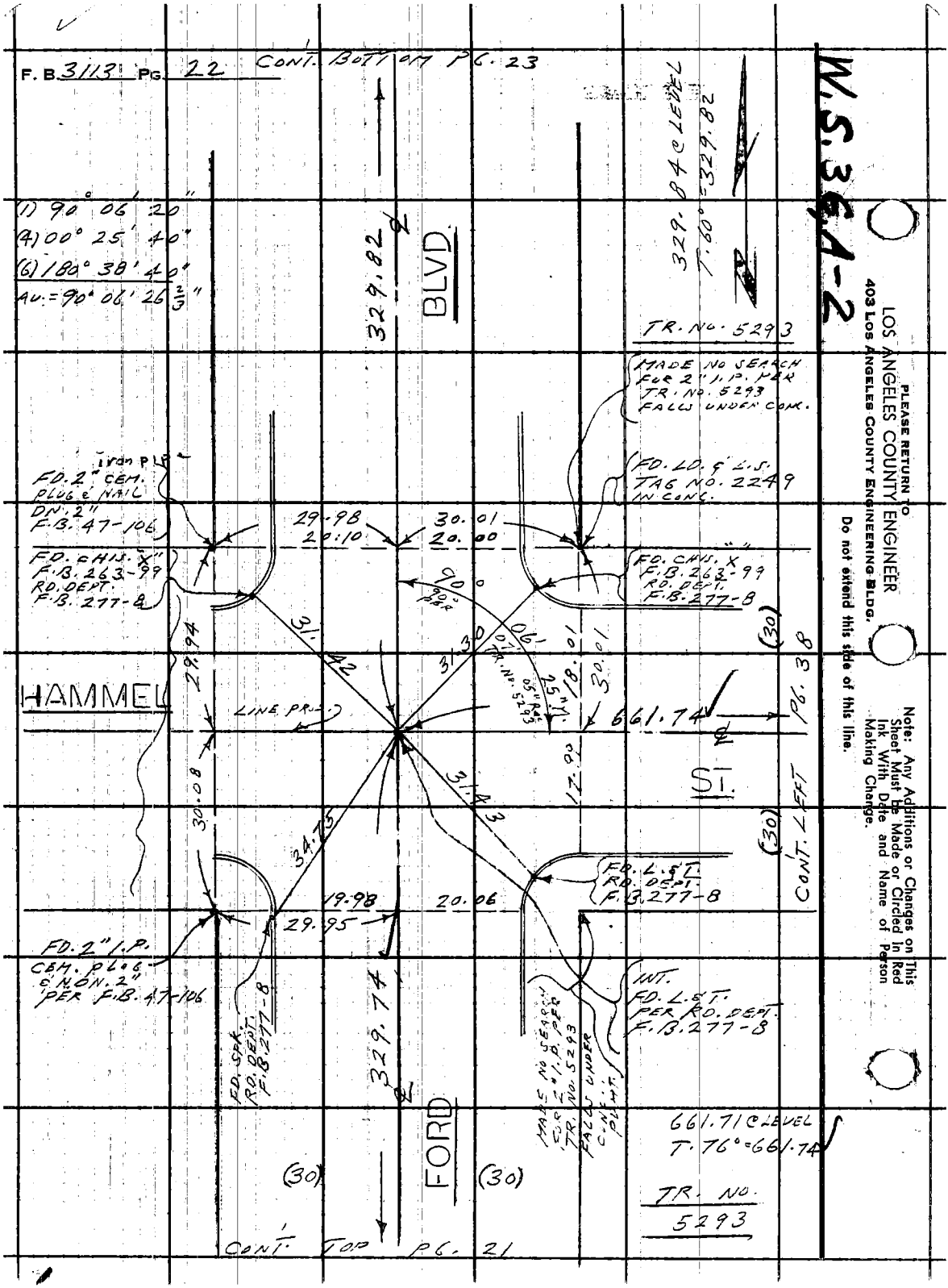
F. B. 3113 PG. 22
CONT. BOTTOM PG. 23
W.S. 36A-2
(1) 90° 06' 20"
(4) 00° 25' 40"
(6) 180° 38' 40"
AV. = 90° 06' 26 2/3"
329.82
BLVD.
329.84 @ LEVEL
T. 60° = 329.82
TR. NO. 5293
MADE NO SEARCH FOR 2" I.P. PER TR. NO. 5293 FALLS UNDER CONC.
FD. LD. & L.S. TAG NO. 2249 IN CONC.
Iron PLP
FD. 2" CEM. PLUG & NAIL DN. 2" F.B. 47-106
29.98
20.10
30.01
20.00
FD. CHIS. "X" F.B. 263-99 RD. DEPT. F.B. 277-8
FD. CHIS. "X" F.B. 263-99 RD. DEPT. F.B. 277-8
90°
90° PER
31.42
31.30
06'
07'
TR. NO. 5293
25" R.
18.01
30.01
(30)
29.94
HAMMEL
LINE PROJ.
661.74
PG. 38
ST.
30.08
31.43
17.90
34.75
(30)
CONT. LEFT
FD. L.&T. RD. DEPT. F.B. 277-8
19.98
20.06
29.95
FD. 2" I.P. CEM. PLUG & NON. 2" PER F.B. 47-106
FD. SPK. RD. DEPT. F.B. 277-8
329.74
INT. FD. L.&T. PER RD. DEPT. F.B. 277-8
MADE NO SEARCH FOR 2" I.P. PER TR. NO. 5293 FALLS UNDER CONC. PLANT.
FORD
661.71 @ LEVEL
T. 76° = 661.74
(30)
(30)
TR. NO. 5293
CONT. TOP PG. 21
PLEASE RETURN TO
LOS ANGELES COUNTY ENGINEER
403 LOS ANGELES COUNTY ENGINEERING BLDG.
Do not extend this side of this line.
Note: Any Additions or Changes on This Sheet Must be Made or Circled in Red Ink With Date and Name of Person Making Change.

W.S. 36, A-2

Notes Ck'd by G. E. BARR	Survey of FORD BLVD.
Map No. B-2909	JN 0095.51 Tape 0216 Std 68 °F
Office Work R. S. DOWNS	Surveyed by L. L. BROWN
Checked G. E. BARR	Notes L. L. BROWN Date 5-4-64
Date JAN 14 65	Indexed C. J. GALLI

F. B. 3113 PG. 23

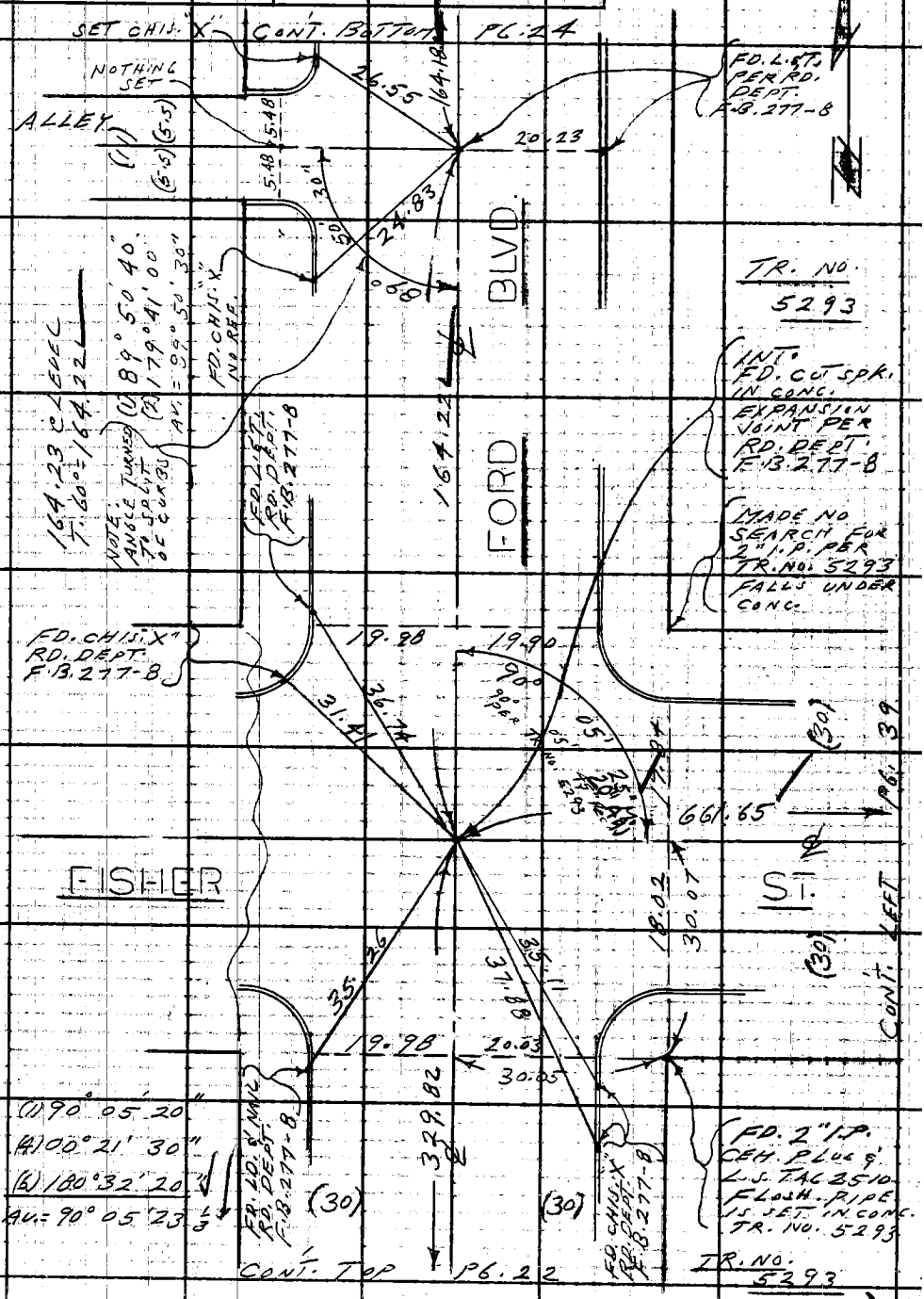

Note: Any Additions or Changes on This Sheet Must be Made or Circled in Red Ink With Date and Name of Person Making Change.

Do not extend this side of this line.

PLEASE RETURN TO
LOS ANGELES COUNTY ENGINEER
403 LOS ANGELES COUNTY ENGINEERING BLDG.

76F309S C.E. #310 6-62

PLEASE RETURN TO
LOS ANGELES COUNTY ENGINEER
403 LOS ANGELES COUNTY ENGINEERING BLDG.

Note: Any Additions or Changes on This Sheet Must be Made or Circled In Red Ink With Date and Name of Person Making Change.

Do not extend this side of this line.

W.S. 36, A-2

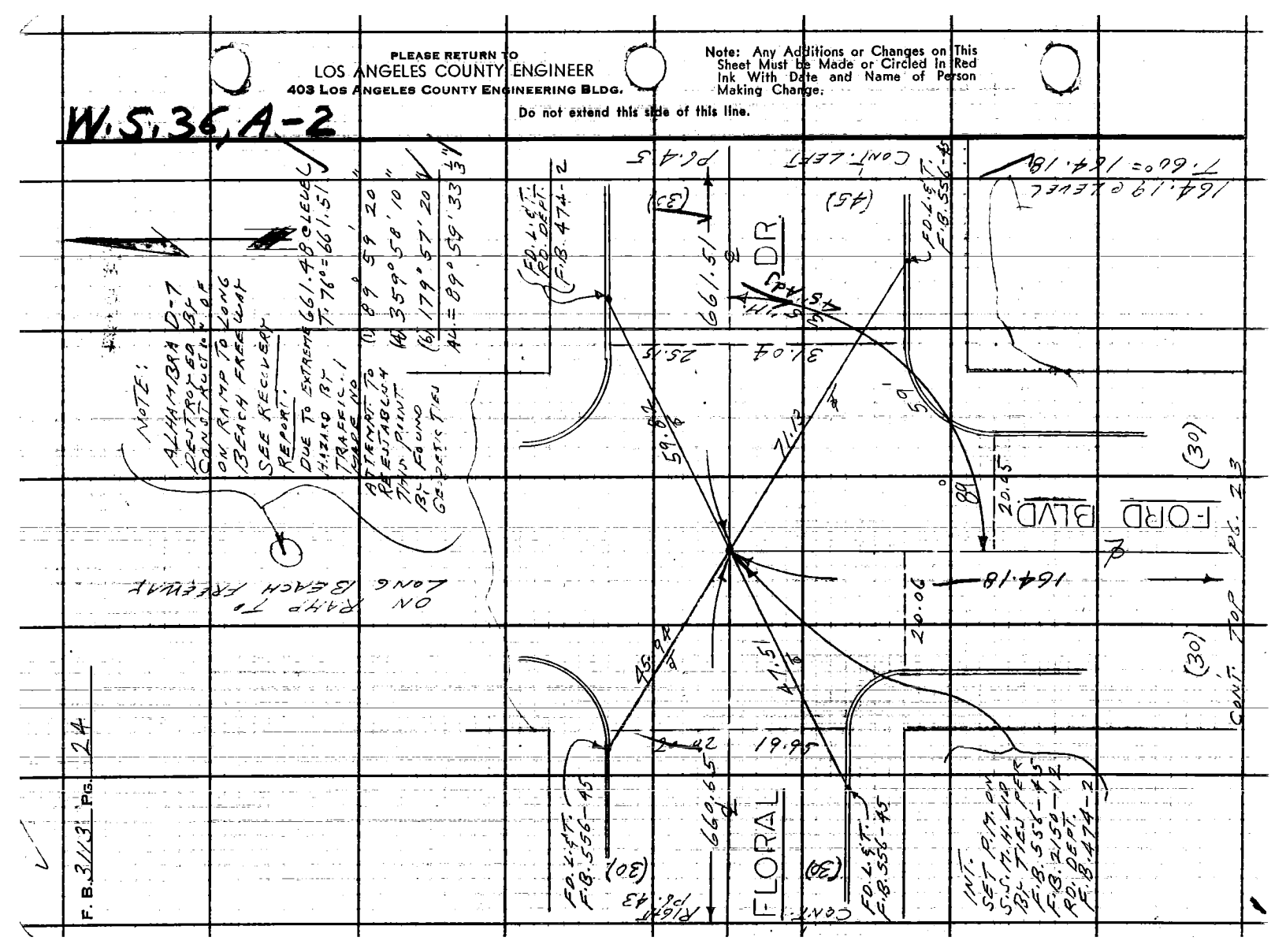

F. B. 3113 Pg. 24

Notes Ck'd by G. E. BARR	Survey of FORD BLVD.
Map No. B-2909	JN 0095.57 Tape 0216 Std 68 °F
Office Work R. S. DOWNS	Surveyed by L.L. BROWN
Checked G. E. BARR	Notes L.L. BROWN Date 5-4-64
Date JAN 14 '65	Indexed E. J. GALLI

F. B. 3113 PG. 25

W.S.36, A-2

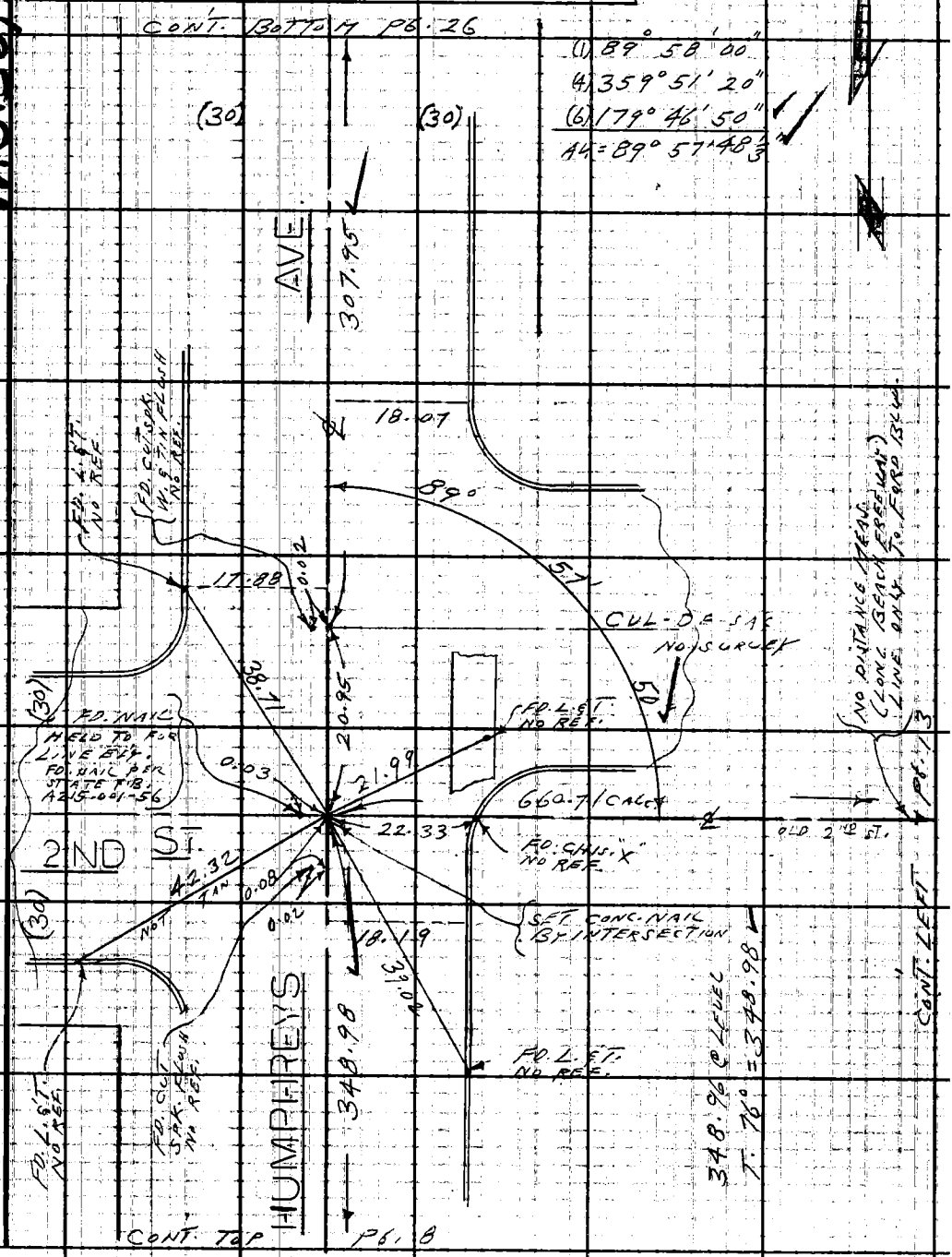

Note: Any Additions or Changes on This Sheet Must be Made or Circled in Red Ink With Date and Name of Person Making Change.

Do not extend this side of this line.

PLEASE RETURN TO
LOS ANGELES COUNTY ENGINEER
403 LOS ANGELES COUNTY ENGINEERING BLDG.

76F309S CE #310 6-62

F. B. 3113 PG. 26

CONT. BOTTOM PG. 27

CONT. LEFT PG. 14

CONT. TOP PG. 25

W.S. 36 A-2

PLEASE RETURN TO
LOS ANGELES COUNTY ENGINEER
403 Los Angeles County Engineering Bldg.

Do not extend this side of this line.

Note: Any Additions or Changes on This Sheet Must be Made or Circled in Red Ink With Date and Name of Person Making Change.

Notes Ck'd by G. E. BARR	Survey of FORD BLVD.
Map No. B-2907	JN 0095.51 Tape 0216 Std 68 °F
Office Work R. S. DOWNS	Surveyed by L. L. BROWN
Checked G. E. BARR	Notes L. L. BROWN Date 5-4-64
Date JAN 14 '65	Indexed E. J. GAIN

F. B. 3113 PG. 27

W.S. 36, A-2

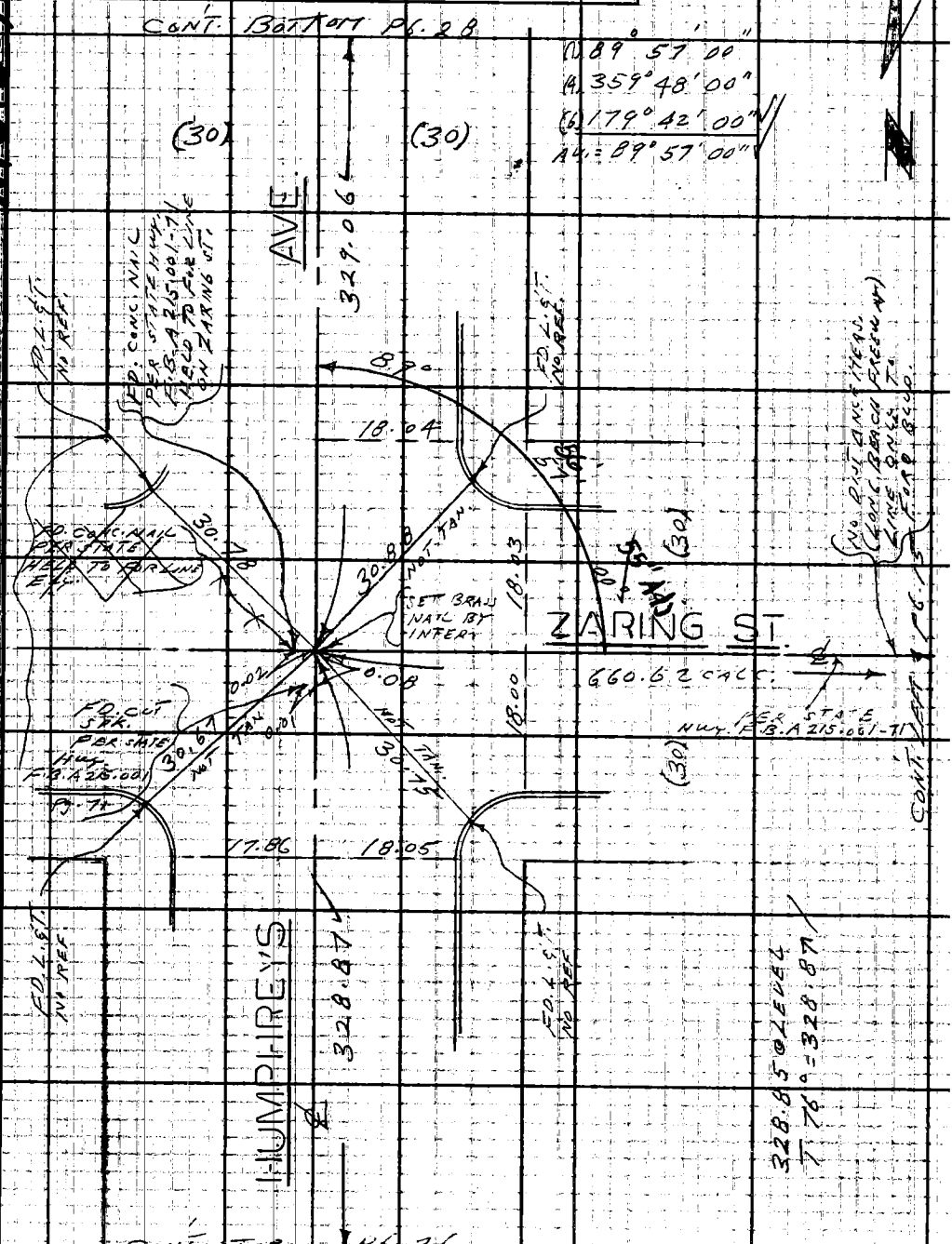

Note: Any Additions or Changes on This Sheet Must be Made or Circled in Red Ink With Date and Name of Person Making Change.

Do not extend this side of this line.

PLEASE RETURN TO
LOS ANGELES COUNTY ENGINEER
403 LOS ANGELES COUNTY ENGINEERING BLDG.

76F3095 C.E. #310 6-62

PLEASE RETURN TO
LOS ANGELES COUNTY ENGINEER
403 LOS ANGELES COUNTY ENGINEERING BLDG.

Note: Any Additions or Changes on This Sheet Must be Made or Circled In Red Ink With Date and Name of Person Making Change.

Do not extend this side of this line.

W.S. 36, A-2

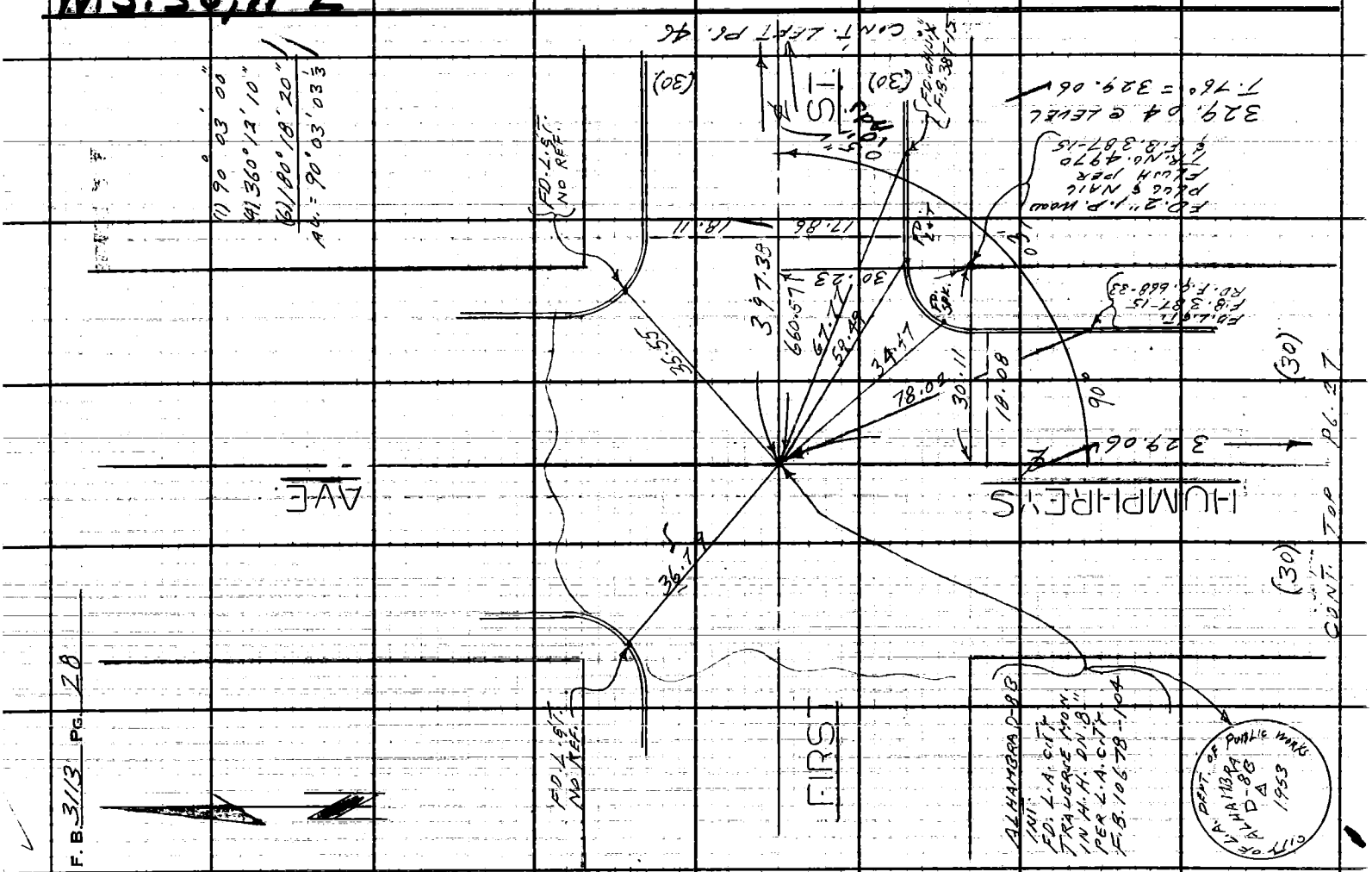

F. B. 3113 PG. 28

Notes Ck'd by G. E. BARR	Survey of FORD BLVD.	F. B. 3113 PG. 29
Map No. B-2909	JN 0095.51 Tape 0216 Std 68 °F	
Office Work R. S. DOWNS	Surveyed by L. L. BROWN	
Checked G. E. BARR	Notes L. L. BROWN Date 5-6-64	
Date JAN 14 '65	Indexed E. J. GALLI	

W.S. 36, A-2

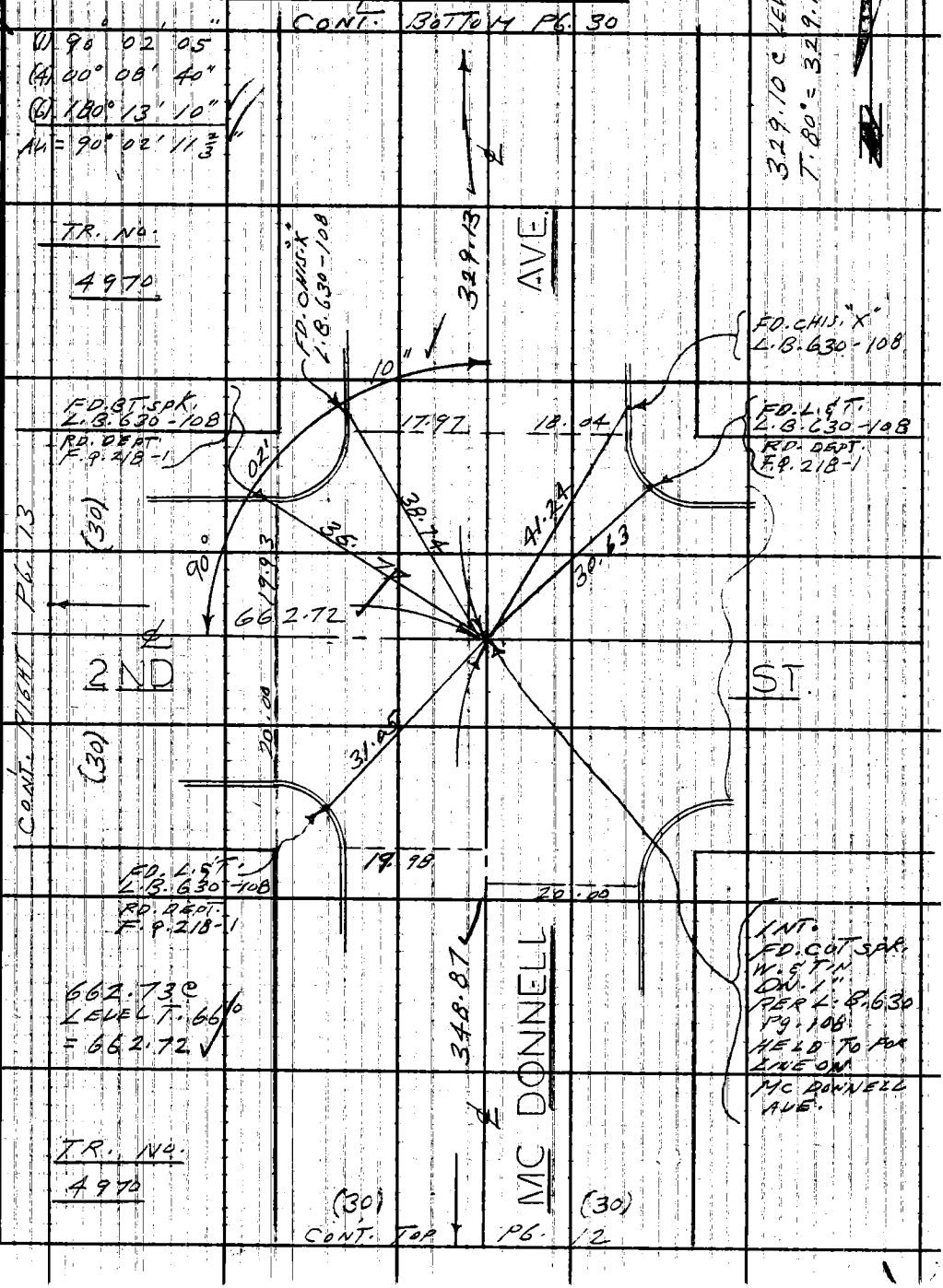

Note: Any Additions or Changes on This Sheet Must be Made or Circled in Red Ink With Date and Name of Person Making Change.

Do not extend this side of this line.

PLEASE RETURN TO
LOS ANGELES COUNTY ENGINEER
403 LOS ANGELES COUNTY ENGINEERING BLDG.

76F309S CE #310 6-62

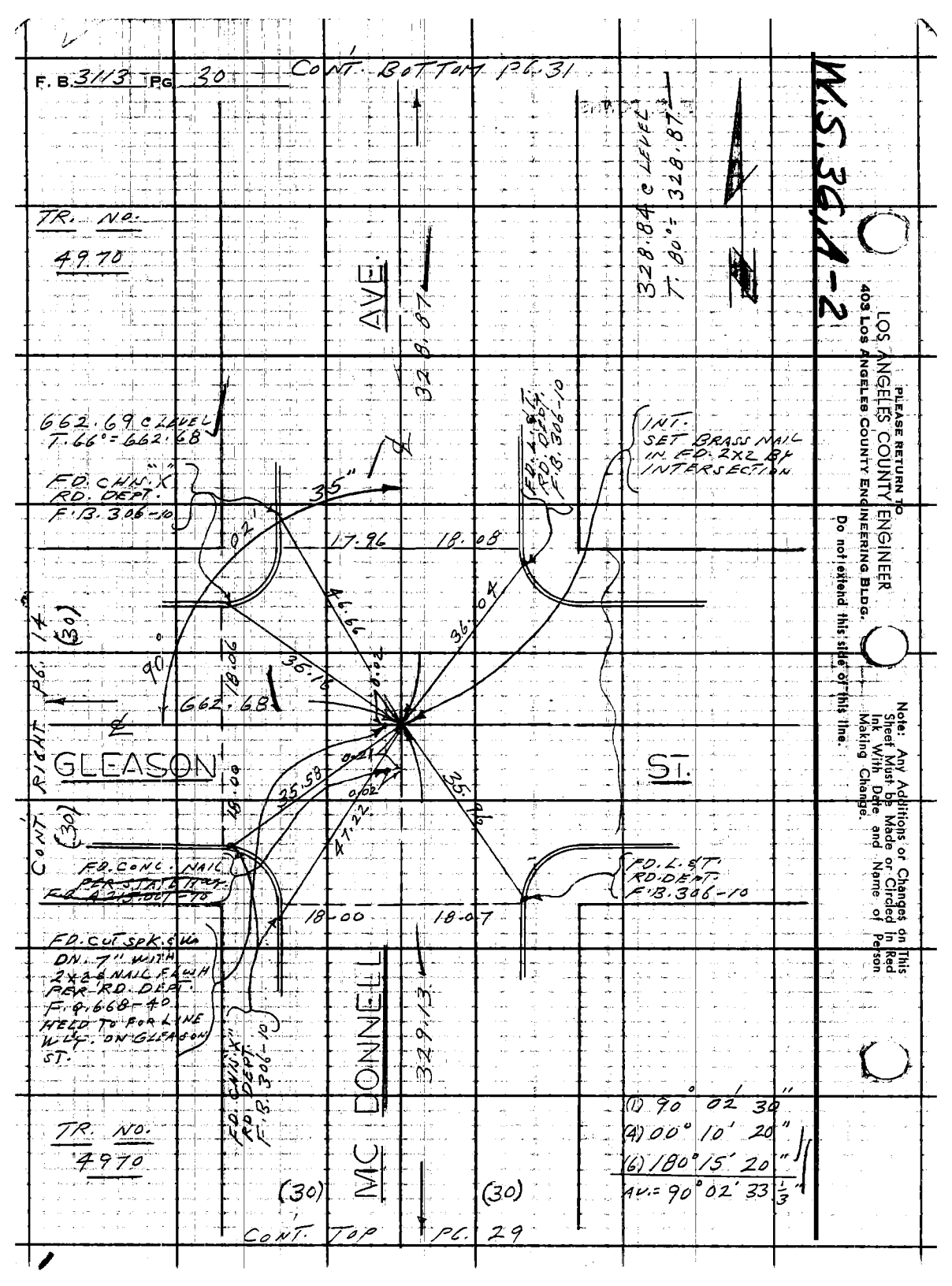

PLEASE RETURN TO
LOS ANGELES COUNTY ENGINEER
403 LOS ANGELES COUNTY ENGINEERING BLDG.
Do not extend this side of this line.

Note: Any Additions or Changes on This Sheet Must be Made or Circled in Red Ink With Date and Name of Person Making Change.

W.S. 36 A-2

Notes Ck'd by G. E. BARR	Survey of FORD BLVD.	F. B. 3113 Pg. 31
Map No. B-2909	JN 0095.51 Tape 0216 Std 68 °F	
Office Work R. S. DOWNS	Surveyed by L.L. BROWN	
Checked G. E. BARR	Notes L.L. BROWN Date 5-6-64	
Date	Indexed J. GALLI	

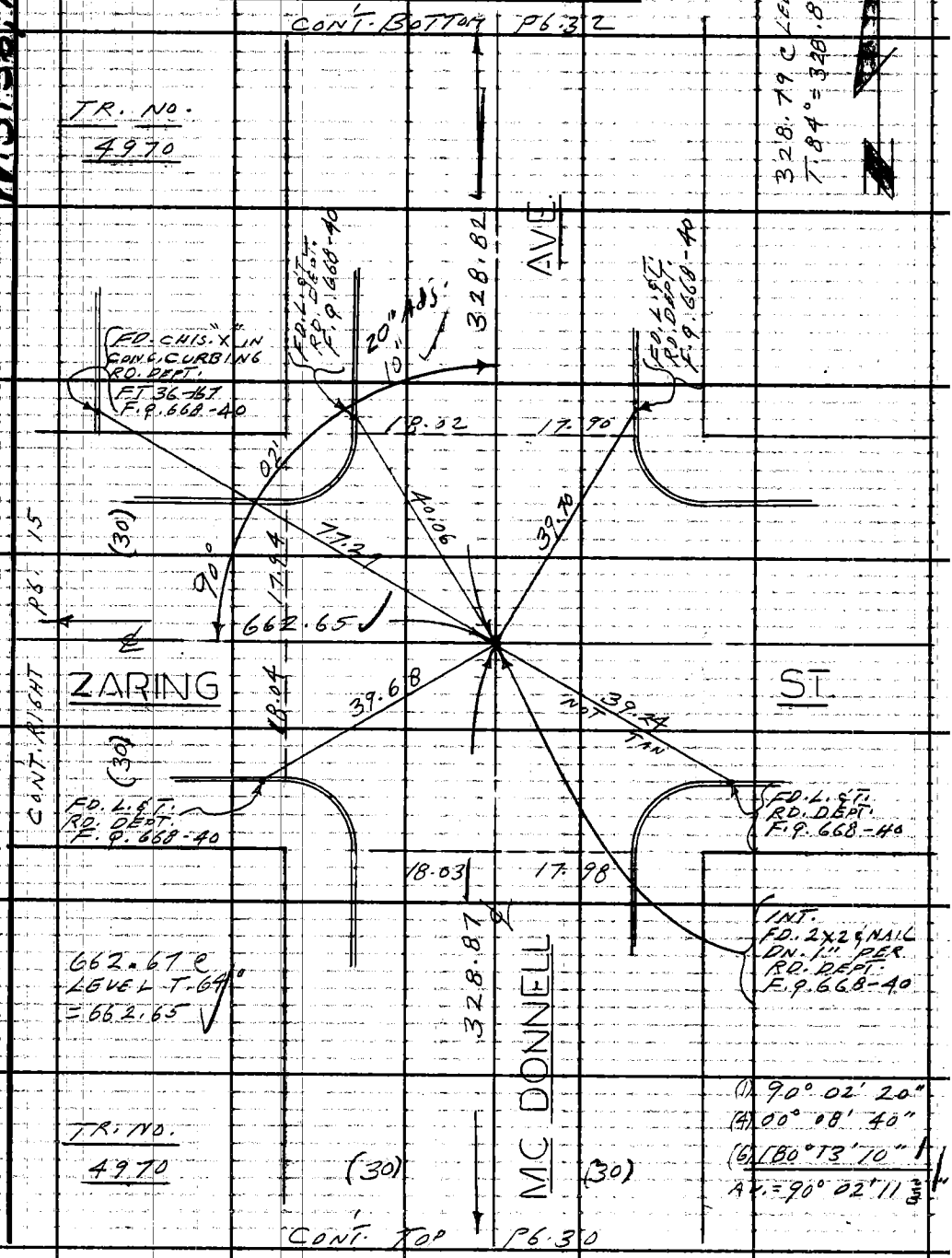

Note: Any Additions or Changes on This Sheet Must be Made or Circled in Red Ink With Date and Name of Person Making Change.

Do not extend this side of this line.

PLEASE RETURN TO
LOS ANGELES COUNTY ENGINEER
403 LOS ANGELES COUNTY ENGINEERING BLDG.

76F309S C.E. #310 6-62

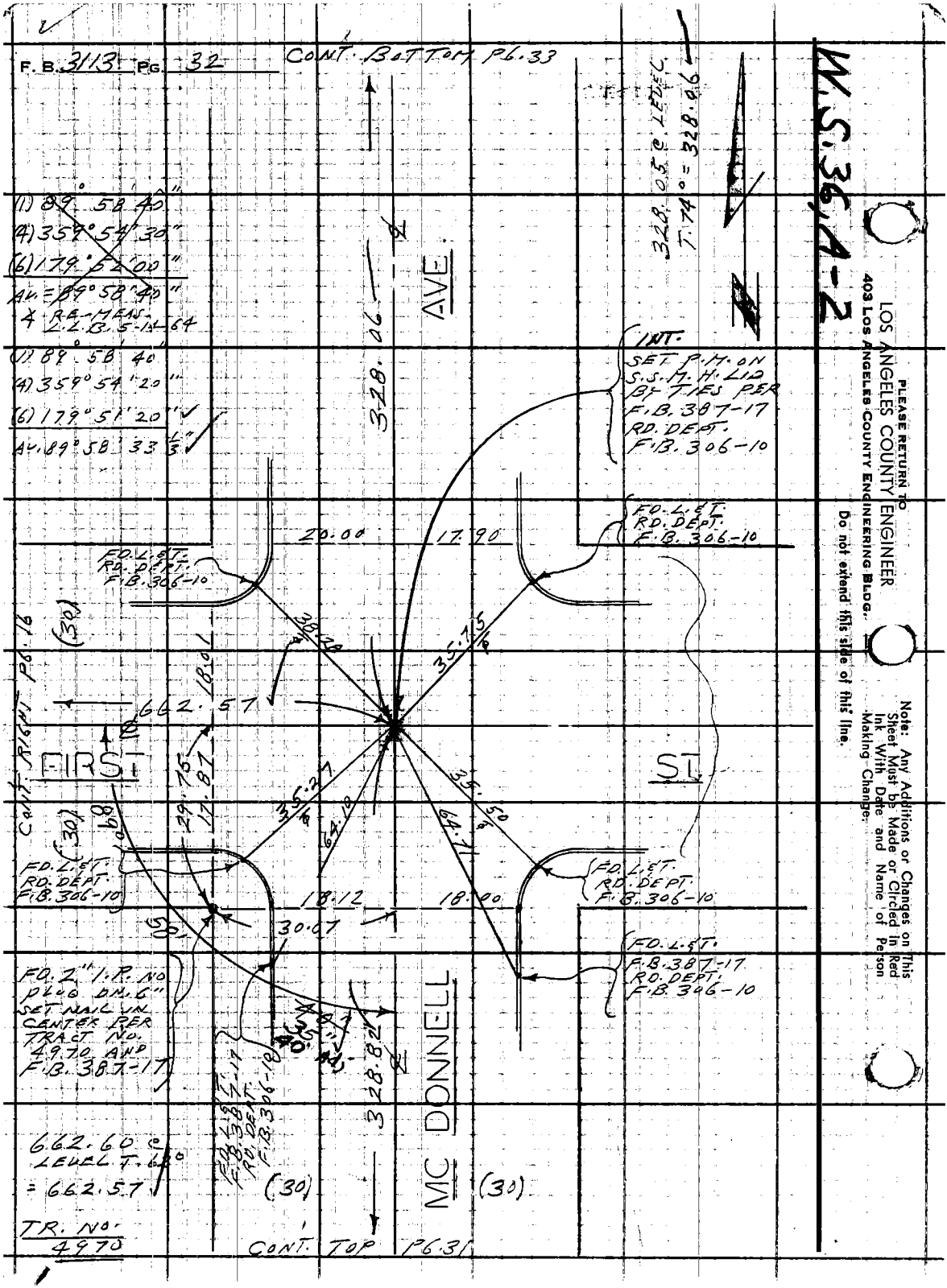

PLEASE RETURN TO
LOS ANGELES COUNTY ENGINEER
403 LOS ANGELES COUNTY ENGINEERING BLDG.

Do not extend this side of this line.

Note: Any Additions or Changes on This Sheet Must be Made or Circled in Red Ink With Date and Name of Person Making Change.

Notes Ck'd by G. E. BARR	Survey of FORD BLVD.
Map No. B-2909	JN 0095.51 Tape 0216 Std 68 °F
Office Work R. S. DOWNS	Surveyed by L. L. BROWN
Checked G. E. BARR	Notes L. L. BROWN Date 5-7-64
Date JAN 14 65	Indexed S. J. GALE

F. B. 3113 PG. 33

W.S. 36, A-2

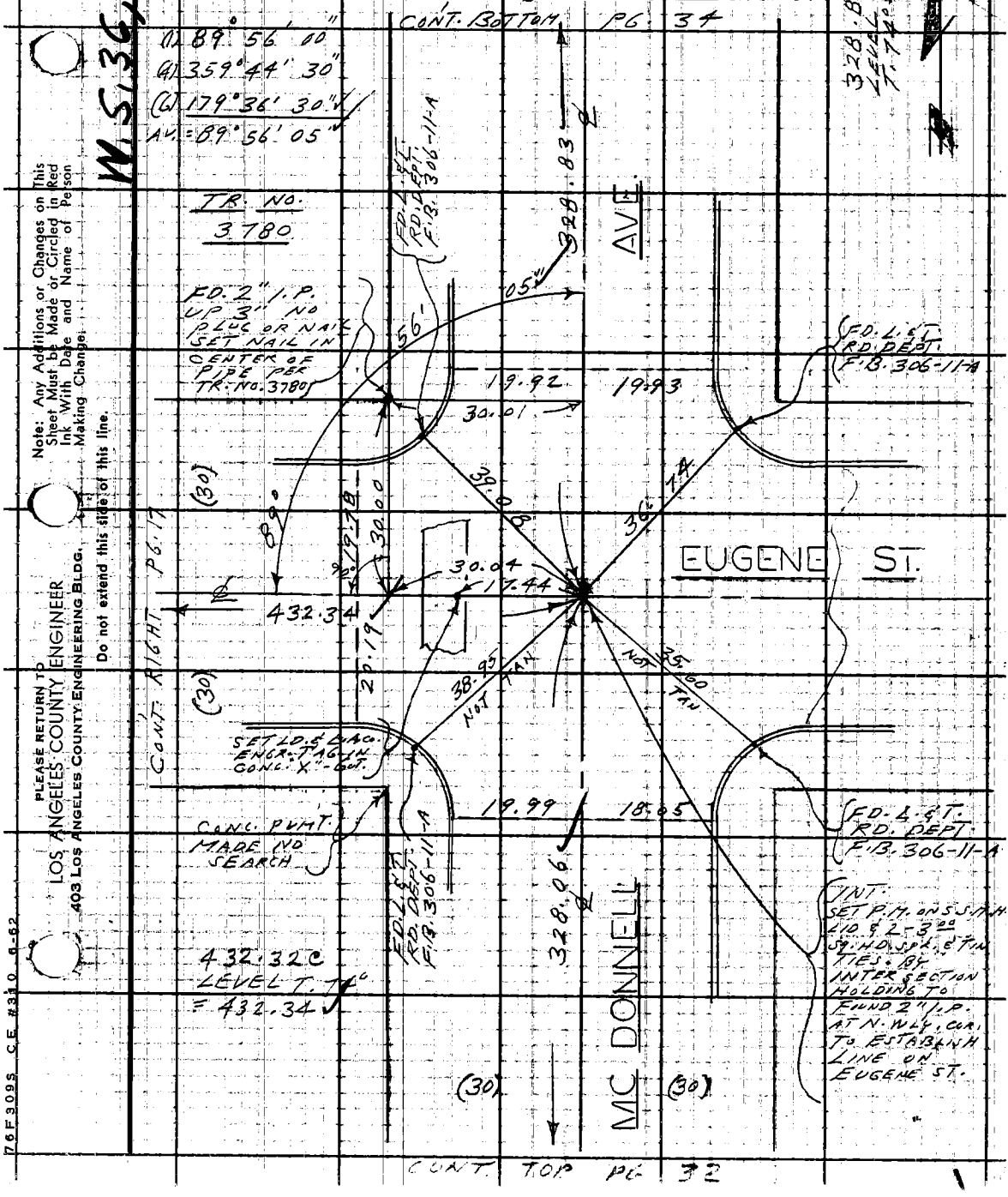

Note: Any Additions or Changes on This Sheet Must be Made or Circled in Red Ink With Date and Name of Person Making Change.

Do not extend this side of this line.

PLEASE RETURN TO
LOS ANGELES COUNTY ENGINEER
403 LOS ANGELES COUNTY ENGINEERING BLDG.

76F309S CE #310 6-62

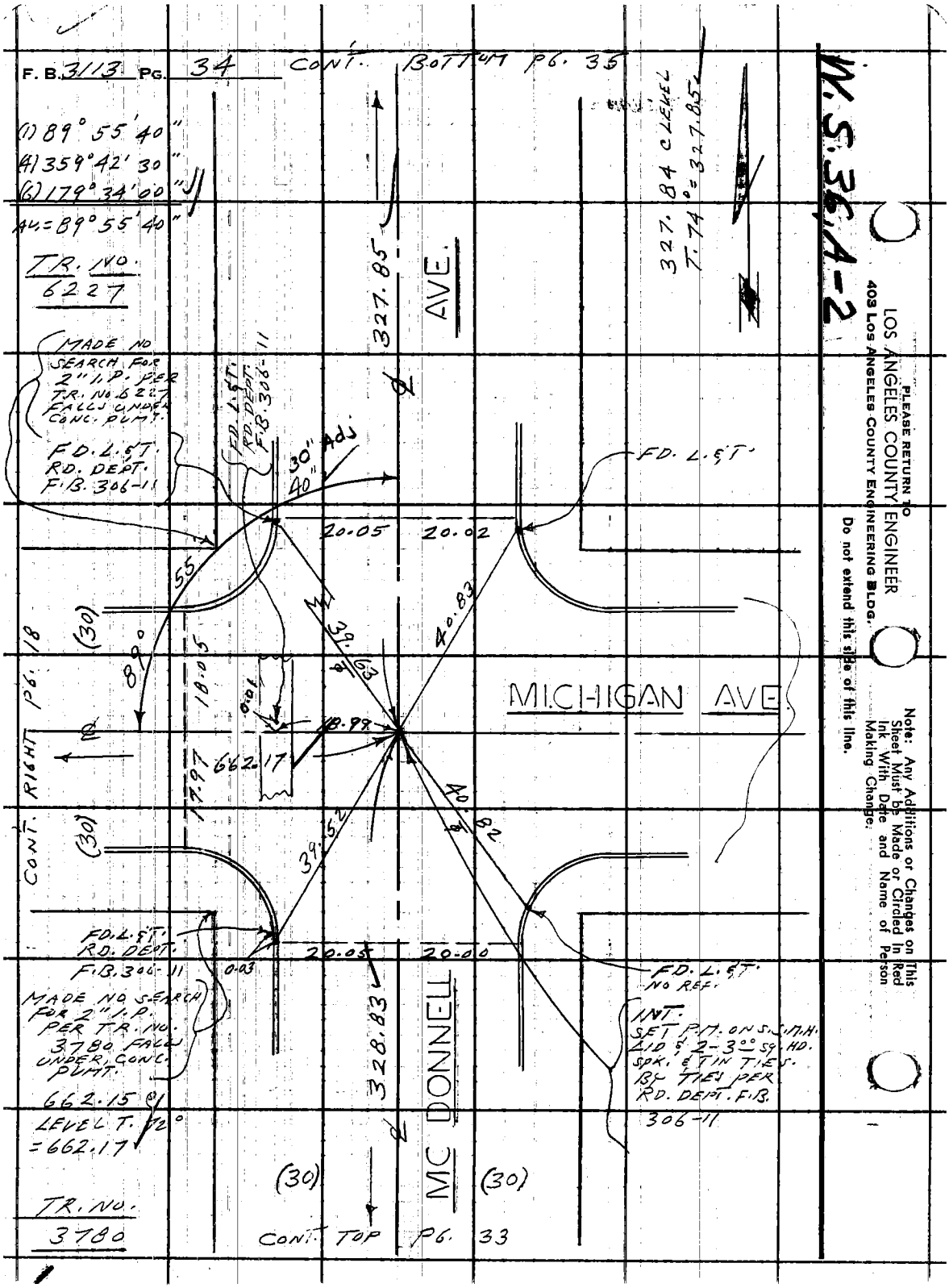
F. B. 3113 PG. 34
CONT. BOTTOM PG. 35
(1) 89° 55' 40"
(4) 359° 42' 30"
(6) 179° 34' 00"
AV. = 89° 55' 40"
TR. NO. 6227
MADE NO SEARCH FOR 2" I.P. PER TR. NO. 6227 FALLS UNDER CONC. PUMP.
FD. L. & T. RD. DEPT. F.B. 306-11
FD. L. & T. RD. DEPT. F.B. 306-11
327.85
AVE.
327.84 C LEVEL T. 74° = 327.85
W.S. 36, A-2
30" Adj
40"
FD. L. & T.
20.05
20.02
55
(30)
89°
18.05
39.63
40.83
MICHIGAN AVE.
0.01
18.99
662.17
17.97
CONT. RIGHT PG. 18
(30)
39.52
40.82
FD. L. & T. RD. DEPT. F.B. 306-11
0.03
20.05
20.00
FD. L. & T. NO REF.
MADE NO SEARCH FOR 2" I.P. PER TR. NO. 3780 FALLS UNDER CONC. PUMP.
INT. SET P.M. ON S.S.M.H. LID & 2-3.00 SQ. HD. SPK. & TIN TIES. BY TIES PER RD. DEPT. F.B. 306-11
328.83
MC DONNELL
662.15 C LEVEL T. 72° = 662.17
(30)
(30)
TR. NO. 3780
CONT. TOP PG. 33
PLEASE RETURN TO
LOS ANGELES COUNTY ENGINEER
403 LOS ANGELES COUNTY ENGINEERING BLDG.
Do not extend this side of this line.
Note: Any Additions or Changes on This Sheet Must be Made or Circled in Red Ink With Date and Name of Person Making Change.

Notes Ck'd by G. E. BARR	Survey of FORD BLVD.
Map No. B-2909	JN 0095.51 Tape 0216 Std 68 °F
Office Work R. S. DOWNS	Surveyed by L. L. BROWN
Checked G. E. BARR	Notes L. L. BROWN Date 5-7-64
Date JAN 14 '65	Indexed C. J. GALLI

F. B. 3113 PG. 35

W.S. 36, A-2

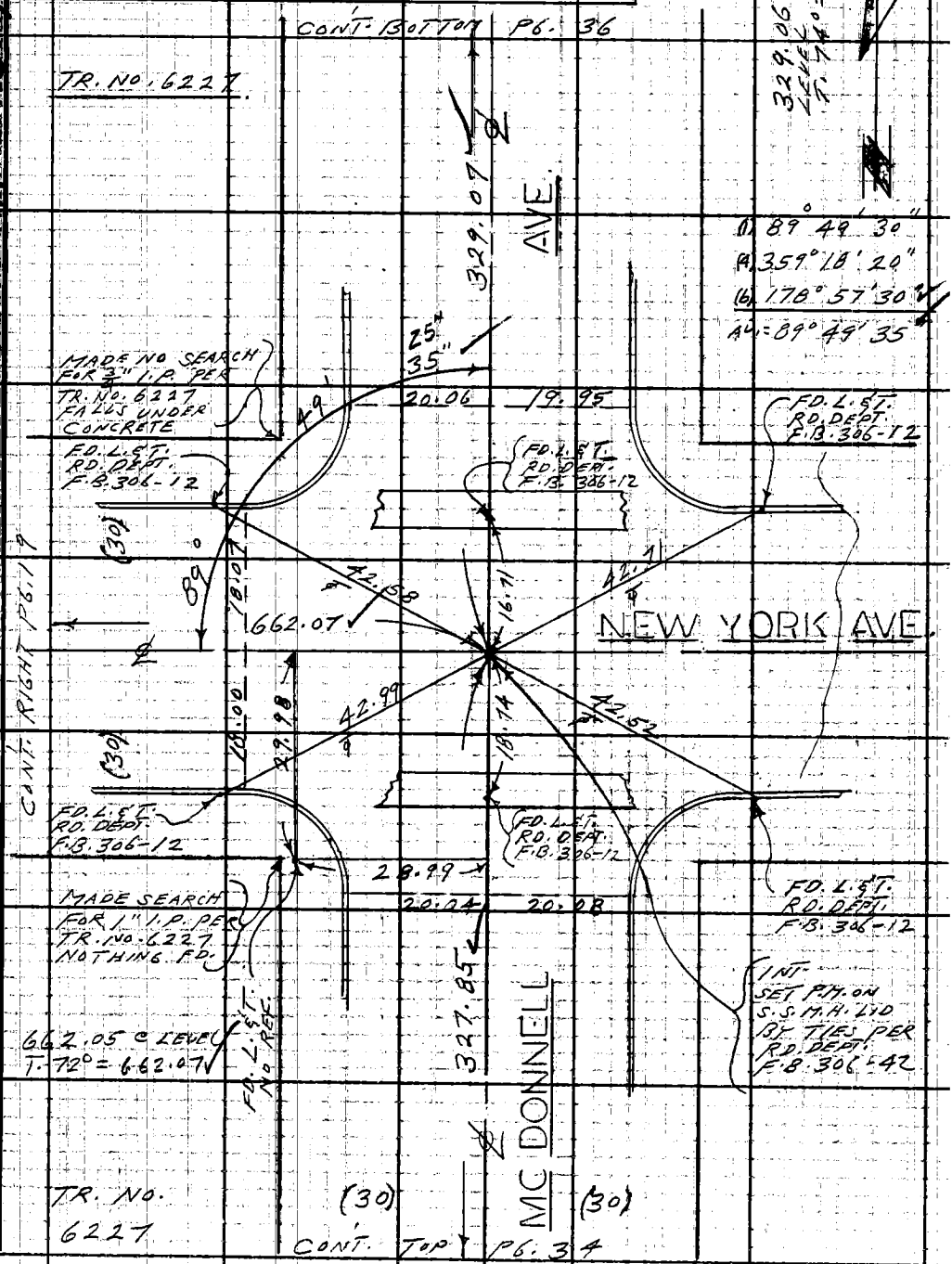

Note: Any Additions or Changes on This Sheet Must be Made or Circled in Red Ink With Date and Name of Person Making Change.

Do not extend this side of this line.

PLEASE RETURN TO
LOS ANGELES COUNTY ENGINEER
403 LOS ANGELES COUNTY ENGINEERING BLDG.

76F309S C.E. #310 6-62

PLEASE RETURN TO
LOS ANGELES COUNTY ENGINEER
403 LOS ANGELES COUNTY ENGINEERING BLDG.

Note: Any Additions or Changes on This Sheet Must be Made or Circled In Red Ink With Date and Name of Person Making Change.

Do not extend this side of this line.

W.S. 36, A-2

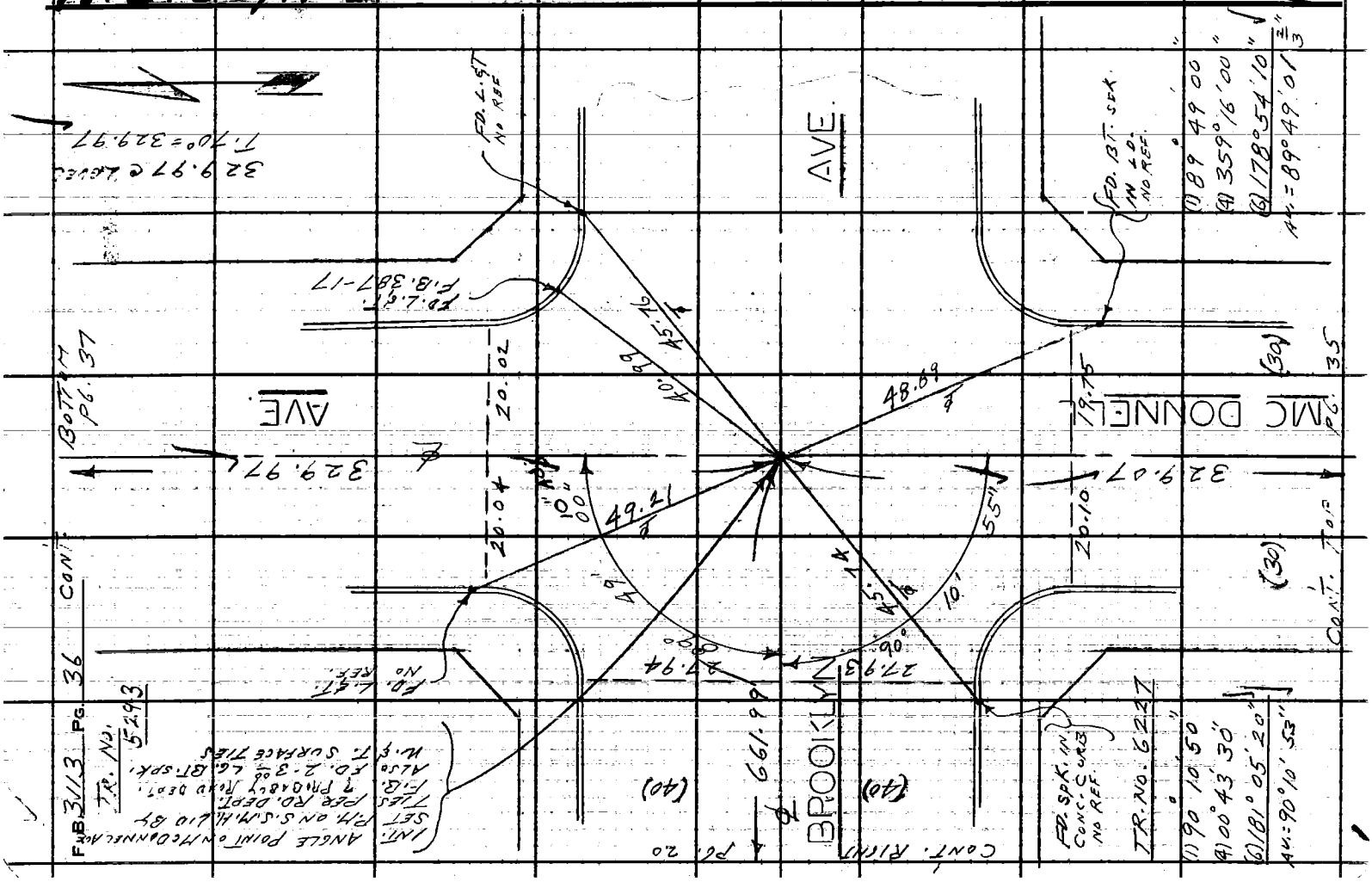

W.S. 36, A-2

Notes Ck'd by G. E. BARR	Survey of FORD BLVD
Map No. B-2909	JN 0095.51 Tape 0216 Std 68 °F
Office Work R. S. DOWNS	Surveyed by L. L. BROWN
Checked G. E. BARR	Notes L. L. BROWN Date 5-12-64
Date JAN 14 '65	Indexed E. J. GALLI

F. B. 3113 PG. 37

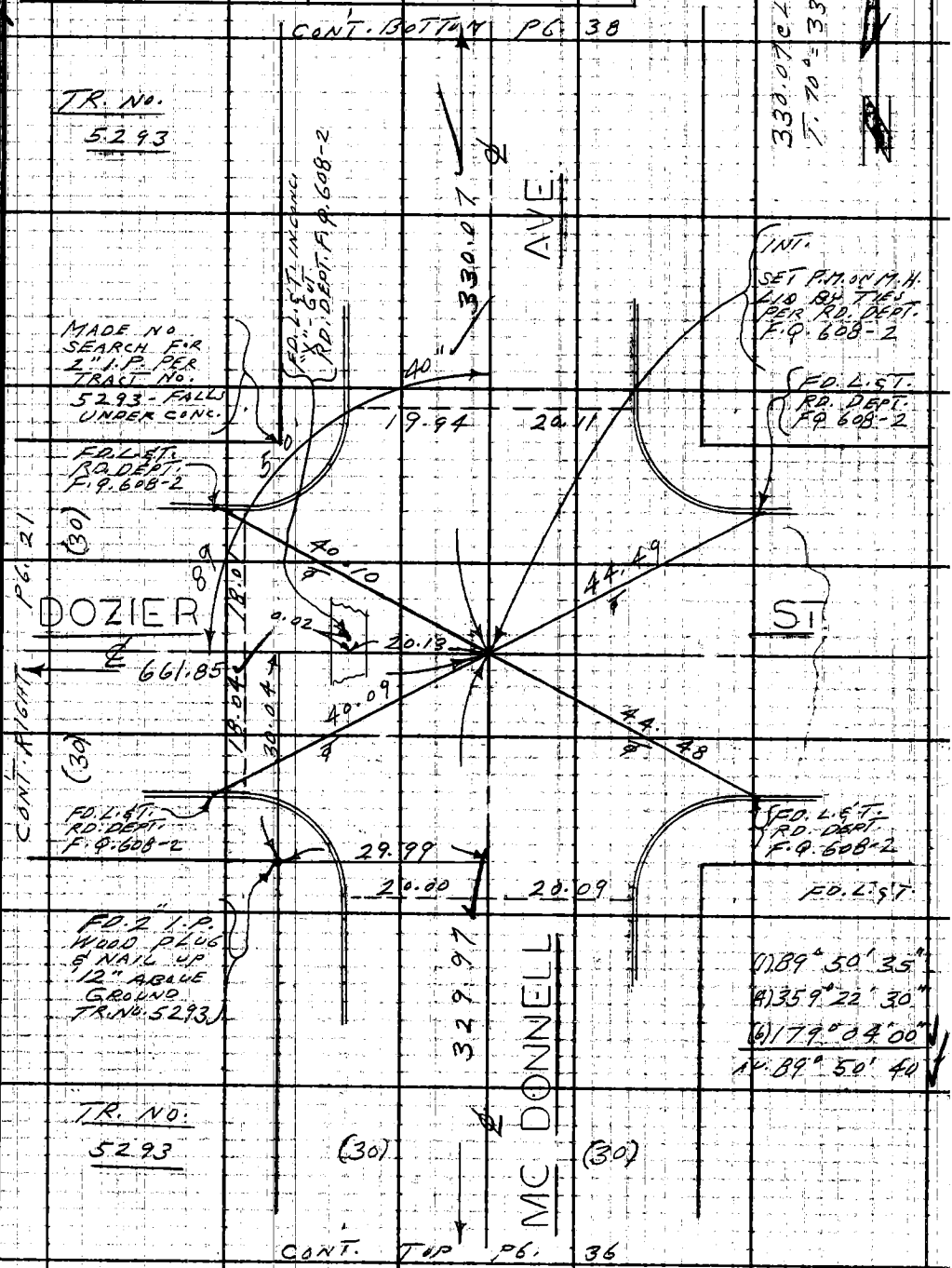

Note: Any Additions or Changes on This Sheet Must be Made or Circled in Red Ink With Date and Name of Person Making Change.

Do not extend this side of this line.

PLEASE RETURN TO
LOS ANGELES COUNTY ENGINEER
403 LOS ANGELES COUNTY ENGINEERING BLDG.

76F309S C.E. #310 6-62

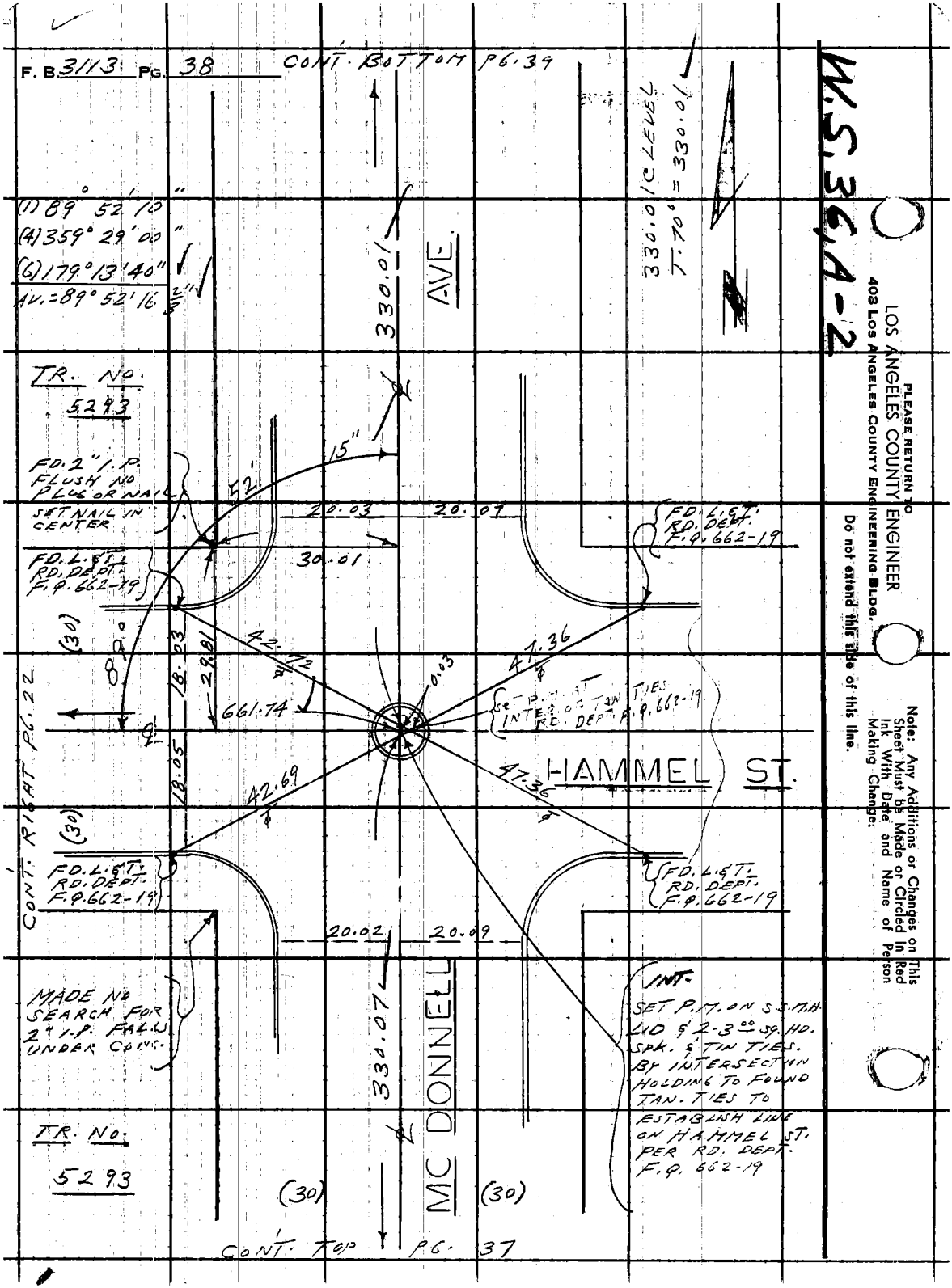
F. B. 3113 PG. 38
CONT. BOTTOM PG. 39
(1) 89° 52' 10"
(4) 359° 29' 00"
(6) 179° 13' 40"
AV. = 89° 52' 16 2/3"
330.01
AVE.
330.01 C LEVEL
T. 70° = 330.01
TR. NO. 5293
FD. 2" I.P. FLUSH NO PLUG OR NAIL
SET NAIL IN CENTER
15"
52'
20.03
20.07
30.01
FD. L. & T. RD. DEPT. F.Q. 662-19
(30)
88°
18.23
29.81
42.72
47.36
0.03
661.74
SET P.M. AT INTER. OF TAN. TIES RD. DEPT. F.Q. 662-19
HAMMEL ST.
18.05
42.69
47.36
CONT. RIGHT PG. 22
(30)
FD. L. & T. RD. DEPT. F.Q. 662-19
FD. L. & T. RD. DEPT. F.Q. 662-19
20.02
20.09
MADE NO SEARCH FOR 2" I.P. FALLS UNDER CONC.
330.07
MC DONNELL
INT.
SET P.M. ON S.S.M.H. LID & 2-3.00 SQ. HD. SPK. & TIN TIES. BY INTERSECTION HOLDING TO FOUND TAN. TIES TO ESTABLISH LINE ON HAMMEL ST. PER RD. DEPT. F.Q. 662-19
TR. NO. 5293
(30)
(30)
CONT. TOP PG. 37
W.S. 36, A-2
PLEASE RETURN TO
LOS ANGELES COUNTY ENGINEER
403 LOS ANGELES COUNTY ENGINEERING BLDG.
Do not extend this side of this line.
Note: Any Additions or Changes on This Sheet Must be Made or Circled in Red Ink With Date and Name of Person Making Change.

Notes Ck'd by G. E. BARR	Survey of FORD BLVD.
Map No. B-2909	JN0095-51 Tape 0216 Std 68 °F
Office Work R. S. DOWNS	Surveyed by L. L. BROWN
Checked G. E. BARR	Notes L. L. BROWN Date 5-12-64
Date JAN 14 '65	Indexed J. GALLI

F. B. 3113 PG. 39

W.S. 36, A-2

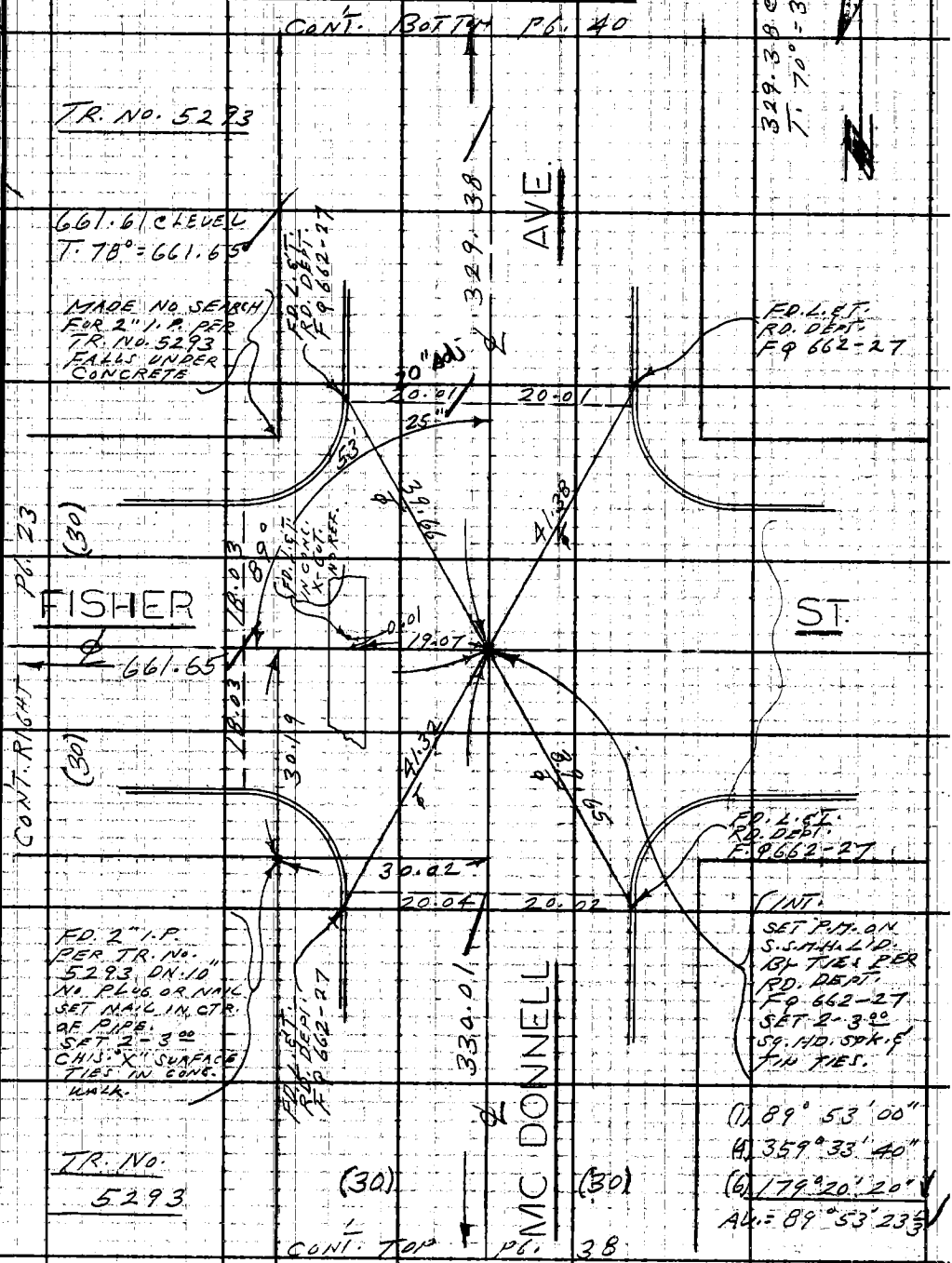

Note: Any Additions or Changes on This Sheet Must be Made or Circled in Red Ink With Date and Name of Person Making Change.

Do not extend this side of this line.

PLEASE RETURN TO
LOS ANGELES COUNTY ENGINEER
403 LOS ANGELES COUNTY ENGINEERING BLDG.

76F309S CE #340 6-62

F. B. 3113 PG. 40

W.S. 36, A-2

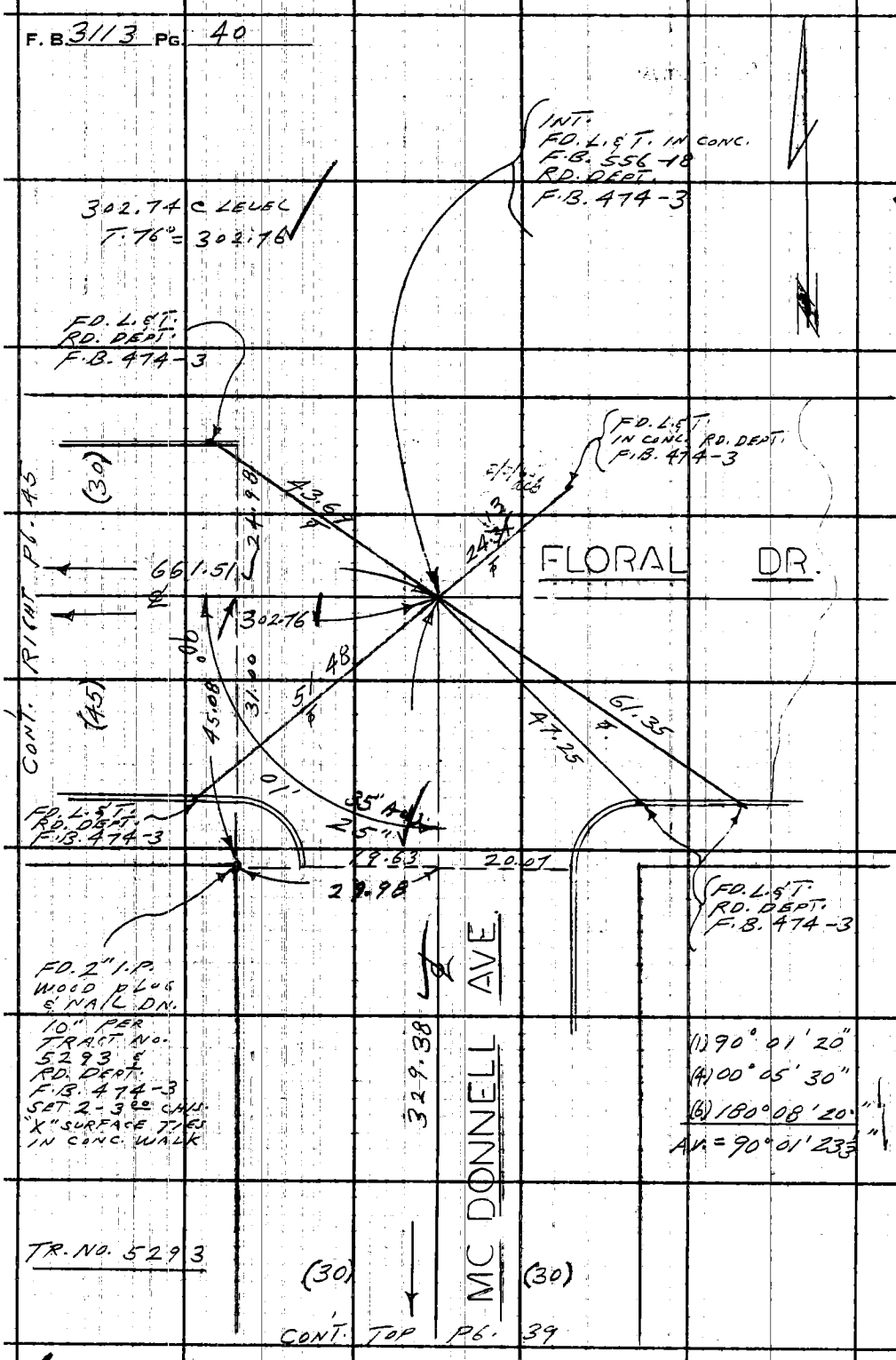

PLEASE RETURN TO
LOS ANGELES COUNTY ENGINEER
403 LOS ANGELES COUNTY ENGINEERING BLDG.
Do not extend this side of this line.

Note: Any Additions or Changes on This Sheet Must be Made or Circled in Red Ink With Date and Name of Person Making Change.

Notes Ck'd by G. E. BARR	Survey of FORD BLVD.
Map No. B-2909	JN0095.51 Tape 0216 Std 68 °F
Office Work R. S. DOWNS	Surveyed by L. L. BROWN
Checked G. E. BARR	Notes L. L. BROWN Date 5-12-64
Date JAN 14 65	Indexed J. GALLI

F. B. 3113 PG. 41

W.S. 36, A-2

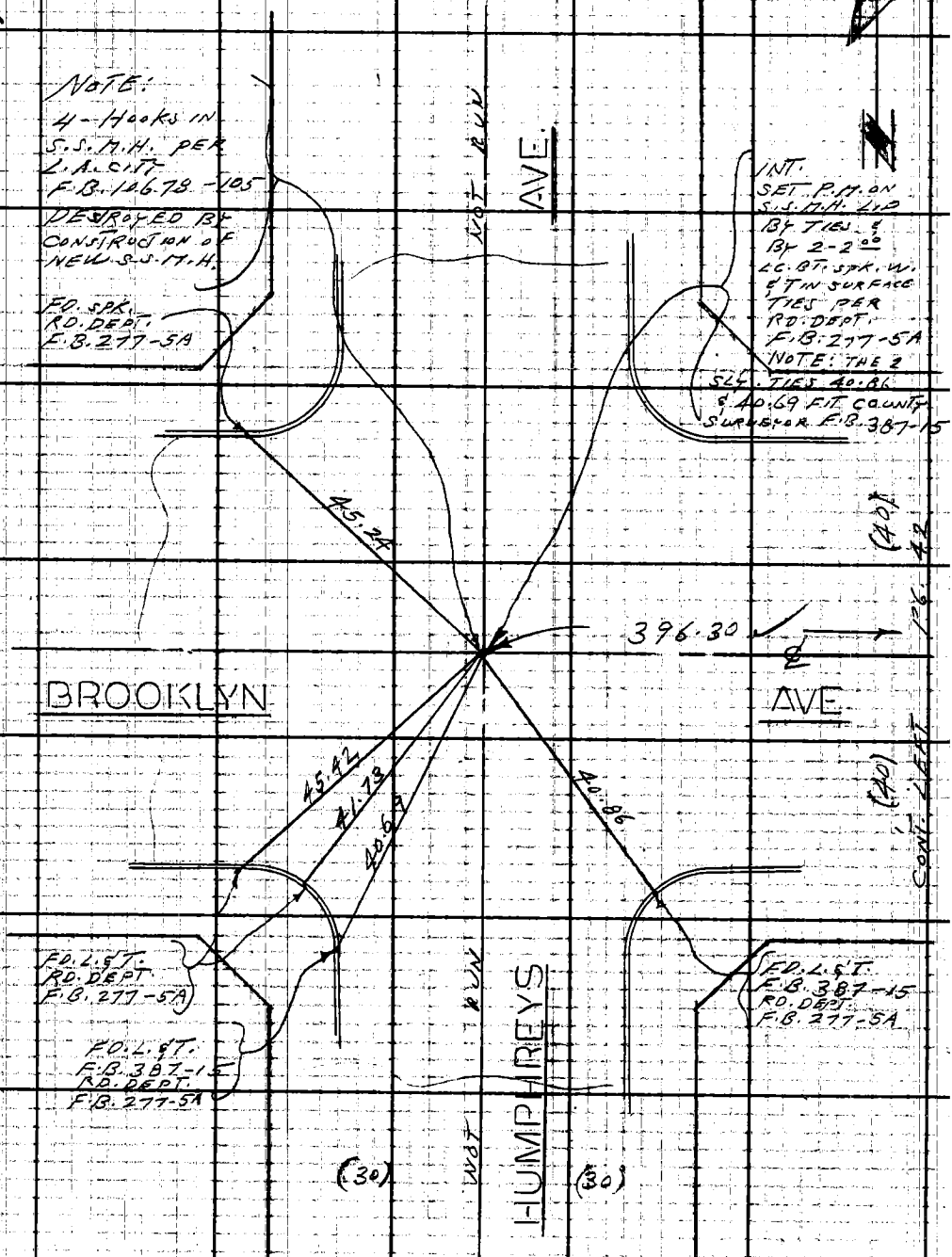

Note: Any Additions or Changes on This Sheet Must be Made or Circled in Red Ink With Date and Name of Person Making Change.

Do not extend this side of this line.

PLEASE RETURN TO
LOS ANGELES COUNTY ENGINEER
403 LOS ANGELES COUNTY ENGINEERING BLDG.

76F309S CE #310 6-62

F. B. 3113 PG. 42

W.S. 36, A-2

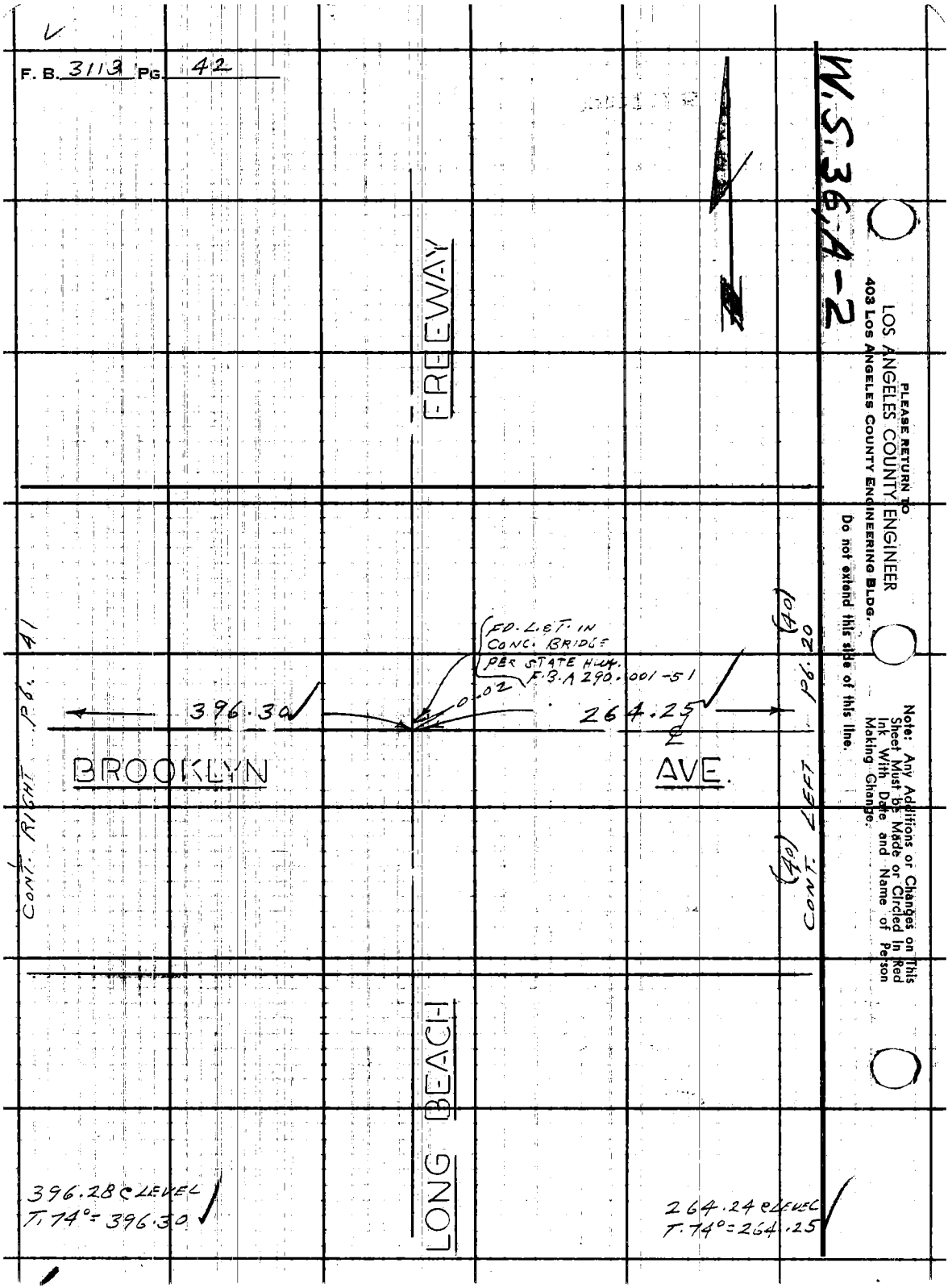

PLEASE RETURN TO
LOS ANGELES COUNTY ENGINEER
403 LOS ANGELES COUNTY ENGINEERING BLDG.

Do not extend this side of this line.

Note: Any Additions or Changes on This Sheet Must be Made or Circled In Red Ink With Date and Name of Person Making Change.

Notes Ck'd by G. E. BARR	Survey of FORD BLVD.
Map No. B-2909	JN 0095.51 Tape 0216 Std 68 °F
Office Work R. S. DOWNS	Surveyed by L. L. BROWN
Checked G. E. BARR	Notes L. L. BROWN Date 5-14-64
Date JAN 14 '65	Indexed C. J. GALES

F. B. 3113 PG. 43

W.S. 36, A-2

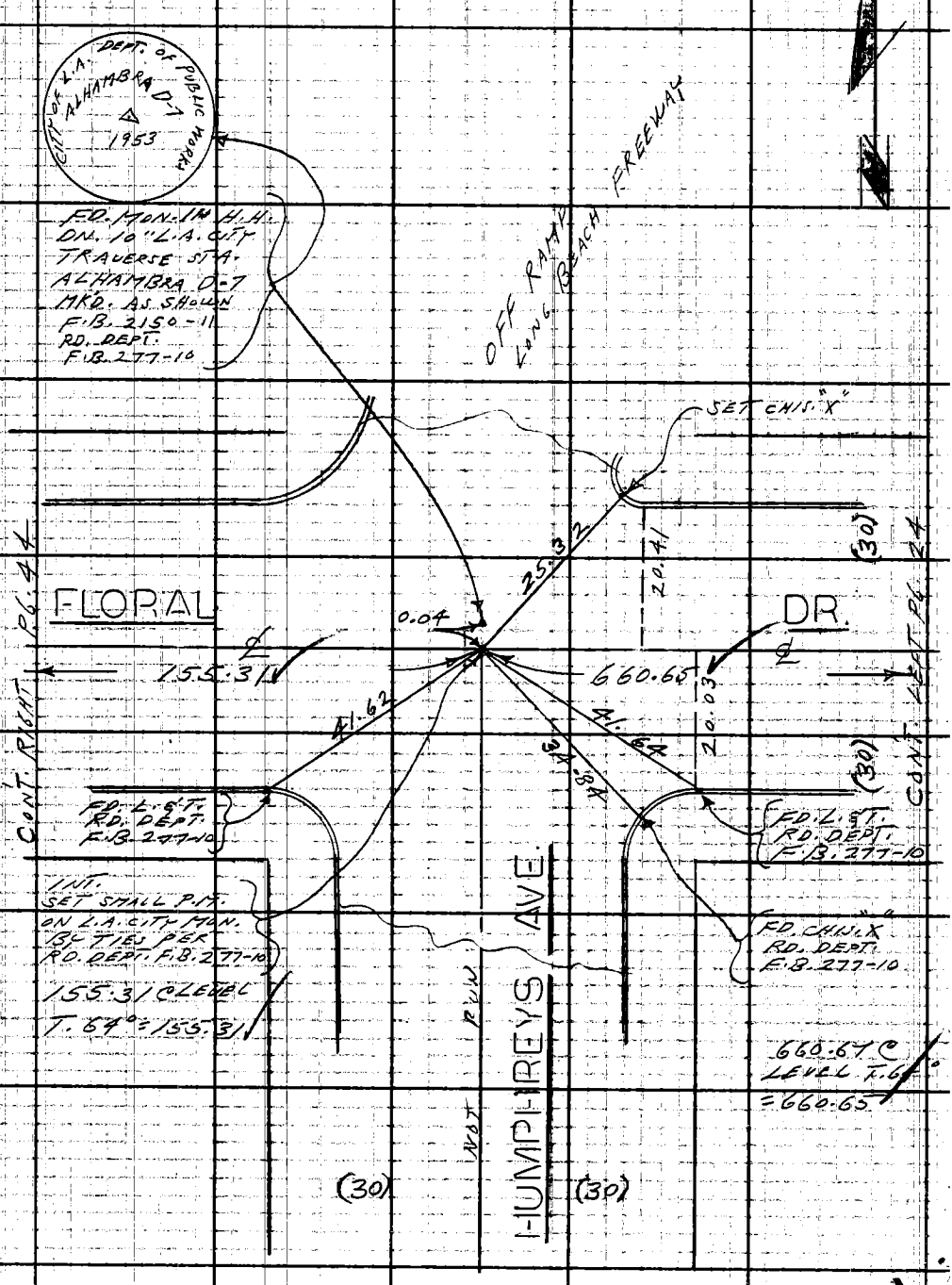

Note: Any Additions or Changes on This Sheet Must be Made or Circled in Red Ink With Date and Name of Person Making Change.

Do not extend this side of this line.

PLEASE RETURN TO
LOS ANGELES COUNTY ENGINEER
403 LOS ANGELES COUNTY ENGINEERING BLDG.

76F309S C.E. #310 6-62

PLEASE RETURN TO
LOS ANGELES COUNTY ENGINEER
403 LOS ANGELES COUNTY ENGINEERING BLDG.

Note: Any Additions or Changes on This Sheet Must be Made or Circled in Red Ink With Date and Name of Person Making Change.

Do not extend this side of this line.

W, S, 36, A-2

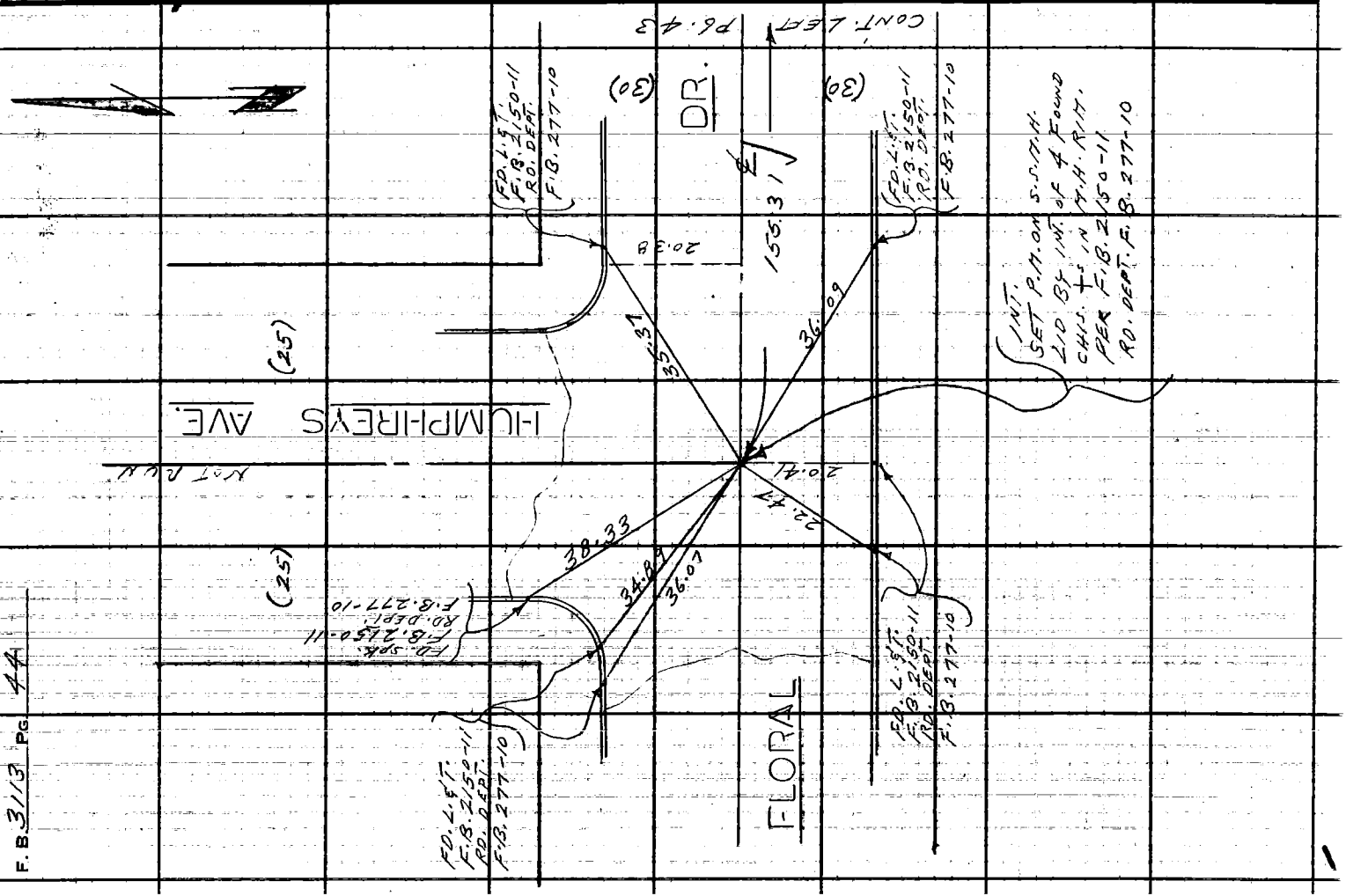

F. B. 3113 PG 44

W.S. 36, 1-2

Notes Ck'd by G. E. BARR
Map No. B-2909
Office Work R. S. DOWNIE
Checked G. E. BARR
Date JAN 14 65

Survey of FORD BLVD.
JN 0095-51 Tape 0216 Std 68 °F
Surveyed by L. L. BROWN
Notes L. L. BROWN Date 5-14-64
Indexed E. J. GALLI

F. B. 3113 PG. 45

Note: Any Additions or Changes on This Sheet Must be Made or Circled in Red Ink With Date and Name of Person Making Change.
Do not extend this side of this line.

PLEASE RETURN TO
LOS ANGELES COUNTY ENGINEER
403 LOS ANGELES COUNTY ENGINEERING BLDG.

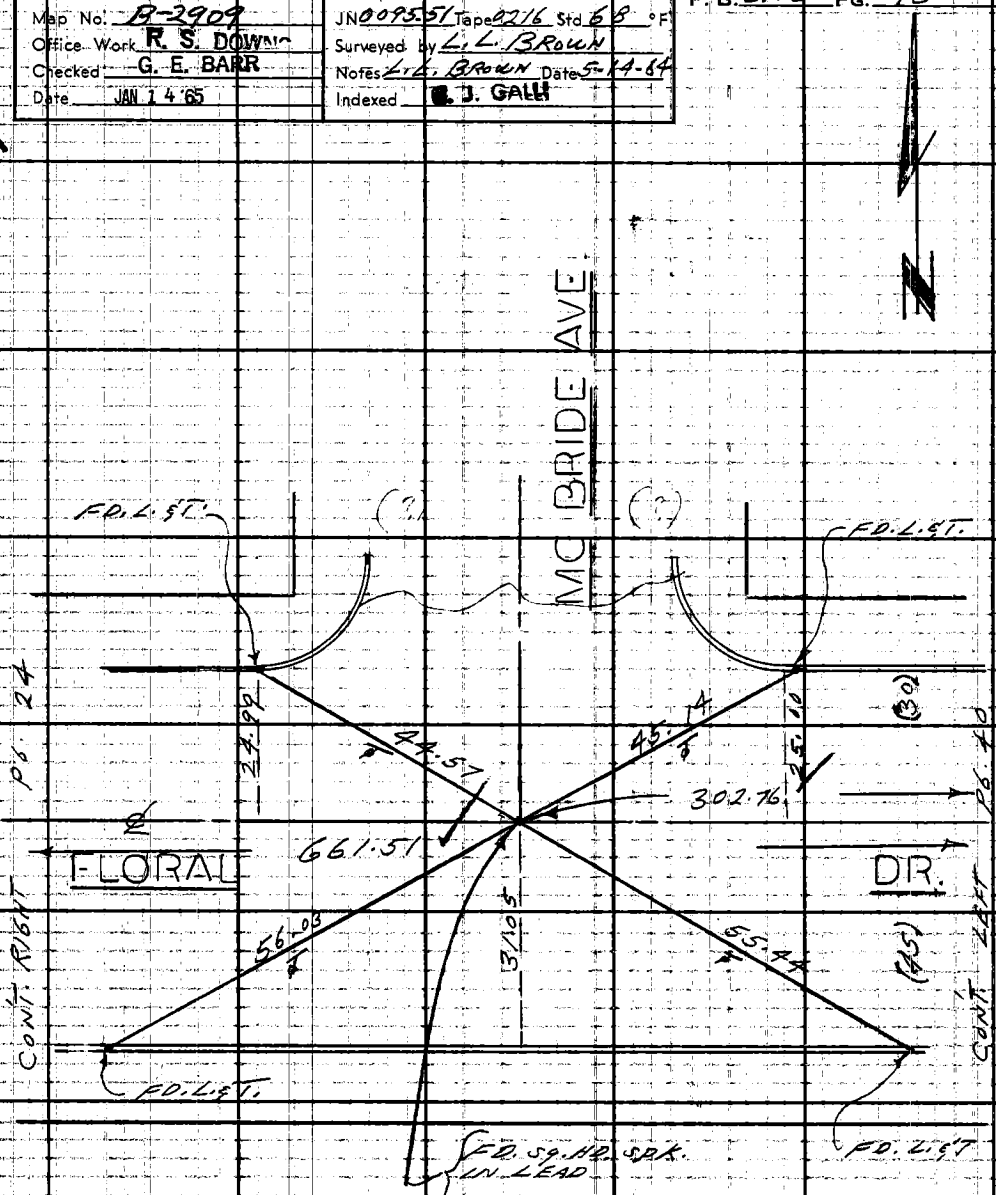

ALL POINTS FOUND PER RD. F.B. 474-3

76F309S CE #310 6-62

F. B. 3113 PG. 46

W.S. 36, A-2

PLEASE RETURN TO
LOS ANGELES COUNTY ENGINEER
403 LOS ANGELES COUNTY ENGINEERING BLDG.

Do not extend this side of this line.

Note: Any Additions or Changes on This Sheet Must be Made or Circled in Red Ink With Date and Name of Person Making Change.

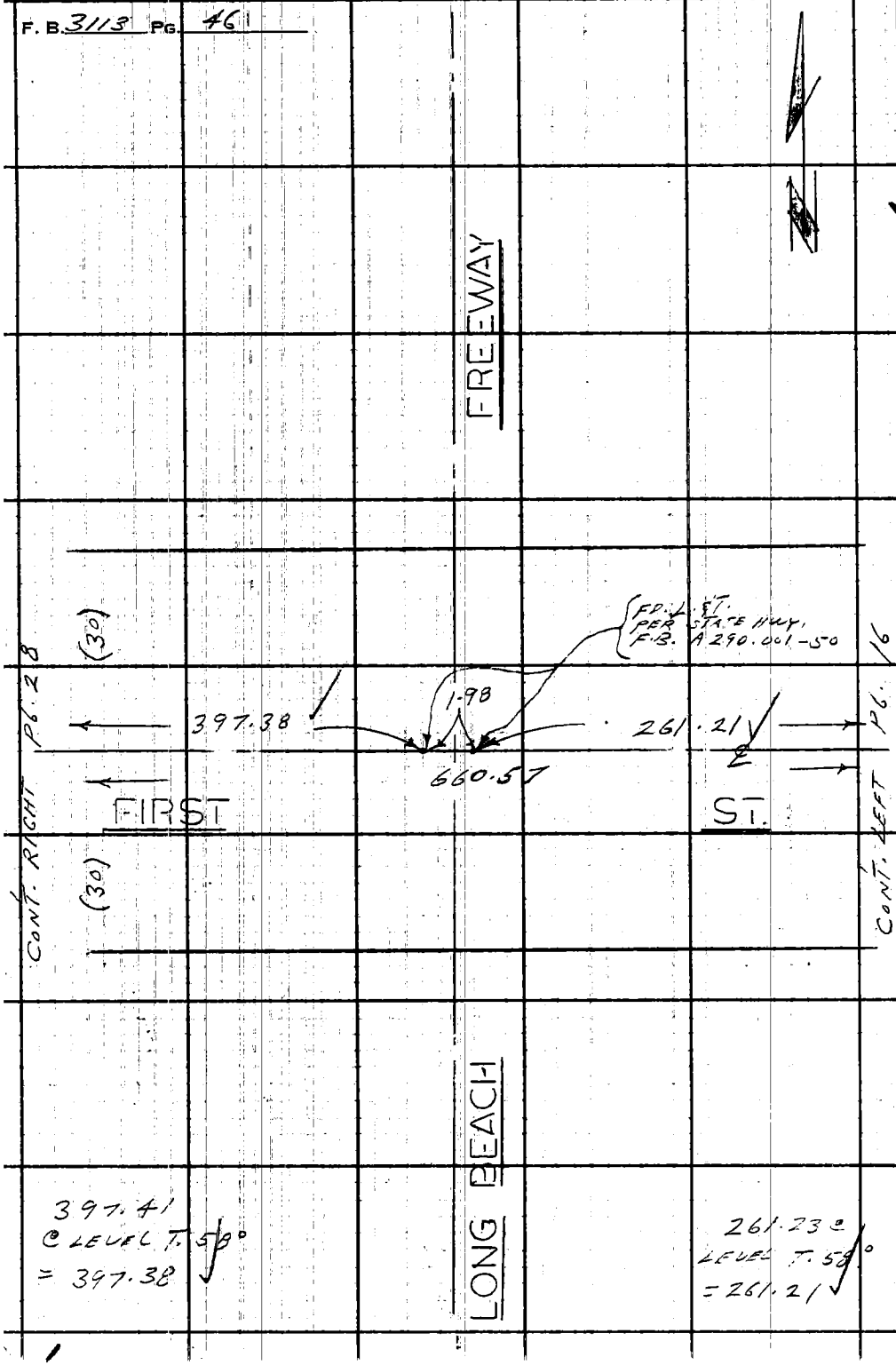

Notes Ck'd by S. SHIMODA
Map No. B-2940
Office Work R.S. Downs
Checked
Date

Survey of FLORAL DR
JN 0096.55 Tape 151 Std 68 °F
Surveyed by AC GUIZADO
Notes ACG Date 2/65
Indexed C. J. GALLI FEB 2 5 '65

F. B. 3113 PG. 57

FLORAL DRIVE

J.N. 0096.55

CENTERLINE SURVEY

FROM MONTEREY PASS Rd - MEONICK AVE
EAST TO EASTERN AVE

REFERENCE: CS MAP 8023
RDFB 277
" 471
TRACT 5582
" OBSERVATION HEIGHTS
" 5293
" 4994
FB 1810-7,9,12
" 3113-23,24, 39,40,43,44,45

Guizado AC

NEWMAN WM
OHASHI T
VALDEZ CG

Note: Any Additions or Changes on This Sheet Must be Made or Circled in Red Ink With Date and Name of Person Making Change.

Do not extend this side of this line.

PLEASE RETURN TO
LOS ANGELES COUNTY ENGINEER
403 Los Angeles County Engineering Bldg.

76F309S CE #310 6-62

F. B. 3113 PG 58

INDEX

PLEASE RETURN TO
LOS ANGELES COUNTY ENGINEER
403 Los Angeles County Engineering Bldg.

Do not extend this side of this line.

Note: Any Additions or Changes on This Sheet Must be Made or Circled in Red Ink With Date and Name of Person Making Change.

Notes Ck'd by S. SHINODA	Survey of FLORAL DR	F. B. 3113 Pg. 59
Map No. B-2940	JN 0096.55 Tape 151 Std 68 °F	
Office Work R. S. DOWNS	Surveyed by AC GUIZADO	
Checked	Notes ACG Date 2/65	
Date	Indexed C. J. GALLI	

INDEX

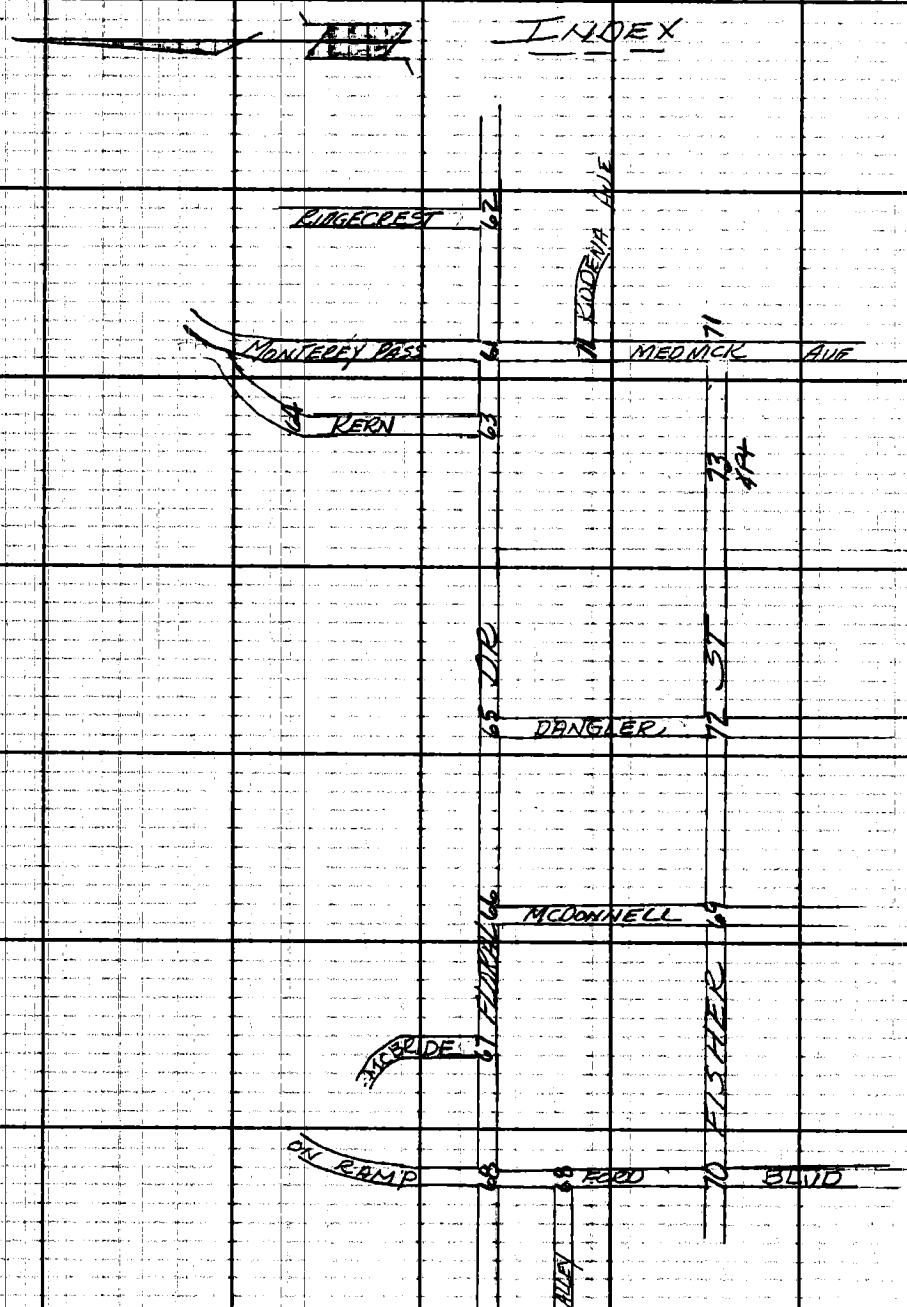

Note: Any Additions or Changes on This Sheet Must be Made or Circled in Red Ink With Date and Name of Person Making Change.

Do not extend this side of this line.

PLEASE RETURN TO
LOS ANGELES COUNTY ENGINEER
403 LOS ANGELES COUNTY ENGINEERING BLDG.

76F309S CE #310 6-62

Notes Ck'd by S. SHINODA	Survey of FLORAL DR	F. B. 3113 Pg. 61
Map No. B-2940	JN 0096 55 Tape 15' Std 68° °F	
Office Work R. S. DOWNS	Surveyed by AC GUIZADO	
Checked S. SHINODA	Notes ACG Date 2/2/65	
Date JUN 8 '65	Indexed C. J. GALLI FEB 23 '65	

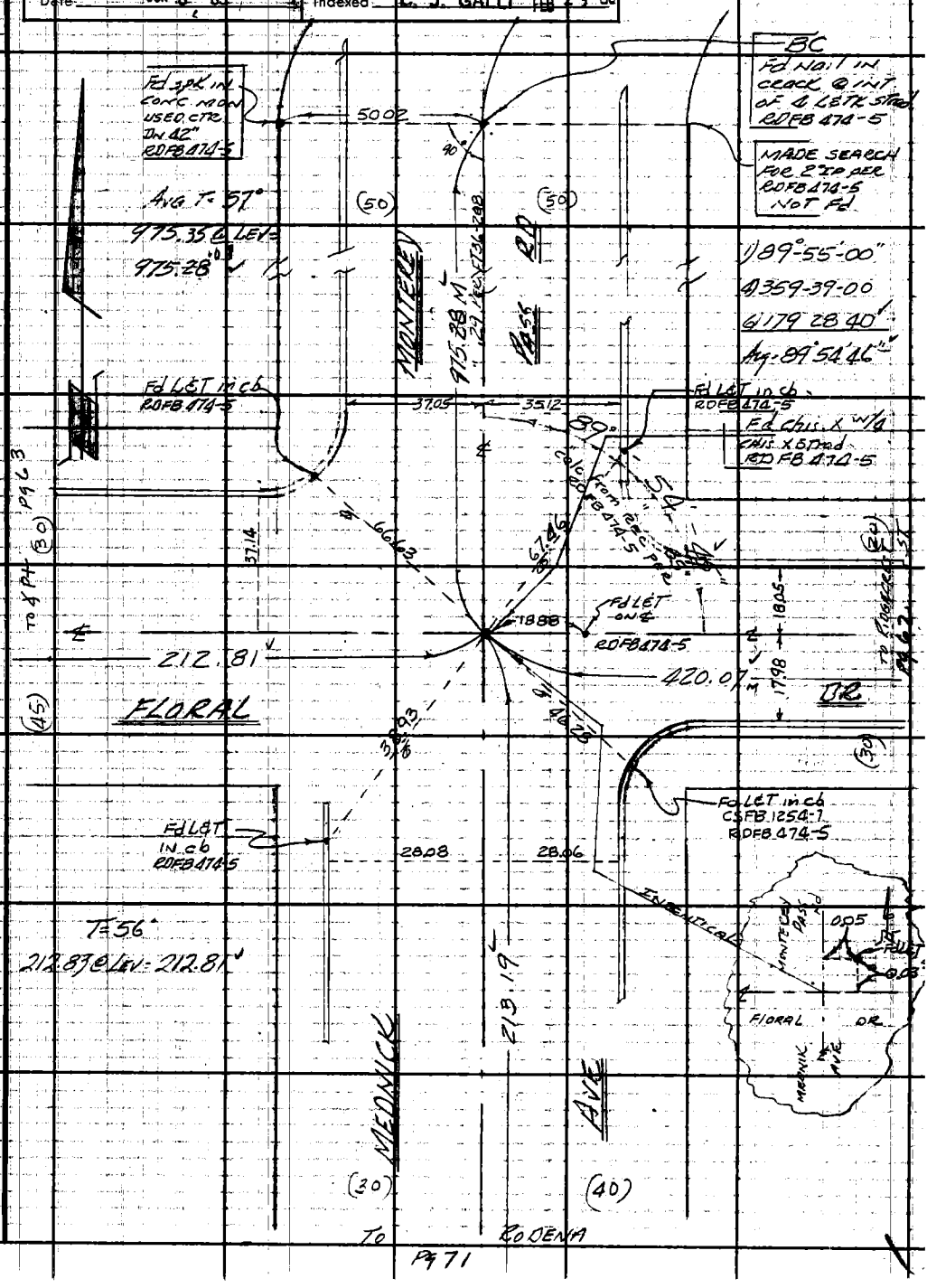

Note: Any Additions or Changes on this Sheet Must be Made or Circled in Red Ink With Date and Name of Person Making Change.

Do not extend this side of this line.

PLEASE RETURN TO
LOS ANGELES COUNTY ENGINEER
403 Los Angeles County Engineering Bldg.

76F309S CE #310 6-62

F. B. 3113 Pg. 62

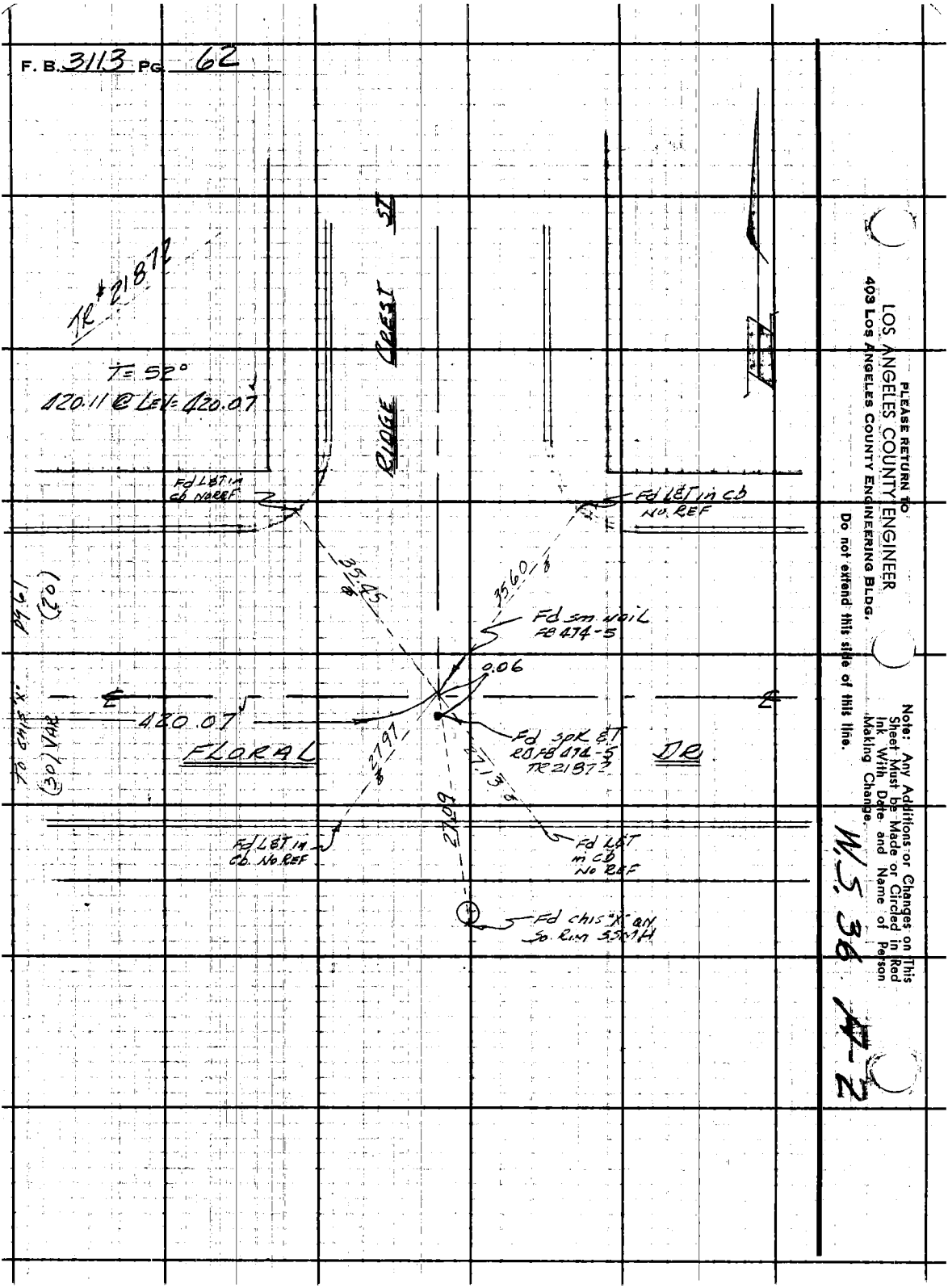

PLEASE RETURN TO
LOS ANGELES COUNTY ENGINEER
403 Los Angeles County Engineering Bldg.
Do not extend this side of this line.

Note: Any Additions or Changes on This Sheet Must be Made or Circled in Red Ink With Date and Name of Person Making Change.

W.S. 36 47-2

Notes Ck'd by S. SHINODA	Survey of FLORAL DR.	F. B. 3113 PG. 63
Map No. B-2900	JN 00 96 55 Tape 15 Std 68 °F	
Office Work R. S. DOWNS	Surveyed by A C GINZALO	
Checked S. SHINODA	Notes ACG Date 2-9-65	
Date JUN 8 '65	Indexed C. J. GALLI	

W. S. 36 A-2

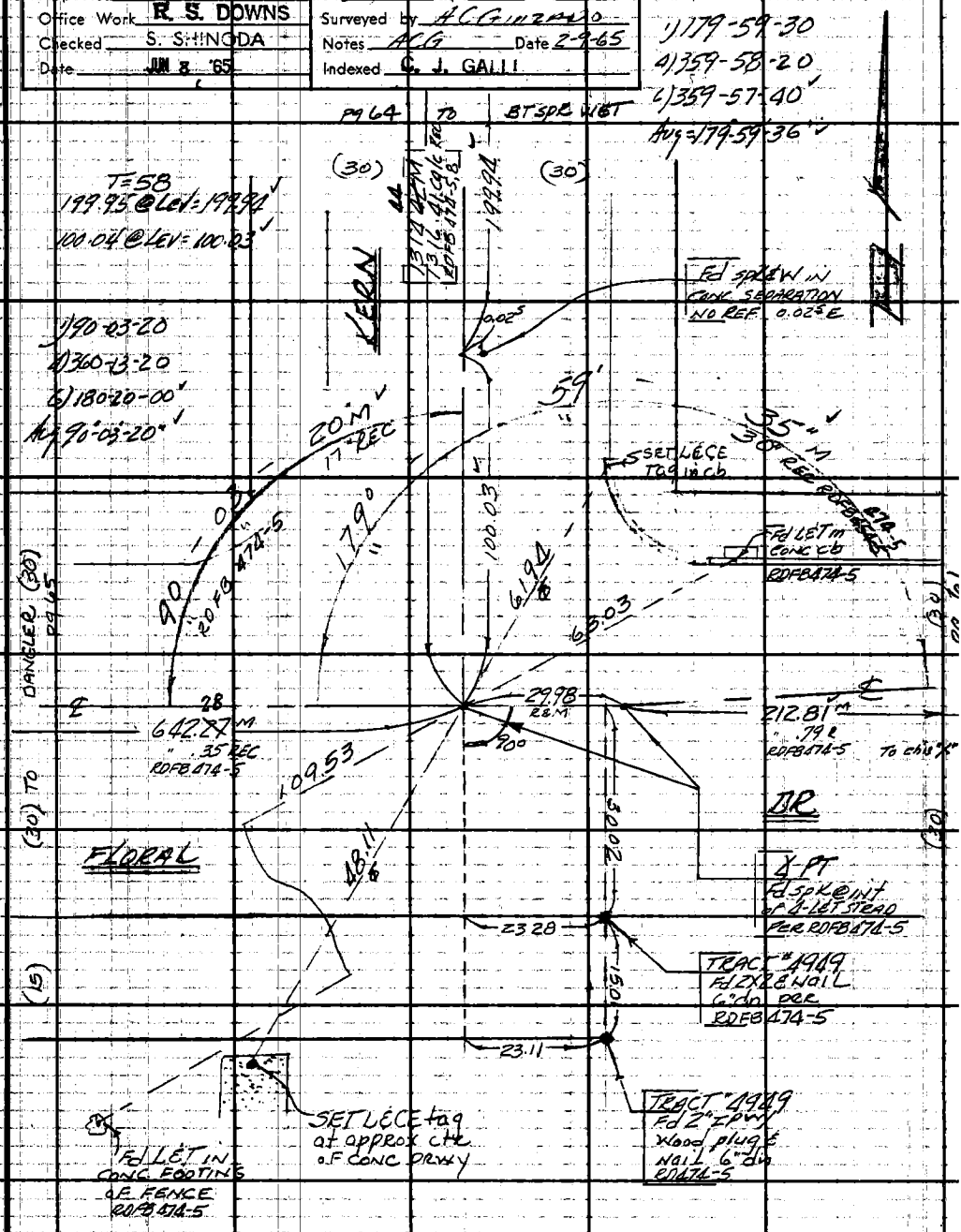

Note: Any Additions or Changes on This Sheet Must be Made or Circled in Red Ink With Date and Name of Person Making Change.

Do not extend this side of this line.

PLEASE RETURN TO
LOS ANGELES COUNTY ENGINEER
403 LOS ANGELES COUNTY ENGINEERING BLDG.

76F309S CE #310 6-62

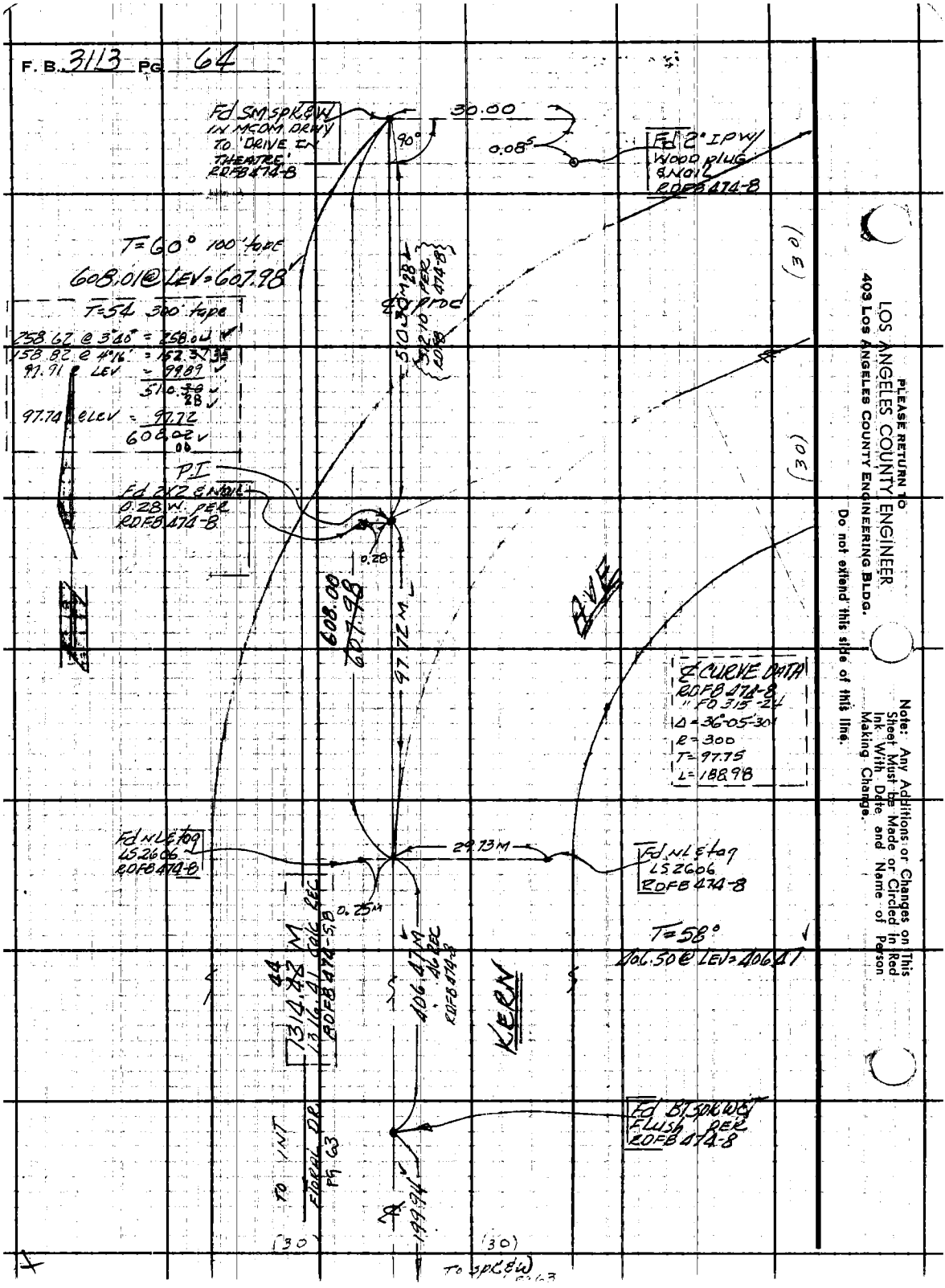

PLEASE RETURN TO
LOS ANGELES COUNTY ENGINEER
403 LOS ANGELES COUNTY ENGINEERING BLDG.
Do not extend this side of this line.

Note: Any Additions or Changes on This Sheet Must be Made or Circled in Red Ink With Date and Name of Person Making Change.

Notes Ck'd by S. SHINODA	Survey of FLORAL DR	F. B. 3113 PG. 65
Map No. B-2960	JN 009655 Tape 151 Std 68 °F	
Office Work R. S. DOWNS	Surveyed by ACGUITADO	
Checked S. SHINODA	Notes ACG Date 2/10/65	
Date JUN 8 '65	Indexed C. J. GALLI	

W.S. 36 A-2

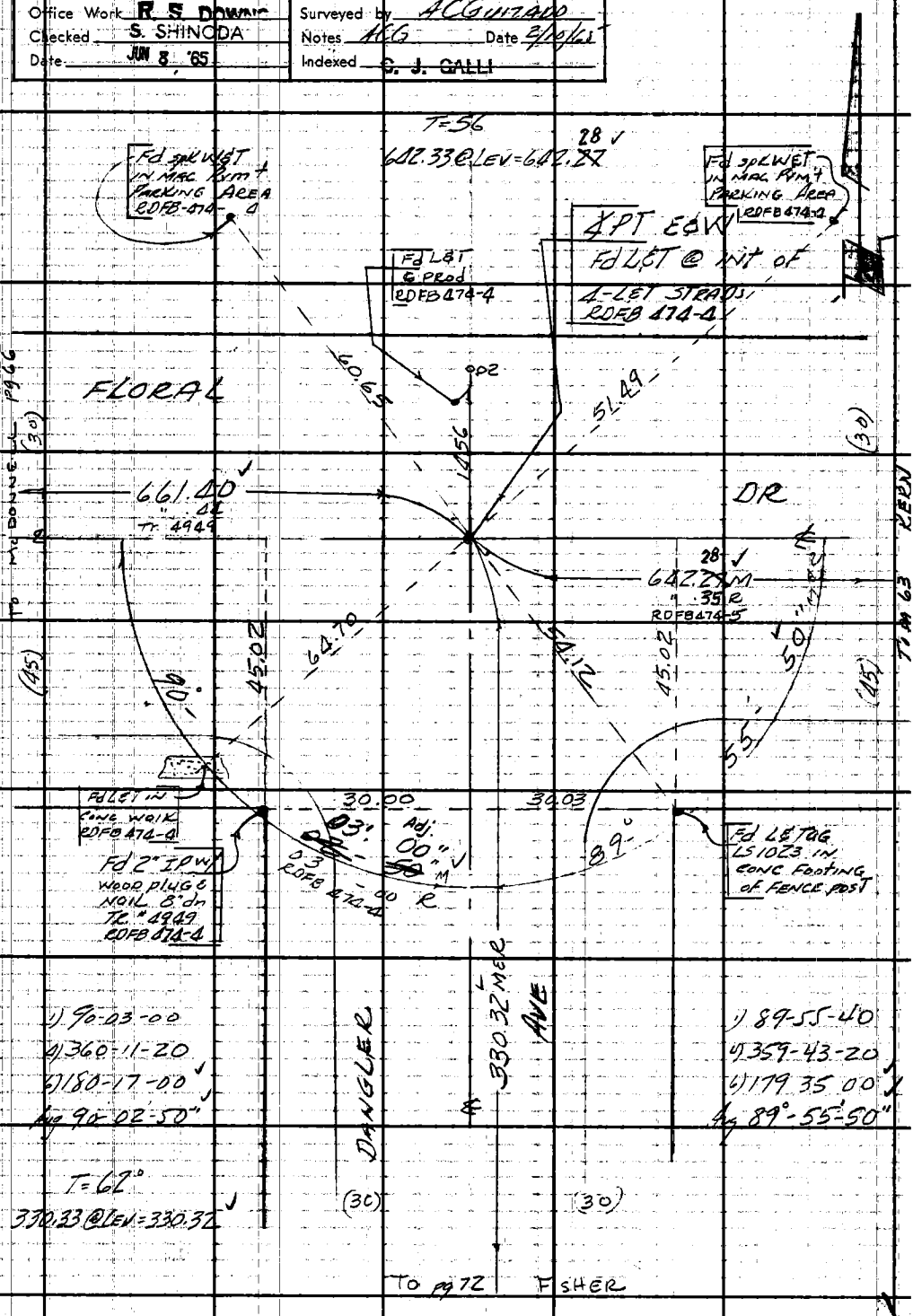

Note: Any Additions or Changes on This Sheet Must be Made or Circled in Red Ink With Date and Name of Person Making Change.

Do not extend this side of this line.

PLEASE RETURN TO
LOS ANGELES COUNTY ENGINEER
403 LOS ANGELES COUNTY ENGINEERING BLDG.

76F309S CE #310 6-62

F. B. 3113 PG. 66

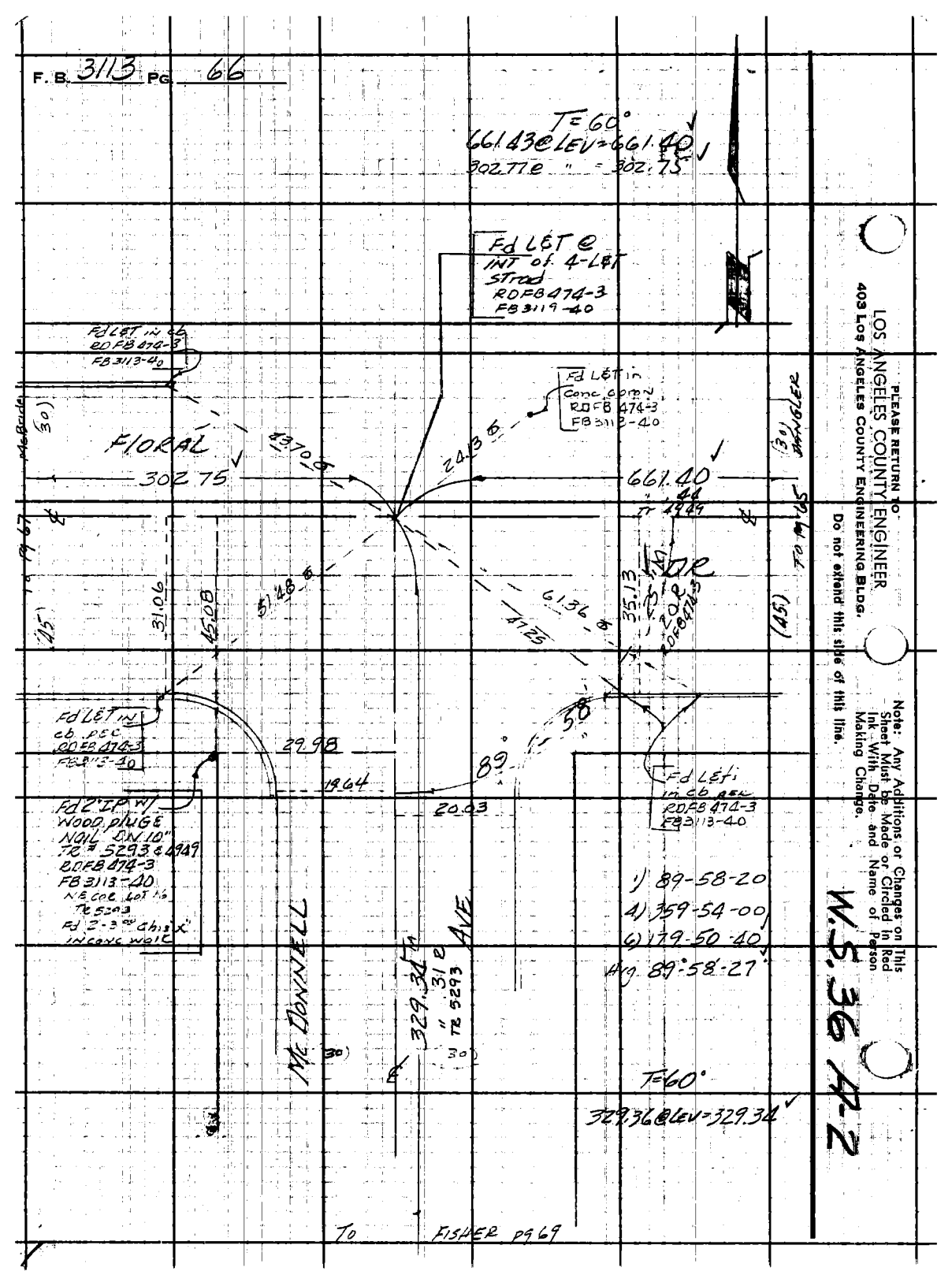

PLEASE RETURN TO:
LOS ANGELES COUNTY ENGINEER
403 Los Angeles County Engineering Bldg.

Do not extend this side of this line.

Note: Any Additions or Changes on This Sheet Must be Made or Circled in Ink With Date and Name of Person Making Change.

W.S. 36 42

Notes Ck'd by S. SHINODA	Survey of FLORAL DR.
Map No. B-2940	JN 009655 Tape 151 Std 68 °F
Office Work R. S. DOWNS	Surveyed by AC Guizado
Checked S. SHINODA	Notes ACG Date 2/10/65
Date JUN 8 '65	Indexed C. J. GALLI

F. B. 3113 PG. 67

W.S. 36 A-2

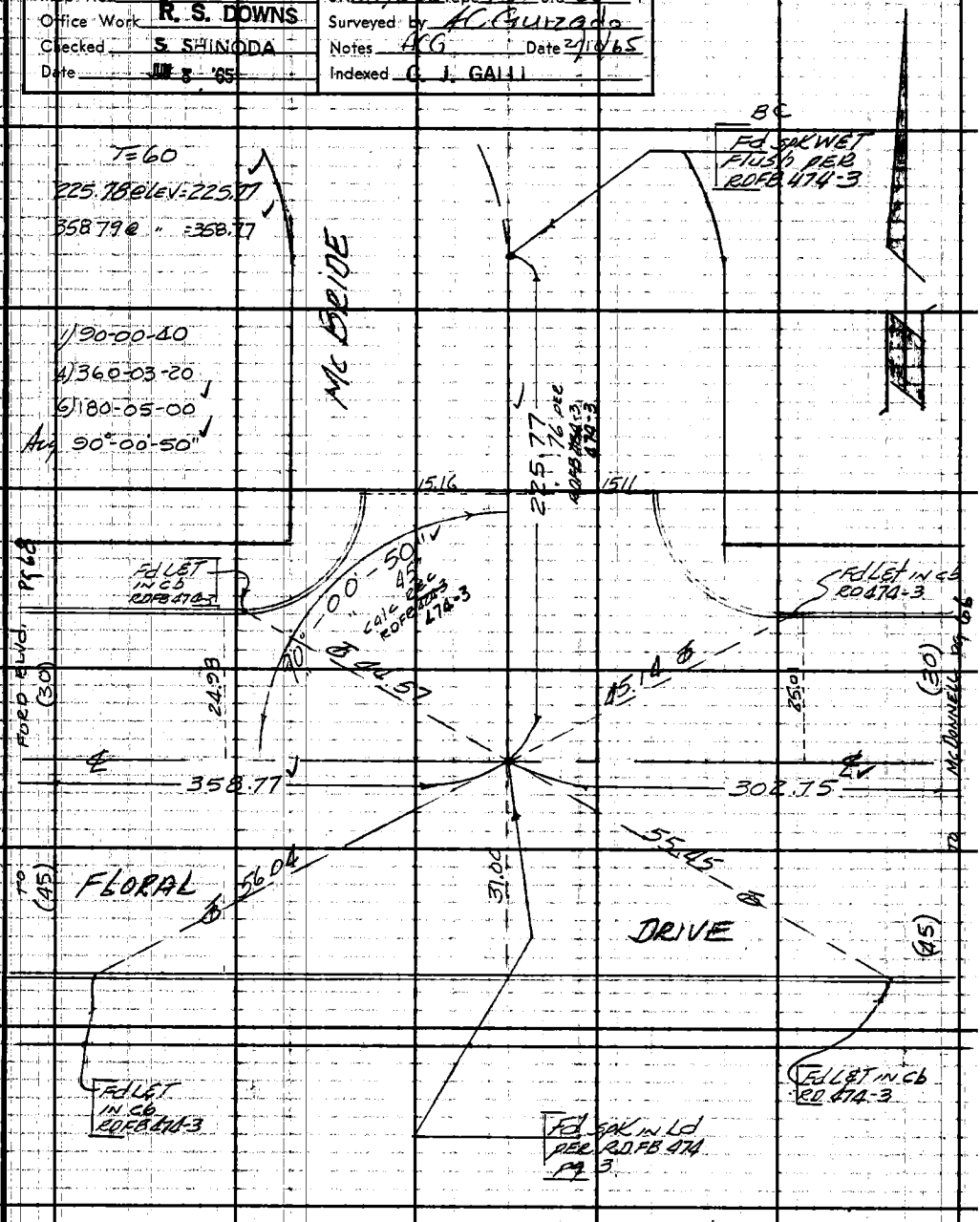

Note: Any Additions or Changes on This Sheet Must be Made or Circled in Red Ink With Date and Name of Person Making Change.

Do not extend this side of this line.

PLEASE RETURN TO
LOS ANGELES COUNTY ENGINEER
403 LOS ANGELES COUNTY ENGINEERING BLDG.

76F309S CE #310 6-62

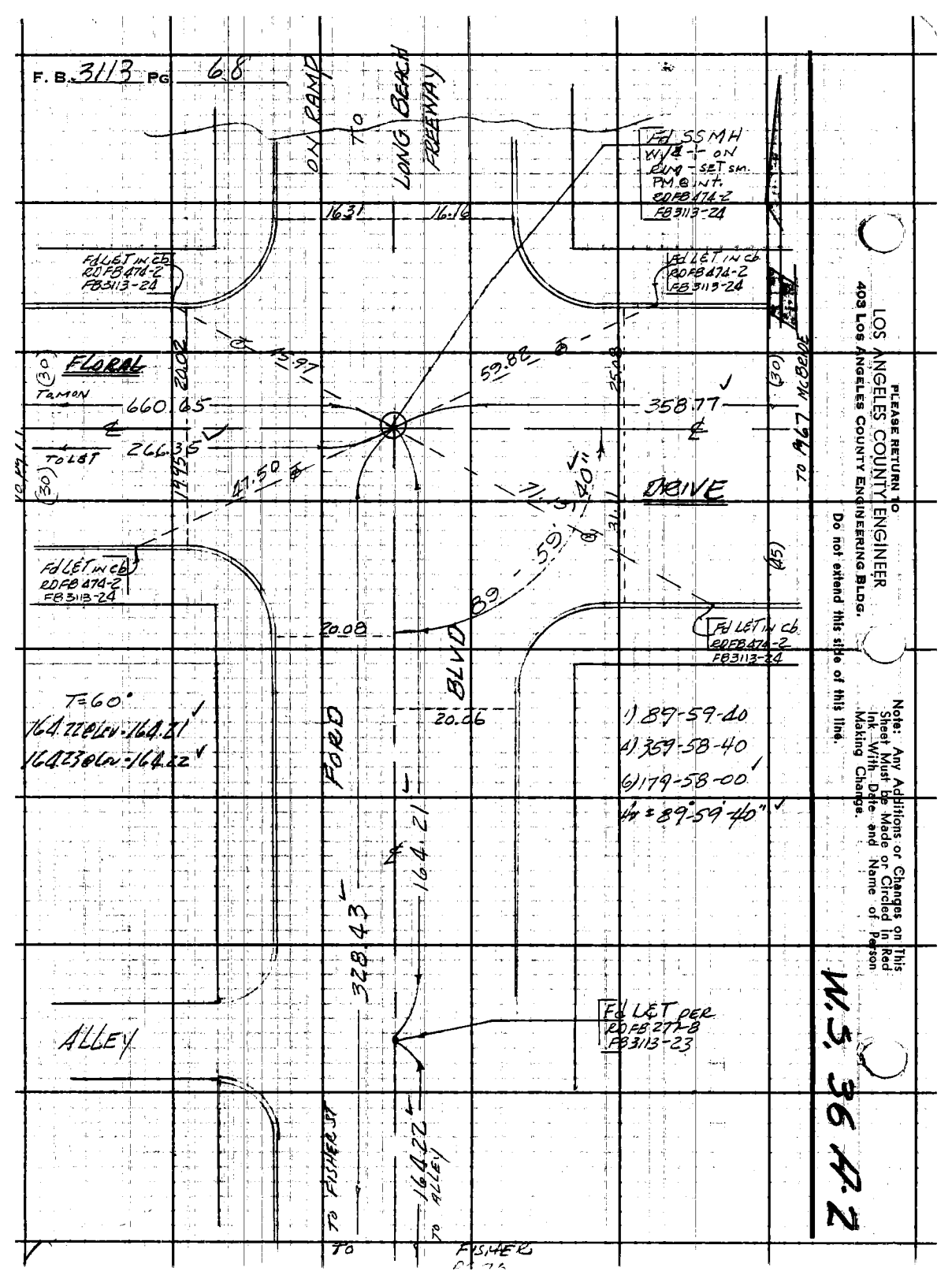

PLEASE RETURN TO
LOS ANGELES COUNTY ENGINEER
403 LOS ANGELES COUNTY ENGINEERING BLDG.

Do not extend this side of this line.

Note: Any Additions or Changes on This Sheet Must be Made or Circled in Red Ink With Date and Name of Person Making Change.

Notes Ck'd by S. SHINODA	Survey of FLORAL DR	F. B. 3113 Pg. 69
Map No. B-2940	JN 0096 55 Tape 151 Std 68 °F	
Office Work R. S. DOWNS	Surveyed by A.C. Guizado	
Checked S. SHINODA	Notes ACG Date 2/11/65	
Date JUN 8 '65	Indexed C. J. GALLI	

W.S. 36 #2

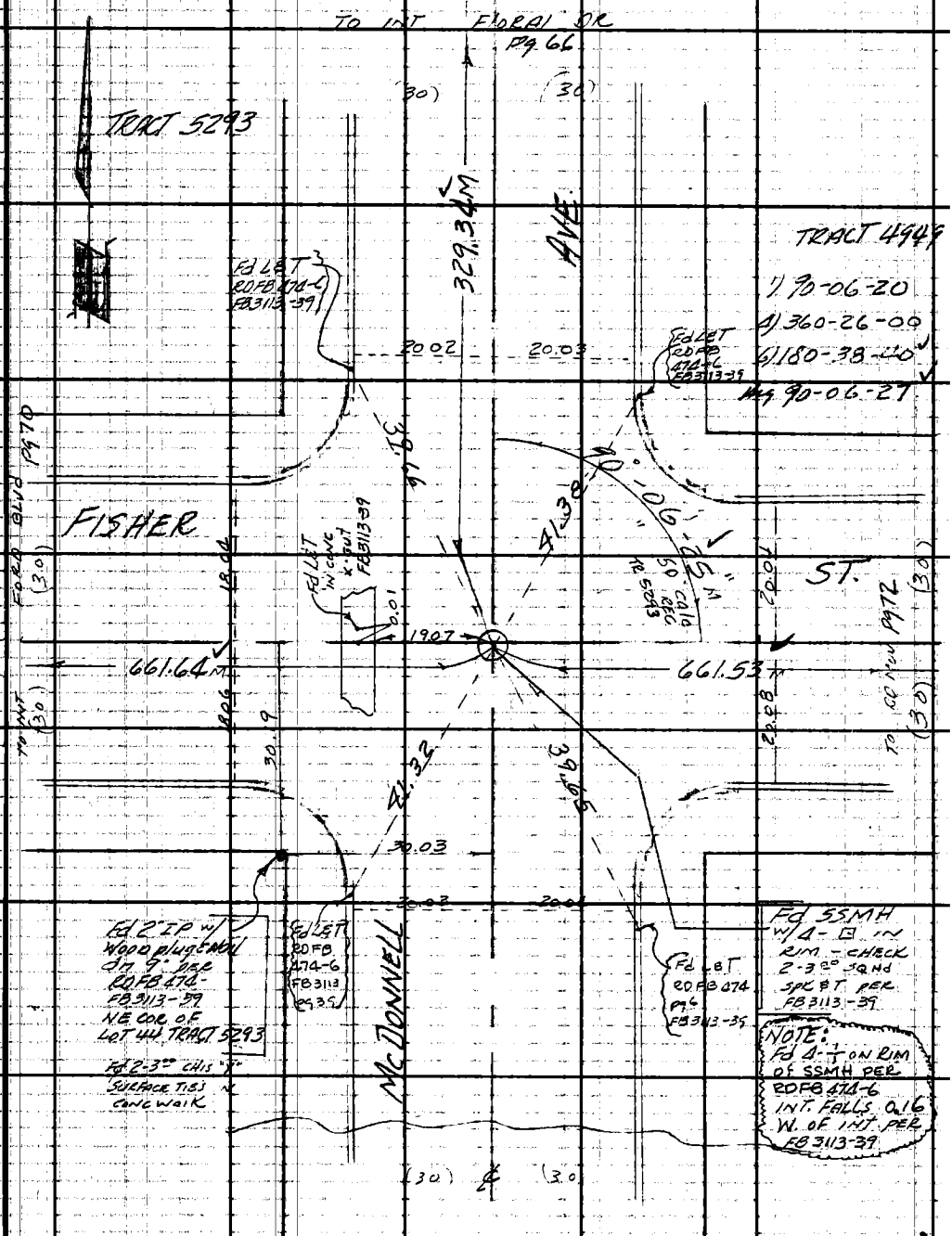

Note: Any Additions or Changes on This Sheet Must be Made or Circled in Red Ink With Date and Name of Person Making Change.

Do not extend this side of this line.

PLEASE RETURN TO
LOS ANGELES COUNTY ENGINEER
403 LOS ANGELES COUNTY ENGINEERING BLDG.

76F309S CE #310 6-62

F. B. 3113 PG 70

PLEASE RETURN TO
LOS ANGELES COUNTY ENGINEER
403 LOS ANGELES COUNTY ENGINEERING BLDG.
Do not extend this side of this line.

Note: Any Additions or Changes on This Sheet Must be Made or Circled in Red Ink With Date and Name of Person Making Change.

W 36 #2

Notes Ck'd by S. SHINODA	Survey of FLORAL DR.	F. B. 3113 PG. 71
Map No. B-2940	JN 009655 Tape 0157 Std 68 °F	
Office Work R. S. DOWNS	Surveyed by H C GUITARDO	
Checked S. SHINODA	Notes ACG Date 2/9/65	
Date JUN 8 '65	Indexed C. J. GALLI	

W. S. 36 A 2

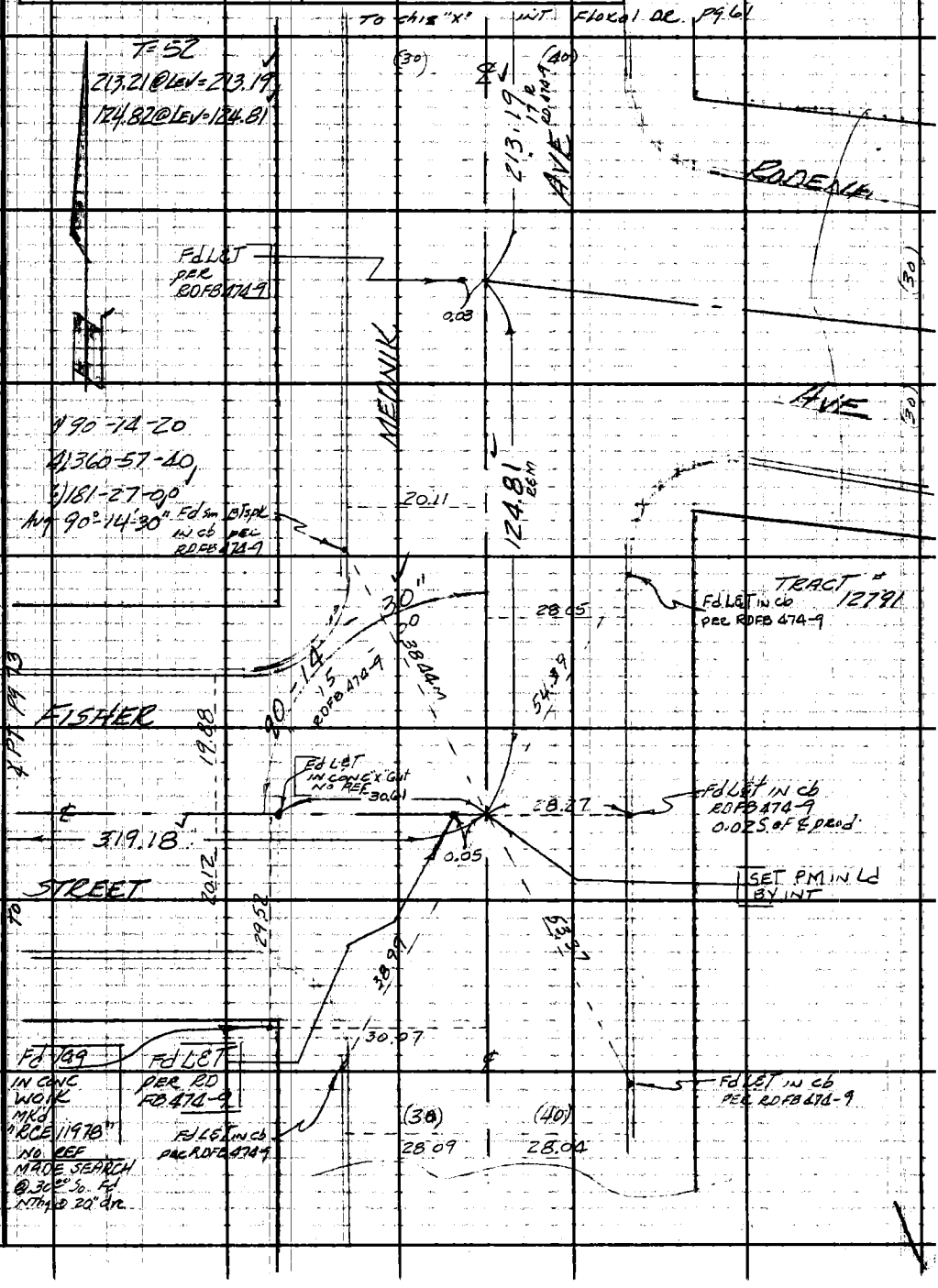

Note: Any Additions or Changes on This Sheet Must be Made or Circled in Red Ink With Date and Name of Person Making Change.

Do not extend this side of this line.

PLEASE RETURN TO
LOS ANGELES COUNTY ENGINEER
403 LOS ANGELES COUNTY ENGINEERING BLDG.

76F309S CE #310 6-62

F. B. 3113 Pg. 72

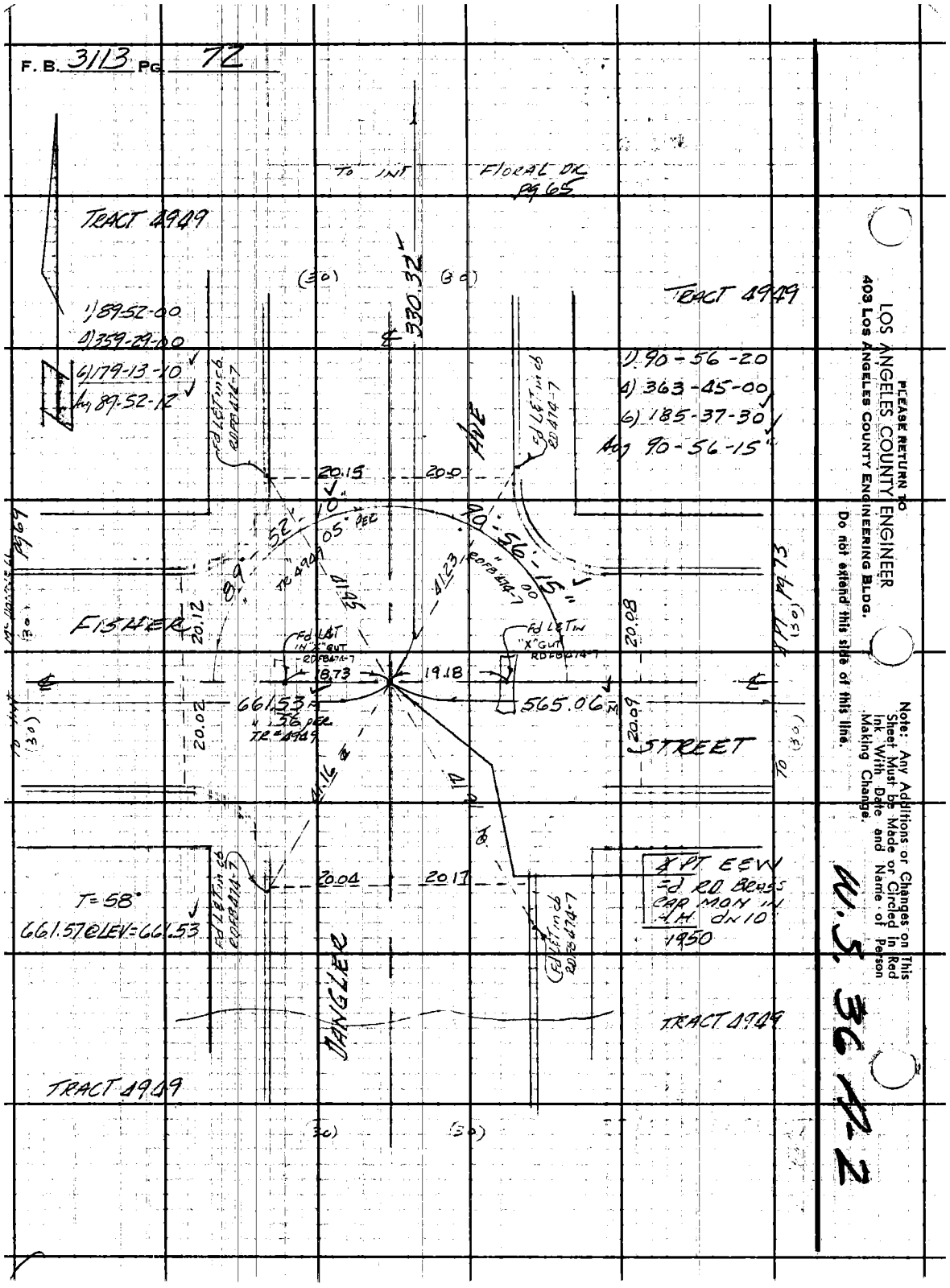

PLEASE RETURN TO
LOS ANGELES COUNTY ENGINEER
403 Los Angeles County Engineering Bldg.

Do not extend this side of this line.

Note: Any Additions or Changes on This Sheet Must be Made or Circled in Red Ink With Date and Name of Person Making Change.

W. S. 36 42

Notes Ck'd by S. SHINODA	Survey of FLORAL DR	F. B. 3113 PG. 73
Map No. B-2940	JN0096 55 Tape 151 Std 68 °F	
Office Work R. S. DOWNS	Surveyed by AC-GUIZADO	
Checked S. SHINODA	Notes ACG Date 2/11/65	
Date JUN 8 '65	Indexed C. J. GALLI	

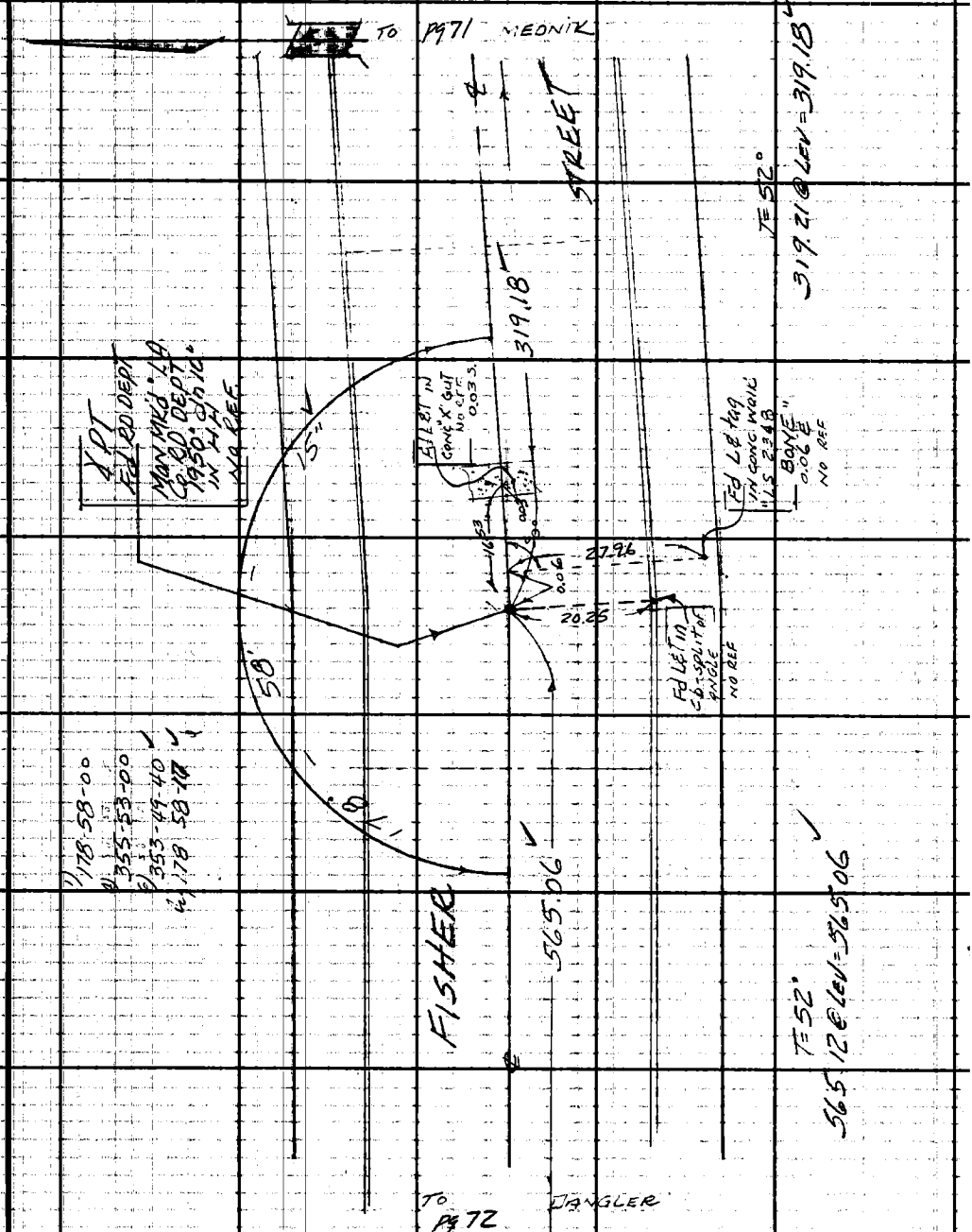

Note: Any Additions or Changes on This Sheet Must be Made or Circled in Red Ink With Date and Name of Person Making Change.

Do not extend this side of this line.

PLEASE RETURN TO
LOS ANGELES COUNTY ENGINEER
403 LOS ANGELES COUNTY ENGINEERING BLDG.

76F309S CE #310 6-62

F. B. 3113 Pg. 74

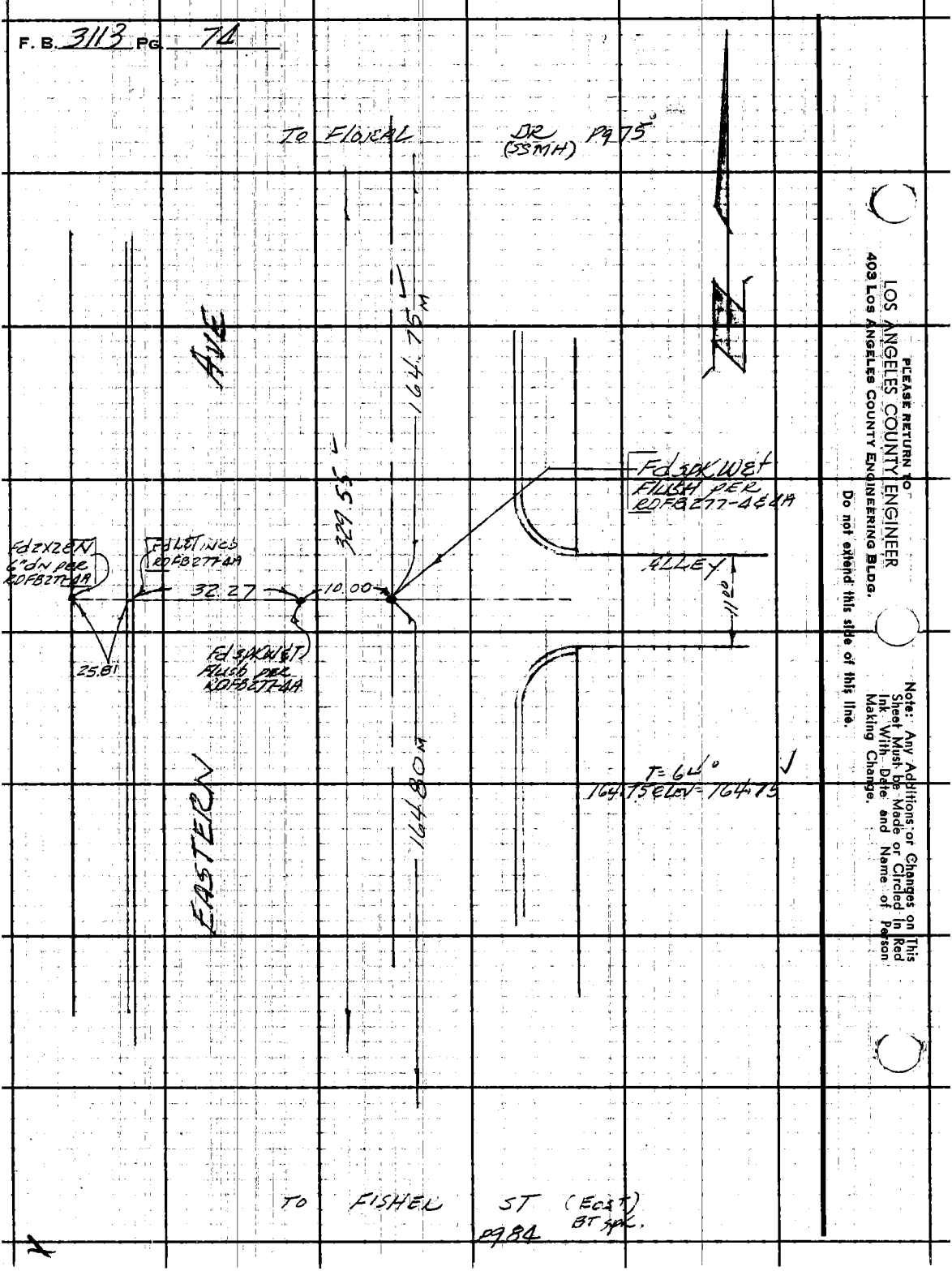

PLEASE RETURN TO
LOS ANGELES COUNTY ENGINEER
403 Los Angeles County Engineering Bldg.

Do not extend this side of this line.

Note: Any Additions or Changes on This Sheet Must be Made or Circled in Red Ink With Date and Name of Person Making Change.

Notes Ck'd by S. SHINODA
Map No. B-2466
Office Work R. S. DOWNS
Checked S. SHINODA
Date JUN 8 '65

Survey of FLORAL DR
JN 009855 Tape 151 Std 68 °F
Surveyed by A C GILLTROP
Notes ACG Date 2/7/65
Indexed C. J. GALLI

F. B. 3113 Pg. 75

W. 3.5 A-2

Note: Any Additions or Changes on This Sheet Must be Made or Circled in Red Ink With Date and Name of Person Making Change.

Do not extend this side of this line.

PLEASE RETURN TO
LOS ANGELES COUNTY ENGINEER
403 Los Angeles County Engineering Bldg.

76F309S CE #310 6-62

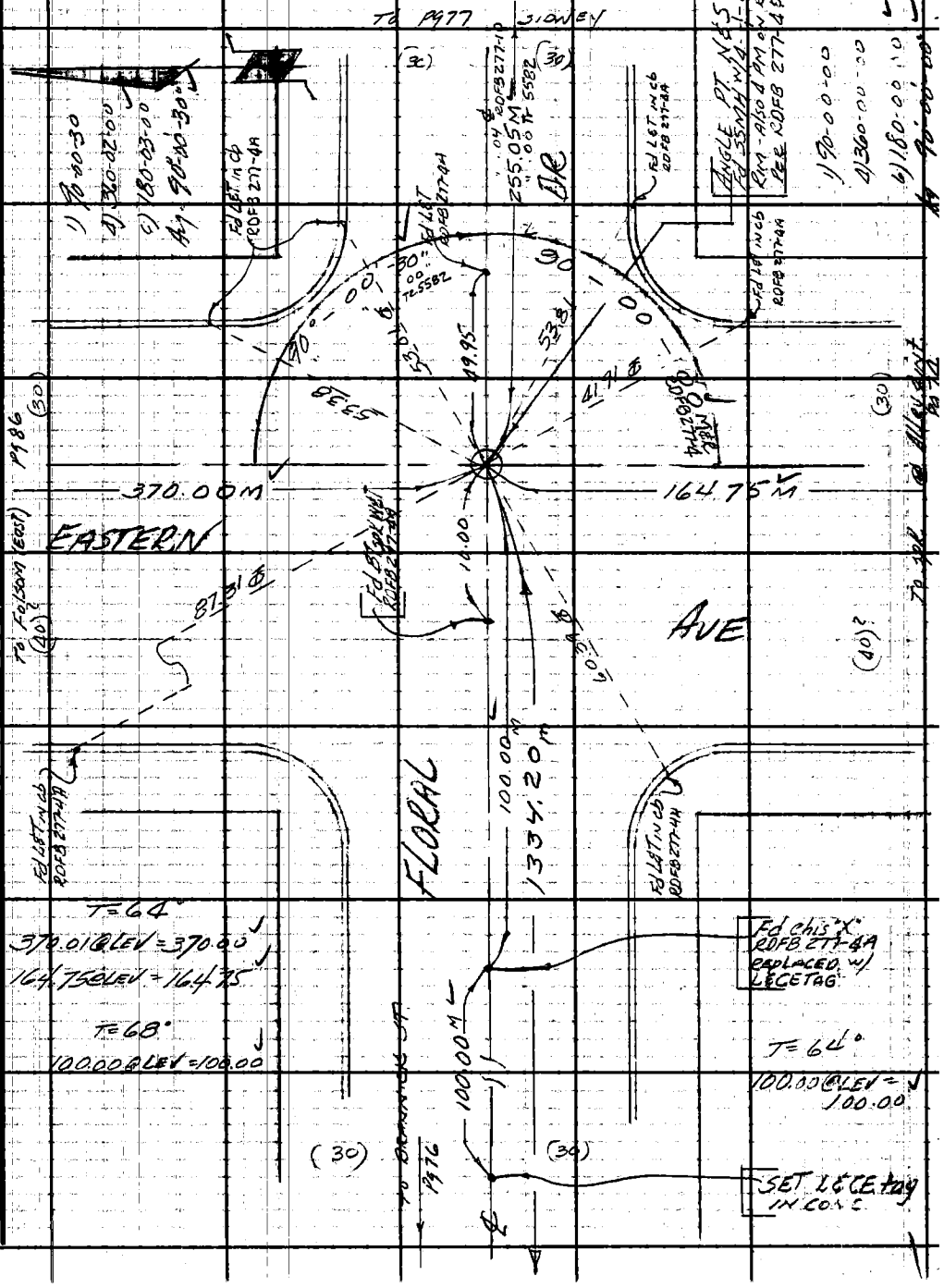

F. B. 3113 PG. 76

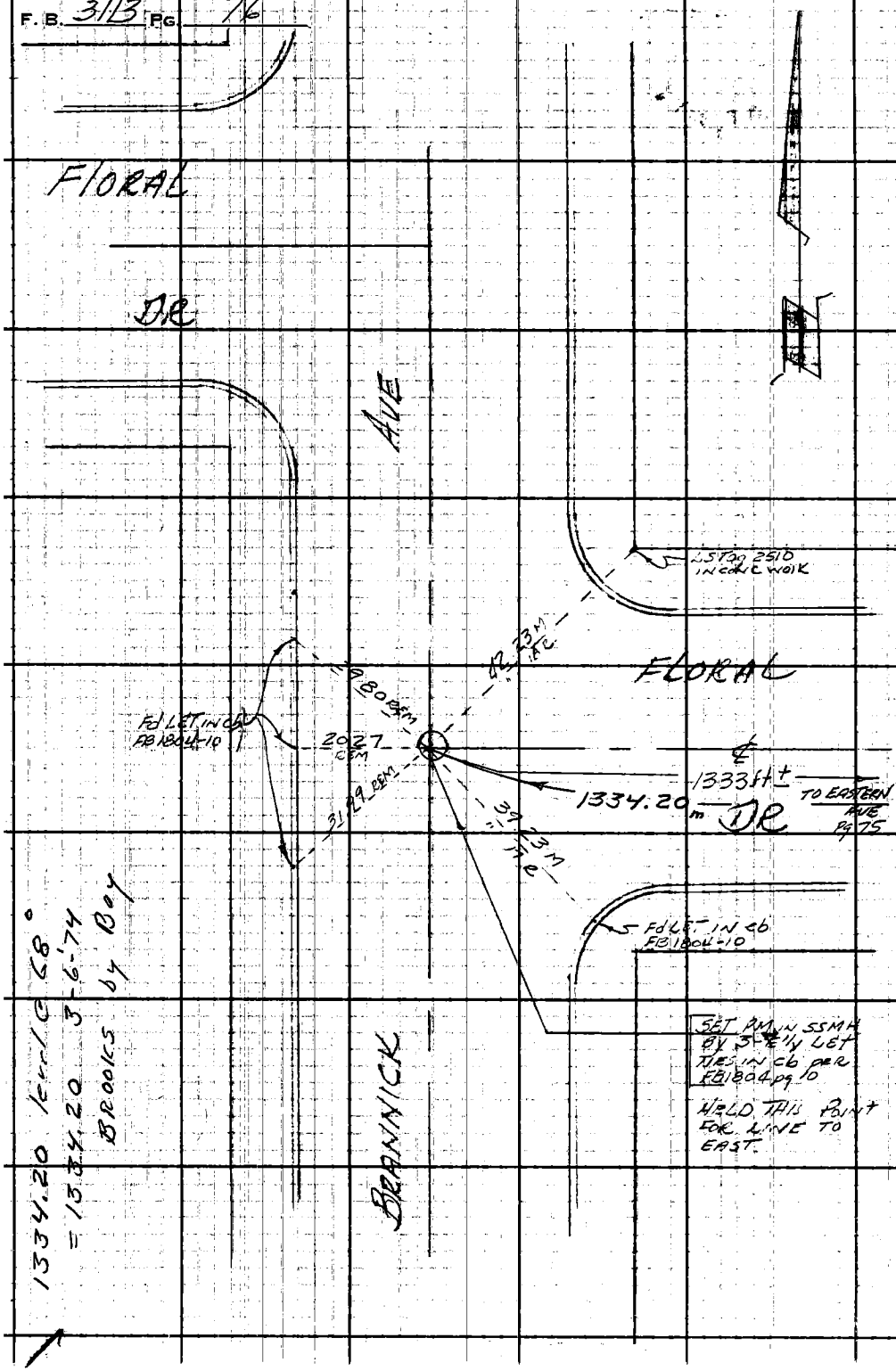

PLEASE RETURN TO
LOS ANGELES COUNTY ENGINEER
403 LOS ANGELES COUNTY ENGINEERING BLDG.

Do not extend this side of this line.

Note: Any Additions or Changes on This Sheet Must be Made or Circled in Red Ink With Date and Name of Person Making Change.

U.S. 7 E-1

Notes Ck'd by S. SHINODA	Survey of FLORAL DR.	F. B. 3113 PG. 77
Map No. B-2900	JN 0096.55 Tape 151 Std 68 °F	
Office Work R. S. DOWNS	Surveyed by A.C. Guizado	
Checked S. SHINODA	Notes ACG Date 2/12/65	
Date JUN 8 '65	Indexed C. J. GALLI	

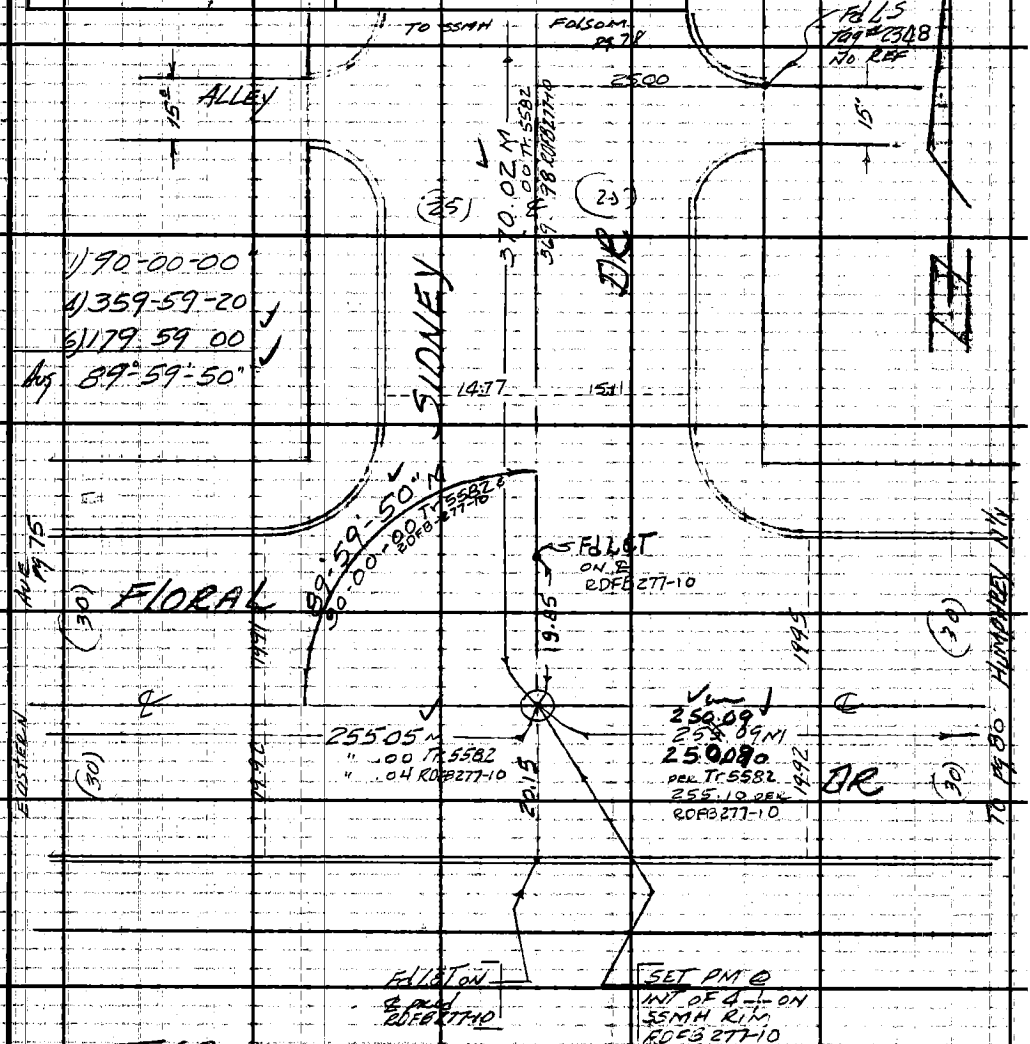

T=68

255.05 @ LEV = 255.05

~~255.09 @ LEV = 255.09~~

250.09 @ LEV T=68° = 250.09

U.S. 36 #2

Note: Any Additions or Changes on This Sheet Must be Made or Circled in Red Ink With Date and Name of Person Making Change.

Do not extend this side of this line.

PLEASE RETURN TO
LOS ANGELES COUNTY ENGINEER
403 LOS ANGELES COUNTY ENGINEERING BLDG.

76F309S CE #310 6-62

F. B. 3113 PG 78

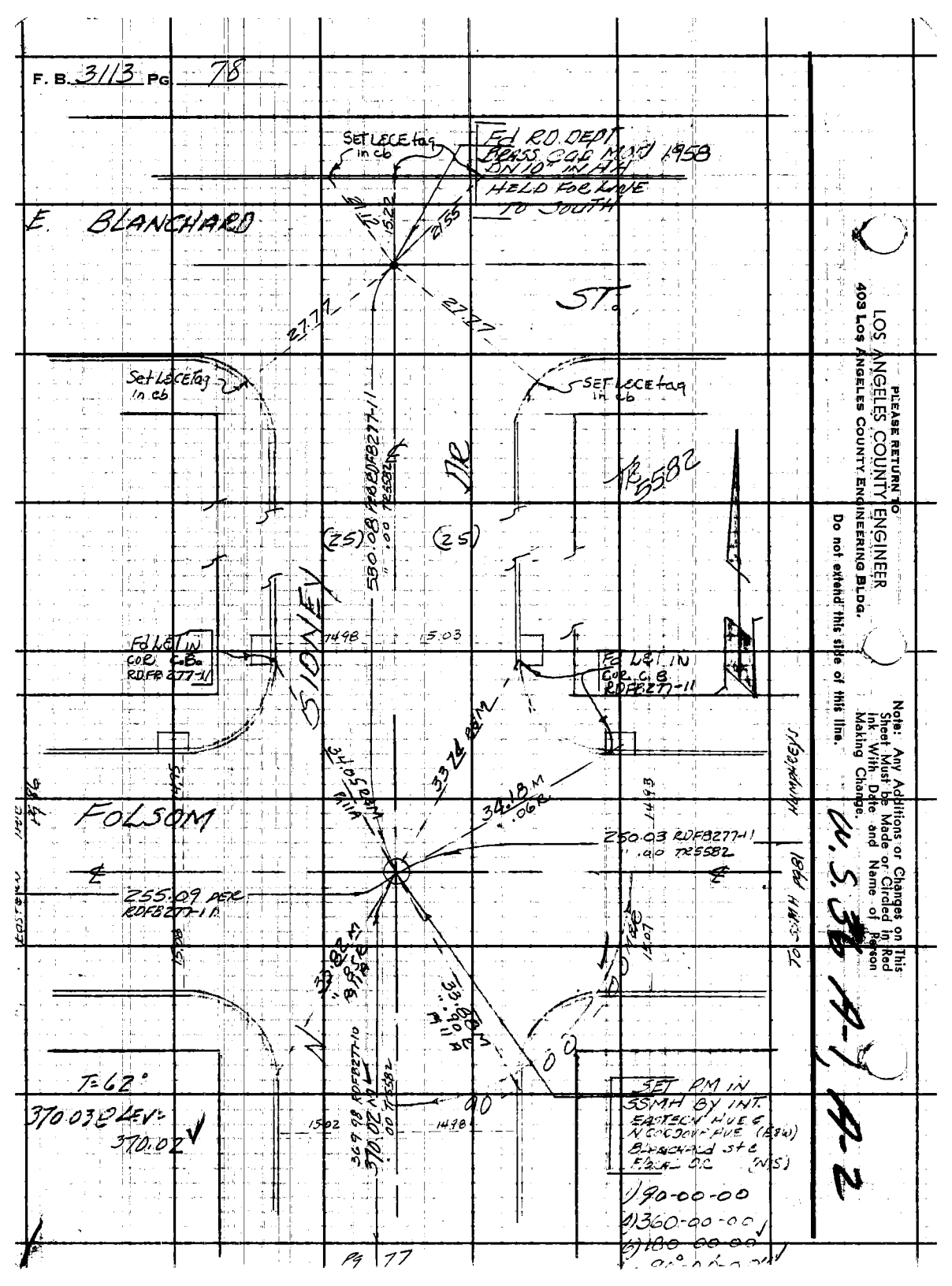

PLEASE RETURN TO
LOS ANGELES COUNTY ENGINEER
403 LOS ANGELES COUNTY ENGINEERING BLDG.
Do not extend this side of this line.

Note: Any Additions or Changes on This Sheet Must be Made or Circled in Red Ink With Date and Name of Person Making Change.

U.S. 36 A-1, A-2

Pg 77

Notes Ck'd by S. SHINODA	Survey of Floral Dr.
Map No. B-2960	JN 0096.95 Tape 151 Std 68 °F
Office Work R. S. DOWNS	Surveyed by A.C. Guizado
Checked S. SHINODA	Notes ACG Date 2/11/65
Date JUN 8 '65	Indexed C. J. GALLI

F. B. 3113 PG. 79

W.S. 36 A 2

Note: Any Additions or Changes on This Sheet Must be Made or Circled in Red Ink With Date and Name of Person Making Change.

Do not extend this side of this line.

PLEASE RETURN TO
LOS ANGELES COUNTY ENGINEER
403 Los Angeles County Engineering Bldg.

76F309S CE #330 6-62

PLEASE RETURN TO
LOS ANGELES COUNTY ENGINEER
403 LOS ANGELES COUNTY ENGINEERING BLDG.

Do not extend this side of this line.

Note: Any Additions or Changes on This Sheet Must be Made or Circled in Red Ink With Date and Name of Person Making Change.

U.S.36 A-2

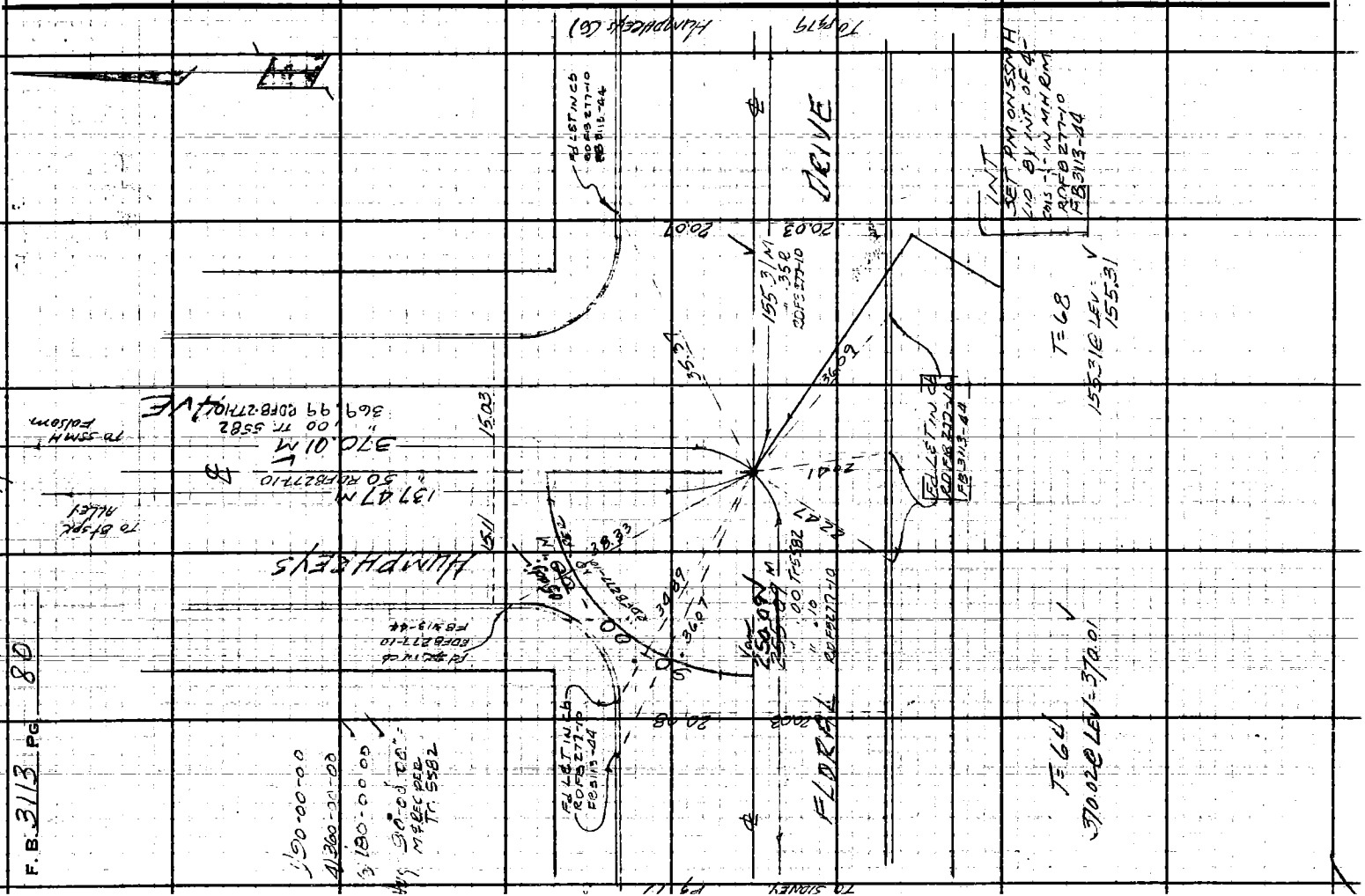

Notes Ck'd by S. SHINODA	Survey of FLORAL DR	F. B. 3113 PG. 81
Map No. B-2940	JN 0096 55 Tape 151 Std 68 °F	
Office Work R. S. DOWNS	Surveyed by AC Guingdo	
Checked S. SHINODA	Notes ACG Date 3/11/65	
Date JUN 8 '65	Indexed C. J. GALLI	

W. S. 36 A-2

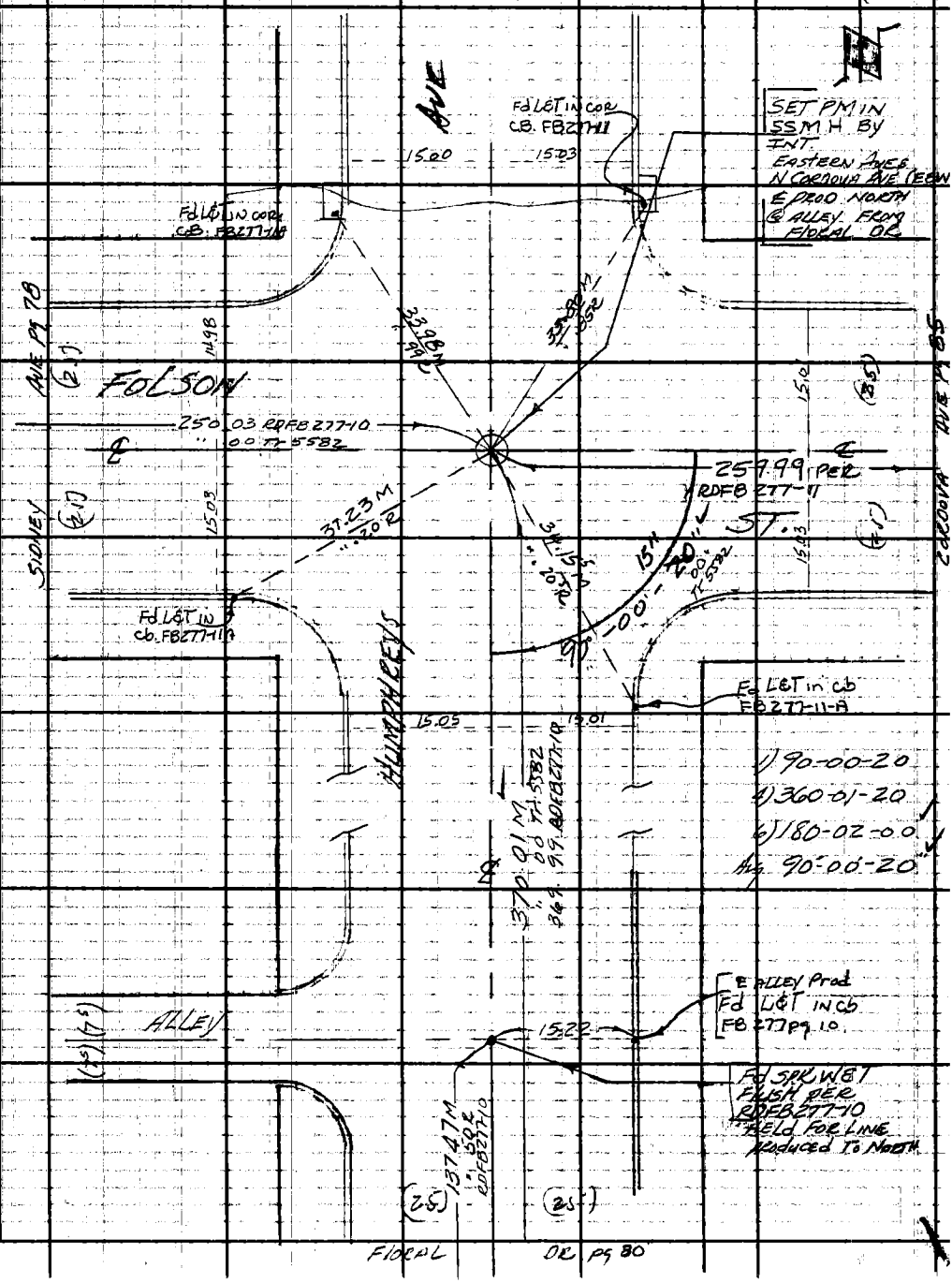

Note: Any Additions or Changes on This Sheet Must be Made or Circled in Red Ink With Date and Name of Person Making Change.

Do not extend this side of this line.

PLEASE RETURN TO
LOS ANGELES COUNTY ENGINEER
403 LOS ANGELES COUNTY ENGINEERING BLDG.

76F309S CE #310 6-62

PLEASE RETURN TO
LOS ANGELES COUNTY ENGINEER
403 LOS ANGELES COUNTY ENGINEERING BLDG.

Note: Any Additions or Changes on This Sheet Must be Made or Circled in Red Ink With Date and Name of Person Making Change.

Do not extend this side of this line.

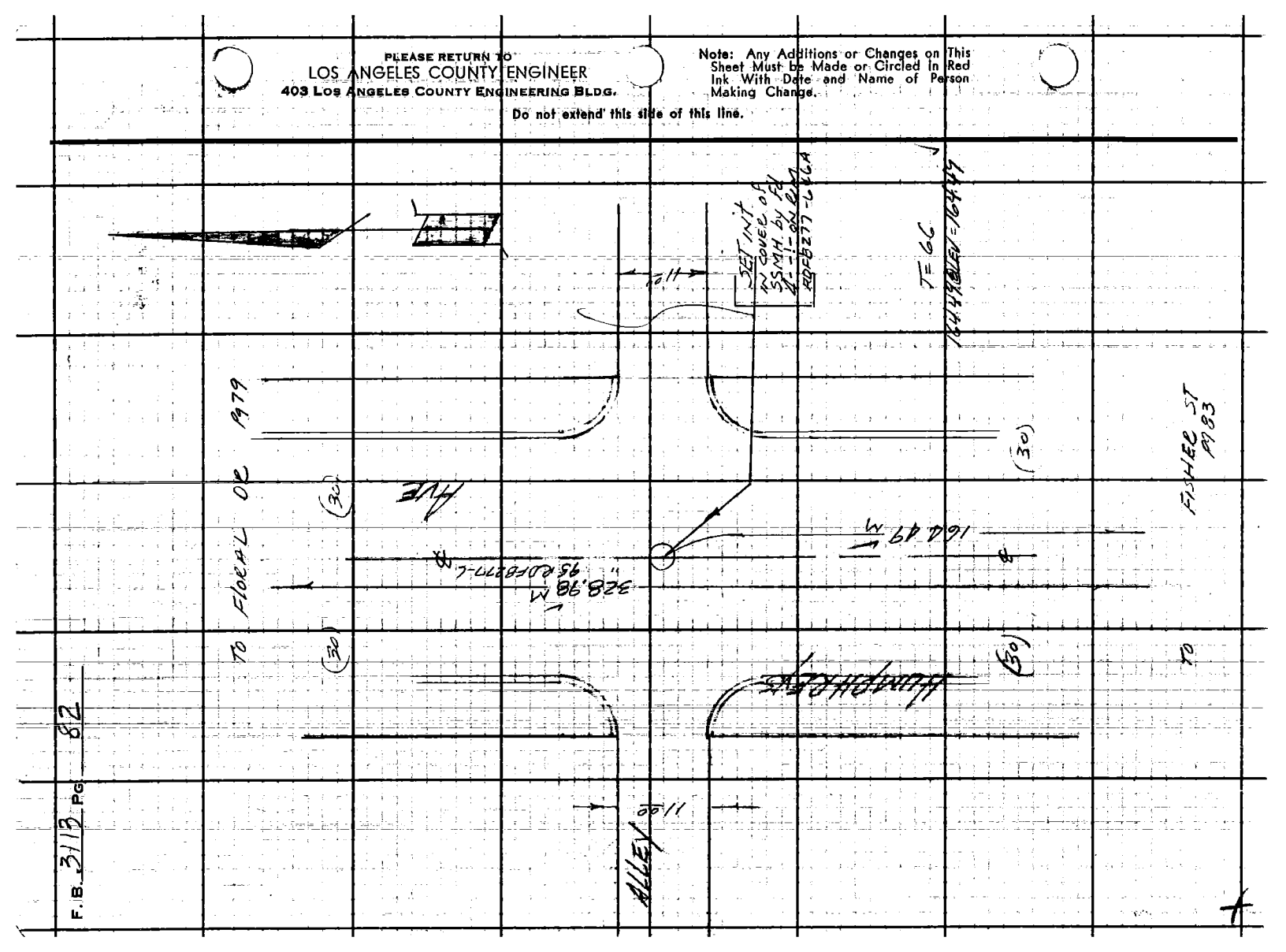

F.B. 3113 PG. 82

Notes Ck'd by S. SHINODA	Survey of FLORAL DR	F. B. 3113 PG. 83
Map No. B-2900	JN 009655 Tape 151 Std 68 °F	
Office Work R. S. DOWNS	Surveyed by ACGUIZADO	
Checked S. SHINODA	Notes ACG Date 2/11/65	
Date JUN 8 '65	Indexed C. J. GALLI	

W.S. 36 A-2

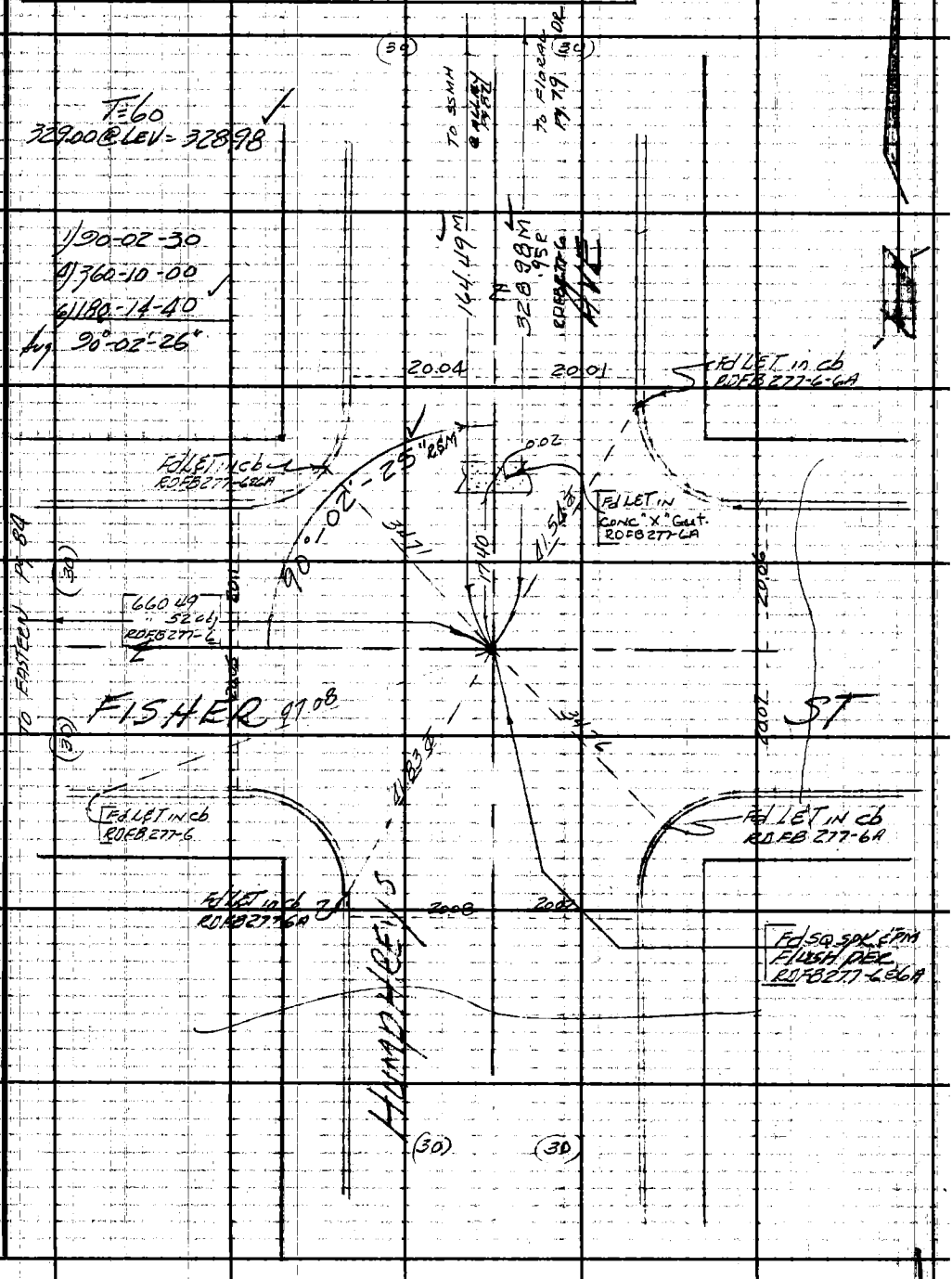

Note: Any Additions or Changes on This Sheet Must be Made or Circled in Red Ink With Date and Name of Person Making Change.

Do not extend this side of this line.

PLEASE RETURN TO
LOS ANGELES COUNTY ENGINEER
403 LOS ANGELES COUNTY ENGINEERING BLDG.

76F309S CE #310 6-62

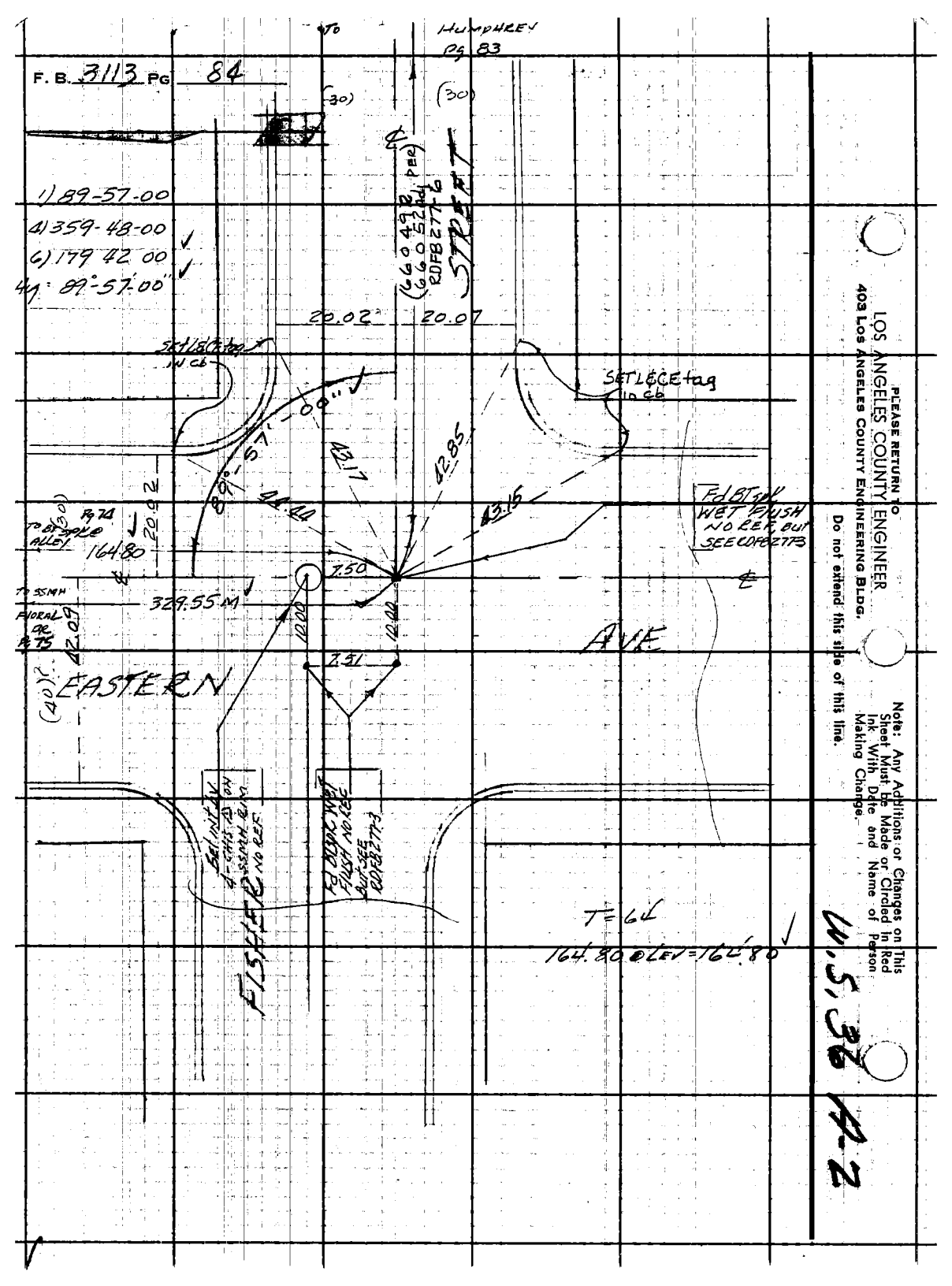

PLEASE RETURN TO
LOS ANGELES COUNTY ENGINEER
403 Los Angeles County Engineering Bldg.

Do not extend this side of this line.

Note: Any Additions or Changes on This Sheet Must be Made or Circled in Red Ink With Date and Name of Person Making Change.

Notes Ck'd by S. SHINODA	Survey of FLORAL DR	F. B. 3113 Pg. 85
Map No. B-2940	JN 00965 Tape 151 Std 68 °F	
Office Work R. S. DOWNS	Surveyed by A.C. GUIZADO	
Checked S. SHINODA	Notes ACG Date 2/10/65	
Date JUN 8 65	Indexed C. J. GALLI	

W.S. 36 A-2

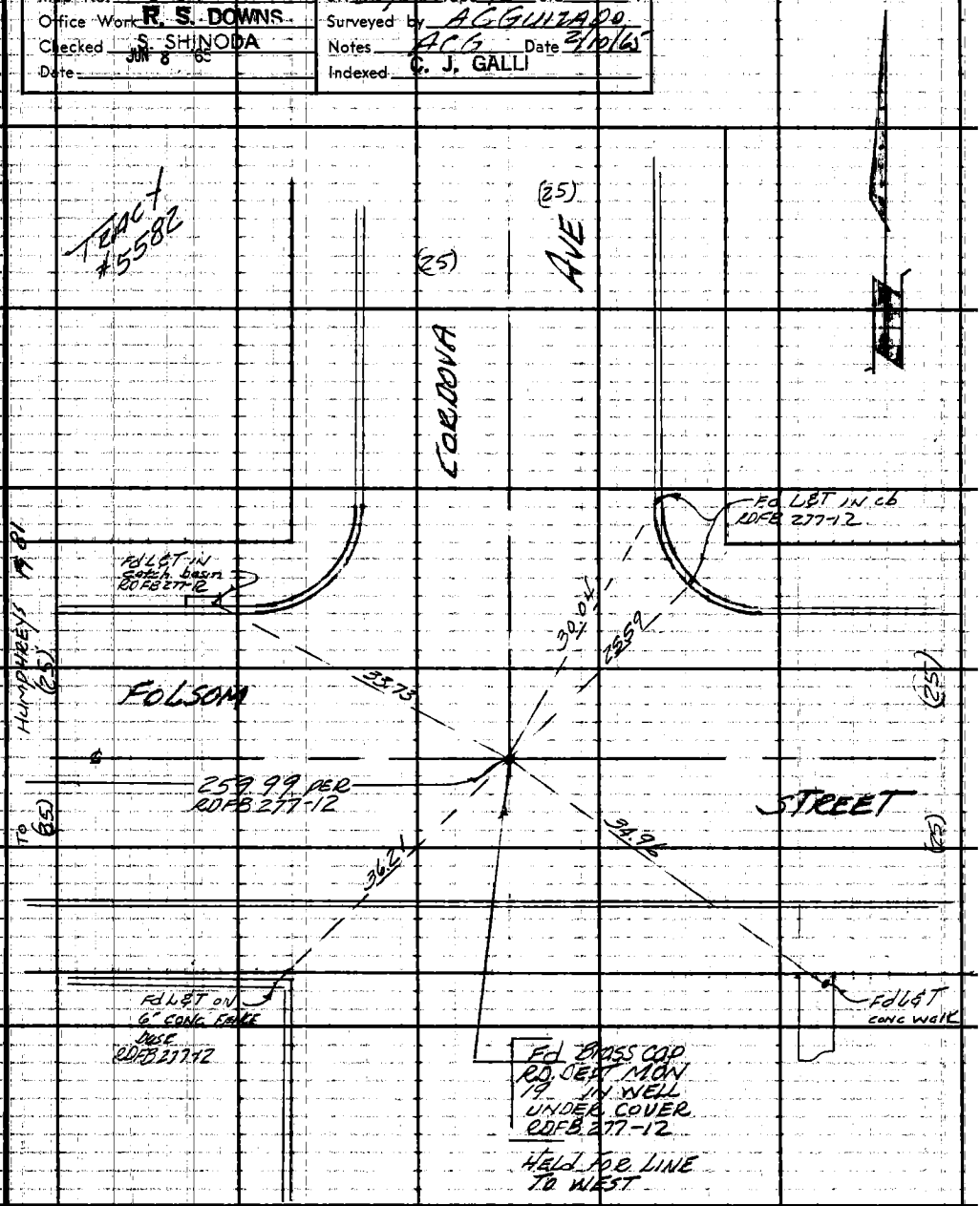

Note: Any Additions or Changes on this Sheet Must be Made or Circled in Red Ink With Date and Name of Person Making Change.

Do not extend this side of this line.

PLEASE RETURN TO
LOS ANGELES COUNTY ENGINEER
403 Los Angeles County Engineering Bldg.

76F309S CE #310 6-62

F. B. 3113 PG 86

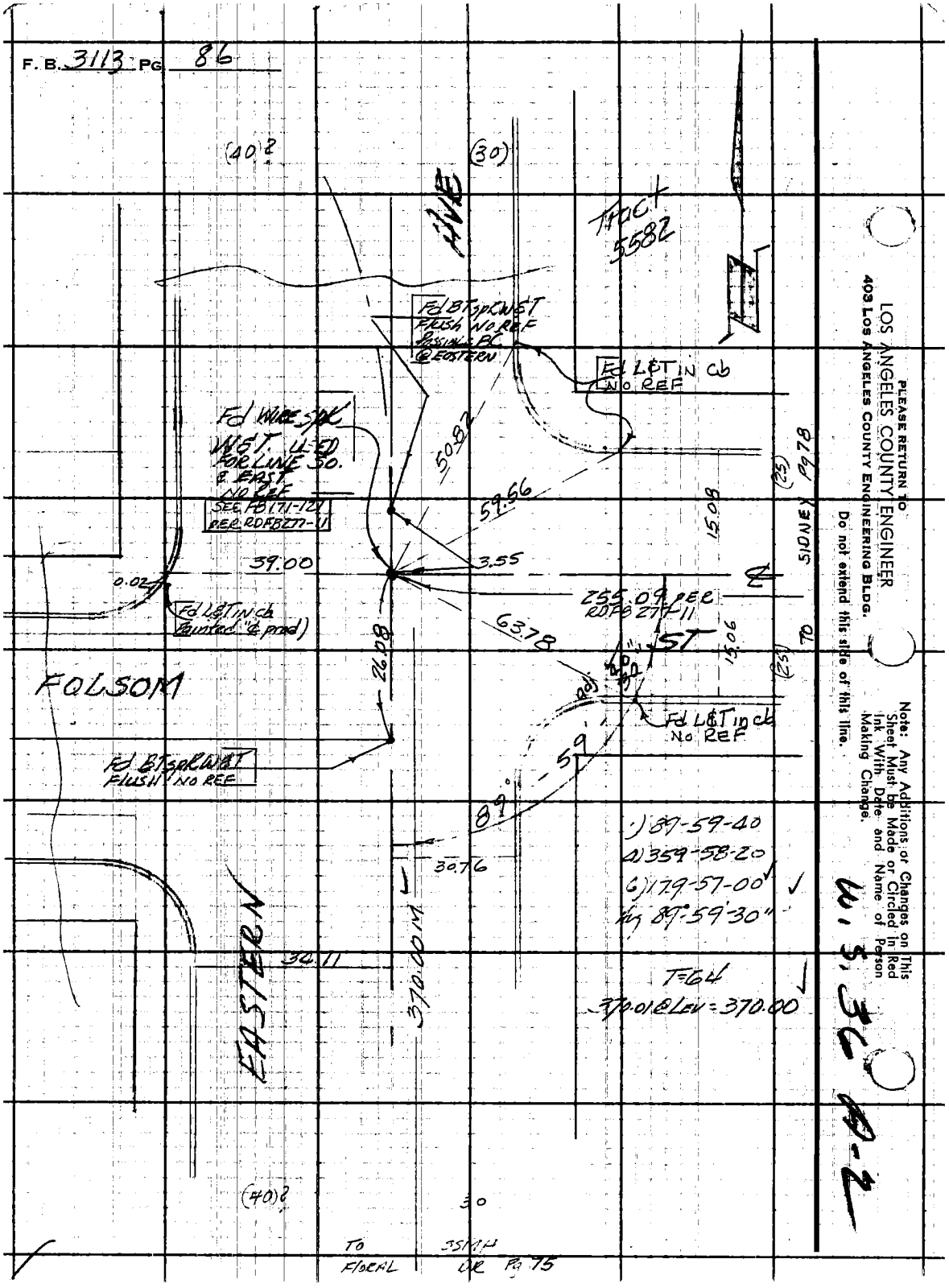

PLEASE RETURN TO
LOS ANGELES COUNTY ENGINEER
403 LOS ANGELES COUNTY ENGINEERING BLDG.
Do not extend this side of this line.

Note: Any Additions or Changes on This Sheet Must be Made or Circled in Red Ink With Date and Name of Person Making Change.

W. S. 36 A-2

Notes Ck'd by W. A. [illegible]	Survey of FORD BLVD
Map No. 33045	JN 0095.51 Tape ____ Std ____ °F
Office Work G. H. BOYER	Surveyed by FE Brooks
Checked [illegible]	Notes FEB Date Feb 67
Date APR 16 '68	Indexed C. J. GALLI AUG 15 '67

F. B. 3113 PG. 87

JN 0095.51

FORD BLVD

CENTERLINE SURVEY

From Oylmpic Blvd
To Third St.

FE Brooks
P. Harrington
GE Cook
NI Sonnenschein

Note: Any Additions or Changes on This Sheet Must be Made or Circled in Red Ink With Date and Name of Person Making Change.

Do not extend this side of this line.

PLEASE RETURN TO
LOS ANGELES COUNTY ENGINEER
403 LOS ANGELES COUNTY ENGINEERING BLDG.

76F309S CE #310 6-62

PLEASE RETURN TO
LOS ANGELES COUNTY ENGINEER
403 LOS ANGELES COUNTY ENGINEERING BLDG.

Note: Any Additions or Changes on This Sheet Must Be Made or Circled in Red Ink With Date and Name of Person Making Change.

Do not extend this side of this line.

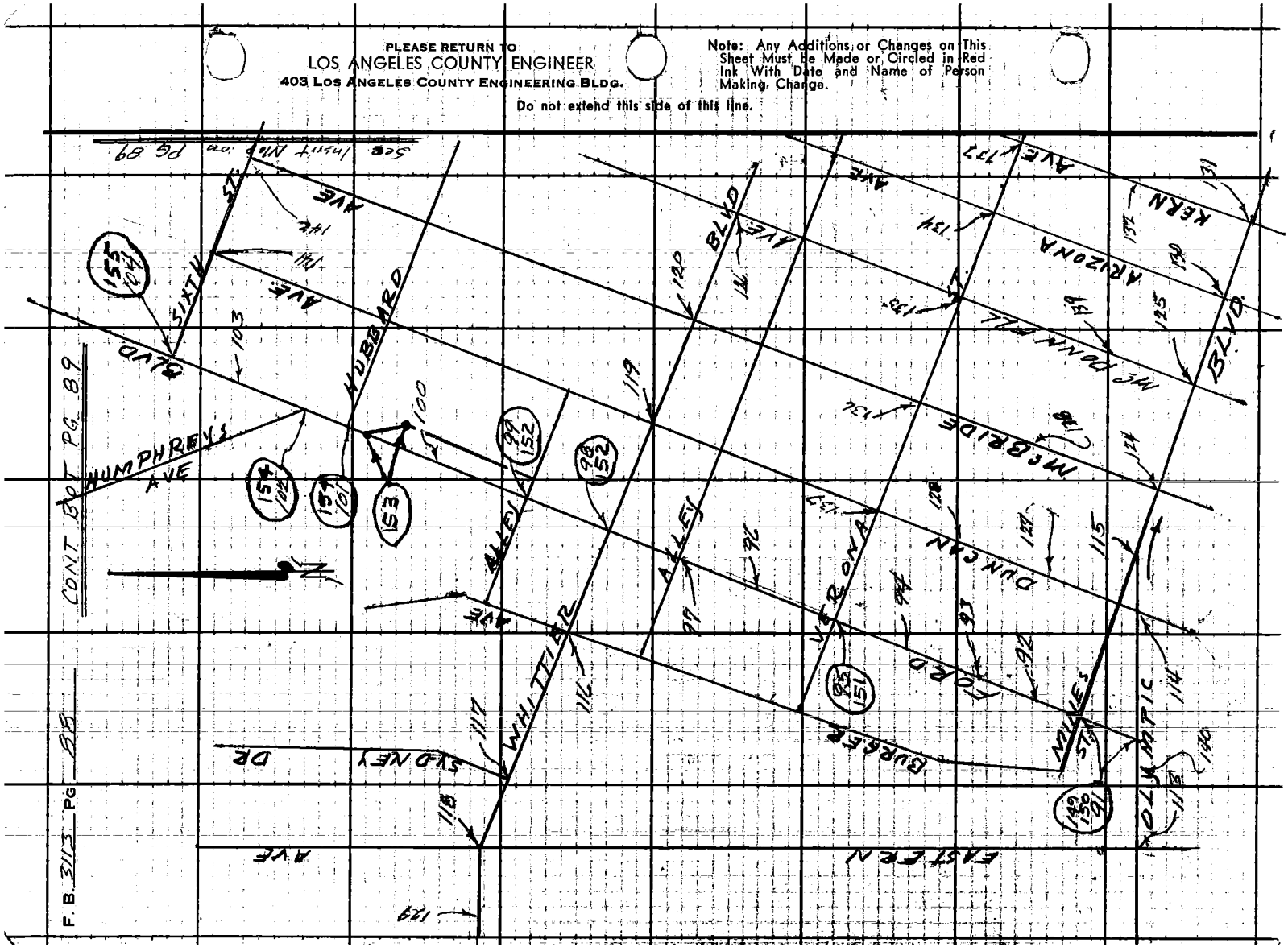

Notes Ck'd by
Map No. B3045
Office Work G. H. ROYER
Checked J. A. CHURCH
Date APR 26 '68

Survey of FORD BLVD
JN 0096.51 Tape Std °F
Surveyed by FE Brooks
Notes FEB Date Feb 47
Indexed C. J. GALLI

F. B. 313 PG. 89

Note: Any Additions or Changes on This Sheet Must be Made or Circled in Red Ink With Date and Name of Person Making Change.

Do not extend this side of this line.

PLEASE RETURN TO
LOS ANGELES COUNTY ENGINEER
700 Los Angeles County Engineering Bldg.

78F3095 S&E #247 11-58

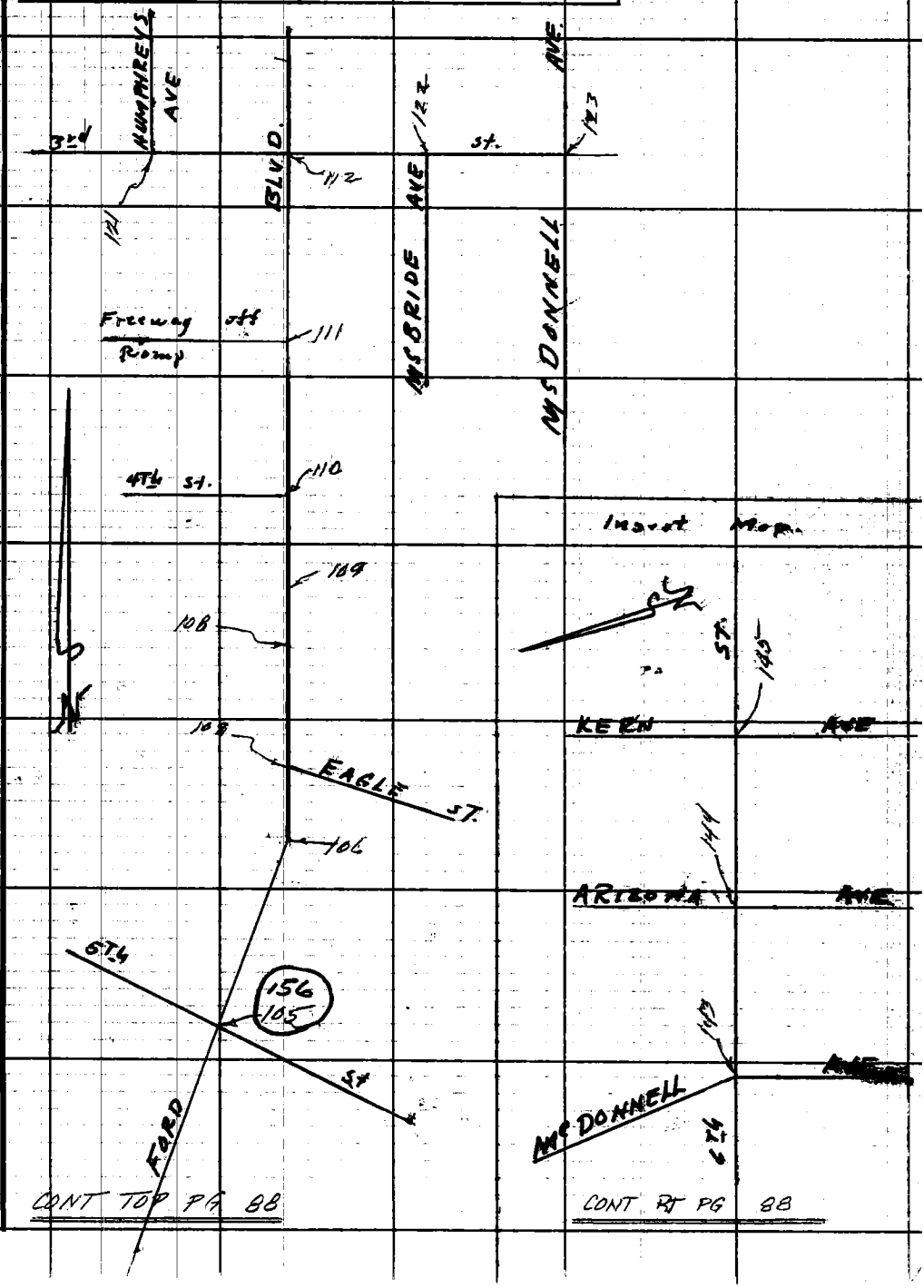

Notes Ck'd by [illegible]	Survey of FORD BLVD.
Map No. B3045	JN 0095.51 Tape 0210 0130 Std 68 °F
Office Work G. H. BOYER	Surveyed by F E Brooks
Checked	Notes F.E.B. Date 27 March 69
Date [illegible]	Indexed C. J. GALLI

F. B. 3113 PG. 91

Fd L.A. Co. Rd. Dept. Tag per Rd Dept F.B. 476-43 & RDFB 406-87

Tag is 0.01 S. of Line

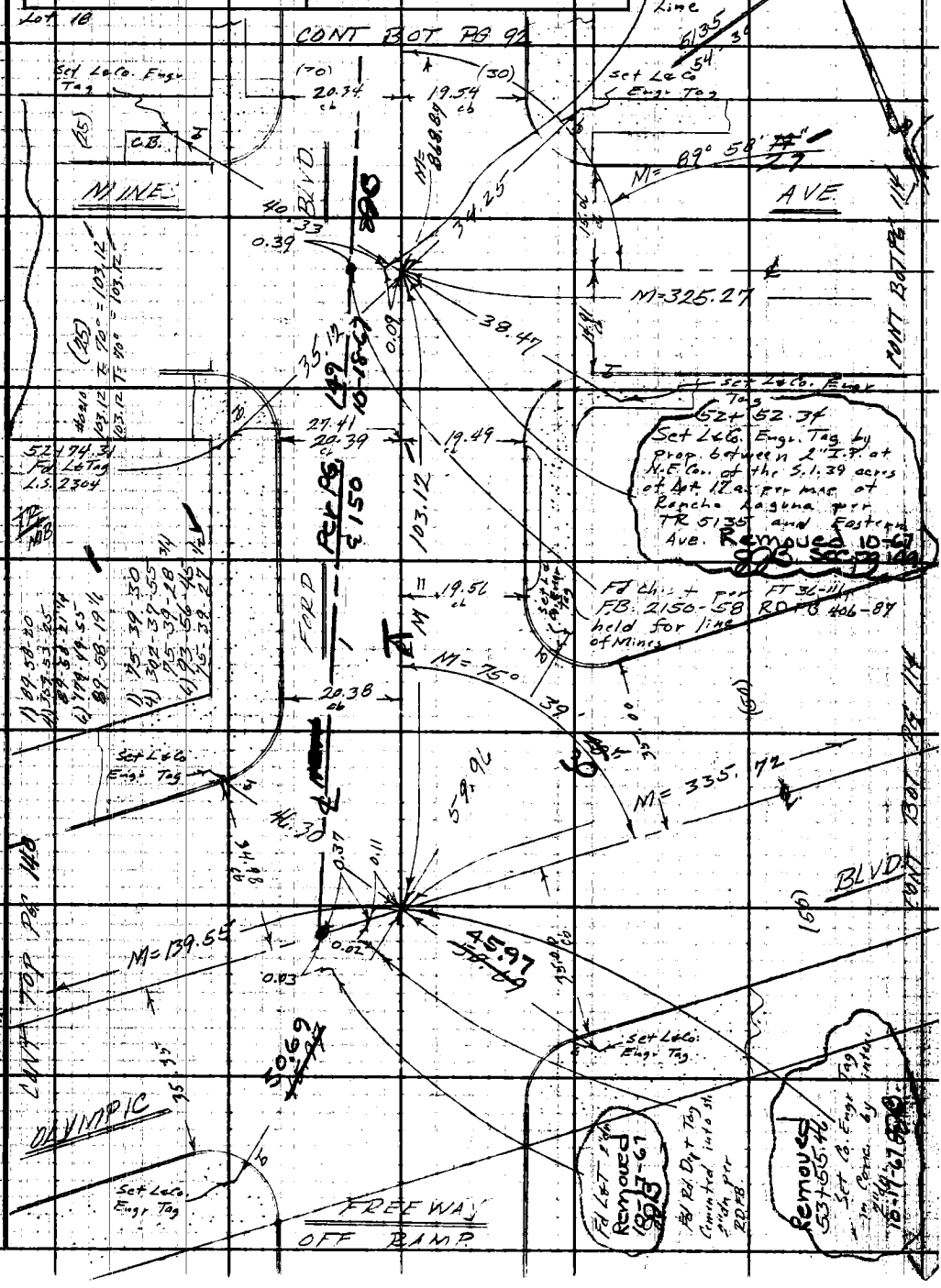

Set L&Co. Engr Tag 52+52.34 Set L&Co. Engr. Tag by prop. between 2" I.P. at N.E. Cor. of the S.1.39 acres of Lot 17 as per map of Rancho Laguna per TR 5135 and Eastern Ave. Removed 10-67

Fd Chis + per FT 36-111 F.B. 2150-58 RDFB 406-87 held for line of Mines

Fd L&Co. Engr Tag 52+74.31 Fd L&T Tag L.S. 2304

Note: Any Additions or Changes on This Sheet Must be Made or Circled in Red Ink With Date and Name of Person Making Change.

Do not extend this side of this line.

PLEASE RETURN TO
LOS ANGELES COUNTY ENGINEER
403 LOS ANGELES COUNTY ENGINEERING BLDG.

W.S. 36 A-3

76F309S CE #310 6-62

PLEASE RETURN TO
LOS ANGELES COUNTY ENGINEER
403 LOS ANGELES COUNTY ENGINEERING BLDG.

Note: Any Additions or Changes on This Sheet Must be Made on Circled in Red Ink With Date and Name of Person Making Change.

Do not extend this side of this line.

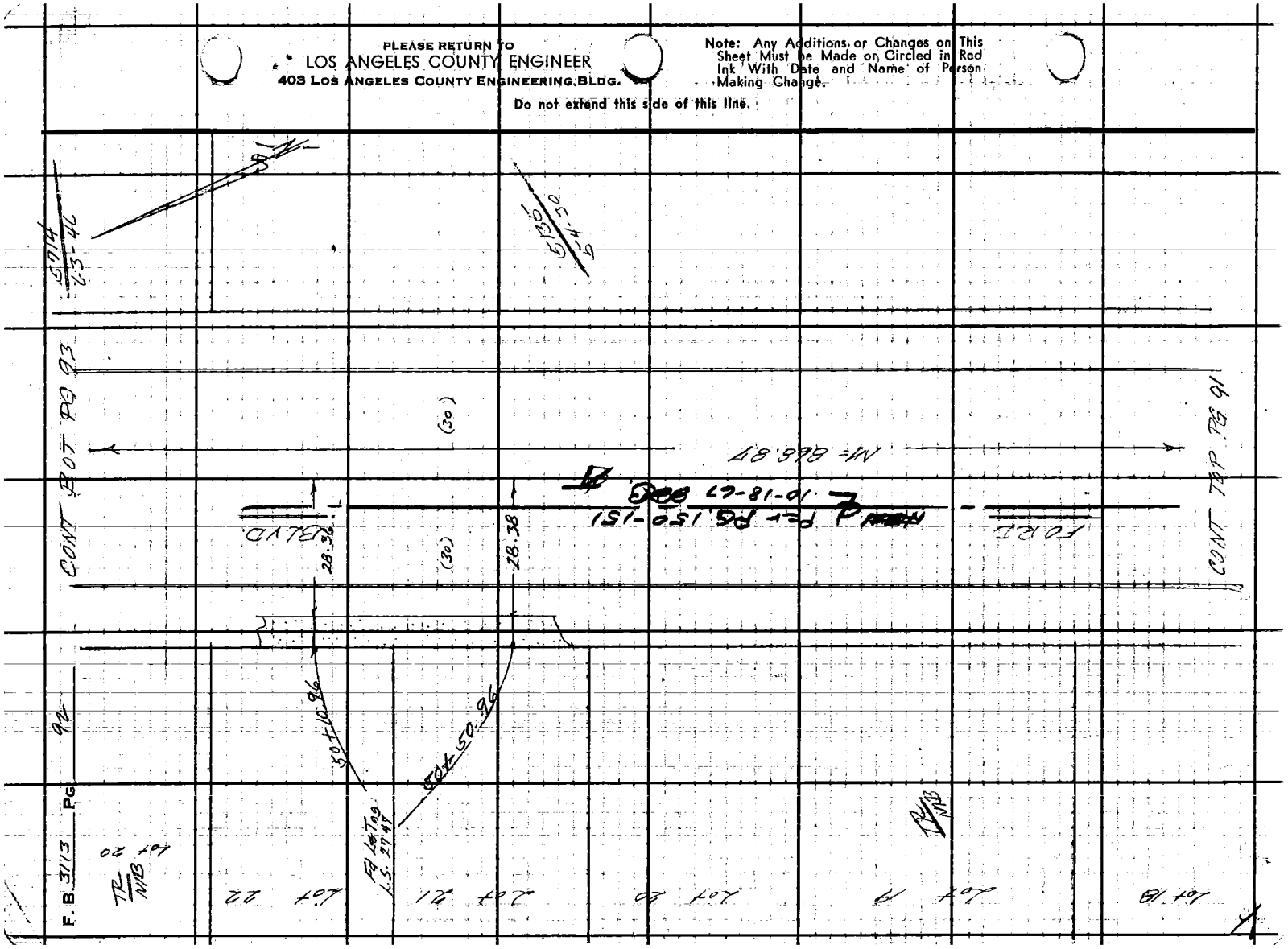

Notes Ck'd by J. A. HURCH	Survey of Ford Blvd	F. B. 3113 PG. 93
Map No. B 3045	JN 0095.51 Tape 0210 Std 68 °F	
Office Work G. H. BOYER	Surveyed by F E Brooks	
Checked	Notes F.E.B. Date 17 Apr 1967	
Date	Indexed C. J. GALLI	

CONT BOT PG 94

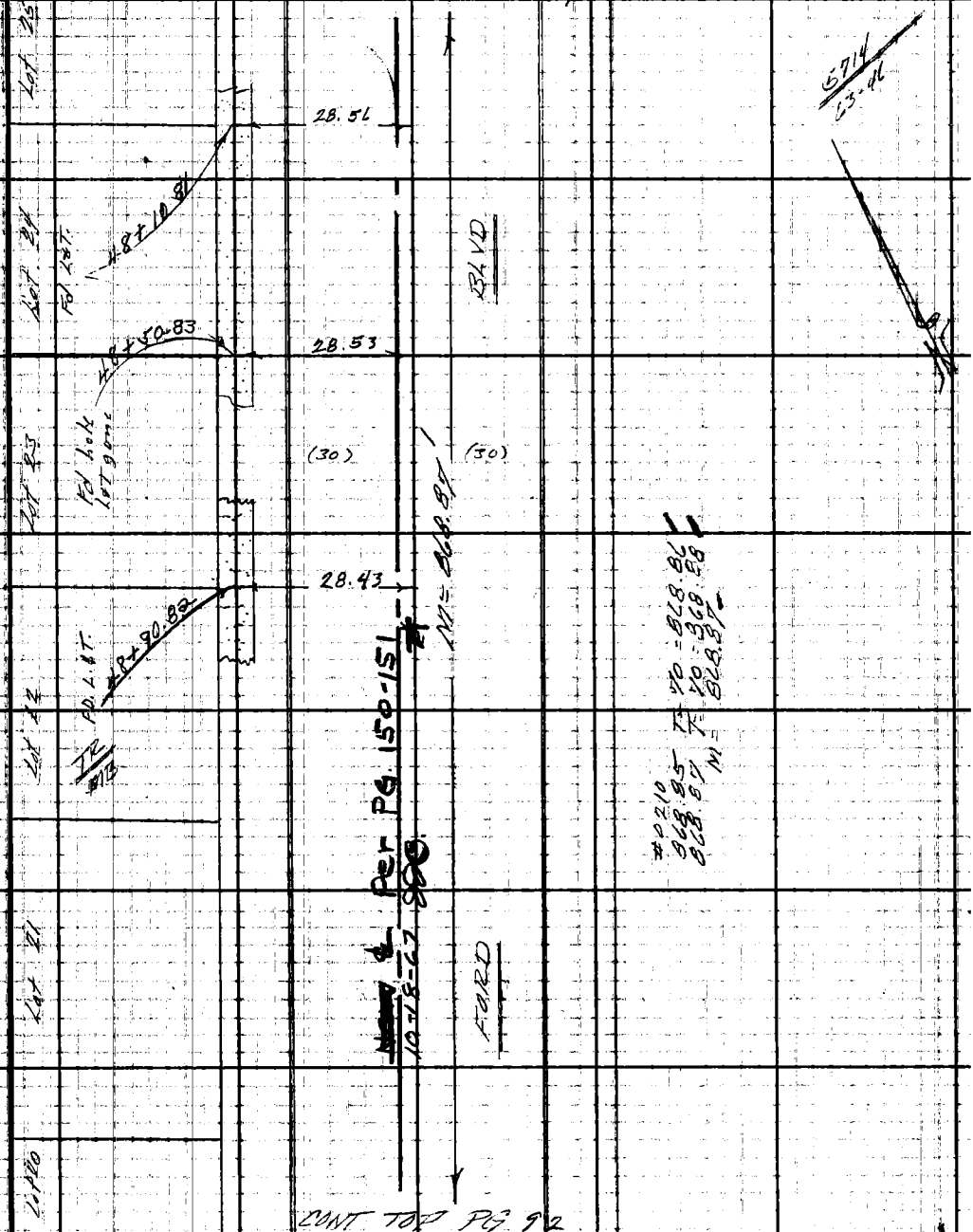

CONT TOP PG 92

Note: Any Additions or Changes on This Sheet Must be Made or Circled in Red Ink With Date and Name of Person Making Change.

Do not extend this side of this line.

PLEASE RETURN TO
LOS ANGELES COUNTY ENGINEER
403 LOS ANGELES COUNTY ENGINEERING BLDG.

76F309S CF #3 0 6-62

PLEASE RETURN TO
LOS ANGELES COUNTY ENGINEER
403 LOS ANGELES COUNTY ENGINEERING BLDG.

Note: Any Additions or Changes on This Sheet Must be Made or Circled in Red Ink With Date and Name of Person Making Change.

Do not extend this side of this line.

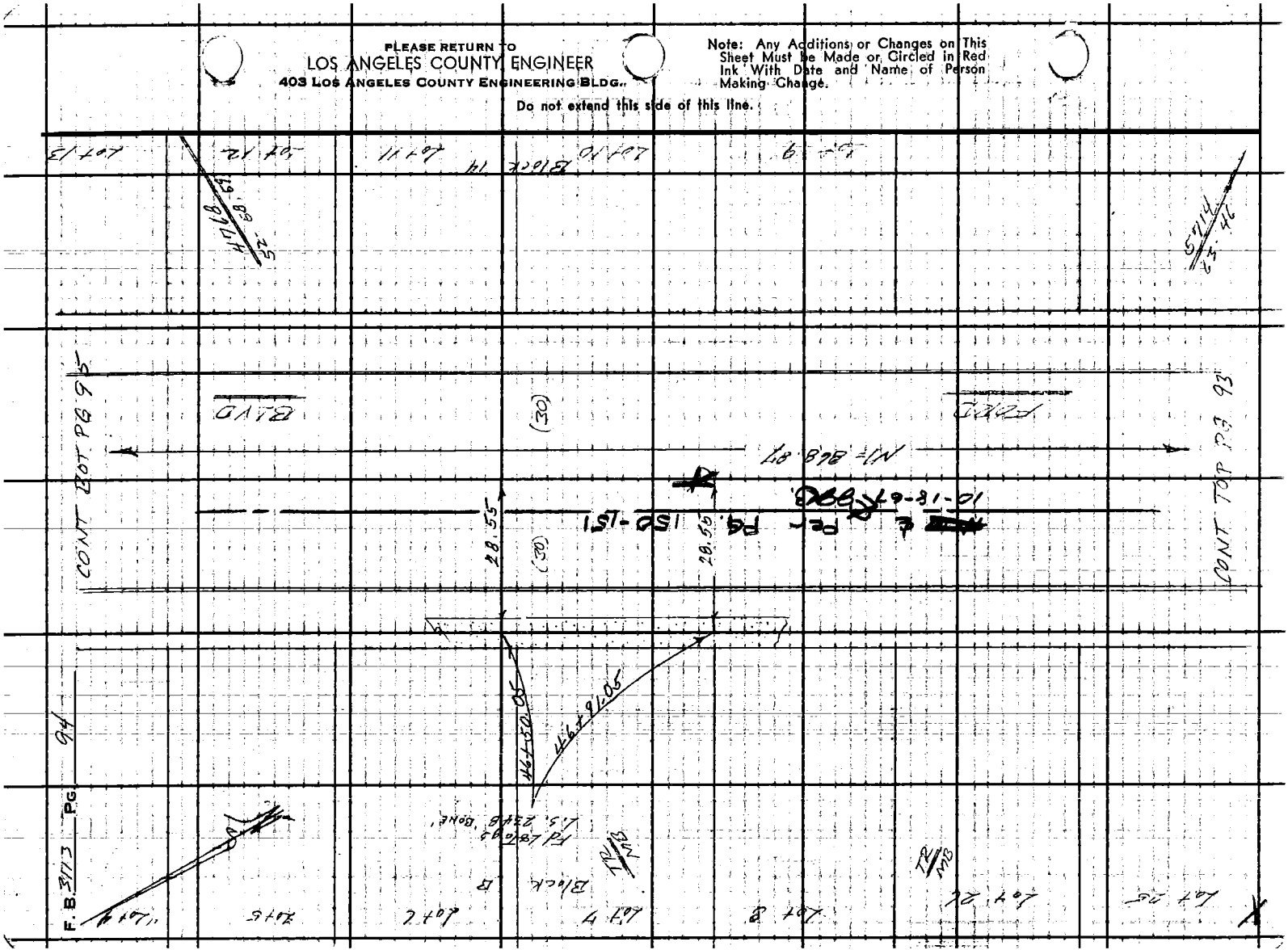

Notes Ck'd by [illegible]	Survey of FORD BLVD
Map No. B3045	JN 0095.51 Tape 0210 0130 Std 68 °F
Office Work G. H. BOYER	Surveyed by F E Brooks
Checked [illegible]	Notes F.E.B. Date 29 Mar 67
Date	Indexed C. J. GALLI

F. B. 3113 PG. 95

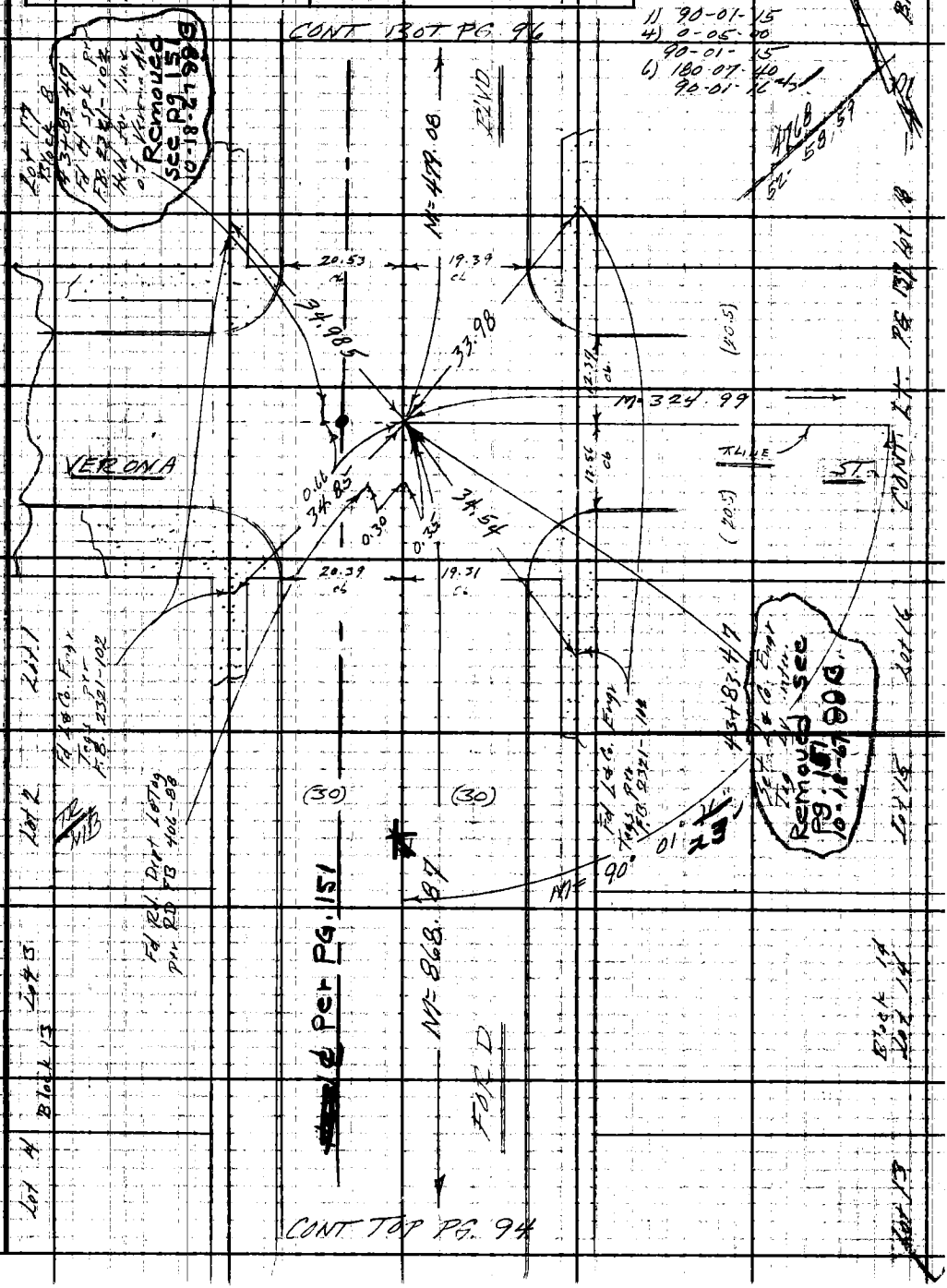

Note: Any Additions or Changes on This Sheet Must be Made or Circled in Red Ink With Date and Name of Person Making Change.

Do not extend this side of this line.

PLEASE RETURN TO
LOS ANGELES COUNTY ENGINEER
403 LOS ANGELES COUNTY ENGINEERING BLDG.

W.S. 36 A-3

76F309S CE #310 6-62

PLEASE RETURN TO
LOS ANGELES COUNTY ENGINEER
403 LOS ANGELES COUNTY ENGINEERING BLDG.

Note: Any Additions or Changes on This Sheet Must be Made or Circled in Red Ink With Date and Name of Person Making Change.

Do not extend this side of this line.



Notes Ck'd by J. A. [illegible]	Survey of FORD BLVD	F. B. 3113 PG. 97
Map No. B 3045	JN 009E457 Tape 0210 Std 68 °F	
Office Work G. H. BOYER	Surveyed by F E Brooks	
Checked	Notes FEB Date 19 July 67	
Date	Indexed C. J. GALLI	

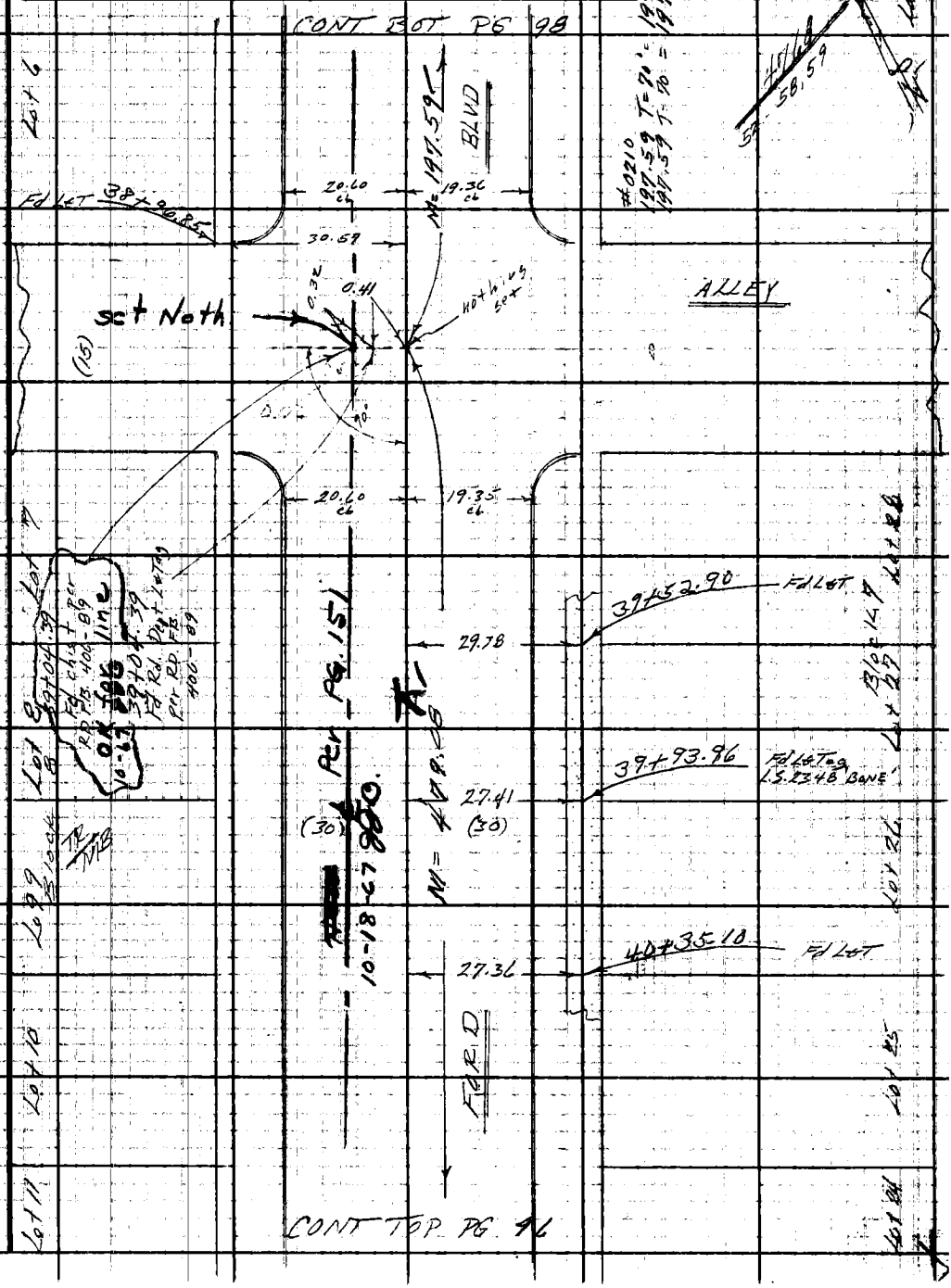

Note: Any Additions or Changes on This Sheet Must be Made or Circled in Red Ink With Date and Name of Person Making Change.

Do not extend this side of this line.

PLEASE RETURN TO
LOS ANGELES COUNTY ENGINEER
403 LOS ANGELES COUNTY ENGINEERING BLDG.

76F3095 CE #310 6-62

F. B. 3113 PG. 98

PLEASE RETURN TO
LOS ANGELES COUNTY ENGINEER
409 Los Angeles County Engineering Bldg.

Do not extend this side of this line.

Note: Any Additions or Changes on This Sheet Must be Made or Circled in Red Ink With Date and Name of Person Making Change.

Notes Ck'd by	[illegible]	Survey of	FORD BLVD
Map No.	B3045	JN	0095-51 Tape 0210 Std 48 °F
Office Work	G. H. BOYER	Surveyed by	F.E. Brooks
Checked	[illegible]	Notes	F.E.B. Date 14 July 67
Date	APR 1[illegible] '68	Indexed	C. J. GALLI

F. B. 3113 PG. 99

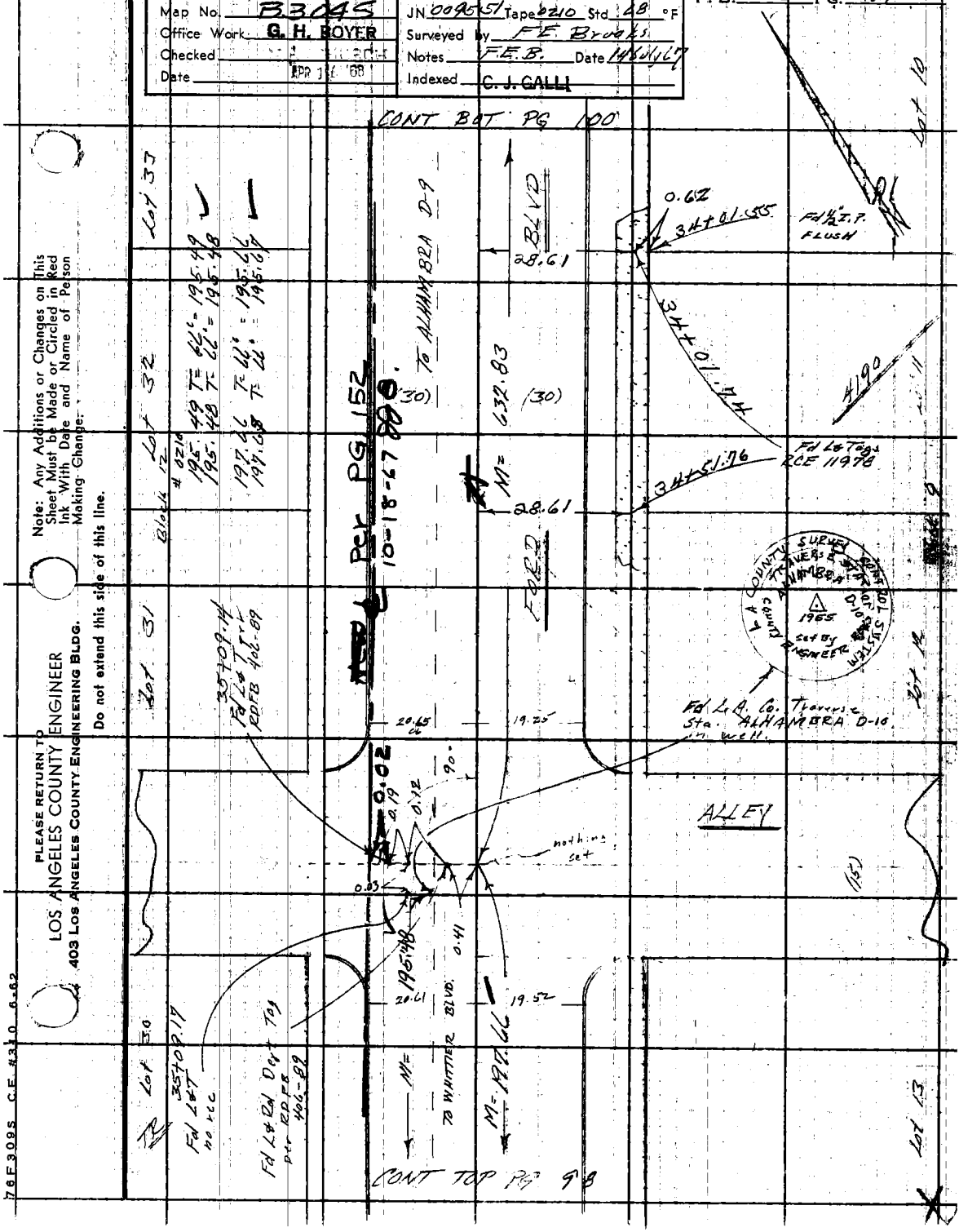

Note: Any Additions or Changes on This Sheet Must be Made or Circled in Red Ink With Date and Name of Person Making Change.

PLEASE RETURN TO
LOS ANGELES COUNTY ENGINEER
403 LOS ANGELES COUNTY ENGINEERING BLDG.

Do not extend this side of this line.

76F309S C.E. #310 6-62

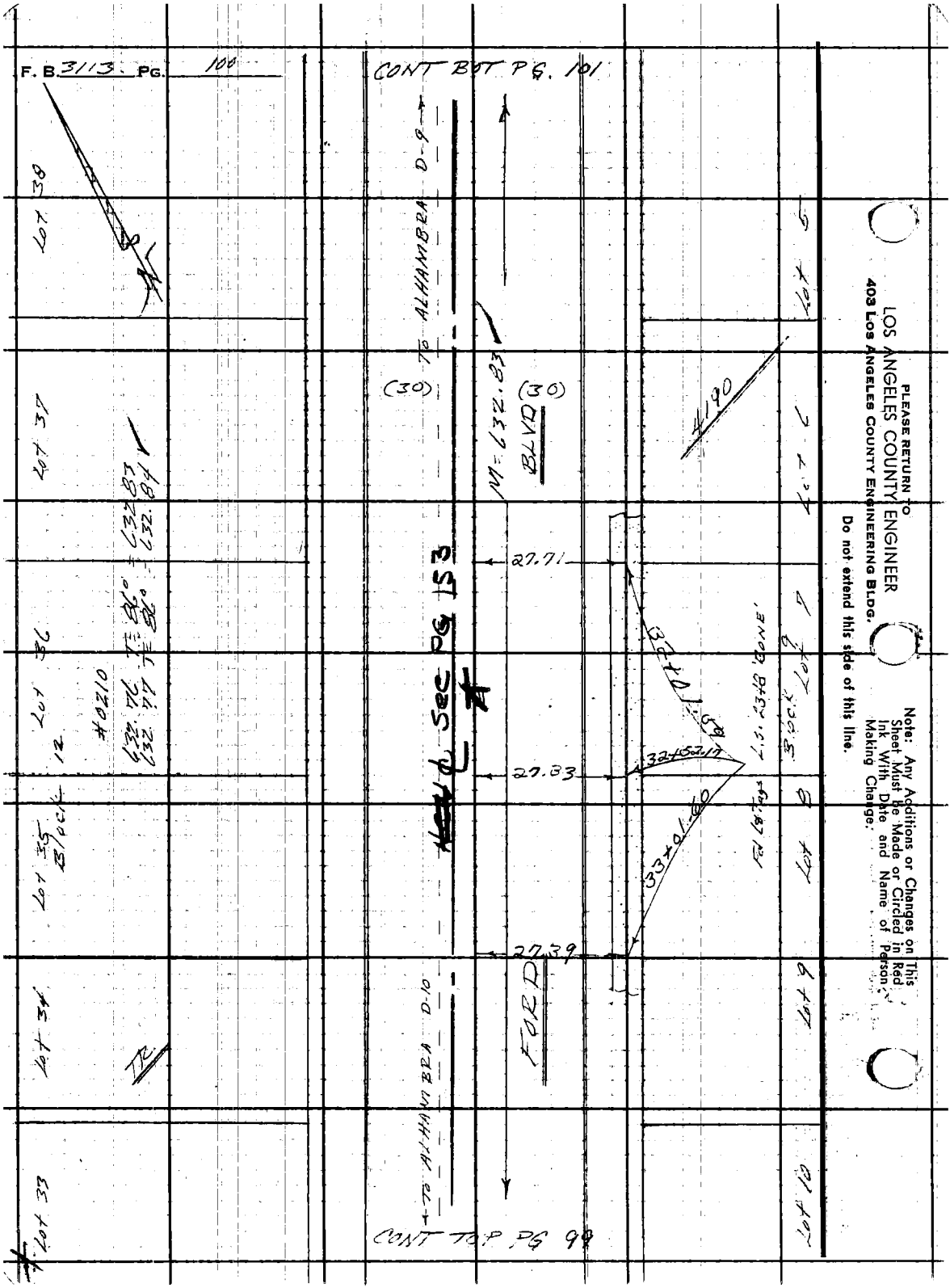
F. B. 3113 PG. 100
CONT BOT PG. 101
TO ALHAMBRA D-9
(30)
M=632.83
(30)
BLVD
27.71
27.83
27.39
FORD
TO ALHAMBRA D-10
CONT TOP PG 99
Lot 38
Lot 37
Lot 36
Lot 35
Block 12
Lot 34
Lot 33
Lot 5
Lot 6
Lot 7
Lot 8
Lot 9
Lot 10
#0210
632.76 T=86° = 632.83
632.77 T=86° = 632.84
4190
32+01.69
32+52.17
33+01.60
Fd L&Tags
L.S. 2348 'BONE'
Block 9
Sec PG 153
PLEASE RETURN TO
LOS ANGELES COUNTY ENGINEER
403 Los Angeles County Engineering Bldg.
Do not extend this side of this line.
Note: Any Additions or Changes on This Sheet Must Be Made or Circled in Red Ink With Date and Name of Person Making Change.

Notes Ck'd by J. A. CHURCH	Survey of FORD BLVD.
Map No. B3045	JN 0096.51 Tape 0-10 Std 68 °F
Office Work G. H. BOYER	Surveyed by F.E. Brooks
Checked J. A. CHURCH	Notes FEB. Date 14 July 67
Date APR 2 5 '68	Indexed C. J. GALLI

F. B. 3113 PG. 101

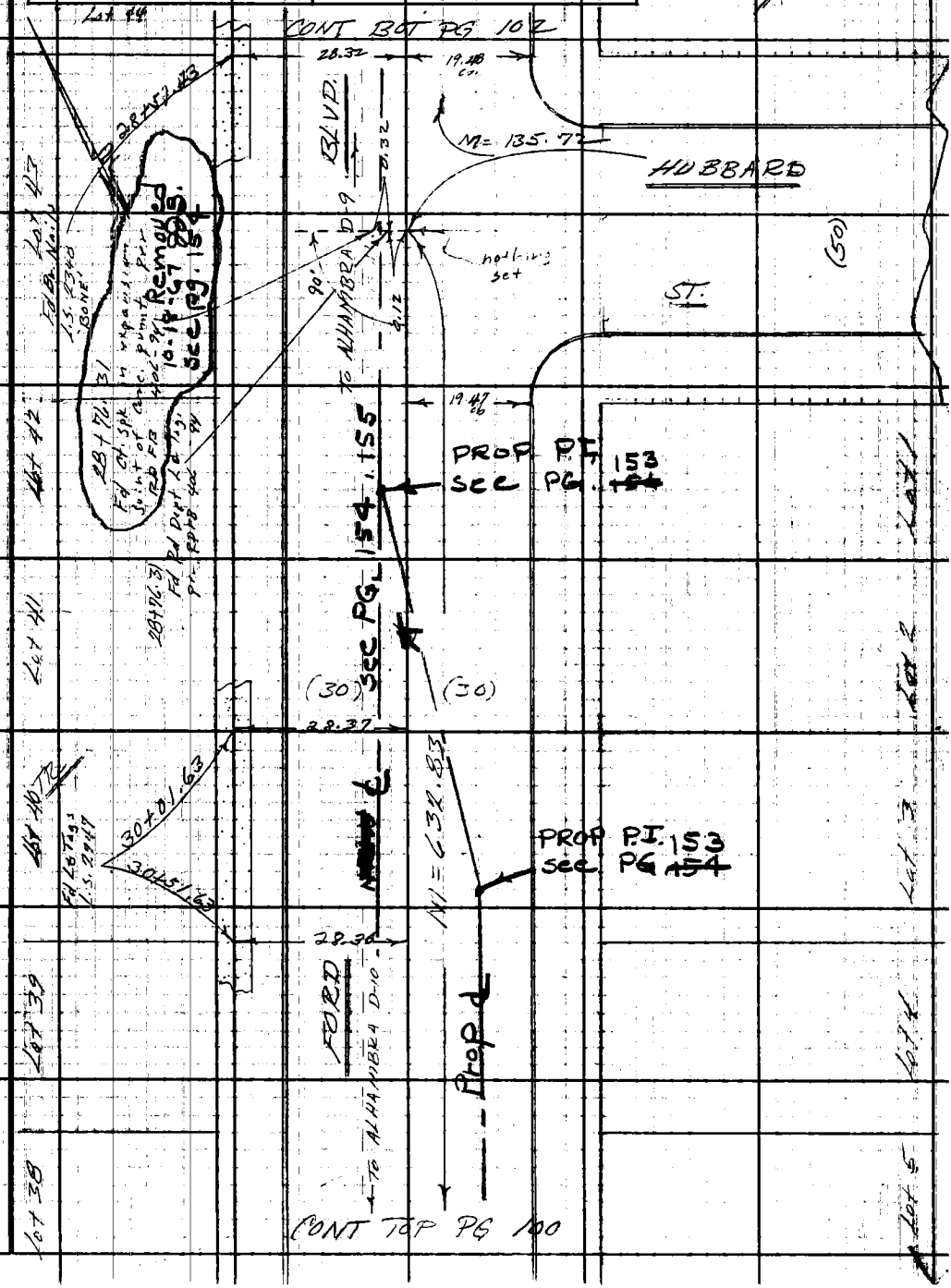

Note: Any Additions or Changes on This Sheet Must be Made or Circled in Red Ink With Date and Name of Person Making Change.

Do not extend this side of this line.

PLEASE RETURN TO
LOS ANGELES COUNTY ENGINEER
403 LOS ANGELES COUNTY ENGINEERING BLDG.

W.S. 36 A-3

76F309S CE #310 6-62

PLEASE RETURN TO
LOS ANGELES COUNTY ENGINEER
403 LOS ANGELES COUNTY ENGINEERING BLDG.

Note: Any Additions or Changes on This Sheet Must be Made on Circled in Red Ink With Date and Name of Person Making Change.

Do not extend this side of this line.

W.S. 36 A 2

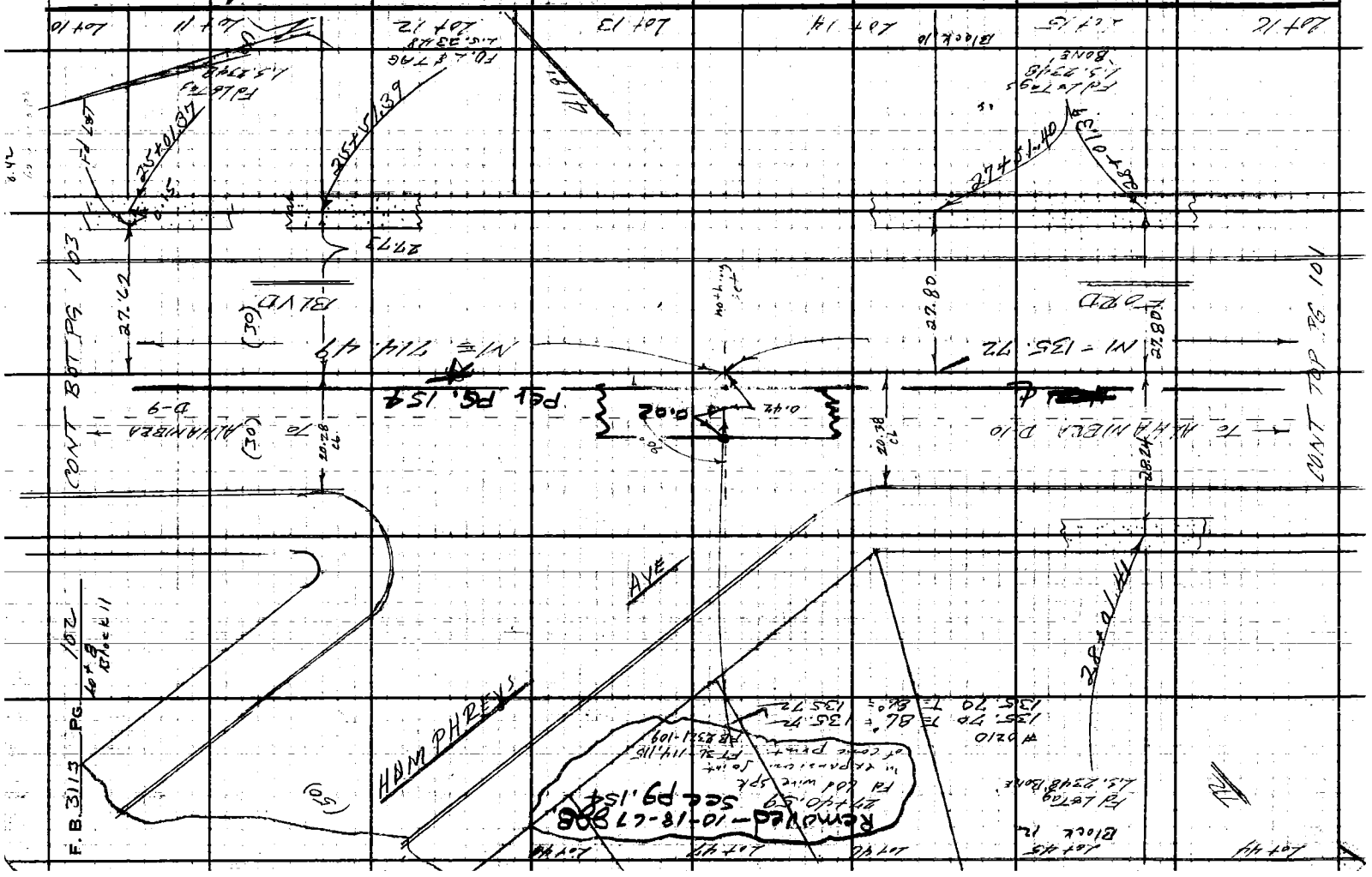

Notes Ck'd by J. A. CHURCH	Survey of FORD BLVD	F. B. 3113 PG. 103
Map No. B 3045	JN 0095.51 Tape 0210 Std 68 °F	
Office Work G. H. BOYER	Surveyed by F.E. Brooks	
Checked	Notes F.E.B. Date 14/01/67	
Date APR 16 '68	Indexed C. J. GALLI	

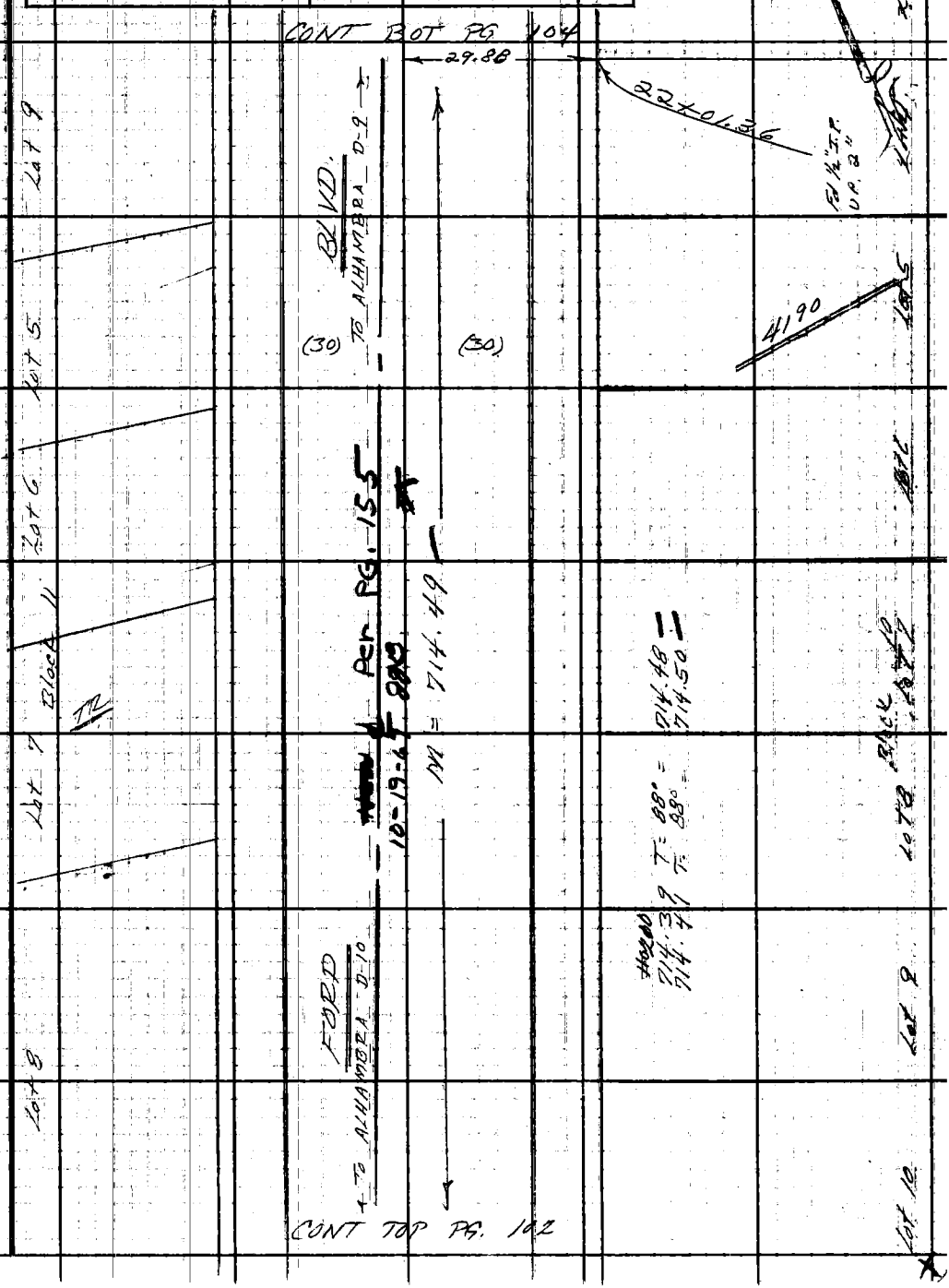

Note: Any Additions or Changes on This Sheet Must be Made or Circled in Red Ink With Date and Name of Person Making Change.

PLEASE RETURN TO
LOS ANGELES COUNTY ENGINEER
403 LOS ANGELES COUNTY ENGINEERING BLDG.
Do not extend this side of this line.

76F309S C.E. #310 6-62

PLEASE RETURN TO
LOS ANGELES COUNTY ENGINEER
403 LOS ANGELES COUNTY ENGINEERING BLDG.

Note: Any Additions or Changes on This Sheet Must be Made or Circled in Red Ink With Date and Name of Person Making Change.

Do not extend this side of this line.

W.S. 3C A-2

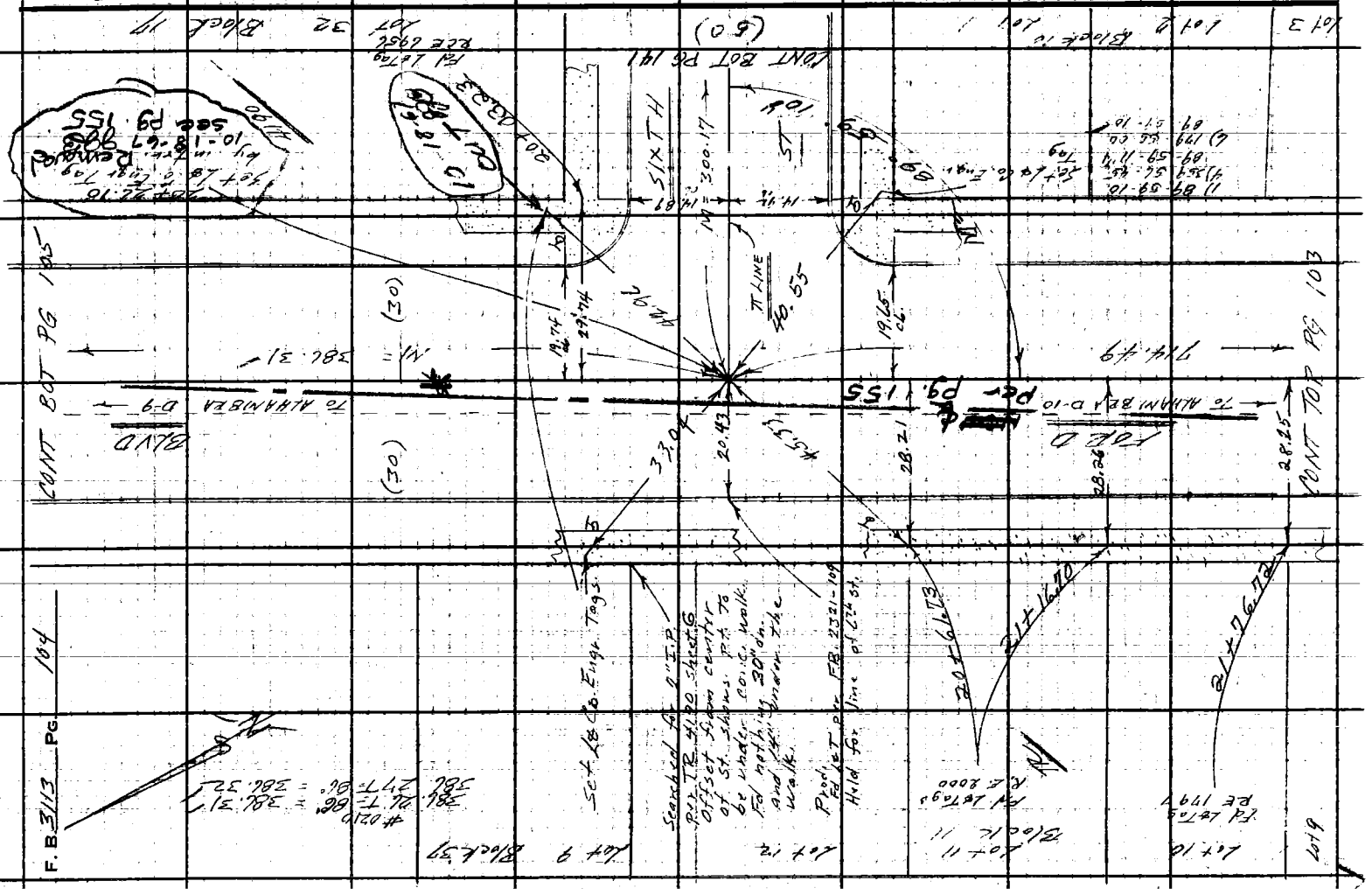

Notes Ck'd by	Survey of FORD BLVD.
Map No. B3045	JN 0095.5 Tape 0210 0120 Std 68 °F
Office Work G. H. BOYER	Surveyed by F E Brooks
Checked	Notes F.E.B. Date 27 Mar 64
Date	Indexed [illegible]

F. B. 3113 PG. 105

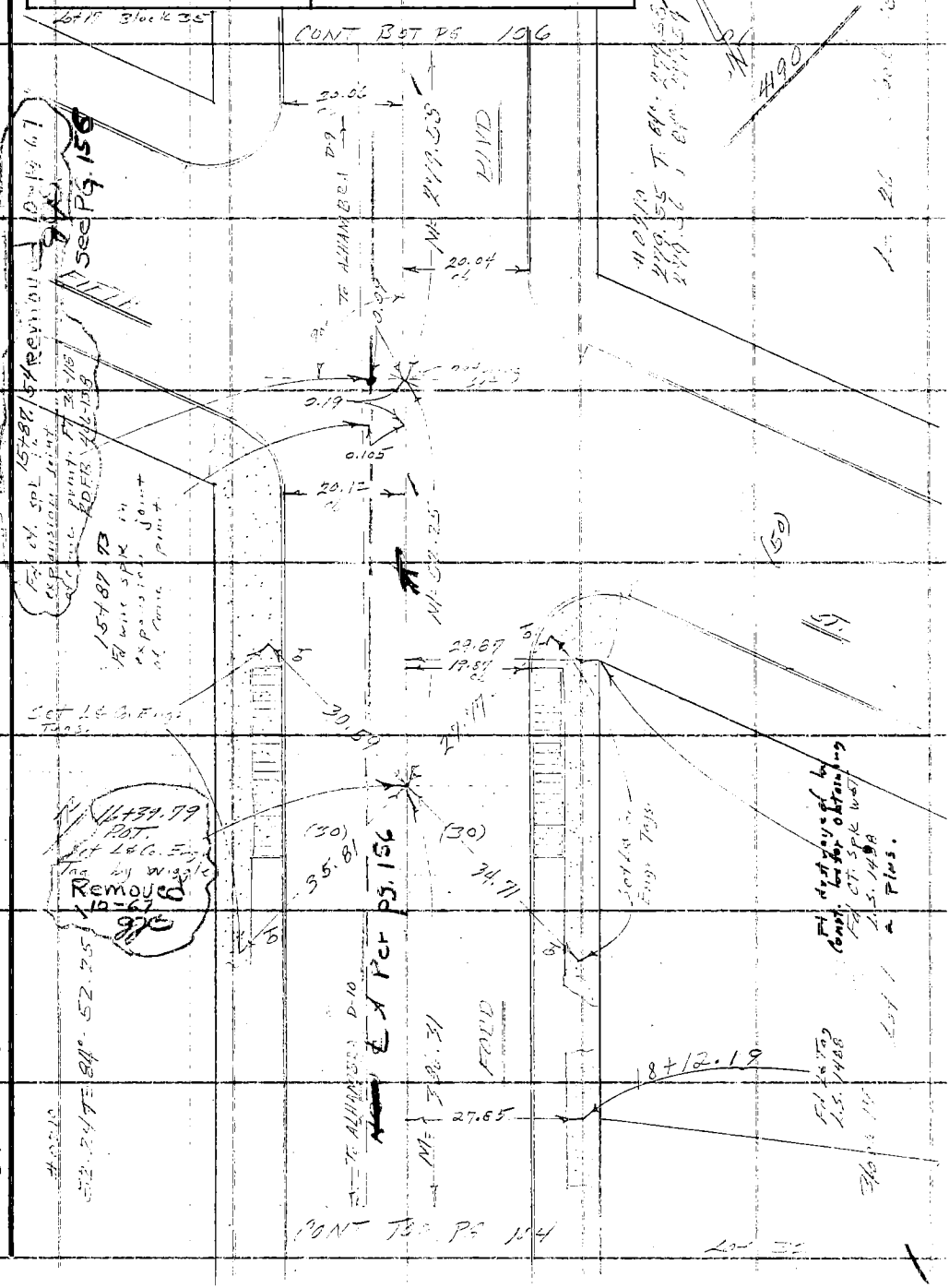

Note: Any Additions or Changes on This Sheet Must be Made or Circled in Red Ink With Date and Name of Person Making Change.

PLEASE RETURN TO
LOS ANGELES COUNTY ENGINEER
403 LOS ANGELES COUNTY ENGINEERING BLDG.

Do not extend this side of this line.

W.S. 36 A-2

76F309S CE #310 6-62

PLEASE RETURN TO
LOS ANGELES COUNTY ENGINEER
403 LOS ANGELES COUNTY ENGINEERING BLDG.

Note: Any Additions or Changes on This Sheet Must be Made or Circled in Red Ink With Date and Name of Person Making Change.

Do not extend this side of this line.

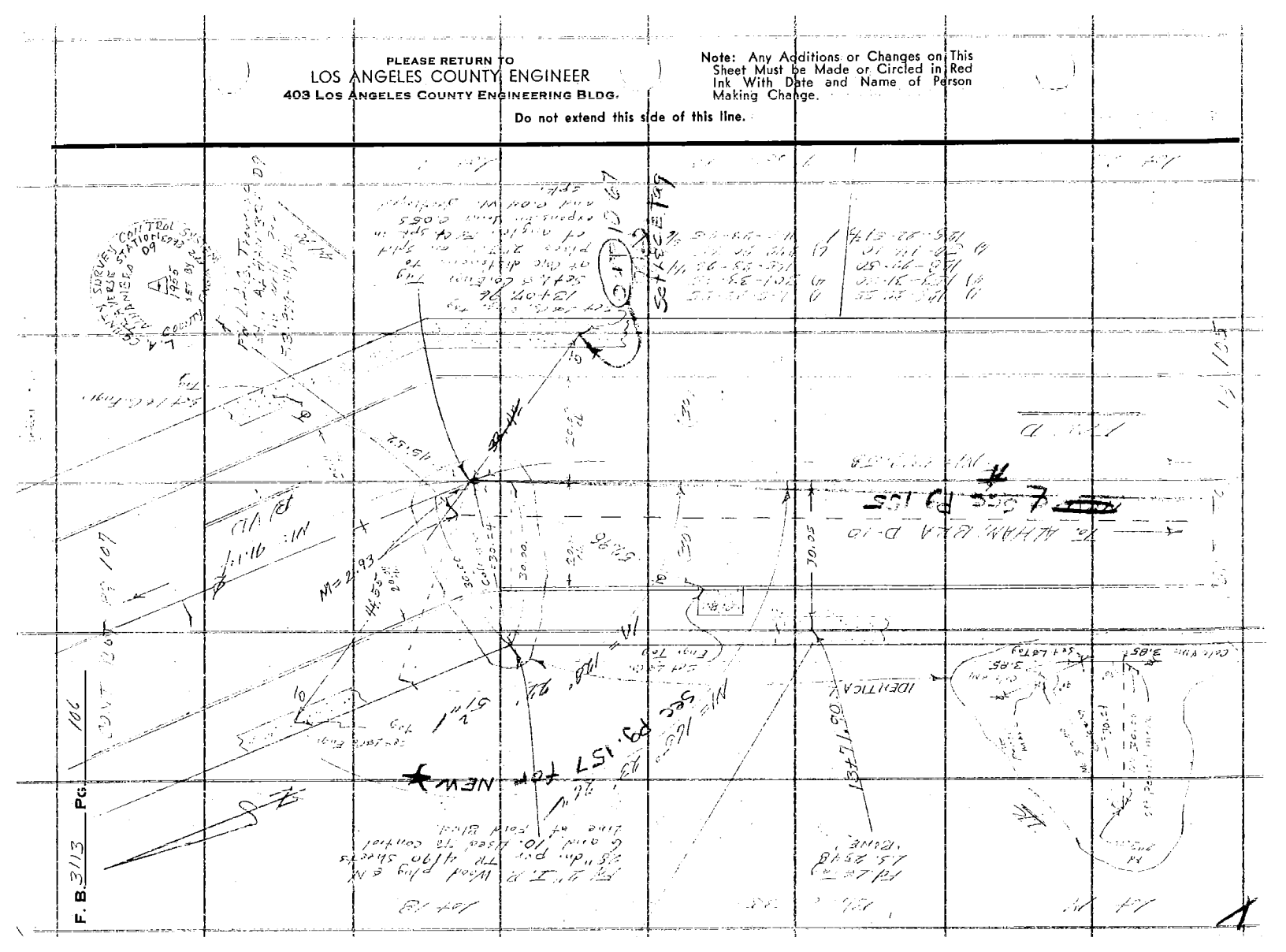

F. B. 3113 Pg. 106

Notes Ck'd by	Survey of FORD BLVD
Map No. B3045	JN 0095051 Tape 0210 Std 68 °F
Office Work G. H. BOYER	Surveyed by FE Brooks
Checked	Notes FE 13 Date 14 July 67
Date	Indexed C. J. GALLI

F. B. 3113 PG. 107

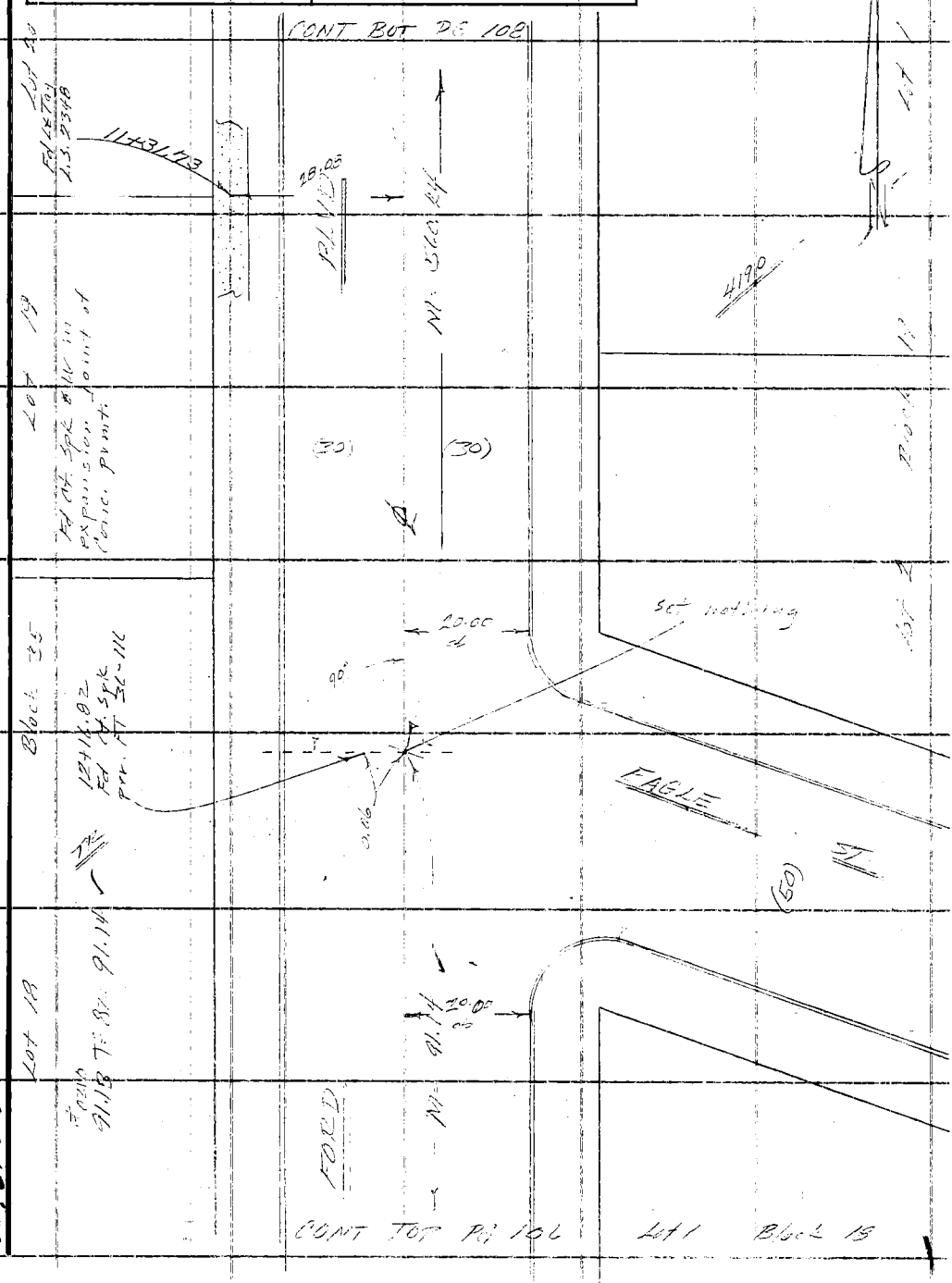

Note: Any Additions or Changes on This Sheet Must be Made or Circled in Red Ink With Date and Name of Person Making Change.

PLEASE RETURN TO
LOS ANGELES COUNTY ENGINEER
403 LOS ANGELES COUNTY ENGINEERING BLDG.

Do not extend this side of this line.

W.S. 36 A-2

76F309S CE #310 6-62

PLEASE RETURN TO
LOS ANGELES COUNTY ENGINEER
403 LOS ANGELES COUNTY ENGINEERING BLDG.

Note: Any Additions or Changes on This Sheet Must be Made or Circled in Red Ink With Date and Name of Person Making Change.

Do not extend this side of this line.

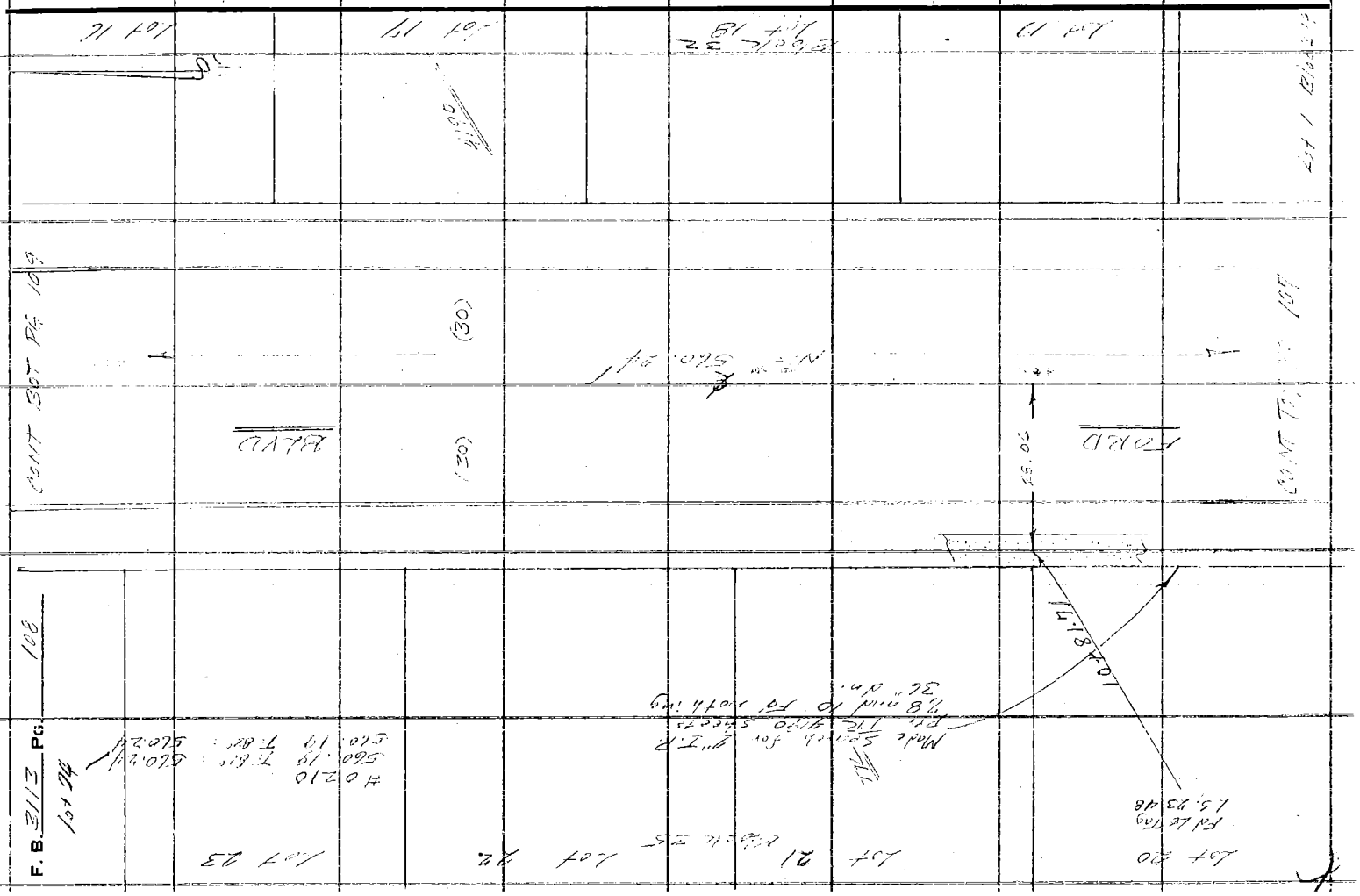

Notes Ck'd by	Survey of FORD BLVD
Map No. B3045	JN C095.51 Tape 0210 Std 68 °F
Office Work G. H. BOYER	Surveyed by FE Brooks
Checked	Notes FEB Date 14 [illegible]
Date	Indexed C. J. GALLI

F. B. 3113 PG. 109

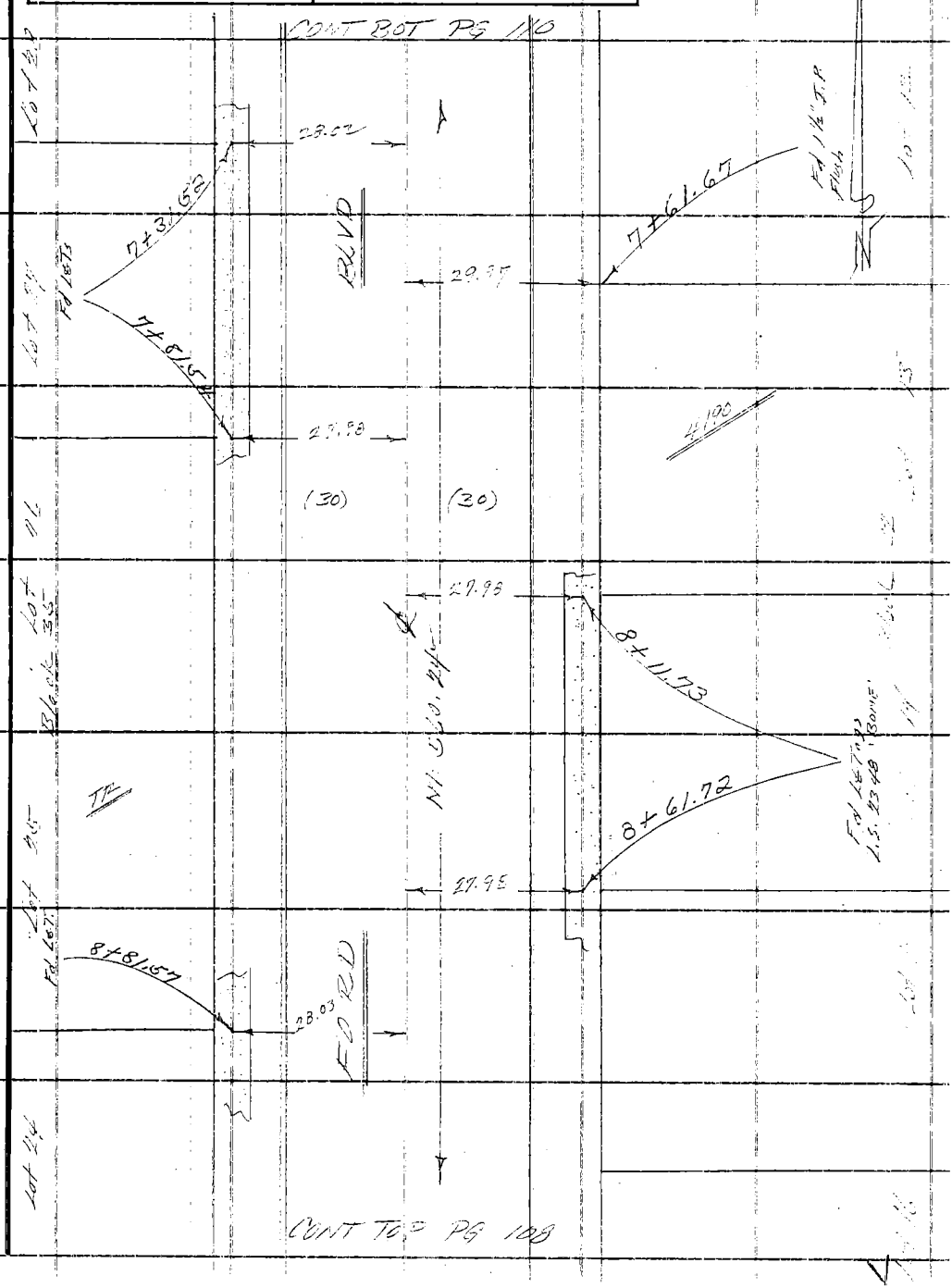

Note: Any Additions or Changes on This Sheet Must be Made or Circled in Red Ink With Date and Name of Person Making Change.

PLEASE RETURN TO
LOS ANGELES COUNTY ENGINEER
403 LOS ANGELES COUNTY ENGINEERING BLDG.
Do not extend this side of this line.

76F309S CE #310 6-62

PLEASE RETURN TO
LOS ANGELES COUNTY ENGINEER
403 LOS ANGELES COUNTY ENGINEERING BLDG.

Note: Any Additions or Changes on This Sheet Must be Made or Circled in Red Ink With Date and Name of Person Making Change.

Do not extend this side of this line.

W.S. 36 A-2

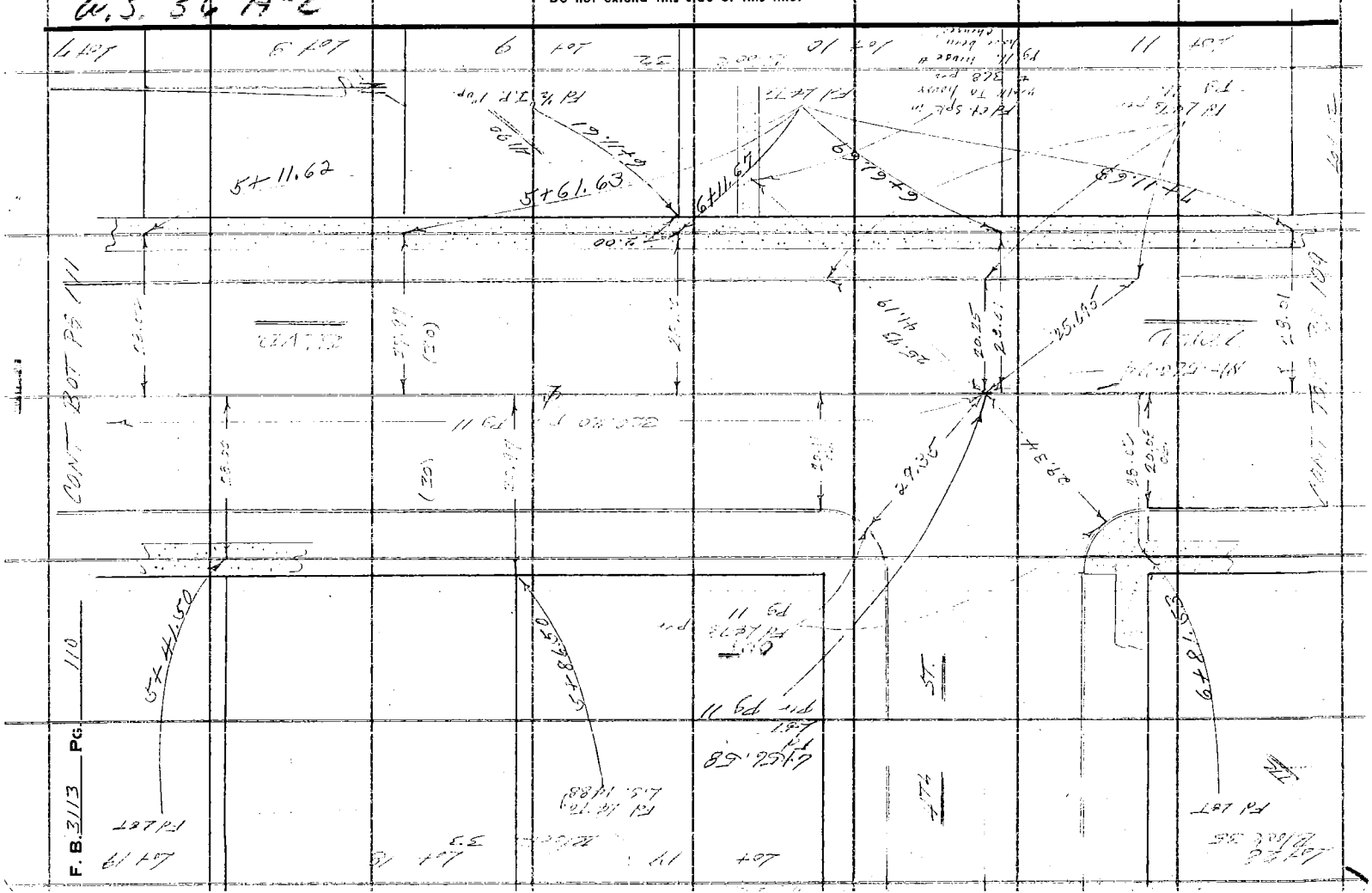

Notes Ck'd by	Survey of FORD BLVD	F. B. 3113 PG. 111
Map No. B 3045	JN 0095.51 Tape 5210 Std. 68 °F	
Office Work G. H. BOYER	Surveyed by F E Brooks	
Checked	Notes F.E.B. Date	
Date	Indexed C. GALLI	

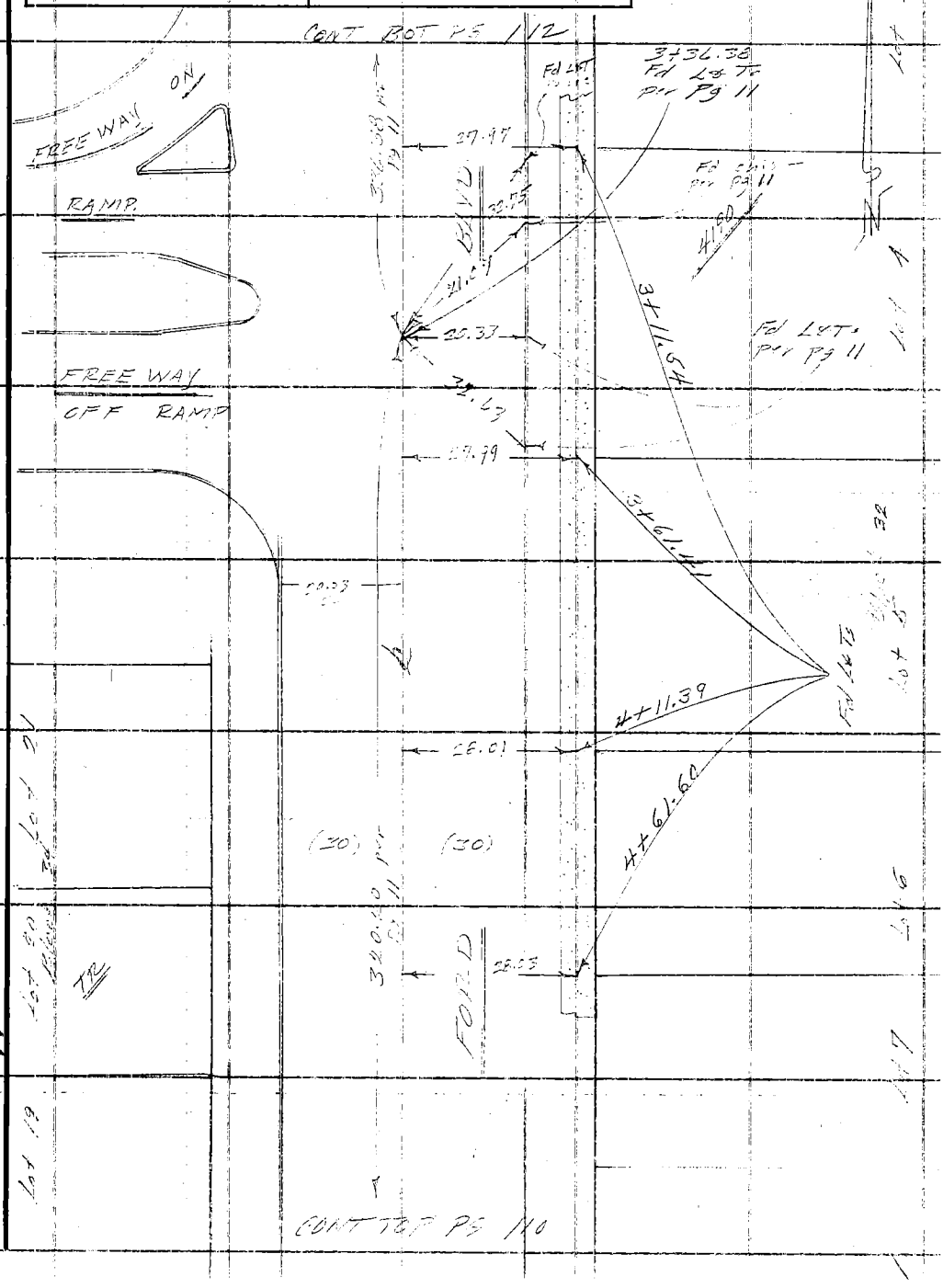

Note: Any Additions or Changes on This Sheet Must be Made or Circled in Red Ink With Date and Name of Person Making Change.

PLEASE RETURN TO
LOS ANGELES COUNTY ENGINEER
403 LOS ANGELES COUNTY ENGINEERING BLDG.

Do not extend this side of this line.

W.S. 36 A-2

76F309S CE #310 6-62

PLEASE RETURN TO
LOS ANGELES COUNTY ENGINEER
403 LOS ANGELES COUNTY ENGINEERING BLDG.

Note: Any Additions or Changes on This Sheet Must be Made or Circled in Red Ink With Date and Name of Person Making Change.

Do not extend this side of this line.

W.S. 36 A-2

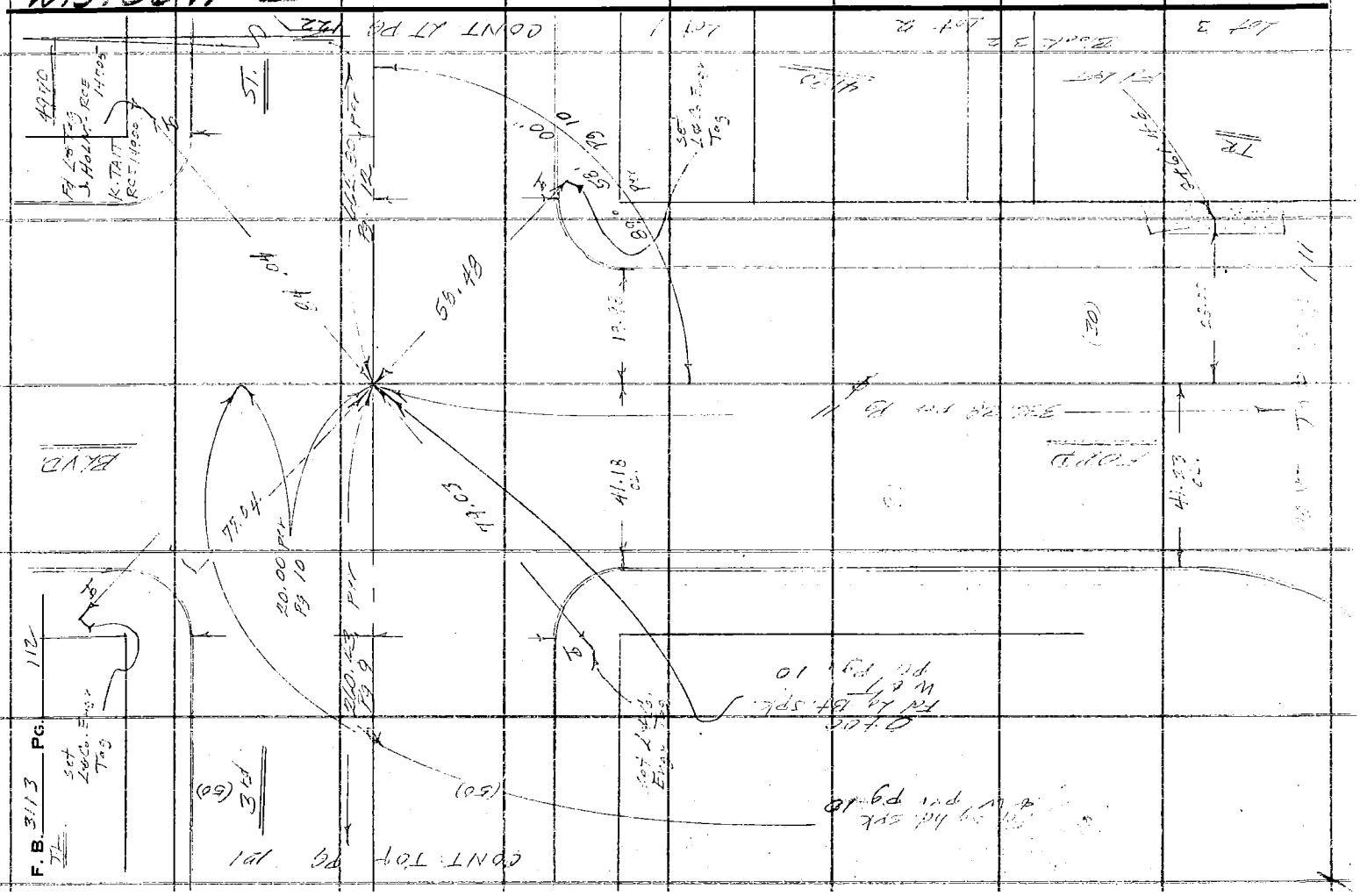

Notes Ck'd by	Survey of FORD BLVD	F. B. 3113 Pg. 113
Map No. B3045	JN 009551 Tape 0130 Std 66° °F	
Office Work G. H. BOYER	Surveyed by F E Brooks	
Checked	Notes F.E.B. Date 10 Mar 69	
Date	Indexed C. J. GALLI	

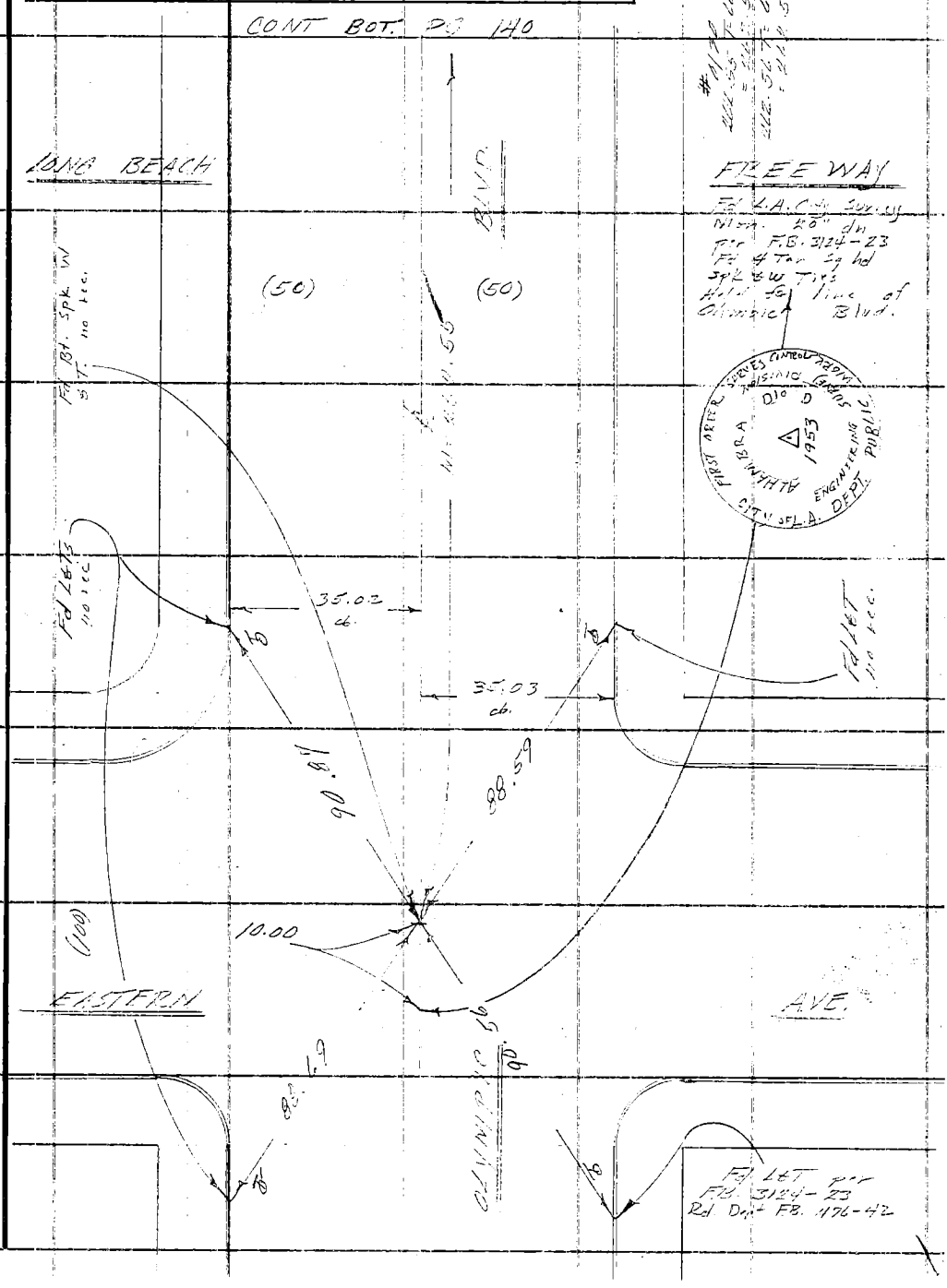

Note: Any Additions or Changes on This Sheet Must be Made or Circled in Red Ink With Date and Name of Person Making Change.

PLEASE RETURN TO
LOS ANGELES COUNTY ENGINEER
403 LOS ANGELES COUNTY ENGINEERING BLDG.

Do not extend this side of this line.

W.S. 36 A-3

76F309S CE #310 6-62

PLEASE RETURN TO
LOS ANGELES COUNTY ENGINEER
403 LOS ANGELES COUNTY ENGINEERING BLDG.

Note: Any Additions or Changes on This Sheet Must be Made or Circled in Red Ink With Date and Name of Person Making Change.

Do not extend this side of this line.

W. S. 36 A-3

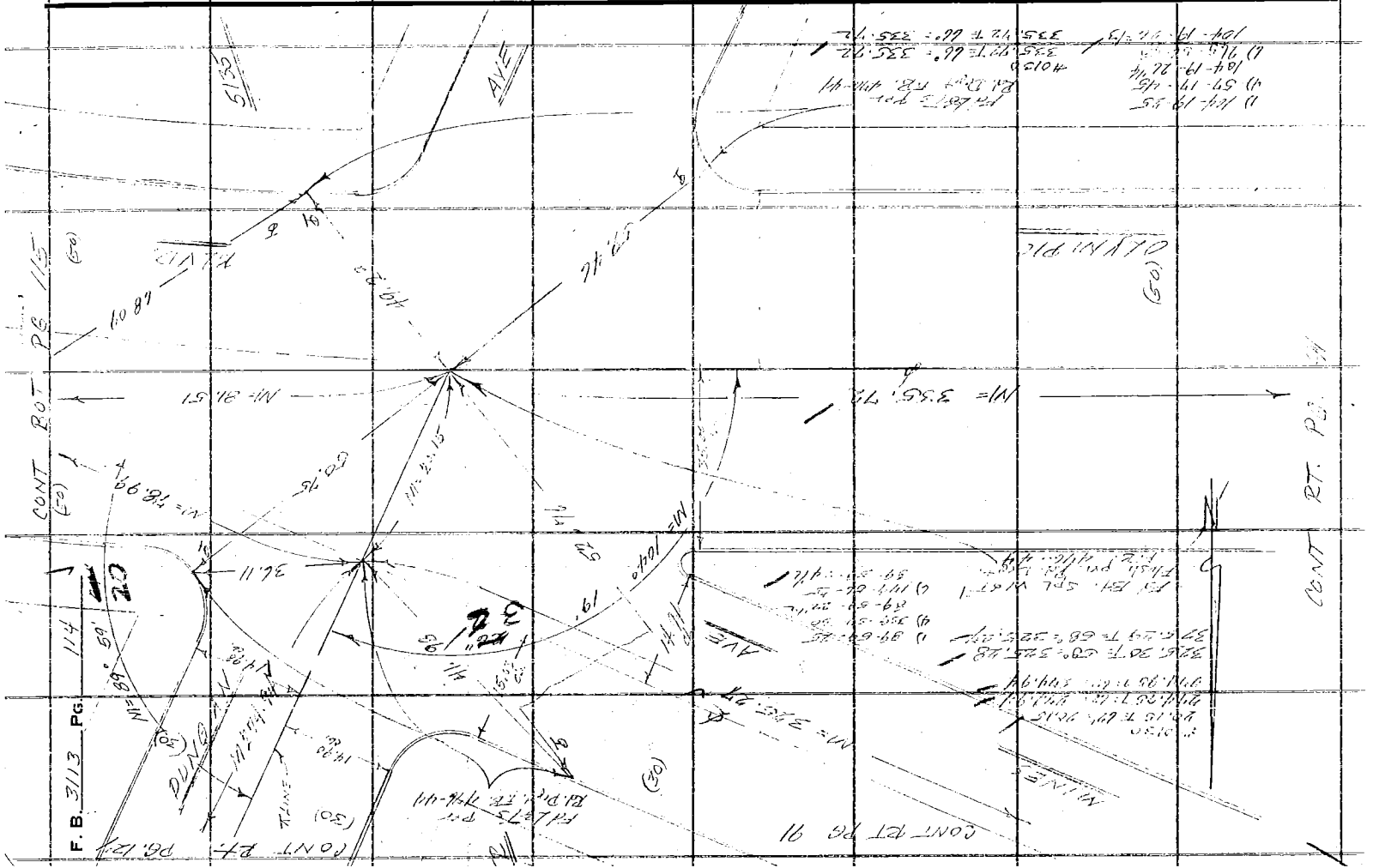

Notes Ck'd by	Survey of FORD BLVD	F. B. 31-3 PG. 115
Map No. B3045	JN 0095.51 Tape 0130 Std 68 °F	
Office Work G. H. BOYER	Surveyed by FE Brooks	
Checked	Notes FEB Date 10 Mar 64	
Date	Indexed C. J. GALLI	

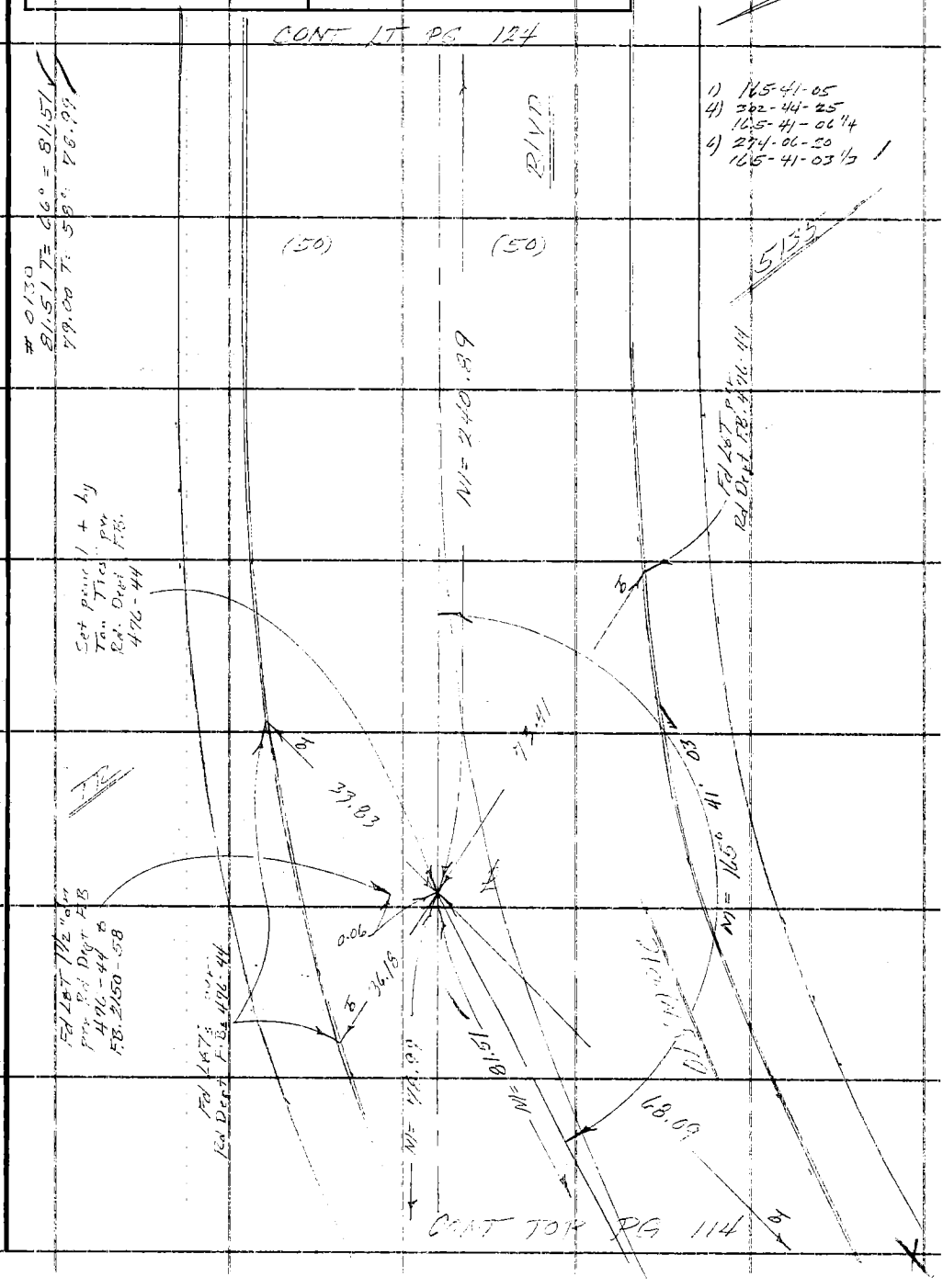

Note: Any Additions or Changes on this Sheet Must be Made or Circled in Red Ink With Date and Name of Person Making Change.

PLEASE RETURN TO
LOS ANGELES COUNTY ENGINEER
403 LOS ANGELES COUNTY ENGINEERING BLDG.
Do not extend this side of this line.

76F309S CE #310 6-62

PLEASE RETURN TO
LOS ANGELES COUNTY ENGINEER
403 LOS ANGELES COUNTY ENGINEERING BLDG.

Note: Any Additions or Changes on This Sheet Must be Made or Circled in Red Ink With Date and Name of Person Making Change.

Do not extend this side of this line.

2 I 36 A-3

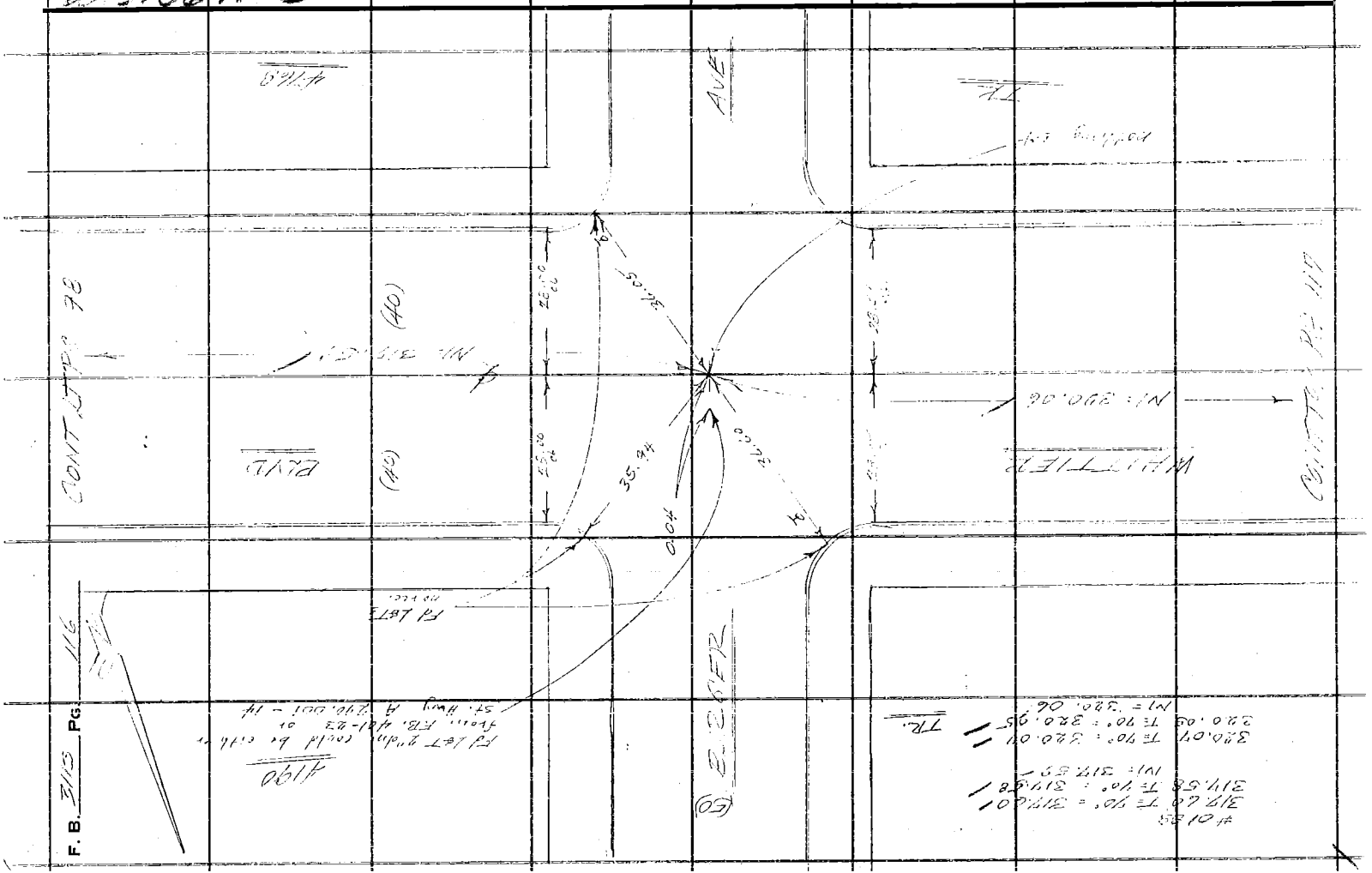

Notes Ck'd by	Survey of FORD BLVD	F. B. 3113 PG. 117
Map No. B 3045	JN 0095.X5 Tape 0138 Std 68 °F	
Office Work G. H. ROYER	Surveyed by F E Brooks	
Checked	Notes FEB Date 8 Mar 67	
Date	Indexed [illegible] GALLI	

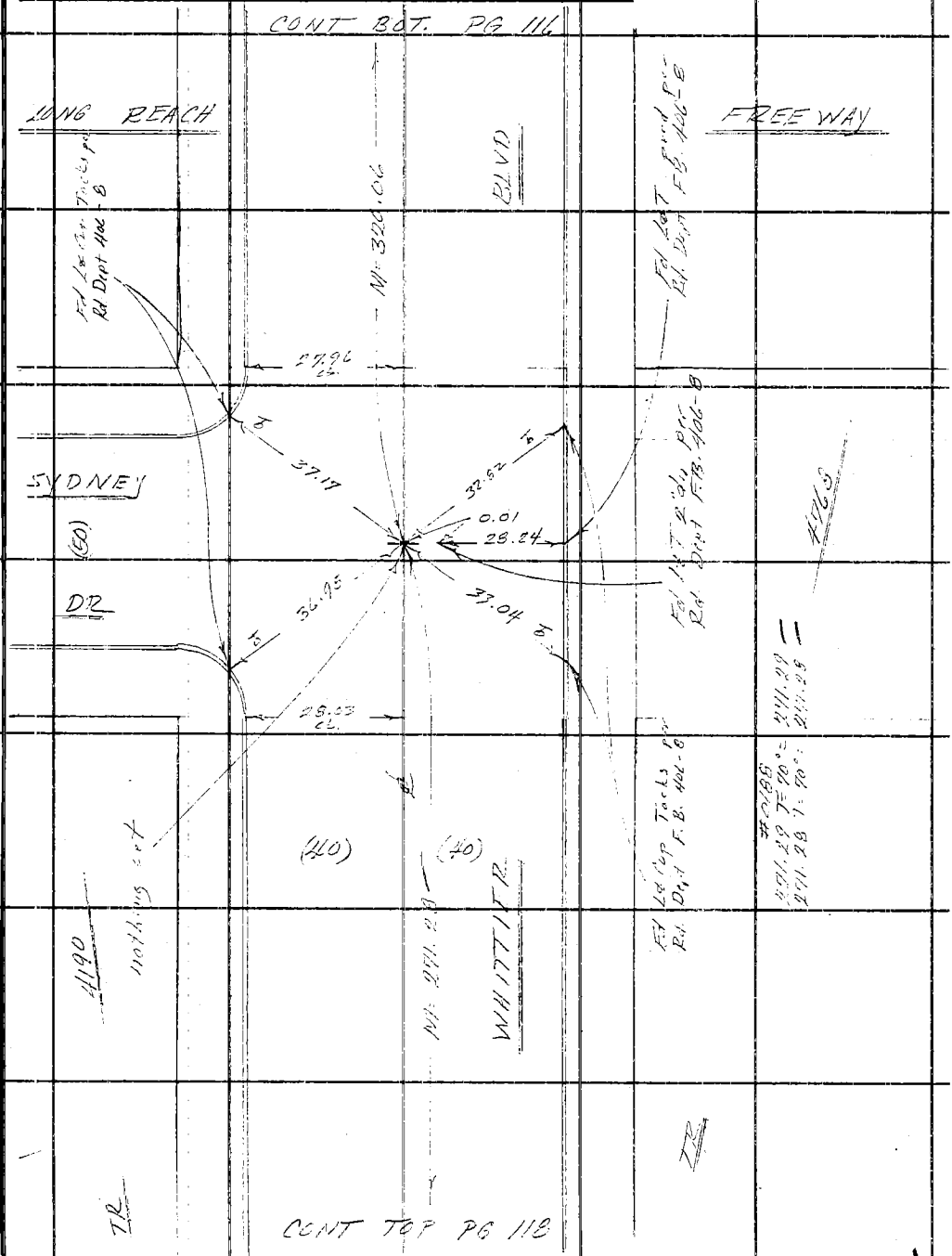

Note: Any Additions or Changes on This Sheet Must be Made or Circled in Red Ink With Date and Name of Person Making Change.

Do not extend this side of this line.

PLEASE RETURN TO
LOS ANGELES COUNTY ENGINEER
403 LOS ANGELES COUNTY ENGINEERING BLDG.

76F309S CE #310 6-62

F. B. 3113 Pg. 118

PLEASE RETURN TO
LOS ANGELES COUNTY ENGINEER
403 LOS ANGELES COUNTY ENGINEERING BLDG.

Do not extend this side of this line.

Note: Any Additions or Changes on This Sheet Must be Made or Circled in Red Ink With Date and Name of Person Making Change.

W.S. 36 A-3

Notes Ck'd by
Map No. B3045
Office Work G. H. SOYER
Checked
Date

Survey of FORD BLVD
JN 0095.54 Tape 4185 Std 68 °F
Surveyed by FE
Notes FEB. Date 9 Nov 67
Indexed C. J. GALLI

F. B. 3113 PG. 119

Note: Any Additions or Changes on This Sheet Must be Made or Circled in Red Ink With Date and Name of Person Making Change.

Do not extend this side of this line.

PLEASE RETURN TO
LOS ANGELES COUNTY ENGINEER
403 LOS ANGELES COUNTY ENGINEERING BLDG.

76F309S CE #310 6-62

PLEASE RETURN TO
LOS ANGELES COUNTY ENGINEER
403 LOS ANGELES COUNTY ENGINEERING BLDG.

Note: Any Additions or Changes on This Sheet Must be Made or Circled in Red Ink With Date and Name of Person Making Change.

Do not extend this side of this line.

W.S. 36 A-3

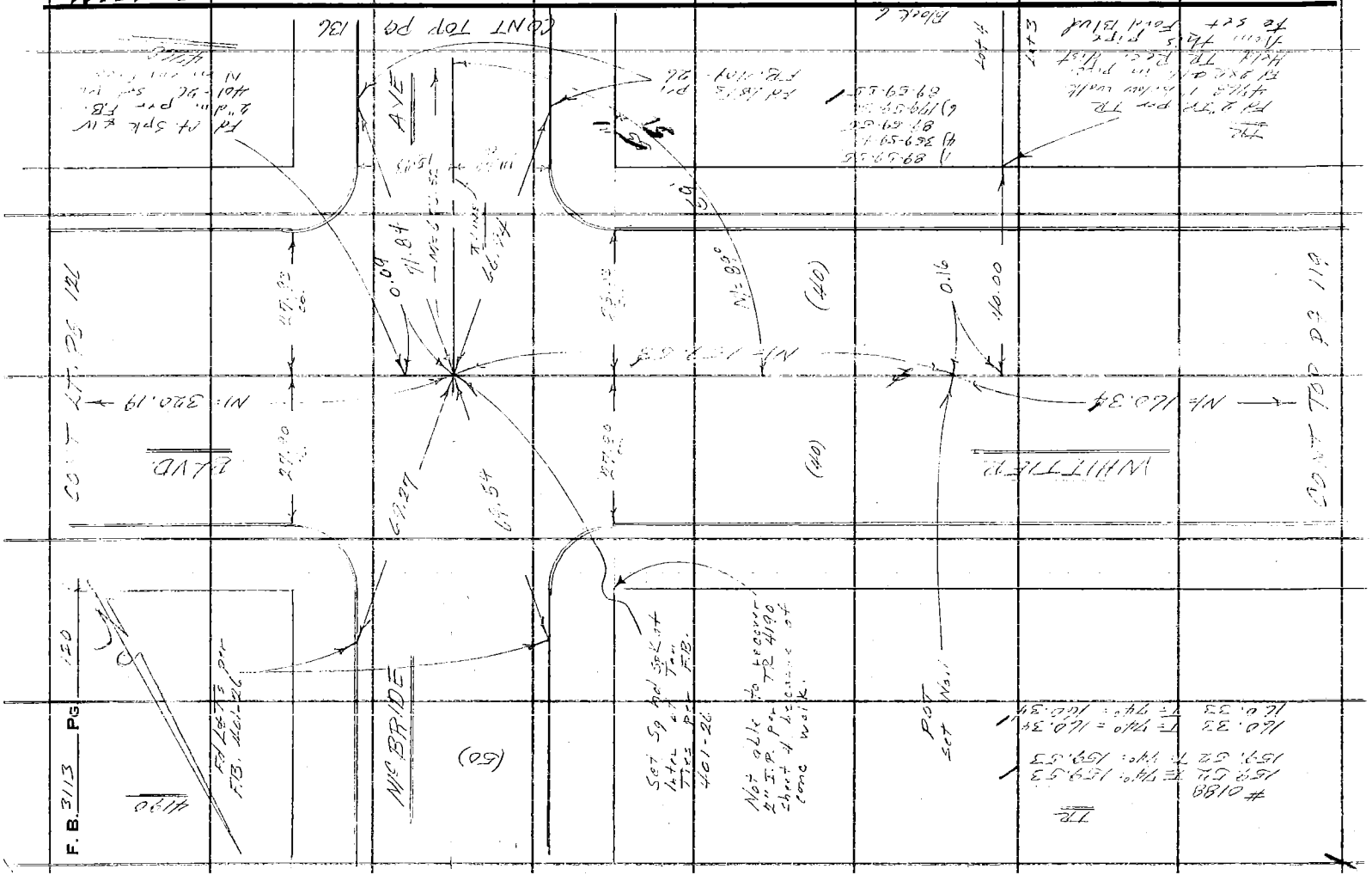

Notes Ck'd by	Survey of FORD BLVD
Map No. B 3045	JN 0095.51 Tape 0.0 Std 68 °F
Office Work G. H. BOYER	Surveyed by F.E. Brooks
Checked	Notes F.E.B. Date 18 July 69
Date	Indexed C. J. GALLI

F. B. 3113 PG. 121

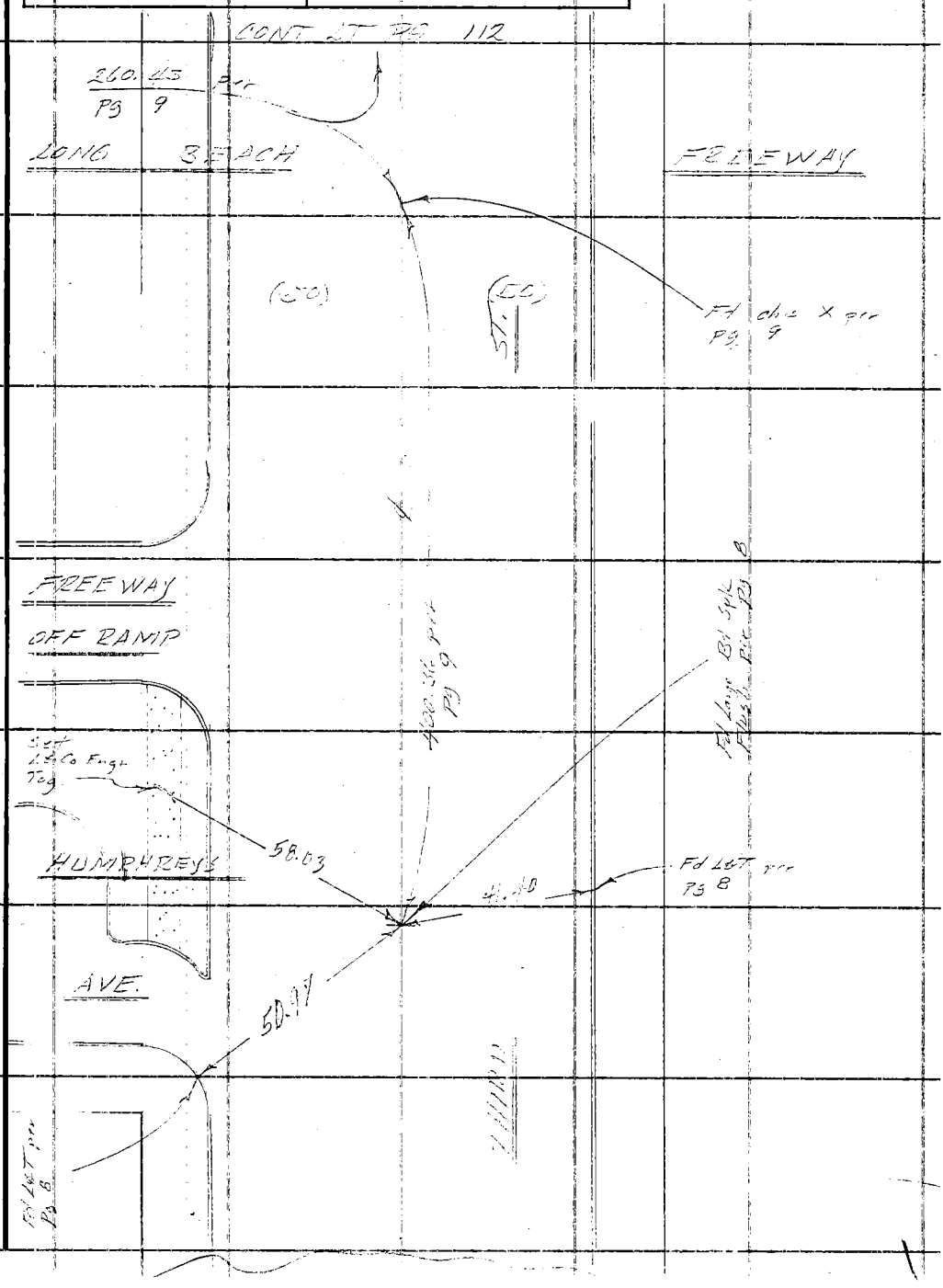

Note: Any Additions or Changes on this Sheet Must be Made or Circled in Red Ink With Date and Name of Person Making Change.

PLEASE RETURN TO
LOS ANGELES COUNTY ENGINEER
403 LOS ANGELES COUNTY ENGINEERING BLDG.

Do not extend this side of this line.

U. S. 36 A-2

76F309S CE #310 6-62

PLEASE RETURN TO
LOS ANGELES COUNTY ENGINEER
403 LOS ANGELES COUNTY ENGINEERING BLDG.

Note: Any Additions or Changes on This Sheet Must be Made or Circled in Red Ink With Date and Name of Person Making Change.

Do not extend this side of this line.

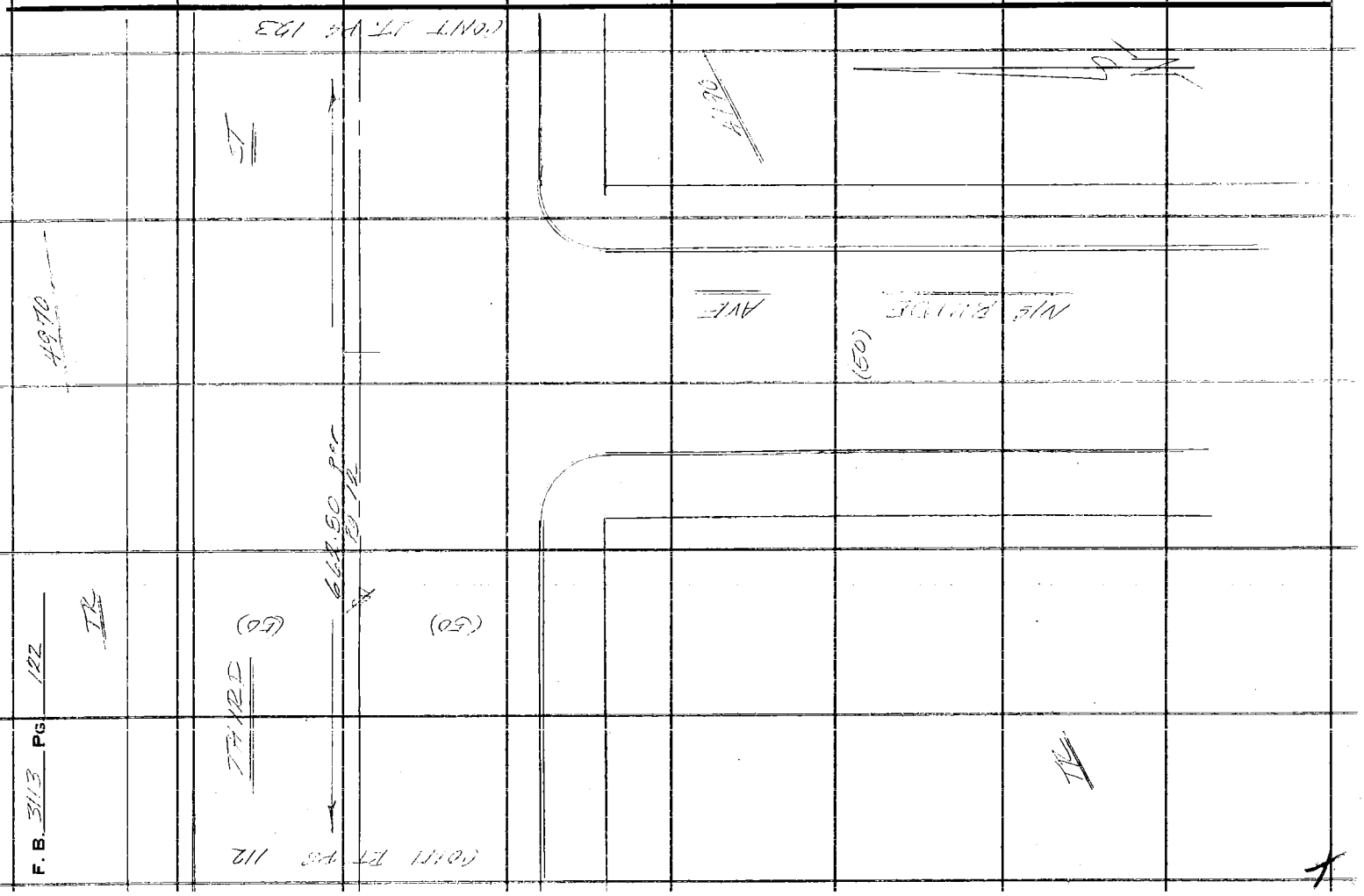

Notes Ck'd by	Survey of FORD BLVD
Map No. B.3045	JN 0095.51 Tape ____ Std ____ °F
Office Work G. H. BOYER	Surveyed by FE Brooks
Checked	Notes FEB Date
Date	Indexed C. J. GALLI

F. B. 3113 PG. 123

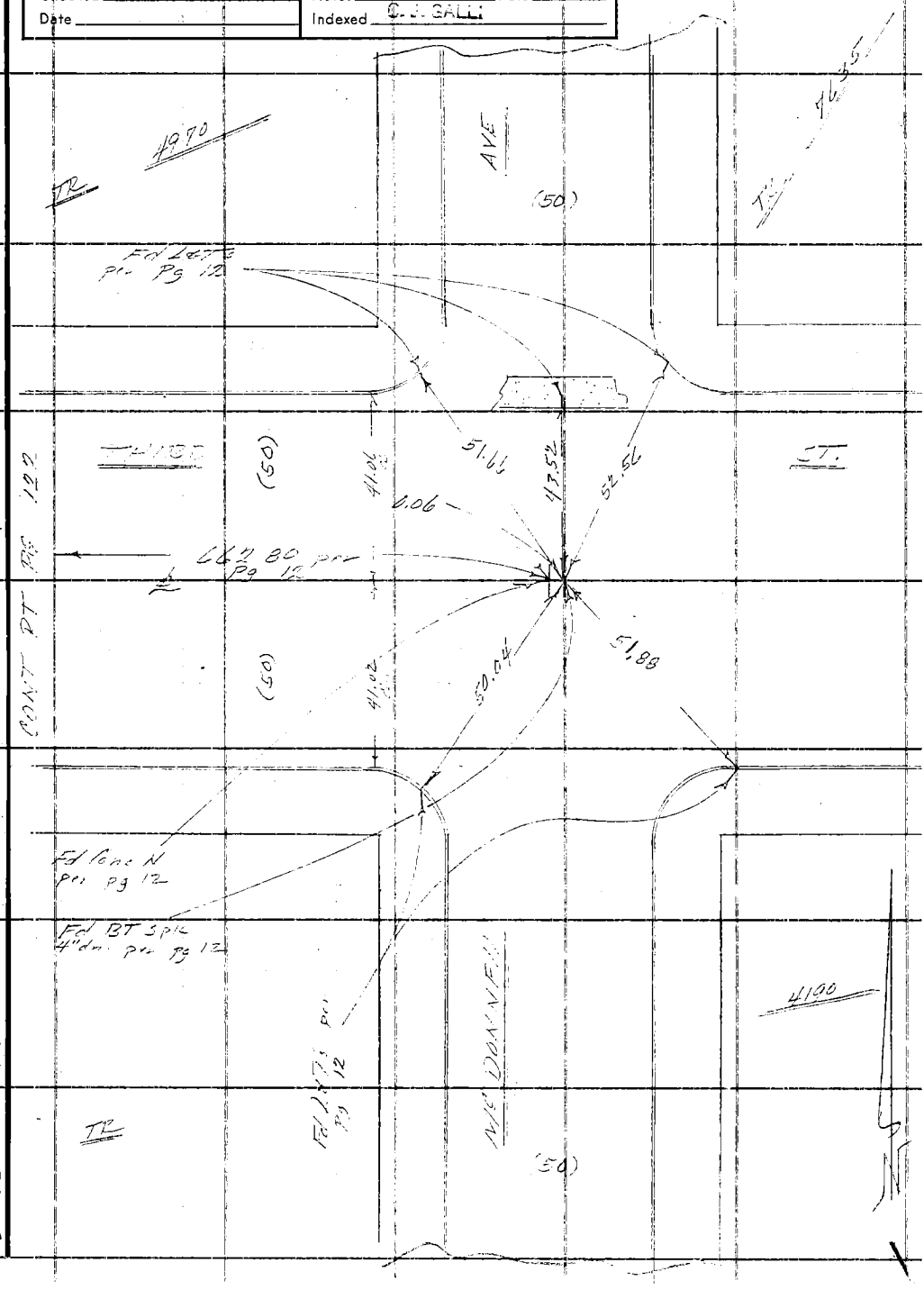

Note: Any Additions or Changes on This Sheet Must be Made or Circled in Red Ink With Date and Name of Person Making Change.

Do not extend this side of this line.

PLEASE RETURN TO
LOS ANGELES COUNTY ENGINEER
403 LOS ANGELES COUNTY ENGINEERING BLDG.

W.S. 36 A-2

76F309S CE #310 6-62

PLEASE RETURN TO
LOS ANGELES COUNTY ENGINEER
403 LOS ANGELES COUNTY ENGINEERING BLDG.

Note: Any Additions or Changes on This Sheet Must be Made or Circled in Red Ink With Date and Name of Person Making Change.

Do not extend this side of this line.

M.S. 36 A-3

Notes Ck'd by	Survey of FORD BLVD
Map No. B3045	JN 0095.51 Tape 0130 Std 68° °F
Office Work G. H. BOYER	Surveyed by FE Brooks
Checked	Notes F.E.B. Date 12 Mar 67
Date	Indexed C. J. GALLI

F. B. 3113 PG. 125

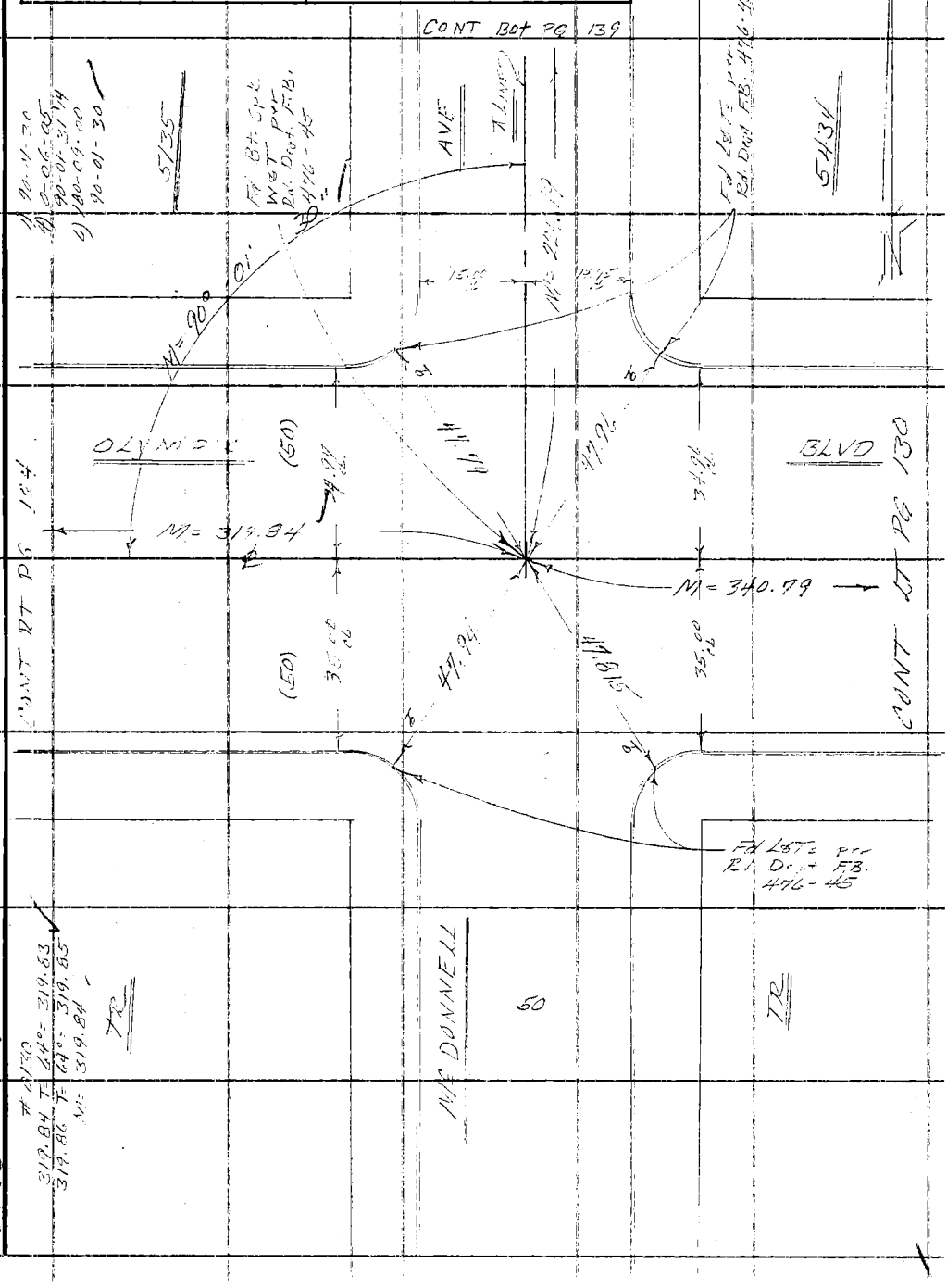

Note: Any Additions or Changes on this Sheet Must be Made or Circled in Red Ink With Date and Name of Person Making Change.

PLEASE RETURN TO
LOS ANGELES COUNTY ENGINEER
403 LOS ANGELES COUNTY ENGINEERING BLDG.

Do not extend this side of this line.

W.S. 36 A-3

76F309S CE #310 6-62

PLEASE RETURN TO
LOS ANGELES COUNTY ENGINEER
403 LOS ANGELES COUNTY ENGINEERING BLDG.

Note: Any Additions or Changes on This Sheet Must be Made or Circled in Red Ink With Date and Name of Person Making Change.

Do not extend this side of this line.

U.S. 36 4-3

F.B. 3113 PG 126

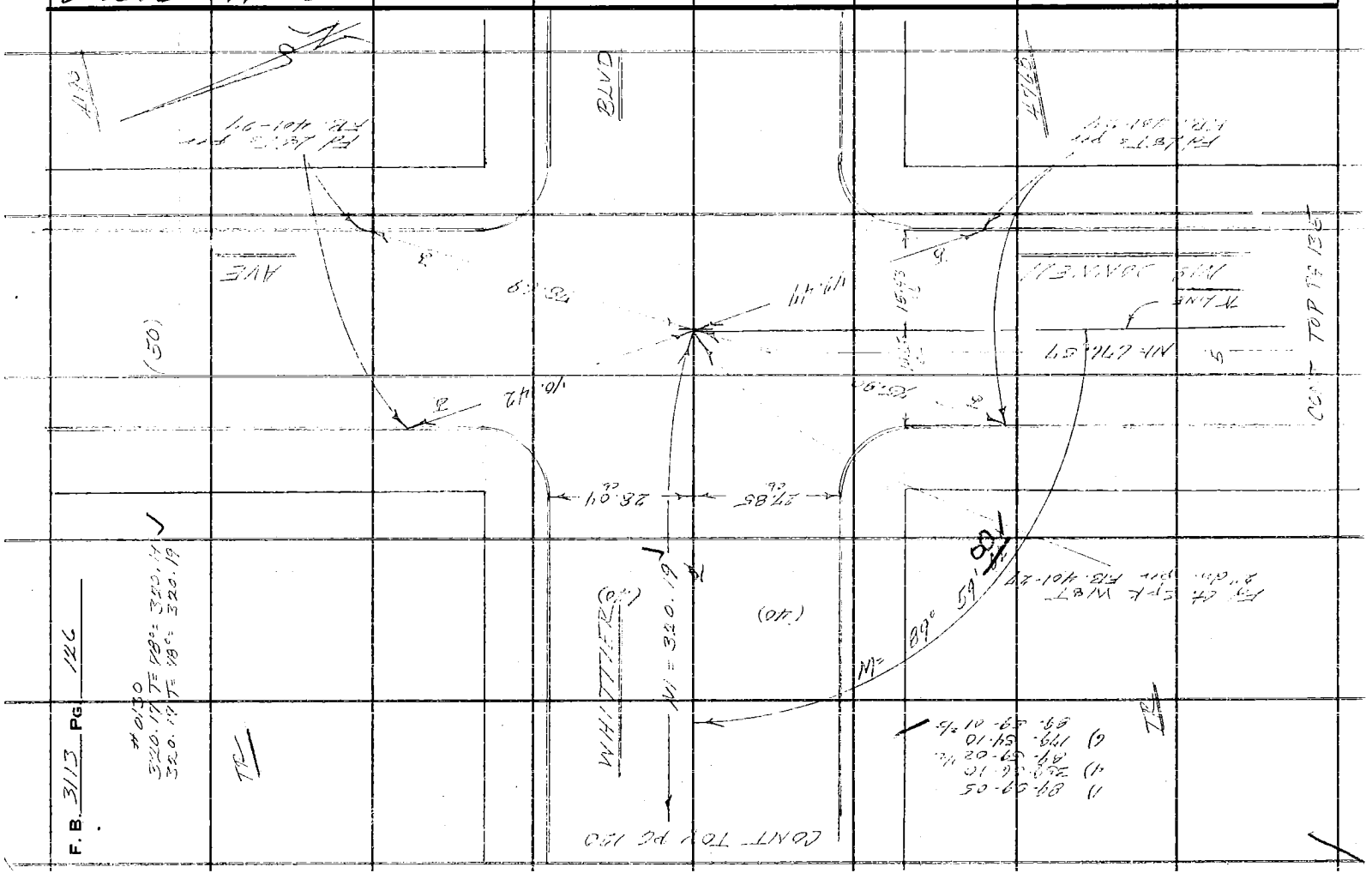

Notes Ck'd by	Survey of FORD BLVD
Map No. B3095	JN 0095.51 Tape 0120 Std 68 °F
Office Work G. H. BOYER	Surveyed by FE Brooks
Checked	Notes F.E.B. Date 13 March
Date	Indexed J GALLI

F. B. 3113 PG. 127

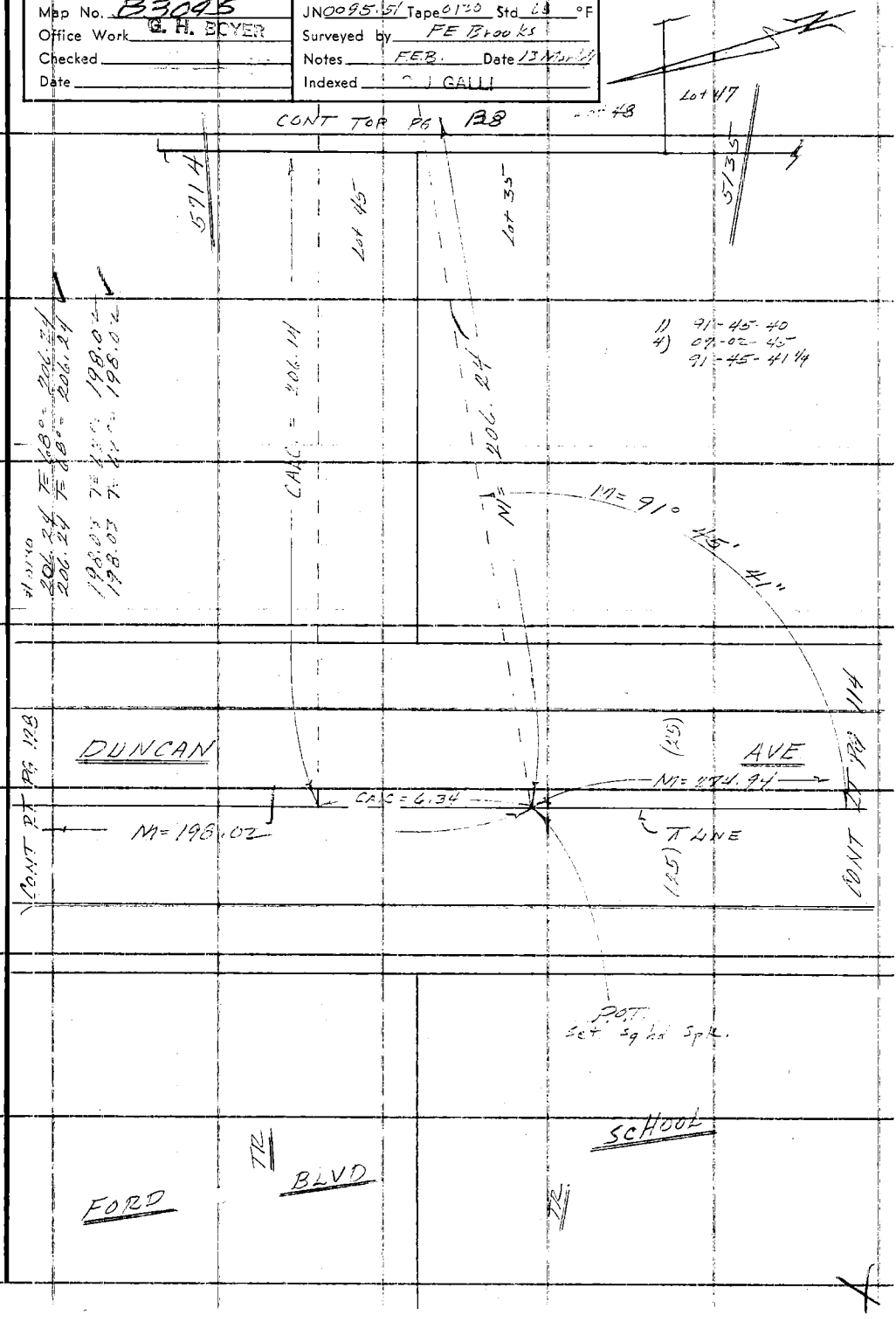

Note: Any Additions or Changes on this Sheet Must be Made or Circled in Red Ink With Date and Name of Person Making Change.

PLEASE RETURN TO
LOS ANGELES COUNTY ENGINEER
403 LOS ANGELES COUNTY ENGINEERING BLDG.
Do not extend this side of this line.

76F309S CE #310 6-62

PLEASE RETURN TO
LOS ANGELES COUNTY ENGINEER
403 LOS ANGELES COUNTY ENGINEERING BLDG.

Note: Any Additions or Changes on This Sheet Must be Made or Circled in Red Ink With Date and Name of Person Making Change.

Do not extend this side of this line.

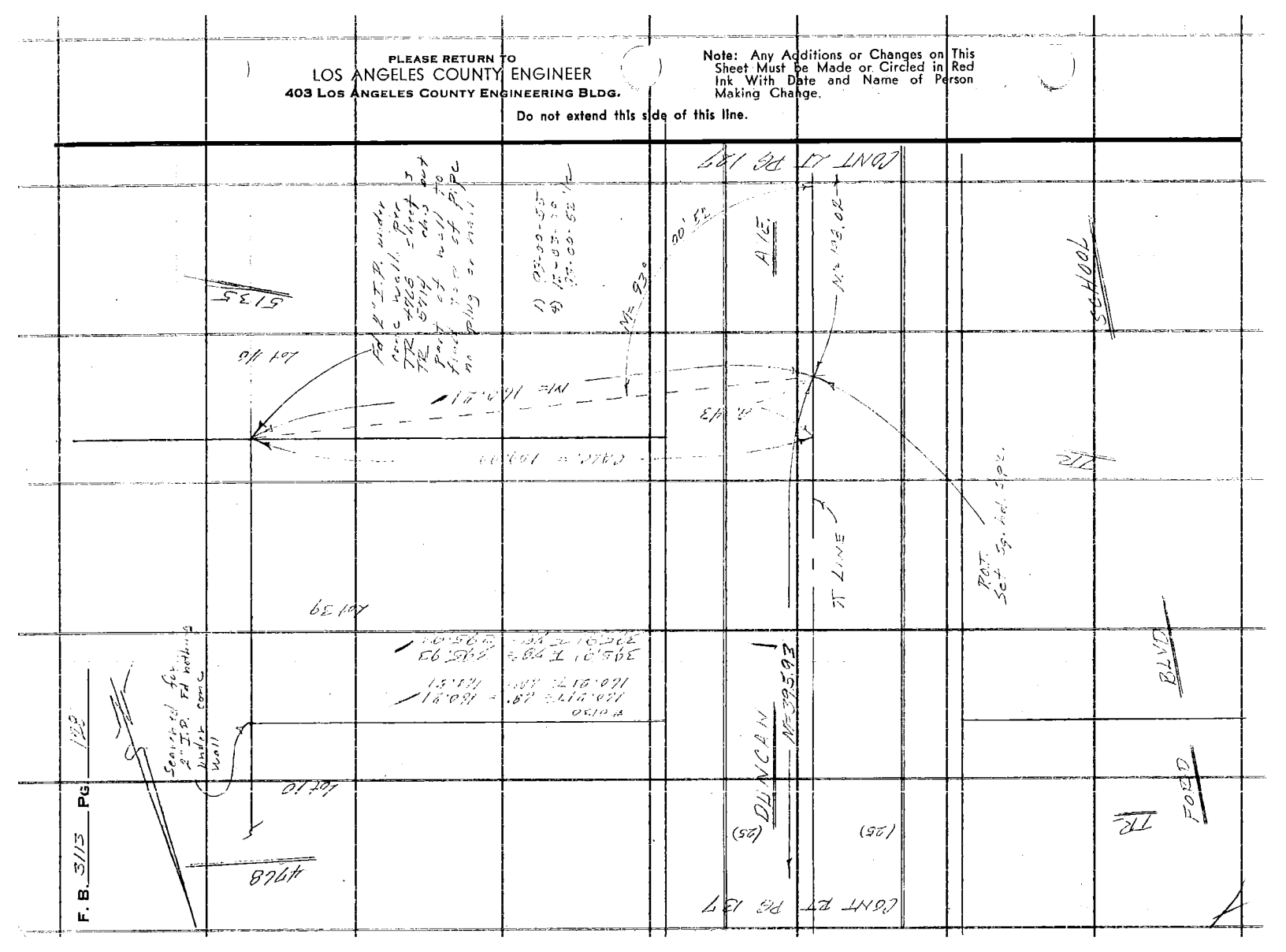

Notes Ck'd by	Survey of FORD BLVD
Map No. B 3045	JN 0095.51 Tape 0188 Std 68 °F
Office Work G. H. BOYER	Surveyed by FE Brooks
Checked	Notes FEB Date 9 Mar 67
Date	Indexed C. J. GALLI

F. B. 3113 PG. 129

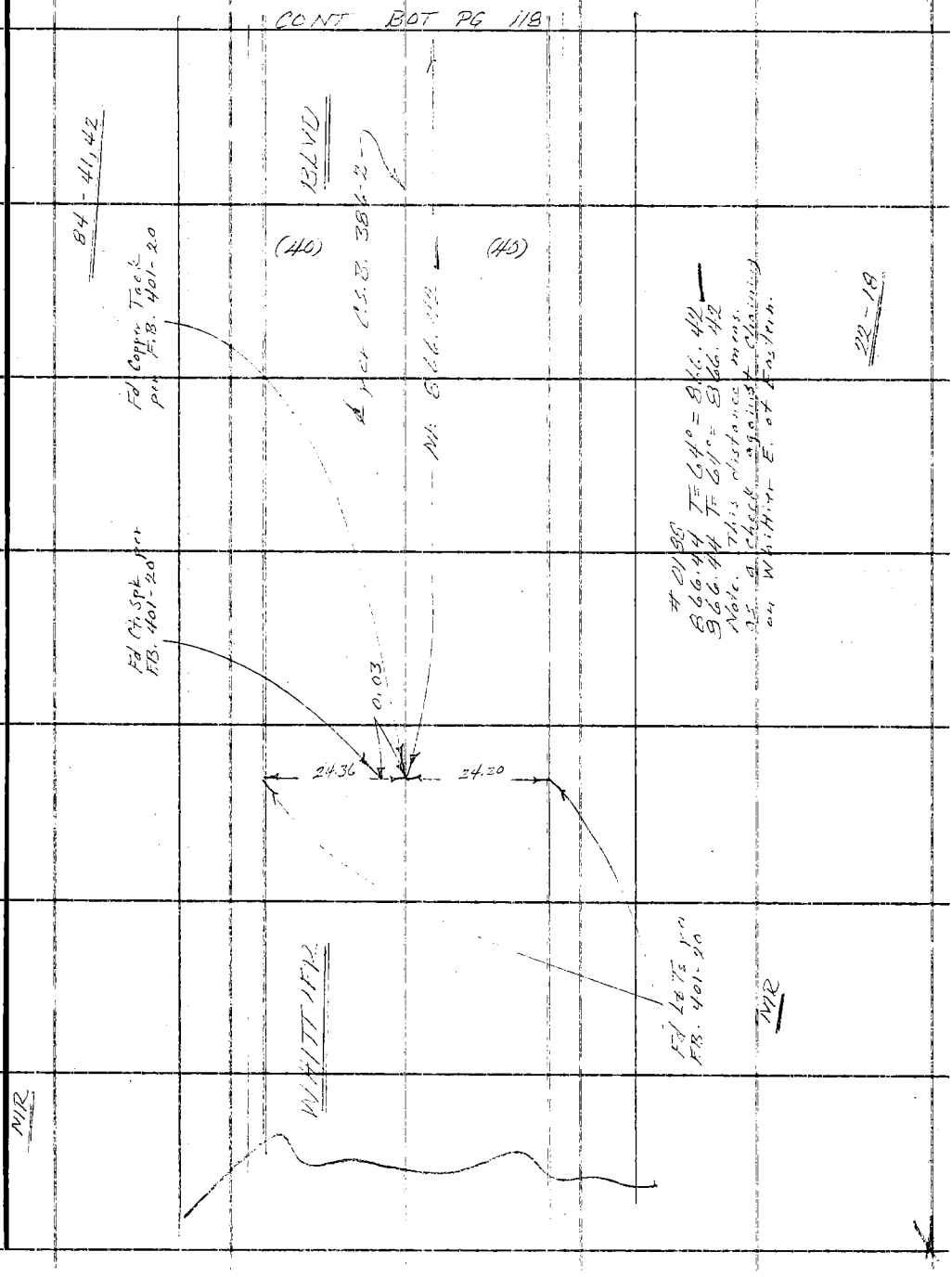

Note: Any Additions or Changes on this Sheet Must be Made or Circled in Red Ink With Date and Name of Person Making Change.

PLEASE RETURN TO
LOS ANGELES COUNTY ENGINEER
403 LOS ANGELES COUNTY ENGINEERING BLDG.

Do not extend this side of this line.

76F309S CE #310 6-62

PLEASE RETURN TO
LOS ANGELES COUNTY ENGINEER
403 LOS ANGELES COUNTY ENGINEERING BLDG.

Note: Any Additions or Changes on This Sheet Must be Made or Circled in Red Ink With Date and Name of Person Making Change.

Do not extend this side of this line.

W.S. 36 A-3

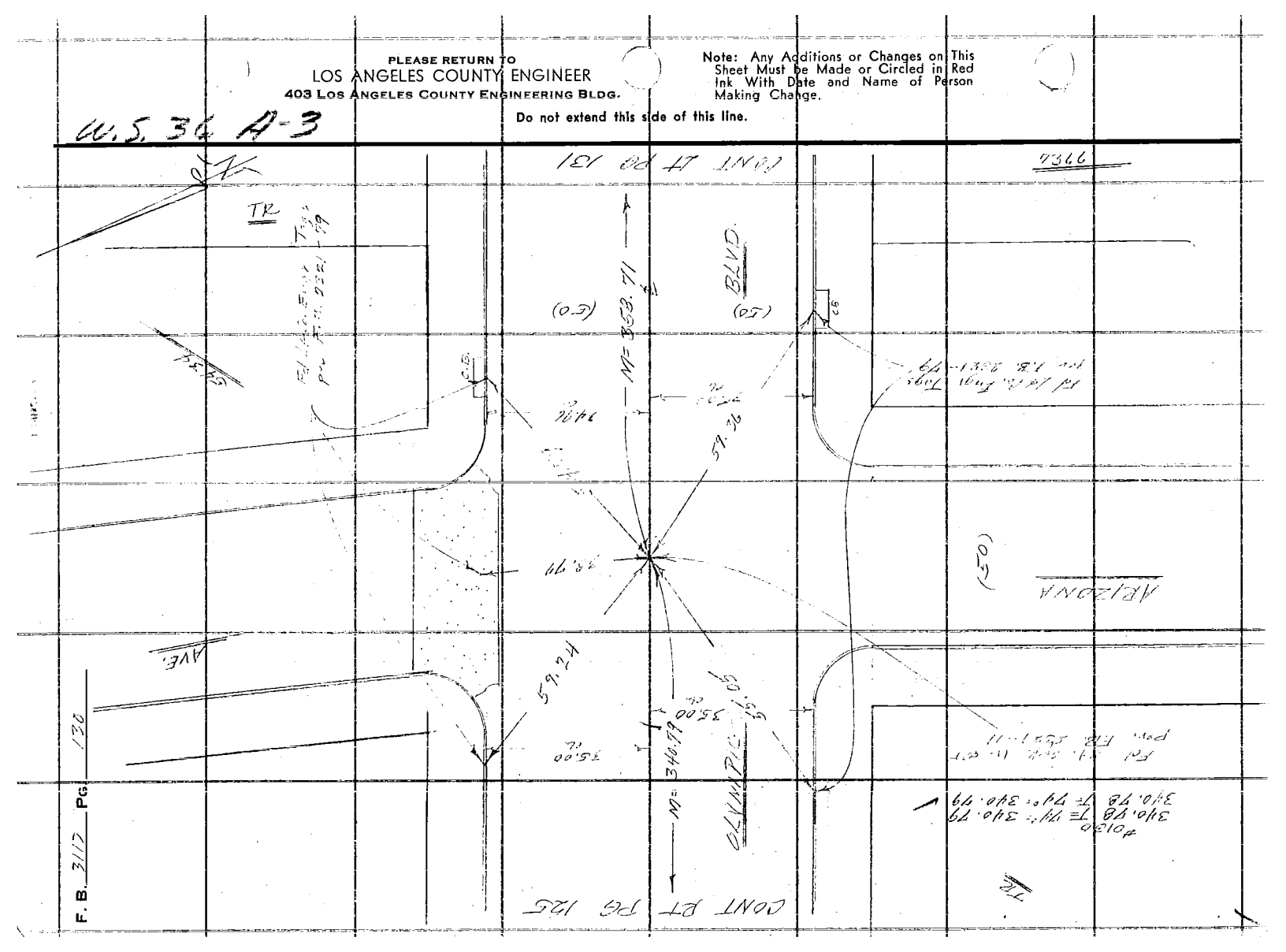

Notes Ck'd by	Survey of FORD BLVD
Map No. B3045	JN 0095.51 Tape 0130 Std 68 °F
Office Work G. H. BOYER	Surveyed by F E Brooks
Checked	Notes F.E.B. Date 17 Mar 67
Date	Indexed C. J. GALLI

F. B. 3113 PG. 131

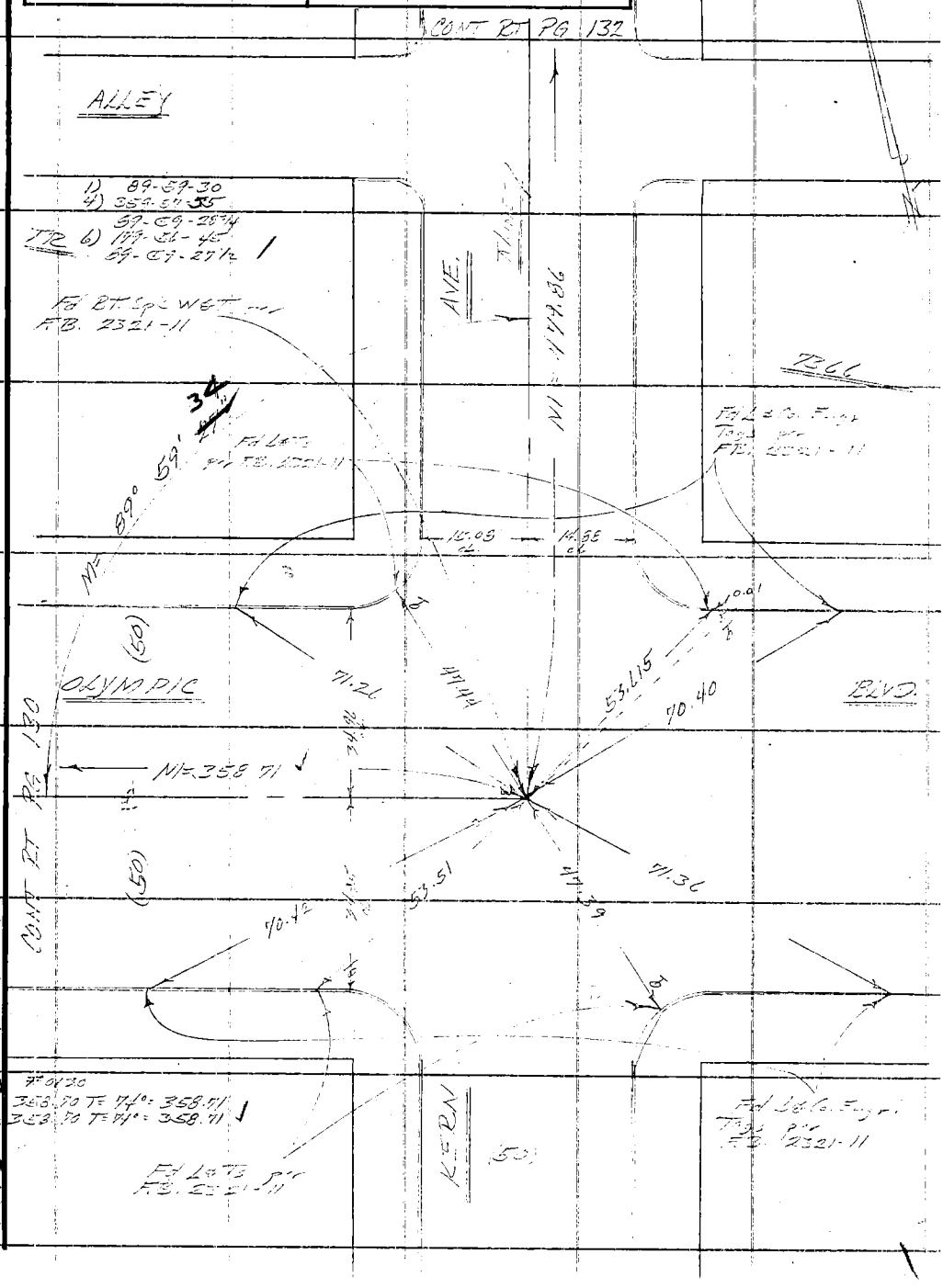

Note: Any Additions or Changes on This Sheet Must be Made or Circled in Red Ink With Date and Name of Person Making Change.

PLEASE RETURN TO
LOS ANGELES COUNTY ENGINEER
700 LOS ANGELES COUNTY ENGINEERING BLDG.

Do not extend this side of this line.

U.S. 36 14-3

76F309S S&E #247 11-58

PLEASE RETURN TO
LOS ANGELES COUNTY ENGINEER
700 LOS ANGELES COUNTY ENGINEERING BLDG.

Note: Any Additions or Changes on This Sheet Must be Made or Circled in Red Ink With Date and Name of Person Making Change.

Do not extend this side of this line.

F. B. 3113 Pg. 132

Notes Ck'd by	Survey of FORD BLVD
Map No. B 3045	JN 0095.51 Tape 0130 Std 68 °F
Office Work G. H. GOVER	Surveyed by FE Brooks
Checked	Notes FEB Date 15 March 67
Date	Indexed C. J. GALL

F. B. 3113 PG. 133

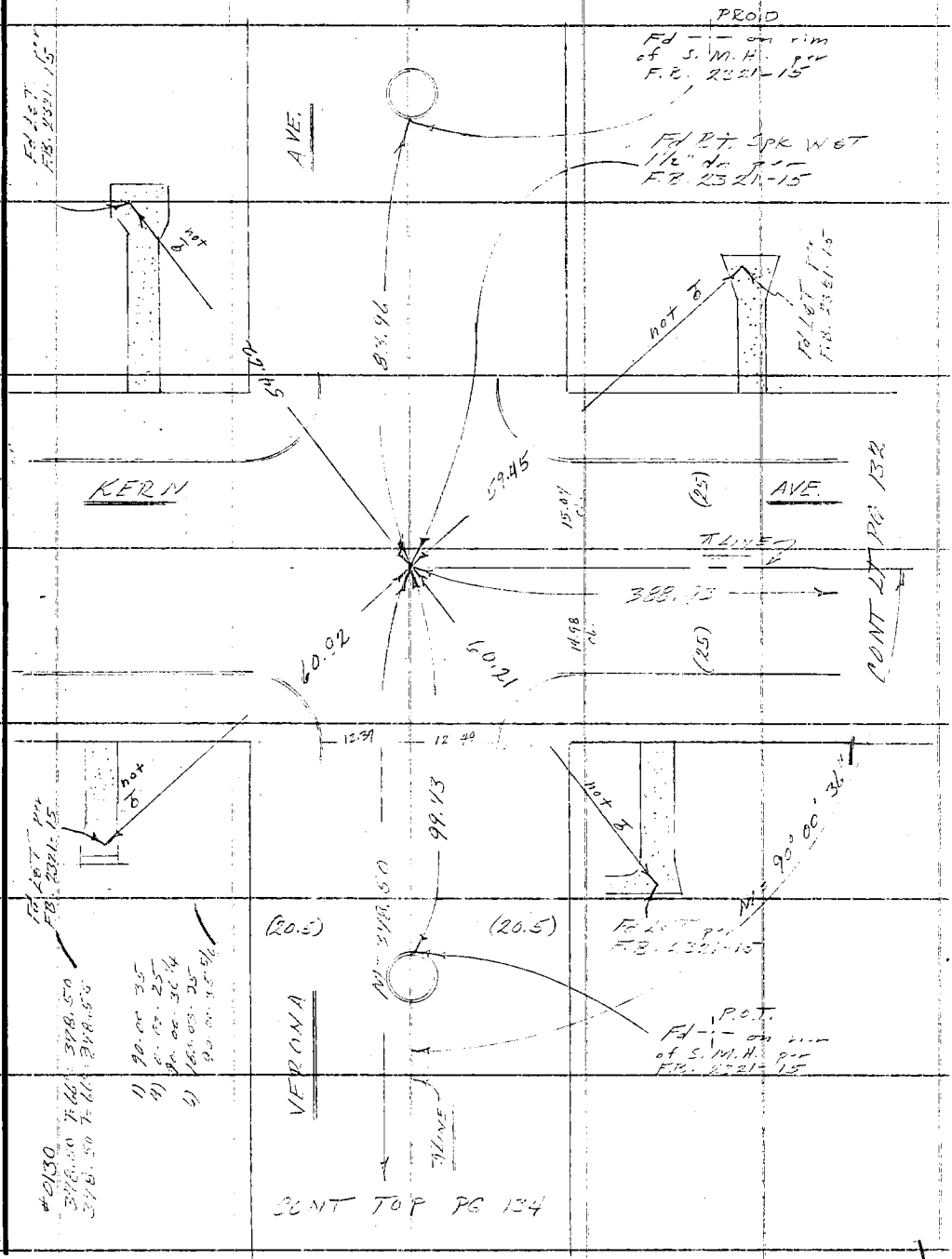

Note: Any Additions or Changes on This Sheet Must be Made or Circled in Red Ink With Date and Name of Person Making Change.

PLEASE RETURN TO
LOS ANGELES COUNTY ENGINEER
700 LOS ANGELES COUNTY ENGINEERING BLDG.

Do not extend this side of this line.

W.S. 36 H-3

76F309S S&E #247 11-58

PLEASE RETURN TO
LOS ANGELES COUNTY ENGINEER
700 LOS ANGELES COUNTY ENGINEERING BLDG.

Note: Any Additions or Changes on This Sheet Must be Made or Circled in Red Ink With Date and Name of Person Making Change.

Do not extend this side of this line.

W.S. 36 A-3

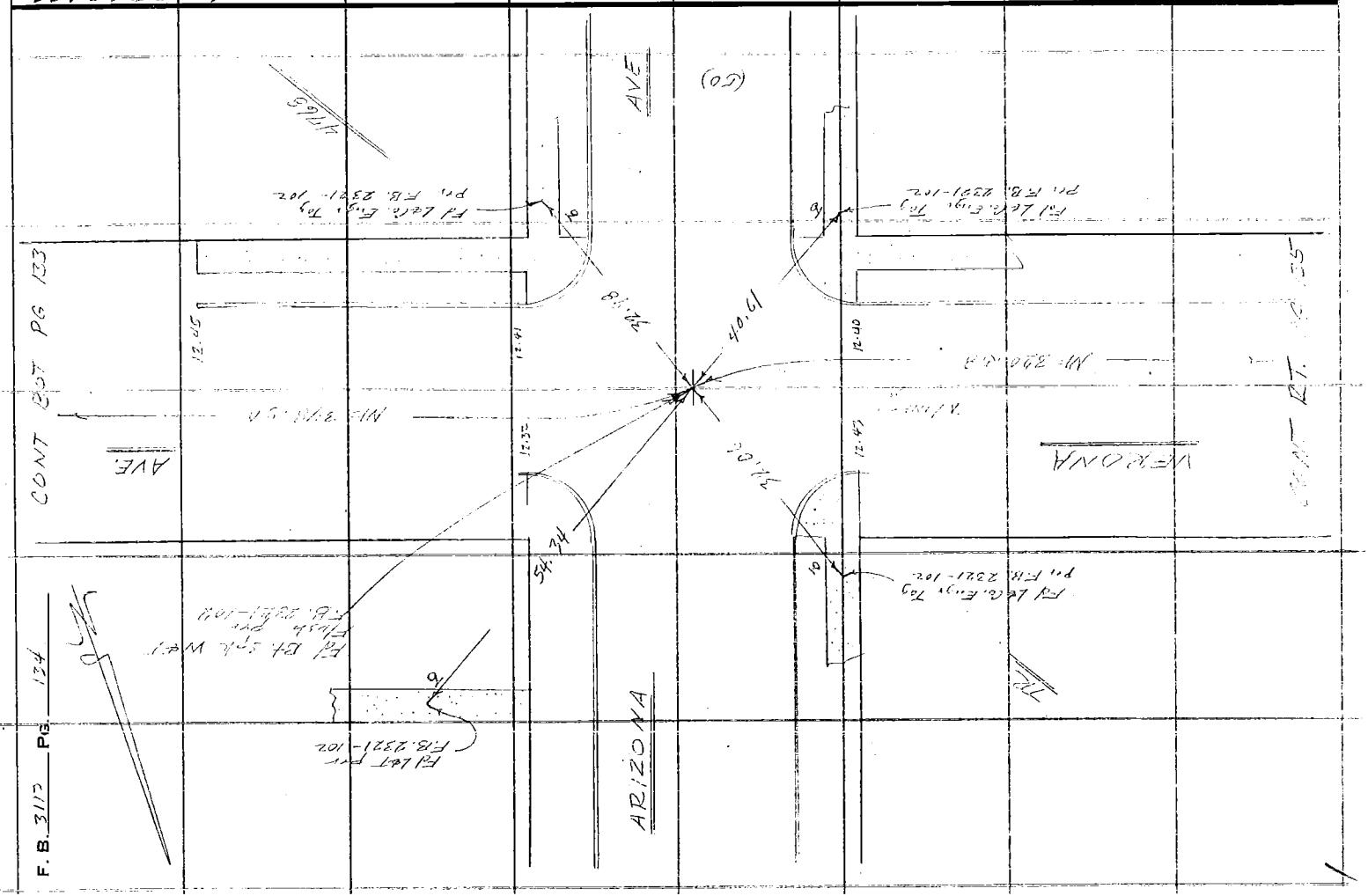

Notes Ck'd by	Survey of FORD BLVD
Map No. B 3045	JN 0095.51 Tape 0130 Std 68 °F
Office Work G. H. BOYER	Surveyed by FE Brooks
Checked	Notes FEB Date 20 Mar. 69
Date	Indexed S. J. GALLI

F. B. 3110 PG. 125

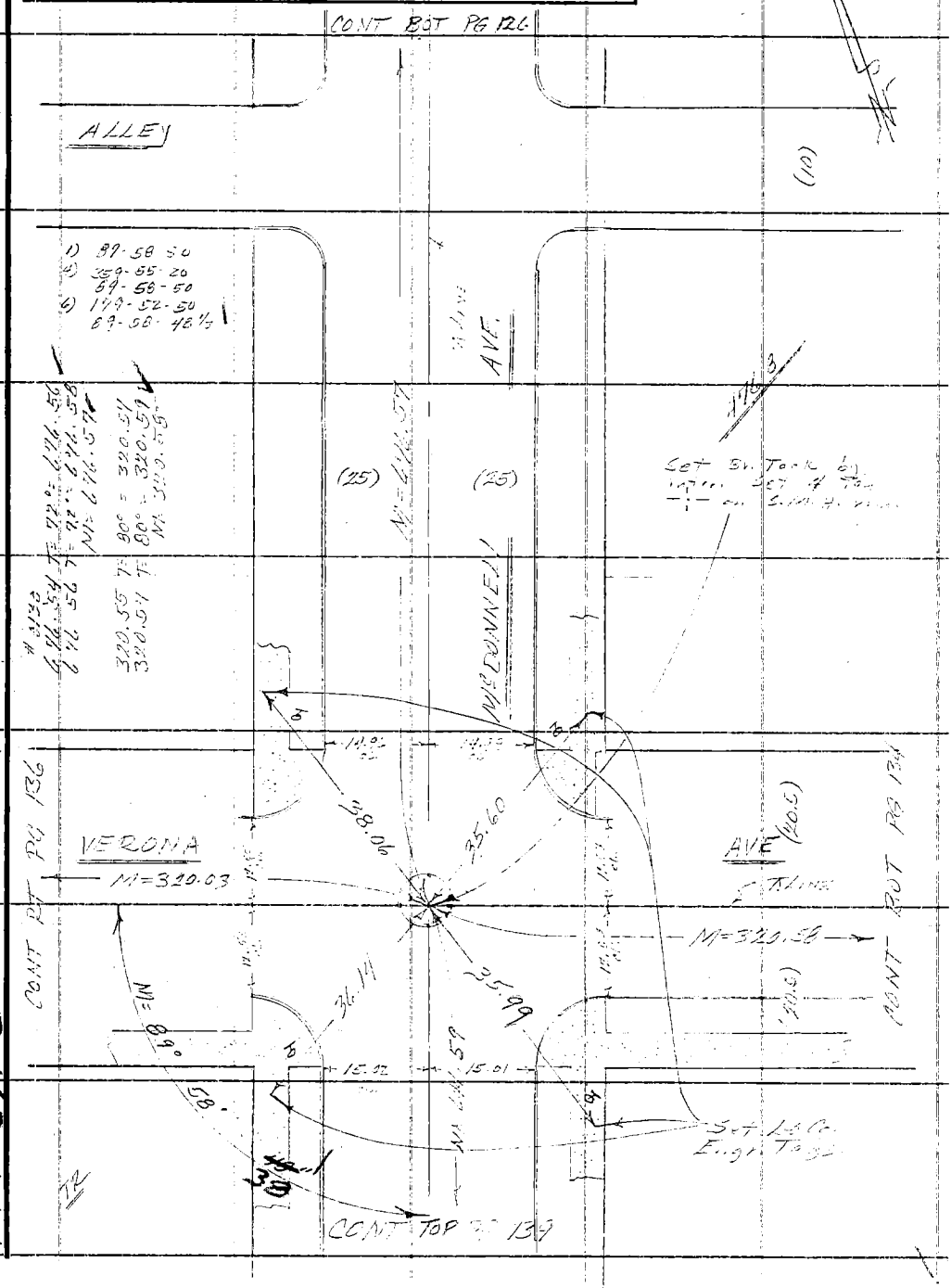

Note: Any Additions or Changes on This Sheet Must be Made or Circled in Red Ink With Date and Name of Person Making Change.

Do not extend this side of this line.

PLEASE RETURN TO
LOS ANGELES COUNTY ENGINEER
700 LOS ANGELES COUNTY ENGINEERING BLDG.

W.S. 36 #3

76F309S S&E #247 11-58

PLEASE RETURN TO
LOS ANGELES COUNTY ENGINEER
700 LOS ANGELES COUNTY ENGINEERING BLDG.

Note: Any Additions or Changes on This Sheet Must be Made or Circled in Red Ink With Date and Name of Person Making Change.

Do not extend this side of this line.

W.S. 36 A-3

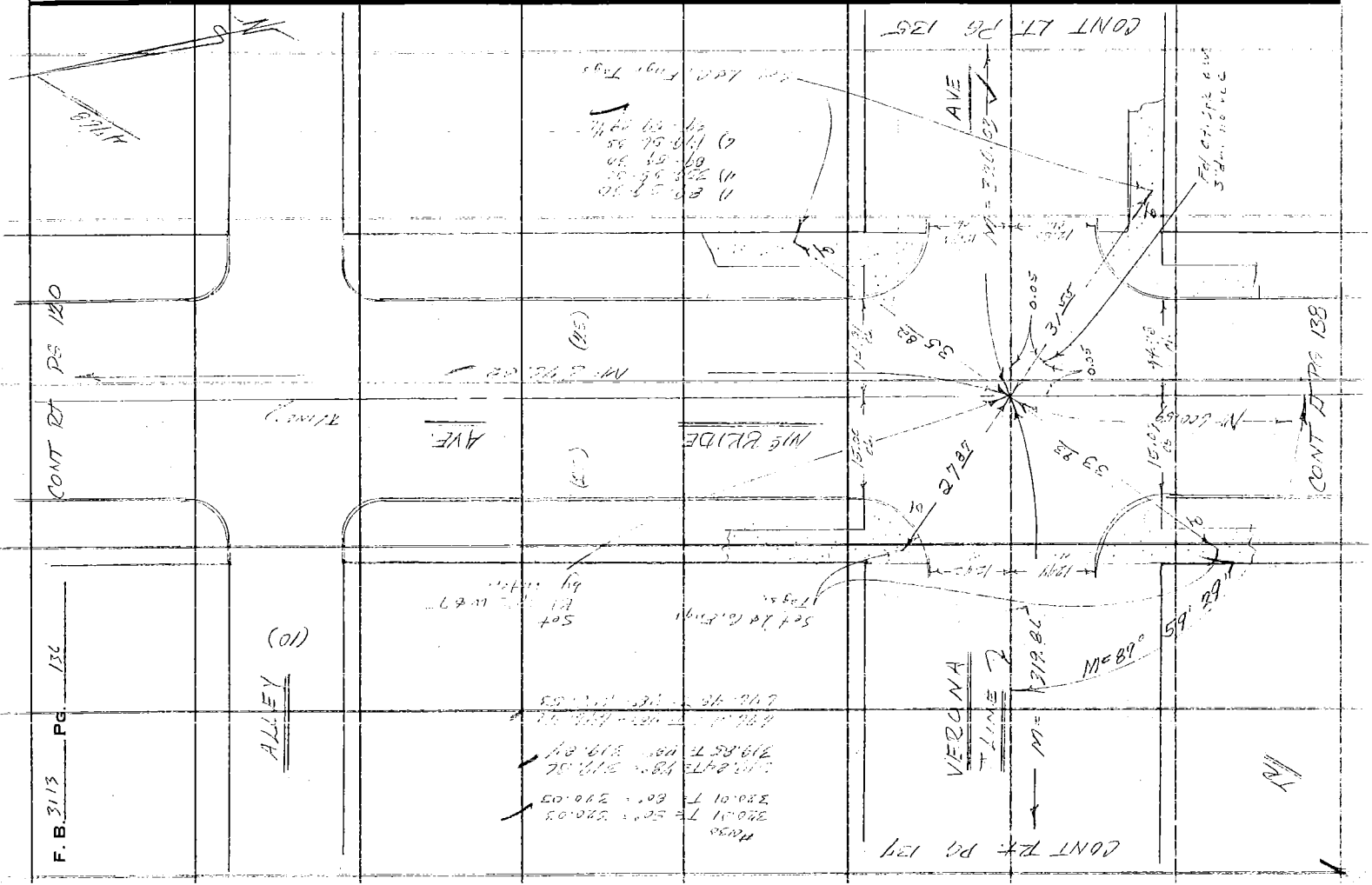

F.B. 3113 Pg. 131

Notes Ck'd by	Survey of FORD BLVD
Map No. B3045	JN 0095.51 Tape 0130 Std 68 °F
Office Work G. H. BOYER	Surveyed by FE Brooks
Checked	Notes FEB Date 22 Mar 69
Date	Indexed C. J. GALLI

F. B. 3113 PG. 137

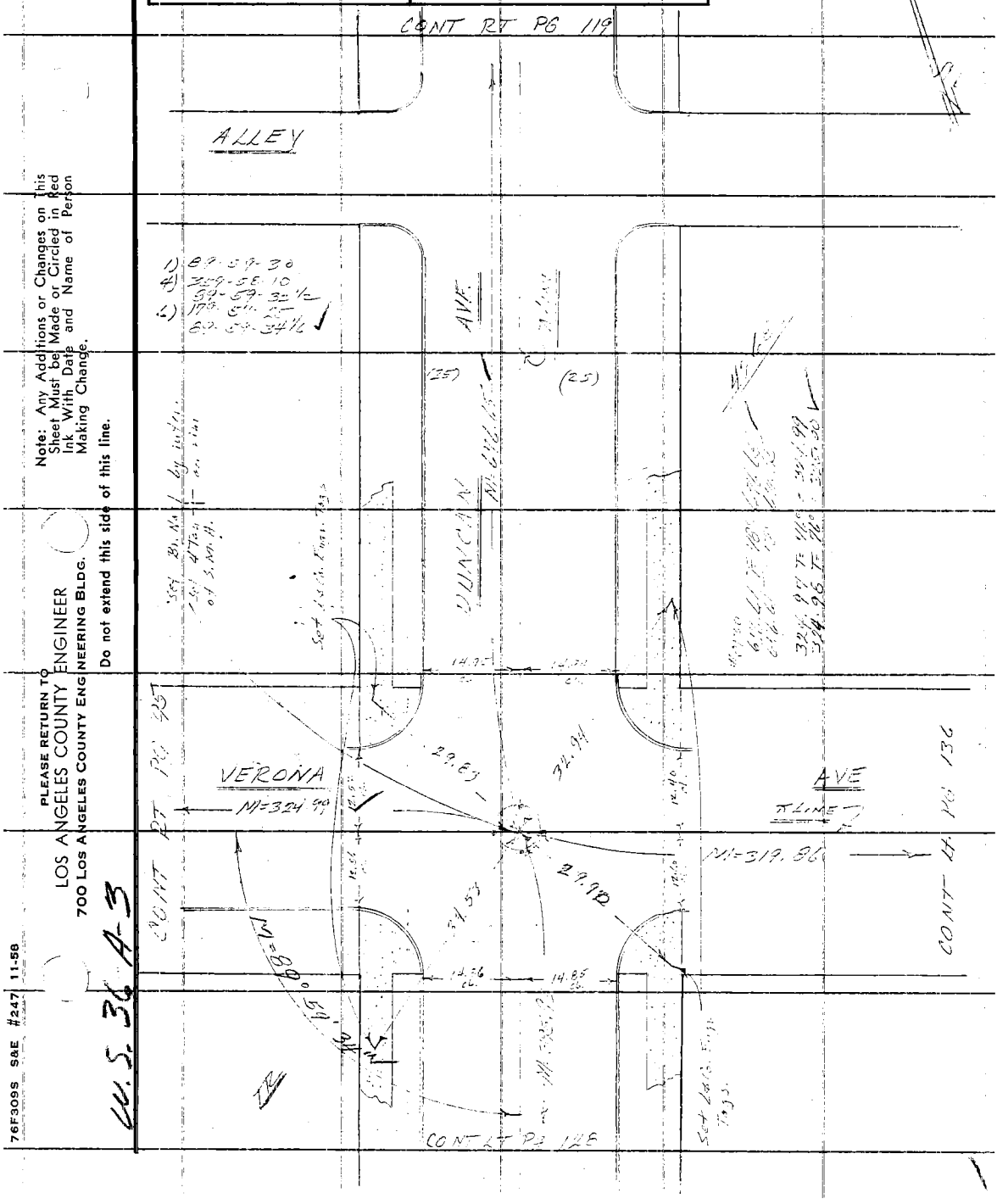

Note: Any Additions or Changes on this Sheet Must be Made or Circled in Red Ink With Date and Name of Person Making Change.

PLEASE RETURN TO
LOS ANGELES COUNTY ENGINEER
700 LOS ANGELES COUNTY ENGINEERING BLDG.

Do not extend this side of this line.

76F309S S&E #247 11-58

PLEASE RETURN TO
LOS ANGELES COUNTY ENGINEER
700 LOS ANGELES COUNTY ENGINEERING BLDG.

Note: Any Additions or Changes on This Sheet Must be Made or Circled in Red Ink With Date and Name of Person Making Change.

Do not extend this side of this line.

F. B. 3113 Pg. 135

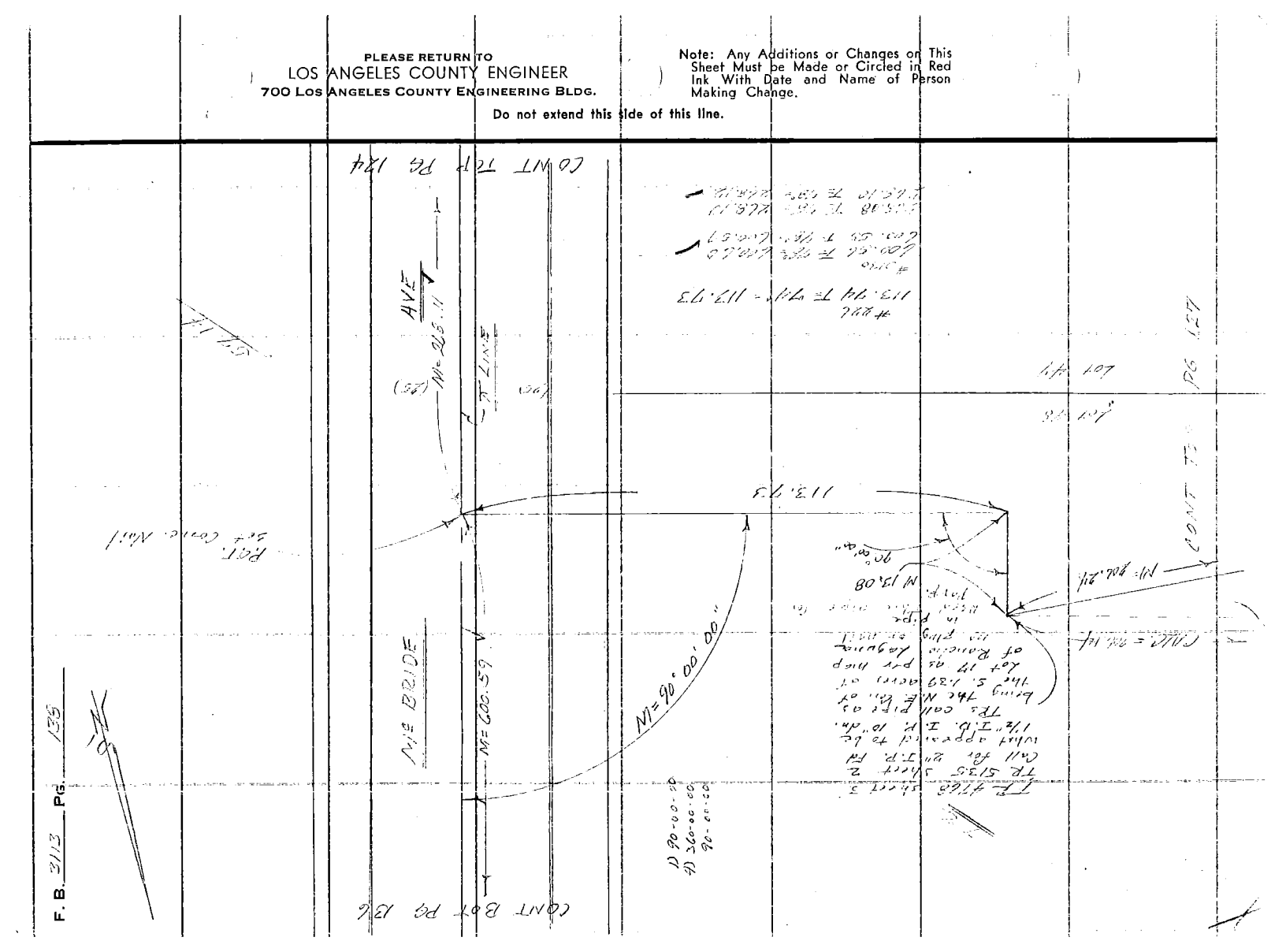

Notes Ck'd by	Survey of FORD BLVD
Map No. B 304S	JN 0095.51 Tape 0130 Std 68 °F
Office Work G. H. BOYER	Surveyed by FE Brooks
Checked	Notes FEB. Date 20 [illegible]
Date	Indexed C. J. GALLI

F. B. 3113 PG. 139



Note: Any Additions or Changes on This Sheet Must be Made or Circled in Red Ink With Date and Name of Person Making Change.

PLEASE RETURN TO
LOS ANGELES COUNTY ENGINEER
403 LOS ANGELES COUNTY ENGINEERING BLDG.
Do not extend this side of this line.

76F309S CE #310 6-62

PLEASE RETURN TO
LOS ANGELES COUNTY ENGINEER
403 LOS ANGELES COUNTY ENGINEERING BLDG.

Note: Any Additions or Changes on This Sheet Must Be Made or Circled in Red Ink With Date and Name of Person Making Change.

Do not extend this side of this line.

W.S. 36 A-3

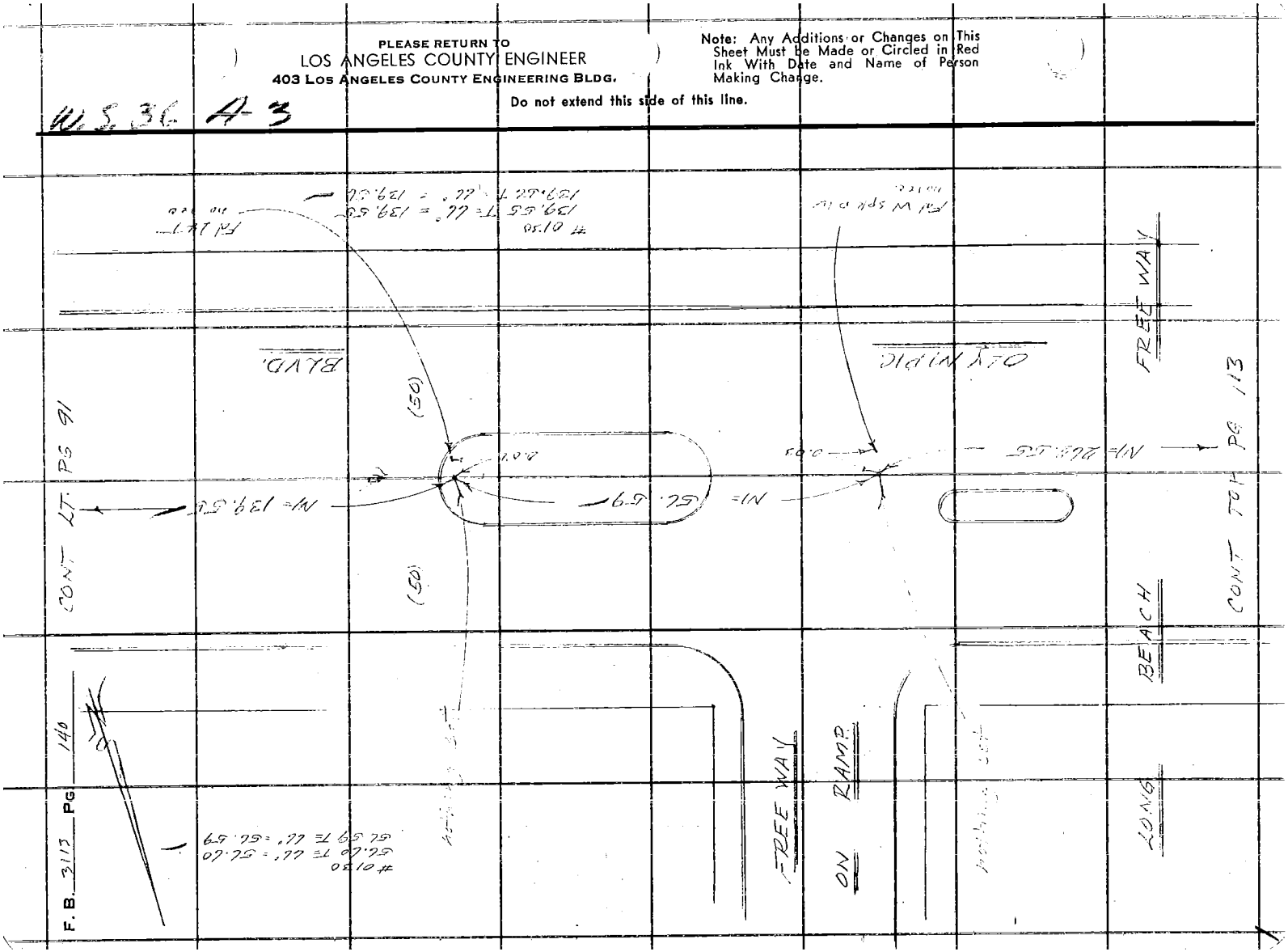

Notes Ck'd by	Survey of FORD BLVD
Map No. B3045	JN 0095.51 Tape 0130 Std 68 °F
Office Work E. H. BOYER	Surveyed by FE Brooks
Checked	Notes FEB Date 23 Mar 68
Date	Indexed C. J. GALLI

F. B. 3113 PG. 141

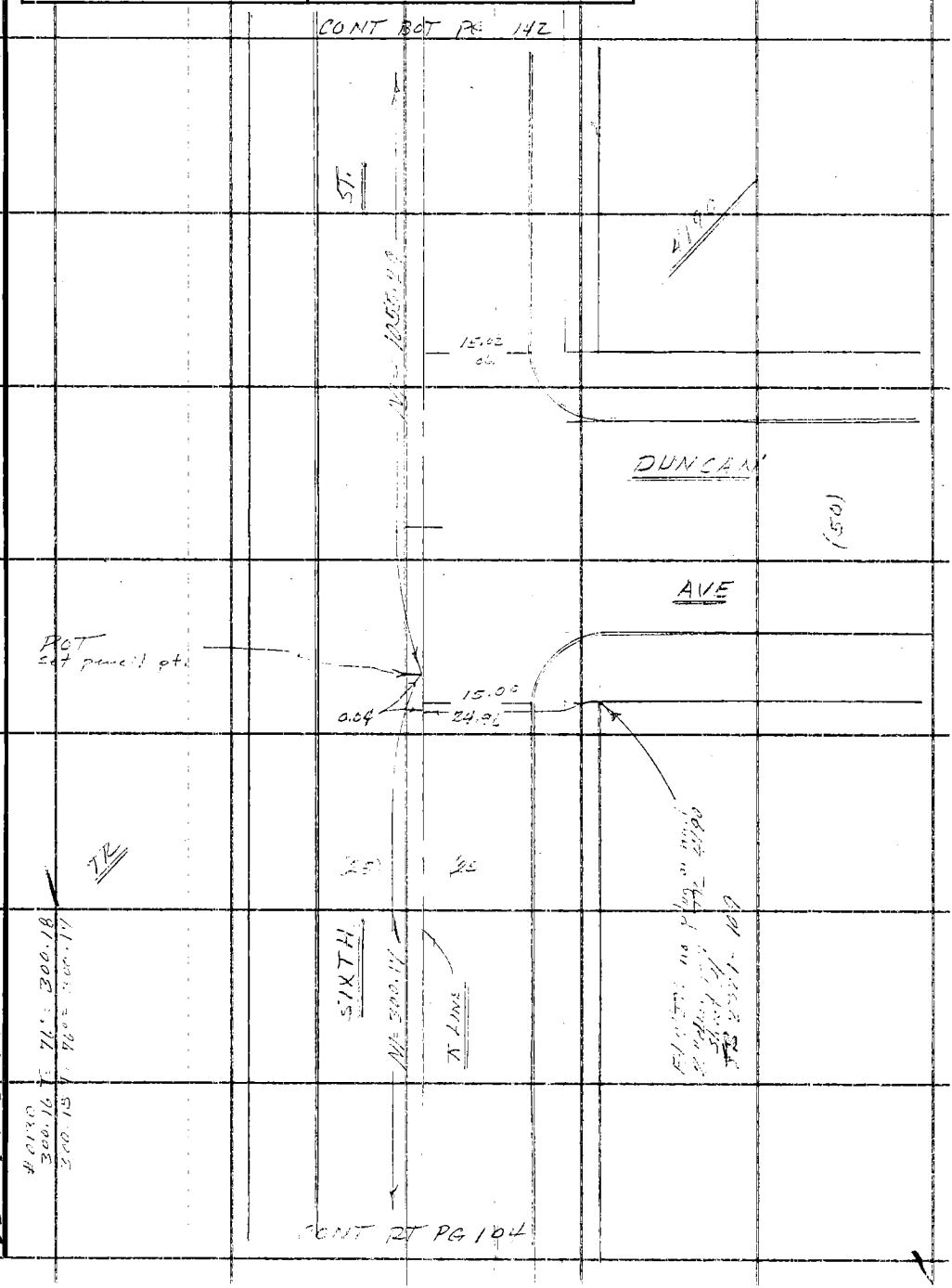

Note: Any Additions or Changes on This Sheet Must be Made or Circled in Red Ink With Date and Name of Person Making Change.

PLEASE RETURN TO
LOS ANGELES COUNTY ENGINEER
403 LOS ANGELES COUNTY ENGINEERING BLDG.

Do not extend this side of this line.

W.S. 36 A-2

76F309S CE #310 6-62

PLEASE RETURN TO
LOS ANGELES COUNTY ENGINEER
403 LOS ANGELES COUNTY ENGINEERING BLDG.

Note: Any Additions or Changes on This Sheet Must Be Made or Circled in Red Ink With Date and Name of Person Making Change.

Do not extend this side of this line.

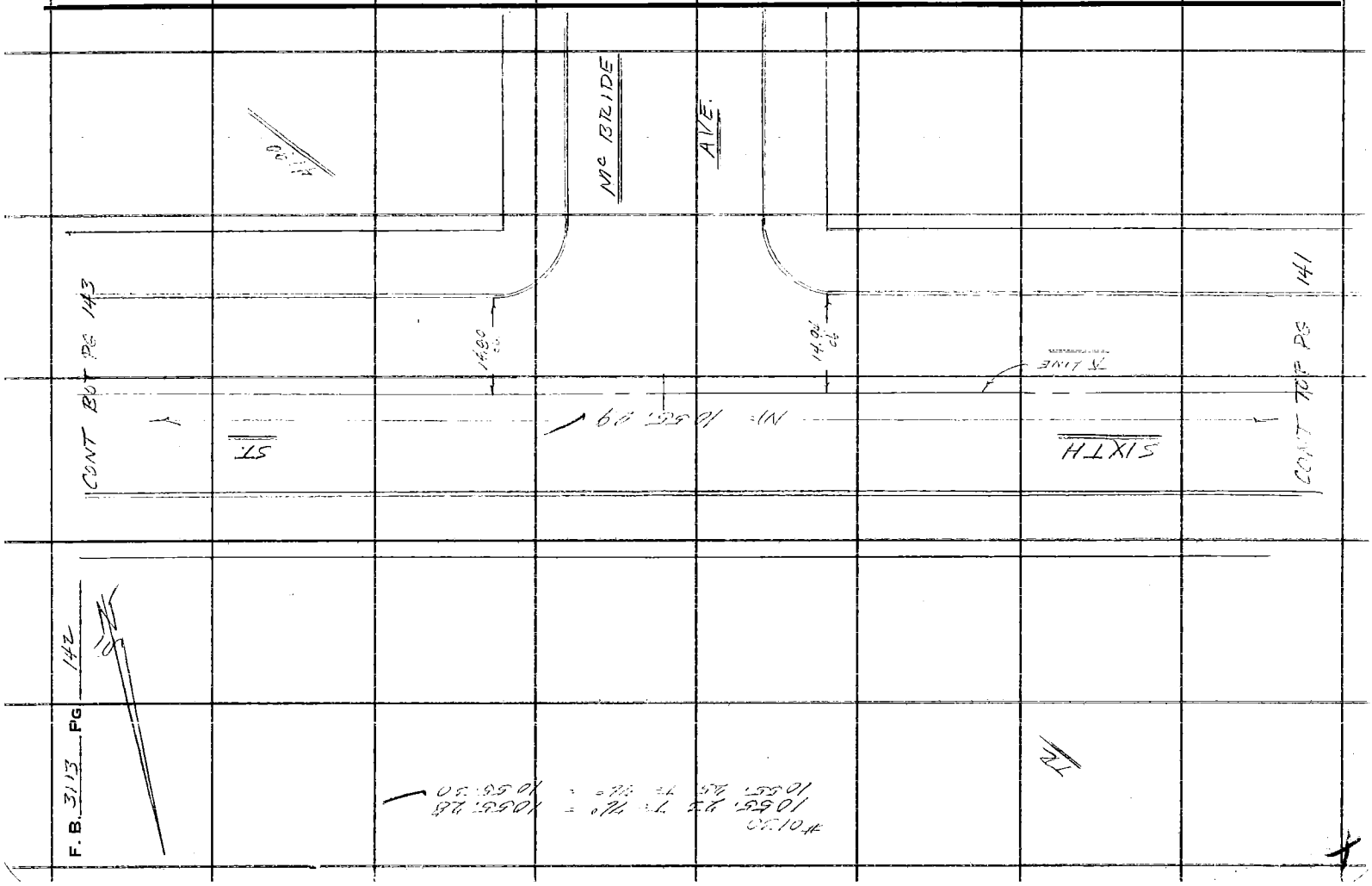

Notes Ck'd by	Survey of FORD BLVD
Map No. B3045	JN 0095.51 Tape 0130 Std 68 °F
Office Work G. H. BOYER	Surveyed by F E Brooks
Checked	Notes F.E.B. Date 24 Mar 65
Date	Indexed C. J. GALLI

F. B. 3113 PG. 143

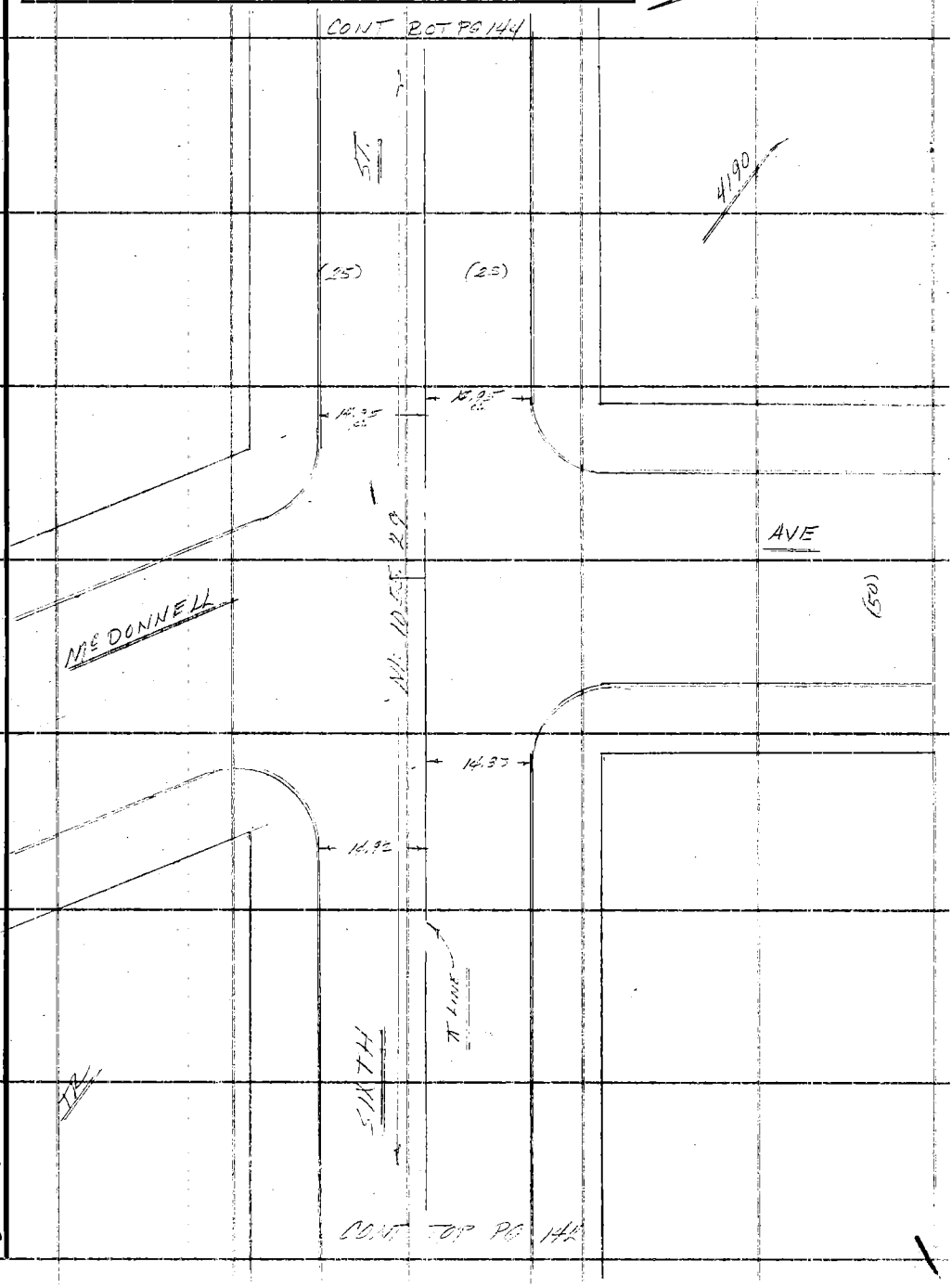

Note: Any Additions or Changes on This Sheet Must be Made or Circled in Red Ink With Date and Name of Person Making Change.

PLEASE RETURN TO
LOS ANGELES COUNTY ENGINEER
403 LOS ANGELES COUNTY ENGINEERING BLDG.

Do not extend this side of this line.

U.S. 36 A 2

76F309S CE #310 6-62

PLEASE RETURN TO
LOS ANGELES COUNTY ENGINEER
403 LOS ANGELES COUNTY ENGINEERING BLDG.

Note: Any Additions or Changes on This Sheet Must be Made or Circled in Red Ink With Date and Name of Person Making Change.

Do not extend this side of this line.

W.S. 32 A-2

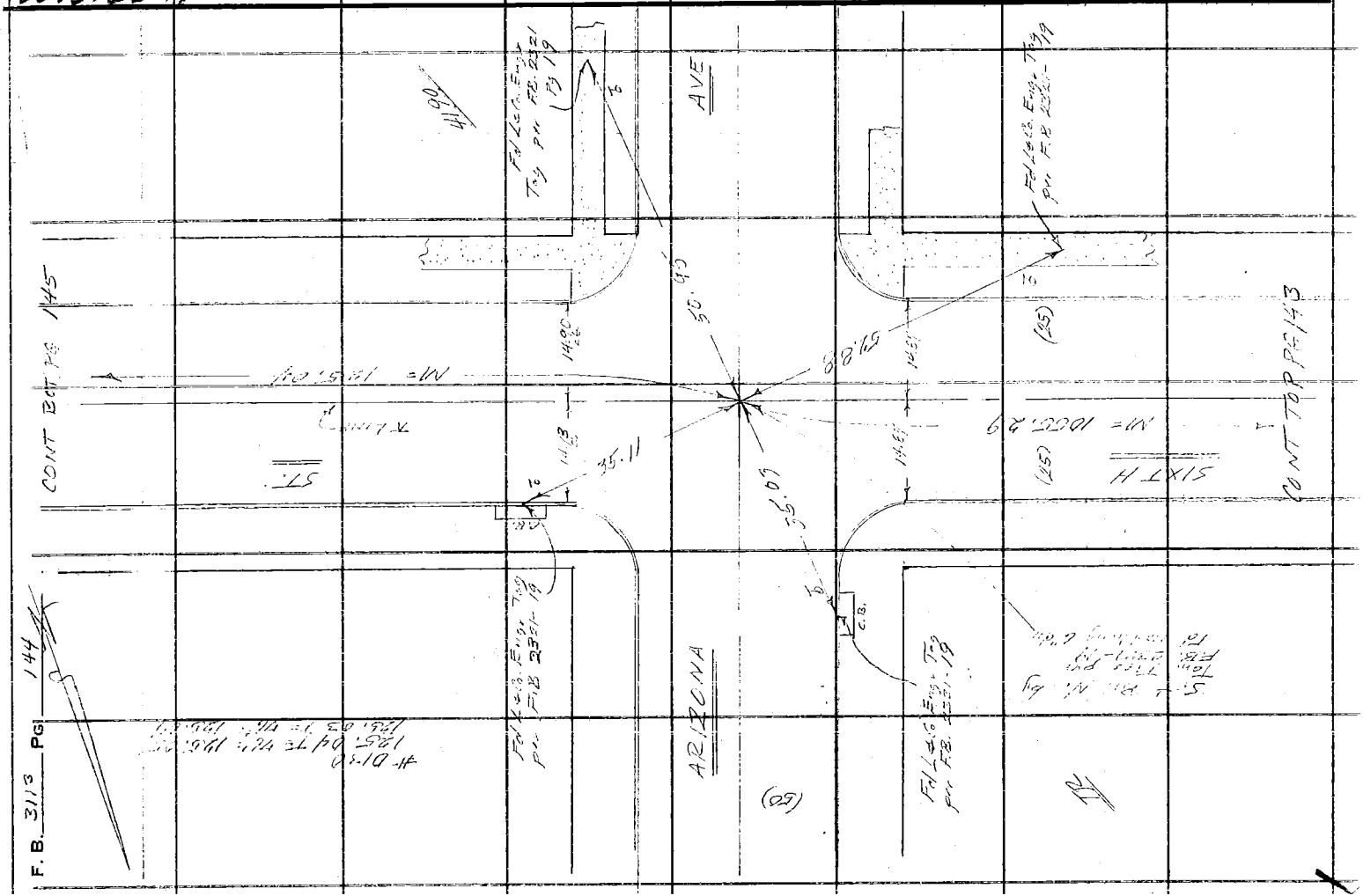

Notes Ck'd by	Survey of FORD BLVD
Map No. B3045	JN 009551 Tape [illegible] Std 6.4 °F
Office Work G. H. BOYER	Surveyed by FEBrooks
Checked	Notes F.E.B. Date 2nd Nov 64
Date	Indexed C. J. GALL

F. B. 3113 Pg. 145

Note: Any Additions or Changes on This Sheet Must be Made or Circled in Red Ink With Date and Name of Person Making Change.

PLEASE RETURN TO
LOS ANGELES COUNTY ENGINEER
700 Los Angeles County Engineering Bldg.
Do not extend this side of this line.

W. S. 36 M 2

76F309S S&E #247 11-58

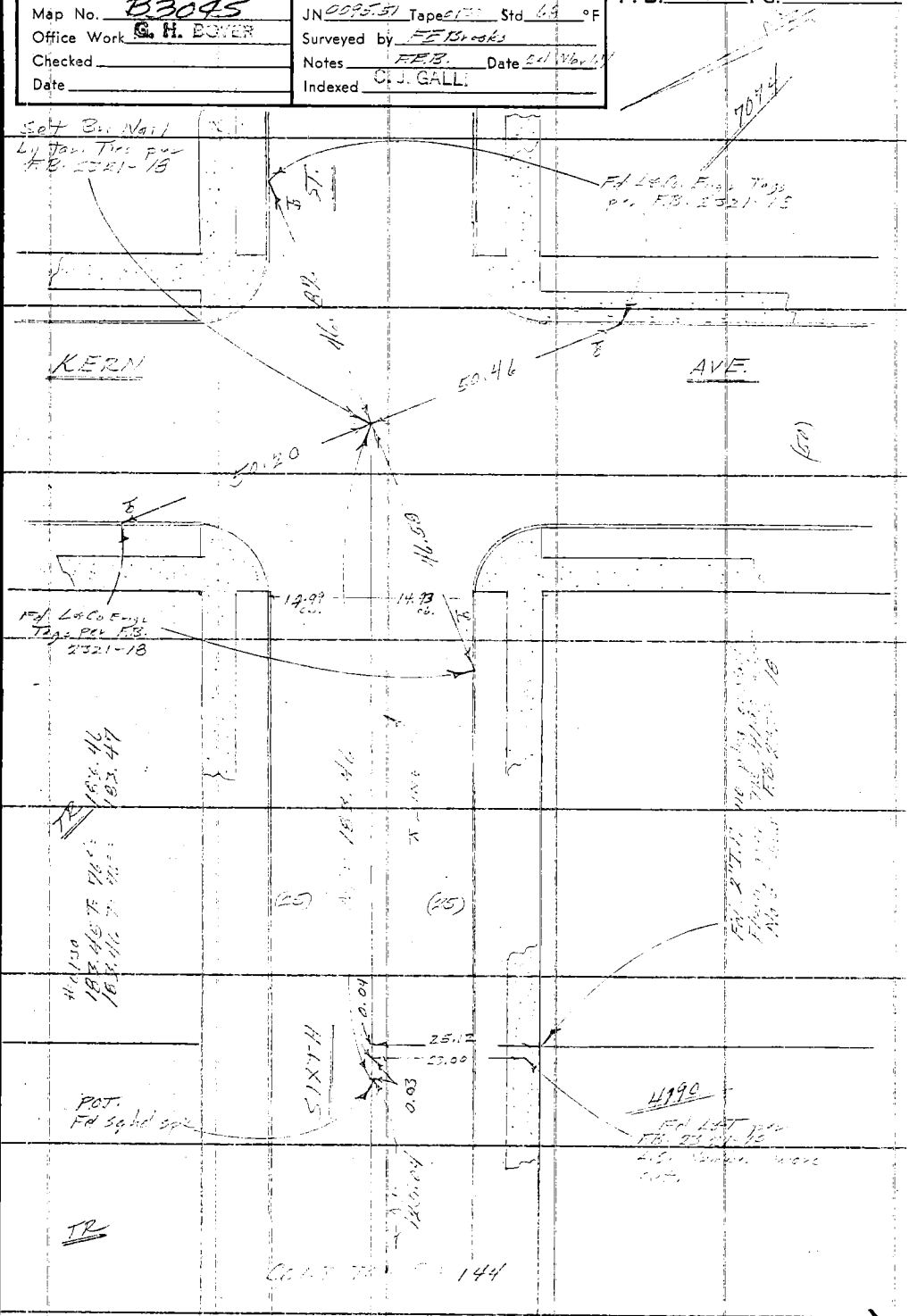

Notes Ck'd by		Survey of FORD BLVD.	F. B. 3113 Pg. 147
Map No. B 3085		JN 0095.51 Tape 0196 Std 68 °F	
Office Work G. H. BOYER		Surveyed by J. BAZEN	
Checked		Notes J. B. Date 10-67	
Date		Indexed	

J.N. 0095.51

NEW ℄ FORD BLVD

OLYMPIC BLVD. NO. TO P.I.

(OFFICE REF. LETTER 4705-A)

Oct. 1967

PARTY
BAZEN
SHOEMAKER
TURRILL
LIEBER

Note: Any Additions or Changes on this Sheet Must be Made or Circled in Red Ink With Date and Name of Person Making Change.

Do not extend this side of this line.

PLEASE RETURN TO
LOS ANGELES COUNTY ENGINEER
403 Los Angeles County Engineering Bldg.

76F309S CE#310 1-65

F. B. 3113 PG. 148

INDEX

RELOCATION OF FORD BLVD. ℄

OCT - 1967

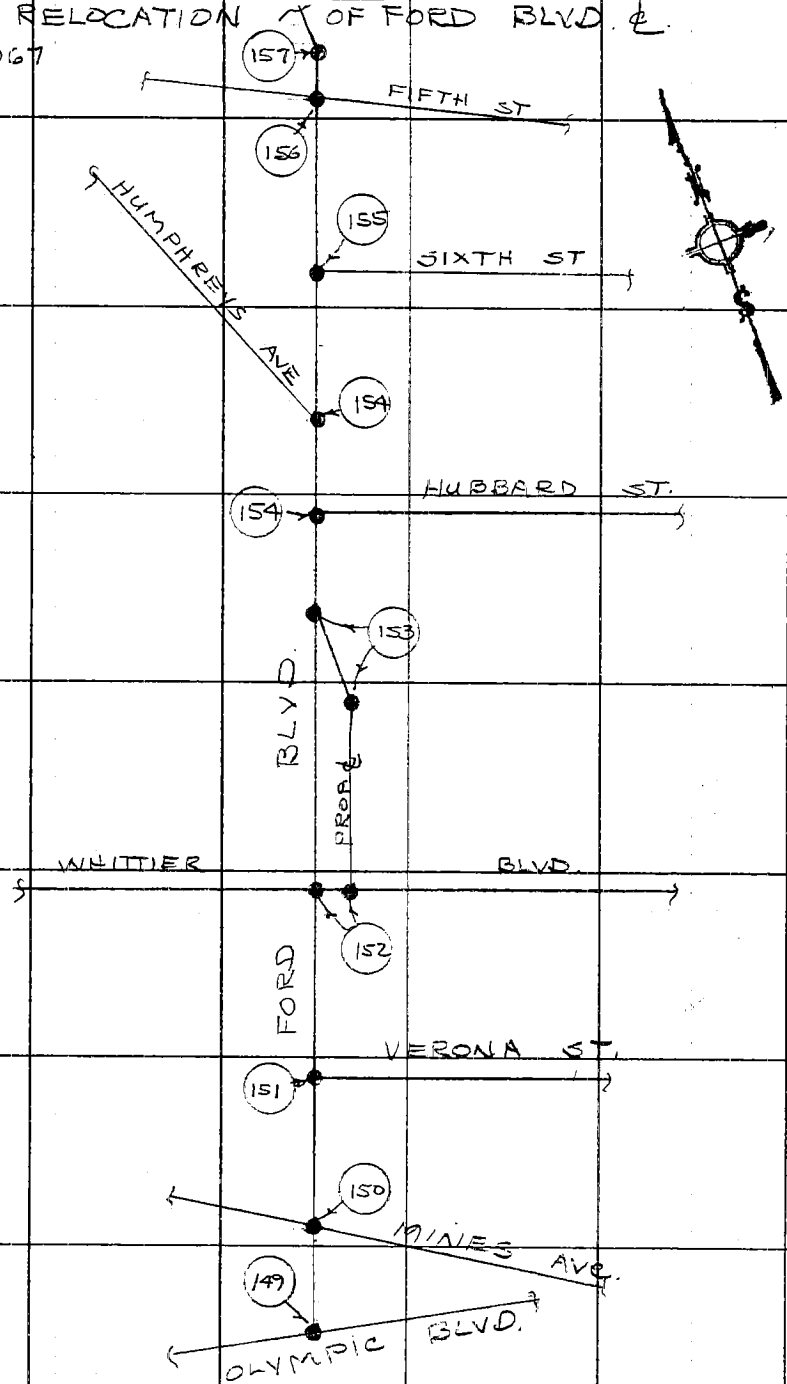

PLEASE RETURN TO
LOS ANGELES COUNTY ENGINEER
403 LOS ANGELES COUNTY ENGINEERING BLDG.

Do not extend this side of this line.

Note: Any Additions or Changes on This Sheet Must be Made or Circled in Red Ink With Date and Name of Person Making Change.

Notes Ck'd by	Survey of FORD BLVD.
Map No. B 3045	JN 0095.51 Tape 0196 Std 68 °F
Office Work C. H. POYER	Surveyed by J. BAZEN
Checked	Notes J. J. B. Date 10-67
Date	Indexed

F. B. 3113 PG. 149

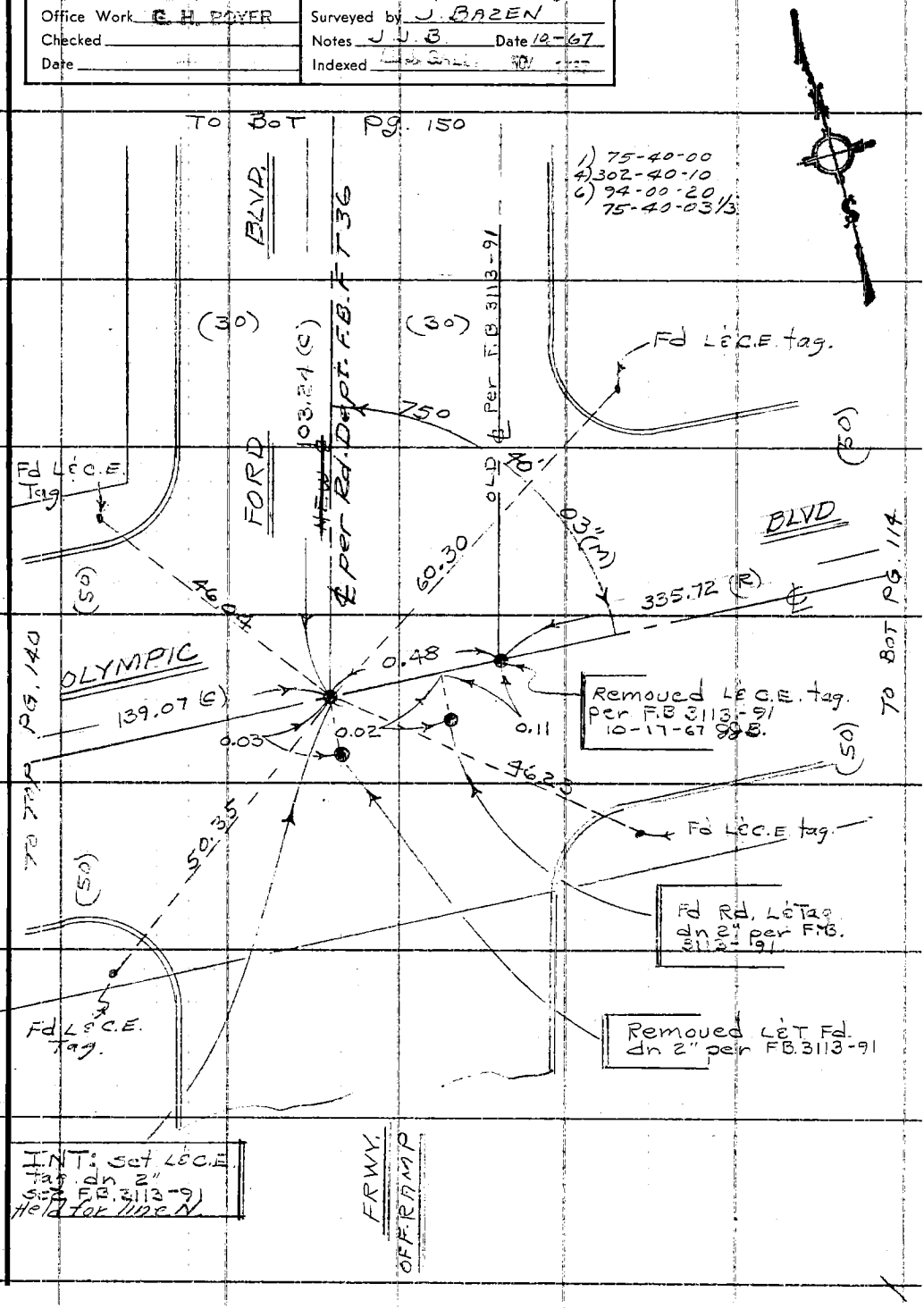

Note: Any Additions or Changes on This Sheet Must be Made or Circled in Red Ink With Date and Name of Person Making Change.

PLEASE RETURN TO
LOS ANGELES COUNTY ENGINEER
403 LOS ANGELES COUNTY ENGINEERING BLDG.
Do not extend this side of this line.

W.S. 36 A-3

76F309S CE#310 1-65

F. B. 3113 PG. 150

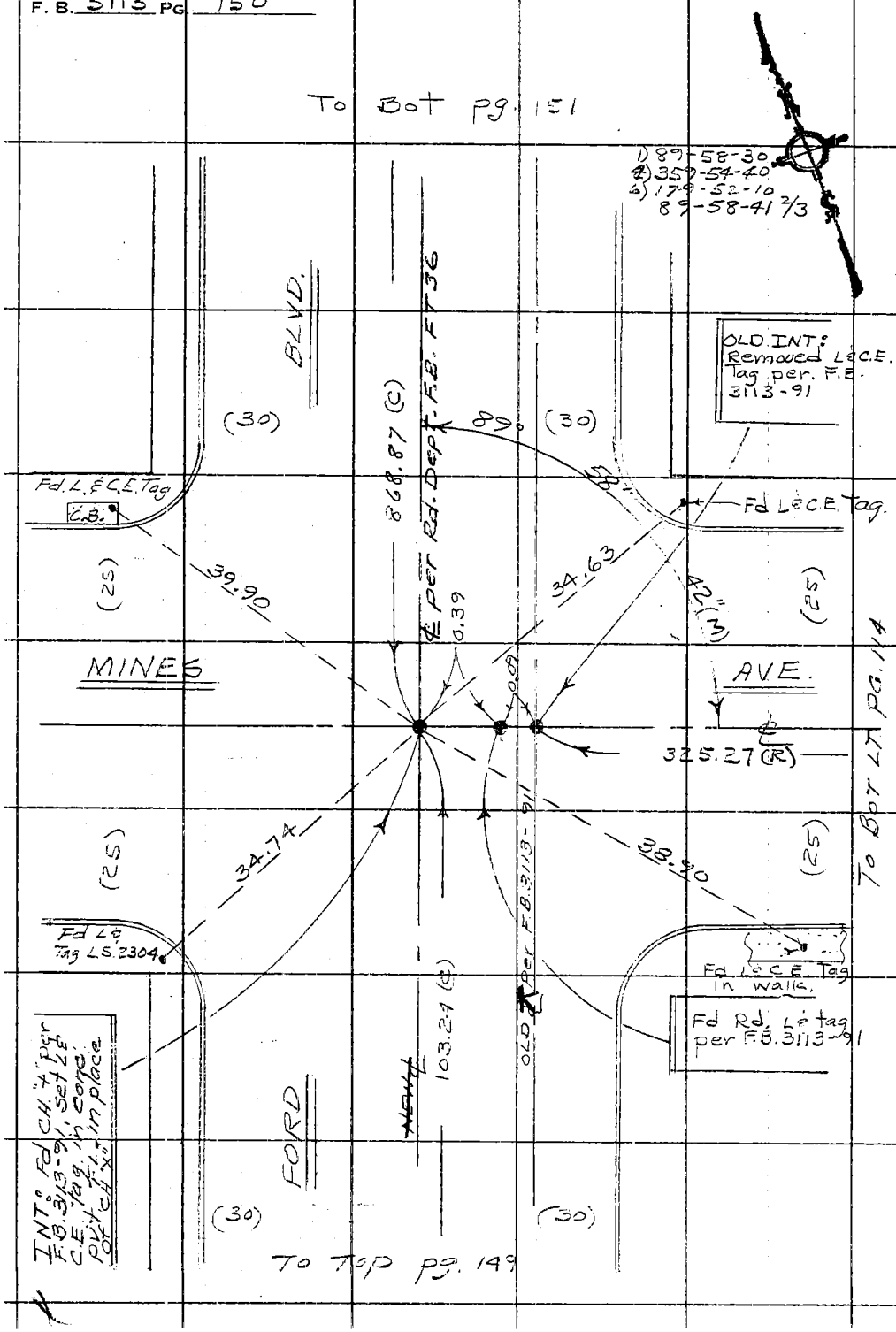

PLEASE RETURN TO
LOS ANGELES COUNTY ENGINEER
403 LOS ANGELES COUNTY ENGINEERING BLDG.

Do not extend this side of this line.

Note: Any Additions or Changes on This Sheet Must be Made or Circled in Red Ink With Date and Name of Person Making Change.

Notes Ck'd by	Survey of FORD BLVD.
Map No. B3045	JN0095.51 Tape 0196 Std 68 °F
Office Work G. H. BOYER	Surveyed by J. BAZEN
Checked	Notes J.J.B. Date 10-67
Date	Indexed

F. B. 3113 PG. 151

1) 89-59-20
4) 359-57-10
6) 179-55-50
89-59-18 1/3

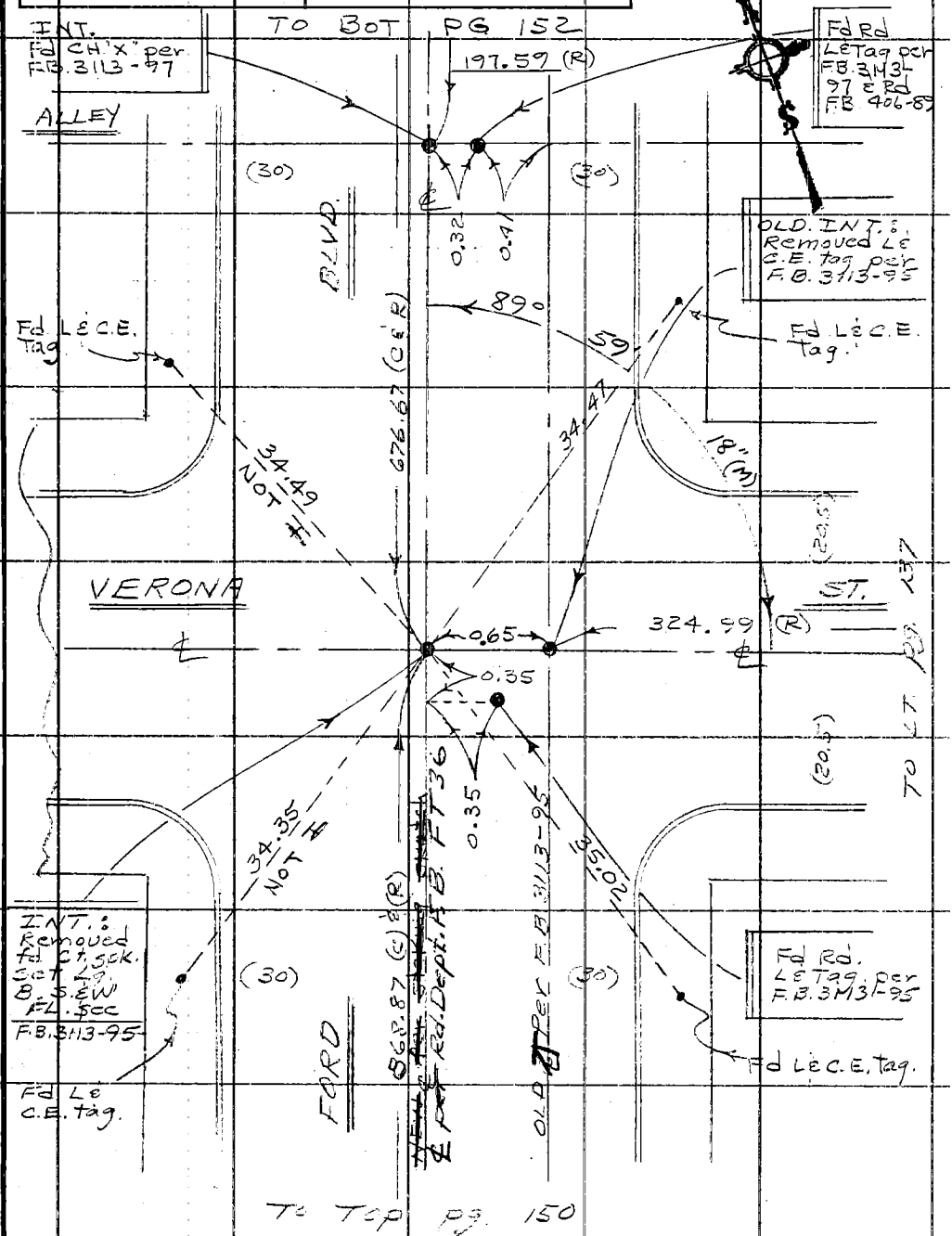

Note: Any Additions or Changes on This Sheet Must be Made or Circled in Red Ink With Date and Name of Person Making Change.

PLEASE RETURN TO
LOS ANGELES COUNTY ENGINEER
403 LOS ANGELES COUNTY ENGINEERING BLDG.

Do not extend this side of this line.

W.S. 36 A-3

76F309S CE#310 1-65

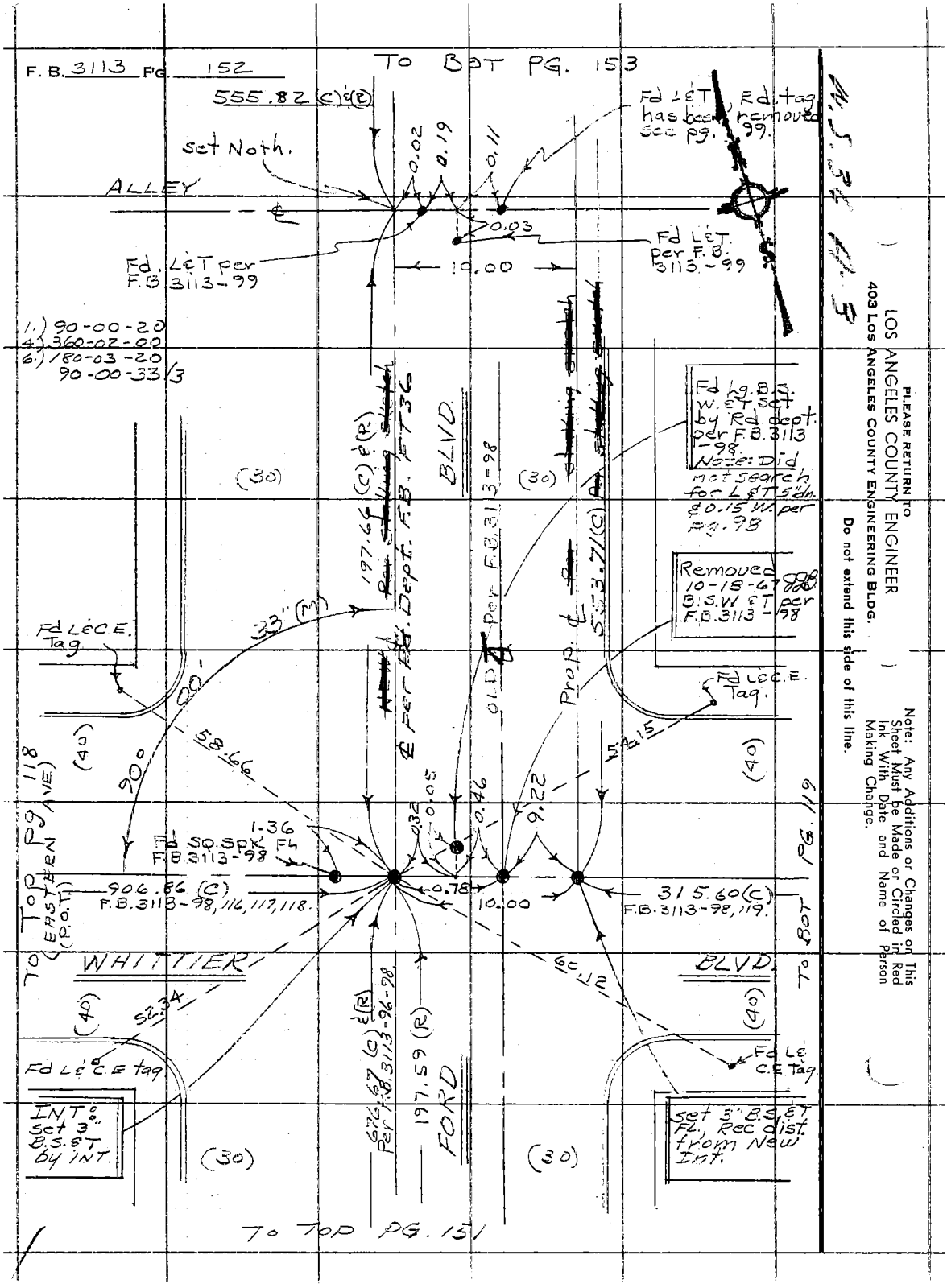
F. B. 3113 PG. 152
TO BOT PG. 153
555.82 (C) & (R)
Set Noth.
ALLEY
0.02
0.19
0.11
0.03
Fd L&T, Rd. tag has been removed see pg. 99.
Fd. L&T per F.B. 3113-99
Fd L&T per F.B. 3113-99
10.00
1.) 90-00-20
4.) 360-02-00
6.) 180-03-20
90-00-33/3
(30)
(30)
197.66 (C) & (R)
Per Rd. Dept. F.B. FT36
BLVD.
Fd Lg. B.S. W. & T. set by Rd. dept. per F.B. 3113-98.
Note: Did not search for L&T 5" dn. & 0.15 W. per pg. 98
Removed 10-18-67 B.S.W. & T per F.B. 3113-98
Fd L&C.E. Tag
33" (M)
Fd L&C.E. Tag.
OLD ℄ Per F.B. 3113-98
Prop. ℄
553.71 (C)
58.66
54.15
90°
(40)
(40)
1.36
Fd SQ. SPK. FL F.B. 3113-98
0.32
0.05
0.46
9.22
906.86 (C) F.B. 3113-98, 116, 117, 118.
0.78
10.00
315.60 (C) F.B. 3113-98, 119.
TO TOP PG. 118 (EASTERN AVE) (P.O.T.)
TO BOT PG. 119
WHITTIER
BLVD.
60.12
52.34
(40)
(40)
676.67 (C) & (R) Per F.B. 3113-96-98
197.59 (R)
FORD
Fd L&C.E. tag
Fd L&C.E. Tag
INT. set 3" B.S. & T by INT.
set 3" B.S. & T FL, Rec dist. from New Int.
(30)
(30)
TO TOP PG. 151
PLEASE RETURN TO
LOS ANGELES COUNTY ENGINEER
403 LOS ANGELES COUNTY ENGINEERING BLDG.
Do not extend this side of this line.
Note: Any Additions or Changes on This Sheet Must be Made or Circled in Red Ink With Date and Name of Person Making Change.

Notes Ck'd by	Survey of FORD BLVD	F. B. 3113 PG. 153
Map No. B3045	JN 0095.51 Tape 0196 Std 68 °F	
Office Work G. H. BOYER	Surveyed by J. BAZEN	
Checked	Notes J. J. B. Date 10-67	
Date	Indexed	

TO BOT PG. 154

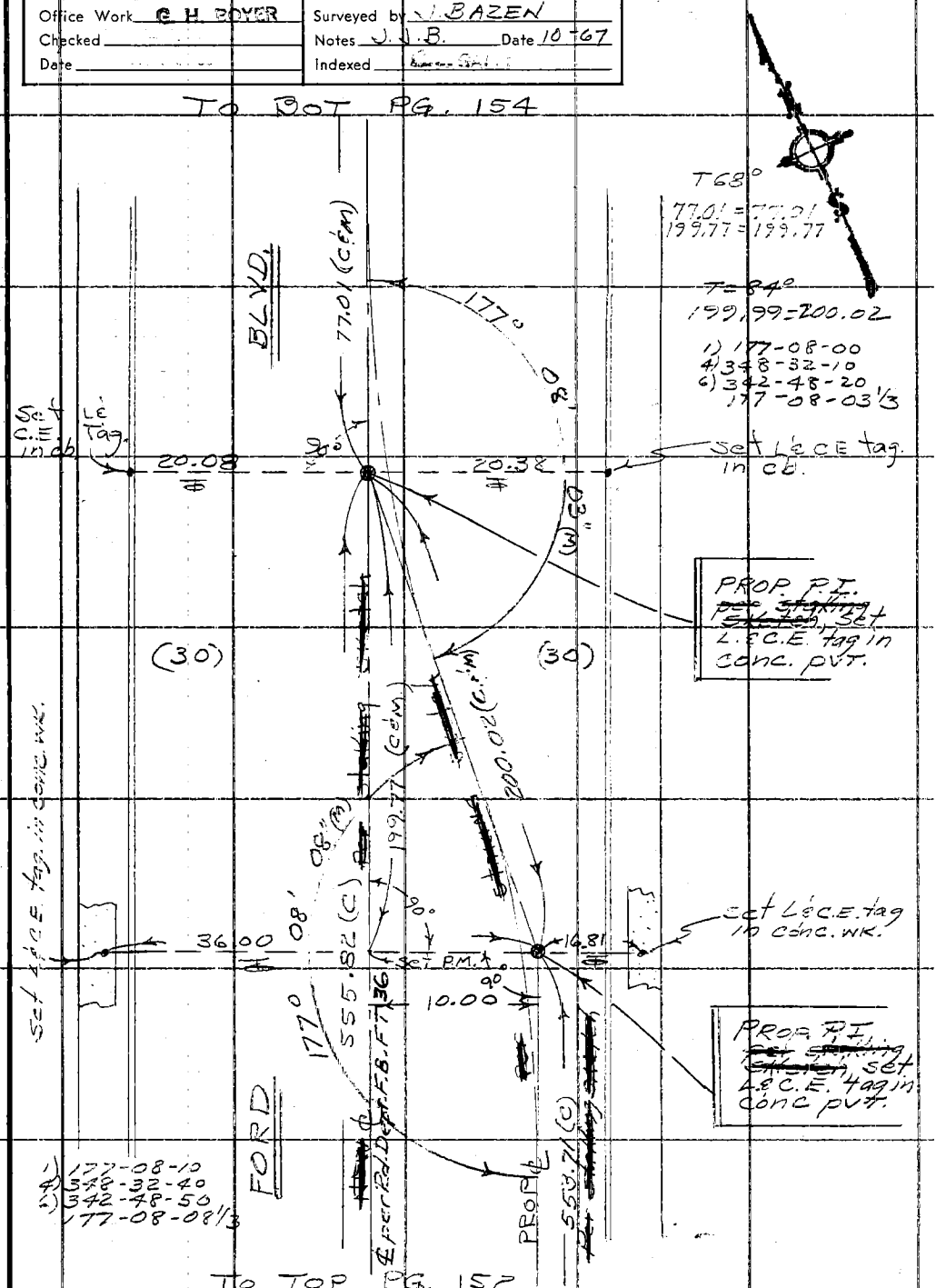

TO TOP PG. 152

Note: Any Additions or Changes on This Sheet Must be Made or Circled in Red Ink With Date and Name of Person Making Change.

PLEASE RETURN TO
LOS ANGELES COUNTY ENGINEER
403 LOS ANGELES COUNTY ENGINEERING BLDG.

Do not extend this side of this line.

76F309S CE#310 1-65

PLEASE RETURN TO
LOS ANGELES COUNTY ENGINEER
403 LOS ANGELES COUNTY ENGINEERING BLDG.

Note: Any Additions or Changes on This Sheet Must be Made or Circled in Red Ink With Date and Name of Person Making Change.

Do not extend this side of this line.

W.S. 3E A-314-2

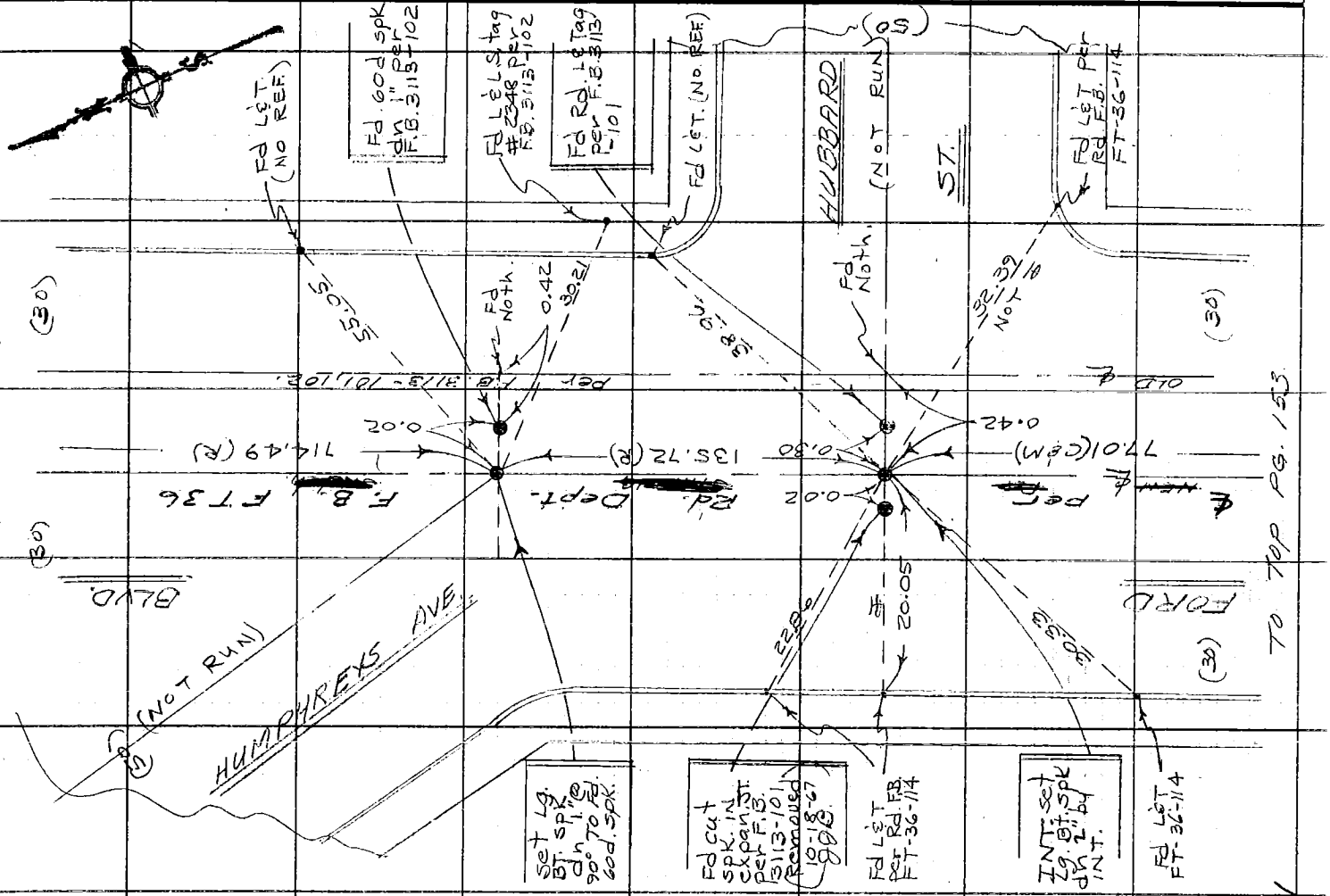

F.B. 3113 Pg. 154

Notes Ck'd by	Survey of FORD BLVD.	F. B. 3113 PG. 155
Map No. B3045	JN 0095.51 Tape 0196 Std 68 °F	
Office Work G. H. BOYER	Surveyed by J. BAZEN	
Checked	Notes J.J.B. Date 10-67	
Date	Indexed	

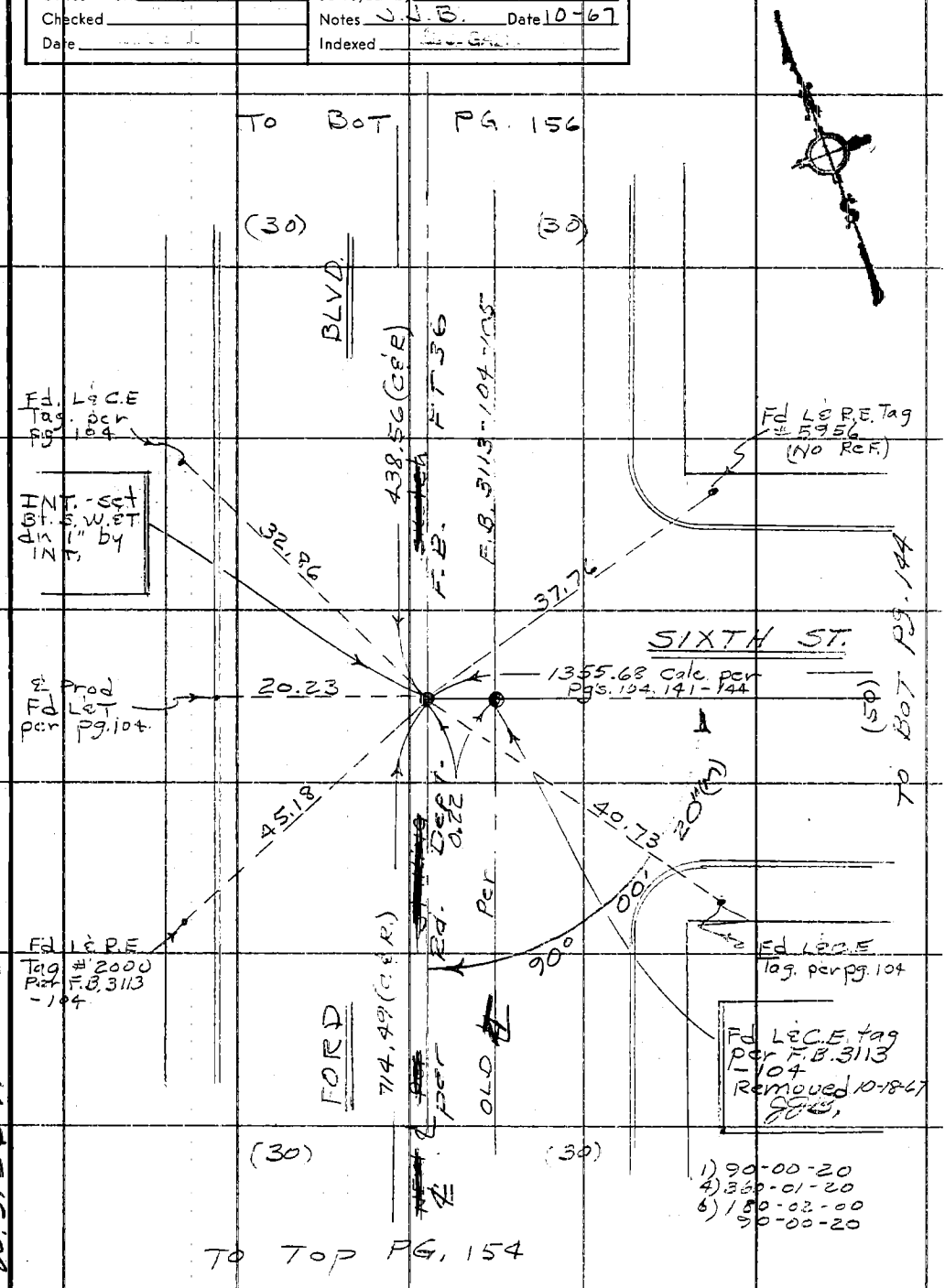

Note: Any Additions or Changes on This Sheet Must be Made or Circled in Red Ink With Date and Name of Person Making Change.

PLEASE RETURN TO
LOS ANGELES COUNTY ENGINEER
403 LOS ANGELES COUNTY ENGINEERING BLDG.

Do not extend this side of this line.

W.S. 3C 11-2

76F309S CE#310 1-65

F. B. 3113 PG. 156

11.5.36.17-2

PLEASE RETURN TO
LOS ANGELES COUNTY ENGINEER
403 LOS ANGELES COUNTY ENGINEERING BLDG.

Do not extend this side of this line.

Note: Any Additions or Changes on This Sheet Must be Made or Circled in Red Ink With Date and Name of Person Making Change.

Notes Ck'd by	Survey of FORD BLVD.
Map No. B3045	JN 00955 Tape 0196 Std 68 °F
Office Work G. H. BOYER	Surveyed by J. J. BAZEN
Checked	Notes J. J. B. Date 10-67
Date	Indexed

F.B. 3113 Pg. 157

Note: Any Additions or Changes on this Sheet Must be Made or Circled in Red Ink With Date and Name of Person Making Change

Do not extend this side of this line.

PLEASE RETURN TO
LOS ANGELES COUNTY ENGINEER
403 LOS ANGELES COUNTY ENGINEERING BLDG.

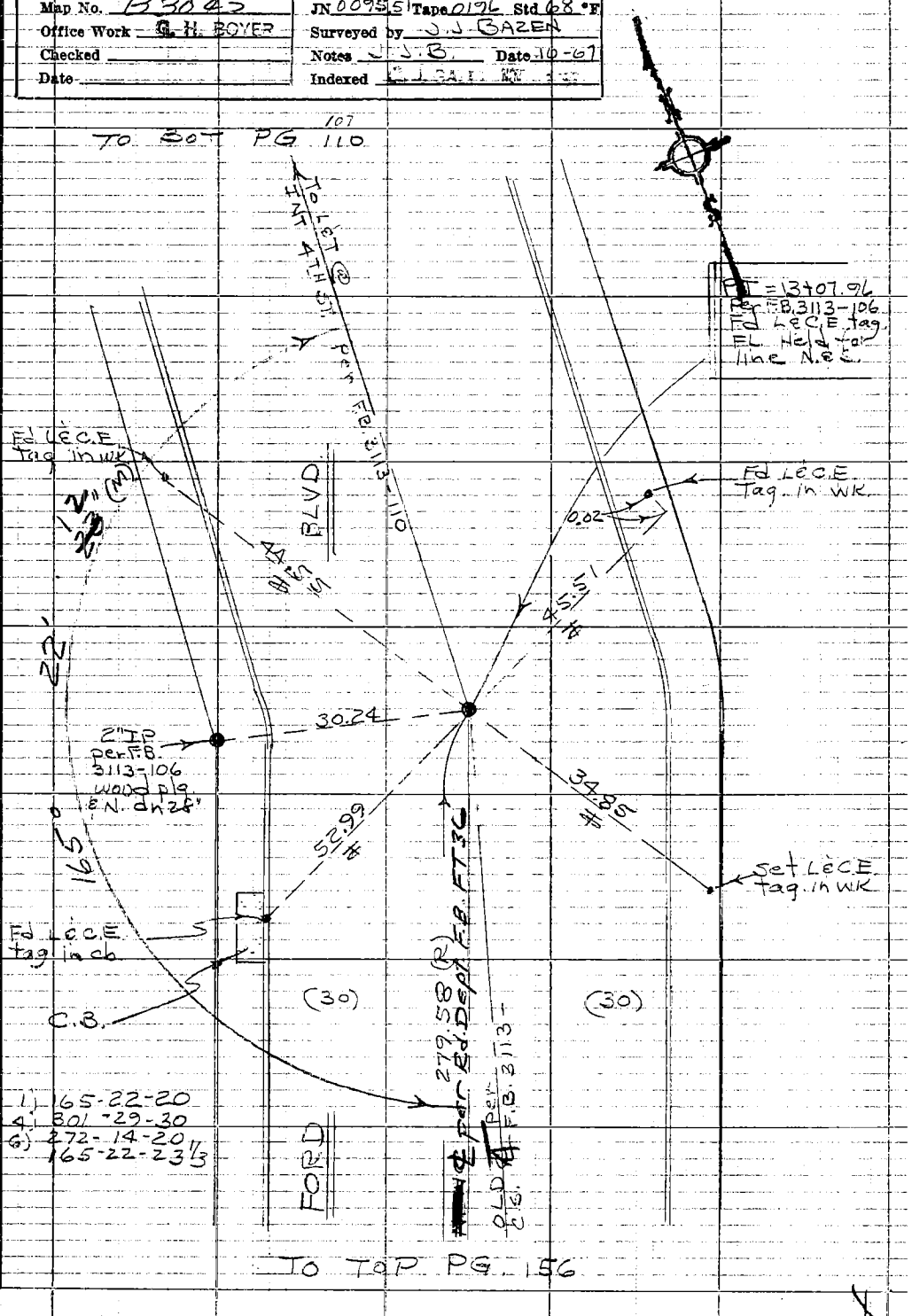

76PS095 CE #310 5-68

Notes Ck'd by	Survey of Arizona Ave Park
Map No.	JN 6607.08 Tape Std °F
Office Work	Surveyed by Petri
Checked	Notes G.P. Date 3-30-77
Date	Indexed G. D. BAILEY APR 4 1977

F. B. 3113 PG. 159

3-30-77

J.N. 6607.08

Arizona Ave Park

Bench Levels

Petri
Walsh
Dominguez

Note: Any Additions or Changes on This Sheet Must be Made or Circled in Red Ink With Date and Name of Person Making Change.

Do not extend this side of this line.

PLEASE RETURN TO
COUNTY OF LOS ANGELES
DEPARTMENT OF COUNTY ENGINEER
403 LOS ANGELES COUNTY ENGINEERING BLDG.

76F309s CE#310 3-69

PLEASE RETURN TO
COUNTY OF LOS ANGELES
DEPARTMENT OF COUNTY ENGINEER
403 LOS ANGELES COUNTY ENGINEERING BLDG.

Note: Any Additions or Changes on This Sheet Must be Made or Circled in Red Ink With Date and Name of Person Making Change.

Do not extend this side of this line.

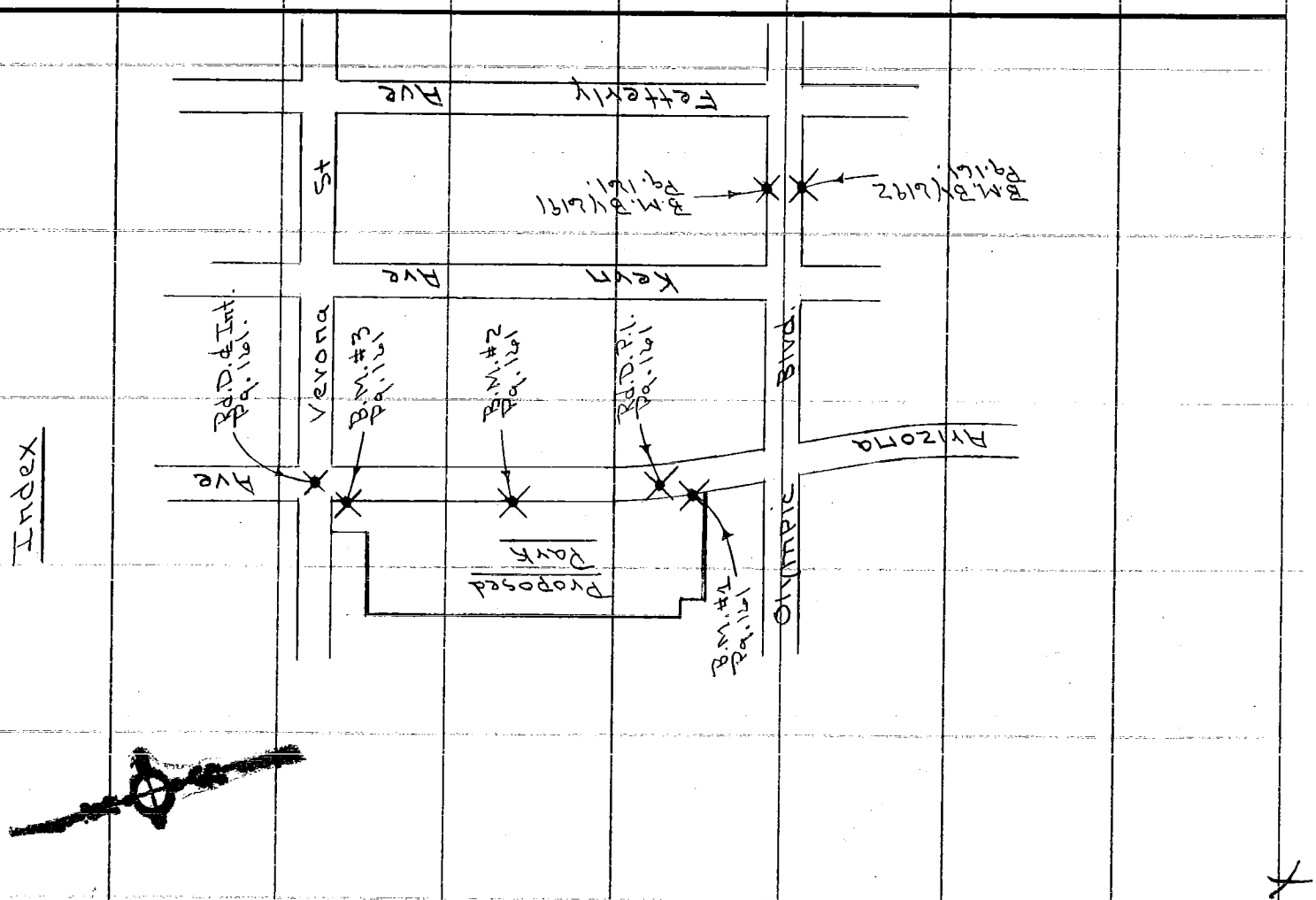

F. B. 3113 PG. 100

76-L298 CE 307 3-61

PLEASE RETURN TO
LOS ANGELES COUNTY ENGINEER
403 LOS ANGELES COUNTY ENGINEERING BLDG.

NOTE: ANY ADDITIONS OR CHANGES ON THIS SHEET MUST BE MADE OR CIRCLED IN RED INK. WITH DATE AND NAME OF PERSON MAKING CHANGE.

Do not extend notes this side of this line.

Profile No. _____ Notes Red _____ Plotted _____ Job No. 6607.08 Division No. IV
X-Sec. No. _____ Date _____ Date _____ Survey of Arizona Ave Park
Notes Chkd. MUNOZ Checked _____ Survey by Peters Notes G.P. Date 3-30-77
Data 4/6/77 Date _____ Map No. _____ Indexed D. BAILEY Date APR 4 1977

F.B. 3113 PG. 161

STATION	B. S.	H. I.	F. S.	ELEV.	
T.P.				175 013	B.M. BY6191, Elev. = 175.013, Rd. Dept. F.B. Pg. 13. Rd. B.M. Top W. C.L. Olympic Blvd 35' N. & & 184' E. & Kern Ave.
B.M. BY6191	5 527	180 540			
T.P.			5 883	174 657	B.M. BY 6192 Elev. = 174.653 Rd. Dept. F.B. Pg. 13. Rd. B.M. Top S. C.L. Olympic Blvd. 35' S. & & 184' E. & Kern Ave. Opp. Lt. Std.
B.M. BY6192	5 790	180 447			
T.P.			4 862	175 585	
	4 242	179 827			
T.P.			5 990	173 837	
	6 082	179 919			
B.M. #1			4 283	175 636	B.M. #1. Elev. = 175.633 F.B. 3113-161. Arizona Ave. W. C.L. 151'± N. of & Olympic Blvd. Set Bt. spk. in C.L.
	5 282	180 838			
Rd. Dept. P.I.			4 492	176 346	Rd. Dept. P.I. Elev. = 176.346 F.B. 3113-161. Arizona Ave. 2222.30' N. of & Olympic Blvd. Mon. in Ht. Arizona Ave. 8". Rd. D. F.B. 1123-5196
	5 864	182 210			
T.P.			3 762	178 448	
	5 708	184 156			
B.M. #2			4 203	179 953	B.M. #2. Elev. = 179.950 F.B. 3113-161. Arizona Ave. W. C.L. 314'± S. of & Verona St. Set Bt. spk. in C.L.
	5 360	185 313			
T.P.			3 885	181 428	
	5 635	187 063			
B.M. #3			3 754	183 309	B.M. #3. Elev. = 183.307 F.B. 3113-161. Arizona Ave & Verona St. S.W. Cor. 5' S. of S.C.L. Ret. Set Bt. spk. in C.L.
	5 276	188 585			
℄ Int.			5 202	183 383	See Next Pg.

76-L298 CE 307 3-61

PLEASE RETURN TO
LOS ANGELES COUNTY ENGINEER
403 LOS ANGELES COUNTY ENGINEERING BLDG.

NOTE: ANY ADDITIONS OR CHANGES ON THIS SHEET MUST BE MADE OR CIRCLED IN RED INK, WITH DATE AND NAME OF PERSON MAKING CHANGE

Do not extend notes this side of this line.

STATION	B.S.	H.I.	F.S.	ELEV.		
℄ Int.				183 383	℄ Int. Elev. = 183.381 F.B. 3113-162. ℄ Int. Arizona Ave & Verona St. Fd. Rd. Dept. Mon. in H.H. Dn. 8". Rd. D. F.B. 1123-568J.	
	3 987	187 370				
T.P.			4 933	182 437		
	3 657	186 094				
T.P.			5 760	180 334		
	3 412	183 746				
T.P.			5 888	177 858		
	2 853	180 711				
T.P.			6 005	174 706		
	5 093	179 799				
T.P.			4 534	175 265		
Fd.	5 304	180 569				
B.M. BY 6191			5 555	175 014	B.M. BY 6191. Elev. = 175.013. See Pg. 161 For Description.	

F.B. 3113 Pg. 162

Job No. 2607.08 Division No. 11 Notes Red ____ Plotted ____ Profile ____

Survey of Arizona Ave Park Date ____ Date ____ No. ____

Survey by Petri Notes G.P. Notes Chkd. ____ Checked ____ X-Sec. ____

Indexed G.D. BAILEY Date APR 4 1977 Date 4/6/77 Date ____ No. ____

4

Notes Ck'd by J. F. MUNOZ	Survey of Avizona Ave Park	F. B. 3113 PG. 143
Map No. B-5381	JN 0054.60 Tape 017 Std 68 °F	
Office Work G. MASUDA	Surveyed by Petri	
Checked J. F. MUNOZ	Notes G.P. Date 4-19-77	
Date	Indexed MAY 17 1977	

4-19-77

D.N. 0054.60

Avizona Ave Park

Boundary Survey

Ref:
F.B. 2321
F.B. 3802
R.D.F.B. 1123
C.S.B. 2825
Tr. 4728
Tr. 5714
Tr. 5434

Petri
Walsh
Dominguez

Note: Any Additions or Changes on This Sheet Must be Made or Circled in Red Ink With Date and Name of Person Making Change.

Do not extend this side of this line.

PLEASE RETURN TO
COUNTY OF LOS ANGELES
DEPARTMENT OF COUNTY ENGINEER
403 LOS ANGELES COUNTY ENGINEERING BLDG.

76F309S CE#310 3-69

F. B. 3113 PG. 164

Index

PLEASE RETURN TO
COUNTY OF LOS ANGELES
DEPARTMENT OF COUNTY ENGINEER
403 LOS ANGELES COUNTY ENGINEERING BLDG.

Note: Any Additions or Changes on This Sheet Must be Made or Circled in Red Ink With Date and Name of Person Making Change.

Do not extend this side of this line.

Notes Ck'd by D. F. MUNOZ	Survey of Arizona Ave. Park	F. B. 3113 PG. 165
Map No. B-5381	JN 0054-60 Tape D12 Std 68 °F	
Office Work G. MASUDA	Surveyed by Petri	
Checked D. F. MUNOZ	Notes G.P. Date 4-19-77	
Date	Indexed G. [illegible] 1977	

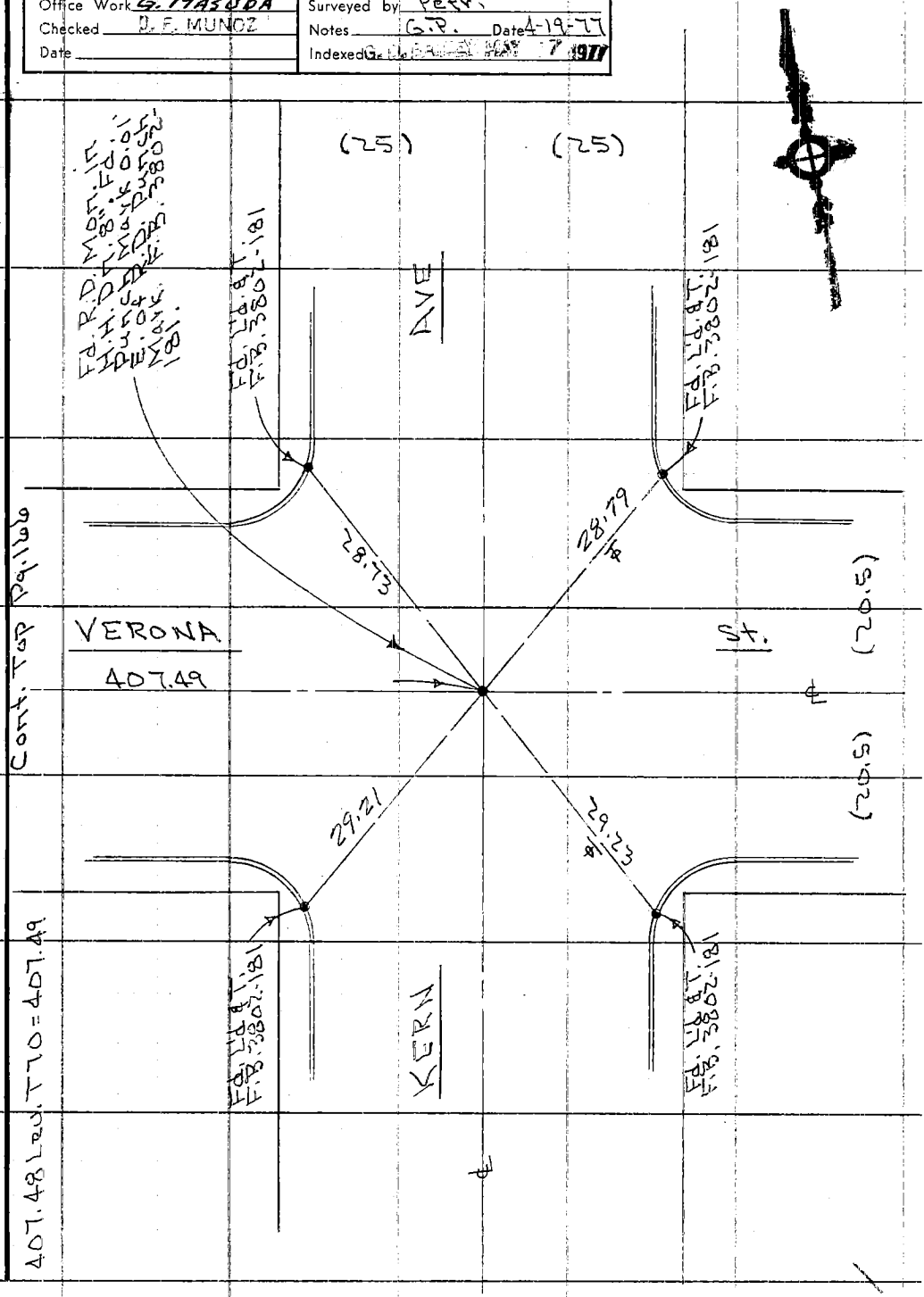

Note: Any Additions or Changes on This Sheet Must be Made or Circled in Red Ink With Date and Name of Person Making Change.

Do not extend this side of this line.

PLEASE RETURN TO
COUNTY OF LOS ANGELES
DEPARTMENT OF COUNTY ENGINEER
403 LOS ANGELES COUNTY ENGINEERING BLDG.

76F309S CE#310 3-69

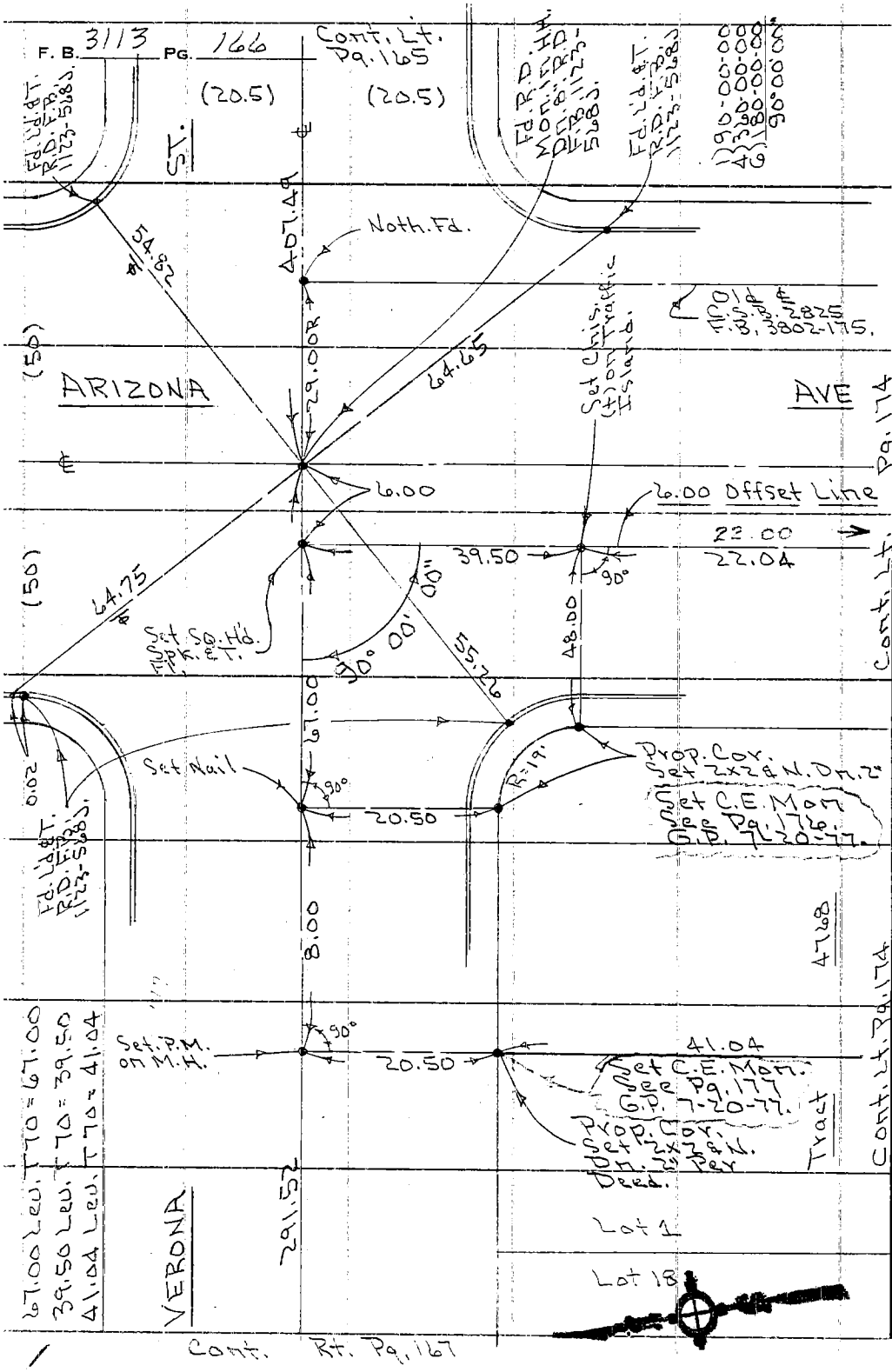

PLEASE RETURN TO
COUNTY OF LOS ANGELES
DEPARTMENT OF COUNTY ENGINEER
403 LOS ANGELES COUNTY ENGINEERING BLDG.

Do not extend this side of this line.

Note: Any Additions or Changes on This Sheet Must be Made or Circled in Red Ink With Date and Name of Person Making Change.

Notes Ck'd by J. F. M[illegible]	Survey of Arizona Ave Park
Map No. B-5381	JN 0054.60 Tape 012 Std 68 °F
Office Work G. MASUDA	Surveyed by Peters
Checked	Notes S.P. Date 4-19-77
Date	Indexed [illegible] MAY 7 1977

F. B. 3113 PG. 167

Note: Any Additions or Changes on This Sheet Must be Made or Circled in Red Ink With Date and Name of Person Making Change.

Do not extend this line.

PLEASE RETURN TO
COUNTY OF LOS ANGELES
DEPARTMENT OF COUNTY ENGINEER
403 LOS ANGELES COUNTY ENGINEERING BLDG.

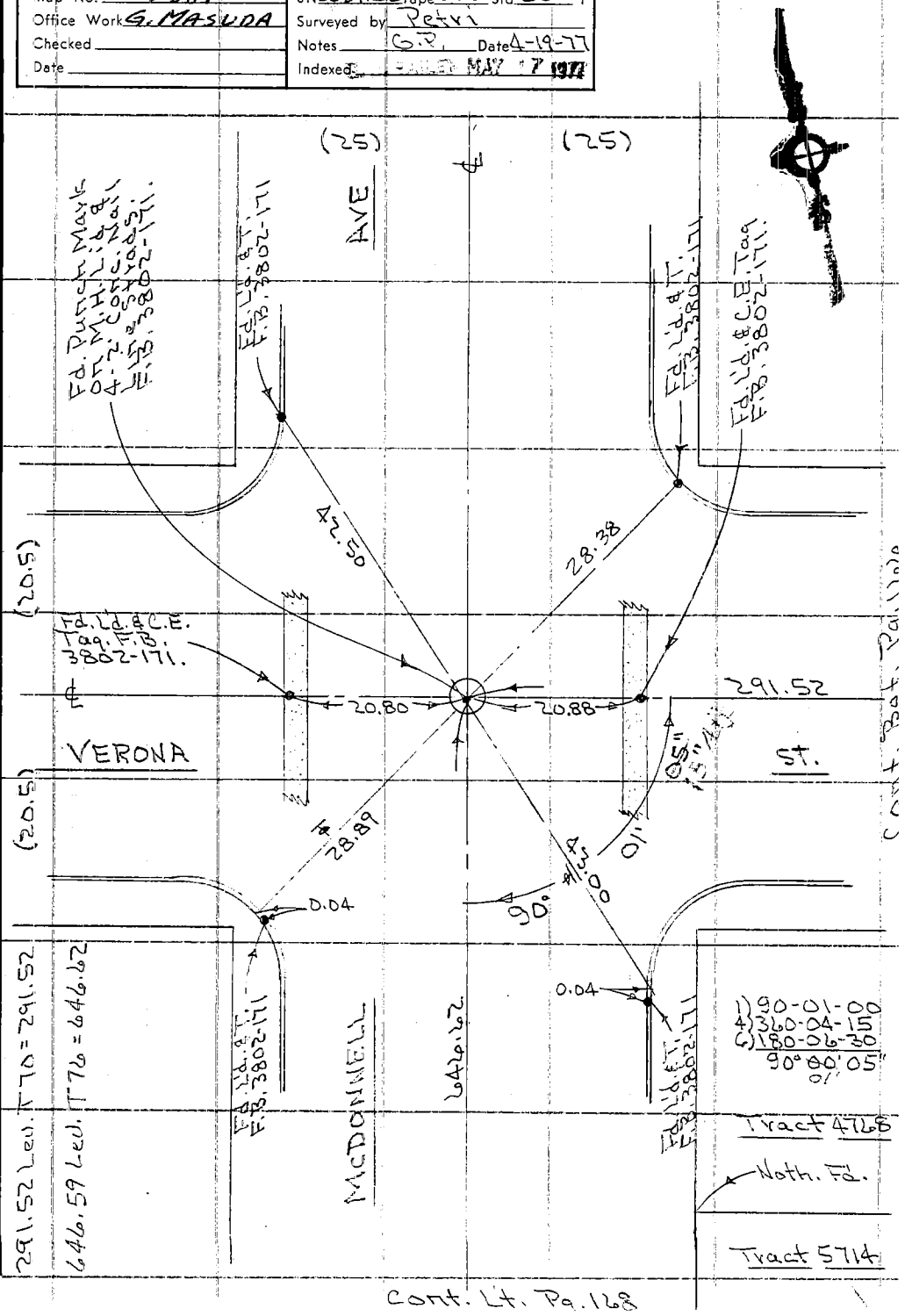

76F309S CE#310 3-69

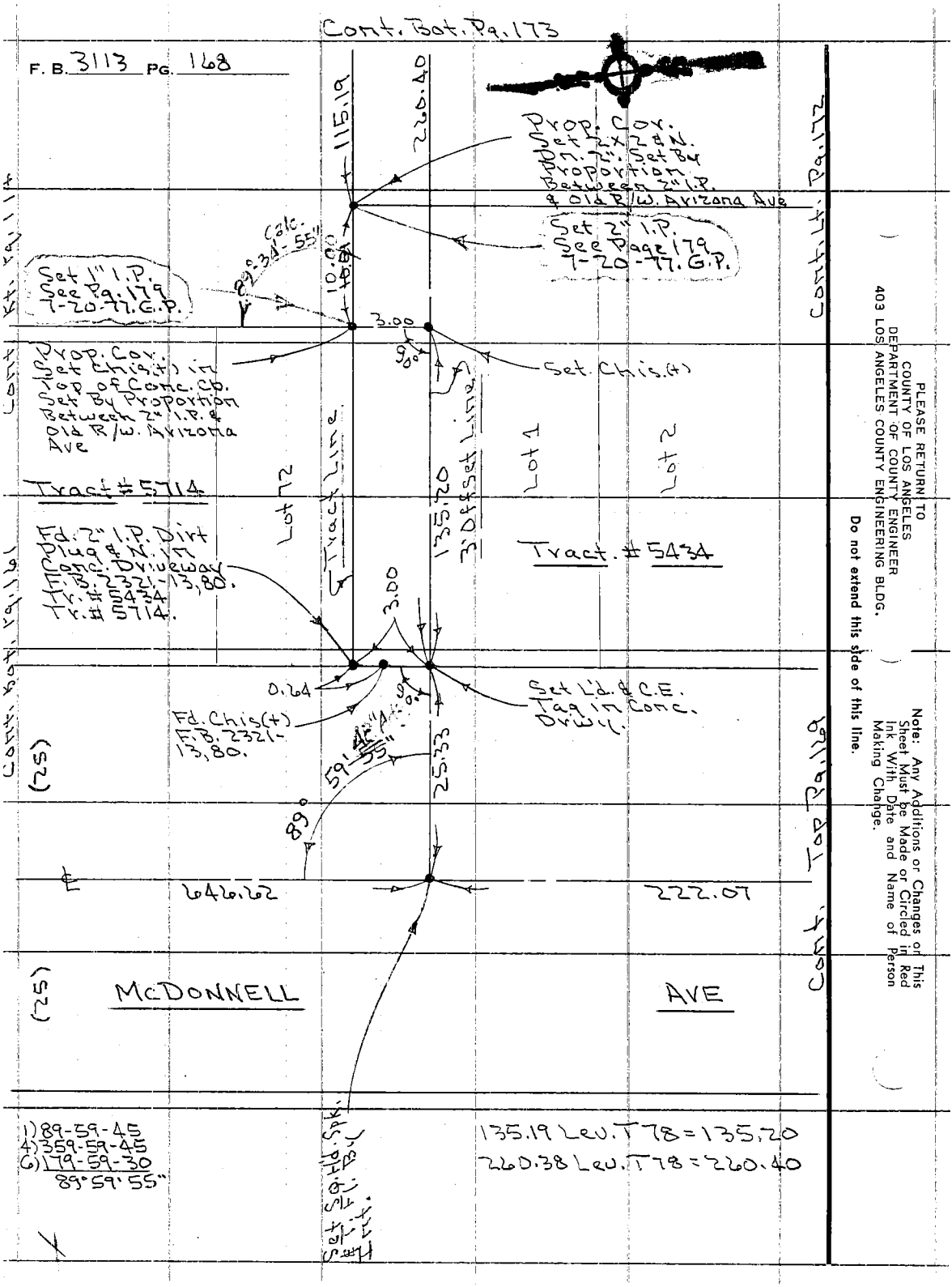

PLEASE RETURN TO
COUNTY OF LOS ANGELES
DEPARTMENT OF COUNTY ENGINEER
403 LOS ANGELES COUNTY ENGINEERING BLDG.

Do not extend this side of this line.

Note: Any Additions or Changes on This Sheet Must be Made or Circled in Red Ink With Date and Name of Person Making Change.

Notes Ck'd by J. F. MUNOZ	Survey of Arizona Ave Park	F. B. 3113 PG. 169
Map No. B-5381	JN 0054.60 Tape 012 Std 68 °F	
Office Work G. MASUDA	Surveyed by Petri	
Checked	Notes G.P. Date 4-20-77	
Date	Indexed [illegible]	

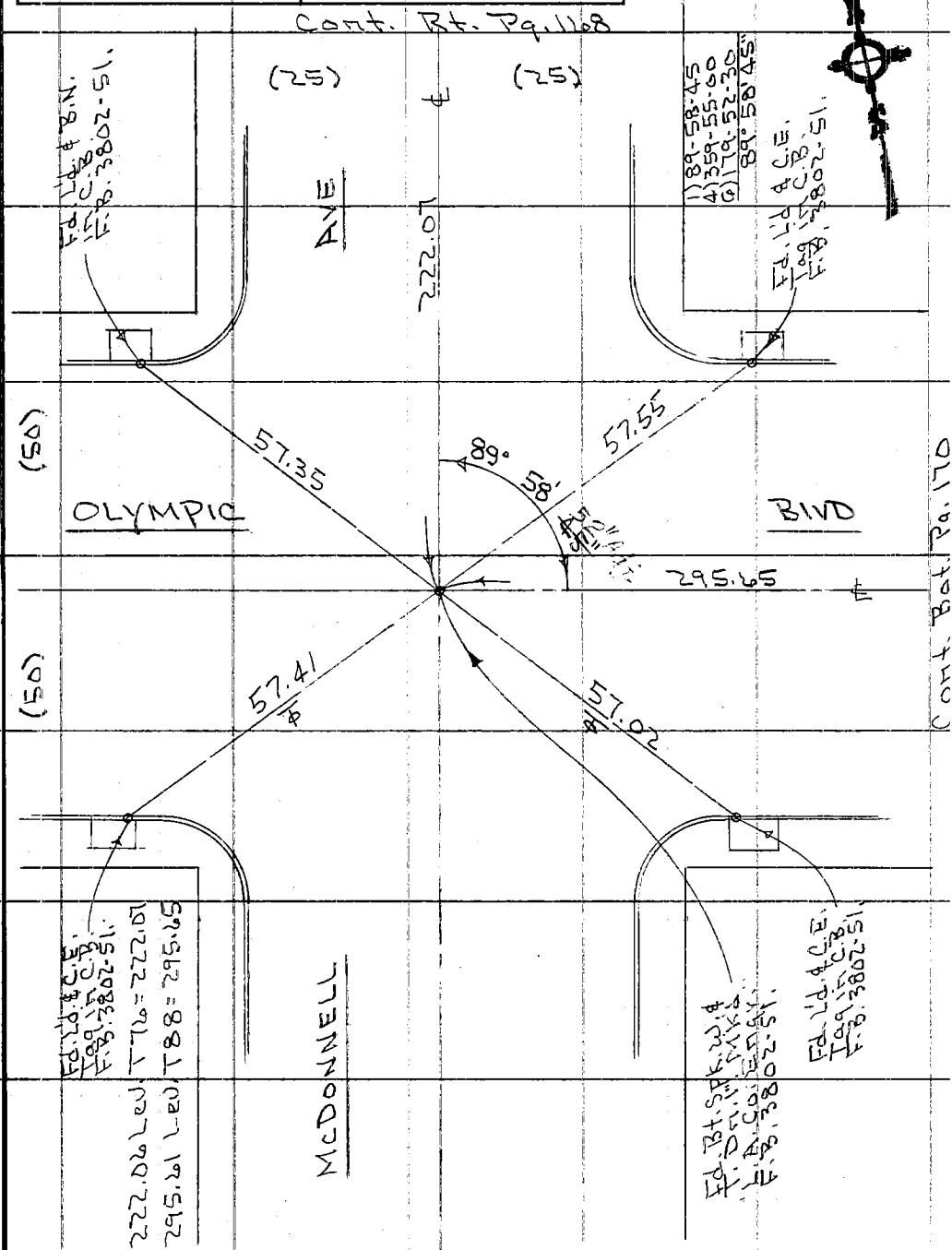

Note: Any Additions or Changes on This Sheet Must be Made or Circled in Red Ink With Date and Name of Person Making Change.

Do not extend this side of this line.

PLEASE RETURN TO
COUNTY OF LOS ANGELES
DEPARTMENT OF COUNTY ENGINEER
403 LOS ANGELES COUNTY ENGINEERING BLDG.

76F309S CE#310 3-69

Cont. Lt. Pg. 171

F. B. 3113 PG. 170

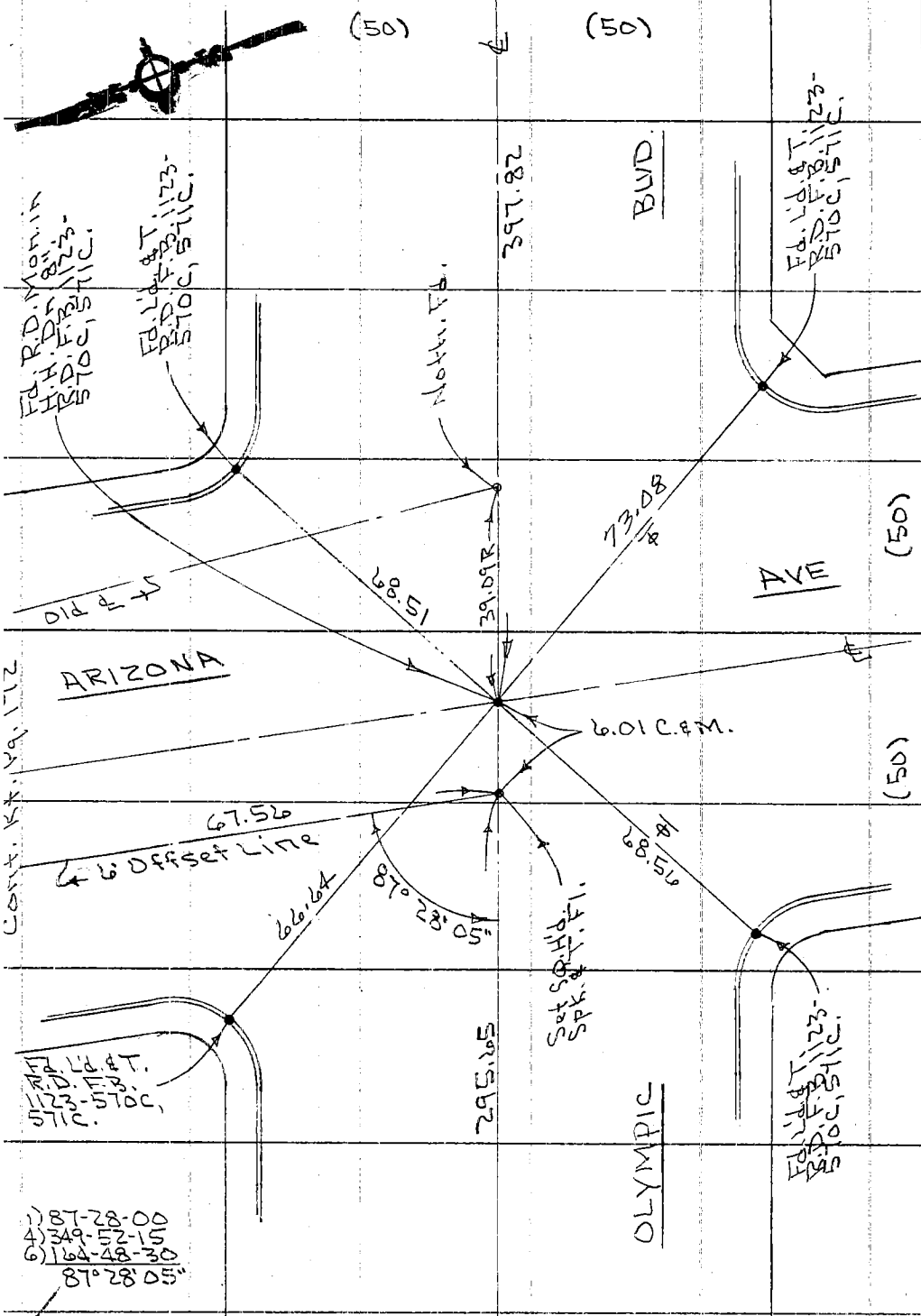

Cont. Lt. Pg. 172

1) 87-28-00
4) 349-52-15
6) 164-48-30
87° 28' 05"

PLEASE RETURN TO
COUNTY OF LOS ANGELES
DEPARTMENT OF COUNTY ENGINEER
403 LOS ANGELES COUNTY ENGINEERING BLDG.

Do not extend this side of this line.

Note: Any Additions or Changes on This Sheet Must be Made or Circled in Red Ink With Date and Name of Person Making Change.

Notes Ck'd by J. F. MUNOZ	Survey of Arizona Ave Park	F. B. 3113 PG. 171
Map No. B-5381	JN 005460 Tape D12 Std 68 °F	
Office Work G. MASUDA	Surveyed by Petri	
Checked	Notes G.P. Date 4-21-77	
Date	Indexed MAY 17 1977	

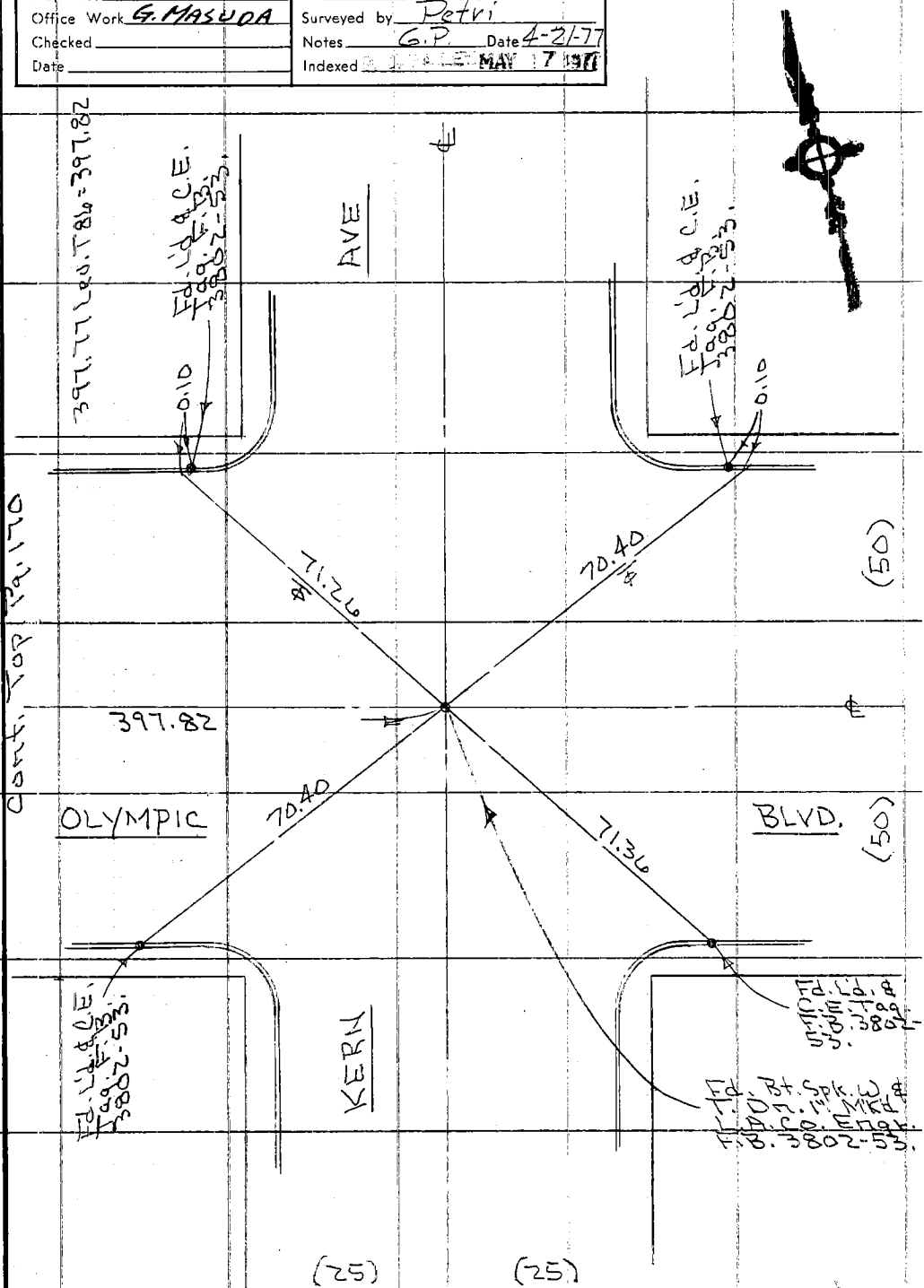

Note: Any Additions or Changes on This Sheet Must be Made or Circled in Red Ink With Date and Name of Person Making Change.

Do not extend this side of this line.

PLEASE RETURN TO
COUNTY OF LOS ANGELES
DEPARTMENT OF COUNTY ENGINEER
403 LOS ANGELES COUNTY ENGINEERING BLDG.

76F3095 CE#310 3-69

F. B. 3113 PG. 172

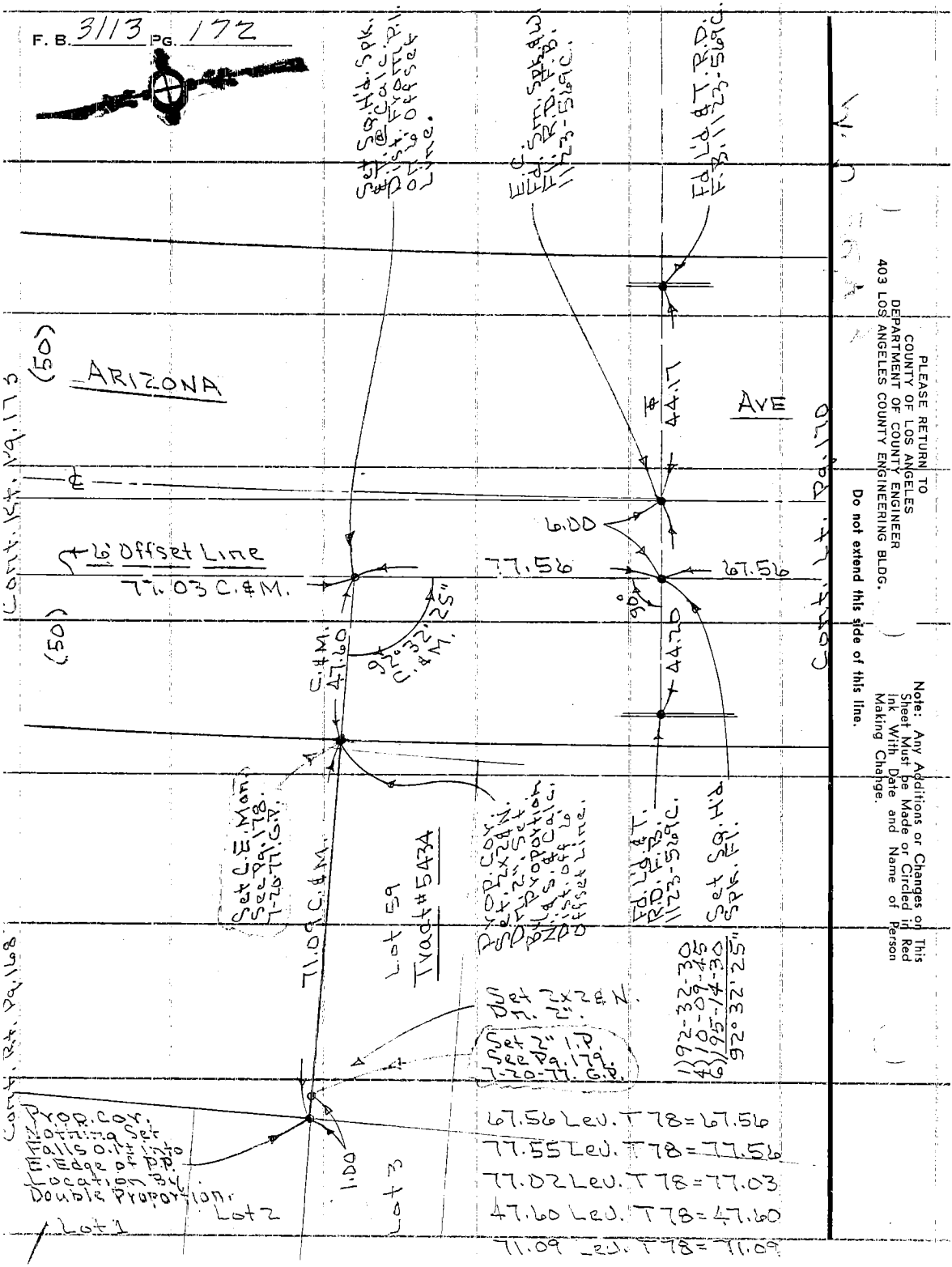

PLEASE RETURN TO
COUNTY OF LOS ANGELES
DEPARTMENT OF COUNTY ENGINEER
403 LOS ANGELES COUNTY ENGINEERING BLDG.

Do not extend this side of this line.

Note: Any Additions or Changes on This Sheet Must be Made or Circled in Red Ink With Date and Name of Person Making Change.

Notes Ck'd by J. F. MUNOZ	Survey of Arizona Ave Park
Map No. B-5381	JN 0054.60 Tape D12 Std 68 °F
Office Work G. MASUDA	Surveyed by Petri
Checked	Notes G.P. Date 4-21-77
Date	Indexed G. D. BAILEY MAY 17 1977

F. B. 3113 PG. 173

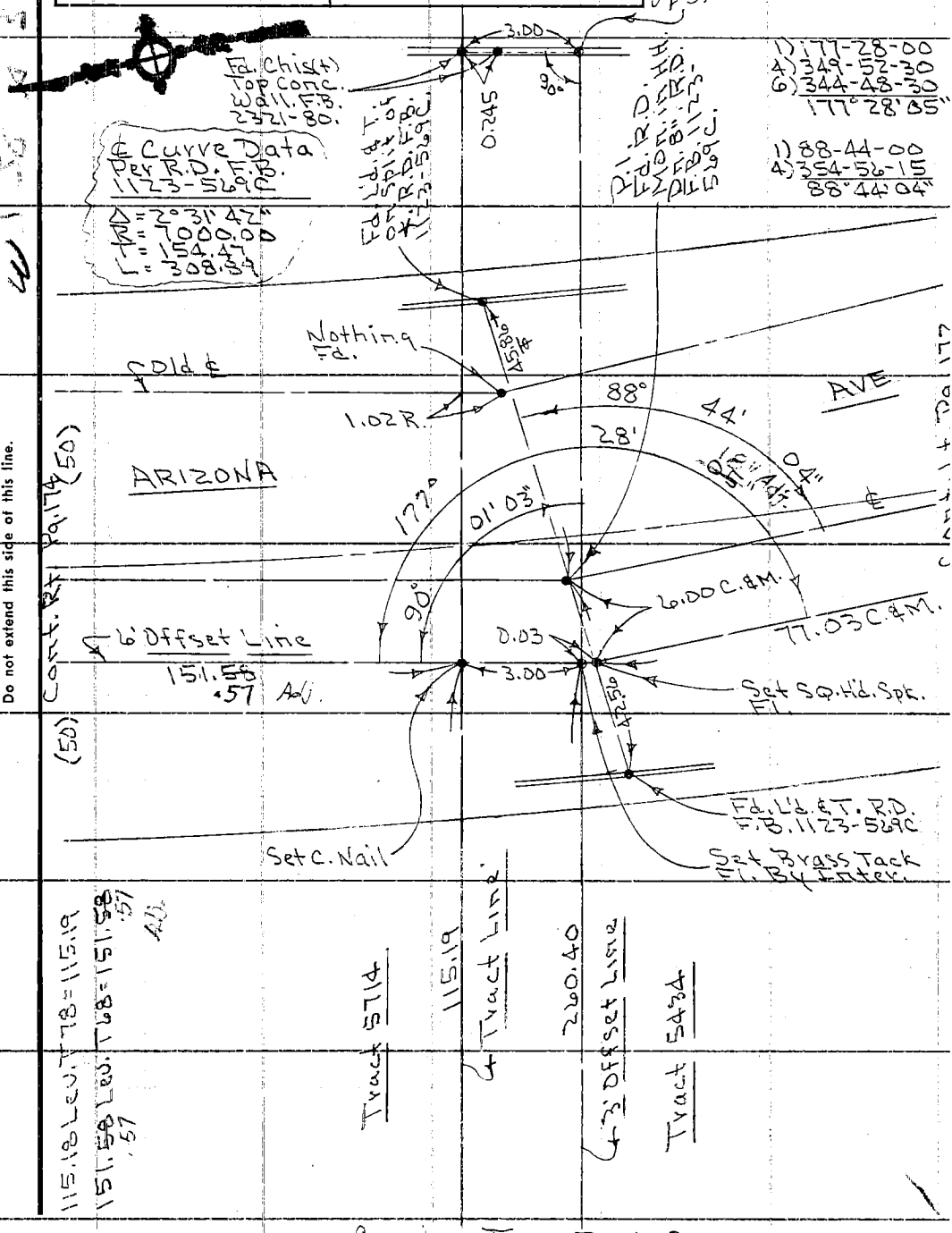

Note: Any Additions or Changes on This Sheet Must be Made or Circled in Red Ink With Date and Name of Person Making Change.

Do not extend this side of this line.

PLEASE RETURN TO
COUNTY OF LOS ANGELES
DEPARTMENT OF COUNTY ENGINEER
403 LOS ANGELES COUNTY ENGINEERING BLDG.

76F309S CE#310 3-69

F. B. 3113 Pg. 174

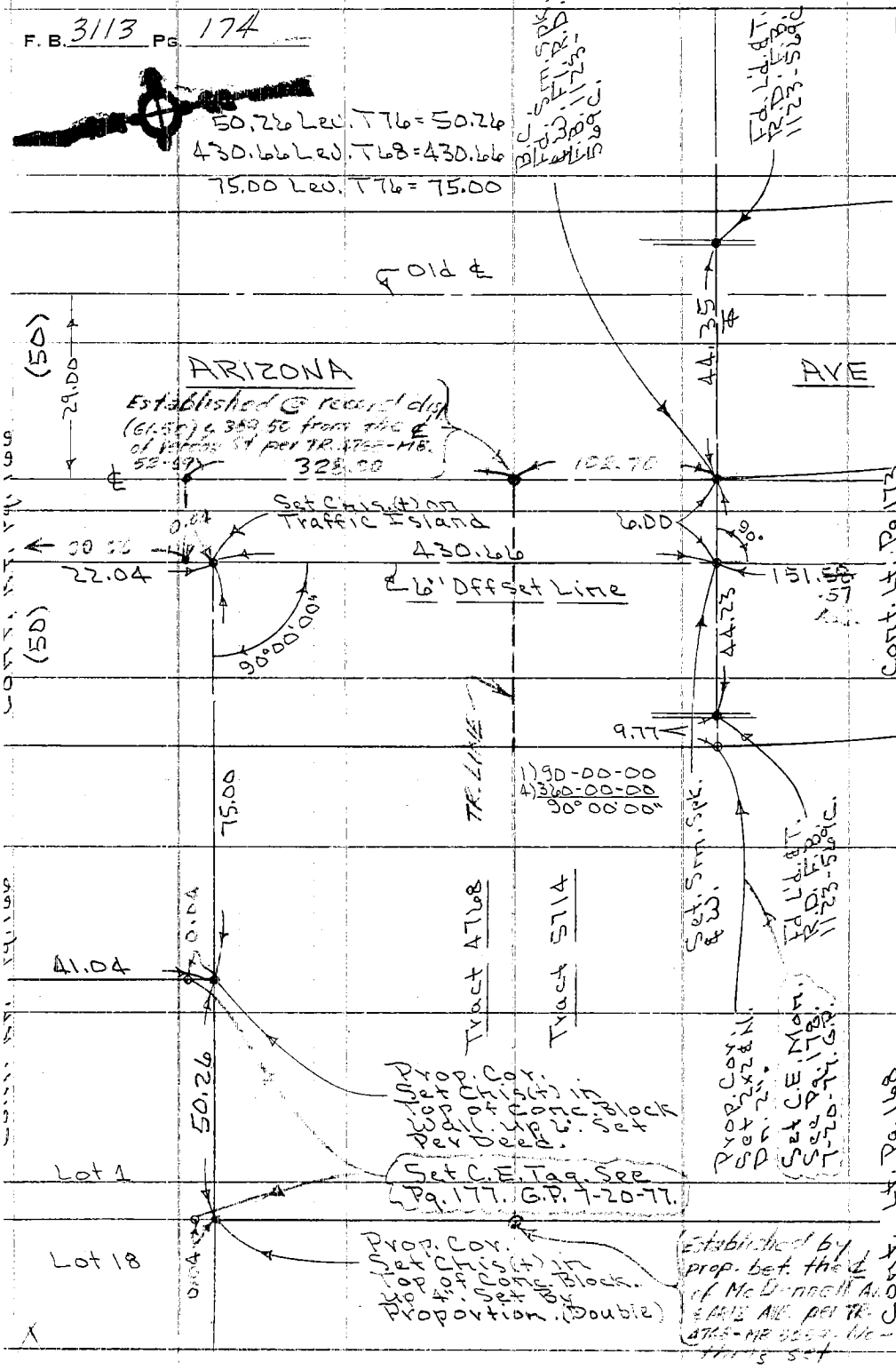

PLEASE RETURN TO
COUNTY OF LOS ANGELES
DEPARTMENT OF COUNTY ENGINEER
403 LOS ANGELES COUNTY ENGINEERING BLDG.

Do not extend this side of this line.

Note: Any Additions or Changes on This Sheet Must be Made or Circled in Red Ink With Date and Name of Person Making Change.

Notes Ck'd by J.E. YOUNG	Survey of ARIZONA AVE PARK
Map No. B-5381	JN 0054-60 Tape 017 Std 68 °F
Office Work G. MASUDA	Surveyed by Petri
Checked	Notes G.P. Date 7-20-77
Date	Indexed

F. B. 3113 PG. 175

J.N. 0054-60

7-20-77

Arizona Ave. Park.

Setting of Property Corners

Ref.
F.B. 3113
Analysis Sketch

Petri
Dominguez

Note: Any Additions or Changes on This Sheet Must be Made or Circled in Red Ink With Date and Name of Person Making Change.

Do not extend this side of this line.

PLEASE RETURN TO
COUNTY OF LOS ANGELES
DEPARTMENT OF COUNTY ENGINEER
403 LOS ANGELES COUNTY ENGINEERING BLDG.

F. B. 3113 PG. 176

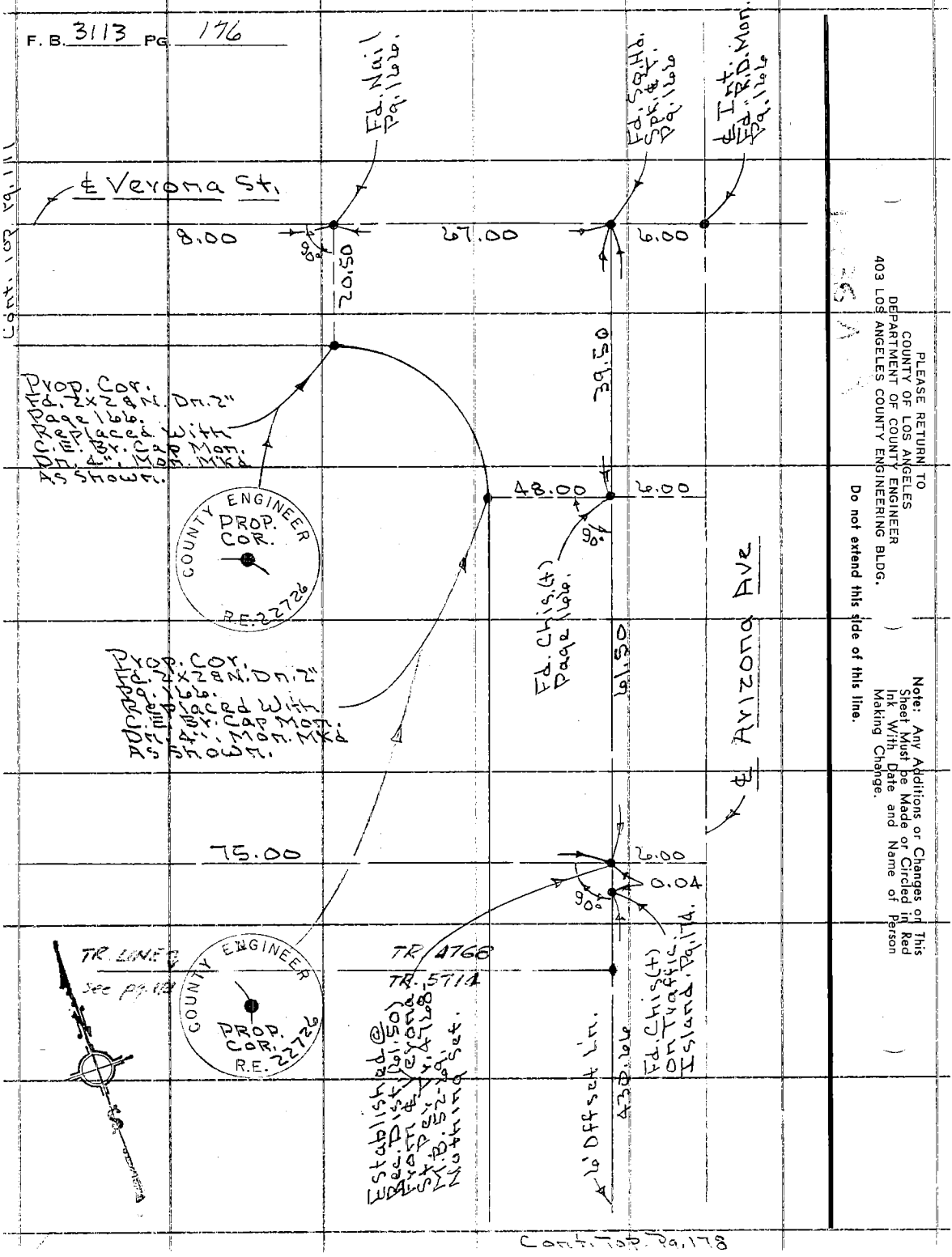

PLEASE RETURN TO
COUNTY OF LOS ANGELES
DEPARTMENT OF COUNTY ENGINEER
403 LOS ANGELES COUNTY ENGINEERING BLDG.

Do not extend this side of this line.

Note: Any Additions or Changes on This Sheet Must be Made or Circled in Red Ink With Date and Name of Person Making Change.

Notes Ck'd by [illegible]	Survey of Arizona Ave Park
Map No. B-5381	JN 0054.60 Tape 012 Std 68 °F
Office Work G. MASUDA	Surveyed by Petri
Checked	Notes G.P. Date 7-20-77
Date	Indexed [illegible]

F. B. 3113 PG. 177

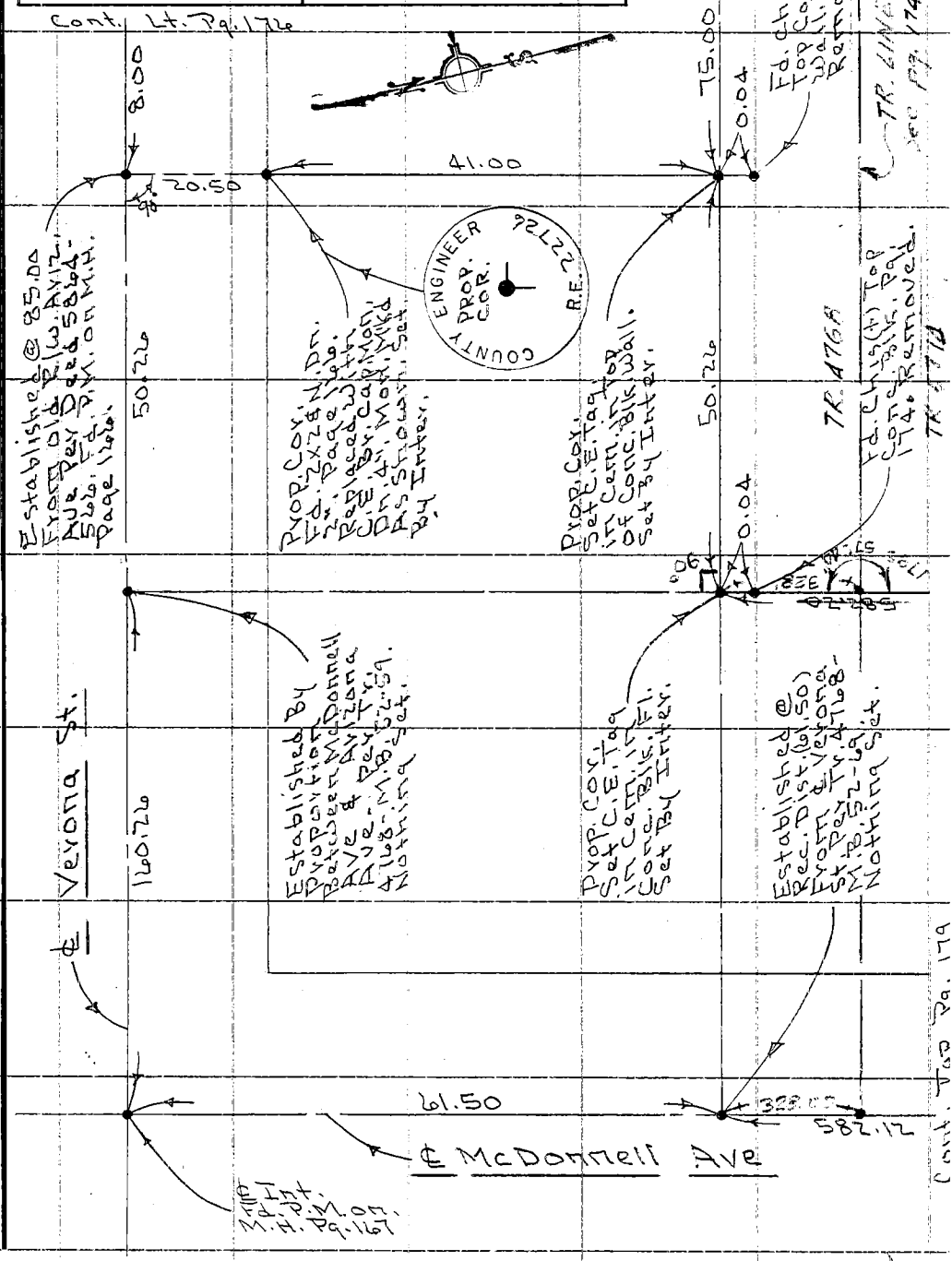

Note: Any Additions or Changes on This Sheet Must be Made or Circled in Red Ink With Date and Name of Person Making Change.

Do not extend this side of this line.

PLEASE RETURN TO
COUNTY OF LOS ANGELES
DEPARTMENT OF COUNTY ENGINEER
403 LOS ANGELES COUNTY ENGINEERING BLDG.

76F309S CE#310 3-68

PLEASE RETURN TO
COUNTY OF LOS ANGELES
DEPARTMENT OF COUNTY ENGINEER
403 LOS ANGELES COUNTY ENGINEERING BLDG.

Note: Any Additions or Changes on This Sheet Must be Made or Circled in Red Ink With Date and Name of Person Making Change.

Do not extend this side of this line.

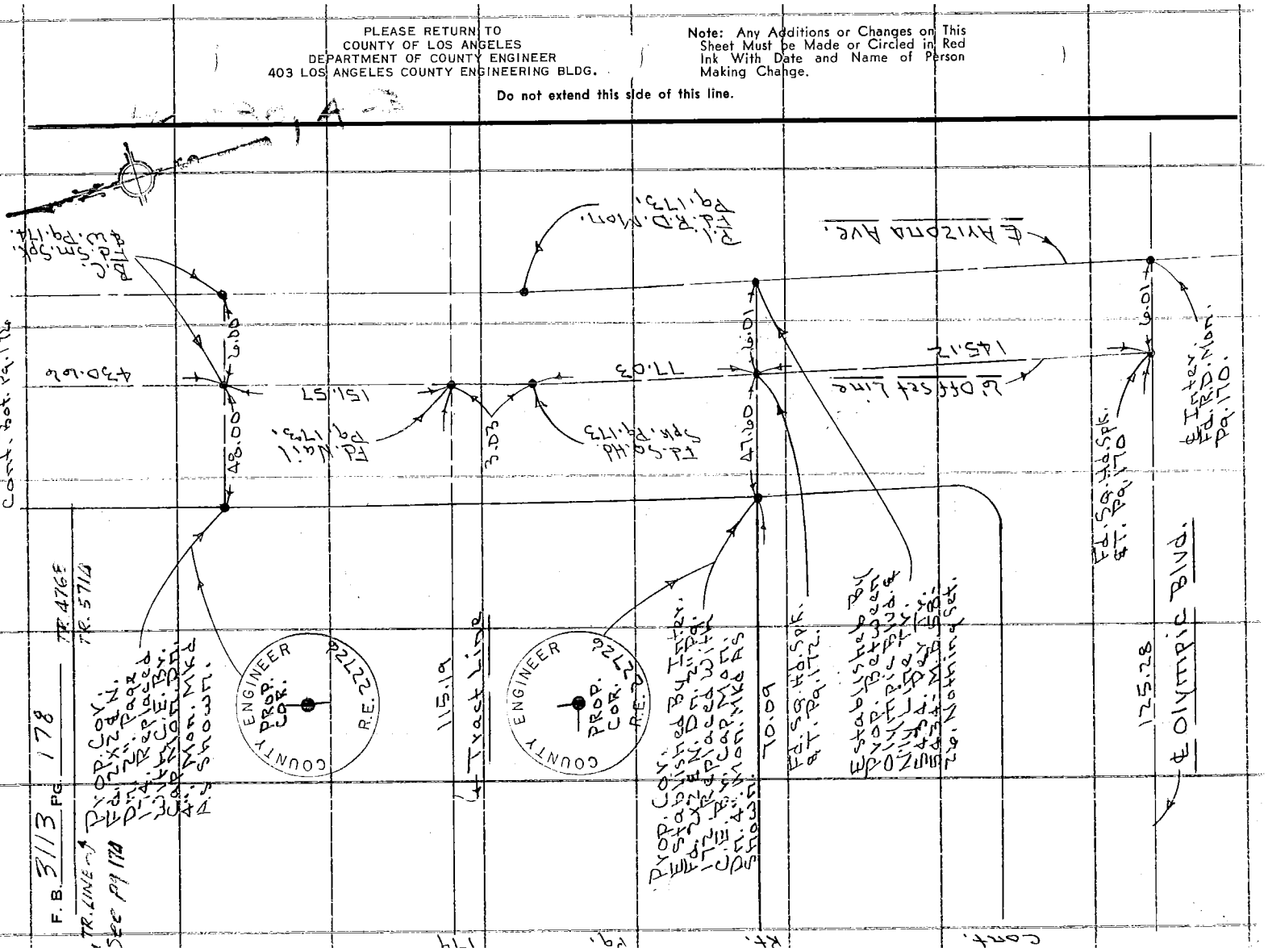

Notes Ck'd by G. E. MUNOZ	Survey of Arizona Ave Park
Map No. B-5381	JN 0054.60 Tape 012 Std 68 °F
Office Work G. MASUDA	Surveyed by Petri
Checked	Notes G.P. Date 7-20-77
Date	Indexed G. D. SALEE AUG 1 1977

F. B. 3113 PG. 179

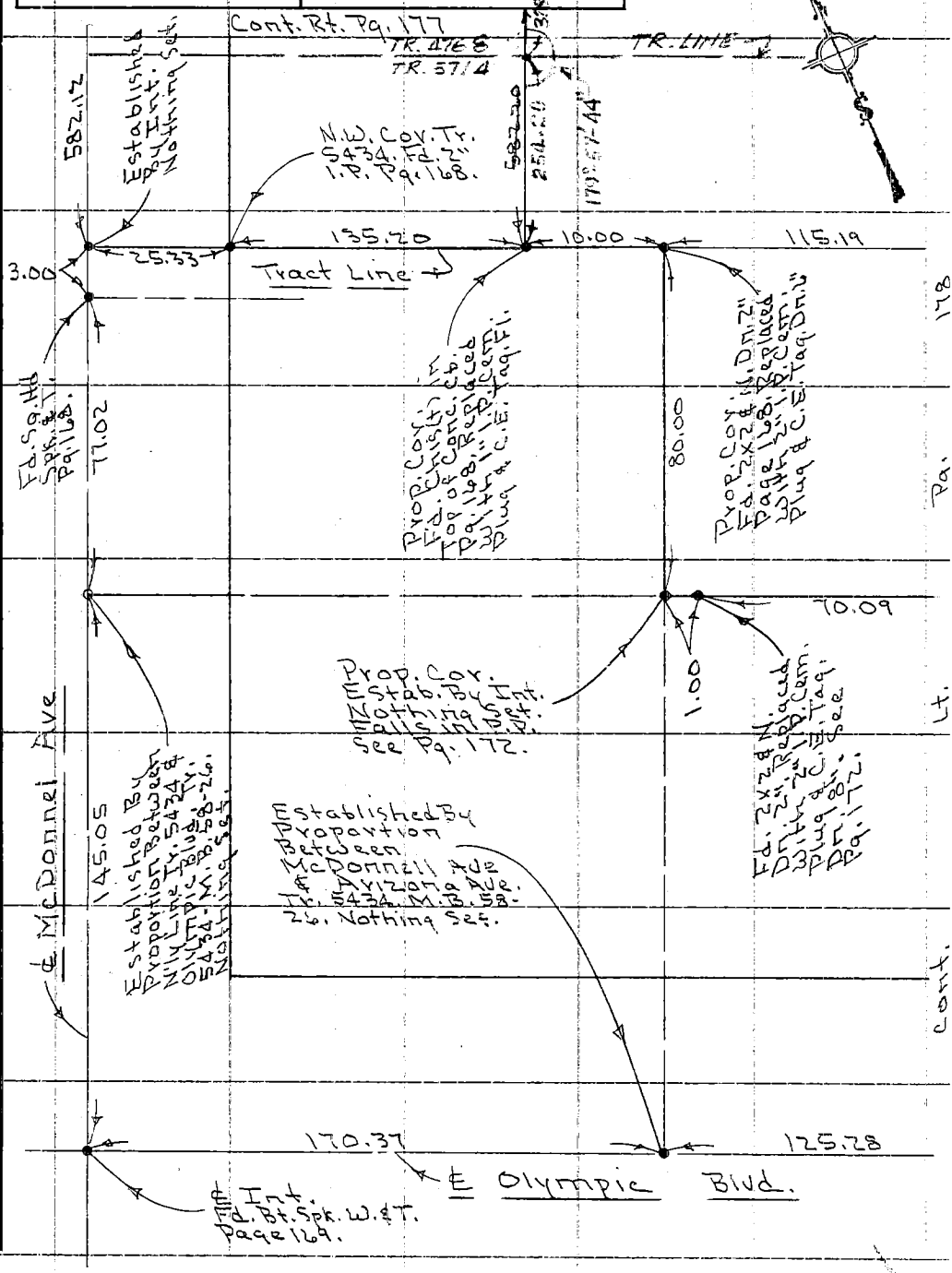

Note: Any Additions or Changes on This Sheet Must be Made or Circled in Red Ink With Date and Name of Person Making Change.

Do not extend this side of this line.

PLEASE RETURN TO
COUNTY OF LOS ANGELES
DEPARTMENT OF COUNTY ENGINEER
403 LOS ANGELES COUNTY ENGINEERING BLDG.

Notes Ck'd by	Survey of Arizona Ave Park
Map No.	JN 6607.77 Tape – Std – °F
Office Work	Surveyed by Petri
Checked	Notes G.P Date 12-6-77
Date	Indexed S. D. BAILEY DEC 9 1977

F. B. 3113 PG. 181

12-6-77

J.N. 6607.77

Arizona Ave Park

Location of Improvements Along Boundary.

Petri
Dominquez

Note: Any Additions or Changes on This Sheet Must be Made or Circled in Red Ink With Date and Name of Person Making Change.

Do not extend this side of this line.

PLEASE RETURN TO
COUNTY OF LOS ANGELES
DEPARTMENT OF COUNTY ENGINEER
403 LOS ANGELES COUNTY ENGINEERING BLDG.

76F309S CE#310 3-69

F. B. 3113 PG. 182

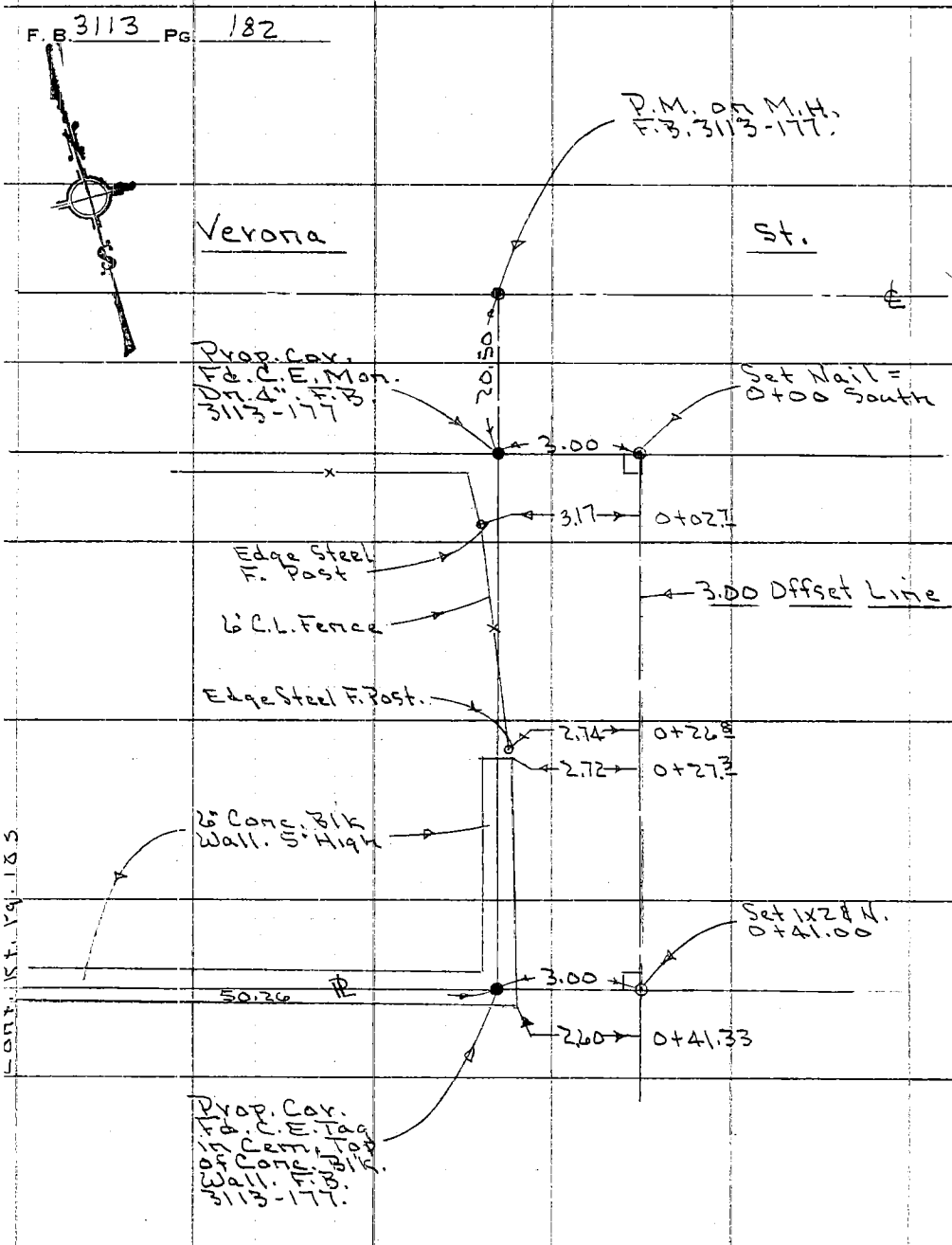

Cont. Rt. Pg. 183

PLEASE RETURN TO
COUNTY OF LOS ANGELES
DEPARTMENT OF COUNTY ENGINEER
403 LOS ANGELES COUNTY ENGINEERING BLDG.

Do not extend this side of this line.

Note: Any Additions or Changes on This Sheet Must be Made or Circled in Red Ink With Date and Name of Person Making Change.

Notes Ck'd by	Survey of Arizona Ave Park
Map No.	JN 6607.77 Tape — Std — °F
Office Work	Surveyed by Petri
Checked	Notes G.P. Date 12-6-77
Date	Indexed G. D. BAILEY DEC 9 1977

F. B. 3113 PG. 183

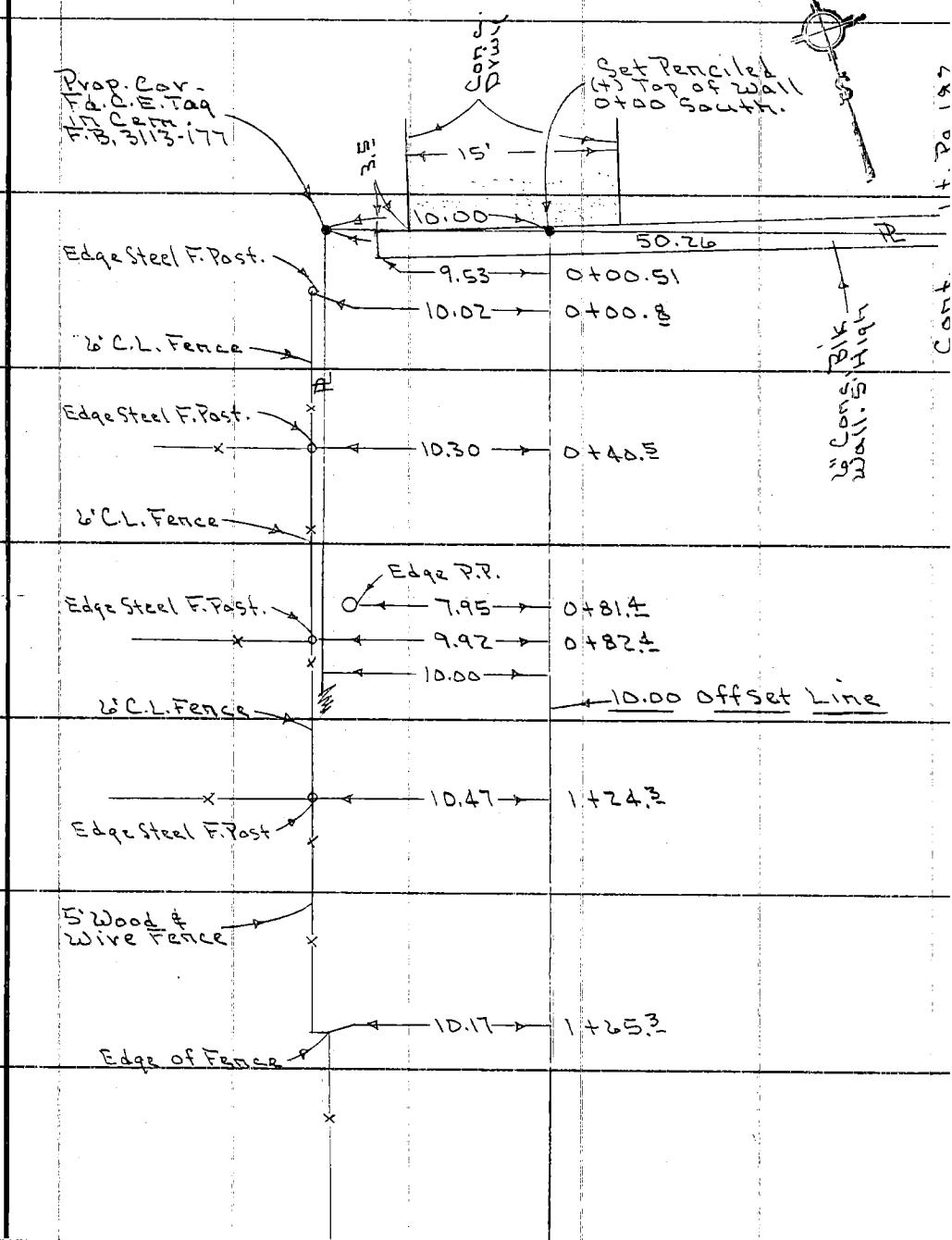

Note: Any Additions or Changes on This Sheet Must be Made or Circled in Red Ink With Date and Name of Person Making Change.

Do not extend this side of this line.

PLEASE RETURN TO
COUNTY OF LOS ANGELES
DEPARTMENT OF COUNTY ENGINEER
403 LOS ANGELES COUNTY ENGINEERING BLDG.

76F309S CE#310 3-69

Cont. Bot. Pg. 183

F. B. 3113 PG. 184

5' Wood & Wire Fence

Edge of Steel F. Post → 9.95 → 2+04.6

9.97 → 2+05.5

Stucco Garage

9.27 → 2+14.4

10.04 → 2+14.7

Conc. Cav. Port.

Dirt

10.00 → 2+45.0

℄ C.L. Fence

Edge P.P.

8.39 → 2+46.0

9.27 → 2+47.4

Edge of Steel F. Post

9.11 → 2+48.0

5' C.L. Fence

9.16 → 2+87.5

Edge Steel F. Post

10.00 Offset Line

Edge Steel F. Post

9.32 → 3+29.5

3' C.L. Fence

Edge Steel F. Post

Edge P.P.

9.08 → 3+81.0

8.80 → 3+82.0

Edge Steel F. Post

9.24 → 3+83.0

3' C.L. Fence

Cont. To Pg. 185

PLEASE RETURN TO
COUNTY OF LOS ANGELES
DEPARTMENT OF COUNTY ENGINEER
403 LOS ANGELES COUNTY ENGINEERING BLDG.

Do not extend this side of this line.

Note: Any Additions or Changes on This Sheet Must be Made or Circled in Red Ink With Date and Name of Person Making Change.

Notes Ck'd by	Survey of Arizona Ave Park	F. B. 3113 PG. 185
Map No.	JN 66D7.77 Tape — Std — °F	
Office Work	Surveyed by Petri	
Checked	Notes G.P. Date 12-6-77	
Date	Indexed G. D. BAILEY DEC 9 1977	

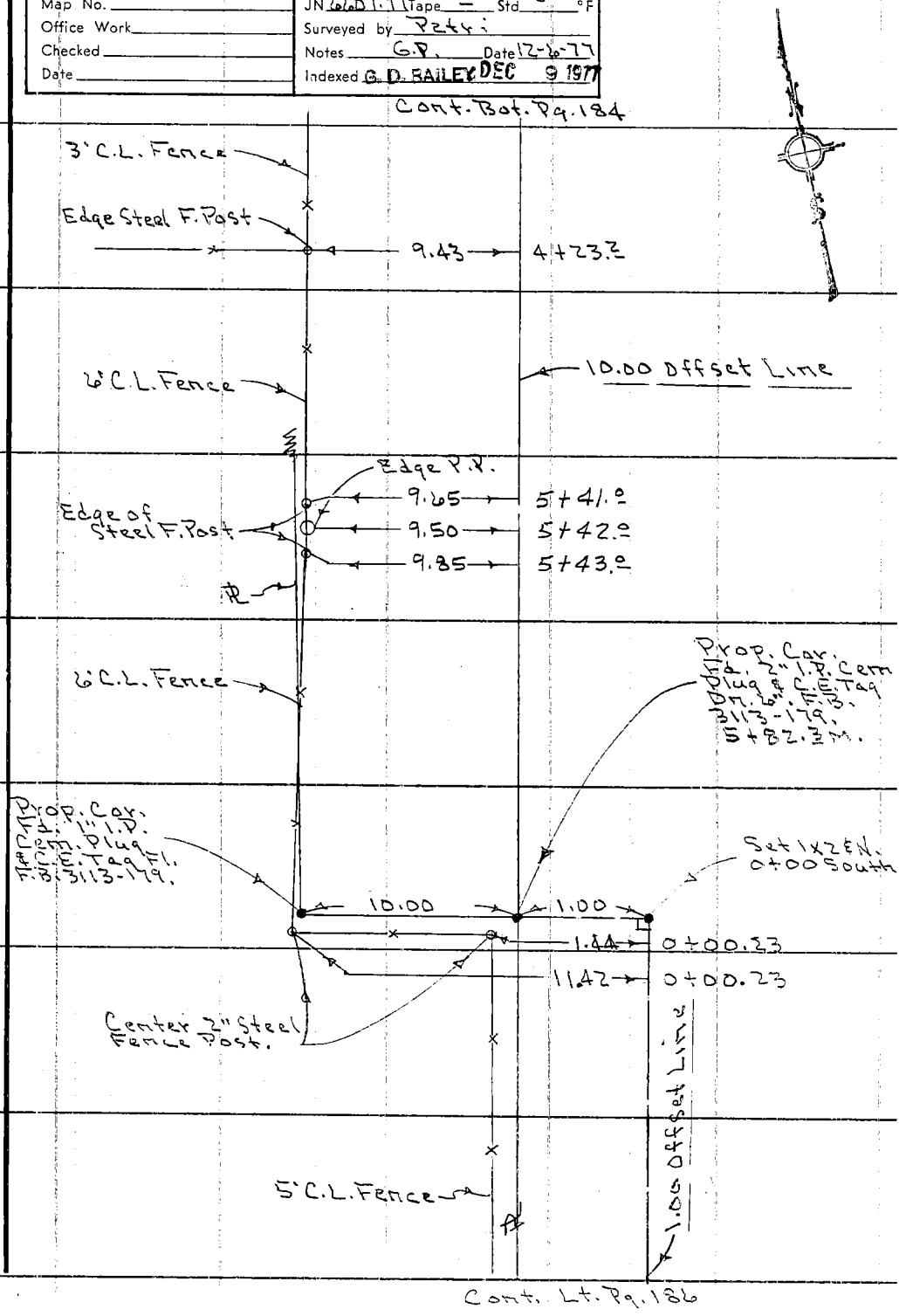

Note: Any Additions or Changes on this Sheet Must be Made or Circled in Red Ink With Date and Name of Person Making Change.

Do not extend this side of this line.

PLEASE RETURN TO
COUNTY OF LOS ANGELES
DEPARTMENT OF COUNTY ENGINEER
403 LOS ANGELES COUNTY ENGINEERING BLDG.

76F309S CE#310 3-69

F. B. 3113 PG. 186

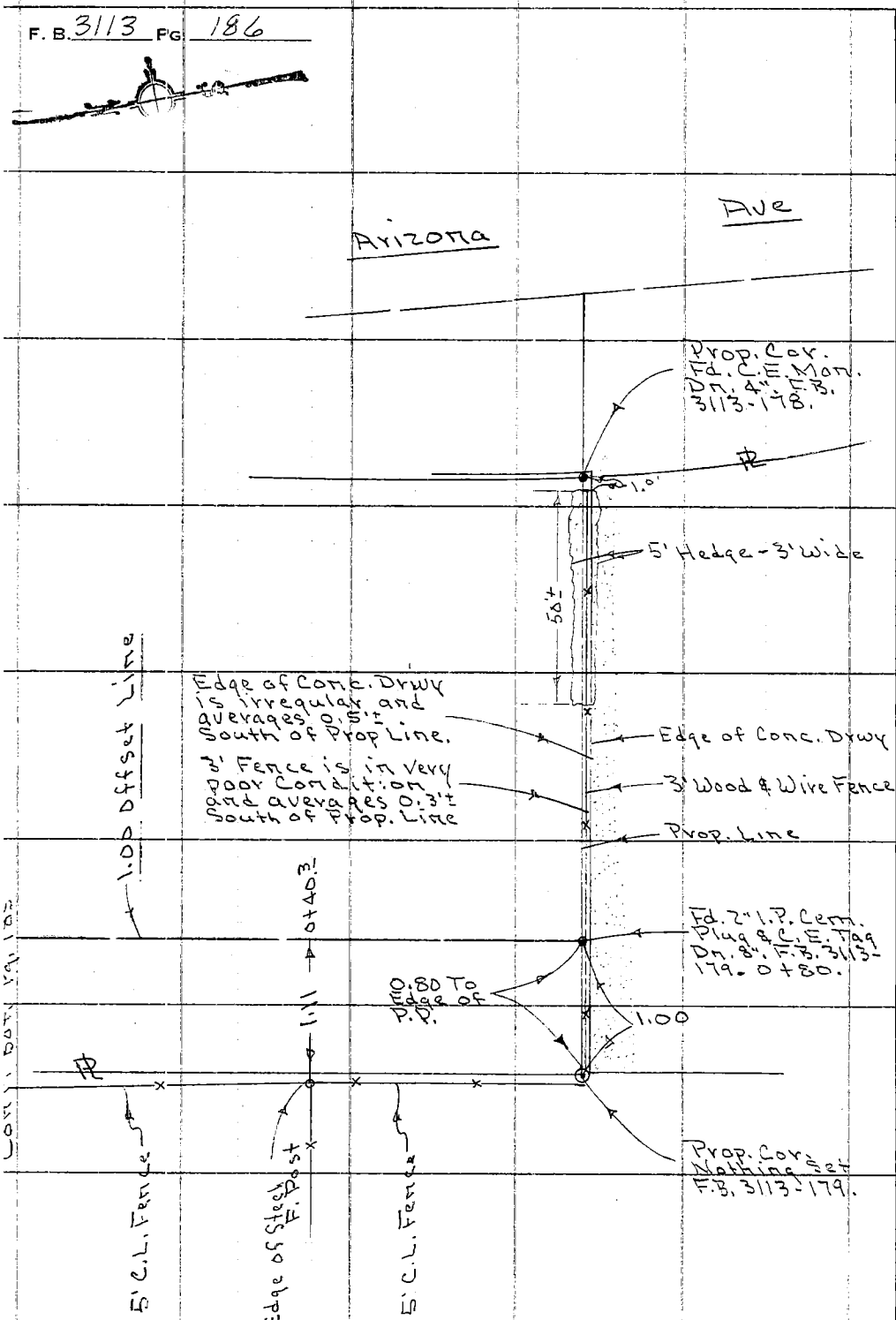

PLEASE RETURN TO
COUNTY OF LOS ANGELES
DEPARTMENT OF COUNTY ENGINEER
403 LOS ANGELES COUNTY ENGINEERING BLDG.

Do not extend this side of this line.

Note: Any Additions or Changes on This Sheet Must be Made or Circled in Red Ink With Date and Name of Person Making Change.

Notes Ck'd by Moodyman	Survey of ARIZONA AVE PARK
Map No.	JN 0208.21 Tape Std °F
Office Work	Surveyed by M.E. WACKER
Checked	Notes M.E.W. Date 3-19-80
Date	Indexed by H. HOLMAN MAR 24 1980

F. B. 3113 PG. 187

189

W.S. 36 A-3

J.N. 0208.21

ARIZONA AVE. PARK BDY.

SETTING PROPERTY CORNER ON WESTERLY BOUNDRY PER. STAKING SHEET

REF:
F.B. 3113

PARTY
WACKER
GOBLE
BANKSON

Note: Any Additions or Changes on This Sheet Must be Made or Circled in Red Ink With Date and Name of Person Making Change.

Do not extend this side of this line.

PLEASE RETURN TO
COUNTY OF LOS ANGELES
DEPARTMENT OF COUNTY ENGINEER
403 LOS ANGELES COUNTY ENGINEERING BLDG.

76F309S CE#310 3-69

F. B. 3113 PG. 188

INDEX:

PLEASE RETURN TO
COUNTY OF LOS ANGELES
DEPARTMENT OF COUNTY ENGINEER
403 LOS ANGELES COUNTY ENGINEERING BLDG.

Note: Any Additions or Changes on This Sheet Must be Made or Circled in Red Ink With Date and Name of Person Making Change.

Do not extend this side of this line.

Notes Ck'd by Moodyman	Survey of ARIZONA AVE PARK
Map No.	JN 02.08.21 Tape E.D.M Std °F
Office Work	Surveyed by M.E. WACKER
Checked	Notes M.E.W. Date 3-19-80
Date	Indexed M. HOLMAN MAR 24 1980

F. B. 3113 PG. 189

SET P.M. ON M.H. L.I.O. PER TIE'S IN F.B. 3113-167 HELD TO SAME

AVE

FD. L+T. PER F.B. 3113-167

FD. L.+T. PER F.B. 3113-167

42.50

28.38

(30.5)

VERONA

20.80

20.88

ST.

(20.5)

28.89

43.00

FD. L+T. PER F.B. 3113-167

FD. L.+T. PER. F.B. 3113-167

MCDONNELL

389.50

E.D.M.
389.50 @ Elev
=389.50

(25)

(25)

TOP PG-190

W.S. 36 A3

Note: Any Additions or Changes on This Sheet Must be Made or Circled in Red Ink With Date and Name of Person Making Change.

Do not extend this side of this line.

PLEASE RETURN TO
COUNTY OF LOS ANGELES
DEPARTMENT OF COUNTY ENGINEER
403 LOS ANGELES COUNTY ENGINEERING BLDG.

76F309S CE#310 3-69

F. B. 3113 PG. 190

BTM. PG - 189

(25) (25)

PROP. COR.
FD. C.E. TAC ON TOP OF CONC. BLK. WALL PER. F.B 3113-177

AVE

332.50

BDY. LN

331.84=M

P.O.T.
SET SPK. W. + TIN FLUSH. REC. DIST. FROM VERONA PER. TR 4768

160.32'

TR. LN.

E.O.M.
160.32 @ LEV.
=160.32

331.95
@ 1°28'20"
=331.84

90° 01' 20"

PARK

COUNTY ENGINEER
PROP. COR.
R.E. 22726

FD. SQ. HD. + TIN ON LINE PER. F.B. 3113-168

McDONNELL

PROP. COR. SET C. E. BRASS CAP MON. FLUSH PER STAKING SHEET FROM P.O.T. ON & McDONNELL. MON. MKD. AS SHOWN

FD. BT. SPK. W. + TIN DN. 1' MKD. L.A.CO. ENGR. PER. F.B. 3113-169 HELD TO SAME. TIES FIT.

1) 90° 01' 20"
2) 00° 05' 20"
3) 180° 08' 00"
=90° 01' 20"

OLYMPIC BLVD

403 LOS ANGELES COUNTY ENGINEERING BLDG.
DEPARTMENT OF COUNTY ENGINEER
COUNTY OF LOS ANGELES

PLEASE RETURN TO

Do not extend this side of this line.

Note: Any Additions or Changes on This Sheet Must be Made or Circled in Red Ink With Date and Name of Person Making Change.