Notes Ck'd by	Survey of
Map No.	JN Tape Std °F
Office Work	Surveyed by
Checked	Notes Date
Date	Indexed

F.B. 3171 PG.

Page	Job	Description
		EL CONEJO BLVD. J.N. 0095.15
5-6	Index	
7-52	Prof.	Aerial Map. Profiles Sur. Div. Maps 108-7: 1&2
53-62	Prof.	Check on Surv. Div. Map 108-7:3
63-76	Prof.	Check on Sur. Div. Mpa 108-7:4
77-91	Prof.	Check on Sur. Div. Map 108-7:5
93-132	Prof.	Check on Sur. Div. Map 108-7:6,7,8

Note: Any Additions or Changes on This Sheet Must be Made or Circled in Red Ink With Date and Name of Person Making Change.

Do not extend this side of this line.

PLEASE RETURN TO
LOS ANGELES COUNTY ENGINEER
403 LOS ANGELES COUNTY ENGINEERING BLDG.

~~Not~~ microfilmed. June '85

76F309S C6#310-8-65

Notes Ck'd by
Map No.
Office Work
Checked
Date

Survey of El Conejo Blvd.
JN 0095.15 Tape 65 Std 84 °F
Surveyed by Crowe
Notes CVC Date 10 Feb 64
Indexed R. J. GALLI MAR 4 '64

F. B. 3171 PG. 5

EL CONEJO BOULEVARD
PRELIMINARY LINE
PROFILE CHECKS ON TOPOGRAPHIC MAP MADE FROM AERIAL PHOTOGRAPHS

J.N. 0095.15

10 Feb. to 28 Feb. 1964

Parties

Crowe
Newman
Spriggs
Eaton
Peterson

Mankey
King
Mankey
Love

Reference

F.B. 2912

Aerial Topog. Sheets #1, 2, 3, 4, 5, 6, 7, 8

Note: Any Additions or Changes on Sheet Must be Made or Circled in Red Ink With Date and Name of Person Making Change.

Do not extend this side of this line.

PLEASE RETURN TO
LOS ANGELES COUNTY ENGINEER
403 Los Angeles County Engineering Bldg.

76F3095 CE # 310 3-61

76

F. B. 3171 PG. 6

INDEX

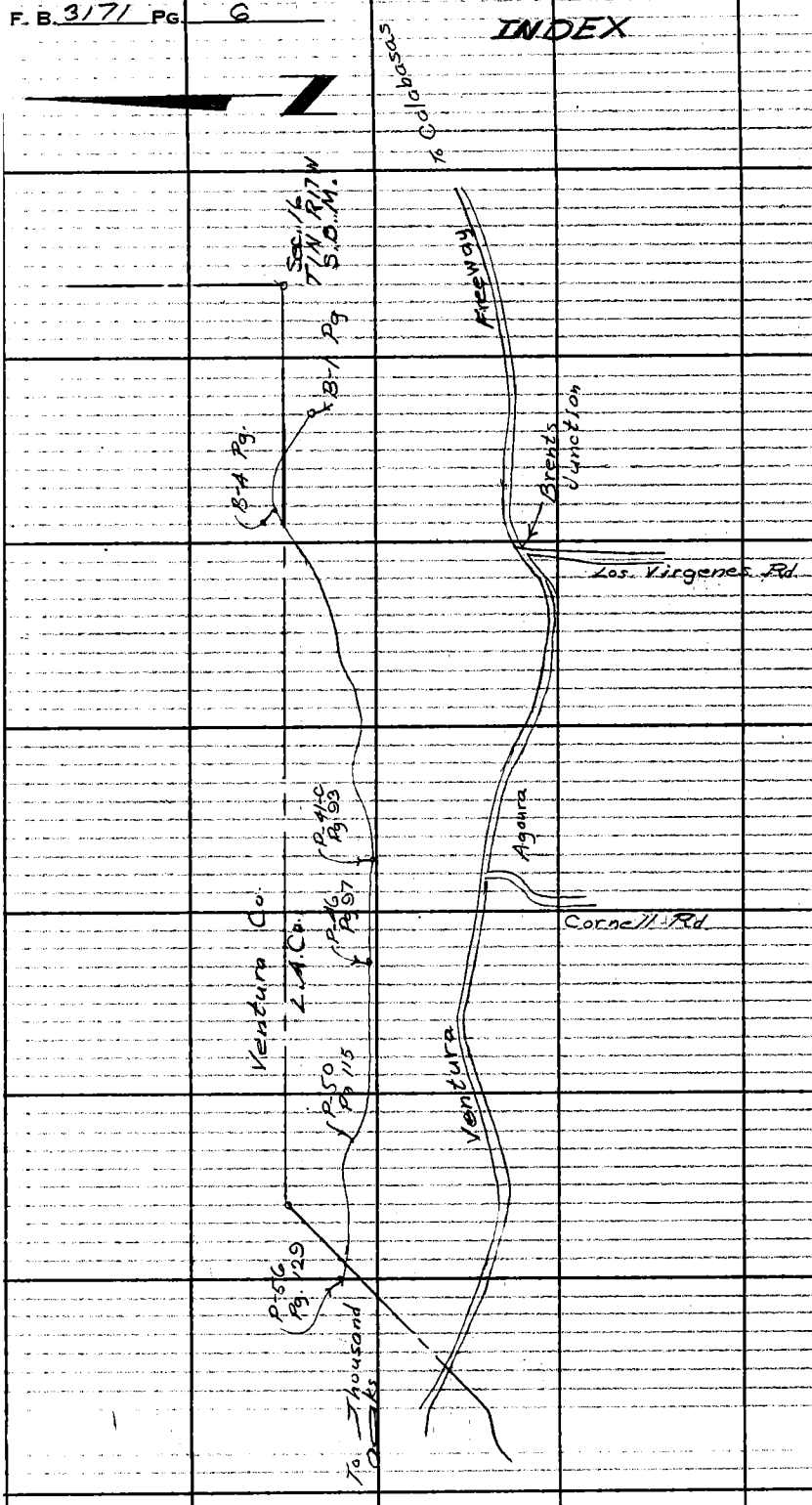

PLEASE RETURN TO
LOS ANGELES COUNTY ENGINEER
403 LOS ANGELES COUNTY ENGINEERING BLDG.

Do not extend this side of this line.

Note: Any Additions or Changes on This Sheet Must be Made or Circled in Red Ink With Date and Name of Person Making Change.

Notes Ck'd by
Map No.
Office Work
Checked
Date

Survey of El Conejo Blvd.
JN 00915 Tape C5 Std. 84 °F
Surveyed by Crowe
Notes crc Date 10 Feb. 64
Indexed C. J. GALLI FEB 20 '64

F. B. 3171 Pg. 7

B-2
SHEET #1

201.88 @ 7°50 = 200.00
109.17 @ 23°39 = 100.00
52.02 @ 16°00 = 50.00
100.00 @ Lev. = 100.00
300.07 @ 1°15 = 300.00
151.67 @ 7°07 = 150.50

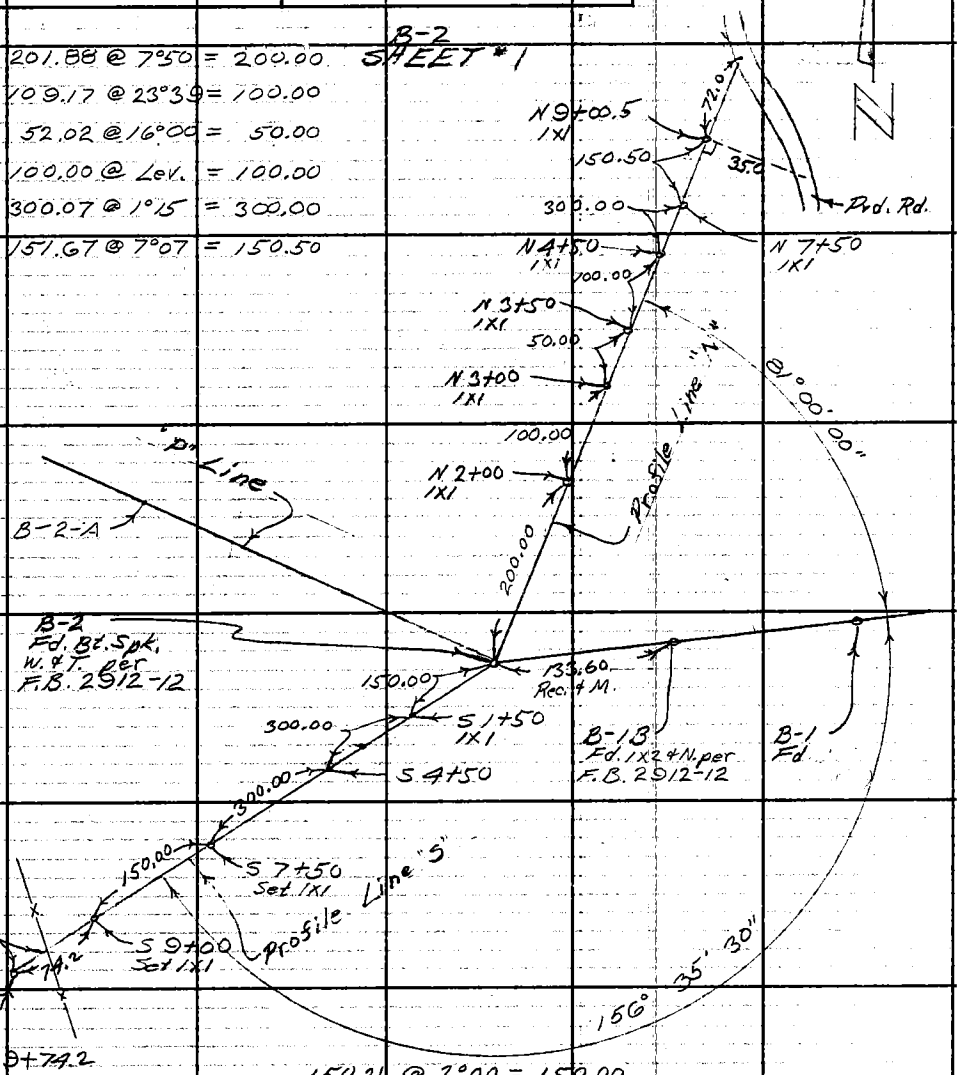

150.21 @ 3°00 = 150.00
300.00 @ Lev. = 300.00
298.72 @ 18°00 = 284.10
15.90 @ Lev. = 15.90
300.00
159.63 @ 20°00 = 150.00
74.2 @ Lev. = 74.2

1) 81 00 00
2) 162 00 00
81 00 00

1) 156 36 00
2) 313 11 00
156 35 30

Note: Any Additions or Changes on This Sheet Must be Made or Circled in Red Ink With Date and Name of Person Making Change.

Do not extend this side of this line.

PLEASE RETURN TO
LOS ANGELES COUNTY ENGINEER
403 Los Angeles County Engineering Bldg.

76F3095 CE # 310 3-61

PLEASE RETURN TO
LOS ANGELES COUNTY ENGINEER
403 LOS ANGELES COUNTY ENGINEERING BLDG.

Note: Any Additions or Changes on This Sheet Must be Made or Circled in Red Ink With Date and Name of Person Making Change.

Do not extend this side of this line.

T@ Sta. B-2 Elev. 1221.95 +5.05 H.I. 1227.00 F.B. 2912-12 Sheet #1

Sight On	- Rod	Slope Dist.	+ Vertical Angle -	Horizontal Dist.	+ Vertical - Dist.	Elevation
N 0+50	-5.05	50.2	+ 4° 28 00	50.0	+ 3.8	1225.8
N 1+00	-5.05	100.6	+ 6° 08 00	100.0	+10.7	1232.7
N 1+50	-5.05	151.3	+ 7° 34 00	150.0	+19.9	1241.9
N 2+00	-5.05	202.5	+ 9° 03 00 + 0° 02 00 + 9° 02 30	200.0	+31.83	1253.78
T@ Sta N 2+00 Elev. 1253.78 + 4.94 H.I. = 1258.72 F.B. 3171-7						
N 2+50	-4.94	55.1	+24° 54 00	50.0	+23.2	1277.0
N 3+00	-4.94	see pg. 7	+25° 39 30 +25° 40 30 +25° 40 00	100.00	+48.06	1301.84
T@ Sta. N 3+00 Elev. 1301.84 + 4.95 H.I. = 1306.79 F.B. 3171-7						
N 3+21	-4.95	23.0	+23° 33 00	21.1	+ 9.1	1310.9
Brk N 3+50	-4.95	see pg. 7	+16° 45 00 +16° 44 00 +16° 44 30	50.00	+15.04	1316.88
T@ Sta. N 3+50 Elev. 1316.88 + 4.92 H.I. = 1321.80 F.B. 3171-7						
B-52	-4.92	see pg. 7	-15° 15 00 -15° 14 30 -15° 14 45	350.0	-95.38	1221.50
N 4+00	-4.92	50.1	+ 3° 33 00	50.0	+ 3.1	1320.0
N 4+50	-4.92	see pg. 7	+ 0° 44 00 + 0° 44 30 + 0° 44 15	100.00	+ 1.29	1318.17

F.B. 3171 Pg

76F309S CE # 310 3-61

PLEASE RETURN TO
LOS ANGELES COUNTY ENGINEER
403 LOS ANGELES COUNTY ENGINEERING BLDG.

Note: Any Additions or Changes on This Sheet Must be Made or Circled in Red Ink With Date and Name of Person Making Change.

Do not extend this side of this line.

π @ Sta. N 4+50 Elev. 1318.17 + 4.65 H.I. = 1321.54 F.B. 3171-7

Sight On	-Rod	Slope Dist.	+ Vertical + Angle	Horizontal Dist.	+ Vertical − Dist.	Elevation
N 5+00	-4.65	50.7	− 9° 45 00	50.0	− 8.6	1309.6
N 5+50	-4.65	101.2	− 8° 40 00	100.0	−15.3	1312.9
N 6+00	-4.65	151.0	− 6° 38 00	150.0	−17.4	1300.8
N 6+50	-4.65	200.8	− 5° 00 00	200.0	−17.5	1300.7
N 7+00	-4.65	250.2	− 2° 55 00	250.0	− 12.9	1305.3
N 7+50	-4.65	300.1	− 1° 21 30	300.0	− 7.0	1311.2
N 8+00	-4.65		+ 0° 29 00	350.0	+ 2.8	1321.0
N 8+50	-4.65		+ 1° 29 00	400.0	+10.36	1328.6
N 9+00.	-4.65	see pg. 7	+ 1° 41 00 + 1° 41 30 + 1° 41 15	450.0	+13.26	1331.43

π @ Sta. N 9+00 Elev. 1331.43 + 4.81 H.I. = 1336.24 F.B. 3171-7

N 4+50	-4.81	see pg. 7	− 1° 31 30 − 1° 31 00 − 1° 31 15	450.0	−11.95	1319.48
N 9+38 top of ridge	-4.81	38.0	+ 2° 51 00	38.0	+ 1.9	1333.3
N 9+72 ℄ Rd.	-4.81	72.0	+ 0° 30 00	72.0	+ 0.6	1332.0
Top of knoll ℄ Rd. 35' E. see Pg 7.		35.2	+ 5° 52 00	35.0	+ 3.6	1335.0

Notes Ck'd by
Map No.
Office Work
Checked
Date

Survey of El Conejo Blvd.
JN 0095.15 Tape 65 Std 84 °F
Surveyed by Crowe
Notes CVC Date 10 Feb 64
Indexed C. J. GALLI

F.B. 3171 PG. 9

F.B. 3171 Pg. 10

T @ Sta. B-2 Elev. 1221.95 + 5.00 HI = 1226.95 F.B. 2912-12 F.B. 3171-7

Sight On	- Rod	Slope Dist.	+ Vertical - Angle	Horizontal Dist.	+ Vertical - Dist.	Elevation
S 0+50	-5.00	50.2	- 3° 04 00	50.0	- 2.6	1219.3
S 1+00	-5.00	100.1	- 1° 49 00	100.0	- 3.2	1218.7
S 1+50	-5.00	see pg. 7	- 3° 06 30 - 3 06 00 - 3° 06 15	150.00	- 8.13	1213.82
T @ Sta. 1+50 Elev. 1213.82 + 4.98 HI = 1218.80					F.B. 3171-7	
B-2	-4.98	see pg. 7	+ 3° 06 30 + 3° 06 00 + 3° 06 15	150.00	+ 8.13	1221.95
S 2+00	-4.98	51.2	- 12° 16 00	50.0	- 10.6	1203.2
S 2+50	-4.98	101.3	- 9° 09 00	100.0	- 16.1	1197.7
S 3+00	-4.98	150.5	- 5° 44 00	150.0	- 15.1	1198.7
S 3+50	-4.98	200.4	- 3° 30 00	200.0	- 12.2	1201.6
S 4+00	-4.98	250.2	- 2° 05 00	250.0	- 9.0	1204.8
S 4+35	-4.98	285.1	- 1° 41 00	285.0	- 8.6	1205.2
Bot Brk. S 4+50	-4.98	see pg. 7	- 0° 51 30 - 0° 51 00 - 0° 51 15	300.00	- 4.47	1209.35

LOS ANGELES COUNTY ENGINEER
403 LOS ANGELES COUNTY ENGINEERING BLDG.
PLEASE RETURN TO

Do not extend this side of this line.

Note: Any Additions or Changes on This Sheet Must be Made or Circled in Red Ink With Date and Name of Person Making Change.

76F3095 CE # 310 3-61

PLEASE RETURN TO
LOS ANGELES COUNTY ENGINEER
403 LOS ANGELES COUNTY ENGINEERING BLDG.

Note: Any Additions or Changes on This Sheet Must be Made or Circled in Red Ink With Date and Name of Person Making Change.

Do not extend this side of this line.

T @ Sta. S 4+50 Elev. 1209.35 +4.93 HI = 1214.28

Sight on	-Rod	Slope Dist.	± Vertical Angle	Horizontal Dist.	± Vertical Dist.	Elevation
S 1+50	-4.93	see pg. 7	+ 0° 53 00 + 0° 52 30 + 0° 52 45	300.00	+ 4.60	1213.95
S 5+00	-4.93	51.5	+13° 52 00	50.0	+12.3	1221.7
S 5+50	-4.93	102.8	+13° 22 00	100.0	+23.5	1233.0
S 5+70 Bot. Brk.	-4.93	123.4	+13° 25 00	120.0	+28.7	1238.2
S 6+00	-4.93	155.1	+14° 42 00	150.0	+39.5	1249.0
S 7+00	-4.93	261.7	+17° 11 00	250.0	+77.0	1286.5
S 7+50	-4.93	see pg. 7	+18° 03 00 +18° 03 00 +18° 03 00	300.00 Pg 7	+97.76	1307.11
S 7+50	-4.00	see pg. 7	+17° 54 00 +17° 54 30 +17° 54 15	300.00	+97.85	1307.20

Notes Ck'd by
Map No.
Office Work
Checked
Date

Survey of El Conejo Blvd.
JN 0005.15 Tape 65 Std 84 °F
Surveyed by Crowe
Notes Cvc Date 10 Feb 64
Indexed C. J. GALLI

F. B. 3171 PG. 11

PLEASE RETURN TO
LOS ANGELES COUNTY ENGINEER
403 LOS ANGELES COUNTY ENGINEERING BLDG.

Note: Any Additions or Changes on This Sheet Must be Made or Circled in Red Ink With Date and Name of Person Making Change.

Do not extend this side of this line.



F.B. 3171 PG. 12

76F309S CE # 310 3-61

PLEASE RETURN TO
LOS ANGELES COUNTY ENGINEER
403 LOS ANGELES COUNTY ENGINEERING BLDG.

Note: Any Additions or Changes on This Sheet Must be Made or Circled in Red Ink With Date and Name of Person Making Change.

Do not extend this side of this line.

Notes Ck'd by
Map No.
Office Work
Checked
Date

Survey of El Conejo Blvd.
JN 0095 VC Tape 65 Std. 84 of F
Surveyed by Crowe
Notes CVC
Indexed C. J. GALLI Date 11 Feb 64

F. B. 3174 PG. 13

Sight on	-Rod	Slope Dist.	Vertical Angle	Horizontal Dist.	Vertical Dist.	Elevation
T@ Sta. 57+50		Elev. 1307.15	+5.05	HI=1312.20		
E 4+50	- 5.05	see pg. 7	-18° 02 30 -18° 02 00 -18° 02 15	300.00	- 97.69	1209.46
S 4+50	- 4.00		-18° 13 30 -18° 14 00 -18° 13 45	300.00	- 97.75	1209.40
S 8+00		52.0	+15° 55 00	50.0	+ 14.9	1321.5
S 8+21.8		75.0	+16° 50 00	71.8	+ 21.7	1328.9
S 8+81		140.0	+20° 35 00	131.0	+ 49.2	1356.4
S 9+00	-5.05	see pg. 7	+20° 02 00 +20° 02 00 +20° 02 00	150.0	+ 54.87	1361.95
	-4.00		+19° 40 00 +19° 40 00 +19° 40 00	150.0	+ 54.65	1361.80
T@ S 9+00	Elev.	1361.87	+ 4.90	HI=1366.77		
S 7+50	- 4.90	see pg. 7	-20° 00 00 -20° 00 00 -20° 00 00	150.0	- 54.6	1307.3
	- 4.00		-20° 19 30 -20° 19 30 -20° 19 30	150.0	- 54.8	1307.1
S 9+74.2 top of hill	- 4.90	75.0	+ 5° 42 00	74.2	+ 7.4	

PLEASE RETURN TO
LOS ANGELES COUNTY ENGINEER
403 LOS ANGELES COUNTY ENGINEERING BLDG.

Note: Any Additions or Changes on This Sheet Must be Made or Circled in Red Ink With Date and Name of Person Making Change.

Do not extend this side of this line.

F. B. 3171 PG. 14

Notes Ck'd by	Survey of El Conejo Blvd.
Map No.	JN 009515 Tape 65 Std 84 °F
Office Work	Surveyed by Crowe
Checked	Notes CVC Date 11 Feb 64
Date	Indexed C. I. GALLI FEB 20 '64

F. B. 3171 PG. 15

B-4-B
SHEET #1

1) 73 00 00
2) 146 00 00
73 00 00

50+00

= B-4B
Fd. 1X2 ↓N. per
F.B. 2912-17

"P" Line

87.92

B-4B

300.00

Sheet #1 line

S 3+00
Set 1X1

B-4C
Fd. 1X2 ↓N per
F.B. 2912-17

73° 00' 00"

Sheet #1 Profile

200.00

S 5+00
Set 1X1

100.00

300.00 @ 8°59 = 296.32
3.68 @ Lev. = 3.68
300.00

223.96 @ 26°44 = 200.00

56+00

135.00

108.24 @ 22°30 = 100.00

S 7+35
Set 1X1

33141.23 @ 17°05 = 135.00

131.50

Pg. 137.01 @ 16°18 = 131.50

E 12+01.43

S 8+66.50
Set 1X1
=E12+86.4

Cond. top

33.50 @ Lev. = 33.50

33.50

3.4

Fd. 2X2 ↓
barber pole
top of Pk.
No. Ref

S 9+00
set 1X1

Note: Any Additions or Changes on This Sheet Must be Made or Circled in Red Ink With Date and Name of Person Making Change.

Do not extend this side of this line.

PLEASE RETURN TO
LOS ANGELES COUNTY ENGINEER
403 Los Angeles County Engineering Bldg.

76F3095 CE # 310 3-61

PLEASE RETURN TO
LOS ANGELES COUNTY ENGINEER
403 LOS ANGELES COUNTY ENGINEERING BLDG.

Note: Any Additions or Changes on This Sheet Must be Made or Circled in Red Ink With Date and Name of Person Making Change.

Do not extend this side of this line.

T@ B-4-B Elev. 1098.33 + 4.25 H.I. = 1102.58 F.B. 2912-17 Sheet #1

Sight on	-Rod	Slope Dist.	± Vertical Angle	Horizontal Dist.	Vertical Dist.	Elevation
S 0+62.2 Bot Cn.	-4.25	69.0	-25° 32 00	62.2	-29.7	1068.7
S 0+74 Bot. Cr.	-4.25	80.0	-22° 22 00	74.0	-30.4	1067.9
S 0+83 top Brk	-4.25	87.0	-17° 37 00	83.0	-26.3	1072.0
S 1+12.5 top Brk	-4.25	113.0	-12° 09 00	112.5	-24.8	1073.5
S 1+37 top Brk	-4.25	139.0	-11° 01 00	137.2	-26.6	1071.7
S 1+59.8 Bot. Cn.	-8.25	163.0	-11° 40 00	159.8	-37.0	1061.3
S 1+66.8 Bot. Cn.	-8.25	170.0	-11° 05 00	166.8	-36.6	1061.7
S 2+00	-4.25	200.4	-3° 38 00	200.0	-12.4	1085.9
S 2+50	Straight grade					
S 3+00	-4.25	See pg. 15	+9° 13 00 +9° 12 00 +9° 12 30	300.00	+48.7	1147.0
	-3.25		+9° 00 30 +9° 01 00 +9° 00 45	300.00	+48.6	1146.9

T@ Sta S 3+00 Elev. 1147.0 + 4.67 H.I. = 1151.67 F.B. 3171-15

16	B-4-B	-4.67	See pg. 15	-9° 11 00 -9° 10 30 -9° 10 45	300.00	-48.1	1098.9
	B-4-B	-3.67		-9° 20 30 -9° 21 00 -9° 20 45	300.00	-47.8	1099.2
F.B. 3171 PG.	S 3+57.7	-4.67	64.0	+25° 37 00	57.7	+27.7	1174.7
	S 4+18.2 N. edge Rd.	-4.67	131.2	+25° 43 00	118.2	+63.2	1210.2
	S 4+30 S. edge Rd.	-5.67	143.0	+24° 47 00	130.0	+65.1	1212.1
	S 4+37.8 Top of Cut	-4.67	153.0	+25° 54 00	137.8	+74.5	1215

76F3098 CE # 310 3-61

PLEASE RETURN TO
LOS ANGELES COUNTY ENGINEER
403 LOS ANGELES COUNTY ENGINEERING BLDG.

Note: Any Additions or Changes on This Sheet Must Be Made or Circled in Red Ink With Date and Name of Person Making Change.

Do not extend this side of this line.

Sight on	-Rod	Slope Dist.	+ Vertical - Angle	Horizontal Dist.	+ Vertical - Dist	Elevation
T @ Sta. 3+00 Elev. 1147.0 +4.67 H.I.=					F.B. 3171-15	
S 5+00	-4.67		+26° 31 30 +26° 32 00 +26° 31 45	200.00	+99.8	1246.8
		See pg. 15				
S 5+00	-5.67		+26° 47 00 +26° 46 00 +26° 46 30	200.00	+99.9	1246.9
T @ Sta. S 5+00 Elev. 1246.9 + 4.90 H.I.=				1251.8	F.B. 3171-15	
S 5+70.6	-4.90	77.0	+23° 28 00	70.6	+30.4	1277.3
S 6+00 top of Brk	-4.90	108	+22° 21 00 +22° 20 00 +22° 20 30	100.00	+41.0	1287.9
S 6+00	-5.90	See pg. 15	+22° 49 00 +22° 50 00 +22 49 30	100.00	+40.9	1287.8
T @ Sta 6+00 Elev. 1287.9 + 4.30 H.I.=				1332.2	F.B. 3171-15	
S 5+00	-5.30		-21° 52 30 -21° 53 00 -21° 52 45	100.00	-41.2	1246.7
		See pg. 15				
S 5+00	-6.30		-21° 21 00 -21° 21 00 -21° 21 00	100.00	-41.0	1246.9
S 6+21.2 Brk	-4.30	22.0	+14° 45 00	21.2	+ 5.6	1293.5
S 6+49.3	-4.30	50.0	+ 9° 03 00	49.3	+ 7.9	1295.8
S 7+00 Brk	-4.30	103.5	+15° 41 00	100.0	+28.1	1316.0
S 7+35	-4.30		+16° 43 00 +16° 44 00 +16° 43 30	135.00	+40.6	1328.5
		See pg. 15				
S 7+35	-5.00		+17° 00 00 +16° 59 00 +16° 59 30	135.00	+40.2	1328.1

Notes Ck'd by
Map No.
Office Work
Checked
Date

Survey of El Conejo Blvd.
JN 0095.15 Tape 65 Std 84 °F
Surveyed by Crowe
Notes CVC Date 13 Feb 64
Indexed C. J. GALLI

F.B. 3171 PG. 17

F.B. 3171 Pg. 18

T @ Sta. 7+35 Elev. 1328.5 + 4.30 H.I. = 1332.8 F.B. 3171-15

Sight on	- Rod	Slope Dist.	+ Vertical - Angle	Horizontal Dist.	Vertical Dist.	Elevation
S 7+99 Bot. of Brk	-4.30	66.0	+14° 00 00	64.0	+16.5	1345.0
S 8+36 Top Brk.	-4.30	106.0	+18° 01 00	101.0	+32.8	1361.3
S 8+66.5 Top of Pk.	-4.30	137.0	+16° 05 00 +16° 06 00 +16° 06 30	131.50	+37.8	1366.3
58+66.5	-5.30	see pg. 15	+16° 32 00 +16° 37 00 +16° 34 30	131.50	+38.0	1366.5

T @ Sta. 8+66.5 Elev. 1366.5 + 5.02 H.I. = 1371.5 F.B. 3171-15

S 7+35	-5.02	see pg. 15	-16° 03 30 -16° 03 00 -16° 03 15	131.50	-37.8	1328.7
S 7+35	-4.02		-16° 28 00 -16° 27 30 -16° 27 45	131.50	-37.8	1328.7
S 9+00	-5.02	33.5	+ 0° 00 00	33.50	- 0.0	1366.5

PLEASE RETURN TO
LOS ANGELES COUNTY ENGINEER
403 LOS ANGELES COUNTY ENGINEERING BLDG.

Note: Any Additions or Changes on This Sheet Must be Made or Circled in Red Ink With Date and Name of Person Making Change.

Do not extend this side of this line.

Notes Ck'd by
Map No.
Office Work
Checked
Date

Survey of El Conejo Blvd
JN 0095.15 Tape 65' Std 84 °F
Surveyed by Crowe
Notes CVC Date 3-26-64
Indexed C. J. GALLI

F. B. 3171 Pg. 19

B-5-B
SHEET #1

Note: Any Additions or Changes on This Sheet Must be Made or Circled in Red Ink With Date and Name of Person Making Change.

Do not extend this side of this line.

PLEASE RETURN TO
LOS ANGELES COUNTY ENGINEER
403 Los Angeles County Engineering Bldg.

158.59 @ 18°57 = 150.00
158.90 @ 19°15 =

52.47 @ 17°39 = 50.00
52.86 @ 18°57 = 50.00

60.46 @ 7°03 = 60.00
60.20 @ 4°09 = 60.04

282.50 @ 20°11 = 265.15
283.00 @ 20°27 = 265.17

89.00 @ 30° 11' 30" = 76.98
89.50 @ 30° 46' 30" = 76.90

48.0 @ 7°43'00" =

73.2 @ 17°02 = 70.00
73.47 @ 17°35 = 70.03

65.55 @ 7°25 = 65.00
65.70 @ 8°11 = 65.03

73.60 @ 6°51 = 73.07
73.45 @ 6°00 = 73.05

300.00 @ 22°44 = 276.69
299.20 @ 22°25 = 276.59

66.30 @ 24°23 = 60.39
66.00 @ 23°42 = 60.43

E 6+02.05 1X1
76.90
E 5+25.15 1X1
53° 00'
B-5-A Fd. 1X2 ¼ N F.B. 2912-19
265.15
E 2+60 1X1
60.00
E 2+00 1X1
50.00
E 1+50 Set 1X1
2555.13 per F.B. 2912
Profile Lines
150.00
B-5-B Fd. 1X2 ¼ N. F.B. 2912-28
W 0+70 1X1
70.00
W 1+35 1X1
65.00
W 2+08.05 1X1
73.05
W 4+84.69 1X1
276.59
2835.02 per F.B. 2912
W 5+45.03 1X1
60° 39'
63° 00'
B-5-C Set 1X2 ¼ N. F.B. 2912-20

1) 53 00 00
2) 106 00 00
53 00 00

1) 63 00 00
2) 126 00 00
63 00 00

8" Line

76F3095 CE # 310 3-61

F.B. 3171 Pg. 20

T@ B-5-B Elev. 1079.64 + 4.85 H.I. = 1083.49 F.B. 2912 - 20

Sight On	- Rod	Slope Dist.	+ Vertical - Angle	Horizontal Dist.	Vertical Dist	Elevation
E 0+45.5 Bot. Brk.	-4.85	47.0	+ 14° 15 00	45.5	+ 11.6	1091.2
E 0+85.9 Bot Brk	-4.85	90.0	+ 17° 25 00	85.9	+ 27.0	1106.6
E 1+15.5 top Brk.	-4.85	123.0	+ 19° 51 00	115.5	+ 42.0	1121.6
E 1+50	-4.85	see pg. 19	+ 18° 50 30 + 18° 51 30 + 18° 51 00	150.00	+ 51.2	1130.8
E 1+50	-5.85		+ 19° 12 00 + 19° 11 00 + 19° 11 30	150.00	+ 52.2	1130.8

T@ Sta. E 1+50 Elev. 1130.8 + 4.80 H.I. = 1135.6 F.B. 3171-19

B-5-B	-4.80	see pg. 19	- 18° 55 30 - 18° 55 30 - 18° 55 30	150.00	- 51.5	1079.3
B-5-B	-5.80		- 18° 33 30 - 18° 34 00 - 18° 33 45	150.00	- 51.4	9.4
E 2+00 top Brk	-4.80	see pg. 19	+ 17° 52 00 + 17° 51 00 + 17° 51 30	50.00	+ 16.2	1147.0
E 2+00	-5.80		+ 18° 49 00 + 18° 51 00 + 18° 49 30	50.00	+ 16.0	1146.8

T@ Sta E 2+00 Elev. 1147.0 + 4.65 H.I. = 1151.7 F.B. 3171-19

E 1+50	-4.65	see pg. 19	- 17° 50 00 - 17° 49 30 - 17° 49 45	50.00	- 16.1	1130.9
E 1+50	-5.65		- 16° 46 30 - 16° 46 00 - 16° 46 15	50.00	- 16.1	1130.9

PLEASE RETURN TO
LOS ANGELES COUNTY ENGINEER
403 LOS ANGELES COUNTY ENGINEERING BLDG.

Note: Any Additions or Changes on This Sheet Must be Made or Circled in Red Ink With Date and Name of Person Making Change.

Do not extend this side of this line.

76F309S CE # 310 3-61

PLEASE RETURN TO
LOS ANGELES COUNTY ENGINEER
403 LOS ANGELES COUNTY ENGINEERING BLDG.

Note: Any Additions or Changes on This Sheet Must be Made or Circled in Red Ink With Date and Name of Person Making Change.

Do not extend this side of this line.

π @ E 2+00 Elev. 1147.0 + 4.65 HI = 1151.7 F.B. 3171-19

Sight on	-Rod	Slope Dist.	+ Vertical - Angle	Horizontal Dist.	+ Vertical - Dist.	Elevation
E 2+60 top Brk	-4.65	see pg. 19	+ 6° 40 30 + 6° 41 30 + 6° 41 00	60.00	+7.0	1154.0
E 2+60	-5.65		+ 7° 38 00 + 7° 39 00 + 7° 38 30	60.00	+7.0	1154.0

π @ E 2+60 Elev. 1154.0 +4.60 HI = 1158.60 F.B. 3171-19

E 2+00	-4.60	see pg. 19	- 6° 40 00 - 6° 40 00 - 6° 40 00	60.00	- 7.0	1147.0
E 2+00	-5.60		- 5° 42 00 - 5° 42 00 - 5° 42 00	60.00	- 7.1	1146.9
E 3+50 Bot. draw	-4.60	90.0	- 0° 00	90.0	- 0.0	1154.0
E 4+08.5 top Brk	-4.60	151.0	+10° 09 00	148.5	+26.4	1180.4
E 4+64 Bot Brk	-4.60	212.0	+14° 57 00	204.0	+54.6	1208.6
E 5+25.15	-4.60		+20° 45 00 +20° 46 00 +20° 45 30	265.15	+100.49	1254.49
E 5+25.15	-3.60	see pg. 19	+20° 35 00 +20° 35 00 +20° 35 00	265.15	+100.57	1254.57

Notes Ck'd by
Map No.
Office Work
Checked
Date

Survey of El Concio Blvd.
JN00.95.15 Tape 65 Std 84 °F
Surveyed by Crowe
Notes CVC Date 14 Feb 64
Indexed C. J. GALLI

F.B. 3171 PG. 21

T @ E 5425.15 Elev. 1254.5 + 4.45 H.I. = 1259.0 F.B. 3171 - 19

Sight on	- Rod	Slope Dist.	+ Vertical - Angle	Horizontal Dist.	+ Vertical - Dist.	Elevation
E 2+60	-4.45	see pg. 17	-20° 46' 00" -20° 46' 00" -20° 46' 00"	265.15	-100.54	1154.0
E 2+60	-5.45		-20° 35' 00" -20° 34' 30" -20° 34' 45"	265.15	-100.52	1154.0
E 3+11.4	-4.45	71.0	+32° 35'	51.4?	+32.8?	1287.3
E 6+02.05	?	89.00 89.50	+30° 11' 30" +30° 46' 30"	76.93 76.90	+44.7 +45.7	1299.27 1290.2 -
	-5.45	see pg. 17	+30° 14' 00" +30° 14' 00" +30° 14' 00"	76.90	+43.82	1298.3
	-4.45		+30° 49' 00" +30° 48' 30" +30° 48' 45"	76.90	+43.86	1298.4

T @ 6+02.05 Elev. 1298.3 + 4.20 H.I. = 1302.5

E 5+25.15	-5.70		-29° 00' 00" -29° 00' 00"	76.90	-43.80	1254.5
	-6.70		-28° 31' 00" -28° 31' 00"	76.90	-43.79	1254.5
E 6+49.8	-4.70	48.0	+79° 43' 00" +79° 43' 00"	47.8	+4.50 +4.50	1304.8

PLEASE RETURN TO
LOS ANGELES COUNTY ENGINEER
403 LOS ANGELES COUNTY ENGINEERING BLDG.

Note: Any Additions or Changes on This Sheet Must be Made or Circled in Red Ink With Date and Name of Person Making Change.

Do not extend this side of this line.

Notes Ck'd by	Survey of El Canejo Blvd.
Map No.	JN 0095.45 Tape 65 Std 64 °F
Office Work	Surveyed by W. E. Newman
Checked	Notes W. E. N. Date 2-17-64
Date	Indexed

F. B. 3171 Pg. 23

Note: Any Additions or Changes on This Sheet Must be Made or Circled in Red Ink With Date and Name of Person Making Change.

Do not extend this side of this line.

PLEASE RETURN TO
LOS ANGELES COUNTY ENGINEER
403 LOS ANGELES COUNTY ENGINEERING BLDG.

76F3095 CE # 310 3-61

F.B. 3171 Pg. 24

T.C. B-5-B Elev 1079.64 + 4.85 H.I. = 1084.49 F.B 2912-20 Sheet #1

Sight on	- Rod	Slope Dist.	± Vert. Angle	Horz. Dist.	± Vert. Dist.	Elev.	
W10 + 70		73.21	+ 17°02'00"	70.00			
		73.47	+ 17° 35' 00	70.03			
	- 4.85		+16°54'00				
			+16°55'00				
		See pg. 19	+16°54'30	70.00	+ 21.28	1100.92	
	- 5.85						
			+ 17°40'00				
			+ 17°40'30"				
			+ 17°40'15"	70.00	+ 21.30	1100.94	
T.C W 0+70	Elev. 1100.92 + 4.60		H.I. = 1105.52				
B-5-B	- 4.60		- 16°55'00"				
			- 16°56'00"				
		See pg. 19	- 16°55'30"	70.00	- 21.30	1079.62	
	- 5.60		- 16°10'00				
			- 16°09'00				
			- 16°09'30"	70.00	- 21.28	1079.64	
W 1+00	- 4.60	30.1	+ 10°37'	30.0	+ 5.64	1106.5	
W 1+35		65.55	+ 7° 25'	65.00			
		65.70	+ 8° 11'	65.03			
	+ 4.60		+ 7°12'00"				
			+ 7°13'00"				
			+ 7°12'30"	65.00	+ 8.22	1109.12	
		See pg. 19	+ 8°03'00"				
	- 5.60		+ 8°04'00"	65.00	+ 8.20	1109.12	

PLEASE RETURN TO
LOS ANGELES COUNTY ENGINEER
403 Los Angeles County Engineering Bldg.

Note: Any Additions or Changes on This Sheet Must Be Made or Circled in Red Ink With Date and Name of Person Making Change.

Do not extend this side of this line.

76F309S CE # 310 3-61

PLEASE RETURN TO
LOS ANGELES COUNTY ENGINEER
403 LOS ANGELES COUNTY ENGINEERING BLDG.

Note: Any Additions or Changes on This Sheet Must Be Made or Circled in Red Ink With Date and Name of Person Making Change.

Do not extend this side of this line.

Notes Ck'd by
Map No.
Office Work
Checked
Date

Survey of El Conejo Blvd.
JN 0095.15 Tape 65 Std. 85 °F
Surveyed by W. E. Newman
Notes W. E. Newman Date 2-17-64
Indexed C. J. GALLI

F. B. 3171 PG. 25

π @ W 1+35 Elev. 1109.12 + 4.85 H.I. = 1113.97

Sight on	- Rod	Slop Dist.	± Vert. Angle	Horz. Dist.	± Vert. Dist	Elev.
W 0+70	-4.85	see pg. 19	- 7°10'00" - 7°10'00" - 7°10'00"	65.00	- 8.17	1100.95
	-5.85		- 6°19'00" - 6°19'00" - 6°19'00"	65.00	- 8.19	1100.93
W 2+08.05		73.60	- 6°51'00" - 6°51'00" - 6°51'00"	73.07		
		73.45	- 6°00'00" - 6°00'00" - 6°00'00"	73.05		
	-4.85	see pg. 19	- 7°10'30" - 7°10'00" - 7°10'15"	73.05	- 9.19	1099.93
	-5.85		- 6°24'00" - 6°24'00" - 6°24'00"	73.05	- 9.19	

π @ W 2+08.05 Elev. 1099.92 + 4.60 H.I = 1104.52

W 1+35	-4.60	see pg. 19	+ 7°09'00" + 7°10'00" + 7°09'30"	73.05	+ 9.17	1109.09
	-5.60		+ 7°55'00" + 7°55'00" + 7°55'00"	73.05	+ 9.16	1109.08
W 2+44.3 Bottom Draw	-4.60	38.0	- 17°41	36.20	- 11.54	1088.5
W 3+00	-4.60	92.8	+ 8°30'	92.0	+ 13.75	1113.7

F.B. 3171 Pg. 26

@W2+08.05 Elev. 1099.92 +4.60 HI. 1104.52

Sight on	+Rod	Slop Dist.	± Vert. Angle	Horz. Dist.	± Vert. Dist.	Elev.
W3 +50.5	-4.60	148.00	+15°39'	148.5	+39.92	1139.8
WL +00	-4.60	202.8	+18°53'	192.00	+69.37	1169.4
WL +31	-4.60	238.0	+20°28'	223.00	+83.23	1183.1
		360.00	+22°44'00" +22°44'00" +22°44'00"	276.69		
WL +84.64		299.20	+22°25'00" +22°25'00" +22°25'00"	276.59		
	-4.60		+22°52'00" +22°53'00" +22°52'30"	276.6	+116.70	1216.62
W=1+84.64		see pg 1?				
	-5.60		+23°03'00" +23°03'00" +23°03'00"	276.6	+116.69	1216.61

@WH+84.64 Elev 1216.62 +4.40 H.I =

W2+08.05	-4.40		-22°54'00" -22°55'00" -22°54'30"	276.6	-116.89	1099.73
		see pg 1?				
	-5.40		-22°42'00" -22°43'00" -22°42'30"	276.6	-116.95	1099.67
		66.30	+24°23'00" +24°23'00" +24°23'00"	66.39		
W5 +45.03		46.00	+23°42'00" +23°43'00" +23°42'30"	60.43		
	-4.40		+24°33'00" +24°34'00" +24°33'30"	60.39	+27.60	1244.22
	-5.40	see pg 1?	+25°20'00" +25°21'00" +25°20'30"	60.39	+27.60	

PLEASE RETURN TO
LOS ANGELES COUNTY ENGINEER
403 LOS ANGELES COUNTY ENGINEERING BLDG.

Do not extend this side of this line.

Note: Any Additions or Changes on This Sheet Must be Made or Circled in Red Ink With Date and Name of Person Making Change.

76F3095 CE # 310 3-61

PLEASE RETURN TO
LOS ANGELES COUNTY ENGINEER
403 LOS ANGELES COUNTY ENGINEERING BLDG.

Note: Any Additions or Changes on This Sheet Must be Made or Circled in Red Ink With Date and Name of Person Making Change.

Do not extend this side of this line.

π @ 5+45.03 Elev. 1244.22 + 5.00 H.I = 1249.22

Sight on	Rod	Slop. Dist.	± Vert. Angle	Horz. Dist	± Vert. Dist.	Elev.
4+84.64	-5.00	see pg-19	-24°27'00" -24°28'00" -24°27'30"	60.39	-27.47	1216.75
	-6.00		-23°40'00" -23°40'00" -23°40'00"	60.39	-27.47	1216.75
5+94.4	-5.00	51.0	+14°34'	49.4	+12.8	1257.0
6+11.20	-	67.7	+12°13'00" +12°13'00" +12°13'00"	66.17		
		68.00	+13°17'00 +13°17'00 +13°17'00	66.18		
	-5.00	see pg. 19	+12°23'00" +12°24'00" +12°23'30"	66.17	+14.54	1258.76
	-6.00		+13°15'00" +13°15'00" +13°15'00"	66.17	+14.58	

Notes Ck'd by
Map No.
Office Work
Checked
Date

Survey of El Conejo Blvd.
JN 0095.15 Tape 65 Std 84 °F
Surveyed by W. E. Newman
Notes W. E. Newman Date 2-17-64
Indexed C. J. GALLI

F. B. 3171 PG. 27

PLEASE RETURN TO
LOS ANGELES COUNTY ENGINEER
403 LOS ANGELES COUNTY ENGINEERING BLDG.

Note: Any Additions or Changes on This Sheet Must be Made or Circled in Red Ink With Date and Name of Person Making Change.

Do not extend this side of this line.

F. B. 3171 Pg. 28

Notes Ck'd by	Survey of El Camejo Blvd
Map No.	JN 0095.15 Tape 25' Std 84 °F
Office Work	Surveyed by W. E. Newman
Checked	Notes W. E. Newman Date 2-17-64
Date	Indexed C. J. GALLI

F. B. 3171 PG. 29

B-6-D
SHEET #1

N

1/3 91-00-00
182-00-00
91-00-00

181.50 @ 26°10 = 162.90
182.00 @ 26°29 = 162.90

93.45 @ 21°24 = 86.82
93.65 @ 21°50 = 86.82

102.3 @ 15°34 = 98.5
102.6 @ 16°15 = 98.5

B-6-C
Fd. 1X2 & N per
F.B. 2912-21

"D" Line

282.32 per F.B. 2912

91° 00'

Profile Line

98.5

86.82

162.90

B-6-D
Fd. 1X2 & N.
per F.B. 2912-21

37+82
1X1

2+49.72
1X1

1+62.90
1X1

1+82.29 per
F.B. 2912

B-7
Fd. 2" I.P. per
F.B. 2912-21

Note: Any Additions or Changes on This Sheet Must be Made or Circled in Red Ink With Date and Name of Person Making Change.

Do not extend this side of this line.

PLEASE RETURN TO
LOS ANGELES COUNTY ENGINEER
403 Los Angeles County Engineering Bldg.

76F3095 CE # 310 3-61

F.B. 3171 Pg. 30

Sight on	Rod	Slope Dist.	± Vert. Angle	Horz. Dist	± Vert. Dist.	Elev.
℄ e B-6-D Elev. 1005.92		+ 4.40 H.I. =	1010.32	F.B. 2912 – 21		
O + 47.7	- 4.40	50.	+ 26° 30'	47.7	+ 23.8	1029.7
1 + 00		112.20	+ 27° 00'	100.00		
" + 00	- 4.40		+ 26° 40'	100.00	+ 50.24	1056.16
1 + 36.1 Gr. B-K.	- 4.40	132.0	+ 26° 27'	136.1	+ 67.7	1073.6
1 + 68.9		181.50	+ 26° 10' 00"	162.90		
			+ 26° 10' 00"			
			+ 26° 10' 00"			
		182.00	+ 26° 29' 00"	162.90		
			+ 26° 39' 00"			
			+ 26° 29' 00"			
	+ 4.40		+ 26° 14' 00"	162.90	+ 80.30	
			+ 26° 15' 00"			
		see pg. 29	+ 26° 14' 30"			1086.22
	+ 5.40		+ 26° 32' 00"	162.90	+ 80.37	
			+ 26° 33' 00"			
			+ 26° 32' 30"			
℄ e 1+62.9 Elev. 1086.22		+ 4.90 H.I.	1091.12			
O + 0.0	- 4.90		- 26° 13' 30"		- 80.27	1005.15
			- 26° 14' 30"			
		see pg. 29	- 26° 14' 00"			
	- 5.90		- 25° 56' 00"		- 80.25	1005.17
			- 25° 57' 00"			
			- 25° 56' 30"			

PLEASE RETURN TO
LOS ANGELES COUNTY ENGINEER
403 Los Angeles County Engineering Bldg.

Note: Any Additions or Changes on This Sheet Must be Made or Circled in Red Ink With Date and Name of Person Making Change.

Do not extend this side of this line.

76F3095 CE # 310 3-61

PLEASE RETURN TO
LOS ANGELES COUNTY ENGINEER
403 LOS ANGELES COUNTY ENGINEERING BLDG.

Note: Any Additions or Changes on This Sheet Must Be Made or Circled in Red Ink With Date and Name of Person Making Change.

Do not extend this side of this line.

Sight on	Rod	Slope Dist.	± Vert Angle	Horz. Dist.	± Vert. Dist.	Elev.
1+99.7	-4.90	39.8	+ 22°08'	36.8	+ 15.0	1101.2
2+34.4	-4.90	77.0	+ 21°41'	71.5	+ 28.4	1114.6
2+49.17		93.40	21°24'00" 21°24'00" 21°24'00"	86.82		
		93.65	21°50'00" 21°50'00"	86.82		
	-4.90	see pg. 23	21°20'00" 21°21'00" 21°20'30" 21°56'00"	86.8	+ 33.93	1120.15
	-5.90		21°56'00" 21°56'00"	86.8	+ 33.95	
℄ @ 2+49.7	Elev. 1120.15	+ 4.85	H.I. =			
1+62.9	-4.85	see pg. 23	- 21°15'00" - 21°16'00" - 21°15'30"	86.8	- 33.77	
	-5.85		- 20°31'30" - 20°42'00" - 20°41'45"	86.8	- 33.79	
3+15.3	-4.85	69.0	+ 17°57'	65.6	+ 21.3	1141.4
3+48.2		102.3	15°34'	98.5		
		102.6	16°15'	98.5		
	-4.85	see pg. 23	+ 15°52'00 + 15°52'00 + 15°52'00	98.5	+ 28.00	
	-5.85		+ 16°23'00" + 16°24'00" + 16°23'30"	98.5	+ 28.97	1148.00

Notes Ck'd by
Map No.
Office Work
Checked
Date

Survey of El Conejo Rd.
JN 0093.15 Tape 65 Std. 84 °F
Surveyed by W.E. Newman
Notes W.E. Newman Date 2-17-64
Indexed C. J. GALLI

F. B. 3171 PG. 31

Sight on	Rod	Slope Dist.	± Vert. Angle	Horz. Dist.	± Vert. Dist.	Elev.
π @ 3+48.2	Elev. 1148.00 + 4.75		H.I =			
2+49.7	-4.75 -5.75	see pg. 29	-15°51'00" -15°52'00" -15°51'30" -15°19'00"	98.5	-27.98	1120.02
			-15°19'30" -15°19'15"	98.5	-28.00	1120.04
3+75		26.80	0°00'	26.80		
	-4.75		+4°17'00" +4°17'00" +4°17'00	26.8	+2.00	1150.00
	-5.75		+6°25'00 +6°26'00 +6°25'30"	26.8	+2.01	

PLEASE RETURN TO
LOS ANGELES COUNTY ENGINEER
403 LOS ANGELES COUNTY ENGINEERING BLDG.
Do not extend this side of this line.
Note: Any Additions or Changes on This Sheet Must be Made or Circled in Red Ink With Date and Name of Person Making Change.

Notes Ck'd by
Map No.
Office Work
Checked
Date

Survey of El Conejo Blvd.
JN 0095.15 Tape 65 Std 84 °F
Surveyed by Crowe
Notes CVC Date 8/26.64
Indexed C. J. GALLI

F. B. 3171 PG. 33

B-G-C
SHEET #1

42 00 00
84 00 00
42 00 00

Contd. Bot Pg 15

S 7+35

E 12+86.40
= S 8+66.50
Fd. 1X1 per
F.B. 3171-15

84.97

84.97 @ Ley. = 84.97

E 12+01.43

188.60 @ 20°47 = 176.33
189.10 @ 21°10 = 176.34

176.33

E 10+25.10
1X1

104.50

112.60 @ 21°52 = 104.50
113.00 @ 22°21 = 104.51

E 9+20.60
1X1

270.60

285.00 @ 18°19 = 270.60
285.50 @ 18°39 = 270.51

B-G-B
Fd. 1X2 & N pcr
F.B. 2912-21

E 6+50

Profile line

42° 00'

752.0

E 5+74.80

81.00 @ 21°53 = 75.16
80.20 @ 20°16 = 75.23

224.00

E 3+50.80

248.00 @ 25°24 = 224.03
248.40 @ 25°39 = 223.92

E 0+50

300.78

301.00 @ 2°11 = 300.78
301.10 @ 2°14 = 300.87

216.77 per
F.B. 2912-21

49.98

51.50 @ 14°09 = 49.94
51.00 @ 11°30 = 49.98

B-G-C
Fd. 1X2 & N per
F.B. 2912-21

"P" Line

262.32 per
F.B. 2912-21

B-G-D
Fd. 1X2 & N per
F.B. 2912-21

Note: Any Additions or Changes on This Sheet Must be Made or Circled in Red Ink With Date and Name of Person Making Change.

Do not extend this side of this line.

PLEASE RETURN TO
LOS ANGELES COUNTY ENGINEER
403 LOS ANGELES COUNTY ENGINEERING BLDG.

76F3095 CE # 310 3-61

F.B. 3171 PG 34

T @ Sta. B-6-C Elev. 1018.58 + 4.90 H.I. = 1023.48 F.B. 2912-21 Sheet #1
F.B. 3171-33

Sight on	- Rod	Slope Dist.	+ Vertical / - Angle	Horizontal Dist.	+ Vertical / - Dist.	Elevation
E 0+23	-4.90	23.0	- 8 19	23.0		
E 0+50 Brk	-4.90	51.5	-13° 39 00	50.0	- 12.14	1006.44
			-13° 39 00			
			-13° 39 00			
E 0+50	-5.90	see pg. 33	-12° 35 00	50.0	- 12.15	1006.43
			-12° 34 00			
			-12° 34 30			
T @ Sta.	E 0+50	Elev. 1006.44	+ 4.85 H.I. = 1011.29	FB 3171-33		Sheet #1
B-6-C	+4.85		+13° 38 00			
			+13° 39 00	50.00	+ 12.13	1018.57
		see pg-33	+13° 38 30			
B-6-C	+5.85		+14° 43 00			
			+14° 44 00	50.00	+ 12.14	1018.58
			+14° 43 30			
E 0+75.6 Edge B+E	- 4.85	28.0	-23° 19 00	25.62	- 11.15	995.3
E 1+05.0 Toe slope	- 4.85	62.0	-25° 20 00	55.00	- 26.00	955.0
E 1+17.8 Edge Rd	- 4.85	72.0	-19° 34 00	67.80	- 24.00	982.4
E 1+30 Edge Rd	- 4.85	84.0	-15° 05 30	80.03	- 21.50	984.6
E 1+39.9 Top	-4.85	91.0	-11° 55 00	89.90	- 18.62	987.7
E 1+61. Toe	-4.85	113.0	-10° 42 00	111.00	- 21.00	975.4
E 2+05.2 Bot. Ch.	-4.85	159.0	-12° 24 00	155.20	- 34.20	972.2
E 2+29	-4.85	182.0	- 9° 33 00	179.00	- 30.20	976.2
E 2+50	-4.85	201.0	- 6° 20 00	200.0	- 22.0	984.4
E 3+00	-4.85	250.1	- 0° 45 30	250.0	- 3.5	1002.9

PLEASE RETURN TO
LOS ANGELES COUNTY ENGINEER
403 LOS ANGELES COUNTY ENGINEERING BLDG.

Note: Any Additions or Changes on This Sheet Must Be Made or Circled in Red Ink With Date and Name of Person Making Change.

Do not extend this side of this line.

76F309S CE # 310 3-61

PLEASE RETURN TO
LOS ANGELES COUNTY ENGINEER
403 LOS ANGELES COUNTY ENGINEERING BLDG.

Note: Any Additions or Changes on This Sheet Must Be Made or Circled in Red Ink With Date and Name of Person Making Change.

Do not extend this side of this line.

Sight on	-Rod	Slope Dist	+ Vertical − Angle	Horizontal Dist.	+ Vertical − Dist.	Elevation
T @ E 0+50	Elev. 1006.44	+4.85	H.I. = 1011.29	F.B. 3171 − 33		Sheet #1
E 3+50.80	−4.85	see pg. 33	+ 2° 16 00 + 2° 17 00 2° 16 30	300.80	+11.96	1018.40
E 3+50.80	−5.85		+ 2° 27 00 + 2° 28 00 2° 27 30	300.80	+11.88	1018.32
T @ E 3+50.80	Elev. 1018.32	+4.80	H.I. = 1023.12	F.B. 3171−33		Sheet #1
E 0+50	− 4.80	see pg. 33	− 2° 16 00 − 2° 15 30 − 2° 15 45	300.80	−11.88	1006.44
E 0+50	− 5.80		− 2° 04 30 − 2 04 00 − 2° 04 15	300.80	−11.87	1006.45
E 3+99.8	− 4.80	53.2	+22° 24 00	49.0	+ 2.0	1020.3
E 4+53.8	− 4.80	112.0	+23° 14 00	103	+44.2	1062.5
E 5+07.8	− 4.80	171.0	+23° 39 00	157.	+69.0	1087.3
E 5+49.8	− 4.80	219.0	+24° 36 00	199	+86.8	1105.1
E 5+74.8	− 4.80	see pg. 33	+25° 39 30 +25° 40 30 +25 39 00	224.00	+107.56	1125.88
E 5+74.8	− 5.80		+25° 52 00 +25° 53 00 +25° 52 30	224.00	+107.64	1125.96

Notes Ck'd by
Map No.
Office Work
Checked
Date

Survey of El Concio Blvd.
JN 0085.15 Tape 65 Std 84 °F
Surveyed by Crowe
Notes cvc Date 18 Feb 64
Indexed C. J. GALLI

F. B. 3171 PG. 35

F.B. 3171 PG. 36

T@E 5+74.80 Elev. 1125.88 + 5.00 H.I. = F.B. 3171-33 Sheet #1

Sight on	-Rod	Slope Dist.	+ Vertical - Angle	Horizontal Dist.	+ Vertical - Dist.	Elevation
E 3+50.80	-5.00		-25° 40 00 -25° 40 00 -25° 40 00	224.00	-107.64	1018.24
		see pg. 33				
E 3+50.80	-6.00		-25° 25 30 -25° 25 30 -25° 25 30	224.00	-107.48	1018.40
E	-5.00	27.0	+24° 40 00	24.6	+ 11.1	1137.0
E top Brk. 6+50	-5.00		+21° 15 00 +21° 16 00 +21° 15 30	75.00	+ 29.18	1155.06
		see pg. 33				
E 6+50	-6.00		+21° 56 00 +21° 56 00 +21° 56 00	75.00	+ 29.20	1155.08

T @ Sta. 6+50 Elev. 1155.08 + 5.10 H.I. = F.B. 3171-33 Sheet #1

E 5+74.80	-5.10		-21° 18 00 -21° 19 00	75.00	- 29.25	1125.73
		see pg. 33	-21° 18 30			
E 5+74.80	-6.10		-20° 38 30 -20° 38 30 -20° 38 30	75.00	- 29.25	1125.83
E 7+20 Brk	-5.10	73.0	+15° 41 00	70.3	+ 19.8	1174.9
E 7+77 Brk	-5.10	132.0	+15° 54 00	127.0	+ 36.0	1191.1
E 8+00 Brk	-5.10	156.8	+17° 00 00	150.0	+ 45.8	1200.9
E 8+22 Brk	-5.10	232.0	+16° 50 00	222	+ 67.2	1222.3
E 9+10 Brk	-5.10	279.0	+18° 45 00	264	+ 90.0	1245.1
E 9+20.60	-5.10		+18° 54 30 +18° 54 00 +18° 54 15	270.60	+ 92.67	1247.75
E 9+20.60	-6.10	see pg. 33	+19° 05 00 +19° 06 00 +19° 05 30	270.60	+ 92.66	1247.74

PLEASE RETURN TO
LOS ANGELES COUNTY ENGINEER
403 Los Angeles County Engineering Bldg.

Note: Any Additions or Changes on This Sheet Must be Made or Circled in Red Ink With Date and Name of Person Making Change.

Do not extend this side of this line.

76F309S CE # 310 3-61

PLEASE RETURN TO
LOS ANGELES COUNTY ENGINEER
403 LOS ANGELES COUNTY ENGINEERING BLDG.

Note: Any Additions or Changes on This Sheet Must be Made or Circled in Red Ink With Date and Name of Person Making Change.

Do not extend this side of this line.

π @ Sta	E 9+20.60	Elev. 1247.75 +	5.10	H1 =	F.B. 3171-33	Sheet #1
Sight On	− Rod	Slope Dist.	+ Vertical − Angle	Horizontal Dist.	+ Vertical − Dist.	Elevation
E 6+50	−5.10	see pg. 33	−18° 54 00 −18° 54 00 −18° 54 00	270.60	− 92.64	1155.11
E 6+50	−6.10		−18° 42 00 −18° 42 00 −18° 42 00	270.60	− 92.59	1155.16
E 9+73 top Brk.	−5.10	58.0	+25° 07 00	52.4	+ 24.5	1272.3
E 10+25.10	−5.10	see pg. 33	+21° 40 00 +21° 41 00 +21° 40 30	104.50	+ 41.53	1289.28
E 10+25.10	−6.10		+22° 08 30 +22° 09 30 +22° 09 00	104.50	+ 41.54	1289.29
π @ Sta	E 10+25.10	Elev. 1289.29 +	4.90	H1 =	F.B. 3171-33	Sht #1
E 9+20.60	−4.90	see pg. 33	−21° 41 00 −21° 40 30 −21° 40 45	104.50	− 41.54	1247.75
E 9+20.60	−5.90		−21° 13 00 −21° 13 30 −21° 13 15	104.50	− 41.57	1247.72
E 10+91.3	−4.90	70.0	+18° 41 00	66.2	+ 22.4	
E 4.1	−4.90	128.0	+21° 05 00	119	+ 46.0	
E 12+01.43	−4.90	see pg. 33	+21° 15 00 +21° 15 30 +21° 15 15	176.33	+ 68.59	
E 12+01.43	−5.90		+21° 31 00 +21° 32 00 +21° 31 30	176.33	+ 68.54	

Notes Ck'd by
Map No.
Office Work
Checked
Date

Survey of El Conejo Blvd.
JN 2095.15 Tape 65 Std 84 °F
Surveyed by Crowe
Notes CVC Date 18 Feb. 64
Indexed C. J. GALLI

F. B. 3171 PG. 37

⊼ @ Sta.	E 12+01.43	Elev. 1357.89	+4.55	H.I. =	F.B. 3171-33	Sht. #1
Sight on	− Rod	Slope Dist	+ Vertical − Angle	Horizontal Dist.	+ Vertical − Dist.	Elevation
E 10+25.10	−4.55	see pg. 33	−21° 17 30 −21° 16 30 −21° 17 00	176.33	− 68.70	1289.2
E 10+25.10	−5.55		−21° 00 00 −21° 00 00 −21° 00 00	176.33	− 68.69	1289.20
E 12+38.4	−4.55	38.0	+ 8° 21 00	37	+ 5.5	
E 12+86.4 1 ⊼ 1 Mkd. S 8+66.5 F.B. 3171-15	−4.55	85.5	+ 5° 52 00	85	+ 8.9	1366.8 (VS) 1366.5 F.B. 3171-17

PLEASE RETURN TO
LOS ANGELES COUNTY ENGINEER
403 LOS ANGELES COUNTY ENGINEERING BLDG.
Do not extend this side of this line.
Note: Any Additions or Changes on This Sheet Must be Made or Circled in Red Ink With Date and Name of Person Making Change.

Notes Ck'd by

Map No.

Office Work

Checked

Date

Survey of El Conejo Blvd

F. B. 317 PG. 39

JN 00957 Tape Std °F

Surveyed by Mankey Jr.

Notes ETM Jr. Date 2-13-64

Indexed C. J. GALLI FEB 20 '64

PROFILE OF LINE "A" SH. 2

1150' ±

Note: Any Additions or Changes on This Sheet Must be Made or Circled in Red Ink With Date and Name of Person Making Change.

Do not extend this side of this line.

PLEASE RETURN TO

LOS ANGELES COUNTY ENGINEER

403 LOS ANGELES COUNTY ENGINEERING BLDG.

76F3095 CE # 310 3-61

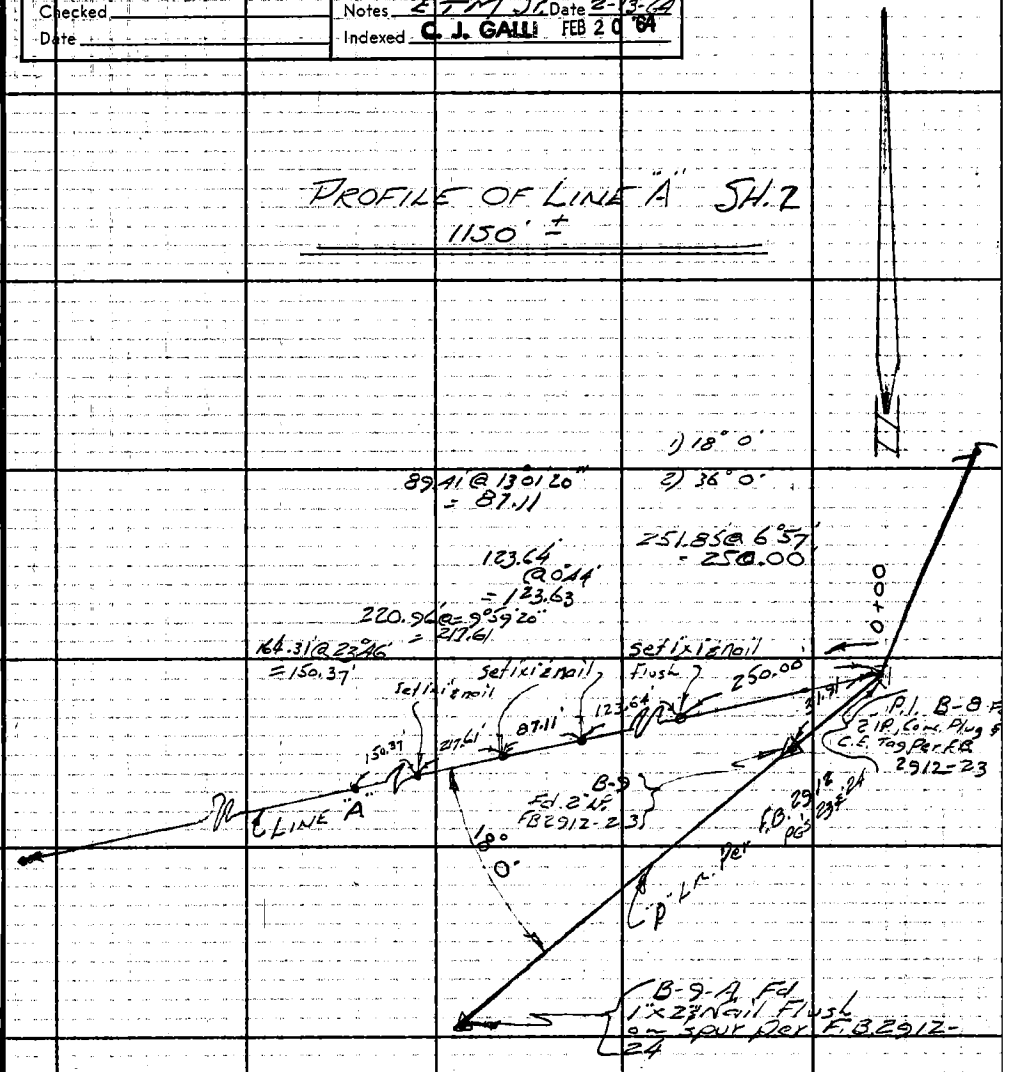

PLEASE RETURN TO
LOS ANGELES COUNTY ENGINEER
403 LOS ANGELES COUNTY ENGINEERING BLDG.

Note: Any Additions or Changes on This Sheet Must be Made or Circled in Red Ink With Date and Name of Person Making Change.

Do not extend this side of this line.

T @ B-8 ELEV. = 947.61 + 5.36 H.I. = 952.97 F.B. 2912-23 LN "A" OF SH. #2

	SIGHT ON	- ROD	SLOPE DIST.	+ VERTICAL - ANGLE	HORIZONTAL DIST.	VERTICAL DIST.	ELEVATION
1)	0+48.0	5.36	48.4'	+ 7°24'0"	48.0	+6.2'	953.8
2)	0+98.7	5.36	99.1'	+ 5°15'0"	98.7'	+9.1'	956.7'
3)	1+43.7	5.36	144.9'	+ 7°17'	143.7'	+18.4'	966.0'
4)	2+01.2'	5.36	202.9'	+ 7°24'	201.2'	+26.1'	973.7'
5)	2+50	5.36	see pg. 39	+ 7° 40' 30" UP + 7° 37' 00" INV.	7°38'45" mean	+33.56'	981.17
	"	4.36'		+ 7° 27' 00" up. + 7° 24' 30" INV.	7°25'45" mean	+33.57'	

T @ Sta 2+50 ELEV 981.17' + 5.04' H.I. = 986.21'

	SIGHT ON	-ROD	SLOPE DIST.	± VERTICAL ANGLE	HORIZONTAL DIST	VERTICAL DIST	ELEVATION
	0+00 (B-8)	5.04	see pg. 39	+ 7° 37' 20" UP + 7° 39' 40" INV	7°38'30" mean	-33.56'	
		4.04'		+ 7° 50' 40" UP + 7° 53' 30" INV	7°52'05" Mean	-33.55'	
6)	2+68	5.04	Level	+ 5° 55'		+1.9	983.1'
7)	3+12.8	6.04	63.6'	- 9° 07'	62.8	-14.1'	970.1'
8)	3+73.63	5.04'	see pg. 39	+ 2° 46' 40" UP + 2° 41' 00" INV	2°45'20" mean	+5.95'	987.12'
		4.04'		+ 2° 18' 40" UP + 2° 16' 00" INV	2°17'20" mean	+5.94'	

F.B. 3171 Pg. 40

T @ STA 3+73.63 EL. 987.12 + 4.80 H.I. 991.92

	SIGHT ON	-ROD	SLOPE DIST	± VERTICAL ANGLE	HORIZONTAL DIST	VERTICAL DIST	ELEV.
	2+50	4.80'	see pg. 39	- 2° 48' 30" up. - 2° 42' 40" INV	2°45'35" mean	- 5.95'	
	"	5.80'		- 2° 21' 40" up - 2° 15' 00" INV.	2°18'20" mean	- 5.98'	

76F3095 CE # 310 3-61

3 73.63
87.11
4 60.74

PLEASE RETURN TO
LOS ANGELES COUNTY ENGINEER
403 LOS ANGELES COUNTY ENGINEERING BLDG.

Note: Any Additions or Changes on This Sheet Must be Made or Circled in Red Ink With Date and Name of Person Making Change.

Do not extend this side of this line.

2 17.61
4 60.74
6 78.35

487.12
20.29
966.83

T @ 3+73.63 OF LN "A" SH. #1 EL.= 987.12' + 4.80 H.I. 991.92 LN "A" OF SH #2

	SIGHT ON	- ROD	SLOPE DIST.	± VERTICAL ANGLE	HORIZONTAL DIST	VERTICAL DIST	ELEV.
9)	4+19.0	4.80	46.0	-9°08'	45.4'	- 7.3	979.8'
10)	4+60.74	4.80	see pg. 39	-13°04'40" UP -13°09'00" INV	-13°06'50" mean	-20.29'	
	"	5.80'		-12°27'20" UP -12°31'00" INV	-12°29'10" mean	-20.29'	966.83'

T @ 4+60.74 EL 966.83' +5.00 H.I. 971.83

SIGHT ON	- ROD	SLOPE DIST	± VERTICAL ANGLE	HORIZONTAL ANGLE	VERTICAL DIST	ELEV.
3+73.63	5.00	see pg. 39	+13°07'00" UP +13°03'00" INV	13°05'00" mean	+20.29'	
"	6.00		+13°45'00" +13°40'00"	13°42'30" mean	+20.25'	
11) A+86.7	5.00	32.1'	-35°53'20"	26.0'	-18.8	948.0'
12) 5+37.1	5.00	96.0'	-37°13'00	76.4'	-58.0	908.8'
13) 5+75.1 Mid. of Gully	5.00	138.4	-34°15'00	114.4	-77.9	888.9'
14) 5+97.6 E. edge dirt Rd.	5.00	149.3'	-23°32'00"	136.9'	-59.6	907.2'
15) 6+22.4 W. edge dirt Rd.	5.00'	172.4	-20°16'00"	161.7'	-59.7'	907.1'
16) 6+32.2 Top Bank W. edge dirt Rd.	5.00'	178.9'	-16°33'00"	171.5	-50.9	915.9
17) 6+78.35	5.00'	see pg. 39	-9°41'20" UP -9°34'40" INV	9°38'00"	-36.93'	929.83'
	4.00		-9°57'00" UP -9°52'00" INV	9°54'30"	-37.01'	

T @ 6+78.35 EL. 929.83 +4.60 H.I. = 934.43

SIGHT ON	- ROD	SLOPE DIST.	± VERTICAL ANGLE	HORIZONTAL ANGLE	VERTICAL DIST	ELEV.
4+60.74	4.60	see pg. 39	+9°41'00" UP +9°39'00" INV	9°40'00"	+37.07'	
"	5.60		+9°56'00" UP +9°53'20"	9°54'40"	+37.02'	

Notes Ck'd by
Map No.
Office Work
Checked
Date

Surveyed by Tape Std °F
Notes Ernest Manley Jr. Date 2-19-62
Indexed C. J. GALLI

F. B. 317 PG. 41

Sunset Blvd. & Cerro Gordo

PLEASE RETURN TO
LOS ANGELES COUNTY ENGINEER
403 LOS ANGELES COUNTY ENGINEERING BLDG.

Do not extend this side of this line.

Note: Any Additions or Changes on This Sheet Must be Made or Circled in Red Ink With Date and Name of Person Making Change.

678.35
150.37
828.72

92983
65.15
99498

(Continued) π @ 6+78.35 EL 929.83 +4.60 H.I. = 934.43' LN "A" OF SH #2

	SIGHT ON	-ROD	SLOPE DIST.	± VERTICAL ANGLE	HORIZONTAL DIST.	VERTICAL DIST	ELEVATION
18)	7+10.3 Gully	4.60'	32.70'	-12° 05'	32.0	-6.8	923.0
19)	7+62.4	4.60'	90.2'	+21° 11'	84.1	+32.6'	962.4'
20)	8+28.72	6.60'	see pg. 39	+24° 00' 00" UP +24° 04' 40" INV	24° 02' 20" mean	65.07'	994.98'
	"	8.60' "		+24° 37' 20" UP +24° 42' 00" INV	24° 39' 40 mean	65.04'	

π @ 8+28.72 EL 994.98' +4.85' H.I. = 999.83'

	SIGHT ON	-ROD	SLOPE DIST	± VERTICAL ANGLE	HORIZONTAL DIST	VERTICAL DIST	ELEVATION
	6+78.35	4.85 "	see pg. 39	-23° 23' 20" UP. -23° 32' 20" INV.	23° 27' 50"	65.27'	
	"	5.85 "		-23° 04' 20" UP -23° 09' 00' INV	23° 06' 40"	65.17'	
21)	8+79.9'	4.85'	51.8'	-8° 23'	51.2	-7.5'	987.5'
22)	9+22.0 Draw	10.85'	95.1'	-11° 09'	93.3'	-24.4	970.6
23)	9+78.3	4.85	149.7'	-2° 29'	149.6	-6.2'	988.8'
24)	10+23.5	4.85	194.8'	-0° 27'	194.8	-1.5	993.5'
25)	11+01.6	4.85	273.1'	+2° 20'	272.9'	+11.1'	1006.1'
26)	11+28.4	4.85	300.0'	+2° 26'	299.7' +300'	+12.7'	1007.7'
27)	11+58.4	4.85	——	+2° 15' 0" UP. +2° 13' 20" INV.	329.7'	+12.9	1007.9'

F. B. 3171 PG. 42

Notes Ck'd by	Survey of EL CONEJO BLVD
Map No.	JN 0095.05 Tape Std °F
Office Work	Surveyed by Mankey Jr.
Checked	Notes ETM Jr. Date 2-14-64
Date	Indexed C. I. GALLI

F. B. 3171 PG. 43

PROFILE OF LINE "B" SH. 2

1050' ±

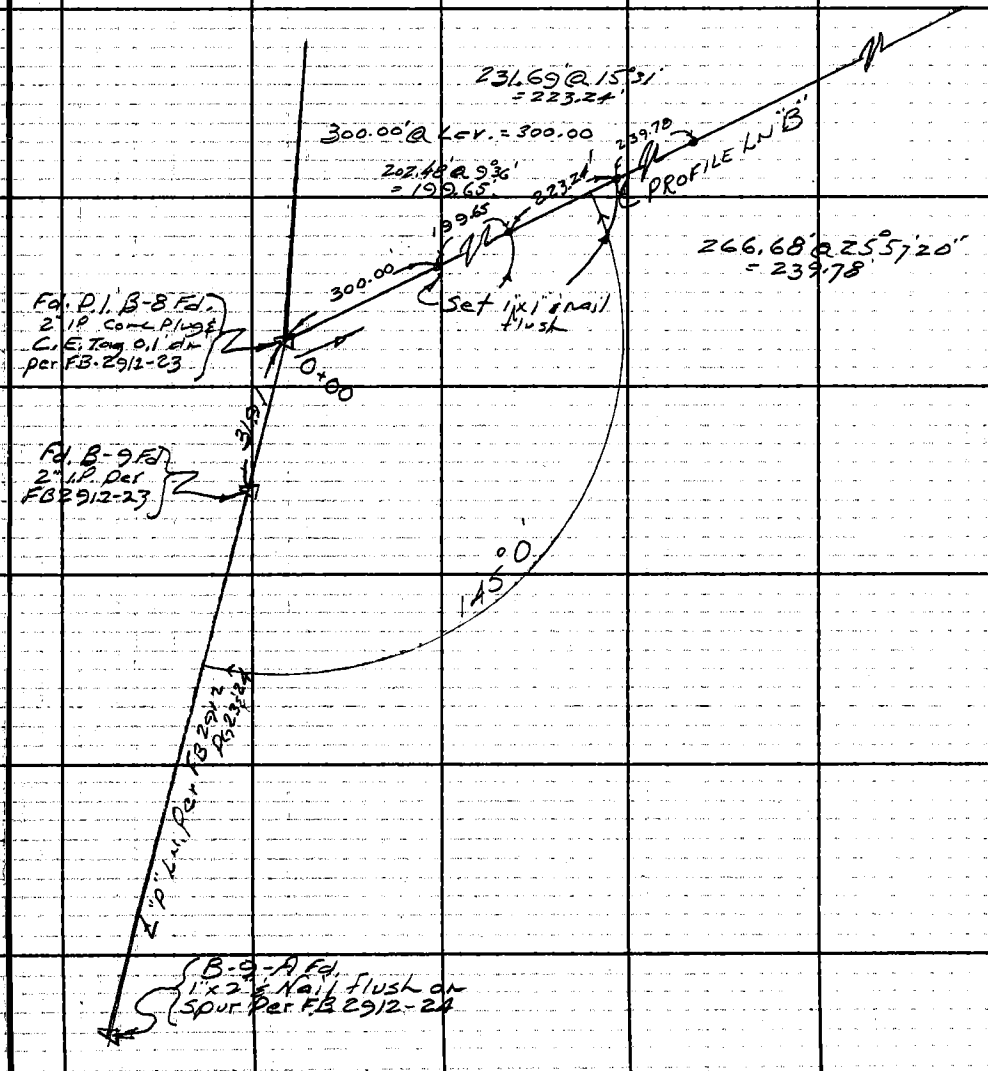

Note: Any Additions or Changes on This Sheet Must be Made or Circled in Red Ink With Date and Name of Person Making Change.

Do not extend this side of this line.

PLEASE RETURN TO
LOS ANGELES COUNTY ENGINEER
403 LOS ANGELES COUNTY ENGINEERING BLDG.

76F3095 CE # 310 3-61

PLEASE RETURN TO
LOS ANGELES COUNTY ENGINEER
403 LOS ANGELES COUNTY ENGINEERING BLDG.

Note: Any Additions or Changes on This Sheet Must be Made or Circled in Red Ink With Date and Name of Person Making Change.

Do not extend this side of this line.

℄ @ B-8 EL. = 947.61 + 5.40 H.I. = FB. 2912-23 LN 8" SH 2

	SIGHT ON	−ROD	SLOPE DIST.	± VERTICAL ANGLE	HORIZONTAL DIST.	VERTICAL DIST	ELEVATION
1)	0+55	5.40	Level	− 6°08	55'	−5.9'	941.7'
2)	1+25.1	5.40	125.5	− 4°39'	125.1	−10.2	937.4'
3)	1+55.5 Bot Gully	11.90	156.6'	− 6°42'	155.5'	−24.8'	922.8'
4)	1+71.6	5.40'	172.0'	− 3°39'	171.6	−10.9'	936.7'
5)	2+073	5.40'	207.3'	− 0°15'	207.3	−0.9'	946.7'
6)	2+59.4'	5.40	259.4'	+ 0°57'	259.4'	+4.3	951.9'
7)	3+00.0	5.40		+1°31'	300.00'	+7.9	955.5'
8)	3+50.0	5.40	Level	+1°51'	350.0'	+11.3	958.9'
9)	4+00.	5.40	level	+3°04'	400.0'	+21.4	969.0'
239.78 722.89 962.67 10)	4+50	5.40	level	+3°46'	450.0'	+29.6	977.2
11)	4+99.65	5.40		4°08'40" up. 4°14'40" inv.	4°11'40" mean	+36.64	984.30'
499.65 223.24 722.89		4.40'	see pg. 43	4°07'20" up 4°03'00" inv.	4°05'10" mean	+36.69	
℄ @ 4+99.65	EL 984.30'	+ 5.10	H.I. 989.40'				

	SIGHT ON	−ROD	SLOPE DIST.	± VERTICAL ANGLE	HORIZ. DIST	VERT. DIST	ELEV.
984.30 66.53 1050.83	0+00 (B-8)	5.10		− 4°10'40" up 4°13'20" inv	4°12'00" mean	−36.89'	
		4.10	see pg. 43	− 4°17'20" up 4°22'20" inv.	4°19'50" mean	−36.83'	
12)	5+58.6	5.10'	level	+5°04'	59.0'	+5.2'	989.5'
13)	6+20.5'	5.10'	122.8'	+10°11'	120.9'	+21.7'	1006.0'
14)	6+65.8'	5.10	174.4'	+14°05'	169.2'	+42.4'	1026.7'
15)	7+22.89'	5.10		+16°34'0" up +16°36.20 inv	16°35'10" mean	+66.49'	1050.83
		4.10	see pg. 43	+16°19'40" up	16°21'20" mean	+66.53'	

F.B. 3171 PG 44

76F309S CE # 310 3-61

PLEASE RETURN TO
LOS ANGELES COUNTY ENGINEER
403 LOS ANGELES COUNTY ENGINEERING BLDG.

Note: Any Additions or Changes on This Sheet Must be Made or Circled in Red Ink With Date and Name of Person Making Change.

Do not extend this side of this line.

TQ 7+22.89 EL 1050.83 + 4.70 H.I. 1055.53' LNB" SH 2

	SIGHT ON	-ROD	SLOPE DIST	± VERTICAL ANGLE	HORIZ. DIST	VERT. DIST	ELEV.
	4+99.65	4.70		-16° 35' 20" UP -16° 37' 20" INV	16°36'20"	-66.57	
	"	5.70	see pg. 43	-16° 20' 20" UP -16° 22' 40"	16°21'30"	-66.53'	
16)	7+72.1	4.70	53.9'	+24°03'	49.2'	+22.0'	1072.8'
17)	8+17.2	4.70	103.8'	+24° 39'	94.3	+43.3'	1094.1'
18)	8+60.8	4.70	152.0'	+24° 50'	137.9	+63.8	1114.6'
19)	9+16.5'	4.70	214.3'	+25° 22'	193.6'	+91.8	1142.6'
20)	9+62.63'	4.70	see pg. 43 level	+26° 00'	239.8'	+117.0	1167.8
21)	10+00	8.70		+25°57'00" UP +26°00'00" INV	277.1	+135.0	1185.8?
		"					+ 9.1' ± 1194.9 - 3.0'
22)	10+50		level				1191.9'

Notes Ck'd by
Map No.
Office Work
Checked
Date

Survey of EL Conejo Bld.
JN 009515 Tape Std °F
Surveyed by Monkey Jr.
Notes ETM Jr. Date 2-14-64
Indexed C. J. GALLI

F. B. 3171 PG. 45

Notes Ck'd by
Map No.
Office Work
Checked
Date

Survey of El Conejo Blvd
JN 0095.15 Tape Std °F.
Surveyed by Manley Jr.
Notes EFM Jr. Date 2-14-64
Indexed C. J. GALLI FEB 20 '64

F. B. 3171 Pg. 47

PROFILE OF LINE "C" SH #2

700' ±

ZONE 7 COORDINATES

B-11 N 4,171,621.26
E 4,078,466.96

B-11-C N 4,171,420.72
E 4,078,359.67

B-11-D N 4,171,135.56
E 4,078,217.81

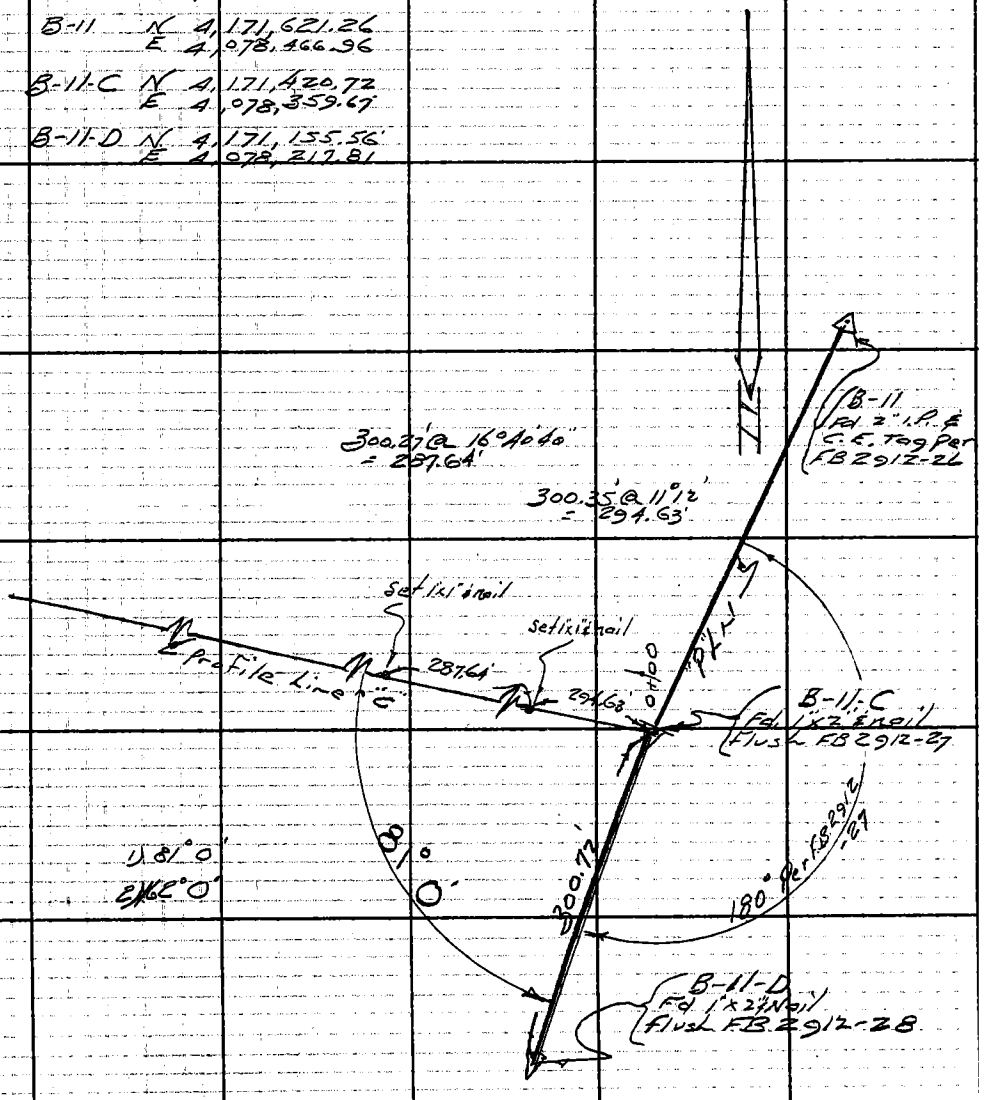

Note: Any Additions or Changes on This Sheet Must be Made or Circled in Red Ink With Date and Name of Person Making Change.

PLEASE RETURN TO
LOS ANGELES COUNTY ENGINEER
403 Los Angeles County Engineering Bldg.
Do not extend this side of this line.

76F3095 CE # 310 3-61

PLEASE RETURN TO
LOS ANGELES COUNTY ENGINEER
403 LOS ANGELES COUNTY ENGINEERING BLDG.

Note: Any Additions or Changes on This Sheet Must be Made or Circled in Red Ink With Date and Name of Person Making Change.

Do not extend this side of this line.

(B-11-C=0+00 Going W.)

π @ B-11-C EL 920.56 + 4.80 H.I. 925.36' F.B. 2912 LN "C" SH 2

	SIGHT ON	+ROD	SLOPE DIST	± VERT. ANGLE	HORIZ DIST	VERT DIST	ELEV.
1)	0+48.3	4.80	49.7'	+13° 46'	48.3	+11.8	932.4'
2)	1+02.4	4.80	105.0'	+12° 48'	102.4	+23.3'	943.9'
3)	1+52.0	4.80	155.5'	+12° 08'	152.0'	+32.7	953.3'
4)	2+06.1	4.80	210.8'	+12° 04'	206.1'	+44.1	964.7'
5)	2+61.4	4.80	267.1'	+11° 49'	261.4'	+54.7	975.3'
6)	2+94.63	4.80	see pg. 47	+11° 52' 40" UP +11° 49' 20" INV	11° 51' 00 mean 294.63	+61.82'	982.36'
	"	3.80		+11° 41' 00" UP +11° 37' 40" INV	11° 39' 20" mean	+61.78'	

π @ 2+94.63 EL 982.36' + 4.80 H.I.

	SIGHT ON	−ROD	SLOPE DIST	± VERT. ANGLE	HORIZ DIST	VERT. DIST	ELEV.
	0+00 (B-11-C)	4.80	see pg. 47	−11° 50' 20" UP −11° 54' 00 INV	11° 52' 10" 294.63	−61.93'	
		5.80		−10° 38' 40" UP −10° 41' 40" INV	10° 40' 10"	−61.85'	
7)	3+45.2	4.80	52.3'	+14° 45'	50.6	+13.3'	995.7'
8)	4+09.1'	4.80	118.6'	+15° 09'	114.5	+31.0'	1013.4
9)	4+67.5	4.80	179.8'	+15° 54'	172.9'	+49.3	1031.7'
10)	5+18.0	4.80	233.2'	+16° 40'	223.4	+66.9'	1049.3'
11)	5+82.27	4.80	see pg. 47 level	+16° 51' 40"	287.64'	+87.1	1069.5'
12)	6+40.00	6.80	—	+16° 38' 0" UP +16° 41' 40" INV	345.4	+103.4	1085.8' ?
						+ 7.70 H.I.	1093.5
13)	6+70.00					− 5.1	1088.4'
14)	7+00.00					− 6.9	1086.6'

F.B. 3171 PG. 48

Notes Ck'd by	Survey of EL CONEVO BLVD
Map No.	JN 0095.15 Tape Std °F
Office Work	Surveyed by Monkey Jr.
Checked	Notes ETM Jr. Date 2-17-64
Date	Indexed C. J. GALLI

F. B. 3171 PG. 49

PROFILE LINE "C" SH. #2

1050'+

Note: Any Additions or Changes on This Sheet Must be Made or Circled in Red Ink With Date and Name of Person Making Change.

PLEASE RETURN TO LOS ANGELES COUNTY ENGINEER 403 Los Angeles County Engineering Bldg. Do not extend this side of this line.

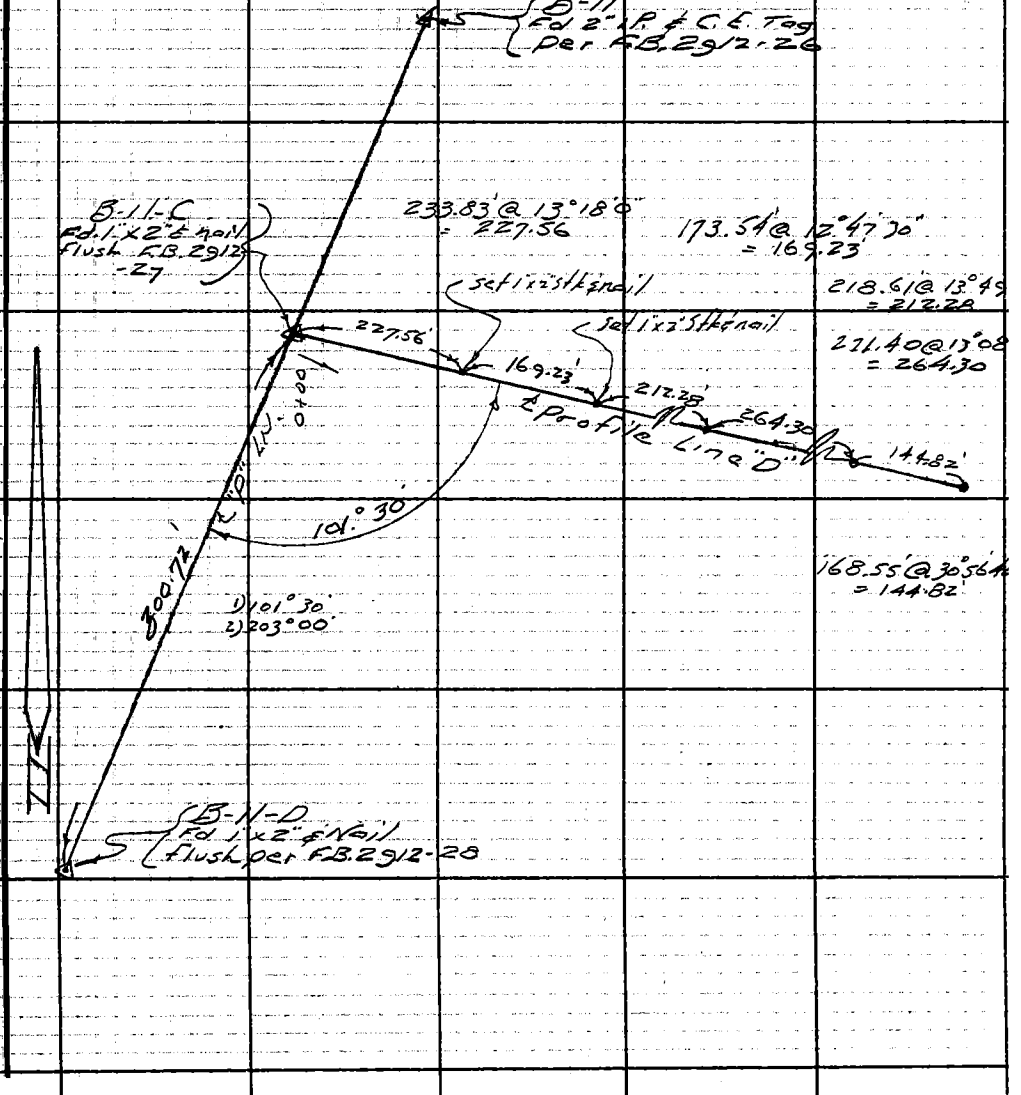

76F3095 CE # 310 3-61

PLEASE RETURN TO
LOS ANGELES COUNTY ENGINEER
403 LOS ANGELES COUNTY ENGINEERING BLDG.

Note: Any Additions or Changes on This Sheet Must be Made or Circled in Red Ink With Date and Name of Person Making Change.

Do not extend this side of this line.

(B-11-C = 0+00)

π @ B-11-C EL 920.56 + 4.85 H.I. 925.41 FB 2912 LN "D" SH 2

	SIGHT ON	-ROD	SLOPE DIST.	± VERT ANGLE	HORIZ. DIST	VERT DIST	ELEV
1)	0+40.6	4.85	42.9'	-18°50'	40.6'	-13.8	906.8
2)	0+91.9'	4.85	97.1'	-18°47'	91.9'	-31.3	889.3
3)	1+35.6	4.85	144.1'	-19°49'	135.6'	-48.9	871.7
4)	2+00 level	4.85	—	-14°46'	200.0'	-52.7	867.9
5)	2+20 level	4.85	—	-13°36'	220.0'	-53.2'	867.4'
6)	2+27.56 level	4.85	—	-12°55'20" UP -12°52'40" INV	12°54'00" mean 227.56	-52.12	868.39"
		5.85	see pg. 49	12°38'40" UP 12°41'00" INV	12°39'50" mean	-52.12'	

π @ 2+27.56 EL 868.39' + 5.15 H.I. 873.54'

	SIGHT ON	-ROD	SLOPE DIST	± VERT ANGLE	HORIZ DIST	VERT. DIST	ELEV.
	0+00 (B-11-C)	5.15		+12°57'00" UP +12°53'20	12°55'10" 227.56	52.21'	
		4.15	see pg. 49	+12°42'00 12 38 20	12°40'10	52.24'	
7)	2+47.0 level	5.15	—	-3°50'	19.4	-1.3	867.1
8)	2+61.1 level	6.15	—	-17°27'	33.5	-11.5	856.9'
9)	2+68.0 27.6	6.15	—	-12°17'	40.4	-9.8	858.6'
10)	2+85.6 27 level	5.15	—	-0°53'	58.0	-0.9'	867.5'
11)	3+37.3	5.15	111.0	+8°54'	109.7	+17.2'	885.6'
12)	3+82.0	5.15'	159.0'	+13°46'	154.4'	+37.8'	906.2
13)	3+96.79	5.15'	see pg. 49	+13°10'40" UP +13°07'30" INV	13°09'05" mean 169.23	+39.54'	907.90'
		4.15		+12°51'00" UP 12°47'20" INV	12 49 10 mean	+39.16'	

F. B. 3171 PG 50

76F309S CE # 310 3.61

PLEASE RETURN TO
LOS ANGELES COUNTY ENGINEER
403 LOS ANGELES COUNTY ENGINEERING BLDG.

Note: Any Additions or Changes on This Sheet Must be Made or Circled in Red Ink With Date and Name of Person Making Change.

Do not extend this side of this line.

Notes Ck'd by
Map No.
Office Work
Checked
Date

Survey of El Conejo Blvd
JN 0095/5 Tape Std °F
Surveyed by Mankey Jr.
Notes Etm Jr Date 2.17.64
Indexed C. J. GALL

F. B. 3/7/ PG. 51

π @ 3+96.79 EL 907.90' +5.30 H.I. 913.20' LND SHE

	SIGHT ON	-ROD	SLOPE DIST	± VERT ANGLE	HORIZ. DIST.	VERT. DIST	ELEV.
	2+27.56	5.30		-13°06' 20" -13°09' 40"	13°08' 10" mean	39.49'	
		"	see pg. 49		169.23		
		4.30		-13 26 00 -13 28 40	13°27' 20" mean	39.48'	
14)	4+10.2 level	5.30'	—	- 3° 46'	13.4'	-0.9	907.0'
15)	4+30.8 level	5.30'	—	-10° 50'	34.0'	-6.5	901.4
16)	4+86.0	5.30'	91.0'	+11° 21'	89.2	+17.9'	925.8'
17)	5+44.6	5.30	152.5'	+14° 17'	147.8	+37.6	945.5'
18)	6+09.07'	5.30		+14°10' 30 up +14 13 20 inv	14°11' 55"	+53.72'	961.60'
		"	see pg. 49		212.28		
		4.30		+13° 51' 00" up +13° 53' 20"	13°52' 10"	+53.48'	
		"					

π @ 6+09.07' ELEV. 961.60' +4.95' H.I. = 966.55'

	SIGHT ON	-ROD	SLOPE DIST	± VERT ANGLE	HORIZ. DIST.	VERT. DIST	ELEV.
		4.95		-14° 11' 20" -14 13 00	14°12' 10"	-53.73'	
		"	see pg. 49		212.28		
		5.95		-13 55 00 -13 57 20	13°56' 10"	53.68'	
		"					
19)	6+69.3	4.95'	60.5	+ 6° 02'	60.2	+6.4	968.0'
20)	7+49.8	4.95'	142.2'	+ 8° 20'	140.7	+20.6	982.2'
21)	8+20.0	4.95'	215.0'	+ 11° 10'	210.9	+41.6	1003.2'
22)	8+73.37	4.95'		+13° 32' 00" up +13° 36' 20"	13°34' 10"	+63.79'	1025.40
		"	see pg. 49		264.30		
		3.95'		+13 20 20 13 24 00	13°22' 10"	+63.82'	
		"					

PLEASE RETURN TO
LOS ANGELES COUNTY ENGINEER
403 LOS ANGELES COUNTY ENGINEERING BLDG.

Note: Any Additions or Changes on This Sheet Must be Made or Circled in Red Ink With Date and Name of Person Making Change.

Do not extend this side of this line.

@ 8+73.37' EL 1025.40 + 4.50 H.I. 1029.90' L.N. 0° SH. 2

	SIGHT ON	+ ROD	SLOPE DIST	± VERT. ANGLE	HORIZ. DIST	VERT. DIST	ELEV.
	6+09.07	4.50		-13 39 00 / -13 57 30	13 32 15 / 264.30	63.65'	
		5.50	SEE pg. 47	13° 21' 20" / 13 23 00	13° 22' 10"	63.82'	
23)	9+27.2	4.50	60.50	+27° 10'	53.8	+27.6	1053.0'
24)	9+81.1'	4.60	122.7	+28° 39'	107.7'	+58.8'	1084.2
25)	10+18.19	4.50	SEE pg. 47	+31° 16' / +31° 24' UP IN	31° 18' 00" / 144.82	+88.05	1113.45'
						+ 6.6	
	level					± 2.8	1120.0
26)	10+50						1117.2'

F. B. 3171 PG. 52

Notes Ck'd by
Map No.
Office Work
Checked
Date

Survey of El Conejo Blvd
JN 0095.15 Tape Std °F
Surveyed by Mankey Jr.
Notes ETM Jr. Date 2-18-64
Indexed J. GALLI 2 5 '64

F. B. 317 PG. 53

PROFILE LINE "A" & "B" SH 3

525'± & 675'±

Note: Any Additions or Changes on This Sheet Must be Made or Circled in Red Ink With Date and Name of Person Making Change.

Do not extend this side of this line.

PLEASE RETURN TO
LOS ANGELES COUNTY ENGINEER
403 LOS ANGELES COUNTY ENGINEERING BLDG.

76F3095 CE # 310 3-61

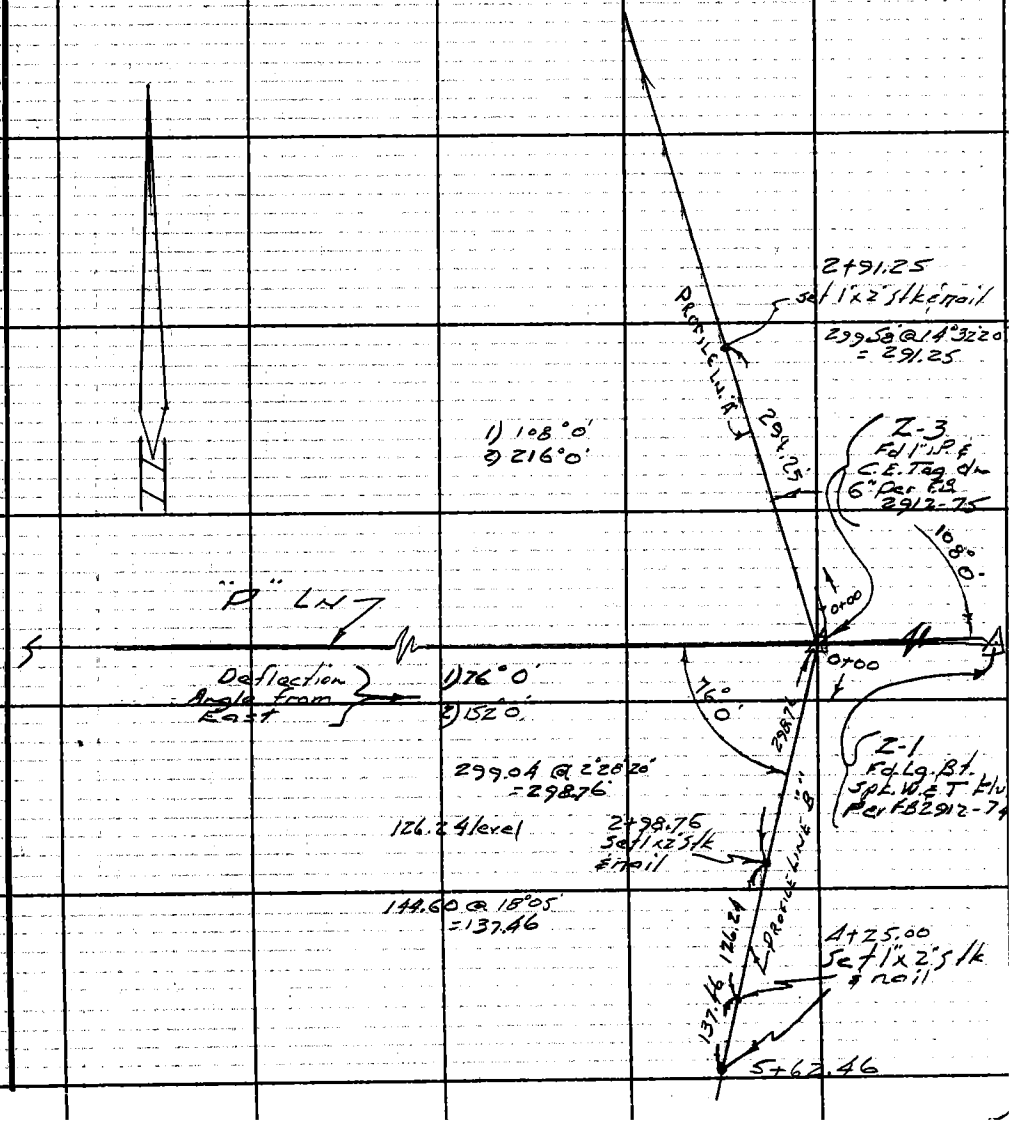

PLEASE RETURN TO
LOS ANGELES COUNTY ENGINEER
403 LOS ANGELES COUNTY ENGINEERING BLDG.

Note: Any Additions or Changes on This Sheet Must be Made or Circled in Red Ink With Date and Name of Person Making Change.

Do not extend this side of this line.

Z-3 = 0+00 | π @ Z-3 | EL 988.20 | + 5.65 | H.I. 993.85 | F.B. 2912-75 | LN "A" | SH 3

	SIGHT ON	-ROD	SLOPE DIST	± VERT ANGLE	HORIZ DIST	VERT DIST	ELEV.
1)	0+18.3	5.65'		+ 6° 30'	18.3	+2.1'	990.3'
2)	0+28.9	5.65'	29.6'	+ 12° 36'	28.9'	+6.5'	994.7'
3)	0+85.2	6.65'	88.3'	+ 15° 17'	85.2	+22.3'	1010.5'
4)	1+29.3	5.65'	133.6'	+ 14° 30'	129.3	+33.4	1021.6'
5)	1+83.4	5.65'	188.9'	+ 13° 52'	183.4	+45.3'	1033.5'
6)	2+52.8	5.65'	260.5'	+ 13° 58'	252.8	+62.9'	1051.1'
7)	2+91.25	5.65		+13° 41' 40" UP +13° 45 00 INV	291.25	+71.11	1059.30
	"	4.65		+13° 30 00 UP +13 34 00 INV	291.25	+71.10'	

π @ 2+91.25 | EL 1059.30 | + 4.95 | H.I. 1064.25'

	SIGHT ON	-ROD	SLOPE DIST	± VERT ANGLE	HORIZ DIST	VERT. DIST	ELEV
	0+00 (Z-3)	4.95		-13 42 20 UP -13 44 40 INV	291.25	71.13	988.20'
	"	5.95		-13 30 00 -13 33 40	291.25	71.09'	
8)	3+50	4.95		+ 7° 11'	58.8	+7.4	1066.7'
9)	3+80	4.95		+ 6° 28'	88.8	+10.1'	1069.4'
10)	4+20	4.95		+ 6° 32'	128.8'	+14.8	1074.1'
11)	4+70	4.95		+ 5° 17'	178.8'	+16.5'	1075.8'
12)	5+25	8.95		+ 5° 30' 0" UP + 5° 28' 0" INV	233.8'	+18.4'	1077.7'

Chained level 2+91.25 to 5+25.0

F.B. 3171 PG 54

76F309S CE # 310 3-61

PLEASE RETURN TO
LOS ANGELES COUNTY ENGINEER
403 LOS ANGELES COUNTY ENGINEERING BLDG.

Note: Any Additions or Changes on This Sheet Must be Made or Circled in Red Ink With Date and Name of Person Making Change.

Do not extend this side of this line.

Notes Ck'd by
Map No.
Office Work
Checked
Date

Survey of EL Conejo Blvd
JN 0095.15 Tape Std °F
Surveyed by Markey Jr.
Notes ETM Jr. Date 2-18-64
Indexed R. J. GALLI

PROFILE LN "B" SH #3
675 I

F.B. 3171 PG. 55

Π @ 2-3 EL 988.20 + 5.65 H.I. = 993.85' FB 2912-75 LN "B" SH 3

	SIGHT ON	-ROD	SLOPE DIST	± VERT ANGLE	HORIZ DIST	VERT DIST	ELEV.
1)	0+23.0	5.65		-5°56'	23.0	-2.4	985.8'
2)	0+87.6	5.65'	88.0'	-5°31'	87.6'	-8.5	979.7'
3)	1+48.9	5.65'	149.4'	-4°29'	148.9'	-11.7'	976.5'
4)	2+11.6	5.65'	212.0'	-3°27'	211.6'	-12.8'	975.4'
6)	2+98.76	5.65'	Chained level 2+98.76 to 4+25.0	-2°06'0"	2 98.76'	-11.0'	977.2'
7)	3+50	5.65'		-1°05'	3 50.0'	-6.6	981.6'
8)	4+00	5.65		-0°18'	4 00.0'	-2.1	986.1'
9)	4+25.0	5.65		+0° 01' 40" UP +0° 00' 00" INV	425.0	+0.11'	988.30'
		4.65 "		+0° 06' 00" UP +0° 09' 30" INV	425.0	+0.06'	

Π @ 4+25.0 EL 988.30' + 5.20 H.I. =

	SIGHT ON	-ROD	SLOPE DIST	± VERT ANGLE	HORIZ. DIST.	VERT DIST	ELEV.
	0+00 (2-3)	5.20' "		+00° 01' 40" UP -00° 02' 40" INV	425.0	-0.04'	988.20'
		4.20' "		-0° 08' 20" -0° 10' 40"	425.0	-0.18	
10)	4+53.9'	5.20'	29.7'	+13° 01'	28.9'	+6.7	995.0'
11)	4+77.3	5.20'	54.3'	+15° 37'	52.3'	+14.6	1002.9'
12)	5+05.5	5.20'	84.2'	+16° 58'	80.5	+24.6	1012.9
13)	5+62.46	1.20	144.6'	+18° 11'	137.5'	+49.2	1037.5
14)	5+85	5.20'	Chained level 5+62.46 to 6+75	+20° 05' 0"	160.0'	+58.5'	1046.8'
15)	6+05	5.20 "		+19° 51' 40" UP +19° 48' 20" INV	180.0'	+64.9'	1053.2 +8.4 {hand level above 6+05
16)	6+40						1061.6 +3.8 {hand level above

PLEASE RETURN TO
LOS ANGELES COUNTY ENGINEER
403 LOS ANGELES COUNTY ENGINEERING BLDG.

Note: Any Additions or Changes on This Sheet Must be Made or Circled in Red Ink With Date and Name of Person Making Change.

Do not extend this side of this line.

FINAL

F. B. 3171 PG. 56

Notes Ck'd by [redacted]
Map No.
Office Work
Checked
Date

Survey of El Conejo Blvd
JN 00961.15 Tape Std °F
Surveyed by Mankey Jr.
Notes EFM Jr. Date 2-19-64
Indexed J. GALLI

F.B. 3171 Pg. 57

PROFILE LINE "C" SA. #3

650'±

Note: Any Additions or Changes on This Sheet Must be Made or Circled in Red Ink With Date and Name of Person Making Change.

Do not extend this side of this line.

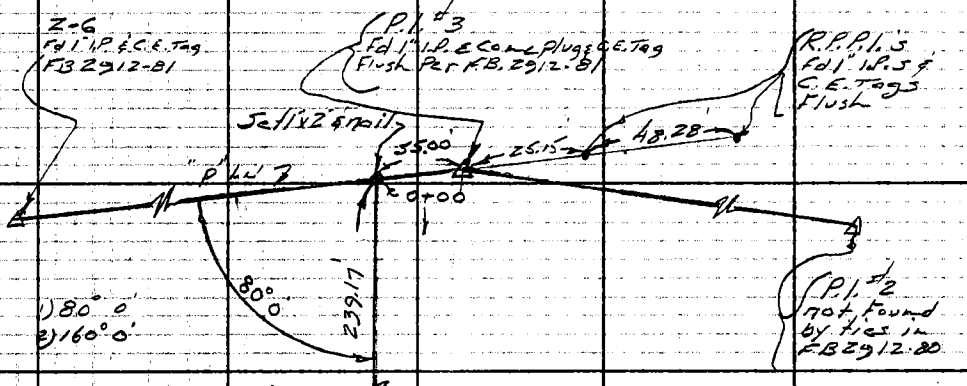

1) 80° 0'
2) 160° 0'

257.18 @ 21°34'
= 239.17

Set 1/2" ø nail
2+39.17

℄ Profile Ln "C" SA #3

PLEASE RETURN TO
LOS ANGELES COUNTY ENGINEER
403 Los Angeles County Engineering Bldg.

78F3095 CE # 310 3-61

PLEASE RETURN TO
LOS ANGELES COUNTY ENGINEER
403 LOS ANGELES COUNTY ENGINEERING BLDG.

Note: Any Additions or Changes on This Sheet Must be Made or Circled in Red Ink With Date and Name of Person Making Change.

Do not extend this side of this line.

π @ STA 0+00 (1"x2'55' W. of P.I. #3) EL 1083.23' + 5.20 H.I. 1088.43 FB. 3171-57 LNC "SH 3

	SIGHT ON	-ROD	SLOPE DIST	± VERT ANGLE	HORIZ. DIST	VERT DIST	ELEV
	P.I. #3	1.66'		0°0'0"	55.00'	+ 3.54	1086.77'
Chained Level 0+00 to 2+39.17							
1)	0+18.9	5.20		+ 1°19'	18.9'	+ 0.4	1083.6'
2)	0+22.4	5.20		+ 5°03'	22.4'	+ 2.0	1085.2'
3)	0+64.7	5.20	65.3'	+ 7°58'	64.7'	+ 9.1	1092.3'
4)	1+15.9	5.20	119.5'	+ 14°02'	115.9	+ 29.0	1112.2'
5)	1+41.8	5.20	148.0'	+ 16°40'	141.8	+ 42.5	1125.7'
6)	1+78.0	5.20	189.5'	+ 20°02'	178.0	+ 64.9	1148.1
7)	2+19.6	5.20	237.2'	+ 22°13'	219.6'	+ 89.7	1172.9
8)	2+39.17	6.20 "		+ 21 50 40 up + 21 48 40	239.17	+ 94.80	1177.98'
	"	7.20 "		+ 22 02 00 + 22 00 30	239.17	+ 94.72'	
π @	2+39.17	EL. = 1177.98' + 4.80		H.I. 1182.78			

	SIGHT ON	-ROD	SLOPE DIST	± VERT ANGLE	HORIZ. DIST.	VERT DIST	ELEV
F.B. 3171 PG 58	0+00	5.80'		- 21° 22' 40" up - 21 24 20 INV	2) 239.17	- 94.69'	1083.23'
	"	6.80 "		- 21° 11' 00" up - 21° 13' 20" INV	2) 239.17	- 94.79	
Chained Level 2+39.17 to 6+50	2+75	4.80'		- 1°30'00"	35.8	- 0.9	1177.1'
	3+00	4.80'		-4°27'40"	60.8	- 4.7	1173.3'
	3+75	4.80'		-3° 15' 00"	135.8	- 7.7	1170.3'
	4+15	4.80'		-3° 12' 00"	175.8	- 9.8	1168.2'
	4+67	7.80'		-3° 58' 40"	227.8'	- 18.8'	1159.2'
	5+10	10.80'		-4° 0' 0"	270.8'	- 24.9	1153.1'
	5+80	6.80'		-4° 00' 00"	340.8'	- 25.8	1152.2
	5+95	4.80'		-3° 45' 00"	355.8'	- 23.3	1154.7
	6+10	4.80'		-3° 22' 00"	370.8'	- 21.8	1156.2'
	6+30	4.80'		-2° 34' 20"	390.8'	- 16.4	1161.6
	6+50	4.80'		- 2° 15' 00" up	410.8	- 16.0	1162.0

Notes C'k'd by [redacted] Survey of EL CONEJO BLVD

F.B. 3171 Pg. 69

Map No.
Office Work
Checked
Date

JN 0095.15 Tape Std °F
Surveyed by Manley Jn
Notes EFM Jn Date 2-19-64
Indexed R. J. GALN

PROFILE LN "D" SH #3

12.00'±



Note: Any Additions or Changes on This Sheet Must be Made or Circled in Red Ink With Date and Name of Person Making Change.

Do not extend this side of this line.

PLEASE RETURN TO
LOS ANGELES COUNTY ENGINEER
403 Los Angeles County Engineering Bldg.

76F3095 CE # 310 3-61

PLEASE RETURN TO
LOS ANGELES COUNTY ENGINEER
403 LOS ANGELES COUNTY ENGINEERING BLDG.

Note: Any Additions or Changes on This Sheet Must be Made or Circled in Red Ink With Date and Name of Person Making Change.

Do not extend this side of this line.

F.B. 3171 PG 60

	T@ P.I. #3	EL 1086.77	+5.10	H.I. 1091.87		KB 2912-81	LN "D" SH #3
	SIGHT ON	-ROD	SLOPE DIST	±VERT DIST	HORIZ DIST	VERT DIST	ELEV.
1)	0+62.6	5.10	63.6	+ 10° 13'	62.6	+11.3	1098.1
2)	0+82.9	5.10	85.0'	+ 12° 46'	82.9'	+18.8	1105.6
3)	1+31.0'	5.10	138.2'	+ 18° 34'	131.0'	+44.0	1130.8
4)	1+67.3	5.10	176.2'	+ 18° 20'	167.3'	+55.4	1142.2
5)	1+91.01	5.10 "		+17° 30' 40" UP +17° 28' 00" INV	191.01	+60.18'	
		6.10 "		+17° 47' 20" UP +17° 45' 00" INV	191.01	+60.21'	1146.93
	T@ 1+91.01	EL= 1146.93	+ 5.00'	H.I.			
	SIGHT ON	-ROD	SLOPE DIST	±VERT ANGLE	HORIZ DIST	VERT DIST	ELEV.
	0+00 (P.I. #3)	5.00 "		-17° 27' 00" UP -17° 30' 00" INV.	191.01'	-60.13'	
T		6.00 "		-17° 10' 30" UP -17° 13' 00" INV	191.01'	-60.11	
Chained level 1+91.01 to 2+70 ±	6) 2+70	5.00		+ 3° 59'	79.9'	+ 5.5'	1152.4'
	7) 3+22.2	5.00	131.4	+ 3° 30'	131.2'	+ 8.0'	1154.9'
	8) 4+00.0	5.00 "	209.2	+ 2° 38'	209.0'	+ 9.6	1156.5
	9) 4+65.24	5.00 "		+ 3° 33' 20" UP + 3° 35' 00" INV	274.23	+ 17.12'	1146.93 17.10 1164.03
		4.00 "		+ 3° 20' 20" UP + 3° 23' 40" INV	274.25	+ 17.13'	
	T @ 4+65.24	EL=1164.03'	+ 5.15	H.I. 1169.18'			
	SIGHT ON	- ROD	SLOPE DIST	±VERT. ANGLE	HORIZ. DIST.	VERT. DIST	ELEV
	1+91.01	5.15' "		- 3° 32' 00" - 3° 34' 40	274.23	- 17.03'	1146.93'
		4.15 "		- 3° 45' 20" - 3° 47' 20	274.23	- 17.09'	
	10) 5+07.8	5.15'	43.0'	+ 7° 45	42.6	+ 5.8'	1169.8'

76F309S CE # 310 3-61

PLEASE RETURN TO
LOS ANGELES COUNTY ENGINEER
403 LOS ANGELES COUNTY ENGINEERING BLDG.

Note: Any Additions or Changes on This Sheet Must be Made or Circled in Red Ink With Date and Name of Person Making Change.

Do not extend this side of this line.

Notes Ck'd by
Map No.
Office Work
Checked
Date

Survey of El Conejo Blvd
JN 0095.15 Tape Std °F
Surveyed by Mankey Jr.
Notes ETM Jr. Date 2-19-64
Indexed E. J. GAUH

F.B. 3171 PG. 61

π @ 4+65.24 EL. 1164.03 + 5.15' H.I. 1169.18' LN "D" SH #3

	SIGHT ON	-ROD	SLOPE DIST	± VERT. ANGLE	HORIZ. DIST.	VERT. DIST.	ELEV.
11)	5+13.5	5.15'	49.0'	+ 9°46'	48.3'	+ 8.3'	1172.3'
12)	5+68.1	5.15	104.5'	+ 9°55'	102.9'	+18.0'	1182.0'
13)	6+32.2	5.15	170.1'	+ 10°53'	167.0	+ 32.1'	1196.1'
14)	6+69.49	5.15		+ 9°11'20" + 9°09'00"	204.25'	+ 32.98'	1197.03
		4.15		+ 8°55'20" + 8°53'00	204.25'	+ 33.01	

π @ 6+69.49 EL=1197.03' + 5.15 H.I. 1202.18'

SIGHT ON	-ROD	SLOPE DIST.	± VERT ANGLE	HORIZ DIST	VERT. DIST.	ELEV.
4+65.24	5.15		- 9°10'20" - 9°11'40"	204.25'	- 33.02'	1164.03'
	6.15'		- 8°53'00" - 8 54 40		- 32.97	
15) 6+94.8'	5.15'	25.3	- 1°22'	25.3	- 0.6'	1196.4
16) 7+45.15	5.15'		- 8°38'20" - 8°40'00	75.66'	- 11.51'	1185.52
	6.15		- 7°55'00" - 7°55'40	75.66'	- 11.53'	

π @ 7+45.15 EL 1185.52 + 4.55' H.I. 1190.07'

SIGHT ON	-ROD	SLOPE DIST	± VERT ANGLE	HORIZ. DIST	VERT. DIST	ELEV
6+69.49	4.55		+ 8°40'00" + 8 39 00"	75.66	+ 11.52'	1197.03'
	5.55		+ 9 22 00 + 9 24 30	75.66	+ 15.51	
17) 7+83.9	4.55'	40.6'	- 17° 28'	38.7	- 12.2	1173.3'
18 8+29.72	4.55'		- 16°55'00 - 16 57 00	84.57'	- 25.78'	1159.78'
	5.55		- 16°21'20" - 16 18 40		- 25.78'	

PLEASE RETURN TO
LOS ANGELES COUNTY ENGINEER
403 LOS ANGELES COUNTY ENGINEERING BLDG.

Note: Any Additions or Changes on This Sheet Must be Made or Circled in Red Ink With Date and Name of Person Making Change.

Do not extend this side of this line.

T @ 8+29.72 EL = 1159.78 +4.95 H.I. 1164.73 4N "D" SH #3

	SIGHT ON	— ROD	SLOPE DIST.	VERT. ANGLE	HORIZ. DIST	VERT. DIST.	RLEV
	7+45.15	4.95		+ 16° 55' 00"	16° 54' 15"	+ 25.70	
		"		+ 16° 53' 30"	84.57'		
		3.95		+ 16° 18' 20"	16° 16' 50"	+ 25.69	
		"		16° 15' 20"			
19)	8+71.5	5.95'	46.6'	- 26° 09'	41.8	-21.5	1138.3
20)	9+33.7	5.95'	104.7'	- 26° 39'	104.0	-53.2	1106.6
21)	9+45.8	5.95'	128.9'	- 25° 47'	116.1'	-59.1	1102.7'
22)	9+90.1'	2.95'	175.6'	- 24° 02'	160.4	-89.5'	1090.3'
	BOT. of Draw						
23)	10+34.3'	4.95	211.6'	- 14° 44'	204.6	-53.8	1106.0
24)	10+72.0	4.95'	245.0'	- 8° 33'	242.3	-36.4	1123.4
25)	11+01.3	4.95	272.1'	- 4° 21'	271.6	-20.7	1139.1'
26)	11+40	4.95'		0° 0"	310.3	+ 0.0'	1159.8
27)	11+66	4.95		+ 1° 28'	336.3	+8.6	1168.4
28)	11+86	4.95		+ 2° 39'	356.3'	+16.5'	1176.3'
29)	12+10	4.95		+ 2° 57' 00"	380.3'	+19.5'	1179.3
				+ 2° 54' 40"			

Claimed level 11+01.3 to 12+10

F. B. 3171 PG. 62

Notes Ck'd by _____
Map No. _____
Office Work _____
Checked _____
Date _____

Survey of El Concio Blvd.
JN 2095.15 Tape 65 Std 84 °F
Surveyed by Crowe
Notes CVC Date 9 Feb 64
Indexed C. J. GALLI FEB 25 '64

F. B. 3171 PG. 63

P-9
SHEET #4

1) 58 00 00
2) 116 00 00
58 00 00

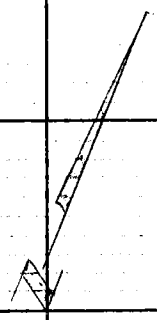



75.60 @ 7°20 = 74.98
75.80 @ 8°00 = 75.06

79.80 @ 20°00 = 74.99
80.00 @ 20°14 = 75.06

104.00 @ 25°27 = 93.91
104.30 @ 25°35 = 94.07

300.00 @ 20°33 = 280.91
300.60 @ 20°49 = 280.98

Note: Any Additions or Changes on This Sheet Must Be Made or Circled in Red Ink With Date and Name of Person Making Change.

Do not extend this side of this line.

PLEASE RETURN TO
LOS ANGELES COUNTY ENGINEER
403 Los Angeles County Engineering Bldg.

76F3095 CE # 310 3-61

F.B. 3171 PG 64

T@ P-9 Elev. 976.61 +5.50 HI =					F.B. 2912-91 Sheet #4	
Sight on	-Rod	Slope Dist.	± Vertical Angle	Horizontal Dist	± Vertical Dist	Elevation
N 0+66	-5.50	67.0	+ 9° 08 00	66.0	+10.7	987.3
N Edge Rd. 0+87	-5.50					
N Edge Rd. 0+97	-5.50	88.0	+ 7° 19 00	87.	+11.2	987.8
Top Bnk.		99.0	+10° 31 00	97	+18.1	994.7
N 1+37	-5.50	141.0	+13° 32 00	137	+33.0	1009.6
N 2+00	-5.50	209.0	+17° 10 00	200.0	+61.5	1038.1
N 2+47	-5.50	262.0	+19° 53 00	247	+89.3	1065.9
N 2+80.91	-5.50		+20° 52 30	280.91	+107.13	1083.74
		seepg-63	+20° 52 30			
			+20° 52 30			
N 2+80.91	-6.50		+21° 01 30	280.91	+107.02	1083.63
			+21° 02 30			
			+21° 02 00			
T@ N 2+80.91 Elev. 1083.63 + 4.50 HI =					F.B. 3171-63	Sheet 4
P-9	-4.50		-20° 51 30	280.91	-107.03	976.60
		seepg-63	-20° 51 30			
P-9	-5.50		-20° 51 30	280.91	-107.00	976.63
			-20° 40 00			
			-20° 41 00			
			-20° 40 30			
N 3+34.1	-4.50	60.0	+27° 24 00	53.2	+27.6	1111.2
N 3+74.82	-4.50		+25° 03 00	93.91	+43.91	1127.54
		seepg-63	+25° 04 00			
			+25° 03 30			
N 3+74.82	-5.50		+25° 35 00	93.91	+43.98	1127.61
			+25° 36 00			
			+25° 35 30			

PLEASE RETURN TO
LOS ANGELES COUNTY ENGINEER
403 LOS ANGELES COUNTY ENGINEERING BLDG.

Note: Any Additions or Changes on This Sheet Must be Made or Circled in Red Ink With Date and Name of Person Making Change.

Do not extend this side of this line.

76F309S CE # 310 3-61

PLEASE RETURN TO
LOS ANGELES COUNTY ENGINEER
403 LOS ANGELES COUNTY ENGINEERING BLDG.

Note: Any Additions or Changes on This Sheet Must be Made or Circled in Red Ink With Date and Name of Person Making Change.

Do not extend this side of this line.

T @ Sta	N 3+74.82	Elev. 1127.54	+ 4.60	H1 =	F.B. 3171-63	Sheet #4
Sight on	- Rod	Slope Dist.	+ Vertical - Angle	Horizontal Dist.	+ Vertical - Dist.	Elevation
N 2+80.91	- 4.60		-25° 04 00 -25° 03 30 -25° 03 45	93.91	- 43.92	1083.62
		see pg-63				
N 2+80.91	-5.60		-24° 33 30 -24° 34 00 -24° 33 45	93.91	- 43.92	1083.62
N 4+02.5	-4.60	30.0	+22° 28 00	27.7	+ 11.5	1139.0
N 4+49.82	- 4.60		+20° 13 30 +20° 14 00 +20° 13 45	75.00	+ 27.64	1155.18
		see pg-63				
N 4+49.82	- 5.60		+20° 53 00 +20° 54 00 +20° 53 30	75.00	+ 27.62	1155.16
T @ Sta	N 4+49.82	Elev. 1155.18	+ 4.85	H1 =	F.B. 3171-	Sht. # 4
N 3+74.82	- 4.85		-20° 14 30 -20° 14 00 -20° 14 15	75.00	- 27.65	1127.53
		see pg. 63				
N 3+74.82	-5.85		-19° 34 00 -19° 33 30 -19° 33 45	75.00	- 27.66	1127.52
N 4+75.2	-4.85	26.0	+12° 54 00	25.4	+ 5.8	1161.0
N 4+99.8	-4.85	51.0	+ 9° 56 00	50	+ 8.8	1164.0
N 5+24.82	-4.85		+ 7° 22 30 + 7° 23 30 + 7° 23 00	75.00	+ 9.72	1164.90
		see pg-63				
N 5+24.82	- 5.85		+ 8° 07 30 + 8° 08 00 + 8° 07 45	75.00	+ 9.71	1164.89

Notes Ck'd by
Map No.
Office Work
Checked
Date

Survey of El Conejo Blvd.
JN 0095/15 Tape 65 Std 84 °F
Surveyed by Crowe
Notes CVC Date 19 Feb. 64
Indexed J. GALLI

F.B. 3171 PG. 65

PLEASE RETURN TO
LOS ANGELES COUNTY ENGINEER
403 LOS ANGELES COUNTY ENGINEERING BLDG.

Note: Any Additions or Changes on This Sheet Must be Made or Circled in Red Ink With Date and Name of Person Making Change.

Do not extend this side of this line.

F. B. 3171 PG. 66

Notes Ck'd by	Survey of El Conejo Blvd.
Map No.	JN 0095.15 Tape 65 Std 84 °F
Office Work	Surveyed by Crowe
Checked	Notes CVC Date 19 Feb. 64
Date	Indexed C. J. GALLI

F.B. 3171 Pg. 67

1) 33 00 00
2) 66 00 00
33 00 00

1) 51 00 00
2) 102 00 00
51 00 00

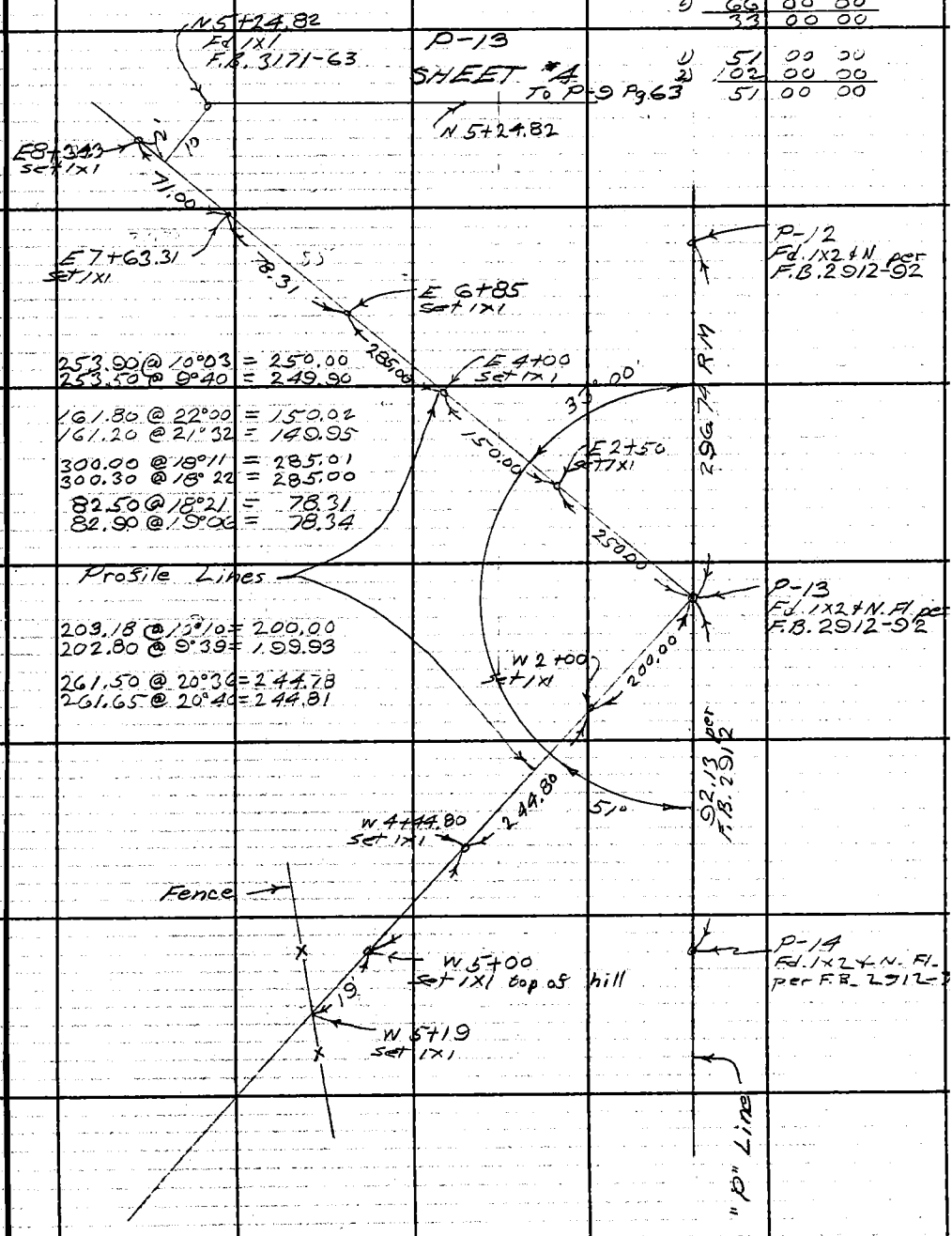

253.90 @ 10°03 = 250.00
253.50 @ 9°40 = 249.90

161.80 @ 22°00 = 150.02
161.20 @ 21°32 = 149.95

300.00 @ 18°11 = 285.01
300.30 @ 18°22 = 285.00

82.50 @ 18°21 = 78.31
82.90 @ 19°06 = 78.34

Profile Lines

203.18 @ 13°10 = 200.00
202.80 @ 9°39 = 199.93

261.50 @ 20°36 = 244.78
261.65 @ 20°40 = 244.81

Note: Any Additions or Changes on This Sheet Must be Made or Circled in Red Ink With Date and Name of Person Making Change.

Do not extend this side of this line.

PLEASE RETURN TO
LOS ANGELES COUNTY ENGINEER
403 LOS ANGELES COUNTY ENGINEERING BLDG.

76F309S CE # 310 3-61

F.B. 3171 Pg. 68

T@ Sta. P-13 Elev. 932.90 + 4.85 HI = F.B. 2912-92 Sheet #4

Sight on	- Rod	Slope Dist.	+ Vertical - Angle	Horizontal Dist	+ Vertical - Dist	Elevation
E 0+49	-4.85	50.0	- 4° 20 00	49.0	- 3.8	929.1
E 0+90 top Brk	-4.85	91.0	- 4° 16 00	90.	- 6.8	926.1
E 1+02 Bot draw	-4.85	103.0	- 4° 50 00	102	- 8.9	924.3
E 1+19 top Brk	-4.85	120.0	- 2° 16 00	119	- 4.7	928.2
E 1+49 Bot Brk.	-4.85	150.0	+ 2° 09 00	149	+ 5.5	938.4
E 1+93 Brk	-4.85	194.0	+ 7° 34 00	193	+ 25.4	958.3
E 2+01 edge Rd	-4.85	203.0	+ 7° 41 00	201	+ 27.3	960.2
E 2+26 edge Rd	-4.85	228.0	+ 6° 54 00	226	+ 27.4	960.3
E 2+38 top Cut	-4.85	242.0	+ 9° 22 00	238	+ 39.2	972.1
E 2+50	-4.85		+ 10° 00 00	250.00	+ 44.08	976.98
			+ 10° 00 00			
		see pg. 67	+ 10° 00 00			
E 2+50	-5.85		+ 10° 13 00	250.00	+ 44.10	977.00
			+ 10 14 00			
			+ 10° 13 30			

T@ Sta. E 2+50 Elev 976.98 + 4.60 HI = F.B. 3171 - 47, 68 Sheet #4

P-13	- 4.60		- 10° 00 00	250.00	- 44.08	932.90
			- 10° 00 00			
		see pg. 67	- 10° 00 00			
P-13	- 5.60		- 9° 43 00	250.00	- 44.05	932.93
			- 9° 46 30			
			- 9° 46 15			
E 3+05.3	- 4.60	59.0	+ 20° 24 00	55.3	+ 20.3	997.3
E 3+46.5 Bot Brk.	- 4.60	103.0	+ 20° 32 00	96.5	+ 36.1	1013.1
E 3+87 top Brk	- 4.60	149.0	+ 22° 49 00	137	+ 57.7	1034.7

PLEASE RETURN TO
LOS ANGELES COUNTY ENGINEER
403 Los Angeles County Engineering Bldg.

Do not extend this side of this line.

Note: Any Additions or Changes on This Sheet Must Be Made or Circled in Red Ink With Date and Name of Person Making Change.

76F309S CE # 310 3-61

PLEASE RETURN TO
LOS ANGELES COUNTY ENGINEER
403 LOS ANGELES COUNTY ENGINEERING BLDG.

Note: Any Additions or Changes on This Sheet Must be Made or Circled in Red Ink With Date and Name of Person Making Change.

Do not extend this side of this line.

T @ Sta.	E 2+50	Elev. 976.98	+ 4.60 H1 =		F.B. 3171-67,68 Sheet #4	
Sight on	− Rod	Slope Dist.	+ Vertical − Angle	Horizontal Dist.	+ Vertical − Dist.	Elevation
E 4+00	−4.60		+22° 00 00 +22° 01 00 +22° 00 30	150.00	+ 60.63	1037.61
		see pg. 67				
E 4+00	−5.60		+22° 20 30 +22° 21 00 +22° 20 45	150.00	+ 60.66	1037.64
T @ Sta.	E 4+00	Elev. 1037.64 +	4.50 H1 =		F.B. 3171-67,69 Sheet #4	
E 2+50	−4.50		−22° 03 00 −22° 03 00 −22° 03 00	150.00	− 60.76	976.88
		see pg. 67				
E 2+50	−4.50		−21° 43 30 −21° 43 00 −21° 43 15	150.00	− 60.75	976.89
E 4+42	−4.50	43.0	+ 6° 25	42	+ 4.8	1042.4
E 5+03	−4.50	104.0	+ 4° 31	103	+ 8.2	1045.8
E 5+31	−4.50	133.0	+ 10° 12	131	+ 23.2	1060.8
E 5+53	−4.50	158.0	+ 14° 01	153	+ 38.3	1075.9
E 5+81	−4.50	188.0	+ 15° 25	181	+ 50.0	1087.6
E 6+36	−4.50	246	+ 16° 05	236	+ 68.0	1105.6
E 6+85	−4.50		+18° 24 00 +18° 25 00 +18° 24 30	285.00	+ 94.85	1132.49
		see pg. 67				
E 6+85	−4.50		+18° 34 30 +18° 35 30 +18° 35 00	285.00	+ 94.82	1132.46

Notes Ck'd by
Map No.
Office Work
Checked
Date

Survey of El Conejo Blvd
JN 0005.15 Tape 65 Std 84 °F
Surveyed by Crowe
Notes CVC Date 19 Feb. 64
Indexed J. GALLI

F.B. 3171 PG. 69

F.B. 3171 Pg. 70

Sight On	- Rod	Slope Dist	± Vertical / - Angle	Horizontal Dist.	± Vertical - Dist.	Elevation
↑@ 6+85 Elev. 1132.49 + 5.00 HI =					F.B. 3171-67, 67 Sheet #4	
E 4+00	-5.00	see pg. 67	-18° 26 00 -18° 25 30 -18° 25 45	285.00	- 94.98	1037.51
E 4+00	-5.00		-18° 15 00 -18° 15 30 -18° 15 15	285.00	- 95.00	1037.49
E 7+30		48.0	+20° 43 00	45	+ 16.9	1149.4
E 7+63.31	-5.00	see pg. 67	+18° 54 30 +18° 55 30 +18° 54 00	78.31	+ 26.81	1159.30
E 7+63.31	-6.00		+18° 35 00 +18° 36 00 +18° 35 30	78.31	+26.63	1159.12
↑@ Sta 7+63.31 Elev. 1159.30 + 4.90 HI =					F.B. 3171-67, 70 Sheet #4	
E 6+85	-4.90	see pg. 67	-18° 53 00 -18° 54 00 -18° 53 30	78.31	- 26.85	1132.45
E 6+85	-5.90		-18° 14 30 -18° 14 00 -18° 14 15	78.31	- 26.80	1132.50
E 8+00.3	-4.90	38.0	+ 7° 21 00	37	+ 4.8	1164.1
E 8+34.3 Brk	-4.90	72.0	+ 4° 31 00	71	+ 5.7	1165.0

PLEASE RETURN TO
LOS ANGELES COUNTY ENGINEER
403 LOS ANGELES COUNTY ENGINEERING BLDG.

Note: Any Additions or Changes on This Sheet Must be Made or Circled in Red Ink With Date and Name of Person Making Change.

Do not extend this side of this line.

76F309S CE # 310 3-61

PLEASE RETURN TO
LOS ANGELES COUNTY ENGINEER
403 LOS ANGELES COUNTY ENGINEERING BLDG.

Note: Any Additions or Changes on This Sheet Must be Made or Circled in Red Ink With Date and Name of Person Making Change.

Do not extend this side of this line.

T @ Sta. P-13 Elev. 932.90 + 4.80 HI = F.B. 2912-92 Sheet #4

Sight on	-Rod	Slope Dist	+ Vertical - Angle	Horizontal Dist.	+ Vertical - Dist.	Elevation
W 0+49.5	-4.80	51.0	+13° 50	49.5	+ 12.2	945.1
W 0+99	-4.80	101.0	+11° 06	99	+ 19.4	952.3
W 1+31.5 edge Rd.	-4.80	134.0	+10° 46	131.5	+ 25.0	957.9
W 1+53	-4.80	157	+ 9° 07	153	+ 24.8	957.7
W 1+62 edge Rd. & toe	-4.80	165	+ 9° 59	162	+ 28.6	961.5
W 2+00 top Cut	-4.80		+ 10° 09 00 + 10° 10 30 + 10° 09 30	200.00	+ 35.84	968.74
		see pg-67				
W 2+00	-5.80		+ 10° 25 00 + 10° 26 00 + 10° 25 30	200.00	+ 35.80 (Very Windy)	968.70

T @ Sta W. 2+00 Elev. 968.50 + 5.05 HI = F.B. 3171-67, 71 Sheet #4

P-13	-5.05		-10° 03 00 -10° 02 00 -10° 02 30	200.00	- 35.41	
		see pg-67				
P-13	-6.05		- 9° 45 00 - 9° 46 00 - 9° 45 30	200.00	- 35.40	
W 2+49.1	-5.05	51.0	+15° 25	49.1	+ 13.6	982.1
W 3+00	-5.05	105.5	+18° 30	100.0	+ 33.4	1001.9
W 3+47	-5.05	157.0	+20° 09	147	+ 53.9	1022.4
W 3+91	-5.05	205.0	+20° 48	191	+ 72.6	1041.1
W 4+44.80	-5.05		+20° 34 00 +20° 34 30 +20° 34 15	244.80	+ 91.87	1060.37
		see pg-67				
W 4+44.80	-6.05		+20° 45 00 +20° 46 00 +20° 45 30	244.80	+ 91.79 (Very Windy)	1060.29

Notes Ck'd by
Map No.
Office Work
Checked
Date

Survey of El Conejo Blvd
JN 0095.15 Tape GS Std 84 °F
Surveyed by Crowe
Notes CVC Date 1976.64
Indexed J. GALLI

F.B. 3171 PG. 71

T @ Sta W4+44.80 Elev. 1060.50 + 4.90 HI = F.B. 3171-67,71 Sheet #4

Sight On	- Rod	Slope Dist.	+ Vertical - Angle	Horizontal Dist.	+ Vertical - Dist.	Elevation
W 2+00	-4.90	see pg. 67	-20° 40 00 -20° 40 00 -20° 40 00	244.80	- 92.34	968.16
W 2+00	-5.90		-20° 27 00 -20° 27 00 -20° 27 00	244.80	- 92.28	968.22
W 4+79.2	-4.90	35.0	+10° 39	34.4	+ 6.4	1066.9
W 5+00 top hill	-4.90	56.0	+ 7° 44	55.2	+ 7.6	1068.1
W 5+19 Fence	-6.50	76	+ 7° 00	76	+ 9.2	1068.1

11.60

PLEASE RETURN TO
LOS ANGELES COUNTY ENGINEER
403 LOS ANGELES COUNTY ENGINEERING BLDG.

Note: Any Additions or Changes on This Sheet Must be Made or Circled in Red Ink With Date and Name of Person Making Change.

Do not extend this side of this line.

Notes Ck'd by
Map No.
Office Work
Checked
Date

Survey of El Conejo Blvd.
JN 00955 Tape GS Std 84 °F
Surveyed by Crowe
Notes CVC Date 20 Feb 64
Indexed J. GALLI

F. B. 3171 Pg. 73

P-26
SHEET #4



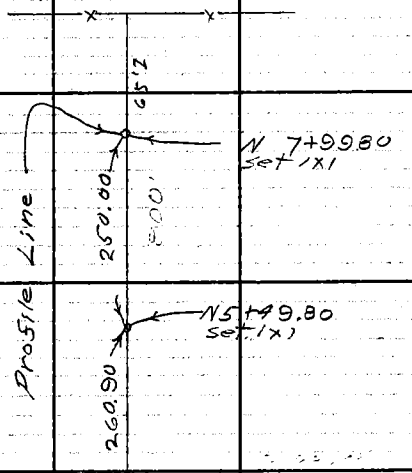

266.60 @ 20° 20' = 249.99
266.20 @ 20° 04' = 250.04

263.50 @ 8°00 = 260.94
263.10 @ 7°34' = 260.81

225.30 @ 6°24' = 223.90
225.60 @ 6°54' = 223.97

65.22 @ 4°45' = 65.00
65.60 @ 7°13' = 65.08

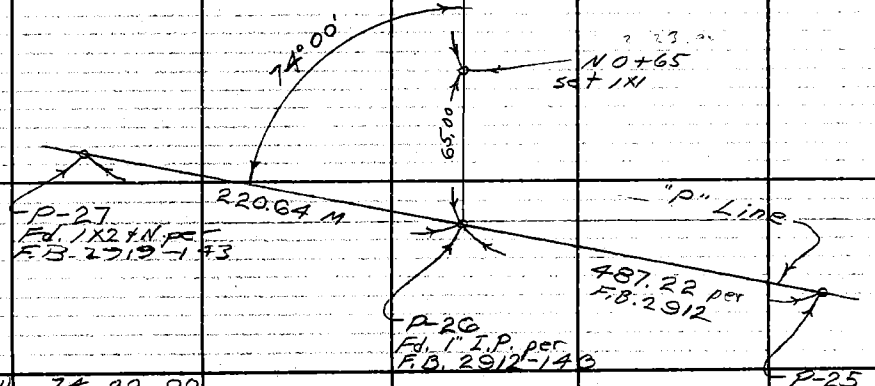

①	74	00	00
②	148	00	00
	74	00	00

Note: Any Additions or Changes on This Sheet Must be Made or Circled in Red Ink With Date and Name of Person Making Change.

Do not extend this side of this line.

PLEASE RETURN TO
LOS ANGELES COUNTY ENGINEER
403 Los Angeles County Engineering Bldg.

76F3095 CE # 310 3-61

F.B. 3171 Pg. 74

T@Sta P-26 Elev. 926.70 + 5.00 HI =

F.B. 2912-143 Sheet #4

Sight On	- Rod	Slope Dist.	+ Vertical - Angle	Horizontal Dist.	+ Vertical - Dist.	Elevation
N 0+13 Toe	-5.00	14.0	- 12° 20	13.	- 3.0	923.7
N 0+33 Edge Rd.	-5.00	33.0	- 7° 22	33	- 3.2	923.5
N 0+45 Edge Rd	-5.00	45.0	- 5° 00	45	- 3.9	922.8
N 0+57 Top Brk	-5.00	57.0	- 3° 40	57	- 3.3	923.4
N 0+65 Top Brk.	-5.00	see pg. 73	- 4° 57 00 - 4° 50 30 - 4° 50 45	65.00	- 5.51	921.19
N 0+65	-6.00		- 3° 59 00 - 3° 58 30 - 3° 58 45	65.00	- 5.52	921.18

T@Sta N 0+65 Elev. 921.18 + 4.95 HI = FB. 3171 - 73, 74 Sheet #4

P-26	-4.95	see pg. 73	+ 4° 55 30 + 4° 56 30 + 4° 55 00	65.00	+ 5.59	926.77
P-26	-5.95		+ 5° 48 00 + 5° 49 00 + 5° 48 30	65.00	+ 5.57	926.75
N 0+96 5'e	-4.95	32.0	- 26° 52	31	- 14	919.8
N 1+22 Bot. Brk.	-4.95	61.0	- 20° 50	57	- 21.7	899.5
N 1+62	-4.95	100.0	- 14° 22	97	- 24.7	896.5
N 2+00	-4.95	137.3	- 10° 35	135.0	- 25.1	896.1
N 2+34 Top Brk	-4.95	171.0	- 9° 32	169	- 28.3	892.9
N 2+90 Bot. Draw	-4.95	178.0	- 10° 20	175	- 31.8	889.4
N 2+98 Top	-4.95	186.0	- 9° 08	183	- 29.6	891.6

PLEASE RETURN TO
LOS ANGELES COUNTY ENGINEER
403 LOS ANGELES COUNTY ENGINEERING BLDG.

Note: Any Additions or Changes on This Sheet Must be Made or Circled in Red Ink With Date and Name of Person Making Change.

Do not extend this side of this line.

76F309S CE # 310 3-61

PLEASE RETURN TO
LOS ANGELES COUNTY ENGINEER
403 LOS ANGELES COUNTY ENGINEERING BLDG.

Note: Any Additions or Changes on This Sheet Must be Made or Circled in Red Ink With Date and Name of Person Making Change.

Do not extend this side of this line.

T @ Sta	0+65	Elev. 921.18 +	4.95	HI =	F.B. 3171-73,74 Sheet # 4	
Sight on	-Rod	Slope Dist.	+ Vertical - Angle	Horizontal Dist.	+ Vertical - Dist.	Elevation
N 2+88.90	-4.95	see pg-73	- 6° 00 30 - 6° 00 00 - 6° 00 15	223.90	- 23.55	897.63
N 2+88.90	-5.95		- 5° 46 00 - 5° 45 00 - 5° 45 30	223.90	- 23.58	897.60
T @ Sta	N 2+88.90	Elev. 897.60 +	5.05	HI =	F.B. 3171-73,75 Sheet # 4	
N 0+65	-5.05	see pg-73	+ 6° 00 30 + 6° 01 00 + 6° 00 45	223.90	+ 23.58	921.18
N 0+65	-6.05		+ 6° 16 00 + 6° 17 00 + 6° 16 30	223.90	+ 23.62	921.22
N 3+12.9	-5.05	25.0	+ 10° 27	24	+ 4.6	902.2
N 3+49.9 top	-5.05	62.0	+ 8° 56	61	+ 9.7	907.3
N 4+00	-5.05	112.3	+ 8° 22	111.1	+ 16.2	913.8
N 4+61.9	-5.05	175.	+ 8° 06	173	+ 24.6	922.2
N	-5.05	236.	+ 8° 03			
N 5+49.80	-5.05	see pg-73	+ 8° 00 00 + 8° 00 00 + 8° 00 00	260.90	+ 36.67	934.27
N 5+49.80	-6.05		+ 8° 12 00 + 8° 13 00 + 8° 12 30	260.90	+ 36.63	934.23

Notes Ck'd by
Map No.
Office Work
Checked
Date

Survey of El Conejo Blvd.
JN 00.95.15 Tape 65 Std 84 °F
Surveyed by Crowe
Notes CVC Date 20 Feb. 64
Indexed [illegible] J. GALLI

F. B. 3171 PG. 75

T @ Sta N5+49.80 Elev. 934.27 + 5.05 H.I. = F.B. 3171-73, 75 Sheet

Sight On	- Rod	Slope Dist.	+ Vertical - Angle	Horizontal Dist.	+ Vertical - Dist.	Elevation
N 2+88.90	-5.05	see pg. 73	- 8° 00 00 - 8° 00 00 - 8° 00 00	260.90	- 36.67	897.60
N 2+88.90	-5.05		- 7° 47 30 - 7° 46 30 - 7° 47 00	260.90	- 36.66	897.61
N 6+01.8	-5.05	53.0	+10° 46 00	52	+ 9.9	944.2
N 6+52.8	-5.05	106.0	+12° 55	103	+ 23.6	957.9
N 6+99.8	-5.05	156.7	+16° 16	150	+ 43.8	978.1
N 7+46.8	-5.05	208	+18° 57	197	+ 67.5	1001.8
N 7+86.8	-5.05	253	+20° 43	237	+ 89.5	1023.8
top Brk. N 7+99.80	-5.05	see pg. 73	+20° 17 30 +20° 18 30 +20° 18 00	250.00	+ 92.48	1026.75
N 7+99.80	-6.05		+20° 29 00 +20° 30 00 +20° 29 30	250.00	+ 92.43	1026.70

PLEASE RETURN TO
LOS ANGELES COUNTY ENGINEER
403 LOS ANGELES COUNTY ENGINEERING BLDG.
Do not extend this side of this line.
Note: Any Additions or Changes on This Sheet Must be Made or Circled in Red Ink With Date and Name of Person Making Change.

Notes Ck'd by	Survey of EL Conejo Blvd	F. B. 3171 PG. 77
Map No.	JN 0095.15 Tape Std °F	
Office Work	Surveyed by Mankey Jr.	
Checked	Notes ETM Jr. Date 2-20-64	
Date	Indexed G. J. GALLI FEB 2 8 '64	

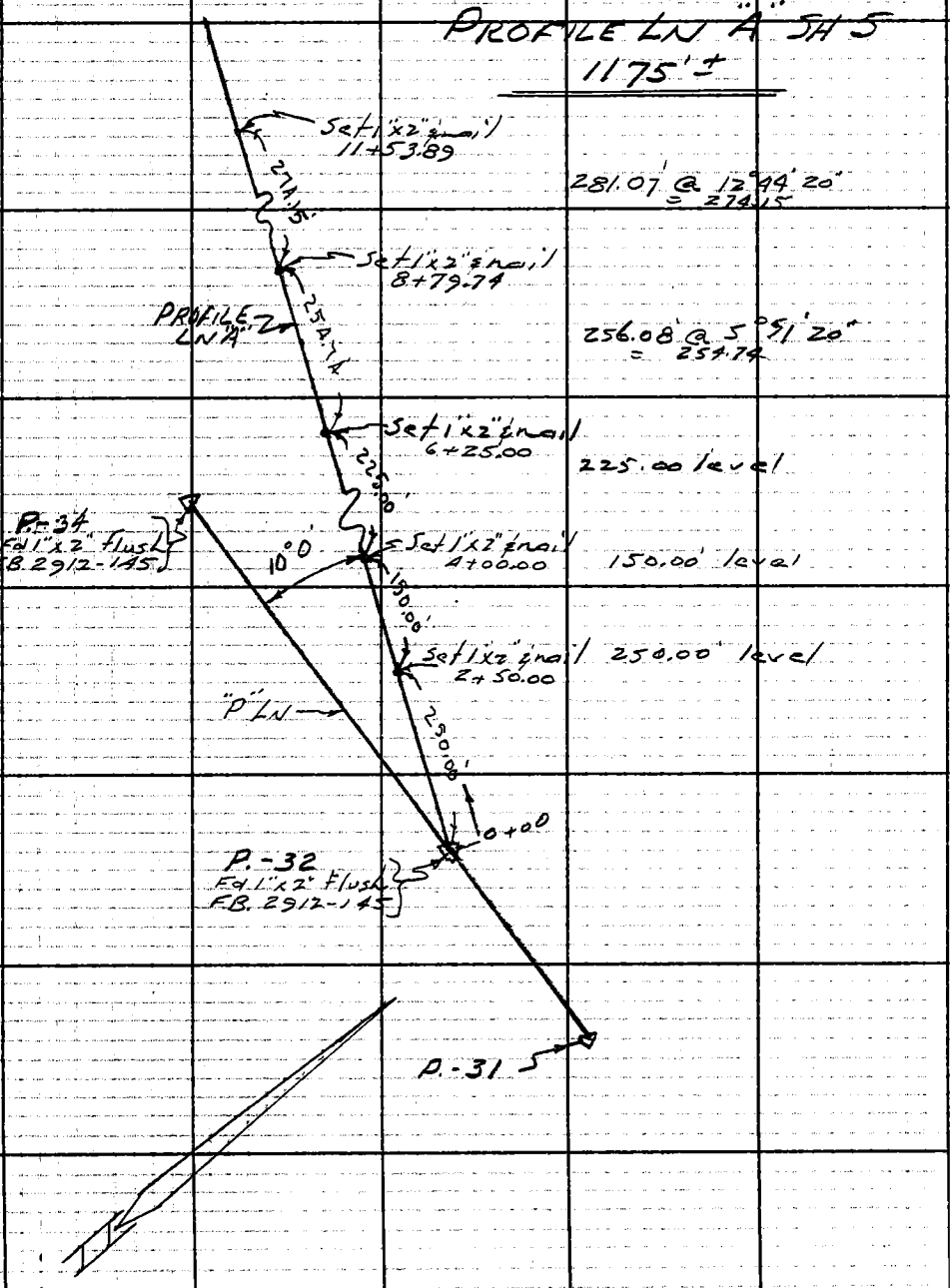

Note: Any Additions or Changes on This Sheet Must be Made or Circled in Red Ink With Date and Name of Person Making Change.

Do not extend this side of this line.

PLEASE RETURN TO
LOS ANGELES COUNTY ENGINEER
403 LOS ANGELES COUNTY ENGINEERING BLDG.

76F309S CE # 310 3-61

PLEASE RETURN TO
LOS ANGELES COUNTY ENGINEER
403 LOS ANGELES COUNTY ENGINEERING BLDG.

Note: Any Additions or Changes on this Sheet Must be Made or Circled in Red Ink With Date and Name of Person Making Change.

Do not extend this side of this line.

F.B. 3171 PG. 78

T.P. (P32 = 0+00)	P32 EL	979.50	+ 5.10 H.I.	984.60	F.B. 2912-145		LN. "A" SH 5
	SIGHT ON	-ROD	SLOPE DIST.	∠VERT ANGLE	HORIZ DIST	VERT. DIST	ELEVATION
0+00 to 4+00.00 Level	0+29.0	5.10		+ 0° 10'	29.0'	+0.1	979.6
	0+90.0	5.10		- 1° 42'	90.0'	- 2.7	976.8'
	1+67	5.10'		- 1° 35'	167.0'	- 4.6	974.9'
	2+50.00	5.10'		- 0 58' 40"	250.0'	- 4.3	975.2'
	3+25.	5.10		- 0° 30' 00"	325. 0'	- 2.8	976.7'
	4+00.00	5.10		- 0° 18' 00" - 0° 20' 40"	400.0'	- 2.27	977.25'
	"	"					
	"	4.10		- 0° 27' 20" - 0 30' 00"	400.0'	- 2.33	
	"	"					
	T.P. @ 4+00.00	EL. 977.25	+ 5.00 H.I.	982.25			
	SIGHT ON	-ROD	SLOPE DIST	∠VERT ANGLE	HORIZ DIST	VERT DIST	ELEV.
Chained level 4+00 to 6+25	0+00 (P-32)	5.00'		+ 0° 20' 40" + 0° 18' 20	400.0'	+ 2.27	979.50
		"					
		4.00		+ 0° 12' 40" + 8 00		+ 2.20'	
		"					
	4+75	5.00		- 0° 41' 00"	75.0	- 0.9	976.4'
	5+50	5.00		- 0° 30' 00"	150.	- 1.3	976.0'
	6+25.00	5.00		+ 0° 08' 40" + 0° 04' 40"	225.0	+ 0.37'	977.60'
	"	"					
	"	4.00		- 0° 10' 00" - 0° 12' 20"		+ 0.27'	
	"	"					
	T.P. @ 6+25.00	EL 977.60'	+ 5.25	H.I. 982.85'			
Chained level 6+25 to 6+86.0	SIGHT ON	-ROD	SLOPE DIST.	∠VERT ANGLE	HORIZ DIST	VERT DIST	ELEV
	4+00.00	5.25'		- 0° 05' 00" - 0° 07' 00"	225.00'	-0.39'	977.25'
	"	"					
	"	4.25		- 0° 20' 20" - 0 23' 40"		-0.44	
	"	"					
	6+86.0	5.25		+ 4° 25'	61.0	+ 4.7'	982.3'

76F309S CE # 310 3-61

PLEASE RETURN TO
LOS ANGELES COUNTY ENGINEER
403 LOS ANGELES COUNTY ENGINEERING BLDG.

Note: Any Additions or Changes on This Sheet Must be Made or Circled in Red Ink With Date and Name of Person Making Change.

Do not extend this side of this line.

Notes Ck'd by
Map No.
Office Work
Checked
Date

Survey of EL CONEJO BLVD
JN 0095.15 Tape Std °F
Surveyed by Mankay Jr
Notes ETM Jr Date 2-20-64
Indexed E. J. GALLS

F. B. 3/71 Pg. 72

π @ 6+25 EL 977.60 + 5.25 H.I. LNASH #5

	SIGHT ON	-ROD	SLOPE DIST.	± VERT ANGLE	HORIZ. DIST	VERT DIST	ELEVATION
1)	7+57.0	5.25'	132.9	+ 6° 41'	132.0	+15.5'	993.1'
2)	8+04.5'	5.25'	180.8	+ 6° 45'	179.5	+21.2'	998.8'
3)	8+79.24	5.25'		+ 6° 07' 00"	254.74	+27.16	1004.77'
		"		+ 6° 03' 40"			
		4.25'		+ 5° 53' 40"		+27.19'	
		"		+ 5° 50' 40"			

π @ 8+79.24 EL. 1004.77 + 5.15 H.I. 1009.92

	SIGHT ON	-ROD	SLOPE DIST	± VERT ANGLE	HORIZ. DIST.	VERT. DIST	ELEV.
	6+25	5.15'		-6° 03' 40"	254.74'	-27.13	977.60'
	"	"		-6° 06' 00"			
	"	6.15'		-5° 51' 20"		27.20	
	"	"		5° 53' 20			
4)	9+39.1'	5.15'	60.5'	+ 8° 14'	59.9'	+ 8.7'	1013.5'
5)	9+98.9	5.15'	121.5'	+ 9° 59'	119.7	+21.1	1025.9'
6)	10+43.6	5.15'	167.5'	+ 10° 57'	164.4'	+31.8'	1036.6'
7)	10+83.2	5.15'	209.0'	+ 12° 36'	204.0	+45.6	1050.4
8)	11+23.0	5.15'	250.3'	+ 13° 04'	243.8	+56.6	1061.4'
9)	11+53.39	5.15		+ 12° 53'	274.15'	+62.7'	1067.5'
10)	11+75	6.15'		+ 12° 42' 00"	295.8	+65.8	1070.6'
		"		+ 12° 44' 00"			

Chained level 11+23.0 to 11+75

PLEASE RETURN TO
LOS ANGELES COUNTY ENGINEER
403 LOS ANGELES COUNTY ENGINEERING BLDG.

Note: Any Additions or Changes on This Sheet Must be Made or Circled in Red Ink With Date and Name of Person Making Change.

Do not extend this side of this line.

F. B. 3177 PG. 80

Notes Ck'd by	Survey of EL CONEJO BLVD
Map No.	JN 0095.15 Tape Std °F
Office Work	Surveyed by Monkey Jr.
Checked	Notes ETM Jr. Date
Date	Indexed C. J. CALL

F. B 317 PG. 81

PROFILE LN "B" STA 5

1325'±

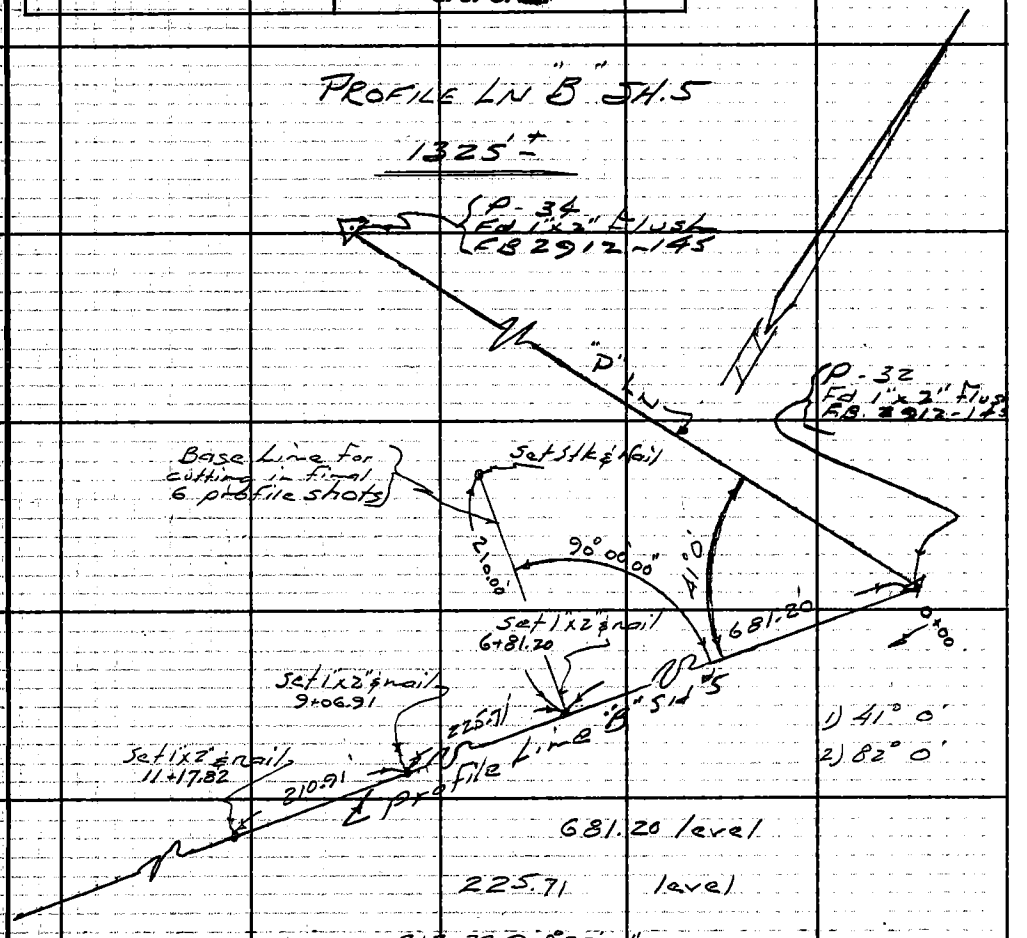

Note: Any Additions or Changes on This Sheet Must be Made or Circled in Red Ink With Date and Name of Person Making Change.

Do not extend this side of this line.

PLEASE RETURN TO
LOS ANGELES COUNTY ENGINEER
403 Los Angeles County Engineering Bldg.

76F3095 CE # 310 3-61

PLEASE RETURN TO
LOS ANGELES COUNTY ENGINEER
403 LOS ANGELES COUNTY ENGINEERING BLDG.

Note: Any Additions or Changes on This Sheet Must be Made or Circled in Red Ink With Date and Name of Person Making Change.

Do not extend this side of this line.

T@ P 32 EL. 979.50 + 5.15 H.I. 984.65 F.B. 2912-145 LN "B" 5th S

SIGHT ON	- ROD	SLOPE DIST	± VERT. ANGLE	HORIZ. DIST	VERT. DIST	ELEV.
0+11.0	5.15		- 0°28'	11'	-0.1	979.4
0+75.0	5.15		-3°31'	75'	-4.6	974.9
1+50.0	5.15		-2°31'	150'	-6.6	972.9
2+00.0	5.15		-2°08'	200'	-7.5'	972.0'
2+50.0	5.15		-2°36'	250'	-11.4'	968.1'
3+14.0	6.15'		-3°28'	314'	-20.0	959.5'
3+50.0	5.15'		-2°37'	350'	-16.0'	963.5'
4+00.0	6.15'		-1°42'	400'	-12.9	966.6
4+75	5.15'		-1°31'	475'	-12.6	966.9
5+50	5.15		-1°15'	550'	-12.0	967.5'
6+25	5.15'		-1°00'	625'	-10.9	968.6
6+62	4.15'		-1°07'	662'	-11.9'	967.6
6+81.2	5.15'		-1°14'40"	681.2	-14.86	964.92
"	4.15'		-1°15'20"			
"	"		-1°17'30"		-14.61'	
			-1°20'00"			

Chained Level 0+00 to 6+81.2

T@ 6+81.2 EL. 964.92 + 5.00 H.I. = 969.92'

SIGHT ON	- ROD	SLOPE DIST	± VERT ANGLE	HORIZ DIST	VERT. DIST.	ELEV.
0+00 (P-32)	5.00'		+1°14'00"	681.2	+14.47'	979.50
"	"		+1°12'00"			
"	4.00'		+1°09'00"		+14.38'	
"	"		+1°06'00"			
1) 7+03.3	5.00'	22.6'	-12°30'	22.1'	-4.9	960.0'
2) 7+40.7	5.00'	61.5'	-14°43'	59.5'	-15.6'	949.3
3) 7+51.2	5.00'	71.9'	-13°17'	70.0'	-16.5	948.4
4) 7+94.7	5.00'	118.0'	-15°53'	113.5	-32.3	932.6

F.B. 3171 PG 82

76F3095 CE # 310 3-61

PLEASE RETURN TO
LOS ANGELES COUNTY ENGINEER
403 LOS ANGELES COUNTY ENGINEERING BLDG.

Note: Any Additions or Changes on This Sheet Must be Made or Circled in Red Ink With Date and Name of Person Making Change.

Do not extend this side of this line.

Notes Ck'd by
Map No.
Office Work
Checked
Date

Survey of EL Conejo Blvd
JN 0095.15 Tape Std °F
Surveyed by Parker Jr.
Notes ETM Jr. Date 2-64
Indexed C. J. GAIN

F. B. 3171 PG. 83

π @ 6+81.2 EL 964.92 + 5.00 H.I. = 969.92' LN "B" SH. 5

	SIGHT ON	-ROD	SLOPE DIST	± VERT ANGLE	HORIZ. DIST.	VERT. DIST.	ELEV.
5)	8+19.9	5.00	144.0'	-15°36'	138.7	-38.7	926.2
6)	8+26.7	5.00	151.5	-16°08'	145.5'	-42.1	922.8
7)	8+69.9	5.00'	189.3'	-4°39'	188.7	-15.3	949.6
8)	9+06.91	5.00		-0°48'20"	225.71	-3.07'	961.81
	"	"		-0°45'00"			
	"	4.00		-1°02'30"		-3.04'	
	"	"		-1°00'00"			

π @ 9+06.91 EL 961.81 + 5.20' H.I. 967.01'

	SIGHT ON	-ROD	SLOPE DIST	± VERT ANGLE	HORIZ. DIST	VERT. DIST.	ELEV
	6+81.2	5.20		+0°50'00" OR	225.71	+3.20'	964.92'
		"		+0°47'20" IN			
	"	4.20		+0°34'40" OR		+3.16	
	"	"		+0°31'00" IN			
9)	9+54.5	5.20'	47.6	+1°30'	47.6	+1.2	963.0'
10)	9+99.4	6.20'	92.6'	-2°39'	92.5	-5.3	956.5
11)	10+31.8	5.20	125.0'	+2°14'	124.9'	+4.9	966.7'
12)	10+52.2	4.20	146.0	+5°41'	145.3	+15.5'	977.3
13)	10+93.2	5.20'	188.6'	+9°00'	186.3'	+29.5	991.3'
14)	11+17.82	1.20'		+8°35'30"	210.91	+36.00'	997.81
	"	"		+8°39'40"			
	"	2.20'		+8°53'00"		+36.05'	
	"	"		+8°55'40"			

π @ 11+17.82 EL 997.84 + 5.15 H.I.

SIGHT ON	-ROD	SLOPE DIST	± VERT. ANGLE	HORIZ. DIST.	VERT. DIST.	ELEV.
9+06.91	5.15		-9°42'30"	210.91	-36.02'	961.81'
"	"		-9°47'00"			
"	4.15		-9°58'40"		-36.06	
"	"		-9°57'20			

PLEASE RETURN TO
LOS ANGELES COUNTY ENGINEER
403 LOS ANGELES COUNTY ENGINEERING BLDG.

Note: Any Additions or Changes on This Sheet Must be Made or Circled in Red Ink With Date and Name of Person Making Change.

Do not extend this side of this line.

π @ 11+17.82 EL 997.84 +5.15 H.I. 1002.99 LN "B" SH #5

	SIGHT ON	-ROD	SLOPE DIST	± VERT. ANGLE	HORIZ DIST	VERT. DIST	ELEV.
15)	11+74.5	5.15	58.8'	+15° 28'	56.7'	+15.7	1013.5'
16)	12+10.4	5.15	96.8'	+16° 53'	92.6'	+28.1	1025.9'
17)	12+60.3	5.15'	150.7'	+19° 50'	142.5	+51.4	1049.2'
18)	12+76.5'	11.8'	172.7'	+23° 16'	158.7'	+61.6 +1.0'	1059.4
19)	12+84.9				167.1'		1060.4
20)	12+90.5	15.3'		+24° 28' 30"	172.7'	+68.5'	1066.3'
21)	13+30.1	5.15	232.6'	+24° 09' 00 +24° 05' 40"	212.3'	+95.1	1092.9

Chained level 12+76.5 to 12+90.5

π @ 6+81.2 EL. 964.92 + 4.86 H.I. (Check on last 6 shots)

	SIGHT ON	-ROD	± VERT ANGLE	HORIZ ∡ (From End 210' Base at 90° to 6+81.2)	Horiz Dist	VERT Dist	Elev
16)	12+10.3	4.86	+ 6 35 30 up + 6 34 00 in	68° 21' 10"	529.1'	+61.0'	1025.9'
17)	12+59.5	4.86	+ 8 18 00 up + 8 17 15 in	70° 02' 15"	578.3'	+84.3'	1049.2
18)	12+77.0	11.86	+ 9 42 20 + 9 45 00	70° 35' 00"	595.8	+95.1	1060.0
19)	12+85.4	11.86	+ 9 41 20 + 9 39 20	70° 50' 00"	604.2'	+96.0	1060.9
20)	12+90.3'	8.86	+ 9 47 20 + 9 49 40	70° 58' 40"	609.1	+101.3'	1066.2'
21)	13+29.3	8.86	+ 11 33 00 + 11 30 00	72° 02' 55"	648.1'	+128.1	1093.0

F. B. 3171 PG. 84

Notes Ck'd by	Survey of EL CONEJO BLVD	F. B. 3171 PG. 85
Map No.	JN 0095.15 Tape Std °F	
Office Work	Surveyed by Mankey Jr.	
Checked	Notes ETM Jr. Date 2-21-64	
Date	Indexed [redacted] J. GALLI	

PROFILE LN "C" SH. #5

850' ±

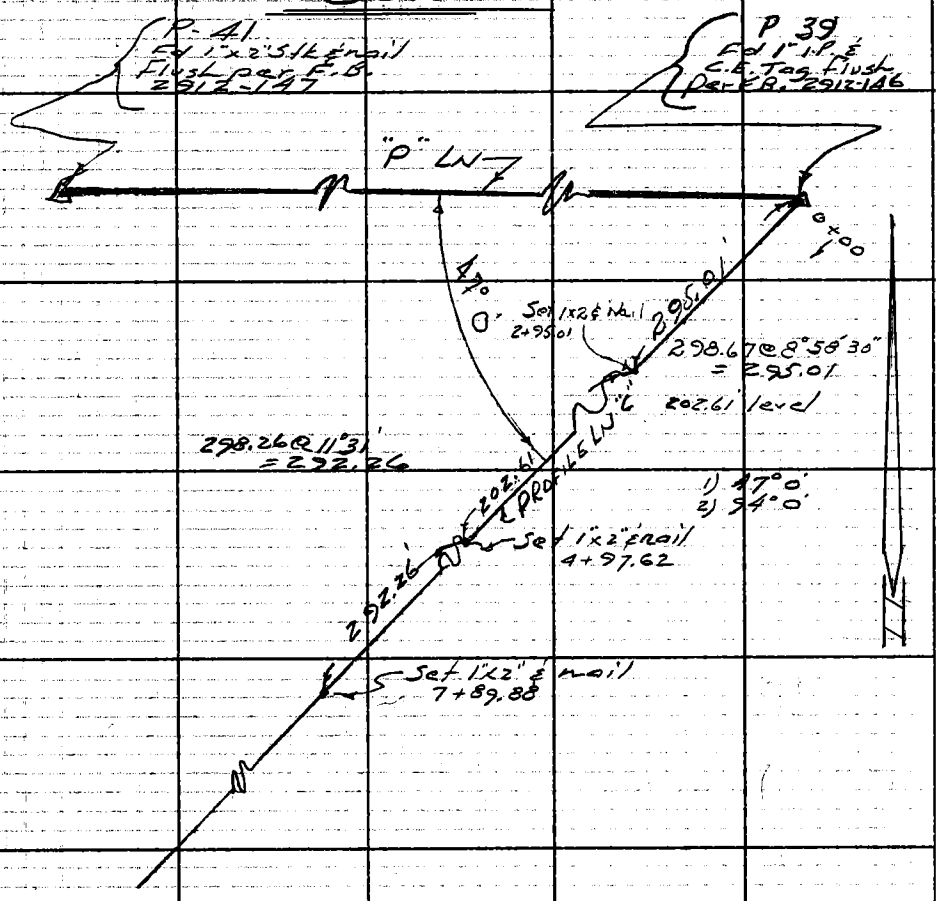

Note: Any Additions or Changes on This Sheet Must be Made or Circled in Red Ink With Date and Name of Person Making Change.

Do not extend this side of this line.

PLEASE RETURN TO
LOS ANGELES COUNTY ENGINEER
403 LOS ANGELES COUNTY ENGINEERING BLDG.

76F309S CE # 310 3-61

PLEASE RETURN TO
LOS ANGELES COUNTY ENGINEER
403 LOS ANGELES COUNTY ENGINEERING BLDG.

Note: Any Additions or Changes on This Sheet Must be Made or Circled in Red Ink With Date and Name of Person Making Change.

Do not extend this side of this line.

	⊼ @ P 39	EL 1040.50	+ 5.05	H.I. 1045	55	F.B. 2912-146	LN "C" SH. #5
	SIGHT ON	-ROD	SLOPE DIST	± VERT. ANGLE	HORIZ. DIST	VERT DIST	ELEV.
(Set 0+07 level)	0+07	5.05		-10° 26'	7.0'	-1.3	1039.2
2)	0+51.4	5.05	53.2	-14° 51' 30"	51.4	-13.6	1026.9
3)	0+96.2	5.05	99.0	-13° 36'	96.2	-23.3'	1017.2
4)	1+46.7	5.05	150.0	-11° 58'	146.7'	-31.1	1009.4
5)	2+18.8	5.05	222.0	-9° 47'	218.8	-37.7	1002.8
6)	2+25.7	5.05	229.0	-9° 48'	225.7'	-39.0	1001.5
7)	2+95.01	5.05		-8° 39'	295.0	-44.9	995.6
	3+24.3	5.05		-8° 29'	324.3	-48.4	992.1'
	3+49.0	5.05		-7° 55'	349.0	-48.5	992.0
	3+70.0	5.05		-7° 01'	370.0	-45.5	995.0
	4+13.0	5.05		-6° 04'	413.0	-43.9	996.6
	4+58.2	5.05		-5° 05'	458.2	-40.8	999.7'
	4+97.62	5.05		-4° 18' 00" -4° 19' 30"	497.62	-37.49'	1003.01
	4+97.62	4.05		-4° 25' 20" -4° 26' 00"		-37.51'	
	⊼ @ 4+97.62	EL 1003.01	+ 5.15	H.I. 1008.16			
	SIGHT ON	-ROD	SLOPE DIST	± VERT. ANGLE	HORIZ. DIST	VERT DIST	ELEV.
	0+00 (P39)	5.15		+4° 19' 00 +4° 17' 00	497.62	+37.42	1040.50'
	"	4.15		+4° 13' 00 +4° 10 20		+37.48	
14)	5+61.1	5.15	63.9	+6° 10'	63.5	+6.9	1009.9
15)	6+29.8	5.15	133.2	+6° 54'	132.2	+16.0	1019.0'
16)	6+66.2	5.15	170.3'	+8° 09'	168.6	+24.1	1027.1
17)	7+13.1	5.15	219.0'	+10° 17'	215.5	+39.1	1042.1

2+95.01 to 4+97.62 Chained level

F. B. 3171 PG. 86

76F309S CE # 310 3-61

PLEASE RETURN TO
LOS ANGELES COUNTY ENGINEER
403 LOS ANGELES COUNTY ENGINEERING BLDG.

Note: Any Additions or Changes on This Sheet Must be Made or Circled in Red Ink With Date and Name of Person Making Change.

Do not extend this side of this line.

π @ 4+97.62 EL 1003.01 +5.15 H.I. = 1008.16' LN "C" SH. #5

	SIGHT ON	- ROD	SLOPE DIST.	± VERT. ANGLE	HORIZ. DIST.	VERT. DIST.	ELEV.
18)	7+63.6	5.15'	271.4	+11° 29'	266.0'	+54.0	1057.0
19)	7+89.88	5.15'		+11° 40'	292.26	+60.4	1063.4
20)	8+25.0	5.15		+11° 21' 30"	327.4'	+65.8	1068.8'
21)	8+50.0	9.15'		+11° 23' 30" +11° 21' 40"	352.4'	+66.9	1069.9'

Chained level 7+89.88 to 8+50.0

Notes Ck'd by
Map No.
Office Work
Checked
Date

Survey of EL CONEJO BLVD
JN 0095.15 Tape Std °F
Surveyed by Mankey Jr.
Notes EM Jr. Date 2-24-64
Indexed [redacted] J. GAHL

F.B. 3171 PG. 87

PLEASE RETURN TO
LOS ANGELES COUNTY ENGINEER
403 LOS ANGELES COUNTY ENGINEERING BLDG.

Note: Any Additions or Changes on This Sheet Must be Made or Circled in Red Ink With Date and Name of Person Making Change.

Do not extend this side of this line.

F. B. 3171 PG. 88

Notes Ck'd by	Survey of EL CONEJO BLVD	F. B 3171 PG. 89
Map No.	JN 0095.15 Tape Std °F	
Office Work	Surveyed by Mankey Jr.	
Checked	Notes E TM Jr. Date 2-24-66	
Date	Indexed R. J. GALLI	

PROFILE LINE "D" SH. #5

950' ±

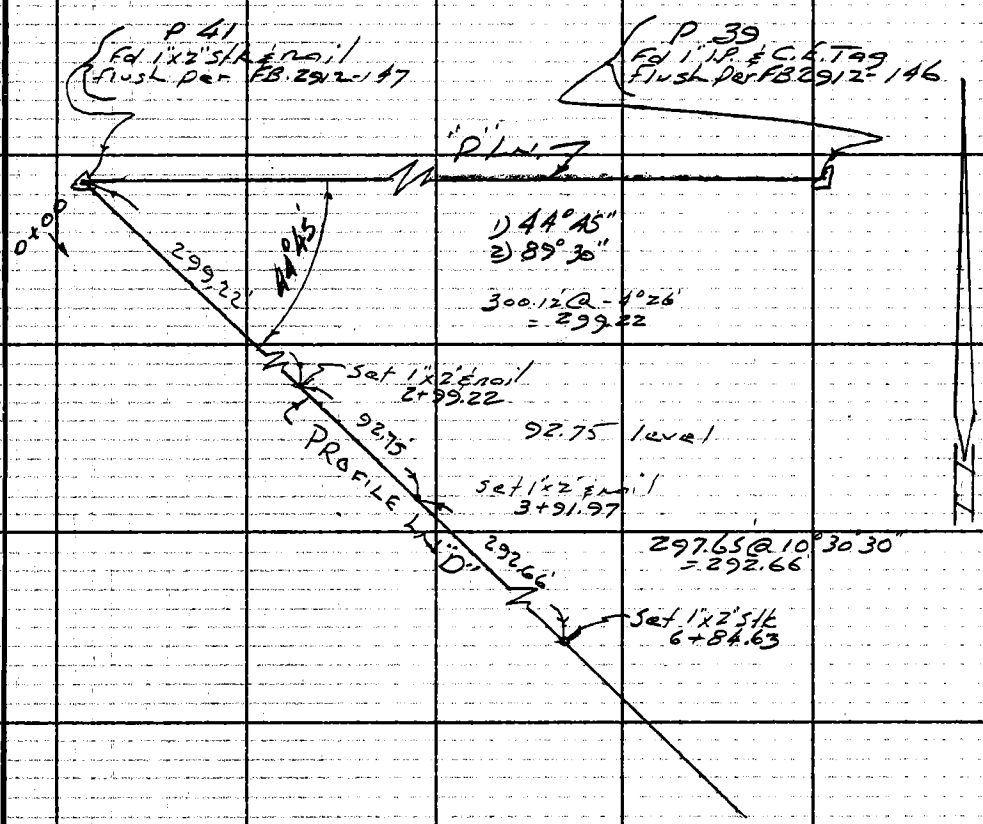

Note: Any Additions or Changes on This Sheet Must be Made or Circled in Red Ink With Date and Name of Person Making Change.

Do not extend this side of this line.

PLEASE RETURN TO
LOS ANGELES COUNTY ENGINEER
403 LOS ANGELES COUNTY ENGINEERING BLDG.

76F3095 CE # 310 3-61

PLEASE RETURN TO
LOS ANGELES COUNTY ENGINEER
403 LOS ANGELES COUNTY ENGINEERING BLDG.

Note: Any Additions or Changes on This Sheet Must be Made or Circled in Red Ink With Date and Name of Person Making Change.

Do not extend this side of this line.

π Q P41 EL = 999.26' + 5.33' H.I. = 1004.59 F.B. 2912-147 LN "D" SH. 5

	SIGHT ON	-ROD	SLOPE DIST	± VERT. ANGLE	HORIZ. DIST.	VERT. DIST.	ELEVATION
P41 = 0+00 1)	0+40.2	5.33		+0°52'	40.2	+0.6'	999.9'
2)	0+97.6	5.33	97.7'	-2°48'	97.6	-4.8	994.5
3)	1+57.1	5.33	157.6'	-4°21'	157.1'	-12.0'	987.3
4)	2+10.7	5.33	211.3'	-4°24'	210.7'	-16.2'	983.1
5)	2+75.4	5.33	276.2	-4°19'30"	275.4'	-20.8	978.5
6)	2+99.22	5.33'		-4°17'	299.22'	-22.4	976.9
7)	3+39.1	5.33'		-4°43'	339.1'	-28.0	971.3
8)	3+50.7	5.33'		-4°54'30"	350.7	-30.1	969.2'
9)	3+59.2'	5.33'		-4°33'30"	359.2	-28.6	970.7
10)	3+91.97	5.33		-2°50'00" -2°51'00"	391.97'	-19.46'	979.84'
	"	4.33		-2°58'40" -3°00'00"		-19.50'	

2+99.22 to 3+91.97 Chained level

π Q 3+91.97 EL = 979.84 + 5.18 H.I. 985.02'

	SIGHT ON	-ROD	SLOPE DIST	± VERT. ANGLE	HORIZ. DIST.	VERT. DIST.	ELEVATION
	0+00 (P41)	5.18		+2°50'40" +2°49'20"	391.97'	+19.40'	999.26'
		4.18		+2°41'40" +2°39'20"		+19.31	
11)	4+54.1	5.18	62.5'	+10°16'	62.1	+11.2	991.0
12)	5+20.6	5.18	130.9'	+10°39'30"	128.6	+24.2	1004.0
13)	5+75.9	5.18	187.2	+10°44'30"	183.9	+34.9'	1014.7
14)	6+43.3	5.18'	255.7'	+10°37'	251.3	47.1	1026.9
15)	6+84.63	5.18		+10°33'20" +10°32'00"	292.66	+54.48'	1034.25
		4.18		+10°22'40" +10°20'00"		+54.48	

F. B. 3171 PG 90

76F309S CE # 310 3-61

PLEASE RETURN TO
LOS ANGELES COUNTY ENGINEER
403 LOS ANGELES COUNTY ENGINEERING BLDG.

Note: Any Additions or Changes on This Sheet Must be Made or Circled in Red Ink With Date and Name of Person Making Change.

Do not extend this side of this line.

π @ 6+84.63 EL 1034.52 + 4.95 H.I. 1039.47'

	SIGHT ON	-ROD	SLOPE DIST.	±VERT. ANGLE	HORIZ DIST	VERT DIST	ELEV.
	3+91.97	4.95		-10°30'30"	292.66	-54.37'	979.84'
	"	"		-10°32'30"			
	"	5.95		-10°18'40"		-54.32'	
	"	"		-10°20'20"			
16)	7+61.8	4.95	77.8	+7°06	77.2'	+9.6	1044.1'
17)	8+34.9	4.95	151.7	+7°49'20	150.3'	+20.6'	1055.1'
18)	8+90.1	4.95'	208.0'	+7°49'	206.1'	+28.3'	1062.8'
19)	9+42.5	5.95'	259.4	+6°06'	257.9'	+26.5'	1061.0'
		"		+6°04'30"			

Notes Ck'd by
Map No.
Office Work
Checked
Date

Survey of EL CONEJO BLVD.
JN 0095.15 Tape Std °F
Surveyed by Monkey Jr.
Notes ETM Jr Date 2-24-64
Indexed RB J. CALLI

F.B. 3171 PG. 91

PLEASE RETURN TO
LOS ANGELES COUNTY ENGINEER
403 LOS ANGELES COUNTY ENGINEERING BLDG.

Note: Any Additions or Changes on This Sheet Must be Made or Circled in Red Ink With Date and Name of Person Making Change.

Do not extend this side of this line.

Blank

F. B. 317 Pg. 92

Notes Ck'd by	Survey of El Conejo Blvd.
Map No.	JN 0095.15 Tape 65 Std 84 °F
Office Work	Surveyed by Crowe
Checked	Notes CVC Date Feb. 64
Date	Indexed R. J. GALLI MAR 4 '64

F. B. 3171 PG. 93

1) 48 00 00
2) 96 00 00
48 00 00

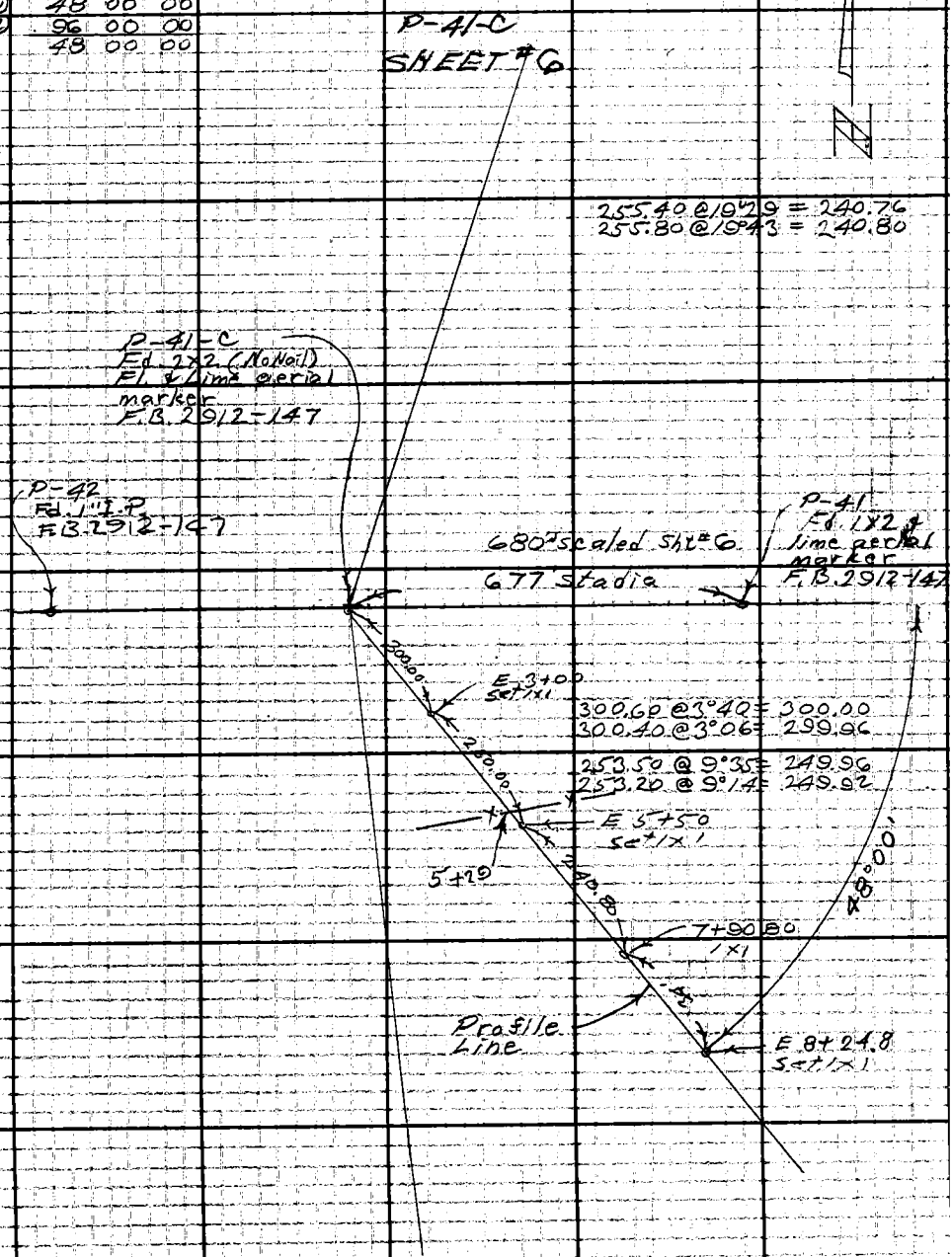

Note: Any Additions or Changes on This Sheet Must be Made or Circled in Red Ink With Date and Name of Person Making Change.

Do not extend this side of this line.

PLEASE RETURN TO
LOS ANGELES COUNTY ENGINEER
403 LOS ANGELES COUNTY ENGINEERING BLDG.

76F3095 C.E. #310 6-62

T @ Sta P-41-C Elev. 992.15 + 5.00 HI = F.B. 3171-93 Sheet #6

Sight On	-Rod	Slope Dist.	+ Vertical − Angle	Horizontal Dist.	+ Vertical − Dist.	Elevation
E 0+50	-5.00	50.0	+ 2° 36	50	+ 2.2	994.4
E 1+00	-5.00	101.0	+ 2° 57	100	+ 5.2	997.4
E 1+50	-5.00	151.0	+ 2° 49	150	+ 7.5	999.7
E 2+00	-5.00	200.5	+ 2° 58	200	+ 10.4	1002.6
E 2+50	-5.00	251.0	+ 3° 20	250	+ 14.5	1006.7
E 3+00	-5.00		+ 3° 40 00 + 3° 40 00 + 3° 40 00	300.00	+ 19.22	1011.37
E 3+00	-5.00		+ 3° 51 30 + 3° 52 00 + 3° 51 45	300.00	+ 19.25	1011.40

T @ Sta E 3+00 Elev. 1011.37 + 4.90 HI = F.B. 3171-93 Sheet #6

P-41-C	-4.90		− 3° 40 00 − 3° 40 00 − 3° 40 00	300.00	− 19.22	992.15
P-41-C	-5.90		− 3° 29 00 − 3° 28 00 − 3° 28 30	300.00	+ 19.22	992.15
E 3+50	-4.90	50.0	+ 6° 45	50.0	+ 5.9	998.1
E 4+00.8	-4.90	101.0	+ 7° 20	100.8	+ 13.0	1005.2
E 4+49	-4.90	151.0	+ 7° 47	149	+ 20.2	1012.4
E 5+00	-4.90	202.1	+ 7° 18	200	+ 25.6	1017.8
E 5+29 fence	-4.90	232.0	+ 8° 57	229	+ 36.0	1028.2
E 5+50	-4.90		+ 9° 34 00 + 9° 33 00 + 9° 33 30	250.00	+ 42.10	1053.47
E 5+50	-5.90		+ 9° 45 00 + 9° 46 00 + 9° 45 30	250.00	+ 41.99	1053.36

PLEASE RETURN TO
LOS ANGELES COUNTY ENGINEER
403 LOS ANGELES COUNTY ENGINEERING BLDG.
Note: Any Additions or Changes on This Sheet Must be Made or Circled in Red Ink With Date and Name of Person Making Change.
Do not extend this side of this line.

76F309S C.E. #310 6-62

PLEASE RETURN TO
LOS ANGELES COUNTY ENGINEER
403 LOS ANGELES COUNTY ENGINEERING BLDG.

Note: Any Additions or Changes on This Sheet Must be Made or Circled in Red Ink With Date and Name of Person Making Change.

Do not extend this side of this line.

T @ Sta. E 5+50 Elev 1053.44 + 5.00 H.I. = F.B. 3171-93 Sheet #6

Sight on	-Rod	Slope Dist.	+ Vertical - Angle	Horizontal Dist.	+ Vertical - Dist.	Elevation
E 3+00	-5.00		- 9° 33 00 - 9° 33 00 - 9° 33 00	250.00	- 42.06	1011.38
E 3+00	-6.00		- 9° 20 00 - 9° 19 30 - 9° 19 45	250.00	- 42.07	1011.37
E 5+98.5	-5.00	51.0	+17° 34	48.5	+ 15.0	1068.4
E 6+50	-5.00	106.3	+19° 49	100.0	+ 36.0	1089.4
E 6+99 top Brk.	-5.00	159.0	+20° 27	149	+ 55.5	1108.9
E 7+43 top Brk	-5.00	206.0	+20° 12	193	+ 71.1	1124.5
E 7+90.80	-5.00		+19° 40 00 +19° 41 00 +19° 40 30	240.80	+ 86.09	1139.53
E 7+90.80	-6.00		+19° 52 00 +19° 53 00 +19° 52 30	240.80	+ 86.05	1139.49

T @ Sta 7+90.80 Elev. 1139.49 + 5.05 H.I. = F.B. 3171-93 Sheet #6

E 5+50	-5.05		-19° 40 00 -19° 40 00 -19° 40 00	240.80	- 86.06	1053.43
E 5+50	-6.05		-19° 28 00 -19° 27 00 -19° 27 30	240.80	- 86.07	1053.42
E 8+24.80	-5.05	34.0	+ 2° 44	34	+ 1.6	1141.1

Notes Ck'd by
Map No.
Office Work
Checked
Date

Survey of El Conejo Blvd.
JN 0095/15 Tape 65 Std 84 °F
Surveyed by Crowe
Notes CVC Date 21 Feb 64
Indexed J. J. GALLI

F.B. 3171 PG. 95

PLEASE RETURN TO
LOS ANGELES COUNTY ENGINEER
403 LOS ANGELES COUNTY ENGINEERING BLDG.

Note: Any Additions or Changes on This Sheet Must be Made or Circled in Red Ink With Date and Name of Person Making Change.

Do not extend this side of this line.

F.B. 3171 PG. 96

TO Sta.	Elev.	+	H.I. =	F.S.	Check =	
Sight on	- Rod	Slope Dist.	+ Vertical - Angle	Horizontal Dist.	+ Vertical - Dist.	Elevation

Notes Ck'd by	Survey of El Conejo Blvd.	F. B. 3171 Pg. 97
Map No.	JN 0095.15 Tape 65 Std 84 °F	
Office Work	Surveyed by Crowe	
Checked	Notes CVC Date 24 Feb 64	
Date	Indexed B. J. GALLE	

P-46

SHEET #6

229.00 @ 14°37 = 221.59
228.50 @ 14°22 = 221.35

300.50 @ 2°25 = 300.23
300.30 @ 2°00 = 300.12

300.00 @ 10°52 = 294.62 | 300.40
300.50 @ 11°10 = 294.87

134.00 @ 11°27 = 131.33
134.20 @ 11°38 = 131.44

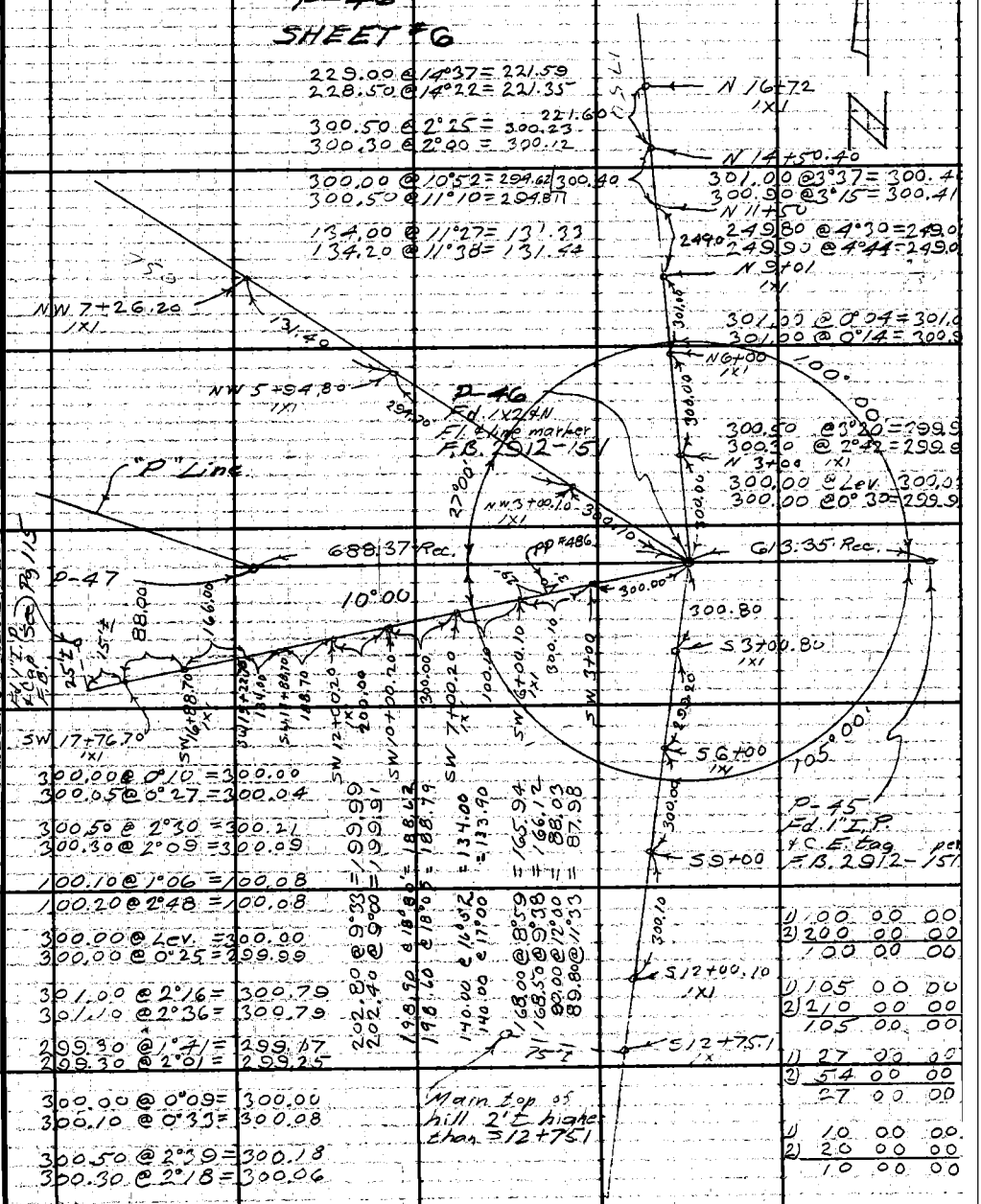

300.00 @ 0°10 = 300.00
300.05 @ 0°27 = 300.04

300.50 @ 2°30 = 300.21
300.30 @ 2°09 = 300.09

100.10 @ 1°06 = 100.08
100.20 @ 2°48 = 100.08

300.00 @ Lev. = 300.00
300.00 @ 0°25 = 299.99

301.00 @ 2°16 = 300.79
301.10 @ 2°36 = 300.79

299.30 @ 1°41 = 299.17
299.30 @ 2°01 = 299.25

300.00 @ 0°09 = 300.00
300.10 @ 0°33 = 300.08

300.50 @ 2°39 = 300.18
300.30 @ 2°18 = 300.06

202.80 @ 9°33 = 199.99
202.40 @ 9°00 = 199.91

198.90 @ 18°80 = 188.62
198.60 @ 18°05 = 188.79

140.00 @ 16°52 = 134.00
140.00 @ 17°00 = 133.90

168.00 @ 8°59 = 165.94
168.50 @ 9°38 = 166.12
80.00 @ 12°00 = 88.03
89.80 @ 11°33 = 87.98

301.00 @ 3°37 = 300.4
300.90 @ 3°15 = 300.41

249.80 @ 4°30 = 249.0
249.90 @ 4°44 = 249.0

301.00 @ 0°04 = 301.0
301.00 @ 0°14 = 300.9

300.50 @ 3°20 = 299.9
300.30 @ 2°42 = 299.9
300.00 @ Lev. 300.0
300.00 @ 0°30 = 299.9

1) 100 00 00
2) 200 00 00
100 00 00

1) 105 00 00
2) 210 00 00
105 00 00

1) 27 00 00
2) 54 00 00
27 00 00

1) 10 00 00
2) 20 00 00
10 00 00

Note: Any Additions or Changes on This Sheet Must be Made or Circled in Red Ink With Date and Name of Person Making Change.

Do not extend this side of this line.

PLEASE RETURN TO
LOS ANGELES COUNTY ENGINEER
403 LOS ANGELES COUNTY ENGINEERING BLDG.

76F309S CE #310 6-62

F.B. 3171 Pg. 98

T @ Sta	P-46	Elev. 1004.94	+5.15 HI =		F.B. 2912-151	Sheet #6
Sight On	-Rod	Slope Dist.	+ Vertical / - Angle	Horizontal Dist.	+ Vertical / - Dist.	Elevation
N 0+50	-5.15	50.0	+ 1° 01	50	+ 0.9	1005.8
N 1+00	-5.15	100.0	- 0° 30	100	- 0.1	1004.8
N 1+50	-5.15	151.0	- 1° 13	150	- 3.2	1001.7
N 2+00	-5.15	201.0	- 0° 47	200	- 2.6	1002.3
N 2+50	-5.15	251.0	- 0° 22	250	- 1.6	
N 3+00	-5.15		+ 0° 07 30 + 0° 08 00 + 0° 07 45	300.00	+ 0.68	1005.62
N 3+00	-6.15		+ 0° 19 00 + 0° 20 00 + 0° 19 30	300.00	+ 0.70	1005.64
T @ Sta	N 3+00	Elev. 1005.64	+ 4.95 HI =		F.B. 3171-97	Sheet #6
P-46	- 4.95		- 0° 09 30 - 0° 09 00 - 0° 09 15	300.00	- 0.81	1004.83
P-46	- 5.95		+ 0° 02 30 + 0° 03 00 + 0° 02 45	300.00	- 0.76	1004.88
N 3+73 Top Brk	- 4.95	73.0	+ 2° 55	73.	+ 3.7	1009.3
N 4+10 Bot. Brk	- 4.95	111.0	+ 2° 07	110	+ 4.1	1009.7
N 4+50	- 4.95	151.0	+ 2° 52	150	+ 7.7	1013.3
N 5+00	- 4.95	201.0	+ 3° 04	200	+10.6	1016.2
N 5+50	- 4.95	251.0	+ 3° 11	250	+14.0	1019.6
N 6+00	- 4.95		+ 3° 20 00 + 3° 20 00 + 3° 20 00	300.00	+17.47	1023.11
N 6+00	- 5.95		+ 3° 31 00 + 3° 31 30 + 3° 31 15	300.00	+17.45	1023.09

PLEASE RETURN TO
LOS ANGELES COUNTY ENGINEER
403 LOS ANGELES COUNTY ENGINEERING BLDG.

Note: Any Additions or Changes on This Sheet Must Be Made or Circled in Red Ink With Date and Name of Person Making Change.

Do not extend this side of this line.

76F309S C.E. #310 6-62

PLEASE RETURN TO
LOS ANGELES COUNTY ENGINEER
403 LOS ANGELES COUNTY ENGINEERING BLDG.

Note: Any Additions or Changes on This Sheet Must be Made or Circled in Red Ink With Date and Name of Person Making Change.

Do not extend this side of this line.

T @ Sta N 6+00 Elev. 1023.11 + 5.00 H.I. = F.B. 3171-97 Sheet #6

Sight on	-Rod.	Slope Dist.	+ Vertical - Angle	Horizontal Dist.	+ Vertical - Dist.	Elevation
N 3+00	-5.00		- 3° 20 00 - 3° 20 00 - 3° 20 00	300.00	- 17.47	1005.64
N 3+00	-6.00		- 3° 08 30 - 3° 08 00 - 3° 08 15	300.00	- 17.44	1005.67
N 6+55	-5.00	56.0	+ 3° 29	55	+ 3.1	1026.5
N 7+15 top	-5.00	116.0	+ 2° 01	115	+ 4.1	1027.2
N 7+85	-5.00	186.0	+ 1° 09	185	+ 3.6	1026.7
N 8+51	-5.00	251.0	+ 0° 38	251	+ 2.5	1025.6
N 8+91 Brk.	-5.00	291.0	+ 0° 07	291	+ 0.6	1023.7
N 8+98 Bot. Draw	-5.00	298.0	- 0° 10	298	- 0.9	1022.2
N 9+01	-5.00		- 0° 04 00 - 0° 03 30 - 0° 03 45	301.00	- 0.33	1022.78
N 9+01	-6.00		+ 0° 08 00 + 0° 08 30 + 0° 08 15	301.00	- 0.28	1022.83

Notes Ck'd by
Map No.
Office Work
Checked
Date

Survey of El Conejo Blvd.
JN 0095 15 Tape 65 Std 84 °F
Surveyed by Crowe
Notes
Indexed C. J. GALLI
Date 24 Feb 64

F.B. 3171 PG. 99

1.00
+ 0.72
- .28

F.B. 3171 PG. 100

T@ Sta. N 9+01 Elev. 1022.83 + 4.95 HI= F.B. 3171-97 Sheet# 6

Sight on	- Rod	+ Slope Dist.	+ Vertical - Angle	Horizontal Dist.	+ Vertical - Dist.	Elevation
N 6+00	-4.95		+ 0° 03 00 + 0° 03 30 + 0° 03 15	301.00	+ 0.29	1022.54
N 6+00	-5.95		+ 0° 14 30 + 0° 15 00 + 0° 14 45	301.00	+ 0.30	1023.13
N 9+06	-4.95	5.5	+12° 55	5	+ 1.2	1024.0
N 9+22 top Brk.	-4.95	22.0	+ 6° 54	21	+ 2.3	1025.1
N 9+53 top Brk	-4.95	53.0	+ 2° 41	52	+ 2.5	1025.3
N 9+63 top Brk	-4.95	59.0	+ 1° 15	59	+ 1.3	1024.1
N 10+01 Bot. drain	-4.95	101.0	+ 4° 50	100	+ 8.5	1031.3
N 10+67	-4.95	165.0	+ 5° 55	166	+17.1	1039.9
N 10+99 top Brk	-4.95	200.0	+ 5° 17	198	+18.4	1041.2
N 11+50	-4.95		+ 4° 33 30 + 4° 33 00 + 4° 33 15	249.00	+ 19.83	1042.66
N 11+50	-5.95		+ 4° 46 30 + 4° 46 30 + 4° 46 15	249.00	+ 19.78	1042.61

T@ Sta. N 11+50 Elev. 1042.66 + 5.15 HI= F.B. 3171-97 Sht# 6

N 9+01	-5.15		- 4° 33 00 - 4° 33 00 - 4° 33 00	249.00	- 19.82	1022.84
N 9+01	-6.15		- 4° 19 30 - 4° 19 00 - 4° 19 15	249.00	- 19.81	1022.85
N 12+10	-5.15	60.0	+ 3° 08	60	+ 3.2	1026.0
N 12+59	-5.15	109.0	+ 3° 21	109	+ 6.3	1029.1

PLEASE RETURN TO
LOS ANGELES COUNTY ENGINEER
403 LOS ANGELES COUNTY ENGINEERING BLDG.

Note: Any Additions or Changes on This Sheet Must Be Made or Circled in Red Ink With Date and Name of Person Making Changes.

Do not extend this side of this line.

76F3095 C.E. #310 6-62

PLEASE RETURN TO
LOS ANGELES COUNTY ENGINEER
403 LOS ANGELES COUNTY ENGINEERING BLDG.

Note: Any Additions or Changes on This Sheet Must be Made or Circled in Red Ink With Date and Name of Person Making Change.

Do not extend this side of this line.

T @ Sta. N 11+50 Elev. 1042.66 +5.15 H1= F.B. 3171-97 Sht. #6

Sight on	− Rod	Slope Dist.	± Vertical Angle	Horizontal Dist.	± Vertical Dist.	Elevation
N 13+40 fence	−5.15	191.0	+ 3° 29 00	190	+ 11.6	1054.3
N 14+05	−5.15	256.0	+ 3° 18	255	+ 14.6	1057.3
N 14+50.40	−5.15		+ 3° 40 00 + 3° 40 00 + 3° 40 00	300.40	+ 19.25	1061.91
N 14+50.40	−6.15		+ 3° 51 30 + 3° 52 00 + 3° 51 45	300.40	+ 19.28	1061.94

T @ Sta N. 14+50.40 Elev. 1061.91 +5.15 H1= F.B. 3171-97 Sht #6

N 11+50	−5.15		− 3° 40 00 − 3° 40 00 − 3° 40 00	300.40	− 19.25	1042.66
N 11+50	−5.15		− 3° 29 00 − 3° 28 30 − 3° 28 45	300.40	− 19.26	1042.75
N 14+75.4	−5.15	25.0	+10° 11	25	+ 4.5	1066.4
N 15+25.4	−5.15	77.0	+12° 30	75	+ 17.1	1079.0
N 15+88.4 Brk	−5.15	142.0	+13° 15	138	+ 33.5	1095.4
N 16+49.4	−5.15	206.0	+14° 50	199	+ 53.0	1114.9
N 16+72	−5.15		+14° 33 00 +14° 34 00 +14° 33 30	221.60	+ 57.55	1119.46
N 16+72	−6.15		+14° 48 00 +14° 49 00 +14° 48 30	221.60	+ 57.58	1119.49

Notes Ck'd by
Map No.
Office Work
Checked
Date

Survey of El Conejo Blvd.
JN 00955 Tape 65 Std 84 °F
Surveyed by Crowe
Notes CVC Date 24 Feb 64
Indexed J. GALLI

F.B. 3171 PG. 101

F. B. 3171 PG. 102

T @ Sta	N 16+72	Elev. 1119.49	+ 4.95	H I =	F.B. 3171	-92 Sht #6
Sight on	- Rod	Slope Dist.	+ Vertical - Angle	Horizontal Dist.	+ Vertical - Dist.	Elevation
N 14+50.40	-4.95		-14° 35 00 -14° 36 00 -14° 35 30	221.60	- 57.68	1061.81
N 14+50.40	-4.95		-14° 20 00 -14° 21 00 -14° 20 30	221.60	- 57.65	1061.84
N 17+06 top	-4.95	34.0	+ 3° 35	34	+ 2.1	1121.6
N 17+22	-4.95	50.0	+ 1° 10	50	+ 1.0	1120.5

PLEASE RETURN TO
LOS ANGELES COUNTY ENGINEER
403 LOS ANGELES COUNTY ENGINEERING BLDG.

Note: Any Additions or Changes on This Sheet Must be Made or Circled in Red Ink With Date and Name of Person Making Change.

Do not extend this side of this line.

76F309S CE #310 6-62

PLEASE RETURN TO
LOS ANGELES COUNTY ENGINEER
403 LOS ANGELES COUNTY ENGINEERING BLDG.

Note: Any Additions or Changes on This Sheet Must be Made or Circled in Red Ink With Date and Name of Person Making Change.

Do not extend this side of this line.

T @ Sta. P-46	Elev. 1004.94 + 5.10		HI =		F.B. 2912-151	Sheet #6
Sight on	- Rod	Slope Dist.	+ Vertical - Angle	Horizontal Dist.	+ Vertical - Dist.	Elevation
S 0+50	- 5.10	50.0	- 0° 55	50	- 0.8	1004.1
S 1+00	- 5.10	100.0	- 0° 45	100	- 1.3	1003.6
S 1+50	- 5.10	150.0	- 0° 59	150	- 2.6	1002.3
top Brk. S	- 5.10	212.0	- 1° 50	212	- 6.7	998.2
S 2+50	- 5.10	251.0	- 2° 09	250	- 9.5	995.4
S 3+00.80	- 5.10		- 2° 24 00 - 2° 23 00 - 2° 23 30	300.80	- 12.56	992.38
S 3+00.80	- 6.10		- 2° 12 30 - 2° 11 30 - 2° 12 00	300.80	- 12.56	992.38
T @ Sta S 3+00.80	Elev. 992.44 + 5.00		HI =		F.B. 3171-97	Sht #6
P-46	- 5.00		+ 2° 21 00 + 2° 22 00 + 2° 21 30	300.80	+ 12.38	1004.82
P-46	- 6.00		+ 2° 33 00 + 2° 34 00 + 2° 33 30	300.80	+ 12.43	1004.87
S 3+50.8	- 5.00	50.0	- 2° 56	50	- 2.5	989.9
S 4+00.8	- 5.00	100.0	- 2° 55	100	- 5.1	987.3
S 4+51.8	- 5.00	151.0	- 2° 56	151	- 7.7	984.7
S 4+69.8	- 5.00	169.0	- 2° 57	169	- 8.7	983.7
Bot. draw S 5+00.8	- 5.00	200.0	- 2° 24	200	- 8.2	984.2
S 5+62.8	- 5.00	262.0	- 1° 53	262	- 8.5	983.9

Notes Ck'd by
Map No.
Office Work
Checked
Date

Survey of El Conejo Blvd.
JN0095.15 Tape 65 Std 84 °F
Surveyed by Crowe
Notes CYC Date 24 Feb 64
Indexed J. GAIN

F.B. 3171 PG. 103

F.B. 3171 PG. 104

T @ Sta. S 3+00	Elev. 992.44	+ 5.00	HI =		F.B. 3171-97	Sheet # 6
Sight On	- Rod	Slope Dist.	+ Vertical - Angle	Horizontal Dist.	+ Vertical - Dist.	Elevation
S 6+00	-5.00		- 1° 41 00 - 1° 40 00 - 1° 40 30	299.20	- 8.75	983.69
S 6+00	-6.00		- 1° 30 00 - 1° 29 00 - 1° 29 30	299.20	- 8.79	983.65
T @ Sta	S 6+00	Elev. 983.65	+ 5.05	HI =	F.B. 3171-97	Sheet # 6
S 3+00	-5.05		+ 1° 40 00 + 1° 41 00 + 1° 40 30	299.20	+ 8.75	992.40
S 3+00	-6.05		+ 1° 52 00 + 1° 53 00 + 1° 52 30	299.20	+ 8.80	992.45
S 6+55	-5.05	55.0	- 0° 46	55	- 0.7	983.0
S 7+00	-5.05	100.0	- 0° 57	100	- 1.7	982.0
S 7+50	-5.05	150.0	- 0° 35	150	- 1.4	982.3
S 8+01	-5.05	201.0	- 0° 26	201	- 1.8	981.9
S 8+50	-5.05	250.0	- 0° 17	250	- 1.5	982.2
S 9+00	-5.05		- 0° 07 00 - 0° 06 00 - 0° 06 30	300.00	- 0.56	983.09
S 9+00	-6.05		+ 0° 06 00 + 0° 06 30 + 0° 06 15	300.00	- 0.45	983.20

-1.00
+0.53
-0.45

PLEASE RETURN TO
LOS ANGELES COUNTY ENGINEER
403 LOS ANGELES COUNTY ENGINEERING BLDG.

Note: Any Additions or Changes on This Sheet Must Be Made or Circled in Red Ink With Date and Name of Person Making Change.

Do not extend this side of this line.

76F309S C.E. #310 6-62

PLEASE RETURN TO
LOS ANGELES COUNTY ENGINEER
403 LOS ANGELES COUNTY ENGINEERING BLDG.

Note: Any Additions or Changes on This Sheet Must be Made or Circled in Red Ink With Date and Name of Person Making Change.

Do not extend this side of this line.

50
.03
15

T @ Sta. S 9+00 Elev. 983.20 +5.00 HI FB. 3171-97 Sheet #6

Sight on	- Rod	Slope Dist.	+ Vertical - Angle	Horizontal Dist.	+ Vertical - Angle	Elevation
S 6+00	-5.00		- 0° 03 00 - 0° 04 00 - 0° 03 30	300.00	- 0.30	982.90
S 6+00	-6.00		+ 0° 10 00 + 0° 11 00 + 0° 10 30	300.00	- 0.08	983.12
S 9+11 edge Rd	-5.00	11.0	- 0° 26	11		
S 9+25 edge Rd.	-5.00	25.0	+ 0° 38	25	+	
S 9+50	-5.00	50.0	+ 1° 27	50	+ 1.2	984.4
S 10+00	-5.00	100.0	+ 1° 27	100	+ 2.5	985.7
S 10+50	-5.00	150.0	+ 1° 25	150	+ 3.7	986.9
S 11+00	-5.00	200.0	+ 1° 46	200	+ 6.2	989.4
S 11+50	-5.00	250.0	+ 2° 14	250	+ 9.8	993.0
S 12+00.10	-5.00		+ 2° 42 00 + 2° 43 00 + 2° 42 30	300.10	+14.19	997.39
S 12+00.10	-6.00		+ 2° 54 00 + 2° 55 00 + 2° 54 30	300.10	+14.25	997.45

T @ S 12+00.10 Elev. 997.45 + 5.15 HI = FB. 3171-97 Sht. #6

S 9+00	-5.15		- 2° 45 00 - 2° 44 00 - 2° 44 30	300.10	-14.37	983.08
S 9+00	-6.15		- 2° 33 30 - 2° 32 30 - 2° 33 00	300.10	-14.36	983.09
S 12+40.1	-5.15	40.0	+ 3° 36	40	+ 2.5	999.0 +.91
S 12+ top of hill	-5.15	75.0	+ 2° 25	75	+ 3.2	1000.7

Notes Ck'd by
Map No.
Office Work
Checked
Date

Survey of El Conejo Blvd.
JN0095.15 Tape 65 Std 84 °F
Surveyed by Crowe
Notes CVC Date 26 Feb 64
Indexed J. GAIN

F. B. 3171 PG. 105

F.B. 3171 Pg 106

T@ Sta. P-46		Elev. 1004.94	+5.00	HI=	F.B. 2912-151	Sheet #6
Sight On	-Rod	Slope Dist.	+ Vertical - Angle	Horizontal Dist.	+ Vertical - Dist.	Elevation
NW 0+35	-5.00	35.0	+ 2° 00	35	+ 1.2	1006.1
NW 1+00 top	-5.00	100.0	+ 0° 32	100	+ 0.8	1005.7
NW 1+41	-5.00	141.0	+ 0° 15	141	+	
NW 2+00 toe	-5.00	200.0	+ 1° 03	200	+ 3.7	1008.6
NW 2+50	-5.00	250.0	+ 1° 51	250	+ 8.2	1013.1
NW 3+00.10	-5.00		+ 2° 33 00 + 2° 33 00 + 2° 33 00	300.10	+13.36	1018.30
NW 3+00.10	-6.00		+ 2° 44 00 + 2° 44 30 + 2° 44 15	300.10	+13.37	1018.31
T@ Sta.	NW 3+00.10	Elev. 1018.31	+5.20	HI=	FB 3171-97	Sht #6
P-46	-5.20		- 2° 34 00 - 2° 34 00 - 2° 34 00	300.10	-13.45	1004.86
P-46	-6.20		- 2° 22 00 - 2° 21 30 - 2° 21 45	300.10	-13.38	1004.93
NW 3+50.1	-5.20	50.0	+ 5° 11	50	+ 4.4	1022.7
NW 4+00.1	-5.20	101.0	+ 5° 18	100	+ 9.4	1027.7
NW 4+50.1	-5.20	151.0	+ 6° 15	150	+16.5	1034.8
NW 4+96.1 toe	-5.20	198.0	+ 6° 42	196	+23.2	1041.5
NW 5+26.1	-5.20	229.0	+ 8° 11	226	+32.4	1050.7
NW 5+70.1	-5.20	274.0	+ 10° 23	270	+49.7	1068.0
NW 5+94.80	-5.20		+ 11° 15 00 + 11° 16 00 + 11° 15 30	294.70	+58.66	1076.97
NW 5+94.80	-6.20		+ 11° 25 00 + 11° 26 00 + 11° 25 30	294.70	+58.55	1076.86

PLEASE RETURN TO
LOS ANGELES COUNTY ENGINEER
403 LOS ANGELES COUNTY ENGINEERING BLDG.

Do not extend this side of this line.

Note: Any Additions or Changes on This Sheet Must be Made or Circled in Red Ink With Date and Name of Person Making Change.

76F309S C.E. #310, 6-62

PLEASE RETURN TO
LOS ANGELES COUNTY ENGINEER
403 LOS ANGELES COUNTY ENGINEERING BLDG.

Note: Any Additions or Changes on This Sheet Must be Made or Circled in Red Ink With Date and Name of Person Making Change.

Do not extend this side of this line.

710'

T @ Sta. NW 5+09.80 Elev. 1076.97 + 5.00 HI =

F.B. 3171-97 Sheet #6

Sight on	- Rod	↑ Slope Dist.	+ Vertical - Angle	Horizontal Dist.	+ Vertical - Dist.	Elevation
NW 3+00.10	-5.00		-11° 16 00 -11° 17 00 -11° 16 30	294.70	-58.75	1018.22
NW 3+00.10	-6.00		-11° 05 00 -11° 05 00 -11° 05 00	294.70	-58.73	1018.24
NW 6+31.8	-5.00	39.0	+1.5° 22	37	+1.94	1087.4
NW 6+57.8	-5.00	65.0	+1.9° 47	63	+1.66	1093.6
NW 6+89.8	-5.00	98.0	+1.8° 05	95	+2.38	1100.8
NW 7+26.20	-5.00		+11° 29 00 +11° 30 00 +11° 29 30	131.40	+26.71	1103.68
NW 7+26.20	-6.00		+11° 55 00 +11° 55 30 +11° 55 15	131.40	+26.74	1103.71

T @ Sta. NW 7+26.20 Elev. 1103.68 + 6.20 HI =

F.B. 3171-97 Sht. #6

NW 5+09.80 top hill	-5.20		-11° 26 00 -11° 26 00 -11° 26 00	131.40	-26.57	1077.11
NW 5+09.80 top hill	-6.20		-11° 01 00 -11° 01 00 -11° 01 00	131.40	-26.58	1077.10

Notes Ck'd - by _____
Map No. _____
Office Work _____
Checked _____
Date _____

Survey of El Cerro Blvd.
JN 20057 Tape GS Std. BF °F
Surveyed by C.V.C. Crowe
Notes C.V.C. Date 26 Feb 64
Indexed C. J. GAIN

F.B. 3171 PG. 107

F.B. 3171 PG. 108

T @ Sta.	P-46 Elev. 1004.94		+5.00 H/=		F.B. 2912-151	Sht #6
Sight on	-Rod	Slope Dist.	+ Vertical - Angle	Horizontal Dist.	+ Vertical - Dist.	Elevation
SW 0+27 top	-5.00	27.0	+ 1° 04	27	+ 0.5	1005.4
SW 0+50	-5.00	50.0	+ 0° 00	50	+ 0.0	1004.9
SW 1+00	-5.00	100.0	- 1° 15	100	- 2.2	1002.7
SW 1+62 Bot. draw	-5.00	162.0	- 1° 44	162	- 5.0	999.9
SW 2+00	-5.00	200.0	- 1° 03	200	- 3.6	1001.3
SW 2+50	-5.00	250.0	- 0° 29	250	- 2.0	1002.9
SW 3+00	-5.00		- 0° 09 00 - 0° 09 00 - 0° 09 00	300.00	- 0.89	1004.05
SW 3+00	-6.00		+ 0° 02 30 + 0° 03 00 + 0° 02 45	300.00	- 0.76	1004.18

T @ Sta. SW 3+00	Elev. 1004.18 +	5.10 H/=		F.B. 3171-97	Sheet #6
P-46	-5.10	+ 0° 08 00 + 0° 09 00 + 0° 08 30	300.00	+ 0.74	1004.92
P-46	-6.10	+ 0° 19 30 + 0° 19 00 + 0° 19 15	300.00	+ 0.72	1004.90
SW 3+50	-5.10	50.0	+ 1° 52	50	+ 1.6	1005.8
SW 4+00	-5.10	100.0	+ 1° 58	100	+ 3.5	1007.7
SW 4+50	-5.10	150.0	+ 2° 03	150	+ 5.4	1009.6
SW 5+00	-5.10	200.0	+ 2° 14	200	+ 7.8	1012.0
SW 5+50	-5.10	250.0	+ 2° 20	250	+10.0	1014.2
SW 6+00.10	-5.10		+ 2° 35 30 + 2° 36 00 + 2° 35 45	300.10	+13.60	1017.78
SW 6+00.10	-6.10		+ 2° 47 00 + 2° 48 00 + 2° 47 30	300.10	+13.63	1017.81

+ 1.72

-1.30
+0.24
-.76

250
.008
2.00

PLEASE RETURN TO
LOS ANGELES COUNTY ENGINEER
403 LOS ANGELES COUNTY ENGINEERING BLDG.

Note: Any Additions or Changes on This Sheet Must be Made or Circled in Red Ink With Date and Name of Person Making Change.

Do not extend this side of this line.

76F309S C.E. #310 6-62

PLEASE RETURN TO
LOS ANGELES COUNTY ENGINEER
403 LOS ANGELES COUNTY ENGINEERING BLDG.

Note: Any Additions or Changes on This Sheet Must be Made or Circled in Red Ink With Date and Name of Person Making Change.

Do not extend this side of this line.

T.B.M. 2 Set Nail & Tag

T @ Sta. SW 6+00.10 Elev. 1017.81 + 5.00 H.I. = F.B. 3171-97 Sht. #6

Sight On	- Rod	Slope Dist.	+ Vertical Angle	Horizontal Dist.	+ Vertical - Dist.	Elevation
			- 2° 38 00			
SW 3+00	-5.00		- 2° 37 00	300.10	-13.76	1004.05
			- 2° 37 30			
			- 2° 25 30			
SW 3+00	-6.00		- 2° 24 00	300.10	-13.64	1004.17
			+ 2° 24 45			
SW 6+50	-5.00	50.0	+ 4° 33	50	+ 3.9	1021.7
SW 6+83.1	-5.00	83.0	+ 3° 45	83	+ 5.4	1023.2
SW 7+00.20 top hill	-5.00		+ 3° 02 00			
			+ 3° 03 00	100.10	+ 5.32	1023.13
			+ 3° 02 30			
			+ 3° 38 00			
SW 7+00.20	-6.00		+ 3° 38 00	100.10	+ 5.36	1023.17
			+ 3° 38 00			

T @ Sta. SW 7+00.20 Elev. 1023.13 + 5.10 H.I. = F.B. 3171-97 Sht. #6

SW 6+00.10	-5.10		- 3° 03 00			
			- 3° 02 30	100.10	-5.33	1017.80
			- 3° 02 45			
			- 2° 29 00			
SW 6+00.10	-6.10		- 2° 28 00	100.10	-5.33	1017.80
			- 2° 28 30			
SW 7+50.2	-5.10	50.0	- 5° 00	50	-4.4	1018.7
SW 8+00.2	-5.10	101.0	- 6° 05	100	-10.7	1012.4
SW 8+35.2 top Brk	-5.10	137.0	- 6° 01	135	-14.3	1008.8
SW 8+40.2 Bot draw	-5.10	142.0	- 6° 20	140	-15.5	1007.6
SW 8+46.2 top Brk	-5.10	147.0	- 5° 33	146	-14.0	1009.1
SW 8+70.2 toe	-5.10	171.0	- 4° 27	170	-13.3	1009.8
SW 9+00.2	-5.10	200.0	- 3° 53	200	-13.5	1009.0

Notes Ck'd by
Map No.
Office Work
Checked
Date

Survey of El Cerro Blvd.
JN 3095 Tape GS Std. 84 °F
Surveyed by Crowe
Notes CYC Date 26 FEB 64
Indexed J. GAH

F.B. 3171 PG. 109

F.B. 3171 PG. 110

T @ Sta. SW 7+00.20		Elev 1023.13	+ 5.10	HI =	F.B. 3171-97	Sht. # 6
Sight On	- Rod	Slope Dist.	+ Vertical - Angle	Horizontal Dist.	+ Vertical - Dist.	Elevation
SW 9+50.2	-5.10	250.0	- 1° 07	250	- 4.6	1018.5
SW 10+00.20	-5.10		+ 0° 09 30 + 0° 10 30 + 0° 10 00	300.00	+ 0.87	1024.00
SW 10+00.20	-6.10		+ 0° 21 00 + 0° 21 00 + 0° 21 00	300.00	+ 0.83	1023.96
T @ Sta. SW 10+00.20		Elev. 1023.96	+ 5.00	HI =	F.B. 3171-97	Sht. # 6
SW 7+00.20	-5.00		- 0° 09 30 - 0° 09 00 - 0° 09 15	300.00	- 0.81	1023.15
SW 7+00.20	-6.00		+ 0° 03 00 + 0° 03 00 + 0° 03 00	300.00	- 0.74	1023.22
SW 10+50.2	-5.00	51.0	+ 7° 56	50	+ 7.0	1030.1
SW 11+00.2	-5.00	101.0	+ 8° 54	100	+15.7	1038.8
SW 11+49.2	-5.00	151.0	+ 9° 32	149	+25.0	1048.1
SW 12+00.20	-5.00		+ 9° 33 00 + 9° 33 00 + 9° 33 00	200.00	+33.65	1057.61
SW 12+00.20	-6.00		+ 9° 48 00 + 9° 49 00 + 9° 48 30	200.00	+33.57	1057.53
T @ Sta. S.W. 12+00.20		Elev. 1057.53	+ 4.70	H.I. =	F.B. 3171-97	Sht. # 6
S.W. 10+00.2	- 4.70		- 9°33'00" - 9°34'00" - 9°33'30"	200.00	- 33.64	1023.39
SW 10+00.2	- 5.70		- 9°17'00" - 9°17'00" - 9°17'00"	200.00	- 33.69	1023.84

PLEASE RETURN TO
LOS ANGELES COUNTY ENGINEER
403 LOS ANGELES COUNTY ENGINEERING BLDG.

Do not extend this side of this line.

Note: Any Additions or Changes on This Sheet Must be Made or Circled in Red Ink With Date and Name of Person Making Change.

76F309S C.E. #310 6-62

PLEASE RETURN TO
LOS ANGELES COUNTY ENGINEER
403 LOS ANGELES COUNTY ENGINEERING BLDG.

Note: Any Additions or Changes on This Sheet Must be Made or Circled in Red Ink With Date and Name of Person Making Change.

Do not extend this side of this line.

π @ Sta.	SW 12+00.20	Elev. 1057.53	+ 4.70	H.I. =	F.B.	Sheet #
Sight on	− Rod	Slope Dist.	+ Vertical − Angle	Horizontal Dist.	+ Vertical − Dist.	Elevation
SW 12+63.2	− 4.70	65.0	+ 13°05'	63	+ 14.8	1072.3
SW 13+00.2	− 4.70	103.0	+ 14°55'	100	+ 26.4	1083.9
S.W. 13+28.2	− 4.70	133.0	+ 15°49'	128	+ 36.2	1093.7
S.W. 13+65.2	− 4.70	173.0	+ 17°45'	165	+ 52.7	1110.2
S.W. 13+88.70	− 4.70		+ 18°45'00" + 18°45'30" + 18°45'15"	188.7	+ 64.07	1121.60
	− 5.70		+ 19°01'00" + 19°02'00" + 19°01'30"	188.7	+ 64.07	1121.60
π @ Sta	S.W. 13+88.70	Elev. 1121.60	+ 4.60	H.I.	F.B.	
S.W. 12+00.2	− 4.60		− 18°47'00" − 18°48'00" − 18°47'30"	188.7	− 64.21	1057.39
	− 5.60		− 18°31'00" − 18°31'00" − 18°31'00"	188.7	− 64.20	1057.40
S.W. 14+07.7	− 4.60	20.0	+ 21°15'	19	+ 7.2	1128.8
S.W. 14+37.7	− 4.60	52.0	+ 18°42'	49	+ 16.6	1138.2
S.W. 14+94.7	− 4.60	111.0	+ 17°22'	106	+ 33.0	1154.6
S.W. 15+22.70	− 4.60		+ 16°41'00" + 16°42'00" + 16°41'30"	134.00	+ 40.18	1161.78
			+ 17°05'00" + 17°05'00" + 17°05'00"	134.00	+ 40.18	1161.78

Notes Ck'd by
Map No.
Office Work
Checked
Date

Survey of El Conejo Blvd.
JN0005.15 Tape 65 Std 84 °F
Surveyed by Crowe
Notes CVC Date 27 Feb. 64
Indexed E. J. GALLI

F.B. 3171 PG. 111

T@ Sta. 15+22.70 Elev. 1161.78 + 4.80 HI= F.B. 3171-97 Sheet # 6

Sight on	-Rod	Slope Dist.	+Vertical -Angle	Horizontal Dist.	+Vertical -Dist.	Elevation
S.W. 13+88.70	-4.80		- 16°42'00" - 16°42'00" -	134.0	- 40.20	1121.58
	-5.80		- 16°18'00" - 16°19'00" - 16°18'30"	134.0	- 40.17	1121.61
S.W 15+79.7	- 4.80	58.0	+ 9°00'	57	+ 9.1	1170.9
S.W 16+61.7	- 4.80	141.0	+ 8°18'	139	+20.3	1182.1
S.W. 16+88.70	- 4.80		+ 9° 26 00 + 9° 27 00 + 9° 26 30	166.00	+27.65	1189.43
SW 16+88.70	- 5.80		+ 9° 45 00 + 9° 46 00 + 9° 45 30	166.00	+27.50	1189.28

T@ Sta SW 16+88.70 Elev. 1189.43 + 4.55 HI= F.B. 3171-97 Sheet # 6

SW 15+22.70	- 4.55		- 9° 26 00 - 9° 27 00 - 9° 26 30	166.00	-27.60	1161.83
SW 15+22.70	- 5.55		- 9° 06 00 - 9° 07 00 - 9° 06 30	166.00	-27.61	1161.82
SW 16+06.7 toe	- 4.55	18.0	+ 6° 41	18	+ 2.1	1191.5
SW 17+45.7	- 4.55	58.0	+ 11° 33	57	+11.6	1201.0
SW 17+76.70 top ridge (not top of hill)	- 4.55		+ 11° 23 00 + 11° 23 00 + 11° 23 00	88.00	+17.72	1207.15
SW 17+76.70	- 5.55		+ 12° 00 00 + 12° 00 00 + 12° 00 00	88.00	+17.71	1207.14

PLEASE RETURN TO
LOS ANGELES COUNTY ENGINEER
403 LOS ANGELES COUNTY ENGINEERING BLDG.
Note: Any Additions or Changes on This Sheet Must be Made or Circled in Red Ink With Date and Name of Person Making Change.
Do not extend this side of this line.

76F3095 CE #310 6-62

PLEASE RETURN TO
LOS ANGELES COUNTY ENGINEER
403 LOS ANGELES COUNTY ENGINEERING BLDG.

Note: Any Additions or Changes on This Sheet Must be Made or Circled in Red Ink With Date and Name of Person Making Change.

Do not extend this side of this line.

T @ Sta SW 17+76.70 Elev. 1207.14 +4.85 H.I.= F.B. 3171-97 Sheet #6

Sight on	-Rod	Slope Dist.	+ Vertical − Angle	Horizontal Dist.	+ Vertical − Dist.	Elevation
SW 16+88.70	-4.85		-11° 21' 00 -11° 21' 00 -11° 21' 00	88.00	-17.66	1189.48
SW 16+88.70	-5.85		-10° 44' 00 -10° 44' 00 -10° 44' 00	88.00	-17.68	1189.46
top of hill 1" I.P. & cap (see Pg 97 for location)	-4.85	34.1	+ 5° 00	34	+ 3.0	1210.1

Notes Ck'd by
Map No.
Office Work
Checked
Date

Survey of El Conejo Blvd
JN0095.15 Tape 65 Std 84 °F
Surveyed by Crowe
Notes CVC Date 27 Feb. 84
Indexed C. J. GAIN

F.B. 3171 PG. 113

PLEASE RETURN TO
LOS ANGELES COUNTY ENGINEER
403 LOS ANGELES COUNTY ENGINEERING BLDG.

Note: Any Additions or Changes on This Sheet Must Be Made or Circled in Red Ink With Date and Name of Person Making Change.

Do not extend this side of this line.

F. B. 3171 PG. 114

Notes Ck'd by
Map No.
Office Work
Checked
Date

Survey of El Conejo Blvd.
JN 0098.15 Tape 154 Std 84 °F
Surveyed by Crowe
Notes CVC Date 27 Feb 64
Indexed G. J. GALLI

F. B. 3171 Pg. 115

P-50

SHEET "6

300.50 @ 10°14 = 295.72
300.80 @ 10°35 = 295.68

139.00 @ 11°05 = 136.41
138.90 @ 10°55 = 136.38

210.90 @ 11°00 = 207.02
210.70 @ 10°44 = 207.00

1) 75 00 00
2) 150 00 00
75 00 00

P-50
Fd. 1" I.P.
L.C.E. tag Fl. per
F.B. 2912-152

P-51
Fd. 1x2 FN
F.B. 2912-152

589.17 Rec.

"P" Line

Fence

P-49
Fd. 1x2 ACS
F.B. 2912-152

321.12 Rec.

64.4

295.70

S 2+95.70
Set 1x1

75°00'

136.40

Profile line

S 4+32.10
Set 1x1

207.00

Fd. 1" I.P. L.C.E. Cap
See Pg. 97

6'±

2'±

S 6+39.00
Set 1x1

Note: Any Additions or Changes on This Sheet Must be Made or Circled in Red Ink With Date and Name of Person Making Change

Do not extend this side of this line.

PLEASE RETURN TO
LOS ANGELES COUNTY ENGINEER
403 Los Angeles County Engineering Bldg.

76F3095 C.E. #31.0 6-62

F.B. 3171 Pg. 116

T @ Sta. P-50 Elev 1088.08 + 4.85 HI = F.B. 2912-152 Sheet #6

Sight on	-Rod	Slope Dist.	+ Vertical - Angle	Horizontal Dist.	+ Vertical - Dist.	Elevation
S 0+50 Bot.	-4.85	51.0	- 3° 46	50	- 3.3	1084.8
S 0+69	-4.85	69.0	- 1° 54	69	- 2.3	1085.8
S 1+00	-4.85	100.0	+ 1° 36	100	+ 2.7	1090.8
S 1+50	-4.85	151.0	+ 5° 55	150	+15.6	1103.7
S 1+99	-4.85	201.0	+ 8° 20	199	+29.0	1117.1
S 2+47	-4.85	251.0	+ 9° 43	247	+42.5	1130.6
S 2+95.70	-4.85		+10° 33 00 +10° 33 00 +10° 33 00	295.70	+ 55.07	1143.15
S 2+95.70	-5.85		+10° 44 00 +10° 45 00 +10° 44 30	295.70	+ 55.09	1143.17

T @ Sta. S 2+95.70 Elev. 1143.15 + 4.65 HI = F.B. 3171-114 Sht. #6

P-50	-4.65		-10° 33 00 -10° 33 00 -10° 33 00	295.70	- 55.07	1088.08
P-50	-5.65		-10° 20 00 -10° 21 00 -10° 20 30	295.70	- 54.96	1088.19
S 3+72.2	-4.65	78.0	+11° 41	76.5	+ 15.8	1159.0
S 4 top +32.10	-5.65		+11° 00 00 +11° 01 00 +11° 00 30	136.40	+ 25.53	1168.68
S 4+32.10	-6.65		+11° 25 00 +11° 25 00 +11° 25 00	136.40	+ 25.54	1168.69

PLEASE RETURN TO
LOS ANGELES COUNTY ENGINEER
403 LOS ANGELES COUNTY ENGINEERING BLDG.
Do not extend this side of this line.
Note: Any Additions or Changes on This Sheet Must be Made or Circled in Red Ink With Date and Name of Person Making Change.

76F309S C.E. #310 6-62

PLEASE RETURN TO
LOS ANGELES COUNTY ENGINEER
403 LOS ANGELES COUNTY ENGINEERING BLDG.

Note: Any Additions or Changes on This Sheet Must be Made or Circled in Red Ink With Date and Name of Person Making Change.

Do not extend this side of this line.

.105
6.2
210
630
.6510

Sight on	-Rod	Slope Dist.	+ Vertical − Angle	Horizontal Dist.	+ Vertical − Dist.	Elevation
π @ Sta. S 4+32.10		Elev. 1168.69	+5.05	HI =	F.B. 3171-115	Sheet #6
S 2+95.70	-5.05		-10° 39 00 -10° 39 00 -10° 39 00	136.40	− 25.65	1143.04
S 2+95.70	-6.05		-10° 13 00 -10° 13 00 -10° 13 00	136.40	− 25.58	1143.11
S 4+58.1	-5.05	27.0	+ 7° 51	26	+ 3.7	1172.4
S top 5+13.1	-5.05	82.0	+ 6° 49	81	+ 9.7	1178.4
S top 5+42.1	-5.05	111.0	+ 6° 48	110	+ 13.2	1181.9
S toe 5+71.1	-5.05	141.0	+ 7° 30 ?	139	+ 18.4	1187.1
S toe 6+22.1	-5.05	194.0	+11° 10	190	+ 37.3	1206.0
top Brk. S 6+39.00 top ridge	-5.05		+11° 01 00 +11° 02 00 +11° 01 30	207.00	+ 40.33	1209.02
S 6+39.00	-6.05		+11° 19 30 +11° 19 30 +11° 19 30	207.00	+ 40.46	1209.15
π @ Sta. S 6+39.00		Elev. 1209.15	+5.15	HI =	F.B. 3171-115	
S 4+32.10	-5.15		-11° 03 00 -11° 03 00 -11° 03 00	207.00	− 40.43	1168.72
S 4+32.10	-6.15		-10° 47 00 -10° 47 00 -10° 47 00	207.00	− 40.43	1168.72
1" I.P. & cap (See Pg 115 for location)	-5.15	6.3	+ 5° 59	6	+ 0.7	1209.8°

Notes-Ck'd by
Map No.
Office Work
Checked
Date

Survey of El Conejo Blvd.
JN 0095.15 Tape 65 Std 84 °F
Surveyed by Crane
Notes CYC Date 27 Feb '64
Indexed C. I. GALLI

F.B. 3171 PG. 117

F.B. 3171 PG. 118

T @ Sta.		Elev.	+	HI =	F.B. 3171-115 Sht. #6		
Sight On	-Rod	Slope Dist.	+ Vertical - Angle	Horizontal Dist.	+ Vertical - Dist.	Elevation	

PLEASE RETURN TO
LOS ANGELES COUNTY ENGINEER
403 LOS ANGELES COUNTY ENGINEERING BLDG.

Note: Any Additions or Changes on This Sheet Must be Made or Circled in Red Ink With Date and Name of Person Making Change.

Do not extend this side of this line.

Notes Ck'd by	Survey of EL CONEJO BLVD
Map No.	JN 0095.15 Tape Std °F
Office Work	Surveyed by Monkey Jr.
Checked	Notes ETM JR. Date 2-26-64
Date	Indexed C. J. CALM

F.B. 3171 Pg. 119

PROFILE LN "A" OF SHEET ± 7

650'±

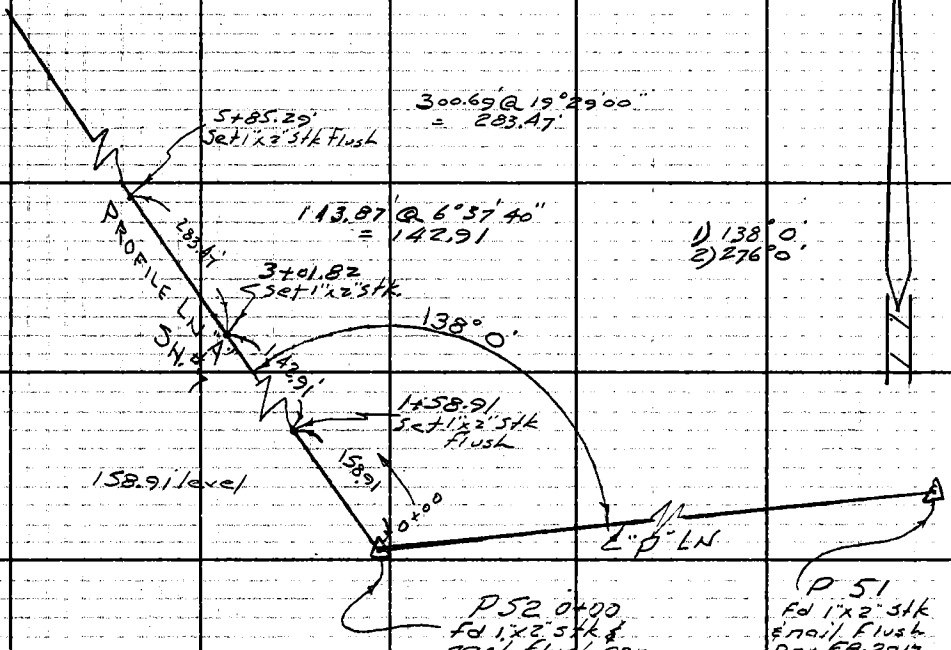

Note: Any Additions or Changes on This Sheet Must be Made or Circled in Red Ink With Date and Name of Person Making Change.

Do not extend this side of this line.

PLEASE RETURN TO
LOS ANGELES COUNTY ENGINEER
403 Los Angeles County Engineering Bldg.

76F3095 CE # 310 3-61

PLEASE RETURN TO
LOS ANGELES COUNTY ENGINEER
403 LOS ANGELES COUNTY ENGINEERING BLDG.

Note: Any Additions or Changes on This Sheet Must be Made or Circled in Red Ink With Date and Name of Person Making Change.

Do not extend this side of this line.

F.B. 3171 PG. 120

	℄ @ P 52	EL 1047.1	+ 5.15	H.I. 1052.25' FB 2912-152			LN "A" SH 1
	SIGHT ON	-ROD	SLOPE DIST	± VERT. ANGLE	HORIZ. DIST.	VERT. DIST.	ELEV.
	0+51.5	5.15	51.6'	+ 4° 05'	51.5	+ 3.7	1050.8
	1+12.1	5.15	112.2'	+ 2° 01'	112.1'	+ 3.9	1051.0'
	1+58.91	- 5.41		0° 0'00"	158.91'		1046.84
	℄ @ 1+58.91	EL 1046.84	+ 5.20	H.I. 1052.04			
	SIGHT ON	-ROD	SLOPE DIST	± VERT. ANGLE	HORIZ. DIST.	VERT. DIST.	ELEV.
	P 52	-5.01		0°0'0"	158.91'		1047.03'
4)	2+15.0	-5.20	58.0'	- 10° 22'	56.1'	- 10.3	1036.5'
5)	2+21.7	-5.20	64.1'	- 11° 43'	62.8	- 13.0	1033.8'
6)	2+59.1	-5.20	100.2'	+ 1° 20'	100.2'	+ 2.3'	1049.1'
7)	3+01.82	-5.20		+ 8°00'	142.91	+20.05'	1066.86'
		"		+ 7 58' 30"			
		-4.20		+ 7° 37' 20"		+20.05	
		"		+ 7° 33' 30"			
	℄ @ 3+01.82	EL 1066.86	+5.00	H.I.			
	SIGHT ON	-ROD	SLOPE DIST	± VERT. ANGLE	HORIZ DIST	VERT. DIST.	ELEV
	1+58.91	- 5.00		- 7° 58' 00"	142.91	- 20.00'	1046.84'
		"		- 7° 58' 00"			
		- 6.00		- 7° 33' 40"		-19.98'	
		"		- 7° 34' 20"			
8)	3+47.2	5.00	48.1	+ 19° 23'	45.4'	+ 16.00'	1082.8'
9)	4+05.3	5.00	109.1'	+ 18° 29'	103.5	+ 34.6'	1101.4'
10)	4+67.0	5.00	175.13	+ 19° 31'	165.2	+ 58.6'	1125.4
11)	5+19.5	5.00	231.3	+ 19° 45'	217.7'	+ 78.2'	1145.0
12)	5+71.3	6.00	285.9'	+ 19° 31'	269.5'	+ 94.5'	1161.8
13)	6+27.0	9.00		+ 19° 22' 20"	325.2	+ 110.1	1176.9'
		"		+ 19° 18' 00"			
						6+50 is +2.0' higher than 6+27 hand level	
	6+50						1178.9'

Chained level from 5+85.29 to 6+50

Notes Ck'd by
Map No.
Office Work
Checked
Date

Survey of EL CONEJO BLVD.
JN 0095.15 Tape Std °F
Surveyed by Mankey Jr.
Notes ETM Jr. Date 2-24-64
Indexed C. J. GALLI

F.B. 3171 Pg. 121

PROFILE LN "B" SH. #7

1150' ±

P 51
Fd 1"x2" stk & nail
flush, Per FB 2912-152

P 52 0+00
Fd 1"x2" stk & nail
flush, Per FB. 2912-152

"B" LINE

1) 67°0'
2) 134°0'

299.13' 67°0'

300.14 @ 4°42'0"
= 299.13

2+99.13
Set 1"x2" stk

276.29 level

PROFILE LN SH. "B"

276.29'

5+75.02
Set 1"x2" stk flush

195.01 level

195.01'

7+70.43
Set 1"x2" stk

171.57 @ 8°44'00"
= 169.58

169.58'

9+40.01
Set 1"x2" stk

Note: Any Additions or Changes on This Sheet Must be Made or Circled in Red Ink With Date and Name of Person Making Change.

Do not extend this side of this line.

PLEASE RETURN TO
LOS ANGELES COUNTY ENGINEER
403 Los Angeles County Engineering Bldg.

76F309S CE # 310 3-61

PLEASE RETURN TO
LOS ANGELES COUNTY ENGINEER
403 LOS ANGELES COUNTY ENGINEERING BLDG.

Note: Any Additions or Changes on This Sheet Must be Made or Circled in Red Ink With Date and Name of Person Making Change.

Do not extend this side of this line.

↑@ P52 EL 1047.1 +5.15' H.I. 1052.25' FB 2912-152 LN "B" SH 7

SIGHT ON	-ROD	SLOPE DIST.	± VERT. ∠	HORIZ. DIST.	VERT. DIST	ELEV.
0+59.7	5.15	60.0	- 5°35'	59.7	-5.8	1041.3
1+20.6	5.15	121.1'	- 4°58'	120.6	-10.5	1036.6'
1+71.2	5.15	172.0'	- 5°29'	171.2'	-16.4'	1030.7
2+24.4'	5.15	225.5'	- 5°40'	224.4'	-22.3	1024.8
2+73.6	5.15	274.4	- 4°28'	273.6'	-21.4	1025.7
2+99.13	5.15		- 4°16' 30"	299.13'	-22.27	1024.90
"	"		- 4°15' 00"			
"	4.15'		- 4°26' 40"		-22.27	
"	"		- 4°27' 20"			

↑@ 2+99.13 EL. 1024.90 + 5.10 H.I. 1030.0'

SIGHT ON	-ROD	SLOPE DIST	± Vert ∠	HORIZ. DIST	VERT. DIST.	ELEV.
0+00 (P52)	5.10		+ 4° 15' 00"	299.13'	+ 22.10'	
"	"		+ 4 12 00			
"	4.10		+ 4° 04' 40"		+ 22.13	
"	"		+ 4° 00 00			
3+72.4	5.10	73.4	- 3° 17'	73.3	- 4.2	1020.7'
4+27.1'	5.10	128.2	- 3° 18'	128.0	- 7.4	1017.5
4+59.8	5.10'	161.1	- 3° 47'	160.7	- 10.6	1014.3'
4+71.5'	5.10'	172.9'	- 4° 10'	172.4	- 12.6'	1012.3'
4+81.0'	5.10'	182.2'	- 3° 15'	181.9'	- 10.3	1014.6'
5+23.3'	5.10'	224.3'	- 1° 52'	224.2'	- 7.3	1017.6
5+75.02	5.10		- 1° 32' 40"	276.3	- 7.5	1017.4'
6+25	5.10		- 1° 34' 00"	326.3	- 8.9	1016.0'
6+58	5.10		- 1° 43'	359.3	- 10.8	1014.1'
6+89.8	5.10		- 2° 0"	391.1	- 13.7	1011.2'
7+14	5.10		- 1° 45'	415.3	- 12.7	1012.2'

F.B. 3171 PG 122

Channel Level
5+75.02 to 7+89.03

76F3095 CE # 310 3-61

PLEASE RETURN TO
LOS ANGELES COUNTY ENGINEER
403 LOS ANGELES COUNTY ENGINEERING BLDG.

Note: Any Additions or Changes on This Sheet Must be Made or Circled in Red Ink With Date and Name of Person Making Change.

Do not extend this side of this line.

℄ @ 2+99.13 EL 1024.90 + 5.10' H.I. 1030.00' Ln B" SH-7

SIGHT ON	+ ROD	SLOPE DIST	± VERT ∠	HORIZ. DIST.	VERT. DIST.	ELEVATION
7+70.43	-5.10		-1°10'00"	470.90	-9.82'	1015.05'
"	"		-1°12'30"			
"	-6.10'		-1°02'20"		-9.66'	
"	"		-1°04'00"			
℄ @ 7+70.43	EL 1015.05	+ 5.20'	H.I.			

SIGHT ON	- ROD	SLOPE DIST	± VERT ∠	HORIZ. DIST	VERT. DIST	ELEV.
2+99.13	-5.20		+1°13'20"	470.90	+9.91'	1024.90'
	"		+1°11'30"			
	-4.20		+1°06'00"		+9.84	
	"		+1°03'00"			
8+33.2	5.20'	63.0'	+5°0'	62.8	+5.5'	1020.6'
8+97.9	5.20	129.3'	+9°36	127.5	+21.6	1036.7'
9+27.6	5.20	159.4'	+9°37'	157.2	+26.6	1041.7'
9+40.01	5.20		+9°13'40"	169.58'	+27.46'	1042.47'
	"		+9°10'20"			
	4.20		+8°53'00"		+27.44'	
	"		+8°50'30"			
℄ @ 9+40.01	EL 1042.47	+ 5.20 H.I.	1047.67			

SIGHT ON	- ROD	SLOPE DIST	± VERT ∠	HORIZ. DIST.	VERT. DIST.	ELEV.
7+70.43	-5.20		-9°09'20"	169.58'	-27.40'	
"	"		-9°12'00			
	-6.20		-8°49'00		-27.38'	
	"		-8°52'00			
9+64.4	-5.20'	24.2	-7°31'	24.1	-3.2	1039.3'
9+94.1	-5.20'	55.7'	-13°47'	54.1	-13.3	1029.2'
10+22.1	-5.20'	84.6'	-13°52'	82.1	-20.3	1022.2'
10+71.3	-5.20'	134.2'	-11°51'	131.3	-27.5	1015.0
11+38.7	-5.20	202.2'	-10°45'	198.7	-37.7	1004.8
11+97.6	-5.20'	261.6'	-10°03'30"	257.6	-45.8	996.7

Notes Ck'd by _____
Map. No. _____
Office Work _____
Checked _____
Date _____

Survey of EL Cerrito St. Rd
JN 00995 Tape _____ Std. _____ °F
Surveyed by Markey Jr. Date 2-27-64
Notes _____
Indexed B. J. GALL

F. B. 377 PG. 123

PLEASE RETURN TO
LOS ANGELES COUNTY ENGINEER
403 LOS ANGELES COUNTY ENGINEERING BLDG.

Note: Any Additions or Changes on This Sheet Must be Made or Circled in Red Ink With Date and Name of Person Making Change.

Do not extend this side of this line.

F. B. 3171 PG 124

Notes Ck'd by	Survey of EL CONEJO BLVD.	F. B. 3171 PG. 125
Map No.	JN 0095.15 Tape Std °F	
Office Work	Surveyed by Mankey Jr.	
Checked	Notes ETM Jr. Date 2-27-64	
Date	Indexed C. J. GALLI	

PROFILE LN "C" SH. #7

1040±

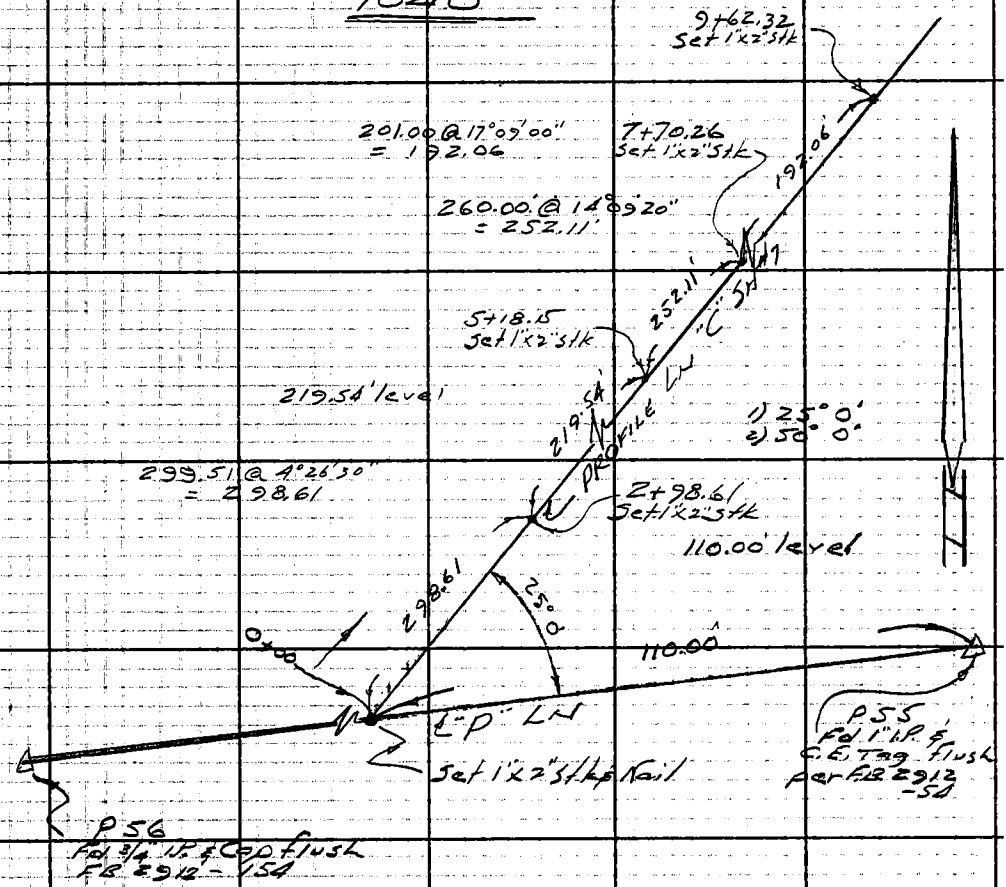

Note: Any Additions or Changes on This Sheet Must be Made or Circled in Red Ink With Date and Name of Person Making Change.

Do not extend this side of this line.

PLEASE RETURN TO
LOS ANGELES COUNTY ENGINEER
403 LOS ANGELES COUNTY ENGINEERING BLDG.

76F309S CE # 310 3-61

PLEASE RETURN TO
LOS ANGELES COUNTY ENGINEER
403 LOS ANGELES COUNTY ENGINEERING BLDG.

Note: Any Additions or Changes on This Sheet Must be Made or Circled in Red Ink With Date and Name of Person Making Change.

Do not extend this side of this line.

	@ P 55	EL = 1045.90 + 5.10'		H.I. 1051.00	FB 2912-154	LN "C"	SH #7
	SIGHT ON	- ROD	SLOPE DIST	± VERT ∠	HORIZ. DIST.	VERT. DIST.	ELEVATION
	0+00 (start of Profile Ln "C" per FB 3171 PG 125	-5.10'		+ 6° 09' 00"	110.0'	+11.80'	1057.67
		"		+ 6° 05' 46"			
		4.10'		+ 5° 38' 30"			
		"		+ 5° 35' 00"		+ 11.81	
	@ 0+00	EL = 1057.67	+ 5.15	H.I. 1162.82	FB. 3171	-	
	SIGHT ON	- ROD	SLOPE DIST.	± VERT. ∠	HORIZ DIST	VERT. DIST	ELEVATION
	P 55	-5.15'		- 6° 05' 20"			
		"		- 6° 06' 00"		- 11.74'	1045.90'
		-6.15'		- 5° 34' 00"			
		"		- 5° 36' 00"		- 11.75'	
	0+64.2	- 5.15'	64.4'	- 4° 48'	64.2'	- 5.4'	1052.3'
	1+28.5	- 5.15'	128.9'	- 4° 32'	128.5'	- 10.2'	1047.5'
	2+04.7	- 5.15'	205.1'	- 3° 44'	204.7'	- 13.4'	1044.3'
	2+68.3	- 5.15	269.0'	- 4° 02'	268.3'	- 18.9'	1038.8'
	2+90.8	- 5.15'	291.7'	- 4° 32'	290.8'	- 23.1'	1034.6'
	2+98.61	- 5.15'		- 4° 24'	298.6'	- 23.0	1034.7'
	3+14	- 5.15		- 3° 46'	314.	- 20.7'	1037.0'
	3+84	- 5.15		- 2° 57'	384	- 19.8	1037.9'
	4+50	- 5.15		- 2° 18'	450	- 18.1	1039.6
	4+95.7	- 5.15		- 2° 00'	495.7	- 17.3	1040.4
	5+18.15	- 5.15		- 1° 42' 30"	518.2	- 15.31'	1042.33'
		-6.15'		- 1° 40' 30"			
		"		- 1° 37' 00"		- 15.44'	
	@ 5+18.15	EL 1042.33	+ 5.20	- 1° 34' 40" H.I.			
	SIGHT ON	- ROD	SLOPE DIST	± VERT ∠	HORIZ DIST	VERT. DIST.	ELEV.
	0+00	5.20		+ 1° 42' 40"		+15.37	1057.67'
	"	"		+ 1° 41' 20"			
	"	4.20		+ 1° 35' 00"		+15.27	
		"		+ 1° 34' 30"			

Changed Level 2+98.61 to 5+18.15

F.B. 3171 PG 126

76F3095 CE # 310 3-61

PLEASE RETURN TO
LOS ANGELES COUNTY ENGINEER
403 LOS ANGELES COUNTY ENGINEERING BLDG.

Note: Any Additions or Changes on This Sheet Must be Made or Circled in Red Ink With Date and Name of Person Making Change.

Do not extend this side of this line.

Notes Ck'd by
Map No.
Office Work
Checked
Date

Survey of EL CAMINO BLVD.
JN0095.15 Tape Std 0 F
Surveyed by [illegible] Date 2-27-64
Notes
Indexed C. J. GALLI

F. B. 377 PG. 127

T@ 5+18.15 EL. 1042.33' + 5.20 H.I. 1147.53' L.V.C. Sta. 7

SIGHT ON	-ROD	SLOPE DIST.	VERT. ∠	HORIZ. DIST.	VERT. DIST	ELEVATION
5+67.9	5.20'	50.0'	+5°56'	49.7'	+5.2	1047.5'
6+14.7	5.20'	97.5'	+8°20'	96.5'	+14.1	1056.4'
6+55.4	5.20'	139.5'	+10°25'	137.2	+25.2	1067.5'
6+94.0	5.20'	179.6'	+11°50'	175.8'	+36.8'	1079.1'
7+48.2	5.20	236.9'	+13°54'	230.0'	+56.9	1099.2'
7+70.26	5.20		+14°28'00"	252.11	+65.09'	1107.43'
			+14°29'20"			
	4.20'		+14°15'00"			
			+14°17'00"		+65.10'	
	T@ 7+70.26	EL=1107.43'	+ 4.90 H.I.	1212.33'		

SIGHT ON	-ROD	SLOPE DIST	VERT. ∠	HORIZ. DIST.	VERT. DIST.	ELEVATION
5+18.15	4.90		-14°29'00"	252.11	-65.14	1042.33'
"			-14°30'00"			
"	5.90'		-14°15'00"		-65.08'	
			-14°16'20"			
8+23.0	4.90'	55.7'	+18°49'	52.7	+18.0'	1125.4'
8+79.2	4.90'	114.8'	+18°28'	108.9'	+36.4	1143.8'
9+14.2	4.90'	151.0'	+17°38'	143.9	+45.7	1153.1'
T 9+62.32	7.90'	201.6'	+17°17'30"	192.0	+58.6	1166.0'
10+00.00	9.90'		+17°21'20"	229.74	+66.6'	1174.0
			+17°17'00"			

Sta. 10+40 is 5.4' higher than Sta. 10+00

Changed level 9-6-64 to 10+40

I 10+40.0 269.74 1179.4'

PLEASE RETURN TO
LOS ANGELES COUNTY ENGINEER
403 LOS ANGELES COUNTY ENGINEERING BLDG.

Note: Any Additions or Changes on This Sheet Must be Made or Circled in Red Ink With Date and Name of Person Making Change.

Do not extend this side of this line.

BLANK

F. B. 3171 PG. 128

Notes Ck'd by
Map No.
Office Work
Checked
Date

Survey of El Conejo BM d.
JN 0095.15 Tape 154 Std 84 °F
Surveyed by Crowe
Notes CVC Date 28 Feb 64
Indexed C. J. GAIN

F. B. 3171 Pg. 129

P-55 P-56

SHEET #7

D 8+84.6
set 1x1, top of hill
20" Oak
1.5

Profile line

D 8+66.60
set 1x1

80.70

D 7+85.90
set 1x1

203.50

D 5+82.40
set 1x1

283.50 @ 15°00" = 80.65
283.80 @ 15°36" = 80.71

221.20 @ 23°04" = 203.52
221.40 @ 23°13" = 203.47

300.00 @ 17°55" = 285.45
300.45 @ 18°13" = 285.99

300.00 @ 8°11" = 296.98
300.10 @ 8°23" = 296.89
111.00 @ 7°45" = 109.99

285.40

D 2+97
set 1x1

P-56
3/4" I.P. & cap pcc
F.B. 2912-154

"D" Line

295.03 Rec.

297.00

124° 00'

0+00
Fd. 1x2 & punch pcc
F.B. 3171-125

110.00 M

P-55
Fd. 1" I.P. Fl. pcc
F.B. 2912-154

1) 124 00 00
3) 248 00 00
124 00 00

Note: Any Additions or Changes on This Sheet Must be Made or Circled in Red Ink With Date and Name of Person Making Change

Do not extend this side of this line

PLEASE RETURN TO
LOS ANGELES COUNTY ENGINEER
403 LOS ANGELES COUNTY ENGINEERING BLDG.

76F3095 CE #3 10-62

F.B. 3171 PG. 130

T@ 0+00 Elev. 1057.67 + 5.00 HI=					F.B. 3171-125 F.B. 2912-154 Sheet # 7	
Sight on	-Rod	Slope Dist.	+ Vertical - Angle	Horizontal Dist.	+ Vertical - Dist.	Elevation
P-55 1" I.P.	-5.00		- 6° 05 00 - 6° 04 30 - 6° 04 45	110.00	- 11.72	1045.95
D 0+56	-5.00	56.0	+ 4° 29	56	+ 4.4	1062.1
D 1+16	-5.00	117.0	+ 6° 02	116	+ 12.3	1070.0
D 1+51	-5.00	152.0	+ 6° 30	151	+ 17.2	1074.9
D 2+06 fence	-5.00	208.0	+ 7° 12	206	+ 26.0	1083.7
D 2+39 So. edge Rd.	-5.00	241.0	+ 7° 44	239	+ 32.4	1090.1
D 2+97	-5.00		+ 8° 21 00 + 8° 21 00 + 8° 21 30	297.00	+ 43.59	1101.26
D 2+97	-6.00		+ 8° 32 00 + 8° 32 00 + 8° 32 30	297.00	+ 43.61	1101.28
T@ Sta. D 2+97 Elev. 1101.26 + 5.00 HI=					F.B. 3171-129 Sht # 7	
0+00	-5.00		- 8° 21 00 - 8° 20 30 - 8° 20 45	297.00	- 43.59	1057.67
0+00	-6.00		- 8° 09 00 - 8° 09 30 - 8° 09 15	297.00	- 43.56	1057.70
D 3+43	-5.00	48.0	+16° 36	46	+ 13.7	1115.0
D 3+82	-5.00	89.0	+18° 00	85	+ 27.4	1128.7
D 4+48	-5.00	158.0	+17° 06	151	+ 45.5	1146.8
D 5+17 top	-5.00	231.0	+17° 19	220	+ 68.5	
D 5+82.40 toe	-5.00		+18° 16 30 +18° 16 00 +18° 16 15	285.40	+ 94.24	1195.50
D 5+82.40	-6.00		+18° 26 00 +18° 26 00 +18° 26 00	285.40	+ 94.12	1195.38

PLEASE RETURN TO
LOS ANGELES COUNTY ENGINEER
403 LOS ANGELES COUNTY ENGINEERING BLDG.

Note: Any Additions or Changes on This Sheet Must be Made or Circled in Red Int With Date and Name of Person Making Change.

Do not extend this side of this line.

76F309S C.E. #310 6-62

PLEASE RETURN TO
LOS ANGELES COUNTY ENGINEER
403 LOS ANGELES COUNTY ENGINEERING BLDG.

Note: Any Additions or Changes on This Sheet Must be Made or Circled in Red Ink With Date and Name of Person Making Change.

Do not extend this side of this line.

Sight of	Rod	Slope Dist	± Vertical Angle	Horizontal Dist.	± Vertical Dist	Elevation
T @ Sta. D 5+82.40		Elev. 1195.50	+ 4.90	H/=	F.B. 3171-129	Sht #7
D 2+97	-4.90		-18° 16 30 -18° 17 00 -18° 16 45	285.40	- 94.27	1101.23
D 2+97	-5.90		-18° 06 00 -18° 06 00 -18° 06 00	285.40	- 94.28	1101.22
D 6+41.9	-4.90	65.0	+23° 44	59.5	+ 26.1	1221.6
D 6+71.4 Straight Grade	-4.90	98.0	+24° 00	89	+ 39.8	1235.3
D 7+72.4 top	-4.90	207.0	+23° 18	190	+ 82.0	1277.5
D 7+85.90 top	-4.90		+23° 01 00 +23° 00 30 +23° 00 45	203.50	+ 86.41	1281.91
D 7+85.90	-5.90		+23° 15 30 +23 15 00 +23° 15 15	203.50	+ 86.46	1281.96
T @ Sta D 7+85.90		Elev. 1281.91	+ 4.95	H/=	F.B. 3171-129	Sht #7
D 5+82.40	-4.95		-23° 00 00 -23 00 30 -23° 00 15	203.50	- 86.38	1195.53
D 5+82.40	-5.95		-22° 46 00 -22° 46 30 -22° 46 15	203.50	- 86.43	1195.48
D 8+19.9 top Brk	-4.95	36.0	+20° 00	34	+ 12.3	1294.2
D 8+49.9	-4.95	66.0	+12° 46	64	+ 14.6	1296.5
D 8+66.60	-4.95		+14° 44 00 +14° 43 30 +14° 43 45	80.70	+ 21.20	1303.11
D 8+66.60	-5.95		+15° 23 00 +15° 23 00 +15° 23 00	80.70	+ 21.20	1303.11

Notes Ck'd by
Map No.
Office Work
Checked
Date

Survey of El Conejo Blvd.
JN 00 05 15 Tape 154 Std 84 °F
Surveyed by Crowe
Notes CVC Date 28 Feb 64
Indexed E. J. GALLI

F.B. 3171 PG. 131

T@ Sta.	D 8+66.60	Elev. 1308.11	+5.00	HI=	F.B. 317	-129 Sht. 7	
Sight on	-Rod	Slope Dist.	+ Vertical - Angle	Horizontal Dist.	+ Vertical - Dist.	Elevation	
D 7+85.90	-5.00		-14° 40 00 -14° 40 00 -14° 40 00	80.70	- 21.12	1281.99	
D 7+85.90	-6.00		-13° 59 00 -13° 58 30 -13° 58 45	80.70	- 21.09	1282.02	
D 8+84.6 top of hill	-5.00	18.2	+ 8° 58	18.0	+ 1.9	1305.0	

F.B. 317 Pg. 132

Notes Ck'd by
Map No.
Office Work
Checked
Date

Survey of EL CONEJO BLVD
JN 0095.15 Tape Std °F
Surveyed by Manley Jr.
Notes E.T.M. Jr. Date 2-28-64
Indexed C. J. GALLI

F. B. 3171 Pg. 133

PROFILE LN. "E" STA. #7

960'±

1) 32°0
2) 64°0

Fd 1"x2" Stk
110.00' W. of
P55 Per. F.B.
3171-125

110.00

P LN

0+00

P55
Fd 1" I.P. &
C.E. Tag flush
F.B. 2912-54

P56
Fd 3/4" I.P. & Cap flush
F.B. 2912-154

3°0'

1+65.0'
Set 1"x2" Stk

171.20 @ 15°27'00"
= 165.01'

10°

2+73.41
Set 1"x2" Stk

108.40' level

300.02' @ 16°00'30"
= 288.19

288.19'

PROFILE

5+61.60
Set 1"x2" Stk

206.70 @ 3°45'00"
= 206.26'

206.26'

7+67.86
Set 1"x2" Stk

131.85 @ 24°20'
= 120.13'

8787.99
Set 1"x2" Stk.

Note: Any Additions or Changes on This Sheet Must be Made or Circled in Red Ink With Date and Name of Person Making Change.
Do not extend this side of this line.

PLEASE RETURN TO
LOS ANGELES COUNTY ENGINEER
403 LOS ANGELES COUNTY ENGINEERING BLDG.

76F3095 CE # 310 2-61

PLEASE RETURN TO
LOS ANGELES COUNTY ENGINEER
403 LOS ANGELES COUNTY ENGINEERING BLDG.

Note: Any Additions or Changes on This Sheet Must be Made or Circled in Red Ink With Date and Name of Person Making Change.

Do not extend this side of this line.

π @ 0+00 EL. 1057.67 +5.10 H.I. 1062.77 F.B. 3171-125 & 126 LN "E" JH #7

	SIGHT ON	-ROD	SLOPE DIST.	± VERT. ANGLE	HORIZ. DIST.	VERT. DIST.	ELEV.
1)	0+35.5	-5.10	36.4'	+12°30'	35.5	+7.9'	1065.6
2)	0+76.4	-5.10	78.9'	+14°34'	76.4'	+19.8'	1077.5
3)	1+16.2	-5.10	120.6'	+15°28'	116.2'	+32.2'	1089.9'
4)	1+65.01	-6.10		+15°34'00" +15°37'20"	165.01	+45.05'	1102.74'
		7.10		+15°54'00" +15°56'20"		+45.06'	

π @ 1+65.01 EL 1102.74' +5.05' H.I.

	SIGHT ON	-ROD	SLOPE DIST	± VERT. ∡	HORIZ. DIST.	VERT. DIST.	ELEV.
	0+00	-6.05'		-14°56'30" -14°58'00"	165.01	-45.07'	1057.67'
		5.55		-15°06'40" -15°08'40"		-45.11	
5)	1+97.7	5.05'	33.2'	+10°13'	32.7'	+5.9'	1108.6'
6)	2+28.4	5.05'	63.8'	+6°21	63.4'	+7.1	1109.8'
7)	2+73.41	11.05'		+4°09'20" +4°05'30"	108.4	+1.81	1104.50'
		12.05		+4°40'40" +4°37'00"		+1.81	

π @ 2+73.41 EL 1104.50' +5.10' H.I.

	SIGHT ON	-ROD	SLOPE DIST.	± VERT. ∡	HORIZ. DIST.	VERT. DIST.	ELEVATION
		-11.10'		+2°17'20" +2°15'00	108.4	-1.70'	1102.74'
		-12.10		+2°49'20" +2°46'30"		-1.70'	
8)	3+10.4'	-5.10	38.3'	-15°14'	37.0'	-10.1	1094.4'
9)	3+71.4'	-5.10	102.6'	-17°11'	98.0	-30.3'	1074.2'
10)	4+17.0'	-6.10	150.7'	-17°38'	143.6	-46.6'	1057.9

F. B. 3171 PG. 134

PLEASE RETURN TO
LOS ANGELES COUNTY ENGINEER
403 LOS ANGELES COUNTY ENGINEERING BLDG.

Note: Any Additions or Changes on This Sheet Must be Made or Circled in Red Ink With Date and Name of Person Making Change.

Do not extend this side of this line.

Notes Ck'd by _____
Map No. _____
Office Work _____
Checked _____
Date _____

Survey of JN 009515 Tape _____ Std. _____ °F
Surveyed by Mackey Va. Date 2-25-64
Notes _____
Indexed E. J. GALLI

EL CONEJO BLVD
F. B. 3171 PG. 135

Δ @ 2+73.41 EL 1104.30 + 510 14.1 LINE #4

	SIGHT ON	+R&D	SLOPE DIST.	+VERT. ∠	HORIZ. DIST.	VERT. DIST.	ELEV.
11)	4+24.2	+14.1		-17°02'	1978'	-69.9	1034.6
12)	5+21.3	+5.10	260.5'	-17°52'	247.9'	-79.9	1024.6'
13)	5+61.60	+5.10		-15°41'30"	288.2'	-81.28'	1023.17'
		-6.10		-15°45'30"			
				-15°34'40"		-81.36'	
				-15°35'00"			

#113.50' Backsight

Δ @ 5+61.60 EL 1023.17' + 5.25 14.1 1028.42'

Chained level Sta 3+73.41

	SIGHT ON	-R&D	SLOPE DIST.	+VERT. ∠	HORIZ. DIST.	VERT. DIST.	ELEVATION
	2+73.41	-5.25		+15°46'50"		+81.37'	
	"	"		+15°45'00"			
		-4.25		+15°35'30"		+81.29'	
		"		+15°32'30"			
19)	6+43.6	+7.70'		0°0'0"	82.0'		1020.72
15)	7+08.3	-5.25'	146.8'	+2°27'	146.7'	+6.3	1029.5'
16)	7+67.86	-2.25		+4°10'20"	206.76'	+18.01	1041.17'
	"	"		+4°09'00"			
	"	-1.25		+3°53'00"		+17.98'	
	"	"		+3°52'20"			

Δ @ 7+67.86 EL 1041.17' +5.00 14.1

	SIGHT ON	-R&D	SLOPE DIST.	+VERT. ∠	HORIZ. DIST.	VERT. DIST.	ELEVATION
	5+61.60	-5.00		-4°59'20"	206.76	+17.98'	
	"	"		-4°58'40"			
	"	-4.00		-5°15'00"		-18.00'	
	"	"		-5°16'40"			
17)	8+03.3	-5.00	38.0	+21°07'	35.4'	+13.7'	1054.9'
18)	8+40.2	-5.00	79.7'	+21°56'	72.3'	+33.6'	1074.8'
19)	8+73.3	-5.00	115.7'	+24°24'	105.4	+47.8'	1089.0'
20)	8+87.99	-6.00		+24°15'	120.13	+53.06'	1094.17
	"	"		+24°12'30"			
	"	-7.00		+24°38'		+53.00'	
	"	"		+24°37'			

PLEASE RETURN TO
LOS ANGELES COUNTY ENGINEER
403 LOS ANGELES COUNTY ENGINEERING BLDG.

Note: Any Additions or Changes on This Sheet Must be Made or Circled in Red Ink With Date and Name of Person Making Change.

Do not extend this side of this line.

	⊼ @ 8+87.99	EL. 1094.17	+5.25 H.I.			L.N. "E"	SH #1
	SIGHT ON	-ROD	SLOPE DIST	±VERT. ∠	HORIZ. DIST.	VERT. DIST	ELEV.
	7+67.86	11.25'		-21°19'30"	120.13	-52.98'	[illegible]
	"	"		-21°23'20"			
	"	9.25'		-22°10'00"		-53.00'	
	"	"		-22°12'40"			
2	9+29.7	5.25'	42.8	+12°54'	41.7	+9.6'	1103.8'
2	9+59.7	7.25'	73.0'	+10°45'	71.7	+11.6	1105.8'

F. B. 3171 PG. 136