Notes Ck'd by	Survey of	F.B. 3176 Pg.
Map No.	JN Tape Std °F	
Office Work	Surveyed by	
Checked	Notes Date	
Date	Indexed	

Page	Job	Description
	Index	
9	Sec. Cor.	Sec. corners & ¼ Sec. corners recovered & referenced from Ave. "A" S. on 20th to 40th Sts. to Ave. "P".
3	Ties	From Ave. "P" & 40th St. to a P.O. T. So. of ¼ corner 13/18.

Microfilmed Feb. '85

76P3098 CE #310 8-66

Notes Ck'd by ALDEN CHASE	Survey of 30 TH ST. WEST	F. B. 3176 PG. 5
Map No. B-2917-2-8	JN 0302.01 Tape 0198 Std 68 °F	
Office Work R. S. DOWNS	Surveyed by C. K. LIND	
Checked ALDEN CHASE	Notes LIND Date 4-11-64	
Date DEC 8 1975	Indexed J. GALLI JUL 29 '64	

J.N. 0302.01

30 TH ST. WEST

SECTION CORNERS AND 1/4 SECTION CORNERS

RECOVERED AND REFERENCED

FROM: AVE "A" TO AVE "P"

FROM: 20 TH ST. WEST TO 40 TH ST. WEST.

Note: All distances Corrected for 68° Temp.

NOTE: ANGLES SHOWN IN RED ARE ADJUSTED ANGLES

DISTANCES IN RED ARE GROUND DIST. PER GEODIMETER

APRIL 1964

LIND
MALDONADO
MATHER
OHASHI

Note: Any Additions or Changes on This Sheet Must be Made or Circled in Red Ink With Date and Name of Person Making Change.

Do not extend this side of this line.

PLEASE RETURN TO
LOS ANGELES COUNTY ENGINEER
403 LOS ANGELES COUNTY ENGINEERING BLDG.

76F3095 CE #310 6-62

F. B. 3176 PG. 6

INDEX

Ave. "A"

15 14 13 16 11

Ave A-B

12 21 17

Ave "B"

23 22 20 19 18

26

St. West St. West St. West St. West

Ave B-D

24 29 32

40 TH 35 TH 30 TH 35 TH 40 TH

Ave "C"

25 27 28 30 31

Ave C-E

35 34 33

Ave "D"

36 37 38 39 40

PLEASE RETURN TO
LOS ANGELES COUNTY ENGINEER
403 LOS ANGELES COUNTY ENGINEERING BLDG.

Do not extend this side of this line.

Note: Any Additions or Changes on This Sheet Must Be Made or Circled in Red Ink With Date and Name of Person Making Change.

Notes Ck'd by ALDEN CHASE	Survey of 30TH ST WEST
Map No. B-2917-2-8	JN 0302.01 Tape 0198 Std. 68 °F
Office Work R. S. DOWNS	Surveyed by Lind
Checked ALDEN CHASE	Notes Lind Date 4-10-68
Date DEC 9 1975	Indexed C. J. GALLI

F. B. 3176 PG. 7

INDEX

19 AVE D-8 20

41 42 43

AVE "E"

44 45 46 47 48

WEST WEST WEST WEST WEST

30 AVE "E-8" 29

49 50 51

ST. ST. ST. ST. ST.

AVE "F"

52 53 54 55 56

40 TH 35 TH 30 TH 25 TH 20 TH

31 AVE "F-8" 32

57 58 59

AVE "G"

60 61 62 63 64

6 AVE "G-8" 5

65 66 67

Note: Any Additions or Changes on This Sheet Must be Made or Circled in Red Ink With Date and Name of Person Making Change.

Do not extend this side of this line.

PLEASE RETURN TO
LOS ANGELES COUNTY ENGINEER
403 LOS ANGELES COUNTY ENGINEERING BLDG.

76E3085 C.E. #310 6-62

F. B. 376 PG. 8

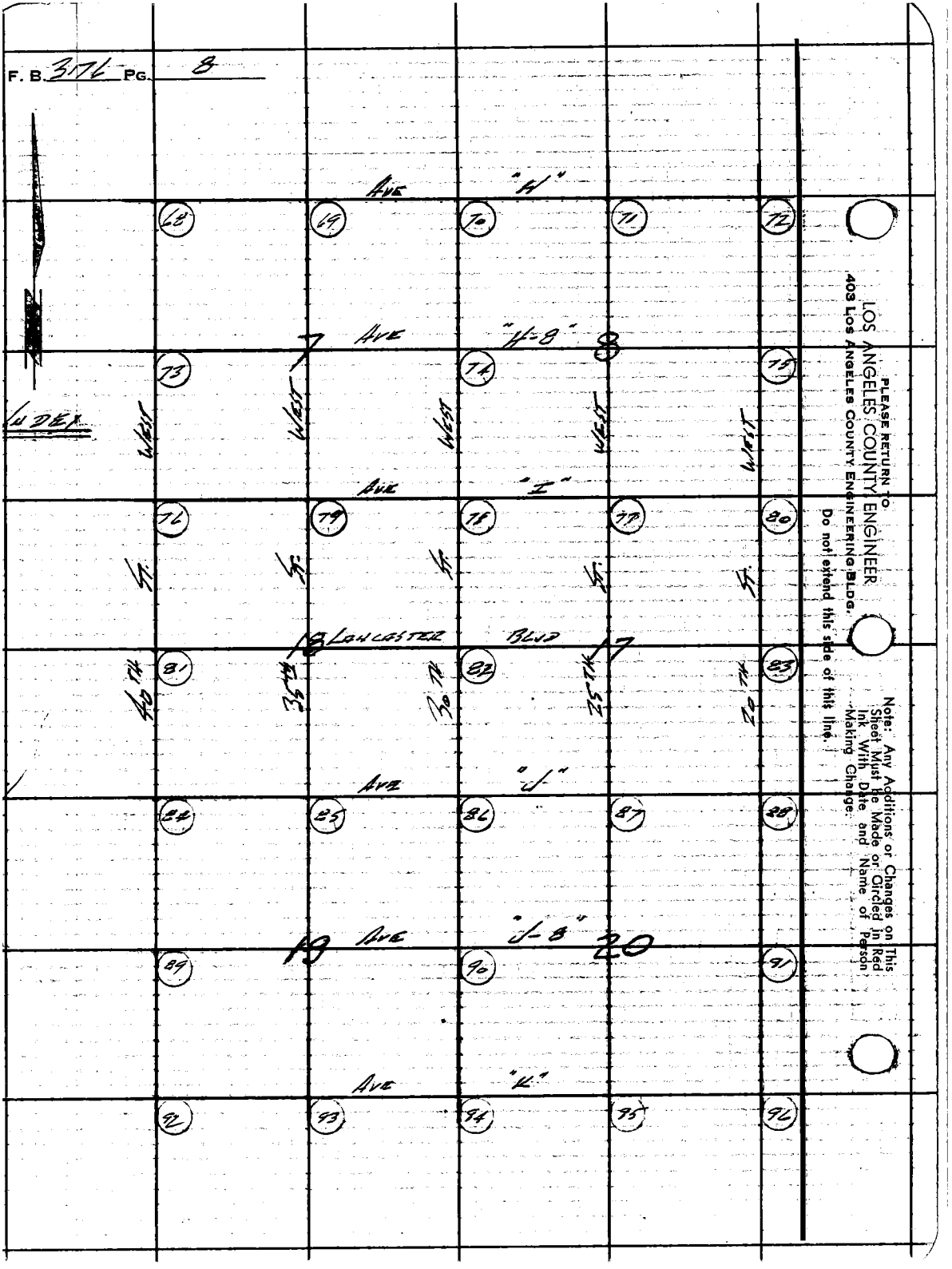

PLEASE RETURN TO
LOS ANGELES COUNTY ENGINEER
403 Los Angeles County Engineering Bldg.

Do not extend this side of this line.

Note: Any Additions or Changes on This Sheet Must Be Made or Circled in Red Ink With Date and Name of Person Making Change.

Notes Ck'd by ALDEN CHASE
Map No. B-2917-2-8
Office Work R. S. DOWNS
Checked ALDEN CHASE
Date DEC 9 1975

Survey of 30 TH ST. WEST
JN 3-2.01 Tape 0198 Std 68 °F
Surveyed by LIND
Notes LIND Date 4-10-64
Indexed [illegible] GALLI

F. B. 5176 PG. 9

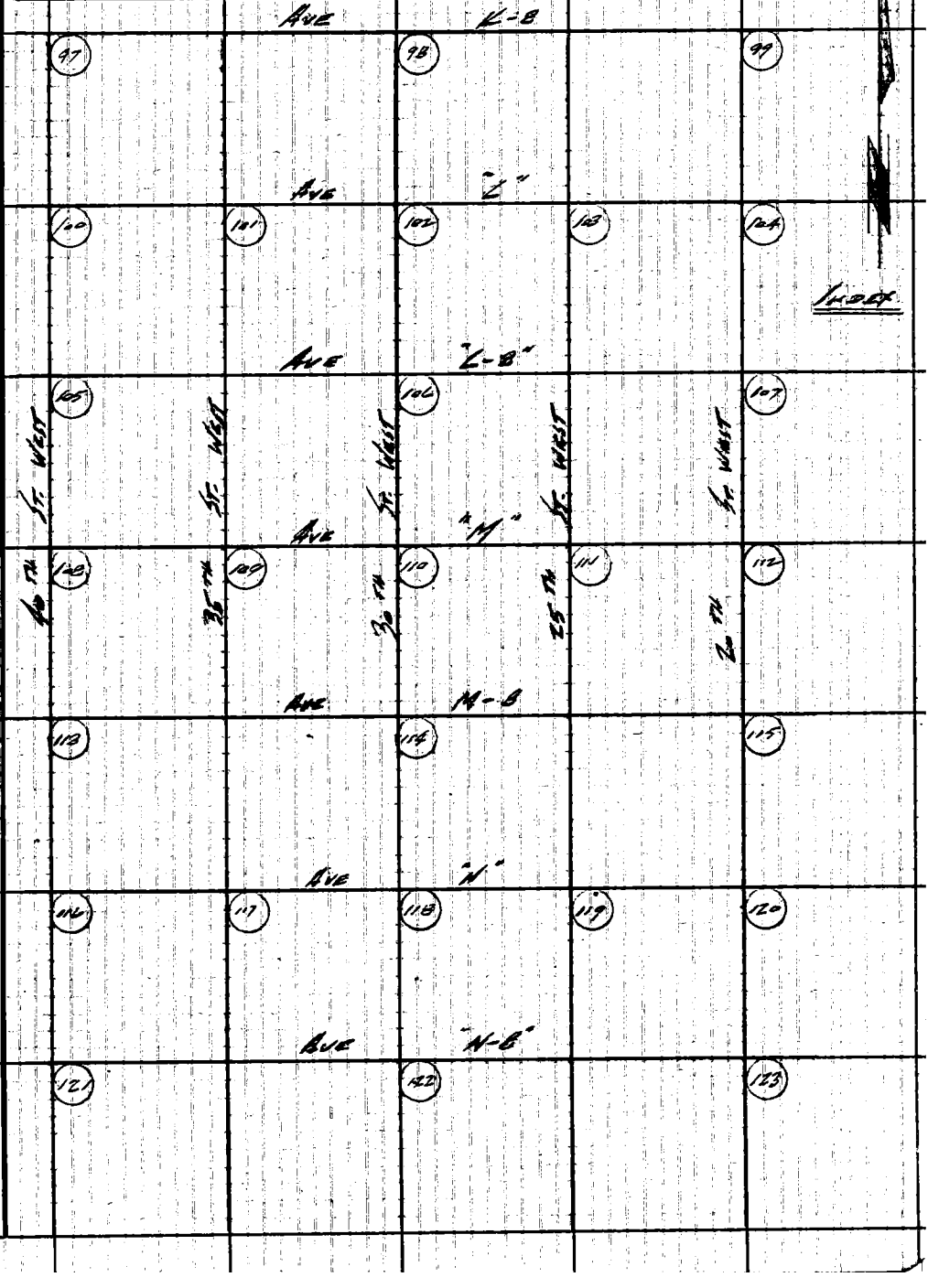

Note: Any Additions or Changes on This Sheet Must be Made or Circled in Red Ink With Date and Name of Person Making Change.

Do not extend this side of this line.

PLEASE RETURN TO
LOS ANGELES COUNTY ENGINEER
403 LOS ANGELES COUNTY ENGINEERING BLDG.

76F3095 CE #3 0 6-62

F. B. 3176 PG. 10

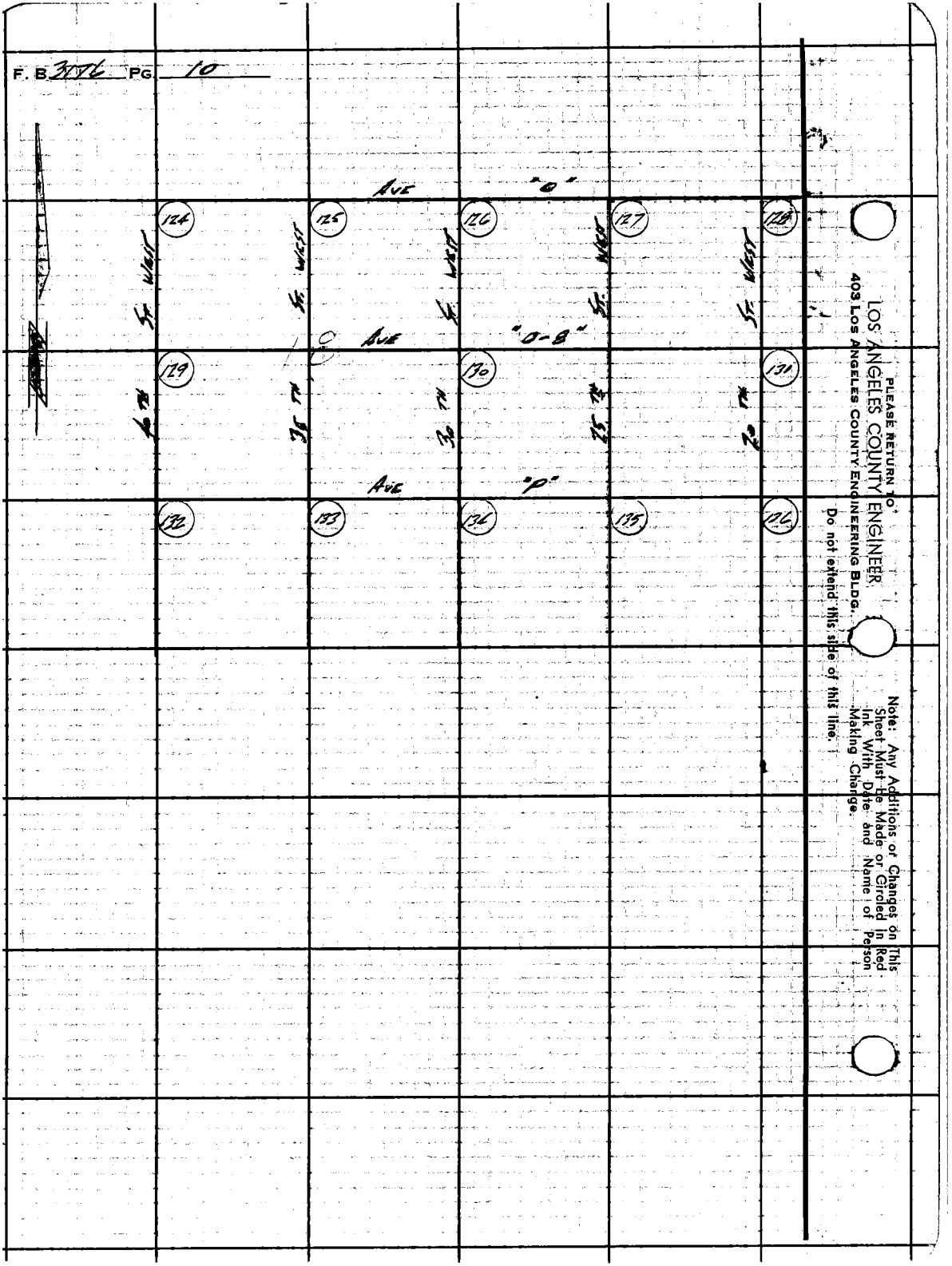

PLEASE RETURN TO
LOS ANGELES COUNTY ENGINEER
403 LOS ANGELES COUNTY ENGINEERING BLDG.

Do not extend this side of this line.

Note: Any Additions or Changes on This Sheet Must Be Made or Circled in Red Ink With Date and Name of Person Making Change.

76F3095 CE #310 6-62

PLEASE RETURN TO
LOS ANGELES COUNTY ENGINEER
403 LOS ANGELES COUNTY ENGINEERING BLDG.

Note: Any Additions or Changes on This Sheet Must be Made or Circled in Red Ink With Date and Name of Person Making Change.

Do not extend this side of this line.

W.S. 71, D-1

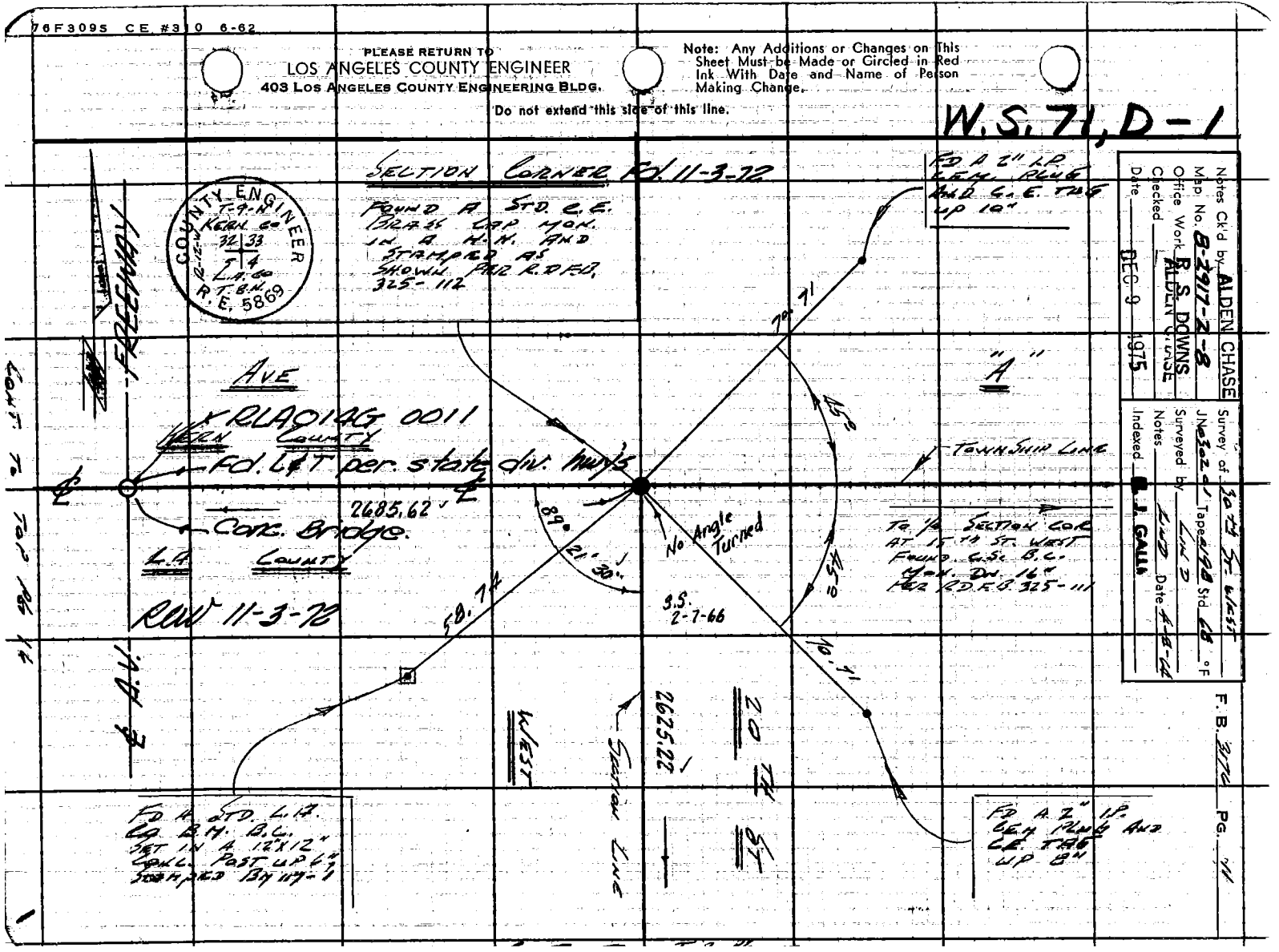

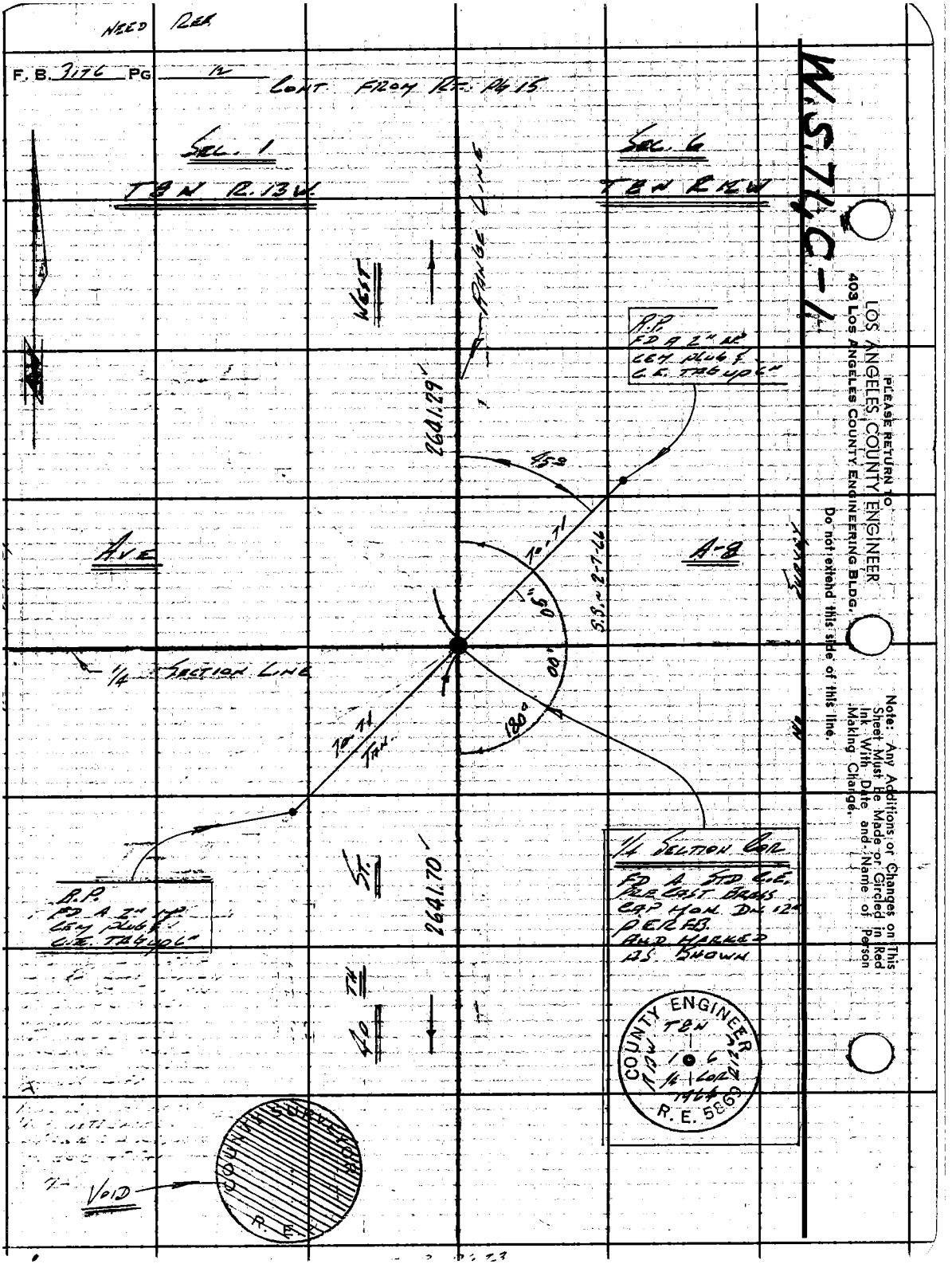
NEED REF
F. B. 3176 PG 12
CONT. FROM RF. PG 15
SEC. 1
T8N R.13W.
SEC. 6
T8N R.12W.
WEST
RANGE LINE
R.P.
FD A 2" IP
CEM PLUG &
C.E. TAG UP 6"
2641.29'
45°
AVE
A-8
SURVEY
S.S. 2-7-66
1/4 SECTION LINE
180°
1/4 SECTION COR.
FD A STD C.E.
PRECAST BRASS
CAP MON. DN 12"
PER FB.
AND MARKED
AS SHOWN
ST.
2641.70'
R.P.
FD A 2" IP
CEM PLUG &
C.E. TAG UP 6"
40TH
COUNTY ENGINEER
T8N
R13W
1/4 COR
1964
R.E. 5869
COUNTY SURVEYOR
R.E.
VOID
W.S. 74 C-1
PLEASE RETURN TO
LOS ANGELES COUNTY ENGINEER
403 LOS ANGELES COUNTY ENGINEERING BLDG.
Do not extend this side of this line.
Note: Any Additions or Changes on This Sheet Must Be Made or Circled in Red Ink With Date and Name of Person Making Change.

Notes Ck'd by ALDEN CHASE	Survey of 30th St. West	F. B. 3176	PG. 13
Map No. B-2917-2-8	JN 30201 Tape 0198 Std 68 °F		
Office Work R. S. DOWNS	Surveyed by LIND		
Checked ALDEN CHASE	Notes LIND Date 4-8-64		
Date DEC 9 1975	Indexed E. J. GALLI		

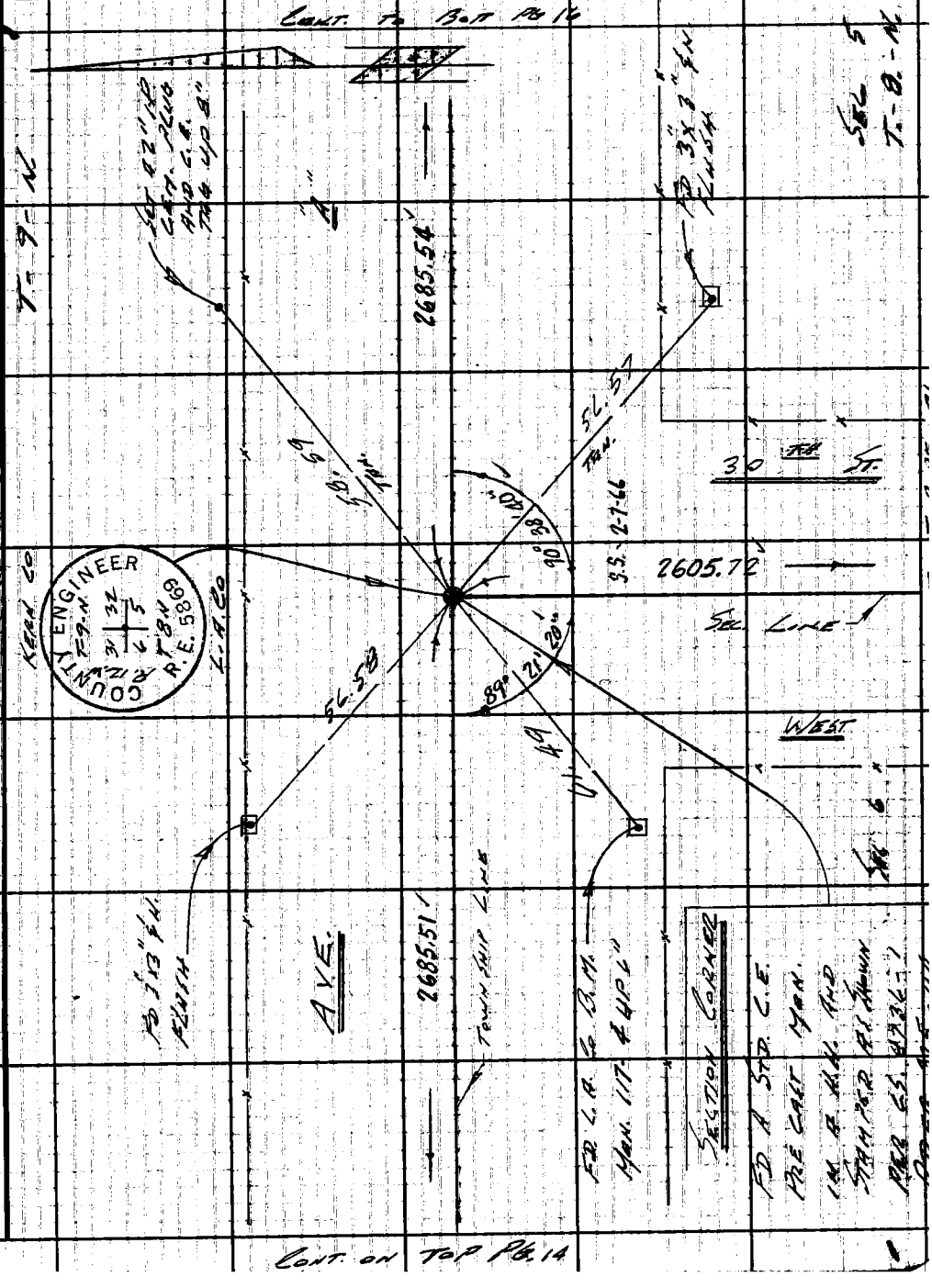

Note: Any Additions or Changes on This Sheet Must be Made or Circled in Red Ink With Date and Name of Person Making Change.

Do not extend this side of this line.

PLEASE RETURN TO
LOS ANGELES COUNTY ENGINEER
403 LOS ANGELES COUNTY ENGINEERING BLDG.

76F309S CE #3 0 6-62

CONT. FROM TOP PG. 13

F. B. 2176 PG. 14

Notes Ck'd by ALDEN CHASE	Survey of 30th ST. WEST	F. B. 3176	PG. 15
Map No. B-2917-2-8	JN 0302.01 Tape 0198 Std 68 °F		
Office Work R. S. DOWNS	Surveyed by LWD		
Checked ALDEN CHASE	Notes LWD Date 4-9-64		
Date DEC 9 1975	Indexed C. J. GALLI		

W.S. 71 G-1

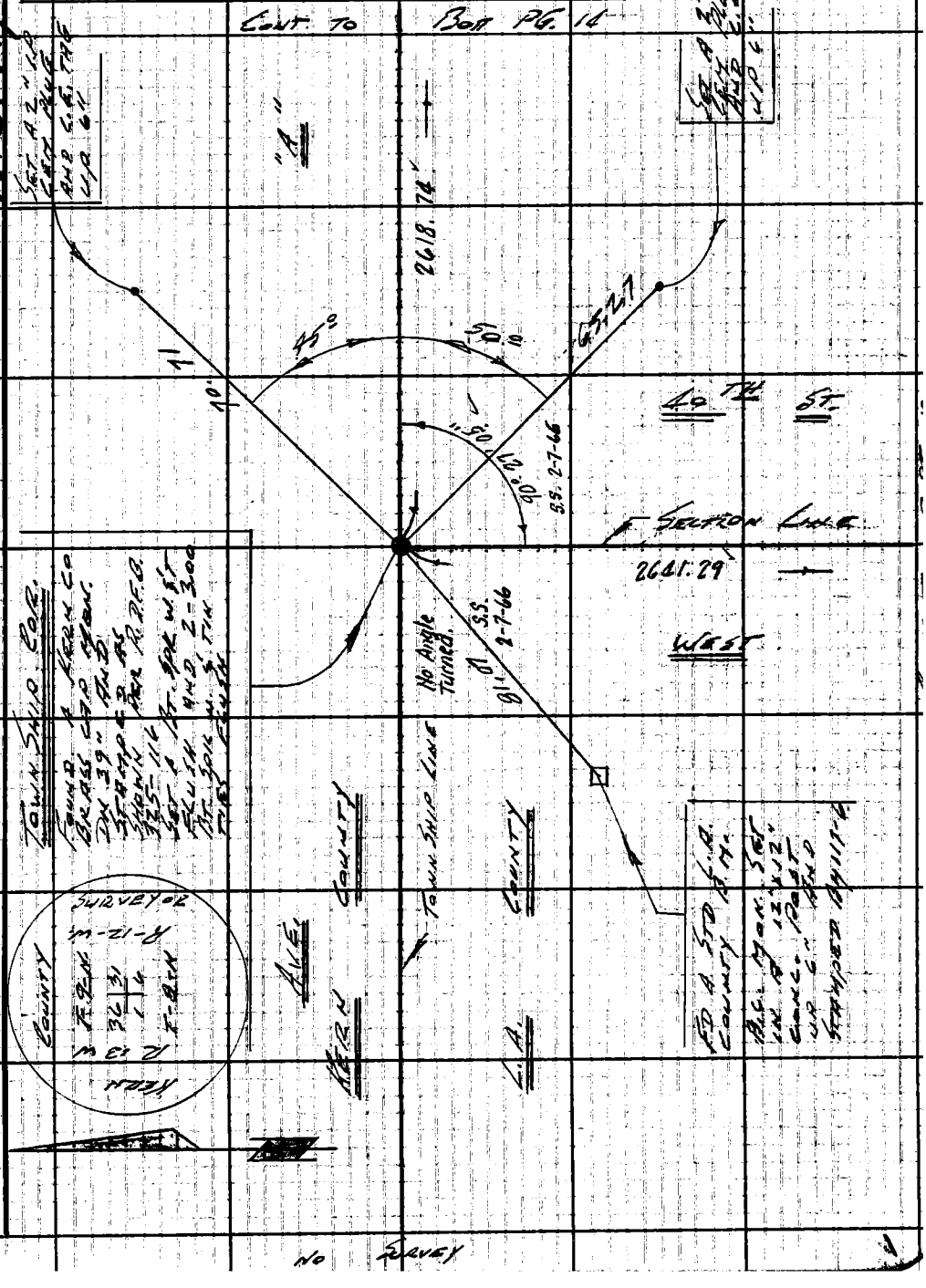

Note: Any Additions or Changes on This Sheet Must be Made or Circled in Red Ink With Date and Name of Person Making Change.

Do not extend this side of this line.

PLEASE RETURN TO
LOS ANGELES COUNTY ENGINEER
403 LOS ANGELES COUNTY ENGINEERING BLDG.

76F309S CE #310 6-62

PLEASE RETURN TO
LOS ANGELES COUNTY ENGINEER
403 LOS ANGELES COUNTY ENGINEERING BLDG.

Note: Any Additions or Changes on This Sheet Must Be Made or Circled in Red Ink With Date and Name of Person Making Change.

Do not extend this side of this line.

W.S. 71, D-1.

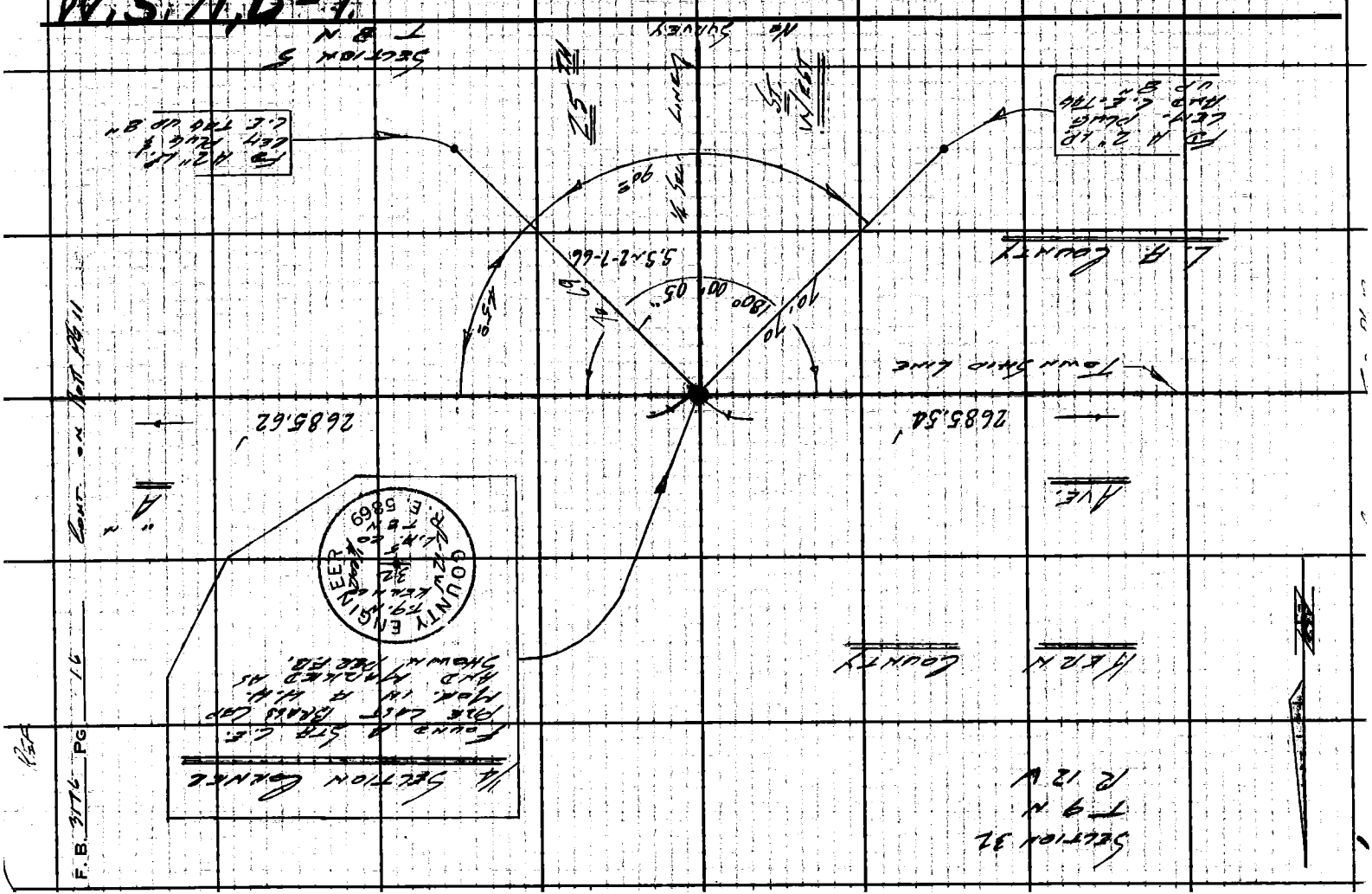

F.B. 3176 PG 16

Notes Ck'd by ALDEN CHASE	Survey of 30 TH ST. WEST		F. B. 3176 PG. 17
Map No. B-2917-2-8	JN 0302.01 Tape 0198 Std 68 °F		
Office Work R. S. DOWNS	Surveyed by LIND		
Checked ALDEN CHASE	Notes LIND Date 4-8-64		
Date DEC 9 1975	Indexed E. J. GALLI		

W.S. 71, D-1

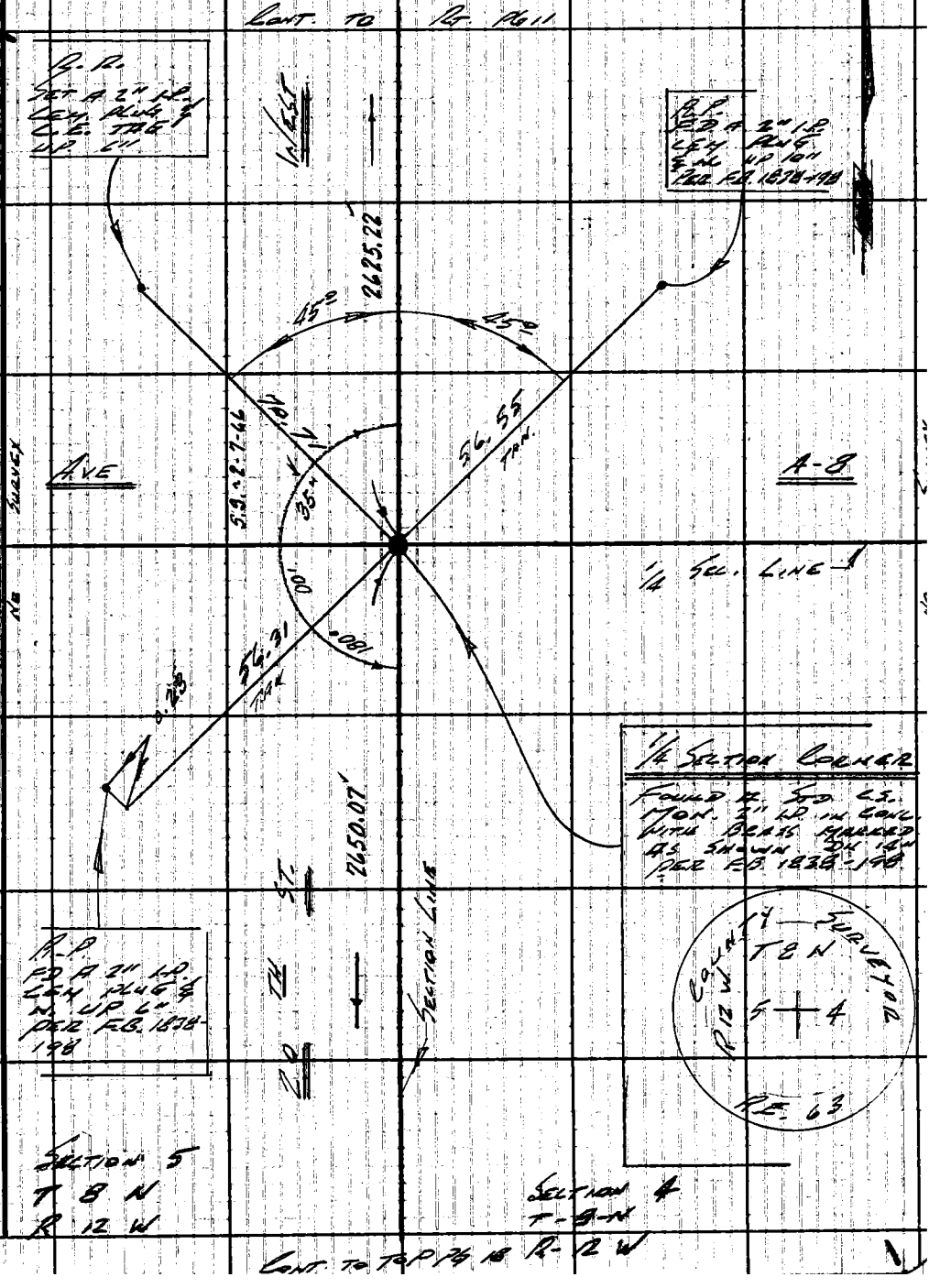

Note: Any Additions or Changes on This Sheet Must be Made or Circled in Red Ink With Date and Name of Person Making Change.

Do not extend this side of this line.

PLEASE RETURN TO
LOS ANGELES COUNTY ENGINEER
403 LOS ANGELES COUNTY ENGINEERING BLDG.

76F309S CE #3 0 6-62

CONT. TO BOTT PG 17

F.B. 3176 PG. 18

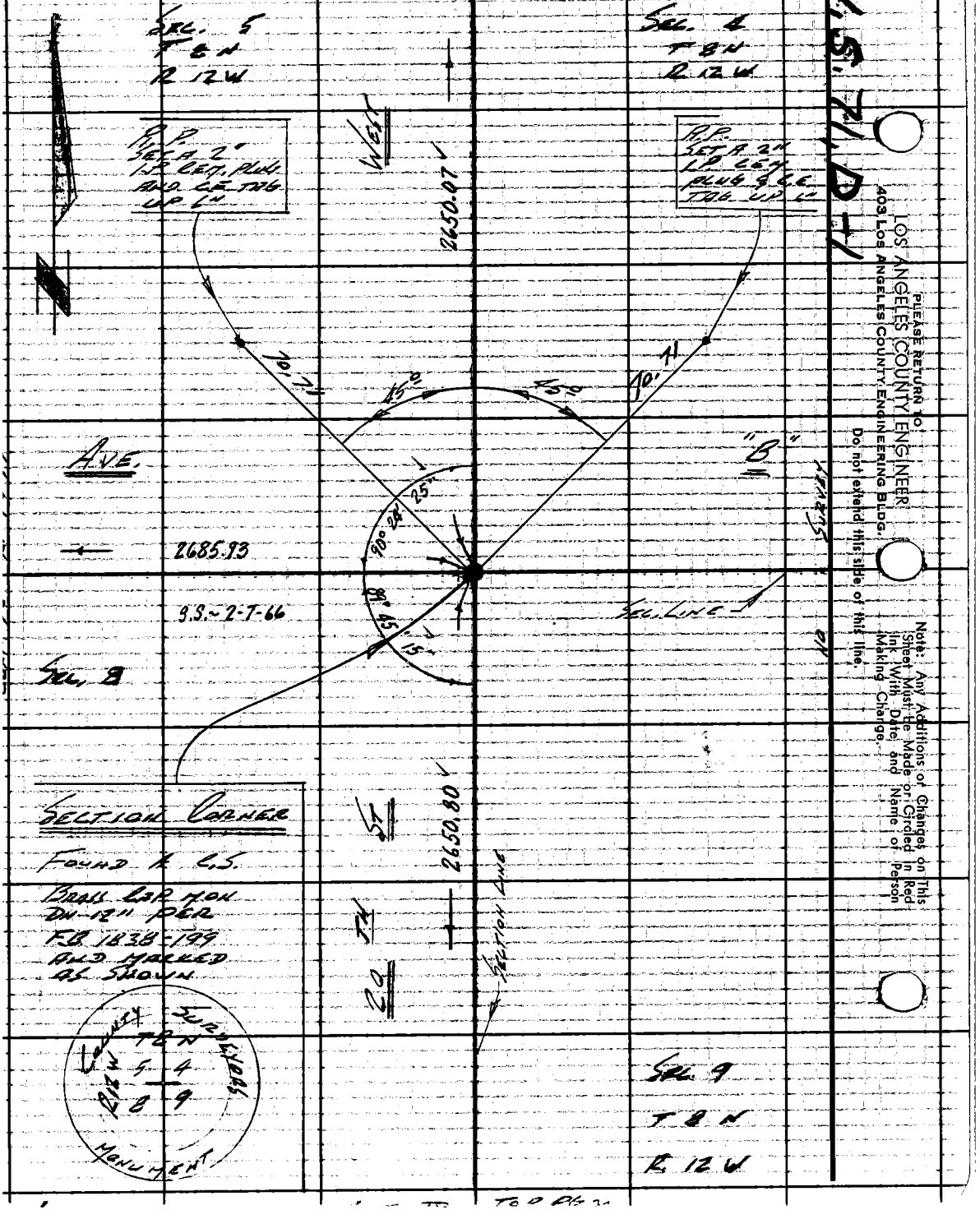

W.S. 71, D-1

PLEASE RETURN TO:
LOS ANGELES COUNTY ENGINEER
403 LOS ANGELES COUNTY ENGINEERING BLDG.

Do not extend this side of this line.

Note: Any Additions or Changes on This Sheet Must be Made or Circled in Red Ink With Date and Name of Person Making Change.

TOP PG 20

Notes Ck'd by ALDEN CHASE	Survey of 30th St. West	F. B. 3176	Pg. 19
Map No. B-2917-2-8	JN 302.01 Tape 0198 Std 68 °F		
Office Work R. S. DOWNS	Surveyed by LIND		
Checked ALDEN CHASE	Notes LIND Date 4-9-66		
Date DEC 9 1975	Indexed E. J. GALLI		

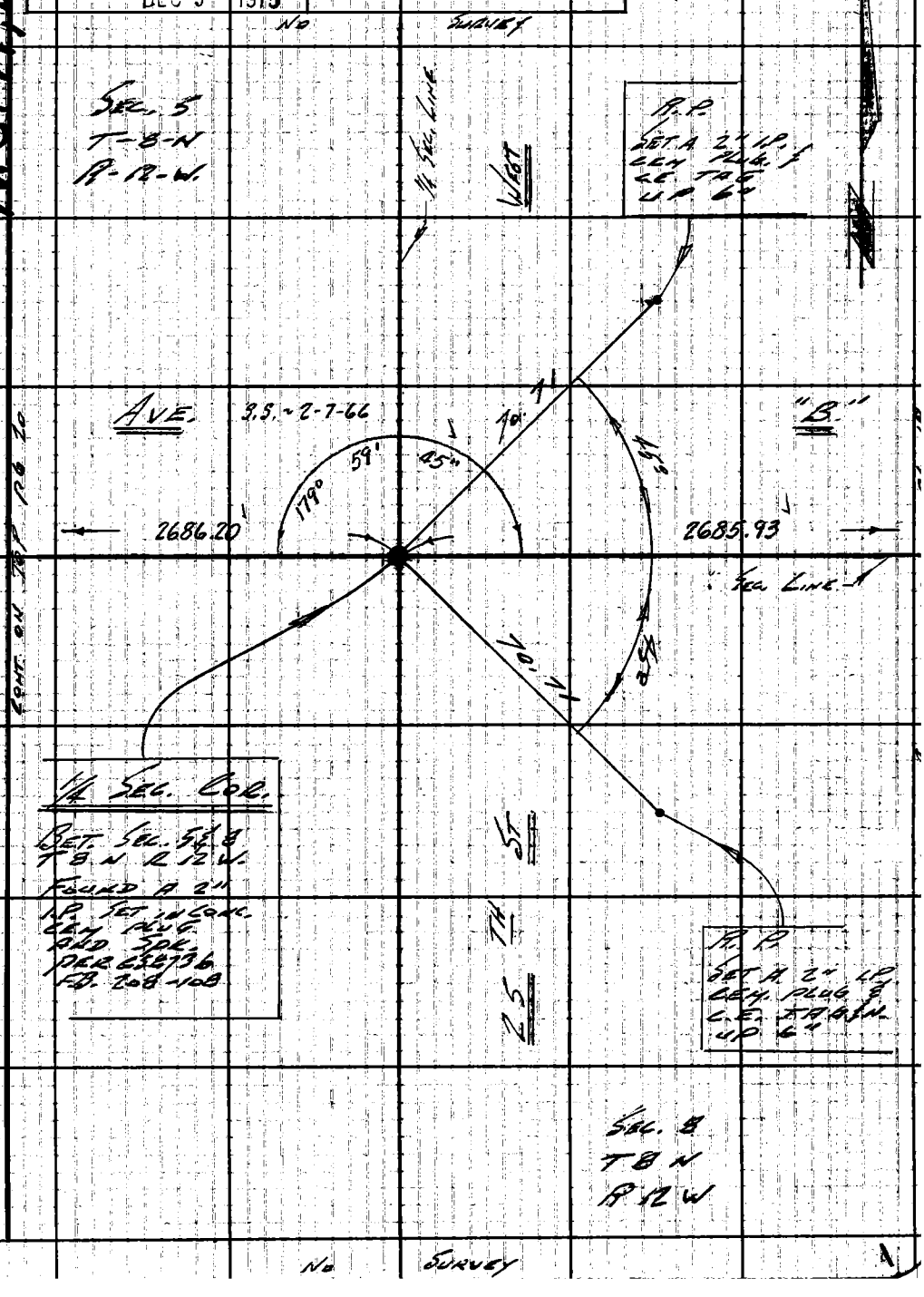

W.S. 71, D-1

Note: Any Additions or Changes on This Sheet Must be Made or Circled in Red Ink With Date and Name of Person Making Change.

Do not extend this side of this line.

PLEASE RETURN TO
LOS ANGELES COUNTY ENGINEER
403 LOS ANGELES COUNTY ENGINEERING BLDG.

76F309S C.E. #310 6-62

PLEASE RETURN TO
LOS ANGELES COUNTY ENGINEER
403 LOS ANGELES COUNTY ENGINEERING BLDG.

Note: Any Additions or Changes on This Sheet Must Be Made or Circled in Red Ink With Date and Name of Person Making Change.

Do not extend this side of this line.

W.S. 71 D-1

F. B. 3176 PG 20

CONT. TO LT. PG 19

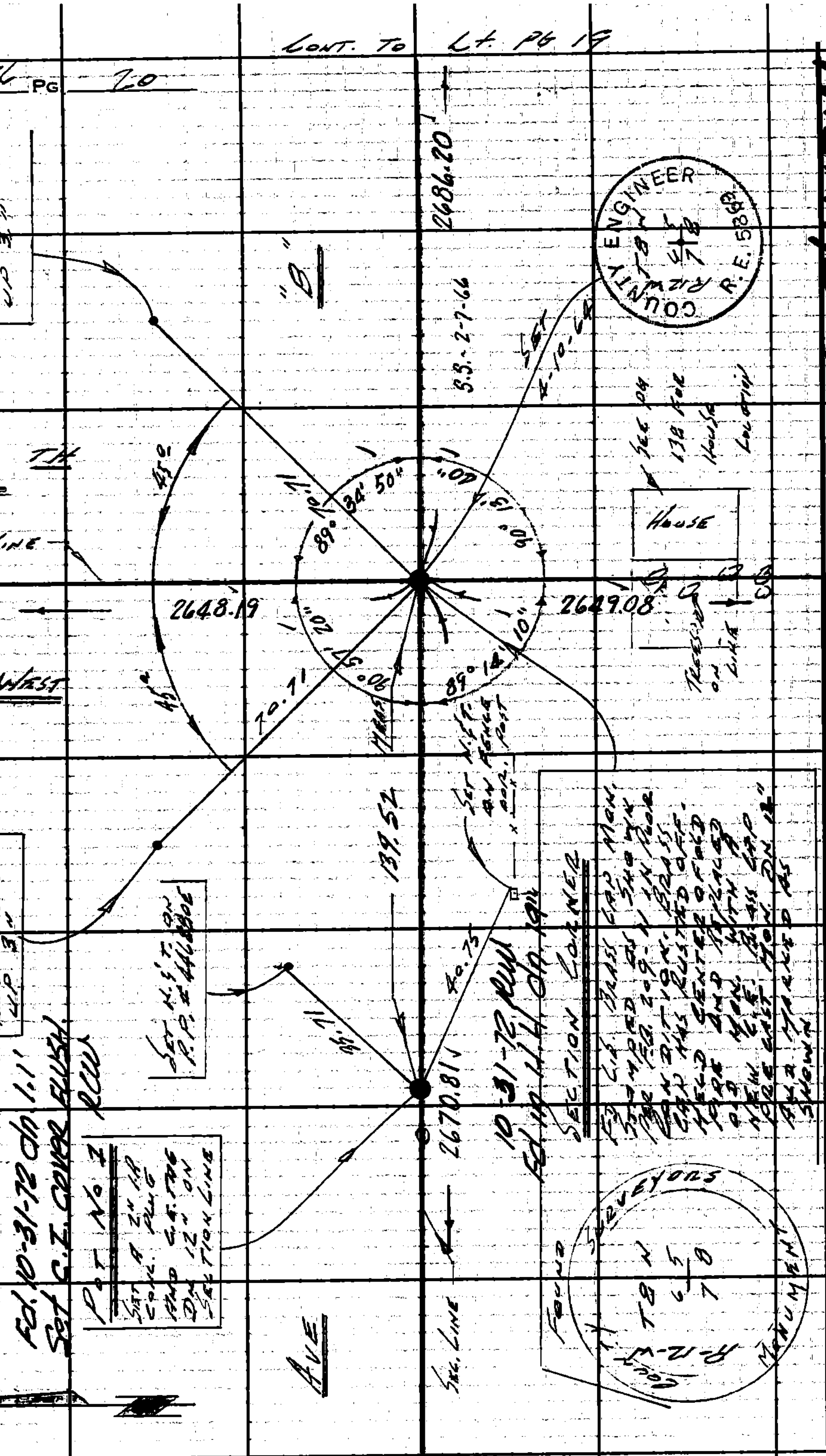

R.P. SET A 2" IP CEM. PLUG AND C.E. TAG UP 3"

R.P. SET A 2" IP CEM PLUG AND CE TAG UP 3"

POT. No 1
SET A 2" IP CONC. PLUG AND C.E. TAG DN 12" ON SECTION LINE

SECTION CORNER
FD. L.A. BRASS CAP MON. STAMPED AS SHOWN PER F.B. 209-11 IN POOR CONDITION. BRASS CAP HAS RUSTED OFF. HELD CENTER OF FLD. PIPE AND REPLACED OLD MON. WITH A NEW L.A.C. BRASS CAP PIPE CAST MON. DN 12" AND MARKED AS SHOWN

10-31-72 RW
FD 10 LT DN 19"

FD. 10-31-72 DN 1.1'
SET C.I. COVER FLUSH
RW

T=78
139.51 LEV = 139.52

COUNTY ENGINEER
R.E. 5869
T8N R12W 17 18

FOUND SURVEYORS MONUMENT
T8N R12W
6 5 / 7 8

CONT. TO BOT PG 21

LT PG 22

Notes Ck'd by ALDEN CHASE	Survey of 30TH ST. WEST	F. B. 3176	PG. 27
Map No. B-2917-2-8	JN 0301.02 Tape 0198 Std 68 °F		
Office Work R. S. DOWNS	Surveyed by LIND		
Checked ALDEN CHASE	Notes LIND Date 4-13-64		
Date DEC 9 1975	Indexed R. J. GALLI		

W.S. 7 D-1

CONT. TO RT. PG 13

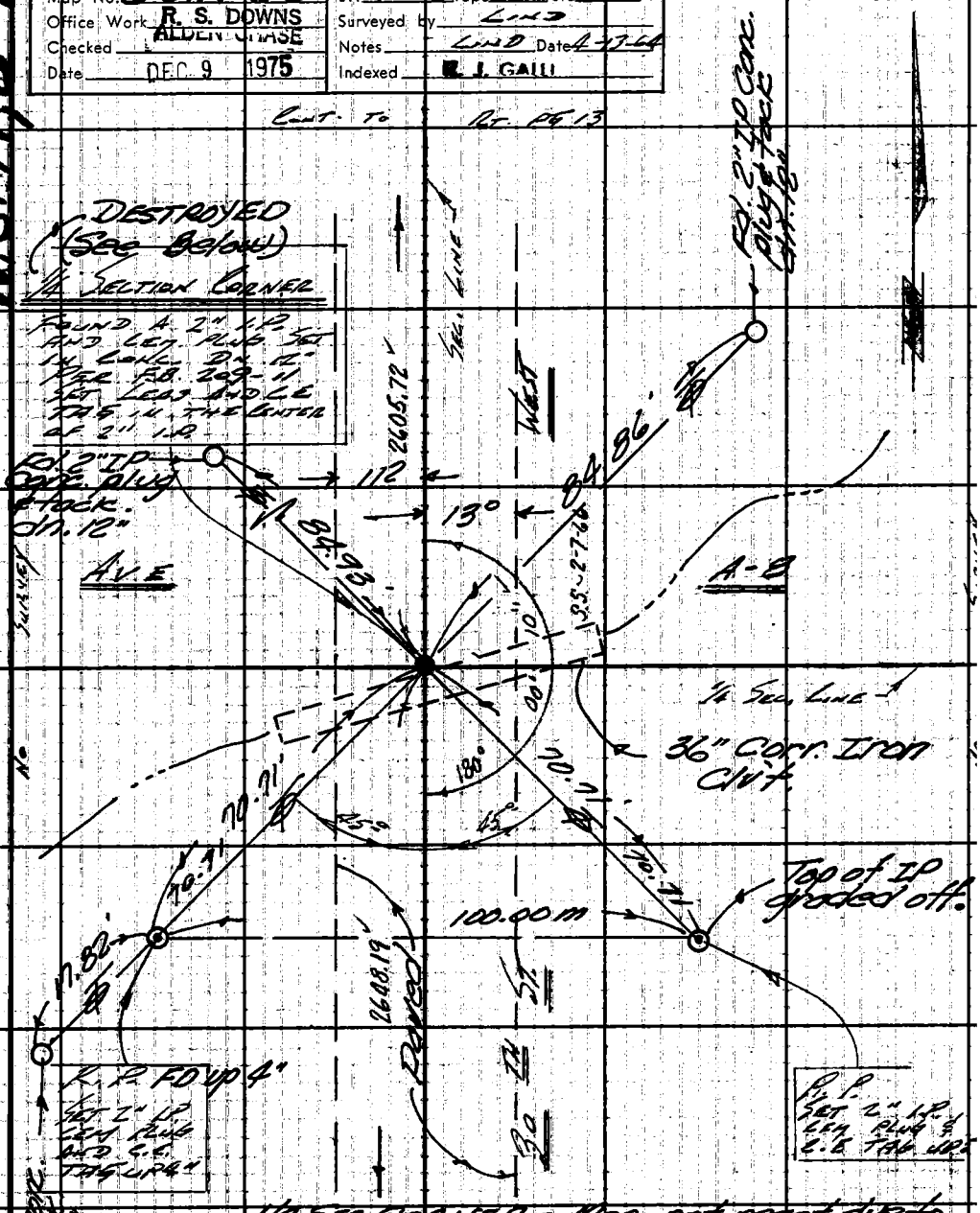

1/4 SEC. CORNER - Mon. not reset due to 36" drain.
Set LBSW & Tin flush in pavt
Held dist. to SW 2" I.P. & line to NE 2" I.P. & Set spk.
Meas. 70.71' to SE 2" I.P. & 100.00 Between IPs.
Checked line to NW 2" I.P.
All ties found to be tangent.

SEC. 6 T 8 N R 12 W

SEC. 5 T 8 N R 12 W

CONT. TO LT. PG 20

Note: Any Additions or Changes on This Sheet Must be Made or Circled in Red Ink With Date and Name of Person Making Change.

Do not extend this side of this line.

PLEASE RETURN TO
LOS ANGELES COUNTY ENGINEER
403 LOS ANGELES COUNTY ENGINEERING BLDG.

76F309S CE #3 0 6-62

F. B. 3176 PG 22

No Survey

Sec. 6
T 8 N
R 12 W

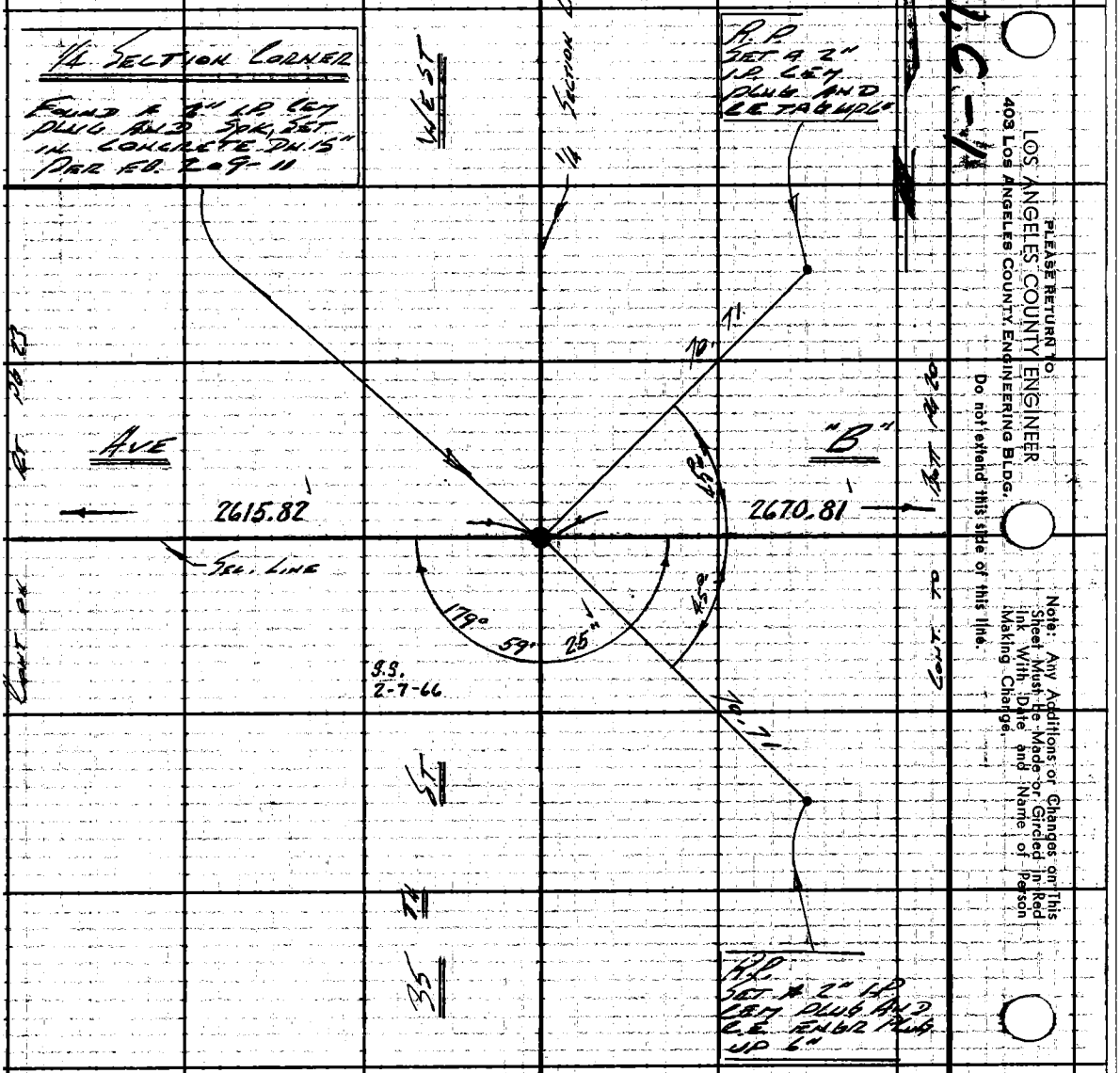

Sec. 7
T 8 N
R 12 W

N.S. 71, C-1

PLEASE RETURN TO:
LOS ANGELES COUNTY ENGINEER
403 Los Angeles County Engineering Bldg.
Do not extend this side of this line.

Note: Any Additions or Changes on This Sheet Must Be Made or Circled in Red Ink With Date and Name of Person Making Change.

Notes Ck'd by ALDEN CHASE	Survey of 50 TH ST. WEST
Map No. B-2917-2-8	JN 302.01 Tape 0192 Std 68 °F
Office Work R. S. DOWNS	Surveyed by LIND
Checked ALDEN CHASE	Notes LIND Date 4-13-64
Date DEC 9 1975	Indexed G. J. GALLI

F. B. 3176 PG. 23

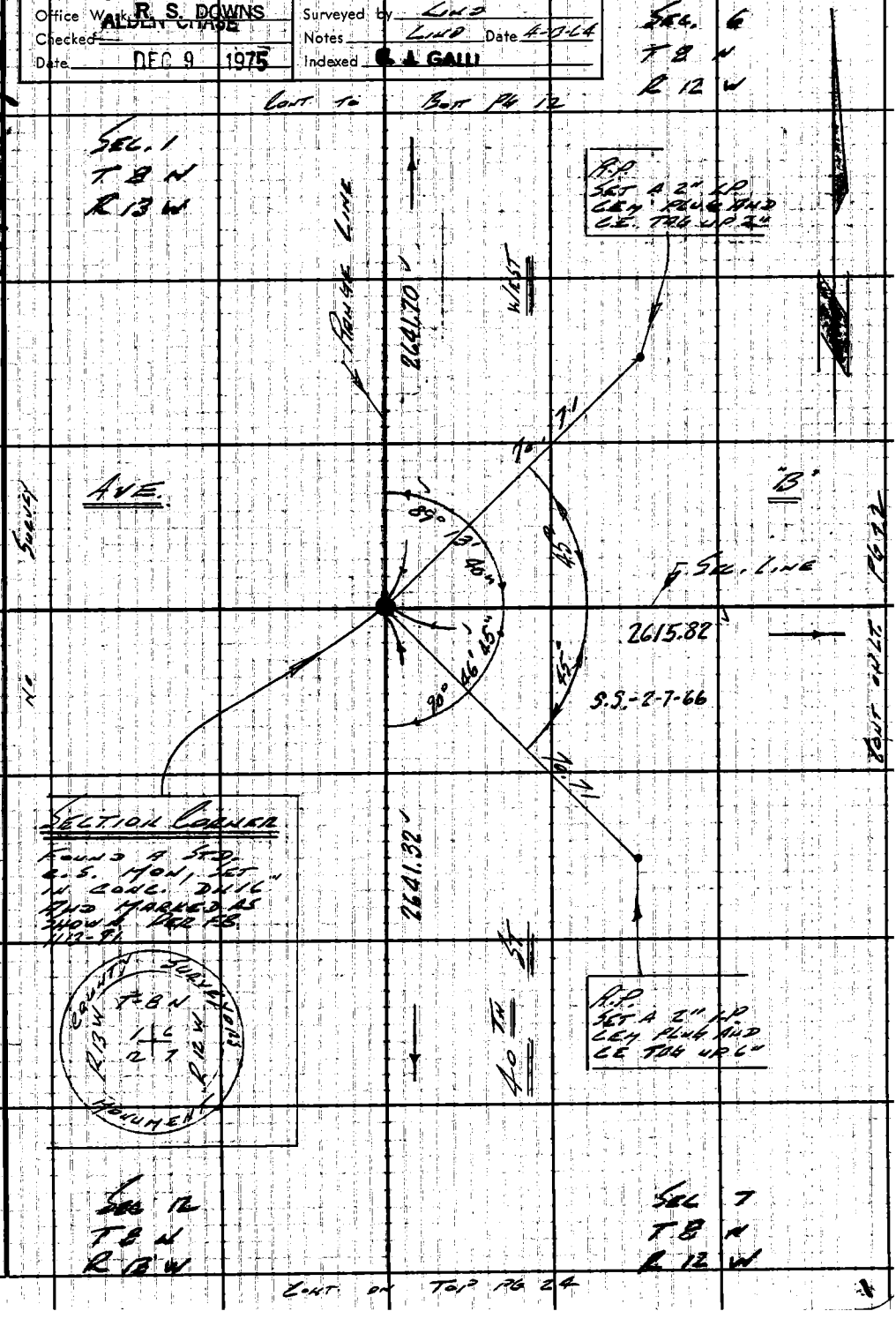

Note: Any Additions or Changes on This Sheet Must be Made or Circled in Red Ink With Date and Name of Person Making Change.

Do not extend this side of this line.

PLEASE RETURN TO
LOS ANGELES COUNTY ENGINEER
403 LOS ANGELES COUNTY ENGINEERING BLDG.

76F3095 CE #310 6-62

F. B. 3176 PG 24

CONT. FROM BOTT. PG 23

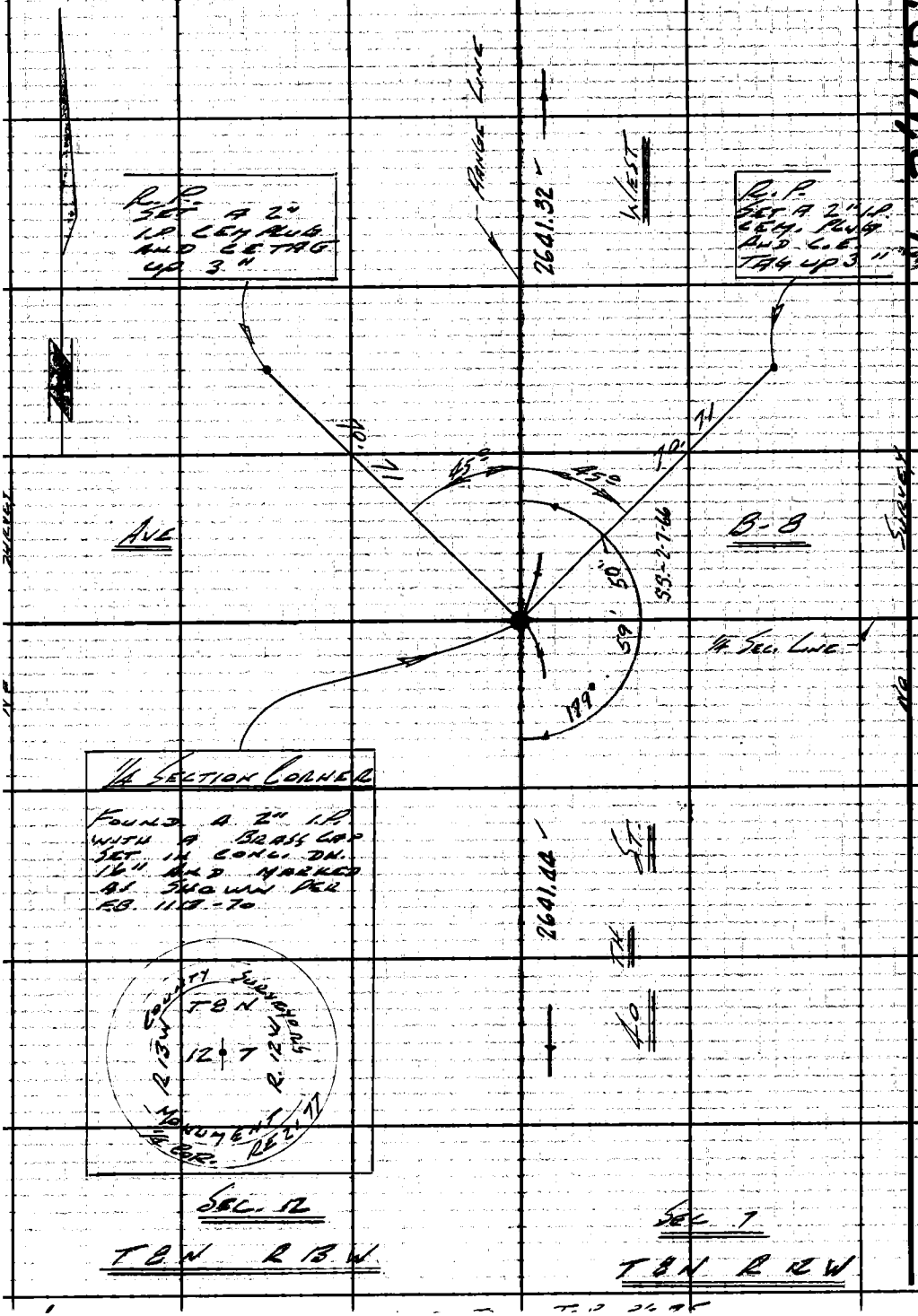

W.S. 71, C-1

PLEASE RETURN TO
LOS ANGELES COUNTY ENGINEER
403 LOS ANGELES COUNTY ENGINEERING BLDG.

Do not extend this side of this line.

Note: Any Additions or Changes on This Sheet Must be Made or Circled in Red Ink With Date and Name of Person Making Change.

Notes Ck'd by ALDEN CHASE	Survey of 30th St. West	F.B. 3176	Pg. 25
Map No. B-2917-2-8	JN 0302.01 Tape 0198 Std 68 °F		
Office Work R. S. DOWNS	Surveyed by LIND		
Checked ALDEN CHASE	Notes LIND Date 4-14-64		
Date DEC 9 1975	Indexed [illegible] GALLI		

W.S.71, C-1

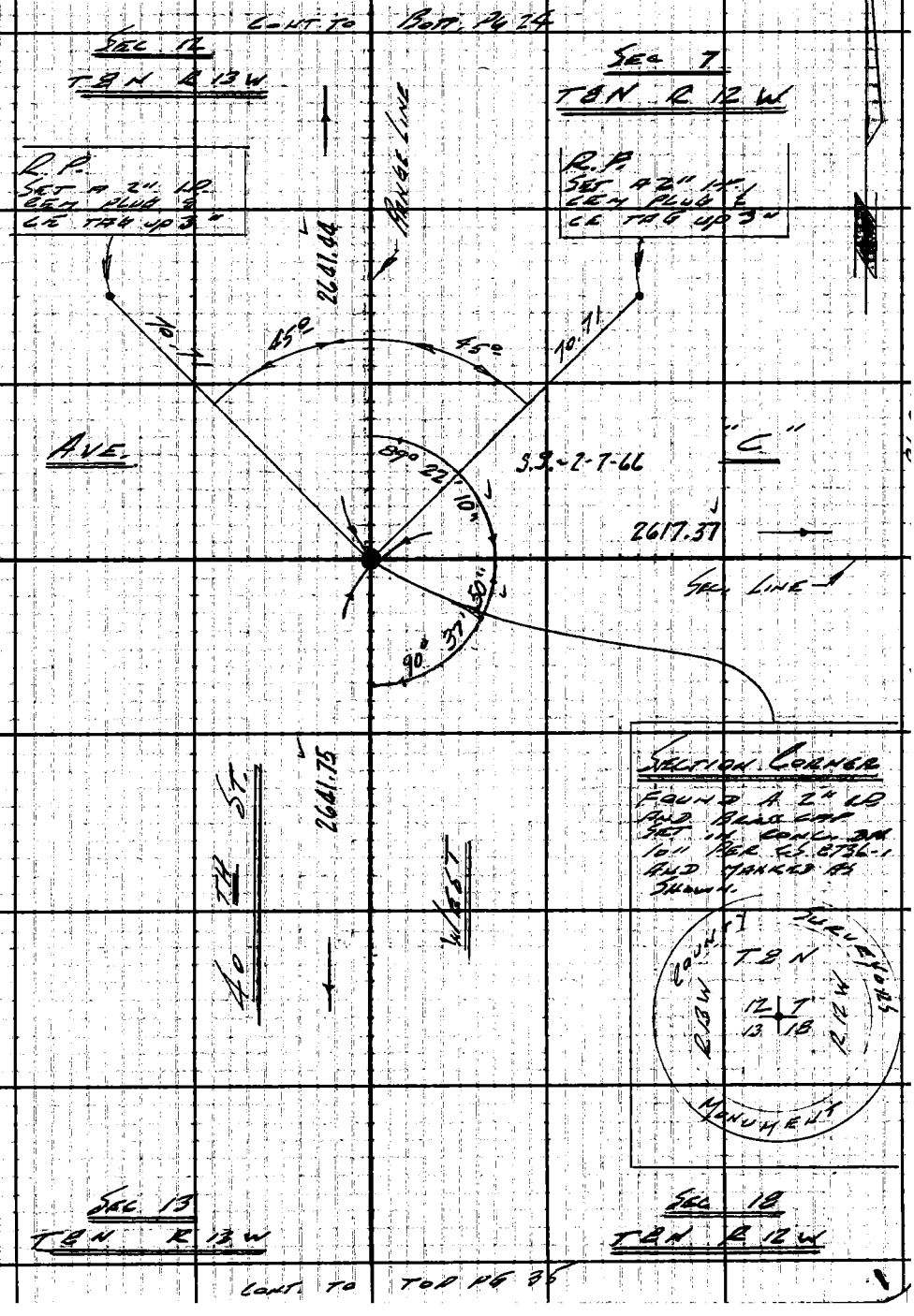

Note: Any Additions or Changes on This Sheet Must be Made or Circled in Red Ink With Date and Name of Person Making Change.

Do not extend this side of this line.

PLEASE RETURN TO
LOS ANGELES COUNTY ENGINEER
403 LOS ANGELES COUNTY ENGINEERING BLDG.

76F3095 CE #310 6-62

F. B. 3176 PG. 26

L. A. Co SURVEY CONTROL SYSTEM

TRIANGULATION STATION

TOWER

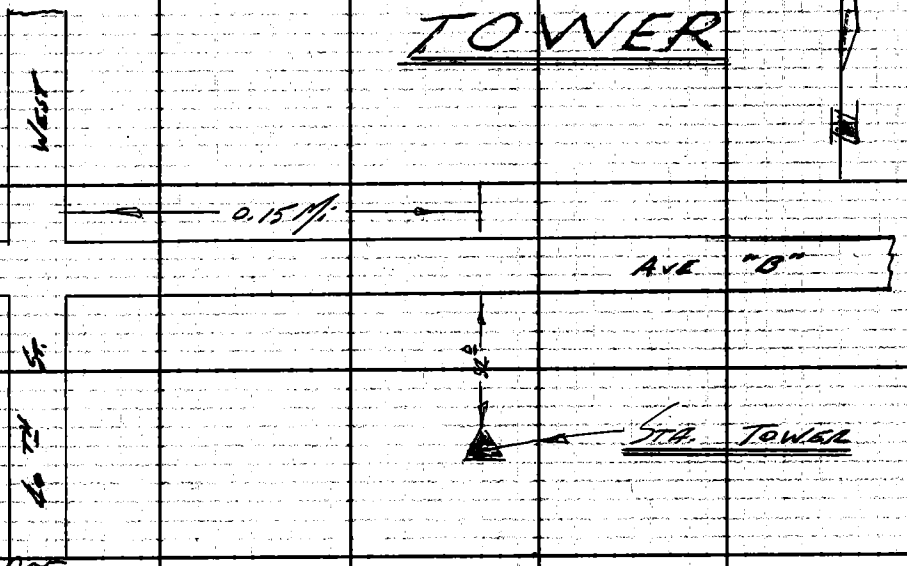

DESCRIPTION

THIS TRIANGULATION IS IN LOS ANGELES COUNTY, ABOUT 8 MILES NORTH OF LANCASTER. THE MON. IS 32° FEET SOUTH OF AVE "B" AND 0.15 Mi EAST OF 40TH ST. WEST.

FD A WHITE 2" I.P. MARKER PIPE 3° HI. OF THE MON.

STATION MARK

FOUND A 4" BRASS U.S. GEOLOGICAL SURVEY DISK, SET IN TOP OF A 8"x8" CONC POST UP 14" ABOVE THE GROUND AND MARKED TOWER - LINT.

W.S.71,C-1

PLEASE RETURN TO:
LOS ANGELES COUNTY ENGINEER
403 LOS ANGELES COUNTY ENGINEERING BLDG.
Do not extend this side of this line.

Note: Any Additions or Changes on This Sheet Must be Made or Circled in Red Ink With Date and Name of Person Making Change.

ALDEN CHASE

Notes Ck'd by	Survey of 30th St. West
Map No. B-2917-2-8	JN 302.01 Tape 0198 Std 68 °F
Office Work R. S. DOWNS	Surveyed by LIND
Checked ALDEN CHASE	Notes LIND Date 4-14-64
Date DEC 9 1975	Indexed R. J. GALLI

F. B. 3176 PG. 27

W.S.71, C-1

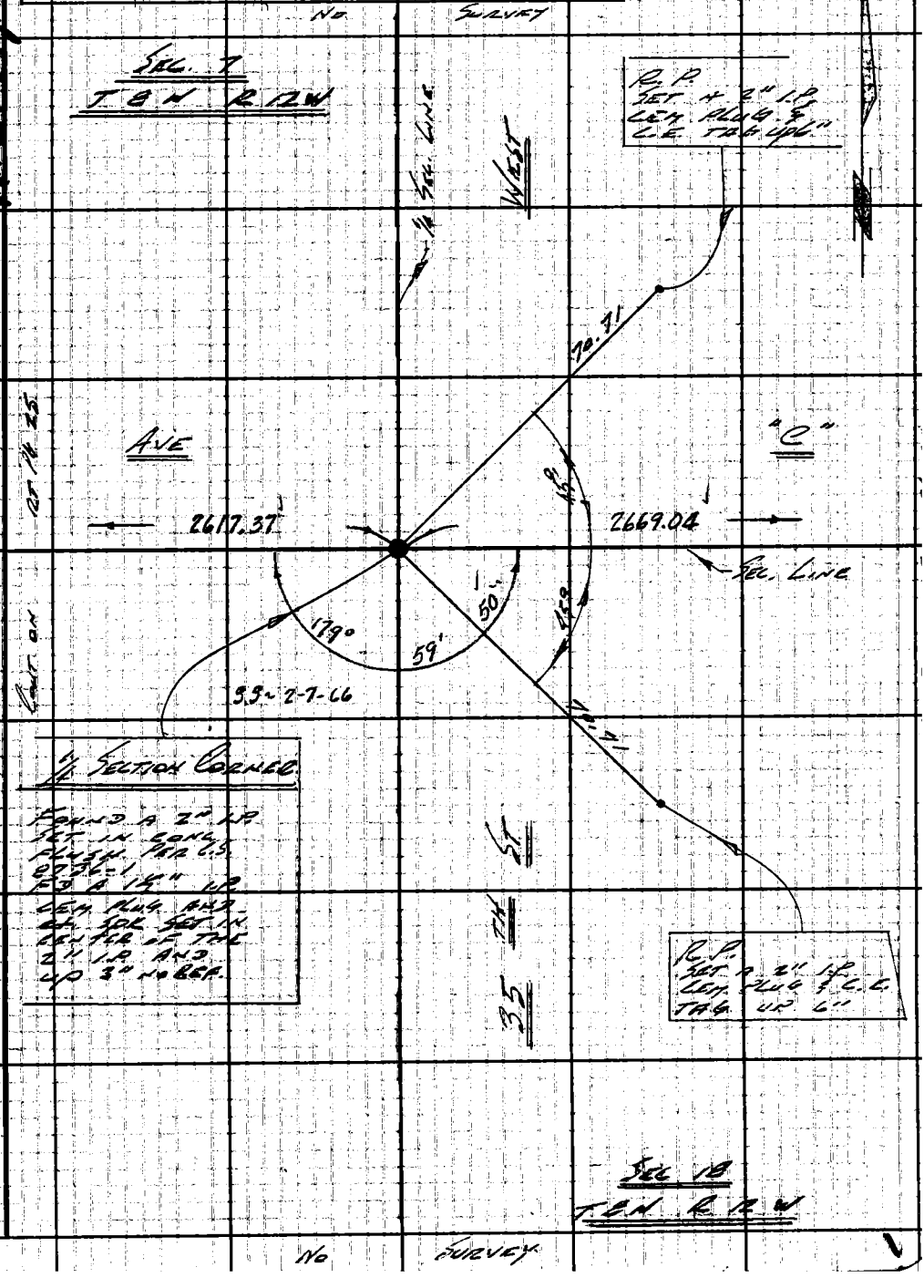

Note: Any Additions or Changes on This Sheet Must be Made or Circled in Red Ink With Date and Name of Person Making Change.

Do not extend this side of this line.

PLEASE RETURN TO
LOS ANGELES COUNTY ENGINEER
403 LOS ANGELES COUNTY ENGINEERING BLDG.

76F309S CE #310 6-62

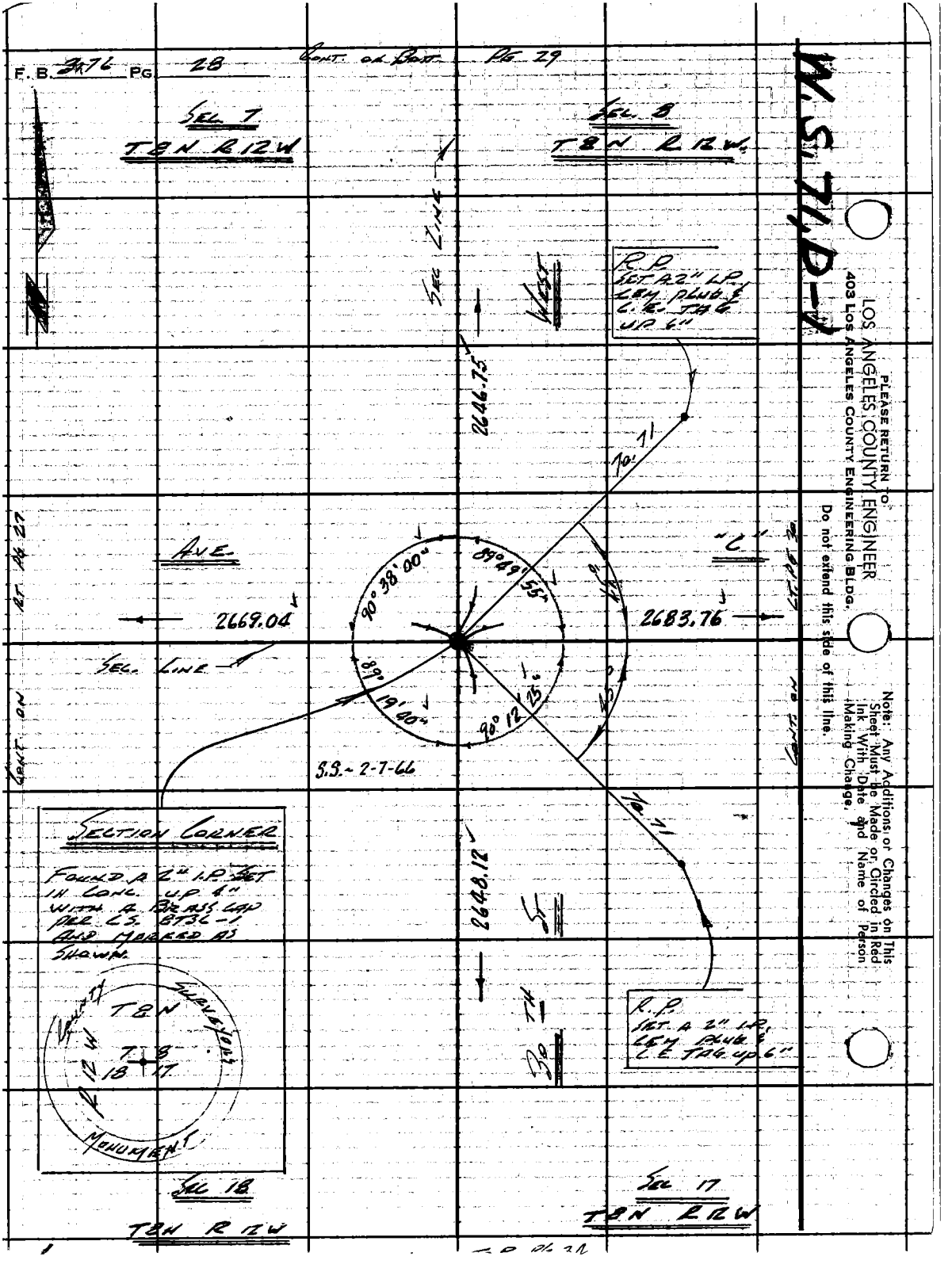
F.B. 376 PG 28
CONT. ON BOTT. PG 29
SEC. 7
T8N R12W
SEC. 8
T8N R12W
SEC LINE
WEST
R.P.
SET A 2" I.P.
LEM PLUG &
L.E. TAG
UP 6"
2646.75
70.71
AVE.
"C"
90° 38' 00"
89° 49' 55"
2669.04
2683.76
SEC. LINE
89° 19' 40"
90° 12' 25"
S.S. - 2-7-66
CONT. ON
RT. PG 27
CONT. ON
LT. PG 30
70.71
SECTION CORNER
FOUND A 2" I.P. SET
IN CONC. UP 4"
WITH A BRASS CAP
PER L.S. 8736-1
AND MARKED AS
SHOWN.
2648.12
SOUTH
R.P.
SET A 2" I.P.
LEM PLUG &
L.E. TAG UP 6"
COUNTY
SURVEYORS
T8N
R12W
7 8
18 17
MONUMENT
SEC 18
T8N R12W
SEC 17
T8N R12W
W.S. 71, D-1
PLEASE RETURN TO
LOS ANGELES COUNTY ENGINEER
403 LOS ANGELES COUNTY ENGINEERING BLDG.
Do not extend this side of this line.
Note: Any Additions or Changes on This Sheet Must be Made or Circled in Red Ink With Date and Name of Person Making Change.

Notes Ck'd by ALDEN CHASE	Survey of 30th St. West
Map No. B-2917-2-8	JN 0302.01 Tape 0198 Std 68 °F
Office Work R. S. DOWNS	Surveyed by LIND
Checked ALDEN CHASE	Notes LIND Date 4-14-64
Date DEC 9 1975	Indexed C. J. GALLI

F. B. 3176 PG. 29

W.S. 71.D-1

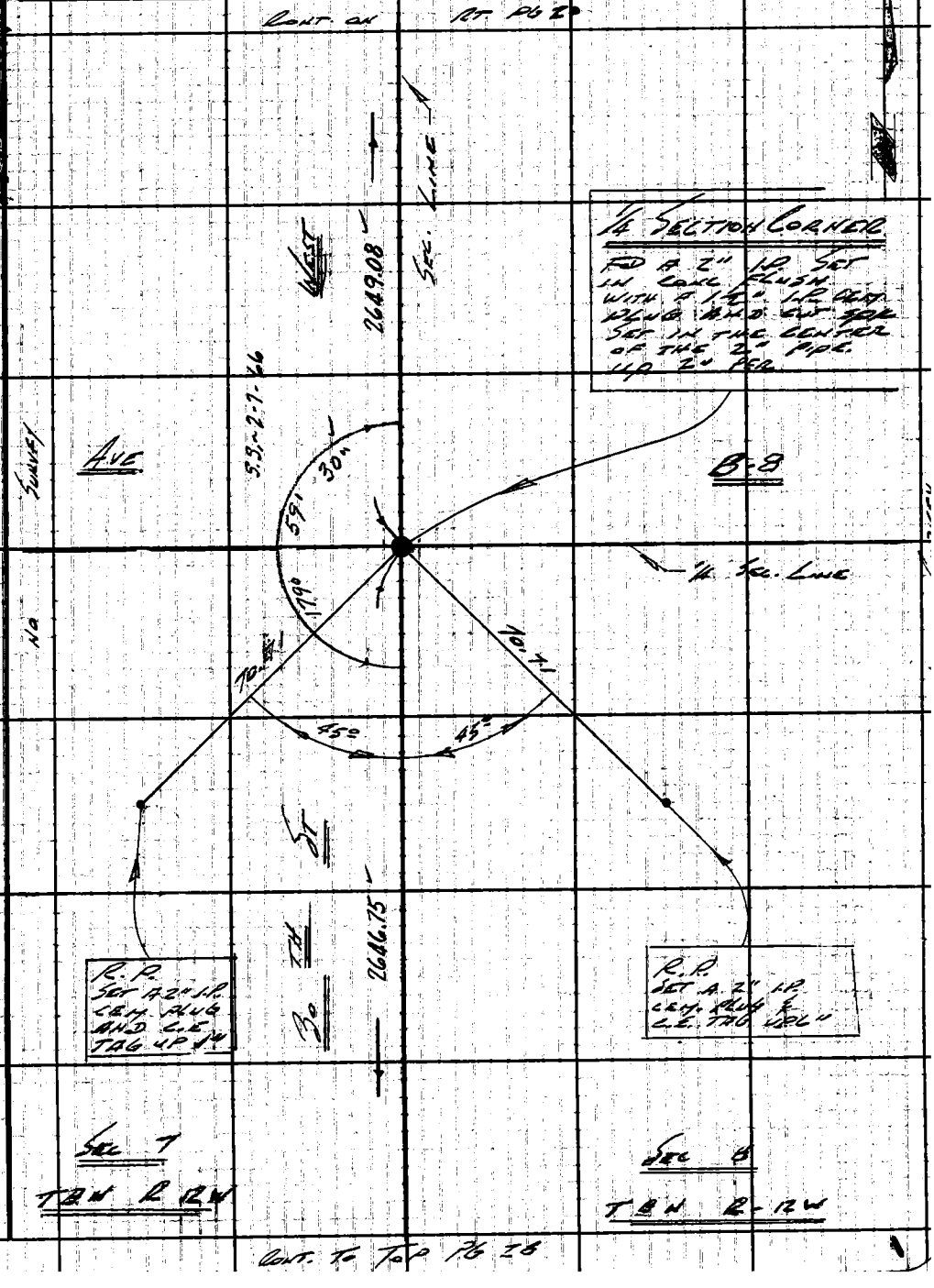

Note: Any Additions or Changes on This Sheet Must be Made or Circled in Red Ink With Date and Name of Person Making Change.

Do not extend this side of this line.

PLEASE RETURN TO
LOS ANGELES COUNTY ENGINEER
403 LOS ANGELES COUNTY ENGINEERING BLDG.

76F309S CE #310 6-62

F. B. 3176 PG. 30 NO SURVEY

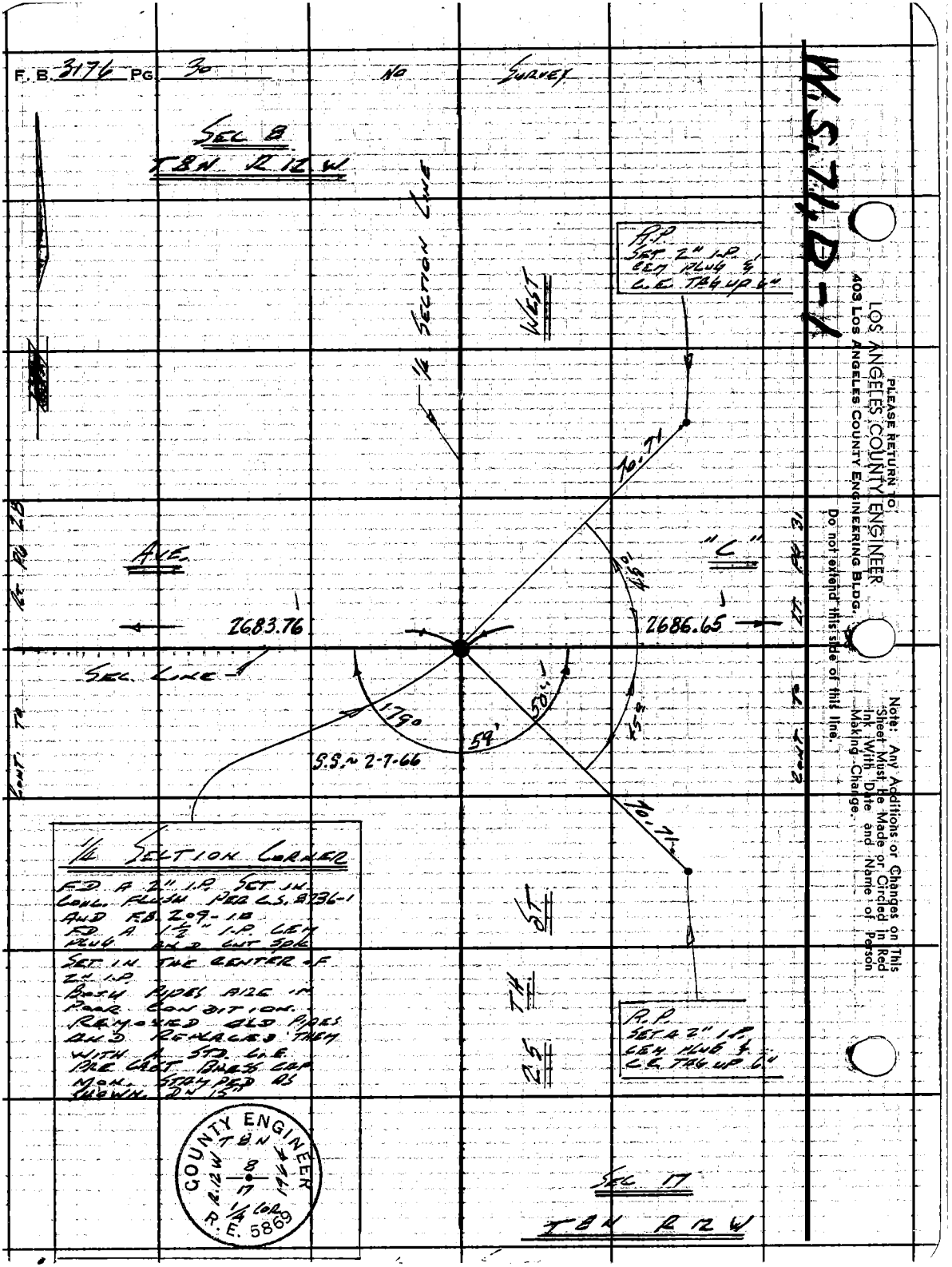

W.S. 71, D-1

PLEASE RETURN TO
LOS ANGELES COUNTY ENGINEER
403 LOS ANGELES COUNTY ENGINEERING BLDG.

Do not extend this side of this line.

Note: Any Additions or Changes on This Sheet Must Be Made or Circled in Red Ink With Date and Name of Person Making Change.

W.S. 71, D-1

Notes Ck'd by ALDEN CHASE	Survey of 30 TH ST. WEST
Map No. B-2917-2-8	JN 0302.01 Tape 0198 Std 68 °F
Office Work R. S. DOWNS	Surveyed by LIND
Checked ALDEN CHASE	Notes LIND Date 4-5-64
Date DEC 9 1975	Indexed R. J. GALLI

F. B. 3176 PG. 31

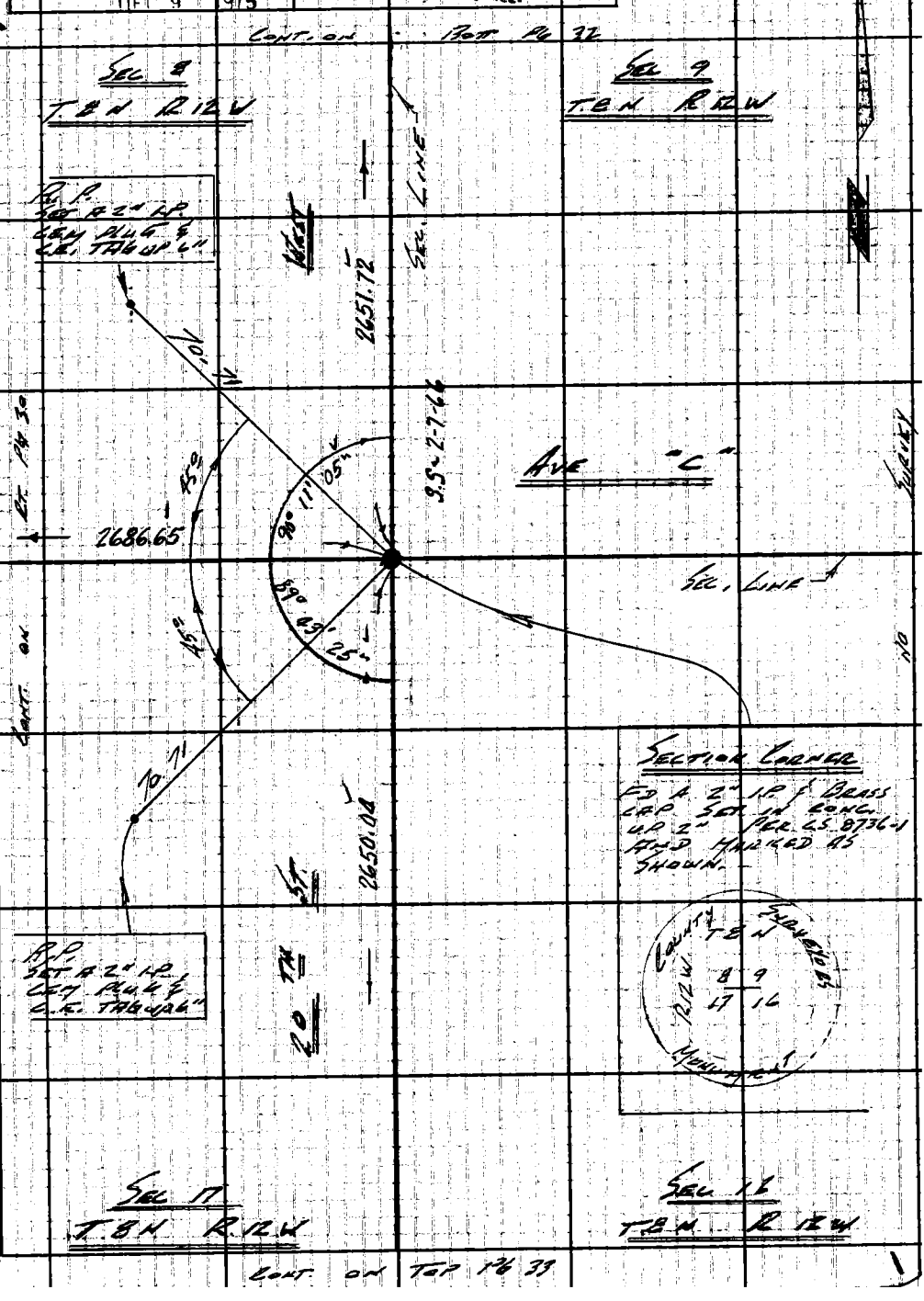

Note: Any Additions or Changes on This Sheet Must be Made or Circled in Red Ink With Date and Name of Person Making Change.

Do not extend this side of this line.

PLEASE RETURN TO
LOS ANGELES COUNTY ENGINEER
403 LOS ANGELES COUNTY ENGINEERING BLDG.

76F3095 CE #310 6-62

REF

F. B. 3176 PG 32

COUNTY ENGINEER
R12W T8N 1944
1/4 COR.
R.E. 5869

CONT. TO BOTT PG 18

SEC 9

T8N R12W

W.S. 71, D-4

PLEASE RETURN TO
LOS ANGELES COUNTY ENGINEER
403 LOS ANGELES COUNTY ENGINEERING BLDG.
Do not extend this side of this line.

Note: Any Additions or Changes on This Sheet Must Be Made or Circled in Red Ink With Date and Name of Person Making Change.

1/4 SECTION CORNER

FD. A 2" I.P. SET IN CONC. FLUSH WITH A 1 1/2" I.P. CEM PLUG AND CUT SQR. SET IN THE CENTER OF THE 2" PIPE.

PIPES ARE IN VERY POOR CONDITION. REMOVED PIPES AND REPLACED THEM WITH A STD. C.E. PRECAST BRASS CAP MON. UP 4" AND STAMPED AS SHOWN

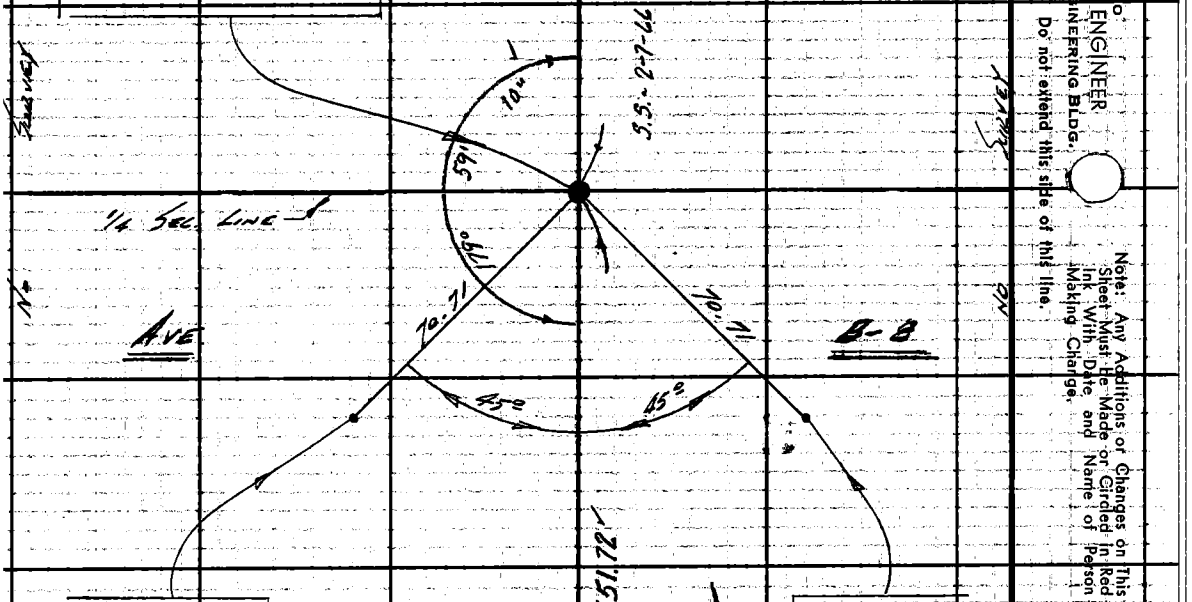

R.P. SET A 2" I.P. CEM PLUG & C.E. TAG UP 6"

R.P. SET A 2" I.P. CEM PLUG & C.E. TAG UP 6"

SEC 8

T8N R12W

ALDEN CHASE

Notes Ck'd by ALDEN CHASE	Survey of 30 TH ST. WEST
Map No. B-2917-2-8	JN 0302.01 Tape 0198 Std 68 °F
Office Work R. S. DOWNS	Surveyed by LIND
Checked ALDEN CHASE	Notes LIND Date 4-15-64
Date DEC 9 1975	Indexed C. J. GALLI

F. B. 3176 PG. 33

W.S. 71, D-2

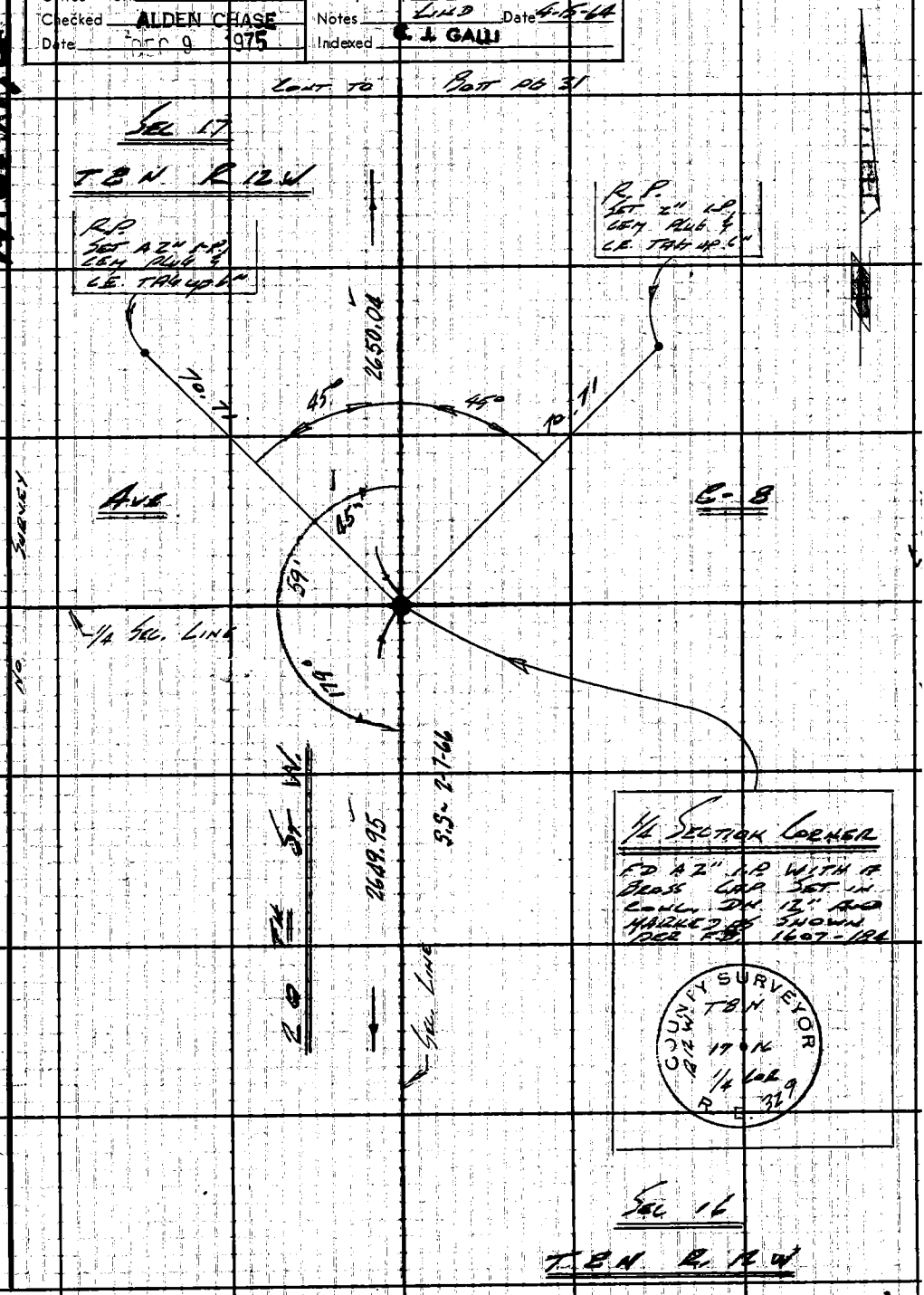

Note: Any Additions or Changes on This Sheet Must be Made or Circled in Red Ink With Date and Name of Person Making Change.

Do not extend this side of this line.

PLEASE RETURN TO
LOS ANGELES COUNTY ENGINEER
403 LOS ANGELES COUNTY ENGINEERING BLDG.

76F3095 CE #310 6-62

F. B. 3176 PG. 24

Cont. to Bott. Pg. 28

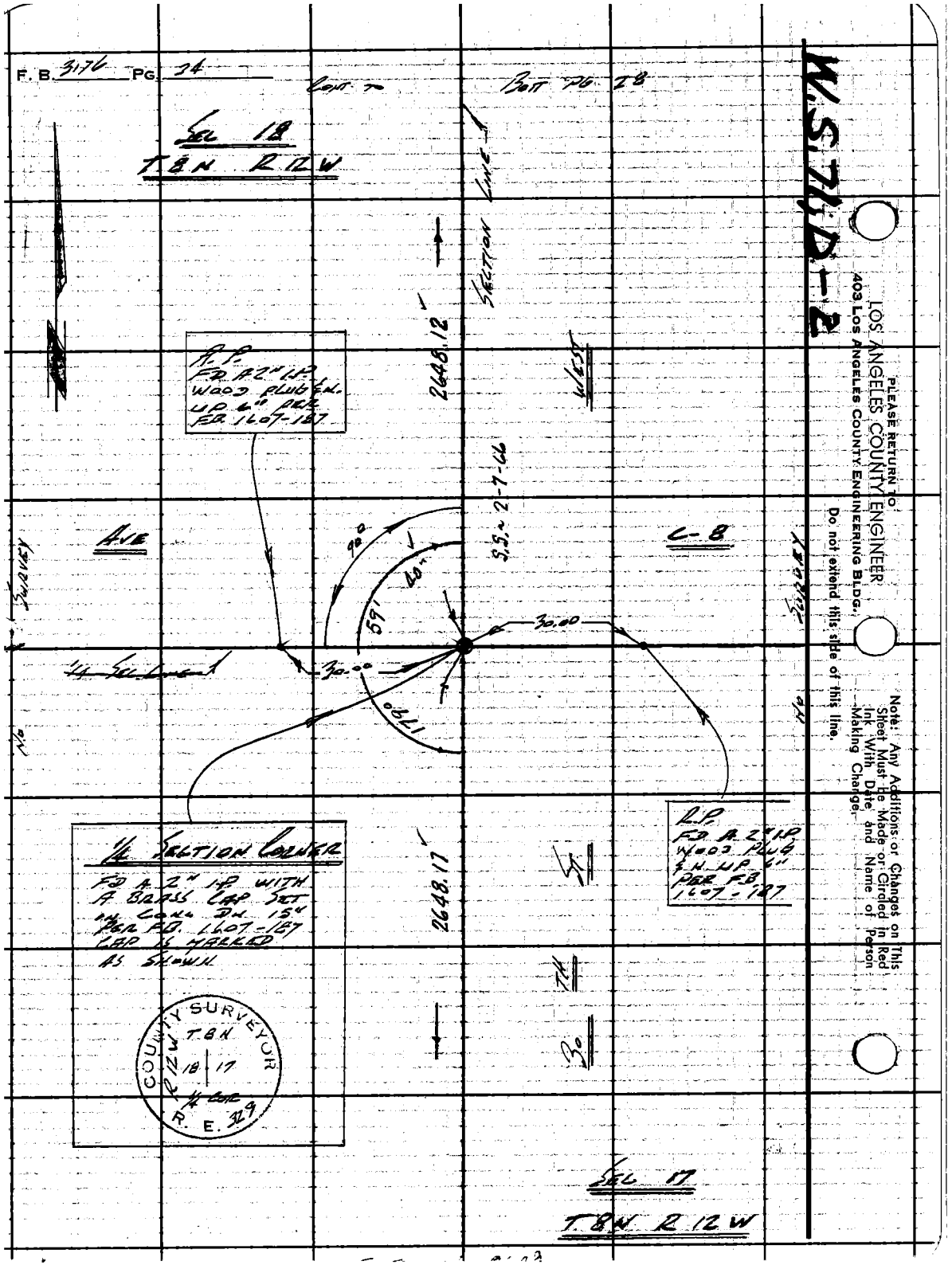

W.S. 74-D-2

PLEASE RETURN TO
LOS ANGELES COUNTY ENGINEER
403 LOS ANGELES COUNTY ENGINEERING BLDG.

Do not extend this side of this line.

Note: Any Additions or Changes on This Sheet Must Be Made or Circled in Red Ink With Date and Name of Person Making Change.

Notes Ck'd by ALDEN CHASE	Survey of 30TH ST WEST
Map No. B-2717-2-8	JN 30201 Tape 0198 Std 68 °F
Office Work R. S. DOWNS	Surveyed by LIND
Checked ALDEN CHASE	Notes LIND Date 4-17-64
Date DEC 9 1975	Indexed C. J. GALLI

F. B. 3176 PG. 35

W.S.-71, C-2

CONT TO BOTT PG 25 SEC. 18

T8N R12W



SEC. 13

T8N R13W

CONT. TO TOP PG 36

Note: Any Additions or Changes on This Sheet Must be Made or Circled in Red Ink With Date and Name of Person Making Change.

Do not extend this side of this line.

PLEASE RETURN TO
LOS ANGELES COUNTY ENGINEER
403 LOS ANGELES COUNTY ENGINEERING BLDG.

76F309S C.E. #310 6-62

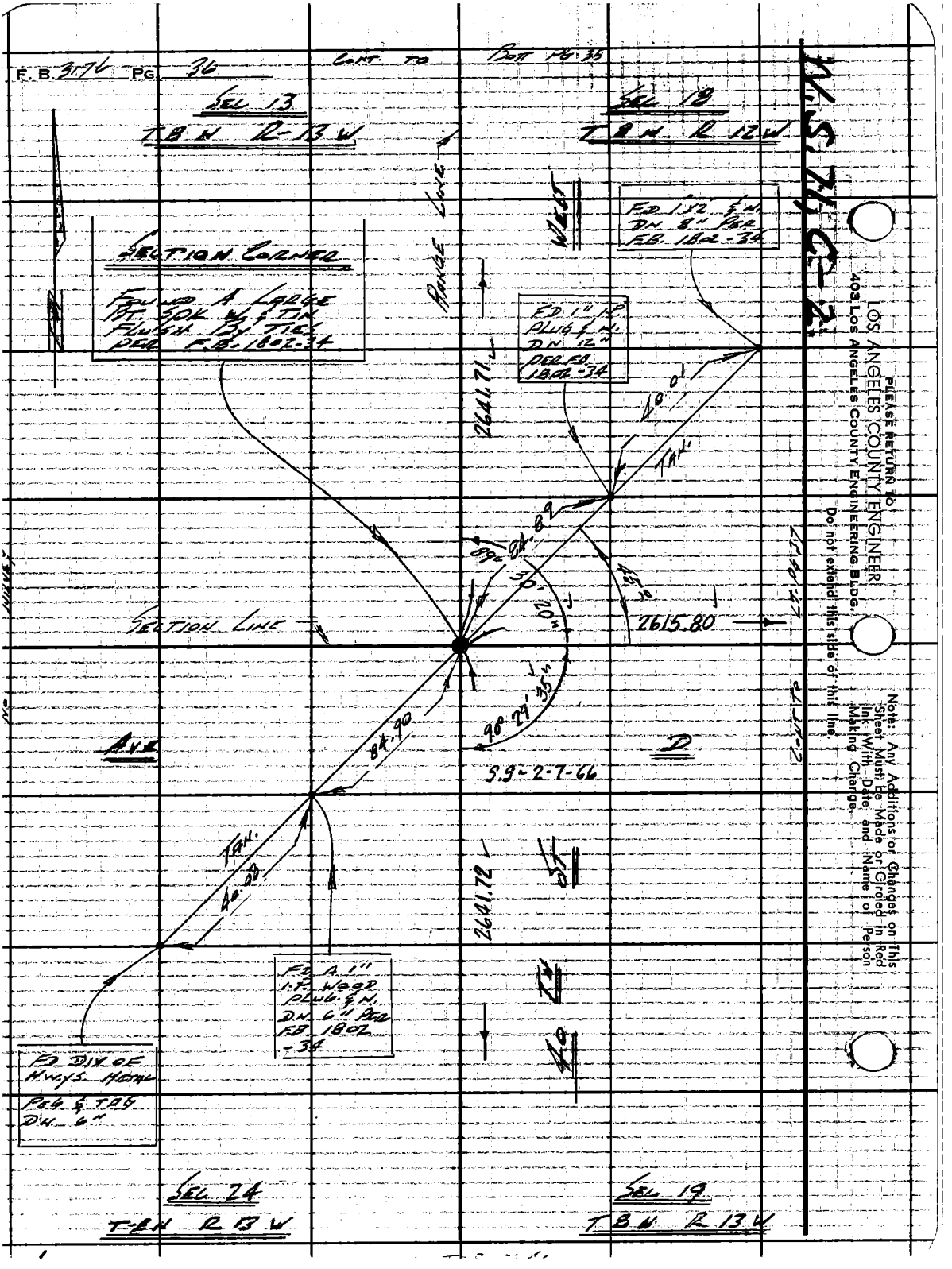
F.B. 3176 PG. 36
CONT. TO BOTT PG. 35
SEC 13
T8N R-13W
SEC 18
T8N R 12W
SECTION CORNER
FOUND A LARGE PT. SPK W/ & TIN FLUSH BY TIES PER F.B. 1802-34
RANGE LINE
WEST
FD 1X2 & N. DN 8" PER F.B. 1802-34
FD 1" I.P. PLUG & N. DN 12" PER F.B. 1802-34
2641.71
40.01
TAN.
84.89
89°
30'
20"
45°
2615.80
SECTION LINE
90°29'35"
84.90
AVE
D
S.S. 2-7-66
TAN.
40.08
2641.72
ST
FD A 1" I.P. WOOD PLUG & N. DN 6" PER F.B. 1802-34
FD DIV OF HWYS. METAL PEG & TAG DN 6"
SEC 24
T8N R 13W
SEC 19
T8N R 13W
N.S. 74, C-2
PLEASE RETURN TO
LOS ANGELES COUNTY ENGINEER
403 LOS ANGELES COUNTY ENGINEERING BLDG.
Do not extend this side of this line.
Note: Any Additions or Changes on This Sheet Must Be Made or Circled in Red Ink With Date and Name of Person Making Change.

Notes Ck'd by ALDEN CHASE
Map No. B-2917-2-8
Office Work R. S. DOWNS
Checked ALDEN CHASE
Date DEC 9 1975

Survey of 30 TH ST. WEST
JN 0302.01 Tape 0198 Std 68 °F
Surveyed by LIND
Notes LIND Date 4-20-64
Indexed L. J. GALLI

F. B. 3176 PG. 37

W.S. 71, C-2

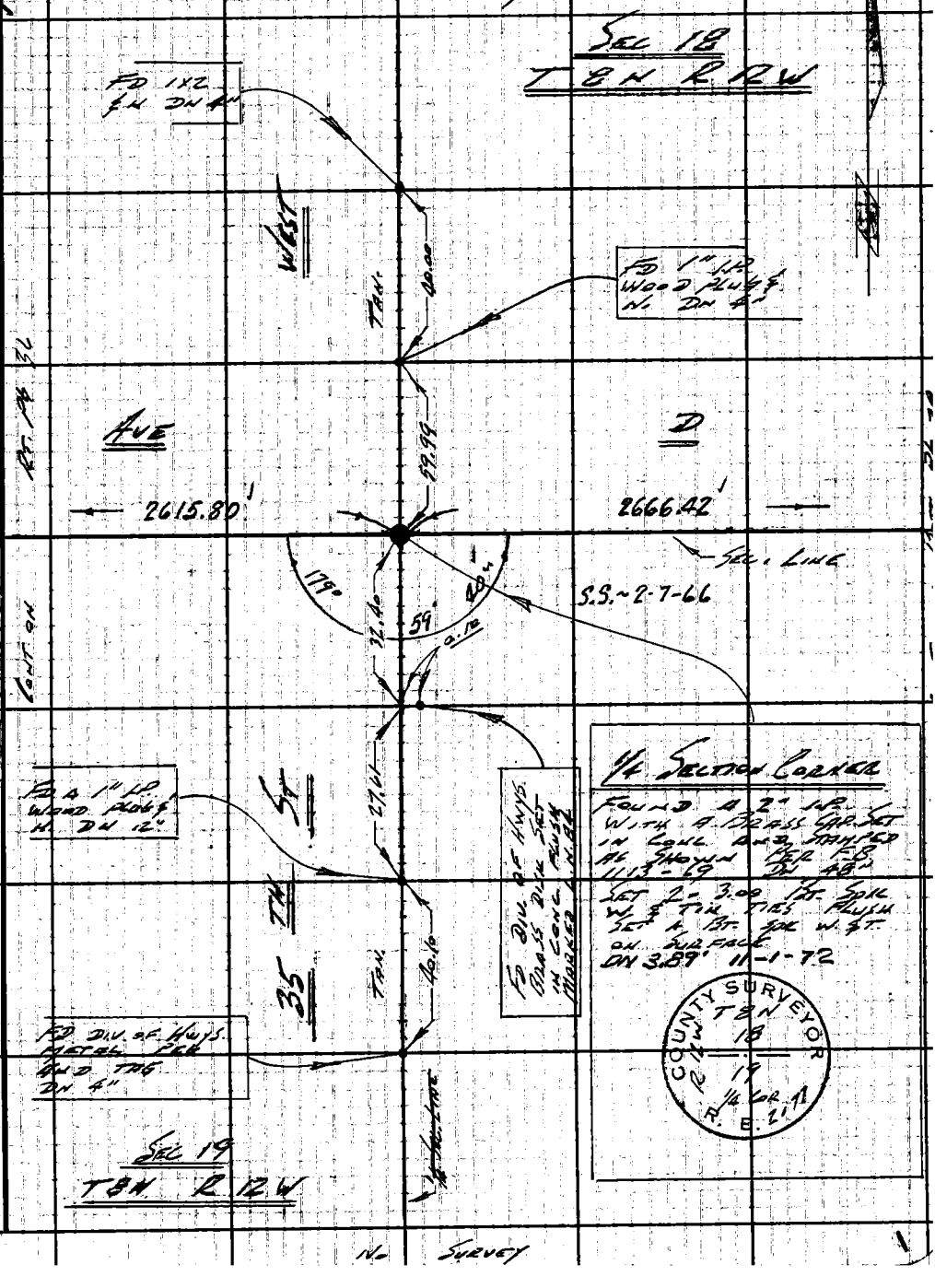

Note: Any Additions or Changes on This Sheet Must be Made or Circled in Red Ink With Date and Name of Person Making Change.

Do not extend this side of this line.

PLEASE RETURN TO
LOS ANGELES COUNTY ENGINEER
403 LOS ANGELES COUNTY ENGINEERING BLDG.

76F309S CE #3 0 6-62

PLEASE RETURN TO
LOS ANGELES COUNTY ENGINEER
403 LOS ANGELES COUNTY ENGINEERING BLDG.

Note: Any Additions or Changes on This Sheet Must Be Made or Circled in Red Ink With Date and Name of Person Making Change.

Do not extend this side of this line.

W.S. 71, D-2

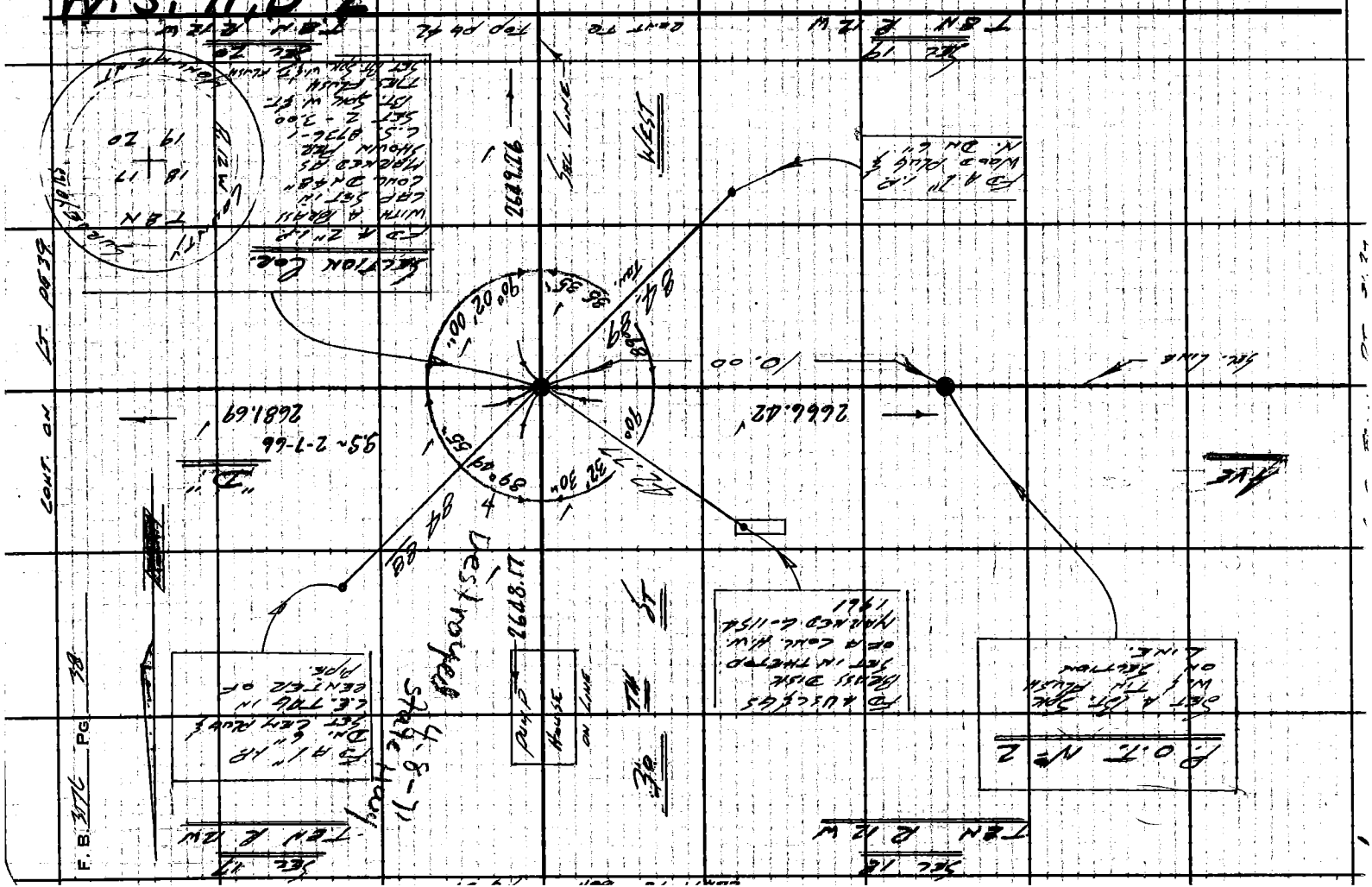

Notes Ck'd by ALDEN CHASE	Survey of 30TH ST. WEST	F. B. 3176	PG. 39
Map No. B-2917-2-8	JN 0302.01 Tape 0198 Std 68 °F		
Office Work R. S. DOWNS	Surveyed by LIND		
Checked ALDEN CHASE	Notes LIND Date 4-21-64		
Date [illegible] 9 1975	Indexed R. J. GALLI		

W.S. 71, D-2

No Survey

SEC. 17
T 8N R. 12W.

1/4 SEC. LINE

WEST

RP
FD A 1" I.P.
WOOD PLUG & N.
DN 8" PER
FB 830-313

TOP PG 38

S.S. ~ 2-7-66

AVE

D

59°

TAN.

60.01

50°

179°

2681.69

2681.78

SEC. LINE

CONT. TO

90°

TAN.

60.01

1/4 SECTION CORNER
SET A BT SPK
W. & TIN FLUSH
BY TIES PER F.B.
830-313

RP
FD A 1" I.P.
WOOD PLUG
AND N. DN 8"
PER FB 830-
-313

FOUND A COUNTY
SURVEYOR MON ON 3.35'
SET 4" 3.00' BT SPK &
W TIES FLUSH 11-2-72 RC

25TH ST

SEC. 20
T 8N R 12W

No Survey

Note: Any Additions or Changes on This Sheet Must be Made or Circled in Red Ink With Date and Name of Person Making Change.

Do not extend this side of this line.

PLEASE RETURN TO
LOS ANGELES COUNTY ENGINEER
403 LOS ANGELES COUNTY ENGINEERING BLDG.

76F3095 CE #3 0 6-62

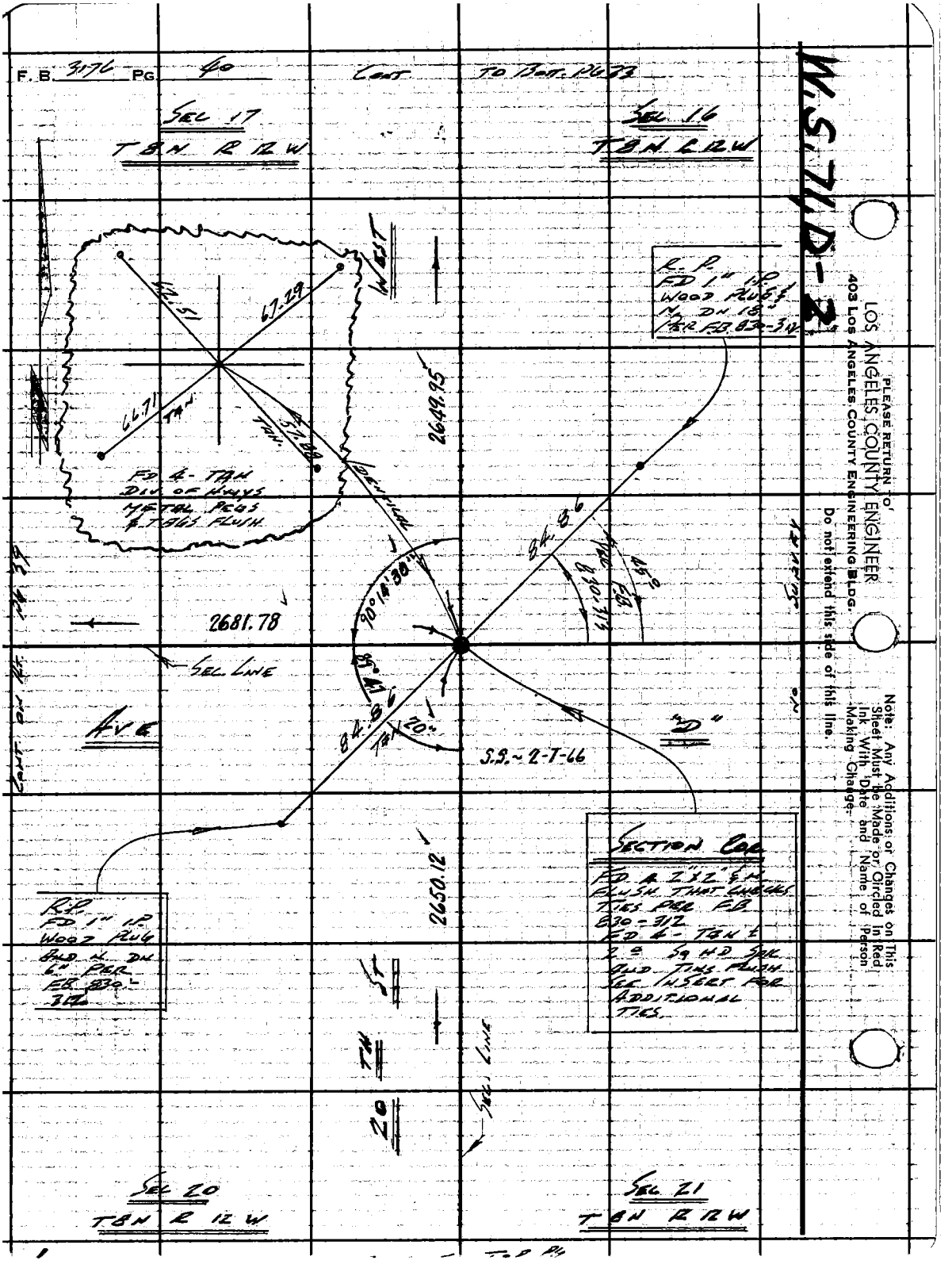
F.B. 3176 PG. 40
CONT. TO BOT. PG 33
SEC 17
T8N R12W
SEC 16
T8N R12W
W.S. 71 D-2
WEST
R.P.
FD 1" I.P.
WOOD PLUG &
N. DN 18"
PER F.B. 830-312
67.29
66.71
TAN
57.88
TAN.
2649.95
FD 4-TAN
DIV OF HWYS
METAL PEGS
& TAGS FLUSH
DENTICAL
84.86
45°
PER F.B.
830-313
90°14'30"
2681.78
SEC LINE
89°47'
84.86
TAN
20"
S.S. ~ 2-7-66
AVE
"D"
CONT. ON RT. PG 39
NO SURVEY
SECTION COR
FD A 2"x2" & N
FLUSH THAT CHECKS
TIES PER F.B.
830-312
FD 4-TAN &
2 ⌀ SQ HD SPK
AND TINS FLUSH
SEE INSERT FOR
ADDITIONAL
TIES.
2650.12
R.P.
FD 1" I.P.
WOOD PLUG
AND N. DN
6" PER
F.B. 830-
312
20 TH ST
SEC LINE
SEC 20
T8N R12W
SEC 21
T8N R12W
PLEASE RETURN TO
LOS ANGELES COUNTY ENGINEER
403 LOS ANGELES COUNTY ENGINEERING BLDG.
Do not extend this side of this line.
Note: Any Additions or Changes on This Sheet Must be Made or Circled in Red Ink With Date and Name of Person Making Change.

Notes Ck'd by ALDEN CHASE	Survey of 30TH ST WEST
Map No. B-2917-2-8	JN 0302.01 Tape 0192 Std 68 °F
Office Work R. S. DOWNS	Surveyed by LIND
Checked ALDEN CHASE	Notes LIND Date 4-22-64
Date DEC 9 1975	Indexed [illegible] J. GALLI

F. B. 3176 PG. 44

W.S.N.C.-2

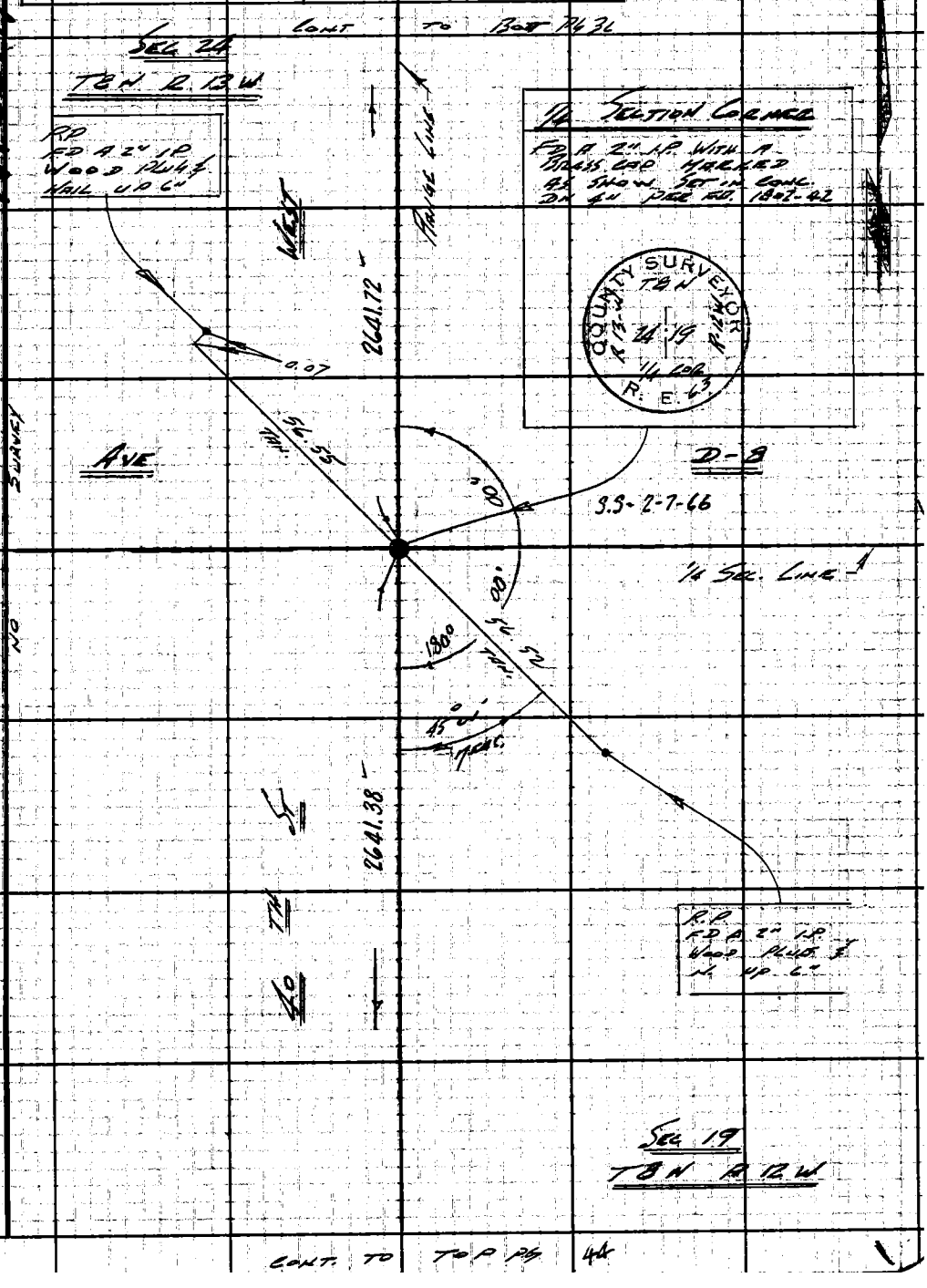

Note: Any Additions or Changes on This Sheet Must be Made or Circled in Red Ink With Date and Name of Person Making Change.

Do not extend this side of this line.

PLEASE RETURN TO
LOS ANGELES COUNTY ENGINEER
403 LOS ANGELES COUNTY ENGINEERING BLDG.

76F3095 CE #3 0 6-62


F. B. 3176 PG. 42
CONT. TO RT PG 38
SEC 19
T8N R12W
1/4 SECTION CORNER
FD A 2" I.P. WITH A BRASS CAP MARKED AS SHOWN AND SET IN CONC. DN 12 PER F.B. 1607-181
COUNTY SURVEYOR
T8N
R12W
19 20
1/4 COR
R. E. 329
SEC. LINE
WEST
2649.26
R.P.
FD A 2" I.P. WOOD PLUG & N. UP 6" PER F.B. 1607-181
05"
00"
00"
30.00
30.00
TAN.
180°
AVE
D-B
S.S. ~ 2-7-66
2649.40
R.P.
FD A 2" I.P. WOOD PLUG & N. UP 6" PER F.B. 1607-181
SEC 20
T8N R12W
W.S. 71, D-2
PLEASE RETURN TO
LOS ANGELES COUNTY ENGINEER
403 LOS ANGELES COUNTY ENGINEERING BLDG.
Do not extend this side of this line.
Note: Any Additions or Changes on This Sheet Must be Made or Circled In Red Ink With Date and Name of Person Making Change.

Notes Ck'd by ALDEN CHASE	Survey of 30 TH ST. WEST	F. B. 3176 PG. 43
Map No. B-2917-2-8	JN 0302.01 Tape 0198 Std 68 °F	
Office Work R. S. DOWNS	Surveyed by LIND	
Checked ALDEN CHASE	Notes LIND Date 4-22-64	
Date DEC 9 1975	Indexed G. J. GALLI	

W.S. 71, D-2

CONT TO BOTT PG 40

SEC. 21
T 8 N R 12 W

R.P.
SET A 2" I.P.
CEM. PLUG &
C.E. TAG UP 6"

R.P.
SET A 2" I.P.
CEM. PLUG &
C.E. TAG UP 6"

WEST

2650.12

45°

45°

70.71

55°

55°

179°

AVE

"D-8"

1/4 SEC. LINE

NO SURVEY

S.S.-2-7-66

1/4 SECTION CORNER
FOUND A 2" I.P.
WITH A BRASS CAP
MARKED AS SHOWN
SET IN CONC. DN 12
PER F.B. 1607-183

2650.63

20 TH ST

SEC. LINE

COUNTY SURVEYOR
T 8 N
R 12 W
20 21
1/4 COR
R. E. 729

SEC 20
T 8 N R 12 W

CONT TO TOP PG 48

Note: Any Additions or Changes on This Sheet Must be Made or Circled in Red Ink With Date and Name of Person Making Change.

Do not extend this side of this line.

PLEASE RETURN TO
LOS ANGELES COUNTY ENGINEER
403 LOS ANGELES COUNTY ENGINEERING BLDG.

76F309S CE #310 6-62

F. B. 3176 PG 44 CONT. TO BOTT PG 41

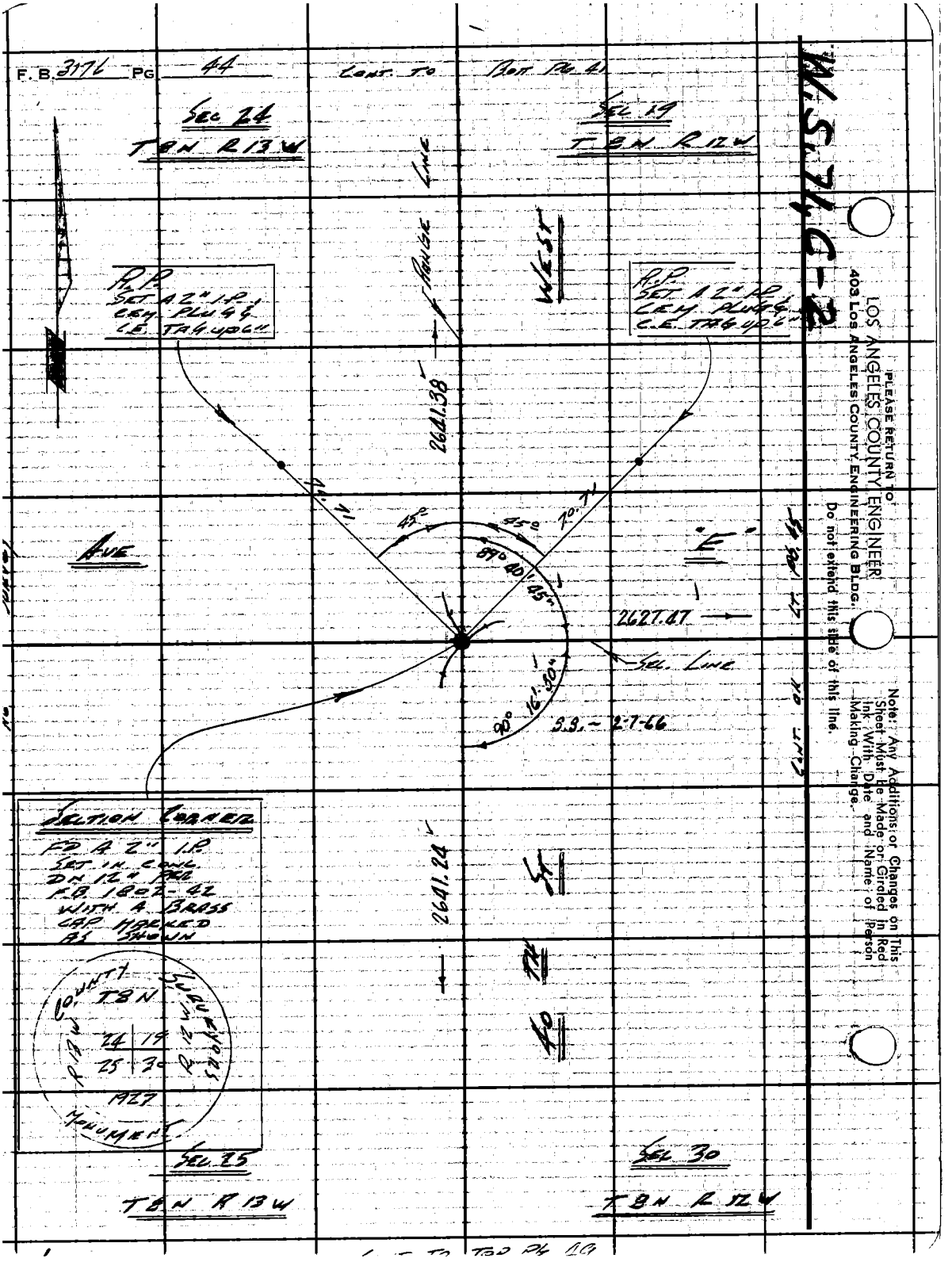

PLEASE RETURN TO
LOS ANGELES COUNTY ENGINEER
403 LOS ANGELES COUNTY ENGINEERING BLDG.
Do not extend this side of this line.

Note: Any Additions or Changes on This Sheet Must Be Made or Circled in Red Ink With Date and Name of Person Making Change.

M.S. 71, G-2

Notes Ck'd ALDEN CHASE	Survey of 30 TH. ST. WEST
Map No. B-2917-2-B	JN 0302.01 Tape 0198 Std 68 °F
Office Work R. S. DOWNS	Surveyed by LIND
Checked ALDEN CHASE	Notes LIND Date 4-22-64
Date DEC 9 1975	Indexed G. J. GALLI

F. B. 3176 PG. 45

W.S.71.C-2

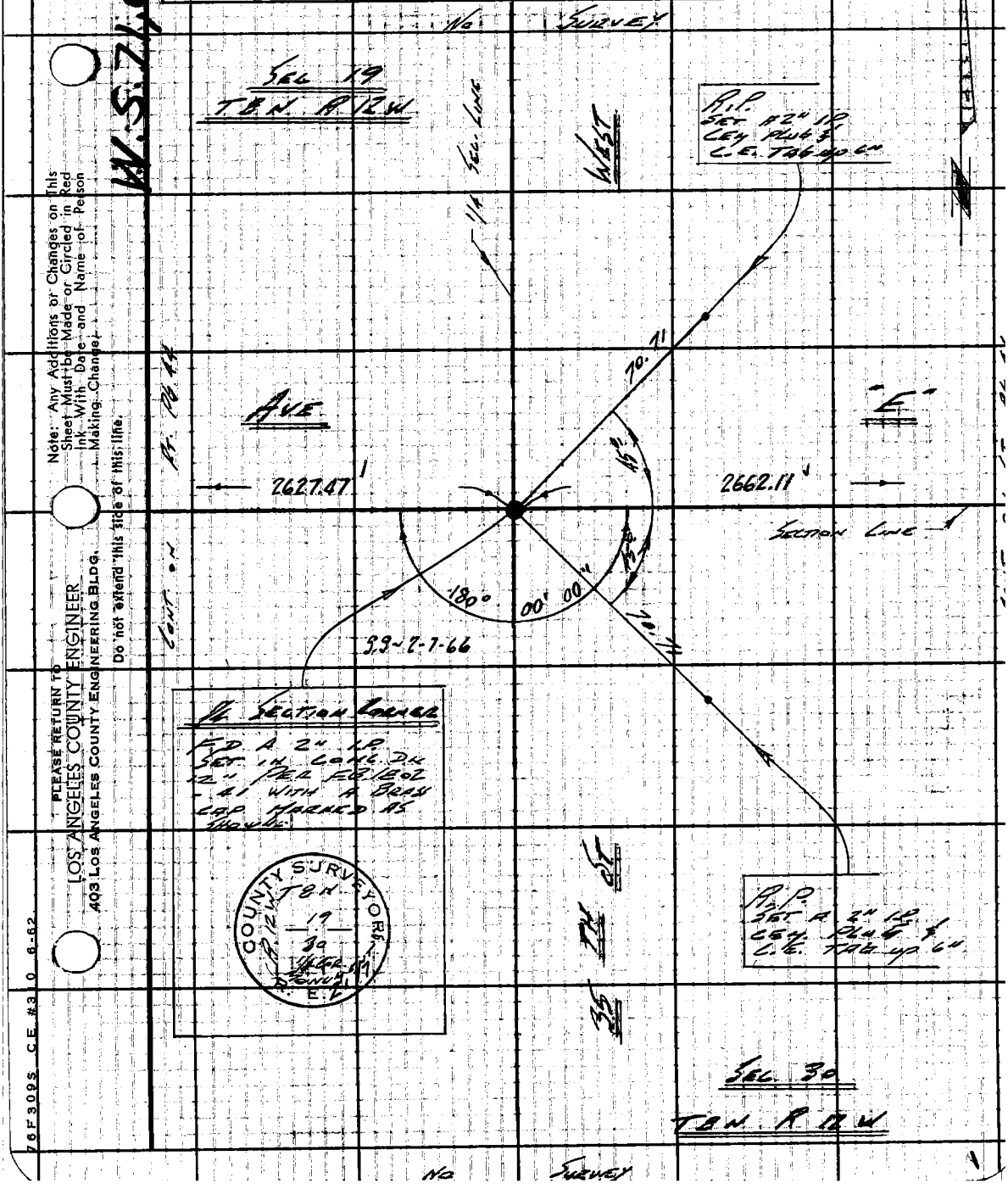

Note: Any Additions or Changes on This Sheet Must be Made or Circled in Red Ink With Date and Name of Person Making Change.

Do not extend this side of this line.

PLEASE RETURN TO
LOS ANGELES COUNTY ENGINEER
403 LOS ANGELES COUNTY ENGINEERING BLDG.

76F309S CE #3 0 6-62

F. B. 3176 PG. 46 CONT. TO BOTT PG 42

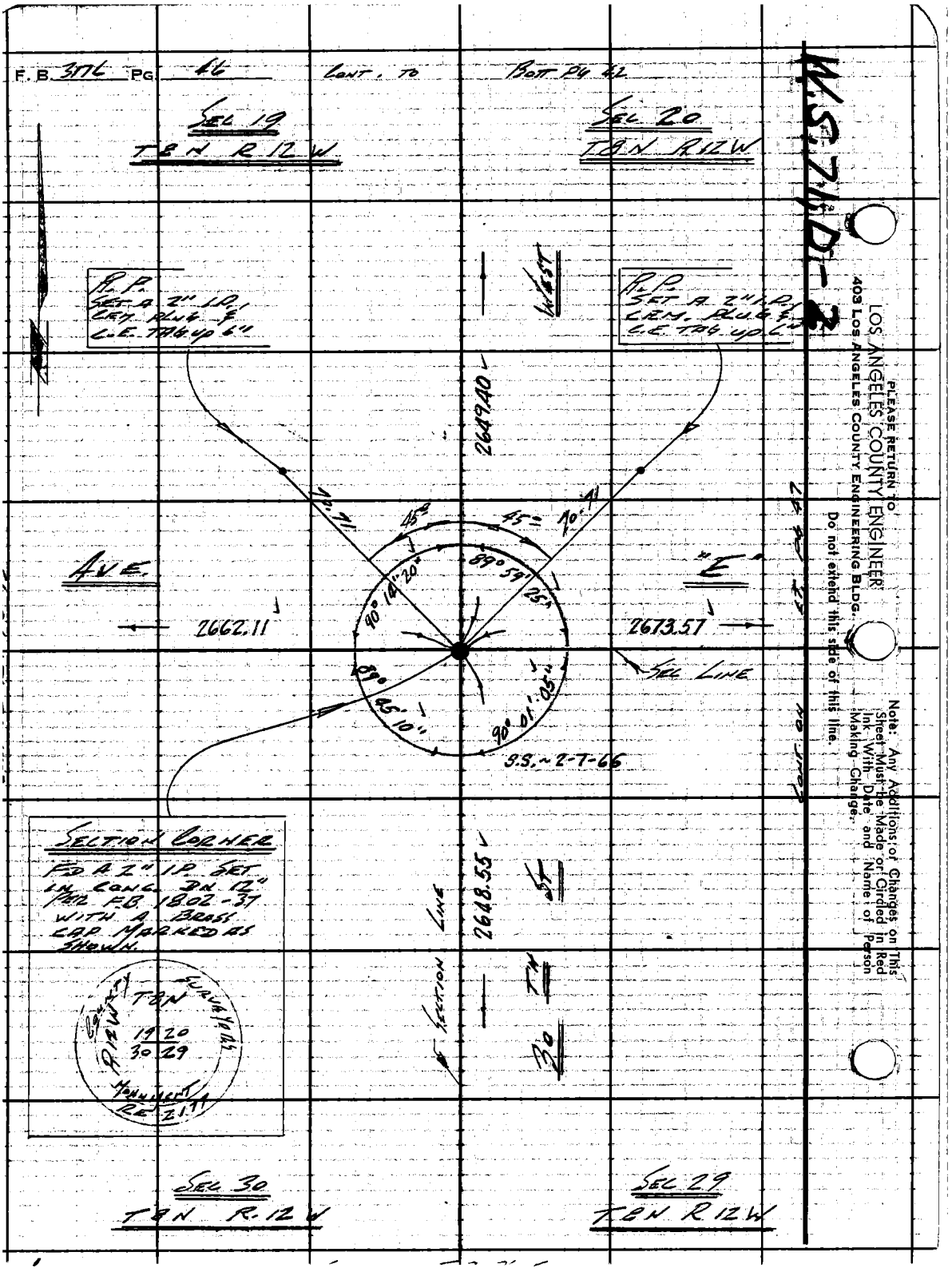

W.S. 74 D-2

PLEASE RETURN TO
LOS ANGELES COUNTY ENGINEER
403 LOS ANGELES COUNTY ENGINEERING BLDG.

Do not extend this side of this line.

Note: Any Additions or Changes on This Sheet Must be Made or Circled in Red Ink With Date and Name of Person Making Change.

Notes Ck'd by ALDEN CHASE	Survey of 30TH ST. WEST
Map No. B-2917-2-8	JN 030102 Tape 0198 Std 68 °F
Office Work R. S. DOWNS	Surveyed by LIND
Checked ALDEN CHASE	Notes LIND Date 4-23-64
Date DEC 9 1975	Indexed C. J. GALLI

F. B. 3176 PG. 47

N.S.71,D-2

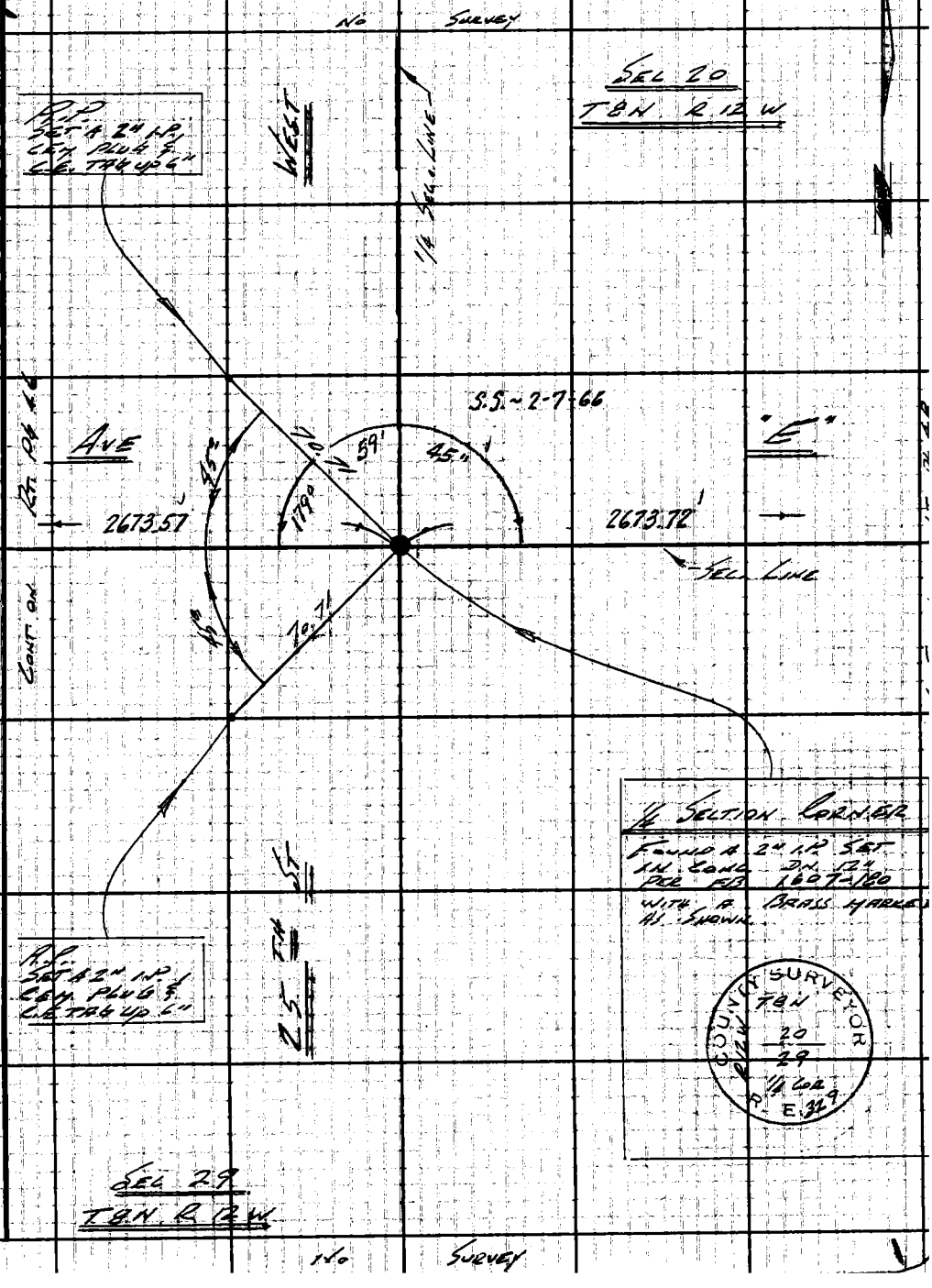

Note: Any Additions or Changes on This Sheet Must be Made or Circled in Red Ink With Date and Name of Person Making Change.

Do not extend this side of this line.

PLEASE RETURN TO
LOS ANGELES COUNTY ENGINEER
403 LOS ANGELES COUNTY ENGINEERING BLDG.

76F309S CE #310 6-62

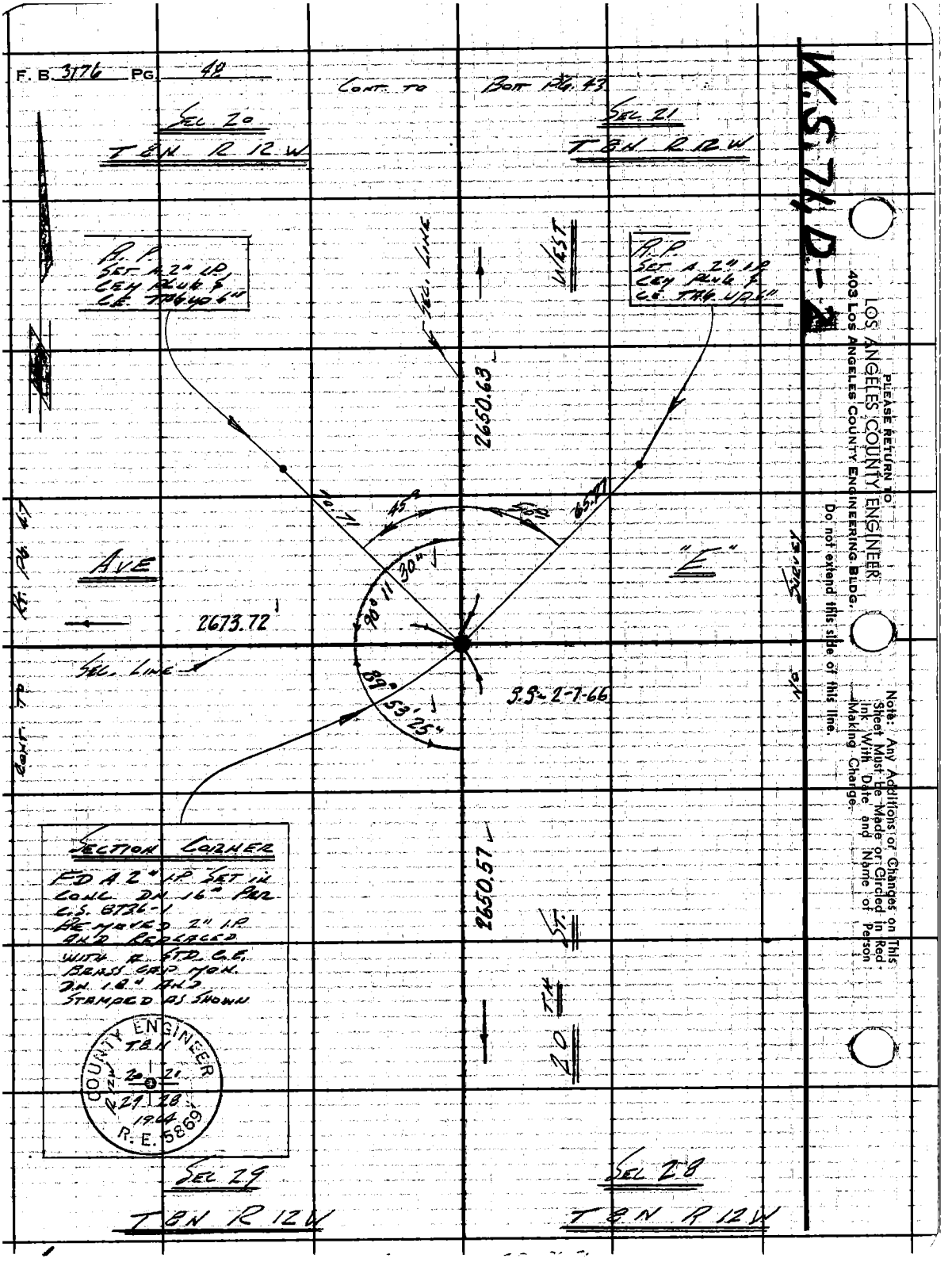
F. B. 3176 PG. 48
CONT. TO BOTT PG. 43
SEC. 20
T 8 N R 12 W
SEC. 21
T 8 N R 12 W
R. P.
SET A 2" I.P.
CEM PLUG &
C.E. TAG UP 6"
SEC. LINE
WEST
R. P.
SET A 2" I.P.
CEM PLUG &
C.E. TAG UP 6"
2650.63
70.71
45°
50°
65.71
AVE
"E"
30"
90° 11
2673.72
SEC. LINE
89° 53' 25"
S.S. 2-7-66
CONT. TO RT. PG. 47
SECTION CORNER
FD A 2" I.P. SET IN
CONC. DN. 16" PER
C.S. 8736-1
REMOVED 2" I.P.
AND REPLACED
WITH A STD. C.E.
BRASS CAP MON.
DN. 18" AND
STAMPED AS SHOWN
COUNTY ENGINEER
T 8 N
R 12 W
20 21
29 28
1964
R. E. 5869
2650.57
20TH ST.
SEC 29
T 8 N R 12 W
SEC 28
T 8 N R 12 W
W.S. 74, D-2
PLEASE RETURN TO
LOS ANGELES COUNTY ENGINEER
403 LOS ANGELES COUNTY ENGINEERING BLDG.
Do not extend this side of this line.
Note: Any Additions or Changes on This Sheet Must Be Made or Circled in Red Ink With Date and Name of Person Making Change.

Notes Ck'd by ALDEN CHASE
Map No. B-2917-2-8
Office Work R. S. DOWNS
Checked ALDEN CHASE
Date DEC 9 1975

Survey of 30 TH ST. WEST
JN 0302.01 Tape 0198 Std 68 °F
Surveyed by LIND
Notes LIND Date 3-24-66
Indexed S. J. GALLI

F. B. 3671 PG. 49

CONT. TO BOT PG 44

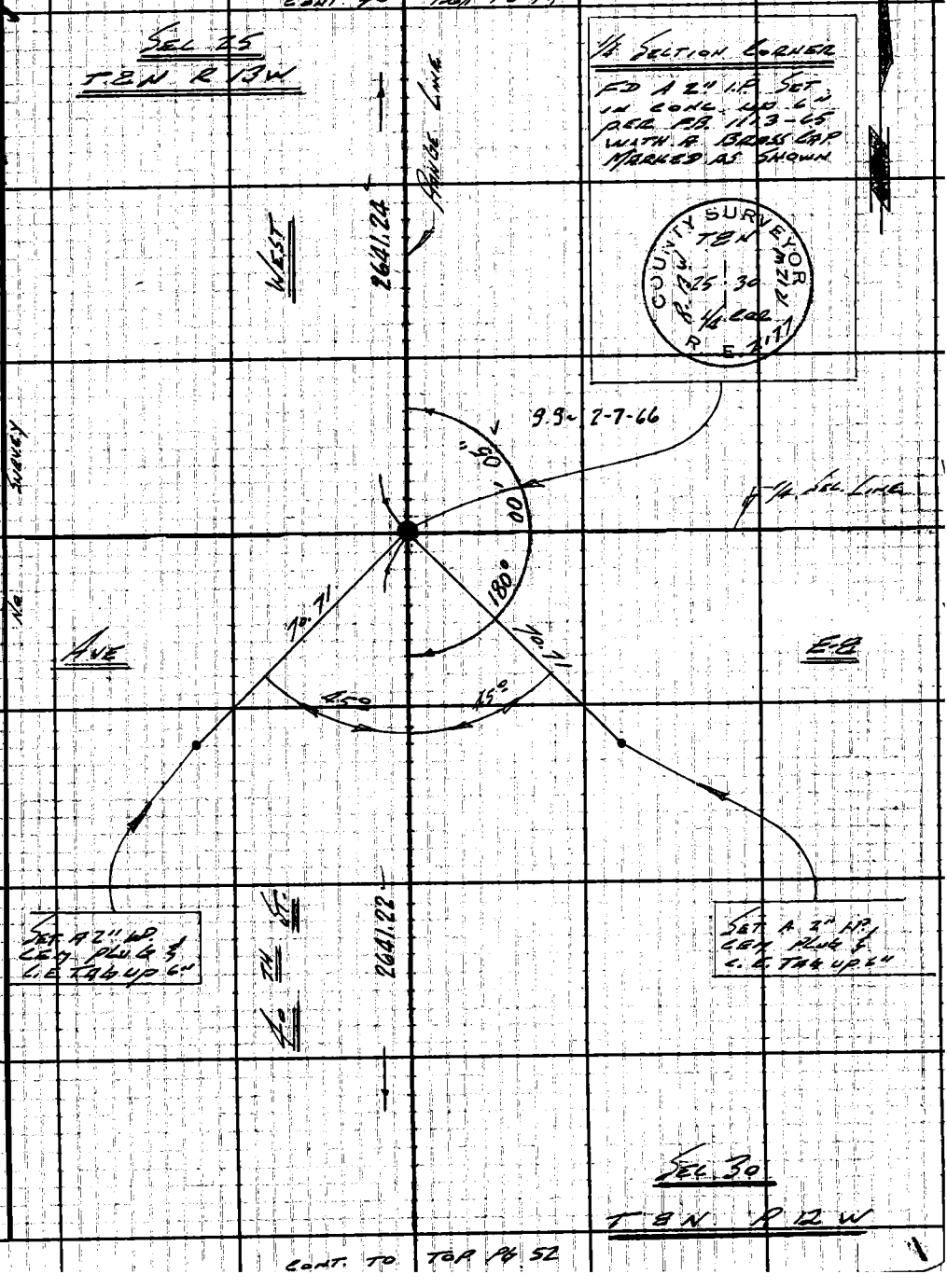

CONT. TO TOP PG 52

W.S. 7, C-3

Note: Any Additions or Changes on This Sheet Must be Made or Circled in Red Ink With Date and Name of Person Making Change.

Do not extend this side of this line.

PLEASE RETURN TO
LOS ANGELES COUNTY ENGINEER
403 LOS ANGELES COUNTY ENGINEERING BLDG.

76F3095 CE #3 0 6-62

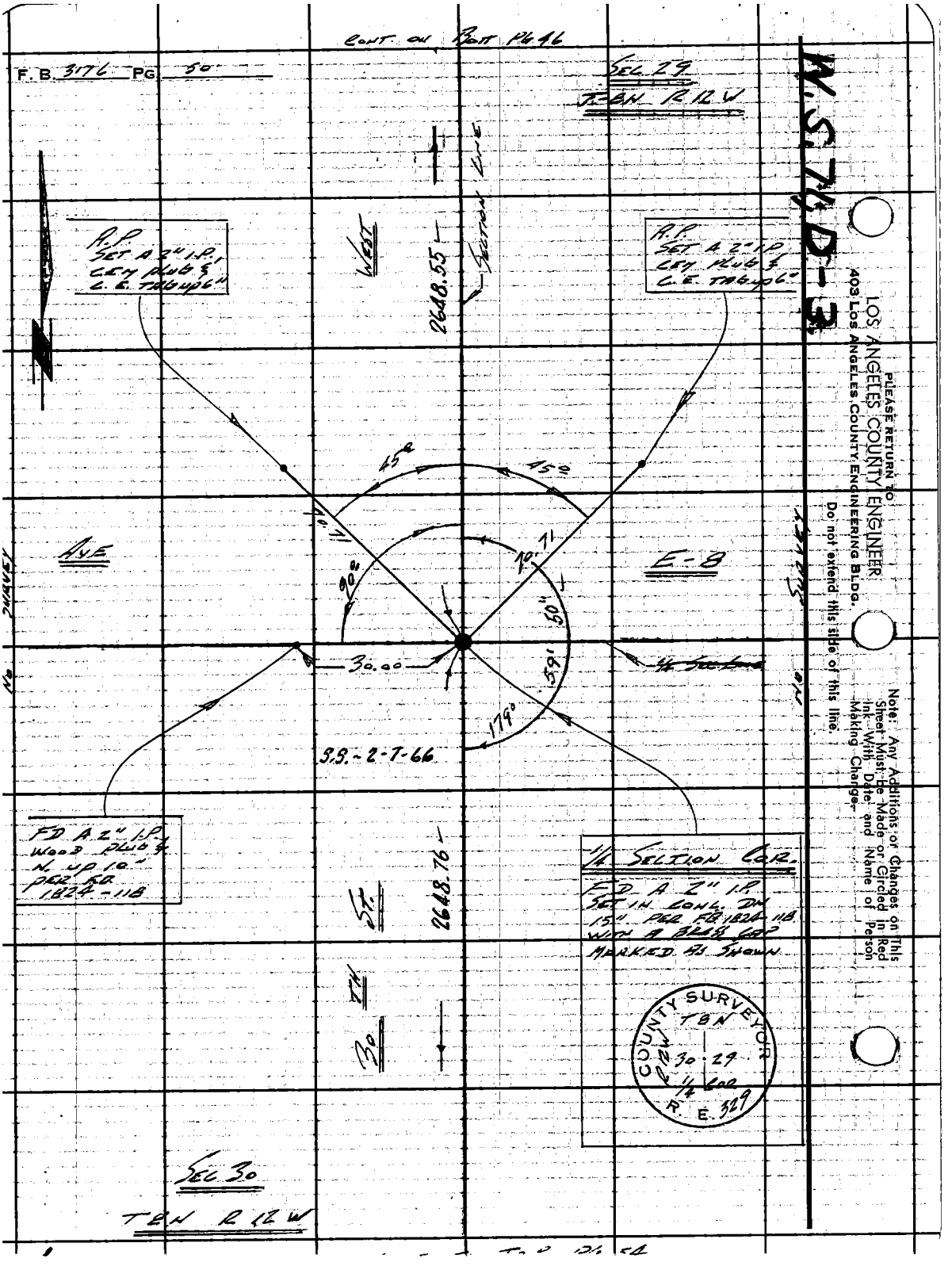
CONT. ON BOTT PG 46
F. B. 3176 PG. 50
SEC 29
T-8N R 12 W
W.S. 74 D-3
PLEASE RETURN TO
LOS ANGELES COUNTY ENGINEER
403 LOS ANGELES COUNTY ENGINEERING BLDG.
Do not extend this side of this line.
Note: Any Additions or Changes on This Sheet Must Be Made or Circled in Red Ink With Date and Name of Person Making Change.
R.P. SET A 2" I.P. CEM PLUG & C.E. TAG UP 6"
R.P. SET A 2" I.P. CEM PLUG & C.E. TAG UP 6"
WEST
2648.55
SECTION LINE
45°
45°
70.71
70.71
90°
50'
59'
179°
30.00
AVE
E-8
NO SURVEY
S.S. - 2-7-66
FD A 2" I.P. WOOD PLUG & N. UP 10" PER FB 1824-118
2648.76
30TH ST.
1/4 SECTION COR.
FD A 2" I.P. SET IN CONC. DN 15" PER FB 1824-118 WITH A BRASS CAP MARKED AS SHOWN
COUNTY SURVEYOR
T8N
R12W
30 29
1/4 COR
R. E. 329
SEC 30
T8N R 12 W

Notes Ck'd by ALDEN CHASE	Survey of 30TH ST. WEST	F. B. 3176	PG. 51
Map No. B-2917-2-8	JN 0302.01 Tape 0.98 Std 68 °F		
Office Work R. S. DOWNS	Surveyed by LIND		
Checked ALDEN CHASE	Notes LIND Date 4-27-64		
Date DEC 9 1975	Indexed S. J. GALO		

W.S. 71, D-3

CONT. ON BOTT PG 48

SEC 28
T8N R 12 W

WEST

SECTION LINE

2650.57

R.P.
FD A 2" I.P.
CEM PLUG & N.
UP 4" PER
F.B. 2626-226

33-2-8-66

AVE

SURVEY

E-8

70.68
TAN

00' 00"

180

1/4 SEC LINE

1/4 SECTION CORNER

FOUND A 2" I.P. SET
IN CONC. ON 16" PER
F.B. 2626-226 WITH
A BRASS CAP MARKED
AS SHOWN

2650.50

R.P.
FD A 2" I.P.
CEM PLUG & N.
UP 4" PER
F.B. 2626-226

20TH ST.

COUNTY SURVEYOR
T8N
R12W
29 28
1/4 COR
R. E. 327

SEC 29
T8N R 12 W

CONT. TO TOP PG 56

Note: Any Additions or Changes on This Sheet Must be Made or Circled in Red Ink With Date and Name of Person Making Change.

Do not extend this side of this line.

PLEASE RETURN TO
LOS ANGELES COUNTY ENGINEER
403 LOS ANGELES COUNTY ENGINEERING BLDG.

76F309S CE #310 6-62

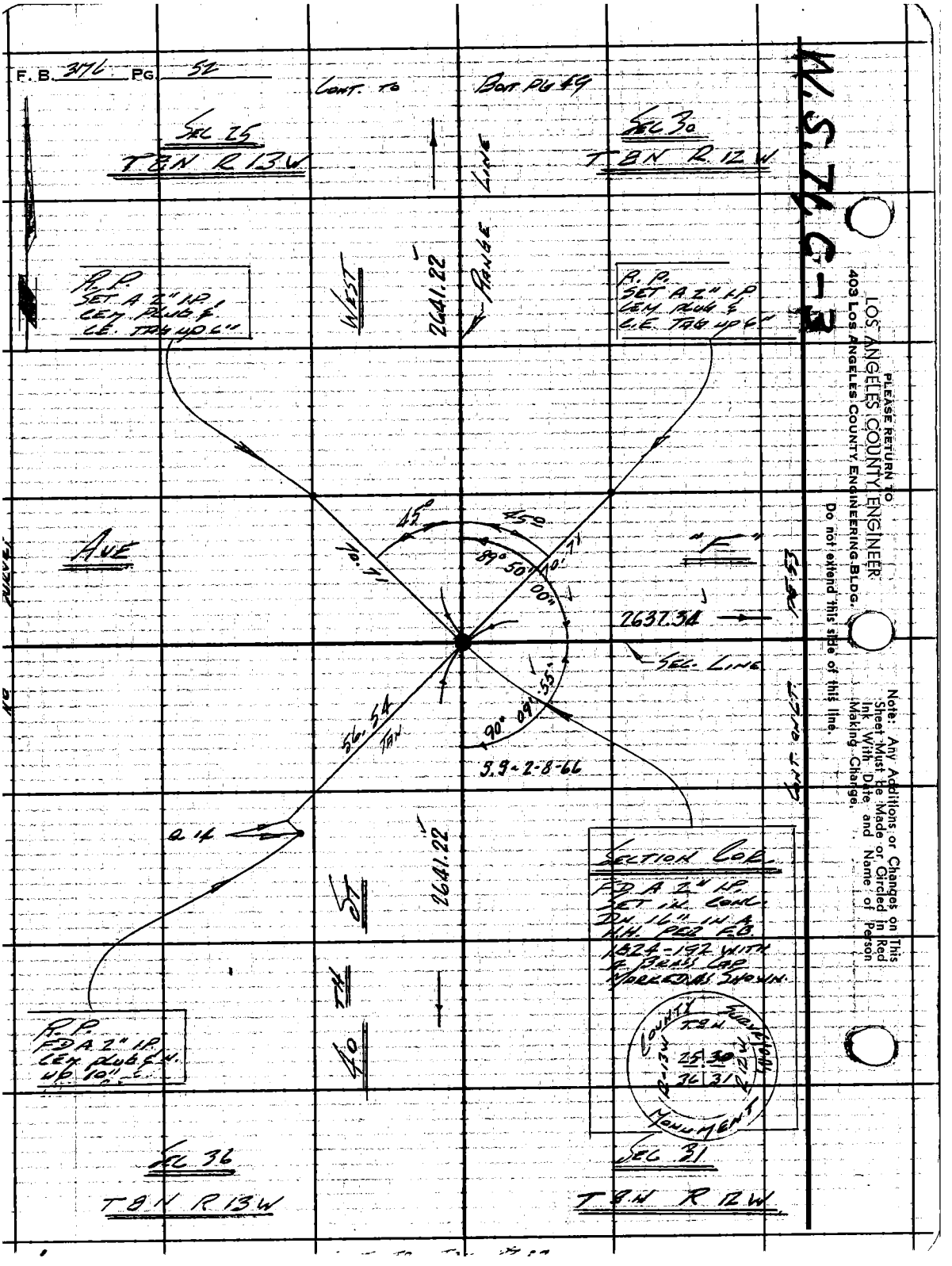
F.B. 376 PG. 52
CONT. TO
BOT PG 49
SEC 25
T8N R13W
SEC 30
T8N R12W
RANGE LINE
WEST
2641.22
R.P.
SET A 2" I.P.
CEM. PLUG &
C.E. TAG UP 6"
R.P.
SET A 2" I.P.
CEM. PLUG &
C.E. TAG UP 6"
AVE
"F"
45°
45°
70.71
70.71
89°50'00"
2637.34
SEC. LINE
56.54
TAN
90°09'55"
5.9-2-8-66
CONT. ON LT. PG 53
Q 14
2641.22
40TH ST
SECTION COR.
FD A 2" I.P.
SET IN CONC.
DN. 16" IN A
H.H. PER F.B.
1824-192 WITH
A BRASS CAP
MARKED AS SHOWN.
COUNTY SURVEYOR
T8N
R13W
R12W
25 30
36 31
MONUMENT
R.P.
FD A 2" I.P.
CEM. PLUG & N.
UP 10"
SEC 36
T8N R13W
SEC 31
T8N R12W
W.S. 76 C-3
PLEASE RETURN TO
LOS ANGELES COUNTY ENGINEER
403 LOS ANGELES COUNTY ENGINEERING BLDG.
Do not extend this side of this line.
Note: Any Additions or Changes on This Sheet Must be Made or Circled in Red Ink With Date and Name of Person Making Change.

Notes Ck'd by ALDEN CHASE	Survey of 30 TH ST WEST	F. B. 3176	PG. 53
Map No. B-2917-2-8	JN 0307.01 Tape 0198 Std 68 °F		
Office Work R. S. DOWNS	Surveyed by C.K. LIND		
Checked ALDEN CHASE	Notes LIND Date 4-27-64		
Date DEC 9 1975	Indexed [illegible] J. GALLI		

W.S.N.C-3



Note: Any Additions or Changes on This Sheet Must be Made or Circled in Red Ink With Date and Name of Person Making Change.

Do not extend this side of this line.

PLEASE RETURN TO
LOS ANGELES COUNTY ENGINEER
403 LOS ANGELES COUNTY ENGINEERING BLDG.

76F309S CE #310 6-62

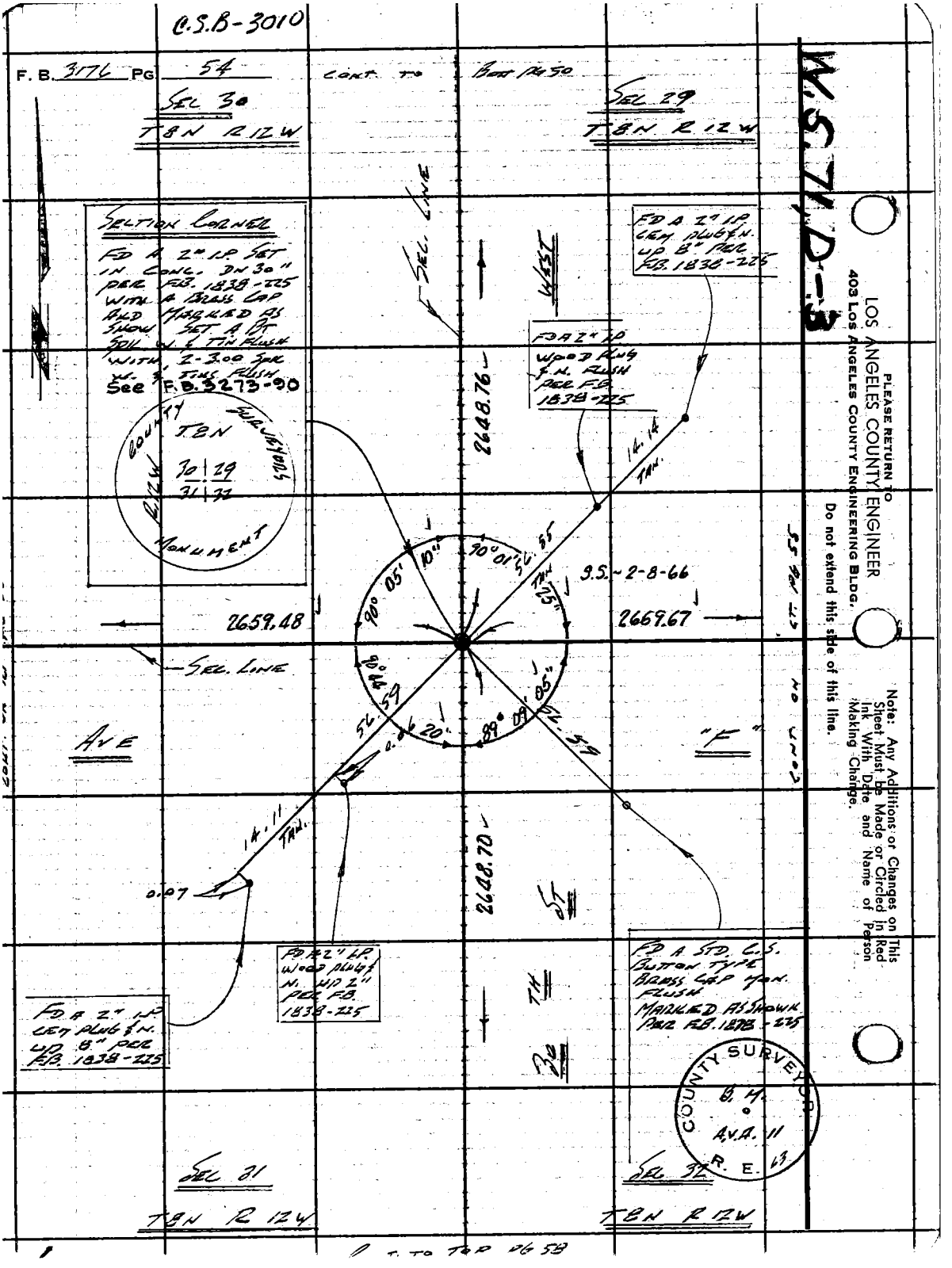
C.S.B-3010
F. B. 3176 PG 54
CONT. TO
SEC 30
T8N R12W
SEC 29
T8N R12W
SECTION CORNER
FD A 2" I.P. SET IN CONC. DN 30" PER F.B. 1838-225 WITH A BRASS CAP AND MARKED AS SHOWN SET A BT SOIL W. & TIN FLUSH WITH 2-3.00 SPK W. & TINS FLUSH
See F.B. 3273-90
COUNTY SURVEYORS
T8N
30 | 29
31 | 32
R12W
MONUMENT
SEC. LINE
WEST
FD A 2" I.P. CEM PLUG & N. UP 8" PER F.B. 1838-225
FD A 2" I.P. WOOD PLUG & N. FLUSH PER F.B. 1838-225
2648.76
14.14 TAN.
90° 01' 56.55
10"
90° 05'
TAN 25"
S.S. ~ 2-8-66
2659.48
2669.67
SEC. LINE
90° 44'
56.59
0.06
20"
89° 09' 05"
56.59
AVE
"F"
14.11 TAN.
0.07
2648.70
ST
FD A 2" I.P. WOOD PLUG & N. UP 2" PER F.B. 1838-225
FD A 2" I.P. CEM PLUG & N. UP 8" PER F.B. 1838-225
FD A STD. C.S. BUTTON TYPE BRASS CAP MON. FLUSH MARKED AS SHOWN PER F.B. 1878-225
30TH
COUNTY SURVEYOR
B. M.
A.V.A. 11
R. E. 63
SEC 31
T8N R12W
SEC 32
T8N R12W
T. TO TOP PG 58
W.S. 71, D-3
PLEASE RETURN TO
LOS ANGELES COUNTY ENGINEER
403 LOS ANGELES COUNTY ENGINEERING BLDG.
Do not extend this side of this line.
Note: Any Additions or Changes on This Sheet Must be Made or Circled in Red Ink With Date and Name of Person Making Change.

C.S. B-3010

Notes Ck'd by ALDEN CHASE	Survey of 30TH ST. WEST
Map No. B-2717-2-B	JN 0302.01 Tape 0198 Std 68 °F
Office Work R. S. DOWNS	Surveyed by LIND
Checked ALDEN CHASE	Notes LIND Date 4-28-64
Date DEC 9 1975	Indexed C. J. GALLI

F. B. 3176 PG. 55

W.S. 71, D-3

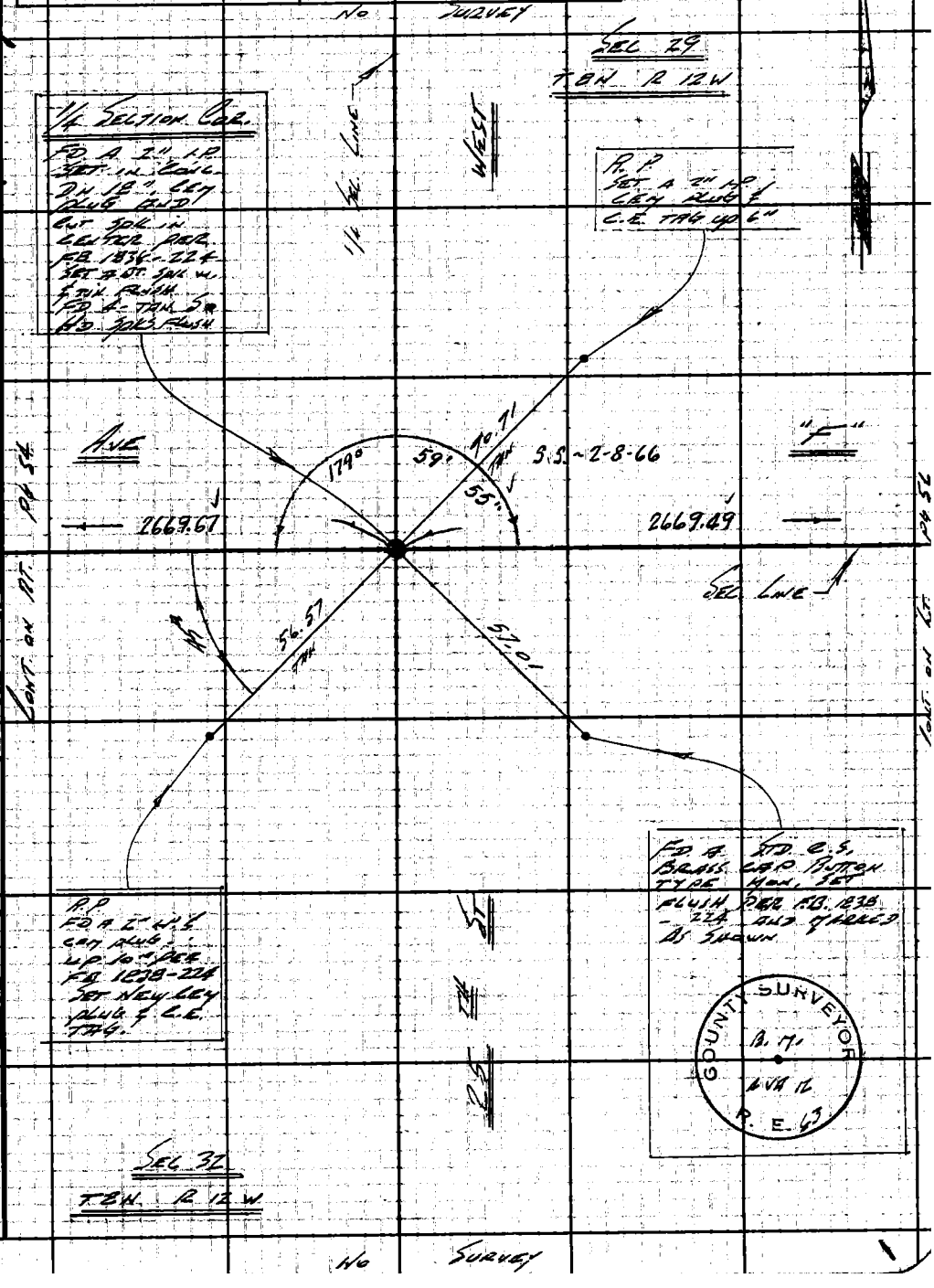

Note: Any Additions or Changes on This Sheet Must be Made or Circled in Red Ink With Date and Name of Person Making Change.

PLEASE RETURN TO
LOS ANGELES COUNTY ENGINEER
403 LOS ANGELES COUNTY ENGINEERING BLDG.

Do not extend this side of this line.

76F309S C.E. #310 6-62

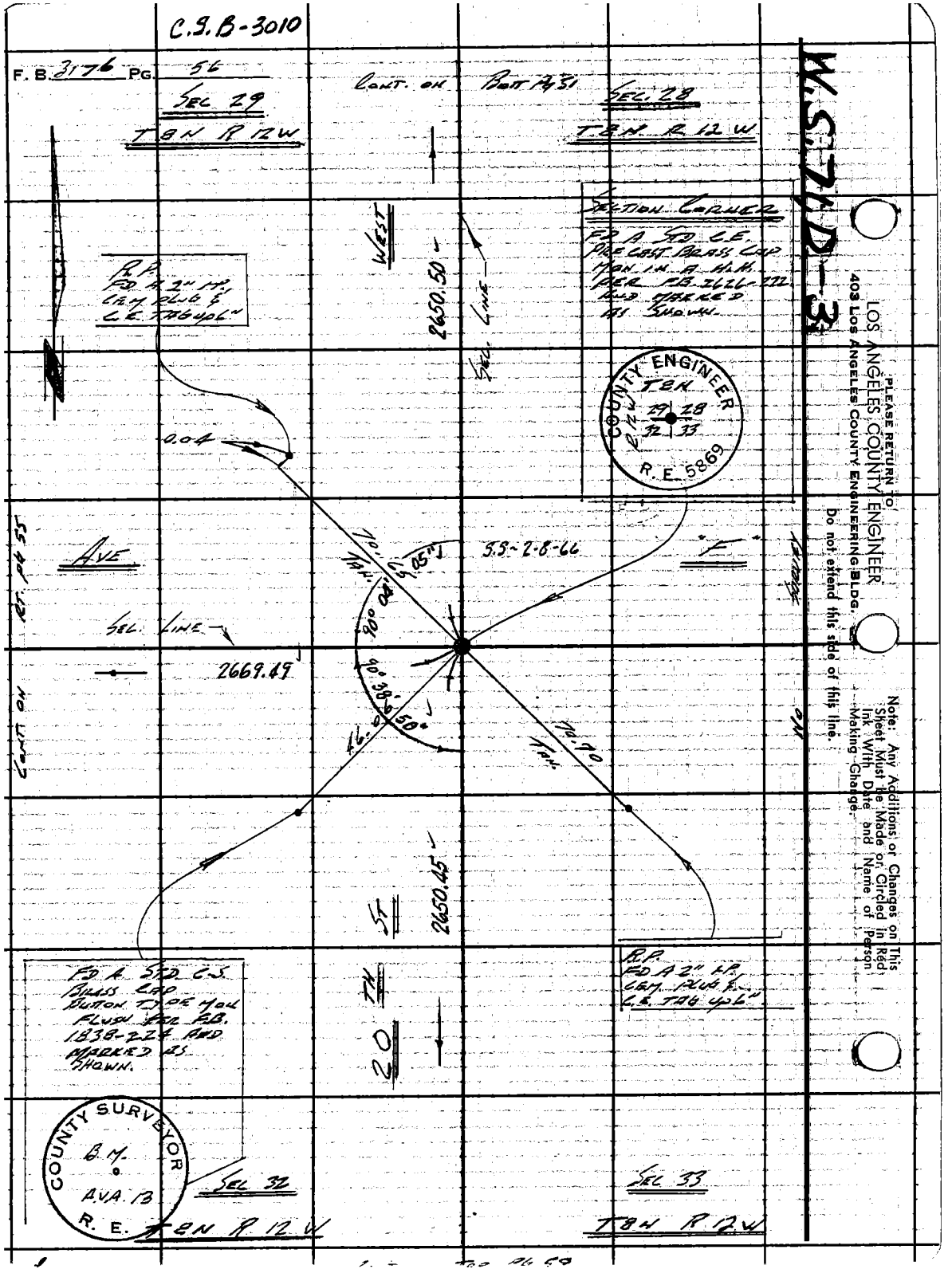
C.S.B-3010
F. B. 3176 PG. 56
SEC 29
T8N R12W
CONT. ON BOTT PG 51
SEC. 28
T8N R12W
SECTION CORNER
FD A STD C.E. PRECAST BRASS CAP MON. IN A H.H. PER F.B. 2626-222 AND MARKED AS SHOWN.
R.P. FD A 2" I.P. CEM PLUG & C.E. TAG UP 6"
WEST
2650.50
SEC. LINE
COUNTY ENGINEER
T8N
29 28
32 33
R.E. 5869
0.04
AVE
"F"
S.S-2-8-66
SEC. LINE
2669.49
90° 04' 05"
90° 38' 50"
46.0
70.70
TAN.
CONT. ON
RT. PG 55
NO SURVEY
2650.45
ST
20TH
FD A STD C.S. BRASS CAP BUTTON TYPE MON FLUSH PER F.B. 1838-224 AND MARKED AS SHOWN.
R.P. FD A 2" I.P. CEM PLUG & C.E. TAG UP 6"
COUNTY SURVEYOR
B.M.
A.V.A. 13
R.E.
SEC 32
T8N R12W
SEC 33
T8N R12W
W.S.7-D-3
PLEASE RETURN TO
LOS ANGELES COUNTY ENGINEER
403 LOS ANGELES COUNTY ENGINEERING BLDG.
Do not extend this side of this line.
Note: Any Additions or Changes on This Sheet Must be Made or Circled in Red Ink With Date and Name of Person Making Change.

W.S. 71 C-3

Notes Ck'd by ALDEN CHASE	Survey of 30 TH ST. WEST
Map No. B-2917-2-8	JN 0302.01 Tape OMB Std 68 °F
Office Work R. S. DOWNS	Surveyed by LIND
Checked ALDEN CHASE	Notes LIND Date 1-29-64
Date DEC 9 1975	Indexed J. GALLI

F. B. 3176 PG. 57

CONT. TO BOTT PG 52

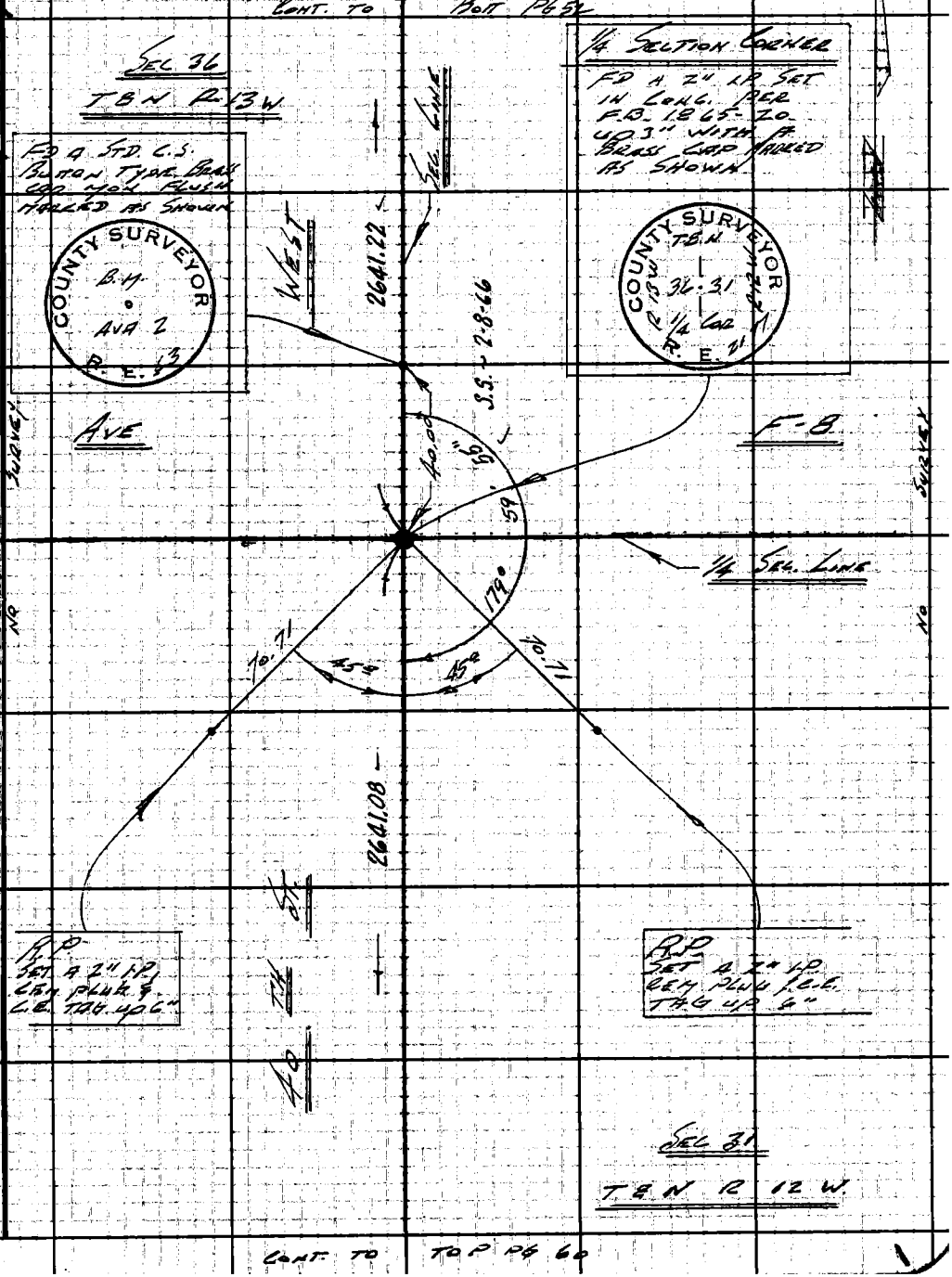

CONT. TO TOP PG 60

Note: Any Additions or Changes on This Sheet Must be Made or Circled in Red Ink With Date and Name of Person Making Change.

PLEASE RETURN TO
LOS ANGELES COUNTY ENGINEER
403 LOS ANGELES COUNTY ENGINEERING BLDG.

Do not extend this side of this line.

76F309S C.E. #3 0 6-62

C.S.B-3010

F. B. 3176 PG. 58

CONT. ON BOTT PG 54

SEC 31

T8N R12W

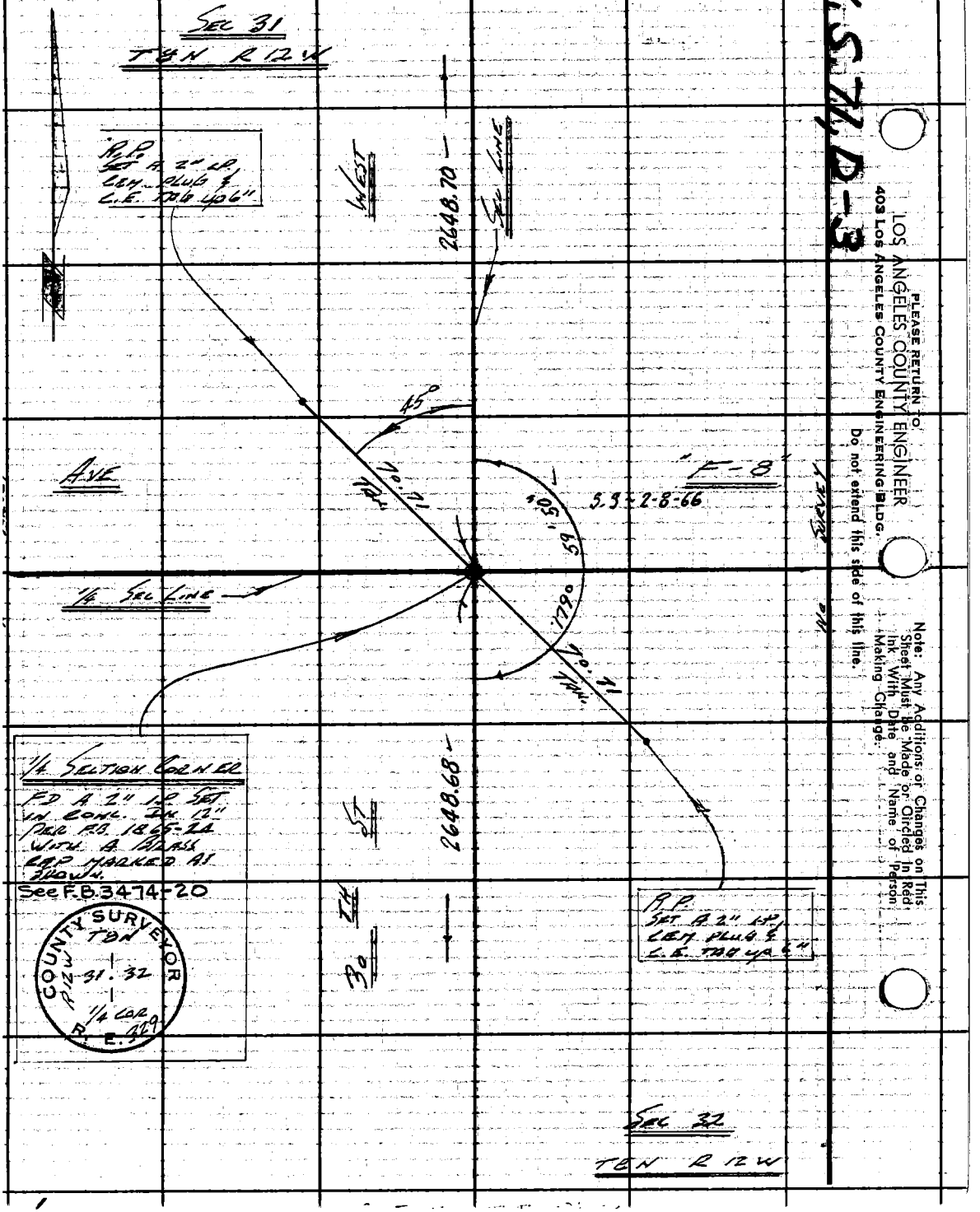

W.S. 74, D-3

PLEASE RETURN TO
LOS ANGELES COUNTY ENGINEER
403 LOS ANGELES COUNTY ENGINEERING BLDG.

Do not extend this side of this line.

Note: Any Additions or Changes on This Sheet Must be Made or Circled in Red Ink With Date and Name of Person Making Change.

C.S. B-3010

Notes Ck'd by ALDEN CHASE	Survey of 30 TH ST. WEST		F. B. 3176 PG. 59
Map No. B-2917-2-8	JN 302 01	Tape 0192	Std 68 °F
Office Work R. S. DOWNS	Surveyed by LIND		
Checked ALDEN CHASE	Notes LIND	Date 4-29-64	
Date DEC 9 1975	Indexed E. J. GALLI		

W.S. 71, D-3

CONT. TO BOT PG 56

SEC 32
T 8 N R 12 W

R.P.
FD A 2" I.P.
CEM PLUG &
C.E. TAG UP 2"
PER F.B. 2626-
221

1/4 SECTION CORNER
FD A STD C.E.
BRASS CAP PRECAST
MON. DN 18" PER
F.B. 2626-221
AND MARKED AS
SHOWN.

COUNTY ENGINEER
T 8 N
32 33
1/4 SEC CORR
R. E. 5869

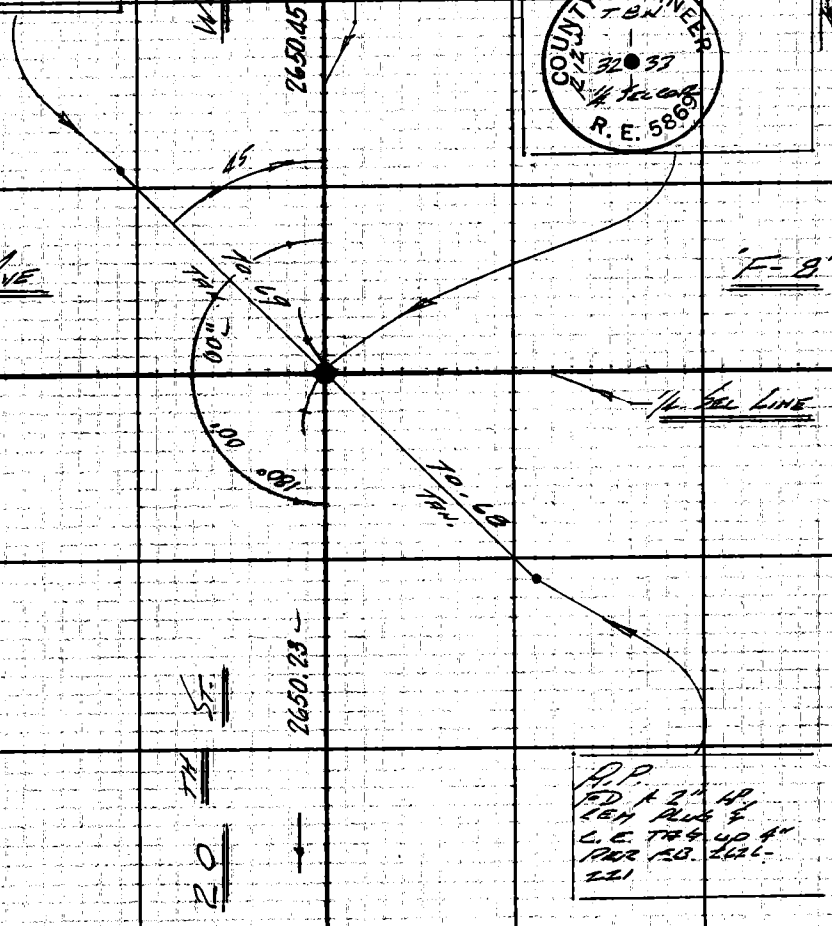

R.P.
FD A 2" I.P.
CEM PLUG &
C.E. TAG UP 4"
PER F.B. 2626-
221

SEC 33
T 8 N R 12 W

CONT. TO TOP PG 64

Note: Any Additions or Changes on This Sheet Must be Made or Circled in Red Ink With Date and Name of Person Making Change.

PLEASE RETURN TO
LOS ANGELES COUNTY ENGINEER
403 LOS ANGELES COUNTY ENGINEERING BLDG.

Do not extend this side of this line.

76F309S C.E. #310 6-62

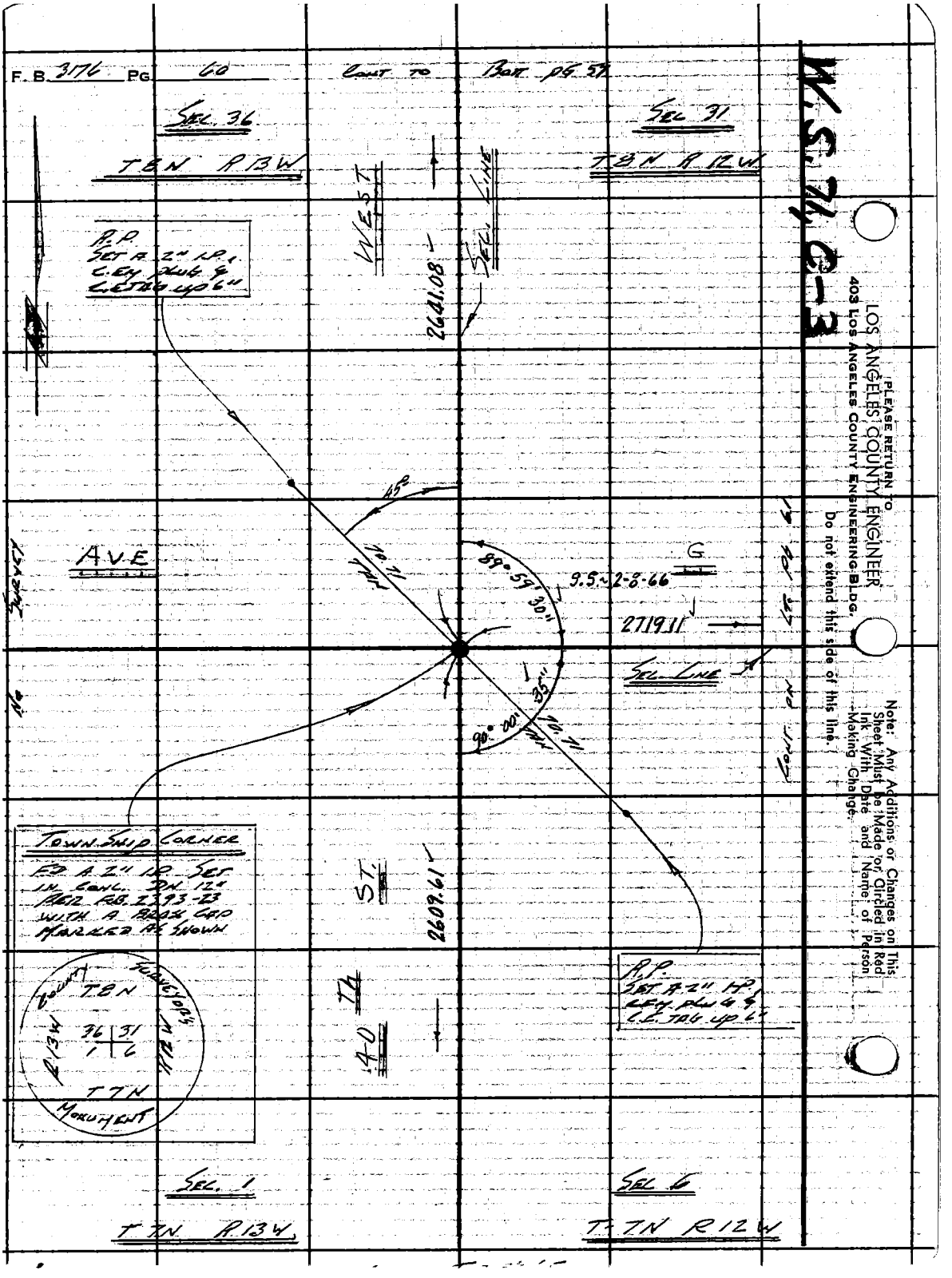
F. B. 3176 PG. 60
Cont to Bott pg 57
Sec. 36
T8N R13W
Sec 31
T8N R12W
R.P.
Set A 2" I.P.
C.Ey plug &
C.E. tag up 6"
West
Sec. Line
2641.08
45°
70.71
89°59'30"
9.5~2-8-66
G
2719.11
Sec. Line
35"
90°00'
70.71
Cont on Lt pg 61
Survey
No
AVE
Town Ship Corner
Fd A 2" I.P. Set
in Conc. Dn 12"
Per F.B. 2393-23
with a Brass Cap
Marked as shown
St.
2609.61
Th
40
R.P.
Set A 2" I.P.
C.Ey plug &
C.E. tag up 6"
County Surveyor's Monument
T8N
R13W
R12W
36 31
1 6
T7N
Sec. 1
T7N R13W
Sec 6
T7N R12W
W.S. 71, C-3
PLEASE RETURN TO
LOS ANGELES COUNTY ENGINEER
403 LOS ANGELES COUNTY ENGINEERING BLDG.
Do not extend this side of this line.
Note: Any Additions or Changes on This Sheet Must be Made or Circled in Red Ink With Date and Name of Person Making Change.

Notes Ck'd by ALDEN CHASE	Survey of 30TH ST. WEST
Map No. B-2917-2-8	JN 0302 01 Tape 0192 Std 68 °F
Office Work R. S. DOWNS	Surveyed by LIND
Checked ALDEN CHASE	Notes MALDONADO Date 4-30-64
Date DEC 9 1975	Indexed L. J. GALLIN

F. B. 3176 PG. 61

W.S. 71, C-3

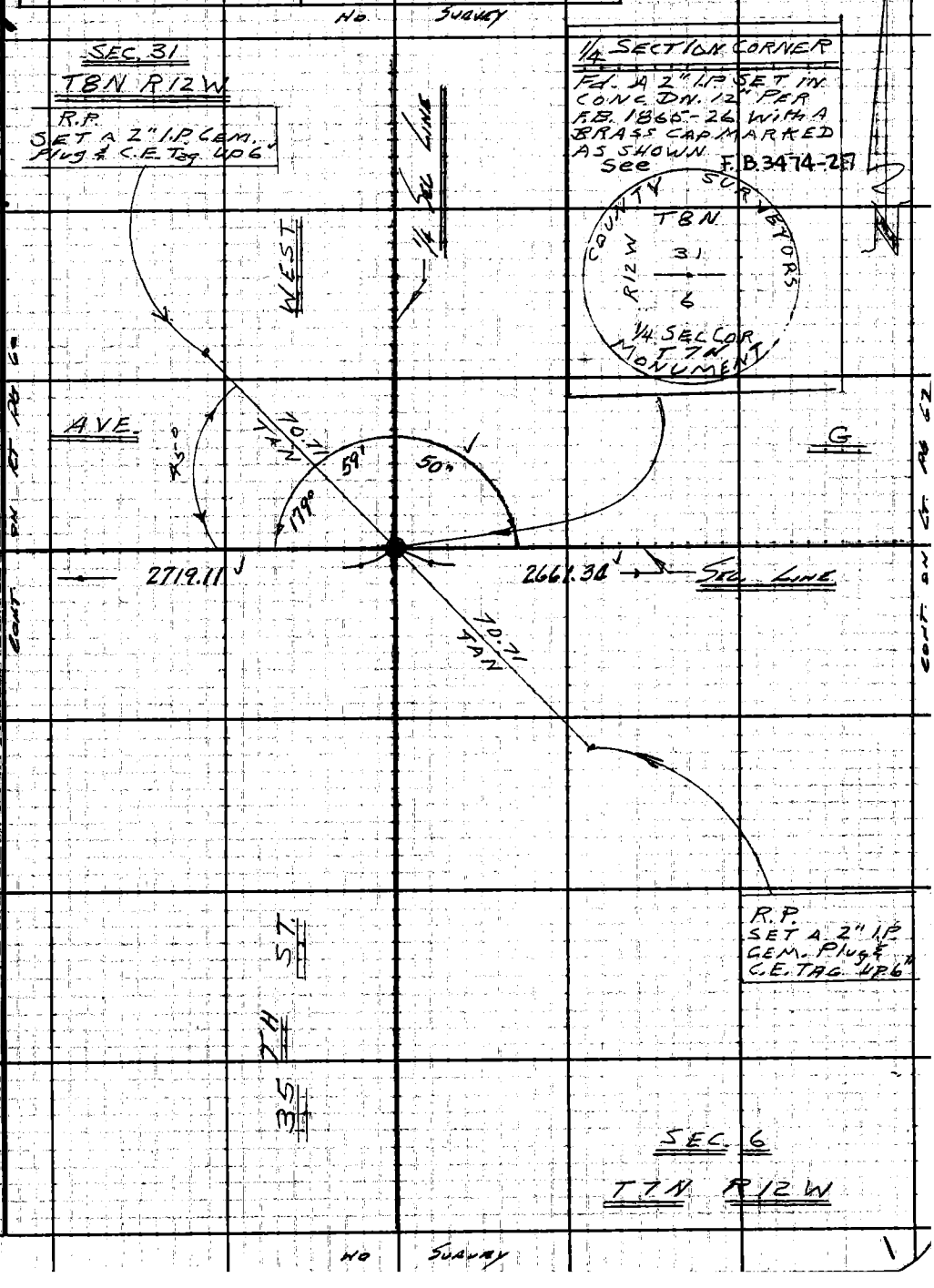

Note: Any Additions or Changes on This Sheet Must be Made or Circled in Red Ink With Date and Name of Person Making Change.

Do not extend this side of this line.

PLEASE RETURN TO
LOS ANGELES COUNTY ENGINEER
403 LOS ANGELES COUNTY ENGINEERING BLDG.

76F309S C.E. #310 6-62

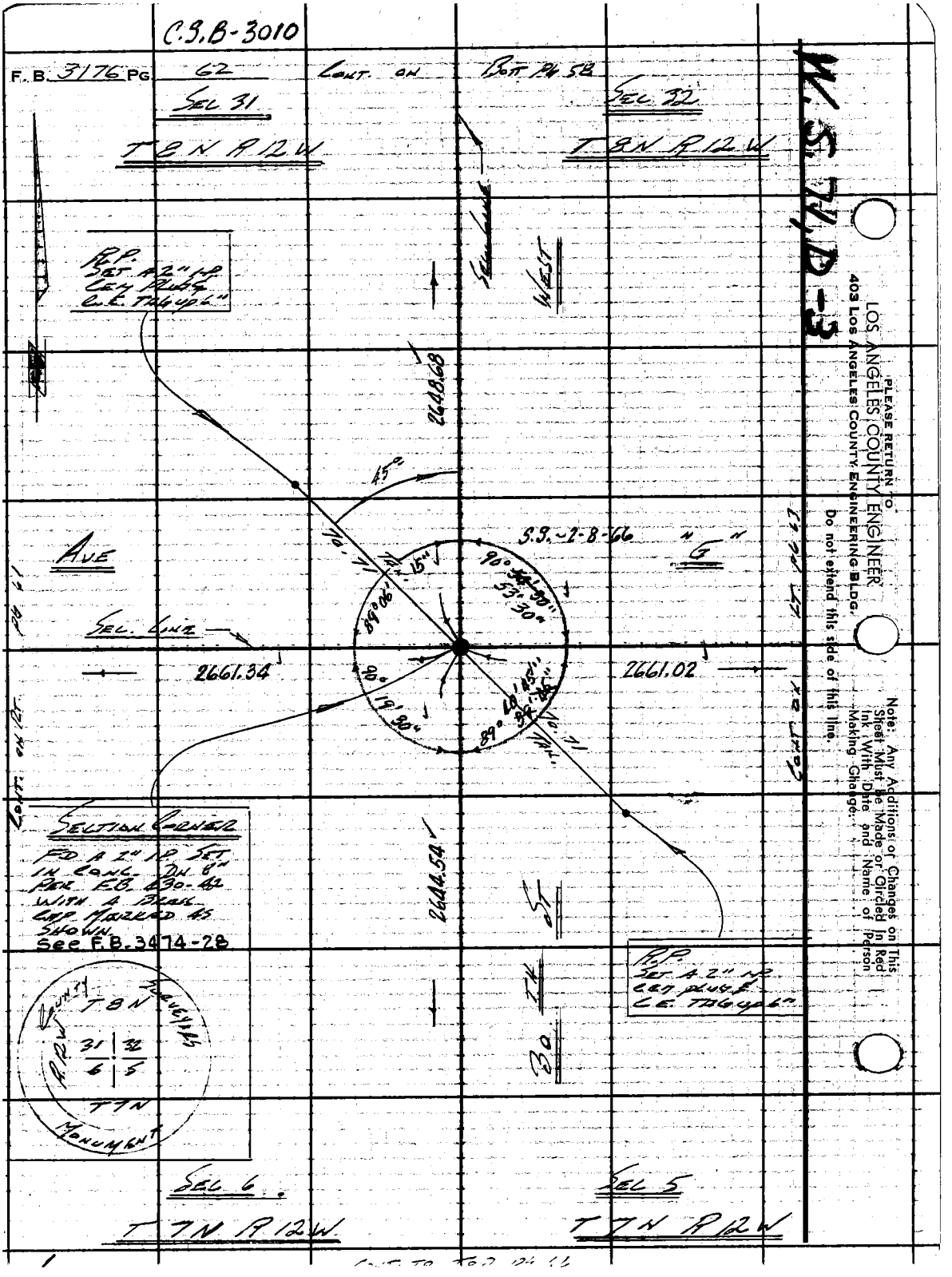
C.S.B-3010
F.B. 3176 PG 62
CONT. ON BOTT PG 58
SEC 31
T 8 N R 12 W
SEC 32
T 8 N R 12 W
R.P. SET A 2" I.P. CEM PLUG & C.E. TAG UP 6"
SEC LINE
WEST
2648.68
45°
S.S.-2-8-66
"G"
AVE
SEC. LINE
2661.34
2661.02
90° 53' 30"
89° 06'
90° 19' 30"
89° 40' 45"
70.71
TAN.
CONT. ON RT. PG 61
CONT. ON RT. PG 63
SECTION CORNER
FD A 2" I.P. SET IN CONC. DN 8" PER F.B. 430-42 WITH A BRASS CAP MARKED AS SHOWN.
See F.B. 3474-28
2644.54
ST
30 TH
R.P. SET A 2" I.P. CEM PLUG & C.E. TAG UP 6"
COUNTY SURVEYORS
T 8 N
R 12 W
31 | 32
6 | 5
T 7 N
MONUMENT
SEC 6
T 7 N R 12 W
SEC 5
T 7 N R 12 W
W.S. 74, D-3
PLEASE RETURN TO
LOS ANGELES COUNTY ENGINEER
403 LOS ANGELES COUNTY ENGINEERING BLDG.
Do not extend this side of this line.
Note: Any Additions or Changes on This Sheet Must be Made or Circled in Red Ink With Date and Name of Person Making Change.

C.S.B-3010

Notes Ck'd by ALDEN CHASE	Survey of 30th ST. WEST	F. B. 3176 PG. 63
Map No. B-2917-2-8	JN 030201 Tape 0192 Std 68 °F	
Office Work R. S. DOWNS	Surveyed by LIND	
Checked ALDEN CHASE	Notes MALDONADO Date 4-30-64	
Date DEC 9 1975	Indexed J. GALLI	

W.S. 71, D-3

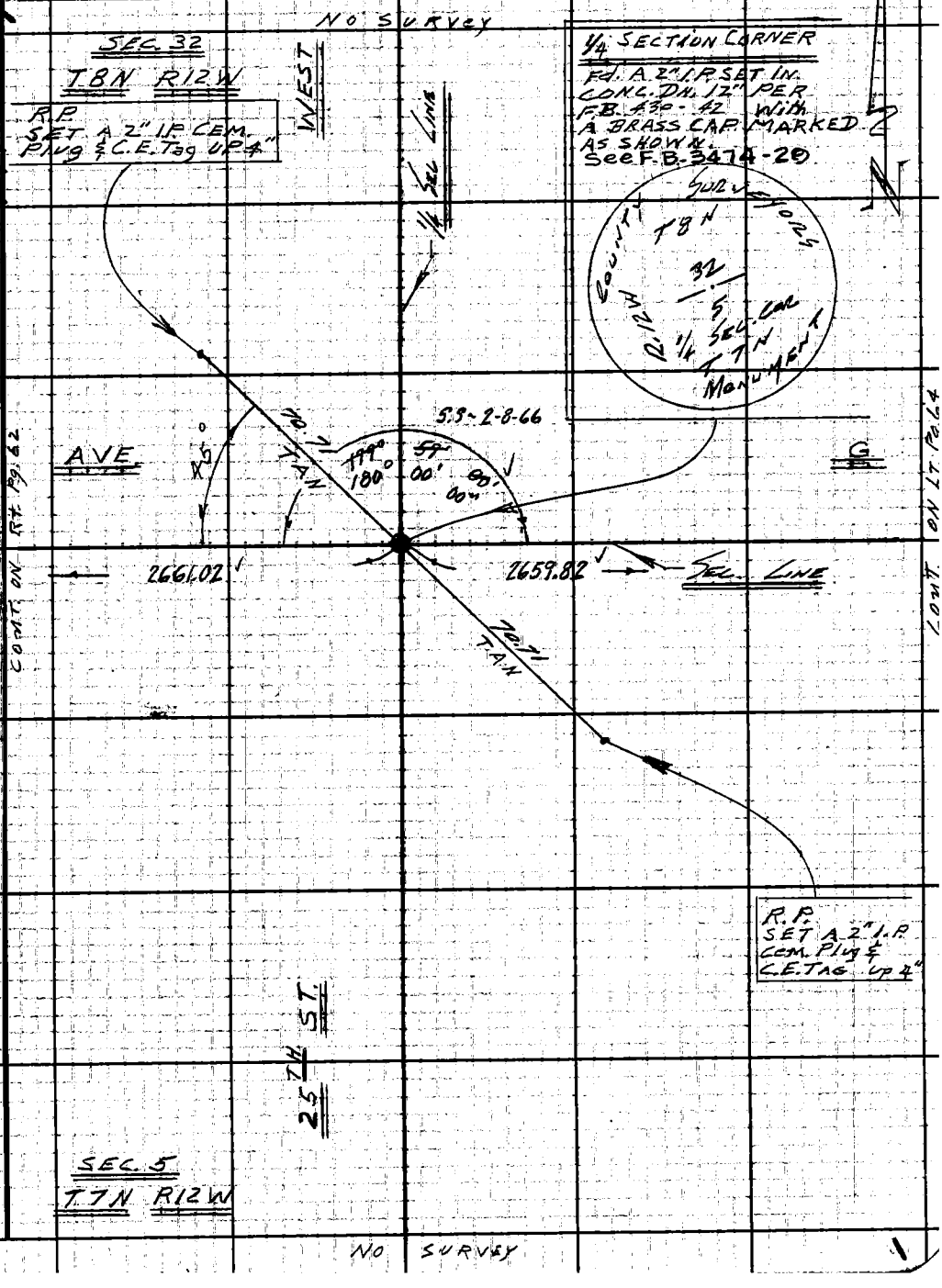

Note: Any Additions or Changes on This Sheet Must be Made or Circled in Red Ink With Date and Name of Person Making Change.

Do not extend this side of this line.

PLEASE RETURN TO
LOS ANGELES COUNTY ENGINEER
403 LOS ANGELES COUNTY ENGINEERING BLDG.

76F309S CE #310 6-62

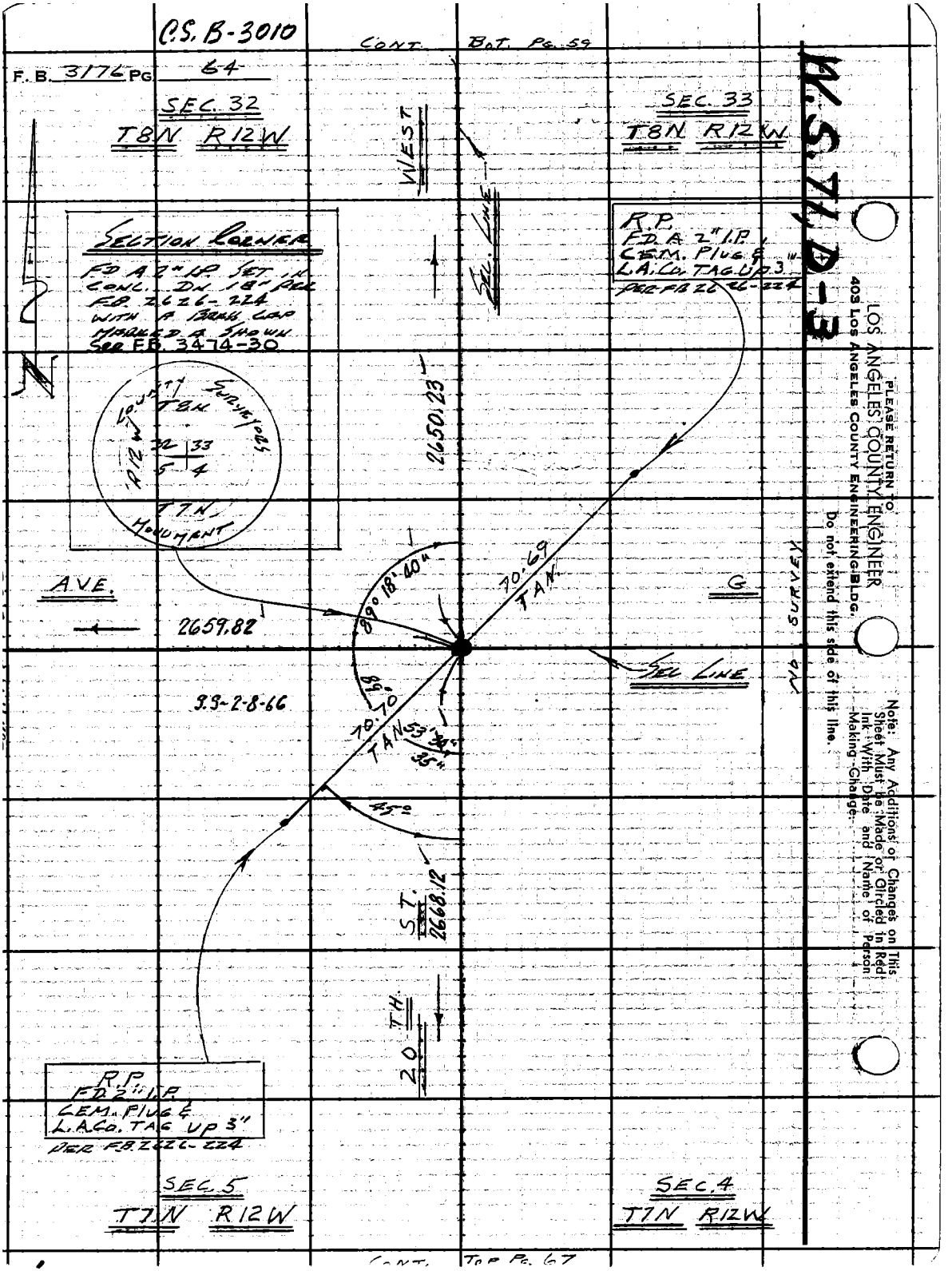

W.S. 71, D-3

PLEASE RETURN TO
LOS ANGELES COUNTY ENGINEER
403 LOS ANGELES COUNTY ENGINEERING BLDG.
Do not extend this side of this line.

Note: Any Additions or Changes on This Sheet Must be Made or Circled in Red Ink With Date and Name of Person Making Change.

W.S. 71, G-3

Notes Ck'd by ALDEN CHASE	Survey of 30TH ST. WEST	F. B. 3176 Pg. 65
Map No. B-2917-2-8	JN 030201 Tape 0198 Std 68 °F	
Office Work R. S. DOWNS	Surveyed by LIND	
Checked ALDEN CHASE	Notes LIND Date 5-4-64	
Date DEC 9 1975	Indexed C. J. GALLI	

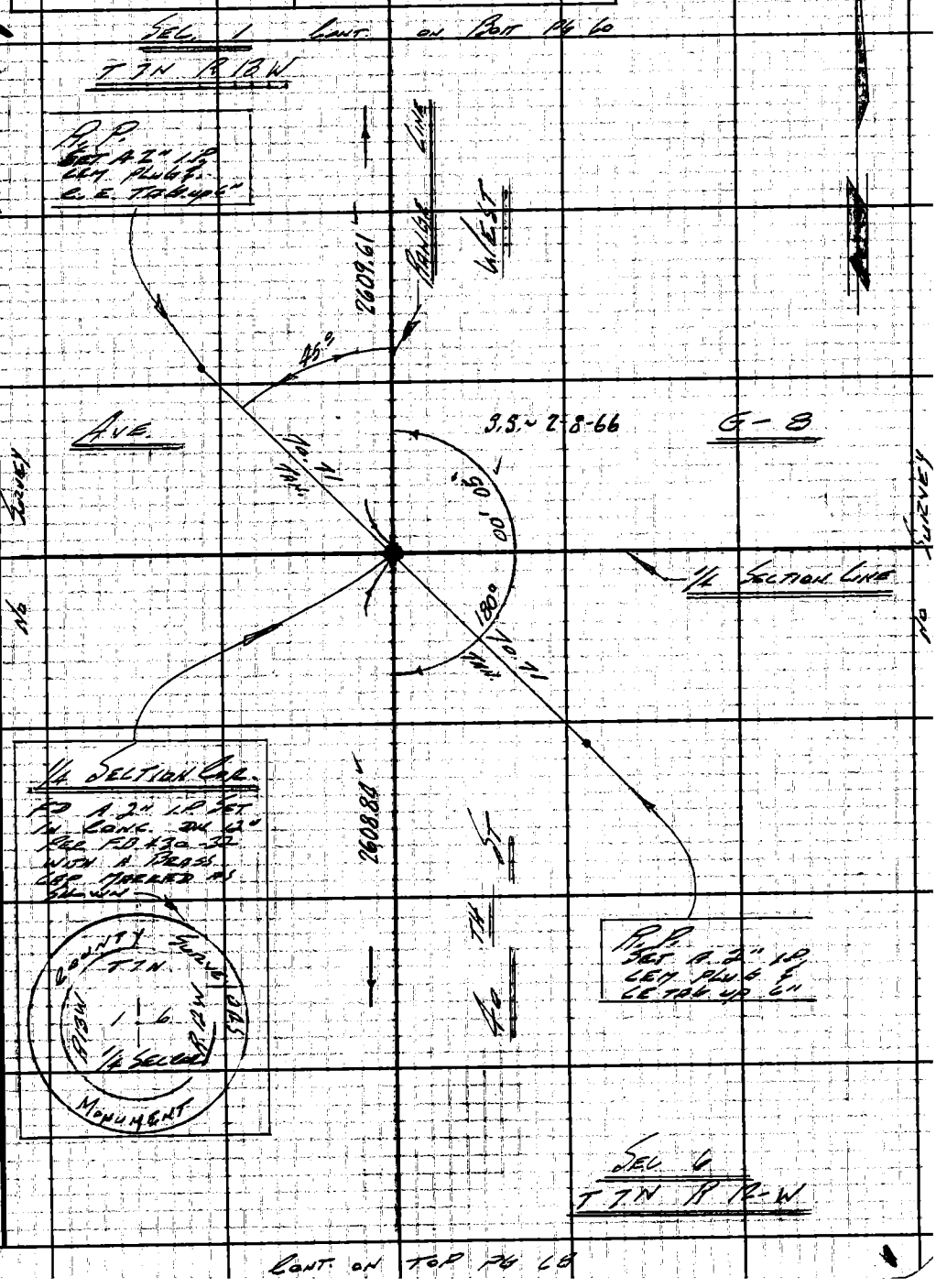

Note: Any Additions or Changes on This Sheet Must be Made or Circled in Red Ink With Date and Name of Person Making Change.

Do not extend this side of this line.

PLEASE RETURN TO
LOS ANGELES COUNTY ENGINEER
403 LOS ANGELES COUNTY ENGINEERING BLDG.

76F309S CE #3 0 6-62

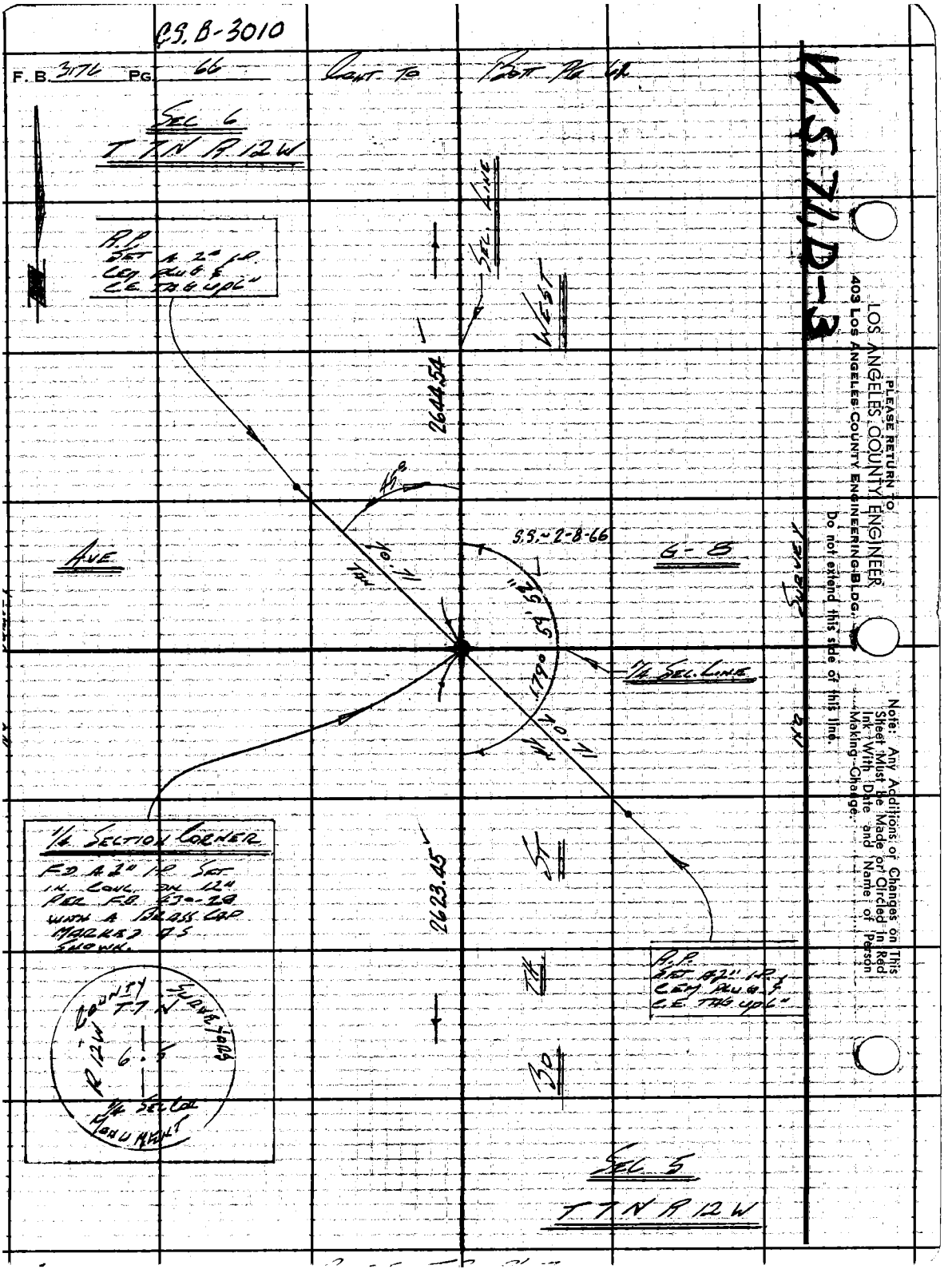

C.S. B-3010
F. B. 3176 PG. 66
Sec 6
T 7 N R 12 W
R.P. Set a 2" I.P. Cem Plug & C.E. Tag up 6"
Sec. Line
West
2644.54
45°
S.S. ~ 2-8-66
Ave
G-8
Survey
1/4 Sec. Line
1/4 Section Corner
Fd a 2" I.P. Set in Conc. on 12" per F.B. 430-28 with a Brass Cap Marked as Shown.
2623.45
St
Th
Bo
R.P. Set a 2" I.P. Cem Plug & C.E. Tag up 6"
County Surveyors
T 7 N
R 12 W
6.5
1/4 Sec Cor Monument
Sec 5
T 7 N R 12 W
W.S. 71 D-3
Please Return to
Los Angeles County Engineer
403 Los Angeles County Engineering Bldg.
Do not extend this side of this line.
Note: Any Additions or Changes on This Sheet Must be Made or Circled in Red Ink With Date and Name of Person Making Change.

C.S. B-3010

W.S. 71, D-3

Notes Ck'd by ALDEN CHASE	Survey of 30TH ST. WEST
Map No. B-2917-2-8	JN 030201 Tape .0192 Std 68 °F
Office Work R. S. DOWNS	Surveyed by LIND
Checked ALDEN CHASE	Notes MALDONADO Date 4-30-64
Date DEC 9 1975	Indexed C. J. GALLI

F. B. 3176 PG. 67

CONT. BOT. Pg. 64

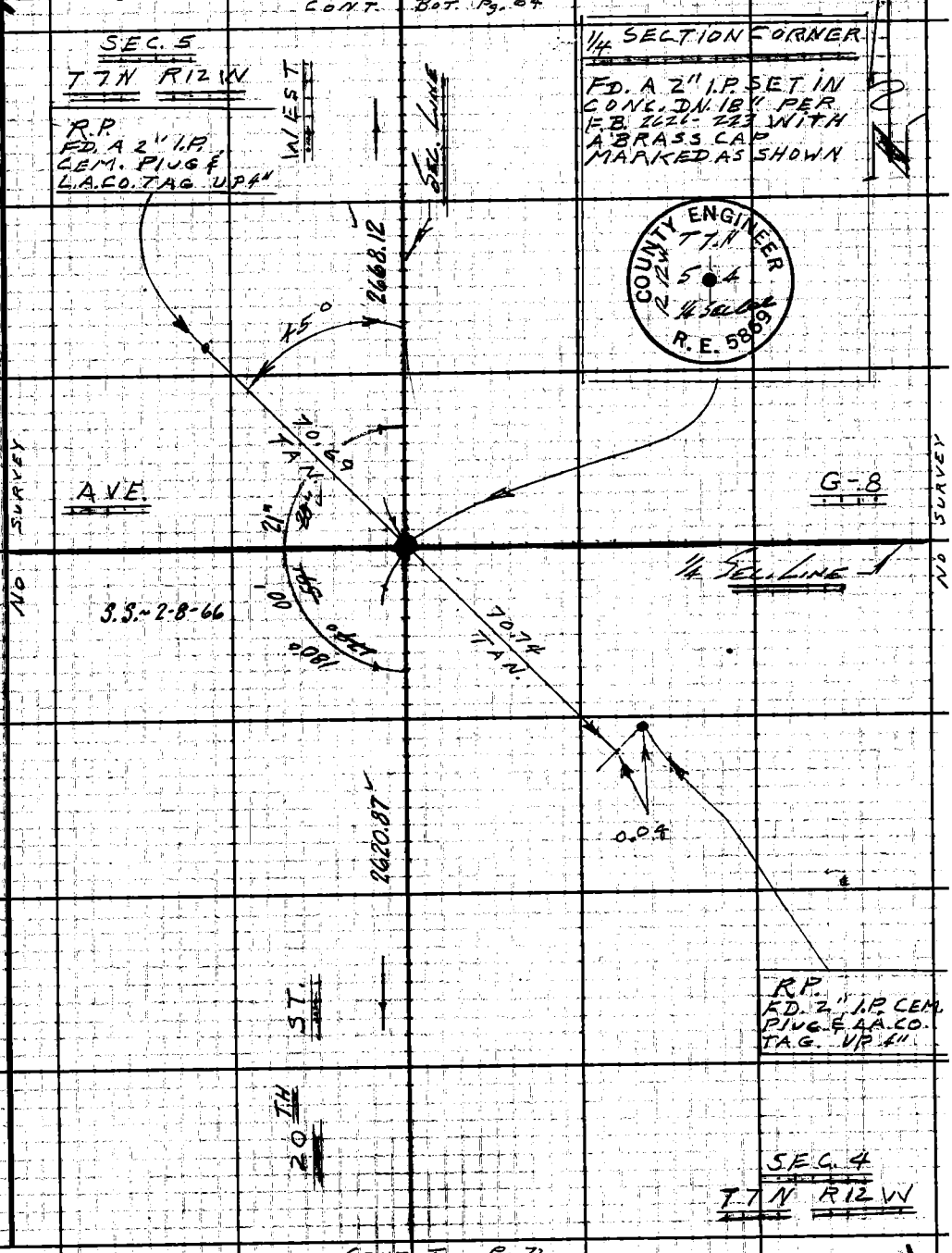

CONT. TOP Pg. 72

Note: Any Additions or Changes on This Sheet Must be Made or Circled in Red Ink With Date and Name of Person Making Change.

Do not extend this side of this line.

PLEASE RETURN TO
LOS ANGELES COUNTY ENGINEER
403 LOS ANGELES COUNTY ENGINEERING BLDG.

76F309S C.E. #3 0 6-62

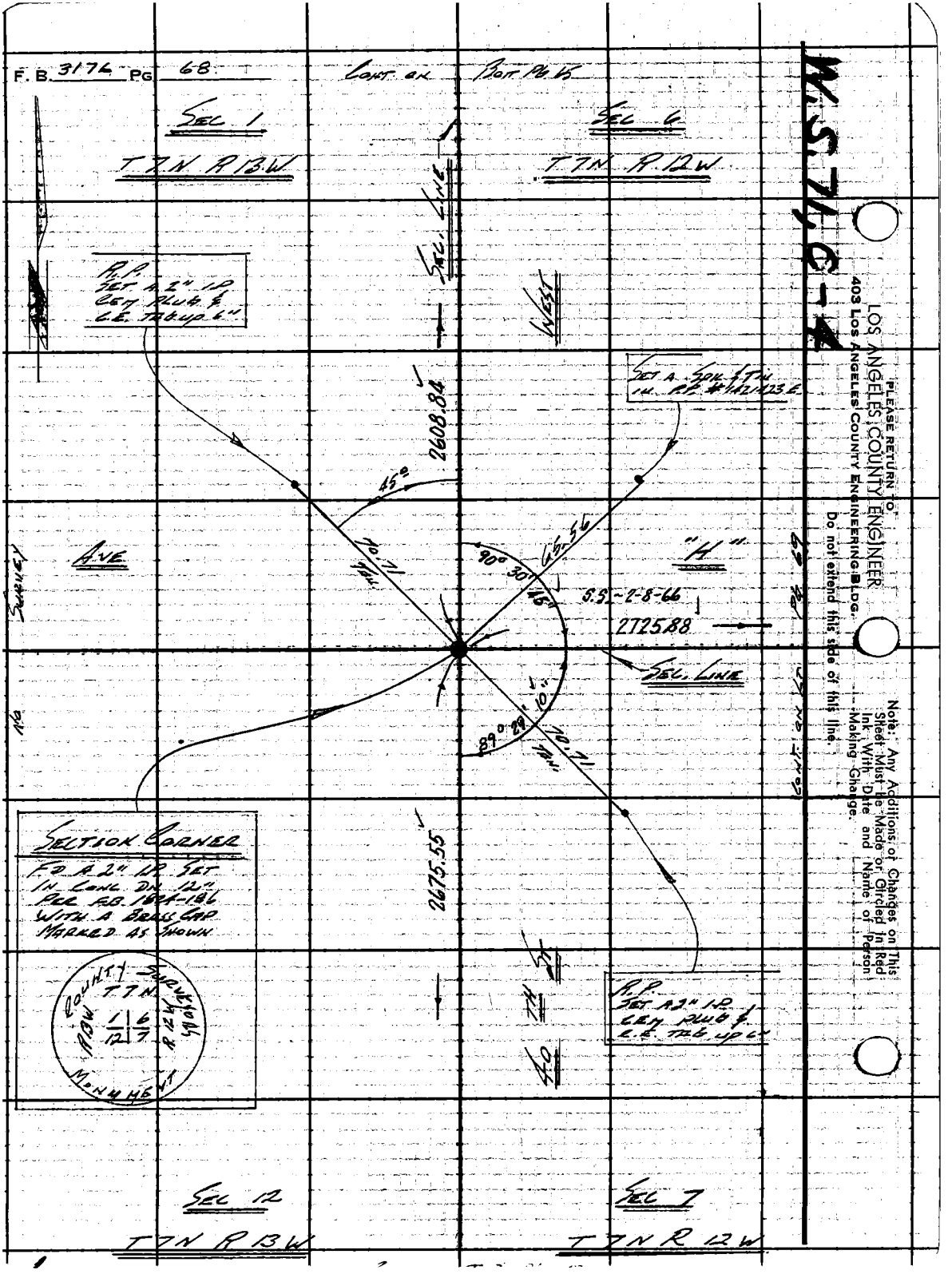
F. B. 3176 PG 68
CONT. ON BOOK PG 65
SEC 1
T7N R13W
SEC 6
T7N R12W
SEC. LINE
WEST
R.P. SET A 2" I.P. CEM PLUG & C.E. TAG UP 6"
SET A SPK & TIN IN P.P. #1421423 E.
2608.84
45°
70.71 TAN.
90° 30' 45"
65.56
"H"
S.S. 2-8-66
2725.88
SEC. LINE
89° 29' 10"
70.71 TAN.
AVE
SURVEY
NO
CONT. ON LOT PG 69
SECTION CORNER
FD A 2" I.P. SET IN CONC. DN 12" PER F.B. 1824-186 WITH A BRASS CAP MARKED AS SHOWN
2675.55
COUNTY SURVEYOR
T7N
R13W
R12W
1 6
12 7
MONUMENT
40 TH ST
R.P. SET A 2" I.P. CEM PLUG & C.E. TAG UP 6"
SEC 12
T7N R13W
SEC 7
T7N R12W
W.S. 71, C-4
PLEASE RETURN TO
LOS ANGELES COUNTY ENGINEER
403 LOS ANGELES COUNTY ENGINEERING BLDG.
Do not extend this side of this line.
Note: Any Additions or Changes on This Sheet Must be Made or Circled in Red Ink With Date and Name of Person Making Change.

Notes Ck'd by ALDEN CHASE	Survey of 30 TH ST. WEST
Map No. B-2917-2-8	JN 3024 Tape 0198 Std 68 °F
Office Work R. S. DOWNS	Surveyed by LIND
Checked ALDEN CHASE	Notes LIND Date 5-5-64
Date DEC 9 1975	Indexed E. J. GALLY

F. B. 3176 PG. 69

W.S. N.C.-4

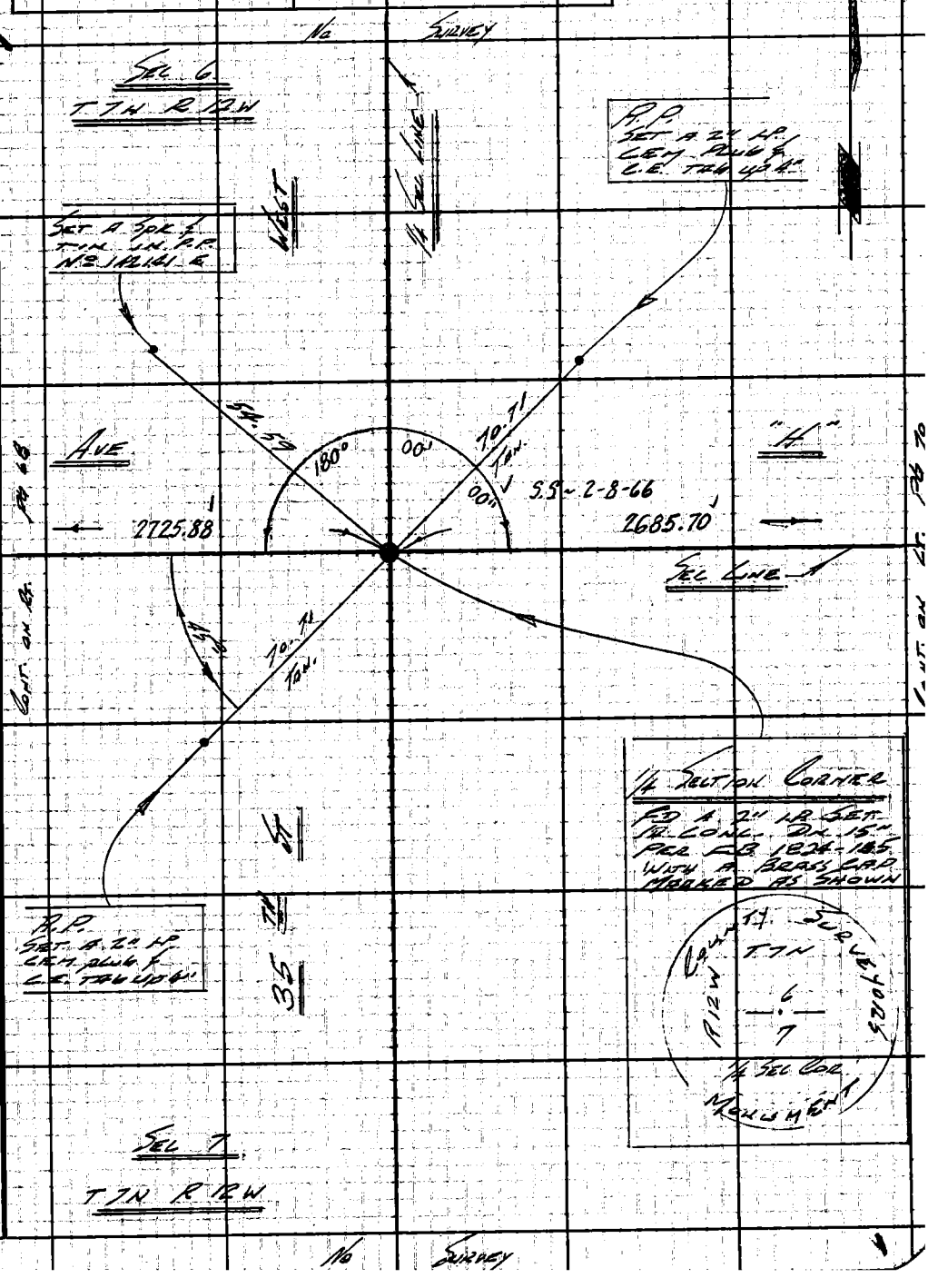

Note: Any Additions or Changes on This Sheet Must be Made or Circled in Red Ink With Date and Name of Person Making Change.

Do not extend this side of this line.

PLEASE RETURN TO
LOS ANGELES COUNTY ENGINEER
403 LOS ANGELES COUNTY ENGINEERING BLDG.

76F309S C.E. #3 0 6-62

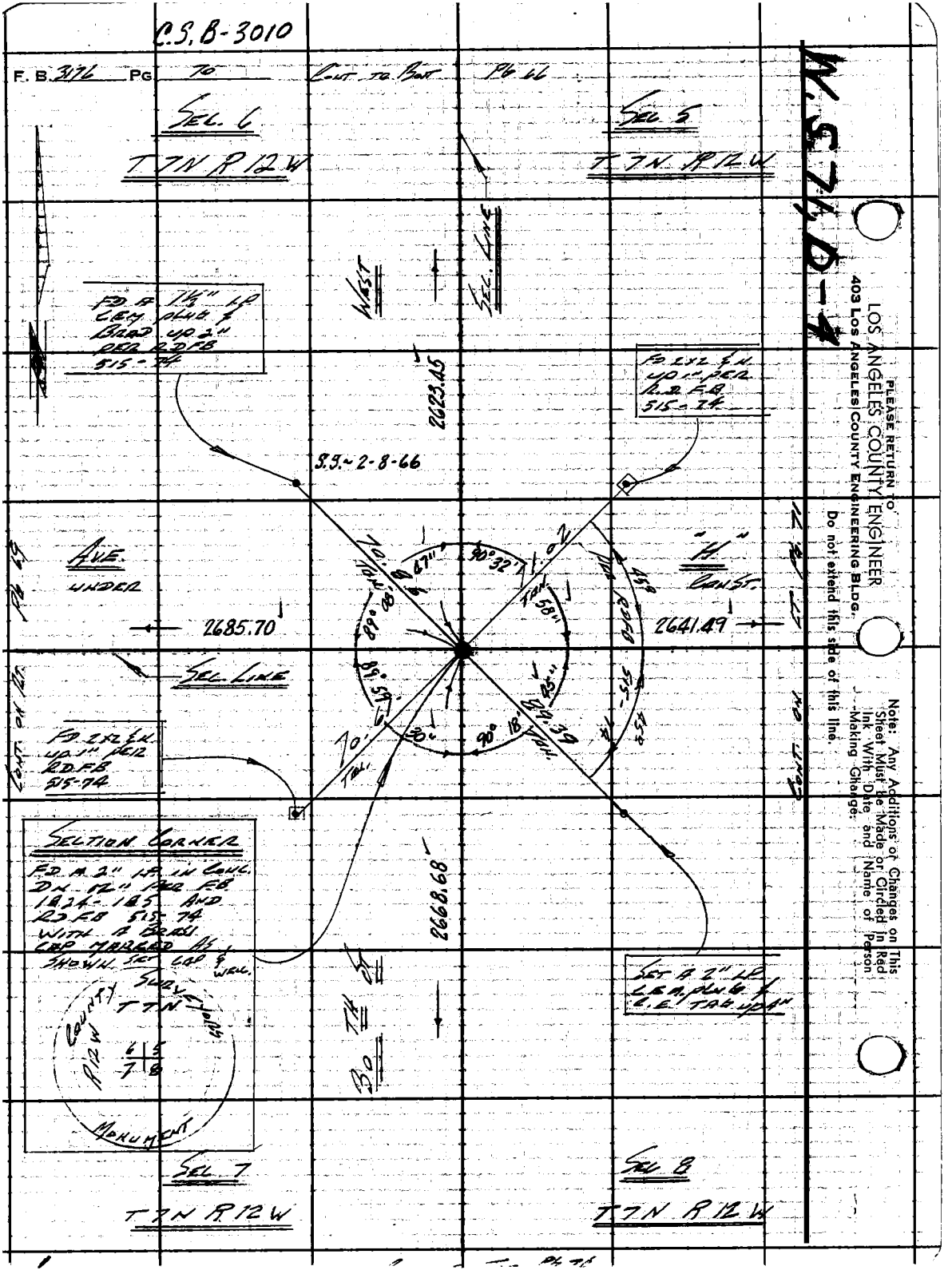
C.S. B-3010
F. B. 3176 PG 70
Cont. to Bot. Pg 66
Sec. 6
T 7N R 12W
Sec. 5
T 7N R 12W
West
Sec. Line
FD A 1½" LP CEM PLUG & BRAD UP 2" PER RD FB 515-74
2623.45
FD 2x2 & N. UP 1" PER R.D. F.B. 515-74
S.S.-2-8-66
Ave. under
"H" Const.
2685.70
2641.49
Sec. Line
FD 2x2 & N. UP 1" PER RD FB 515-74
Section Corner
FD A 2" LP IN CONC. DN 12" PER FB 1824-185 AND RD FB 515-74 WITH A BRASS CAP MARKED AS SHOWN. SET CAP & WELL.
2668.68
Set A 2" LP CEM PLUG & C.E. TAG UP 4"
Bo TH St
County Surveyors
T 7N
R 12W
6 5
7 8
Monument
Sec. 7
T 7N R 12W
Sec. 8
T 7N R 12W
Cont. on Pg 69
Cont. on Pg 71
Pg 69
Pg 71
Pg 76
W.S. 74, D-4
PLEASE RETURN TO
LOS ANGELES COUNTY ENGINEER
403 Los Angeles County Engineering Bldg.
Do not extend this side of this line.
Note: Any Additions or Changes on This Sheet Must Be Made or Circled in Red Ink With Date and Name of Person Making Change.

C.S.B-3010

Notes Ck'd by ALDEN CHASE	Survey of 30TH ST. WEST
Map No. B-2777-2-B	JN 0307.01 Tape 0198 Std 68 °F
Office Work R. S. DOWNS	Surveyed by LIND
Checked ALDEN CHASE	Notes LIND Date 5-5-64
Date DEC 9 1975	Indexed J. GALLI

F. B. 3176 PG. 71

W.S. 71, D-4

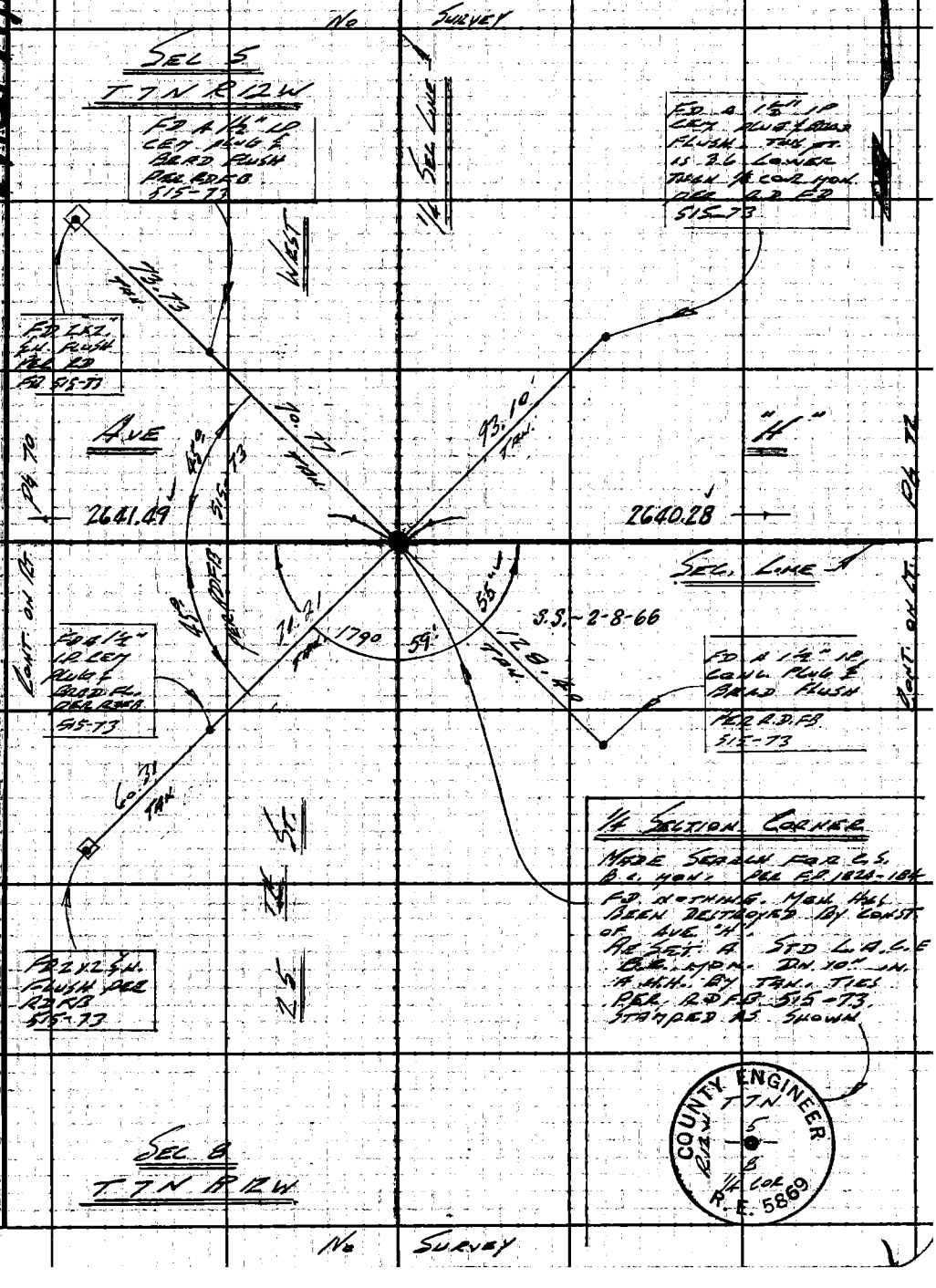

COUNTY ENGINEER
T 7 N
R 12 W
5
8
1/4 COR
R.E. 5869

Note: Any Additions or Changes on This Sheet Must be Made or Circled in Red Ink With Date and Name of Person Making Change.

Do not extend this side of this line.

PLEASE RETURN TO
LOS ANGELES COUNTY ENGINEER
403 LOS ANGELES COUNTY ENGINEERING BLDG.

76F309S C.E. #310 6-62

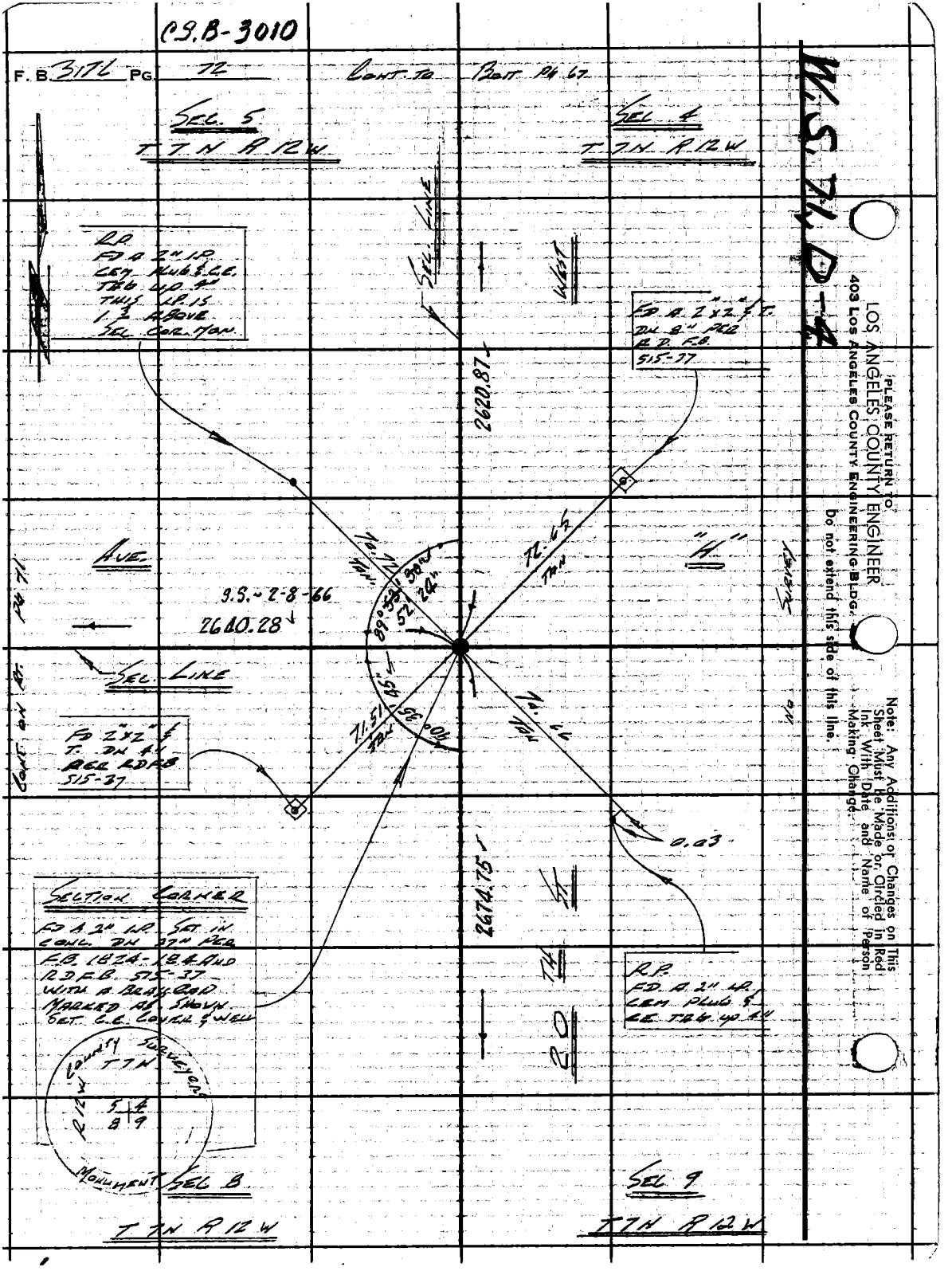

PLEASE RETURN TO
LOS ANGELES COUNTY ENGINEER
403 LOS ANGELES COUNTY ENGINEERING BLDG.
Do not extend this side of this line.
Note: Any Additions or Changes on This Sheet Must Be Made or Circled in Red Ink With Date and Name of Person Making Change.

Notes Ck'd by ALDEN CHASE	Survey of 30 TH ST. WEST	F. B. 3176	PG. 73
Map No. B-2917-2-8	JN 030201 Tape 0198 Std 68 °F		
Office Work R. S. DOWNS ALDEN CHASE	Surveyed by LIND		
Checked ALDEN CHASE	Notes LIND Date 5-5-66		
Date DEC 9 1975	Indexed J. GALLI		

W.S. 71, C-4

CONT. ON BOTT PG 68

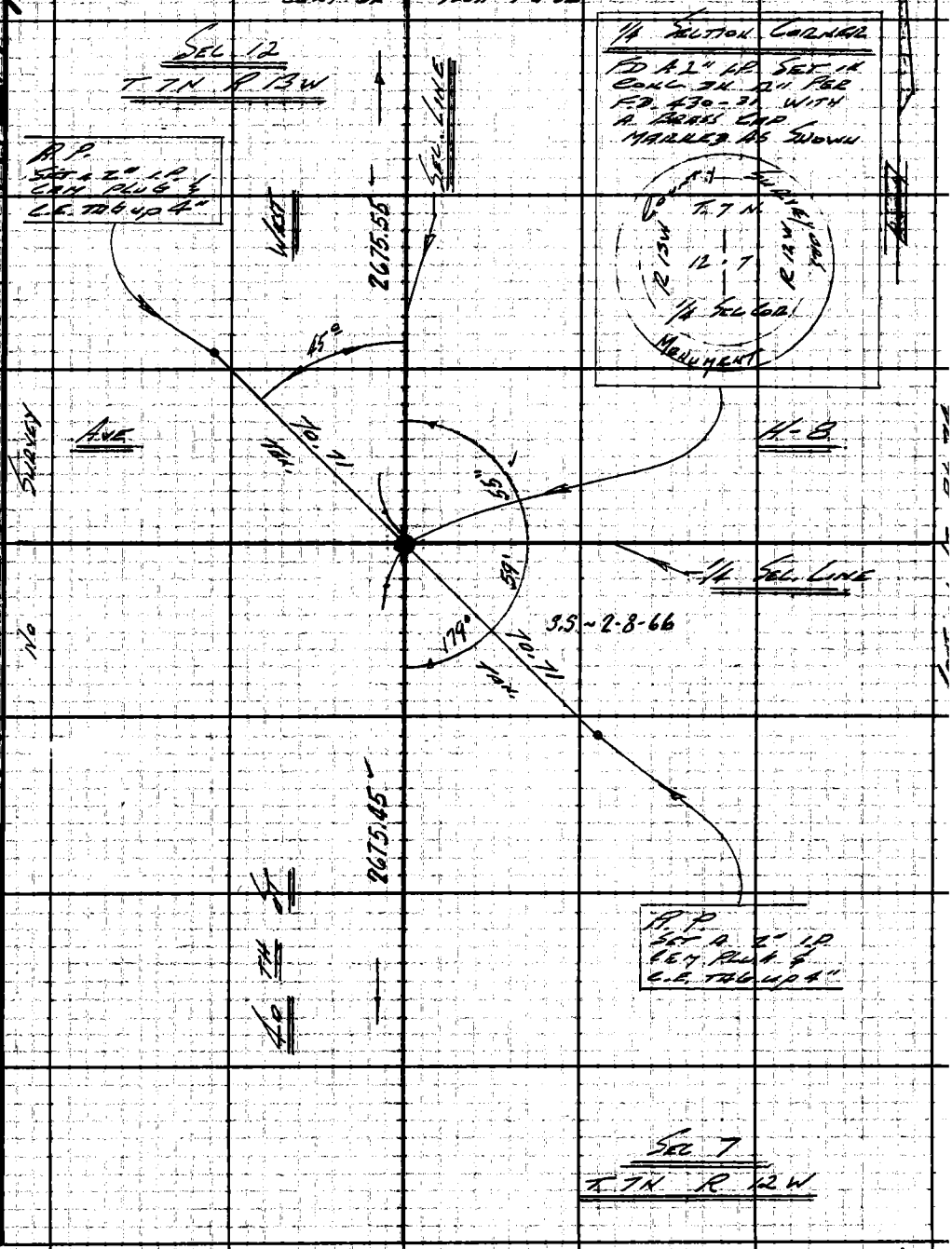

CONT TO TOP PG 76

Note: Any Additions or Changes on This Sheet Must be Made or Circled in Red Ink With Date and Name of Person Making Change.

Do not extend this side of this line.

PLEASE RETURN TO
LOS ANGELES COUNTY ENGINEER
403 LOS ANGELES COUNTY ENGINEERING BLDG.

76F309S C.E. #310 6-62

C.S.B-3010

F.B. 3176 PG. 74 Cont. to Bott. Pg 70

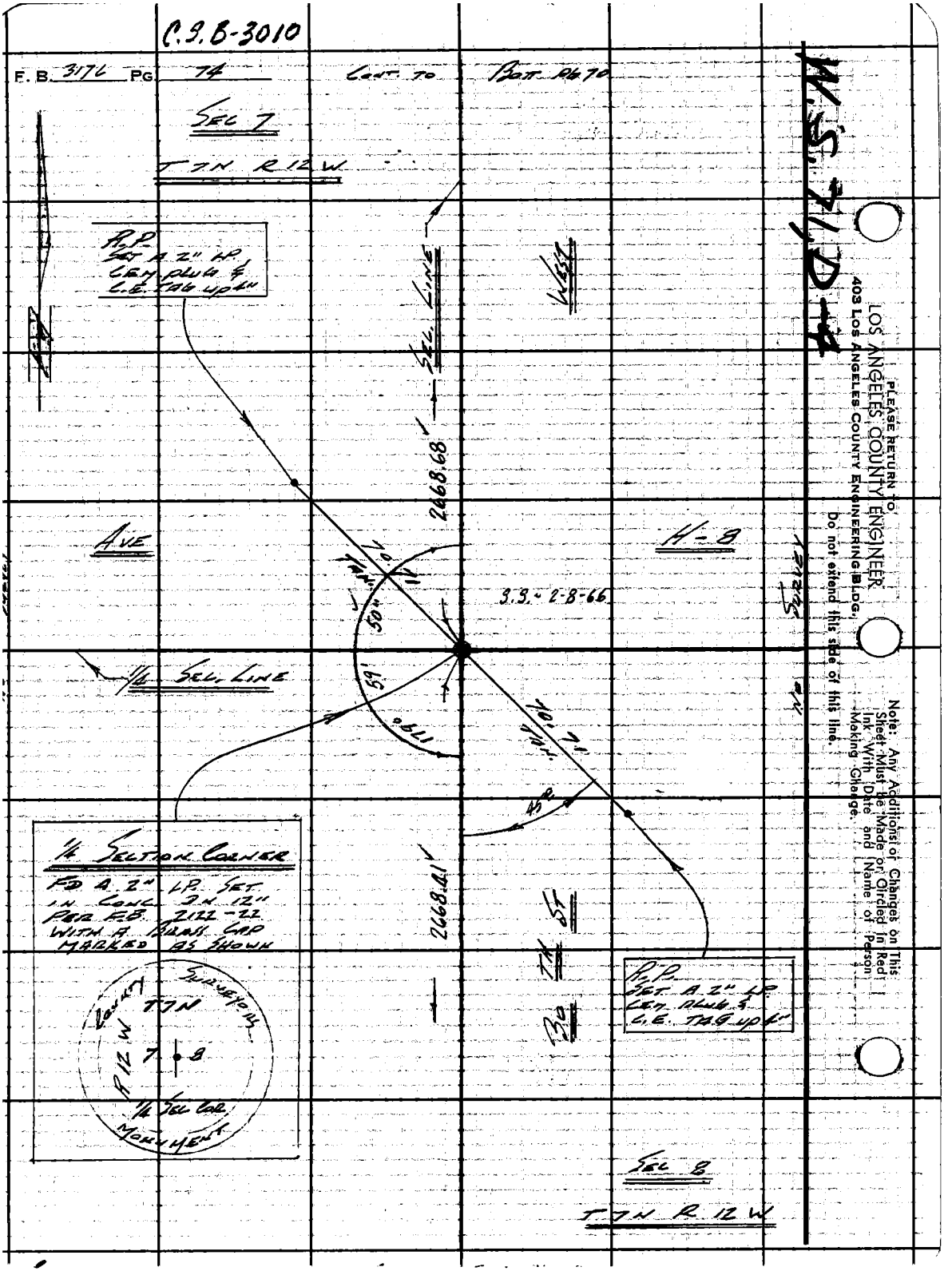

PLEASE RETURN TO
LOS ANGELES COUNTY ENGINEER
403 LOS ANGELES COUNTY ENGINEERING BLDG.
Do not extend this side of this line.

Note: Any Additions or Changes on This Sheet Must be Made or Circled in Red Ink With Date and Name of Person Making Change.

C.S. D-3010

W.S. 71, D-4

Notes Ck'd by ALDEN CHASE	Survey of 30 TH ST. WEST
Map No. B-2917-2-8	JN #30201 Tape 0198 Std 68 °F
Office Work R. S. DOWNS	Surveyed by LIND
Checked ALDEN CHASE	Notes LIND Date 5-5-64
Date DEC 9 1975	Indexed C. J. GALLI

F. B. 3176 PG. 75

CONT TO BOTT PG 72

SEC 8

T 7 N R 12 W

1/4 SECTION CORNER

FD A 2" I.P. SET IN CONC. DN 12" PER F.B. 2122-20 WITH A BRASS CAP MARKED AS SHOWN

R.P. SET A 2" I.P. CEM PLUG & C.E. TAG UP 4"

WEST

SEC. LINE

2674.75

COUNTY SURVEYOR

T 7 N

R 12 W

8 9

1/4 SEC COR

MONUMENT

AVE

H-8

20"

70.71 TAN

00'

180°

1/4 SECTION LINE

70.71 TAN

B.S. - 2-8-66

45°

2674.79

30 TH ST.

R.P. SET A 2" I.P. CEM PLUG & C.E. TAG UP 4"

SEC 9

T 7 N R 12 W

CONT TO TOP PG 80

Note: Any Additions or Changes on This Sheet Must be Made or Circled in Red Ink With Date and Name of Person Making Change.

Do not extend this side of this line.

PLEASE RETURN TO
LOS ANGELES COUNTY ENGINEER
403 LOS ANGELES COUNTY ENGINEERING BLDG.

76F309S C.E. #3 0 6-62

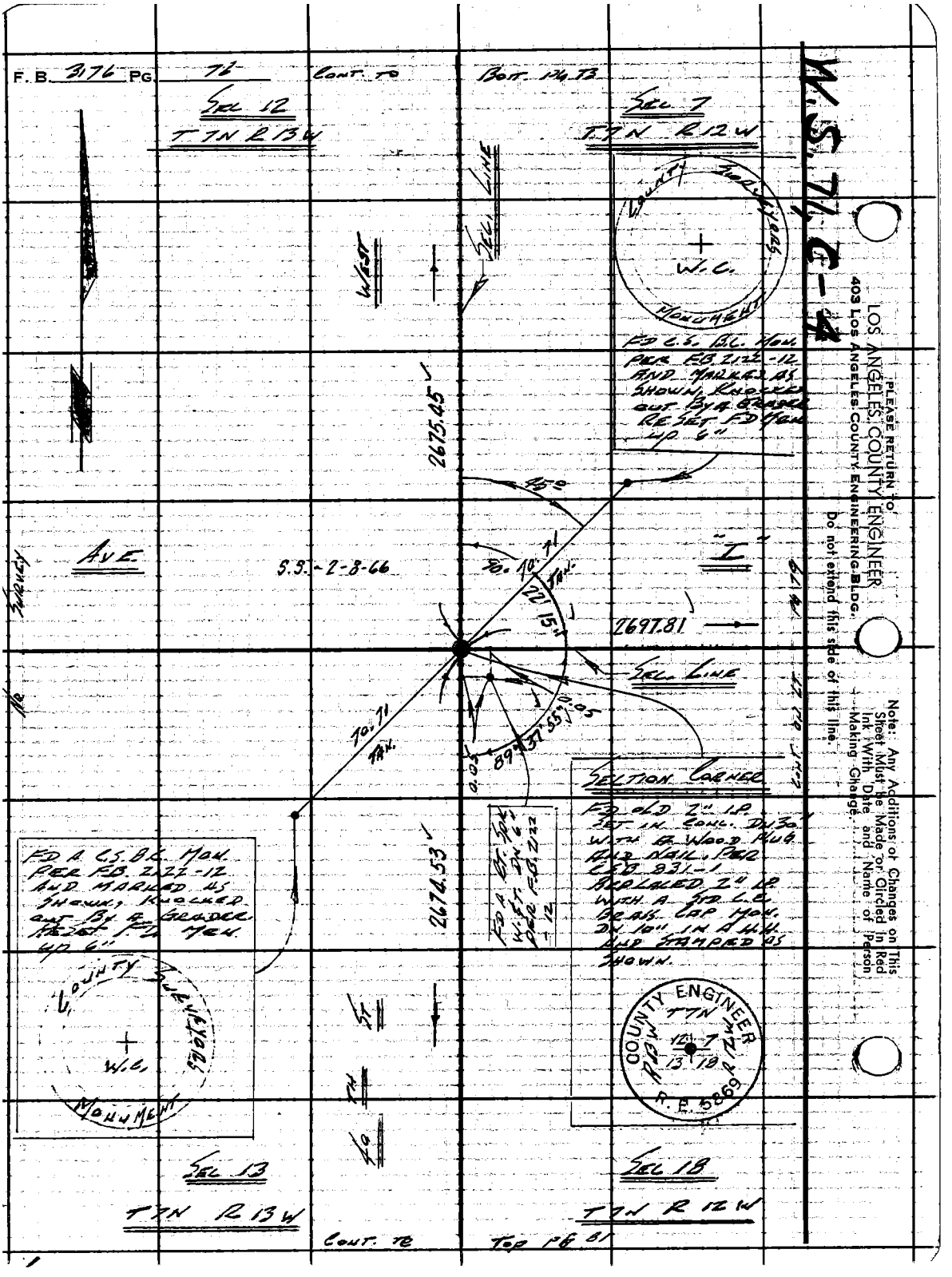
F.B. 3176 PG. 76
CONT. TO
BOTT. PG. 73
SEC 12
T 7N R 13W
SEC 7
T 7N R 12W
SEC. LINE
WEST
COUNTY SURVEYORS
W.C.
MONUMENT
FD C.S. B.C. MON. PER F.B. 2122-12 AND MARKED AS SHOWN, KNOCKED OUT BY A GRADER RESET FD MON UP 6"
2675.45
45°
AVE
S.S.-2-8-66
90°
70.71
TAN.
22
15
"I"
2697.81
SEC. LINE
70.71
TAN.
0.05
89°
37'55"
0.05
SELTION CORNER
FD OLD 2" I.P. SET IN CONC. DN 30" WITH A WOOD PLUG AND NAIL, PER CFB 831-1 REPLACED 2" I.P. WITH A STD. L.C. BRASS CAP MON. DN 10" IN A H.H. AND STAMPED AS SHOWN.
FD A C.S. B.C. MON. PER F.B. 2122-12 AND MARKED AS SHOWN, KNOCKED OUT BY A GRADER RESET FD MON. UP 6"
2674.53
FD A BT. SPK W.F.T. DN 6" PER F.B. 2122-12
COUNTY SURVEYORS
W.C.
MONUMENT
COUNTY ENGINEER
T 7N
R 13W
R 12W
12
7
13
18
R.E. 5869
SEC 13
T 7N R 13W
SEC 18
T 7N R 12W
CONT. TO
TOP PG 81
W.S. 71, C-4
PLEASE RETURN TO
LOS ANGELES COUNTY ENGINEER
403 LOS ANGELES COUNTY ENGINEERING BLDG.
Do not extend this side of this line.
Note: Any Additions or Changes on This Sheet Must be Made or Circled in Red Ink With Date and Name of Person Making Change.

C.S. B-3010

W.S. 71, D-4

Notes Ck'd by ALDEN CHASE	Survey of 30 TH ST. WEST
Map No. B-2917-2-8	JN 0302.01 Tape 0198 Std 68 °F
Office Work R. S. DOWNS	Surveyed by LIND
Checked ALDEN CHASE	Notes LIND Date 5-7-64
Date DEC 9 1975	Indexed E. J. GALLI

F. B. 3176 PG. 77

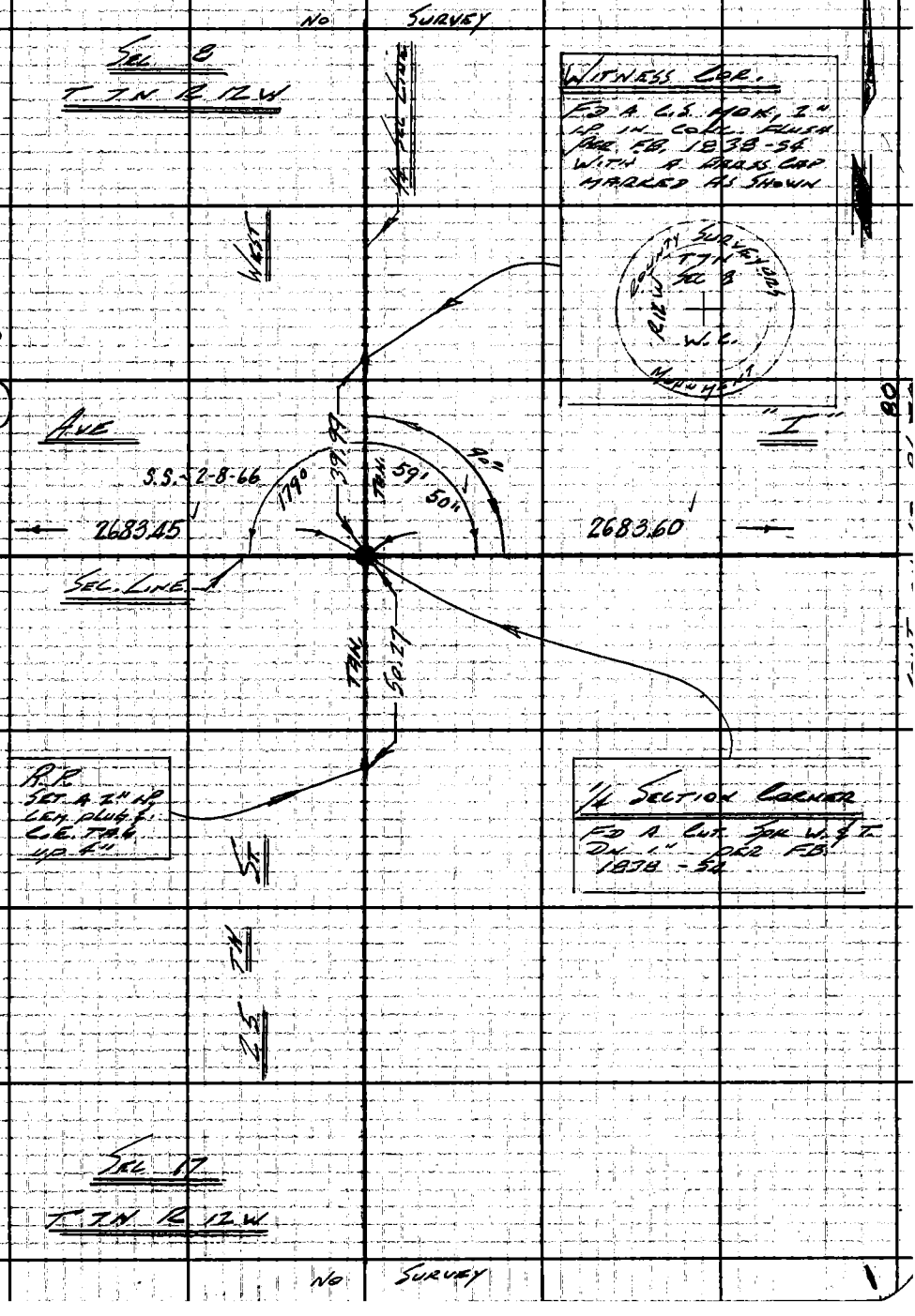

Note: Any Additions or Changes on This Sheet Must be Made or Circled in Red Ink With Date and Name of Person Making Change.

Do not extend this side of this line.

PLEASE RETURN TO
LOS ANGELES COUNTY ENGINEER
403 LOS ANGELES COUNTY ENGINEERING BLDG.

76F3095 C.E. #310 6-62

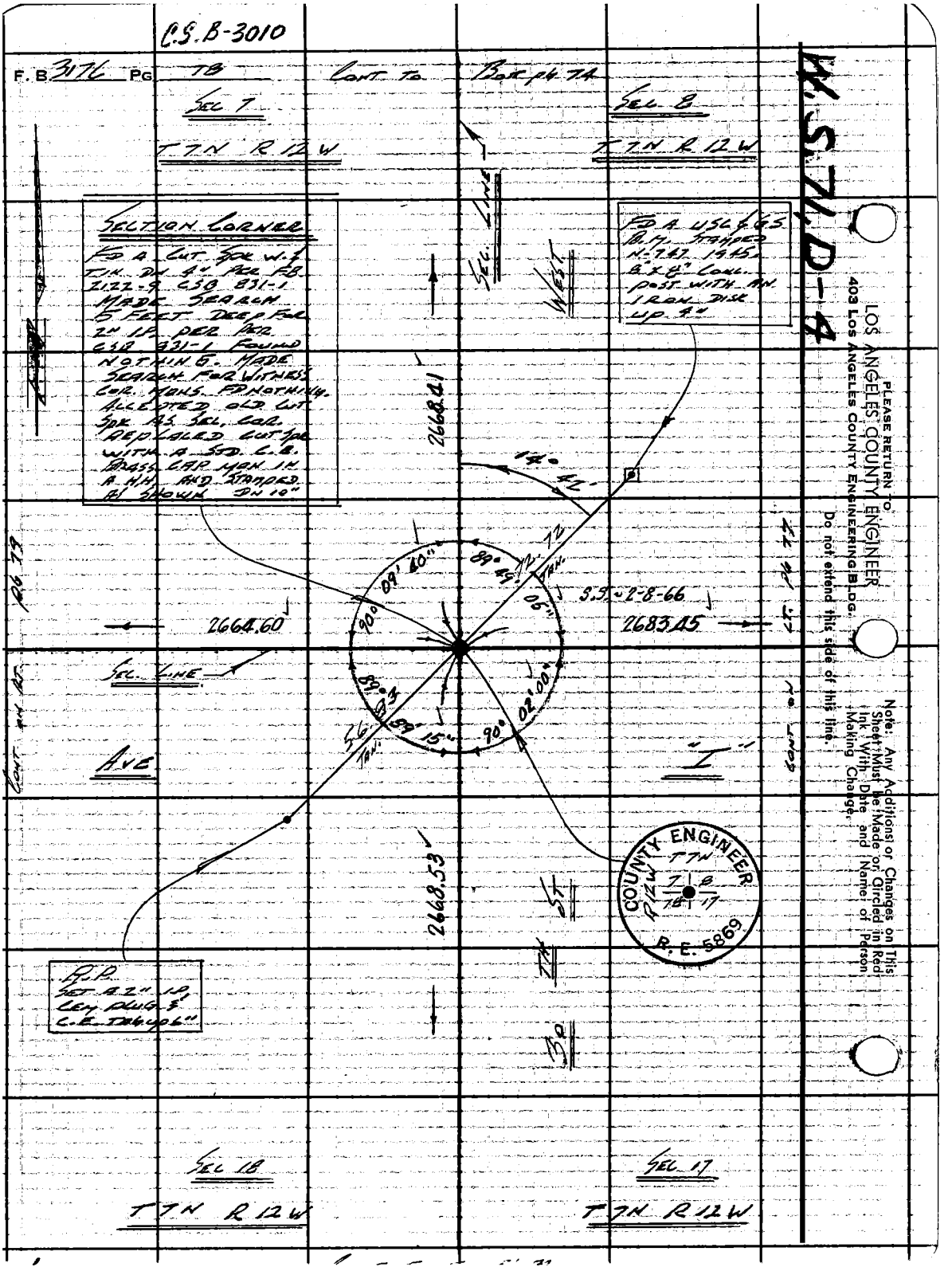
C.S. B-3010
F. B. 3176 PG 78
CONT TO BOK pg 74
SEC 7
T 7N R 12 W
SEC 8
T 7N R 12 W
SECTION CORNER
FD A CUT SPK W. & TIN. DN 4" PER F.B. 2122-9 CSB 831-1 MADE SEARCH 5 FEET DEEP FOR 2" I.P. PER PER CSB 831-1 FOUND NOTHING. MADE SEARCH FOR WITNESS COR. MONS. FD NOTHING. ACCEPTED OLD CUT SPK AS SEC. COR. REPLACED CUT SPK WITH A STD. C.E. BRASS CAP MON IN A HH AND STAMPED AS SHOWN DN 10"
FD A USC&GS B.M. STAMPED N-747 1945. 8"x8" CONC. POST WITH AN IRON DISK UP 4"
SEC. LINE
WEST
2668.41
14° 42'
72.72 TAN.
89° 49'
09' 40"
90°
05"
S.S. 2-8-66
2664.60
2683.45
SEC. LINE
89° 33'
89° 15"
90°
02' 00"
S.G. TAN.
AVE
"I"
2668.53
COUNTY ENGINEER
T 7N
R 12 W
7 8
18 17
R.E. 5869
R.P.
SET A 2" I.P. CEM PLUG 3' C.E. TAG UP 6"
SEC 18
T 7N R 12 W
SEC 17
T 7N R 12 W
W.S. 71, D-4
PLEASE RETURN TO
LOS ANGELES COUNTY ENGINEER
403 LOS ANGELES COUNTY ENGINEERING BLDG.
Do not extend this side of this line.
Note: Any Additions or Changes on This Sheet Must be Made or Circled in Red Ink With Date and Name of Person Making Change.

Notes Ck'd by ALDEN CHASE	Survey of 30TH ST. WEST	F. B. 3176	PG. 79
Map No. B-2917-2-8	JN 03-2-01 Tape 0198 Std 68 °F		
Office Work R. S. DOWNS	Surveyed by LIND		
Checked ALDEN CHASE	Notes LIND Date 5-7-64		
Date DEC 9 1975	Indexed G. J. GALLI		

W.S.71.C-4

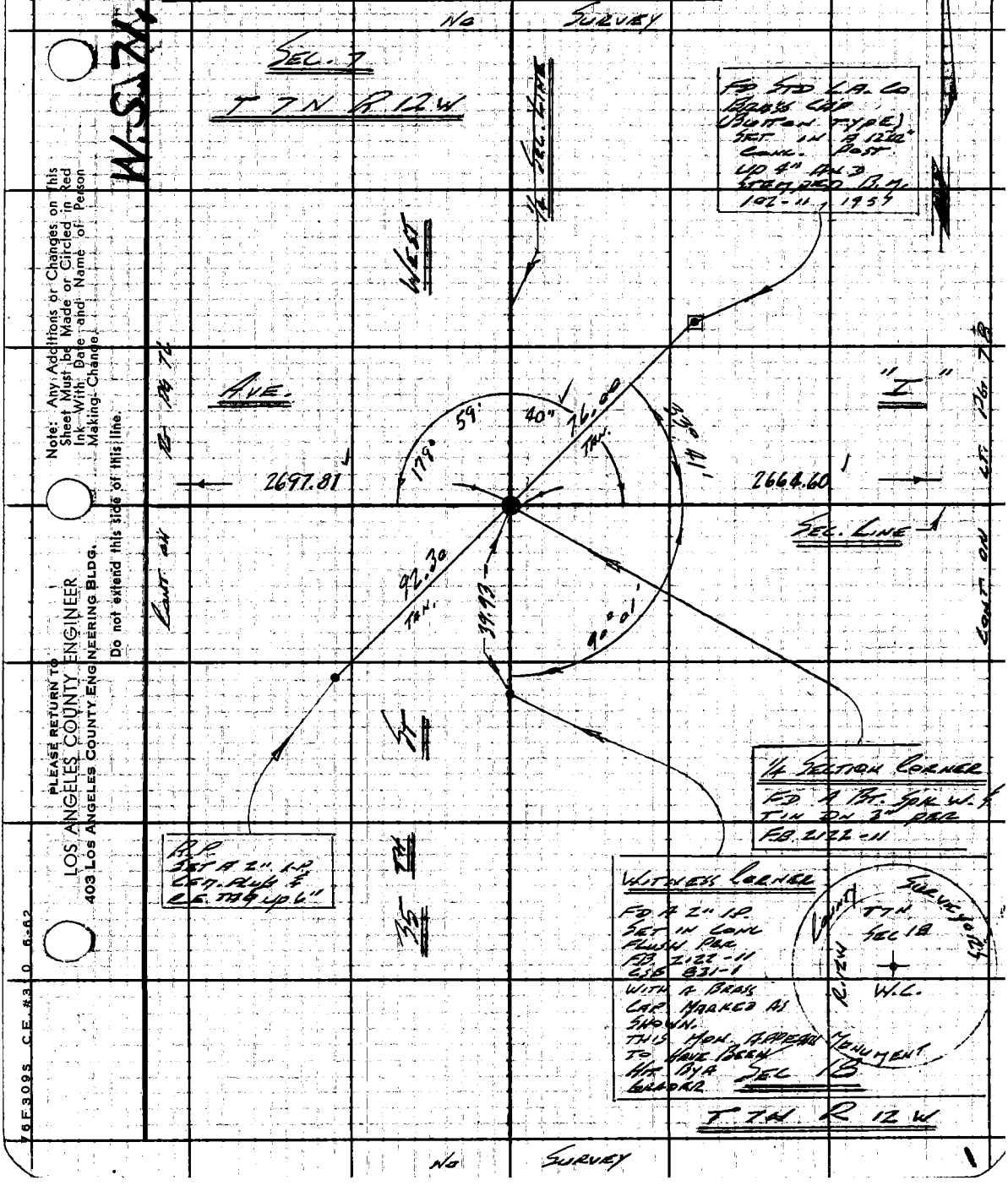

Note: Any Additions or Changes on This Sheet Must be Made or Circled in Red Ink With Date and Name of Person Making Change.

Do not extend this side of this line.

PLEASE RETURN TO
LOS ANGELES COUNTY ENGINEER
403 LOS ANGELES COUNTY ENGINEERING BLDG.

76F309S C.E. #3 0 6-62

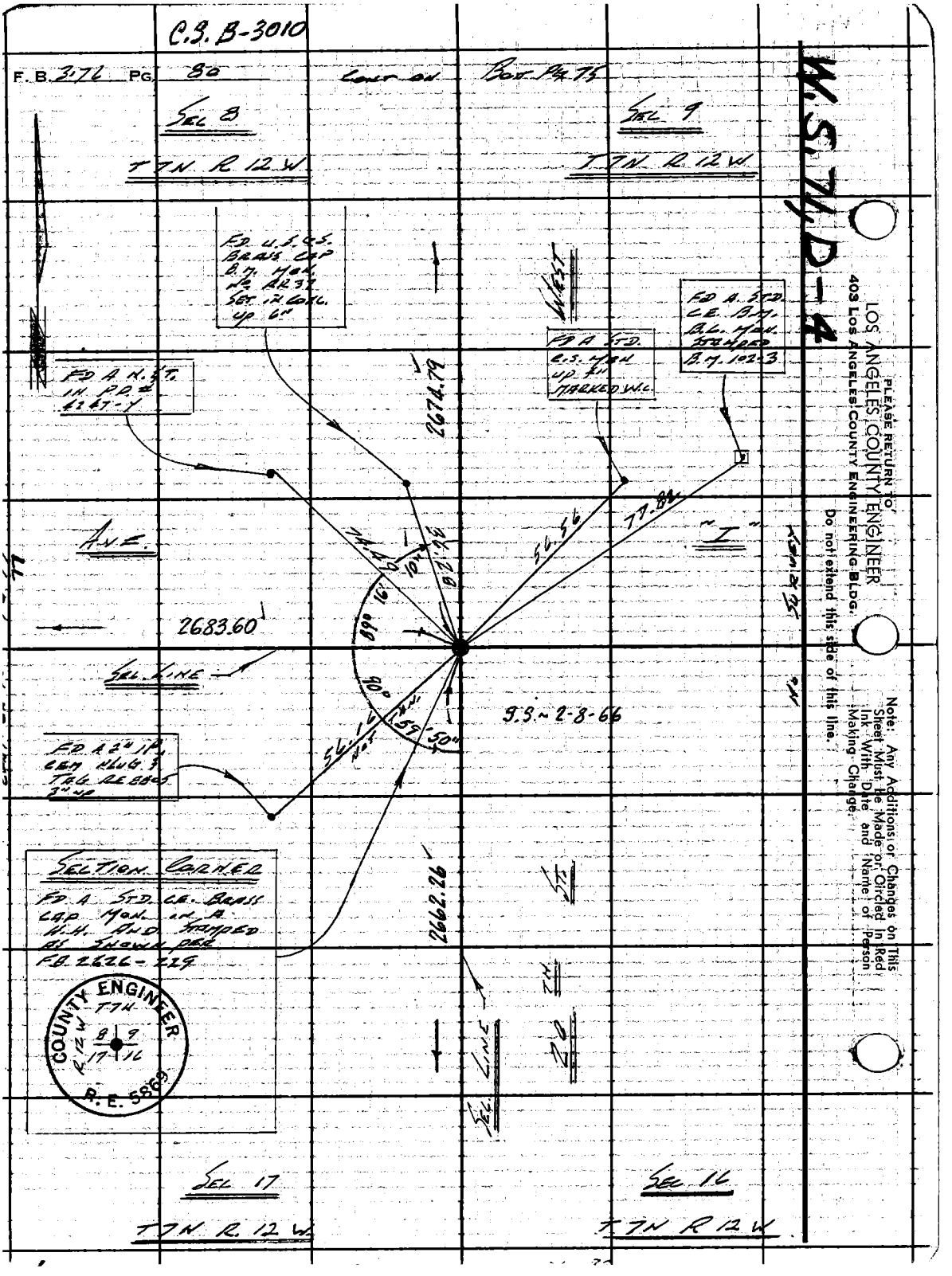
C.S. B-3010
F.B. 3176 PG. 80
Cont on Bot Pg 75
Sec 8
T7N R12W
Sec 9
T7N R12W
W.S. 74, D-4
FD U.S.G.S. BRASS CAP B.M. MON. NO. RR 37 SET IN CONC. UP 6"
FD A STD. C.E. B.M. B.L. MON. STAMPED B.M. 102-3
FD A STD. C.S. MON UP 4" MARKED W.C.
FD A N.S.T. IN P.D. # 4247-Y
WEST
2674.79
ANE.
"I"
56.56
77.82
2683.60
Sec. Line
S.S. ~ 2-8-66
FD A 2" IP. CEM PLUG & TAG RE 8805 3" UP
Section Corner
FD A STD. C.E. BRASS CAP MON. IN A H.H. AND STAMPED AS SHOWN PER FB 2626-229
2662.26
ST.
20TH
Sec. Line
COUNTY ENGINEER
T7N
R12W
8 9
17 16
R.E. 5869
Sec 17
T7N R12W
Sec 16
T7N R12W
PLEASE RETURN TO
LOS ANGELES COUNTY ENGINEER
403 Los Angeles County Engineering Bldg.
Do not extend this side of this line.
Note: Any Additions or Changes on This Sheet Must Be Made or Circled in Red Ink With Date and Name of Person Making Change.

Notes Ck'd by ALDEN CHASE	Survey of 30th St. West	F. B. 3176	Pg. 81
Map No. B-2917-2-8	JN 30402 Tape 0198 Std 68 °F		
Office Work R. S. DOWNS	Surveyed by LIRD		
Checked ALDEN CHASE	Notes LIRD Date 5-12-14		
Date DEC 9 1975	Indexed G. J. GALLI		

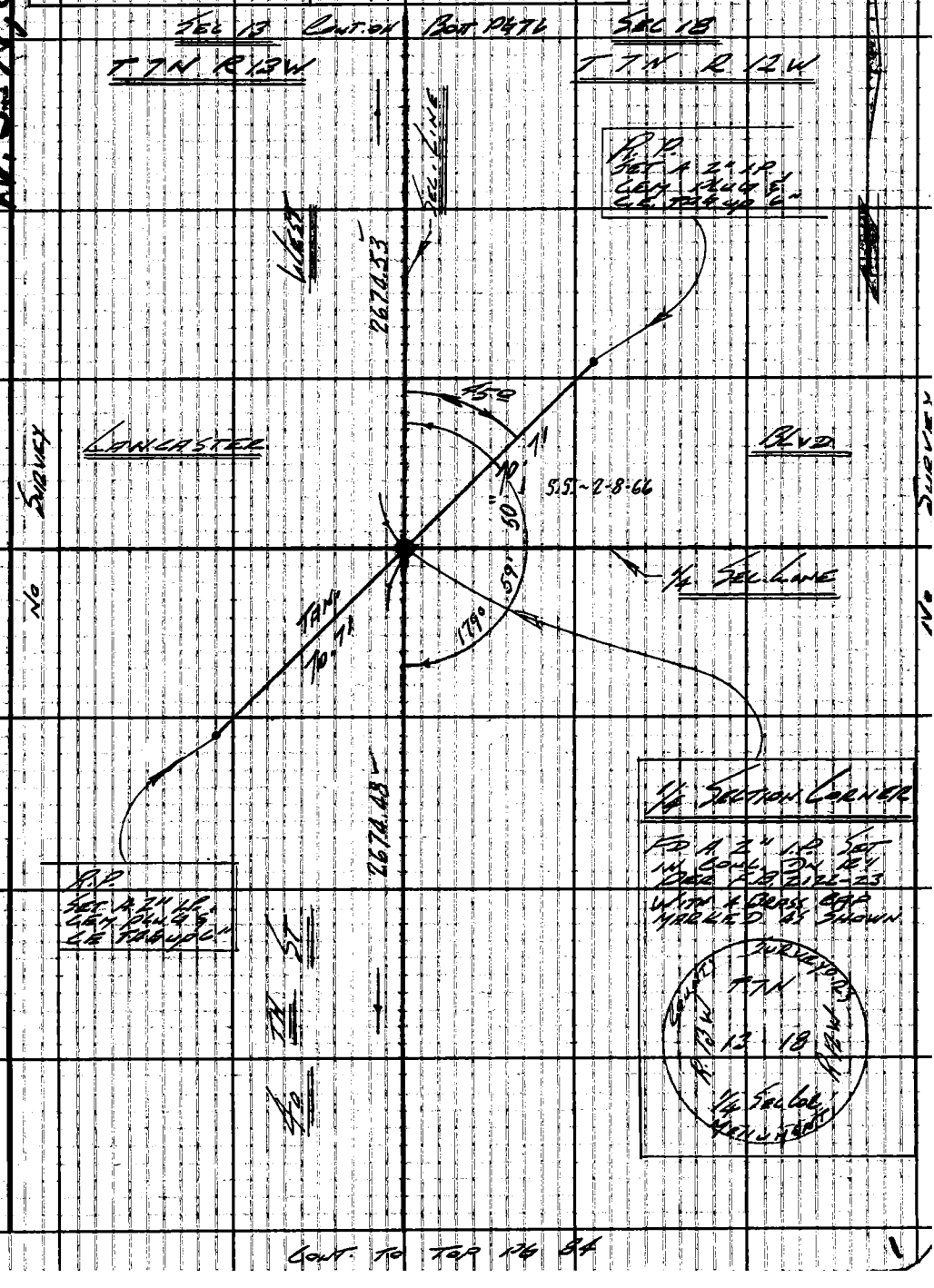

Note: Any Additions or Changes on This Sheet Must be Made or Circled in Red Ink With Date and Name of Person Making Change.

Do not extend this side of this line.

PLEASE RETURN TO
LOS ANGELES COUNTY ENGINEER
403 LOS ANGELES COUNTY ENGINEERING BLDG.

76F309S CE #310 6-62

C.S.B-3010

F.B. 3176 PG 82 CONT ON BOTT PG 78

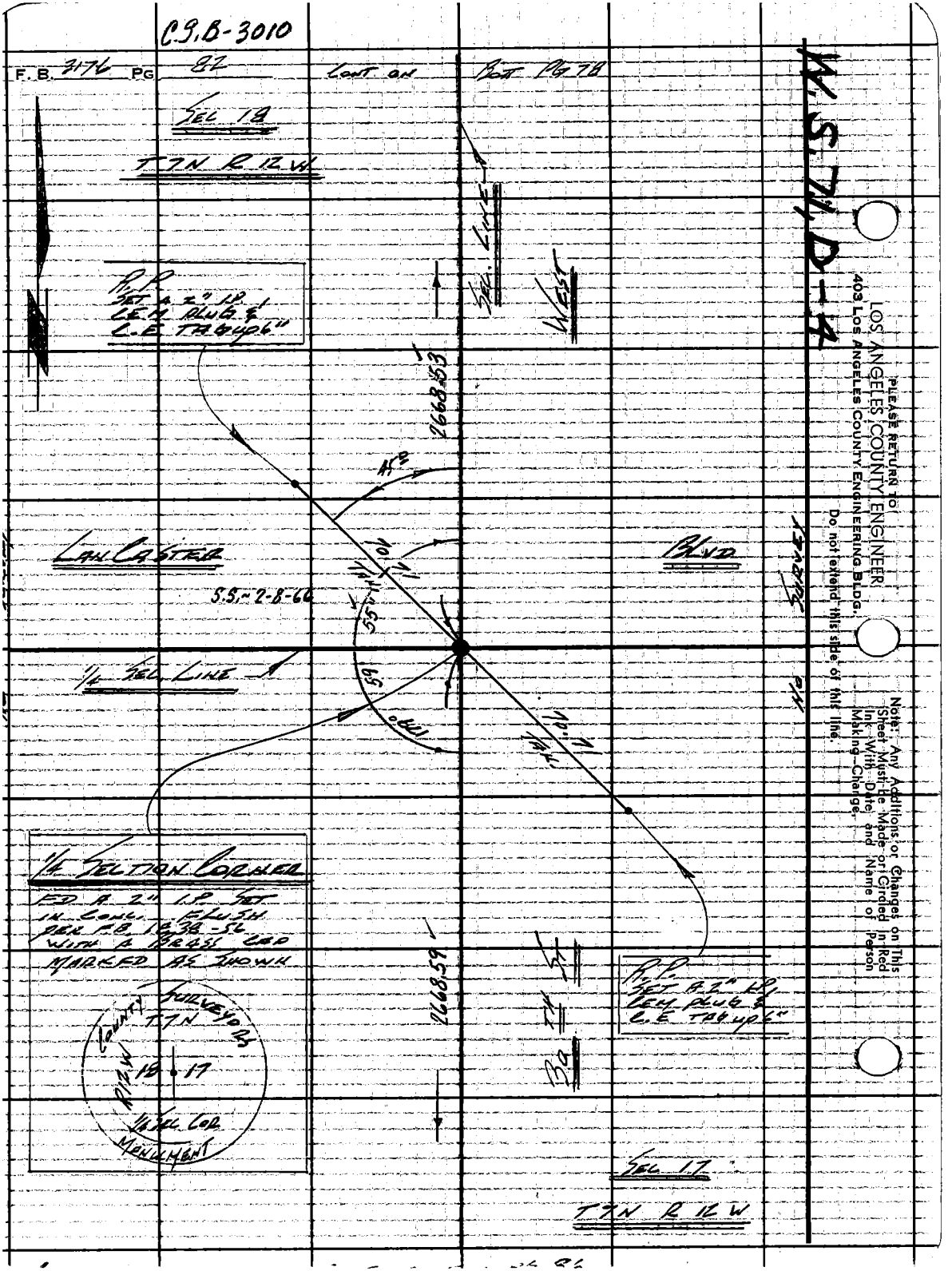

W.S. 74, D-4

PLEASE RETURN TO
LOS ANGELES COUNTY ENGINEER
403 LOS ANGELES COUNTY ENGINEERING BLDG.
Do not extend this side of this line.

Note: Any Additions or Changes on This Sheet Must Be Made or Circled in Red Ink With Date and Name of Person Making Change.

C.S.B-3010

Notes Ck'd by ALDEN CHASE	Survey of 30 TH ST. WEST	F.B. 3176 PG. 83
Map No. B-2917-2-8	JN 302 01 Tape 0198 Std 68 °F	
Office Work R. S. DOWNS	Surveyed by LIND	T7N R12W
Checked ALDEN CHASE	Notes LIND Date 5-13-64	
Date DEC 9 1975	Indexed C. J. GALLI	

W.S.71,D-4

CONT. ON BOTT PG 80

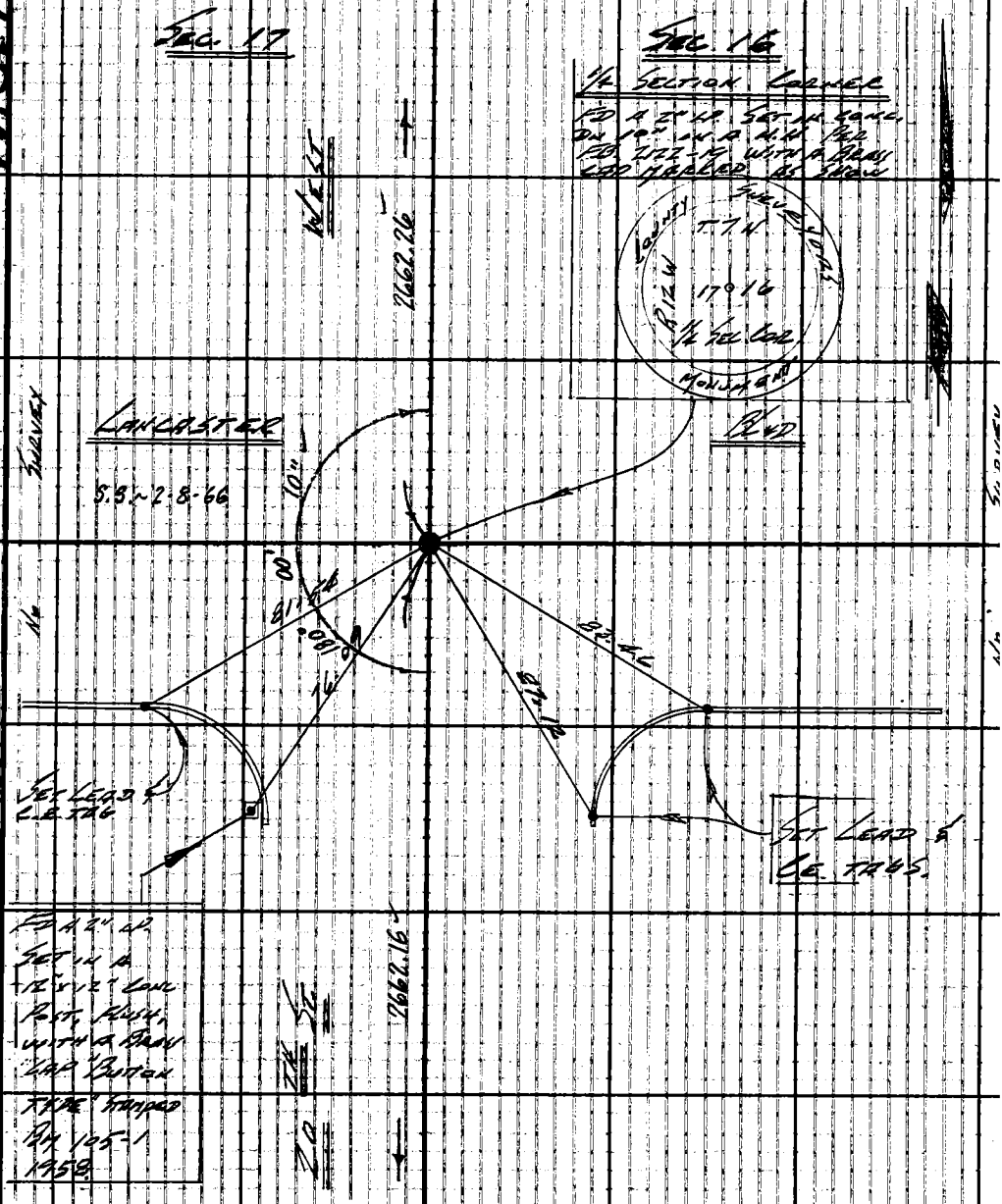

CONT. TO TOP PG 88

Note: Any Additions or Changes on This Sheet Must be Made or Circled in Red Ink With Date and Name of Person Making Change.

Do not extend this side of this line.

PLEASE RETURN TO
LOS ANGELES COUNTY ENGINEER
403 LOS ANGELES COUNTY ENGINEERING BLDG.

76F309S CE #310 6-62

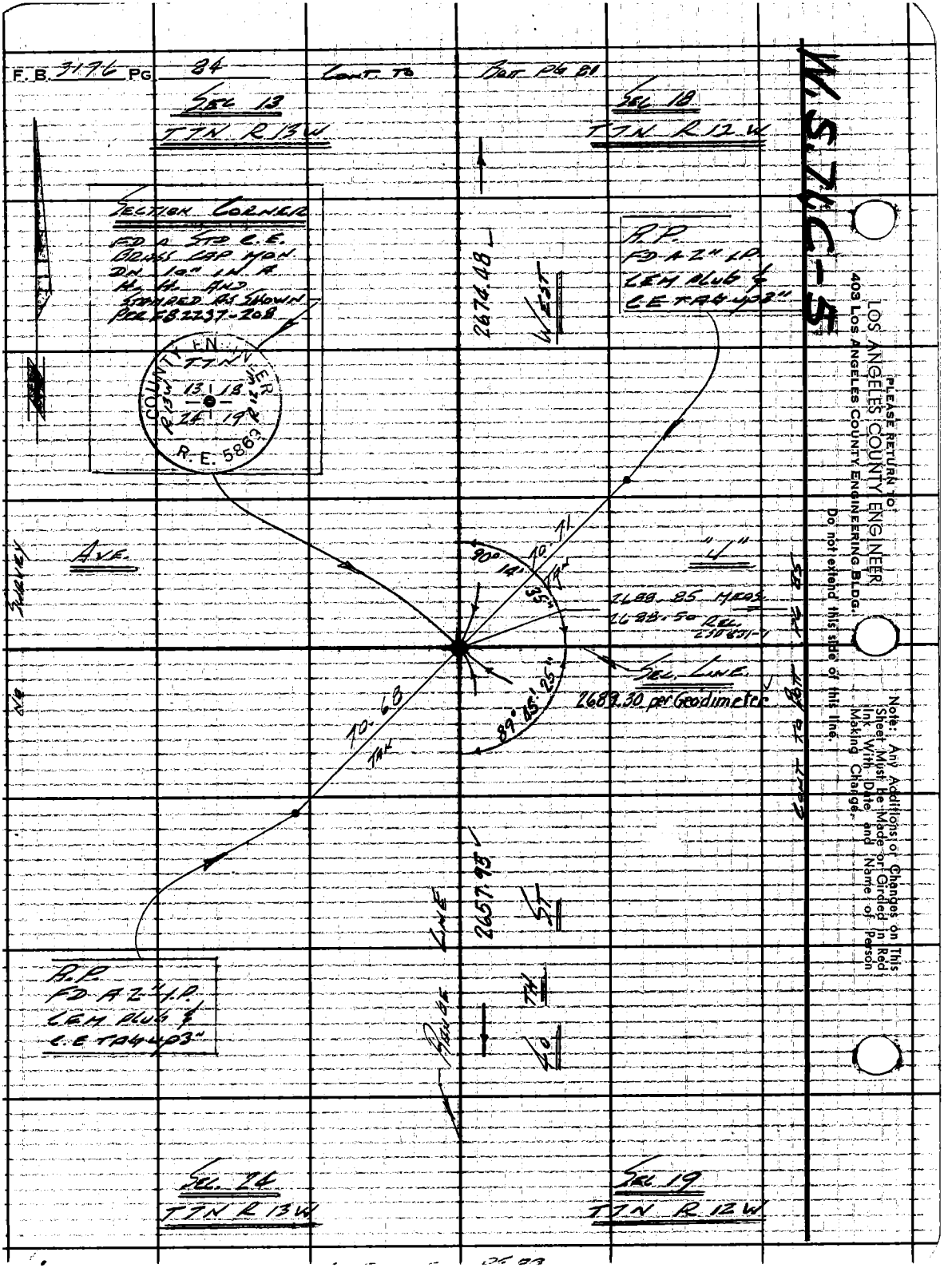
F. B. 3176 PG 84
CONT. TO
BOTT PG 81
SEC 13
T7N R13W
SEC 18
T7N R12W
SECTION CORNER
FD A STD C.E.
BRASS CAP MON.
DN 10" IN A
H. H. AND
STAMPED AS SHOWN
PER FB 2237-208
COUNTY ENGINEER
T7N
R13W R12W
13 18
24 19
R.E. 5863
2674.48
WEST
A.P.
FD A 2" I.P.
CEM PLUG &
C.E TAG UP 3"
AVE.
"4"
90° 14' 35"
70.71
TAN
2688.85 MEAS.
2688.50 REL.
SEC. LINE
2689.30 per Geodimeter
89° 45' 25"
70.68
TAN
CONT TO BOTT PG 85
2657.95
ST
TH
LINE
RANGE
40
A.P.
FD A 2" I.P.
CEM PLUG &
C.E TAG UP 3"
SEC. 24
T7N R13W
SEC 19
T7N R12W
W.S.7.C-5
PLEASE RETURN TO
LOS ANGELES COUNTY ENGINEER
403 LOS ANGELES COUNTY ENGINEERING BLDG.
Do not extend this side of this line.
Note: Any Additions or Changes on This Sheet Must be Made or Girded in Red Ink With Date and Name of Person Making Change.

76F309S CE #310 6-62

PLEASE RETURN TO
LOS ANGELES COUNTY ENGINEER
403 LOS ANGELES COUNTY ENGINEERING BLDG.

Note: Any Additions or Changes on This Sheet Must be Made or Circled in Red Ink With Date and Name of Person Making Change.

Do not extend this side of this line.

W.S. 71, C-5

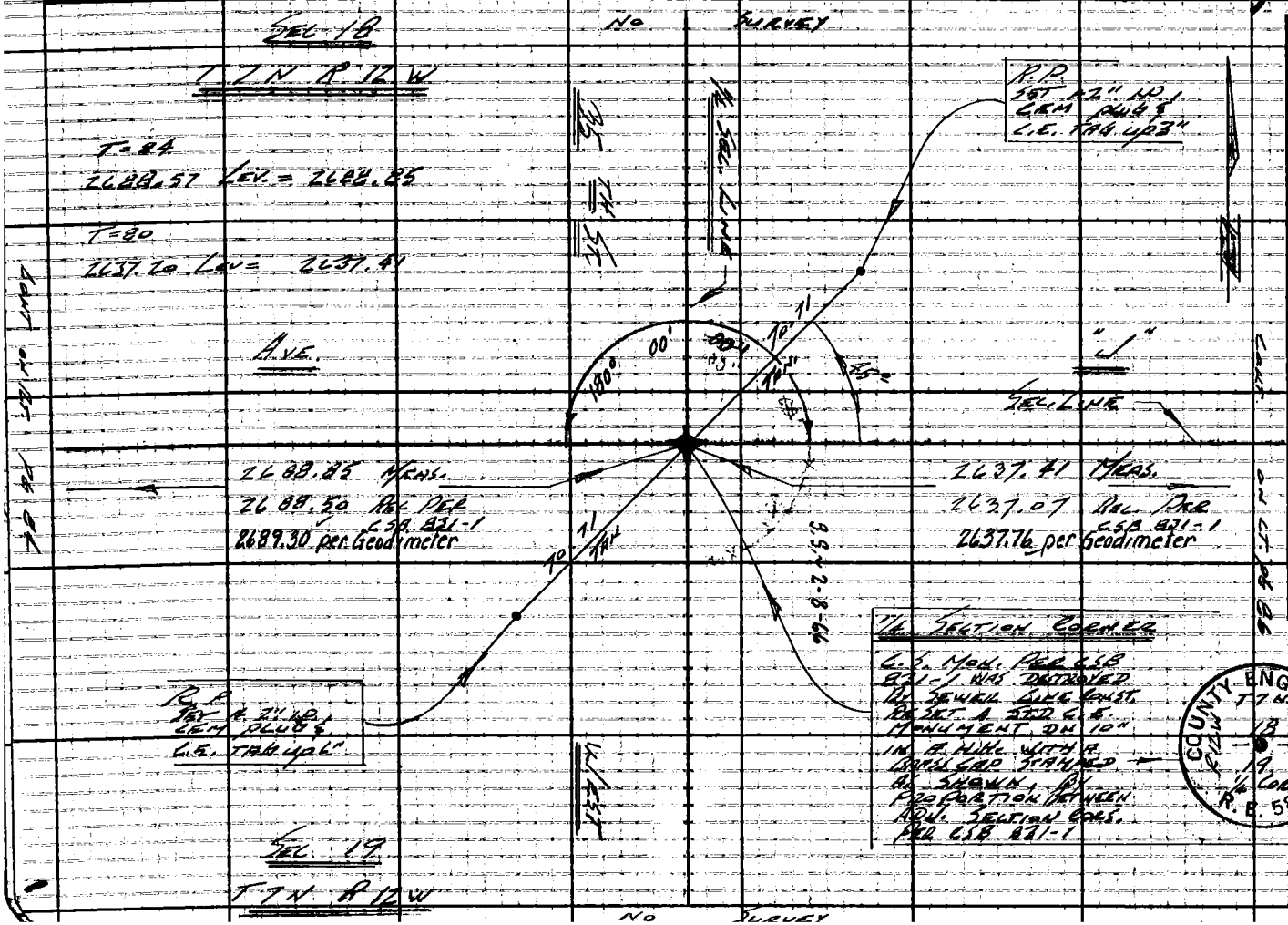

Notes Ck'd by ALDEN CHASE
Map No. B-2917-2-8
Office Work R. S. DOWNS
Checked ALDEN CHASE
Date 9 1975

Survey of 30TH ST. WEST
JN 02201 Tape 0198 Std 68 °F
Surveyed by LIND
Notes LIND Date 5-13-64
Indexed E. J. GALLI

COUNTY ENGINEER
T 7 N
R 12 W
18
19
1/4 COR
R.E. 5869

F.B. 476 PG. 85

C.S.B-3010

F.B. 3176 PG. 86 CONT. TO BOTT. PG. 82

T7N R12W

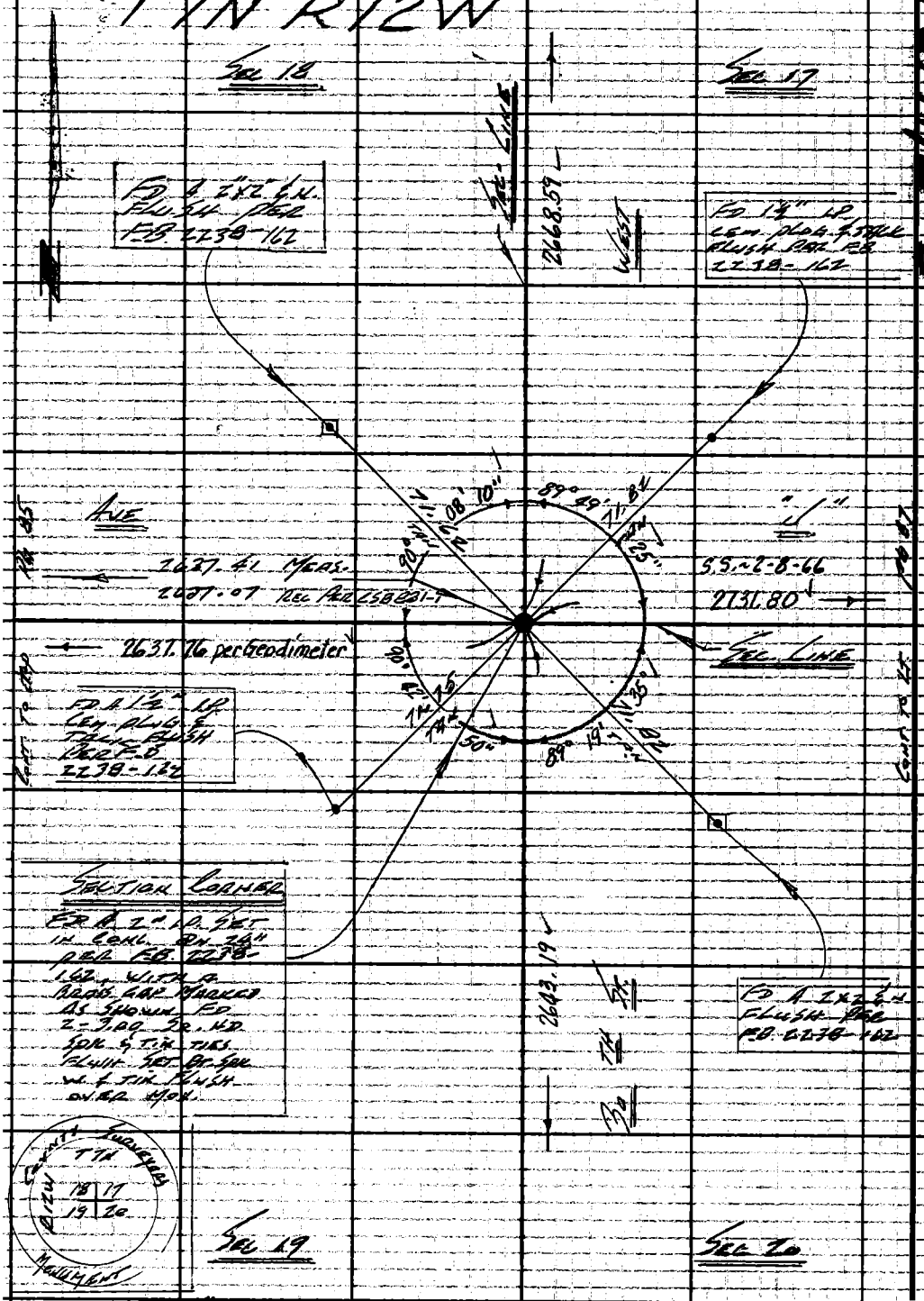

CONT. TO TOP PG 90

W.S.71-D-5

PLEASE RETURN TO
LOS ANGELES COUNTY ENGINEER
403 LOS ANGELES COUNTY ENGINEERING BLDG.

Do not extend this side of this line.

Note: Any Additions or Changes on This Sheet Must Be Made or Circled in Red Ink With Date and Name of Person Making Change.

C.S. B-3010

Notes Ck'd by ALDEN CHASE		Survey of 30 TH ST WEST	F.B. 3176 PG. 87
Map No. B-2917-2-8		JN 302.01 Tape 0198 Std 68 °F	
Office Work R. S. DOWNS		Surveyed by LMD	
Checked ALDEN CHASE		Notes LMD Date 5-14-64	
Date DEC 9 1975		Indexed C. J. GALLI	

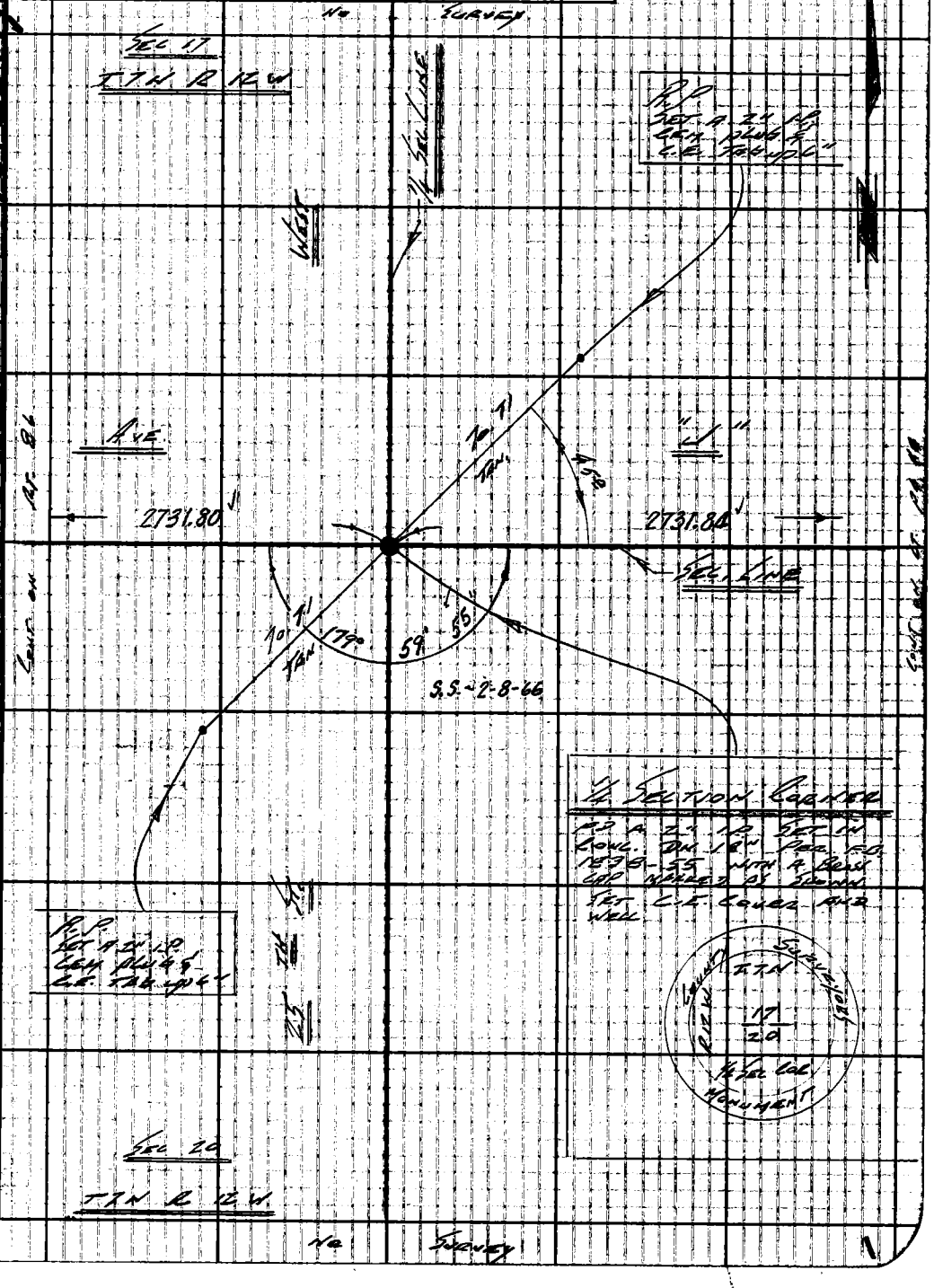

Note: Any Additions or Changes on This Sheet Must be Made or Circled in Red Ink With Date and Name of Person Making Change.

Do not extend this side of this line.

PLEASE RETURN TO
LOS ANGELES COUNTY ENGINEER
403 LOS ANGELES COUNTY ENGINEERING BLDG.

76F309S CE #310 6-62

C.S. B-3010

F.B. 3176 PG. 88 Cont. to Bot. Pg. 83

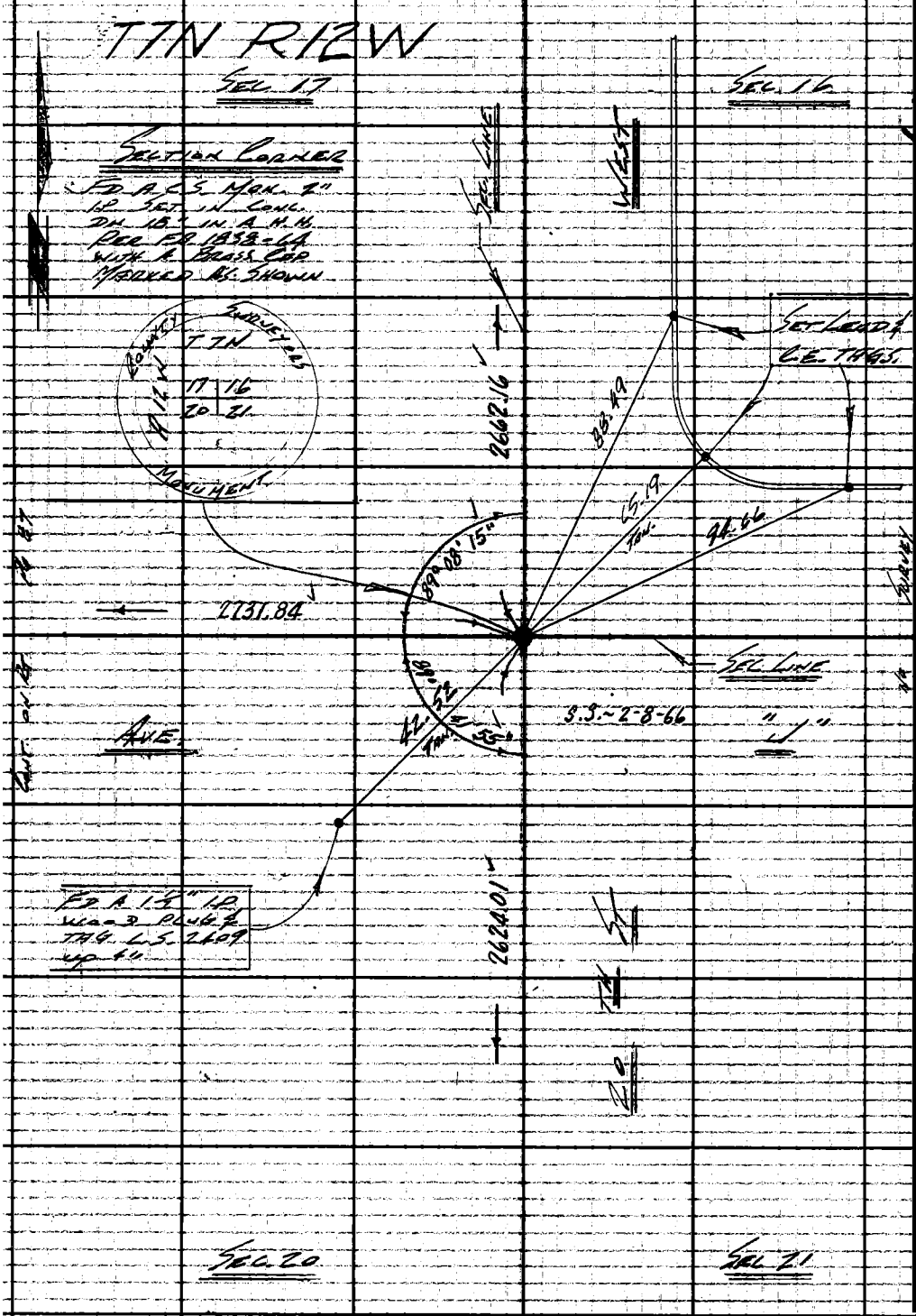

Cont. on Pg. 87

Cont. to Top Pg 91

W.S. 74 D-5

PLEASE RETURN TO
LOS ANGELES COUNTY ENGINEER
403 LOS ANGELES COUNTY ENGINEERING BLDG.

Do not extend this side of this line.

Note: Any Additions or Changes on This Sheet Must Be Made or Circled in Red Ink With Date and Name of Person Making Change.

Notes Ck'd by ALDEN CHASE	Survey of 30TH ST. WEST
Map No. B-2917-2-8	JN 3026 01 Tape 0198 Std 68 °F
Office Work R. S. DOWNS	Surveyed by LWD
Checked ALDEN CHASE	Notes LWD Date 5-19-64
Date DEC 9 1975	Indexed E. J. GALLI

F. B. 3176 PG. 89

W.S. 71, C-5

Note: Any Additions or Changes on This Sheet Must be Made or Circled in Red Ink With Date and Name of Person Making Change.

Do not extend this side of this line.

PLEASE RETURN TO
LOS ANGELES COUNTY ENGINEER
403 LOS ANGELES COUNTY ENGINEERING BLDG.

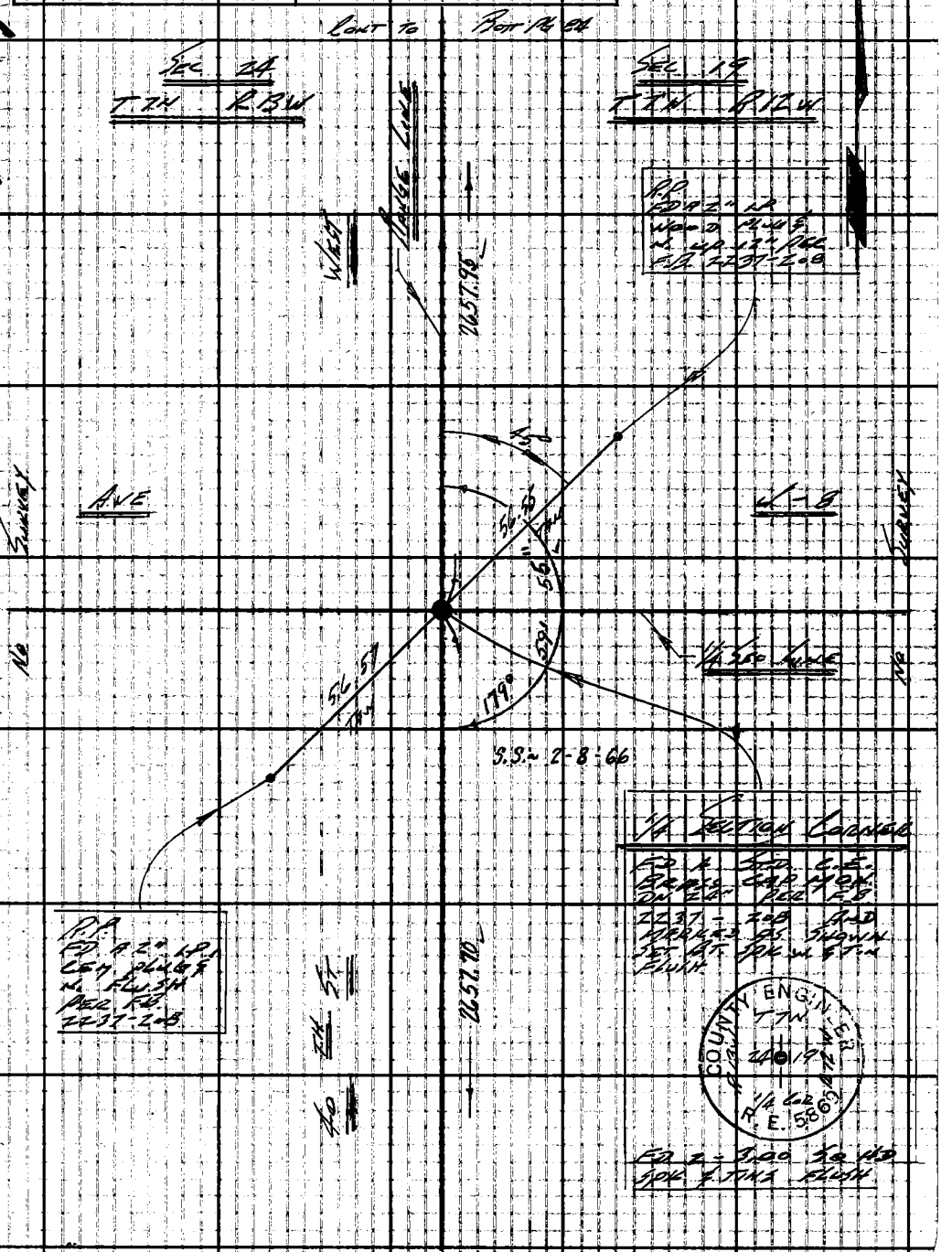

CONT ON TOP PG 92

76F3095 CE #310 6-62

C.S. B-3010

F.B. 3176 PG 90 CONT. TO BOTT PG 82

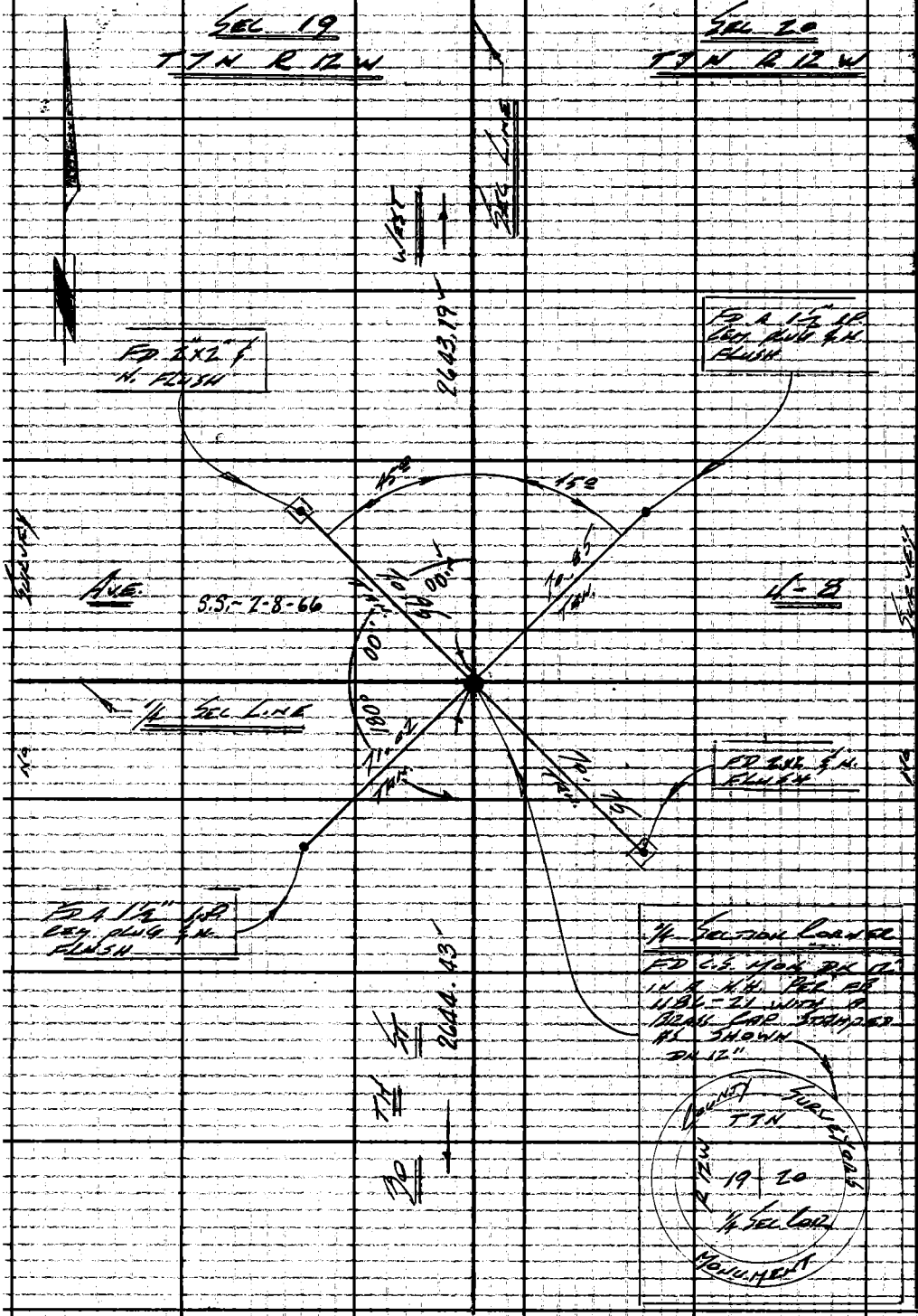

W.S. 74D-5

PLEASE RETURN TO
LOS ANGELES COUNTY ENGINEER
403 LOS ANGELES COUNTY ENGINEERING BLDG.

Do not extend this side of this line.

Note: Any Additions or Changes on This Sheet Must be Made or Girded in Red Ink With Date and Name of Person Making Change.

CONT. TO TOP PG 94

C.S.B-3010

Notes Ck'd by ALDEN CHASE	Survey of 30TH ST. WEST
Map No. B-2917-2-8	JN 302.01 Tape [illegible] Std 68 °F
Office Work R. S. DOWNS	Surveyed by LIND
Checked ALDEN CHASE	Notes LIND Date 5-18-64
Date [illegible] 9 1975	Indexed C. J. GALLI

F. B. 3176 PG. 91

W-S 71, D-5

CONT ON BOOK PG 88

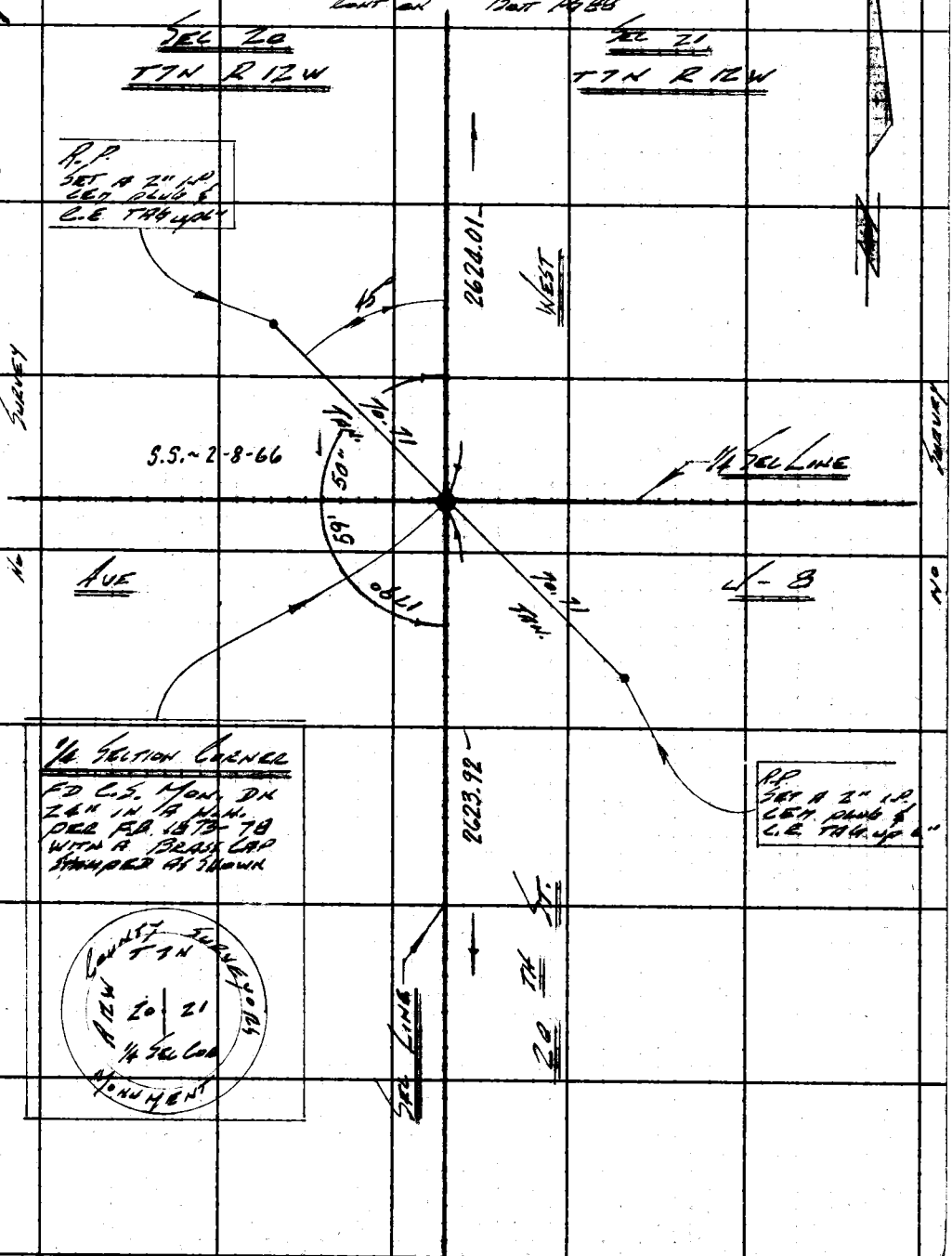

Note: Any Additions or Changes on This Sheet Must be Made or Circled in Red Ink With Date and Name of Person Making Change.

Do not extend this side of this line.

PLEASE RETURN TO
LOS ANGELES COUNTY ENGINEER
403 LOS ANGELES COUNTY ENGINEERING BLDG.

76F309S CE #310 6-62

CONT TO TOP PG 96

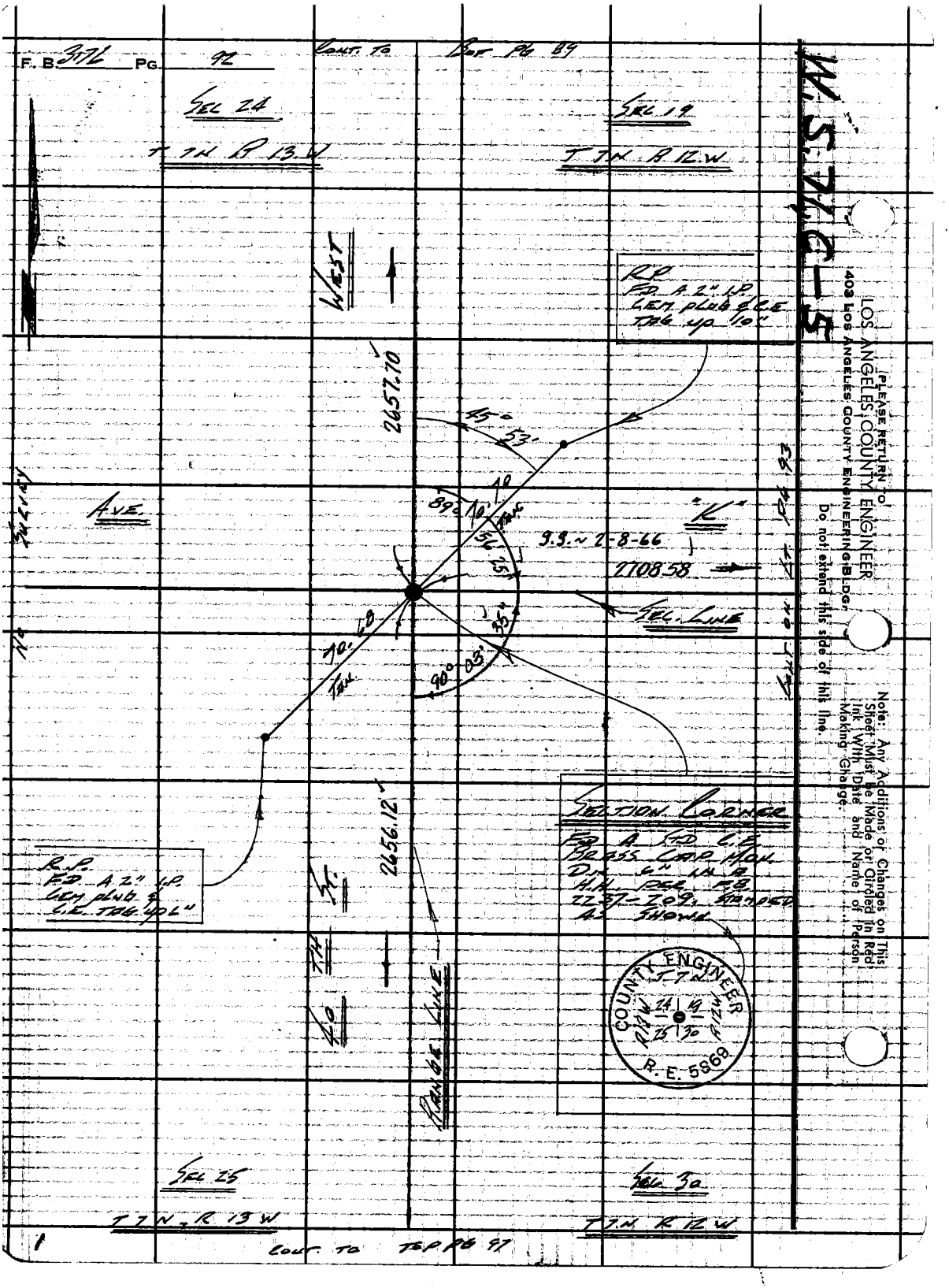
F. B. 3176 PG. 92
CONT. TO BOT PG 89
SEC 24
T 7N R 13 W
SEC 19
T 7N R 12 W
WEST
R.P.
FD. A 2" I.P.
CEM. PLUG & C.E.
TAG UP 10"
2657.70
45°
53'
89°
10'
70
TAN
56
25
AVE.
"K"
9.3. ~ 2-8-66
2708.58
SEC. LINE
35"
70.68
TAN
90°
03'
CONT. ON ST. PG 93
SECTION CORNER
FD. A STD. C.E.
BRASS CAP MON.
DN. 6" IN A
H.H. PER F.B.
2237-209, STAMPED
AS SHOWN
2656.12
R.P.
FD. A 2" I.P.
CEM. PLUG &
C.E. TAG UP 6"
LO TH ST.
RANGE LINE
COUNTY ENGINEER
T 7 N
R 13 W
R 12 W
24
19
25
30
R.E. 5868
SEC 25
T 7 N, R 13 W
SEC 30
T 7 N R 12 W
CONT. TO TOP PG 97
W.S. 71 C-5
PLEASE RETURN TO
LOS ANGELES COUNTY ENGINEER
403 LOS ANGELES COUNTY ENGINEERING BLDG.
Do not extend this side of this line.
Note: Any Additions or Changes on This Sheet Must be Made or Circled in Red Ink With Date and Name of Person Making Change.

Notes Ck'd by ALDEN CHASE	Survey of 30TH ST. WEST
Map No. B-2917-2-8	JN 0302.01 Tape 0198 Std .68 °F
Office Work R. S. DOWNS	Surveyed by LIND
Checked ALDEN CHASE	Notes LIND Date 5-18-64
Date DEC 9 1975	Indexed G. L. GALLI

F. B. 3176 PG. 93

W.S. 71, C-5

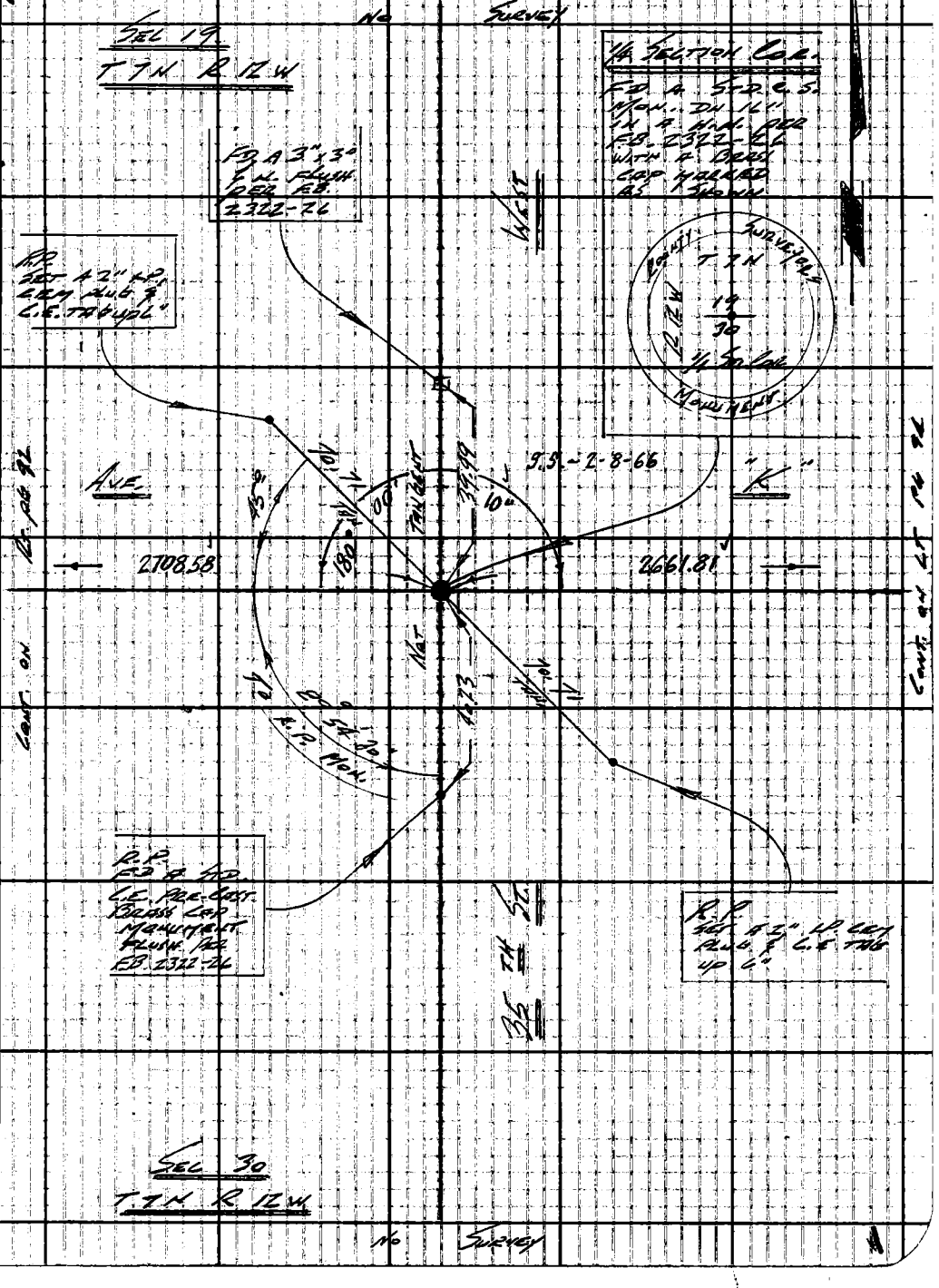

Note: Any Additions or Changes on This Sheet Must be Made or Circled in Red Ink With Date and Name of Person Making Change.

Do not extend this side of this line.

PLEASE RETURN TO
LOS ANGELES COUNTY ENGINEER
403 LOS ANGELES COUNTY ENGINEERING BLDG.

76F309S CE #310 6-62

C.S. B-3010

F.B. 3176 PG 94 CONT ON BOTT PG 90

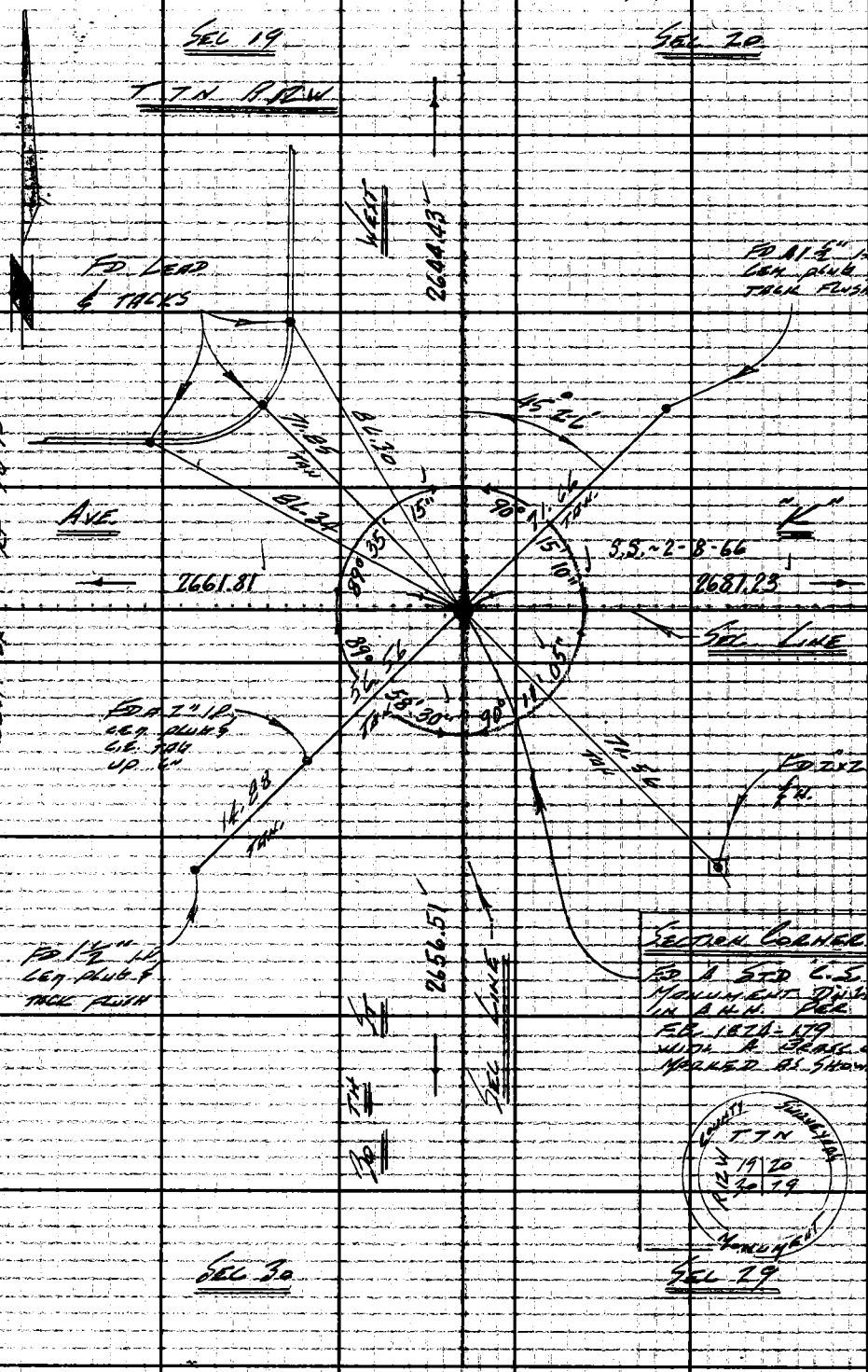

N.S. 71, D-5

PLEASE RETURN TO
LOS ANGELES COUNTY ENGINEER
403 LOS ANGELES COUNTY ENGINEERING BLDG.

Do not extend this side of this line.

Note: Any Additions or Changes on This Sheet Must Be Made or Circled in Red Ink With Date and Name of Person Making Change.

C.S. B-3010

Notes Ck'd by ALDEN CHASE	Survey of 30TH ST. WEST	F. B. 317L PG. 95
Map No. B-2917-2-B	JN 0302.01 Tape 0198 Std 68 °F	
Office Work R. S. DOWNS	Surveyed by LIND	
Checked ALDEN CHASE	Notes LIND Date 5-19-64	
Date 2 9 1975	Indexed E. J. GALLI	

W.S. 71,D-5

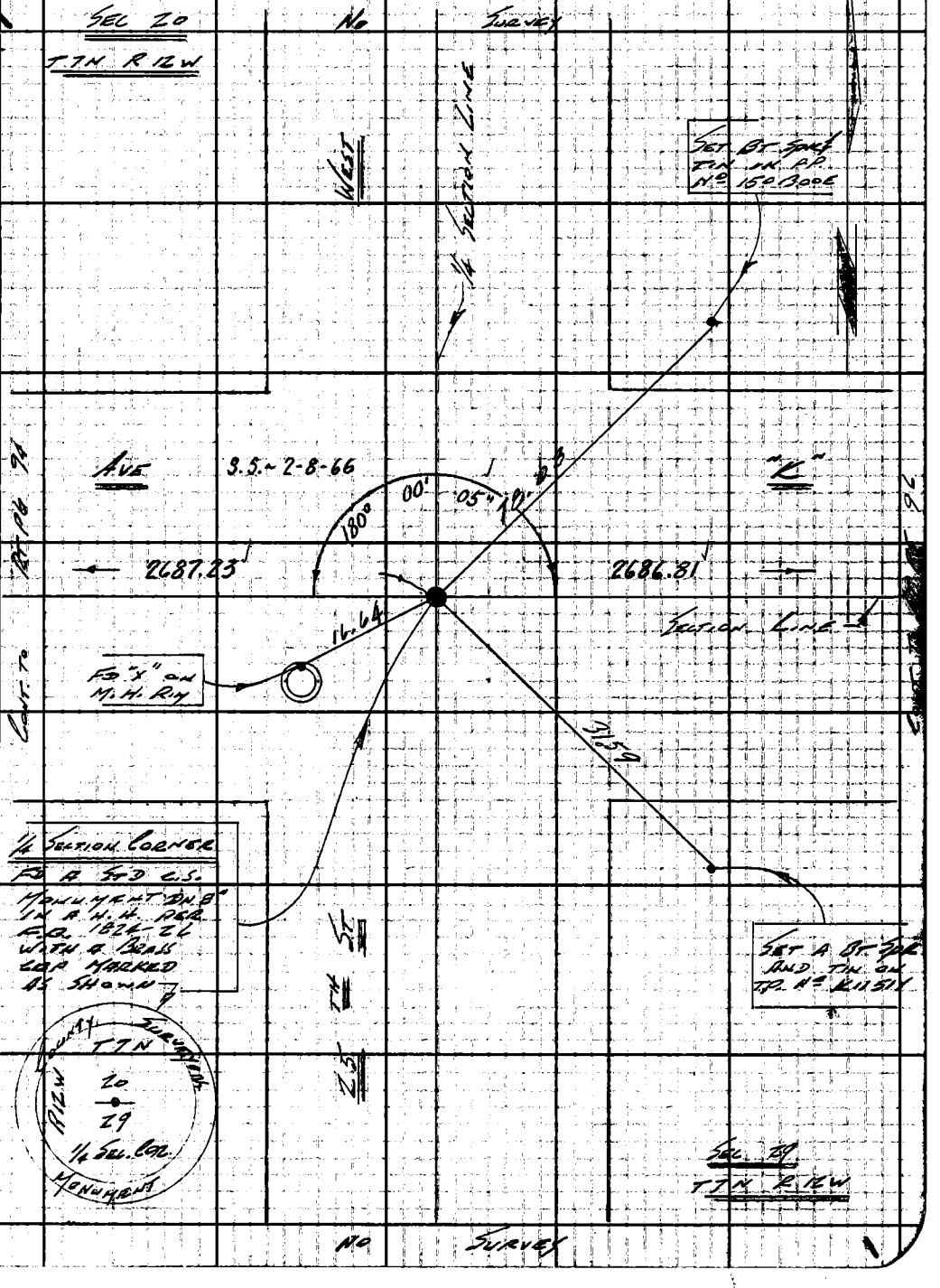

Note: Any Additions or Changes on This Sheet Must be Made or Circled in Red Ink With Date and Name of Person Making Change.

Do not extend this side of this line.

PLEASE RETURN TO
LOS ANGELES COUNTY ENGINEER
403 LOS ANGELES COUNTY ENGINEERING BLDG.

76F309S CE #310 6-62

C.S. B-3010

F. B. 3176 PG. 96 CONT ON BOTT. PG 91

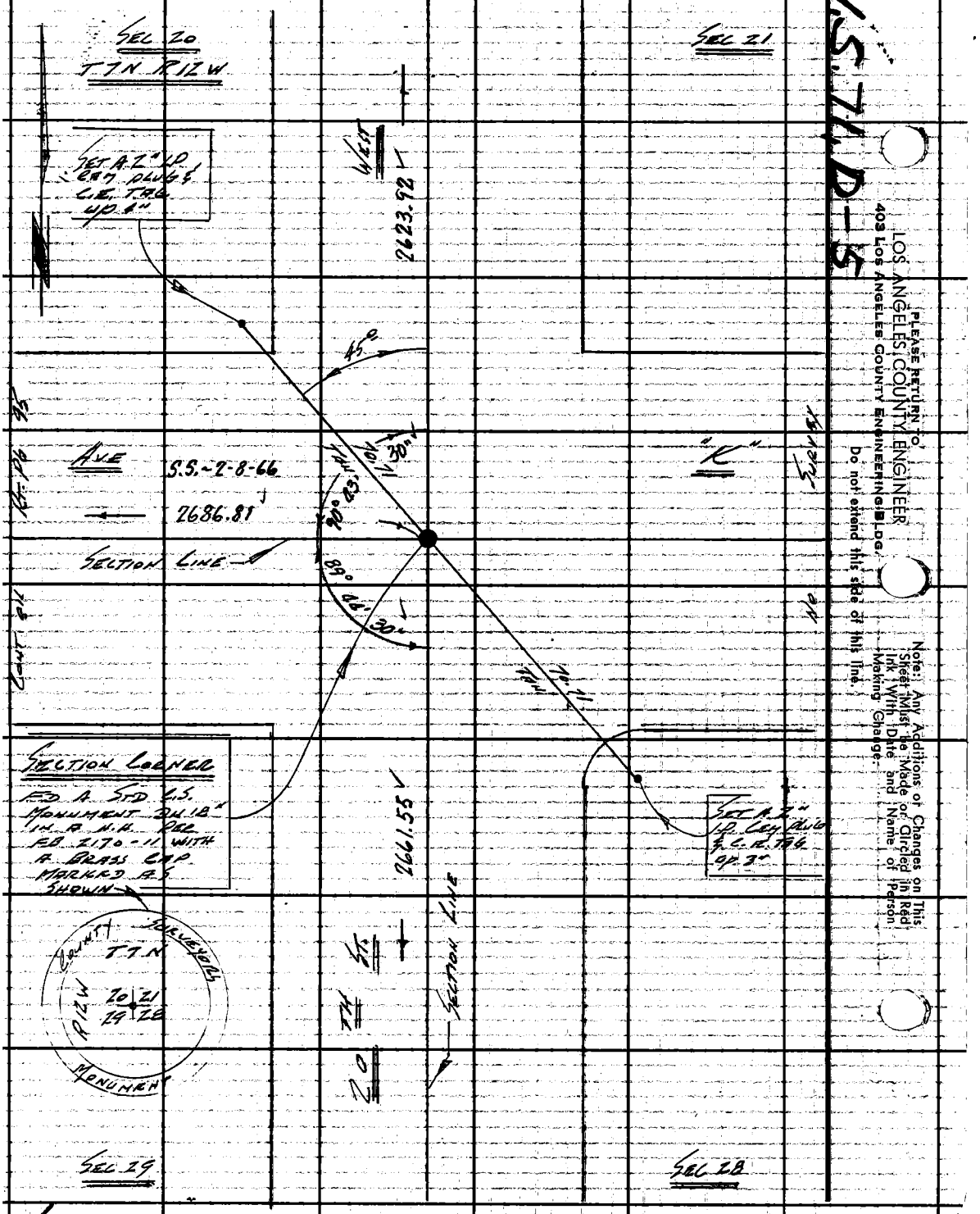

CONT. ON TOP PG 99

W.S. 71, D-5

PLEASE RETURN TO
LOS ANGELES COUNTY ENGINEER
403 LOS ANGELES COUNTY ENGINEERING BLDG.
Do not extend this side of this line.

Note: Any Additions or Changes on This Sheet Must be Made or Circled in Red Ink With Date and Name of Person Making Change.

Notes Ck'd by ALDEN CHASE	Survey of 30 TH ST WEST	F. B. 3176	PG. 97
Map No. B-2917-2-8	JN 0302.01 Tape 0198 Std 68 °F		
Office Work R. S. DOWNS	Surveyed by LIND		
Checked ALDEN CHASE	Notes LIND Date 5-19-64		
Date 9 1975	Indexed E. J. GALLI		

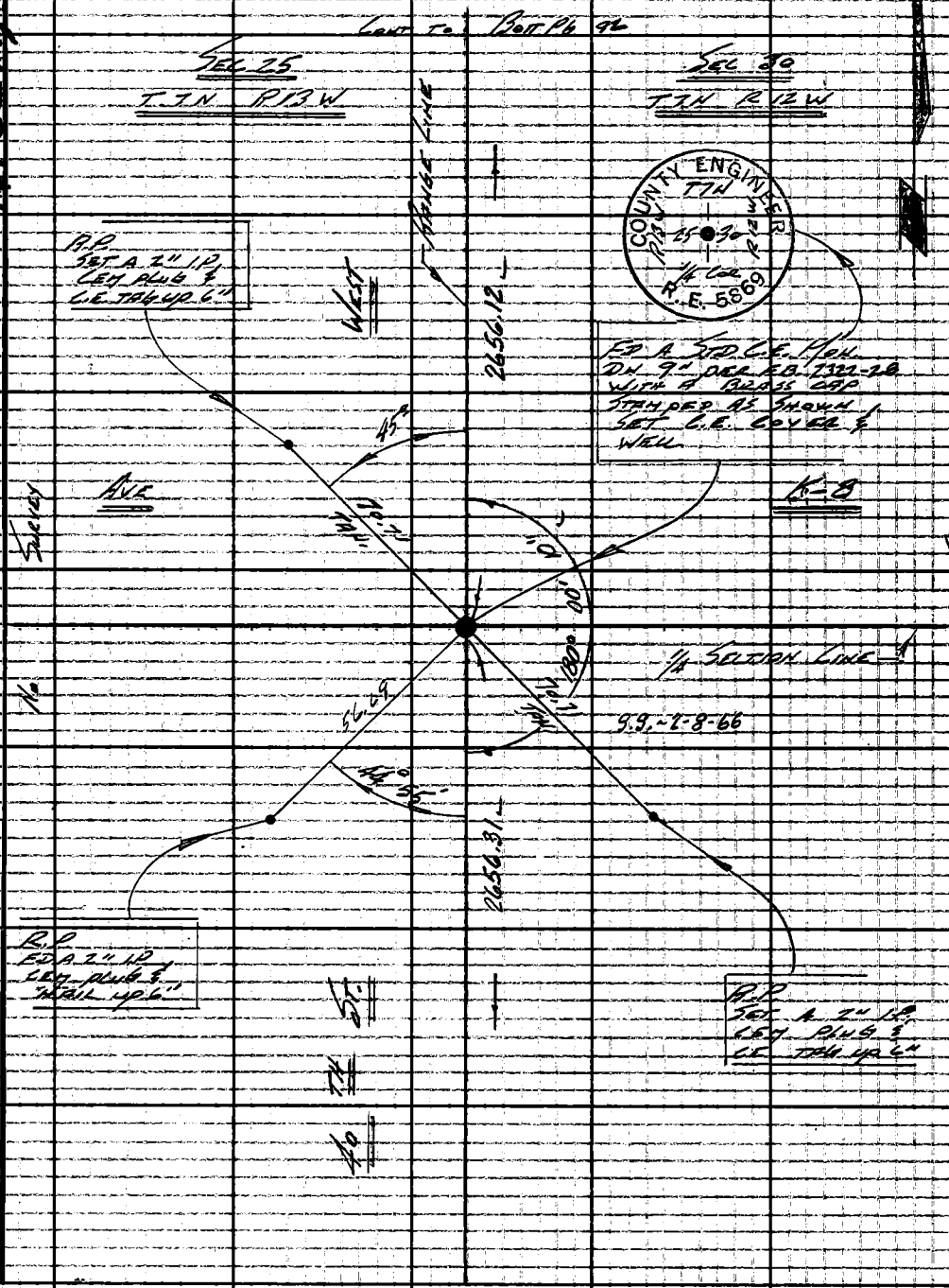

Cont to Top Pg 100

Note: Any Additions or Changes on This Sheet Must be Made or Circled in Red Ink With Date and Name of Person Making Change

Do not extend this side of this line

PLEASE RETURN TO
LOS ANGELES COUNTY ENGINEER
403 Los Angeles County Engineering Bldg.

76F3095 C.E. #310 6-62

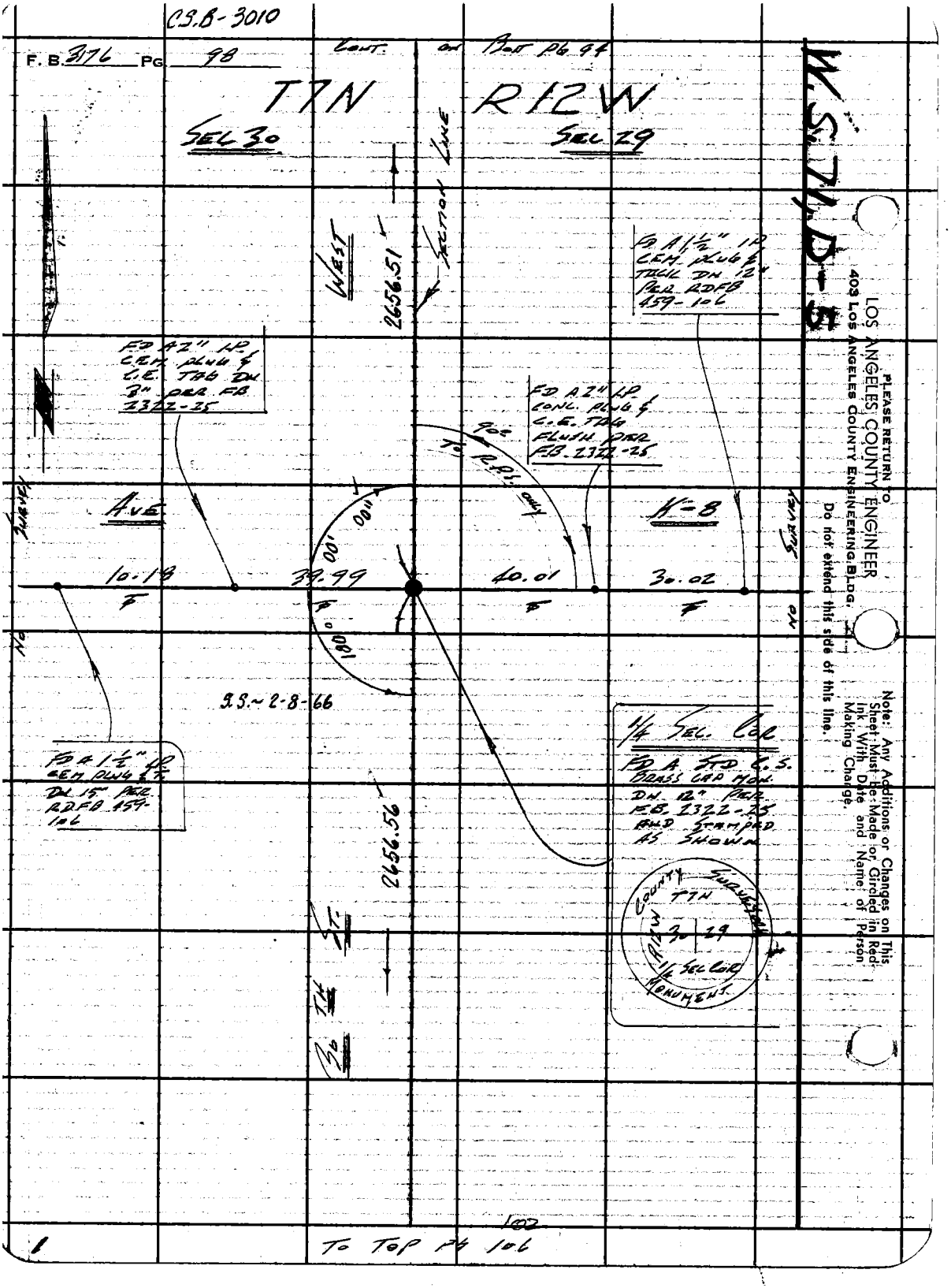

C.S.B-3010
F.B. 3176 PG. 98
CONT. ON BOTT PG 94
T7N R12W
SEC 30
SEC 29
SECTION LINE
WEST
2656.51
FD A 1½" IP CEM PLUG & TACK DN 12" PER RDFB 459-106
FD A 2" IP CEM PLUG & C.E. TAG DN 3" PER FB 2322-25
FD A 2" IP CONC. PLUG & C.E. TAG FLUSH PER FB. 2322-25
90° TO R.P.S. ONLY
AVE
N-8
SURVEY
NO
10.18
39.99
40.01
30.02
00'
00"
180°
S.S.~2-8-66
FD A 1½" IP CEM PLUG & T. DN 15" PER RDFB 459-106
1/4 SEC. COR
FD A STD C.S. BRASS CAP MON. DN. 12" PER FB. 2322-25 AND STAMPED AS SHOWN
2656.56
COUNTY SURVEYOR
T7N
R12W
30 29
1/4 SEC COR
MONUMENT
30TH ST.
W.S. 71, D-5
PLEASE RETURN TO
LOS ANGELES COUNTY ENGINEER
403 LOS ANGELES COUNTY ENGINEERING BLDG.
Do not extend this side of this line.
Note: Any Additions or Changes on This Sheet Must Be Made or Circled in Red Ink With Date and Name of Person Making Change.
102
TO TOP PG 106

C.S.B-3010

Notes Ck'd by ALDEN CHASE	Survey of 30 TH ST. WEST	F. B. 317C	PG. 99
Map No. B-2917-2-8	JN 0302.0 Tape 0198 Std 68 °F		
Office Work R. S. DOWNS	Surveyed by LIND		
Checked ALDEN CHASE	Notes LIND Date 5-20-64		
Date DEC 9 1975	Indexed [illegible] J. GALLI		

W.S.N.D-5

SEC 29 CONT. ON BOTT PG 96 SEC 28

T 7 N R 12 W T 7 N R 12 W

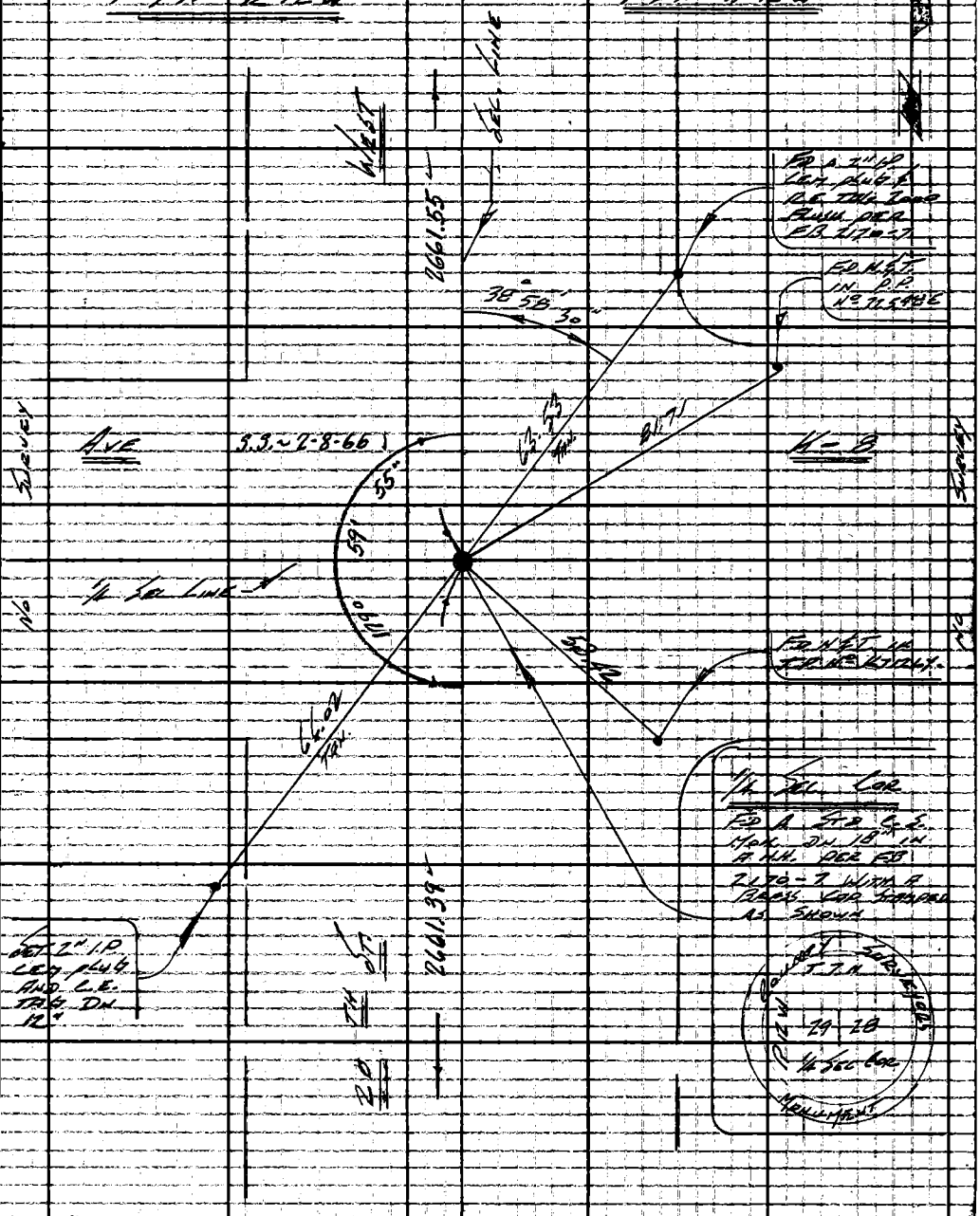

Note: Any Additions or Changes on This Sheet Must be Made or Circled in Red Ink With Date and Name of Person Making Change

Do not extend this side of this line.

PLEASE RETURN TO
LOS ANGELES COUNTY ENGINEER
403 LOS ANGELES COUNTY ENGINEERING BLDG.

76F309S CE #310 6-62

CONT. TO TAP PG 104

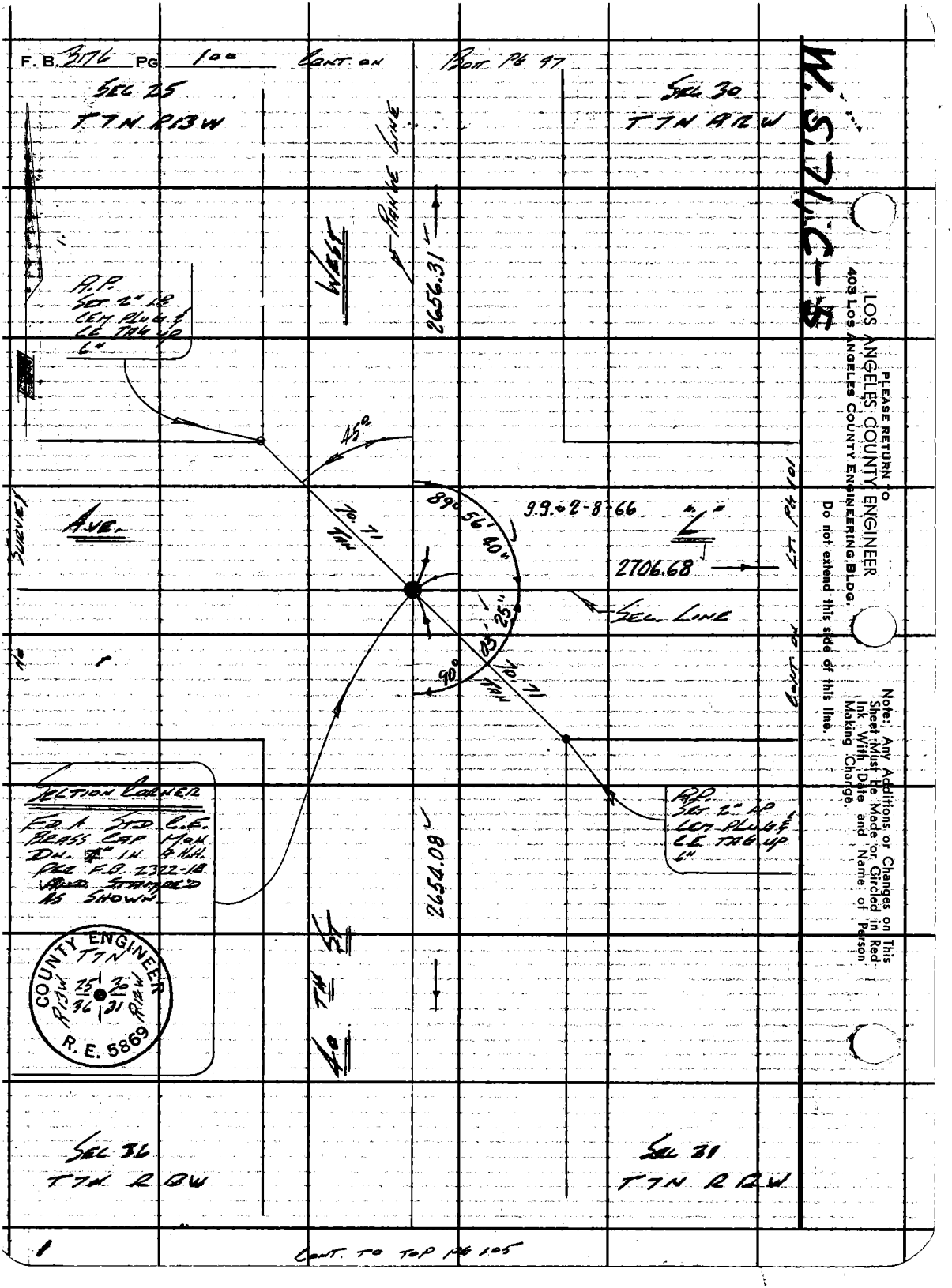
F. B. 3176 PG 100 CONT ON
BOTT PG 97
SEC 25
T7N R13W
SEC 30
T7N R12W
W.S. 71, C-5
PLEASE RETURN TO
LOS ANGELES COUNTY ENGINEER
403 LOS ANGELES COUNTY ENGINEERING BLDG.
Do not extend this side of this line.
Note: Any Additions or Changes on This Sheet Must Be Made or Circled in Red Ink With Date and Name of Person Making Charge.
WEST
RANGE LINE
2656.31
R.P.
SET 2" I.P.
CEM PLUG &
C.E. TAG UP
6"
45°
AVE.
SURVEY
TO 71
TAN
89° 56' 40"
9.9.02-8-66
2706.68
SEC. LINE
CONT ON LT. PG 101
90°
TO 71
TAN
SECTION CORNER
FD. A STD. C.E.
BRASS CAP MON
DN. 2" IN 4 HH.
PER F.B. 2322-18
AND STAMPED
AS SHOWN
R.P.
SET 2" I.P.
CEM PLUG &
C.E. TAG UP
6"
2654.08
COUNTY ENGINEER
T7N
R13W
R12W
25
30
36
31
R. E. 5869
40TH ST
SEC 36
T7N R13W
SEC 31
T7N R12W
CONT. TO TOP PG 105

Notes Ck'd by ALDEN CHASE	Survey of 30 TH ST. WEST	F. B. 3176	PG. 101
Map No. B-2917-2-8	JN 0302.01 Tape 0198 Std 68 °F	T7N R12W	
Office Work R. S. DOWNS	Surveyed by LIND	Sec 30	
Checked ALDEN CHASE	Notes LIND Date 5-21-24		
Date DEC 9 1919	Indexed E. J. GALLI		

M.S. 71, C-5

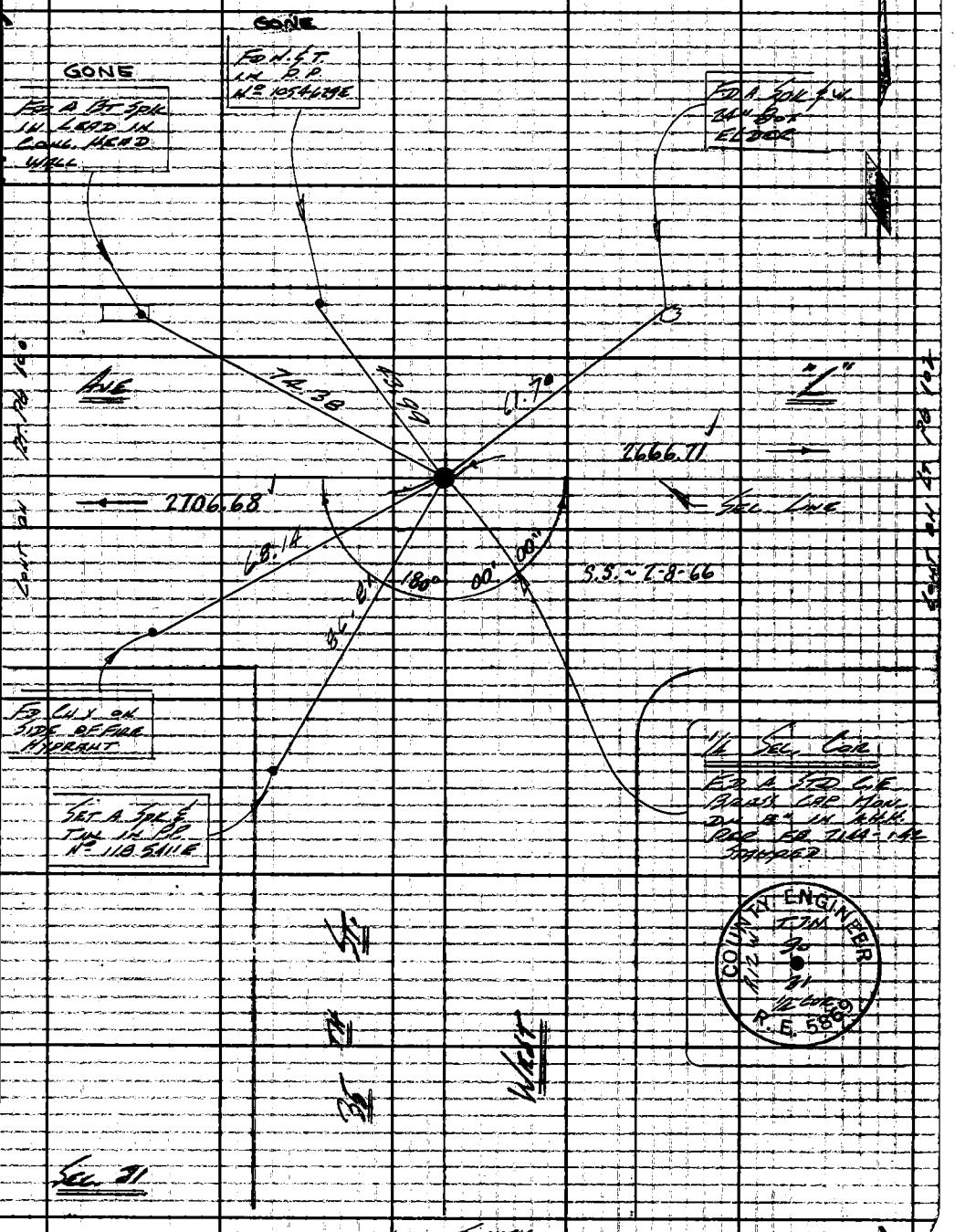

Note: Any Additions or Changes on This Sheet Must be Made or Circled in Red Ink With Date and Name of Person Making Change.

Do not extend this side of this line.

PLEASE RETURN TO
LOS ANGELES COUNTY ENGINEER
403 LOS ANGELES COUNTY ENGINEERING BLDG.

76F309S CE #3 10-6-62

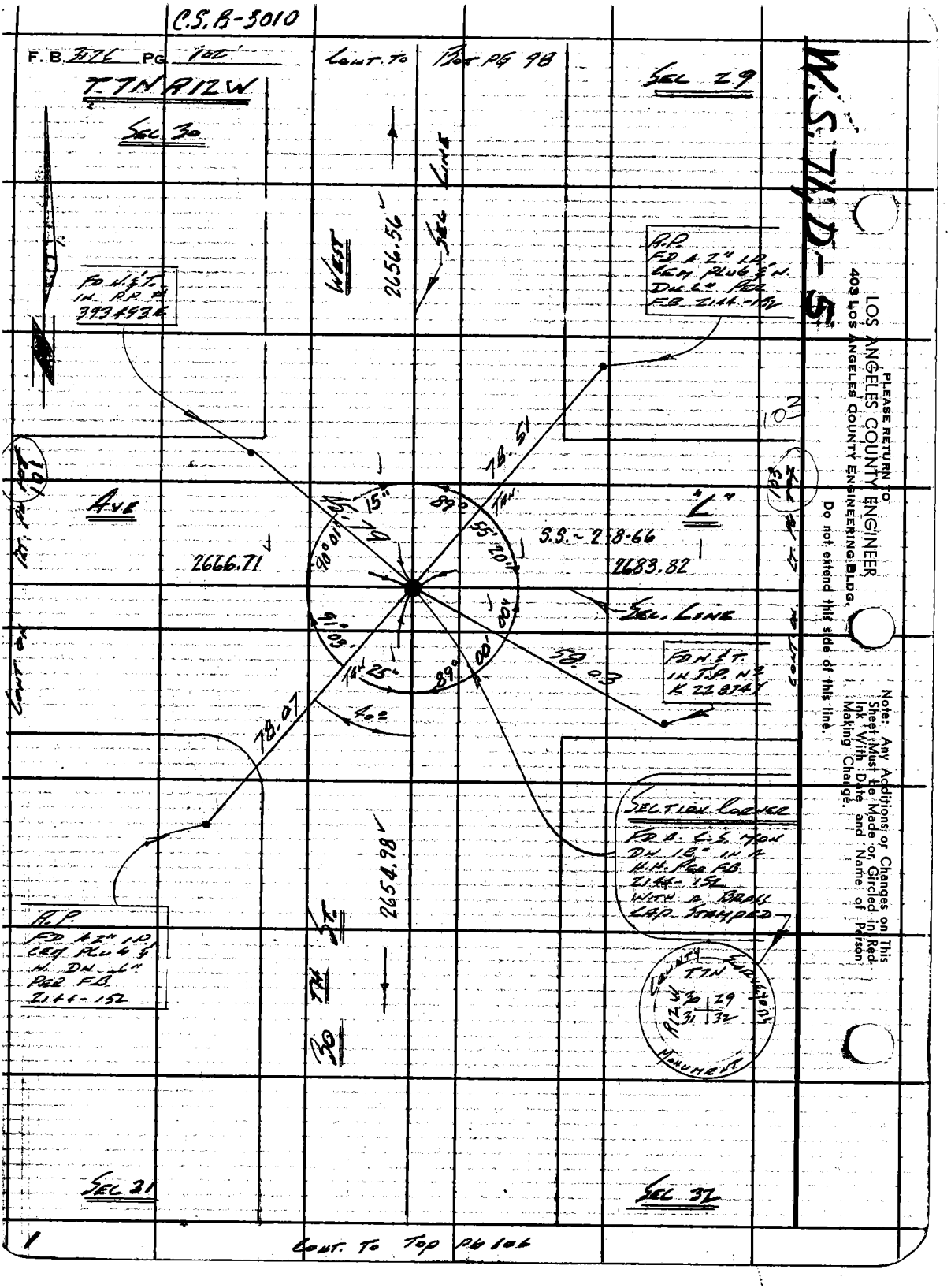
C.S.B-3010
F.B. 3176 PG 102
CONT. TO BOT PG 98
T7N R12W
SEC 30
SEC 29
W.S. 74 D-5
WEST
2656.56
SEC LINE
FD N.&T. IN P.P. # 393493E
A.P. FD A 2" I.P. LEM PLUG & N. DN 2" PER F.B. 2144-152
78.51
AVE
"L"
S.S. ~ 2-8-66
2666.71
2683.82
SEC. LINE
FD N.&T. IN T.P. No K 228747
58.03
78.07
SECTION CORNER
FD A C.S. MON DN 18" IN A H.H. PER F.B. 2144-152 WITH A BRASS CAP STAMPED
2654.98
30TH ST.
A.P. FD A 2" I.P. LEM PLUG & N. DN 6" PER F.B. 2144-152
COUNTY SURVEYOR MONUMENT
T7N R12W
30 29
31 32
SEC 31
SEC 32
CONT. TO TOP PG 106
PLEASE RETURN TO
LOS ANGELES COUNTY ENGINEER
403 LOS ANGELES COUNTY ENGINEERING BLDG.
Do not extend this side of this line.
Note: Any Additions or Changes on This Sheet Must be Made or Circled in Red Ink With Date and Name of Person Making Change.

C.S.B-3010

Notes Ck'd by ALDEN CHASE	Survey of 30TH ST. WEST
Map No. B-2917-2-8	JN 03.7.01 Tape #198 Std 68 °F
Office Work R. S. DOWNS	Surveyed by LIND
Checked ALDEN CHASE	Notes LIND Date 5-22-64
Date DEC 9 1975	Indexed R. J. GALLI

F. B. 3176 PG. 103

SEC 29
T7N R12W

W.S.71.D-5

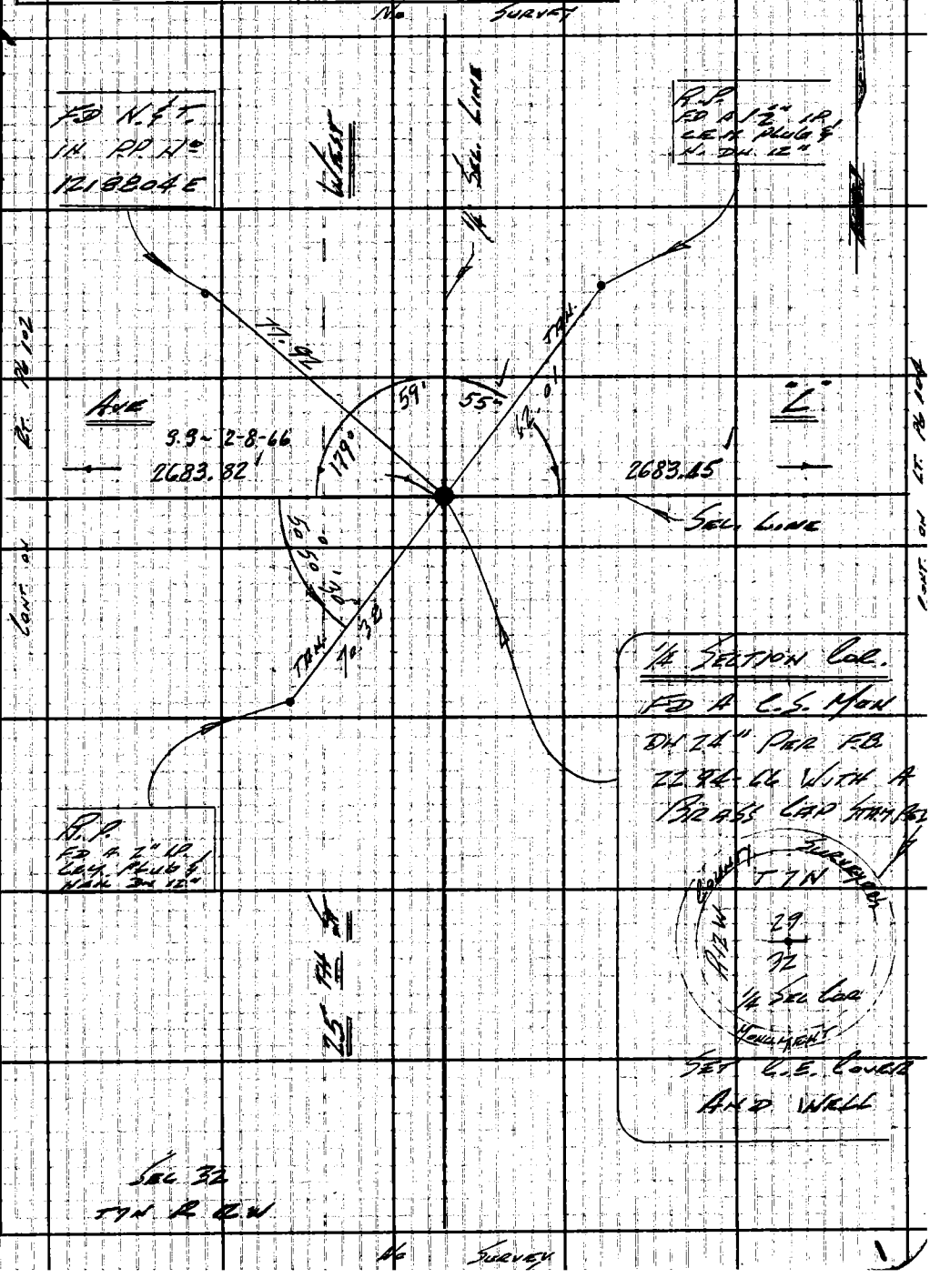

Note: Any Additions or Changes on This Sheet Must be Made or Circled in Red Ink With Date and Name of Person Making Change.

Do not extend this side of this line.

PLEASE RETURN TO
LOS ANGELES COUNTY ENGINEER
403 LOS ANGELES COUNTY ENGINEERING BLDG.

76F309S CE #310 6-62

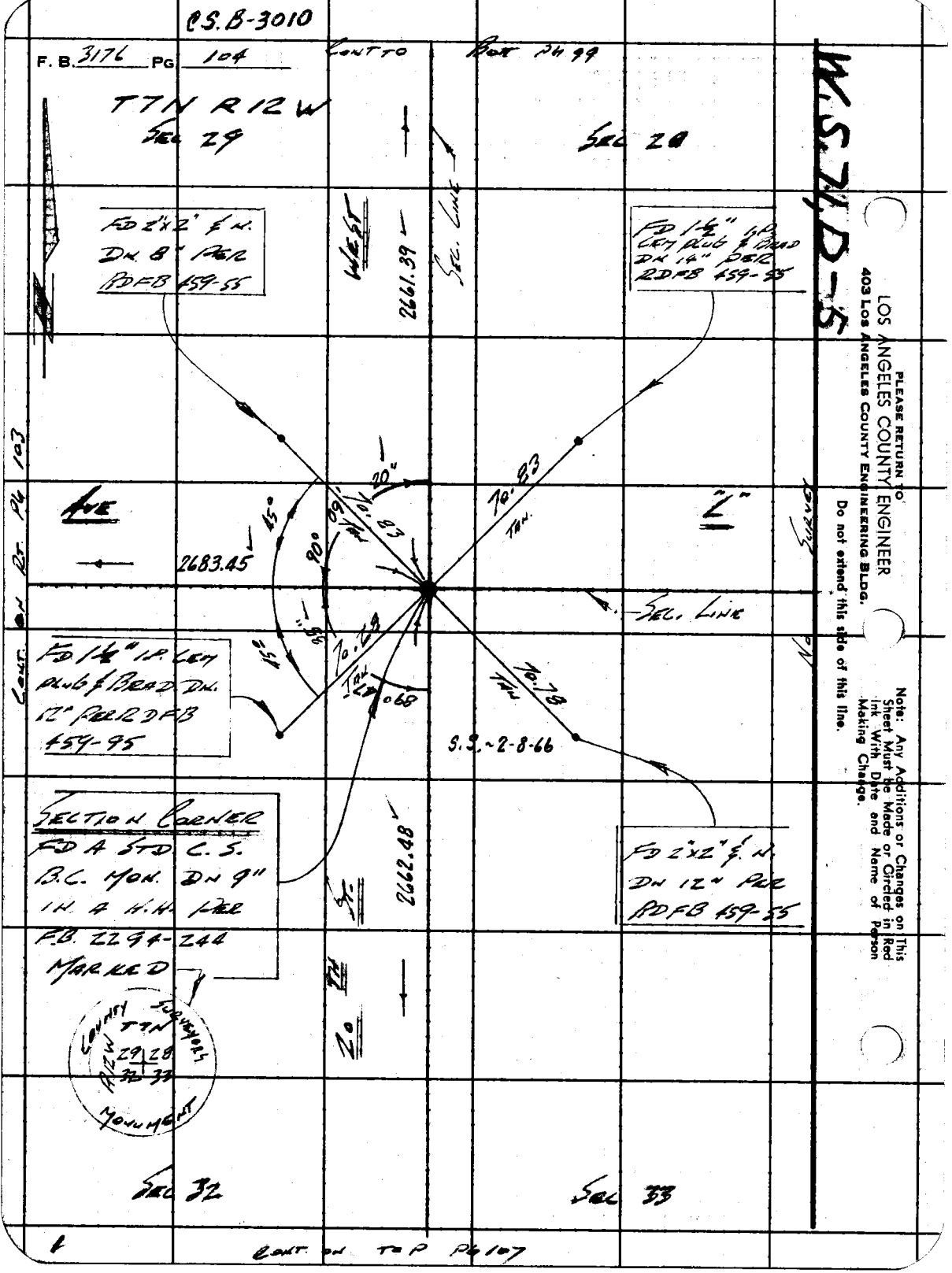
C.S. B-3010
F. B. 3176 PG 104
CONT TO BOT PG 99
T7N R12W
SEC 29
SEC 28
FD 2"x2" & N. DN. 8" PER RDFB 459-55
WEST
2661.39
SEC. LINE
FD 1½" I.P. CEM PLUG & BRAD DN 14" PER RDFB 459-55
W.S. 74, D-5
PLEASE RETURN TO
LOS ANGELES COUNTY ENGINEER
403 LOS ANGELES COUNTY ENGINEERING BLDG.
Do not extend this side of this line.
Note: Any Additions or Changes on This Sheet Must be Made or Circled in Red Ink With Date and Name of Person Making Change.
CONT. ON RT. PG 103
AVE
2683.45
45°
90°
20"
70.83 TAN.
70.83 TAN.
"L"
SEC. LINE
NO SURVEY
FD 1½" I.P. CEM PLUG & BRAD DN. 12" PER RDFB 459-95
70.78 TAN
70.78 TAN
S.S. ~2-8-66
SECTION CORNER
FD A STD C.S. B.C. MON. DN 9" IN A H.H. PER F.B. 2294-244 MARKED
2662.48
FD 2"x2" & N. DN 12" PER RDFB 459-55
20TH ST.
COUNTY SURVEYORS
T7N
R12W
29 28
32 33
MONUMENT
SEC 32
SEC 33
CONT. ON TOP PG 107

Notes Ck'd by ALDEN CHASE
Map No. B-2917-2-8
Office Work R. S. DOWNS
Checked
Date DEC 9 1975 ALDEN CHASE

Survey of 30TH ST. WEST
JN 30-2.01 Tape 0198 Std 68 °F
Surveyed by LIND
Notes LIND Date 5-25-66
Indexed B. J. GALLI

F.B. 3176 PG. 105

W.S. 71, C-6

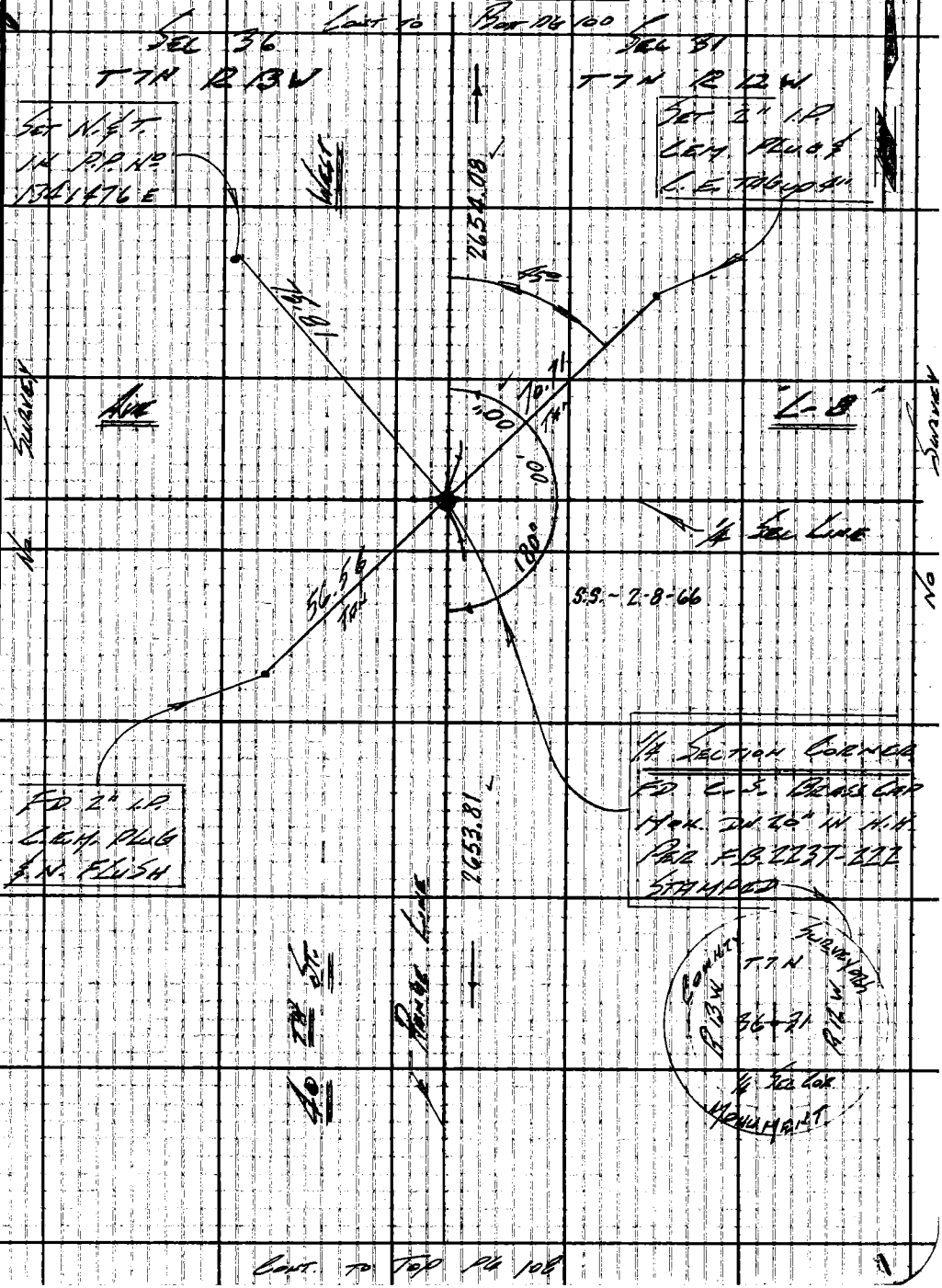

CONT. TO TOP PG 108

Note: Any Additions or Changes on This Sheet Must be Made or Circled in Red Ink With Date and Name of Person Making Change.

Do not extend this side of this line.

PLEASE RETURN TO
LOS ANGELES COUNTY ENGINEER
403 LOS ANGELES COUNTY ENGINEERING BLDG.

76F309S CE #310 6-62

C.S. B-3010

F. B 3176 PG 106

Cont. on Bott Pg 106

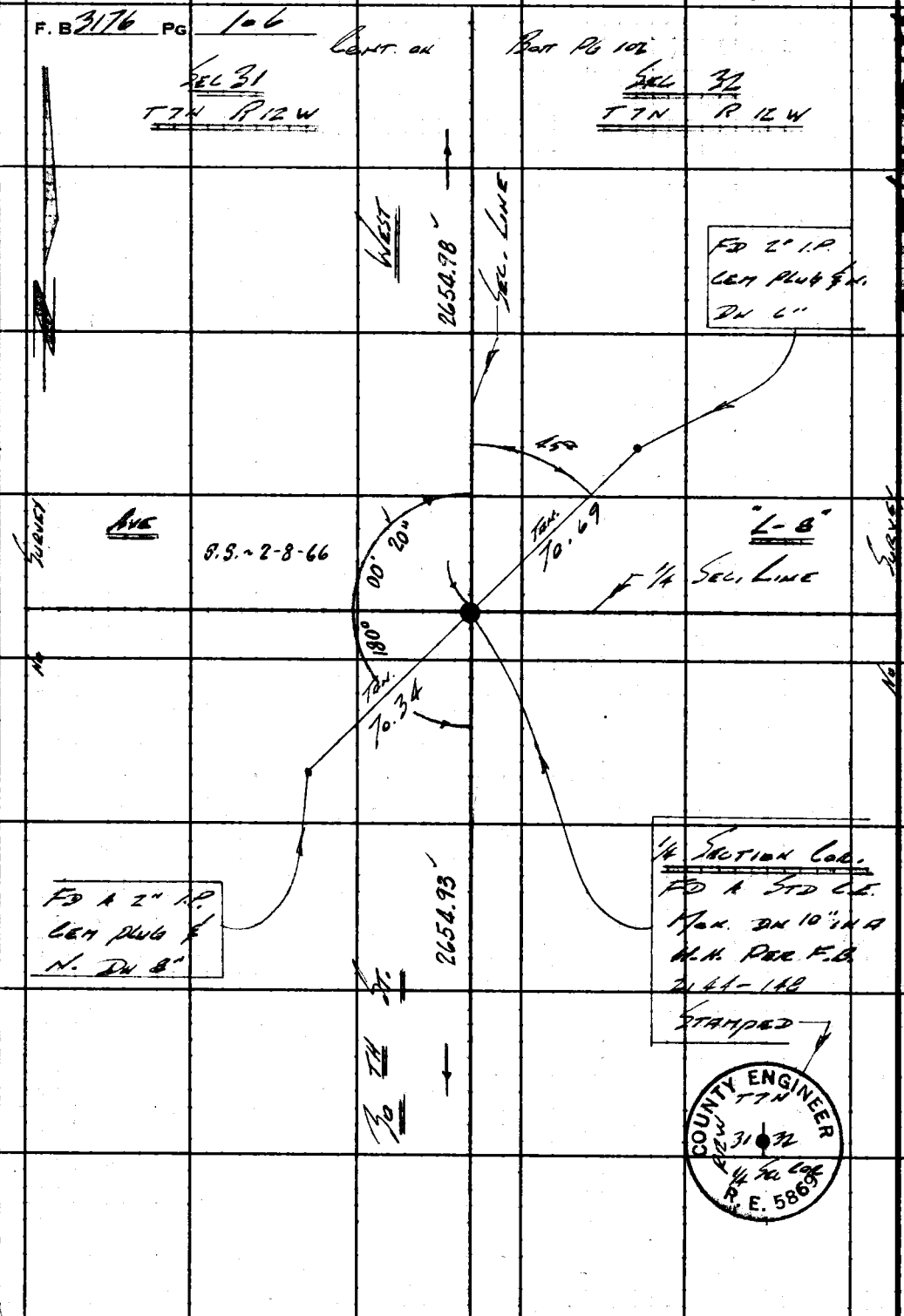

W.S. 74, D-6

PLEASE RETURN TO
LOS ANGELES COUNTY ENGINEER
403 LOS ANGELES COUNTY ENGINEERING BLDG.

Do not extend this side of this line.

Note: Any Additions or Changes on This Sheet Must be Made or Circled in Red Ink With Date and Name of Person Making Change.

Cont. on Top Pg 110

Notes Ck'd by ALDEN CHASE	Survey of 30TH ST. WEST		F.B. 3176 PG. 107
Map No. B-2917-2-8	J.N. 37 Tape 0198 Std 68 °F		
Office Work R. S. DOWNS	Surveyed by LIND		
Checked ALDEN CHASE	Notes LIND	Date 5-25-64	
Date DEC. 9 1975	Indexed C. J. GALLI		

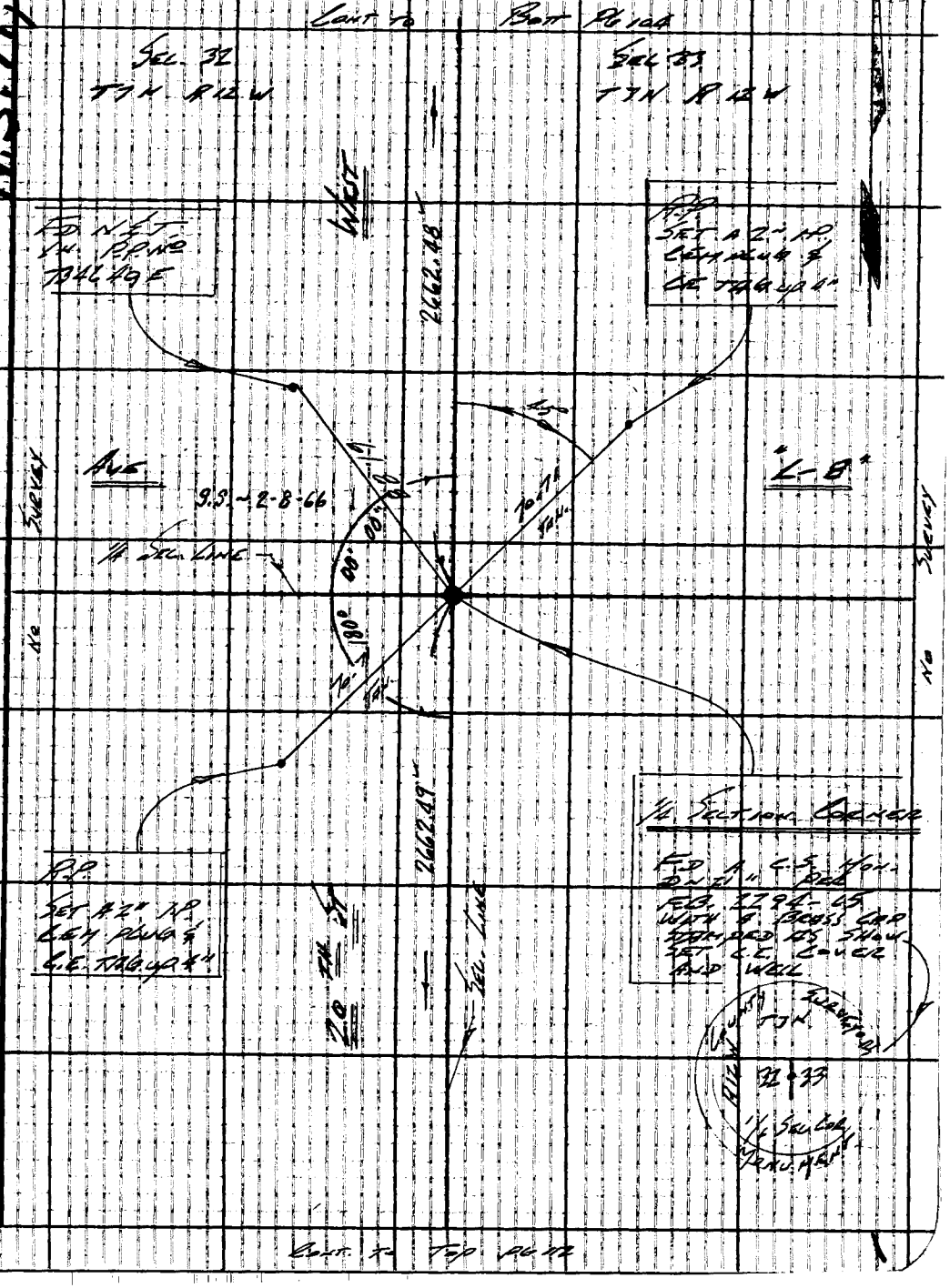

W.S. 7, D-6

Note: Any Additions or Changes on This Sheet Must be Made or Circled in Red Ink With Date and Name of Person Making Change.

Do not extend this side of this line.

PLEASE RETURN TO
LOS ANGELES COUNTY ENGINEER
403 LOS ANGELES COUNTY ENGINEERING BLDG.

76F309S CE #310 6-62

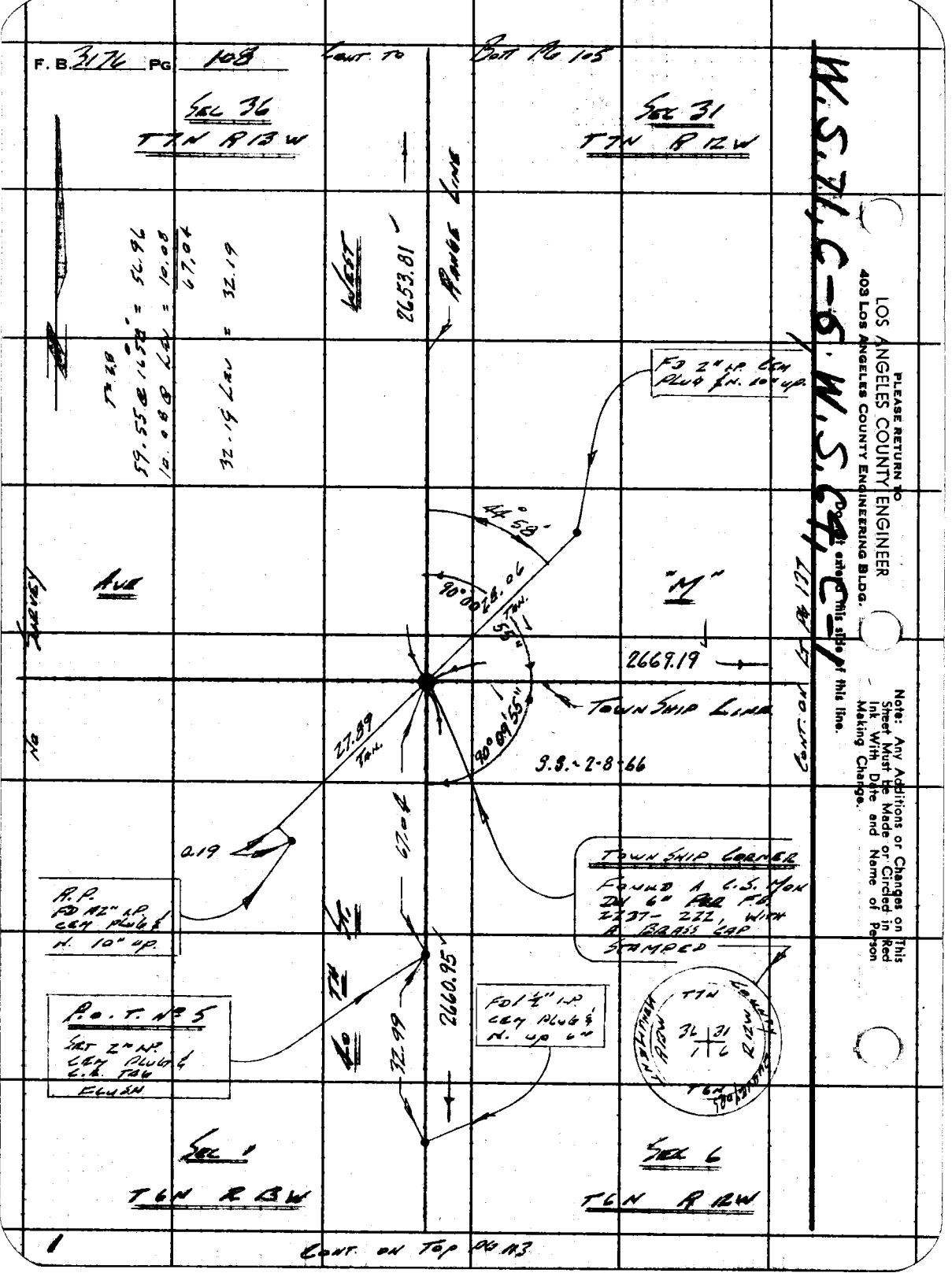

PLEASE RETURN TO
LOS ANGELES COUNTY ENGINEER
403 Los Angeles County Engineering Bldg.
Do not extend this side of this line.
Note: Any Additions or Changes on This Sheet Must be Made or Circled in Red Ink With Date and Name of Person Making Change.

B-5332 G.M.

Notes Ck'd by ALDEN CHASE	Survey of 30 TH ST. WEST
Map No. B-2917-2-8	JN 302.01 Tape .0198 Std 68 °F
Office Work R. S. DOWNS	Surveyed by LIND
Checked ALDEN CHASE	Notes LIND Date 5-26-64
Date DEC 9 1975	Indexed J. GALLI

F. B. 3176 PG. 109

W.S. 71, C-6

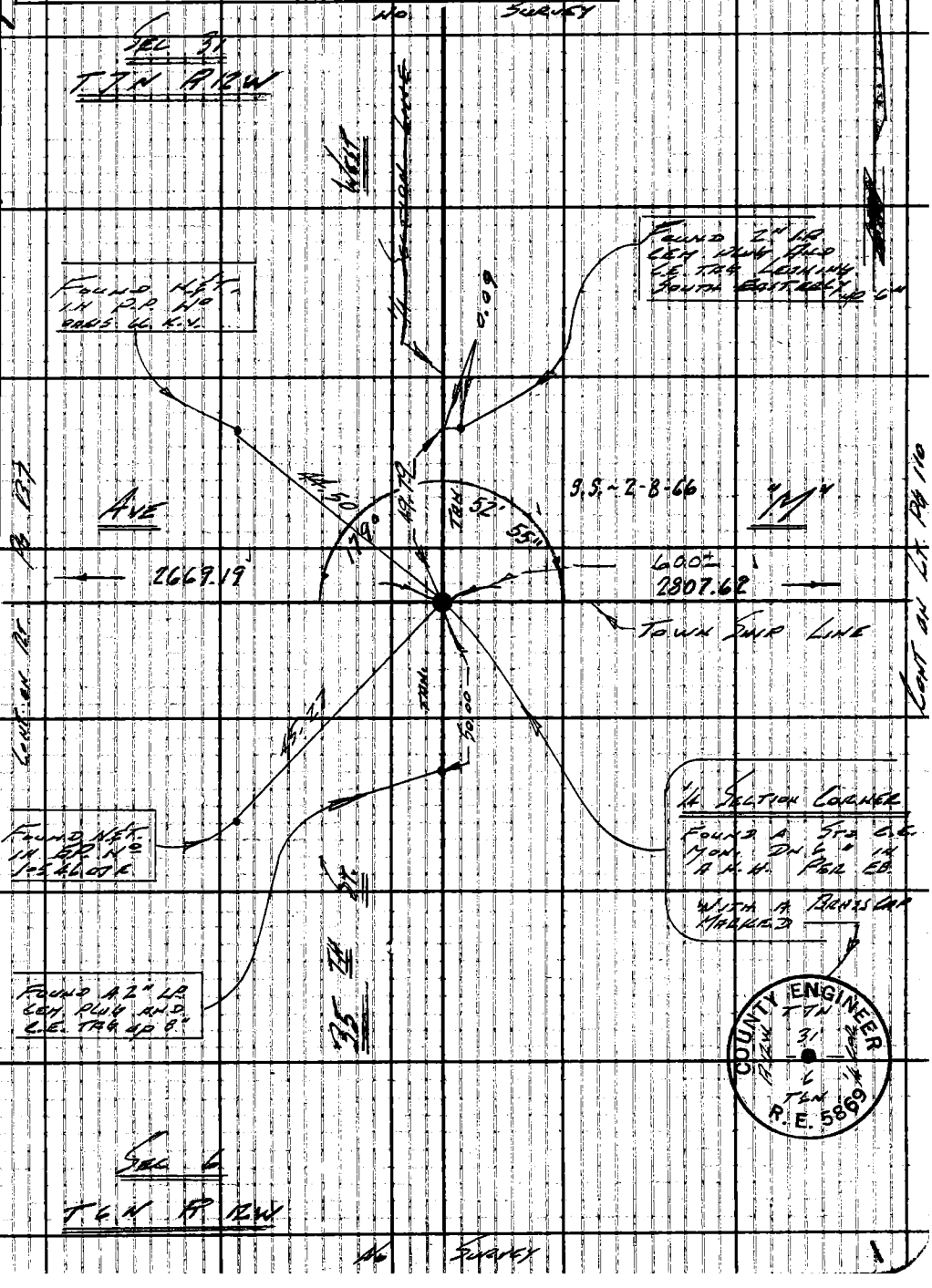

Note: Any Additions or Changes on This Sheet Must be Made or Circled in Red Ink With Date and Name of Person Making Change.

Do not extend this side of this line.

PLEASE RETURN TO
LOS ANGELES COUNTY ENGINEER
403 LOS ANGELES COUNTY ENGINEERING BLDG.

76F309S CE #310 6-62

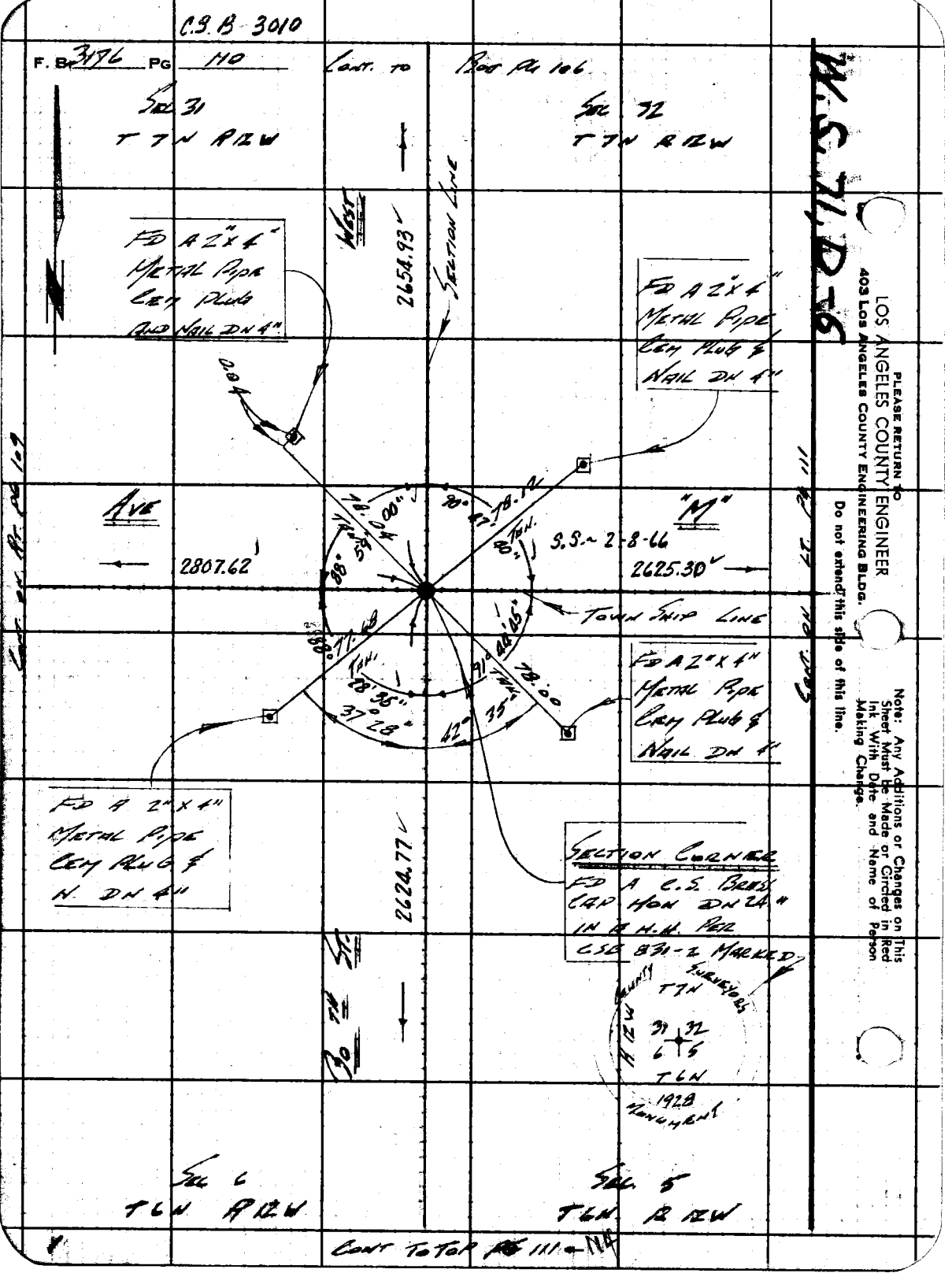
C.S.B. 3010
F. B. 3176 PG 110
CONT. TO
BOT PG 106
SEC 31
T 7N R12W
SEC 32
T 7N R12W
W.S. 71, D-6
FD A 2"x4" METAL PIPE CEM PLUG AND NAIL DN 4"
WEST
2654.93
SECTION LINE
FD A 2"x4" METAL PIPE CEM PLUG & NAIL DN 4"
AVE
"M"
2807.62
2625.30
S.S. ~ 2-8-66
TOWN SHIP LINE
FD A 2"x4" METAL PIPE CEM PLUG & NAIL DN 4"
FD A 2"x4" METAL PIPE CEM PLUG & N. DN 4"
2624.77
SECTION CORNER
FD A C.S. BRASS CAP HON DN 24" IN A H.H. PER CSB 831-2 MARKED
COUNTY SURVEYORS
T7N
R12W
31 32
6 5
T6N
1928
MONUMENT
SEC 6
T6N R12W
SEC 5
T6N R12W
CONT TO TOP PG 111 - 114
CONT. ON RT. PG 109
CONT. ON LT. PG 111
PLEASE RETURN TO
LOS ANGELES COUNTY ENGINEER
403 LOS ANGELES COUNTY ENGINEERING BLDG.
Do not extend this side of this line.
Note: Any Additions or Changes on This Sheet Must be Made or Circled in Red Ink With Date and Name of Person Making Change.

C.S. B-3010

Notes Ck'd by ALDEN CHASE	Survey of 30TH ST. WEST
Map No. B-2917-2-8	JN 302-01 Tape 0194 Std 68 °F
Office Work R. S. DOWNS	Surveyed by C.K. LIND
Checked ALDEN CHASE	Notes LIND Date 5-25-64
Date DEC 9 1975	Indexed C. J. GALLI

F. B. 3176 PG. 111

W.S.H.D-6

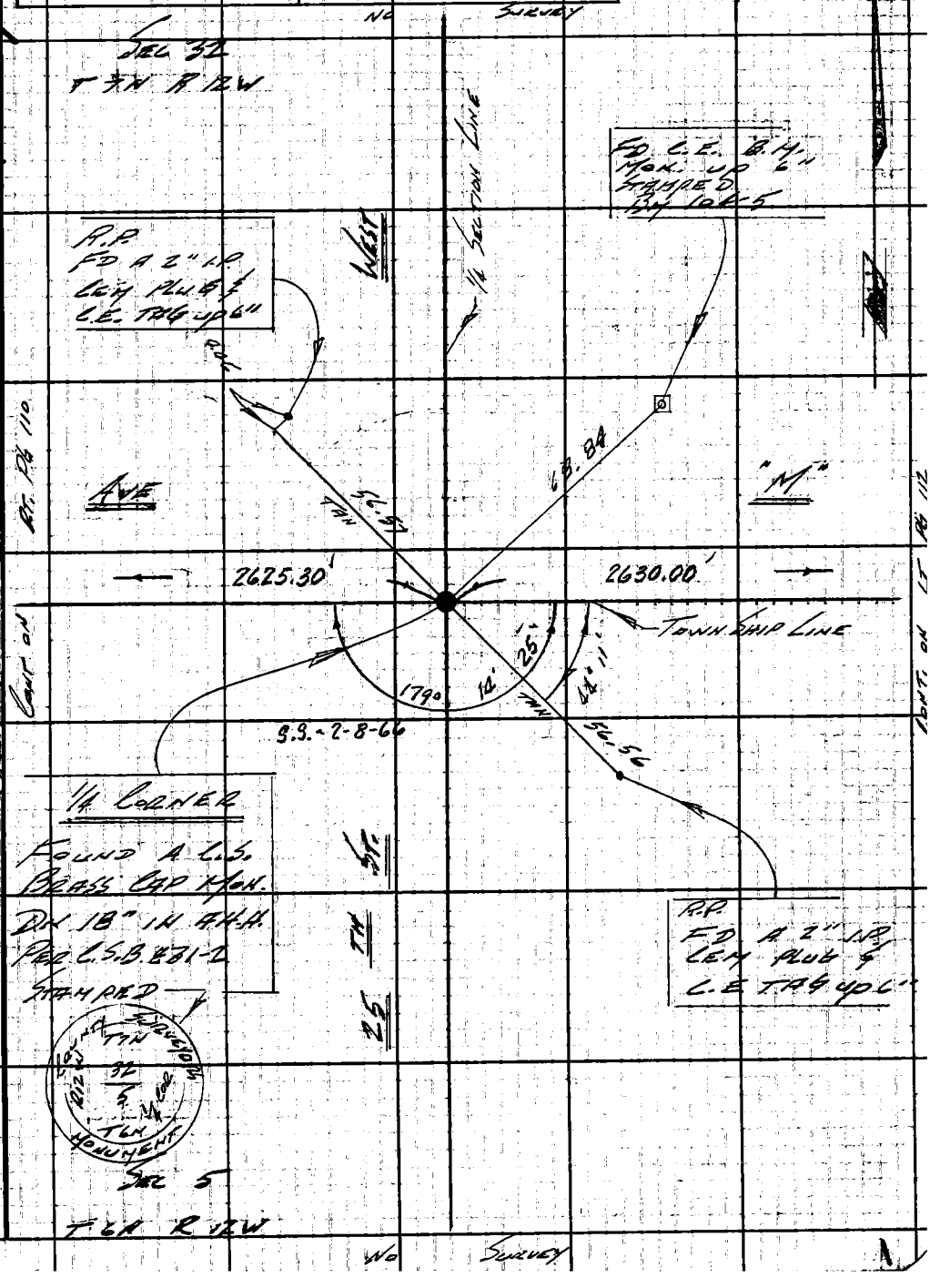

Note: Any Additions or Changes on This Sheet Must be Made or Circled in Red Ink With Date and Name of Person Making Change.

Do not extend this side of this line.

PLEASE RETURN TO
LOS ANGELES COUNTY ENGINEER
403 LOS ANGELES COUNTY ENGINEERING BLDG.

76F309S CE #310 6-62

C.S.B-3010

F. B. 3176 PG. 112

Cont. on Bot Pg 107

Sec 32
T 7N R 12W

Sec 33
T 7N R 12W

W.S. 74, D-6

PLEASE RETURN TO
LOS ANGELES COUNTY ENGINEER
403 Los Angeles County Engineering Bldg.
Do not extend this side of this line.
Note: Any Additions or Changes on This Sheet Must Be Made or Circled in Red Ink With Date and Name of Person Making Change.

R.P.
Set A 2"
I.P. Cem plug
& C.E. Tag
Dn 12"

West
2662.49
Section Line

45°

Ave
S.S.-2-8-66
2630.00

"M"

Survey
No

Town Ship Line

70.71
Tan
89°39'
25"

91°
12'45"

70.71
Tan

Section Corner
Fd C.S. Mon.
Dn 22" Per
F.B. 1824-181
With A Brass Cap
Stamped

2637.73

20th St.

R.P.
Set A 2"
I.P. Cem plug
And C.E. Tag
Up 4"

County Surveyors
T 7N
R 12W
32 | 33
5 | 4
T 6N
1928
Monument

Set C.E. Cover
And Well

Sec 5
T 6N R 12W

Sec 4
T 6N R 12W

Cont. to Top Pg 115

B-5332 G.M.

Notes Ck'd by ALDEN CHASE	Survey of 50th St. WEST
Map No. B-2917-2-8	JN 0302.01 Tape 0198 Std 68 °F
Office Work R. S. DOWNS	Surveyed by LIND
Checked ALDEN CHASE	Notes LIND Date 5-26-64
Date DEC 9 1975	Indexed G. J. GALLI

F. B. 3176 PG. 113

W.S. 64, C-1

CONT ON BOTT PG 108

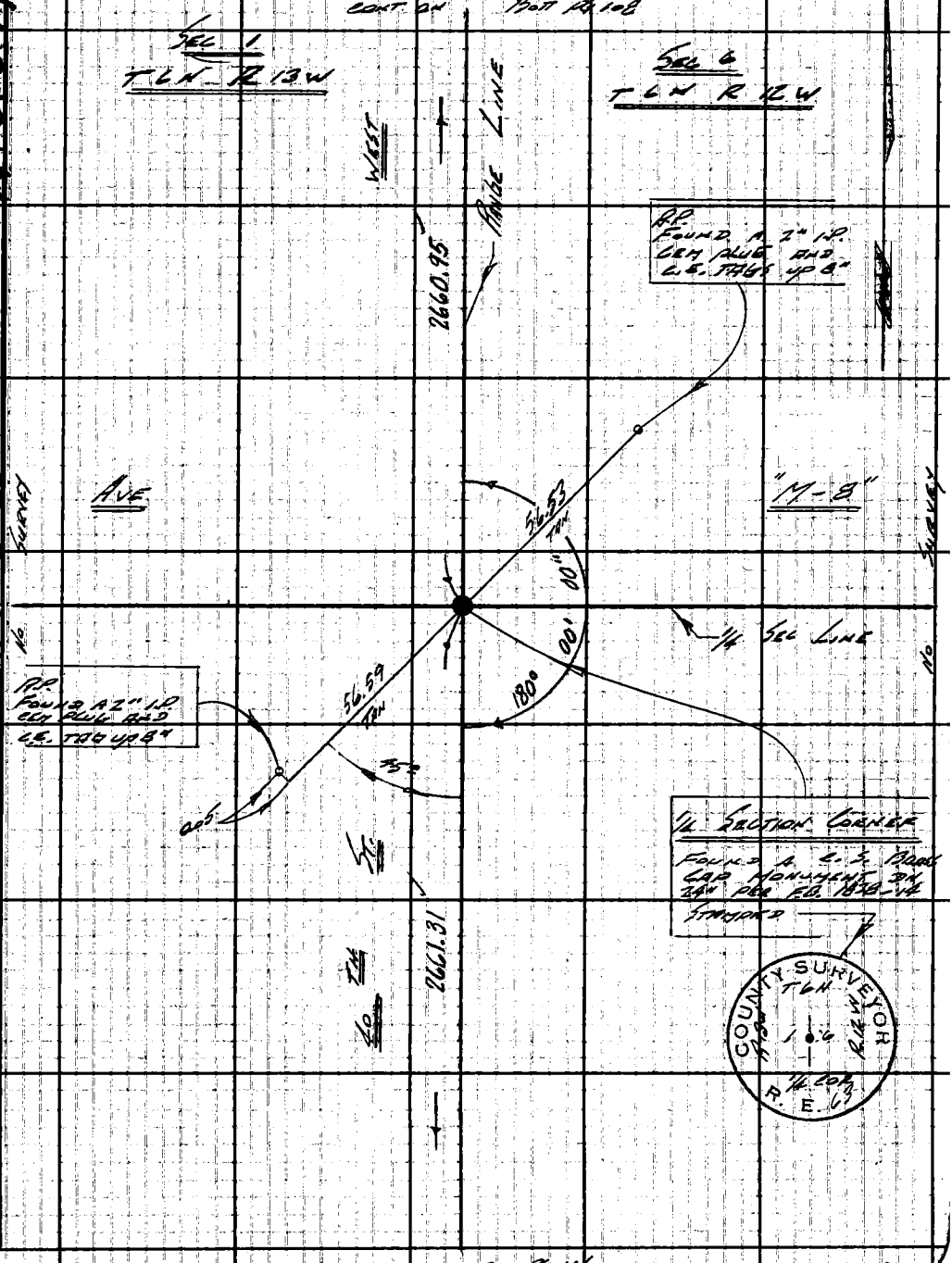

CONT TO TOP PG 116

Note: Any Additions or Changes on This Sheet Must be Made or Circled in Red Ink With Date and Name of Person Making Change.

Do not extend this side of this line.

PLEASE RETURN TO
LOS ANGELES COUNTY ENGINEER
403 LOS ANGELES COUNTY ENGINEERING BLDG.

76F309S CE #310 6-62

C.S. B-3010

F. B 3176 PG 114

CONT. ON BOTT. PG 110

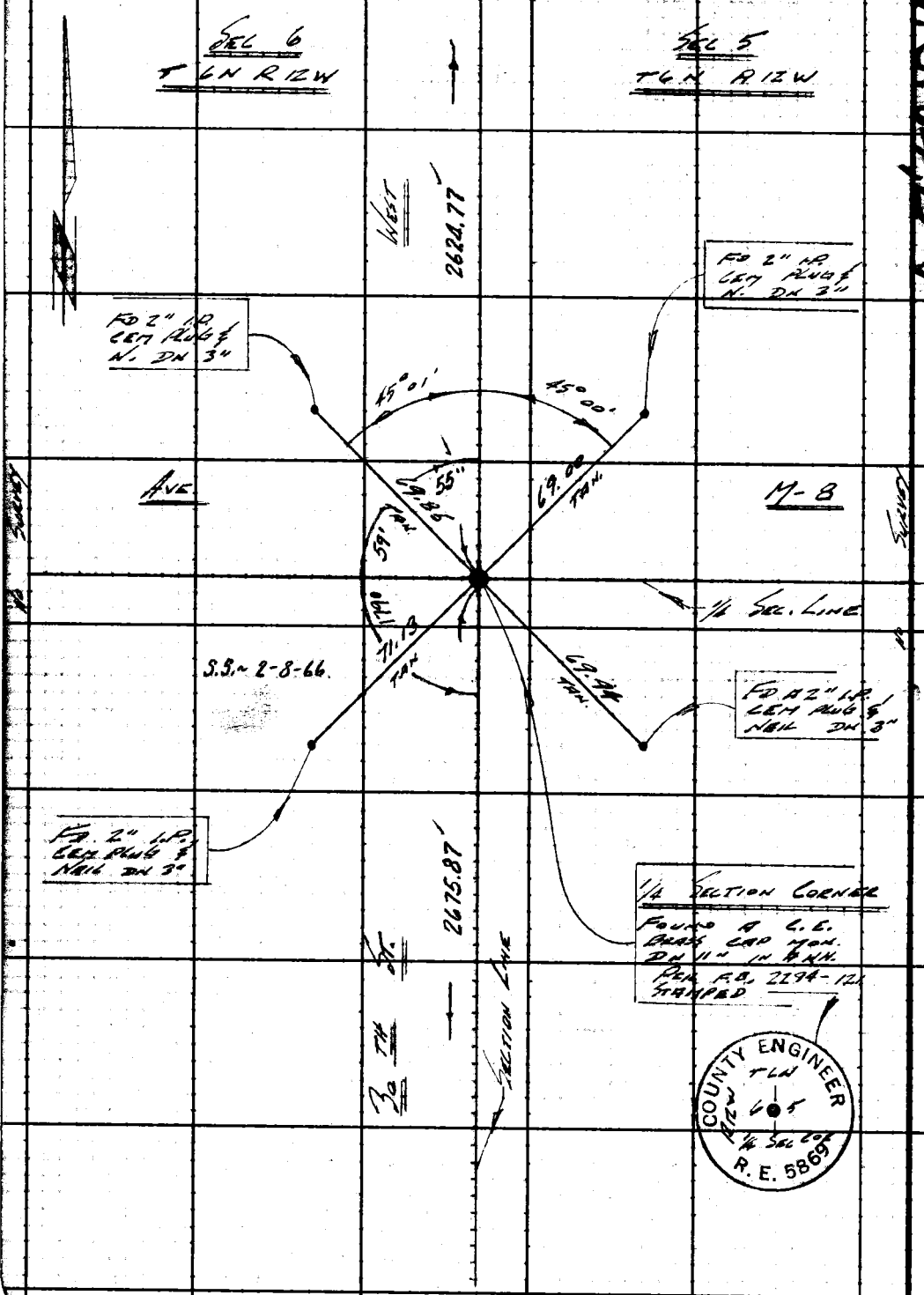

W.S. 64, D-1

PLEASE RETURN TO
LOS ANGELES COUNTY ENGINEER
403 LOS ANGELES COUNTY ENGINEERING BLDG.

Do not extend this side of this line.

Note: Any Additions or Changes on This Sheet Must be Made or Circled in Red Ink With Date and Name of Person Making Change.

CONT. ON TOP PG 118

C.S. B-3010

Notes Ck'd by ALDEN CHASE	Survey of 30TH ST. WEST	F. B. 3176 PG. 115
Map No. B-2917-2-B	JN 0301.02 Tape 0185 Std 68' °F	
Office Work R. S. DOWNS	Surveyed by G.E. DREIER	
Checked ALDEN CHASE	Notes G.E.D. Date 5-11-64	
Date DEC 9 1975	Indexed C. J. GALLI	

W.S. 64, D-1

CONT. BOTTOM PAGE 112

COUNTY SURVEYORS
T6N
R12W
5+4
1/4 COR
1929
MONUMENT

FD STD. CO. MON
26" DN. MARKED
PER C.S. 8738
SET WELL & COVER

WEST

2637.73

FD.B.M. 110-14
PER F.B 2425-19
1959 ELEV 2555.887

SET 2" I.P.
CONC PLUG
& "L.A.CO. ENGR"
TAG UP 6"

67.63

70.71

AVE. M-8

15"

(SEC. 5 T6N R12W)

(SEC 4 T6N R12W)

S.S.-2-8-66

42.79

45°00'0"

70.71

FD. N. & T. IN
TEL. P. # 593095H

2684.71

SET 2" I.P. CONC.
PLUG & "L.A.CO.
ENGR" TAG, UP 6"

20TH ST

70.70 @ 88°F = 70.71
67.62 " = 67.63
42.78 " = 42.79

Note: Any Additions or Changes on This Sheet Must be Made or Circled in Red Ink With Date and Name of Person Making Change.

Do not extend this side of this line.

PLEASE RETURN TO
LOS ANGELES COUNTY ENGINEER
403 LOS ANGELES COUNTY ENGINEERING BLDG.

76F3095 CE # 310 3-61

CONT. TOP PAGE ~~116~~ 120

CONT. BOTTOM PG. 113

F. B. 3176 PG. 116

MACK 53
FD ORIG
(2' DN
F.B. 838-14?

W.S. 64, C-1

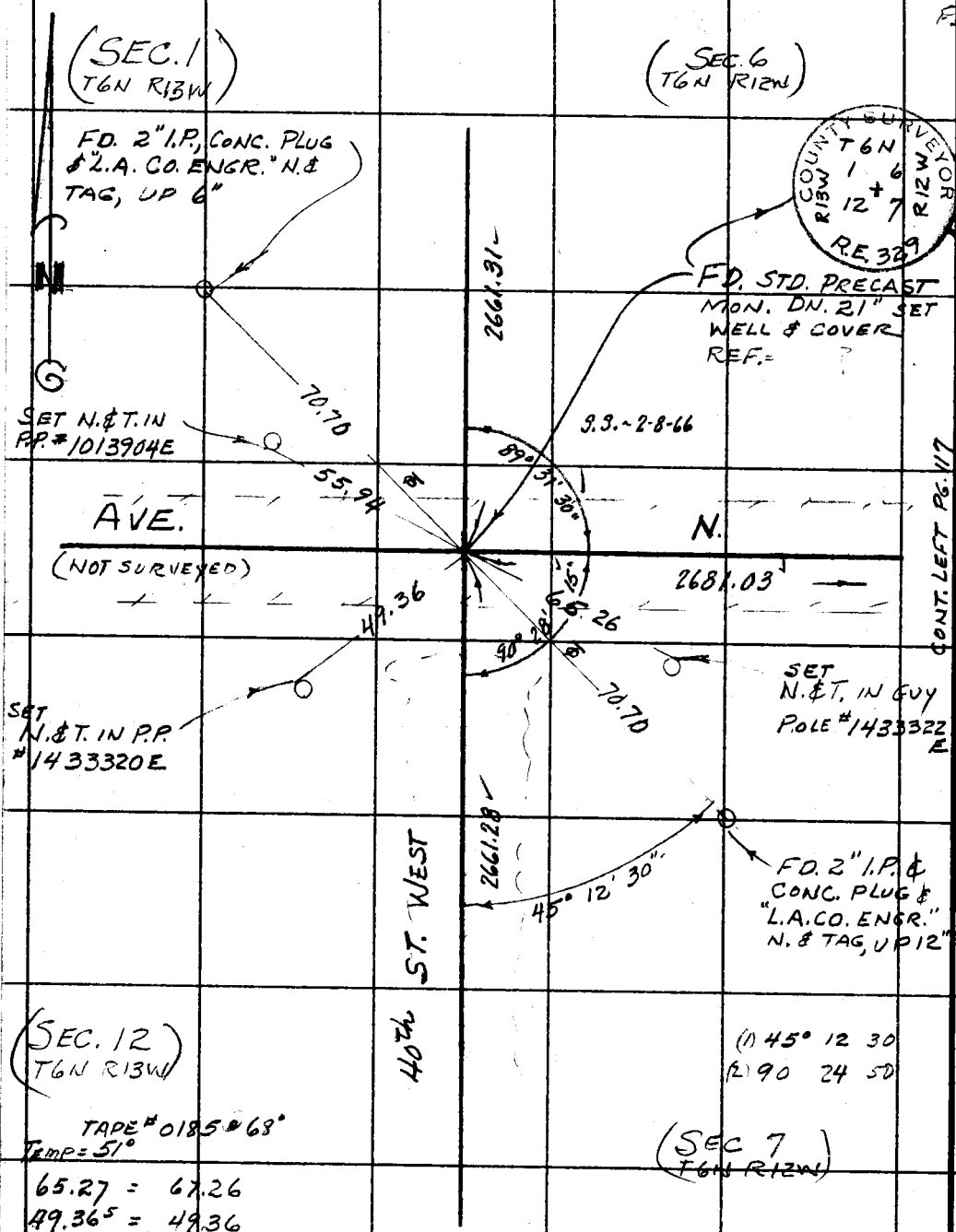

TAPE #0185 @ 68°
TEMP = 51°

65.27 = 67.26
49.36⁵ = 49.36
55.95 = 55.94
70.70⁵ = 70.70

PLEASE RETURN TO
LOS ANGELES COUNTY ENGINEER
403 LOS ANGELES COUNTY ENGINEERING BLDG.
Do not extend this side of this line.

Note: Any Additions or Changes on This Sheet Must be Made or Circled in Red Ink With Date and Name of Person Making Change.

1

CONT. TOP PG. 121

Notes Ck'd by ALDEN CHASE
Map No. B-2917-2-8
Office Work R. S. DOWNS
Checked ALDEN CHASE
Date DEC 9 1975

Survey of 30th ST. WEST
JN 0302.01 Tape 0185 Std 68 °F
Surveyed by G.E. DREIER
Notes G.E.D. Date 5-4-64
Indexed E. J. GALLI

F. B. 3176 PG. 117

W.S. 64, C-1

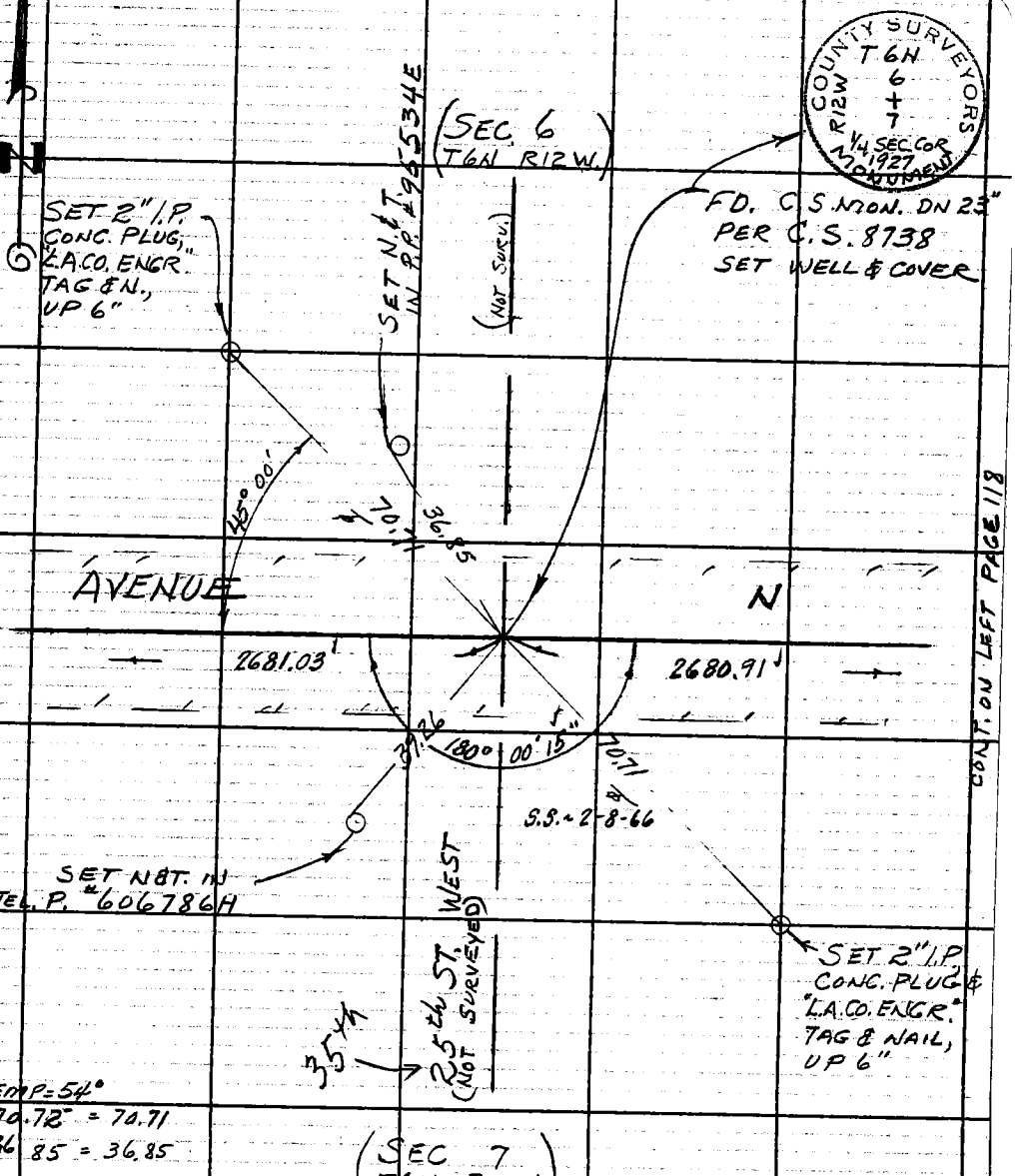

TEMP = 54°
70.72 = 70.71
36.85 = 36.85

Note: Any Additions or Changes on This Sheet Must be Made or Circled in Red Ink With Date and Name of Person Making Change.
Do not extend this side of this line.

PLEASE RETURN TO
LOS ANGELES COUNTY ENGINEER
403 LOS ANGELES COUNTY ENGINEERING BLDG.

76F3095 CE # 310 (3-61)

C.S. B-3010

F. B. 3176 PG. 118

CONT. BOTTOM PAGE 114

W.S. 64, D-1

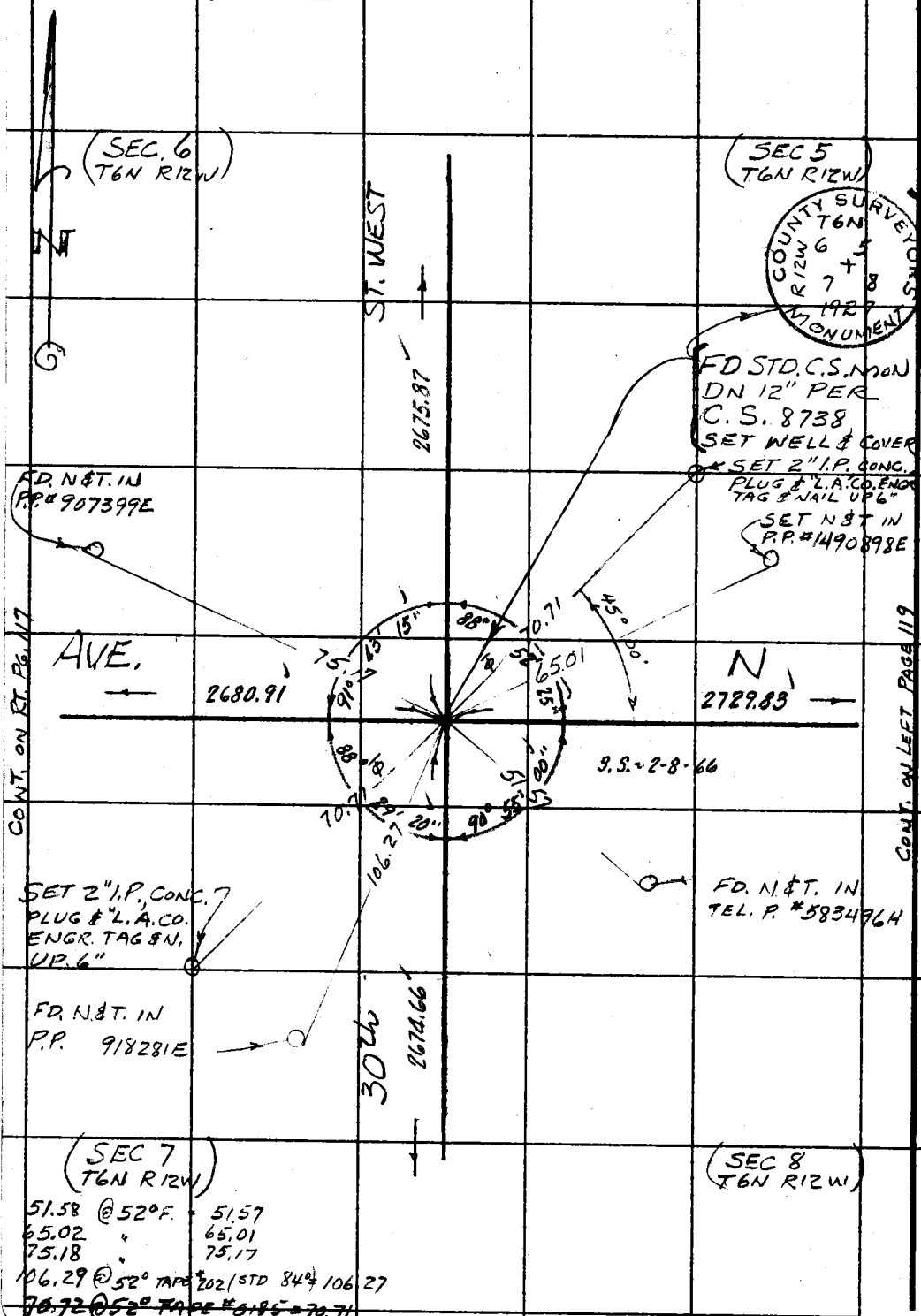

51.58 @ 52°F. = 51.57
65.02 " 65.01
75.18 " 75.17
106.29 @ 52° TAPE #202 (STD 84°) = 106.27
~~70.72 @ 52° TAPE #0185 = 70.71~~

CONT. TOP PG. 122

PLEASE RETURN TO
LOS ANGELES COUNTY ENGINEER
403 LOS ANGELES COUNTY ENGINEERING BLDG.

Do not extend this side of this line.

Note: Any Additions or Changes on This Sheet Must be Made or Circled in Red Ink With Date and Name of Person Making Change.

Notes Ck'd by ALDEN CHASE
Map No. B-2917-2-8
Office Work R. S. DOWNS
Checked ALDEN CHASE
Date DEC 9 1975

Survey of 30th ST. WEST
JN 0302.01 Tape 0185 Std 68 °F
Surveyed by G.E. DREIER
Notes G.E.D. Date 5-5-64
Indexed [illegible] GALLI

F. B. 3176 PG. 119

W.S. 64 D-1

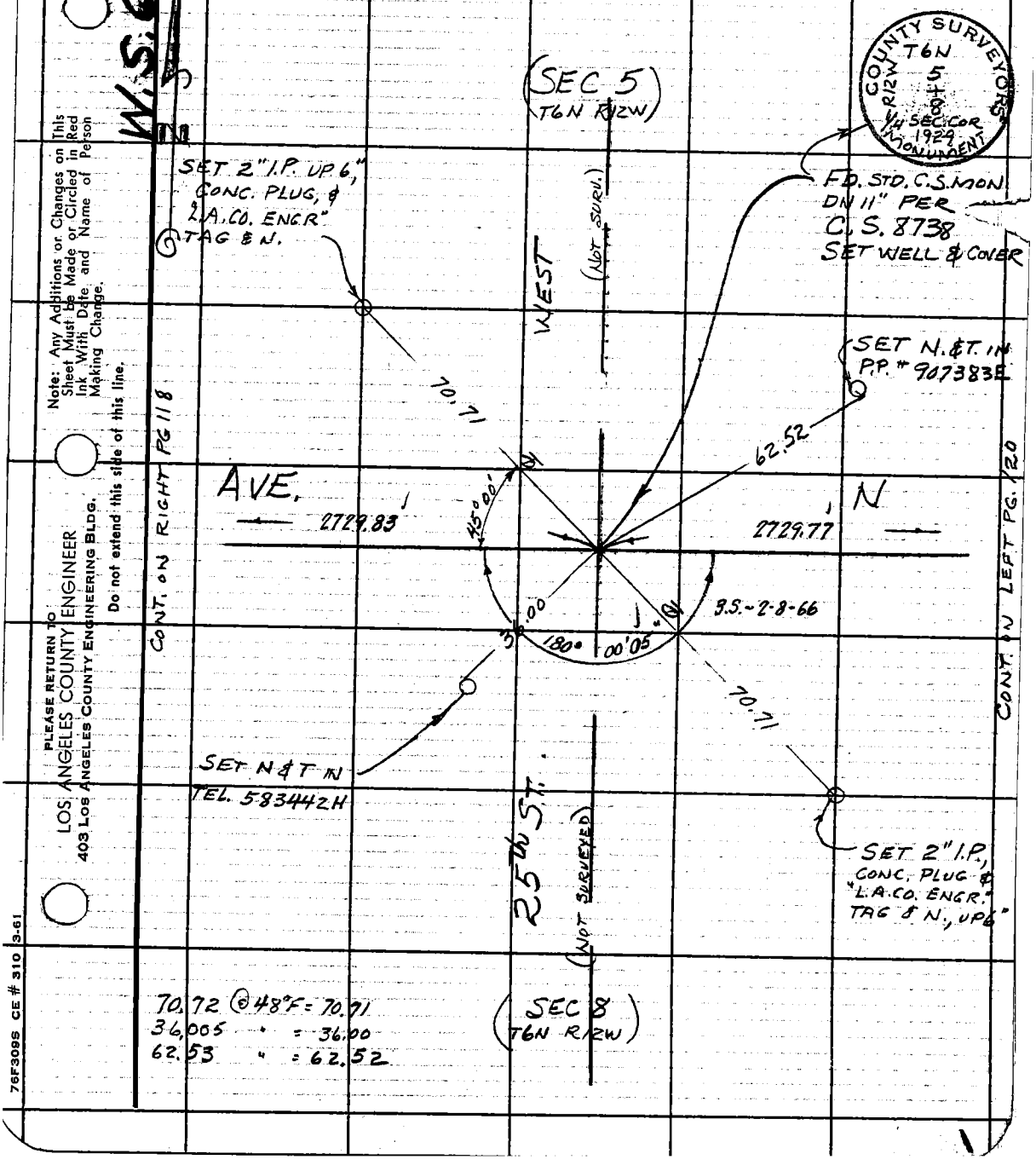

70.72 @ 48°F = 70.71
36.005 " = 36.00
62.53 " = 62.52

Note: Any Additions or Changes on This Sheet Must be Made or Circled in Red Ink With Date and Name of Person Making Change.

Do not extend this side of this line.

PLEASE RETURN TO
LOS ANGELES COUNTY ENGINEER
403 LOS ANGELES COUNTY ENGINEERING BLDG.

76F309S CE # 310 3-61

C.S.B-3010 CONT. BOTTOM PAGE 115

F. B. 3176 PG. 120

W.S.64D-1

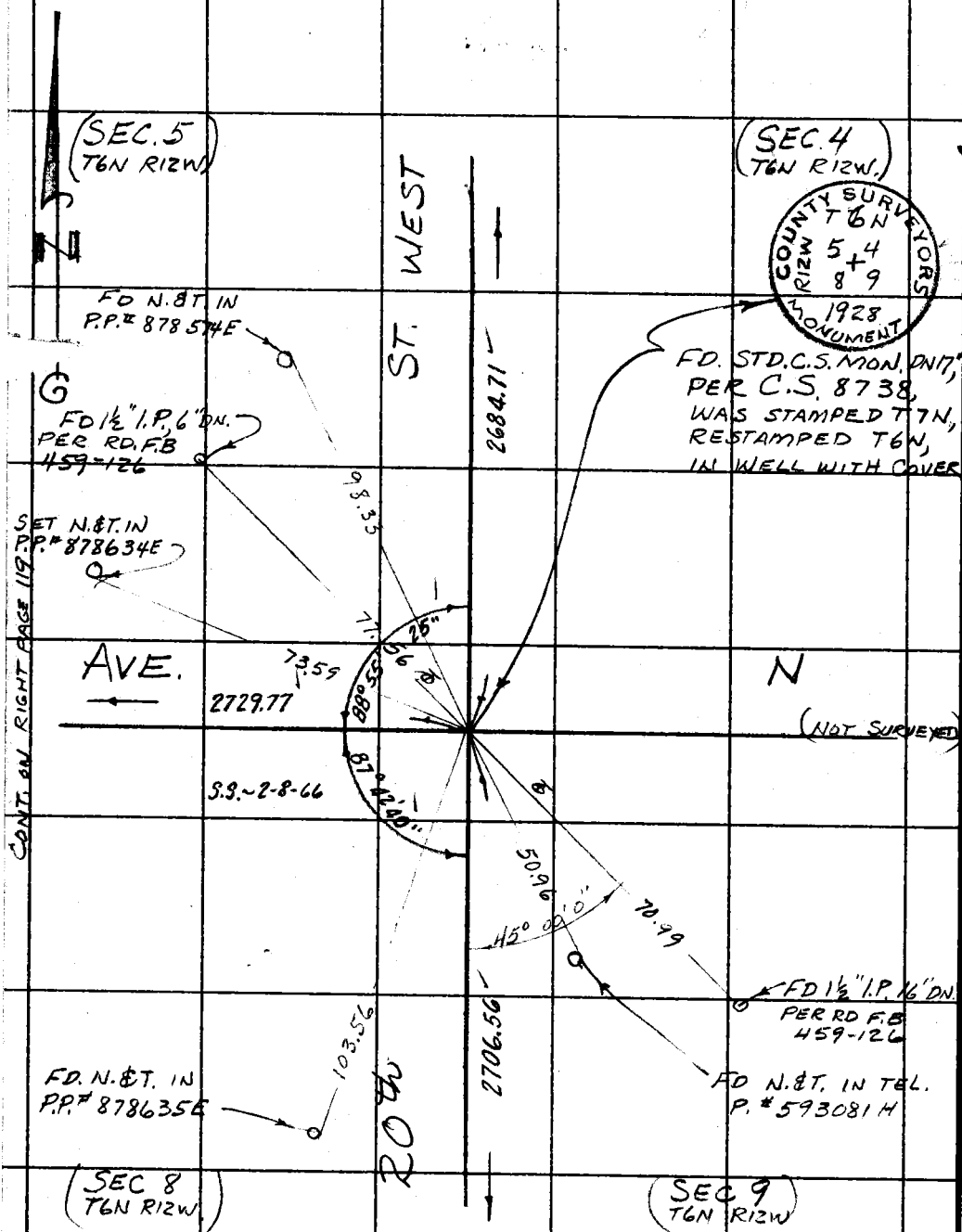

77.57 @ 52°	=	77.56
50.97	"	50.96
71.00	"	70.99
98.34	"	98.33
103.57	"	103.56
73.60	"	73.59

CONT. TOP PG. 123

PLEASE RETURN TO
LOS ANGELES COUNTY ENGINEER
403 LOS ANGELES COUNTY ENGINEERING BLDG.

Do not extend this side of this line.

Note: Any Additions or Changes on This Sheet Must be Made or Circled in Red Ink With Date and Name of Person Making Change.

Notes Ck'd by ALDEN CHASE
Map No. B-2917-2-8
Office Work R. S. DOWNS
Checked ALDEN CHASE
Date DEC 9 1975

Survey of 30th ST. WEST
JN 0302.01 Tape 0185 Std 68 °F
Surveyed by G.E. DREIER
Notes G.E.D. Date 5-5-64
Indexed C. J. GALLI

F. B. 3176 PG. 121

W.S. 64, C-1

CONT. BOTTOM PAGE 116

COUNTY ENGINEER T6N R13W R12W 12+7 1/4 COR. R. E. 5869

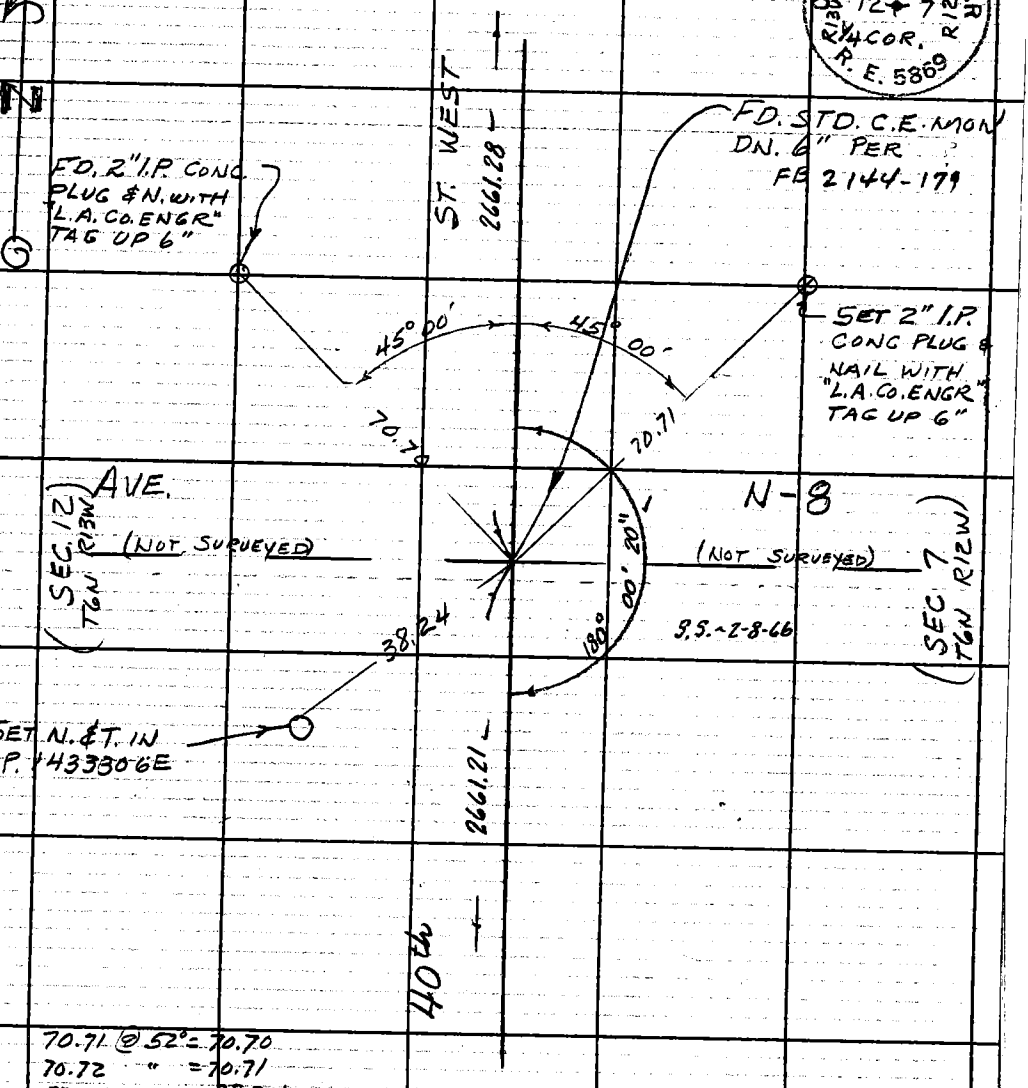

70.71 @ 52° = 70.70
70.72 " = 70.71
38.24 " = 38.24

CONT. TOP PAGE 124

Note: Any Additions or Changes on This Sheet Must Be Made or Circled in Red Ink With Date, and Name of Person Making Change.

Do not extend this side of this line.

PLEASE RETURN TO
LOS ANGELES COUNTY ENGINEER
403 LOS ANGELES COUNTY ENGINEERING BLDG.

76F3095 CE # 310 3-61

C.S.B-3010

CONT. BOTTOM PAGE 118

F. B. 3176 PG. 122

W.S. 64 D-6

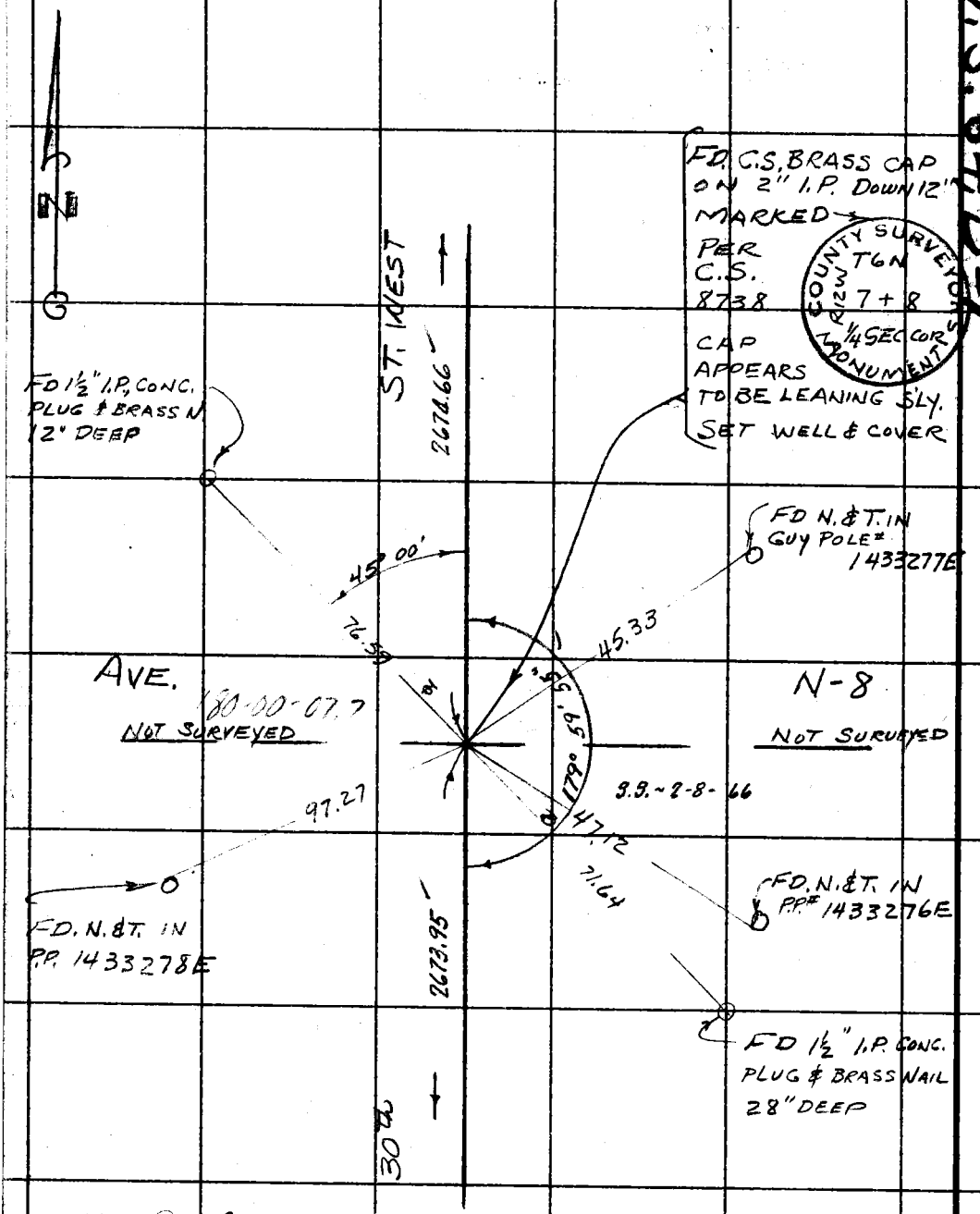

76.60 @ 52° = 76.59
45.33 45.33
47.12 47.12
71.65
97.28

CONT. TOP PAGE 126

PLEASE RETURN TO
LOS ANGELES COUNTY ENGINEER
403 LOS ANGELES COUNTY ENGINEERING BLDG.
Do not extend this side of this line.
Note: Any Additions or Changes on This Sheet Must be Made or Circled in Red Ink With Date and Name of Person Making Change.

Notes Ck'd by ALDEN CHASE
Map No. B-2917-2-8
Office Work R. S. DOWNS
Checked ALDEN CHASE
Date DEC 9 1975

Survey of 30th ST. WEST
JN 0302.01 Tape 0185 Std 68 °F
Surveyed by G.E. DREIER
Notes G.E.D Date 5-5-64
Indexed J. GALL

F. B. 3176 PG. 123

W.S. 64, D-1

CONT. BOT. PG 120

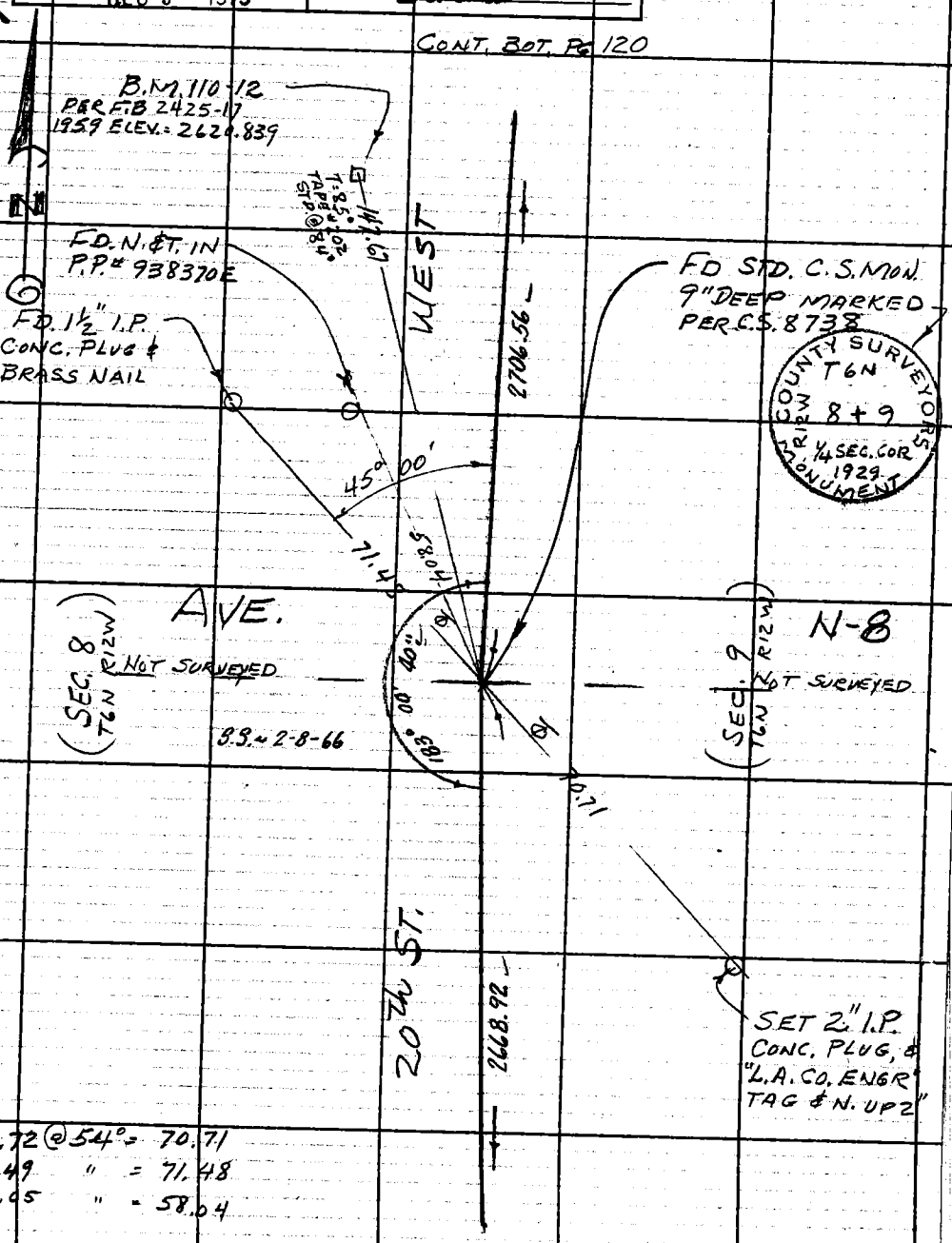

70.72 @ 54° = 70.71
71.49 " = 71.48
58.05 " = 58.04

CONT. TOP PAGE 128

Note: Any Additions or Changes on This Sheet Must be Made or Circled in Red Ink With Date and Name of Person Making Change.

Do not extend this side of this line.

PLEASE RETURN TO
LOS ANGELES COUNTY ENGINEER
403 LOS ANGELES COUNTY ENGINEERING BLDG.

76F309S CE # 310 3-61

CONT. BOTTOM PAGE 121

F. B. 3176 PG. 124

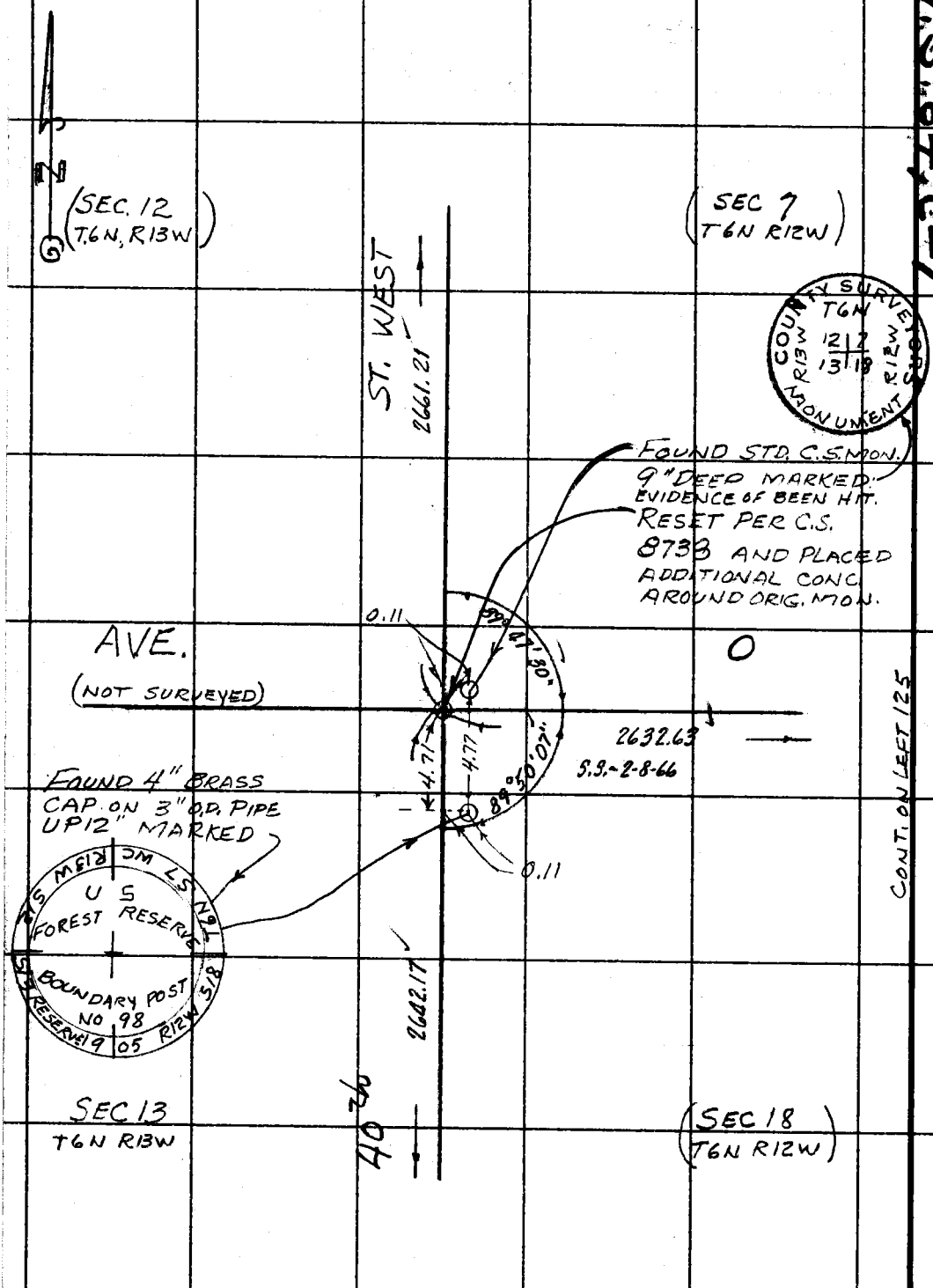

W.S. 64, C-1

PLEASE RETURN TO
LOS ANGELES COUNTY ENGINEER
403 LOS ANGELES COUNTY ENGINEERING BLDG.

Do not extend this side of this line.

Note: Any Additions or Changes on This Sheet Must be Made or Circled in Red Ink With Date and Name of Person Making Change.

CONT. TOP PAGE 129

Notes Ck'd by ALDEN CHASE
Map No. B-2917-2-8
Office Work R. S. DOWNS
Checked ALDEN CHASE
Date DEC 9 1975

Survey of 30th ST. WEST
JN 0302.01 Tape 0185 Std 68 °F
Surveyed by G.E. DREIER
Notes G.E.D. Date 5-6-64
Indexed E. J. GALLI

F. B. 3176 PG. 125

W.S.64, C-1

COUNTY SURVEYOR
T6N.
R12W.
7
+
18
1/4 SEC. COR.
MONUMENT

(SEC 7
T6N R12W)

WEST

FOUND STD. C.S
MON. MARKED
DN. 6" PER C.S. 8738
SET TWO MARKER
PIPE, 2FT. N.W. &
S.E.
(SURROUNDED BY
GRAIN FIELDS)

S.S. ~ 2-8-66

179° 59' 40"

AVE.

2632.63'

2632.79'

CONT. RIGHT PAGE 124

CONT. LEFT PG. 126

35th ST.

(SEC 18
T6N R12W)

Note: Any Additions or Changes on This Sheet Must be Made or Circled in Red Ink With Date and Name of Person Making Change.

Do not extend this side of this line.

PLEASE RETURN TO
LOS ANGELES COUNTY ENGINEER
403 LOS ANGELES COUNTY ENGINEERING BLDG.

76F309S CE # 310 3-61

C.S. B-3010 CONT. BOTTOM PAGE 118

F. B. 3176 PG. 126

W.S. 64 S-1

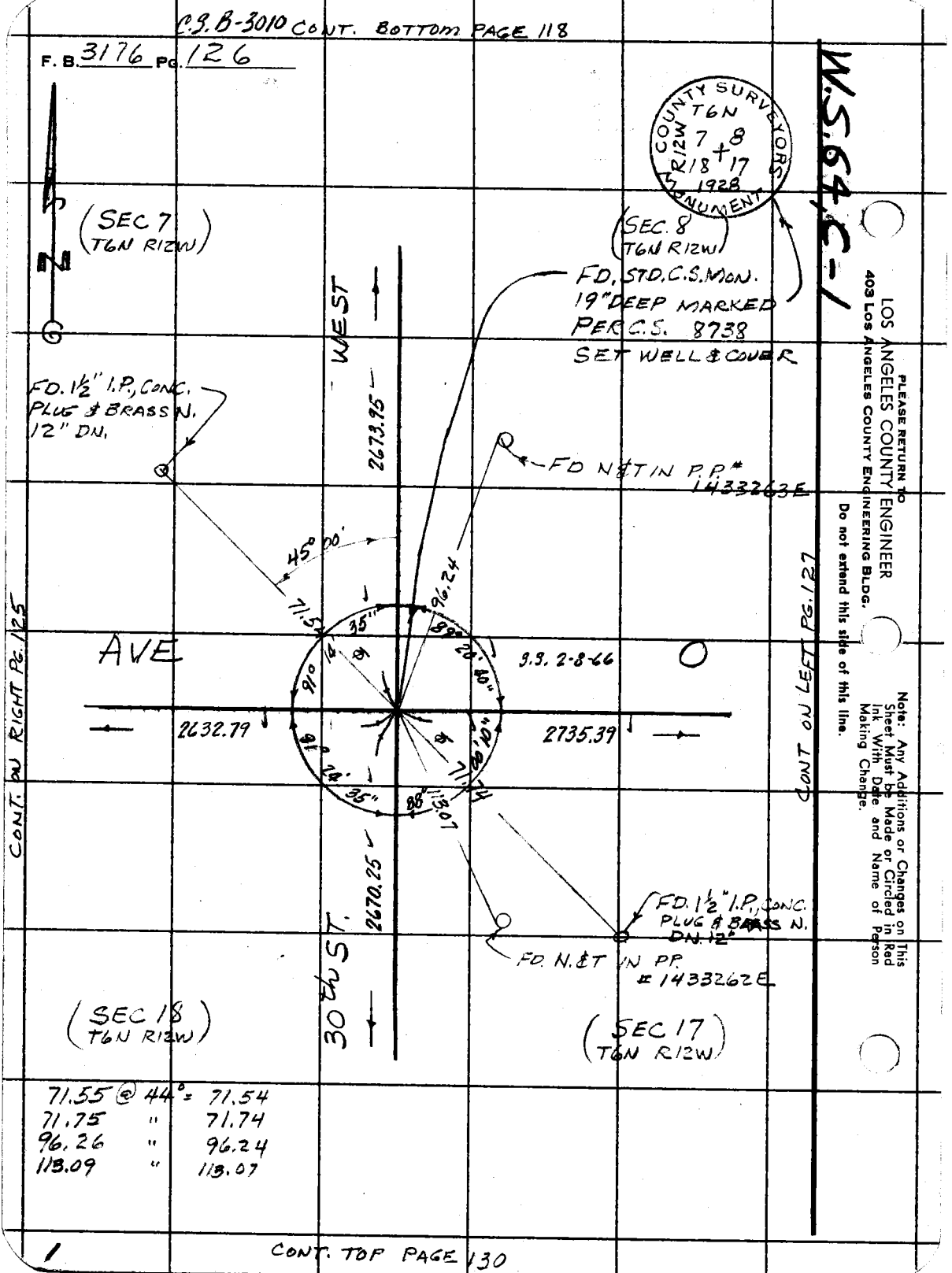

71.55 @ 44°	=	71.54
71.75	"	71.74
96.26	"	96.24
113.09	"	113.07

PLEASE RETURN TO
LOS ANGELES COUNTY ENGINEER
403 Los Angeles County Engineering Bldg.
Do not extend this side of this line.

Note: Any Additions or Changes on This Sheet Must be Made or Circled in Red Ink With Date and Name of Person Making Change.

Notes Ck'd by ALDEN CHASE
Map No. B-2917-2-8
Office Work R. S. DOWNS
Checked ALDEN CHASE
Date DEC 9 1975

Survey of 30th ST. WEST
JN 0302.01 Tape 0185 Std 68 °F
Surveyed by G.E. DREIER
Notes G.E.D. Date 5-6-64
Indexed S. J. GALLI

F. B. 3176 PG. 127

W.S. 64, D-1

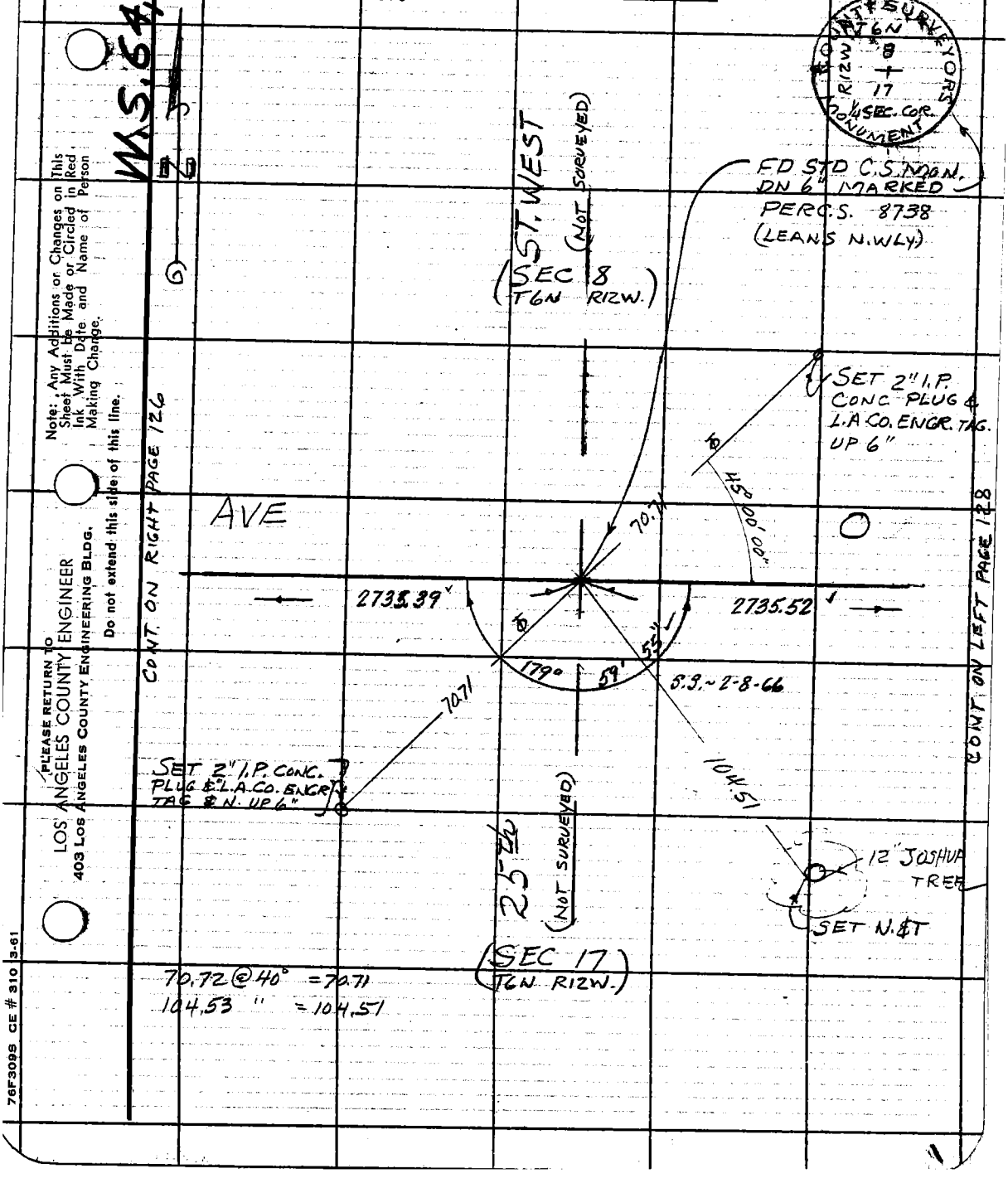

Note: Any Additions or Changes on This Sheet Must be Made or Circled in Red Ink With Date and Name of Person Making Change.

Do not extend this side of this line.

PLEASE RETURN TO
LOS ANGELES COUNTY ENGINEER
403 LOS ANGELES COUNTY ENGINEERING BLDG.

76F309S CE # 310 3-61

C.S.B.-3010 CONT BOTTOM PAGE 123

F. B. 3176 PG. 128

W.S.64.D-1

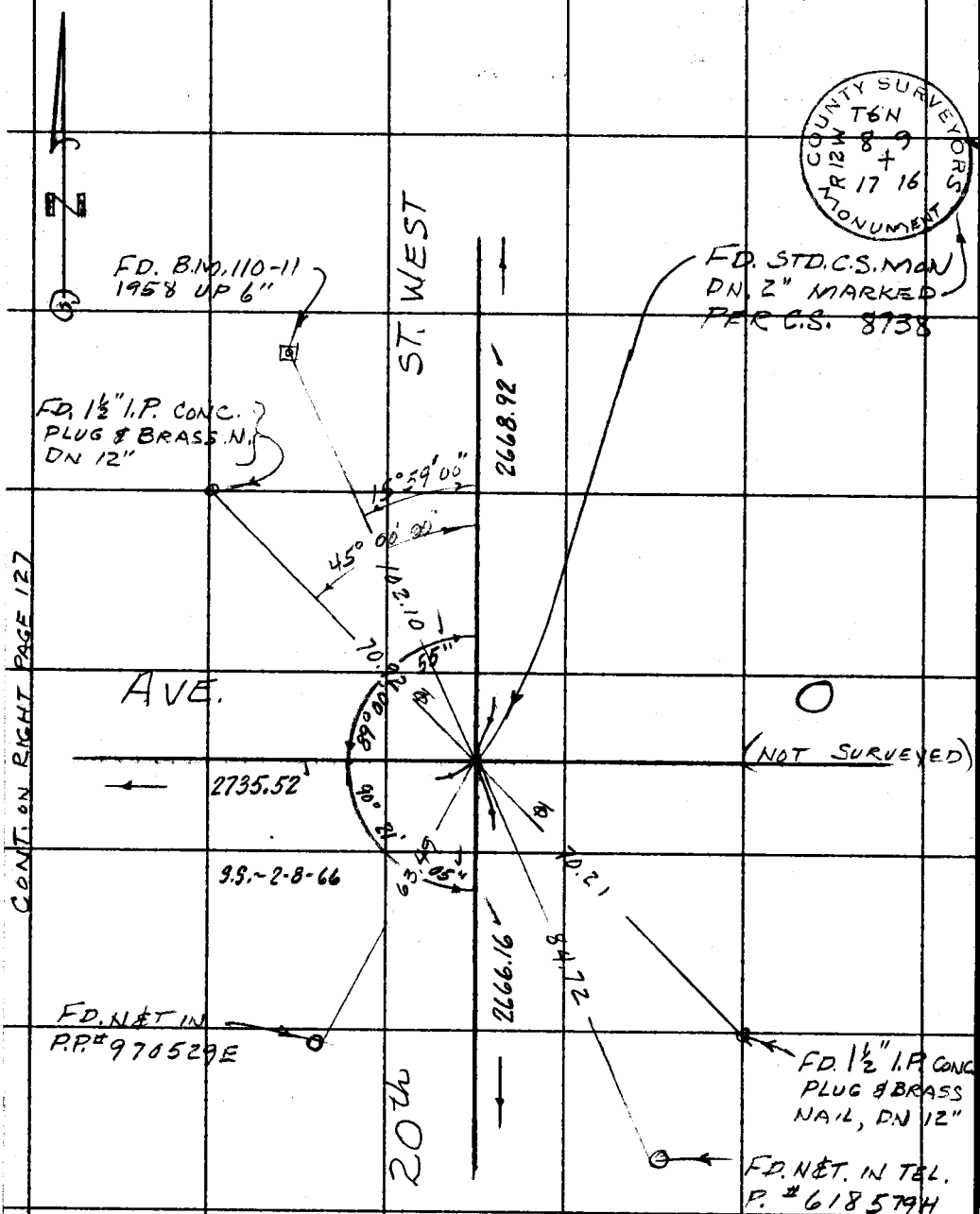

CONT. ON RIGHT PAGE 127

102.11	@ 50°F =	102.10
70.22	"	70.21
70.93	"	70.93
84.73	"	84.72
63.49	"	63.49

PLEASE RETURN TO
LOS ANGELES COUNTY ENGINEER
403 Los Angeles County Engineering Bldg.
Do not extend this side of this line.

Note: Any Additions or Changes on This Sheet Must be Made or Circled in Red Ink With Date and Name of Person Making Change.

CONT. TOP PAGE 131

Notes Ck'd by ALDEN CHASE	Survey of 30th ST. WEST	F. B. 3176 PG. 129
Map No. B-2917-2-8	JN 0302.01 Tape 0185 Std 68 °F	
Office Work R. S. DOWNS	Surveyed by G.E. DREIER	
Checked ALDEN CHASE	Notes G.E.D. Date 5-7-64	
Date DEC 9 1975	Indexed [illegible]	

W.S. 64, C-2

CONT ON BOTTOM PAGE 124

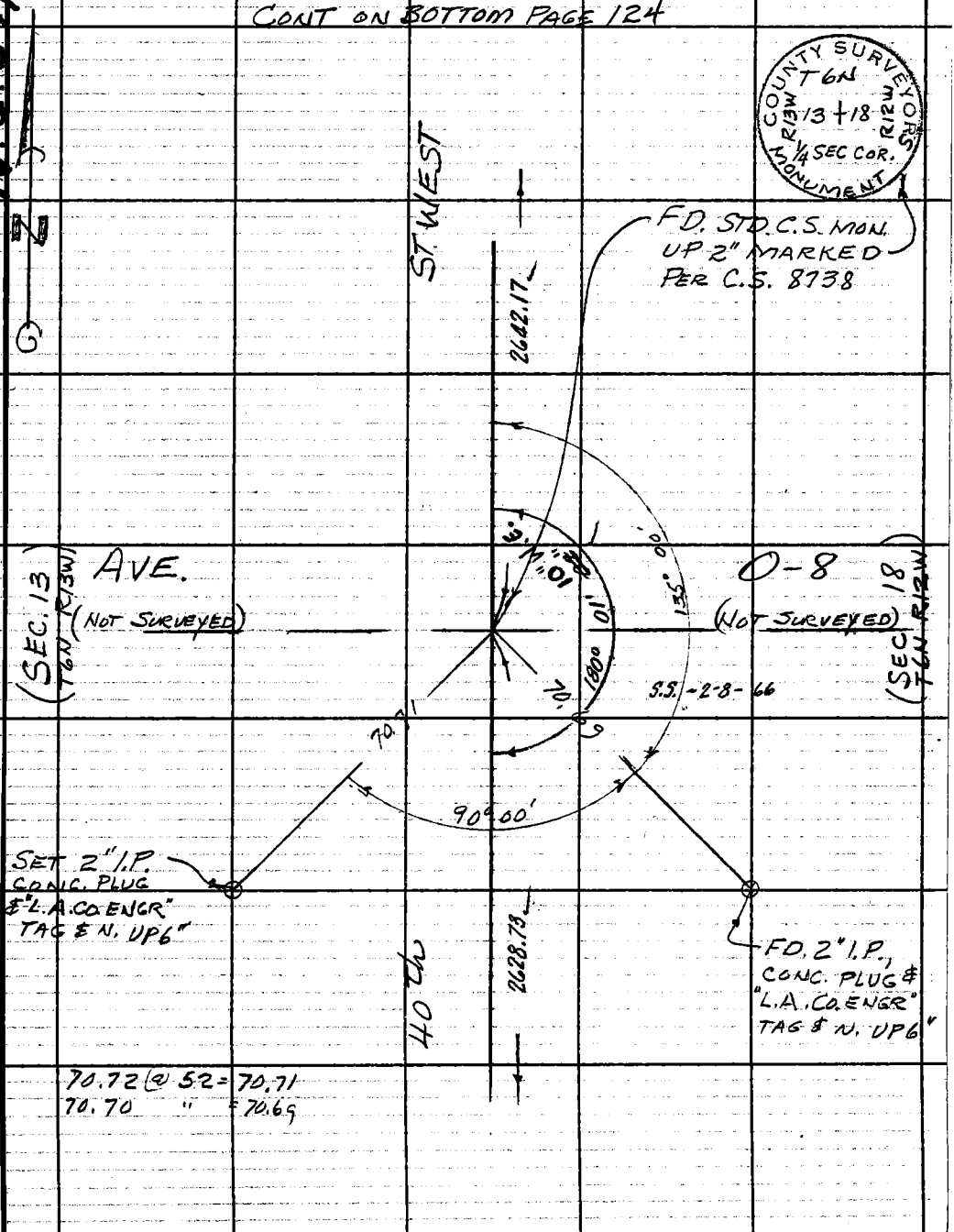

CONT. ON TOP PAGE 132

Note: Any Additions or Changes on This Sheet Must be Made or Circled in Red Ink With Date and Name of Person Making Change.

Do not extend this side of this line.

PLEASE RETURN TO
LOS ANGELES COUNTY ENGINEER
403 LOS ANGELES COUNTY ENGINEERING BLDG.

76F309S CE # 310 3-61

C.S.B-3010 CONT. ON BOTTOM PAGE 126

F.B. 3176 PG. 130

W.S. 64 D-2

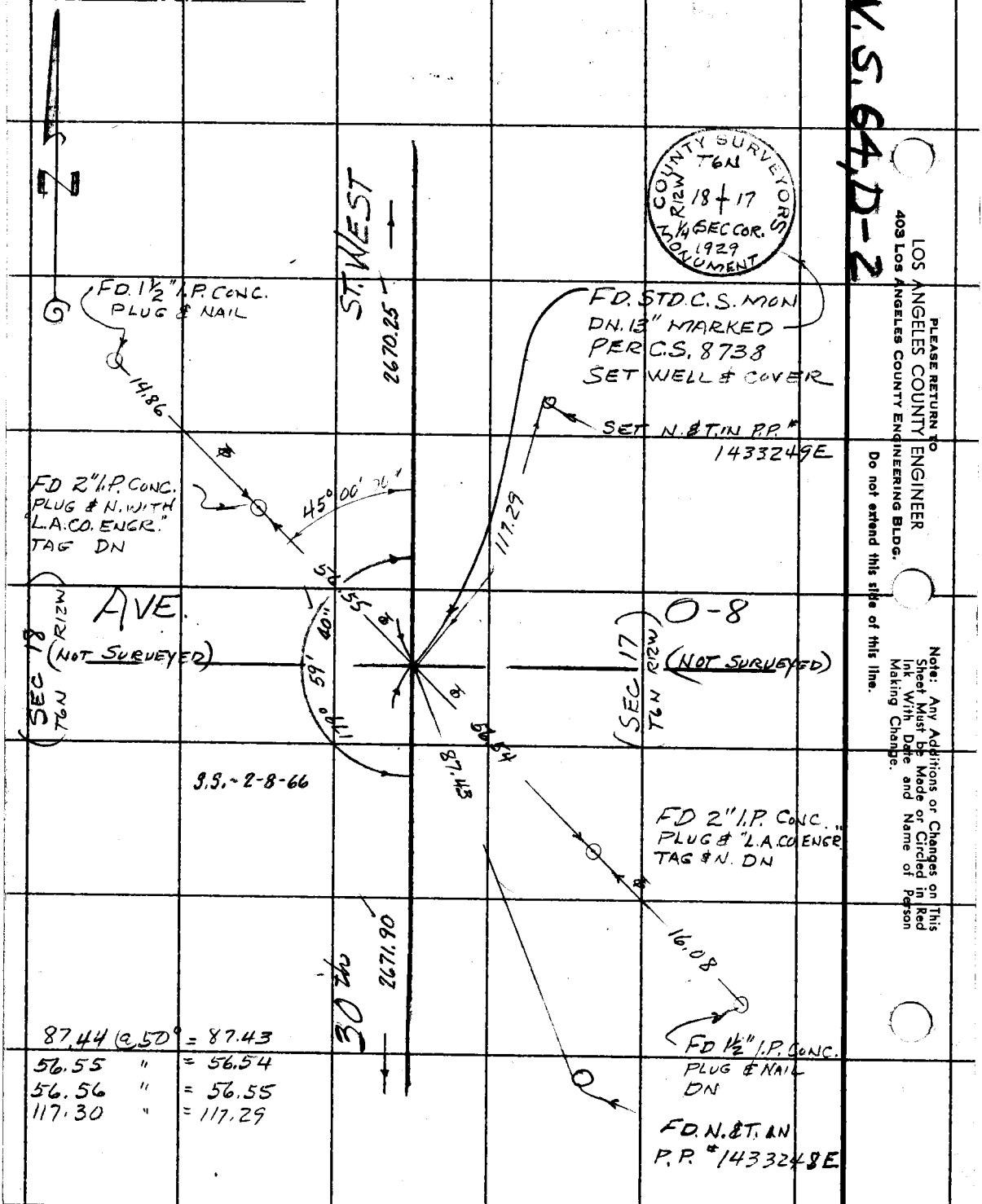

87.44 @ 50° = 87.43
56.55 " = 56.54
56.56 " = 56.55
117.30 " = 117.29

LOS ANGELES COUNTY ENGINEER
403 Los Angeles County Engineering Bldg.

PLEASE RETURN TO

Do not extend this side of this line.

Note: Any Additions or Changes on This Sheet Must be Made or Circled in Red Ink With Date and Name of Person Making Change.

1

CONT. ON TOP PAGE 134

C.S. B-3010

Notes Ck'd by ALD.	Survey of 30TH ST. WEST
Map No. B-2917-2-8	JN 0302.01 Tape 0185 Std °F
Office Work R. S. DOWNS	Surveyed by G.E.DREIER
Checked ALDEN CHASE	Notes G.E.D. Date 5-7-64
Date ALDEN CHASE DEC 9 1975	Indexed C. J. GALLI

F. B. 3476 PG. 131

CONT. BOTTOM PAGE 128

M-S.64 D-2

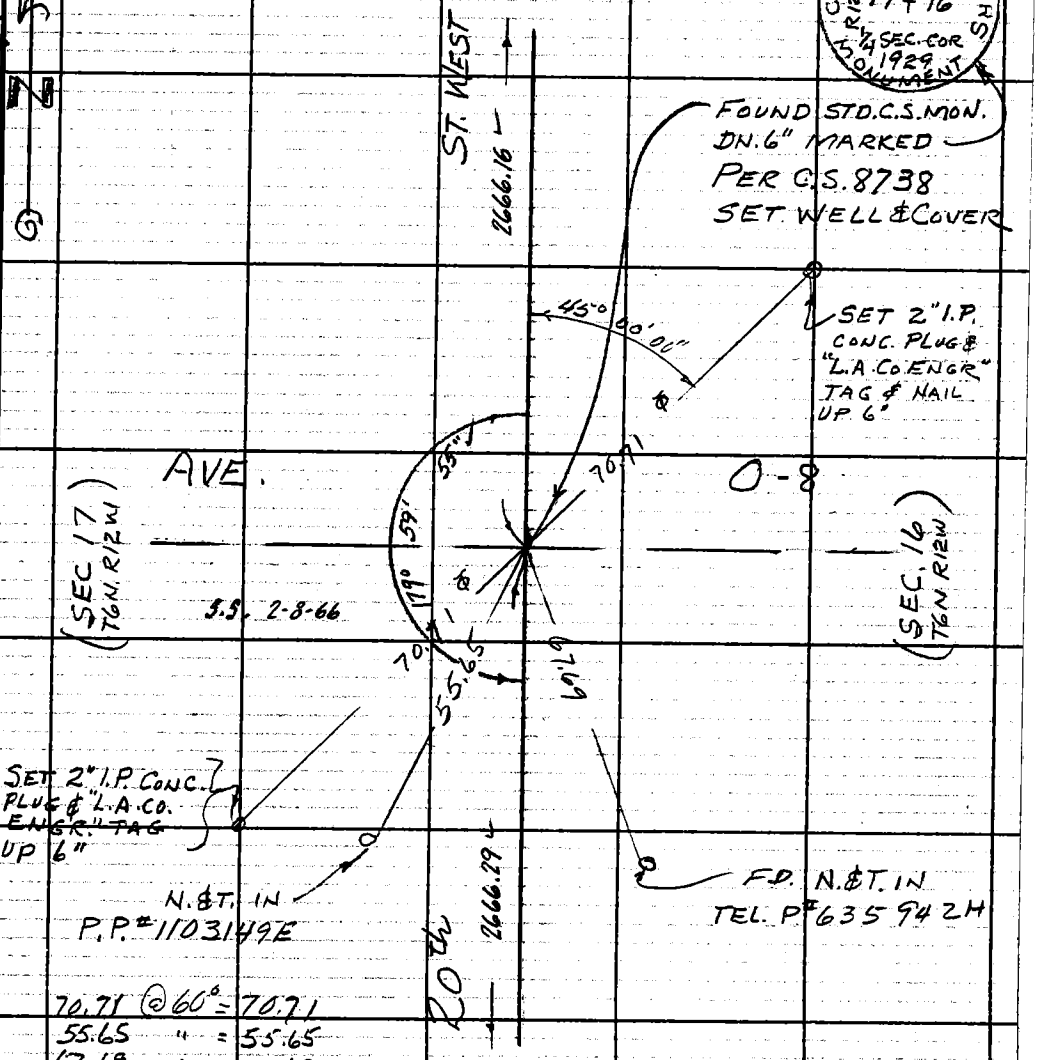

Note: Any Additions or Changes on This Sheet Must be Made or Circled in Red Ink With Date and Name of Person Making Change.
Do not extend this side of this line.
PLEASE RETURN TO
LOS ANGELES COUNTY ENGINEER
403 Los Angeles County Engineering Bldg.
76F309S CE # 310 3-61

CONT. ON TOP PAGE 136

CONT. BOTTOM PG. 129

F. B. 3176 PG. 132

W.S. 64, C-2

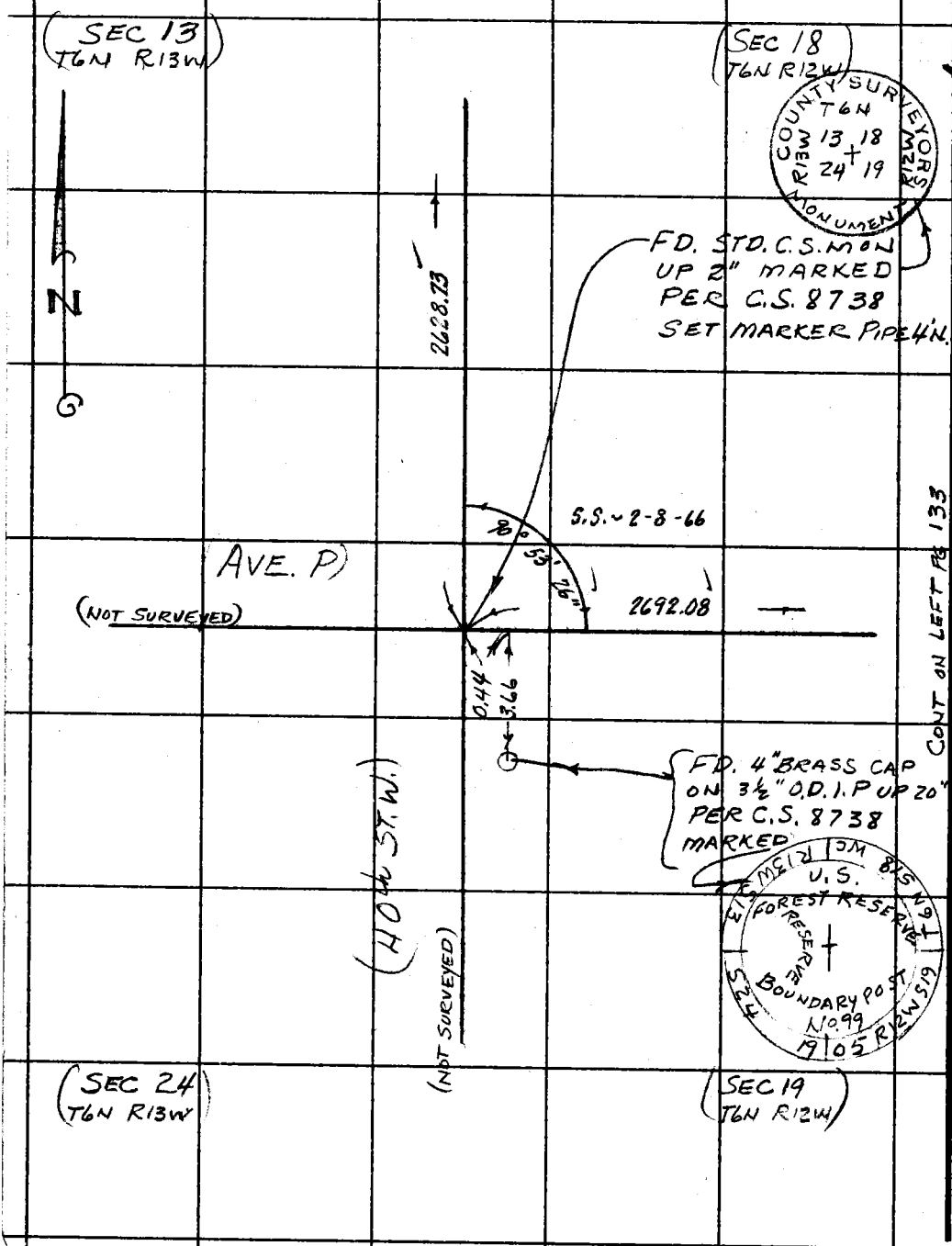

PLEASE RETURN TO
LOS ANGELES COUNTY ENGINEER
403 LOS ANGELES COUNTY ENGINEERING BLDG.

Do not extend this side of this line.

Note: Any Additions or Changes on This Sheet Must be Made or Circled in Red Ink With Date and Name of Person Making Change.

1

Notes Ck'd by ALDEN CHASE	Survey of 30th ST. WEST	F. B. 3176 PG. 133
Map No. B-2917-2-8	JN 0302.01 Tape 0185 Std 68 °F	
Office Work R. S. DOWNS	Surveyed by G.E. DREIER	
Checked ALDEN CHASE	Notes G.E.D Date 5-11-64	
Date DEC 9 1975	Indexed R. J. GALLI	

W.S. 64, C-2

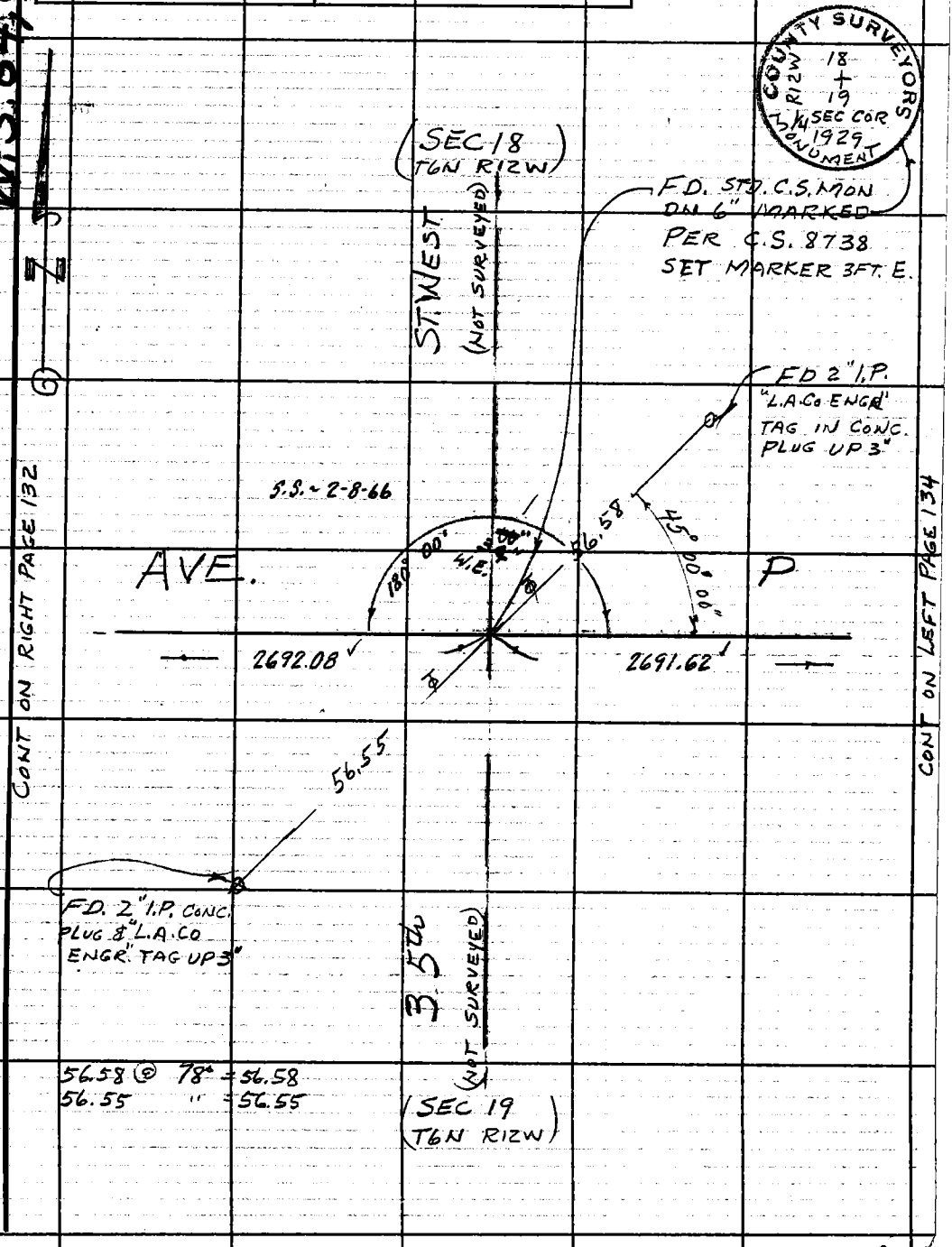

Note: Any Additions or Changes on This Sheet Must be Made or Circled in Red Ink With Date and Name of Person Making Change.

Do not extend this side of this line.

PLEASE RETURN TO
LOS ANGELES COUNTY ENGINEER
403 LOS ANGELES COUNTY ENGINEERING BLDG.

76F3098 CE # 310 3-61

C.S.B-3010 CONT. BOTTOM PAGE 130

F. B. 3176 PG. 134

(1) 45° 16' 50"
(2) 90 33 40
45 16 50

W.S. 64, D-2

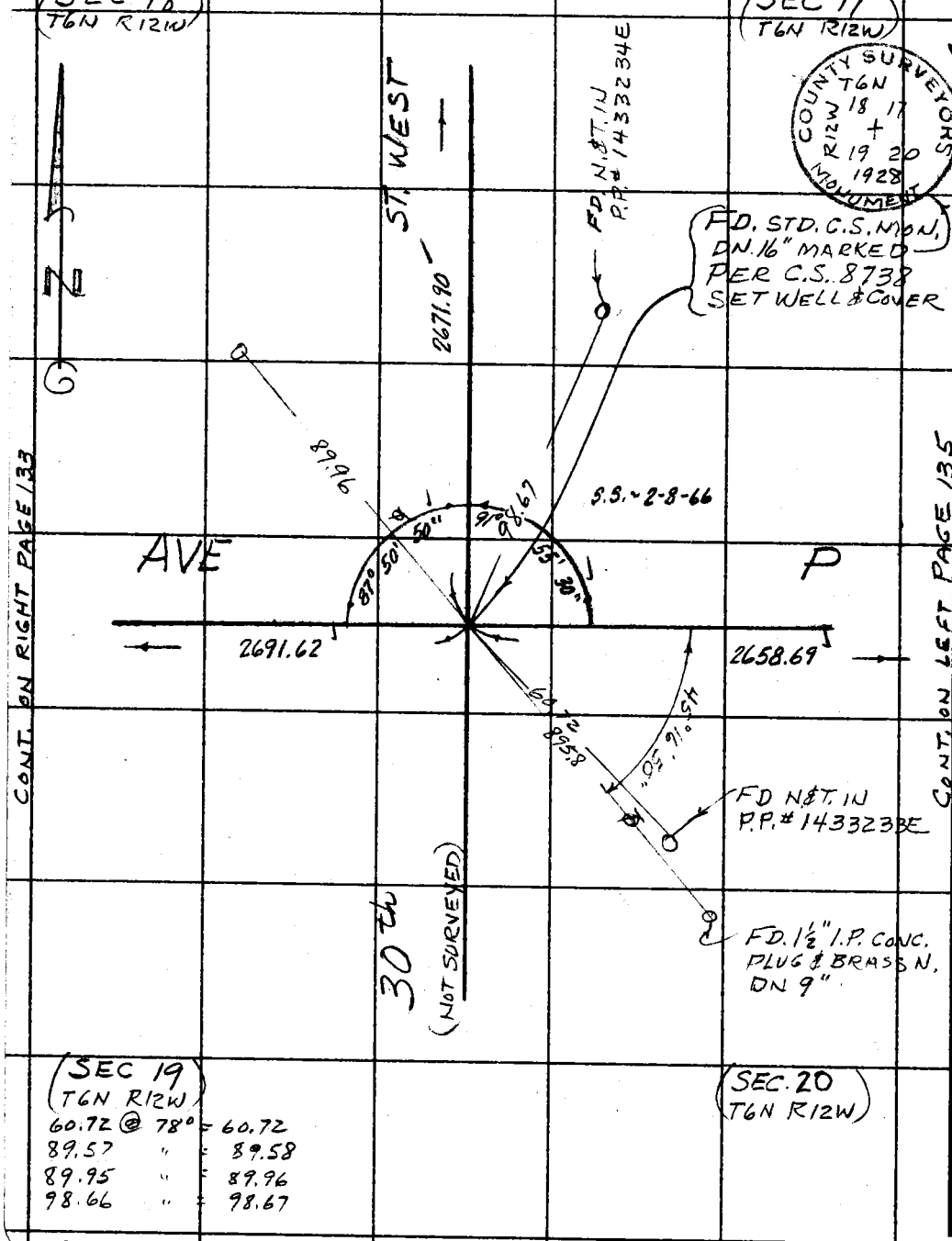

60.72 @ 78° = 60.72
89.57 " = 89.58
89.95 " = 89.96
98.66 " = 98.67

PLEASE RETURN TO
LOS ANGELES COUNTY ENGINEER
403 LOS ANGELES COUNTY ENGINEERING BLDG.

Do not extend this side of this line.

Note: Any Additions or Changes on This Sheet Must be Made or Circled in Red Ink With Date and Name of Person Making Change.

C.S. B-3010

Notes Ck'd by ALDEN CHASE	Survey of 30TH ST. WEST
Map No. B-2917-2-8	JN 0301.02 Tape 0185 Std 68 °F
Office Work R. S. DOWNS	Surveyed by G.E. DREIER
Checked ALDEN CHASE	Notes G.E.D. Date 5-11-64
Date DEC 9 1975	Indexed J. GALLI

F. B. 3176 PG. 135

W.S.84 D-2

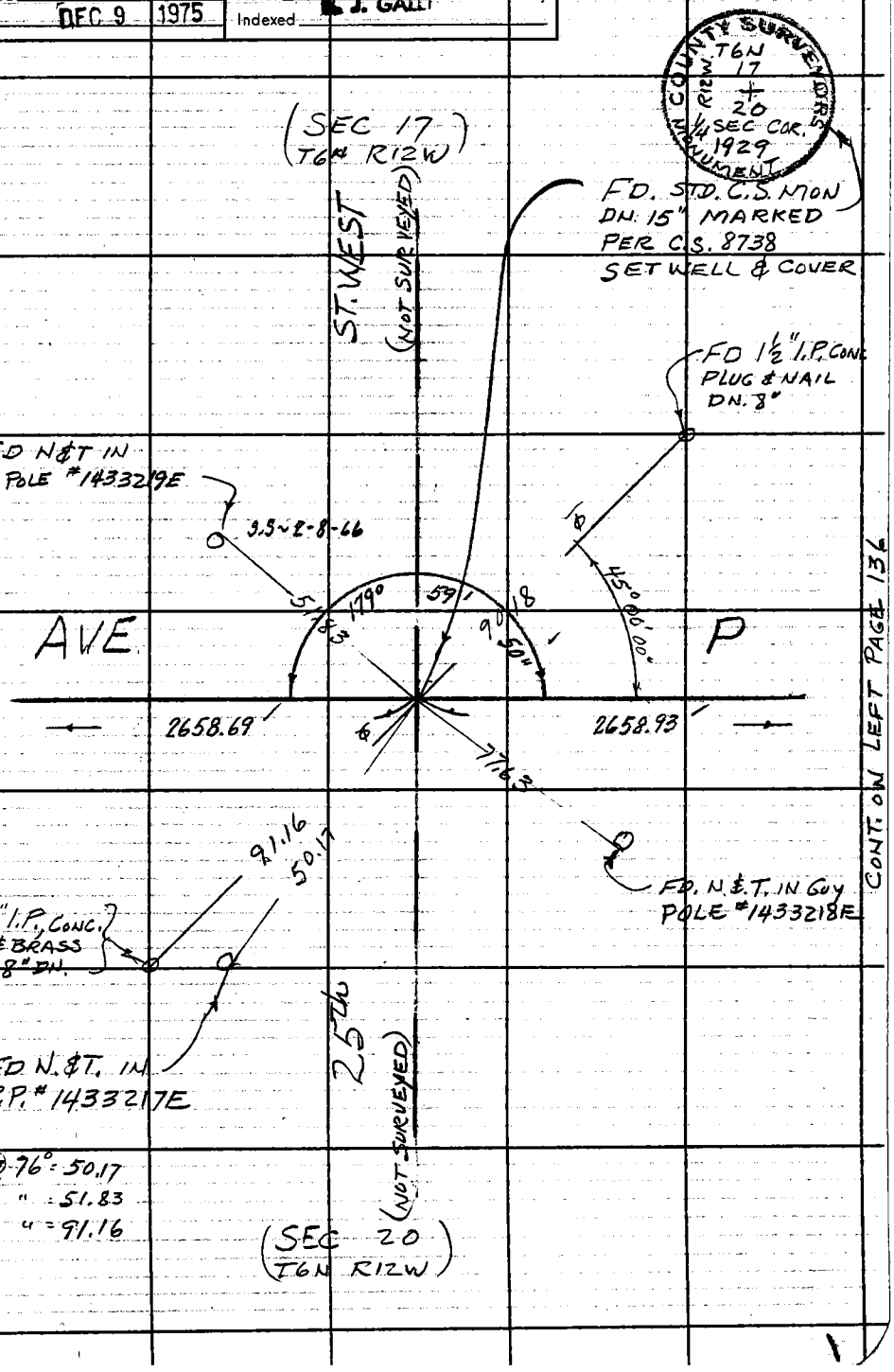

50.17 @ 76° = 50.17
51.83 " = 51.83
91.16 " = 91.16

Note: Any Additions or Changes on This Sheet Must be Made or Circled in Red Ink With Date and Name of Person Making Change.

Do not extend this side of this line.

PLEASE RETURN TO
LOS ANGELES COUNTY ENGINEER
403 LOS ANGELES COUNTY ENGINEERING BLDG.

76F3095 CE # 310 3-61

C.S.B-3010 CONT. BOTTOM PAGE 131

F. B. 3176 PG. 136

(1) 44 50 00
(2) 89 40 00
44 50 00

W.S.64.D-2

(SEC 17 T6N R12W)

(SEC 16 T6N R12W)

COUNTY SURVEYORS MONUMENT T6N R12W 17 16 20 21 1929

ST. WEST

2666.29

FD. STD. C.S. MON DN. 9" MARKED PER C.S. 8738 SET WELL & COVER

44° 50' 00

FD 1½" I.P. CONC. PLUG & BRASS N. DN. 9"

S.S-2-8-66

AVE.

89° 43' 15"

88.96

P

(NOT SURVEYED)

2658.93

89.10

CONT. ON RIGHT PAGE 135

FD. 1½" I.P. CONC PLUG & BRASS N. DN 9"

20 TH

(NOT SURVEYED)

(SEC 20 T6N R12W)

(SEC 21 T6N R12W)

89.11 @ 58° = 89.10
88.97 "

LOS ANGELES COUNTY ENGINEER
403 Los Angeles County Engineering Bldg.

PLEASE RETURN TO

Do not extend this side of this line.

Note: Any Additions or Changes on This Sheet Must be Made or Circled in Red Ink With Date and Name of Person Making Change.

Notes Ck'd by ALDEN CHASE	Survey of 30TH ST WEST	F. B. 3176 PG. 137
Map No. B-2917-2-8	JN 02201 Tape ____ Std 24 °F	
Office Work R. S. DOWNS	Surveyed by C.K. LIND	
Checked ALDEN CHASE	Notes LIND Date 6-12-64	
Date DEC 9 1975	Indexed C. J. GALLI	

CONT. TO PG 109

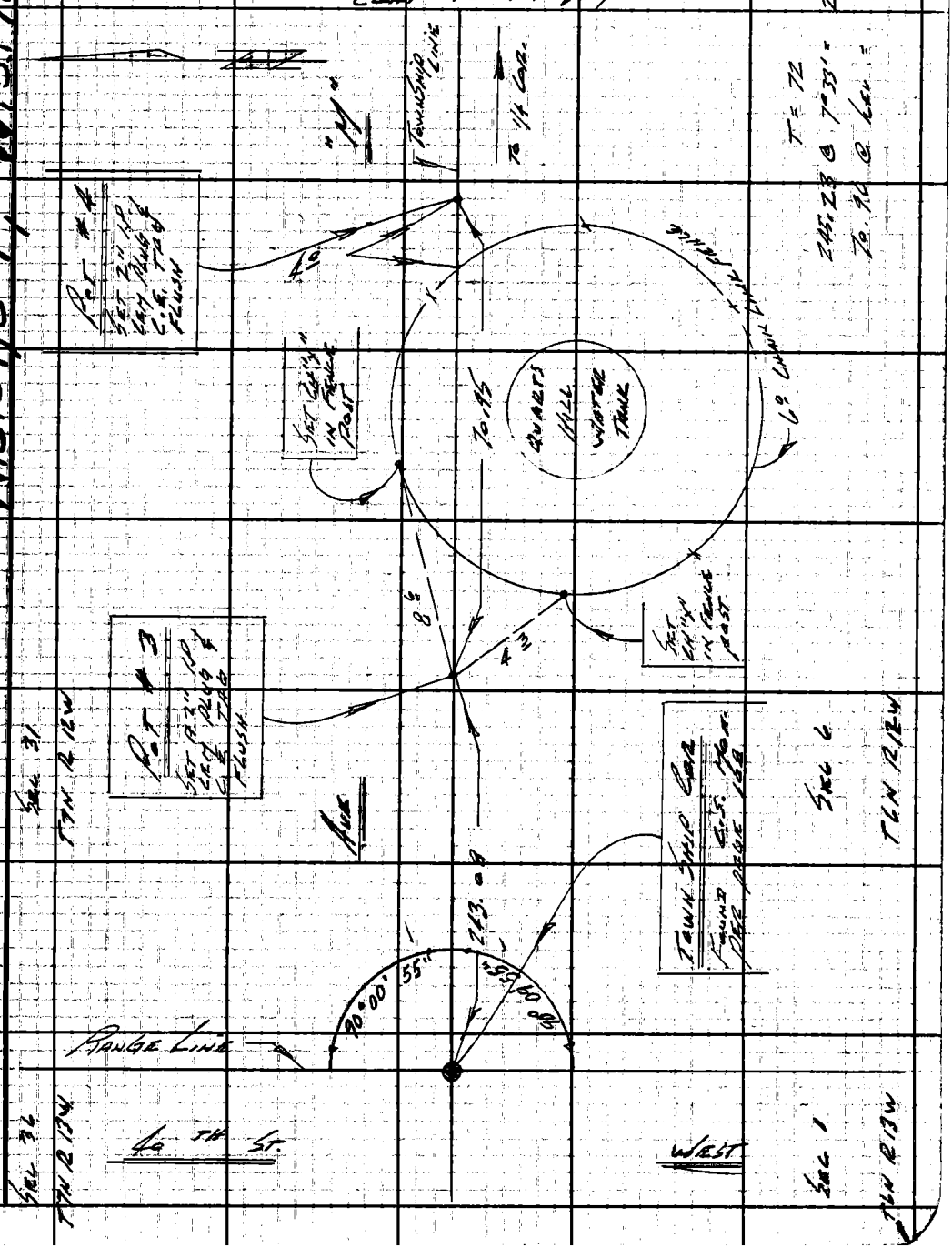

Note: Any Additions or Changes on This Sheet Must be Made or Circled in Red Ink With Date and Name of Person Making Change.

Do not extend this side of this line.

PLEASE RETURN TO
LOS ANGELES COUNTY ENGINEER
403 LOS ANGELES COUNTY ENGINEERING BLDG.

76F309S CE #310 6-62

PLEASE RETURN TO
LOS ANGELES COUNTY ENGINEER
403 LOS ANGELES COUNTY ENGINEERING BLDG.

Note: Any Additions or Changes on This Sheet Must be Made or Circled in Red Ink With Date and Name of Person Making Change.

Do not extend this side of this line.

W.S.7L,D-1

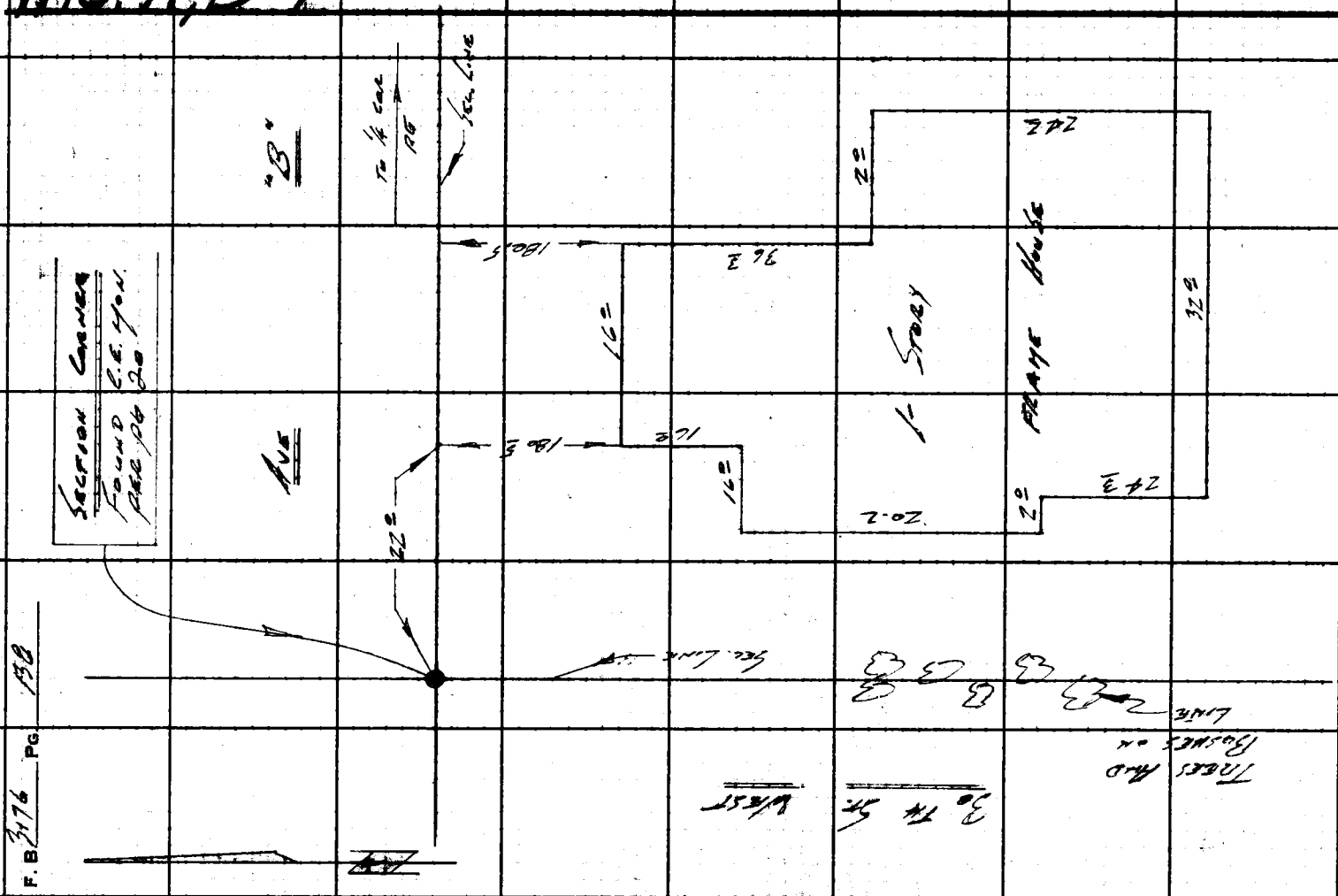

Notes Ck'd by ALDEN CHASE	Survey of 30TH ST WEST	F. B. 3176 PG. 139
Map No. B-2917-2-8	JN 0095.56 Tape 136 Std 84 °F	
Office Work R. S. DOWNS	Surveyed by Wilson	
Checked ALDEN CHASE	Notes RCW Date 2/15/64	
Date DEC 9 1975	Indexed E. J. GALLI	

W.S.71, C-6

Per Pg 109

COUNTY ENGINEER R12W T7N 31 6 T6N YAGOR R.E. 5869

North

West

Ave "M"

777.980'

35TH ST.

167.36	167.89
151.42	151.515
164.10	164.175
146.89	146.95
148.235	147.475
778.005	778.005
-0.025	-0.025
777.980	777.980

P.O.T.
Fd. L.B.S.W.
& Tin @ crest
of hill flush
in pav't.

T @ 79° Tape # 136

Note: Any Additions or Changes on This Sheet Must be Made or Circled in Red Ink With Date and Name of Person Making Change.

Do not extend this side of this line.

PLEASE RETURN TO
LOS ANGELES COUNTY ENGINEER
403 LOS ANGELES COUNTY ENGINEERING BLDG.

76F309S CE #310 6-62

F. B. 3176 Pg 140

Tape # 0137
@ 84°T

100.50
100.59
100.52
100.27
19.49

421.37
+.04

421.41'

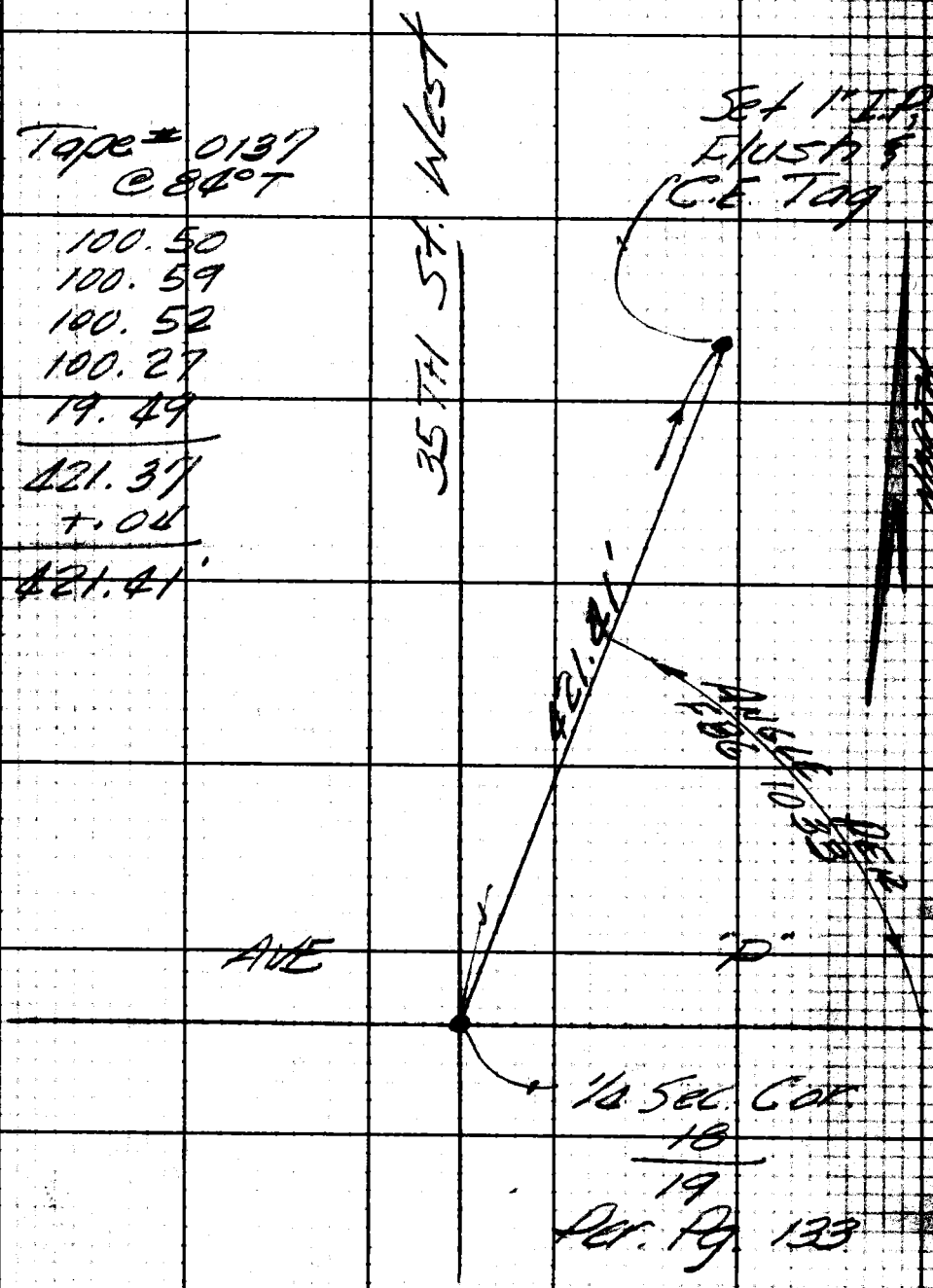

PLEASE RETURN TO
LOS ANGELES COUNTY ENGINEER
LOS ANGELES COUNTY ENGINEERING BLDG.
Do not extend this side of this line.
Note: Any Additions or Changes on this Sheet Must be Made or Circled in Red Ink With Date and Name of Person Making Change.

Notes Ck'd by C. R. GOSS	Survey of 30TH ST WEST
Map No.	JN Tape Std °F
Office Work	Surveyed by G.E. LACIEV
Checked	Notes G.E.O. Date 7-46
Date	Indexed

F. B. 3176 PG. 141

JN 0095.56
30TH ST WEST

TIE FROM AVE "P"
& 40TH ST NORTH
TO P.O.T. ON 40TH
SOUTH OF 1/4 COR. 13/19

Note: Any Additions or Changes on This Sheet Must be Made or Circled in Red Ink With Date and Name of Person Making Change.

PLEASE RETURN TO
LOS ANGELES COUNTY ENGINEER
403 LOS ANGELES COUNTY ENGINEERING BLDG.
Do not extend this side of this line.

F. B. 3176 Pg. 142

W.S.C.T.C.-2

194.55 4
199.45
164.48
201.44
251.90
1011.84 1

COUNTY SURVEYORS T6N R13W 13+18 24 MONUMENT SEC.COR.

1/4 COR. FD. C.S. MON UP 5"

P.O.T. FD. 1" I.P. & L.A.CO. ENGR. TAG FLUSH

195.43 @ 85° @ 5° 27' = 194.55
195.50 @ " @ 5° 42' = 194.53

199.56 @ 85° @ 1° 47' = 199.46 SET 1X2
199.50 " @ 1° 22' 199.44

SET 1X2

165.24 @ 85° @ 5° 29' = 164.48
165.03 " @ 4° 40' = 164.48

SET 1X2

205.40 @ 85° = 205.40 @ 11° 16' = 201.44
205.65 " = 205.65 @ 11° 36' = 201.45

SET 1X2

257.59 @ 85° = 257.53 @ 12° 04' = 251.89
257.21 " = 257.22 @ 11° 39' = 251.98

COUNTY SURVEYORS T6N R13W 13+18 24 19 R12W MONUMENT

SEC. COR. FD. C.S. MON. UP. 3"

403 Los