Notes Ck'd by	Survey of	F.B. 3189 Pg.
Map No.	JN Tape Std °F	
Office Work	Surveyed by	
Checked	Notes Date	
Date	Indexed	

Page	Job	Description
		VICTORIA ST. 0075.87
5-6	Index	
7-33	C.L.	Survey of Victoria St. btwn. Main St. & Wilmington Ave.
35-36	Cad. ties	@ Victoria St. & Central Ave.
37-64	Aerial	Control survey fr. Wilmington Ave. to Santa Fe Ave.
65-74	C.L.	Perpet. of Victoria St. C.L. between Broadway & Avalon Blvd.
75-84	C.L	Restab. of Nly line Lot 1, Recovery of ℄ Santa Fe Ave Vic. Victoria St.
85- 93	C.L.	Victoria St. btwn. Compton Cr. & Santa Fe Ave.
95-127	C.L.	Survey of Prop. Victoria St. from Wilmington Ave. to Santa Fe Ave.
129-130	Cad. Ties	@ P.E.R.R. & Prop. Victoria St.

Microfilmed Feb. 85

Note: Any Additions or Changes on this Sheet Must be Made or Circled in Red Ink With Date and Name of Person Making Change

Do not extend this side of this line.

PLEASE RETURN TO
LOS ANGELES COUNTY ENGINEER
403 LOS ANGELES COUNTY ENGINEERING BLDG.

76P2058 CE #310 5-66

Notes Ck'd by W. BRENNEIS	Survey of VICTORIA ST. E
Map No. B-2925	JN 007587 Tape 02 31 Std 68 °F
Office Work J. EDWARDS	Surveyed by W.A. RICHARDS
Checked W. BRENNEIS	Notes W.A.R. Date 9-64
Date 4/16/65	Indexed E. J. GALLI 11-5-64

F. B. 3189 PG. 5

J.N. 007587

CENTERLINE SURVEY

OF

VICTORIA ST.

BETWEEN MAIN ST. & WILMINGTON AVE.

SURVEY INDEX NO. 3896

Richards
Oschner
Burkholder
LeGault
Bankson
Alvarez

Note: Any Additions or Changes on This Sheet Must be Made or Circled in Red Ink With Date and Name of Person Making Change.

Do not extend this side of this line.

PLEASE RETURN TO
LOS ANGELES COUNTY ENGINEER
403 LOS ANGELES COUNTY ENGINEERING BLDG.

76F309S C.E. #310 10-62

F. B. 3189 Pg. 6

AREA INDEX MAP
NO SCALE

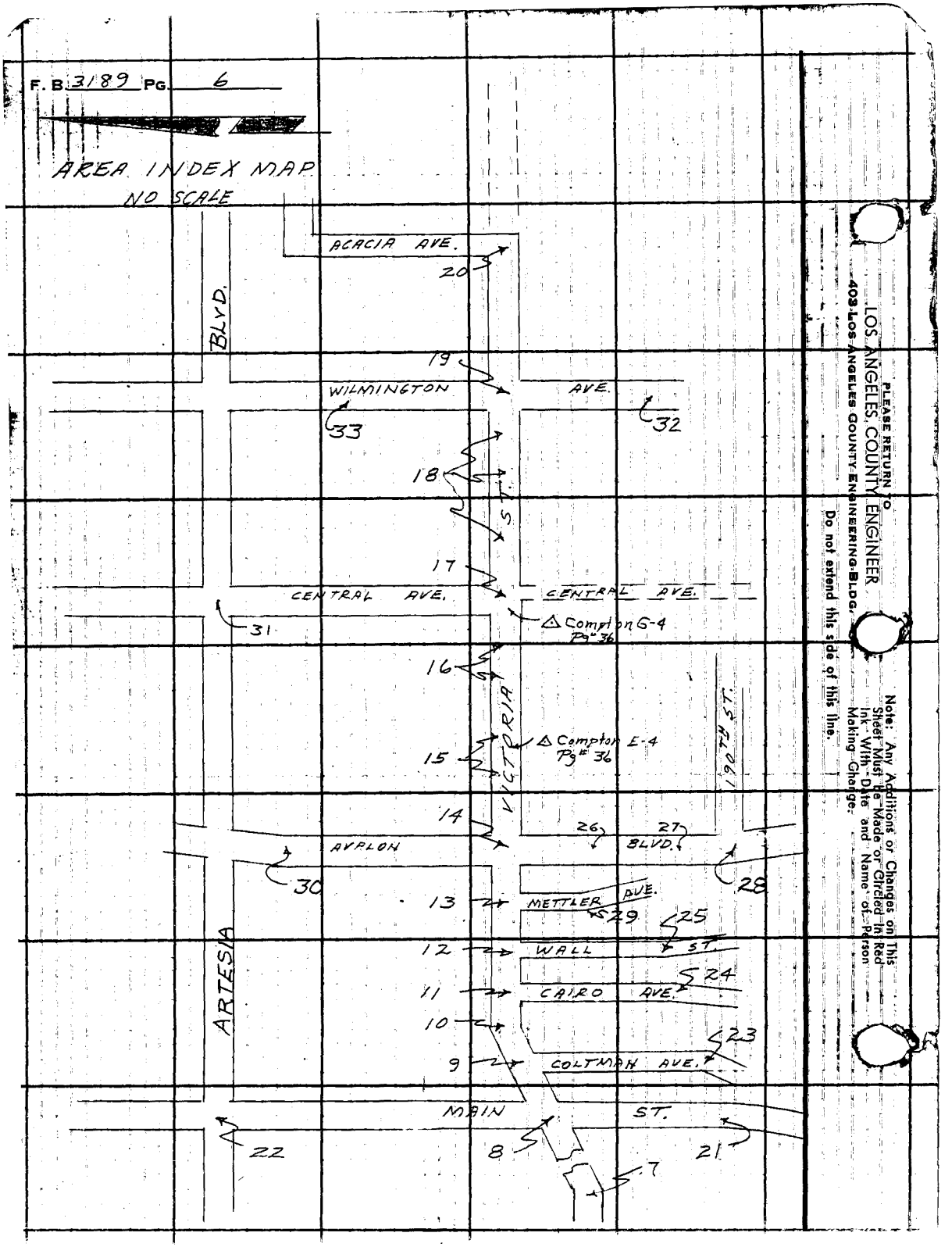

PLEASE RETURN TO
LOS ANGELES COUNTY ENGINEER
403 LOS ANGELES COUNTY ENGINEERING BLDG.

Do not extend this side of this line.

Note: Any Additions or Changes on This Sheet Must Be Made or Circled In Red Ink With Date and Name of Person Making Change.

Notes Ck'd by W. J. BRENNER
Map No. B-2925
Office Work J. J. EDWARDS
Checked W. J. BRENNER
Date APR 16 1965

Survey of VICTORIA ST.
JN 007587 Tape 0231 Std 68 °F
Surveyed by W. A. RICHARDS
Notes W.A.R. Date 9-64
Indexed G. J. GALLI

F.B. 3189 PG. 7

W.S. 26, B-5

CONT. BOT. PG. 8

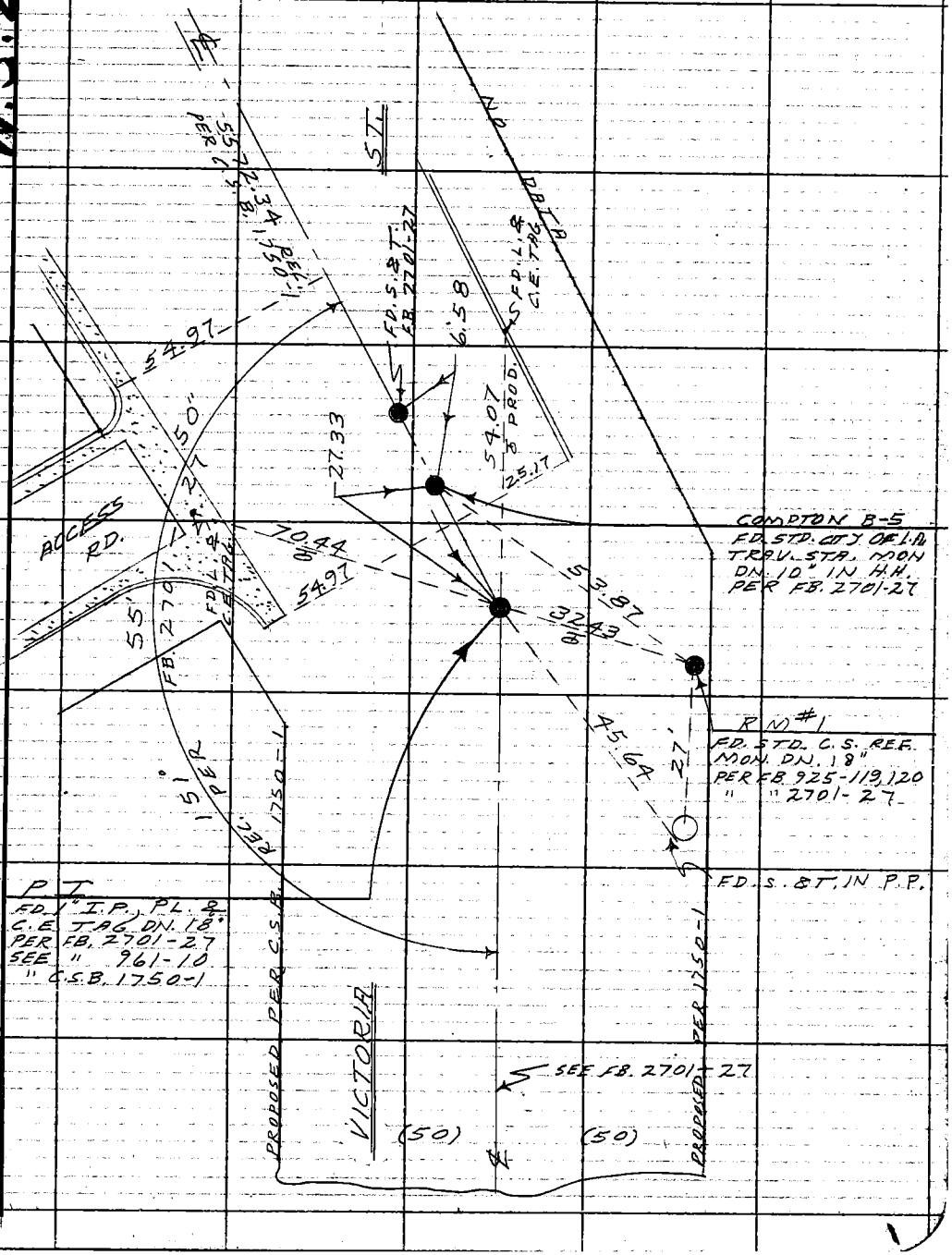

Notes: Any Additions or Changes on This Sheet Must be Made or Circled in Red Ink, With Date and Name of Person Making Change.

Do not extend notes this side of this line.

RETURN TO
LOS ANGELES COUNTY ENGINEER
900 LOS ANGELES COUNTY ENGINEERING BLDG.

763095 CE #247 7-55

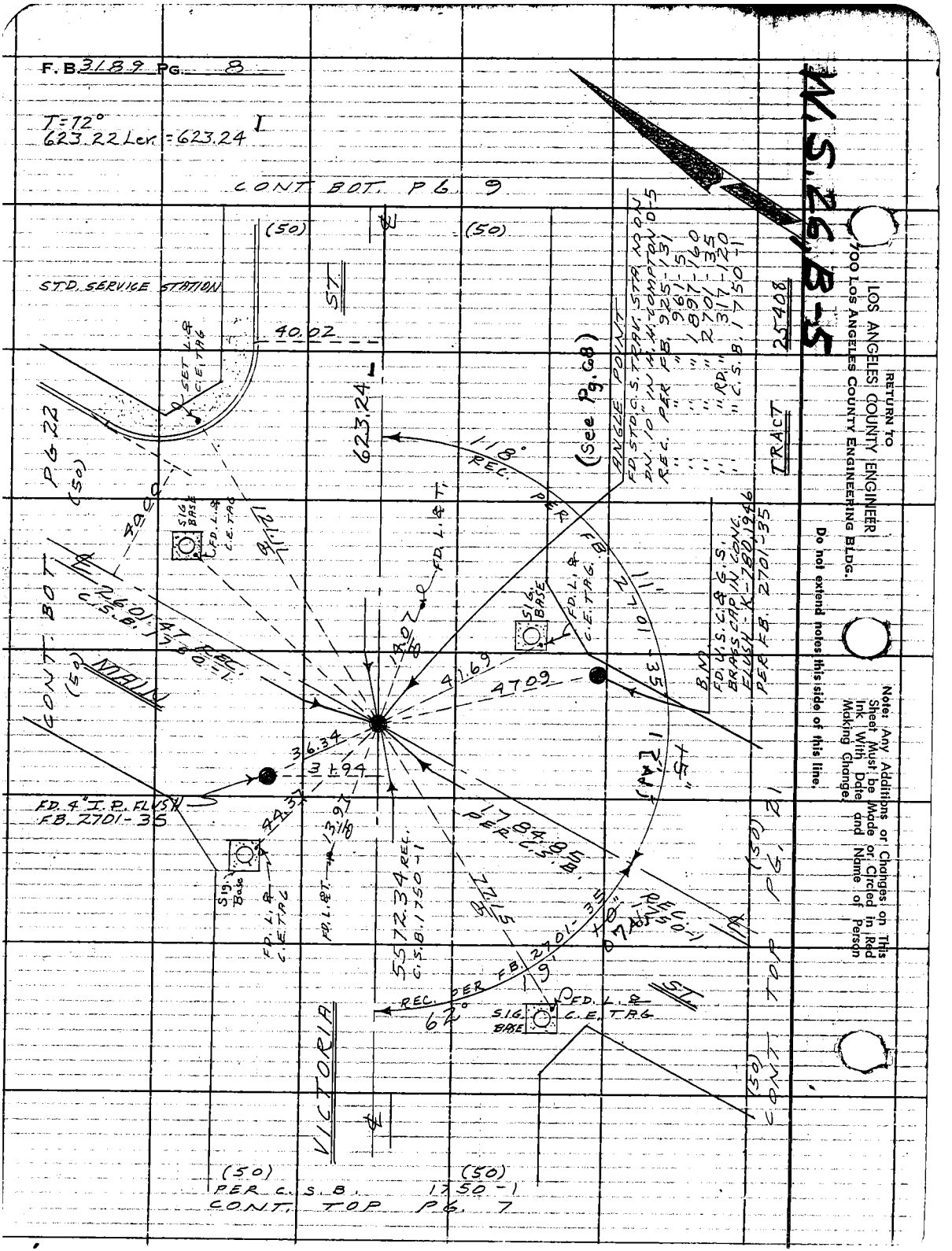
F.B. 3189 PG. 8
T=72°
623.22 Lev. = 623.24
CONT BOT. PG. 9
(50)
(50)
STD. SERVICE STATION
ST.
40.02
SET L.& C.E. TAG
623.24
(See Pg. 68)
ANGLE POINT
FD. STD. C.S. TRAV. STA. NO ON
DN. 10" IN H.H. COMPTON D-5
REC. PER FB. 925-131
" " " 961-5
" " " 1897-160
" " " 2701-35
" " RD. " 317-120
" " C.S.B. 1750-1
TRACT 25408
PG 22
(50)
SIG. BASE
FD. L.& C.E. TAG
118° REC. PER FB. 2701-35
FD. L.& T.
FD. L.& C.E. TAG
SIG. BASE
B.M.
FD. U.S.C.& G.S. BRASS CAP IN CONC. FLUSH - K-780 1946 PER FB. 2701-35
CONT. BOT.
(50)
MAIN
2601.47 REC. C.S.B. 1750-1
41.69
47.09
36.34
31.94
FD. 4" I.P. FLUSH FB. 2701-35
44.37
13.97
Sig. Base
FD. L.& C.E. TAG
FD. L.& T.
5572.34 REC. C.S.B. 1750-1
1784.85 PER C.S.B.
REC. PER FB. 2701-35
62°
SIG. BASE
FD. L.& C.E. TAG
ST.
VICTORIA
(50)
CONT. TOP PG. 21
(50)
(50)
PER C.S.B. 1750-1
CONT. TOP PG. 7
W.S. 26, B-5
RETURN TO
LOS ANGELES COUNTY ENGINEER
700 LOS ANGELES COUNTY ENGINEERING BLDG.
Do not extend notes this side of this line.
Note: Any Additions or Changes on This Sheet Must be Made or Circled in Red Ink With Date and Name of Person Making Change.

Notes Ck'd by W. [illegible] BRENNER	Survey of Victoria St. &	F. B. 3189 PG. 9
Map No. B-2925	JN 0075.87 Tape 0242 Std 68 °F	
Office Work J. J. EDWARDS	Surveyed by Burkholder	
Checked W. [illegible] BRENNER	Notes D.L.B. Date 10-64	
Date APR 1 0 1965	Indexed [illegible]	

W.S.26.B-5

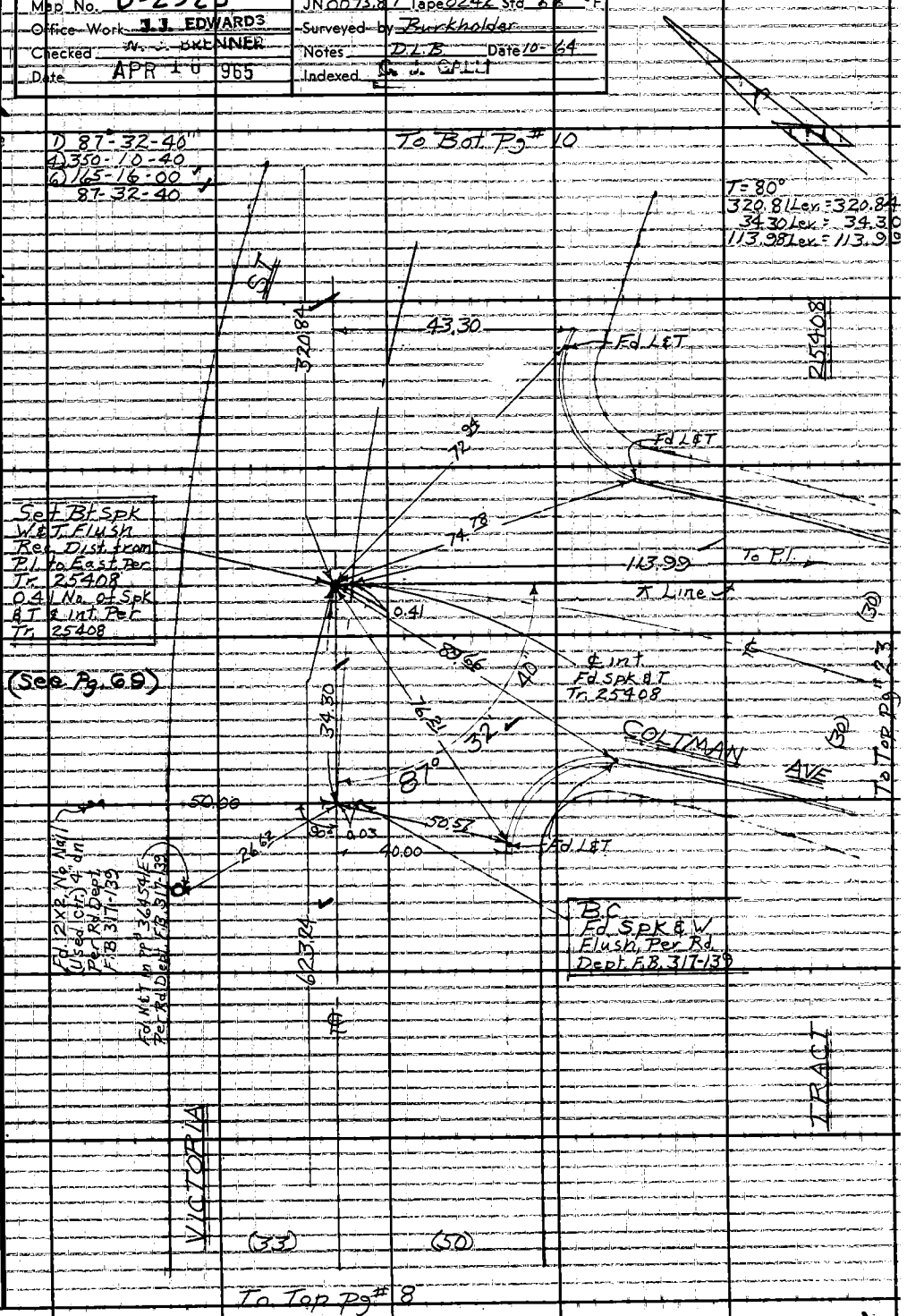

Note: Any Additions or Changes on This Sheet Must be Made or Circled in Red Ink With Date and Name of Person Making Change.

Do not extend this side of this line.

PLEASE RETURN TO
LOS ANGELES COUNTY ENGINEER
403 LOS ANGELES COUNTY ENGINEERING BLDG.

76E309S CE #310 8-63

F.B. 3189 PG. 10

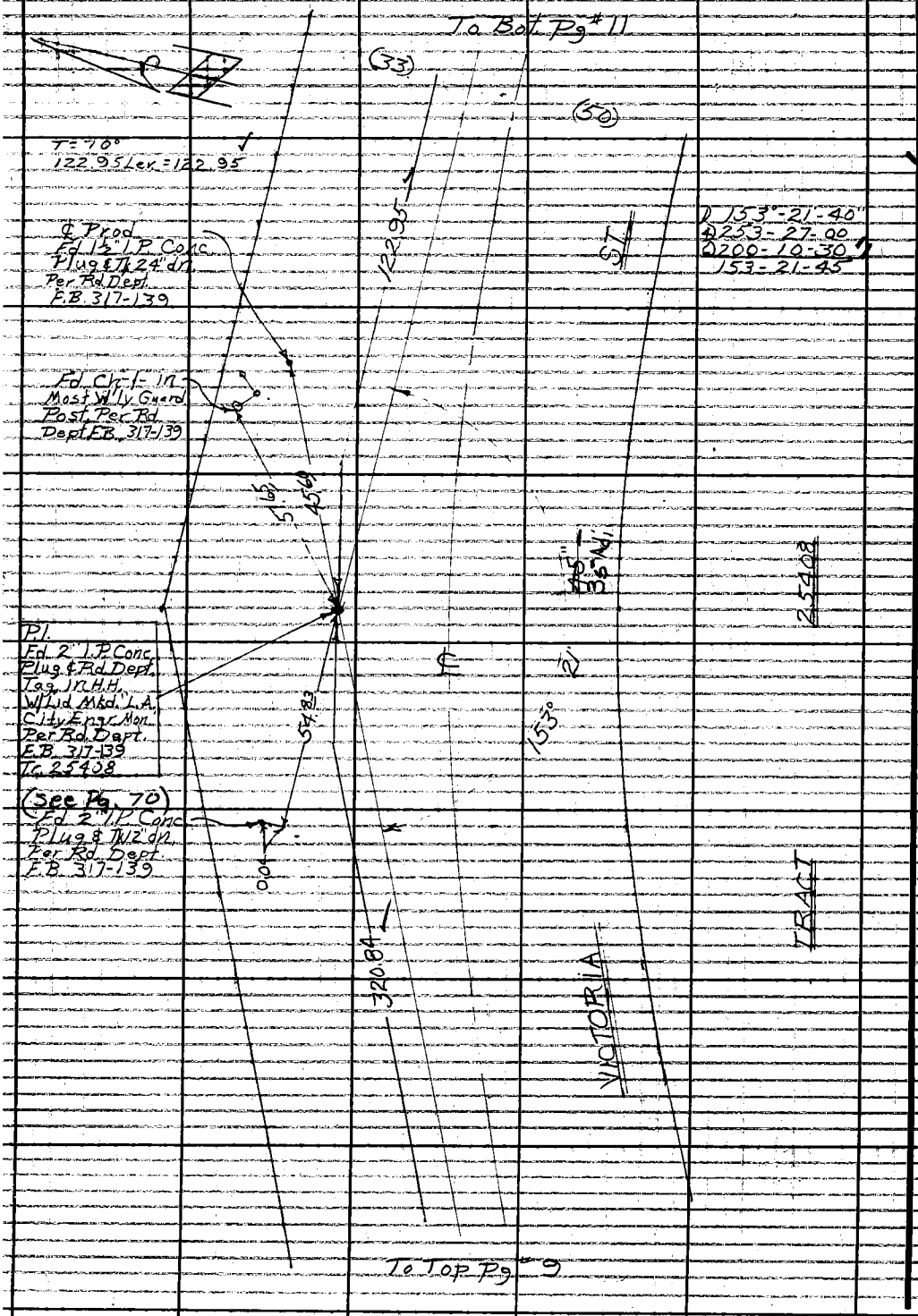

W/S 26, B-5

PLEASE RETURN TO
LOS ANGELES COUNTY ENGINEER
403 Los Angeles County Engineering Bldg.
Do not extend this side of this line.

Note: Any Additions or Changes on This Sheet Must be Made or Circled in Red Ink With Date and Name of Person Making Change.

W.S.26, B-5

Notes Ck'd by W. J. BRENNER	Survey of VICTORIA S.T.
Map No. B-2925	JN 0075 ST Tape 0231 Std 68 °F
Office Work J. J. EDWARDS	Surveyed by W. A. RICHARDS
Checked W. J. BRENNER	Notes W. A. R. Date 9-64
Date APR 16 1965	Indexed C. J. GALL

F. B. 3187 Pg. 71

T = 70°
125.09 Lev. = 125.09
125.01 Lev. = 125.01

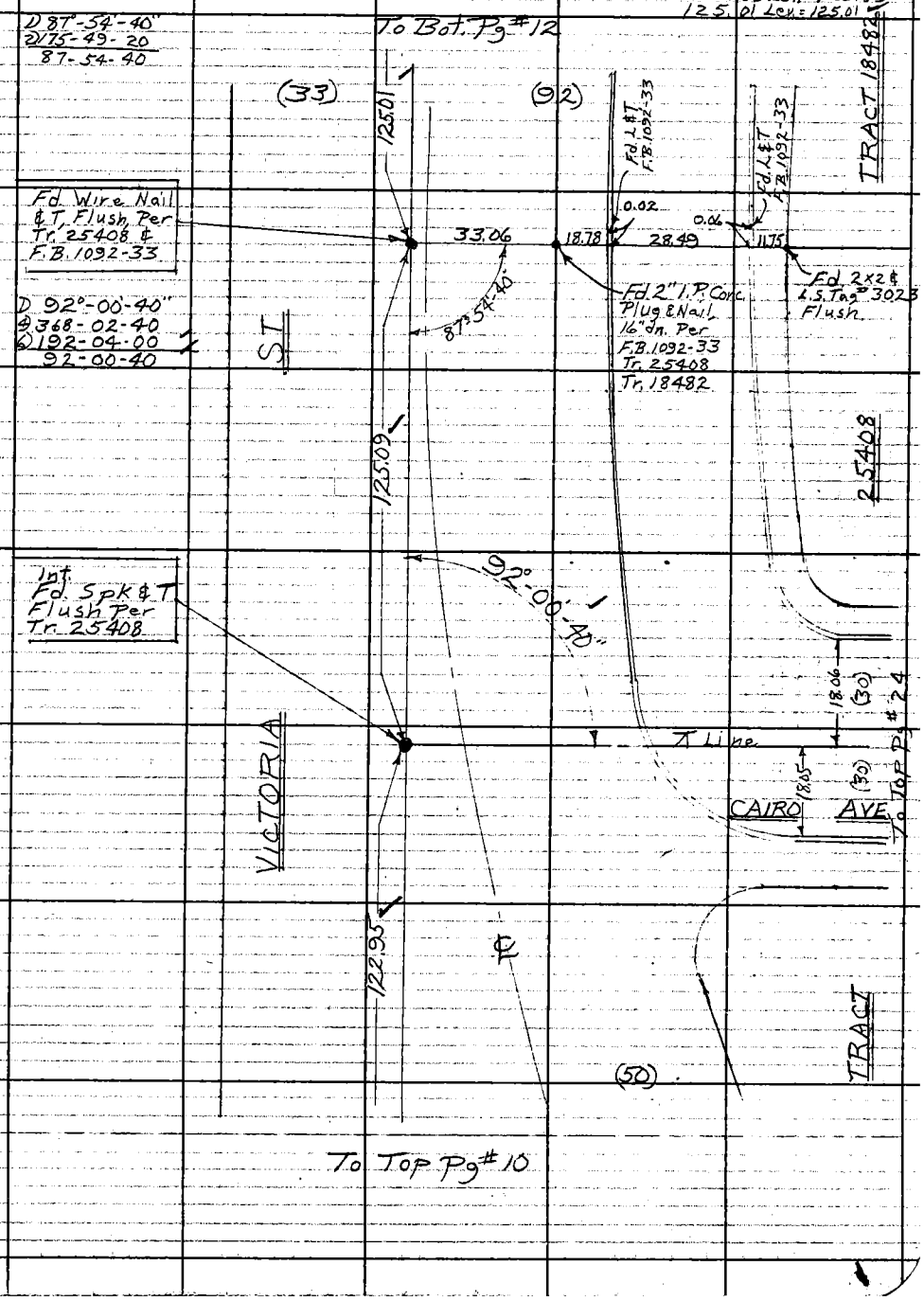

Note: Any Additions or Changes on This Sheet Must be Made or Circled in Red Ink With Date and Name of Person Making Change.

Do not extend notes this side of this line.

RETURN TO
LOS ANGELES COUNTY ENGINEER
900 Los Angeles County Engineering Bldg.

763095 CE #247—7-55

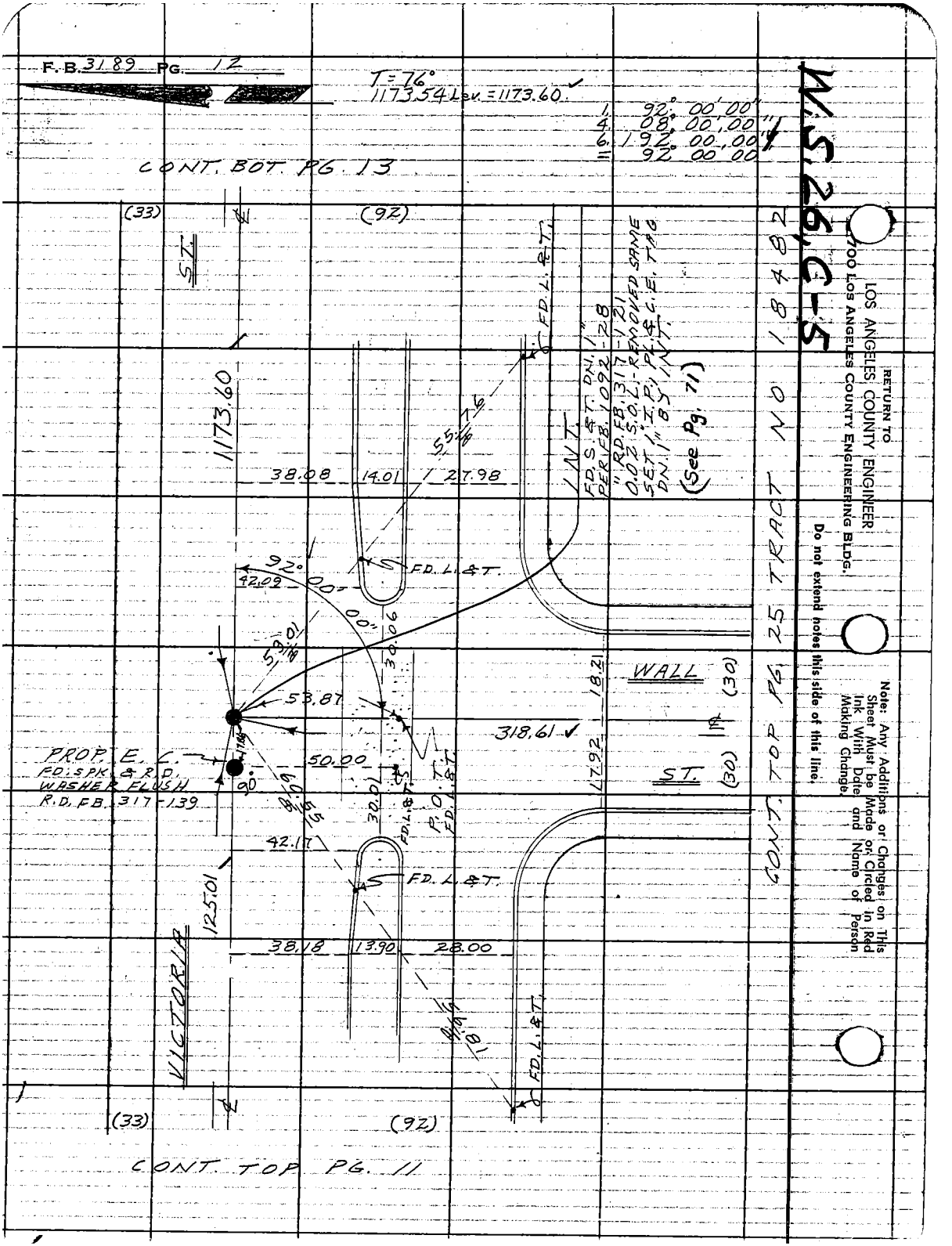
F.B. 3189 PG. 12
T = 76°
1173.54 Lev. = 1173.60
1. 92° 00' 00"
4. 08° 00' 00"
6. 192° 00' 00"
= 92° 00' 00"
CONT. BOT. PG. 13
(33)
(92)
ST.
1173.60
FD. L. & T.
INT.
FD. S. & T. DN. 1"
PER FB. 1092-28
"RD. FB. 317-121
0.02 S.O.L. - REMOVED SAME
SET 1" I.P., PL. & C.E. TAG
DN. 1" BY INT.
(See Pg. 71)
38.08
14.01
27.98
55.76
92° 00' 00"
42.09
FD. L. & T.
30.06
53.01
53.87
WALL
(30)
318.61
18.21
17.92
ST.
(30)
PROP. E. C.
FD. SPK. & R.D.
WASHER FLUSH
R.D. FB. 317-139
50.00
90°
60.55
30.01
FD. L. & T.
P.O.T.
FD. L. & T.
42.17
FD. L. & T.
125.01
38.18
13.90
28.00
VICTORIA
FD. L. & T.
(33)
(92)
CONT. TOP PG. 11
CONT. TOP PG. 25 TRACT NO 18482
W.S. 26, C-5
RETURN TO
LOS ANGELES COUNTY ENGINEER
700 LOS ANGELES COUNTY ENGINEERING BLDG.
Do not extend notes this side of this line.
Note: Any Additions or Changes on This Sheet Must be Made or Circled in Red Ink With Date and Name of Person Making Change.

Notes Ck'd by W. J. BRENNER	Survey of VICTORIA ST.	F. B. 3189 PG. 13
Map No. B-2926	JN 0075.87 Tape 0231 Std 68 °F	1. 91° 58' 40"
Office Work J.J. EDWARDS	Surveyed by W. A. RICHARDS	4. 07° 54' 40"
Checked W. J. BRENNER	Notes W. A. R. Date 9-64	6. 191° 52' 00"
Date APR 16 1965	Indexed C. J. GALLI	= 91° 58' 40"

W.S. 26, C-5

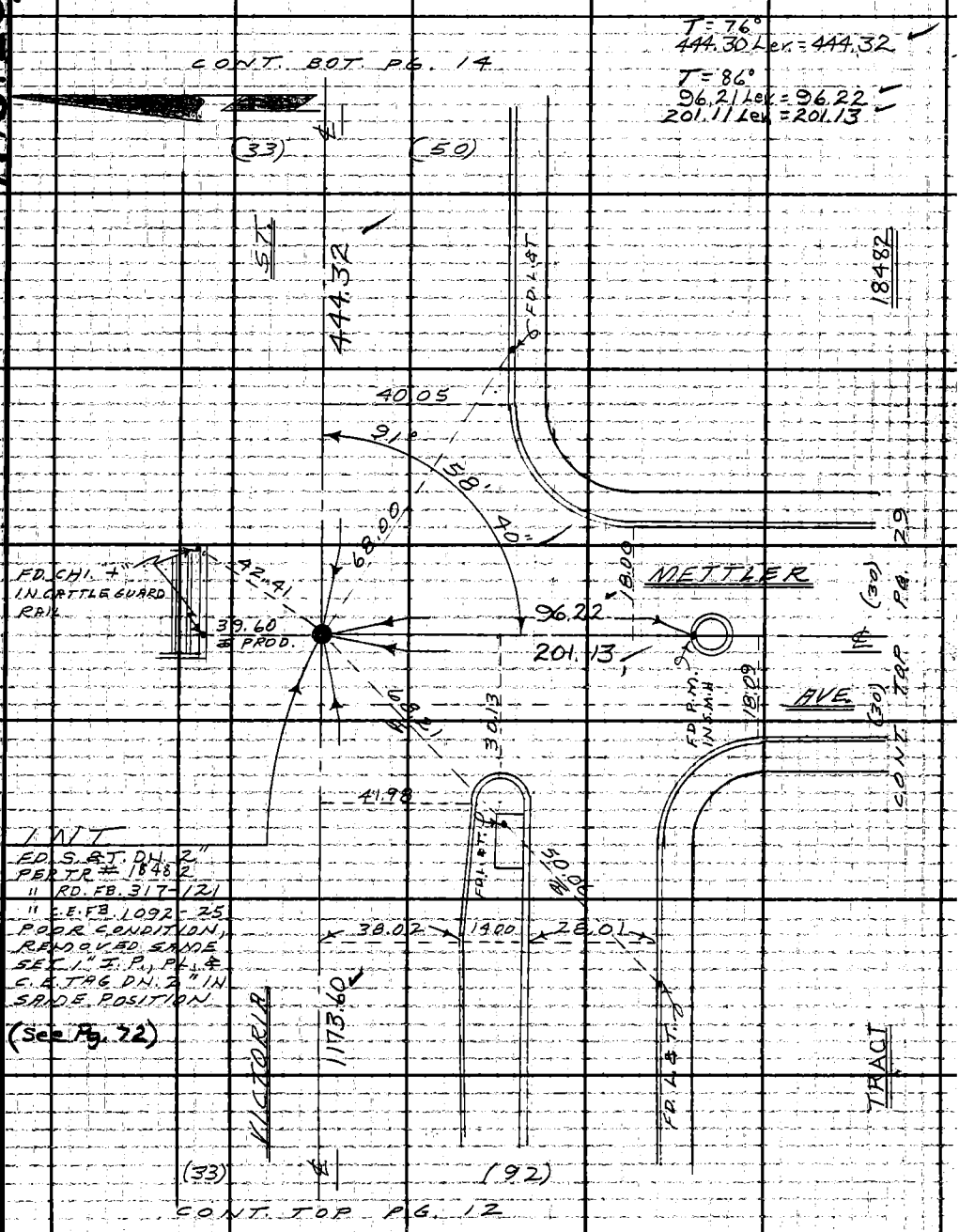

INT
FD. S. & T. DH. 2"
PER TR # 18482
" RD. FB. 317-121
" C.E. FB. 1092-25
POOR CONDITION, REMOVED SAME SET 1" I.P., PL. & C.E. TAG DH. 2" IN SAME POSITION

(See Pg. 72)

Note: Any Additions or Changes on This Sheet Must be Made or Circled in Red Ink With Date and Name of Person Making Change.

Do not extend this side of this line.

PLEASE RETURN TO
LOS ANGELES COUNTY ENGINEER
403 LOS ANGELES COUNTY ENGINEERING BLDG.

76F309S (C.E.) #310 6-62

F.B. 3189 Pg. 14

T = 76°
716.34 Lev. = 716.38

T = 90°
595.01 Lev. = 595.10

CONT. BOT. PG. 15

NOTE -
See F.B. 3121 pages 121 & 122 for added information

(See Pg. 73)
INT. - ANGLE POINT.
FD. L. & T. FLUSH IN CONC. PVT.
PER RD. F.B. 3117-122
" " " 426-19
PT. IS 0.08 E. OF INT.
SET L. & C.E. TAG FLUSH
IN CONC. PVT. BY TIES
PER RD. F.R. 291-39
" T.R. # 18982-2
" C.E. F.B. 2317-11
F.B. 3121-121, 122

1.	91°	59'	50"
4.	07°	59'	00"
6.	191°	58'	30"
=	91°	59'	45"

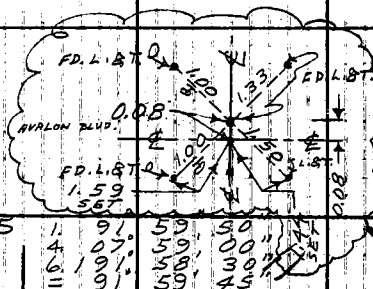

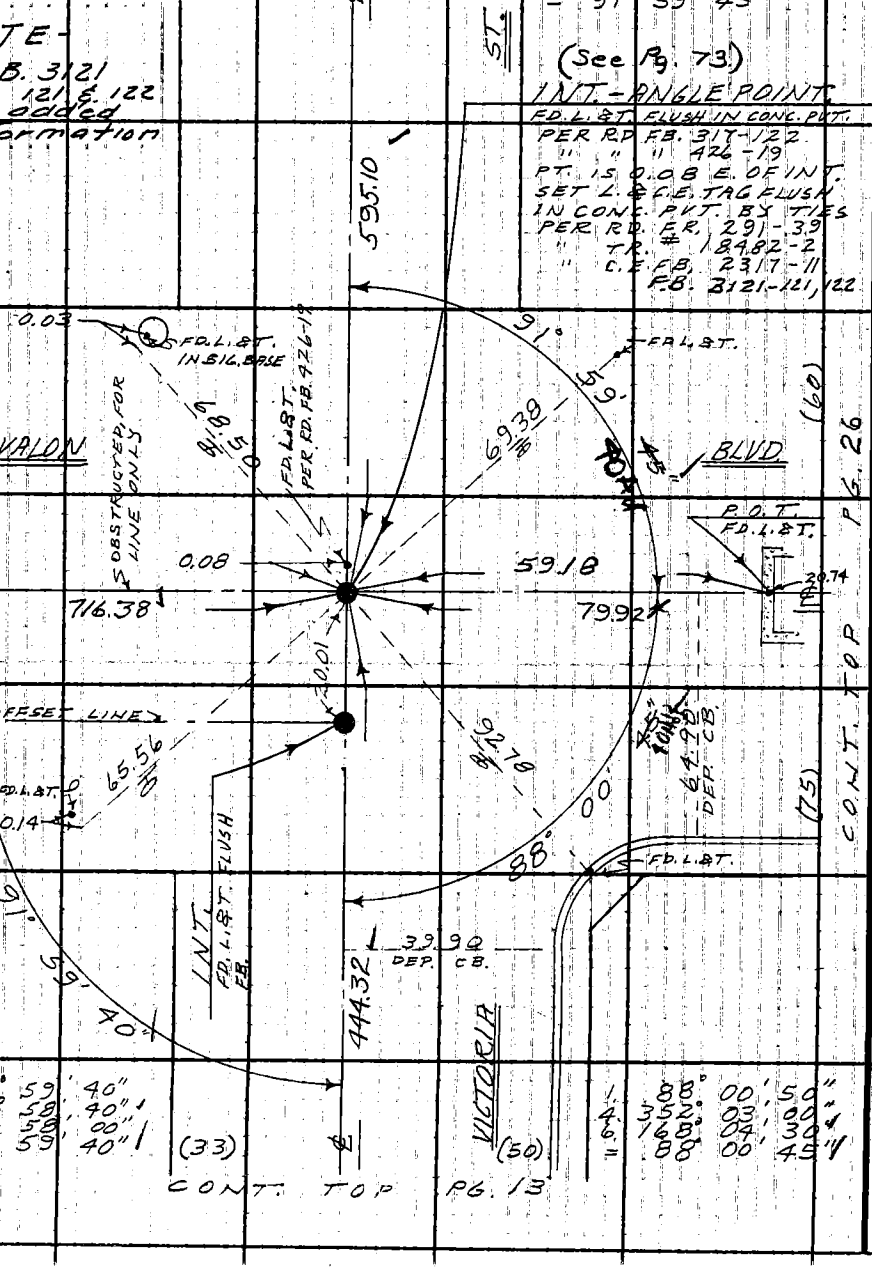

1.	91°	59'	40"
4.	07°	58'	40"
6.	191°	59'	00"
=	91°	59'	40"

1.	88°	00'	50"
4.	352°	03'	00"
6.	168°	04'	30"
=	88°	00'	45"

LOS ANGELES COUNTY ENGINEER
403 Los Angeles County Engineering Bldg.
PLEASE RETURN TO
Do not extend this side of this line.
Note: Any Additions or Changes on This Sheet Must Be Made or Circled in Red Ink With Date and Name of Person Making Change.

Notes Ck'd by W. BRENNE	Survey of VICTORIA ST.
Map No. B-2925	JN 0075 87 Tape 0231 Std 68 °F
Office Work J. J. EDWARDS	Surveyed by W. A. RICHARDS
Checked W. BRENNE	Notes W. A. R. Date 9-64
Date APR 16 1965	Indexed C. J. GALLI

F. B. 3189 PG. 15

T=88°
964.56 Lev.=964.69

T=84°
1589.38 Lev.=1589.55

W.S.26, C-5

CONT. BOT. PG. 16

(33) (33)

R.P.P.O.T.
FD. 2" I.P., PL. & RD. DEPT. TAG
DN. 12"
PER RD. FB. 426-19

SET S.&T. IN P.P. #2591.15 E

1589.55

66.16

50.43
0.02

56.12

21.24

93.14

SET S.&T. IN P.P. NO. 842141 E

90°

5.46

P.O.T.
FD. S. & RD. DEPT. TAG.
FLUSH IN MAC. PVT.
0.03 S.O.L.
PER RD. FB. 426-19
SET P.M. BY INT.

964.69

Trav. Sta. E-4
Fd. Sta. 4" Brass table
(in H.H. W/Lid.) Stamped
Compton E-4 RE 2177
Set by Co. Surv. 1942
Per FB. 925-1354130

R.P.P.O.T.
FD. 2" I.P., PL. & RD. DEPT. TAG DN. 12"
PER RD. FB. 426-19

55.33

55.10

90°

31°

P.O.T.
FD. 1" I.P., PL. & T.
DN. 1" - 0.03 S.O.L.
PER RD. FB. 426-19
SET C.E. TAG ON ℄

R.P.P.O.T.
FD. 2" I.P., PL. & RD. DEPT. TAG DN. 12"
RD. FB. 426-19

P.P. #2591.09 E

VICTORIA

595.10

(33) (33)

CONT. TOP PG. 14

Note: Any Additions or Changes on This Sheet Must be Made or Circled in Red Ink With Date and Name of Person Making Change.

Do not extend this side of this line.

PLEASE RETURN TO
LOS ANGELES COUNTY ENGINEER
403 LOS ANGELES COUNTY ENGINEERING BLDG.

76F3095 C.E. #310 6-62

F. B. 3189 PG. 16

T = 80°
1260.64 Lev. = 1260.74

T = 76°
897.35 Lev. = 897.40

CONT. BOT. PG. 17

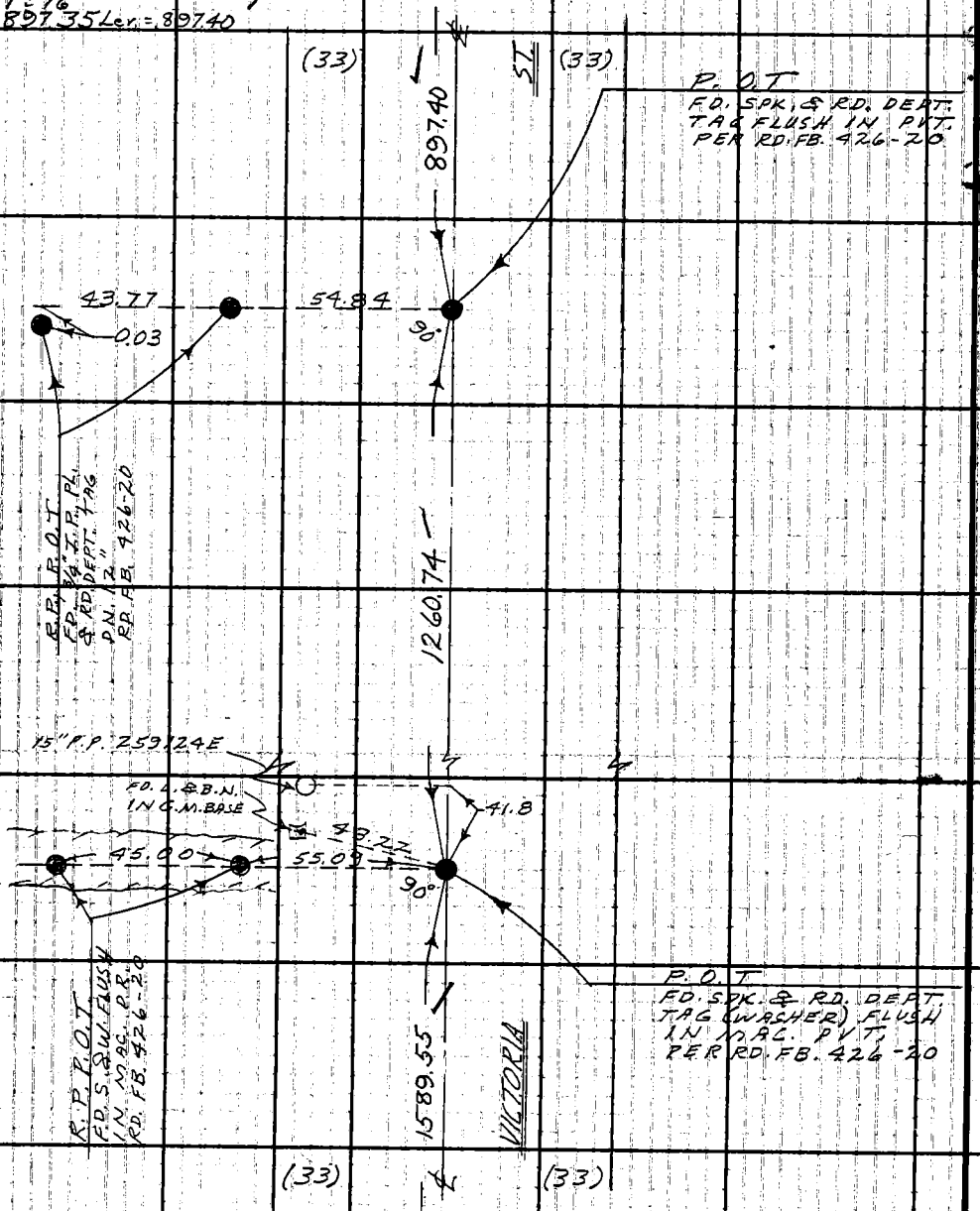

CONT. TOP PG. 15

PLEASE RETURN TO
LOS ANGELES COUNTY ENGINEER
403 Los Angeles County Engineering Bldg.
Do not extend this side of this line.
Note: Any Additions or Changes on This Sheet Must be Made or Circled in Red Ink With Date and Name of Person Making Change.

Notes Ck'd by W. J. BRENNER	Survey of VICTORIA ST.
Map No. B-2925	JN 007587 Tape 0231 Std 68 °F
Office Work J.J. EDWARDS	Surveyed by W. A. RICHARDS
Checked V. J. BRENNER	Notes W. A. R. Date 9-64
Date APR 16 1965	Indexed C. J. GALLI

F. B. 3189 PG. 17

T = 86°
601.25 Elev. = 601.32

W.S. 26, C-5

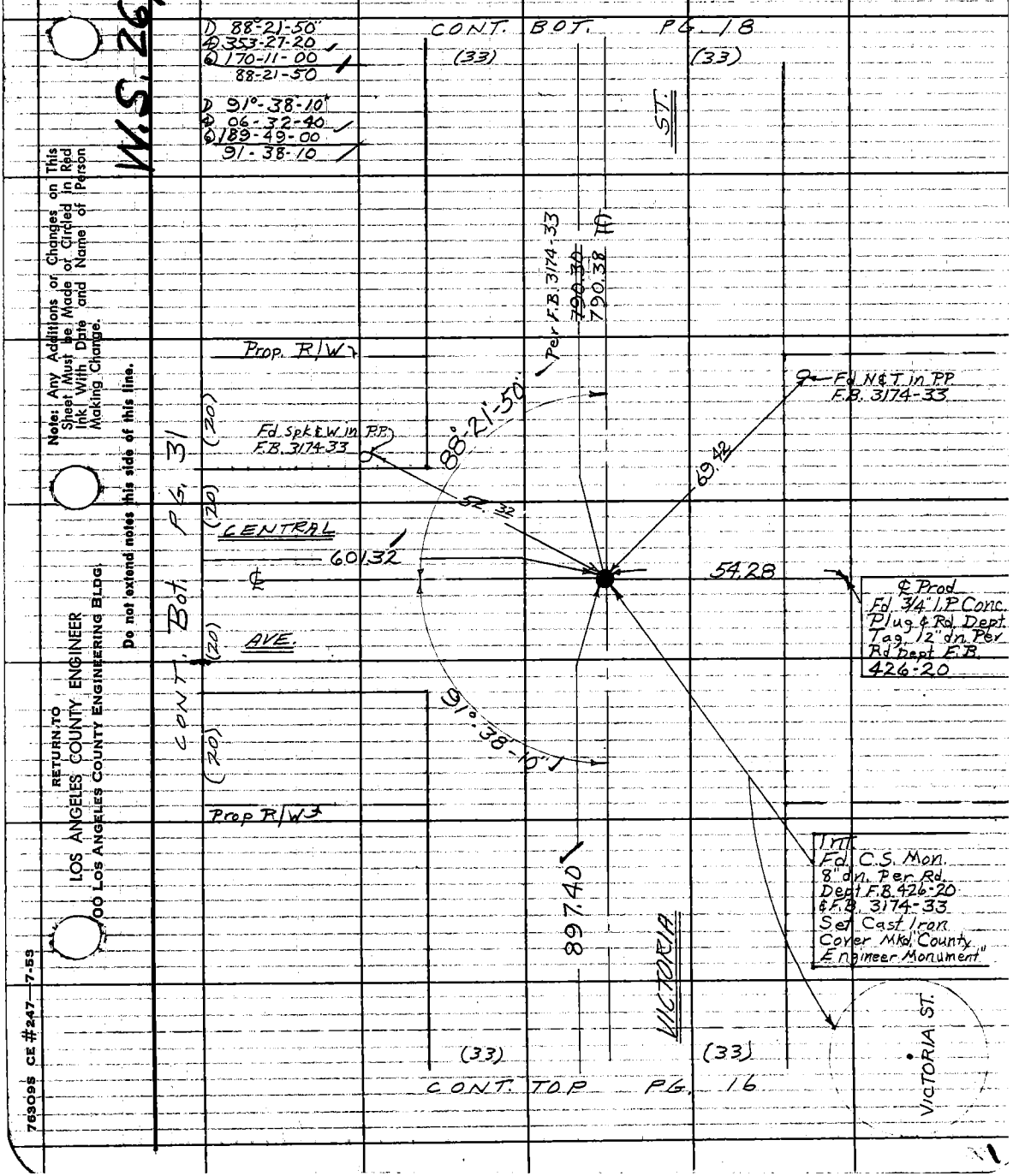

Note: Any Additions or Changes on This Sheet Must be Made or Circled in Red Ink With Date and Name of Person Making Change.

Do not extend notes this side of this line.

RETURN TO
LOS ANGELES COUNTY ENGINEER
00 LOS ANGELES COUNTY ENGINEERING BLDG.

763095 CE #247—7-53

F.B. 3189 PG. 18

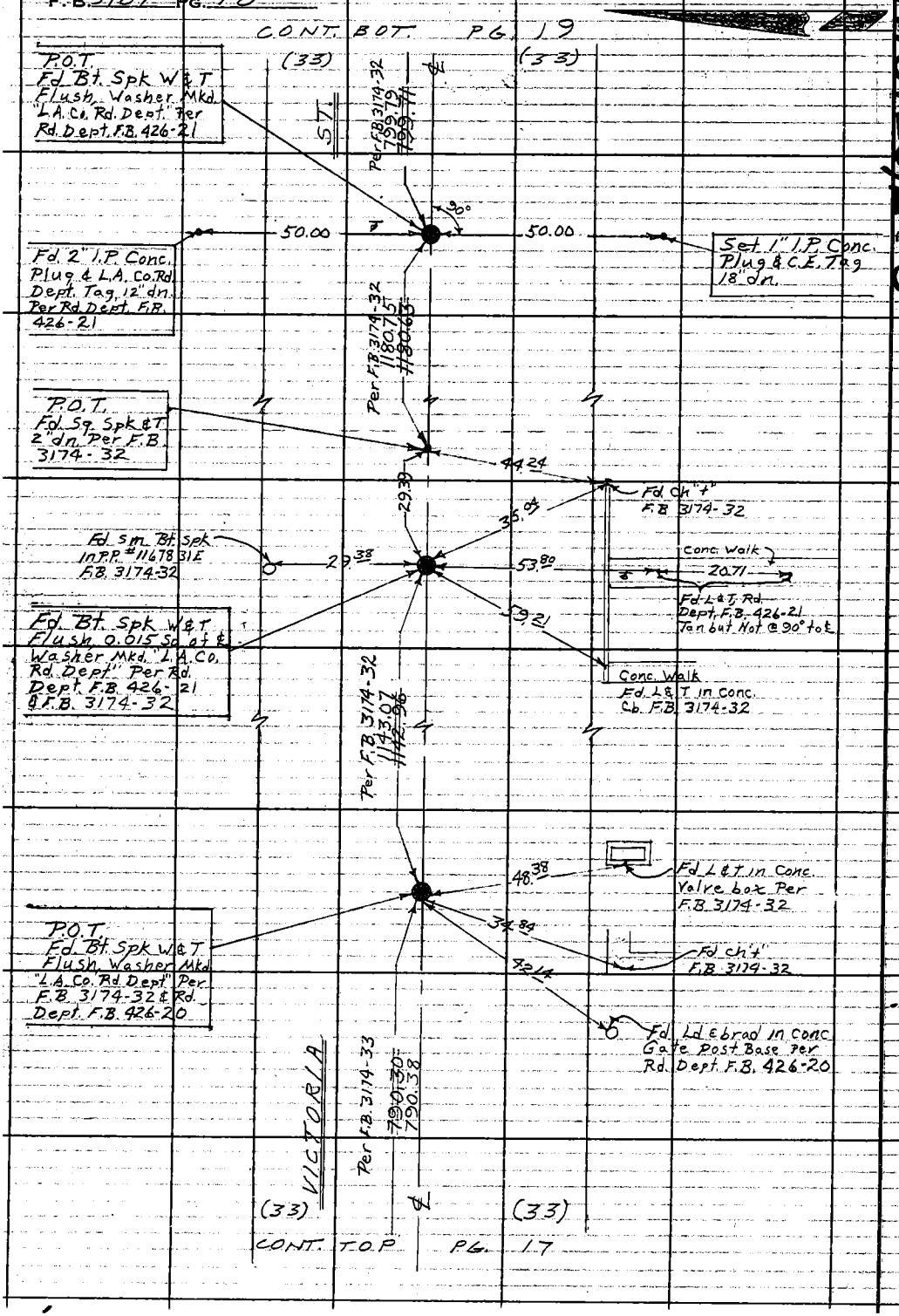

W.S. 26, D-5

RETURN TO
LOS ANGELES COUNTY ENGINEER
700 LOS ANGELES COUNTY ENGINEERING BLDG.

Do not extend notes this side of this line.

Note: Any Additions or Changes on This Sheet Must be Made or Circled in Red Ink With Date and Name of Person Making Change.

Notes Ck'd by W. J. BRENNER		Survey of Victoria St. &	F.B. 3180 PG. 19
Map No. B-2925		JN 0075.87 Tape 0242 Std. 68 °F	
Office Work J. J. EDWARDS		Surveyed by Burkholder	
Checked by W. J. BRENNER		Notes R.L.B. Date 10-64	
Date APR 16 1965		Indexed E. J. GALLI	

W.S.E.&D-5

To Bot. Pg. # 20

ST

Per F.B. 3174-31
1401.79
1401.65

Fd Conc Mon
W/cut Spk 12" dn
Per F.B. 3174-31
Rd Dept F.B. 426-21

Fd Ld & C.E. Tag
In Conc. Sig. Base
F.B. 3174-31

Fd Ld & C.E. Tag
In Conc. Sig. Base
F.B. 3174-31

X Pt N & S & E & W
Fd. Rd Dept Ld & Tag
Per F.B. 3174-31
& Rd Dept F.B. 426-2

87°

Per F.B. 3174-31

10'-45"

58.55

AVE

WILMINGTON

33.00

19.46

50.19

23.7

Fd Wire Spk
& Washer

Fd L&T

0.02
0.65
2.00

Fd Cut Spk
0.01
21.96
10.36

Per F.B. 3174-36
600.06
18

To Top Pg. #32

To Bot Pg. #35

(33)

503.46
Per F.B. 3174-31

(33)

8.30

49.82

42.04

49.99

92°-01'-00"

Fd L & T in Conc
Hd wall F.B. 3174-31

Fd Bt Spk &
Rd Dept Washer
Per F.B. 3174-31 &
Rd Dept F.B. 426-21

Fd L & C.E. Tag
In Conc. Sig. Base
F.B. 3174-31

P.O.T.
Fd Bt Spk W & T.
Flush, Set over 1"
I.P. Conc. Plug & C.E.
Tag 18" dn. Per
F.B. 3174-31

P.O.T.
Fd 3/4" I.P. Conc.
Plug & Rd Dept.
Tag 2" dn Per
Rd Dept. F.B.
426-21

1) 92-01-00
4) 368-04-00
6) 192-06-00
92-01-00

Per F.B. 3174-31
739.70
739.76

VICTORIA

(33)

(33)

To Top Pg. # 18

Note: Any Additions or Changes on This Sheet Must be Made or Circled in Red Ink With Date and Name of Person Making Change.

Do not extend this side of this line.

PLEASE RETURN TO
LOS ANGELES COUNTY ENGINEER
403 LOS ANGELES COUNTY ENGINEERING BLDG.

7-65-5000 SI CE #310 6-63

F.B. 3189 PG 20

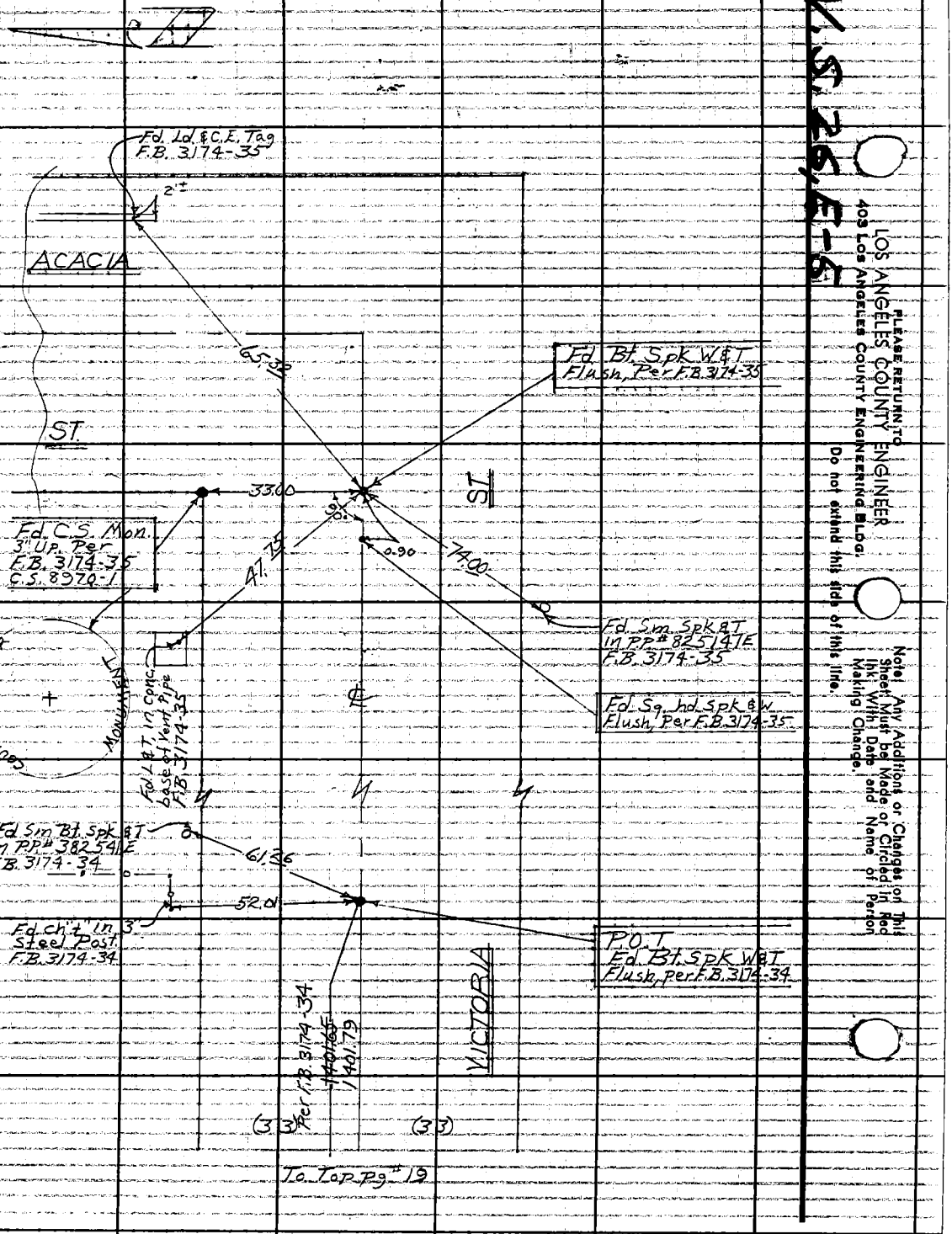

LOS ANGELES COUNTY ENGINEER
403 LOS ANGELES COUNTY ENGINEERING BLDG.
PLEASE RETURN TO
Do not extend this side of this line.
Note! Any Additions or Changes on This Sheet Must be Made or Circled in Red Ink, With Date and Name of Person Making Change.

Notes Ck'd by W. J. BRENNER	Survey of VICTORIA ST.	F. B. 3189 PG. 21
Map No. B-2925	JN 0075.87 Tape 0231 Std 68 °F	
Office Work J. J. EDWARDS	Surveyed by W. A. RICHARDS	
Checked W. J. BRENNER	Notes W. A. R. Date 9-64	
Date APR 16 1965	Indexed J. GALLI	

W.S. 26, B-5

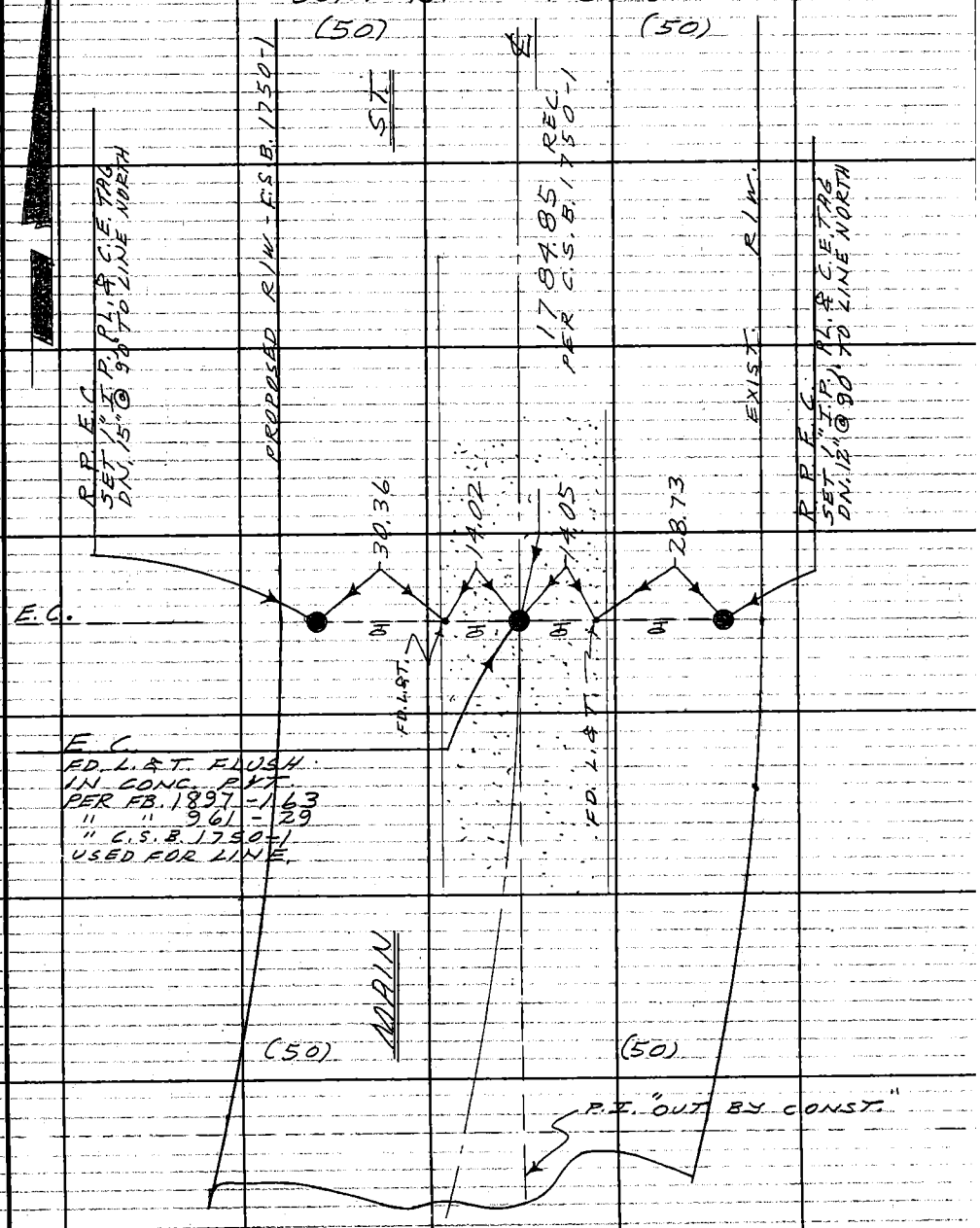

Note: Any Additions or Changes on This Sheet Must be Made or Circled in Red Ink With Date and Name of Person Making Change.

Do not extend notes this side of this line.

RETURN TO
LOS ANGELES COUNTY ENGINEER
00 LOS ANGELES COUNTY ENGINEERING BLDG.

763098 CE #247—7-53

F.B. 3189 PG. 22

W.S. 26, B-4

RETURN TO
LOS ANGELES COUNTY ENGINEER
700 LOS ANGELES COUNTY ENGINEERING BLDG.

Do not extend notes this side of this line.

Note: Any Additions or Changes on This Sheet Must be Made or Circled in Red Ink With Date and Name of Person Making Change.

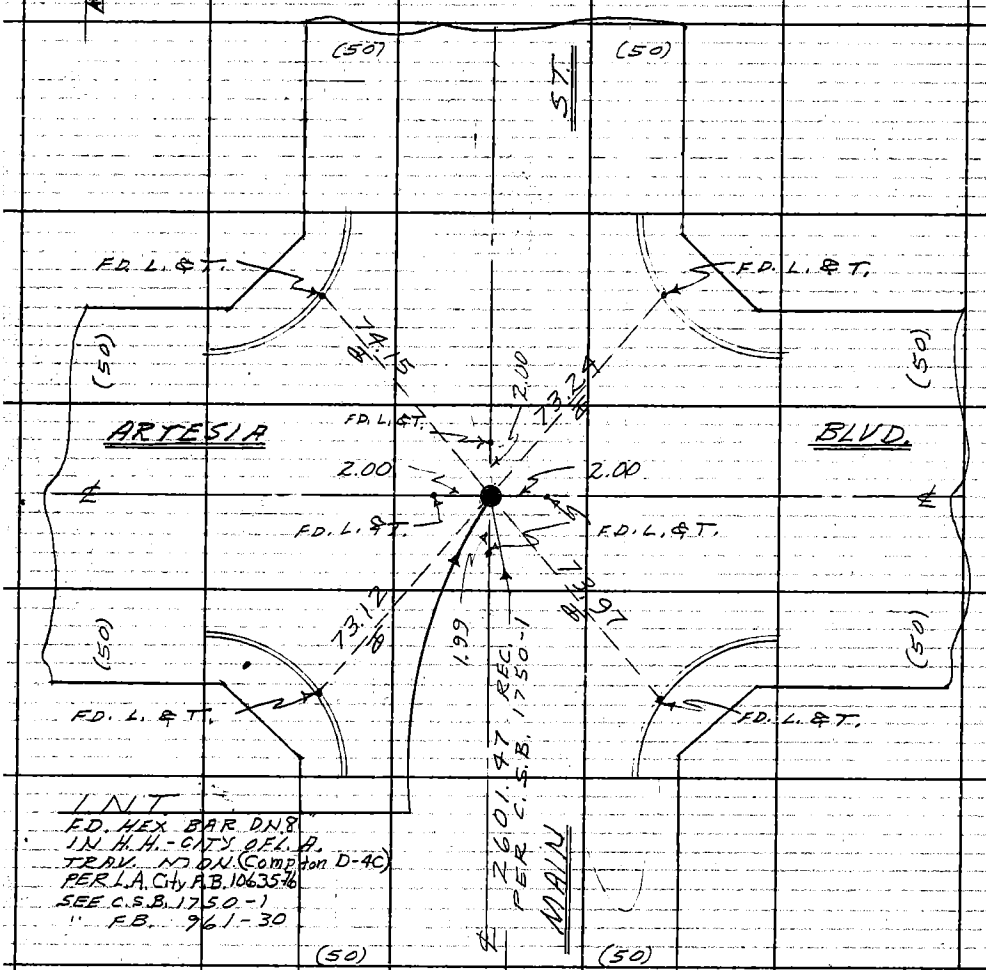

INT
F.D. HEX BAR DN.8
IN H.H. - CITY OF L.A.
TRAV. NO DN. (Compton D-4C)
PER L.A. City F.B. 10635-76
SEE C.S.B. 1750-1
" F.B. 961-30

CONT. LT. PG. 8

W.5.26.B-5

Notes Ck'd by W. J. BRENNER	Survey of Victoria St. ℄	F. B. 3189	PG. 23
Map No. B-2925	JN0075.87 Tape 0242 Std 68 °F		
Office Work J. J. EDWARDS	Surveyed by Burkholder		
Checked W. J. BRENNER	Notes D.L.B. Date 10-64		
Date APR 16 1965	Indexed C. J. GALLI		

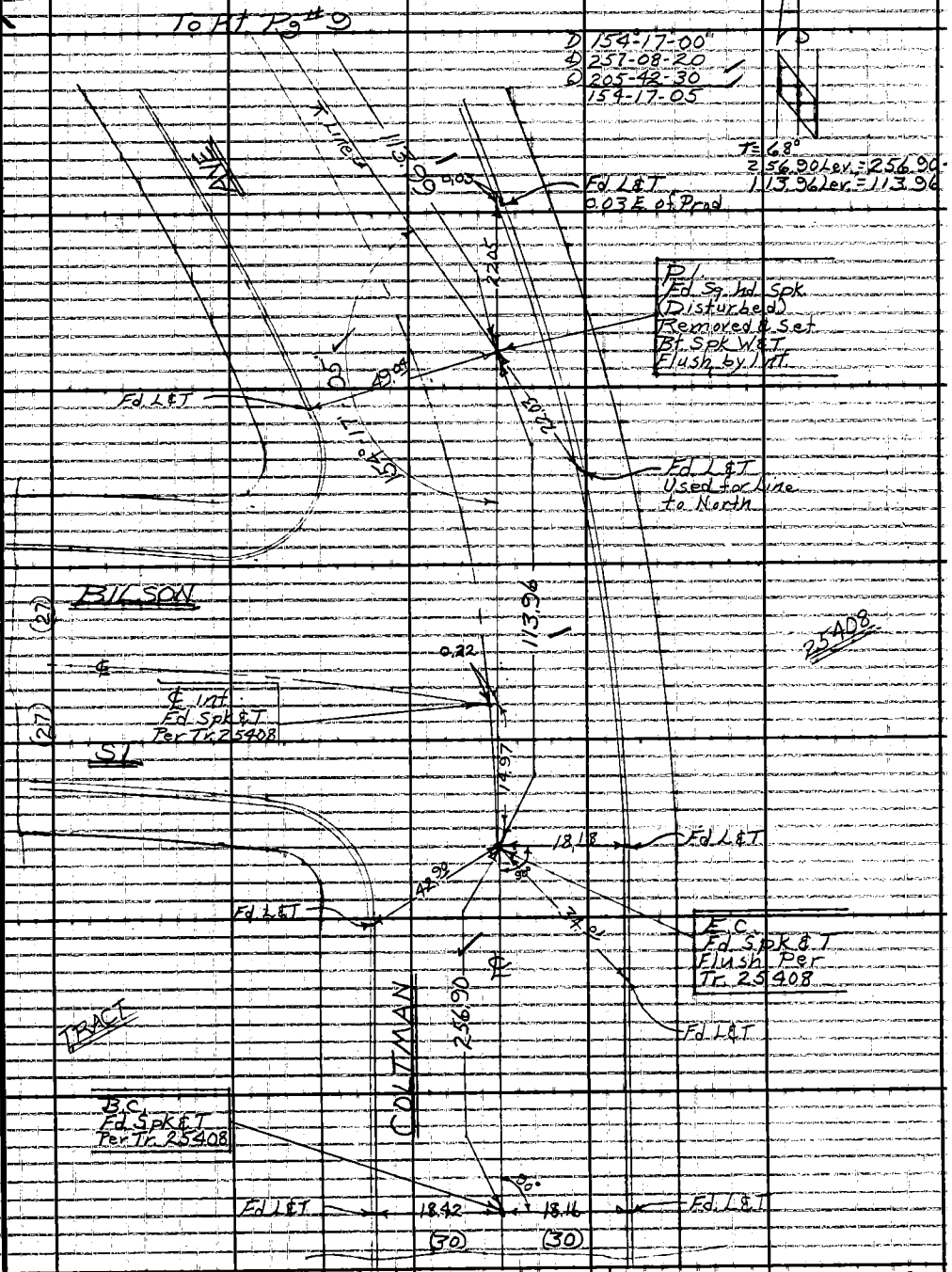

Note: Any Additions or Changes on This Sheet Must be Made or Circled in Red Ink With Date and Name of Person Making Change.

Do not extend this side of this line.

PLEASE RETURN TO
LOS ANGELES COUNTY ENGINEER
403 LOS ANGELES COUNTY ENGINEERING BLDG.

76F309S CE #310 6-63

F. B. 3189 PG 24

To Rt. Pg. #11

(30) (30)

CAIRO

Transit Line

AVE

TRACT 23408

18.07 18.07

Set Nail @ Split of Curbs.

LOS ANGELES COUNTY ENGINEER
409 Los Angeles County Engineering Bldg.
PLEASE RETURN TO
Do not extend this side of this line.
Note: Any Additions or Changes on This Sheet Must be Made or Circled in Red Ink With Date and Name of Person Making Change.

Notes Ck'd by W. J. BRENNER	Survey of Victoria St. ℄	F. B. 3189	PG. 25
Map No. B-2925	JN 0075.87 Tape 0242 Std 68° °F		
Office Work J. J. EDWARDS	Surveyed by Burkholder		
Checked W. J. BRENNER	Notes D.L.B. Date 9-64		
Date APR 16 1965	Indexed C. J. GALLI		

W.S. 26, C-5

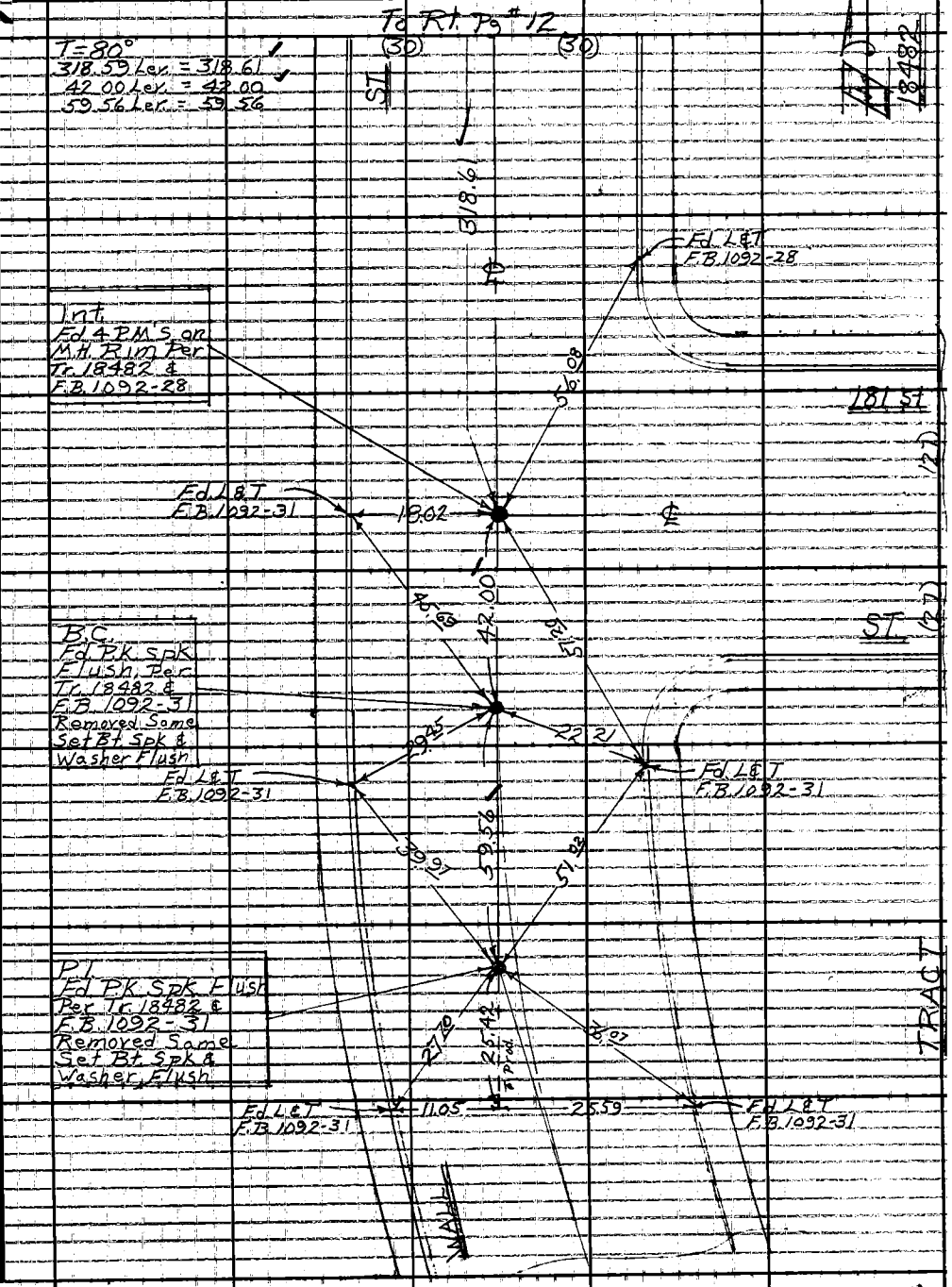

Note: Any Additions or Changes on This Sheet Must be Made or Circled in Red Ink With Date and Name of Person Making Change.

Do not extend this side of this line.

PLEASE RETURN TO
LOS ANGELES COUNTY ENGINEER
403 LOS ANGELES COUNTY ENGINEERING BLDG.

76F3095 CE #310 6-63



W.S. 25, C-5

PLEASE RETURN TO
LOS ANGELES COUNTY ENGINEER
403 LOS ANGELES COUNTY ENGINEERING BLDG.
Do not extend this side of this line

Note: Any Additions or Changes on This Sheet Must be Made or Circled in Red Ink With Date and Name of Person Making Change

Notes Ck'd by W. J. BRENNER	Survey of Victoria St.	F. B. 3189	Pg. 27
Map No. B-2925	JN 0075.87 Tape 0242 Std 68 °F		
Office Work J. J. EDWARDS	Surveyed by Burkholder		
Checked W. J. BRENNER	Notes D.L.B. Date 9-64		
Date APR 16 1965	Indexed C. J. GALLI		

W.S. 26, C-5

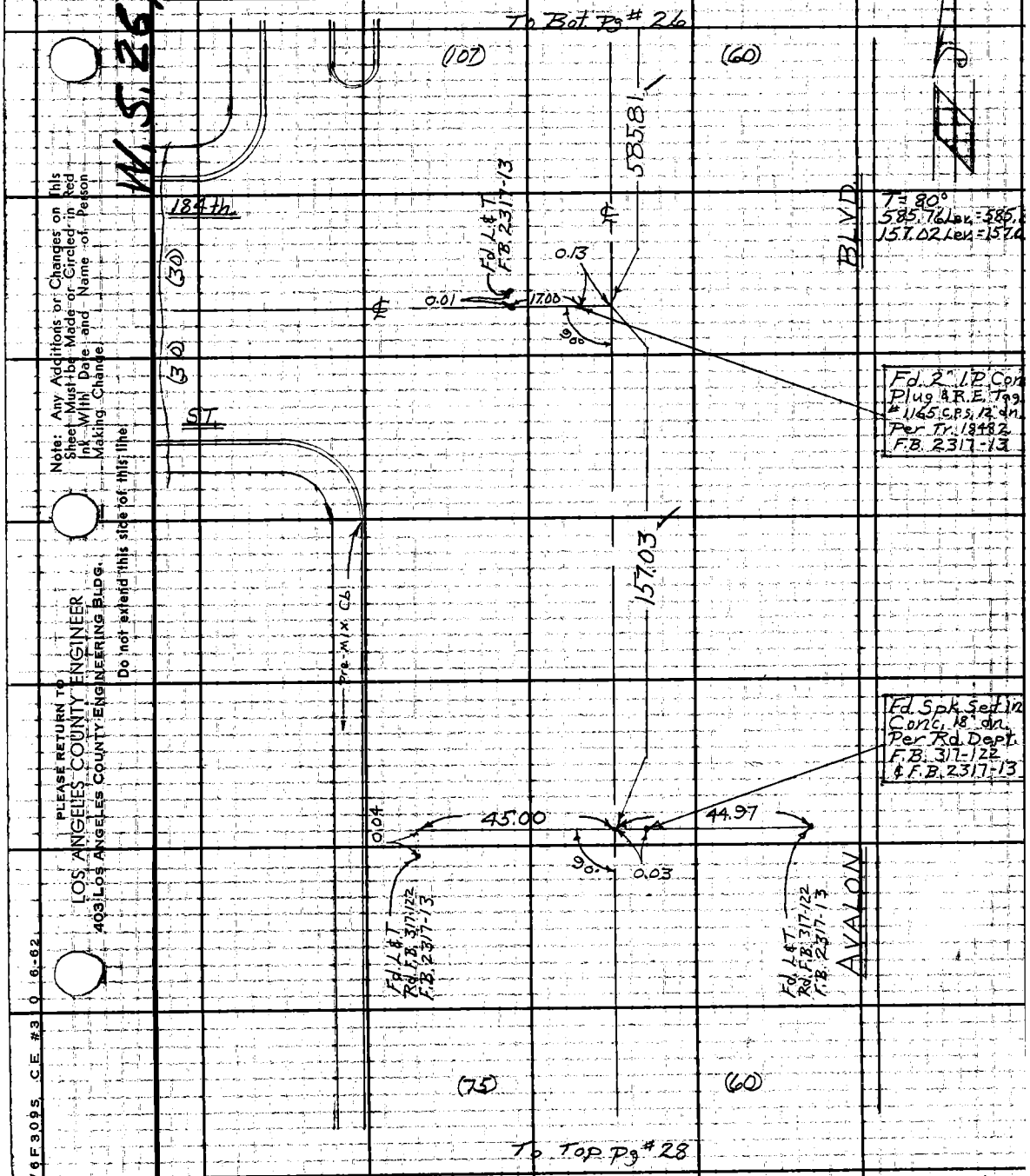

Note: Any Additions or Changes on This Sheet Must be Made or Circled in Red Ink With Date and Name of Person Making Change.

Do not extend this side of this line

PLEASE RETURN TO
LOS ANGELES COUNTY ENGINEER
403 LOS ANGELES COUNTY ENGINEERING BLDG.

76F3095 CE #3 0 6-62

PLEASE RETURN TO
LOS ANGELES COUNTY ENGINEER
403 LOS ANGELES COUNTY ENGINEERING BLDG.

Note: Any Additions or Changes on This Sheet Must be Made or Circled in Red Ink With Date and Name of Person Making Change.

Do not extend this side of this line.

W.S.26,C-5

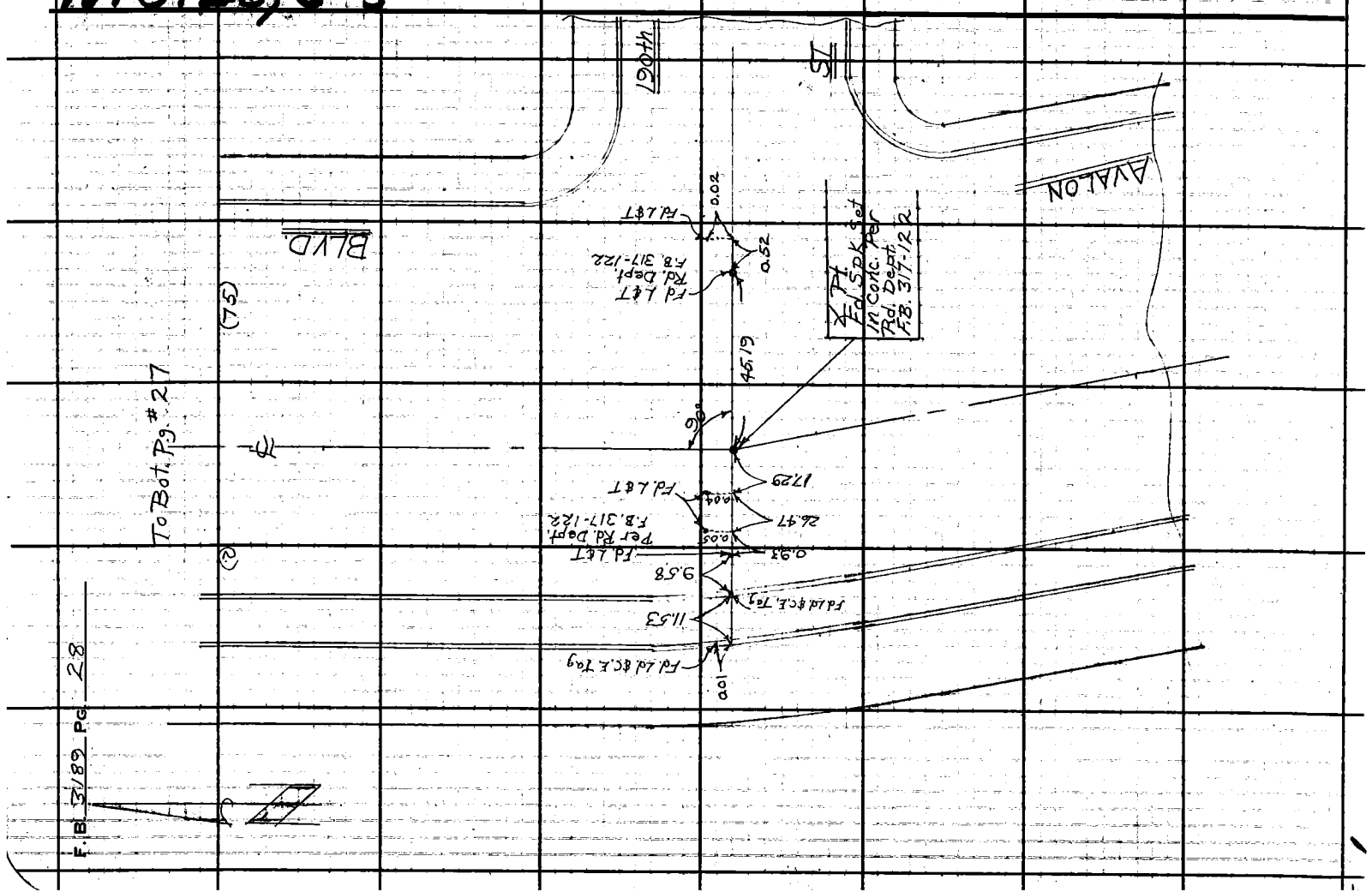

Notes Ck'd by W. J. BRENNER
Map No. B-2925
Office Work J.J. EDWARDS
Checked W. J. BRENNER
Date APR 16 1965

Survey of Victoria St. ℄
JN 007587 Tape 0242 Std 68 °F
Surveyed by Burkholder
Notes D.L.B. Date 9-64
Indexed C. J. GALLI

F. B. 3189 PG. 29

W.S.26 C-5

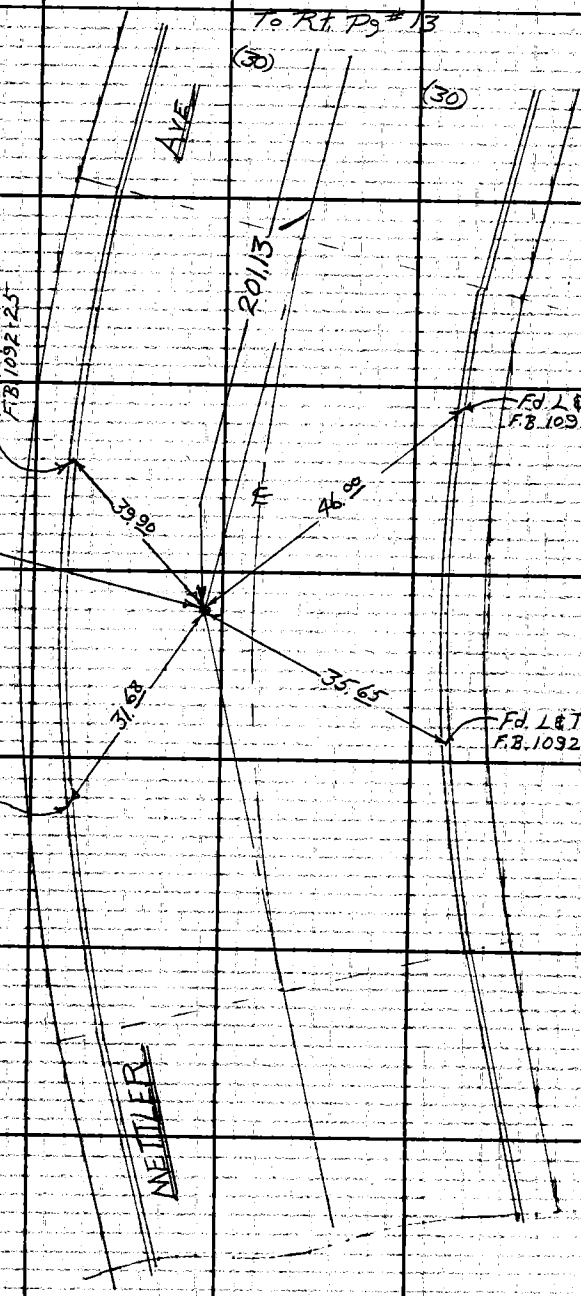

Note: Any Additions or Changes on This Sheet Must be Made or Circled in Red Ink With Date and Name of Person Making Change

Do not extend this side of this line

PLEASE RETURN TO
LOS ANGELES COUNTY ENGINEER
403 LOS ANGELES COUNTY ENGINEERING BLDG.

76F309S CE #3 0 6-62

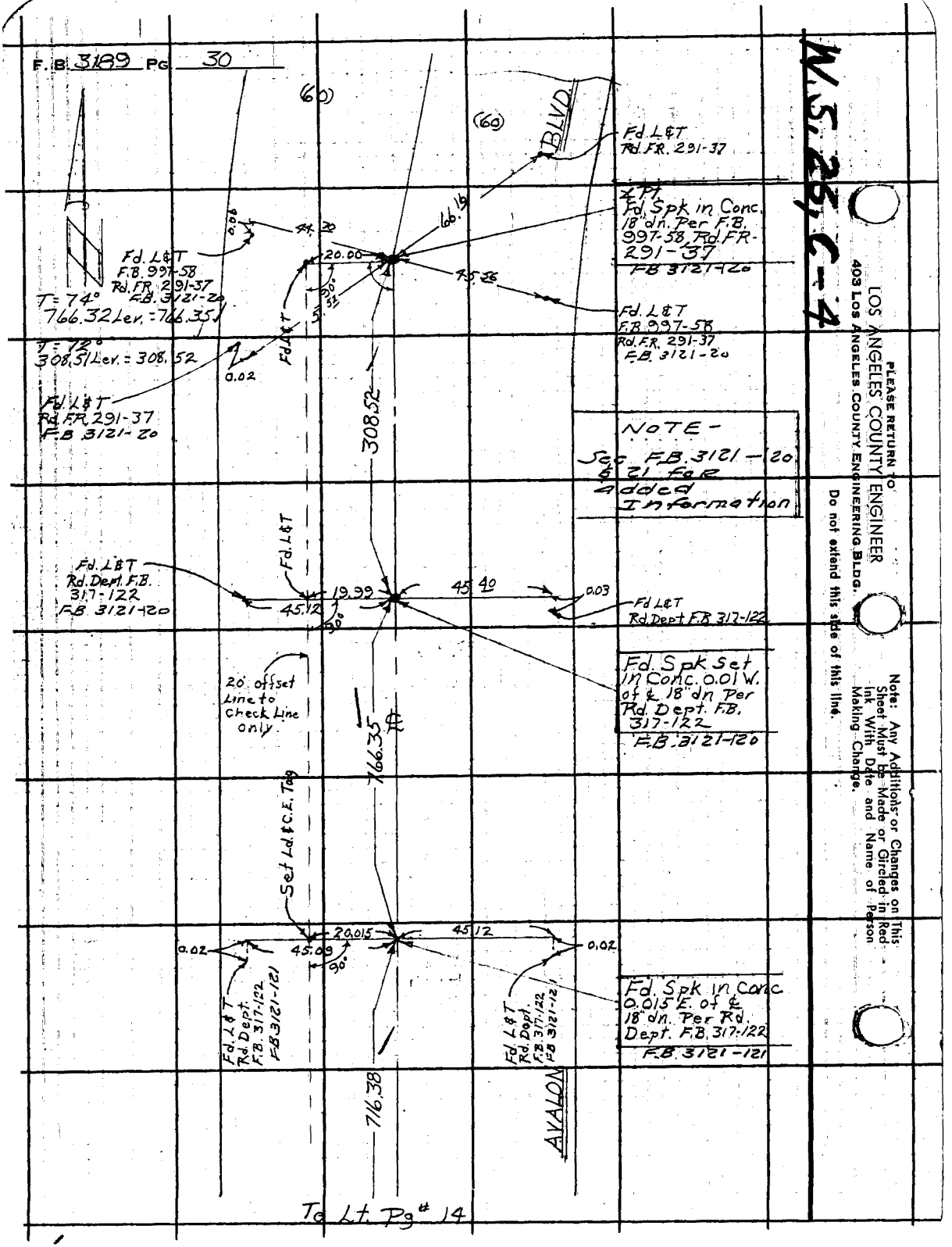
F.B. 3189 PG. 30
(60)
(60)
BLVD.
Fd. L&T
Rd. F.R. 291-37
℄ Pt.
Fd. Spk in Conc.
18" dn. Per F.B.
997-58, Rd. F.R.
291-37
F.B. 3121-120
66.16
44.20
0.06
20.00
45.56
90°
5.52
Fd. L&T
F.B. 997-58
Rd. F.R. 291-37
F.B. 3121-20
T = 74°
766.32 Lev. = 766.35
T = 72°
308.51 Lev. = 308.52
0.02
Fd. L&T
Rd. F.R. 291-37
F.B. 3121-20
Fd. L&T
F.B. 997-58
Rd. F.R. 291-37
F.B. 3121-20
308.52
NOTE -
See F.B. 3121-120
& 21 for
added
Information
Fd. L&T
Fd. L&T
Rd. Dept. F.B.
317-122
F.B. 3121-120
19.99
45.40
0.03
45.12
90°
Fd. L&T
Rd. Dept. F.B. 317-122
Fd. Spk Set
in Conc. 0.01 W.
of ℄ 18" dn Per
Rd. Dept. F.B.
317-122
F.B. 3121-120
20' offset
Line to
Check Line
only
766.35 ℄
Set Ld. & C.E. Tag
20.015
45.12
0.02
45.09
90°
0.02
Fd. L&T
Rd. Dept.
F.B. 317-122
F.B. 3121-121
Fd. L&T
Rd. Dept.
F.B. 317-122
F.B. 3121-121
Fd. Spk in Conc
0.015 E. of ℄
18" dn. Per Rd.
Dept. F.B. 317-122
F.B. 3121-121
716.38
AVALON
To Lt. Pg # 14
W.5.25, C-4
PLEASE RETURN TO
LOS ANGELES COUNTY ENGINEER
403 LOS ANGELES COUNTY ENGINEERING BLDG.
Do not extend this side of this line.
Note: Any Additions or Changes on This Sheet Must be Made or Circled in Red Ink With Date and Name of Person Making Change.

Notes Ck'd by W. J. BRENNER		Survey of Victoria St. &	F. B. 3189 PG. 31
Map No. B-2925		JN007587 Tape 0242 Std 68 °F	
Office Work J.J. EDWARDS / W. J. BRENNER		Surveyed by Burkholder	
Checked		Notes D.L.B. Date 10-64	
Date APR 16 1965		Indexed C. J. GALLI	

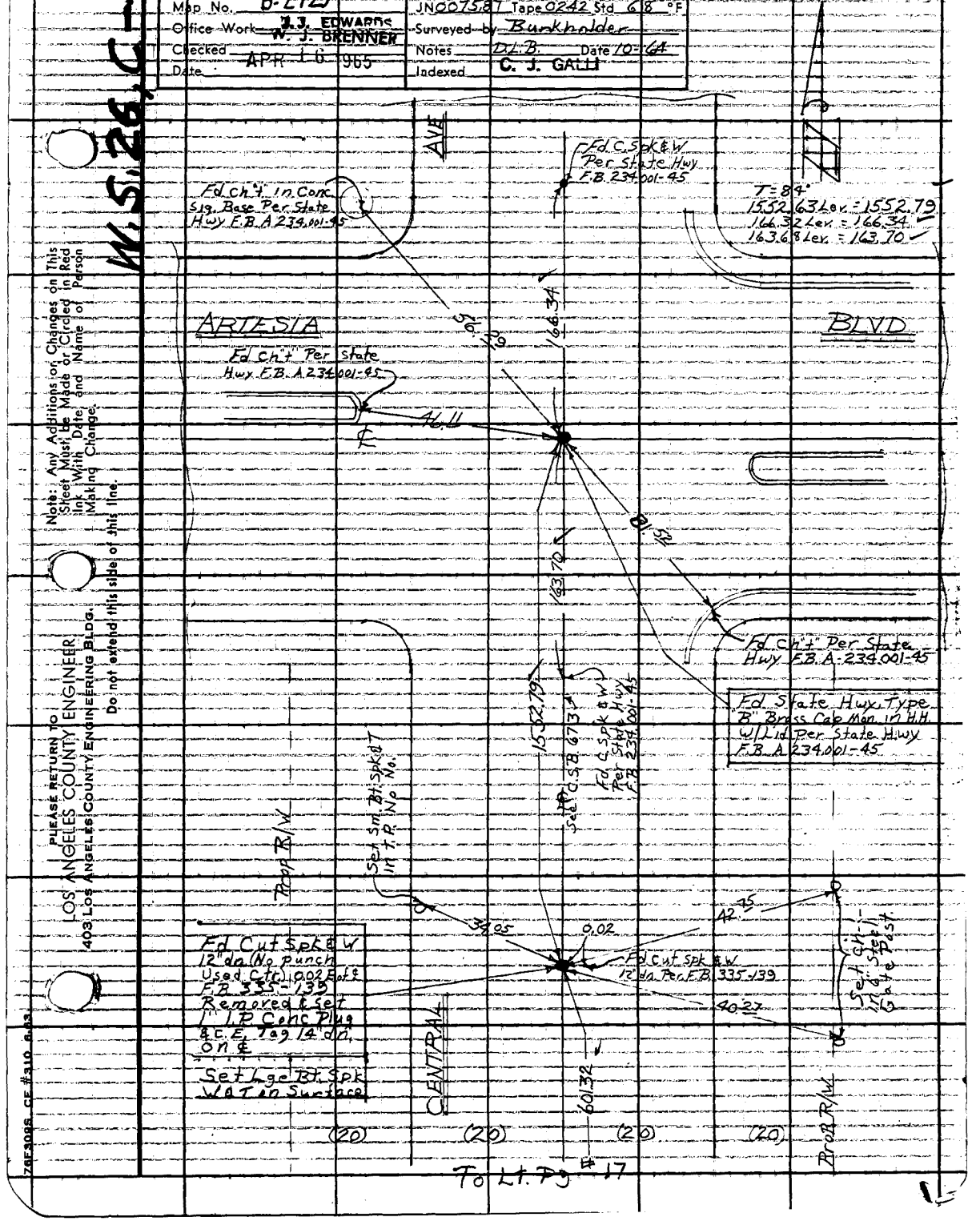

Note: Any Additions or Changes on This Street Must be Made or Circled in Red Ink, With Date and Name of Person Making Change.

Do not extend this side of this line.

PLEASE RETURN TO
LOS ANGELES COUNTY ENGINEER
403 LOS ANGELES COUNTY ENGINEERING BLDG.

76F3095 CE #310 8-63

F. B. 3189 PG. 32

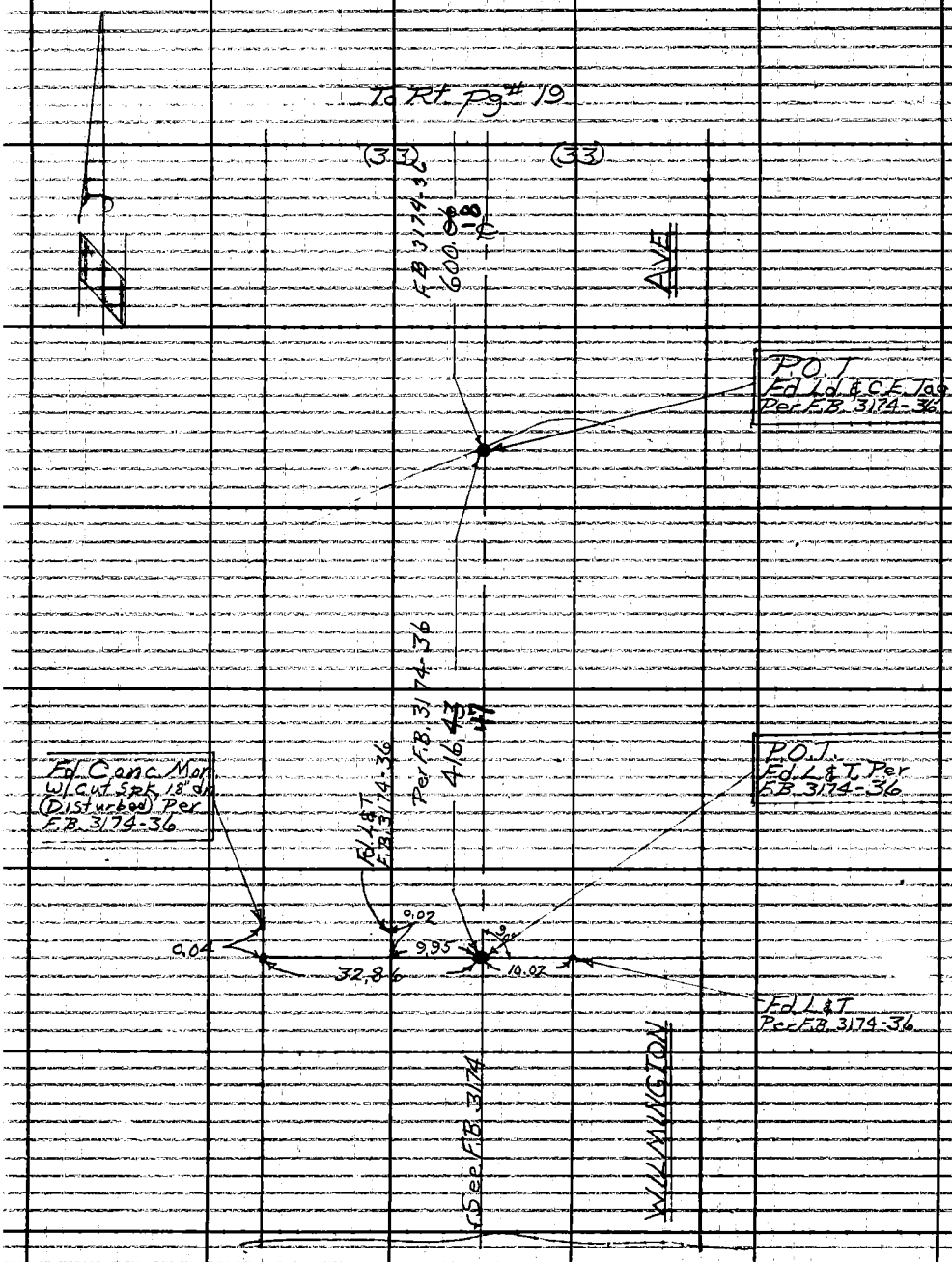

W.S. 26, D-5

PLEASE RETURN TO
LOS ANGELES COUNTY ENGINEER
403 LOS ANGELES COUNTY ENGINEERING BLDG.
Do not extend this side of this line.

Note: Any Additions or Changes on This Sheet Must be Made or Circled in Red Ink With Date and Name of Person Making Change.

W.S.26,D-5

Notes Ck'd by W. J. BRENNER	Survey of Victoria St. &	F. B. 3189	Pg. 33
Map No. 8-2925	JN0075.87 Tape 0242 Std 68 °F		
Office Work J. J. EDWARDS	Surveyed by Burkholder		
Checked W. J. BRENNER	Notes D.L.B. Date 10-64		
Date APR 16 1965	Indexed C. J. GALLI		

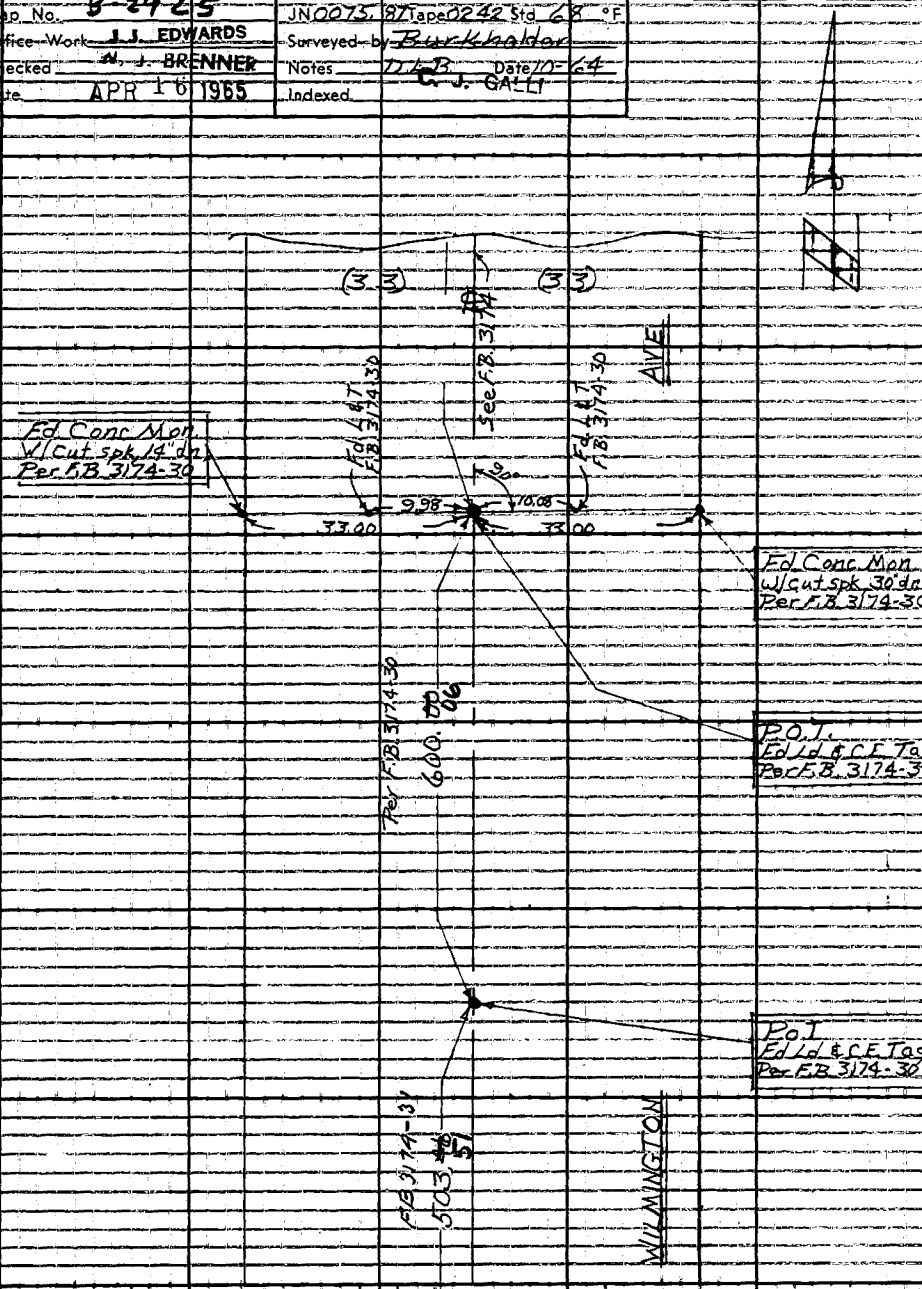

To Lt Pg #19

Note: Any Additions or Changes on This Sheet Must be Made or Circled in Red Ink With Date and Name of Person Making Change.

PLEASE RETURN TO
LOS ANGELES COUNTY ENGINEER
403 LOS ANGELES COUNTY ENGINEERING BLDG.
Do not extend this side of this line.

76F3099 CE #310 6.63

F.B. 3189 PG 36



W.S. 26, C-5

PLEASE RETURN TO
LOS ANGELES COUNTY ENGINEER
403 LOS ANGELES COUNTY ENGINEERING BLDG.

Do not extend this side of this line.

Note: Any Additions or Changes on This Sheet Must be Made or Circled in Red Ink, With Date and Name of Person Making Change.

Notes Ck'd by W. J. BRENNER	Survey of Victoria st ℄		F. B. 3189 PG. 35
Map No.	JN 0075.87 Tape 0242 Std 68 °F		
Office Work	Surveyed by Burkholder		
Checked	Notes D.L.B. Date 10-16-64		
Date	Indexed C. J. GALLI 11-5-64		

J.N. 0075.87

VICTORIA STREET ℄

CADASTRAL TIES

Burkholder
LeGault
Bankson
Alvarez

Note: Any Additions or Changes on This Sheet Must be Made or Circled in Red Ink With Date and Name of Person Making Change.

Do not extend this side of this line.

PLEASE RETURN TO
LOS ANGELES COUNTY ENGINEER
403 LOS ANGELES COUNTY ENGINEERING BLDG.

76E309S CE #310 6-63

F. B 3189 PG 38

AREA INDEX MAP

NO SCALE

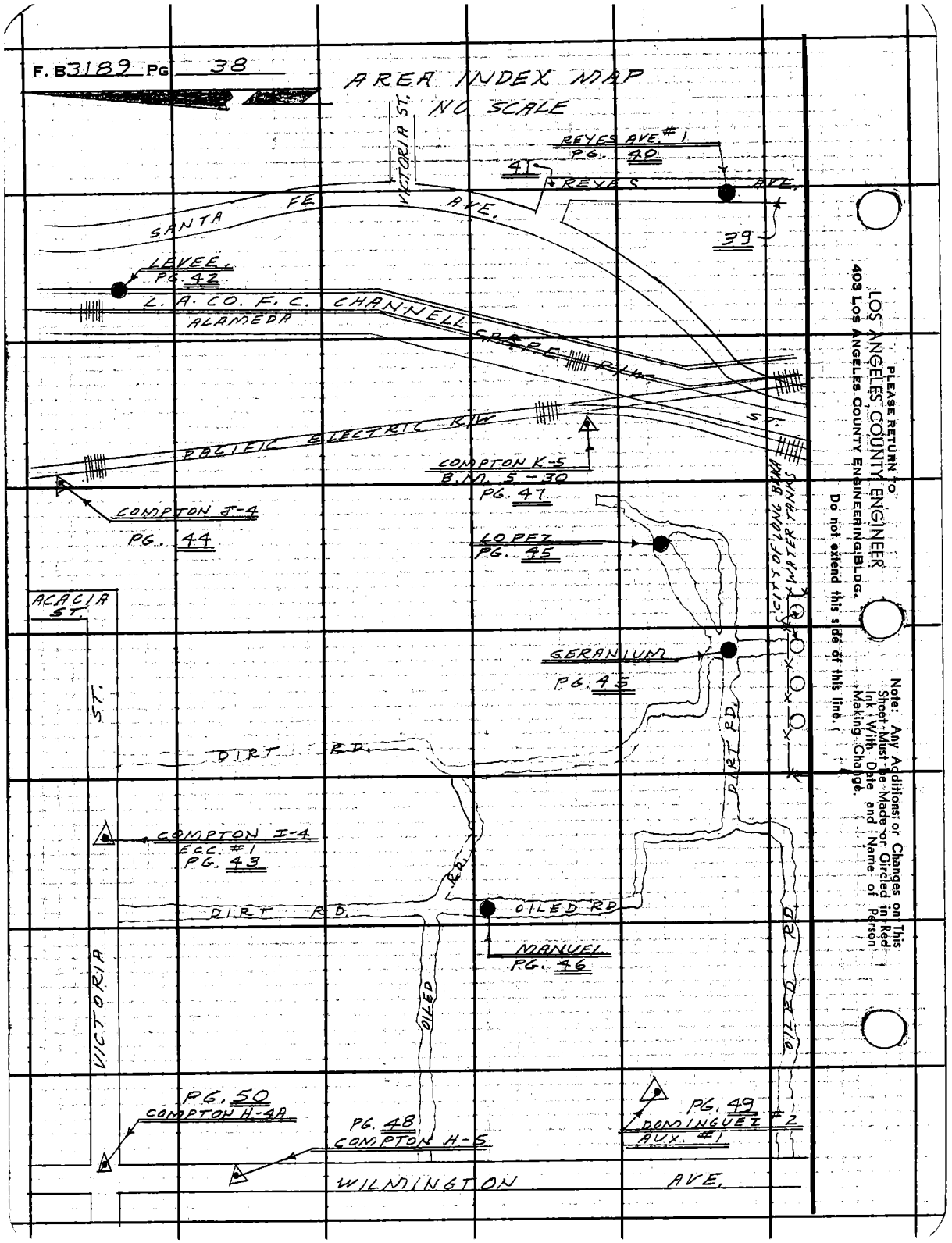

PLEASE RETURN TO
LOS ANGELES COUNTY ENGINEER
403 LOS ANGELES COUNTY ENGINEERING BLDG.

Do not extend this side of this line.

Note: Any Additions or Changes on This Sheet Must Be Made or Circled in Red Ink With Date and Name of Person Making Change.

Notes Ck'd by Miller	Survey of VICTORIA ST.
Map No.	JN 0075.87 Tape 0231 Std 68 °F
Office Work	Surveyed by W. A. RICHARDS
Checked	Notes W.A.R. Date 1-65
Date	Indexed G. J. GALLI NOV 2 1 '68

F. B. 3189 PG. 37

J. N. 0075.87

VICTORIA ST.

AERIAL CONTROL SURVEYS

BETWEEN

WILMINGTON AVE.

AND

SANTA FE AVE.

SURVEY INDEX NO. 3896-B

RICHARDS
OCHSNER
TURRILL
SIEMANN
LEGUALT
BANKSON
DRIER
WILKS
MATHER
McKNIGHT

Note: Any Additions or Changes on This Sheet Must be Made or Circled in Red Ink With Date and Name of Person Making Change.

Do not extend this side of this line.

PLEASE RETURN TO
LOS ANGELES COUNTY ENGINEER
403 LOS ANGELES COUNTY ENGINEERING BLDG.

76F309S CE #3 0 6-62

F. B 3189 PG 38

AREA INDEX MAP

NO SCALE

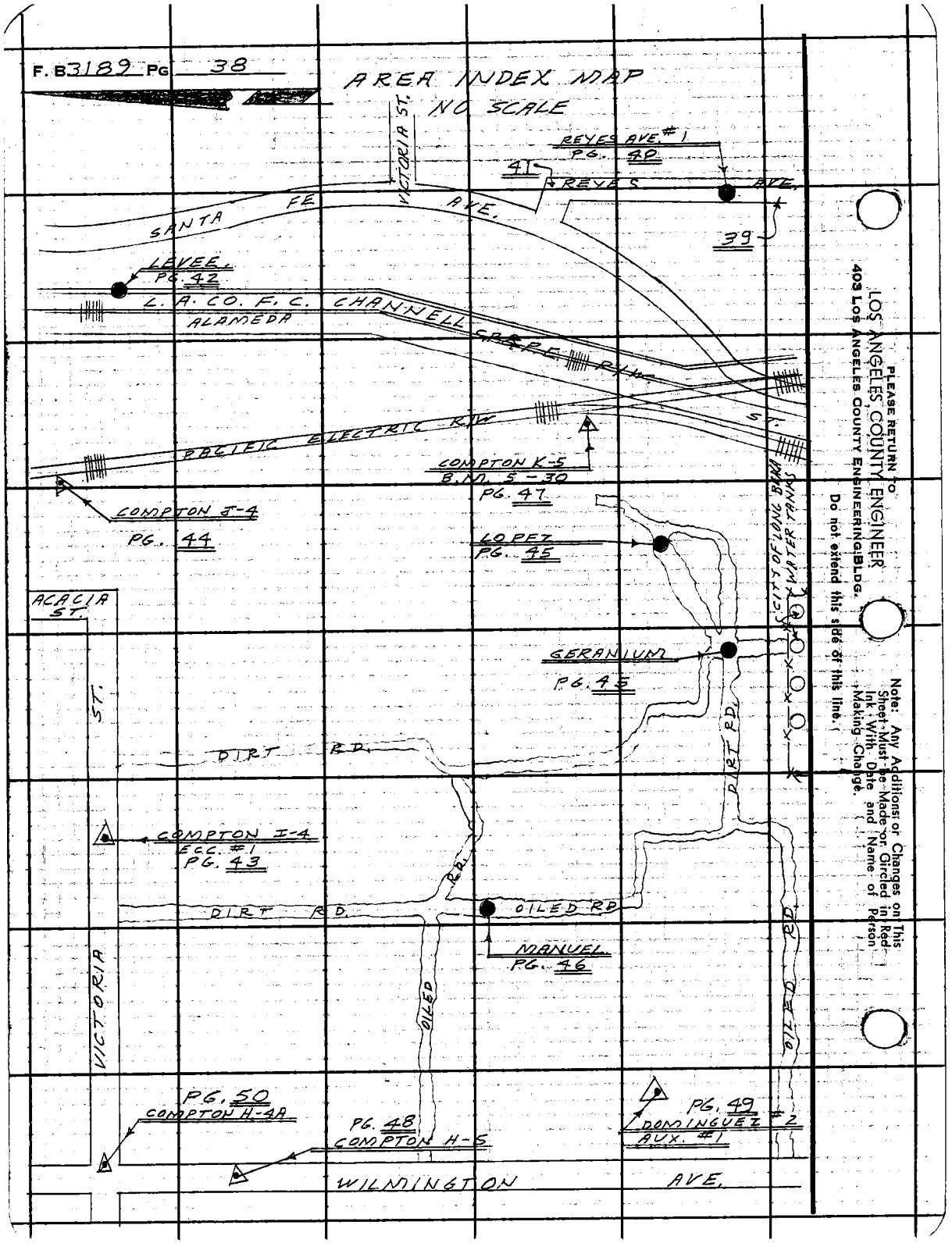

PLEASE RETURN TO
LOS ANGELES COUNTY ENGINEER
403 LOS ANGELES COUNTY ENGINEERING BLDG.

Do not extend this side of this line.

Note: Any Additions or Changes on This Sheet Must Be Made or Circled in Red Ink With Date and Name of Person Making Change.

Notes Ck'd by Miller
Map No.
Office Work
Checked
Date

Survey of VICTORIA ST
JN 0075.87 Tape 0231 Std 68 °F
Surveyed by W. A. RICHARDS
Notes W. A. R. Date 1-65
Indexed C. J. GALLI

F. B. 3189 PG. 39

114.57 T = 78° = 114.58
1461.37 " = 1461.47

W.S. 30, B-1

CONT. BOT. PG. 40

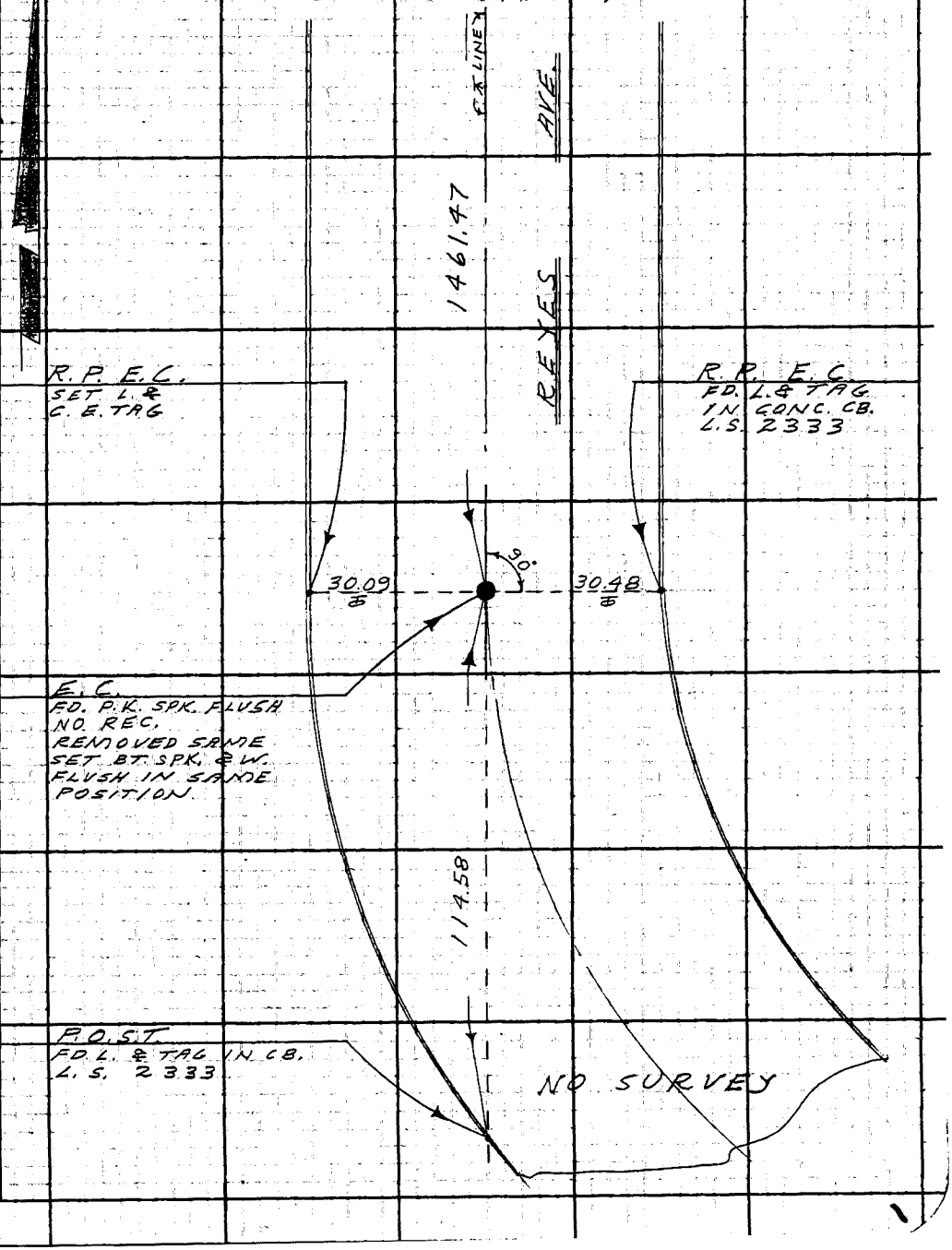

Note: Any Additions or Changes on This Sheet Must be Made or Circled in Red Ink With Date and Name of Person Making Change.

Do not extend this side of this line.

PLEASE RETURN TO
LOS ANGELES COUNTY ENGINEER
403 LOS ANGELES COUNTY ENGINEERING BLDG.

76F3095 CE #3 0 6-62

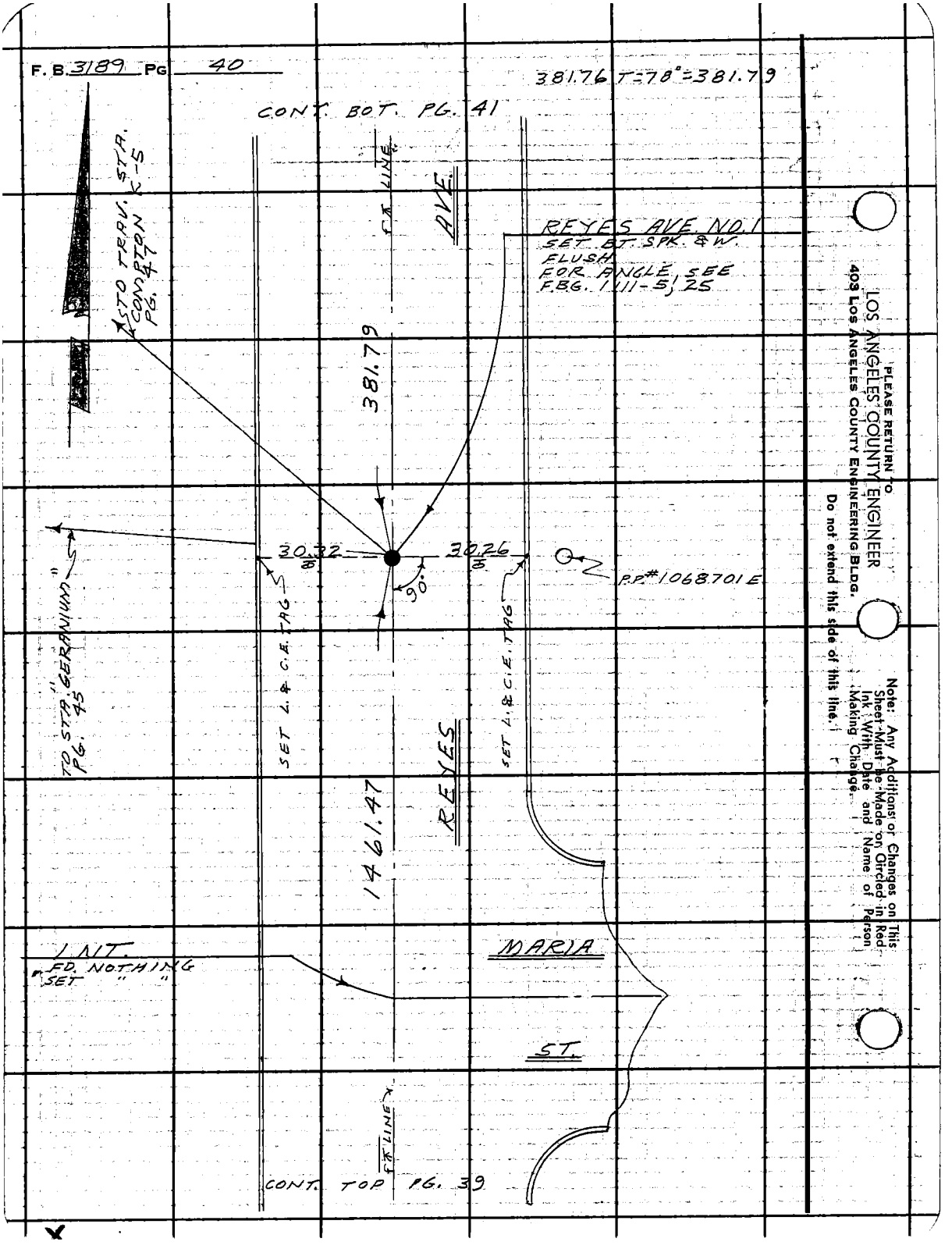
F. B. 3189 PG 40
381.76 T=78°=381.79
CONT. BOT. PG. 41
STO TRAV. STA. COMPTON K-5 PG. 47
℄ LINE
AVE.
REYES AVE. NO. 1
SET BT. SPK. & W. FLUSH
FOR ANGLE, SEE F.B.G. 1111-5, 25
381.79
30.32
30.26
90°
P.P. #1068701 E
TO STA. "GERANIUM" PG. 45
SET L. & C.E. TAG
SET L. & C.E. TAG
REYES
1461.47
INT.
FD. NOTHING
SET " "
MARIA
ST.
℄ LINE
CONT. TOP PG. 39
PLEASE RETURN TO
LOS ANGELES COUNTY ENGINEER
403 LOS ANGELES COUNTY ENGINEERING BLDG.
Do not extend this side of this line.
Note: Any Additions or Changes on This Sheet Must be Made or Circled in Red Ink With Date and Name of Person Making Change.

Notes Ck'd by Miller
Map No.
Office Work
Checked
Date

Survey of VICTORIA ST.
JN 007587 Tape 0231 Std 68 °F
Surveyed by W. A. RICHARDS
Notes W.A.R. Date 1-65
Indexed C. J. GALLI

F. B. 3189 PG. 41
141.24 T=76°=141.25

W.S.32, A-6

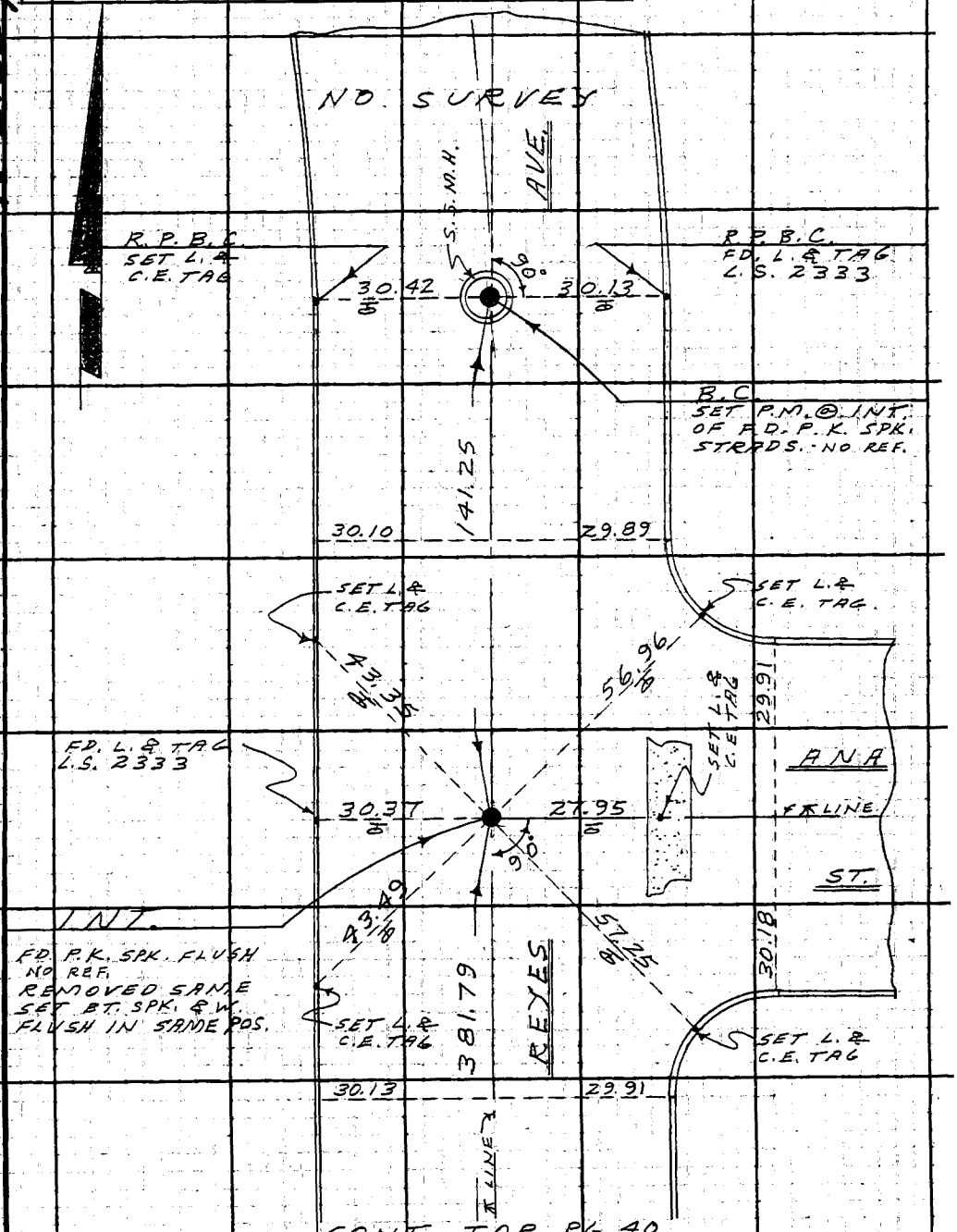

Note: Any Additions or Changes on This Sheet Must be Made or Circled in Red Ink With Date and Name of Person Making Change.

Do not extend this side of this line.

PLEASE RETURN TO
LOS ANGELES COUNTY ENGINEER
403 Los Angeles County Engineering Bldg.

76F3095 CE #3 0 6-62

STA. → LEVEE

F. B. 3189 PG 42

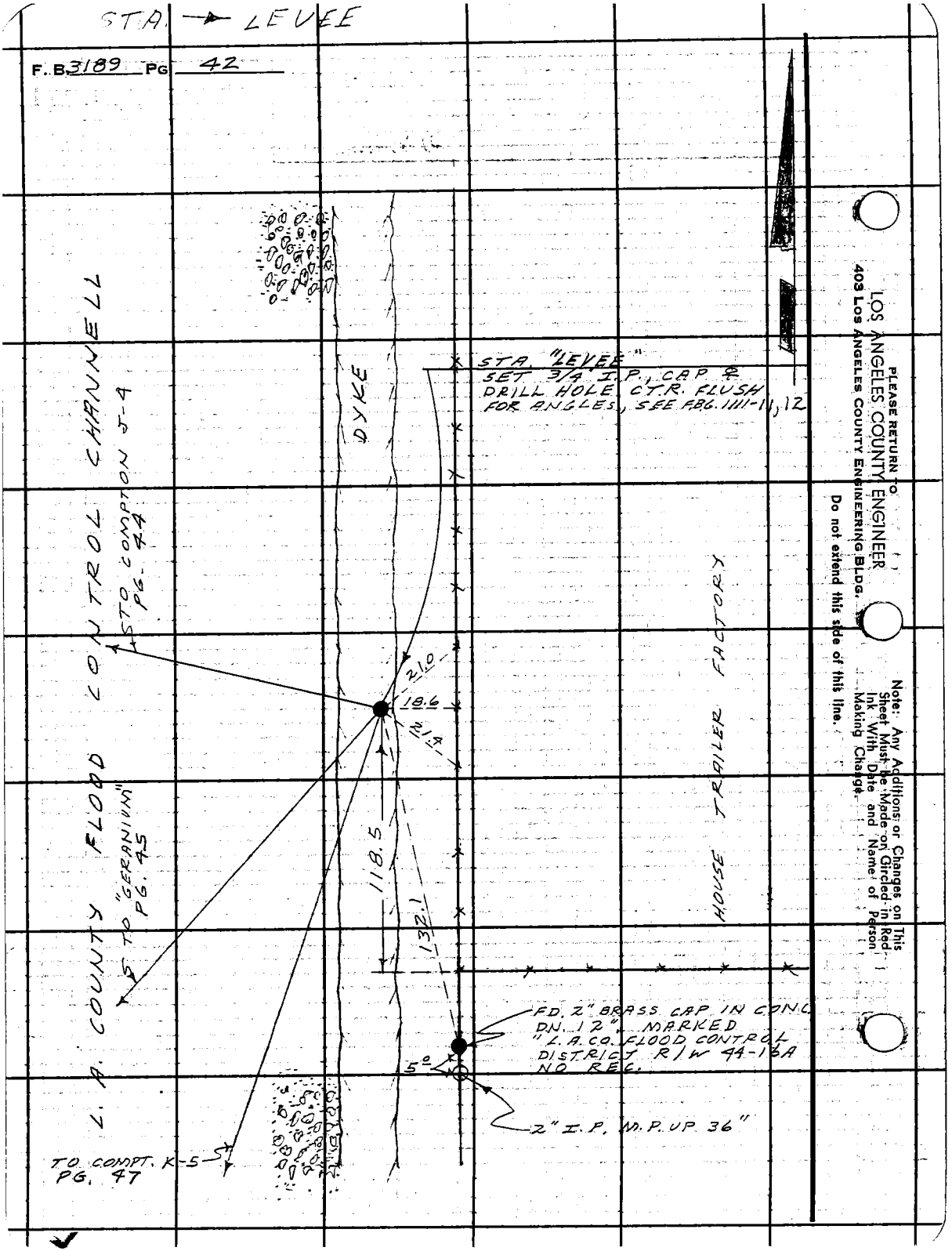

LOS ANGELES COUNTY ENGINEER
403 Los Angeles County Engineering Bldg.
PLEASE RETURN TO
Do not extend this side of this line.
Note: Any Additions or Changes on This Sheet Must Be Made on Circled in Red Ink With Date and Name of Person Making Change.

Notes Ck'd by Miller	Survey of VICTORIA ST.	F. B. 3189 Pg. 43
Map No.	JN 007527 Tape 0231 Std 68 °F	[redacted]
Office Work	Surveyed by W. R. RICHARDS	
Checked	Notes W. A. R. Date 2-65	
Date	Indexed C. J. GALLE	

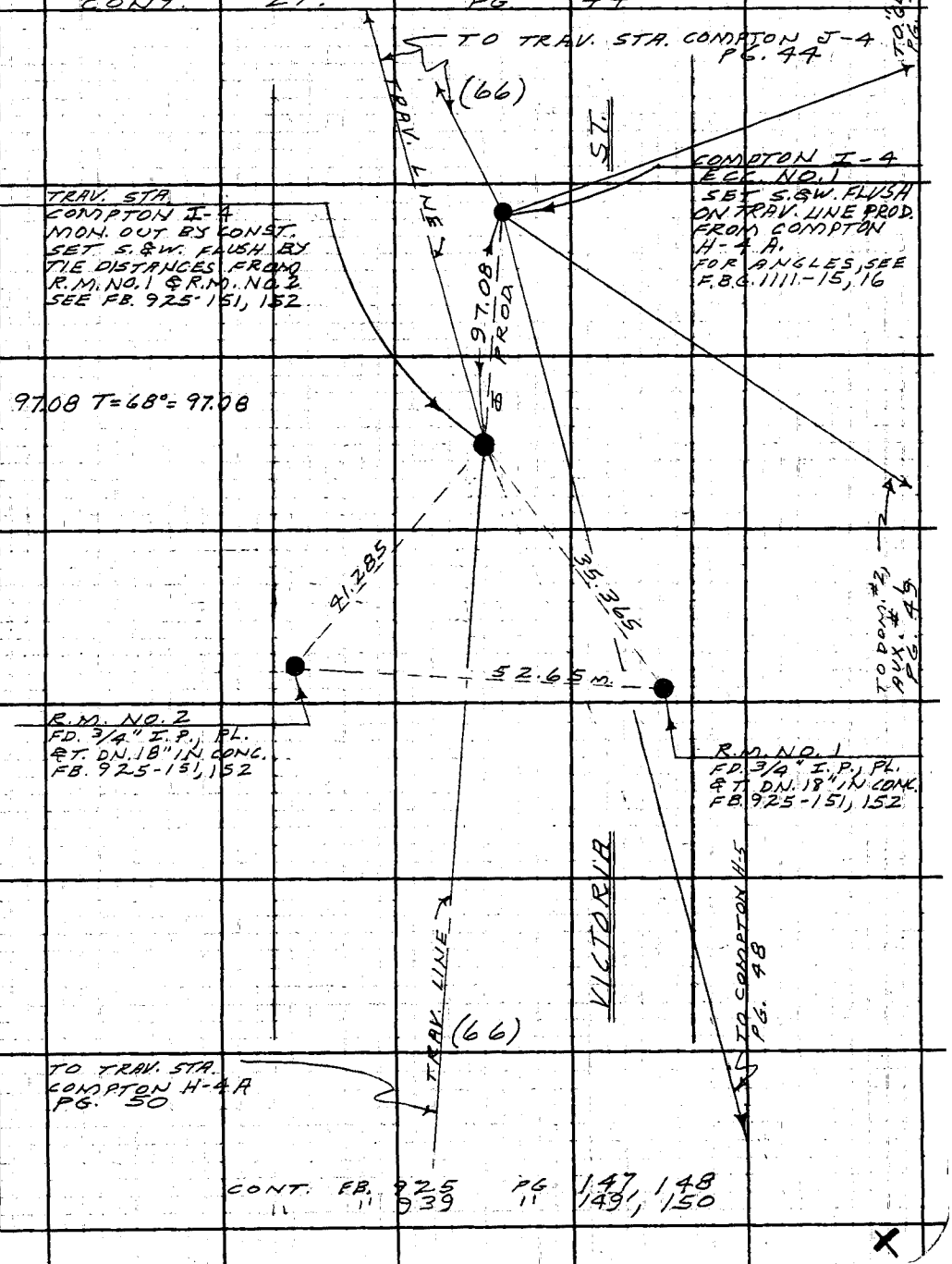

Note: Any Additions or Changes on This Sheet Must be Made or Circled in Red Ink With Date and Name of Person Making Change.

Do not extend this side of this line.

PLEASE RETURN TO
LOS ANGELES COUNTY ENGINEER
403 LOS ANGELES COUNTY ENGINEERING BLDG.

76F3095 CE #310 6-62

F. B. 3189 PG 44

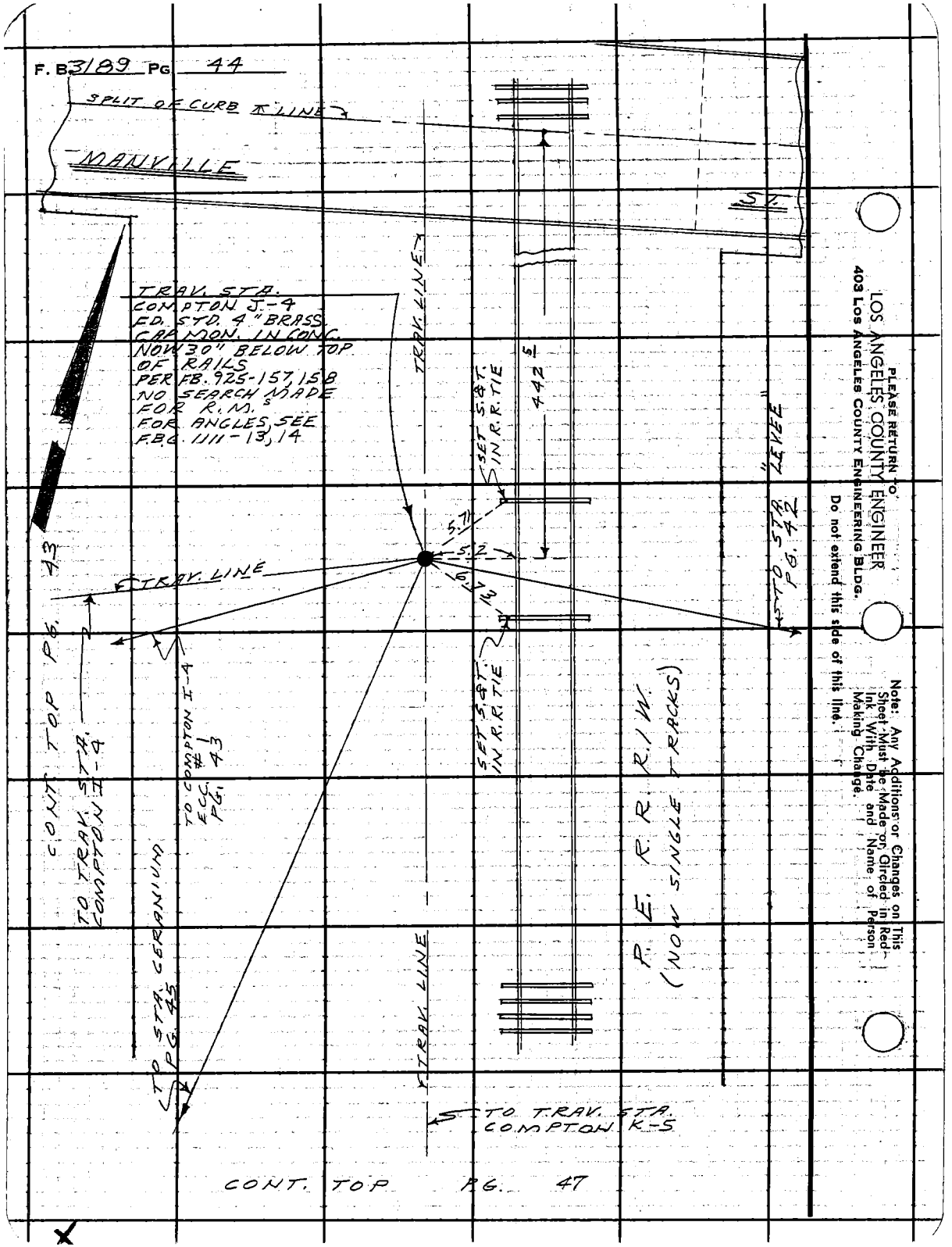

PLEASE RETURN TO
LOS ANGELES COUNTY ENGINEER
403 Los Angeles County Engineering Bldg.
Do not extend this side of this line.
Note: Any Additions or Changes on This Sheet Must Be Made or Circled in Red-Ink With Date and Name of Person Making Change.

Notes Ck'd by MILLER
Map No.
Office Work
Checked
Date

Survey of VICTORIA ST.
JN 0075.87 Tape 0231 Std 68 °F
Surveyed by W. A. RICHARDS
Notes W.A.R. Date 3-65
Indexed C. J. GALLI

F. B. 3189 Pg. 43

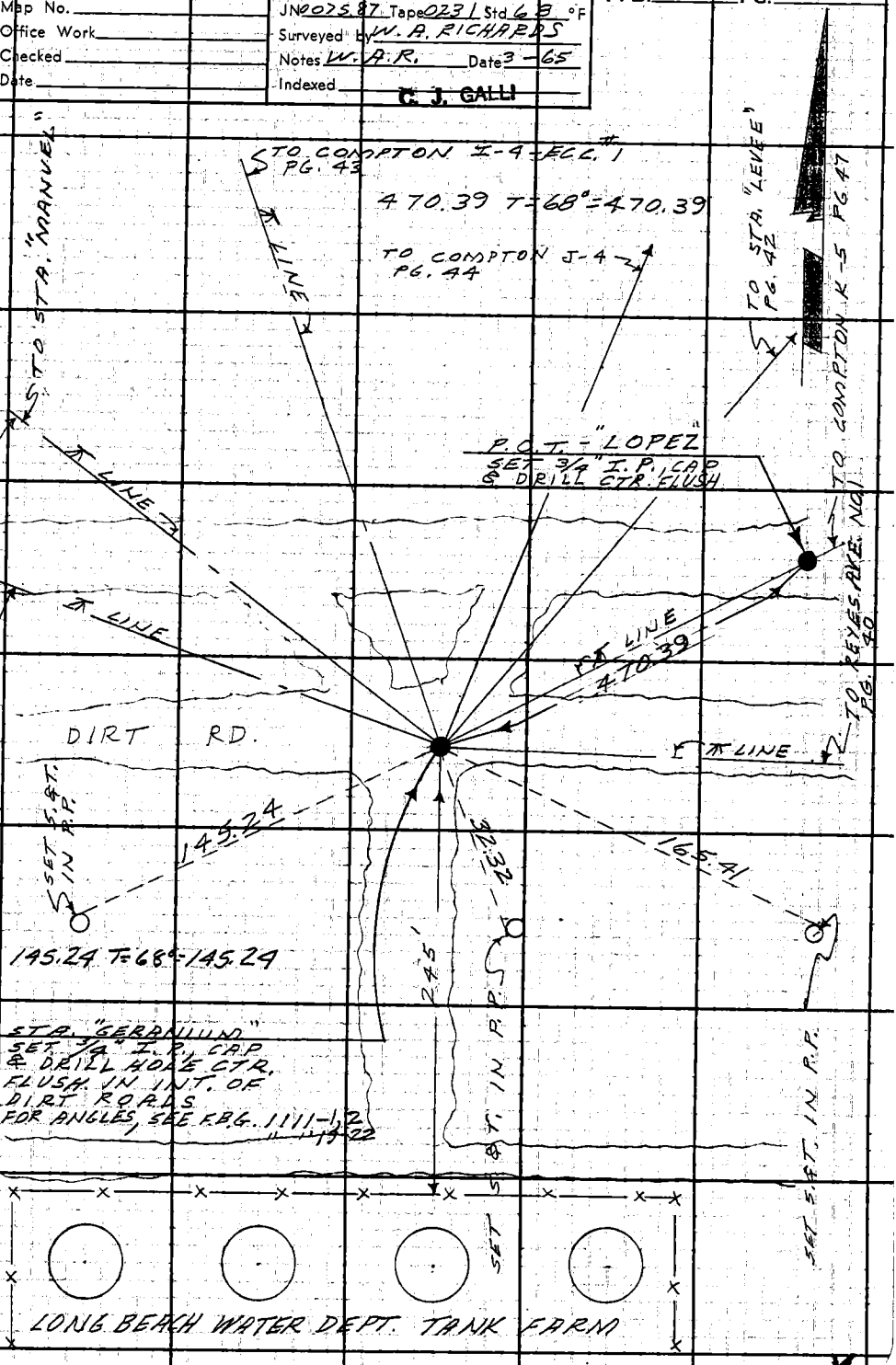

Note: Any Additions or Changes on This Sheet Must be Made or Circled in Red Ink With Date and Name of Person Making Change.
Do not extend this side of this line.

PLEASE RETURN TO
LOS ANGELES COUNTY ENGINEER
403 Los Angeles County Engineering Bldg.

76F309S CE #3 0 6-62

F. B. 3189 PG. 46

PLEASE RETURN TO
LOS ANGELES COUNTY ENGINEER
403 Los Angeles County Engineering Bldg.
Do not extend this side of this line.

Note: Any Additions or Changes on This Sheet Must be Made on Circled in Red Ink With Date and Name of Person Making Change.

COMPTON K-5

Notes Ck'd by Miller	Survey of VICTORIA ST.
Map No.	JN 007587 Tape 0231 Std. 68 °F
Office Work	Surveyed by W. A. RICHARDS
Checked	Notes W. A. R. Date 3-65
Date	Indexed C. J. GALLI

F. B. 3189 Pg. 47

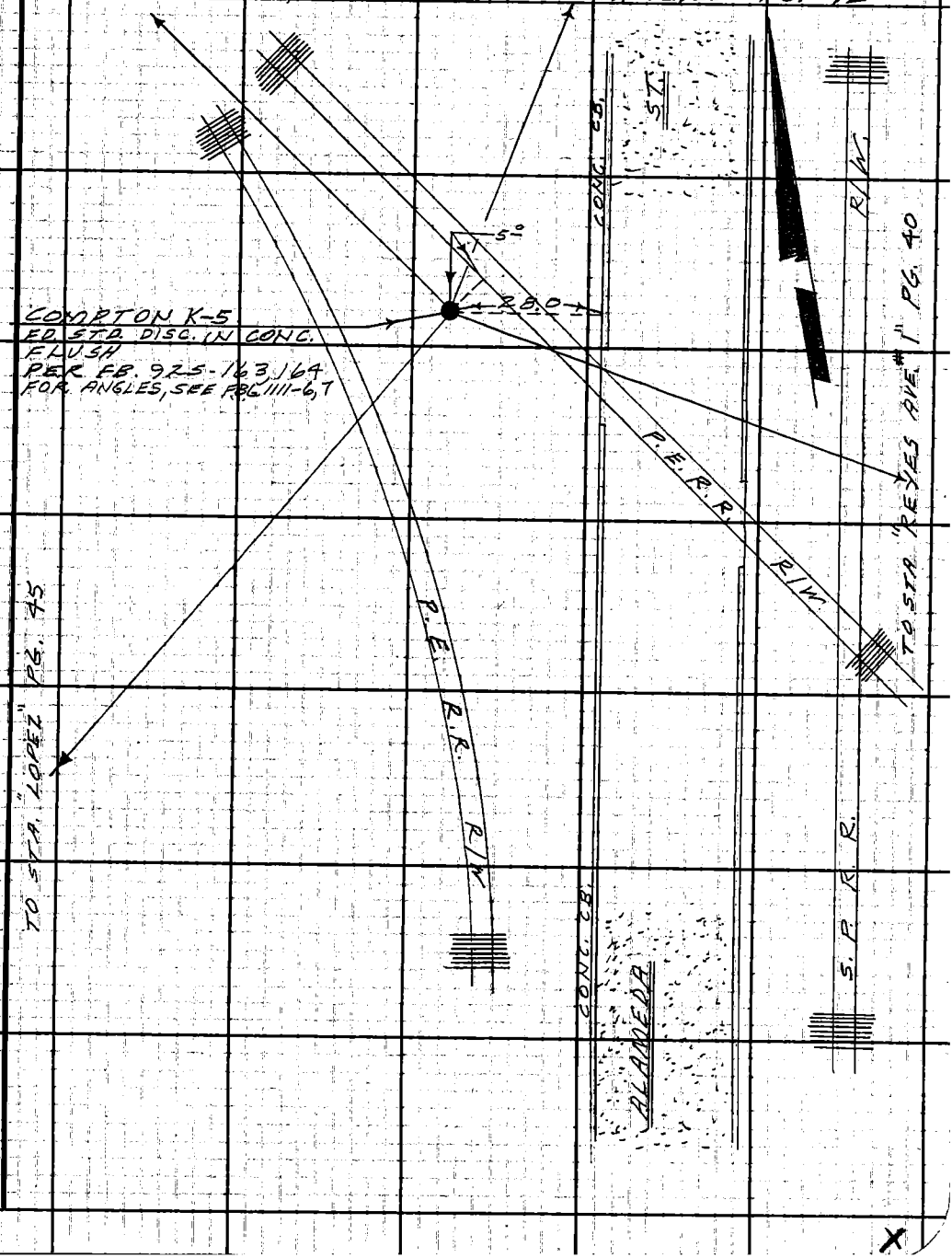

Note: Any Additions or Changes on This Sheet Must be Made or Circled in Red Ink With Date and Name of Person Making Change.

Do not extend this side of this line.

PLEASE RETURN TO
LOS ANGELES COUNTY ENGINEER
403 Los Angeles County Engineering Bldg.

76F3095 CE #310 8-62

PLEASE RETURN TO
LOS ANGELES COUNTY ENGINEER
403 LOS ANGELES COUNTY ENGINEERING BLDG.

Note: Any Additions or Changes on This Sheet Must be Made or Circled in Red Ink With Date and Name of Person Making Change.

Do not extend this side of this line.

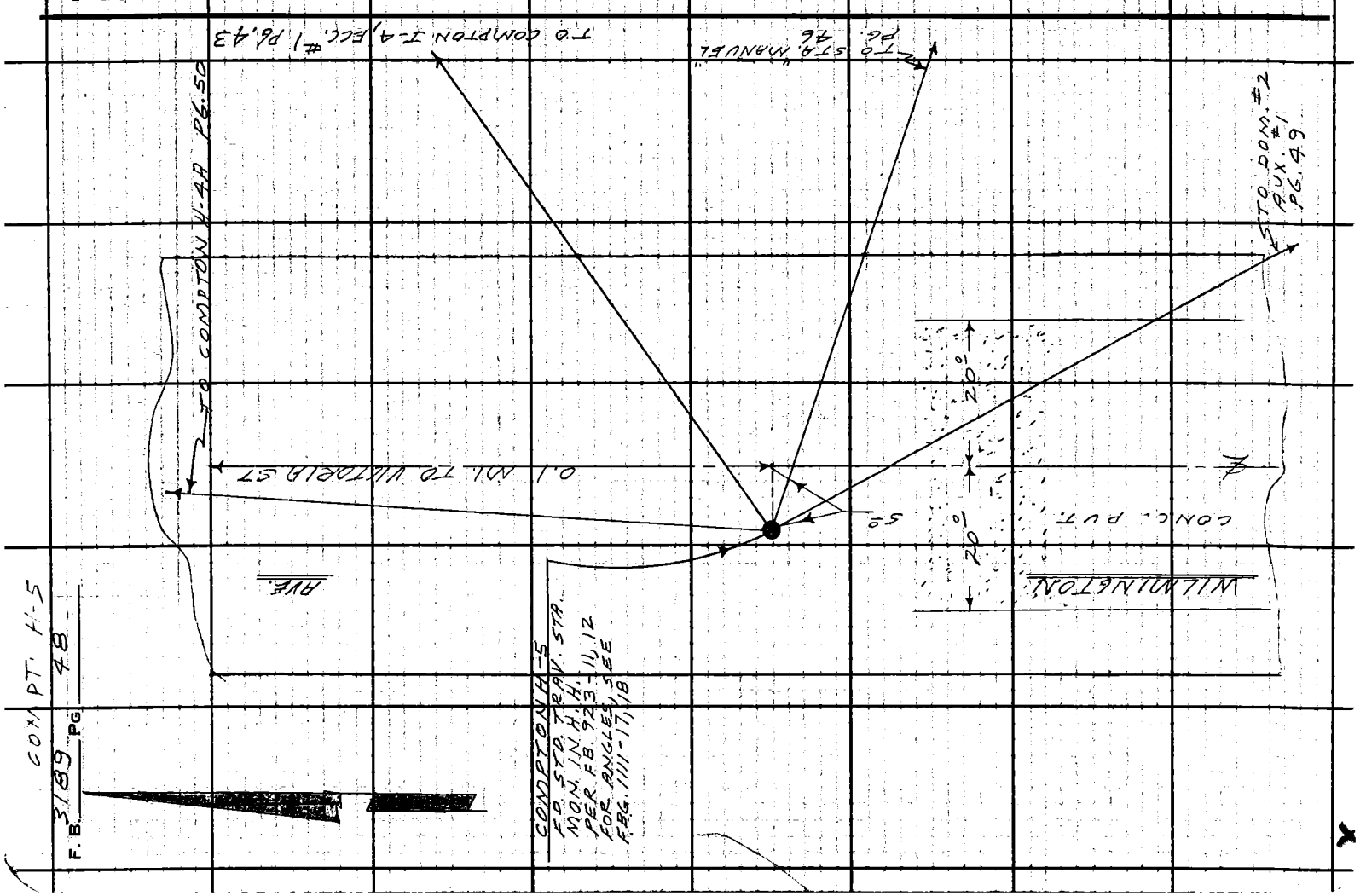

Notes Ck'd by Miller
Map No.
Office Work
Checked
Date

Survey of VICTORIA ST.
JN 00757 87 Tape 0231 Std 68 °F
Surveyed by W. A. RICHARDS
Notes W.A.R. Date 3-65
Indexed C. J. GALLE

F. B. 3189 Pg. 49

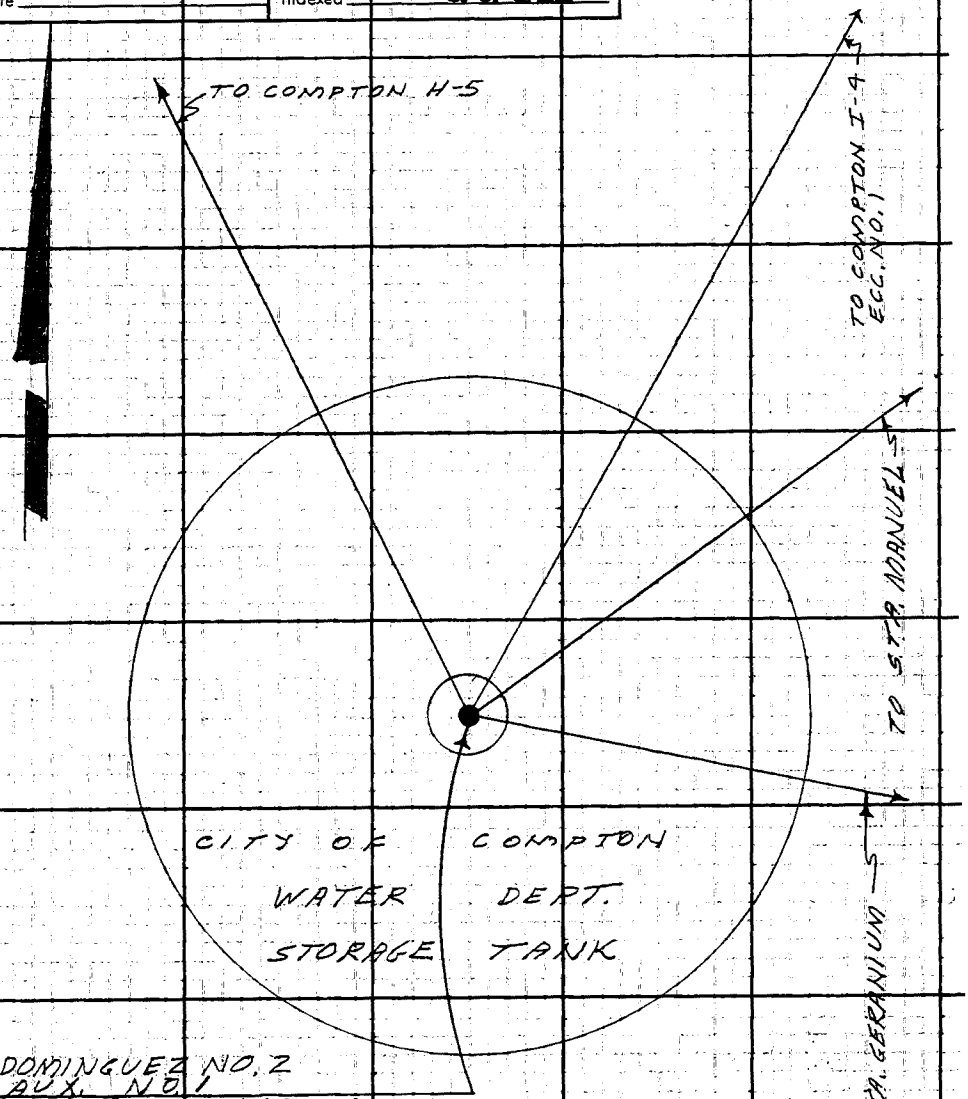

DOMINGUEZ NO. 2
AUX. NO. 1
A 1/16" DRILL HOLE IN A
1/4" STEEL PLATE ON A 8"
STEEL CASING EXTENDING
UPWARD FROM A STEEL
CUPOLA ON THE CENTER
COLUMN OF A WATER TANK
PER FB. 939-83, 84, 167
FOR ANGLES, SEE
FBG. 1111-9, 10
" " -23, 24

Note: Any Additions or Changes on This Sheet Must be Made or Circled in Red Ink With Date and Name of Person Making Change.

Do not extend this side of this line.

PLEASE RETURN TO
LOS ANGELES COUNTY ENGINEER
403 LOS ANGELES COUNTY ENGINEERING BLDG.

76F3095 CE #3 0 8-62

X

PLEASE RETURN TO
LOS ANGELES COUNTY ENGINEER
403 LOS ANGELES COUNTY ENGINEERING BLDG.

Note: Any Additions or Changes on This Sheet Must Be Made or Circled in Red Ink With Date and Name of Person Making Change.

Do not extend this side of this line.

W.S. 26,D-5

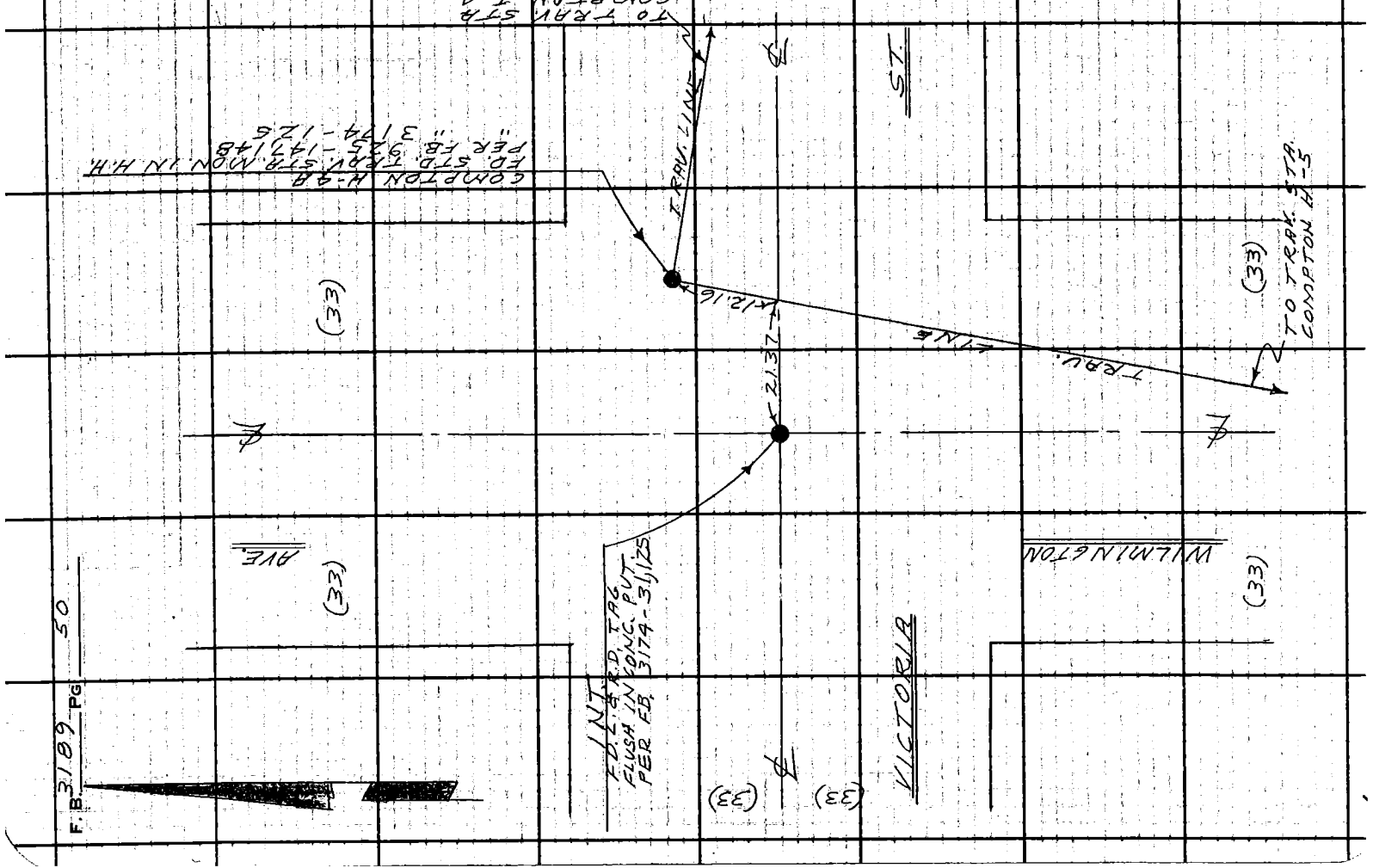

NOTES RED _____ JOB NO 007587 SURVEY OF VICTORIA ST. | F. B. 3189 PG. 51

DATE _____ SURVEY BY W. A. RICHARDS

NOTES CHKD Miller NOTES BY D. LeGAULT DATE 3-4-65

DATE _____ INDEXED C. J. GALLI DATE _____

DESCRIPTION

I.N. 007587

VICTORIA ST

AERIAL CONTROL SURVEYS

ELEVATIONS HEREIN ARE BASED UPON CO. OF L.A. PRECISE LEVEL NET, LINE NO. 5 -1960 ADJ.

ZEISS NI2 LEVEL & PHIL. RODS.

ADJ. ELEV.

3RD RUN

RICHARDS
OCHSNER
LeGAULT
TURRILL
SIEMANN
~~BANKSON~~

2ND RUN

DIFF.

1ST RUN

B.M.

NOTE: ANY ADDITIONS OR CHANGES ON THIS SHEET MUST BE MADE OR CIRCLED IN RED INK, WITH DATE AND NAME OF PERSON MAKING CHANGE.

Do not extend notes this side of this line

PLEASE RETURN TO
LOS ANGELES COUNTY ENGINEER
900 LOS ANGELES COUNTY ENGINEERING BLDG.

765420 S & E-353 9-55

76S420 S & E-353 9-55

PLEASE RETURN TO
LOS ANGELES COUNTY ENGINEER
700 LOS ANGELES COUNTY ENGINEERING BLDG.

NOTE: ANY ADDITIONS OR CHANGES ON THIS SHEET MUST BE MADE OR CIRCLED IN RED INK, WITH DATE AND NAME OF PERSON MAKING CHANGE.

Do not extend notes this side of this line

NOTES RED. DATE
NOTES CHKD. DATE

JOB NO. 0075.87
SURVEY OF VICTORIA ST.
SURVEY BY W. A. RICHARDS DATE 3-4-65
NOTES BY D. LeGAULT DATE
INDEXED C. J. GALLI DATE

F.B. 3189 Pg. 52

B.M.	1ST RUN	DIFF.	2ND RUN	3RD RUN	ADJ. ELEV.	DESCRIPTION
B.M. 5-31	49.352					BM. 5-31 (U.S. 2198) (F.52)
+	2.550					ELEV = 49.352 - FB. 1206-31, 1960 ADJ.
T	51.902					ALAMEDA BLVD, E. SIDE, 105± YDS S. OF P.E.R.R.
-	1.738					CROSSING. A STD. DISC. IN TOP OF CULVERT
T.P.	50.164					NO. 496B
+	5.655					
T	55.819					
-	4.272					
B.M. 5-30	51.547					B.M. 5-30 (Compton K-5)
+	5.598					ELEV = 51.556 - FB. 1206-30, 1960 ADJ.
T	57.145					ALAMEDA ST., W. SIDE @ DOMINGUEZ JCT.
-	3.205					28.0 W. OF W. C.B. & ' S. OF S.W. F. COR
T.P.	53.940					OF P.E.R.R. DOMINGUEZ JCT. MAINT. YARD.
+	6.460					A STD. TRAVERSE STA. FLUSH IN CONC.
T	60.400					
-	3.920					
T.P.	56.480					
+	6.532					
T	63.012					
-	3.908					
T.P.	59.104					
+	4.805					
T	63.909					
-	6.902					
T.B.M. #1	57.007					T.B.M. #1 ELEV = 57.007
+	6.738					PACIFIC ELECTRIC R.R. TRACKS
T	63.745					Bridge #1303. Set Spk in S.E.
-	2.098					Cor of Conc bridge Abutment.
T.P.	61.647					

765420 S & E-353 9-55

PLEASE RETURN TO
LOS ANGELES COUNTY ENGINEER
700 LOS ANGELES COUNTY ENGINEERING BLDG.

NOTE: ANY ADDITIONS OR CHANGES ON THIS SHEET MUST BE MADE OR CIRCLED IN RED ING, WITH DATE AND NAME OF PERSON MAKING CHANGE.

Do not extend notes this side of this line

B.M.	1ST RUN	DIFF.	2ND RUN	3RD RUN	ADJ. ELEV.	DESCRIPTION
+.P	61.647					
+	2012					
π	63659					
-	1887					
+.B.M.#2	61.772					+.B.M#2 Elev = 61.772
+	6.545					PACIFIC ELECTRIC R.R. TRACKS
π	68317					Set Spk & W. in Center of R.R.
-	3523					tie in Center of Bridge #1303
+.P.	64794					
+	6275					
π	71069					
-	4022					
+.P.	67047					
+	6325					
π	73372					
-	4102					
+.P	69270					
+	6028					
π	75298					
-	4422					
+.P.	70876					
+	4027					
π	74903					
-	5963					
B.M.J+	68940					B.M. Compton - J-4
+	8842					P.E.R.R. R/W, 442' S. of MANVILLE ST.
π	77782					STD. TRAV. STA. MON. IN CONC.
-	0212					30" BELOW TOP OF RAILS & 5'-2"
+.P.	77570					W. OF W. RAIL.
						SEE FB. 925-157, 158

NOTES RED. JOB NO. 0072.07 SURVEY OF VICTORIA ST
DATE SURVEY BY W. F. RICHARDS
NOTES CHKD. Miller NOTES BY D. LoGRULT DATE 3-9-65
DATE INDEXED G. J. GALLI DATE

F.B. PG. 53

76S420 S & E-353-9-55

PLEASE RETURN TO
LOS ANGELES COUNTY ENGINEER
700 LOS ANGELES COUNTY ENGINEERING BLDG.

NOTE: ANY ADDITIONS OR CHANGES ON THIS SHEET MUST BE MADE OR CIRCLED IN RED INK, WITH DATE AND NAME OF PERSON MAKING CHANGE.

Do not extend notes this side of this line

B.M.	1ST RUN	DIFF.	2ND RUN	3RD RUN	ADJ. ELEV.	DESCRIPTION
+P	77570					
+	4822					
π	82392					
-	3547					
+.P.	78845					
+	6480					
π	85325					
-	3485					
+.P.	81,840					
+	6483					
π	88323					
-	3248					
+.P.	85075					
+	6610					
π	91685					
-	1695					
+.P.	89990					
+	5703					
π	95693					
-	2658					
B.M. Co Mon	93035					B.M. ELEV = 93,035
+	6298					VICTORIA ST & ACACIA AVE N.W. COR
π	99333					COUNTY SERVEYORS MON. UP 5"
-	1707					
+.P.	97626					
+	6793					
π	104,419					
-	2232					
+P	102187					

NOTES RED. ____ DATE ____
NOTES CHKD. ____ DATE ____
JOB NO. 007587 SURVEY OF VICTORIA ST
SURVEY BY W. A. RICHARDS DATE 3-9-65
NOTES BY D. LaGAULT DATE ____
INDEXED C. I. GALLI

F.B. 3189 PG 54

76S420 S & E-353 9-55

PLEASE RETURN TO
LOS ANGELES COUNTY ENGINEER
700 LOS ANGELES COUNTY ENGINEERING BLDG.

NOTE: ANY ADDITIONS OR CHANGES ON THIS SHEET MUST BE MADE OR CIRCLED IN RED INK, WITH DATE AND NAME OF PERSON MAKING CHANGE.

Do not extend notes this side of this line

B.M.	1ST RUN	DIFF.	2ND RUN	3RD RUN	ADJ. ELEV.	DESCRIPTION
T.P	102.187					
+	5315					
π	107.502					
−	3312					
+BM #3	104.190					T.B.M. #3 Elev = 104.190
+	5570					Victoria St. Set Spk. ℄ Part
π	109760					20' South of P.P. #542388E
−	1767					
T.P.	107.993					
+	6202					
π	114195					
−	2725					
T.P.	111470					
+	6590					
π	118060					
−	1322					
T.P.	116.738					
+	6410					
π	123.148					
−	4248					
BM Ecc. #1 I-4	118.900					BM I-4, Ecc. #1 El. =
+	6707					Victoria St., on approx. ℄,
π	125.607					E. of Wilmington Ave.
−	1908					Bt. Spk. & W. on Sur.
T.P.	123699					
+	6532					
π	130231					
−	1832					
T.P.	128.399					

NOTES RED ____ JOB NO. 001381 SURVEY OF Victoria St.
DATE ____ SURVEY BY W. A. Richards
NOTES CHKD. Miller NOTES BY D. LeGault DATE 3-4-65
DATE ____ INDEXED C. J. GALLI DATE ____

F.B. 5100 PG. 55

76S420 S & E-353-9-55

PLEASE RETURN TO
LOS ANGELES COUNTY ENGINEER
700 LOS ANGELES COUNTY ENGINEERING BLDG.

NOTE: ANY ADDITIONS OR CHANGES ON THIS SHEET MUST BE MADE OR CIRCLED IN RED INK, WITH DATE AND NAME OF PERSON MAKING CHANGE.

Do not extend notes this side of this line

B.M.	1ST RUN	DIFF.	2ND RUN	3RD RUN	ADJ. ELEV.	DESCRIPTION
T.P.	128.399					
+	6702					
π	135.101					
−	1623					
T.P.	133.478					
+	5783					
π	139.261					
−	3732					
T.B.M. #4	135.529					TBM #4 Elev = 135.529
+	6232					Victoria St. Set spk & Part
π	141.761					25' South of P.P. #382541E
−	1720					
T.P.	140.041					
+	6778					
π	146.819					
−	1735					
T.P.	145084					
+	5663					
π	150.747					
−	0978					
T.P.	149.769					
+	6007					
π	155.776					
−	1650					
T.P.	154.126					
+	6502					
π	160.628					
−	3500					Compton-H-4A Elev.
H-4A	157.128					Victoria St & Wilmington Ave.

NOTES RED. _____ DATE _____
NOTES CHKD. _____ DATE _____
JOB NO. 007587 SURVEY OF VICTORIA ST.
SURVEY BY W. A. RICHARDS
NOTES BY D. LeGAULT DATE 3-4-65
INDEXED C. J. GALLI DATE _____

F.B. 3189 PG 56

76S420 S & E-353 9-55

PLEASE RETURN TO
LOS ANGELES COUNTY ENGINEER
700 LOS ANGELES COUNTY ENGINEERING BLDG.

NOTE: ANY ADDITIONS OR CHANGES ON THIS SHEET MUST BE MADE OR CIRCLED IN RED INK, WITH DATE AND NAME OF PERSON MAKING CHANGE.

Do not extend notes this side of this line

B.M.	1ST RUN	DIFF.	2ND RUN	3RD RUN	ADJ. ELEV.	DESCRIPTION
H-#4A	157.128					COMPTON H-#4A
+	6482					STD. TRAV. STA. MON. IN H.H.
π	163.610					21' E. & 12' N. OF ℄ INT.
−	1322					
+.P.	162288					
+	6648					
π	168936					
−	1323					
+.P	167.613					
+	6337					
π	173950					
−	1302					
+.P	172648					
+	5057					
π	177.705					
−	5508					
H-#5	172.197					COMPTON H-#5 EL. =
+	5372					STD. TRAV. STA. MON. IN H.H. 5' W.
π	177.569					℄ WILMINGTON AVE. & 0.1± MI.
−	2523					S. OF VICTORIA ST.
+.P	175046					
+	5880					
π	180926					
−	2620					
+.P.	178306					
+	4238					
π	182544					
−	4442					
+.P.	178.102					

NOTES RED _____ JOB NO. 007587 SURVEY OF VICTORIA ST.
DATE _____ SURVEY BY W. R. RICHARDS
NOTES CHKD. [illegible] NOTES BY D. LEGAULT DATE 3-9-65
DATE _____ INDEXED C. J. GALL DATE _____

F. B. 3189 PG. 57

76S420 S & E-353-9-55

PLEASE RETURN TO
LOS ANGELES COUNTY ENGINEER
700 LOS ANGELES COUNTY ENGINEERING BLDG.

NOTE: ANY ADDITIONS OR CHANGES ON THIS SHEET MUST BE MADE OR CIRCLED IN RED INK, WITH DATE AND NAME OF PERSON MAKING CHANGE.

Do not extend notes this side of this line

JOB NO. 007587 SURVEY OF VICTORIA ST NOTES RED.
SURVEY BY W. A. RICHARDS DATE
NOTES BY D. LA GAVET DATE 3-4-65 NOTES CHKD.
INDEXED C. J. GALLI DATE

F.B. 3189 PG. 58

B.M.	1ST RUN	DIFF.	2ND RUN	3RD RUN	ADJ. ELEV.	DESCRIPTION
T.P.	178.102					
+	4315					
T	182.417					
−	6028					
T.P.	176.389					
+	3643					
T	180.032					
−	8170					
TBM #5	171.862					TBM #5 Elev = 171.862
+	5262					set this + on S.W. COR
T	177.124					Cone base of oil well
−	6787					Name Reyes #115
T.P.	170.337					
+	4530					
T	174.867					
−	6247					
T.P.	168.620					
+	6645					
T	175.265					
−	0503					
T.P.	174.762					
+	6287					
T	181.049					
BM	3720					
MANUAL	177.329					BM. MANUAL ELEV.
+	6.820					TOP OF 3/4" I.P., CAPPED,
T	184.149					FOR LOCATION SEE PG. 46
−	2.580					
T.P.	181.569					

76S420 S & E-353 9-55

PLEASE RETURN TO
LOS ANGELES COUNTY ENGINEER
700 LOS ANGELES COUNTY ENGINEERING BLDG.

NOTE: ANY ADDITIONS OR CHANGES ON THIS SHEET MUST BE MADE OR CIRCLED IN RED INK, WITH DATE AND NAME OF PERSON MAKING CHANGE.

Do not extend notes this side of this line

B.M.	1ST RUN	DIFF.	2ND RUN	3RD RUN	ADJ. ELEV.	DESCRIPTION
T.P.	181.569					
+	6.483					
π	188.052					
−	3.392					
T.P.	184.660					
+	4.677					
π	189.337					
−	5.152					
T.P.	184.185					
+	5.282					
π	189.467					
−	4.150					
T.B.M. #6	185.317					T.B.M. #5 ELEV. =
+	4.475					BI SPK WEST SIDE P.P. #415549F
π	189.792					
−	5.242					
T.P	184.550					
+	3.667					
π	188.217					
−	6.438					
T.P	181.779					
+	1.097					
π	182.876					
−	6.405					
T.P.	176.471					
+	3.113					
π	179.584					
−	2.727					
T.B.M. #7	176.857					T.B.M. #7 ELEV. =
						CHIS. + IN S.W. COR. CON. DR TO OIL WELL.
						DEF RANGE #1

NOTES RED ____ JOB NO. 0075.87 SURVEY OF VICTORIA ST
DATE ____ SURVEY BY W. A. RICHARDS
NOTES CHKD Miller NOTES BY J. O. DATE 3-8-65
DATE ____ INDEXED C. J. GALLI DATE ____

F.B. PG 59

76S420 S & E-353 9-55

PLEASE RETURN TO
LOS ANGELES COUNTY ENGINEER
700 LOS ANGELES COUNTY ENGINEERING BLDG.

NOTE: ANY ADDITIONS OR CHANGES ON THIS SHEET MUST BE MADE OR CIRCLED IN RED INK, WITH DATE AND NAME OF PERSON MAKING CHANGE.

Do not extend notes this side of this line

JOB NO. 0075.87 SURVEY OF VICTORIA ST.
SURVEY BY W. A. RICHARDS
NOTES BY T. D. DATE 3-8-65
INDEXED C. J. GATTI DATE
NOTES RED. DATE
NOTES CHKD. DATE
F.B. 3189 PG. 60

B.M.	1ST RUN	DIFF.	2ND RUN	3RD RUN	ADJ. ELEV.	DESCRIPTION
T.B.M. #7	176.857					
+	0.497					
Π	177.354					
−	5.348					
T.P	172.006					
+	3.095					
Π	175.101					
−	5.002					
T.P	170.099					
+	6.533					
Π	176.632					
−	3.365					
T.B.M #8	173.267					T.B.M #8 ELEV. =
+	2.620					DI. SPIK IN N. SIDE R.P. #377448E
Π	175.887					
−	6.023					
T.P.	169.864					
+	3.890					
Π	173.754					
−	7.137					
B.M. GER.	166.617					B.M. GERANIUM ELEV. =
+	1.347					TOP OF 1" I.P. FOR LOCATION SEE PG. 45
Π	167.964					
−	5.945					
T.P.	162.019					
+	1.177					
Π	163.196					
−	6.777					
T.P	156.419					

765420 S & E-353 9-55

PLEASE RETURN TO
LOS ANGELES COUNTY ENGINEER
700 LOS ANGELES COUNTY ENGINEERING BLDG.

NOTE: ANY ADDITIONS OR CHANGES ON THIS SHEET MUST BE MADE OR CIRCLED IN RED INK, WITH DATE AND NAME OF PERSON MAKING CHANGE.

Do not extend notes this side of this line

B.M.	1ST RUN	DIFF.	2ND RUN	3RD RUN	ADJ. ELEV.	DESCRIPTION
T.P.	156.419					
+	0.938					
⇑	157.357					
−	8.407					
B.M. LOPEZ	148.950					B.M. STA. LOPEZ ELEV.
						TOP. 1" I.P. - FOR LOC. SEE PG. 45
FOR CLOSURE OF THIS CIRCUIT TO B.M. 5-30, SEE VERTICAL ANGLES AS SHOWN IN F.B.G. 1111-8						
CIRCUIT NO. 2, FROM B.M. 5-31 TO STATIONS: REYES AVE. NO. 1 & LEVEE., TO B.M. 5-29						
3-12-65						
						1960 ADJ.
B.M. 5-31	49.352					B.M. 5-31 EL. = 49.352 FB 1206-31
+	6.558					ALAMEDA AVE, E. SIDE, ABOUT 105 YDS.
⇑	55.910					S. OF THE P.E.R.R. CROSSING @ DOMINGUEZ STR.
−	1.892					A STD. DISC. IN THE TOP OF THE W. END OF
T.P.	54.018					THE N'LY. CONC. ABUTMENT @ CULVERT #496B
+	5.465					& 8' W. OF THE ℄ OF TRACKS
⇑	59.483					STAMPED "FS2 1926"
−	6.518					
T.P.	52.965					
+	2.972					
⇑	55.937					
−	7.627					
T.P.	48.310					

NOTES RED _____ JOB NO 007587 SURVEY OF VICTORIA ST.
DATE _____ SURVEY BY W. R. RICHARDS DATE 3-8-65
NOTES CHKD Walker NOTES BY J. O.
DATE _____ INDEXED G. J. GALLI DATE _____

F.B. _____ PG. 61

76S420 S & E-353-9-55

PLEASE RETURN TO
LOS ANGELES COUNTY ENGINEER
700 LOS ANGELES COUNTY ENGINEERING BLDG.

NOTE: ANY ADDITIONS OR CHANGES ON THIS SHEET MUST BE MADE OR CIRCLED IN RED INK, WITH DATE AND NAME OF PERSON MAKING CHANGE.

Do not extend notes this side of this line

JOB NO. 007587 SURVEY OF VICTORIA ST.
SURVEY BY W. A. RICHARDS
NOTES BY J. O. DATE 3-8-65
INDEXED C. J. GALLI DATE
NOTES RED. DATE
NOTES CHKD. DATE

F.B. 3189 PG. 62

B.M.	1ST RUN	DIFF.	2ND RUN	3RD RUN	ADJ. ELEV.	DESCRIPTION
T. P.	48.310					—
+	4.298					
⅄	52.608					
−	4.955					
T. P.	47.653					—
+	4.477					
⅄	52.130					
−	6.572					
T. P.	45.558					—
+	4.728					
⅄	50.286					
(SET) −	5.398					
B.M. 9	44.888					B.M. EL. = FB. 3189-62 REYES AVE., E SIDE, 382' S. OF ANA ST. L.S.C.E. TAG IN E. CB. OPP. P.P. # 1068701E
+	5.327					
⅄	50.215					
(SET) −	5.432					
REYES AVE. #1	44.783					B.M. REYES AVE. #1 EL. = FB. 3189-62 S.S.W. ON ℄ REYES AVE., 382° S. ℄ ANA ST.
+	5.338					
⅄	50.121					
−	5.065					
T. P.	45.056					—
+	5.878					
⅄	50.934					
(SET) −	4.500					
B.M. #10	46.434					B.M. # EL. = FB 3189-62 REYES AVE., W. SIDE, 141° N. ℄ ANA ST. L.S.C.E. TAG IN W. CB. opp ℄ B.C.
+	6.212					
⅄	52.646					
−	4.070					
T. P.	48.576					

76S420 S & E-353 9-55

PLEASE RETURN TO
LOS ANGELES COUNTY ENGINEER
700 LOS ANGELES COUNTY ENGINEERING BLDG.

NOTE: ANY ADDITIONS OR CHANGES ON THIS SHEET MUST BE MADE OR CIRCLED IN RED INK, WITH DATE AND NAME OF PERSON MAKING CHANGE.

Do not extend notes this side of this line

B.M.	1ST RUN	DIFF.	2ND RUN	3RD RUN	ADJ. ELEV.	DESCRIPTION
T.P.	48.576					—
+	5.315					
⅄	53.891					
−	5.900					
T.P.	47.991					—
+	5.082					
⅄	53.073					
(SET) −	5.738					
B.M.# 11	47.335					B.M.# 11 EL.= FB. 3189-63
+	6.320					SANTA FE AVE. & REYES AVE.
⅄	53.655					CHI. "□" IN W. CB., 25'± N. ℄ PROD., OPP. F.H.
−	0.708					
T.P.	52.947					—
+	5.675					
⅄	58.622					
−	5.310					
T.P.	53.312					—
+	5.480					
⅄	58.792					
(SET) −	4.300					
B.M. 12	54.492					B.M. 12 EL.= FB 3189-63
+	4.995					L.A.CO. F.C. CHANNEL, ELY. SIDE, 20'±
⅄	59.487					N. OF NLY R. OF VICTORIA ST. R/W
−	5.275					
T.P.	54.212					—
+	5.423					
⅄	59.635					
(SET) −	6.085					
B.M. 13	53.550					B.M. 13 EL.= FB. 3189-63

NOTES RED _____ JOB NO. _____ SURVEY OF VICTORIA ST.
DATE _____ SURVEY BY W. A. RICHARDS
NOTES CHKD Miller NOTES BY W. A. R. DATE 3-12-65
DATE _____ INDEXED G. J. GALLI DATE _____

F.B. _____ PG. 63

76S420 S & E-353-9-55

PLEASE RETURN TO
LOS ANGELES COUNTY ENGINEER
700 LOS ANGELES COUNTY ENGINEERING BLDG.

NOTE: ANY ADDITIONS OR CHANGES ON THIS SHEET MUST BE MADE OR CIRCLED IN RED INK, WITH DATE AND NAME OF PERSON MAKING CHANGE.

Do not extend notes this side of this line

B.M.	1st RUN	DIFF.	2nd RUN	3rd RUN	ADJ. ELEV.	DESCRIPTION
B.M. 13	53.550					L.A.CO. F.C. CHANNEL, ELY. SIDE,
+	5.743					A STD. F.C. BRASS DISC. DH. 12" IN CONC.
⊼	59.293					MARKED, "RW 44-16A"-2" I.P.M.P. 5° S.LY.
−	4.565					132' SLY. OF STA. "LEVEE"
"LEVEE"	54.728					B.M. "LEVEE" EL.= FB. 3189-64
+	5.010					3/4" CAPPED I.P. ON ELY. DYKE OF
⊼	59.738					F.C. CHANNELL. FOR TIES SEE PG. 40
(FD.) −	6.850					
B.M. 5-29	52.888					B.M. 5-29 EL.= 52.871 FB. 1206-29
						ALAMEDA ST., ELY. SIDE, OPP. THE DOMINGUEZ
						MEMORIAL SEMINARY. A STD. F.C. BRASS
						DISC. IN THE S.E. COR. OF CONC. VALVE BOX
						58.5 E. OF ℄ R.R. TRACK,

JOB NO. 0075.87 SURVEY OF VICTORIA ST NOTES RED.
SURVEY BY W. A. RICHARDS DATE
NOTES BY W.A.R. DATE 3-12-65 NOTES CHKD.
INDEXED L. J. GALLI DATE DATE

F.B. 3189 PG. 64

Notes Ck'd by Miller
Map No.
Office Work
Checked
Date

Survey of Victoria ST.
JN 0303.00 Tape 0241 Std 68 °F
Surveyed by Monkey Jr.
Notes EFM Jr. Date 9-13-65
Indexed G. L. GALLS

F. B. 3189 PG. 65

0303.00

VICTORIA ST

PERPETUATION OF:

℄ INTERSECTIONS & ANGLE PTS

BROADWAY EAST TO AVALON BLVD

Monkey
Peterson
Caro
Clifford

Note: Any Additions or Changes on This Sheet Must be Made or Circled in Red Ink With Date and Name of Person Making Change.

Do not extend this side of this line.

PLEASE RETURN TO
LOS ANGELES COUNTY ENGINEER
700 LOS ANGELES COUNTY ENGINEERING BLDG.

76F309S S&E #247 11-58

F. B. 3189 PG. 66

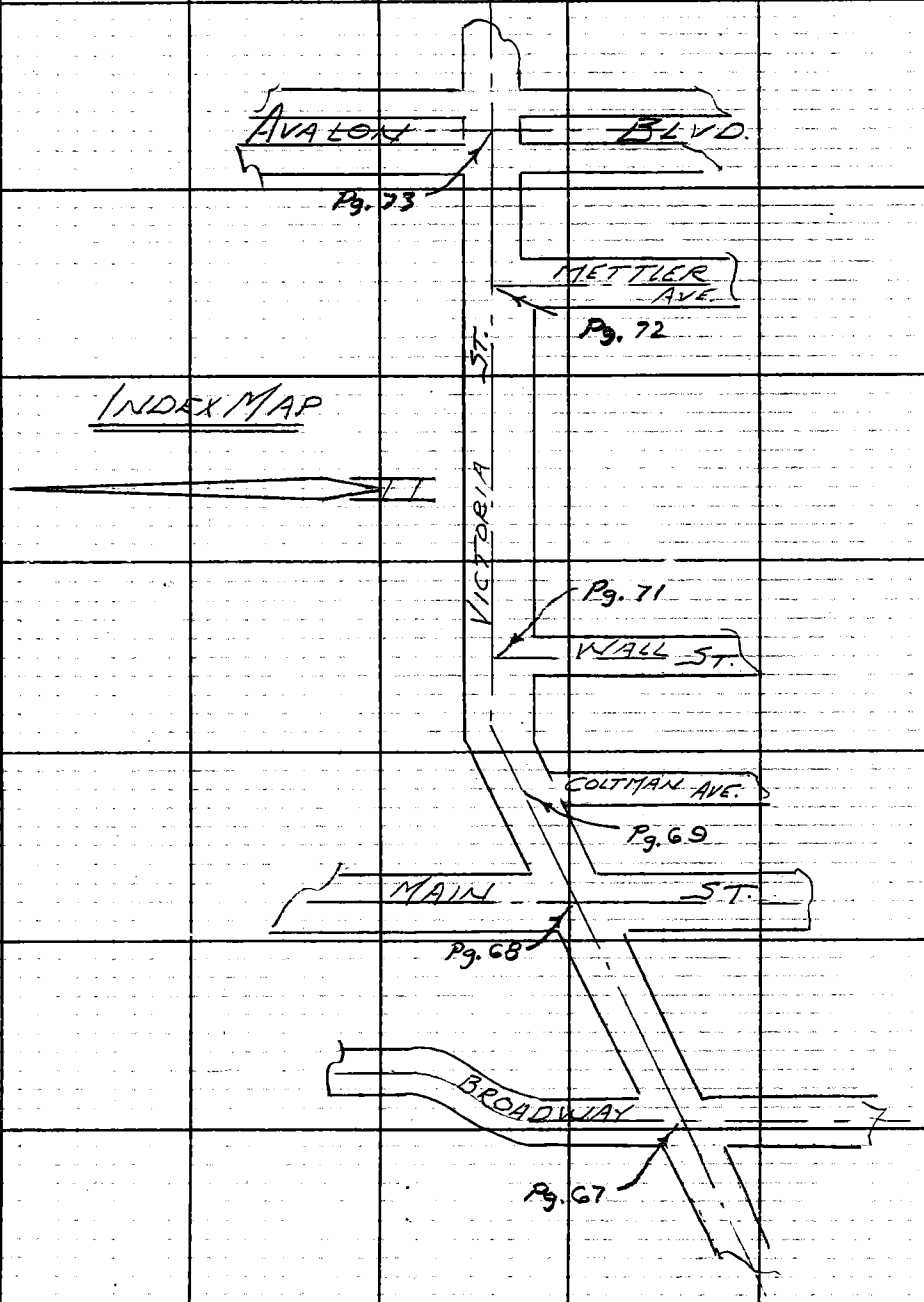

PLEASE RETURN TO
LOS ANGELES COUNTY ENGINEER
700 LOS ANGELES COUNTY ENGINEERING BLDG.

Do not extend this side of this line.

Note: Any Additions or Changes on This Sheet Must Be Made or Circled in Red Ink With Date and Name of Person Making Change.

W.S. 26, B-5

Notes Ck'd by Miller
Map No.
Office Work
Checked
Date

Survey of Victoria St.
JN 0301.00 Tape 0241 Std 68 °F
Surveyed by Montez Jr.
Notes EFM Jr. Date 9-13-65
Indexed ~~C. J. GALLI~~

F. B. 3189 PG. 67

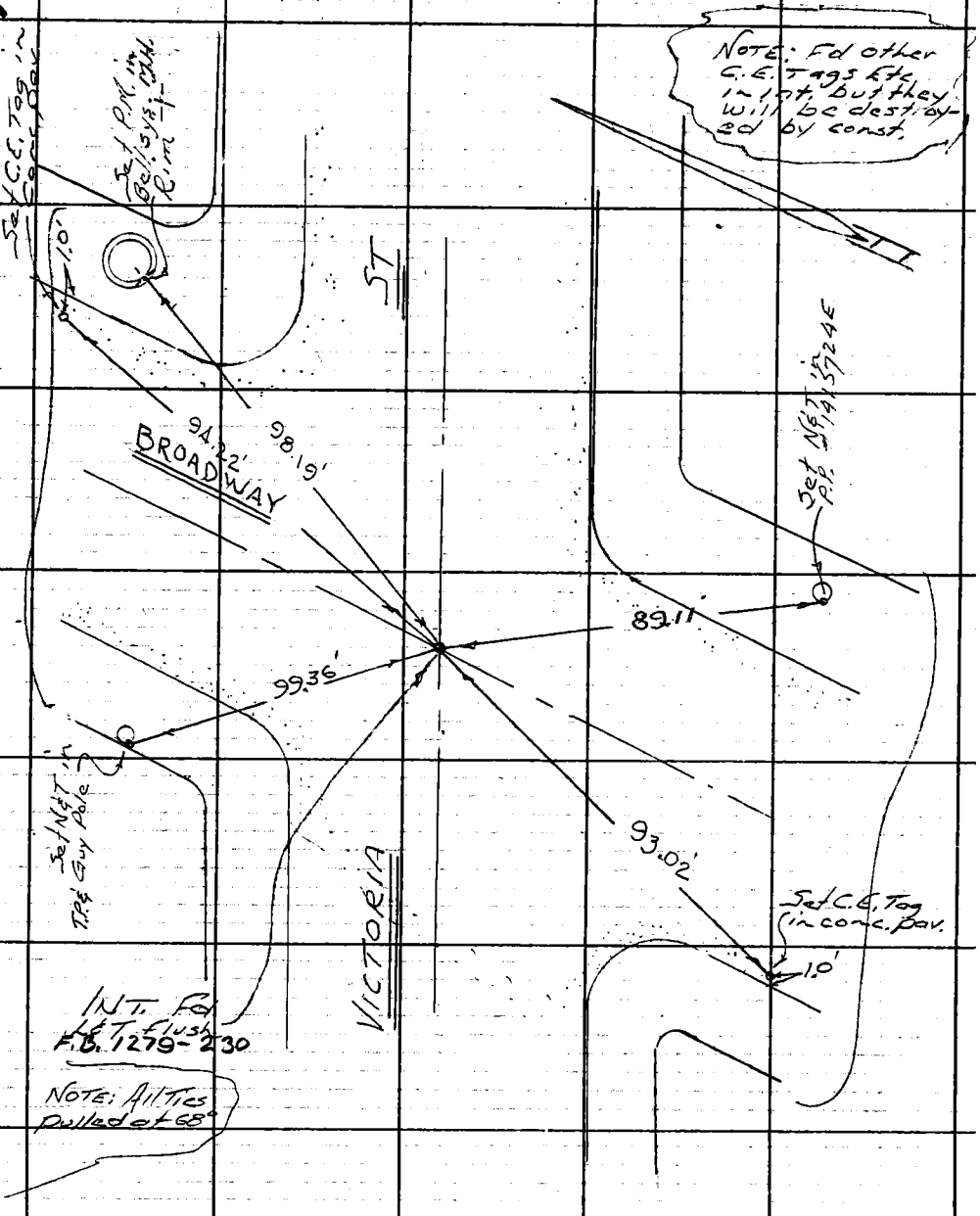

Note: Any Additions or Changes on This Sheet Must be Made or Circled in Red Ink With Date and Name of Person Making Change.

Do not extend this side of this line.

PLEASE RETURN TO
LOS ANGELES COUNTY ENGINEER
700 LOS ANGELES COUNTY ENGINEERING BLDG.

76F309S S&E #247 11-58

F. B. 3189 Pg. 68

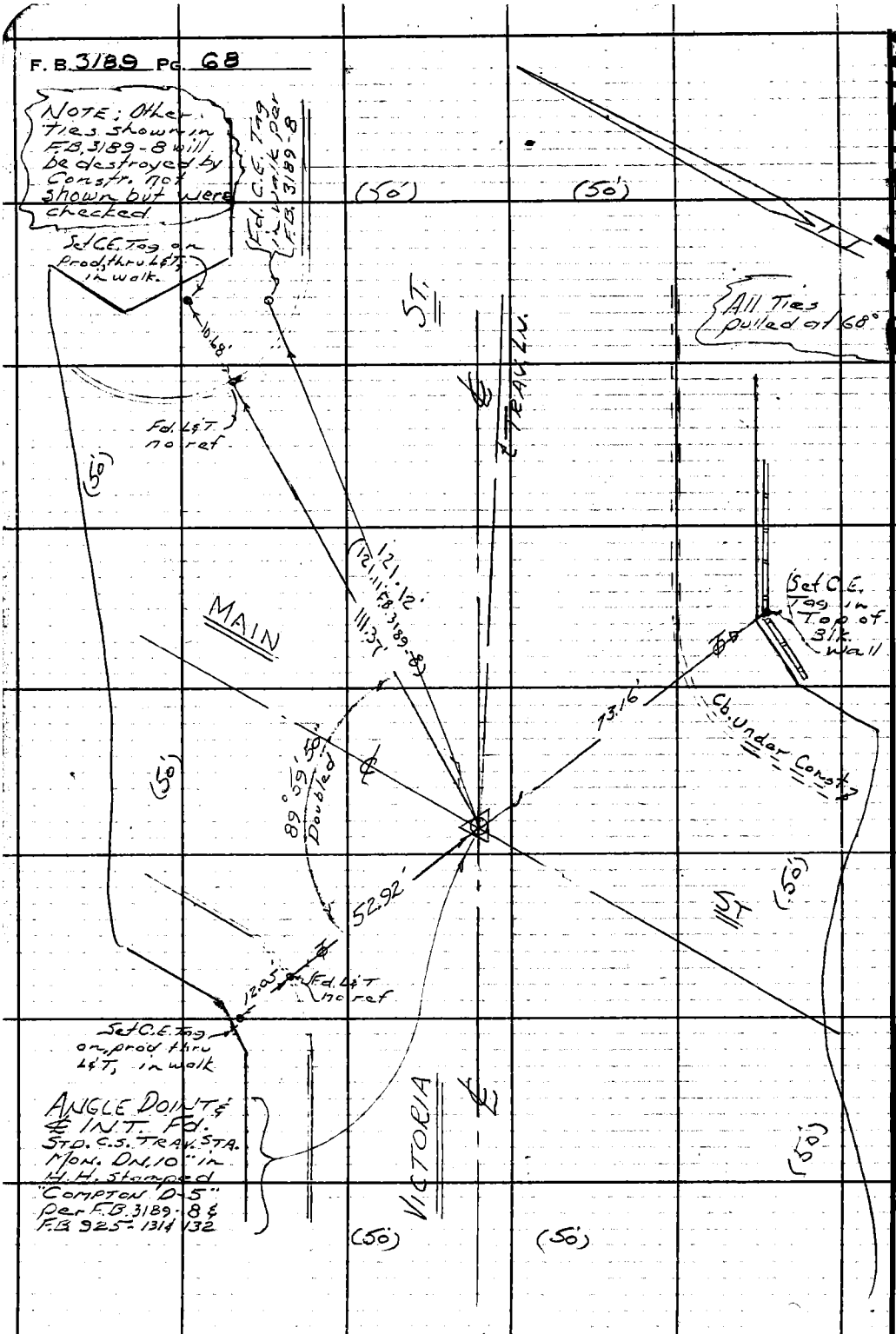

W.S. 26, B-5

PLEASE RETURN TO
LOS ANGELES COUNTY ENGINEER
700 LOS ANGELES COUNTY ENGINEERING BLDG.

Do not extend this side of this line.

Note: Any Additions or Changes on This Sheet Must be Made or Circled in Red Ink With Date and Name of Person Making Change.

W.S. 26, B-5

Notes Ck'd by Miller	Survey of Victoria St
Map No.	JN 030300 Tape 0241 Std 68 °F
Office Work	Surveyed by Mankey Jr.
Checked	Notes ETM Jr. Date 9-13-'65
Date	Indexed C. P. GALLI

F. B. 3189 PG. 69

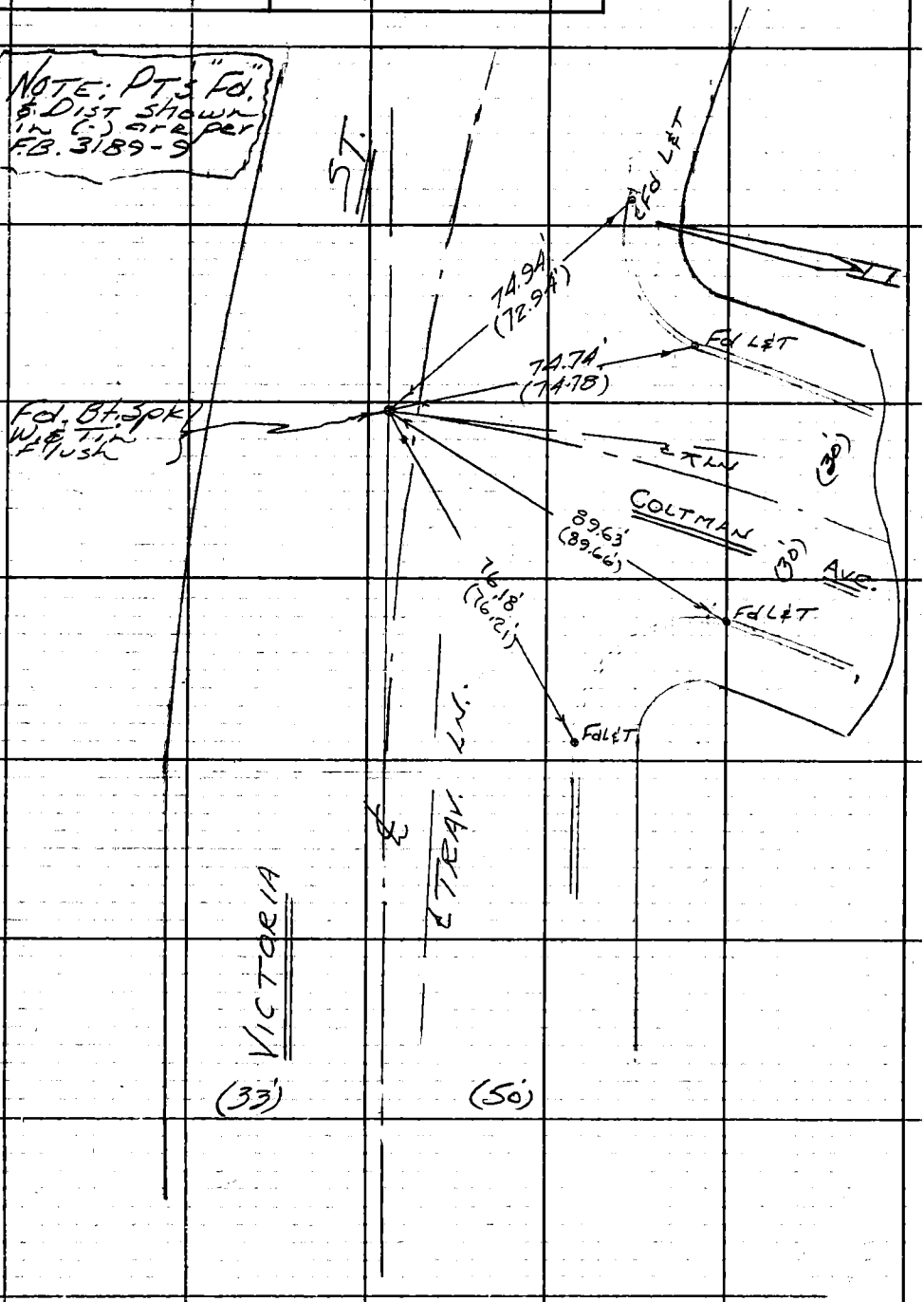

Note: Any Additions or Changes on This Sheet Must be Made or Circled in Red Ink With Date and Name of Person Making Change.

Do not extend this side of this line.

PLEASE RETURN TO
LOS ANGELES COUNTY ENGINEER
700 LOS ANGELES COUNTY ENGINEERING BLDG.

76F309S S&E #247 11-58

F. B. 3189 Pg. 70

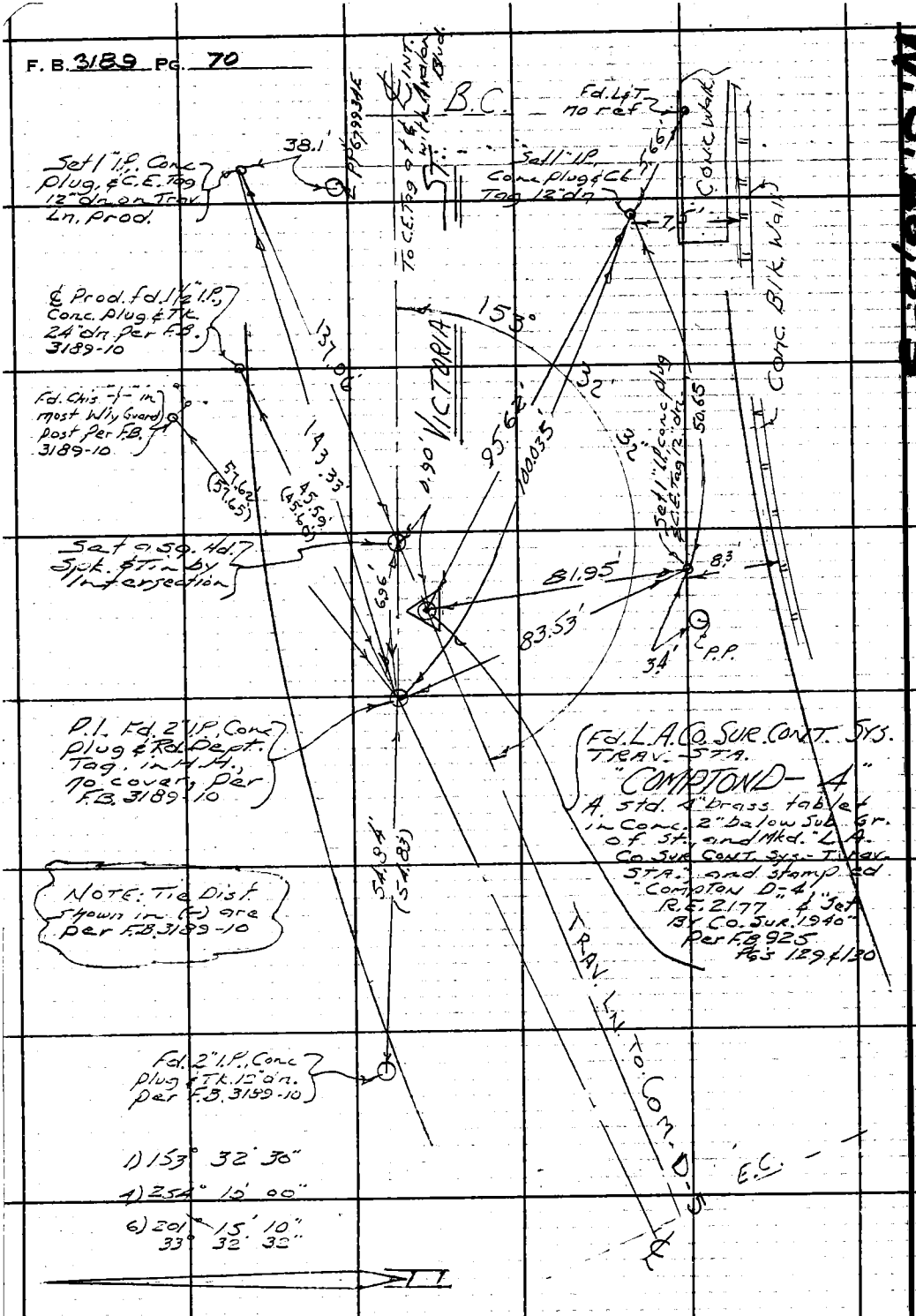

W.S. 26, B-5

PLEASE RETURN TO
LOS ANGELES COUNTY ENGINEER
700 LOS ANGELES COUNTY ENGINEERING BLDG.

Do not extend this side of this line.

Note: Any Additions or Changes on This Sheet Must be Made or Circled in Red Ink With Date and Name of Person Making Change.

Notes Ck'd by Miller
Map No.
Office Work
Checked
Date

Survey of Victoria St.
JN 0303.00 Tape 0241 Std 68 °F
Surveyed by Manker Jr.
Notes ETM Jr. Date 9-13-65
Indexed C. J. GALLI

F. B. 3189 PG. 71

W.S.26,C-5

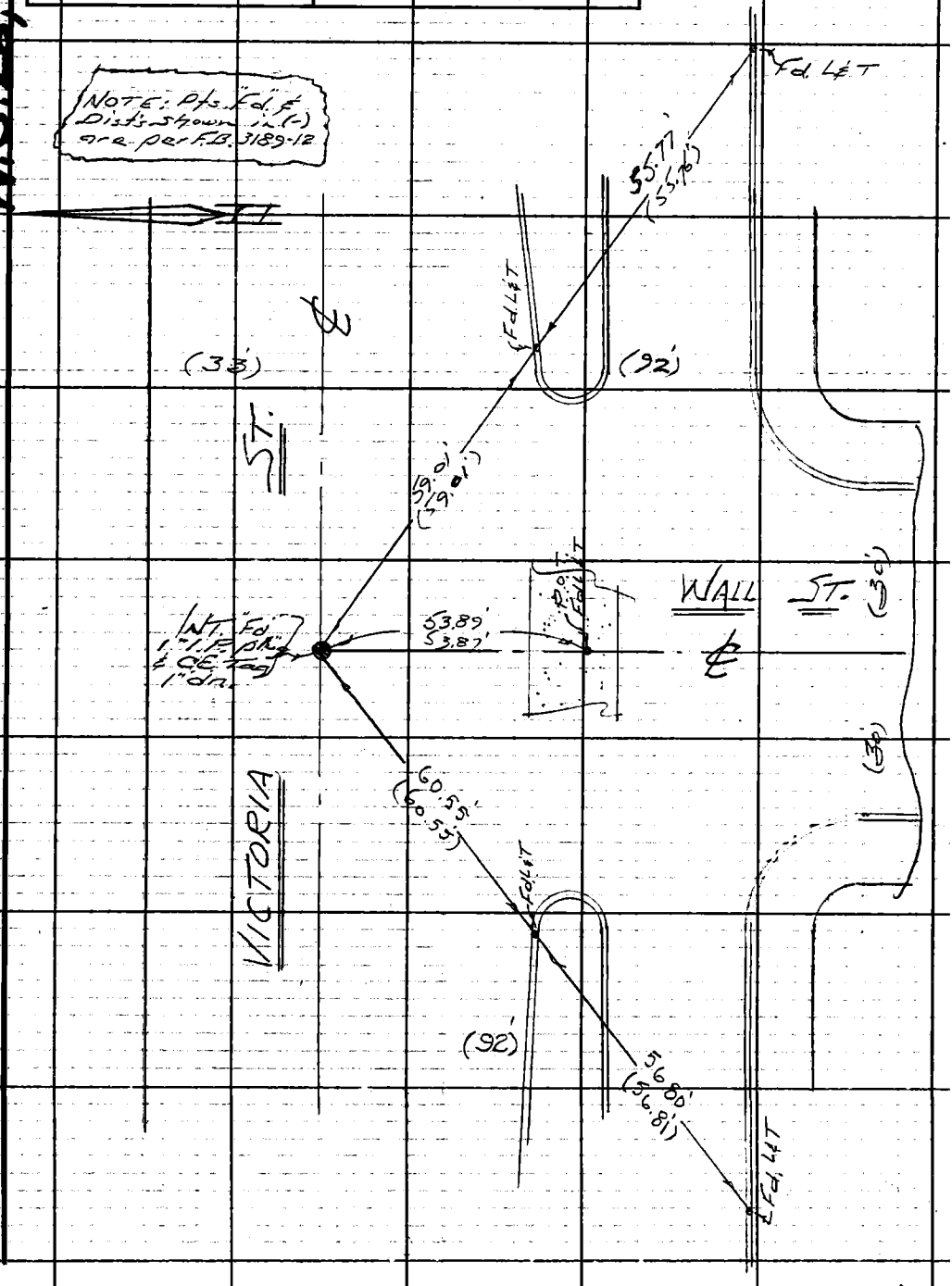

Note: Any Additions or Changes on This Sheet Must be Made or Circled in Red Ink With Date and Name of Person Making Change.

Do not extend this side of this line.

PLEASE RETURN TO
LOS ANGELES COUNTY ENGINEER
700 LOS ANGELES COUNTY ENGINEERING BLDG.

76F309S S&E #247 11-58

F. B. 3189 Pg. 72

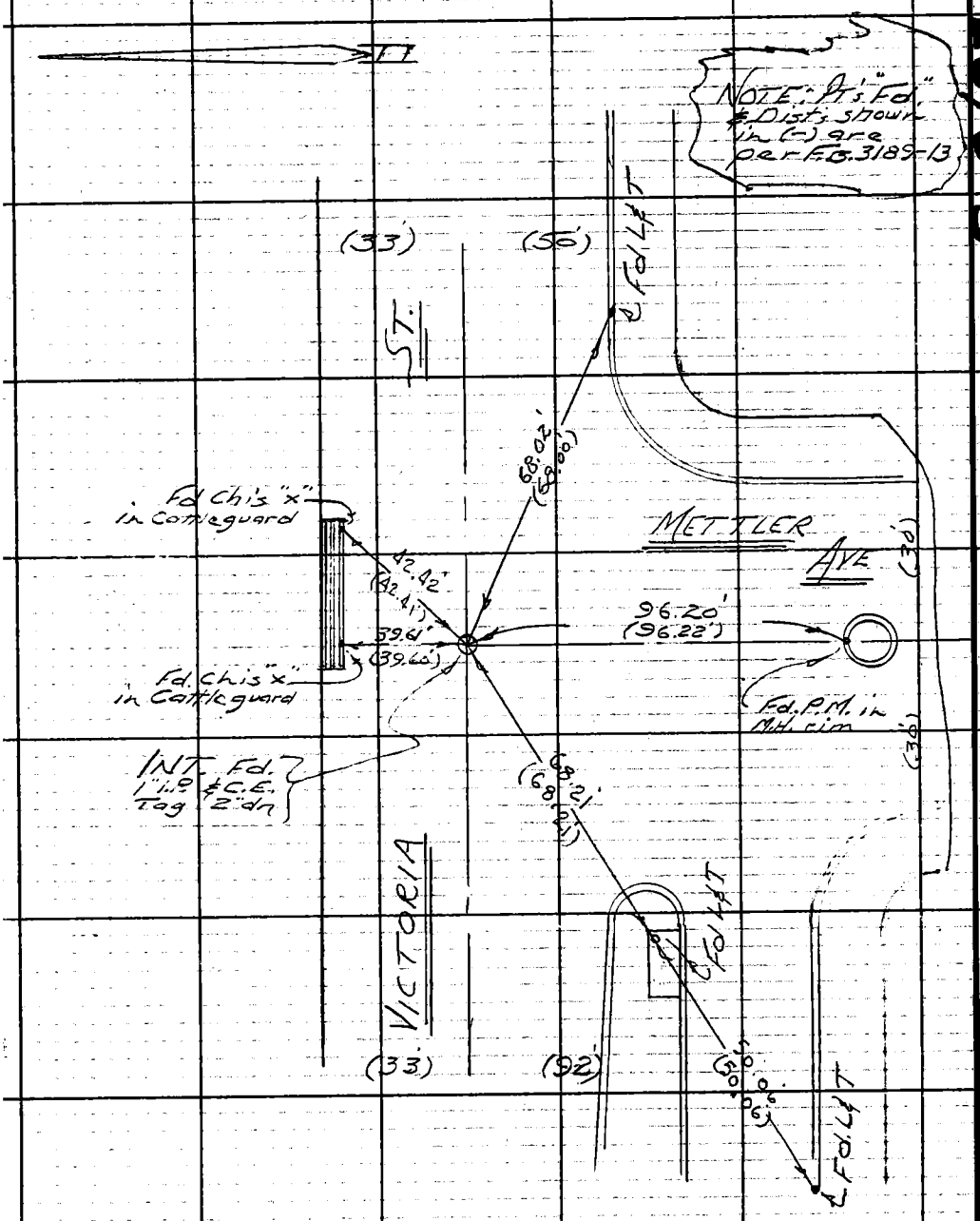

W.S. 26, C-5

PLEASE RETURN TO
LOS ANGELES COUNTY ENGINEER
700 LOS ANGELES COUNTY ENGINEERING BLDG.

Do not extend this side of this line.

Note: Any Additions or Changes on This Sheet Must be Made or Circled in Red Ink With Date and Name of Person Making Change.

W.S. 26, C-5

Notes Ck'd by Miller	Survey of Victoria St.	F. B. 3189 PG. 73
Map No.	JN 0303.00 Tape 0241 Std 68 °F	
Office Work	Surveyed by Mankey Jr.	
Checked	Notes ETM Jr. Date 9-17-65	
Date	Indexed C. J. GALLI	

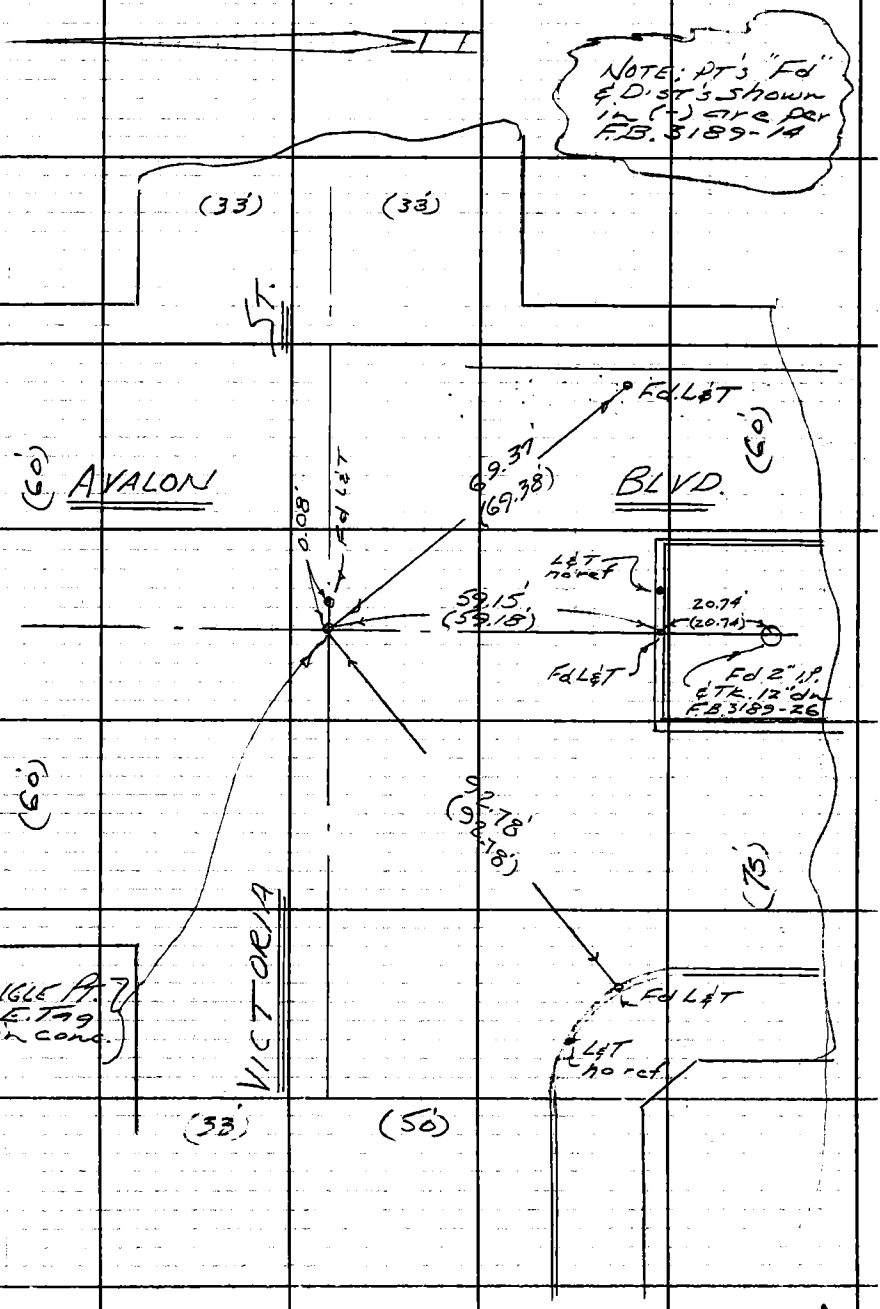

Note: Any Additions or Changes on This Sheet Must be Made or Circled in Red Ink With Date and Name of Person Making Change.

Do not extend this side of this line.

PLEASE RETURN TO
LOS ANGELES COUNTY ENGINEER
700 LOS ANGELES COUNTY ENGINEERING BLDG.

76F309S S&E #247 11-58

Notes Ck'd by	Survey of Victoria St.	F.B. 3189 Pg. 75
Map No.	JN 007587 Tape 0177 Std 68 °F	
Office Work	Surveyed by English	
Checked	Notes E.S. Date 12-29-65	
Date	Indexed	

VICTORIA ST.

J.N. 007587

Re-establishment of N'ly line of Lot 1 as shown on R.S. 71-31; & center line of Santa Fe Ave in the vacinity of Victoria ST.

Ref:

L.S. Map 30-32
R.S. " 71-31
R.S. " 74-9
Rd. Dept. F.T. 30, Pgs 16-18

Dec. 29, 1965
E. English
E. Shoemaker
E. Dupuis
G. Merino

Note: Any Additions or Changes on This Sheet Must be Made or Circled in Red Ink With Date and Name of Person Making Change.

PLEASE RETURN TO LOS ANGELES COUNTY ENGINEER 408 LOS ANGELES COUNTY ENGINEERING BLDG.

Do not extend this side of this line.

76F3095 CE #310 6-63

F.B. 3189 PG 76

INDEX



PLEASE RETURN TO
LOS ANGELES COUNTY ENGINEER
403 LOS ANGELES COUNTY ENGINEERING BLDG.

Do not extend this side of this line.

Note: Any Additions or Changes on This Sheet Must be Made or Circled in Red Ink With Date and Name of Person Making Change.

Notes Ck'd by M. ASHLEY	Survey of Victoria St.	F.B. 3189	Pg. 77
Map No. B 3079	JN 0075.87 Tape 0179 Std 68 °F		
Office Work G. H. BOYER	Surveyed by English		
Checked	Notes Ed. Date 1-5-66		
Date	Indexed E. J. GALLI		

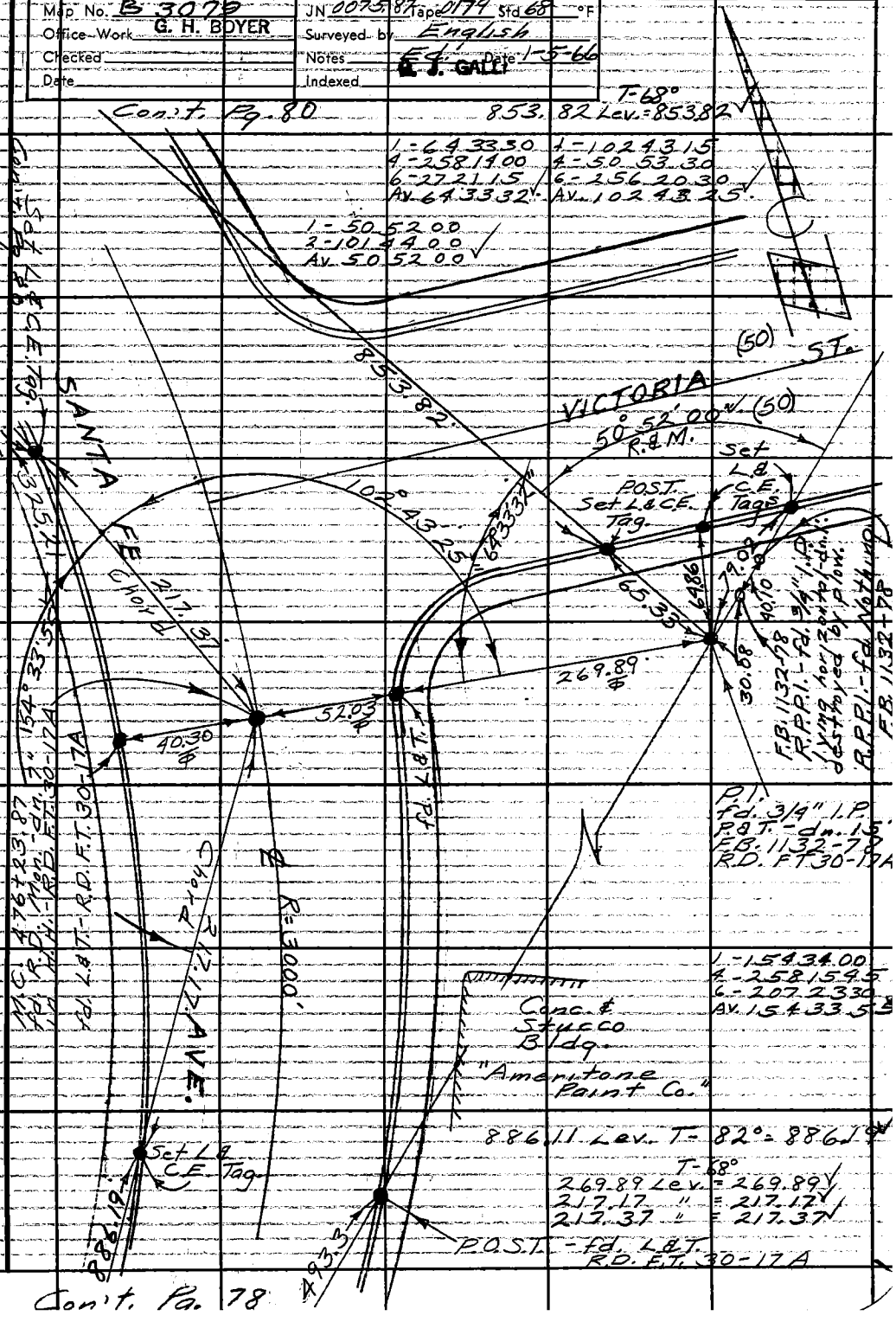

Con't. Pg. 78

W.S. 32, A-5

Note: Any Additions or Changes on This Sheet Must be Made or Circled in Red Ink With Date and Name of Person Making Change.

Do not extend this side of this line.

PLEASE RETURN TO
LOS ANGELES COUNTY ENGINEER
403 LOS ANGELES COUNTY ENGINEERING BLDG.

76F309S CE #310 6-63

Con't. Pg. 77



Con't Pg. 79

PLEASE RETURN TO
LOS ANGELES COUNTY ENGINEER
403 LOS ANGELES COUNTY ENGINEERING BLDG.
Do not extend this side of this line

Note: Any Additions or Changes on This Sheet Must be Made or Circled in Red Ink With Date and Name of Person Making Change.

Notes Ck'd by M. ASHLEY	Survey of Victoria St.	F. B. 3189	Pg. 79
Map No. B3079	JN 0075.87 Tape 0179 Std 68 °F		
Office Work G. H. BOYER	Surveyed by English		
Checked	Notes Ed. Date 1-5-66		
Date	Indexed [illegible]		

Con't. Pg. 78

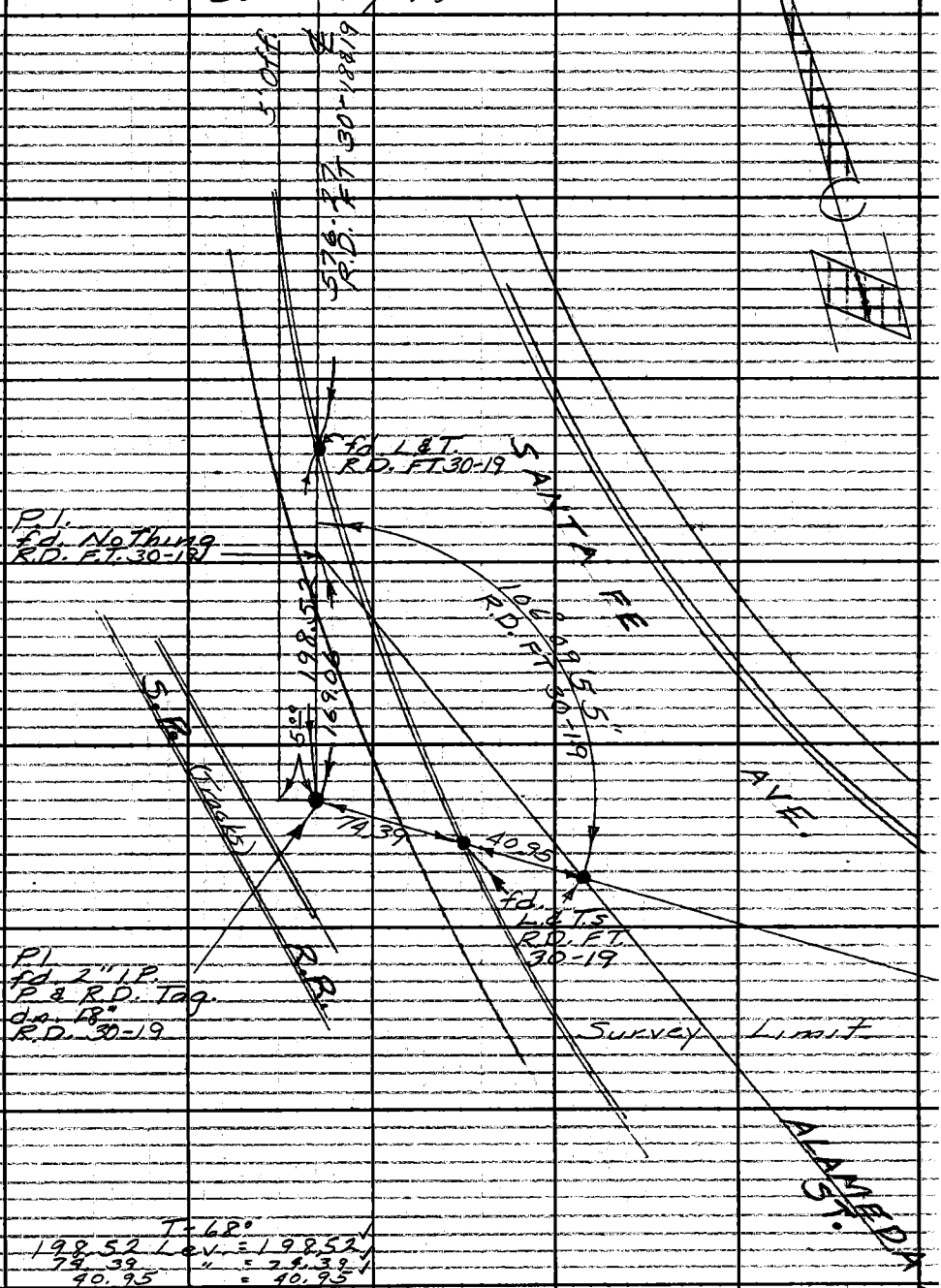

T-68°
198.52 Lev. = 198.52
74.39 " = 74.39
40.95 " = 40.95

Note: Any Additions or Changes on This Sheet Must be Made or Circled in Red Ink With Date and Name of Person Making Change.

W.S. 32, A-6

Do not extend this side of this line.

PLEASE RETURN TO
LOS ANGELES COUNTY ENGINEER
403 LOS ANGELES COUNTY ENGINEERING BLDG.

76F309S CE #310 6-63

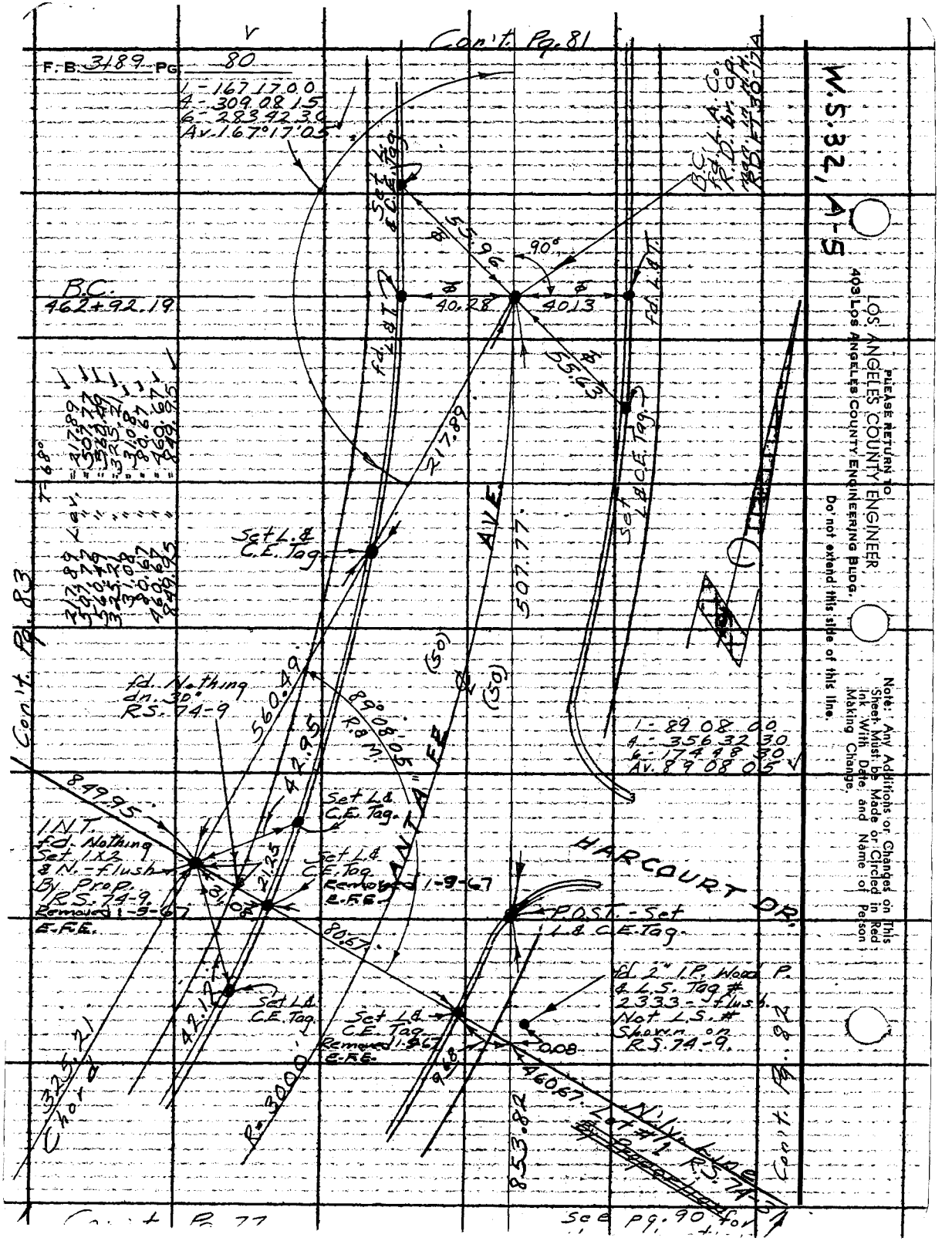

Con't. Pg. 81
F.B. 3189 Pg. 80
1 - 167 17 0 0
4 - 309 08 15
6 - 283 42 30
Av. 167°17'05"
B.C.
462+92.19
Set L.& C.E. Tag
55.96
90°
40.28
40.13
55.63
217.89
Set L.& C.E. Tag
Set L.& C.E. Tag
507.77
AVE.
(50)
(50)
fd. Nothing
dn. 30°
RS. 74-9
560.49
89°08'05"
R.& M.
42.95
849.95
Set L.& C.E. Tag
INT.
fd. Nothing
Set 1X2
& N.-flush
By Prop.
RS. 74-9.
Removed 1-9-67
E.F.E.
21.25
31.08
Set L.& C.E. Tag
Removed 1-9-67
E.F.E.
80.67
ANTA FE
HARCOURT DR.
P.O.S.T. - Set
L.& C.E. Tag
fd. 2" I.P. Wood P.
& L.S. Tag #
2333 - flush.
Not L.S. #
Shown on
RS. 74-9.
Set L.& C.E. Tag
Set L.& C.E. Tag
Removed 1-9-67
E.F.E.
0.08
460.67
853.82
325.21
Chord
R=3000
N'ly. Line
Lot #1 RS. 74-31
1 - 89 08 00
4 - 356 32 30
6 - 174 48 30
Av. 89 08 05
Con't. Pg. 83
Con't. Pg. 82
Con't. Pg. 77
See pg. 90 for
W.S. 32, A-5
PLEASE RETURN TO
LOS ANGELES COUNTY ENGINEER
403 Los Angeles County Engineering Bldg.
Do not extend this side of this line.
Note: Any Additions or Changes on This Sheet Must be Made or Circled in Red Ink With Date and Name of Person Making Change.

Notes Ck'd by M. ASHLEY	Survey of Victoria St.	F. B. 3189	Pg. 81
Map No. B 3079	JN 007587 Tape 0179 Std 68 °F		
Office Work G. H. BOYER	Surveyed by English		
Checked	Notes Ed. Date 1-7-66		
Date	Indexed G. J. GALM		

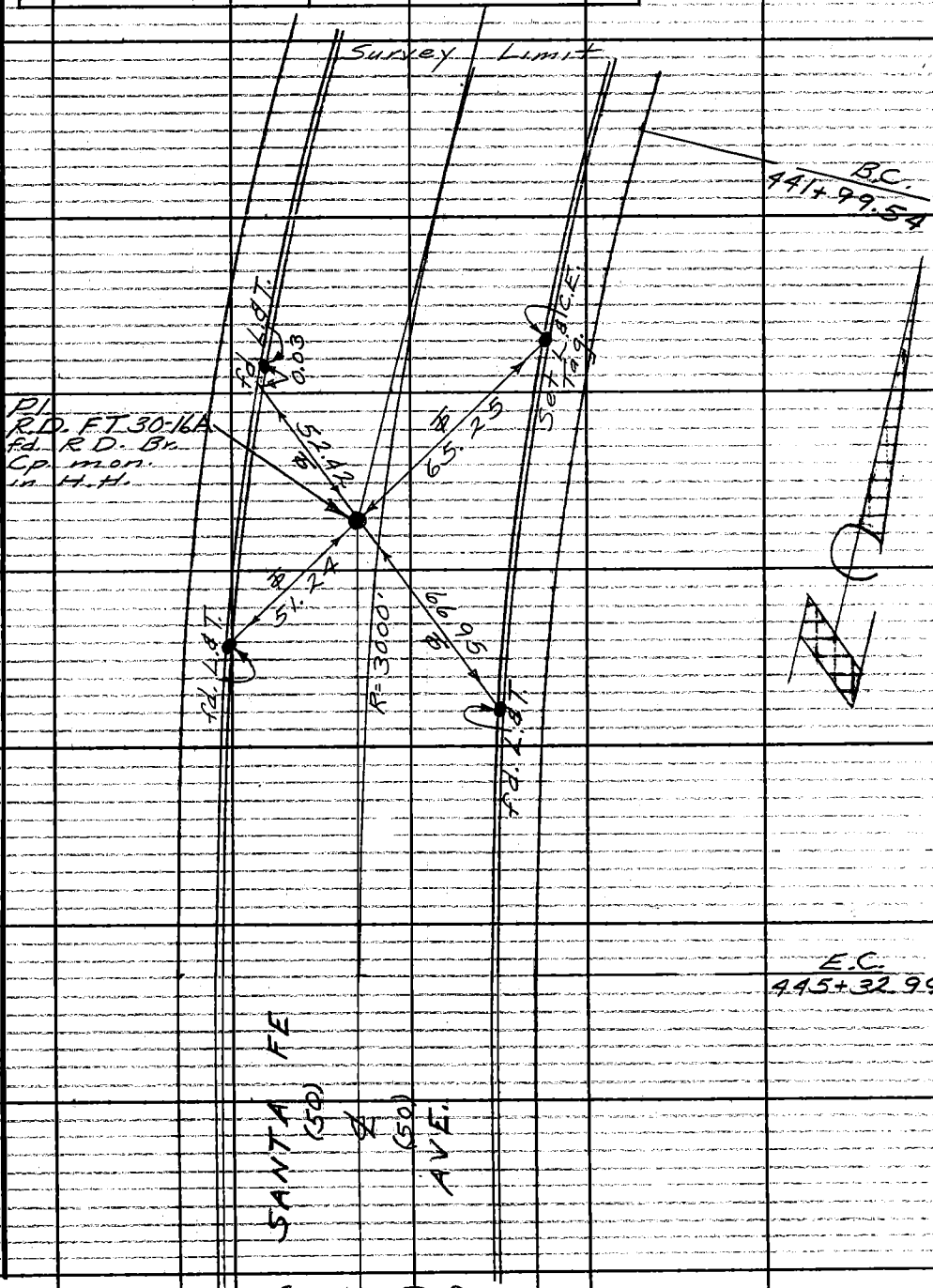

Note: Any Additions or Changes on This Sheet Must be Made or Circled in Red Ink With Date and Name of Person Making Change.

Do not extend this side of this line.

PLEASE RETURN TO
LOS ANGELES COUNTY ENGINEER
403 LOS ANGELES COUNTY ENGINEERING BLDG.

76F309S CE #310 6-63

Con't. Pg. 80

F.B. 3189 PG. 82

W.S. 32, B-5

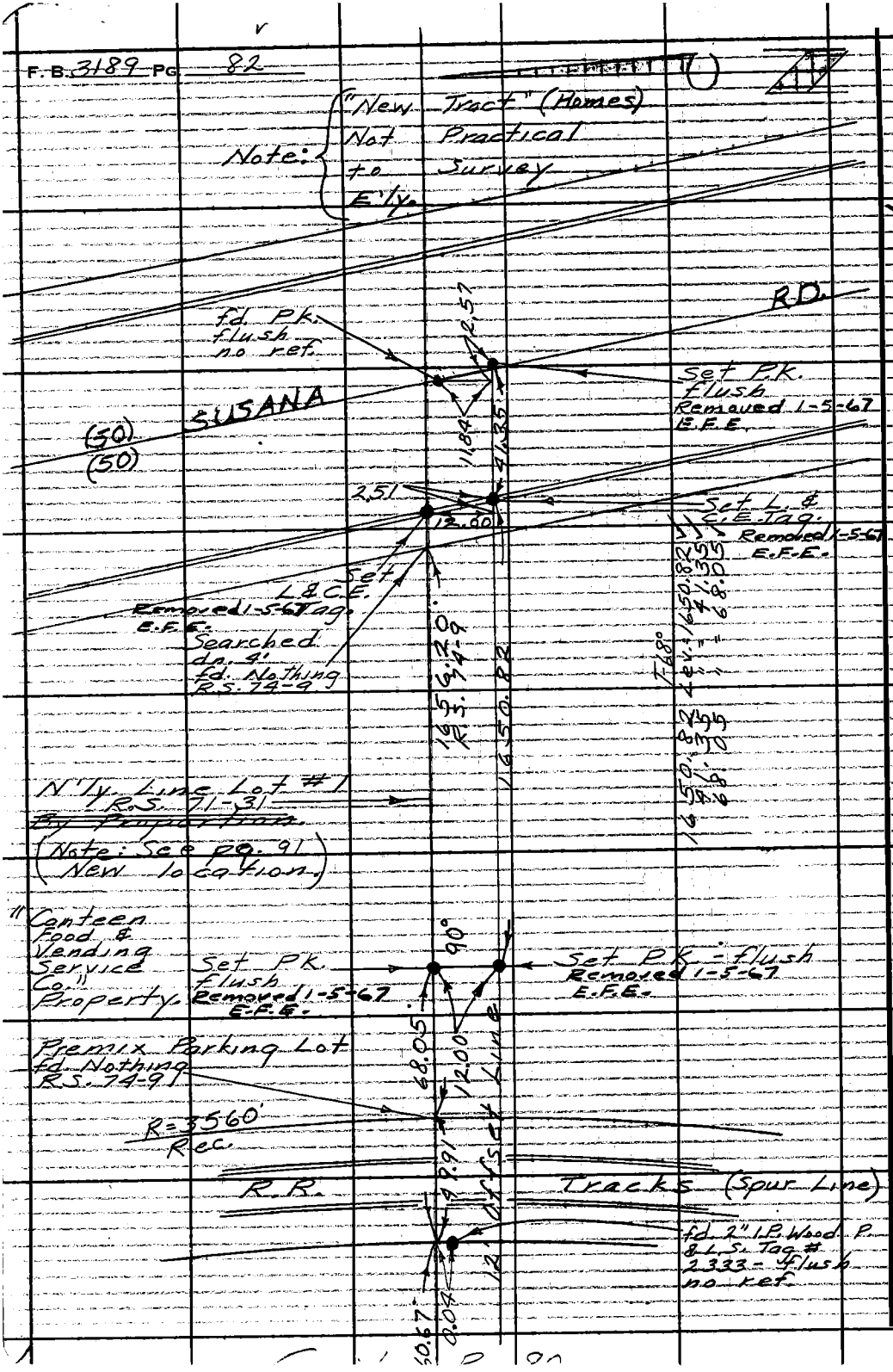

PLEASE RETURN TO
LOS ANGELES COUNTY ENGINEER
403 LOS ANGELES COUNTY ENGINEERING BLDG.
Do not extend this side of this line.

Note: Any Additions or Changes on This Sheet Must be Made or Circled in Red Ink With Date and Name of Person Making Change.

Notes Ck'd by M. ASHLEY	Survey of Victoria St.	F. B. 3189	Pg. 83
Map No. B3079	JN 0075.87 Tape 0179 Std 68 °F		
Office Work G. H. BOYER	Surveyed by English		
Checked	Notes Ed. Date 1-12-16		
Date	Indexed G. J. GALLI		



Note: Any Additions or Changes on This Sheet Must be Made or Circled in Red Ink With Date and Name of Person Making Change.

W.S. 32, A-5

PLEASE RETURN TO
LOS ANGELES COUNTY ENGINEER
403 LOS ANGELES COUNTY ENGINEERING BLDG.
Do not extend this side of this line.

76F309S CE #310 6-33

Notes Ck'd by M. ASHLEY	Survey of Victoria St.
Map No. B3079	JN 0075.87 Tape 0235 Std 68 °F
Office Work G. H. BOYER	Surveyed by English
Checked	Notes Fd. Date 1-5-67
Date MAR 28 68	Indexed C. J. GALLI JAN 17 '67

F. B. 3189 PG. 85

VICTORIA ST.

J.N. 0075.87

Victoria St centerline
between Santa Fe Ave.
and Compton Creek
(L.A. F.C. Channel).

And

N'ly. Line Lot #1 of
R.S. 71-31 holding to
fd. 2" I.P. L.S. Tag # 2333
per pg. 82 & fd. 2" I.P.
per pg. 83.

Jan. 5, 1967
English
Shoemaker
Foulger
Dupuis
Tollison

Note: Any Additions or Changes on This Sheet Must be Made or Circled in Red Ink With Date and Name of Person Making Change.

Do not extend this side of this line.

PLEASE RETURN TO
LOS ANGELES COUNTY ENGINEER
403 LOS ANGELES COUNTY ENGINEERING BLDG.

76F-3025 CE#310 -65

F. B. 3189 PG 86

INDEX MAP

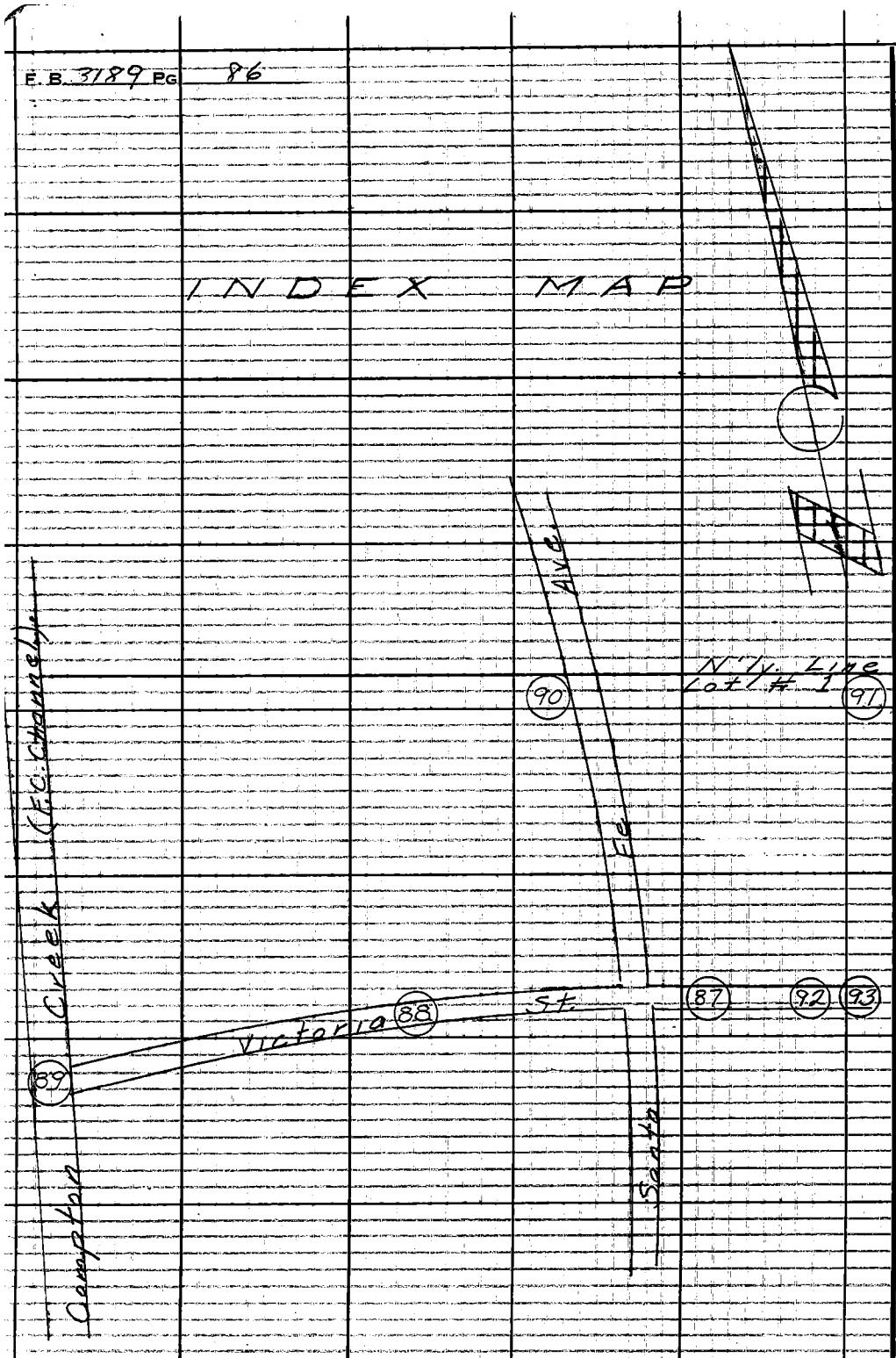

PLEASE RETURN TO
LOS ANGELES COUNTY ENGINEER
403 LOS ANGELES COUNTY ENGINEERING BLDG.

Do not extend this side of this line.

Note: Any Additions or Changes on This Sheet Must be Made on Circled in Red Ink With Date and Name of Person Making Change.

Notes Ck'd by M. ASHLEY	Survey of Victoria St.
Map No. B3079	JN 0075.87 Tape 0235 Std 68 °F
Office Work G. H. BOYER	Surveyed by English
Checked [illegible] CHURCH	Notes Ed. Date 1-5-67
Date	Indexed C. J. GALLI

F. B. 3189 Pg. 87

1-104 11 15
4-56 45 15
6-265 08 00
Av. 104°11'20"

FOR LATER SURVEY SEE PG. 114

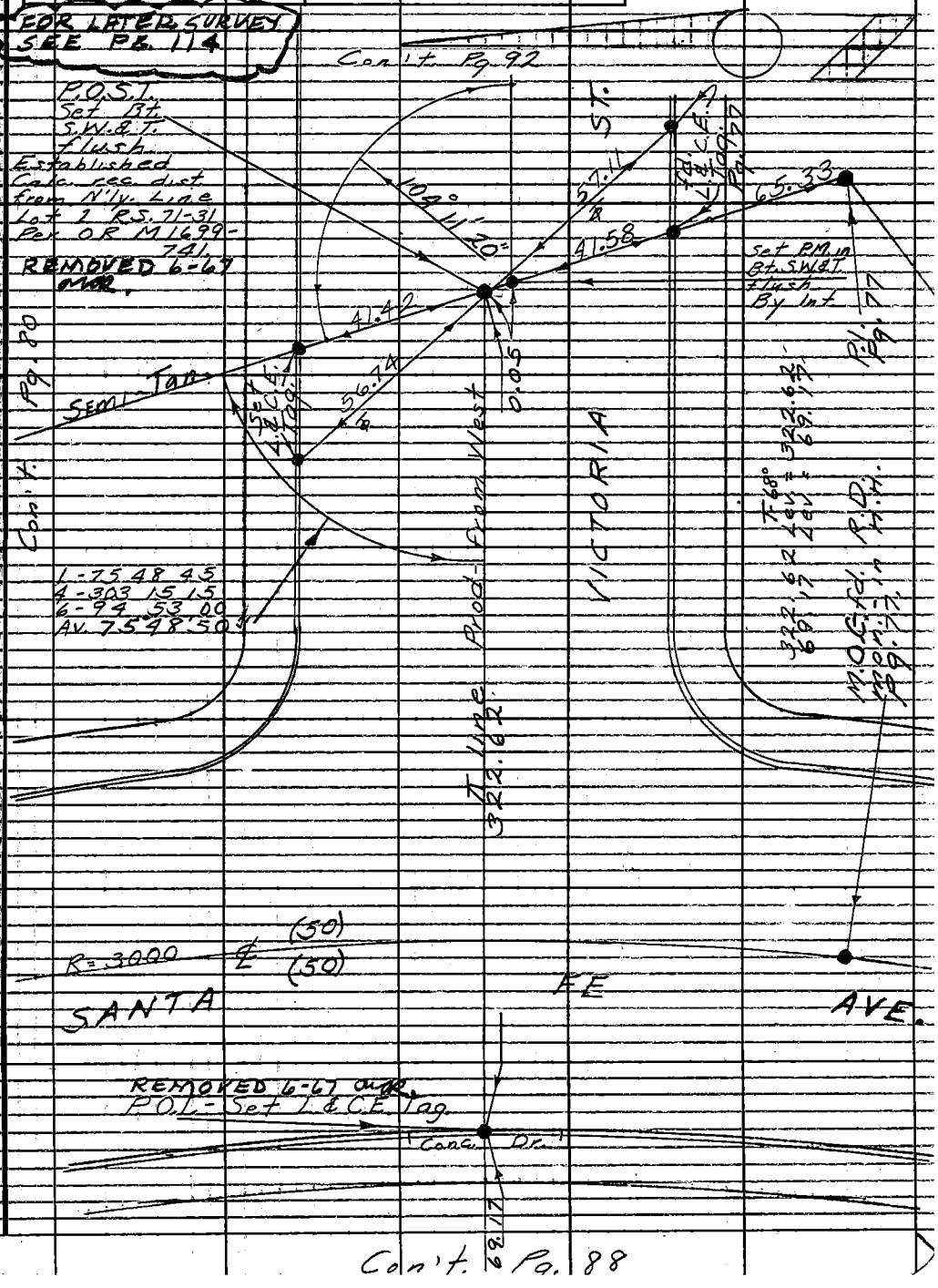

W.S. 32, A-5

Note: Any Additions or Changes on This Sheet Must be Made or Circled in Red Ink With Date and Name of Person Making Change.

Do not extend this side of this line.

PLEASE RETURN TO LOS ANGELES COUNTY ENGINEER 403 LOS ANGELES COUNTY ENGINEERING BLDG.

76F309S CE#310 1-65

Con't. Pg. 88

Con't. Pg. 81

F.B. 3789 PG 88

FOR LATER SURVEY SEE PGS. 110, 111, 112



LOS ANGELES COUNTY ENGINEER
403 Los Angeles County Engineering Bldg.
PLEASE RETURN TO
Do not extend this side of this line.
Note: Any Additions or Changes of Sheet Must be Made of Circled in Red Ink With Date and Name of Person Making Change.

Notes Ck'd by M. ASHLEY	Survey of Victoria St.	F. B. 3189 PG. 89
Map No. B 3079	JN 0075.87 Tape 0235 Std 68 °F	FOR LATER SURVEY SEE PGS. 109, 127
Office Work G. H. BOYER	Surveyed by English	
Checked	Notes Ed. Date 1-6-67	
Date MAR 23 '68	Indexed C. J. GALLI	



Note: Any Additions or Changes on This Sheet Must be Made or Circled in Red Ink With Date and Name of Person Making Change.

W.S. 32, A-5

PLEASE RETURN TO
LOS ANGELES COUNTY ENGINEER
403 LOS ANGELES COUNTY ENGINEERING BLDG.
Do not extend this side of this line.

76F309S CE#310 1-65


F. B. 3189 PG. 90
Con't. Pg. 91
Cont Pg 77
1 - 78 09 00
4 - 312 35 45
6 - 108 53 15
Av. 78°08'52"
P.O.S.T. - Set 1X2 & C.E. Tag. Flush. - By Int.
Fd 2" I.P. Wood Plug & L.S. Tag # 2333 flush Not L.S. # shown on R.S. 74-9 FB 3189-80
0.08
63.34
0.11
9.68
0.03
Set L & C.E. Tag P.O.T.
P.O.S.T. Fd. L & C.E. Tag FB 3189-80
287.53
78°08'52"
(50)
507.77 FB 3189-80
Fd. L & C.E. Tag FB 3189-80 Removed. EFE 1-9-67
SANTA FE AVE.
80.67
(50)
Fd L & C.E. Tag. 0.03 FB 3189-80 Removed EFE 1-9-67
Set L & C.E. Tag. P.O.T.
Fd L & C.E. Tag FB 3189-80
42.97
31.08
42.10
Fd. L & C.E. Tag FB 3189-80
0.02
560.49 FB 3189-80 Chord.
325.21 FB 3189-80
Fd 1X2 & N flush. FB 3189-80 Removed E.F.E. 1-9-67
INT. Set 1X2 & C.E. Tag flush by Intersection.
Cont. Pg 80
Cont Pg 77
T 68°
287.53 Lev. = 287.53
Fd 2" I.P. (Badly Rusted) No plug. Dn 3.1 R.S. 30-32 FB 3189-83 Held for line.
LA. CO.
COMPTON
(260)
849.95 Glc. Per FB 3189-80
F. C. C.
CREEK
Fd N & T in T.P. # 482159-H FB 3189-83
47.10 FB 3189-83
1.0
10.92
5 ft Woven wire Fn.
22.50
Fd N & T in P.P. FB 3189-83
Fd N & T in R.R. Tie FB 3189-83
2.11
Fd. N & T in R.R. Tie FB 3189-83
(100)
553.8 FB 3189-83
SO. PAC.
R.R. R/W
TR. Line Prod. Fd L & C.E. Tag FB 3189-83
2.25
Fd. L & T. FB 3189-83
Ely Cb.
ALAMEDA ST.
W.S. 32, A-5
PLEASE RETURN TO
LOS ANGELES COUNTY ENGINEER
403 LOS ANGELES COUNTY ENGINEERING BLDG.
Do not extend this side of this line.
Note: Any Additions or Changes on This Sheet Must be Made or Circled in Red Ink With Date and Name of Person Making Change.

Notes Ck'd by M. ASHLEY	Survey of Victoria St.
Map No. B3029	JN 007587 Tape 0235 Std 68 °F
Office Work G. H. BOYER	Surveyed by E. English
Checked J. [illegible]	Notes Ed. Date 1-6-67
Date MAR 28 '68	Indexed C. J. GALLI

F.B. 3189 PG. 91

Not Continued E.

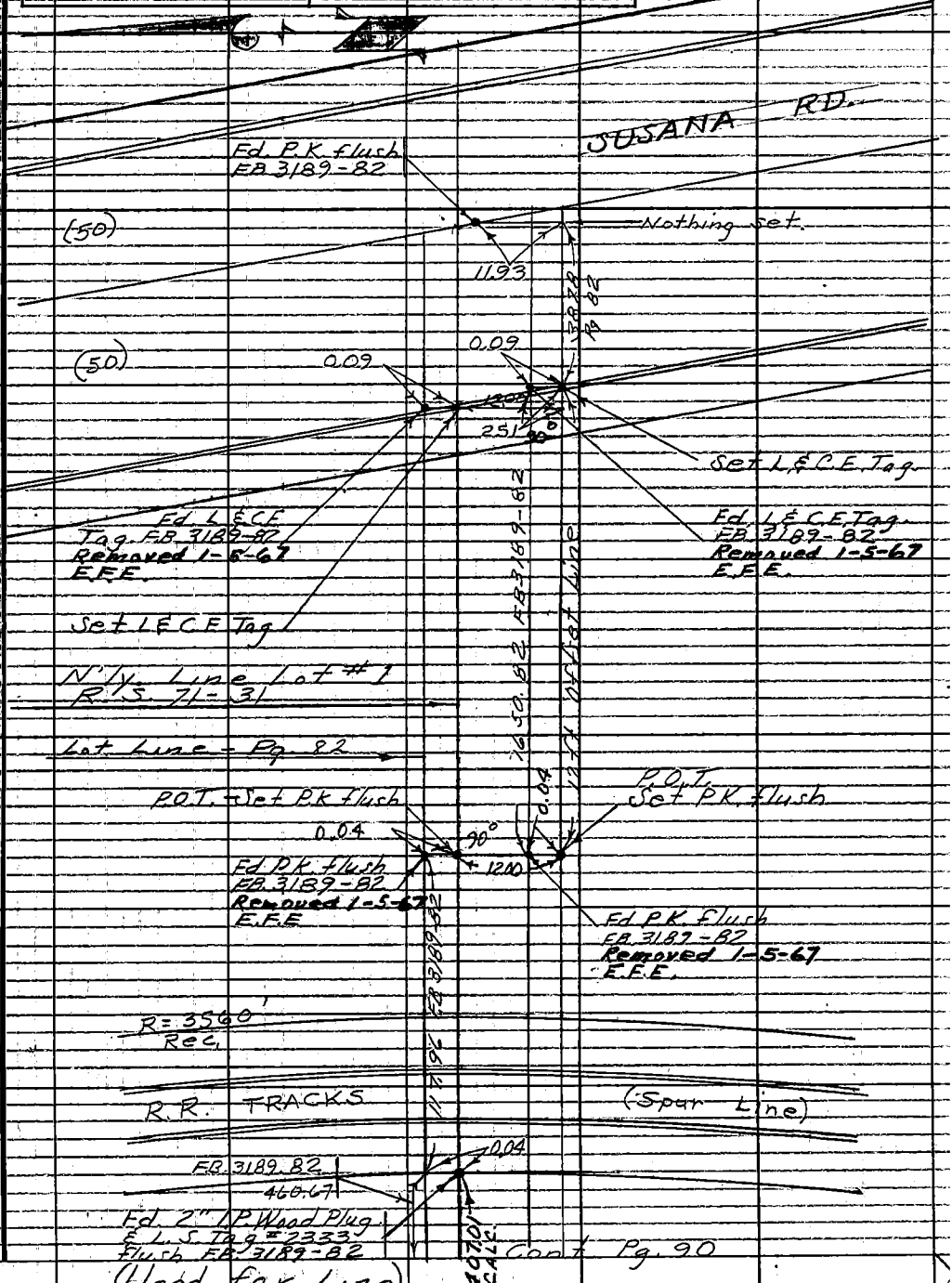

Note: Any Additions or Changes on This Sheet Must be Made or Circled in Red Ink With Date and Name of Person Making Change.

W.S. 32, B-5

Do not extend this side of this line.

PLEASE RETURN TO
LOS ANGELES COUNTY ENGINEER
403 Los Angeles County Engineering Bldg.

76F309S CE 1310 1-65

F. B. 3189 PG 92

Con't. Pg. 93

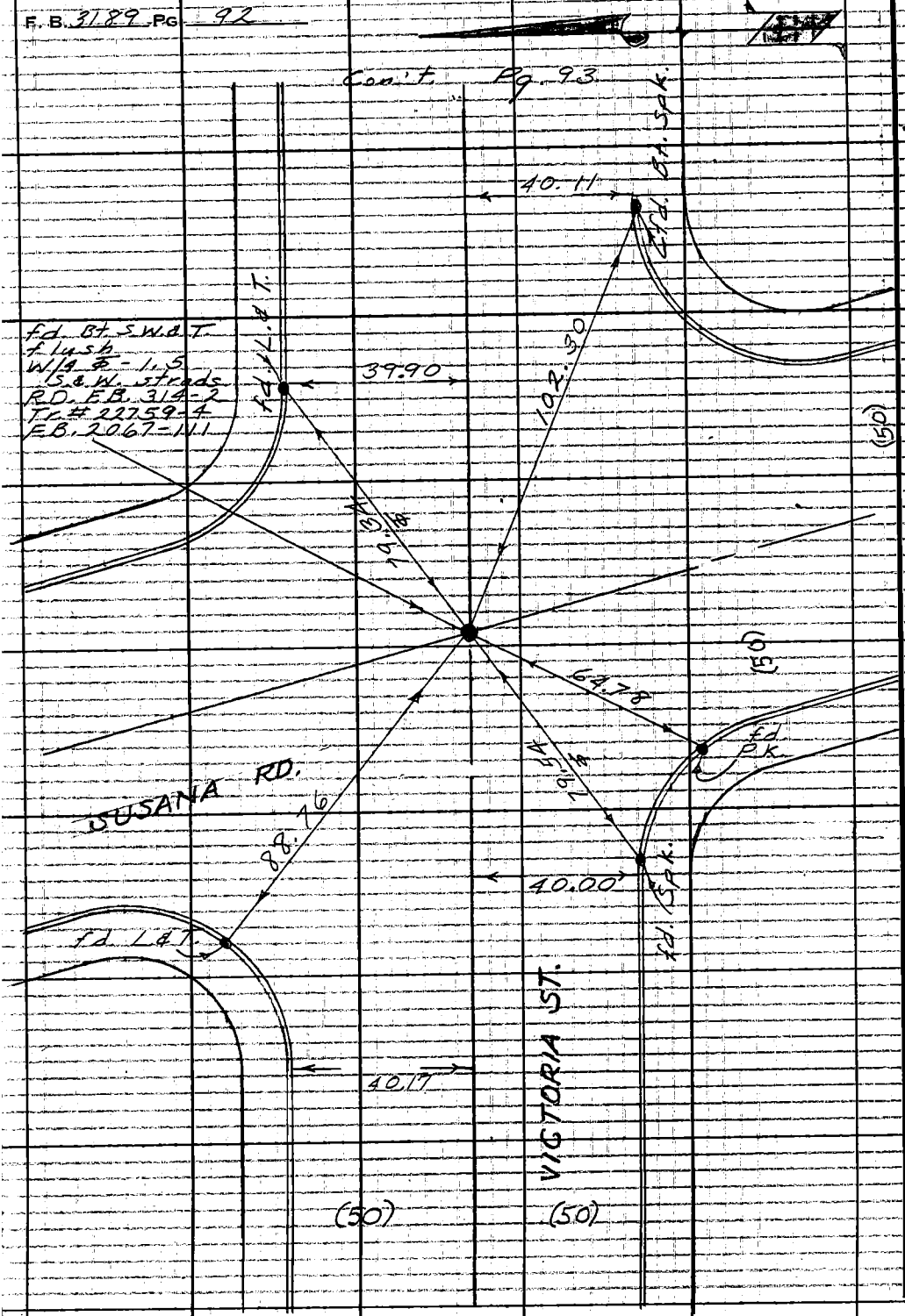

W.S. 32, A-5

PLEASE RETURN TO
LOS ANGELES COUNTY ENGINEER
403 LOS ANGELES COUNTY ENGINEERING BLDG.
Do not extend this side of this line.

Note: Any Additions or Changes on This Sheet Must be Made of Circled in Red Ink With Date and Name of Person Making Change.

Notes Ck'd by M. ASHLEY
Map No. B 30 79
Office Work G. H. ROYER
Checked
Date

Survey of Victoria St.
J.N. 0075.87 Tape 0235 Std 68 °F
Surveyed by E. English
Notes Ed. Date 1-10-67
Indexed C. J. GALLI

F. B. 3189 PG. 93

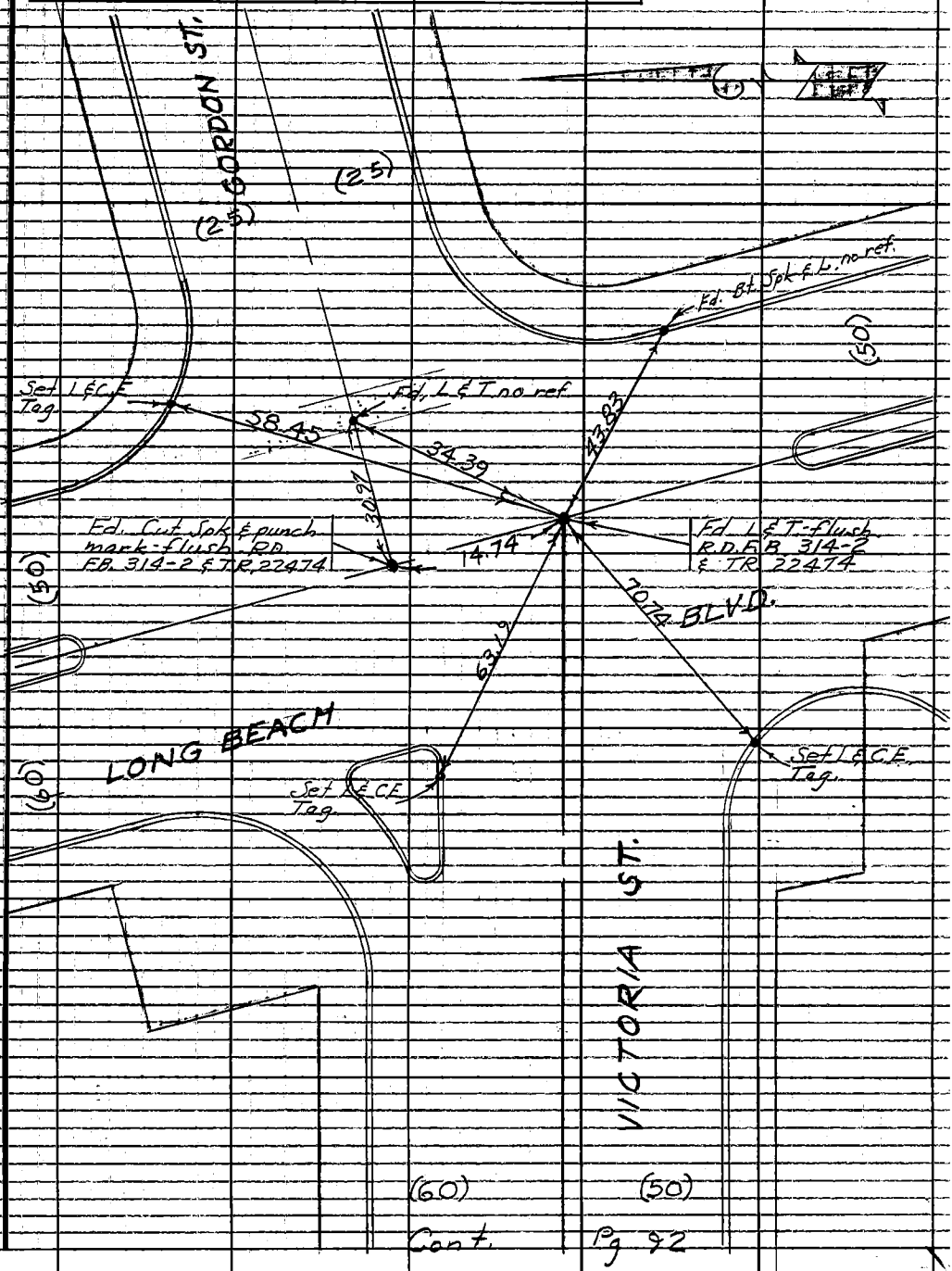

Cont. Pg 92

Notes: Any Additions or Changes on This Sheet Must be Made or Circled in Red Ink With Date and Name of Person Making Change.

W.S. 32, B-5

PLEASE RETURN TO
LOS ANGELES COUNTY ENGINEER
403 LOS ANGELES COUNTY ENGINEERING BLDG.

Do not extend this side of this line.

76F308S CE#310 1-65

M. ASHLEY

Notes Ck'd by	Survey of VICTORIA ST.	E.B. 3189 PG. 95
Map No. 1	J.N. 0075.87 Tape 01.8.6 Std. 68 °F	
Office Work	Surveyed by W. A. RICHARDS	
Checked	Notes W.A.R. Date 5-67	
Date	Indexed C. J. GALLI JUN 17 '67	

J.N. 0075.87

VICTORIA ST.

CENTERLINE SURVEYS

FROM WILMINGTON AVE.
TO SANTA FE AVE.

SURVEY INDEX # 3896-E

PRIORITY (R+)

RICHARDS
BRZEN - LANDA
BRINKSON
TURRILL
LOMONT
GOODWIN

Note: Any Additions or Changes on this Sheet Must be Made or Circled in Red Ink, With Date and Name of Person Making Change.

Do not extend this side of this line.

PLEASE RETURN TO
LOS ANGELES COUNTY ENGINEER
403 LOS ANGELES COUNTY ENGINEERING BLDG.

76F309S CE#310 1-65

F.B. 3189 PG. 96 AREA INDEX MAP (NOT TO SCALE)

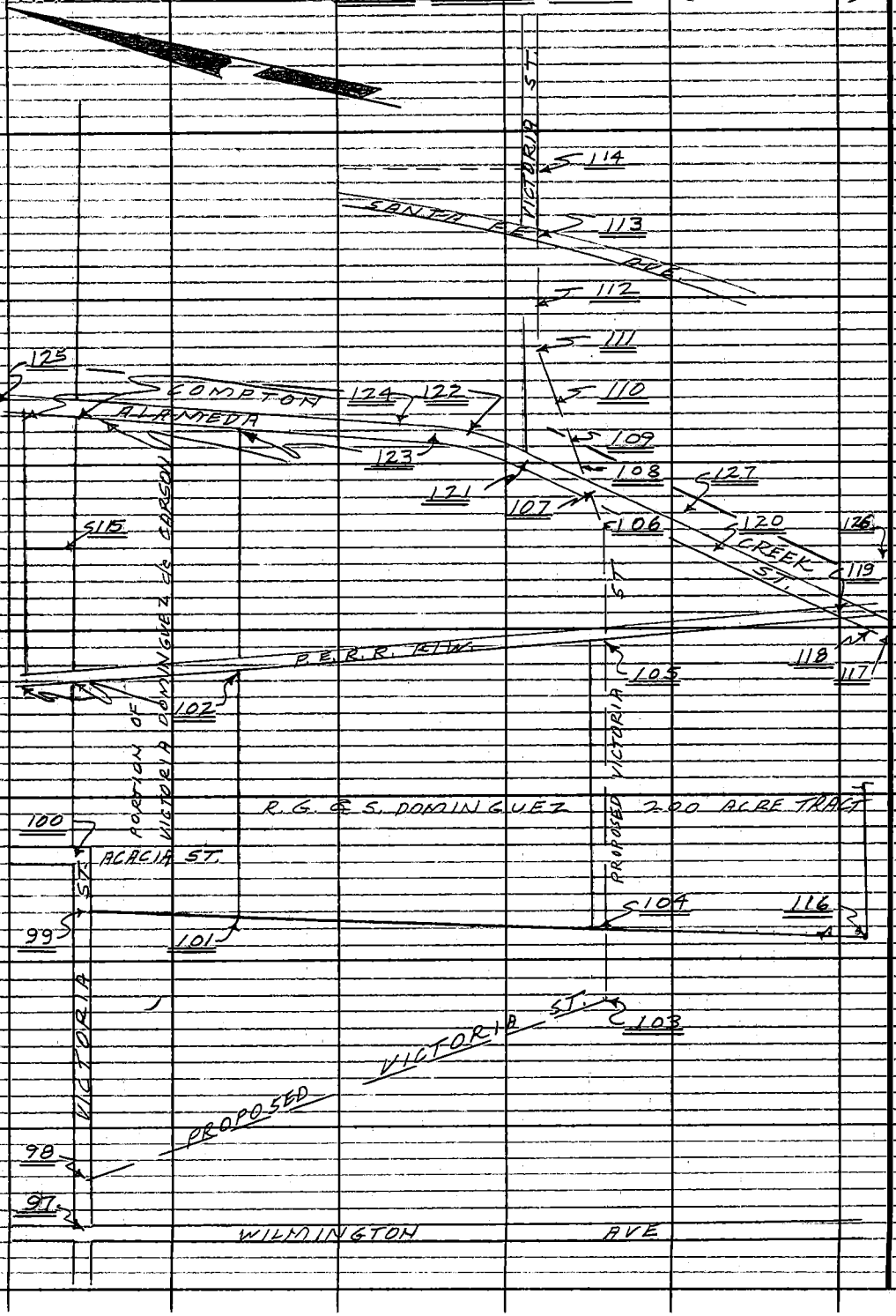

PLEASE RETURN TO
LOS ANGELES COUNTY ENGINEER
403 LOS ANGELES COUNTY ENGINEERING BLDG.
Do not extend this side of this line.

Note: Any Additions or Changes on This Sheet Must Be Made or Circled in Red Ink With Date and Name of Person Making Change.

Notes Ck'd by M. ASHLEY
Map No. B-3079
Office Work G. H. BOYER
Checked
Date MAR 2 8 '69

Survey of VICTORIA ST.
J.N. 0075 BT Tape 0186 Std. 68 °F
Surveyed by W. A. RICHARDS
Notes W.P.R. Date 5-67
Indexed C. J. GALLI

F. B. 3189 Pg. 97

TO BOT. PG 98

Note: Any Additions or Changes on this Sheet Must be Made or Circled in Red Ink With Date and Name of Person Making Change.

W.S. 76, D-5

PLEASE RETURN TO LOS ANGELES COUNTY ENGINEER 403 Los Angeles County Engineering Bldg. Do not extend this side of this line.

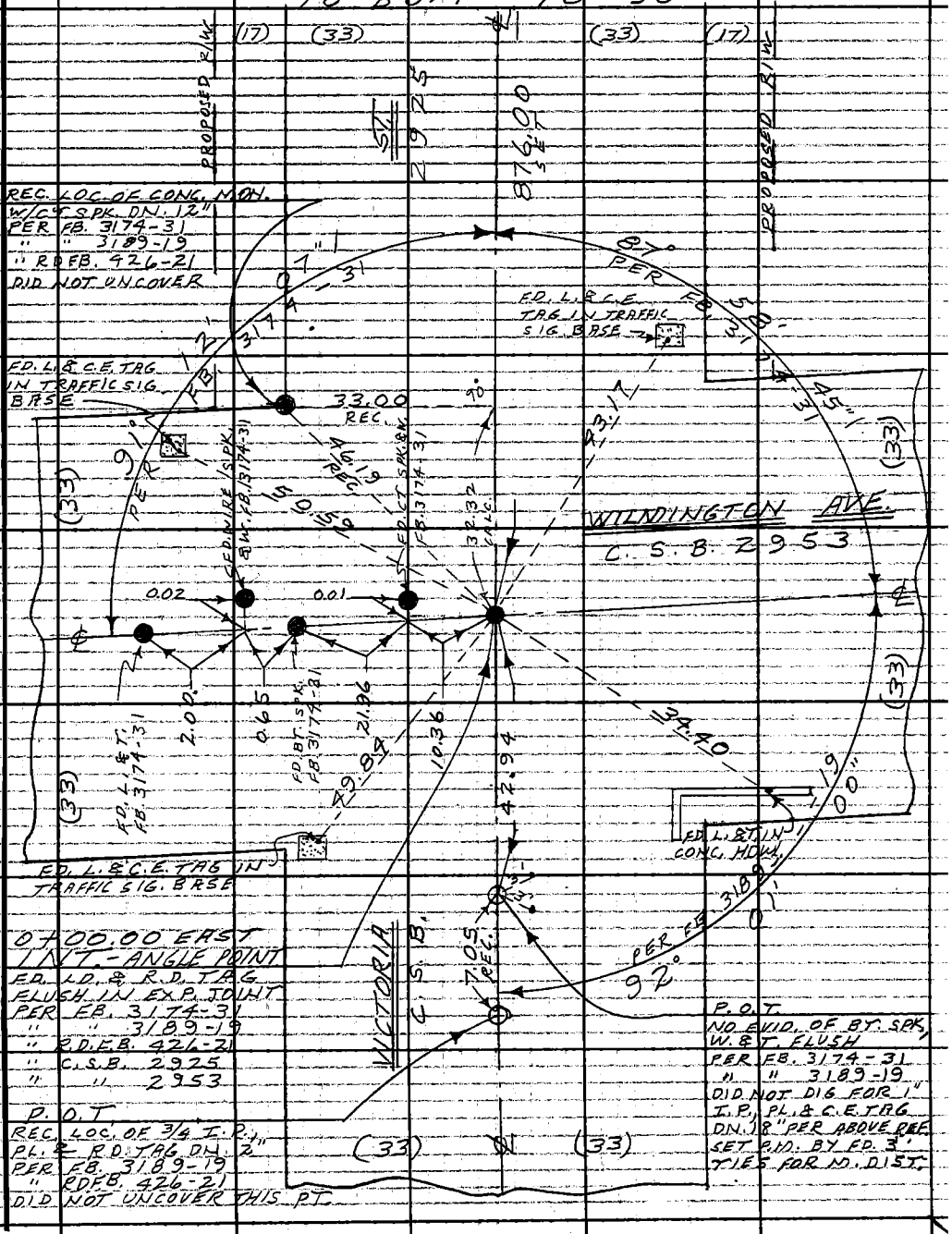

76F309S CE#310 1-65

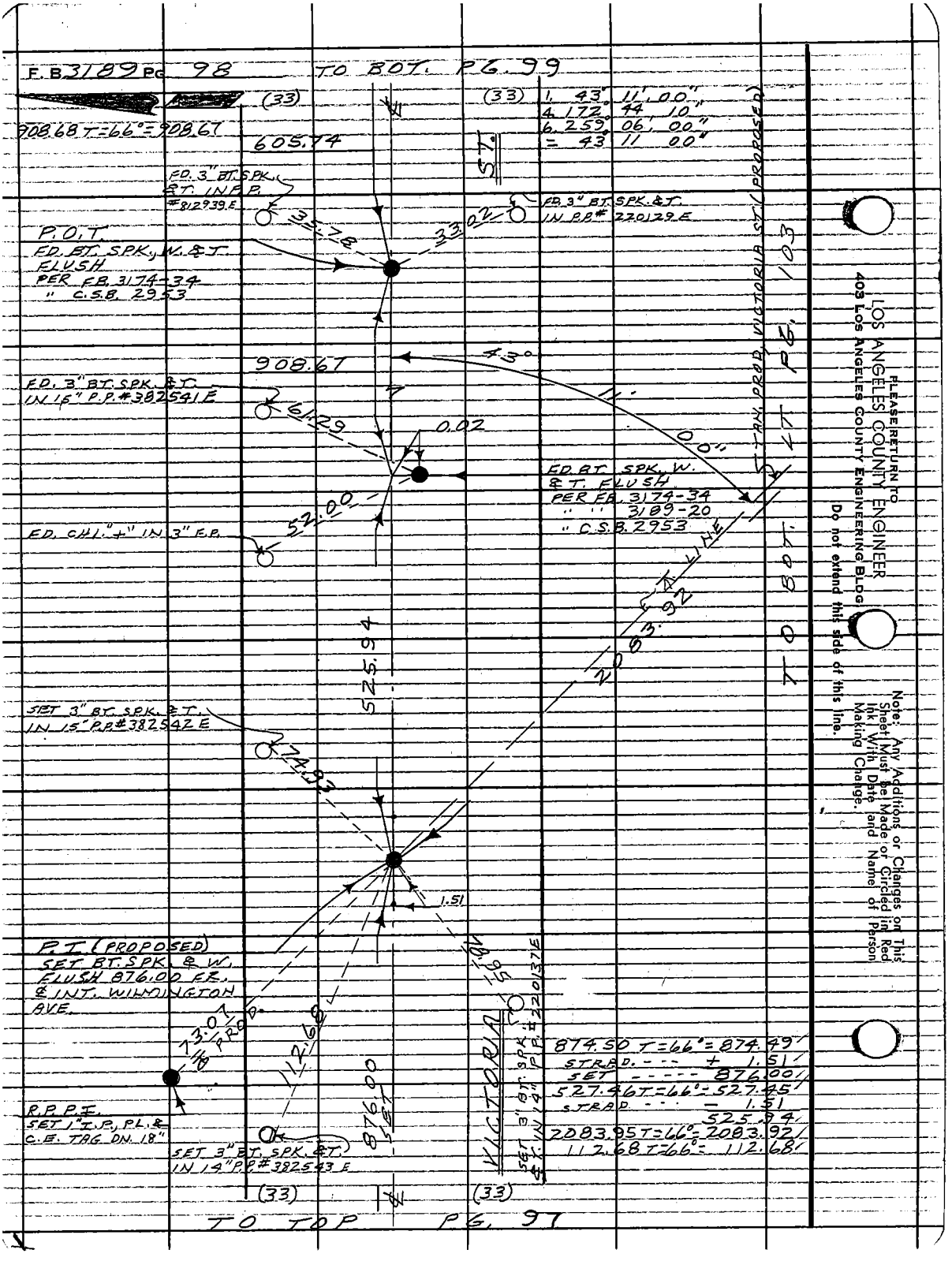

PLEASE RETURN TO
LOS ANGELES COUNTY ENGINEER
403 LOS ANGELES COUNTY ENGINEERING BLDG.
Do not extend this side of this line.

Note: Any Additions or Changes on This Sheet Must be Made or Circled in Red Ink With Date and Name of Person Making Change.

Notes Ck'd by M. ASHLEY	Survey of VICTORIA ST.	F. B 3189 PG. 99
Map No. B3079	JN 007587 Tape 0186 Std. 68 °F	1. 99° 59' 40"
Office Work G. H. BOYER	Surveyed by RICHARDS	4. 39° 58' 40"
Checked A. CHURCH	Notes RICHARDS Date 5-67	6. 239° 58' 20"
Date MAR 23 '68	Indexed C. J. GALLI	= 99° 59' 43 1/3"

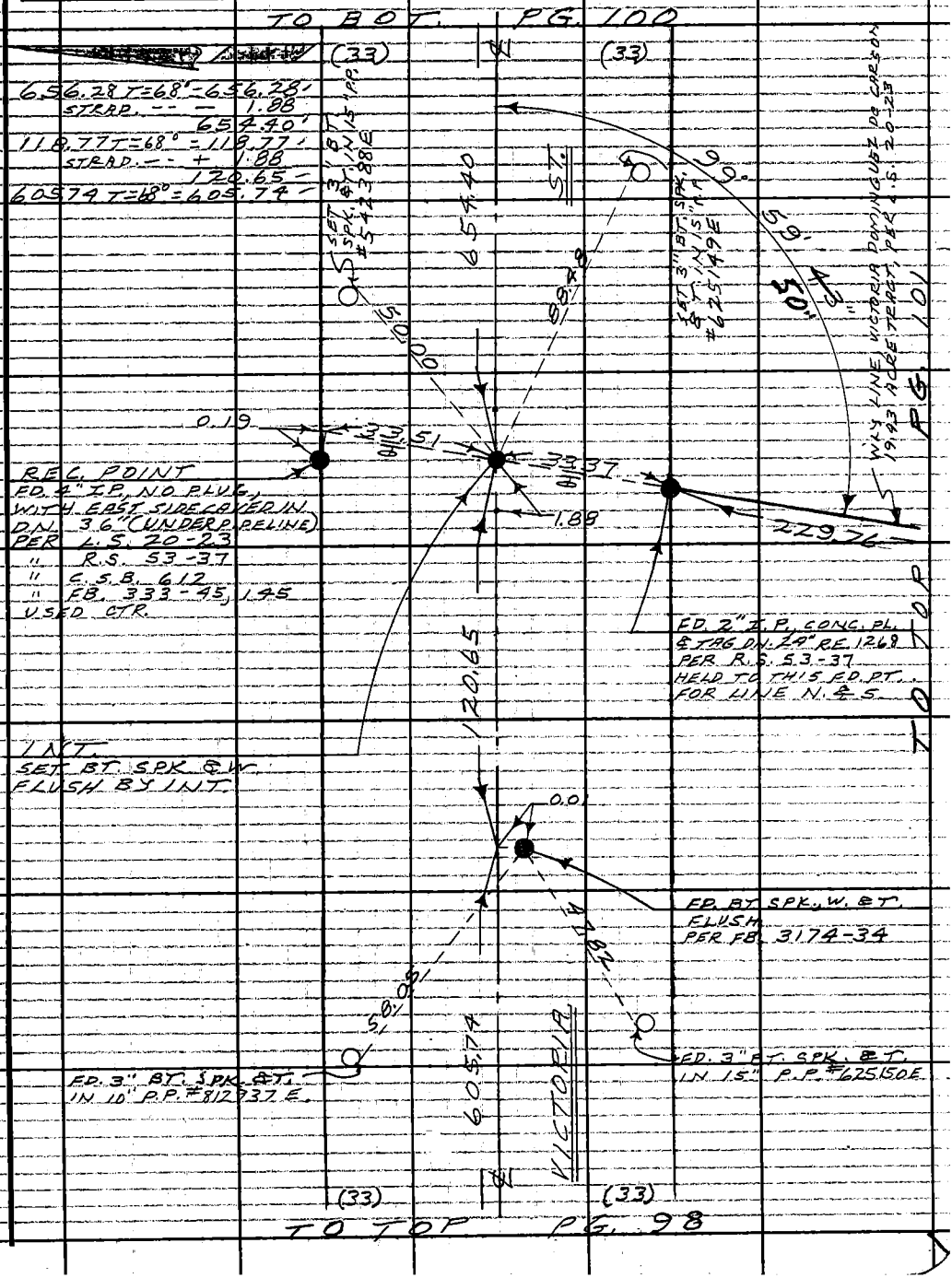

Note: Any Additions or Changes on This Sheet Must be Made or Circled in Red Ink With Date and Name of Person Making Change.

W.S. 26, D-5

PLEASE RETURN TO
LOS ANGELES COUNTY ENGINEER
403 LOS ANGELES COUNTY ENGINEERING BLDG.
Do not extend this side of this line.

76F309S CE#310 1-65


F.B. 3189 PG. 100
TO LT. PG. 102
1228.16 T = 74° = 1228.21
1. 90° 03' 20"
4. 00° 13' 20"
6. 180° 20' 00"
= 90° 03' 20"
1228.21
25' OFFSET LINE
UNIMPROVED
90°
03'
FD. L. & C.E. TAG
ACACIA AVE.
NO SURVEY
408
22.55
25.00
33.00
33.00
300' ±
SET 1" I.P., PL. & C.E. TAG DN. 24"
FD. 4" BRASS TABLET IN CONC. DN. 12" IN CITY OF L.A. H.H. MARKED AS SHOWN NO REF.
COR.
FD. C.S. MON. UP 3"
PER FB. 3174-35
" " 3189-20
" " 333-46
" " 356-18
" " 70-31
" " 285-29
" C.S. 8970-1
" C.S. 8, 612
" L.S. 20-23
MARKED
S'WLY. COR. OF THE P. DOMINGUEZ 63.02 ACRE TRACT PER DIST. COURT CASE NO. 1694
FD. L. & T. IN CONC. BASE OF 4" VENT PIPE
0.90
74.01
P.O.T.
FD. SQ. HD. SPK. & W. PER FB. 3174-35 " " 3189-20
654.40
VICTORIA ST.
P.O.T.
FD. BT. SPK., W. & T. FLUSH
PER FB. 3174-35
" " 3189-20
SET 00' 00"
FD. 3" BT. SPK. & T. IN 14" P.P. # 825147 E
90°
1. 90° 00' 00"
4. 360° 00' 00"
6. 180° 00' 00"
= 90° 00' 00"
(33)
(33)
TO TOP PG. 99
COUNTY SURVEYORS MONUMENT
FIRST ORDER SURVEY CONTROL
TRAVERSE STATION
COMPTON 5-4 A
1965
BUREAU OF ENGINEERING SURVEY DIV.
CITY OF L.A. DEPT. OF PUBLIC WORKS
W.S. 26, E-5
PLEASE RETURN TO
LOS ANGELES COUNTY ENGINEER
403 LOS ANGELES COUNTY ENGINEERING BLDG.
Do not extend this side of this line.
Note: Any Additions or Changes on This Sheet Must be Made or Circled in Red Ink With Date and Name of Person Making Change.

Notes Ck'd by M. ASHLEY
Map No. B3029
Office Work G. H. BOYER
Checked
Date MAR 22 '68

Survey of VICTORIA ST.
JN 007587 Tape 0186 Std 68 °F
Surveyed by RICHARDS
Notes RICHARDS Date 5-67
Indexed C. J. GALLI

F. B 3189 PG. 101

229.77 T=64° = 229.76
714.30 " 714.28
270.82 " 270.81
1503.98 T=82° = 1504.12
55.66 " 55.67
401.10 T=86° = 401.15
149.34 T=64° = 149.34

TO RT. PG. 99

1 179° 48' 20"
4 359° 19' 00"
6 358° 51' 00"
= 179° 48' 30"

WLY. LINE VICTORIA DOMINGUEZ
DE CARSON 19.43 ACRE TRACT
PER L.S. 20-23
RECHAINED 6-5-67
1504.23 T=64° = 1504.19
55.67 " 55.67
401.23 T=68° = 401.23

1 79° 58' 50"
4 319° 55' 00"
6 119° 52' 40"
= 79° 58' 46 2/3"

WLY. LINE R.G. & S. DOMINGUEZ 200 ACRE TR. PER L.S. 20-23

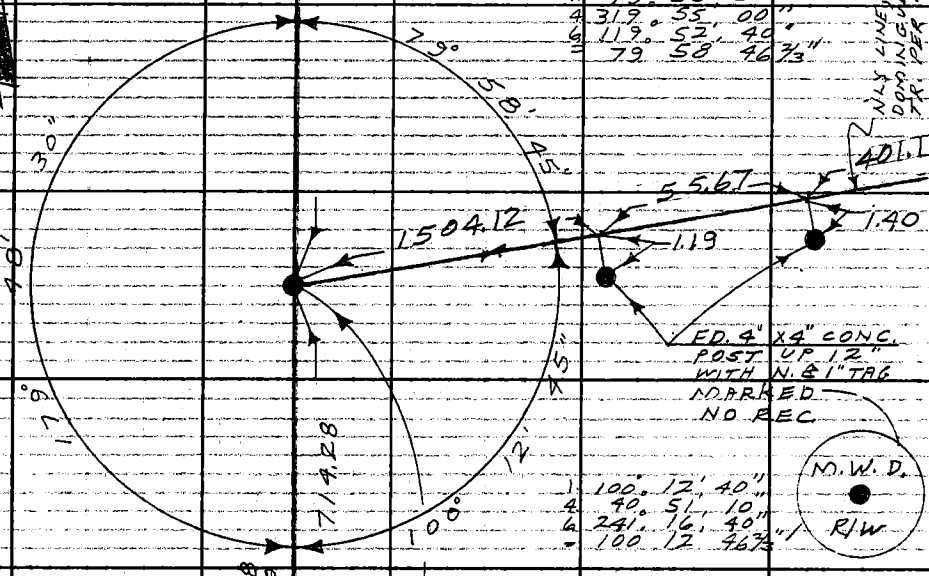

1 100° 12' 40"
4 40° 51' 10"
6 241° 16' 40"
= 100° 12' 46 2/3"

REC. POINT
ANGLE POINT N. & S.
FD. 4" I.P. CONC. PLUG
& COP. WIRE CTR. DN. 10"
PER L.S. 20-23
" R.S. 33-31
" R.S. 53-37
" C.S.B. 612
" CB. 333-45

S'WLY. COR., VICTORIA D. de CARSON
19.43 ACRE TR. - SUP. CT. CASE # 32.84

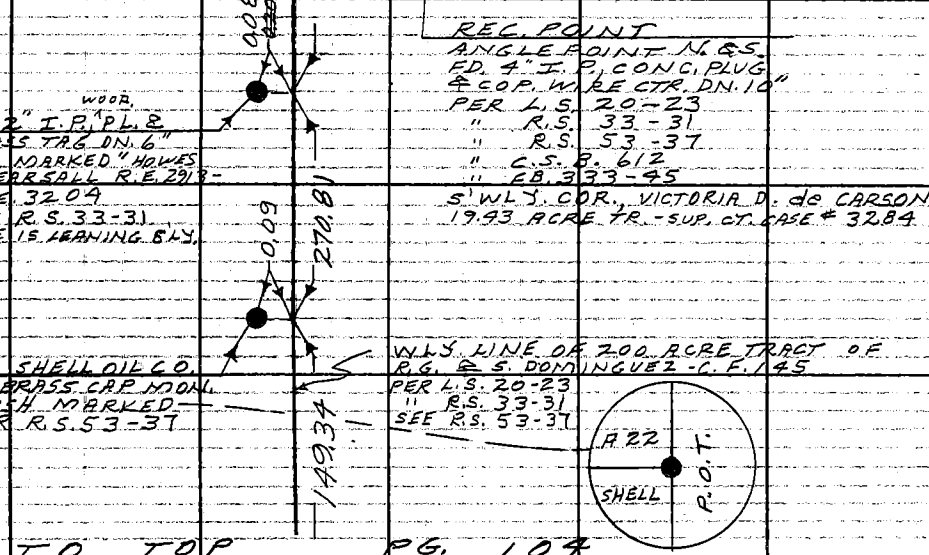

TO TOP PG. 104

Notes: Any Additions or Changes on this Sheet Must be Made or Circled in Red Ink With Date and Name of Person Making Change.

W.S. 26, D-5

Do not extend this side of this line.

PLEASE RETURN TO
LOS ANGELES COUNTY ENGINEER
403 Los Angeles County Engineering Bldg.

76F309S CE#310 1-65

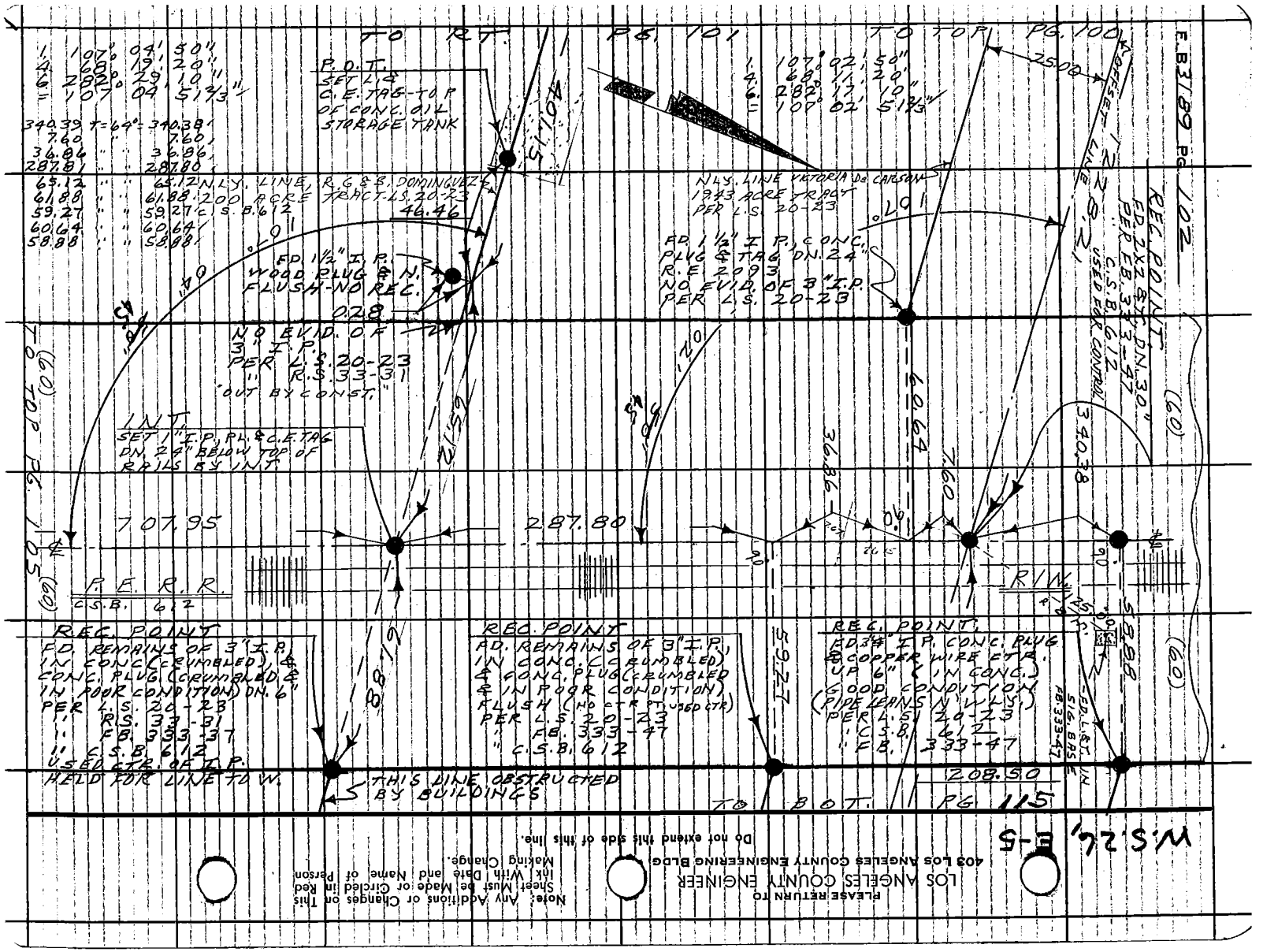

PLEASE RETURN TO
LOS ANGELES COUNTY ENGINEER
403 LOS ANGELES COUNTY ENGINEERING BLDG.

Note: Any Additions or Changes on This Sheet Must be Made and Circled in Red Ink With Date and Name of Person Making Change.

Do not extend this side of this line.

Notes Ck'd by M. ASHLEY	Survey of VICTORIA ST.	F.B. 3189 PG. 103	
Map No. B3079	JN 0025,87 Tap 0.86 Std. 68 °F		
Office Work G. H. BOYER	Surveyed by RICHARDS		
Checked J. A. CHURCH	Notes RICHARDS Date		
Date MAR 2 3 '68	Indexed C. J. GALLI		

1 43° 12' 20"
4 172° 50' 00"
6 259° 14' 50"
= 43° 12' 28½"

TO LT. PG. 104

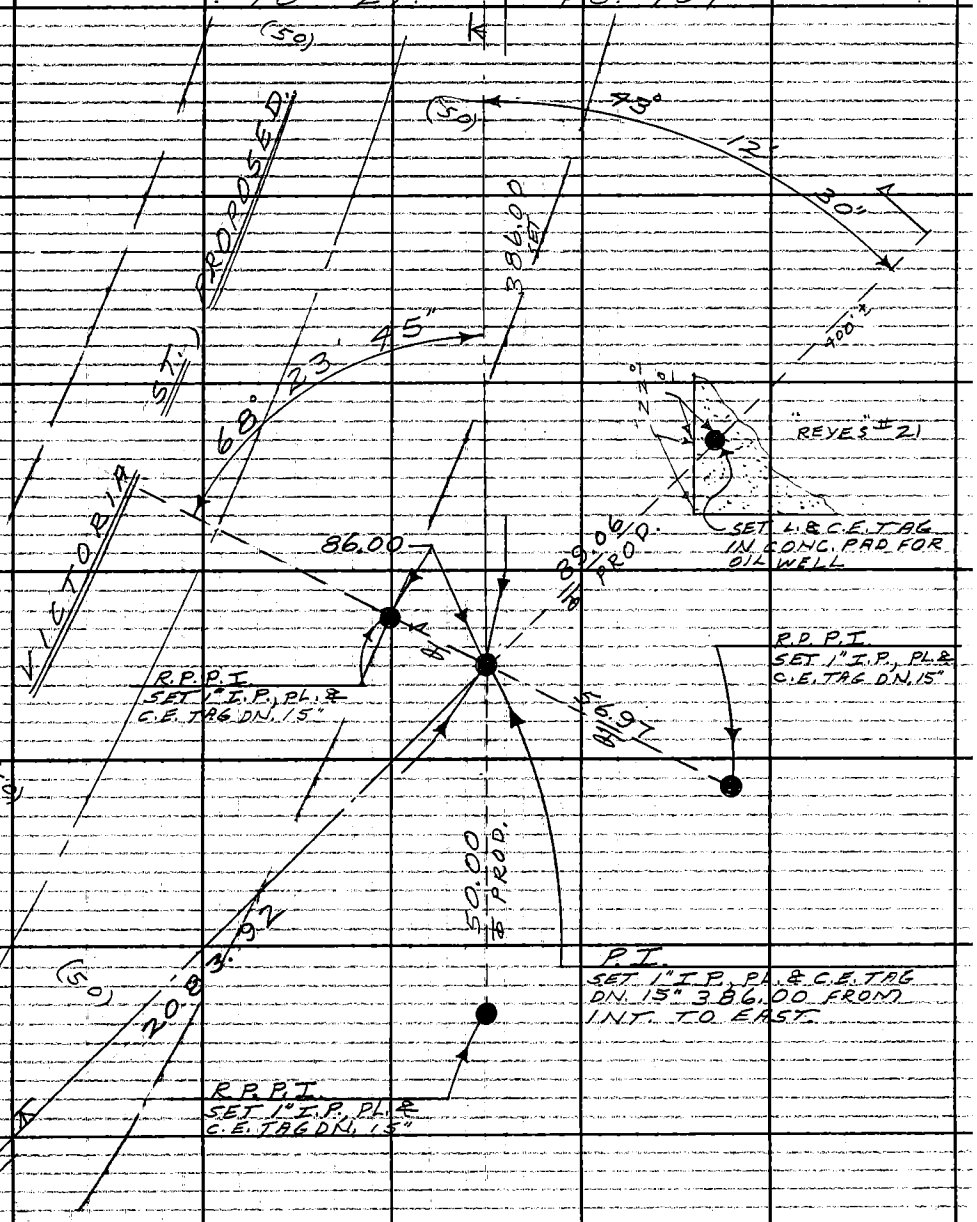

Note: Any Additions or Changes on This Sheet Must be Made or Circled in Red Ink With Date and Name of Person Making Change.

Do not extend this side of this line.

PLEASE RETURN TO
LOS ANGELES COUNTY ENGINEER
403 Los Angeles County Engineering Bldg.

76F309S CE#310 1-65

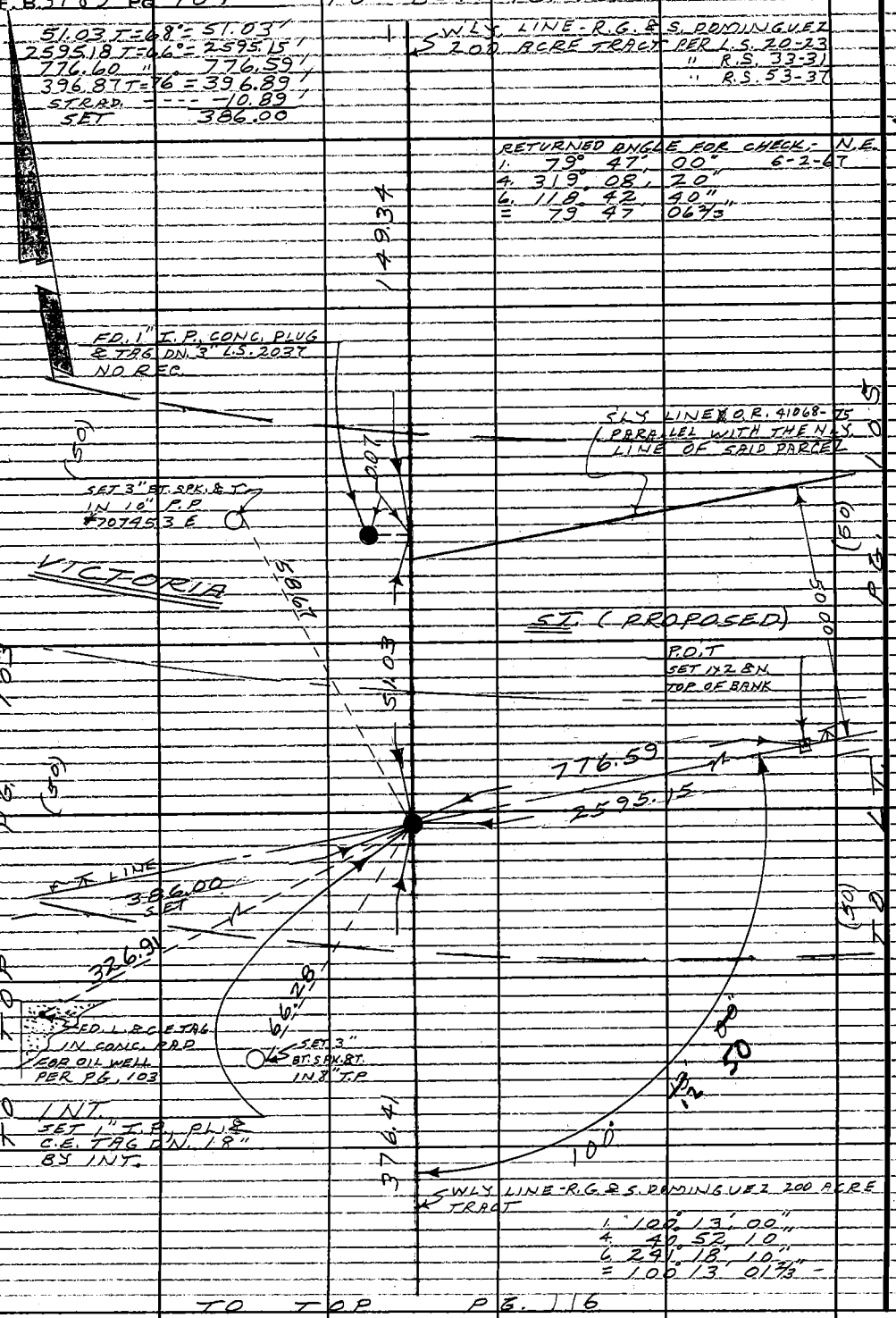

W.S. 26, D-5

PLEASE RETURN TO
LOS ANGELES COUNTY ENGINEER
403 LOS ANGELES COUNTY ENGINEERING BLDG.
Do not extend this side of this line.

Note: Any Additions or Changes on This Sheet Must be Made or Circled in Red Ink With Date and Name of Person Making Change.

Notes Ck'd by M. ASHLEY
Map No. B3079
Office Work E. H. BOLLER
Checked J. A. CHURCH
Date MAR 23 '68

Survey of VICTORIA ST
JN0075.87 Tape 0186 Std. 68 °F
Surveyed by RICHARDS
Notes RICHARDS Date
Indexed C. J. GALLI

F. B. 3189 Pg. 105

707.95 T=68°=707.95
517.39 T=68°=517.39
STRAD. = 4.831
SET - - 512.561
322.61 T=66°=322.61
956.72 " 956.71
STRAD. + 4.83
961.54

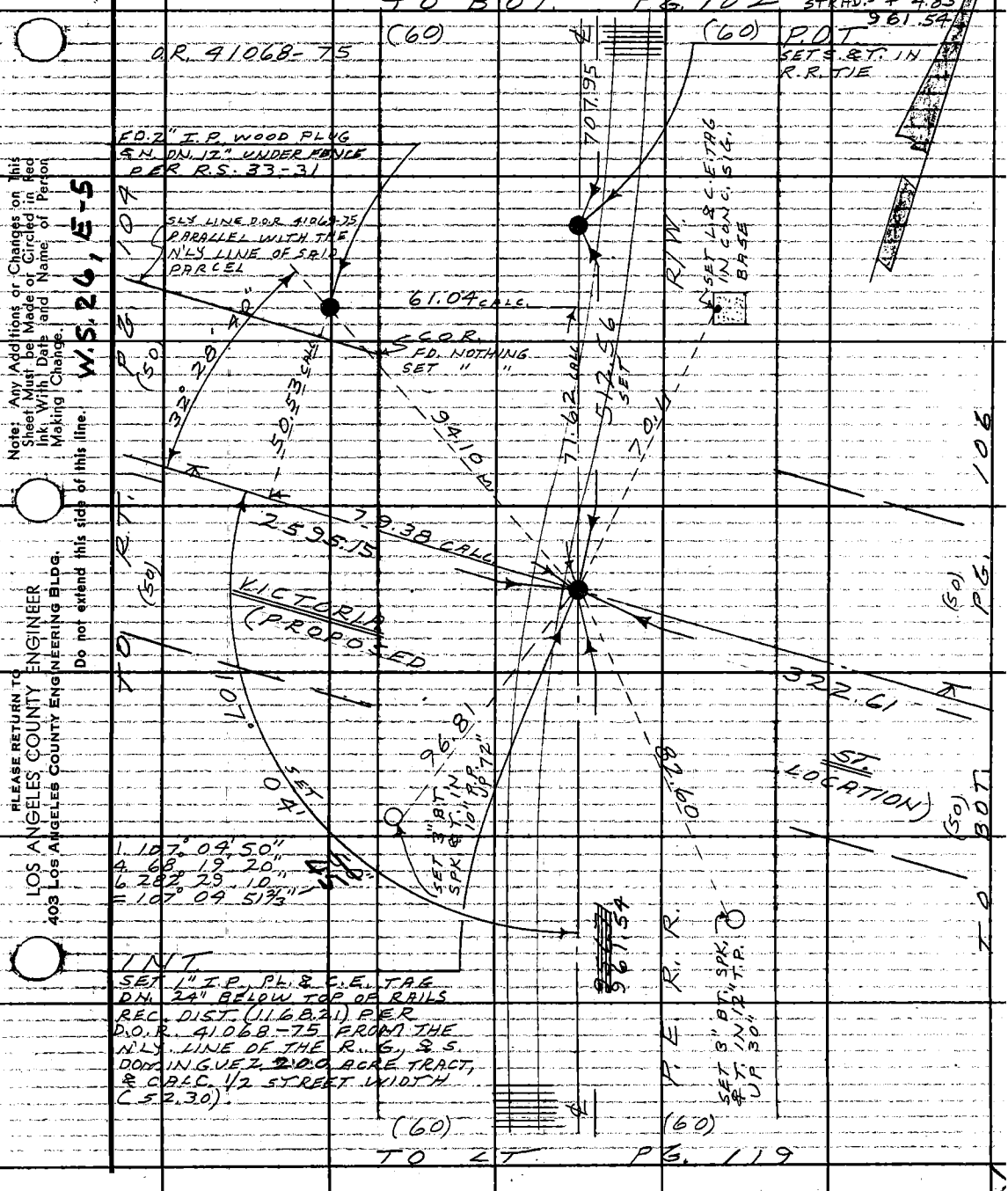

Note: Any Additions or Changes on This Sheet Must be Made or Circled in Red Ink, With Date and Name of Person Making Change.

W.S. 261 E-5

Do not extend this side of this line.

PLEASE RETURN TO
LOS ANGELES COUNTY ENGINEER
403 Los Angeles County Engineering Bldg.

76F3095 CE#310 1-65

F.B. 3189 PG 106

TO BOT. PG. 107

130.21 T=76°=130.22

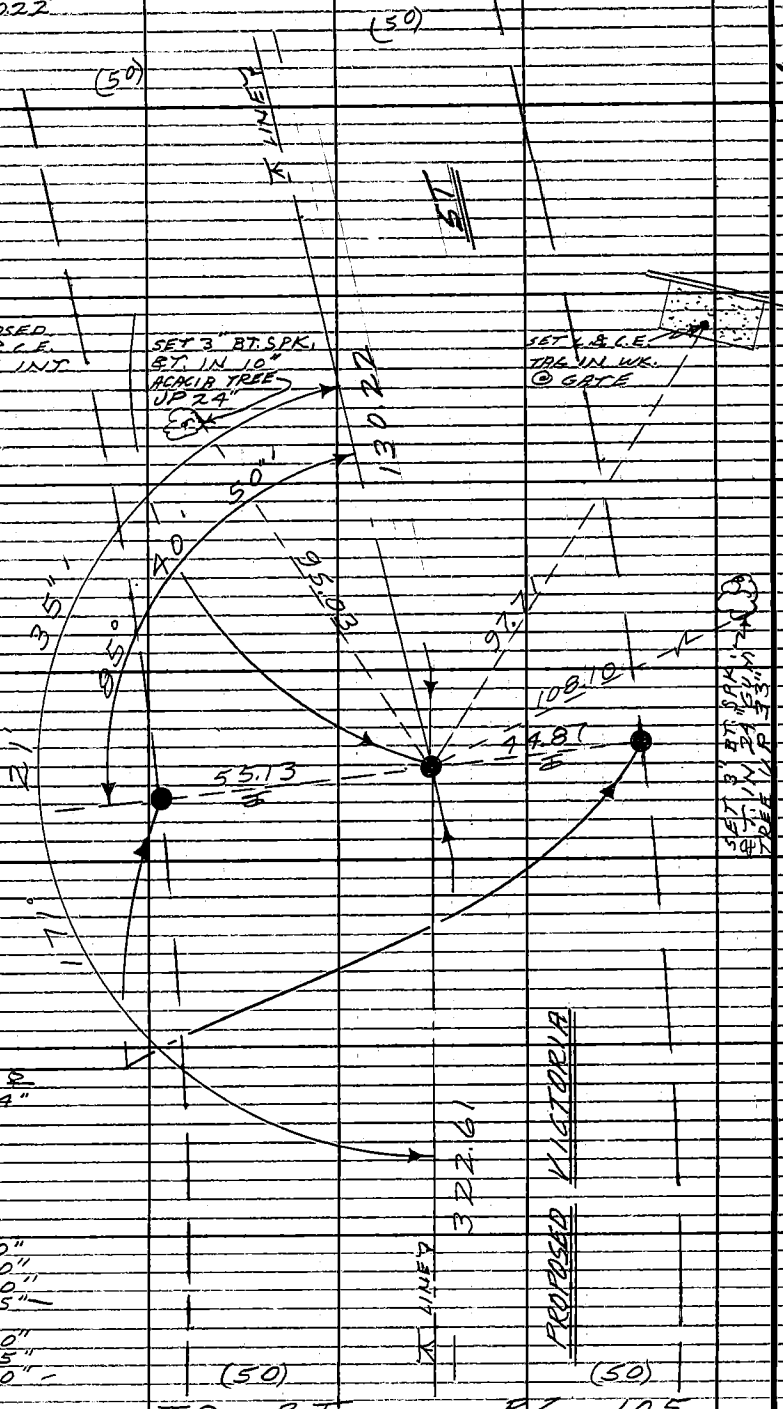

R.P.P.I.
SET 1" I.P., PL. &
C.E. TAG DN. 24"

1. 171° 21' 30"
4. 325° 26' 20"
6. 308° 09' 30"
171° 21' 35"

1. 85° 40' 50"
2. 171° 21' 35"
= 85° 40' 50"

TO RT. PG. 105

W.S. 26, E-5

PLEASE RETURN TO
LOS ANGELES COUNTY ENGINEER
403 LOS ANGELES COUNTY ENGINEERING BLDG.
Do not extend this side of this line.

Note: Any Additions or Changes on This Sheet Must be Made or Circled in Red Ink With Date and Name of Person Making Change.

Notes Ck'd by M. ASHLEY	Survey of VICTORIA ST.
Map No. B3079	JN 007587 Tape 0186 Std 68 °F
Office Work G. H. BOYER	Surveyed by RICHARDS
Checked A. CHURCH	Notes W.A.R. Date 6-67
Date	Indexed C. J. GALLI

F. B. 3189 PG. 107

132.03 T = 7.6° = 132.04

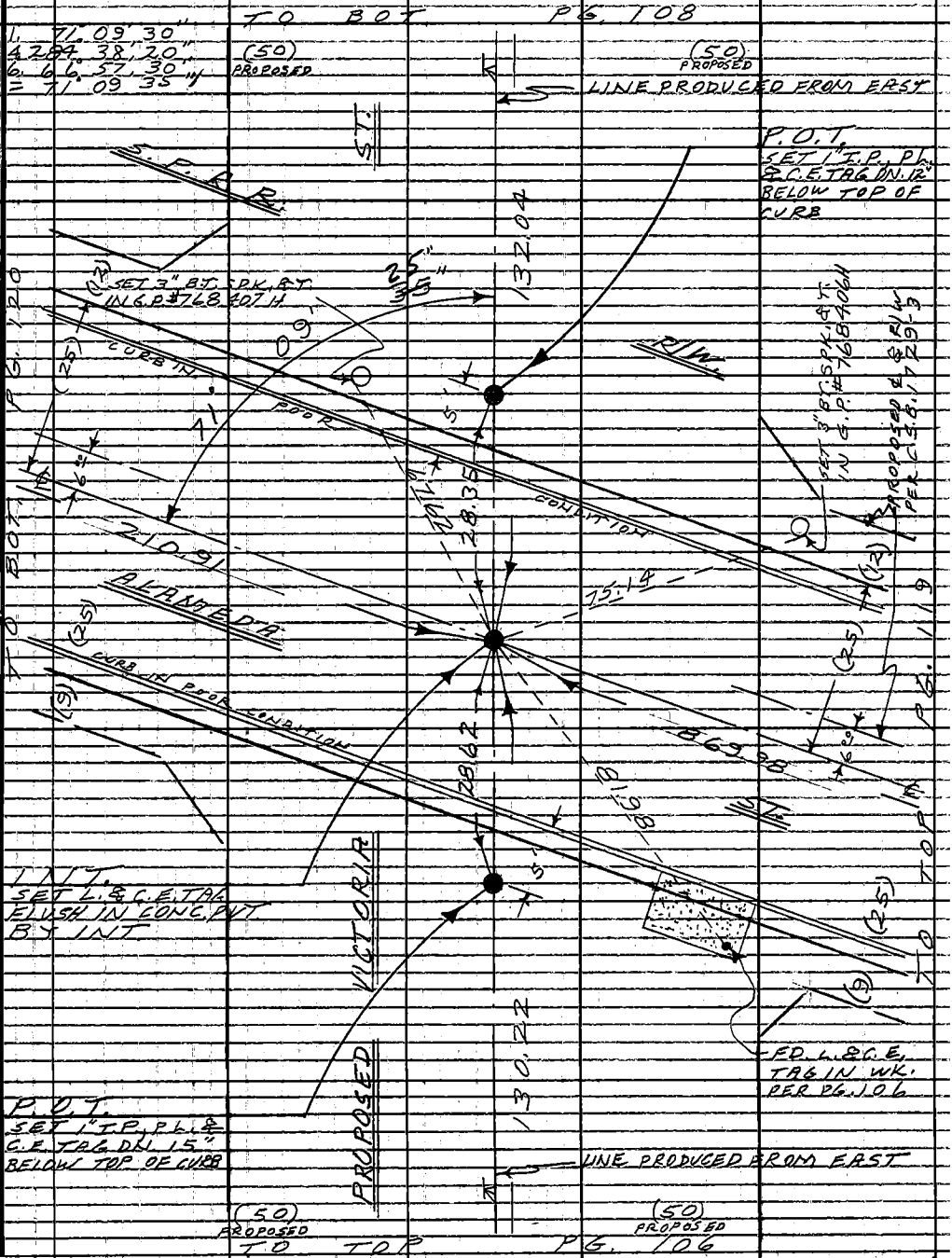

W.S. 32, A-5

Note: Any Additions or Changes on This Sheet Must be Made or Circled in Red Ink With Date and Name of Person Making Change.

Do not extend this side of this line.

PLEASE RETURN TO
LOS ANGELES COUNTY ENGINEER
403 LOS ANGELES COUNTY ENGINEERING BLDG.

76F309S CE#310 -65

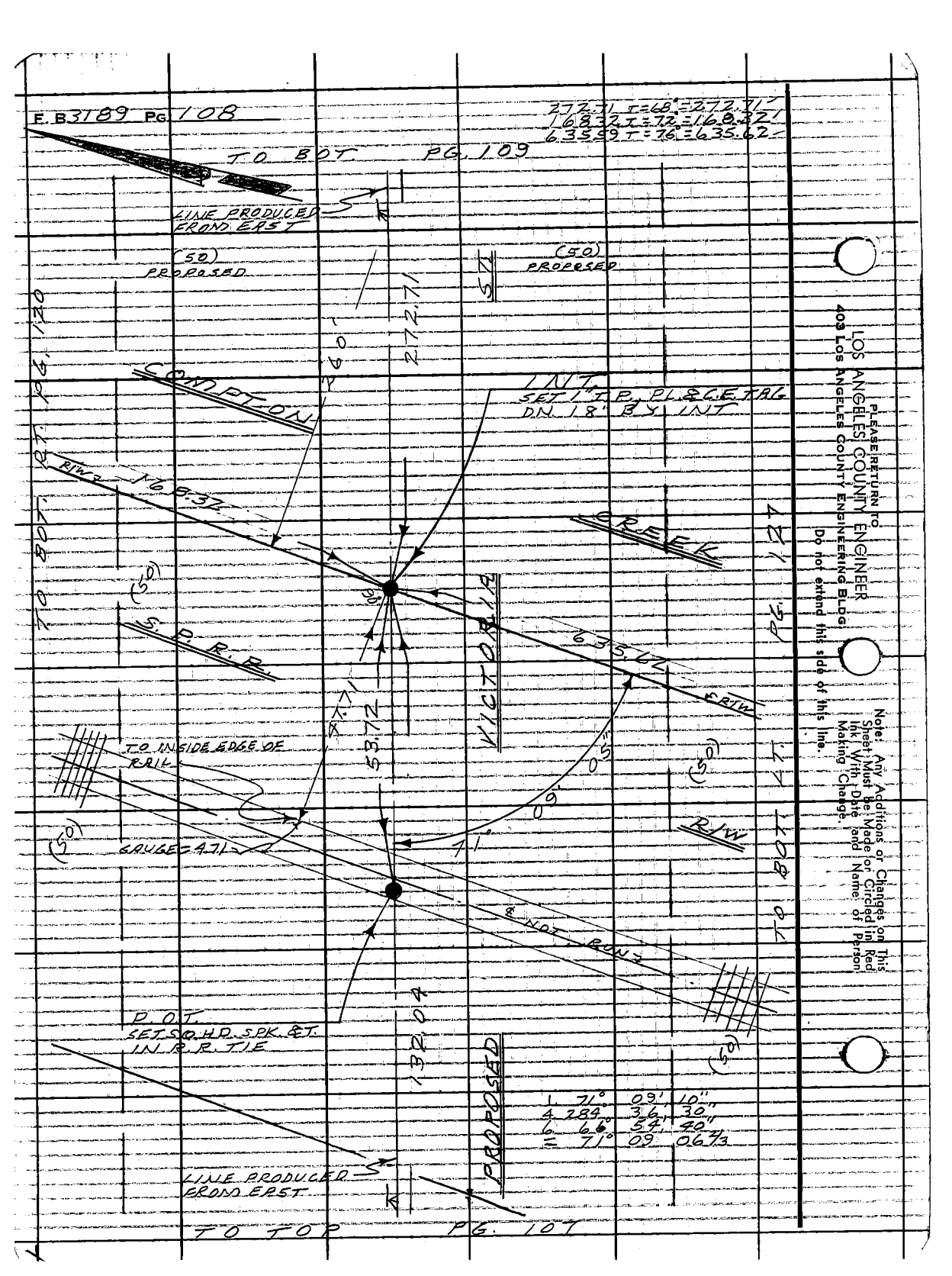

PLEASE RETURN TO
LOS ANGELES COUNTY ENGINEER
403 LOS ANGELES COUNTY ENGINEERING BLDG.
Do not extend this side of this line.
Note: Any Additions or Changes on This Sheet Must be Made or Circled in Red Ink With Date and Name of Person Making Change.

Notes Ck'd by M. ASHLEY	Survey of VICTORIA ST.	F. B. 3189 PG 109
Map No. B3079	JN 007587 Tape 0186 Std. 68 °F	1. 108°51'00"
Office Work G. H. BOYER	Surveyed by RICHARDS	4. 75°24'00"
Checked J. A. CHURCH	Notes W.A.R. Date 6-67	6. 293°06'00"
Date MAR 23 '68	Indexed C. J. GALLI	= 108°51'00"

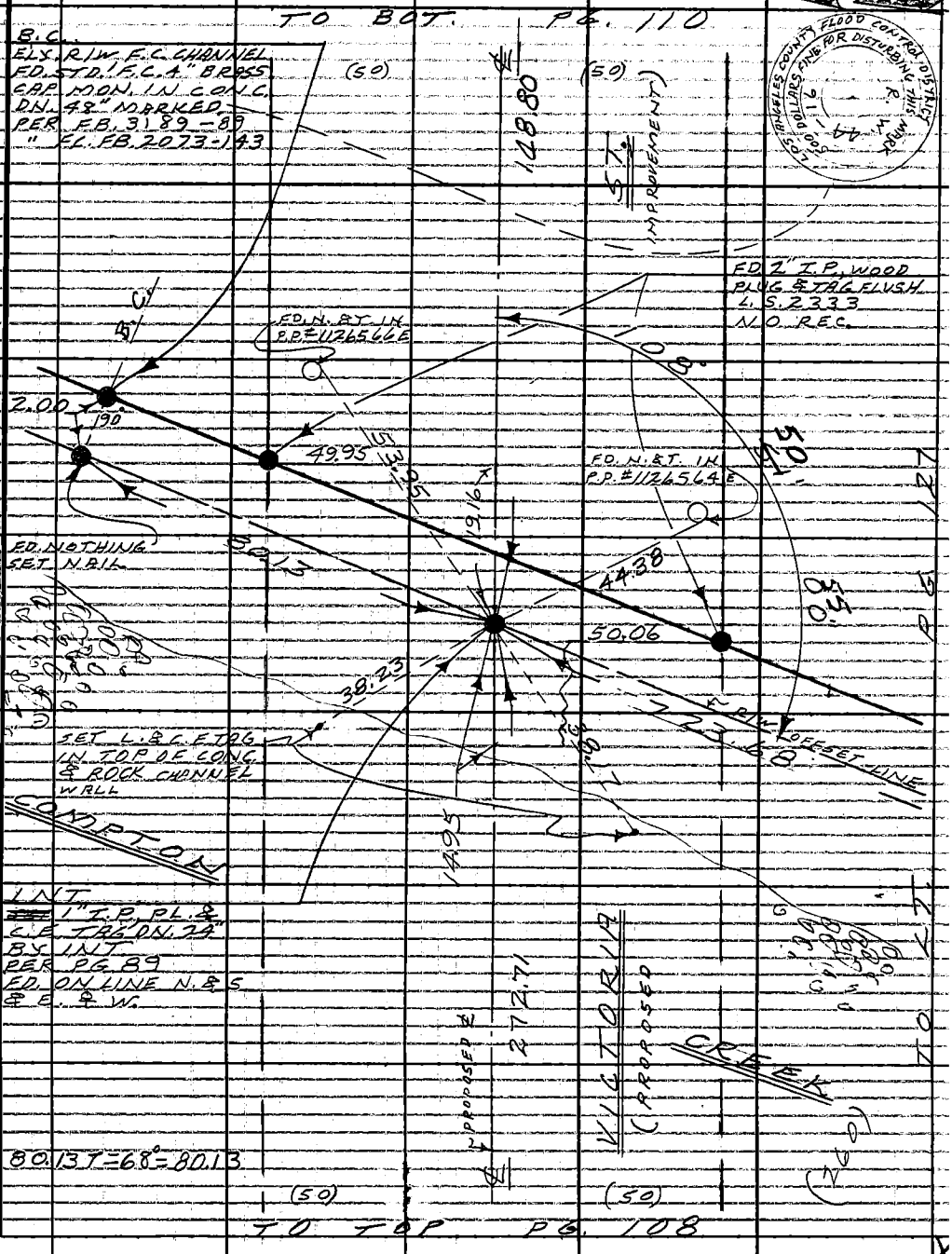

Note: Any Additions or Changes on This Sheet Must be Made or Circled in Red Ink With Date and Name of Person Making Change.

Do not extend this side of this line.

PLEASE RETURN TO
LOS ANGELES COUNTY ENGINEER
403 LOS ANGELES COUNTY ENGINEERING BLDG.

76F309S CE#310 1-65

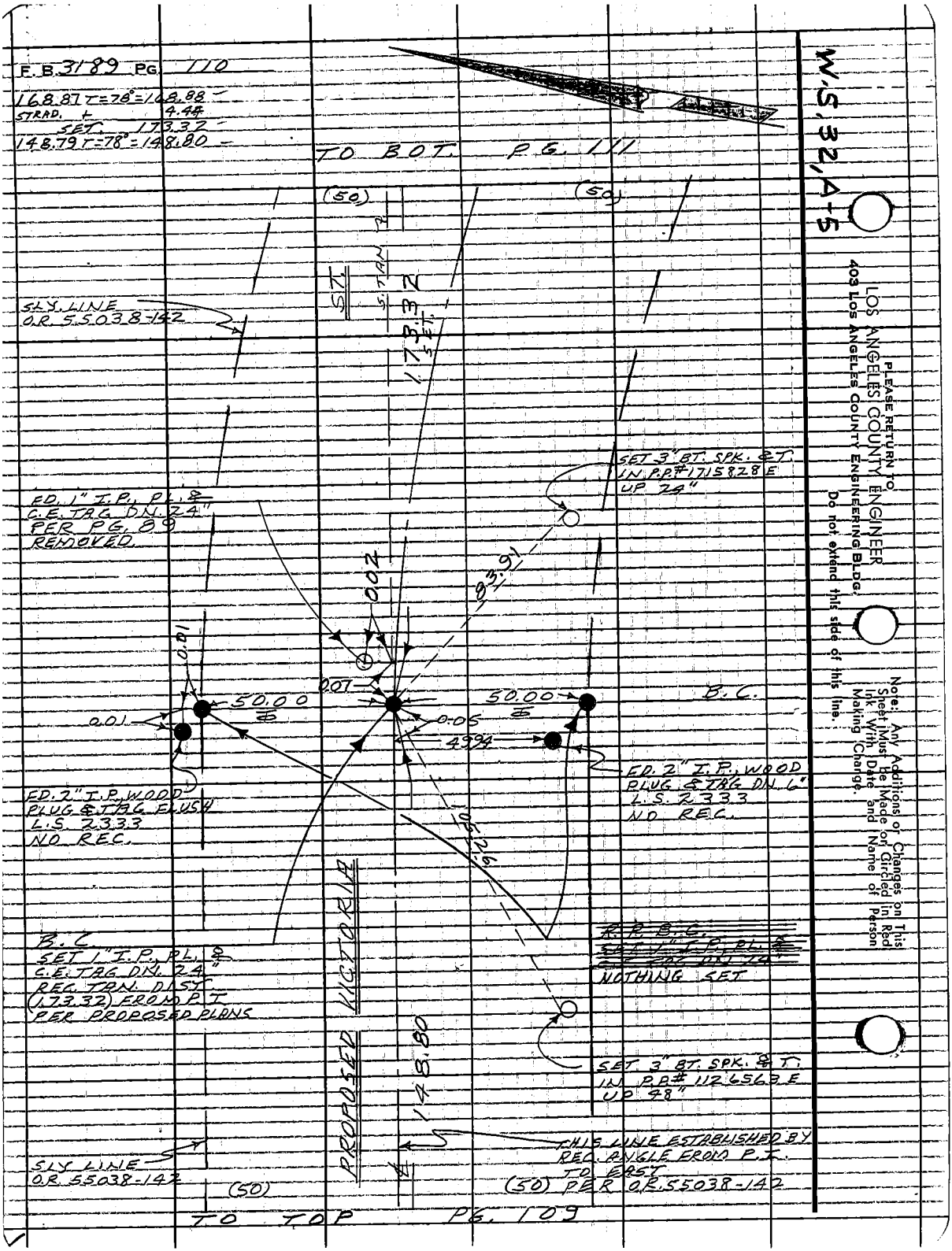
F.B. 3189 PG. 110
168.87 T=78°=168.88
STRAD. + 4.44
SET. 173.32
148.79 T=78°=148.80
TO BOT. PG. 111
(50)
(50)
ST.
S. TAN ℄
173.32
SET
SLY. LINE
O.R. 55038-142
SET 3" BT. SPK. & T.
IN P.P.# 1715828 E
UP 24"
FD. 1" I.P., PL. &
C.E. TAG DN. 24"
PER PG. 89
REMOVED.
83.91
0.02
0.01
0.07
50.00
50.00
B.C.
0.01
0.05
49.94
FD. 2" I.P., WOOD
PLUG & TAG DN. 6"
L.S. 2333
NO REC.
FD. 2" I.P., WOOD
PLUG & TAG FLUSH
L.S. 2333
NO REC.
105.26
PROPOSED VICTORIA
B.C.
SET 1" I.P., PL. &
C.E. TAG DN. 24"
REC. TAN. DIST.
(173.32) FROM P.T.
PER PROPOSED PLANS
~~R.P. B.C.~~
~~SET 1" I.P., PL. &~~
~~C.E. TAG DN. 24"~~
NOTHING SET
SET 3" BT. SPK. & T.
IN P.P.# 1126563 E
UP 48"
148.80
THIS LINE ESTABLISHED BY
REC. ANGLE FROM P.T.
TO EAST
PER O.R. 55038-142
SLY LINE
O.R. 55038-142
(50)
(50)
TO TOP PG. 109
W.S. 32, A-5
PLEASE RETURN TO
LOS ANGELES COUNTY ENGINEER
403 LOS ANGELES COUNTY ENGINEERING BLDG.
Do not extend this side of this line.
Note: Any Additions or Changes on This Sheet Must Be Made or Circled in Red Ink With Date and Name of Person Making Change.

Notes Ck'd by M. ASHLEY
Map No. B3079
Office Work E. H. BOYER
Checked J. A. CHURCH
Date

Survey of VICTORIA ST.
JN 0075,87 Tape 0186 Std 68 °F
Surveyed by RICHARDS
Notes RICHARDS Date 6-67
Indexed C. J. GALLI

F.B. 3189 PG. 111

1. 169° 00' 00"
2. 316° 00' 00"
3. 294° 00' 00"
4. 169° 00' 00"

TO BOT. PG. 112

N'LY. R/W DATA
PER O.R. 5038-142
Δ = 11° 00' 00"
R = 1850.00
L = 355.17

℄ OF VICTORIA ST. 50.00 S'LY. & PARALLEL TO THE S'LY. LINE OF O.R. 5038-142

(50)

F.D. 1" I.P., PL. & C.E. TAG DN. 24" PER P.G. 88 REMOVED

F.D. 3" BT. SPK. & T. IN MAG. DR. PER P.G. 88

SET 3" BT. SPK. & T. IN P.P. #1,265,828 UP 24"

(50)

5.7 TAN.

0.03

20.10

11.28

DOT

41.67

65.20

58.33

29.74

0.08

SET 1" I.P., PL. & C.E. TAG DN. 24" ON MAG.

F.D. BT. SPK. IN P.P. #7, PLUSH IN MAG. PER P.G. 88

SET 1" I.P., PL. & C.E. TAG DN. 12" ON SPLIT OF ⅊

R.P.P.I.

3.1 TAN.

℄

169°

PROPOSED VICTORIA

SET 1" I.P., PL. & C.E. TAG DN. 24" C.R.L. TAN. DIST. FR. E.C. TO EAST (173.32)

P.I.

173.32

SET 3" BT. SPK. & T. IN P.P. #1,265,828 UP 24"

R.P.P.I.
SET 1" I.P., PL. & C.E. TAG DN. 24" ON SPLIT OF ⅊

S'LY. LINE
O.R. 5038-142

(50)

(50)

℄ DATA
Δ = 11° 00' 00"
R = 1800.00
L = 345.58
T = 173.32

TO TOP PG. 110

Note: Any Additions or Changes on This Sheet Must be Made or Circled in Red Ink With Date and Name of Person Making Change.

Do not extend this side of this line.

PLEASE RETURN TO
LOS ANGELES COUNTY ENGINEER
403 LOS ANGELES COUNTY ENGINEERING BLDG.

FGF 309S CE#310 1-65

F.B. 3189 PG. 112

TO BOT. PG. 113

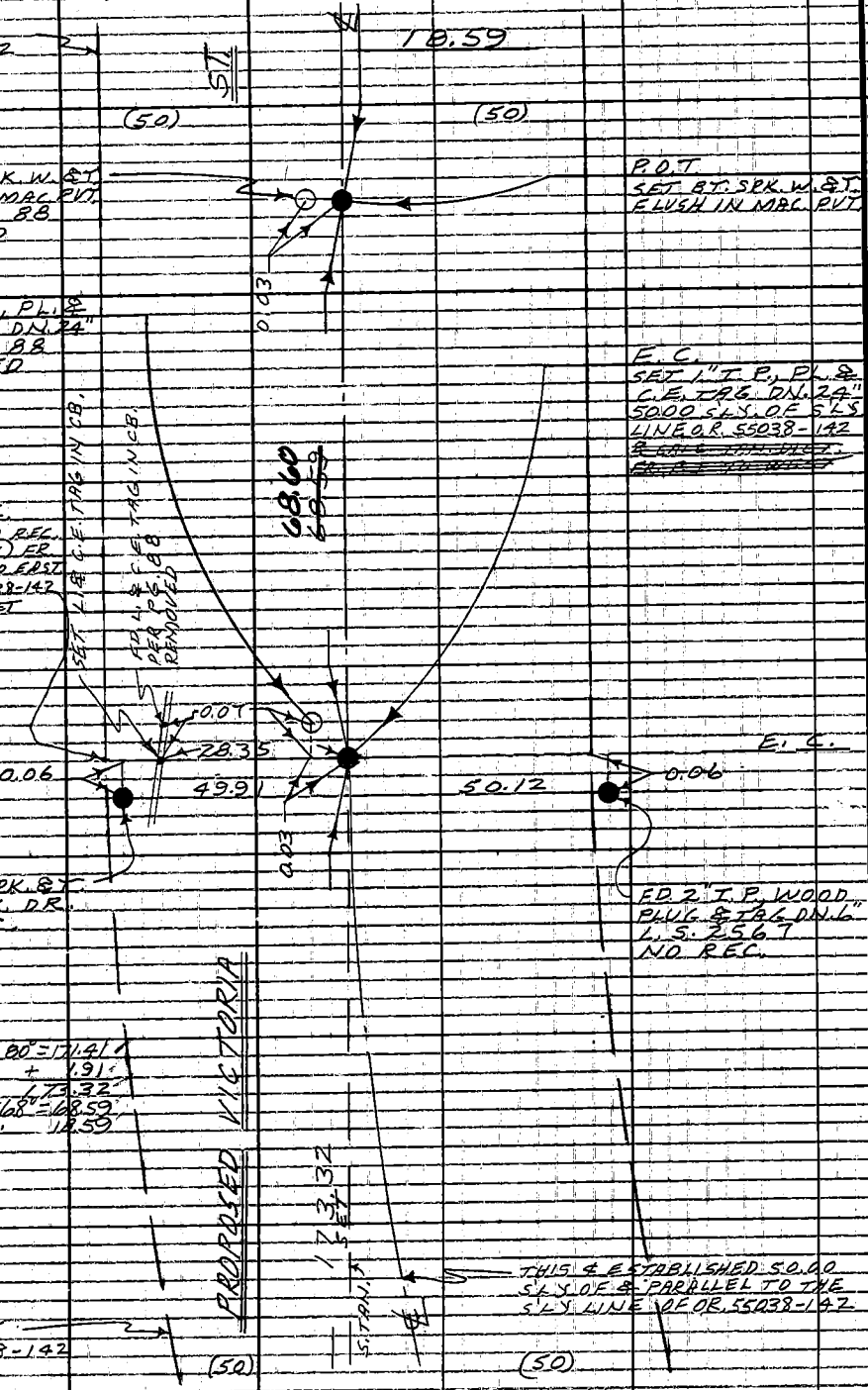

TO TOP PG. 111

PLEASE RETURN TO
LOS ANGELES COUNTY ENGINEER
403 LOS ANGELES COUNTY ENGINEERING BLDG.
Do not extend this side of this line.
Note: Any Additions or Changes on This Sheet Must Be Made on Circled in Red Ink With Date and Name of Person Making Change.

Notes Ck'd by M. ASHLEY	Survey of VICTORIA ST.
Map No. B3079	JN 007587 Tape 0186 Std 68 °F
Office Work G. H. BOYER	Surveyed by RICHARDS
Checked L. A. CHURCH	Notes W.A.R. Date 6-67
Date MAR 23 '68	Indexed C. J. GALLI

F. B 3189 PG. 113

281.72 T = 72° = 281.73
38.36 " 38.36
2.53 " 2.53
22.07 T = 72° = 22.07
24.40 " 24.40
40.87 T = 74° = 40.87
41.51 " 41.51
176.53 " 176.54

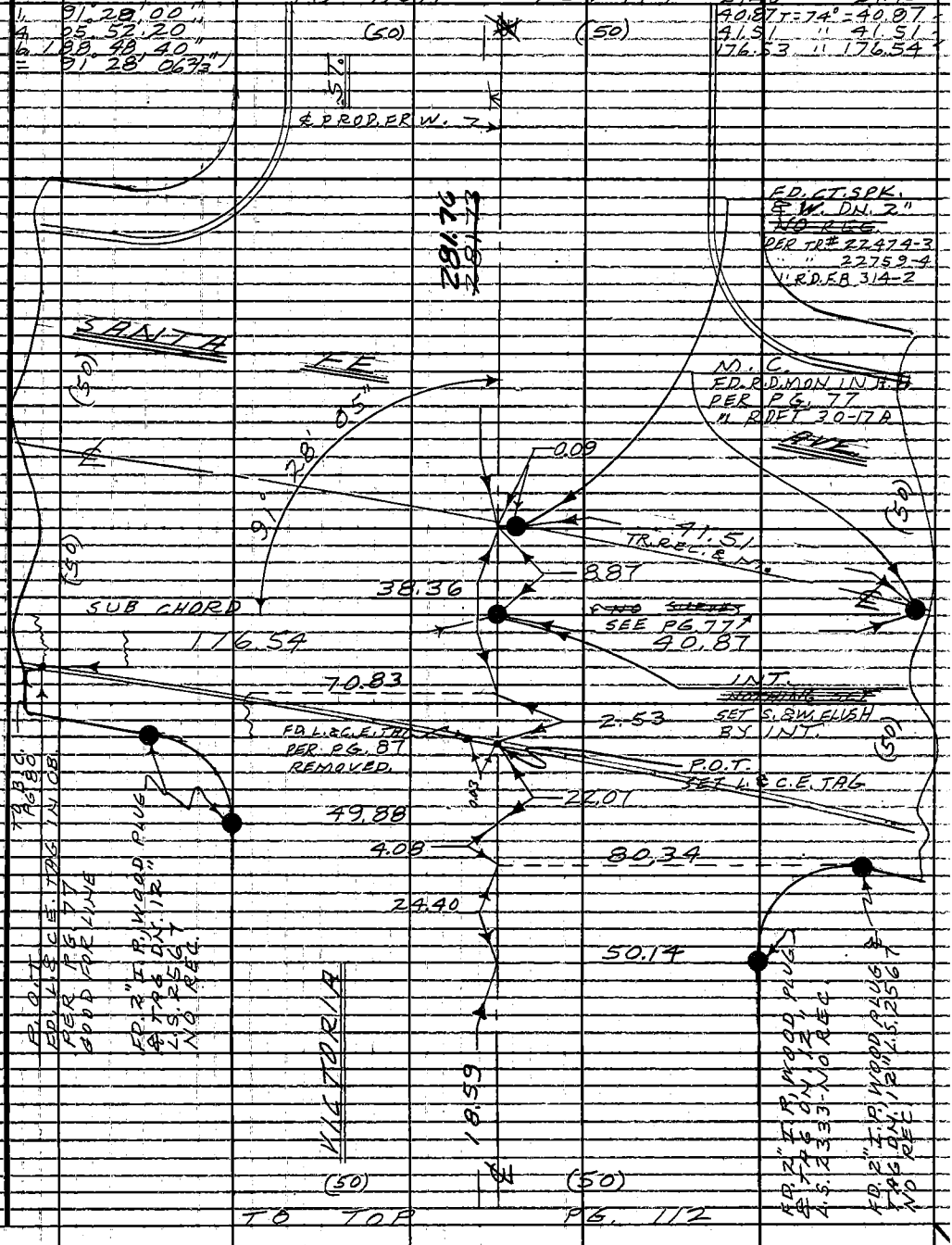

W.S. 32, A-5

Note: Any Additions or Changes on This Sheet Must be Made or Circled in Red Ink With Date and Name of Person Making Change.

Do not extend this side of this line.

PLEASE RETURN TO
LOS ANGELES COUNTY ENGINEER
403 LOS ANGELES COUNTY ENGINEERING BLDG.

76F309S CE#310 -65

F.B. 3189 PG. 114

TO BOT. PG. 92

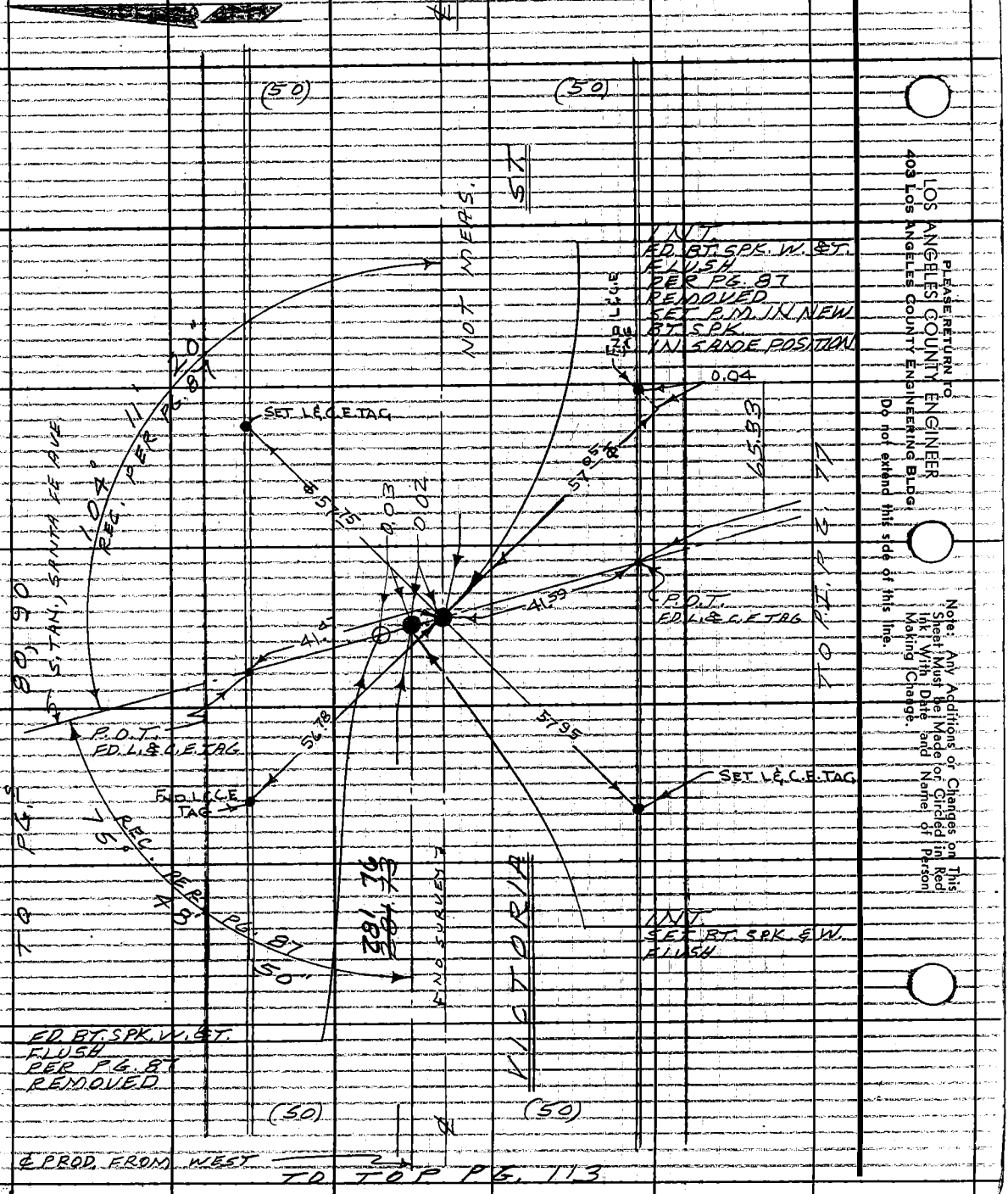

PLEASE RETURN TO
LOS ANGELES COUNTY ENGINEER
403 Los Angeles County Engineering Bldg.
Do not extend this side of this line.
Note: Any Additions or Changes on This Sheet Must be Made for Circled in Red Ink With Date and Name of Person Making Change.

Notes Ck'd by M. ASHLEY	Survey of VICTORIA ST.	F. B. 3189	PG. 115
Map No. B 3079	JN 0075, 87 Tape 0186 Std 68°F		
Office Work G. H. BOYER	Surveyed by RICHARDS		
Checked A. CHURCH	Notes RICHARDS Date		
Date MAR 28 '68	Indexed C. J. GALLI		

208.49 T-7.6' = 208.50'
176.59 " " 176.60'
20.00 " " 20.00'
25.40 " " 25.40
19.98 " " 19.98
155.31 " " 155.31'

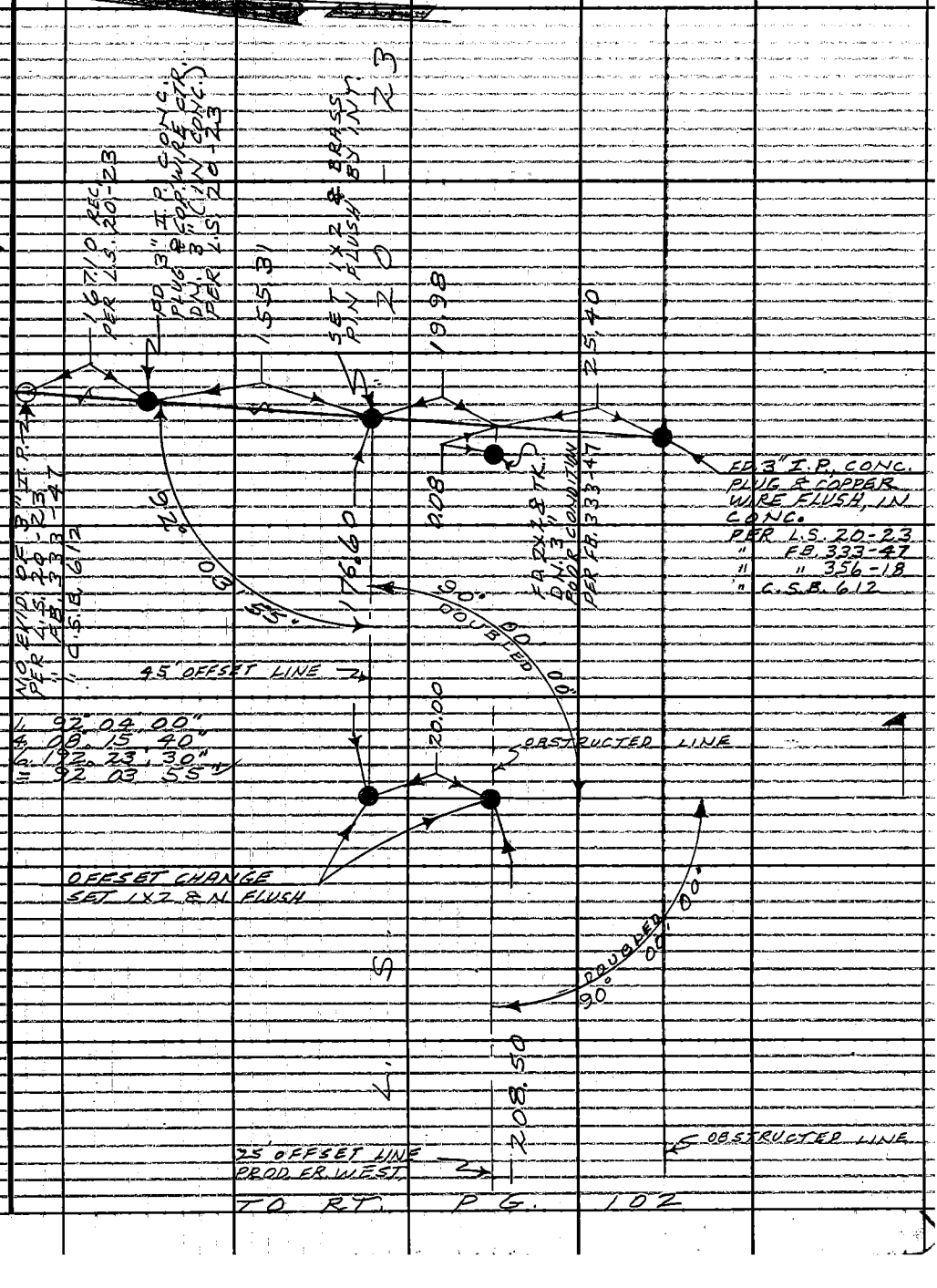

Note: Any Additions or Changes on this Sheet Must be Made of Circled in Red Ink With Date and Name of Person Making Change.

Do not extend this side of this line.

PLEASE RETURN TO
LOS ANGELES COUNTY ENGINEER
403 LOS ANGELES COUNTY ENGINEERING BLDG.

76F309S.CE#310 1-65

F.B. 3189 PG. 116 TO BOT. PG. 104

W.S. 26, D-5

PLEASE RETURN TO
LOS ANGELES COUNTY ENGINEER
403 LOS ANGELES COUNTY ENGINEERING BLDG.

Do not extend this side of this line.

Note: Any Additions or Changes on This Sheet Must be Made on Circled in Red Ink With Date and Name of Person Making Change.

SWLY LINE, R.G. & S. DOMINGUEZ
200 ACRE TRACT - C.E. 145
PER L.S. 20-23
" R.S. 33-31
" R.S. 53-37

376.41

1390.84

376.41 T=68° = 376.41
1390.84 T=68° = 1390.84

P.O.T.
FD. SHELL OIL CO. 3" BRASS CAP MON. FLUSH MARKED
PER R.S. 53-37
FD. 2" I.P. GUARD POST 1' N.E. OF MON.

REYES
MANUEL
SHELL

NO SURVEYED

0.36

0.35

CONTROL POINT
S'WLY COR. R.G. & S. DOMINGUEZ
200 ACRE TRACT. C.E. 145
FD. 2" I.P. PL. & TAG DN. 2.9"
R.E. 126 B
PER R.S. 53-37
SEE L.S. 20-23
" R.S. 33-31
USED THIS POINT FOR LINE TO NORTH.
(NO EVID. OF OLD 4X4 STAKE)

FD. 2" I.P. PL. & TAG
DN. 3" L.S. 2303
NO REC.

Notes Ck'd by M. ASHLEY	Survey of VICTORIA ST.
Map No. B3079	JN 0075.87 Tape 0186 Std 68°F
Office Work G. H. BOYER	Surveyed by RICHARDS
Checked J. A. CHURCH	Notes W. A.R. Date 6-67
Date MAR 2-5-6	Indexed C. J. GALLI

F. B. 3189 PG. 117

TO BOT. PG. 118



Note: Any Additions or Changes on This Sheet Must be Made or Circled in Red Ink With Date and Name of Person Making Change.

Do not extend this side of this line.

PLEASE RETURN TO
LOS ANGELES COUNTY ENGINEER
403 LOS ANGELES COUNTY ENGINEERING BLDG.

76F309S (CE#310) .05

F.B. 3189 PG. 118

TO B.O.T. PG. 119

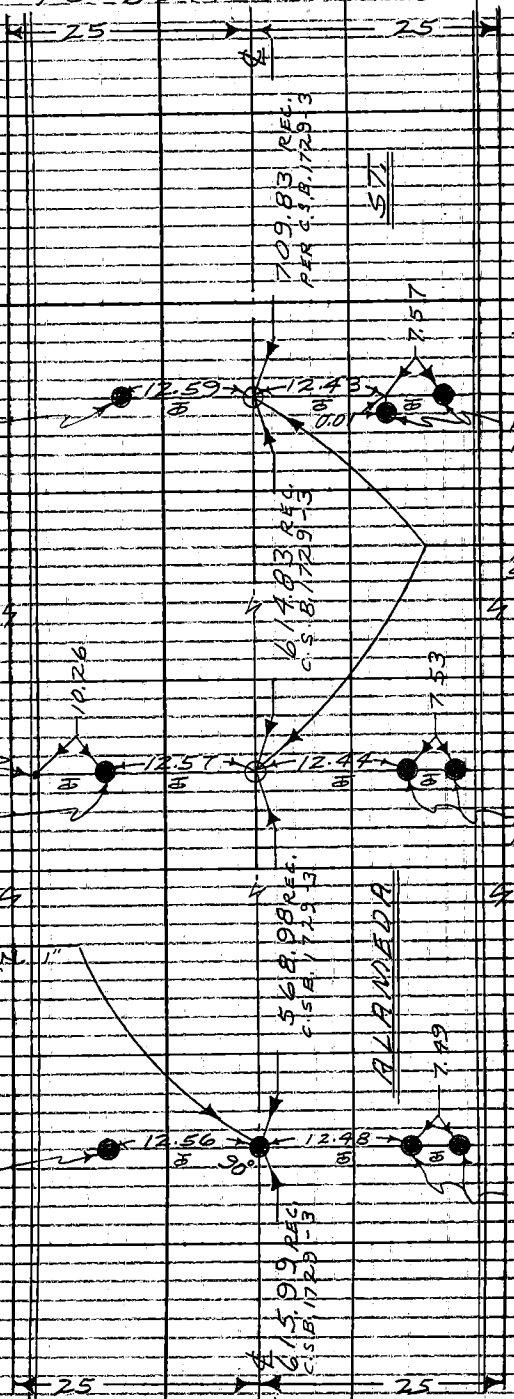

TO TOP PG. 117

PLEASE RETURN TO
LOS ANGELES COUNTY ENGINEER
403 LOS ANGELES COUNTY ENGINEERING BLDG.
Do not extend this side of this line.

Note: Any Additions or Changes on This Sheet Must Be Made in Red Ink With Date and Name of Person Making Change.

Notes Ck'd by M. ASHLEY
Map No. B3079
Office Work G. H. BOYER
Checked J. A. CHURCH
Date MAR 2-8 '68

Survey of VICTORIA ST.
JN 007587 Tape 0186 Std 68 °F
Surveyed by RICHARDS
Notes W. A. R. Date 6-67
Indexed C. J. GALLI

F. B. 3189 PG. 119

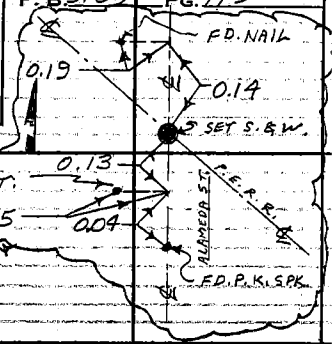

TO R.T. PG 107

(25) (25)

F.D. L.&T. FLUSH
F.B. 807-226

0.07

SET L.&
C.E. TBG IN
SIG. BPSE

86.98

INT.
F.D. NOTHING
SET 6" B.T. SPK. & W. FLUSH
B.S. INT.
SEE DETAIL ABOVE FOR F.D. PTS.
" F.B. 807-226
" " 356-10
" " 333-12
" C.S.B. 1729-3

TO R.T. PG 105

TO B.O.T. PG 105

83.75

F.D. OT. SPK.
IN MDWL.

66.76

0.02

23.46

R/W.

109.93 R.E.L.
C.S.B. 1729-3

F.D. 3/4 I.P. PL. & N. DN. 6"
PER F.B. 807-226
" C.S.B. 1729-3

SET L.&C.E. TBG
IN SIG. BPSE

1. 27° 16' 50.0"
4. 109° 07' 30.0"
6. 163° 41' 20.0"
Σ 27° 16' 53.3"

TO LEFT EDGE PG. 126

OK 5-14-67
F.D. 1ST D.P. 6. NOON.
FLUSH DARLED R.V.
4 FT. N. (LEANING N.E.)
PER F.B. 807-226
" F.B. 807-226

ALAMEDA

SIR. 46 T=64° = 512.45
234.93 " = 234.93
83.75 T=74° = 83.75
869.95 " = 869.98

(25) (25)

TO TOP PG. 118

F.D. 1/2 I.P. FLUSH

SET L.&C.E. TBG

F.D. NAIL IN CONC.
FLUSH INSCRIBED "L.R."
COUNTY SURVEY CONTROL
SYSTEM TRAVERSE STATION
CONCEPTION K-5 R.E. 2177 SET
BY COUNTY SURVEYOR 1942"

Note: Any Additions or Changes on This Sheet Must be Made or Circled in Red Ink With Date and Name of Person Making Change.

W.S. 2L, E-5

PLEASE RETURN TO
LOS ANGELES COUNTY ENGINEER
403 LOS ANGELES COUNTY ENGINEERING BLDG.
Do not extend this side of this line.

76F309S (CE#310) 1-65

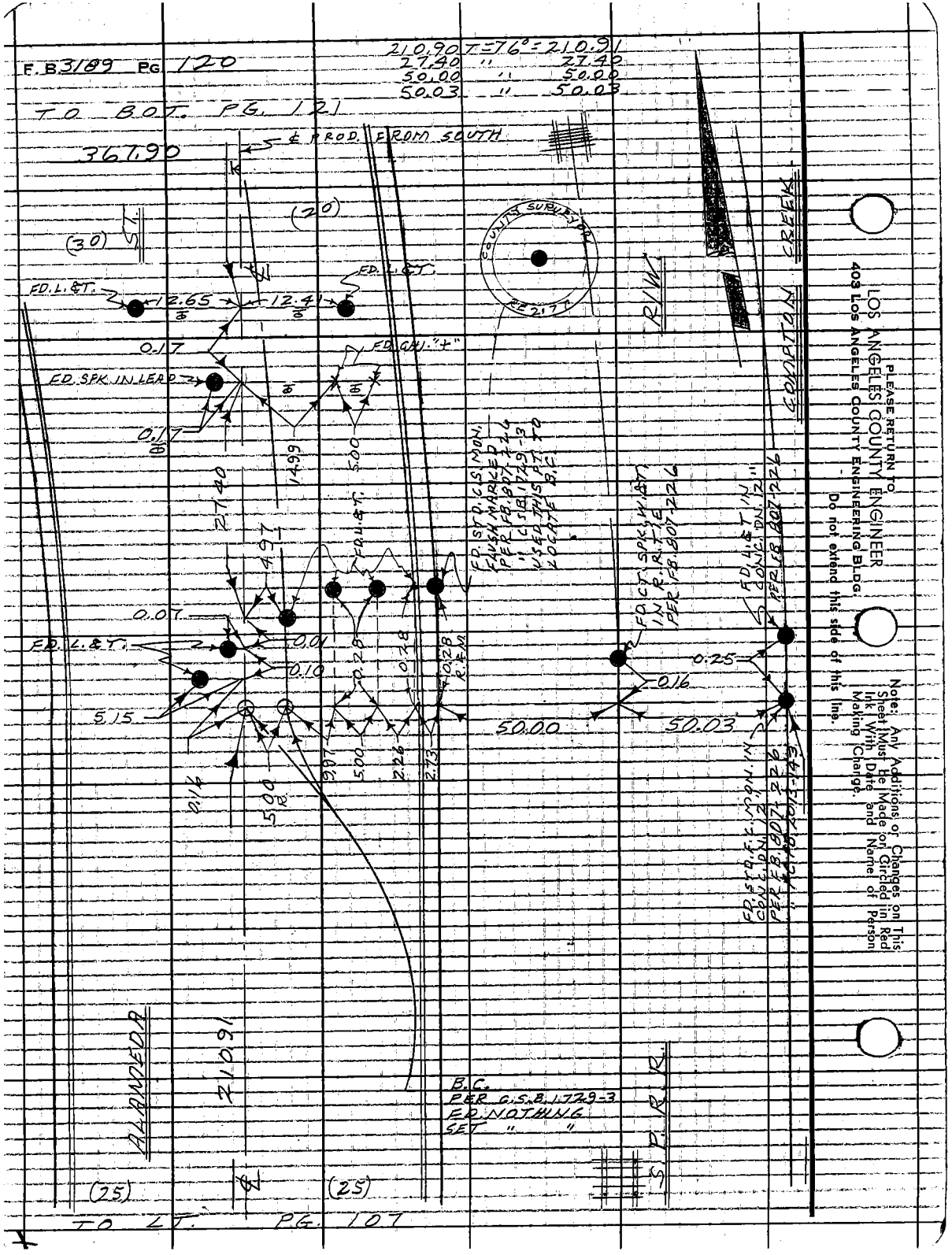
F.B. 3189 PG. 120
210.90 T = 76° = 210.91
27.40 " 27.40
50.00 " 50.00
50.03 " 50.03
TO BOT. PG. 121
367.90
℄ PROD. FROM SOUTH
(30)
(20)
ST.
FD. L. & T.
12.65
12.41
FD. L. & T.
0.17
FD. SPK. IN LEAD
FD. CHI. "+"
0.17
14.99
5.00
27.40
4.97
FD. L. & T.
FD. STD. C.S. MON. FLUSH MARKED PER FB. 807-226 " C.S.B. 1729-3 USED THIS PT. TO LOCATE B.C.
0.07
FD. L. & T.
0.01
0.10
0.28
0.28
0.28 R.&M.
5.15
0.16
5.00 R.
9.97
5.00
2.26
2.73
50.00
50.03
FD. CT. SPK. W. & T. IN R.R. T.E. PER FB. 807-226
0.16
0.25
FD. L. & T. IN CONC. DN. 12" PER FB. 807-226
FD. STD. F.C. MON. IN CONC. DN. 12" PER FB. 807-226 " FC FB. 2013-143
COUNTY SURVEYOR
RE 2177
R/W
COMPTON CREEK
ALAMEDA
210.91
B.C.
PER C.S.B. 1729-3
FD. NOTHING
SET " "
S.P.R.R.
(25)
(25)
TO LT. PG. 107
PLEASE RETURN TO
LOS ANGELES COUNTY ENGINEER
403 LOS ANGELES COUNTY ENGINEERING BLDG.
Do not extend this side of this line.
Note: Any Additions or Changes on This Sheet Must Be Made or Circled in Red Ink With Date and Name of Person Making Change.

Notes Ck'd by M. ASHLEY	Survey of VICTORIA ST.
Map No. B3079	JN 0075.82 Tape 0186 Std 68 °F
Office Work G. H. BOYER	Surveyed by RICHARDS
Checked J. A. CHURCH	Notes W. A. R. Date 6-67
Date MAR 23 '68	Indexed C. J. GALLI

F. B. 3189 PG. 121

367.88T = 76° = 367.90'
~~39.46T = 76° = 39.48~~
407.97 " 407.99'
55.38T = 68° = 55.38'
47.10 " 47.10'
9.26 " 9.26'



Note: Any Additions or Changes on This Sheet Must be Made or Circled in Red Ink With Date and Name of Person Making Change.

PLEASE RETURN TO
LOS ANGELES COUNTY ENGINEER
403 LOS ANGELES COUNTY ENGINEERING BLDG.
Do not extend this side of this line.

76F309S CE#310 1-65

F.B. 3189 PG 122
TO B.O.T. PG. 123

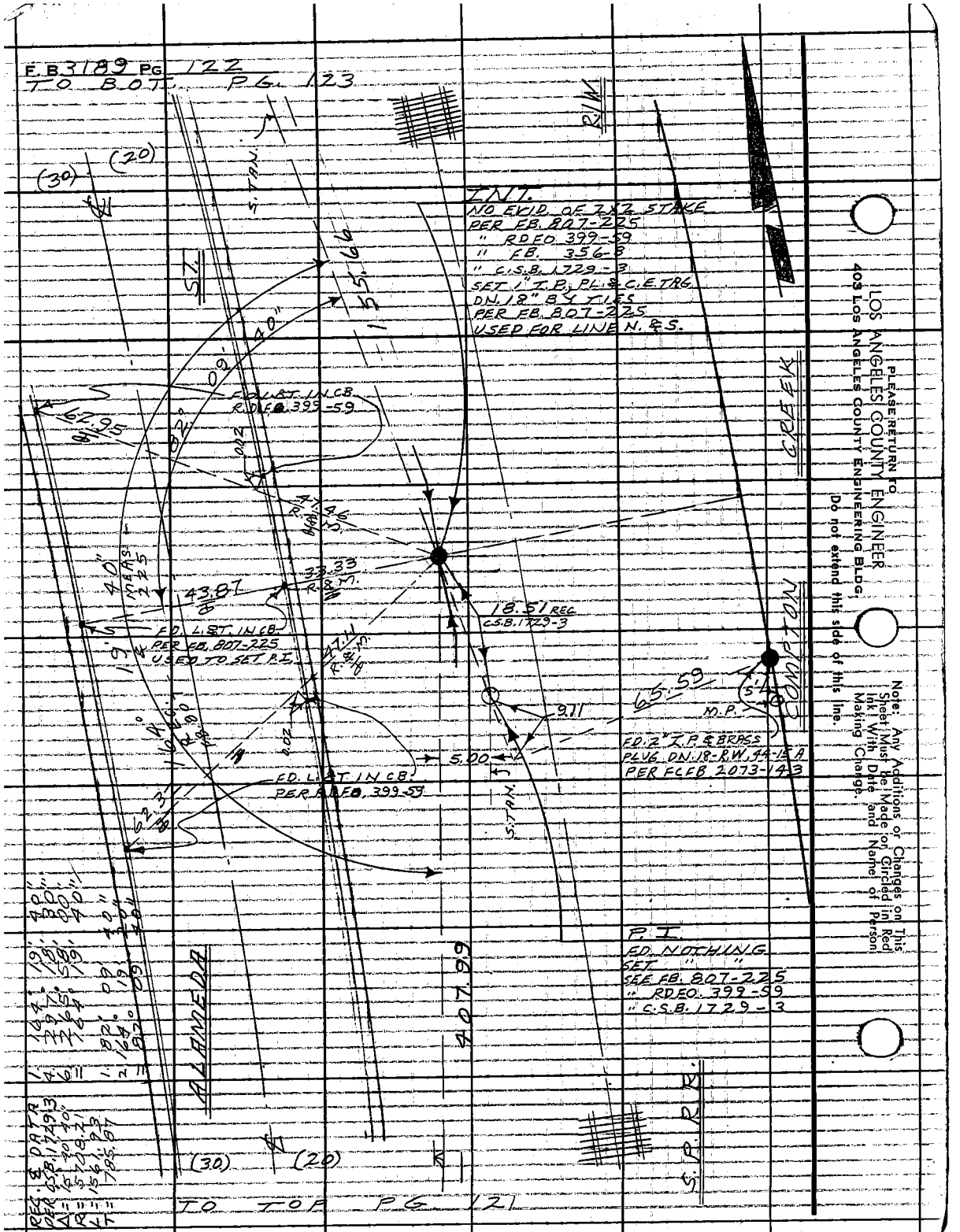

PLEASE RETURN TO
LOS ANGELES COUNTY ENGINEER
403 Los Angeles County Engineering Bldg.
Do not extend this side of this line.

Note: Any Additions or Changes on This Sheet Must be Made on Circled in Red Ink With Date and Name of Person Making Change.

Notes Ck'd by M. ASHLEY	Survey of VICTORIA ST.
Map No. B3079	JN 807587 Tape 0186 Std 68 °F
Office Work G. H. BOYER	Surveyed by RICHARDS
Checked J. A. CHURCH	Notes W.A.R. Date 6-67
Date MAR 28 '68	Indexed C. J. GALLI

F. B. 3189 PG. 123

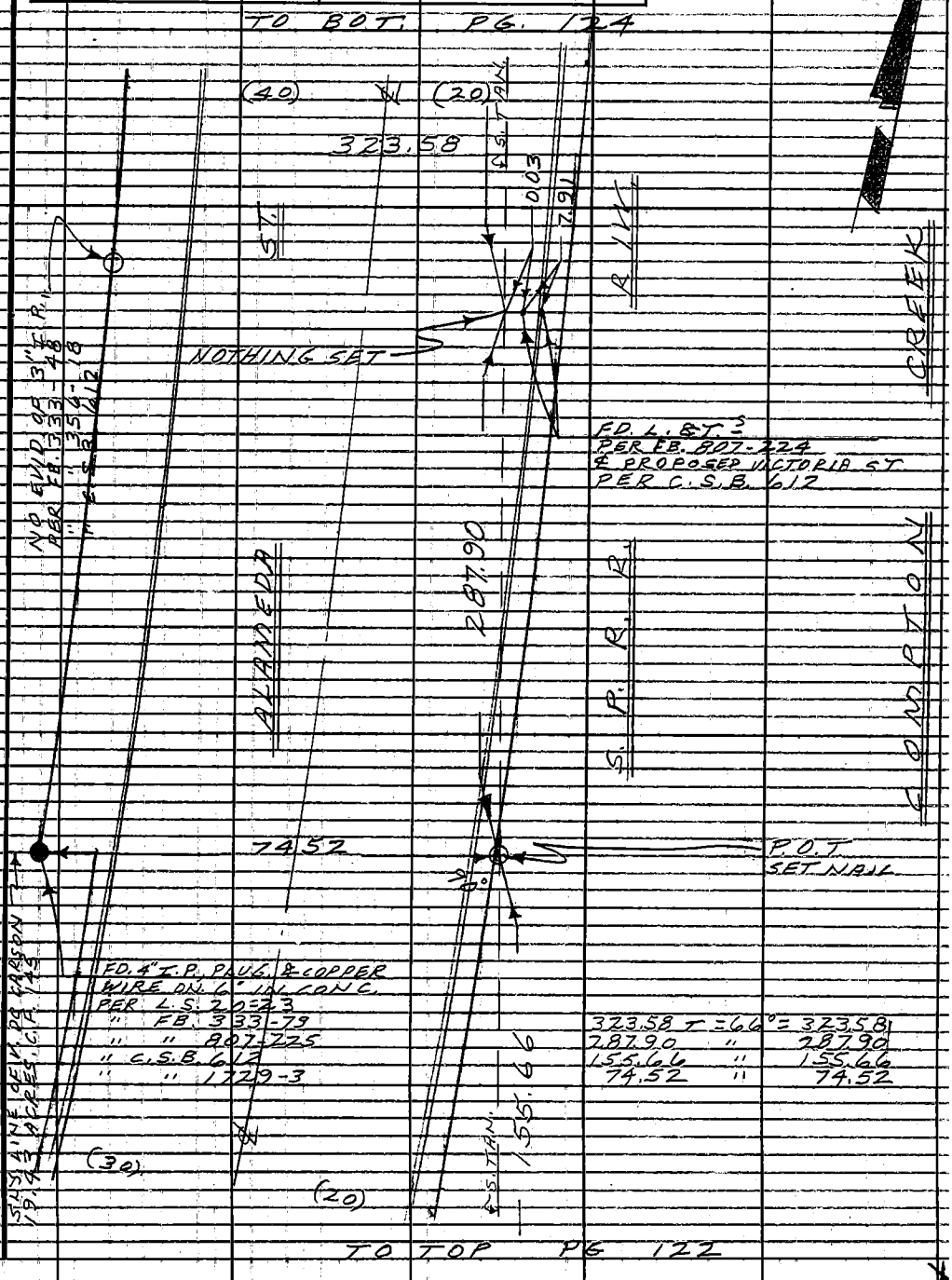

Note: Any Additions or Changes on This Sheet Must be Made or Circled in Red Ink With Date and Name of Person Making Change.

Do not extend this side of this line.

PLEASE RETURN TO
LOS ANGELES COUNTY ENGINEER
403 LOS ANGELES COUNTY ENGINEERING BLDG.

76F309S CE#310 1-65

F. B. 3189 PG. 124



LOS ANGELES COUNTY ENGINEER
403 LOS ANGELES COUNTY ENGINEERING BLDG.
PLEASE RETURN TO
Do not extend this side of this line.

Note: Any Additions or Changes on This Sheet Must Be Made or Circled in Red Ink With Date and Name of Person Making Change.

Notes Ck'd by M. ASHLEY	Survey of VICTORIA ST
Map No. B3079	J.N. 0075.87 Tape 0186 Std 68 °F
Office Work G. H. BOYER	Surveyed by W. A. RICHARDS
Checked J. A. CHURCH	Notes E. LANDA Date 6-67
Date MAR 27 '68	Indexed C. J. GALLI

F. B. 3189 PG. 125

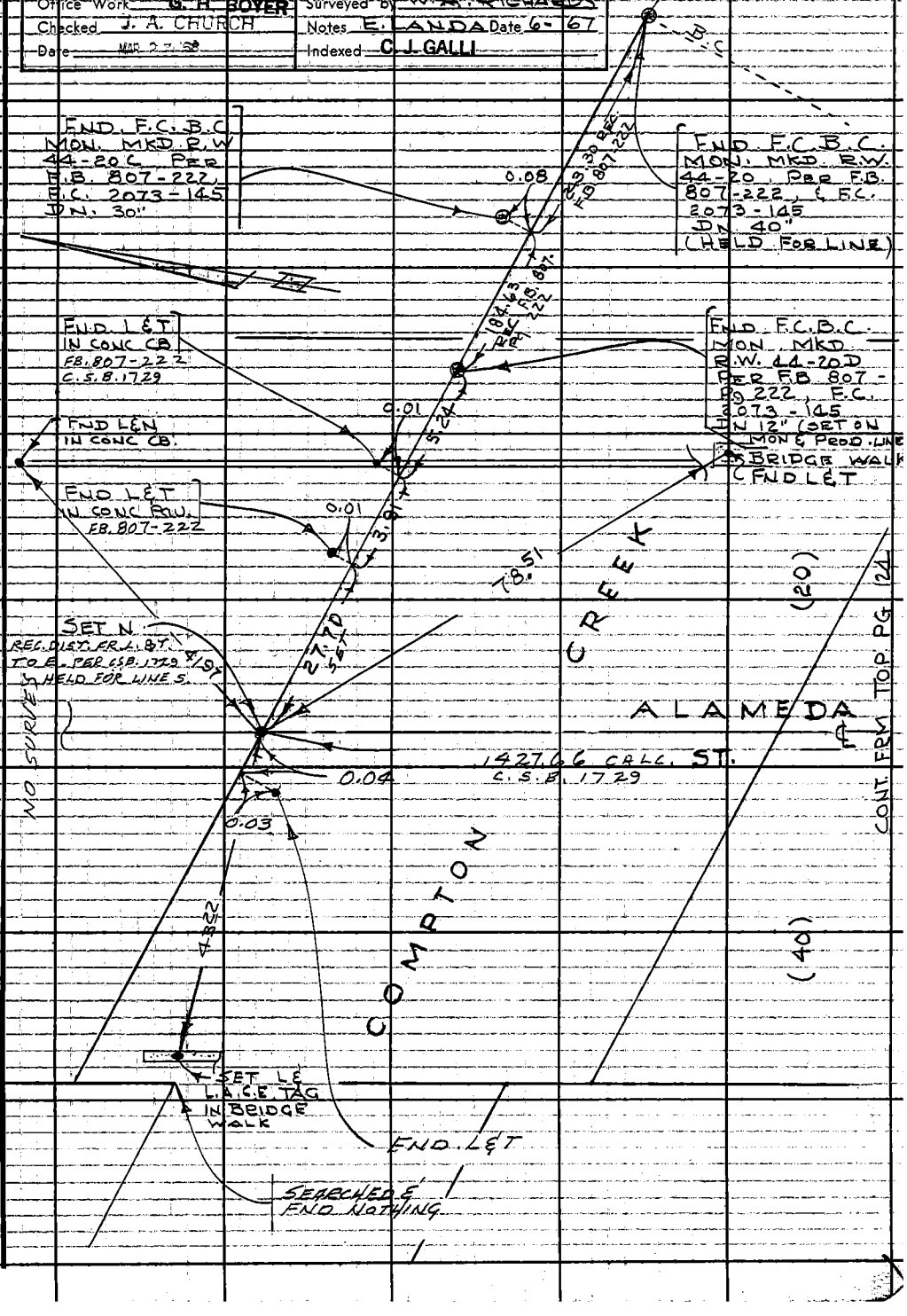

Note: Any Additions or Changes on this Sheet Must be Made or Circled in Red Ink, With Date and Name of Person Making Change.

W.S. B2, A-6

Do not extend this side of this line.

PLEASE RETURN TO LOS ANGELES COUNTY ENGINEER 403 LOS ANGELES COUNTY ENGINEERING BLDG.

6F309S CE#310 1-65

PLEASE RETURN TO
LOS ANGELES COUNTY ENGINEER
403 LOS ANGELES COUNTY ENGINEERING BLDG.

Note: Any Additions or Changes on This Sheet Must be Made or Circled in Red Ink With Date and Name of Person Making Change.

Do not extend this side of this line.

W.S. 32, A-6

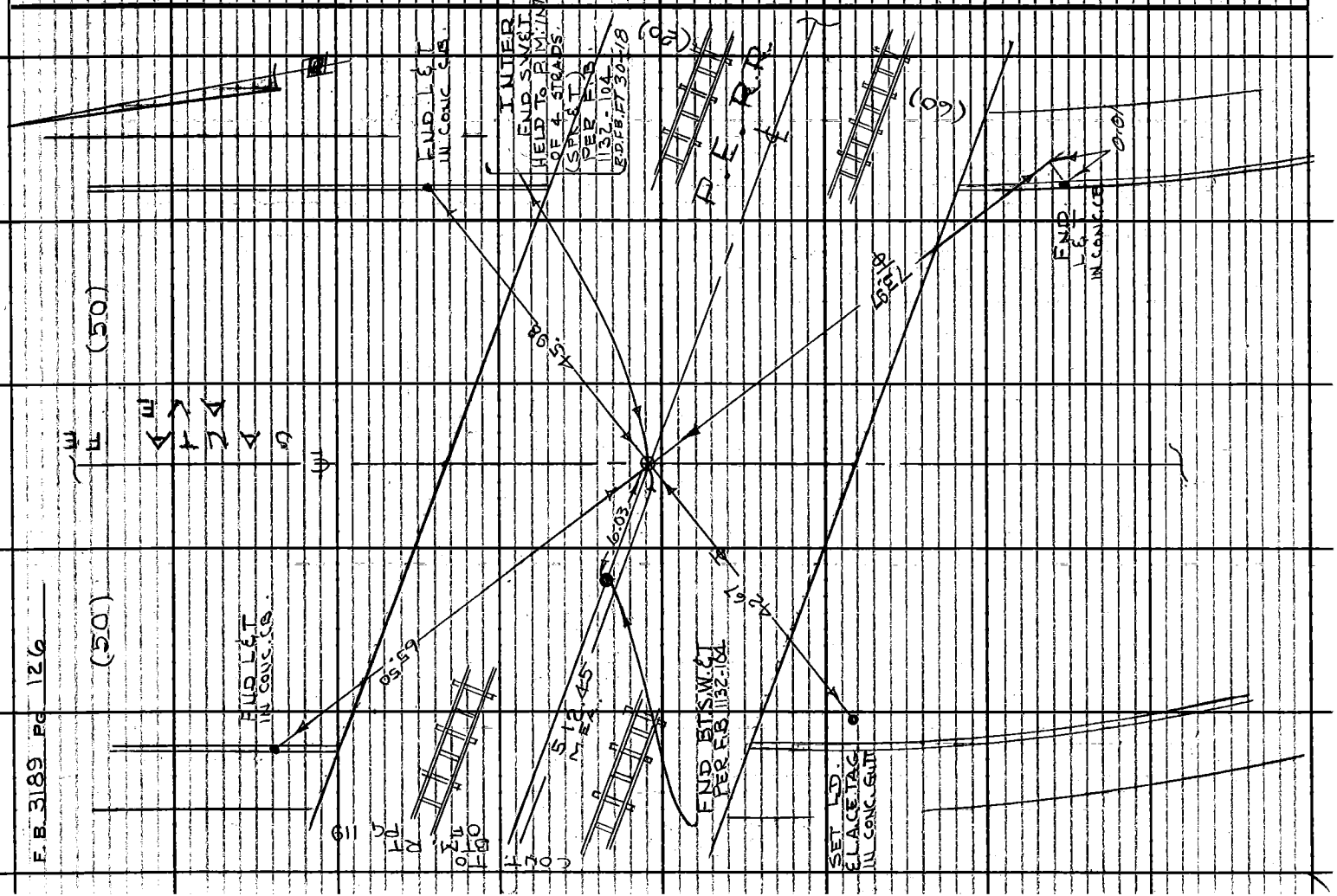

Notes Ck'd by M. ASHLEY	Survey of VICTORIA ST.
Map No. B 30.79	JN 0075.87 Tape 0186 Std 68 °F
Office Work C. H. BOYER	Surveyed by RICHARDS
Checked	Notes W. P. R. Date 6-67
Date	Indexed C. J. GALLI

F. B. 3189 PG. 127

723.70 T = 64° = 723.68
258.11 T = 68° = 258.11

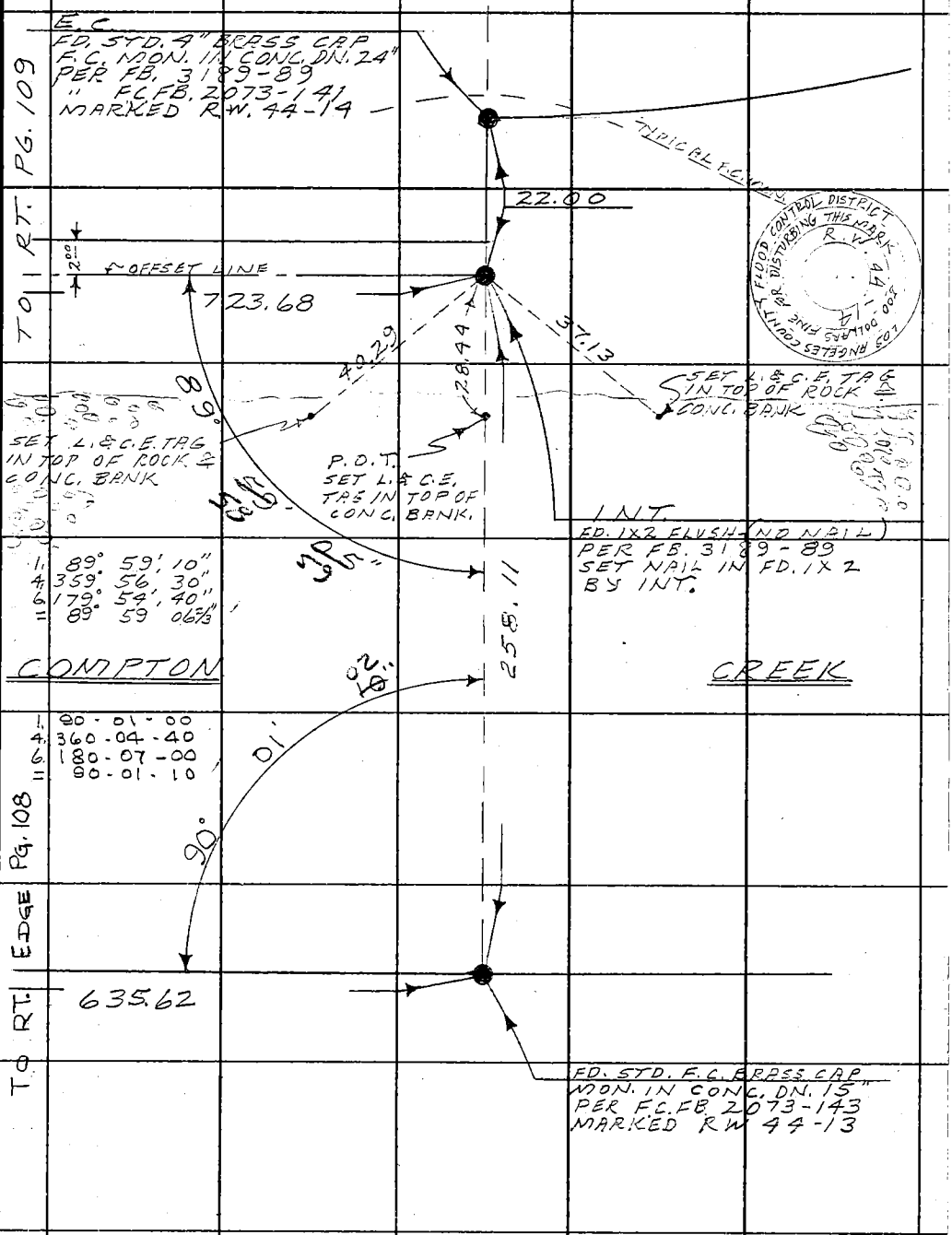

Note: Any Additions or Changes on This Sheet Must be Made or Circled in Red Ink With Date and Name of Person Making Change.

Do not extend this side of this line.

PLEASE RETURN TO
LOS ANGELES COUNTY ENGINEER
403 LOS ANGELES COUNTY ENGINEERING BLDG.

76F309S CE#310 1-65

Notes Ck'd by M. ASHLEY	Survey of VICTORIA ST.	F. B. 3189 Pg. 129
Map No. B3079	JN 007587 Tape 0186 Std 68 °F	
Office Work G. H. BOYER	Surveyed by RICHARDS	
Checked	Notes W. A. R. Date 6-67	
Date	Indexed C. J. GALLI 17 '67	

J. N. 0075, 87

VICTORIA ST.

(PROPOSED)

CADASTRAL TIE

AT

P. E. R. R. & PROPOSED & VICTORIA ST.

REF.: FB. 3189: 105

" 925: 157, 163

RICHARDS

LANDR

TURRILL

GOODWIN

Note: Any Additions or Changes on This Sheet Must be Made or Circled in Red Ink With Date and Name of Person Making Change.

Do not extend this side of this line.

PLEASE RETURN TO
LOS ANGELES COUNTY ENGINEER
403 Los Angeles County Engineering Bldg.

76F309S CE#310 1-65

F. B. 3189 PG. 130

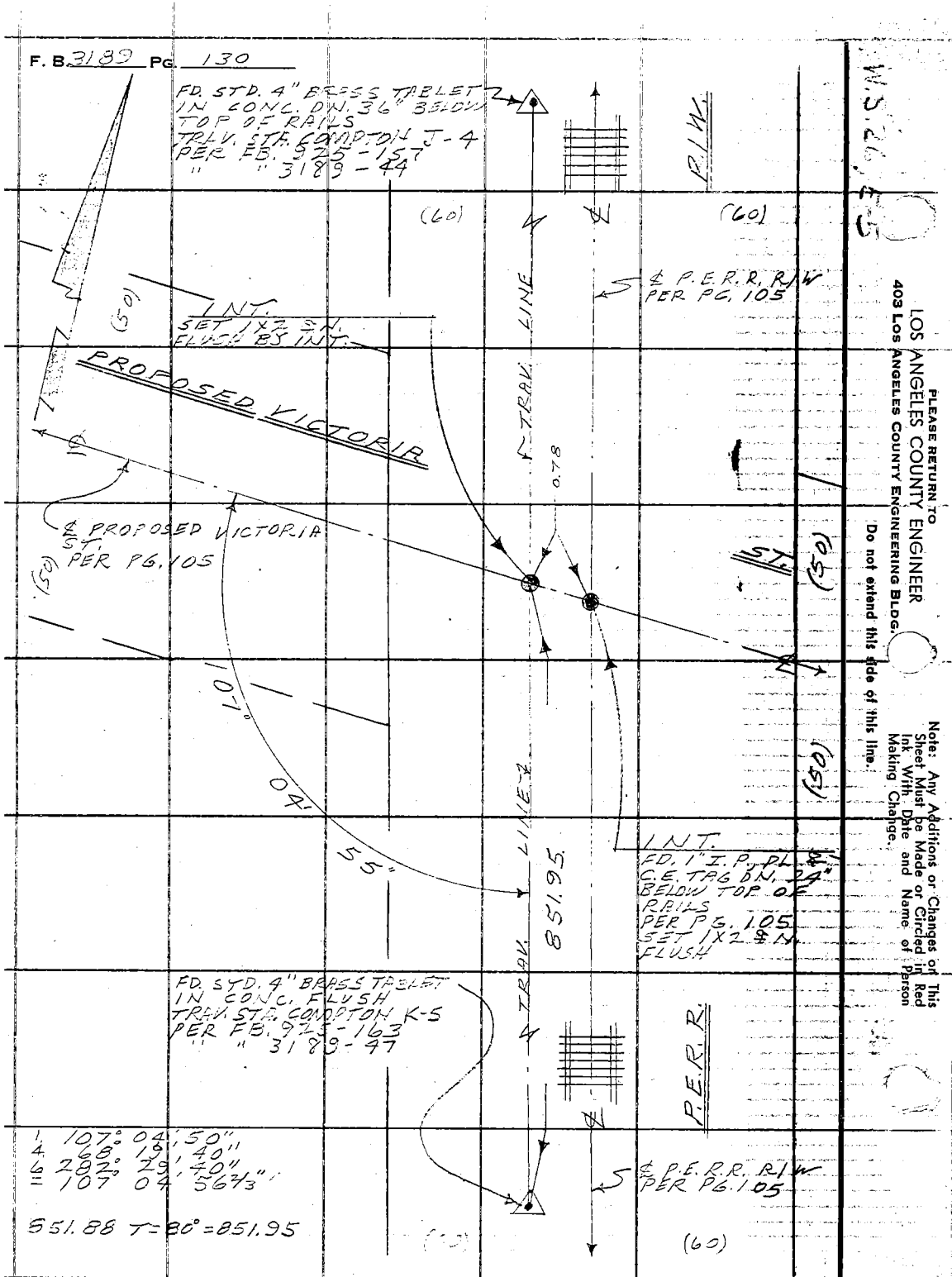

PLEASE RETURN TO
LOS ANGELES COUNTY ENGINEER
403 Los Angeles County Engineering Bldg.
Do not extend this side of this line.
Note: Any Additions or Changes of This Sheet Must be Made or Circled in Red Ink With Date and Name of Person Making Change.