Notes Ck'd by	Survey of R. Los Amigos	F. B. 3197 Pg. 5
Map No.	JN 0022.10 Tape 0188 Std 68 °F	
Office Work	Surveyed by J. H. Brown	
Checked	Notes J. H. B. Date 11-64 10-65	
Date	Indexed C. J. GALLI 11	

J.N. 0022.10

Ro- LOS AMIGOS

CENTERLINES

OF EXISTING INTERIOR STREETS

APRIL 5 1966

PARTY:
J. H. Brown
T. C. PETERSON
DOVER
C. E. SHOEMAKER
A. CARO
R. CLIFFORD
R. J. Rodriguez
A. ALVAREZ

Microfilmed Feb. '85

Note: Any Additions or Changes on This Sheet Must be Made or Circled in Red Ink With Date and Name of Person Making Change.

PLEASE RETURN TO
LOS ANGELES COUNTY ENGINEER
403 LOS ANGELES COUNTY ENGINEERING BLDG.

Do not extend this side of this line.

76F3098 CE #310 6-63

F. B. 3197 PG 6

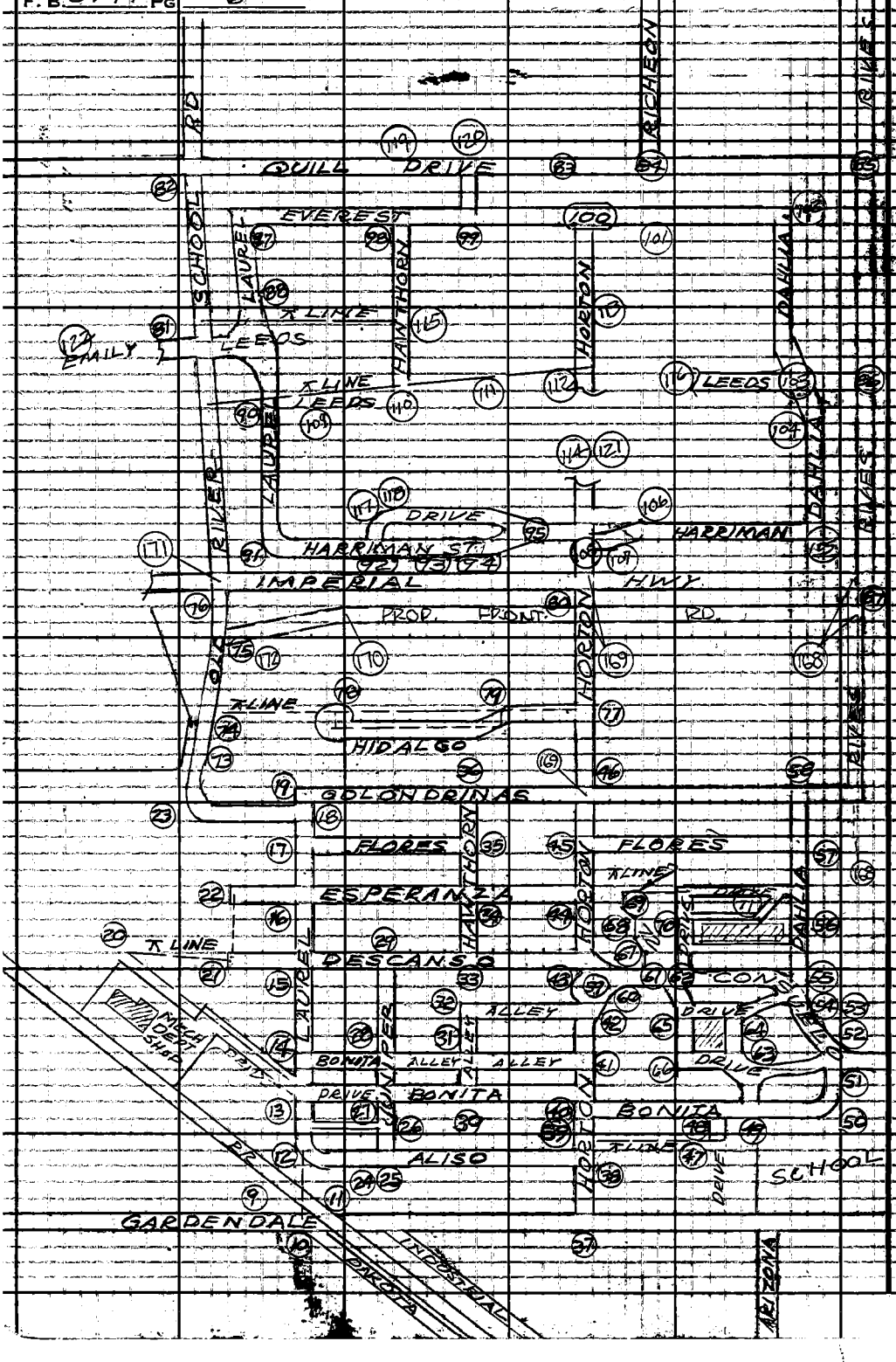

PLEASE RETURN TO
LOS ANGELES COUNTY ENGINEER
403 LOS ANGELES COUNTY ENGINEERING BLDG.
Do not extend this side of this line.

Note: Any Additions or Changes on This Sheet Must Be Made or Circled in Red Ink With Date and Name of Person Making Change.

W.S. 32, C-3

Notes Ck'd by	Survey of Co LOS AMIGOS	F.B. 3197 PG. 9
Map No.	JN 0022.10 Tape 0188 Std 68 °F	REFERENCES:
Office Work	Surveyed by L.H. Brown	FB 153-28, 30, 51, 76, 85, 87, 112, 121
Checked	Notes U.N.B. Date 11/25/64	
Date	Indexed C. J. GALLI	

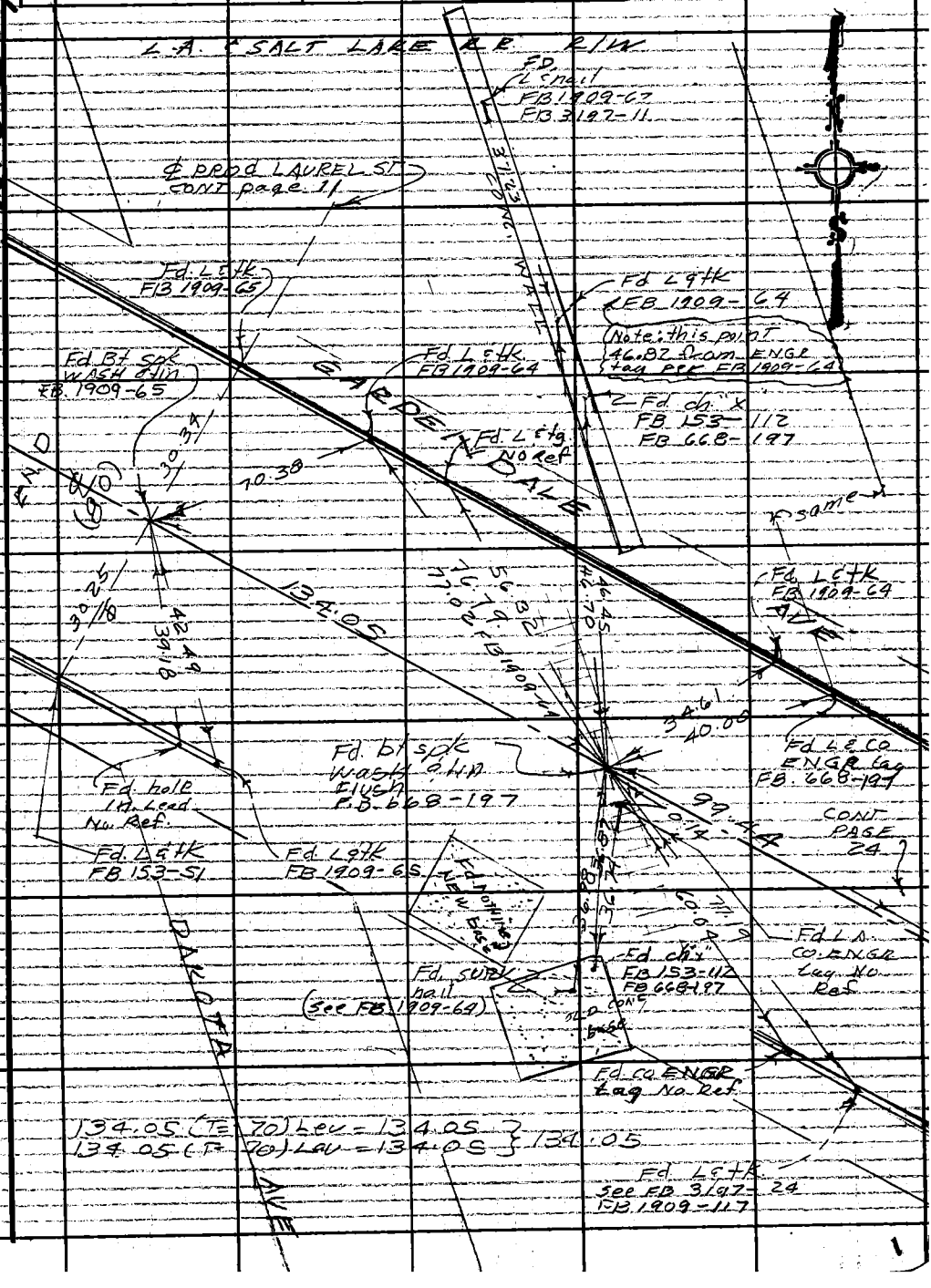

Note: Any Additions or Changes on This Sheet Must be Made or Circled in Red Ink With Date and Name of Person Making Change.

Do not extend this side of this line.

PLEASE RETURN TO LOS ANGELES COUNTY ENGINEER 403 LOS ANGELES COUNTY ENGINEERING BLDG.

76F309S CE #310 6-63

PLEASE RETURN TO
LOS ANGELES COUNTY ENGINEER
403 LOS ANGELES COUNTY ENGINEERING BLDG.

Note: Any Additions or Changes on This Sheet Must Be Made or Circled in Red Ink With Date and Name of Person Making Change.

Do not extend this side of this line.

W.S. 32, C-3

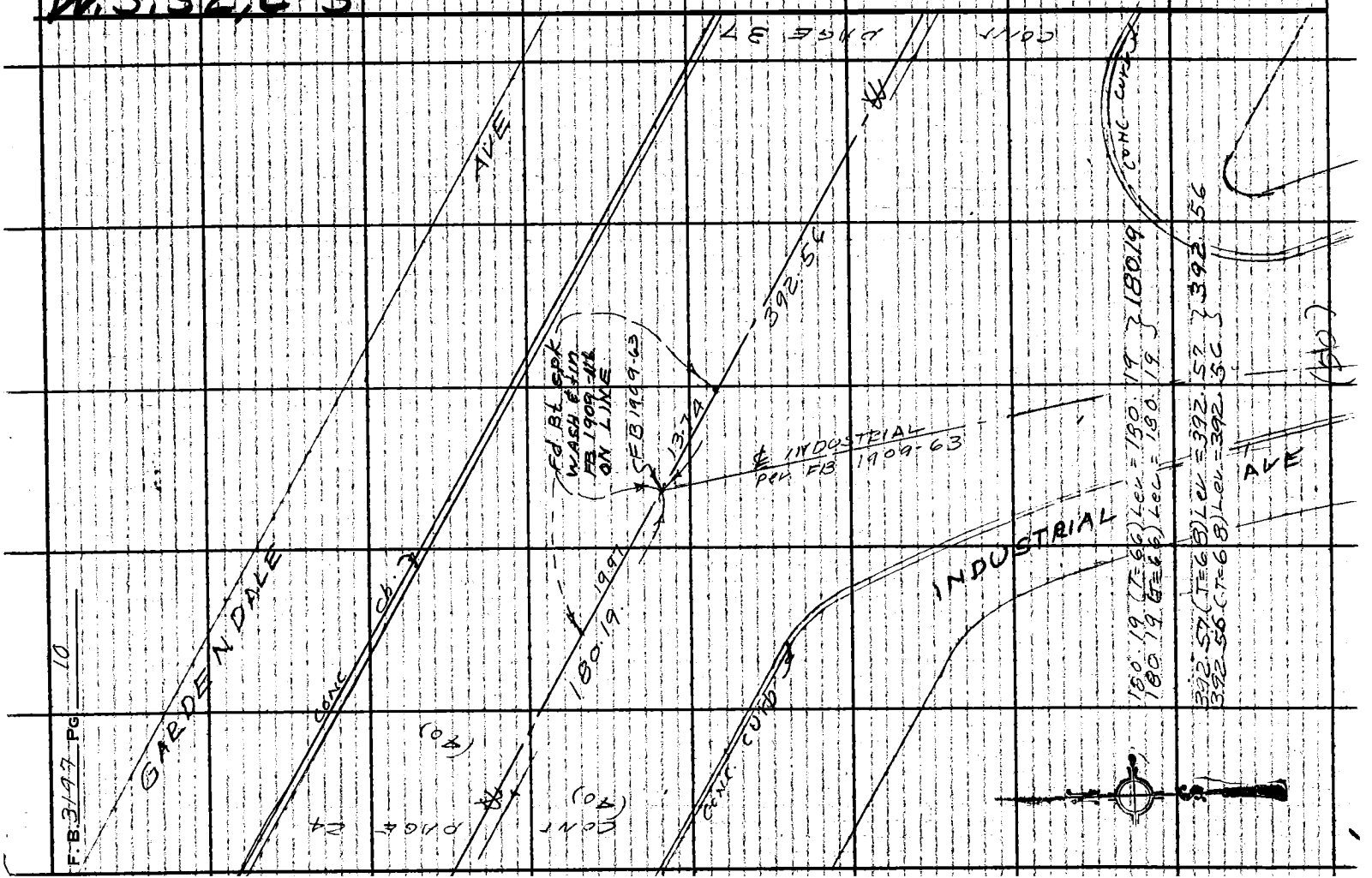

F.B. 3147 PG 10

Notes Ck'd by	Survey of R° LOS AMIGOS
Map No.	JN 0022-10 Tape 0179 Std 68 °F
Office Work	Surveyed by L.H. Brown
Checked	Notes L.H.B. Date 8-64
Date	Indexed C. J. GALLE

F. B. 319-7 PG. 11

CONT PAGE 12

Fd 1" I.P. cem plug & co ENGR tag. Dn 18" C.S. B-1035 FB 668-196

page 2

W.S. 32, C-2

REF THIS PAGE
FB 153-51
FB 668-197
FB 1909-64 65, 117
FB 1990-36
(100)

SALT LAKE & L.A. R.R.

C.S. B-1035 45.00

24.19

set cem nail in old pvmt

37.65

Fd 3/4" I.P. wood plug & nail flush C.S. B-1035 USED FOR LINE FB 153-52

40.03

Fd bt spk wash & tin in tie ~~FB 153-51~~ ~~FB 1909-67~~ FB 2985-106

OK JMB

0.08

0.18 OK JMB

Fd small bt spk & tin in tie on split of rails No REF

Fd Co ENGR tag in tie ON PROP ℄ LAUREL ST (a 2nd brass tk is 0.03 SWLG) see FB 2985-106 FB 668-196

40.03 (T=72) Lev = 40.03 } 40.03
40.03 (T=72) Lev = 40.03

37.65 (T=76) Lev = 37.65 } 37.65
37.65 (T=76) Lev = 37.65

57.02 (T=76) Lev = 57.02 } 57.02
57.02 (T=76) Lev = 57.02

92.04

CONC WALL

Fd L & tk in cb ON prod ℄ LAUREL ST FB 1909-65 FB 668-197

℄ PROD LAUREL 82.89

Fd L & nail FB 1909-67

GARDENDALE AVE

82.89 (T=70) Lev = 82.89 } 82.89
82.88 (T=70) Lev = 82.88

(80)

(SEE PAGE 9 for ℄ LINE)

60.59 (T=70°) Lev = 60.59
60.59 (T=70°) Lev = 60.59
Avg = 60.59

60.59

Fd Bt spk WASH & tin FB 1909-68 FB 153-112

Fd L & tk top cb ON PROD of ℄ LAUREL ST from K to S. FB 153-51 FB 668-197

Note: Any Additions or Changes on This Sheet Must be Made or Circled in Red Ink With Date and Name of Person Making Change.

Do not extend this side of this line.

PLEASE RETURN TO LOS ANGELES COUNTY ENGINEER 403 LOS ANGELES COUNTY ENGINEERING BLDG.

76F3095 CE #310 6-63

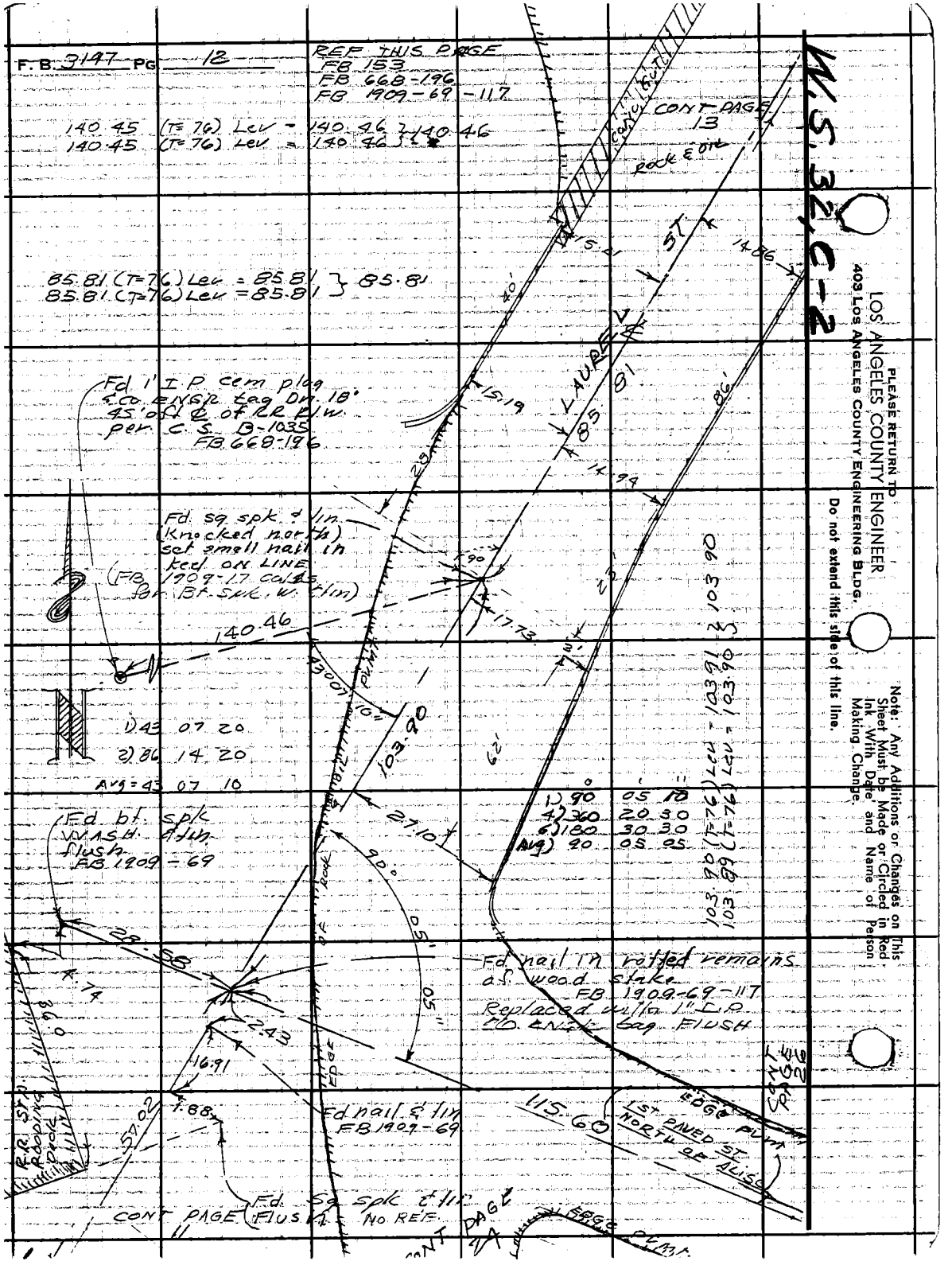
F.B. 3147 PG 12
REF THIS PAGE
FB 153
FB 668-196
FB 1909-69-117
140.45 (T=76) Lev = 140.46 } 140.46
140.45 (T=76) Lev = 140.46
CONT PAGE 13
Rock & Oil
85.81 (T=76) Lev = 85.81 } 85.81
85.81 (T=76) Lev = 85.81
Fd 1" I.P. cem plug & Co. ENGR tag Dn. 18' 45' off ℄ of RR P/W per C.S. B-1035 FB 668-196
Fd sq spk & tin (Knocked north) set small nail in keel ON LINE (FB 1909-17 calls for Bt. Spk. W. & tin)
140.46
1) 43 07 20
2) 86 14 20
Avg = 43 07 10
Fd bt. spk WASH. & tin flush FB 1909-69
1) 90 05 10
4) 360 20 30
6) 180 30 30
Avg) 90 05 05
103.90 (T=76) Lev = 103.91 } 103.90
103.89 (T=76) Lev = 103.90
Fd nail in rotted remains of wood stake FB 1909-69-117 Replaced with 1" I.P. Co. ENGR tag FLUSH
Fd nail & tin FB 1909-69
Fd Sq spk & tin FLUSH NO REF.
CONT PAGE 11
CONT PAGE 24
CONT PAGE 26
115.60
1ST PAVED ST. NORTH OF ALISO
EDGE PVMT
R.R. STA. ROOFING DECK
LAUREL ST
85.81
103.90
28.58
4.74
36.0
2.43
16.91
1.88
57.02
27.10
90°
05"
05"
15.19
14.86
14.94
17.73
40'
86'
62'
23'
43°07'10"
EDGE OF ROCK
PVMT
W.S. 32, C-2
PLEASE RETURN TO
LOS ANGELES COUNTY ENGINEER
403 LOS ANGELES COUNTY ENGINEERING BLDG.
Do not extend this side of this line.
Note: Any Additions or Changes on This Sheet Must be Made or Circled in Red Ink With Date and Name of Person Making Change.

Notes Ck'd by	Survey of R° LOS AMIGOS	F. B. 3197 Pg. 13
Map No.	JN 0022-10 Tape 0179 Std 68 °F	
Office Work	Surveyed by J. H. Brown	
Checked	Notes J. H. B. Date 8 64	
Date	Indexed C. J. GALLI	

W.S. 32, C-2

CONT PAGE 14
REF THIS PAGE
FB 1990-37
FB 2924-82

1) 50 52 20
4) 203 28 40
6) 305 12 50
Avg) 50 52 08
CONT PAGE 20

Fd bt spk
Labeled "BM EL = 90.36
FB 2924-62

See FB 2924-82 for STAKING

Rock & OIL DRIVE TO MECH. DEPT SHOPS

Fd spk (0.05 dia)

1) 90° 12' 00"
4) 360 50 00
6) 181 14 40
Avg) 90 12 27

Set L & CO ENGR tag

Set com nail flush by INTS

Fd "P.K."

PAVEMENT

GUTTER

CROSS

CONC

352.98

61.64

108.89

14.82

0.01

2.91

0.11

14.1

0.12

2.08

90°

12'

27"

24.33

24.02

439.14

10.50

9.43

50°

52' 08"

14.86

49.02

39.64

19.83

19.52

85.81

Set chiseled "X"

Set L & CO ENGR tag

℄ PROD BONITA from E to W

DRIVEWAY

PAGE 27

℄ PROD BONITA PRODUCED from ct spk @ HORTON (pg 40) Wly thru Juniper St. (pg 27)

Set small bt spk & tin flush on ℄ LAUREL ST & Avg split point to N.W. see FB 2924-82.

Set chiseled "X" in top of cb

CONT PAGE 12

LAUREL

CONT

2.08 (T=76) Lev = 2.08 } 2.08
2.08 (T=76) Lev = 2.08 }

108.88 (T=76) Lev = 108.89 } 108.89
108.88 (T=76) Lev = 108.89 }

49.02 (T=76) Lev = 49.02 } 49.02
49.01 (T=76) Lev = 49.01 }

Note: Any Additions or Changes on This Sheet Must be Made or Circled in Red Ink With Date and Name of Person Making Change.

Do not extend this side of this line.

PLEASE RETURN TO
LOS ANGELES COUNTY ENGINEER
403 LOS ANGELES COUNTY ENGINEERING BLDG.

76F3095 CE #310 6-63

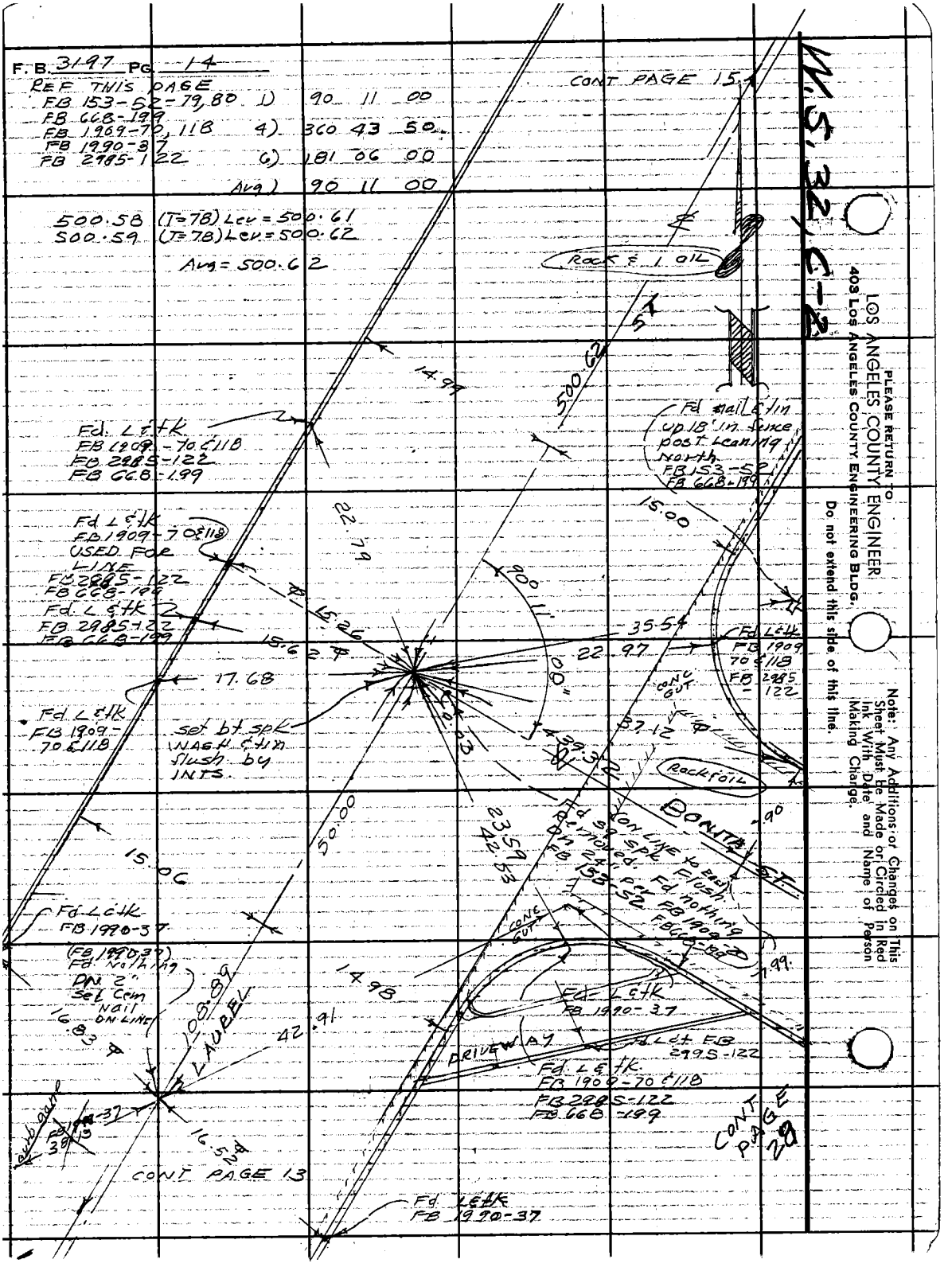
F.B. 3197 PG. 14
REF THIS PAGE
FB 153-52-79, 80 1) 90 11 00
FB 668-199
FB 1909-70, 118 4) 360 43 50
FB 1990-37
FB 2985-122 6) 181 06 00
Avg) 90 11 00
500.58 (T=78) Lev = 500.61
500.59 (T=78) Lev = 500.62
Avg = 500.62
CONT PAGE 15
Rock & 1 OIL
14.99
500.62
Fd. L & tk
FB 1909-70 & 118
FB 2985-122
FB 668-199
Fd nail & tin up 18' in fence post leaning North
FB 153-52
FB 668-199
22.79
15.00
Fd L & tk
FB 1909-70 & 118
USED FOR LINE
FB 2985-122
FB 668-199
Fd. L & tk
FB 2985-122
FB 668-199
15.26
15.62
35.54
22.97
Fd L & tk
FB 1909
70 & 118
FB 2985
-122
17.68
CONC GUT
Fd L & tk
FB 1909-
70 & 118
set bt spk
WASH & tin
flush by
INTS.
37.12
Rock & OIL
BONITA ST.
.90
50.00
23.59
42.53
Fd sq spk Flush
Removed. Fd nothing
DN 24" per FB 1909-70
FB 153-52
FB 668-199
15.06
Fd L & tk
FB 1990-37
(FB 1990-37)
Fd. Nothing
DN 2"
Set Cem
Nail
ON LINE
16.83
108.89
LAUREL
42.91
14.98
CONC GUT
Fd L & tk
FB 1990-37
DRIVEWAY
Fd L & tk FB
2995-122
Fd. L & tk.
FB 1909-70 & 118
FB 2985-122
FB 668-199
16.52
CONT PAGE 13
CONT PAGE 28
Fd. L & tk
FB 1990-37
W.S. 32, C-2
PLEASE RETURN TO
LOS ANGELES COUNTY ENGINEER
403 LOS ANGELES COUNTY ENGINEERING BLDG.
Do not extend this side of this line.
Note: Any Additions or Changes on This Sheet Must Be Made or Circled in Red Ink With Date and Name of Person Making Change.

Notes Ck'd by	Survey of Ro LOS AMIGOS	F. B. 319 7 PG. 15
Map No.	JN 0022 10 Tape 0179 Std 68 °F	
Office Work	Surveyed by J. H. Brown	
Checked	Notes J. H. B. Date 8-64	
Date	Indexed G. J. GALLI	

W.S. 32, C-2

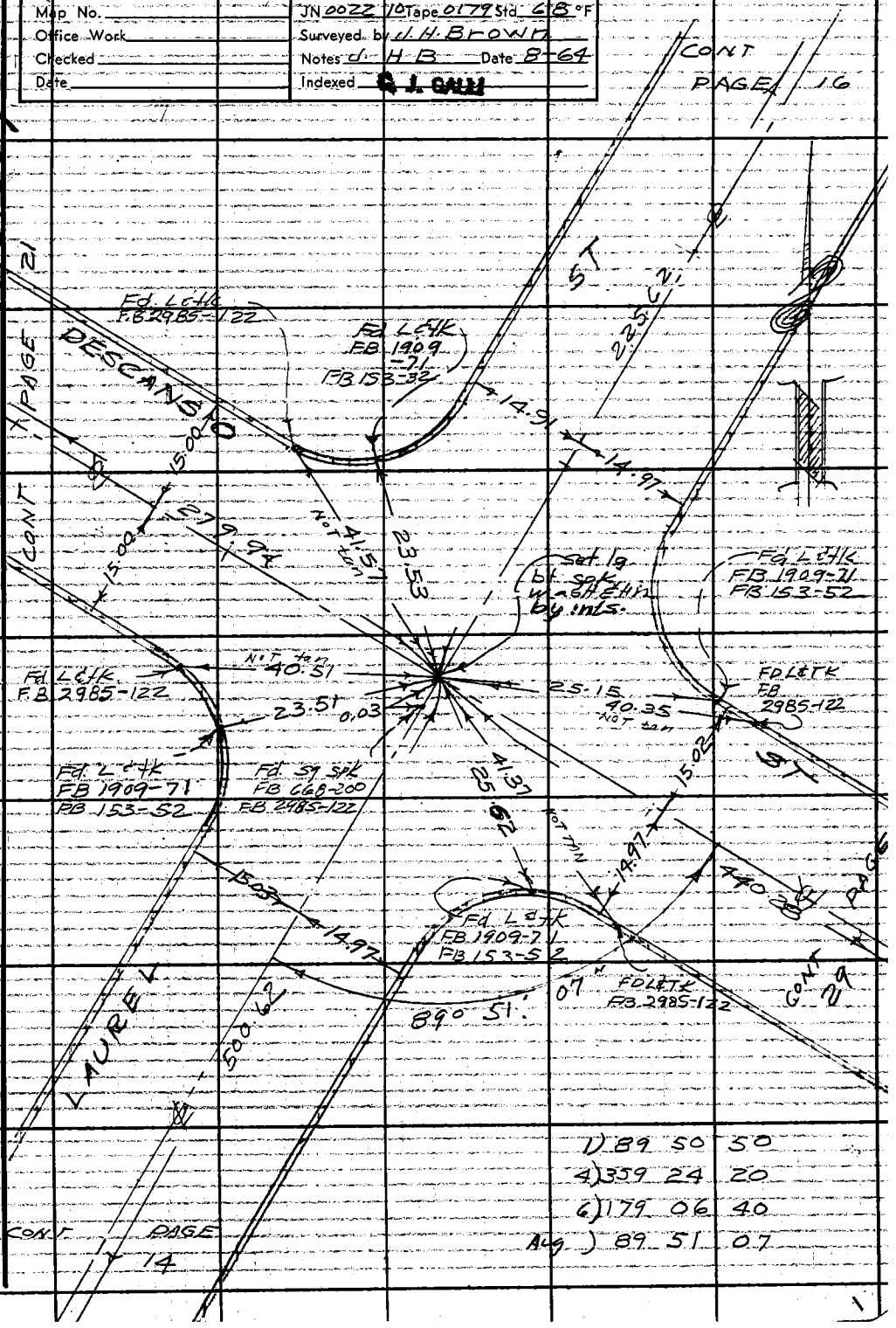

1) 89 50 50
4) 359 24 20
6) 179 06 40
Avg) 89 51 07

Note: Any Additions or Changes on This Sheet Must be Made or Circled in Red Ink With Date and Name of Person Making Change.

Do not extend this side of this line.

PLEASE RETURN TO
LOS ANGELES COUNTY ENGINEER
403 LOS ANGELES COUNTY ENGINEERING BLDG.

76F3099 CE #310 6-63

F.B. 3197 PG 16

REFERENCES: FB 153-61; FB 1909-72; FB 2985-123

CONT PAGE 17

188.56 (T=72) Lev = 188.56 } 188.56
188.56 (T=72) Lev = 188.56

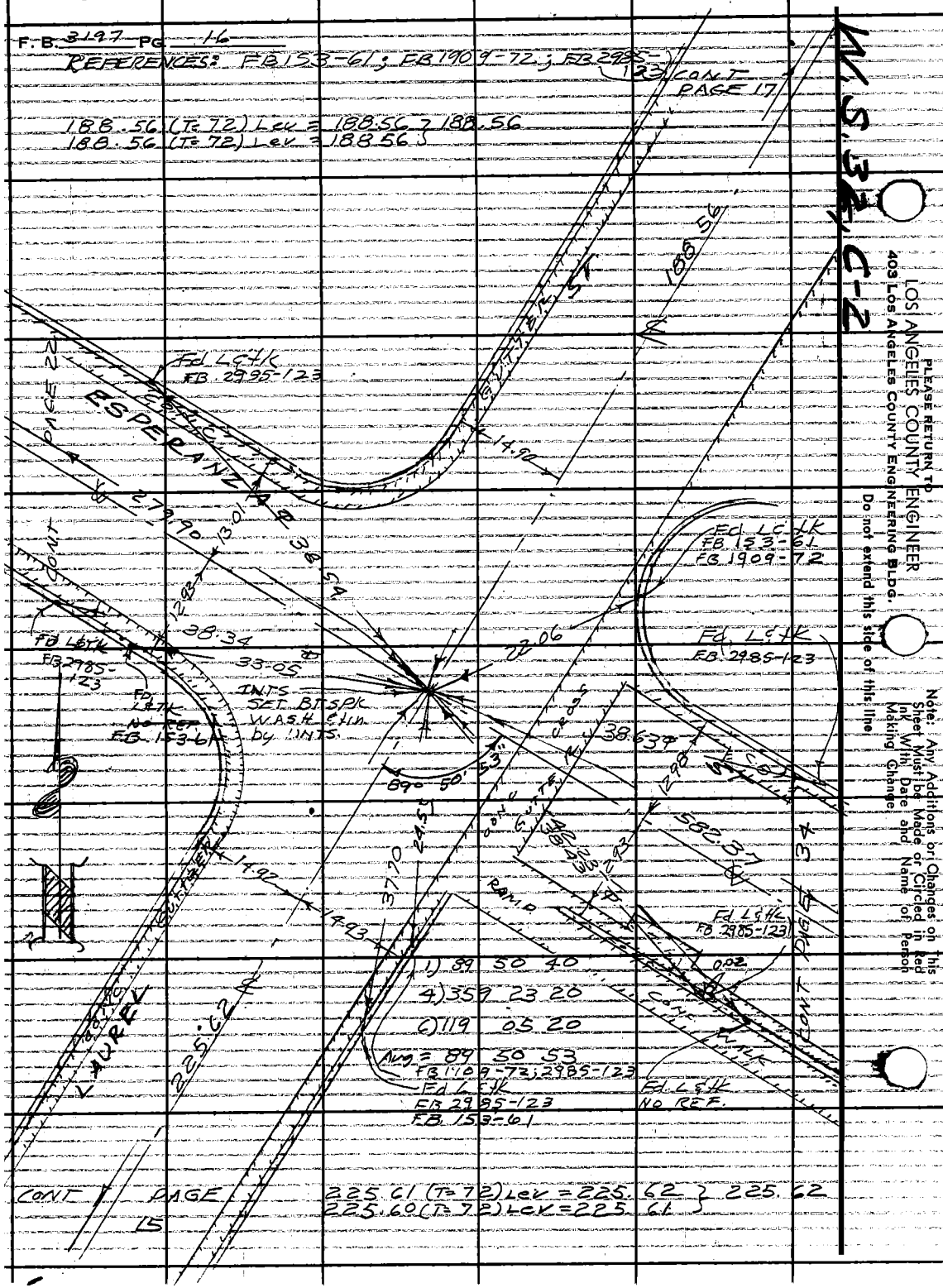

225.61 (T=72) Lev = 225.62 } 225.62
225.60 (T=72) Lev = 225.61

W.S. 32, C-2

Notes Ck'd by	Survey of R° LOS AMIGOS	F. B. 319 7 PG. 17
Map No.	JN 0022-10 Tape 0179 Std 68 °F	CONT PAGE 18
Office Work	Surveyed by J. H. Brown	
Checked	Notes J. H. B. Date 9-64	
Date	Indexed C. J. GALLI	

REFERENCES:
FB 153-53; 1600-7; 1909-73
℄ 2985-123

300.08 (T=6.8) Lev = 300.08
300.08 (T=6.8) Lev = 300.08
Avg = 300.08

Re-run 2-1-64
1) 89 54 30
4) 359 37 50
6) 179 26 30
Avg = 89 54 25

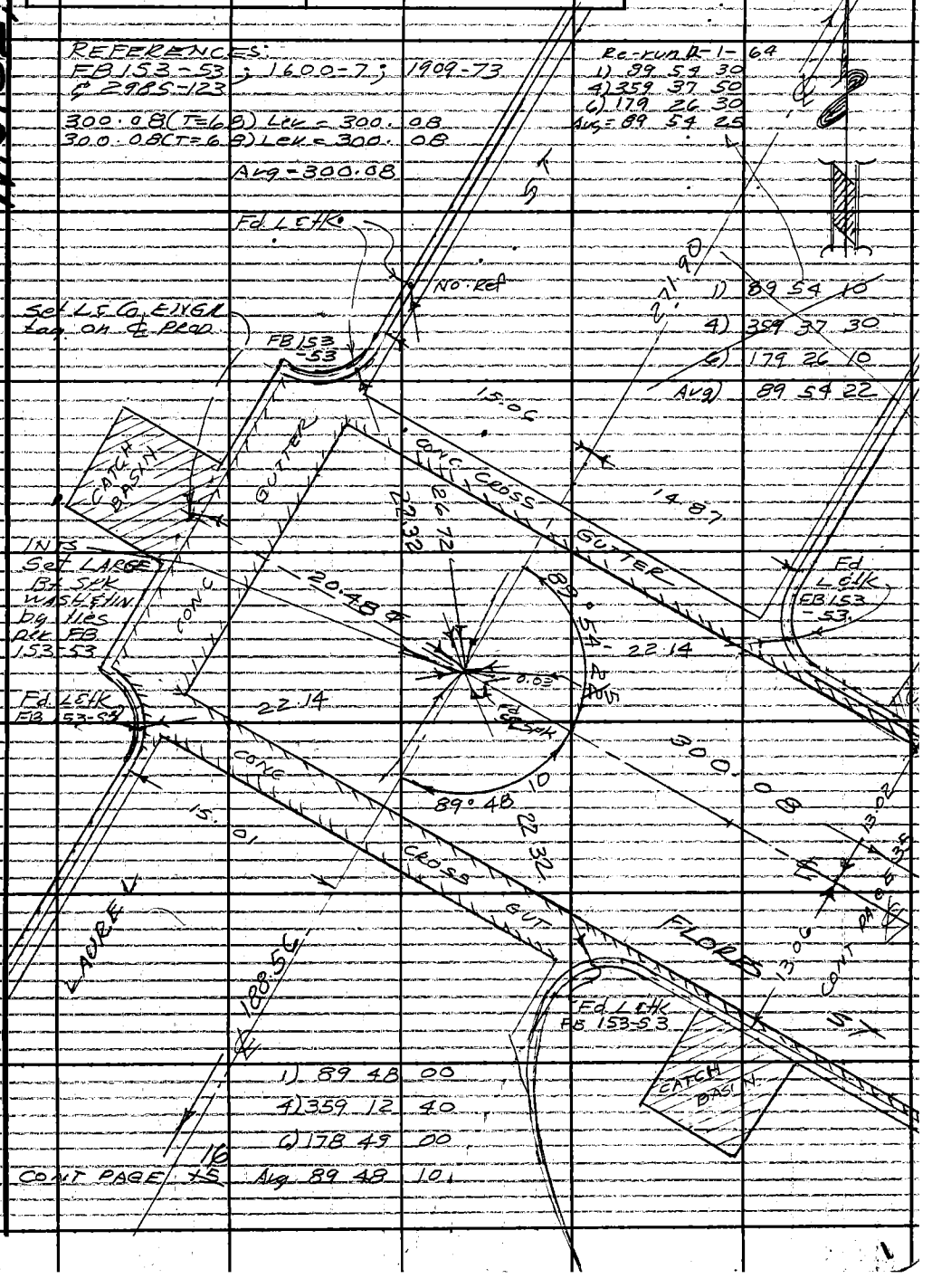

1) 89 54 10
4) 359 37 30
6) 179 26 10
Avg) 89 54 22

1) 89 48 00
4) 359 12 40
6) 178 49 00
Avg 89 48 10

CONT PAGE 16

Note: Any Additions or Changes on This Sheet Must be Made or Circled in Red Ink With Date and Name of Person Making Change.

Do not extend this side of this line.

PLEASE RETURN TO
LOS ANGELES COUNTY ENGINEER
403 LOS ANGELES COUNTY ENGINEERING BLDG.

76F309S CE #310 6-63

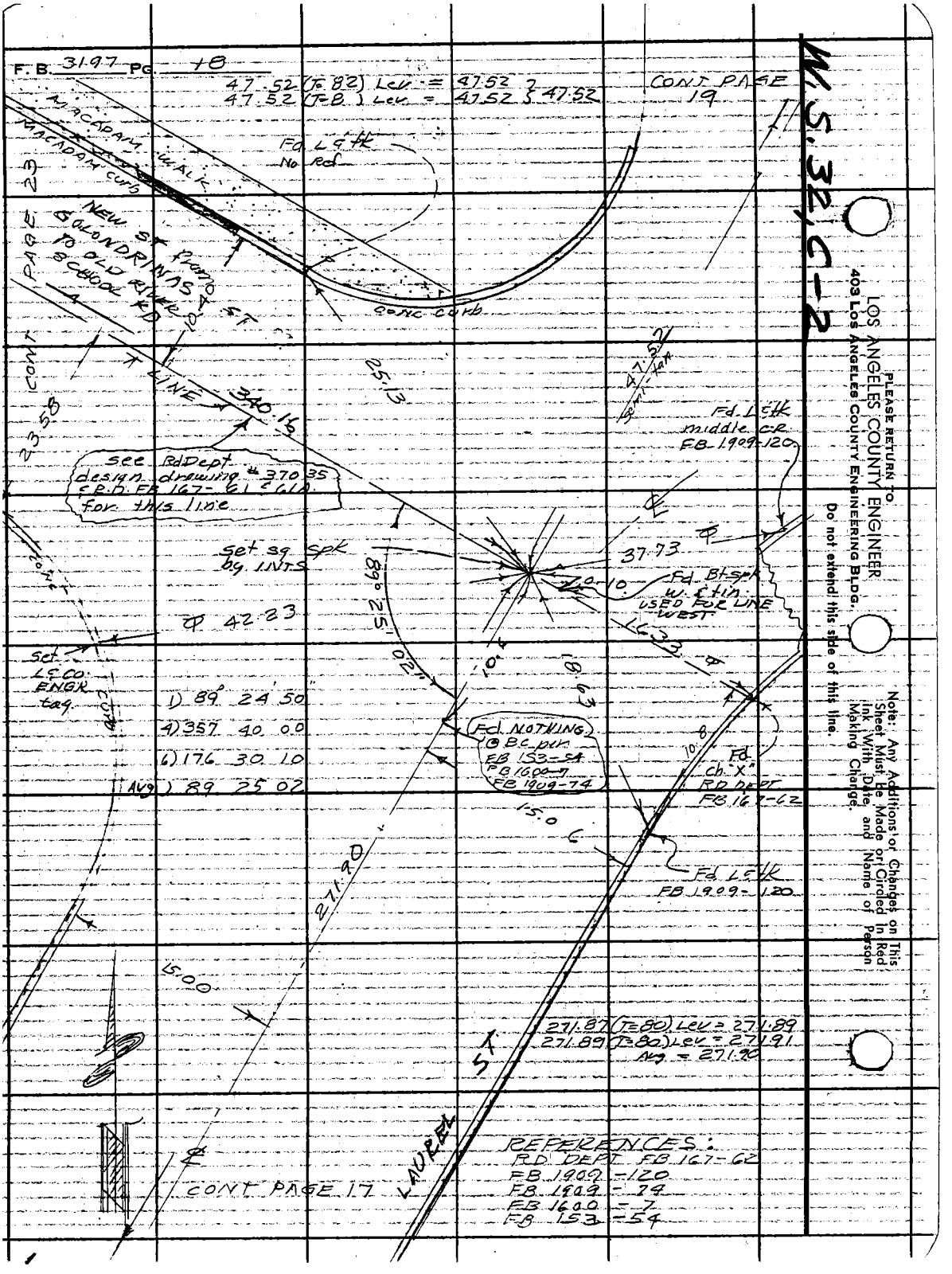
F.B. 3197 PG. 18
47.52 (T=82) Lev = 47.52
47.52 (T=8) Lev = 47.52 } 47.52
CONT PAGE 19
MACADAM WALK
MACADAM CURB
Fd L&tk No Rd
NEW ST from GOLONDRINAS TO OLD RIVER SCHOOL RD
CONC CURB
CONT PAGE 23
LINE
340.16
25.13
47.52
Fd L&tk middle CR FB 1909-120
see RdDept design drawing #37035 & R.D. FB 167-61 & 61A for this line
set sq spk by INTS
37.73
Fd Bt spk W. & tin USED FOR LINE WEST
42.23
89° 25' 02"
16.33
Set L&CO ENGR tag
1) 89° 24' 50"
4) 357 40 00
6) 176 30 10
Avg) 89 25 02
Fd NOTHING @ BC per FB 153-54 FB 1600-7 FB 1909-74
Fd Ch "X" RD DEPT FB 167-62
15.06
Fd L&tk FB 1909-120
271.90
15.00
271.87 (T=80) Lev = 271.89
271.89 (T=80) Lev = 271.91
Avg = 271.90
LAUREL ST
CONT PAGE 17
REFERENCES:
RD DEPT FB 167-62
FB 1909-120
FB 1909-74
FB 1600-7
FB 153-54
W.S. 32, C-2
PLEASE RETURN TO
LOS ANGELES COUNTY ENGINEER
403 LOS ANGELES COUNTY ENGINEERING BLDG.
Do not extend this side of this line.
Note: Any Additions or Changes on This Sheet Must be Made or Circled in Red Ink With Date and Name of Person Making Change.

W.S. 32, C-2

Notes Ck'd by	Survey of Ro Los Amigos
Map No.	JN 0022 10 Tape 0179 Std 68 °F
Office Work	Surveyed by J. H. Brown
Checked	Notes J. H. B. Date 10-64
Date	Indexed C. J. GALLI

F. B. 3197 Pg. 29

REFERENCES:
FB 153-54
FB 1600-7
FB 1909-70 & 120
RD DEPT FB 167-62

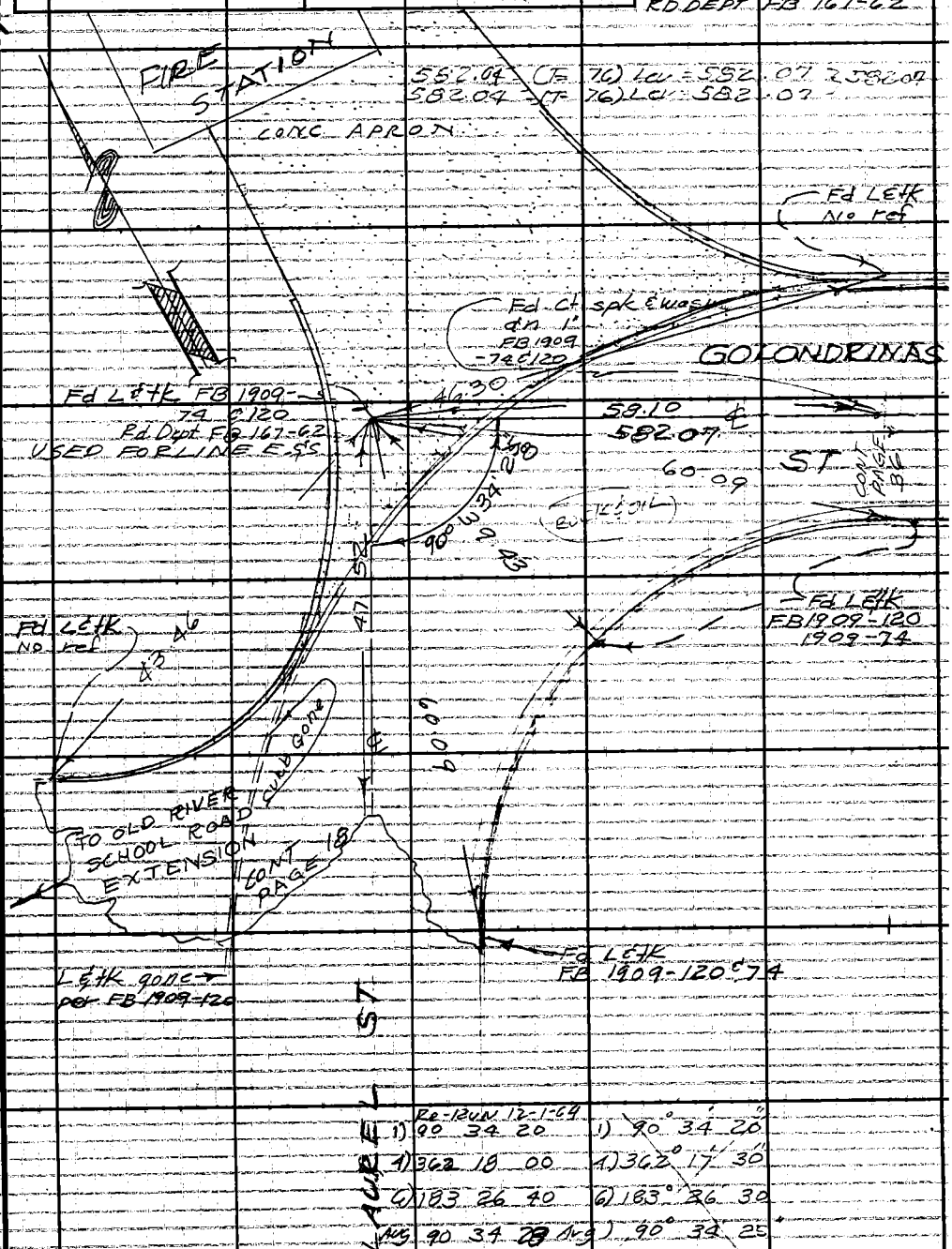

Re-Run 12-1-64

1) 90 34 20	1) 90° 34' 20"
4) 362 18 00	4) 362° 17' 30"
6) 183 26 40	6) 183° 26' 30"
Avg 90 34 28	Avg 90° 34' 25"

Note: Any Additions or Changes on This Sheet Must be Made or Circled in Red Ink With Date and Name of Person Making Change.

Do not extend this side of this line.

PLEASE RETURN TO
LOS ANGELES COUNTY ENGINEER
403 LOS ANGELES COUNTY ENGINEERING BLDG.

76F309S CE #310 6-63

F.B. 3197 PG 20

NOTE: See FB 2924-82-85 for STAKING THIS AREA. BLDG STAKED FB 2924 pg 64

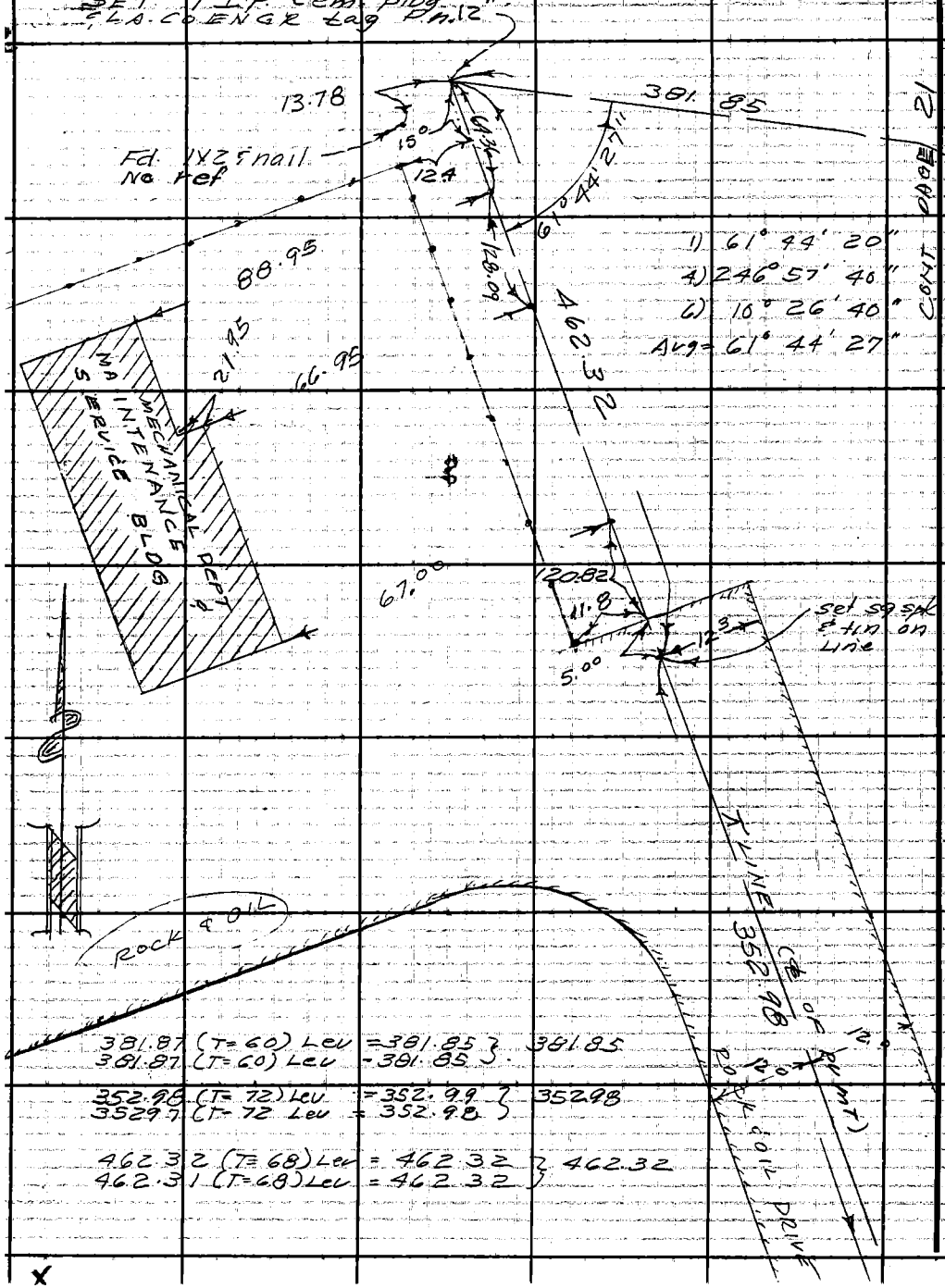

1) 61° 44' 20"
4) 246° 57' 40"
6) 10° 26' 40"
Avg = 61° 44' 27"

CONT PAGE 21

381.87 (T=60) Lev = 381.85 } 381.85
381.87 (T=60) Lev = 381.85 }

352.98 (T=72) Lev = 352.99 } 352.98
352.97 (T=72 Lev = 352.98 }

462.32 (T=68) Lev = 462.32 } 462.32
462.31 (T=68) Lev = 462.32 }

PLEASE RETURN TO
LOS ANGELES COUNTY ENGINEER
403 Los Angeles County Engineering Bldg.
Do not extend this side of this line.

Note: Any Additions or Changes on This Sheet Must be Made or Circled in Red Ink With Date and Name of Person Making Change.

Notes Ck'd by	Survey of R° LOS AMIGOS
Map No.	JN0022-10 Tape 0179 Std 68°F
Office Work	Surveyed by J. H. Brown
Checked	Notes J. H. B. Date 9-64
Date	Indexed

F. B. 319-7 Pg. 21

CONT PAGE 22

W.S. 32, C-2

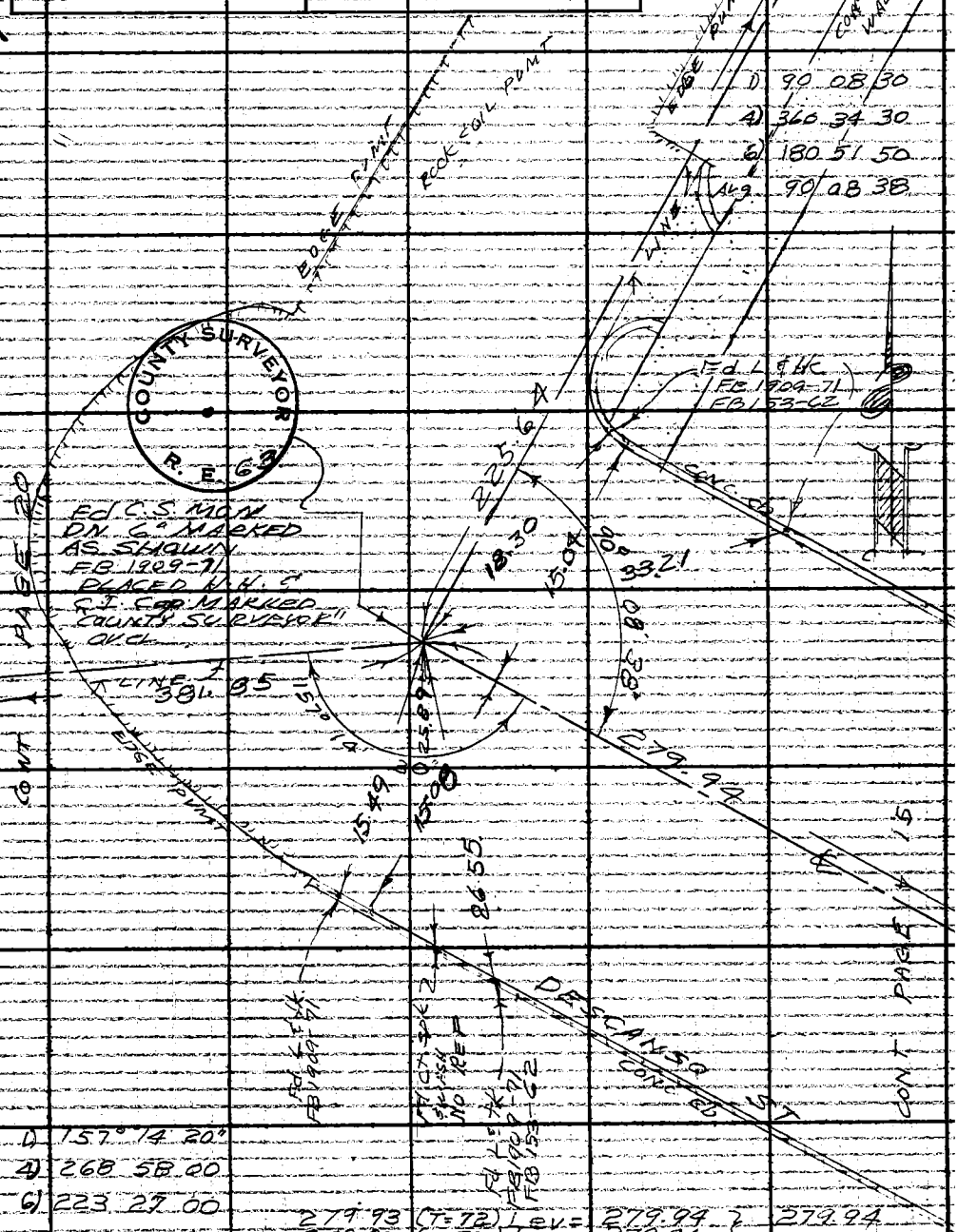

1) 157° 14 20"
4) 268 58 00
6) 223 27 00
Avg 157 14 30

279.93 (T=72) Lev = 279.94 } 279.94
279.93 (T=72) Lev = 279.94 }

Note: Any Additions or Changes on This Sheet Must Be Made or Circled in Red Ink With Date and Name of Person Making Change.

Do not extend this side of this line.

PLEASE RETURN TO
LOS ANGELES COUNTY ENGINEER
403 LOS ANGELES COUNTY ENGINEERING BLDG.

76F309S CE #310 6-63

F. B. 3197 PG 22

225.63 (T=72) Lev= 225.64 }
225.64 (T=72) Lev= 225.65 } 225.64

279.88 (T=72) Lev= 279.89 }
279.89 (T=72) Lev= 279.90 } 279.90

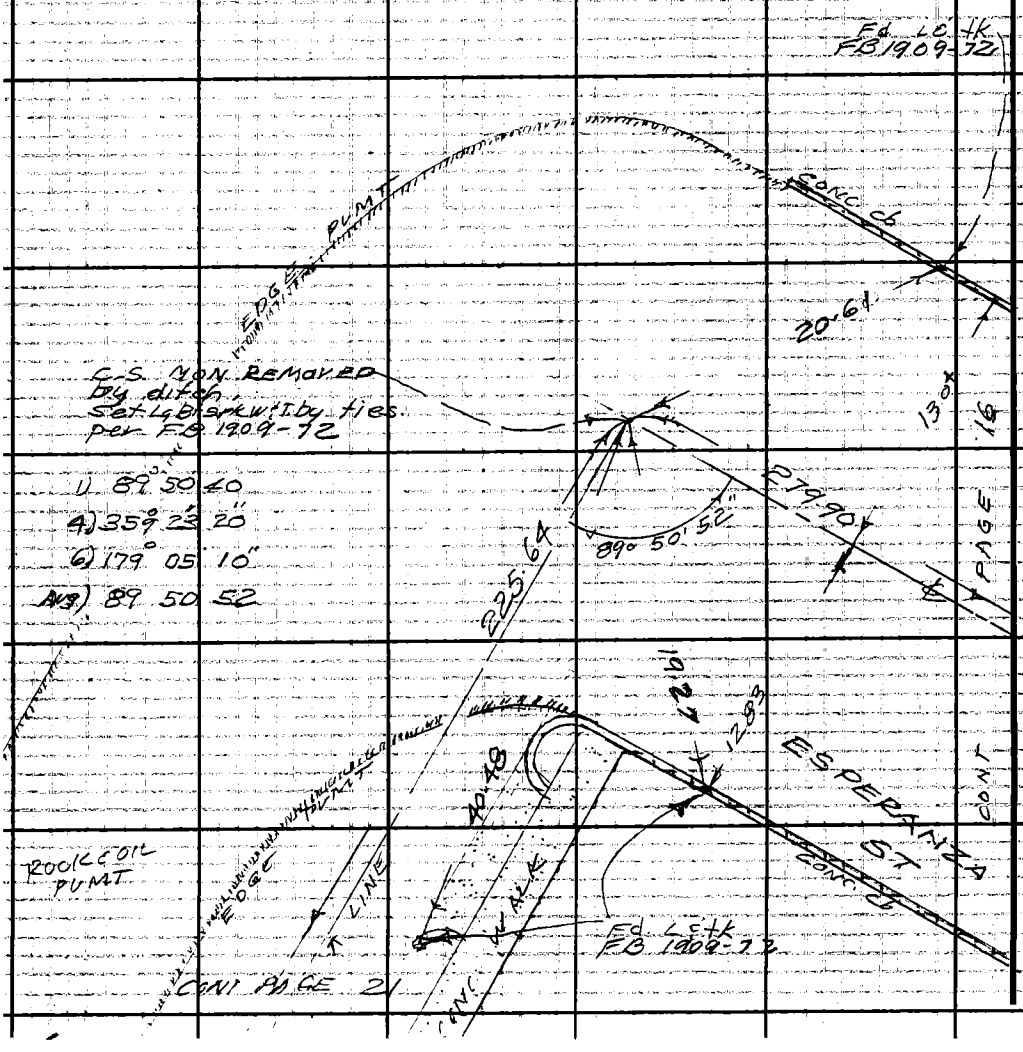

W.S. 32, C-2

PLEASE RETURN TO
LOS ANGELES COUNTY ENGINEER
403 LOS ANGELES COUNTY ENGINEERING BLDG.
Do not extend this side of this line.

Note: Any Additions or Changes on This Sheet Must be Made or Circled in Red Ink With Date and Name of Person Making Change.

Notes Ck'd by	Survey of Ro LOS AMIGOS
Map No.	JN 0027-10 Tape 0179 Std 68 °F
Office Work	Surveyed by J.H. Brown
Checked	Notes J.H.B. Date 9-64
Date	Indexed C. J. GALLA

F. B. 319-7 PG. 23

W.S. 32, C-2

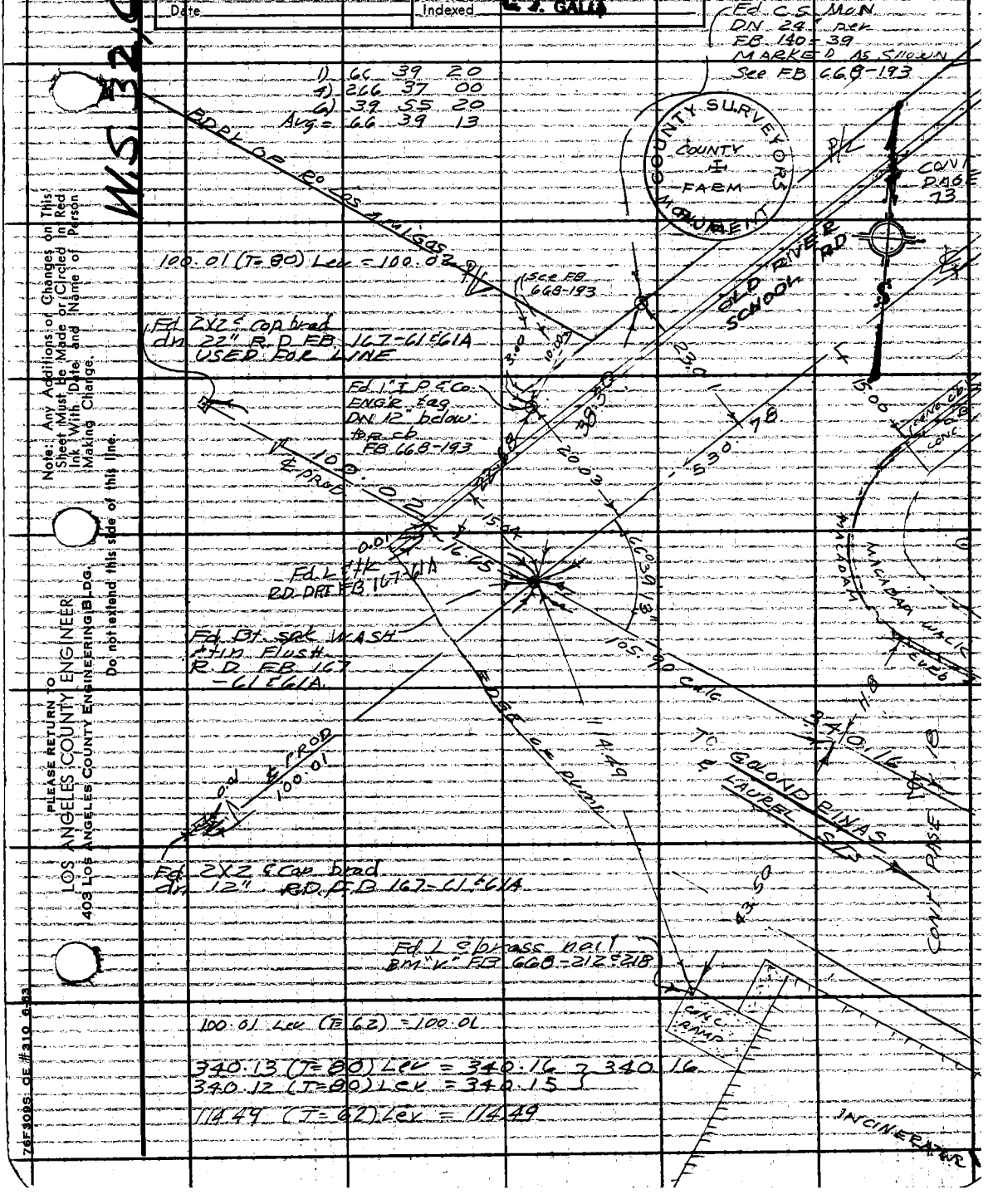

100.01 Lev (T=62) = 100.01

340.13 (T=80) Lev = 340.16 } 340.16
340.12 (T=80) Lev = 340.15

114.49 (T=62) Lev = 114.49

Note: Any Additions or Changes on This Sheet Must Be Made or Circled in Red Ink With Date and Name of Person Making Change.

Do not extend this side of this line.

PLEASE RETURN TO
LOS ANGELES COUNTY ENGINEER
403 LOS ANGELES COUNTY ENGINEERING BLDG.

76F3095 CE #310 6-63

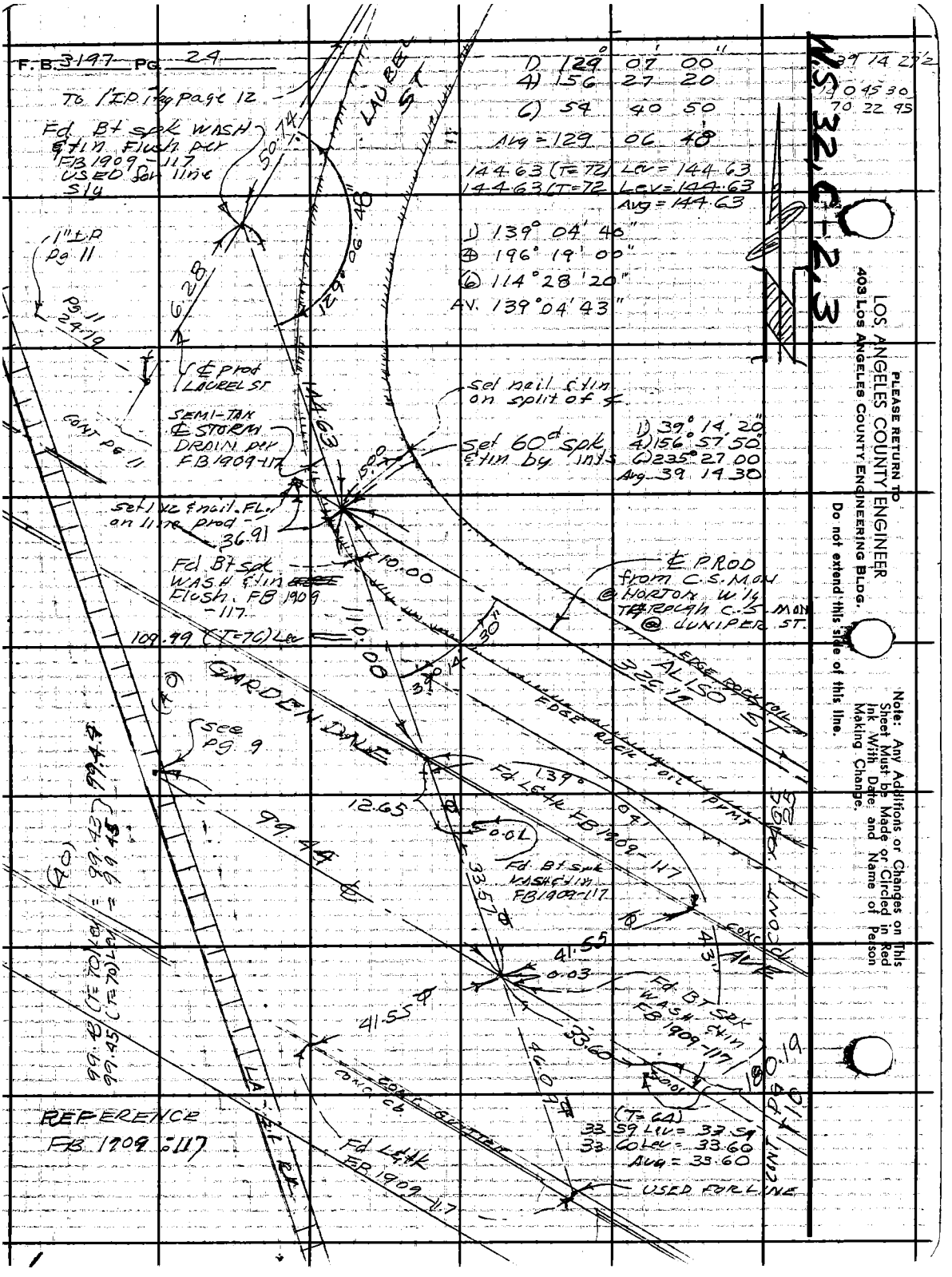
F.B. 3197 PG. 24
To 1" I.P. Pg page 12
Fd. Bt spk WASH & tin Flush per FB 1909-117 USED for line Sly
1) 129° 07' 00"
4) 156 27 20
6) 54 40 50
Avg = 129 06 48
144.63 (T=72) Lev = 144.63
144.63 (T=72) Lev = 144.63
Avg = 144.63
1) 139° 04' 40"
4) 196° 19' 00"
6) 114° 28' 20"
AV. 139° 04' 43"
1" I.P. Pg 11
Pg 11 24.19
℄ Prod LAUREL ST
SEMI-TAN ℄ STORM DRAIN per FB 1909-117
CONT PG 11
Set nail & tin on split of ℄
Set 60d spk & tin by ints
1) 39° 14' 20"
4) 156° 57' 50"
6) 235° 27' 00
Avg 39 14 30
Set 1 x 2 & nail FL. on line prod
36.91
Fd Bt spk WASH & tin Flush FB 1909-117
109.99 (T=76) Lev
℄ PROD from C.S. MON @ HORTON W'ly THROUGH C.S. MON @ JUNIPER ST.
GARDEN DRIVE
See Pg. 9
EDGE ROCK FOIL
EDGE ROCK FOIL PVMT
AL ISO ST
Fd L&tk FB 1909-117
Fd Bt spk WASH & tin FB 1909-117
99.44
99.43 (T=70) Lev = 99.43
99.45 (T=70) Lev = 99.45
99.48 (T=70) Lev = 99.48
41.55
0.03
Fd BT SPK WASH & tin FB 1909-117
33.60
CONC CL
CONC GUTTER
Fd L&tk FB 1909-117
(T=64)
33.59 Lev = 33.59
33.60 Lev = 33.60
Avg = 33.60
USED FOR LINE
REFERENCE FB 1909-117
CONT PG 10
N.S. 32, C-2, 3
39 14 27½
70 45 30
70 22 45
PLEASE RETURN TO
LOS ANGELES COUNTY ENGINEER
403 Los Angeles County Engineering Bldg.
Do not extend this side of this line.
Note: Any Additions or Changes on This Sheet Must be Made or Circled in Red Ink With Date and Name of Person Making Change.

Notes Ck'd by	Survey of R° LOS AMIGOS
Map No.	JN 0022-10 Tape 0188 Std 68 °F
Office Work	Surveyed by J.H. Brown
Checked	Notes J.H.B. Date 10-2-64
Date	Indexed C. J. GALLY

F. B. 319 7 Pg. 25

W.S. 32, C-3

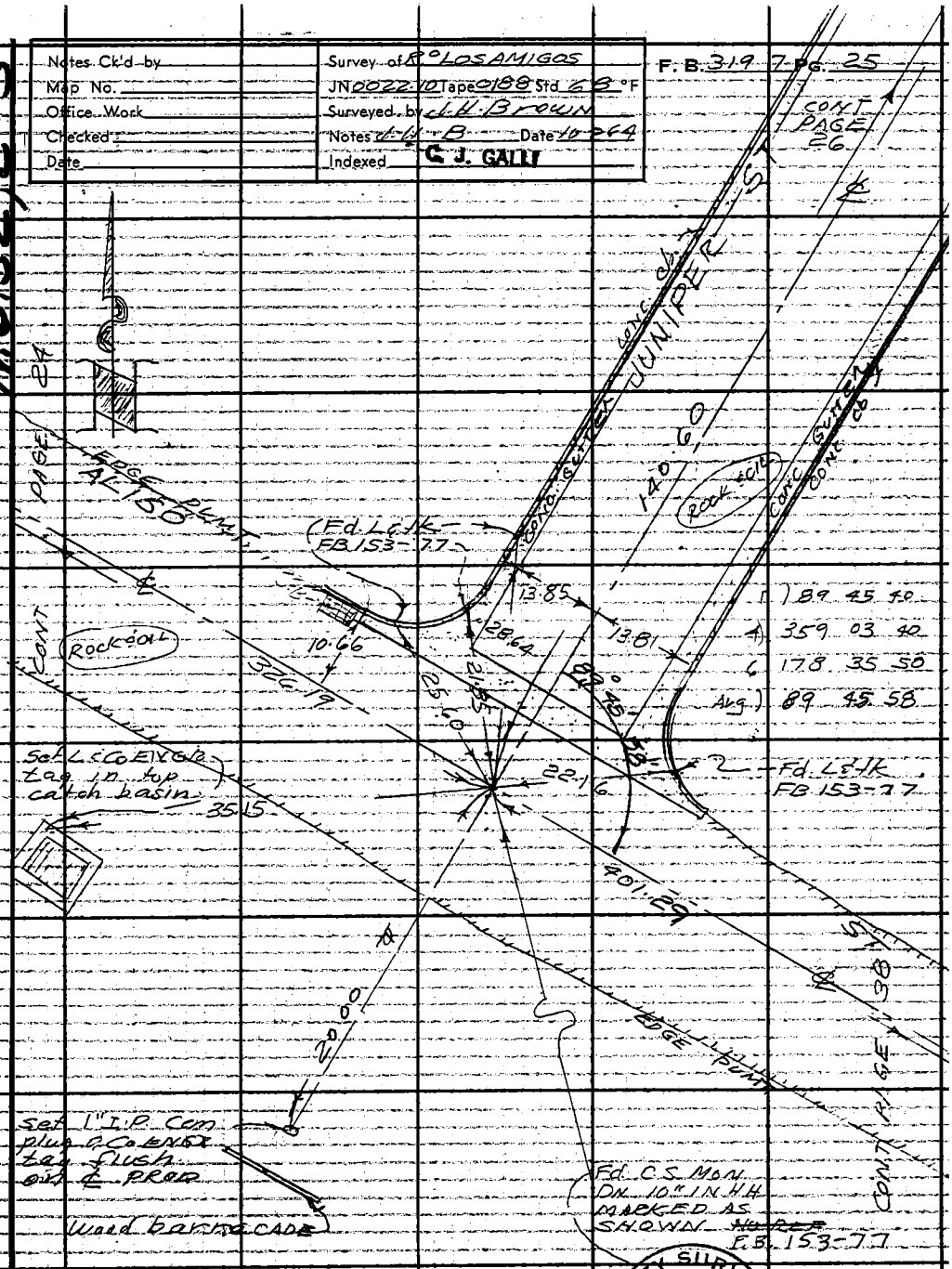

1)	89 45 40
4)	359 03 40
6)	178 35 50
Avg)	89 45 58

326.18 (T=72) Lev = 326.19 } 326.19
326.18 (T=72) Lev = 326.19

401.30 (T=72) Lev = 401.31 } 401.29
401.26 (T=72) Lev = 401.27

COUNTY SURVEYOR R. E. 63

Note: Any Additions or Changes on This Sheet Must be Made or Circled in Red Ink With Date and Name of Person Making Change.

Do not extend this side of this line.

PLEASE RETURN TO
LOS ANGELES COUNTY ENGINEER
403 LOS ANGELES COUNTY ENGINEERING BLDG.

76F309S CE #310 6-63

F.B. 3197 PG. 26

1) 90° 01 30
4) 360 05 50
6) 180 08 30
Avg) 90 01 28

237.78 (T=68) Lev = 237.78
237.79 (T=68) Lev = 237.79
Avg = 237.78

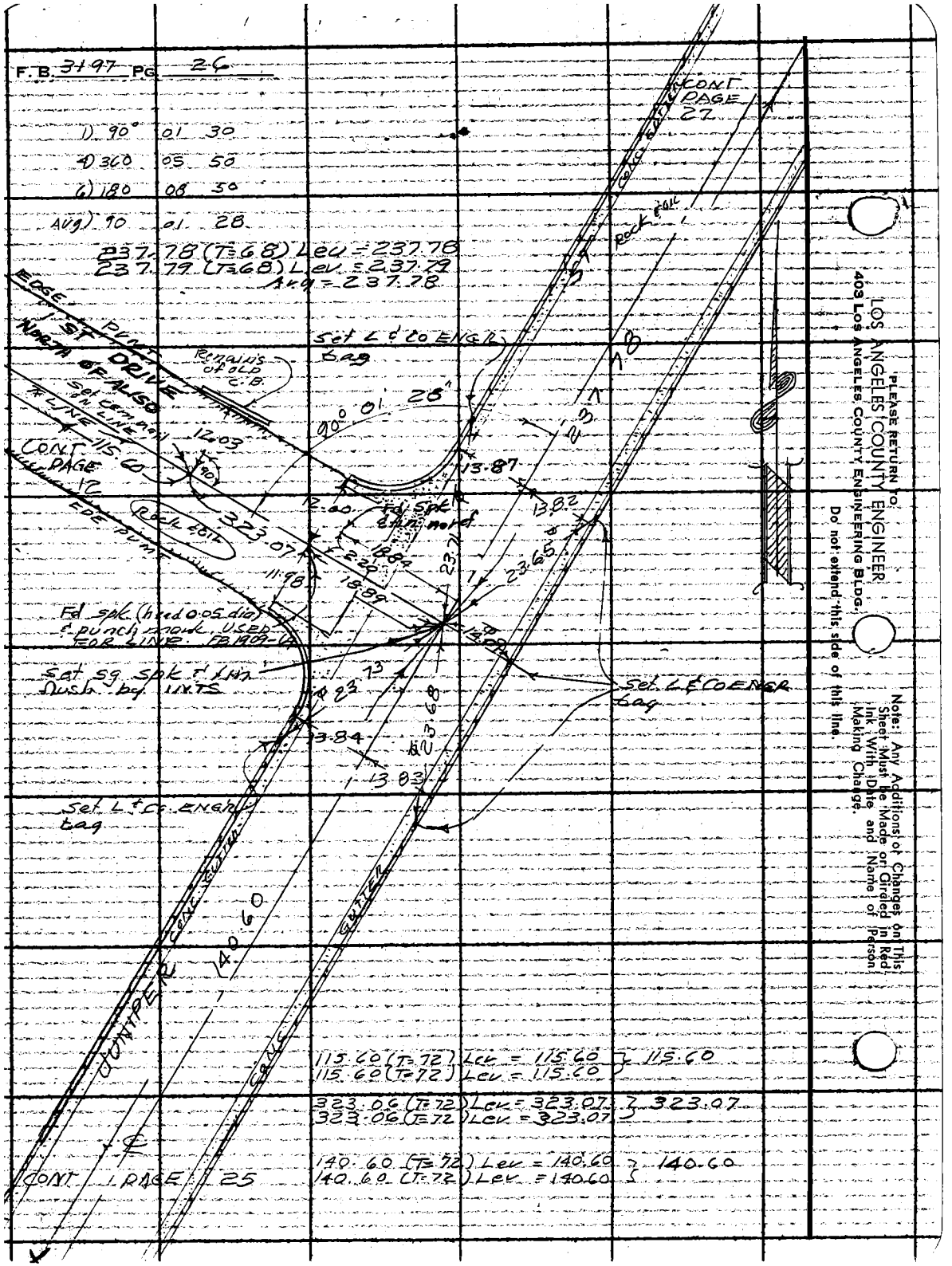

PLEASE RETURN TO
LOS ANGELES COUNTY ENGINEER
403 Los Angeles County Engineering Bldg.
Do not extend this side of this line.
Note: Any Additions or Changes on This Sheet Must be Made or Circled in Red Ink With Date and Name of Person Making Change.

Notes Ck'd by	Survey of B° LOS AMIGOS	F. B. 3197 Pg. 27
Map No.	JN 0022.10 Tape 0188 Std 68 °F	
Office Work	Surveyed by L.H. Brown	
Checked	Notes L.H.B. Date 10-4-64	
Date	Indexed C. J. GALLI	

W.S. 32, C-2

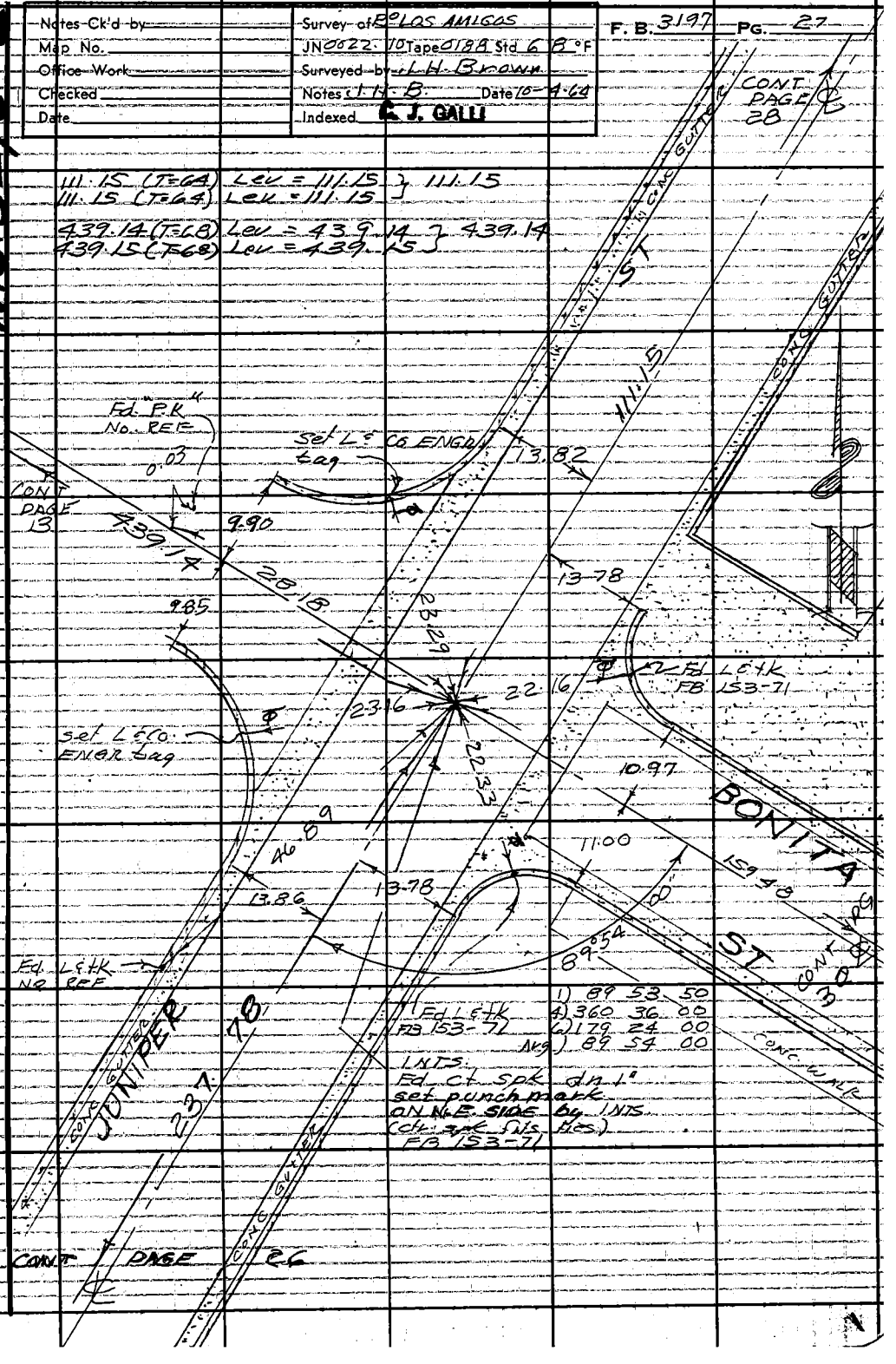

Note: Any Additions or Changes on This Sheet Must be Made or Circled in Red Ink With Date and Name of Person Making Change.

Do not extend this side of this line.

PLEASE RETURN TO
LOS ANGELES COUNTY ENGINEER
403 LOS ANGELES COUNTY ENGINEERING BLDG.

76F3098 CE #310 6-63

F.B. 3197 PG. 28

	° '	"	(NE)		
1)	90 04	30	1)	90 02	20
4)	360 18	10	2)	180 04	50
6)	180 27	10	Avg	90 02	25
Avg)	90 04	32		89 57	35 ← Suppl

Fd. L&tk Dn 2" FB 153-78 & 79 ON LINE

141.93 (T=64 Lev = 141.93) 141.93
141.93 (T=64) Lev = 141.93 − .05 = 141.88

359.01 (T=64) Lev = 359.00
359.00 (T=64) Lev = 358.99
Avg = 359.00

439.34 (T=64) Lev = 439.33
439.33 (T=64) Lev = 439.32
Avg = 439.32

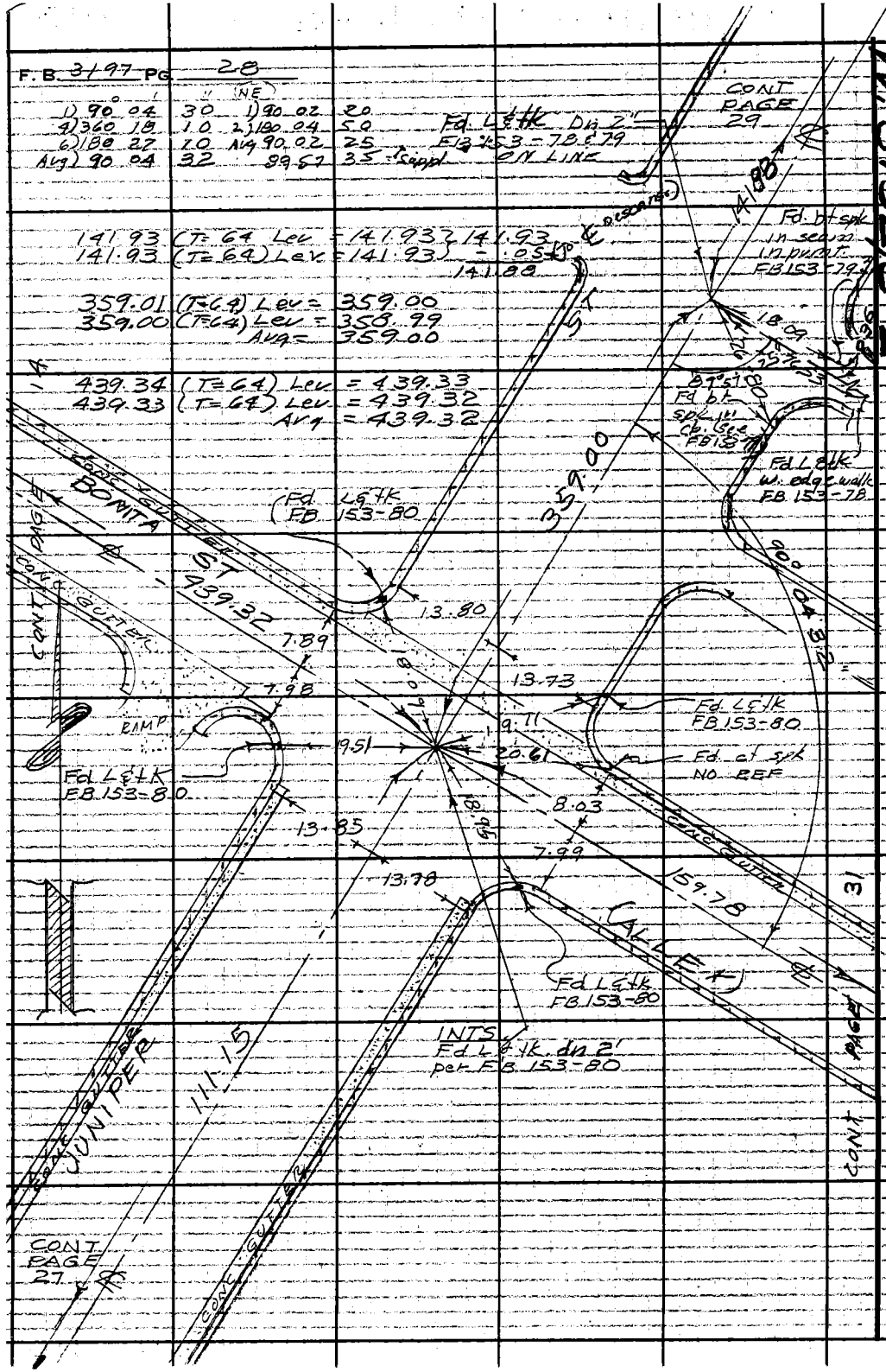

W.S. 32 C-2

PLEASE RETURN TO
LOS ANGELES COUNTY ENGINEER
403 LOS ANGELES COUNTY ENGINEERING BLDG.
Do not extend this side of this line.

Note: Any Additions or Changes on This Sheet Must be Made or Circled in Red Ink With Date and Name of Person Making Change.

Notes Ck'd by	Survey of R° LOS AMIGOS	F. B. 319 7 Pg. 29
Map No.	JN 0022 10 Tape 0188 Std 6 B °F	
Office Work	Surveyed by J. H. Brown	
Checked	Notes J. H. B. Date 11-64	
Date	Indexed C. J. GALLI	

W.S. 32, C-2

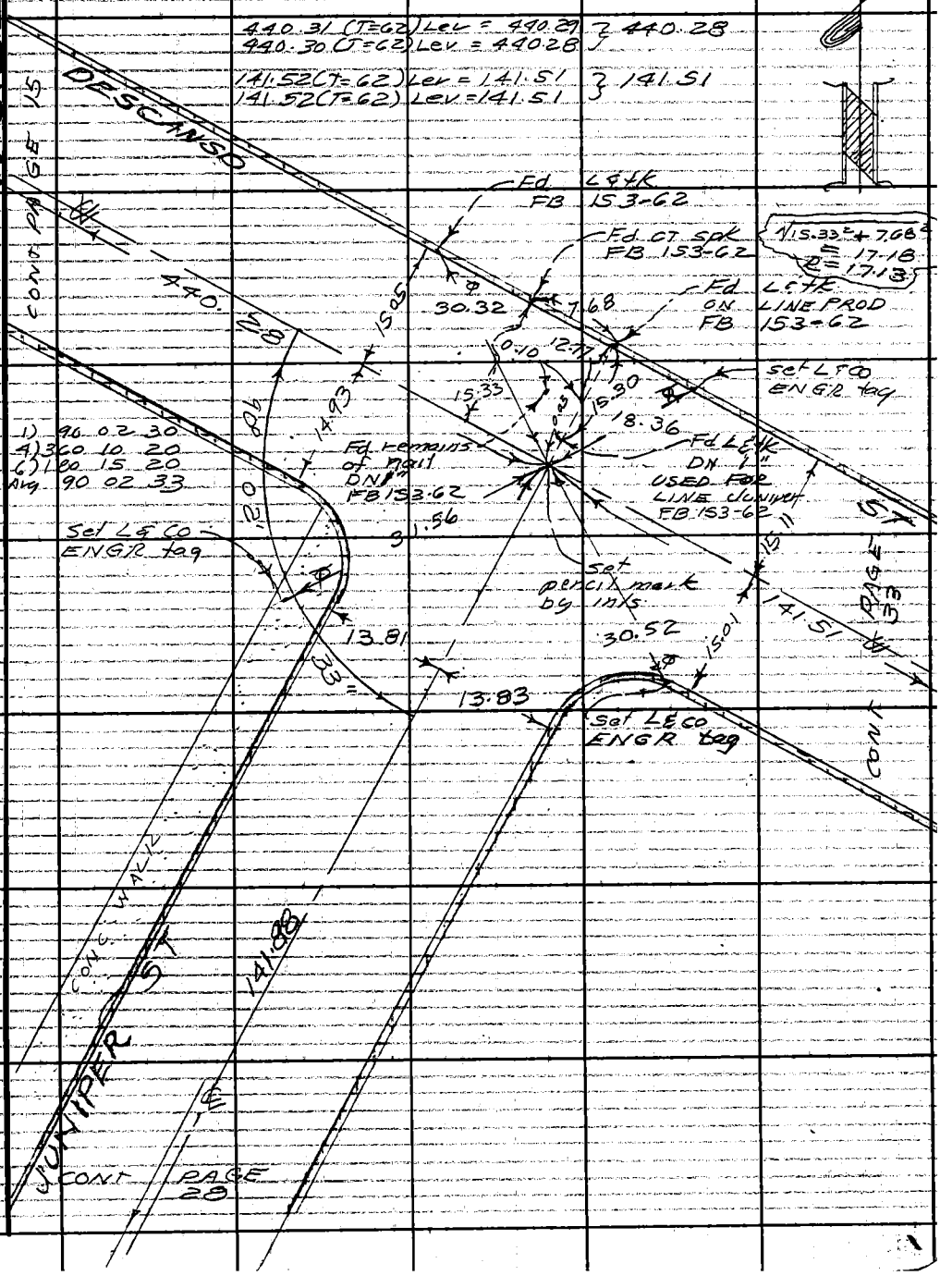

Note: Any Additions or Changes on This Sheet Must be Made or Circled in Red Ink With Date and Name of Person Making Change.

Do not extend this side of this line.

PLEASE RETURN TO
LOS ANGELES COUNTY ENGINEER
403 LOS ANGELES COUNTY ENGINEERING BLDG.

76F309S CE #310 6-63

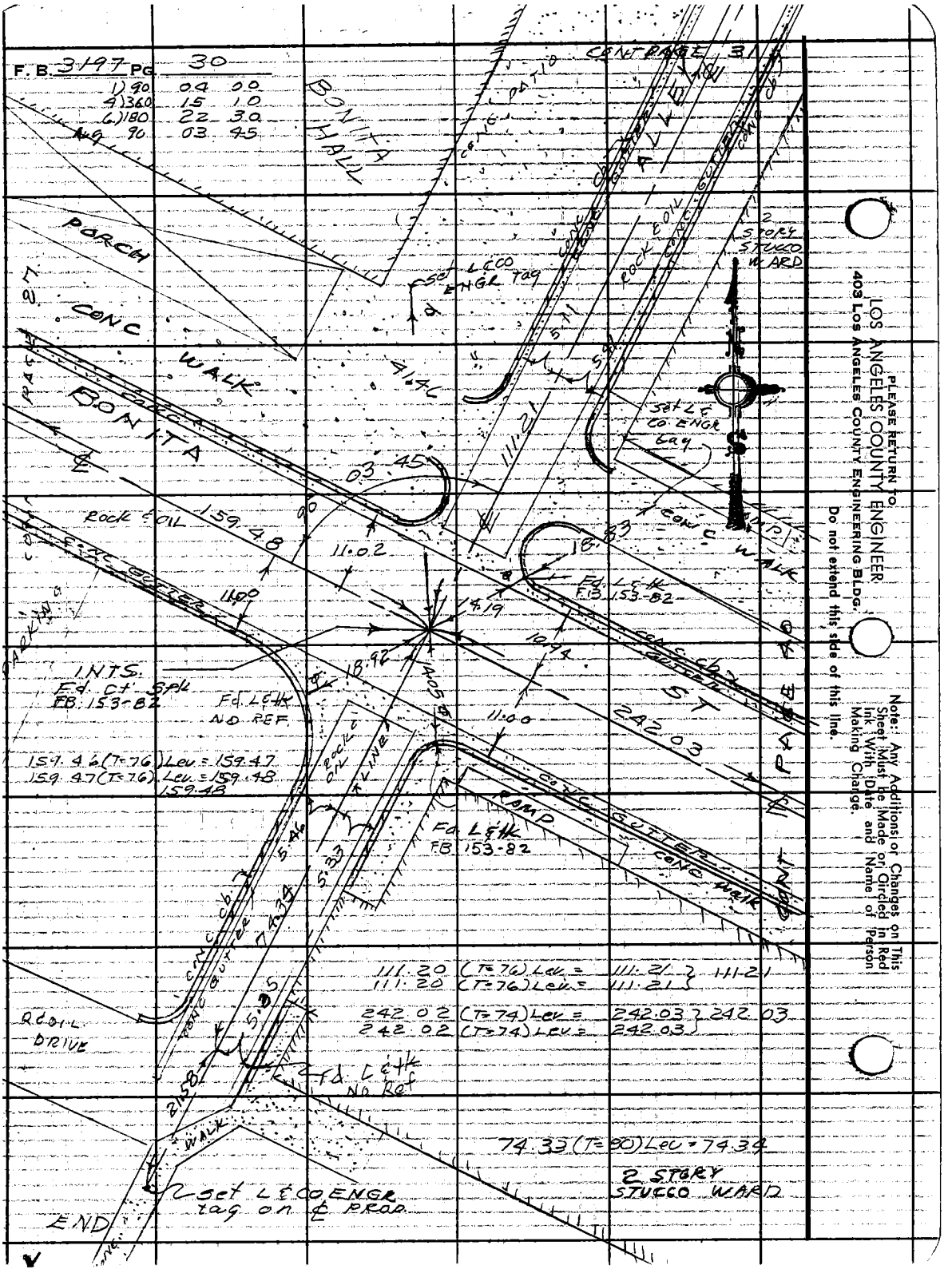

PLEASE RETURN TO
LOS ANGELES COUNTY ENGINEER
403 LOS ANGELES COUNTY ENGINEERING BLDG.
Do not extend this side of this line.

Note: Any Additions or Changes on This Sheet Must be Made or Circled in Red Ink With Date and Name of Person Making Change.

Notes Ck'd by	Survey of B° LOS AMIGOS
Map No.	JN 002210 Tape 0180 Std 6 8 °F
Office Work	Surveyed by J.H. Brown
Checked	Notes J.H.B. Date 11.23.64
Date	Indexed C. J. GALLI

F. B. 3197 PG. 31

CONT PAGE 32

1) 90 05 10 249.10 (T=74) Lev = 249.11 } 249.11
4) 360 20 30 249.10 (T=74) Lev = 249.11 }
6) 180 31 00
Avg = 90 05 10 159.77 (T=74) Lev = 159.78 } 159.78
159.76 (T=74) Lev = 159.77 }

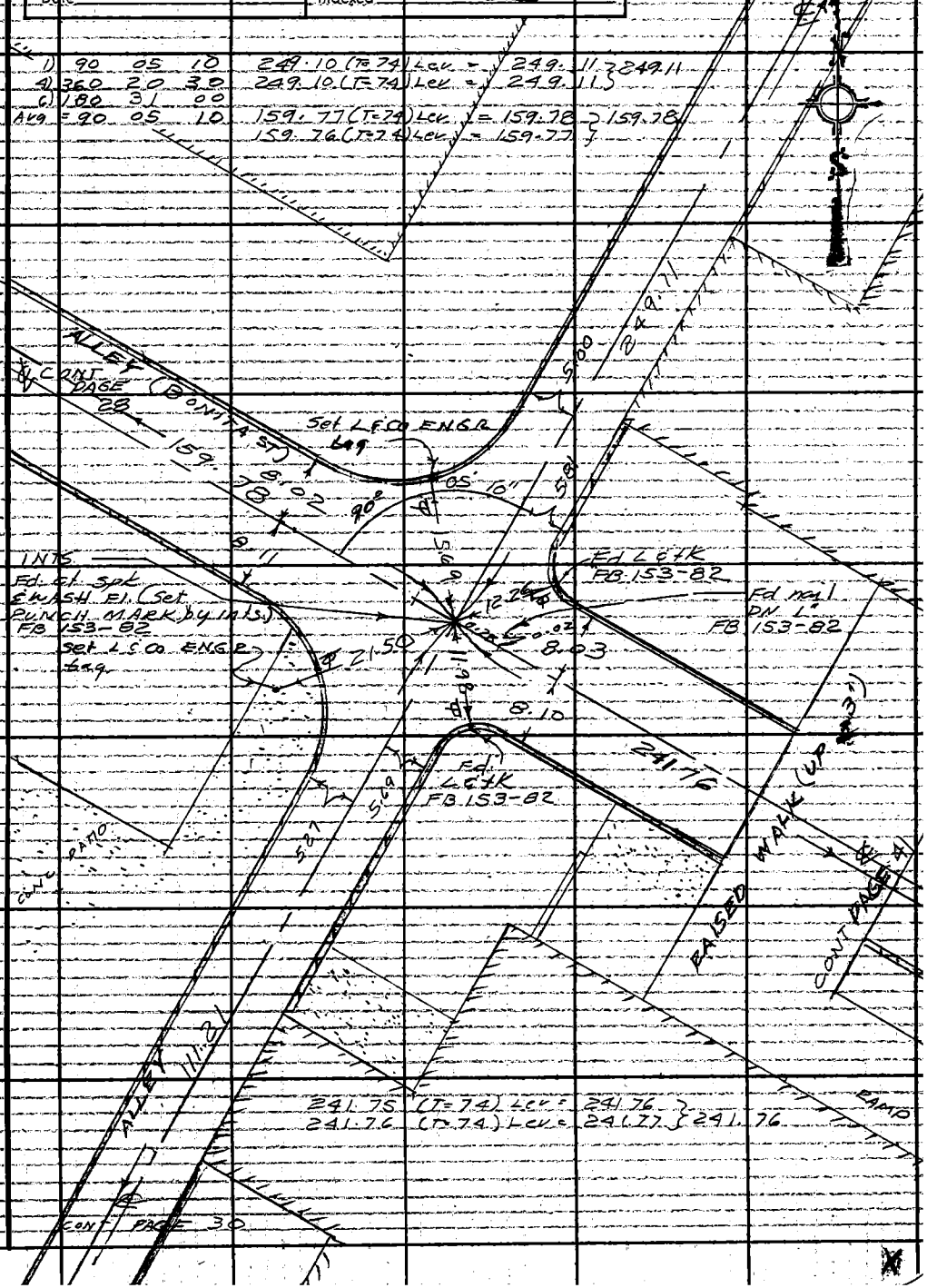

Note: Any Additions or Changes on This Sheet Must be Made or Circled in Red Ink With Date and Name of Person Making Change.

Do not extend this side of this line.

PLEASE RETURN TO
LOS ANGELES COUNTY ENGINEER
403 LOS ANGELES COUNTY ENGINEERING BLDG.

76F3095 CE #310 6-63

F. B. 3197 PG 32

TO DESCANSO

TO JUNIPER

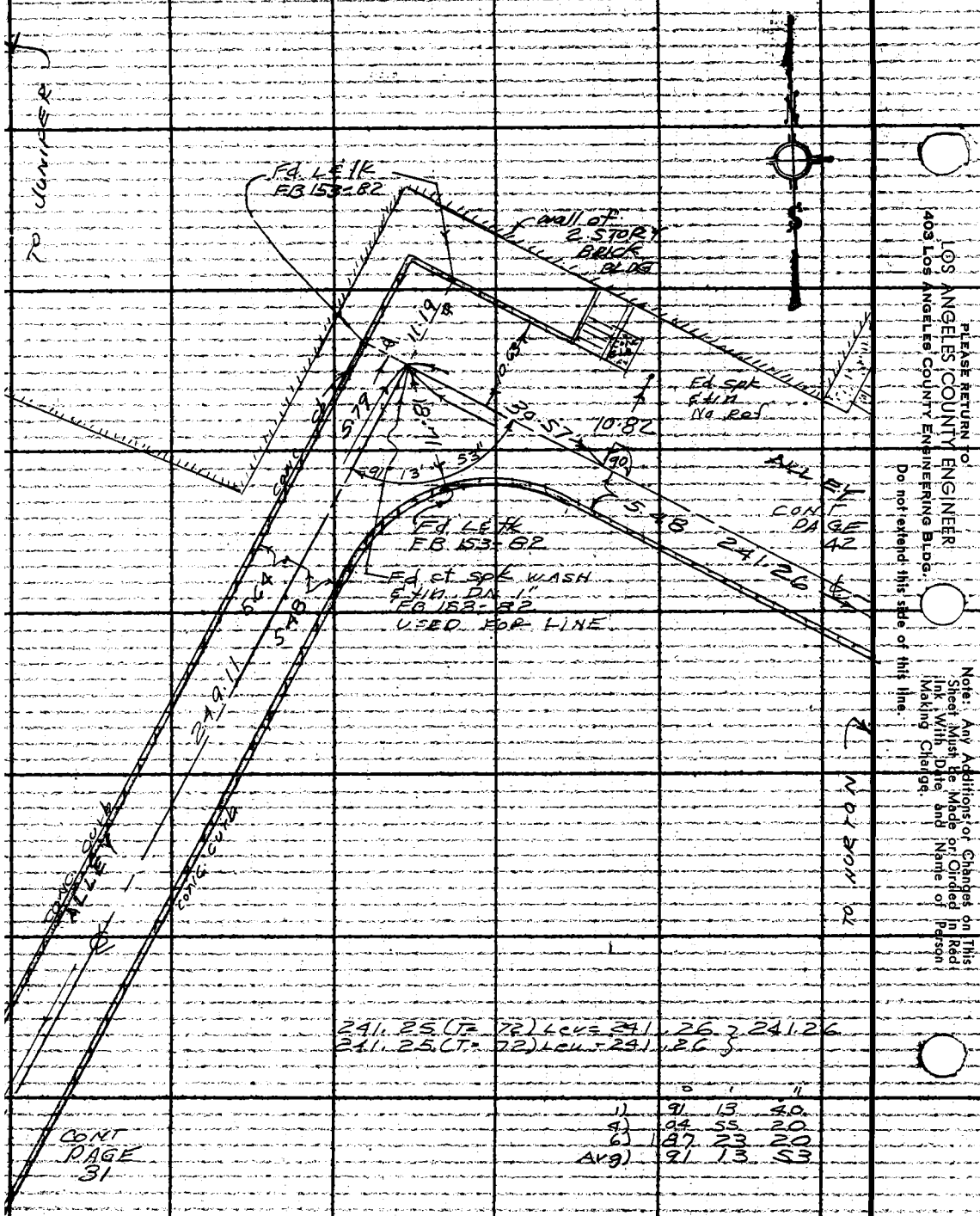

	°	'	"
1)	91	13	40
4)	04	55	20
6)	187	23	20
Avg)	91	13	53

CONT PAGE 31

PLEASE RETURN TO
LOS ANGELES COUNTY ENGINEER
403 LOS ANGELES COUNTY ENGINEERING BLDG.
Do not extend this side of this line.

Note: Any Additions or Changes on This Sheet Must Be Made or Corded in Red Ink With Date and Name of Person Making Change.

W.S. 32, C-2

Notes Ck'd by
Map No.
Office Work
Checked
Date

Survey of Ro LOS AMIGOS
JN 0022-10 Tape 0188 Std 68 °F
Surveyed by L.H. Brown
Notes L.H.B. Date 11-64
Indexed C. J. GALLI

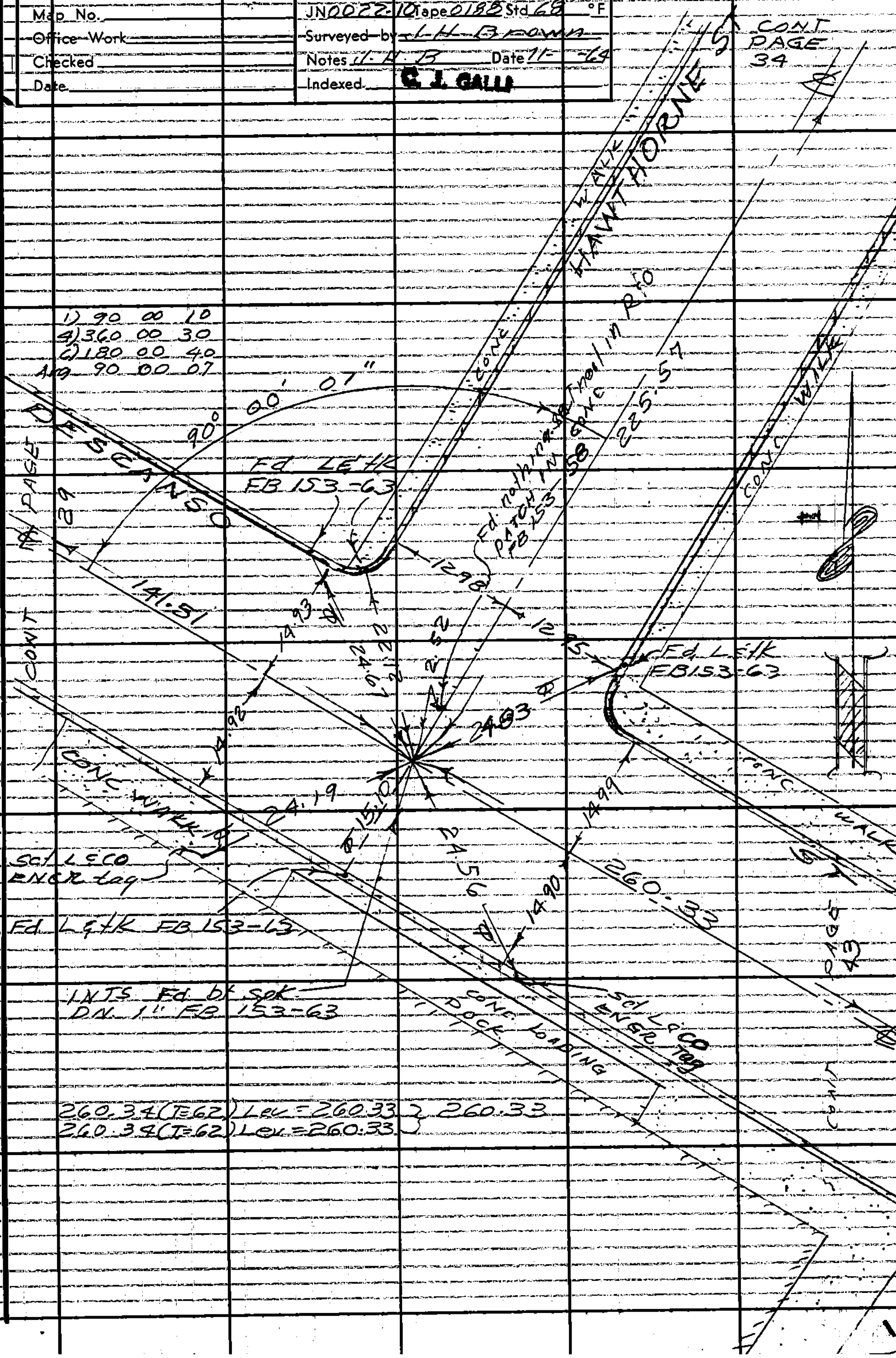

Note: Any Additions or Changes on This Sheet Must be Made or Circled in Red Ink With Date and Name of Person Making Change.

Do not extend this side of this line.

PLEASE RETURN TO
LOS ANGELES COUNTY ENGINEER
403 LOS ANGELES COUNTY ENGINEERING BLDG.

76F509S CE #310 6-63

F.B. 3197 PG 34

188.13 (T=68) Lev = 188.13 } 188.13
188.13 (T=68) Lev = 188.13 }

582.37 (T=68) Lev = 582.37
582.37 (T=68) Lev = 582.37
Avg = 582.37

1) 90 00 00
4) 359 59 50
6) 179 59 40
Avg = 89 59 57

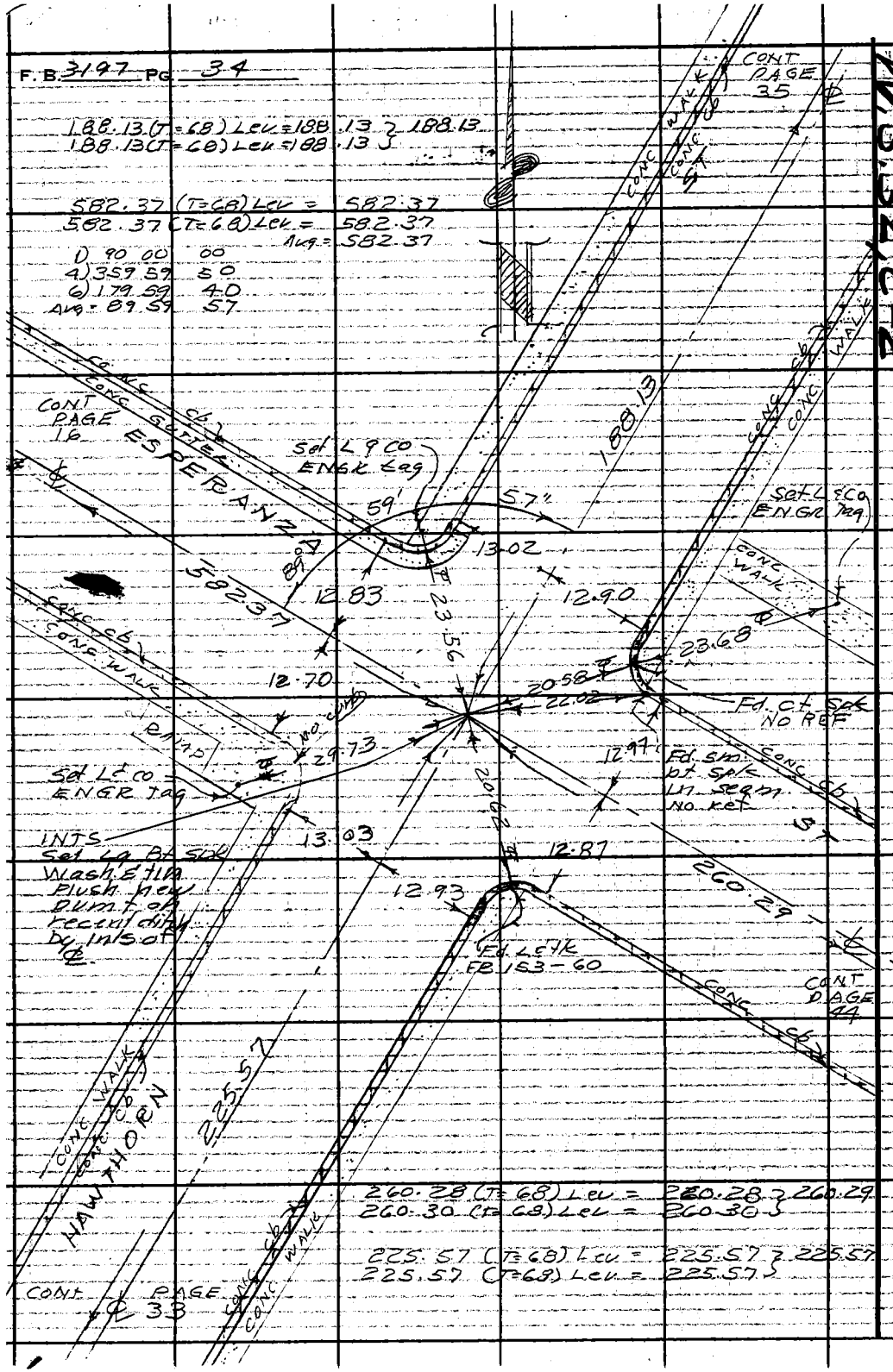

PLEASE RETURN TO
LOS ANGELES COUNTY ENGINEER
403 Los Angeles County Engineering Bldg.
Los Angeles
Do not extend this side of this line.
Note: Any Additions or Changes on This Sheet Must Be Made or Circled in Red Ink With Date and Name of Person Making Change.

Notes Ck'd by	Survey of R° LOS AMIGOS
Map No.	JN 0022 10 Tape 0188 Std 6 8 °F
Office Work	Surveyed by J. H. Brown
Checked	Notes J. H. B. Date Nov 23 1964
Date	Indexed C. J. GALLI

F. B. 3197 PG. 35

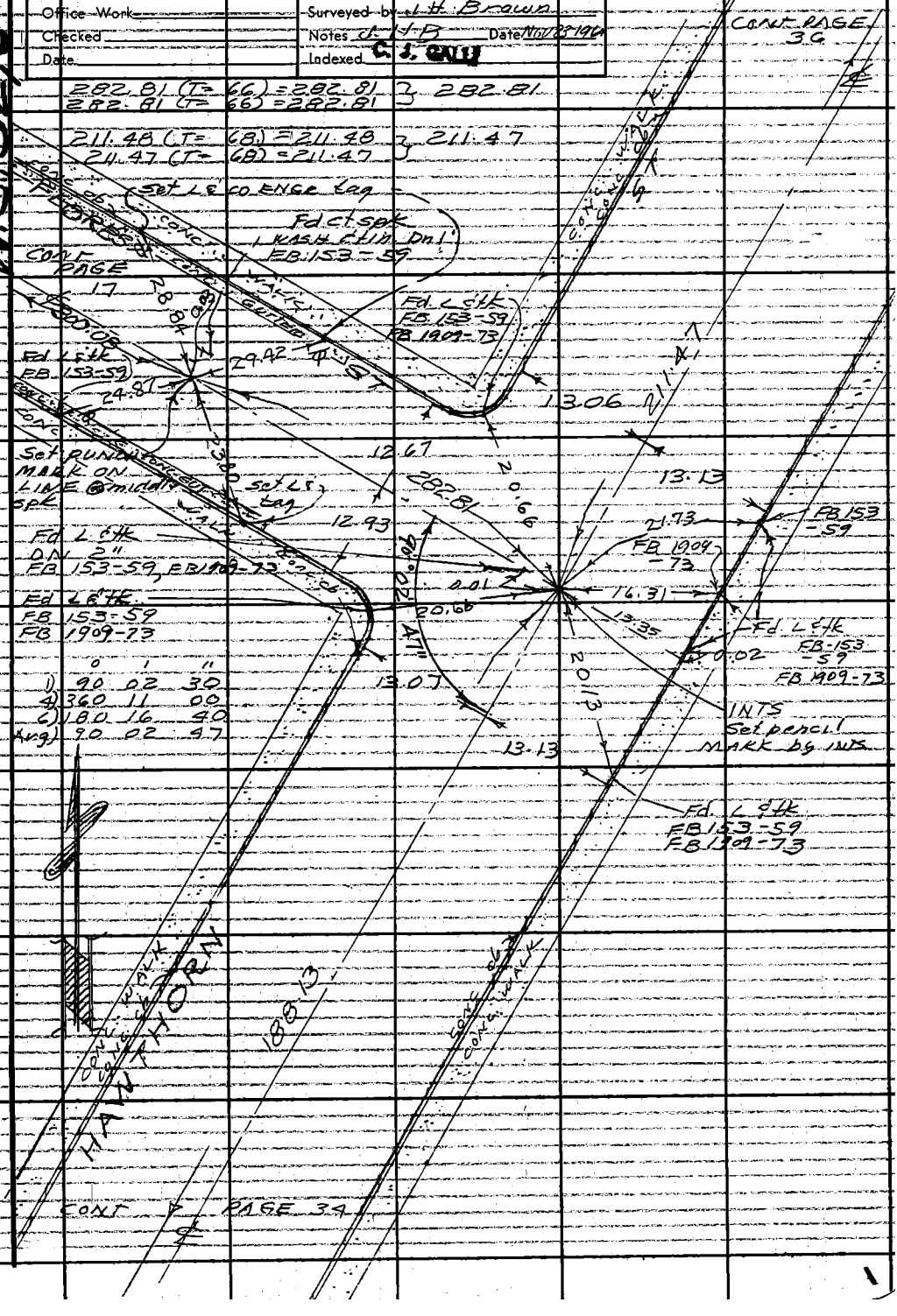

Note: Any Additions or Changes on This Sheet Must be Made or Circled in Red Ink With Date and Name of Person Making Change.

Do not extend this side of this line.

PLEASE RETURN TO
LOS ANGELES COUNTY ENGINEER
403 LOS ANGELES COUNTY ENGINEERING BLDG.

76F309S CE #310 6-63

F.B. 3191 PG. 36

119.17 (T=76) Lev = 119.18 } 119.18
119.17 (T=76) Lev = 119.18 }

141.00 (T=76) Lev = 141.01 } 141.01
141.00 (T=76) Lev = 141.01 }

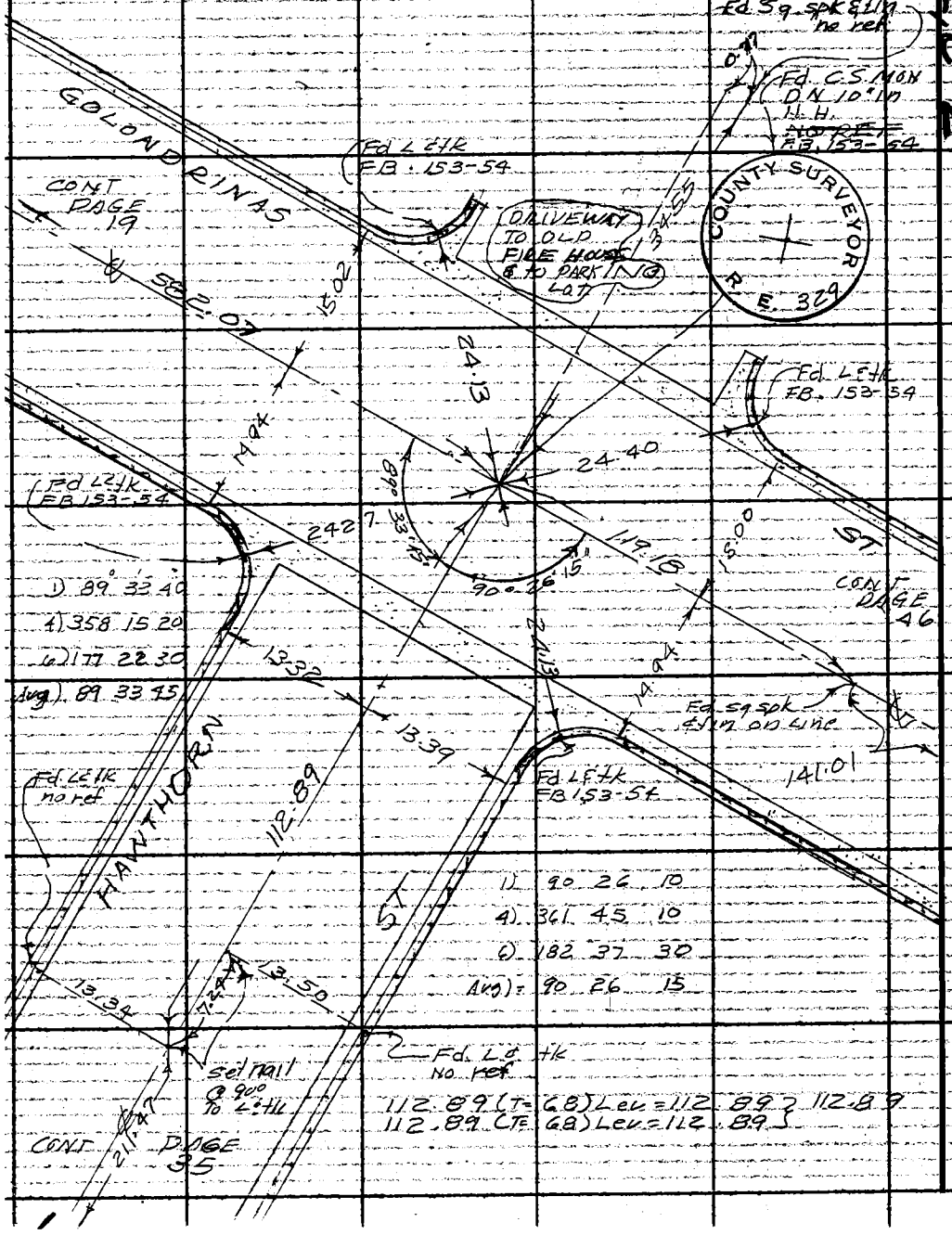

LOS ANGELES COUNTY ENGINEER
403 Los Angeles County Engineering Bldg.
PLEASE RETURN TO:
Do not extend this side of this line.
Note: Any Additions or Changes on This Sheet Must be Made or Circled in Red Ink With Date and Name of Person Making Change.

Notes Ck'd by	Survey of R° LOS AMIGOS
Map No.	JN 0022.10 Tape 0179 Std 6 8°F
Office Work	Surveyed by J.H. Brown
Checked	Notes J.H.B. Date 9/22/64
Date	Indexed

F. B. 3197 PG. 37

CONT PAGE 38

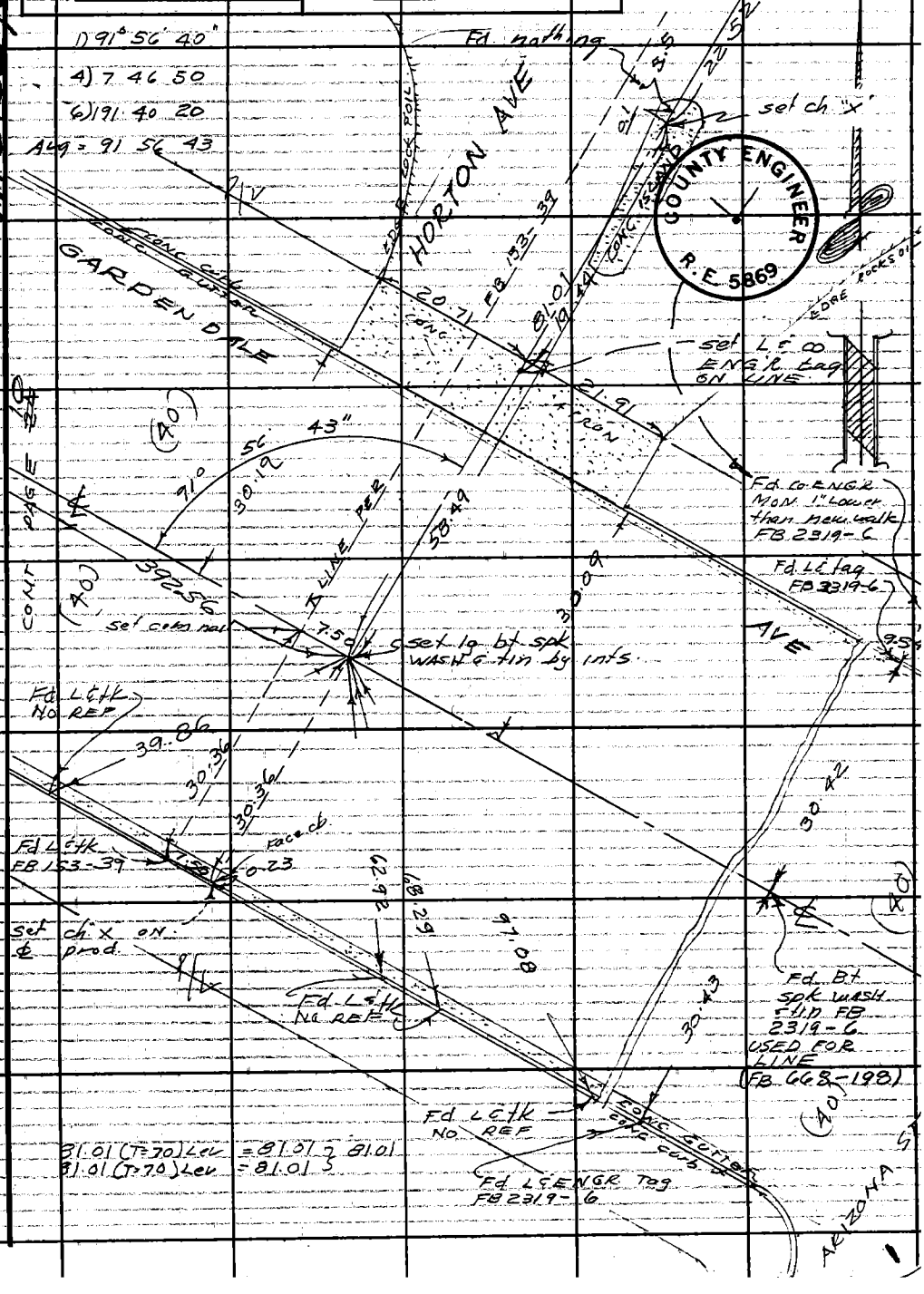

COUNTY ENGINEER R.E. 5869

W.S. 32, C-3

Note: Any Additions or Changes on This Sheet Must be Made or Circled in Red Ink With Date and Name of Person Making Change.

Do not extend this side of this line.

PLEASE RETURN TO LOS ANGELES COUNTY ENGINEER 403 LOS ANGELES COUNTY ENGINEERING BLDG.

76F3095 CE #310 6-63

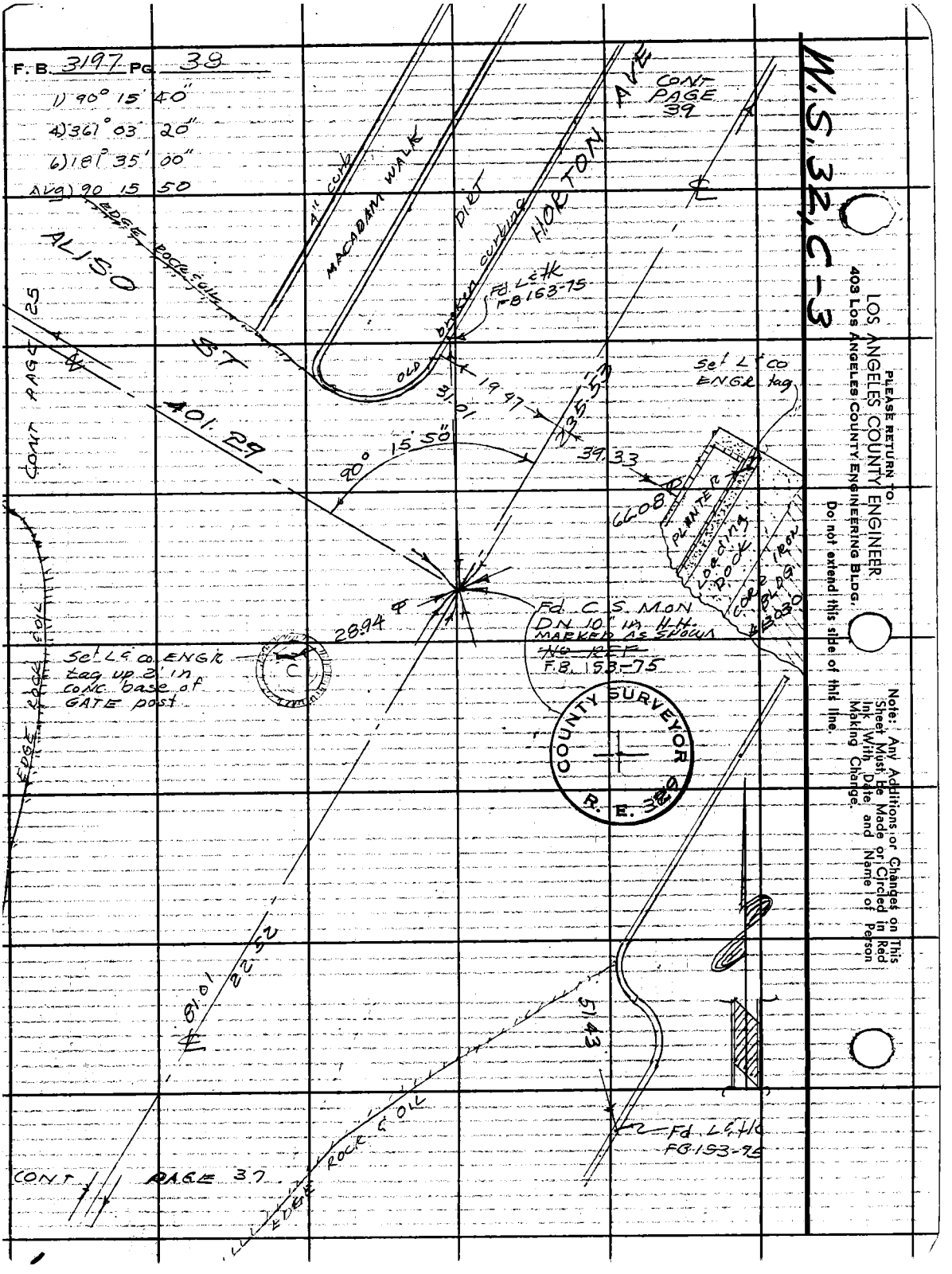
F.B. 3197 PG. 38
1) 90° 15' 40"
4) 361° 03' 20"
6) 181° 35' 00"
Avg) 90 15 50
W.S. 32, C-3
CONT PAGE 39
HORTON AVE
MACADAM WALK
DIRT
4" curb
EDGE ROCK & OIL
ALISO ST
CONT PAGE 25
401.29
Fd. L & tk FB 153-75
OLD broken curbing
19.47
31.01
235.53
90° 15' 50"
39.33
66.08
Set L & co ENGR tag
PLANTER
Loading Rock
Core Iron BLDG
28.94
Fd. C.S. MON DN 10" in H-H MARKED AS SHOWN
~~NO REF~~
F.B. 153-75
Set L & co ENGR tag up 2' in conc. base of GATE post
COUNTY SURVEYOR
R. E. 329
EDGE ROCK & OIL
81.01
22.52
51.43
Fd. L & tk FB 153-75
CONT PAGE 37
PLEASE RETURN TO
LOS ANGELES COUNTY ENGINEER
403 LOS ANGELES COUNTY ENGINEERING BLDG.
Do not extend this side of this line.
Note: Any Additions or Changes on This Sheet Must be Made or Circled in Red Ink With Date and Name of Person Making Change.

Notes Ck'd by	Survey of Ro Los Amigos
Map No.	JN 0022.10 Tape 0179 Std 68 °F
Office Work	Surveyed by J. H. Brown
Checked	Notes J. H. B. Date 9/22/64
Date	Indexed [illegible]

F.B. 3197 PG. 39

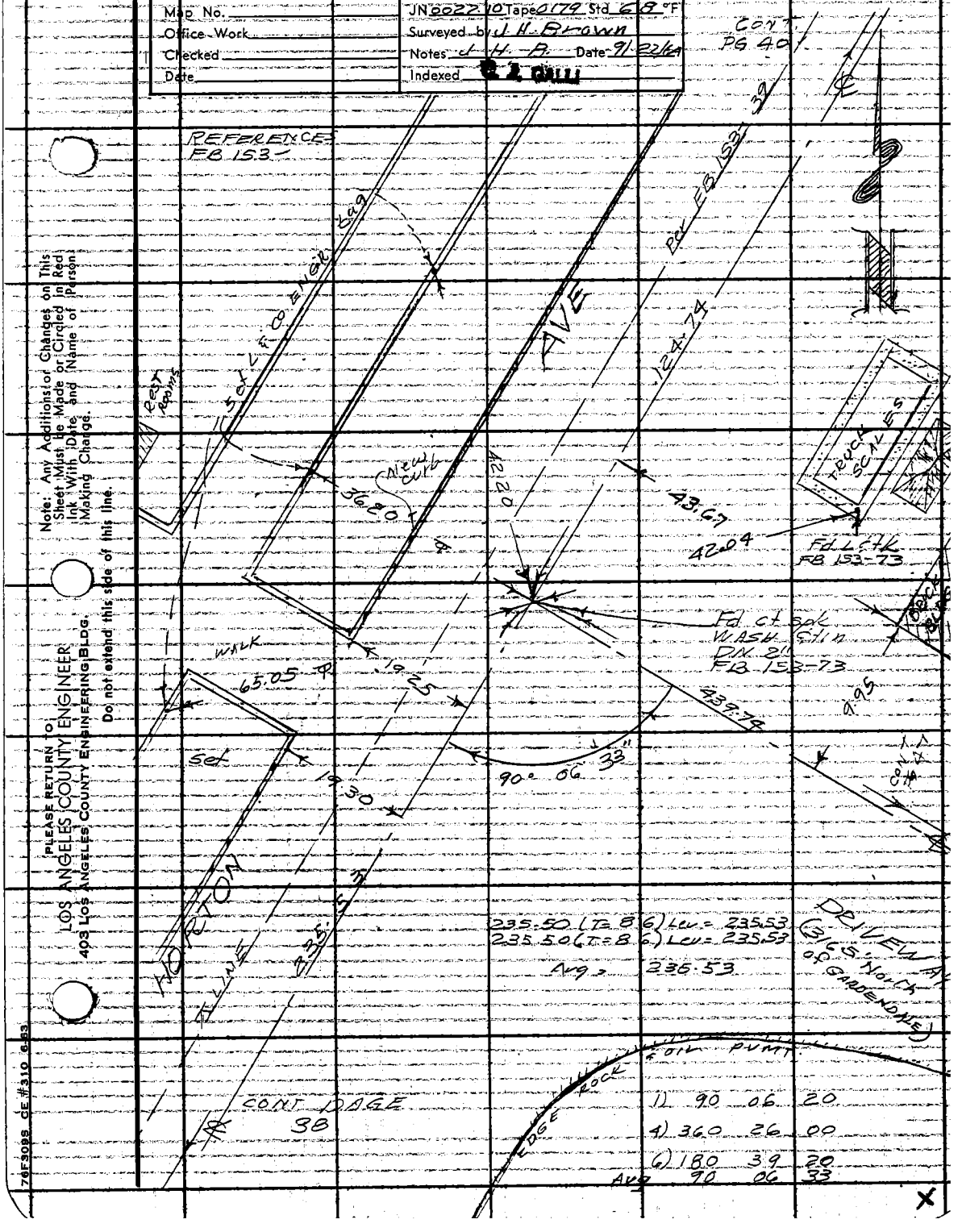

Note: Any Additions or Changes on This Sheet Must be Made or Circled in Red Ink With Date and Name of Person Making Change.

Do not extend this side of this line.

PLEASE RETURN TO
LOS ANGELES COUNTY ENGINEER
403 LOS ANGELES COUNTY ENGINEERING BLDG.

76F309S CE #310 6-63

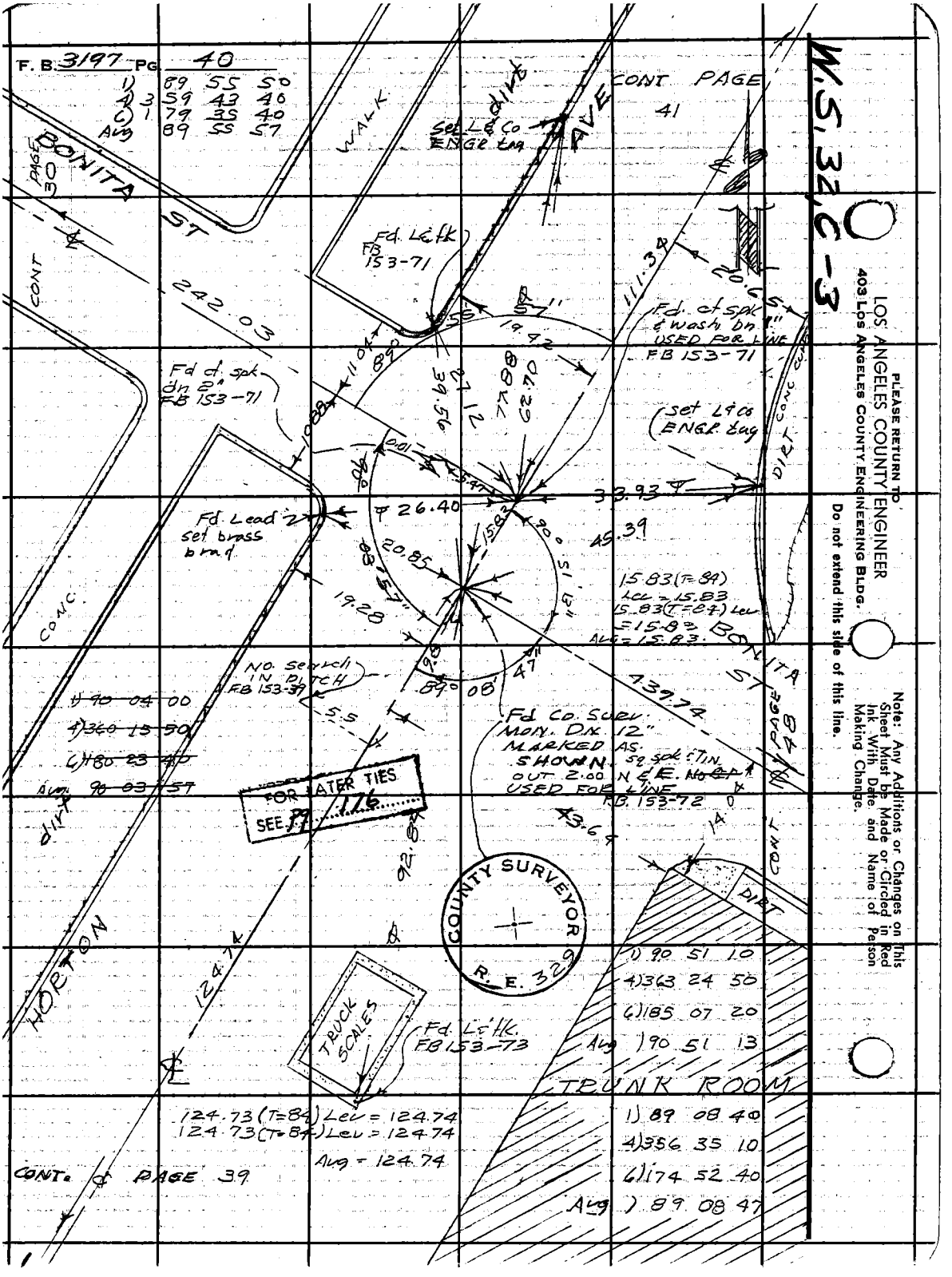

PLEASE RETURN TO
LOS ANGELES COUNTY ENGINEER
403 LOS ANGELES COUNTY ENGINEERING BLDG.

Do not extend this side of this line.

Note: Any Additions or Changes on This Sheet Must be Made or Circled in Red Ink With Date and Name of Person Making Change.

Notes Ck'd by	Survey of RO LOS AMIGOS
Map No.	JN 0022 10 Tape 0179 Std 68 °F
Office Work	Surveyed by J. H. BROWN
Checked	Notes J. H. B. Date 9-23-64
Date	Indexed G. J. GALLI

F. B. 319 7 PG. 41

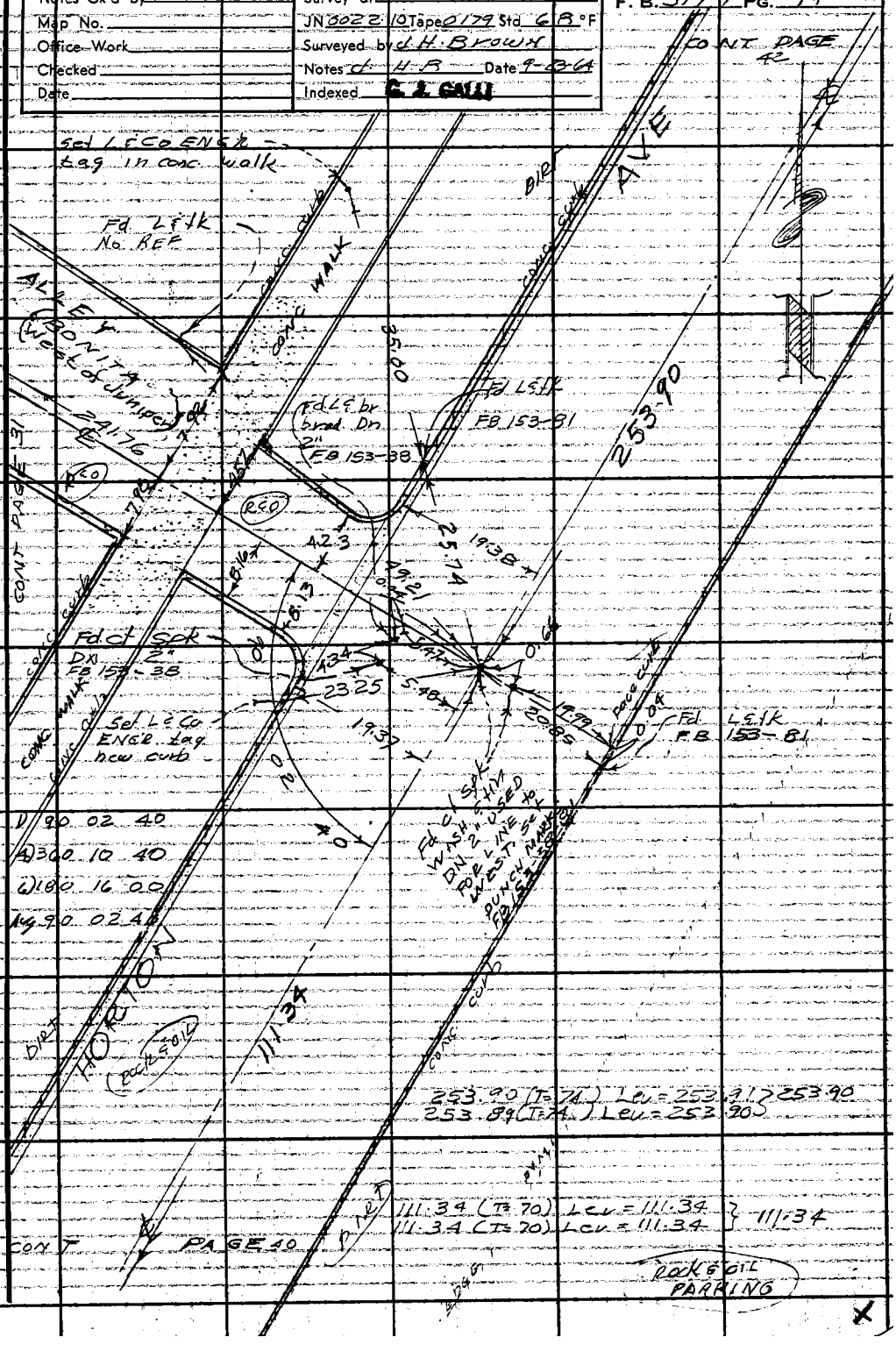

Note: Any Additions or Changes on This Sheet Must be Made or Circled in Red Ink With Date and Name of Person Making Change.

Do not extend this side of this line.

PLEASE RETURN TO
LOS ANGELES COUNTY ENGINEER
403 LOS ANGELES COUNTY ENGINEERING BLDG.

76F309S CE #310 6-63

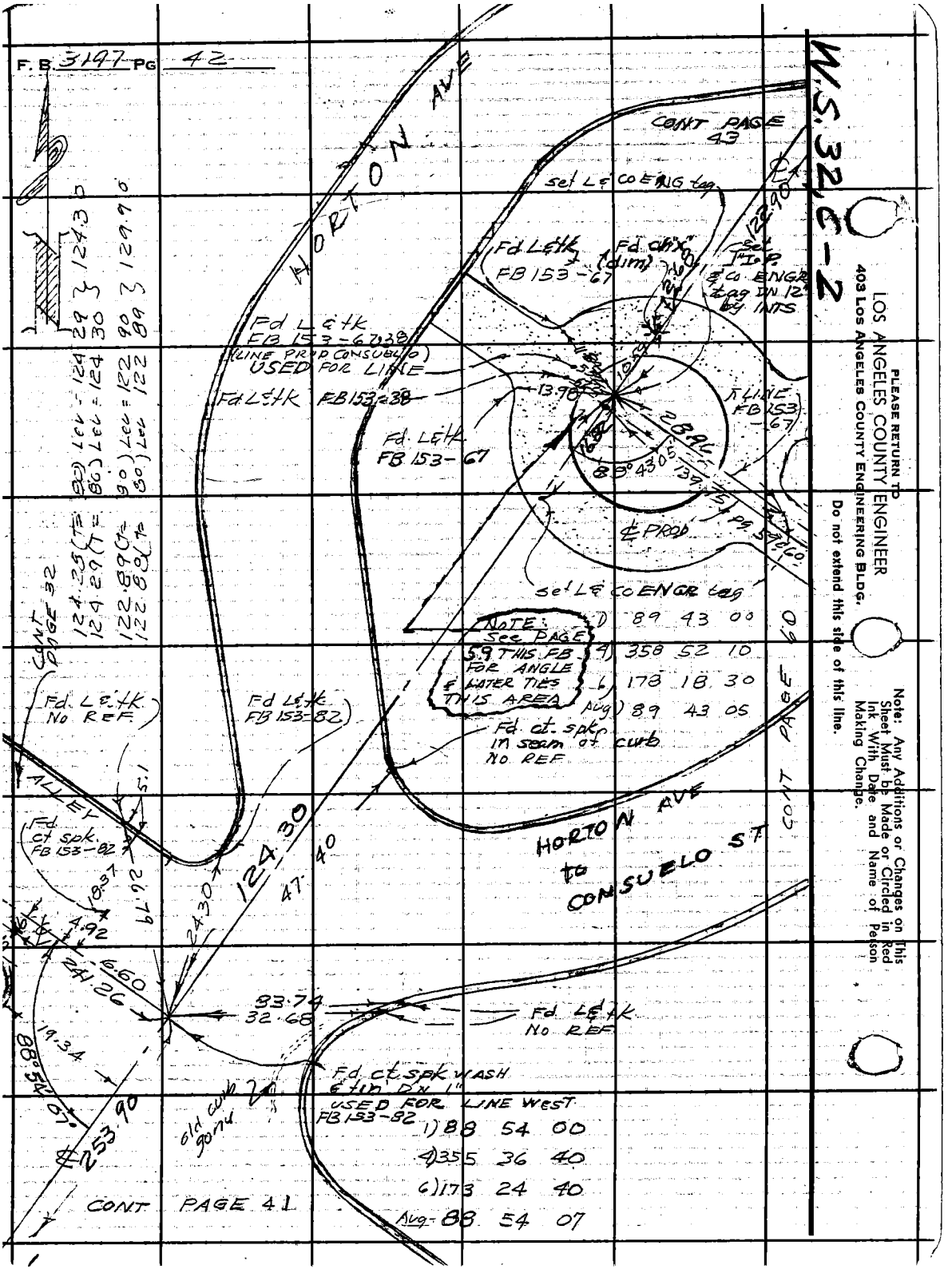
F.B. 3197 PG 42
W.S. 32, C-2
HORTON AVE
CONT PAGE 43
set L & CO ENG tag
Fd L & tk FB 153-67
Fd chx (dim)
Set I.P. & CO ENGR tag DN 12" by INTS
Fd L & tk FB 153-67 & 38 (LINE PROP CONSUELO) USED FOR LINE
Fd L & tk FB 153-38
Fd L & tk FB 153-67
LINE FB 153-67
℄ PROP
set L & CO ENGR tag
NOTE: See PAGE 59 THIS FB FOR ANGLE & LATER TIES THIS AREA
1) 89 43 00
4) 358 52 10
6) 178 18 30
Avg) 89 43 05
Fd. ct. spk in seam of curb NO REF
Fd L & tk No REF
Fd L & tk FB 153-82
ALLEY
Fd ct spk FB 153-82
HORTON AVE to CONSUELO ST
CONT PAGE 60
CONT PAGE 32
124.25 (T= 80) Lev = 124 29 } 124.30
124.29 (T= 80) Lev = 124 30
122.89 (T= 80) Lev = 122 90 } 129.90
122.88 (T= 80) Lev 122 89
124.30
47.40
83.74
32.68
Fd L & tk No REF
Fd ct spk WASH & tin DN 1" USED FOR LINE WEST FB 153-82
1) 88 54 00
4) 355 36 40
6) 173 24 40
Avg- 88 54 07
old curb gone
253.90
CONT PAGE 41
PLEASE RETURN TO
LOS ANGELES COUNTY ENGINEER
403 LOS ANGELES COUNTY ENGINEERING BLDG.
Do not extend this side of this line.
Note: Any Additions or Changes on This Sheet Must be Made or Circled in Red Ink With Date and Name of Person Making Change.

Notes Ck'd by	Survey of R° LOS AMIGOS
Map No.	JN0022.10 Tape 0179 Std 68 °F
Office Work	Surveyed by H. Brown
Checked	Notes U.H.B. Date 10-64
Date	Indexed C. J. GALLI

F. B. 3197 PG. 43

W.S. 32, C-2

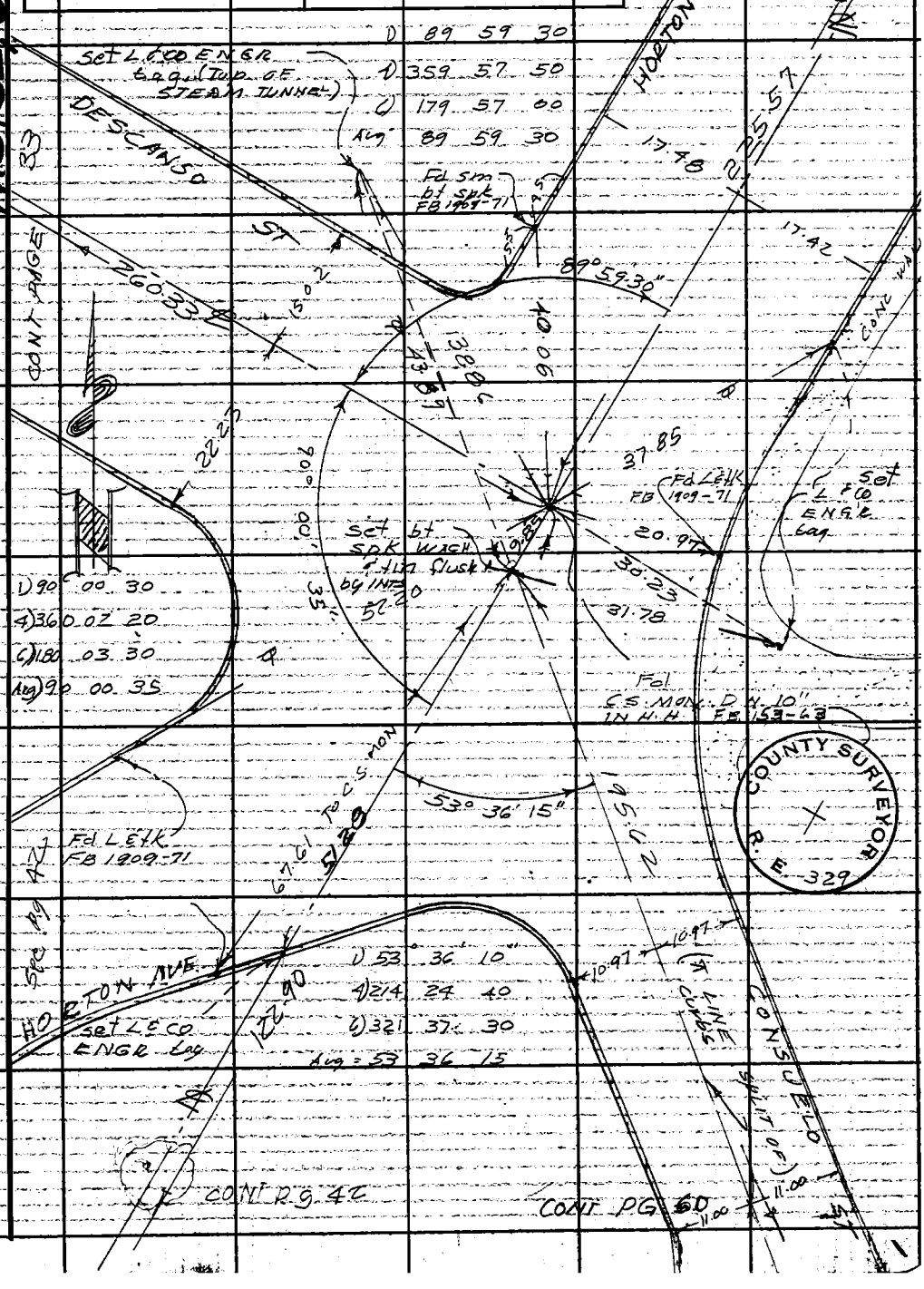

Note: Any Additions or Changes on This Sheet Must be Made or Circled in Red Ink With Date and Name of Person Making Change.

Do not extend this side of this line.

PLEASE RETURN TO
LOS ANGELES COUNTY ENGINEER
403 LOS ANGELES COUNTY ENGINEERING BLDG.

76F3095 CE #310 6-63

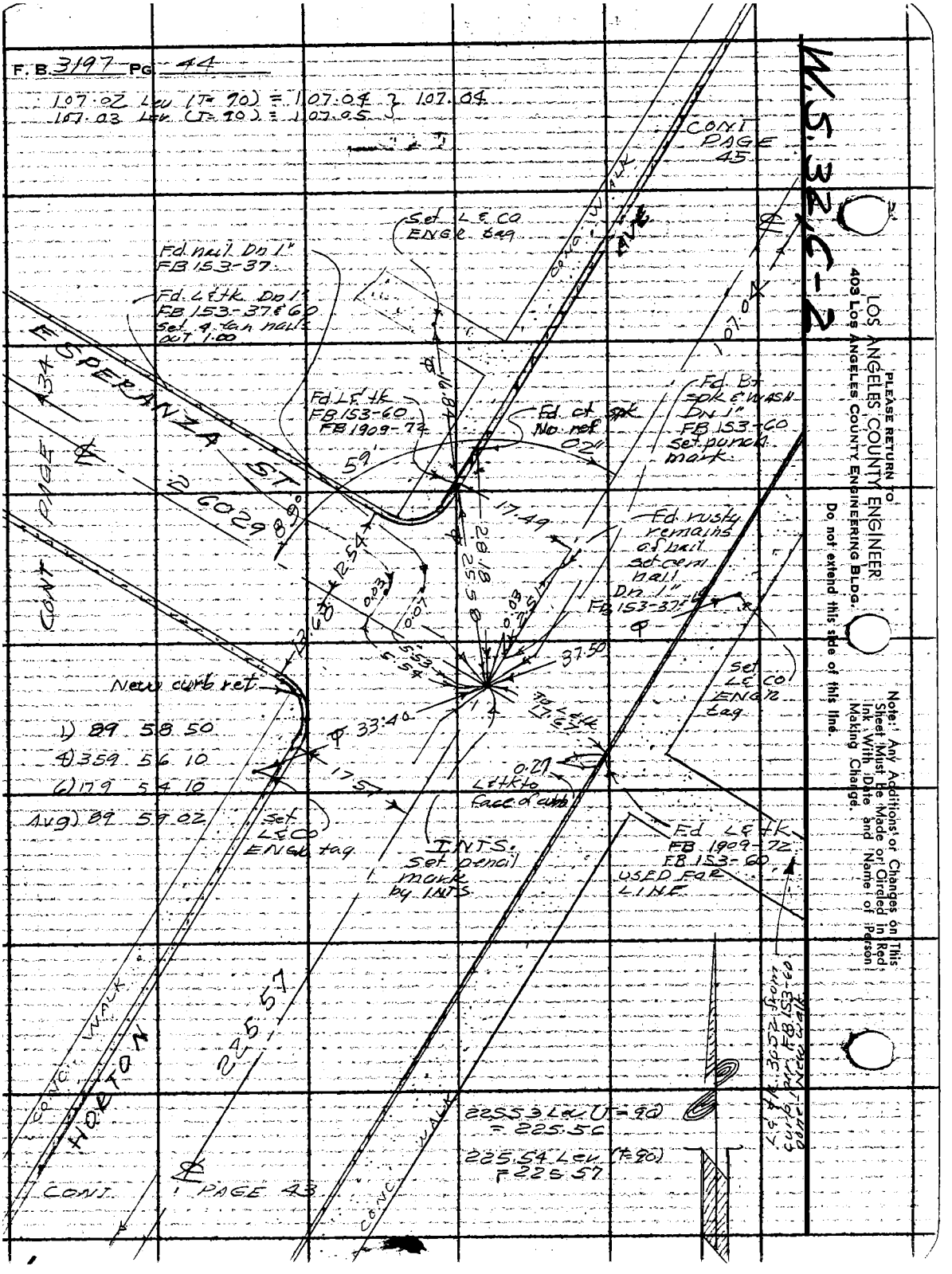
F. B. 3197 PG 44
107.02 Lev (T=90) = 107.04 } 107.04
107.03 Lev (T=90) = 107.05
CONT PAGE 45
W.S. 32 C-2
PLEASE RETURN TO
LOS ANGELES COUNTY ENGINEER
403 LOS ANGELES COUNTY ENGINEERING BLDG.
Do not extend this side of this line.
Note: Any Additions or Changes on This Sheet Must Be Made or Circled in Red Ink With Date and Name of Person Making Change.
Set L & CO ENGR tag
Fd nail Dn 1" FB 153-37
Fd L & tk Dn 1" FB 153-37 & 60 Set 4 tan nails out 1.00
ESPERANZA ST
CONC WALK
AVE
Fd L & tk FB 153-60 FB 1909-72
Fd ct spk No ref 02"
Fd Bt spk & wash Dn 1" FB 153-60 Set punch mark
Fd rusty remains of nail set cem nail Dn 1" FB 153-37
Set L & CO ENGR tag
New curb ret
1) 89 58 50
4) 359 56 10
6) 179 54 10
Avg) 89 59 02
Set L & CO ENGR tag
INTS. Set pencil mark by INTS
Fd L & tk FB 1909-72 FB 153-60 USED FOR LINE
CONT PAGE 34
CONC WALK
HORTON
225 57
225.53 Lev (T=90) = 225.56
225.54 Lev (T=90) = 225.57
CONT PAGE 43
CONC WALK

Notes Ck'd by	Survey of R° LOS AMIGOS
Map No.	JN 0022.10 Tape 0179 Std 68 °F
Office Work	Surveyed by I. H. Brown
Checked	Notes J. H. B. Date 10-64
Date	Indexed C. J. GALLI

F. B. 3197 PG. 45

W.S. 32, C-2

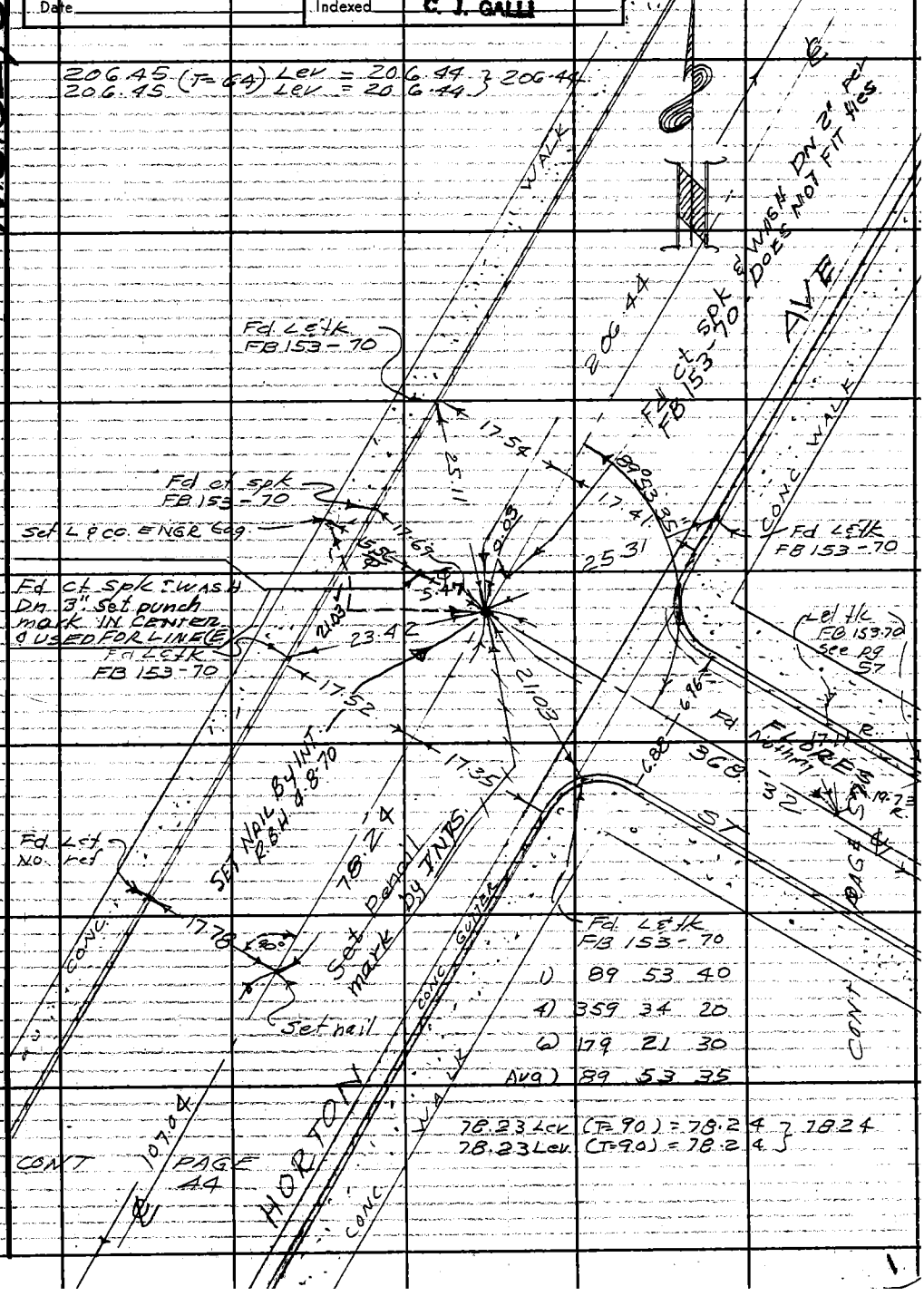

Note: Any Additions or Changes on This Sheet Must be Made or Circled in Red Ink With Date and Name of Person Making Change.

Do not extend this side of this line.

PLEASE RETURN TO
LOS ANGELES COUNTY ENGINEER
403 LOS ANGELES COUNTY ENGINEERING BLDG.

76F309S CE #310 6-63

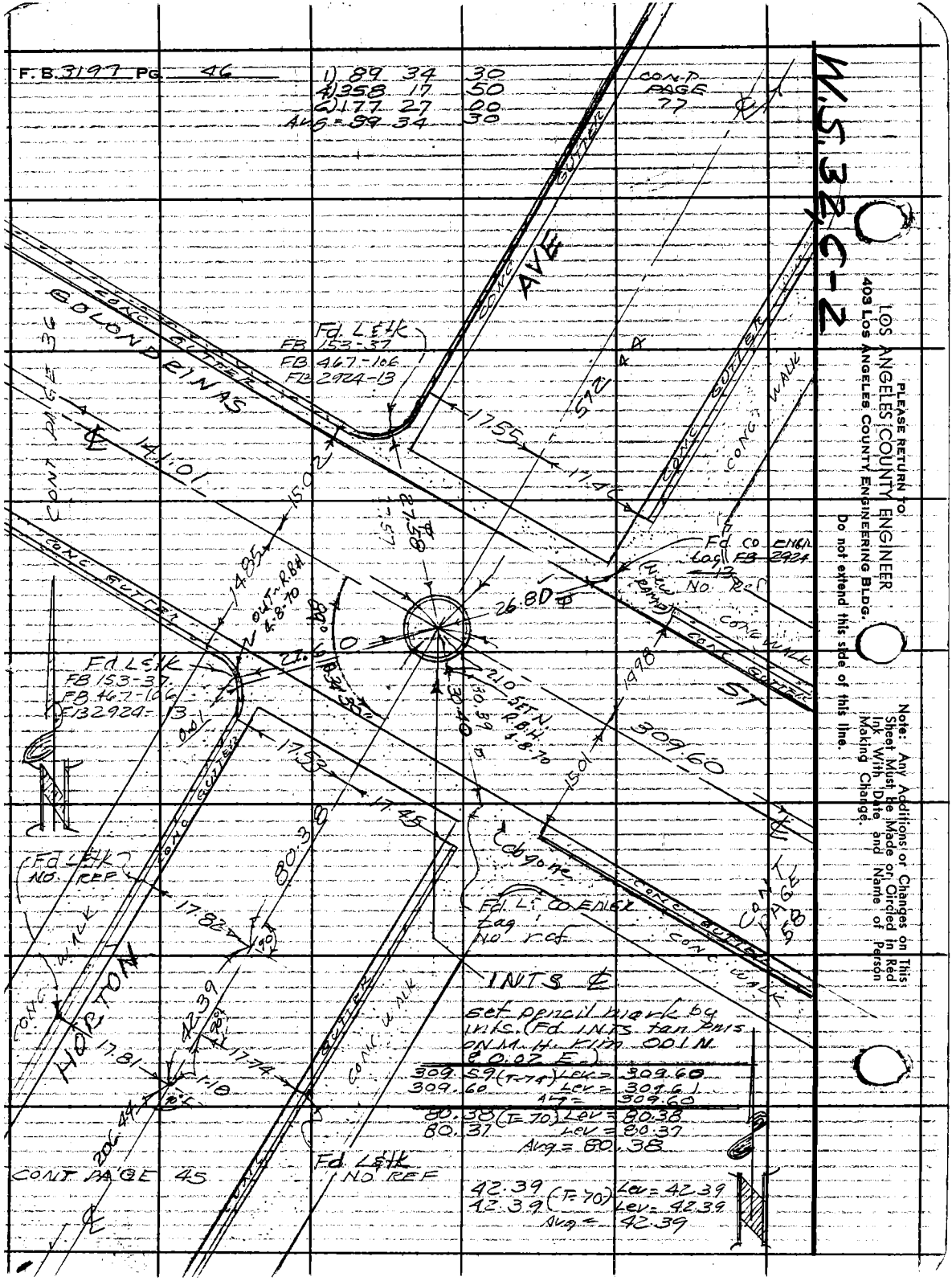
F.B. 3197 PG. 46
1) 89 34 30
4) 358 17 50
6) 177 27 00
Avg = 89 34 30
CONT. PAGE 77
W.S. 32-C-2
PLEASE RETURN TO
LOS ANGELES COUNTY ENGINEER
403 Los Angeles County Engineering Bldg.
Do not extend this side of this line.
Note: Any Additions or Changes on This Sheet Must Be Made on Circled in Red Ink With Date and Name of Person Making Change.
GOLONDRINAS
AVE
ST
HORTON
CONC. GUTTER
CONC. WALK
CONT. PAGE 36
CONT. PAGE 58
CONT. PAGE 45
Fd. L&tk
FB 153-37
FB 467-106
FB 2924-13
Fd. CO. ENGR. tag FB 2924
NO. REF
141.01
15.02
14.85
OUT-R.B.H. 4-8-70
27.58
26.80
21.60
21.0 SET N. R.B.H. 4-8-70
30.39
30.40
14.98
15.01
309.60
17.55
17.46
17.53
17.45
17.82
17.81
17.74
1.18
80.38
42.39
206.44
572.44
Cb gone
Fd. L&tk NO. REF
Fd. L&tk NO. REF
Fd. CO. ENGR. tag NO. ref
INTS ℄
set pencil mark by ints. (Fd. INTS tan pms on M.H. Rim 0.01 N & 0.02 E.)
309.59 (T-74) Lev = 309.60
309.60 Lev = 309.61
Avg = 309.60
80.38 (T-70) Lev = 80.38
80.37 Lev = 80.37
Avg = 80.38
42.39 (T-70) Lev = 42.39
42.39 Lev = 42.39
Avg = 42.39

Notes Ck'd by	Survey of RP LOS AMIGOS
Map No.	JN 0022.10 Tape 0180 Std 68 °F
Office Work	Surveyed by L.H. Brown
Checked	Notes J. H. B. Date 11 64
Date	Indexed C. J. GALLI

F. B. 3197 PG. 47



Note: Any Additions or Changes on This Sheet Must be Made or Circled in Red Ink With Date and Name of Person Making Change.

Do not extend this side of this line.

PLEASE RETURN TO
LOS ANGELES COUNTY ENGINEER
403 LOS ANGELES COUNTY ENGINEERING BLDG.

76F309S OE #310 6-63

X

F.B. 3197 PG 48

439.75 (T=64) Lev = 439.74 } 439.74
439.76 (T=64) Lev = 439.75

211.35 (T=64) Lev = 211.34 } 211.34
211.34 (T=64) Lev = 211.33

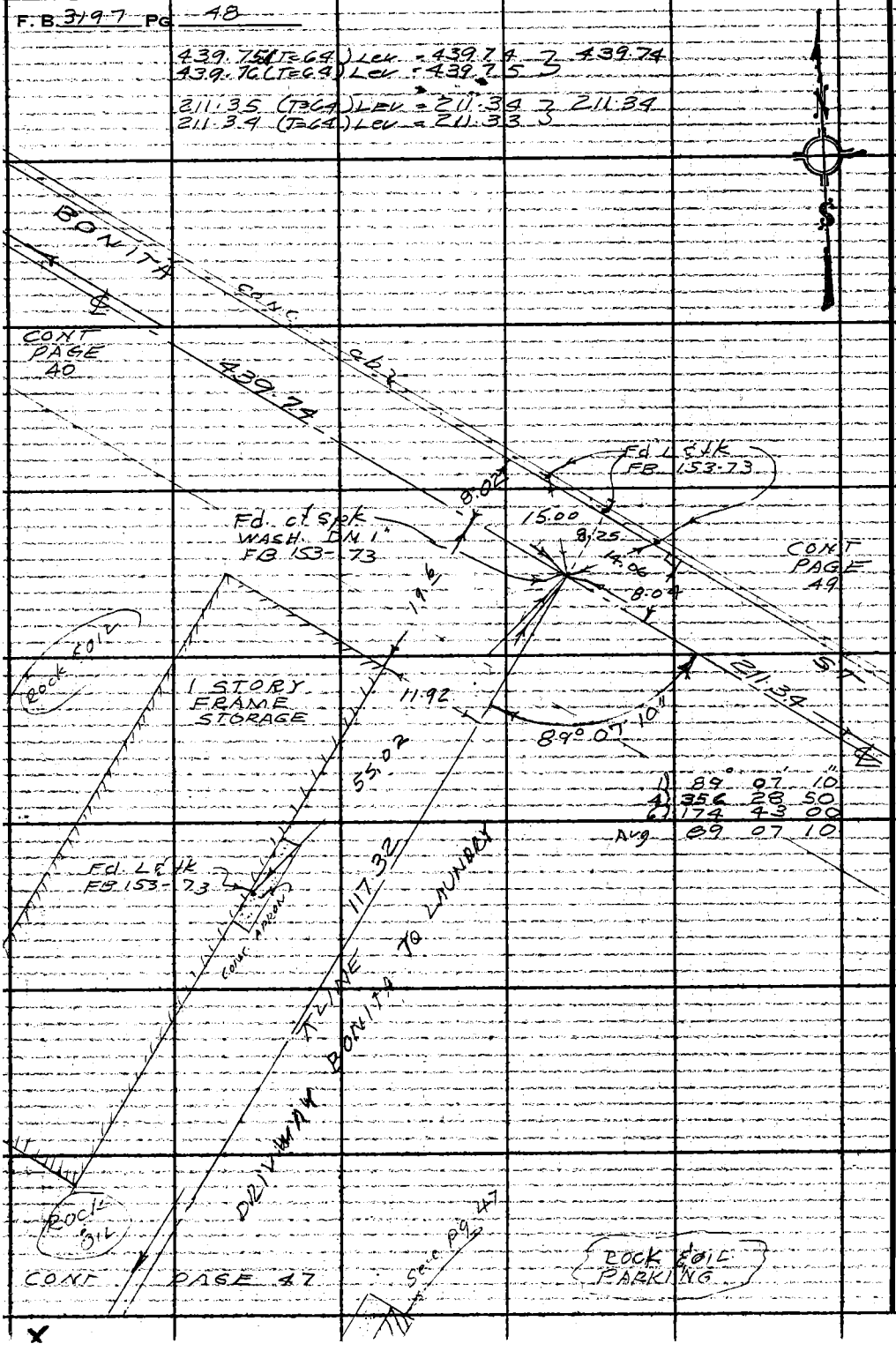

1)	89°	07'	10"
4)	356	28	50
6)	174	43	00
Avg	89	07	10

PLEASE RETURN TO
LOS ANGELES COUNTY ENGINEER
403 LOS ANGELES COUNTY ENGINEERING BLDG.
Do not extend this side of this line.

Note: Any Additions or Changes on This Sheet Must Be Made or Circled in Red Ink With Date and Name of Person Making Change.

Notes Ck'd by	Survey of R° LOS AMIGOS
Map No.	JN0022.10 Tape 0188 Std 68 °F
Office Work	Surveyed by J.H. Brown
Checked	Notes J.H.B. Date 11/ 64
Date	Indexed C. J. GALLI

F. B. 3197 PG. 49

CONT PG 63

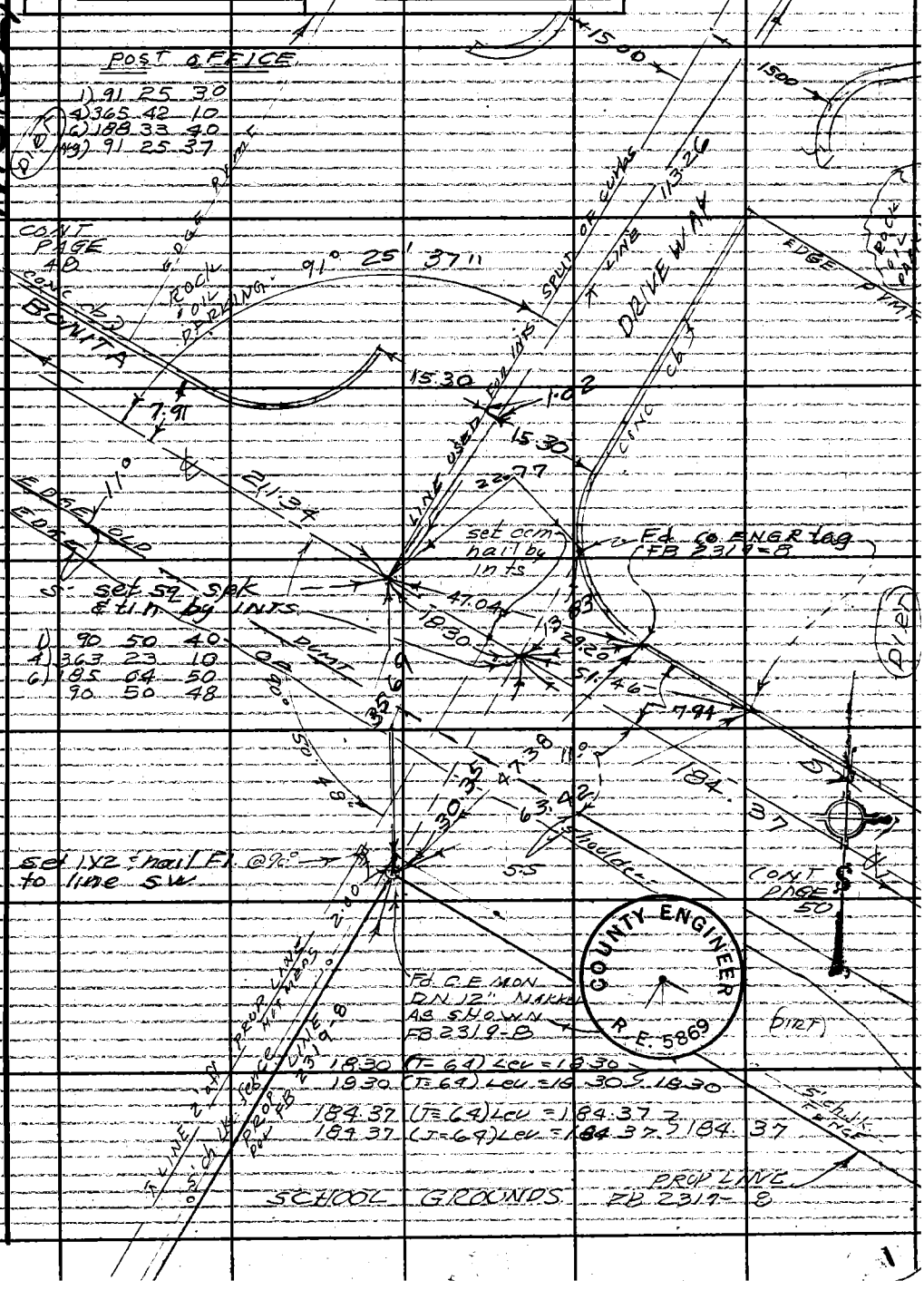

Note: Any Additions or Changes on This Sheet Must be Made or Circled in Red Ink With Date and Name of Person Making Change.

Do not extend this side of this line.

PLEASE RETURN TO
LOS ANGELES COUNTY ENGINEER
403 LOS ANGELES COUNTY ENGINEERING BLDG.

76F309S CE #310 6-63

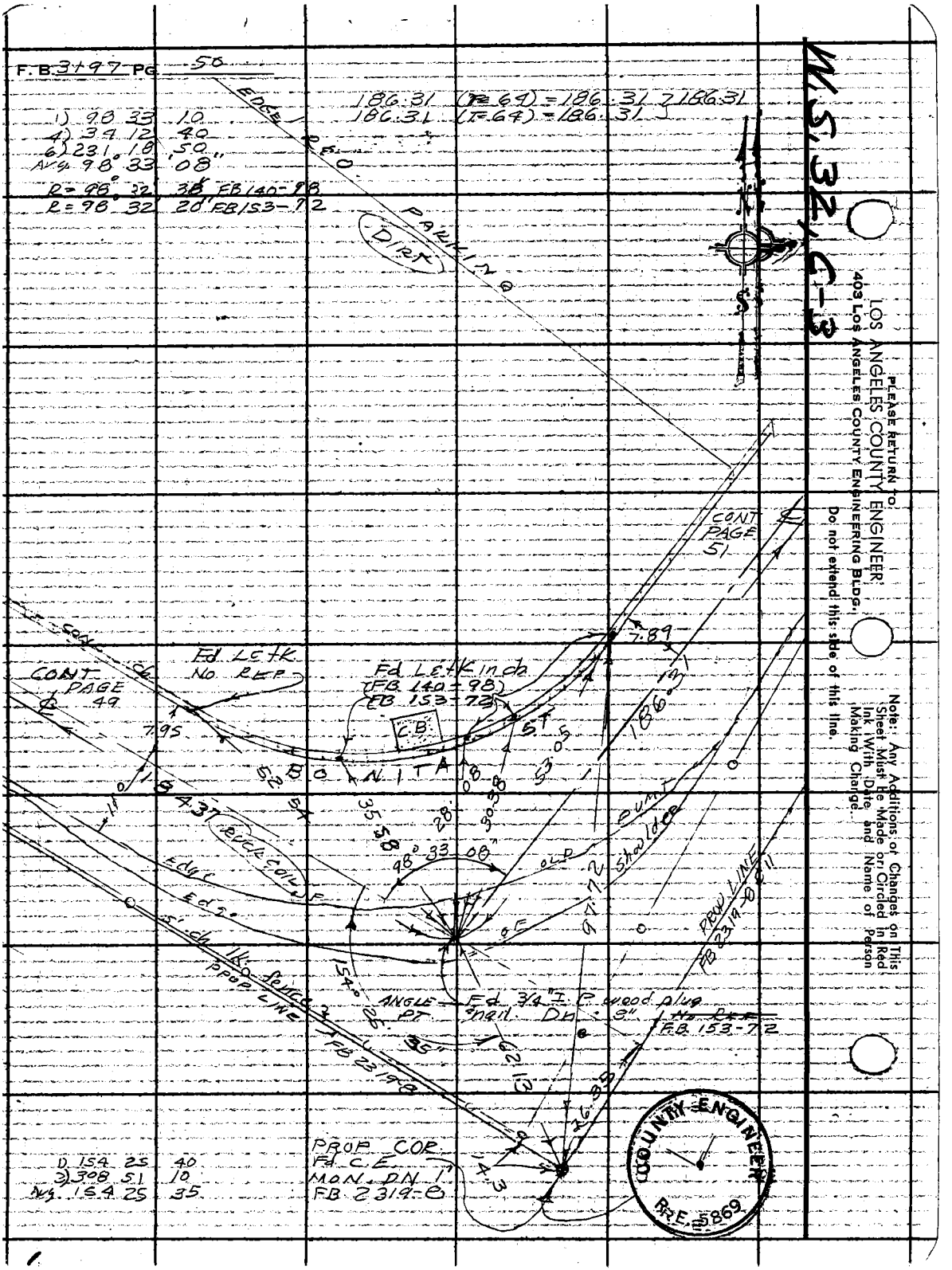

W.S. 32, C-3

PLEASE RETURN TO
LOS ANGELES COUNTY ENGINEER
403 LOS ANGELES COUNTY ENGINEERING BLDG.
Do not extend this side of this line.

Note: Any Additions or Changes on This Sheet Must Be Made or Circled in Red Ink With Date and Name of Person Making Change.

Notes Ck'd by	Survey of RO LOS AMIGOS	F. B. 3197 PG. 51
Map No.	JN0022.10 Tape 0188 Std 68 °F	
Office Work	Surveyed by J. H. Brown	
Checked	Notes J. H. B Date 12-64	
Date	Indexed G. J. GALLI	

W.S. 32, C-3

1) 15 05 40
4) 60 23 10
6) 90 34 40
Avg 15 05 47

CONT PAGE 52

COUNTY SURVEYOR R.E. 63

CONSUELO ST

CONC. CB
CONC. GUTTER
CONC. WALK

Fd. C.S. MON. DN 12" IN H.H. MARKED AS SHOWN ABOVE ON LINE

Fd. L & Co ENGR tag No ref

Fd. L & tk conc. base of LIGHT STAND FB 145-47 FB 153-64

15° 05' 47"

T LINE 139.69 FB 153-64

117.86

CONT PAGE 52

Conc. Gutter

Fd. L & tk FB 153-64 FB 145-47

Fd. Lg. Bt spk & WASH. ON LINE. No REF

New cb

℄ INTS. Fd. Ct spk & WASH. DN 1" ON LINE FB 140-96

1) 80° 25' 10"
4) 321 41 10
6) 122 31 50
Avg) 80 25 18

Fd. L & tk FB 153-64 FB 145-47

Fd. sq. spk & tin. Fl.

Fd. Bt spk & WASH. Fl.

CB

Fd. bt spk in cb. FB 153-64 calc. Pon. dist. 24.42

Fd. L & tk FB 1600-155

CONC. GUTTER
CONC. CB NOT PIL

END SURVEY THIS

BONITA ST

Rock & oil

CONT PAGE 50

see FB 1600-155 FB 2319-11

117.86 (T=66) Lev=117.86
117.86 (T=66) Lev=117.86
Avg=117.86

CONC. WALK

Note: Any Additions or Changes on This Sheet Must be Made or Circled in Red Ink With Date and Name of Person Making Change

Do not extend this side of this line

PLEASE RETURN TO
LOS ANGELES COUNTY ENGINEER
403 Los Angeles County Engineering Bldg.

76F309S CE #310 6-63

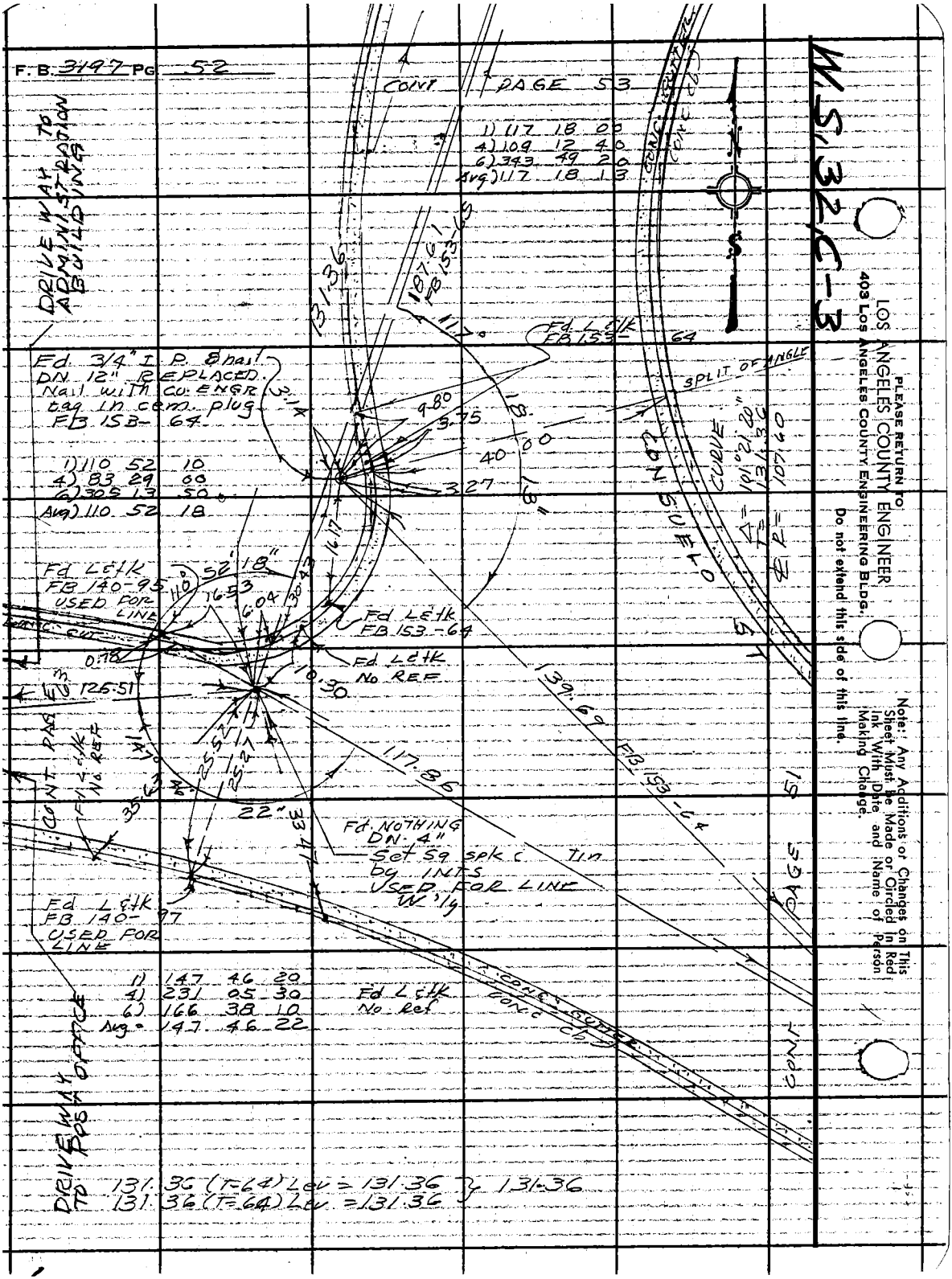
F.B. 3197 PG 52
CONT PAGE 53
1) 117 18 00
4) 109 12 40
6) 343 49 20
Avg) 117 18 13
DRIVE WAY TO ADMINISTRATION BUILDING
131.36
187.61 FB 153-65
117°
Fd L&tk FB 153-64
Fd 3/4" I.P. & nail DN 12" REPLACED. Nail with CO. ENGR tag in cem. plug FB 153-64
1) 110 52 10
4) 83 29 00
6) 305 13 50
Avg) 110 52 18
3.14
9.80
3.75
40.00
3.27
18
13"
SPLIT OF ANGLE
CONSUELO ST
CURVE
Δ = 101°21'20"
T = 131.36
℄ R = 107.60
Fd L&tk FB 140-95 USED FOR LINE
110° 52' 18"
16.53
6.04
30.43
16.17
Fd L&tk FB 153-64
Fd L&tk No REF
0.78
125.51
10.30
139.69
FB 153-64
117.86
CONT PAGE 63
Fd L&tk No REF
25.52
25.27
35.63
22"
33.47
Fd NOTHING DN 4" Set 59 spk c Tin by INTS USED FOR LINE W'ly
Fd L&tk FB 140-97 USED FOR LINE
1) 147 46 20
4) 231 05 30
6) 166 38 10
Avg = 147 46 22
Fd L&tk No Ref
CONC GUTTER
CONC CB
CONT PAGE 51
DRIVE WAY TO POST OFFICE
131.36 (T=64) Lev = 131.36
131.36 (T=64) Lev = 131.36
131.36
W.S. 32 C-3
PLEASE RETURN TO
LOS ANGELES COUNTY ENGINEER
403 LOS ANGELES COUNTY ENGINEERING BLDG.
Do not extend this side of this line.
Note: Any Additions or Changes on This Sheet Must Be Made or Circled in Red Ink With Date and Name of Person Making Change.

Notes Ck'd by	Survey of R° LOS AMIGOS	F. B. 3197 PG. 53
Map No.	JN 0022.10 Tape 0188 Std 68 °F	
Office Work	Surveyed by J. H. Brown	
Checked	Notes J.H.B. Date 12-64	
Date	Indexed C. J. GALLE	

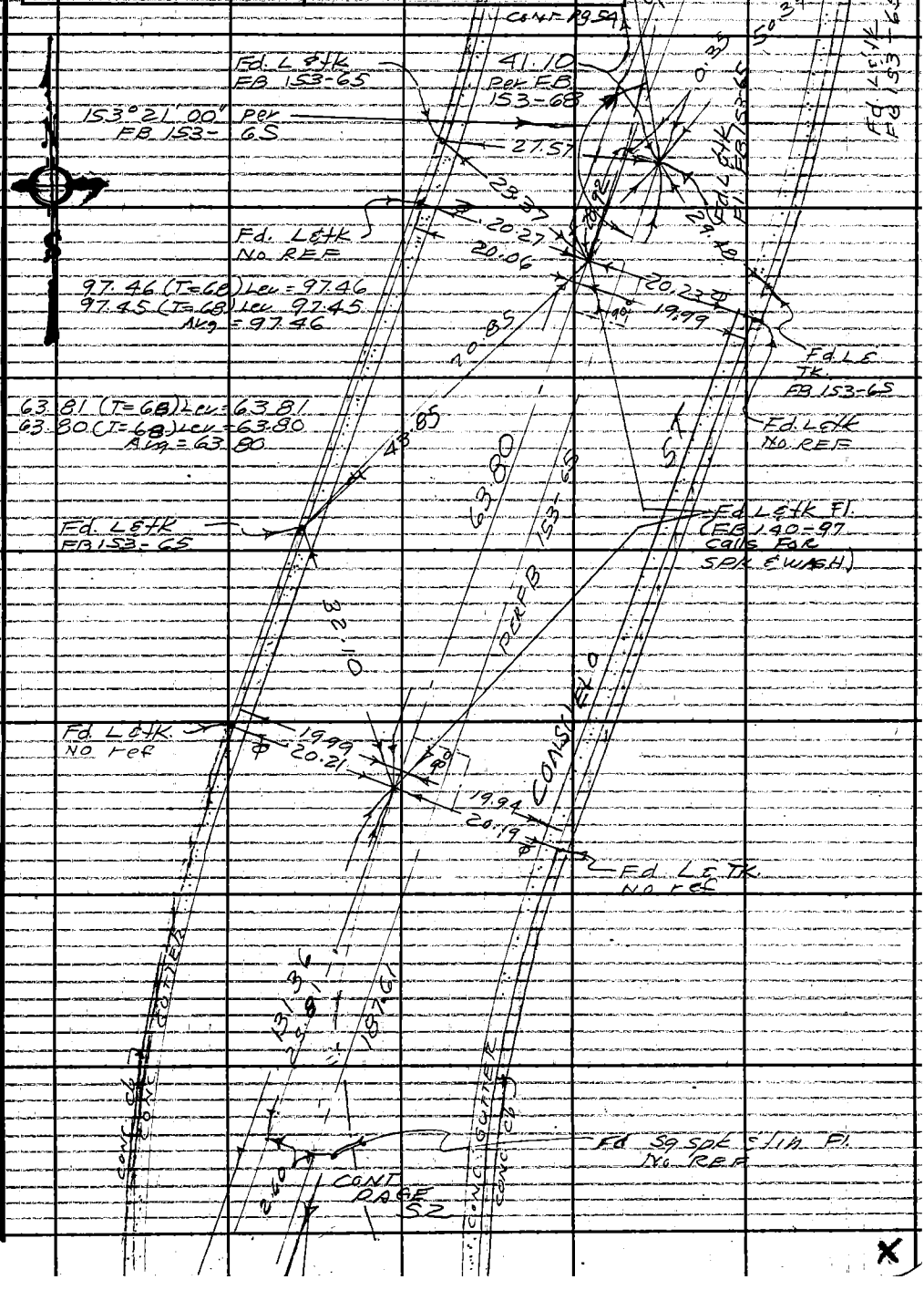

Note: Any Additions or Changes on This Sheet Must be Made or Circled in Red Ink With Date and Name of Person Making Change.

Do not extend this side of this line.

PLEASE RETURN TO
LOS ANGELES COUNTY ENGINEER
403 LOS ANGELES COUNTY ENGINEERING BLDG.

76F309S CE #310 6-63

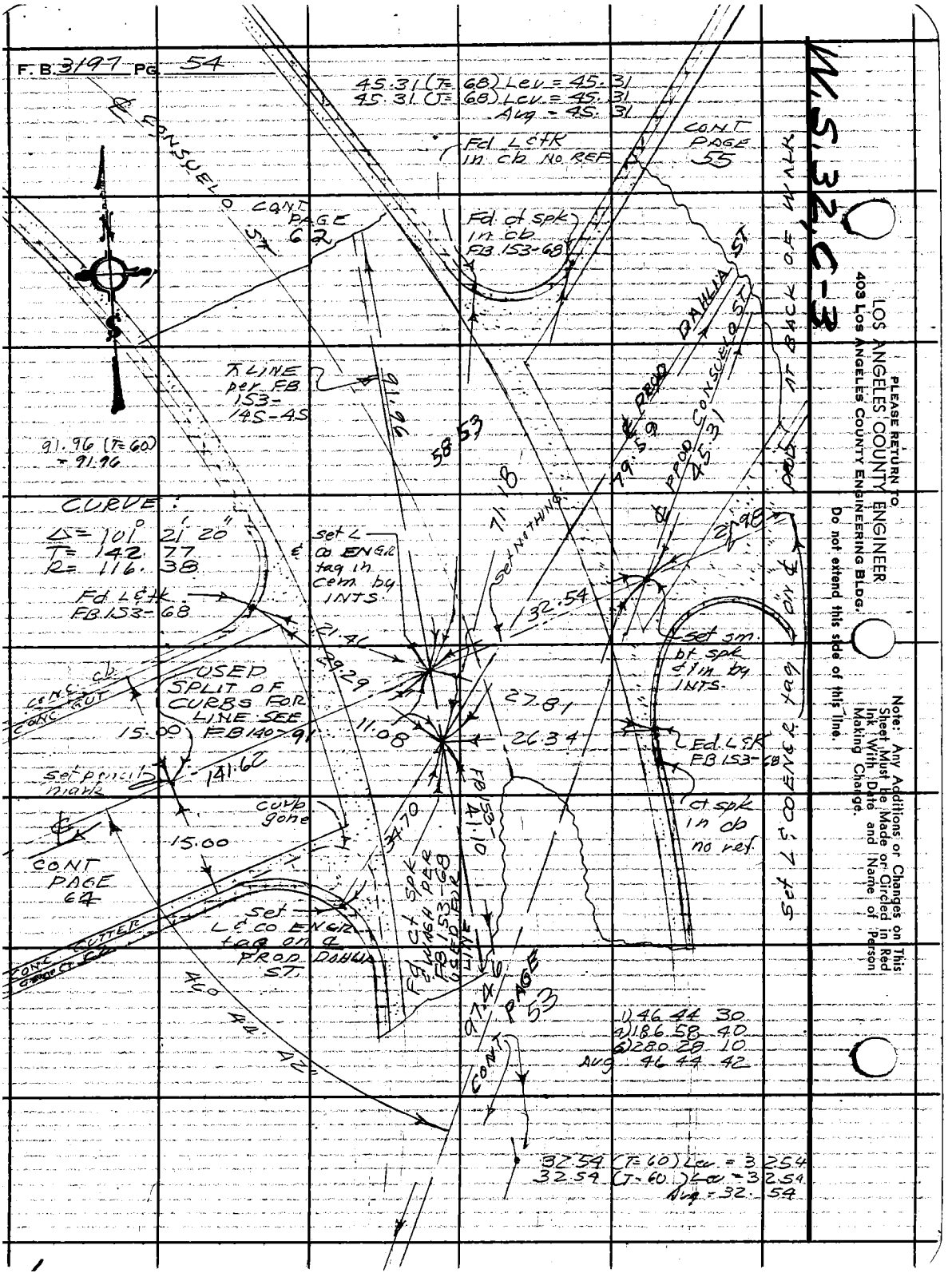
F.B. 3197 PG. 54
45.31 (T=68) Lev = 45.31
45.31 (T=68) Lev = 45.31
Avg = 45.31
CONT PAGE 55
Fd L&tk in cb No REF
℄ CONSUELO ST
CONT PAGE 62
Fd ct spk in cb FB 153-68
℄ PROD DAHLIA ST
℄ PROD CONSUELO ST
AT BACK OF WALK
℄ LINE per FB 153-145-45
91.96
58.53
91.96 (T=60) = 91.96
CURVE:
Δ = 101° 21' 20"
T = 142.77
R = 116.38
Fd L&tk FB 153-68
set L & co ENGR tag in cem by INTS
71.18
set NOTHING
79.59
45.31
21.98
32.54
21.46
29.29
USED SPLIT OF CURBS FOR LINE SEE FB 140-91
CONC. cb
CONC. GUT
15.00
11.08
27.81
26.34
set sm. bt spk & lin by INTS
Fd L&tk FB 153-68
set pencil mark
141.62
curb gone
15.00
34.70
41.10
FB 153-
ct spk in cb no ref
set L & co ENGR tag on ℄ PROD DAHLIA ST.
CONT PAGE 64
CONC. GUTTER
Fd ct spk & WASH PER FB 153-68 USED FOR LINE
97.46
CONT PAGE 53
460 44 42
1) 46 44 30
4) 186 58 40
6) 280 28 10
Avg 46 44 42
32.54 (T=60) Lev = 32.54
32.54 (T=60) Lev = 32.54
Avg = 32.54
M.S. 32, C-3
PLEASE RETURN TO
LOS ANGELES COUNTY ENGINEER
403 LOS ANGELES COUNTY ENGINEERING BLDG.
Do not extend this side of this line.
Note: Any Additions or Changes on This Sheet Must be Made or Circled in Red Ink With Date and Name of Person Making Change.

Notes Ck'd by	Survey of R° LOS AMIGOS
Map No.	JN0022.10 Tape 0188 Std 68 °F
Office Work	Surveyed by J. H. Brown
Checked	Notes J. H. B. Date 12 64
Date	Indexed C. J. GALLI

F. B 3197 PG. 55

CONT PAGE 56

W.S. 32, C-3

1) 89 56 50
4) 359 47 20
6) 179 40 50
Avg 89 56 48

67.60 (T=68) Lev = 67.60 } 67.60
67.61 (T=68) Lev = 67.61 } -2.75
JHB = 64.85

13.42 (T=58) Lev = 13.42 } 13.42
13.42 (T=58) Lev = 13.42

49.25 (T=58) Lev = 49.25
49.25 (T=58 Lev = 49.25
Avg = 49.25

1) 101° 34' 40"
4) 46 19 10
6) 249 28 30
Avg) 101 34 45

CONT PAGE 62

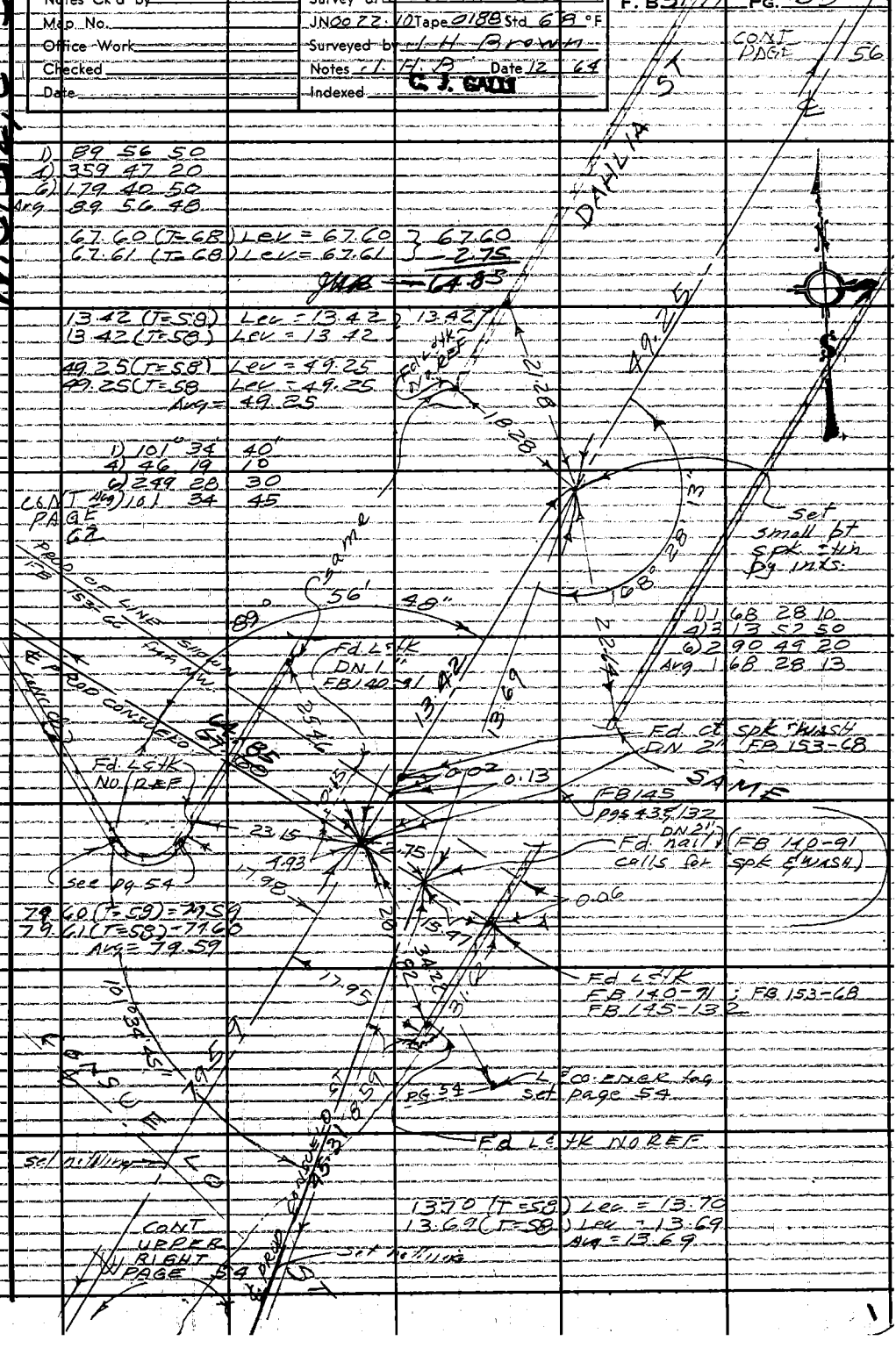

Note: Any Additions or Changes on This Sheet Must be Made or Circled in Red Ink With Date and Name of Person Making Change

Do not extend this side of this line.

PLEASE RETURN TO
LOS ANGELES COUNTY ENGINEER
403 LOS ANGELES COUNTY ENGINEERING BLDG.

76F3095 CE #310 6-63

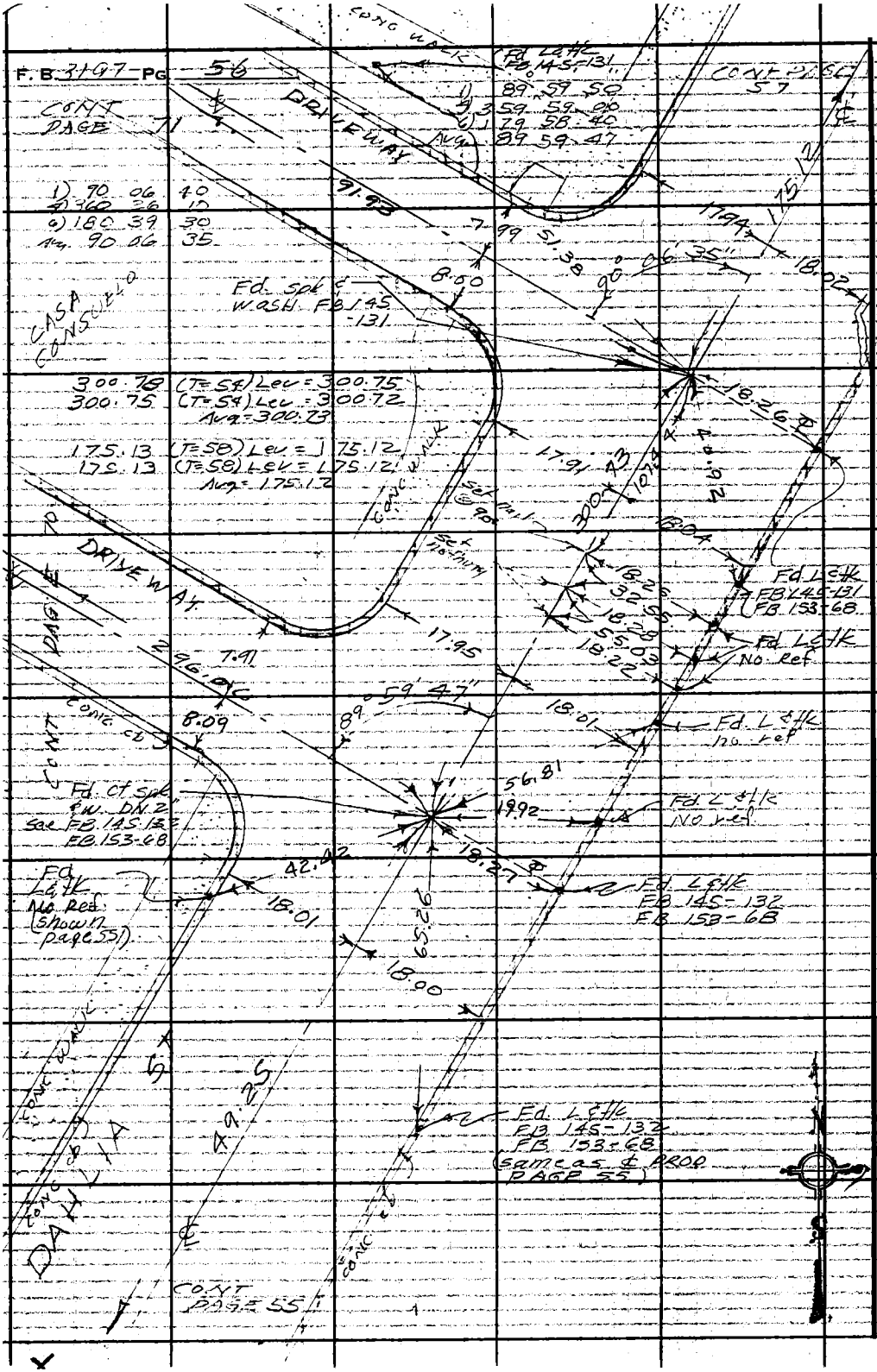

PLEASE RETURN TO
LOS ANGELES COUNTY ENGINEER
403 LOS ANGELES COUNTY ENGINEERING BLDG.
Do not extend this side of this line.

Note: Any Additions or Changes on This Sheet Must be Made or Circled in Red Ink With Date and Name of Person Making Change.

Notes Ck'd by	Survey of R° LOS AMIGOS	F. B. 3197 Pg. 57
Map No.	JN 0022-10 Tape 0188 Std 68 °F	
Office Work	Surveyed by J. H. Brown	
Checked	Notes U. H. B. Date 12-64	
Date	Indexed C. J. GALLI	

W.S. 32, C-2

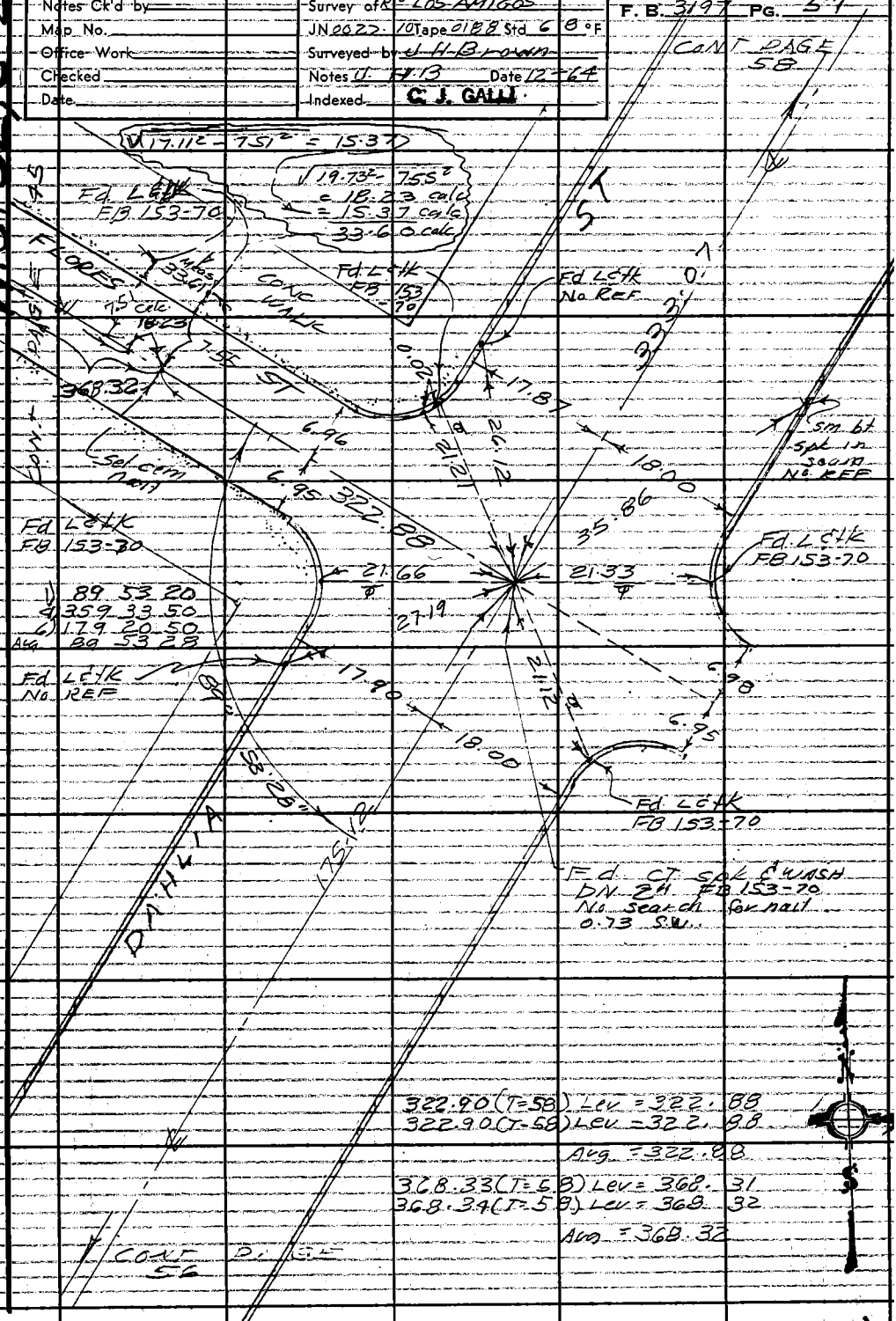

Note: Any Additions or Changes on This Sheet Must be Made or Circled in Red Ink With Date and Name of Person Making Change

Do not extend this side of this line.

PLEASE RETURN TO
LOS ANGELES COUNTY ENGINEER
403 LOS ANGELES COUNTY ENGINEERING BLDG.

76F309S CE #310 6-63

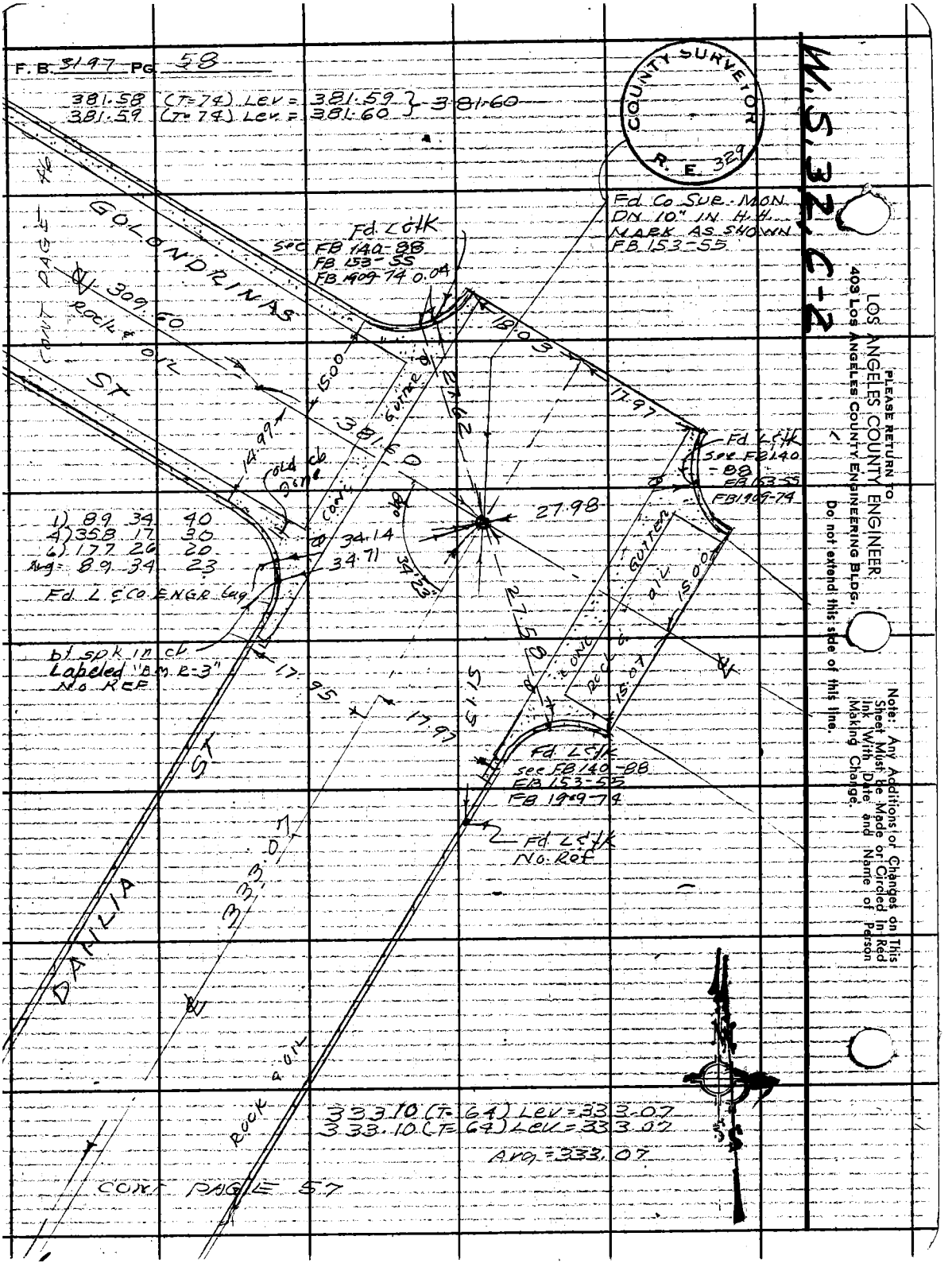
F.B. 3197 PG. 58
381.58 (T=74) Lev = 381.59
381.59 (T=74) Lev = 381.60
381.60
COUNTY SURVEYOR
R.E. 329
W.S. 32, C-2
PLEASE RETURN TO
LOS ANGELES COUNTY ENGINEER
403 Los Angeles County Engineering Bldg.
Do not extend this side of this line.
Note: Any Additions or Changes on This Sheet Must be Made or Circled in Red Ink With Date and Name of Person Making Change.
Fd. Co. Sur. Mon. Dn. 10" in H.H. Mark as shown FB 153-55
Fd. L&tk See FB 140-88 FB 153-55 FB 1909-74 0.04
GOLONDRINAS ST
309.60
Rock & oil
CONT PAGE 46
15.00
18.03
17.97
27.62
381.60
14.99
Cold cb
Conc. Gutter
27.98
34.14
34.71
34.23
1) 89 34 40
4) 358 17 30
6) 177 26 20
Avg = 89 34 23
Fd. L & Co. Engr. Tag
bt spk in cb Labeled "BM R-3" No Ref
17.95
17.97
27.58
Conc. Gutter
Rock & oil
15.00
15.07
Fd. L&tk See FB 140-88 FB 153-55 FB 1909-74
Fd. L&tk No. Ref
DANLIA ST
333.07
Rock & oil
333.10 (T=64) Lev = 333.07
333.10 (T=64) Lev = 333.07
Avg = 333.07
CONT PAGE 57

Notes Ck'd by	Survey of R° LOS AMIGOS
Map No.	JN 0022.10 Tape 0188 Std 68 °F
Office Work	Surveyed by J H Brown
Checked	Notes J H B Date 12 64
Date	Indexed C. J. GALLI

F.B. 3197 PG. 59

W.S. 32, C-2

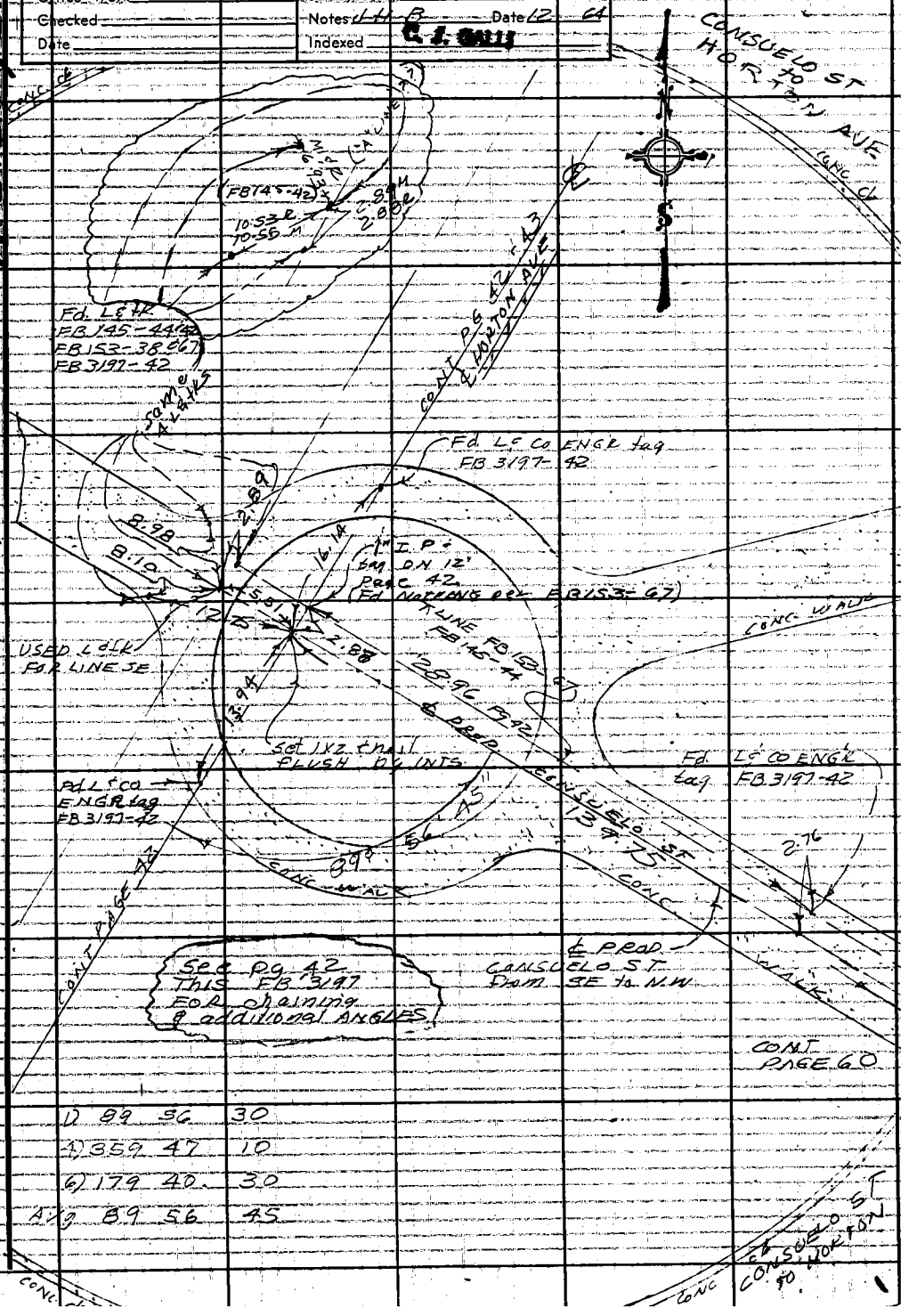

1)	89	56	30
4)	359	47	10
6)	179	40	30
Avg	89	56	45

Note: Any Additions or Changes on This Sheet Must be Made or Circled in Red Ink With Date and Name of Person Making Change.

Do not extend this side of this line.

PLEASE RETURN TO
LOS ANGELES COUNTY ENGINEER
403 LOS ANGELES COUNTY ENGINEERING BLDG.

76F309S CE #310 6-83

F.B. 3197 PG 60

CONT PAGE 43

1) 36° 20' 30"
4) 145 20 50
6) 218 01 20
Avg) 36 20 13

195.64 (T=56) Lev = 195.62
195.64 (T=56) Lev = 195.62
Avg = 195.62

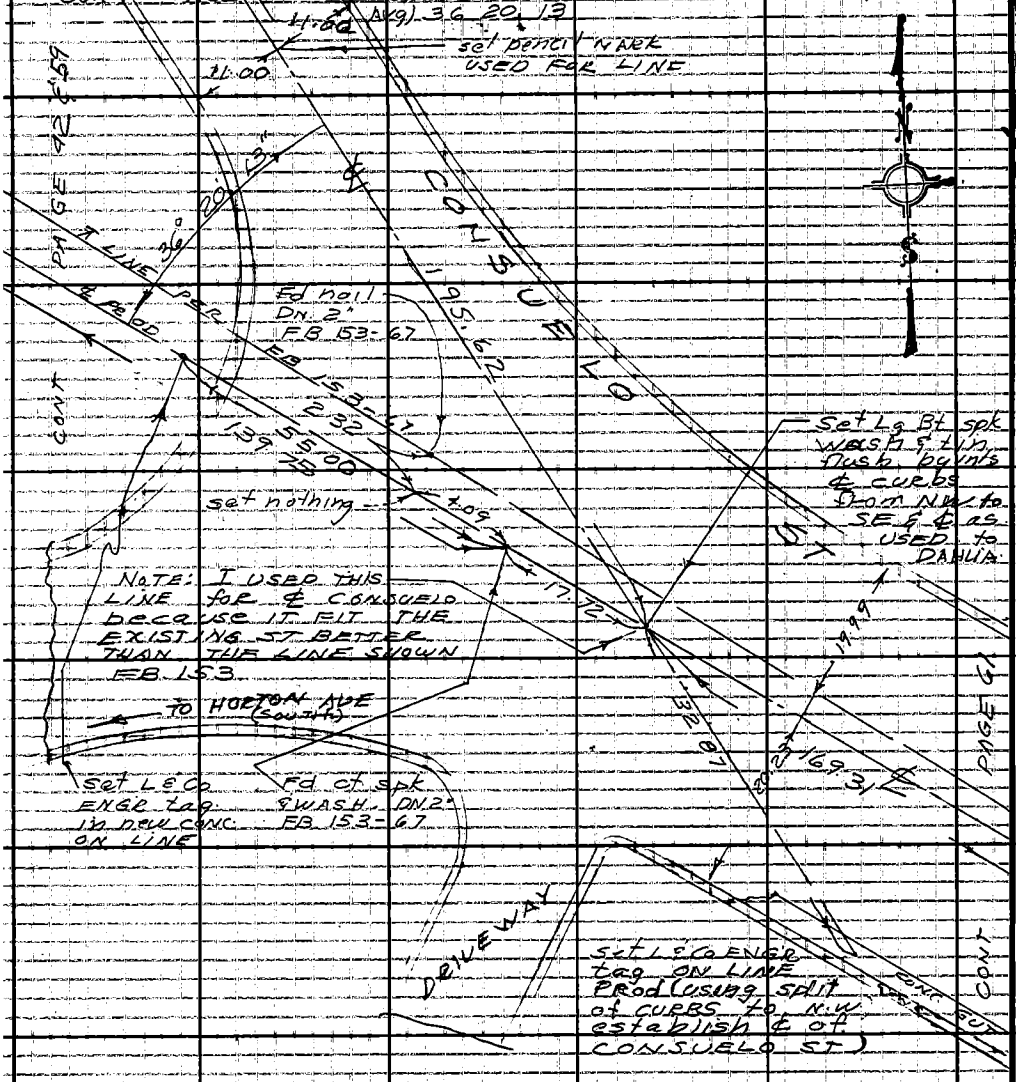

139.75 (T=64) Lev = 139.75 } 139.75
139.75 (T=64) Lev = 139.75

17.72 (T=64) Lev = 17.72 } 17.72
17.72 (T=64) Lev = 17.72

169.31 (T=64) Lev = 169.31 } 169.31
169.31 (T=64) Lev = 169.31

W.S. 32, C-2

PLEASE RETURN TO
LOS ANGELES COUNTY ENGINEER
403 LOS ANGELES COUNTY ENGINEERING BLDG.
Do not extend this side of this line

Note: Any Additions or Changes on This Sheet Must be Made or Circled in Red Ink With Date and Name of Person Making Change.

Notes Ck'd by	Survey of Rº LOS AMIGOS
Map No.	JN0022.10 Tape 0180 Std 68 °F
Office Work	Surveyed by J. U. Brown
Checked	Notes J. H. B. Date 3-65
Date	Indexed C. J. GALLI

F. B. 319-7 PG. 61

W.S. 32, C-2

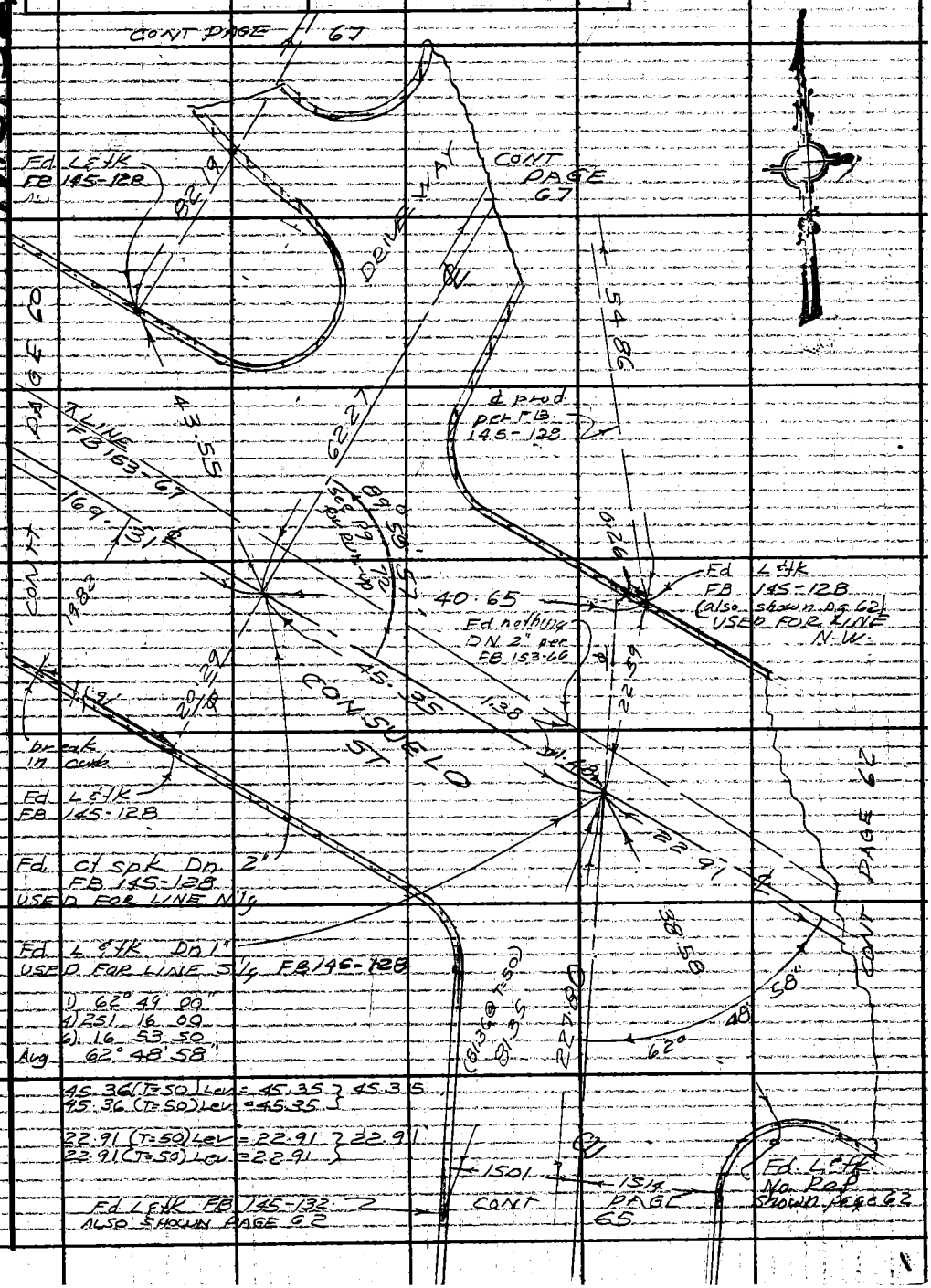

Note: Any Additions or Changes on This Sheet Must be Made or Circled in Red Ink With Date and Name of Person Making Change

Do not extend this side of this line.

PLEASE RETURN TO
LOS ANGELES COUNTY ENGINEER
403 LOS ANGELES COUNTY ENGINEERING BLDG.

76F3095 CE #310 6-63

F. B. 3197 PG. 62

1) 89 58 00
4) 359 52 30
6) 179 48 50
Avg = 89 58 08

156.09 (T=50) Lev = 156.07 } 156.07
156.09 (T=50) Lev = 156.07 }

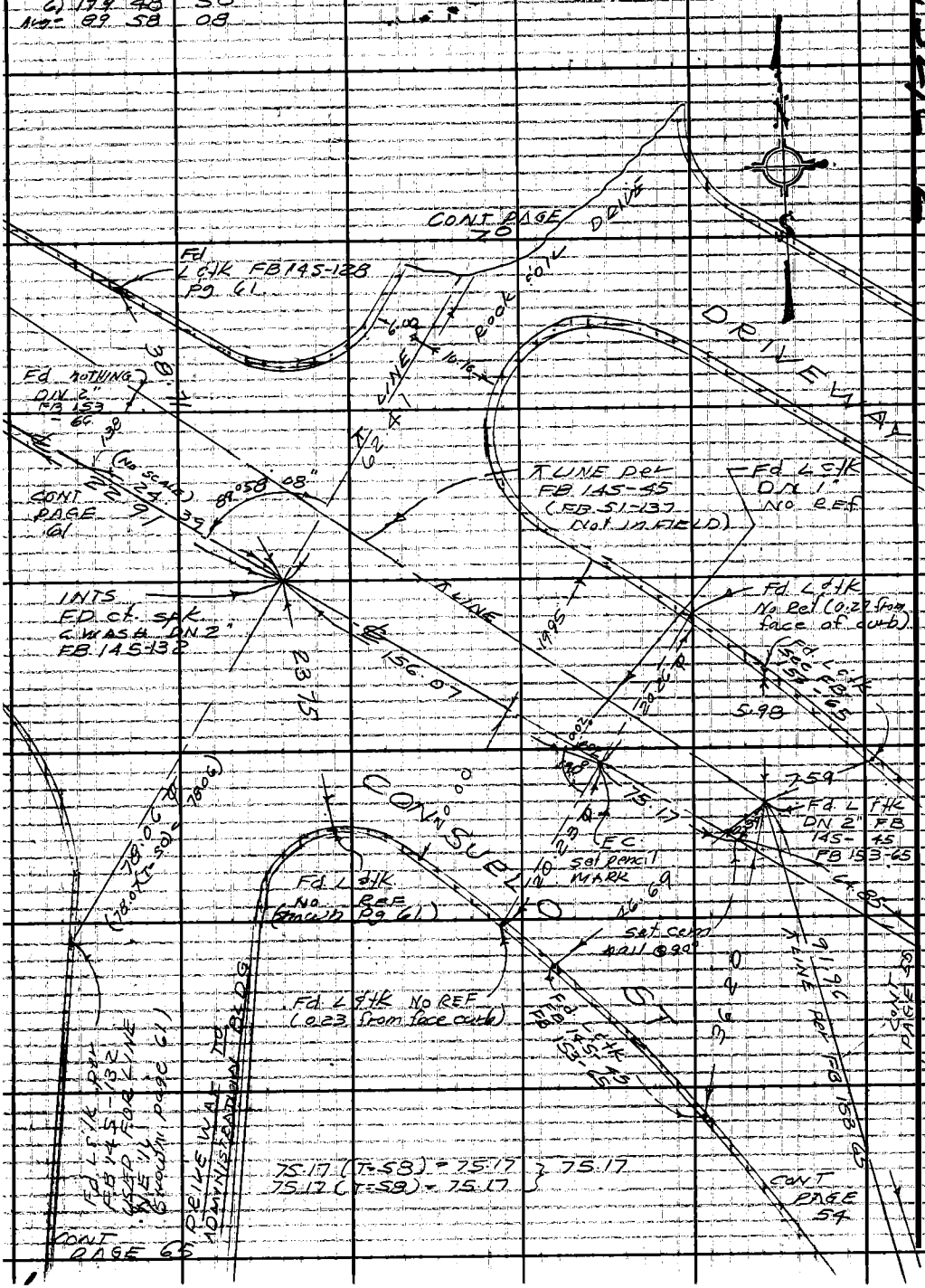

W.S. 32 C-2

PLEASE RETURN TO
LOS ANGELES COUNTY ENGINEER
403 LOS ANGELES COUNTY ENGINEERING BLDG.
Do not extend this side of this line.

Note: Any Additions or Changes on This Sheet Must be Made or Circled in Red Ink With Date and Name of Person Making Change.

Notes Ck'd by	Survey of R° LOS AMIGOS
Map No.	JN 0022.10 Tape 0188 Std 68 °F
Office Work	Surveyed by J. H. Brown
Checked	Notes J. H. B Date 1-14-65
Date	Indexed E. J. GALLI

F. B. 319 7 PG. 63

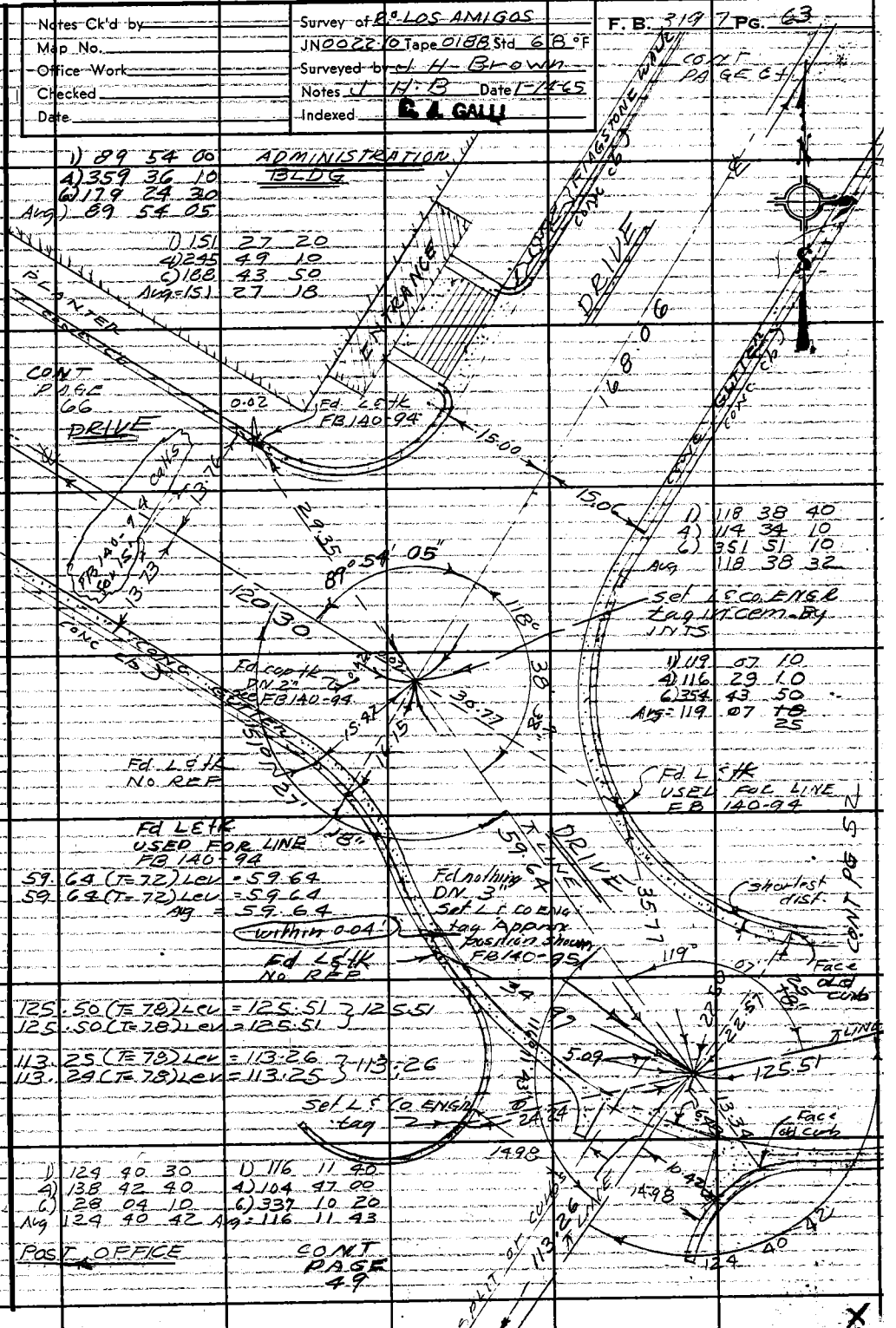

Note: Any Additions or Changes on This Sheet Must be Made or Circled in Red Ink With Date and Name of Person Making Change.

Do not extend this side of this line.

PLEASE RETURN TO
LOS ANGELES COUNTY ENGINEER
403 LOS ANGELES COUNTY ENGINEERING BLDG.

76F3095 CE #310 6-63

F. B. 3197 Pg. 64

	°	'	"
1)	89	55	45
4)	359	43	20
6)	89	55	50
Avg)	89	55	53

	°	'	"
1)	125	27	10
4)	141	49	30
6)	32	44	00
Avg)	125	27	20

141.63 (T=46) Lev = 141.61 } 141.62
141.64 (T=46) Lev = 141.62

109.61 (T=70) Lev = 109.61 } 109.60
109.60 (T=70) Lev = 109.60

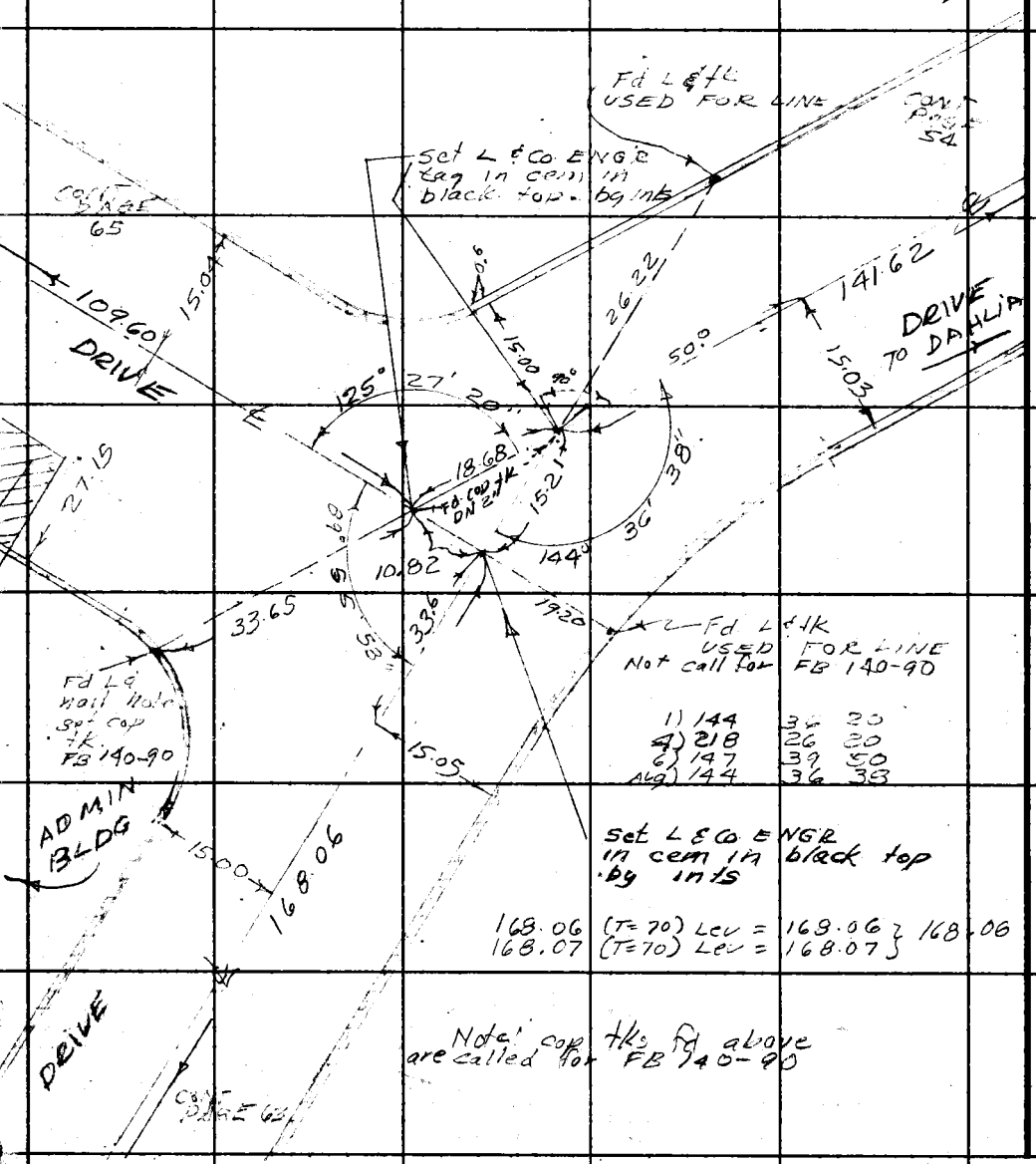

	°	'	"
1)	144	36	20
4)	218	26	20
6)	147	39	50
Avg)	144	36	33

Set L&Co ENGR
in cem in black top
by ints

168.06 (T=70) Lev = 168.06 } 168.06
168.07 (T=70) Lev = 168.07

Note: cop tks fd above
are called for FB 140-90

X

PLEASE RETURN TO
LOS ANGELES COUNTY ENGINEER
403 Los Angeles County Engineering Bldg.

Do not extend this side of this line.

Note: Any Additions or Changes on This Sheet Must Be Made or Circled in Red Ink With Date and Name of Person Making Change.

Notes Ck'd by	Survey of Ro LOS AMIGOS	F. B. 3197 Pg. 65
Map No.	JN 0022 10 Tape 0198 Std 68 °F	
Office Work	Surveyed by J. H. Brown	CONT PAGE 61
Checked	Notes J. H. B. Date 11, 64	
Date	Indexed C. J. GALLI	

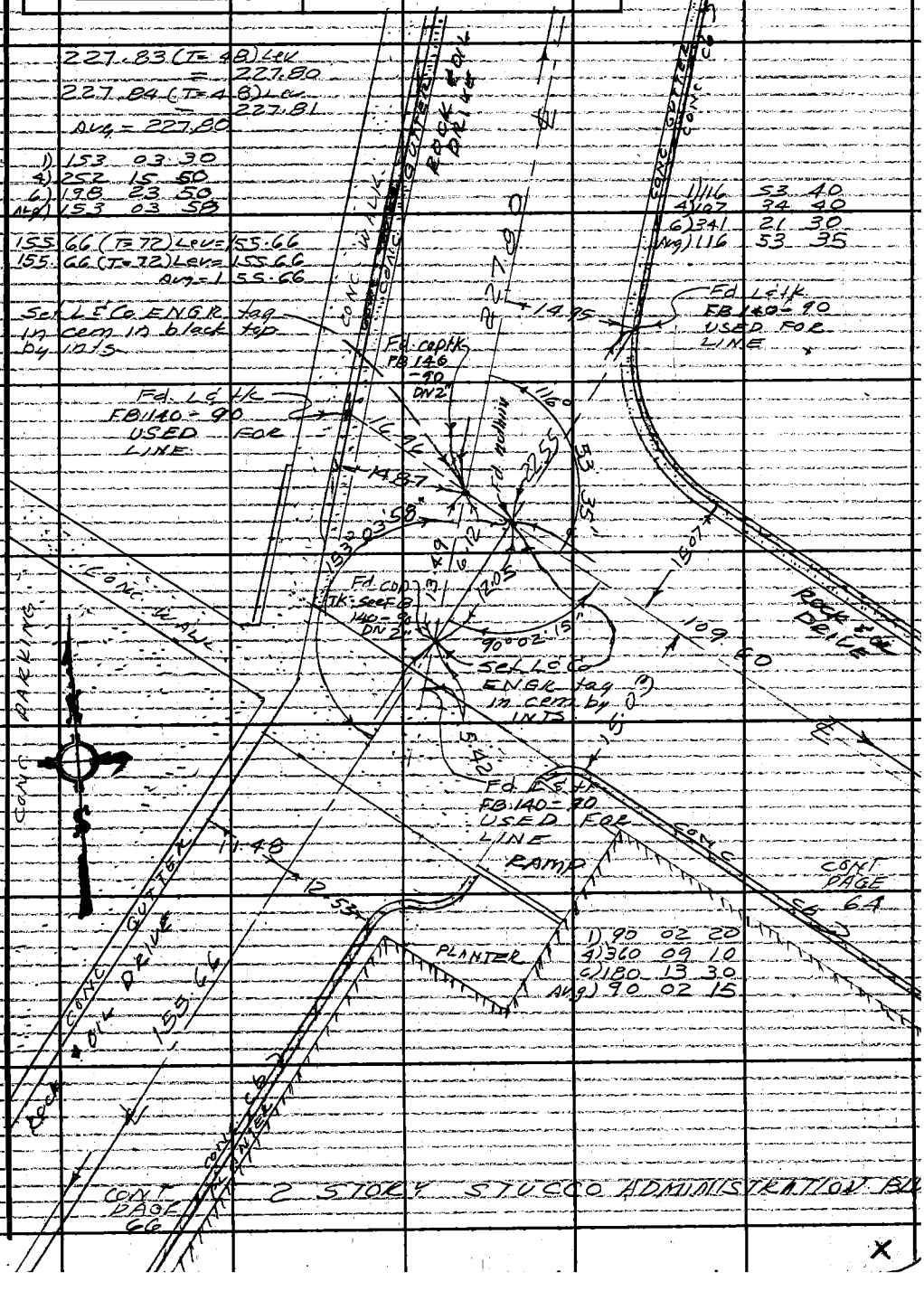

Note: Any Additions or Changes on this Sheet Must be Made or Circled in Red Ink With Date and Name of Person Making Change.

Do not extend this side of this line.

PLEASE RETURN TO
LOS ANGELES COUNTY ENGINEER
403 Los Angeles County Engineering Bldg.

76F3095 CE #310 6-63

F. B. 3197 PG. 66

1)	90	07	40
4)	360	32	10
6)	180	48	10
	90	08	02

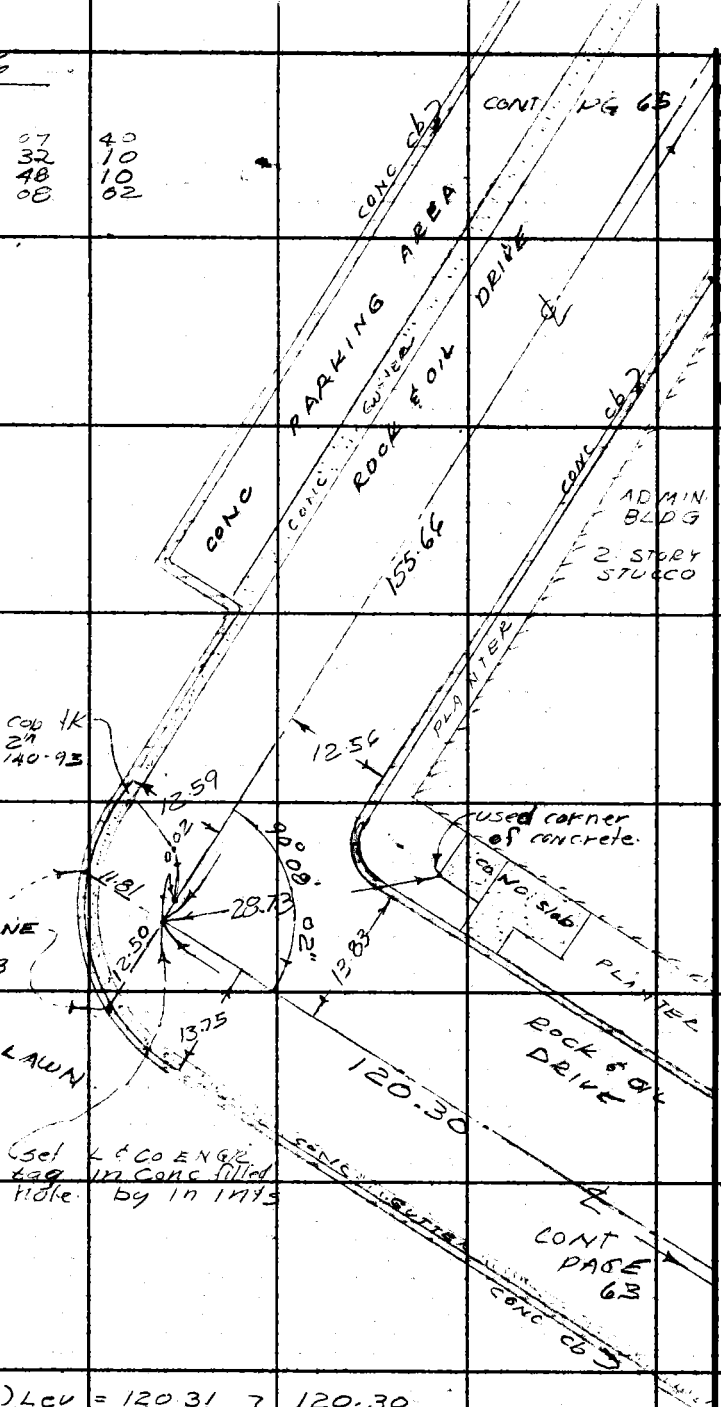

120.31 (T=72) Lev = 120.31 } 120.30
120.30 (T=72) Lev = 120.30 }

W.S. 32 C-3

PLEASE RETURN TO
LOS ANGELES COUNTY ENGINEER
403 LOS ANGELES COUNTY ENGINEERING BLDG.

Do not extend this side of this line.

Note: Any Additions or Changes on This Sheet Must Be Made or Circled in Red Ink With Date and Name of Person Making Change.

Notes Ck'd by
Map No.
Office Work
Checked
Date

Survey of P° LOS AMIGOS
JN 00270 Tape 0189 Std 68°F
Surveyed by H. H. Brown
Notes H. H. B. Date 12 64
Indexed C. J. GALLI

F. B. 3197 Pg. 67

CONT. PAGE 68

2 STORY BRICK & STUCCO (CONDEMNED)
Fd. L & TK
FB 145-128 & 129
Fd. L & TK
UP 4' ON LINE PROD
FB 145-128
49.68
49.68
7.86
57.54 M.
57.55 R.
set L & CO ENGR tag ON LINE PROD
7.86
P.I.
Set sq spk & tin ON LINE PROD FROM L & TK N. curb CONSUELO THROUGH P.I. SE & REC DIST
2.70
13.20
split of ANGLE
(59.50) from 1.73
L & TK in RAMP
FB 140-128
set L & ENGR tag on LINE
S 39° 58' 52" E
set L & CO ENGR tag ON LINE PROD
2.29
P.I.
Set sq spk & tin DG Rec & C DIST from SW.
Per FB 145-128
set L & CO ENGR tag ON LINE
TO L & TK N. cb CONSUELO ST. PAGE 61 & 62
TO SPK & W. ℄ CONSUELO ST PAGE 61

62.27	62 48	37
37	3	37
37	43	37
62	62	52
62	62	52
62	62	52
62	62	52
37	48	37
37	48	37
62	62	52
62	62	52

4) LEV # 62 LT-64
4) LEV # 62 LT-64
4) LEV # 52 LT-64
4) LEV # 52 LT-64
4) LEV # 37 LT-64
4) LEV # 37 LT-64
4) LEV # 37 LT-64
4) LEV # 37 LT-64

SPLIT OF ANGLE
No curve 50

82.19		
73		
89.92 M.		
89.96 R.		

1) 38 58 50
4) 155 55 20
6) 233 53 10
AVG = 38 58 52
1) 139 59 50
4) 199 59 30
6) 119 59 00
AVG 139 59 50

TO L & TK N. cb CONSUELO ST PAGE 61

PLEASE RETURN TO
LOS ANGELES COUNTY ENGINEER
403 Los Angeles County Engineering Bldg.

Note: Any Additions or Changes on This Sheet Must be Made or Circled in Red Ink With Date and Name of Person Making Change.

Do not extend this side of this line.

76F3095 CE #310 6-63

F. B. 3197 Pg. 68

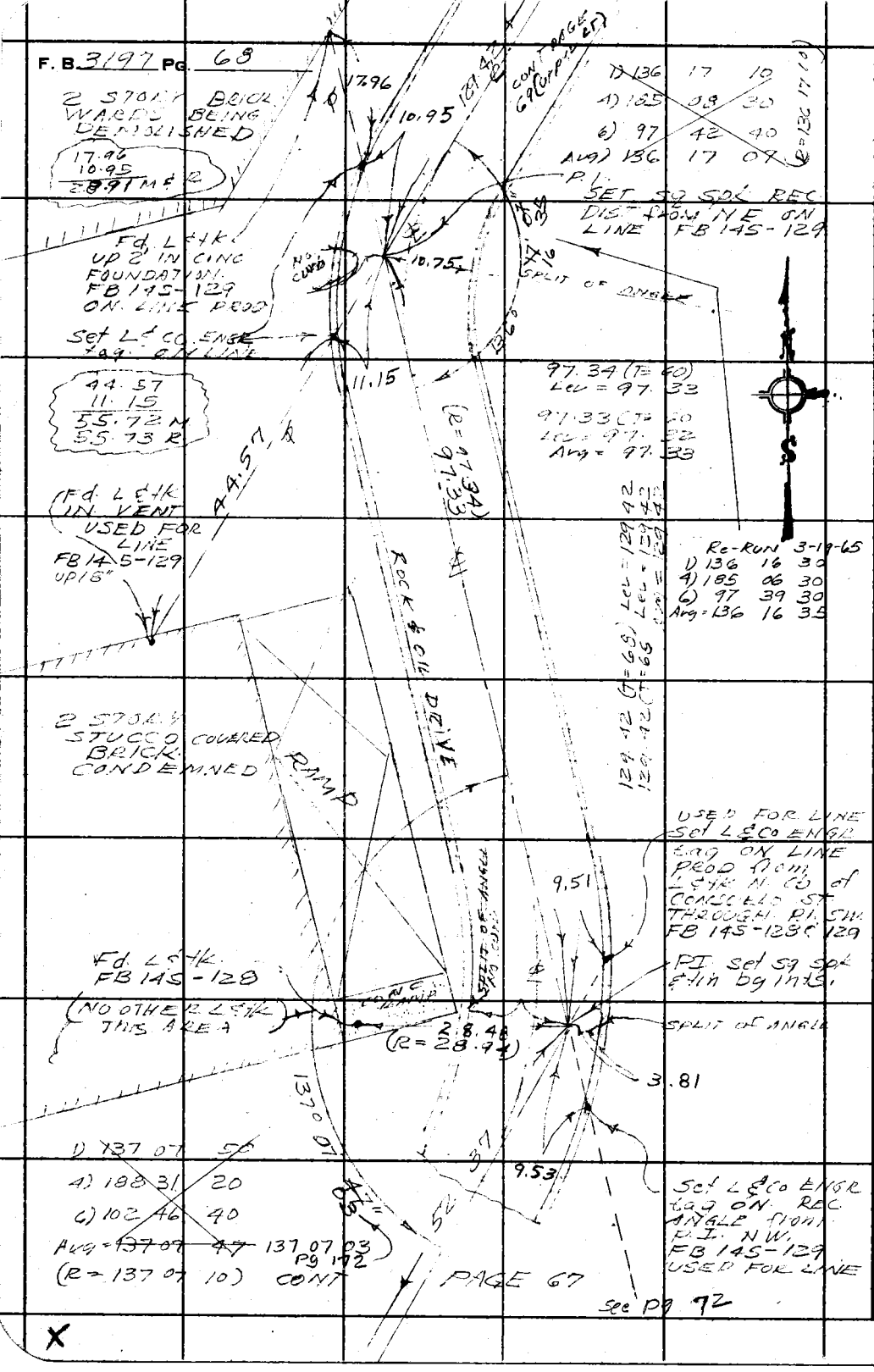

PLEASE RETURN TO
LOS ANGELES COUNTY ENGINEER
403 Los Angeles County Engineering Bldg.
Do not extend this side of this line.

Note: Any Additions or Changes on This Sheet Must be Made or Circled in Red Ink With Date and Name of Person Making Change.

Notes Ck'd by	Survey of Ro LOS AMIGO	F. B. 319 7 Pg. 69
Map No.	JN 0022 10 Tape 0188 Std 68 °F	
Office Work	Surveyed by J. H. BROWN	1 STORY BRICK WOMENS WARD
Checked	Notes H.H.B. Date 12 64	
Date	Indexed C. J. GALLI	

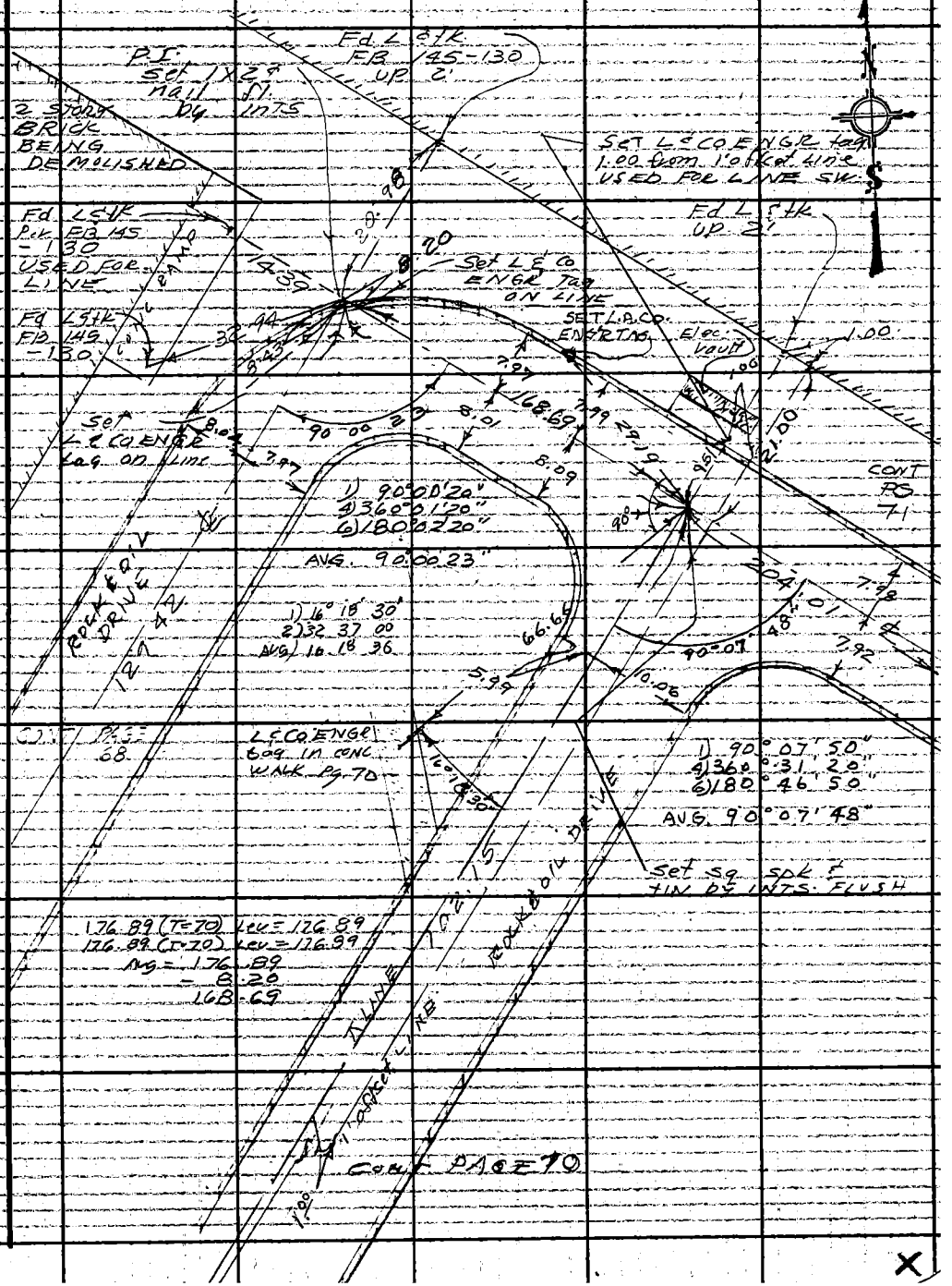

Note: Any Additions or Changes on This Sheet Must be Made or Circled in Red Ink With Date and Name of Person Making Change.

Do not extend this side of this line.

PLEASE RETURN TO
LOS ANGELES COUNTY ENGINEER
403 LOS ANGELES COUNTY ENGINEERING BLDG.

76F309S CE #310 6-63

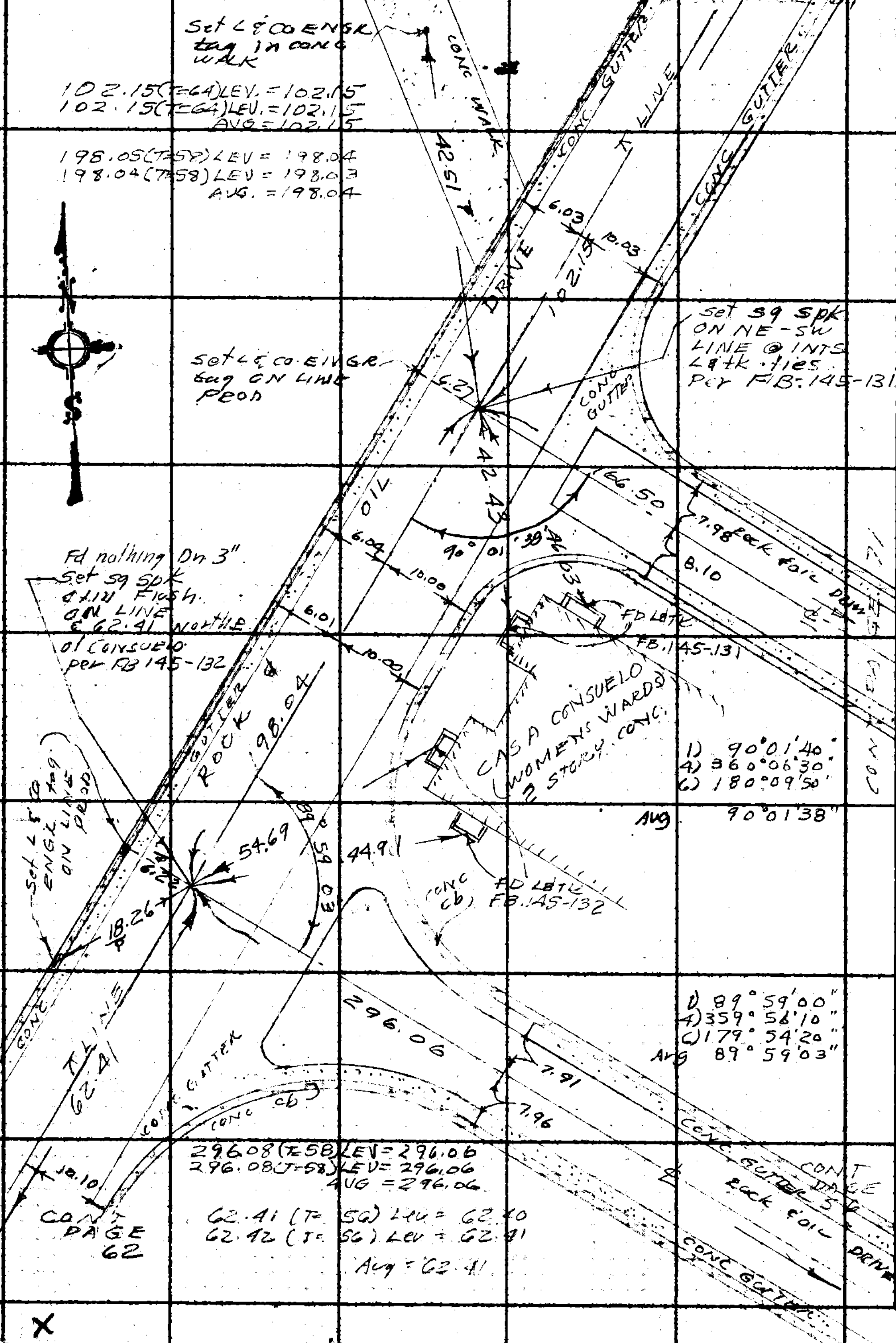

CONT PAGE 69

CONT PAGE 62

CONT PAGE 56

X

PLEASE RETURN TO
LOS ANGELES COUNTY ENGINEER
403 Los Angeles County Engineering Bldg.

Do not extend this side of this line.

Note: Any Additions or Changes on This Sheet Must be Made or Circled in Red Ink With Date and Name of Person Making Change.

Notes Ck'd by	Survey of Ro LOS AMIGOS	F. B. 319 7 PG. 71
Map No.	JN 0022 10 Tape 0188 Std 68 °F	WOMEN'S WARD
Office Work	Surveyed by J. H. Brown	
Checked	Notes J. H. B. Date 1-65	
Date	Indexed C. Z. GALLI	

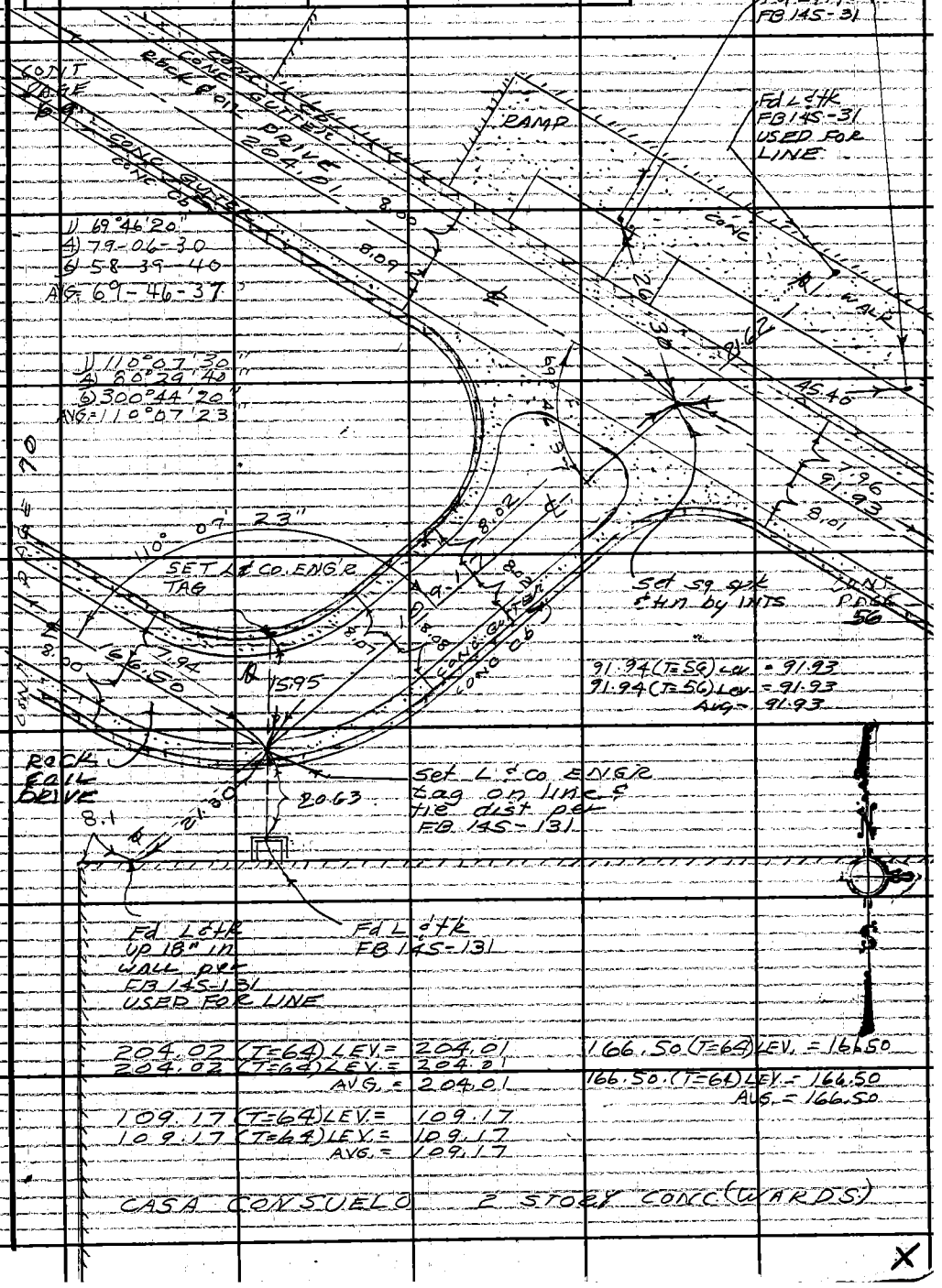

Note: Any Additions or Changes on This Sheet Must be Made or Circled in Red Ink With Date and Name of Person Making Change.

Do not extend this side of this line.

PLEASE RETURN TO
LOS ANGELES COUNTY ENGINEER
403 LOS ANGELES COUNTY ENGINEERING BLDG.

76F3095 CE #310 6-63

F. B. 3197 PG 72

W.S. 32, C-2

(2)
1) 89 00 10
4) 356 00 30
6) 174 01 00
Avg = 89 00 10

(1)
1) 46 07 20
4) 184 29 30
6) 276 44 10
Avg = 46 07 22

ADDITIONAL ANGLES & DIST TO CHECK CLOSURES

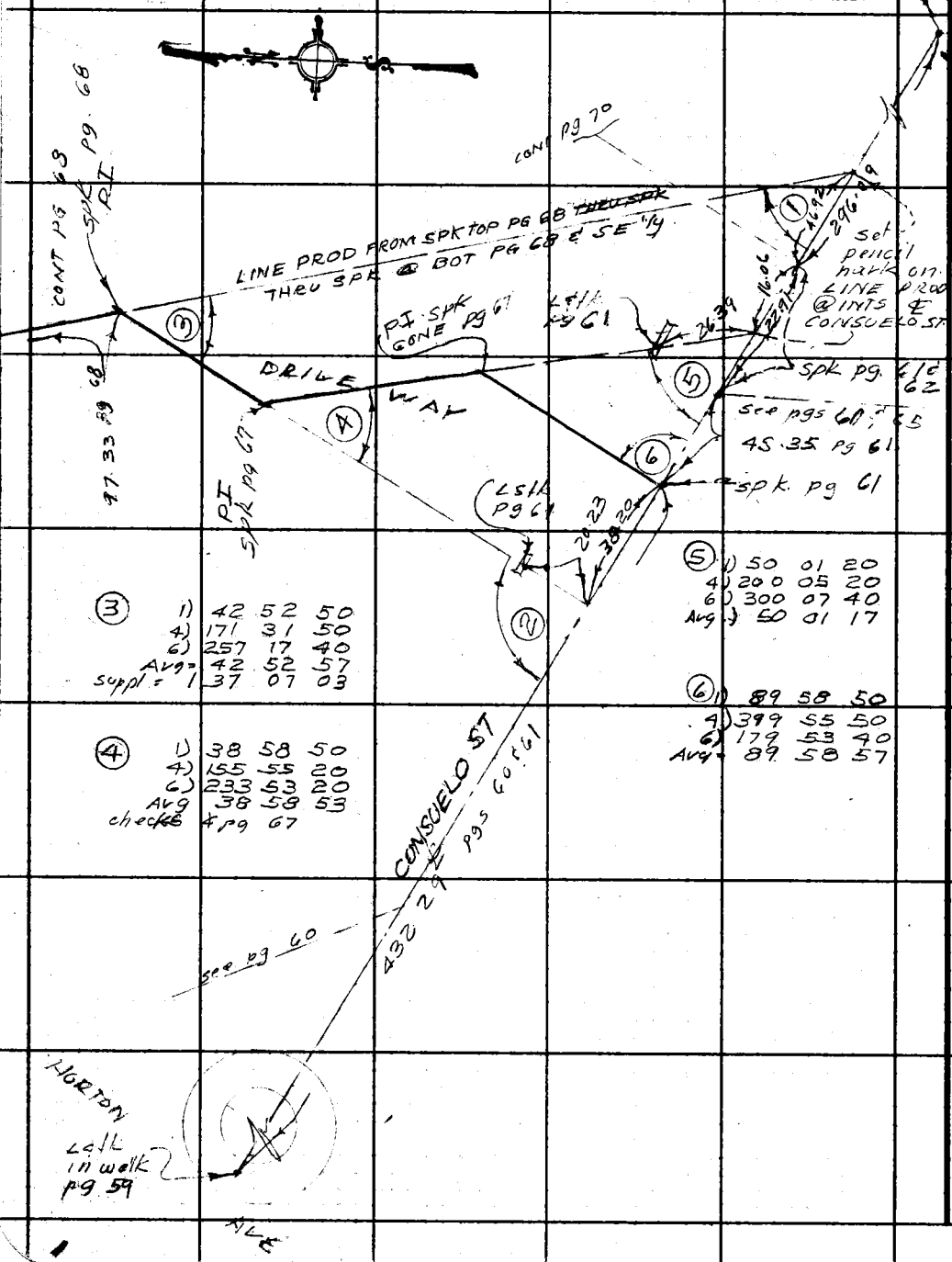

(3)
1) 42 52 50
4) 171 31 50
6) 257 17 40
Avg = 42 52 57
suppl = 137 07 03

(4)
1) 38 58 50
4) 155 55 20
6) 233 53 20
Avg 38 58 53
checks 4 pg 67

(5)
1) 50 01 20
4) 200 05 20
6) 300 07 40
Avg 50 01 17

(6)
1) 89 58 50
4) 399 55 50
6) 179 53 40
Avg = 89 58 57

PLEASE RETURN TO
LOS ANGELES COUNTY ENGINEER
403 LOS ANGELES COUNTY ENGINEERING BLDG.
Do not extend this side of this line.

Note: Any Additions or Changes on This Sheet Must be Made or Circled in Red Ink With Date and Name of Person Making Change.

W.S. 32, C-2

Notes Ck'd by	Survey of Ro Los Amigos	F. B. 3197 Pg. 73
Map No.	JN 0022-10 Tape 0188 Std 68 °F	
Office Work	Surveyed by J H Brown	
Checked	Notes ck H B Date 3-65	
Date	Indexed C. J. GALLI	

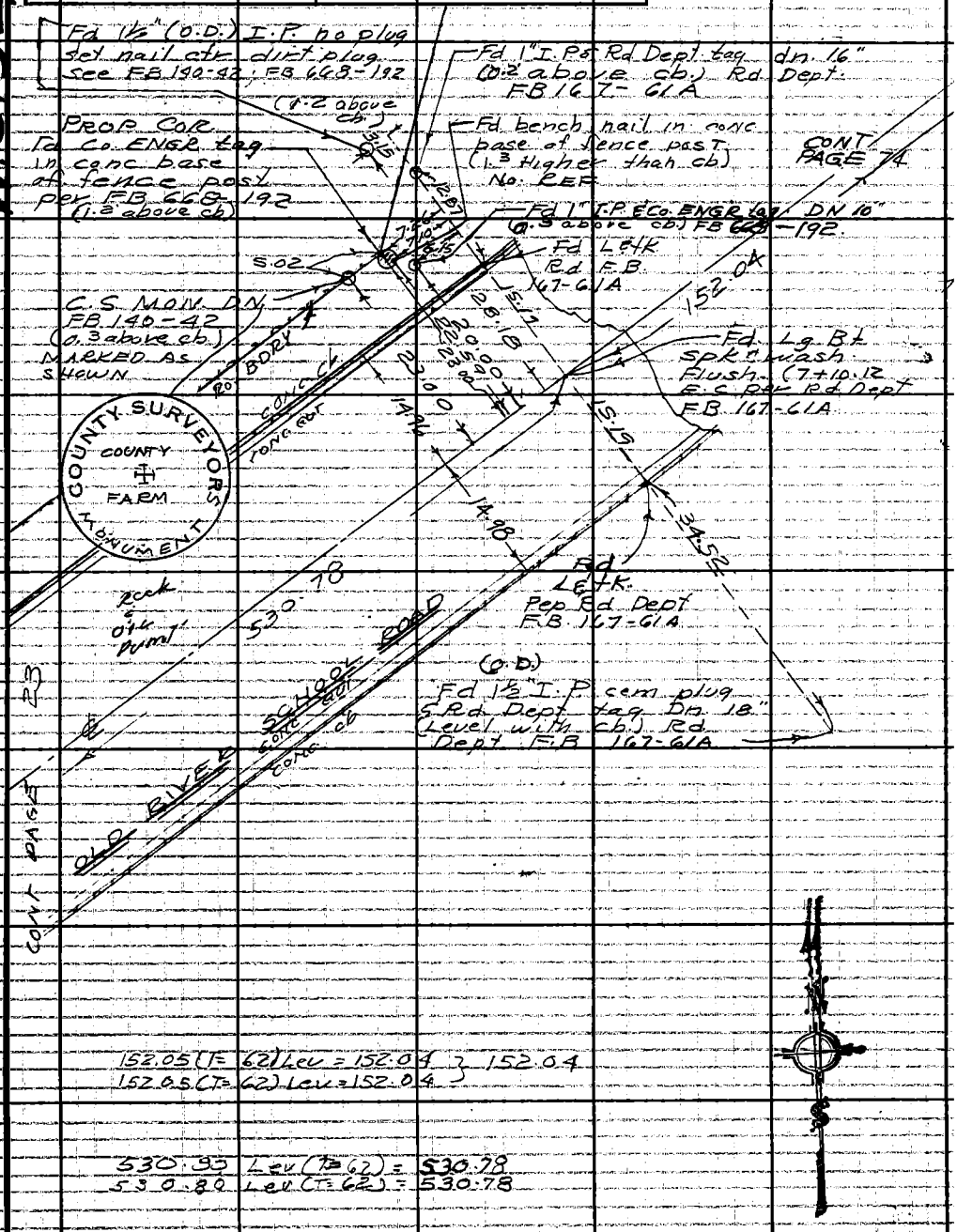

152.05 (T=62) Lev = 152.04 } 152.04
152.05 (T=62) Lev = 152.04

530.80 Lev (T=62) = 530.78
530.80 Lev (T=62) = 530.78

Note: Any Additions or Changes on This Sheet Must be Made or Circled in Red Ink With Date and Name of Person Making Change.

Do not extend this side of this line.

PLEASE RETURN TO
LOS ANGELES COUNTY ENGINEER
403 LOS ANGELES COUNTY ENGINEERING BLDG.

76F3096 CE #310 6-63

F. B. 3197 PG 74

143.23 (T= 62) Lev = 143.22 } 143.22
143.23 (T= 62) Lev = 143.22 }

CONT PAGE 75

W.S.3R.C-2

Fd. 1½" I.P. cem. plug & Rd. Dept tag ON 24" 1° Lower than curb Rd Dept F.B 167-60

Fd. L & tk R.D. FB 167-60A

Fd Lg Bt. spk & WASH Flush (MARKED "M.C WITH WHITE PAINT) Rd Dept FB 167-60A

35.61

semi-tan 145.26

1) 147 06 20
2) 228 25 20
3) 162 37 40
Avg) 147 06 17

147° 06' 17"

RD

SCHOOL

73° 33' 35"

Fd L & tk. Rd Dept FB 167-60A

1) 73°33'40"
2) 147°07'10"
AV. 73°33'35"

Set L & Co ENGR tag USED FOR ⊥ LINE (THIS POINT WAS set to fit existing pump on HIDAL GO ST

CONC ch OUTER OLD

RIVER

22.32

20.36

Rock & oil pump

143.22

26.76

Set Co. 3 Lower than curb

PI 1½" I P cem plug & Rd Dept tag Dn 12" per Rd Dept FB 167-60 USED FOR LINE

1) 99 59 40
2) 39 58 20
3) 239 57 30
Avg = 99 59 35

133.97

CONC ch

133.97

79° 59' 35"

semi-tan prod

79.01

68.30

133.97 (T= 62) Lev = 133.97
133.97 (T= 62) Lev = 133.97
Avg = 133.97

152.04 semi-tan

PAGE 77

Set L & Co ENGR tag ON LINE

INTS Set sq spk & tin by ints FL. 112° 54' 15"

INTS Set 1X2 nail FL. on ⊥ LINE & semi-tan prod. from NE to SW.

272.70 ⊥ LINE

PAGE 78

1) 112 54 20
2) 91 37 00
3) 317 25 30
Avg) 112 54 15

79.01 (T= 62) Lev = 79.01 } 79.01
79.01 (T= 62) Lev = 79.01 }

CONT

PLEASE RETURN TO
LOS ANGELES COUNTY ENGINEER
403 Los Angeles County Engineering Bldg.
Do not extend this side of this line.

Note: Any Additions or Changes on This Sheet Must Be Made or Circled in Red Ink With Date and Name of Person Making Change.

Notes Ck'd by	Survey of Po Los AMIGOS
Map No.	JN 0022-10 Tape 0188 Std 68 °F
Office Work	Surveyed by J H Brown
Checked	Notes J. H. B. Date 4-65
Date	Indexed C. J. GALLI

F. B. 3197 PG. 75

CONT ⊕ PAGE 76

1) 90 01 00
2) 180 02 00
Avg 90 01 00

135.85 (T=86) Lev = 135.87
135.85 (T=86) Lev = 135.87
Avg = 135.87

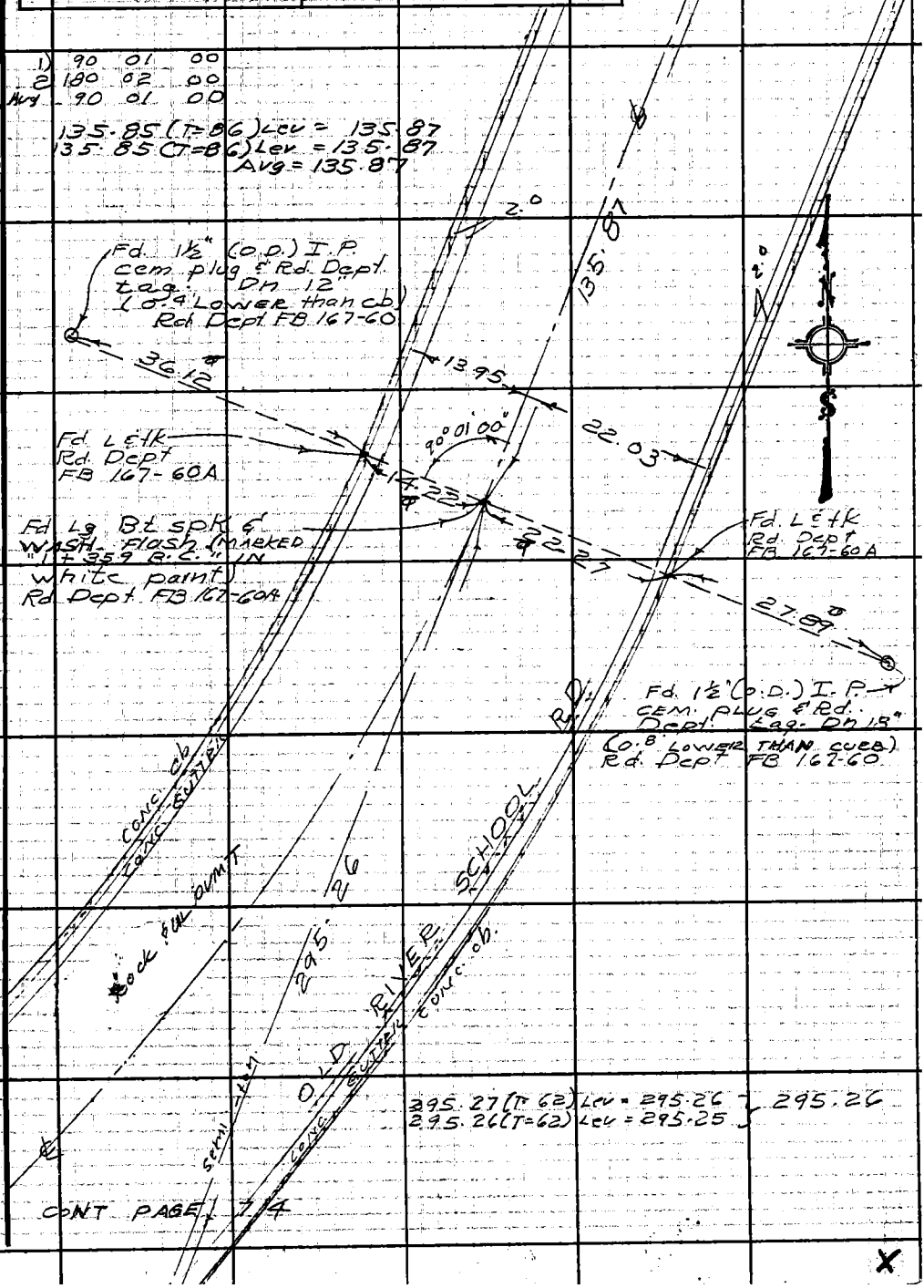

CONT PAGE 74

Note: Any Additions or Changes on This Sheet Must be Made or Circled in Red Ink With Date and Name of Person Making Change.

Do not extend this side of this line.

PLEASE RETURN TO
LOS ANGELES COUNTY ENGINEER
403 LOS ANGELES COUNTY ENGINEERING BLDG.

76F3095 CE #310 6/63

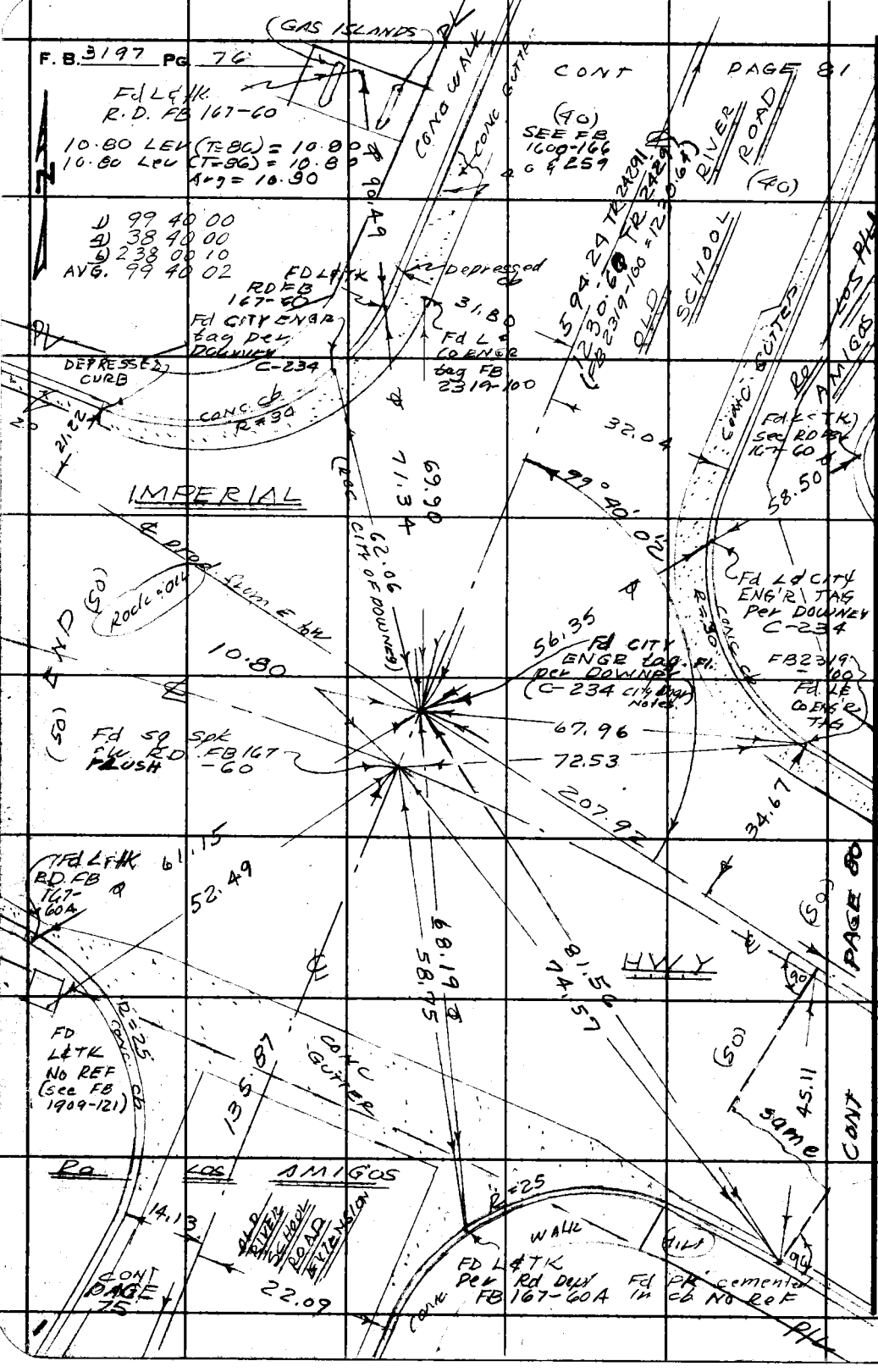

W.S. 32 C-2

PLEASE RETURN TO
LOS ANGELES COUNTY ENGINEER
403 LOS ANGELES COUNTY ENGINEERING BLDG.

Do not extend this side of this line.

Note: Any Additions or Changes on This Sheet Must be Made or Circled in Red Ink With Date and Name of Person Making Change.

W.S. 32, C-2

Notes Ck'd by	Survey of Rd Los Amigos
Map No.	JN 0022.10 Tape 0188 Std 68 °F
Office Work	Surveyed by J. H. BROWN
Checked	Notes J. H. BROWN Date 3-65
Date	Indexed C. J. GALLI

F. B. 3197 PG. 77

CONT PAGE 80

572.44 (T=78) Lev = 572.48 } 572.48
572.44 (T=78) Lev = 572.48 }

1) 89° 59' 20"
4) 359 58 00
6) 179 57 20
Avg 89 59 33

COUNTY SURVEYOR R. E. 329

INTS
Fd STD C.S. MON
MARKER AS SHOWN
Per FB 153-13
DN 10' IN U.H. USED FOR LINE
Fd L&TK

CONT PAGE 79

EDGE Rock & Oil pvmt
HIDAL GO ST
160.33 ⊼ LINE
EDGE ROCK & OIL PVMT
CONC CB
Rock & Oil
AVE
572.48
17.51
17.48
14.77
15.18
27.25
89° 59' 33"
23.38
27.61
90° 00' 38"
23.53
17.58
17.42
Set 2 ft to Edge bay
Fd L&TK
572.44
HORTON
CONC CB
572.46 Lev (T=62) = 572.44
572.46 Lev (T=62) = 572.44

1) 90 00 40
4) 360 02 20
6) 180 03 50
Avg 90 00 38

CONT PAGE 46

Note: Any Additions or Changes on This Sheet Must Be Made or Circled in Red Ink With Date and Name of Person Making Change.

Do not extend this side of this line.

PLEASE RETURN TO
LOS ANGELES COUNTY ENGINEER
403 LOS ANGELES COUNTY ENGINEERING BLDG.

76F3095 CE #310 6-63

F. B. 3197 Pg 78

272.71 (T=68) Lev = 272.71 }
272.70 (T=68) Lev = 272.70 } 272.70

80.59 (T=72) Lev = 80.59 }
80.59 (T=72) Lev = 80.59 } 80.59

W.S. 32, C-2

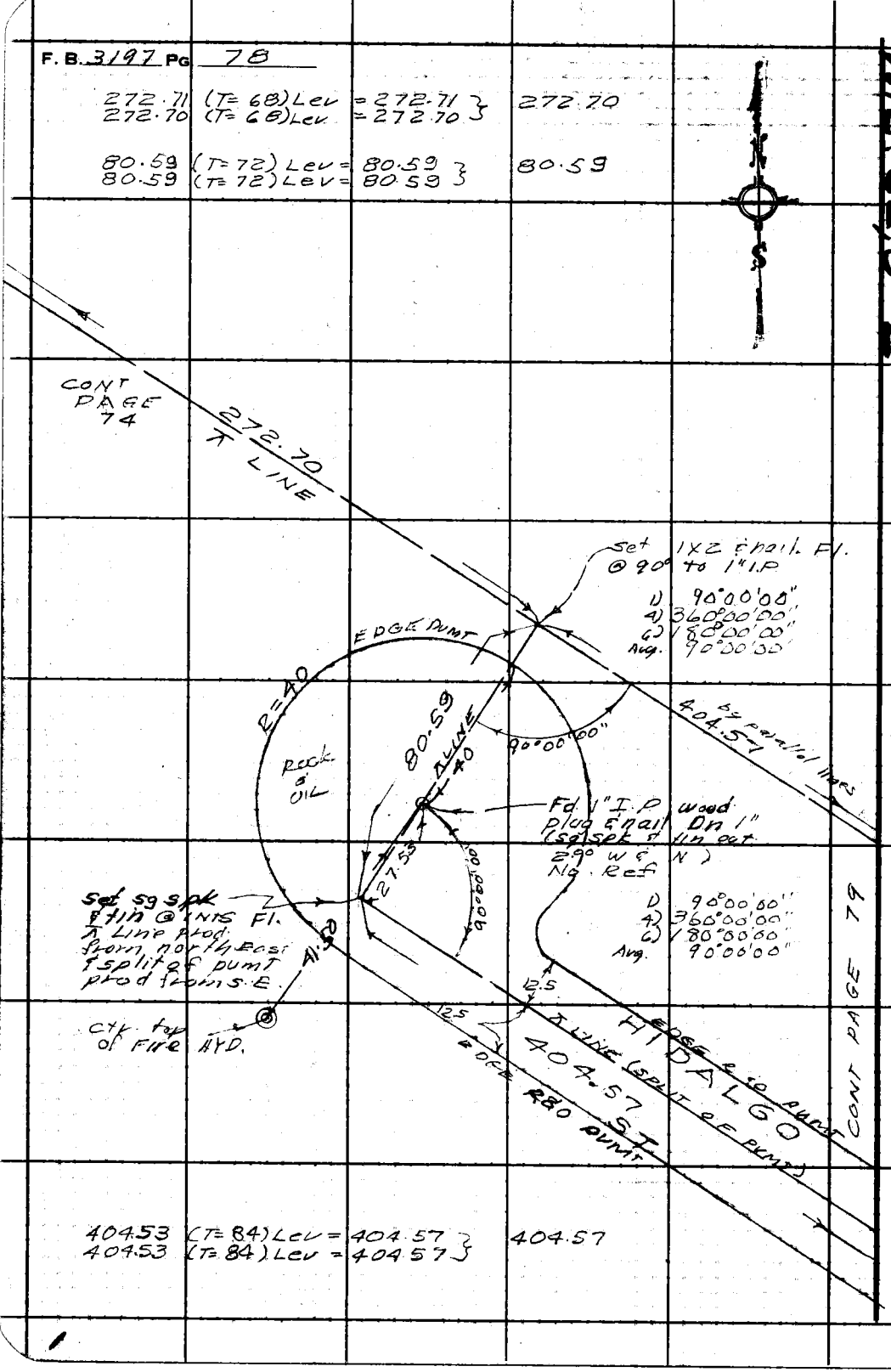

LOS ANGELES COUNTY ENGINEER
403 Los Angeles County Engineering Bldg.

PLEASE RETURN TO

Do not extend this side of this line.

Note: Any Additions or Changes on This Sheet Must be Made or Circled in Red Ink With Date and Name of Person Making Change.

Notes Ck'd by	Survey of R° LOS AMIGOS	F. B. 319 7 PG. 79
Map No.	JN 002210 Tape 0188 Std 68 °F	
Office Work	Surveyed by J. H. Brown	
Checked	Notes J. H. B. Date 3-65	
Date	Indexed C. J. GALLI	

160.33 (T=72) Lev = 160.33 } 160.33
160.33 (T=72) Lev = 160.33 }

80.59 (T=72) Lev = 80.59 } 80.59
80.59 (T=72) Lev = 80.59 }

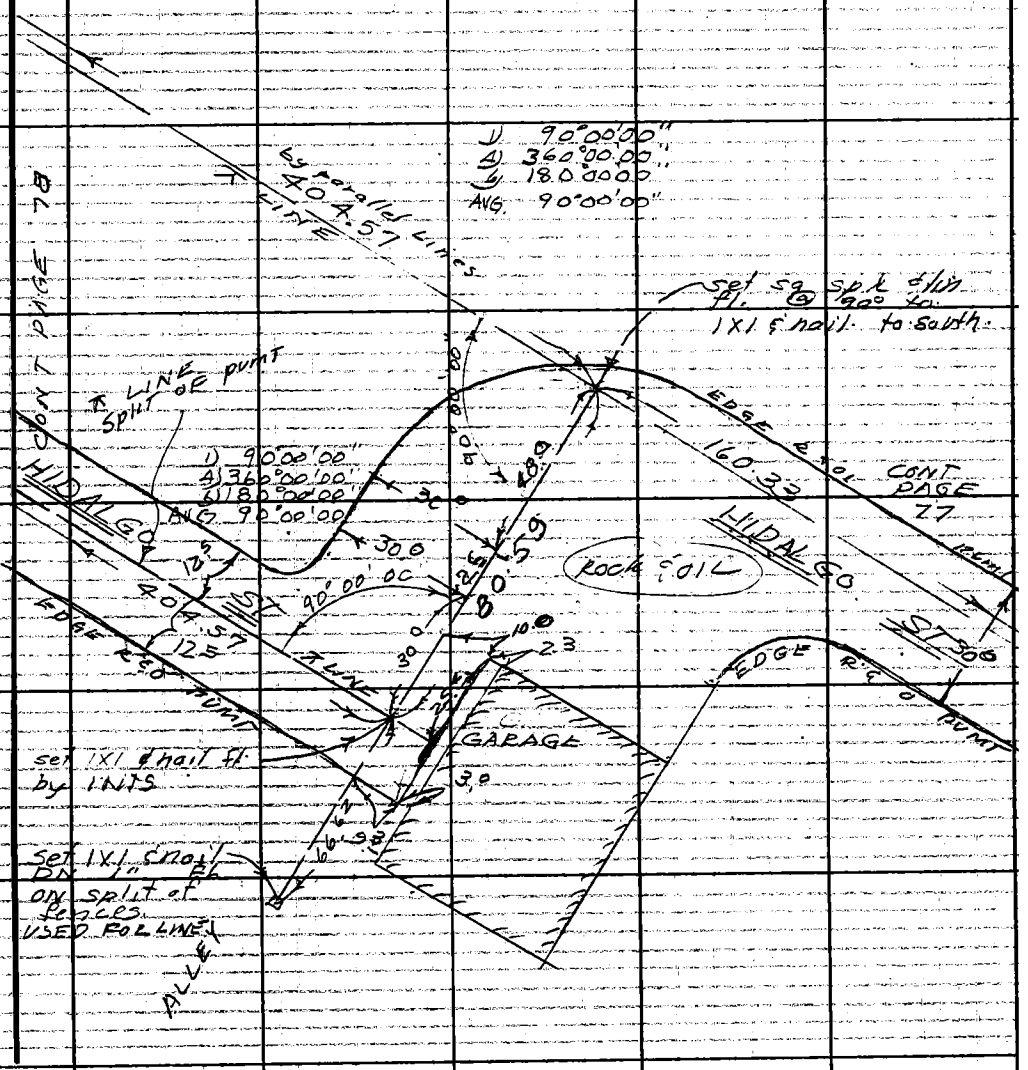

Note: Any Additions or Changes on This Sheet Must be Made or Circled in Red Ink With Date and Name of Person Making Change.

Do not extend this side of this line.

PLEASE RETURN TO
LOS ANGELES COUNTY ENGINEER
403 LOS ANGELES COUNTY ENGINEERING BLDG.

76F309S CE #310 6-63

F. B. 3197 Pg 80

729.49 (T= 78) Lev = 729.54 } 729.54
729.50 (T= 78) Lev = 729.55

207.89 (T= 84) Lev = 207.91 } 207.92
207.90 (T= 84) Lev = 207.92

See FB 3197 pg 96 & 108

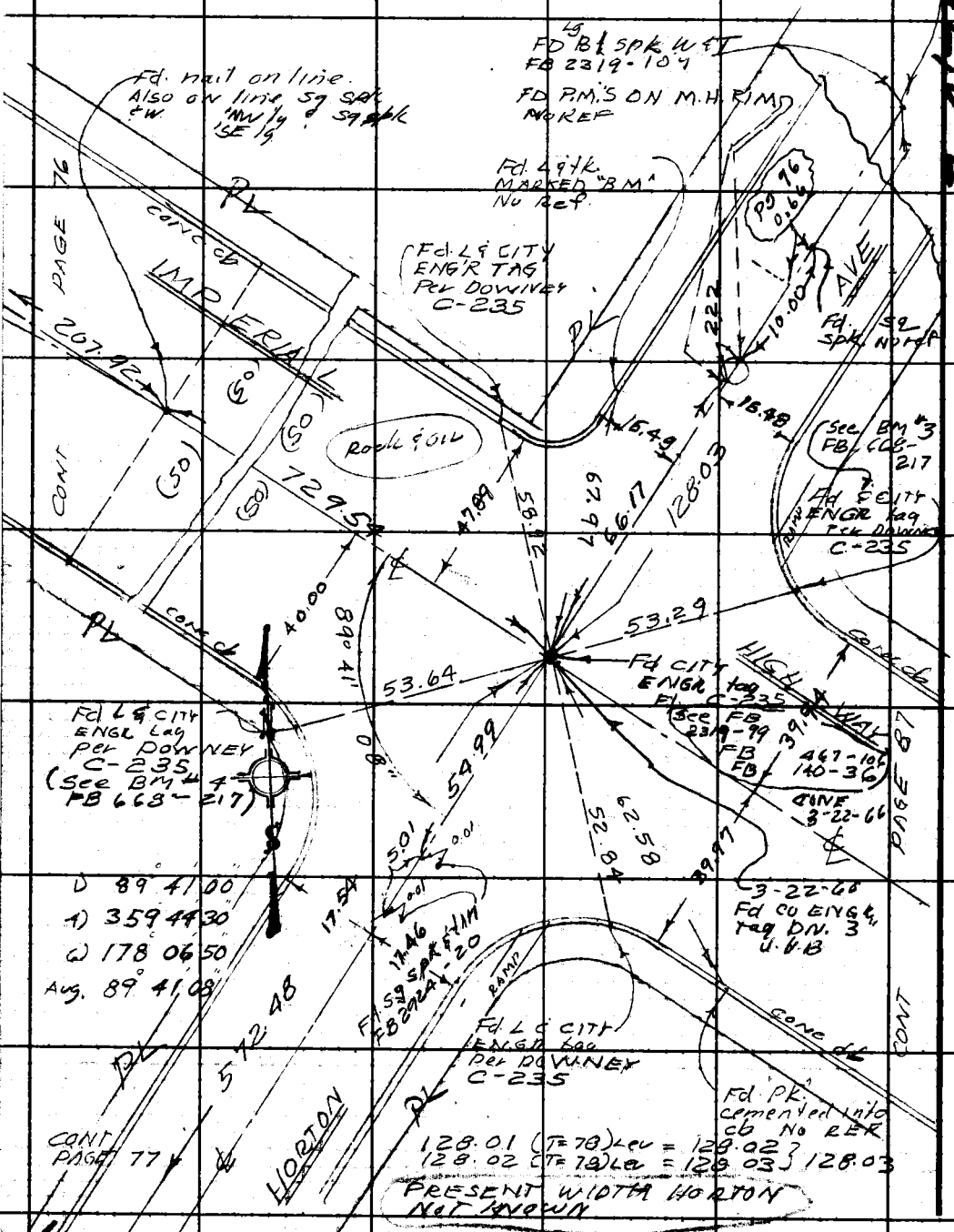

WS 32 D-2

LOS ANGELES COUNTY ENGINEER
403 Los Angeles County Engineering Bldg.

PLEASE RETURN TO

Do not extend this side of this line.

Note: Any Additions or Changes on This Sheet Must be Made or Circled in Red Ink With Date and Name of Person Making Change.

Notes Ck'd by	Survey of Ro Los AMIGOS
Map No.	JN 0022-10 Tape 0188 Std 68 °F
Office Work	Surveyed by J. H. Brown
Checked	Notes J. H. B. Date 8-65
Date	Indexed C. J. GALLI

F. B. 3197 PG. 81

W.S. 32, C-2

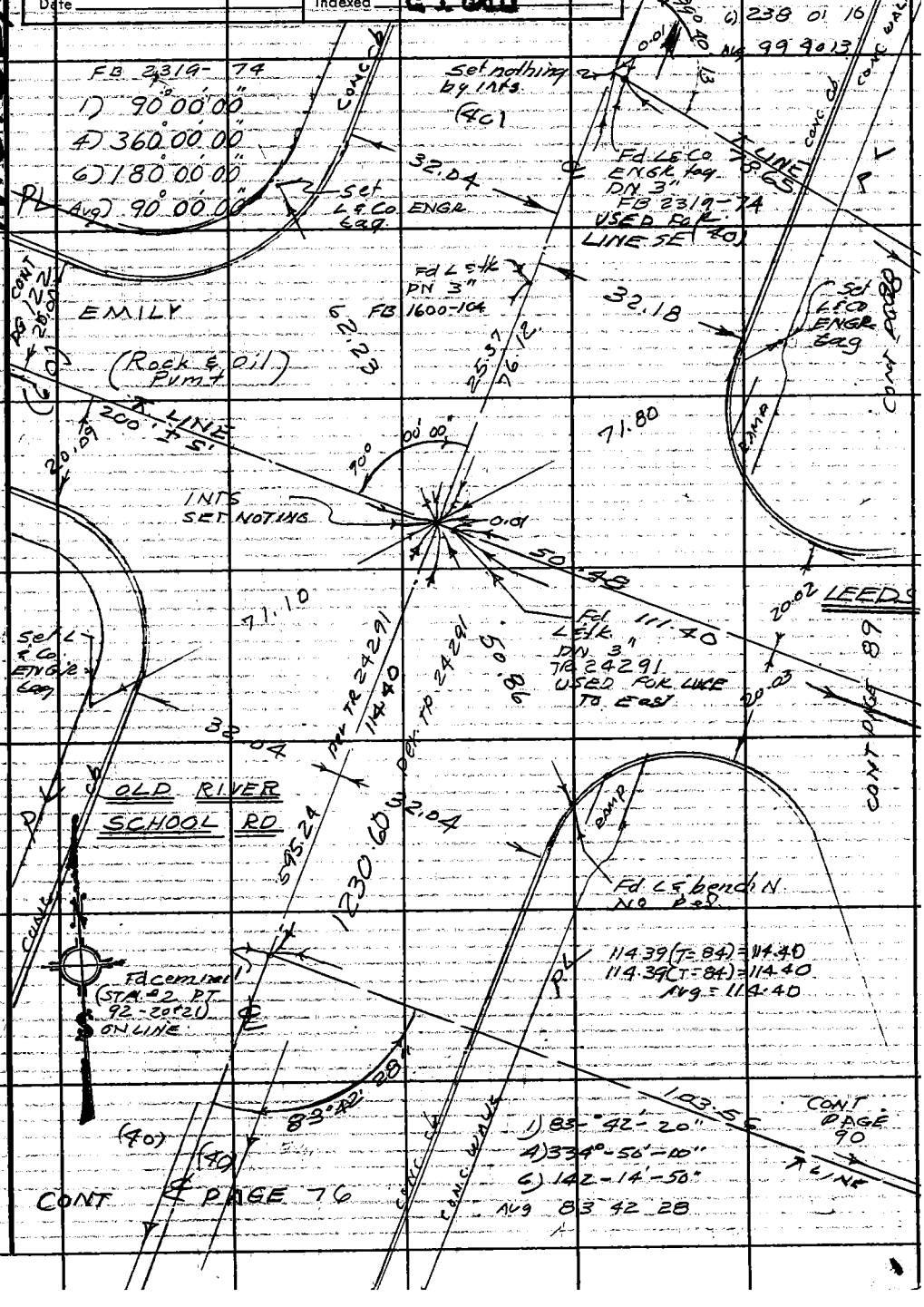

Note: Any Additions or Changes on This Sheet Must be Made or Circled in Red Ink With Date and Name of Person Making Change.

Do not extend this side of this line.

PLEASE RETURN TO
LOS ANGELES COUNTY ENGINEER
403 LOS ANGELES COUNTY ENGINEERING BLDG.

76F309S CE #310 6-63

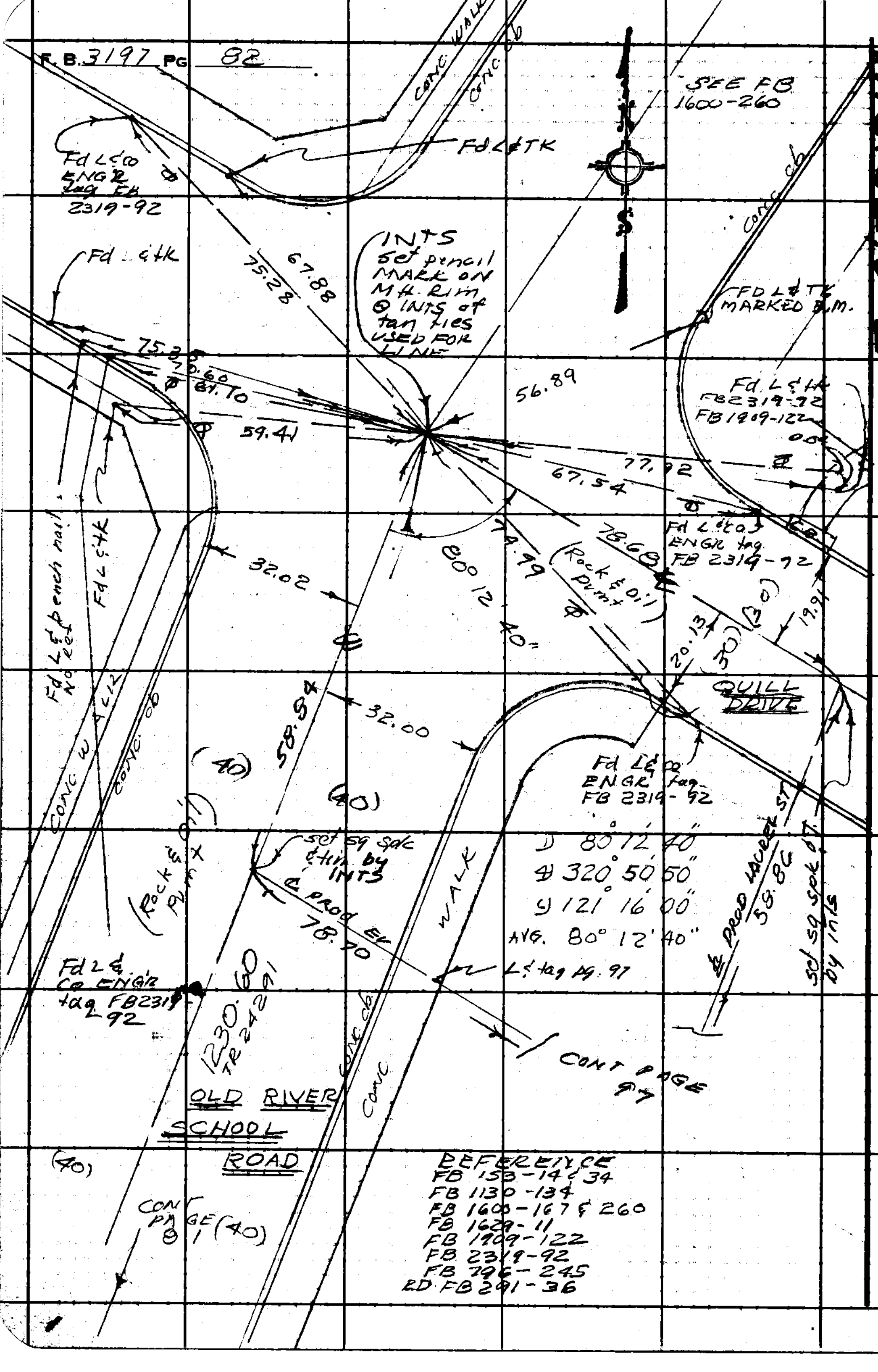

PLEASE RETURN TO
LOS ANGELES COUNTY ENGINEER
403 Los Angeles County Engineering Bldg.

Do not extend this side of this line.

Note: Any Additions or Changes on This Sheet Must be Made or Circled in Red Ink With Date and Name of Person Making Change.

Notes Ck'd by	Survey of Ro Los Amigos
Map No.	JN 0022 10 Tape 0188 Std 68 °F
Office Work	Surveyed by J.H. Brown
Checked	Notes J.H.B. Date 3-66
Date	Indexed C. J. GALLI

F. B. 3197 PG. 83

W.S. 32, D-2

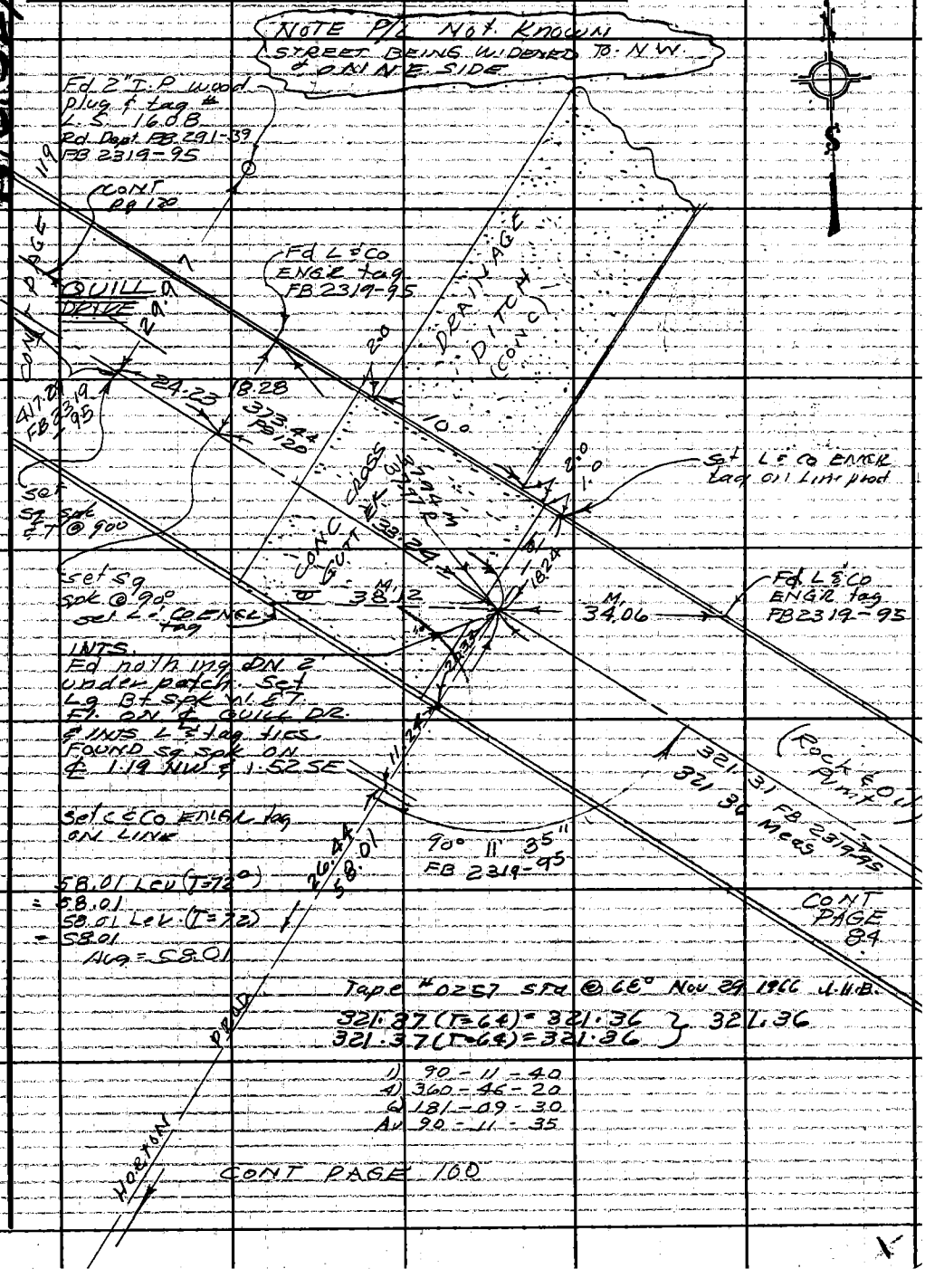

Note: Any Additions or Changes on This Sheet Must be Made or Circled in Red Ink With Date and Name of Person Making Change.

Do not extend this side of this line.

PLEASE RETURN TO:
LOS ANGELES COUNTY ENGINEER
403 LOS ANGELES COUNTY ENGINEERING BLDG.

76F309S CE #310 6-63

F. B. 3197 PG 84

RD FB 291-39
FB 1629-12.

1) 91 14 30
2) 182 29 20
Avg ~~91 14 40~~
91 15

Set Lg Bt spk W & T. FL.
11/29/66 AHB

Fd. Lg Bt spk W & T.
USED FOR ℄ RICHEON
Per FB 2319-96

Fd L & Co ENGR tag FB 2319-96

Fd L & Lk FB 1130-125

Conc. Cb.

QUILL

RICHEON END

(30)

(30)

(Rock & Oil Pvmt.)

Conc. Cb.

Conc. Cb.

Fd L & Lk FB 1130-125

Fd L & tag FB 2319-96

Set nail

17.98

19.11

91° 15'

321.36 M
321.31 FB 2319-96

18.03

20.13

46.67

46.81

46.1

48.98

CONT PG 83

(Rock & Oil Pvmt.)

FB 2319-96
88° 44' 05"

48.63

Conc. Cb.

INTS
set nail on
℄ QUILL DR. at
Fd. Bt spk. W. & tin.

Set L & Co End tag in cb

Set L & Co ENGR tag

610.04
FB 2319-96
610.18 MOWS

Conc. Cb.

DRIVE

18.10

20.13

43.39

26.34

58.01

Fd L & Lk in WEIR box
FB 2319-96
FB 1130-125

CONT PAGE 85

91° - 15' - 35"

Tape # 0257 Std @ 68° Nov 29, 1966 J.H.B.

610.19 (T=62) = 610.17 } Avg - 610.18
610.21 (T=62) = 610.19 }

58.01 Lev T=72° = 58.01
58.01 Lev T=72 = 58.01

1) 91 - 15 - 30
4) 365 - 02 - 20
6) 187 - 33 - 30
Av) 91 - 15 - 35

CONT PAGE 101

W.S. 32, D-2

PLEASE RETURN TO
LOS ANGELES COUNTY ENGINEER
403 LOS ANGELES COUNTY ENGINEERING BLDG.
Do not extend this side of this line.

Note: Any Additions or Changes on This Sheet Must be Made or Circled in Red Ink With Date and Name of Person Making Change.

Notes Ck'd by	Survey of Ro Los AMIGOS
Map No.	JN 6022-10 Tape #188 Std 68 °F
Office Work	Surveyed by C. H. Brown
Checked	Notes C.H.B. Date 3-66
Date	Indexed C. J. GALLI

F. B. 3197 PG. 85

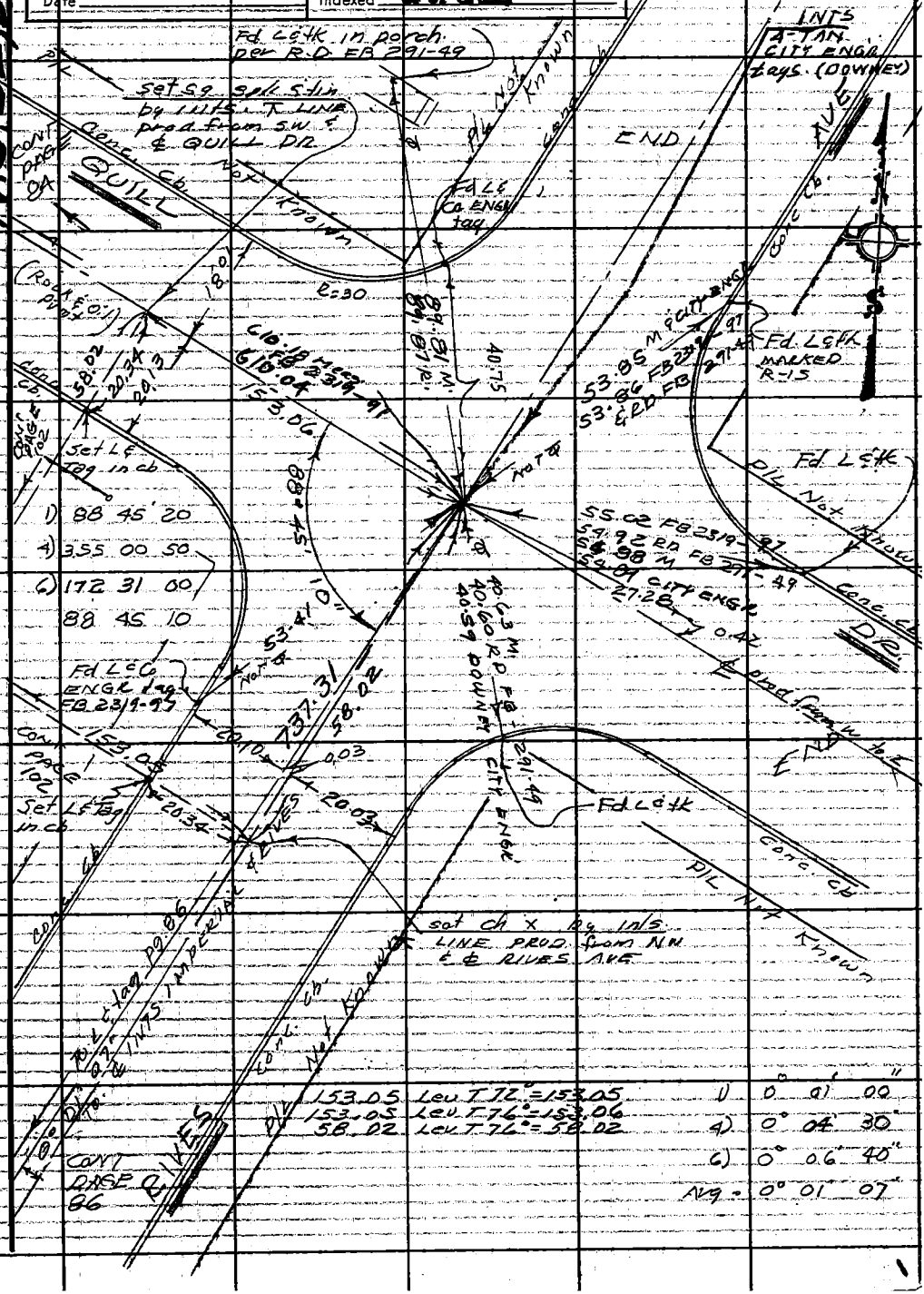

Note: Any Additions or Changes on This Sheet Must Be Made or Circled in Red Ink With Date and Name of Person Making Change.

Do not extend this side of this line.

PLEASE RETURN TO
LOS ANGELES COUNTY ENGINEER
403 LOS ANGELES COUNTY ENGINEERING BLDG.

76F3095 CE #310 6-63

F. B. 3197 PG 86

Tape # 0257 STD @ 68°
Nov. 23, 1966 J.H.B.

737.31 (T=62) = 737.31
737.31 (T=62) = 737.31
Avg = 737.31

1) 91 20 40
4) 365 22 40
6) 188 04 10
91 20 42
Rec = 91 20 45

99.01
33.99
65.02

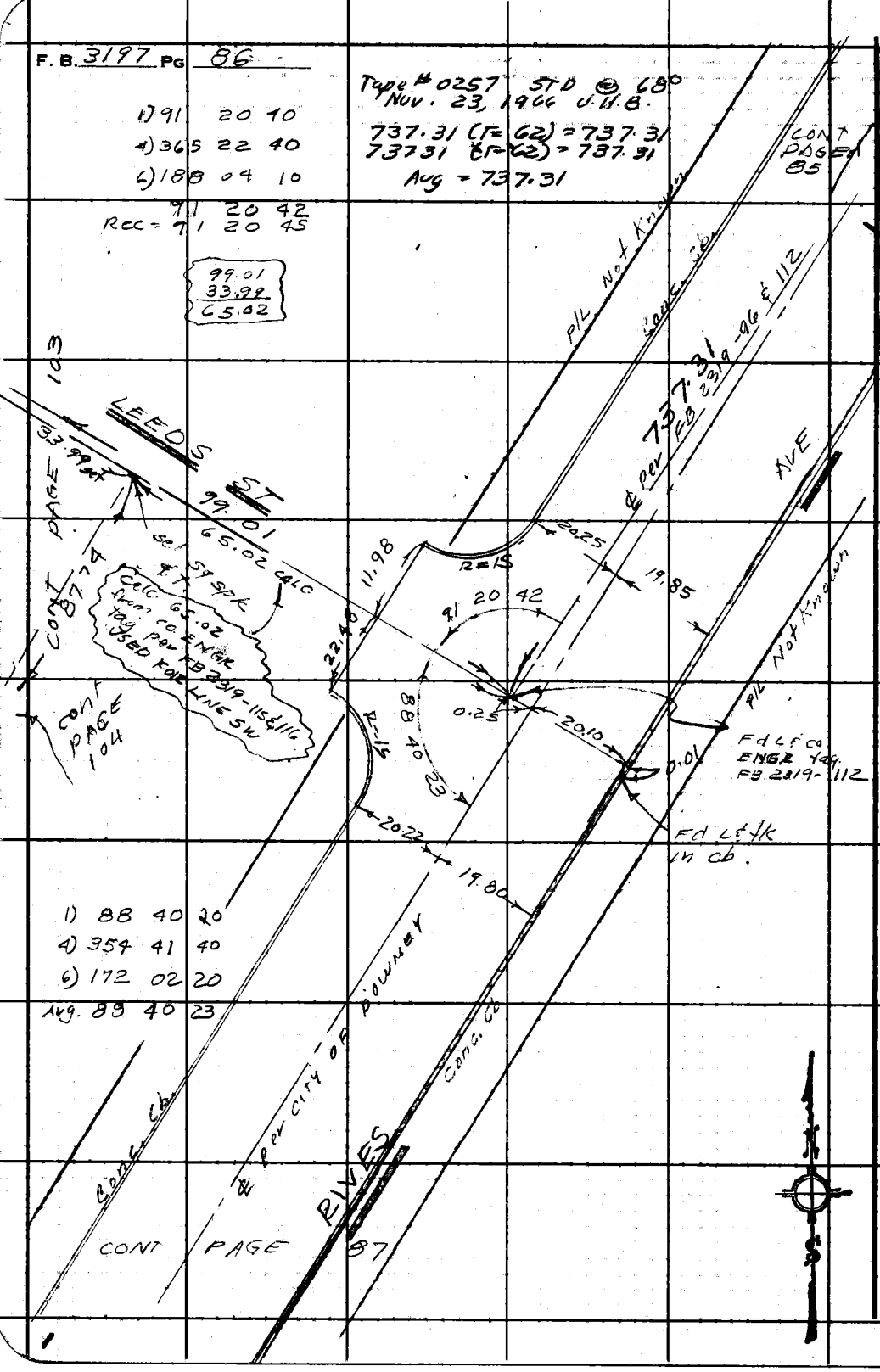

1) 88 40 20
4) 354 41 40
6) 172 02 20
Avg. 88 40 23

PLEASE RETURN TO
LOS ANGELES COUNTY ENGINEER
403 Los Angeles County Engineering Bldg.
Do not extend this side of this line.

Note: Any Additions or Changes on This Sheet Must be Made or Circled in Red Ink With Date and Name of Person Making Change.

Notes Ck'd by	Survey of Co. LOS AMIGOS
Map No.	JN 0027.10 Tape 0188 Std 68 °F
Office Work	Surveyed by J. H. Brown
Checked	Notes J. H. B. Date 8-65
Date	Indexed C. J. GALLI

F. B. 319-7 PG. 87

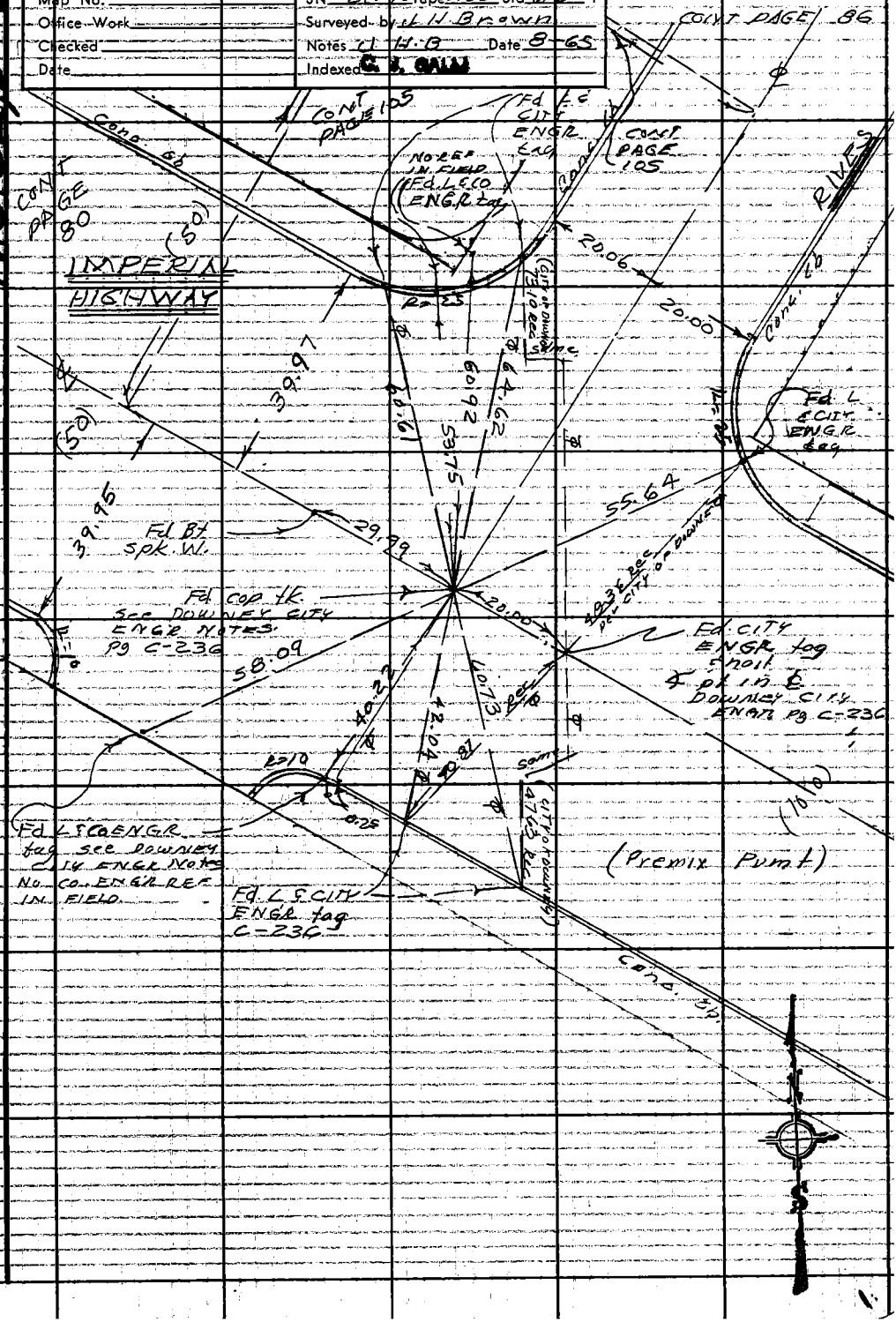

W.S. 32, D-2

Note: Any Additions or Changes on This Sheet Must be Made or Circled in Red Ink With Date and Name of Person Making Change.

Do not extend this side of this line.

PLEASE RETURN TO
LOS ANGELES COUNTY ENGINEER
403 LOS ANGELES COUNTY ENGINEERING BLDG.

76F309S CE #310 6-63

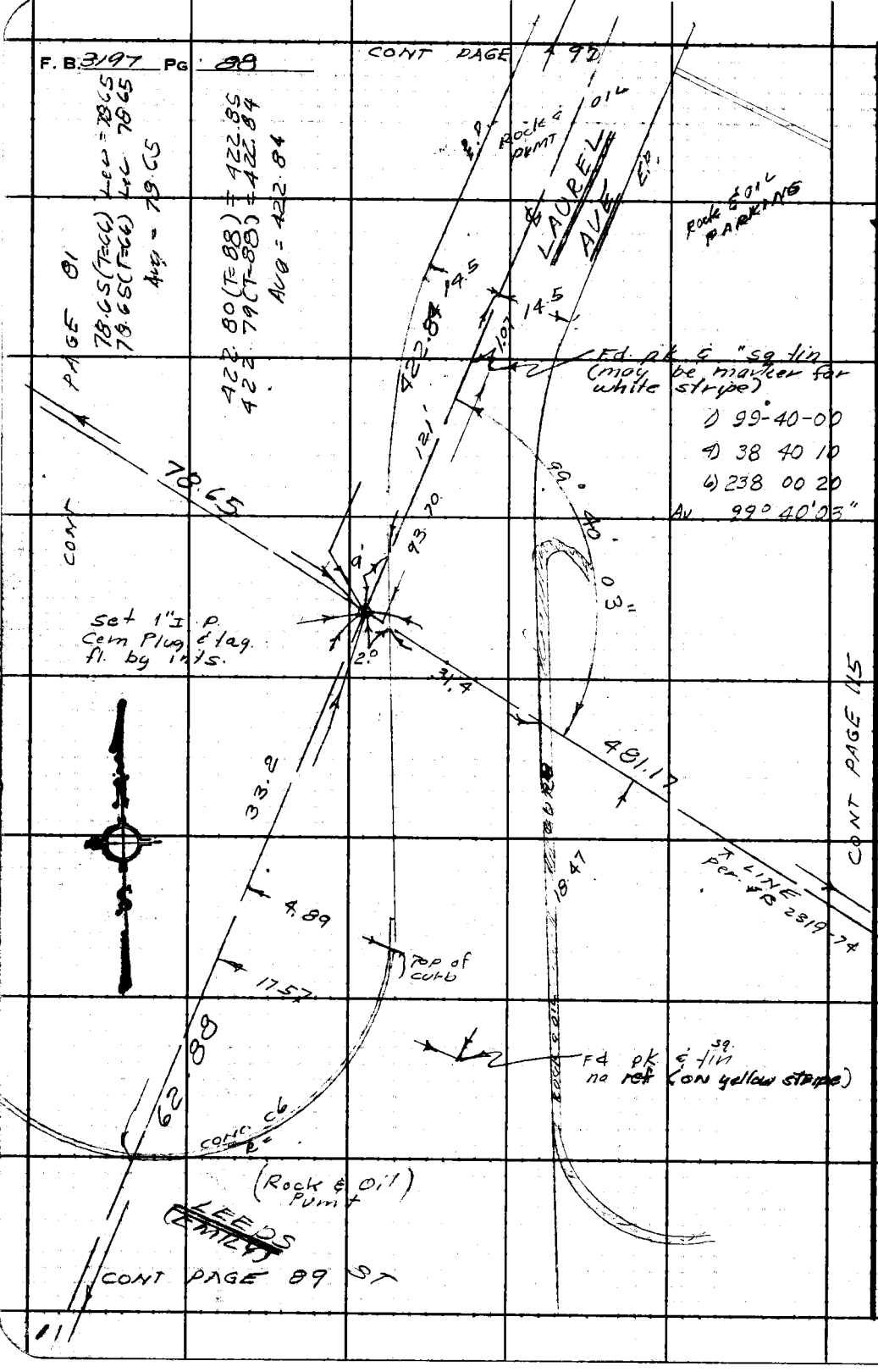

PLEASE RETURN TO
LOS ANGELES COUNTY ENGINEER
403 LOS ANGELES COUNTY ENGINEERING BLDG.

Do not extend this side of this line.

Note: Any Additions or Changes on This Sheet Must be Made or Circled in Red Ink With Date and Name of Person Making Change.

W.S. 32, C-2

Notes Ck'd by	Survey of Re Los Amigos
Map No.	JN 0022.10 Tape 0188 Std 68 °F
Office Work	Surveyed by J. H. Brown
Checked	Notes J. H. B. Date 9-65
Date	Indexed C. J. GALLI

F.B. 3197 PG. 89

CONT PAGE 88

1) 90 00 00
4) 360 00 00
6) 180 00 20
Avg 90 00 03

USED SPLIT OF PUMT NE & PARALLEL OLD RIVER SCHOOL RD TO ESTABLISH THIS LINE

62.87 (T=88) = 62.88
62.88 (T=88) = 62.89
AVG = 62.88

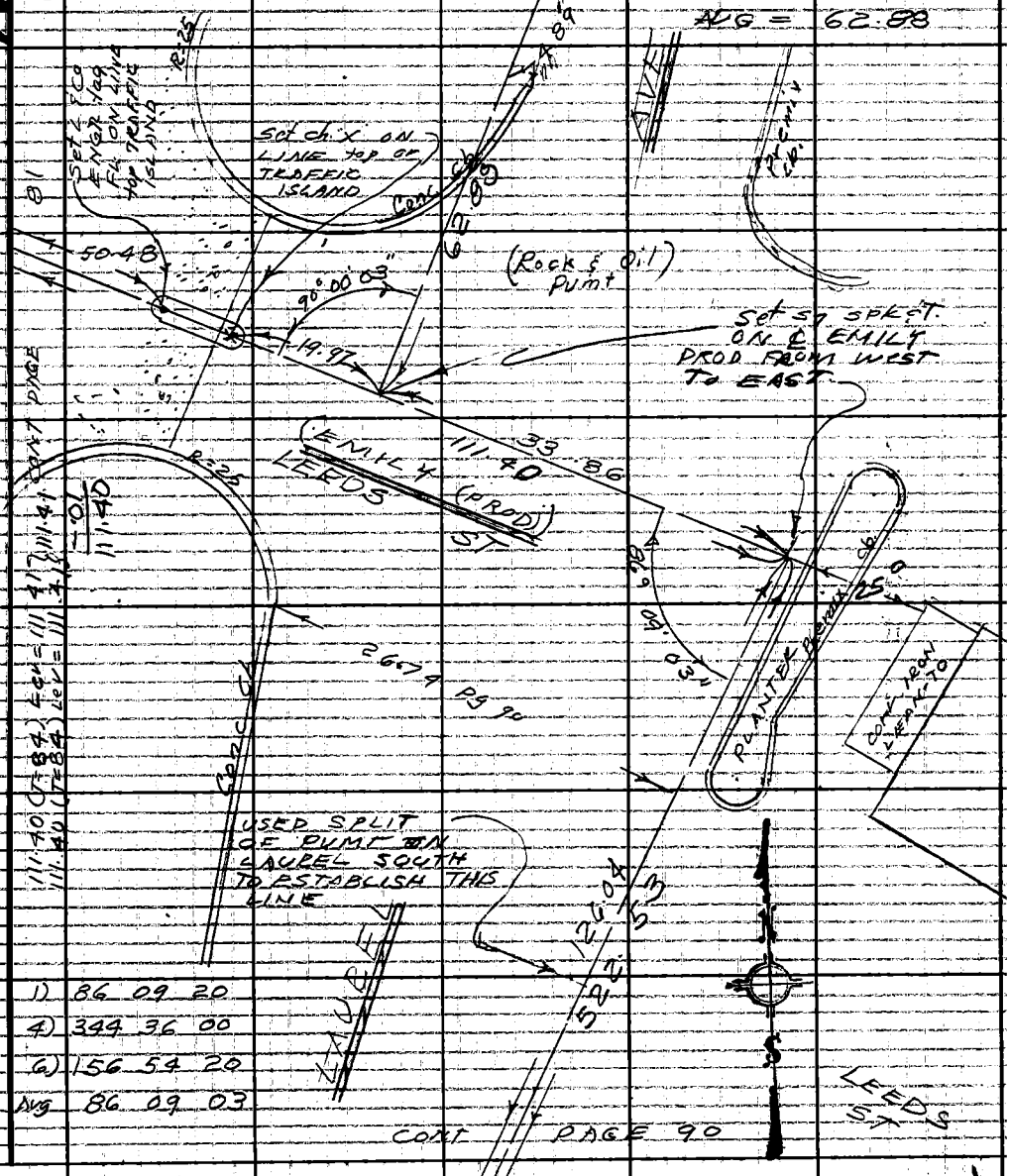

1) 86 09 20
4) 344 36 00
6) 156 54 20
Avg 86 09 03

CONT PAGE 90

Note: Any Additions or Changes on This Sheet Must be Made or Circled in Red Ink With Date and Name of Person Making Change.

Do not extend this side of this line.

PLEASE RETURN TO
LOS ANGELES COUNTY ENGINEER
403 LOS ANGELES COUNTY ENGINEERING BLDG.

76F3095 CE #310 6-63

F. B. 3197 PG 90

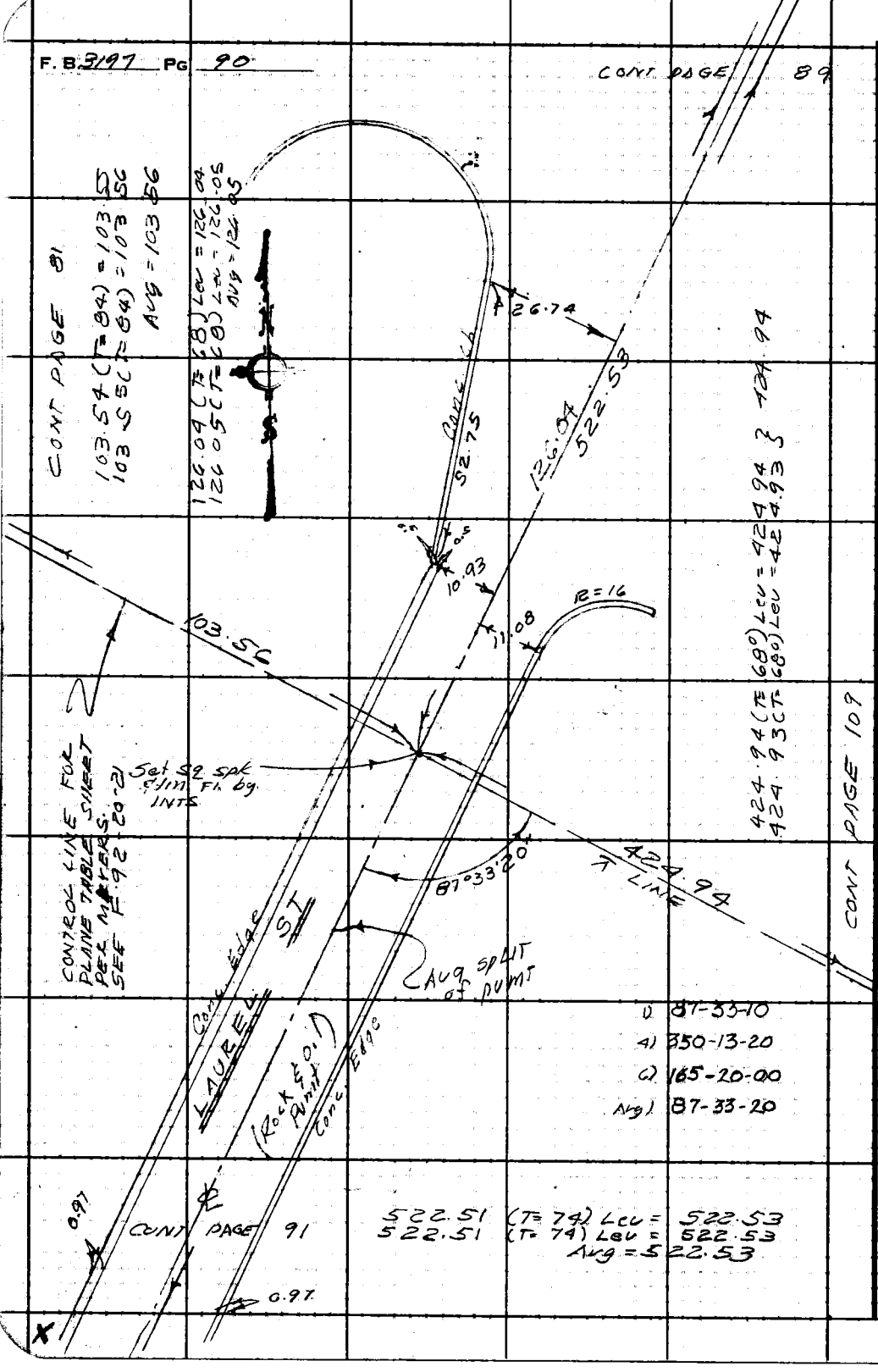

PLEASE RETURN TO
LOS ANGELES COUNTY ENGINEER
403 LOS ANGELES COUNTY ENGINEERING BLDG.
Do not extend this side of this line.

Note: Any Additions or Changes on This Sheet Must Be Made or Circled in Red Ink With Date and Name of Person Making Change.

W.S. 32, C-2

Notes Ck'd by	Survey of Ro Los Amigos
Map No.	JN 0022.10 Tape 0188 Std 68 °F
Office Work	Surveyed by J.H. Brown
Checked	Notes J.N.B. Date 9-65
Date	Indexed [illegible]

F. B. 3197 PG. 91

CONT PAGE 90

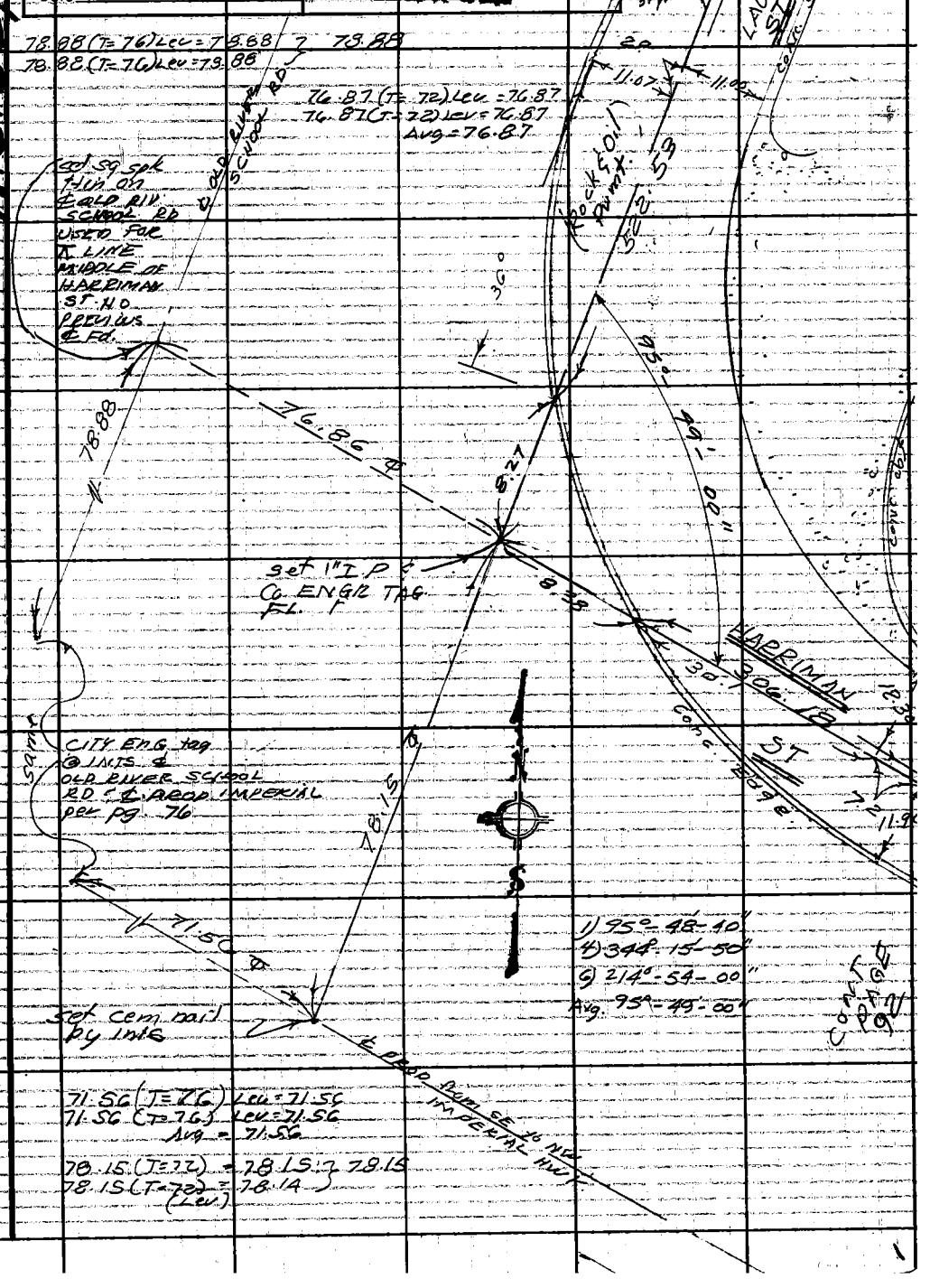

Note: Any Additions or Changes on This Sheet Must be Made or Circled in Red Ink With Date and Name of Person Making Change.

Do not extend this side of this line.

PLEASE RETURN TO
LOS ANGELES COUNTY ENGINEER
403 LOS ANGELES COUNTY ENGINEERING BLDG.

76F3008 CE #310 6-63

F. B. 3197 PG. 92

RE-RON 3-31-66
1) 87 13 50
(4) 348 55 50
6) 163 23 40
Avg 87 13 57

CONT PAGE 117

1) 87°-13'-50"
4) 348°-55'-10"
6) 163-23'-00"
Ag = 87°-13'-50"

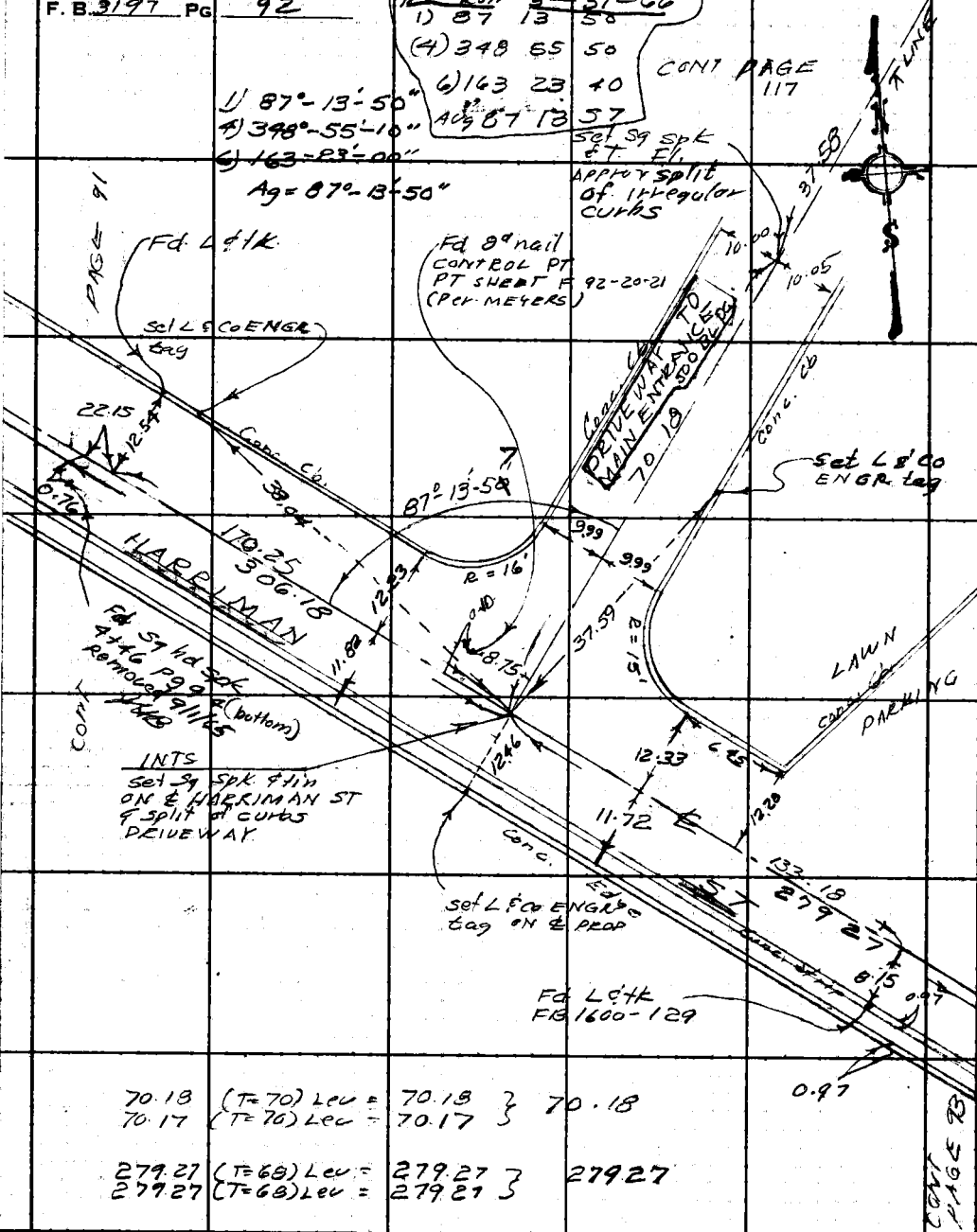

70.18 (T=70) Lev = 70.18 } 70.18
70.17 (T=70) Lev = 70.17

279.27 (T=68) Lev = 279.27 } 279.27
279.27 (T=68) Lev = 279.27

306.18 (T=68) Lev = 306.18 } 306.18
306.19 (T=68) Lev = 306.19

161.87

X

PLEASE RETURN TO
LOS ANGELES COUNTY ENGINEER
403 LOS ANGELES COUNTY ENGINEERING BLDG.
Do not extend this side of this line.

Note: Any Additions or Changes on This Sheet Must Be Made or Circled in Red Ink With Date and Name of Person Making Change.

Notes Ck'd by	Survey of Ro LOS AMIGOS	F. B. 3197 PG. 93
Map No.	JN 0022.10 Tape 0188 Std 68 °F	
Office Work	Surveyed by J.H. Brown	
Checked	Notes J.H.B. Date 8-65	
Date	Indexed [illegible]	



Note: Any Additions or Changes on This Sheet Must be Made or Circled in Red Ink With Date and Name of Person Making Change.

Do not extend this side of this line.

PLEASE RETURN TO
LOS ANGELES COUNTY ENGINEER
403 LOS ANGELES COUNTY ENGINEERING BLDG.

76F3095 CE #310 6-63

F. B. 3197 PG 94

1) 143 16 20
4) 213 06 00
6) 139 39 00
AVG 143 16 30

1) 71 38 00
2) 143 16 00
AVG 71 38 00

CONT PAGE 93

Fd. 8d nail 35.86 ft. P.I.
(CONTROL PT F92 - 20-21)

143 16 30

Set L.t. ENGR tag on split of ℄

71 0

38

279.27 ℄

HARRIMAN

12.35

0.25

0.57

12.33

Fd. Sq. spk. 20.58 ft. P.I. Removed 9/1/65

Fd. 60d spk. 7.70' NE'ly of P.I. Removed 9/2/65

conc. cb.

0.61

12.33

16.17

0.54

12.80

(WIDTH

85.88
14.88

3.80 L Area

ST

Conc. cb

Fd. 60d spk. 32.18 from P.I. 0+06.5' N LIST below

Fd. Sq. spk. 25.68 from P.I. 0+00 on LIST below

Fd. 60d spk. 19.20' N'ly of P.I. Removed 9/1/65

20.41

0.85

2.03

0.69

280.45

Fd. 60d. spk. 33.17 from P.I. Removed 9/2/65

Set L.t. ENGR tag on ℄ PROD

Fd. 60d. spk. 24.63' NE'ly of P.I. Removed 9/2/65

P.I. Set sq. spk. 6" in on split pavement NW of split yellow line NE

Fd. sq. spk. 4.37' SE'ly of P.I. Removed 9/2/65

TO PK @ INIS HORTON AVE PG 96

280.45 (T=70) Lev = 280.45
280.45 (T=70) Lev = 280.45 } 280.45

NOTE: Fd. ROW OF SPKS AS LISTED BELOW. Sq. spk. above = 0+00 GOING. MAIN. OFFSET FROM ℄.

KIND	PLUS	OFFSET	KIND	PLUS	OFFSET
Sq hd.	0+00	0.68 S	60d	3+31.45	0.74
60d	0+06.5	0.67 S	60d	3+56.50	0.74
60d	0+31.47	0.68	60d	3+81.45	0.72
60d	0+56.50	0.69	Old Sq hd. 4" in	3+93.87	0.69
Sq hd.	0+74.17	0.69			
60d	0+81.50	0.68			
60d	1+06.50	0.70	60d	4+06.50	0.73
60d	1+31.50	0.69	60d	4+31.49	0.76
60d	1+56.45	0.71	Sq hd	4+46.00	0.76
60d	1+81.45	0.71			
60d	2+06.50	0.72			
60d	2+31.50	0.72			
60d	2+56.50	0.71			
Sq hd.	3+06.50	0.73			
Sq hd.	3+30.30	0.74			

ALL ABOVE POINTS Removed 3 pm. 9/1/64

X

PLEASE RETURN TO
LOS ANGELES COUNTY ENGINEER
403 Los Angeles County Engineering Bldg.
Do not extend this side of this line.

Note: Any Additions or Changes on This Sheet Must be Made or Circled in Red Ink With Date and Name of Person Making Change.

CONT PAGE 95

Notes Ck'd by	Survey of Ex. Los Amigos	F. B. 3197	PG. 95
Map. No.	J.N. 0022.10 Tape 0188 Std 68 °F	1) 36°43' 20"	
Office Work	Surveyed by J. H. Brown	4) 146°54' 00"	
Checked	Notes J. H. B. Date 8-65	6) 220°21' 20"	
Date	Indexed C. J. GALLI	Avg 36°43' 33"	
		1) 165 16 00	
		4) 301 03 40	
		6) 271 35 20	
		Avg) 165 15 53	

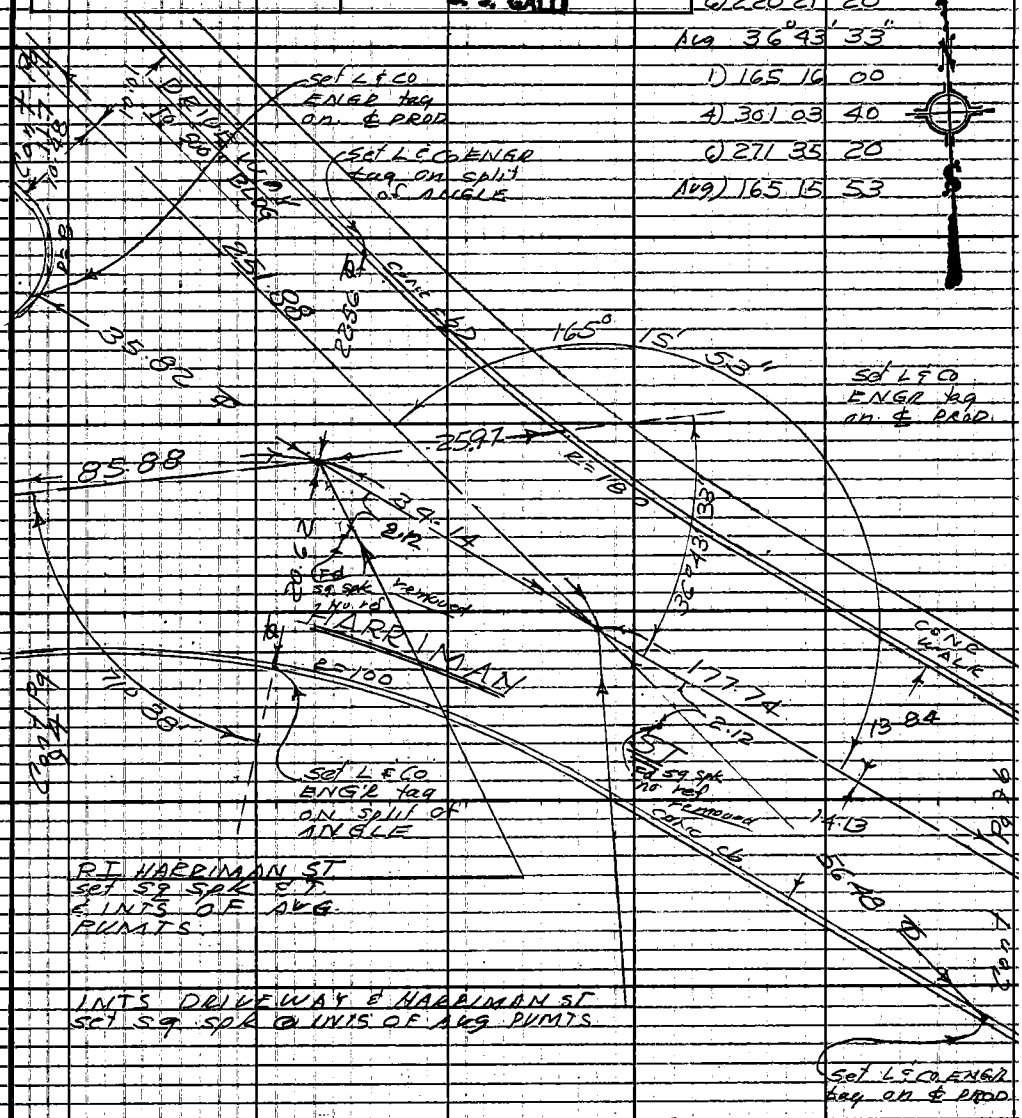

RI HARRIMAN ST
set sq spk ℄ T.
& INTS OF AVG
PUMTS

INTS DRIVEWAY & HARRIMAN ST
set sq spk @ INTS OF AVG PUMTS

251.87 (T=70) Lev = 251.87 } 251.88
251.88 (T=70) Lev = 251.88 }

34.14 (T=68) Lev = 34.14 } 34.14
34.14 (T=70) Lev = 34.14 }

85.88 (T=68) Lev = 85.88 } 85.88
85.88 (T=68) Lev = 85.88 }

177.74 (T=70) Lev = 177.74 } 177.74
177.74 (T=70) Lev = 177.74 }

Note: Any Additions or Changes on This Sheet Must be Made or Circled in Red Ink With Date and Name of Person Making Change.

Do not extend this side of this line

PLEASE RETURN TO
LOS ANGELES COUNTY ENGINEER
403 LOS ANGELES COUNTY ENGINEERING BLDG.

76F309S CE#310 1-65

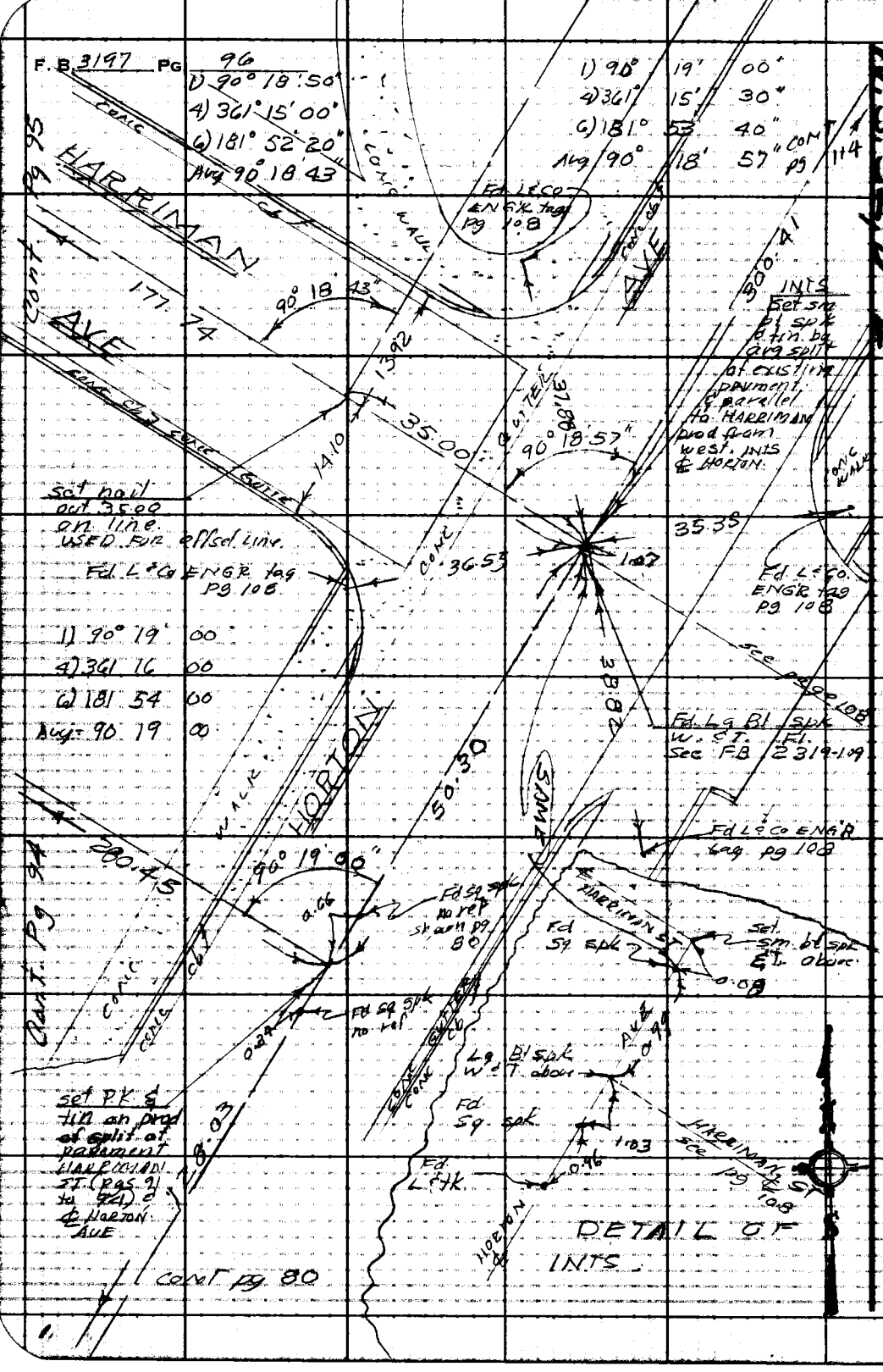

W.S. 32, D-2

PLEASE RETURN TO
LOS ANGELES COUNTY ENGINEER
403 LOS ANGELES COUNTY ENGINEERING BLDG.

Do not extend this side of this line.

Note: Any Additions or Changes on This Sheet Must be Made or Circled in Red Ink With Date and Name of Person Making Change.

Notes Ck'd by
Map No.
Office Work
Checked
Date

Survey of Rio Los AMIGOS
JN 0022-10 Tape 01.88 Std 68 °F
Surveyed by L. H. Brown
Notes L.H.B. Date 8-65
Indexed E. J. GALLI

F. B. 3197 PG. 97

CONT. PAGE 82

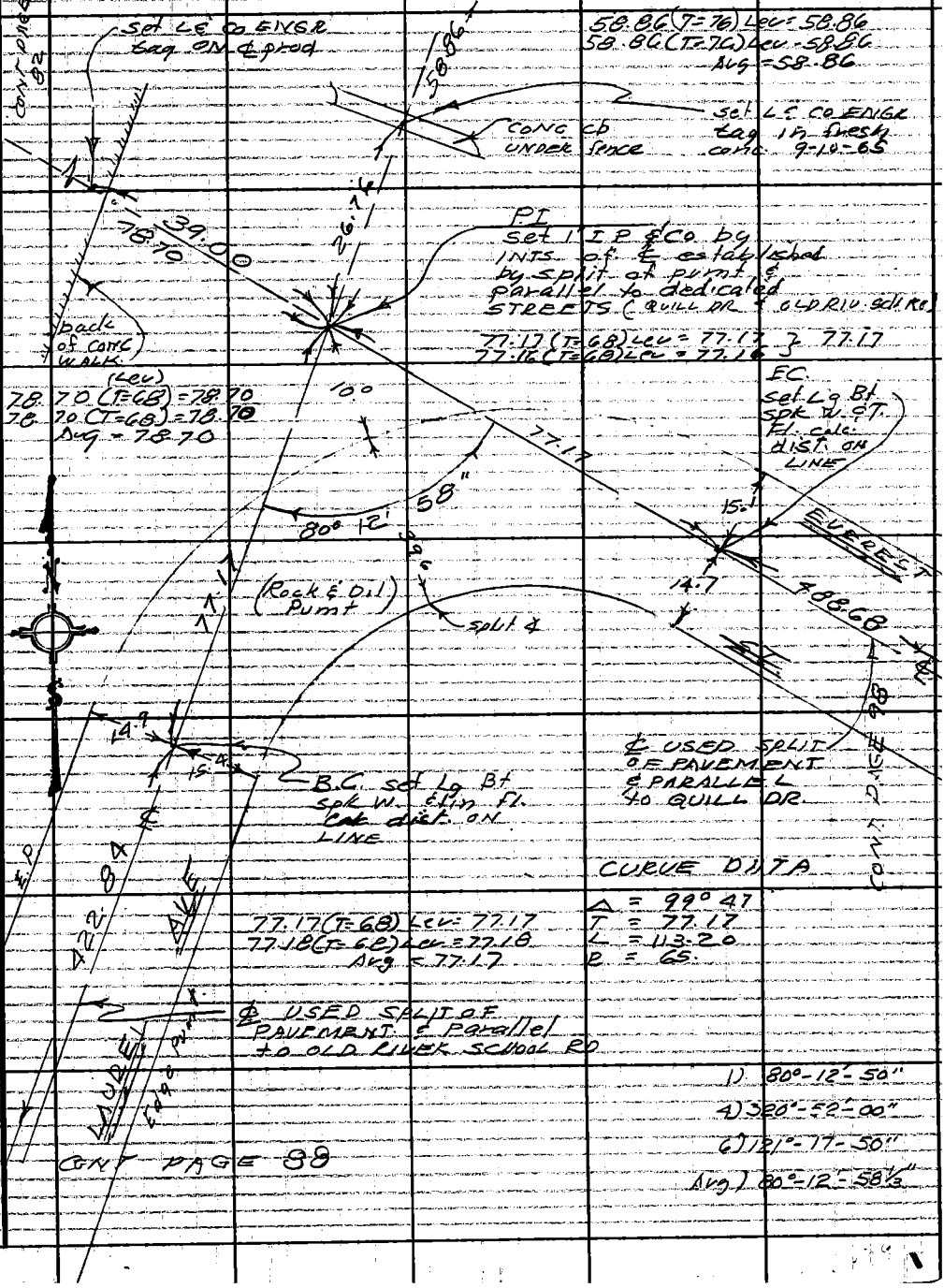

W.S.3.2.C-2

Note: Any Additions or Changes on This Sheet Must Be Made or Circled in Red Ink With Date and Name of Person Making Change.

Do not extend this side of this line.

PLEASE RETURN TO
LOS ANGELES COUNTY ENGINEER
403 LOS ANGELES COUNTY ENGINEERING BLDG.

76F3088 CE #310 6-64

F. B. 3197 PG 98

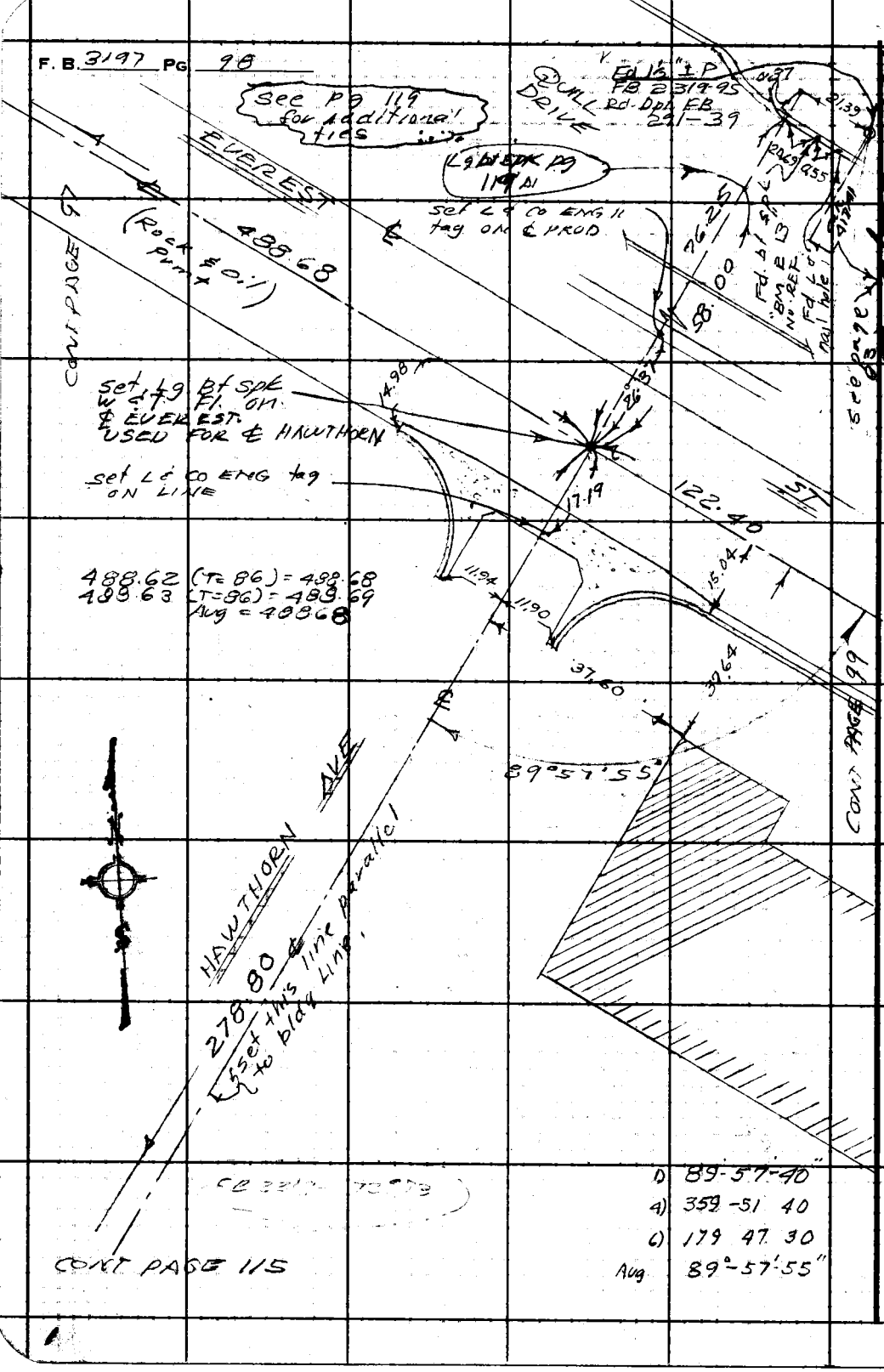

W.S. 32 P-2

LOS ANGELES COUNTY ENGINEER
403 Los Angeles County Engineering Bldg.

PLEASE RETURN TO

Do not extend this side of this line.

Note: Any Additions or Changes on This Sheet Must be Made or Circled in Red Ink With Date and Name of Person Making Change.

Notes Ck'd by	Survey of Ro Los AMIGOS
Map No.	JN 0022-10 Tape 0188 Std 68 °F
Office Work	Surveyed by J. H. Brown
Checked	Notes J. H. B. Date 3-16
Date	Indexed C. J. GALLI

F. B. 3197 PG. 99

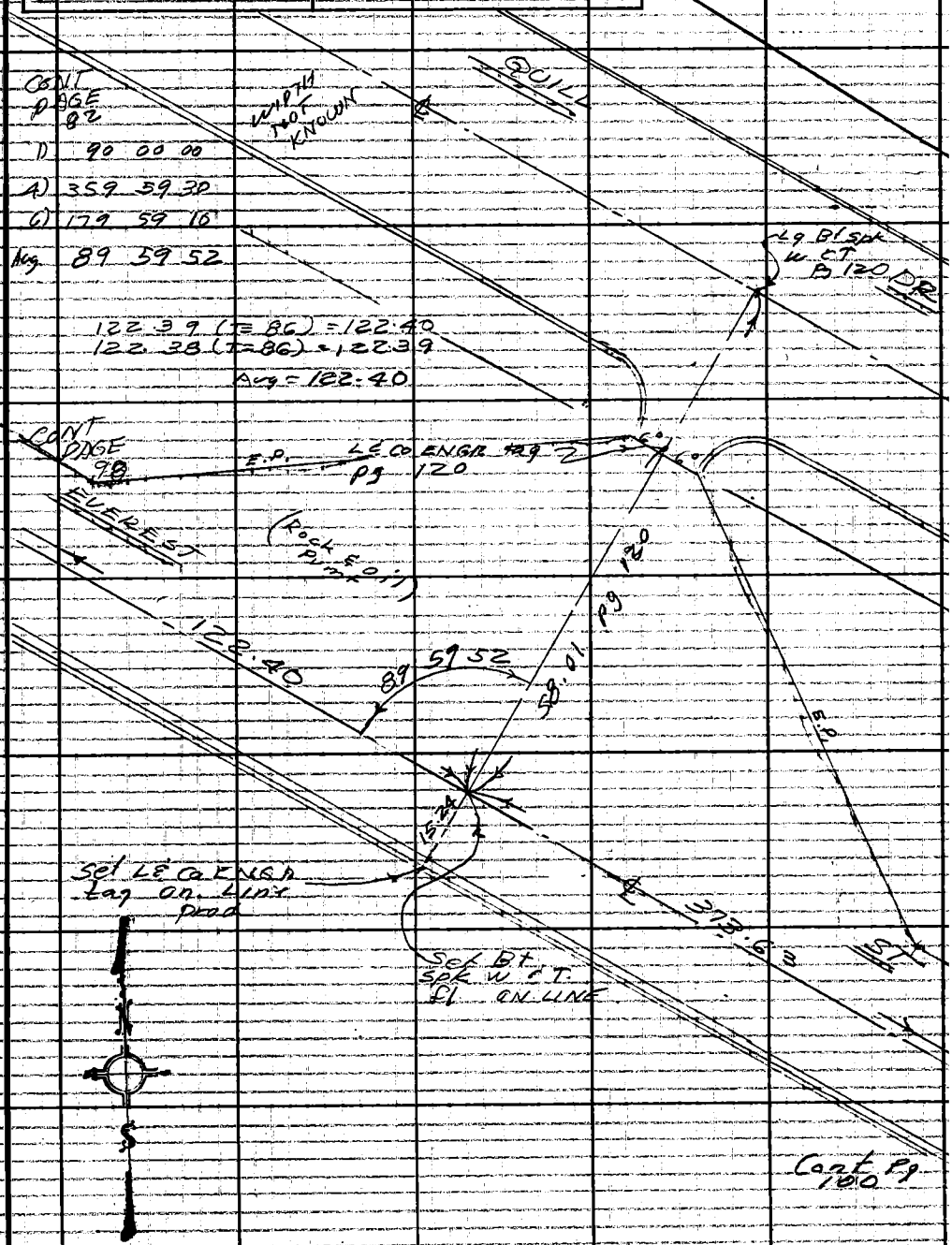

Note: Any Additions or Changes on This Sheet Must be Made or Circled in Red Ink With Date and Name of Person Making Change.

PLEASE RETURN TO
LOS ANGELES COUNTY ENGINEER
403 LOS ANGELES COUNTY ENGINEERING BLDG.
Do not extend this side of this line.

76F309S CE #310 6-63

F. B. 3197 Pg 100

Heat waves from steam tunnel, JHB

1) 89-48-20
4) 359-13-10
6) 178-50-20
AVG

1) 89-48-20
4) 359-13-00
6) 178-49-30
AVG 89-48-15

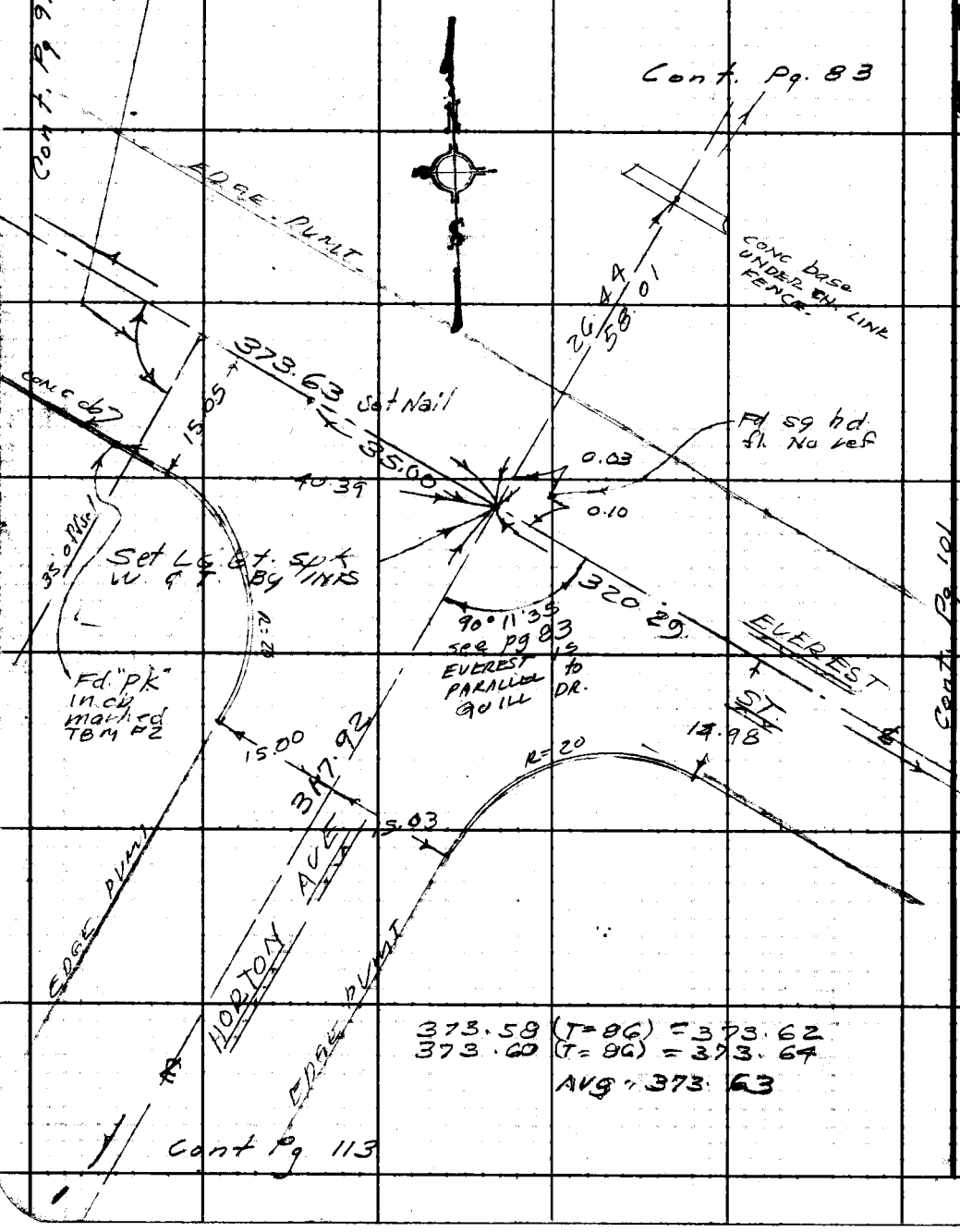

W.S. 32, D-2

PLEASE RETURN TO
LOS ANGELES COUNTY ENGINEER
403 Los Angeles County Engineering Bldg.

Do not extend this side of this line.

Note: Any Additions or Changes on This Sheet Must Be Made or Circled in Red Ink With Date and Name of Person Making Change.

W.S. 32 D-2

Notes Ck'd by	Survey of 20 LOS AMIGOS
Map No.	JN0022.10 Tape 0257 Std 6.8 °F
Office Work	Surveyed by J.H. Brown
Checked	Notes J.H.B. Date 3-66
Date	Indexed G. J. GALLI

F. B. 3197 PG. 101

CONT PAGE 04

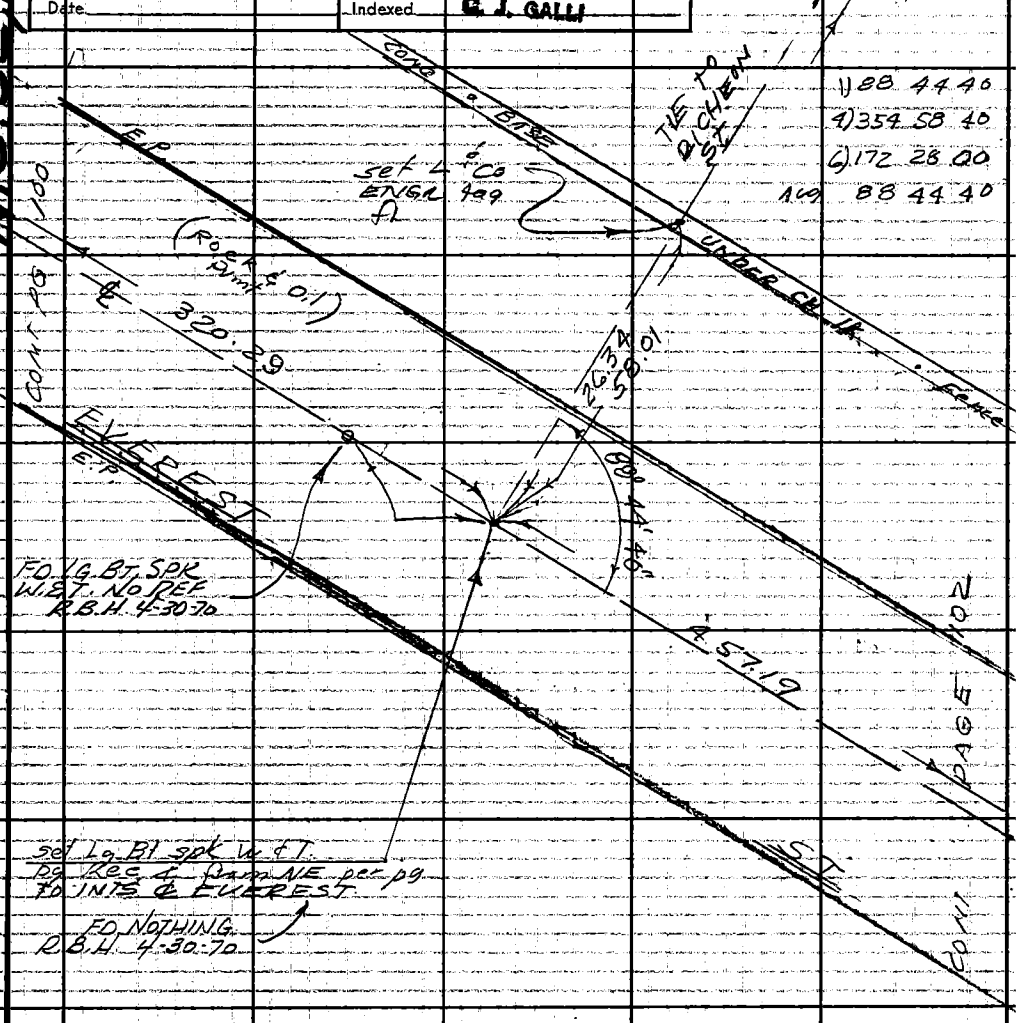

320.28 (T=74) Lev = 320.29 } 320.29
320.28 (T=74) Lev = 320.29

457.17 (T=74) Lev = 457.19 } 457.19
457.17 (T=74) Lev = 457.19

Note: Any Additions or Changes on This Sheet Must be Made or Circled in Red Ink With Date and Name of Person Making Change.

Do not extend this side of this line.

PLEASE RETURN TO
LOS ANGELES COUNTY ENGINEER
403 LOS ANGELES COUNTY ENGINEERING BLDG.

76F3095 CE #310 6-63

F. B. 3197 PG. 102

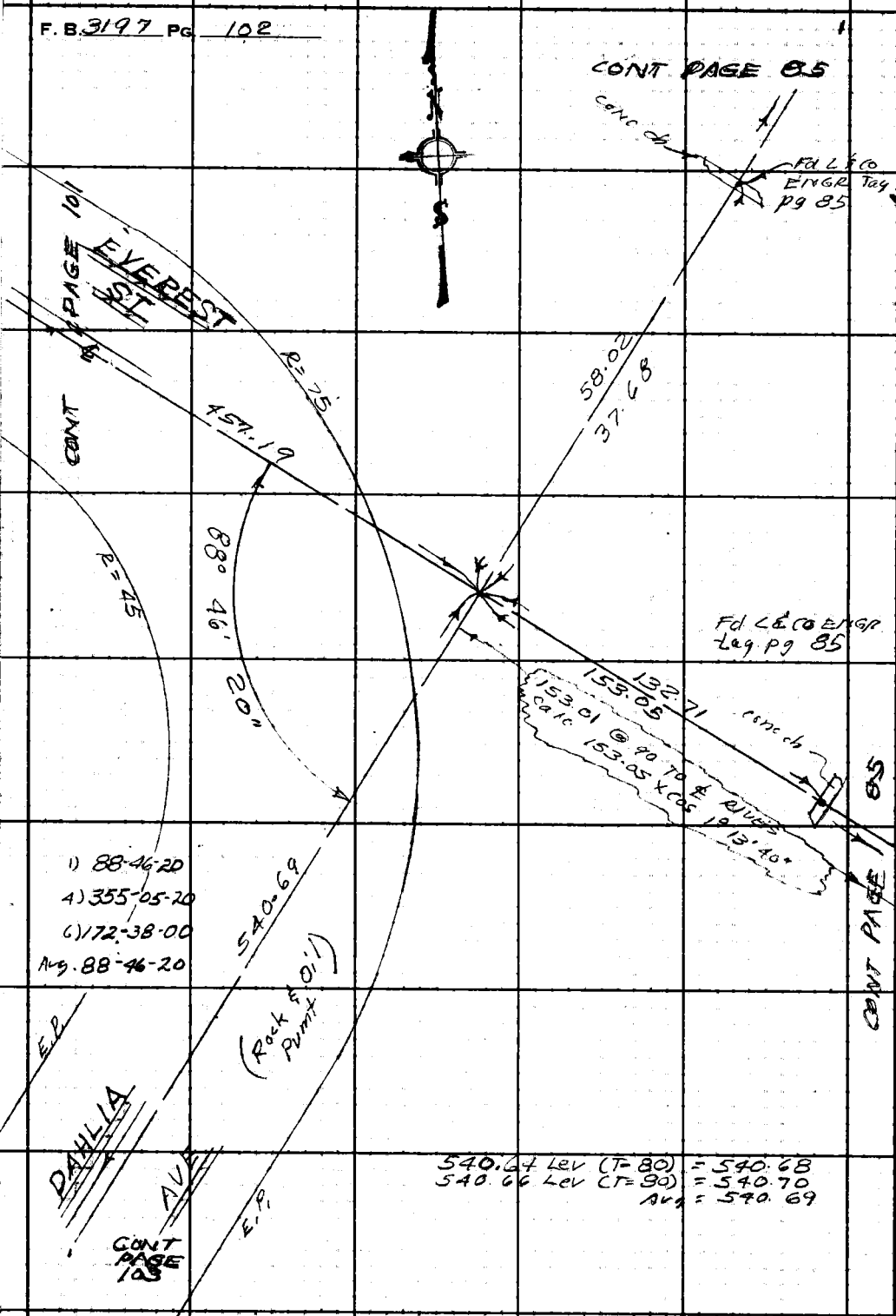

W.S. 32, D-2

PLEASE RETURN TO
LOS ANGELES COUNTY ENGINEER
403 LOS ANGELES COUNTY ENGINEERING BLDG.

Do not extend this side of this line.

Note: Any Additions or Changes on This Sheet Must be Made or Circled in Red Ink With Date and Name of Person Making Change.

W.S. 32, D-2

Notes Ck'd by	Survey of Rº Los Amigos
Map No.	JN 0022.10 Tape 0257 Std 68 °F
Office Work	Surveyed by C. H. Brown
Checked	Notes U.H.B. Date 3-66
Date	Indexed C. J. GALLI

F. B. 319-7 PG. 103

CONT PAGE 102

1 91°-19'-40"
4 365°-18'-40"
6 187°-58'-00"
Avg 91°-19'-40"

Set sq spk & T on line prod. Fl.

Set Lg Bt spk W. & T in by INTS LINE PROD from South to North & ℄ DAHLIA North End

138.78 Lev (T=82) = 138.79
138.79 Lev (T=82) = 138.80
Avg = 138.79

Set Lg Bt spk W. & T on Line

1) 158-39-00
4) 279-36-45
6) 231-54-50
Avg 158-39-08

147.67 (T=82) = 147.68
147.68 (T=82) = 147.69
Avg = 147.68

Fd. 1" I.P. & Co ENGR tag DN 24" see FB 2319-111

Set Lg Bt spk W. & T Fl. 153.05 from ℄ RIVES AVE

Fd. sm. bt spk

Fd. sq spk

1) 110-01-10
4) 80-05-00
6) 300-07-30
Avg 110-01-15

99.01 (T=64) Lev = 99.01
99.01 (T=64) Lev = 99.01
Avg = 99.01

33.99 (T=70) = 33.99

CONT PAGE 104

CONT PAGE 116

LEEDS

447.25

91°-19'-40"

138.79

147.68

5379

99.01

33.99

110°-01'-15"

93.34

DAHLIA

AVE

CONT PAGE 86

Note: Any Additions or Changes on This Sheet Must be Made or Circled in Red Ink With Date and Name of Person Making Change.

Do not extend this side of this line.

PLEASE RETURN TO
LOS ANGELES COUNTY ENGINEER
403 Los Angeles County Engineering Bldg.

76F309S CE #310 6-63

F. B 3197 PG 104

CONT PAGE 103

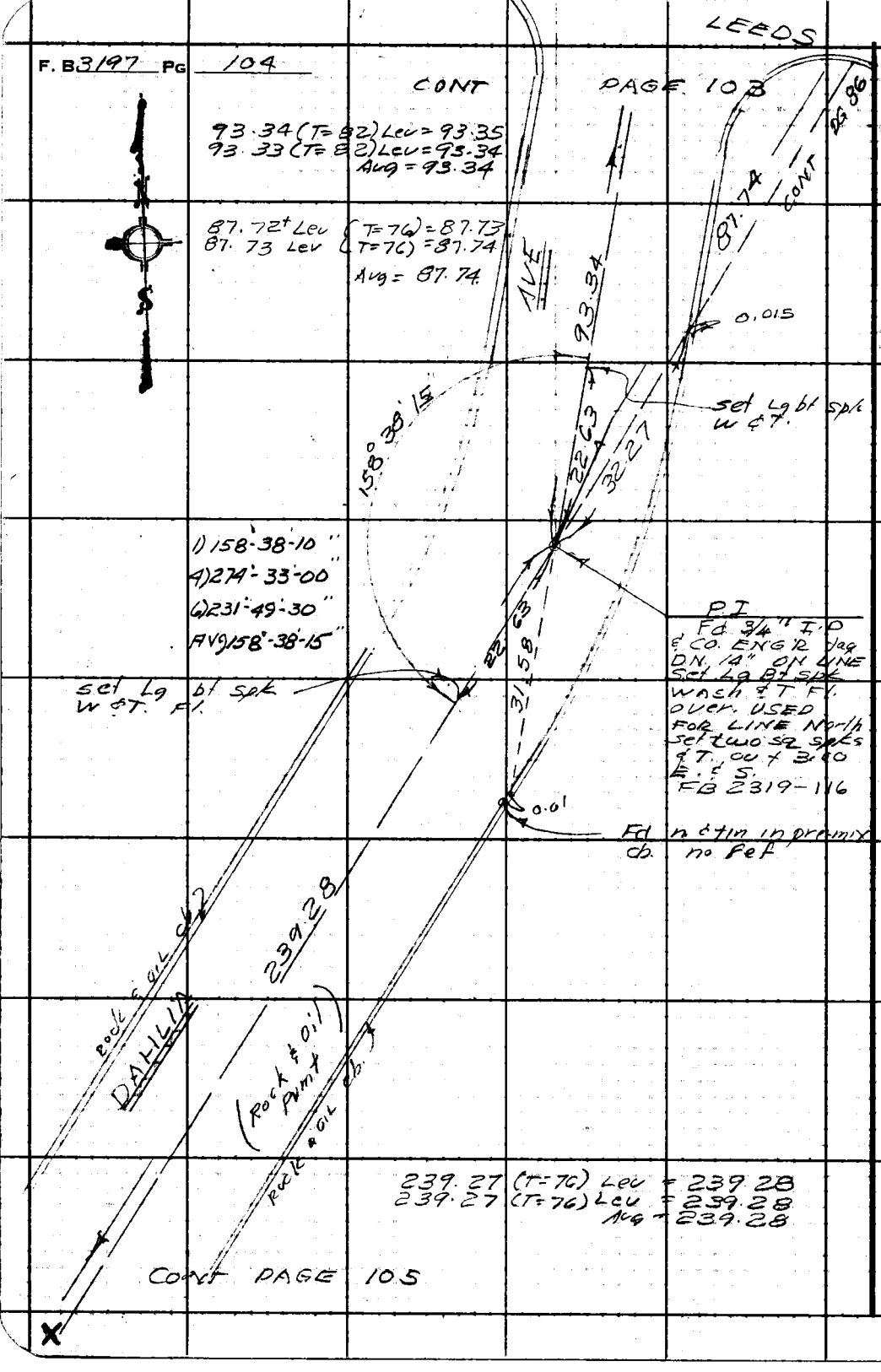

CONT PAGE 105

PLEASE RETURN TO
LOS ANGELES COUNTY ENGINEER
403 LOS ANGELES COUNTY ENGINEERING BLDG.
Do not extend this side of this line.
Note: Any Additions or Changes on This Sheet Must be Made or Circled in Red Ink With Date and Name of Person Making Change.

W.S.32, D-2

Notes Ck'd by	Survey of RO LOS AMIGOS
Map No.	JN 0027 10 Tape 0257 Std 68 °F
Office Work	Surveyed by J.H. BROWN
Checked	Notes J.H.B. Date 3-66
Date	Indexed G. J. BALLI

F.B. 3197 Pg. 105

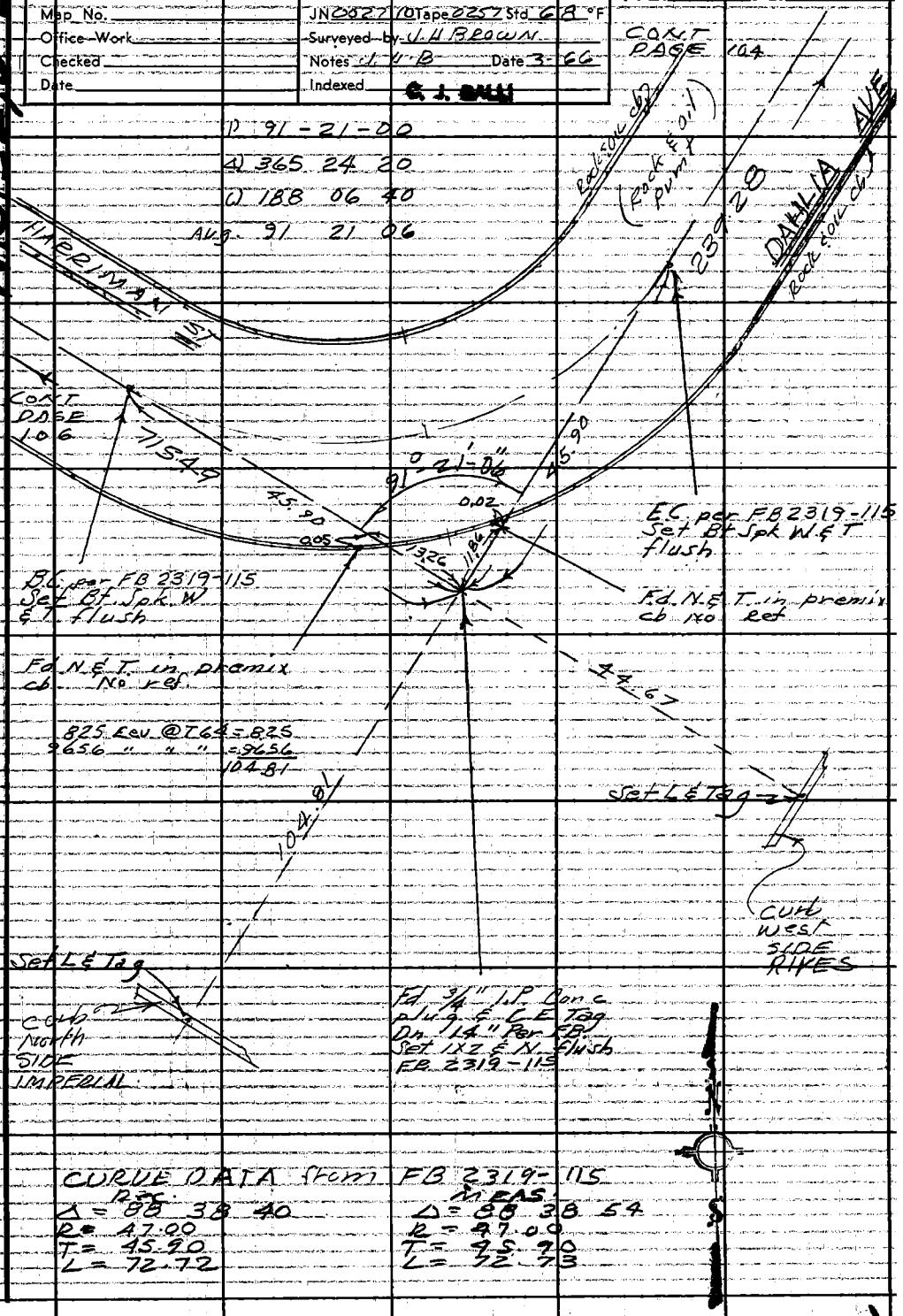

CURVE DATA from FB 2319-115

Rec.	Meas.
Δ = 88 38 40	Δ = 88 38 54
R = 47.00	R = 47.00
T = 45.90	T = 45.90
L = 72.72	L = 72.73

Note: Any Additions or Changes on this Sheet Must be Made or Circled in Red Ink With Date and Name of Person Making Change.

Do not extend this side of this line.

PLEASE RETURN TO
LOS ANGELES COUNTY ENGINEER
403 LOS ANGELES COUNTY ENGINEERING BLDG.

76F3098 CF #310 6-63

F. B. 3197 PG 106

74.83 Lev T 82° = 74.84

54.61 Lev T 82° 54.62
20.22 " " 20.22
74.84

131.53 (T=78) Lev = 131.54 } 131.54
131.53 (T=78) Lev = 131.54

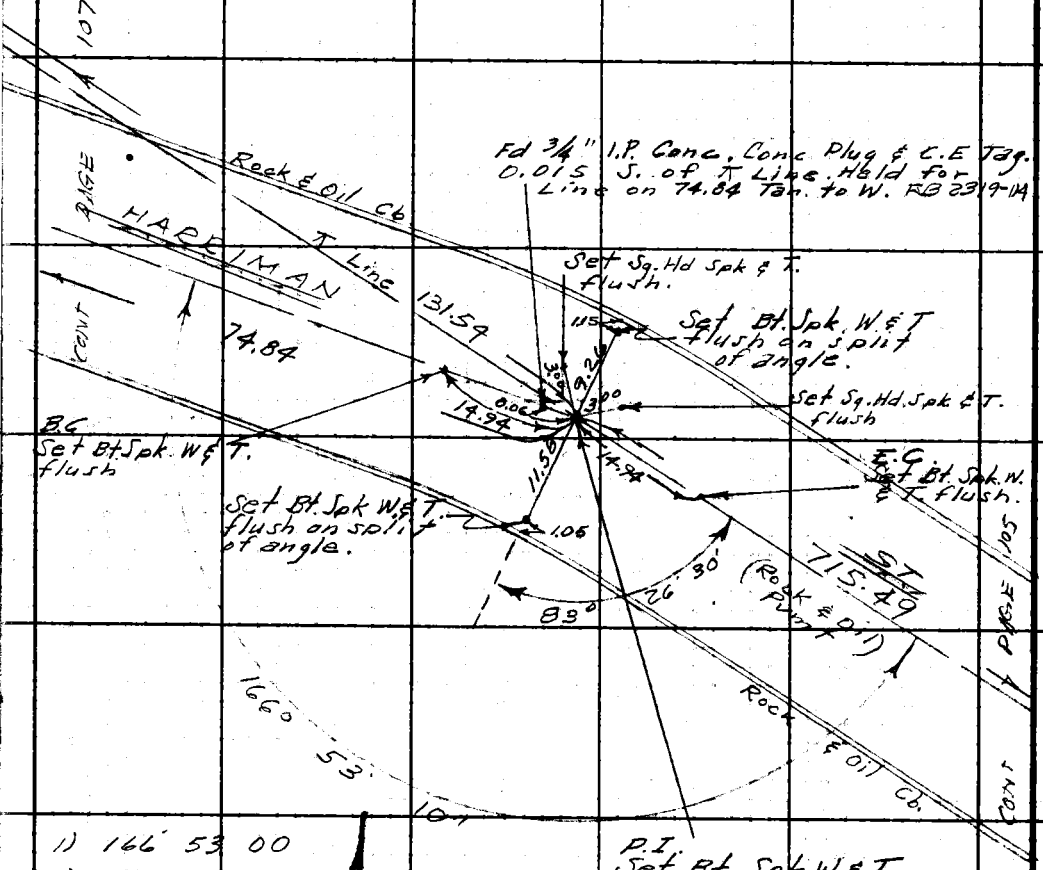

1) 166° 53' 00"
4) 307 32 40
6) 281 19 00
Av. 166°-53'-10"
4/2 83° 26' 35"

715.46 (T=78) Lev = 715.50 } 715.49
715.44 (T=78) Lev = 715.48

X

PLEASE RETURN TO
LOS ANGELES COUNTY ENGINEER
403 Los Angeles County Engineering Bldg.
Do not extend this side of this line.

Note: Any Additions or Changes on This Sheet Must be Made or Circled in Red Ink With Date and Name of Person Making Change.

Notes Ck'd by	Survey of Ro Los Amigos	F. B. 3197 PG. 107
Map No.	JN 0022 TO Tape 0257 Std 68 °F	
Office Work	Surveyed by J. H. Brown	
Checked	Notes J. H. B. Date 3-66	
Date	Indexed C. J. GALLI	

58.05 Lev T=74 = 57.05
1.70
58.75

58.75 Lev T=74° = 58.75

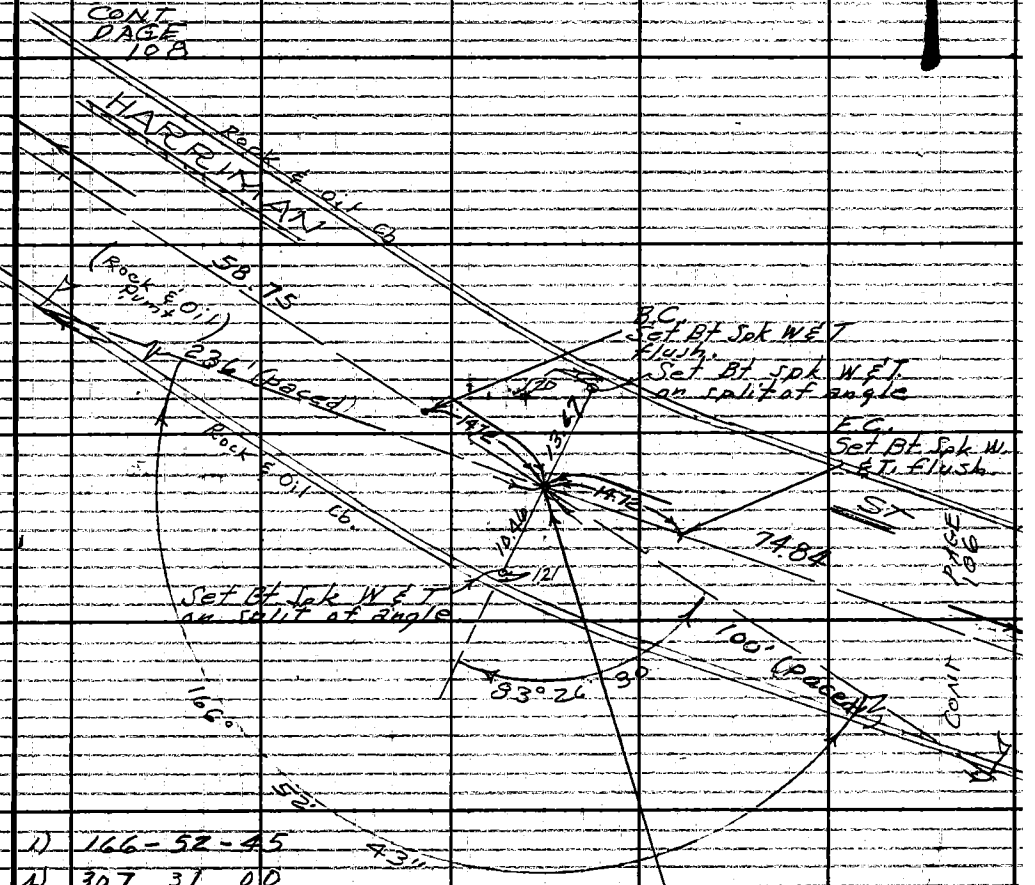

1) 166 - 52 - 45
4) 307 31 00
6) 281 16 20
Av 166 52 43
4/2 = 83° 26' 22"

P.I. Set Bt Spk W & T flush Fd 3/4" I.P. dn 14" laying flat. FB 2319-113
(Set by REC & DIST from HORTON AVE per FB 2319-109 & 113 90° 18' 30" - 58.75)

Note: Any Additions or Changes on This Sheet Must be Made or Circled in Red Ink With Date and Name of Person Making Change.

PLEASE RETURN TO LOS ANGELES COUNTY ENGINEER 403 LOS ANGELES COUNTY ENGINEERING BLDG.

Do not extend this side of this line.

76F309S CE #310 6-63

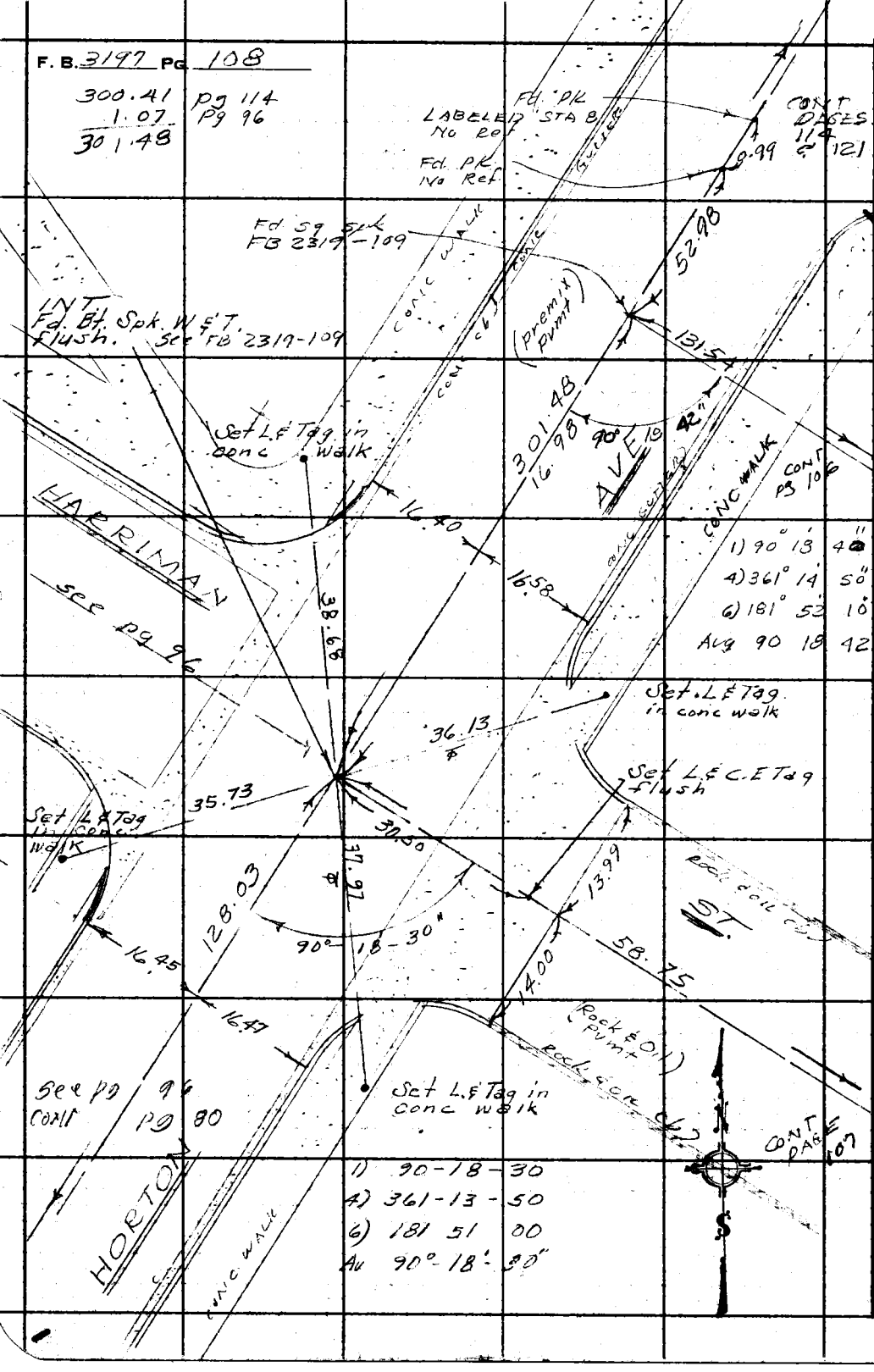

W.S. 32, D-2

PLEASE RETURN TO
LOS ANGELES COUNTY ENGINEER
403 LOS ANGELES COUNTY ENGINEERING BLDG.

Do not extend this side of this line.

Note: Any Additions or Changes on This Sheet Must be Made or Circled in Red Ink With Date and Name of Person Making Change.

Notes Ck'd by	Survey of R. Los AMIGOS
Map No.	J.N. 0022.10 Tape 0199 Std 68 °F
Office Work	Surveyed by J. H. Brown
Checked	Notes J. H. B. Date 3- 66
Date	Indexed C. J. GALLI

F. B. 3197 PG. 109

Note: Any Additions or Changes on This Sheet Must be Made or Circled in Red Ink With Date and Name of Person Making Change.

PLEASE RETURN TO
LOS ANGELES COUNTY ENGINEER
403 LOS ANGELES COUNTY ENGINEERING BLDG.

Do not extend this side of this line

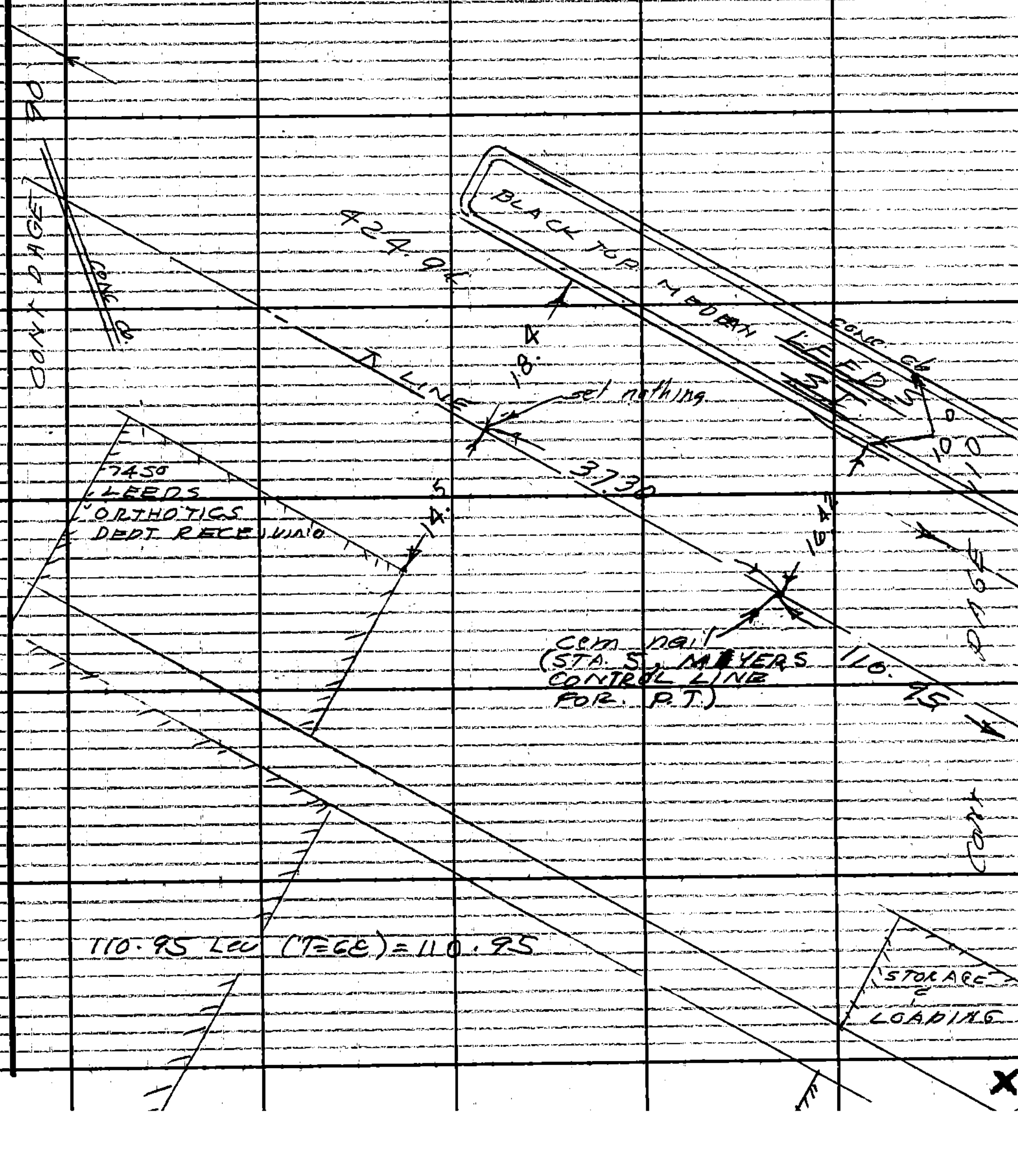

76F309S, CE #310 6-63

F. B. 3197 Pg. 110

156.68 (T=70) Lev = 156.68 } 156.68
156.68 (T=70) Lev = 156.68 }
65.11 (T=70) = 65.11

1. 93-27-30
4. 13-50-10
C. 200-45-30
Av. 93-27-35

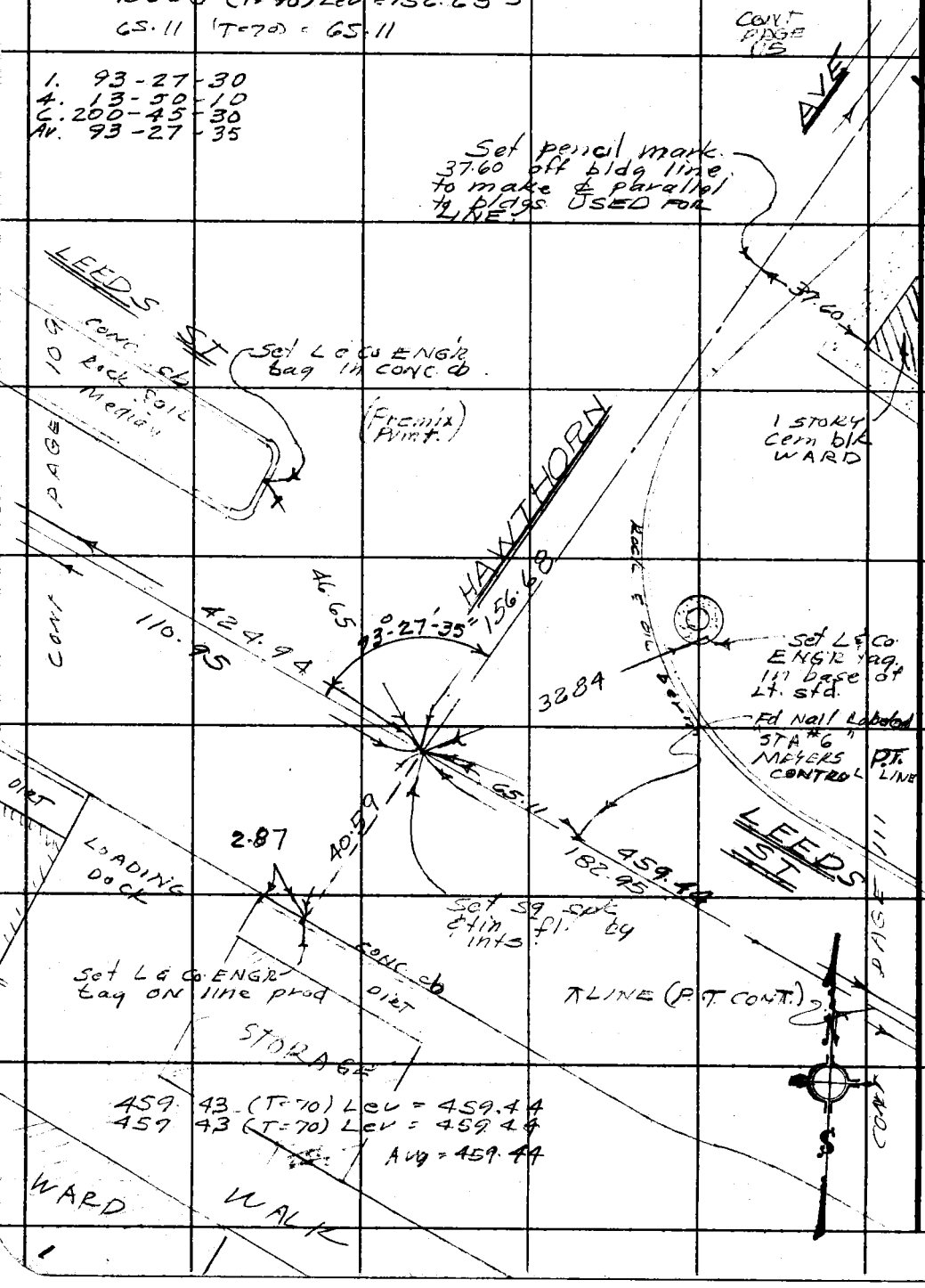

W.S. 32, C-2

PLEASE RETURN TO
LOS ANGELES COUNTY ENGINEER
403 Los Angeles County Engineering Bldg.
Do not extend this side of this line.

Note: Any Additions or Changes on This Sheet Must be Made or Circled in Red Ink With Date and Name of Person Making Change.

Notes Ck'd by	Survey of Rd Los Amigos
Map No.	J.N. 0027.10 Tape 0257 Std 68 °F
Office Work	Surveyed by J. H. Brown
Checked	Notes J. H. B. Date 3-66
Date	Indexed C. J. CALLI

F. B. 3191 PG. 111

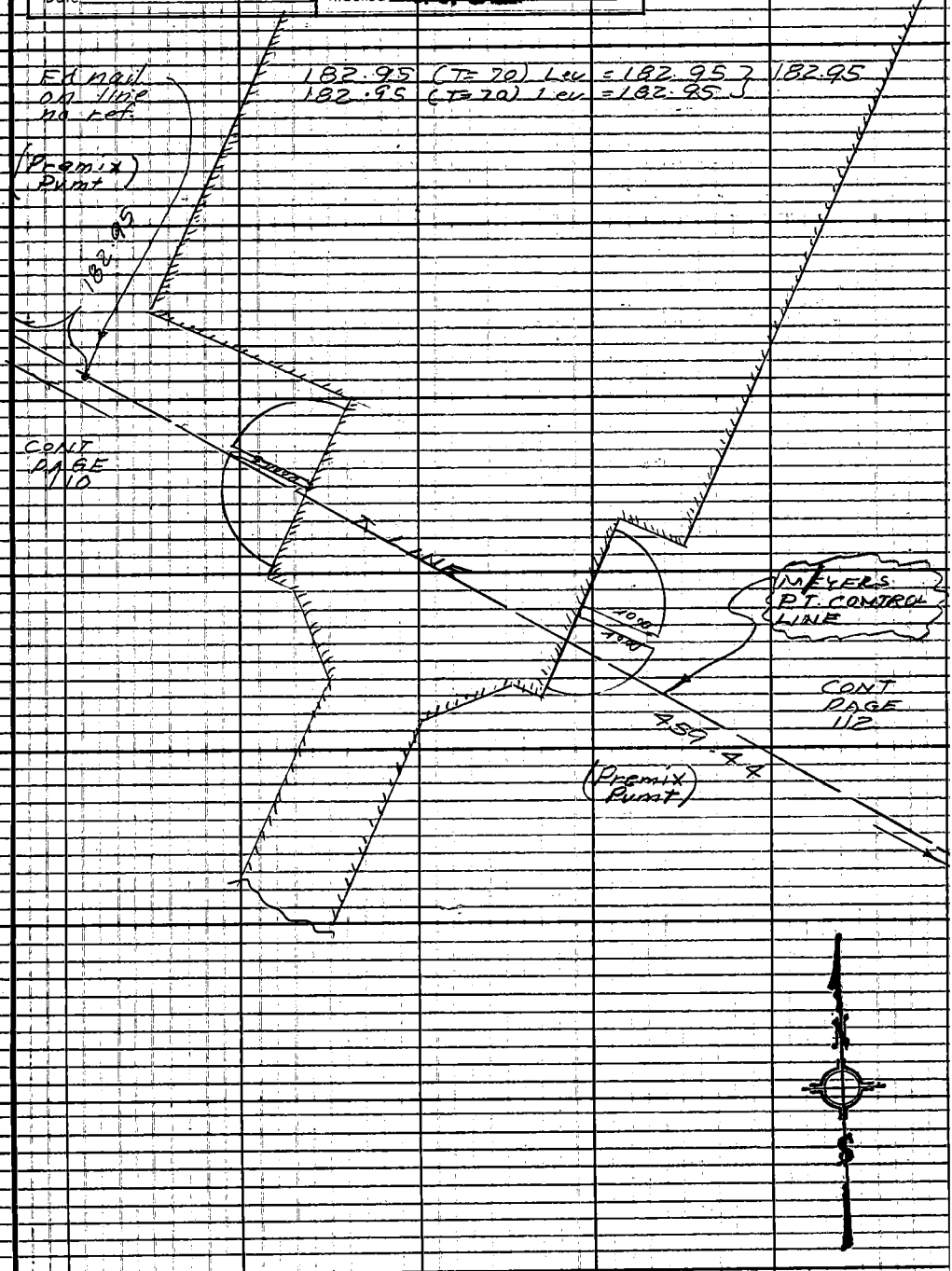

Note: Any Additions or Changes on this Sheet Must be Made or Circled in Red Ink With Date and Name of Person Making Change.

Do not extend this side of this line.

PLEASE RETURN TO
LOS ANGELES COUNTY ENGINEER
403 LOS ANGELES COUNTY ENGINEERING BLDG.

76F309S CE#3 10 1-65

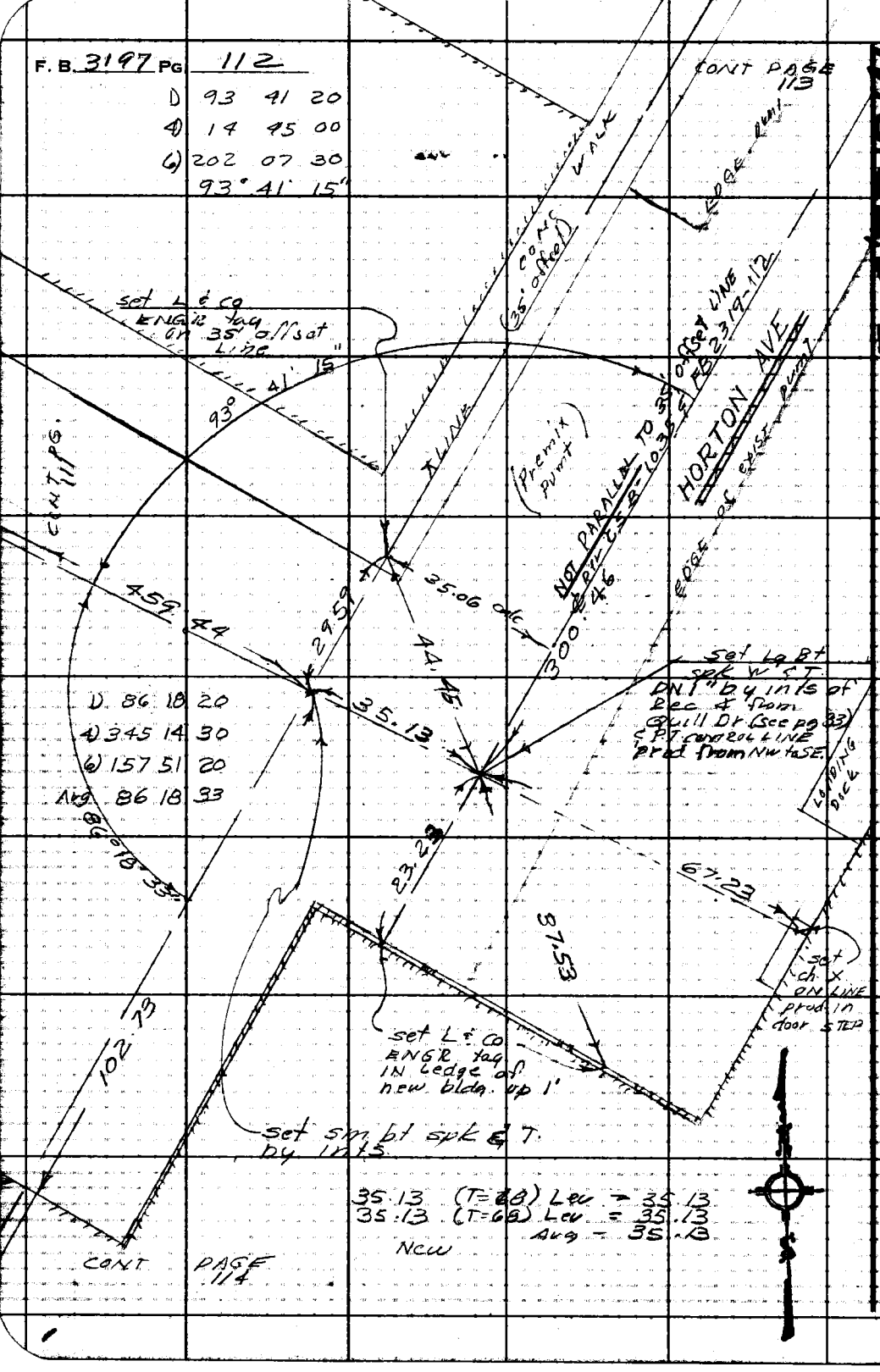

W.S. 32 D-2

PLEASE RETURN TO
LOS ANGELES COUNTY ENGINEER
403 LOS ANGELES COUNTY ENGINEERING BLDG.

Do not extend this side of this line.

Note: Any Additions or Changes on This Sheet Must be Made or Circled in Red Ink With Date and Name of Person Making Change.

Notes Ck'd by	Survey of Ro Los Amigos
Map No.	JN 0027.10 Tape 0257 Std 68 °F
Office Work	Surveyed by H. H. Brown
Checked	Notes U. H. B Date 3-66
Date	Indexed C. J. GALLI

F. B. 3197 PG. 113

CONT PAGE 100

317.90 (T=74) Lev = 317.91 } 317.92
317.92 (T=74) Lev = 317.93 }



300.46 (T=74) Lev = 300.47 } 300.46
300.44 (T=74) Lev = 300.45 }

CONT PAGE 112

Note: Any Additions or Changes on This Sheet Must be Made or Circled in Red Ink With Date and Name of Person Making Change.

PLEASE RETURN TO LOS ANGELES COUNTY ENGINEER 403 LOS ANGELES COUNTY ENGINEERING BLDG.

Do not extend this side of this line.

76F309S CE #310 6-63

F. B. 3197 PG. 114

CONT PAGE 112

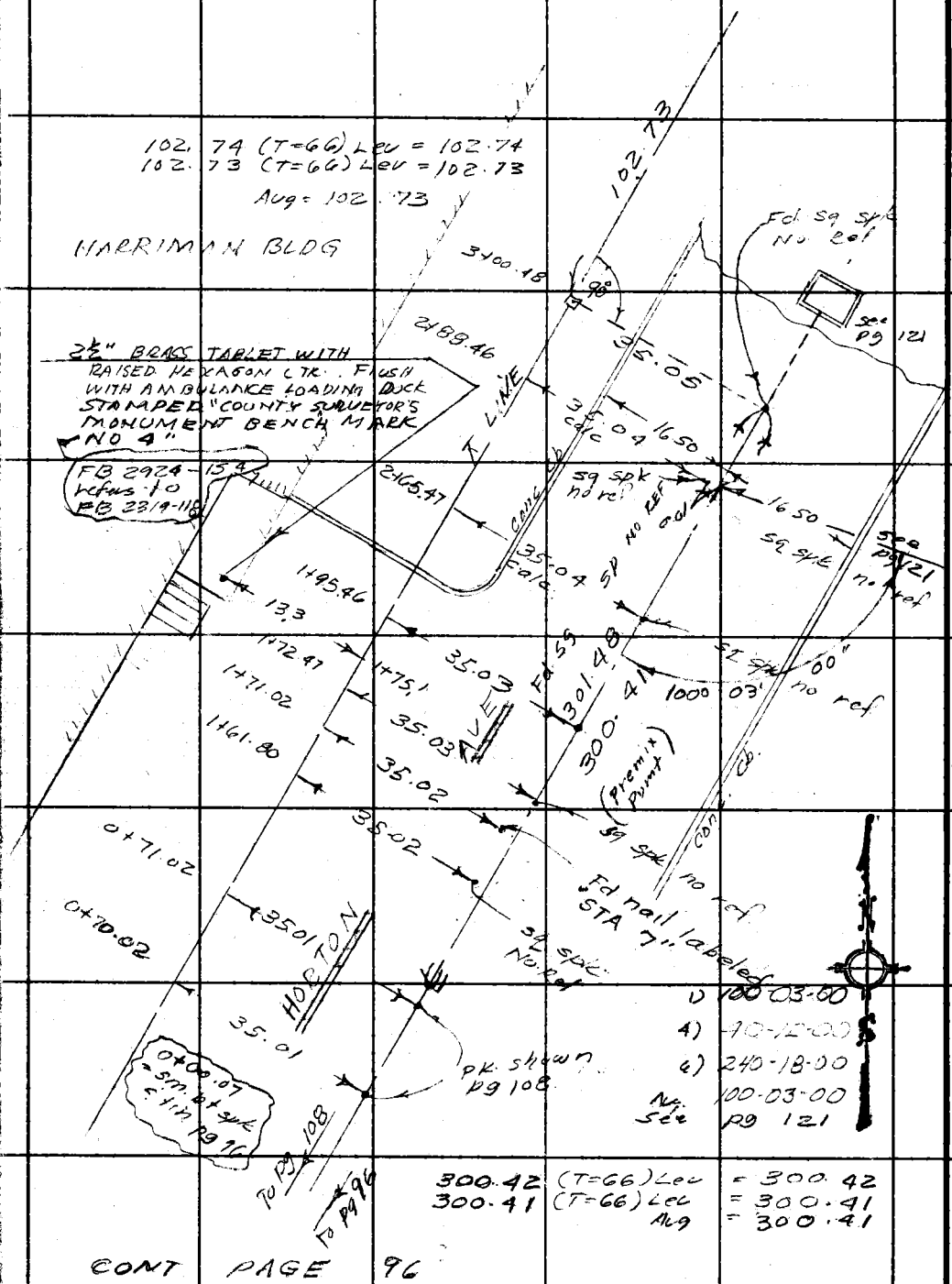

CONT PAGE 96

X

PLEASE RETURN TO
LOS ANGELES COUNTY ENGINEER
403 Los Angeles County Engineering Bldg.
Do not extend this side of this line.

Note: Any Additions or Changes on This Sheet Must Be Made or Circled in Red Ink With Date and Name of Person Making Change.

Notes Ck'd by	Survey of Ro Los AMIGOS
Map No.	JN 0022 10 Tape 0188 Std 68 °F
Office Work	Surveyed by H. H. Brown
Checked	Notes H. H. B. Date -66
Date	Indexed C. J. GALLI

F. B. 3197 PG. 115

CONT PAGE 98

481.18 (T=66) Lev = 481.17 } 481.17
481.18 (T=66) Lev = 481.17

213.03 (T=74) Lev = 213.04 } 213.04
213.03 (T=74) Lev = 213.04

278.79 (T=74) Lev = 278.80 } 278.80
278.78 (T=74) Lev = 278.79

1) 90 05 00
4) 360 19 50
6) 180 29 50
Avg = 90 04 58

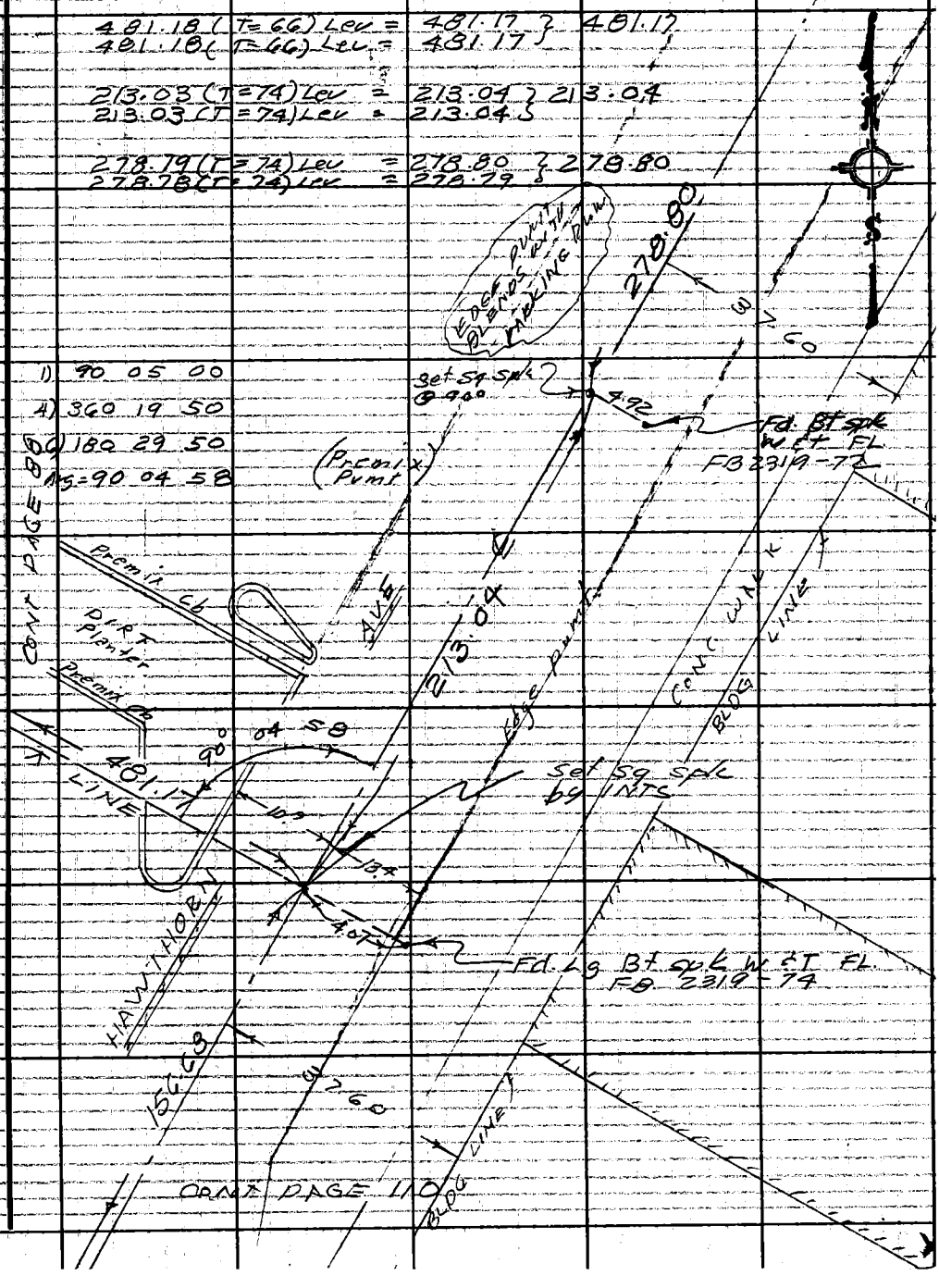

CONT PAGE 110

Note: Any Additions or Changes on This Sheet Must be Made or Circled in Red Ink With Date and Name of Person Making Change.

Do not extend this side of this line.

PLEASE RETURN TO
LOS ANGELES COUNTY ENGINEER
403 LOS ANGELES COUNTY ENGINEERING BLDG

76F3098 CE #310 6-63

F. B. 3197 PG 116

132.88 (T=GG) Lev = 132.88
132.88 (T=GG) Lev = 132.88 } 132.88

447.25 (T=GG) Lev = 447.24
447.25 (T=GG) Lev = 447.26 } 447.25

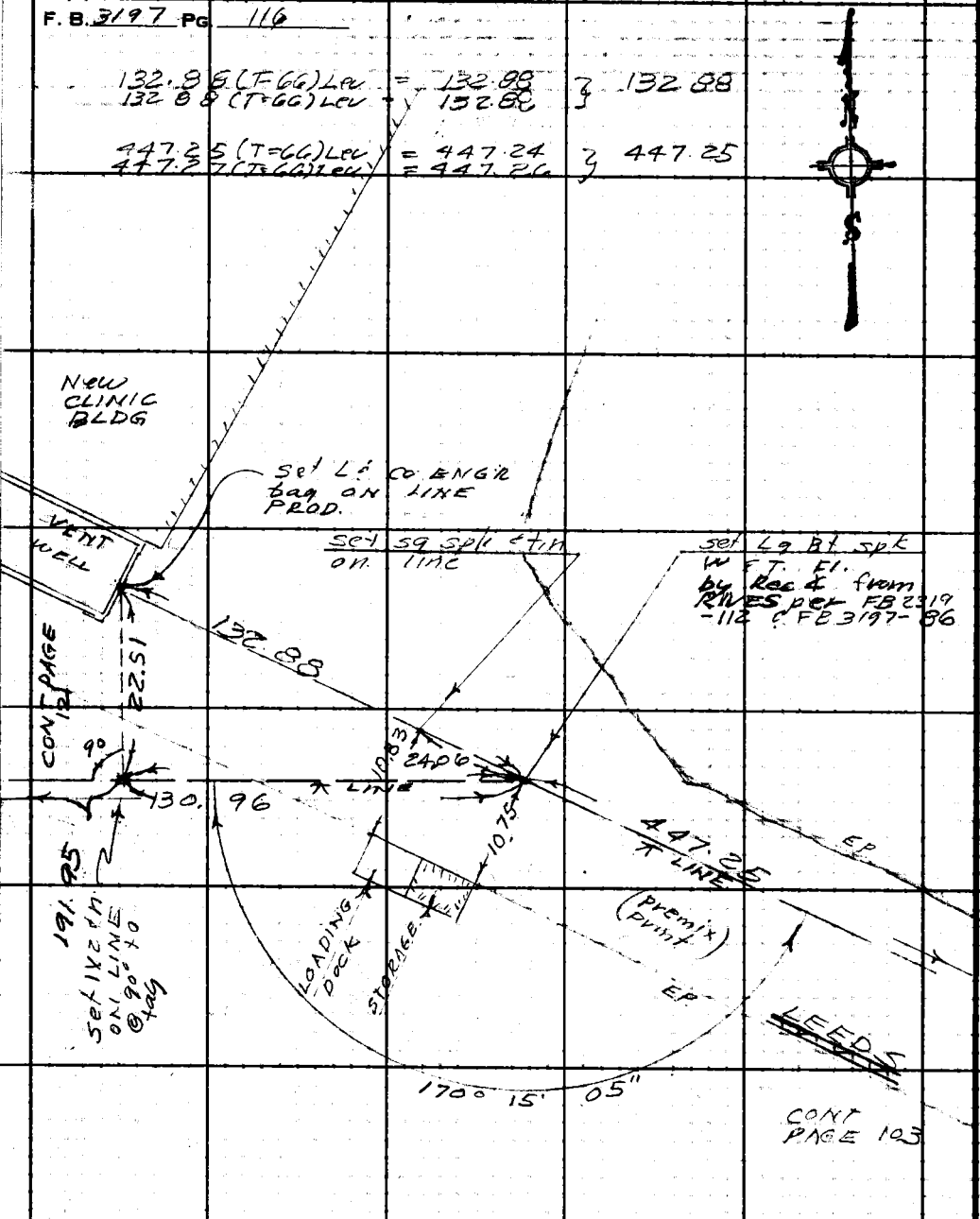

1)	170	15	10	130.96 (T=GG) Lev = 130.96 } 130.96
4)	321	00	30	130.96 (T=GG) Lev = 130.96
6)	301	30	30	
Avg)	170	15	05	

X

PLEASE RETURN TO
LOS ANGELES COUNTY ENGINEER
403 Los Angeles County Engineering Bldg.
Do not extend this side of this line.

Note: Any Additions or Changes on This Sheet Must be Made or Circled in Red Ink With Date and Name of Person Making Change.

Notes Ck'd by	Survey of Po Los Amigos	F. B. 3197 Pg. 117
Map No.	JN 0022.10 Tape 0252 Std 68 °F	
Office Work	Surveyed by J. H. Brown	
Checked	Notes J.H.B. Date 3-66	
Date	Indexed C. J. GALLI	

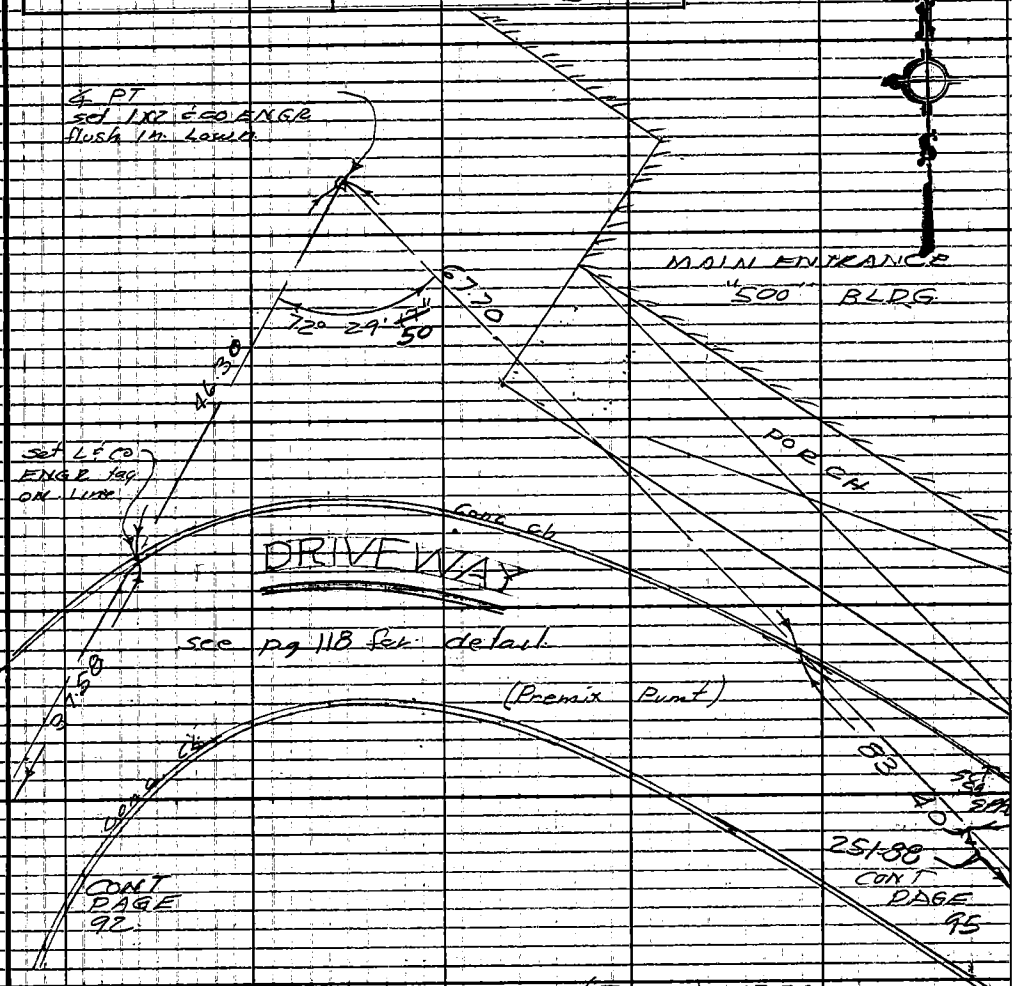

Re-Run 3-31-66

1)	72	29	20
4)	289	59	20
6)	74	59	00
Avg	72	29	50

67.69 Lev (T=84) = 67.70
67.69 Lev (T=84) = 67.20 } 67.70

83.39 Lev (T=84) = 83.40
83.39 Lev (T=84) = 83.40 } 83.40

~~1)~~	~~72~~	~~29~~	~~15~~
~~4)~~	~~289~~	~~57~~	~~20~~
~~6)~~	~~74~~	~~55~~	~~40~~
~~Avg)~~	~~72~~	~~29~~	~~17~~

46.30 Lev (T=80) = 46.30
46.30 Lev (T=80) = 46.30 } 46.30

37.58 Lev (T=80) = 37.58
37.58 Lev (T=80) = 37.58 } 37.58

Note: Any Additions or Changes on This Sheet Must be Made or Circled in Red Ink With Date and Name of Person Making Change.

Do not extend this side of this line.

PLEASE RETURN TO
LOS ANGELES COUNTY ENGINEER
403 LOS ANGELES COUNTY ENGINEERING BLDG.

76F309S CE#310 1-65

F. B. 3197 PG 118

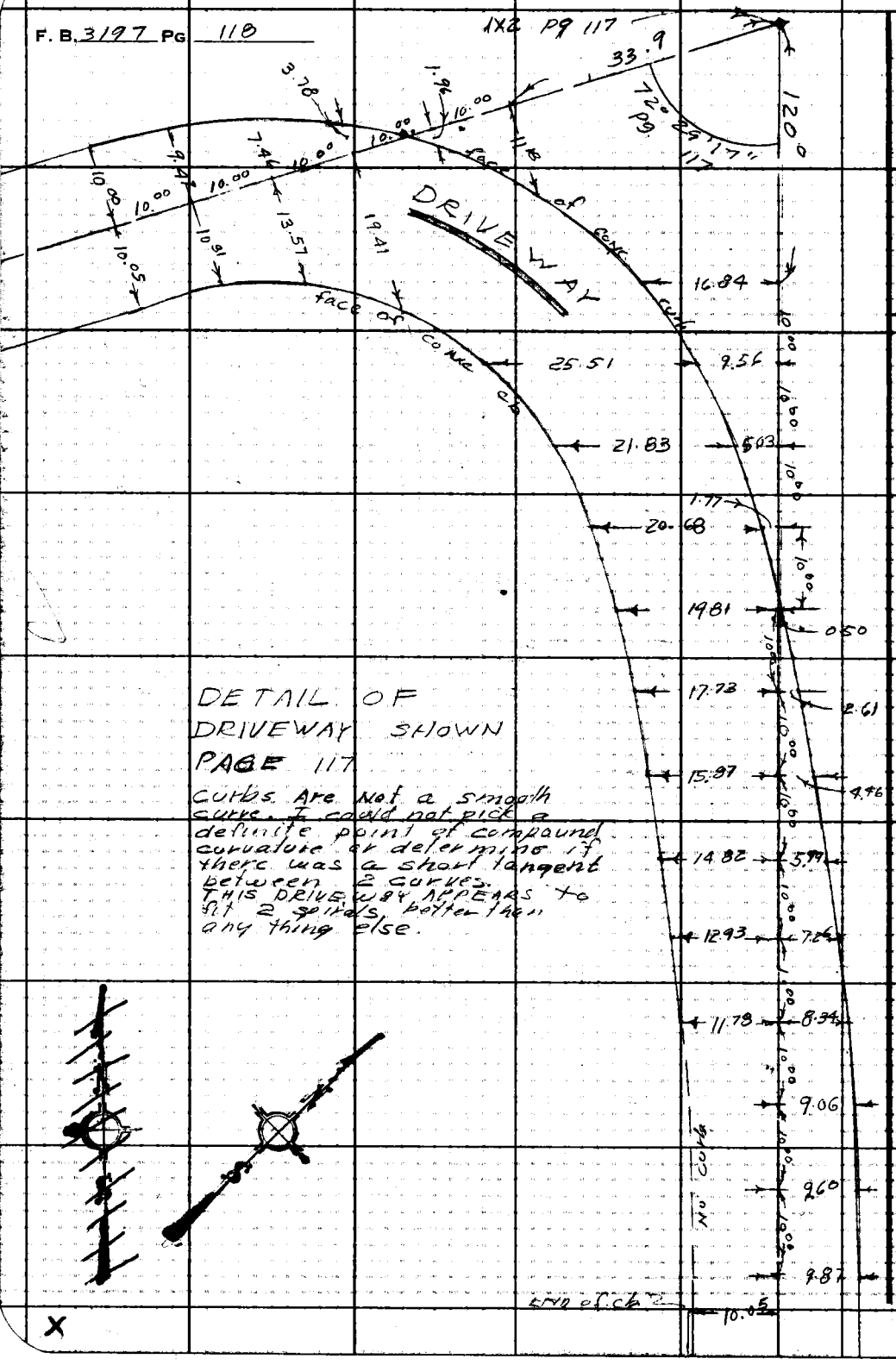

DETAIL OF DRIVEWAY SHOWN PAGE 117

Curbs Are Not a smooth curve. I could not pick a definite point of compound curvature or determine if there was a short tangent between 2 curves. THIS DRIVEWAY APPEARS to fit 2 spirals better than any thing else.

X

PLEASE RETURN TO
LOS ANGELES COUNTY ENGINEER
403 LOS ANGELES COUNTY ENGINEERING BLDG.
Do not extend this side of this line.

Note: Any Additions or Changes on This Sheet Must be Made or Circled in Red Ink With Date and Name of Person Making Change.

Notes Ck'd by	Survey of Ro Los Amigos	F.B. 3197 PG. 119
Map No.	JN 0022-16 Tape Std 68 °F	
Office Work	Surveyed by J. H. Brown	
Checked	Notes J. H. B. F.S. Date 3-66	
Date	Indexed C. J. GALLI	

W.S. 32, D-2

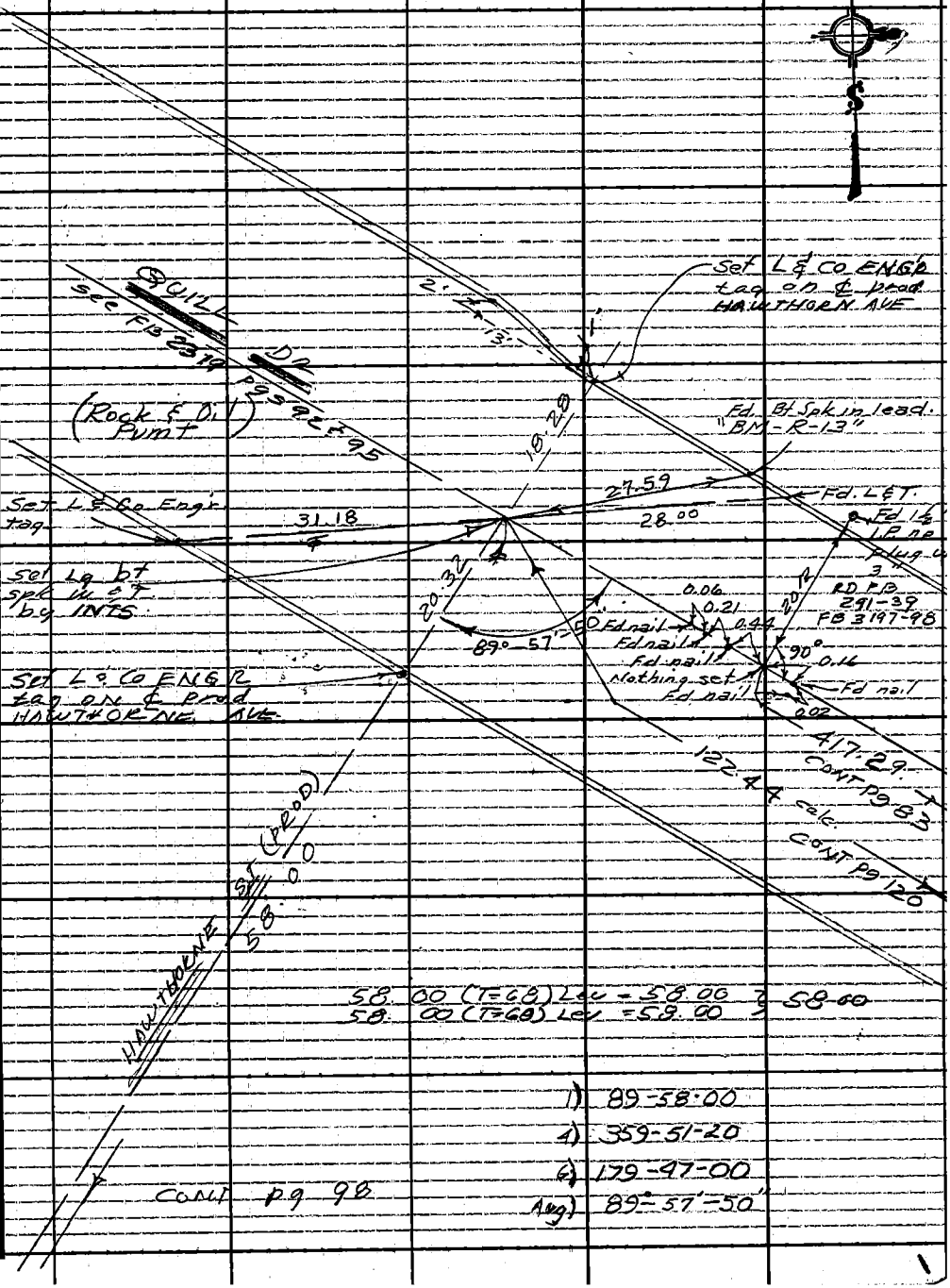

Note: Any Additions or Changes on This Sheet Must be Made or Circled in Red Ink With Date and Name of Person Making Change.

Do not extend this side of this line.

PLEASE RETURN TO
LOS ANGELES COUNTY ENGINEER
403 LOS ANGELES COUNTY ENGINEERING BLDG.

76F309S CE#310 1-65

F. B. 3197 PG. 120

58.00 X sin 0°11' 33" = +0.19

373.63 pg 100
− .19
373.44

58.00 X sin 0°2' 10" = 0.04

122.40 pg 99
+.04
122.44

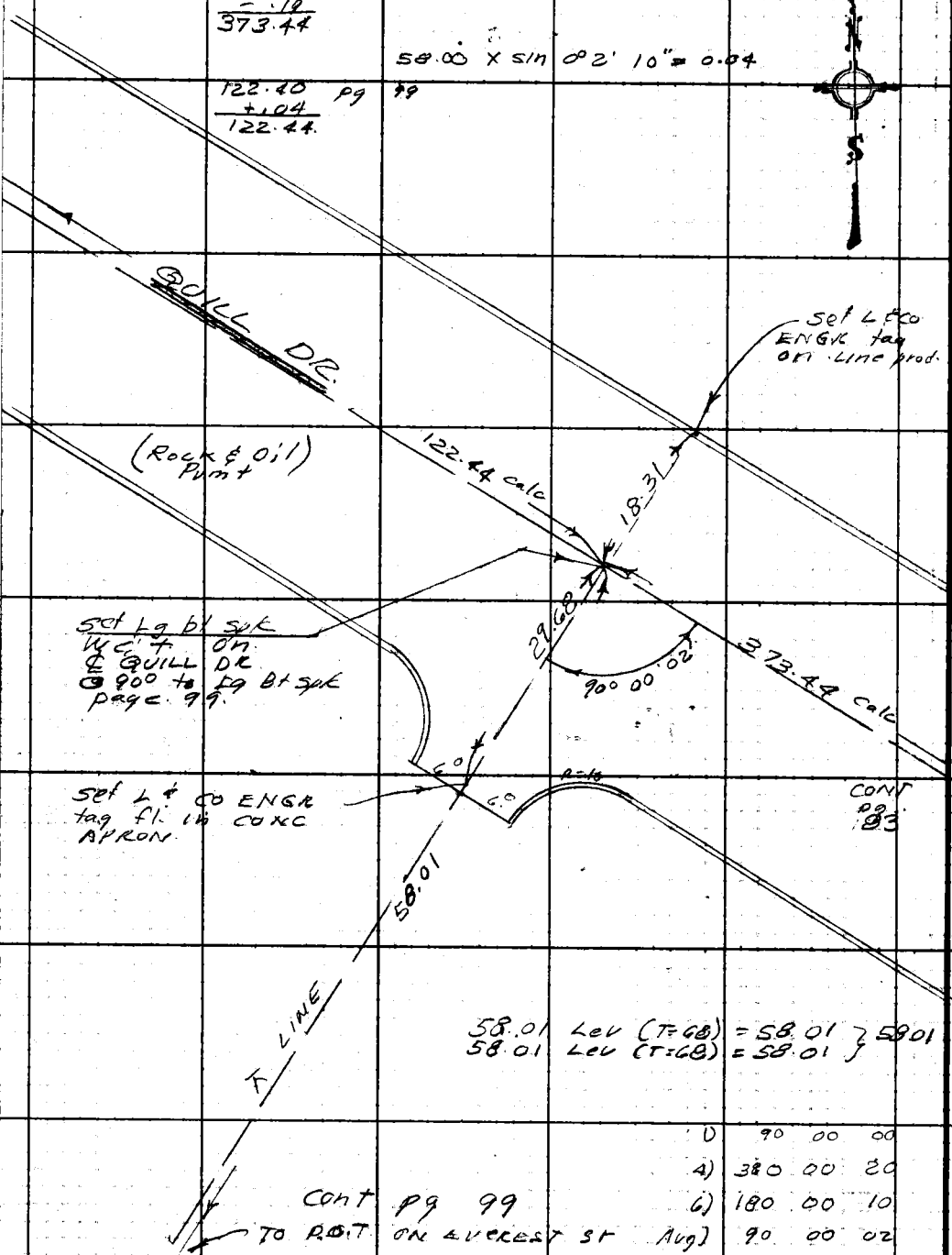

58.01 Lev (T=68) = 58.01 } 58.01
58.01 Lev (T=68) = 58.01 }

1)	90	00	00
4)	380	00	20
6)	180	00	10
Avg)	90	00	02

Cont pg 99

TO P.O.T. ON EVEREST ST

X

PLEASE RETURN TO
LOS ANGELES COUNTY ENGINEER
403 LOS ANGELES COUNTY ENGINEERING BLDG.

Do not extend this side of this line.

Note: Any Additions or Changes on This Sheet Must be Made or Circled in Red Ink With Date and Name of Person Making Change.

Notes Ck'd by	Survey of Ro Los Amigos
Map No.	JN 0022-10 Tape 0257 Std 6-8 °F
Office Work	Surveyed by J. H. Brown
Checked	Notes J. H. B. Date 3-66
Date	Indexed C. J. GALLE

F. B. 3197 PG. 121

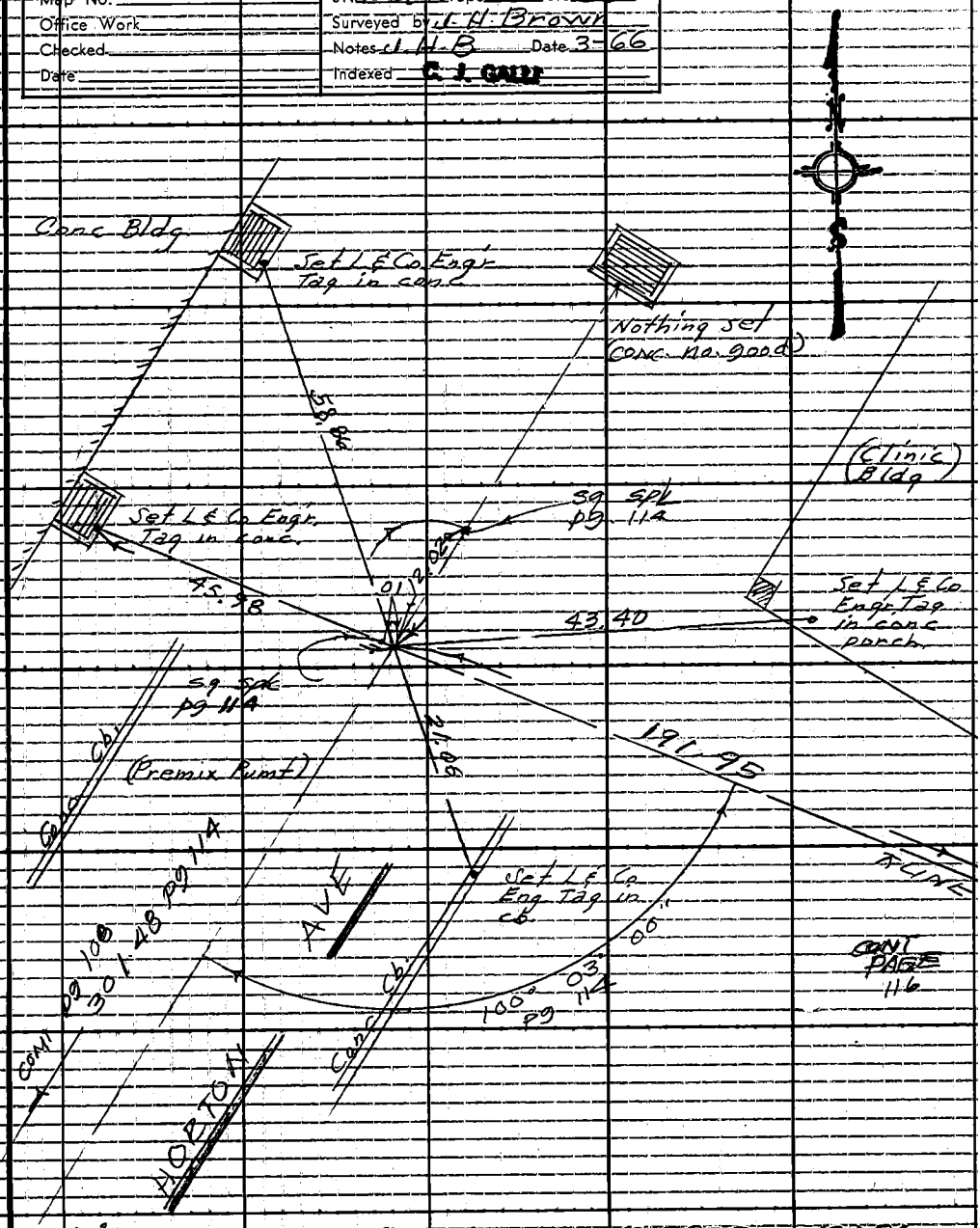

191.95 (T= 64) Lev = 191.95
191.96 (T= 64) Lev = 191.96
191.96

Note: Any Additions or Changes on This Sheet Must be Made or Circled in Red Ink With Date and Name of Person Making Change.

Do not extend this side of this line.

PLEASE RETURN TO
LOS ANGELES COUNTY ENGINEER
403 LOS ANGELES COUNTY ENGINEERING BLDG.

76F309S CE#310 1-65

F. B. 3197 PG 122

W.S. 32, C-2

PLEASE RETURN TO
LOS ANGELES COUNTY ENGINEER
403 LOS ANGELES COUNTY ENGINEERING BLDG.

Do not extend this side of this line.

Note: Any Additions or Changes on This Sheet Must be Made or Circled in Red Ink With Date and Name of Person Making Change.

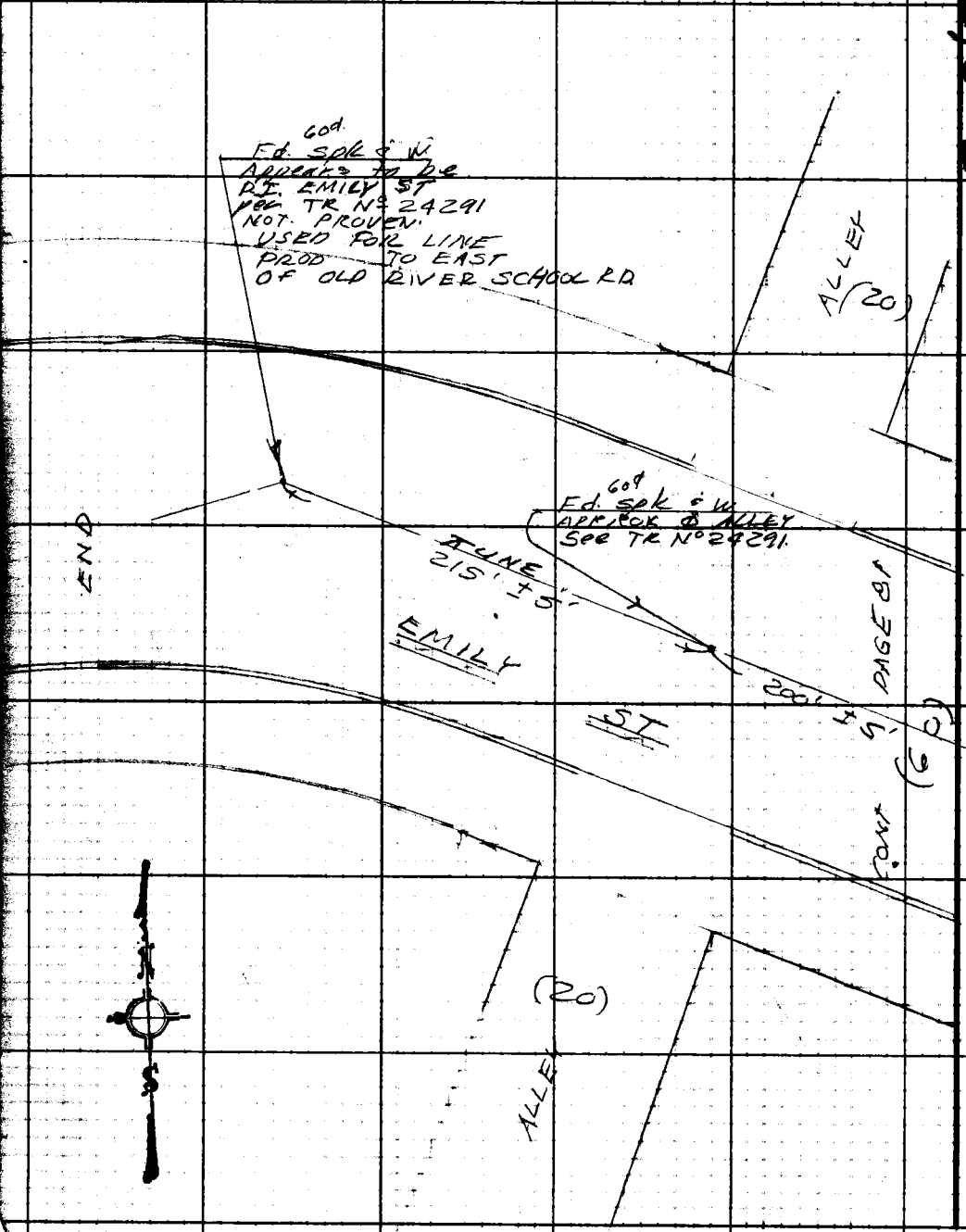

1

Profile No.	Notes Red / Date	Plotted / Date	Job No. 0022.10	Division No.	F.B. 3197	Pg. 123
			Survey of Ro. Los AMIGOS			
X-Sec. No.	Notes Chkd. / Date	Checked / Date	Survey by J.H.B	Notes C.E.S.	Date 4-66	
			Map No.	Indexed C. J. GALLI	Date NOV 10 66	

J.N. 0022.10

Ro Los AMIGOS
CROSS SECTIONS ON
HORTON AVE from
GARDENDALE ST. to DESCANSO ST.

STATION	B.S.	H.I.	F.S.	ELEV.

April 1966
J. Brown
E. Shoemaker
R Rodriguez
I Alvarez

NOTE: ANY ADDITIONS OR CHANGES ON THIS SHEET MUST BE MADE OR CIRCLED IN RED INK, WITH DATE AND NAME OF PERSON MAKING CHANGE.

Do not extend notes this side of this line.

PLEASE RETURN TO
LOS ANGELES COUNTY ENGINEER
403 LOS ANGELES COUNTY ENGINEERING BLDG.

76-L-298 CE 307 2-63

76-L-298 CE 307 2-63

PLEASE RETURN TO
LOS ANGELES COUNTY ENGINEER
403 LOS ANGELES COUNTY ENGINEERING BLDG.

NOTE: ANY ADDITIONS OR CHANGES ON THIS SHEET MUST BE MADE OR CIRCLED IN RED INK, WITH DATE AND NAME OF PERSON MAKING CHANGE

Do not extend notes this side of this line.

STATION	B. S.	H. I.	F. S.	ELEV.		
				89.43	BM #41 Elev = 89.43 FB 2924-62 (FB 671-53) JUNIPER ST & ALISO ST. 20' N. of N end G.R.	NE COR cut spk
					Left (West) FB 3197-37	RIGHT (EAST)
0+00				87.64	℄ INTERSECTION	GARDENDALE & HORTON
0+12				87.73		℄ break PVMT GARDENDALE
0+28.3				87.54		℄ EDGE CROSS Gutter
0+30.1				87.40	(Bot. Dep cb)	℄ F.L. CROSS Gutter
0+36.0				88.18		℄ break
0+40.0				88.26		℄ back walk
				88.35		22° backwalk
				88.13	20.7 back walk	
0+81				89.57	(FB 3197-38)	℄ INTS ALISO ST.
				89.29		30 F.L.
				89.50		40 EDGE PVMT

F.S. 3197 Pg. 124 Job No. 0022.10 Division No. Notes Red Plotted Profile
Survey of Re Los Amigos Date Date No. X-Sec.
Survey by J.H.B. Notes C.E. Shoemaker Notes Chkd. Checked
Indexed C. J. CALLI Date Date No.

76-L-298 CE 307 2-63

PLEASE RETURN TO
LOS ANGELES COUNTY ENGINEER
403 LOS ANGELES COUNTY ENGINEERING BLDG.

NOTE: ANY ADDITIONS OR CHANGES ON THIS SHEET MUST BE MADE OR CIRCLED IN RED INK, WITH DATE AND NAME OF PERSON MAKING CHANGE.

Do not extend notes this side of this line.

STATION	B. S.	H. I.	F. S.	ELEV.	Left (South)	Right (North)
GOING WEST ON ALISO ST 0+81 ON HORTON = 1+00 ON ALISO						
1+00				89.57		℄
1+10				89.33		℄
1+20				88.70		℄ Flow line
1+35				89.18		℄ break
1+47				89.27		℄
				89.41		11° pvmt
				89.04	11° pvt	
2+00				89.71		℄
3+00				89.75		℄
GOING North ON HORTON ST. C.S MON = 0+81 (FB 3197-38)						
					LEFT (WEST)	RIGHT (EAST)
1+00				89.59		℄
				89.30		30 F.L.
				89.57		39.3 EDGE PVMT
				88.91	19.7 Pvmt	
[illegible]				89.43	20 top cb	
				89.35	36 top cb	
1+028				89.36	19.5 top cb	
1+25				89.65		℄
				89.39		30 pvmt
				89.07	19.4 pvmt	
				89.69	19.5 top cb	

X

Profile Notes Red ____ Plotted ____ Job No. 0022.10 Division No. ____ F.B. 3197 PG. 125
No. ____ Date ____ Date ____ Survey of Re Los Amigos
X-Sec. Notes Chkd. ____ Checked ____ Survey by J.H.B Notes CES Date 4-66
No. ____ Date ____ Date ____ Map No. ____ Indexed G. J. GALLI Date ____

76-L-298 CE 307 2-63

PLEASE RETURN TO
LOS ANGELES COUNTY ENGINEER
403 LOS ANGELES COUNTY ENGINEERING BLDG.

NOTE: ANY ADDITIONS OR CHANGES ON THIS SHEET MUST BE MADE OR CIRCLED IN RED INK, WITH DATE AND NAME OF PERSON MAKING CHANGE

Do not extend notes this side of this line.

STATION	B.S.	H.I.	F.S.	ELEV.	Left (West)	RIGHT (East)
1+50				89.83		℄
				89.45		30 pmt
				89.22	19.3 pmt.	
				89.75	19.5 Top cb	
1+75				89.87		℄
				89.44		30 pmt.
				89.31	19.3 pmt	
				89.83	19.5 Top cb.	
2+00				89.88		℄
				89.47		30 pmt
				89.77		40
				89.31	19.4 pmt.	
				89.81	19.7 top cb	
				90.18	36. top cb.	
2+25				89.89		℄
				89.53		30 pmt.
				89.41	19.3 pmt	
				90.01	19.7 top cb	
				89.92		℄
2+50				89.64		30 pmt
				89.52	19.3 pmt	
				90.12	19.7 top cb	

F.B. 3197 Pg. 129 Job No. 0022.10 Division No. Notes Red Plotted Profile
Survey of Ra Los Amigos Date Date No. X-Sec.
Survey by J.H.B Notes C.E. Shoemaker Notes Chkd. Checked
Indexed C. J. GALLI Date Date No.

76-L-298 CE 307 2-63

PLEASE RETURN TO
LOS ANGELES COUNTY ENGINEER
403 LOS ANGELES COUNTY ENGINEERING BLDG.

NOTE: ANY ADDITIONS OR CHANGES ON THIS SHEET MUST BE MADE OR CIRCLED IN RED INK, WITH DATE AND NAME OF PERSON MAKING CHANGE.

Do not extend notes this side of this line.

STATION	B. S.	H. I.	F. S.	ELEV.	Left (west)	RIGHT (EAST)
2+75				90.02		℄
				89.72		30 pvmt.
				89.54	19.3 pvmt	
				90.23	19.5 top ch	
3+00				90.10		℄
				89.79		30
				89.67	19.3 pvmt	
				90.39	19.7 Top Ch.	
				90.40	36.0 " "	
3+12.0				89.93	11.5 Av. MH Rim	
GOING EAST ON DRIVE				3+16.5+	ON HORTON = 1+00 GOING EAST	FB3197-39
					LEFT (NORTH)	RIGHT (SOUTH)
1+00				90.15		℄
1+30				89.77		℄
1+40				89.80		℄
				89.85		27.5 pvmt
1+47				89.83		℄
				89.82	3.0 edge pvmt	
2+00				90.03		℄
				89.83		11.3 edge pvmt
				89.99	5.0 edge pvmt	
3+00				89.65		℄

Profile No. ____ Notes Red ____ Date ____ Plotted ____ Date ____ Job No. 0022-16 Division No. ____ F.B. 3197 PG. 127

X-Sec. No. ____ Notes Chkd. ____ Date ____ Checked ____ Date ____ Survey of Ro Los Amigos Survey by J.H.B Notes C.E.S Date 4-66

Map No. ____ Indexed C. J. GALLI Date ____

76-L-298 CE 307 2-63

PLEASE RETURN TO
LOS ANGELES COUNTY ENGINEER
403 LOS ANGELES COUNTY ENGINEERING BLDG.

NOTE: ANY ADDITIONS OR CHANGES ON THIS SHEET MUST BE MADE OR CIRCLED IN RED INK, WITH DATE AND NAME OF PERSON MAKING CHANGE

Do not extend notes this side of this line.

STATION	B.S.	H.I.	F.S.	ELEV.	Left (west)	RIGHT (EAST)
GOING NORTH ON NORTON AVE (INTS DRIVE east = 3+16.54) (FB 3197-39)						
3+25				90.20		℄
				89.89		35 Flow line
				89.78	19.3 pvmt	
				90.45	19.7 Top cb.	
3+50				90.30		℄
				90.03		35 Flow line
				89.90	19.3 pvmt	
				90.57	19.7 Top of cb	
3+75				90.49		℄
				90.15		35 Flow line
				89.98	19.3 pvmt	
				90.72	19.7 top of cb.	
4+00				90.61		℄
				90.25		35 Flow line
				90.27		40 bottom ramp
				90.98		44 conc. floor
				90.15	19.3 pvmt	
				90.77	19.7 Top cb.	
				91.02	36 Top cb.	

F.B. 3197 Pg. 128 Job No. 0022.10 Division No. Notes Red Plotted Profile
Survey of RE Los Amigos Date Date No. X-Sec.
Survey by J.H.B. Notes C.E. Shoemaker Notes Chkd. Checked
Indexed C. J. GALLI Date Date Date No.

Profile No. ____ X-Sec. No. ____ | Notes Red ____ Date ____ Notes Chkd ____ Date ____ | Plotted ____ Date ____ Checked ____ Date ____ | Job No. 0022.10 Division No. ____ | F.B. 3197 | PG. 129

Survey of R° LOS AMIGOS

Survey by J.H.B. Notes CES Date 4-66

Map No. ____ Indexed C. J. GALLI Date ____

76-L-298 CE 307 2-63

PLEASE RETURN TO
LOS ANGELES COUNTY ENGINEER
403 LOS ANGELES COUNTY ENGINEERING BLDG.

NOTE: ANY ADDITIONS OR CHANGES ON THIS SHEET MUST BE MADE OR CIRCLED IN RED INK, WITH DATE AND NAME OF PERSON MAKING CHANGE.

Do not extend notes this side of this line.

STATION	B.S.	H.I.	F.S.	ELEV.	Left (West)	Right (East)
4+25				90.77		℄
				90.62		35
				90.22	19.3 dump	
				90.85	19.7 top cb.	
GOING EAST ON BONITA ST. 4+41.88 on HORTON = 1+00 on BONITA					LEFT (NORTH)	RIGHT (SOUTH)
1+00				90.87	(FB. 3197-40)	℄
1+20				90.69		℄
1+38				90.58		℄
				90.46	21.4 dump	
				90.89	21.5 top cb	
1+50				90.57		℄
				90.35		10.7 dump
				90.71		11 top cb
1+87.0				90.36		℄
				90.36		10.8
				90.71		11
				90.10	7.8	
				90.59	8.0	
2+00				90.31		℄
3+00				90.16		℄

76-L-298 CE 307 2-63

PLEASE RETURN TO
LOS ANGELES COUNTY ENGINEER
403 LOS ANGELES COUNTY ENGINEERING BLDG.

NOTE: ANY ADDITIONS OR CHANGES ON THIS SHEET MUST BE MADE OR CIRCLED IN RED INK, WITH DATE AND NAME OF PERSON MAKING CHANGE

Do not extend notes this side of this line.

STATION	B.S.	H.I.	F.S.	ELEV.	LEFT (SOUTH)	RIGHT (NORTH)
GOING WEST ON BONITA ST 4+57.11 ON HORTON = 1+00 ON BONITA ST						
1+00				90.88	(FB 3197-40)	℄
1+21				90.34		℄
1+30.6				90.90		℄
				90.71		11.0 pumt
				91.19		11.0 Top cb
				90.79	10.8 pumt	
				91.14	16 Top cb	
2+00				90.76		℄
3+00				90.59		℄
GOING NORTH ON HORTON AVE INTS BONITA (W) = 4+57.11 (FB3197-40)						
					LEFT (west)	RIGHT (EAST)
4+77				90.93		℄
				90.36	19.3 pumt	
				90.98	19.7 top cb (C.R.)	
5+00				90.96		℄
				90.64		20.6 pumt
				91.11		20.8 top cb
				90.48	19.3 pumt	
				91.04	19.7 Top cb	
				91.32	36 Top cb	
5+01.5				91.11		20.7 top cb (C.R.)

F.B. 3197 Pg. 130 Job No. 002210 Division No. Notes Red Plotted Profile
Survey of RR Los Amigos Date Date No. X-Sec.
Survey by W.H.B. Notes C.E. Shoemaker Notes Chkd. Checked
Indexed G. J. GALLI Date Date No.

76-L-298 CE 307 2-63

PLEASE RETURN TO
LOS ANGELES COUNTY ENGINEER
403 LOS ANGELES COUNTY ENGINEERING BLDG.

NOTE: ANY ADDITIONS OR CHANGES ON THIS SHEET MUST BE MADE OR CIRCLED IN RED INK, WITH DATE AND NAME OF PERSON MAKING CHANGE.

Do not extend notes this side of this line.

STATION	B. S.	H. I.	F. S.	ELEV.	HORTON STREET LEFT (WEST)		RIGHT (EAST)	
5+25				91.05			℄	
				90.71			19.9	pvmt
				91.14			20.	Top cb
				90.64	19.3	pvmt		
				91.22	19.7	top cb		
5+50				91.19			℄	
				91.25			19.9	pvmt
				90.83			20	Top cb
				90.72	19.3	pvmt		
				91.31	19.7	top cb		
5+75				91.35			℄	
				90.99			19.9	pvmt
				91.45			20	top cb
				90.82	19.3	pvmt		
				91.43	19.7	top cb		
6+00				91.51			℄	
				91.09			19.9	pvmt
				91.57			20	top cb
				90.96	19.3	pvmt		
				91.50	19.7	top cb		
				91.73	36	top cb		

Profile Notes Red ____ Plotted ____ Job No. 0022.10 Division No. ____ P.B. 3197 Pg. 131
No. ____ Date ____ Date ____ Survey of Ro Los Amigos
X-Sec. Notes Chkd. ____ Checked ____ Survey by J. H. B. Notes C. E. S. Date 4-66
No. ____ Date ____ Date ____ Map No. ____ Indexed C. J. GALLI Date ____

76-L-298 CE 307 2-63

PLEASE RETURN TO
LOS ANGELES COUNTY ENGINEER
403 LOS ANGELES COUNTY ENGINEERING BLDG.

NOTE: ANY ADDITIONS OR CHANGES ON THIS SHEET MUST BE MADE OR CIRCLED IN RED INK, WITH DATE AND NAME OF PERSON MAKING CHANGE

Do not extend notes this side of this line.

STATION	B.S.	H.I.	F.S.	ELEV.	LEFT (WEST) HORTON	ST. RIGHT (EAST)
6+25				91.61		℄
6+25				91.22		19.9
				91.70		20
				91.00	19.3 pumt	
				91.62	19.7 top cb	
6+29				91.30	11.5 SS M.H. Alg Rim	
6+48.5				91.69		℄
				91.27		20. pumt
				91.44		50 pumt.
				91.51		100 pumt.
6+50				91.11	20 pumt	
				91.42	36 edge walk	
				91.49	38 break in walk.	
6+75				91.77		℄
				91.41		19.9 pumt
				91.91		20 top cb
				91.13	19.3 pumt	
				91.78	19.5 top cb	
7+00				91.84		℄
				91.42		19.9 pumt
				91.99		20 top cb

F.B. 3197 Pg. 132 Job No. 0022.10 Division No. Notes Red Plotted Profile
Survey of Ro. Los Amigos. Date Date No. X-Sec.
Survey by U.H.B. Notes C.E. Shoemaker Notes Chkd. Checked
Indexed C. J. GALLI Date Date No.

76-L-298 CE 307 2-63

PLEASE RETURN TO
LOS ANGELES COUNTY ENGINEER
403 LOS ANGELES COUNTY ENGINEERING BLDG.

NOTE: ANY ADDITIONS OR CHANGES ON THIS SHEET MUST BE MADE OR CIRCLED IN RED INK, WITH DATE AND NAME OF PERSON MAKING CHANGE.

Do not extend notes this side of this line.

STATION	B. S.	H. I.	F. S.	ELEV.	Left (west)	Right (East)
7+00				91.24	19.3 pumt	
				91.46	19.5 conc walk	
				91.63	36 top break east side of walk	
7+12				91.55	13.2 SS M.H. Avg Rim	
7+25				91.92		℄
				91.51		19.9 pumt
				92.14		20.0 top cb
				91.34	19.3 pumt	
				92.00	19.5 Top cb	
7+50				92.00		℄
				91.52		19.9 pumt
				92.21		20.0 top cb
				91.45	19.3 pumt	
				92.19	20.0 top cb	
7+82				92.32		20 top cb
				91.70	12.5 SS M.H. Avg Rim	
8+00				92.15		℄
				91.72		20 Pumt
				92.10		10.0 Pumt (DRIVE)
8+14.4				91.77	19.8 Pumt	
				92.68	20.0 Top cb (Broken)	
				92.71	36 Top cb.	

Profile Notes Red ____ Plotted ____ Job No. 0022.10 Division No. ____ F.B. 3/97 PG. 133
No. ____ Date ____ Date ____ Survey of Re Los Amigos
X-Sec. Notes Chkd. ____ Checked ____ Survey by L.H.B. Notes C.E.S. Date 4-66
No. ____ Date ____ Date ____ Map No. ____ Indexed C. J. GALLI Date ____

76-L-296 CE 307 2-63

PLEASE RETURN TO
LOS ANGELES COUNTY ENGINEER
403 LOS ANGELES COUNTY ENGINEERING BLDG.

NOTE: ANY ADDITIONS OR CHANGES ON THIS SHEET MUST BE MADE OR CIRCLED IN RED INK, WITH DATE AND NAME OF PERSON MAKING CHANGE

Do not extend notes this side of this line.

STATION	B.S.	H.I.	F.S.	ELEV.	HORTON ST LEFT (WEST)	RIGHT (East)
8+14.6				91.75		16.4 Cor Edg & gutter
				91.60		18.4 F/L
				91.80		21.0 Bot. Cb.
				92.50		21.2 Top cb.
GOING WEST ON ALLEY 8+22.35 = 1+00 ON ALLEY						(= 1+00 GOING NE Pg 139 8+22.35 HORTON West Pg 135)
					LEFT (SOUTH) (F.B. 3197-42)	RIGHT (NORTH)
1+00				92.20		
1+12				92.00		℄ F.L.
				92.16		20.3 Pumt
1+13				92.83		20.4 Top Cb.
1+23.2				91.95		℄
				92.25		18.2 Pumt
				92.80		18.4 Top Cb.
				91.74	5.5 Pumt	
				92.76	5.7 Top Cb.	
1+36.4				92.02		℄
				92.28		19.2 Pumt
				92.69		18.9 Top cb
				91.89	5.6 pumt	
				92.72	5.8 Top cb	
2+00				91.84		℄
3+00				91.62		℄
GOING N ON HORTON West 8+22.35 = (1+00 ON HORTON East 1+00 West on ALLEY)						

X

F.B. 3197 Pg. 134 Job No. 0022.10 Division No. Notes Red Plotted Profile
Survey of Ro Los Amigos Date Date No. X-Sec.
Survey by W.H.B. Notes C.E. Shiemake Notes Chkd. Checked Date No.
Indexed C. J. CALLI Date Date

FB3197-42

76-L-298 CE 307 2-63

PLEASE RETURN TO
LOS ANGELES COUNTY ENGINEER
403 LOS ANGELES COUNTY ENGINEERING BLDG.

NOTE: ANY ADDITIONS OR CHANGES ON THIS SHEET MUST BE MADE OR CIRCLED IN RED INK, WITH DATE AND NAME OF PERSON MAKING CHANGE.

Do not extend notes this side of this line.

STATION	B. S.	H. I.	F. S.	ELEV.	HORTON STREET WEST LEFT (EAST)	RIGHT (WEST)
	GOING NORTH ON				HORTON ST W.	
8+25				92.22		℄
8+50				92.24		℄
				92.09	6.8 cor gutter	
				92.09	7.0 F.L	
				92.68	8.0 Top cb	
8+67.5				92.37		℄
				92.23		13.4 Edge gutter
				92.19		14.4 F.L.
				92.70		14.7 ~~BM #61~~ top cb
Ed. BM 61				92.71	BM #61 El = 92.710 per PLANE TABLE sheet in MASTER MECHANICS OFFICE. HORTON ST Near CONSUELO. CT spk in Cb @ SOUTH END OF LARGE ISLAND (8+67.5)	(14.7 ft)
8+75				92.31		℄
				92.26		6.0 EDGE GUT
				92.23		7.5 F.L
				92.67		7.6 To cb
				92.35	9.0 pvmt middle	
				92.21	22 Edge gut	
				92.20	23.2 F.L	
				92.61	23.3 Top cb	
8+83				92.26		℄ FL. curb line
				92.63		℄ Top cb

Profile No. ____ Notes Red ____ Plotted ____ Job No. 0022.10 Division No. ____
Date ____ Date ____ Survey of Re Los Amigos
X-Sec. No. ____ Notes Chkd. ____ Checked ____ Survey by J.H.B Notes C.E.S Date 4-66
Date ____ Date ____ Map No. ____ Indexed C. J. GALLI Date ____

F.B. 3197 PG. 135

76-L-298 CE 307 2-63

PLEASE RETURN TO
LOS ANGELES COUNTY ENGINEER
403 LOS ANGELES COUNTY ENGINEERING BLDG.

NOTE: ANY ADDITIONS OR CHANGES ON THIS SHEET MUST BE MADE OR CIRCLED IN RED INK, WITH DATE AND NAME OF PERSON MAKING CHANGE

Do not extend notes this side of this line.

STATION	B.S.	H.I.	F.S.	ELEV.	HORTON ST WEST LEFT (West)	RIGHT (East)
9+00				92.5		℄ dirt
				92.63	15.6 Top cb	
				92.26	15.7 F.L.	
				92.32	17.0 edge gutter	
				92.46	27.6 middle	
				92.21	41.6 edge gutter	
				92.20	42.7 FL	
				92.54	42.7 Top cb	
				92.72	49.5 Back of walk	
				93.51	49.5 Top cb	
9+25				92.2		℄ dirt
				92.70	25.8 Top cb	
				92.40	25.9 FL	
				92.40	26.8 edge gutter	
				92.55	37.3 middle	
				92.32	47.7 F.L.	
				92.37	47.6 Top cb (Dep)	
9+29				92.66	L & CO ENGR tag	℄ in conc walk
9+50				92.6		℄ dirt
				92.67	25.7 Top cb	
				92.40	25.8 F.L.	
				92.44	26.7 Edge gutter	

F.B. 3197 Pg. 136 Job No. 0022.10 Division No. Notes Red Plotted Profile
Survey of Rº Los Amigos Date Date No. X-Sec.
Survey by J.H.B. Notes C.E. Shoemaker Notes Chkd. Checked
Indexed G. J. GALLI Date Date Date No.

76-L-298 CE 307 2-63

PLEASE RETURN TO
LOS ANGELES COUNTY ENGINEER
403 LOS ANGELES COUNTY ENGINEERING BLDG.

NOTE: ANY ADDITIONS OR CHANGES ON THIS SHEET MUST BE MADE OR CIRCLED IN RED INK, WITH DATE AND NAME OF PERSON MAKING CHANGE.

Do not extend notes this side of this line.

STATION	B. S.	H. I.	F. S.	ELEV.	HORTON ST. (WEST) LEFT (West)	RIGHT (East)
9+50				92.50	39^5 middle	
				92.33	47^5 edge gutter	
				92.29	48^4 F.L.	
				92.54	48^5 Top cb	
9+59.82				92.71	L & CO ENGR tag ℄	in conc. walk
9+75.				92.6		℄ dirt.
				92.71	23^8 Top cb	
				92.32	23^9 F.L.	
				92.38	24^9 edge gutter.	
				92.50	35^6 middle	
				92.28	46^2 edge gutter.	
				92.27	47^2 F.L.	
				92.39	47^3 ~~Top~~ cb. (Dep)	
10+00				92.4		℄
				92.64	6^8 Top cb.	
				92.27	7^0 F.L.	
				92.28	9^0 Edge gutter	
				92.40	23^2 middle	
				92.20	35^9 edge gutter	
				92.20	37^0 F.L.	
				92.61	37^2 top cb	

Profile Notes Red ____ Plotted ____ Job No. 00210 Division No. ____ P.B. 3197 PG. 137
No. ____ Date ____ Date ____ Survey of Rd LOS AMIGOS
X-Sec. Notes Chkd. ____ Checked ____ Survey by H.H.B. Notes C.E.S. Date 4-66
No. ____ Date ____ Date ____ Map No. ____ Indexed C. J. GALLI Date ____

76-L-298 CE 307 2-63

PLEASE RETURN TO
LOS ANGELES COUNTY ENGINEER
403 LOS ANGELES COUNTY ENGINEERING BLDG.

NOTE: ANY ADDITIONS OR CHANGES ON THIS SHEET MUST BE MADE OR CIRCLED IN RED INK, WITH DATE AND NAME OF PERSON MAKING CHANGE

Do not extend notes this side of this line.

STATION	B. S.	H. I.	F. S.	ELEV.	HORTON LEFT (WEST)	ST WEST RIGHT (EAST
10+08.5				92.64		℄ Top cb
10+09				92.18		℄ F.L.
10+21'				92.21		12 Top C.R.
10+31				92.60	21.3 Top C.R.	
10+33				92.26		℄ F.L. Cross Gutt.
10+41.8				92.42		℄
				92.17	18.2 FL Cross Gut.	
				92.16	25.5 F.L. bottom cb.	
				92.65	25.7 Top cb	
10+59.7				92.49	(FB 3197-43)	℄ INTS ~~CONSUELO~~ from S.E. (HORTON ST EAST)
10+69.55				92.55	"	℄ INTS DESCANSO ST from West
				92.27		17.5 FL Cross Gutter South
				92.29		21.4 FL bottom cb.
				92.46		21.5 dep. cb.
10+79.5				92.46		8.5 MH Avg Rim.
11+00				92.52		℄
				92.28		17.4 FL
				92.66		17.5 Top dep. cb
				92.16	17.4 F.L.	
				92.71	17.4 Top cb	

X

F.B. 3197 Pg. P 138 Job No. 0022.10 Division No. Notes Red Plotted Profile
Survey of Ro Los Amigos Date Date No. X-Sec.
Survey by J.H.B. Notes C.E. Shoemaker Notes Chkd. Checked
Indexed C.J. Galli Date Date No.

76-L-298 CE 307 2-63

PLEASE RETURN TO
LOS ANGELES COUNTY ENGINEER
403 LOS ANGELES COUNTY ENGINEERING BLDG.

NOTE: ANY ADDITIONS OR CHANGES ON THIS SHEET MUST BE MADE OR CIRCLED IN RED INK, WITH DATE AND NAME OF PERSON MAKING CHANGE.

Do not extend notes this side of this line.

STATION	B. S.	H. I.	F. S.	ELEV.	LEFT (NW)	RIGHT (SE)
GOING NE ON HORTON TO CONSUELO ST. (HORTON ST EAST)						
(see PG 134 135) 8+22.35 ON HORTON ST WEST = 1+00 ON HORTON ST. EAST						
BM #61				92.71	PG 135	
1+00				92.19		℄ (FB 3197-42)
1+25				92.12		℄
				91.74		11.5 F.L.
				92.58		11.7 Top cb
1+50				92.21		℄
				91.83		13.4 F.L.
				92.43		13.6 Top cb
1+54.8				92.16	10.6 F.L.	
				92.67	10.8 Top cb	
1+75				92.25		℄
				91.88		12.8 F.L.
				92.50		13 Top cb
				92.16	9.8 F.L.	
				92.73	10.0 Top cb	
2+00				92.29		℄
				91.96		10.8 F.L.
				92.70		11. Top cb
				92.21	11.3 F.L.	
				92.81	11.5 Top cb	

Profile No. ____ Notes Red ____ Plotted ____ Job No. 0022.10 Division No. ____ F.B. 3197 Pg. 139
X-Sec. No. ____ Date ____ Date ____ Survey of R.O. LOS ANGELES
Notes Chkd. ____ Checked ____ Survey by J.H.B. Notes C.E.S. Date 4-66
Date ____ Date ____ Map No. ____ Indexed C. J. GALLI Date MAR 1 0 '66

76-L-298 CE 307 2-63

PLEASE RETURN TO
LOS ANGELES COUNTY ENGINEER
403 LOS ANGELES COUNTY ENGINEERING BLDG.

NOTE: ANY ADDITIONS OR CHANGES ON THIS SHEET MUST BE MADE OR CIRCLED IN RED INK, WITH DATE AND NAME OF PERSON MAKING CHANGE

Do not extend notes this side of this line.

STATION	B.S.	H.I.	F.S.	ELEV.	HORTON ST EAST LEFT (NW)	RIGHT (NE)
2+25				92.26		℄
				92.02		7.5 F.L.
				92.69		7.7 Top cb
				92.26	4.5 Ctr. Pvmt.	
				92.21	16.2 F/L	
				92.81	16.4 Top cb	
2+53.7				92.29		℄
				92.06		5.7 F.L.
				92.65		5.9 top cb
2+75				92.49		℄
				92.15		11 F.L.
2+98.71				92.75	ANGLE Pt in	℄ HORTON EAST.

GOING EAST ON CONSUELO 2+98.71 ON HORTON EAST = 1+00 ON CONSUELO

					LEFT (NORTH)	RIGHT (SOUTH)
1+00				92.75		℄
				92.16		20.5 F.L.
				92.64		20.6 top cb
				92.45	22.7 F.L.	
				93.05	22.8 Top cb	
1+22.5				92.81		℄
				92.23		F.L.
				92.72		Top cb

F.B. 3197 Pg. 140 Job No. 0022.10 Division No. Notes Red Plotted Profile
Survey of Rº LOS AMIGOS Date Date No. X-Sec.
Survey by J.V.B. Notes C.E. Shoemaker Notes Chkd. Checked
Indexed C. J. GALLI Date Date No.

76-L-298 CE 307 2-63

PLEASE RETURN TO
LOS ANGELES COUNTY ENGINEER
403 LOS ANGELES COUNTY ENGINEERING BLDG.

NOTE: ANY ADDITIONS OR CHANGES ON THIS SHEET MUST BE MADE OR CIRCLED IN RED INK, WITH DATE AND NAME OF PERSON MAKING CHANGE.

Do not extend notes this side of this line.

STATION	B. S.	H. I.	F. S.	ELEV.	CONSUELO LEFT (NORTH)	ST RIGHT (SOUTH)
1+225				92.50	20 F.L.	
				93.17	20 Top cb	
1+75				93.03	top	℄ break
				92.39		20 FL.
				92.92		20 Top cb
				92.57	20 F.L.	
				93.13	20 Top cb	
2+00				93.00		℄
				92.20		20 F.L
				92.71		20 Top cb
				92.53	20 FL.	
				93.05	20 Top cb	
3+00				92.65		TL
GOING	N W	ON	HORTON	EAST	from ∡ pt @ 2+98.71 pg 140	
					LEFT (SW)	RIGHT (NE)
3+00				92.74		℄
3+25				92.66		℄
				92.42		13 FL
				93.04		14 Top cb
3+37				92.24	41 FL	
3+385				92.40	FL.	℄ cross Gut.

Profile Notes Red ____ Plotted ____ Job No. 0022.10 Division No. ____ P.B. 3197 Pg. 141
No. ____ Date ____ Date ____ Survey of Re Los Amigos
X-Sec. Notes Chkd. ____ Checked ____ Survey by J.H.B. Notes CRS Date 4-66
No. ____ Date ____ Date ____ Map No. ____ Indexed C. J. GALLI Date ____

76-L-298 CE 307 2-63

PLEASE RETURN TO
LOS ANGELES COUNTY ENGINEER
403 LOS ANGELES COUNTY ENGINEERING BLDG.

NOTE: ANY ADDITIONS OR CHANGES ON THIS SHEET MUST BE MADE OR CIRCLED IN RED INK, WITH DATE AND NAME OF PERSON MAKING CHANGE

Do not extend notes this side of this line.

STATION	B. S.	H. I.	F. S.	ELEV.	HORTON ST LEFT (SW)	(West) RIGHT (NE)
3+39°				92.39		11.4 FL
				92.98		11.6 Top cb
3+44.6				93.00		11.0 Top cb (C.R.)
3+50				92.47		℄
				92.46		10.9 FL
				92.99		11 Top cb
3+75				92.54		℄
				92.50		10.7 FL
				92.91		11 Top cb
				92.38	14.2 FL	
				92.85	14.4 Top cb	
4+00				92.60		℄
				92.57		10.9 FL
				92.85		11 Top cb
4+04.5				92.47	10.9 FL	
				92.92	11.0 Top cb END CURVE	
4+25				92.53		℄
				92.55		10.9 FL
				92.84		11 Top cb
				92.45	10.9 FL	
				92.85	11 Top cb	

Profile No. X-Sec. No.
Plotted Date Checked Date
Notes Red Date Notes Chkd. Date
Division No. Job No. 0022.10
Notes C. E. Shoemaker
Survey of R2 LOS AMIGOS
Survey by C. H. B.
Indexed C. J. GALLI Date
F.B. 3197 Pg. 142

76-L-298 CE 307 2-63

PLEASE RETURN TO
LOS ANGELES COUNTY ENGINEER
403 LOS ANGELES COUNTY ENGINEERING BLDG.

NOTE: ANY ADDITIONS OR CHANGES ON THIS SHEET MUST BE MADE OR CIRCLED IN RED INK, WITH DATE AND NAME OF PERSON MAKING CHANGE.

Do not extend notes this side of this line.

STATION	B. S.	H. I.	F. S.	ELEV.	HORTON ST LEFT (SW)	WEST DIGHT (NE)
4+48.0				92.46		TL
				92.45	C.R.	10.9 F/L
				92.80		11.0 Top Cb.
				92.34	10.9 F/L	C.R.
				92.79	11.0 Top Cb.	
4+60.4				92.40		TL
				92.28	16.5 Int F/L's	
4+72.6				92.30		TL F/L Cross Gutter
4+94.7 =				92.52	INT. HORTON ST E & HORTON ST. W. (10+39.7 pg 138)	
Going W. on DESCANSO ST.					10+69 SS pg 138 on HORTON AVE = 1+00 DESCANSO.	FB 3197-43
1+00				92.59		TL
1+25				92.58		TL
1+34.8				92.60		TL
				91.16		15.1 F/L
				92.73		15.2 Top Cb.
1+37.0				92.62		TL
				92.04	22.3 F/L	
				92.56	22.4 Top Cb	
1+50				92.63		TL
				92.15		15.1

Profile Notes Red ____ Plotted ____ Job No. ____ Division No. ____ F.B. 3197 PG. 143
No. ____ Date ____ Date ____ Survey of Re Los Amigos
X-Sec. Notes Chkd. ____ Checked ____ Survey by U.H.B. Notes C.E.S. Date 4-66
No. ____ Date ____ Date ____ Map No. ____ Indexed C. J. GALLI Date ____

8022 10

76-L-298 CE 307 2-63

PLEASE RETURN TO
LOS ANGELES COUNTY ENGINEER
403 LOS ANGELES COUNTY ENGINEERING BLDG.

NOTE: ANY ADDITIONS OR CHANGES ON THIS SHEET MUST BE MADE OR CIRCLED IN RED INK, WITH DATE AND NAME OF PERSON MAKING CHANGE

Do not extend notes this side of this line.

STATION	B. S.	H. I.	F. S.	ELEV.	DESCANS LEFT (SOUTH)	ST RIGHT (North
1+50				92.72		15^2
				92.04	22^3 F/L	
				92.54	22^4 Top Cb.	
1+75				92.56	TL.	
2+00				92.44	TL	
				92.05		15^1 F/L
				92.55		15^2 Top Cb.
				92.00	22^2 F/L	
				92.55	22^3 Top Cb	
3+00				92.29	TL	

END CROSS SECTIONS See pg 145
for check in.

F.B. 3197 Pg. 144 Job No. 0022.10 Division No. Notes Red Plotted Profile
Survey of Rg Los Amigos Date Date No. X-Sec.
Survey by W.H.B. Notes C.E. Shoemaker Notes Chkd. Checked
Indexed C. J. GALLI Date Date No.

76-L-298 CE 307 2-63

PLEASE RETURN TO
LOS ANGELES COUNTY ENGINEER
403 LOS ANGELES COUNTY ENGINEERING BLDG.

NOTE: ANY ADDITIONS OR CHANGES ON THIS SHEET MUST BE MADE OR CIRCLED IN RED INK, WITH DATE AND NAME OF PERSON MAKING CHANGE.

Do not extend notes this side of this line.

STATION	B. S.	H. I.	F. S.	ELEV.	LEVELS TO CHECK IN NOVLT ON VICTO.
TBM 1				92.92	Horton Ave & Esperanza St. N.W. Cor, 4' N of N.C.R. Ct. spk. in cb.
TBM 2 (BM #44)				93.13 (93.082 Rec.)	Horton Ave W. side 93' ± N. of N. end N.W. C.R. Esperanza L.&T. in cb. Rec = PLANE table sheet in MASTER MECHANICS office
T.P.				93.95	T.P.
BM R-5				94.41	BM R-5 El 94.461 FB 2904-254 (-B 671-176 copied from) Horton Ave & Goldondrinas St. N.W. Cor. aprox ctr. C.R. L.&T. in cb.

Profile Notes Red ____ Plotted ____ Job No. 0022 10 Division No. ____ F.B. 3197 PG. 145
No. ____ Date ____ Date ____ Survey of Rº Los Amigos
X-Sec. Notes Chkd. ____ Checked ____ Survey by J.H.B Notes C.E.S Date 4 66
No. ____ Date ____ Date ____ Map No. ____ Indexed C. J. GALLI Date ____

F.B. 3197 Pg. 146

Job No. _____ Division No. _____ Notes Red _____ Plotted _____ Profile

Survey of _____ Date _____ Date _____ No. _____

Survey by _____ Notes _____ Notes Chkd. _____ Checked _____ X-Sec.

Indexed _____ Date _____ Date _____ Date _____ No. _____

STATION	B.S.	H.I.	F.S.	ELEV.

Do not extend notes this side of this line.

PLEASE RETURN TO
LOS ANGELES COUNTY ENGINEER
403 Los Angeles County Engineering Bldg.

NOTE: ANY ADDITIONS OR CHANGES ON THIS SHEET MUST BE MADE OR CIRCLED IN RED INK, WITH DATE AND NAME OF PERSON MAKING CHANGE

76-L-298 CE 307 2-63

Profile	Notes Red	Plotted	Job No. 0022.10	Division No.	F.B. 3197	Pg. 147
No.	Date	Date	Survey of Ro. Los Amigos			
X-Sec.	Notes Chkd.	Checked	Survey by J. W.B.	Notes 13 C.E.S.	Date 5-24-66	
No.	Date	Date	Map No.	Indexed C. J. GALLI	Date JUN 9 '68	

J.N 0022.10

Ro. Los AMIGOS (Additional work)

ON HORTON AVE

shots @ Alisa St. for planning cross gutter
" @ circle for planning cross gutter

ZEISS Level #26000
Lenker Rod

PARTY
J. W. Brown
C. E. Shoemaker
R. J. Rodriguez
I. Alvarez

NOTE: ANY ADDITIONS OR CHANGES ON THIS SHEET MUST BE MADE OR CIRCLED IN RED INK, WITH DATE AND NAME OF PERSON MAKING CHANGE.

PLEASE RETURN TO
LOS ANGELES COUNTY ENGINEER
403 LOS ANGELES COUNTY ENGINEERING BLDG.

Do not extend notes this side of this line.

STATION	B.S.	H.I.	F.S.	ELEV.

76-L-298 CE 307 2-63

76-L-298 CE 307 2-63

PLEASE RETURN TO
LOS ANGELES COUNTY ENGINEER
403 LOS ANGELES COUNTY ENGINEERING BLDG.

NOTE: ANY ADDITIONS OR CHANGES ON THIS SHEET MUST BE MADE OR CIRCLED IN RED INK, WITH DATE AND NAME OF PERSON MAKING CHANGE

Do not extend notes this side of this line.

STATION	B.S.	H.I.	F.S.	ELEV.	HORTON Left (west)	ST. @ ALISO ST.
BM				89 26	BM (USED back of walk @ 0+40, E/L, 22.0 rt. & 20.7 left (elev = 88.26, 88.35, & 88.13 respectively.)	F.B. 3197-124
0+40.0						℄
				88.8	26.0 Dirt	
				88.9	30.4 "	
0+53.0						℄
				88.53	16.0 Pvmt	
				88.34	21.5 F/L Pvmt	
				88.44	25.5 Pvmt	
				88.42	29.0 "	
0+61.0						℄
				88.75	16.0 Pvmt	
				88.51	22.0 F/L Pvmt	
				88.60	26.5 Pvmt	
				88.81	33.2 "	

X

F.B. 3197 Pg. 148 Job No. 002210 Division No. Notes Red Plotted Profile
Survey of Los Amigos Date Date No. X-Sec.
Survey by Notes Notes Chkd. Checked
Indexed C. GALL Date Date No.

76-L-298 CE 307 2-63

PLEASE RETURN TO
LOS ANGELES COUNTY ENGINEER
403 LOS ANGELES COUNTY ENGINEERING BLDG.

NOTE: ANY ADDITIONS OR CHANGES ON THIS SHEET MUST BE MADE OR CIRCLED IN RED INK, WITH DATE AND NAME OF PERSON MAKING CHANGE.

Do not extend notes this side of this line.

STATION	B. S.	H. I.	F. S.	ELEV.	HORTON ST @ Left (west)	ALISO ST
0+61.0				88 70 41.7	Edge pvmt.	
0+71.0						℄
				89 24 10.5	Pvmt	
				88 68 21.0	F/L Pvmt	
				88 87 29.0	Pvmt	
				89 02 40.5	"	
				89 19 53.0	"	
0+89.0						℄
				89 20 10.5 L	Pvmt	
				88 76 21.0 L	F/L Pvmt.	
				89 13 29.0 L	Pvmt	
				89.35 37.0 L	"	

Following page (150) are extra shots for planning cross gutter south side of circle at end of Consuelo ST. & Horton

Profile Notes Red ____ Plotted ____ Job No. 0022.10 Division No. 11 F.B. 3147 PG. 149
No. ____ Date ____ Date ____ Survey of Po Los Angeles
X-Sec. Notes Chkd. ____ Checked ____ Survey by J. H. B. Notes E.S. Date 5-24-66
No. ____ Date ____ Date ____ Map No. ____ Indexed G. J. GALLI Date ____

76-L-298 CE 307 2-63

PLEASE RETURN TO
LOS ANGELES COUNTY ENGINEER
403 LOS ANGELES COUNTY ENGINEERING BLDG.

NOTE: ANY ADDITIONS OR CHANGES ON THIS SHEET MUST BE MADE OR CIRCLED IN RED INK, WITH DATE AND NAME OF PERSON MAKING CHANGE

Do not extend notes this side of this line.

STATION	B.S.	H.I.	F.S.	ELEV.	HORTON ST @ CONSUELO	LeGHT (East)
Fd BM 61				92.71	BM 61 El. 92.71	FB-3197-135
					cf Jrk in cb. per pg 135	
8+32				92.03		21.0 R Pumt
8+37				92.16		21.7 R Pumt
8+37				92.05		30.7 R Pumt
8+50				92.23		℄ F/L Pumt
				92.25		4° R Pumt
				92.27		10° R "
				92.24		15° R "
				92.22		22° R "
				92.22		29 R "
8+52.5				92.24		9.0 R F/L Pumt
				92.21		29 R Pumt
8+55.0				92.31		℄ Pumt
				92.27		9.0 R Pumt
				92.22		14.5 R F/L Pumt
				92.25		21.0 R Pumt
				92.25		27.8 R Pumt
8+57.5				92.20		17.5 R F/L Pumt
Fd BM 61				92.71	BM 61 Above	

F.B. 3197 Pg. 150 Job No. 002210 Division No. Notes Red Plotted Profile
Survey of Re Los Amigos Date Date No. X-Sec.
Survey by J.H.B. Notes J.H.B. C.E. Shoemaker Notes Chkd. Checked
Indexed C. J. GALLI Date Date No.

Profile No. | Notes Red | Plotted | Job No. 0022.10 | Division No. 11 | F.B. 3197 | Pg. 151
Date | Date | Survey of Rancho Los Amigos Horton Ave

X-Sec. No. | Notes Chkd. | Checked | Survey by J. Brown | Notes E.S. | Date 5-24-66
Date | Date | Map No. | Indexed C. J. GALLI | Date

RANCHO LOS AMIGOS

HORTON AVE

CROSS SECTIONS

from

Descanso St.

to

Golondrinas St.

J.N. 0022.10

Ref: F.B. 3197-123-145

J. Brown
E. Shoemaker
R. Rodriguez
I. Alvarez

STATION	B.S.	H.I.	F.S.	ELEV.

NOTE: ANY ADDITIONS OR CHANGES ON THIS SHEET MUST BE MADE OR CIRCLED IN RED INK, WITH DATE AND NAME OF PERSON MAKING CHANGE.

Do not extend notes this side of this line.

PLEASE RETURN TO
LOS ANGELES COUNTY ENGINEER
403 LOS ANGELES COUNTY ENGINEERING BLDG.

76-L-298 CE 307 2-63

76-L-298 CE 307 2-63

PLEASE RETURN TO
LOS ANGELES COUNTY ENGINEER
403 LOS ANGELES COUNTY ENGINEERING BLDG.

NOTE: ANY ADDITIONS OR CHANGES ON THIS SHEET MUST BE MADE OR CIRCLED IN RED INK, WITH DATE AND NAME OF PERSON MAKING CHANGE

Do not extend notes this side of this line.

STATION	B.S.	H.I.	F.S.	ELEV.		
TBM-1				92.92	TBM-1 Elev 92.92	FB. 3197-145
				—	HORTON AVE & ESPERANZA ST.	
				—	N.W. Cor. 4' N. of	N. end C.R.
				—	Ct. Spk. in cb.	
Going N. along ℄ Horton Ave						
10+69.55				92.50	INT. Horton Ave &	Descanso St.
11+00				92.52		℄
				92.36	8.7 L W/4	
				92.16	17.4 L Bot Cb.	
				92.71	17.5 L Top Cb.	
				92.80	21.5 L Back of walk	
12+00				92.76		℄
				92.59	8.7 L W/4	
				92.40	17.4 L Bot. Cb.	
				92.80	17.5 L Top cb.	
				92.90	21.5 L Back of walk	
12+76.3				92.99		℄
				92.77	8.8 L W/4	
				92.37	17.5 L Bot. Cb.	End C.R.
				92.84	17.6 L Top cb.	" "
				92.83	21.6 L Back of walk	

F.B. 3197 Pg. 152
Survey of Rancho Los Amigos Horton Ave
Survey by L. Brown
Indexed C. J. GALLI
Job No. 0022.10
Division No. 11
Notes E. Shoemaker
Notes Red ____ Date ____
Notes Chkd ____ Date ____
Plotted ____ Date ____
Checked ____ Date ____
Profile No. ____
X-Sec. No. ____

76-L-298 CE 307 2-63

PLEASE RETURN TO
LOS ANGELES COUNTY ENGINEER
403 LOS ANGELES COUNTY ENGINEERING BLDG.

NOTE: ANY ADDITIONS OR CHANGES ON THIS SHEET MUST BE MADE OR CIRCLED IN RED INK, WITH DATE AND NAME OF PERSON MAKING CHANGE.

Do not extend notes this side of this line.

STATION	B. S.	H. I.	F. S.	ELEV.		
12+95.12				93.04	℄ Int HORTON AVE & ESPERANZA ST.	
1+00 Going W. along ℄					ESPERANZA ST.	
1+08.8				92.84		℄
1+17.6				92.47		℄
1+22.6				92.68		℄
				92.66		6.2 R W/4
				92.44		12.5 R Bot Cb
				92.72		12.6 R Top Cb.
				92.94		19.0 R Walk.
				92.60	6.8 L W/4	
				92.38	13.5 L Bot Cb.	
				92.73	13.6 L Top Cb	
1+50.0				92.82		℄
				92.64		6.2 R W/4
				92.41		12.5 R Bot Cb.
				92.84		12.6 R Top Cb.
				92.99		19.0 R Back of walk
				92.85	7.0 L W/4	
				92.80	14.0 L Edge pvmt	
2+00				92.65		℄
3+00				92.55		℄

Profile No. ____ Notes Red ____ Plotted ____ Job No. 0022.10 Division No. 11 F.B. 3197 PG. 153
Date ____ Date ____ Survey of Rancho Los Amigos Horton Ave
X-Sec. No. ____ Notes Chkd. ____ Checked ____ Survey by J Brown Notes E.J. Date 5-24-66
Date ____ Date ____ Map No. ____ Indexed C. L. CALLS Date ____

76-L-298 CE 307 2-83

PLEASE RETURN TO
LOS ANGELES COUNTY ENGINEER
403 LOS ANGELES COUNTY ENGINEERING BLDG.

NOTE: ANY ADDITIONS OR CHANGES ON THIS SHEET MUST BE MADE OR CIRCLED IN RED INK, WITH DATE AND NAME OF PERSON MAKING CHANGE

9340

Do not extend notes this side of this line.

STATION	B. S.	H. I.	F. S.	ELEV.		
1+00				93.04	INT HORTON AVE & ESPERANZA ST.	
=12+95.12	Going N. along ℄				HORTON AVE	
13+13.0				93.06		℄
				92.92	8.7 L W/4	
				92.50	17.4 L Bot Cb.	
				92.88	17.5 L Top Cb.	
				92.92	24.0 L Walk	
14+00				93.42		℄
				93.15	8.7 L W/4	
				92.78	17.4 L Bot Cb	
				93.14	17.5 L Top Cb.	
				93.27	24.0 L Back of walk	
14+93.3				93.70		℄ Av. S.M.H. Rim
15+00				93.75		℄
				93.62	8.7 L W/4	
				93.13	17.5 L Bot cb.	
				93.55	17.6 L Top cb	
				93.62	21.6 L Back of walk	
16+00				94.17		℄
				93.98	8.7 L W/4	
				93.59	17.5 L Bot Cb.	

F.B. 3197 Pg. 154 Job No. 0022.10 Division No. 11 Notes Red Plotted Profile
Survey of Rancho Los Amigos Horton Ave Date Date No. X-Sec.
Survey by J. Brown Notes E. Shoemaker Notes Chkd. Checked Date No.
Indexed C. J. GALLI Date Date

76-L-298 CE 307 2-63

PLEASE RETURN TO
LOS ANGELES COUNTY ENGINEER
403 LOS ANGELES COUNTY ENGINEERING BLDG.

NOTE: ANY ADDITIONS OR CHANGES ON THIS SHEET MUST BE MADE OR CIRCLED IN RED INK. WITH DATE AND NAME OF PERSON MAKING CHANGE.

Do not extend notes this side of this line.

STATION	B. S.	H. I.	F. S.	ELEV.				
16+00				94.01	17.4	L	Top Cb.	
				94.04	21.4	L	Back of walk	
17+00				94.60			℄	
				94.45	8.7	L	W/4	
				94.10	17.5	L	Bot. Cb.	
				94.35	17.6	L	Top Cb.	
				94.49	21.6	L	Back of walk	
17+11.5				94.66			℄	
				94.56	8.7	L	W/4	
				94.15	16.5	L	Cor. Edge gutter.	
				94.13	17.5	L	Bot Cb.	
				94.40	17.6	L	Top Cb.	
				94.51	21.6	L	Back of walk	
17+80.0				94.36			℄	
17+84.4				94.27			℄	
				94.22	8.7	L	W/4	
				94.11	16.5	L	Edge gutter	
				94.09	17.5	L	Bot. Cb.	
				94.70	17.6	L	Top Cb.	
				94.74	21.6	L	Back of walk	

Profile No. X-Sec. Notes Chkd. Date Checked Date

Notes Red. Date Plotted Date

Job No. 0022.10 Division No. 11 Survey of Rancho Los Amigos Hartson Ave

Survey by J. Brown Notes E.S. Date 5-24-66

Map No. Indexed Date

F. B. 3171 PG. 155

76-L-298 CE 307 2-63

PLEASE RETURN TO
LOS ANGELES COUNTY ENGINEER
403 LOS ANGELES COUNTY ENGINEERING BLDG.

NOTE: ANY ADDITIONS OR CHANGES ON THIS SHEET MUST BE MADE OR CIRCLED IN RED INK. WITH DATE AND NAME OF PERSON MAKING CHANGE

Do not extend notes this side of this line.

STATION	B.S.	H.I.	F.S.	ELEV.		
17+93.5				94.01		℄ Edge Conc Cross Gutter
17+94.5				94.00		℄ F/L " " "
				93.97	27.6 L Bot Cb.	
				94.44	27.6 L Top cb.	
				93.94	37.6 L Bot Cb.	
				94.42	37.6 L Top Cb.	
17+95.5				94.04		℄ Edge Conc. Cross Gutter
				93.96	27.6 L Edge Gutter	
				93.97	37.6 L " "	
18+02.0				94.23		℄
				94.20	8.7 L W/4	
				94.18	17.6 L Pvmt.	
				94.18	27.6 L Pvmt.	
18+09.47				94.30	℄ INT. HORTON AVE & GOLONDRINAS ST.	
				94.26	8.7 L W/4	
				94.23	17.6 L Pvmt	
				94.23	27.6 L Pvmt.	
B.M. R-5				94.41	B.M. R-5 Elev. 94.41	F.B. 3197-145
				—	HORTON AVE & GOLONDRINAS ST.	
				—	N.W. Cor. aprox. ctr. C.R.	
				—	L&T. in Cb.	

F.B. 3197 PG. 156 Job No. 0022.10 Division No. 11 Notes Red Plotted Profile
Survey of Ranch Los Amigos Horton Ave Date Date No. X-Sec.
Survey by J. Brown Notes E. Shoemaker Notes Chkd. Checked
Indexed C. J. GALLI Date Date No.

Profile No. | Notes Red | Plotted | Job No. 831801 | Division No. 11 | F.B. 3101 | PG. 157
Date | Date | Survey of RANCHO LOS AMIGOS C.D. III Parking Lot

X-Sec. No. | Notes Chkd. | Checked | Survey by MYERS | Notes D.L. | Date 1/17/68
Date | Date | Map No. | Indexed C.J. GALLY | Date JAN 2 1968

RANCHO LOS AMIGOS
C.D. III PARKING LOT
T.N. 831801

LEVELS
FOR
T.B.M. #A

PARTY
K. MYERS
D. LEGAULT
B. WINET
J. GOODWIN
J. CROWDER

DATE
JAN-18-1968

STATION	B.S.	H.I.	F.S.	ELEV.

NOTE: ANY ADDITIONS OR CHANGES ON THIS SHEET MUST BE MADE OR CIRCLED IN RED INK, WITH DATE AND NAME OF PERSON MAKING CHANGE.

Do not extend notes this side of this line.

PLEASE RETURN TO
LOS ANGELES COUNTY ENGINEER
403 LOS ANGELES COUNTY ENGINEERING BLDG.

76-L-298 CE 307 2-63

76-L-298 CE 307 2-63

PLEASE RETURN TO
LOS ANGELES COUNTY ENGINEER
403 LOS ANGELES COUNTY ENGINEERING BLDG.

NOTE: ANY ADDITIONS OR CHANGES ON THIS SHEET MUST BE MADE OR CIRCLED IN RED INK, WITH DATE AND NAME OF PERSON MAKING CHANGE

Do not extend notes this side of this line.

STATION	B. S.	H. I.	F. S.	ELEV.		
BM #4				99 13	BM #4 ELEV = 99.126	FB 2319 - 134
T.P.	466	103 79	450	99 29	S.E. COR. AMBULANCE DECK	
T.P.	443	103 72	598	97 74	HARRIMAN Bldg. C.S. MON.	
T.P.	520	102 94	504	97 90		
TBM #A	534	103 24	474	98 50	TBM #A ELEV = 98.50	FB 3197 - ~~124~~ 21
T.P.	509	103 59	457	99 02	INT. HORTON AVE & EVEREST ST	
T.P.	574	104 76	288	101 88	S.W. COR. Bt. Spk 4' South of S.C.R.	
T.P.	471	106 59	456	102 03		
T.P.	239	104 42	603	98 39		
T.P.	517	103 56	583	97 73		
T.P.	636	104 09	480	99 29		
BM #4	480	104 09	496	99 13	BM #4 ELEV = 99.126	FB 2319 - 134
					S.E. COR AMBULANCE DECK	
					HARRIMAN Bldg C.S. MON.	

F.B. 3197 Pg. 158 Job No. 8318 01 Division No. 11 Notes Red. Plotted Profile
Survey of RANCO LOS AMIGOS (C.D. III PARKING LOT) Date Date No. X-Sec.
Survey by K. Angeles Notes D.L. Notes Chkd. Checked
Indexed E. J. GALLI Date JAN 24 '68 Date Date No.

Profile No. Notes Red ____ Plotted ____ Job No. 0022.10 Division No. 11 | F.B. 3197 PG. 159
Date ____ Date ____ Survey of RANCHO LOS AMIGOS
X-Sec. No. Notes Chkd. HJA Checked ____ Survey by K. Myers Notes D.L. Date 5-68
Date 6-18-68 Date ____ Map No. ____ Indexed C. I. GALLI Date JUN 17 68

RANCHO LOS AMIGOS

J.H. 0022.10

LEVELS
FOR
FBM'S "B" "C" & "D"

PARTY

K. MYERS
D. LeGAULT
B. NUNEZ
J. GOODWIN

DATE

MAY - 1968

STATION	B.S.	H.I.	F.S.	ELEV.

NOTE: ANY ADDITIONS OR CHANGES ON THIS SHEET MUST BE MADE OR CIRCLED IN RED INK, WITH DATE AND NAME OF PERSON MAKING CHANGE.

Do not extend notes this side of this line.

PLEASE RETURN TO
LOS ANGELES COUNTY ENGINEER
403 Los Angeles County Engineering Bldg.

76-L-298 CE 307 2-63

76-L-298 CE 307 2-63

PLEASE RETURN TO
LOS ANGELES COUNTY ENGINEER
403 LOS ANGELES COUNTY ENGINEERING BLDG.

NOTE: ANY ADDITIONS OR CHANGES ON THIS SHEET MUST BE MADE OR CIRCLED IN RED INK, WITH DATE AND NAME OF PERSON MAKING CHANGE

Do not extend notes this side of this line.

STATION	B. S.	H. I.	F. S.	ELEV.		
TBM "A"				98 50	TBM "A" ELEV 9850	FB 3197 - ~~124~~ 158
	5 63	104 13			INT. HORTON AVE &	EVEREST ST.
T. P.			5 35	98 78	S.W. COR. BT. SPK	4' SO. of S. C. R.
	6 12	104 90				
TBM "B"			4 13	100 77	TBM "B" ELEV.	FB
	4 65	105 42			ON EVEREST ST, 335± E of HORTON AVE	
T.P.			4 20	101 22	SET BT. SPK ON S. CURB.	
	4 56	105 78				
T.P.			4 19	101 59		
	4 82	106 41				
TBM "1			5 61	100 80	TBM "1 ELEV = 100.87	
	5 76	106 56			INT of GUIL DR & RIVES AVE Fd L&N	
T.P.			3 88	102 68	IN SO. CURB, 1' WEST of C. R.	
	3 46	106 14				
T.P.			4 09	102 05		
	4 38	106 43				
T.P.			5 08	101 35		
	3 22	104 57				
TBM "C"			5 04	99 53	TBM "C" ELEV	FB
					INT. DAHLIA AVE & LEEDS ST, S.W.	COR.
					SET BT SPK 1' WEST of C.R.	X

F.B. 3197 Pg. 160 Job No. 0022 10 Division No. 11 Notes Red Plotted Profile
Survey of RANCHO LOS AMIGOS Date Date No. X-Sec.
Survey by K. MYERS Notes D.L. Notes Chkd. [illegible] Checked
Indexed C. J. GALLI Date Date 6-18-62 Date No.

76-L-298 CE 307 2-63

PLEASE RETURN TO
LOS ANGELES COUNTY ENGINEER
403 LOS ANGELES COUNTY ENGINEERING BLDG.

NOTE: ANY ADDITIONS OR CHANGES ON THIS SHEET MUST BE MADE OR CIRCLED IN RED INK, WITH DATE AND NAME OF PERSON MAKING CHANGE.

Do not extend notes this side of this line.

STATION	B. S.	H. I.	F. S.	ELEV.	
+BM "C"				99 53	+BM "C"
	444	103 97			
+P.			464	99 33	
	386	103 19			
+BM "D"			414	99 05	+BM "D"
					West end of Lead AVE; Set Bt Spk
	531	104 36			1 inch on line of North side of
+P.			527	99 09	Clinic Bldg.
	510	104 19			
			539	98 80	
	480	103 60			
BM #4			447	99 13	BM #4 Elev 99.126 FB 3197 - 158
					S.E. cor of Ambulance deck
					Harriman Bldg. C.S. Mon.

Profile Notes Red ____ Plotted ____ Job No. 0022 10 Division No. 11 F.B. 3197 PG. 161
No. ____ Date ____ Date ____ Survey of Rancho Los Amigos
X-Sec. Notes Chkd. HSA Checked ____ Survey by K. Myers Notes D.L. Date 5-69
No. ____ Date 6-18-68 Date ____ Map No. ____ Indexed C. J. GALLI Date ____

F.B. 3197 Pg. 162 Job No. Division No. Notes Red Plotted Profile

Survey of Date Date No.

Survey by Notes Notes Chkd. Checked X-Sec.

Indexed Date Date Date No.

STATION	B.S.	H.I.	F.S.	ELEV.

Do not extend notes this side of this line.

PLEASE RETURN TO
LOS ANGELES COUNTY ENGINEER
403 LOS ANGELES COUNTY ENGINEERING BLDG.

NOTE: ANY ADDITIONS OR CHANGES ON THIS SHEET MUST BE MADE OR CIRCLED IN RED INK, WITH DATE AND NAME OF PERSON MAKING CHANGE

76-L-38 CE 307 2-63

Profile No.	Notes Red	Plotted	Job No. 0022.10	Division No. 11	F.B. 3197	PG. 163
	Date	Date	Survey of RANCHO LOS AMIGOS HOSP			
X-Sec. No.	Notes Chkd. WA	Checked	Survey by K. MYERS	Notes D.L.	Date 6-1968	
	Date 6-18-68	Date	Map No.	Indexed C. J. GALLI	Date	

RANCHO LOS AMIGOS HOSP.

T.N. 0022.10

LEVELS

FOR

FBM'S #1 - #2 - #3 & #4

PARTY

K. MYERS
D. LEGAULT
B. NUNEZ
J. GOODWIN

DATE

JUNE - 1968

STATION	B.S.	H.I.	F.S.	ELEV.

NOTE: ANY ADDITIONS OR CHANGES ON THIS SHEET MUST BE MADE OR CIRCLED IN RED INK, WITH DATE AND NAME OF PERSON MAKING CHANGE.

Do not extend notes this side of this line.

PLEASE RETURN TO
LOS ANGELES COUNTY ENGINEER
403 LOS ANGELES COUNTY ENGINEERING BLDG.

76-L-298 CE 307 2-63

76-L-298 CE 307 2-63

PLEASE RETURN TO
LOS ANGELES COUNTY ENGINEER
403 LOS ANGELES COUNTY ENGINEERING BLDG.

NOTE: ANY ADDITIONS OR CHANGES ON THIS SHEET MUST BE MADE OR CIRCLED IN RED INK, WITH DATE AND NAME OF PERSON MAKING CHANGE

Do not extend notes this side of this line.

STATION	B.S.	H.I.	F.S.	ELEV.		
B.M. #4				99.13	BM #4 ELEV = 99.126	FB 2319 - 134
	5.25	104.38			S.E. COR AMBULANCE DECK	
T.P.			6.28	98.10	HARRINGTON BLDG.	C.S. MON.
	5.25	103.35				
T.P.			6.02	97.33		
	4.09	101.42				
T.P.			5.15	96.27		
	4.87	101.14				
TBM #1			4.84	96.30	TBM #1 ELEV.	FB Pg.
					SOUTH INTRANCE of MEDICAL SCIENCE BLDG	
	4.57	100.87			Set BtSpk in Cb; 1° EAST of N.E. C.R.	
					ON HARRIMAN St.	
T.P.			4.90	95.97		
	5.54	101.51				
TBM #2			5.72	95.79	TBM #2 ELEV.	Fd. Pg.
					Int. Leeds St & LAUREL AVE.	
					Set. BtSpk in. Cb; 1° SOUTH of	
					S.W. C.R.	
	5.84	101.63				
T.P.			5.14	96.49		

F.B. 3197 Pg. 164 Job No. 0022 10 Division No. 11 Notes Red Plotted Profile
Survey of RANCHO LOS AMIGOS HOSP Date Date No. X-Sec.
Survey by K. Rogers Notes D.L. Notes Chkd. HJA Checked
Indexed C.J. GALLI Date Date 6-18-68 Date No.

76-L-298 CE 307 2-63

PLEASE RETURN TO
LOS ANGELES COUNTY ENGINEER
403 LOS ANGELES COUNTY ENGINEERING BLDG.

NOTE: ANY ADDITIONS OR CHANGES ON THIS SHEET MUST BE MADE OR CIRCLED IN RED INK, WITH DATE AND NAME OF PERSON MAKING CHANGE.

Do not extend notes this side of this line.

STATION	B. S.	H. I.	F. S.	ELEV.	
T. P.				96 49	
	5 70	102 19			
T. B. M. #3			3 24	98 95	T.B.M. #3 Elev. FB Pg.
					HAWTHORN AVE, West Entrance of
	3 66	102 61			WARD #701 & #702. Set Bt Spk in Wall
					0.4 E. of West Edge Walk.
T. P.			4 99	97 62	
	5 35	102 97			
TBM #4			4 79	98 18	TBM #4 Elev. FB Pg.
					Int. HAWTHORN AVE & SERVICE ROAD
					Set Bt Spk in Cb, 30' South of West
	5 03	103 21			Entrance of Ward #801 & #802. Also
					1° N. of N.E. C.R.
TBM #5			5 32	97 89	TBM #5 Elev. FB Pg.
					Int. HAWTHORN AVE & EVEREST ST.
					Set Bt Spk in Cb; 1° South of
	5 49	103 38			S.E.C.R. Also 45± N. of Wards #803 & #804
T. P.			5 24	98 14	

Profile Notes Red ____ Plotted ____ Job No. 502219 Division No. 11 F.B. 3197 Pg. 165
No. ____ Date ____ Date ____ Survey of Rancho Los Amigos Hosp.
X-Sec. Notes Chkd. DJA Checked ____ Survey by K. Myers Notes D.L. Date 6-68
No. ____ Date 6-18-68 Date ____ Map No. ____ Indexed C. J. GALLI Date ____

76-L-298 CE 307 2-63

PLEASE RETURN TO
LOS ANGELES COUNTY ENGINEER
403 LOS ANGELES COUNTY ENGINEERING BLDG.

NOTE: ANY ADDITIONS OR CHANGES ON THIS SHEET MUST BE MADE OR CIRCLED IN RED INK. WITH DATE AND NAME OF PERSON MAKING CHANGE

Do not extend notes this side of this line.

STATION	B. S.	H. I.	F. S.	ELEV.		
T.P				98 14		
	5 62	10376				
TBM "A"			5 25	98 51	TBM "A" ELEV 9850 FB 3197 Pg ~~124~~ 158 ?	
					INT HORTON AVE & EVEREST ST.	
					S.W. COR. Bt SPK 4' SO of S.C.R.	

F.B. 3197 Pg. 166 Job No. 0022 10 Division No. 11 Notes Red Plotted Profile
Survey of RANCHO LOS AMIGOS HOSP Date Date No. X-Sec.
Survey by K. MYERS Notes D.L. Notes Chkd. HJA Checked No.
Indexed C.J. GALLI Date JUN 17 68 Date 6-18-68 Date

Notes Ck'd by	Survey of RO LOS AMIGOS FRONT RD	F. B. 3197 PG. 167
Map No.	J.N. 002210 Tape 0231 Std 68 °F	
Office Work	Surveyed by K. MYERS	
Checked	Notes K.M. Date 12-3-68	
Date	Indexed D. L. GALL DEC 10 '68	

RANCHO LOS AMIGOS

J.N. 002210

DEC 1968

CENTER LINE SURVEY OF FRONTAGE RD
155' SLY. OF IMPERIAL HWY, BETWEEN
RIVES AVE. & OLD RIVER SCHOOL RD.

SEE PG. 6 FOR INDEX

REF:
F.B. 1629
F.B. 3197
R.D.F.B. 615

PARTY.
K. MYERS
D. LE GAULT
B. NUNEZ
G. MERINO

Note: Any Additions or Changes on This Sheet Must be Made or Circled in Red Ink With Date and Name of Person Making Change.
Do not extend this side of this line.
PLEASE RETURN TO
LOS ANGELES COUNTY ENGINEER
403 LOS ANGELES COUNTY ENGINEERING BLDG.
26F309S CE#310 1-65

F. B. 3197 Pg. 168

Notes Ck'd by	Survey of R.O. LOS AMIGOS FRONT RD.	F.B. 3197 PG. 169
Map No.	JN 0022.10 Tape 0231 Std 68 °F	
Office Work	Surveyed by K. MYERS	
Checked	Notes K.M. Date 12-3-68	
Date	Indexed	

W.S. 32, C.D-2

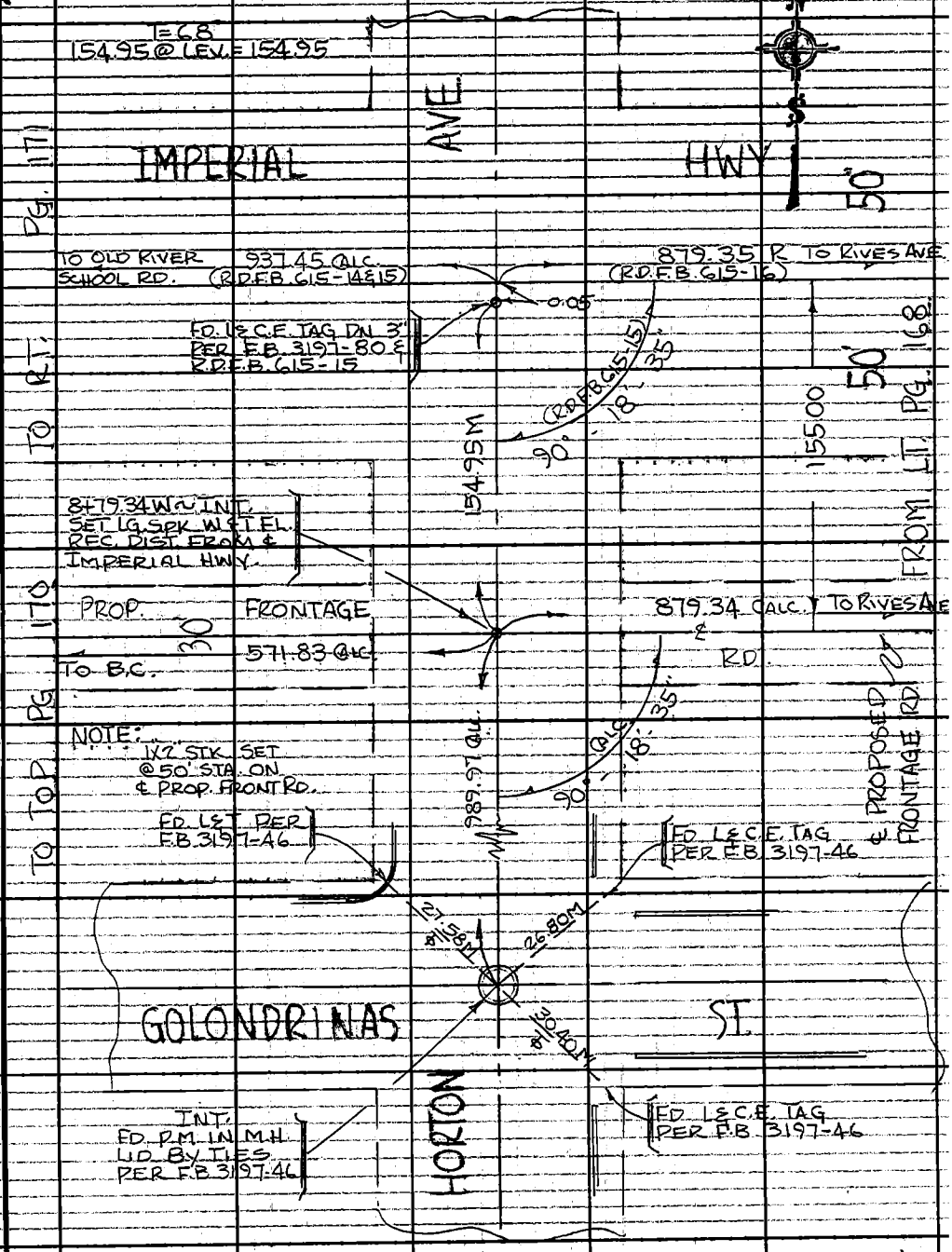

Note: Any Additions or Changes on This Sheet Must be Made or Circled in Red Ink With Date and Name of Person Making Change.

Do not extend this side of this line.

PLEASE RETURN TO
LOS ANGELES COUNTY ENGINEER
403 LOS ANGELES COUNTY ENGINEERING BLDG.

76F309S CE#310 1-65

1

F.B. 3197 PG. 170

PLEASE RETURN TO
LOS ANGELES COUNTY ENGINEER
403 LOS ANGELES COUNTY ENGINEERING BLDG.
Do not extend this side of this line.

Note: Any Additions or Changes or This Sheet Must be Made or Circled in Red Ink, With Date and Name of Person Making Change.

Notes Ck'd by	Survey of R.O. LOS AMIGOS FRONT RD.	F. B. 3197 PG. 171
Map No.	JN 0022.10 Tape 0231 Std 68 °F	
Office Work	Surveyed by K. MYERS	
Checked	Notes K.M. Date 12-3-68	
Date	Indexed R.J. GALLI	

W.S. 32, C-2

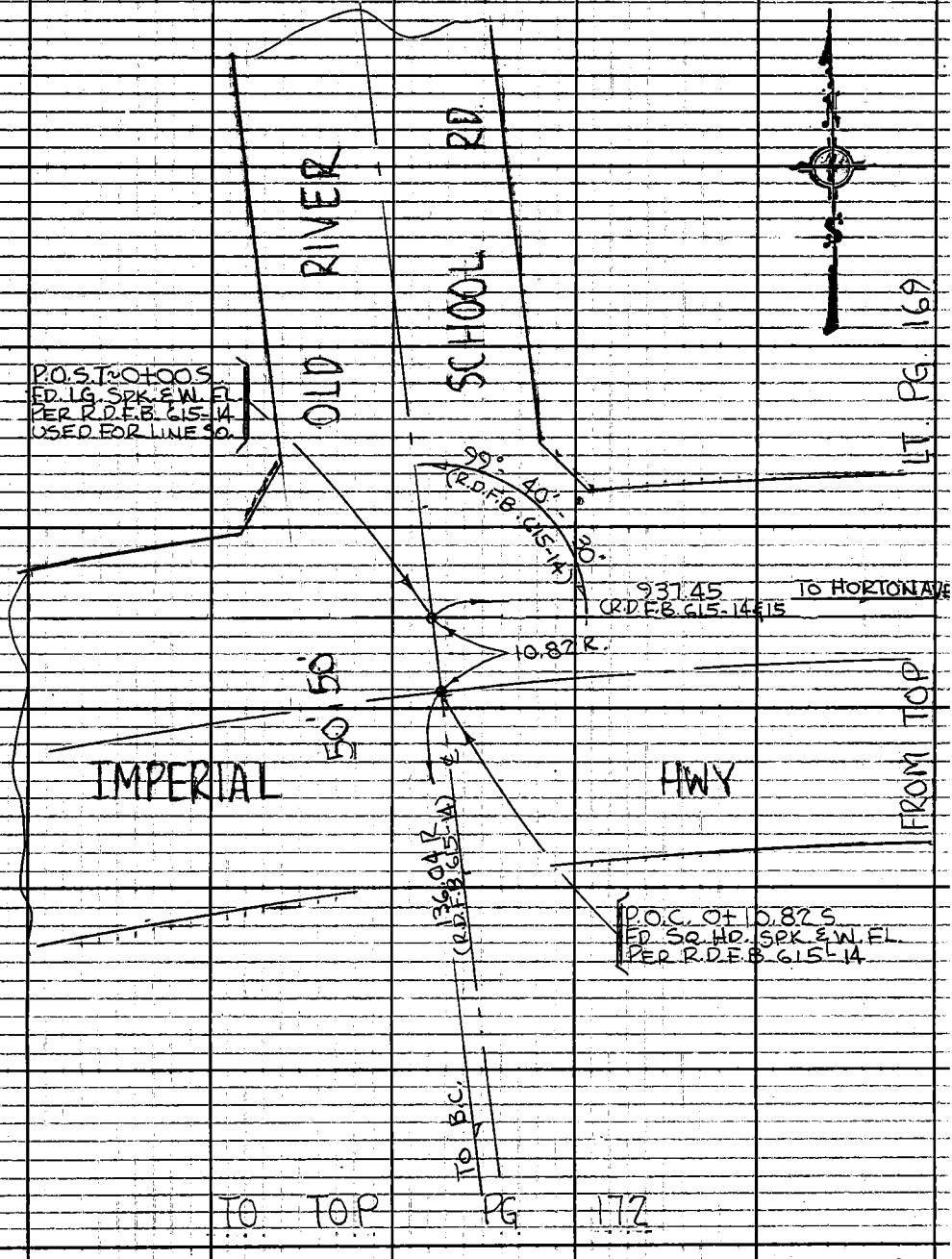

Note: Any Additions or Changes on This Sheet Must be Made or Circled in Red Ink With Date and Name of Person Making Change.

Do not extend this side of this line.

PLEASE RETURN TO
LOS ANGELES COUNTY ENGINEER
403 LOS ANGELES COUNTY ENGINEERING BLDG.

76F309S CE#310 1-65

F.B. 3197 PG. 172

FROM BOT. PG 171

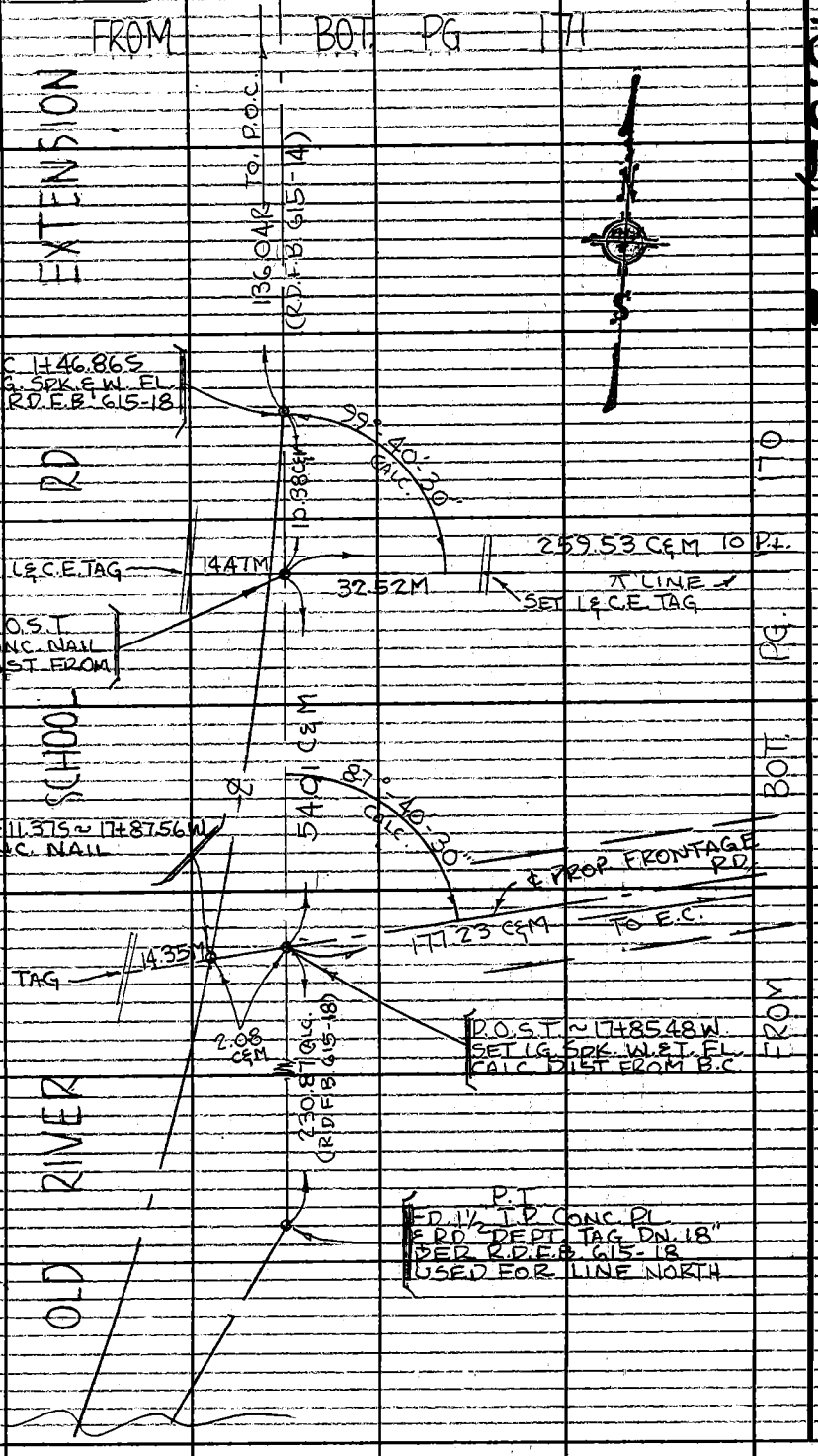

Notes Ck'd by	Survey of Ro. Los Amigos Hosp.
Map No.	JN 002172 Tape Std °F
Office Work	Surveyed by R.B.H.
Checked	Notes R.B.H. Date 11-4-70
Date	Indexed G.G. GALLI NOV 6

F.B. 3197 PG. 173

RANCHO LOS AMIGOS HOSPITAL
STROKE REHABILITATION CTR.
J.N. 002172

LOC. OF EXIST. MEDICAL SERVICES BLDG. AND EXIST. CHILDREN'S BLDG PER LETTER # 5505-B.

REF.: F.B 3197-100 & 112

NOV. 4TH, 1970
HOBSON
YASUI
CROWDER
BANKSON

Note: Any Additions or Changes on This Sheet Must be Made or Circled in Red Ink With Date and Name of Person Making Change.

Do not extend this side of this line.

PLEASE RETURN TO
COUNTY OF LOS ANGELES
DEPARTMENT OF COUNTY ENGINEER
403 LOS ANGELES COUNTY ENGINEERING BLDG.

6F309S CE#310 3-68

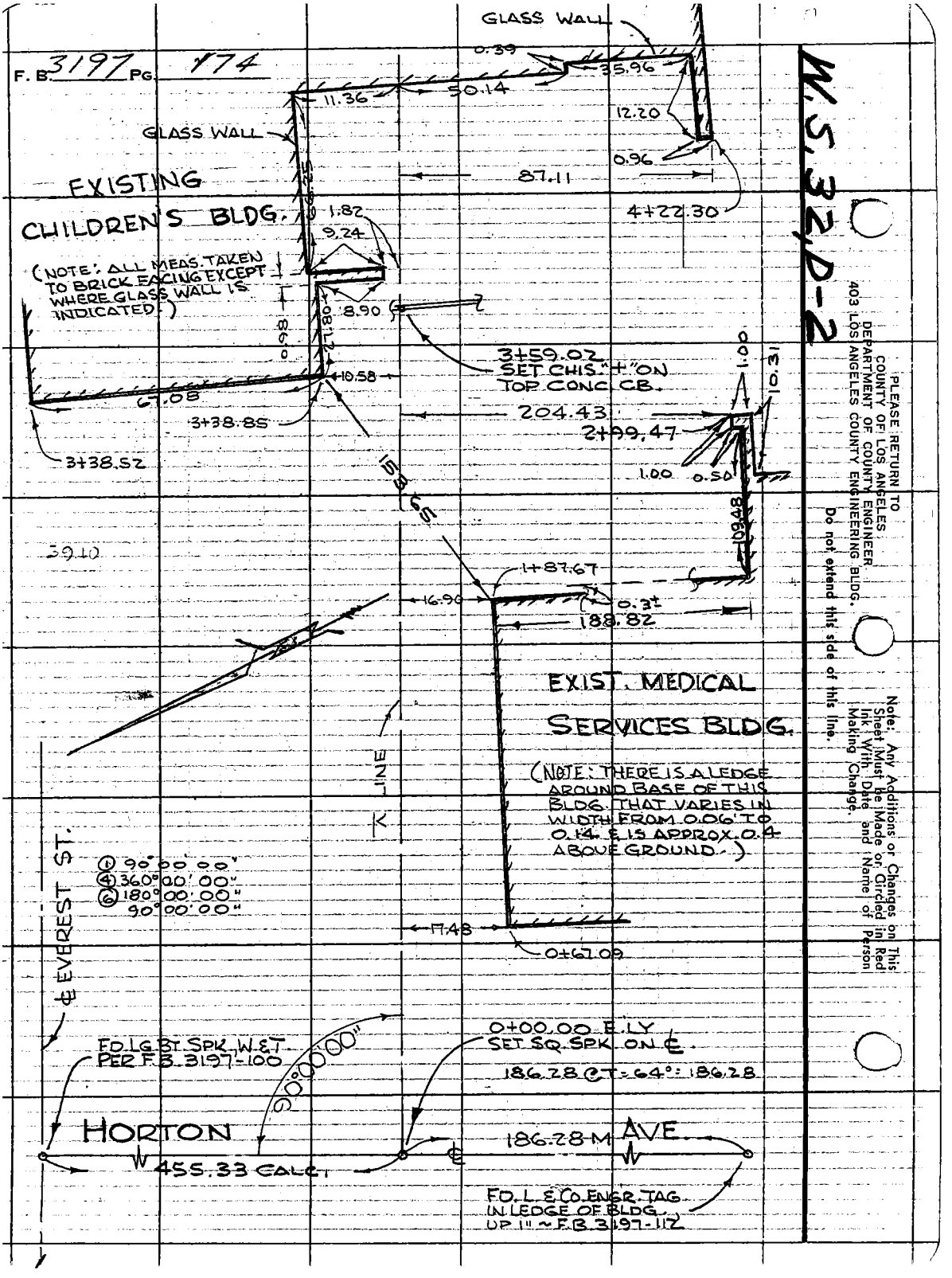
F. B. 3197 PG. 174
W.S. 32, D-2
GLASS WALL
0.39
35.96
11.36
50.14
12.20
GLASS WALL
0.96
EXISTING
87.11
4+22.30
CHILDREN'S BLDG.
1.82
9.24
(NOTE: ALL MEAS. TAKEN TO BRICK FACING EXCEPT WHERE GLASS WALL IS INDICATED.)
8.90
0.98
27.80
3+59.02
SET CHIS. "+" ON TOP CONC. CB.
10.58
67.08
3+38.85
204.43
2+99.47
1.00
10.31
3+38.52
1.00
0.50
153.65
109.48
39.10
1+87.67
16.90
0.3±
188.82
EXIST. MEDICAL
SERVICES BLDG.
(NOTE: THERE IS A LEDGE AROUND BASE OF THIS BLDG. THAT VARIES IN WIDTH FROM 0.06' TO 0.14 & IS APPROX. 0.4 ABOVE GROUND.)
LINE
℄ EVEREST ST.
① 90°00'00"
④ 360°00'00"
⑥ 180°00'00"
90°00'00"
17.48
0+67.09
FD. LG. BT. SPK. W.&T. PER F.B. 3197-100
90°00'00"
0+00.00 E.LY
SET SQ. SPK. ON ℄.
186.28 @ T = 64° = 186.28
HORTON
186.28 M AVE.
455.33 CALC.
℄
FD. L. & CO. ENGR. TAG IN LEDGE OF BLDG. UP 1" ~ F.B. 3197-112
PLEASE RETURN TO
COUNTY OF LOS ANGELES
DEPARTMENT OF COUNTY ENGINEER
403 LOS ANGELES COUNTY ENGINEERING BLDG.
Do not extend this side of this line.
Note: Any Additions or Changes on This Sheet Must be Made or Circled in Red Ink With Date and Name of Person Making Change.

Notes Ck'd by	Survey of RO. LOS AMIGOS
Map No.	JN ____ Tape ____ Std ____ °F
Office Work	Surveyed by R.B.H.
Checked	Notes R.B.H. Date 9-15-70
Date	Indexed H. E. OTT DEC 21 '70

F. B. 3197 PG. 175

RANCHO LOS AMIGOS
J.H.

TIES TO PERPETUATE
C.E. MON. @ INT. OF HORTON & BONITA
Per page 40

9-15-70
HOBSON
YASUI
CROWDER

Note: Any Additions or Changes on This Sheet Must be Made or Circled in Red Ink With Date and Name of Person Making Change.

Do not extend this side of this line.

PLEASE RETURN TO
COUNTY OF LOS ANGELES
DEPARTMENT OF COUNTY ENGINEER
403 LOS ANGELES COUNTY ENGINEERING BLDG.

76F309S CE#310 3-68

PLEASE RETURN TO
COUNTY OF LOS ANGELES
DEPARTMENT OF COUNTY ENGINEER
403 LOS ANGELES COUNTY ENGINEERING BLDG.

Note: Any Additions or Changes on This Sheet Must be Made on Circled in Red Ink With Date and Name of Person Making Change.

Do not extend this side of this line.

W.S. 32, C-3

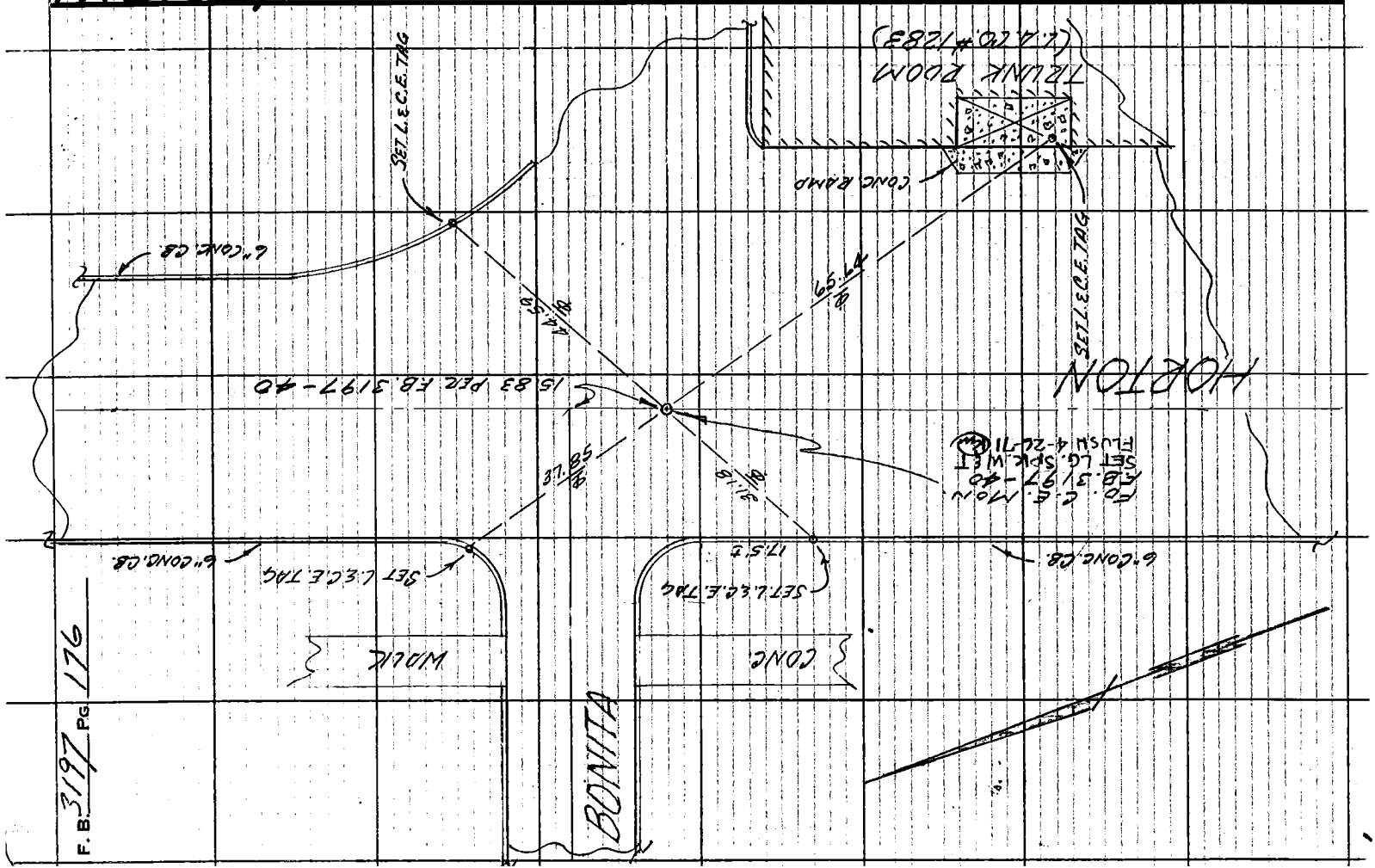

F.B. 3197 PG 176

Profile	Notes Red	Plotted	Job No. 002226	Division No. 11	F.B. 3197	PG. 177
No.	Date	Date	Survey of RANCHO LOS AMIGOS HOSP			
X-Sec.	Notes Chkd.	Checked	Survey by K. MYERS	Notes D.L.	Date 1971	
No.	Date	Date	Map No.	Indexed C. J. GALLI	Date MAY 1971	

RANCHO
LOS AMIGOS HOSP.
J.N. 002226

Levels
for
T.B.M.'s Numbered "A"s

PARTY
K. MYERS
D. LeGAULT
R. TURRILL
D. PHEBE

DATE
MAY - 1971

STATION	B.S.	H.I.	F.S.	ELEV.

NOTE: ANY ADDITIONS OR CHANGES ON THIS SHEET MUST BE MADE OR CIRCLED IN RED INK, WITH DATE AND NAME OF PERSON MAKING CHANGE.

PLEASE RETURN TO
LOS ANGELES COUNTY ENGINEER
403 LOS ANGELES COUNTY ENGINEERING BLDG.

Do not extend notes this side of this line.

76-L298 CE 307 3-61

76-L298 CE 307 3-61

PLEASE RETURN TO
LOS ANGELES COUNTY ENGINEER
403 LOS ANGELES COUNTY ENGINEERING BLDG.

NOTE: ANY ADDITIONS OR CHANGES ON THIS SHEET MUST BE MADE OR CIRCLED IN RED INK, WITH DATE AND NAME OF PERSON MAKING CHANGE

Do not extend notes this side of this line.

STATION	B. S.	H. I.	F. S.	ELEV.		
B.M. #4				99.126	BM #4 ELEV. 99126	FB 2319 - 134
	4321	103.447			S.E. COR AMBULANCE DECK	
⊼			4365	99.082	HARRIMAN BLDG.	C.S. MON.
	4383	103.465				
tBM #A-1			6296	97.169	tBM #A-1 ELEV.	FB
	5492	102.661			IMPERIAL HWY & HORTON LANE	
					N.W. COR. FD L&T 7'N. of N. CR.	
tBM #A-2			5769	96.892	tBM #A-2 ELEV	FB Pg.
	5715	102.607			IMPERIAL HWY & HORTON LANE SW. COR	
⊼			5588	97.019	FD City ENCR tag	IN MID CR
	4383	101.402				
tBM #A-3			5757	95.645	tBM #A-3 ELEV	FB Pg.
					HORTON AVE & HIDALGO ST.	
	4470	100.115			FD Co ENG tag	Prod EAST SIDE
⊼			5341	94.774	of HORTON LANE.	
	4957	99.731				
⊼			5333	94.398		
BM R-5	5333	99.731	5280	94.451	BM-R-5 ELEV 94461	FB 3197 Pg 145
					HORTON AVE & Goldomdrimas ST N.W. COR	
					L&T CTR CB.	

F.B. 3197 PG. 178 Job No. 002226 Division No. 11 Notes Red ____ Plotted ____ Profile ____
Survey of RANCHO LOS AMIGOS HOSP. Date ____ Date ____ No. ____
Survey by MYERS Notes D.L. Notes Chkd. ____ Checked ____ X-Sec. ____
Indexed C. J. GALLI Date MAY 1971 Date ____ Date ____ No. ____

76-L298 CE 307 3-61

PLEASE RETURN TO
LOS ANGELES COUNTY ENGINEER
403 LOS ANGELES COUNTY ENGINEERING BLDG.

NOTE: ANY ADDITIONS OR CHANGES ON THIS SHEET MUST BE MADE OR CIRCLED IN RED INK, WITH DATE AND NAME OF PERSON MAKING CHANGE.

Do not extend notes this side of this line.

STATION	B.S.	H.I.	F.S.	ELEV.		
BM-R-5				~~94.461~~ ~~94.451~~	B.M. R-5 ELEV	FB Pg
	5061	99.512		94.074	HORTON AVE & GOLDLINAS ST N.W. COR	
∓			5448	~~94.064~~	L&t ctr cb PCL FB 3197-145 EL-94.461	
	4673	98.737		93.185		
+BM #2 BM #4			5562	~~93.175~~	+BM #2 BM #4 ELEV	Fb Pg.
					HORTON AVE W. SIDE 93' ± N. of N. end	
	5052	98.227			of N.W. CR. ESPERANZA. L&t in cb	
					PCL F.B 3197-145	
				92.977		
+BM #1			5259	~~92.968~~	+BM #1 ELEV	FB Pg
					HORTON AVE & ESPERANZA ST. ~~N.E. COR~~ N.W.	
	5037	98.005			4'N of N. CR. CT. SPK IN CB PCL	
				92.812	FB 3197-145	
+BM #A-4			5202	~~92.803~~	+BM. A-4 ELEV	FB Pg.
	4702	97.505		92.019	HORTON AVE & DESCANSO ST N.W. COR	
∓			5495	~~92.010~~	Fd SPK IN CB 5'N of N. CR.	
	5237	97.247				
+BM #A-5				92.075	+BM #A-5 ELEV	FB Pg.
			5181	~~92.066~~	HAWTHORN ST & DESCANSO ~~ST.~~ N.W. COR	
					FD L&t 1° West of W. CR.	

Profile No. ____ Notes Red ____ Date ____ Plotted ____ Date ____ Job No. 00226 Division No. 11 F.B. 3197 Pg. 179

X-Sec. No. ____ Notes Chkd. ____ Date ____ Checked ____ Date ____ Survey of RANCHO LOS AMIGOS HOSP

Survey by MYERS Notes D.L. Date 1971

Map No. ____ Indexed C. J. GALLI Date MAY 1971

76-L298 CE 307 3-61

PLEASE RETURN TO
LOS ANGELES COUNTY ENGINEER
403 LOS ANGELES COUNTY ENGINEERING BLDG.

NOTE: ANY ADDITIONS OR CHANGES ON THIS SHEET MUST BE MADE OR CIRCLED IN RED INK, WITH DATE AND NAME OF PERSON MAKING CHANGE

Do not extend notes this side of this line.

STATION	B.S.	H.I.	F.S.	ELEV.		
+BM#A-5				~~92.066~~ 92.075	+BM# A-5	
	5623	97.689		92.976		
⊼			4721	~~92.968~~		
	3932	96.900		92.100		
+BM#A-6			4808	~~92.092~~	+BM#A-6 Elev	FB Pg
	4165	96.257		90.374	N.W. COR of ALLEY 241°± W. of HORTON AV.	
⊼			5891	~~90.366~~	FD L&T on West CB., 5' N. of S. CB	
	5709	96.075		90.846	Prod. (BLDG. 30)	
+BM#A-7			5237	~~90.838~~	+BM#A-7 Elev	FB Pg
	4781	95.619		89.549	BONITA ST & ALLEY N.E. COR	
⊼			6077	~~89.542~~	FD L&T in middle of CB. Per FB 3197-30	
	5189	94.731		89.488		
BM#41			5250	~~89.481~~	BM#41 Elev 8943 FB Pg	
	5520	95.001		90.385	JUNIPER ST & ALISCO ST N.E. COR	
⊼			4623	~~90.378~~	Int spk 20' N of N end CR	
	5333	95.711		90.643	Per FB 2924-62	
⊼			5075	~~90.636~~		
	5529	96.165		91.210		
+BM#A-8			4962	~~91.203~~	+BM#A-8 Elev	FB Pg
					BONITA ST & HORTON AVE N.E. COR	
					FD C.E. TAG in middle of CB	

F.B. 3197 Pg. 180 Job No. 802226 Division No. 11 Notes Red Plotted Profile
Survey of Rancho Los Amigos Hosp. Date Date No. X-Sec.
Survey by Myers Notes D.L. Notes Chkd. Checked
Indexed C. J. GALLI Date MAY 1971 Date No.

76-L298 CE 307 3-61

PLEASE RETURN TO
LOS ANGELES COUNTY ENGINEER
403 LOS ANGELES COUNTY ENGINEERING BLDG.

NOTE: ANY ADDITIONS OR CHANGES ON THIS SHEET MUST BE MADE OR CIRCLED IN RED INK, WITH DATE AND NAME OF PERSON MAKING CHANGE.

Do not extend notes this side of this line.

STATION	B.S.	H.I.	F.S.	ELEV.		
+BM #A-8				~~91.203~~ 91.210	+B.M. #A-8 ELEV	FB Pg.
	4213	95.416		89.887	BONITA St & HORTON AVE N.E. COR	
⊽			5535	~~89.881~~	Fd C.E. Tag in ctr of cb	
	5258	95.139		89.523		
⊽			5622	~~89.517~~		
	5139	94.656		90.901		
+BM #A-9			3761	~~90.895~~	+BM #A-9 ELEV	FB Pg.
	4907	95.802		90.703	Post OFFICE N. of BONITA St	
⊽			5105	~~90.697~~	Fd. Bt Spk IN S.E. COR. of CONC.	
	5710	96.437		92.733		
+BM #A-10			3709	~~92.728~~	+BM #A-10 ELEV	FB Pg
	4148	96.876		91.743	CONSUELO St & DAHLIA St	
⊽			5138	~~91.738~~	Fd L&t ON E. Cb EAST PROD of	
	5257	96.995		93.068	CONSUELO ST.	
+BM #A-11			3932	~~93.063~~	+BM #A-11 ELEV	FB Pg
					NORTH Side of CONSUELO St. 318 ±	
	4880	97.943		92.505	W. of DAHLIA ST Fd L&t on Cb	
⊽			5353	~~92.590~~	4' W. of FIRE Hyd	
	5642	98.232		92.977		
+BM #1			5262	~~92.970~~	+BM #1	
					HORTON AVE & ESPERANZA St. (Cont Next Pg)	

Profile No. ___ Notes Red ___ Plotted ___ Job No. 02226 Division No. 11 F.B. 3197 Pg. 181
Date ___ Date ___ Survey of RANCHO LOS AMIGOS HOSP
X-Sec. No. ___ Notes Chkd. ___ Checked ___ Survey by MYERS Notes BL Date 1971
Date ___ Date ___ Map No. ___ Indexed C. J. GALLI Date MAY 1971

76-L298 CE 307 3-61

PLEASE RETURN TO
LOS ANGELES COUNTY ENGINEER
403 LOS ANGELES COUNTY ENGINEERING BLDG.

NOTE: ANY ADDITIONS OR CHANGES ON THIS SHEET MUST BE MADE OR CIRCLED IN RED INK, WITH DATE AND NAME OF PERSON MAKING CHANGE

Do not extend notes this side of this line.

STATION	B.S.	H.I.	F.S.	ELEV.		
~~T.B.M. #1~~				~~92.970~~ 92.977	T.B.M. #1 ELEV.	FB Pg.
	5770	98.740		94.070	HORTON AVE & ESPERANZA ST. N.E. COR.	
⊽			4684	~~94.066~~	4' N. of N. CR. Cut SPK in Cb	
	5661	99.727		94.461	PCL FB 3197-145	
B.M. R-5			5270	~~94.457~~	B.M. R-5 ELEV 94.461 FB	Pg
					HORTON AVE & GOLDONDRINAS ST.	
					N.W. COR L&t CTR Cb.	
					PCL FB 3197-145	
B.M. R-5.				94.461	B.M. R-5 ELEV 94.461 FB	Pg
	5580	100.041			HORTON AVE & GOLDONDRINAS ST	
⊽			5592	94.449	N.W. COR. L&t CTR Cb FB 3197-145	
	5871	100.320				
B.M. A-12			5440	94.880	B.M. A-12 ELEV	FB Pg.
					GOLDONDRINAS Set BtSpk S. Cb.	
					352± EAST of HORTON AVE & GOLDONDRINAS S	
	5199	100.079			by FIRE Hyd.	
⊽			5283	94.796		

F.B. 3197 PG. 182 Job No. 002226 Division No. 11 Notes Red Plotted Profile
Survey of RANCHO LOS AMIGOS HOSP Date Date No. X-Sec.
Survey by MYERS Notes D.L. Notes Chkd. Checked
Indexed C. J. GALLI Date MAY 1971 Date No.

76-L298 CE 307 3-61

PLEASE RETURN TO
LOS ANGELES COUNTY ENGINEER
403 LOS ANGELES COUNTY ENGINEERING BLDG.

NOTE: ANY ADDITIONS OR CHANGES ON THIS SHEET MUST BE MADE OR CIRCLED IN RED INK, WITH DATE AND NAME OF PERSON MAKING CHANGE.

Do not extend notes this side of this line.

STATION	B.S.	H.I.	F.S.	ELEV.		
⊼	5481	100.277		94796		
BM. R-3			5493	94784	BM. R-3 EL 94.748	Level Book 671-176
	4300	99.084			GOLONDRANIS & DAHLIA AVE. S.W. COR	
⊼			5750	93.334	Fd Bt Spk in ctr CR	
	5221	98.555				
BM. A-13			5071	93.484	BM. A-13 EL =	FB Pg.
					DAHLIA AVE & ALLEY of Goldonrinas St	
	4702	98.186			Fd L&t on cb S.W. COR. 7°S. of CR.	
					By Wards #305 & 306.	
⊼			5522	92.664		
	5773	98.437				
+BM. A-10			5701	92.736	+BM. A-10 EL = 92.733 FB3197 Pg 181	
					CONSUELO St & DAHLIA St	
B.M. R-5				94.461	B.M. R-5 EL 94461 FB Pg	
					HORTON AVE & Goldonrinas St	
	4780	99.241			N.W. COR L&t ctr cb FB3197-145	
+BM. A-14			5230	94.011	+B.M. A-14 ELe Fb Pg.	
					HAWTHORN AVE & Golondrinas St. S.W. COR	
					Fd L&t in ctr CR.	

Profile No. ____ Notes Red ____ Plotted ____ Job No. 802226 Division No. 11 F.B. 3197 Pg. 183
X-Sec. No. ____ Date ____ Date ____ Survey of Rancho Los Amigos Hosp
Notes Chkd. ____ Checked ____ Survey by Myers Notes DL Date ____
Date ____ Date ____ Map No. ____ Indexed C. J. GALLI Date MAY 1971

76-L298 CE 307 3-61

PLEASE RETURN TO
LOS ANGELES COUNTY ENGINEER
403 LOS ANGELES COUNTY ENGINEERING BLDG.

NOTE: ANY ADDITIONS OR CHANGES ON THIS SHEET MUST BE MADE OR CIRCLED IN RED INK, WITH DATE AND NAME OF PERSON MAKING CHANGE

Do not extend notes this side of this line.

STATION	B.S.	H.I.	F.S.	ELEV.		
t.B.M.-A-14				94.011	t.B.M.-A-14	
	4640	98.651				
⊼			5812	92.839		
	5289	98.128				
t.B.M.A-15			5447	92.681	t.B.M. A-15 EL	Fb Pg.
					Golondrinas St & Laurel Ave N.E.	
					Cor by Fire Station #12801	
	4848	97.529			Fd L&t in Ctr CR	
t.B.M. A-16			5568	91.961	t.B.M. A-16 EL	Fb Pg
					Laurel St & Flores St. S.E. Cor	
	5630	97.591			Fd L&t in Ctr CR.	
t.B.M. A-17			5368	92.223	t.B.M. A-17 El	Fb Pg
					Laurel St & Esperanza St.	
					S.E. Cor Fd L&t 2° S. of North	
	5072	97.295			end cb.	
t.B.M. A-18			5228	92.067	t.B.M. A-18 El	Fb Pg
					Laurel St & Descanso St S.E. Cor	
					Fd L&t 0.3 East of S.E. CR.	

F.B. 3197 PG. 184 Job No. 00226 Division No. 11 Notes Red Plotted Profile
Survey of Rancho Los Amigos Hosp Date Date No. X-Sec.
Survey by Myers Notes D.L. Notes Chkd. Checked
Indexed C. J. GALLI Date MAY 1971 Date Date No.

76-L298 CE 307 3-61

PLEASE RETURN TO
LOS ANGELES COUNTY ENGINEER
403 LOS ANGELES COUNTY ENGINEERING BLDG.

NOTE: ANY ADDITIONS OR CHANGES ON THIS SHEET MUST BE MADE OR CIRCLED IN RED INK, WITH DATE AND NAME OF PERSON MAKING CHANGE.

Do not extend notes this side of this line.

STATION	B.S.	H.I.	F.S.	ELEV.		
tBM A-18				92067	t.B.M. A-18 El	Fb Pg.
	4432	96.499			LAUREL St. & ESPERANZA St. S.E. COR	
⊽			5721	90.778	Fd L&t 2° S of NORTH end Cb	
	5053	95.831				
t.BM. A-19			5277	90.554	t.B.M. A-19 El	Fb Pg.
					LAUREL St. & BONITA St. N.E. COR	
	4798	95.352			Fd L&t in CTR CR.	
tBM A-20			6148	89204	t.B.M. A-20 EL	Fb Pg
					LAUREL St EAST Cb. Set Bt Spk.	
	4600	93.804			5° of S. end Cb 308± SOUTH of LAUREL	
					St. & BONITA St.	
⊽			4331	89.473		
	5546	95019				
BM #41			5523	89496	BM #41 EL 89488	Fb Pg
					JUNIPER St. & ALISEO St. N.E. COR	
					Cut. Spk 20' N. of N end CR.	
					Per Fb 2924-62	

Profile No. ____ Notes Red ____ Plotted ____ Job No. 00226 Division No. 11 F.B. 5111 Pg. 185
X-Sec. No. ____ Date ____ Date ____ Survey of RANCHO LOS AMIGOS HOSP.
Notes Chkd. ____ Checked ____ Survey by MYERS Notes D.L. Date 1971
Date ____ Date ____ Map No. ____ Indexed C. J. GALLI Date MAY 1971

76-L298 CE 307 3-61

PLEASE RETURN TO
LOS ANGELES COUNTY ENGINEER
403 LOS ANGELES COUNTY ENGINEERING BLDG.

NOTE: ANY ADDITIONS OR CHANGES ON THIS SHEET MUST BE MADE OR CIRCLED IN RED INK, WITH DATE AND NAME OF PERSON MAKING CHANGE

Do not extend notes this side of this line.

STATION	B.S.	H.I.	F.S.	ELEV.		
B.M. #41				89.488	BM #41 El	Fb Pg
					JUNIPER St. & ALISCO St. N.E. COR	
	5281	94.769			Cut Spk 20' N of N end CR.	
⊽			4493	90.276	FER Fb 2924-62	
	5279	95.555				
t.B.M. A-21			4721	90.834	t.B.M. A-21 El	Fb Pg
					Set Bt Spk EAST Side JUNIPER St	
	5280	96.114			258 ± SOUTH of JUNIPER &	
⊽			4989	91.125	DESCANSO St; ACROSS FLOW PAINT SHOP	
	6183	97.308			By Fire Hyd.	
t.B.M. A-5			5241	92.067 (.075)	t.B.M. A-5 EL 92075	Fb Pg.
	5470	97.545			HAWTHORN St & DESCANSO St N.W. COR	
⊽			5212	92.333	Fd L&t West of W. CR.	
	6045	98.378				
t.B.M. A-22			5250	93.128	t.B.M. A-22 El	Fb Pg
					HAWTHORN St & FLORES St. S.W. COR	
	5808	98.936			Fd L&t in CTR CR.	
t.B.M. A-14			4925	94.011	t.B.M. A-14 El	Fb Pg
					HAWTHORN St & GOLONDRINIS St. S.W. COR L&t CTR CR	

F.B. 3197 Pg. 186

Job No. 002226 Division No. 11 Notes Red ____ Plotted ____ Profile ____

Survey of RANCHO LOS AMIGOS HOSP Date ____ Date ____ No. ____

Survey by MYERS Notes D.L. Notes Chkd. ____ Checked ____ X-Sec. ____

Indexed C. J. GALLI Date MAY 1971 Date ____ Date ____ No. ____

Notes Ck'd by R. HILARIO	Survey of RO LOS AMIGOS HOSP.
Map No.	J.N. 0022.10 Tape Std. 68 °F
Office Work	Surveyed by R.B. HOBSON
Checked	Notes R.B.H. Date 7-16-73
Date	Indexed T. M. PALMER JUL 27 1973

F. B. 3197 PG. 187

RANCHO LOS AMIGOS HOSPITAL
J.N. 0022.10

BOUNDARY SURVEY OF PARCEL 1-24, ACQUIRED BY FINAL CONDEMNATION ORDER Nº C16283, RECORDED AS INSTRUMENT Nº 3378, BK. D5673, PG. 263, O.R. OF LOS ANGELES COUNTY, STATE OF CALIFORNIA.

PARCEL LOCATED AT THE S.E'LY COR. OF IMPERIAL H'WY. & RIVES AVE. (PRIVATE)

REF.:
L.A.CO. ENGR. F.B. 1629-52,53
L.A.CO. ENGR. F.B. 1099-89,90 (TR. TIES)
L.A.CO. R.D. F.B. 0823-36,37,38B
TRACT Nº 18511-SH'T 2 M.B. 459-14
L.A.CO. R.D. F.B. 0824-24 1A

JULY 16TH, 1973
HOBSON
YASUI
BANKSON
CREASON

Note: Any Additions or Changes on This Sheet Must be Made or Circled in Red Ink, With Date and Name of Person Making Change.

Do not extend this side of this line.

PLEASE RETURN TO
COUNTY OF LOS ANGELES
DEPARTMENT OF COUNTY ENGINEER
409 LOS ANGELES COUNTY ENGINEERING BLDG.

16 F309S CE#810 3-68

F. B. 3197 PG. 188

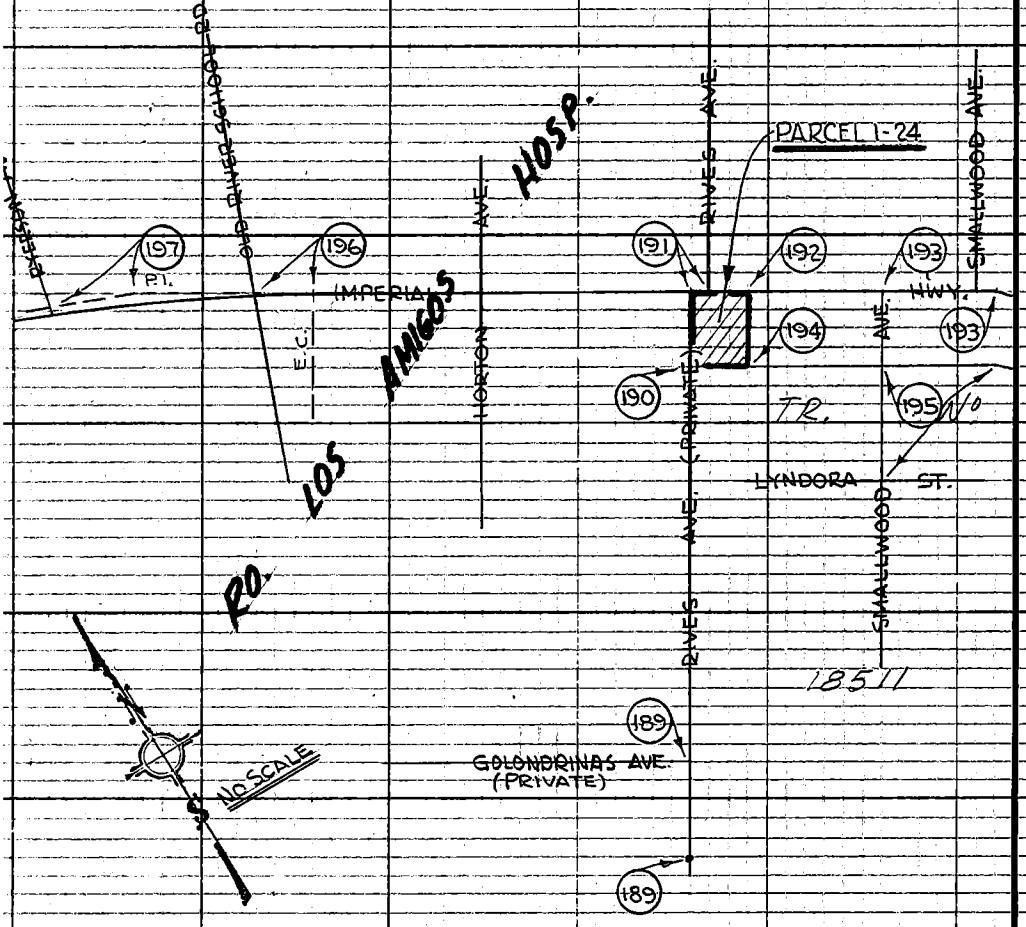

INDEX

RO. LOS AMIGOS HOSP.

J.N. 0022.10

BOUNDARY SURVEY ~ PARCEL 1-24

CIRCLED Nos DENOTE PG.

Notes Ck'd by R. HILARIO
Map No.
Office Work
Checked
Date

Survey of RO. LOS AMIGOS HOSP.
JN 0022.10 Tape Std 68 °F
Surveyed by R.B.H.
Notes R.B.H. Date 7-16-73
Indexed T. M. PALMER JUL 27 1973

F. B. 3197 PG. 189

CONT. ON BOTT. PG. 190

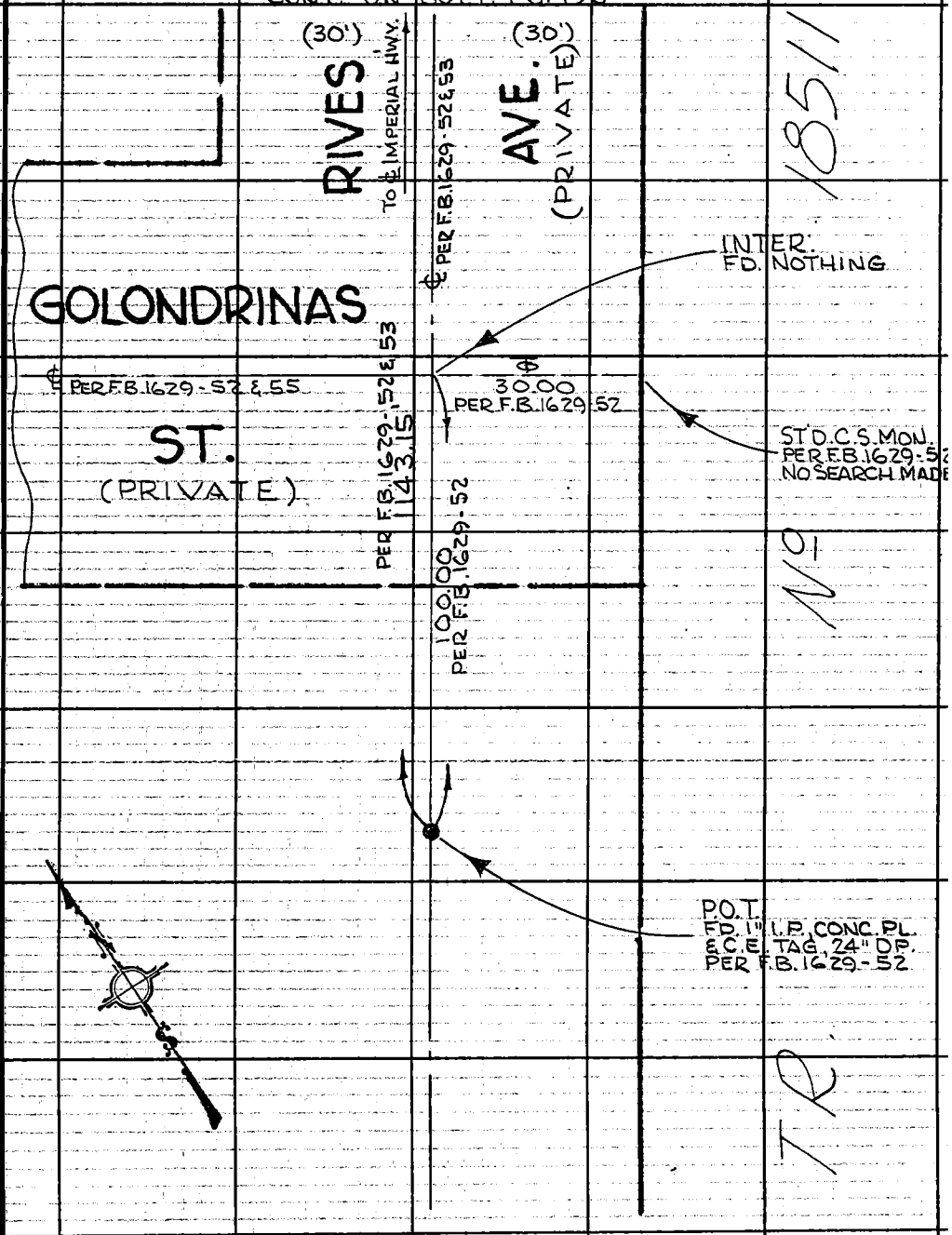

Note: Any Additions or Changes on This Sheet Must be Made or Circled in Red Ink With Date and Name of Person Making Change.

PLEASE RETURN TO
COUNTY OF LOS ANGELES
DEPARTMENT OF COUNTY ENGINEER
403 LOS ANGELES COUNTY ENGINEERING BLDG.

Do not extend this side of this line.

76F309S CE#310 3-68

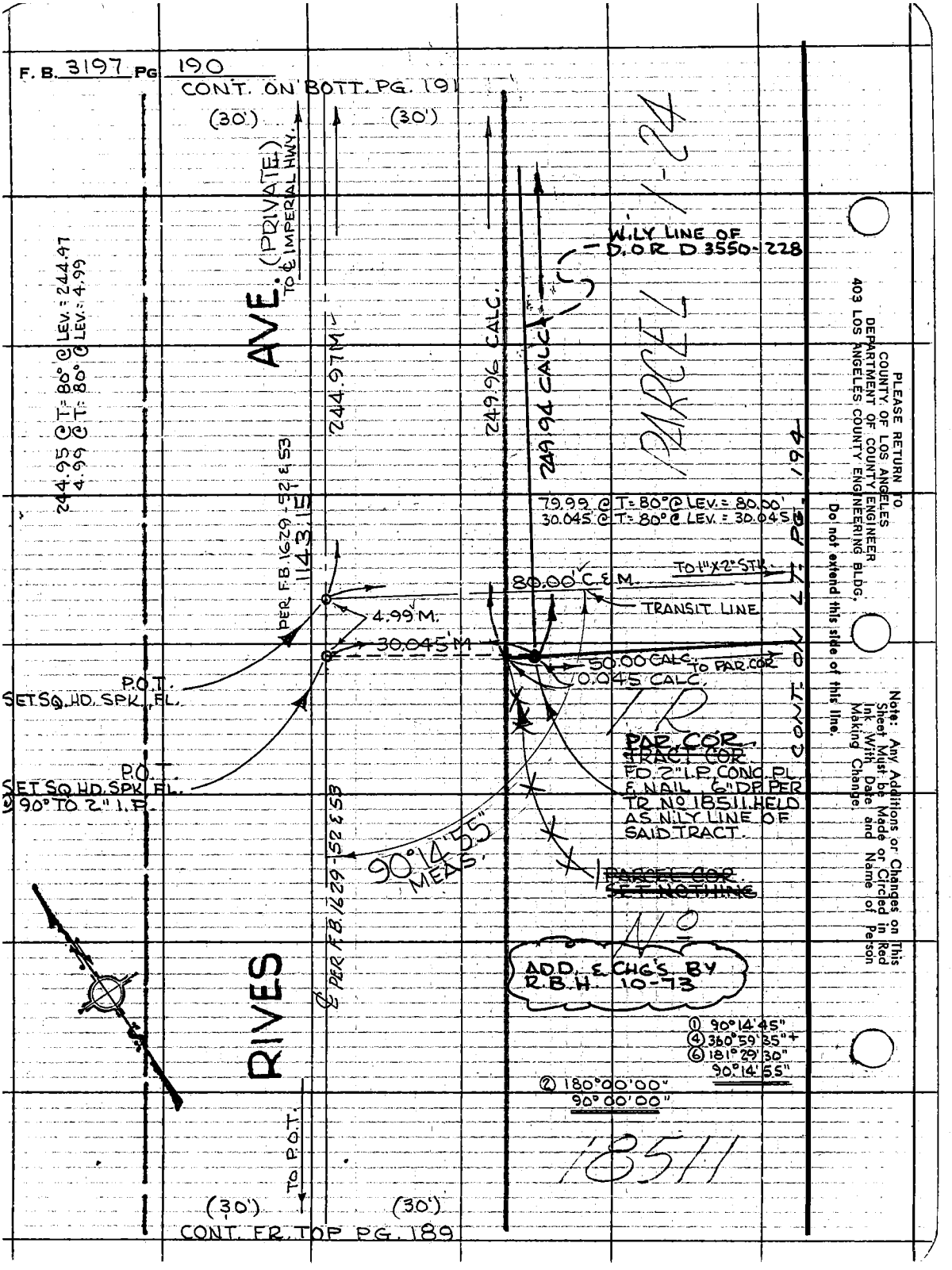
F. B. 3197 PG 190
CONT. ON BOTT. PG. 191
(30')
(30')
AVE. (PRIVATE)
TO ℄ IMPERIAL HWY.
244.95 @ T= 80° @ LEV.= 244.97
4.99 @ T= 80° @ LEV.= 4.99
244.97 M
249.96 CALC.
249.94 CALC.
W'LY LINE OF
D.O.R. D 3550-228
PARCEL 1-24
PER F.B. 1629-52 & 53
1143.15
79.99 @ T= 80° @ LEV.= 80.00'
30.045 @ T= 80° @ LEV.= 30.045'
80.00' C.&M.
TO 1"X2" STK.
TRANSIT LINE
4.99 M.
30.045 M
50.00 CALC.
TO PAR. COR.
0.045 CALC.
P.O.T.
SET SQ. HD. SPK. FL.
P.O.T.
SET SQ. HD. SPK. FL.
@ 90° TO 2" I.P.
PAR. COR.
~~TRACT COR.~~
FD. 2" I.P. CONC. PL.
& NAIL 6" DP. PER
TR. No 18511 HELD
AS N'LY LINE OF
SAID TRACT.
CONT. ON L.T. PG. 194
90°14'55"
MEAS.
~~PARCEL COR.~~
~~SET NOTHING~~
℄ PER F.B. 1629-52 & 53
RIVES
ADD. & CHG'S. BY
R.B.H. 10-73
① 90°14'45"
④ 360°59'35"+
⑥ 181°29'30"
90°14'55"
② 180°00'00"
90°00'00"
18511
TO P.O.T.
(30')
(30')
CONT. FR. TOP PG. 189
PLEASE RETURN TO
COUNTY OF LOS ANGELES
DEPARTMENT OF COUNTY ENGINEER
403 LOS ANGELES COUNTY ENGINEERING BLDG.
Do not extend this side of this line.
Note: Any Additions or Changes on This Sheet Must be Made or Circled in Red Ink With Date and Name of Person Making Change.

Notes Ck'd by R. HILARIO
Map No.
Office Work
Checked
Date

Survey of RO. LOS AMIGOS HOSP.
JN 0022.10 Tape Std 68 °F
Surveyed by R.B.H.
Notes R.B.H. Date 7-16-73
Indexed T. M. PALMERI JUL 27 1973

F. B. 3197 PG. 191

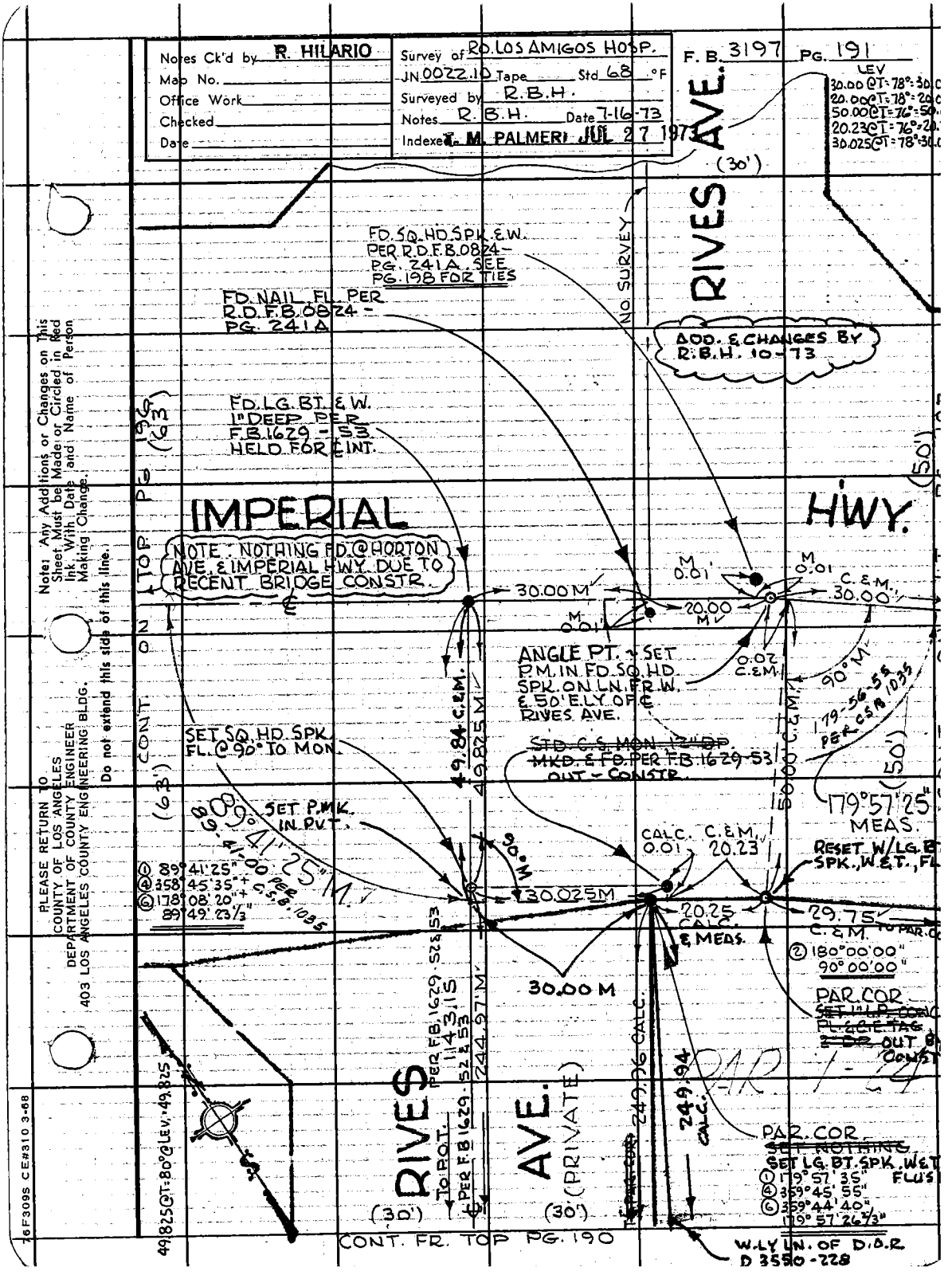

Note: Any Additions or Changes on This Sheet Must be Made or Circled in Red Ink With Date and Name of Person Making Change.

Do not extend this side of this line.

PLEASE RETURN TO
COUNTY OF LOS ANGELES
DEPARTMENT OF COUNTY ENGINEER
403 LOS ANGELES COUNTY ENGINEERING BLDG.

76F309S CE#310 3-68

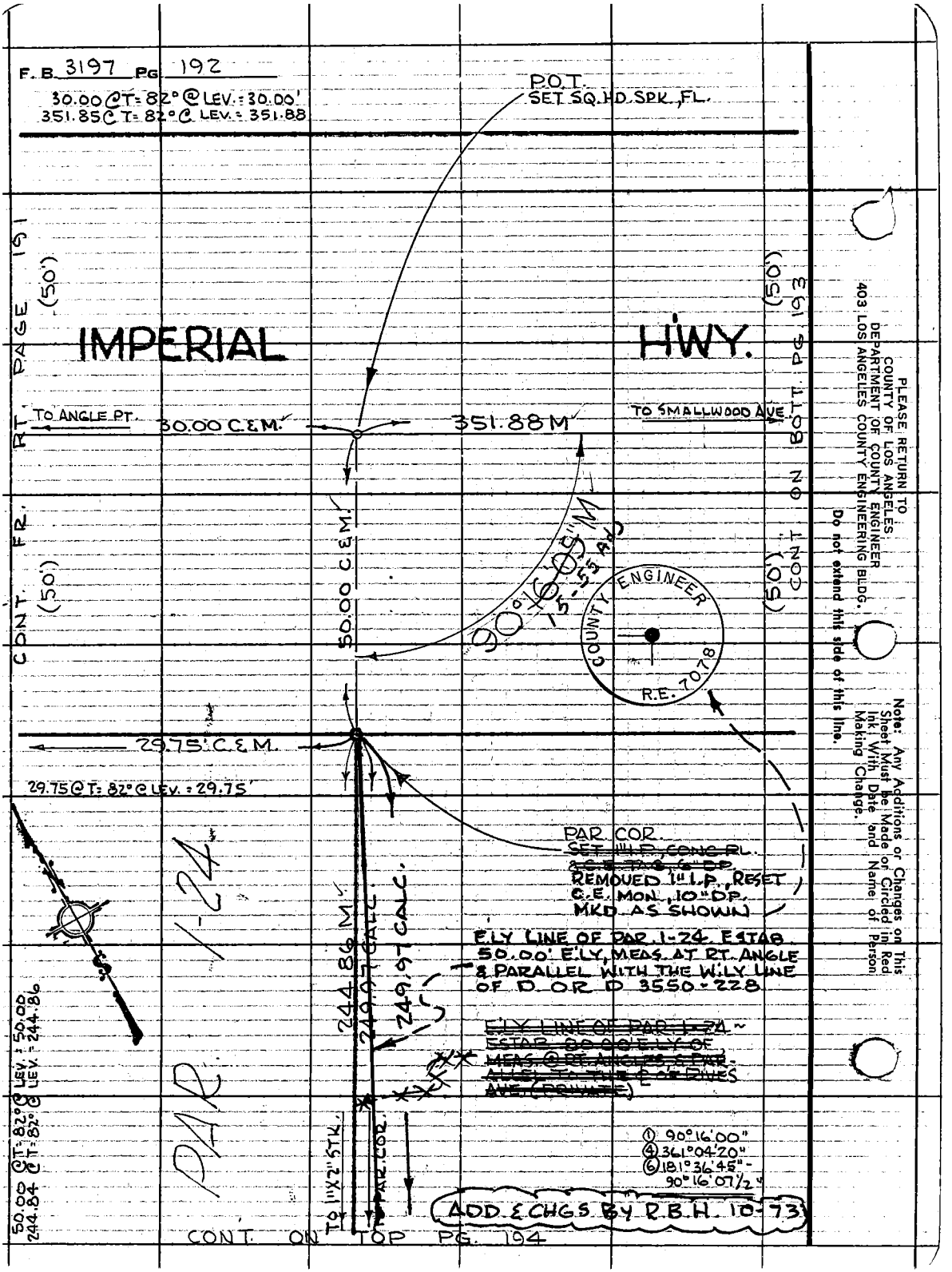
F. B. 3197 PG. 192
30.00 @ T= 82° @ LEV. = 30.00'
351.85 @ T= 82° @ LEV. = 351.88
P.O.T.
SET SQ. HD. SPK., FL.
IMPERIAL
HWY.
CONT. FR. RT. PAGE 191
(50')
(50')
CONT. ON BOTT. PG. 193
(50')
(50')
TO ANGLE PT.
30.00 C.&M.
351.88 M
TO SMALLWOOD AVE.
50.00 C.&M.
90°16'05" M
15-55 Ad
COUNTY ENGINEER
R.E. 7078
29.75' C.&M.
29.75 @ T= 82° @ LEV. = 29.75'
PAR. COR.
~~SET 1" I.P., CONC. RL.~~
~~& C.E. TAG, 6" DP.~~
REMOVED 1" I.P., RESET
C.E. MON., 10" DP.
MKD. AS SHOWN
E.LY LINE OF PAR. 1-24 ESTAB.
50.00' E.LY, MEAS. AT RT. ANGLE
& PARALLEL WITH THE W.LY LINE
OF D. OR D 3550-228
~~E.LY LINE OF PAR. 1-24~~
~~ESTAB. 80.00' E.LY OF~~
~~MEAS. @ RT. ANGLES & PAR-~~
~~ALLEL TO THE ℄ OF RIVES~~
~~AVE. (PRIVATE)~~
1-24
PAR.
244.86 M
249.97 CALC.
249.97 CALC.
TO 1"X2" STK.
PAR. COR.
50.00 @ T= 82° @ LEV. = 50.00
244.84 @ T= 82° @ LEV. = 244.86
① 90°16'00"
④ 361°04'20"
⑥ 181°36'45" -
90°16'07½"
ADD & CHGS BY R.B.H. 10-73
CONT. ON TOP PG. 194
PLEASE RETURN TO
COUNTY OF LOS ANGELES
DEPARTMENT OF COUNTY ENGINEER
403 LOS ANGELES COUNTY ENGINEERING BLDG.
Do not extend this side of this line.
Note: Any Additions or Changes on This Sheet Must be Made or Circled in Red Ink With Date and Name of Person Making Change.

Notes Ck'd by R. HILARIO	Survey of RO. LOS AMIGOS HOSP.		F. B. 3197 PG. 193
Map No.	JN 002210 Tape	Std 68 °F	
Office Work	Surveyed by R.B.H.		
Checked	Notes R.B.H.	Date 7-17-73	
Date	Indexed J. M. PALMERI	JUL 27 1973	

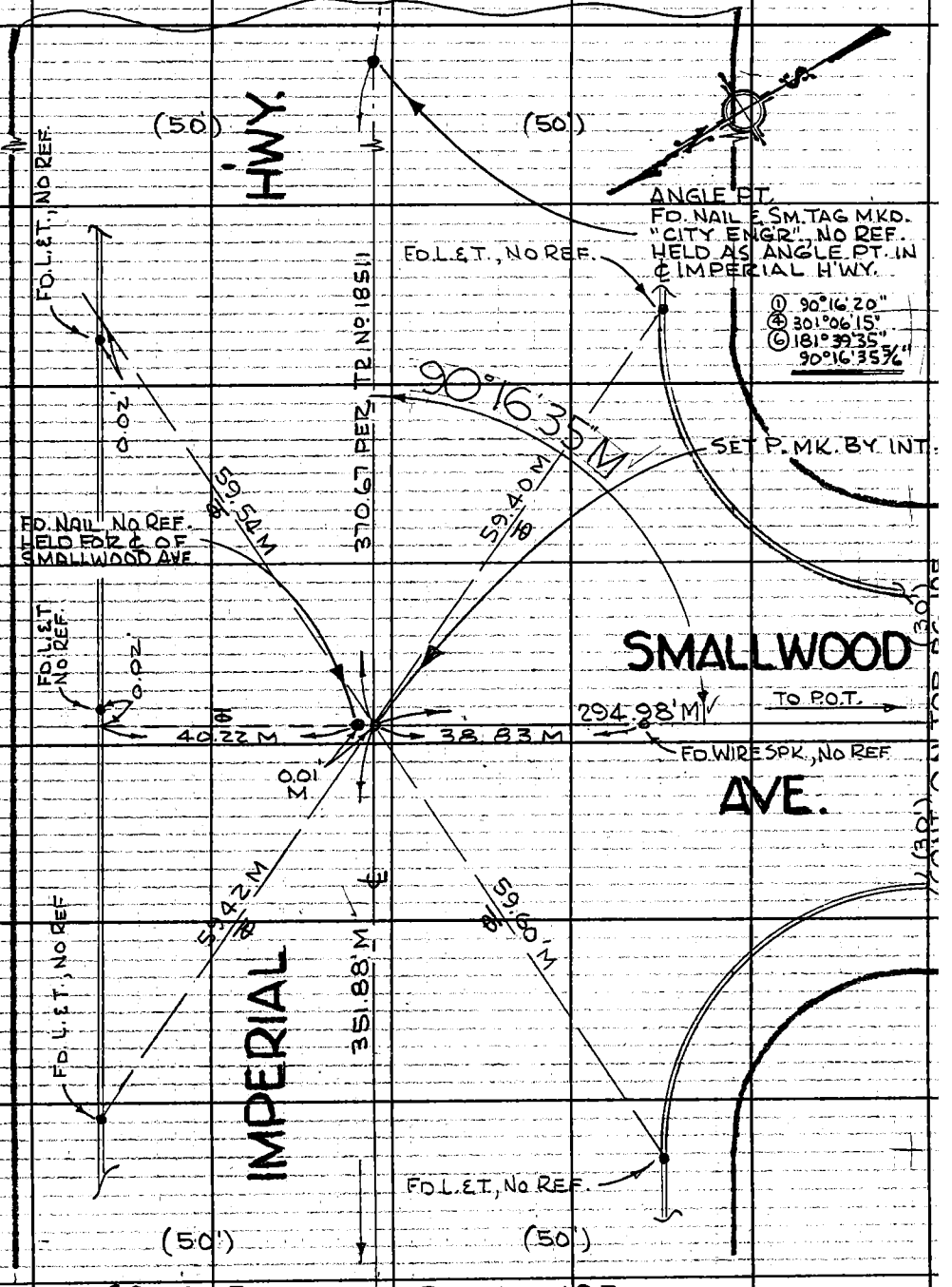

Notes: Any Additions or Changes on This Sheet Must be Made or Circled in Red Ink With Date and Name of Person Making Change.

Do not extend this side of this line.

PLEASE RETURN TO
COUNTY OF LOS ANGELES
DEPARTMENT OF COUNTY ENGINEER
403 LOS ANGELES COUNTY ENGINEERING BLDG.

26F309S CE#310 3-68

CONT. FR. RT. PAGE 192

F. B. 3197 PG 194

CONT. FR. BOTT. PG. 192

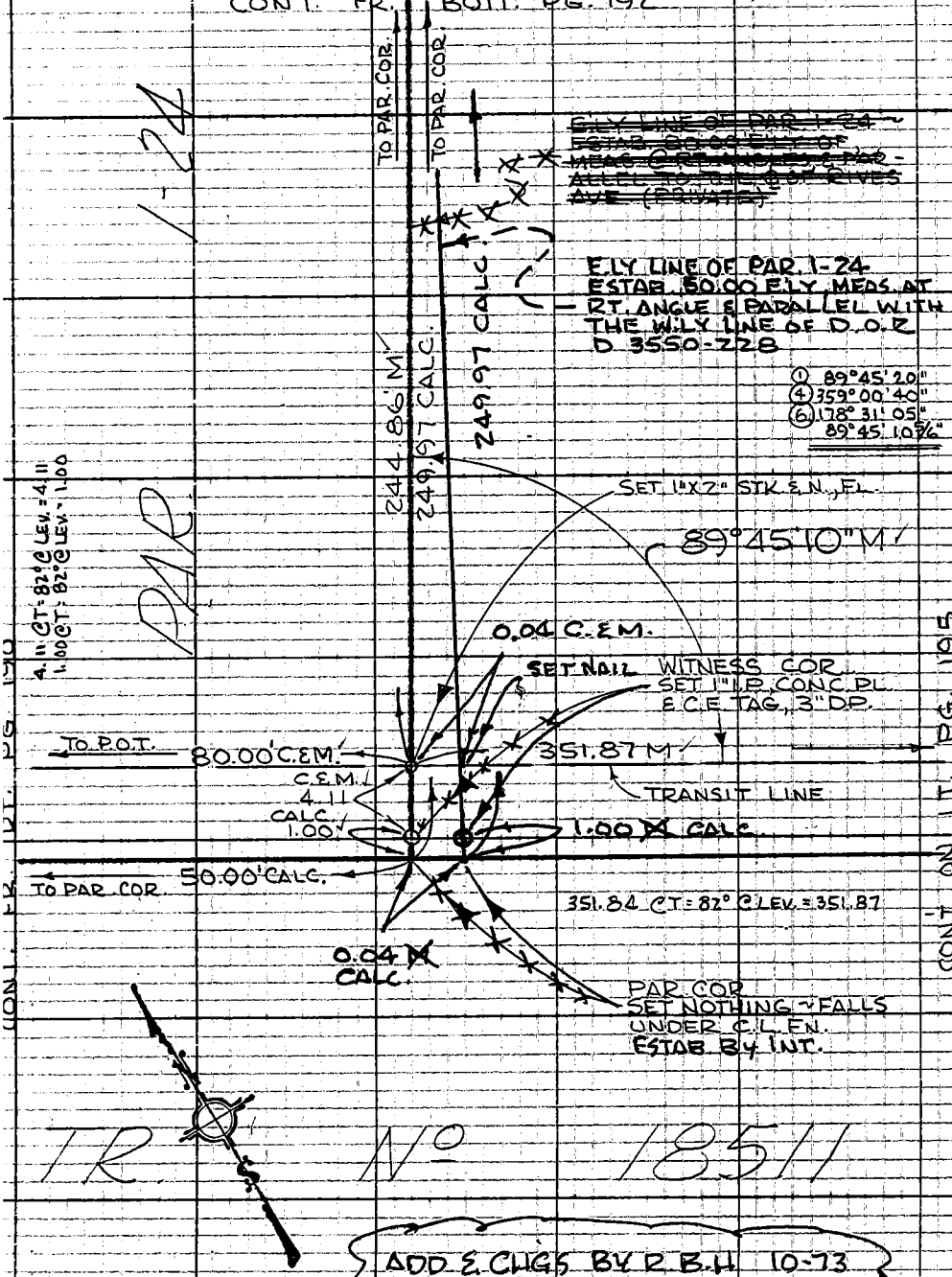

TR. Nº 18511

ADD & CHGS BY R.B.H. 10-73

PLEASE RETURN TO
COUNTY OF LOS ANGELES
DEPARTMENT OF COUNTY ENGINEER
403 LOS ANGELES COUNTY ENGINEERING BLDG.

Do not extend this side of this line.

Note: Any Additions or Changes on This Sheet Must be Made or Circled in Red Ink With Date and Name of Person Making Change.

Notes Ck'd by R. HILARIO	Survey of RO. LOS AMIGOS HOSP.	F. B. 3197 PG. 195
Map No.	JN 0022.10 Tape Std 68 °F	
Office Work	Surveyed by R.B.H.	
Checked	Notes R.B.H. Date 7-17-73	
Date	Indexed T. M. PALMER JUL 27 1973	

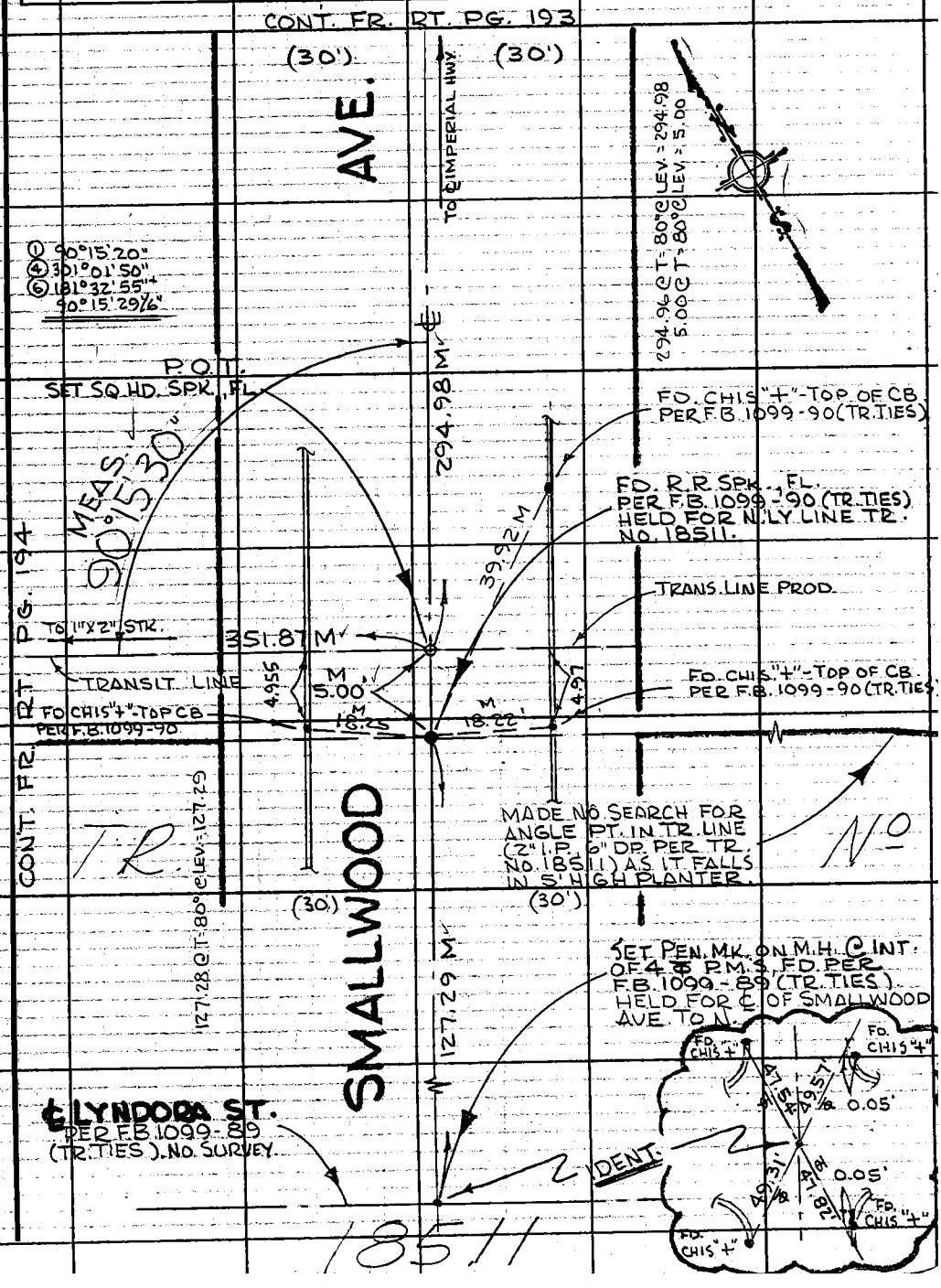

Note: Any Additions or Changes on This Sheet Must be Made or Circled in Red Ink With Date and Name of Person Making Change.

Do not extend this side of this line.

PLEASE RETURN TO COUNTY OF LOS ANGELES DEPARTMENT OF COUNTY ENGINEER 403 LOS ANGELES COUNTY ENGINEERING BLDG.

76F309S CE#310 3-68

F. B. 3197 PG. 196

CONT. FR. LT. PG. 191

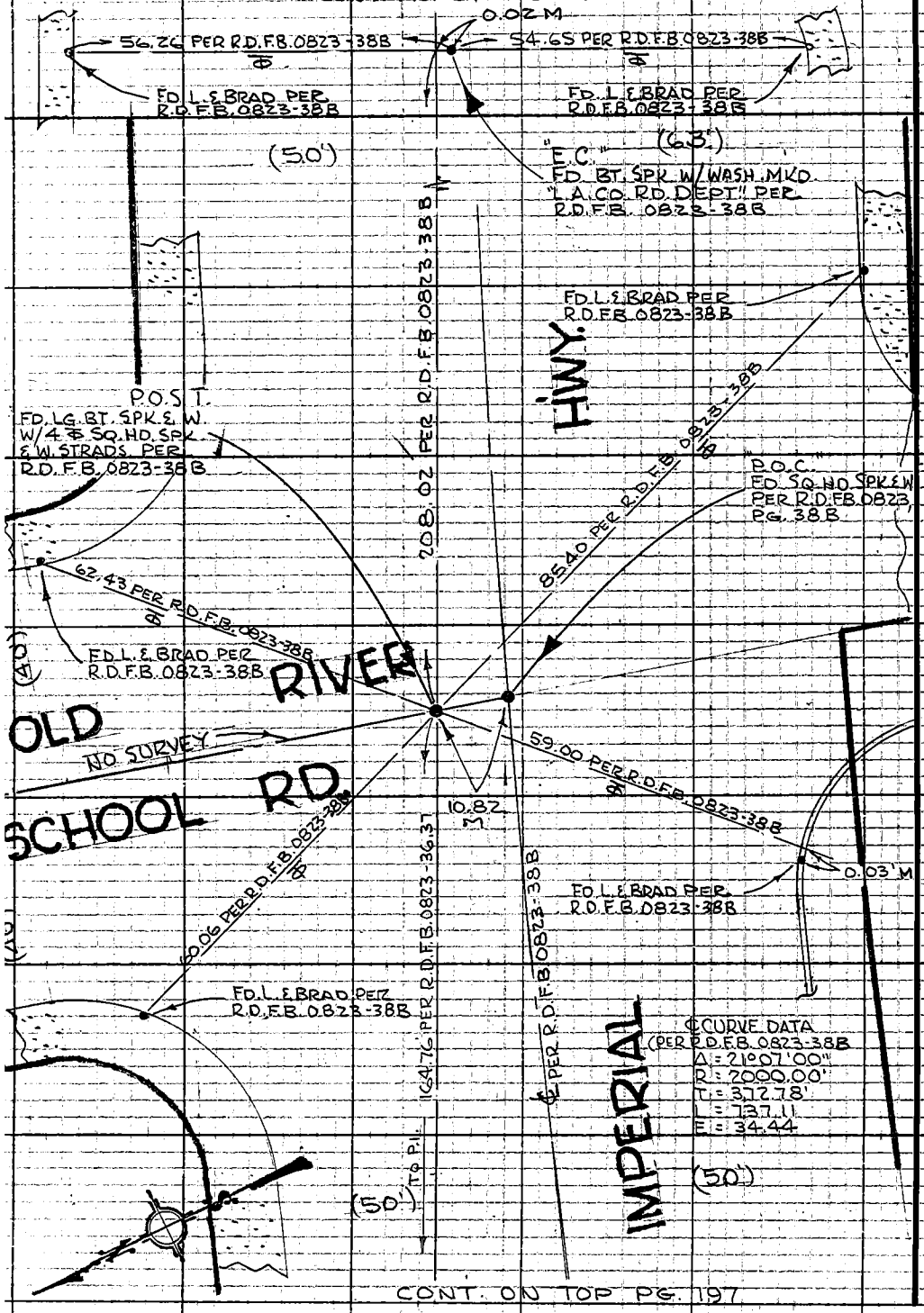

CONT. ON TOP PG. 197

PLEASE RETURN TO
COUNTY OF LOS ANGELES
DEPARTMENT OF COUNTY ENGINEER
403 LOS ANGELES COUNTY ENGINEERING BLDG.

Do not extend this side of this line.

Note: Any Additions or Changes on This Sheet Must be Made or Circled in Red Ink With Date and Name of Person Making Change.

Notes Ck'd by R. HILARIO
Map No.
Office Work
Checked
Date

Survey of RO. LOS AMIGOS HOSP.
JN 0022.10 Tape Std 68 °F
Surveyed by R.B.H.
Notes R.B.H. Date 7-17-73
Indexed T. M. PALMERI JUL 27 1973

F. B. 3197 PG. 197

CONT. FR. BOTT. PG. 196

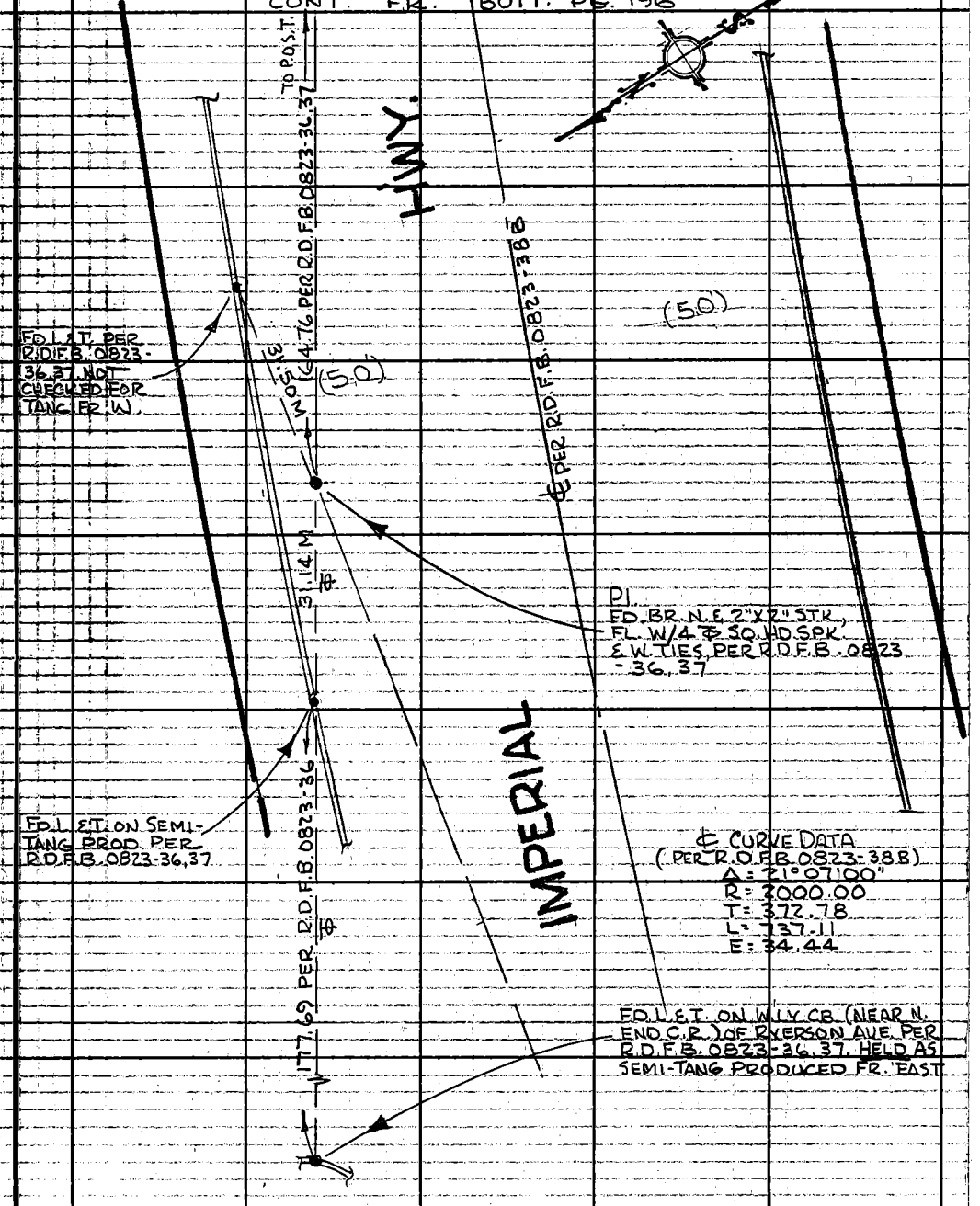

Notes: Any Additions or Changes on This Sheet Must be Made or Circled in Red Ink With Date and Name of Person Making Change.

Do not extend this side of this line.

PLEASE RETURN TO
COUNTY OF LOS ANGELES,
DEPARTMENT OF COUNTY ENGINEER
403 LOS ANGELES COUNTY ENGINEERING BLDG.

F. B. 3197 PG. 198

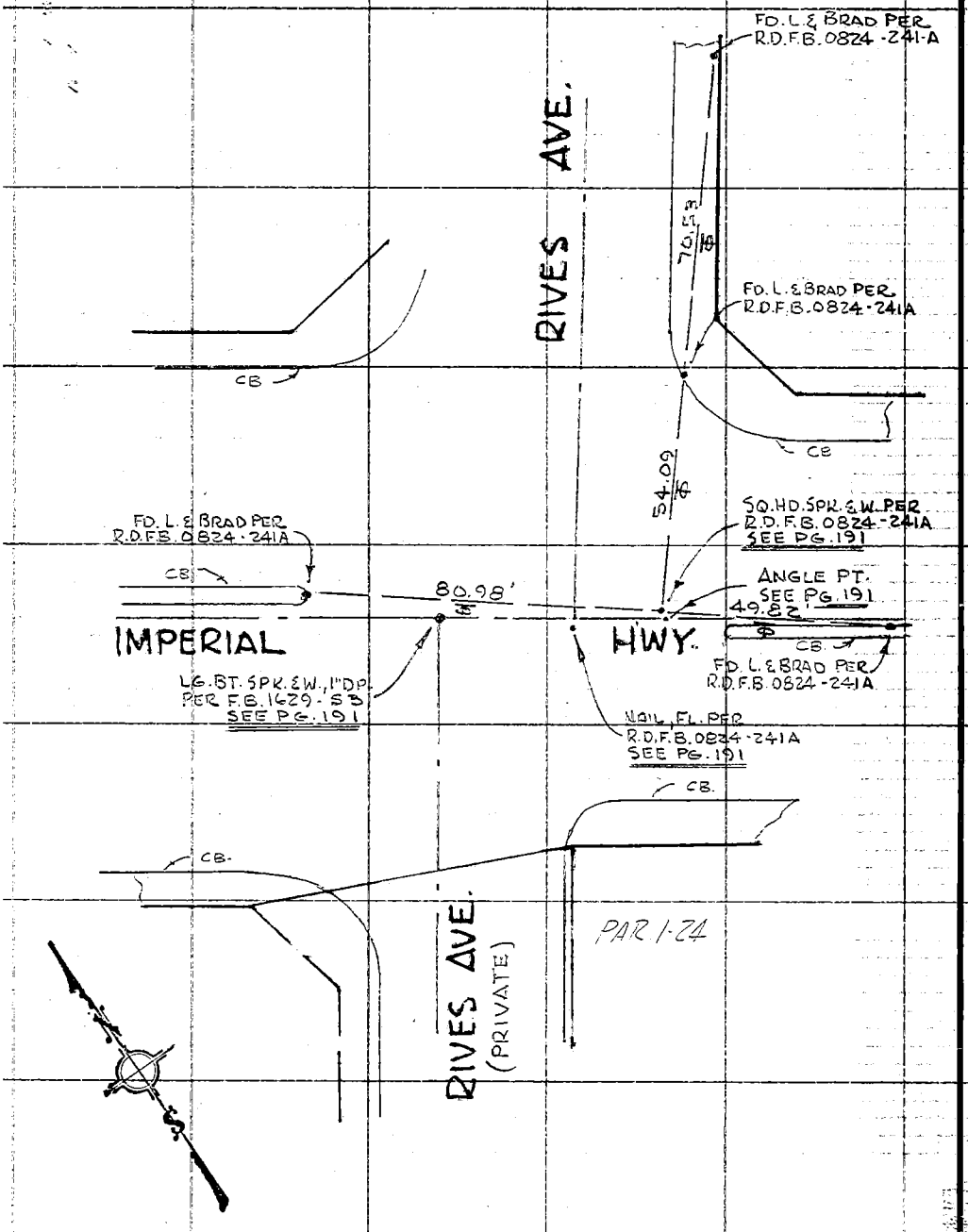

PLEASE RETURN TO
COUNTY OF LOS ANGELES
DEPARTMENT OF COUNTY ENGINEER
403 LOS ANGELES COUNTY ENGINEERING BLDG.

Do not extend this side of this line.

Note: Any Additions or Changes on This Sheet Must be Made or Circled in Red Ink With Date and Name of Person Making Change.