Notes Ck'd by
Page No.
Book

Survey of
JN Tape Std °F
Surveyed by
Notes Date
Indexed

F.B. 3198 Pg.

Job	Description
	BRACKETT FIELD 002103
X-Sec	on existing Runway & Taxiways
Const.	staking for prop. Runway & Taxiway
Elev.	Loc. & Elev on 10" Water Main
Const.	staking for 1½" & 4" A.C. Water Line E. of Admin. & S. S. Taxiway
Bdry.	Parcel line loc. for proposed fence separating parcels 3, 5 &6
6 Const.	Tenant Site development notes.
0 Const.	Construction control for Aircraft Parking & Taxiway.
4 Grade	staking for Parking Area "parcel-G"
8 Const.	staking Fixed Base Operator, offices shops & Tee Hangar
2 Grade	Staking for Airport storage Hangars & addit. paving south of Hangar "A"
6 Grade	staking for Tee Hangars & paving South of Tee Hangar "C"
8 Const.	staking for 6" V.C.P. sewer for Fixed Base Operator's Bldg.
2 Grade	staking for above
6 Const.	staking for Aircraft & Vehicle parking Lots.
Grade	staking for paving Corners Parcels 22B, 22D & 22G.
Grade	staking for paving area south of New Tee Hangar & around Water Well
96 Grade	staking for paving at Tee Hangar
98 Index	East end
199-206	Approach cones East end

over

F.B. 3198 Pg.

207-212	Bench Circuit on objects in line of approach cone on East runway
213-224	Location & elevation on objects in line of approach cone
225-226	Index - west end
227-232	Approach cones west end
233-234	Bench circuit to establish elevs. on line of approach cone on west end of runway
235-278	Construction notes around hangar and office. Vert. Cont. for Const. of Property T-Hangar #4.
279-280	X-Sec. for Property T-Hangar #4
281-282	Re-staking of Building Corners for T-Hangar #4

PLEASE RETURN TO
LOS ANGELES COUNTY ENGINEER
403 Los Angeles County Engineering Bldg.
Do not extend this side of this line.
Note: Any Additions or Changes on this Sheet Must be Made or Circled in Red Ink With Date and Name of Person Making Change

Profile No.	Notes Red	Plotted	Job No. 002103	Division No. 11	F.B. 3198 Pg. 5
	Date	Date	Survey of Brackett Field		
X-Sec. No.	Notes Chkd.	Checked	Survey by Petri	Notes Petri	Date 6-22-64
	Date	Date	Map No.	Indexed E. J. GALLI	Date 12 5 '64

Brackett Field

J.N. DD21.D3

6-22-64

Cross-Sections On Existing Runway & Taxiways For Future Addition -

(Easterly End.)

Ref.
F.B. 1836
" 2323

Petri
Barilotti
Guizado

STATION	B.S.	H.I.	F.S.	ELEV.

NOTE: ANY ADDITIONS OR CHANGES ON THIS SHEET MUST BE MADE OR CIRCLED IN RED INK, WITH DATE AND NAME OF PERSON MAKING CHANGE.

Do not extend notes this side of this line.

PLEASE RETURN TO
LOS ANGELES COUNTY ENGINEER
403 LOS ANGELES COUNTY ENGINEERING BLDG.

76-L298 CE 307 3-61

F.B. 3198 Pg. 6

Job No. 002103 Division No. 11 Notes Red _____ Plotted _____ Profile

Survey of Brackett Field Date _____ Date _____ No. _____

Survey by Petri Notes Petri Notes Chkd. _____ Checked _____ X-Sec.

Indexed J. GALLI Date _____ Date _____ Date _____ No. _____

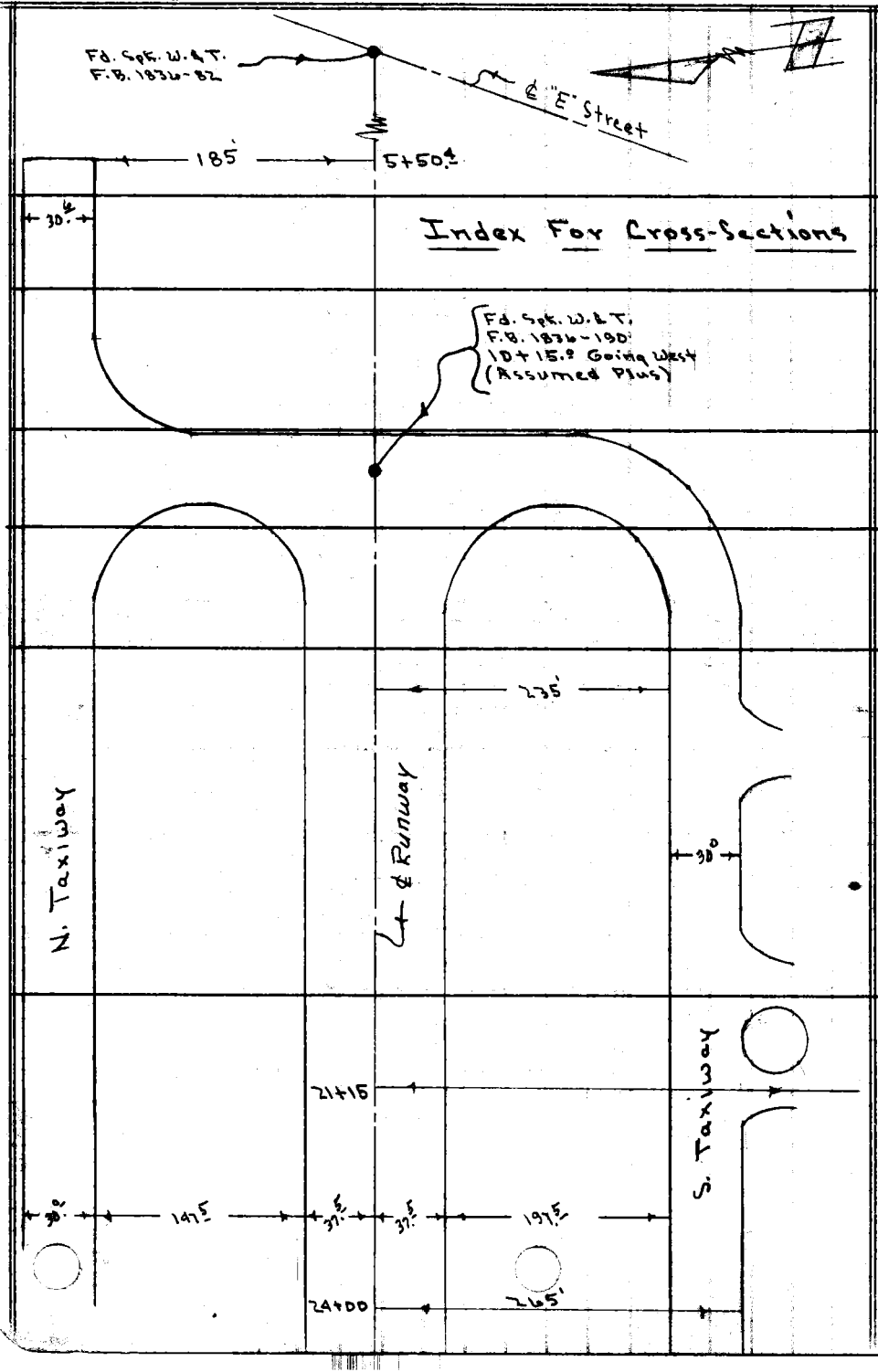

Do not extend notes this side of this line.

76.

CE 307 3-61

PLEASE RETURN TO
LOS ANGELES COUNTY ENGINEER
403 LOS ANGELES COUNTY ENGINEERING BLDG.

NOTE: ANY ADDITIONS OR CHANGES ON THIS SHEET MUST BE MADE OR CIRCLED IN RED INK, WITH DATE AND NAME OF PERSON MAKING CHANGE

76-L298 CE 307 3-61

PLEASE RETURN TO
LOS ANGELES COUNTY ENGINEER
403 LOS ANGELES COUNTY ENGINEERING BLDG.

NOTE: ANY ADDITIONS OR CHANGES ON THIS SHEET MUST BE MADE OR CIRCLED IN RED INK. WITH DATE AND NAME OF PERSON MAKING CHANGE.

Do not extend notes this side of this line.

STATION	B. S.	H. I.	F. S.	ELEV.	Left	℄ Runway	Right
Fd. B.M.B.F. * 1				983 899	Fd. C.S. Mon. Dn. 8" ℄ Tonner Ave. F.B. 1896-16-23. Sur. Cap ~~℄~~ Well. 264' N. of P.I. #8. Elev. = 983.899. F.B. 1896-162.		
	5 957	989 856					
T.P.			A 006	985 850			
	5 137	990 987					
T.P.			5 317	985 670			
	3 768	989 438					
24+00			A 69	984 75	N. Edge S. Taxiway	Lt. 235'	
"			A 54	84 90	℄ "	Lt. 250	
"			A 64	84 80	S. Edge "	Lt 265	
23+00			2 62	86 82			Rt. 37.5 N. Edge Runway
"			2 37	87 07		℄ Runway	
"			2 75	86 69	S. Edge Runway	Lt. 37.5	
"			3 82	85 62	N. Edge S. Taxiway	Lt. 235'	
"			3 64	85 80	℄ "	" 250	
"			3 78	85 66	S. Edge "	" 265	
22+00			2 00	87 44			Rt. 37.5 N. Edge Runway
"			1 60	87 84		℄ Runway	
"			1 98	87 46	S. Edge Runway	Lt. 37.5	
"			2 97	86 47	N. Edge S. Taxiway	" 235	
"			2 71	86 73	℄ "	" 250	
			2 88	86 56	S. Edge "	" 265	

Profile No. ____ Notes Red ____ Plotted ____ Job No. 6621.03 Division No. 11
X-Sec. No. ____ Date ____ Date ____ Survey of Brackett Field
Notes Chkd. ____ Date ____ Checked ____ Date ____ Survey by Pekri Notes Pekri Date 6-22-64
Map No. ____ Date ____ Indexed ____ Date ____

F.B. 31

76-L298 CE 307 3-61

PLEASE RETURN TO
LOS ANGELES COUNTY ENGINEER
403 LOS ANGELES COUNTY ENGINEERING BLDG.

NOTE: ANY ADDITIONS OR CHANGES ON THIS SHEET MUST BE MADE OR CIRCLED IN RED INK, WITH DATE AND NAME OF PERSON MAKING CHANGE

Do not extend notes this side of this line.

Profile No. ___ Plotted ___ Date ___ Checked ___ Date ___
X-Sec. No. ___ Notes Red ___ Date ___ Notes Chkd. ___ Date ___

Job No. 1102.03 Division No. 11 Survey of Brackett Field
Survey by Petty Notes Petty
Indexed E. J. GALLI Date ___

F.B. [redacted] Pg. 8

STATION	B.S.	H.I.	F.S.	ELEV.	Left	℄ Runway	Right
21+15		989 438	2 19	987 25	N. Edge S. Taxiway	Lt. 235'	
"			1 99	87 45	℄ "	" 250'	
"			2 09	87 38	S. Edge "	" 265'	
"			2 21	87 23	Pav. S. of Taxiway	" 350'	
21+00			1 23	88 21			Rt. 37.5 N. Edge Runway
"			0 88	88 56		℄	
"			1 17	88 27	S. Edge Runway	Lt. 37.5	
20+00			0 44	89 00			Rt. 37.5 N. Edge Runway
"			0 14	89 30		℄	
"			0 49	88 95	S. Edge Runway	Lt. 37.5	
"			1 07	88 37	N. Edge S. Taxiway	" 235'	
"			0 99	88 45	℄ "	" 250'	
"			1 14	88 30	S. Edge "	" 265'	
T. P			1 702	987 736			
	3 804	991 540					
19+00			1 78	989 76			Rt. 37.5 N. Edge Runway
"			1 55	989 99		℄	
"			1 85	989 69	S. Edge Runway	Lt. 37.5	
"			2 40	89 14	N. Edge S. Taxiway	" 235'	
"			2 25	89 29	℄ "	" 250'	
"			2 35	89 19	S. Edge "	" 265'	

76-L298 CE 307 3-61

PLEASE RETURN TO
LOS ANGELES COUNTY ENGINEER
403 LOS ANGELES COUNTY ENGINEERING BLDG.

NOTE: ANY ADDITIONS OR CHANGES ON THIS SHEET MUST BE MADE OR CIRCLED IN RED INK. WITH DATE AND NAME OF PERSON MAKING CHANGE.

Do not extend notes this side of this line.

STATION	B. S.	H. I.	F. S.	ELEV.	Left	℄ Runway	Right
		991 540					
T. P.			2 920	988 580			
	4 652	993 232					
18+00			2 68	990 55			Rt. 37.5 N. Edge Runway
"			2 49	90 74		℄	
"			2 78	90 45	S. Edge Runway	Lt. 37.5	
"			3 15	90 08	N. Edge S. Taxiway	" 235	
"			3 01	90 22	℄ "	" 250	
"			3 26	89 97	S. Edge	" 265	
17+00			2 00	91 23			Rt. 37.5 N. Edge Runway
"			1 74	91 49		℄	
"			2 02	91 21	S. Edge Runway	Lt. 37.5	
T. P.			2 618	990 614			
	3 798	994 412					
16+00			2 42	991 99			Rt. 37.5 N. Edge Runway
"			2 11	92 30		℄	
"			2 55	91 86	S. Edge Runway	Lt. 37.5	
T. P			2 750	991 662			
	4 014	995 676					
T. P.			2 498	993 178			
	3 923	997 101					

Profile Notes Red ____ Plotted ____ Job No. 102.03 Division No. 11
No. ____ X-Sec. ____ Date ____ Date ____ Survey of Byrne Scott Field
Notes Chkd. ____ Checked ____ Survey by Petri Notes Petri Date 6-22-64
No. ____ Date ____ Date ____ Map No. ____ Indexed J. GALLI Date ____

F.B. 3[illegible] Pg. 9

76-L298 CE 307 3-61

PLEASE RETURN TO
LOS ANGELES COUNTY ENGINEER
403 LOS ANGELES COUNTY ENGINEERING BLDG.

NOTE: ANY ADDITIONS OR CHANGES ON THIS SHEET MUST BE MADE OR CIRCLED IN RED INK, WITH DATE AND NAME OF PERSON MAKING CHANGE

Do not extend notes this side of this line.

Profile No. ___ X-Sec. No. ___

Plotted ___ Date ___ Checked ___ Date ___

Notes Red ___ Date ___ Notes Chkd. ___ Date ___

Division No. 11 Job No. 442-103

Survey of Brackett Field

Survey by Petri Notes Petri

Indexed J. GALL Date ___

F.B. [illegible] Pg. 10

STATION	B.S.	H.I.	F.S.	ELEV.	Left	℄ Runway	Right
13+00		997 101	2 98	994 12			Rt. 37.5 N. Edge Runway
			2 74	94 36		℄	
			2 97	94 13	S. Edge Runway	Lt. 37.5	
			2 63	94 47	N. Edge S. Taxiway	" 235	
			2 51	94 59	℄ "	" 250	
			2 61	94 49	S. Edge "	" 265	
T.P			2 484	994 617			
	5 087	999 704					
12+00			4 79	994 91			Rt. 37.5 N. Edge Rwy.
			4 55	95 15		℄	
			4 81	94 89	S. Edge Runway	Lt. 37.5	
			4 29	95 41	N. Edge S. Taxiway	Lt. 235	
			4 18	95 52	℄ "	" 250	
			4 37	95 33	S. Edge "	" 265	
11+15			3 55	96 15	N. Edge "	Lt 235	
			3 44	96 26	℄ "	" 250	
			3 66	96 04	S. Edge "	" 265	
11+00			4 03	95 67			Rt. 37.5 N. Edge Runway
			3 75	95 95		℄	
			3 89	95 81	S. Edge Runway	Lt. 37.5	
10+81			3 71	95 99	S. Edge Runway @ B.C.	Lt. 37.5	

76-L298 CE 307 3-61

PLEASE RETURN TO
LOS ANGELES COUNTY ENGINEER
403 LOS ANGELES COUNTY ENGINEERING BLDG.

NOTE: ANY ADDITIONS OR CHANGES ON THIS SHEET MUST BE MADE OR CIRCLED IN RED INK, WITH DATE AND NAME OF PERSON MAKING CHANGE.

Do not extend notes this side of this line.

STATION	B.S.	H.I.	F.S.	ELEV.	Left	Runway	Right
10+75		999 704	3 84	985 86			Rt. 37.5 N. Edge Runway @ B.C.
10+55.7			3 25	96 46	N.W. Edge Pav. on Curve	Lt. 210.3	
10+46.3			3 65	96 05			Rt. 37.5 N. Edge Runway
"			3 47	96 23			Rt. 50' Edge Pav. on Curve
"			3 41	96 29			℄
"			3 38	96 32	S. Edge Runway	Lt. 37.5	
"			3 40	96 30	Edge Pav. on Curve	Lt. 52.4	
10+ 44.6			3 15	96 55	℄ Taxiway on Curve	Lt. 221'	
10+ 33.7			3 28	96 42	S.E. Edge Taxiway on Curve	Lt. 231.3	
10+30			2 70	97 00			Rt. 100 W. Edge Taxiway
"			1 83	97 87			" 185 S. Edge N. Taxiway
"			1 75	97 95			" 200 ℄ "
"			1 93	97 77			" 215 N. Edge "
"			3 14	96 56	W. Edge Taxiway	Lt. 87.5	
"			3 12	96 58	" "	Lt. 150	
10+15			3 44	96 24			Rt. 37.5 N. Edge Runway
"			2 56	97 14			" 100 ℄ Taxiway
"			1 66	98 04			" 185 S. Edge N. Taxiway
"			1 57	98 13			" 200 ℄ "
"			1 73	98 97			" 215 N. Edge "
"			3 10	96 60			℄

Profile No. ____ Date ____ Notes Red ____ Date ____ Plotted ____ Date ____ Job No. 602.03 Division No. 11
X-Sec. No. ____ Date ____ Notes Chkd. ____ Date ____ Checked ____ Date ____ Survey of Brackett Field
Survey by Peters Notes Peters Date 6-22-64
Map No. ____ Indexed R. J. GALLI Date ____

F.B. 3

76-L298 CE 307 3-61

PLEASE RETURN TO
LOS ANGELES COUNTY ENGINEER
403 LOS ANGELES COUNTY ENGINEERING BLDG.

NOTE: ANY ADDITIONS OR CHANGES ON THIS SHEET MUST BE MADE OR CIRCLED IN RED INK, WITH DATE AND NAME OF PERSON MAKING CHANGE

Do not extend notes this side of this line.

Profile No. ___ X-Sec. No. ___ Plotted ___ Date ___ Checked ___ Date ___ Notes Red ___ Date ___ Notes Chkd. ___ Date ___

Job No. 6021.03 Division No. 11 Notes Petrs. Survey of Brackett Field Survey by Petrs. Indexed E. J. GALLI

F.B. 3198 Pg. 12

STATION	B.S.	H.I.	F.S.	ELEV.	Left	℄ Runway	Right
10+15		999 704	3 17	996 53	S. Edge Runway	Lt. 37.5	
"			3 03	96 67	℄ Taxiway	Lt. 87.5	
"			3 05	96 65	"	Lt. 150'	
10+02.5			3 11	96 59	E. Edge Pav.	Lt. 45'	
10+01			3 10	96 60	E. Edge Runway	Lt. 37.5	
10+00			3 26	996 44			Rt. 37.5
"			2 56	97 14			Rt. 100 E. Edge Taxiway
"			1 53	98 17			Rt. 185 S. Edge N. Taxiway
"			1 43	98 47			Rt. 200 ℄ "
"			1 54	98 14			Rt. 215 N. Edge "
"			2 98	96 72		℄	E. End Runway
"			3 09	96 61	E. Edge Taxiway	Lt. 87.5	
"			3 09	96 61	E. Edge Taxiway	Lt. 150'	
9+97.5			3 23	96 47			Rt. 37.5 E. End Runway
Fd. Spk. W. & T.			3 092	996 612	Fd. Spk. W. & T. ℄ Runway @ E. End. F.B. 1836-190. F.B. 3198-4.		
Fd. B.M.	5 027	1001 639					
			5 100	996 539	B.M. Fd. C.E. Mon. Dn. 7" Sta. 0+15 250' Rt. F.B. 1836-190. Elev. = 996.675. F.B. 2323-86.		
	6 428	1002 967					
9+00			3 97	999 00			Rt. 185' S. Edge N. Taxiway
"			3 83	99 14			Rt. 200' ℄ "
"			3 97	99 00			Rt 215 N. Edge "

76-L298 CE 307 3-61

PLEASE RETURN TO
LOS ANGELES COUNTY ENGINEER
403 LOS ANGELES COUNTY ENGINEERING BLDG.

NOTE: ANY ADDITIONS OR CHANGES ON THIS SHEET MUST BE MADE OR CIRCLED IN RED INK, WITH DATE AND NAME OF PERSON MAKING CHANGE.

Do not extend notes this side of this line.

STATION	B. S.	H. I.	F. S.	ELEV.	Left	Runway	Right
8+00		1002 967	3 19	999 78			Rt. 185 S. Edge N. Taxiway
			3 00	99 97			" 200 ℄ "
			3 12	99 85			" 215.6 N. Edge "
7+00			2 29	1000 68			" 185 S. Edge "
			2 20	1000 77			" 200 ℄ "
			2 30	1000 67			" 215.6 N. Edge "
6+00			1 39	01 58			" 185 S. Edge "
			1 27	01 70			" 200 ℄ "
			1 38	01 59			" 215.6 N. Edge "
5+50.℄			0 95	02 02			" 185' S. Edge "
			0 83	02 14			" 200 ℄ "
			1 00	01 97			" 215.6 N. Edge "
			6 353	996 614	Spk		
	3 060	999 674					
T. P.			4 381	995 293			
	2 572	997 865					
T. P.			6 597	991 268			
	3 775	995 043					
Fd. B.M. B.F. # 5			3 140	991 903	Fd. Chis. □ in S.W. Cor. Met. W. Dist. M.H. & Blow Off Box; Located in Middle of Brackett Air Service Inc. Airplane Parking Lot. Elev.=991.908 F.B. 1836-161.		

Profile Notes Red ____ Plotted ____ Job No. 0021.03 Division No. 11 F.B. 3/[illegible] Pg. 13
No. ____ X-Sec. ____ Date ____ Date ____ Survey of Brackett Field
No. ____ Date ____ Notes Chkd. ____ Checked ____ Survey by Petri Notes Petri Date 6-23-64
Map No. ____ Indexed J. GAHL Date ____

F.B. 3198 Pg. 14

Job No. _____ Division No. _____ Notes Red _____ Plotted _____ Profile

Survey of _____ Date _____ Date _____ No. _____

Survey by _____ Notes _____ Notes Chkd. _____ Checked _____ X-Sec.

Indexed by _____ Date _____ Date _____ Date _____ No. _____

STATION	B. S.	H. I.	F. S.	ELEV.

Do not extend notes this side of this line.

PLEASE RETURN TO
LOS ANGELES COUNTY ENGINEER
403 LOS ANGELES COUNTY ENGINEERING BLDG.

NOTE: ANY ADDITIONS OR CHANGES ON THIS SHEET MUST BE MADE OR CIRCLED IN RED INK, WITH DATE AND NAME OF PERSON MAKING CHANGE

76-L298 CE 307 3-61

Profile No.	Notes Red	Plotted	Job No. 7440.15	Division No. 11	F. B. 3198	Pg. 15
	Date	Date	Survey of BRACKETT FIELD			
X-Sec. No.	Notes Chkd.	Checked	Survey by Holmes	Notes [redacted]	Date 7-23-64	
	Date	Date	Map No.	Indexed [redacted]	Date SEP 1 0 [redacted]	

J. N. 7440.15

BRACKETT FIELD

BENCH LEVELS FOR PROPOSED

RUNWAY & TAXIWAY EXTENSIONS

STATION	B. S.	H. I.	F. S.	ELEV.

NOTE: ANY ADDITIONS OR CHANGES ON THIS SHEET MUST BE MADE OR CIRCLED IN RED INK. WITH DATE AND NAME OF PERSON MAKING CHANGE.

Do not extend notes this side of this line.

PLEASE RETURN TO
LOS ANGELES COUNTY ENGINEER
403 LOS ANGELES COUNTY ENGINEERING BLDG.

76-L-298 CE 307 2-63

76-L-2 CE 307 2-63

PLEASE RETURN TO
LOS ANGELES COUNTY ENGINEER
403 LOS ANGELES COUNTY ENGINEERING BLDG.

NOTE: ANY ADDITIONS OR CHANGES ON THIS SHEET MUST BE MADE OR CIRCLED IN RED INK, WITH DATE AND NAME OF PERSON MAKING CHANGE

Do not extend notes this side of this line.

F.B. 3198 Pg. 16 Job No. 74L-15 Division No. 11 Notes Red. ____ Date ____ Plotted ____ Date ____ Profile No. ____ X-Sec. No. ____

Survey of BRACKETT FIELD
Survey by HOLMES Notes WALSH Notes Chkd. ____ Checked ____
Indexed ____ Date ____ Date ____ Date ____

STATION	B.S.	H.I.	F.S.	ELEV.	
					991.908 FB 1836-161
BM				991.903	BM ELEV 991.903 - FB 3198-13 M.W. DIST MH & BLOW OFF BOX - LOCATED IN CTR BRACKETT AIR SERVICE PLANE PARKING LOT - CHIS. □ IN S.W. COR. BOX
	2.180	994.083			
TP			5.311	988.772	
	4.600	993.372			
TP			3.454	989.918	
	3.148	993.066			
TP			4.372	988.694	
	5.199	993.893			
BM			6.708	987.185	BM. Elev. 987.204 - FB 2323:86 STA 10+00 - 100 RT - C.E. MON, dn 7" (USE W. Rim)
	6.246	993.431			
T.P.			3.522	989.909	
	5.684	995.593			
T.P.			4.270	991.323	
	5.152	996.475			
BM			5.300	991.175	BM - Elev 991.257 - FB 2323-86 - STA 5+00 - 100' RT C.E. Mon dn 12" (USE E Rim)
	6.382	997.557			

76-L-298 CE 307 2-63

PLEASE RETURN TO
LOS ANGELES COUNTY ENGINEER
403 LOS ANGELES COUNTY ENGINEERING BLDG.

NOTE: ANY ADDITIONS OR CHANGES ON THIS SHEET MUST BE MADE OR CIRCLED IN RED INK, WITH DATE AND NAME OF PERSON MAKING CHANGE.

Do not extend notes this side of this line.

STATION	B. S.	H. I.	F. S.	ELEV.		
		997.557				
T.P.			3.786	993.771		
	6.892	1000.663				
T.P.			3.421	997.242		
	4.491	1001.733				
BM			5.199	996.534	BM Elev. 996.539 - FB 3198-12 - Sta 0+15	
	6.078	1002.612			250' Rt 90°00' West - C.E. Mon. dn 7" - use S.E. Pm	
1+50 875' Lt TBM			6.603	996.009	RADIAL Pt. of N.W. Cor. NEW Runway	(Sta 1+50 875' Lt) (1x2 dn 6")
	7.251	1003.260				
TP			4.449	998.811		
	6.228	1005.039				
5+10 1345' Rt TBM			4.638	1000.401	RADIAL Pt. of N.E. Cor.	Sta 5+10 1345' Rt 1x2 dn 6"
	6.451	1006.852				
T.P.			3.740	1003.112		
	6.361	1009.473				
BM Assm			3.598	1005.875	BM - Elev. S.E. Cor. Para #15 - C.E. Mon dn 8"	FB 1836-223
	3.489	1009.364				
TP			6.258	1003.106		
	2.620	1005.726				
6+50 108' Rt TBM			5.791	999.935	RADIAL Pt. of N.W. Cor.	Runup pad Sta 6+50 108' Rt
	4.461	1004.396				

Profile Notes Red ____ Plotted ____ Job No. 7442.14 Division No. 11 No. ____ Date ____ Date ____ Date ____ Survey of BRACKETT FIELD
X-Sec. Notes Chkd. ____ Checked ____ Survey by HOLDREN Notes WEST Date 7-23-64
No. ____ Date ____ Date ____ Map No. ____ Indexed B. J. GALL Date ____

F.B. 3198 Pg. 17

76-L-298 CE 307 2-63

PLEASE RETURN TO
LOS ANGELES COUNTY ENGINEER
403 LOS ANGELES COUNTY ENGINEERING BLDG.

NOTE: ANY ADDITIONS OR CHANGES ON THIS SHEET MUST BE MADE OR CIRCLED IN RED IN K, WITH DATE AND NAME OF PERSON MAKING CHANGE

Do not extend notes this side of this line.

STATION	B.S.	H.I.	F.S.	ELEV.		
STA 5+10		1004.396				
TBM			6.038	998.358	RADIAL Pt @ 5+10	87.5' Rt 1½ dn 6"
STA 5+10	5.082	1003.440				
TBM			5.702	997.738	RADIAL Pt @ 5+10	185.5' Rt 1½ dn 6"
STA 4+65.5	3.951	1001.689				
TBM			6.110	995.579	RADIAL Pt @ 4+64.5	69.5' Sout Taxiway 1½ dn 6"
	5.143	1000.722				
BM			6.299	994.423	BM - Elev -	FB 1836-264
					N.E. Cor Par 22 - 1" I.P. dn 10"	
	4.728	999.151				
T.P.			5.140	994.011		
	4.528	998.539				
BM			5.597	992.942	BM - Elev -	FB 1836-212
					N.E. Cor Par 11 - CE Mon dn 10"	
	6.700	999.642				
BM 0+15			5.309	994.333	BM - Elev	FB 2323-86
					0+15 230 Lt 2 Runway CE Mon dn 12"	
	4.771	999.112				
			6.301	992.811	BM BF #4 - Elev 993.355	- FB 1836-161
					C.S. Mon Flush W. Kensie Tract - S.W. Cor	
	4.472	997.283			Par #16 FB 1836-212	

F.B. 3198 PG. 18

Survey of BEACKER FIELD
Survey by HJ JAMES Notes HJ & SH
Indexed H. J. GALL Date
Job No. 7440.15 Division No. 11
Profile No. X-Sec. No.
Plotted Date
Checked Date
Notes Red Date
Notes Chkd Date

76-L-298 CE 307 2-63

PLEASE RETURN TO
LOS ANGELES COUNTY ENGINEER
403 LOS ANGELES COUNTY ENGINEERING BLDG.

NOTE: ANY ADDITIONS OR CHANGES ON THIS SHEET MUST BE MADE OR CIRCLED IN RED INK, WITH DATE AND NAME OF PERSON MAKING CHANGE.

Do not extend notes this side of this line.

STATION	B. S.	H. I.	F. S.	ELEV.		
		997 283				
T.P			5 431	991.852		
	4 226	996 078				
TP			5 734	990.144		
	4681	994 825			(991.908 FB.1836-161)	
			2 928	991 897	BM. Elv. 991.903 - FB 3198-13	
BM.					Fd. chis □ in. S.W. Cor. M.W.D. M.H. & Blow off box located in middle of Brackett Air Service Inc. Parking lot. See FB. 1836-161	

Profile No. ____ Notes Red ____ Plotted ____ Job No. 744015 Division No. 11 F.B. 3198 Pg. 19
X-Sec. No. ____ Date ____ Date ____ Survey of BRACKETT FIELD
Notes Chkd. ____ Checked ____ Survey by HOLMES Notes WOLSIN Date 7-23-64
Date ____ Date ____ Map No. ____ Indexed G. J. GALM Date ____

F. B. 3198 Pg. 20

Job No. _____ Division No. _____ Notes Red _____ Plotted _____ Profile

Survey of _____ Date _____ Date _____ No. _____

Survey by _____ Notes _____ Notes Chkd. _____ Checked _____ X-Sec.

Indexed _____ Date _____ Date _____ Date _____ No. _____

STATION	B. S.	H. I.	F. S.	ELEV.

76-L-298 CE 307 2-63

PLEASE RETURN TO

LOS ANGELES COUNTY ENGINEER

403 LOS ANGELES COUNTY ENGINEERING BLDG.

Do not extend notes this side of this line.

NOTE: ANY ADDITIONS OR CHANGES ON THIS SHEET MUST BE MADE OR CIRCLED IN RED INK. WITH DATE AND NAME OF PERSON MAKING CHANGE

Profile No.	Notes Red	Plotted	Job No. 7440.15	Division No. 11	F.B. 3198	Pg. 21
	Date	Date	Survey of BRACKETT FIELD			
X-Sec. No.	Notes Chkd.	Checked	Survey by HOLMES	Notes WALSH	Date 7-15-64	
	Date	Date	Map No.	Indexed E. J. GALLI	Date	

J.N. 7440.15

BRACKETT FIELD

CROSS SECTIONS ON PROPOSED RUNWAY & TAXIWAY EXTENSION SITES.

HOLMES
WALSH
MOYA
MASSEY

STATION	B.S.	H.I.	F.S.	ELEV.

NOTE: ANY ADDITIONS OR CHANGES ON THIS SHEET MUST BE MADE OR CIRCLED IN RED INK. WITH DATE AND NAME OF PERSON MAKING CHANGE.

Do not extend notes this side of this line.

PLEASE RETURN TO
LOS ANGELES COUNTY ENGINEER
403 LOS ANGELES COUNTY ENGINEERING BLDG.

76-L-258 CE 307 2-63

76-L-298 CE 307 2-63

PLEASE RETURN TO
LOS ANGELES COUNTY ENGINEER
403 LOS ANGELES COUNTY ENGINEERING BLDG.

NOTE: ANY ADDITIONS OR CHANGES ON THIS SHEET MUST BE MADE OR CIRCLED IN RED INK, WITH DATE AND NAME OF PERSON MAKING CHANGE

Do not extend notes this side of this line.

STATION	B.S.	H.I.	F.S.	ELEV.	Lt	℄	Rt
BM				996.54	BM - Elev 996.539 - FB 3198 - 12 (See pg. 17)		
					Sta 9+15 - 250' Rt ℄ Main Runway		
					C.E. Mon Dn. 7"		(Going West)
0+52.36				996.44		℄	So Taxiway
				996.21			13° edge " pvmt
				994.7			30° Bot. Brk.
				994.2			76° tp "
				996.29	16° edge pvmt		
				995.8	26° bot brk		
				995.1	50° flat		
0+81				996.38			5° edge pvmt
				996.3		℄	Taxiway prod
				995.8			10° tp brk
				995.1			20° bot "
				994.3			70° flat
				996.43	5.5 edge pvmt		
				996.53	24° ctr. "		
				996.41	4.0° edge "		
				996.3	56° grd		
1+50				995.3		℄	

Profile ____ No. ____ X-Sec. ____ No. ____

Plotted ____ Date ____ Checked ____ Date ____

Notes Red ____ Date ____ Notes Chkd. ____ Date ____

Division No. 11 Job No. 7410.15 Notes Walsh Date ____

Survey of Bracket Field

Survey by Hoffman

Indexed B. J. Galm

F.B. 3198 Pg. 22

76-L-298 CE 307 2-63

PLEASE RETURN TO
LOS ANGELES COUNTY ENGINEER
403 LOS ANGELES COUNTY ENGINEERING BLDG.

NOTE: ANY ADDITIONS OR CHANGES ON THIS SHEET MUST BE MADE OR CIRCLED IN RED INK, WITH DATE AND NAME OF PERSON MAKING CHANGE.

Do not extend notes this side of this line.

STATION	B. S.	H. I.	F. S.	ELEV.	Lt	℄	Lt
1400				996.79		℄	edge point
				996.66			37.5 edge point
				996.64			47.5 " "
				996.72			100 "
				996.68			152.5 edge point
				995.5			205 grd
				995.4			225
				995.2			235 "
				995.2			255 "
				994.6			275 "
				994.8			285 "
				994.6			305 "
				994.0			355 "
				996.41	37.5 edge point		
				996.51	47.5 " "		
				997.18	100 " "		
				997.11	135.0 " "		
1450				997.1		℄	grd
				997.1			37.5 "
				997.0			47.5 "
				996.3			100.0 "

Profile Notes Red ____ Plotted ____ Job No. 7440.15 Division No. 11 F.B. 3198 Pg. 23
No. ____ Date ____ Date ____ Survey of Reagent Field
X-Sec. Notes Chkd. ____ Checked ____ Survey by Holmes Notes Walker Date 7-15-64
No. ____ Date ____ Date ____ Map No. ____ Indexed B. J. Gall Date ____

76-L-298 CE 307 2-63

PLEASE RETURN TO
LOS ANGELES COUNTY ENGINEER
403 LOS ANGELES COUNTY ENGINEERING BLDG.

NOTE: ANY ADDITIONS OR CHANGES ON THIS SHEET MUST BE MADE OR CIRCLED IN RED INK. WITH DATE AND NAME OF PERSON MAKING CHANGE

Do not extend notes this side of this line.

F.B. 3198 Pg. 24 | Job No. 7440.15 | Division No. 11 | Notes Red. ____ Date ____ Notes Chkd. ____ Date ____ | Plotted ____ Date ____ Checked ____ Date ____ | Profile No. ____ X-Sec. No. ____

Survey of BRACKETT FIELD
Survey by HOLMES Notes WALSH
Indexed [redacted] J. GALLI Date

STATION	B. S.	H. I.	F. S.	ELEV.	Lt	℄	Rt
1+50				995.8			15.25 grd
				995.3			20.5 "
				995.1			22.5 "
				995.1			23.5 "
				995.0			25.5 "
				994.9			27.5 "
				994.9			28.5 "
				994.5			30.5 "
				994.6			35.5 "
				997.0	37.5 grd		
				996.9	47.5 grd		
				996.7	100 "		
				996.3	150 bot brk		
				997.5	155 top "		
				998.1	175 grd		
				998.56	185 edge pvmt		
2+00				997.4		℄	
				997.2			37.5 grd
				997.2			47.5 "
				996.3			100 "
				995.8			152.5 "

76-L-298 CE 307 2-63

PLEASE RETURN TO
LOS ANGELES COUNTY ENGINEER
403 LOS ANGELES COUNTY ENGINEERING BLDG.

NOTE: ANY ADDITIONS OR CHANGES ON THIS SHEET MUST BE MADE OR CIRCLED IN RED INK, WITH DATE AND NAME OF PERSON MAKING CHANGE.

Do not extend notes this side of this line.

STATION	B. S.	H. I.	F. S.	ELEV.	℄	℄	P
2+00				995.5			20.5 grd
				995.3			22.5 "
				995.2			23.5 "
				995.1			25.5 "
				994.9			27.5 "
				994.9			28.5 "
				994.7			30.5 "
				994.5			35.5 "
				997.5	37.5 grd		
				997.4	47.5 "		
				997.3	100 "		
				997.6	146 bot bnd		
				998.1	154 grd		
				998.6	175 "		
				999.01	185 edge pvmt		
2+50				997.7		℄	
				997.3			37.5 grd
				997.2			47.5 "
				996.6			100 "
				996.0			152.5 "
				995.6			205 "

Profile Notes Red ____ Plotted ____ Job No. 7440.95 Division No. 11
No. ____ Date ____ Date ____ Survey of BRACKETT FIELD
X-Sec. Notes Chkd. ____ Checked ____ Survey by HOLMES Notes WALSH Date 7-15-64
No. ____ Date ____ Date ____ Map No. ____ Indexed [redacted] J. GALL Date ____

F. B. 3198 Pg. 25

76-L-298 CE 307 2-63

PLEASE RETURN TO
LOS ANGELES COUNTY ENGINEER
403 LOS ANGELES COUNTY ENGINEERING BLDG.

NOTE: ANY ADDITIONS OR CHANGES ON THIS SHEET MUST BE MADE OR CIRCLED IN RED INK, WITH DATE AND NAME OF PERSON MAKING CHANGE

Do not extend notes this side of this line.

STATION	B. S.	H. I.	F. S.	ELEV.	Lt	℄	Rt
2+50				995.5			22.5 grd
				995.5			23.5 "
				995.3			25.5 "
				995.2			27.5 "
				995.1			28.5 "
				994.9			30.5 "
				994.8			35.5 "
				997.7	37.5 grd		
				997.7	47.5 "		
				997.9	100 "		
				998.6	150 "		
				999.0	175 "		
				999.54	185 edge pvmt		
3+00				997.9		℄	
				997.4			37.5 grd
				997.3			47.5 "
				996.7			100 "
				996.1			152.5 "
				995.9			205 "
				995.8			225 "
				995.8			235 "

F. B. 3198 Pg. 26 Job No. 7440.1 Division No. 11 Notes Red. ____ Plotted ____ Profile ____
Survey of BEACKETT FIELD Date ____ Date ____ No. ____
Survey by HARPER Notes WALSH Notes Chkd. ____ Checked ____ X-Sec. ____
Indexed J. GALLI Date ____ Date ____ No. ____

76-L-298 CE 307 2-63

PLEASE RETURN TO
LOS ANGELES COUNTY ENGINEER
403 LOS ANGELES COUNTY ENGINEERING BLDG.

NOTE: ANY ADDITIONS OR CHANGES ON THIS SHEET MUST BE MADE OR CIRCLED IN RED INK, WITH DATE AND NAME OF PERSON MAKING CHANGE.

Do not extend notes this side of this line.

STATION	B. S.	H. I.	F. S.	ELEV.	Lt	℄	Rt
3+00				995.8			25.5 grd
				995.4			27.5 "
				995.4			28.5 "
				995.4			30.5 "
				995.1			33.5
				998.1	37.5 grd		
				998.2	47.5 "		
				998.5	100 "		
				998.9	150 "		
				999.4	175 "		
				999.84	185 edge pvmt		
3+50				998.0		℄	
				997.5			37.5 grd
				997.5			47.5 "
				996.9			100.0 "
				996.5			152.5 "
				996.4			205 "
				996.3			225 "
				996.2			235 "
				996.1			255 "
				995.9			275

Profile Notes Red ____ Plotted ____ Job No. 7410.15 Division No. 11 F. B. 3198 Pg. 27
No. ____ X-Sec. ____ Date ____ Date ____ Survey of REACCEPT FIELD
Notes Chkd. ____ Date ____ Checked ____ Date ____ Survey by HOLMES Notes KWS-SW Date 7-15-64
No. ____ Map No. ____ Indexed E. J. Gatti Date ____

76-L-298 CE 307 2-63

PLEASE RETURN TO
LOS ANGELES COUNTY ENGINEER
403 LOS ANGELES COUNTY ENGINEERING BLDG.

NOTE: ANY ADDITIONS OR CHANGES ON THIS SHEET MUST BE MADE OR CIRCLED IN RED INK. WITH DATE AND NAME OF PERSON MAKING CHANGE

Do not extend notes this side of this line.

STATION	B.S.	H.I.	F.S.	ELEV.	Lt	℄	Rt
3+50				99.59			28.5 grd
				99.59			30.5 "
				99.58			35.5 "
				99.84	37.5 grd		
				99.86	47.5 "		
				99.90	100 "		
				99.93	150 "		
				99.97	175 "		
				100.29	185 edge pavt		
4+00				99.85		℄	
				99.81			37.5 grd
				99.81			47.5 "
				99.75			100 "
				99.72			152.5 "
				99.69			205 "
				99.69			225 "
				99.68			235 "
				99.66			255 "
				99.66			275 "
				99.66			285 "
				99.64			305 "

F.B. 3198 Pg. 28 | Job No. 7405 | Division No. 11 | Notes Red. | Plotted | Profile
Survey of Brackett Field | Date | No. | X-Sec.
Survey by Holmes | Notes Walsh | Notes Chkd. | Checked | Date | No.
Indexed C. I. GALM | Date | Date | Date

76-L-298 CE 307 2-63

PLEASE RETURN TO
LOS ANGELES COUNTY ENGINEER
403 LOS ANGELES COUNTY ENGINEERING BLDG.

NOTE: ANY ADDITIONS OR CHANGES ON THIS SHEET MUST BE MADE OR CIRCLED IN RED INK, WITH DATE AND NAME OF PERSON MAKING CHANGE.

Do not extend notes this side of this line.

STATION	B. S.	H. I.	F. S.	ELEV.	Lt	℄	Rt
4+00				996 3			355° grd
				998 74	37.5 grd		
				998 9	47.5 "		
				999 4	100 "		
				999 8	150 "		
				1000 1	175 "		
				1000 71	185 edge pvmt		
4+50				999 0		℄	
				998 7			37.5 grd
				998 6			47.5 "
				998 2			100 "
				997 8			152.5 "
				997 4			205 "
				997 4			225 "
				997 3			235 "
				997 1			255 "
				997 1			275 "
				997 1			285 "
				997 0			305 "
				996 6			355 "
				999 5	37.5 grd		

Profile No. ____ Notes Red ____ Plotted ____ Job No. 7440 Division No. 11 F. B. 2198 Pg. 29
X-Sec. No. ____ Date ____ Notes Chkd. ____ Date ____ Checked ____ Date ____ Survey of Beaucette Field Survey by Howes Notes Wang Date 7-16-63 Map No. ____ Indexed C. J. GAUL Date ____

76-L-298 CE 307 2-63

PLEASE RETURN TO
LOS ANGELES COUNTY ENGINEER
403 LOS ANGELES COUNTY ENGINEERING BLDG.

NOTE: ANY ADDITIONS OR CHANGES ON THIS SHEET MUST BE MADE OR CIRCLED IN RED INK, WITH DATE AND NAME OF PERSON MAKING CHANGE

Do not extend notes this side of this line.

STATION	B. S.	H. I.	F. S.	ELEV.	Lt	℄	Rt
4+50				999.7	47.5 grd		
				1000.0	100 "		
				1000.4	150 "		
				1000.7	175 "		
				1001.20	185 edge pvmt		
5+00				999.6		℄	
				999.3			37.5 grd
				999.2			47.5 "
				998.7			100 "
				998.4			152.5 "
				998.1			205 "
				997.9			225 "
				997.8			235 "
				997.7			255 "
				997.5			275 "
				997.4			285 "
				997.1			305 "
				996.8			355 "
				996.5			400
				999.9	37.5 grd		
				1000.0	47.5 "		
				1000.6	100 "		

F.B. 3198 Pg. 30
Job No. 7440.15 Division No. 11
Survey of BRACKETT FIELD
Survey by Holmes Notes Wilson
Indexed C. J. GALLI Date
Profile No. X-Sec. No.
Plotted Date
Checked Date
Notes Red Date
Notes Ckd. Date

76-L-298 CE 307 2-63

PLEASE RETURN TO
LOS ANGELES COUNTY ENGINEER
403 LOS ANGELES COUNTY ENGINEERING BLDG.

NOTE: ANY ADDITIONS OR CHANGES ON THIS SHEET MUST BE MADE OR CIRCLED IN RED INK, WITH DATE AND NAME OF PERSON MAKING CHANGE.

Do not extend notes this side of this line.

STATION	B. S.	H. I.	F. S.	ELEV.	Lt	℄	Rt
5+00				1000.9	150 grd		
				1001.2	175 "		
				1001.63	185 edge pvmt		
				1001.62	205 " "		
				1000.8	225 grd		
5+50				1000.2			
				999.9			37.5 grd
				999.9			47.5 "
				999.3			100 "
				998.9			152.5 "
				998.4			205 "
				998.1			225 "
				998.1			235 "
				998.0			255 "
				997.8			275 "
				997.8			285 "
				997.6			305 "
				997.1			360 "
				996.7			400 "
				1000.5	37.5 grd		
				1000.8	47.5 "		
				1000.9	100 "		
				1001.2	150 "		
				1001.5	175 "		

Profile Notes Red ____ Plotted ____ Job No. 7410.15 Division No. 11 F.B. 3198 Pg. 31
No. ____ Date ____ Date ____ Survey of Beacon Flat
X-Sec. Notes Chkd. ____ Checked ____ Survey by Holmes Notes Wilson Date 7-16-64
No. ____ Date ____ Date ____ Map No. ____ Indexed G. J. Gall Date ____

76-L-298 CE 307 2-63

PLEASE RETURN TO
LOS ANGELES COUNTY ENGINEER
403 LOS ANGELES COUNTY ENGINEERING BLDG.

NOTE: ANY ADDITIONS OR CHANGES ON THIS SHEET MUST BE MADE OR CIRCLED IN RED INK. WITH DATE AND NAME OF PERSON MAKING CHANGE

Do not extend notes this side of this line.

F.B. 3198 PG. 32 Job No. 7410.0 Division No. 11 Notes Red ____ Plotted ____ Profile ____
Survey of BRACKETT FIELD Date ____ Date ____ No. ____ X-Sec. ____
Survey by HOLMES Notes WALSH Notes Chkd. ____ Checked ____ No. ____
Indexed E. J. GALL Date ____ Date ____

STATION	B.S.	H.I.	F.S.	ELEV.	Lt	℄	Rt
5+50				100.04	185 edge pvmt		
				100.04	205 " "		
				100.13	225 grd		
6+00				100.09		℄	
				100.04			50 grd
				999.8			100 "
				999.2			150 "
				998.9			200 "
				998.1			250 "
				997.7			300 "
				997.3			350 "
				997.1			400 "
				100.14	50 grd		
				100.17	100 "		
				100.17	150 "		
				100.22	200 "		
				100.23	218 " brk		
				100.20	241 " "		
				100.24	265 "		
6+50				100.10		℄	
				100.06			50
				100.02			100
				999.5			150

76-L-298 CE 307 2-63

PLEASE RETURN TO
LOS ANGELES COUNTY ENGINEER
403 LOS ANGELES COUNTY ENGINEERING BLDG.

NOTE: ANY ADDITIONS OR CHANGES ON THIS SHEET MUST BE MADE OR CIRCLED IN RED INK, WITH DATE AND NAME OF PERSON MAKING CHANGE.

Do not extend notes this side of this line.

STATION	B. S.	H. I.	F. S.	ELEV.	LT	℄	RT
6+50				998.9			200 grd
				998.4			250 "
				998.1			300 "
				997.9			350 "
				997.3			400 "
				1001.6	50 grd		
				1002.2	100 "		
				1002.5	150 "		
				1002.9	200 "		
				1002.9	265 "		
7+00				1001.5		℄	grd
				1001.0			50 "
				1000.2			100 "
				999.7			150 "
				999.1			200 "
				999.0			250 "
				998.5			300 "
				998.0			350 "
				997.5			400 "
				1001.8	50 grd		
				1002.4	100 "		

Profile No. ____ Notes Red ____ Plotted ____ Job No. 7440.15 Division No. 11 F.B. 3198 Pg. 33
X-Sec. No. ____ Date ____ Date ____ Survey of BRACKETT FIELD
Notes Chkd. ____ Date ____ Checked ____ Date ____ Survey by HOLMES Notes HOLMES Date 7-16-64
Map No. ____ Indexed C. J. GALL Date ____

76-L-298 CE 307 2-63

PLEASE RETURN TO
LOS ANGELES COUNTY ENGINEER
403 LOS ANGELES COUNTY ENGINEERING BLDG.

NOTE: ANY ADDITIONS OR CHANGES ON THIS SHEET MUST BE MADE OR CIRCLED IN RED INK, WITH DATE AND NAME OF PERSON MAKING CHANGE

Do not extend notes this side of this line.

STATION	B. S.	H. I.	F. S.	ELEV.	Lt	℄	Rt
7+00				1003.0	150 grd		
				1003.2	200 "		
				1003.7	265 "		
7+50				1001.8		℄	grd
				1001.2			50 "
				1000.6			100 "
				1000.1			150 "
				999.7			200 "
				999.2			250 "
				998.9			300 "
				998.4			350 "
				997.2			400 "
				1002.3	50 grd		
				1003.0	100 "		
				1003.2	150 "		
				1003.7	200 "		
				1004.7	265 "		
8+00				1002.1		℄	grd
				1001.5			50 "
				1001.0			100
				1000.4			150 "

Profile ____ No. ____ X-Sec. ____ No. ____
Plotted ____ Date ____ Checked ____ Date ____
Notes Red ____ Date ____ Notes Chkd ____ Date ____
Division No. 11
Job No. 7440.15
Pg. 34
F.B. 3158
Survey of BRACKETT FIELD
Survey by Holmes Notes WALSH
Indexed [redacted] J. GALLI Date ____

76-L-298 CE 307 2-63

PLEASE RETURN TO
LOS ANGELES COUNTY ENGINEER
403 LOS ANGELES COUNTY ENGINEERING BLDG.

NOTE: ANY ADDITIONS OR CHANGES ON THIS SHEET MUST BE MADE OR CIRCLED IN RED INK, WITH DATE AND NAME OF PERSON MAKING CHANGE.

Do not extend notes this side of this line.

STATION	B. S.	H. I.	F. S.	ELEV.	Lt	℄	Rt
8+00				999.9			200 grd
				999.7			250 "
				999.1			300 "
				999.9			350 "
				997.4			400 "
				1002.8	50 grd		
				1003.4	100 "		
				1003.8	150 "		
				1004.4	200 "		
				1005.2	265 "		
BM				994.34	BM Elev ~~994.40~~ 994.33		P9.18 - FB 2323-86
					0+15 250' Lt ℄ of Runway (going west)		
					C.E. Mon dn 6"		

Profile Notes Red ____ Plotted ____ Job No. 7410.15 Division No. 11 F. B. 3198 Pg. 35
No. ____ X-Sec. ____ Date ____ Date ____ Survey of Greenleaf Field
No. ____ Notes Chkd. ____ Checked ____ Survey by Helms Notes Kaise Date 7-16-64
Date ____ Date ____ Map No. ____ Indexed G. J. Gatti Date ____

F.B. 3198 Pg. 36

Job No. _____ Division No. _____ Notes Red _____ Plotted _____ Profile

Survey of _____ Date _____ Date _____ No. _____

Survey by _____ Notes _____ Notes Chkd. _____ Checked _____ X-Sec.

Indexed _____ Date _____ Date _____ Date _____ No. _____

STATION	B.S.	H.I.	F.S.	ELEV.

Do not extend notes this side of this line.

PLEASE RETURN TO
LOS ANGELES COUNTY ENGINEER
403 LOS ANGELES COUNTY ENGINEERING BLDG.

NOTE: ANY ADDITIONS OR CHANGES ON THIS SHEET MUST BE MADE OR CIRCLED IN RED INK. WITH DATE AND NAME OF PERSON MAKING CHANGE

76-L-298 CE 307 2-63

Profile No.	Notes Red	Plotted	Job No. 7440.15	Division No. 11	F. B. 3198	Pg. 37
	Date	Date	Survey of			
X-Sec. No.	Notes Chkd.	Checked	Survey by	Notes	Date	
	Date	Date	Map No.	Indexed G. J. GALLI	Date	

JN 7440.15

BRACKETT FIELD

Elevs. & Grades on Taxiway Ext.
for Const. from 0+35
To 5+00
See pgs. 42 To 52 for Lt. & Rt. of ℄
Runway

STATION	B. S.	H. I.	F. S.	ELEV.

NOTE: ANY ADDITIONS OR CHANGES ON THIS SHEET MUST BE MADE OR CIRCLED IN RED INK, WITH DATE AND NAME OF PERSON MAKING CHANGE.

Do not extend notes this side of this line.

PLEASE RETURN TO
LOS ANGELES COUNTY ENGINEER
403 LOS ANGELES COUNTY ENGINEERING BLDG.

76-L-298 CE 307 2-63

76-L-296 CE 307 2-63

PLEASE RETURN TO
LOS ANGELES COUNTY ENGINEER
403 LOS ANGELES COUNTY ENGINEERING BLDG.

NOTE: ANY ADDITIONS OR CHANGES ON THIS SHEET MUST BE MADE OR CIRCLED IN RED INK, WITH DATE AND NAME OF PERSON MAKING CHANGE

Do not extend notes this side of this line.

STATION	B.S.	H.I.	F.S.	ELEV.	GRADE	CUT	FILL	
BM				994 40	BM - Elev 994.40 - FB 2323-86			
					0+10 - 250' Lt ℄ of Runway (going west)			
					C.E. Mon dn 6"			
0+35				996 11				10° Rt edge pvmt
0+52.36				996 39				℄ Proposed Taxiway
0+52.36				996 21				8° Rt edge pvmt
0+52.36				994 6				25° Brk Rt
0+52.36				994 45	995.6		1.1	30° Rt
0+52.36				994 31	995.2		0.9	50° Rt
				996 52				Lt 10° N Prop ℄ edge pvmt
1+00				996 0				℄ Proposed
				994 78	995.8		1.0	30° Rt
				994 33	995.4		1.1	50° Rt
1+50				995 4				℄ Taxiway
				994 75	996.0		1.2	30° Rt
				994 55	995.6		1.0	50° Rt
2+00				994 9				℄ Prop. Taxiway
				994 68	996.3		1.4	30° Rt
				994 51	995.9		1.4	50° Rt
				995 06	996.3		1.2	30° Lt
				995 23	995.9		0.7	50 Lt

F.B. 3188 Pg. 38 Job No. 7440.15 Division No. 11 Notes Red ___ Plotted ___ Profile ___
Survey of Brackett Field Date ___ Date ___ No. ___ X-Sec. ___
Survey by Holmes Notes Walsh Notes Chkd. ___ Checked ___ No. ___
Indexed [redacted] J. GAIN Date ___ Date ___

76-L-298 CE 307 2-63

PLEASE RETURN TO
LOS ANGELES COUNTY ENGINEER
403 LOS ANGELES COUNTY ENGINEERING BLDG.

NOTE: ANY ADDITIONS OR CHANGES ON THIS SHEET MUST BE MADE OR CIRCLED IN RED INK, WITH DATE AND NAME OF PERSON MAKING CHANGE.

Do not extend notes this side of this line.

STATION	B. S.	H. I.	F. S.	ELEV.	GRADE	CUT	FILL	
2+50				995 0				℄ prop. TAXIWAY
				994 89	996.6		1.7	30° Rt
				994 74	996.2		1.5	50° Rt
				995 28	996.6		1.3	30° Lt
				995 46	996.2		0.7	50 Lt
3+00				995 2				℄ prop TAXIWAY
				995 12	996.8		1.6	30° Rt
				994 97	996.4		1.4	50 Rt
				995 57	996.8		1.2	30° Lt
				995 61	996.4		0.8	50° Lt
3+50				995 7				℄ prop. TAXIWAY
				995 42	997.1		1.7	30° Rt
				995 37	996.7		1.3	50° Rt
				995 79	997.1		1.3	30° Lt
				995 88	996.7		0.8	50° Lt
4+00				996 1				℄ prop. taxiway
				995 90	997.3		1.4	30° Rt
				995 90	996.9		1.0	50° Rt
				996 24	997.3		1.1	30° Lt
				996 39	996.9		0.5	50° Lt

Profile No. ____ Notes Red ____ Plotted ____ Job No. 7440.15 Division No. 11 F.B. 3158 Pg. 39
X-Sec. No. ____ Date ____ Date ____ Survey of Beaufett Field
Notes Chkd. ____ Date ____ Checked ____ Date ____ Survey by Holmes Notes Wasson Date 7-17-64
Map No. ____ Indexed G. J. GAUL Date ____

76-L-298 CE 307 2-63

PLEASE RETURN TO
LOS ANGELES COUNTY ENGINEER
403 LOS ANGELES COUNTY ENGINEERING BLDG.

NOTE: ANY ADDITIONS OR CHANGES ON THIS SHEET MUST BE MADE OR CIRCLED IN RED INK. WITH DATE AND NAME OF PERSON MAKING CHANGE

Do not extend notes this side of this line.

STATION	B. S.	H. I.	F. S.	ELEV.	GRADE	CUT	FILL	
4+50				996.6				℄ prop. Taxiway
				996.60	997.6		1.0	30° Rt
				996.45	997.2		0.7	50° Rt
				996.86	997.6		0.7	30° Lt
				996.86	997.2		0.2	50° Lt
4+65.05				996.56	997.7		1.1	30° Rt
5+00				997.0				℄ prop. Taxiway
				997.31	997.8		0.5	30° Lt
				997.44	997.4		0.0	50° Lt
T.P.				997.67				
TBM sta 5+10				998.36	TBM Elv. 998.36 Top 87.5 Rt. Pg. 18			1"x2" Radial Pt

Division No. 11 Job No. 74005 Notes Red. ____ Date ____ Notes Chkd. ____ Date ____ Plotted ____ Date ____ Checked ____ Date ____ Profile No. ____ X-Sec. No. ____

Survey of Bracket Field
Survey by Holmes Notes Walsh
Indexed C. J. Galli Date ____

F. B. 3198 Pg. 40

Profile No.	Notes Red	Plotted	Job No. 7440.15	Division No. 11	F. B. 3198	Pg. 47
	Date	Date	Survey of BRACKETT FIELD			
X-Sec. No.	Notes Chkd.	Checked	Survey by HOLMES	Notes WALSH	Date 7-17-64	
	Date	Date	Map No.	Indexed G. J. GAUM	Date	

JN 7440.15

BRACKETT FIELD

ELEVS & GRADES ON PROPOSED

℄ RUNWAY EXTENSION & TO RT. OF ℄

See Pgs 48 To 52 for Lt. ℄ Runway

STATION	B. S.	H. I.	F. S.	ELEV.

NOTE: ANY ADDITIONS OR CHANGES ON THIS SHEET MUST BE MADE OR CIRCLED IN RED INK, WITH DATE AND NAME OF PERSON MAKING CHANGE.

Do not extend notes this side of this line.

PLEASE RETURN TO
LOS ANGELES COUNTY ENGINEER
403 LOS ANGELES COUNTY ENGINEERING BLDG.

76-L-298 CE 307 2-63

76-L-298 CE 307 2-63

PLEASE RETURN TO
LOS ANGELES COUNTY ENGINEER
403 LOS ANGELES COUNTY ENGINEERING BLDG.

NOTE: ANY ADDITIONS OR CHANGES ON THIS SHEET MUST BE MADE OR CIRCLED IN RED INK. WITH DATE AND NAME OF PERSON MAKING CHANGE

Do not extend notes this side of this line.

STATION	B.S.	H.I.	F.S.	ELEV.	GRADE	CUT	FILL	
BM				996.61	BM	El.	996.612	- FB 3198-12
					℄ RUNWAY	O.E.	ed -	S.W.PT.
1+00				996.71				℄ edge point
				996.60				37½ " "
				996.61				87½ " "
				996.64				111 " "
				996.1				185 std
1+10				996.54	996.1	0.4		87½ BC (10° OFF BC
				995.82	996.1		0.3	185° B.C. (10° OFF BC)
1+21.2				996.70	995.9	0.8		55.2± Δ/2 (10° OFF)
				995.27	996.0		0.7	214± Δ/2 (10° OFF)
1+50				997.0				℄ PROP. RUNWAY
				996.85	996.2	0.7		47° RT
				996.23	995.9	0.3		100° RT
				995.84	GRADE			125 RT
				995.76	995.8	GRADE		130 "
				995.34	995.7		0.4	180 RT
2+00				997.3				℄ PROP. RUNWAY
				997.06	996.6	0.5		175 RT
				996.26	996.2	0.1		100
				995.83	996.0		0.2	140 RT

F.B. 3198 Pg. 42 Job No. 7440.15 Division No. 1C Profile
Survey of PLACERITA FIELD Plotted Notes Red No.
Survey by HOLMES Notes DALSH Date Date X-Sec.
Indexed G. J. GALLI Date Notes Chkd. Checked No.
Date Date

76-L-298 CE 307 2-63

PLEASE RETURN TO
LOS ANGELES COUNTY ENGINEER
403 LOS ANGELES COUNTY ENGINEERING BLDG.

NOTE: ANY ADDITIONS OR CHANGES ON THIS SHEET MUST BE MADE OR CIRCLED IN RED INK, WITH DATE AND NAME OF PERSON MAKING CHANGE.

Do not extend notes this side of this line.

STATION	B. S.	H. I.	F. S.	ELEV.	GRADE	CUT	FILL	
2+50				997.5				℄ Prop. Runway
				997.05	997.0	0.05		47.5 Rt
				996.56	996.5	0.1		100 Rt
				996.08	996.2		0.1	135 Rt
3+00				997.8				℄ Prop Runway
				997.23	997.4		0.2	47.5 Rt
				996.39	996.7		0.1	100 Rt
				996.18	996.4		0.2	135 Rt
3+50				997.9				℄ Prop Runway
				997.38	997.7		0.3	47.5 Rt
				996.85	997.0		0.1	100 Rt
		T.P.		996.36	996.7		0.1	135 Rt
4+00				998.4				℄ Prop Runway
				998.04	998.1		0.06	47.5 Rt
				997.40	997.2	0.2		100 Rt
				997.15	996.9	0.3		135 Rt
4+43				996.84	997.8		1.0	296° Rt (Δ/2 10° off)
4+50				998.8				℄ Prop Runway
				998.52	998.5	GRADE		47.5 Rt
				998.19	997.5	0.7		100 Rt
				997.76	997.2	0.6		135 Rt
4+55				996.53	997.8		1.3	325± Rt EC (10° off)
4+65				996.67	997.8	?	1.1	350± Rt (10° off)
5+00				999.6				℄ Prop. Runway
				999.13	998.9	0.2		47.5 Rt
				998.56	998.0	0.6		100 Rt

Profile Notes Red ____ Plotted ____ Job No. 7440.15 Division No. 11
No. ____ Date ____ Date ____ Date ____ Survey of BRACKETT FIELD
X-Sec. Notes Chkd. ____ Checked ____ Survey by HOLMES Notes WALSH Date 7-17-64
No. ____ Date ____ Date ____ Map No. ____ Indexed E. J. GALLI Date

F.B. 3198 Pg. 1/3

76-L-298 CE 307 2-63

PLEASE RETURN TO
LOS ANGELES COUNTY ENGINEER
403 LOS ANGELES COUNTY ENGINEERING BLDG.

NOTE: ANY ADDITIONS OR CHANGES ON THIS SHEET MUST BE MADE OR CIRCLED IN RED INK, WITH DATE AND NAME OF PERSON MAKING CHANGE

Do not extend notes this side of this line.

STATION	B.S.	H.I.	F.S.	ELEV.	GRADE	CUT	FILL	
5+00				998.35	997.4	1.0		135° Rt
				998.05	997.8	0.3		205' Rt
				997.8	998.2		0.4	245 Rt
				997.6				255 Rt = ℄ T.W.
				997.34	998.1	(?)	0.8	285 Rt
				996.84	997.9		1.1	350 Rt
5+10				999.70				℄ Prop. Runway
				999.24	998.95	0.3 0.29		47±
				997.75	998.15		0.40	225 BC (10° off)
5+20				998.22	998.0	0.2		200 Rt
5+30				998.92	998.7	0.2		105° Rt
				998.61	998.5	0.1		155° Rt
5+38				999.52	999.1	0.4		59° Rt ½ Δ
				998.28	998.4	?	0.1	213± Rt ½ Δ
5+50				1000.16				℄ Prop. Runway
				~~999.79~~				47± Rt
				~~999.35~~	999.5	?	0.15	87± Rt EC (10° off)
				999.16	999.1	0.1		105° Rt
				998.89	999.0		0.1	130° Rt
				998.77	998.9		0.1	155° Rt
				998.61	998.7		0.1	185° Rt (EC 10 off)
				997.75	998.7		0.9	275 Rt

F.B. 3198 Pg. 44 Profile
Survey of Breckett Field No. Xsec.
Survey by Holmes Notes W.L.L. Plotted Date Checked Date
Indexed C. J. GALEK Date Notes Red 11 Date Notes Ck'd. Date
Job No. 7410.15 Division No. 11

76-L-298 CE 307 2-63

PLEASE RETURN TO
LOS ANGELES COUNTY ENGINEER
403 LOS ANGELES COUNTY ENGINEERING BLDG.

NOTE: ANY ADDITIONS OR CHANGES ON THIS SHEET MUST BE MADE OR CIRCLED IN RED INK, WITH DATE AND NAME OF PERSON MAKING CHANGE.

Do not extend notes this side of this line.

STATION	B. S.	H. I.	F. S.	ELEV.	GRADE	CUT	FILL	
5+50				997.66	998.6		0.9	300° Rt
				997.08	997.9		0.8	350° Rt
6+00				998.88	999.1		0.2	200° Rt
				998.32	998.9		0.6	250° Rt
				997.72	998.6		0.9	300° Rt
				997.22	998.0		0.8	350° Rt
6+10				1000.77				℄ Prop Runway
				1000.33	998.66	1.67	?	47° Rt
				999.74	999.1	0.6	?	110° Rt (BC 10° off)
6+15				999.41	998.96	0.45	?	130° Rt (Δ/2 10° off)
				997.35	998.0		0.6	350° Rt
6+30				999.53	998.8	0.7	?	145° Rt EC 10° off
6+50				1000.95	999.5	1.5		℄ Prop Runway
				1000.46	999.5	1.0		50° Rt
				1000.12	999.4	0.7		100° Rt
				999.44	999.2	0.2		150° Rt
				998.89	999.0		0.1	200° Rt
				998.33	999.3	?	1.0	250° Rt
				998.00	998.15	?	0.15	300° Rt
				997.74	998.0		0.3	340° Rt
6+55.8				997.97	998.1		0.1	332° Δ/2 (10° off

Profile No. ____ Notes Red ____ Plotted ____ Job No. 7410.5 Division No. 11 F.B. 3118 Pg. 45
X-Sec. No. ____ Date ____ Date ____ Date ____ Survey of BRACKETT FIELD
Notes Chkd. ____ Checked ____ Survey by HOLMES Notes by W Date 7-17-64
Date ____ Date ____ Map No. ____ Indexed C. J. GAM Date ____

76-L-298 CE 307 2-63

PLEASE RETURN TO
LOS ANGELES COUNTY ENGINEER
403 LOS ANGELES COUNTY ENGINEERING BLDG.

NOTE: ANY ADDITIONS OR CHANGES ON THIS SHEET MUST BE MADE OR CIRCLED IN RED INK, WITH DATE AND NAME OF PERSON MAKING CHANGE

Do not extend notes this side of this line.

STATION	B.S.	H.I.	F.S.	ELEV.	GRADE	CUT	FILL	
6+65				1000.07	999.4	0.7		℄ Prop. Runway
6+70				999.07	998.6	0.5		166° (10° off COR)
6+74 I				999.20	998.6	0.6		175° Rt (10° off COR)
				998.88	998.5	0.4		200° Rt
				998.65	998.3	0.4		250° Rt
				998.44	998.17	0.27		290° Rt (10° off)
6+77				1000.74	999.2	1.5		50° Rt
6+87				1000.17	998.9	1.3		100° Rt
6+90				999.46	998.5	1.0		150° Rt
6+93				999.15	998.2	1.0		200° Rt
7+00				1001.52	1000.0	1.5		℄ Prop. Runway
				1000.96	999.6	1.4		50° Rt
				1000.24	999.1	1.1		100 Rt
				999.61	998.7	0.9		150 Rt
				999.09	998.4	0.7		200 Rt
				998.91	998.0	0.9		250 Rt
				998.45	997.7	0.8		300 Rt
				997.92	997.4	0.5		340 Rt
7+50				1001.82	1001.5	0.3		℄ Prop. Runway
				1001.20	1000.9	0.3		50° Rt
				1000.65	1000.2	0.5		100° "

F.B. 3118 Pg. 46 Job No. 7440.15 Division No. 11 Notes Red ____ Plotted ____ Profile
Survey of BRACKETT FIELD Date ____ Date ____ No. ____
Survey by Holmes Notes WALSH Notes Chkd. ____ Checked ____ X-Sec.
Indexed G. J. GALLI Date ____ Date ____ No. ____

76-L-298 CE 307 2-63

PLEASE RETURN TO
LOS ANGELES COUNTY ENGINEER
403 LOS ANGELES COUNTY ENGINEERING BLDG.

NOTE: ANY ADDITIONS OR CHANGES ON THIS SHEET MUST BE MADE OR CIRCLED IN RED INK, WITH DATE AND NAME OF PERSON MAKING CHANGE.

Do not extend notes this side of this line.

STATION	B. S.	H. I.	F. S.	ELEV.	GRADE	CUT	FILL	
7+50				1000.06	999.7	0.4	·	150' Rt L
				999.52	999.4	0.1	·	200' Rt L
				999.07	999.1	GRADE	·	250' Rt L
				998.80	998.7	0.1	·	300' Rt L
				998.63	998.3	0.3	·	340' Rt L
Sta 5+10 T.B.M.				997.74	TBM Elv. 997.74		Top of 1X2	Radial Pt. 185 5 Rt. Pg. 18

for Lt. Side of Proposed Rdwy. GRADES
See Pgs 48 To 52 for Lt. Side Rdwy

Profile Notes Red. ____ Plotted ____ Job No. 7440.15 Division No. 11 F.B. 3198 Pg. 47
No. ____ X-Sec. Date ____ Date ____ Survey of Beacrest Field
Notes Chkd. ____ Checked ____ Survey by Holmes Notes Walsh Date 7-20-64
No. ____ Date ____ Date ____ Map No. ____ Indexed [redacted] Date ____

76-L-298 CE 307 2-63

PLEASE RETURN TO
LOS ANGELES COUNTY ENGINEER
403 LOS ANGELES COUNTY ENGINEERING BLDG.

NOTE: ANY ADDITIONS OR CHANGES ON THIS SHEET MUST BE MADE OR CIRCLED IN RED INK, WITH DATE AND NAME OF PERSON MAKING CHANGE

Do not extend notes this side of this line.

STATION	B. S.	H. I.	F. S.	ELEV.	GRADE	CUT	FILL	Lt
BM				996.54	BM + Elev	996.539 -		FB 3198-12
					Sta 0+15 - 250 Rt -			C.E. Mon. dn. 7"
1+00				996.74				℄ Runway edge point
				996.47				37° edge point
				996.95				87° " "
				997.59				135 " "
				998.17				185 point
1+10				996.53	996.64		0.1 ·	87° (BC 10°0'44")
1+21.7				996.37	995.9	0.5 ·		59° (Δ/2 (10°0'44"))
1+50				996.80	996.2	0.6 ·		47° Lt.
				996.60	996.1	0.5 ·		100° Lt
				996.26	995.5	0.8 ·		150° Lt
1+70				996.85	995.7	1.2 ·		146° Lt
2+00				997.37	996.6	0.8 ·		47° Lt
				997.27	996.4	0.9 ·		100° Lt
				997.48	996.0	1.5 ·		127° Lt
				997.90	998.0		0.1 ·	150° Lt
				998.52	998.5	GRADE ·		175° Lt
				998.99	GRADE	·		185° edge Point
2+50				997.64	997.0	0.6 ·		47° Lt
				997.87	996.6	1.3 ·		100° Lt

F.B. 3198 Pg. 48 Job No. 7440.5 Division No. 11 Notes Red ____ Plotted ____ Profile ____
Survey of Brackett Field Date ____ Date ____ No. ____ X-Sec. ____
Survey by Holmes Notes Watson Notes Chkd. ____ Checked ____ No. ____
Indexed ____ Date ____ Date ____ Date ____

76-L-298 CE 307 2-63

PLEASE RETURN TO
LOS ANGELES COUNTY ENGINEER
403 LOS ANGELES COUNTY ENGINEERING BLDG.

NOTE: ANY ADDITIONS OR CHANGES ON THIS SHEET MUST BE MADE OR CIRCLED IN RED INK, WITH DATE AND NAME OF PERSON MAKING CHANGE.

Do not extend notes this side of this line.

STATION	B. S.	H. I.	F. S.	ELEV.	GRADE	CUT	FILL	
2+50				998.58	998.0	0.6		150° Lt
				998.96	999.0	GRADE		175° Lt
				999.50	G			185° edge point
3+00				998.12	997.4	0.7		47.5 Lt
				998.44	997.0	1.4		100° Lt
				998.78	999.0		0.2	150° Lt
				999.26	999.28	GRADE		175°
				999.78	G.			185° edge point
3+50				998.49	997.7	0.8		47.5 Lt
				998.91	997.4	1.5		100 Lt
				999.24	999.6		0.4	150 Lt
				999.58	999.74		0.16	175 Lt
				1000.24	G			185° edge point
4+00				998.84	998.1	0.7		47.5 Lt
				999.36	997.75	1.61		100 Lt
				999.72	1000.0		0.3	150 Lt
				1000.08	1000.17		0.09	175 Lt
				1000.67	G			185 edge point
4+50				999.60	998.5	1.1		47.5 Lt
				999.94	998.1	1.8		100 Lt
				1000.29	1000.2	0.09		150 Lt

Profile No. ____ Notes Rod ____ Plotted ____ Job No. 7410.15 Division No. 11 F.B. 3198 Pg. 49
X-Sec. No. ____ Date ____ Notes Cbkd. ____ Date ____ Checked ____ Date ____ Survey of BRACKETT FIELD Survey by HOLMES Notes KUNZ Date 7-28-64 Map No. ____ Indexed C. J. GALL Date 8-4-64

76-L-298 CE 307 2-63

PLEASE RETURN TO
LOS ANGELES COUNTY ENGINEER
403 LOS ANGELES COUNTY ENGINEERING BLDG.

NOTE: ANY ADDITIONS OR CHANGES ON THIS SHEET MUST BE MADE OR CIRCLED IN RED INK, WITH DATE AND NAME OF PERSON MAKING CHANGE

Do not extend notes this side of this line.

F.B. 3198 Pg. 56 Job No. 7440 Division No. 11 Notes Red ____ Plotted ____ Profile ____
Survey of BRACKETT FIELD Date ____ No. ____ X-Sec. ____
Survey by HOLMES Notes WALSH Notes Chkd. ____ Checked ____ No. ____
Indexed G. J. GALM Date ____ Date ____

STATION	B.S.	H.I.	F.S.	ELEV.	GRADE	CUT	FILL	
4+50				1000.60	1000.66		0.06	175 Lt
				1001.16	G			185 edge pvmt
5+00				999.86	998.9	1.0		47.5 Lt
				1000.53	998.5	2.0		100 Lt
				1000.86	1000.5	0.4		150 Lt
				1001.07	1001.09	GRADE		175 Lt
				1001.59	G			185 edge pvmt
5+10				1000.14	998.95	1.19		47.5 Lt (BC 10' off ℄)
				1000.89	1001.0		0.11	150 Lt
				1001.19	G			175 Lt (BC 10' off ℄)
				1001.69	G			185 edge pvmt
5+30				1000.63	999.9	0.7		87.5 Lt
				1000.84	1000.4	0.4		134.58 Lt
5+39				1000.54	999.5	1.0		59° Δ/2
5+40.3				1001.21	1001.45		0.24	161° Lt = 10+40 30° Lt
5+46.7				1001.15	1001.3		0.15	150° Lt = 10+20 30° Lt
5+49.5				1001.08	1001.00	0.1		139° Lt = 10+00 30° Lt
5+50				1000.69	1000.8	?	0.1	47.5 Lt = BC
				1000.81	1000.1	0.7		87.5 Lt (BC 10' off)
				1001.05	1000.1	1.0 ?		119.5 Lt
				1001.04	1000.8	0.2		134.58 Lt (BC 10' off)

76-L-298 CE 307 2-63

PLEASE RETURN TO
LOS ANGELES COUNTY ENGINEER
403 LOS ANGELES COUNTY ENGINEERING BLDG.

NOTE: ANY ADDITIONS OR CHANGES ON THIS SHEET MUST BE MADE OR CIRCLED IN RED INK, WITH DATE AND NAME OF PERSON MAKING CHANGE.

Do not extend notes this side of this line.

STATION	B. S.	H. I.	F. S.	ELEV.	GRADE	CUT	FILL	
5+70.9				1002.11	1001.3	0.8		215.58 Lt 10+50 30 Rt
5+82.8				1002.07	1001.4	0.7		204.58 Lt 10+40 30 Rt
5+91.5				1001.97	1001.4	0.6		191° Lt = 10+30 30° Rt
5+99.4				1001.85	1001.3	0.6		179° Lt = 10+20 30° Rt
6+08.3				1001.73	1001.0	0.7		151.3 Lt = 10+00 30° Rt
6+10				1001.31	999.4	1.9	?	475
				1001.63	1000.2	1.4		100°
				1001.74	1000.5	0.9		134.58 BC 10° 0 Lt
6+16				1002.07	1002.0	0.1		235° Lt
6+22				1002.41	1000.9	1.5		200 Lt
6+30				1002.22	1000.3	1.9		150 Lt
6+40				1001.86	999.9	2.0		100 Lt
6+50				1001.57	999.6	2.0		50 Lt
				1002.11	1000.0	2.1		100 Lt
				1002.48	1000.7	1.8		150 Lt
				1002.81	1001.2	1.6		200 Lt
7+00				1001.83	1000.7	1.1		50 Lt
				1002.35	1001.4	1.0		100 Lt
				1002.93	1002.0	0.9		150 Lt
				1003.12	1002.5	0.6		200 Lt
				1003.32	1003.0	0.3		230 Lt

Profile Notes Rod ____ Plotted ____ Job No. 7410.5 Division No. 11 F.B. 3158 Pg. 50
No. ____ X-Sec. ____ Date ____ Date ____ Survey of BRACKETT FIELD
No. ____ Notes Chkd. ____ Checked ____ Survey by HOLMES Notes WALSH Date 7-20-64
Date ____ Date ____ Map No. ____ Indexed G. J. GAUL Date ____

F.B. 3198 Pg. 52 Job No. 7440.15 Division No. 11 Notes Red _____ Plotted _____ Profile

Survey of BRACKETT FIELD Date _____ Date _____ No. _____

Survey by HOLMES Notes WALSH Notes Chkd. _____ Checked _____ X-Sec.

Indexed B. J. GALLI Date _____ Date _____ Date _____ No. _____

STATION	B.S.	H.I.	F.S.	ELEV.	GRADE	CUT	FILL	
7+50				1002.24	1002.0	GRADE	4	50 AR
				1003.89	1002.8	I.N.		100 AR
BM				1003.11	1003.5	GRADE	4	150 AR
				1005.88	BM.	EL. 1005.875 Pg. 17		
					TOP C.E. MON. S.E. COR. PARCEL 15			

PLEASE RETURN TO
LOS ANGELES COUNTY ENGINEER
403 LOS ANGELES COUNTY ENGINEERING BLDG.

Do not extend notes this side of this line.

NOTE: ANY ADDITIONS OR CHANGES ON THIS SHEET MUST BE MADE OR CIRCLED IN RED INK, WITH DATE AND NAME OF PERSON MAKING CHANGE

76-L-298 CE 307 2-63

Profile No.	Notes Red	Plotted	Job No. 7440.15	Division No. 11	F.B. 3198	Pg. 53
	Date	Date	Survey of BRACKETT FIELD			
X-Sec. No.	Notes Chkd.	Checked	Survey by HOLMES	Notes WALSH	Date 7-22-64	
	Date	Date	Map No.	Indexed	Date	

JN 7440.15

BRACKETT FIELD

Proposed Hi Speed Taxiway

Grades & Cross Sections (Combined)

Note Plyses & Rt & Lt. Location of Stakes set on ℄ of Curves are (±) see below

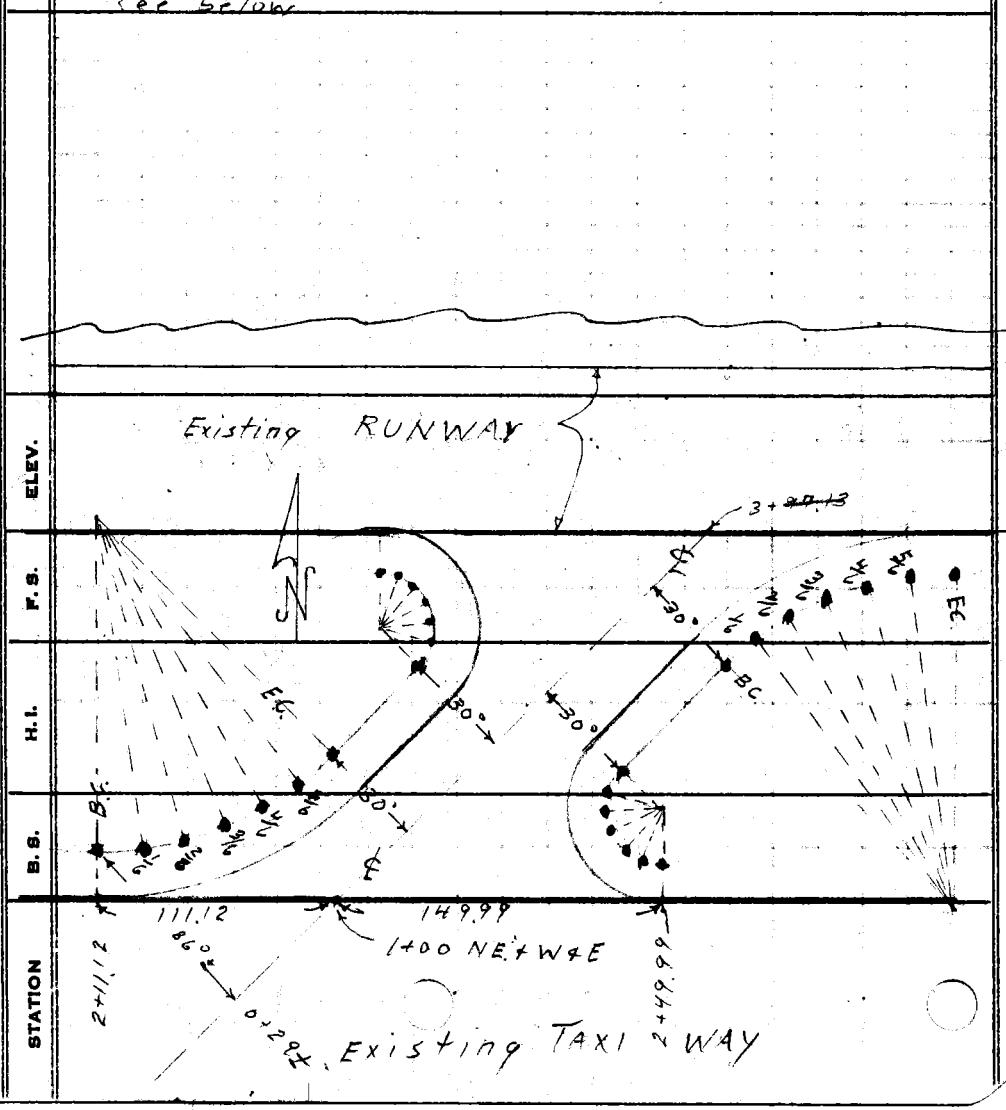

NOTE: ANY ADDITIONS OR CHANGES ON THIS SHEET MUST BE MADE OR CIRCLED IN RED INK, WITH DATE AND NAME OF PERSON MAKING CHANGE.

Do not extend notes this side of this line.

PLEASE RETURN TO
LOS ANGELES COUNTY ENGINEER
403 LOS ANGELES COUNTY ENGINEERING BLDG.

76-L-298 CE 307 2-63

76-L-298 CE 307 2-63

PLEASE RETURN TO
LOS ANGELES COUNTY ENGINEER
403 LOS ANGELES COUNTY ENGINEERING BLDG.

NOTE: ANY ADDITIONS OR CHANGES ON THIS SHEET MUST BE MADE OR CIRCLED IN RED INK, WITH DATE AND NAME OF PERSON MAKING CHANGE

Do not extend notes this side of this line.

STATION	B.S.	H.I.	F.S.	ELEV.	GRADE	CUT	FILL	
BM				991.90	BM		991.903	FB 3198-13
					M.W. Dist M.H.			Blow off Box - Loc. in ctr
					Brackett Air Service			Plane Parking Lot.
TP				988.72	Chis □ in S.W. Coe of Box			
TP				989.28				
TP				988.49				S.W. ct
1+00				987.28				℄ Propo Taxiway = 1100 E S.W.
								along N. edge existing Taxiway
				988.65				E 2+49.99 edge pavt
				986.32				2+11.2 W. - edge pavt
0+09				985.53	985.8		0.3	86° Lt BC. 1x2
0+41				984.2				99° Lt Bot Bnk
0+47				985.64	986.0		0.4	69° Lt 1/6 Δ 1x2
0+67.3				985.52	986.2		0.7	55° Lt 2/6 Δ 1x2
0+90.3				985.16	986.4		1.2	44° Lt 3/6 Δ Bot Bnk 1x2
				984.9				54° Lt grd
				984.9				100° Lt "
1+13.6				985.16	986.6		1.4	36° Lt 4/6 Δ 1x2
1+38.5				986.00				℄ bot bnk
				985.55	986.84		1.29	31° Lt 5/6 Δ 1x2
1+50				986.10	987.66		1.56	℄

Division No. 11 Job No. 7410.15 Po. 54 F.B. 3198

Survey of Brackett Field Notes Watson

Survey by Holmes Notes

Indexed B. J. GALLI Date

Plotted Date

Notes Red Date

Notes Chkd. Date

Profile No.

Checked Date

X-Sec. No.

76-L-298 CE 307 2-63

PLEASE RETURN TO
LOS ANGELES COUNTY ENGINEER
403 LOS ANGELES COUNTY ENGINEERING BLDG.

NOTE: ANY ADDITIONS OR CHANGES ON THIS SHEET MUST BE MADE OR CIRCLED IN RED INK, WITH DATE AND NAME OF PERSON MAKING CHANGE.

Do not extend notes this side of this line.

STATION	B. S.	H. I.	F. S.	ELEV.	GRADE	CUT	FILL	
1+62.84	EC			986.00	987.77		1.77 ·	
				986.11	987.1		1.0 ·	30° Lt EC 1x2
				986.11	986.7		0.6 ·	50 Lt 1x2
				986.3				100 Lt 1x1
2+00				986.73	988.08		1.35 ·	
				986.68	987.4		0.7 ·	30° Lt 1x2
				986.73	987.0		0.3 ·	50° Lt
				986.9				100° Lt
2+01.5				987.27	988.0		0.7 ·	70° Rt 2/6 Δ 1x2
2+05				986.86	987.9		1.0 ·	54° Rt 3/6 Δ 1x2
				987.75	988.1		0.3 ·	85° Rt 1/6 Δ 1x2
2+12.5				986.76	987.85		1.09 ·	416 Rt 4/6 Δ 1x2
				988.00	988.15		0.15 ·	98° Rt Bc 1x2
2+25.3				987.15	987.75		0.60 ·	33° Rt 5/6 Δ 1x2
2+30				987.2				81° Rt Bot Bnk
2+38.60				987.30				1x2
				987.21	987.7		0.50 ·	30 Lt 1x2 EC
				987.35	987.3	0.05 ·		50 Lt 1x2
				987.3				100 Lt grd

Profile Notes Red ____ Plotted ____ Job No. 74-10.15 Division No. 11 F.B. 3158 Pg. 55
No. ____ Date ____ Date ____ Date ____ Survey of BRACKETT FIELD
X-Sec. ____ Notes Chkd. ____ Checked ____ Survey by HOLMES Notes WILKE Date 7-23-64
No. ____ Date ____ Date ____ Map No. ____ Indexed [redacted] J. GALL Date ____

76-L-298 CE 307 2-63

PLEASE RETURN TO
LOS ANGELES COUNTY ENGINEER
403 LOS ANGELES COUNTY ENGINEERING BLDG.

NOTE: ANY ADDITIONS OR CHANGES ON THIS SHEET MUST BE MADE OR CIRCLED IN RED INK, WITH DATE AND NAME OF PERSON MAKING CHANGE

Do not extend notes this side of this line.

STATION	B.S.	H.I.	F.S.	ELEV.	GRADE	CUT	FILL	
2+40.71				987.31				2 1x2
				987.38	987.7		0.3	30 Rt EC 1x2
				987.22	987.3		0.1	50 Rt 1x1
				987.3				100 grd
2+50				987.41	988.47		1.08	2 1x2
				987.45	987.8		0.3	30° Rt 1x2
				987.45	987.38	0.07		50° Rt 1x2
				987.3				100° Rt. "
				987.51	987.8		0.3	70° Lt 1x1
				987.65	988.0		0.35	120° Lt 1x1
2+53.7				987.46	987.84		0.38	33° Lt 1/6 Δ 1x1
2+66.5				987.67	988.5		0.8	41.7 Lt 2/6 Δ 1x1
				987.86	988.0		0.1	98 Lt EC 1x2
2+75				987.78	988.7		0.9	1
				987.9				30° Rt grd
				987.82	987.6	0.2		50° Rt 1x2
				988.52				104 Lt edge pvmt
2+78.5				987.84	988.15		0.31	54° Lt 3/6 Δ 1x1
2+80				987.87	988.05		0.18	84° Lt 5/6 Δ 1x1
2+82				987.76	988.1		0.3	70° Lt 4/6 Δ 1x1

F.B. 3188 Pg. 56 Profile

Survey of BRACKETT FIELD No. ____ X-Sec.

Survey by Hardee Notes N/A Plotted ____ Date ____ Notes Rcd. ____ Date ____

Indexed B. J. GAIN Date ____ Notes Chkd. ____ Date ____ Checked ____ Date ____

Job No. 764915 Division No. 11

76-L-298 CE 307 2-63

PLEASE RETURN TO
LOS ANGELES COUNTY ENGINEER
403 LOS ANGELES COUNTY ENGINEERING BLDG.

NOTE: ANY ADDITIONS OR CHANGES ON THIS SHEET MUST BE MADE OR CIRCLED IN RED INK, WITH DATE AND NAME OF PERSON MAKING CHANGE.

Do not extend notes this side of this line.

STATION	B. S.	H. I.	F. S.	ELEV.	GRADE	CUT	FILL	
3+00				988.09				
				988.18	988.2	GRADE		30° 1½ Rt
				988.15	987.8	0.4		50 1x2 Rt
				987.8				100 " Rt
				988.1				50° Lt
				988.2				65° Lt Bot Ditch
				988.75				75 Lt edge pvmt
3+16.4				988.37				
				988.35	988.65		0.45	30 Rt 0° 1½
				988.[illegible]	987.9	0.5		50 Rt 1½
3+41.2				988.37	987.0		0.4	3.2 Rt 1½ Δ 1½
3+50				988.67	987.32		0.63	
				988.6				50° Rt Std
				988.60	988.5	0.1		80° Rt 1x2
				988.1				16° Lt
				988.33				28° Lt edge pvmt
3+65.1				988.69	988.84		0.15	36.3 Rt 3/6 Δ 1½
3+75.2				988.59				Bot Ditch edge pvmt
3+89.1				987.2	987.1	0.1		44.3 Rt 3/6 Δ 1½

Profile No. ____ Notes Rod ____ Plotted ____ Job No. 2416.15 Division No. 11 F.B. 3198 Pg. 57
X-Sec. No. ____ Date ____ Date ____ Date ____ Survey of Bracket line
Notes Chkd. ____ Date ____ Checked ____ Date ____ Survey by H. C. Mills Notes Taken Date 7-23-64
Map No. ____ Indexed C. J. GALM Date ____

76-L-298 CE 307 2-63

PLEASE RETURN TO
LOS ANGELES COUNTY ENGINEER
403 LOS ANGELES COUNTY ENGINEERING BLDG.

NOTE: ANY ADDITIONS OR CHANGES ON THIS SHEET MUST BE MADE OR CIRCLED IN RED INK, WITH DATE AND NAME OF PERSON MAKING CHANGE

Do not extend notes this side of this line.

STATION	B. S.	H. I.	F. S.	ELEV.	GRADE	CUT	FILL	
4+00				989.79				20° Rt edge pavt
				989.2				32° Rt bot bkt
				989.13	989.0	0.1		80° Rt 1x2
				989.1				120 Rt sw
4+11.7				989.27	989.4		0.1	55.2 Rt 4/6Δ 1x2
4+32.0				989.57	989.64		0.07	69° Rt 5/6Δ 1x2 Rt Bank
4+50				990.48				82° Rt edge pavt
4+50.7				989.85	990.0		0.15	85° EC 1x2
TP				989.59			(989.185	Pg. 16)
BM				989.20	BM - Elev. 987.204			FB 2323.86
					Sta. 10+00 - 100 Rt			- C.E. New dn. 10"
					use W. Rim			

F.B. 3198 Pg. 58

Survey of Bracket Flood
Survey by Holmes
Indexed [redacted] J. GAM

Job No. 7410.15 Division No. 11
Notes By Holmes
Notes Chkd. [redacted] J. GAM

Profile No. Plotted Date
X-Sec. No. Checked Date
Notes Red Date
No. Date

Notes Ck'd by	Survey of Brackett Field
Map No.	JN 7440.15 Tape Std °F
Office Work	Surveyed by Holmes
Checked	Notes Holmes Date 7-30-64
Date	Indexed B. J. GALLI

F. B. 3198 PG. 59

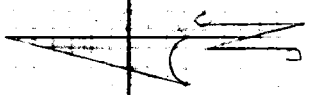

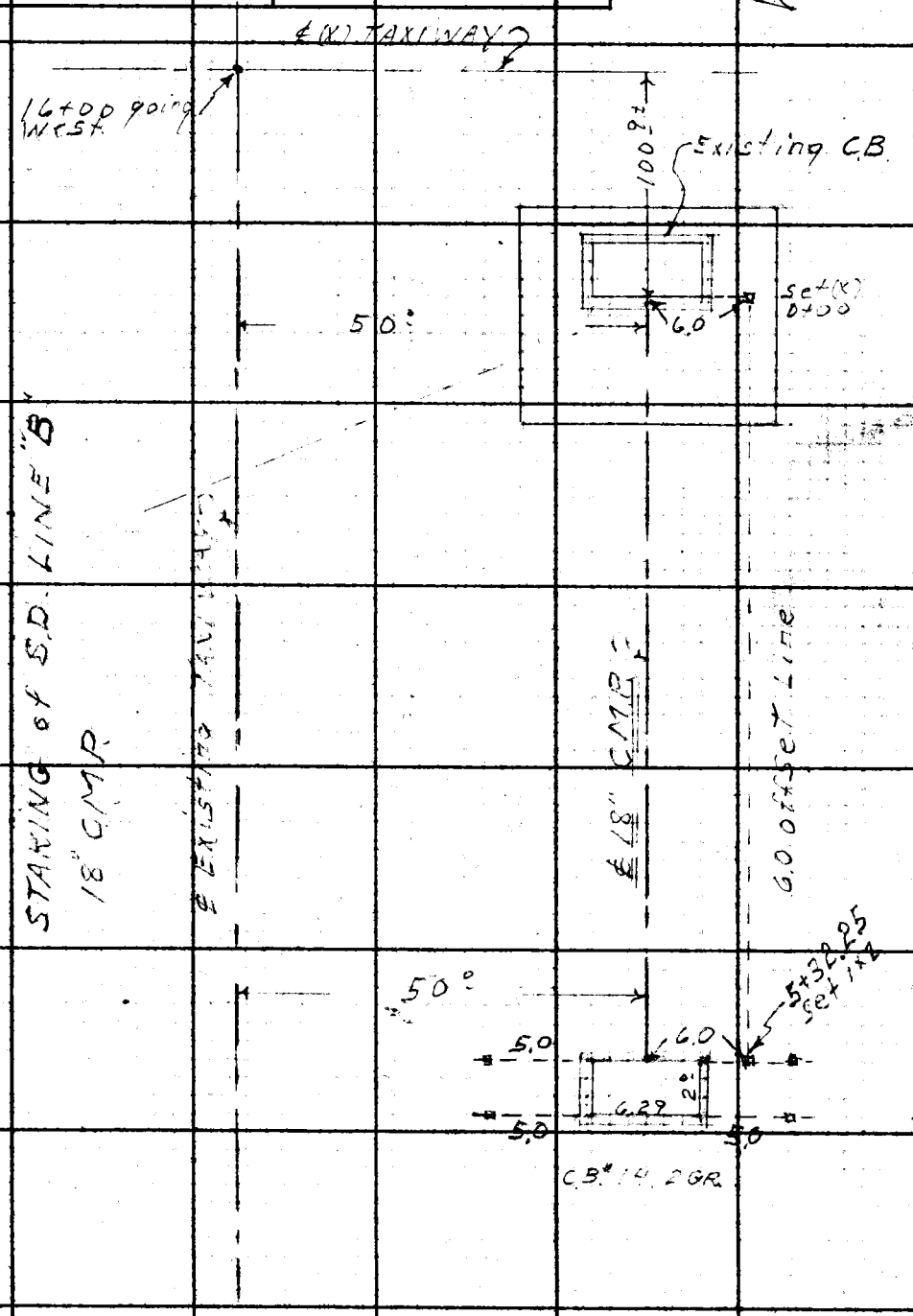

Note: Any Additions or Changes on This Sheet Must be Made or Circled in Red Ink With Date and Name of Person Making Change.

Do not extend this side of this line.

PLEASE RETURN TO
LOS ANGELES COUNTY ENGINEER
403 LOS ANGELES COUNTY ENGINEERING BLDG.

TOF3095 CE #310 8-63

F. B. 3198 PG. 60

STAKING SD. LINE "A"
12" C.M.P.

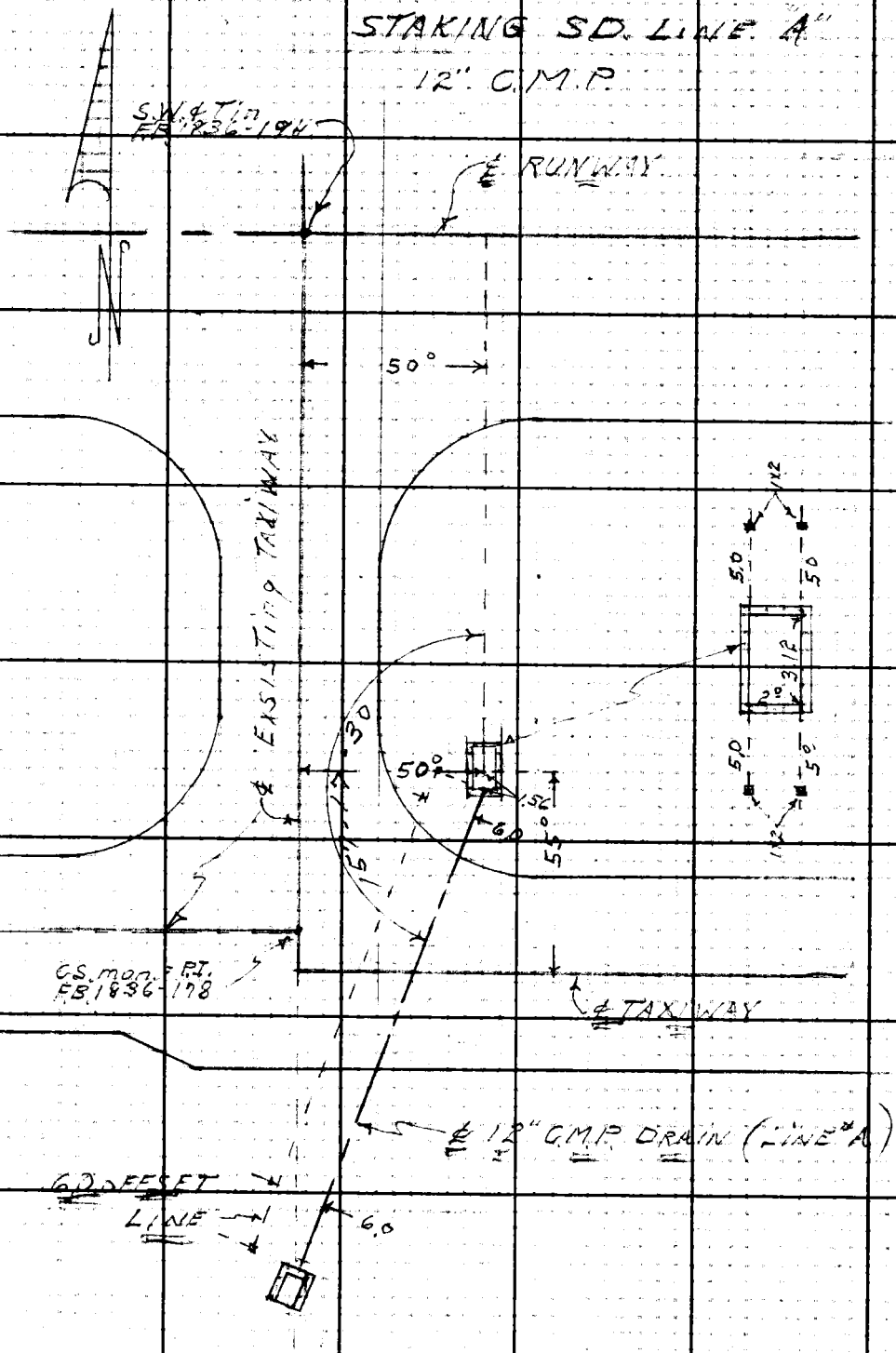

PLEASE RETURN TO
LOS ANGELES COUNTY ENGINEER
403 Los Angeles County Engineering Bldg.
Do not extend this side of this line.

Note: Any Additions or Changes on This Sheet Must be Made or Circled in Red Ink With Date and Name of Person Making Change.

Profile No.	Notes Red	Plotted	Job No. 7440.15	Division No. 11	F.B. 3198	Pg. 61
	Date	Date	Survey of BRACKETT FIELD			
X-Sec. No.	Notes Chkd.	Checked	Survey by HOLMES	Notes WALSH	Date 7-30-64	
	Date	Date	Map No.	Indexed B. J. GALLI	Date	

J.N. 7440.15

BRACKETT FIELD

Elev. GRADES ON PROPOSED

STORM DRAIN LINE B

STAKED 6" Lt

STATION	B.S.	H.I.	F.S.	ELEV.

NOTE: ANY ADDITIONS OR CHANGES ON THIS SHEET MUST BE MADE OR CIRCLED IN RED INK. WITH DATE AND NAME OF PERSON MAKING CHANGE.

Do not extend notes this side of this line.

PLEASE RETURN TO
LOS ANGELES COUNTY ENGINEER
403 LOS ANGELES COUNTY ENGINEERING BLDG.

76-L-298 CE 307 2-63

76-L-298 CE 307 2-63

PLEASE RETURN TO
LOS ANGELES COUNTY ENGINEER
403 LOS ANGELES COUNTY ENGINEERING BLDG.

NOTE: ANY ADDITIONS OR CHANGES ON THIS SHEET MUST BE MADE OR CIRCLED IN RED IN INK, WITH DATE AND NAME OF PERSON MAKING CHANGE

Do not extend notes this side of this line.

Profile No. ____ Plotted ____ Date ____
X-Sec. No. ____ Checked ____ Date ____
Notes Red. ____ Date ____
Notes Chkd. ____ Date ____
Division No. 11
Job No. 7110.15
Notes WALSH
Survey of BRACKETT FIELD
Survey by HOLMES
Indexed J. GALLI
F.B. 3158 PG. 62

STATION	B.S.	H.I.	F.S.	ELEV.	GRADE	CUT		
BM				991.91	BM Elev			- FB 1836-161
					M.W.D. Dist MH & Blow off			Box - in ctr.
					Brackett Air Service			Plane Parking Lot
					Chis □ in S.W. Cor. Box			
TP				988.72				
TP				989.28				
TBM				988.49				
TP				983.79				
0+00				981.29	978.50	2.79	✓	chis x
+25				981.40	978.75	2.65	✓	1x2
+50				981.52	979.00	2.52	✓	"
+75				981.60	979.25	2.35	✓	"
1+00				981.89	979.50	2.39	✓	"
+25				982.07	979.75	2.32	✓	"
+50				982.33	980.00	2.33	✓	"
+75				982.63	980.25	2.38	✓	"
2+00				982.99	980.50	2.49	✓	"
+25				983.43	980.75	2.68	✓	"
+50				983.79	981.00	2.79	✓	"
+75				984.14	981.25	2.89	✓	"
3+00				984.34	981.50	2.84	✓	"

1.00 %

76-L-298 CE 307 2-63

PLEASE RETURN TO
LOS ANGELES COUNTY ENGINEER
403 LOS ANGELES COUNTY ENGINEERING BLDG.

NOTE: ANY ADDITIONS OR CHANGES ON THIS SHEET MUST BE MADE OR CIRCLED IN RED INK, WITH DATE AND NAME OF PERSON MAKING CHANGE.

Do not extend notes this side of this line.

STATION	B. S.	H. I.	F. S.	ELEV.	GRADE	CUT	FILL	
3+25				984.64	981.75	2.89	✓	
+50				987.26	982.00	5.26	✓	" top dirt pile
+75				986.36	982.25	4.11	✓	"
4+00				986.32	982.50	3.82	✓	"
+25				986.67	982.75	3.92	✓	"
+50				987.14	983.00	4.14	✓	"
+75				987.29	983.25	4.04	✓	"
5+00				988.74	983.50	5.24	✓	"
+ 25				987.28	983.75	3.53	✓	"
5+32.25				987.04	983.82	3.22	✓	"
	N.W.			987.06	986.82	0.24	✓	"
	N.E.			987.06	986.82	0.24	✓	"
	S.E.			987.38	986.82	0.56		"
	S.W.			987.39	986.82	0.57		"

1.00%

Profile No. ____ Notes Red ____ Plotted ____ Job No. 7440.15 Division No. 11 F.B. 2128 Pg. 63
X-Sec. No. ____ Date ____ Notes Chkd. ____ Date ____ Checked ____ Date ____ Survey of REALIGNED FIELD
Survey by HOLMES Notes WALSH Date 7-21-64
Map No. ____ Indexed A. J. GALLI Date ____

F. B. 3198 Pg. 64 Job No. 7440.15 Division No. 11 Notes Red _____ Plotted _____ Profile

Survey of BRACKETT FIELD Date _____ Date _____ No. _____

Survey by HOLMES Notes WALSH Notes Chkd. _____ Checked _____ X-Sec.

Indexed _____ Date _____ Date _____ Date _____ No. _____

STATION	B. S.	H. I.	F. S.	ELEV.

Do not extend notes this side of this line.

PLEASE RETURN TO
LOS ANGELES COUNTY ENGINEER
403 LOS ANGELES COUNTY ENGINEERING BLDG.

NOTE: ANY ADDITIONS OR CHANGES ON THIS SHEET MUST BE MADE OR CIRCLED IN RED INK, WITH DATE AND NAME OF PERSON MAKING CHANGE

76-L-298 CE 307 2-63

Profile No.	Notes Red	Plotted	Job No. 7410.15	Division No. 11	F.B. 3198	Pg. 65
	Date	Date	Survey of BRACKETT FIELD			
X-Sec. No.	Notes Chkd.	Checked	Survey by HOLDIES	Notes WALSH	Date 7-31-64	
	Date	Date	Map No.	Indexed G. J. GAIN	Date	

J.N. 7410.15

BRACKETT FIELD

GRADES ON 12" C.M.P.

LINE "A"

STATION	B.S.	H.I.	F.S.	ELEV.

NOTE: ANY ADDITIONS OR CHANGES ON THIS SHEET MUST BE MADE OR CIRCLED IN RED INK, WITH DATE AND NAME OF PERSON MAKING CHANGE.

Do not extend notes this side of this line.

PLEASE RETURN TO
LOS ANGELES COUNTY ENGINEER
403 LOS ANGELES COUNTY ENGINEERING BLDG.

76-L-298 CE 307 2-63

76-L-298 CE 307 2-63

PLEASE RETURN TO
LOS ANGELES COUNTY ENGINEER
403 LOS ANGELES COUNTY ENGINEERING BLDG.

NOTE: ANY ADDITIONS OR CHANGES ON THIS SHEET MUST BE MADE OR CIRCLED IN RED INK. WITH DATE AND NAME OF PERSON MAKING CHANGE

Do not extend notes this side of this line.

STATION	B. S.	H. I.	F. S.	ELEV.	%	GRADE	CUT		
BM				994.33		BM-Elev 994.333 -			FB 3198 - 18
						Sta 0+15 - 260' Lt			of Runway - PS Mon
						d= 12"			
0+00				995.16		993.10	2.06	✓	
+25				995.81		993.20	2.61	✓	
+50				996.06		993.30	2.76	✓	
+75				995.67	0.40%	993.40	2.27	✓	
1+00				996.06		993.50	2.56	✓	
+25				996.56		993.60	2.96	✓	
+30				995.88		993.62	2.26	✓	
N.E				996.41		995.40	1.01	✓	
S.E				996.03		995.40	0.63	✓	
N.W				996.43		995.40	1.03	✓	
S.W.				996.16		995.40	0.76	✓	
BM					BM	Elev	994.333		see above

F.B. 3198 Pg. 66

Profile No. ____ Plotted ____ Date ____
X-Sec. No. ____ Checked ____ Date ____
Notes Red ____ Date ____
Notes Chkd. ____ Date ____

Job No. 740.15 Division No. 11

Survey of BRACKETT FIELD
Survey by HOLMES Notes WALSH
Indexed G. J. GALLI Date ____

Notes Ck'd by	Survey of Brackett Field
Map No.	JN 944015 Tape Std °F
Office Work	Surveyed by Holmes
Checked	Notes Holmes Date 7-31-44
Date	Indexed [redacted]

F.B. 3198 PG. 67

STAKING ELECTRICAL DUCTS

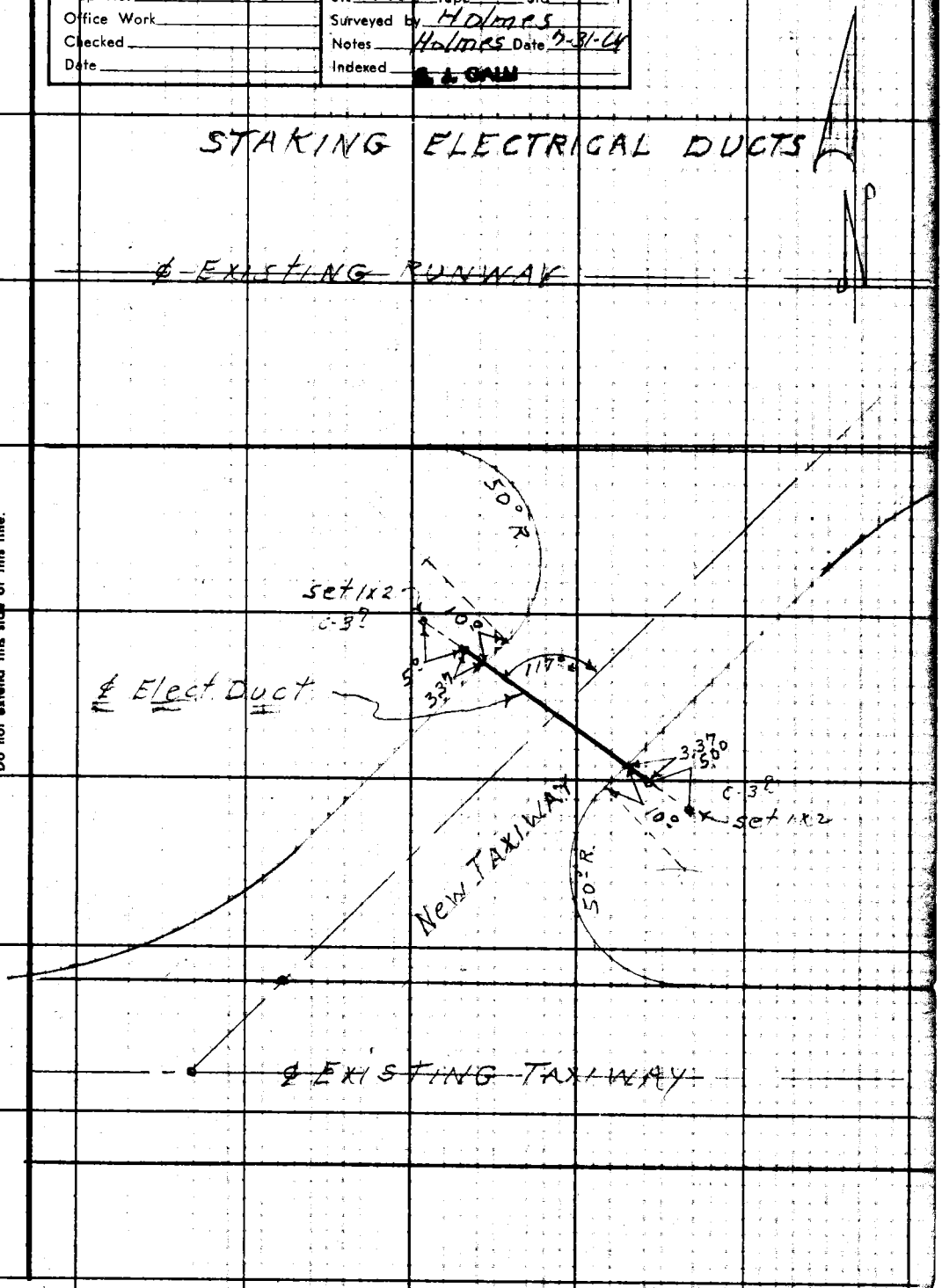

Note: Any Additions or Changes on this Sheet Must be Made or Circled in Red Ink With Date and Name of Person Making Change.

PLEASE RETURN TO
LOS ANGELES COUNTY ENGINEER
403 LOS ANGELES COUNTY ENGINEERING BLDG.

Do not extend this side of this line.

16F3095 CE #3 0 6-62

F. B. 3198 PG. 68

PLEASE RETURN TO
LOS ANGELES COUNTY ENGINEER
403 LOS ANGELES COUNTY ENGINEERING BLDG.

Do not extend this side of this line.

Note: Any Additions or Changes on This Sheet Must be Made or Circled in Red Ink With Date and Name of Person Making Change.

Notes Ck'd by	Survey of Brackett Field	F. B. 3198 PG. 69
Map No.	JN 0021.03 Tape 232 Std 84 °F	
Office Work	Surveyed by Petri	
Checked	Notes Petri Date 5-25-67	
Date	Indexed C. J. GALLI JUN 29 '67	

5-25-67

J.N. 0021.03

Brackett Field

Location of 10" Welded Steel Water Main & Location of Points on Pipe For Elevations.

See Pg. 72 For. Elevations

Ref:
F.B. 1836

Petri
Goble
Beaudry
Guizado

Note: Any Additions or Changes on This Sheet Must be Made or Circled in Red Ink With Date and Name of Person Making Change.

Do not extend this side of this line.

PLEASE RETURN TO
LOS ANGELES COUNTY ENGINEER
403 LOS ANGELES COUNTY ENGINEERING BLDG.

76F309S CE#310 1-65

F. B. 3198 PG. 70

Fd. C.E. Mon. (Flush) & Marked as Shown. F.B. 1836-219.

COUNTY ENGINEER 5 6 R. E. 5869

Fd. Small Spk. F.B. 1836-219

℄

Puddingstone Dr.

40.00

① 89-57-40
② 179-55-20
89° 57' 40"

Pt. "B" Pencilled Set on top of 1D" Pipe @ Pad

Pt. "C" Pencilled Set on top of 1D" Pipe.

1D" Steel Water Main

89° 57' 40"

4.80

104.85

129°

32' 40"

75.05

484± To Pt.

Pt. "A" Set Pencilled (+) on top of 1D" Pipe.

Set 1x2 Hd. By Int. Flush

Same

① 129-42-40
② 259-25-20
129° 32' 40"

1½

3.0±

2.8

3.0±

Conc. Pad over Pipe

861.67 R.
369.73 M.

Parcel 5

Parcel 6

369.79 Lev. T.U.0 = 369.73
104.87 Lev. T.U.2 = 104.85
75.06 Lev. T.U.2 = 75.05

Fd. C.E. Mon. Flush. & Marked as Shown. F.B. 1836-220

COUNTY ENGINEER 5 6 R. E. 5869

PLEASE RETURN TO
LOS ANGELES COUNTY ENGINEER
403 LOS ANGELES COUNTY ENGINEERING BLDG.

Do not extend this side of this line.

Note: Any Additions or Changes on This Sheet Must be Made or Circled in Red Ink With Date and Name of Person Making Change.

Profile No.	Notes Red	Plotted	Job No. 002103	Division No. 11	F.B. 3198 Pg. 71
	Date	Date	Survey of Brackett Field		
X-Sec. No.	Notes Chkd.	Checked	Survey by Petri	Notes G.P.	Date 5-25-67
	Date	Date	Map No.	Indexed ~~C. J. GALLI~~	Date MAY 29 '67

5-25-67

J.N. 002103

Brackett Field

Elev's on 10" Water Main

See Pg. 70 For Location

Petri
Gable
Guizado
Beaudry

STATION	B.S.	H.I.	F.S.	ELEV.

NOTE: ANY ADDITIONS OR CHANGES ON THIS SHEET MUST BE MADE OR CIRCLED IN RED INK, WITH DATE AND NAME OF PERSON MAKING CHANGE.

Do not extend notes this side of this line.

PLEASE RETURN TO
LOS ANGELES COUNTY ENGINEER
403 LOS ANGELES COUNTY ENGINEERING BLDG.

76-L-298 CE 307 2-63

76-L-298 CE 307 2-63

PLEASE RETURN TO
LOS ANGELES COUNTY ENGINEER
403 LOS ANGELES COUNTY ENGINEERING BLDG.

NOTE: ANY ADDITIONS OR CHANGES ON THIS SHEET MUST BE MADE OR CIRCLED IN RED INK. WITH DATE AND NAME OF PERSON MAKING CHANGE

Do not extend notes this side of this line.

STATION	B.S.	H.I.	F.S.	ELEV.	
Fd. B.M. B.F. #10				983 75	B.M. B.F. #10 Elev. = 983.75 AT. F.B. 1836-163. P.I. #6 C.S. Mon. Cap & Well. & Pt. & Pudding stone Dr. 100' ± W. of Bridge over Flood Cont. Channel.
	7 51	991 26			
T.P.			3 71	987 55	
	3 32	990 87			
T.P.			6 31	984 56	
	3 94	988 50			
			7 43	981 07	Top of Pipe @ Pt. "A". See Pg. For Loc.
			5 5	983 0	Ground @ Pt. "A".
			6 04	982 46	Top of Pipe 1.½' W. of Pt. "B" & Pt. See Pg. For Loc.
			5 78	982 72	Top of Conc. Pad @ Pt "B" & Pt. " " " "
			6 12	982 38	Top of Pipe 2.9' So. of Pt. "B" & Pt. " " " "
			4 3	984 2	Ground @ Pt "B".
			6 20	982 30	Top of Pipe @ Pt. "C". See Pg. For Loc.
			4 3	984 2	Ground @ Pt. "C"
T.P.			3 94	984 56	
	5 91	990 47			
T.P.			2 92	987 55	
	7 11	994 66			
T.P.			2 87	991 79	
Fd. B.M. B.F. #9	5 11	996 90	3 10	993 80	B.M. B.F. #9. El. = 993.80 F.B. 1836-167 P.I. #7. C.S. Mon. Cap & Well. & Pt. Park Dr. & Puddingstone Dr.

Profile No. ____ Plotted ____ Date ____ Checked ____ Date ____
X-Sec. No. ____ Notes Red ____ Date ____ Notes Chkd. ____ Date ____
Job No. 0052 Division No. 11
Survey of Brackett Field
Survey by Petri
Notes Petri
Indexed C. Tiell
Date ____
F.B. 3148 Pg. 72

Notes Ck'd by	Survey of BRACKETT FIELD
Map No.	JN 7440.19 Tape ✓ Std ✓ °F
Office Work	Surveyed by M. SOTRO
Checked	Notes M.S. Date 9-11-67
Date	Indexed C. J. GALLI SEP 13 67

F. B. 3198 PG. 73

J.N. 7440.19

BRACKETT FIELD

CONSTRUCTION STAKING
FOR
1½" AND 4" A.C. WATER
LINE.

EAST OF ADMINISTRATION
AND
SOUTH OF SOUTH TAXIWAY

REF:

SPECS. NO. 015 218 OF 1967
DRAWING E2-C4
F.B. 2314

SOTRO
BEAUDRY
MASSEY
MOYA

Note: Any Additions or Changes on This Sheet Must be Made or Circled in Red Ink With Date and Name of Person Making Change.

PLEASE RETURN TO
LOS ANGELES COUNTY ENGINEER
403 LOS ANGELES COUNTY ENGINEERING BLDG.

Do not extend this side of this line.

76F3085 CE #310 8-63

F. B. 3198 PG. 74

PLEASE RETURN TO
LOS ANGELES COUNTY ENGINEER
403 Los Angeles County Engineering Bldg.

Do not extend this side of this line.

Note: Any Additions or Changes on This Sheet Must be Made or Circled in Red Ink With Date and Name of Person Making Change.

Notes Ck'd by	Survey of BARKLEY FIELD
Map No.	JN 7440.17 Tape ✓ Std ✓ °F
Office Work	Surveyed by M. SOTRO
Checked	Notes M.S. Date 9-7-67
Date	Indexed C. J. GALLI SEP 13 '67

F. B. 3198 PG. 75



Note: Any Additions or Changes on This Sheet Must be Made or Circled in Red Ink With Date and Name of Person Making Change.

PLEASE RETURN TO
LOS ANGELES COUNTY ENGINEER
403 Los Angeles County Engineering Bldg.

Do not extend this side of this line.

7OF3095 CE #310 8-63

F. B. 3198 PG 76

PLEASE RETURN TO
LOS ANGELES COUNTY ENGINEER
403 LOS ANGELES COUNTY ENGINEERING BLDG.

Do not extend this side of this line.

Note: Any Additions or Changes on This Sheet Must be Made or Circled in Red Ink With Date and Name of Person Making Change.

Notes Ck'd by G. D. BAILEY	Survey of Brackett Field	F.B. 3/98	Pg. 77
Map No.	JN 0021.03 Tape 0207 Std. 6.67		
Office Work	Surveyed by Petri		
Checked	Notes G.P. Date 10-16-67		
Date	Indexed G. J. GALLI OCT 19 '67		

J.N. 0021.03

10-16-67

Brackett Field ~ North West Area

Parcel Line Location, & Stationing For Proposed Fence. Lines Separating Parcels 3, 5, & 6.

Ref.
F.B. 1836

Petri
Goble
Guirado

Note: Any Additions or Changes on this Sheet Must be Made or Circled in Red Ink With Date and Name of Person Making Change

Do not extend this side of this line.

PLEASE RETURN TO
LOS ANGELES COUNTY ENGINEER
403 LOS ANGELES COUNTY ENGINEERING BLDG.

7572-098 CE #310 R-58

F.B. 3198 Pg. 78

PLEASE RETURN TO
LOS ANGELES COUNTY ENGINEER
403 LOS ANGELES COUNTY ENGINEERING BLDG.
DO NOT EXCEED THIS SIZE OF THE MAP.

Note: Any Additions or Changes on this Sheet Must be Made at Cruiser in Red Ink With Date and Name of Person Making Change

Ed. Small Flush & Marked as Shown F.B. 1836-215

Ed. C.E. Mon. Flush & Marked as Shown F.B. 1836-214

COUNTY SURVEYOR
P.T. 16
R.E. 63

Set Plant Line Iron Pipe Conc. Pavement

Set Small Iron on line

Ed. Small Flush & Marked as Shown F.B. 1836-215

R&M. 103.71

M. 197.78

R&M. 120.67

R&M. 91.25

90°

90°

90°

90°

Puddingstone Dr.

155.50R.

L.A. Co. F.C. Dist. R/W

Set 1x1 120.67

60.2

91.25

40.00

(107)

(107)

220.58M.

348.51M.

Set Spk. & Tins @ 50' Stations Along This Line

Ed. C.E. Mon. Flush & Marked As Shown F.B. 1836-215

Set P.C.C. Iron Pipe Cale. L.A. Co. F.C. Dist.

COUNTY ENGINEER
3 5
R.E. 5869

COUNTY ENGINEER
5 6
R.E. 5869

Ed. C.E. Mon. Flush & Marked As Shown F.B. 1836-216

Parcel #6

Parcel #5

Parcel #3

364.50R.

282.4

Set 1x1

Set Spk. & Tins @ 50' Stations Along This Line

47.40 Lev. T 84' = 47.40 ✓
220.56 Lev. T 84' = 220.58 ✓
348.49 Lev. T 78' = 348.51 ✓
91.24 Lev. T 78' = 91.25 ✓
120.66 Lev. T 78' = 120.67 ✓
197.77 Lev. T 78' = 197.78 ✓
40.00 Lev. T 78' = 40.00 ✓

320.0R.

297.87R.

Ed. C.E. Mon. Flush & Marked as Shown F.B. 1836-216.

Ed. C.E. Mon. Flush & Marked as Shown F.B. 1836-220

Notes Ck'd by	Survey of BRACKETT FIELD	F.B. 3198 Pg. 79
Map No.	JN 0713.04 Tape 0700 Std 28 °F	
Office Work	Surveyed by M. SOTRO	
Checked	Notes M.S. Date 7-24-68	
Date	Indexed C. J. GALLI 7-17-68	

0713.04

BRACKETT FIELD

CONSTRUCTION STAKING

METAL STORAGE HANGERS

AND

PAVEMENT GRADES

REF: FB 1836

SPECS 2691

SOTRO
SMITH
GUIRADO
MASSEY
BEAUDRY

Note: Any Additions or Changes on this Sheet Must Be Made or Circled in Red Ink With Date and Name of Person Making Change.

Do not extend this side of this line.

PLEASE RETURN TO
LOS ANGELES COUNTY ENGINEER
403 Los Angeles County Engineering Bldg.

7-62-025 CK #310 5-68

F.B. 3198 Pg. 80

INDEX

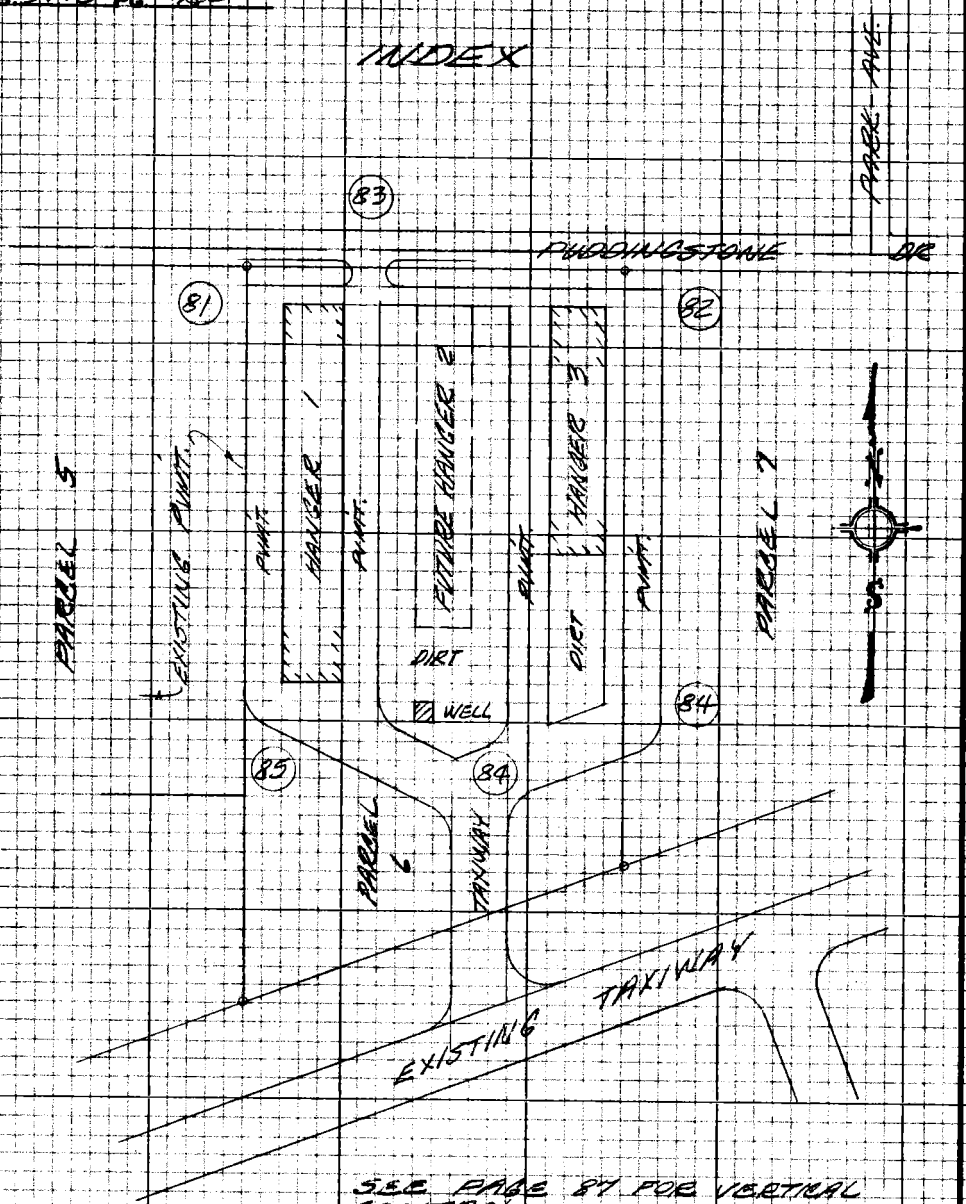

SEE PAGE 87 FOR VERTICAL CONTROL.

PLEASE RETURN TO
LOS ANGELES COUNTY ENGINEER
403 Los Angeles County Engineering Bldg.

Do not extend this side of this line.

Note: Any Additions or Changes on this Sheet Must be Made or Circled in Red Ink With Date and Name of Person Making Change

Notes Ck'd by	Survey of BARRETT FIELD	F.B. 3198 Pg. 84
Map No.	JN 0713.04 Tape 0206 Std 08 "F"	
Office Work	Surveyed by M. SOTO	
Checked	Notes M.S. Date 2-21-68	
Date	Indexed C. J. GALLI	

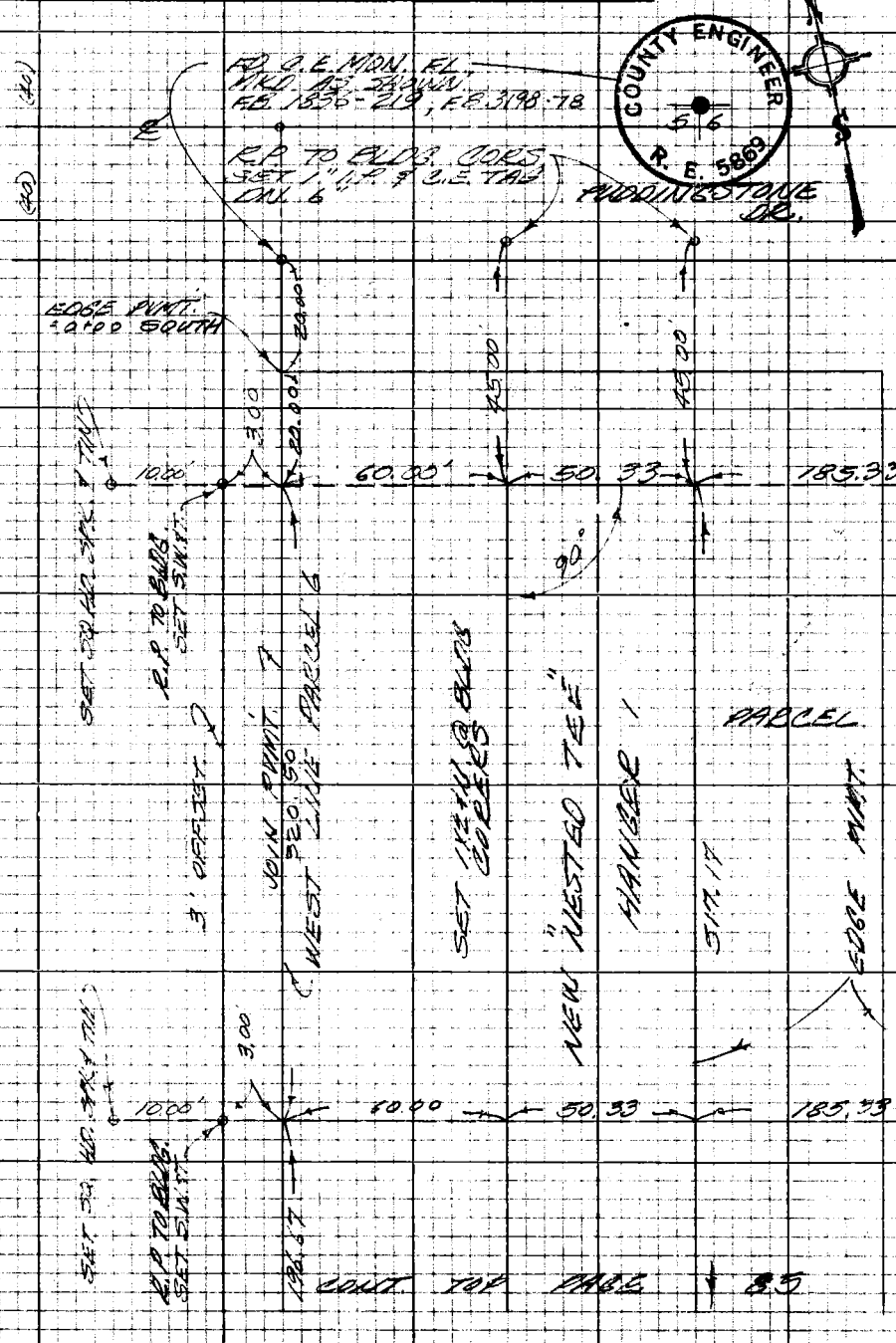

Note: Any Additions or Changes on this Sheet Must be Made or Circled in Red Ink With Date and Name of Person Making Change

PLEASE RETURN TO
LOS ANGELES COUNTY ENGINEER
403 Los Angeles County Engineering Bldg.

Do not extend this side of this line.

7DP3093 CK #310 5-66

F.B. 3198 Pg. 82



PLEASE RETURN TO
LOS ANGELES COUNTY ENGINEER
403 Los Angeles County Engineering Bldg.

Do not extend this side of this line.

Note: Any Additions or Changes on this Sheet Must be Made or Circled in Red Ink With Date and Name of Person Making Change

Notes Ck'd by		Survey of BORREGO FIELD	F.B. 3190 Pg. 83
Man No.		JN 0713.04 Tape 0706 Std 68 °F	
Office Work		Surveyed by M. SOTELO	
Checked		Notes M.J. Date 12-2-68	
Date		Indexed C. J. GALLI	

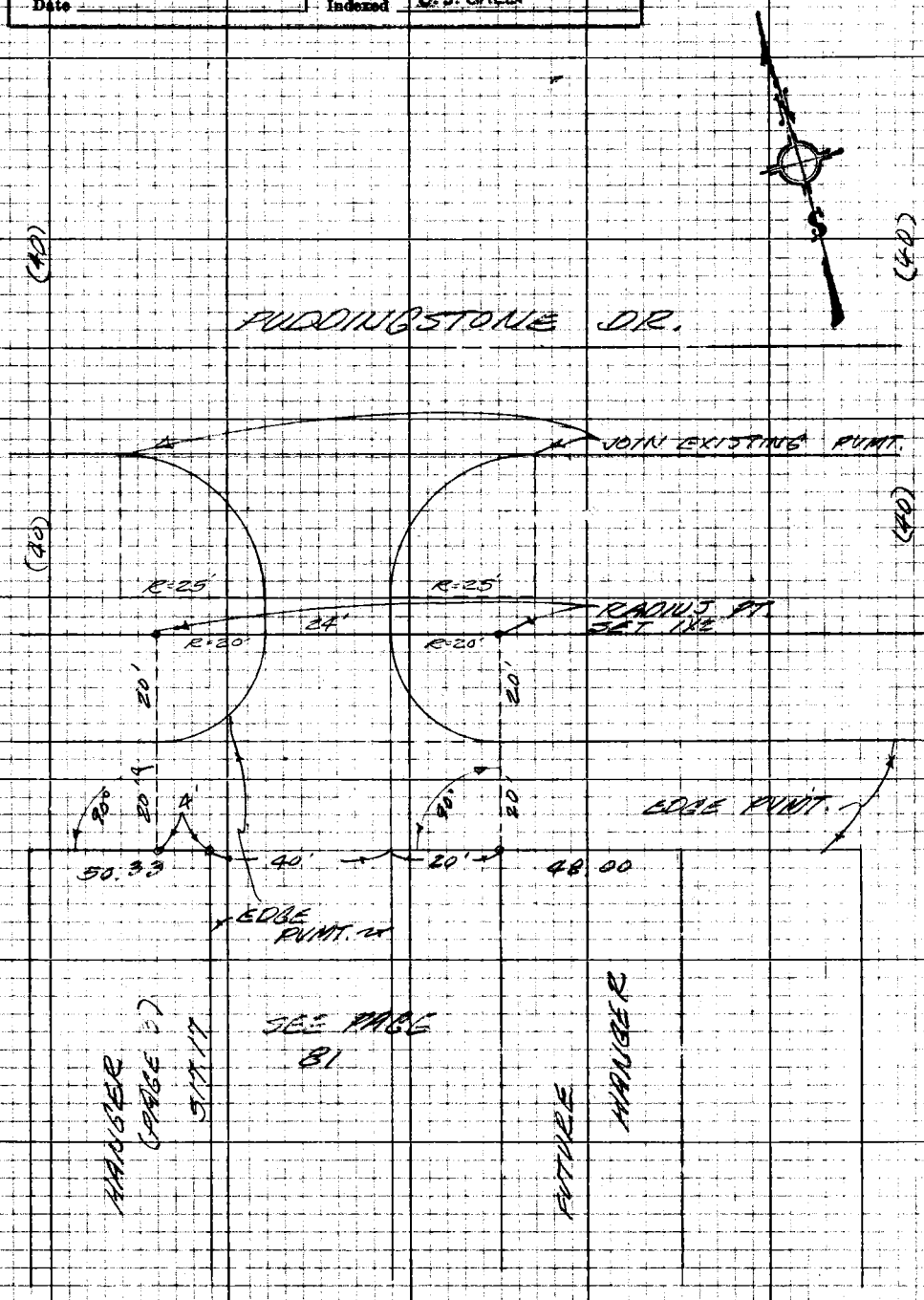

Note: Any Additions or Changes on this Sheet Must be Made or Circled in Red Ink With Date and Name of Person Making Change

Do not extend this side of this line.

PLEASE RETURN TO
LOS ANGELES COUNTY ENGINEER
403 Los Angeles County Engineering Bldg.

7EP309S CK #310 8-68

F.B. 3198 Pg. 84

PLEASE RETURN TO
LOS ANGELES COUNTY ENGINEER
403 Los Angeles County Engineering Bldg.

Do not extend this side of this line.

Note: Any Additions or Changes on this Sheet Must be Made or Checked in Red Ink With Date and Name of Person Making Change.

Notes Ck'd by	Survey of BARNETT FIELD
Map No.	JN 278.04 Tape Std 68 °F
Office Work	Surveyed by M. SOTRO
Checked	Notes M.S. Date 2-21-68
Date	Indexed C. J. GALLI

F.B. 3198 Pg. 85

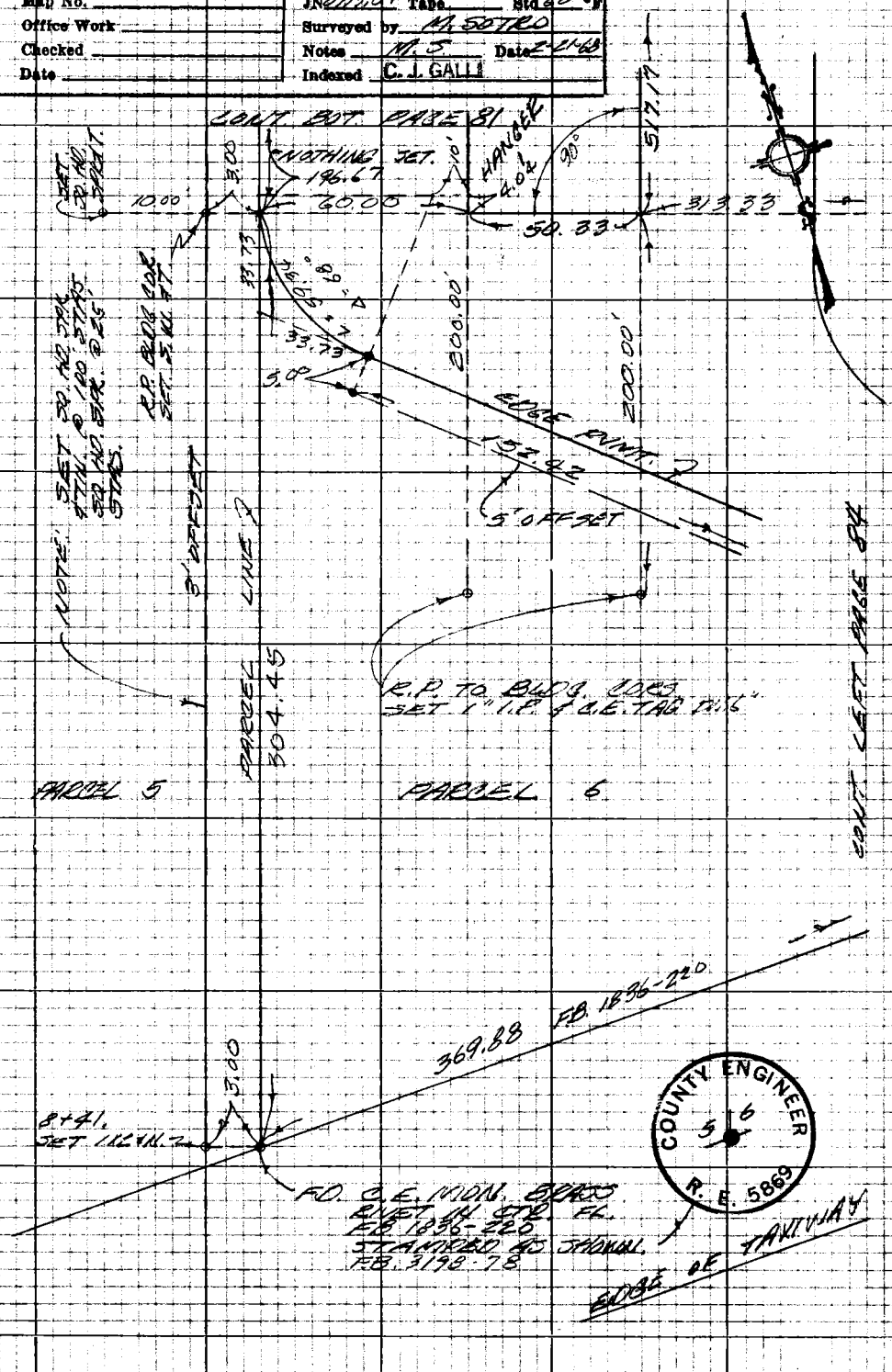

Note: Any Additions or Changes on this Sheet Must be Made or Circled in Red Ink With Date and Name of Person Making Change

Do not extend this side of this line.

PLEASE RETURN TO
LOS ANGELES COUNTY ENGINEER
403 LOS ANGELES COUNTY ENGINEERING BLDG.

765208 CE #210 8-66

F.B. 3198 Pg. 86

PLEASE RETURN TO
LOS ANGELES COUNTY ENGINEER
403 LOS ANGELES COUNTY ENGINEERING BLDG.

Do not extend this side of this line.

Note: Any Additions or Changes on this Sheet Must be Made or Checked in Red Ink With Date and Name of Person Making Change.

Profile No.	Notes Red	Plotted	Job No. 0713.04	Division No.	F.B. 3198 Pg. 87
	Date	Date	Survey of METAL BLDGS STORAGE HANGERS BRACKETT FIELD		
X-Sec. No.	Notes Chkd. H. J. AMBERS	Checked	Survey by M. SOTRO	Notes A.G.	Date
	Date	Date	Map No.	Indexed C. J. GALLI	Date

J. N. 0713.04

METAL BLDGS STORAGE
HANGERS BRACKETT FIELD

VERTICAL CONTROL
BENCH LEVELS

FEB 1968

REF
F.B 1836 - 162 - 163

PARTY
SOTRO
SMITH
GUIZADO
MASSEY
BEAUDRY

STATION	B.S.	H.I.	F.S.	ELEV.

NOTE: ANY ADDITIONS OR CHANGES ON THIS SHEET MUST BE MADE OR CIRCLED IN RED INK, WITH DATE AND NAME OF PERSON MAKING CHANGE.

Do not extend notes this side of this line.

PLEASE RETURN TO
LOS ANGELES COUNTY ENGINEER
403 LOS ANGELES COUNTY ENGINEERING BLDG.

CE 307 2-63

76-L[illegible] CE 307 2-63

PLEASE RETURN TO
LOS ANGELES COUNTY ENGINEER
403 LOS ANGELES COUNTY ENGINEERING BLDG.

NOTE: ANY ADDITIONS OR CHANGES ON THIS SHEET MUST BE MADE OR CIRCLED IN RED INK, WITH DATE AND NAME OF PERSON MAKING CHANGE

Do not extend notes this side of this line.

STATION	B.S.	H.I.	F.S.	ELEV.		
BM 94-21 = BF # 11				984.555	B.M. 94-21 = B.M. BF # 11 ELEV 984.555	
	1.702	986.257			F.C. BRASS CAP S. SIDE PUDDINGSTONE DR. @ FLOOD CONTROL CHANNEL E. SIDE.	
					F.B. 1836-163	
T.P.			6.311	979.946		
	3.393	982.739				
T.P.			5.485	977.254		
	5.727	982.981				
T.P.			3.720	979.261		
	5.849	985.110				
T.P.			3.653	981.457		
	5.843	987.300				
B.M. BF # 10			3.567	983.733	B.M. BF # 10 ELEV. 983.747	
				983.75	P.I. # 6 PUDDINGSTONE DR. 200 ± W.	
					FLOOD CONTROL CHANNEL C.S. MON. IN H.H.	
					F.B. 1836-163	
	6.63	990.38				
T.P.			3.43	986.95		

Profile ____ No. ____ X-Sec. ____ No. ____

Plotted ____ Date ____ Checked ____ Date ____

Notes Red ____ Date ____ Notes Cal. AMBERS Date ____

Division No. ____ Job No. ____

Survey of NEIAL BLVD. STORAGE HANGERS

Survey by N. SOTRO Notes A. C.

Indexed G. J. GALLI Date ____

F.B. 3198 Pg. 88

76-L-298 CE 307 2-63

PLEASE RETURN TO
LOS ANGELES COUNTY ENGINEER
403 LOS ANGELES COUNTY ENGINEERING BLDG.

NOTE: ANY ADDITIONS OR CHANGES ON THIS SHEET MUST BE MADE OR CIRCLED IN RED INK, WITH DATE AND NAME OF PERSON MAKING CHANGE.

Do not extend notes this side of this line.

STATION	B. S.	H. I.	F. S.	ELEV.		
T. P.				986.95		
	5.38	992.33				
TBM #1			4.79	987.54	T.B.M. #1 ELEV.	
					C.E. MON. N.W. COR. PARCEL #6	
					F.B. 1836-219, F.B. 3198-81.	
	5.32	992.86				
T.BM #2			5.55	987.31	T.B.M #2 ELEV.	
					S.W. ℄ T. 63' W. OF N.W. COR. BLDG #1 "A"	
					F.B. 3198-81	
	3.78	991.09				
T.P.			6.18	984.91		
	4.03	988.94				
T.BM #3			6.04	982.90	T.B.M #3 ELEV.	
					S.W. ℄ T. 63' W. OF S.W. COR. BLDG #1 "A"	
					F.B. 3198-85	
	4.11	987.61				
T.BM #4			7.04	979.97	TBM #4 ELEV.	
					C.E. MON. S.W. COR. PARCEL #6	
					F.B. 1836-220, F.B. 3198-85	
	5.81	985.78				
T.P.			4.40	981.38		

Profile No. ____ Notes Red ____ Plotted ____ Job No. 0713.04 Division No. ____ F.B. 3198 Pg. 89

X-Sec. No. ____ Date ____ Notes Chkd. H.J. AMBERS Date ____ Checked ____ Survey of METAL STORAGE HWY. FLS BRACKETT

Date ____ Date ____ Survey by M. SATO Notes A.G. Date 2-22-68

Map No. ____ Indexed G.J. GALLI Date ____

76-L-298 CE 307 2-63

PLEASE RETURN TO
LOS ANGELES COUNTY ENGINEER
403 LOS ANGELES COUNTY ENGINEERING BLDG.

NOTE: ANY ADDITIONS OR CHANGES ON THIS SHEET MUST BE MADE OR CIRCLED IN RED INK, WITH DATE AND NAME OF PERSON MAKING CHANGE

Do not extend notes this side of this line.

STATION	B.S.	H.I.	F.S.	ELEV.		
T.P				981.38		
	6.45	987.83				
T.B.M # 5			2.83	985.00	T.B.M # 5 ELEV.	
					S. SET IN CEM. IN CONC PAD. RISER	
					SUPPORT, NORTH SIDE OF PUMP	
	3.81	988.81			BLDG. (WELL)	
T.B.M # 6			4.89	983.92	T.B.M. # 6 ELEV.	
					C.E. MON. S.E. COR PARCEL # 6	
					F.B. 1836-220, F.B. 3198-84	
	5.73	989.65				
T.P.			4.00	985.65		
	6.14	991.79				
T.B.M # 7			4.80	986.99	T.B.M # 7 ELEV	
					1" IP 80' E. OF S.E COR BLDG # 3	
					F.B. 3198-82	
	7.16	994.15				
T.B.M # 8			4.07	990.08	T.B.M # 8 ELEV	
					1" IP 80' E. OF N.E COR BLDG # 3	
					F.B. 3198-82	

F.B. 3198 Pg. 90

Job No. 0713.04 Division No. Profile No. X-Sec. No.

Survey of METAL STORAGE HANGERS BACKETT

Survey by M. SOTRO Notes A. GOBLE Notes Card. AMBERS Checked

Indexed L. J. GALLI Date Date Date Date Date Date Date Date Plotted Notes Red

PLEASE RETURN TO
LOS ANGELES COUNTY ENGINEER
403 LOS ANGELES COUNTY ENGINEERING BLDG.

NOTE: ANY ADDITIONS OR CHANGES ON THIS SHEET MUST BE MADE OR CIRCLED IN RED INK, WITH DATE AND NAME OF PERSON MAKING CHANGE.

Do not extend notes this side of this line.

STATION	B. S.	H. I.	F. S.	ELEV.		
T.B.M.#8				990.08	T.B.M. #8 SEE PRECEDING PG. FOR DESC.	
	7.78	997.86				
BM BF #9			4.10	993.76	BM BF #9 ELEV. 993.833 F.B. 1836-162	
					PUDDINGSTONE DR. & PARK AVE.	
					PI NO 7 C.S. MON IN H.H.	
	2.95	996.71				
T.B.M. #9			6.31	990.40	T.B.M. #9 ELEV	
					1" IP 45' N OF N.E. COR BLDG #3.	
					F.B. 3198-82	
	4.54	994.97				
T.B.M. #10			7.18	987.76	T.B.M. #10 ELEV	
					1" IP 45' N. OF N.W COR BLDG #1	
					F.B. 3198-81	
	4.62	992.38				
TP			5.19	987.19		
	3.27	990.46				
BM BF #10			6.69	983.77	BM BF #10 EL. 983.747	
					SEE PG. 88 FOR DESC	

Profile Notes Red ____ Plotted ____ Job No. 07130 4 Division No. ____ F.B. 3198 P91
No. ____ Date ____ Date ____ Date ____ Survey of METAL STORAGE HANGERS BRACKETT
X-Sec. Notes Chkd. AMBERS Checked ____ Survey by M. SOTRO Notes A.6 Date 2-22-68
No. ____ Date ____ Date ____ Map No. ____ Indexed C.J. GALLI Date ____

F. B. 3158 Pg. 92

Job No. _____ Division No. _____ Notes Red _____ Plotted _____ Profile

Survey of _____ Date _____ Date _____ No. _____

Survey by _____ Notes _____ Notes Chkd. _____ Checked _____ X-Sec.

Indexed C. J. GALLI Date _____ Date _____ Date _____ No. _____

STATION	B. S.	H. I.	F. S.	ELEV.

Profile	Notes Red	Plotted	Job No. 0713.04	Division No.	F.B. 3198 Pg 93
No.	Date	Date	Survey of METAL BLDG STORAGE HANGERS BRACKETT		
X-Sec.	Notes Chkd.	Checked	Survey by M SOTRO	Notes R.S.	Date 2-29-68
No.	Date	Date	Map No.	Indexed C. J. GALLI	Date

J.N. 0713.04

METAL BLDGS. STORAGE
HANGERS BRACKETT FIELD

GRADE STAKES.
FOR SUB GRADE @ 100'
STA. SO. + GRADE BREAKS E.

NOTE. 20.00' SO. OF C.E. MON. @ N.W. COR. PARCEL #6 AND ON WEST PARCEL LINE. HELD AS 0+00 SO. + 0+00 E.

FEB. 1968

REF.
SPEC. 2691
STAKING + GRADING PLAN
2-27-68

PARTY
SOTRO
SMITH
GUIZADO
BEAUDRY

ELEV.

F. S.

H. I.

COPIES LEFT FOR INSPECTOR AND CONTRACTOR AT ADMINISTRATION BUILDING

B. S.

STATION

NOTE: ANY ADDITIONS OR CHANGES ON THIS SHEET MUST BE MADE OR CIRCLED IN RED INK, WITH DATE AND NAME OF PERSON MAKING CHANGE.

Do not extend notes this side of this line.

PLEASE RETURN TO
LOS ANGELES COUNTY ENGINEER
403 LOS ANGELES COUNTY ENGINEERING BLDG.

76-L-298 CE 307 2-63

76-L-298 CE 307 2-63

PLEASE RETURN TO
LOS ANGELES COUNTY ENGINEER
403 LOS ANGELES COUNTY ENGINEERING BLDG.

NOTE: ANY ADDITIONS OR CHANGES ON THIS SHEET MUST BE MADE OR CIRCLED IN RED INK, WITH DATE AND NAME OF PERSON MAKING CHANGE

Do not extend notes this side of this line.

Profile No. ____ X-Sec. No. ____
Plotted ____ Date ____ Checked ____ Date ____
Notes Red ____ Date ____ Notes Chkd. ____ Date ____
Division No. ____ Job No. 0713 04
Notes R. SMITH
Indexed C.J. GALLI Date ____
Survey of MUNICIPAL BLDG STORAGE HANGER 32 PACKET
Survey by A. BATTIS
F.B. 3158 Pg. 94

STATION	B.S.	H.I.	F.S.	ELEV.	GRADE		CUT/FILL	
T.B.M.				987.54	T.B.M. #1 ELEV. 987.54 F.B. 3198-89 C.E. MON. N.W. COR. PARCEL #6 FLUSH F.B. 1836-219			
		LINE "A" = 0+00 E.						W. PARCEL LINE
0+00 So		LENKER RODUSED		987.29	987.00	C	0.29	
0+20 "								
1+00 "				986.31				
2+00 "				985.07				
3+00 "				984.37				
4+00 "				983.54				
5+00 "				983.13				
6+00 "				982.47				
		LINE "B" = 0+10 E.						GRADE BREAK
0+00 So.				987.45	987.10	C	0.35	
0+20 "				987.23	987.35	F	0.12	
1+00 "				985.95	986.95	F	1.00	
2+00 "				984.88	986.45	F	1.57	
3+00 "				984.17	985.95	F	1.78	
4+00 "				983.40	985.45	F	2.05	

T
ZONE

76-L-298 CE 307 2-63

PLEASE RETURN TO
LOS ANGELES COUNTY ENGINEER
403 LOS ANGELES COUNTY ENGINEERING BLDG.

NOTE: ANY ADDITIONS OR CHANGES ON THIS SHEET MUST BE MADE OR CIRCLED IN RED INK. WITH DATE AND NAME OF PERSON MAKING CHANGE.

Do not extend notes this side of this line.

Profile No. ____ Notes Red ____ Date ____ Plotted ____ Date ____ Job No. 071304 Division No. ____
X-Sec. No. ____ Notes Chkd. ____ Date ____ Checked ____ Date ____ Survey of METRO BLDG STORAGE HANGERS BRACKETT
Survey by MSETRO Notes RS Date 2-29-68 Map No. ____ Indexed C. J. GALLI Date ____

F.B. 3198 P. 95

STATION	B. S.	H. I.	F. S.	ELEV.	GRADE	CUT / FILL		
5+00 So				983.05	984.95	F	1.90	
5+25				982.92	984.82	F	1.90	
6+00				982.56				
		LINE "C" = 0+25 E.						FLOW LINE
0+00 So		LENKER ROD USED		987.61	987.15	C	0.46	
0+20 "				987.34	987.25	C	0.09	
1+00 "				986.40	986.85	F	0.45	
2+00 "				985.30	986.35	F	1.05	
3+00 "				984.44	985.85	F	1.41	
4+00 "				983.52	985.35	F	1.83	
5+00 "				983.08	984.85	F	1.77	
6+00 "				982.73				
		LINE "D" = 0+60 E.						W. BLDG. LINE HANGER #1
0+00 So.				988.00	987.27	C	0.73	
0+20 "				987.95	987.50	C	0.45	N W COR HANGER #1
1+00 "				986.61	987.10	F	0.49	
2+00 "				985.60	986.60	F	1.00	
3+00 "				984.85	986.10	F	1.25	
4+00 "				983.85	985.60	F	1.75	
5+00				983.49	985.10	F	1.61	

76-L-281 CE 307 2-63

PLEASE RETURN TO
LOS ANGELES COUNTY ENGINEER
403 LOS ANGELES COUNTY ENGINEERING BLDG.

NOTE: ANY ADDITIONS OR CHANGES ON THIS SHEET MUST BE MADE OR CIRCLED IN RED INK, WITH DATE AND NAME OF PERSON MAKING CHANGE

Do not extend notes this side of this line.

STATION	B.S.	H.I.	F.S.	ELEV.	GRADE	CUT	FILL	
5+37.17				983.32	984.90	F	1.58	S.W. COR. HANGER #1
6+00				982.31				
		LINE "E" = 1+10.33 E.						E BLDG LINE
0+00 So.		(1+06.33 E)		988.64	987.39	C	1.25	HANGER #1
0+20 "				988.51	987.50	C	1.01	N.E. COR. HANGER #1
1+00 "		LEAKER RD USED		987.10	987.10	—	0.00	
2+00 "				986.28	986.60	F	0.32	
3+00 "				985.39	986.10	F	0.71	
4+00 "				984.55	985.60	F	1.05	
5+00 "				983.92	985.10	F	1.18	
5+37.17 "				983.74	984.90	F	1.16	S.E. COR. HANGER #1
6+00 "				983.15				
		LINE "F" = 1+30.33						FLOW LINE
0+00 So.				988.85	987.49	C	1.36	
0+20 "				988.89	987.40	C	1.49	
1+00 "				987.41	987.00	C	0.41	
2+00 "				986.47	986.50	F	0.03	
3+00 "				985.63	986.00	F	0.37	
4+00 "				984.81	985.50	F	0.69	

F.B. 3199 Pg. 96

Job No. 0713 04 Division No. Notes Red Plotted Profile

Survey of METAL BLDG STORAGE HANGERS BRACKETT Date Date No. X-Sec.

Survey by M. STRO Notes R. SMITH Notes Chkd. Checked

Indexed C. J. GALLI Date Date No.

76-L-298 CE 307 2-63

PLEASE RETURN TO
LOS ANGELES COUNTY ENGINEER
403 LOS ANGELES COUNTY ENGINEERING BLDG.

NOTE: ANY ADDITIONS OR CHANGES ON THIS SHEET MUST BE MADE OR CIRCLED IN RED INK, WITH DATE AND NAME OF PERSON MAKING CHANGE.

Do not extend notes this side of this line.

STATION	B. S.	H. I.	F. S.	ELEV.	GRADE	CUT/FILL			
5+00 So				984.14	985.00	F	0.86		
6+00 "				983.29					
		LINE "G" = 1+50.33 E.						EDGE PAV.	
0+00 So				989.09					
0+20 "		LENKER ROD USED		988.80	987.57	C	1.23	FINISH GRADE	C. 0.73
1+00 "				987.56	987.18	C	0.38		F. 0.12
2+00 "				986.73	986.68	C	0.05		F. 0.45
3+00 "				985.84	986.18	F	0.34		F. 0.84
4+00 "				984.93	985.67	F	0.74		F. 1.24
5+00 "				984.36	985.08	F	0.72		F. 1.22
6+00 "				983.34					
		LINE "H" = 1+70.33 E.						W. LINE (FUTURE) BLDG. HANGER #2	
0+00 So				989.24	987.59	C	1.65		
0+20 "				989.00	988.25	C	0.75	N.W. COR. HANGER #2	
1+00 "				987.62	987.85	F	0.23		
2+00 "				986.76	987.35	F	0.59		
3+00 "				986.05	986.85	F	0.80		
4+00 "				985.01	986.35	F	1.34		
4+54 "				984.64	986.08	F	1.44	S.W. COR. HANGER #2	

Profile No. ____ Notes Red ____ Date ____ Plotted ____ Date ____ Job No. 071304 Division No. ____
X-Sec. No. ____ Notes Chkd. ____ Date ____ Checked ____ Date ____ Survey of METAL BLDG. STORAGE HANGERS BRACKET
Survey by M. SATRO Notes RS Date 2-29-68 Map No. ____ Indexed C.J. GALLI Date ____

F.B. 3198 Pg. 94

76-L-298 CE 307 2-63

PLEASE RETURN TO
LOS ANGELES COUNTY ENGINEER
403 LOS ANGELES COUNTY ENGINEERING BLDG.

NOTE: ANY ADDITIONS OR CHANGES ON THIS SHEET MUST BE MADE OR CIRCLED IN RED INK, WITH DATE AND NAME OF PERSON MAKING CHANGE

Do not extend notes this side of this line.

STATION	B.S.	H.I.	F.S.	ELEV.	GRADE	CUT/FILL		
5+00 So				984.21	985.58	F	1.37	← FINISH GRADE
6+00 "				983.50				
		LINE (I) = 2+20.66 E.						E. BLDG LINE FUTURE HANGER
0+00 So				989.92				
0+20 "				989.42	988.25	C	1.17	
1+00 "				987.92	987.85	C	0.14	
2+00 "				987.23	987.35	F	0.07	
3+00 "				986.71	986.85	F	0.14	
4+00 "				985.60	986.35	F	0.75	
4+54 "				985.23	986.08	F	0.85	
5+00 "				984.60	985.48	F	0.88	← FINISH GRADE
6+00 "				984.20				
		LINE (J) = 2+45.60 E						EDGE PAV'
0+00 So				989.93	987.75	C	2.18	FINISH GRADE: C 1.68
0+20 "				989.58	987.53	C	2.05	C 1.55
1+00 "				988.15	987.23	C	0.92	C 0.42
2+00 "				987.88	986.73	C	1.15	C 0.65
3+00 "				986.75	986.23	C	0.52	C 0.02
4+00 "				985.62	985.76	F	0.14	F 0.64

LENKER ROD USED

F.B. 3198 Pg. 98

Job No. 0713.04 Division No. Notes Red Plotted Profile No.
Survey of METAL STORAGE HANGERS & BLOCKWALL Date Date X-Sec. No.
Survey by M. SOTTO Notes R. SMITH Notes Chkd. Checked
Indexed C.J. GALLI Date Date No.

76-L-298 CE 307 2-63

PLEASE RETURN TO
LOS ANGELES COUNTY ENGINEER
403 LOS ANGELES COUNTY ENGINEERING BLDG.

NOTE: ANY ADDITIONS OR CHANGES ON THIS SHEET MUST BE MADE OR CIRCLED IN RED INK, WITH DATE AND NAME OF PERSON MAKING CHANGE.

Do not extend notes this side of this line.

STATION	B. S.	H. I.	F. S.	ELEV.	GRADE	CUT/FILL		
5+00 SO				984.77	984.86	F	0.09	F 0.59
6+00 "				983.92				FINISH GRADE
		LINE (K) = 2+50.60 E						FLOW LINE
0+00 SO		LENKER ROD USED		989.93				
0+20 "				989.60	987.60	C	2.00	
1+00				988.23	987.20	C	1.03	
2+00				987.93	986.70	C	1.23	
3+00				986.71	986.20	C	0.51	
4+00				985.68	985.73	F	0.05	
5+00				984.94	984.83	C	0.11	
6+00				983.81				
		LINE (L) = 2+95.66 E.						W. BLDG LINE HANGER #3.
0+00 SO				990.46	987.89	C	2.57	
0+20 "				990.31	988.00	C	2.31	N.W. COR HANGER #3
1+00 "				988.85	987.60	C	1.25	
2+00 "				988.01	987.00	C	1.01	
3+00 "				986.86	986.60	C	0.26	
3+10.50				986.50	986.40	C	0.10	F. 0.40 FINISH GRADE S.W. COR HANGER 3
4+00				985.85	986.10	F	0.25	F. 0.75 FINISH GRADE

Profile No. X-Sec. No.
Notes Rod Date Notes Chkd. Date
Plotted Date Checked Date
Job No. 0713.04 Division No.
Survey of METAL STORAGE HANGERS BRACKETT
Survey by M. SOTRO Notes R.S. Date 2-29-68
Map No. Indexed C.J. GALLI Date
F.B. 3198 P. 59

76-L-298 CE 307 2-63

PLEASE RETURN TO
LOS ANGELES COUNTY ENGINEER
403 LOS ANGELES COUNTY ENGINEERING BLDG.

NOTE: ANY ADDITIONS OR CHANGES ON THIS SHEET MUST BE MADE OR CIRCLED IN RED INK. WITH DATE AND NAME OF PERSON MAKING CHANGE

Do not extend notes this side of this line.

STATION	B.S.	H.I.	F.S.	ELEV.	GRADE	CUT/FILL		
5+00 So.				985.10	985.19	F	0.09	← F. 0.59 FINISH GRADE
6+00 "				984.31				
		LINE (M) = 3+43.66 E						E. BLDG LINE HANGER #3
0+00 So				990.52	988.03	C	2.49	
0+20 "				990.45	988.00	C	2.45	N.E COR HANGER #3
1+00 "				989.16	987.60	C	1.56	
2+00 "				988.24	987.10	C	1.14	
3+00 "				987.15	986.60	C	0.55	
3+40.50 "				986.70	986.40	C	0.30	S.E COR. HANGER #3
4+00 "				986.10	985.95	C	0.15	F 0.20 } FINISH GRADE
5+00 "				985.62	985.20	C	0.42	F 0.35 } FINISH GRADE
6+00 "								F 0.08 } FINISH GRADE
		LINE (N) = 3+68.66 E						FLOW LINE
0+00 So.				990.45	988.11	C	2.34	
0+20 "				990.19	987.88	C	2.31	
1+00				989.21	987.48	C	1.73	
2+00				988.17	986.98	C	1.19	
3+00				987.36	986.48	C	0.88	
4+00				986.32	985.83	C	0.49	
5+00				985.60	985.08	C	0.52	

LENKER ROD USED

Profile No. ____ Plotted ____ Notes Red ____ Division No. 0713 04 Job No. ____ Survey of METAL STORAGE HANGERS BRACKETT
X-Sec. No. ____ Date ____ Date ____ Date ____ Notes ____ Survey by M. SOTO R. SMITH
Checked ____ Notes Chkd. ____ Notes ____ Indexed C.J. GALLI
No. ____ Date ____ Date ____ Date ____
F.B. 3998 Pg. 100

76-L-298 CE 307 2-63

PLEASE RETURN TO
LOS ANGELES COUNTY ENGINEER
403 LOS ANGELES COUNTY ENGINEERING BLDG.

NOTE: ANY ADDITIONS OR CHANGES ON THIS SHEET MUST BE MADE OR CIRCLED IN RED INK. WITH DATE AND NAME OF PERSON MAKING CHANGE.

Do not extend notes this side of this line.

STATION	B. S.	H. I.	F. S.	ELEV.	GRADE	CUT/FILL		
5+71.5 SO				985.23	984.90	C	0.33	
		LINE (O) = 3+93.66 E.						EDGE PAV.
0+00 SO.				990.65	988.18	C	2.47	
0+20 "				990.30	988.05	C	2.25	
1+00 "				989.43	987.65	C	1.78	
2+00 "				988.35	987.15	C	1.20	
3+00 "				987.27	986.65	C	0.62	
4+00 "				986.58	986.09	C	0.49	
5+00 "				985.66	985.48	C	0.18	
6+00 "								
		LINE (P) = 4+20.87 E.						LIMITS
0+00								
0+20								
1+00								
2+00								
3+00								
4+00								
5+00								
6+00				CONT'D				

HENIKER ROD USED

Profile Notes Red ____ Plotted ____ Job No. 0713.04 Division No. ____ F.B. 3198 Pg. 101
No. ____ Date ____ Date ____ Date ____ Survey of METAL STORAGE HANGERS BRACKETT
X-Sec. Notes Chkd. ____ Checked ____ Survey by M. SATRO Notes R. S. Date 2-29-68
No. ____ Date ____ Date ____ Map No. ____ Indexed C. J. GALLI Date ____

F. B. 3198 Pg. 102

Job No. _____ Division No. _____ Notes Red _____ Plotted _____ Profile

Survey of _____ Date _____ Date _____ No. _____

Survey by _____ Notes _____ Notes Chkd. _____ Checked _____ X-Sec.

Indexed _____ Date _____ Date _____ Date _____ No. _____

76-L-298 CE 307 2-63

PLEASE RETURN TO
LOS ANGELES COUNTY ENGINEER
403 LOS ANGELES COUNTY ENGINEERING BLDG.

NOTE: ANY ADDITIONS OR CHANGES ON THIS SHEET MUST BE MADE OR CIRCLED IN RED INK, WITH DATE AND NAME OF PERSON MAKING CHANGE

Do not extend notes this side of this line.

STATION	B.S.	H.I.	F.S.	ELEV.
T.B.M. #1				981.54
			BLANK	
T.B.M. #1 EL 981.54 SEE Pg # 94 F.B. 3198-89				

Profile No.	Notes Red	Plotted	Job No. 0713.04	Division No.	F.B. 3198 Pg. 103
	Date	Date	Survey of METAL STORAGE HANGERS BRACKETT		
X-Sec. No.	Notes Chkd.	Checked	Survey by M SOTRO	Notes R 3	Date 3-1-68
	Date	Date	Map No.	Indexed C. J. GALLI	Date

J.N 0713.04

ADDITIONAL GRADE STAKES FOR SUB-GRADE ON LINES A, G, J, L, M, O.
(CONTINUOUS PLUSES THROUGH THE CURVES FOR EDGE PAV.)

FEB 1968

REF.
SPEC. 2691 SH. #3 + 321
STAKING + GRADING PLAN
2-27-68

PARTY
SOTRO
SMITH
GUIZADO
MASSEY

STATION	B.S.	H.I.	F.S.	ELEV.

NOTE: ANY ADDITIONS OR CHANGES ON THIS SHEET MUST BE MADE OR CIRCLED IN RED INK. WITH DATE AND NAME OF PERSON MAKING CHANGE.

Do not extend notes this side of this line.

PLEASE RETURN TO
LOS ANGELES COUNTY ENGINEER
403 LOS ANGELES COUNTY ENGINEERING BLDG.

76-L-298 CE 307 2-63

76-L-298 CE 307 2-63

PLEASE RETURN TO
LOS ANGELES COUNTY ENGINEER
403 LOS ANGELES COUNTY ENGINEERING BLDG.

NOTE: ANY ADDITIONS OR CHANGES ON THIS SHEET MUST BE MADE OR CIRCLED IN RED INK, WITH DATE AND NAME OF PERSON MAKING CHANGE

Do not extend notes this side of this line.

STATION	B. S.	H. I.	F. S.	ELEV.	GRADE		CUT/FILL	
FD T.B.M. 5				985.00	T.B.M. 5 ELEV 985.00 F.B. 3198-90 PUMP HOUSE. SPK IN CONC SUPPORT FOR STAND PIPE..			
LINE "A" = 0+00 E (W. PARCEL LINE)								
5+33.13 SO	(B.C)	LINKER ROD USED		982.89				BC
5+92.47	(E.C)			982.73	984.00	F	1.27	EC
6+23.46				982.76	983.76	F	1.00	
6+77.74				982.73	983.37	F	0.64	
6+99.31				982.72	983.22	F	0.50	
7+20.88				982.70	983.07	F	0.37	
7+46.91	B.C			982.69	982.90	F	0.21	BC
8+06.25	E.C			982.32	982.40	F	0.08	EC
8+81.25				981.65	981.35	C	0.30	
9+41.10	B.C			981.02	980.50	C	0.52	BC
9+46.10				981.06	980.48	C	0.58	DRAIN
LINE "G" = 1+50.33 E								
5+50.73	B.C			983.87	984.65	F	0.78	BC
6+10.07	E.C			983.88	983.67	C	0.21	EC
6+50.07	INT = 6+22.32 INT LINE (J)			983.83	983.45	C	0.38	

3' 5' OFFSET

CONT'D

F.B. 3198 Pg. 104 | Job No. 0713.04 | Division No. | Notes Red | Plotted | Date | No. | Profile
Survey of METAL STORAGE HANGERS BRACKETT | Date | Notes Cbkd | Checked | Date | No. | X-Sec.
Survey by LA SOTTO | Notes R. SMITH
Indexed C.J. GALLI | Date

76-L-298 CE 307 2-63

PLEASE RETURN TO
LOS ANGELES COUNTY ENGINEER
403 LOS ANGELES COUNTY ENGINEERING BLDG.

NOTE: ANY ADDITIONS OR CHANGES ON THIS SHEET MUST BE MADE OR CIRCLED IN RED INK, WITH DATE AND NAME OF PERSON MAKING CHANGE.

Do not extend notes this side of this line.

STATION	B.S.	H.I.	F.S.	ELEV.		CUT/FILL		
			LINE (J) = 2+45.60 E					
5+67.75 SC	B.C			984 01	984.00	C	0.01	
6+20.11	E.C.			98382	983.48	C	0.34	
6+22.32	INT. = 6+50.07 LINE (G)		INT.	98383	983.45	C	0.38	
		LINE (L) = 2+95.66 E						
5+67.75		CBM		98466	984.35	C	0.31	+ PT. PAV
		LINE (M) = 3+43.66 E						
5+40.04		RCP		985 09	984.90	C	0.19	+ PT. PAV
		LINE (O) = 3+93.66 E						
5+28.50	B.C.			985 53	985.30	C	0.23	BC
5+80.86	E.C			985 23	984.90	C	0.33	E.C
6+09.73		LENKER		984 80	984.64	C	0.16	
6+65.16				984 17	983.98	C	0.19	
6+93.95	B.C			983 67	983.65	C	0.02	BC
7+46.31	E.C			982 96	982.75	C	0.21	EC
8+23.09				981 98	981.26	C	0.72	
8+41.74	B.C			981 77	981.10	C	0.67	BC
8+81.74				981 85	981.32	C	0.53	DRAIN

Profile Notes Red ____ Plotted ____ Job No. 0713.04 Division No. ____ F.B. 3198 P.No. 105
No. X-Sec. Date ____ Date ____ Survey of METAL STORAGE HANGERS BRACKETT
No. ____ Notes Chkd. ____ Checked ____ Survey by M. SATRO Notes R.S. Date 3-1-68
Date ____ Date ____ Map No. ____ Indexed C.J. GALE Date ____

F.B. 3198 Pg 106

Job No. _____ Division No. _____ Notes Red _____ Plotted _____ Profile

Survey of _____ Date _____ Date _____ No. _____

Survey by _____ Notes _____ Notes Chkd _____ Checked _____ X-Sec.

Indexed _____ Date _____ Date _____ Date _____ No. _____

STATION	B.S.	H.I.	F.S.	ELEV.	
TBM #5					
BLANK				985.00	TBM #5 ELEV 985.00 FB 3198-90 SEE PG #104

Do not extend notes this side of this line.

PLEASE RETURN TO
LOS ANGELES COUNTY ENGINEER
403 LOS ANGELES COUNTY ENGINEERING BLDG.

NOTE: ANY ADDITIONS OR CHANGES ON THIS SHEET MUST BE MADE OR CIRCLED IN RED INK, WITH DATE AND NAME OF PERSON MAKING CHANGE

75-L-298 CE 307 2-63

Profile No.	Notes Red	Plotted	Job No. 0713.04	Division No.	F.B. 3198 Pg. 107
	Date	Date	Survey of METAL STORAGE HANGERS BRACKETT		
X-Sec. No.	Notes Chkd.	Checked	Survey by M. SOTRO	Notes R.S.	Date 3-7-68
	Date	Date	Map No.	Indexed C. J. GALLI	Date

J.N. 07.13.04

METAL BLDG. STORAGE
HANGERS BRACKETT FIELD

GRADE STAKES
FOR SUB GRADE @ 25' STA SO.
& GRADE BREAKS EAST.

NOTE 20.00 SO OF C.E MON.
& N.W. COR PARCEL #6 AND
ON WEST PARCEL LINE HELD
AS 0+00 SO. & 0+00 E.

REF.
SPEC 2691 STAKING & GRADING PLAN
FEB 27 1968

PARTY.
SOTRO
SMITH
GUIZADO
MASSEY.

NOTE: GRADE STAKES
FOR SUB-GRADE.
RE-SET FOR LINES
A, B, C, F, G, J L, M, N, O
ADDITIONAL LINE K-1 @ MEAN GRADE,
½ DISTANCE FROM K TO L
AUG-16-1968

ELEV.
F.S.
H.I.
B.S.
STATION

NOTE: ANY ADDITIONS OR CHANGES ON THIS SHEET MUST BE MADE OR CIRCLED IN RED INK, WITH DATE AND NAME OF PERSON MAKING CHANGE.

Do not extend notes this side of this line.

PLEASE RETURN TO
LOS ANGELES COUNTY ENGINEER
403 LOS ANGELES COUNTY ENGINEERING BLDG.

76-L-298 CE 307 2-63

76-L-298 CE 307 2-63

PLEASE RETURN TO
LOS ANGELES COUNTY ENGINEER
403 LOS ANGELES COUNTY ENGINEERING BLDG.

NOTE: ANY ADDITIONS OR CHANGES ON THIS SHEET MUST BE MADE OR CIRCLED IN RED INK, WITH DATE AND NAME OF PERSON MAKING CHANGE

Do not extend notes this side of this line.

STATION	B.S.	H.I.	F.S.	ELEV.	SUB GRADE		
T.BM #1				987 54	TBM #1 ELEV. 987.54 F.B. C E MON N W COR PARCEL #6 FLUSH F.B. 1836-219		
		LINE "A" = 0+00 E. & WEST PARCEL LINE					
0+00 50					987.00		
0+25							
0+50							
0+75							
1+00							
1+25							
1+50							
1+75							
2+00							
2+25							
2+50							
2+75							
3+00							
3+25							
3+50							
3+75							

WEIKER ROD USED

FOR LINE "A" SEE PG 94 THIS F.B.

NON EXIST'G PUNT

Profile ____ No. ____ X-Sec. ____ No. ____

Plotted ____ Date ____ Checked ____ Date ____

Notes Red ____ Date ____ Notes Chkd. ____ Date ____

Division No. ____ Job No. 0713.04 Notes R. SMITH

Survey of METAL STORAGE HANGERS BRACKETT

Survey by N. SOTRO

Indexed C.J. GALI

F.B. 3198 Pg. 108

76-L-298 CE 307 2-63

PLEASE RETURN TO
LOS ANGELES COUNTY ENGINEER
403 LOS ANGELES COUNTY ENGINEERING BLDG.

NOTE: ANY ADDITIONS OR CHANGES ON THIS SHEET MUST BE MADE OR CIRCLED IN RED INK, WITH DATE AND NAME OF PERSON MAKING CHANGE.

Do not extend notes this side of this line.

STATION	B. S.	H. I.	F. S.	ELEV.	SUB GRADE		
4+00							
4+25							
4+50							
4+75							
5+00							
5+25							
5+33.13 BC		LEVEL ROD USED		FOR LINE "A" SEE PG #94 THIS F.B.	JOIN EXIST'G PVM'T		B.C
MID PT.							MID PT
5+92.47 E.C					984.00		E.C
6+23.46					983.76		
6+77.74					983.37		
6+99.31					983.22		
7+20.88					983.07		
7+46.91 BC				SET (RED TOP) 1 X 2 @ SUB GRADE	982.90		B.C
MID PT							MID PT
8+06.25 E.C					982.40		E.C
8+31.25					982.05		
8+56.25 ✓					981.70		
8+81.25 ✓					981.35		
9+06.25					981.00		
9+31.25					980.69		
9+41.10					980.50		

Profile Notes Red ____ Plotted ____ Job No. 0713.06 Division No. ____
No. ____ Date ____ Date ____ Date ____ Survey of METAL STORAGE HANGERS BRACKETT
X-Sec. Notes Chkd. ____ Checked ____ Survey by M. SOTRO Notes R.S. Date 3-7-68
No. ____ Date ____ Date ____ Map No. ____ Indexed C. J. GALLI Date ____

F.B. 3198 PG. 109

76-L-298 CE 307 2-63

PLEASE RETURN TO
LOS ANGELES COUNTY ENGINEER
403 LOS ANGELES COUNTY ENGINEERING BLDG.

NOTE: ANY ADDITIONS OR CHANGES ON THIS SHEET MUST BE MADE OR CIRCLED IN RED INK, WITH DATE AND NAME OF PERSON MAKING CHANGE

Do not extend notes this side of this line.

STATION	B. S.	H. I.	F. S.	ELEV.	SUB GRADE
POC @ DRAIN					980 48
		LINE "B" = 0+10 E			
0+00				SET (ROAD TOP) 1x2 @ SUB GRADE	987 10
0+25					987 32
0+50					987 20
0+75					987 08
1+00					986 95
1+25					986 82
1+50					986 70
1+75					986 58
2+00					986 45
2+25					986 32
2+50					986 20
2+75					986 08
3+00					985 95
3+25					985 82
3+50					985 70
3+75					985 58

LEIKER ROA

Job No. 0713.04 Division No. ____ Notes Red ____ Plotted ____ Profile
Surveyed BARKETT FIELD Date ____ Date ____ No. ____
Surveyed SOTRO Noted R. SMITH Notes Chkd. ____ Checked ____ X-Sec.
Indexed C. GALLI Date ____ Date ____ No. ____

F. B. 1110

76-L298 CE 307 3-61

PLEASE RETURN TO
LOS ANGELES COUNTY ENGINEER
403 LOS ANGELES COUNTY ENGINEERING BLDG.

NOTE: ANY ADDITIONS OR CHANGES ON THIS SHEET MUST BE MADE OR CIRCLED IN RED INK, WITH DATE AND NAME OF PERSON MAKING CHANGE.

Do not extend notes this side of this line.

STATION	B. S.	H. I.	F. S.	ELEV.	SUB GRADE		
4+00						985 45	
4+25						985 32	
4+50						985 20	
4+75						985 08	
5+00						984 95	
5+25						984 82	
		ROD USED			SET (RED TOP) 1x2 @ SUB GRADE		
		LINE "C" = 0+25 E.					
0+00						987 15	
0+25						987 22	
0+50						987 10	
0+75						986 98	
1+00						986 85	
1+25						986 72	
1+50						986 60	
1+75						986 98	
2+00						986 35	
2+25						986 22	

Profile No. ____ Notes Red ____ Plotted ____ Job No. 07304 Division No. ____
X-Sec. No. ____ Date ____ Date ____ Date ____ Survey of BRACKETT FIELD
Notes Chkd. ____ Checked ____ Survey by M. SOTRO Notes R.S. Date 3-7-58
Date ____ Date ____ Map No. ____ Indexed C.J. GALLI Date ____

F.B. 31

76-L298 CE 307 3-61

PLEASE RETURN TO
LOS ANGELES COUNTY ENGINEER
403 LOS ANGELES COUNTY ENGINEERING BLDG.

NOTE: ANY ADDITIONS OR CHANGES ON THIS SHEET MUST BE MADE OR CIRCLED IN RED INK, WITH DATE AND NAME OF PERSON MAKING CHANGE

Do not extend notes this side of this line.

F.B. 3198 Pg. 112 Job No. 0713-04 Division No. ____ Notes Red ____ Plotted ____ Profile ____
Survey of BRACKETT FIELD Date ____ Date ____ No. ____
Survey by M. SOTRO Notes R. SMITH Notes Chkd. ____ Checked ____ X-Sec. ____
Indexed C.J. GALLI Date ____ Date ____ Date ____ No. ____

STATION	B.S.	H.I.	F.S.	ELEV.	SUB GRADE		
2+50					986 10		
2+75					985 98		
3+00					985 85		
3+25					985 72		
3+50					985 60		
3+75					985 48		
4+00		LEVELED ROA USED		SET (RED TP) @ SUB GRADE	985 35		
4+25					985 22		
4+50					985 10		
4+75					984 98		
5+00					984 85		
5+25					984 72		
5+50					984 34		
	LINE "D" = 0+60 E						
0+00					987 27		
0+25					987 48		
0+50					987 35		

76-L298 CE 307 3-61

PLEASE RETURN TO
LOS ANGELES COUNTY ENGINEER
403 LOS ANGELES COUNTY ENGINEERING BLDG.

NOTE: ANY ADDITIONS OR CHANGES ON THIS SHEET MUST BE MADE OR CIRCLED IN RED INK, WITH DATE AND NAME OF PERSON MAKING CHANGE.

Do not extend notes this side of this line.

STATION	B. S.	H. I.	F. S.	ELEV.	SUB GRADE		
0+75					987 22		
1+00					987 10		
1+25					986 98		
1+50					986 85		
1+75					986 72		
2+00					986 60		
2+25					986 48		
2+ 50					986 35		
2+ 75					986 22		
3+00					986 10		
3+25					985 98		
3+50					985 85		
3+75					985 72		
4+00					985 60		
4+25					985 48		
4+50					985 35		
4+75					985 22		
5+00					985 10		
5+25					984 97		
5+ 37.17					984 90		
5+ 50					984 59		

LEVELED ROD USED

SET (RED TOP) 1x2 @ SUB GRADE

Profile Notes Red ____ Plotted ____ Job No. 0713.04 Division No. ____ F.B. 3198 Pg. 113

No. ____ Date ____ Date ____ Survey of BRACKETT FIELD

X-Sec. Notes Chkd. ____ Checked ____ Survey by M. SOTRO Notes R.S. Date 3-8-68

No. ____ Date ____ Date ____ Map No. ____ Indexed C.J. GALLI Date ____

76-L298 CE 307 3-61

PLEASE RETURN TO
LOS ANGELES COUNTY ENGINEER
403 LOS ANGELES COUNTY ENGINEERING BLDG.

NOTE: ANY ADDITIONS OR CHANGES ON THIS SHEET MUST BE MADE OR CIRCLED IN RED INK, WITH DATE AND NAME OF PERSON MAKING CHANGE

Do not extend notes this side of this line.

F.B. 3198 Pg. 114 Job No. 0713.04 Division No. Notes Red Plotted Profile
Survey of BRACKETT FIELD Date 2-8-68 Date No. X-Sec.
Survey by M. SOTRO Notes R. SMITH Notes Chkd. Checked
Indexed G.J. GALLI Date Date Date No.

STATION	B. S.	H. I.	F. S.	ELEV.	GRADE		
5+75					984 08		
		LINE "E" = 1+10.33		SET (RED TOP) IN SUBGRADE			
0+00							
0+25		LEICA ROD USED			987 48		
0+50					987 35		
0+75					987 22		
1+00					987 10		
1+25					986 98		
1+50					986 85		
1+75					986 72		
2+00					986 60		
2+25					986 48		
2+50					986 35		
2+75					986 22		
3+00					986 10		
3+25					985 98		
3+50					985 85		

76-L-298 CE 307 2-63

PLEASE RETURN TO
LOS ANGELES COUNTY ENGINEER
403 LOS ANGELES COUNTY ENGINEERING BLDG.

NOTE: ANY ADDITIONS OR CHANGES ON THIS SHEET MUST BE MADE OR CIRCLED IN RED INK, WITH DATE AND NAME OF PERSON MAKING CHANGE.

Do not extend notes this side of this line.

STATION	B. S.	H. I.	F. S.	ELEV.	GRADE		
3+75					985 72		
4+00					985 60		
4+25					985 48		
4+50					985 35		
4+75					985 22		
5+00		ROD USED		SUB GRADE	985 10		
5+25					984 97		
5+ 50					984 59		
5+ 75					984 08		
6+00					983 57		
		LINE "F" = 1+30.33 E.					FLOW LINE
0+00							
0+25		LENKER		SET (RED TOP) 1x2 @		987 38	
0+50						987 25	
0+75						987 12	
1+00						987 00	
1+25						986 88	
1+ 50						986 75	
1+ 75						986 62	

Profile Notes Red ____ Plotted ____ Job No. 0713 Division No. ____
No. X-Sec. Date ____ Date ____ Survey of BASKETT FIELD
Notes Chkd. ____ Checked ____ Survey by M. SOTO Notes R.S. Date 3-8-68
No. ____ Date ____ Date ____ Map No. ____ Indexed C.J. GALLI Date ____

F.B. 3198 Pg. 115

76-L-298 CE 307 2-63

PLEASE RETURN TO
LOS ANGELES COUNTY ENGINEER
403 LOS ANGELES COUNTY ENGINEERING BLDG.

NOTE: ANY ADDITIONS OR CHANGES ON THIS SHEET MUST BE MADE OR CIRCLED IN RED INK, WITH DATE AND NAME OF PERSON MAKING CHANGE

Do not extend notes this side of this line.

F.B. 3198 Pg. 116

Job No. 0113.04 Division No. ____ Notes Red ____ Plotted ____ Profile ____

Survey of BRACKETT FIELD Date 3-8-68 Date ____ No. ____ X-Sec. ____

Survey by A. SOTRO Notes R. SMITH Notes Chkd. ____ Checked ____ No. ____

Indexed L.J. GALLI Date ____ Date ____

STATION	B. S.	H. I.	F. S.	ELEV.	GRADE
2+00					986 50
2+25					986 38
2+50					986 25
2+75					986 12
3+00					986 00
3+25					985 88
3+50					985 75
3+75					985 62
4+00					985 50
4+25					985 38
4+50					985 25
4+75					985 12
5+00					985 00
5+25					984 87
5+50					994 44
5+75					984 01
6+00					983 57
		LINE "G" = 1+50.33			
0+00					
0+25					987 55

LEVELER ROD USED

SET (RED TOP) 1X2 @ SUB GRADE

76-L-298 CE 307 5-66

PLEASE RETURN TO
LOS ANGELES COUNTY ENGINEER
403 LOS ANGELES COUNTY ENGINEERING BLDG.

NOTE: ANY ADDITIONS OR CHANGES ON THIS SHEET MUST BE MADE OR CIRCLED IN RED INK, WITH DATE AND NAME OF PERSON MAKING CHANGE.

Do not extend notes this side of this line.

STATION	B. S.	H. I.	F. S.	ELEV.		SUB GRADE	
0+50						987 42	
0+75						987 30	
1+00						987 18	
1+25						987 05	
1+50						986 92	
1+75						986 80	
2+00						986 68	
2+25						986 55	
2+50						986 42	
2+75						986 30	
3+00						986 18	
3+25						986 05	
3+50						985 92	
3+75						985 80	
4+00						985 67	
4+25						985 55	
4+50						985 42	
4+75						985 20	
5+00						985 08	
5+25						984 96	
5+50.73	BC					984 65	BC

SET (RED-TOP) 1x2 @ SUB GRADE

AREA NEXT TO

Profile Notes Red ____ Plotted ____ Job No. 0713.04 Division No. ____
No. ____ Date ____ Date ____ Survey of BRACKETT FIELD
X-Sec. Notes Chk'd. ____ Checked ____ Survey by M. SOTRO Notes R.S. Date 3-8-68
No. ____ Date ____ Date ____ Map No. ____ Indexed C. J. GALLI Date ____

F. B. 3198 PG. 117

76-L-298 CE 307 5-66

PLEASE RETURN TO
LOS ANGELES COUNTY ENGINEER
403 LOS ANGELES COUNTY ENGINEERING BLDG.

NOTE: ANY ADDITIONS OR CHANGES ON THIS SHEET MUST BE MADE OR CIRCLED IN RED INK, WITH DATE AND NAME OF PERSON MAKING CHANGE.

Do not extend notes this side of this line.

STATION	B. S.	H. I.	F. S.	ELEV.	SUB GRADE		
6+10.07 EC.					983 67		EC.
6+50.07 = 6+22.32		LINE (J)			983 45		
		LINE (H) = 1+70.33 E.					
0+00							
0+25					987 72		
0+50					987 60		
0+75					987 48		
1+00					987 35		
1+25					987 22		
1+50					987 10		
1+75					986 98		
2+00					986 85		
2+25					986 72		
2+50					986 60		
2+75					986 48		
3+00					986 35		
3+25					986 22		
3+50					986 10		
3+75					985 98		
4+00					985 85		
4+25					985 72		

LENKER ROD USED.

SET (RED TOP) 1x2 @ SUB GRADE

F. B. 3198 PG. 118

Job No. 0713.04 Division No. Notes Red Plotted Profile

Survey of BRACKETT FIELD Date 3-8-68 Date No.

Survey by SOTRO Notes R. SMITH Notes Chk'd. Checked X-Sec.

Indexed C. J. GALLI Date Date No.

76-L-298 CE 307 2-63

PLEASE RETURN TO
LOS ANGELES COUNTY ENGINEER
403 LOS ANGELES COUNTY ENGINEERING BLDG.

NOTE: ANY ADDITIONS OR CHANGES ON THIS SHEET MUST BE MADE OR CIRCLED IN RED INK, WITH DATE AND NAME OF PERSON MAKING CHANGE.

Do not extend notes this side of this line.

STATION	B. S.	H. I.	F. S.	ELEV.	SUB GRADE		
4+50					985.60		
4+75					985.33		
5+00					985.08		
5+25					984.83		
5+50					984.55		
5+75					984.05		
		LINE (I) = 2+20.66 E					
0+25					987.72		
0+50					987.60		
0+75					987.48		
1+00					987.35		
1+25					987.22		
1+50					987.10		
1+75					986.98		
2+00					986.85		
2+25					986.72		
2+50					986.60		
2+75					986.48		
3+00					986.35		
3+25					986.22		
3+50					986.10		
3+75					985.98		
4+00					985.85		

LEVELER ROD USED

SET (RED TOP) 1x2 @ SUB GRADE

Profile Notes Rd'd ____ Plotted ____ Job No. 0713.04 Division No. ____ F.B. 3198 PG. 119

No. ____ X-Sec. Date ____ Date ____ Survey of METAL STORAGE HANGARS BROCKETT

No. ____ Notes Chk'd ____ Checked ____ Survey by N. SOTO Notes R. 3 Date 3-8-68

Date ____ Date ____ Map No. ____ Indexed C. J. GALLI Date ____

F.B. 3198 Pg. 120

Job No. 0713.04 Division No. Notes Red Plotted Profile

Survey of BRACKETT FIELD. Date Date No.

Survey by M. SOTO Notes R. SMITH Notes Chkd. Checked X-Sec.

Indexed C. J. GALLI Date Date Date No.

STATION	B.S.	H.I.	F.S.	ELEV.	GRADE
4+25'					985 72
4+50					985 60
4+75'					985 28
5+00					984 98
5+25'					984 68
5+50					984 32
5+75'					983 97
0+00		LINE (S) = 2+45.60 E			981 61
0+25'					981 48
0+50					981 35
0+75					981 23
1+00					981 11
1+25'					986 98
1+50					986 85
1+75'					986 73
2+00					986 61
2+25					986 48
2+50					

LENKER ROD USED.

SET (RED TOP) 1X2 @ SUB GRADE

Do not extend notes this side of this line.

PLEASE RETURN TO
LOS ANGELES COUNTY ENGINEER
403 LOS ANGELES COUNTY ENGINEERING BLDG.

NOTE: ANY ADDITIONS OR CHANGES ON THIS SHEET MUST BE MADE OR CIRCLED IN RED INK, WITH DATE AND NAME OF PERSON MAKING CHANGE

76-L-298 CE 307 2-63

76-L-298 CE 307 2-63

PLEASE RETURN TO
LOS ANGELES COUNTY ENGINEER
403 LOS ANGELES COUNTY ENGINEERING BLDG.

NOTE: ANY ADDITIONS OR CHANGES ON THIS SHEET MUST BE MADE OR CIRCLED IN RED INK, WITH DATE AND NAME OF PERSON MAKING CHANGE.

Do not extend notes this side of this line.

STATION	B. S.	H. I.	F. S.	ELEV.	GRADE		
2+75					986 35		
3+00					986 23		
3+25					986 11		
3+50					985 98		
3+75					985 87		
4+00					985 76		
4+25					985 65		
4+ 50					985 53		
4+ 75					985 20		
5+00					984 86		
5+25					984 53		
5+50					984 28		
5+67.75 B.C					984 00	BC	
MID PT							
6+20.11 E.C					983 48	EC	
6+22.32 = 6+50.07 LINE "G"					983 45		
		LINE "K": 2+50.60					
0+00							
0+25					981 58		

LENKER ROD USED

SET (RED TOP) 1x2 @ SUB GRADE

Profile Notes Red ____ Plotted ____ Job No. 0713.04 Division No. ____ F.B. 3198 P. 121

No. ____ X-Sec. Date ____ Date ____ Survey of BRACKETT FIELD

No. ____ Notes Chkd. ____ Checked ____ Survey by M. SOTRO Notes RS Date 3-8-68

Date ____ Date ____ Map No. ____ Indexed C. J. GALLI Date ____

76-L-298 CE 307 2-63

PLEASE RETURN TO
LOS ANGELES COUNTY ENGINEER
403 LOS ANGELES COUNTY ENGINEERING BLDG.

NOTE: ANY ADDITIONS OR CHANGES ON THIS SHEET MUST BE MADE OR CIRCLED IN RED INK, WITH DATE AND NAME OF PERSON MAKING CHANGE

Do not extend notes this side of this line.

STATION	B. S.	H. I.	F. S.	ELEV.	GRADE		
0+50					987 45		
0+75					987 32		
1+00					987 20		
1+25					987 08		
1+50					986 95		
1+75					986 82		
2+00					986 70		
2+25					986 58		
2+50					986 45		
2+75					986 32		
3+00					986 20		
3+25					986 07		
3+50					985 95		
3+75					985 84		
4+00					985 73		
4+25					985 62		
4+50					985 50		
4+75					985 17		
5+00					984 83		
5+25					984 50		
5+50					984 25		

LEVELER ROD USED

SET (RED TOP) 1x2 @ SUB GRADE

F. B. 3158 Pg. 122

Job No. 0713.04 Division No. Notes Red. Plotted Profile

Survey of BRACKETT FIELD Date Date No. X-Sec.

Survey by M. SOTRO Notes R. SMITH Notes Chkd. Checked

Indexed C. J. GALLI Date Date No.

76-L-298 CE 307 2-63

PLEASE RETURN TO
LOS ANGELES COUNTY ENGINEER
403 LOS ANGELES COUNTY ENGINEERING BLDG.

NOTE: ANY ADDITIONS OR CHANGES ON THIS SHEET MUST BE MADE OR CIRCLED IN RED INK. WITH DATE AND NAME OF PERSON MAKING CHANGE.

Do not extend notes this side of this line.

STATION	B. S.	H. I.	F. S.	ELEV.	SUB GRADE		
5+67.75							
		LINE "L" = 2+95.66 E					
0+00							
0+25					987 98		
0+50					987 85		
0+ 75					987 72		
1+ 00					987 60		
1+25					987 48		
1+50					987 35		
1+75					987 22		
2+00					987 10		
2+25					986 98		
2+50					986 85		
2+75					986 72		
3+00					986 60		
3+25					986 47		
3+50					986 33		
3+ 75					986 17		
4+00					986 00		

LENKER ROD USED

SET (RED TOP) 1½ @ SUB GRADE

Profile Notes Red ____ Plotted ____ Job No. 0713.04 Division No. ____ F.B. 3198 7123

No. ____ X-Sec. ____ Date ____ Date ____ Survey of GRACKETT FIELD

Notes Chkd. ____ Checked ____ Survey by A. SOTRO Notes R2 Date 3-[illegible]

No. ____ Date ____ Date ____ Map No. ____ Indexed C.J. GALLI Date ____

76-L-298 CE 307 2-63

PLEASE RETURN TO
LOS ANGELES COUNTY ENGINEER
403 LOS ANGELES COUNTY ENGINEERING BLDG.

NOTE: ANY ADDITIONS OR CHANGES ON THIS SHEET MUST BE MADE OR CIRCLED IN RED INK, WITH DATE AND NAME OF PERSON MAKING CHANGE

Do not extend notes this side of this line.

STATION	B. S.	H. I.	F. S.	ELEV.	GRADE		
4+25					985 84		
4+50					985 67		
4+75					985 50		
5+00					985 19		
5+25					984 88		
5+50					984 56		
5+67.75		USED		SUB GRADE	984 35		⊥PT PVMT
		LINE "M"	3+43.66	E			
0+00							
0+25					987 98		
0+50					987 85		
0+75					987 72		
1+00					987 60		
1+25		LEAKED ROD		SET (RED TOP) 1x2	987 48		
1+50					987 35		
1+75					987 22		
2+00					987 10		
2+25					986 98		
2+50					986 85		

Profile No. ____ X-Sec. No. ____
Plotted ____ Date ____ Checked ____ Date ____
Notes Red ____ Date ____ Notes Chkd. ____ Date ____
Division No. ____ Job No. 0713.04
Survey of BRACKET FIELD
Survey by METRO Notes R. SMITH
Indexed L. J. GALLI Date ____
F. B. 3198 Pg. 124

76-L-298 CE 307 2-63

PLEASE RETURN TO
LOS ANGELES COUNTY ENGINEER
403 LOS ANGELES COUNTY ENGINEERING BLDG.

NOTE: ANY ADDITIONS OR CHANGES ON THIS SHEET MUST BE MADE OR CIRCLED IN RED INK, WITH DATE AND NAME OF PERSON MAKING CHANGE.

Do not extend notes this side of this line.

STATION	B. S.	H. I.	F. S.	ELEV.	GRADE		
2+75					986 72		
3+00					986 60		
3+25					986 47		
3+50					986 32		
3+75					986 14		
4+00					985 95		
4+25					985 76		
4+ 50					985 58		
4+ 75					985 39		
5+00					985 20		
5+25					985 02		
5+40.04					984 90		4 PT PUMT
		LINE "N" = 3+68.66 E					
0+00							
0+25					987 86		
0+50					987 73		
0+75					987 60		
1)+00					987 48		
1+25					987 36		

SET (RED TOP) 1X2 @ SUB GRADE.

ROD USED LENGTH

Profile No. Notes Red Plotted Job No. 0113.04 Division No.
X-Sec. No. Date Date Date Survey of BRACKETT FIELD
Notes Chkd. Checked Survey by M SOTRO Notes RS Date 3-8-68
Date Date Map No. Indexed C. J. GALLI Date

F.B. 3198 P. 125

76-L-298 CE 307 2-63

PLEASE RETURN TO
LOS ANGELES COUNTY ENGINEER
403 LOS ANGELES COUNTY ENGINEERING BLDG.

NOTE: ANY ADDITIONS OR CHANGES ON THIS SHEET MUST BE MADE OR CIRCLED IN RED INK, WITH DATE AND NAME OF PERSON MAKING CHANGE

Do not extend notes this side of this line.

F.B. 3B8 Pg. 126 | Job No. 0713.04 | Division No. | Notes Red. | Plotted | Profile
Survey of BRACKETT FIELD | Date | Date | No.
Survey by MOTRO Notes R. SMITH | Notes Chkd. | Checked | X-Sec.
Indexed C. J. GALLI | Date | Date | No.

STATION	B. S.	H. I.	F. S.	ELEV.	GRADE		
1+50					987 23		
1+75					987 10		
2+00					986 98		
2+25					986 86		
2+50					986 73		
2+75					986 60		
3+00					986 48		
3+25					986 35		
3+50					986 20		
3+75					986 02		
4+00					985 93		
4+25					985 64		
4+50					985 46		
4+75					985 27		
5+00					985 08		
5+25					984 90		
		LINE "O" 3+93.66					
0+00							
0+25					988 02		
0+50					987 90		

LEANER ROD USED

II SET (RED TOP) 1x2 @ SUB GRADE

76-L-298 CE 307 2-63

PLEASE RETURN TO
LOS ANGELES COUNTY ENGINEER
403 LOS ANGELES COUNTY ENGINEERING BLDG.

NOTE: ANY ADDITIONS OR CHANGES ON THIS SHEET MUST BE MADE OR CIRCLED IN RED INK, WITH DATE AND NAME OF PERSON MAKING CHANGE.

Do not extend notes this side of this line.

STATION	B. S.	H. I.	F. S.	ELEV.	GRADE		
0+75					987 77		
1+00					987 65		
1+25					987 53		
1+50					987 40		
1+75					987 27		
2+00					987 15		
2+25					987 02		
2+ 50					986 90		
2+ 75					986 77		
3+00					986 65		
3+25					986 52		
3+50					986 40		
3+75					986 25		
4+00					986 09		
4+25					985 94		
4+50					985 79		
4+75					985 64		
5+00					985 48		
5+25							
5+ 28.50	B.C. MID POINT				985 30	B.C. MID POINT	

SET (RED PR) 1x2 @ 50' GRADE

USED LEVELER ROD

Profile Notes Red ____ Plotted ____ Job No. 0713.04 Division No. ____ F.B. 3198 Pg. 127

No. ____ X-Sec. Date ____ Date ____ Survey of BRACKETT FIELD

No. ____ Notes Chkd. ____ Checked ____ Survey by M SOTRO Notes RS Date 3-8-68

Date ____ Date ____ Map No. ____ Indexed C. J. GALL Date ____

76-L-298 CE 307 2-63

PLEASE RETURN TO
LOS ANGELES COUNTY ENGINEER
403 LOS ANGELES COUNTY ENGINEERING BLDG.

NOTE: ANY ADDITIONS OR CHANGES ON THIS SHEET MUST BE MADE OR CIRCLED IN RED INK, WITH DATE AND NAME OF PERSON MAKING CHANGE

Do not extend notes this side of this line.

STATION	B. S.	H. I.	F. S.	ELEV.	GRADE		
5+80.86	E.C				984 90		
6+09.73					984 64		
"					984 79		20 RT
6+42.23	"				984 50		" "
6+65.16					983 98		
"					984 13		20' RT
6+93 95	BC	LEAKER ROD USED		SET (RED TOP) IN @ SUB GRADE	983 65		
"					983 80		20 RT
7+46.31	EC.				982 75		
"					982 90		20' RT
7+83.09					982 05		
"					982 20		20 RT
8+08.09					981 68		
"					981 85		20 RT
8+33.09					981 30		
"					981 50		20' RT
8+41.74	B.C.				981 00		
P.O.C ℄ DRAIN					980 82		
℄ TAKI WAY ℄ DRAIN					980 60		

Profile No. ____ X-Sec. No. ____
Plotted ____ Date ____ Checked ____ Date ____
Notes Red ____ Date ____ Notes Chkd. ____ Date ____
Division No. ____ Job No. 0713.04 Notes BRACKETT FIELD
Survey of ____ Survey by M. SETTO Indexed C. J. GALLI Date ____
F.B. 3198 Pg. 128

76-L-298 CE 307 2-63

PLEASE RETURN TO
LOS ANGELES COUNTY ENGINEER
403 LOS ANGELES COUNTY ENGINEERING BLDG.

NOTE: ANY ADDITIONS OR CHANGES ON THIS SHEET MUST BE MADE OR CIRCLED IN RED INK. WITH DATE AND NAME OF PERSON MAKING CHANGE.

Do not extend notes this side of this line.

STATION	B. S.	H. I.	F. S.	ELEV.	GRADE		
T.B.M. #5					985.00	TBM #5 ELEV 985.00 F.B. 3198-90 PUMP HOUSE 3PK 1H CONC SUPPORT FOR STAND PIPE	

LEVELER ROD USED

Profile Notes Red ____ Plotted ____ Job No. 07 13 04 Division No. ____ F.B. 3198 P. 129
No. ____ X-Sec. ____ Date ____ Date ____ Survey of BRACKET FIELD
Notes Chkd. ____ Checked ____ Survey by M. SOTRO Notes RS Date 3-8-68
No. ____ Date ____ Date ____ Map No. ____ Indexed C. J. GALLI Date ____

F.B. 3198 Pg. 130

Job No. 0713.04 Division No. _____ Notes Red _____ Plotted _____ Profile

Survey of BRACKETT FIELD Date _____ Date _____ No. _____

Survey by M SOTO Notes R. SMITH Notes Chkd. _____ Checked _____ X-Sec.

Indexed _____ Date _____ Date _____ Date _____ No. _____

STATION	B. S.	H. I.	F. S.	ELEV.

BLANK

Do not extend notes this side of this line.

PLEASE RETURN TO
LOS ANGELES COUNTY ENGINEER
403 LOS ANGELES COUNTY ENGINEERING BLDG.

NOTE: ANY ADDITIONS OR CHANGES ON THIS SHEET MUST BE MADE OR CIRCLED IN RED INK, WITH DATE AND NAME OF PERSON MAKING CHANGE

76-L-298 CE 307 2-63

Profile No.	Notes Red	Plotted	0021.03 Job No.	Division No.	F. B. 3198 PG. 130A
	Date	Date	Survey of BRACKETT FIELD.		
X-Sec. No.	Notes Chk'd.	Checked	Survey by M. SOTRO Notes RS.	Date AUG 15 1968	
	Date	Date	Map No.	Indexed	Date

J.N. 0021.03

ADDITIONAL GRADE STAKES FOR SUB-GRADE AT ENTRANCE OFF PUDDINGSTONE DRIVE.

AUG. 1968.

NOTE: 20.00' SO OF C.E. MON = N.W. COR PARCEL #6 & ON WEST PARCEL LINE (F.B. 3198-81) HELD 0+00 SO & 0+00 EAST

SPEC:
SUPPLEMENTAL TO SPEC. 2691. SHEE 3-R1.

PARTY
SOTRO
SMITH
GOSHORN

STATION	B. S.	H. I.	F. S.	ELEV.

NOTE: ANY ADDITIONS OR CHANGES ON THIS SHEET MUST BE MADE OR CIRCLED IN RED INK, WITH DATE AND NAME OF PERSON MAKING CHANGE.

Do not extend notes this side of this line.

PLEASE RETURN TO
LOS ANGELES COUNTY ENGINEER
403 Los Angeles County Engineering Bldg.

76-L-298 CE 307 5-66

76-L-298 CE 307 5-66

PLEASE RETURN TO
LOS ANGELES COUNTY ENGINEER
403 LOS ANGELES COUNTY ENGINEERING BLDG.

NOTE: ANY ADDITIONS OR CHANGES ON THIS SHEET MUST BE MADE OR CIRCLED IN RED INK, WITH DATE AND NAME OF PERSON MAKING CHANGE.

Do not extend notes this side of this line.

STATION	B. S.	H. I.	F. S.	ELEV.		
FD T.B.M. #1				987 54	T.B.M. #1 ELEV. 987 54. F.B. 3198-89. C.F. MON. N.W. COR PARCEL #6.	
					SUB GRADE	REMARKS.
1+06.33 EAST = B.C.					987.39	B.C 20.00 RAD. CURVE FB 3198-83
E.C					988.90	E.C " " " " " "
B.C					988.90	B.C 25.00 " " " " "
P.O.C = F/L.					988.30	P.O.C. 14.00' ALONG ARC OF CURVE.
E.C.					JOIN.	E.C 25.00 RAD. CURVE FB 3198-83
1+70.33 EAST = B.C.					987.59	B.C 20.00 " " " " "
E.C.					989.10	E.C " " " " " "
B.C.					989.10	B.C 25.00' " " " " "
P.O.C. = F/L.					988.40	P.O.C 14.00' ALONG ARC OF CURVE.
					JOIN.	E.C 25.00 RAD. CURVE F.B 3198-89
FD. T.B.M. #10				SET (RED TOP) 1x2 @ SUB-GRADE	TBM #10 EL. 987.76 F.B. 3198-91 1" I.P. 45' NO. N.W. COR BLDG. #1.	

F.B. 3198 Pg. 1308 Job No. 002103 Division No. Notes Red Plotted Profile No.
Survey of BRACKETT FIELD (METAL HANGERS) Date Notes Chk'd. Date Checked Date X-Sec. No.
Survey by M. SATRO Notes R. SMITH Date Date
Indexed Date Date

Profile No.	Notes Red Date	Plotted Date	Job No. 7440.21	Division No.	F. B. 3198 PG. 131
			Survey of BRACKETT FIELD PARKING LOT		
X-Sec. No.	Notes Chk'd. JUN 24 '68 Date H. J. AMBERS	Checked Date	Survey by M. SOTRO Notes R S	Date 4-29-68	
			Map No.	Indexed C. J. GALLI	Date

J.N. 7440.21

BRACKETT FIELD

PARKING LOT

VERTICAL CONTROL

APRIL 1968

REF F.B. 1836-16-162

PARTY

SOTRO
SMITH
MASSEY

STATION	B. S.	H. I.	F. S.	ELEV.

NOTE: ANY ADDITIONS OR CHANGES ON THIS SHEET MUST BE MADE OR CIRCLED IN RED INK, WITH DATE AND NAME OF PERSON MAKING CHANGE.

Do not extend notes this side of this line.

PLEASE RETURN TO
LOS ANGELES COUNTY ENGINEER
403 LOS ANGELES COUNTY ENGINEERING BLDG.

76-L-298 CE 307 5-66

76-L-298 CE 307 5-66

68.6

PLEASE RETURN TO
LOS ANGELES COUNTY ENGINEER
403 LOS ANGELES COUNTY ENGINEERING BLDG.

NOTE: ANY ADDITIONS OR CHANGES ON THIS SHEET MUST BE MADE OR CIRCLED IN RED INK, WITH DATE AND NAME OF PERSON MAKING CHANGE.

Do not extend notes this side of this line.

STATION	B. S.	H. I.	F. S.	ELEV.		
FD BM BF #6				993 575	BM BF #6 ELEV. 993.575 F.B 1836 - 162 WALNUT AVE & TONNER AVE. (McKINLEY AVE. & ENTRANCE TO BRACKETT FIELD.) = P.I. #8. C.S. MON UP 4" F.B 1836 - 16	
	0 521	994 096				
T.P			3 233	990 863		
	0 694	991 557				
			5 728	985 829		
	3 862	989 691				
FD. BM BF #7			5 820	983 871	BM BF #7 & ELEV. 983.899 F.B 1836 -162 & TONNER AVE (ENTRANCE TO BRACKETT FIELD) C S MON. CAP & WELL DN 8" 264' NO OF P.I. #8	
	5 512	989 383				
SET TBM #1			2 740	986 643	CONC BASE FLOOD LIGHT DIA 3.0' 2.5' HIGH 78.6 SQ. ON THE E. SIDE BLDG. PROD & 19.4 WEST BF SQK IN LEAD	
	2 614	989 257				
			CONT'D			

Survey of BRACKETT FIELD PARKING LOT
Survey by M. SOTRO Notes R. SMITH
Indexed Chas. J. GALLI Date
Job No. 74021 Division No. Notes Red Plotted Profile
Date Date No.
Notes Chk'd H. J. AMBROSE Checked X-Sec.
Date JUN 24 '68 Date No.
F. B. 3198 PG. 132

76-L-298 CE 307 5-66

PLEASE RETURN TO
LOS ANGELES COUNTY ENGINEER
403 LOS ANGELES COUNTY ENGINEERING BLDG.

NOTE: ANY ADDITIONS OR CHANGES ON THIS SHEET MUST BE MADE OR CIRCLED IN RED INK, WITH DATE AND NAME OF PERSON MAKING CHANGE.

Do not extend notes this side of this line.

STATION	B. S.	H. I.	F. S.	ELEV.		
SET		989 257				
T.B.M #2			1 948	987 309	CONC BASE FLOOD LIGHT DIA = 3.0'	
					2.5' HIGH 68.6' SO. ON THE E. SIDE BLDG	
					PROD & 152.0' EAST, BT SPK IN LEAD	
	1 848	989 157				
			5 280	983 877	BM BF #7 ELEV. 983.899	F.B 1836-16 F.B 1836-162
					SEE Pg # 132 THIS F.B.	

Profile Notes Red ____ Plotted ____ Job No. 7440.21 Division No. ____ F. B. 3198 Pg. 133

No. ____ Date ____ Date ____ Survey of BRACKET FIELD PARKING LOT

X-Sec. Notes Chk'd H.J. Checked ____ Survey by M. SOTRO Notes RS Date 4-29-68

No. ____ Date JUN 24 '68 Date ____ Map No. ____ Indexed C. J. GALLI Date ____

F. B. 3198 PG. 134

Job No._____ Division No._____ Notes Red_____ Plotted_____ Profile

Survey of_____ Date_____ Date_____ No._____

Survey by_____ Notes_____ Notes Chk'd._____ Checked_____ X-Sec.

Indexed_____ Date_____ Date_____ Date_____ No._____

STATION	B. S.	H. I.	F. S.	ELEV.
		BLANK		

Do not extend notes this side of this line.

PLEASE RETURN TO
LOS ANGELES COUNTY ENGINEER
403 LOS ANGELES COUNTY ENGINEERING BLDG.

NOTE: ANY ADDITIONS OR CHANGES ON THIS SHEET MUST BE MADE OR CIRCLED IN RED INK, WITH DATE AND NAME OF PERSON MAKING CHANGE.

76-L-298 CE 307 5-66

Notes Ck'd by H. J. AMBERS	Survey of BRACKETT FIELD
Map No.	IN 7440.21 Tape 0206 Std 68 "T"
Office Work	Surveyed by M. SOTRO
Checked	Notes M. S. Date 4-29-68
Date	Indexed C. J. GALLI 5-7-68

F.B. 3198 Pg. 135

7440.21

BRACKETT FIELD

TENANT SITE DEVELOPMENT

LOCATION
OF
EXISTING CHAIN LINK FENCE

SOTRO.
SMITH.
MASSEY

Notes: Any Additions or Changes on this Sheet Must be Made or Circled in Red Ink With Date and Name of Person Making Change.

Do not extend this side of this line.

PLEASE RETURN TO
LOS ANGELES COUNTY ENGINEER
403 Los Angeles County Engineering Bldg.

7622088 CE #310 8-66

F.B. 5198 Pg. 136

(BND 7") MM 8 L-12-68

SET 1/2" IRON PL. (2+00)

189.71 — 175.27

0.55 2+02.50

FENCE POST 0.55 O.D.

PARCEL 16

89°59'

189.71 @ 90° T 70'
= 189.71

(1) 90°00'00"
(4) 359°59'50"
(6) 179°59'00"
89°59'50"

0.17 1+00.17

FD. C.E. MON. ON 10" STAMPED AS SHOWN FB. 1896-212 SAT 3' S.W. OF T. 7185

0.17 2+00.06

FD. C.E. MON. ON 8" STAMPED AS SHOWN FB. 1896-212

COUNTY ENGINEER 18 17 R. E. 5869

COUNTY ENGINEER 17 16 R. E. 5869

PARCEL 18

PARCEL 17

PARCEL 16

0.15 3+00.47

0.25 3+60.48

0.25 4+00.77

FD. C.E. MON. ON 8" STAMPED AS SHOWN FB. 1896-210

COUNTY ENGINEER R. E. 5869

5' CHAIN LINK FENCE GALV. IRON BARE POST 0.15 O.D. WIRE TIED ON WEST SIDE OF POSTS OFFSETS TO CENTER OF POST.

0.20 5+00.96

EDGE OF ROCK & OIL PAVMT. FOLLOWS FENCE LINE

(1) 90°00'00"
(4) 90°00'00"
90°00'00"

189.70 @ 0° T 80'
= 189.71

90°

0.30 6+01.50

EAST LINE OF PARCEL 189.71 WIDE

189.71

SET 1/2" IRON PL. 6+97.52

SET NAIL

0.25 7+01.38

0.20 8+12.01

0.62 8+22.01

MCKINLEY AVE.

PLEASE RETURN TO
LOS ANGELES COUNTY ENGINEER
403 LOS ANGELES COUNTY ENGINEERING BLDG.

Do not extend this side of this line.

Note: Any Additions or Changes on this Sheet Must be Made or Checked in Red Int With Date and Name of Person Making Change

Notes Ck'd by: H. J. AMBERS	Survey of: BRACKETT FIELD		F.B. 3198 Pg. 137
Map No.	JN 7440.21	Tape 2713	Std 68 'F
Office Work	Surveyed by: M. SOTRO		
Checked	Notes: M. S.	Date: 7-12-68	
Date	Indexed: C. J. GALLI		

7440.21

BRACKETT FIELD

TENANT SITE

CORNERS OF PARCEL

22

PER, LETTER - DESIGN SECTION DATED 4-22-68

AND ATTACHED SKETCH - 2-19-68

COPIES OF NOTES LEFT AT ADMINISTRATION BLDG.

SOTRO

GOBLE

MASSEY

NOVA

Note: Any Additions or Changes on this Sheet Must be Made or Circled in Red Ink With Date and Name of Person Making Change

Do not extend this side of this line.

PLEASE RETURN TO
LOS ANGELES COUNTY ENGINEER
403 Los Angeles County Engineering Bldg.

7625088 CE #310 5-66

F.B. 3198 Pg. 198

Notes Ck'd by H. J. AMBERS	Survey of BARRETT FIELD
Map No.	IN 7944-21 Tape 210 Bid 68 "F"
Office Work	Surveyed by M. SOTELO
Checked	Notes M.D. Date 6-12-68
Date	Indexed C. J. GALLI

F.B. 3198 Pg. 159

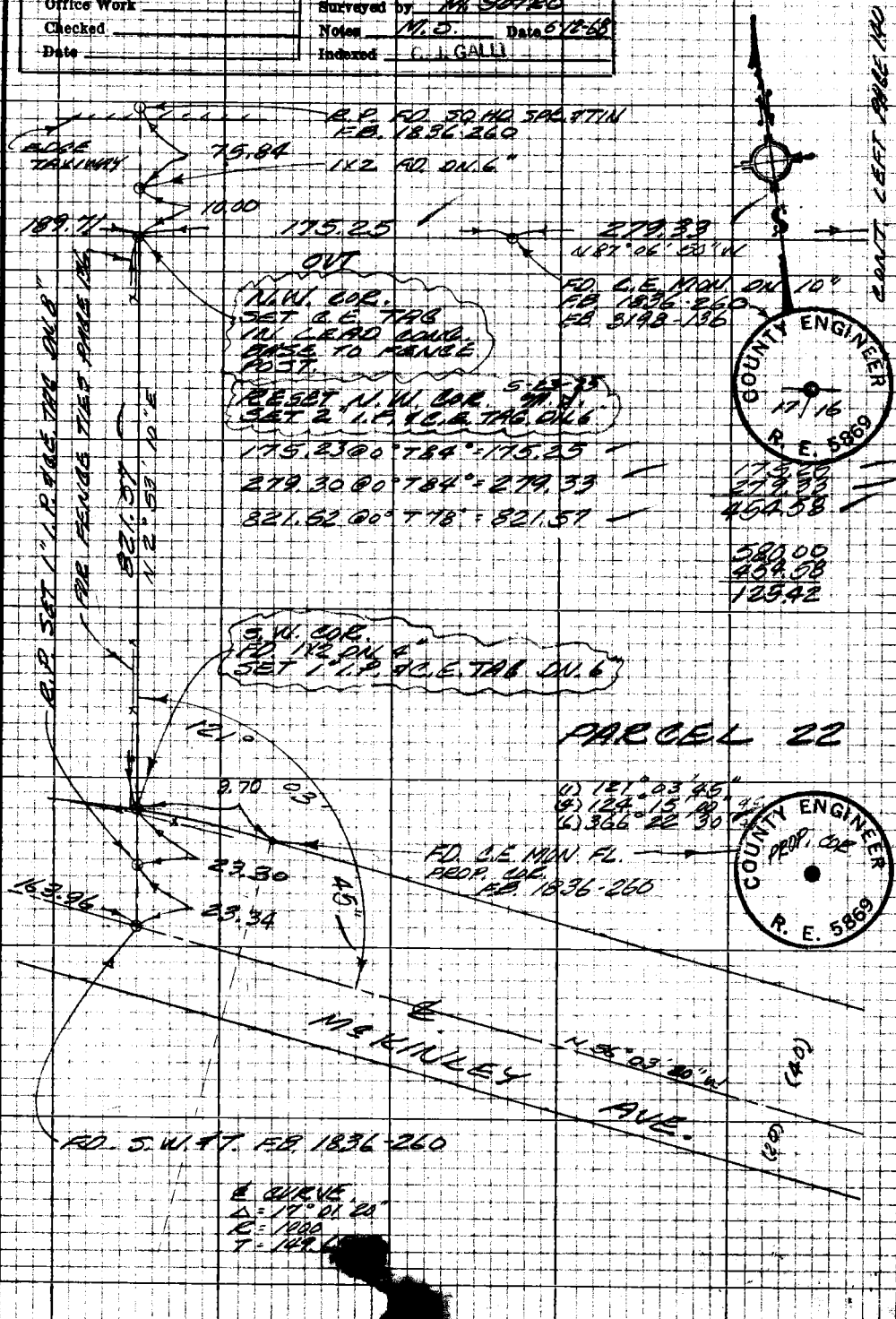

Note: Any Additions or Changes on this Sheet Must be Made or Circled in Red Ink With Date and Name of Person Making Change

PLEASE RETURN TO
LOS ANGELES COUNTY ENGINEER
403 Los Angeles County Engineering Bldg.

Do not extend this side of this line.

7EP3058 CK #310 8-68

F.B. 3198 Pg. 190

EDGE PAVEMENT

R.R. SET 30.50 30L. & TIN

FD. 1" I.P. & B.E. TAG DN. 8. F.B. 1836-264

FD. C.S. MON. DN. 8. F.B. 1836-264

COUNTY ENGINEER 23 14 R.E. 5869

PAGE 159

277.35

47.28

125.42 N 87° 06' 50" W

355.28

WEST RIGHT

125.41 @ 0° T 86° = 126.42

355.24 @ 0° T 86° = 356.26

1164.34 @ 0° T 72° = 1164.37

451.05 @ 0° T 88° = 451.11

143.64 @ 0° T 76° = 143.65

PARCEL 22

1164.37 N 2° 53' 12" E

90° 00' 00"

90

N.E. COR. SET C.S. MON. DN. 10

COUNTY ENGINEER 22 R.E. 5869

(1) 90° 00' 00"
(4) 360° 00' 00"
(6) 180° 00' 00"
90° 00' 00"

COUNTY SURVEYOR R.E. 329

FD. C.S. MON. DN. 12. F.B. 1836-262

(1) 119° 12' 30"
(4) 116° 47' 45" 30"
(6) 355° 02' 45" 25"
119° 12' 25"

S.E. COR. SET 1" I.P. & B.E. TAG DN. 10.

FD. 38 MO. 39 K. 17 M. F.B. 1836-263

48.57

MC KINLEY

119°

10

23.65

22.91

22.90

N 51° 56' 30" W

43.11

(40)

85

PCL.

P.I. #10 FD. C.S. MON. COR. P. MCLL DN. 8. F.B. 1836-263.

COUNTY SURVEYOR R.E. 6

SET 3" W.L. & T. UNGROUT.

R.R. SET 1" I.P. & B.E. TAG DN. 9"

PLEASE RETURN TO
LOS ANGELES COUNTY ENGINEER
403 LOS ANGELES COUNTY ENGINEERING BLDG.

DO NOT EXTEND THIS SIDE OF THE TITLE

Note: Any Additions or Changes on this Sheet Must be Made or Created in Red Ink With Date and Name of Person Making Change

Profile No.	Notes Red Date	Plotted Date	Job No. 7440.21	Division No. 11	F. B. 3198 PG. 141
			Survey of BRACKETT FIELD		
X-Sec. No.	Notes Chk'd. Date H. J. AMBERS JUN 24 '68	Checked Date	Survey by M. SOTRO	Notes M.S.	Date 6-12-68
			Map No.	Indexed C. J. GALLI	Date

7440.21

BRACKETT FIELD

TENANT SITE

PARCEL

22

BENCH LEVELS

FOR

CONSTRUCTION

COPIES OF NOTES LEFT AT ADMINISTRATION BLDG.

STATION	B. S.	H. I.	F. S.	ELEV.
			SOTRO GOBLE NIASSEY MOYA	

NOTE: ANY ADDITIONS OR CHANGES ON THIS SHEET MUST BE MADE OR CIRCLED IN RED INK, WITH DATE AND NAME OF PERSON MAKING CHANGE.

Do not extend notes this side of this line.

PLEASE RETURN TO
LOS ANGELES COUNTY ENGINEER
403 LOS ANGELES COUNTY ENGINEERING BLDG.

76-L.298 CE 307 5-66

76-L-298 CE 307 5-66

PLEASE RETURN TO
LOS ANGELES COUNTY ENGINEER
403 LOS ANGELES COUNTY ENGINEERING BLDG.

NOTE: ANY ADDITIONS OR CHANGES ON THIS SHEET MUST BE MADE OR CIRCLED IN RED ink, WITH DATE AND NAME OF PERSON MAKING CHANGE.

Do not extend notes this side of this line.

STATION	B. S.	H. I.	F. S.	ELEV.		
B.M. (FD.)				989 516	B.M. B.F.-3, ELEV. 989.516, FD. C.S. MON. SUR. CAP & WELL, ON 8" P.I. #9 & PT. IN	
B.F.-3	5 063	994 579			℄ McKINLEY AVE. F.B. 1836-19	
T.P.			5557	989 022	FB 1836-161	
	5604	994 626				
T.B.M.			5439	989 187	FD. 1" I.P. S.W. COR. PARCEL 22 PAGE 139	
(SET)	5891	995 078				
T.P.			3352	991 726		
	5107	996 833				
T.P.			2921	993 912		
	5606	999 518				
B.M. (FD.)			4222	995 296	B.M. B.F.-2, ELEV. 995.263. FD. BRAT SPL. IN LEAD, N.W. COR. 5'x6' CONC. VAULT SO. CO. GAS CO. N. SIDE McKINLEY AVE. @ ENT. TO GOLF COURSE. FB. 1836-160.	
B.F.-2	3250	998 546				
T.B.M.			6484	992 062	FD. 1" I.P. S.E. COR. PARCEL 22 PAGE 140	
(SET)	5864	997 926				
T.P.			3947	993 979		
	3549	997 528				
T.P.			5569	991 959		
	3891	995 850				
T.P.			3959	991 891		
	5609	997 500				
T.P.			4127	993 373		

F.B. 3498 Pg. 142 Profile
Survey of BARLETT FIELD Job No. 74402 Division No. 11 Notes Red Plotted
Survey by M.S. Notes M. SOTRO Date Date No. X-Sec.
Indexed Date Notes Checked AMBERS Date 2 4 68 No.

76-L-298 CE 307 5-66

PLEASE RETURN TO
LOS ANGELES COUNTY ENGINEER
403 LOS ANGELES COUNTY ENGINEERING BLDG.

NOTE: ANY ADDITIONS OR CHANGES ON THIS SHEET MUST BE MADE OR CIRCLED IN RED INK, WITH DATE AND NAME OF PERSON MAKING CHANGE.

Do not extend notes this side of this line.

STATION	B. S.	H. I.	F. S.	ELEV.		
T.P. (CONT.)	5593	998 966		993 373		
T.P.			3967	994999		
	5532	1000 531				
T.B.M.			4063	996468	FD. C.E. MON. N.E. COR. PARCEL 22 PAGE 140	
(SET)	3570	1000 038				
T.P.			5826	994212		
	4581	998 793				
T.P.			5706	993087		
	4459	997546			OUT 5-23-75	
T.B.M.			5660	991886	FD. C.E. TAB IN LEAD IN CONC. BASE TO FENCE POST. N.W. COR. PARCEL 22. PAGE 139.	
	4672	996 558				
T.P.			5846	990712		
	4252	994 964				
B.M. (FD.)			3110	991 854 (908 / 054)	B.M. B.F.-5, ELEV. 991.908, FD □ IN S.W. COR. MET. WATER DIST. M.H. & BLOW OFF	
B.F.-5	2540	994394			F.B. 1836-161	
T.P.			4831	989563		
	4903	994 466				
T.P.			5126	989340		
	4719	994 059				
B.M. (FD.) B.F.-3			4548	989511	B.M. B.F.-3 ELEV. 989.516 FD. C.S. MON SUR. CAP & WELL DIV. 8, P.I. #9 & PT. IN & McKINLEY AVE. F.B. 1836-17, 161	

Profile Notes Red ____ Plotted ____ Job No. 74-0-26 Division No. 11 F.B. 3198 Pg. 143
No. ____ Date ____ Date ____ Survey of SEACLIFF FIELD
X-Sec. Notes Chk'd W.J. Date ____ Checked ____ Survey by M. SOTRO Notes M.S. Date 6-12-68
No. ____ Date JUN 24 '68 Date ____ Map No. ____ Indexed J. Gill Date ____

F. B. 3198 PG. 144

Job No. _____ Division No. _____ Notes Red _____ Plotted _____ Profile

Survey of _____ Date _____ Date _____ No. _____

Survey by _____ Notes _____ Notes Chk'd. _____ Checked _____ X-Sec.

Indexed _____ Date _____ Date _____ Date _____ No. _____

STATION	B. S.	H. I.	F. S.	ELEV.

BLANK

Do not extend notes this side of this line.

PLEASE RETURN TO
LOS ANGELES COUNTY ENGINEER
403 LOS ANGELES COUNTY ENGINEERING BLDG.

NOTE: ANY ADDITIONS OR CHANGES ON THIS SHEET MUST BE MADE OR CIRCLED IN RED INK, WITH DATE AND NAME OF PERSON MAKING CHANGE.

76-L-298 CE 307 5-66

Notes Ck'd by		Survey of BRACKETT FIELD	F.B. 3198 Pg. 145
Map No.		IN 7490.21 Tape 0206 Std 68 °F	
Office Work		Surveyed by M. SOTRO	
Checked		Notes M.J. Date 5-10-68	
Date		Indexed C. J. GALLI 11-17-68	

7490.21

BRACKETT FIELD

ADMINISTRATION BUILDING PARKING

LOT ADDITION

CONSTRUCTION CONTROL

COPIES LEFT AT ADMINISTRATION BLDG.

SOTRO
GOBLE
MASSEY
MOYA

Note: Any Additions or Changes on this Sheet Must be Made or Circled in Red Ink With Date and Name of Person Making Change

Do not extend this side of this line.

PLEASE RETURN TO
LOS ANGELES COUNTY ENGINEER
403 Los Angeles County Engineering Bldg.

76P3098 CR #310 8-66

F.B. 3198 Pg. 146

Notes Ck'd by	Survey of BRACKETT FIELD	F.B. 3198 Pg. 147
Map No.	JN 7440.22 Tape 0206 Std 68 "I	
Office Work	Surveyed by M. SOTRO	
Checked	Notes M. S. Date 2-25-69	
Date	Indexed [redacted]	

7440.22

BRACKETT FIELD

AIRCRAFT PARKING

CONSTRUCTION CONTROL

SPECS. 2843 DD.

SOTRO
SMITH
COOK

TWO COPIES GIVEN TO INSPECTOR.

Note: Any Additions or Changes on this Sheet Must be Made or Circled in Red Ink With Date and Name of Person Making Change

Do not extend this side of this line.

PLEASE RETURN TO
LOS ANGELES COUNTY ENGINEER
403 LOS ANGELES COUNTY ENGINEERING BLDG.

76P3008 CE #310 8-68

F.B. 3198 Pg. 148

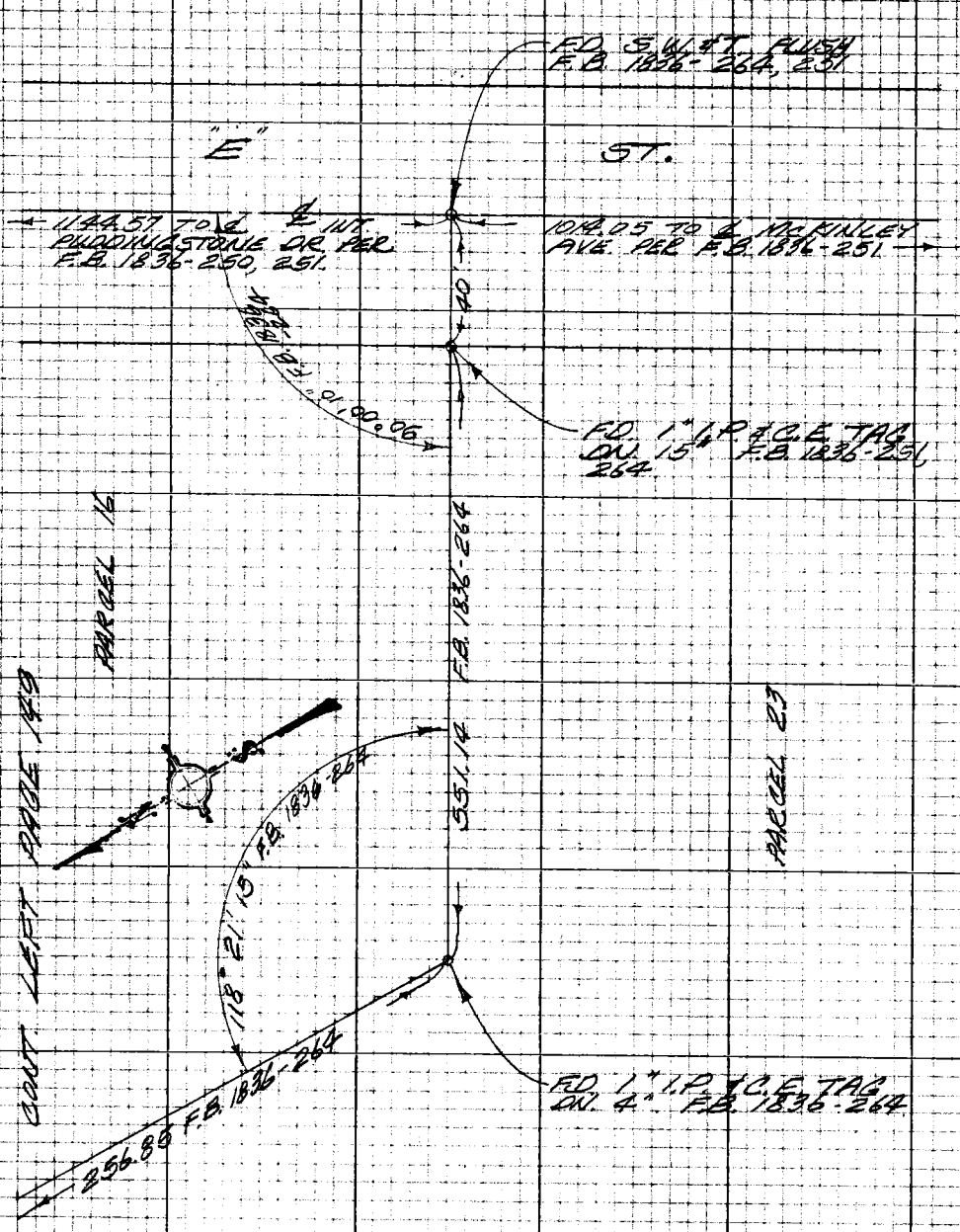

PLEASE RETURN TO
LOS ANGELES COUNTY ENGINEER
403 LOS ANGELES COUNTY ENGINEERING BLDG.

Do not extend this side of this line.

Note: Any Additions or Changes on this Sheet Must be Made or Checked in Red Ink With Date and Name of Person Making Change

76P309S CE #310 8-66

PLEASE RETURN TO
LOS ANGELES COUNTY ENGINEER
403 LOS ANGELES COUNTY ENGINEERING BLDG.

Note: Any Additions or Changes on this Sheet Must be Made or Circled in Red Ink With Date and Name of Person Making Change

Do not extend this side of this line.

Notes Ck'd by
Map No.
Office Work
Checked
Date

Survey of BRACKETT FIELD
JN 7440.17 Tape/EDS Std. 28 "T"
Surveyed by M. S. Notes Date 6-22-49
Indexed

F.B. 3198 Pg. 149

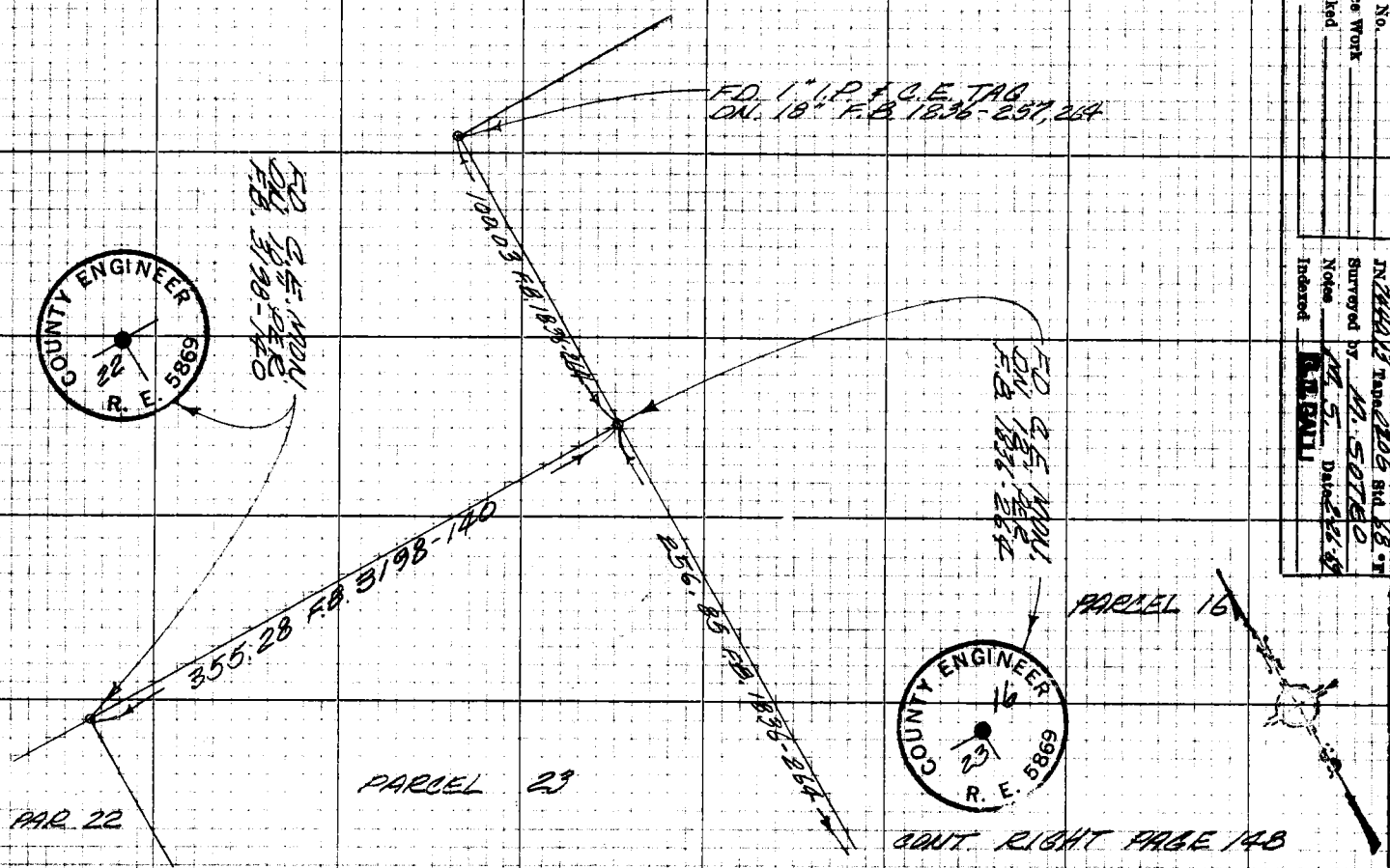

F.B. 3198 Pg. 150

PLEASE RETURN TO
LOS ANGELES COUNTY ENGINEER
403 LOS ANGELES COUNTY ENGINEERING BLDG.

Do not extend this side of this line.

Note: Any Additions or Changes on this Sheet Must be Made or Circled in Red Ink With Date and Name of Person Making Change

Profile No.	Notes Red	Plotted	Job No. 7440.22	Division No.	F.B. 3198 Pg. 151
	Date	Date	Survey of BRACKETT FIELD		
X-Sec. No.	Notes Chkd.	Checked	Survey by M SOTRO	Notes R.S.	Date 2-26-69
	Date	Date	Map No.	Indexed [redacted]	Date

J.N. 7440.22

AIR CRAFT PARKING

TAXI WAY

BENCH LEVELS

FEB 1969

REF. FB 1836-160
F.B 3198-140-143

SOTRO
SMITH
COOK

2 COPIES TO INSPECTOR

STATION	B.S.	H.I.	F.S.	ELEV.

NOTE: ANY ADDITIONS OR CHANGES ON THIS SHEET MUST BE MADE OR CIRCLED IN RED INK, WITH DATE AND NAME OF PERSON MAKING CHANGE.

Do not extend notes this side of this line.

PLEASE RETURN TO
LOS ANGELES COUNTY ENGINEER
403 LOS ANGELES COUNTY ENGINEERING BLDG.

76-L-298 CE 307 2-63

76-L-298 CE 307 2-63

PLEASE RETURN TO
LOS ANGELES COUNTY ENGINEER
403 LOS ANGELES COUNTY ENGINEERING BLDG.

NOTE: ANY ADDITIONS OR CHANGES ON THIS SHEET MUST BE MADE OR CIRCLED IN RED INK, WITH DATE AND NAME OF PERSON MAKING CHANGE

Do not extend notes this side of this line.

STATION	B.S.	H.I.	F.S.	ELEV.	
FD BM-BF-1				997 814	BM BF-1 ELEV. 997.814 F.B 1836-160 McKINLEY AVE (WALNUT) + "E" ST. ℄ INT. C.S. MON. IN H.H. DN 16"
	1 983	999 797			
T.P.			6 004	993 793	SPIK
	3 302	997 095			
T.P.			5 370	991 725	SPIK
	5 265	996 990			
T.P			4 567	992 423	SPIK
	5 542	997 965			
SET T.B.M			2 763	995 202	"E" ST. WEST SIDE PP# 49602E 783'± NORTH ℄ McKINLEY AVE. (WALNUT) BT SPK IN EAST SIDE U.P. 2.0'
SET T.B.M	3 333	998 535			
			5 127	993 408	TBM "E" ST. WEST SIDE 40' W. ℄ S.E. COR PARCEL # 16 1" I.P. W C.E. TAG DN 12" SEE PG 148

Profile ____ No. ____ X-Sec. ____ No. ____
Plotted ____ Date ____ Checked ____ Date ____
Notes Red. ____ Date ____ Notes Chkd. ____ Date ____
Job No. 7440.22 Division No. ____
Survey of BRACKETT FIELD
Survey by M. SOTO & Notes R. SMITH
Indexed B.F. GALT Date ____
F.B. 3198 Pg. 152

76-L-298 CE 307 2-63

PLEASE RETURN TO
LOS ANGELES COUNTY ENGINEER
403 LOS ANGELES COUNTY ENGINEERING BLDG.

NOTE: ANY ADDITIONS OR CHANGES ON THIS SHEET MUST BE MADE OR CIRCLED IN RED INK, WITH DATE AND NAME OF PERSON MAKING CHANGE.

Do not extend notes this side of this line.

STATION	B. S.	H. I.	F. S.	ELEV.		
T.B.M				993 408	T.B.M.	
	6 007	999 415				
T.P.			4 012	995 403	1X1 4M	
	4 115	999 518				
T.P.			3.140	996 378	1X1 4N	
	4 210	1000 588				
SET. T.BM			4 802	995 786	T.B.M. S.W. COR PARCEL # 16 1" I.P. & C.E TAG DN 5"	
	4 802	1000 588				
T.P.			3872	996 716	1X1 4N	
	4 490	1001 206				
FD T.B.M			4 744	996 462	T.B.M. ELEV 996.468 F.B 3198 - 140-143 N.E COR PARCEL # 22 C & MON. DN 10" SEE PAGE 149 THIS F.B	

Profile Notes Red ____ Plotted ____ Job No. 7440.22 Division No. ____
No. ____ X-Sec. ____ Date ____ Date ____ Survey of BRACKETT FIELD
No. ____ Date ____ Notes Chkd ____ Checked ____ Survey by M. SOTRO NOTES R.S. Date 2-26-63
Map No. ____ Indexed ____ Date ____ Date ____

F.B. 3198 Pg. 150

F.B. 3198 Pg. 154 | Job No. 7440.22 | Division No. | Notes Red | Plotted | Profile

Survey of BRACKETT FIELD | Date | Date | No.

Survey by M. SOTRO Notes R SMITH | Notes Chkd. | Checked | X-Sec.

Indexed | Date | Date | Date | No.

STATION	B.S.	H.I.	F.S.	ELEV.

Do not extend notes this side of this line.

PLEASE RETURN TO
LOS ANGELES COUNTY ENGINEER
403 LOS ANGELES COUNTY ENGINEERING BLDG.

NOTE: ANY ADDITIONS OR CHANGES ON THIS SHEET MUST BE MADE OR CIRCLED IN RED INK. WITH DATE AND NAME OF PERSON MAKING CHANGE

76-L-299 CE 307 2-63

Profile No.	Notes Red	Plotted	Job No. 7440.22	Division No.	F.B. 3198 Pg. 155
	Date	Date	Survey of BRACKETT FIELD		
X-Sec. No.	Notes Chkd.	Checked	Survey by M SOTRO	Notes RS	Date 2-27-69
	Date	Date	Map No.	Indexed [redacted]	Date

J.N. 7440.22

TRANSIENT AIRCRAFT PARKING AREA

BENCH LEVELS

FEB 1969

REF F.B. 1836-162
F.B. 1836-211
F.B. 3198-133

SOTRO
SMITH
COOK

2 COPIES GIVEN TO INSPECTOR

STATION	B.S.	H.I.	F.S.	ELEV.

NOTE: ANY ADDITIONS OR CHANGES ON THIS SHEET MUST BE MADE OR CIRCLED IN RED INK, WITH DATE AND NAME OF PERSON MAKING CHANGE.

Do not extend notes this side of this line.

PLEASE RETURN TO
LOS ANGELES COUNTY ENGINEER
403 LOS ANGELES COUNTY ENGINEERING BLDG.

76-L-298 CE 307 2-63

76-L-298 CE 307 2-63

PLEASE RETURN TO
LOS ANGELES COUNTY ENGINEER
403 LOS ANGELES COUNTY ENGINEERING BLDG.

NOTE: ANY ADDITIONS OR CHANGES ON THIS SHEET MUST BE MADE OR CIRCLED IN RED INK, WITH DATE AND NAME OF PERSON MAKING CHANGE

Do not extend notes this side of this line.

STATION	B.S.	H.I.	F.S.	ELEV.		
FB BM BF #6				993.575	BM BF #6 ELEV 993.575 FB 1836-162	
					McKINLEY AVE (WALNUT AVE)	
					+ TONNER AVE. P.I. #8	
	0.363	993.938			F.B. 1836-16 C.S. MON UP 4"	
T.P			4.270	989.668	SPK	
	1.512	991.180				
T.P			5.920	985.260	SPK	
	5.360	990.620				
T.P.			3.964	986.656	SPK	
	4.452	991.108				
SET T.B.M			3.894	987.214	T.B.M. McKINLEY ℄ P.O.T 636±	
					EAST P.I. #8 (BM B.F. #6)	
	4.020	991.234			SPK W + T. FLUSH FB. 1836-211	
T.P.			4.910	986.324	SPK	
	5.234	991.558				
T.P.			5.842	985.716	SPK	

Profile No. ____ X-Sec. No. ____
Plotted ____ Date ____ Checked ____ Date ____
Notes Red ____ Date ____ Notes Chkd. ____ Date ____
Job No. 7440.22 Division No. ____
Survey of BRACKETT FIELD
Survey by M. SOTRO Notes R. SMITH
Indexed [redacted] (GALL) Date ____
F.B. 3198 Pg. 156

76-L-298 CE 307 2-63

PLEASE RETURN TO
LOS ANGELES COUNTY ENGINEER
403 LOS ANGELES COUNTY ENGINEERING BLDG.

NOTE: ANY ADDITIONS OR CHANGES ON THIS SHEET MUST BE MADE OR CIRCLED IN RED INK, WITH DATE AND NAME OF PERSON MAKING CHANGE.

Do not extend notes this side of this line.

STATION	B. S.	H. I.	F. S.	ELEV.		
T.P	5065	990781		985716	SPK	
T.B.M #2			3463	987318	CONC BASE FLOOD LIGHT DIA = 3.0' 2.5' HIGH 68.6 SQ. ON E. SIDE, BLDG. PROD. + 152.0' EAST BT. SPK IN LEAD F.B. 3198-133 ELEV = 987.309	

Profile No. ____ Notes Red. ____ Date ____ Plotted ____ Date ____
X-Sec. No. ____ Notes Chkd. ____ Date ____ Checked ____ Date ____
Job No. 740022 Division No. ____
Survey of BRACKETT FIELD
Survey by M. SOTRO Notes R.S. Date 7-27-69
Map No. ____ Indexed [redacted] Date ____

F.B. 3198 PG 157

76-L-298 CE 307 2-63

PLEASE RETURN TO
LOS ANGELES COUNTY ENGINEER
403 LOS ANGELES COUNTY ENGINEERING BLDG.

NOTE: ANY ADDITIONS OR CHANGES ON THIS SHEET MUST BE MADE OR CIRCLED IN RED INK, WITH DATE AND NAME OF PERSON MAKING CHANGE

Do not extend notes this side of this line.

STATION	B. S.	H. I.	F. S.	ELEV.		

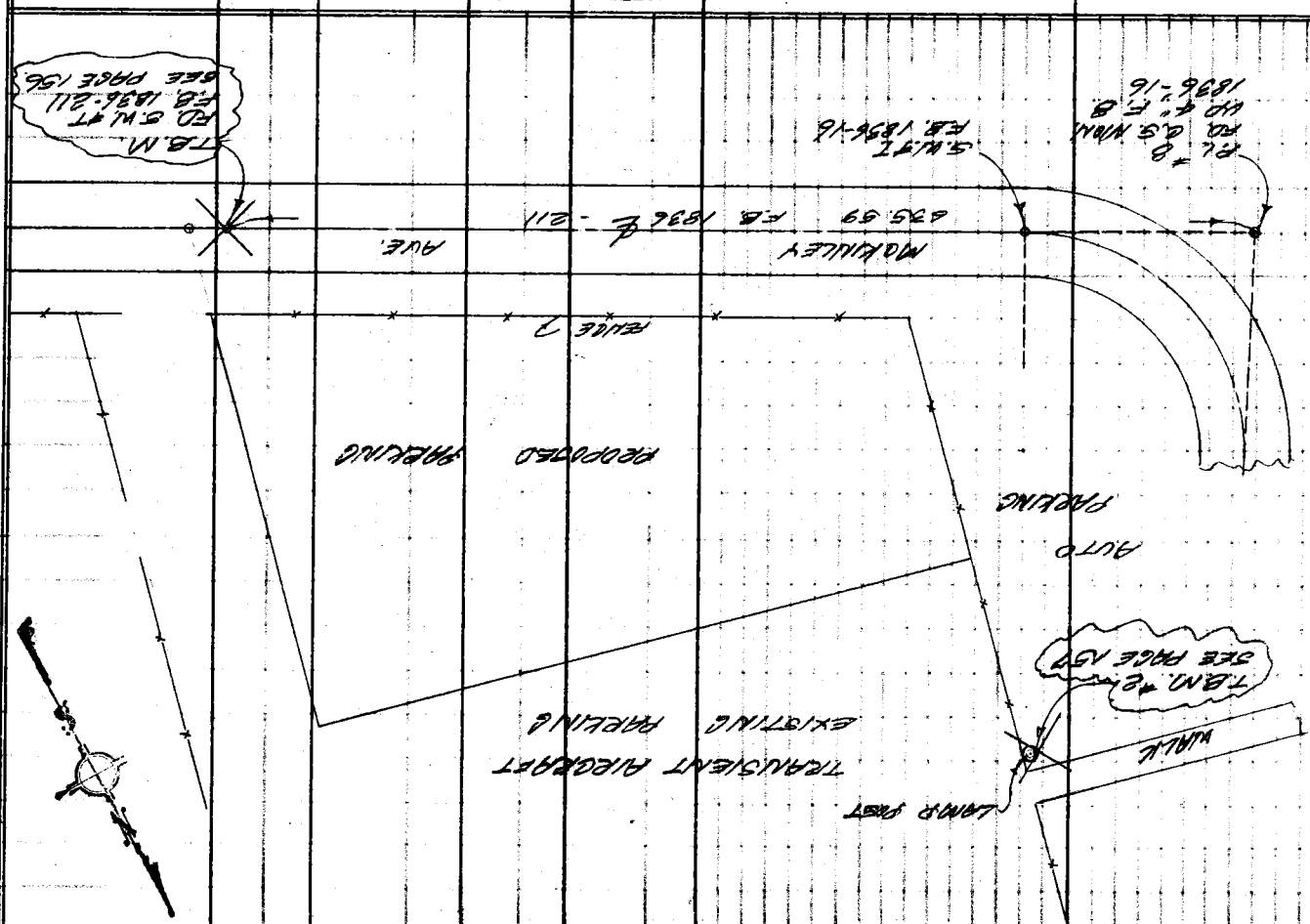

Profile No. ____ Plotted ____ Date ____ Checked ____ Date ____
X-Sec. No. ____ Notes Red ____ Date ____ Notes Chkd. ____ Date ____

Job No. 74022 Division No. ____
Survey of BRACKETT FIELD
Survey by M. SOTO Notes R. SMITH
Indexed B. BALL Date ____

F.B. 3198 Pg. 158

Profile No.	Notes Red	Plotted	Job No. 7440.22	Division No. 11
	Date	Date	Survey of BRACKETT FIELD	
X-Sec. No.	Notes Chkd.	Checked	Survey by M. SOTRO	Notes M.S. Date 2-26-69
	Date	Date	Map No.	Indexed [redacted] GALL Date

F.B. 3198 Pg. 159

7440.22

BRACKETT FIELD

CROSS TAXIWAY EXPANSION

PHASE D

LOCATION OF T.B.M. NO. 6, (C.E. MON.)

CONSTRUCTION CONTROL

SOTRO
SMITH
COOK

TWO COPIES GIVEN TO INSPECTOR.

STATION	B.S.	H.I.	F.S.	ELEV.

NOTE: ANY ADDITIONS OR CHANGES ON THIS SHEET MUST BE MADE OR CIRCLED IN RED INK, WITH DATE AND NAME OF PERSON MAKING CHANGE.

Do not extend notes this side of this line.

PLEASE RETURN TO
LOS ANGELES COUNTY ENGINEER
403 LOS ANGELES COUNTY ENGINEERING BLDG.

76-L-298 CE 307 2-63

76-L-298 CE 307 2-63

PLEASE RETURN TO
LOS ANGELES COUNTY ENGINEER
403 LOS ANGELES COUNTY ENGINEERING BLDG.

NOTE: ANY ADDITIONS OR CHANGES ON THIS SHEET MUST BE MADE OR CIRCLED IN RED INK, WITH DATE AND NAME OF PERSON MAKING CHANGE

Do not extend notes this side of this line.

STATION	B.S.	H.I.	F.S.	ELEV.	
T.B.M. #6 (FD.)	541	989.33		983.92	T.B.M. #6, FD. C.E. MON. FL., S.E. COR. PARCEL 6. F.B. 3198-84, 90.
T.B.M. #7 (FD.)			2.35	986.98	T.B.M. #7. FD. 1" I.P. & C.E. TAG ON 6", 80'E., S.E. COR. BLDG. C(#3) PAGE 90 EL. 986.99

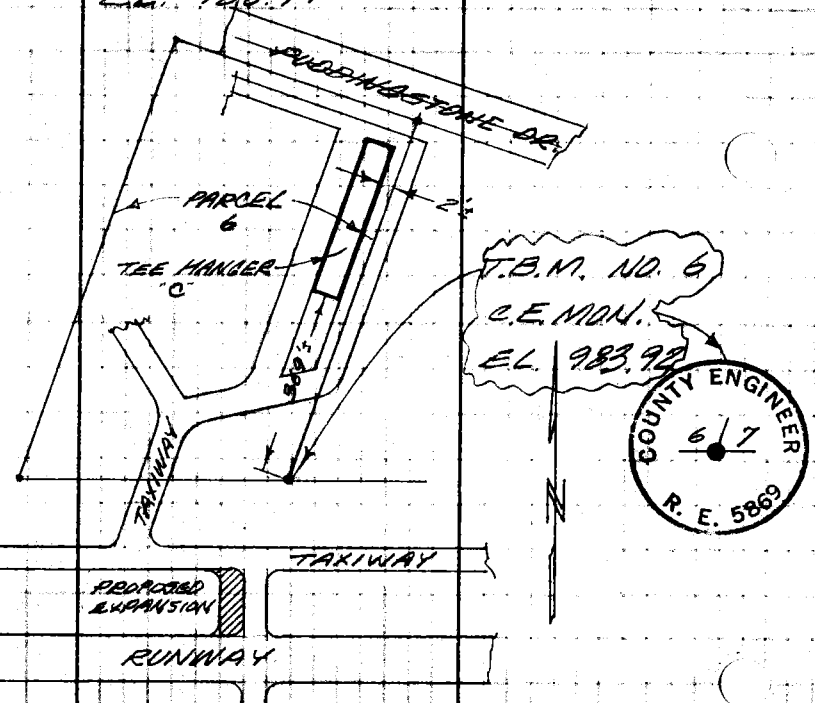

F.B. 3198 Pg. 160
Survey of BEARLETT FIELD
Survey by M.S. Notes M. SOTTED
Indexed B.E. GILLI
Job No. 74420 22 Division No. 11
Notes Red. Date
Notes Chkd. Date
Plotted Date
Checked Date
Profile No. X-Sec. No.

Profile No.	Notes Red	Plotted	Job No. 7440.21	Division No. 11	F.B. 3198 Pg. 161
	Date	Date	Survey of BRACKETT FIELD		
X-Sec. No.	Notes Chkd.	Checked	Survey by M. SOTRO	Notes M.S.	Date 12-10-69
	Date	Date	Map No.	Indexed G. D. BAILEY	Date APR 9 1973

7440.21

BRACKETT FIELD

PARKING AREA

"PARCEL C"

GRADES FOR BASE AND PAVING

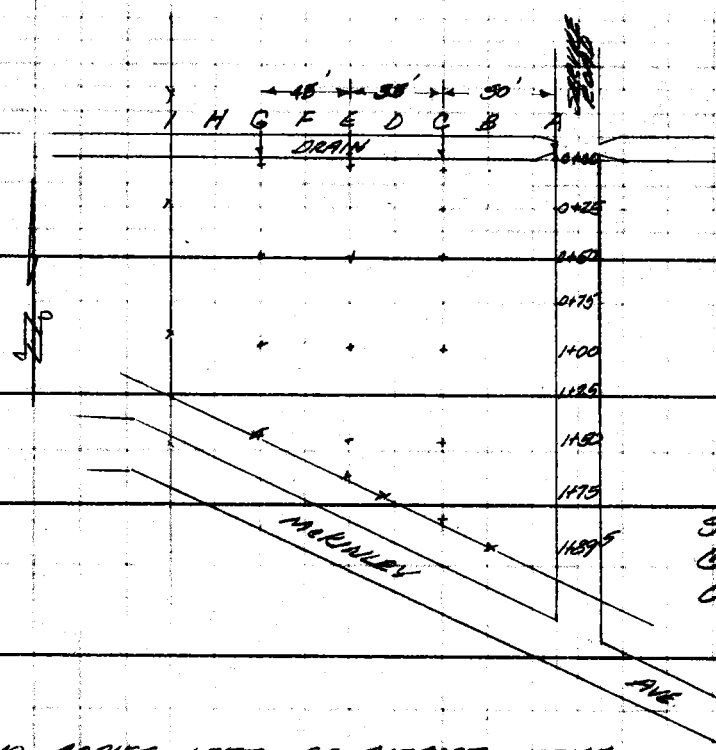

SOTRO
COOK
OHASHI

ELEV.	F.S.	H.I.	B.S.	STATION

TWO COPIES LEFT AT AIRPORT OFFICE FOR ROAD DEPT.

NOTE: ANY ADDITIONS OR CHANGES ON THIS SHEET MUST BE MADE OR CIRCLED IN RED INK, WITH DATE AND NAME OF PERSON MAKING CHANGE.

PLEASE RETURN TO
LOS ANGELES COUNTY ENGINEER
403 LOS ANGELES COUNTY ENGINEERING BLDG.

Do not extend notes this side of this line.

76-L-298 CE 307 2-63

76-L-298 CE 307 2-63

PLEASE RETURN TO
LOS ANGELES COUNTY ENGINEER
403 LOS ANGELES COUNTY ENGINEERING BLDG.

NOTE: ANY ADDITIONS OR CHANGES ON THIS SHEET MUST BE MADE OR CIRCLED IN RED INK, WITH DATE AND NAME OF PERSON MAKING CHANGE

Do not extend notes this side of this line.

F.B. 3198 Pg. 162 Job No. 7440.21 Division No. 11 Notes Red. ____ Plotted ____ Profile
Survey of BARLETT FIELD Date ____ Date ____ No. ____
Survey by M. SOTRO Notes M.S. Notes Chkd. ____ Checked ____ X-Sec.
Indexed G.D. BAILEY Date APR 9 1973 Date ____ No. ____

STATION	B.S.	H.I.	F.S.	ELEV.	SUB GRADE	CUT/FILL	1' E. OF LINE A
B.M. BF 3				989.52			
LINE A							
0+00				991.07		JOIN	990.85
0+50				991.27		"	991.07
1+00				991.55		"	991.39
1+50				991.95		"	991.71
1+89.5				992.27		"	992.18
LINE C							
0+00				989.53		JOIN	
0+05				989.6	989.47		
0+50				990.2	990.15		
1+00				990.6	990.69		
1+57				990.9	991.17		
LINE E+05.0'							
0+00				989.47		JOIN	
0+05				989.7	989.47		
0+50				989.9	990.10		
1+00				989.9	990.60		
1+26				990.5	990.85		
LINE G							
0+00				989.60		JOIN	

LEVELER RED USED

76-L-298 CE 307 2-63

PLEASE RETURN TO
LOS ANGELES COUNTY ENGINEER
403 LOS ANGELES COUNTY ENGINEERING BLDG.

NOTE: ANY ADDITIONS OR CHANGES ON THIS SHEET MUST BE MADE OR CIRCLED IN RED INK, WITH DATE AND NAME OF PERSON MAKING CHANGE.

Do not extend notes this side of this line.

STATION	B. S.	H. I.	F. S.	ELEV.	SUB-GRADE	CUT / FILL	
LINE G							
0+05				989.6	989.47		
0+50				989.7	990.10		
0+97		LENKER END		989.8	990.60		
LINE I							
0+00		USED		989.45			
0+05				989.5	989.47	NOT SET	
0+50				989.6	990.10		
0+61				989.9	990.20		
TRAILER SEWER CONNECTION				990.1	991.00		
T.B.M. FD.				989.18	FD. 1" I.P. S.W. COR. PAR. 22. PAGE 142		
					139. EL. 989.187		

Profile Notes Rcd. ____ Plotted ____ Job No. 7440.2 Division No. 11 F.B. 5198 Pg. 165
No. ____ Date ____ Date ____ Survey of FRANKLETT FIELD
X-Sec. Notes Chkd. ____ Checked ____ Survey by M. STRONG Notes M.S. Date 12-11-69
No. ____ Date ____ Date ____ Map No. ____ Indexed G. D. BAILEY Date APR 9 1973

F.B. 3198 Pg. 164 Job No. _____ Division No. _____ Notes Red _____ Plotted _____ Profile

Survey of _____ Date _____ Date _____ No. _____

Survey by _____ Notes _____ Notes Chkd. _____ Checked _____ X-Sec.

Indexed _____ Date _____ Date _____ Date _____ No. _____

STATION	B.S.	H.I.	F.S.	ELEV.	

76-L-298 CE 307 2-63

PLEASE RETURN TO
LOS ANGELES COUNTY ENGINEER
403 Los Angeles County Engineering Bldg.

Do not extend notes this side of this line.

NOTE: ANY ADDITIONS OR CHANGES ON THIS SHEET MUST BE MADE OR CIRCLED IN RED INK, WITH DATE AND NAME OF PERSON MAKING CHANGE

Notes Ck'd by	Survey of BRACKETT FIELD
Map No.	JN 0023.01 Tape Std – °F
Office Work	Surveyed by M. SOTRO
Checked	Notes M. S. Date 4-23-70
Date	Indexed G. D. BAILEY APR 9 1973

F. B. 3198 PG. 165

4-23-70

J.N. 0023.01

BRACKETT FIELD
FIXED BASE OPERATOR
OFFICE & SHOPS

METAL BUILDING AIRPORT STORAGE
TEE HANGAR

REF: SPECS. NO. 2804-3
F.B. 3198
F.B. 1836

SEE F.B. 3198 PAGE 169 TO 175 FOR GRADES.

SOTRO
SMITH
COOK
MOYA

TWO COPIES GIVEN TO INSPECTOR.

Note: Any Additions or Changes on This Sheet Must be Made or Circled in Red Ink With Date and Name of Person Making Change.

Do not extend this side of this line.

PLEASE RETURN TO
LOS ANGELES COUNTY ENGINEER
403 LOS ANGELES COUNTY ENGINEERING BLDG.

7BF3095 CE#310 1-65

F. B. 3198 PG. 166

PLEASE RETURN TO
LOS ANGELES COUNTY ENGINEER
403 Los Angeles County Engineering Bldg.
Do not extend this side of this line.

Note: Any Additions or Changes on This Sheet Must be Made or Circled in Red Ink With Date and Name of Person Making Change.

Notes Ck'd by	Survey of BRACKETT FIELD	F. B. 3198 PG. 167
Map No.	JN 002301 Tape Std. 68 °F	
Office Work	Surveyed by M. SOTRO	
Checked	Notes M.S. Date 4-24-70	
Date	Indexed G. D. BAILEY APR 9 1973	

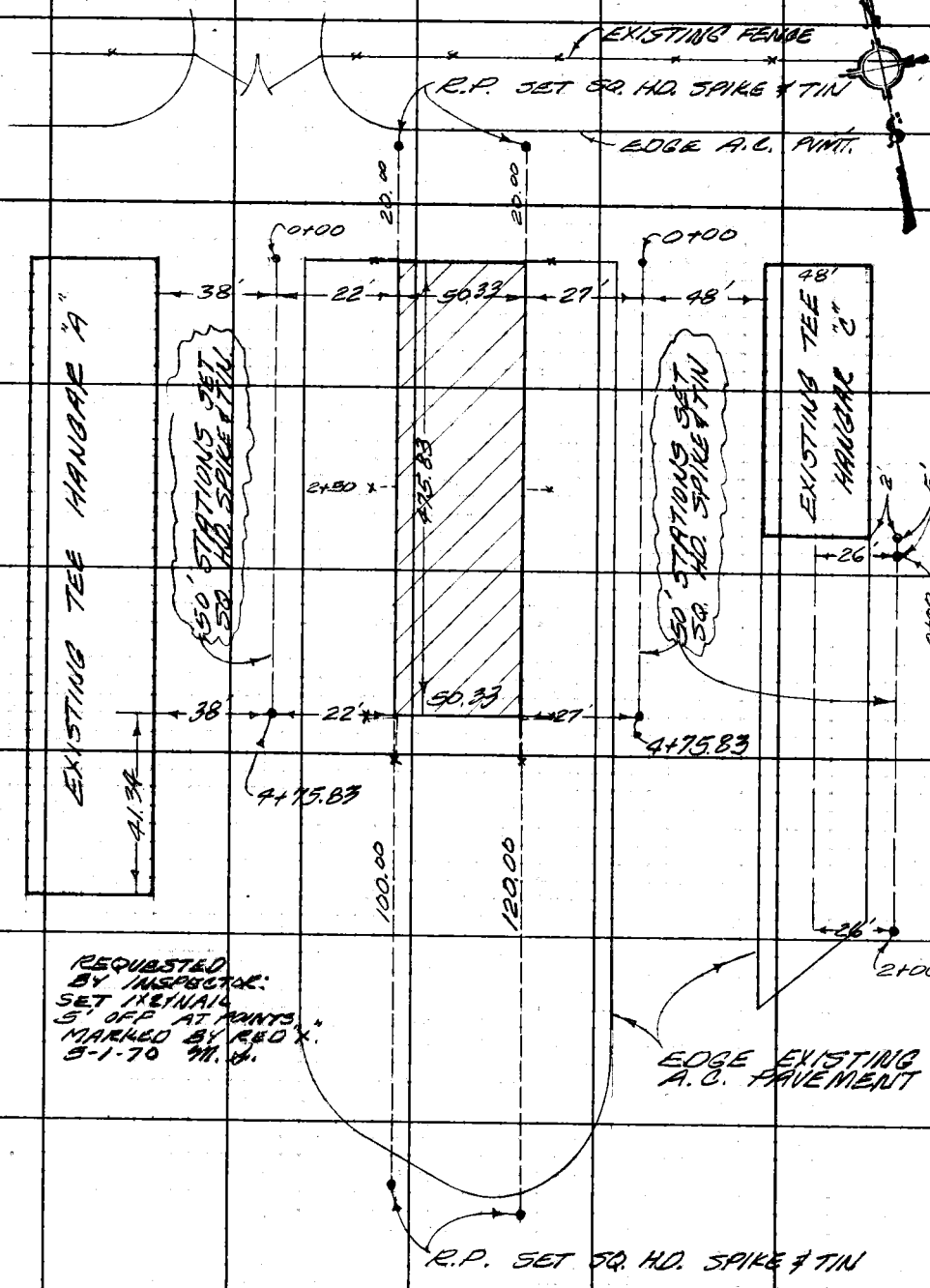

Note: Any Additions or Changes on This Sheet Must be Made or Circled in Red Ink With Date and Name of Person Making Change.

Do not extend this side of this line.

PLEASE RETURN TO
LOS ANGELES COUNTY ENGINEER
403 LOS ANGELES COUNTY ENGINEERING BLDG.

76F3095 CE#310 1-65

PLEASE RETURN TO
LOS ANGELES COUNTY ENGINEER
403 LOS ANGELES COUNTY ENGINEERING BLDG.

Note: Any Additions or Changes on This Sheet Must be Made or Circled in Red Ink With Date and Name of Person Making Change.

Do not extend this side of this line.

F. B. 3198 PG. 168

Profile No.	Notes Red	Plotted	Job No. 0023.01	Division No.	F. B. 3198	PG. 169
	Date	Date	Survey of BRACKETT FIELD FIXED BASE OFFICE & SHOPS			
X-Sec. No.	Notes Chk'd.	Checked	Survey by M. SOTRO	Notes N.S.	Date 4-23-70	
	Date	Date	Map No.	Indexed G. D. BAILEY	Date APR 9 1973	

J. N. 0023.01

BRACKETT FIELD

FIXED BASE OFFICE & SHOPS

GRADES FOR BUILDING CONSTRUCTION

SPECS No. 2804-3

F.B. 2667-233

SEE F.B. 3198-166 FOR HORIZONTAL CONTROL

M. SOTRO

N. SMITH

G. COOK

E. IMOYA

STATION	B. S.	H. I.	F. S.	ELEV.	
					TWO COPIES GIVEN TO INSPECTOR

NOTE: ANY ADDITIONS OR CHANGES ON THIS SHEET MUST BE MADE OR CIRCLED IN RED INK, WITH DATE AND NAME OF PERSON MAKING CHANGE.

PLEASE RETURN TO
LOS ANGELES COUNTY ENGINEER
403 LOS ANGELES COUNTY ENGINEERING BLDG.

Do not extend notes this side of this line.

76-L-298 CE 307 5-66

76-L-298 CE 307 5-66

PLEASE RETURN TO
LOS ANGELES COUNTY ENGINEER
403 LOS ANGELES COUNTY ENGINEERING BLDG.

NOTE: ANY ADDITIONS OR CHANGES ON THIS SHEET MUST BE MADE OR CIRCLED IN RED INK, WITH DATE AND NAME OF PERSON MAKING CHANGE.

Do not extend notes this side of this line.

STATION	B. S.	H. I.	F. S.	ELEV.		
FD B.M. B.F. 13				986.882	LIVE OAK FLOOD CONTROL CHANNEL & PUDDINGSTONE DR. 2" BRASS CAP MON. BM 094-05155 1966 N.E. COR BRIDGE (IN FENCED AREA) ELEV = 986.882 F.B. 2667-233	
FD TBM #1				987.54	BRACKETT FIELD, SOUTH SIDE PUDDINGSTONE DR. C.E. MON. N.W. COR. PARCEL #6 ELEV. 987.54 F.B. 3198-89 F.B. 1836-219 F.B. 3198-81	
		LEIKER ROD USED		985.02	TOP SPIKE & TIN 5.0 OFFSET WEST. N.W. COR. & COLUMNS OF BLDG. (AIRCRAFT DISPLAY AREA)	
				984.93	TOP SPIKE & TIN 5.0 OFFSET WEST. S.W. COR & COLUMNS. OF BLDG (AIRCRAFT DISPLAY AREA)	
				986.12	TOP SPIKE & TIN. 5.0 OFFSET EAST. S.E. COR & COLUMNS OF BLDG. (OFFICE BLDG.)	
				986.39	TOP SPIKE & TIN 5.0 OFFSET EAST N.E. COR & COLUMNS OF BLDG. (OFFICE BLDG.)	
				985.71	TOP SPIKE & TIN 15.0 OFFSET NORTH N.W. COR & COLUMN. (OFFICE BLDG.)	
				985.31	TOP SPIKE & TIN 10.0 OFFSET SOUTH S.W. COR & COLUMN. (OFFICE BLDG.)	
FD TBM #1				987.54	PER ABOVE.	

Profile ____ No. ____ X-Sec. ____ No. ____

Plotted ____ Date ____ Checked ____ Date ____

Notes Red ____ Date ____ Notes Chk'd. ____ Date ____

Division No. ____ Job No. 02231 Date APR 9 1973

Survey of SRACKETT FIELD FIXED BASE OFFICE & SLABS

Survey by W. SETTER Notes N. SMITH

Indexed G. D. BAILEY

F. B. 3198 Pg. 170

Profile No.	Notes Red / Date	Plotted / Date	Job No 0023.01	Division No.	F. B. 3148	Pg. 171
X-Sec. No.	Notes Chk'd. / Date	Checked / Date	Survey of BRACKETT FIELD AIRPORT STORAGE HANGARS			
			Survey by M. SOTRO	Notes N.S	Date 4-24-70	
			Map No.	Indexed G. D. BAILEY	Date APR 9 1973	

J.N. 0023.01

BRACKETT FIELD

METAL BUILDING AIRPORT STORAGE HANGARS

GRADE STAKES FOR ADDITIONAL PAVING SOUTH END HANGAR "A"

SPECS No 2845 - 2 C1 M-1

F.B. 3198-89-90

ALL GRADES REFER TO FINISH GRADES

TWO COPIES GIVEN TO INSPECTOR

M SOTRO
N SMITH
E MOYA
G. COOK

ELEV.

F. S.

H. I.

B. S.

STATION

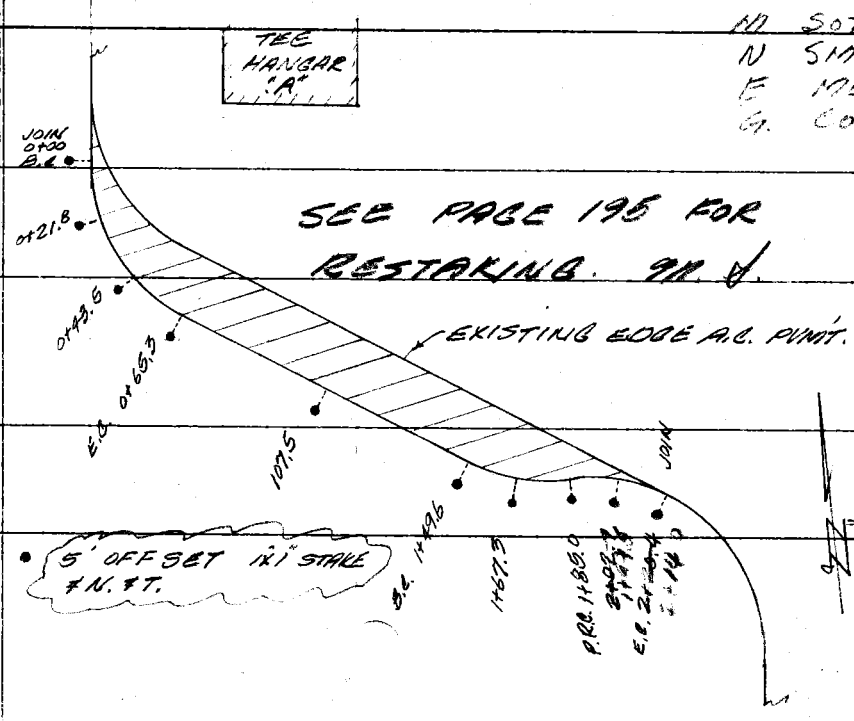

SEE PAGE 195 FOR RESTAKING. 9/1

NOTE: ANY ADDITIONS OR CHANGES ON THIS SHEET MUST BE MADE OR CIRCLED IN RED INK, WITH DATE AND NAME OF PERSON MAKING CHANGE.

Do not extend notes this side of this line.

PLEASE RETURN TO
LOS ANGELES COUNTY ENGINEER
403 Los Angeles County Engineering Bldg.

76-L-298 CE 307 5-66

76-L-298 CE 307 5-66

PLEASE RETURN TO
LOS ANGELES COUNTY ENGINEER
403 LOS ANGELES COUNTY ENGINEERING BLDG.

NOTE: ANY ADDITIONS OR CHANGES ON THIS SHEET MUST BE MADE OR CIRCLED IN RED INK, WITH DATE AND NAME OF PERSON MAKING CHANGE.

Do not extend notes this side of this line.

STATION	B. S.	H. I.	F. S.	ELEV.	GRADE	CUT / FILL	
FD T.B.M #3				982.90	BRACKETT FIELD & BLDG. "A" 5 WCT 63.0 WEST OF S.W. COR. BLDG "A" ELEV 982.90 F.B. 3198-89-81		
B.C 0+00.0				982.82	982.87	F- 0.05	5.0 OFFSET SQ.HD.FTIN
0+21.8 1/3 Δ				982.76	983.34	F- 0.58	" " " " "
0+43.5 2/3 Δ				982.56	984.00	F- 1.44	5.0 OFFSET 1X1 NET
0+65.3 E.C				983.60	984.00	F- 0.40	5.0 OFFSET 1X1 NET
1+07.5 POT				983.39	983.67	F- 0.28	5.0 " " " "
1+49.6 B.C				983.27	983.35	F- 0.08	5.0 OFFSET 1X1 NET TIN
1+67.3 1/2 Δ				983.33	983.43	F- 0.10	" " " " "
1+85.0 P.RC				983.24	983.50	F- 0.26	5.0 OFFSET 1X1 NET
~~1+99.8~~ ~~2+02.7~~ 1/2 Δ				983.20	983.43	F- 0.23	" " " " " "
~~2+14.0~~ ~~2+20.4~~ E.C				983.11	983.37	F- 0.26	5.0 OFFSET 1X1 NETTIN
FD T.B.M #5				985.00	BRACKETT FIELD & WATER PUMP BLDG. SPIKE IN CONC. OF CONC. RISER SUPPORT PAD NORTH SIDE OF WATER PUMP BLDG. (WELL) ELEV 985.00 F.B. 3198-90		

LENKER ROD USED

Job No. 0023-01 Division No. ____ Notes Red ____ Plotted ____ Profile ____
Survey of BRACKETT FIELD AIRPLANE STORAGE HANGS. Date ____ No. ____ X-Sec. ____
Survey by LD SOTO & Notes N. SMITH Notes Chk'd. ____ Checked ____
Indexed G.D. BAILEY Date APR 9 1973 Date ____ No. ____

F.B. 3198 Pg. 172

Profile No.	Notes Red	Plotted	Job No. 0023.01	Division No.	F. B. 3198	PG. 173
	Date	Date	Survey of BRACKETT FIELD AIRCRAFT STORAGE HANGAR			
X-Sec. No.	Notes Chk'd.	Checked	Survey by M. SOTRO	Notes N.S	Date 4-[illegible]	
	Date	Date	Map No.	Indexed G. D. BAILEY	Date APR 9 1973	

J. N. 0023.01
BRACKETT FIELD
METAL BUILDING AIRCRAFT STORAGE
HANGARS

GRADES FOR TEE HANGAR
& PAVING

SPECS NO 2845 - 2 & 1 [illegible]

F.B. 3198 - 70
SEE F.B 3198 - 167 FOR HORIZONTAL CONTROL

ALL GRADES REFER TO FINISH GRADES

M. SOTRO
N. SMITH
J. COOK
E. [illegible]

STATION	B. S.	H. I.	F. S.	ELEV.

TWO COPIES GIVEN TO INSPECTOR

SEE PAGE 191 FOR RESTAKING

8-24-70 M. S.

NOTE: ANY ADDITIONS OR CHANGES ON THIS SHEET MUST BE MADE OR CIRCLED IN RED INK, WITH DATE AND NAME OF PERSON MAKING CHANGE.

Do not extend notes this side of this line.

PLEASE RETURN TO
LOS ANGELES COUNTY ENGINEER
403 LOS ANGELES COUNTY ENGINEERING BLDG.

76-L-298 CE 307 5-66

76-L-298 CE 307 5-66

PLEASE RETURN TO
LOS ANGELES COUNTY ENGINEER
403 LOS ANGELES COUNTY ENGINEERING BLDG.

NOTE: ANY ADDITIONS OR CHANGES ON THIS SHEET MUST BE MADE OR CIRCLED IN RED INK, WITH DATE AND NAME OF PERSON MAKING CHANGE.

Do not extend notes this side of this line.

STATION	B. S.	H. I.	F. S.	ELEV.	GRADE	CUT / FILL	
FD T.B.M. #1				987.54	BRACKETT FIELD S. SOUTH SIDE FUNDWASTONE DR. C.E. MON. N.W. COR. HANGAR #6 ELEV. 987.54 F.B. 3198-89:81 F.B. 1836-2:8		
GRADES FOR WEST LINE TEE HANGAR						(22.0 OFFSET)	
0+00				988.04	988.24	F-0.20	SQ HD SP. E TIN 22.0 OFF
0+50				987.77	987.99	F-0.22	" " " " " "
1+00				987.50	987.74	F-0.24	" " " " " "
1+50				987.34	987.49	F-0.15	" " " " " "
2+00				987.06	987.24	F-0.18	" " " " " "
3+50				986.78	986.99	F-0.21	" " " " " "
3+00				986.51	986.74	F-0.23	SQ. HD. SP. E TIN 22.0 OFF
3+50				986.26	986.49	F-0.23	" " " " " "
4+00				986.01	986.24	F-0.23	" " " " " "
4+50				985.72	985.99	F-0.27	" " " " " "
4+75.83				985.52	985.87	F-0.35	" " " " " "
GRADES FOR EAST LINE TEE HANGAR						(27.0 OFFSET)	
0+00				988.07	988.24	F-0.17	SQ. HD. SP. E TIN 27.0 OFF SET
0+50				987.92	987.99	F-0.07	" " " " " "
1+00				987.59	987.74	F-0.15	" " " " " "
1+50				987.37	987.49	F-0.12	" " " " " "
2+00				987.13	987.24	F-0.11	" " " " " "

LEVELER ROD USED

Survey of GRADES FOR FIELD AIRPORT STORAGE HANGARS Notes N. SMITH
Survey by MISC. TCS Notes
Indexed G. D. BAILEY Date APR 9 1973 Date Date
Notes Chk'd. Date
Notes Red Plotted
Division No. Date Date
Job No. 002301 No. No.
Profile X-Sec.
F. B. 3148 Pg. 174

76-L-298 CE 307 5-66

PLEASE RETURN TO
LOS ANGELES COUNTY ENGINEER
403 LOS ANGELES COUNTY ENGINEERING BLDG.

NOTE: ANY ADDITIONS OR CHANGES ON THIS SHEET MUST BE MADE OR CIRCLED IN RED INK, WITH DATE AND NAME OF PERSON MAKING CHANGE.

Do not extend notes this side of this line.

STATION	B. S.	H. I.	F. S.	ELEV.	GRADE	CUT / FILL	
2+50				986.88	986.99	F- 0.11	SPIKE SQ.HD.SP.CTIN 27.0 OFFSET
3+00				986.66	986.74	F- 0.08	" " " " "
3+50				986.42	986.49	F- 0.07	" " " " "
4+00		USED		986.17	986.24	F- 0.07	SQ.HD.SP.CTIN 27.0 OFFSET
4+50				985.75	985.99	F- 0.24	" " " " " "
4+75.83				985.44	985.87	F- 0.43	" " " " " "
GRADES FOR PAVING SOUTH OF TEE HANGAR "C" (26.0 OFFSET)							
0+00				986.85	986.88	F- 0.03	SQ.HD.SP.CTIN 26.0 OFFSET
0+50				986.52	986.58	F- 0.06	" " " " " "
1+00				986.13	986.19	F- 0.06	" " " " " "
1+50				985.70	985.78	F- 0.08	" " " " " "
2+00		200		985.34	985.22	C- 0.12	" " " " " "
F.D. T.B.M. #5				985.01	BRACKETT FIELD & WATER PUMP BLDG. SPIKE IN CONC. OF CONC. RISER SUPPORT PAD. NORTH SIDE OF WATER PUMP BLDG. (WELL) ELEV. 985.00 F.B. 3198-40		
		LENKER					

Profile Notes Red. Plotted Job No. 2023.01 Division No.
No. Date Date Survey of BRACKETT FIELD AIRPORT
X-Sec. Notes Chk'd. Checked Survey by M. SOTO Notes
No. Date Date Map No. Index G. D. BAILEY Date APR 9 1973

F. B. 3198 Pg. 175

F. B. 3198 Pg. 176 Job No. _____ Division No. _____ Notes Red _____ Plotted _____ Profile

Survey of _____ Date _____ Date _____ No. _____

Survey by _____ Notes _____ Notes Chk'd. _____ Checked _____ X-Sec.

Indexed _____ Date _____ Date _____ Date _____ No. _____

STATION	B. S.	H. I.	F. S.	ELEV.

Do not extend notes this side of this line.

PLEASE RETURN TO

LOS ANGELES COUNTY ENGINEER

403 LOS ANGELES COUNTY ENGINEERING BLDG.

NOTE: ANY ADDITIONS OR CHANGES ON THIS SHEET MUST BE MADE OR CIRCLED IN RED INK, WITH DATE AND NAME OF PERSON MAKING CHANGE.

76-L-298 CE 307 5-66

Notes Ck'd by	Survey of BRACKETT FIELD	F. B. 3198 PG. 177
Map No.	JN 0023.01 Tape — Std — °F	
Office Work	Surveyed by M. SOTRO	
Checked	Notes M.S. Date 5-27-70	
Date	Indexed G. D. BAILEY APR 9 1971	

0023.01

BRACKETT FIELD

FIXED BASE OPERATOR

SIX INCH V.C.P. SEWER STAKED FOR CONSTRUCTION - PER INSPECTOR VINCE RIZZO.

REF: SPECS. NO. 2804, M-5
F.B. 3198, 166

SEE F.B. 3198, 179 TO 182 FOR GRADE

TWO COPIES GIVEN TO INSPECTOR.

SOTRO
SMITH
COOK
MOYA

Note: Any Additions or Changes on This Sheet Must be Made or Circled in Red Ink With Date and Name of Person Making Change.

Do not extend this side of this line.

PLEASE RETURN TO
LOS ANGELES COUNTY ENGINEER
403 LOS ANGELES COUNTY ENGINEERING BLDG.

76F309S CE#310 1-65

F. B. 3198 Pg. 178

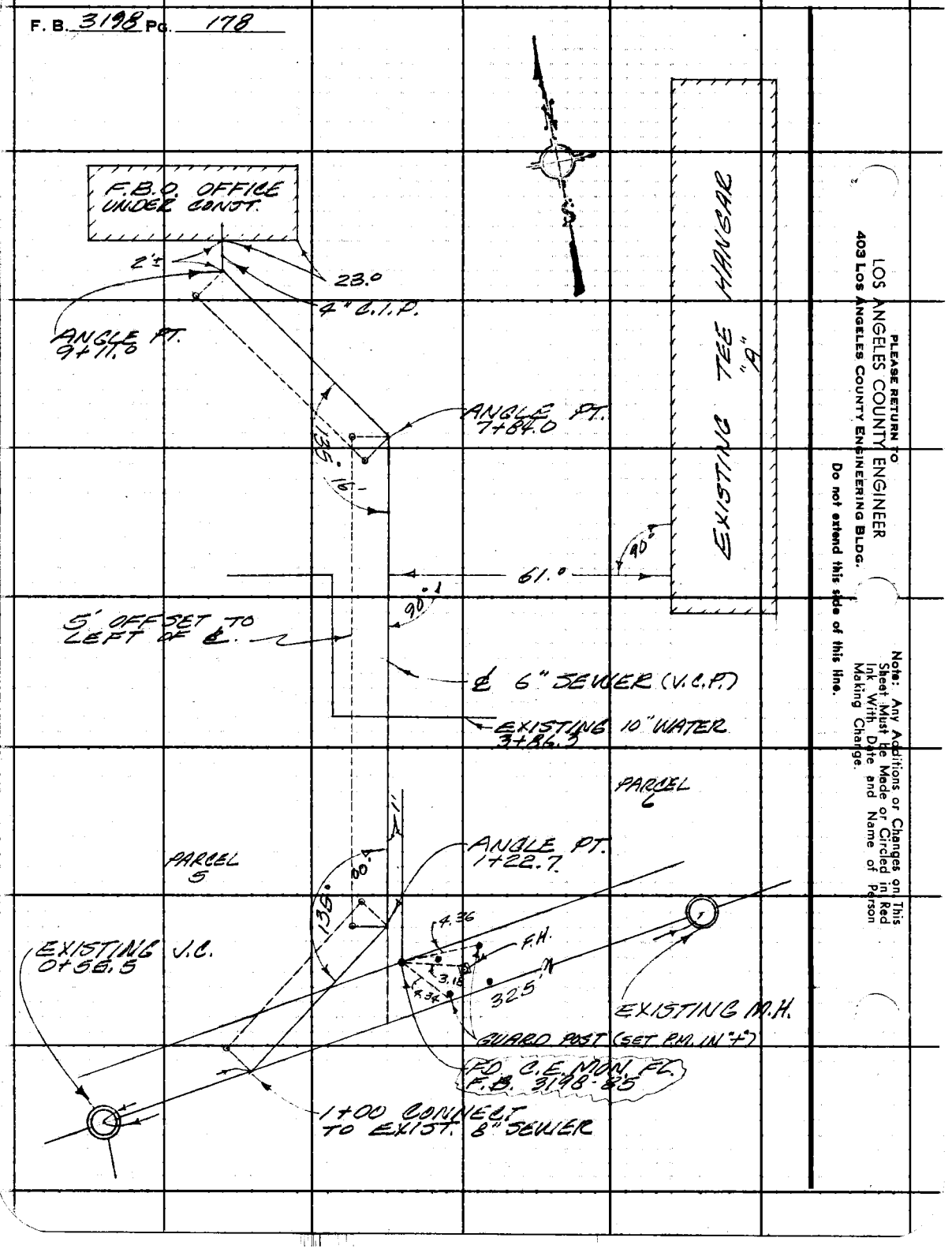

PLEASE RETURN TO
LOS ANGELES COUNTY ENGINEER
403 Los Angeles County Engineering Bldg.

Do not extend this side of this line.

Note: Any Additions or Changes on This Sheet Must be Made or Circled in Red Ink With Date and Name of Person Making Change.

Profile No.	Notes Red	Plotted	Job No. 0023.01	Division No.	F. B. 3198	Pg. 179
	Date	Date	Survey of BRACKETT FIELD			
X-Sec. No.	Notes Chk'd.	Checked	Survey by M SOTRO	Notes M-5	Date 5-27-70	
	Date	Date	Map No.	Indexed G. D. BAILEY	Date APR 9 1973	

NOTE: ANY ADDITIONS OR CHANGES ON THIS SHEET MUST BE MADE OR CIRCLED IN RED INK, WITH DATE AND NAME OF PERSON MAKING CHANGE.

PLEASE RETURN TO
LOS ANGELES COUNTY ENGINEER
403 LOS ANGELES COUNTY ENGINEERING BLDG.

Do not extend notes this side of this line.

STATION	B. S.	H. I.	F. S.	ELEV.	
					0023 01 BRACKETT FIELD FIXED BASE OPERATOR GRADE STAKING FOR SIX INCH SEWER LINE
					5.0 OFFSET TO THE LEFT. REF. SPECS NO 2804, M-5 F.B. 3198 - 170 RESTAKED AT NEW LOCATION PER INSPECTOR'S REQUEST.
				TWO COPIES GIVEN TO INSPECTOR	
			M. SOTRO H. SMITH		
		G. COOK E. MOYA			

76-L-296 CE 307 5-66

76-L-298 CE 307 5-66

PLEASE RETURN TO
LOS ANGELES COUNTY ENGINEER
403 LOS ANGELES COUNTY ENGINEERING BLDG.

NOTE: ANY ADDITIONS OR CHANGES ON THIS SHEET MUST BE MADE OR CIRCLED IN RED INK, WITH DATE AND NAME OF PERSON MAKING CHANGE.

Do not extend notes this side of this line.

Profile No. ____ X-Sec. No. ____
Plotted ____ Date ____ Checked ____ Date ____
Notes Red ____ Date ____ Notes Chk'd. ____ Date ____
Division No. 00230 Job No. 00230
Survey of BRACKETT FIELD
Survey by M. SOTO Notes M. SMITH
Indexed G. D. BAILEY Date APR 9 1973
F. B. 3198 Pg. 10

STATION	B. S.	H. I.	F. S.	ELEV.	%	GRADE	CUT/FILL		
T.B.M. #4				979.97		BRACKETT FIELD S.W. COR PARCEL #6 C.E. MON. BUTTON TYPE FLUSH S.W. COR PARCEL #6 S.E.W. OF "T" HANGAR "A" ELEV. = 979.97 F.B. 1836-220 F.B. 3198-85, 89			
S.S. M.H				981.98		TOP RIM OF S.S. M.H 0+55.5		325.0± EAST OF S.S. M.H	
						RIM =	981.98	RIM =	979.75
							− 7.62		− 8.62
			USED			F/L =	974.36	F/L =	971.13
0+55.5 S.S. M.H.				979.75					
1+00 A.H.D.			ROD	979.87		971.57	C-8.30		
1+22.7 B.K.				980.09		975.76	C-4.33		
1+22.7 A.H.D.				980.12		975.76	C-4.36		
1+25				—		975.78	NOT SET		
1+50				980.30		976.03	C-4.27		
1+75				980.48		976.28	C-4.20		
2+00			LENKER	980.74	1%	976.53	C-4.21	1x2 NETS SET	
2+25				980.76		976.78	C-3.98		
2+50				981.20		977.03	C-4.17		
2+75				981.96		977.28	C-4.68		

76-L-298 CE 307 5-66

PLEASE RETURN TO
LOS ANGELES COUNTY ENGINEER
403 LOS ANGELES COUNTY ENGINEERING BLDG.

NOTE: ANY ADDITIONS OR CHANGES ON THIS SHEET MUST BE MADE OR CIRCLED IN RED INK, WITH DATE AND NAME OF PERSON MAKING CHANGE.

Do not extend notes this side of this line.

STATION	B. S.	H. I.	F. S.	ELEV.	%	GRADE	CUT/FILL	
3+00				981.87		977.53	C-4.34	
3+25				982.07		977.78	C-4.29	
3+50				982.29		978.03	C-4.26	
3+75				982.61		978.28	C-4.33	
3+86.3				982.72		978.39	C-4.33	10" WATER LINE
4+00			USED	982.81		978.53	C 4.28	
FD. T.810 #3				982.90		BACKETT FIELD 6' T HANGAR 'A' 5 WET 630 WEST OF S.W. COR. T. HANGAR 'A' ELEV - 982.90 F.B. 3198-81-89		
4+25				982.84		978.78	C-4.06	
4+50			NOD	982.99	1%	979.03	C-3.96	
4+75				983.10		979.28	C-3.82	
5+00				983.24		979.53	C-3.71	
5+25				983.22		979.78	C-3.44	
5+50				983.40		980.03	C-3.37	
5+75				983.61		980.28	C-3.33	
6+00			LENKERT	983.78		980.53	C-3.25	
6+25				984.01		980.70	C-3.31	
6+50				984.23		981.03	C-3.20	
6+75				984.37		981.28	C-3.09	
7+00				984.62		981.53	C-3.09	

SQ. HDSP. & TIES SET

Profile No. ____ Notes Red ____ Plotted ____ Job No. 00230 Division No. ____
X-Sec. No. ____ Date ____ Date ____ Survey of BACKETT FIELD
Notes Chk'd ____ Checked ____ Survey by M. SOTTO Notes H.S. Date 6-27-73
Date ____ Date ____ Map No. ____ Indexed G. D. BAILEY Date APR 9 1973

F. B. 3198 Pg. 181

76-L-298 CE 307 5-66

PLEASE RETURN TO
LOS ANGELES COUNTY ENGINEER
403 LOS ANGELES COUNTY ENGINEERING BLDG.

NOTE: ANY ADDITIONS OR CHANGES ON THIS SHEET MUST BE MADE OR CIRCLED IN RED INK, WITH DATE AND NAME OF PERSON MAKING CHANGE.

Do not extend notes this side of this line.

STATION	B. S.	H. I.	F. S.	ELEV.	%	GRADE	CUT/FILL	
7+25 T.P.				984.75		981.78	C: 2.97	
7+50				984.99		982.03	C: 2.96	
7+75				985.23		982.28	C-2.95	
7+84.0 BK.				985.36		982.37	C-2.99	
7+84.0 AHD.				985.32		982.53	C-2.79	
8+00			USED	985.36	1/0	982.78	C-2.58	SQ. HDGT'S SET
8+25				985.49		983.03	C-2.46	
8+50				985.62		983.28	C-2.34	
8+75				985.63		983.53	C-2.10	
9+00				985.75		983.64	C-2.11	
9+11.0				985.83		983.64	C-2.19	
9+11.0			ROD	984.00	TOP 4" C.I.P. ROUGH CUT			
F.D. T.B.M #1				987.54	BRACKETT FIELD & SOUTH SIDE PUDDINGSTONE DR. C.B. MON. N.W. COR PARCEL #6 ELEV. 987.54 FB 3198-89 FB 1836-219 FB 3198-81			
			LENKER					

TOP 4" CIP = 984.00
DIAM = 0.36
F/L = 983.64

Profile ____ Plotted ____ Notes Red ____ Division No. ____ Job No. 0023.01
No. ____ Date ____ Date ____ Date ____
X-Sec. ____ Checked ____ Notes Chk'd. ____
No. ____ Date ____ Date ____

Survey of BRACKETT FIELD
Survey by M. SOTO Notes M. SOTO
Indexed G. D. BAILEY Date APR 9 1973

F. B. 3198 Pg. 182

Notes Ck'd by	Survey of BRACKETT FIELD
Map No.	JN 7440.21 Tape Std. 68 °F
Office Work	Surveyed by M. SOTRO
Checked	Notes M. S. Date 6-24-70
Date	Indexed G. D. BAILEY APR 9 1973

F. B. 3198 PG. 183

J.N. 7440.21

BRACKETT FIELD
AIRCRAFT AND VEHICLE
PARKING LOTS

CONSTRUCTION STAKING

REF: SPECS. 3050.00, SHT. 1 OF 1.
F.B. 3198 - 139 & 140

FOR ELEVATIONS SEE PAGE 187.

TWO COPIES GIVEN TO INSPECTOR.

SOTRO
N. SMITH
COOK
WEST

Note: Any Additions or Changes on This Sheet Must be Made or Circled in Red Ink With Date and Name of Person Making Change.

PLEASE RETURN TO
LOS ANGELES COUNTY ENGINEER
403 LOS ANGELES COUNTY ENGINEERING BLDG.
Do not extend this side of this line.

76F3095 CE #310 1-65

F. B. 3198 PG 184

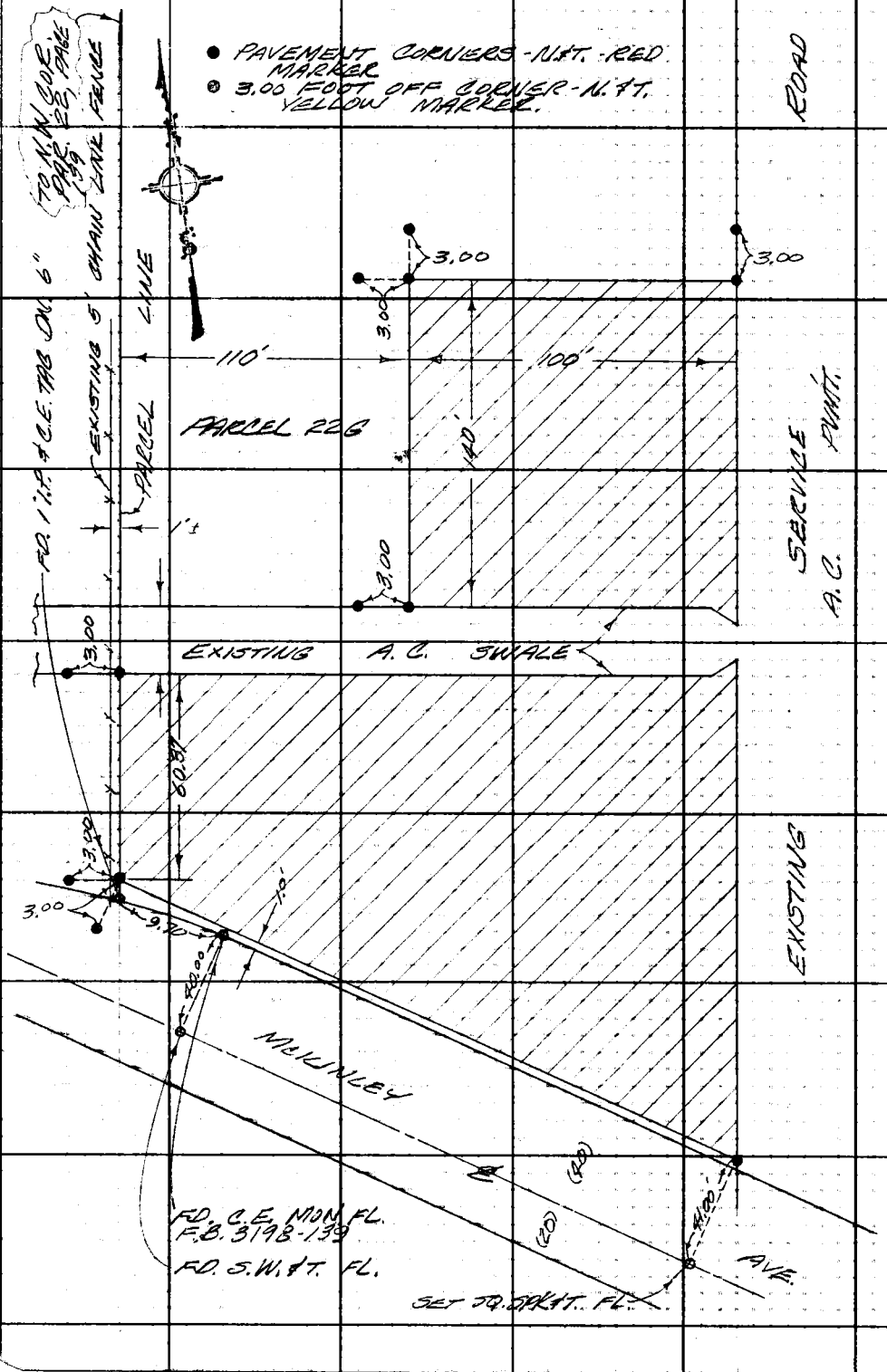

PLEASE RETURN TO
LOS ANGELES COUNTY ENGINEER
403 LOS ANGELES COUNTY ENGINEERING BLDG.

Do not extend this side of this line.

Note: Any Additions or Changes on This Sheet Must be Made or Circled in Red Ink With Date and Name of Person Making Change.

Notes Ck'd by	Survey of BARKETT FIELD
Map No.	JN 7440.21 Tape Std 68 °F
Office Work	Surveyed by M. GUTRO
Checked	Notes M.S. Date 6-25-70
Date	Indexed G.D. BAILEY APR 9 1973

F. B. 3198 Pg. 185

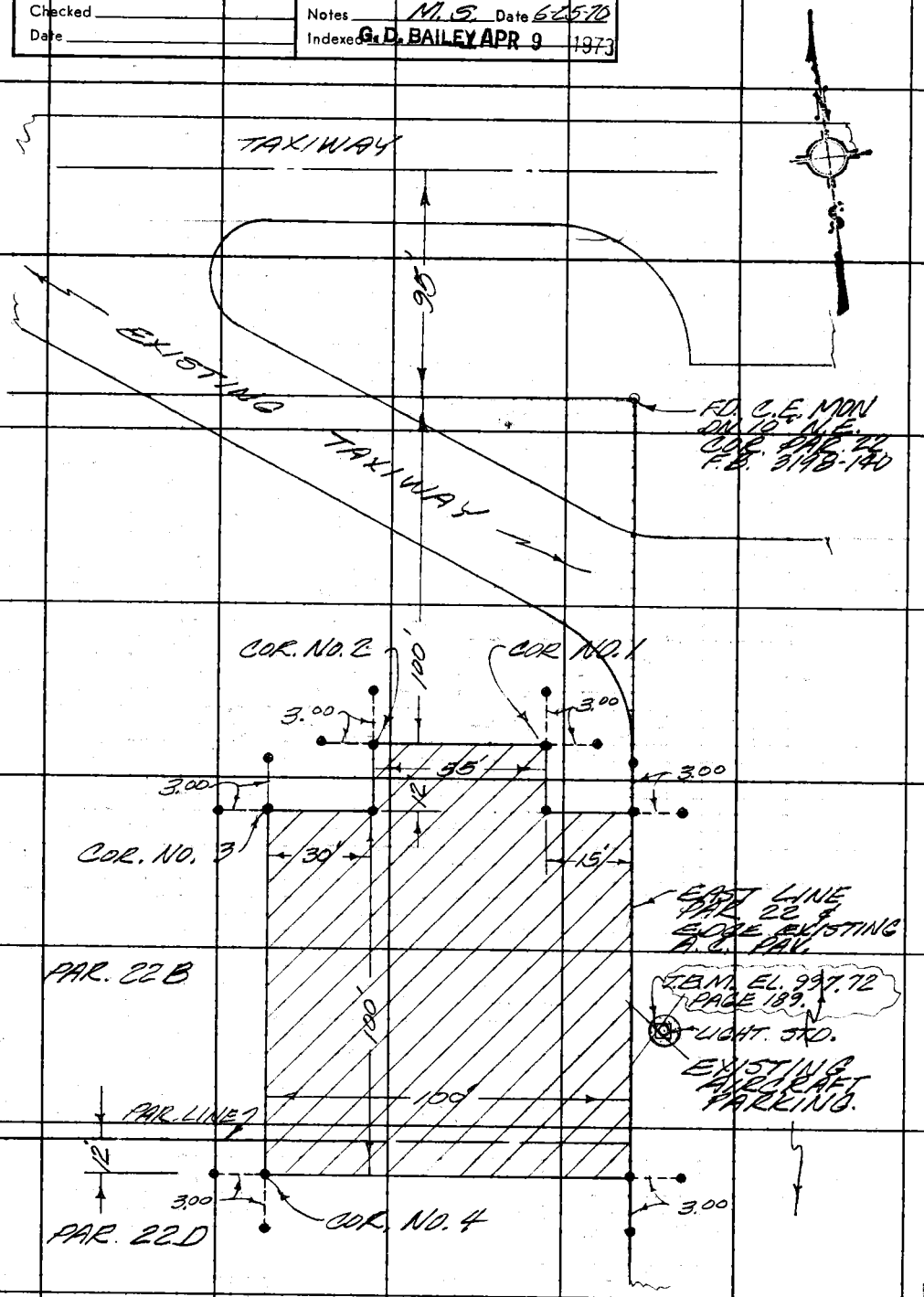

Note: Any Additions or Changes on This Sheet Must be Made or Circled in Red Ink With Date and Name of Person Making Change.

Do not extend this side of this line.

PLEASE RETURN TO
LOS ANGELES COUNTY ENGINEER
403 LOS ANGELES COUNTY ENGINEERING BLDG.

76F3095 CE#310 1-65

F. B. 398 PG. 186

PLEASE RETURN TO
LOS ANGELES COUNTY ENGINEER
403 LOS ANGELES COUNTY ENGINEERING BLDG.

Do not extend this side of this line.

Note: Any Additions or Changes on This Sheet Must Be Made or Circled in Red Ink With Date and Name of Person Making Change.

Profile No.	Notes Red	Plotted	Job No. 7440.21	Division No.	F. B. 3198 Pg. 187
	Date	Date	Survey of BRACKETT FIELD AIRCRAFT & VEHICLE PARKING LOTS		
X-Sec. No.	Notes Chk'd.	Checked	Survey by M. SOTRO	Notes N. S	Date 6-24-70
	Date	Date	Map No.	Indexed G. D. BAILEY	Date APR 9 1973

J. N. 7440. 21

BRACKETT FIELD

AIRCRAFT & VEHICLE PARKING LOTS

GRADES STAKES FOR PAVING CORNERS

PARCELS 22 B. 22 D. & 22 G.

REF'S

SPEC'S SHEET 1 OF 1 3050 DD.

F.B. 3198 - 142

HORIZONTAL CONTROL F.B 3198 - 185

M. SOTRO
N. SMITH
G. COOK.
D. WEST.

STATION	B. S.	H. I.	F. S.	ELEV.
				TWO COPIES GIVEN INSPECTOR

NOTE: ANY ADDITIONS OR CHANGES ON THIS SHEET MUST BE MADE OR CIRCLED IN RED INK, WITH DATE AND NAME OF PERSON MAKING CHANGE.

Do not extend notes this side of this line.

PLEASE RETURN TO
LOS ANGELES COUNTY ENGINEER
403 Los Angeles County Engineering Bldg.

76-L-298 CE 307 5-66

76-L-298 CE 307 5-66

PLEASE RETURN TO
LOS ANGELES COUNTY ENGINEER
403 LOS ANGELES COUNTY ENGINEERING BLDG.

NOTE: ANY ADDITIONS OR CHANGES ON THIS SHEET MUST BE MADE OR CIRCLED IN RED IN INK, WITH DATE AND NAME OF PERSON MAKING CHANGE.

Do not extend notes this side of this line.

STATION	B. S.	H. I.	F. S.	ELEV.		
FD. T.B.M.				989.187	TOP 1" I.P. S.W. COR. PARCEL 22 ELEV. = 989.187 F.B. 3198 - 139 - 142	
	5.648	994.835				
			5.00	989.84	TOP 1X1 NET 3.0 SOUTH S.W. COR PARCEL 22 PAV.	
			5.11	989.73	TOP 1X1 NET 3.0 WEST S.W. COR. PARCEL #22 PAV.	
T.P			4.895	989.940		
	5.148	995.088				
			4.73	990.36	TOP 1X1 NET 3.0 WEST N.W. COR PARCEL 22G. PAV.	
			4.69	990.40	TOP 1X1 NET 3.0 NORTH N.W. COR. PARCEL 22 G. PAV.	
T.P.			4.687	990.401		
	5.210	995.611				
T.P.			4.628	990.983		
	5.975	996.958				
FD. T.B.M.			5.095	991.863	TOP C.E TAG IN LEAD IN CONC. BASE TO FENCE POST. N.W. COR. PARCEL 22 ELEV. = 991.886 F.B. 3198 - 139 - 143	
GRADE STAKES FOR PAVING CORNERS PARCEL 22B.						
FD. T.B.M.				996.468	TOP C.E MON. N.E. COR. PARCEL #22 DN 10" ELEV. = 996.468 FB 3198 - 140, 143	

Job No. 74402 Division No. Notes Red Plotted Profile
Survey of BRACKETT FIELD AIRCRAFT & VEHICLE PARKING LOT Date Date No. X-Sec.
Survey by N. SOTTO Notes N. SMITH Notes Chk'd. Checked
Indexed G. D. BAILEY Date APR 9 1973 Date Date No.

F.B. 3198 Pg. 188

76-L-298 CE 307 5-66

PLEASE RETURN TO
LOS ANGELES COUNTY ENGINEER
403 LOS ANGELES COUNTY ENGINEERING BLDG.

NOTE: ANY ADDITIONS OR CHANGES ON THIS SHEET MUST BE MADE OR CIRCLED IN RED INK, WITH DATE AND NAME OF PERSON MAKING CHANGE.

Do not extend notes this side of this line.

STATION	B. S.	H. I.	F. S.	ELEV. 996.468		
	3.804	1000.272				
			4.47	995.80	TOP PAV. 1X1 NET 3.0 EAST	PAV. COR #1 PARCEL #22B
			4.43	995.84	TOP PAV. 1X1 NET 3.0 NORTH	PAV. COR #1 PARCEL #22B
			5.18	995.09	TOP PAV. 1X1 NET 3.0 NORTH	PAV. COR #2 PARCEL #22B
			5.09	995.18	TOP PAV. 1X1 NET 3.0 WEST	PAV. COR #2 PARCEL #22B
			5.09	995.18	TOP PAV. 1X1 NET 3.0 NORTH	PAV. COR #3 PARCEL #22B
			5.14	995.13	TOP PAV. 1X1 NET 3.0 WEST	PAV. COR #3 PARCEL #22B
			6.25	994.02	TOP PAV. 1X1 NET 3.0 WEST	PAV. COR #4 PARCEL #22B
			6.24	994.03	TOP PAV. 1X1 NET 3.0 SOUTH	PAV. COR #4 PARCEL #22B
T.B.M.			2.556	997.716	TOP METAL BASE LIGHT STANDARD SOUTH OF TAXIWAY WEST SIDE OF EXISTING PAV.	STANDARD 2ND. LIGHT
	1.664	999.380				

Profile Notes Red ____ Plotted ____ Job No. 7440.26 Division No. ____
No. ____ Date ____ Date ____ Survey of BEACCETT FIELD AIRCRAFT & VEHICLE PARKING LOTS
X-Sec. Notes Chk'd. ____ Checked ____ Survey by M. SOTRO Notes N.S. Date 6-24-70
No. ____ Date ____ Date ____ Map No. ____ Indexed G. D. BAILEY Date APR 9 1971

F. B. 3198 PG. 189

F. B. 3198 Pg. 190

Job No. 7440.21 Division No. _____ Notes Red _____ Plotted _____ Profile

Survey of BRACKETT FIELD AIRCRAFT & VEHICLE PARKING LOTS Date _____ Date _____ No. _____

Survey by M. SOTRO Notes N. S. Notes Chk'd. _____ Checked _____ X-Sec.

Indexed G. D. BAILEY Date APR 9 1973 Date _____ Date _____ No. _____

STATION	B. S.	H. I.	F. S.	ELEV.
T.P.		999.350	5.772	993.608
FD. T.B.M.	4.268	997.876	6.000	991.876

OCT. 5.6.9.10 MD

TOP C.E. THG. IN LEAD FENCE POST N. W. COR IN CONC. BASE TO PARCEL 422 ELEV. = 991.886 FB 3198. 139, 143

PLEASE RETURN TO
LOS ANGELES COUNTY ENGINEER
403 LOS ANGELES COUNTY ENGINEERING BLDG.

Do not extend notes this side of this line.

NOTE: ANY ADDITIONS OR CHANGES ON THIS SHEET MUST BE MADE OR CIRCLED IN RED INK, WITH DATE AND NAME OF PERSON MAKING CHANGE.

76-L-298 CE 307 5-66

Profile No.	Notes Red	Plotted	Job No. 0023.01	Division No. 11	F. B. 3198 Pg. 191
	Date	Date	Survey of BRACKETT FIELD		
X-Sec. No.	Notes Chk'd.	Checked	Survey by M. SOTRO	Notes M.S.	Date 8-24-70
	Date	Date	Map No.	Indexed G. D. BAILEY	Date APR 9 1973

J.N. 0023.01

BRACKETT FIELD

GRADES

FOR PAVING AREA SOUTH NEW TEE HARBAR AND AROUND WATER WELL

(RESTAKING)

ALL GRADES REFER TO SUB-GRADE

SPECS. NO 2845-2, C-1, M-1
F.B. 3198-167, 173

STATION	B. S.	H. I.	F. S.	ELEV.
			SOTRO	
			RODRIGUEZ	
			VARGA	

NOTE: ANY ADDITIONS OR CHANGES ON THIS SHEET MUST BE MADE OR CIRCLED IN RED INK, WITH DATE AND NAME OF PERSON MAKING CHANGE.

Do not extend notes this side of this line.

PLEASE RETURN TO
LOS ANGELES COUNTY ENGINEER
403 LOS ANGELES COUNTY ENGINEERING BLDG.

76-L-298 CE 307 5-66

76-L-298 CE 307 5-66

PLEASE RETURN TO
LOS ANGELES COUNTY ENGINEER
403 LOS ANGELES COUNTY ENGINEERING BLDG.

NOTE: ANY ADDITIONS OR CHANGES ON THIS SHEET MUST BE MADE OR CIRCLED IN RED INK, WITH DATE AND NAME OF PERSON MAKING CHANGE.

Do not extend notes this side of this line.

F. B. 3198 Pg. 192 | Job No. 022301 | Division No. 11 | Notes Red. ____ Date ____ | Plotted ____ Date ____ | Profile No. ____

Survey of BRACKETT FIELD | Notes Chk'd. ____ Date ____ | Checked ____ Date ____ | X-Sec. No. ____

Survey by M.S. | Notes M. SOTRO | Indexed G. D. BAILEY | Date APR 9 1973

STATION	B. S.	H. I.	F. S.	ELEV.	SUB-GRADES	SET TO GRADE	
T.B.M. #5				985.00	BRACKETT FIELD @ WATER WELL, SPK. IN LEAD IN CONC. FOOTING NORTH SIDE PUMP		
WEST BUILDING LINE					BLDG. EL. 985.00 FB. 3198-90		
0+00				985.87	JOIN		"X" STAKE
0+25				984.94	984.94		"
0+50				984.51	984.51		"
0+75				984.16	984.16		"
CENTER OF BUILDING.							
0+00					JOIN		"
0+25				985.00	985.00		"
0+50				984.56	984.56		"
0+75				984.08	984.08		"
1+00				983.76	983.76		"
EAST BUILDING LINE							
0+00				985.87	JOIN		"
0+25				985.02	985.02		"
0+50				984.67	984.67		"
0+75				984.17	984.17		"
1+00				983.67	983.67		"

LENKEE ROD USED SET TO GRADE

76-L-298 CE 307 5-66

PLEASE RETURN TO
LOS ANGELES COUNTY ENGINEER
403 LOS ANGELES COUNTY ENGINEERING BLDG.

NOTE: ANY ADDITIONS OR CHANGES ON THIS SHEET MUST BE MADE OR CIRCLED IN RED INK, WITH DATE AND NAME OF PERSON MAKING CHANGE.

Do not extend notes this side of this line.

STATION	B. S.	H. I.	F. S.	ELEV.	SUB-GRADE	CUT/FILL	
AT F.H. VAULT ①				984.66	984.66	ROD FED GRADE	10' W. OF EDGE F.H. VAULT
" ②				984.66	984.66		10' N. " " " "
" ③				984.76	984.76		2' S. " " " "
" ④				984.76	984.76		2' N. " " " "
CENTER OF BUILDING (TEE HANGAR C)							
0+00				986.33	986.33	LENKER 70 SET	5' SOUTH S. END OF BLDG. 1X1 STAKE
0+50				986.08	986.08		1X1 STAKE
1+00				985.69	985.69		" "
1+50				985.28	985.28		" "
2+00				984.72	984.72		" "
4+75.83				985.43	FD. SQ. HD SPK & TIN, 27' OFF EAST LINE		
					NEW TEE HANGAR. EL. 985.44, F.B. 3198-175		

F.H. VAULT
FINISH GRADE
TOP VAULT
= 985.26

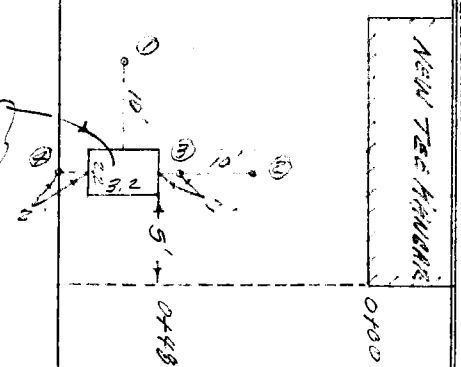

Profile Notes Red ____ Plotted ____ Job No. 2123-01 Division No. 11 F. B. 3198 Pg. 193
No. ____ Date ____ Date ____ Survey of BRACKETT FIELD
X-Sec. ____ Notes Chk'd ____ Checked ____ Survey by M. SOTO Notes M.S. Date 8-24-70
No. ____ Date ____ Date ____ Map No. ____ Indexed G. D. BALLEY Date APR 9 1973

F. B. 3193 Pg. 194

Job No. _____ Division No. _____ Notes Red _____ Plotted _____ Profile

Survey of _____ Date _____ Date _____ No. _____

Survey by _____ Notes _____ Notes Chk'd. _____ Checked _____ X-Sec.

Indexed _____ Date _____ Date _____ Date _____ No. _____

STATION	B. S.	H. I.	F. S.	ELEV.	

Do not extend notes this side of this line.

PLEASE RETURN TO
LOS ANGELES COUNTY ENGINEER
403 LOS ANGELES COUNTY ENGINEERING BLDG.

NOTE: ANY ADDITIONS OR CHANGES ON THIS SHEET MUST BE MADE OR CIRCLED IN RED INK, WITH DATE AND NAME OF PERSON MAKING CHANGE.

76-L-258 CE 307 5-66

Profile No.	Notes Red	Plotted	Job No. 0023.01	Division No. 11		F. B. 3198	Pg. 195
	Date	Date	Survey of BRACKETT FIELD				
X-Sec. No.	Notes Chk'd.	Checked	Survey by M. SOTRO	Notes M.S.	Date 8-24-70		
	Date	Date	Map No.	Indexed G. D. BAILEY	Date APR 9 1973		

J.N. 0023.01

BRACKETT FIELD

GRADES

FOR PAVING AT TEE HANGAR

(RESTAKING)

ALL GRADES REFER TO SUB-GRADE

SPECS. NO. 2845-2, C-1
F.B. 3198-90, 173

STATION	B. S.	H. I.	F. S.	ELEV.
			SOTRO	
			RODRIGUEZ	
			VARGA	

NOTE: ANY ADDITIONS OR CHANGES ON THIS SHEET MUST BE MADE OR CIRCLED IN RED INK, WITH DATE AND NAME OF PERSON MAKING CHANGE.

Do not extend notes this side of this line.

PLEASE RETURN TO
LOS ANGELES COUNTY ENGINEER
403 LOS ANGELES COUNTY ENGINEERING BLDG.

76-L-298 CE 307 5-66

76-L-298 CE 307 5-66

PLEASE RETURN TO
LOS ANGELES COUNTY ENGINEER
403 LOS ANGELES COUNTY ENGINEERING BLDG.

NOTE: ANY ADDITIONS OR CHANGES ON THIS SHEET MUST BE MADE OR CIRCLED IN RED INK, WITH DATE AND NAME OF PERSON MAKING CHANGE.

Do not extend notes this side of this line.

Profile No. ____ Plotted ____ Date ____
X-Sec. No. ____ Checked ____ Date ____
Notes Red. ____ Date ____
Notes Chk'd. ____ Date ____
Division No. 11 Job No. 002331
Survey of BRACKETT FIELD
Survey by W.S. Notes M. SOTELO
Indexed G. D. BAILEY Date APR 9 1973
F. B. 3198 Pg. 196

STATION	B. S.	H. I.	F. S.	ELEV.	SUBGRADE	CUT/FILL	
T.B.M. #3 (FD)				982 90	BRACKETT FIELD @ BLDG. "A", FD 5.W. AT, 63' W. OF S.W. COR. HANGAR "A" EL. 982.90, F.B. 3198-81, 89		
0+00 B.C.				982 82	982.37	C-0.45	5' OFF SQ.HD. SPK. & TIN
0+21.8 ℄				982 76	982.84	F-0.08	5' OFF IN1, N.AT.
0+43.5 ℄				982 56	983.50	F-0.94	" "
0+65.3 E.C.				983 60	983.50	C-0.10	" "
1+07.5 P.O.T.				983 39	983.17	C-0.22	" "
1+49.6 B.C.				983 27	982.85	C-0.42	" "
1+67.3 ℄				983 33	982.93	C-0.40	" "
1+85.0 P.R.C.				983 24	983.00	C-0.24	" "
1+99.5 ℄				983 20	982.93	C-0.27	" "
2+14.0 E.C.				983 11	982.87	C-0.24	" "
T.B.M. #5 (FD)				985 00	BRACKETT FIELD @ WATER WELL, SPK. IN LEAD IN CONC. FOOTING. NORTH SIDE PUMP BLDG. EL. 985.00, F.B. 3198-90		

LEVELER ROD USED

Notes Ck'd by	Survey of BRACKETT FIELD
Map No.	JN 0021.03 Tape 0251 Std 68 °F
Office Work	Surveyed by J.P. MENNE
Checked	Notes J.P.M Date 3-27-73
Date	Indexed J. M. PALMERI APR 9 1973

F. B. 3198 PG. 197

BRACKETT FIELD

(APPROACH CONDS)

EAST END

J.N. 0021.03

MARCH 1973

J.P. MENNE
M. SMITH
R. MOORE
T. MIYAHIRA

Note: Any Additions or Changes on This Sheet Must be Made or Circled in Red Ink With Date and Name of Person Making Change.

Do not extend this side of this line.

PLEASE RETURN TO
COUNTY OF LOS ANGELES
DEPARTMENT OF COUNTY ENGINEER
403 LOS ANGELES COUNTY ENGINEERING BLDG.

16F309S CE#310 3-68

F. B. 3198 PG. 198

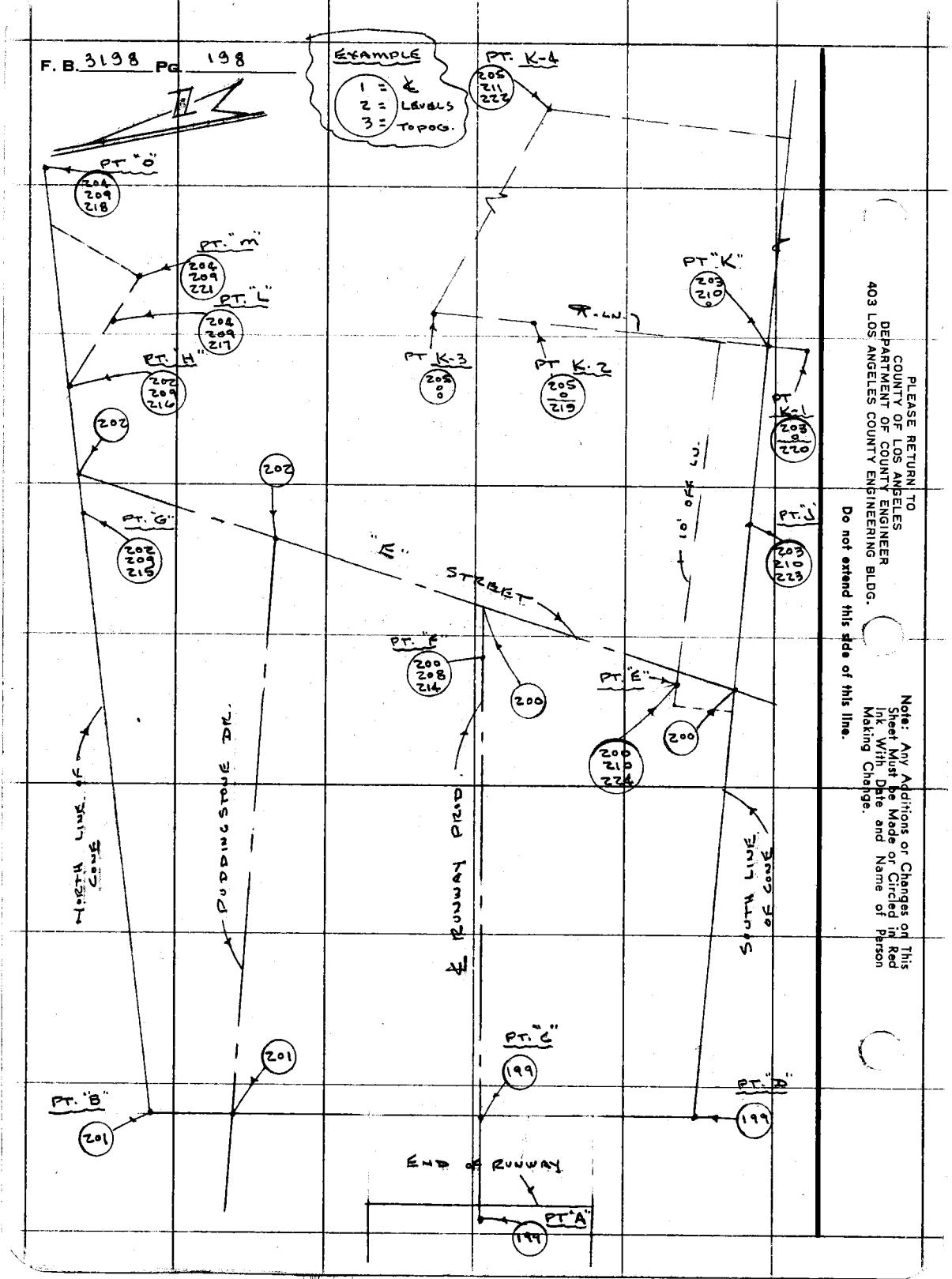

PLEASE RETURN TO
COUNTY OF LOS ANGELES
DEPARTMENT OF COUNTY ENGINEER
403 LOS ANGELES COUNTY ENGINEERING BLDG.

Do not extend this side of this line.

Note: Any Additions or Changes on This Sheet Must be Made or Circled in Red Ink With Date and Name of Person Making Change.

APPROACH CONES

Notes Ck'd by	Survey of BRACKETT FIELD
Map No.	JN 0021.03 Tape 0251 Std. 68 °F
Office Work	Surveyed by J.P. MENUE
Checked	Notes J.P.M Date 3-27-73
Date	Indexed L. M. PALMERI APR 9

F. B. 3198 PG. 199

TO LEFT OF PG. 200.

95-42-40 ①
22-50-40 ④
214-16-00 ⑥
95°-42'-40" Ⓐ

90°-00-00 ①
360-00-00 ④
90°-00'-00" Ⓑ

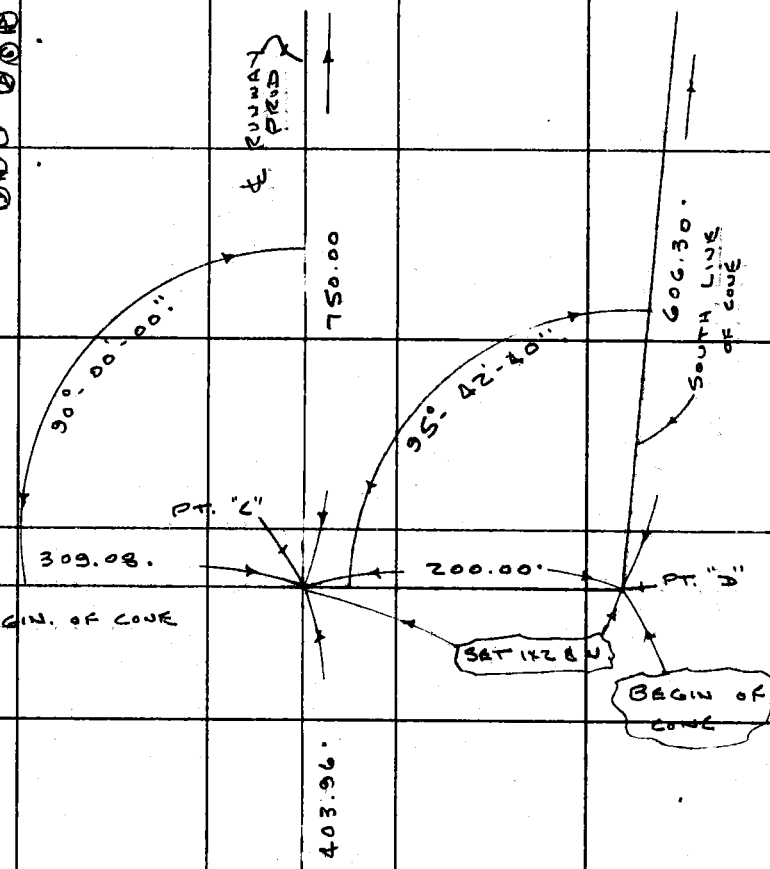

T-68°
LEVEL
403.96'
309.08'
200.00'
750.00
606.30.

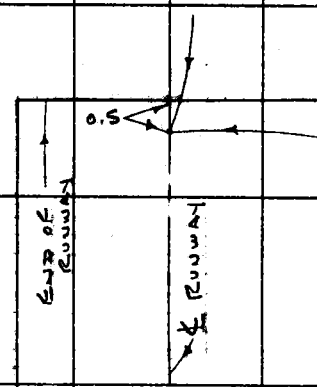

PT. "A"
FD. P.K. & W.
MKD. U.S.C.&G.S.
ASSUMED
ELEV.= 1000.00

Note: Any Additions or Changes on This Sheet Must be Made or Circled in Red Ink With Date and Name of Person Making Change.

Do not extend this side of this line.

PLEASE RETURN TO
COUNTY OF LOS ANGELES
DEPARTMENT OF COUNTY ENGINEER
403 LOS ANGELES COUNTY ENGINEERING BLDG.

16F309S CE#310 3-68

F. B. 3198 PG. 200

T. 68°
LEVEL

49.26	42.98	40.30
10.00	10.83	135.91
12.87	290.55	
40.56	5.15	418.38

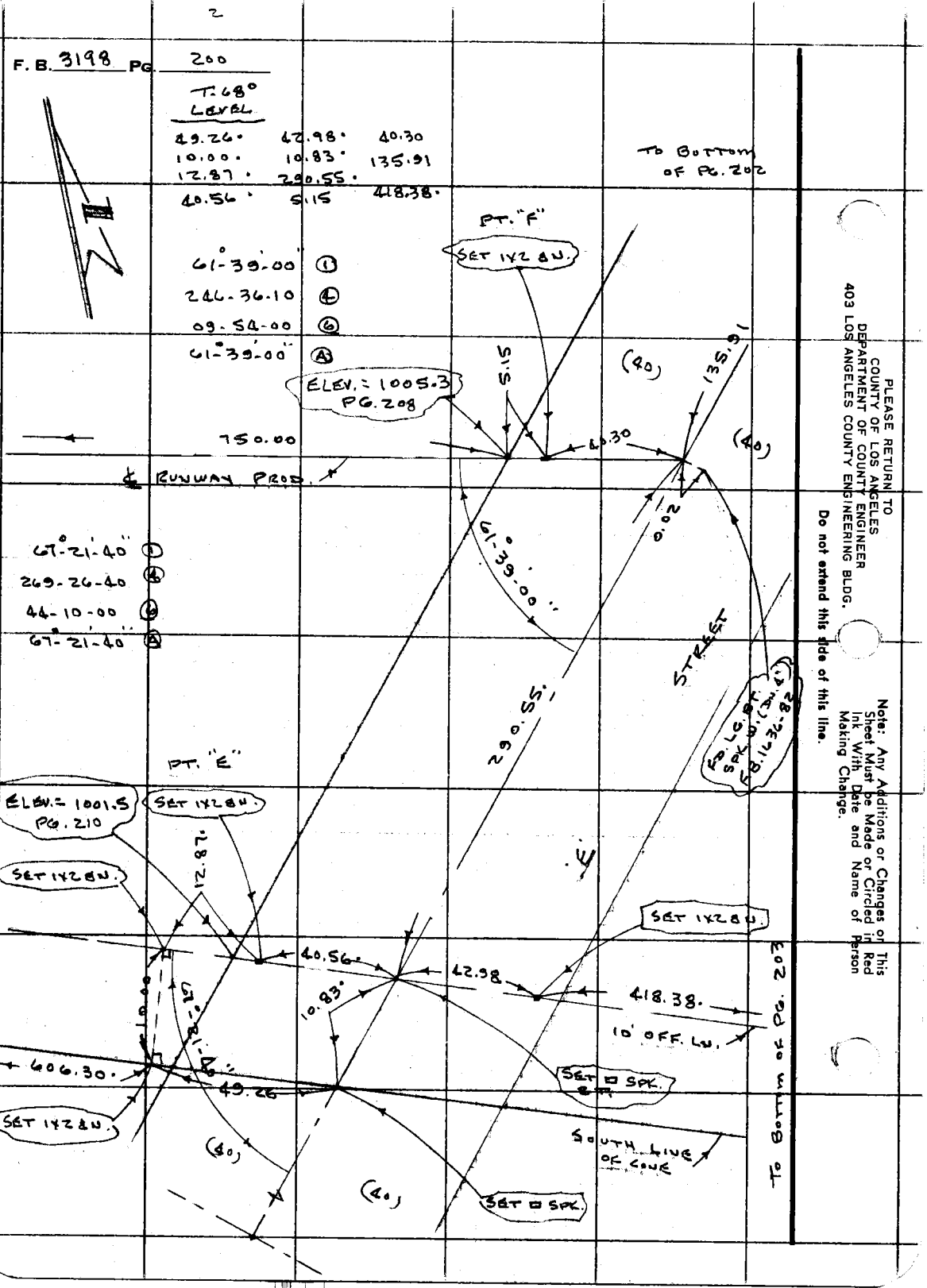

PLEASE RETURN TO
COUNTY OF LOS ANGELES
DEPARTMENT OF COUNTY ENGINEER
403 LOS ANGELES COUNTY ENGINEERING BLDG.

Do not extend this side of this line.

Note: Any Additions or Changes on This Sheet Must be Made or Circled in Red Ink With Date and Name of Person Making Change.

APPROACH CONES

Notes Ck'd by	Survey of BRACKETT FIELD
Map No.	JN 0021.03 Tape 0251 Std 68 °F
Office Work	Surveyed by J.P. MENNE
Checked	Notes J.P.M Date 3-27-73
Date	Indexed T. M. PALMERI APR 9 1973

F. B. 3198 PG. 201

95°-42-40 ①
22-50-40 ④
214-16-00 ⑥
95°-42'-40" Ⓐ

T-68
LEVEL
1096.15
141.63
49.29
892.45

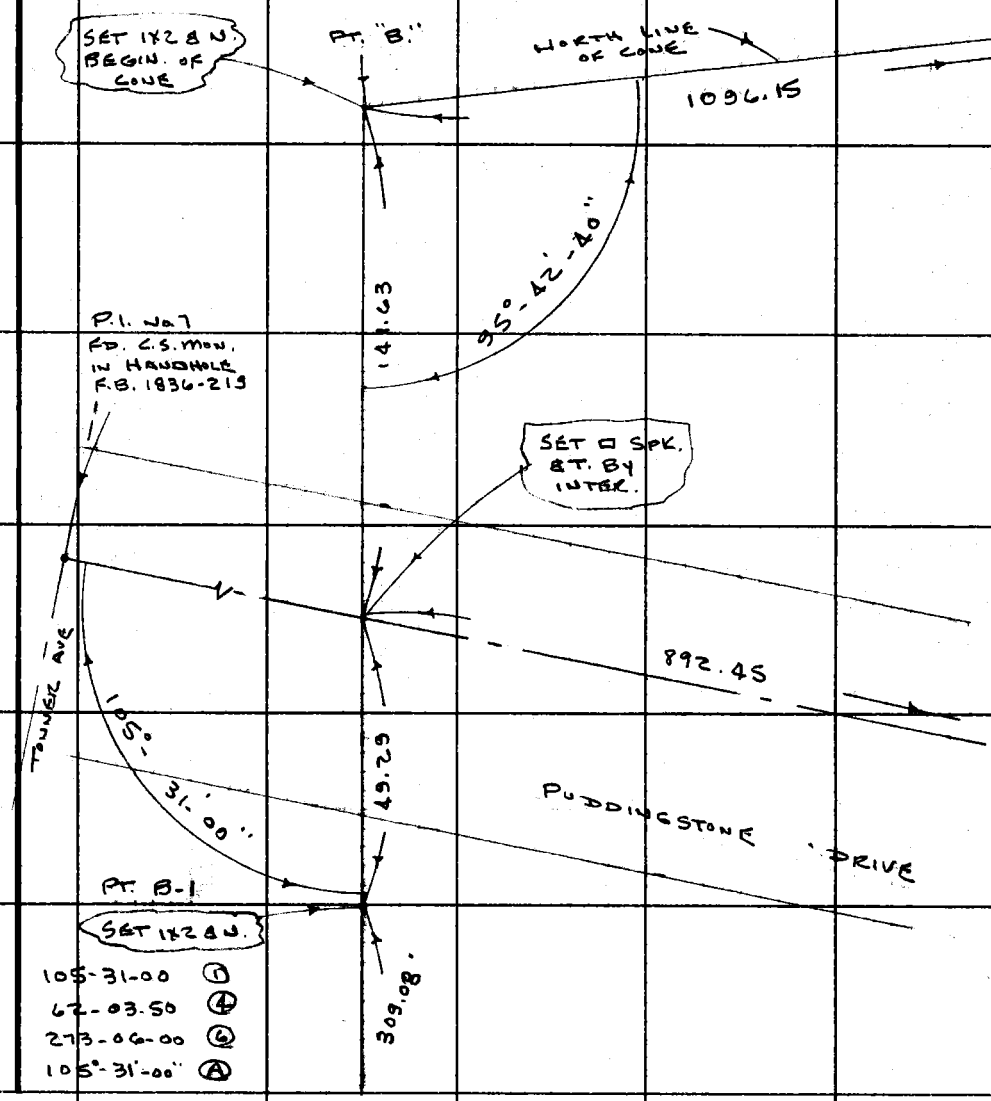

105-31-00 ①
62-03.50 ④
273-06-00 ⑥
105°-31'-00" Ⓐ

TO LEFT OF PG 202

TO LEFT OF PG 199.

Note: Any Additions or Changes on This Sheet Must be Made or Circled in Red Ink With Date and Name of Person Making Change.

Do not extend this side of this line.

PLEASE RETURN TO
COUNTY OF LOS ANGELES
DEPARTMENT OF COUNTY ENGINEER
403 LOS ANGELES COUNTY ENGINEERING BLDG.

26F309S CE#310 3-68

F.B. 3198 PG. 202

SET ⊡ HD. & T. BY INTERC. - FOR ℄ "E" ST - USED. MON. @ PUDDINGSTONE DR. & MON. @ WALNUT AVE.

PT. "G"

SET 1½ & N.

PT. "H"

SET 1½ & N.

1096.15

NORTH LINE OF GONE

35.42

45.22

EL: 1016.5 PG. 209

EL: 1016.5 PG. 209

(40)

(40)

602.97 (CALL)

R.W. 7

308.81

145° 08'-00"

S5-56-25"

560.16

STREET

892.45

PUDDING STONE DRIVE

77-10-00"

135.91

"E"

(40)

(40)

FD. C.S. MON. IN HANDHOLE F.B. 1836-19-82

145°-00'-00"	1
220-00-00	2
150-00-00	3
145°-00'-00"	A

55°-56'-25"	1
223-45-40	2
335-38-30	3
55°-56'-25"	A

77°-10'-00"	1
308-40-00	2
103-00-00	3
77°-10'-00"	A

T-68°
LEVEL

560.16

35.42
45.22

TO RIGHT OF PG. 201

TO BOTTOM OF PG. 202

TO TOP OF PG. 200

PLEASE RETURN TO
COUNTY OF LOS ANGELES
DEPARTMENT OF COUNTY ENGINEER
403 LOS ANGELES COUNTY ENGINEERING BLDG.

Do not extend this side of this line.

Note: Any Additions or Changes on This Sheet Must be Made or Circled in Red Ink With Date and Name of Person Making Change.

APPROACH CONES

5

Notes Ck'd by	Survey of BRACKETT FIELD
Map No.	JN 0021.03 Tape 0251 Std. 68 °F
Office Work	Surveyed by J.P. MENNE
Checked	Notes J.P.M Date 3-22-73
Date	Indexed I. M. PALMERI APR 3 1973

F. B. 3198 PG. 203

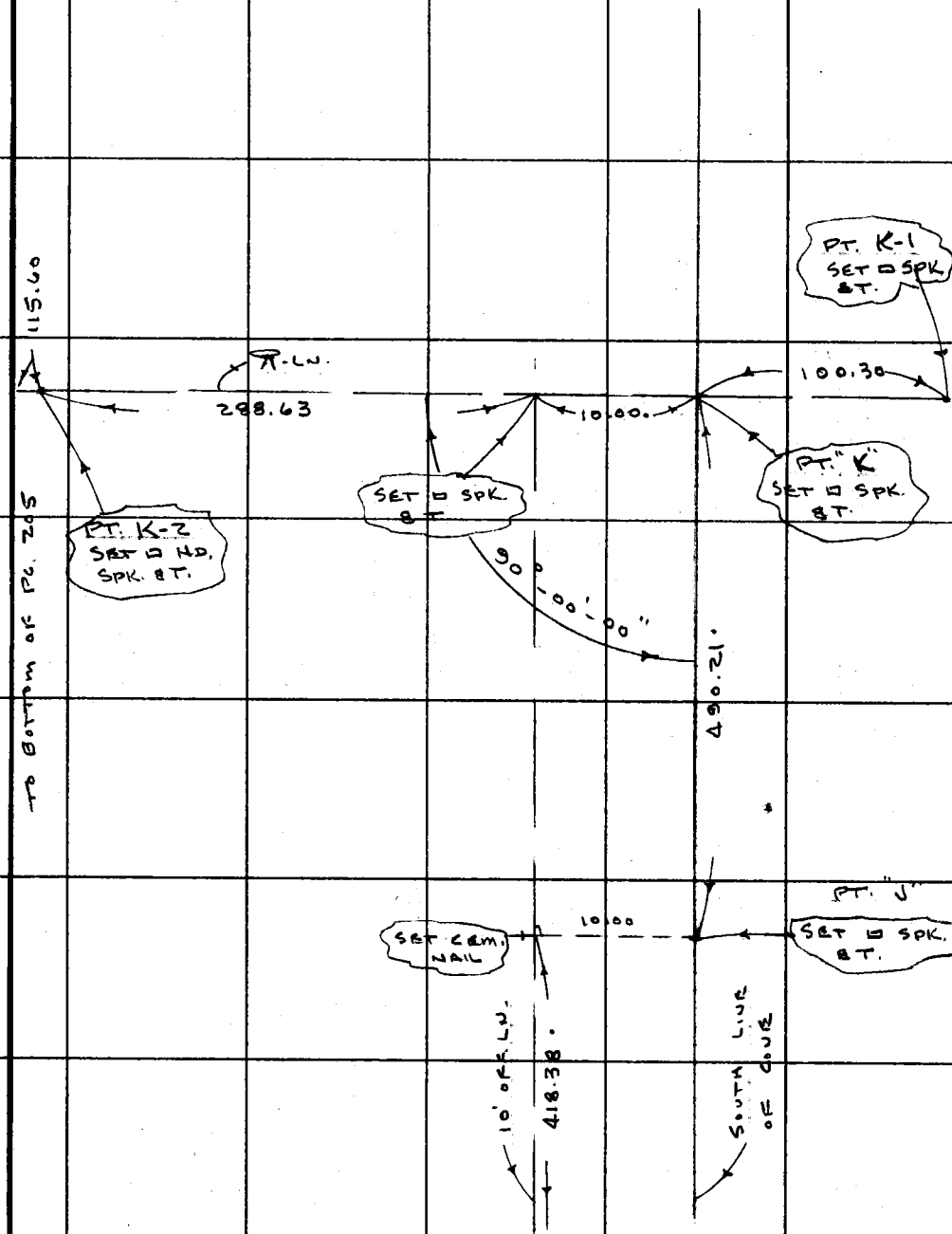

TO BOTTOM RIGHT OF PG. 200

2

Note: Any Additions or Changes on This Sheet Must be Made or Circled in Red Ink With Date and Name of Person Making Change.

Do not extend this side of this line.

PLEASE RETURN TO
COUNTY OF LOS ANGELES
DEPARTMENT OF COUNTY ENGINEER
403 LOS ANGELES COUNTY ENGINEERING BLDG.

76F3095 CE#310 3-68

6

F. B. 3198 PG. 204



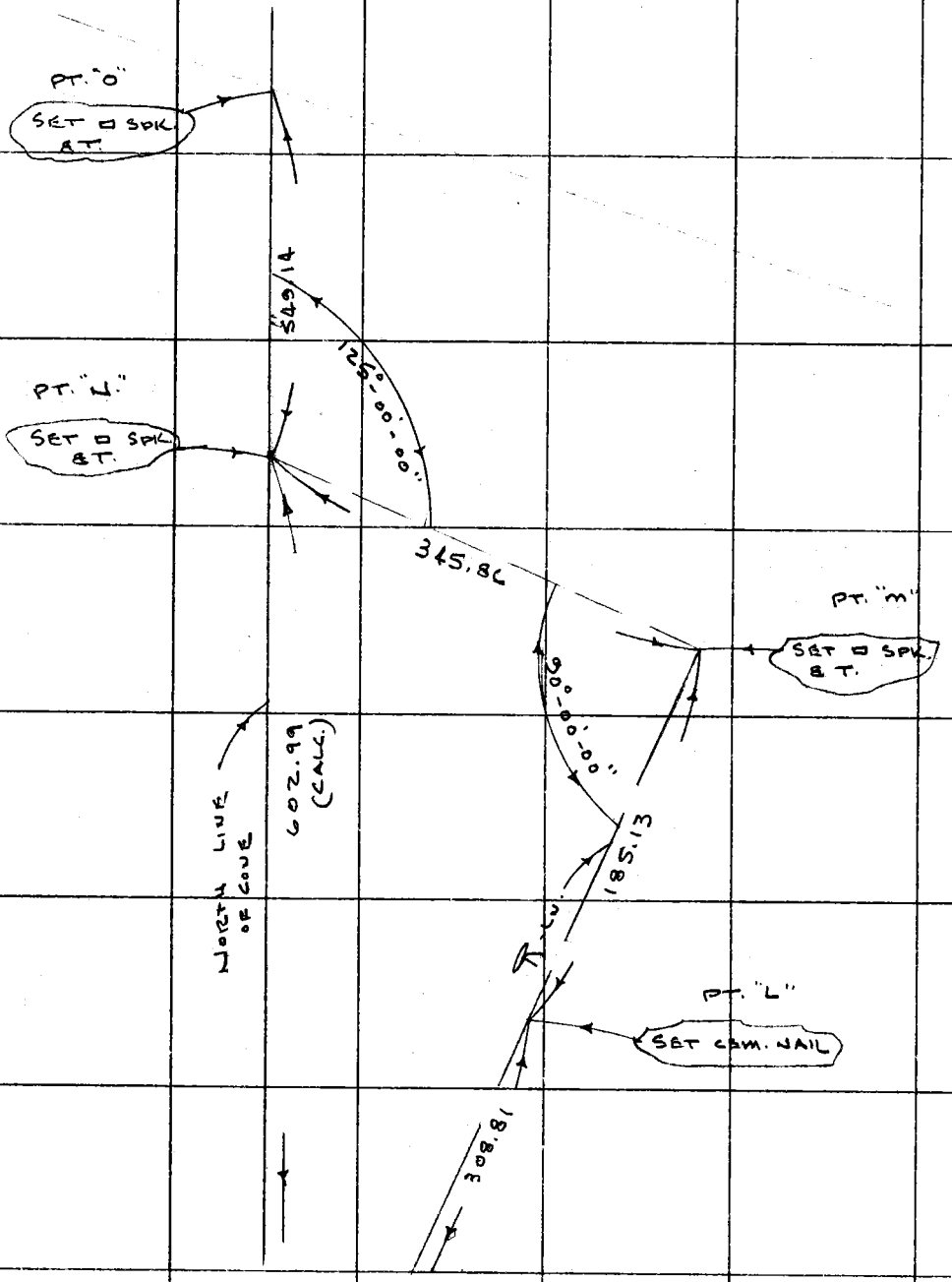

PLEASE RETURN TO
COUNTY OF LOS ANGELES
DEPARTMENT OF COUNTY ENGINEER
403 LOS ANGELES COUNTY ENGINEERING BLDG.

Do not extend this side of this line.

Note: Any Additions or Changes on This Sheet Must be Made or Circled in Red Ink With Date and Name of Person Making Change.

TO TOP RIGHT OF PG. 202

4

APPROACH CONE

Notes Ck'd by	Survey of BRACKETT FIELD
Map No.	JN 0021.03 Tape 0251 Std. 68 °F
Office Work	Surveyed by J.P. MEUNR
Checked	Notes J.P.M Date 3-29-73
Date	Indexed I. M. PALMER APR 8 1973

F. B. 3198 PG. 205

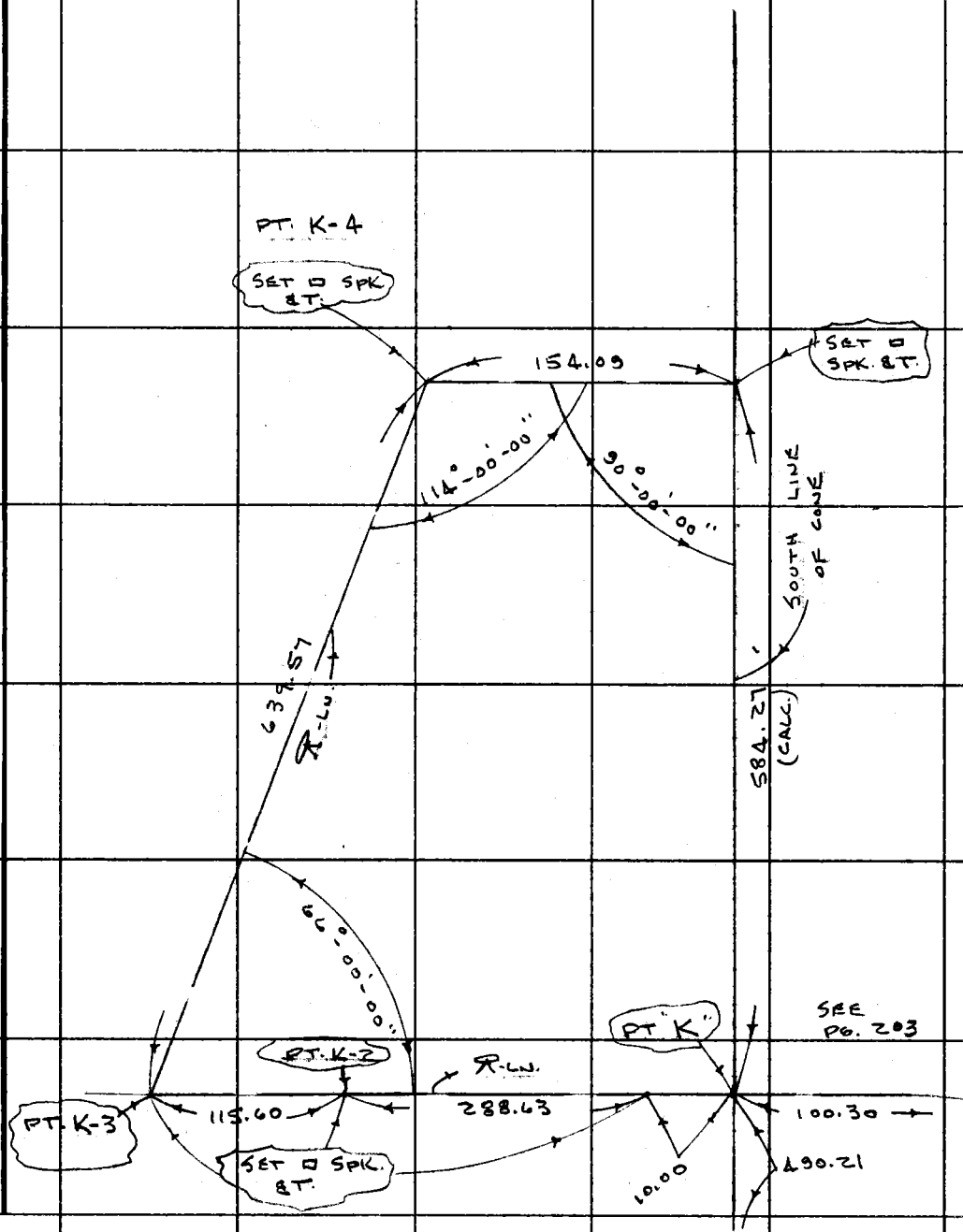

Note: Any Additions or Changes on This Sheet Must be Made or Circled in Red Ink With Date and Name of Person Making Change.

Do not extend this side of this line.

PLEASE RETURN TO
COUNTY OF LOS ANGELES
DEPARTMENT OF COUNTY ENGINEER
403 LOS ANGELES COUNTY ENGINEERING BLDG.

F. B. 3198 PG. 206

PLEASE RETURN TO
COUNTY OF LOS ANGELES
DEPARTMENT OF COUNTY ENGINEER
403 LOS ANGELES COUNTY ENGINEERING BLDG.

Do not extend this side of this line.

Note: Any Additions or Changes on This Sheet Must be Made or Circled in Red Ink With Date and Name of Person Making Change.

Profile No.	Notes Red	Plotted	Job No. 0021.03	Division No.	F.B. 3198 PG. 207
	Date	Date	Survey of BRACKETT FIELD		
X-Sec. No.	Notes Chkd.	Checked	Survey by J.P. MENNE	Notes J.P.M	Date 3-22-73
	Date	Date	Map No.	Indexed T. M. PALMERI	Date APR 9 1973

STATION	B.S.	H.I.	F.S.	ELEV.	
					BENCH CIRCUIT TO ESTABLISH ELEVATIONS ON OBJECTS IN LINE OF
					APPROACH CONE EAST END OF RUNWAY
			J.P. MENNE		
		N. SMITH R. MOORE T. MIYAHIRA			

Do not extend notes this side of this line.

NOTE: ANY ADDITIONS OR CHANGES ON THIS SHEET MUST BE MADE OR CIRCLED IN RED INK, WITH DATE AND NAME OF PERSON MAKING CHANGE.

PLEASE RETURN TO
LOS ANGELES COUNTY ENGINEER
403 LOS ANGELES COUNTY ENGINEERING BLDG.

76-L298 CE 307 3-61

76-L298 CE 307 3-61

PLEASE RETURN TO
LOS ANGELES COUNTY ENGINEER
403 LOS ANGELES COUNTY ENGINEERING BLDG.

NOTE: ANY ADDITIONS OR CHANGES ON THIS SHEET MUST BE MADE OR CIRCLED IN RED INK, WITH DATE AND NAME OF PERSON MAKING CHANGE

Do not extend notes this side of this line.

STATION	B.S.	H.I.	F.S.	ELEV.		
	6 06	1006 06		1000 00	ASSUMED ELEV. ON FD. P.K. NAIL & WASHER MKD. - U.S.C. & G.S.	
T.P.			1 78	1004 28	CTR. OF EAST BND RUNWAY	F.B. 3198-199
	5 35	1009 63			PT. "A"	
					PT. "B"	PG. 201
			2 46	1007 17	PT. "B-1"	PG. 201
			6 29	1003 34	PT. "C"	PG. 199
			9 49	1000 14	PT. "D"	PG. 199
T.P.			3 48	1006 15		
	6 38	1012 53				
T.P.			4 16	1008 37		
	5 59	1013 96				
T.P.			5 56	1008 40		
	4 04	1012 44				
T.B.m.			5 28	1007 16	T.B.m. N.E. COR. "E" ST. & PUDDINGSTONE DR. - MIDDLE OF CURB - FD. P.K. IN LEAD.	
	3 06	1010 22				
			4 80	1005 42	INT. "E" ST. & PROD. OF ℄ RUNWAY	
			4 9	1005 3	WEST ⅊ OF "E" ST. & PROD. OF ℄ RUNWAY	
			5 03	1015 19	PT. "F"	PG. 200
	4 92	1010 11				
			3 19	1006 92	℄ INT. "E" ST. & PUDDINGSTONE DR. FD. C.S. MON. IN HANDHOLE	
					TRUE ELEV. = 1007.006	F.B. 1836-88

Profile ____ No. ____ X-Sec. ____ No. ____

Plotted ____ Date ____ Checked ____ Date ____

Notes Red ____ Date ____ Notes Chkd. ____ Date ____

Division No. ____ Job No. 002103

Survey of BRACKETT FIELD

Survey by J.P. MEANS Notes J.P.M.

Indexed M. PALMERI Date APR 9 1973

F.B. 3198 PG. 208

76-L298 CE 307 3-61

PLEASE RETURN TO
LOS ANGELES COUNTY ENGINEER
403 LOS ANGELES COUNTY ENGINEERING BLDG.

NOTE: ANY ADDITIONS OR CHANGES ON THIS SHEET MUST BE MADE OR CIRCLED IN RED INK, WITH DATE AND NAME OF PERSON MAKING CHANGE.

Do not extend notes this side of this line.

STATION	B.S.	H.I.	F.S.	ELEV.		
	7 37	1014 29		1006 92	INT. "E" ST. & DUDDINGSTONE DR	
T.P.			2 03	1012 26		
	7 70	1019 96				
			3 29	1016 67	INT. ℄ "E" ST. & NORTH COVE LINE	
			3 5	1016 5	WEST ℄ OF "E" ST. & NORTH COVE LINE	
			3 73	1016 23	PT. "G" PG. 202	
	4 36	1020 59				
			4 04	1016 55	PT. "H" PG. 202	
	3 01	1019 56				
			6 61	1012 95	PT. "L" PG. 204	
	4 42	1017 37				
			5 87	1011 50	PT. "M" PG. 204	
	7 31	1018 81				
			3 41	1015 40	PT. "N" PG. 204	
	6 11	1021 51				
T.P.			4 92	1016 59		
	5 66	1022 25				
			4 55	1017 70	PT. "O" PG. 204	
	2 31	1020 01				
T.P.			7 92	1012 09		
	3 31	1015 40				

Profile Notes Red ____ Plotted ____ Job No. 8021.03 Division No. ____
No. ____ Date ____ Date ____ Survey of BLACKSETT FIELD
X-Sec. Notes Chkd. ____ Checked ____ Survey by J.P. MINNE Notes J.P.M. Date 3-22-73
No. ____ Date ____ Date ____ Map No. ____ Index M. PALMER Date APR 9 1973

F.B. 3198 Pg. 29
3

76-L298 CE 307 3-61

PLEASE RETURN TO
LOS ANGELES COUNTY ENGINEER
403 LOS ANGELES COUNTY ENGINEERING BLDG.

NOTE: ANY ADDITIONS OR CHANGES ON THIS SHEET MUST BE MADE OR CIRCLED IN RED INK, WITH DATE AND NAME OF PERSON MAKING CHANGE

Do not extend notes this side of this line.

STATION	B. S.	H. I.	F. S.	ELEV.		
		1015 40				
			5 57	1009 83	POW. POLE NO. 742462 E (ON GROUND)	
T.P.			7 65	1007 75		
	3 54	1011 29				
			5 57	1005 72	POW. POLE NO. 742463 E (ON GROUND)	
T.P.			7 39	1003 90		
	3 41	1007 31				
			8 54	998 77	PT. "K" PG. 203 & 205	
	6 31	1005 08				
			4 86	1000 22	PT. "J" PG. 203	
	4 98	1005 20				
T.P.			3 85	1001 35		
	5 11	1006 46				
			4 35	1002 11	INT. OF ℄ "E" ST. & SOUTH CONE LINE	
			5 0	1001 5	INT. OF WEST ⅊ OF "E" ST. & SOUTH CONE LINE	
			4 76	1001 70	PT. "E" PG. 200	
	7 25	1008 95				
T.P.			2 53	1006 42		
	6 48	1012 90				
T.P			4 45	1008 45		
	5 28	1013 73				

Profile No. ___ X-Sec. No. ___
Plotted ___ Date ___ Checked ___ Date ___
Notes Red ___ Date ___ Notes Chkd. ___ Date ___
Division No. ___ Job No. 0021.03
Survey of BENCHART FIELD
Survey by J.P.M. Notes J.P.M.
Indexed L. M. PALMERI Date APR 9 1973
F.B. 3198 PG. 210 4

76-L296 CE 307 3-61

PLEASE RETURN TO
LOS ANGELES COUNTY ENGINEER
403 LOS ANGELES COUNTY ENGINEERING BLDG.

NOTE: ANY ADDITIONS OR CHANGES ON THIS SHEET MUST BE MADE OR CIRCLED IN RED INK, WITH DATE AND NAME OF PERSON MAKING CHANGE.

Do not extend notes this side of this line.

STATION	B.S.	H.I.	F.S.	ELEV.		
		1013 73				
			5 30	1008 43		
	5 11	1013 54				
			5 01	1008 53	PT. "B" PG. 201	
	1 14	1009 67				FD. P.K. NAIL & WASHER
			9 65	1000 02	CTR. OF E. END OF RUNWAY – MKD. U.S.C.&G.S. PG. 199 ASSUMED ELEV. = 1000.00	
	11 50	1010 27		998 77	PT. "K" PG. 210 - 203 - 205	
			7 97	1002 30	PT. "K-4" PG. 205	

Profile Notes Red. ____ Plotted ____ Job No. 0021.03 Division No. ____
No. ____ Date ____ Date ____ Date ____ Survey of BRACKETT FIELD
X-Sec. Notes Chkd. ____ Checked ____ Survey by J.P. MENNIE Notes J.P.M. Date 3-22-73
No. ____ Date ____ Date ____ Map No. ____ Indexed J. M. PALMER Date APR 9 1973

F.B. 3198 Pg. 211

F.B. 3198 Pg. 212

Job No._____ Division No._____ Notes Red_____ Plotted_____ Profile

Survey of_____ Date_____ Date_____ No._____

Survey by_____ Notes_____ Notes Chkd._____ Checked_____ X-Sec.

Indexed_____ Date_____ Date_____ Date_____ No._____

STATION	B. S.	H. I.	F. S.	ELEV.

76-L298 CE 307 3-61

PLEASE RETURN TO

LOS ANGELES COUNTY ENGINEER

403 LOS ANGELES COUNTY ENGINEERING BLDG.

Do not extend notes this side of this line.

NOTE: ANY ADDITIONS OR CHANGES ON THIS SHEET MUST BE MADE OR CIRCLED IN RED INK. WITH DATE AND NAME OF PERSON MAKING CHANGE

APPROACH CONE

Notes Ck'd by	Survey of BRACKETT FIELD
Map No.	JN 0021.03 Tape Std °F
Office Work	Surveyed by J.P. MENNE
Checked	Notes J.P.M Date 3-26-73
Date	Indexed T. M. PALMERI APR 9 1973

F. B. 3198 PG. 213

LOCATION

&

ELEVATIONS

ON

OBJECTS IN LINE

OF

APPROACH CONE

EAST END

J.P. MENNE

N. SMITH

R. MOORE

T. MIYAHIRA

Note: Any Additions or Changes on This Sheet Must be Made or Circled in Red Ink With Date and Name of Person Making Change.

Do not extend this side of this line.

PLEASE RETURN TO
COUNTY OF LOS ANGELES
DEPARTMENT OF COUNTY ENGINEER
403 LOS ANGELES COUNTY ENGINEERING BLDG.

76F3095 CE#310 3-68

F.B. 3138 PG. 214

1007.16
2.84
1010.00

T.B.M.
R.R. IN. LD. PG. 208

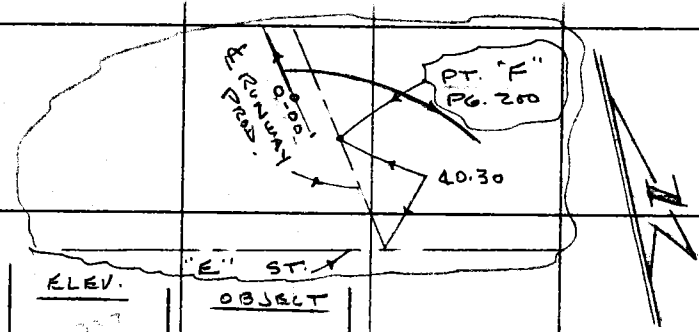

⊼ @ PT. "F"	DIST.	ROD	HORIZ. ∡	VERT. ∡	ELEV.	OBJECT
H.I. = 1010.00	STADIA		0°-00'	TO TOP OF OBJECT		
SIGHT ON PT. "C"	365	0.2	131°-46'	+ 5°-33'	1009.8 GRO. ~~1043.5 TOP.~~	POW. POLE LIGHT
MEAS. ∡s TO RIGHT	217	2.6	140°-02'	+ 8°-03'	1007.4 G. 1040.7 T.	POW. POLE LIGHT
	133	4.0	155°-29'	+ 12°-19'	1006.0 G. 1039.0 T.	POW. POLE LIGHT
	87	6.0	169°-22'	+ 20°-15'	1004.0 G. 1042.1 T	18" CYPRESS
	68	6.3	209°-40'	+ 26°-51'	1003.7 G. 1044.4 T.	14" CYPRESS
	87	7.0	247°-33'	+ 13°-45'	1003.0 G. 1031.3 T	14" CYPRESS
	129	7.4	266°-56'	+ 13°-05'	1002.6 G 1040.0 T.	14" CYPRESS
	177	7.9	275°-50'	+ 9°-57'	~~1002.1 G.~~ 1041.1 T.	14" CYPRESS
	227	8.4	281°-02'	+ 7°-20'	1001.6 G. 1039.2 T.	14" CYPRESS

USE TAN.

PLEASE RETURN TO
COUNTY OF LOS ANGELES
DEPARTMENT OF COUNTY ENGINEER
403 LOS ANGELES COUNTY ENGINEERING BLDG.

Note: Any Additions or Changes on This Sheet Must be Made or Circled in Red Ink With Date and Name of Person Making Change.

Do not extend this side of this line.

76F309S CE#310 3-68

PLEASE RETURN TO
COUNTY OF LOS ANGELES
DEPARTMENT OF COUNTY ENGINEER
403 LOS ANGELES COUNTY ENGINEERING BLDG.

Note: Any Additions or Changes on This Sheet Must be Made or Circled in Red Ink With Date and Name of Person Making Change.

Do not extend this side of this line.

1016.23
+ 4.95
1021.18

PT. G PG. 202 & 209

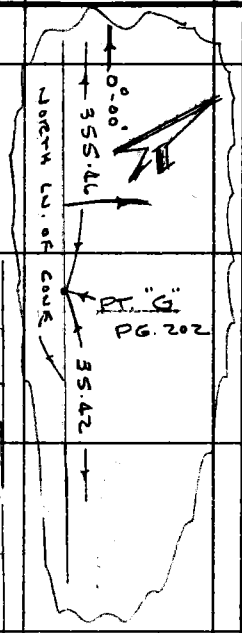

@ PT. "G"
H.I. = 1021.18

SIGHT ON PT. "B"
MEAS. ∡s
TO RIGHT

DIST.	ROD	HORIZ. ∡	VERT. ∡	ELEV.	OBJECT
87	4.6	182°-09'	+ 18°-32'	1016.6 G. 1050.3 T.	POW. POLE
106	5.0	190°-41'	+ 15°-13'	1016.2 G 1050.0 T.	TRANS. POLE
117	6.3	264°-54'	+ 13°-17'	1014.9 G 1048.8 T.	POW. POLE
237	8.4	285°-48'	+ 6°-06'	1012.8 G 1046.5 T.	POW. POLE

Notes Ck'd by
Map No.
Office Work
Checked
Date

Survey of BRACKETT FIELD
JN 0021.03 Tape Std °F
Surveyed by J. P. MEUNIE
Notes J.P.M. Date 3-27-73
Indexed J. M. PALMERI APR 9 1973

APPROACH CONE

F. B. 3198 PG. 215

F. B. 3198 PG. 216

					ELEV.	OBJECT
					1016.7 G	P.P. OLE
					1065.5 T.	No. 1174856 E
					1015.8 G	P.P. OLE
					1068.8 T.	No. 1174855 E
				V/ERT. ∡		
				+ 2°-53'		
				+ 19°-16'		
				HORIZ ∡		
				67°-02'		
				340°-35'		
				ROD		
				3.8		
				5.7		
				DIST. STADIA		
				83		
				118		
PT. "H" PG. 202 & 209						
1016.55 5.00 1021.55						
RE PT. "H" H.I. = 1021.55 SIGHT ON PT. "B" MEAS ∡s TO RIGHT						

PLEASE RETURN TO
COUNTY OF LOS ANGELES
DEPARTMENT OF COUNTY ENGINEER
403 LOS ANGELES COUNTY ENGINEERING BLDG.

Do not extend this side of this line.

Note: Any Additions or Changes on This Sheet Must be Made or Circled in Red Ink With Date and Name of Person Making Change.

APPROACH CONES

Notes Ck'd by	Survey of BRACKETT FIELD
Map No.	JN 0021.03 Tape Std °F
Office Work	Surveyed by J.D. MENNE
Checked	Notes J.P.M. Date 3-28-73
Date	Indexed T. M. PALMERI APR 9 1973

F. B. 3198 PG. 217

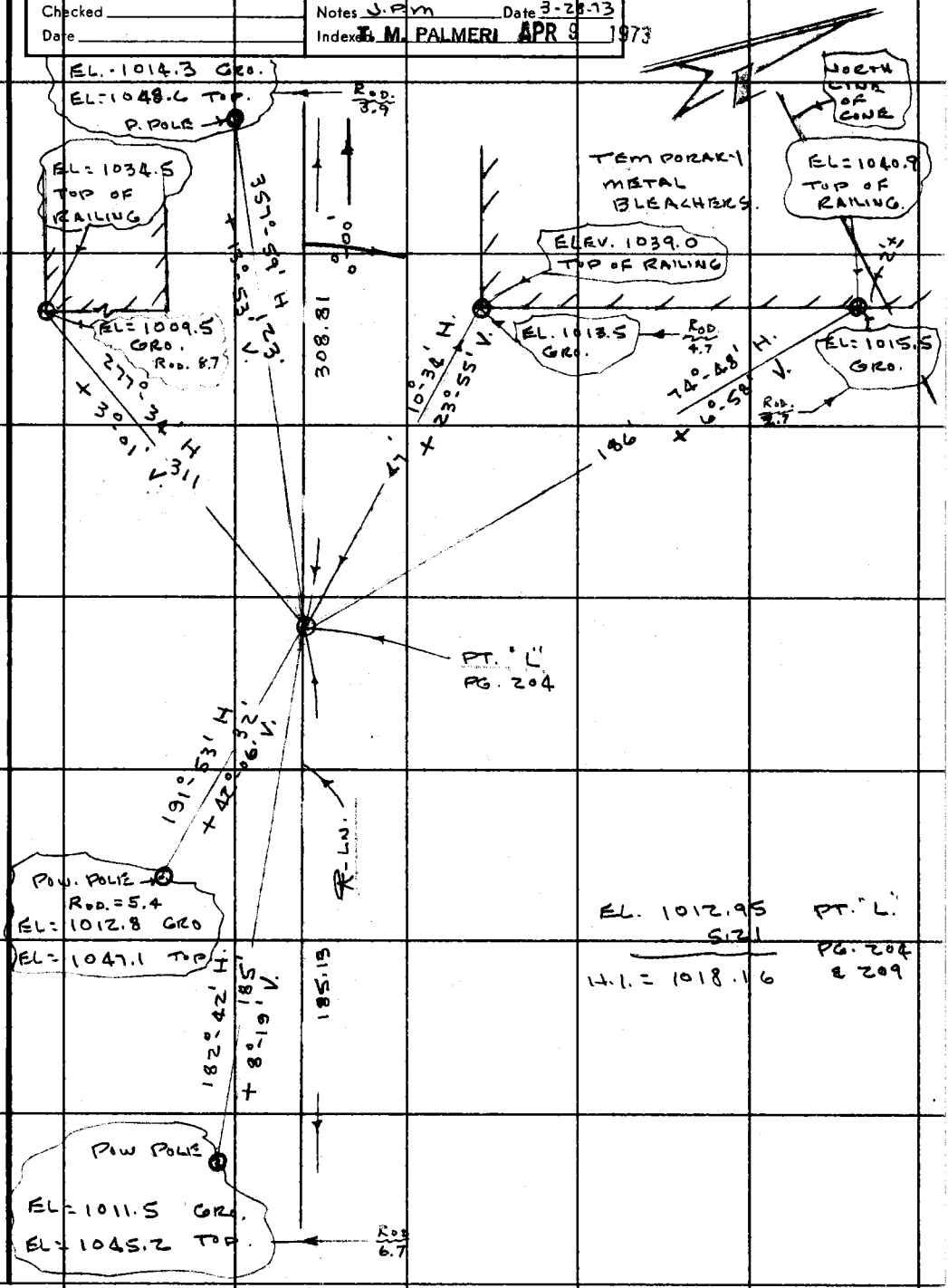

Note: Any Additions or Changes on This Sheet Must be Made or Circled in Red Ink With Date and Name of Person Making Change.

Do not extend this side of this line.

PLEASE RETURN TO
COUNTY OF LOS ANGELES
DEPARTMENT OF COUNTY ENGINEER
403 LOS ANGELES COUNTY ENGINEERING BLDG.

26F3095 CE#310 3-68

F. B. 3198 PG. 218

PLEASE RETURN TO
COUNTY OF LOS ANGELES
DEPARTMENT OF COUNTY ENGINEER
403 LOS ANGELES COUNTY ENGINEERING BLDG.

Do not extend this side of this line.

Note: Any Additions or Changes on This Sheet Must be Made or Circled in Red Ink With Date and Name of Person Making Change.

APPROACH CONE

Notes Ck'd by	Survey of BRACKETT FIELD
Map No.	JN 0021.03 Tape Std °F
Office Work	Surveyed by J.P. MENNE
Checked	Notes J.P.M Date 3-28-73
Date	Indexed J. M. PALMERI APR 9 1973

F. B. 3198 PG. 219

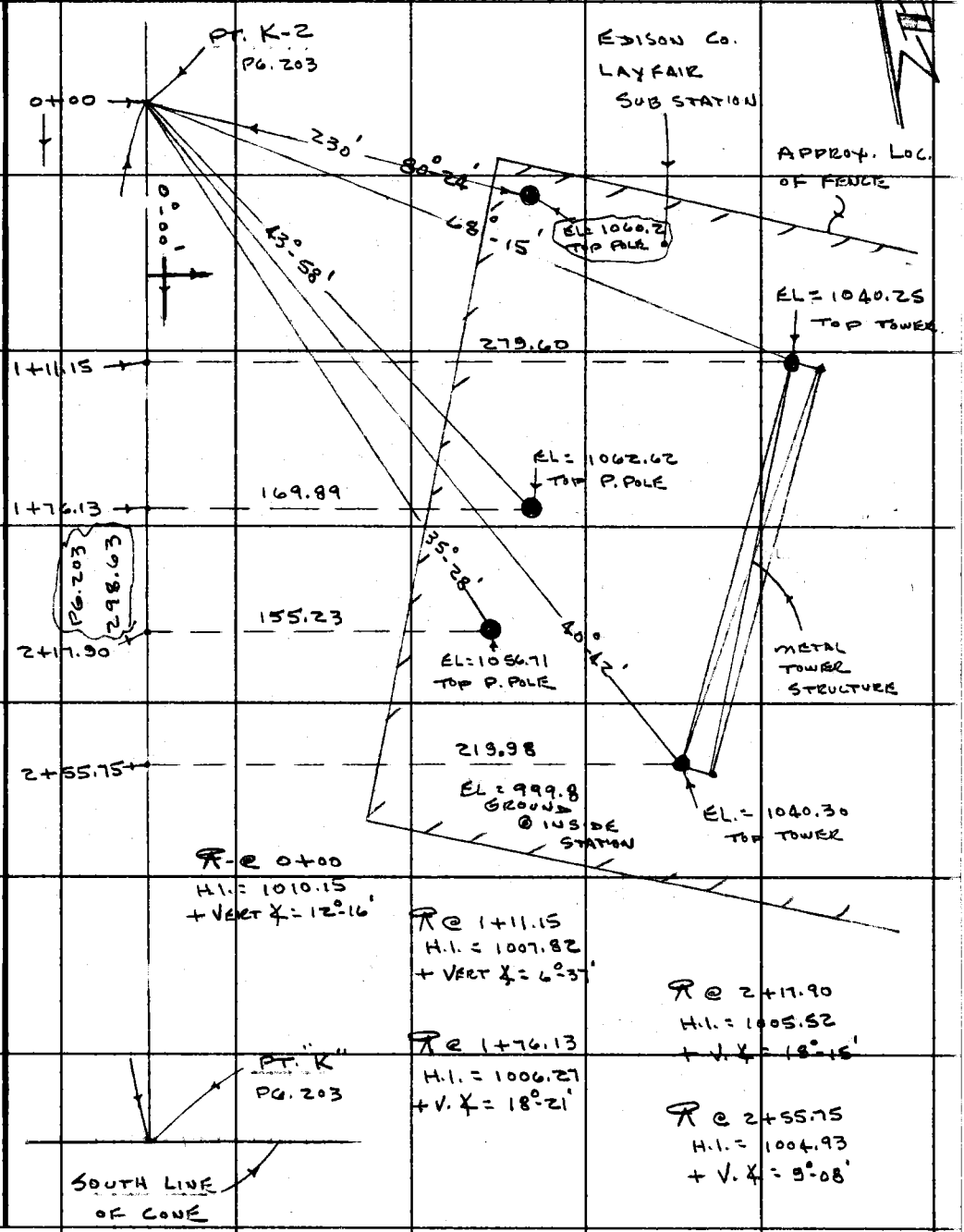

Note: Any Additions or Changes on This Sheet Must be Made or Circled in Red Ink With Date and Name of Person Making Change.

Do not extend this side of this line.

PLEASE RETURN TO
COUNTY OF LOS ANGELES
DEPARTMENT OF COUNTY ENGINEER
403 LOS ANGELES COUNTY ENGINEERING BLDG.

16F3095 CE#310 3-68

F. B. 3198 PG. 220

998.77
4.33
1003.10

PT. "K" – PG. 203 & 210

T-@ PT. K-1
H.I. = 1003.10
SIGHT ON PT. "K"
MEAS. ∡s
TO RIGHT

SOUTH LINE OF CONE

STADIA DIST.	ROD	HORIZ. ∡	VERT. ∡	ELEV.	OBJECT
107	4.3	2°-53'	+32°-20'	998.8 GRD. 1070.8 TOP	24" GUM TREE
101	4.6	19°-31'	+18°-56'	998.5 G 1037.7 T	16" GUM T
106	4.4	29°-25'	+29°-10'	998.7 G 1062.3 T	P. POLE NO. 7172098 E
151	5.0	72°-08'	+15°-01'	998.1 G 1043.6 T	18" GUM T.
90	6.1	194°-15'	+29°-50'	997.0 G 1054.7 T	P. POLE NO. 7172098 E
36	5.0	287°-27'	+46°-30'	998.1 G 1041.0 T	12" GUM
211	2.1	322°-57'	+7°-22'	1001.0 G 1030.4 T	P. POLE
135	3.9	345°-19'	+10°-33'	999.2 G 1028.2 T	POW. POLE NO. 7172098 E
171	3.3	47°-49'	+8°-04'	999.8 G 1027.3 T	P. POLE

PLEASE RETURN TO
COUNTY OF LOS ANGELES
DEPARTMENT OF COUNTY ENGINEER
403 LOS ANGELES COUNTY ENGINEERING BLDG.

Do not extend this side of this line.

Note: Any Additions or Changes on This Sheet Must be Made or Circled in Red Ink With Date and Name of Person Making Change.

APPROACH COVE

Notes Ck'd by	Survey of BRACKETT FIELD
Map No.	JN 0021.03 Tape 0251 Std 68 °F
Office Work	Surveyed by J.D. MBUNE
Checked	Notes J.D.M Date 3-29-73
Date	Indexed J. M. PALMERI APR 9 1973

F. B. 3198 PG. 221

P. POLE
EL = 1007.7 GRO.
EL = 1032.8 TOP.
R.O. +9.0

P. POLE
EL = 1009.1 GRO.
EL = 1042.3 TOP.
R.O. +7.6

P. POLE
EL = 1010.1 GRO.
EL = 1043.8 TOP.
R.O. +6.6

461.9 1°-53' H. N 2°-00' V.

307.9 2°-26' H. N 4°-44' V.

153.9 4°-04' H. N 9°-59' V.

0°-00'

345.86

185.13

R.L.V.

PT. "M"
PG. 204
& 209

EL = 1011.50
5.17
H.I. = 1016.67

Note: Any Additions or Changes on This Sheet Must be Made or Circled in Red Ink With Date and Name of Person Making Change.

Do not extend this side of this line.

PLEASE RETURN TO
COUNTY OF LOS ANGELES
DEPARTMENT OF COUNTY ENGINEER
403 LOS ANGELES COUNTY ENGINEERING BLDG.

76F309S CE#310 3-68

F. B. 3198 PG. 222

OBJECT	ELEV.	VERT. ∠	HORIZ. ∠	ROD	DIST.	
	1006.4 G	+5°-25'	45°-33'	1.0	345	STADIA
	1040.1 T					
POW. POLE	1005.9 G	+6°-43'	63°-42'	1.5	274	
	1039.7 T					
POW. POLE	1006.0 G	+7°-33'	99°-10'	1.4	248	
	1040.3 T					
P. POLE	1001.7 G	+28°-06'	170°-34'	5.7	87	
	1053.9 T					
P. POLE	1001.3 G	+12°-27'	117°-11'	6.1	206	
	1052.9 T					
P. POLE	1000.3 G	+7°-57'	177°-32'	7.1	319	
	1051.9 T					
P. POLE	999.8 G	+5°-53'	178°-17'	7.6	437	
	1052.5 T					
	1000.3 G	+12°-31'	190°-19'	7.7	165	
	1044.1 T					

R-e PT. K-4
H.I. = 1007.43
SIGHT ON K-3
MEAS. K-5 TO RIGHT
100Z.30 K-4
5.13
1007.43

PLEASE RETURN TO
COUNTY OF LOS ANGELES
DEPARTMENT OF COUNTY ENGINEER
403 LOS ANGELES COUNTY ENGINEERING BLDG.

Do not extend this side of this line.

Note: Any Additions or Changes on This Sheet Must be Made or Circled in Red Ink With Date and Name of Person Making Change.

APPROACH CONE

Notes Ck'd by	Survey of BRACKETT FIELD
Map No.	JN 0021.03 Tape 0251 Std 68 °F
Office Work	Surveyed by J. P. MENNE
Checked	Notes J.P.M Date 3-29-73
Date	Indexed T. M. PALMERI APR 9 1973

F. B. 3198 PG. 223

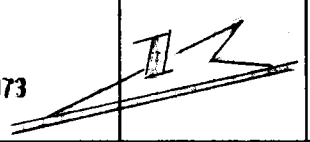

Note: Any Additions or Changes on This Sheet Must be Made or Circled in Red Ink With Date and Name of Person Making Change.

PLEASE RETURN TO
COUNTY OF LOS ANGELES
DEPARTMENT OF COUNTY ENGINEER
403 LOS ANGELES COUNTY ENGINEERING BLDG.

Do not extend this side of this line.

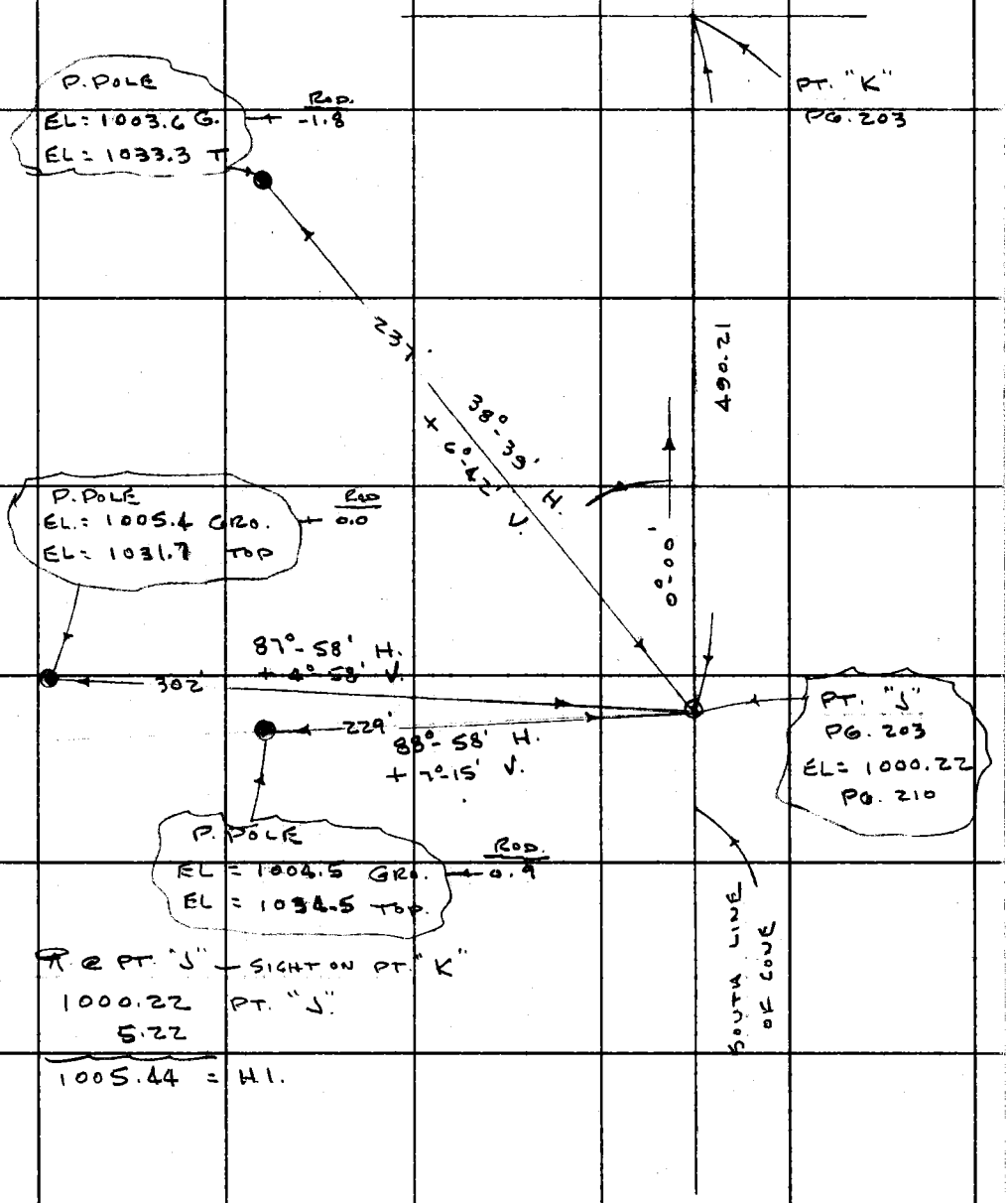

@ PT. "J" — SIGHT ON PT. "K"

1000.22 PT. "J"
5.22

1005.44 = H.I.

F. B. 3198 PG. 224



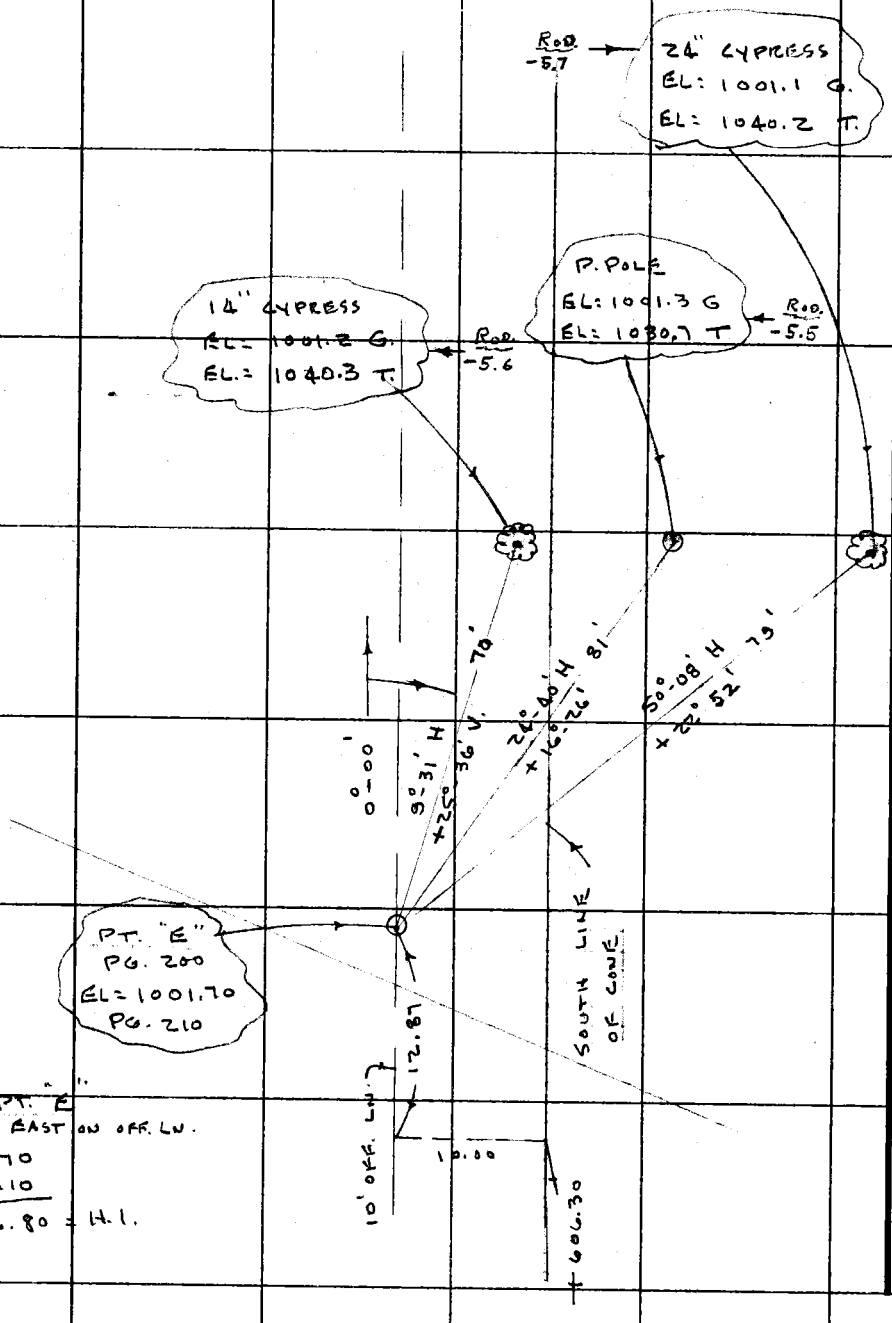

T @ PT. "E"
SIGHT EAST ON OFF. LN.
1001.70
5.10
1006.80 = H.I.

PLEASE RETURN TO
COUNTY OF LOS ANGELES
DEPARTMENT OF COUNTY ENGINEER
403 LOS ANGELES COUNTY ENGINEERING BLDG.

Do not extend this side of this line.

Note: Any Additions or Changes on This Sheet Must be Made or Circled in Red Ink With Date and Name of Person Making Change.

APPROACH CONE

Notes Ck'd by	Survey of BRACKETT FIELD
Map No.	JN 0121.03 Tape 0251 Std. 68 °F
Office Work	Surveyed by J.P. MENNE
Checked	Notes J.P.M Date 4-7-73
Date	Indexed L. M. PALMERI APR 9 1973

F. B. 3198 PG. 225

BRACKETT FIELD

(APPROACH CONES)

WEST END

J.N. 0021.03

APRIL 1973

J.P. MENNE
N. SMITH
R. MOORE
T. MIYAHIRA

Note: Any Additions or Changes on This Sheet Must be Made or Circled in Red Ink With Date and Name of Person Making Change.

Do not extend this side of this line.

PLEASE RETURN TO
COUNTY OF LOS ANGELES
DEPARTMENT OF COUNTY ENGINEER
403 LOS ANGELES COUNTY ENGINEERING BLDG.

6F309S CE#310 3-68

F. B. 3198 PG. 226

(INDEX)

℄ RUNWAY

227

PT. "A"

227
234

227

227
236

PT. "B"

BEGIN CONE

PT. "C"

227
234

NORTH LINE OF CONE

SOUTH LINE OF CONE

PLEASE RETURN TO
COUNTY OF LOS ANGELES
DEPARTMENT OF COUNTY ENGINEER
403 LOS ANGELES COUNTY ENGINEERING BLDG.

Do not extend this side of this line.

Note: Any Additions or Changes on This Sheet Must be Made or Circled in Red Ink With Date and Name of Person Making Change.

APPROACH CONE

Notes Ck'd by	Survey of BRACKETT FIELD
Map No.	JN 0021.03 Tape 0251 Std. 68 °F
Office Work	Surveyed by J. P. MENNE
Checked	Notes J.P.M. Date 4-2-73
Date	Indexed T. M. PALMERI APR 9 1973

F. B. 3198 PG. 227

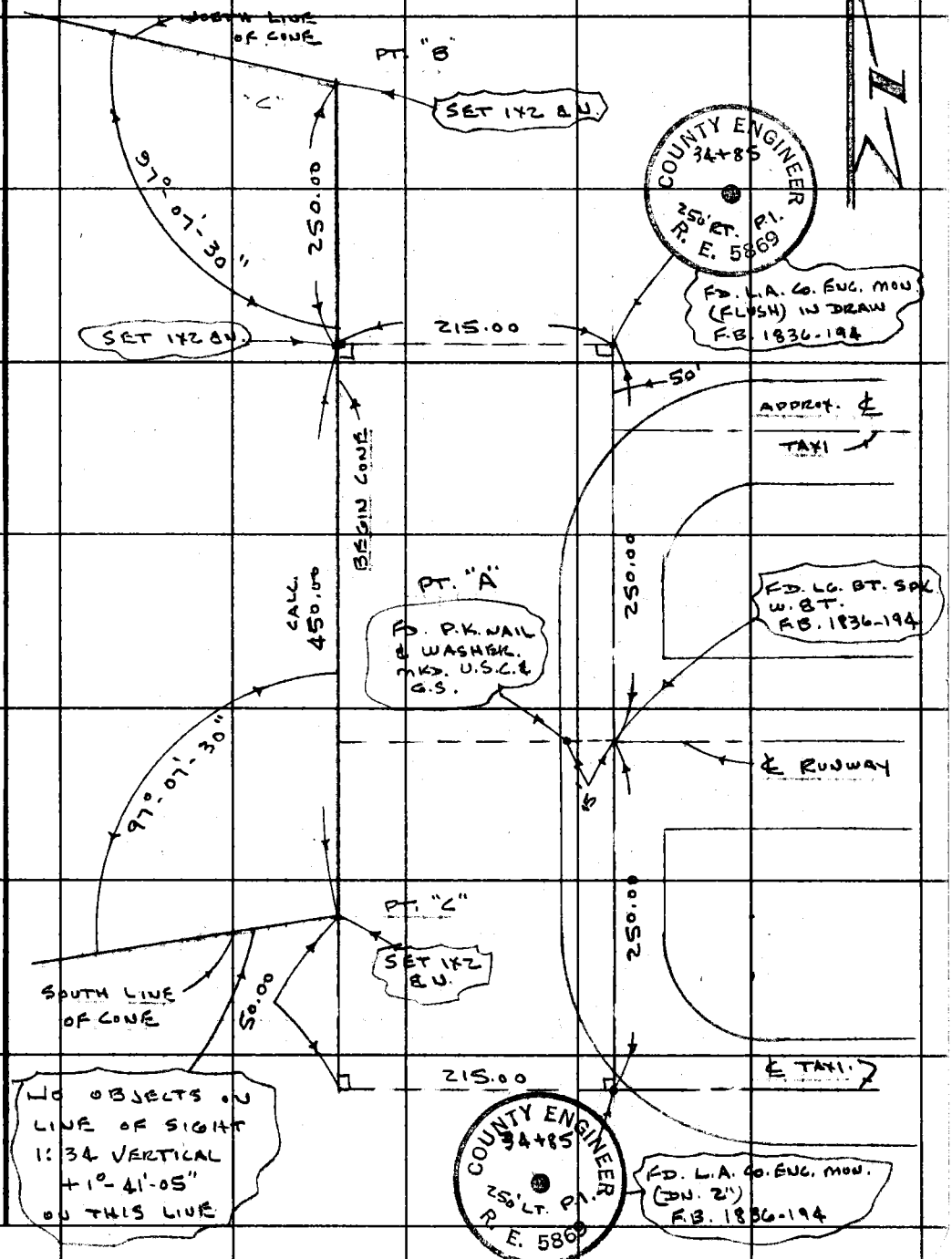

Note: Any Additions or Changes on This Sheet Must be Made or Circled in Red Ink With Date and Name of Person Making Change.

Do not extend this side of this line.

PLEASE RETURN TO
COUNTY OF LOS ANGELES
DEPARTMENT OF COUNTY ENGINEER
403 LOS ANGELES COUNTY ENGINEERING BLDG.

16F309S CE#310 3-68

F. B. 3198 PG 228

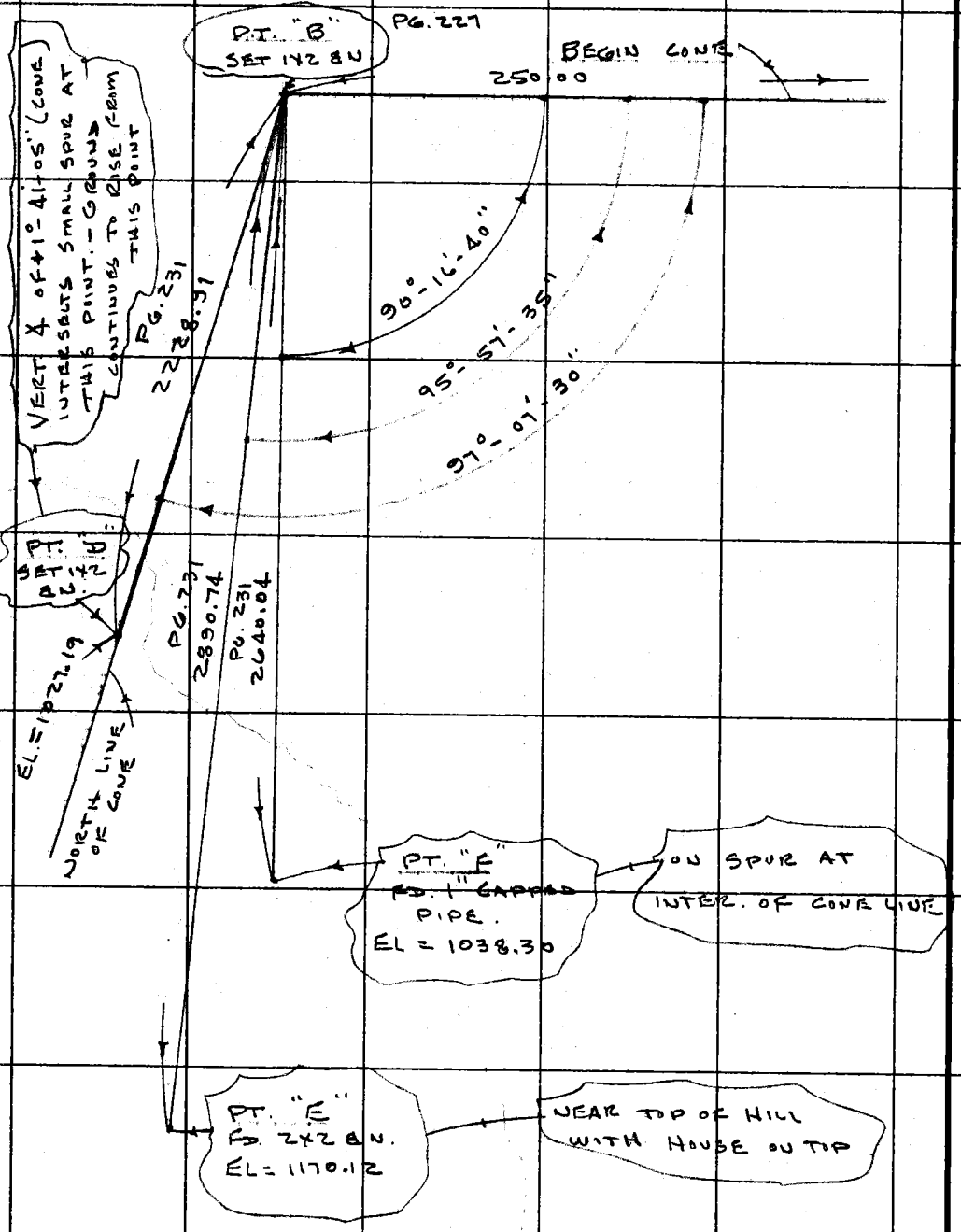

PLEASE RETURN TO
COUNTY OF LOS ANGELES
DEPARTMENT OF COUNTY ENGINEER
403 LOS ANGELES COUNTY ENGINEERING BLDG.

Do not extend this side of this line.

Note: Any Additions or Changes on This Sheet Must be Made or Circled in Red Ink With Date and Name of Person Making Change.

76F309S CE#310 3-68

PLEASE RETURN TO
COUNTY OF LOS ANGELES
DEPARTMENT OF COUNTY ENGINEER
403 LOS ANGELES COUNTY ENGINEERING BLDG.

Note: Any Additions or Changes on This Sheet Must be Made or Circled in Red Ink With Date and Name of Person Making Change.

Do not extend this side of this line.

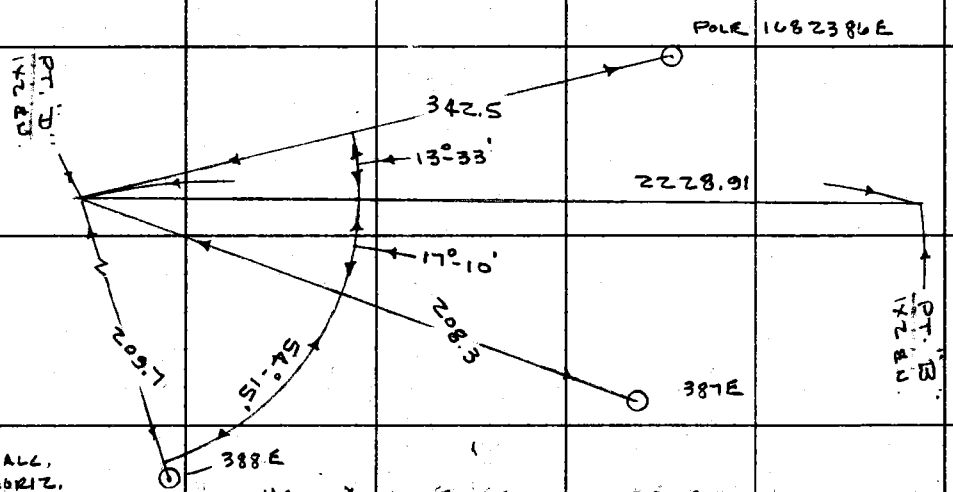

EL. = 1027.19
+ 4.59
1031.78

PT. "D"
PG. 231

R-e PT. "D"
H.I. = 964.55
SIGHT ON PT. "B"

STADIA DIST.	CALC. HORIZ. DIST	ROD	VERT. ∠	ELEV.	OBJECT
349	342.5	4.59	-7°-49'-30"	980.1 GRO.	P. POLE
			-1°-31'	1022.7 TOP	NO. 1682386E
219	208.3	4.59	-12°-41'	978.9 GRO.	P. POLE
			-2°-39'	1022.1 TOP	NO. 1682387E
221	209.7	4.59	-13°-04'-40"	978.5 GRO	P. POLE
			-2°-38'	1022.3 TOP	NO. 1682388E

Notes Ck'd by
Map No.
Office Work
Checked
Date

Survey of BRACKETT FIELD
JN 0821-03 Tape Std 68 °F
Surveyed by J.P. MENNE
Notes J.P.M. Date 4-2-73
Indexed T. M. PALMERI APR 9 1973

APPROACH CONES

F. B. 3198 PG. 229

F. B. 3198 PG. 230

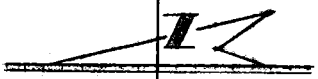

PT. "B"
PG. 227-228

P.T. "E" – EL = 1170.12
4.76
H.I = 1174.88

VERT. ∡ TO TOP OF ROOF
+ 8°-59'

132 @ 8°-59' = + 20.9
.15809

EL. @ TOP OF ROOF = 1195.8

2890.74
PG. 231

PT. "E"
FD. 242 BN.
EL = 1170.12
PG. 231

132'

GROUND AT HOUSE
EL. = 1169.6

EL = 1195.8
TOP OF ROOF

ON TOP OF HILL

STUCCO HOUSE

PLEASE RETURN TO
COUNTY OF LOS ANGELES
DEPARTMENT OF COUNTY ENGINEER
403 LOS ANGELES COUNTY ENGINEERING BLDG.

Do not extend this side of this line.

Note: Any Additions or Changes on This Sheet Must be Made or Circled in Red Ink With Date and Name of Person Making Change.

PLEASE RETURN TO
COUNTY OF LOS ANGELES
DEPARTMENT OF COUNTY ENGINEER
403 LOS ANGELES COUNTY ENGINEERING BLDG.

Note: Any Additions or Changes on This Sheet Must be Made or Circled in Red Ink With Date and Name of Person Making Change.

Do not extend this side of this line.

H.P. @ PT. "B" (PG. 227) EL. = 960.11 (PG. 234)
+ 4.73
H.I. 964.84

SIGHT ON PT. "D" (PG. 228)
1X2 & N
H.I. = 4.88

T = 74° H_G = 28.7 ENV. SET = + 16

SLOPE DIST. 2229.926

VERT. ∡
D = + 88°-16'-20"
R = + 271-43'-40"
A = +1°-43'-40"

SIN = .03015084 = + 67.23
COS = .99954536 = 2228.91
TAN = .03016455 = + 67.23

HORIZ. DIST. 2228.91

ELEV. 1027.19 959.96

SIGHT ON PT. "E" PG. 228
2X2 & N.
H.I. = 5.03

T = 70° H_G = 28.7 ENV. SET = + 15

SLOPE DIST. 2898.380

VERT. ∡
D = + 85°-50'-20"
R = + 274°-09'-40"
A = + 4°-09'-40"

SIN = .07256126 = + 210.31
COS. = .99736396 = 2890.74
TAN. = .07275304 = +210.31

HORIZ. DIST. 2890.74

ELEV. 1170.12

SIGHT ON PT. "F"
1" CAPPED PIPE PG. 228
H.I. = 4.51

T = 76° H_G = 28.6 ENV. SET = + 17

SLOPE DIST. 2641.19

VERT. ∡
D = 88°-18'-30"
R = 271°-41'-30"
A = 1°-41'-30"

SIN = .02952086 = + 77.97
COS = .99956416 = 2640.04
TAN = .02953374 = + 77.97

HORIZ. DIST 2640.04

ELEV. 1038.30

Notes Ck'd by
Map No.
Office Work
Checked
Date

Survey of BRACKETT FIELD
JN 0821.05 Tape Std °F
Surveyed by J.P. MENNE
Notes J.D.M. Date 4-2-73
Indexed M. PALMERI APR 9 1973

APPROACH CONES

F. B. 3198 PG. 231

F. B. 3198 PG. 232

PLEASE RETURN TO
COUNTY OF LOS ANGELES
DEPARTMENT OF COUNTY ENGINEER
403 LOS ANGELES COUNTY ENGINEERING BLDG.

Do not extend this side of this line.

Note: Any Additions or Changes on This Sheet Must be Made or Circled in Red Ink With Date and Name of Person Making Change.

F.B. 3198 Pg. 233

Profile No. ____ Notes Red ____ Plotted ____ Job No. 0021.03 Division No. ____
Date ____ Date ____ Survey of BRACKETT FIELD
X-Sec. No. ____ Notes Chkd. ____ Checked ____ Survey by J.P. MANNE Notes J.P.M Date 4-2-73
Date ____ Date ____ Map No. ____ Indexed J. M. PALMER Date APR 9 1973

STATION	B.S.	H.I.	F.S.	ELEV.	
					BENCH CIRCUIT TO ESTABLISH ELEVATIONS ON OBJECTS IN LINE OF
					APPROACH CONE WEST END OF RUNWAY

NOTE: ANY ADDITIONS OR CHANGES ON THIS SHEET MUST BE MADE OR CIRCLED IN RED INK, WITH DATE AND NAME OF PERSON MAKING CHANGE.

Do not extend notes this side of this line.

PLEASE RETURN TO
LOS ANGELES COUNTY ENGINEER
403 LOS ANGELES COUNTY ENGINEERING BLDG.

76-L.298 CE 307 3-61

76-L298 CE 307 3-61

PLEASE RETURN TO
LOS ANGELES COUNTY ENGINEER
403 LOS ANGELES COUNTY ENGINEERING BLDG.

NOTE: ANY ADDITIONS OR CHANGES ON THIS SHEET MUST BE MADE OR CIRCLED IN RED INK, WITH DATE AND NAME OF PERSON MAKING CHANGE

Do not extend notes this side of this line.

STATION	B.S.	H.I.	F.S.	ELEV.		
PT. "A"	2 41	965 41		963 00	PT. "A" WEST END OF RUNWAY - FD. P.K. NAIL & WASHER. MKD. U.S.C.&G.S. ASSUMED ELEV. = 963.00	
(C) PT. "B"			5 30	960 11	PT. "B" - N.E. COR. OF CONE 1X28N. PG. 1	
	3 91	964 02				
			6 25	957 77		
	7 06	964 83				
E PT. "C"			4 94	959 89	PT. "C" S.E. COR. OF CONE 1X28N PG. 1	
	3 30	963 19				
			0 84	962 35		
	9 23	971 58			TRUE ELEV. = 7	
T.B.m. No. 3			0 83	970 75	T.B.m. No. 3 ELEV. 970.409 F.B. 3884-37 FD. BT. SPK. W. BT. IN W. SIDE L.A.CO. F.D. T.P. No. 4032 (P.405) - TOP OF BRK. IN RIDGE, 2' N. & 5' W. OF FENCE. (2' E OF 1X2 P.O.T. F.B. 1836-146. - BL= 970.423 F.B. 2241-149	
	0 32	971 07				
			9 15	961 92		
	2 07	964 59				
PT. "A"			1 60	962 99	PT. "A" - SAME AS ABOVE	

Profile No. ____ X-Sec. No. ____
Plotted ____ Date ____ Checked ____ Date ____
Notes Red ____ Date ____ Notes Chkd. ____ Date ____
Division No. ____ Job No. 0021.03
Survey of BRACKETT FIELD
Survey by J.P. MENNE Notes J.P.M.
Indexed L. M. PALMER Date APR 9 1973
F.B. 3198 Pg. 234

Notes Ck'd by	Survey of BRACKETT FIELD	F. B. 3198 PG. 235
Map No.	JN 7440.59 Tape #215 Std 68 °F	
Office Work	Surveyed by M. SOTRO	
Checked	Notes M. S. Date 4-24-78	
Date	Index [redacted] PALMER JUL 2 1978	

J. N. 7440.59

BRACKETT FIELD

METAL TEE HANGAR

No. 5

REF: SPECS. No. CE-D-1006
F.B. 3198, F.B. 1836

SOTRO
SMITH
MOYA
McCOY

Note: Any Additions or Changes on this Sheet Must be Made or Circled in Red Ink With Date and Name of Person Making Change.

Do not extend this side of this line.

PLEASE RETURN TO
COUNTY OF LOS ANGELES
DEPARTMENT OF COUNTY ENGINEER
403 LOS ANGELES COUNTY ENGINEERING BLDG.

76F309S CE#310 3-69

F. B. 3198 PG. 236

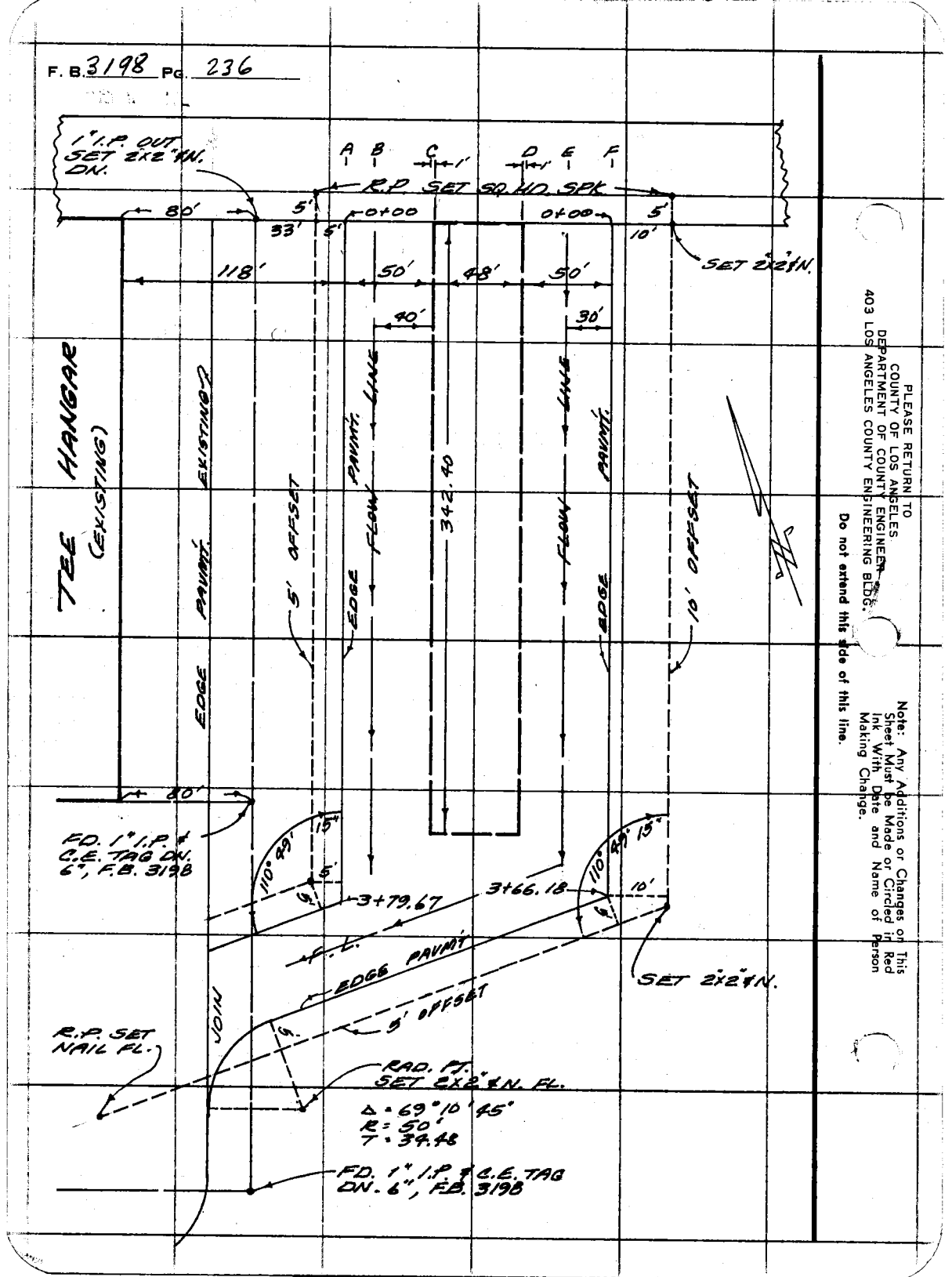

PLEASE RETURN TO
COUNTY OF LOS ANGELES
DEPARTMENT OF COUNTY ENGINEER
403 LOS ANGELES COUNTY ENGINEERING BLDG.

Do not extend this side of this line.

Note: Any Additions or Changes on This Sheet Must be Made or Circled in Red Ink With Date and Name of Person Making Change.

F. B. 3198 Pg. 237

Profile No.	Notes Red	Plotted	Job No. 7440.59	Division No. 11
	Date	Date	Survey of Brackett Field	
X-Sec. No.	Notes Chk'd.	Checked	Survey by Petri	Notes G.D. Date 4-23-75
	Date	Date	Map No.	Indexed M. PALMER Date JUL 2 1975

J.N. 7440.59

4-23-75

Brackett Field - Metal Tee Hanger

Setting of T.B.M. For Construction

Petri
Guizado
Dominquez
Crowder

STATION	B.S.	H.I.	F.S.	ELEV.

NOTE: ANY ADDITIONS OR CHANGES ON THIS SHEET MUST BE MADE OR CIRCLED IN RED INK, WITH DATE AND NAME OF PERSON MAKING CHANGE.

Do not extend notes this side of this line.

PLEASE RETURN TO
LOS ANGELES COUNTY ENGINEER
403 LOS ANGELES COUNTY ENGINEERING BLDG.

CE 307 8-70

76-L-298 CE 307 8-70

PLEASE RETURN TO
LOS ANGELES COUNTY ENGINEER
403 LOS ANGELES COUNTY ENGINEERING BLDG.

NOTE: ANY ADDITIONS OR CHANGES ON THIS SHEET MUST BE MADE OR CIRCLED IN RED INK, WITH DATE AND NAME OF PERSON MAKING CHANGE.

Do not extend notes this side of this line.

STATION	B. S.	H. I.	F. S.	ELEV.		
Fd. T.B.M. #7				986 99	T.B.M. #7. Elev. = 986.99. F.B. 3198-90. 1" I.P. 80' E. of S.E. Cor. Tee Hanger #3. F.B. 3198-82.	
	5 53	992 52				
T.P.			2 28	990 24		
	3 44	993 68				
Fd. T.B.M. #9			3 27	990 41	T.B.M. #9. Elev. = 990.40. F.B. 3198-91. 1" I.P. Dn. 6". 45' N. of N.E. Cor. Tee Hanger #3. F.B. 3198-82	
	3 25	993 66				
T.P.			3 19	990 47		
	5 33	995 80				
Set T.B.M.			3 54	992 26	T.B.M. Elev. = 992.26 F.B. 3198-236. East Entrance To Tee Hanger Area, 3' S. & 3' W. of S. Gate Post. Set Bk. Spk. W. & T. Fl.	
	3 53	995 79				
T.P.			5 87	989 92		
	3 94	993 86				
Fd. T.B.M. #7			6 88	986 98	T.B.M. #7. Elev. = 986.99. See Above	

Profile ____ No. ____ X-Sec. ____ No. ____

Plotted ____ Date ____ Notes Red ____ Date ____ Notes Chk'd. ____ Date ____ Checked ____ Date ____

Division No. 11 Job No. 7440.59

Survey of Brackett Field

Survey by Party: Notes G.P.

Indexed J. M. PALMER Date JUL 2 1976

F. B. 3198 Pg. 238

Profile No.	Notes Red	Plotted	Job No. 7440.59	Division No.	F. B. 3198	PG. 239
	Date	Date	Survey of BRACKETT FIELD			
X-Sec. No.	Notes Chk'd.	Checked	Survey by M. SOTRO	Notes N.S.	Date 4-24-75	
	Date	Date	Map No.	Indexed L. PALMER	Date JUL 2 1976	

WM

J.N. 7440.59

BRACKETT FIELD - METAL TEE HANGAR

GRADE STAKES FOR GRUBBING & ROUGH GRADE STAKES

LINE "A" = W'LY EDGE PAV.
LINE "C" = W'LY BLDG. LINE
LINE "F" - E'LY EDGE PAV.
0+00 @ N'LY END

NOTE: GRADES ARE TO FINISH PAV. & FINISH FLOOR

SOTRO
SMITH N.
MOYA E.
McCAY J.

STATION	B.S.	H.I.	F.S.	ELEV.

NOTE: ANY ADDITIONS OR CHANGES ON THIS SHEET MUST BE MADE OR CIRCLED IN RED INK, WITH DATE AND NAME OF PERSON MAKING CHANGE.

Do not extend notes this side of this line.

PLEASE RETURN TO
LOS ANGELES COUNTY ENGINEER
403 LOS ANGELES COUNTY ENGINEERING BLDG.

76-L-298 CE 307 8-70

76-L-298 CE 307 8-70

PLEASE RETURN TO
LOS ANGELES COUNTY ENGINEER
403 LOS ANGELES COUNTY ENGINEERING BLDG.

NOTE: ANY ADDITIONS OR CHANGES ON THIS SHEET MUST BE MADE OR CIRCLED IN RED INK, WITH DATE AND NAME OF PERSON MAKING CHANGE.

Do not extend notes this side of this line.

STATION	B. S.	H. I.	F. S.	ELEV.			
FD. T.B.M				992.26	T.B.M. ELEV. 992.26 F.B. 3198-238 EAST ENTRANCE TO TEE HANGAR AREA 3' S. & 3' W. OF SOUTH GATE POST. FD. BT. SPK. W E T. FLUSH		
LINE "A" = W'LY EDGE (5.00 OFFSET W'LY)				PAV'MT.	GRADE	C/F	REMARKS
0+00				989.47	–	–	EDGE EXISTING PAV.
0+00				989.54	988.58	C-0.96	TOP 1X1
0+80				989.84	988.18	C-1.66	" " "
1+60				989.38	987.78	C-1.60	" " "
2+40				988.89	987.37	C-1.52	" " "
3+20				988.17	986.97	C-1.20	" " "
3+79.67				987.76	987.70	C 0.06	" " "
LINE "C" = W'LY BLDG. LINE							
0+00				990.41	–	–	EDGE EXISTING PAV.
0+00				990.37	989.00	C 1.37	TOP 1X1
0+80				990.38	988.60	C-1.78	" " "
1+60				989.55	988.19	C-1.36	" " "
2+40				989.17	987.79	C-1.38	" " "
3+20				988.41	987.38	C-1.03	" " "
3+38				988.22	987.29	C-0.93	" " "

Profile No. ____ X-Sec. ____
Plotted ____ Date ____ Checked ____ Date ____
Notes Red ____ Date ____ Notes Chk'd ____ Date ____
Division No. 7440.59 Job No. 240
Survey of BRACKETT FIELD TEE HANGARS
Survey by M. SOTTO Notes N.S.
Indexed by PALMERI Date JUL 2 1970
F. B. 3198 PG. 240

76-L-298 CE 307 8-70

PLEASE RETURN TO
LOS ANGELES COUNTY ENGINEER
403 LOS ANGELES COUNTY ENGINEERING BLDG.

NOTE: ANY ADDITIONS OR CHANGES ON THIS SHEET MUST BE MADE OR CIRCLED IN RED INK, WITH DATE AND NAME OF PERSON MAKING CHANGE.

Do not extend notes this side of this line.

STATION	B. S.	H. I.	F. S.	ELEV.	GRADE	C/F	REMARKS
4+03.5				987.90	986.9	C 1.0	
LINE "F" = E'LY EDGE PAV. (10.00 OFFSET E'LY)							
0+00				992.08			EDGE EXISTING PAV.
0+00				992.03	989.14	C-2.89	TOP 1+1
0+80				991.29	988.75	C-2.54	" " "
1+60				990.32	988.36	C-1.96	" " "
2+40				990.03	987.97	C-2.06	" " "
3+ 20				989.34	987.59	C-1.75	" " "
3+66.18				989.13	987.38	C-1.75	" " "
E.C TAXI WAY				986.65	986.49	C 0.16	(R=50 S'LY EDGE) E. TAXI WAY S.E. COR. JOB
FD T.B.M #7				986.99	TBM #7 ELEV. 986.99 FB. 3198-90 1" I.P. 80' EAST OF S.E. COR. TEE HANGAR #3 FB. 3198-82		
				986.38	N'LY EDGE TAXI @ EXIST. PAV.		
				986.23	S'LY " " " " "		
FD T.B.M # 7				986.99	AS ABOVE		

Profile Notes Red ____ Plotted ____ Job No. 7440.59 Division No. ____
No. ____ Date ____ Date ____ Survey of BURKETT FIELD TEE HANGARS
X-Sec. Notes Chk'd. ____ Checked ____ Survey by H.T. SOTELO Notes N.S. Date 4-24-75
No. ____ Date ____ Date ____ Map No. ____ Index No. ____ Notes H. PALMER Date JUL 2 1975

F. B. 3198 PG. 24

F. B. 3198 PG. 242

Job No._____ Division No._____ Notes Red_____ Plotted_____ Profile

Survey of_____ Date_____ Date_____ No._____

Survey by_____ Notes_____ Notes Chk'd._____ Checked_____ X-Sec.

Indexed_____ Date_____ Date_____ Date_____ No._____

STATION	B. S.	H. I.	F. S.	ELEV.

76-L-298 CE 307 8-70

PLEASE RETURN TO
LOS ANGELES COUNTY ENGINEER
403 LOS ANGELES COUNTY ENGINEERING BLDG.

Do not extend notes this side of this line.

NOTE: ANY ADDITIONS OR CHANGES ON THIS SHEET MUST BE MADE OR CIRCLED IN RED INK, WITH DATE AND NAME OF PERSON MAKING CHANGE.

Profile No.	Notes Red	Plotted	Job No. 7440.59	Division No.	F. B. 3198	PG. 243
	Date	Date	Survey of BRACKETT FIELD TEE HANGARS			
X-Sec. No.	Notes Chk'd.	Checked	Survey by M. SOTRO	Notes N.S	Date 5-1-75	
	Date	Date	Map No.	Indexed M. PALMER	Date JUL 3 1975	

J.N. 7440.59

BRACKETT FIELD METAL TEE HANGARS.

GRADE STAKES FOR ROUGH GRADING

LINE "A" = W'LY EDGE PAV.
LINE "B" = F/L W'LY PAV. AREA
LINE "C" = 1.0 W'LY WEST. BLDG. LINE
LINE "D" = 1.0' E'LY EAST BLDG. LINE
LINE "E" = F/L E'LY PAV. AREA
LINE "F" = E'LY EDGE PAV.
& S'LY EDGE TAXI-WAY

NOTE: GRADES ARE TO SUB-GRADE
T. PAV. — .50 = SUB GRADE
T.P. —.60 (7'1/4") = SUB GRADE @ BLDG.

M. SOTRO
N. SMITH
J. McCOY
L. FISHER

STATION	B. S.	H. I.	F. S.	ELEV.

NOTE: ANY ADDITIONS OR CHANGES ON THIS SHEET MUST BE MADE OR CIRCLED IN RED INK, WITH DATE AND NAME OF PERSON MAKING CHANGE.

Do not extend notes this side of this line.

PLEASE RETURN TO
LOS ANGELES COUNTY ENGINEER
403 LOS ANGELES COUNTY ENGINEERING BLDG.

76-L-298 CE 307 8-70

76-L-298 CE 307 8-70

PLEASE RETURN TO
LOS ANGELES COUNTY ENGINEER
403 LOS ANGELES COUNTY ENGINEERING BLDG.

NOTE: ANY ADDITIONS OR CHANGES ON THIS SHEET MUST BE MADE OR CIRCLED IN RED INK, WITH DATE AND NAME OF PERSON MAKING CHANGE.

Do not extend notes this side of this line.

STATION	B. S.	H. I.	F. S.	ELEV.			
FD. T.B.M				992.26	TBM. ELEV. 992.26 F.B. 3198-238 EAST ENTRANCE TO TEE HANGAR AREA 3.0 S.E 3.0 W. OF SOUTH GATE POST. FD. BT. SPR. W.E.T. FLUSH		
LINE "F" = E'LY EDGE PAV.					GRADE	C/F	REMARKS
0+00					988.64		
0+50					988.40		
1+00					988.16		
1+50		LENKER RD			987.91		
2+00					987.67		
2+50					987.43		
3+00					987.19		
3+50					986.95		
3+66.18				988.46	986.88	C-1.58	
LINE "E" F/C E'LY PAV. AREA							
0+00					988.34		
0+50					988.08		
1+00					987.82		
1+50					987.56		
2+00					987.29		

Division No. 7440.58 Job No. 7440.58 Notes Red ____ Date ____ Plotted ____ Date ____ Profile No. ____ X-Sec. No. ____

Survey of BRACKETT FIELD TEE HANGARS Notes ____ Notes Chk'd. ____ Checked ____ Date ____

Survey by N. SOTO Date JUL 8 1970

Indexed M. PALMERI Date ____

F. B. PG. 244

76-L-298 CE 307 8-70

PLEASE RETURN TO
LOS ANGELES COUNTY ENGINEER
403 LOS ANGELES COUNTY ENGINEERING BLDG.

NOTE: ANY ADDITIONS OR CHANGES ON THIS SHEET MUST BE MADE OR CIRCLED IN RED INK. WITH DATE AND NAME OF PERSON MAKING CHANGE.

Do not extend notes this side of this line.

STATION	B. S.	H. I.	F. S.	ELEV.	GRADE	C/F	REMARKS
2+50					987.03		
3+00					986.77		
3+56.19					986.60		4PT. F/LINE
LINE "D"	=1.0 E'LY	EAST	BLDG.	LINE			
0+00					988.34		
0+50					988.09		
1+00					987.83		
1+50					987.58		
2+00					987.33		
2+50					987.08		
3+00					986.82		
3+42.40					986.63		COR. BLDG.
3+63.79					986.50		F/L
LINE "C"	1.0 W'LY	WEST.	BLDG.	LINE			
0+00					988.34		
0+50					988.09		
1+00					987.83		

Profile No. ____ Date ____ Notes Red ____ Date ____ Plotted ____ Date ____
X-Sec. No. ____ Date ____ Notes Chk'd. ____ Date ____ Checked ____ Date ____
Job No. 7440.59 Division No. ____ Survey of BRACKETT FIELD TEE HANGARS
Survey by H. SOTTO Notes N. SMITH Date 5-1-75
Map No. ____ Indexed [redacted] PALMER Date JUL 2 1976
F. B. 3198 PG. 245

76-L-298 CE 307 8-70

PLEASE RETURN TO
LOS ANGELES COUNTY ENGINEER
403 LOS ANGELES COUNTY ENGINEERING BLDG.

NOTE: ANY ADDITIONS OR CHANGES ON THIS SHEET MUST BE MADE OR CIRCLED IN RED INK, WITH DATE AND NAME OF PERSON MAKING CHANGE.

Do not extend notes this side of this line.

STATION	B. S.	H. I.	F. S.	ELEV.	GRADE	C/F	REMARKS
LINE "C"	1.0 W'LY	WEST	BLDG	LINE	CONT.		
1+50					987.58		
2+00					987.33		
2+50					987.08		
3+00					986.82		
3+42.40					986.63		COR. BLDG.
3+82.05			RED		986.26		F/L
LINE "B"	F/L	W'LY	PAV.	AREA			
0+00					988.04		
0+50					987.79		
1+00			LEHNER		987.54		
1+50					987.29		
2+00					987.04		
2+50					986.79		
3+00					986.54		
3+50					986.28		
3+97.26					986.07		INT. F/L'S

F. B. 3198 Pg. 246
Survey of BRACKETT FIELD TEE HANGARS
Survey by M. SOTO Notes N. SALTA
Indexed R. M. PALMERI Date JUL 1979
Job No. 7440.59 Division No.
Notes Red Plotted Profile
Date Date No.
Notes Chk'd. Checked X-Sec.
Date Date No.

76-L-298 CE 307 8-70

PLEASE RETURN TO
LOS ANGELES COUNTY ENGINEER
403 LOS ANGELES COUNTY ENGINEERING BLDG.

NOTE: ANY ADDITIONS OR CHANGES ON THIS SHEET MUST BE MADE OR CIRCLED IN RED INK, WITH DATE AND NAME OF PERSON MAKING CHANGE.

Do not extend notes this side of this line.

STATION	B. S.	H. I.	F. S.	ELEV.	GRADE	C/F	REMARKS
CINE 'A' = W'LY EDGE PAV.							
0+00					988.08		
0+50					987.83		
1+00					987.58		
1+50					987.33		
2+00					987.08		
2+50					986.83		
3+00					986.58		
3+ 50					986.33		
3+79.67					986.20		
S'LY EDGE TAXI-WAY							
0+00 = S.E COR PAV. 3+66.18							
0+00					986.88		S'LY EDGE PAV.
0+45					986.67		" " "
0+98					986.43		" " "
1+43					986.23		" " "
1+96.61					985.99		" " "
1+96.61					985.89		20' N'LY F/L
1+96.61					986.01		40' " N. EDGE PAV.

Profile Notes Red ____ Plotted ____ Job No. 7440.59 Division No. ____
No. ____ Date ____ Date ____ Survey of BRACKETT FIELD TEE HANGARS
X-Sec. Notes Chk'd. ____ Checked ____ Survey by H.D. SOTRO Notes H.S. Date 5-1-75
No. ____ Date ____ Date ____ Map No. ____ Indexed ____ Date JUL 2 1975

F. B. 3198 PG. 247

F. B. 3198 Pg. 248

Job No. 2440.59 Division No. _____ Notes Red _____ Plotted _____ Profile

Survey of BRACKETT FIELD TEE HANGARS Date _____ Date _____ No. _____

Survey by M. SOTRO Notes N.S. Notes Chk'd. _____ Checked _____ X-Sec.

Indexed _____ Date _____ Date _____ Date _____ No. _____

STATION	B. S.	H. I.	F. S.	ELEV.

76-L-298 CE 307 8-70

PLEASE RETURN TO
LOS ANGELES COUNTY ENGINEER
403 LOS ANGELES COUNTY ENGINEERING BLDG.

Do not extend notes this side of this line.

NOTE: ANY ADDITIONS OR CHANGES ON THIS SHEET MUST BE MADE OR CIRCLED IN RED INK, WITH DATE AND NAME OF PERSON MAKING CHANGE.

Profile No.	Notes Red	Plotted	Job No. 7440.59	Division No.	F. B. 3198	Pg. 249
	Date	Date	Survey of BRACKETT FIELD TEE HANGAR			
X-Sec. No.	Notes Chk'd.	Checked	Survey by M SOTRO	Notes N.S.	Date 5-13-75	
	Date	Date	Map No.	Indexed	Date JUL 2 1975	

J.N. 7440.59

BRACKETT FIELD METAL TEE HANGAR

GRADE STAKES FOR BUILDING.

NOTE: GRADES ARE TO FINISH FLOOR & GRADE STAKES ARE 2x2 NET & 10.00 OFFSETS UNLESS OTHERWISE NOTE.

SOTRO
N. SMITH
E 100YA
J McCOY

STATION	B. S.	H. I.	F. S.	ELEV.

NOTE: ANY ADDITIONS OR CHANGES ON THIS SHEET MUST BE MADE OR CIRCLED IN RED INK, WITH DATE AND NAME OF PERSON MAKING CHANGE.

Do not extend notes this side of this line.

PLEASE RETURN TO
LOS ANGELES COUNTY ENGINEER
403 LOS ANGELES COUNTY ENGINEERING BLDG.

76-L-298 CE 307 8-70

76-L-298 CE 307 8-70

PLEASE RETURN TO
LOS ANGELES COUNTY ENGINEER
403 LOS ANGELES COUNTY ENGINEERING BLDG.

NOTE: ANY ADDITIONS OR CHANGES ON THIS SHEET MUST BE MADE OR CIRCLED IN RED INK, WITH DATE AND NAME OF PERSON MAKING CHANGE.

Do not extend notes this side of this line.

STATION	B. S.	H. I.	F. S.	ELEV.			
FD T.B.M.				992.26	T.B.M. ELEV. 992.26 3198-238 EAST ENTRANCE TO TEE HANGAR AREA. 3' S. & 3.0' W. OF SOUTH GATE POST. FD BT. SPK. W. C.T. FLUSH		
					GRADE	C/F	REMARKS
0+00				990.42	989.00	C-1.42	SQ HD C.T. 10.0 N OF N.W. COR.
0+00				991.25	989.00	C 2.25	" " " 10.0 N OF N.E. COR.
1+00				988.13	988.50	F-0.37	2X2 N C.T. 10.0 W. OF W. SIDE
1+00				987.82	988.50	F-0.68	" " " 10.0 E " E. SIDE
2+00				987.54	988.00	F-0.46	" " " 10.0 W OF W. SIDE
2+00			T.P.	987.39	988.00	F-0.61	" " " 10.0 E. " E. SIDE
3+00				986.87	987.50	F-0.63	" " " 10.0 W. OF W. SIDE
3+00				986.93	987.50	F-0.57	" " " 10.0 E. OF E. SIDE
3+42.42				986.67	987.29	F-0.62	" " " 10.0 W. OF S.W. COR.
3+42.42				986.65	987.29	F-0.64	" " " 10.0 E. OF S.E. COR

F. B. 3198 PG. 250
Survey of BRACKETT FIELD TEE HANGAR
Survey by M. SOTRO Notes N.S.
Indexed PALMER Date JUL 2 1970
Job No. 7440.59 Division No.
Profile No. X-Sec. No.
Plotted Date
Checked Date
Notes Red Date
Notes Chk'd. Date

Notes Ck'd by	Survey of BRACKETT FIELD	F. B. 3198 PG. 251
Map No.	JN 8941.01 Tape 0215 Std 68 °F	
Office Work	Surveyed by N. SMITH	
Checked	Notes N. SMITH Date 5-27-75	
Date	Indexed E. E. PALMER JUL 2 1970	

5-27-75

J.N. 8941.01

BRACKETT FIELD

FIXED BASE OPERATOR HANGAR

PARCELL CORNERS

REF: SPECS. NO CE-D-1009
F.B. 3198
F.B. 1836

N. SMITH
E. MOYA
J. McCOY

Note: Any Additions or Changes on This Sheet Must be Made or Circled in Red Ink With Date and Name of Person Making Change.

Do not extend this side of this line.

PLEASE RETURN TO
COUNTY OF LOS ANGELES
DEPARTMENT OF COUNTY ENGINEER
403 LOS ANGELES COUNTY ENGINEERING BLDG.

16F309S CE#310 3-69

EDGE TAXIWAY

F. B. 3198 PG. 252

FB 3198-139

R.P. FD. SQ. HO. & TIN F.B. 1836-260

75.84

FD. 1X2 EN DN. 6" FB. 1836-260 FB 3198-139

FD. 2" I.P. & C.E TAG. DN. 6" FB 3198-139

10.00

225.00

SET SQ. HO. & T

35.34

1) 90°-00'-00"
4) 360°-00-00
6) 180°-00'-00"
= 90°-00'-00"

NORTH LINE PARCELL 22

N

200.00

90°-00'-00"

R.P. SET BT. SP. W. & T FLUSH

15.00

225.00

PARCEL LINE

163.96 @ LEV. T=68°= 163.96

262.65 @ LEV. T=68°=262.65

421.58 @ LEV T=68°: 421.58

200.00 @ LEV. T=68°= 200.00

225.00 @ LEV. T=68°= 225.00

200.00

210.00

R.P. SET BT. SPK W. & T

15.00

PARCEL LINE

225.00

COUNTY SURVEYOR

R.E 63

421.58

121°-03'-30" (R)

121°-03'-40" (M)

1) 121°-03'-40"
4) 124°-14-40"
6) 360°-22-00"
= 61°-03'-40"

FD. 1" I.P.'S DN. 6" F.B. 3198-139

23.30

163.96

23.34

McKINLEY AVE

262.65

FD. P.I. C.S. MON. DN. 8" CAP & WELL F.B. 1836-17-260

FD. S. W. & T F.B. 1836-260 F.B. 3198-139

(20) (40)

CONT. LT. PG # 237

PLEASE RETURN TO
COUNTY OF LOS ANGELES
DEPARTMENT OF COUNTY ENGINEER
403 LOS ANGELES COUNTY ENGINEERING BLDG.

Do not extend this side of this line.

Note: Any Additions or Changes on This Sheet Must be Made or Circled in Red Ink With Date and Name of Person Making Change.

Notes Ck'd by
Map No.
Office Work
Checked
Date

Survey of BRACKETT FIELD
JN 8941.01 Tape 0215 Std 68 °F
Surveyed by N. SMITH
Notes N. SMITH Date 5-27-75
Index E. M. PALMER JUL 2 1975

F. B. 3198 Pg. 253

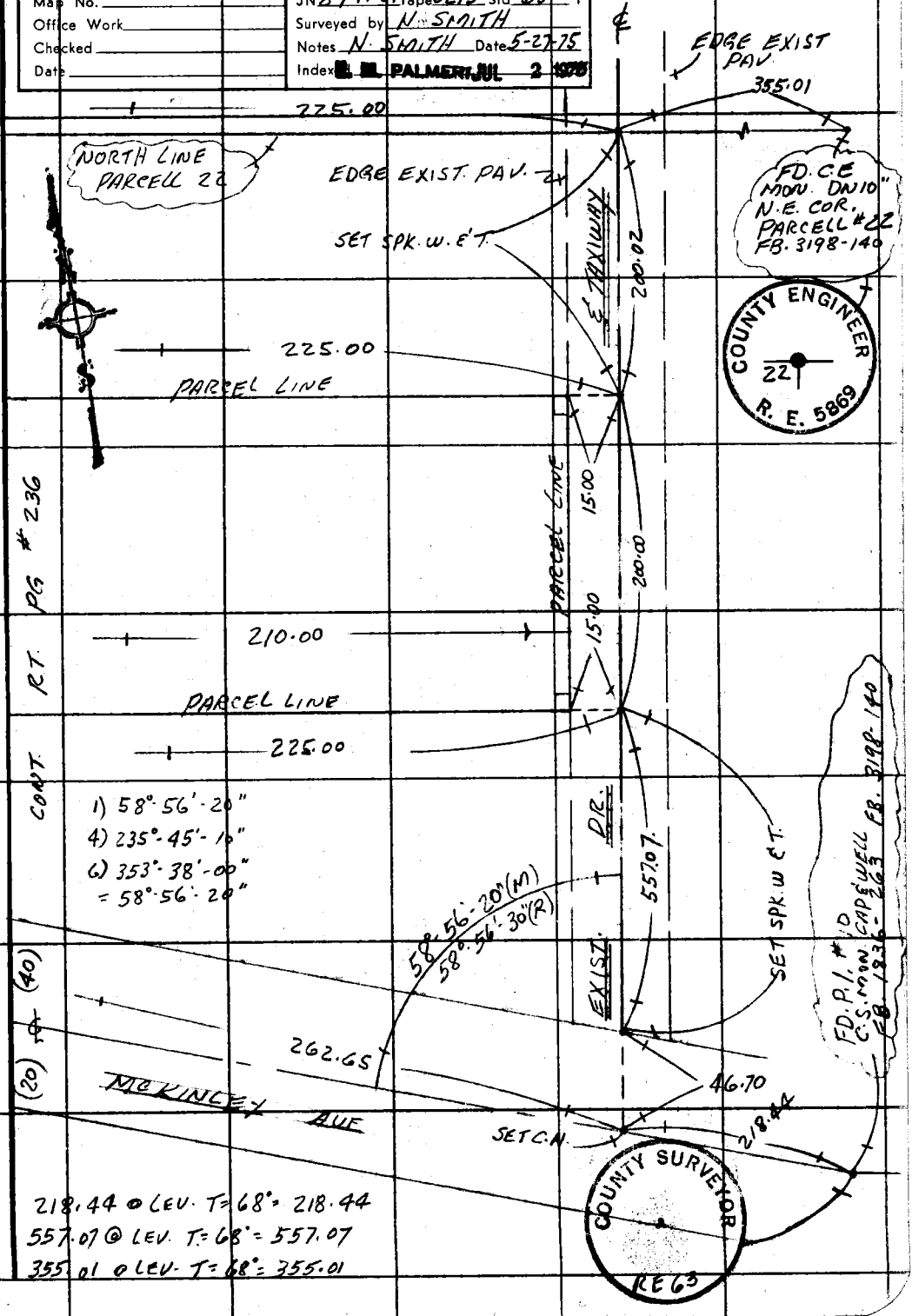

Note: Any Additions or Changes on This Sheet Must be Made or Circled in Red Ink With Date and Name of Person Making Change.

Do not extend this side of this line.

PLEASE RETURN TO
COUNTY OF LOS ANGELES
DEPARTMENT OF COUNTY ENGINEER
403 LOS ANGELES COUNTY ENGINEERING BLDG.

PG #236
RT.
CONT.
(20) (40)

16F309S CE#310 3-69

F. B. 3198 PG. 254

PLEASE RETURN TO
COUNTY OF LOS ANGELES
DEPARTMENT OF COUNTY ENGINEER
403 LOS ANGELES COUNTY ENGINEERING BLDG.

Do not extend this side of this line.

Note: Any Additions or Changes on This Sheet Must be Made or Circled in Red Ink With Date and Name of Person Making Change.

Profile No.	Notes Red	Plotted	Job No. 8941.01	Division No. 11	F. B. 3198	PG. 255
	Date	Date	Survey of BRACKETT FIELD			
X-Sec. No.	Notes Chk'd.	Checked	Survey by N. SMITH	Notes E. MOYA	Date 5-28	
	Date	Date	Map No.	Indexed T. M. PALMER	Date JUL 2 1976	

8941.01

5-28-75

BRACKETT FIELD - FIXED BASE
OPERATOR HANGAR

SETTING OF T.B.M.'S FOR CONSTRUCTION

REF. FB. 3198

N. SMITH
E. MOYA
J. McCOY

STATION	B. S.	H. I.	F. S.	ELEV.

NOTE: ANY ADDITIONS OR CHANGES ON THIS SHEET MUST BE MADE OR CIRCLED IN RED INK, WITH DATE AND NAME OF PERSON MAKING CHANGE.

Do not extend notes this side of this line.

PLEASE RETURN TO
LOS ANGELES COUNTY ENGINEER
403 LOS ANGELES COUNTY ENGINEERING BLDG.

CE 307 8-70

76-L-298 CE 307 8-70

PLEASE RETURN TO
LOS ANGELES COUNTY ENGINEER
403 LOS ANGELES COUNTY ENGINEERING BLDG.

NOTE: ANY ADDITIONS OR CHANGES ON THIS SHEET MUST BE MADE OR CIRCLED IN RED INK, WITH DATE AND NAME OF PERSON MAKING CHANGE.

Do not extend notes this side of this line.

STATION	B. S.	H. I.	F. S.	ELEV.		
F.D. B.M. B.F 2				995.263	B.M. B.F.-2 ELEV. 995.263 F.D. BOLT SPK. IN LEAD N.W. COR 6'X6' CONC VAULT SO. CO. GAS CO N. SIDE MCKINLEY AVE. AT ENT. TO GOLF COURSE, F.B. 1836-160	
	1.452	996.715				
T.P.			5.499	991.216		
	5.132	996.348				
T.P.			4.447	991.901		
	4.934	996.835				
SET T.B.M.			4.664	992.171	T.B.M. ELEV. S.E. COR. PARCELL. SPK. W.E.T.	F.B. 15.0 EAST S.E. COR. SET
	4.016	996.187				
SET T.B.M.			5.266	990.921	T.B.M. ELEV. S.W. COR. PARCELL SPK. W.E.T.	F.B. 15.0 WEST S.W. COR. SET
	5.483	996.404				
SET T.B.M.			4.601	991.803	T.B.M. ELEV. N.W. COR. PARCELL. SPK. W.E.T.	F.B. 15.0 W. N.W. COR. SET
	5.806	997.609				
SET T.B.M.			4.541	993.068	T.B.M. ELEV. N.E. COR. PARCELL SPK. W.E.T.	F.B. 15.0 E. N.E. COR. SET
	6.118	999.186				
F.D. T.B.M.			2.755	996.431	T.B.M. ELEV. 996.468 F.B. 3198-188-140-143 N.E. COR. PARCELL 22 PARCELL 22 DN. 10"	TOP. C.E. MON. N.E. COR.

Survey of BRACKETT FIELD F.B.O. HANGAR Job No. 894-01 Division No.
Survey by AL SMITH Notes E. MOYA & N. SMITH
Indexed L. M. PALMER Date JUL 2 1976
F. B. 3198 Pg. 256
Notes Red Date Plotted Date No. Profile
Notes Chk'd Date Checked Date No. X-Sec.

Profile No.	Notes Red Date	Plotted Date	Job No. 8941.01	Division No.	F. B. 5198 PG. 257
X-Sec. No.	Notes Chk'd. Date	Checked Date	Survey of BRACKETT FIELD F.B.O.H.		
			Survey by M. SOTRO	Notes N. S.	Date 6-4-75
			Map No.	Indexed E. M. PALMERI	Date JUL 2 [illegible]

J.N. 8941.01
BRACKETT FIELD FIXED BASE
OPERATOR HANGAR

PROFILE EXISTING PAVMT'S.
W'LY SIDE OF PARCEL = EXISTING
PARKING AREA
E'LY SIDE OF PARCEL = EXISTING
TAXI-WAY (NOTE: SHOTS TAKEN IN F/L
1.5± E'LY OF PARCEL LINE)

M. SOTRO
N. SMITH
E. MOYA
J. McCOY

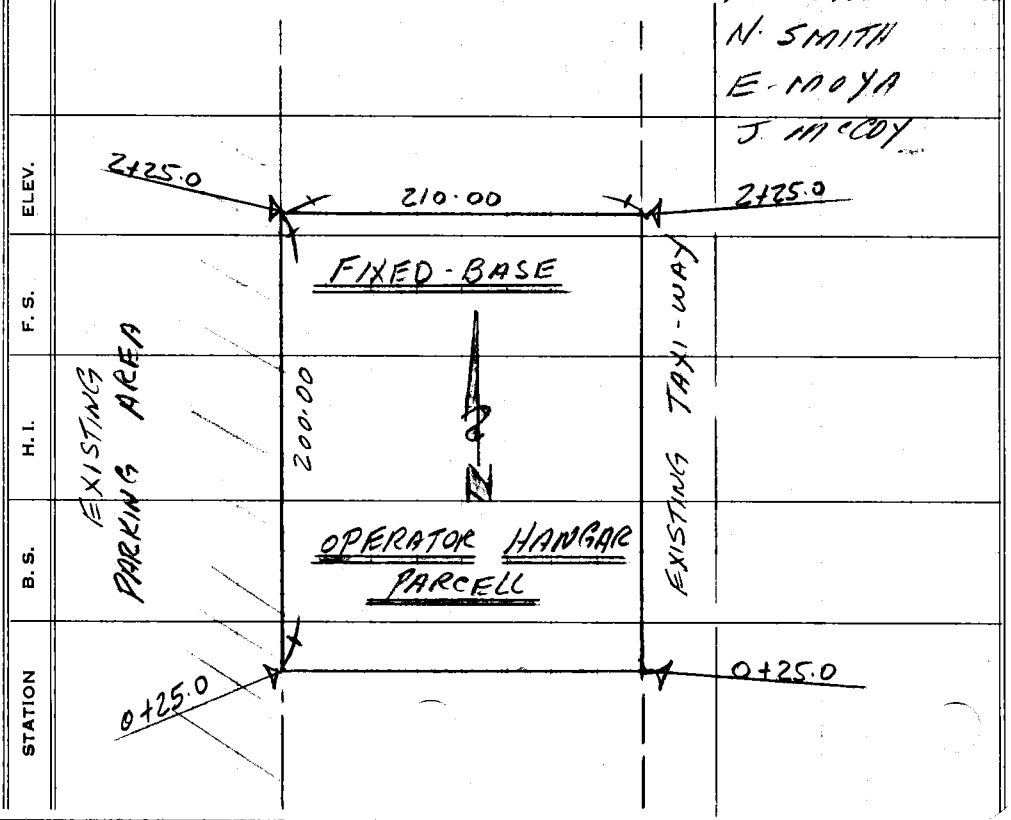

NOTE: ANY ADDITIONS OR CHANGES ON THIS SHEET MUST BE MADE OR CIRCLED IN RED INK, WITH DATE AND NAME OF PERSON MAKING CHANGE.

Do not extend notes this side of this line.

PLEASE RETURN TO
LOS ANGELES COUNTY ENGINEER
403 LOS ANGELES COUNTY ENGINEERING BLDG.

76-L-298 CE 307 8-70

76-L-298 CE 307 8-70

PLEASE RETURN TO
LOS ANGELES COUNTY ENGINEER
403 LOS ANGELES COUNTY ENGINEERING BLDG.

NOTE: ANY ADDITIONS OR CHANGES ON THIS SHEET MUST BE MADE OR CIRCLED IN RED INK, WITH DATE AND NAME OF PERSON MAKING CHANGE.

Do not extend notes this side of this line.

F.B. 3198 PG. 258
Survey of BEACHETT FIELD. F.B.O.H.
Survey by M. SOTTO Notes N.S.
Indexed E. E. PALMERI Date JUL 2 1970
Job No. 8941-01 Division No.
Notes Red Plotted Profile
Date Date No.
Notes Chk'd. Checked X-Sec.
Date Date No.

STATION	B. S.	H. I.	F. S.	ELEV.		
F.D T.B.M.				990.92	T.B.M. ELEV. 990.921 F.B. S.W. COR. PARCELL F.B.O.H. 15.0 WEST S.W. COR. F.D. S.W. E.T.	
W'LY SIDE OF PARCELL = E'LY SIDE PARKING AREA						
0+00				990.89		
0+25				990.91	= S.W. COR. F.B.O.H. PARCELL	
0+50				990.96		
0+75				990.96		
1+00				991.13		
1+25				991.34		
1+50				991.61		
1+75				991.67		
2+00				991.83		
2+25				991.87	= N.W. COR. F.B.O.H. PARCELL	
2+50				991.95		
E'LY SIDE OF PARCELL =				W'LY 991.79	SIDE TAXI-WAY. {NOTE ADDITIONAL SHOTS TAKEN IN F/L 1.5± E OF PARCELL LINE}	
0+00				~~991.90~~ ~~991.77~~ 991.93		
0+25				~~992.11~~ 992.11	= S.E. COR. F.B.O.H. PARCELL	
0+50				~~992.26~~ 992.19		
0+75				~~992.41~~		

76-L-298 CE 307 8-70

PLEASE RETURN TO
LOS ANGELES COUNTY ENGINEER
403 LOS ANGELES COUNTY ENGINEERING BLDG.

NOTE: ANY ADDITIONS OR CHANGES ON THIS SHEET MUST BE MADE OR CIRCLED IN RED INK. WITH DATE AND NAME OF PERSON MAKING CHANGE.

Do not extend notes this side of this line.

STATION	B. S.	H. I.	F. S.	ELEV.		
				992.30		
1+00				~~992.48~~		
				992.39		
1+25				~~992.60~~		
				992.53		
1+50				~~992.76~~		
				992.65		
1+75				~~992.87~~		
				992.77		
2+00				~~992.99~~		
				992.88		
2+25				~~993.08~~	= 1.5 ± E'LY N.E COR.	F.B.O.H. PARCEL
				993.00		
2+50				~~993.22~~		
FD T.B.M				992.17	T.B.M ELEV 992.171 F.B. S.E. COR. F.B.O.H. PARCEL FD. SPK. W.E.T.	15.0 EAST S.E. COR.

Profile Notes Red ____ Plotted ____ Job No. 8714.0b Division No. 11 F. B. 3198 PG. 239
No. ____ Date ____ Date ____ Survey of BRACKETT FIELD F.B.O.H.
X-Sec. Notes Chk'd. ____ Checked ____ Survey by M. SOTRO Notes N. S. Date 6-8-75
No. ____ Date ____ Date ____ Map No. ____ Index [redacted] PALMERI Date JUL 2 1976

F. B. 3198 PG. 260

Job No._____ Division No._____ Notes Red_____ Plotted_____ Profile

Survey of_____ Date_____ Date_____ No._____

Survey by_____ Notes_____ Notes Chk'd._____ Checked_____ X-Sec.

Indexed_____ Date_____ Date_____ Date_____ No._____

STATION	B. S.	H. I.	F. S.	ELEV.

Do not extend notes this side of this line.

PLEASE RETURN TO
LOS ANGELES COUNTY ENGINEER
403 LOS ANGELES COUNTY ENGINEERING BLDG.

NOTE: ANY ADDITIONS OR CHANGES ON THIS SHEET MUST BE MADE OR CIRCLED IN RED INK, WITH DATE AND NAME OF PERSON MAKING CHANGE.

76-L-298 CE 307 8-70

Notes Ck'd by	Survey of BRACKETT FIELD
Map No.	JN 8941.01 Tape – Std – °F
Office Work	Surveyed by M. SOTRO
Checked	Notes M. S. Date 6-11-75
Date	Index L. M. PALMER 2 1976

F. B. 3198 PG. 261

J.N. 8941.01

BRACKETT FIELD

FIXED BASE OPERATOR HANGAR

HORIZONTAL CONTROL

FOR

GRADING

REF: SPECS. CE-D-1009

F.B. 3198

SOTRO

SMITH

MOYA

McLOY

Note: Any Additions or Changes on This Sheet Must be Made or Circled in Red Ink With Date and Name of Person Making Change.

Do not extend this side of this line.

PLEASE RETURN TO
COUNTY OF LOS ANGELES
DEPARTMENT OF COUNTY ENGINEER
403 LOS ANGELES COUNTY ENGINEERING BLDG.

76F309S CE#310 3-69

F. B. 3198 PG. 262

PLEASE RETURN TO
COUNTY OF LOS ANGELES
DEPARTMENT OF COUNTY ENGINEER
403 LOS ANGELES COUNTY ENGINEERING BLDG.

Do not extend this side of this line.

Note: Any Additions or Changes on This Sheet Must be Made or Circled in Red Ink With Date and Name of Person Making Change.

Profile No.	Notes Red	Plotted	Job No. 8941.01	Division No.	F. B. 3198	PG. 263
	Date	Date	Survey of BRACKETT FIELD F.B.O.H.			
X-Sec. No.	Notes Chk'd.	Checked	Survey by M.S.	Notes N.S.	Date 6-10-75	
	Date	Date	Map No.	Indexed J. PALMERI	Date JUL 2 1976	

J.N 8941.01

BRACKETT FIELD
FIXED BASE OPERATOR HANGAR

GRADE STAKES FOR ROUGH GRADING

SEE STAKING SKETCH FB 3198-262

NOTE - GRADES IN PARKING AREA ARE TO SUB BASE
GRADES IN WASH RACK & CONC WALK TO TOP. PAV.
GRADES IN HANGAR ARE TO FINISH FLOOR

M. SOTRO
N. SMITH
E. MOYA
J. MCCOY

STATION	B.S.	H.I.	F.S.	ELEV.

NOTE: ANY ADDITIONS OR CHANGES ON THIS SHEET MUST BE MADE OR CIRCLED IN RED INK, WITH DATE AND NAME OF PERSON MAKING CHANGE.

Do not extend notes this side of this line.

PLEASE RETURN TO
LOS ANGELES COUNTY ENGINEER
403 LOS ANGELES COUNTY ENGINEERING BLDG.

76-L-298 CE 307 8-70

76-L-298 CE 307 8-70

PLEASE RETURN TO
LOS ANGELES COUNTY ENGINEER
403 LOS ANGELES COUNTY ENGINEERING BLDG.

NOTE: ANY ADDITIONS OR CHANGES ON THIS SHEET MUST BE MADE OR CIRCLED IN RED INK, WITH DATE AND NAME OF PERSON MAKING CHANGE.

Do not extend notes this side of this line.

STATION	B. S.	H. I.	F. S.	ELEV.	GRADE	C/F	REMARKS
F.D. T.B.M.				990.92	T.B.M. ELEV 990.921 F.B. S.W. COR. PARCEL. 15.0 W N.W. COR. FD. BT SPK W. E.T. FLUSH IN PAV.		
	LINE "A"						
0+00 =	S.W. COR. PARCELL TO 2+00 N.W. COR. PARCELL MEET EXISTING PAV.						
	LINE "B + 20.0"						
0+00				990.60	990.86	F-0.26	= S'LY PARCELL LINE (S. GRADE)
0+14±				990.77	991.60	F-0.83	= S.W. COR T.P. CONC. PAD (WAS "RACK")
0+54±				991.33	991.73	F 0.40	= N.W. COR (T.P.) " " "
	LINE "C"						
1+00				991.37	991.60	F-0.23	(S.B. GRADE)
1+50				991.91	991.41	C-0.50	" "
2+00				992.05	991.80	C-0.25	= N'LY (S.G.) PARCELL LINE
	LINE "D"						
0+00				990.58	991.04	F-0.46	= S'LY PARCELL LINE (SUB. GR.)
0+14±				—	991.75	—	= S.E. COR CONC. PAD. (T.PAV.)
0+14±				990.55	992.62	F -2.07	= S.W. COR HANGAR (F.F.)

F. B. 3198 Pg. 264 Profile
Survey of BRACKETT FIELD F.B.O.H. Division No. 8241.01 Notes Red Plotted
Survey by M. SOTO Notes N.S. Date Date No. X-Sec.
Indexed L. PALMER Date JUL 2 1976 Notes Chk'd. Checked No.
Date Date

76-L-298 CE 307 8-70

PLEASE RETURN TO
LOS ANGELES COUNTY ENGINEER
403 LOS ANGELES COUNTY ENGINEERING BLDG.

NOTE: ANY ADDITIONS OR CHANGES ON THIS SHEET MUST BE MADE OR CIRCLED IN RED INK, WITH DATE AND NAME OF PERSON MAKING CHANGE.

Do not extend notes this side of this line.

STATION	B. S.	H. I.	F. S.	ELEV.	GRADE	C/F	REMARKS
		LINE "D" CONT.					
0+54±				991.20	991.88	F-0.68	N.E COR. CONC. PAD. (TOP PAV.) (WASH RACK)
0+94±				—	991.88	—	N.E COR HANGAR (SUB GRADE)
0+94±				991.65	992.70	F 1.05	N.E COR HANGAR F.F.
		LINE "E"					
1+50				992.12	991.65	C-0.47	(SUB GRADE) PARK LOT
2+ 00				992.69	992.06	C-0.63	(SUB GRADE) N'LY PARCELL LINE PARK LOT
	LINE "E" + 15.0± = (℄ COLUMNS IN HANGAR)						
0+14±				991.29	992.62	F-1.33	S'LY END HANGAR @ COLUMNS (FINISH FLOOR)
0+44±				991.31	992.45	F-1.14	FLOOR DRAIN (HANGAR) (FINISH FLOOR)
0+94±				991.39	992.70	F-1.31	N'LY END HANGAR @ COLUMNS (FINISH FLOOR)
		LINE "F"					
0+00				991.06	991.34	F-0.28	S'LY END PARCELL (SUB GRADE)
		LINE "G"					
1+ 50				992.14	991.89	C-0.25	SUB GRADE PARK LOT
2+ 00				992.18	992.31	F-0.13	SUB GRADE N'LY PARCELL LINE PARK LOT

Profile Notes Red ____ Plotted ____ Job No. 8944-01 Division No. ____
No. ____ Date ____ Date ____ Survey of BERKETT FIELD F.B.O.H.
X-Sec. Notes Chk'd ____ Checked ____ Survey by M. SOTRO Notes N.S. Date 6-10-75
No. ____ Date ____ Date ____ Map No. ____ Indexed W. PALMER Date JUL 2 1975

F. B. 3198 PG. 285

76-L-298 CE 307 8-70

PLEASE RETURN TO
LOS ANGELES COUNTY ENGINEER
403 LOS ANGELES COUNTY ENGINEERING BLDG.

NOTE: ANY ADDITIONS OR CHANGES ON THIS SHEET MUST BE MADE OR CIRCLED IN RED IKK, WITH DATE AND NAME OF PERSON MAKING CHANGE.

Do not extend notes this side of this line.

STATION	B. S.	H. I.	F. S.	ELEV.	GRADE	C/F	REMARKS
	LINE "G + 5.0 ±"						
0+00				991.20	991.52'	F-0.32'	= S'LY PARCELL LINE (SUB GRADE)
0+14 ±				991.40	992.62'	F-1.22'	= SE COR HANGAR @ COLUMN (F.F.)
0+54 ±				991.77	992.66'	F-0.89'	= E'LY SIDE HANGAR (F.F.)
0+94 ±				991.91	992.70'	F-0.79'	= NE COR HANGAR (F.F.)
1+50	LINE "G" + 7.0 ±"			992.28	991.92'	C-0.36	∆ PT. FLOW LINE SUB GRADE
	LINE "H"						
0+00				991.31	991.64'	F 0.33'	= S'LY PARCELL LINE (SUB GRADE)
0+14 ±				991.44	993.00'	F-1.56'	= S.E COR OFFICE BLDG. (F.F.)
0+54 ±				991.61	993.00'	F-1.39'	= E'LY SIDE OFFICE BLDG. (F.F)
0+94 ±				991.96	993.00'	F-1.04'	= N.E COR OFFICE BLDG. (F.F.)
	LINE "I"						
0+00				991.13	991.72'	F-0.59'	S'LY PARCELL LINE (SUB GRADE)
0+14 ±				991.39	992.55'	F-1.16'	S.E COR CONC. WALK (TOP PAV.)
0+50				991.48	992.55'	F-1.07'	E'LY SIDE CONC. WALK (T.P.)
1+00				991.92	992.05'	F-0.13'	PARK. LOT SUB. GRADE
1+50				992.38	992.36'	C-0.02'	" " " "
2+00				992.48	992.51'	F 0.03'	N'LY PARCELL LINE (SUB.GRADE)
	LINE "J" (0+00 TO 2+00			MEET	EXIST.	PAV.)	
FD T.B.M.				990.92	T.B.M.	ELEV. 1"	F.B.
					(SAME	AS PREVIOUS	PAGE)

F. B. 3198 PG. 266 Job No. 8941.01 Division No. Profile
Survey of BRACKETT FIELD. F.B.O.H. Notes Red Plotted No. X-Sec.
Survey by M. S. Notes M. S. Notes Chk'd. Checked No.
Indexed M. PALMERI Date JUL 2 1970 Date Date

Profile No.	Notes Red	Plotted	Job No. 8941-01	Division No.	F. B. 3198	PG. 267
	Date	Date	Survey of BRACKETT FIELD. F.B.O.H.			
X-Sec. No.	Notes Chk'd.	Checked	Survey by M.S.	Notes N.S.	Date 11-13-75	
	Date	Date	Map No.	Index L. M. PALMERI	Date JUL 2 1976	

J.N. 8941.01

BRACKETT FIELD
FIXED BASE OPERATOR HANGAR

GRADE STAKES SET TO SUB GRADE
FOR FINISH PAVEMENT.

(FINAL STAKING)

SEE HORIZONTAL CONTROL FB 3198-262
FOR STAKING SKETCH.

M. SOTRO
N. SMITH
E. MOYA
J. McCOY

STATION	B. S.	H. I.	F. S.	ELEV.

NOTE: ANY ADDITIONS OR CHANGES ON THIS SHEET MUST BE MADE OR CIRCLED IN RED INK, WITH DATE AND NAME OF PERSON MAKING CHANGE.

Do not extend notes this side of this line.

PLEASE RETURN TO
LOS ANGELES COUNTY ENGINEER
403 LOS ANGELES COUNTY ENGINEERING BLDG.

76-L-298 CE 307 8-70

76-L-298 CE 307 8-70

PLEASE RETURN TO
LOS ANGELES COUNTY ENGINEER
403 LOS ANGELES COUNTY ENGINEERING BLDG.

NOTE: ANY ADDITIONS OR CHANGES ON THIS SHEET MUST BE MADE OR CIRCLED IN RED INK, WITH DATE AND NAME OF PERSON MAKING CHANGE.

Do not extend notes this side of this line.

F. B. 3198 PG. 268
Job No. 8944.01 Division No. Notes Red Plotted Profile
Survey of BRACKETT FIELD F.B.O.H. Date Date No.
Survey by W.S. Notes W.S. Notes Chk'd. Checked X-Sec.
Indexed PALMERI Date JUL 2 1970 Date Date No.

STATION	B. S.	H. I.	F. S.	ELEV.				
FD. T.B.M.				991.80	T.B.M. ELEV. 991.803 F.B. 3198-256 N.W. COR. PARCEL 15.0 WEST N.W. COR. FD. BT SPK. W.E.T.			
					GRADE	C/F		REMARKS
	LINE "A"							
0+00 = S.W. COR. PARCEL TO				2+00	N.W. COR. PARCEL			MEET EXIST. PHV.
	LINE "B"							
0+00				990.67	990.67	GRADE	=	S'LY PARCEL LINE
0+08				990.80	990.80	GRADE		
0+25				990.85	990.85	GRADE		
0+50				990.89	990.89	GRADE		
0+75				991.07	991.07	GRADE		
1+00				991.24	991.24	GRADE		
1+25				991.40	991.40	GRADE		
1+50				991.29	991.29	GRADE		
1+75				991.51	991.51	GRADE		
2+00				991.67	991.67	GRADE		
	LINE "B" + 19.17							
0+00				990.86	990.86	GRADE	=	S'LY PARCEL LINE
0+59				991.20	991.20	GRADE	=	F/L
	LINE "C"							
0+75				991.40	991.40	GRADE		
1+00				991.60	991.60	GRADE		

76-L-298 CE 307 8-70

PLEASE RETURN TO
LOS ANGELES COUNTY ENGINEER
403 LOS ANGELES COUNTY ENGINEERING BLDG.

NOTE: ANY ADDITIONS OR CHANGES ON THIS SHEET MUST BE MADE OR CIRCLED IN RED INK, WITH DATE AND NAME OF PERSON MAKING CHANGE.

Do not extend notes this side of this line.

STATION	B. S.	H. I.	F. S.	ELEV.	GRADE	C/F	REMARKS
1+25	LINE "C" CONT.			991.48	991.48	GRADE	
1+50				991.41	991.41	GRADE	
1+75				991.70	991.70	GRADE	
2+00				991.80	991.80	GRADE	N'LY PARCEL LINE
	LINE "D"						
0+00				991.04	991.04	GRADE	= S'LY PARCEL LINE
1+25				991.85	991.85	GRADE	
1+50				991.53	991.53	GRADE	= F/L
1+75				991.71	991.71	GRADE	
2+00				991.93	991.93	GRADE	= N'LY PARCEL LINE
	LINE "E"						
0+00				991.19	991.19	GRADE	S'LY PARCEL LINE
1+25				991.91	991.91	GRADE	
1+50				991.65	991.65	GRADE	= F/L
1+75				991.84	991.84	GRADE	
2+00				992.06	992.06	GRADE	= N'LY PARCEL LINE
0+00	LINE "F"			991.34	991.34	GRADE	= S'LY PARCEL LINE
1+25				991.97	991.97	GRADE	
1+50				991.77	991.77	GRADE	= F/L
1+75				991.97	991.97	GRADE	
2+00				992.18	992.18	GRADE	= N'LY PARCEL LINE

Profile Notes Red ____ Plotted ____ Job No. 8941-01 Division No. ____
No. ____ Date ____ Date ____ Survey of BRACKETT FIELD F.B. O.H.
X-Sec. Notes Chk'd. ____ Checked ____ Survey by M.S. Notes M.S. Date 1/73-75
No. ____ Date ____ Date ____ Map No. ____ Index PALMER Date JUL 2 1975

F. B. 3198 PG. 269

76-L-298 CE 307 8-70

PLEASE RETURN TO
LOS ANGELES COUNTY ENGINEER
403 LOS ANGELES COUNTY ENGINEERING BLDG.

NOTE: ANY ADDITIONS OR CHANGES ON THIS SHEET MUST BE MADE OR CIRCLED IN RED INK, WITH DATE AND NAME OF PERSON MAKING CHANGE.

Do not extend notes this side of this line.

STATION	B. S.	H. I.	F. S.	ELEV.	GRADE	C/F	REMARKS
1+25	LINE G			992.03	992.03	GRADE	
1+50				991.89	991.89	GRADE	= F/L
1+75				992.10	992.10	GRADE	
2+00				992.31	992.31	GRADE	= N'LY PARCEL LINE
0+00	LINE G + 5.00			991.52	991.52		= S'LY PARCEL LINE
1+25	LINE G + 23.00			991.98	991.98	GRADE	= F/L
1+50	LINE G + 7.00			991.92	991.92	GRADE	= ⊥ PT F/L
	LINE "H"						
0+00				991.64	991.64	GRADE	= S'LY PARCEL LINE
1+50				992.17	992.17	GRADE	
1+75				992.30	992.30	GRADE	
2+00				992.44	992.44	GRADE	= N'LY PARCEL LINE
0+00	LINE "I"			991.72	991.72	GRADE	= S'LY PARCEL LINE
1+25				992.20	992.20	GRADE	
1+50				992.36	992.36	GRADE	
1+75				992.44	992.44	GRADE	
2+00				992.51	992.51	GRADE	= N'LY PARCEL LINE
FD. T.B.M				990.92	TBM ELEV 990.72		FB. 3178-256
					SW COR PARCELL 15.0 WEST S.W. COR		
					FD. BT. SPK. WET		

Survey of BRACKETT FIELD F.B. O.H.
Survey by N.S.
Indexed L. PALMERI
Notes
Date JUL 2 1970
Job No. 8941.01
Division No.
Notes Red
Date
Notes Chk'd.
Date
Plotted
Date
Checked
Date
Profile No.
X-Sec. No.
F. B. PG. 270

Notes Ck'd by	Survey of BRACKETT FIELD
Map No.	JN Tape — Std — °F
Office Work	Surveyed by M. SOTRO
Checked	Notes M. S. Date 8-27-75
Date	Indexed T. M. PALMERI SEP 4 '75

F. B. 3198 PG. 271

BRACKETT FIELD
FIXED BASE OPERATER
"BRACKETT AIR SERVICE"

ELEVATIONS TAKEN ON EXISTING WALKS, PAVEMENT AND CATCH BASIN.

NOTE
FOR CONST NOTES ON DRAINAGE MODIFICATION SEE
FB 2667 - 91-94
JN 6950.10 1-5-76

SOTRO
SMITH N.
MOYA

Note: Any Additions or Changes on This Sheet Must be Made or Circled in Red Ink With Date and Name of Person Making Change.

Do not extend this side of this line.

PLEASE RETURN TO
COUNTY OF LOS ANGELES
DEPARTMENT OF COUNTY ENGINEER
403 LOS ANGELES COUNTY ENGINEERING BLDG.

76F309s CE#310 3-69

F. B. 3198 Pg. 272

CONT. BOT. PAGE 4 & LEFT PAGE 3.

DIRT
CURB LINE
WALL
PAVING
3'
5.0
987.92
987.92
987.97
987.94 CONC.
988.04
2+05.2
1.5
987.98
987.97 PAV.
987.93 CONC.
987.96
987.98
988.04
2+00
987.97
987.91
987.96
+87.5
CONTROL
987.98
987.93
987.91
987.95
CONC.
987.98
988.04
+75
987.99
987.94
987.91
987.95
EDGE
EDGE CURB
+62.5
987.99
987.93
987.96 OFF
987.99
988.01
+50
HANGAR
CONC. BASE FOR DOOR TRACK
ASPHALT
10' OFF
987.96
987.96
987.99
987.99
+37.5
987.97
987.94
987.93
987.95
987.96
987.92
+25
987.91
987.93
987.96
987.97
+12.5
987.95
987.94
987.90
0.67
1.85
987.96
7.50
1+00
NORTH
987.93
987.89
PAV. CONC.
987.96
987.92
987.82

PLEASE RETURN TO
COUNTY OF LOS ANGELES
DEPARTMENT OF COUNTY ENGINEER
403 LOS ANGELES COUNTY ENGINEERING BLDG.

Do not extend this side of this line.

Note: Any Additions or Changes on This Sheet Must be Made or Circled in Red Ink With Date and Name of Person Making Change.

Notes Ck'd by	Survey of BRACKETT FIELD
Map No.	JN ___ Tape — Std — °F
Office Work	Surveyed by M. SOTRO
Checked	Notes M.S Date 8-27-75
Date	Indexed T. M. PALMER SEP 4 '75

F. B. 3198 PG. 273

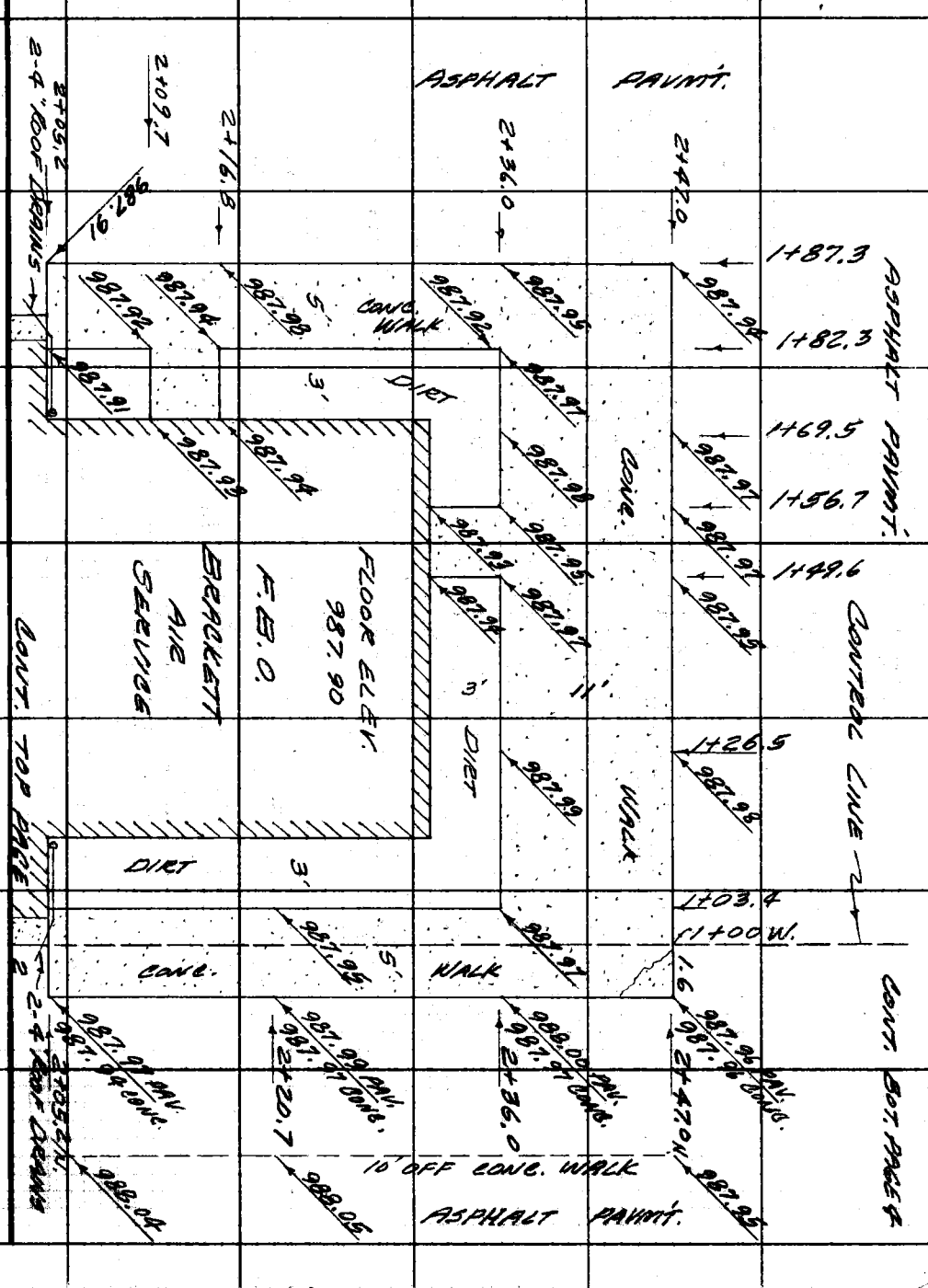

Note: Any Additions or Changes on This Sheet Must be Made or Circled in Red Ink With Date and Name of Person Making Change.

Do not extend this side of this line.

PLEASE RETURN TO
COUNTY OF LOS ANGELES
DEPARTMENT OF COUNTY ENGINEER
403 LOS ANGELES COUNTY ENGINEERING BLDG.

6F309S CE#310 3-69

F. B. 3198 PG. 274

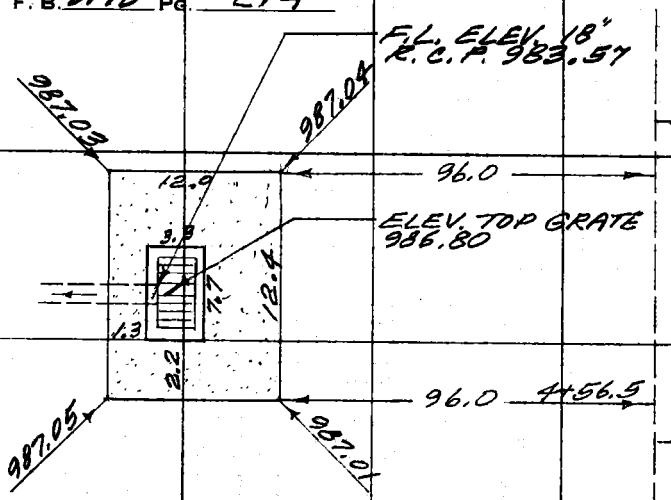

4+75
988.0 DIRT

4+50
988.2 DIRT

4+28 EDGE
989.44 TAXIWAY

TAXIWAY

4+12.5 ℄
989.62 TAXIWAY

3+97.5 EDGE
989.51 TAXIWAY

3+75
989.01

3+50
988.44

PAVM'T.

CONC. PAD.
30' ± R.

987.51

3+25
988.04

43.3

3+12.5

3+00
987.74

AIRCRAFT
PARKING

2+86, 6' RT. LOW
987.65 POINT.

2+75
987.70

ASPHALT

2+50
987.97

CONT. TOP PAGE 2

PLEASE RETURN TO
COUNTY OF LOS ANGELES
DEPARTMENT OF COUNTY ENGINEER
403 LOS ANGELES COUNTY ENGINEERING BLDG.

Do not extend this side of this line.

Note: Any Additions or Changes on This Sheet Must be Made or Circled in Red Ink With Date and Name of Person Making Change.

F. B. 3198 PG. 275

Profile No.	Notes Red	Plotted	Job No.	Division No.
	Date	Date	Survey of BRACKETT FIELD F.B.O. HANGAR	
X-Sec. No.	Notes Chk'd.	Checked	Survey by M.S.	Notes N.S. Date 8-27-75
	Date	Date	Map No.	Indexed T. M. PALMER Date SEP 4 '75

J.N.

BRACKETT FIELD F.B.O.

HANGAR. (BRACKETT AIR SERVICE)

BENCH LEVEL FOR CROSS-SECTIONS OF HANGAR DOOR-WAY. & WALKS AROUND OFFICE BLDG. FOR BETTER DRAINAGE PURPOSE

M. SOTRO
N. SMITH
E. MOYA

REF. F.B. 3875

STATION	B. S.	H. I.	F. S.	ELEV.

NOTE: ANY ADDITIONS OR CHANGES ON THIS SHEET MUST BE MADE OR CIRCLED IN RED INK, WITH DATE AND NAME OF PERSON MAKING CHANGE.

Do not extend notes this side of this line.

PLEASE RETURN TO
LOS ANGELES COUNTY ENGINEER
403 LOS ANGELES COUNTY ENGINEERING BLDG.

G-L-298 CE 307 8-70

76-L-298 CE 307 8-70

PLEASE RETURN TO
LOS ANGELES COUNTY ENGINEER
403 LOS ANGELES COUNTY ENGINEERING BLDG.

NOTE: ANY ADDITIONS OR CHANGES ON THIS SHEET MUST BE MADE OR CIRCLED IN RED INK, WITH DATE AND NAME OF PERSON MAKING CHANGE.

Do not extend notes this side of this line.

STATION	B. S.	H. I.	F. S.	ELEV.		
FD B.M. B.F "3B"				988.213	B.M. B.F "3B" ELEV 988.213 F.B. 3875-214 McKINLEY AVE & P.I. #9 700± W'L/ ON McKINLEY AVE FROM P.I. #9 FD. BT. SPK. IN CONC. BASE LIGHT STANDARD 95.0± NORTH ℄ McKINLEY AVE	
	2.452	990.665				
T.P			4.097	986.568		
	5.379	991.947				
T.P			4.510	987.437		
	5.461	992.898				
SET T.B.M			4.924	987.974	T.B.M. ELEV F.B BRACKETT AIR SERVICE BLDG. SET BT.SPK E.W. IN ASPHALT PAVEMENT DIRECTL/ INFRONT, OF ENTRANCE TO BRACKETT AIR SERVICE BLDG. (15.0 N. OF FRONT DOOR)	
	5.300	993.274				
T.P			4.167	989.107		
	6.126	995.233				
T.P			4.052	991.181		
	5.263	996.444				
FD T.B.M.			4.598	991.846	T.B.M. ELEV. 991.803 F.B. 3198 N.W. COR. PARCELL #22. FOR. F.B.O. HANGAR FD. BT SPK W. & T 15.0 W. OF N.W. COR. PARCELL #22	

F. B. 3198 PG. 276

Survey of BRACKETT F.B.O. HANGAR Job No. ____ Division No. ____ Notes Red. ____ Plotted ____ Profile ____

Survey by M. S. Notes M. S. Date ____ Notes Chk'd. ____ Date ____ Checked ____ Date ____ No. ____ X-Sec. ____ No. ____

Indexed M. PALMER Date SEP 4 '75

Profile No.	Notes Red	Plotted	Job No. 0889.81	Division No. 11	F.B. 3198 Pg. 277
	Date	Date	Survey of BRACKETT FIELD T-HANGAR Nº 4		
X-Sec. No.	Notes Chk'd.	Checked	Survey by M. SOTRO	Notes G.G.	Date 11/22/77
	Date	Date	Map No.	Indexed D. D. BAILEY	Date FEB 3 1978

NOTE: ANY ADDITIONS OR CHANGES ON THIS SHEET MUST BE MADE OR CIRCLED IN RED INK, WITH DATE AND NAME OF PERSON MAKING CHANGE.

PLEASE RETURN TO
LOS ANGELES COUNTY ENGINEER
403 LOS ANGELES COUNTY ENGINEERING BLDG.

Do not extend notes this side of this line.

BRACKETT FIELD
VERTICAL CONTROL FOR CONSTRUCTION
OF
PROP. T-HANGAR NO. 4

J.N. 0889.81 Nov. 22, 1977

M. SOTRO & PARTY

REF:
F.B. 3198
SPEC. NO. C.E.D. 1021-
SHEET 4 (FLOOR PLAN)

ELEV.
F.S.
H.I.
B.S.
STATION

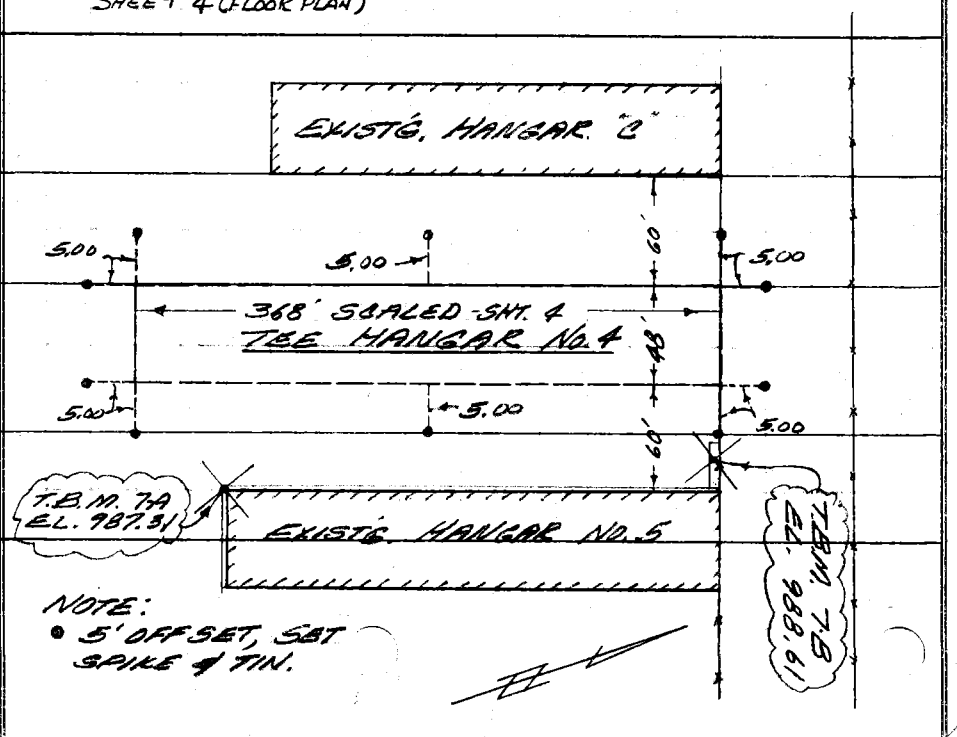

NOTE:
• 5' OFFSET, SET SPIKE & TIN.

76-L-298 CE 307 5-66

76-L-298 CE 307 5-66

PLEASE RETURN TO
LOS ANGELES COUNTY ENGINEER
403 LOS ANGELES COUNTY ENGINEERING BLDG.

NOTE: ANY ADDITIONS OR CHANGES ON THIS SHEET MUST BE MADE OR CIRCLED IN RED INK, WITH DATE AND NAME OF PERSON MAKING CHANGE.

Do not extend notes this side of this line.

STATION	B. S.	H. I.	F. S.	ELEV.		
FD. T.B.M. #6				983.92	T.B.M. #6 - ELEV = 983.92 FB. 3198-160 - FD. C.E. MON. FL. S.E. COR. PARCEL 6 FB. 3198-84, 90.	
	5.97	989.89				
FD. T.B.M. #7			2.92	986.97	T.B.M. #7 - ELEV = 986.99 FB. 3198-238, 90 FD. 1" I.P. 80 FT. EAST OF S.E. COR T-HANGAR #3 (C) FB. 3198-82	
	4.22	991.19				
SET T.B.M. #7-A			3.88	987.31	T.B.M. 7-A ELEV. = 987.31 FB. @ S.W. COR. OF T-HANGAR No. 5	CK 11/8/77 SET SPK IN CONC.
	4.00	991.31				
T.P.			2.12	989.19		
	2.91	992.10				
SET T.B.M. #7-B			3.49	988.61	T.B.M. #7-B ELEV. = 988.61 FB. SET SPK. IN LEAD - 41½ FT. WEST OF N.W. CORNER T-HANGAR No. 5 AND 1' SOUTH OF CONC. RETAIN. WALL.	CK 11/29/77
	3.55	992.16				
FD. T.B.M. #9			1.77	990.39	T.B.M. #9 ELEV. = 990.40 FB. 3198-238, 91 FD. 1" I.P. DN. 6" - 45 FT NORTH OF N.E. COR T-HANGAR #3 (C) FB. 3198-82	

Survey of BRACKETT FIELD T-HANGAR No. 4 Date 11/22/77 Division No. 11 Notes Red Plotted Profile No.
Survey by M. SOTO Notes M.S. & G.G. Notes Chk'd. Checked X-Sec. No.
Indexed G. D. BAILEY Date FEB 3 1978 Date Date
Job No. 0889.81 F.B. 3198 Pg. 278

F. B. 3198 PG. 279

Profile No.	Notes Red	Plotted	Job No. 0889.81 Division No. 11
	Date	Date	Survey of BRACKETT AIRPORT T-HANGAR Nº 4
X-Sec. No.	Notes Chk'd.	Checked	Survey by M. SOTRO Notes G.G. Date 11/29/77
	Date	Date	Map No. Indexed R. D. BAILEY Date FEB 3 1978

BRACKETT FIELD AIRPORT
CROSS-SECTIONS OF AREA
IN CONSTRUCTION FOR PROP.
TEE-HANGAR NO. 4
J.N. 0889.81

NOV. 29, 1977

M. SOTRO
& PARTY

REF:
SPEC. Nº C.E.D. 1021-SHEET 4

STATION	B. S.	H. I.	F. S.	ELEV.

NOTE: ANY ADDITIONS OR CHANGES ON THIS SHEET MUST BE MADE OR CIRCLED IN RED INK, WITH DATE AND NAME OF PERSON MAKING CHANGE.

Do not extend notes this side of this line.

PLEASE RETURN TO
LOS ANGELES COUNTY ENGINEER
403 LOS ANGELES COUNTY ENGINEERING BLDG.

76-L-298 CE 307 5-66

F. B. 3198 Pg. 280

Job No. 0889.81 Division No. 11 Notes Red _____ Plotted _____ Profile

Survey of BRACKETT AIRPORT T-HANGAR Nº 4 Date 11/29/77 Date _____ No. _____

Survey by M. SOTRO Notes G. GUIZADO Notes Chk'd. _____ Checked _____ X-Sec.

Indexed G. D. BAILEY Date FEB 3 1978 Date _____ Date _____ No. _____

NOTE:
ELEVATIONS TAKEN DURING GRADING OPERATIONS ON GROUND NOT YET DISTURBED BY GRADING.

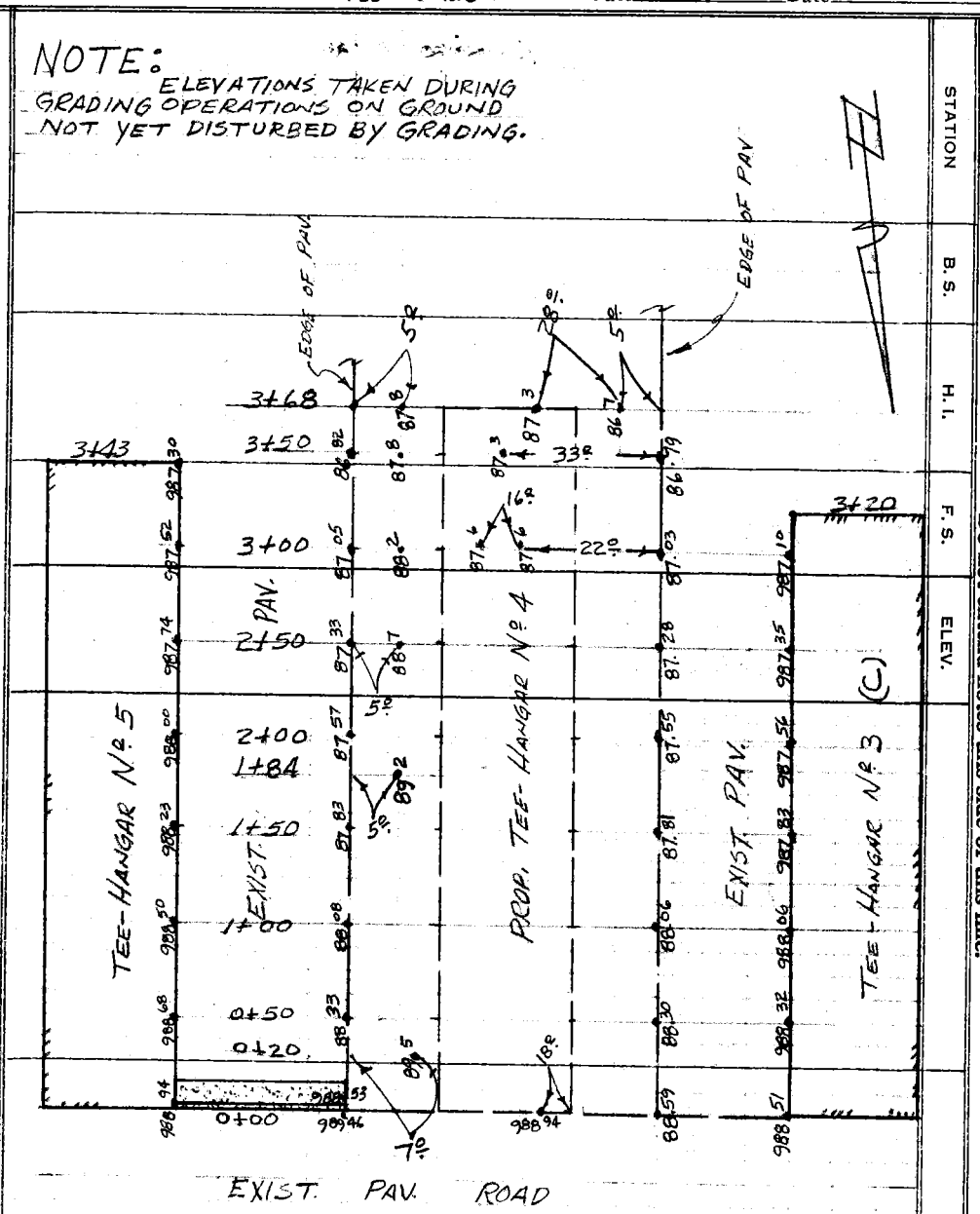

76-L-298 CE 307 5-66

PLEASE RETURN TO
LOS ANGELES COUNTY ENGINEER
403 LOS ANGELES COUNTY ENGINEERING BLDG.

Do not extend notes this side of this line.

NOTE: ANY ADDITIONS OR CHANGES ON THIS SHEET MUST BE MADE OR CIRCLED IN RED INK, WITH DATE AND NAME OF PERSON MAKING CHANGE.

Notes Ck'd by	Survey of BRACKETT FIELD
Map No.	JN 0889.81 Tape #018 Std 68 °F
Office Work	Surveyed by M. SOTRO
Checked	Notes M. S. Date 12-6-77
Date	Indexed G. D. BAILEY FEB 3 1978

F. B. 3198 PG. 281

0889.81

BRACKETT FIELD
TEE HANGAR
NO. 4

RESTAKING
OF
BUILDING CORNERS

REF: SPEC. C.E.D. NO. 1021
SHEET 4

2 XEROX COPIES LEFT FOR INSPECTOR
AT SAN DIMAS REGIONAL OFFICE.

SOTRO, M
GUIZADO, G
McCOY, J.
RODRIGUEZ, E.J.

Note: Any Additions or Changes on This Sheet Must be Made or Circled in Red Ink With Date and Name of Person Making Change.

Do not extend this side of this line.

PLEASE RETURN TO
COUNTY OF LOS ANGELES
DEPARTMENT OF COUNTY ENGINEER
403 LOS ANGELES COUNTY ENGINEERING BLDG.

76F309S CE#310 3-69

F. B. 3198 PG. 282

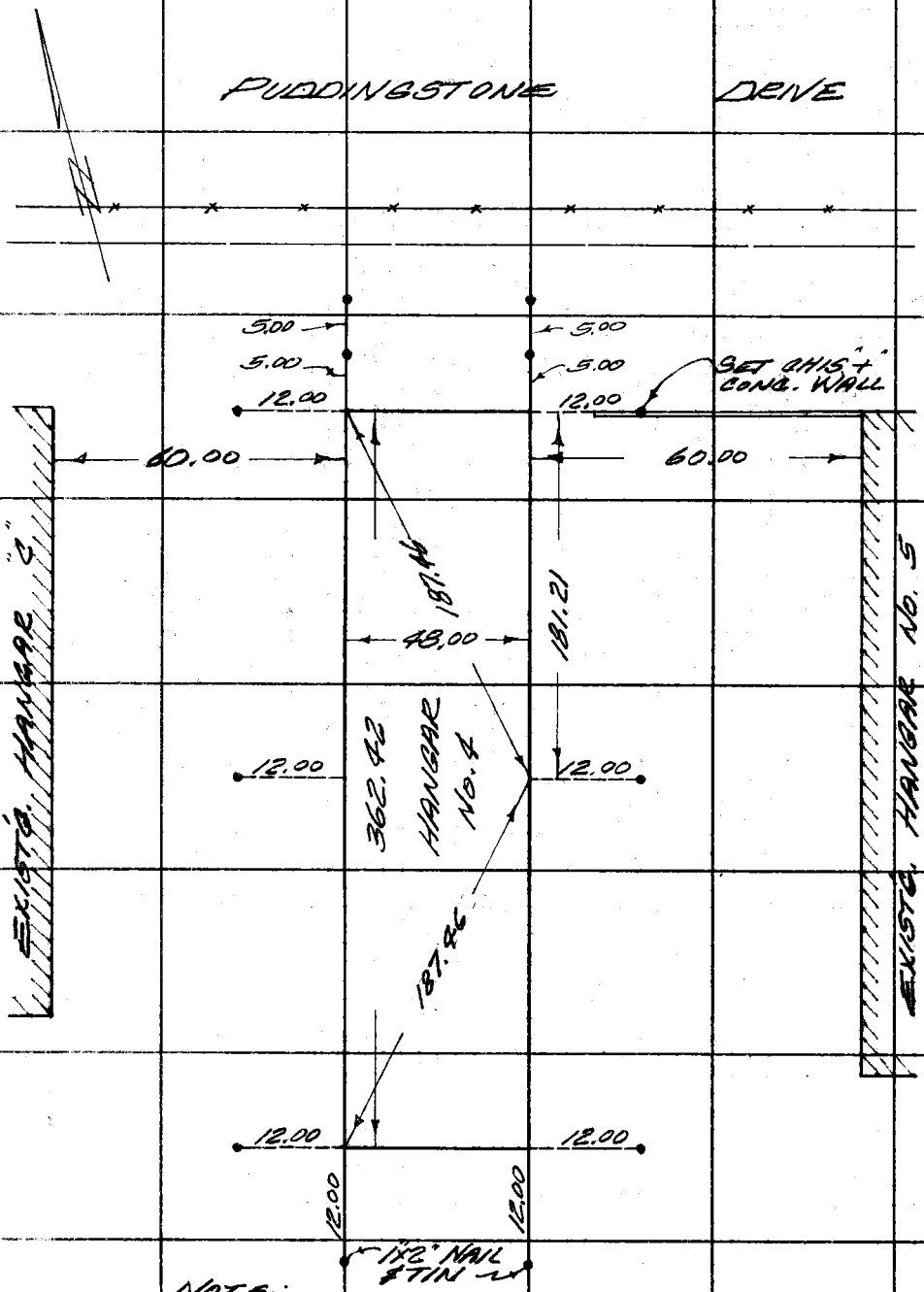

NOTE:

• ALL POINTS SET ARE SQUARE HEAD SPIKE AND TIN UNLESS SHOWN OTHERWISE.

PLEASE RETURN TO
COUNTY OF LOS ANGELES
DEPARTMENT OF COUNTY ENGINEER
403 LOS ANGELES COUNTY ENGINEERING BLDG.

Do not extend this side of this line.

Note: Any Additions or Changes on This Sheet Must Be Made or Circled in Red Ink With Date and Name of Person Making Change.