Notes Ck'd by	Survey of	F.B. 3200 Pg.
Map No.	JN Tape Std °F	
Office Work	Surveyed by	
Checked	Notes Date	
Date	Indexed	

Page	Job	Description
		SHERIFF'S DET. CAMP (Monrovia Area) 0077.65
5-25	Cont.	Horiz. & vert. control for P.T. mapping.

Note: Any Additions or Changes on this Sheet Must be Made or Circled in Red Ink With Date and Name of Person Making Change

Do not extend this side of this line.

PLEASE RETURN TO
LOS ANGELES COUNTY ENGINEER
403 LOS ANGELES COUNTY ENGINEERING BLDG.

Microfilmed Feb. '85

76P3098 CK #310 8-66

Prop. Sheriffs Det. Camp

Notes Ck'd by G. E. BARR
Map No.
Office Work
Checked
Date

Survey of
JN 0077-65 Tape 141 Std 64 °F
Surveyed by LIND
Notes LIND Date 8-4-64
Indexed

F. B. 3200 PG. 5

J.N. 0077.65

PROPOSED SHERIFF'S DETENTION CAMP

SAW PIT CANYON - MONROVIA AREA

HORIZONTAL CONTROL FOR TOPOGRAPHIC MAP

Aug. 1964

LIND
NEWMAN
SMITH
SPRIGGS

Note: Any Additions or Changes on This Sheet Must be Made or Circled in Red Ink With Date and Name of Person Making Change.

Do not extend this side of this line.

PLEASE RETURN TO
LOS ANGELES COUNTY ENGINEER
403 Los Angeles County Engineering Bldg.

76F309S CE #319 6-62

F. B. 3200 PG 6

PLEASE RETURN TO
LOS ANGELES COUNTY ENGINEER
403 LOS ANGELES COUNTY ENGINEERING BLDG.
Do not extend this side of this line.
Note: Any Additions or Changes on This Sheet Must Be Made or Circled in Red Ink With Date and Name of Person Making Change.

Prop. Sheriff's

Notes Ck'd by G. E. BARR	Survey of Det. Camp	F. B. 3200 Pg. 7
Map No.	JN 0077-65 Tape 141 Std 84 °F	
Office Work	Surveyed by Lind	
Checked	Notes Lind Date 8-4-64	
Date	Indexed G. J. GALLI	

W.S. 13, C-3

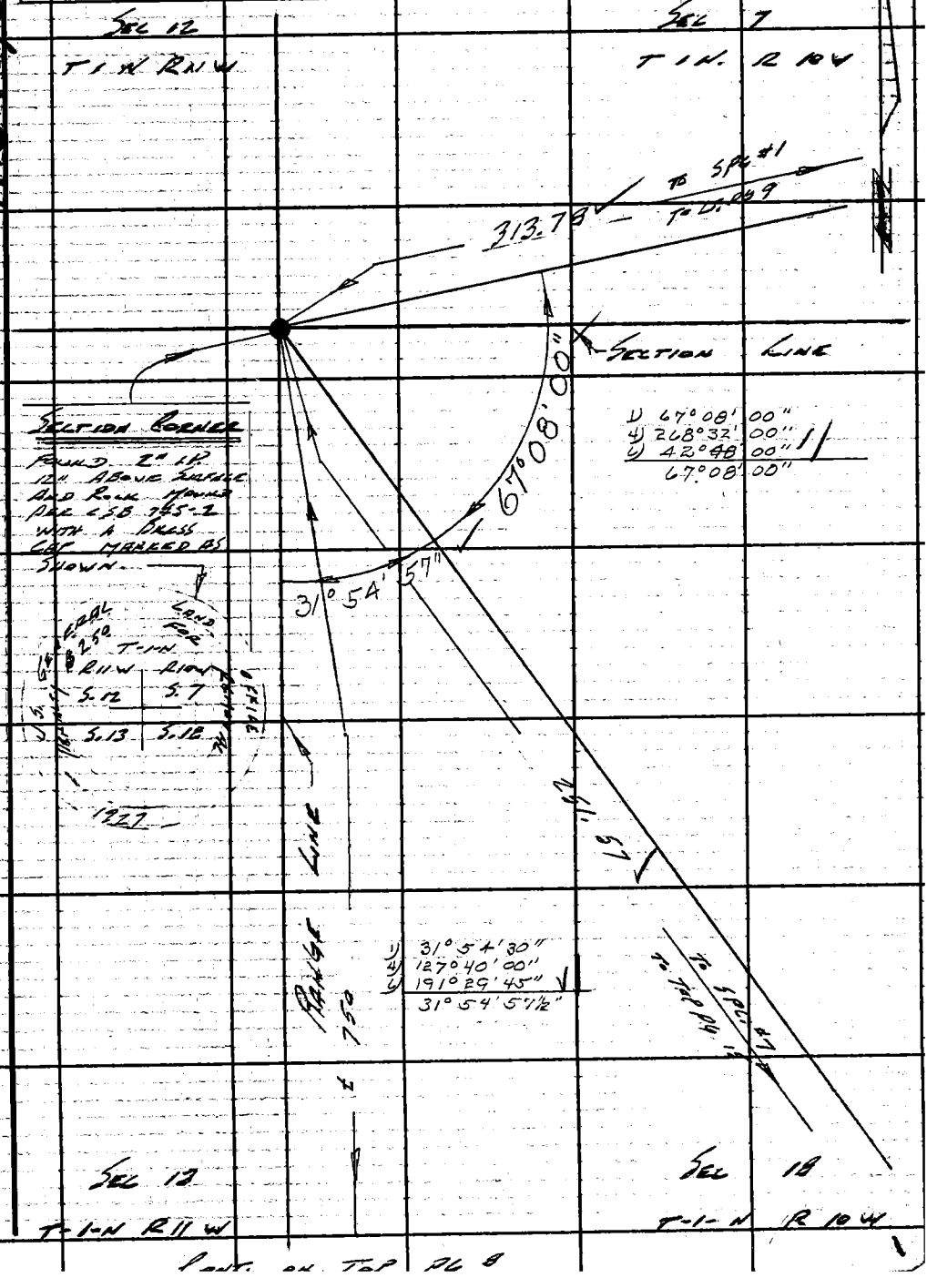

Cont. on Top Pg 8

Note: Any Additions or Changes on This Sheet Must Be Made or Giroled in Red Ink With Date and Name of Person Making Change.

Do not extend this side of this line.

PLEASE RETURN TO
LOS ANGELES COUNTY ENGINEER
403 Los Angeles County Engineering Bldg.

76F3095 C.E. #310 6-62

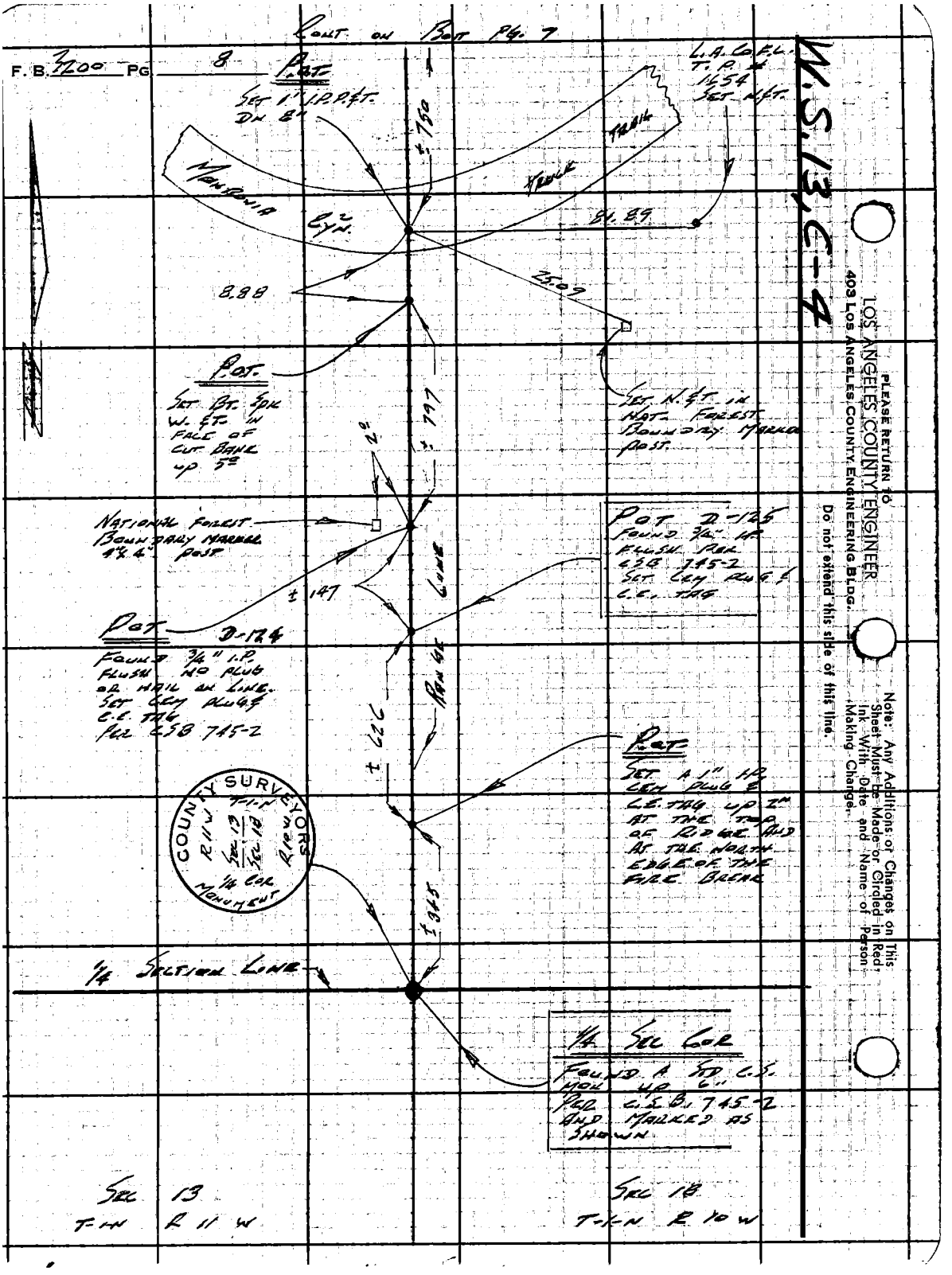

CONT. ON BOOT PG. 7
F. B. 3200 PG. 8
P.O.T.
SET 1" I.P. P.&T. DN 8"
L.A. CO. F.L. T.P. # 1654 SET N.&T.
MONROVIA
CYN.
TRAIL
TRUCK
±750
81.89
25.09
8.88
P.O.T.
SET BT. SPK W. &T. IN FACE OF CUT BANK UP 5°
SET N.&T. IN NAT. FOREST BOUNDRY MARKER POST.
±797
2°
NATIONAL FOREST BOUNDARY MARKER 4"x4" POST
POT D-125
FOUND 3/4" I.P. FLUSH PER CSB 745-2 SET CEM PLUG & C.E. TAG
±147
POT D-124
FOUND 3/4" I.P. FLUSH NO PLUG OR NAIL ON LINE. SET CEM PLUG & C.E. TAG PER CSB 745-2
RANGE LINE
±626
P.O.T.
SET A 1" I.P. CEM PLUG & C.E. TAG UP 2" AT THE TOP OF RIDGE AND AT THE NORTH EDGE OF THE FIRE BREAK
COUNTY SURVEYORS
R11W T-1-N R10W
SEC 13 SEC 18
1/4 COR MONUMENT
±345
1/4 SECTION LINE
1/4 SEC COR
FOUND A STD C.S. MON UP 6" PER C.S.B. 745-2 AND MARKED AS SHOWN
SEC 13
T-1-N R 11 W
SEC 18
T-1-N R 10 W
W.S. 13, C-4
PLEASE RETURN TO
LOS ANGELES COUNTY ENGINEER
403 LOS ANGELES COUNTY ENGINEERING BLDG.
Do not extend this side of this line.
Note: Any Additions or Changes on This Sheet Must be Made or Circled in Red Ink With Date and Name of Person Making Change.

PROP. SHERIFF'S

Notes Ck'd by G. E. BARR	Survey of DET. COMP	F. B. 3700 PG. 9
Map No.	JN 0077-65 Tape 141 Std 84 °F	
Office Work	Surveyed by LHD	
Checked	Notes LHD Date 8-6-64	
Date	Indexed R. J. GALLI	

∠ 178° 17' 30"
∠ 353° 13' 00"
∠ 349° 50' 00" ✓
Avg = 178° 18' 20"

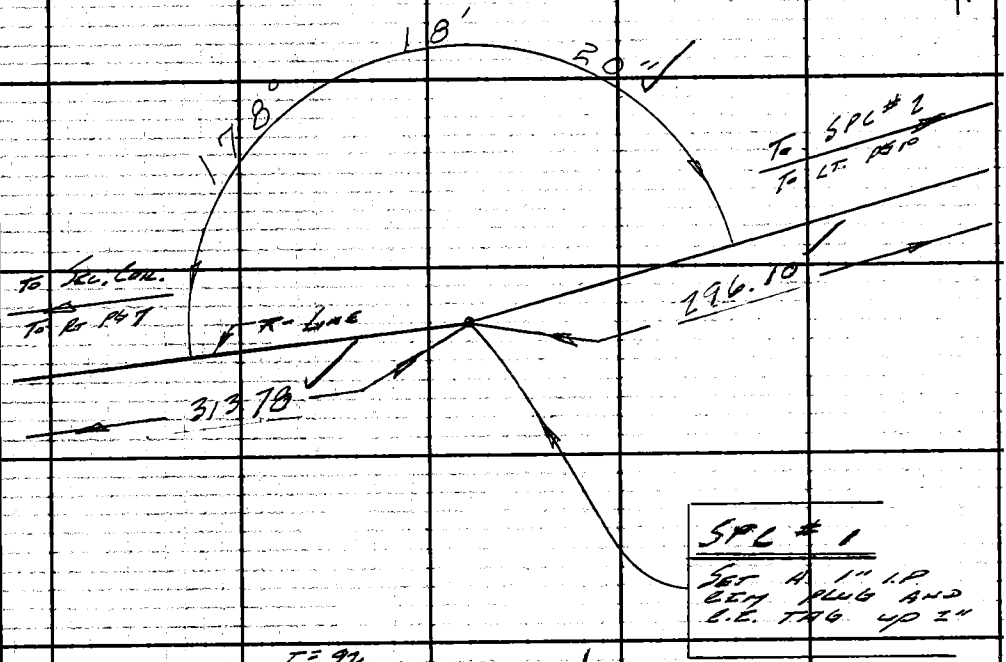

T = 92
195.12 @ 7° 59' = 193.24 ✓
104.54 @ 10° 19' = 102.86 ✓
296.10 ✓

T = 86
294.82 @ 0° 31' = 294.81 ✓
18.97 @ LEVEL = 18.97 ✓
313.78 ✓

Note: Any Additions or Changes on This Sheet Must be Made or Circled in Red Ink With Date and Name of Person Making Change.

Do not extend this side of this line.

PLEASE RETURN TO
LOS ANGELES COUNTY ENGINEER
403 LOS ANGELES COUNTY ENGINEERING BLDG.

76F3095 CE #310 8-62

F. B. 3200 PG 10

1. 135° 44' 30"
4. 182° 57' 30"
6. 94° 26' 30"
Av= 135° 44' 25"

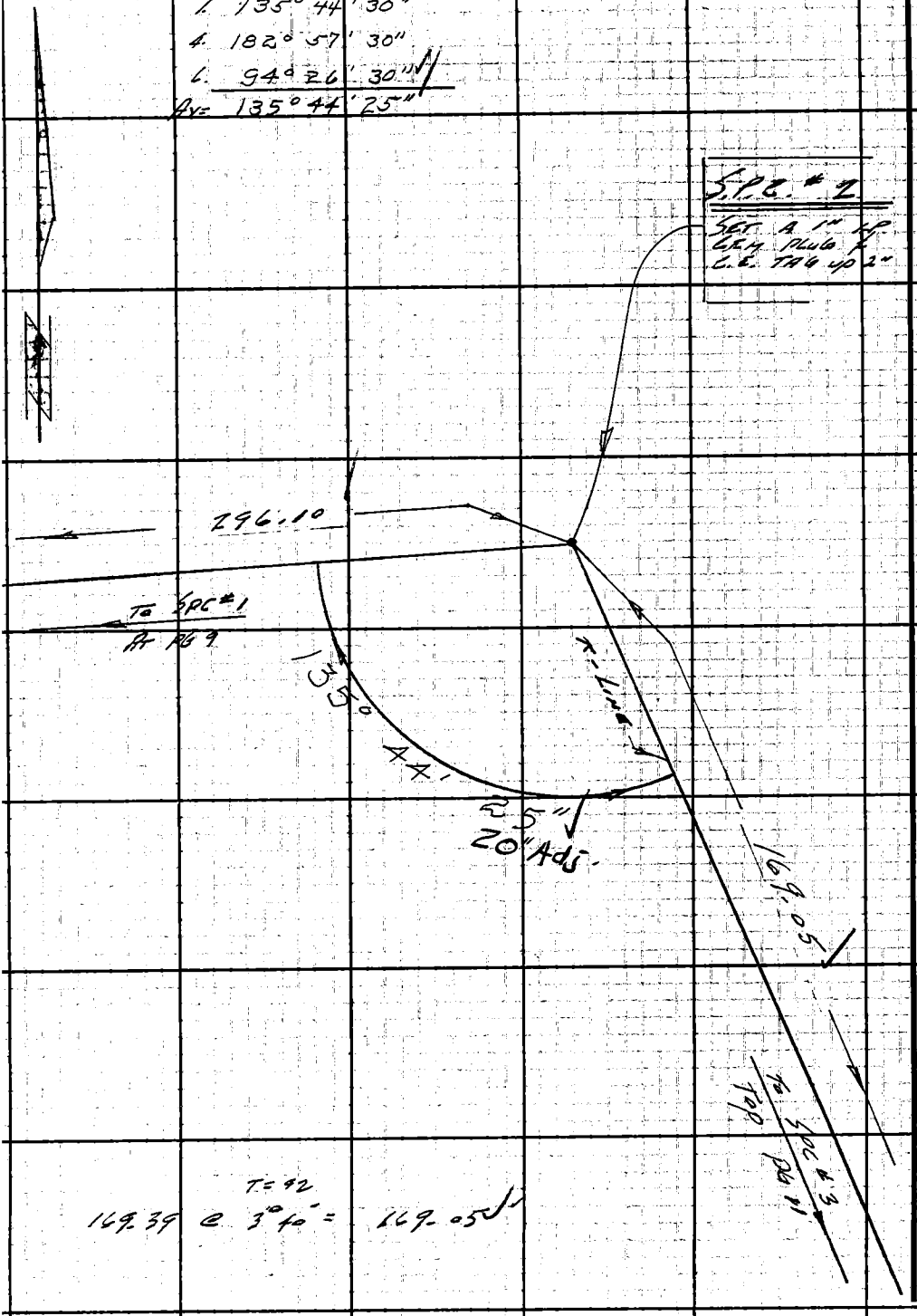

T= 42
169.39 @ 3° 40' = 169.05

PLEASE RETURN TO:
LOS ANGELES COUNTY ENGINEER
403 Los Angeles County Engineering Bldg.
Do not extend this side of this line.
Note: Any Additions or Changes on This Sheet Must Be Made or Circled in Red Ink With Date and Name of Person Making Change.

Notes Ck'd by G. E. BARR
Map No.
Office Work
Checked
Date

Survey of Sheriffs Det. Camp
JN 0077.05 Tape 141 Std 82 °F
Surveyed by C. K. Lind
Notes Lind Date 8-7-64
Indexed J. GALLI

F. B. 3200 PG. 11

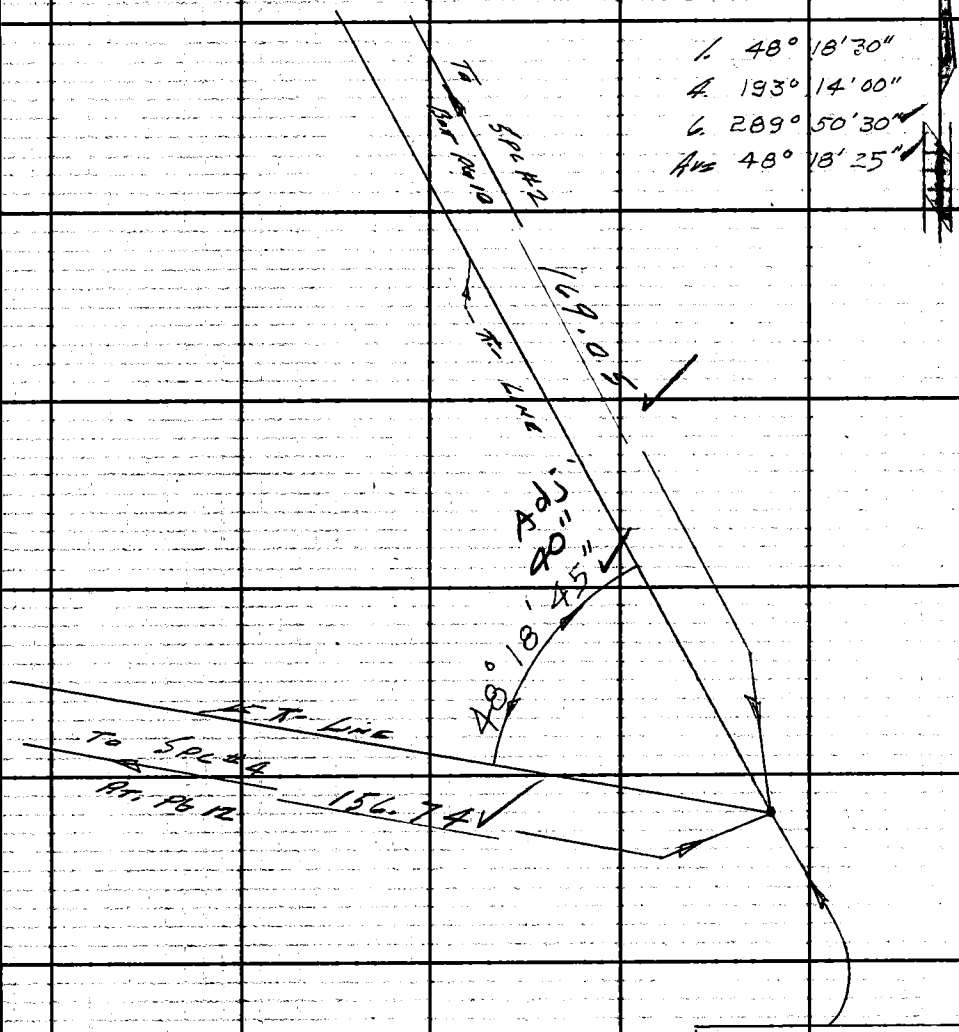

S.P.C. # 3
Set A 1" I.P.
Cem plug & C.E.
Tag up 2"

T = 80
157.65 @ 6° 10' = 156.74

Note: Any Additions or Changes on This Sheet Must be Made or Giroled in Red Ink With Date and Name of Person Making Change.

Do not extend this side of this line.

PLEASE RETURN TO
LOS ANGELES COUNTY ENGINEER
403 LOS ANGELES COUNTY ENGINEERING BLDG.

76F309S CE #310 6-62

F. B. 3200 PG 12

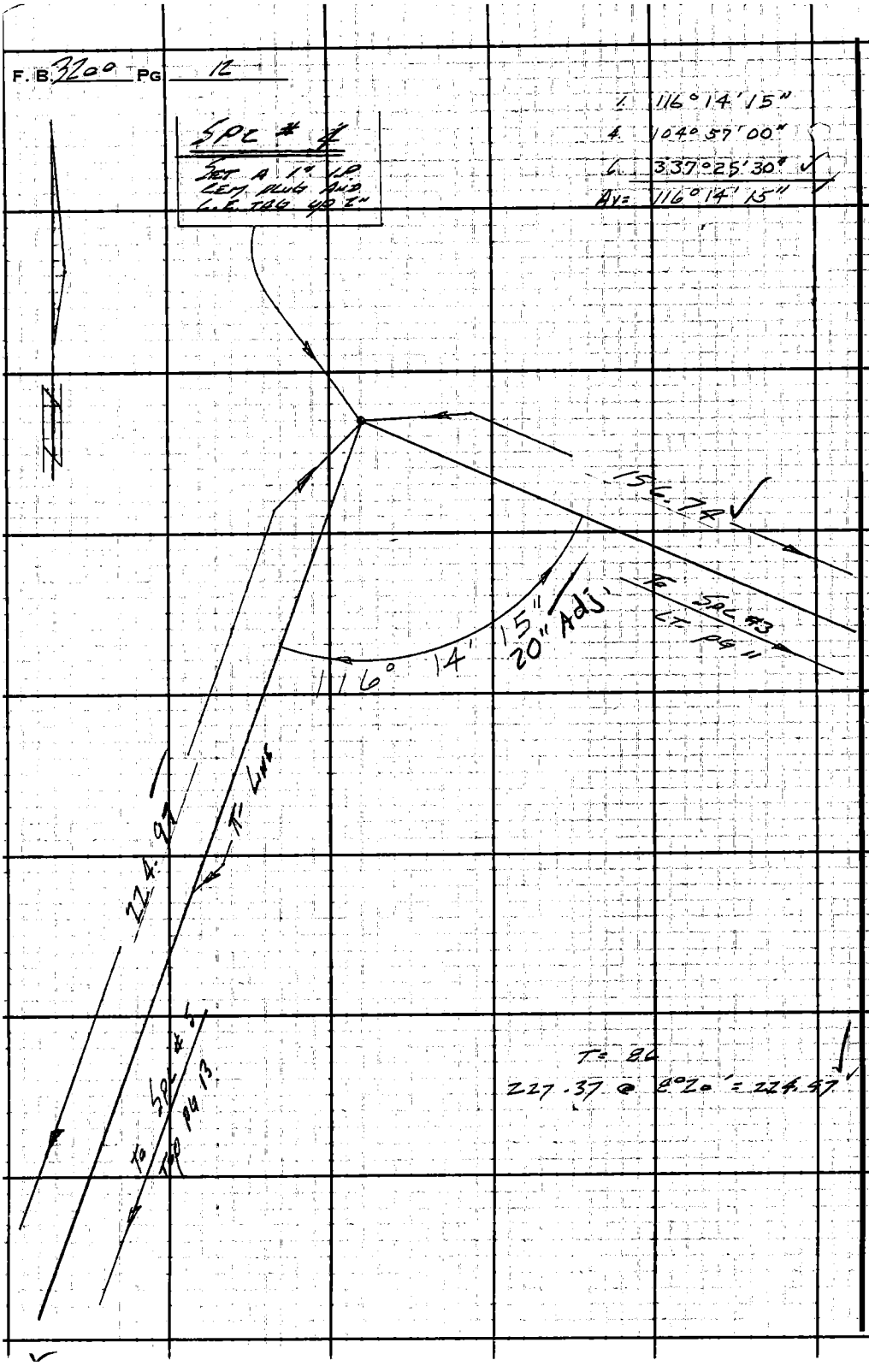

PLEASE RETURN TO
LOS ANGELES COUNTY ENGINEER
403 LOS ANGELES COUNTY ENGINEERING BLDG.

Do not extend this side of this line.

Note: Any Additions or Changes on This Sheet Must be Made or Circled in Red Ink With Date and Name of Person Making Change.

Prop Sheriff's

Notes Ck'd by G. E. BARR	Survey of Detention Camp	F. B. 2200 Pg. 13
Map No.	JN 0077.65 Tape 141 Std. 84 °F	
Office Work	Surveyed by C. K. Lind	
Checked	Notes Lind Date 8-9-64	
Date	Indexed M. J. GALLI	

1. 117° 15' 00"
4. 109° 00' 00"
6. 343° 30' 00"
Ave 117° 15' 00"

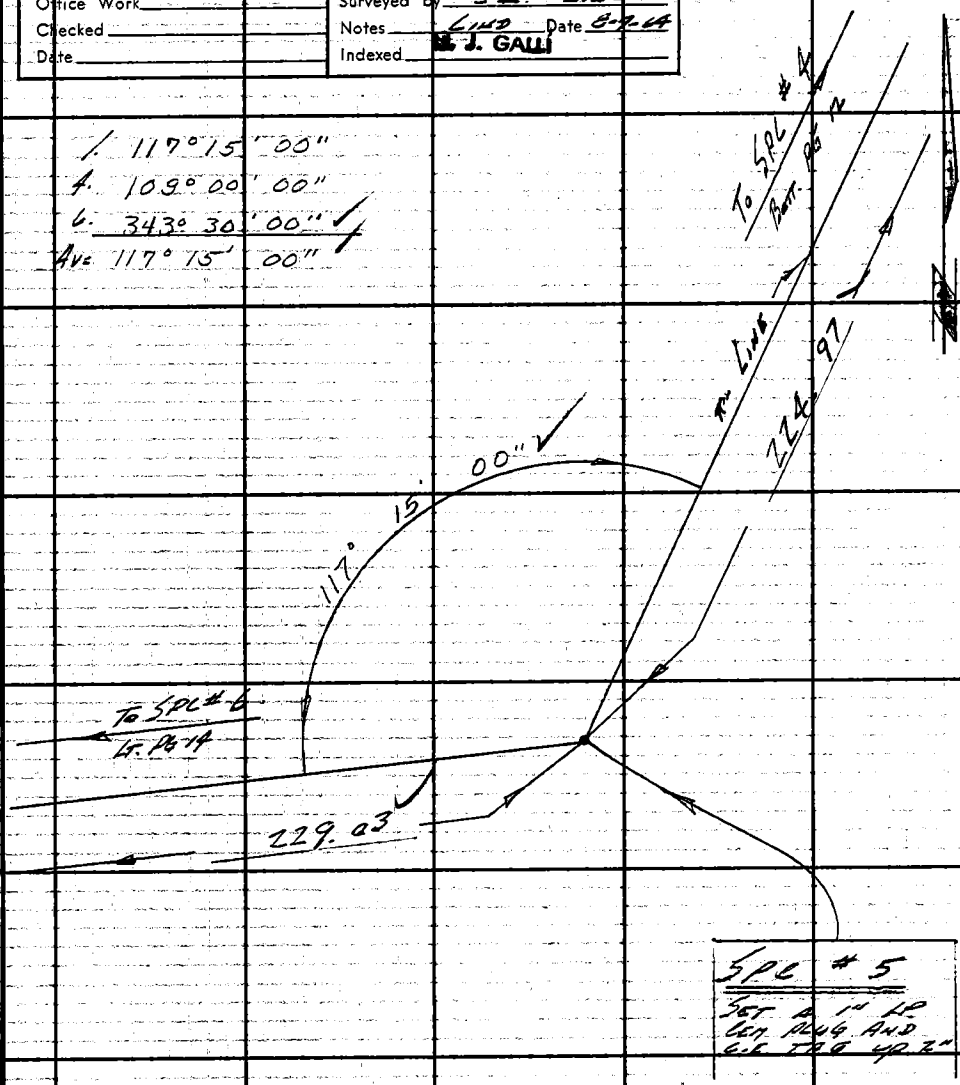

T=94

230.33 @ 6° 08' = 229.03

Note: Any Additions or Changes on This Sheet Must be Made or Giroled in Red Ink With Date and Name of Person Making Change.

Do not extend this side of this line.

PLEASE RETURN TO
LOS ANGELES COUNTY ENGINEER
403 Los Angeles County Engineering Bldg.

76F309S CE #310 6-62

F. B. 3200 PG. 14

1. 137° 10' 00"
2. 188° 39' 00"
6. 102° 58' 30"
Av. 137° 09' 45"

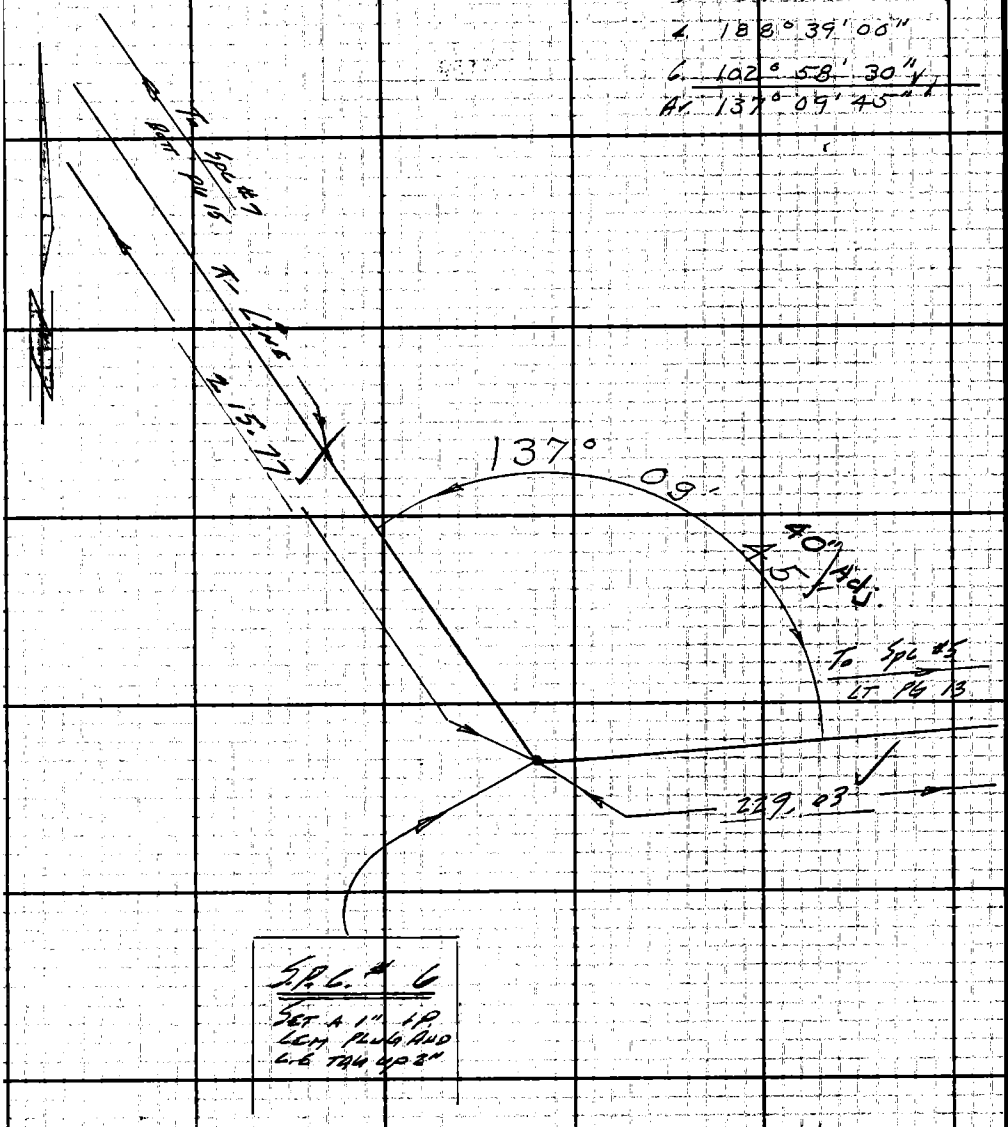

T=92
215.76 Lev = 215.77

PLEASE RETURN TO
LOS ANGELES COUNTY ENGINEER
403 Los Angeles County Engineering Bldg.
Do not extend this side of this line.
Note: Any Additions or Changes on This Sheet Must be Made or Circled in Red Ink With Date and Name of Person Making Change.

Prop. Sheriff's

Notes Ck'd by G. E. BARR	Survey of Detention Camp	F. B. 32 oe PG. 15
Map No.	JN 0077.65 Tape 141 Std 84 °F	
Office Work	Surveyed by C. K. Lind	
Checked	Notes Lind Date 8-7-64	
Date	Indexed C. J. GALLI	

1. 148° 56' 30"
4. 235° 48' 00"
6. 173° 42' 00"
Av = 148° 57' 00"

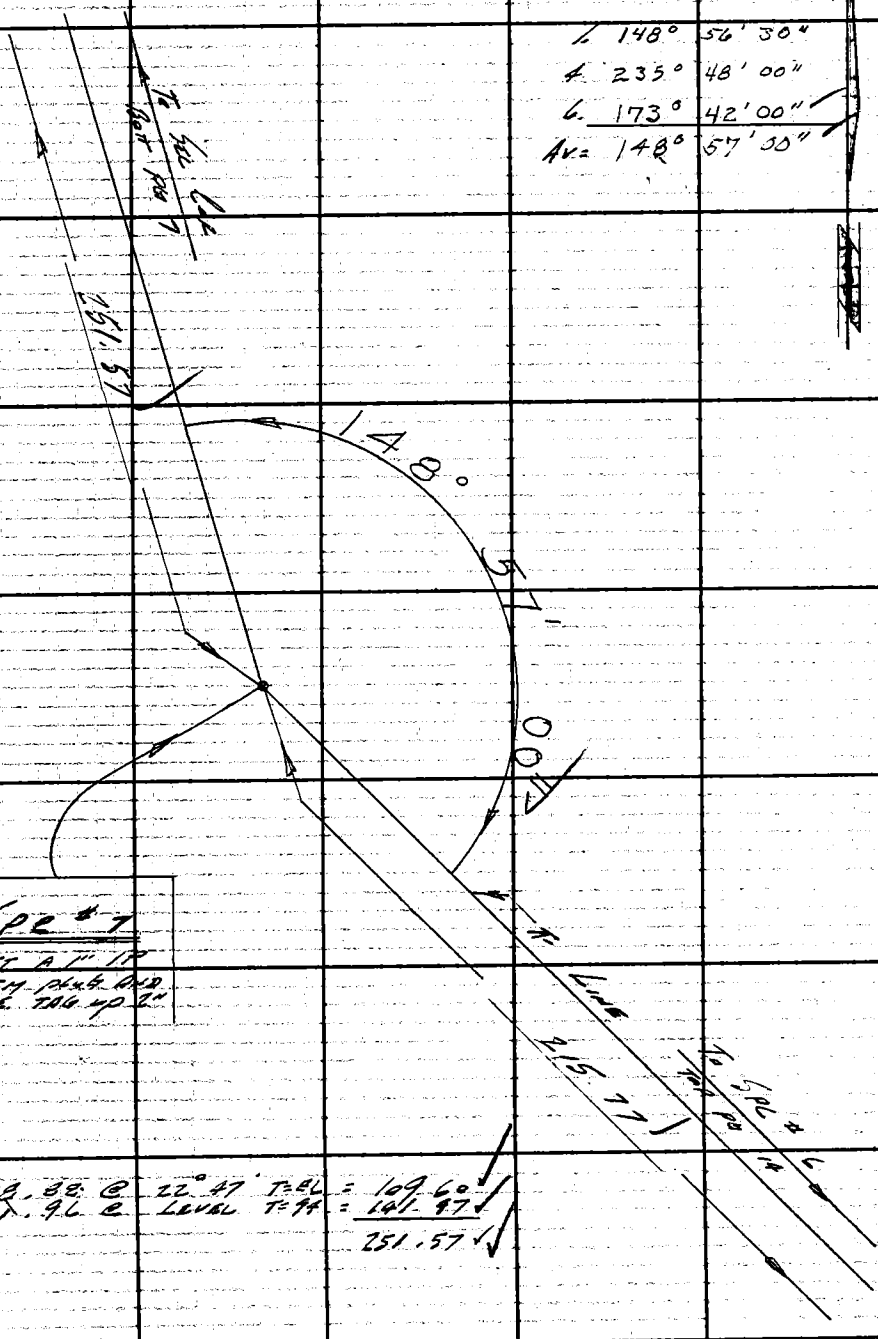

Spl #7
Set a 1" IP
Cem plug and
C.E. tag up 2"

118.88 @ 22° 47' T=BL = 109.60
141.96 @ Level T=94 = 141.97
251.57

Note: Any Additions or Changes on This Sheet Must be Made or Circled in Red Ink With Date and Name of Person Making Change.

Do not extend this side of this line.

PLEASE RETURN TO
LOS ANGELES COUNTY ENGINEER
403 Los Angeles County Engineering Bldg.

76F3095 CE #310 6-62

Prop. Sheriff's

Notes Ck'd by G. E. BARR	Survey of Detention Camp
Map No.	JN 0077.65 Tape 141 Std 64 °F
Office Work	Surveyed by Lind
Checked	Notes Lind Date 8-7-64
Date	Indexed G. J. GALLI

F. B. 3200 PG. 17

J.N. 0077.65

Proposed Sheriff's Detention Camp

Saw Pit Canyon — Monrovia Area

Vertical Control

Aug 1964

Lind
Newman
Smith
Sparkes

Note: Any Additions or Changes on This Sheet Must be Made or Circled in Red Ink With Date and Name of Person Making Change.

Do not extend this side of this line.

PLEASE RETURN TO
LOS ANGELES COUNTY ENGINEER
403 Los Angeles County Engineering Bldg.

76F309S C.E. #310 6-62

76S420 S & E-353 9-55

PLEASE RETURN TO
LOS ANGELES COUNTY ENGINEER
700 LOS ANGELES COUNTY ENGINEERING BLDG.

NOTE: ANY ADDITIONS OR CHANGES ON THIS SHEET MUST BE MADE OR CIRCLED IN RED INK, WITH DATE AND NAME OF PERSON MAKING CHANGE.

Do not extend notes this side of this line

B.M.	1ST RUN	DIFF.	2ND RUN	3RD RUN	ADJ. ELEV.	DESCRIPTION
Fd. B.M.-67-142	1534.910					B.M.# 67-142 Elev. 1534.91 F.B. F.C. 2547-13
	+ 7.284		7.187			A Std. F.C. Disc. top of 6'x4' Boulder
⊼	1542.194	- 3.367	- 3.365			10'± above stream bed. stamped B.M. 67-1142 1957
	- 10.651		10.552			(also see pg. 6-L)
Pt. 7	1531.543					Pt. 7 Elev 1531.55 F.B. F.C 2547-13
	+ 10.698		10.598			1" copper Disc. Flush. per F.B. F.C. 2547-69
⊼	1542.241	+ 6.520	+ 6.518			
	- 4.178		4.080			
T.P.	1538.063					
	+ 11.310		11.238			
⊼	1549.373	+ 10.988	+ 10.986			
	- 0.322		0.252			
T.P.	1549.051					
	+ 11.549		11.659			
⊼	1560.600	+ 11.353	+ 11.355			
	- 0.196		0.304			
T.P.	1560.404					
	+ 10.758		10.649			
⊼	1571.162	+ 10.128	+ 10.129			
	- 0.630		0.520			
T.P.	1570.532					
	+ 8.455		8.388			
⊼	1578.987	+ 5.066	+ 5.067			
	- 3.389		3.321			
Fd. Pt. 9	1575.598				1575.620	Pt. 9 Elev. 1575.62 F.B. F.C. 2547-71
	+ 3.493		3.578			1" Copper Disc. in 10'x12' Boulder 5'
⊼	1579.091	+ 3.022	+ 3.022			above stream Bed. see on F.C 2547-15C
	- 0.471		0.555			
T.P.	1578.620					

NOTES RED _____ JOB NO. 0077.65 SURVEY OF Prop Sheriffs Det. Camp
DATE _____ SURVEY BY Newman
NOTES CHKD. E. BARR NOTES BY Newman DATE 8-10-64
DATE _____ INDEXED G. J. GALLI DATE _____

F. B. 3200 PG. 19

76S420 S & E-353-9-55

PLEASE RETURN TO
LOS ANGELES COUNTY ENGINEER
700 LOS ANGELES COUNTY ENGINEERING BLDG.

NOTE: ANY ADDITIONS OR CHANGES ON THIS SHEET MUST BE MADE OR CIRCLED IN RED INK, WITH DATE AND NAME OF PERSON MAKING CHANGE.

Do not extend notes this side of this line

JOB NO. 0077.65 SURVEY OF Prop. Sheriff's Det. Camp NOTES RED. DATE
SURVEY BY Newman DATE 8-10-64 NOTES CHK. P. DATE
NOTES BY Newman DATE
INDEXED G. J. GALLI DATE

B.M.	1ST RUN	DIFF.	2ND RUN	3RD RUN	ADJ. ELEV.	DESCRIPTION
T.P.	1578.620					
	+ 11.204		11.110			
⌅	1589.824	+10.882	10.884			
	- 0.322		0.226			
T.P.	1589.502					
	+ 11.930		11.810			
⌅	1601.432	+ 11.543	+ 11.545			
	- 0.387		0.265			
T.P.	1601.045					
	+ 11.656		11.505			
⌅	1612.701	+ 11.174	11.174			
	- 0.482		0.331			
T.P.	1612.219					
	+ 11.174		11.058			
⌅	1623.393	+ 10.848	+ 10.849			
	- 0.326		0.209			
T.P.	1623.067					
	+ 11.288.		11.228			
⌅	1634.355	+ 11.024	+ 11.023			
	- 0.264		0.205			
T.P.	1634.091					
	+ 8.420		8.365			
⌅	1642.511	- 2.197	- 2.196			
	- 10.617		10.561			
SPC-7	1631.894				1631.894	SPC-7 Elev. 1631.894 F.B. 3200-20 A 1" I.P. with conc. plug L.C.E. Tag. For location see Pg. 14.
	+ 11.741		11.913			
⌅	1643.635	+ 11.346	+ 11.344			
	- 0.395		0.569			
T.P.	1643.240					

F.B. 3200 PG. 20

76S420 S & E-353 4-54

PLEASE RETURN TO
LOS ANGELES COUNTY SURVEYOR
725 LOS ANGELES COUNTY ENGINEERING BLDG.

NOTE: ANY ADDITIONS OR CHANGES ON THIS SHEET MUST BE MADE OR CIRCLED IN RED INK, WITH DATE AND NAME OF PERSON MAKING CHANGE.

Do not extend notes this side of this line

NOTES RED ____ JOB NO. 0077.65 SURVEY OF Prop. Sheriff's Camp Site
DATE ____ SURVEY BY Newman
NOTES CHKD. F. BARR NOTES BY Newman DATE 8-10-64
DATE ____ INDEXED C. J. GALLI DATE ____

F. B. 3200 PG. 21

B.M.	1ST RUN	DIFF.	2ND RUN	3RD RUN	ADJ. ELEV.	DESCRIPTION
T.P.	1643.240					
	+ 11.425		11.637			
⊼	1654.665	+ 11.182	+ 11.182			
	- 0.243		0.455			
T.P.	1654.422					
	+ 11.651		11.536			
⊼	1666.073	+ 10.830	+ 10.827			
	- 0.821		0.709			
T.P.	1665.252					
	+ 6.910		6.800			
⊼	1672.162	+ 5.159	+ 5.159			
	- 1.751		1.641			
Sec. Cor.	1670.411				1670.411	Sec. Cor. Elev. 1670.411 F.B. 3200-21 Fd. 2" I.P. with Brass Cap. Mkd. U.S. Gen. Land Office Sec. Cor. 12, 7 & 13, 18, T1N, R10.611 W.
	+ 0.459		0.229			
⊼	1670.870	- 11.512	- 11.511			
	- 11.971		11.740			
T.P.	1658.899					
	+ 10.950		10.895			
⊼	1669.849	+ 8.080	8.078			
	- 2.870		2.817			
T.P.	1666.979					
	+ 10.377		10.309			
⊼	1677.356	+ 4.220	+ 4.220			
	- 6.157		6.089			
S.P.C. #1	1671.199				1671.199	SPC-1 Elev. 1671.199 F.B. 3200-21 A 1" I.P. with Tag & T. up 2". For location see pg. 9
	+ 11.294		11.430			
⊼	1682.493	+ 9.127	+ 9.129			
	- 2.167		2.301			
T.P.	1680.326					

76S420 S & E-353 4-54

PLEASE RETURN TO
LOS ANGELES COUNTY SURVEYOR
725 LOS ANGELES COUNTY ENGINEERING BLDG.

NOTE: ANY ADDITIONS OR CHANGES ON THIS SHEET MUST BE MADE OR CIRCLED IN RED INK, WITH DATE AND NAME OF PERSON MAKING CHANGE.

Do not extend notes this side of this line

B.M.	1ST RUN	DIFF.	2ND RUN	3RD RUN	ADJ. ELEV.	DESCRIPTION
T.P.	1680.326					
	+ 11.657		11.799			
⊼	1691.983	+10.536	+10538			
	- 1.121		1.261			
T.P.	1690.862					
	+ 11.895		11.699			
⊼	1702.757	+10.728	+10.726			
	- 1.167		0.973			
T.P.	1701.590					
	+ 11.740		11.853			
⊼	1713.330	+ 9.477	+ 9.477			
	- 2.263		2.376			
T.P.	1711.067					
	+ 8.641		8.948			
⊼	1719.708	+ 5.161	+ 5.162			
	- 3.480		3786			
SPC-2	1716.228				1716.228	S.P.C. #2 Elev. 1716.228 B. 3200-22 A 1" IP with Tag & T. up 2" for location see Pg. 10
	+ 7.365		7.230			
⊼	1723.593	+6.847	+ 6.846			
	- 0.518		0.384			
T.P.	1723.075					
	+ 11.692		11.606			
⊼	1734.767	+11.320	+11.321			
	- 0.372		0.285			
T.P	1734.395					
	+ 7.850		7.941			
⊼	1742.245	+ 6.242	+ 6.241			
	- 1.608		1.700			
T.P.	1740.637					

JOB NO. 0077.65 SURVEY OF Prop. Sheriffs Dot. Camp NOTES RED
SURVEY BY Newman DATE
NOTES BY Newman DATE 8-11-64 NOTES CHKD. G.E.
INDEXED J. GALLI DATE DATE

F. B. 3200 PG. 22

76S420 353 8-49

PLEASE RETURN TO
LOS ANGELES COUNTY SURVEYOR
725 LOS ANGELES COUNTY ENGINEERING BLDG.

NOTE: ANY ADDITIONS OR CHANGES ON THIS SHEET MUST BE MADE OR CIRCLED IN RED INK, WITH DATE AND NAME OF PERSON MAKING CHANGE.

Do not extend notes this side of this line

NOTES RED. ____ JOB NO. ____ SURVEY OF Prop Sheriff's Det. Camp
DATE ____ SURVEY BY Newman
NOTES CHKD. G. E. BARR NOTES BY Newman DATE 8-11-64
DATE ____ INDEXED G. J. GALLI DATE ____

F. B. 3200 PG. 23

B.M.	1ST RUN	DIFF.	2ND RUN	3RD RUN	ADJ. ELEV.	DESCRIPTION
T.P.	1740.637					
	+ 11.599		1.417			
⊼	1752.236	+9.185	+9.186			
	- 2.414		2.231			
Set B.M. #1	1749.822				1749.822	B.M. #1 Elev. 1749.822 F.B. 3200-23
	+ 0.277		0.297			12± Mi. E of Sec Cor. 12,7,13,18. A Std. C.E. Bench Mon. Up 6" in mound of Rock 5'± S.E. of 20" Oak Tree at mouth of Box Cn. Mkd. B.M. #1 1964, RE. 5869
⊼	1750.099	-11.356	11.355			
	- 11.633		11.652			
T.P.	1738.466					
	+ 0.676		0.606			
⊼	1739.142	-10.718	-10.719			
	- 11.394		11.325			
T.P.	1728.748					
	+ 0.310		0.299			
⊼	1728.058	-11.366	-11.366			
	- 11.676		11.665			
T.P.	1716.382					
	+ 0.584		0.472			
⊼	1716.966	-8.047	-8.047			
	- 8.631		8.519			
SPC-3	1708.335				1708.335	SPC-3 Elev. 1708.335 F.B. 3200-23 A-1" I.P. with Tag & T. up 2" For location see pg. 11
	+ 0.260		0.250			
⊼	1708.595	-9.635	-9.633			
	- 9.895		9.885			
T.P.	1698.700					
	+ 2.016		1.768			
⊼	1700.716	-4.128	-4.125			
	- 6.144		5.893			
X SPC-4	1694.572				1694.572	Spc-4 Elev. 1694.572 F.B. 3200-23 A-1" I.P. with Tag & T. up 2" For location

F. B. 3200 PG. 24

JOB NO. 0077.65 SURVEY OF Prop. Sheriff's Det. Camp NOTES RED.

SURVEY BY Newman DATE 8-11-64 NOTES CHKD. G. E. BARR

NOTES BY Newman DATE

INDEXED C. J. GALL DATE

76S420 353 8-49

PLEASE RETURN TO
LOS ANGELES COUNTY SURVEYOR
725 LOS ANGELES COUNTY ENGINEERING BLDG.

NOTE: ANY ADDITIONS OR CHANGES ON THIS SHEET MUST BE MADE OR CIRCLED IN RED INK, WITH DATE AND NAME OF PERSON MAKING CHANGE.

Do not extend notes this side of this line

B.M.	1ST RUN	DIFF.	2ND RUN	3RD RUN	ADJ. ELEV.	DESCRIPTION
SPC-4	1694.572					See pg 23
	+ 0.425		0.350			
⊼	1694.997	-11.558	-11.559			
	- 11.983		11.909			
T.P.	1683.014					
	+ 0.287		0.231			
⊼	1683.301	-11.531	-11.532			
	- 11.818		11.763			
T.P.	1671.483					
	+ 2.297		2.198			
⊼	1673.780	-7.884	-7.884			
	- 10.181		10.082			
SPC-5	1663.599				1663.599	SPC-5 Elev. 1663.599 FB. 3200-24 A 1" IP with Tag & T. up 2" For location See pg. 13
	+ 1.216		1.120			
⊼	1664.815	-9.844	-9.843			
	- 11.060		10.963			
T.P.	1653.755					
	+ 1.112		0.980			
⊼	1654.867	-10.128	-10.126			
	- 11.240		11.106			
T.P.	1643.627					
	+ 2.439		2.390			
⊼	1646.066	-3.608	-3.608			
	- 6.047		5.998			
SPC-6	1640.019				1640.019	SPC-6 Elev. 1640.019 FB. 3200-24 A 1" IP with Tag & T. up 3" For location See pg. 14
	+ 1.729		1.651			
⊼	1641.748	-9.954	-9.954			
	- 11.683		11.605			
T.P.	1630.065					

76S420 353 8-49

PLEASE RETURN TO
LOS ANGELES COUNTY SURVEYOR
725 LOS ANGELES COUNTY ENGINEERING BLDG.

NOTE: ANY ADDITIONS OR CHANGES ON THIS SHEET MUST BE MADE OR CIRCLED IN RED INK, WITH DATE AND NAME OF PERSON MAKING CHANGE.

Do not extend notes this side of this line

B.M.	1ST RUN	DIFF.	2ND RUN	3RD RUN	ADJ. ELEV.	DESCRIPTION
T.P.	1630.065					
	+ 0.387		0.337			
⊼	1630.452	-10.763	-10.764			
	- 11.150		11.101			
T.P.	1619.302					
	+ 0.475		0.441			
⊼	1619.777	-11.357	-11.358			
	- 11.832		11.799			
T.P.	1607.945					
	+ 0.390		0.343			
⊼	1608.335	-11.150	-11.151			
	- 11.540		11.494			
T.P.	1596.795					
	+ 0.510		0.434			
⊼	1597.305	-11.280	-11.279			
	- 11.790		11.713			
T.P.	1585.515					
	+ 0.437		0.521			
⊼	1585.952	-9.883	-9.880			
	- 10.320		10.401			
Pt. 9	1575.632					Pt 9 Elev. 1575.62 F.B. F.C. 2547-71 1" copper Disc. in 10'x12' Boulder 5' above stream bed, see F.B. F.C. 2547-15C

NOTES RED. ____ JOB NO. 0077.65 SURVEY OF Prop Sheriffs Dist Camp
DATE ____ SURVEY BY Newman
NOTES CHKD. G. E. BARR NOTES BY Newman DATE 8-11-64
DATE ____ INDEXED ____ J. GALL DATE ____

F.B. 3200 PG. 25