Notes Ck'd by	Survey of
Map No.	JN Tape Std °F
Office Work	Surveyed by
Checked	Notes Date
Date	Indexed

F. B. 3202 PG.

Page	Job	Description
5-6	Index	SIERRA PELONA RD. 0096.32
7-70	Trian.	Triangulation for Photo Control
71-114	B.M.	Bench levels
115-124	Sec. Lines	Survey along Sec. Line betw. Sec.'s 5 & 6 T.6N.,R.13W.
125-147	Triang.	Triangulation Stations worked with F.B. G-1146 & G-1147 for the above
149-158	Sec. Lines	Check on Chaining betw. Sec's. 32 & 33 T.6N.,R.13W.
159-160	Index	
161-177	C.L.	Prop. C.L. of Sierra Pelona Rd. vic. Mint Cyn. Rd. & Peterson Rd.
179-185	C.L.	Add'l. information on Mint Cyn. Rd. & Sierra Pelona Rd.
187-207	Sec.	Survey of Sec. 11 T.5N.,R.14W.
209	Index	
210-239	Trian.	Additional Triangulation & traverse for setting of Road P.I.'s. & Control.

3202

R. W.D. file o.k. '88

Microfilmed Feb. '85

Notes Ck'd by	Survey of SIERRA PELONA Rd. F.B. 3202 PG. 5
Map No.	JN 0096.32 Tape 175 Std 84 °F
Office Work	Surveyed by C.L. WRIGHT
Checked	Notes C.L. WRIGHT Date AUG '65
Date	Indexed C. J. GALLI DEC 9 '66

SIERRA PELONA ROAD

J.N. 0096.32

REFRENCES:

C.S.B-1450-1 C.S. 9173
" 9096

R.S. 67-26 F.B. 768
" 2944
" 84
" 2257
" 3118
" 1832
" 2437
" 2846

NOTE: PGS 55, 56
TRANSPOSITION = 312.87
~~308.87~~
PLUSSES CHANGE
PGS. 56, 57
C.J.N. 14
9 APR.

PARTY:

AUG. '65 TO JULY '66 — WRIGHT, ANDERSON, PEAVY, MITCHELL, GALLACHER

JULY '66 TO DEC. '66 — WRIGHT, HUBBARD, PEAVY, SIDWELL, GALLACHER

Note: Any Additions or Changes on This Sheet Must be Made or Circled in Red Ink With Date and Name of Person Making Change.

Do not extend this side of this line.

PLEASE RETURN TO
LOS ANGELES COUNTY ENGINEER
403 LOS ANGELES COUNTY ENGINEERING BLDG.

76F3095 CE #310 6

F. B. 3202 PG. 6

NOTE: SEE PG. 71 & PG. 91 FOR INDEX TO BENCH LEVELS

T 4 N
T 5 N

INDEX

NOTE: SEE INSERT OF GOVT. QUAD. SHEET FOR INDEX TO TRIANGULATION NET

R 12 W
R 13 W
R 14 W
R 13 W

PLEASE RETURN TO
LOS ANGELES COUNTY ENGINEER
1403 Los Angeles County Engineering Bldg.

Note: Any Additions or Changes on This Sheet Must be Made or Circled in Red Ink With Date and Name of Person Making Change.

Do not extend this side of this line.

Notes Ck'd by	Survey of SIERRA PELONA RD	F. B. 3202 PG. 7
Map No.	JN 0096.32 Tape 175 Std 84 °F	
Office Work	Surveyed by C. L. WRIGHT	
Checked	Notes C. L. W Date 3-AUG-65	
Date	Indexed C. J. GALLI 9 '66	

SIERRA PELONA ROAD

RANGE LINE BETWEEN
1/4 COR. - SEC'S. 36 & 31
T6N R12W & R13W
& CONTROL PT. S.P-15.

J.N. 0096.32

REFS.
C.S.B - 1450-1
F.B - 768

Note: Any Additions or Changes on This Sheet Must be Made or Circled in Red Ink With Date and Name of Person Making Change.
Do not extend this side of this line.
PLEASE RETURN TO
LOS ANGELES COUNTY ENGINEER
403 LOS ANGELES COUNTY ENGINEERING BLDG.
76F3095 CE #3210 16-62

F. B. 3202 PG 8

SEC 25

SEC 30

SEC. COR.
FD. C.S. MON.
2" I.P. & BRASS CAP
SET IN CONC. DIA 6" MARKED
F.B. 768 - 18, 96
C.S. B-1450-1

COUNTY SURVEYOR'S MONUMENT
T6N
R13W 25 | 30 R12W
36 | 31

T6N

RANGE

22'

SP-15
SET 1" I.P.
CONC. PLUG & N.
L.A. CO. ENGR TAG
FLUSH ON S.H.
SEE PG. 142

T-94°
LEV 11.98

11.98

3 STRAND
BARB WIRE
FENCE

SET 1x2 & N
ON S.H.

T-94°
LEV 12.55

12.55

SET 1x2 & N
TOP BRK T-94°

SEC. 36
R13W

489.28

95.99

55.13 @ 13-09 = 53.68
55.02 @ 12-37 = 53.69
LEV

53.68
42.30
95.98
.01
95.99

SEC 31
R12W

SET 1x2 & N
TOP BRK
T-96°
149.59 @ 4-52 = 149.05
149.65 @ 5-05 = 149.06

149.05

LINE

368.76

177.89 @ 4-45 = 177.28
177.80 @ 4-20 = 177.29
LEV

177.28
42.40
368.73
.03
368.76

INT. TWO
FN. LINES

1/4 COR. FD 2" I.P. & BRASS CAP
SET IN CONC.
A. CO. SUR. MON.
MARKED Ø 6"

COUNTY SURVEYOR'S MONUMENT
T6N
R13W 36 | 31 R12W
1/4 SEC. COR.

F.B. 768 - 96
C.S. B-1450-1

PLEASE RETURN TO
LOS ANGELES COUNTY ENGINEER
403 LOS ANGELES COUNTY ENGINEERING BLDG.

Do not extend this side of this line.

Note: Any Additions or Changes on This Sheet Must be Made or Circled in Red Ink With Date and Name of Person Making Change.

Notes Ck'd by
Map No.
Office Work
Checked
Date

Survey of SIERRA PELONA RD
JN 00 96 32 Tape 175 Std 84 °F
Surveyed by C. L. WRIGHT
Notes C.L.W Date 6-AUG-65
Indexed C. J. GALLI

F.B. 3202 PG. 9

Note: Any Additions or Changes on This Sheet Must Be Made or Graded in Red Ink With Date and Name of Person Making Change

Do not extend this line

PLEASE RETURN TO
LOS ANGELES COUNTY ENGINEER
403 Los Angeles County Engineering Bldg.

76F3095, CE #310 10-62

SIERRA PELONA ROAD

TIE LINE BETWEEN

L.A.CO GEOD. STA. ANNAN

AND CONTROL PT. S.P.-19

J.N. 00 96 32

F. B. 3207 PG 10

L.A.Co. GEODETIC CONTROL
STATION "ANNAN"

FD. A BRONZE DISK MARKED
SET IN 12" x 12"
CONC. MON. UP 10"
NO REF.

LA COUNTY SURVEY CONTROL SYSTEM
TRIANGULATION STATION
ANNAN
1961
RE 5869

T=94°

138.61 @ 2-24 = 138.49
138.60 @ 2-12 = 138.50 = 138.49

LEV

117.35
255.84
.02
255.86

255.86

S.P.-19
SET 1" I.P.
CONC. PLUG,
NAIL, L.A.Co.
ENGR. TAG
FLUSH
SEE PG. 128

U.S. COAST & GEODETIC SURVEY
PELONA
1932

U.S.C.&G.S.
STA.
PELONA
FD. A BRONZE
DISK SET IN
CONC. MARKED
PELONA 1932

25.14

U.S.G.S. PELONA

SIERRA PELONA
LOOKOUT TOWER

PLEASE RETURN TO
LOS ANGELES COUNTY ENGINEER
403 LOS ANGELES COUNTY ENGINEERING BLDG.

Do not extend this side of this line.

Note: Any Additions or Changes on This Sheet Must be Made or Circled in Red Ink With Date and Name of Person Making Change.

Notes Ck'd by	Survey of SIERRA PELONA RD.
Map No.	JN 0096.32 Tape 175 Std 84 °F
Office Work	Surveyed by C.L. WRIGHT
Checked	Notes C.L.W. Date 27-AUG'65
Date	Indexed C. J. GALLI

F. B. 3207 Pg. 11

Note: Any Additions or Changes on This Sheet Must be Made or Circled in Red Ink With Date and Name of Person Making Change.

Do not extend this side of this line.

PLEASE RETURN TO
LOS ANGELES COUNTY ENGINEER
403 Los Angeles County Engineering Bldg.

SIERRA PELONA RD.

SECTION LINE TIE BETWEEN SP 10 & SP 13 - ALSO REFERENCE MON. TO SOUTH 1/4 COR. SEC 35 T 6 N R 13 W

J.N. 0096.32

F.B. 2944

178 F 309 S C.E. #310 6-62

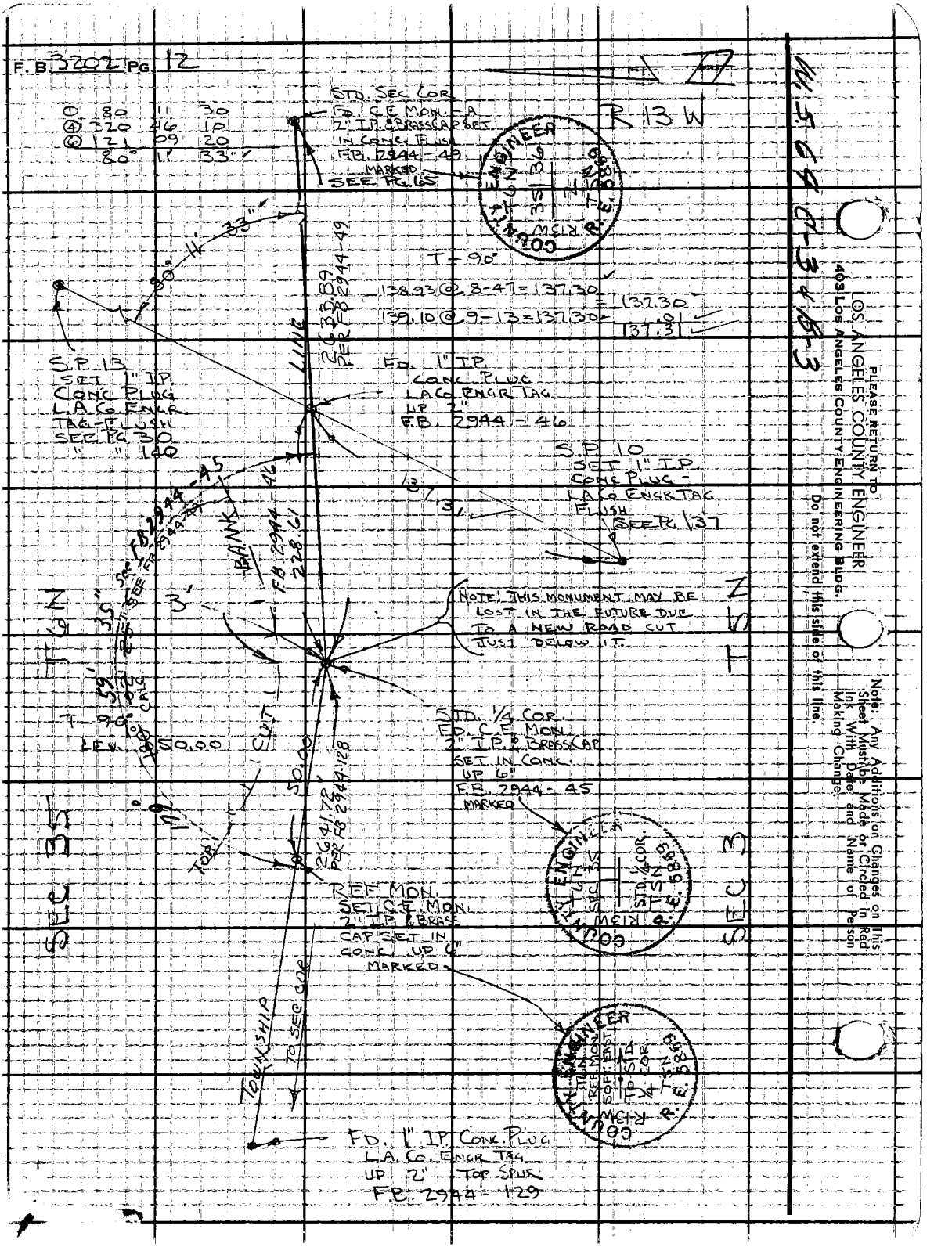
F.B. 3202 PG. 12
① 80 11 30
④ 320 46 10
⑥ 121 09 20
80° 11' 33"
STD. SEC COR
FD. C.E. MON. - A
2" I.P. & BRASS CAP SET
IN CONC. FLUSH
F.B. 2944-49
MARKED
SEE PG. 65
R 13 W
T-90°
138.93 @ 8-47 = 137.30
139.10 @ 9-13 = 137.30
137.30
.01
137.31
S.P. 13
SET 1" I.P.
CONC PLUG
L.A. CO. ENGR
TAG-FLUSH
SEE PG. 30
" " 140
FD. 1" I.P.
CONC. PLUG
L.A. CO. ENGR TAG
UP 2"
F.B. 2944-46
S.P. 10
SET 1" I.P.
CONC PLUG
L.A. CO. ENGR TAG
FLUSH
SEE PG. 137
137.31
BANK
F.B. 2944-46
228.61
NOTE: THIS MONUMENT MAY BE
LOST IN THE FUTURE DUE
TO A NEW ROAD CUT
JUST BELOW IT.
T 6 N
T 5 N
SEC 35
SEC 3
T-90°
LEV. 50.00
CUT
50.00
2641.72
PER FB 2944-128
STD. 1/4 COR.
FD. C.E. MON.
2" I.P. & BRASS CAP
SET IN CONC.
UP 6"
F.B. 2944-45
MARKED
REF. MON.
SET C.E. MON.
2" I.P. & BRASS
CAP SET IN
CONC. UP 6"
MARKED
TOWNSHIP
TO SEC COR
FD. 1" I.P. CONC. PLUG
L.A. CO. ENGR TAG
UP 2" TOP SPUR
F.B. 2944-129
COUNTY ENGINEER
R 13 W
T 6 N
T 5 N
R.E. 5869
PLEASE RETURN TO
LOS ANGELES COUNTY ENGINEER
403 LOS ANGELES COUNTY ENGINEERING BLDG.
Do not extend this side of this line.
Note: Any Additions or Changes on This Sheet Must be Made or Circled in Red Ink With Date and Name of Person Making Change.

Notes Ck'd by	Survey of SIERRA PELONA RD.
Map No.	JN 00 96 32 Tape 175 Std 84 °F
Office Work	Surveyed by C. L. WRIGHT
Checked	Notes C. L. W. Date AUG 65
Date	Indexed C. J. GALLI

F. B 3202 PG. 3

Note: Any Additions or Changes on This Sheet Must Be Made or Circled in Red Ink With Date and Name of Person Making Change.

Do not extend this side of this line.

PLEASE RETURN TO
LOS ANGELES COUNTY ENGINEER
403 Los Angeles County Engineering Bldg.

SIERRA PELONA RD.

TIE LINE BETWEEN
U.S.C.&G.S. △ MINT &
SIERRA PELONA RD.
CONTROL STA. SP 8.

J. N. 00 96.32

REFERENCES

F.B. 2944

17 & F 3095 C.E. #310 6-62

F.B. 3204 PG. 14

USC&GS.
△ STA.
HAUSER 1938
FD. A BRONZE
DISK SET IN
LARGE SHIST
BOULDER
F.B. 2944-133

MARKED



SP 8
SET 1" I.P.
CONC. PLUG,
N.G. TAG
L.A. CO. ENGR.
FLUSH
SEE PG. 135

1026.83

J-88°

124.39 @ 2-48 = 124.24
124.42 @ 3-12 = 124.23
= 124.23

228.02 @ 1-20 = 227.96
228.04 @ 1-25 = 227.97
= 227.96

LEV
156.26 @ 5-29 = 155.54
156.30 @ 5-39 = 155.54
= 155.54

162.26 @ 0-51 = 162.25
162.30 @ 1-12 = 162.26
= 162.25

LEV. 81.62
1026.80 ✓
.03 ✓
1026.83 ✓

(SLEEPY VALLEY K-7)
USC&GS.
△ STA. MINT.
FD A BRONZE
DISK SET IN
A LARGE SHIST
BOULDER.

PLEASE RETURN TO
LOS ANGELES COUNTY ENGINEER
403 Los Angeles County Engineering Bldg.
Do not extend this side of this line.

Note: Any Additions or Changes on This Sheet Must be Made or Circled in Red Ink With Date and Name of Person Making Change.

Notes Ck'd by	Survey of SIERRA PELONA RD.
Map No.	JN 00916.32 Tape 183 Sid 84 °F
Office Work	Surveyed by C.L. WRIGHT
Checked	Notes C.L.W. Date 11-9-65
Date	Indexed E. J. GALLI

F. B. 3207 PG. 15

SIERRA PELONA RD.

SECTION LINE BETWEEN

SEC 27 & SEC 34, SEC 26 & SEC 35,

T6N R13W

J.N. 00916.32

REFS.

C.S. 9173 R.S. 67-26

F.B. 84
1832

PLEASE RETURN TO
LOS ANGELES COUNTY ENGINEER
4031 Los Angeles County Engineering Bldg.

Note: Any Additions or Changes on This Sheet Must be Made or Circled in Red Ink With Date and Name of Person Making Change

Do not extend this side of this line.

76F3098 CE #310 6-83

F. B. 3202 PG. 16

PHOTO OF ORIGINAL GOVT. SEC COR
28-27-33-34
T 6 N R 13 W

SEE PG 17.

NOTE MOUND OF ROCK APPEARS TO BE NORTH OF CORNER

W.S.64 B-3

PLEASE RETURN TO
LOS ANGELES COUNTY ENGINEER
403 LOS ANGELES COUNTY ENGINEERING BLDG.

Do not extend this side of this line.

Note: Any Additions or Changes on This Sheet Must be Made or Circled in Red Ink With Date and Name of Person Making Change.

Notes Ck'd by	Survey of Sierra Pelona Rd.
Map No.	JN009632 Tape 183 Std 84 °F
Office Work	Surveyed by C. L. Wright
Checked	Notes C. L. W. Date 11-9-65
Date	Indexed C. J. Galli

F. B. 3202 Pg. 17

CONT. BOT PG 18

T 6N
R 13W

258.99
LINE

A-3
SET 1X2 ℄N
TOP BRK
3+58.38

46.67
SECTION

T-62°
46.82 @ 4-24 = 46.68
46.78 @ 3-29 = 46.69
= 46.68
.01
46.67

N 30° E
A-2
SET 1X2 ℄N
TOP SPUR
3+11.91
TOP RIDGE
T 62°
LEV 32.75
32.75
88° 59' 38"
CALC.

A-1
SET 1X2 ℄N
TOP BRK
2+79.16
T-62°
279.25 @ 1-13 = 279.19
279.28 @ 1-19 = 279.21
= 279.20
.04
279.16

1) 89° 05' 50"
4) 356 22 40
89 05 40
9) 174 34 00
89 05 40

279.16
89° 05' 40"

SEC. LINE
635.88'

SECTION CORNER
Ed. "GRANITE" STONE 6"X14"
UP 10" ONE NOTCH ON SO. FACE
& THREE NOTCHES ON E. FACE
THIS COR SET BY PEARSON IN JUNE 1901
PER C.S. 9173-Pg 42 ALSO R.S. 67-26

NOTE SEE PG. 16 FOR PHOTO

REPLACED GRANITE STONE
WITH C.E. MON IN 2" IP
6" UP - MKD AS SHOWN
0+00 So.

SEE F.B. 4137-75
5-11-75 J.C.P.

COUNTY ENGINEER
T6N
R13W
28 27
33 34
RE 5869

SEC 27
SEC 34
SEC 28
SEC 33
TO TOP PG 37

W.S. 69 B-3

Note: Any Additions or Changes on This Sheet Must be Made or Circled in Red Ink With Date and Name of Person Making Change.

Do not extend this side of this line.

PLEASE RETURN TO
LOS ANGELES COUNTY ENGINEER
403 LOS ANGELES COUNTY ENGINEERING BLDG.

CONT. BOT PG 19

F.B. 3202 PG 18

T 6N
R 13W

T-54°

81.53 @ 2-48 = 81.43
81.65 @ 4-08 = 81.44 = 81.43

132.79 @ 3-01 = 132.61
132.86 @ 3-31 = 132.61 = 132.61
214.04
.04
214.00

13+39.70 A-7 SET 1x2 & N

T-60°

LEV 123.22

82.37 @ 8-15 = 81.52
82.23 @ 7-31 = 81.52 = 81.52
204.74
.03
204.71

11+34.99 A-6 SET 1x2 & N 15' SET 1x2 & N

OAK TREES

T 58°

202.86 @ 2-41 = 202.64
202.84 @ 2-32 = 202.64 = 202.64
.03
202.61

A-5 SET 1x2 & N

T-64°

9+32.38 15' SET 1x2 & N

246.66 @ 10-20 = 242.66
~~246.82 @ 10-28 = 242.71~~ = 242.67
246.69 @ 10-21 = 242.68

74.50 @ 14-20 = 72.18
74.74 @ 15-03 = 72.18 = 72.18
314.85
.04
314.81

6+17.57 A-4 SET 1x2 & N ON S.H.

T-64°

LEV 29.85

231.72 @ 8-29 = 229.18
231.88 @ 8-47 = 229.16 = 229.17
259.02
.03
258.99

CONT TOP PG 17

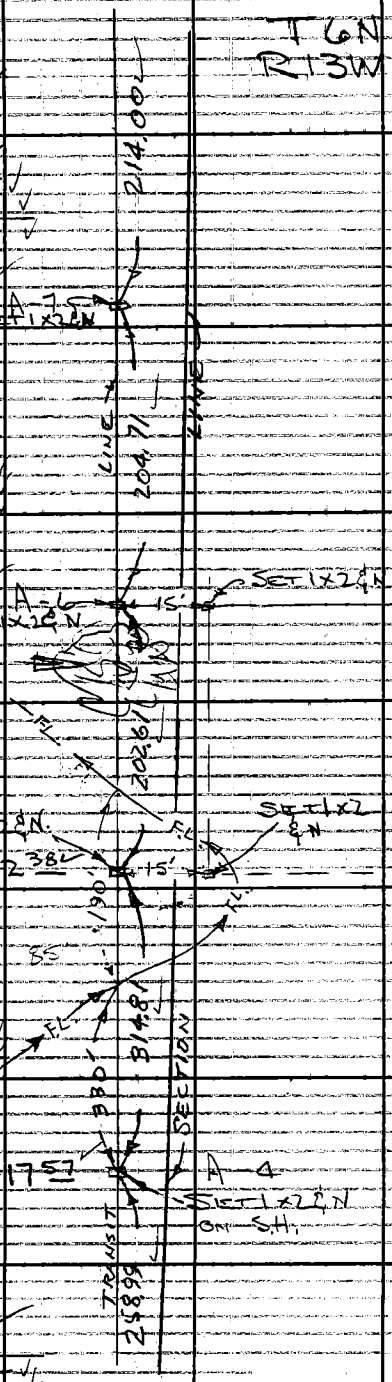

SEC 27

SEC 34

PLEASE RETURN TO
LOS ANGELES COUNTY ENGINEER
403 LOS ANGELES COUNTY ENGINEERING BLDG.
Do not extend this side of this line.
Note: Any Additions or Changes on This Sheet Must be Made or Circled in Red Ink With Date and Name of Person Making Change.

Notes Ck'd. by	Survey of SIERRA PELONA RD.
Map No.	JN 091.32 Tape 183 Std 84 °F
Office Work	Surveyed by C. L. WRIGHT
Checked	Notes C. L. W. Date 10 NOV 65
Date	Indexed C. J. GALLI

F. B. 3202 PG. 19

CONT. BOT. PG. 20

T6N
R13W

154.11

A-10
SET 1 X 2 & N
24+06.15

T-56°

209.37 @ 10-49 = 205.65
209.47 @ 11-00 = 205.62 = 205.63
102.40 @ 12-07 = 100.12
102.59 @ 12-36 = 100.12 = 100.12
305.75
.06
305.69

LINE
305.69

21+00.46

A 9
SET 1 X 2 & N
20'
TOP
SPUR

SEC. 27

235'

546.76

LINE

T-54°

LEV
56.68 @ 11-28 = 55.55 = 42.43
56.51 @ 10-36 = 55.55 = 55.55
88.01 @ 22-17 = 81.44
87.80 @ 21-59 = 81.42 = 81.43
299.27 @ 9-14 = 295.39
299.12 @ 9-02 = 295.41 = 295.40
75.37 @ 17-03 = 72.06
75.16 @ 16-32 = 72.05 = 72.06
546.87
546.76

SEC. 34

F.L. DRAW

TRANSIT
SECTION

A-8
SET 1 X 2 & N
15+53.70

21+00

CONT. TOP PG. 18

Note: Any Additions or Changes on This Sheet Must be Made or Circled in Red Ink With Date and Name of Person Making Change.

Do not extend this side of this line.

PLEASE RETURN TO
LOS ANGELES COUNTY ENGINEER
403 LOS ANGELES COUNTY ENGINEERING BLDG.

76F3095 CE #310 6/63

F. B. 3202 PG 20

CONT. BOT PG 22

T6N
R13W

N.S.69 B-3

SPUR

TOP OF

12080

60'

A-14
SET 1x2 & N

31+44.63

T 52°

244.40 @ 0-57 = 244.37

244.41 @ 1-01 = 244.37

244.37

DRAW

LEV.

67.35
311.72
.06
311.66

100'

BOTTOM OF F.L.

311.66

A-13
SET 1x2 & N

28+32.97

T 56°

CHAINED TWICE
239.24 @ 0-54 = 239.21
.04
239.17

SEC 34

REPLACED ORIGINAL
STONE W/ C.E. MON.
2" I.P. & BRASS CAP
SET IN CONC. UP 4" MARKED

07"

SEC 27

179° 40' GALC.

LINE

239.17

LINE

COUNTY ENGINEER
T6N
SEC 27
R13W
SEC 34
1/4 COR.
P. R. BEDS

T 56°

LEV. 33.55
.01
33.54

25+93.80

A-12
SET 1x2 & N

4.55

FD. ORIGINAL 1/4 COR. (CS 9173)
SET BY PEARSON IN 1901
A MICA SHIST STONE W/
CUT IN N. FACE, ALSO
MOUND OF ROCK N. OF COR
AS CALLED FOR.
REMOVED SAME

KS 67-26

NOTE
SEE
PG 21
FOR PHOTO

23'

33.54

TRACK

DIRT ROAD

A-11
SET 1x2 & N

25+60.26

T 46°

158.89 @ 14-02 = 154.15

158.71 @ 13-46 = 154.15

154.15
.04
154.11

TRANSIT

154.11

SECTION

CONT. TOP PG 19

PLEASE RETURN TO
LOS ANGELES COUNTY ENGINEER
403 LOS ANGELES COUNTY ENGINEERING BLDG.
Do not extend this side of this line.

Note: Any Additions or Changes on This Sheet Must Be Made or Circled in Red Ink With Date and Name of Person Making Change.

Notes Ck'd by	Survey of SIERRA PELONA RD
Map No.	JN 0096.32 Tape 183 Std 84 °F
Office Work	Surveyed by C.L. WRIGHT
Checked	Notes C.L.W. Date FEB '66
Date	Indexed C. J. GALLI

F. B. 3202 PG. 21

PHOTO OF ORIGINAL GOVT. 1/4 COR.
SEC 27, SEC 34
T6N R13W
SEE PG. 20

THIS CORNER WAS FOUND IN A PACK RAT'S NEST - NEST 3 FT. HIGH 7 FT. ACROSS.
NOTE STONE MOUND N.W. OF CORNER

Note: Any Additions or Changes on This Sheet Must be Made or Circled in Red Ink With Date and Name of Person Making Change.

PLEASE RETURN TO
LOS ANGELES COUNTY ENGINEER
403 LOS ANGELES COUNTY ENGINEERING BLDG.
Do not extend this side of this line.

W.S.64 B-3

76F3095 CE #310 6-63

F.B. 3202 PG. 22

CONT BOT PG 23

T6N
R13W

291.30 LINE



A-18
SET 1x2
℄N

38+21.35

T-64°

180.93 @ 18-02 = 172.04
181.14 @ 18-16 = 172.04
= 172.04
.02
172.01

36+49.34
SET NAIL
CH. PT. ONLY
21'
5 STRAND
B. WIRE FN.

4 STRAND
B. WIRE FN.

38'

T-42°

112.86 @ 22-26 = 104.32
112.96 @ 22-32 = 104.34
= 104.33
.03
104.30

104.30

A-17
SET
1x2 ℄N

35+45.04

T-42°

30.70 @ 15-39 = 29.56
30.46 @ 13-53 = 29.57
= 29.56

117.91 @ 16-26 = 113.09
118.10 @ 16-46 = 113.08
= 113.08

140.33 @ 12-24 = 137.06
140.07 @ 11-56 = 137.04
= 137.05
279.69
.08
279.61

SEC 27

SEC 34

TRANSIT LINE

279.61

SECTION

32+65.43

TRACK DIRT ROAD

A-15
SET 1x2 ℄N.

10'

T-52°

CHAINED FORCE

64.86 @ 1-59 = 64.82
= 64.82

56.21 @ 4-49 = 56.01
56.25 @ 5-17 = 56.01
= 56.01
120.83
.03
120.80

ONE

120.80

TO TOP PG. 20

PLEASE RETURN TO
LOS ANGELES COUNTY ENGINEER
403 LOS ANGELES COUNTY ENGINEERING BLDG.
Do not extend this side of this line.

Note: Any Additions or Changes on This Sheet Must Be Made or Circled in Red Ink With Date and Name of Person Making Change.

Notes Ck'd by	Survey of SIERRA PELONA RD.
Map No.	JN 0096.32 Tape 183 Std 89 °F
Office Work	Surveyed by C.L. WRIGHT
Checked	Notes C.L.W. Date FEB '66
Date	Indexed C. J. GALLI

F. B. 3202 PG. 23

T6N
R13W

CONT. BOT PG 24

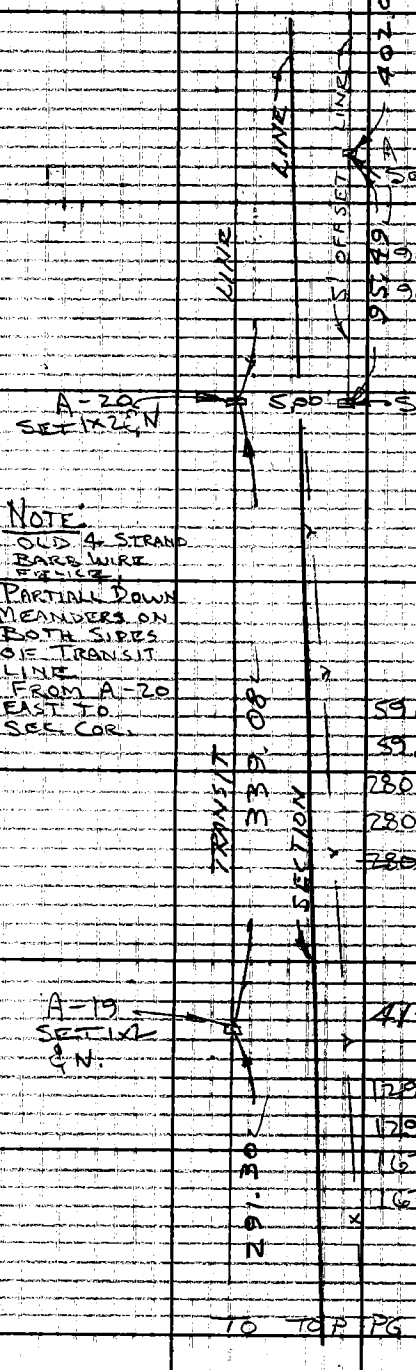

45+47.22

T-74°

96.24 @	7-05 = 95.51	95.50
96.15 @	6-39 = 95.50	.01
		95.49

44+51.73

NOTE:
OLD 4 STRAND BARB WIRE FENCE.
PARTIALL DOWN MEANDERS ON BOTH SIDES OF TRANSIT LINE FROM A-20 EAST TO SEC. COR.

SEC. 34

SEC 27

T-74°

59.82 @	4-59 = 59.59	59.58
59.92 @	6-02 = 59.58	
280.34 @	4-21 = 279.53	279.52
280.30 @	4-16 = 279.52	339.10
~~280.24 @~~	~~4-23 = 279.42~~	.02
		339.08

A-19
SET 1x2 & N.

41+12.65

T-64°

129.18 @	8-39 = 128.30	128.31
129.66 @	8-17 = 128.31	
167.73 @	13-35 = 163.04	163.03
167.85 @	13-46 = 163.03	291.34
		.04
		291.30

TO TOP PG 22

PLEASE RETURN TO
LOS ANGELES COUNTY ENGINEER
403 LOS ANGELES COUNTY ENGINEERING BLDG.
Do not extend this side of this line.
Notes: Any Additions or Changes on This Sheet Must be Made or Circled in Red Ink With Date and Name of Person Making Change.

F.B. 3202 PG. 24

CONT. BOT. PG. 26

SET 1X2 ON TRANSIT LINE PROD. FROM WEST

0° - 41' - 15"

T6N
R13W

COUNTY ENGINEER
T6N
R13W
27 26
34 35
SEC. COR.
R.E. 5869

SEC 26

SEC 35

W.S.64 B-3

①	0	41	10
④	2	45	10
⑥	4	07	30
	0° -	41'	15"

1196.46'

179°24'36" CALC.

5' OFFSET

REPLACED ORIGINAL SEC COR W/ C.E. MON., A 2" I.P. & BRASS CAP SET IN CONC. UP 4"

FD. ORIGINAL GOVT. SEC. COR. SET BY PEARSON IN 1901 A MARKED STONE W/ ONE NOTCH ON THE S. FACE & TWO NOTCHES ON THE E. FACE. C.S. 9173

SET NAIL

52+66.36

5.00

A-24 SET 1X2 ON

NOTE SEE PG. 58 FOR TRANSIT LINE RUNNING SOUTH FROM SEC. COR.

T-68°

LEV

0.42

248.22 @ 15-01 = 239.74

248.29 @ 15-05 = 239.74 = 239.74

~~248.34 @ 15-11 = 239.76~~

240.16

.03

240.13

240.13

SEC 27

SEC 34

A-23 SET 1X2 ON.

50+26.23

LINE

76.96

T-68°

77.24 @ 4-50 = 76.97

77.29 @ 5-14 = 76.97 = 76.97

.01

76.96

A-22 SET 1X2 ON.

49+49.27

T-68°

288.91 @ 11-17 = 283.33

288.74 @ 11-08 = 283.31 = 283.32

121.67 @ 12-32 = 118.77

121.57 @ 12-19 = 118.77 = 118.77

402.09

.04

402.05

TRANSIT

SECTION

5' OFFSET

402.05

TO TOP PG. 23

PLEASE RETURN TO
LOS ANGELES COUNTY ENGINEER
403 LOS ANGELES COUNTY ENGINEERING BLDG.

Do not extend this side of this line.

Note: Any Additions or Changes on This Sheet Must Be Made or Circled in Red Ink With Date and Name of Person Making Change.

76F309S CE #310 6-62

PLEASE RETURN TO
LOS ANGELES COUNTY ENGINEER
403 LOS ANGELES COUNTY ENGINEERING BLDG.

Note: Any Additions or Changes on This Sheet Must be Made or Circled in Red Ink With Date and Name of Person Making Change.

Do not extend this side of this line.

W.S.C.A. B-3

SAME CORNER W/ RATS NEST REMOVED SHOWING ROCK MOUND TO THE WEST AS CALLED FOR BY PEARSON IN 1901. (SEC. COR. 27-26-34-35 T6N R13W)

PHOTO OF ORIGINAL GOVT SEC. COR. SEC. 27-26-34-35 T6N R13W SEE PG. 24

Notes Ck'd by
Map No.
Office Work
Checked
Date

Survey of SIERRA PELONA RD.
JN 096,132 Tape 132 Std 84 °F
Surveyed by C.L. WRIGHT
Notes C.L.W. Date FEB '66
Indexed C.J. GALL

F. B. 3202 PG. 25

F. B. 3202 PG. 26

TO BOT PG 27



PLEASE RETURN TO
LOS ANGELES COUNTY ENGINEER
403 Los Angeles County Engineering Bldg.
Do not extend this side of this line.

Note: Any Additions or Changes on This Sheet Must Be Made or Circled in Red Ink With Date and Name of Person Making Change.

Notes Ck'd by	Survey of SIERRA PELONA RD.	F. B. 3202 PG. 27
Map No.	JN009632 Tape 183 Std 84 °F	
Office Work	Surveyed by C. L. WRIGHT	
Checked	Notes C. L. W. Date 20 APR '66	
Date	Indexed G. J. GALLI	

T6N
R13W

TO BOT PG 28

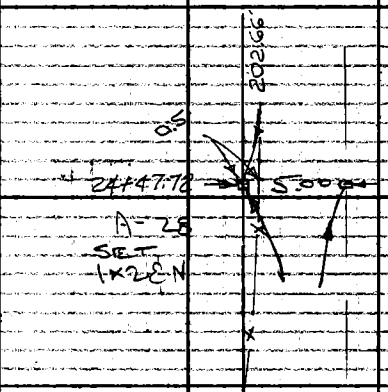

SEC 26

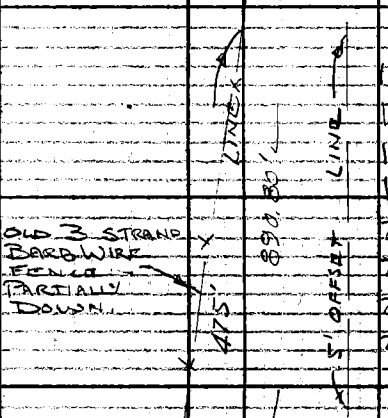

T-54°

163.46 @ 3-35 = 163.14	LEV.	61.77
163.48 @ 3-47 = 163.12		163.13
195.70 @ 11-42 = 191.63		
195.56 @ 11-32 = 191.61		191.62
284.65 @ 16-38 = 272.74		
284.78 @ 16-43 = 272.74		272.74
205.91 @ 11-35 = 201.72		
205.97 @ 11-41 = 201.70		201.71
		890.97
		-.17
		890.80'

SEC 35



T-54°

100.72 @ 5-13 = 100.30		
100.64 @ 4-44 = 100.30		100.30
138.18 @ 5-34 = 137.53		
138.21 @ 5-45 = 137.51		137.52
		237.82
		-.05
		237.77



TO TOP PG 26

Note: Any Additions or Changes on This Sheet Must be Made or Circled in Red Ink With Date and Name of Person Making Change.
Do not extend this side of this line.
PLEASE RETURN TO
LOS ANGELES COUNTY ENGINEER
403 LOS ANGELES COUNTY ENGINEERING BLDG.
76F309S CE #310 6.63

F. B. 3202 PG 28

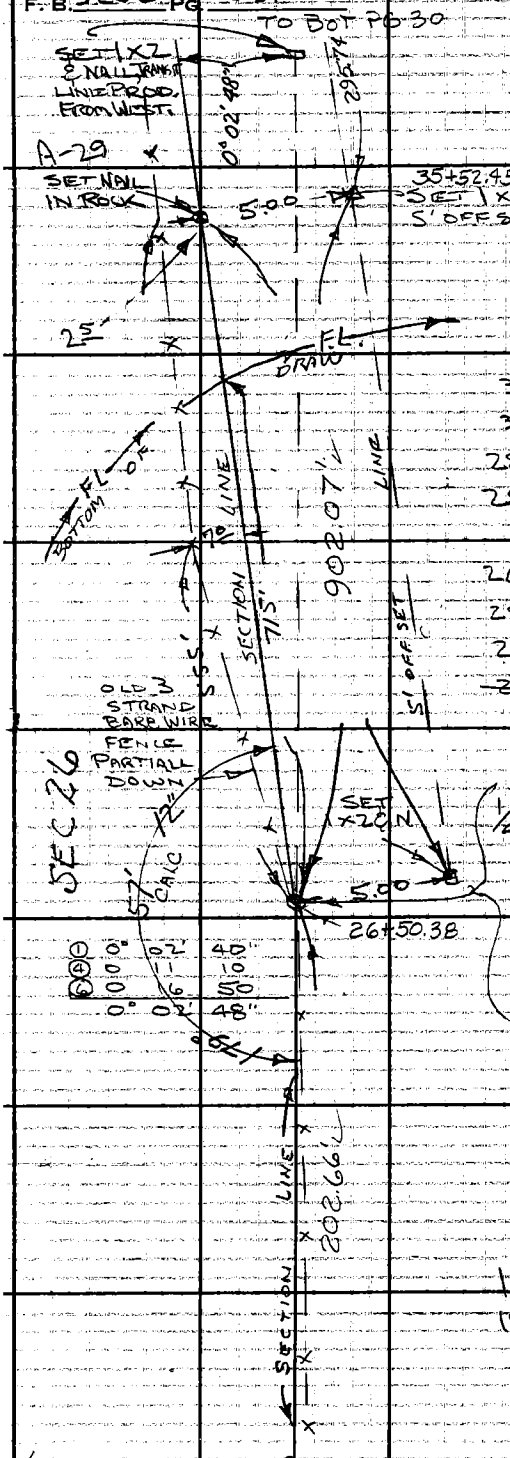

T6N
R13W

T=66°

30.28 @ 14-19 = 29.34
30.42 @ 15-16 = 29.35 = 29.34

281.75 @ 6-48 = 279.77
281.84 @ 6-55 = 279.78 = 279.77

LEV 37.65

CHAINED TWICE

268.19 @ 0-50 = 268.16 = 268.16

293.97 @ 12-16 = 287.26

293.79 @ 12-07 = 287.25

~~294.08 @ 12-20 = 287.29~~ = 287.26

902.18
.11
902.07

SEE PG. 29 FOR PHOTO OF ORIGINAL W/ ROCK MOUND PER C.S. 9173

1/4 COR.
FD. ORIGINAL STONE
MARKED 1/4 ON N. FACE
SET BY PEARSON IN 1901
REPLACED WITH C.E.
MON. A 2" I.P. & BRASS CAP
SET IN CONC. UP 4"
MARKED SEE C.S. 9173

COUNTY ENGINEER
R13W
T6N
SEC 26
SEC 35
1/4 COR
R.E. 5869

T-56°

LEV 19.05

187.80 @ 12-03 = 183.66
187.87 @ 12-10 = 183.65 = 183.65

202.70
-.04
202.66

TO TOP PG 27

SEC 35

W.S. 64 B-3

PLEASE RETURN TO
LOS ANGELES COUNTY ENGINEER
403 LOS ANGELES COUNTY ENGINEERING BLDG.

Do not extend this side of this line.

Note: Any Additions or Changes on This Sheet Must be Made or Circled in Red Ink With Date and Name of Person Making Change.

Notes Ck'd by	Survey of SIERRA PELONA RD.
Map No.	JN 0096.32 Tape 183 Std 84 °F
Office Work	Surveyed by C. L. WRIGHT
Checked	Notes C. L. W. Date APR. '66
Date	Indexed C. J. GALLI

F. B. 3202 PG. 29

PHOTO OF ORIGINAL
1/4 COR - SEC 26, SEC 35
T6N R13W SEE PG 28

SAME COR SHOWING ROCK MOUND TO NORTH AS CALLED FOR BY PEARSON IN 1901

Note: Any Additions or Changes on This Sheet Must be Made or Circled in Red Ink With Date and Name of Person Making Change.

Do not extend this side of this line.

W.S.C.&B-3

PLEASE RETURN TO
LOS ANGELES COUNTY ENGINEER
403 Los Angeles County Engineering Bldg.

76F309S CE #310 6-6

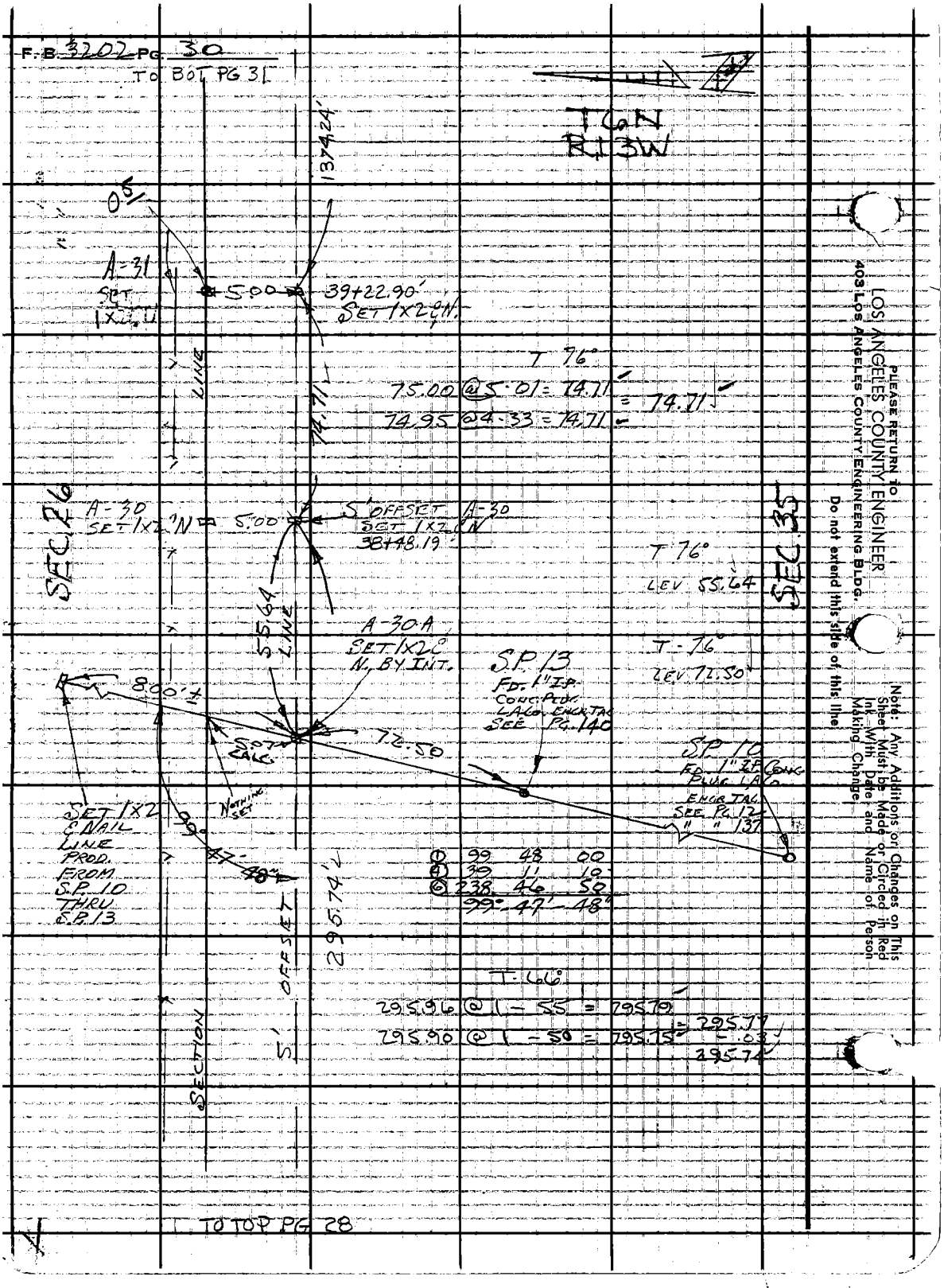

PLEASE RETURN TO
LOS ANGELES COUNTY ENGINEER
403 LOS ANGELES COUNTY ENGINEERING BLDG.
Do not extend this side of this line
Note: Any Additions or Changes on This Sheet Must be Made or Circled in Red Ink With Date and Name of Person Making Change

Notes Ck'd by	Survey of SIERRA PELONA RD.
Map No.	JN 0096.32 Tape 189 Std 84 °F
Office Work	Surveyed by C.L. WRIGHT
Checked	Notes C.L.W. Date 25 APR. 66
Date	Indexed C. J. GALLI

F. B. 3202 PG. 31

T6N
R13W

SEC 36

SEC 25

END OF LINE

COUNTY SURVEYOR'S MONUMENT
T6N
R13W
26 25
35 36

MARKED

SEC. COR. FD. A. C.S. MON.
2" I.P. & BRASS CAP SET IN
CONC. UP 4" FB. 84-85

A-32
SET 1x2 CN
52+97.14

5.00

NOTE: PG. 69
SEE TRANSIT LINE
FOR BETWEEN SEC 35, SEC 36

T-80°
LEV. 0.54

183.96 @ 6-00 = 182.95
183.91 @ 5-52 = 182.95 = 182.95
261.17 @ 5-03 = 260.16
261.10 @ 4-55 = 260.14 = 260.15
269.38 @ 3-58 = 268.13
269.39 @ 4-02 = 268.72 = 268.72
~~269.31 @ 3-55 = 268.68~~
277.69 @ 17-35 = 264.72
278.00 @ 17-41 = 264.72 = 264.72
241.42 @ 12-13 = 235.95
241.26 @ 12-02 = 235.97 = 235.96
167.68 @ 15-55 = 161.25
167.92 @ 16-13 = 161.24 = 161.24

1374.28
-.04
1374.24

SEC 26

SECTION LINE

1374.24

SEC 35

TO TOP PG 30

Note: Any Additions or Changes on This Sheet Must be Made or Circled in Red Ink With Date and Name of Person Making Change.

Do not extend this side of this line.

PLEASE RETURN TO
LOS ANGELES COUNTY ENGINEER
403 LOS ANGELES COUNTY ENGINEERING BLDG.

C.S. 68 C-3

76F2095 CE #310 6-63

Notes Ck'd by	Survey of SIERRA PELONA RD
Map No.	JN 009632 Tape 183 Std 84 °F
Office Work	Surveyed by C. L. WRIGHT
Checked	Notes C.L.W. Date 8-MAR66
Date	Indexed C. J. GALLI

F. B. 3202 PG. 33

Note: Any Additions or Changes on This Sheet Must be Made or Circled in Red Ink With Date and Name of Person Making Change.

PLEASE RETURN TO
LOS ANGELES COUNTY ENGINEER
403 Los Angeles County Engineering Bldg.
Do not extend this side of this line.

SIERRA PELONA RD.

SP 16A AS SET
BETWEEN SP 16 (1/4 COR)
AND SP 15.

J. N. 009632

REFS

F.B. 2257
" 3118

F. B. 3202 PG. 34

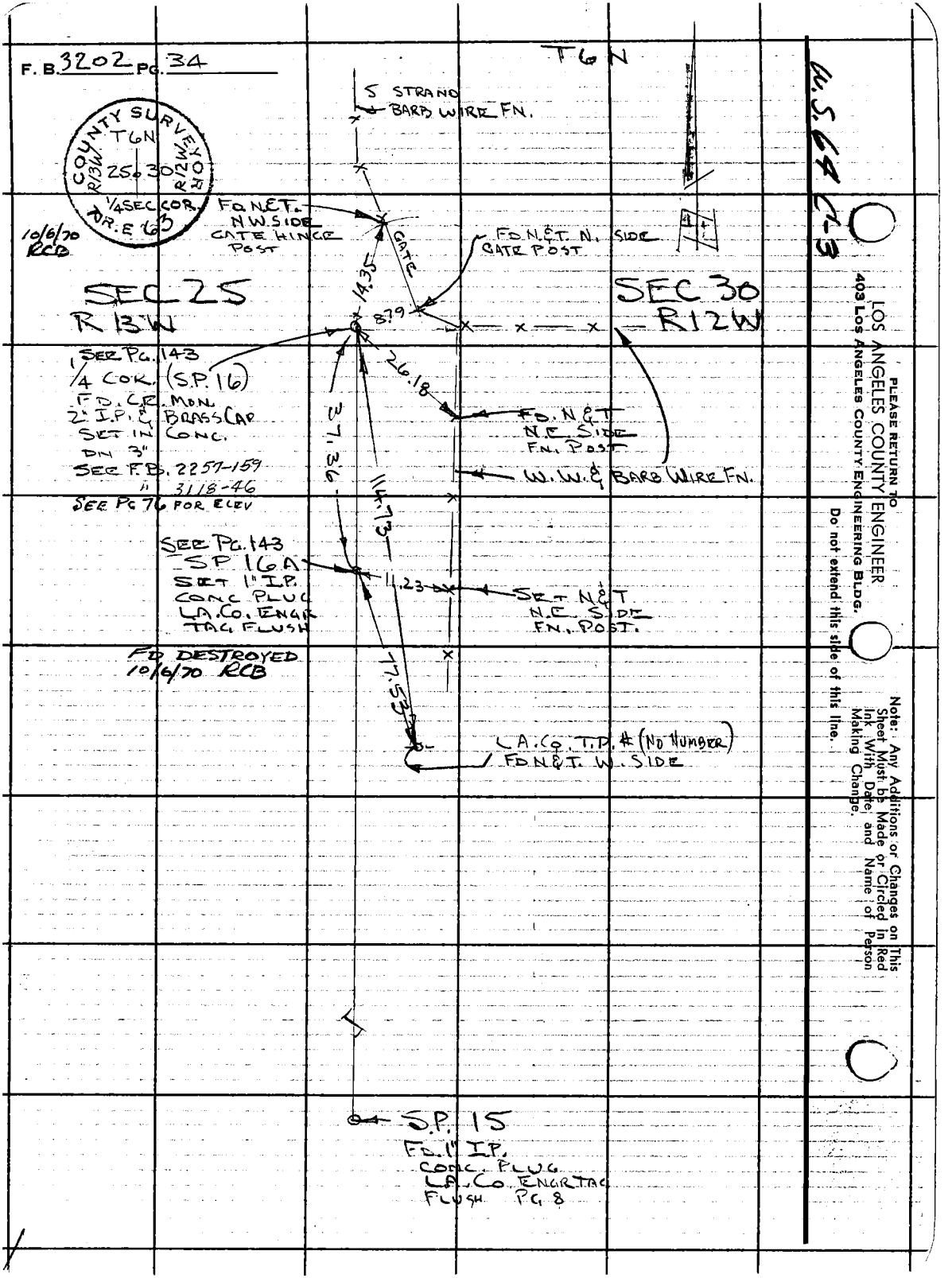

PLEASE RETURN TO
LOS ANGELES COUNTY ENGINEER
403 LOS ANGELES COUNTY ENGINEERING BLDG.

Do not extend this side of this line.

Note: Any Additions or Changes on This Sheet Must be Made or Circled in Red Ink With Date and Name of Person Making Change.

Notes Ck'd by	Survey of SIERRA PELONA RD. F. B. 3207 PG. 35
Map No.	JN 00961.32 Tape 183 Std 84 °F
Office Work	Surveyed by C. L. WRIGHT
Checked	Notes C.L.W. Date 3-30-66
Date	Indexed C. J. GALLI

Note: Any Additions or Changes of This Sheet Must Be Made in Red Ink With Date and Name of Person Making Change.

Do not extend this side of this line.

PLEASE RETURN TO
LOS ANGELES COUNTY ENGINEER
403 Los Angeles County Engineering Bldg.

SIERRA PELONA RD.

TIE LINE BETWEEN
SP 5 & SOUTH 1/4 COR
SEC. 32 T6N R13W

J.N. 00961.32

REFS.

CS. 9173

76F 3095 CE #310 6-63

F. B. 3202 PG. 36

R. S. 64 P. 3

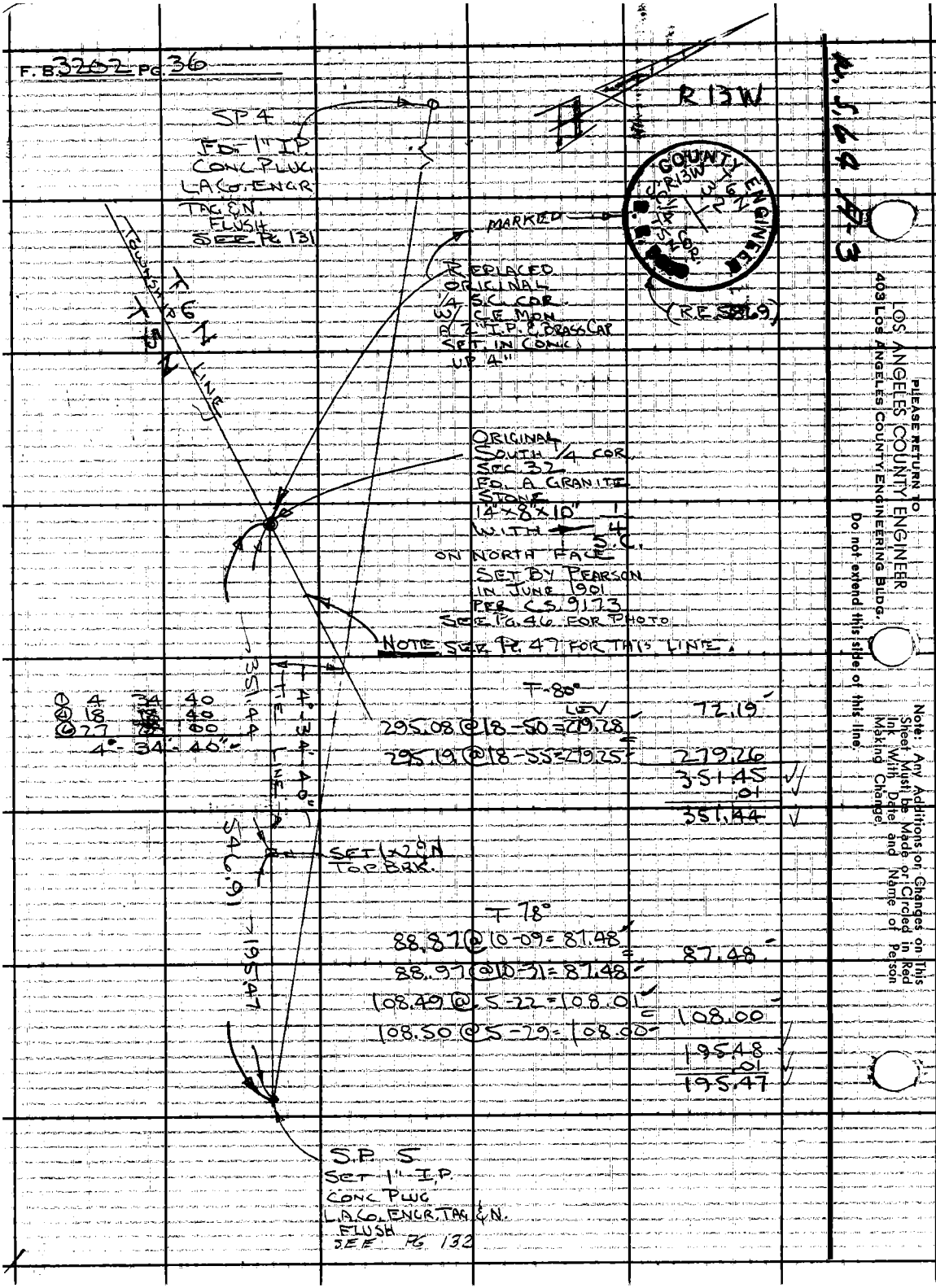

① 4 34 40
② 18 40
③ 27 00
4°-34'-40"

PLEASE RETURN TO
LOS ANGELES COUNTY ENGINEER
403 LOS ANGELES COUNTY ENGINEERING BLDG.
Do not extend this side of this line.
Note: Any Additions or Changes on This Sheet Must be Made or Circled in Red Ink With Date and Name of Person Making Change.

Notes Ck'd by	Survey of SIERRA PELONA RD	F.B. 3202 PG. 37
Map No.	JN 0096.32 Tape 224 Std 84 °F	T6N
Office Work	Surveyed by H.C. HUBBARD	R13W
Checked	Notes HCH Date 7-13-66	
Date	Indexed C. J. GALLI	

TO RIGHT SIDE PG 17

284.23 @ 8°22' = 281.21 = 281.21
284.25 @ 8°22 = 281.22
123.81 @ 9°59' = 121.94 = 121.94
124.00 @ 10°27 = 121.94
LEVEL = 232.78
635.93 @ T72 = 635.88

635.88'

SET 1" IP CONC PLG & CE TAG 6+35.88 2" UP

LEVEL 55.02
" " - 231.96
294.83 @ 12°40' = 287.65 = 287.63
294.70 @ 12°35' = 287.62
122.23 @ 17°22' = 116.66 = 116.67
122.43 @ 17°37' = 116.69
LEVEL 18.17
709.45 @ T72° = 709.39

709.39'

SEC 33

SEC 34

Fd 2" IP WOOD PLG TAG "RE 6067" BRUSH LINES INDICATE POINT WAS SET BY TRAVERSE PER RS 67-26
FD. 3-25-75 J.C.P.
F.B. 4137-75

96.65 @ 12°24' = 94.40 = 94.40 @ T72° = 94.39
96.82 @ 12°50 = 94.40

94.39'

SECT 0

SET 1" IP IN CONC PLG & CE TAG 2" UP 14+39.66
FD. 3-25-75 J.C.P.
F.B. 4137-75

165.99 @ 6°35' = 164.90 = 164.89
166.15 @ 7°03' = 164.89
108.29 @ 4°56' = 107.89 = 107.87
108.21 @ 4°38' = 107.86
297.84 @ 7°57' = 294.98 = 294.97
297.84 @ 7°58' = 294.96
131.97 @ 9°03' = 130.32 = 130.33
131.70 @ 8°15' = 130.34
LEVEL 165.32
863.38 @ T76° = 863.34

863.34'

TO TOP PG 38

Note: Any Additions or Changes on This Sheet Must be Made or Circled in Red Ink With Date and Name of Person Making Change

Do not extend this side of this line.

PLEASE RETURN TO
LOS ANGELES COUNTY ENGINEER
403 LOS ANGELES COUNTY ENGINEERING BLDG.

76F309S CE #310 6-63

F. B. 3202 PG. 38

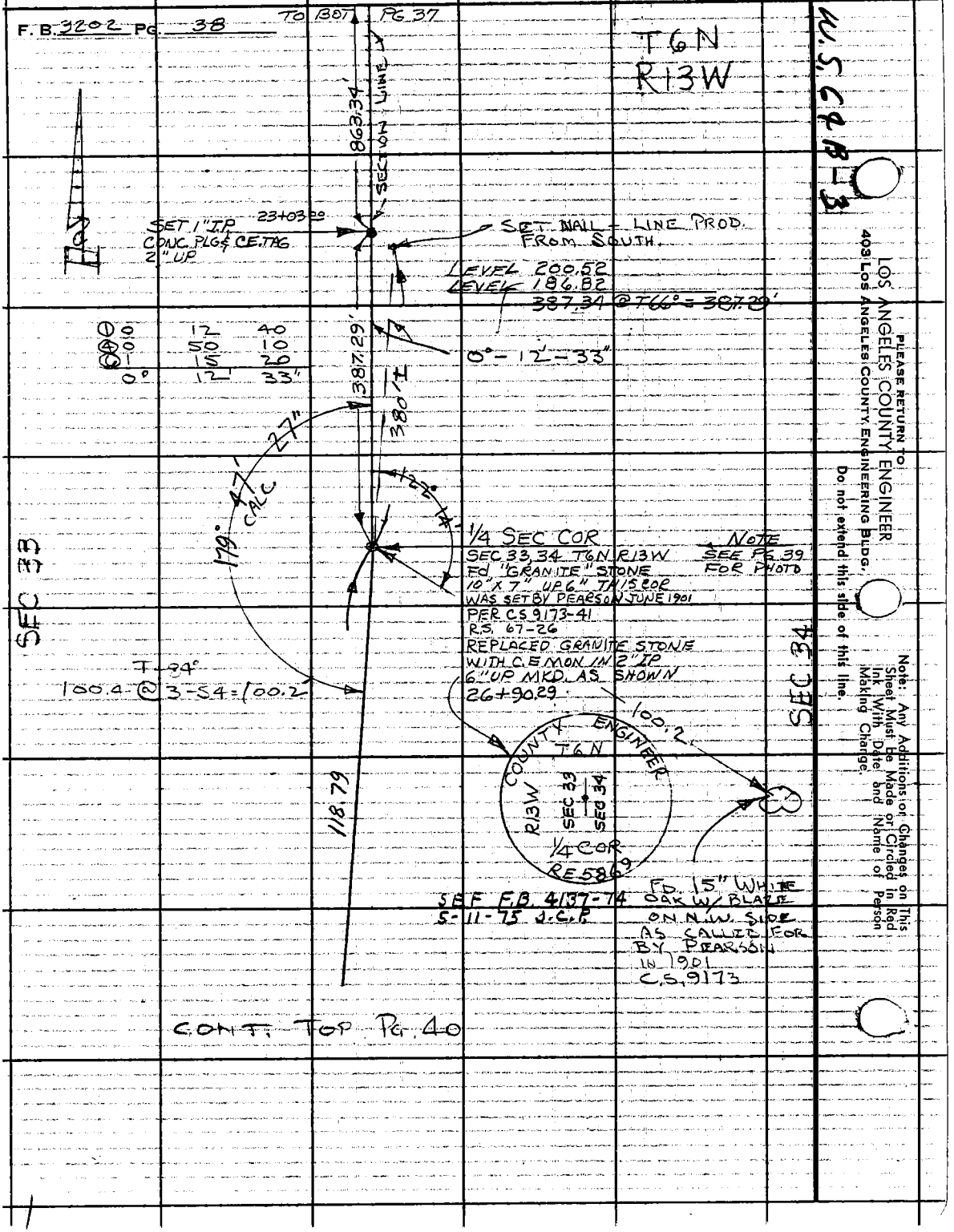

①	0	12	40
④	0	50	10
⑥	1	15	20
	0°	12'	33"

PLEASE RETURN TO
LOS ANGELES COUNTY ENGINEER
403 LOS ANGELES COUNTY ENGINEERING BLDG.

Do not extend this side of this line.

Note: Any Additions or Changes on This Sheet Must be Made or Circled in Red Ink With Date and Name of Person Making Change.

Notes Ck'd by	Survey of SIERRA PELONA Rd
Map No.	JN 0096.32 Tape 224 Std 84 °F
Office Work	Surveyed by HC HUBBARD
Checked	Notes H.C.H Date 7-12-66
Date	Indexed C. J. GALLI

F. B. 3202 Pg. 39

PHOTO OF ORIGINAL GOVT.
1/4 COR. SEC 33, 34 T6N R13W
SEE F.B. 3202-38

C.S.

B.T. TO SAME COR. AS CALLED FOR
BY PEARSON IN 1901 PER 9173-41 R3 67-26



PLEASE RETURN TO
LOS ANGELES COUNTY ENGINEER
403 LOS ANGELES COUNTY ENGINEERING BLDG.

Do not extend this side of this line.

Note: Any Additions or Changes on This Sheet Must be Made or Circled in Red Ink With Date and Name of Person Making Change.

W 5,6413-3

76F3095 CE #310 6-63

F. B. 3202 Pg. 40

CONT. BOT. Pg. 38

T6N
R13W

T-76°

120.29 @ 9-00 = 118.81
120.17 @ 8-41 = 118.79
120.57 @ 9-50 = 118.80

118.80
.01
118.79

1+18.79
SET 1x2 & N.

T-78°

214.15 @ 2-34 = 213.93
214.17 @ 2-40 = 213.94
118.91 @ 2-54 = 118.76
118.86 @ 2-36 = 118.74

213.93
118.75
332.68
.01
332.67

SEC 33

SEC 34

LINE

332.67

4+57.46
SET 1x2 & N T-78°

LEV 91.33

147.63 @ 3-36 = 147.34
147.67 @ 3-50 = 147.34

147.34
238.67
.01
238.66

238.66

FD. ½" I.P. WOOD PLUG UP 4"
NO REF.

3.03

20.10

6+90.12
SET 1x2 & N

T-78°

262.16 @ 9-30 = 258.56
262.00 @ 9-17 = 258.57
134.20 @ 6-14 = 133.41
134.28 @ 6-32 = 133.41

258.56
133.41
391.97
.02
391.95

SECTION

391.95

0.48

FD 2x2 & N 10+51.43
NO REF.

30.64

SET NAIL

10+82.07

0.49

240.60

CONT. TOP Pg. 41

PLEASE RETURN TO
LOS ANGELES COUNTY ENGINEER
403 LOS ANGELES COUNTY ENGINEERING BLDG.
Do not extend this side of this line.
Note: Any Additions or Changes on This Sheet Must be Made or Circled in Red Ink With Date and Name of Person Making Change.

Notes Ck'd by	Survey of Sierra Pelona Rd.	F.B. 3202 PG. 41
Map No.	JN 009632 Tape 224 Std 84 °F	T6N
Office Work	Surveyed by C.L. Wright	R13W
Checked	Notes C.L.W. Date July '66	
Date	Indexed C. J. Galli	

CONT. BOT PG 40

T-80°
184.42 @ 5-44 = 183.50
184.28 @ 5-15 = 183.51 — 183.50
~~59.48 @ 16-17 = 57.09~~
59.65 @ 16-47 = 57.11
59.74 @ 17-04 = 57.11 — 57.11
240.61
.01
240.60

0.36
13+22.67
SET NAIL — FD. 1½" I.P. WOOD PLUG (LEANING SOUTH)
N. & TAG # R.E. 6067
UP 10"
R.S. 67-26

SEC 33 — SEC 34

T-80°
LEV 222.40
" .01
222.39

SET 1X2 & N 15+45.06 T-84°
93.49 @ 6-41 = 92.85
93.65 @ 7-26 = 92.86 — 92.85

SET 1X2 & N 16+37.91 T-84°
~~72.21 @ 14-49 = 74.64~~
76.80 @ 13-44 = 74.60
76.70 @ 13-25 = 74.61 — 74.60

SET 1X2 & N 17+12.51 T-86°
208.65 @ 16-09 = 200.42
208.48 @ 15-57 = 200.45 — 200.43
168.91 @ 14-59 = 163.17
168.71 @ 14-42 = 163.19 — 163.18
239.90 @ 13-31 = 233.26
240.14 @ 13-46 = 233.24 — 233.25
LEV 26.54
623.40
.01
623.41

240.60
222.39
92.85
74.60
623.41

OIL TRACK
SECTION
18+95
DIRT RD.

CONT TOP PG 42

Note: Any Additions or Changes on This Sheet Must be Made or Circled in Red Ink With Date and Name of Person Making Change.
PLEASE RETURN TO
LOS ANGELES COUNTY ENGINEER
403 Los Angeles County Engineering Bldg.
Do not extend this side of this line.
76F3098 CE #310 6163

F.B. 3202 PG. 42

CONT. BOT. PG. 41

T6N
R13W

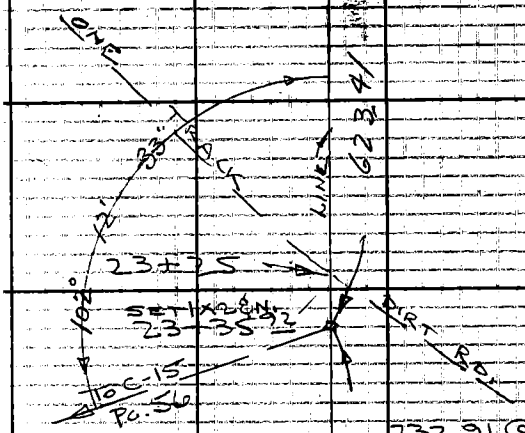

①	102	12	40
④	48	50	00
⑥	253	15	20
	102°	12'	33⅓" ✓

T-86°

232.91 @ 23-58 = 212.83 ✓

233.22 @ 24-08 = 212.84 ✓ 212.83 ✓

107.25 @ 27-05 = 95.49 ✓

107.18 @ 27-00 = 95.49 ✓ = 95.49 ✓

308.32 ✓

SEC 33

SEC 34



COUNTY ENGINEER
T6N
STD. COR.
33|34
SEC. 4
T5N
R13W
P.E. 5869

T6N

SEE PG. 57

FD. A C.E. MON.
2" I.P. & BRASS CAP
UP 6"
SET MARKER PIPE
E.B. 1832-113

T5N

PLEASE RETURN TO
LOS ANGELES COUNTY ENGINEER
403 LOS ANGELES COUNTY ENGINEERING BLDG.
Do not extend this side of this line.
Note: Any Additions or Changes on This Sheet Must be Made or Circled in Red Ink With Date and Name of Person Making Change.

Notes Ck'd by	Survey of SIERRA PELONA RD.
Map No.	JN 0096.32 Tape 224 Std 84 °F
Office Work	Surveyed by C. L. WRIGHT
Checked	Notes C. L. W. Date JULY '66
Date	Indexed C. J. GATTI

F. B 3202 PG. 43

SIERRA PELONA RD.

TIE LINE BETWEEN

S.P. 7 @ STA. 15+45.96 S.

ON SEC LINE -

SEC 33, 34 T6N R13W

J.N. 0096.32

Note: Any Additions or Changes on This Sheet Must Be Made or Circled in Red Ink With Date and Name of Person Making Change.

Do not extend this side of this line.

PLEASE RETURN TO
LOS ANGELES COUNTY ENGINEER
403 Los Angeles County Engineering Bldg.

76F3095 CE #310, 6163

F.B 3202 PG 44

T6N
R13W

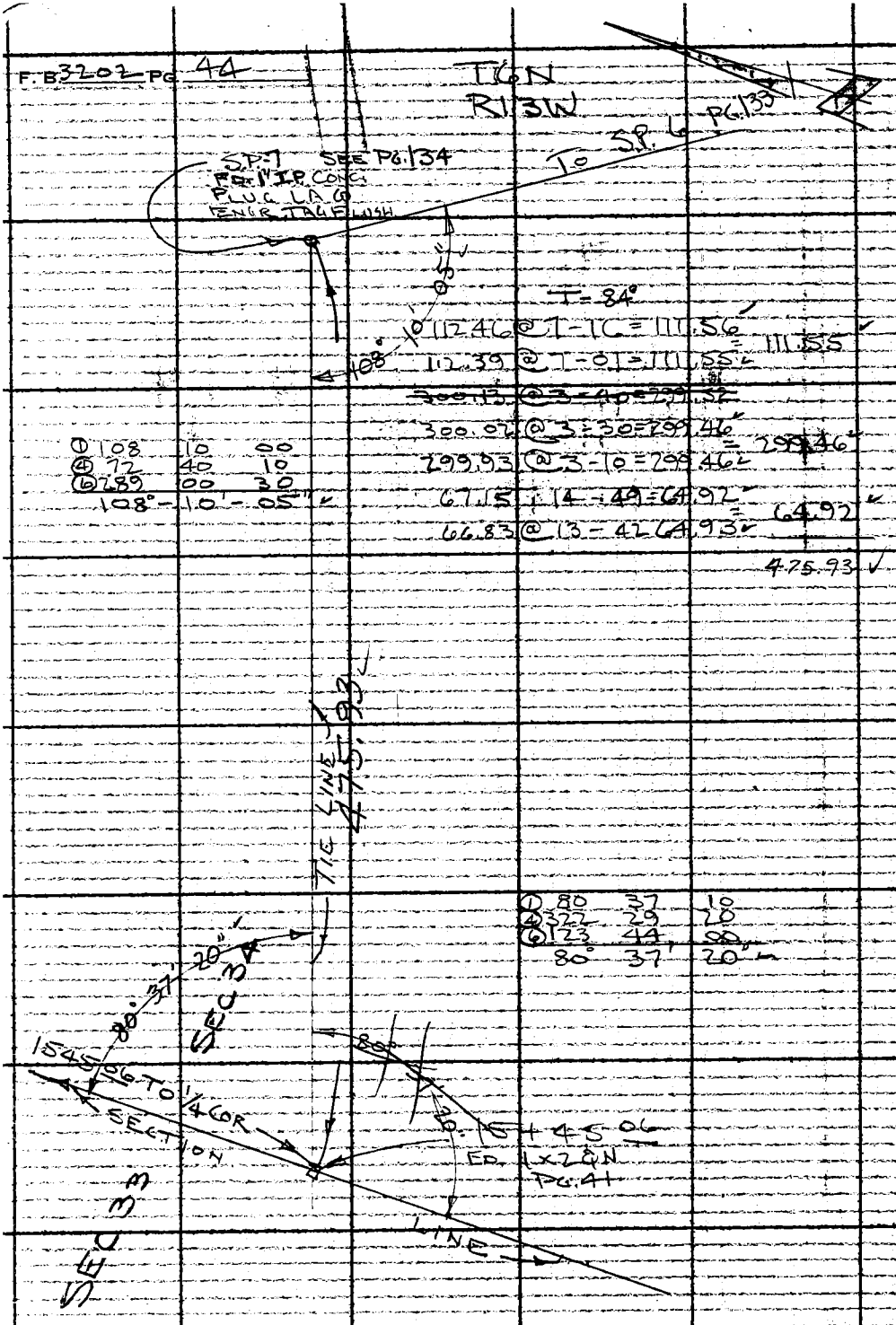

T = 84°

112.46 @ 7-16 = 111.56 = 111.55
112.39 @ 7-01 = 111.55
~~300.13 @ 3-40 = 299.52~~
300.02 @ 3-30 = 299.46 = 299.46
299.93 @ 3-10 = 299.46
67.15 @ 14-49 = 64.92 = 64.92
66.83 @ 13-42 64.93

475.93

①	108	10	00
④	72	40	10
⑥	289	00	30
	108°	10'	05"

①	80	37	10
④	322	29	20
⑥	123	44	00
	80°	37'	20"

PLEASE RETURN TO
LOS ANGELES COUNTY ENGINEER
403 LOS ANGELES COUNTY ENGINEERING BLDG.
Do not extend this side of this line.

Note: Any Additions or Changes on This Sheet Must be Made or Circled in Red Ink With Date and Name of Person Making Change.

Notes Ck'd by	Survey of SIERRA PELONA RD.
Map No.	JN 0096.32 Tape 224 Std. 54
Office Work	Surveyed by C. L. WRIGHT
Checked	Notes H. C. HUBBARD Date JULY '66
Date	Indexed C. J. GALLI

F. B. 3202 PG. 45

SIERRA PELONA ROAD

TOWNSHIP LINE (T5N, T6N)

FROM S.C. 1/4 COR. SEC. 32 EAST'LY

TO STD. COR SEC 33, SEC 34.

J.N. 0096.32

REFS

C.S. 9173 F.B. 1832

" 9096

Note: Any additions or Changes on This Sheet Must be Made or Circled in Red Ink With Date and Name of Person Making Change.

Do not extend this side of this line.

PLEASE RETURN TO
LOS ANGELES COUNTY ENGINEER
403 LOS ANGELES COUNTY ENGINEERING BLDG.

76F309S C6#310-8-65

F.B. 3202 PG 46

PHOTO OF ORIGINAL
STANDARD 1/4 COR AS SET
BY PEARSON IN 1901
C.S. 9173 SEE PG 36 & 47
THE SOUTH 1/4 COR SEC 32 T6N R13W

PLEASE RETURN TO
LOS ANGELES COUNTY ENGINEER
403 LOS ANGELES COUNTY ENGINEERING BLDG.

Do not extend this side of this line.

Note: Any Additions or Changes on This Sheet Must be Made or Circled in Red Ink With Date and Name of Person Making Change.

N.S. 64 N-3

Notes Ck'd by	Survey of SIERRA PELONA RD.
Map No.	JN 0096.32 Tape 22A Std 84 °F
Office Work	Surveyed by C. L. WRIGHT
Checked	Notes C. L. W. Date JULY '66
Date	Indexed C. J. GALLI

F.B. 3202 PG. 47

R13W

CONT. BOT. 48

T-84°

58.72 @ 6-32 = 58.34
58.65 @ 5-59 = 58.33
297.43 @ 1-27 = 297.33
297.45 @ 1-31 = 297.35
LEV.

58.33
297.34
94.74
450.41

450.41

5+29.92
SET 1X2 & N.

LINE

140.58

T-84°

141.73 @ 7-16 = 140.59
141.63 @ 7-00 = 140.57

140.58

10°
10'
22"

3+89.34
SET 1X2 & N

①	10	10	20
④	40	40	20
⑥	61	52	10
	10°	10'	22"

TIE TO S.P. 3 PG. 36/132

TOWNSHIP

389.34

T-84°

32.45 @ 12-16 = 31.71
32.32 @ 11-10 = 31.71

31.71

229.14 @ 23-42 = 209.81
229.73 @ 24-01 = 209.84
LEV

209.82
68.76
79.05
389.34

SEC. 32

S.C. 1/4 COR.

FD. - C.E. MON. A 2" I.P.
& BRASS CAP SET IN CONC.
MARKED
PER CS 9173-29

SEE PG. 36 FOR DETAILS
SEE PG. 46 FOR PHOTO OF ORIGINAL

T 6 N
T 5 N

COUNTY ENGINEER
T 6 N
R 13 W
SEC. 32
SC 1/4 COR
T 5 N
R.E. 5869

Note: Any Additions or Changes on This Sheet Must be Made or Circled in Red Ink With Date and Name of Person Making Change.

Do not extend this side of this line.

PLEASE RETURN TO
LOS ANGELES COUNTY ENGINEER
403 LOS ANGELES COUNTY ENGINEERING BLDG.

W.S. 64 #3

76F309S C6#310-8-65

F.B. 3202 FG. 48

CONT. BOT. PG. 49

4137-26

REMOVED 10-73
SEE F.B. 4123-26
FOR NEW POSITION
OF C.C. MORN

225.93

R13W

T-92°

214.18 @ 7-17 = 212.45
214.12 @ 7-11 = 212.44 =

212.44
13.48
225.92
+.01
225.93

21+66.70

SET 1X2 & N.

COUNTY ENGINEER
T6N
32
6.5
CC COR.
T5N
R.E. 5869
REP.

LINE

T-88°

74.36 @ 2-06 = 74.31
74.37 @ 2-23 = 74.31 =

74.31

45.22 @ 25-02 = 40.97
44.90 @ 24-10 = 40.96 =

40.97
4.04
119.32

119.32

SET C.E. MON
2" IP & BRASS CAP
SET IN CONC
FLUSH
(SET BY PROP.)
C.S. 9173, C.S. 9096

MARKED

20+47.38

PG. 121
30.38

F-20 SEE FG. 121
SET 1X2 & N

FD. MOUND OF
ROCK W/ #60d
WIRE SPK & T.
IN CTR. NO REC.
REMOVED SAME
THIS MOUNT & N.
FIT PROBATE DIST.

37'-57'

①	1	38	00
④	6	31	50
⑥	9	47	40
		37'	57"

PG. 121
92
88

T-84°

LEV.

53.88

53.88

19+93.50

SET NAIL
CH. PT

T-88°

287.00 @ 1-38 = 286.88
286.96 @ 1-28 = 286.87 =

286.87
413.99

LEV

267.01 @ 14-47 = 258.17
266.83 @ 14-39 = 258.16 =

258.16
9

54.66 @ 8-09 = 54.11
54.53 @ 7-04 = 54.12 =

54.11
1013.13
.03
1013.17

NOTE! SEE PG. 123 FOR OLD ROCK MOUND FOUND IN THIS AREA

T6N

TOWNSHIP

1013.17

T5N

9+80.33

SET 1X2 & N.

50.41

CONT. TOP 47

A.S. 64 A-3

PLEASE RETURN TO
LOS ANGELES COUNTY ENGINEER
403 LOS ANGELES COUNTY ENGINEERING BLDG.

Do not extend this side of this line.

Note: Any Additions or Changes on This Sheet Must be Made or Circled in Red Ink With Date and Name of Person Making Change.

Notes Ck'd by	Survey of SIERRA PELONA RD.
Map No.	JN009632 Tape 224 Std 84°F
Office Work	Surveyed by C. L. WRIGHT
Checked	Notes H. C. HUBBARD Date JULY '66
Date	Indexed C. J. GALLI

F. B. 3202 PG. 49

R13W

CONT. BOT. PG. 50

FD. SHIST STONE 7.8' x 10" x 6" IN MOUND OF ROCK, MARKED S.C. ON N. FACE W/ TWO GROOVES ON WEST & FOUR GROOVES ON EAST FACES. SET BY PEARSON IN 1901 C.S. 9173 REMOVED SAME.

SEE PG. 53 FOR PHOTO

SET C.F. MON. 2" I.P. & BRASS CAP IN CONC. FLUSH W/ MARKER PIPE

SEE F.B. 4137 PG. 96 5-11-75 GLP

26+16.46

SEC. 33

COUNTY ENGINEER T6N R13W 32 3300 SCCOR T.S.N. R.E. 5869

SEE PG. 150 C.P.W. 27-JUNE '67

13.05

10.25

SET LEAD & NAIL L.A.CO. ENGR TAG ON SHIST OUTCROP

SET LEAD & NAIL LA.CO. ENGR TAG ON SHIST OUTCROP

26+03.41

SECTION LINE

TRANSIT LINE

79.52

76.47'

79.70 @ 16°21' = 76.48
79.49 @ 15.56 = 76.47 = 76.47 @ T92 = 76.47'

SEC. 32

T6N

T5N

SET 1x2 25+39.99

149.07 @ 8°43' = 147.35
149.19 @ 9.01 = 147.35 = 147.35 @ T92 = 147.36'

SEC. LINE 147.36'

SET 1x2 23+92.63

TOWNSHIP LINE 22.593'

TO TOP PG 48

Note: Any Additions or Changes on This Sheet Must be Made or Circled in Red Ink With Date and Name of Person Making Change.

Do not extend this side of this line.

PLEASE RETURN TO
LOS ANGELES COUNTY ENGINEER
403 LOS ANGELES COUNTY ENGINEERING BLDG.

W.S. 6 & H-3

76F3098 C6#310-8-65

F. B. 3202 PG. 36

R. S. 64 P. 3

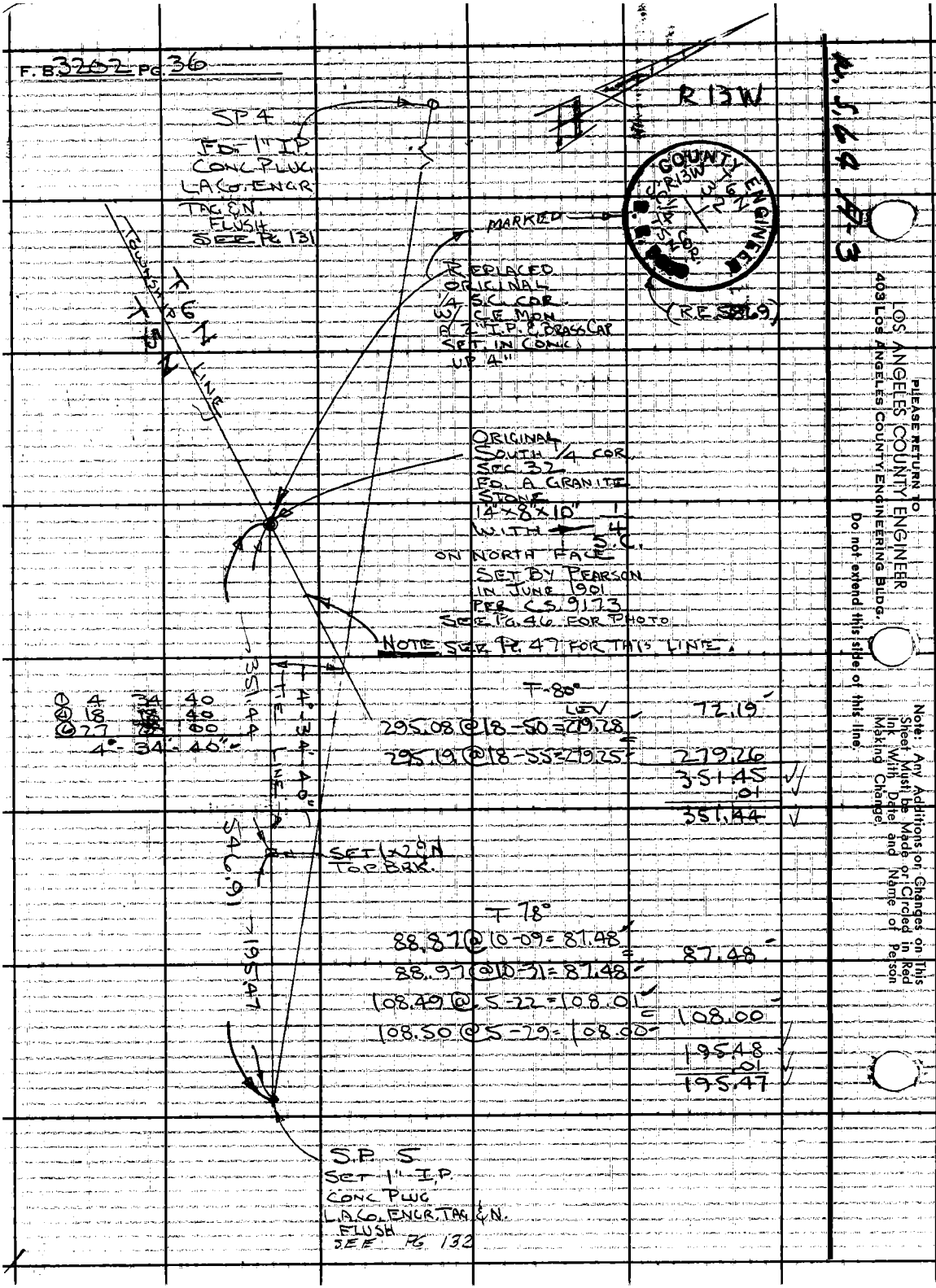

① 4 34 40
② 18 40
③ 27 00
4°-34'-40"

PLEASE RETURN TO
LOS ANGELES COUNTY ENGINEER
403 LOS ANGELES COUNTY ENGINEERING BLDG.
Do not extend this side of this line.
Note: Any Additions or Changes on This Sheet Must be Made or Circled in Red Ink With Date and Name of Person Making Change.

Notes Ck'd by	Survey of SIERRA PELONA RD.
Map No.	JN 009632 Tape 224 Std 84 °F
Office Work	Surveyed by C. L. WRIGHT
Checked	Notes C. L. W. Date AUG. '66
Date	Indexed C. J. GALLI

F. B. 3202 PG. 51

R13W

CONT. BOT. PG. 52

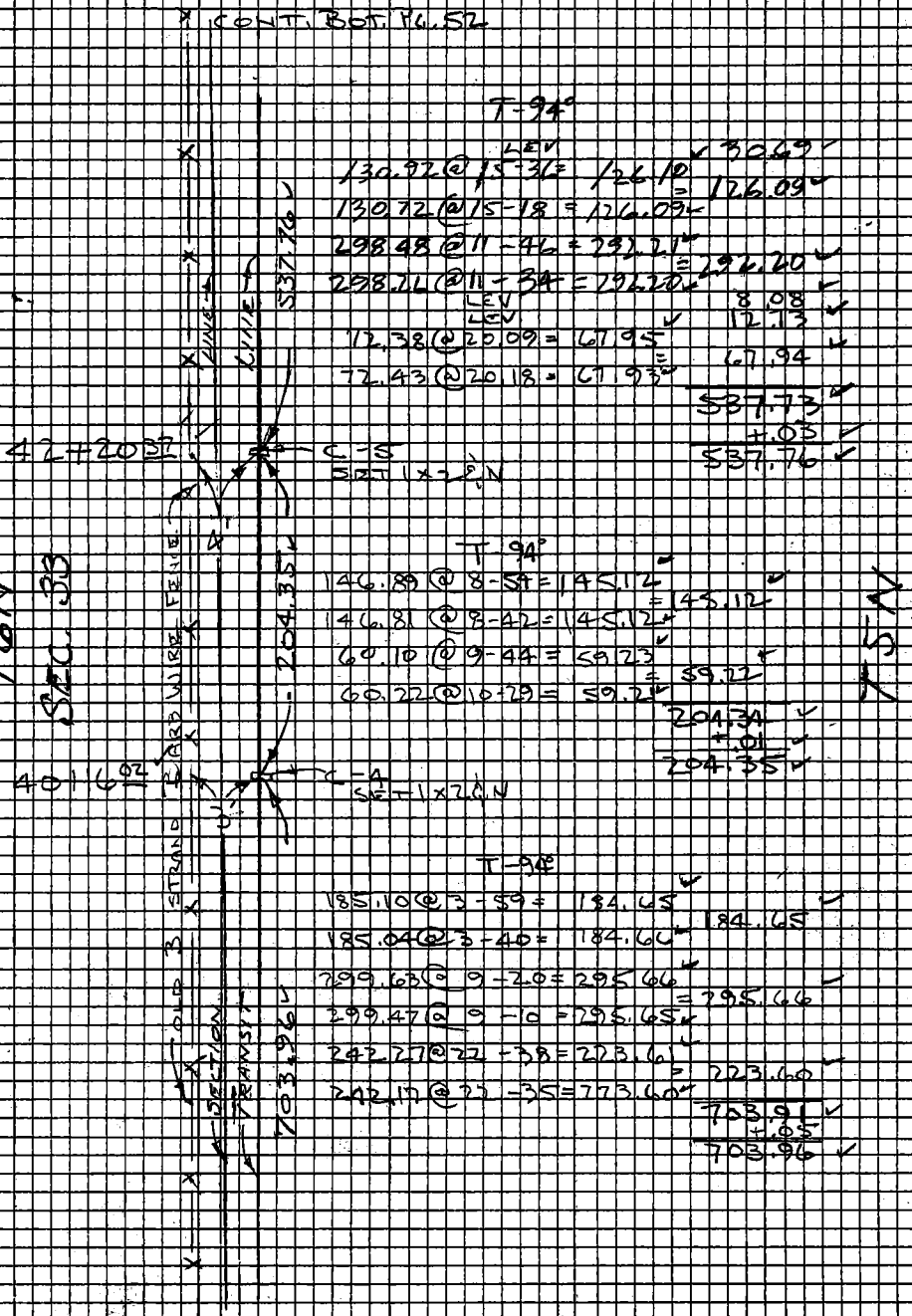

T-94°

LEV
130.92 @ 15-36 = 126.10 ✓ 30.69 ✓
130.72 @ 15-18 = 126.09 ✓ = 126.09 ✓
298.48 @ 11-46 = 292.21 ✓
298.26 @ 11-34 = 292.20 ✓ = 292.20 ✓
LEV 8.08 ✓
LEV 12.13 ✓
72.38 @ 20.09 = 67.95 ✓
72.43 @ 20.18 = 67.93 ✓ = 67.94 ✓
537.73 ✓
+.03 ✓
537.76 ✓

T-94°

146.89 @ 8-54 = 145.12 ✓
146.81 @ 8-42 = 145.12 ✓ = 145.12 ✓
60.10 @ 9-44 = 59.23 ✓
60.22 @ 10-29 = 59.22 ✓ = 59.22 ✓
204.34 ✓
+.01 ✓
204.35 ✓

T-94°

185.10 @ 3-59 = 184.65 ✓
185.04 @ 3-40 = 184.66 ✓ 184.65 ✓
299.63 @ 9-20 = 295.66 ✓
299.47 @ 9-10 = 295.65 ✓ = 295.66 ✓
242.27 @ 22-38 = 223.61 ✓
242.17 @ 22-35 = 223.60 ✓ = 223.60 ✓
703.91 ✓
+.05 ✓
703.96 ✓

CONT. TOP PG. 50

PLEASE RETURN TO
LOS ANGELES COUNTY ENGINEER
403 LOS ANGELES COUNTY ENGINEERING BLDG.
Do not extend this side of this line.
Note: Any Additions or Changes on This Sheet Must be Made or Circled in Red Ink With Date and Name of Person Making Change.

F.B. 3202 PG. 52

R13W

CONT. BOT PG. 54

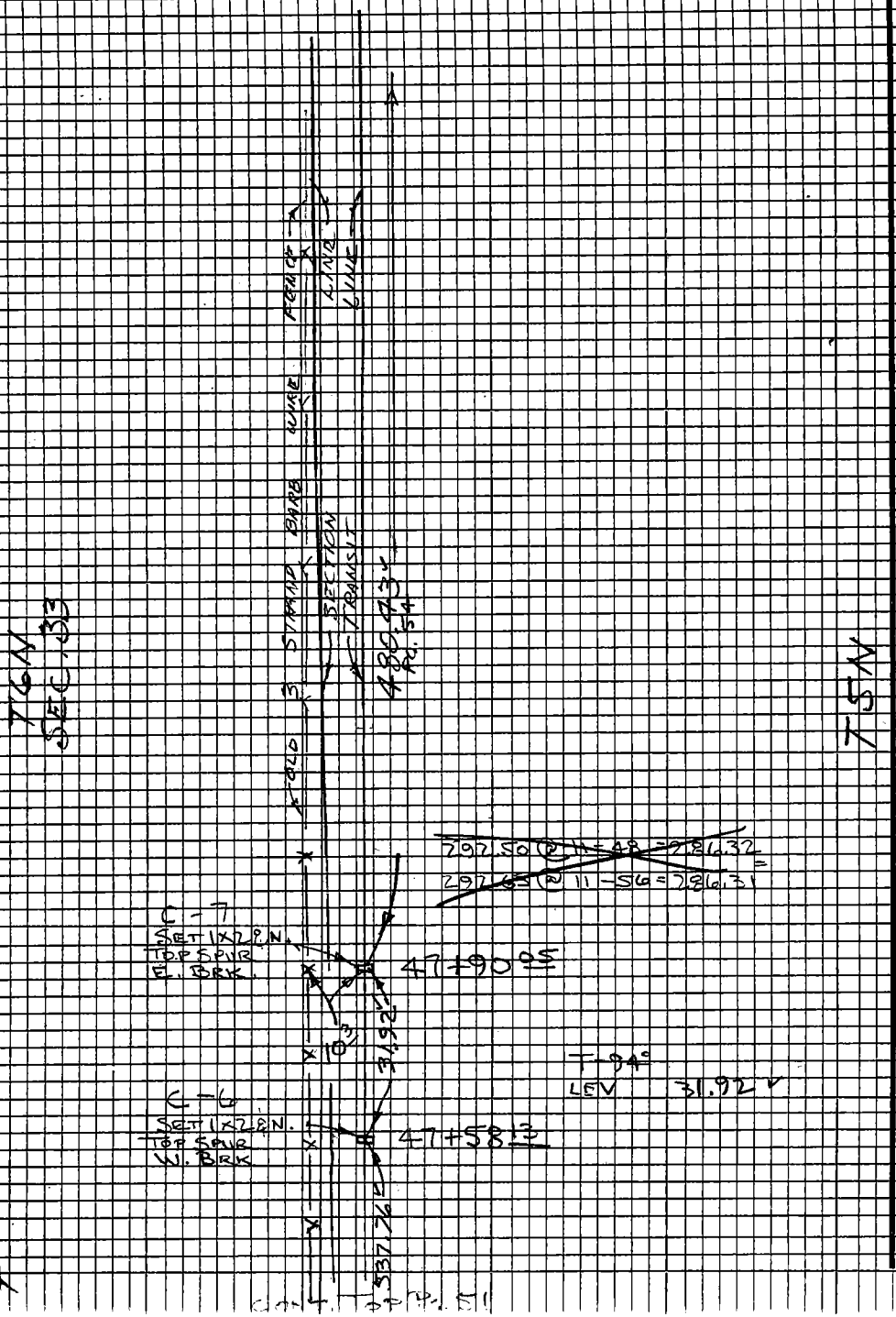

CONT. TOP PG. 51

PLEASE RETURN TO
LOS ANGELES COUNTY ENGINEER
408 LOS ANGELES COUNTY ENGINEERING BLDG.
Do not extend this side of this line.
Note: Any Additions or Changes on This Sheet Must be Made or Circled in Red Ink With Date and Name of Person Making Change.

Notes Ck'd by	Survey of SIERRA PELONA RD.
Map No.	JN 3096.32 Tape 224 Std 84 °F
Office Work	Surveyed by C.L. WRIGHT
Checked	Notes C.L.W. Date AUG 66
Date	Indexed C. J. GALLI

F.B. 3202 PG. 53

SEE PG. 54 FOR REPLACEMENT

PHOTO OF ORIGINAL S.C. 1/4 COR SEC 33 T6N R13W SET BY PEARSON IN 1901 (C.S. 9173)

PHOTO OF ORIGINAL S.C. SEC. COR. - 32-33 T6N R13W SET BY PEARSON IN 1901 - C.S. 9173

SEE PG. 49 FOR REPLACEMENT

W.S. 64 A-3

Note: Any Additions or Changes on This Sheet Must be Made or Circled in Red Ink With Date and Name of Person Making Change.

Do not extend this side of this line.

PLEASE RETURN TO
LOS ANGELES COUNTY ENGINEER
403 LOS ANGELES COUNTY ENGINEERING BLDG.

76F309S CE#310-8-65

R13W

F.B. 3202 PG 54

CONT. BOT. PG. 55

T-92°

59.81 @ 22-01-00 = 55.45
59.95 @ 22-19-20 = 55.46 = 55.45
51.98 @ 33-26-00 = 43.38
51.68 @ 32-56-00 = 43.38 = 43.38
50.85 @ 28-44-10 = 44.59
51.08 @ 29-12-00 = 44.59 = 44.59
143.42
0
143.43

52+70.48

C-10

SET 1X2 & N

SET 2" IPE BRASS CAP IN COND. UNDER OVERHANGING ROCK W/ ORIGINAL (+) CUT IN SAME MARKED

SEE F.B. 4137-87

J.G.R.
5-12-75

52+62.35

1/4 COR.

FD. (+) CUT IN ROCK OUTCROP UP 3' ON STEEP EAST S.H. MARKED S.C.

SET BY PEARSON IN 1901 C.S. 9173

SEE PG. 53 FOR PHOTO ALSO R.S. 67-36

T-94°

208.67 @ 37-59-30 = 164.45
208.14 @ 37-48-40 = 164.45 = 164.45
LEV. 15.99 15.99
300.19 @ 2-16 = 299.96 299.96
CHANGED TWICE
480.40
+.03
480.43

SECTION LINE

LINE 143.43

8.13

6.87

ANGLE 42

CALC. 179

330

480.43

FL.

49+32.35

FL. DEEP

FL. CANYON

SECTION LINE

TRANSIT

T6N

T5N

CONT. TOP PG 52

COUNTY ENGINEER
T.2N. SEC. 35 SC. 1/4 COL. R.13W. T.5N. E. 5800

R.S. 64 B-3

PLEASE RETURN TO
LOS ANGELES COUNTY ENGINEER
403 LOS ANGELES COUNTY ENGINEERING BLDG.

Do not extend this side of this line.

Note: Any Additions or Changes on This Sheet Must be Made or Circled in Red Ink With Date and Name of Person Making Change.

Notes Ck'd by	Survey of SIERRA PELONA RD.
Map No.	JN 0096.32 Tape 224 Std 84 °F
Office Work	Surveyed by C. L. WRIGHT
Checked	Notes C. L. W. Date Aug '66
Date	Indexed C. J. GALLI

F. B. 3202 PG. 55

R13W

CONT. BOT. PG. 56

312.87 C.L.W. 9-APR. '74

61+87.91

C-14
SET 1x2 & N
TOP SPUR

T-84°

86.56 @ 26-46-20 = 77.28
~~86.19 @ 26-19-20 = 77.25~~ = 77.27
86.59 @ 26-50-00 = 77.27

61+05.64

C-13
SET 1x2 & N. ON S.H.

T 84°

157.57 @ 30° 42' 40" = 135.47
157.97 @ 30° 57' 30" = 135.47 = 135.47
132.00 @ 25-35-00 = 119.06
132.38 @ 25-55-00 = 119.07 = 119.06
254.53

58+51.11

C-12
SET 1x2 & N

T-84°

66.56 @ 27-46-30 = 58.89
66.22 @ 27-13-20 = 58.89 = 58.89

LEV.

300.10 @ 28-19-00 = 264.19 = 35.06
299.55 @ 28-07-40 = 264.17 = 264.18
85.17 @ 21-49-20 = 79.07
84.94 @ 21-25-30 = 79.07 = 79.07
437.20

54+13.91

C-11
SET 1x2 & N.
TOP BRK.

CH. FT. ONLY

C.L.W. 21 JUNE '67

CONT. TOP PG. 54

Note: Any Additions or Changes on This Sheet Must be Made of Circled in Red Ink With Date and Name of Person Making Change.

Do not extend this side of this line.

PLEASE RETURN TO
LOS ANGELES COUNTY ENGINEER
403 LOS ANGELES COUNTY ENGINEERING BLDG.

76F3095 C6#310-8-65



Cont. on bot pg 57

F.B. 3202 PG. 56

MADE SEARCH FOR C.C. COR. FD. NOTHING. SET BY PROPORTION PER C.S. 9096 " " 917.3 A.C.E. MON., 2" I.P. & BRASS CAP IN CONC. UP 4" MARKED

COUNTY ENGINEER R.E. 5869

R13W

T-56°

99.53 @ 12-20 = 97.23 = 97.24

99.36 @ 11-49 = 97.25 LEV

3.59

100.83

.02

100.81

OLD 3 STRAND BARB WIRE FENCE

C-17 SET 1x2 & N ON S.H.

T5N

① 12 07 20
④ 48 30 20
⑥ 72 45 30
12° 07' 35"

REMOVED - SEE FB 4137-21 FOR NEW POSITION OF C.C. m-8m

T-96°

54.56 @ 5-57 = 54.27 = 54.27

54.68 @ 6-57 = 54.28

274.44 @ 3-51 = 273.82 = 273.81

274.48 @ 4-01 = 273.81

209.04 @ 15-03 = 201.87 = 201.87

208.93 @ 14-56 = 201.87

98.70 @ 12-44 = 96.27 = 96.27

98.84 @ 13-06 = 96.27

626.22

.05

626.27

C-16 SET 1x2 & N TOP SPUR E. BRK.

T-90°

116.96 @ 2-41 = 116.83 = 116.83

116.94 @ 2-25 = 116.84

T6N

C-15 SET 1x2 & N TOP SPUR W. BRK

T-86°

LEV.

292.63 @ 11-56 = 286.31 = 286.31

292.50 @ 11-48 = 286.32

26.56

OLD 3 STRAND BARB WIRE FENCE

312.87

CJW 4-APR. 74

312.87

Cont. from top pg. 53

PLEASE RETURN TO
LOS ANGELES COUNTY ENGINEER
403 LOS ANGELES COUNTY ENGINEERING BLDG.

Do not extend this side of this line.

Note: Any Additions or Changes on This Sheet Must be Made or Circled in Red Ink With Date and Name of Person Making Change.

Notes Ck'd by	Survey of SIERRA PELONA RD.
Map No.	JN 009632 Tape 224 Std 84 °F
Office Work	Surveyed by C. L. WRIGHT
Checked	Notes C.L.W. Date AUG 66
Date	Indexed C. J. GALLI

F.B. 3202 PG. 57

R13W



RIDGE T 94°

216.34 @ 3-11 = 216.01
216.29 @ 7-59 = 216.00 = 216.01

LEV. 27.12

72.61 @ 19-01 = 68.65
72.35 @ 18-27 = 68.63 = 68.64

297.80 @ 11-10 = 292.16
~~297.63 @ 11-03 = 292.11~~ = 292.16
297.81 @ 11-11 = 292.16

89.37 @ 11-23 = 87.6
89.54 @ 11-56 = 87.60 = 87.60

691.53
.04
691.57

Cont. from top pg. 56.

Note: Any Additions or Changes on This Sheet Must be Made or Circled in Red Ink With Date and Name of Person Making Change.

Do not extend this side of this line.

PLEASE RETURN TO
LOS ANGELES COUNTY ENGINEER
403 LOS ANGELES COUNTY ENGINEERING BLDG.

W.S. 64B-3

76F3095 C6#310-8-65

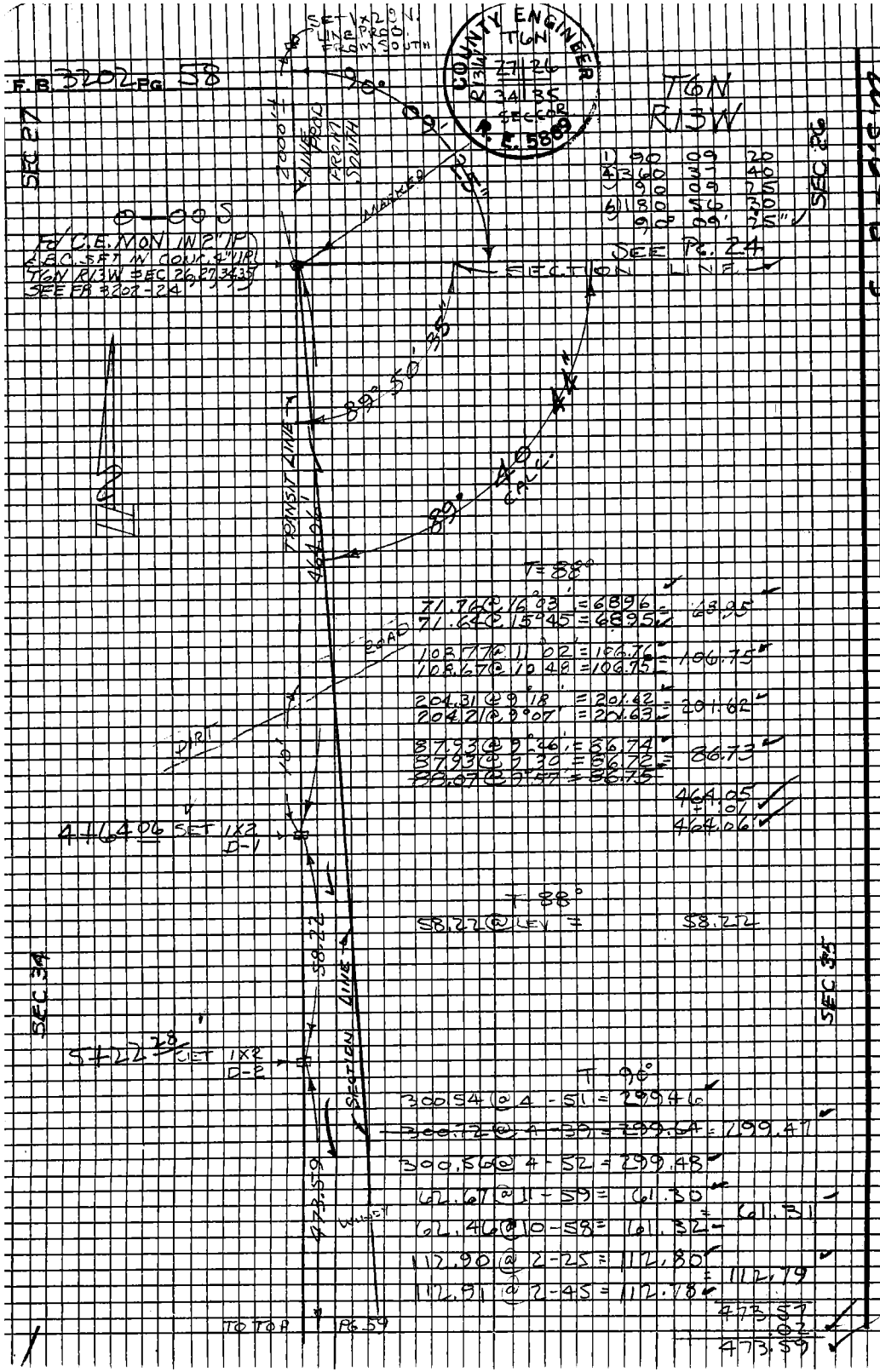

6.5.64 B-3

PLEASE RETURN TO
LOS ANGELES COUNTY ENGINEER
403 LOS ANGELES COUNTY ENGINEERING BLDG.

Do not extend this side of this line.

Note: Any Additions or Changes on This Sheet Must be Made or Circled in Red Ink With Date and Name of Person Making Change.

Notes Ck'd by	Survey of SIERRA PELONA RD
Map No.	JN 0096.32 Tape 224 Std 84 °F
Office Work	Surveyed by C.L. WRIGHT
Checked	Notes HCH Date Aug '66
Date	Indexed C. J. GALLI

F.B. 3202 Pg. 59

T6N
R13W

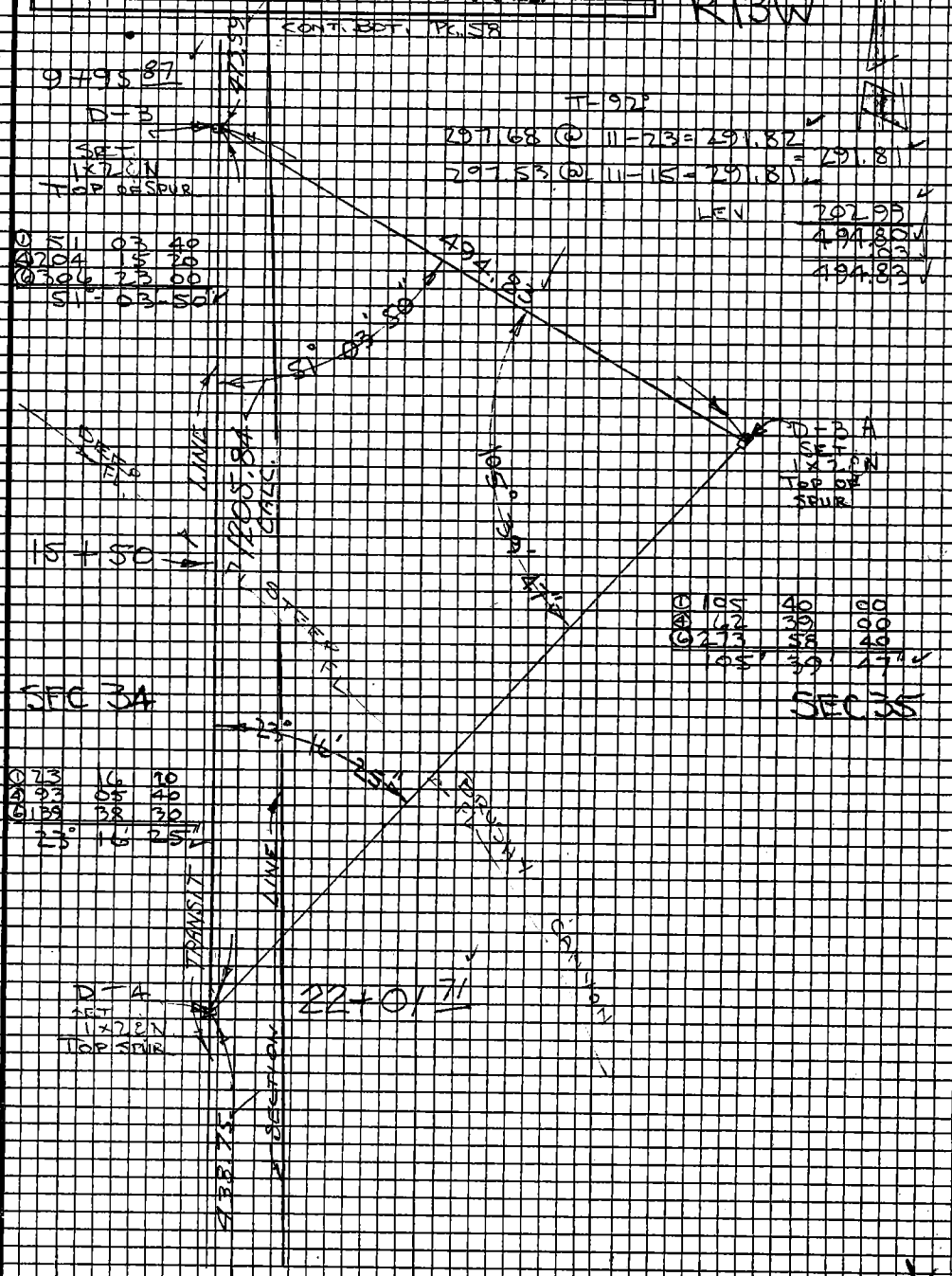

CONT. TOP PG. 60

Note: Any Additions or Changes on This Sheet Must be Made or Circled in Red Ink With Date and Name of Person Making Change.

Do not extend this side of this line.

PLEASE RETURN TO
LOS ANGELES COUNTY ENGINEER
403 LOS ANGELES COUNTY ENGINEERING BLDG.

F.B. 3202 PG 60

TO BOT PG 59

T-92°

69.05 @ 8-56 = 68.21
68.52 @ 5-28 = 68.21 = 68.21
~~68.58 @ 6-08 = 68.19~~
~~68.53 @ 5-27 = 68.22~~

114.39 @ 12-23 = 111.73
114.70 @ 13-04 = 111.73 = 111.73

259.04 @ 2-28 = 258.80
258.98 @ 2-15 = 258.78 = 258.79
~~259.05 @ 2-01 = 258.89~~

438.73
.02
438.75

T6N R13W

COUNTY ENGINEER
T6N
R13W
34
35
1/4 COR
R.E. 5869

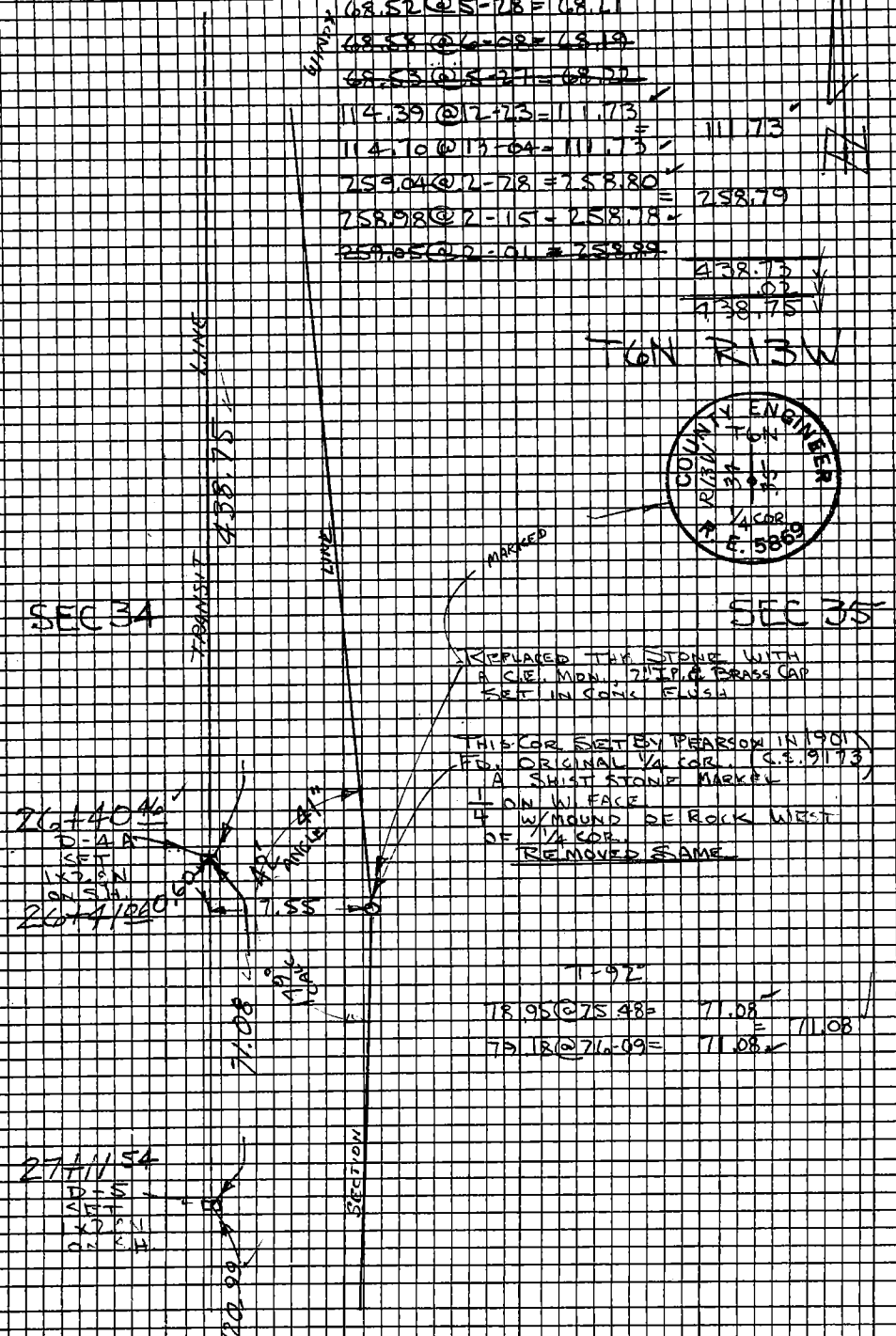

REPLACED THE STONE WITH A C.E. MON., 2" I.P. & BRASS CAP SET IN CONC. FLUSH

THIS COR. SET BY PEARSON IN 1901 FD. ORIGINAL 1/4 COR. (C.S. 9173) A SHIST STONE MARKED 1/4 ON W. FACE W/MOUND OF ROCK WEST OF 1/4 COR. REMOVED SAME

T-92°

78.95 @ 75.48 = 71.08
79.18 @ 76-09 = 71.08 = 71.08

TO TOP PG 62

N.S.64 B-3

PLEASE RETURN TO
LOS ANGELES COUNTY ENGINEER
403 LOS ANGELES COUNTY ENGINEERING BLDG.

Do not extend this side of this line.

Note: Any Additions or Changes on This Sheet Must be Made or Circled in Red Ink With Date and Name of Person Making Change.

Notes Ck'd by	Survey of SIERRA PELONA RD.
Map No.	JN 00 96.32 Tape 224 Std 84 °F
Office Work	Surveyed by C.L. WRIGHT
Checked	Notes C.L.W. Date AUG '66
Date	Indexed C. J. GALLI

F. B. 3202 PG. 61

PHOTO OF ORIGINAL
1/4 COR SEC 34, SEC 35
T6N R13W
AS SET BY PIERSON
IN 1901 C.S. 9173
SEE PG 60

NOTE ROCK MOUND W. OF COR.

Note: Any Additions or Changes on This Sheet Must be Made or Circled in Red Ink With Date and Name of Person Making Change.

Do not extend this side of this line.

PLEASE RETURN TO
LOS ANGELES COUNTY ENGINEER
403 LOS ANGELES COUNTY ENGINEERING BLDG.

M.S. 64 B-3

76F309S CE#310-8-65

F.B. 3202 PG 62

TO BOT PG 60

T6N
R13W

T-90°
131.77 @ 23-20 = 120.99
131.37 @ 22-54 = 121.02 = 120.99
131.15 @ 22-42 = 120.99

120.99

28+32 53
D-6
SET 1x2 ON
TOP BRK
ON S.H.

110.65

T-90°
117.08 @ 19-04 = 110.66
117.24 @ 19-19 = 110.64 = 110.65

29+43 18
D-7
SET 1x2
ON
TOP BRK S.H.

122.50

T-90°
126.32 @ 14-08 = 122.50
126.31 @ 14-06 = 122.50 = 122.50

LINE

30+65 68
D-8
SET 1x2
ON TOP
BRK.

LINE

T-90°
91.75 @ 6-12 = 91.21
91.66 @ 5-41 = 91.21 = 91.21
240.20 @ 4-43 = 239.39
240.27 @ 4-54 = 239.39 = 239.39
330.60
.01
330.61

330.61

HUBBARD
KILLED
RATTLESNAKE
4.5 FT. LONG
8-16-66

33+96 29
D-9
SET 1x2 ON

T-90°
127.02 @ 3-05 = 126.84
127.10 @ 3-34 = 126.85 = 126.84
LEV.
38.53
165.37
.01
165.38

165.38

TRANSIT

SECTION

35+61 67
D-10
SET 1x2 ON

1420.40

SEC 34

SEC 35

TO TOP PG 63

PLEASE RETURN TO
LOS ANGELES COUNTY ENGINEER
403 LOS ANGELES COUNTY ENGINEERING BLDG.

Do not extend this side of this line.

Note: Any Additions or Changes on This Sheet Must be Made or Circled in Red Ink With Date and Name of Person Making Change.

Notes Ck'd by	Survey of SIERRA PELONA RD.
Map No.	JN 0096.32 Tape 224 Std 84°F
Office Work	Surveyed by C.L. WRIGHT
Checked	Notes C.L.W. Date AUG. 66
Date	Indexed C. J. GALLI

F.B. 3202 PG. 63

T6N
R13W

TO BOT PG 62

T-92°

65.35 @ 7-09 = 64.84
65.50 @ 8-13 = 64.83 = 64.83
188.29 @ 17-57 = 179.13
188.11 @ 17-48 = 179.10 = 179.12
298.85 @ 17-30 = 285.02
299.22 @ 17-43 = 285.03 = 285.02
217.25 @ 4-08 = 216.68
217.22 @ 3-58 = 216.70 = 216.69
LEV. 2.00
299.10 @ 5-29 = 297.73
~~299.28 @ 5-4 = 297.81~~ = 297.74
299.24 @ 5-43 = 297.75
~~120.27 @ 6-20 = 119.54~~
120.36 @ 6-35 = 119.57
120.28 @ 6-14 = 119.57 = 119.57
LEV. 33.61
222.34 @ 4-10 = 221.75
222.38 @ 4-17 = 221.76 = 221.75
1420.33
.07
1420.40

SEC34

SEC35

LINE

LINE

TRANSIT

1420.40

49+82.07
D-11
SET 1X2
& N.

T-94°

56.52 @ 9-48 = 55.70
56.63 @ 10-27 = 55.69 = 55.69

55.69

DIR - ROAD

15'

D-12
SET 1X2 & N

50+37.76

EDISON
TOWER
#
503
MV1

3'

SECTION

244.06

TO TOP PG. 64

Note: Any Additions or Changes on This Sheet Must be Made or Circled in Red Ink With Date and Name of Person Making Change.

Do not extend this side of this line.

PLEASE RETURN TO
LOS ANGELES COUNTY ENGINEER
403 LOS ANGELES COUNTY ENGINEERING BLDG.

76F3098 C6#310-8-68

F.B. 3202 PG. 64

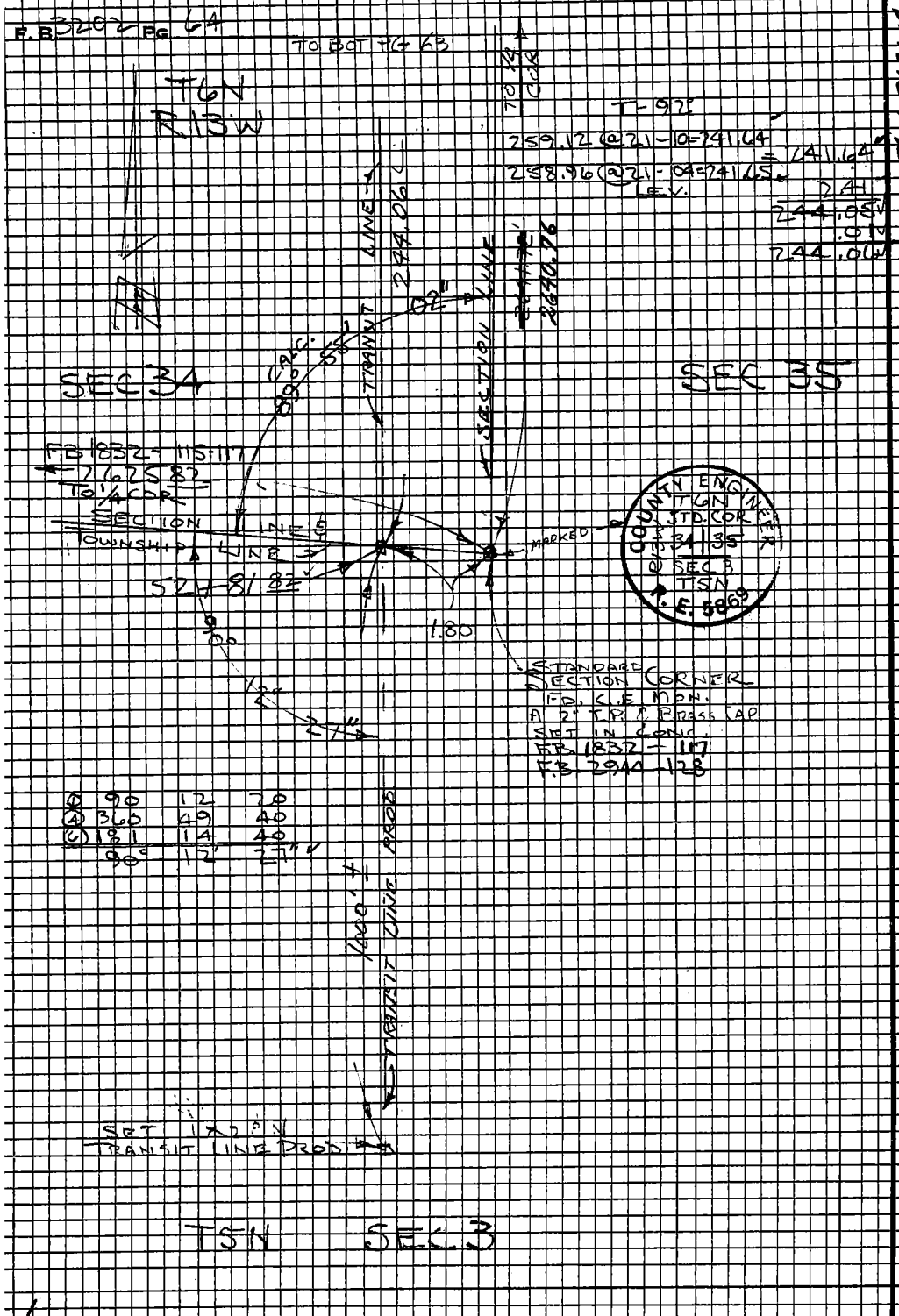

①	90	12	20
④	360	49	40
⑥	181	14	40
	90°	12'	27"

PLEASE RETURN TO
LOS ANGELES COUNTY ENGINEER
403 LOS ANGELES COUNTY ENGINEERING BLDG.

Do not extend this side of this line.

Note: Any Additions or Changes on This Sheet Must be Made or Circled in Red Ink With Date and Name of Person Making Change.

Notes Ck'd by	Survey of SIERRA PELONA RD.
Map No.	JN 009632 Tape 224 Std 84 °F
Office Work	Surveyed by C. L. WRIGHT
Checked	Notes C. L. W. Date AUG 66
Date	Indexed C. J. GALLI

F.B. 3202 PG 65

R13W

CONT. BOT PG 66

T-86°

297.94 @ 24-13 = 271.72
297.51 @ 24-02 = 271.72 = 271.72
165.49 @ 27-34 = 146.70
~~165.32 @ 27-25 = 146.75~~ = 146.70
165.76 @ 27-45 = 146.70

418.42
.01
418.43

LINE 418.43 LINE

F-1
SET 1x2" N
0+80.77
10'
ROAD
DIRT

T 84°

86.44 @ 20-52 = 80.77
86.96 @ 21-44 = 80.78 = 80.77

①	90	07	00
④	360	28	00
⑥	180	42	00
	90°	07'	00"

TRANSIT SECTION

80.77

00"
07'
23"
07'
90°
90°
CALC.

SEC 35 SEC 36 T6N

LINE

TOWNSHIP

T5N

2633.89
TO 1/4 COR.
F.B. 2944-49
ALSO F.B. 3202-12

STANDARD SEC COR
FD. CE MON. A 2" I.P.
BRASS CAP SET IN
CONC. FLUSH - MARKED
SEE PG. 12
ALSO F.B. 2944-49

COUNTY ENGINEER
R13W
T6N
35 | 36
2
T5N
E. 5869

Note: Any Additions or Changes on This Sheet Must be Made or Circled in Red Ink With Date and Name of Person Making Change.

Do not extend this side of this line.

PLEASE RETURN TO
LOS ANGELES COUNTY ENGINEER
403 LOS ANGELES COUNTY ENGINEERING BLDG.

C-3

76F3095 C6#310-8-68

F.B. 3202 PG 66

TO BOT PG 67

T 6N
R 13W

T-94°

LEV
65.21 @ 12-41 = 63.62
65.57 @ 14-01 = 63.62
LEV

22.42
63.62
327.11
413.15
.03
413.18

413.18

SET 1X2 CH. PT IN BOTTOM OF DRAIN

15+70.22

T-94°

298.88 @ 17-25 = 291.89
298.99 @ 17-30 = 291.90
~~299.12 @ 12-41 = 291.82~~

= 291.89

147.64 @ 21-51 = 137.03
147.47 @ 21-40 = 137.05

= 137.04

79.34 @ 17-02 = 75.86
79.59 @ 17-37 = 75.86

= 75.86
504.79
.03
504.82

LINE

504.82

LINE

SEC 35

SEC 36

E-3
SET 1X2 & N ON NOSE OF SPUR

10+65.40

T-92°

68.58 @ 10-08 = 67.51
68.48 @ 9-36 = 67.52

= 67.51

LEV
LEV

66.53
44.56

300.35 @ 12-45 = 292.94
300.23 @ 12-39 = 292.94
~~300.35 @ 12-48 = 292.89~~

= 292.94

99.74 @ 18-25 = 94.63
99.97 @ 18-49 = 94.63
~~100.00 @ 18-55 = 94.60~~

= 94.63

566.17
.03
566.20

7+40

DRAIN

566.20

TRANSIT

SECTION

E-2
SET 1X2 & N

4+99.20

418.43

CONT TOP PG 65

PLEASE RETURN TO
LOS ANGELES COUNTY ENGINEER
403 LOS ANGELES COUNTY ENGINEERING BLDG.

Do not extend this side of this line.

Note: Any Additions or Changes on This Sheet Must be Made or Circled in Red Ink With Date and Name of Person Making Change.

Notes Ck'd by	Survey of SIERRA PELONA RD.
Map No.	JN 009632 Tape 224 Std 84 °F
Office Work	Surveyed by C. L. WRIGHT
Checked	Notes C.L.W. Date AUG '66
Date	Indexed C. J. GALLI

F.B. 3202 PG. 67

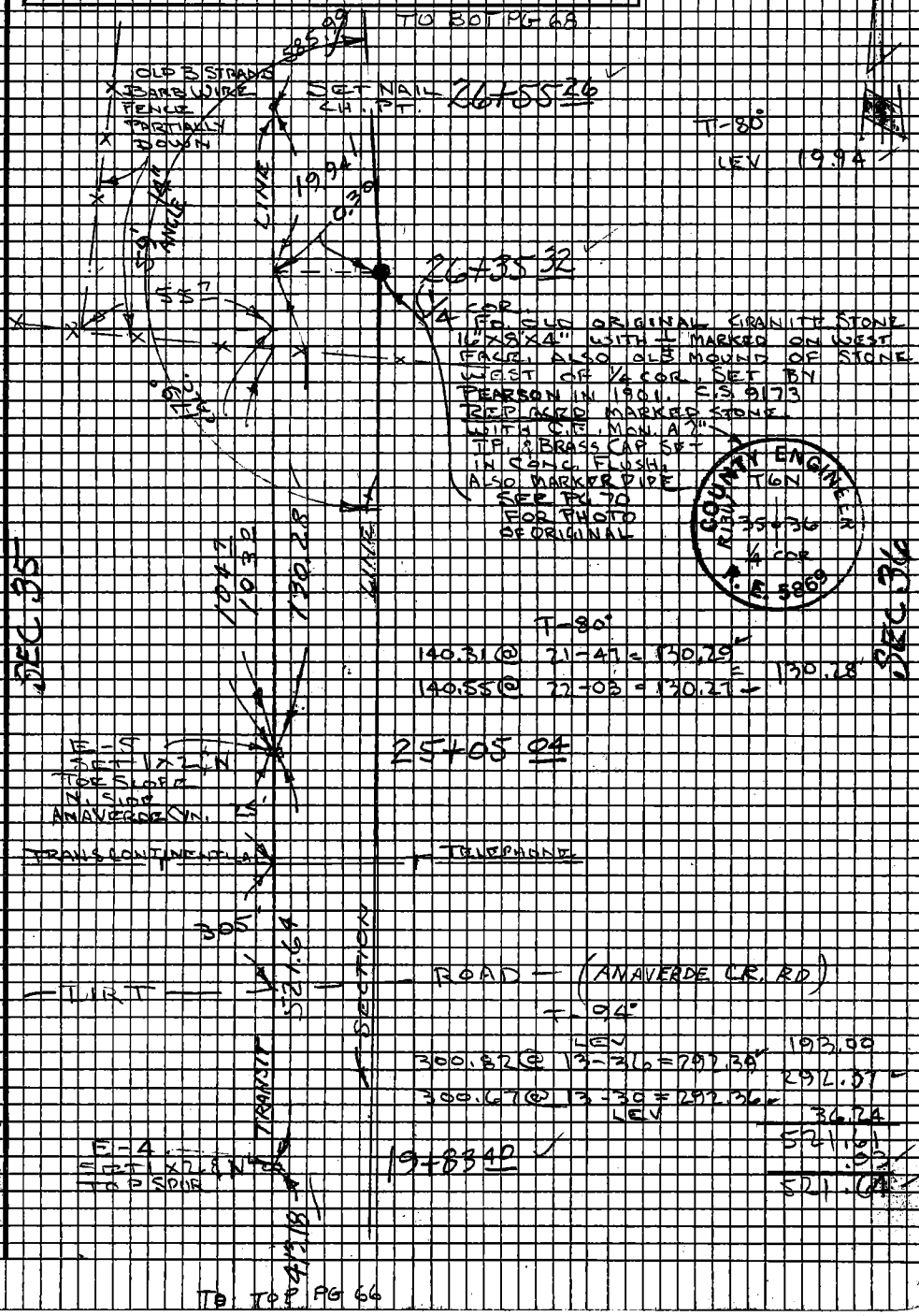

Note: Any Additions or Changes on This Sheet Must be Made or Circled in Red Ink With Date and Name of Person Making Change.

Do not extend this side of this line.

PLEASE RETURN TO
LOS ANGELES COUNTY ENGINEER
403 LOS ANGELES COUNTY ENGINEERING BLDG.

60.5.69 C-3

76F3095 C6#310-8-65

F.B. 3202 PG. 68

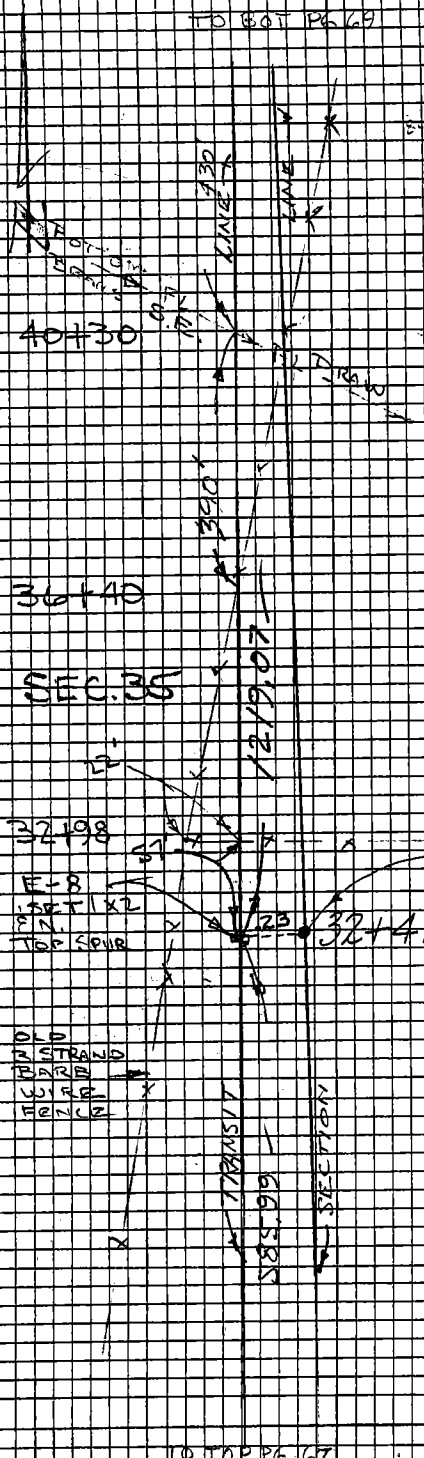

T-84°

118.22 @ 12-27 = 115.44		
118.08 @ 12-08 = 115.44	=	115.44
121.98 @ 17-04 = 116.61		
122.19 @ 17-24 = 116.60	=	116.60
143.04 @ 28-00-20 = 126.29		
~~142.58 @ 27-37-00 = 126.34~~		126.28
142.46 @ 27-34-40 = 126.27		
LEV		250.58
154.35 @ 6-58 = 153.21		
154.45 @ 7-17 = 153.20	=	153.21
293.16 @ 3-35 = 292.59		
293.24 @ 3-42 = 292.63	=	292.61
111.95 @ 10-11 = 110.19		
111.83 @ 9-52 = 110.18	=	110.18
LEV		54.17
		1219.07

SEC 36

T 84°

LEV		19.80
180.66 @ 19-39 = 170.14		
180.60 @ 19-37 = 170.12	=	170.13
299.34 @ 17-55 = 291.77		
299.51 @ 13-01 = 291.81	=	291.79
112.56 @ 22-07 = 104.28		
112.58 @ 22-10 = 104.26		104.27
~~164.79 @ 24-22 = 150.11~~		
~~164.46 @ 24-03 = 150.18~~		
164.62 @ ~~24-10~~ = ~~150.19~~		
		585.99

PLEASE RETURN TO
LOS ANGELES COUNTY ENGINEER
403 LOS ANGELES COUNTY ENGINEERING BLDG.

Do not extend this side of this line.

Note: Any Additions or Changes on This Sheet Must be Made or Circled in Red Ink With Date and Name of Person Making Change.

Notes Ck'd by	Survey of SIERRA PELONA RD.
Map No.	JN 09633 Tape 224 Std 84 °F
Office Work	Surveyed by C. L. WRIGHT
Checked	Notes C.L.W. Date AUG '66
Date	Indexed C. J. GALLI

F.B. 3202 PG. 69

T 6 N
R 13 W



Note: Any Additions or Changes on This Sheet Must be Made or Circled in Red Ink With Date and Name of Person Making Change.

Do not extend this side of this line.

PLEASE RETURN TO
LOS ANGELES COUNTY ENGINEER
403 LOS ANGELES COUNTY ENGINEERING BLDG.

76F3095 C6#310-8-65

F. B. 3202 PG. 70

PHOTO OF ORIGINAL 1/4 COR - 35-36
T6N R13W AS SET BY PIERSON IN 1901
C.S. 9173 SEE PG. 67 FOR REPLACEMENT

NOTE MOUND OF ROCK W. OF COR.

W.S. 69 C-3

PLEASE RETURN TO
LOS ANGELES COUNTY ENGINEER
403 LOS ANGELES COUNTY ENGINEERING BLDG.

Do not extend this side of this line.

Note: Any Additions or Changes on This Sheet Must be Made or Circled in Red Ink With Date and Name of Person Making Change.

Notes Ck'd by	Survey of SIERRA PELONA RD.	F. B. 3202 PG. 71
Map No.	JN 0096.32 Tape Std °F	
Office Work	Surveyed by C. L. WRIGHT	
Checked RDS	Notes R. D. ANDERSON Date AUG '65	
Date 11-12-71	Indexed C. J. GALLI DEC 9 '66	

J.N. 0096.32

SIERRA PELONA RD.
BENCH LEVELS
VICINITY CITY RANCH &
ANAVERDE CREEK
INDEX

REFS.
F.B. 2437

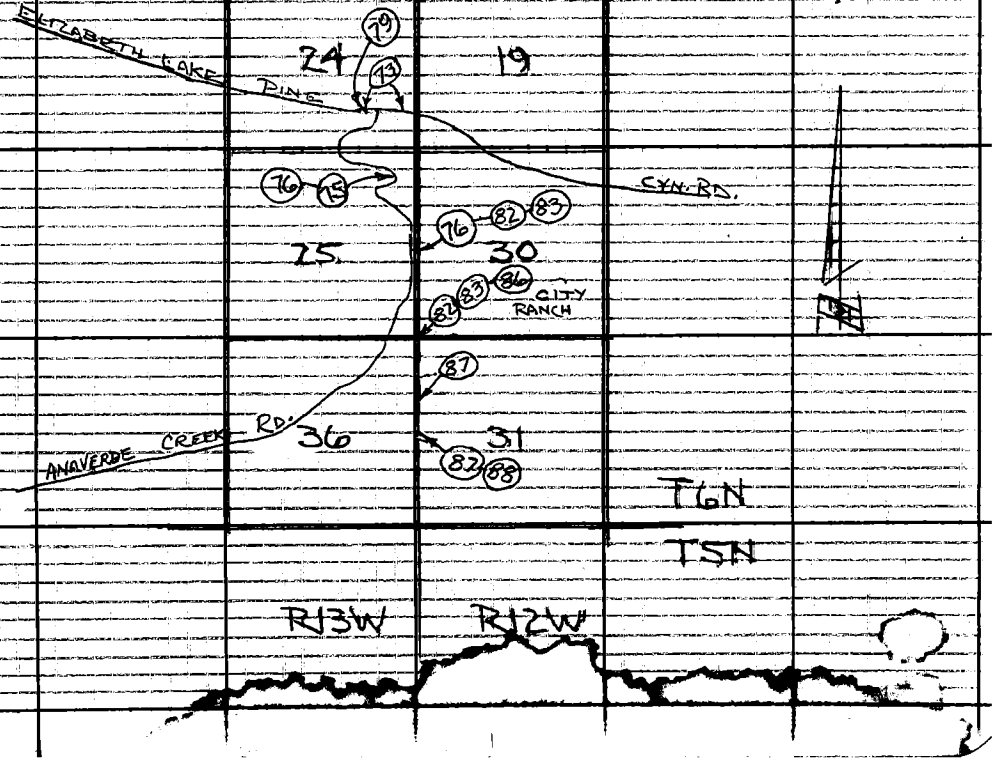

Note: Any Additions or Changes on This Sheet Must be Made or Circled in Red Ink With Date and Name of Person Making Change

Do not extend this side of this line.

PLEASE RETURN TO
LOS ANGELES COUNTY ENGINEER
403 LOS ANGELES COUNTY ENGINEERING BLDG.

76F2009 CE #310 6-63

76-L-298 CE 307 2-63

PLEASE RETURN TO
LOS ANGELES COUNTY ENGINEER
403 LOS ANGELES COUNTY ENGINEERING BLDG.

NOTE: ANY ADDITIONS OR CHANGES ON THIS SHEET MUST BE MADE OR CIRCLED IN RED INK, WITH DATE AND NAME OF PERSON MAKING CHANGE.

Do not extend notes this side of this line.

#31

STATION	B. S.	H. I.	F. S.	ELEV.	
B.M. 111-7-A				~~2820.442~~ 2820.373	FD. B.M. 111-7-A (U.S. 1404) ANTELOPE VALLEY, 5.1 MILE W. OF PALMDALE, ELIZABETH LAKE-PINE CANYON RD. 1.6 MILE W. OF 25TH. ST. W. 46.0 FT. S. OF ℄ OF ROAD, 318.0± FT. E. OF B.M. 111-7-A 3.5 INCH IRON PIPE WITH 4 INCH BRASS CAP MARKED "U.S. FOREST RESERVE BOUNDARY POST NO. 100, 1905," SET IN BOTTOM OF CREEK. F.B. 2437-17 1960 ADJ. ELEV. 2820.442
	9.983	2830.425			
B.M. 111-7			2.938	2827.~~487~~ 418	FD. B.M. 111-7 ANTELOPE VALLEY, 5.2 MILES W. OF PALMDALE ON ELIZABETH LAKE-PINE CANYON ROAD, 1.7 MILE W. OF 25TH ST. W., 2.5 FT. S. OF BARBED WIRE FENCE AND 14.0 FT. W. OF W. CONCRETE HEAD WALL LINE PROD. S. A. L.A. CO. ENGINEER B.M. BRASS CAP MON. MARKED "B.M. 111-7, 1959, R.E. 5869" SET IN CONC. POST 6 INCHES ABOVE THE SURFACE. F.B. 2437-18 1960 ADJ. ELEV. 2827.491
	5.677	2833.164			
T.P.			3.640	2829.~~524~~ 459	
	9.438	2838.962			
T.P.			0.371	2838.~~591~~ 522	
	10.352	2848.943			
T.P.			0.307	2848.~~636~~ 567	
	8.313	2856.949			
T.P.			0.578	2856.~~371~~ 302	1 x 2"
	11.013	2867.384			
T.P.			1.553	2865.~~831~~ 762	
	10.771	2876.602			
T.P.			0.806	2875.~~796~~ 727	
	11.489	2887.285			
T.P.			0.371	2886.~~914~~ 845	

Profile No. ____ Notes Red ____ Plotted ____ Job No. 009632 Division No. 11 F.B. 3202 Pg. 73
Date ____ Date ____ Survey of SIERRA PELONA RD.
X-Sec. No. ____ Notes Chkd. R.D.A. Checked ____ Survey by C.L. WRIGHT Notes R.D.A. Date 8-11-65
Date 11-12-71 Date ____ Map No. ____ Indexed C. J. GALLI Date ____

76-L-298 CE 307 2-63

PLEASE RETURN TO
LOS ANGELES COUNTY ENGINEER
403 LOS ANGELES COUNTY ENGINEERING BLDG.

NOTE: ANY ADDITIONS OR CHANGES ON THIS SHEET MUST BE MADE OR CIRCLED IN RED INK, WITH DATE AND NAME OF PERSON MAKING CHANGE

Do not extend notes this side of this line.

STATION	B.S.	H.I.	F.S.	ELEV.	
TP				2886 ~~919~~ 845	1"x2"
	10 770	2897 689			
T.P.			1 338	2896 ~~346~~ 277	
	9 180	2905 526			
T.P.			2 992	2902 ~~534~~ 465	
	11 282	2913 816			
T.P.			0 322	2913 ~~494~~ 425	
	11 702	2925 196			
T.P.			0 322	2924 ~~874~~ 805	
	10 628	2935 502			
T.P.			0 788	2934 ~~714~~ 645	
	10 803	2945 517			
T.P.			0 293	2945 ~~224~~ 155	
	11 909	2957 133			
T.P.			1 722	2955 ~~411~~ 342	
	10 382	2965 793			
TP			0 520	2965 ~~273~~ 204	
	10 561	2975 834			
T.P.			0 348	2975 ~~486~~ 417	
	11 712	2987 198			
T.P.			0 368	2986 ~~830~~ 761	

F.B. 3202 PG. 74

Job No. 0096.32 Division No. 11 Notes Red Plotted Profile

Survey of SIERRA PELONA RD. Date 8-65 Date No. X-Sec.

Survey by C.L. WRIGHT Notes R.D. ANDERSON Notes Chkd. RGB Checked

Indexed C. J. GALLI Date 11-12-71 Date No.

76-L-298 CE 307 2-63

PLEASE RETURN TO
LOS ANGELES COUNTY ENGINEER
403 LOS ANGELES COUNTY ENGINEERING BLDG.

NOTE: ANY ADDITIONS OR CHANGES ON THIS SHEET MUST BE MADE OR CIRCLED IN RED INK, WITH DATE AND NAME OF PERSON MAKING CHANGE.

Do not extend notes this side of this line.

Profile Notes Red____ Plotted____ Job No. 00%33 Division No. 11
No.____ X-Sec. Notes Date____ Checked Date____ Survey of SIERRA PELONA RD.
No.____ Notes Chkd.____ Checked R.C.B. Survey by C.J. MAGET Notes R.C.B. Date 8-65
Date____ Date 11-12-7 Map No.____ Indexed C.J. GALL Date____

F.B. 3202 PG. 15

STATION	B. S.	H. I.	F. S.	ELEV.	
T.P.				2986 761	1X2
	11 218	2998 048			
T.P.			1 082	2996 ~~766~~ 897	1"X2" 5 IOE 4 ALL
	9 861	3006 827			
T.P.			3 781	3003 ~~846~~ 977	
	11 790	3014 836			
T.P.			0 330	3014 ~~506~~ 437	
	11 513	3026 019			
T.P.			1 465	3024 ~~554~~ 485	
	10 200	3034 754			
T.P.			1 821	3032 ~~933~~ 864	
	11 430	3044 363			
T.P.			4 042	3040 ~~321~~ 252	
	3 417	3043 738			
T.B.M. #1A			4 954	3038 ~~784~~ 715	TBM #1A Elev. F.B. 3202 Pg 75 Anverde Motorway 0.8 mi S.W. Elizabeth Lake Rd. B.S. in S. Side T.P. #none 0.3 mi No & 0.10 W. of 1/4 Cor 25,30 T6N R12,13W
	0 227	3039 011			
T.P.			11 284	3027 ~~729~~ 658	1"X1"
	1 313	3029 040			
TP			6 577	3022 ~~463~~ 394	
	2 748	3025 211			
TP			0 552	3024 ~~659~~ 590	

76-L-298 CE 307 2-63

PLEASE RETURN TO
LOS ANGELES COUNTY ENGINEER
403 LOS ANGELES COUNTY ENGINEERING BLDG.

NOTE: ANY ADDITIONS OR CHANGES ON THIS SHEET MUST BE MADE OR CIRCLED IN RED INK, WITH DATE AND NAME OF PERSON MAKING CHANGE

Do not extend notes this side of this line.

STATION	B.S.	H.I.	F.S.	ELEV.		
T.P.				3024.~~659~~ 570	1"x1"	
	2.977	3027.636				
TP			7.052	3020.~~584~~ 15	1"x1"	
	1.938	3022.522				
TP			7.412	3015.~~110~~ 041	1"x1"	
	3.838	3018.948				
BM SP 100	(SF-16)		4.058	3014.~~890~~ 21	BM SP 100 Elev.	F.B. 3202-76,34
	3.942	3018.832			1/4 Cor 25,30 T6N	R12,13W
TP			3.782	3015.~~050~~ 4.981	FD. C.S. Mon. Flush	F.B. 2257-158 F.B. 3118-46
	7.140	3022.190				
T.P.			1.891	3020.~~299~~ 30		
	6.999	3027.298				
T.P.			1.572	3025.~~726~~ 657		
	6.553	3032.279				
T.P.			11.902	3020.~~377~~ 08		
	10.130	3030.507				
T.P.			0.562	3029.~~945~~ 876		
	9.103	3039.048				
TBM #1A			0.275	3038.~~773~~ 04	TBM #1A Elev. 3038.784	FB 3202 PG 75
					See page 75 for description	

F.B. 3202 PG. 76

Job No. 00 96 32 Division No. 11 Notes Red Plotted Profile

Survey of SIERRA PELONA RD Date 8-65 Date No. X-Sec.

Survey by C.L. WRIGHT Notes JSC Notes Chkd. RLB Checked

Indexed C. J. GALLI Date Date 11-12-71 Date No.

76-L-298 CE 307 2-63

PLEASE RETURN TO
LOS ANGELES COUNTY ENGINEER
403 LOS ANGELES COUNTY ENGINEERING BLDG.

NOTE: ANY ADDITIONS OR CHANGES ON THIS SHEET MUST BE MADE OR CIRCLED IN RED INK, WITH DATE AND NAME OF PERSON MAKING CHANGE.

Do not extend notes this side of this line.

STATION	B. S.	H. I.	F. S.	ELEV.	
T.B.M. #1A				3038 ~~773~~ 704	
	6 610	3045 383			
T.P.			4 605	3040 ~~773~~ 709	1" X 1"
	0 958	3041 736			
T.P.			10 687	303 ~~1049~~ 0980	
	1 223	3032 272			
T.P.			9 320	3022 ~~952~~ 883	
	0 396	3023 348			
T.P.			11 657	3011 ~~694~~ 22	
	0 878	3012 569			
T.P.			8 069	3004 ~~500~~ 431	
	2 398	3004 898			
T.P.			11 790	2995 ~~108~~ 039	
	0 581	2995 689			
T.P.			11 658	2984 ~~031~~ 3962	
	1 042	2985 073			
T.P.			10 529	2974 ~~544~~ 475	
	0 521	2975 065			
T.P.			9 502	2965 ~~563~~ 494	
	0 941	2966 504			
T.P.			11 571	2954 ~~933~~ 864	

Profile Notes Red _____ Plotted _____ Job No. 00 96 32 Division No. 11 F.B. 3202 Pg. 77
No. _____ Date _____ Date _____ Survey of SIERRA PELONA RD
X-Sec. Notes Chkd. RDB Checked _____ Survey by C.L. WRIGHT Notes R.D.A. Date 8 - 65
No. _____ Date 11-12-71 Date _____ Map No. _____ Indexed C. J. GALLI Date _____

76-L-298 CE 307 2-63

PLEASE RETURN TO
LOS ANGELES COUNTY ENGINEER
403 LOS ANGELES COUNTY ENGINEERING BLDG.

NOTE: ANY ADDITIONS OR CHANGES ON THIS SHEET MUST BE MADE OR CIRCLED IN RED INK, WITH DATE AND NAME OF PERSON MAKING CHANGE

Do not extend notes this side of this line.

STATION	B. S.	H. I.	F. S.	ELEV.	
T.P.				2954 ~~933~~ 864	1 X 2
	3 080	2958 013			
T.P.			11 630	2946 ~~383~~ 14	
	0 619	2947 002			
T.P.			10 519	2936 ~~483~~ 14	
	1 159	2937 642			
T.P.			11 883	2925 ~~759~~ 690	
	0 491	2926 250			
T.P.			11 878	2914 ~~372~~ 03	
	0 201	2914 573			
T.P.			11 840	2902 ~~733~~ 664	
	0 357	2903 090			
T.P.			10 103	2892 ~~987~~ 18	
	4 822	2897 809			
T.P.			11 778	2886 ~~031~~ 5962	
	0 760	2886 791			
T.P.			11 401	2875 ~~390~~ 21	
	1 140	2876 530			
T.P.			11 922	2864 608 539	
	1 824	2866 432			
T.P.			11 518	2854 914 845	

F.B. 3202 PG. 78

Job No. 00963 Division No. 11 Notes Red ____ Plotted ____ Profile ____

Survey of SIERRA PELONA RD. Date 8-65 Date ____ No. ____

Survey by C.L. WRIGHT Notes R.D. ANDERSON Notes Chkd. RHB Checked ____ X-Sec. ____

Indexed C. J. GALLI Date ____ Date 11-12-71 Date ____ No. ____

76-L-298 CE 307 2-63

PLEASE RETURN TO
LOS ANGELES COUNTY ENGINEER
403 LOS ANGELES COUNTY ENGINEERING BLDG.

NOTE: ANY ADDITIONS OR CHANGES ON THIS SHEET MUST BE MADE OR CIRCLED IN RED INK, WITH DATE AND NAME OF PERSON MAKING CHANGE.

Do not extend notes this side of this line.

STATION	B. S.	H. I.	F. S.	ELEV.	
T.P.				2854 845 914	1" X 1"
	1 322	2856 236			
T.P.			11 353	2844 14 885	
	1 732	2846 615			
T.P.			11 829	2834 17 784	
	0 449	2835 235			
T.P.			6 392	2828 774 843	
	3 778	2832 621			
B.M. ○ III-7			5 117	2827 435 564	B.M. III-7 ELEV.= 2827.491 FOR DESCRIPTION FB 3202 PAGE 73

Profile Notes Red Plotted Job No. 00436 Division No. 11
No. X-Sec. Date Date Survey of SIERRA PELONA RD.
Notes Chkd. RGB Checked Survey by C.L. WRIGHT Notes P.D.A. Date 8 - 65
No. Date 11-12-71 Date Map No. Indexed C. J. CALL Date

F.B. 3202 Pg. 79

F.B. 3202 PG. 81

Profile No. ____ X-Sec. No. ____
Notes Red ____ Date ____ Notes Chkd. R&A Date 11-13-71
Plotted ____ Date ____ Checked ____ Date ____
Job No. 009632 Division No. 11
Survey of SIERRA PELONA RD.
Survey by C.L. WRIGHT Notes R.D.A Date 8 - 65
Map No. ____ Indexed C. J. GALLI Date ____

SIERRA PELONA RD.
J.N. 009632

BENCH LEVELS
FROM BM SP 100 TO SP 101
& RETURN

STATION	B.S.	H.I.	F.S.	ELEV.

NOTE: ANY ADDITIONS OR CHANGES ON THIS SHEET MUST BE MADE OR CIRCLED IN RED INK, WITH DATE AND NAME OF PERSON MAKING CHANGE.

Do not extend notes this side of this line.

PLEASE RETURN TO
LOS ANGELES COUNTY ENGINEER
403 LOS ANGELES COUNTY ENGINEERING BLDG.

76-L-298 CE 307 2-63

76-1 CE 307 2-63

PLEASE RETURN TO
LOS ANGELES COUNTY ENGINEER
403 LOS ANGELES COUNTY ENGINEERING BLDG.

NOTE: ANY ADDITIONS OR CHANGES ON THIS SHEET MUST BE MADE OR CIRCLED IN RED INK, WITH DATE AND NAME OF PERSON MAKING CHANGE

Do not extend notes this side of this line.

STATION	B.S.	H.I.	F.S.	ELEV.	
B.M.S.P. 100				3014 ~~890~~ 21	B.M.S.P. 100 ELEV. = 3014890 SEE PAGE 76 FOR DESCRIPTION
Rod # 32	4 189	3019 079			
T.P.			6 453	3012 ~~626~~ 557	1"X1"
	5 122	3017 748			
T.P.			3 262	3014 ~~486~~ 17	
	6 850	3021 336			
T.P.			2 063	3019 ~~273~~ 04	
	5 481	3029 754			
T.P.			3 351	3021 ~~403~~ 334	
	5 840	3027 243			
T.B.M. #2			2 642	3024 ~~601~~ 537	T.B.M. #2A ELEV. FB 3202-82 RANGE LINE - R 12 W. & R 13 W. 0.27 MI. SO. OF 1/4 COR. 25, 30 T6N. (S.P. #16) SET SM. BT. SPK. W SIDE TEL. P. UP 4" (C No #
	6 201	3030 802			
T.P.			2 810	3027 ~~992~~ 23	1"X1"
	6 938	3034 930			
T.P.			2 090	3032 ~~840~~ 771	
	5 515	3038 355			
T.P.			2 873	3035 ~~482~~ 13	
	5 503	3040 985			
T.P.			4 547	3036 438 369	B.M.S.P. 101 ELEV. FB 3202-82
	4 772	3041 210			SEC. COR. 25, 30, 36, 31 T6N R12, 13 W
B.M.S.P. 101			4 937	3036 ~~273~~ 204	F.C.S. MON. DN. 6" FB 2257-160, 180

F.B. 3202 PG. 82

Job No. 00963 2 Division No. 11 Notes Red Plotted Profile

Survey of SIERRA PELONA RD. Date 8-65 Date No. X-Sec.

Survey by C.L. WRIGHT Notes R.D. ANDERSON Notes Chkd. RJD Checked

Indexed C. J. GALLI Date 11-13-71 Date No.

76-L-298 CE 307 2-63

PLEASE RETURN TO
LOS ANGELES COUNTY ENGINEER
403 LOS ANGELES COUNTY ENGINEERING BLDG.

NOTE: ANY ADDITIONS OR CHANGES ON THIS SHEET MUST BE MADE OR CIRCLED IN RED INK, WITH DATE AND NAME OF PERSON MAKING CHANGE.

Do not extend notes this side of this line.

STATION	B. S.	H. I.	F. S.	ELEV.	
B.M. S.P. 101				3036 ~~273~~ 04	B.M. S.P. 101 ELEV. = 3036.273 FOR DESCRIPTION SEE PAGE 82
	4 355	3040 628			
T.P.			4 233	3036 ~~395~~ 26	1"X1"
	4 681	3041 076			
T.P.			5 601	3035 ~~475~~ 06	
	2 819	3038 294			
T.P.			5 480	3032 ~~814~~ 745	
	2 572	3035 386			
T.P.			7 430	3027 ~~956~~ 887	
	2 793	3030 749			
T.B.M. #2A			6 139	3024 ~~610~~ 541	SEE PAGE
	2 457	3027 067			
T.P.			5 378	3021 ~~689~~ 20	1"X1"
	2 998	3024 687			
T.P.			5 609	3019 ~~078~~ 009	
	1 840	3020 918			
T.P.			6 583	3014 ~~335~~ 266	
	3 778	3018 113			
T.P.			4 537	3013 ~~576~~ 07	
	5 702	3019 278			
B.M. S.P. 100			4 382	3014 ~~896~~ 827	B.M. S.P. 100 ELEV. = 3014.890 SEE PG. 76

Profile Notes Red ____ Plotted ____ Job No. 009632 Division No. 11 F.B. 3202 PG 83
No. ____ Date ____ Date ____ Survey of SIERRA PELONA RD.
X-Sec. Notes Chkd. RHB Checked ____ Survey by C.L. WRIGHT Notes R.D.A. Date 8-65
No. ____ Date 11-13-71 Date ____ Map No. ____ Indexed C. J. GALLI Date ____

F. B. 3202 PG. 85

Profile No. ____ Notes Red ____ Plotted ____ Job No. 009632 Division No. ____
Date ____ Date ____ Survey of SIERRA PELONA R.D.
X-Sec. No. ____ Notes Chkd. ____ Checked RDB Survey by C.L.W. Notes RDA Date ____
Date ____ Date 11-17-71 Map No. ____ Indexed C. J. GALLI Date ____

SIERRA PELONA RD.
J.N. 009632

BENCH LEVELS FROM
SP 101 TO SP 102
& RETURN

STATION	B. S.	H. I.	F. S.	ELEV.

NOTE: ANY ADDITIONS OR CHANGES ON THIS SHEET MUST BE MADE OR CIRCLED IN RED INK, WITH DATE AND NAME OF PERSON MAKING CHANGE.

PLEASE RETURN TO
LOS ANGELES COUNTY ENGINEER
403 LOS ANGELES COUNTY ENGINEERING BLDG.

Do not extend notes this side of this line.

76-L-298 CE 307 2-63

4

76-L-298 CE 307 2-63

PLEASE RETURN TO
LOS ANGELES COUNTY ENGINEER
403 LOS ANGELES COUNTY ENGINEERING BLDG.

NOTE: ANY ADDITIONS OR CHANGES ON THIS SHEET MUST BE MADE OR CIRCLED IN RED INK, WITH DATE AND NAME OF PERSON MAKING CHANGE

Do not extend notes this side of this line.

STATION	B.S.	H.I.	F.S.	ELEV.	
B.M.S.P. 101				3036 ~~273~~ 04	B.M.S.P. 101 ELEV. = FOR DESCRIPTION SEE PAGE 82
	7 512	3043 785			
T.P.			4 870	3038 ~~915~~ 846	1" x 1"
	9 137	3048 052			
T.P.			0 577	3047 ~~475~~ 06	
	10 672	3058 147			
T.P.			0 401	3057 ~~746~~ 677	
	11 218	3068 964			
T.P.			0 470	3068 ~~494~~ 25	
	11 835	3080 329			
T.P.			0 453	3079 ~~876~~ 07	
	11 343	3091 219			
T.P.			0 638	3090 ~~581~~ 12	
	11 865	3102 446			
T.P.			0 618	3101 ~~828~~ 759	
	11 206	3113 034			
T.P.			0 571	3112 ~~463~~ 394	
	11 750	3124 213			
T.P.			0 389	3123 ~~824~~ 755	
	11 572	3135 396			
T.P.			0 214	3135 ~~182~~ 13	

F.B. 3202 Pg. 86
Job No. 00963 Division No. 11 Notes Red Plotted Profile
Survey of SIERRA PELONA RD. Date 8-65 Date No. X-Sec.
Survey by C.L. WRIGHT Notes R.D. ANDERSON Notes Chkd. RIB Checked
Indexed C. T. GALLI Date Date 1-12-71 Date No.

76-L-298 CE 307 2-63

PLEASE RETURN TO
LOS ANGELES COUNTY ENGINEER
403 LOS ANGELES COUNTY ENGINEERING BLDG.

NOTE: ANY ADDITIONS OR CHANGES ON THIS SHEET MUST BE MADE OR CIRCLED IN RED INK, WITH DATE AND NAME OF PERSON MAKING CHANGE.

Do not extend notes this side of this line.

STATION	B. S.	H. I.	F. S.	ELEV.	
T.P.				3135 ~~182~~ 13	1" X 1"
	11 172	3146 354			
			0 404	3145 ~~950~~ 881	
	11 613	3157 563			
			0 370	3157 ~~193~~ 24	
	11 580	3168 773			
			0 358	3168 ~~415~~ 346	
	11 439	3179 854			
			0 599	3179 ~~255~~ 186	
	11 213	3190 468			
			0 431	31~~90~~89 ~~037~~ 968	
	11 552	3201 589			
			0 386	3201 ~~203~~ 134	
	10 300	3211 503			
T.B.M. #3A (SP 15)			6 759	3204 ~~744~~ 675	T.B.M. #3A (S.P. #15) ELEV. = FB. 3202 PAGES 8, 142
	11 430	3216 174			
			11 629	3204 ~~545~~ 476	
	2 258	3206 803			
			9 890	3196 ~~913~~ 844	
	1 801	3198 714			B.M. S.P. 102 ELEV. = FB 3202-87
S.P. 102			1 453	3197 ~~261~~ 192	1/4 COR. 36, 31 T. 6 N R 12, 13 W. FB 84-18 1/4 COR. 36/31

Profile Notes Red ____ Plotted ____ Job No. 0096.32 Division No. 11 F.B. 3202 PG. 87
No. ____ Date ____ Date ____ Survey of SIERRA PELONA
X-Sec. Notes Chkd. RDA Checked ____ Survey by C.L. WRIGHT Notes RDA Date 8-65
No. ____ Date 11-12-71 Date ____ Map No. ____ Indexed G. J. GALLI Date ____

76-L-298 CE 307 2-63

PLEASE RETURN TO
LOS ANGELES COUNTY ENGINEER
403 LOS ANGELES COUNTY ENGINEERING BLDG.

NOTE: ANY ADDITIONS OR CHANGES ON THIS SHEET MUST BE MADE OR CIRCLED IN RED INK, WITH DATE AND NAME OF PERSON MAKING CHANGE

Do not extend notes this side of this line.

STATION	B.S.	H.I.	F.S.	ELEV.	
B.M.S.P.10.2				3197 192 ~~261~~	B.M.S.P.102 ELEV. = FOR DESCRIPTION SEE PG. 87
	1 097	3198 358			
T.P.			11 847	3186 442 ~~511~~	1"x1"
	2 505	3189 016			
T.P.			11 972	3177 6975 ~~044~~	
	1 018	3178 062			
T.P.			11 693	3166 00 ~~369~~	
	0 512	3166 881			
T.P.			11 691	3155 21 ~~190~~	
	0 469	3155 659			
T.P.			11 721	3143 869 ~~938~~	
	0 843	3144 781			
T.P.			11 858	3132 854 ~~923~~	
	2 168	3135 091			
T.P.			11 683	3123 339 ~~408~~	
	0 847	3124 255			
T.P.			11 403	3112 783 ~~852~~	
	0 363	3113 215			
T.P.			11 507	3101 639 ~~708~~	
	0 956	3102 664			
T.P.			11 332	3091 263 ~~332~~	

F.B. 3202 PG. 88
Job No. 0096.32 Division No. 11 Notes Red Plotted Profile
Survey of SIERRA PELONA RD Date 8-65 Date No.
Survey by C.L. WRIGHT Notes R.D. ANDERSON Notes Chkd. R.G.B. Checked X-Sec.
Indexed C. J. GALLI Date Date 11-12-71 Date No.

76-L-298 CE 307 2-63

PLEASE RETURN TO
LOS ANGELES COUNTY ENGINEER
403 LOS ANGELES COUNTY ENGINEERING BLDG.

NOTE: ANY ADDITIONS OR CHANGES ON THIS SHEET MUST BE MADE OR CIRCLED IN RED INK, WITH DATE AND NAME OF PERSON MAKING CHANGE.

Do not extend notes this side of this line.

STATION	B. S.	H. I.	F. S.	ELEV.	
T.P.				3091 ~~332~~ 263	1" X 1"
	0 198	3091 530			
T.P.			11 195	3080 ~~335~~ 266	
	0 382	3080 717			
T.P.			11 106	3069 ~~611~~ 542	
	0 420	3070 031			
T.P.			11 580	3058 ~~451~~ 382	
	1 692	3060 143			
T.P.			11 347	3048 ~~796~~ 27	
	0 241	3049 037			
T.P.			7 789	3041 ~~248~~ 179	
	3 490	3044 738			
B.M.S.P.#101			8 457	3036 ~~281~~ 12	B.M.S.P. 101 ELEV. = FOR DESCRIPTION SEE PAGE 82

Profile Notes Red ____ Plotted ____ Job No. 0094.32 Division No. 11 F.B. 3202 PG. 89
No. ____ Date ____ Date ____ Survey of SIERRA PELONA RD.
X-Sec. Notes Chkd. [illegible] Checked ____ Survey by C.L. WRIGHT Notes R.D.A. Date 8-65
No. ____ Date 11-12-71 Date ____ Map No. ____ Indexed C. J. GALLI Date ____

0096.32

F.B. 3202 PG. 91

Profile No. | Notes Red | Date | Plotted | Date | Job No. | Division No.

X-Sec. No. | Notes Chkd. | Date | Checked RAB | Date 1-12-71 | Survey of SIERRA PELONA RD | Survey by C.L.WRIGHT Notes HPH Date SEPT 1-66 | Map No. | Indexed G. J. GALLI Date

SIERRA PELONA ROAD.
BENCH LEVELS —
VICINITY ANTHONY ROAD & SIERRA HIGHWAY
J.N. 0096.32

INDEX

REFS. F.B. 2846

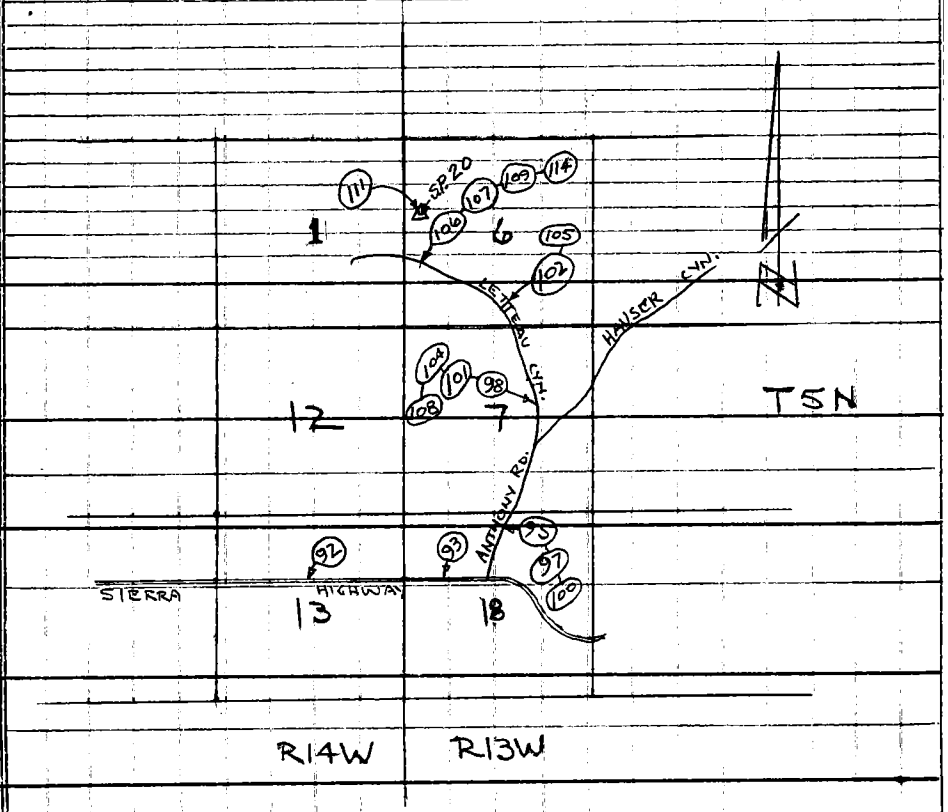

STATION | B.S. | H.I. | F.S. | ELEV.

NOTE: ANY ADDITIONS OR CHANGES ON THIS SHEET MUST BE MADE OR CIRCLED IN RED INK, WITH DATE AND NAME OF PERSON MAKING CHANGE.

Do not extend notes this side of this line.

PLEASE RETURN TO
LOS ANGELES COUNTY ENGINEER
403 LOS ANGELES COUNTY ENGINEERING BLDG.

76-1-298 CE 307 2-63

76-L-298 CE 307 2-63

PLEASE RETURN TO
LOS ANGELES COUNTY ENGINEER
403 Los Angeles County Engineering Bldg.

NOTE: ANY ADDITIONS OR CHANGES ON THIS SHEET MUST BE MADE OR CIRCLED IN RED INK, WITH DATE AND NAME OF PERSON MAKING CHANGE

Do not extend notes this side of this line.

F.B. 3202 Pg. 92 | Job No. 0096.32 | Division No. | Notes Red | Date | Plotted | Profile
Survey of SIERRA PELONA RD | Notes H&H | Date SEPT 1-66 | Notes Chkd. ROD | Date 11-12-71 | Checked | Date | X-Sec. | No.
Survey by C.L.W. | Indexed C. J. GALLI

STATION	B. S.	H. I.	F. S.	ELEV.	
(FD) BM 201-84					TP BM 201-84 ELEV 2805.834 FB 2846-58 SIERRA HWY ABOUT 0.9 MI E OF JOHNSON RD. 377' W OF DRIVEWAY TO HOUSE # 8171, 21.5' NLY OF ℄ OF HIWAY, IN TOP OF N. HEADWALL OF CULVERT # 198+00. 1.5' W. OF E. END. BUTTON TOP E.C. MON. STAMPED "BM 201-84 1961 RE 5869"
	8384	2814.218			
TP			0435	2813.783	
	9568	2823.351			
TP			1009	2822.342	
	8822	2831.164			
TP			2231	2828.933	
	6821	2835.754			
TP			3739	2832.015	
	5487	2837.502			
TP			6671	2830.831	
	3003	2833.834			
TP			8930	2824.904	

76-L-298 CE 307 2-63

PLEASE RETURN TO
LOS ANGELES COUNTY ENGINEER
403 LOS ANGELES COUNTY ENGINEERING BLDG.

NOTE: ANY ADDITIONS OR CHANGES ON THIS SHEET MUST BE MADE OR CIRCLED IN RED INK, WITH DATE AND NAME OF PERSON MAKING CHANGE.

Do not extend notes this side of this line.

Profile Notes Red Plotted Job No. 0096.32 Division No.
No. Date Date Survey of SIERRA PELONA RD
X-Sec. Notes Chkd. RWD Checked Survey by CLW Notes HCH Date SEPT 1966
No. Date 11-12-71 Date Map No. Indexed C. J. GALLI Date

STATION	B. S.	H. I.	F. S.	ELEV.	
TP				2824.904	
	1.164	2826.068			
TP			10.701	2815.367	
	0.937	2816.304			
TP			8.729	2807.575	
	2.326	2809.901			
TP			6.499	2803.402	
	5.664	2809.066			
TP			3.132	2805.934	
	8.921	2814.855			
TP			0.490	2814.365	
	9.279	2823.644			
(FD) BM 201-83			1.079	2822.565	FD. BM 201-83 ELEV. 2822.552 FB 2846-58 SIERRA HWY. ABOUT 1.4 mi. E. OF JOHNSON RD. 20.3' N&W OF ℄ OF HIWAY. E. OF DRIVEWAY TO HOUSE #8701. IN TOP OF HEADWALL OF CULVERT # 229+42. 1.7' E OF W. END OF CULVERT. C.E. BUTTON TOP B.C. STAMPED "BM 201-83 1961 RE 5869"

F. B. 96.32 PG. 93

76-L-298 CE 307 2-63

PLEASE RETURN TO
LOS ANGELES COUNTY ENGINEER
403 LOS ANGELES COUNTY ENGINEERING BLDG.

NOTE: ANY ADDITIONS OR CHANGES ON THIS SHEET MUST BE MADE OR CIRCLED IN RED INK, WITH DATE AND NAME OF PERSON MAKING CHANGE

Do not extend notes this side of this line.

F.B. 3202 Pg. 94 | Job No. 0096.32 Division No. | Notes Red | Plotted | Profile
Survey of SIERRA PELONA SD | Date | Date | No.
Survey by CLW | Notes HCH | Notes Chkd. RDB | Checked | X-Sec.
Indexed C. J. GALLI | Date SEPT 1-66 | Date 11-12-71 | Date | No.

STATION	B. S.	H. I.	F. S.	ELEV.	
BM 201-83				2822.552	SEE PG
	6.084	2828.636			
TP			3.493	2825.143	✓
	7.410	2832.553			
TP			1.566	2830.987	✓
	8.860	2839.847			
TP			0.319	2839.528	✓
	8.905	2848.433			
TP			0.775	2847.658	✓
	4.854	2852.512			
TP			4.063	2848.449	✓
	8.451	2856.900			
TP			1.188	2855.712	✓
	10.660	2866.372			
TP			1.048	2865.324	✓
	9.230	2874.554			
TP			1.462	2873.092	✓
	11.394	2884.486			
TP			1.227	2883.259	✓
	9.342	2892.601			
TP			2.897	2889.704	✓

76-L-298 CE 307 2-63

PLEASE RETURN TO
LOS ANGELES COUNTY ENGINEER
403 LOS ANGELES COUNTY ENGINEERING BLDG.

NOTE: ANY ADDITIONS OR CHANGES ON THIS SHEET MUST BE MADE OR CIRCLED IN RED INK, WITH DATE AND NAME OF PERSON MAKING CHANGE.

Do not extend notes this side of this line.

STATION	B. S.	H. I.	F. S.	ELEV.	
TP				2889.704	
	10170	2899.874			
(SET) T.B.M. #1B			2.046	2897.828	TBM #1B FIELD ADJ ELEV. 2897.827 F.B. 3202-97
					04 MI. N. OF SIERRA HIWAY ± 100' E. ANTHONY
					RD, SET BT. SPK. IN W. SIDE PP# 676491E
	1882	2899.710			
TP			10.006	2889.704	
	3141	2892.845			
TP			9.586	2883.259	
	1.182	2884.441			
TP			11.345	2873.096	
	1.426	2874.522			
TP			9.197	2865.325	
	1.072	2866.397			
TP			10.683	2855.714	
	1.328	2857.042			
TP			8.594	2848.448	
	4.460	2852.908			
TP			5.250	2847.658	
	1.618	2849.276			
TP			9.746	2839.530	

Profile Notes Red ____ Plotted ____ Job No. 0096132 Division No. ____ F.B. 3202 PG. 95
No. ____ Date ____ Date ____ Survey of SIERRA PELONA RD
X-Sec. Notes Chkd. RDB Checked ____ Survey by CLW Notes HOH Date SEPT. 1-66
No. ____ Date 11-12-71 Date ____ Map No. ____ Indexed C. J. GALL Date ____

76-L-298 CE 307 2-63

PLEASE RETURN TO
LOS ANGELES COUNTY ENGINEER
403 LOS ANGELES COUNTY ENGINEERING BLDG.

NOTE: ANY ADDITIONS OR CHANGES ON THIS SHEET MUST BE MADE OR CIRCLED IN RED INK, WITH DATE AND NAME OF PERSON MAKING CHANGE

Do not extend notes this side of this line.

STATION	B.S.	H.I.	F.S.	ELEV.	
TP				2839.530	
	0.462	2839.992			
TP			9.004	2830.988	
	1.983	2832.971			
TP			7.825	2825.146	
	3.568	2828.714			
BM 201-83			6.160	2822.554	BM 201-83 ELEV. 2822.552 FB 2846- 58 SEE PG. 93

F.B. 3202 PG. 96

Job No. C096.32 Division No. Notes Red Plotted Profile

Survey of SIERRA PELONA RD Date Date No. X-Sec.

Survey by CLW Notes HC4 Notes Chkd. RGB Checked

Indexed C. J. GALLI Date SEPT. 1-66 Date 11-12-71 Date No.

76-L-298 CE 307 2-63

PLEASE RETURN TO
LOS ANGELES COUNTY ENGINEER
403 LOS ANGELES COUNTY ENGINEERING BLDG.

NOTE: ANY ADDITIONS OR CHANGES ON THIS SHEET MUST BE MADE OR CIRCLED IN RED INK, WITH DATE AND NAME OF PERSON MAKING CHANGE.

Do not extend notes this side of this line.

STATION	B. S.	H. I.	F. S.	ELEV.	
TBM #1B				2897 827	0.4 MI. N.E. ON ANTHONY RD. FROM INT. W/SIERRA HIGHWAY S.E. SIDE, 100'± FROM ℄ ANTHONY RD. P.P.# 676491E FD. 6" BOAT SPK FIELD ADJ ELEV 2897 827 SIZE PG. 95
	6 066	2903 893			
TP			2 752	2901 141	
	9 638	2910 779			
TP			2 638	2908 141	
	10 214	2918 355			
TP			1 199	2917 156	
	10 689	2927 845			
TP			0 384	2927 461	
	10 788	2938 249			
TP			0 675	2937 574	
	11 261	2948 835			
TP			0 584	2948 251	
	9 813	2958 064			
TP			1 058	2957 006	
	9 551	2966 557			

Profile Notes Red ____ Plotted ____ Job No. 009633 Division No. ____
No. ____ Date ____ Date ____ Survey of SIERRA PELONA RD.
X-Sec. Notes Chkd. RGB Checked ____ Survey by C.L. WRIGHT Notes C.L.W Date SEPT. '66
No. ____ Date 11-12-71 Date ____ Map No. ____ Indexed C. J. GALLI Date ____

F.B. [illegible] — Pg 1

76-L-298 CE 307 2-63

PLEASE RETURN TO
LOS ANGELES COUNTY ENGINEER
403 LOS ANGELES COUNTY ENGINEERING BLDG.

NOTE: ANY ADDITIONS OR CHANGES ON THIS SHEET MUST BE MADE OR CIRCLED IN RED INK, WITH DATE AND NAME OF PERSON MAKING CHANGE

Do not extend notes this side of this line.

STATION	B.S.	H.I.	F.S.	ELEV.	
		2966557			
TP			1449	2965108	
	9860	2974968			
TP			0731	2974237	
	10811	2985048			
TP			1823	2983225	
	11067	2994292			
TP			0768	2993524	
	9781	3003305			
TP			1275	3002030	
	11197	3013227			
TBM # 2B			0672	3012555	SET 6" BOAT SPK. S.E SIDE P.P.# (TRANSFORMER NO. 10-4468675)
	4250	3016805			
BM # SP.103			2147	3014658	ONE MI. N.E. ON ANTHONY RD. FROM INT. W/ SIERRA HIGHWAY 720'±E. OF ANTHONY RD. A TEL. REPEATER STA. CONC. BLOCK BLDG. @ S.W. COR. A CONC. LANDING. CUT □ IN N.W. COR. OF CONC. LANDING.
	1993	3016651			
TBM # 2B			4096	3012555	SEE 4 LINES ABOVE
	0859	3013414			
			11385	3002029	
	1364	3003393			
			9869	2993524	

F.B. 3202 PG. 98

Job No. 0096.32 Division No. Notes Red Plotted Profile
Survey of SIERRA PELONA RD. Date Date No. X-Sec.
Survey by C.L. WRIGHT Notes C.L.W. Notes Chkd. RDR Checked
Indexed C. J. GALLE Date SEPT. '66 Date 11-12-71 Date No.

Form 307 5M 11-35

PLEASE RETURN TO
LOS ANGELES COUNTY SURVEYOR
700 HALL OF RECORDS

NOTE: ANY ADDITIONS OR CHANGES ON THIS SHEET MUST BE MADE OR CIRCLED IN RED INK, WITH DATE AND NAME OF PERSON MAKING CHANGE

Do not extend notes this side of this line

STATION	B. S.	H. I.	F. S.	ELEV.		
				2993524		
	1049	2994573				
TP			11348	2983225		
	1763	2984988				
TP			10747	2974241		
	0753	2974994				
TP			9885	2965109		
	1448	2966557				
TP			9551	2957006		
	1079	2958085				
TP			9836	2948249		
	0630	2948879				
TP			11304	2937575		
	0697	2938272				
TP			10810	2927462		
	0517	2927979				
TP			10823	2917156		
	1219	2918375				
			10238	2908137		
	2709	2910846				
			9710	2901136		

Profile No. ____ Notes Red. ____ Plotted ____ Job No. ____ Division No. ____ F. B. [illegible] PG. [illegible]

X-Sec. No. ____ Date ____ Date ____ Survey of SIERRA PELONA RD.

Notes Chkd. RGB Checked ____ Survey by C.L. WRIGHT Notes C.L.W. Date SEPT. 1/66

Date 11-12-71 Date ____ Map No. ____ Indexed C. J. GALLI Date ____

Form 307 5M 11-35

PLEASE RETURN TO
LOS ANGELES COUNTY SURVEYOR
700 HALL OF RECORDS

NOTE: ANY ADDITIONS OR CHANGES ON THIS SHEET MUST BE MADE OR CIRCLED IN RED INK, WITH DATE AND NAME OF PERSON MAKING CHANGE

Do not extend notes this side of this line

STATION	B. S.	H. I.	F. S.	ELEV.		
TP				2901.136		
	2896	2904.032				
TBM # 1B			6213	2897.819	0.4 MI. N.E. ON ANTHONY RD. FROM INT. W/SIERRA HIGHWAY S.E. SIDE, 100' ± FROM ℄ ANTHONY RD. PP#676491E SET 6" BOAT SPK. FIELD ADJ. ELEV.	2897.827

Profile No. X-Sec. No.

Plotted Date Checked Date

Notes Red. Date Notes Chkd. RAB Date 11-17-71

Division No. Job No. 009632

F. B3202 PG. 100

Survey of SIERRA PELONA RD.

Survey by C. L. WRIGHT Notes C.L.W.

Indexed C. J. GALLI Date SEPT '66

76-L-298 CE 307 2-63

PLEASE RETURN TO
LOS ANGELES COUNTY ENGINEER
403 LOS ANGELES COUNTY ENGINEERING BLDG.

NOTE: ANY ADDITIONS OR CHANGES ON THIS SHEET MUST BE MADE OR CIRCLED IN RED INK, WITH DATE AND NAME OF PERSON MAKING CHANGE.

Do not extend notes this side of this line.

STATION	B. S.	H. I.	F. S.	ELEV.	
BM S.P. 103				3014.662	SET ONE MI. N.E. ON ANTHONY RD. FROM INT. W/ SIERRA HIGHWAY 720' ± E. OF ANTHONY RD. A TEL. REPEATER STA. CONC. BLOCK BLDG. @ S.W. COR. A CONC. LANDING. CUT □ IN N.W. COR. OF CONC. LANDING FIELD ADJ. ELEV. 3014.662
	6.461	3021.123			
T.P.			1.036	3020.087	
	9.641	3029.728			
TP			0.310	3029.418	
	9.682	3039.100			
TP			1.210	3037.890	
	11.842	3049.732			
TP			3.170	3046.562	
	10.384	3056.946			
TP			6.095	3050.851	
	11.739	3062.590			
TP			1.170	3061.420	
	10.378	3071.798			
TP			4.169	3067.629	
	11.601	3079.230			
TP			1.650	3077.580	

Profile Notes Red ____ Plotted ____ Job No. 00 96.32 Division No. ____
No. ____ Date ____ Date ____ Survey of SIERRA PELONA RD.
X-Sec. Notes Chkd. EOB Checked ____ Survey by C.L. WRIGHT Notes C.L.W. Date SEPT. '66
No. ____ Date 11-15-71 Date ____ Map No. ____ Indexed B. J. GALLI Date ____

F.B. 5202 PG. 101

76-L-298 CE 307 2-63

PLEASE RETURN TO
LOS ANGELES COUNTY ENGINEER
403 LOS ANGELES COUNTY ENGINEERING BLDG.

NOTE: ANY ADDITIONS OR CHANGES ON THIS SHEET MUST BE MADE OR CIRCLED IN RED INK, WITH DATE AND NAME OF PERSON MAKING CHANGE

Do not extend notes this side of this line.

HUMBLE 947 1751

F.B. 3202 Pg. 102 | Job No. 0896.37 Division No. | Notes Red | Plotted | Profile
Survey of SIERRA PELONA RD. | Date | Date | No. | X-Sec.
Survey by C.L. WRIGHT Notes C.L.W. | Notes Chkd. RAB Checked | No.
Indexed C. J. GALLI Date SEPT. '66 | Date 10/13/71 Date

STATION	B. S.	H. I.	F. S.	ELEV.	
TP				3077580	
	7537	3085117			
TP			0664	3084453	
	10710	3095163			
TP			0733	3094430	
	11429	3105859			
TP			4605	3101254	
	11784	3113038			
TP			1657	3111381	
	10806	3122187			
TP			2403	3119784	
	10584	3130368			
TP			0299	3130069	
	11820	3141889			
TP			0325	3141564	
	11302	3152866			
TEM# 3B			2786	3150080	SET 1.7 MI. NORTH ON ANTHONY RD. FROM INT. W/SIERRA HIGHWAY ON WEST SIDE OF ANTHONY RD. SET 6" BOAT SPK W. SIDE P.P. #676517E UP 6"
	3671	3153751			
TBM# 4B			5489	3148262	SET 1.7 MI. NORTH ON ANTHONY RD. FROM INT. W/SIERRA HIGHWAY, 60' WEST OF ANTHONY RD. SET 6" BOAT SPK E. SIDE P.P. #676518E UP 3"
	2776	3151038			
			9474	3141564	

Form 307 5M 11-35

PLEASE RETURN TO
LOS ANGELES COUNTY SURVEYOR
700 HALL OF RECORDS

NOTE: ANY ADDITIONS OR CHANGES ON THIS SHEET MUST BE MADE OR CIRCLED IN RED INK, WITH DATE AND NAME OF PERSON MAKING CHANGE

Do not extend notes this side of this line

STATION	B. S.	H. I.	F. S.	ELEV.		
TP				3141564		
	0534	3142098				
TP			11679	3130419		
	0665	3131084				
TP			11302	3119782		
	2470	3122252				
TP			10867	3111385		
	1803	3113188				
TP			11936	3101252		
	4570	3105822				
TP			11383	3094439		
	0537	3094976				
TP			10520	3084456		
	0628	3085084				
TP			7495	3077589		
	1677	3079266				
TP			11632	3067634		
	4342	3071976				
			10546	3061430		
	1175	3062605				
			11750	3050855		

Profile No. ____ Notes Red ____ Plotted ____ Job No. ____ Division No. ____ F. B. 3202 PG. 100

X-Sec. No. ____ Date ____ Date ____ Survey of SIERRA PELONA RD.

Notes Chkd. RCG Checked ____ Survey by C.L. WRIGHT Notes C.L.W. Date SEPT '66

Date 11-12-71 Date ____ Map No. ____ Indexed C. J. GALLY Date ____

Form 307 5M 11-35

PLEASE RETURN TO
LOS ANGELES COUNTY SURVEYOR
700 HALL OF RECORDS

NOTE: ANY ADDITIONS OR CHANGES ON THIS SHEET MUST BE MADE OR CIRCLED IN RED INK, WITH DATE AND NAME OF PERSON MAKING CHANGE

Do not extend notes this side of this line

STATION	B. S.	H. I.	F. S.	ELEV.		
				3050855		
	4800	3055655				
			9089	3046566		
	1950	3048516				
			10628	3037888		
	1739	3039627				
			10207	3029420		
	1710	3031130				
			11043	3020087		
	0831	3020918				
BM S.P. 103			6250	3014668	ONE MILE N.E. ON ANTHONY RD FROM INT. W/SIERRA HIGHWAY 120' ± E. OF ANTHONY RD. A TEL. REPEATER STA.-CONC. BLOCK BLDG. @ S.W. COR A CONC. LANDING. CUT □ IN N.W. COR OF CONC. LANDING. FIELD ADJ. ELEV. 3014662 SEE PG 98,101	

Profile No. ____ X-Sec. No. ____

Plotted ____ Date ____ Checked ____ Date ____

Notes Red. ____ Date ____ Notes Chkd. KDR Date 11-12-71

Division No. ____ Job No. 009632 Date SEPT. 66

Survey of SIERRA PELONA RD. Notes C.L.W.

Survey by C.L. WRIGHT

Indexed G. J. GALLI

F. B3202 PG. 104

76-L-298 CE 307 2-63

PLEASE RETURN TO
LOS ANGELES COUNTY ENGINEER
403 LOS ANGELES COUNTY ENGINEERING BLDG.

NOTE: ANY ADDITIONS OR CHANGES ON THIS SHEET MUST BE MADE OR CIRCLED IN RED INK, WITH DATE AND NAME OF PERSON MAKING CHANGE.

Do not extend notes this side of this line.

STATION	B. S.	H. I.	F. S.	ELEV.	
T.B.M. # 4B				3148 259	1.7 MI. NORTH ON ANTHONY RD. FROM INT. W/SIERRA HIGHWAY, 60'± WEST OF ANTHONY RD. FD. A 6" BOAT SPK E. SIDE P.P.# 676518E. UP 3" SEE PG 102 FIELD ADJ. ELEV. 3148 259
	5 254	3153 513			
TBM # 3B			3 435	3150 078	1.7 MI. NORTH ON ANTHONY RD. FROM INT. W/SIERRA HIGHWAY, ON WEST SIDE OF ANTHONY RD. FD. A 6" BOAT SPK. W. SIDE OF P.P.# 676517E. UP 6" SEE PG. 102 FIELD ADJ. ELEV 3150 077
	9 660	3159 738			
TP			1 192	3158 546	
	9 990	3168 536			
TP			1 700	3166 836	
	11 328	3178 164			
TP			2 288	3175 876	
	10 640	3186 516			
TP			1 006	3185 510	
	11 140	3196 650			
TP			0 821	3195 829	
	9 579	3205 408			
TP			1 306	3204 102	
	11 177	3215 279			

Profile No. ____ Notes Red ____ Plotted ____ Job No. 009652 Division No. ____ F.B. [illegible] PG 103

No. ____ Date ____ Date ____ Survey of SIERRA PELONA RD

X-Sec. No. ____ Notes Chkd. [illegible] Checked ____ Survey by C. L. WRIGHT Notes C. L. W. Date SEPT '69

No. ____ Date 11-12-71 Date ____ Map No. ____ Indexed C. J. GALLI Date ____

76-L-298 CE 307 2-63

PLEASE RETURN TO
LOS ANGELES COUNTY ENGINEER
403 LOS ANGELES COUNTY ENGINEERING BLDG.

NOTE: ANY ADDITIONS OR CHANGES ON THIS SHEET MUST BE MADE OR CIRCLED IN RED INK, WITH DATE AND NAME OF PERSON MAKING CHANGE

Do not extend notes this side of this line.

STATION	B.S.	H.I.	F.S.	ELEV.	
		3215 279			
T.P			0 502	3214 777	
	11 366	3226 143			
TP			1 506	3224 637	
	11 767	3236 404			
TP			1 037	3235 367	
	9 881	3245 248			
TP			0 571	3244 677	
	11 906	3256 583			
TP			2 163	3254 420	
	11 562	3265 982			
TP			0 908	3265 074	
	11 808	3276 882			
TP			0 982	3275 900	
	10 650	3286 550			
TP			2 194	3284 356	
	10 206	3294 562			
TBM S.P. 104			2 787	3291 775	SET 2.2 MI. N'LY ALONG ANTHONY RD. FROM INT. W/SIERRA HIGHWAY 150' N. OF ANTHONY RD. SET 6' BOAT SPK N. SIDE P.P. #676510E (℄ PT. IN POWERLINE)
	9 490	3301 265			
T.P.			3 371	3297 894	
	4 969	3302 863			

F.B. 3202 PG. 106

Job No. 0096.32 Division No. Notes Red Plotted Profile

Survey of SIERRA PELONA RD. Date No.

Survey by C.L. WRIGHT Notes C.L.W. Notes Chkd. RBB Checked X-Sec.

Indexed C. J. GALLI Date SEPT. '66 Date 11-12-71 Date No.

76-L-298 CE 307 2-63

PLEASE RETURN TO
LOS ANGELES COUNTY ENGINEER
403 LOS ANGELES COUNTY ENGINEERING BLDG.

NOTE: ANY ADDITIONS OR CHANGES ON THIS SHEET MUST BE MADE OR CIRCLED IN RED INK, WITH DATE AND NAME OF PERSON MAKING CHANGE.

Do not extend notes this side of this line.

Profile Notes Red Plotted Job No. 0096 32 Division No.
No. X-Sec. Date Date Survey of SIERRA PELONA RD.
No. Notes Chkd. K.A.P. Date Checked Survey by C.L. WRIGHT Notes C.L.W. Date SEPT. 66
Date 11-12-71 Date Map No. Indexed E.J. GALL Date

STATION	B. S.	H. I.	F. S.	ELEV.	
		3302 863			
TBM S.P. 105			5084	3297 779	SET 2.8 MI N'LY ALONG ANTHONY RD. FROM INT. W/ SIERRA HIGHWAY 80' NORTH OF ANTHONY RD. SET 6" BOLT SPK. E FACE PP#6765096 (SPT. IN POWER LINE), @ TOP OF SADDLE.
	5222	3303 001			
TP			5104	3297 897	
	3145	3301 042			
TBM S.P. 104			9265	3291 777	SEE PG. 106 FOR DESCRIPTION
	2589	3294 366			
TP			10009	3284 357	
	2147	3286 504			
TP			10604	3275 900	
	1128	3277 028			
TP			11952	3265 016	
	0915	3265 991			
TP			11567	3254 424	
	1982	3256 406			
			11724	3244 682	
	0563	3245 245			
			9872	3235 373	
	1041	3236 414			
			11770	3224 644	
	1429	3226 073			

76-L-298 CE 307 2-63

PLEASE RETURN TO
LOS ANGELES COUNTY ENGINEER
403 LOS ANGELES COUNTY ENGINEERING BLDG.

NOTE: ANY ADDITIONS OR CHANGES ON THIS SHEET MUST BE MADE OR CIRCLED IN RED INK, WITH DATE AND NAME OF PERSON MAKING CHANGE

Do not extend notes this side of this line.

STATION	B.S.	H.I.	F.S.	ELEV.
		3226073		
TP			11289	3214784
	0460	3215244		
TP			11133	3204111
	1323	3205434		
TP			9596	3195838
	1243	3197081		
TP			11561	3185520
	1002	3186522		
TP			10635	3175887
	2596	3178483		
TP			11629	3166854
	1886	3168740		
TP			10185	3158555
	1848	3160403		
TEM # 3B			10315	3150088

1/7 MI. NORTH ON ANTHONY RD. FROM INT. W/SIERRA HIGHWAY ON WEST SIDE OF ANTHONY RD.
FD. A 6" BOAT SPK. W. SIDE P.P.# 676517E UP 6"
SEE PG. 102, 105 FIELD ADJUST ELEV 3150 077

F.B. 3202 PG. 108

Job No. 009632 Division No. Notes Red Plotted Profile
Survey of SIERRA PELONA RD. Date Date No. X-Sec.
Survey by E.L. WRIGHT Notes C.L.W. Notes Chkd. RGB Checked
Indexed C. J. GALLI Date SEPT. 66 Date 11-12-11 Date No.

76-L-298 CE 307 2-63

PLEASE RETURN TO
LOS ANGELES COUNTY ENGINEER
403 LOS ANGELES COUNTY ENGINEERING BLDG.

NOTE: ANY ADDITIONS OR CHANGES ON THIS SHEET MUST BE MADE OR CIRCLED IN RED INK, WITH DATE AND NAME OF PERSON MAKING CHANGE.

Do not extend notes this side of this line.

STATION	B. S.	H. I.	F. S.	ELEV.	
TBM SP/05				3297 774	2.3 MI. N'LY ALONG ANTHONY RD. FROM INT. W/SIERRA HIGHWAY 80' ± NORTH OF ANTHONY RD. FD 6" BOAT SPK E. FACE P.P.# 676509E (4 PT IN POWER LINE, @ TOP OF SAMPLE. UP 4" SEE PG 107 FIELD ADJ. ELEV 3297 774
	10 850	3308 624			
TP			2 923	3305 701	
	10 495	3316 196			
TP			0 878	3315 318	
	10 745	3326 063			
TP			1 571	3324 492	
	11 801	3336 293			
TP			2 146	3334 147	
	11 616	3345 763			
TP			3 241	3342 522	
	11 855	3354 377			
TP			2 243	3352 134	
	11 686	3363 820			
TP			1 618	3362 202	
	11 552	3373 754			
TP			1 056	3372 698	

Profile Notes Red ____ Plotted ____ Job No. 009632 Division No. ____
No. ____ Date ____ Date ____ Survey of SIERRA PELONA RD.
X-Sec. Notes Chkd. RDB Checked ____ Survey by C.L. WRIGHT Notes C.L.W. Date SEPT '66
No. ____ Date 11-11-71 Date ____ Map No. ____ Indexed C. J. GALLI Date ____

F.B. 5202 PG 107

76-L-298 CE 307 2-63

PLEASE RETURN TO
LOS ANGELES COUNTY ENGINEER
403 LOS ANGELES COUNTY ENGINEERING BLDG.

NOTE: ANY ADDITIONS OR CHANGES ON THIS SHEET MUST BE MADE OR CIRCLED IN RED INK, WITH DATE AND NAME OF PERSON MAKING CHANGE

Do not extend notes this side of this line.

STATION	B.S.	H.I.	F.S.	ELEV.
				3372698
	11399	3384097		
TP			2060	3382037
	11782	3393819		
TP			2783	3391036
	11915	3402951		
TP			2602	3400349
	11759	3412108		
TP			1237	3410871
	11544	3422415		
TP			2216	3420199
	11433	3431632		
TP			1624	3430008
	11404	3441412		
TP			2966	3438446
	11617	3450063		
TP			2984	3447079
	11580	3458659		
			2371	3456288
	11388	3467676		
			3360	3464316

F.B. 3202 PG. 110

Job No. 009637 Division No. ____ Notes Red ____ Plotted ____ Profile ____

Survey of SIERRA PELONA RD. Date ____ Date ____ No. ____

Survey by C.L. WRIGHT Notes C.L.W Notes Chkd. RAB Checked ____ X-Sec. ____

Indexed C. J. GALLI Date SEPT '66 Date 11-12-70 Date ____ No. ____

76-L-298 CE 307 2-63

PLEASE RETURN TO
LOS ANGELES COUNTY ENGINEER
403 LOS ANGELES COUNTY ENGINEERING BLDG.

NOTE: ANY ADDITIONS OR CHANGES ON THIS SHEET MUST BE MADE OR CIRCLED IN RED INK, WITH DATE AND NAME OF PERSON MAKING CHANGE.

Do not extend notes this side of this line.

STATION	B. S.	H. I.	F. S.	ELEV.	
TP				3464316	
	9948	3474264			
TP			0498	3473766	
	10264	3484030			
TP			0393	3483637	
	9581	3493218			
TP			0955	3492263	
	11155	3503418			
TP			0555	3502863	
	11404	3514267			
TP			2506	3511761	
	10415	3522176			
TP			0494	3521682	
	11090	3532772			
TP			0953	3531819	
	11324	3543143			
S.P. 20			1685	3541458	FD. 1" IP. CONC. PLUG L.A. CO. ENGR TAG FIELD ADJ. ELEV. 3541456 SEE PG. 147
	1669	3543127			
TP			11308	3531819	
	1071	3532890			
TP			11210	3521680	

Profile Notes Red ____ Plotted ____ Job No. 09633 Division No. ____
No. ____ Date ____ Date ____ Survey of SIERRA PELONA RD.
X-Sec. Notes Chkd. RDJ Checked ____ Survey by C.L. WRIGHT Notes C.L.W. Date SEPT '66
No. ____ Date 11-12-71 Date ____ Map No. ____ Indexed C. J. GALLI Date ____

F.B. 3602 PG. 111

76-L-298 CE 307 2-63

PLEASE RETURN TO
LOS ANGELES COUNTY ENGINEER
403 LOS ANGELES COUNTY ENGINEERING BLDG.

NOTE: ANY ADDITIONS OR CHANGES ON THIS SHEET MUST BE MADE OR CIRCLED IN RED INK, WITH DATE AND NAME OF PERSON MAKING CHANGE

Do not extend notes this side of this line.

STATION	B. S.	H. I.	F. S.	ELEV.
TP				3521 680
	0 569	3522 249		
TP			10 486	3511 763
	2 988	3514 751		
TP			11 887	3502 864
	0 582	3503 446		
TP			11 181	3492 265
	0 934	3493 199		
TP			9 563	3483 636
	0 187	3483 823		
TP			10 051	3473 772
	0 824	3474 596		
TP			10 276	3464 320
	3 050	3467 370		
TP			11 077	3456 293
	2 639	3458 932		
TP			11 849	3447 083
	3 166	3450 249		
			11 799	3438 450
	3 379	3441 829		
			11 820	3430 009

F.B. 3202 PG. 112

Job No. 0096.32 Division No. Notes Red Plotted Profile

Survey of SIERRA PELONA RD. Date No. X-Sec.

Survey by C.L. WRIGHT Notes C.L.W. Notes Chkd. RJB Checked

Indexed C. J. GALLI Date SEPT '66 Date 11-12-71 Date No.

76-L-298 CE 307 2-63

PLEASE RETURN TO
LOS ANGELES COUNTY ENGINEER
403 LOS ANGELES COUNTY ENGINEERING BLDG.

NOTE: ANY ADDITIONS OR CHANGES ON THIS SHEET MUST BE MADE OR CIRCLED IN RED INK, WITH DATE AND NAME OF PERSON MAKING CHANGE.

Do not extend notes this side of this line.

STATION	B. S.	H. I.	F. S.	ELEV.
TP				3430009
	1982	3431991		
TP			11788	3420203
	2246	3422449		
TP			11577	3410872
	1482	3412354		
TP			11680	3400674
	2185	3402859		
TP			11823	3391036
	2525	3393561		
TP			11527	3382034
	1682	3383716		
TP			11020	3372696
	1037	3373733		
TP			11534	3362199
	1680	3363879		
TP			11749	3352130
	2347	3354477		
TP			11959	3342518
	3093	3345611		
			11467	3334144

Profile Notes Red ____ Plotted ____ Job No. 00963-2 Division No. ____
No. ____ Date ____ Survey of SIERRA PELONA RD.
X-Sec. Notes Chkd. RDB Checked ____ Survey by C.L. WRIGHT Notes C.L.W. Date SEPT '66
No. ____ Date 11-12-71 Date ____ Map No. ____ Indexed G. J. GALLI Date ____

F.B. ___ Pg. 110

76-L-298 CE 307 2-63

PLEASE RETURN TO
LOS ANGELES COUNTY ENGINEER
403 LOS ANGELES COUNTY ENGINEERING BLDG.

NOTE: ANY ADDITIONS OR CHANGES ON THIS SHEET MUST BE MADE OR CIRCLED IN RED INK, WITH DATE AND NAME OF PERSON MAKING CHANGE

Do not extend notes this side of this line.

STATION	B.S.	H.I.	F.S.	ELEV.	
TP				3334 144	
	2309	3336453			
TP			11963	3324490	
	1540	3326030			
TP			10712	3315318	
	1154	3316472			
TP			10776	3305696	
	2845	3308541			
TBM S.P. 105			10772	3297769	SEE PGS 107, 109 FOR DESCRIPTION STARTING ELEV 3297 774

F.B. 3202 PG. 114 | Job No. 0096.32 | Division No. | Notes Red | Date | Plotted | Date | Checked | Date | Profile | No. | X-Sec. | No.

Survey of SIERRA PELONA RD.
Survey by L. WRIGHT Notes C.L.W.
Indexed C. J. GALLI Date SEPT '66

Notes Ck'd by
Map No.
Office Work
Checked
Date

Survey of SIERRA PELONA RD.
JN 6932 Tape 224 Std. 84 °F
Surveyed by C.L.W. WRIGHT
Notes C.L.W. Date Oct '66
Indexed J. GALLI Nov 14 '66

F.B. 3702 Pg. 115

CONT FROM PG. 1116

WS 64 A-42

Note: Any Additions or Changes on This Sheet Must be Made or Circled in Red Ink With Date and Name of Person Making Change.

Do not extend this side of this line.

LOS ANGELES COUNTY ENGINEER
PLEASE RETURN TO
403 LOS ANGELES COUNTY ENGINEERING BLDG.

76F3095 C6#310-8.65

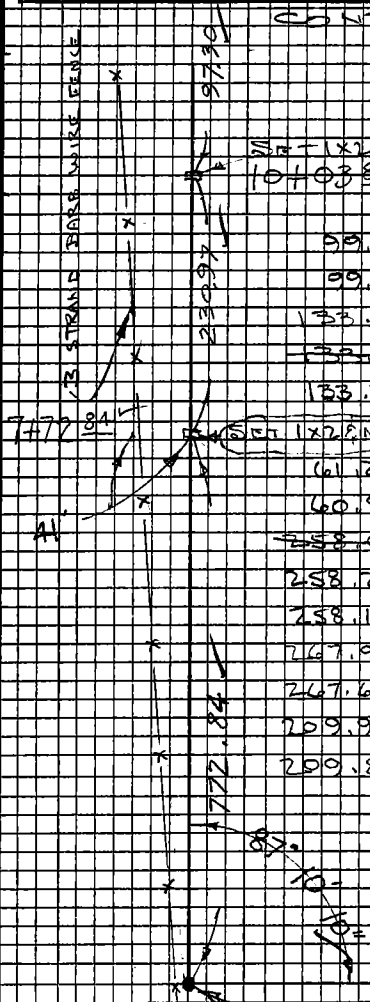

3/4" = 1"x2" N TOE SPUR NORTH BRK
10+03.81

T=60°

99.66 @ 7-17 = 98.86	=	98.86
99.54 @ 6-47 = 98.86		
133.1 @ 6-53 = 132.15	=	132.15
~~133.3 @ 7-02 = 132.2~~		
133.20 @ 7-10 = 132.16		231.01
		230.97

(3/4" = 1"x2" N TOE SPUR - SOUTH BRK)

T=60°

61.23 @ 9-51 = 57.59		57.60
60.97 @ 9-07 = 57.61		
~~258.99 @ 22-27 = 238.53~~		
258.721 @ 22-33 = 238.47	=	238.446
258.116 @ 22-32 = 238.45		
267.94 @ 13-13 = 260.84		260.84
267.69 @ 13-59 = 260.85		
209.93 @ 6-35 = 208.55	=	208.516
209.86 @ 6-20 = 208.58		
L.C.		1.50
		772.96
		772.84

①	87	10	00
②	348	40	50
③	163	01	00
	97 =	10'	10"

TO S.E. SEC. COR. SEC 5
SEE F.B.

FD. C.E. MON. A 2" I.P. & BRASS CAP SET IN CONC. UP 4"
F.B.

COUNTY ENGINEER
APR 7 1967
R. E. 5660

F.B. 3202 PG 116

CONT. FROM PG 117

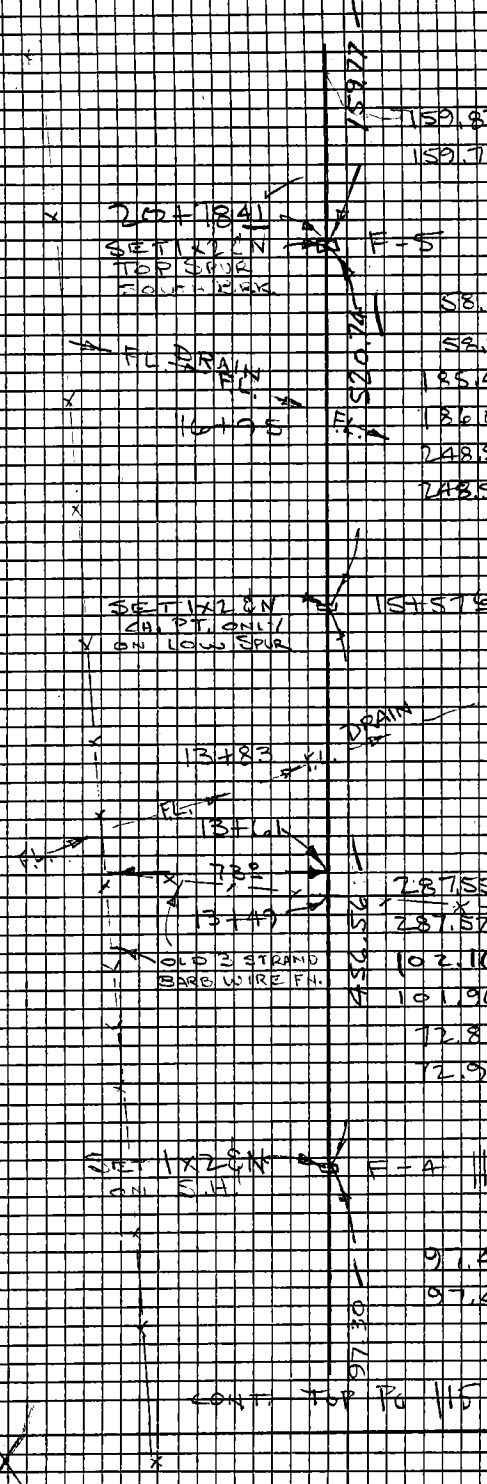

PLEASE RETURN TO
LOS ANGELES COUNTY ENGINEER
403 LOS ANGELES COUNTY ENGINEERING BLDG.

Note: Any Additions or Changes on this Sheet Must be Made or Circled in Red Ink With Date and Name of Person Making Change.

Do not extend this slope of this line.

Notes Ck'd by	Survey of SIERRA PELONA RD.
Map No.	JN 0096.32 Tape 224 Std 84 °F
Office Work	Surveyed by C.L. WRIGHT
Checked	Notes C.L.W. Date Oct '66
Date	Indexed E. J. GALLI NOV 11 '7

F. B. 3202 PG. 117

T.5N.
R13W

CONT. BOT. PG 118

41.33

SET 1x2 ℄ N F-8 27+57.20

27+01

REMAINS OF OLD BARB WIRE FENCE LYING ON GROUND

T-68°
137.54 @ 13-52 = 133.53
137.21 @ 13-17 = 133.54
= 133.54
.01
133.53

133.53

F.L.

26+56

F.L. RAIN

26+23.76 SET 1x2 ℄ N
6.95

26+37

BARB WIRE

B STRAND

131

26+21

SET 1x2 ℄ N 26+16.81

LEV. 6.95

T-68°
113.45 @ 16-14 = 108.92
113.86 @ 16-56 = 108.92
= 108.92
.01
108.91

108.91

SECS

SET 1x2 ℄ N. 25+07.90

T-68°
45.31 @ 11-06 = 44.46
45.39 @ 11-36 = 44.46
= 44.46

SEC.

44.46

SET 1x2 ℄ N F-6 24+63.44

T-68°
227.61 @ 8-10 = 225.30
227.70 @ 8-23 = 225.27
= 225.28
.02
225.26

225.26

F-5A
SET 1x2 ℄ N
~~CH. PT. GREY~~ 22+38.18

159.77

CONT. TOP PG 116

Note: Any Additions or Changes on This Sheet Must be Made or Circled in Red Ink With Date and Name of Person Making Change.

Do not extend this side of this line.

PLEASE RETURN TO
LOS ANGELES COUNTY ENGINEER
403 LOS ANGELES COUNTY ENGINEERING BLDG.

76F309S CE#310-8-65

F.B. 3202 PG 118

CONT. BOT. PG 119

T-70°
LEV.

~~65.94 @ 19-16 = 62.25~~ 208.21

65.67 @ 18-52 = 62.14

66.34 @ 20-29 = 62.15 = 62.14

270.35
.02
270.33

270.33

SPVR

62'

F-10
SET 1 x 2 & N.

37+10.60

T-72°
LEV

294.00 @ 25-25-30 = 265.53 10.47

294.47 @ 25-36-40 = 265.54 = 265.53

101.70 @ 15-50 = 97.84

101.91 @ 16-16 = 97.83 = 97.83

373.83
.03
373.80

373.80

F-9
SET 1 x 2 & N

33+36.80

T-74°

~~198.96 @ 18-22 = 188.87~~

198.73 @ 18-08 = 188.86

198.91 @ 18-18 = 188.85 = 188.85

259.90 @ 17-39 = 247.67

260.21 @ 17-59 = 247.66 = 247.66

104.65 @ 13-35 = 101.72

104.84 @ 14-03 = 101.70 = 101.71

538.22
.04
538.18

538.18

F-8-A 5
SET 1 x 2 & N
TOP BRK.

27+98.62

T-76°

45.79 @ 25-28-20 = 41.34

45.50 @ 24-43-20 41.33 = 41.33

41.33

CONT. TOP PG 117

PLEASE RETURN TO
LOS ANGELES COUNTY ENGINEER
403 LOS ANGELES COUNTY ENGINEERING BLDG.

Do not extend this side of this line.

Note: Any Additions or Changes on This Sheet Must be Made or Circled in Red Ink With Date and Name of Person Making Change.

Notes Ck'd by	Survey of SIERRA PELONA RD.
Map No.	JN 09632 Tape 224 Std 84 °F
Office Work	Surveyed by E. L. WRIGHT
Checked	Notes C.L. W. Date OCT 66
Date	Indexed U. J. GALLI 11 71

F.B. 3202 Pg. 119

T.5N
R13W

CONT. BOT Pg. 120

208.31

T-66°

210.56 @ 8-21 = 208.33
210.65 @ 8-31 = 208.33 = 208.33
.02
208.31

F-13
SET 1x2 & N. ON S.H.

47+32.83

SEC. 6

SEC. 5

SEC. LINE

356.81

T-66°

64.20 @ 6-31 = 63.79
64.11 @ 5-40 = 63.80 = 63.79
245.72 @ 8-06 = 243.27
245.77 @ 8-11 = 243.27 = 243.27
50.48 @ 9-30 = 49.79
50.54 @ 9-52 = 49.79 = 49.79
356.85
.04
356.81

F-12
SET 1x2 & N
TOP BRK

43+76.02

T 62°

99.75 @ 2-52 = 99.63
99.81 @ 3-29 = 99.63 = 99.63
295.96 @ 3-07 = 295.52
296.00 @ 3-13 = 295.53 = 295.52
395.15
.06
395.09

395.09

F-11
SET 1x2 & N.
TOP BRK

39+80.93

270.33

CONT. TOP Pg. 118

Note: Any Additions or Changes on This Sheet Must be Made or Circled in Red Ink With Date and Name of Person Making Change.

Do not extend this side of this line.

PLEASE RETURN TO
LOS ANGELES COUNTY ENGINEER
403 LOS ANGELES COUNTY ENGINEERING BLDG.

76F3095 C6#310-8-65

F.B. 3202 PG. 120

CONT. BOT. PG 121

T5N
R13W

T-66°

147.12 @ 10-58 = 144.43
146.94 @ 10-37 = 144.42 = 144.43
.02
144.41

144.41

F-18
SET 1x2 8 V
TOP BRK

59+82.58

T-66°

70.77 @ 25-16-00 = 64.00
70.30 @ 24-26-00 = 64.00 = 64.00

31.70 @ 22-01-20 = 29.39
32.00 @ 23-16-40 = 29.40 = 29.39

147.20 @ 28-57-00 = 128.81
146.91 @ 28-45-20 = 128.79 = 128.80

222.19
.03
222.16

222.16

LINE

SEC. 6

SEC. 5

F-17
SET 1x2 8 N
TOP BRK ON S.H.

57+60.42

T-68°

252.15 @ 33-40-00 = 209.86
251.67 @ 33-29-20 = 209.89 = 209.87
.02
209.85

SEC. 209.85

F-16
SET 1x2 8 N
TOP BRK

55+50.57

T-70°

277.37 @ 27-41-30 = 245.60
276.86 @ 27-30-00 = 245.58 = 245.59

162.46 @ 19-16 = 153.36
~~162.79 @ 19-34 = 153.39~~ = 153.35

OLD 3 STRAND
BARB WIRE

162.21 @ 19-02 = 153.34

215.71 @ 12-34 = 210.54
215.56 @ 12-22 = 210.56 = 210.55

609.40
.06
609.43

609.43

77'

49+41.14

F-14
SET 1x2 8

208.3

CONT. TOP PG 119

PLEASE RETURN TO
LOS ANGELES COUNTY ENGINEER
403 LOS ANGELES COUNTY ENGINEERING BLDG.

Do not extend this side of this line.

Note: Any Additions or Changes on This Sheet Must be Made or Circled in Red Ink With Date and Name of Person Making Change.

Notes Ck'd by	Survey of SIERRA PELONA RD.
Map No.	JN 0096.32 Tape 2-24 Std. 84 °F
Office Work	Surveyed by C. L. WRIGHT
Checked	Notes C. L. W. Date OCT '66
Date	Indexed J. J. GALLI 11 '71

F. B. 3202 Pg. 121

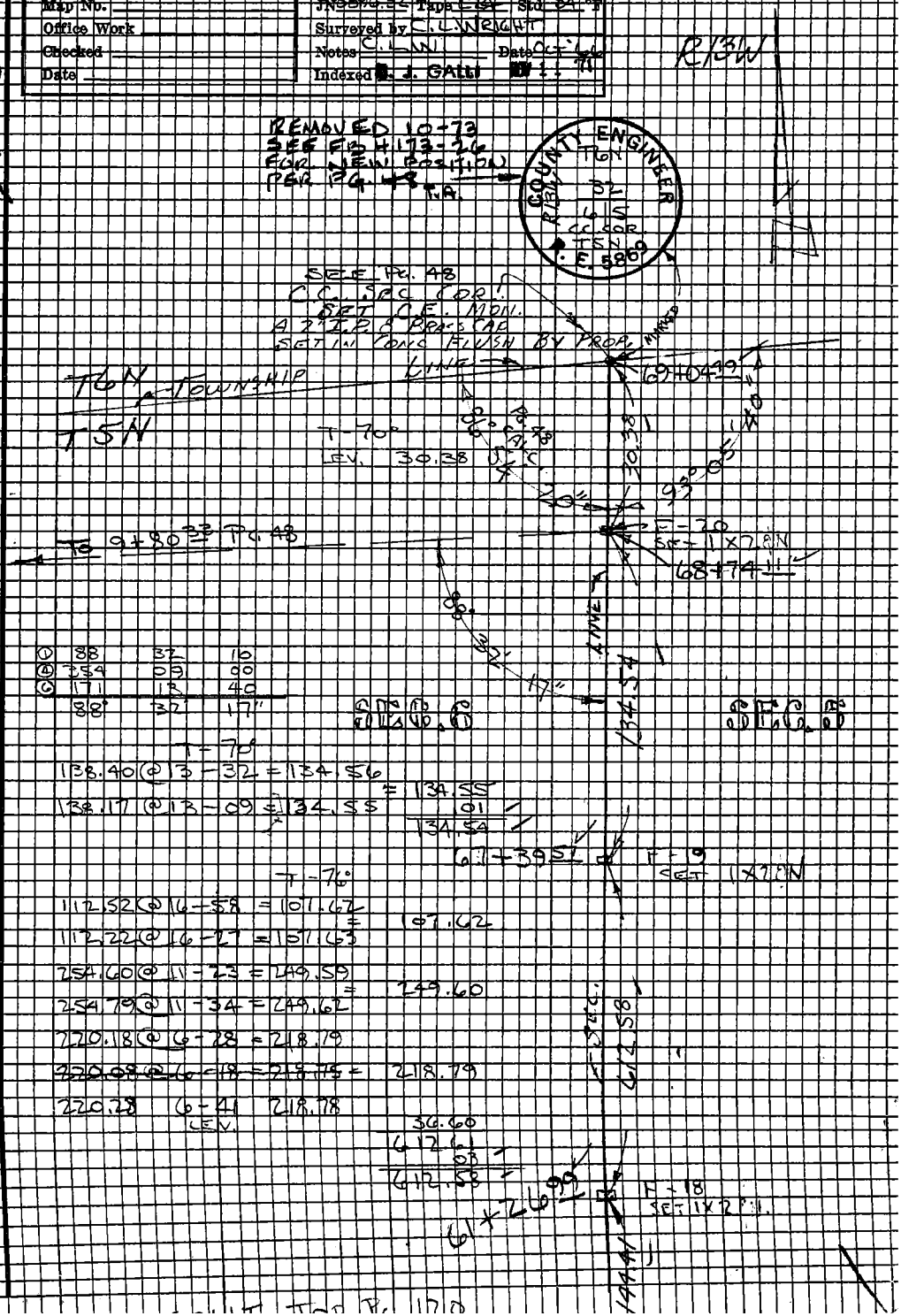

①	88	32	10
④	354	09	00
⑥	171	13	40
	88°	32'	17"

T-70°

138.40 @ 13-32 = 134.56

138.17 @ 13-09 = 134.55 = 134.55

.01

134.54

67+39.52 F-19 SET 1X2.8N

T-76°

112.52 @ 16-58 = 107.62

112.22 @ 16-27 = 107.63 = 107.62

254.60 @ 11-23 = 249.59

254.79 @ 11-34 = 249.62 = 249.60

220.18 @ 6-28 = 218.79

~~220.08 @ 6-18 = 218.75~~ = 218.79

220.28 6-41 218.78

LEV.

36.60

612.61

.03

612.58

61+26.99 F-18 SET 1X2.8N

144.41

SEC. 5

612.58

COUNT TOP PG. 120

Note: Any Additions or Changes on This Sheet Must be Made or Circled in Red Ink With Date and Name of Person Making Change.

Do not extend this side of this line.

PLEASE RETURN TO
LOS ANGELES COUNTY ENGINEER
403 LOS ANGELES COUNTY ENGINEERING BLDG.

76F309S CE#310-8-65

W.S. 69 A-3

Notes Ck'd by	Survey of SIERRA PELONA RD.
Map No.	JN 9096.92 Tape 224 Std 84 °F
Office Work	Surveyed by C.L. WRIGHT
Checked	Notes C.L.W. Date Oct. '66
Date	Indexed [redacted] J. GALLI [redacted]

F.B. 3202 PG. 123

R13W

①	100	43	20
②	201	26	40
	100°	43'	20"

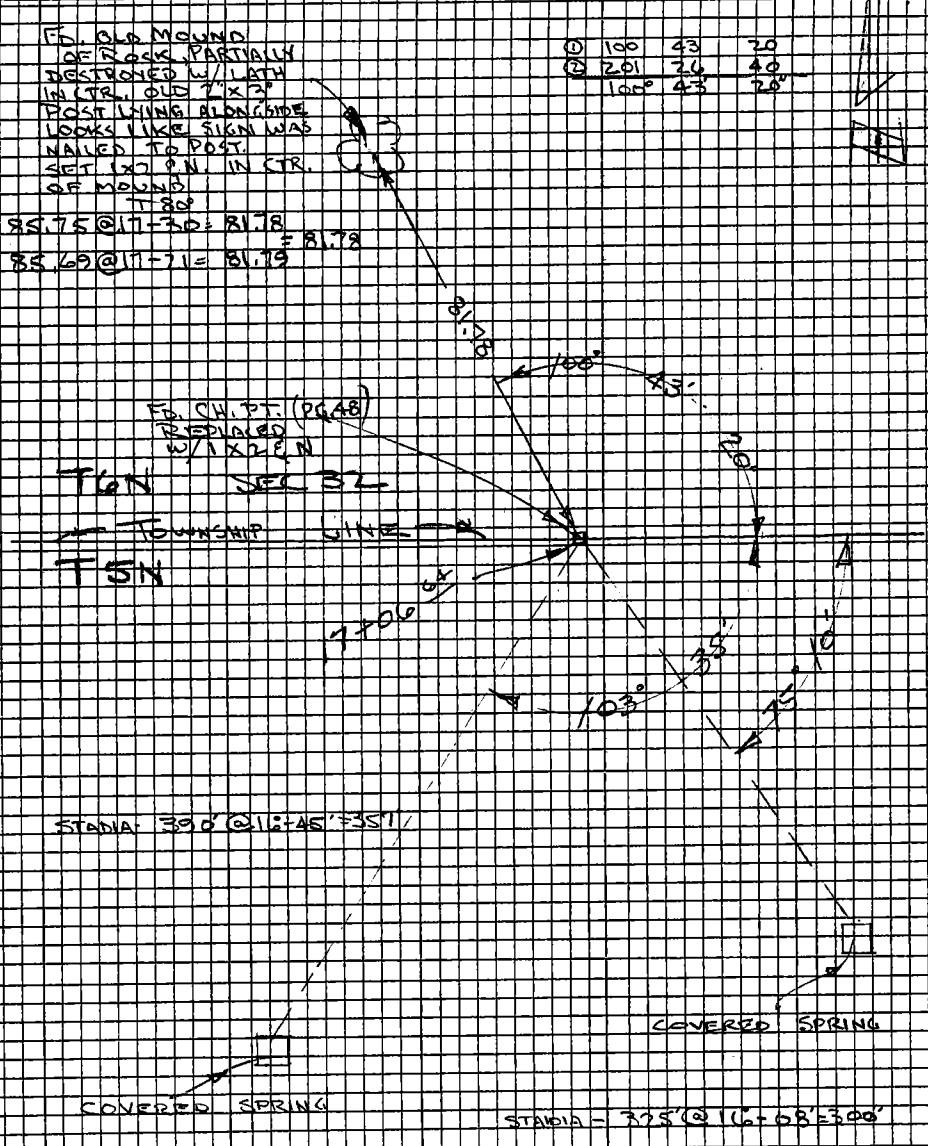

Note: Any Additions or Changes on This Sheet Must be Made or Circled in Red Ink With Date and Name of Person Making Change.

Do not extend this side of this line.

PLEASE RETURN TO
LOS ANGELES COUNTY ENGINEER
403 LOS ANGELES COUNTY ENGINEERING BLDG.

76F3098 C6#310-8-65

Notes Ck'd by
Map No.
Office Work
Checked
Date

Survey of SIERRA HIGHWAY F.B. 3202 PG. 125
JN 0096-32 Tape 183 Std. 84 °F
Surveyed by C. C. WRIGHT
Notes C. C. W. Date 3-8-66
Indexed G. J. GALLI 9 '66

Note! Any Additions or Changes to This Sheet, Must be Made or Circled in Red Ink With Date and Name of Person Making Change.

PLEASE RETURN TO
LOS ANGELES COUNTY ENGINEER
403 Los Angeles County Engineering Bldg.
Do not extend this side of this line.

76F3095 CE #310 6-63

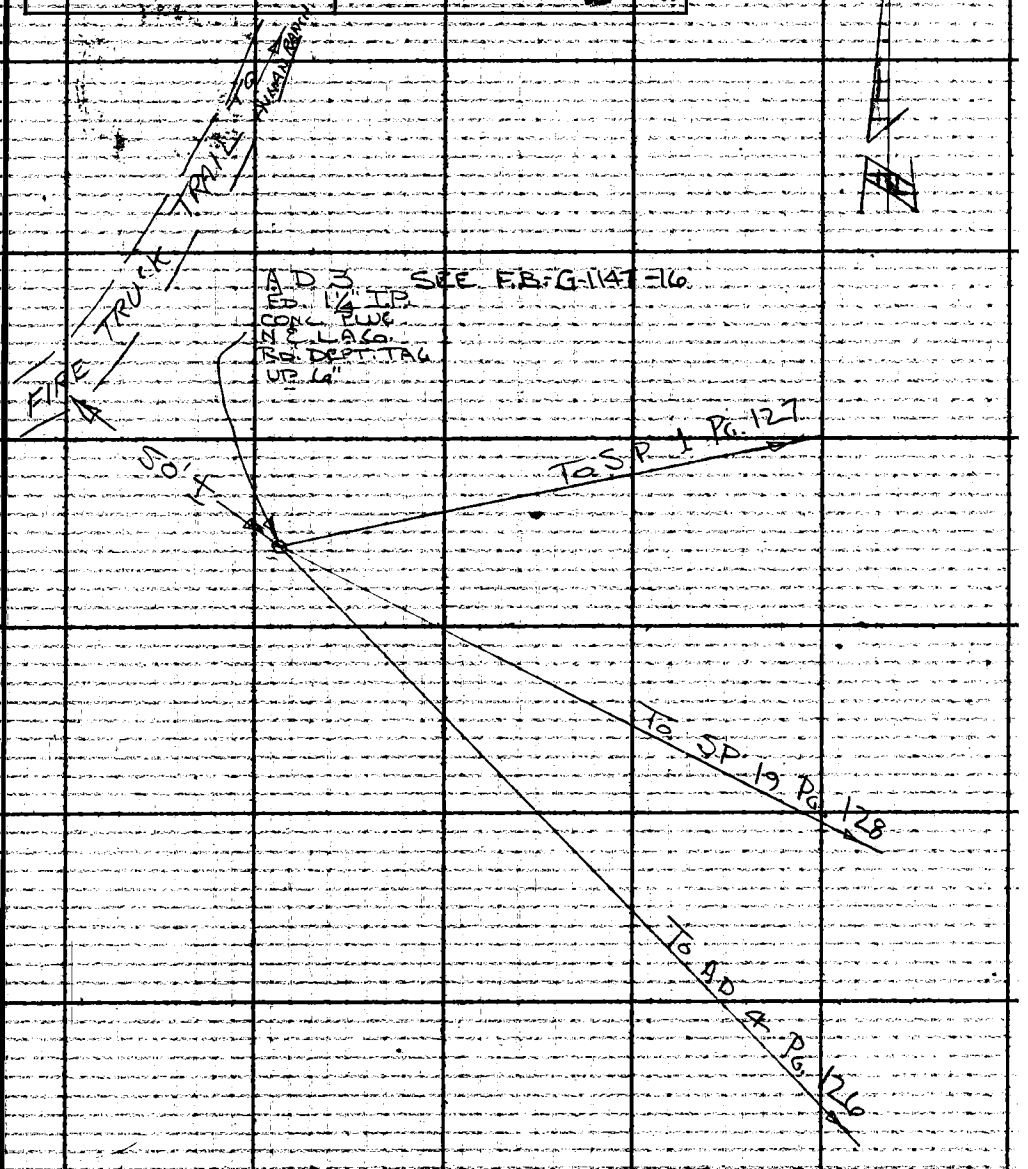

F. B. 3202 PG 126

3-9-66

A D 4 SEE F.B. G-2147 - 18

FD. 1¼" I.P.
CONC PLUG, N.C.
L.A. CO. RD. DEPT.
TAG UP 6"

PLEASE RETURN TO
LOS ANGELES COUNTY ENGINEER
403 Los Angeles County Engineering Bldg.
Do not extend this side of this line.

Note: Any Additions or Changes on This Sheet Must be Made or Circled in Red Ink, With Date and Name of Person Making Change.

Notes Ck'd by	Survey of SIERRA PELONA RD.
Map No.	JN 009632 Tape Std °F
Office Work	Surveyed by C. L. WRIGHT
Checked	Notes C. L. W. Date 3-16-66
Date	Indexed D. J. GALLI

F. B. 3202 Pg. 127

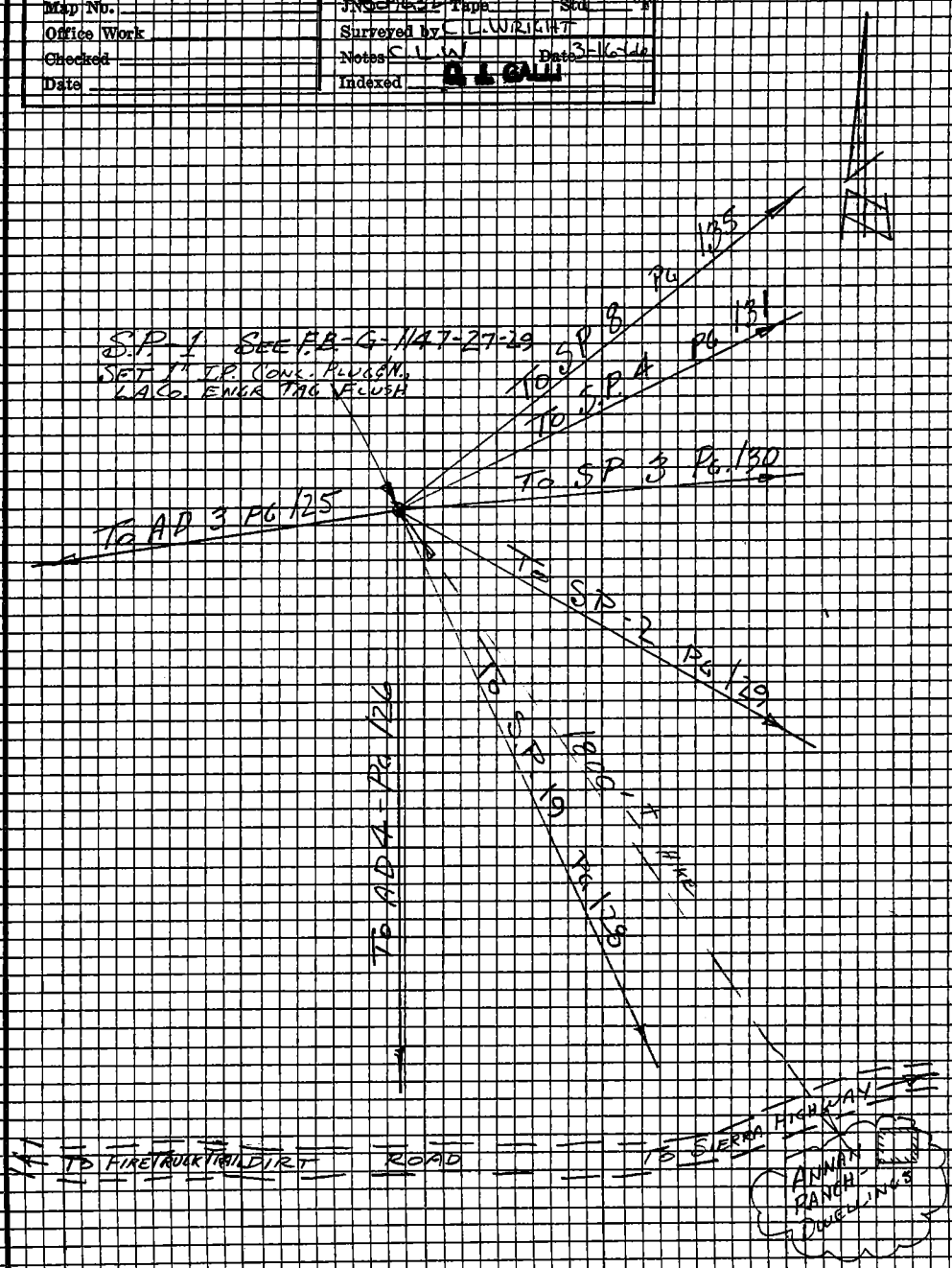

Note: Any Additions or Changes on This Sheet Must be Made or Circled in Red Ink With Date and Name of Person Making Change.

Do not extend this side of this line.

PLEASE RETURN TO
LOS ANGELES COUNTY ENGINEER
403 LOS ANGELES COUNTY ENGINEERING BLDG.

76F309S C6#310-8-65

F.B. 3202 PG 128

11-1-65
3-9-66

PLEASE RETURN TO
LOS ANGELES COUNTY ENGINEER
408 Los Angeles County Engineering Bldg.

Do not extend this side of this line.

Note: Any Additions or Changes on This Sheet Must be Made or Circled in Red Ink With Date and Name of Person Making Change.

Notes Ck'd by	Survey of SIERRA PELONA RD.
Map No.	JN 0096-32 Tape 224 Std 84 °F
Office Work	Surveyed by C.L. WRIGHT
Checked	Notes C.L.W. Date 3-21-66
Date	Indexed C. J. GALLI

F.B. 3202 PG. 129

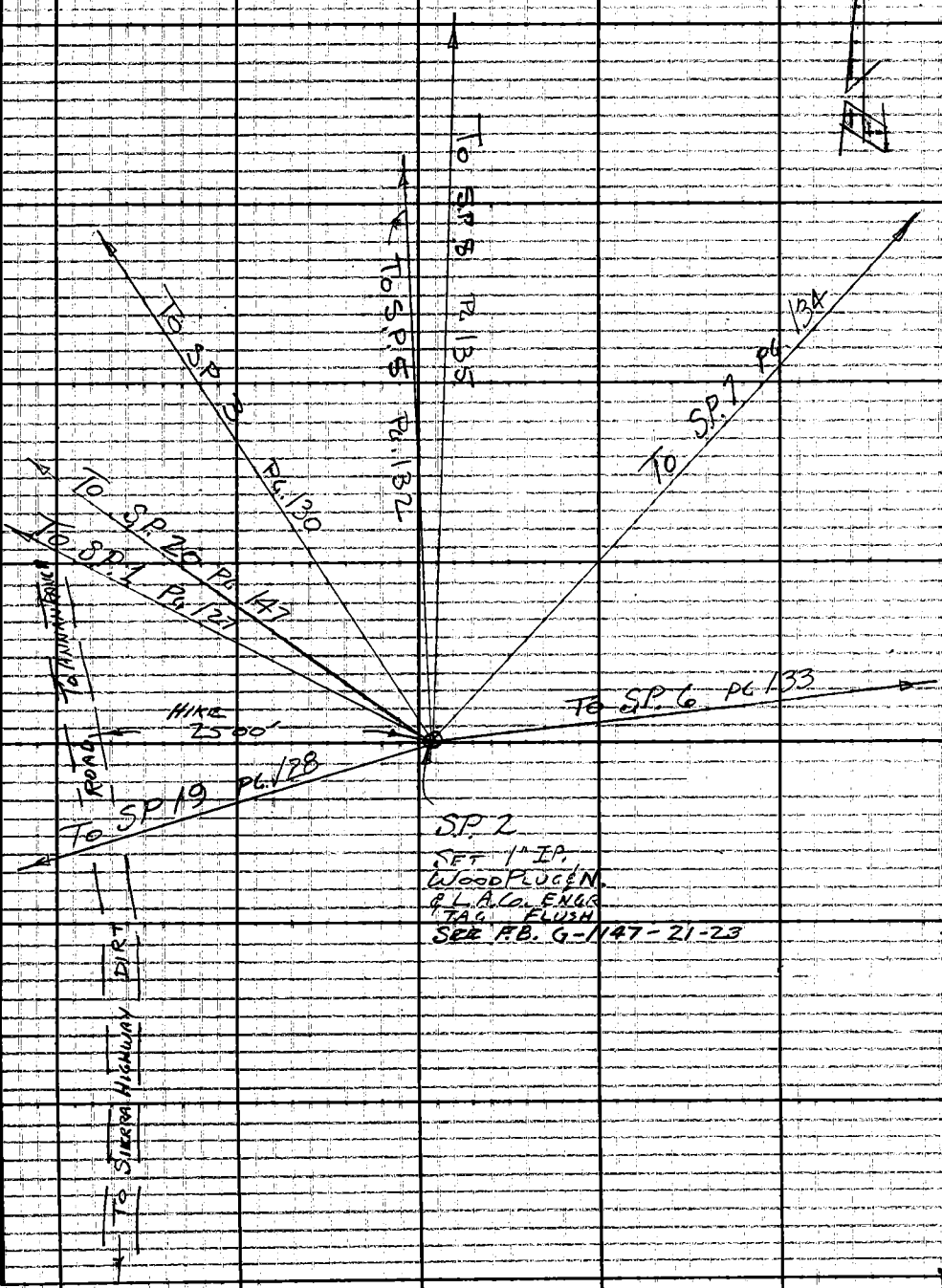

Note: Any Additions or Changes on This Sheet Must be Made or Circled in Red Ink With Date and Name of Person Making Change.

Do not extend this side of this line.

PLEASE RETURN TO
LOS ANGELES COUNTY ENGINEER
403 LOS ANGELES COUNTY ENGINEERING BLDG.

76F309S CE #310 6-63

F.B. 3202 PG. 130

3-11-66

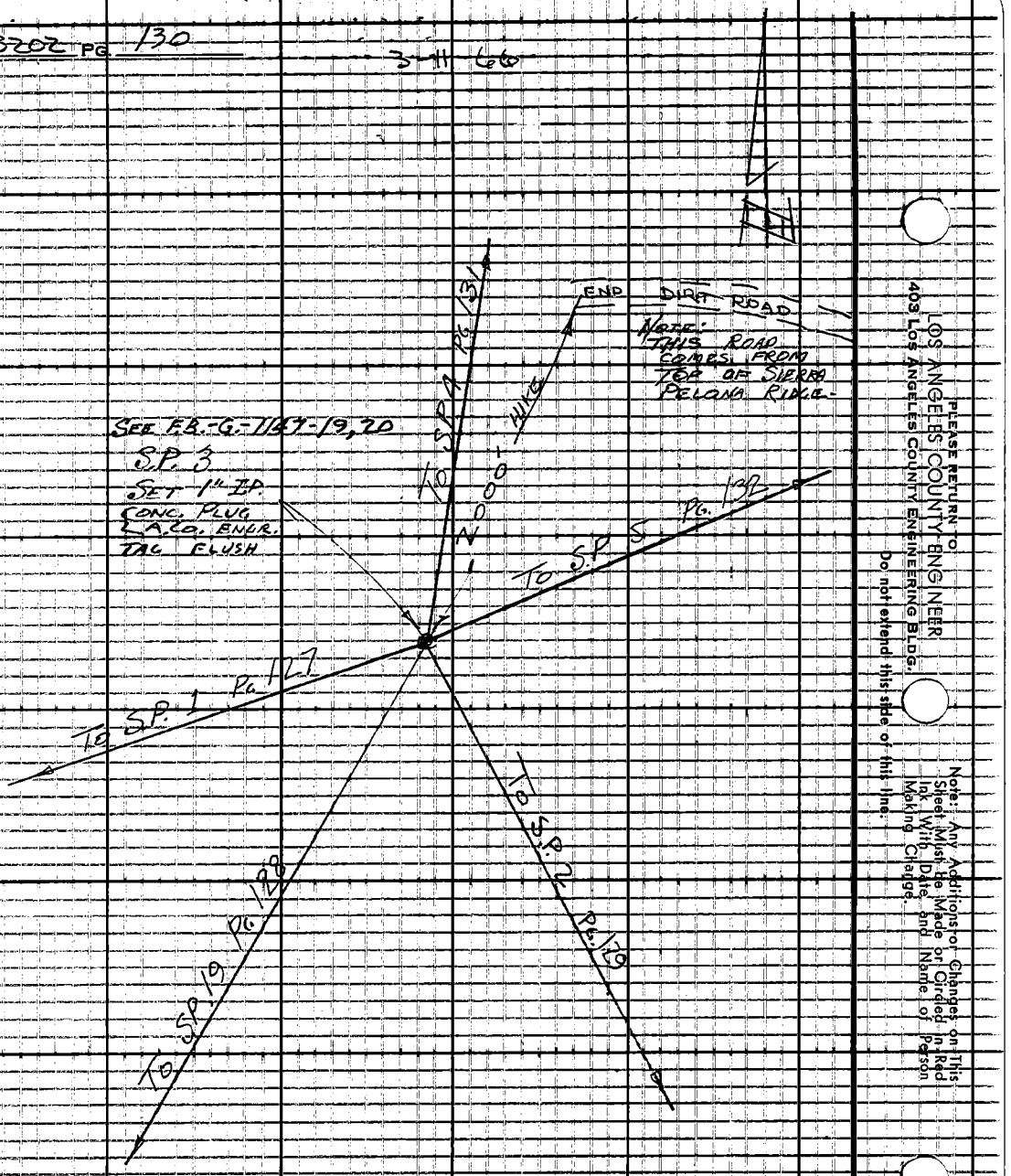

PLEASE RETURN TO
LOS ANGELES COUNTY ENGINEER
403 Los Angeles County Engineering Bldg.

Do not extend this side of this line.

Note: Any Additions or Changes on This Sheet Must Be Made or Circled in Red Ink With Date and Name of Person Making Change.

Notes Ck'd. by
Map No.
Office Work
Checked
Date

Survey of SIERRA PELONA RD.
JN 0096 32 Tape Std °F
Surveyed by C. L. WRIGHT
Notes C. L. W. Date 10-28-65
Indexed C. I. CALL

F. B. 3202 Pg. 131

S.P. 4 SEE F.B. 1147-10

SET 1" I.P.
CONC. PLUG & N.
L.A. CO ENGR.
TAG FLUSH
SEE PG. 36

END OF ROAD

SAME ROAD AS PG. 130

NOTE: THIS ROAD COMES FROM TOP OF SIERRA PELONA RIDGE.

TO S.P. 5 PG. 132

TO S.P. 1 PG. 124

TO S.P. 3 PG. 130

Note: Any Additions or Changes on This Sheet Must be Made or Circled in Red Ink With Date and Name of Person Making Change.
Do not extend this side of this line.

PLEASE RETURN TO
LOS ANGELES COUNTY ENGINEER
403 Los Angeles County Engineering Bldg.

76F3005 CE#310 6-63

F.B. 3202 PG. 132

10-29-65

EDISON TRANSMISSION TOWER LINE STILL UNDER CONSTRUCTION

1+00

To S.P. 4 Pg. 131

To S.P. 3 Pg. 130

S.P. 5
SET 1" I.P. CONC.
PLUG L.A. CO. ENGR
TAG IN FLUSH
SEE F.B. G-1147-9

To S.P. 2 Pg. 129

PLEASE RETURN TO
LOS ANGELES COUNTY ENGINEER
403 Los Angeles County Engineering Bldg.
Do not extend this side of this line.

Note: Any Additions or Changes on This Sheet Must Be Made or Circled in Red Ink With Date and Name of Person Making Change.

Notes Ck'd by	Survey of SIERRA PELONA RD.	F. B. 3202 PG. 133
Map No.	JN0096.02 Tape Std °F	
Office Work	Surveyed by C. L. WRIGHT	
Checked	Notes C. L. W. Date 10-27-65	
Date	Indexed C. J. GALLI	

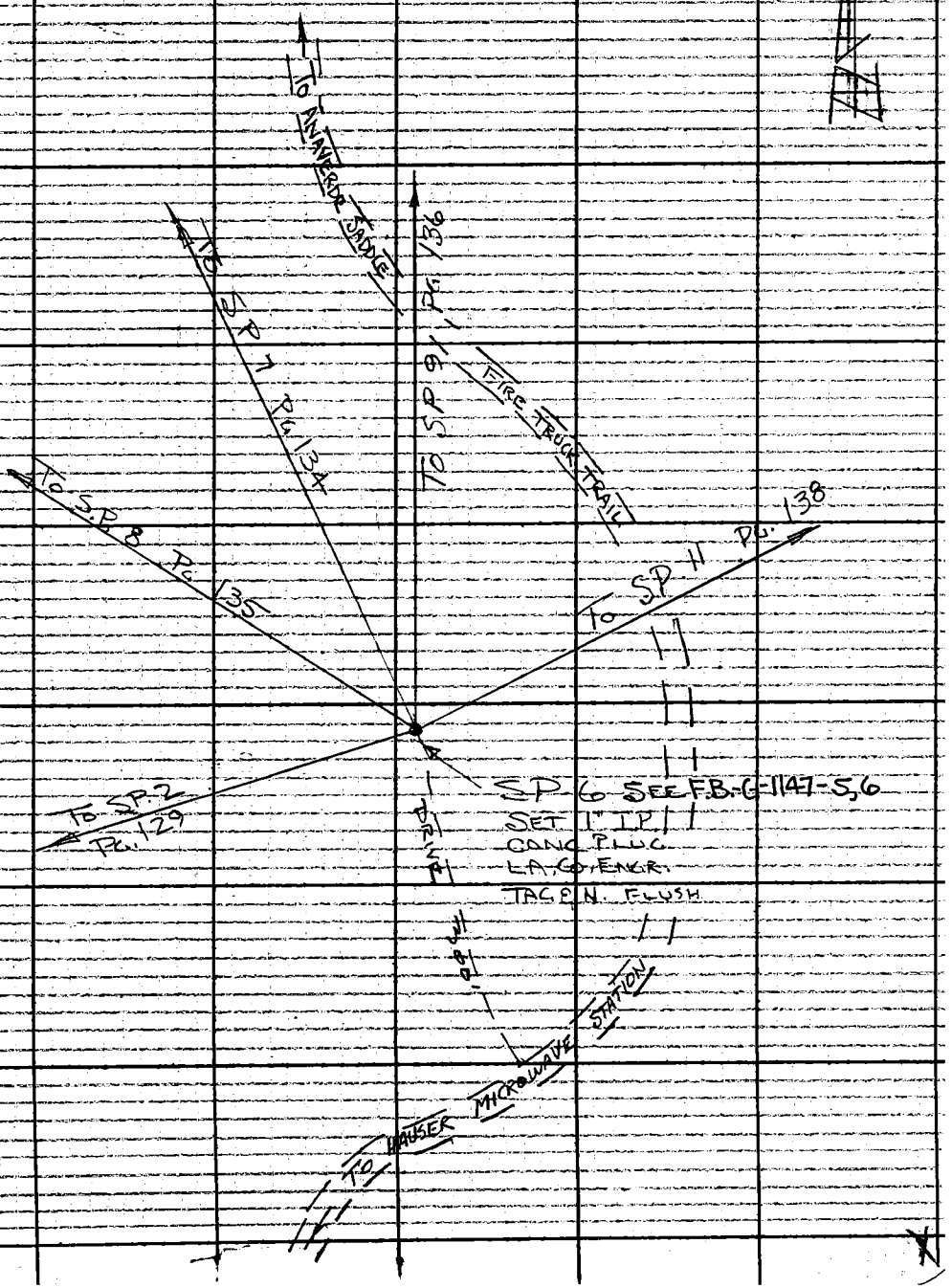

Note: Any Additions or Changes on This Sheet Must be Made or Circled in Red Ink With Date and Name of Person Making Change.

Do not extend this side of this line.

PLEASE RETURN TO
LOS ANGELES COUNTY ENGINEER
403 LOS ANGELES COUNTY ENGINEERING BLDG.

76F3098 CE #310 6-63

F. B. 3202 PG. 134

10-28-65

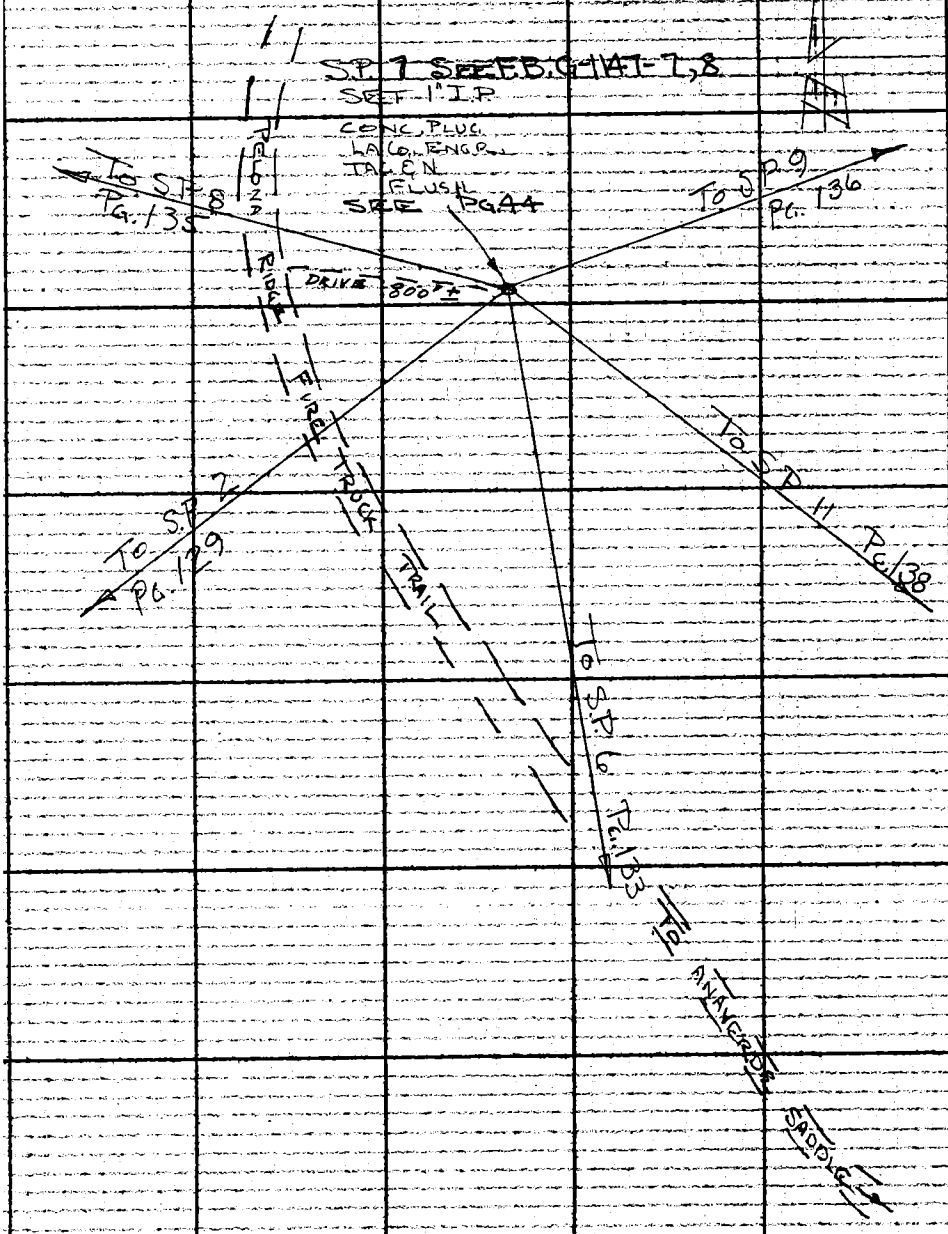

PLEASE RETURN TO:
LOS ANGELES COUNTY ENGINEER
403 LOS ANGELES COUNTY ENGINEERING BLDG.
Do not extend this side of this line.

Note: Any Additions or Changes on This Sheet Must Be Made or Circled in Red Ink With Date and Name of Person Making Change.

Notes Ck'd by	Survey of SIERRA PELONA RD.
Map No.	JN00916 Tape Std °F
Office Work	Surveyed by C. LAWRIGHT
Checked	Notes C.L.W Date 2-15-66
Date	Indexed C. J. GALLI

F. B. 3202 Pg. 135



Note: Any Additions or Changes on This Sheet Must be Made or Circled in Red Ink With Date and Name of Person Making Change.
Do not extend this side of this line.

PLEASE RETURN TO
LOS ANGELES COUNTY ENGINEER
403 Los Angeles County Engineering Bldg.

76F3088 CE #310 8-43

F.B 3207 PG. 136

10-26-65

PLEASE RETURN TO
LOS ANGELES COUNTY ENGINEER
403 Los Angeles County Engineering Bldg.
Do not extend this side of this line.

Note: Any Additions or Changes on This Sheet Must be Made or Circled in Red Ink With Date and Name of Person Making Change.

Notes-Ck'd by		Survey of SIERRA PELONA RD	F. B. 3202 Pg. 137
Map No.		JN 00916.0 Trape Std °F	
Office Work		Surveyed by C. L. WRIGHT 9-1-65	
Checked		Notes C. L. W. Date 9-2-65	
Date		Indexed R. J. GALLI	

Note: Any Additions or Changes on this Sheet Must be Made or Circled in Red Ink With Date and Name of Person Making Change
Do not extend this side of this line.

PLEASE RETURN TO
LOS ANGELES COUNTY ENGINEER
403 Los Angeles County Engineering Bldg.

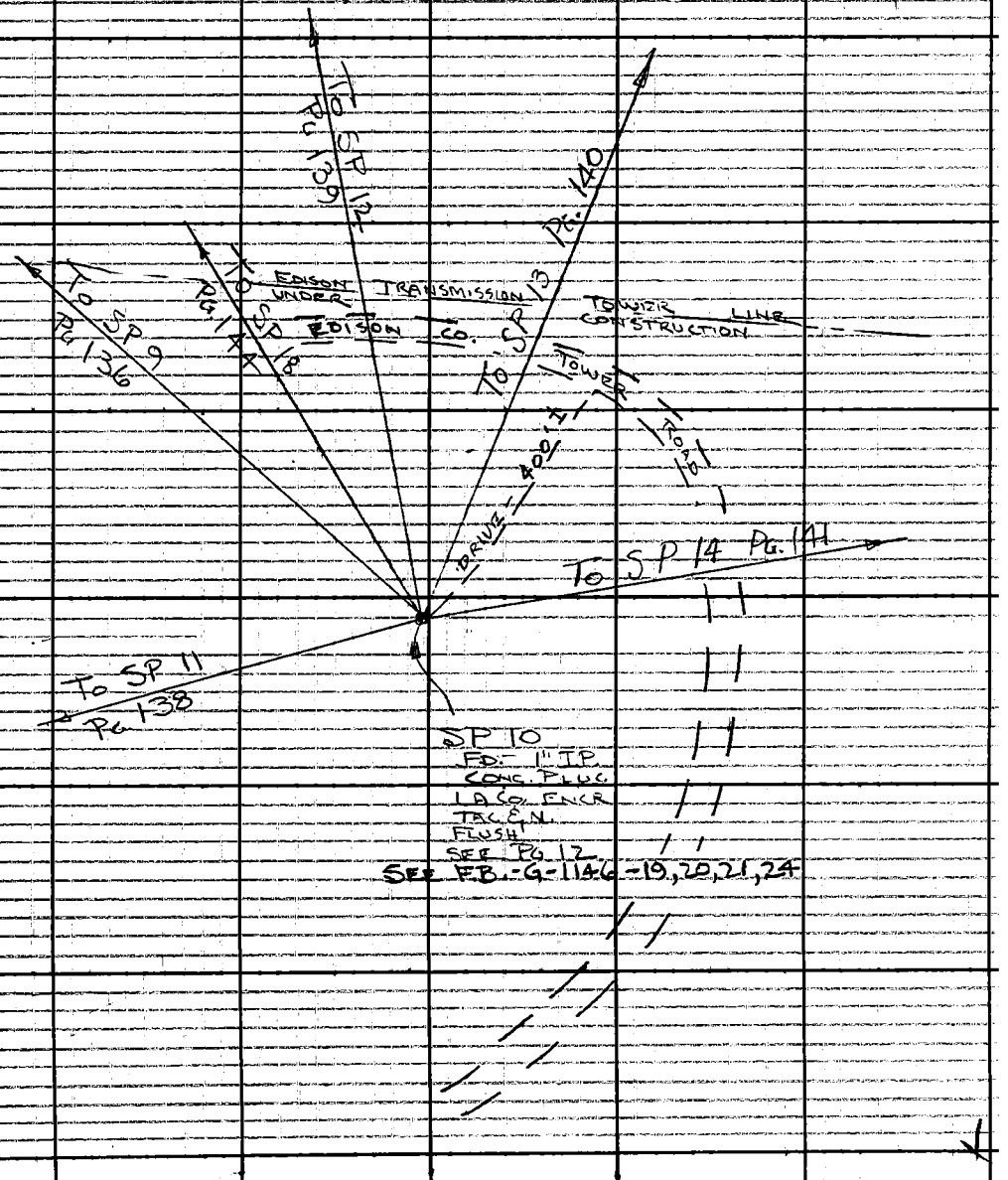

76F3005 CE #310 6-63

F.B. 3202 PG. 138

9-10-65

PLEASE RETURN TO
LOS ANGELES COUNTY ENGINEER
403 Los Angeles County Engineering Bldg.

Do not extend this side of this line.

Note: Any Additions or Changes on This Sheet Must be Made or Circled in Red Ink With Date and Name of Person Making Change.

Notes Ck'd by
Map No.
Office Work
Checked
Date

Survey of SIERRA PELONA RD.
JN 0596.32 Tape Std °F
Surveyed by C.L. WRIGHT
Notes C.L.W Date 10-25-65
Indexed G.J. GALLI

F. B. 3202 PG. 139

S.P. 12 — SEE F.B. G-1146-40-43
SET 1" I.P.
CONC. PLUG
L.A. CO. ENGR.
TAG & NAIL
100.1'
TO ANAVERDE CR. RD.
11"
TO PELONA F.T. TRAIL
TO S.P. 13 PG 140
TO SP 9
PG 136
TO S.P. 14
PG 141
TO S.P. 10
PG 137
TO S.P. 11
PG 138
TO S.P. 18
PG 144

Note: Any Additions or Changes on This Sheet Must be Made or Circled in Red Ink With Date and Name of Person Making Change.

PLEASE RETURN TO
LOS ANGELES COUNTY ENGINEER
403 LOS ANGELES COUNTY ENGINEERING BLDG.
Do not extend this side of this line.

76F3085 CE #310 6-63

F.B. 3202 PG. 140

10-22-65
3-30-66

DIRT ROAD

SEE Pg. 30

SECTION LINE

SEC. 26

SEC 35

S.P. 13

SET 1" IP CONC. PLUG L.A.CO.ENGR. TAG & NAIL

To S.P. 12
Pg. 139

To S.P. 16 Pg. 143

To S.P. 15 Pg. 142

To S.P. 14 Pg. 141

To S.P. 10 Pg. 137

SEE F.B. G-1146-35,37,38,39
SEE F.B. G-1147-33

PLEASE RETURN TO
LOS ANGELES COUNTY ENGINEER
403 LOS ANGELES COUNTY ENGINEERING BLDG.

Do not extend this side of this line

Note: Any Additions or Changes on This Sheet Must be Made or Circled in Red Ink With Date and Name of Person Making Change

Notes Ck'd by	Survey of SIERRA PELONA RD
Map No.	JN 0096.32 Tape Std °F
Office Work	Surveyed by C. L. WRIGHT
Checked	Notes C. L. W. Date 8-13-65
Date	Indexed G. J. GALLI

F.B. 3202 Pg. 141

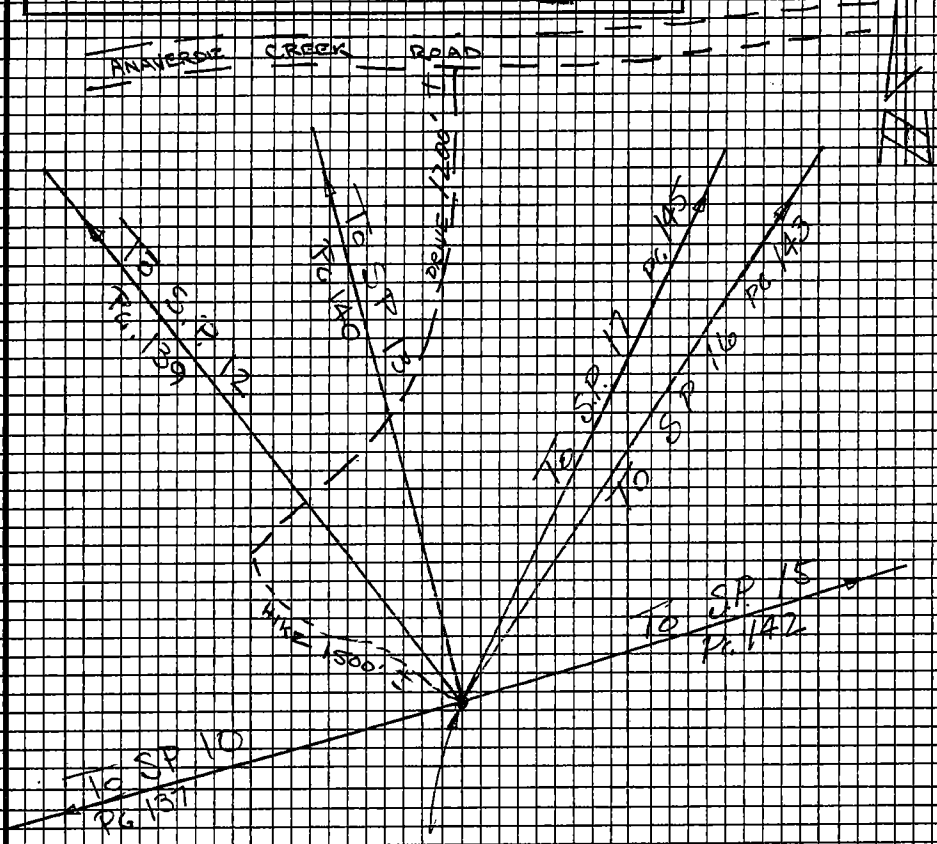

S.P. 14
SET 1" I.P.
CONC. PLUG
L.A. CO. ENGR
TAG & NAIL
SEE F.B. G-1146-13, 14, 15, 16, 17, 18

Note: Any Additions or Changes on This Sheet Must be Made or Circled in Red Ink With Date and Name of Person Making Change.

Do not extend this side of this line.

PLEASE RETURN TO
LOS ANGELES COUNTY ENGINEER
403 LOS ANGELES COUNTY ENGINEERING BLDG.

310-8-65

F.B. 3202 PG. 142

8 - 10 - 65
8 - 11 - 65
3 - 24 - 66

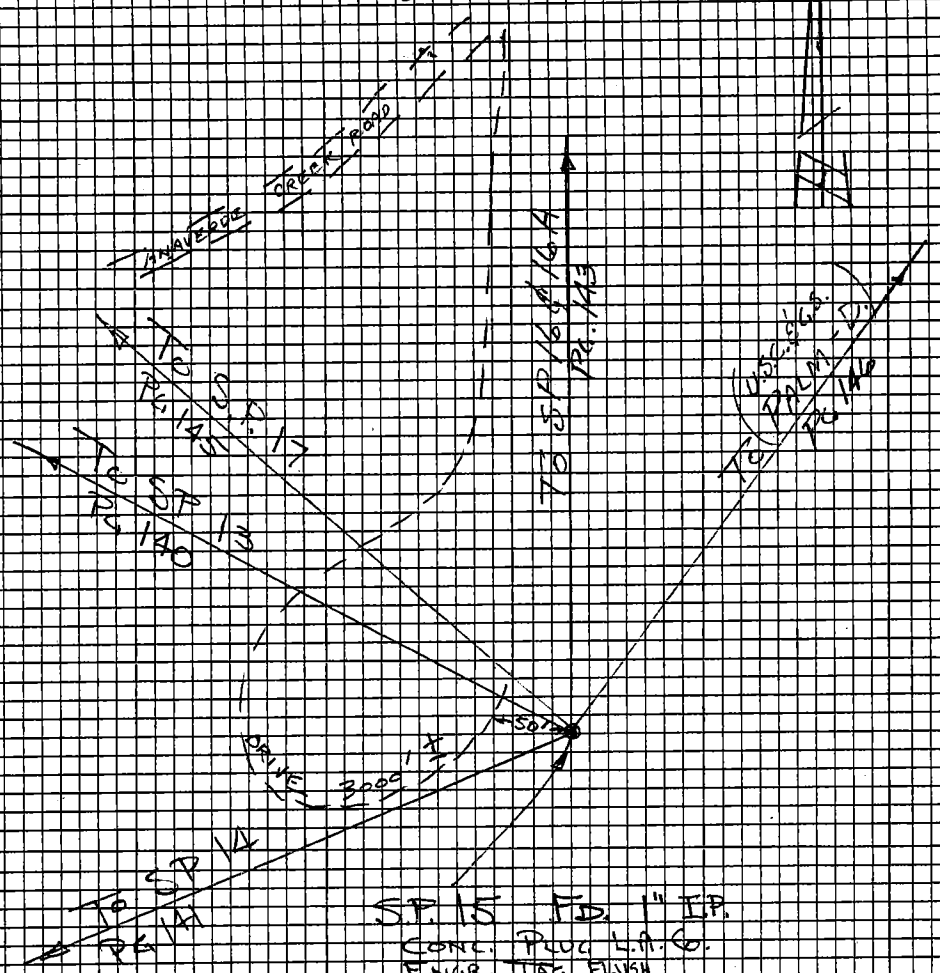

S.P. 15 FD. 1" I.P.
CONC. PLUG L.A.G.
ENGR. TAG FLUSH
SEE PG. 8
" " 87 FOR ELEV.
SEE F.B.-G-1146-4,5,6,7
SEE F.B.-G-1147-32

PLEASE RETURN TO
LOS ANGELES COUNTY ENGINEER
403 LOS ANGELES COUNTY ENGINEERING BLDG.

Do not extend this side of this line.

Note: Any Additions or Changes on This Sheet Must be Made or Circled in Red Ink With Date and Name of Person Making Change.

Notes Ch'd by	Survey of SIERRA PELONA RD.	F.B. 3202 Pg. 143
Map No.	JN 0096.32 Tape Std °F	
Office Work	Surveyed by C. L. WRIGHT	
Checked	Notes C.L.W. Date 8-10-65	
Date	Indexed D. J. GALLI	

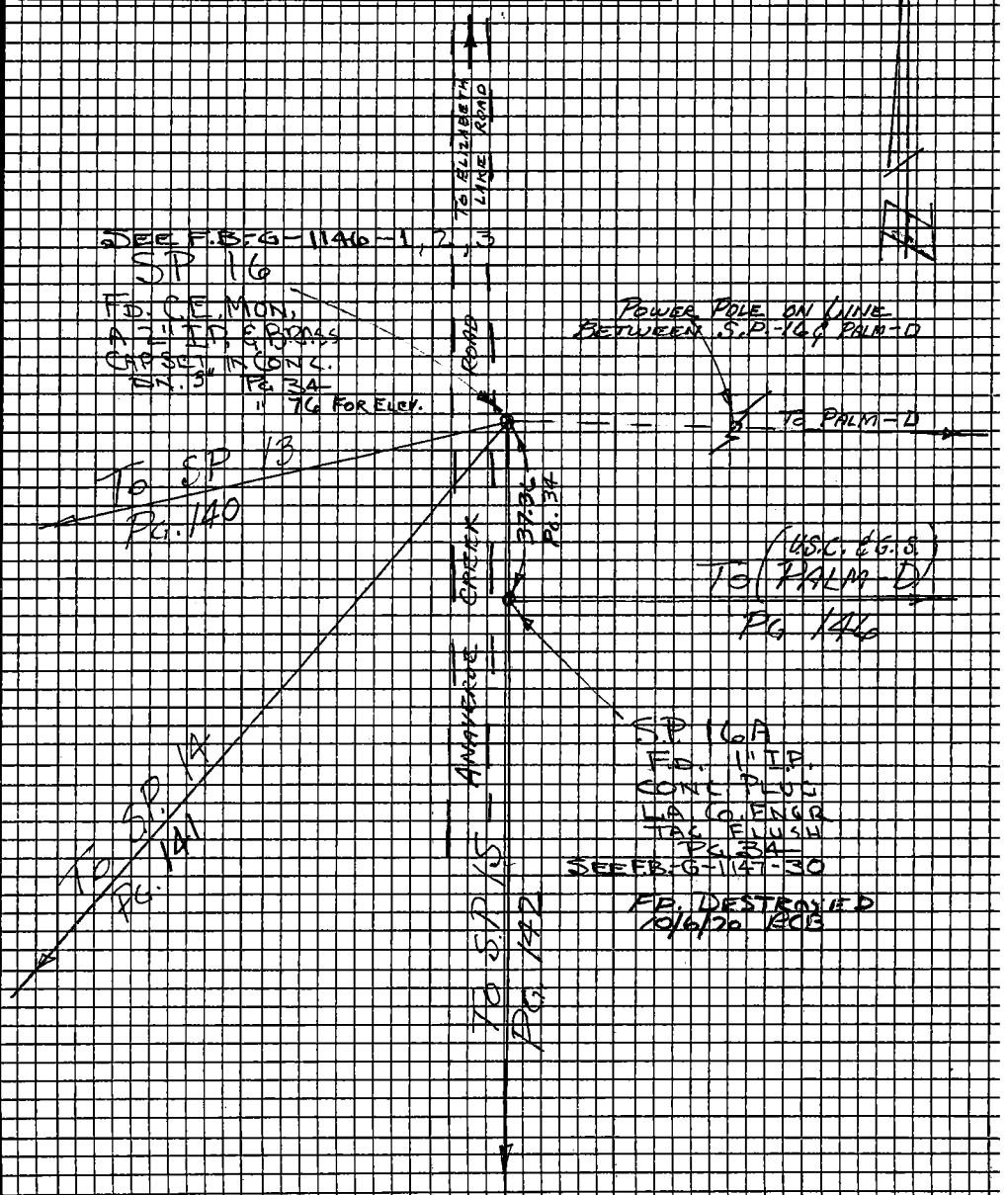

Note: Any Additions or Changes on This Sheet Must be Made or Circled in Red Ink With Date and Name of Person Making Change.

Do not extend this side of this line.

PLEASE RETURN TO
LOS ANGELES COUNTY ENGINEER
403 LOS ANGELES COUNTY ENGINEERING BLDG.

76F309S CE#310-8-65

F.B 3202 PG 144

10-27-65

PLEASE RETURN TO
LOS ANGELES COUNTY ENGINEER
408 LOS ANGELES COUNTY ENGINEERING BLDG.
Do not extend this side of this line.
Note: Any Additions or Changes on This Sheet Must be Made or Circled in Red Ink With Date and Name of Person Making Change.

Notes Ck'd by	Survey of SIERRA PELONA RD.	R. B. 32204 Pg. 145
Map No.	J.N. 9963 Tape Std °F	
Office Work	Surveyed by C. L. WRIGHT	
Checked	Notes C. L. W. Date 8-12-65	
Date	Indexed R. B. CALL	

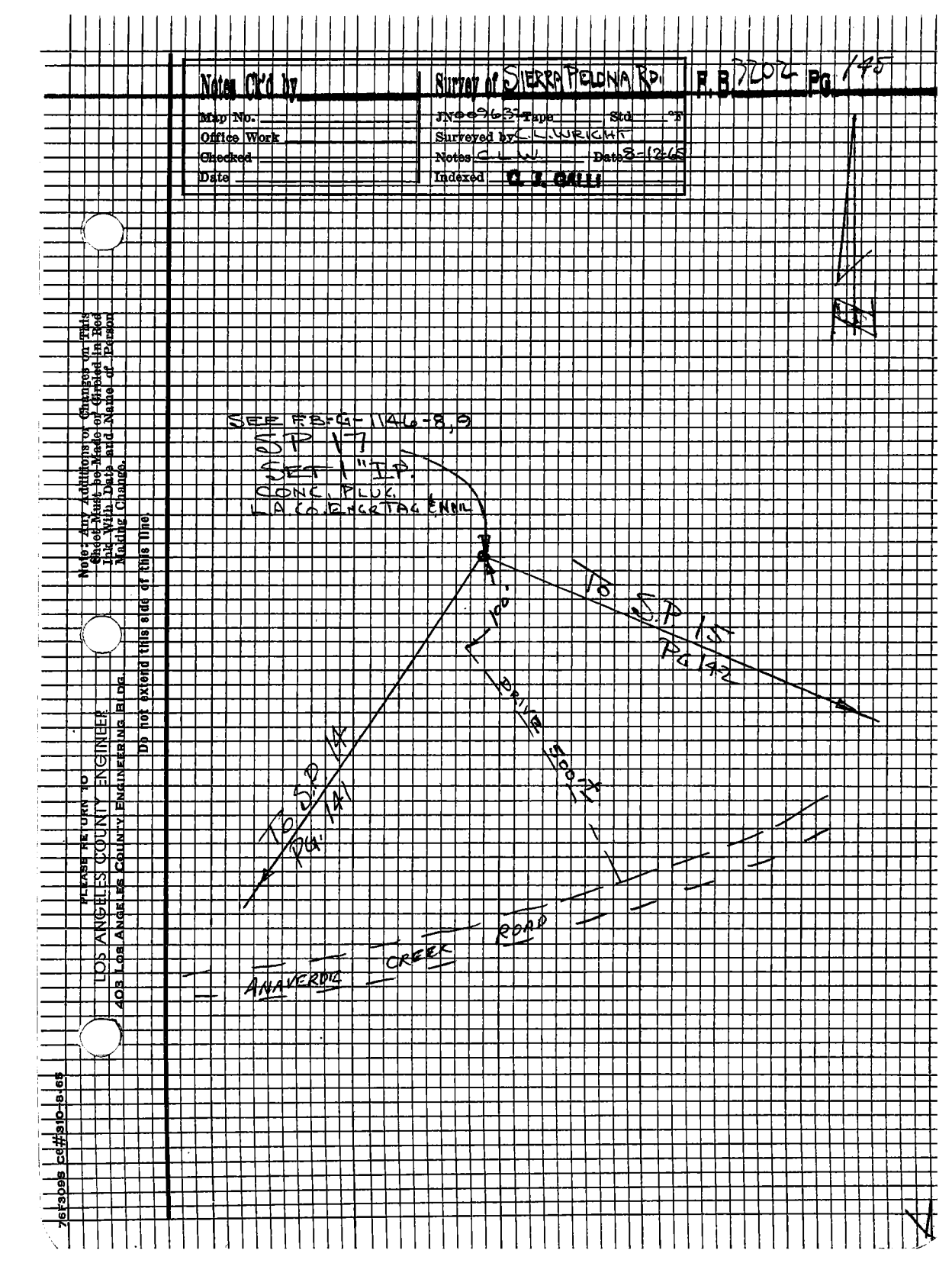

Note: Any Additions or Changes on This Sheet Must be Made or Checked in Red Ink. Will Date and Name of Person Making Change.

Do not extend this side of this line.

PLEASE RETURN TO
LOS ANGELES COUNTY ENGINEER
403 Los Angeles County Engineering Bldg.

76F3095 C6#310-8-65

F.B. 3202 PG. 146

3-23-66

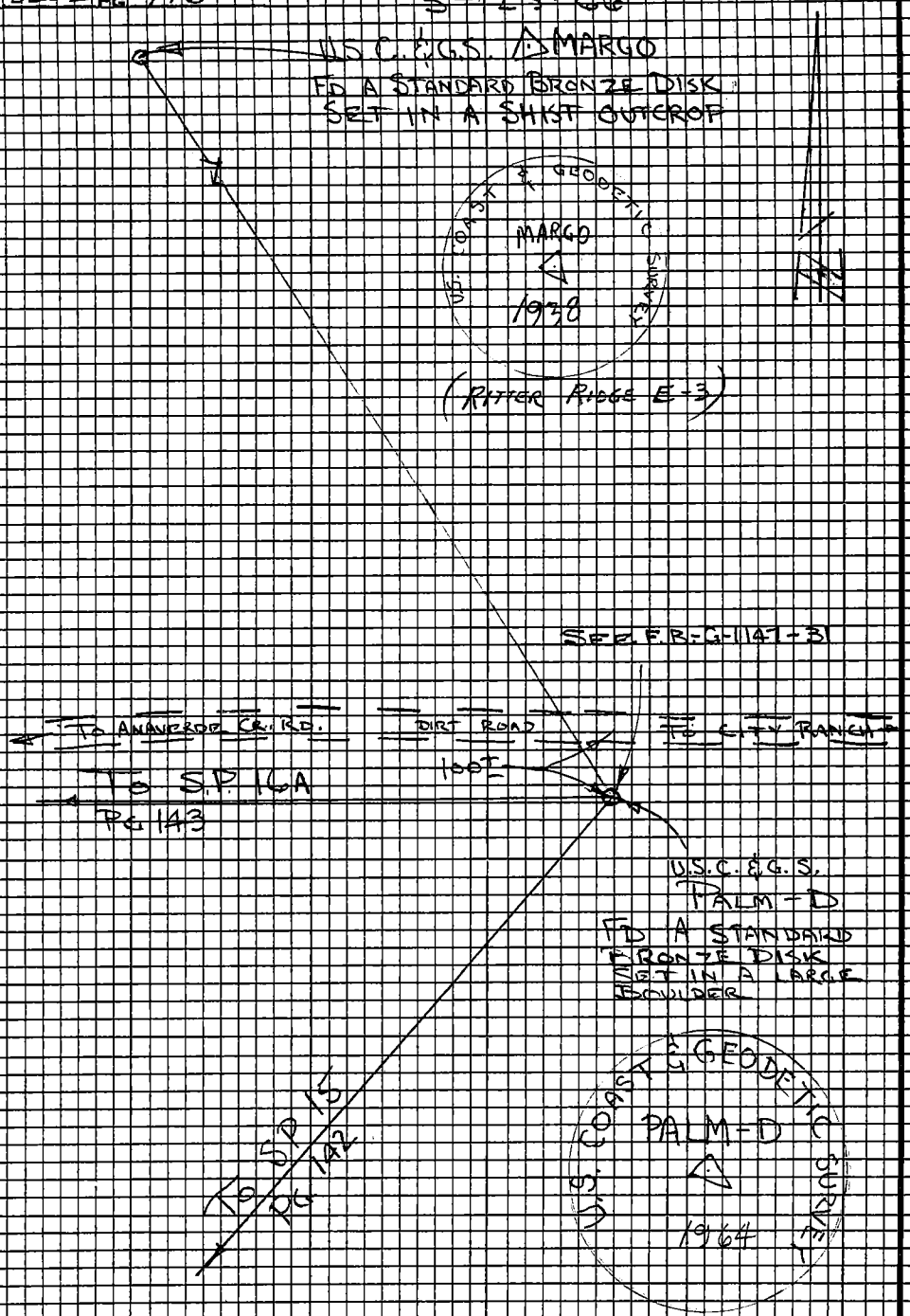

PLEASE RETURN TO
LOS ANGELES COUNTY ENGINEER
403 Los Angeles County Engineering Bldg.

Do not extend this side of this line.

Note: Any Additions or Changes on This Sheet Must be Made or Circled in Red Ink With Date and Name of Person Making Change.

Notes Ck'd by	Survey of SIERRA PELONA RD.	F.B. 3202 PG. 147
Map No.	JN 009632 Tape Std °F	
Office Work	Surveyed by C. L. WRIGHT	
Checked	Notes C. L. W. Date 10-2-65	
Date	Indexed C. J. GALLI	

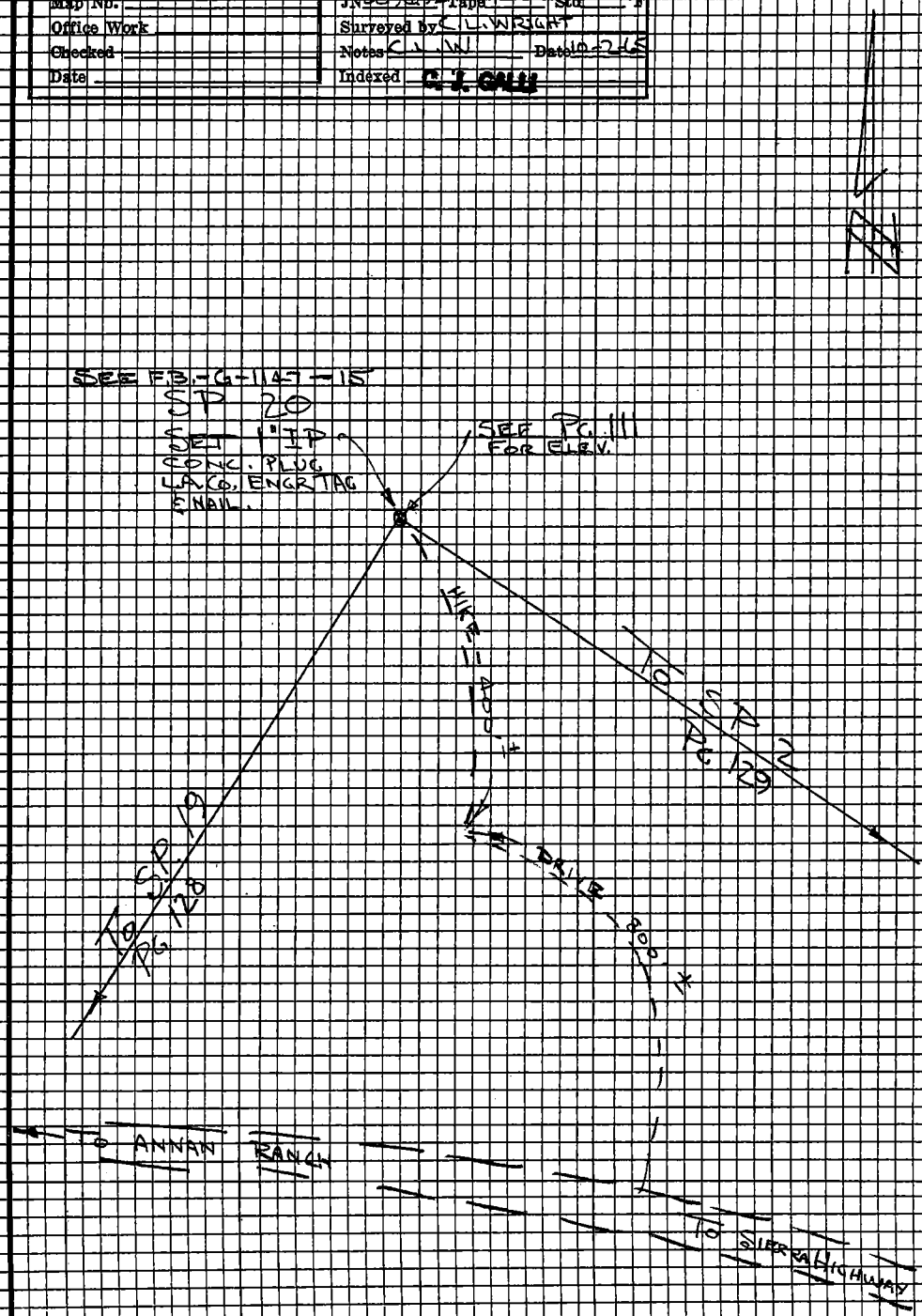

Note: Any Additions or Changes on This Sheet Must be Made or Circled in Red Ink With Date and Name of Person Making Change.

Do not extend this side of this line.

PLEASE RETURN TO
LOS ANGELES COUNTY ENGINEER
403 LOS ANGELES COUNTY ENGINEERING BLDG.

76F3099 CE#310-8-65

Notes Ck'd by	Survey of SIERRA PELONA RD	F.B. 5202 Pg. 149
Map No.	J.N. 09632 Tape 220 Std. 84 °F	
Office Work	Surveyed by C.L. WRIGHT	
Checked	Notes C.L.W., H.C.H. Date July '63	
Date	Indexed C.J. GALLI Jr. 11-63	

SIERRA PELONA ROAD

SEC LINE - 32-33

T6N R13W

J.N. 09632

C.L. WRIGHT
H.C. HUBBARD JR.
R.A. IDAVY
L.M. SIDWELL
D. CALLAHAN

Note: Any Additions or Changes on This Sheet Must be Made or Circled in Red Ink With Date and Name of Person Making Change.

Do not extend this side of this line.

PLEASE RETURN TO
LOS ANGELES COUNTY ENGINEER
403 LOS ANGELES COUNTY ENGINEERING BLDG.

76F3095 C6#310-8-65

CONT. BOT. PG. 151

F.B. 3202 PG 150

T6N
R13W

T=80°

80.86 @ 18-47 = 76.55
80.64 @ 18-20 = 76.55 = 76.55
121.44 @ 21-38 = 112.89
121.19 @ 21-19 = 112.90 = 112.89
152.56 @ 19-36 = 143.72
152.33 @ 19-22 = 143.71 = 143.71
242.66 @ 18-08 = 230.61
242.97 @ 18-22 = 230.59 = 230.60

563.75
.01
563.74



PLEASE RETURN TO
LOS ANGELES COUNTY ENGINEER
403 LOS ANGELES COUNTY ENGINEERING BLDG.
Do not extend this side of this line.
Note: Any Additions or Changes on This Sheet Must be Made or Circled in Red Ink With Date and Name of Person Making Change.

Notes Ck'd by	Survey of SIERRA PELONA RD.
Map No.	JN 0096.32 Tape 224 Std 84 °F
Office Work	Surveyed by C.L. WRIGHT
Checked	Notes C.L.W. Date June '67
Date	Indexed C.J. GALLI

F.B. 3202 PG. 151

T 6 N
R 13 W

CONT. BOT. PG. 153

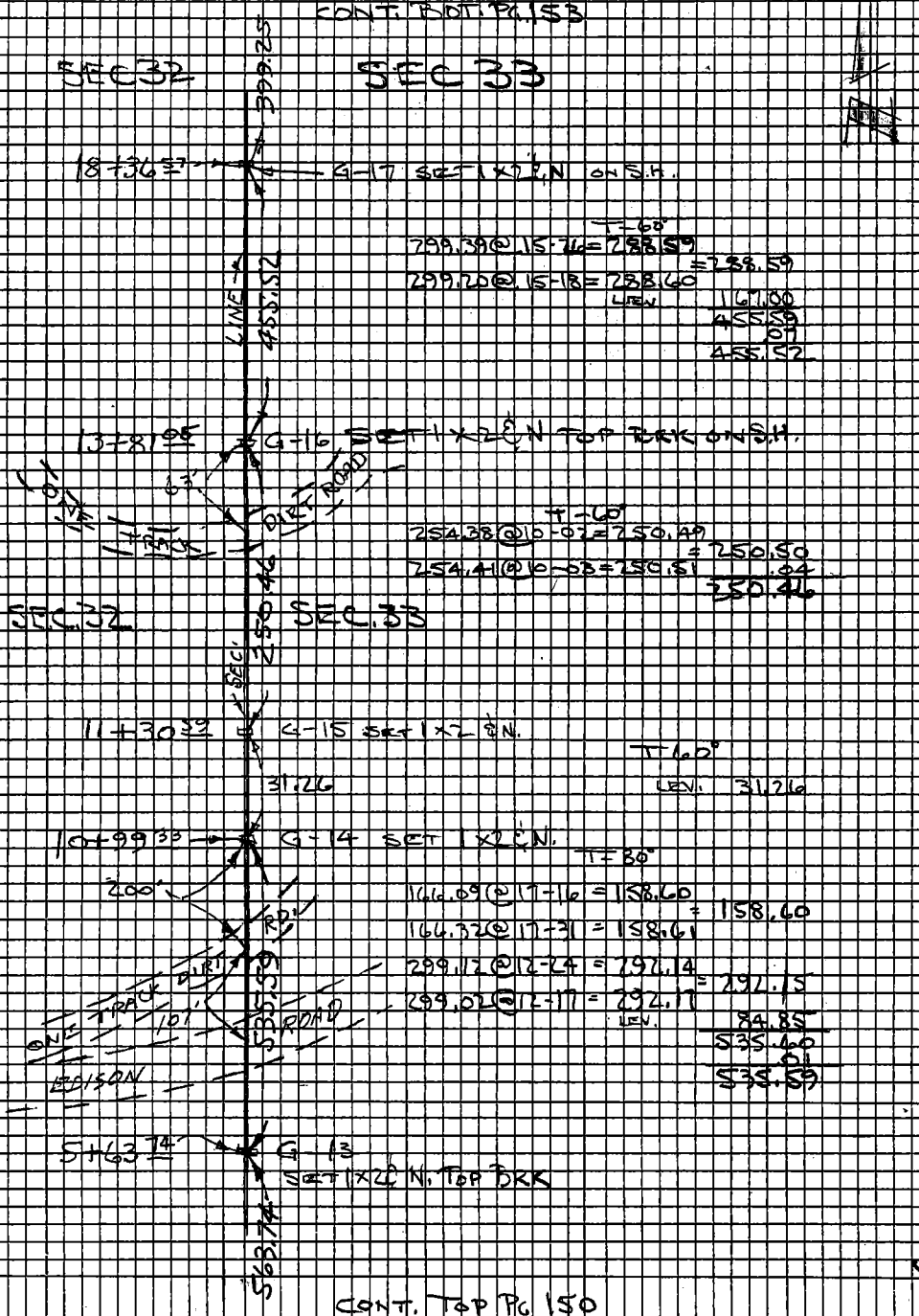

CONT. TOP PG. 150

Note: Any Additions or Changes on This Sheet Must be Made or Circled in Red Ink With Date and Name of Person Making Change.

Do not extend this side of this line.

PLEASE RETURN TO
LOS ANGELES COUNTY ENGINEER
403 LOS ANGELES COUNTY ENGINEERING BLDG.

76F3095 CE#310-8-65

F.B. 3202 PG. 152

PHOTO OF ORIGINAL 1/4 COR
SEC. 32 SEC 33 T6N R13W
NOTE 1/4 ON WEST FACE OF ROCK
PER C.S. 9173 (SET IN 1901) - PEARSON SURVEY

a.S.64A-3

PLEASE RETURN TO
LOS ANGELES COUNTY ENGINEER
403 LOS ANGELES COUNTY ENGINEERING BLDG.

Do not extend this side of this line.

Note: Any Additions or Changes on This Sheet Must be Made or Circled in Red Ink With Date and Name of Person Making Change.

Notes Ck'd by	Survey of SIERRA PELONA RD.	F.B. 3202 Pg. 153
Map No.	JN 009632 Tape 224 Std 84 °F	
Office Work	Surveyed by C.L. WRIGHT	T6N
Checked	Notes CLW, HCH. Date DEC. '66	R13W
Date	Indexed C.J. GALLI	



MARKED

26+45.11

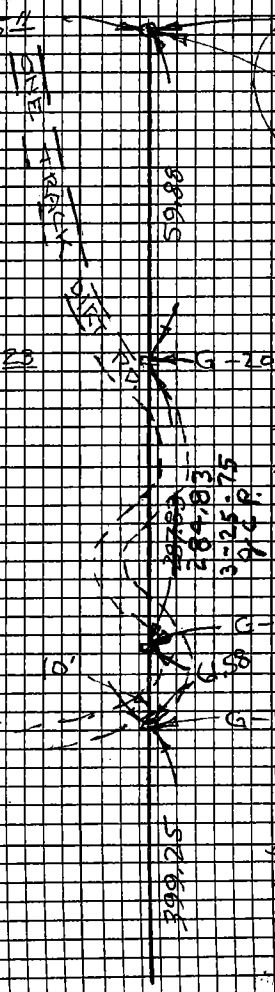

FD. GRANITE STONE 18"x10"x6"
MARKED 1/4 ON W. FACE. - C.S. 9173

REMOVED SAME & REPLACED WITH C.E. MON. A 2" I.D. & BRASS CAP SET IN CONC. FLUSH
SEE PG. 152 FOR PHOTO OF ORIGINAL

SEE F.B. 4137-85 J.C.P. 5-11-75
T 56

LEV. 59.89
.01
59.88

25+85.23 G-20 SET 1x2 & N
E. EDGE DIRT RD.
T-62°
287.24 @ 7-23 = 284.86
287.36 @ 7-32 = 284.88
= 284.87
.04
~~287.83~~
284.83 3-25-75
J.C.P.

22+97.40 G-19 SET 1x2 & N
10'
61.58
63.48 @ 14-00 = 61.59
63.31 @ 13-24 = 61.59
T-62°
= 61.59
.01
61.58

22+35.82 G-18 SET 1x2 & N
T-60°
130.53 @ 24-31 = 118.76
130.15 @ 24-10 = 118.74
118.75
~~298.62 @ 20-03 = 280.52~~
298.79 @ 20-07 = 280.56
298.89 @ 20-10 = 280.57
= 280.56
399.31
.06
399.25

Note: Any Additions or Changes on This Sheet Must be Made or Circled in Red Ink With Date and Name of Person Making Change.

Do not extend this side of this line.

PLEASE RETURN TO
LOS ANGELES COUNTY ENGINEER
403 LOS ANGELES COUNTY ENGINEERING BLDG.

C.S. 64 A-3

76F3095 C6#310-8-65

CONT. TOP PG. 151

Notes-Ck'd by
Map No.
Office Work
Checked
Date

Survey of SIERRA PELONA RD
JN0096.32 Tape 224 Std 84 °F
Surveyed by C.L. WRIGHT
Notes C.L.W. Date JUNE '67
Indexed C. L. GALLI JR 11 '67

F. B. 3202 PG. 155

SIERRA PELONA ROAD

CHAINING CHECK ON TOWNSHIP LINE

J.N. 00 96.32

Note: Any Additions or Changes on This Sheet Must be Made or Circled in Red Ink With Date and Name of Person Making Change.

Do not extend this side of this line.

PLEASE RETURN TO
LOS ANGELES COUNTY ENGINEER
403 LOS ANGELES COUNTY ENGINEERING BLDG.

74F3025 CE #310 6-63

F.B. 3202 PG 156

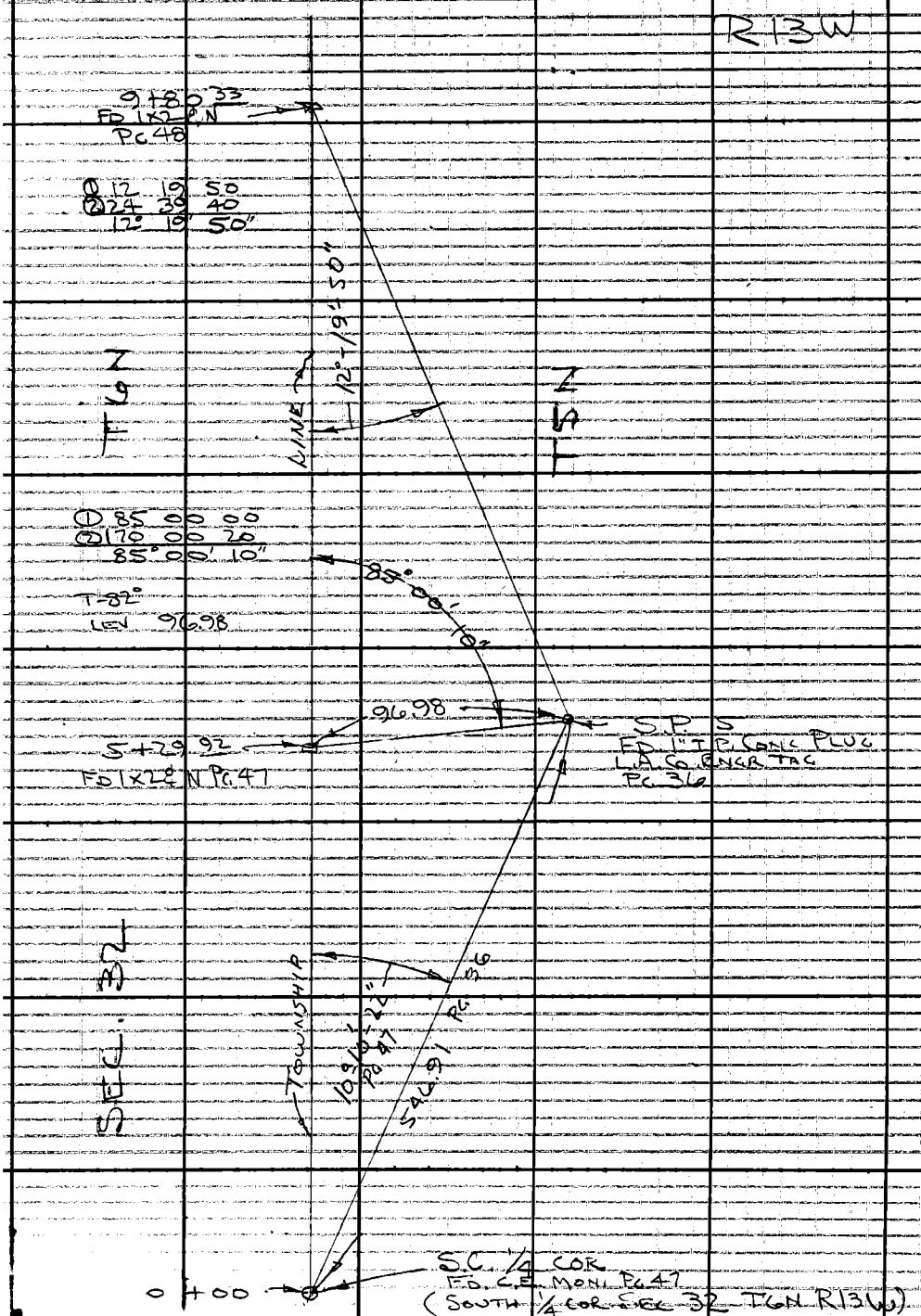

W.S.64 A-3

PLEASE RETURN TO
LOS ANGELES COUNTY ENGINEER
403 LOS ANGELES COUNTY ENGINEERING BLDG.
Do not extend this side of this line

Note: Any Additions or Changes on This Sheet Must be Made or Circled in Red Ink With Date and Name of Person Making Change.

Notes Ck'd by	Survey of SIERRA PELONA RD
Map No.	JN 0096.32 Tape Std °F
Office Work	Surveyed by C.L. WRIGHT
Checked	Notes C.L.W Date JUNE '67
Date	Indexed C.J. GALLI

F. B. 3202 PG. 157

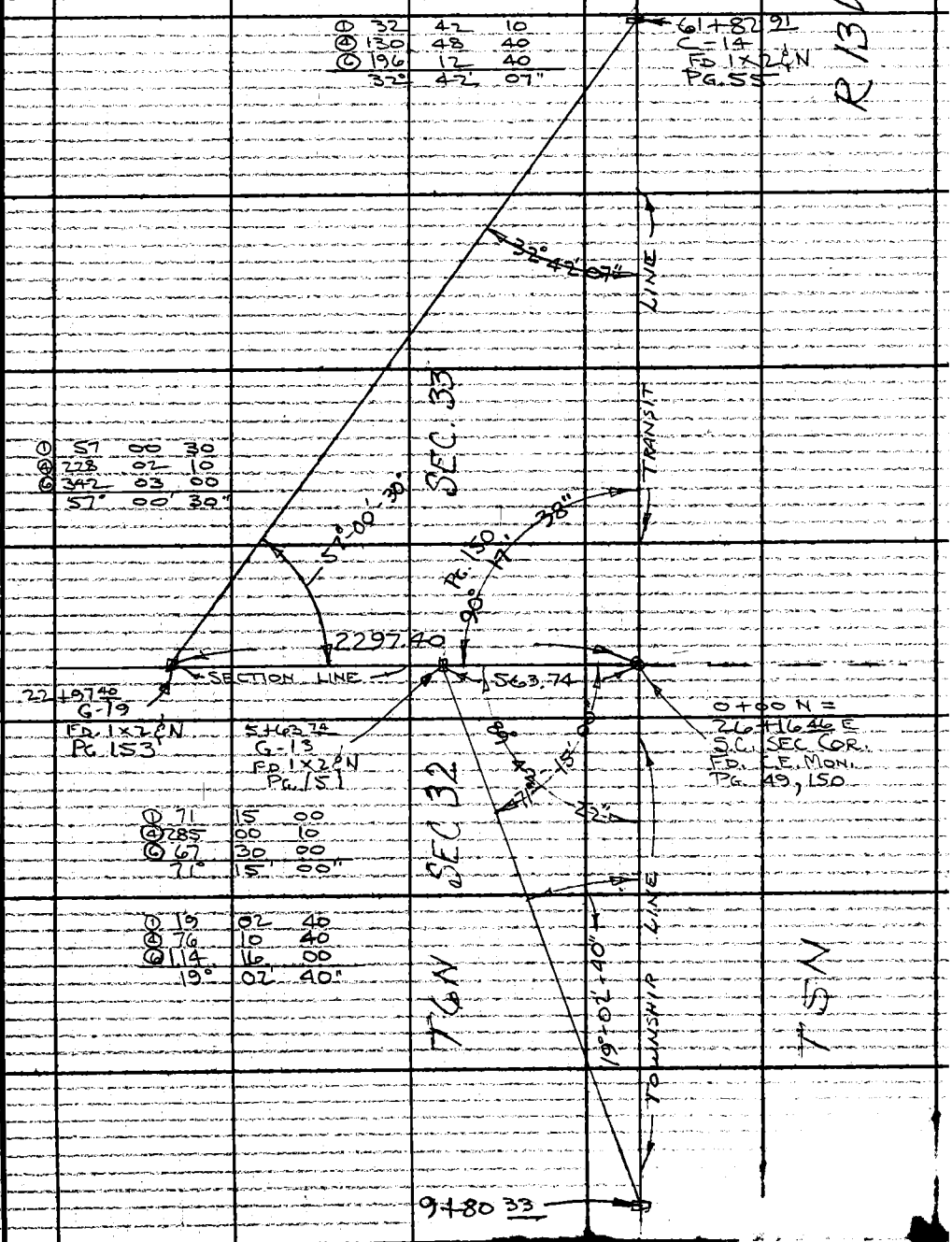

Note: Any Additions or Changes on This Sheet Must be Made or Circled in Red Ink With Date and Name of Person Making Change.

Do not extend this side of this line.

PLEASE RETURN TO
LOS ANGELES COUNTY ENGINEER
403 LOS ANGELES COUNTY ENGINEERING BLDG.

U.S. 64A-3

76F309S CE #310 6/63

F. B. 3202 PG 158

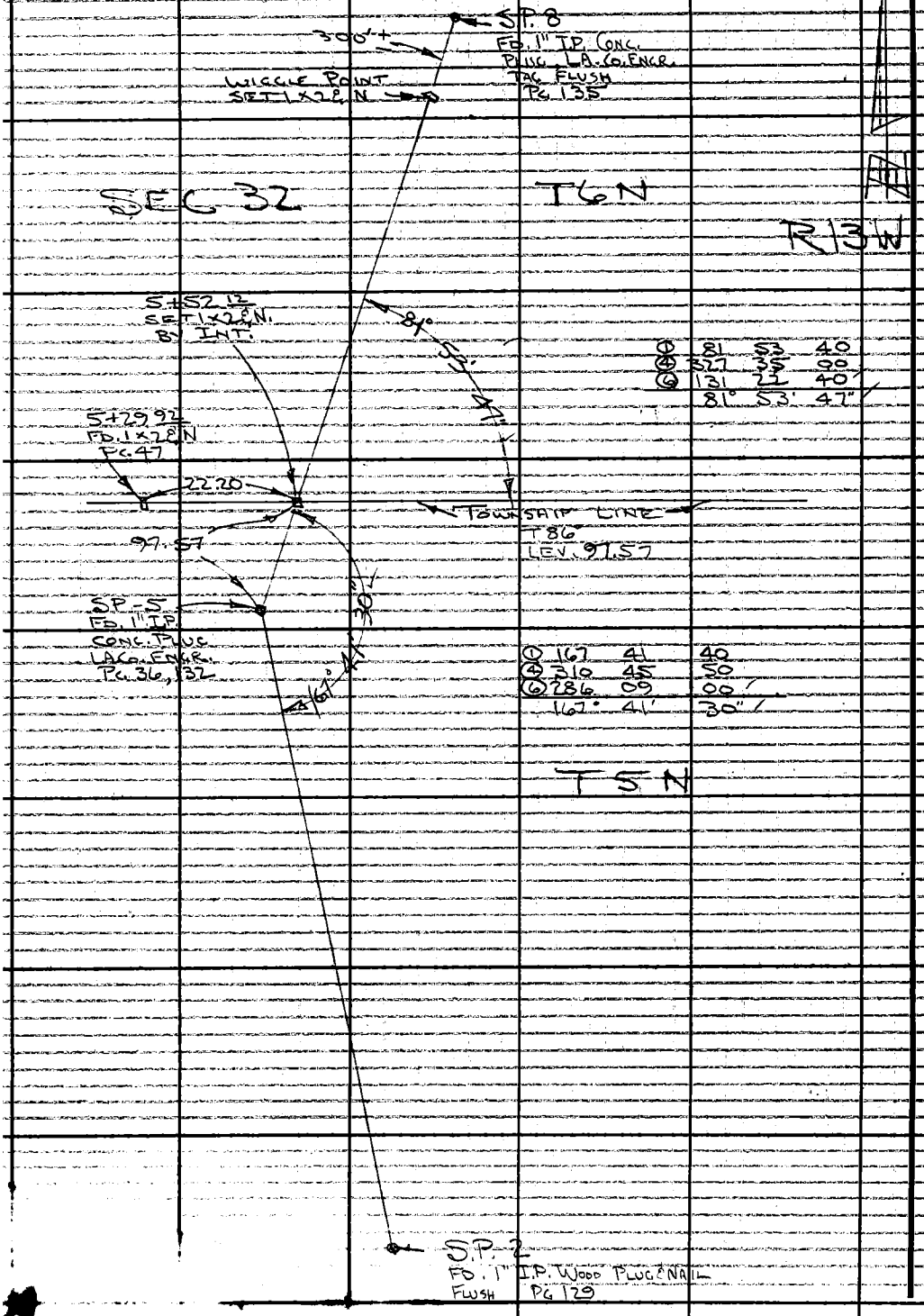

①	81	53	40
④	327	35	00
⑥	131	22	40
	81°	53'	47"

①	167	41	40
④	310	45	50
⑥	286	09	00
	167°	41'	30"

PLEASE RETURN TO
LOS ANGELES COUNTY ENGINEER
403 LOS ANGELES COUNTY ENGINEERING BLDG.
Do not extend this side of this line.

Note: Any Additions or Changes on This Sheet Must be Made or Circled in Red Ink With Date and Name of Person Making Change.

Notes Ck'd by W. EDMONDSON
Map No. B-5041
Office Work L. ABL
Checked W. EDMONDSON
Date FEB 4 '69

Survey of SIERRA PELONA ROAD
JN009632 Tape 109 Std 84 °F
Surveyed by J.P.MENNE
Notes J.P.M Date APR-68
Indexed C. J. GALLI APR 1 - 69

F. B. 3203 PG. 159

SURVEY OF

SIERRA PELONA ROAD

PETERSEN ROAD &

MINT CANYON ROAD

J.N. 009632

REF:
F.B. 1478
C.S.B. 900-2
F.B. 512
Fm. 18265
F.B. Z-287

PARTY
J.P.MENNE
B.E. JACKSON
R.J. RODRIGUEZ
T. OHASHI

Note: Any Additions or Changes on This Sheet Must be Made or Circled in Red Ink With Date and Name of Person Making Change.
Do not extend this side of this line.

PLEASE RETURN TO
LOS ANGELES COUNTY ENGINEER
403 LOS ANGELES COUNTY ENGINEERING BLDG.

76F309S CE #310 6/63

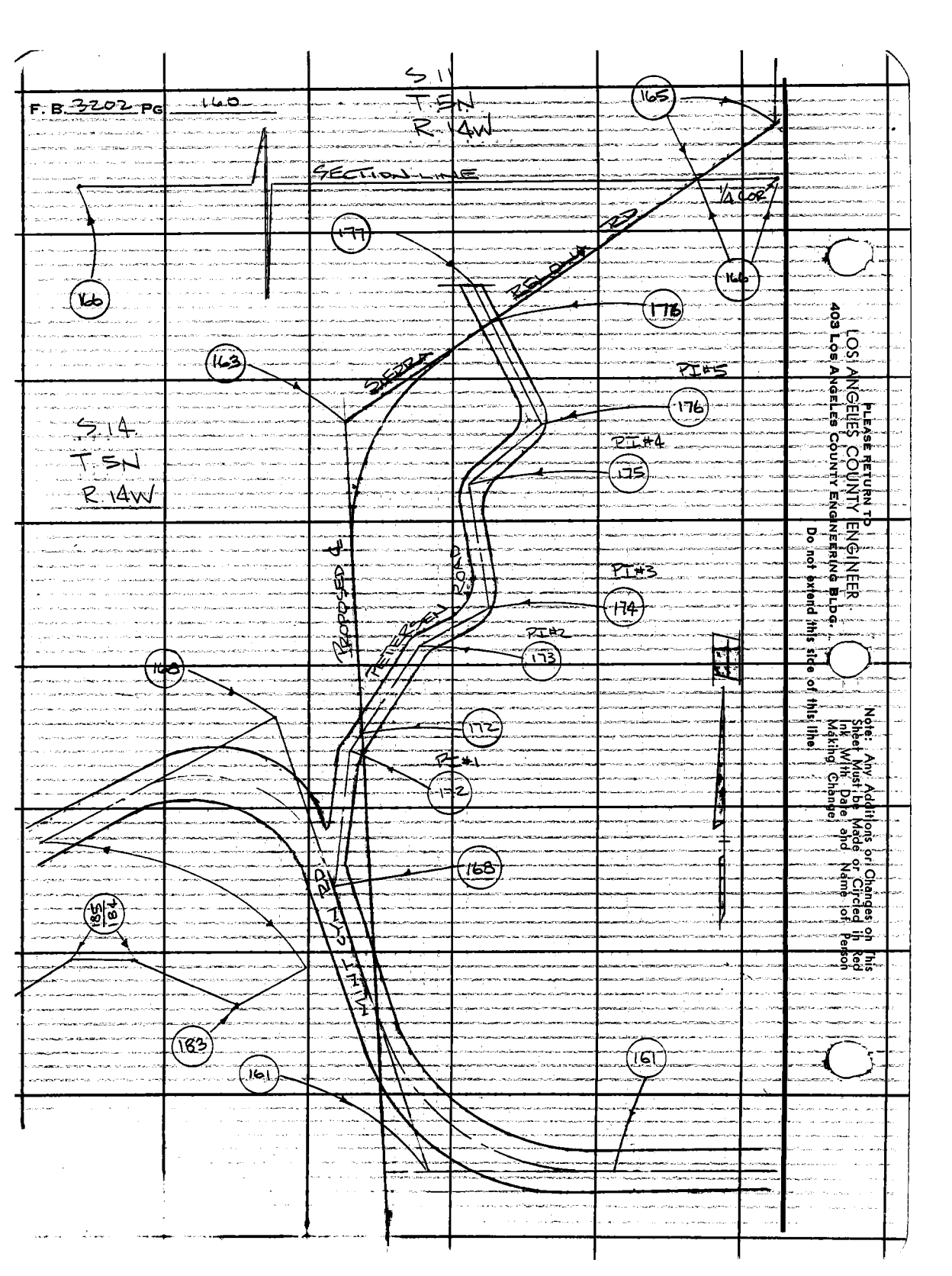
F. B. 3202 PG 160
S.11
T.5N
R.14W
SECTION LINE
1/4 COR
165
166
166
177
178
163
SIERRA
BELOVA RD
PI#5
176
PI#4
175
S.14
T.5N
R.14W
PROPOSED ℄
PETERSEN ROAD
PI#3
174
PI#2
173
168
172
PI#1
172
168
185/184
MINT CYN RD
183
161
161
PLEASE RETURN TO
LOS ANGELES COUNTY ENGINEER
403 LOS ANGELES COUNTY ENGINEERING BLDG.
Do not extend this side of this line
Note: Any Additions or Changes on This Sheet Must be Made or Circled in Red Ink With Date and Name of Person Making Change

Notes Ck'd W. EDMONDSON
Map No. B-5041
Office Work L. ABE
Checked W. EDMONDSON
Date FEB 4'69

Survey of SIERRA PELONA RIAD
JN 0096:32 Tape 109 Std 84 °F
Surveyed by J.P. MENNE
Notes J.P.M. Date APRIL 68
Indexed

F.B. 3202 - PG. 161

TO BOTTOM OF PG. 162

Note: Any Additions or Changes on This Sheet Must be Made or Circled in Red Ink With Date and Name of Person Making Change.

Do not extend this side of this line.

PLEASE RETURN TO
LOS ANGELES COUNTY ENGINEER
403 Los Angeles County Engineering Bldg.

76F3095 CE #310 0363

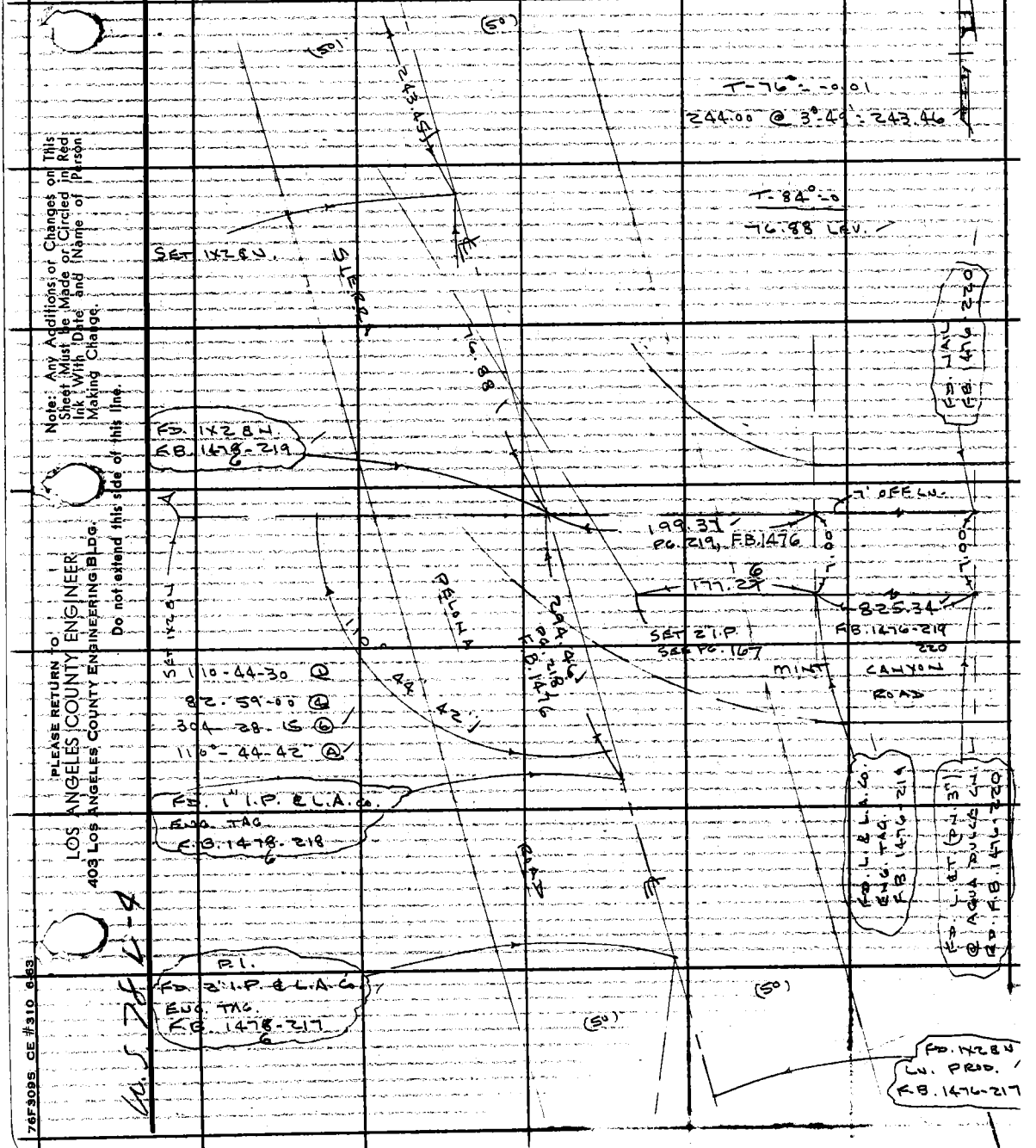

TO BOTTOM OF PG. 163

F.B. 3202 PG 162

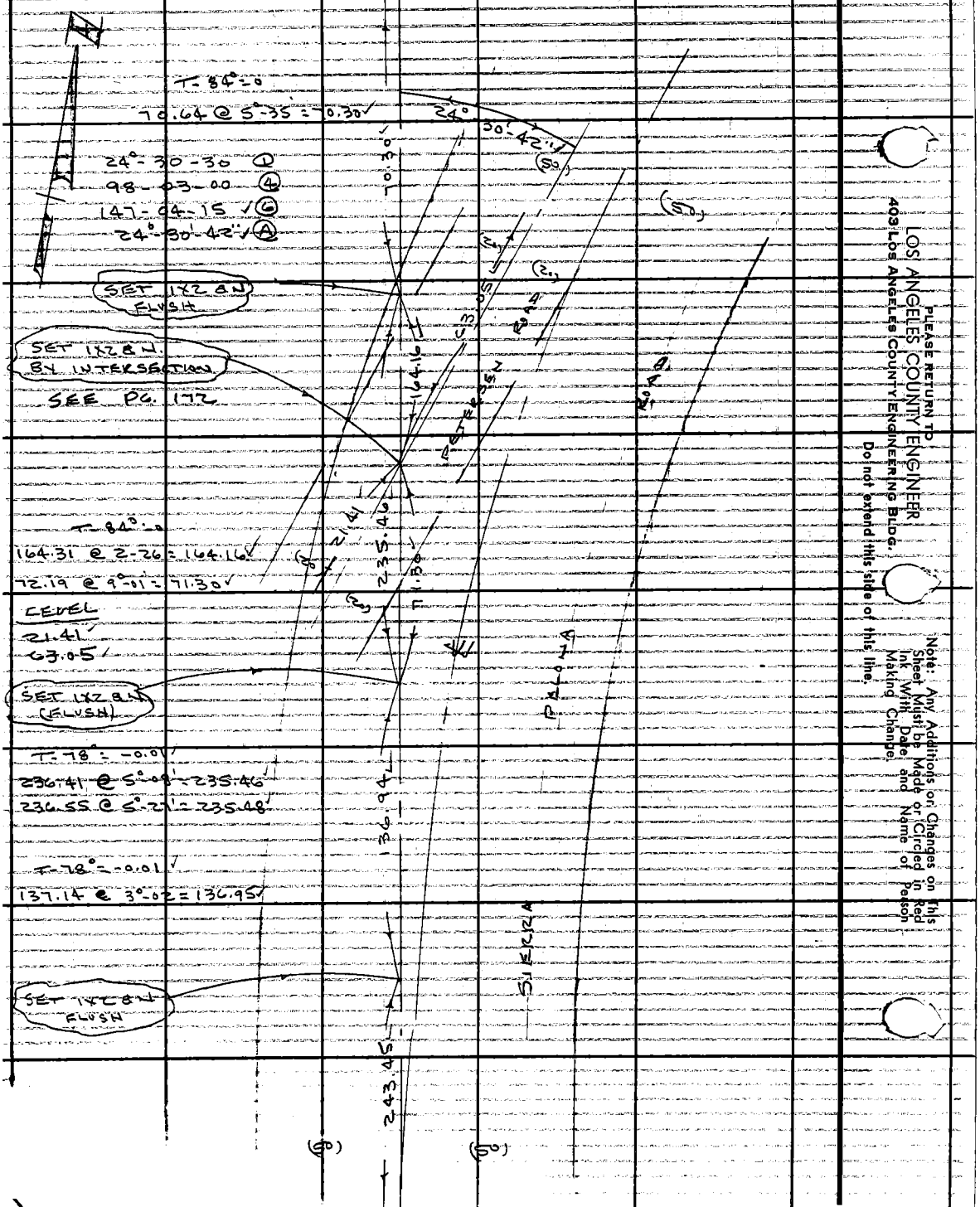

TO TOP OF PG. 161

PLEASE RETURN TO
LOS ANGELES COUNTY ENGINEER
403 LOS ANGELES COUNTY ENGINEERING BLDG.
Do not extend this side of this line.
Note: Any Additions or Changes on This Sheet Must be Made or Circled in Red Ink With Date and Name of Person Making Change.

Notes Ck'd by W. EDMONDSON	Survey of SIERRA PELONA ROAD
Map No. B-5041	JN 0096.32 Tape 109 Std 84 °F
Office Work J. ABE	Surveyed by J.P. MENNE
Checked W. EDMONDSON	Notes J.P.M. Date APRIL 68
Date FEB 4 '69	Indexed C.J. CALL

F.B. 3202 PG. 163

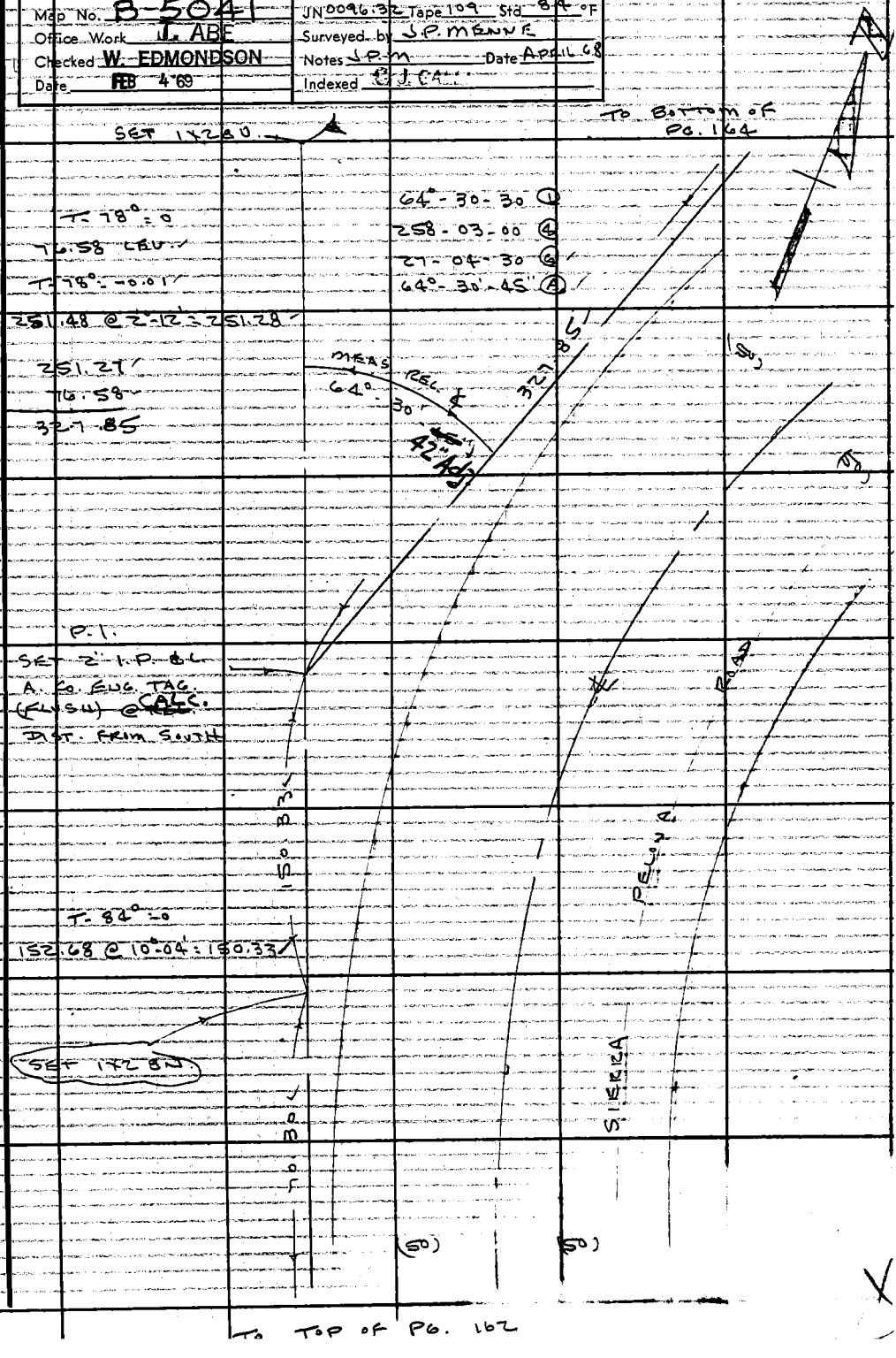

Note: Any Additions or Changes on This Sheet Must be Made or Circled in Red Ink With Date and Name of Person Making Change.

Do not extend this side of this line.

PLEASE RETURN TO
LOS ANGELES COUNTY ENGINEER
403 LOS ANGELES COUNTY ENGINEERING BLDG.

76F309S CE #310 6-63

To Bottom of Pg. 165

F.B. 3202 PG 164

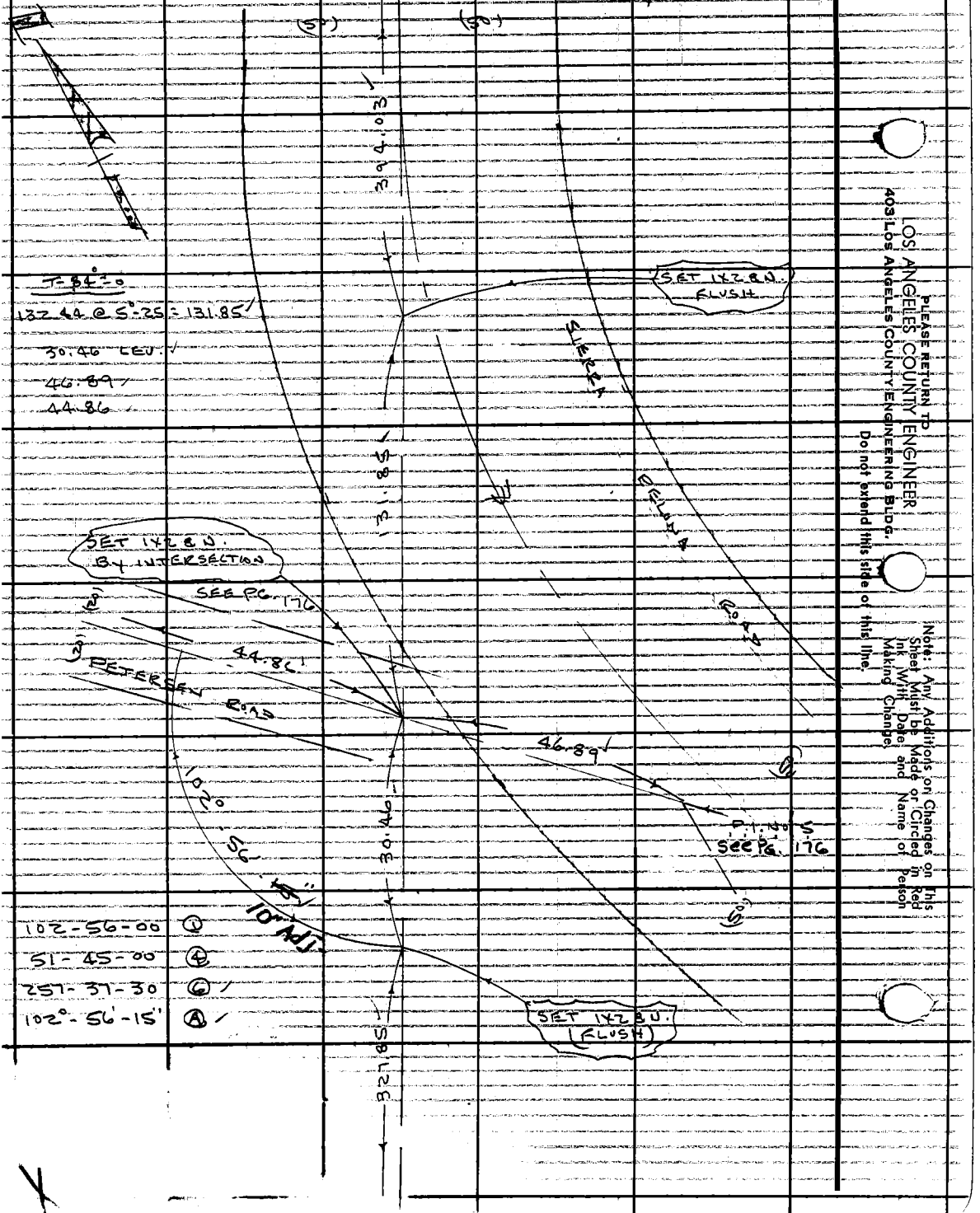

To Top of Pg. 163

LOS ANGELES COUNTY ENGINEER
403 Los Angeles County Engineering Bldg.
PLEASE RETURN TO
Do not extend this side of this line.
Note: Any Additions or Changes on This Sheet Must be Made or Circled in Red Ink With Date and Name of Person Making Change.

Notes Ck'd by W. EDMONDSON	Survey of SIERRA PELONA ROAD
Map No. B-5041	JN 0096.32 Tape 109 Std 84 °F
Office Work J. ABE	Surveyed by J.P. MENNE
Checked W. EDMONDSON	Notes J.P.M Date APRIL 68
Date FEB 4 '69	Indexed C. J. GALLI

F.B. 3202 PG. 165

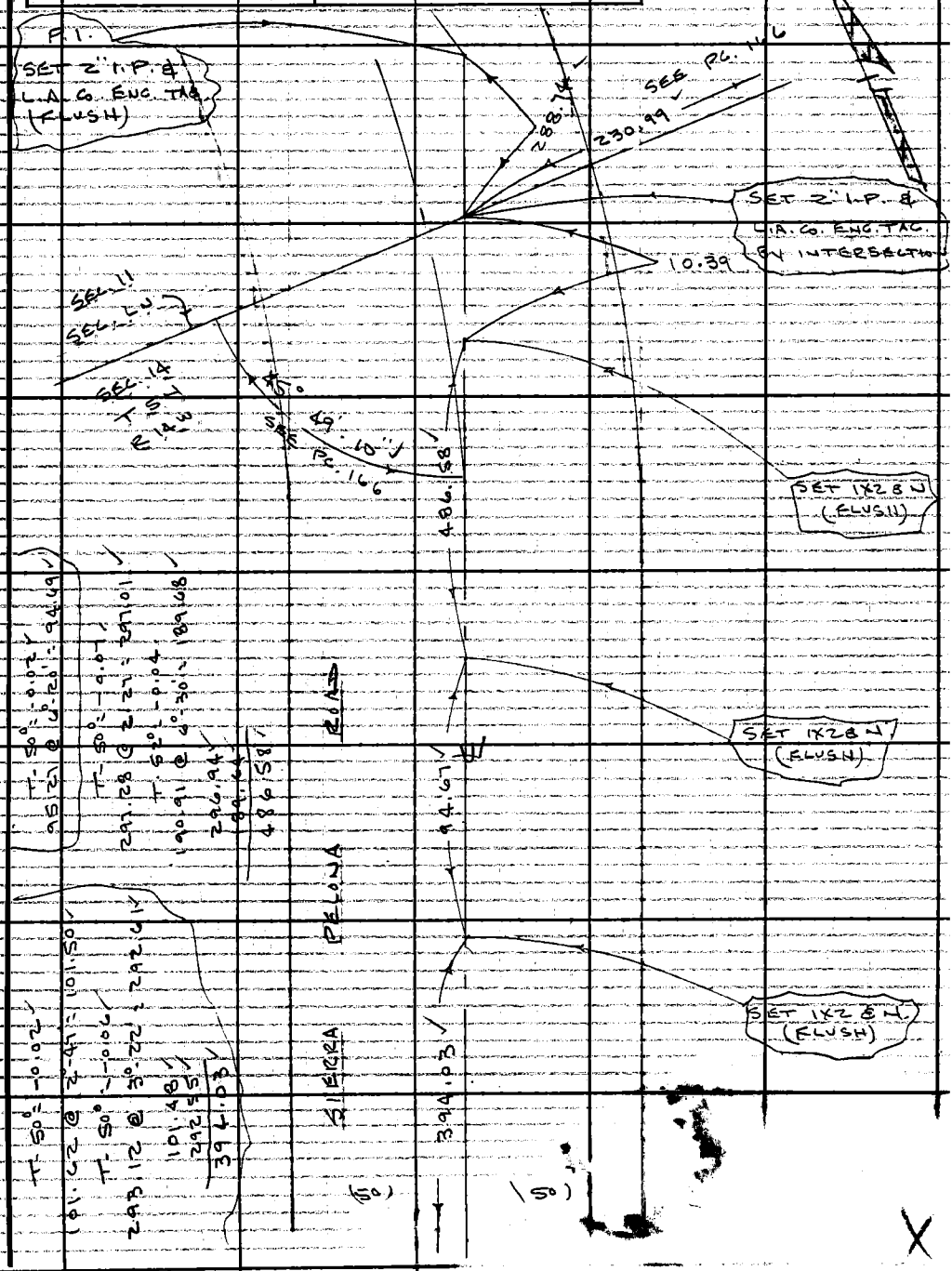

Note: Any Additions or Changes on This Sheet Must be Made or Circled in Red Ink With Date and Name of Person Making Change.

PLEASE RETURN TO
LOS ANGELES COUNTY ENGINEER
403 LOS ANGELES COUNTY ENGINEERING BLDG.
Do not extend this side of this line.

76F3095 CE #310 6-63

TO TOP OF PG. 164

F. B. 3202 PG. 166



T-84° = 0

145.44 @ 4°-45' = 144.94

LEV. 86.05 = 86.05

230.99

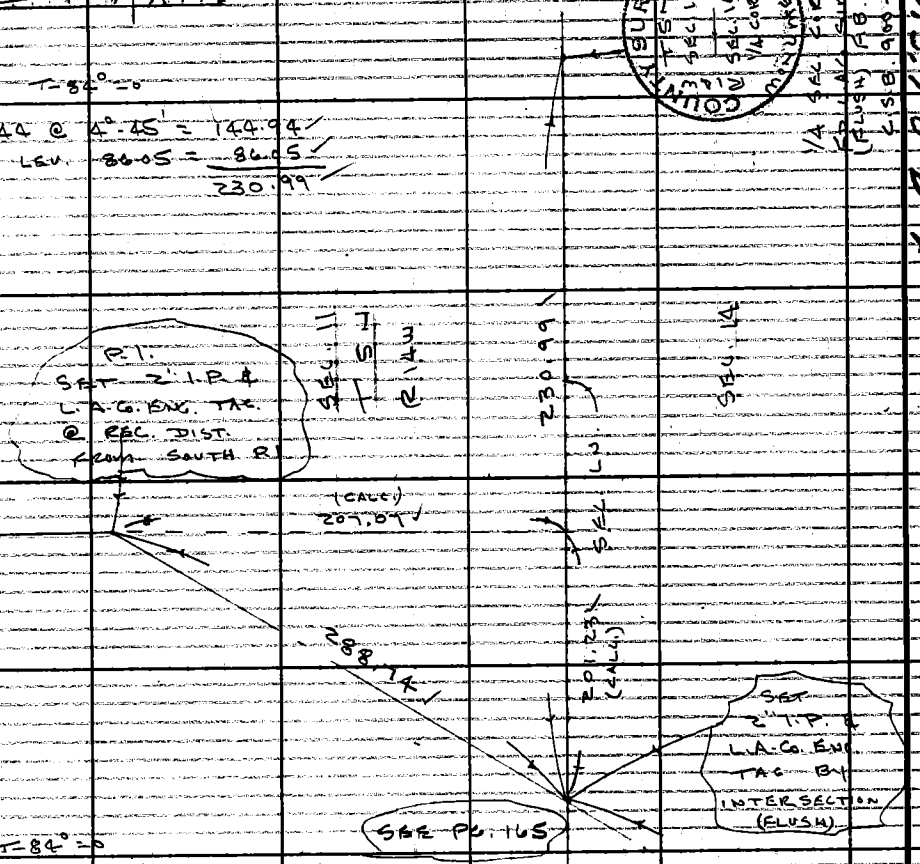

T-84° = 0

289.47 @ 4°-04' = 288.74

For Later Survey See Pg. 205

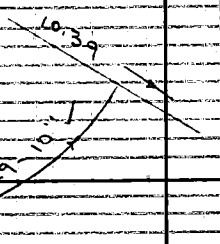

45-49-00 ①

183°-16-30 ②

274-55-00 ③

45°-49'-10" Ⓐ

SECTION CORNER
FD. L.A.Co. SUR. MON (FLUSH)
C.S.B. 900-2
F.B. 512-54



1/4 SEC. COR.
FD. L.A.Co. SUR. MON.
(FLUSH) F.B. 512-55
C.S.B. 900-2

M.S. 7 & D-4

PLEASE RETURN TO
LOS ANGELES COUNTY ENGINEER
403 LOS ANGELES COUNTY ENGINEERING BLDG.

Do not extend this side of this line.

Note: Any Additions or Changes on This Sheet Must be Made or Circled in Red Ink With Date and Name of Person Making Change.

Notes Ck'd by W. EDMONDSON	Survey of SIERRA PELONA ROAD
Map No. B-5041	JN 009632 Tape 109 Std 84 °F
Office Work IL ABE	Surveyed by J.P. MENNE
Checked W. EDMONDSON	Notes J.P.M. Date APRIL 68
Date FEB 4 '69	Indexed [illegible]

F. B. 3202 PG. 167

For Later Survey See Pg. 180

T-68°

225.60 LEVL = 225.58

30.15 "

29.985 "

177.28 " = 177.26

48.68 = 48.67

Note: Any Additions or Changes on This Sheet Must be Made or Circled in Red Ink With Date and Name of Person Making Change.

Do not extend this side of this line.

PLEASE RETURN TO LOS ANGELES COUNTY ENGINEER 403 LOS ANGELES COUNTY ENGINEERING BLDG.

F. B. 3202 PG 168

T-68° = -0.02

147.67 @ 3°-00 = 147.47

T-70° = -0.01

119.10 @ 1°-05' = 119.08

147.45
119.07
266.52

T-72° = -0.02

218.32 = 218.30

218.30
130.21
348.51

T-72° = -0.01

131.28 @ 7°-18' = 130.22

71°-20'-00 ①

285-19-30 ④

67-59-30 ⑥

71°-19'-55" Ⓐ

For Later Survey
See Page 182

PLEASE RETURN TO
LOS ANGELES COUNTY ENGINEER
403 Los Angeles County Engineering Bldg.
Do not extend this side of this line.

Note: Any Additions or Changes on This Sheet Must be Made or Circled in Red Ink With Date and Name of Person Making Change.

Notes Ck'd by W. EDMONDSON	Survey of SIERRA PELOVA ROAD
Map No. B-5041	JN 0096.32 Tape 109 Std 84 °F
Office Work T. ABE	Surveyed by J.P. MENNE
Checked W. EDMONDSON	Notes J.P.M. Date APRIL 68
Date FEB 4 '69	Indexed [illegible]

F. B. 3202 PG. 169

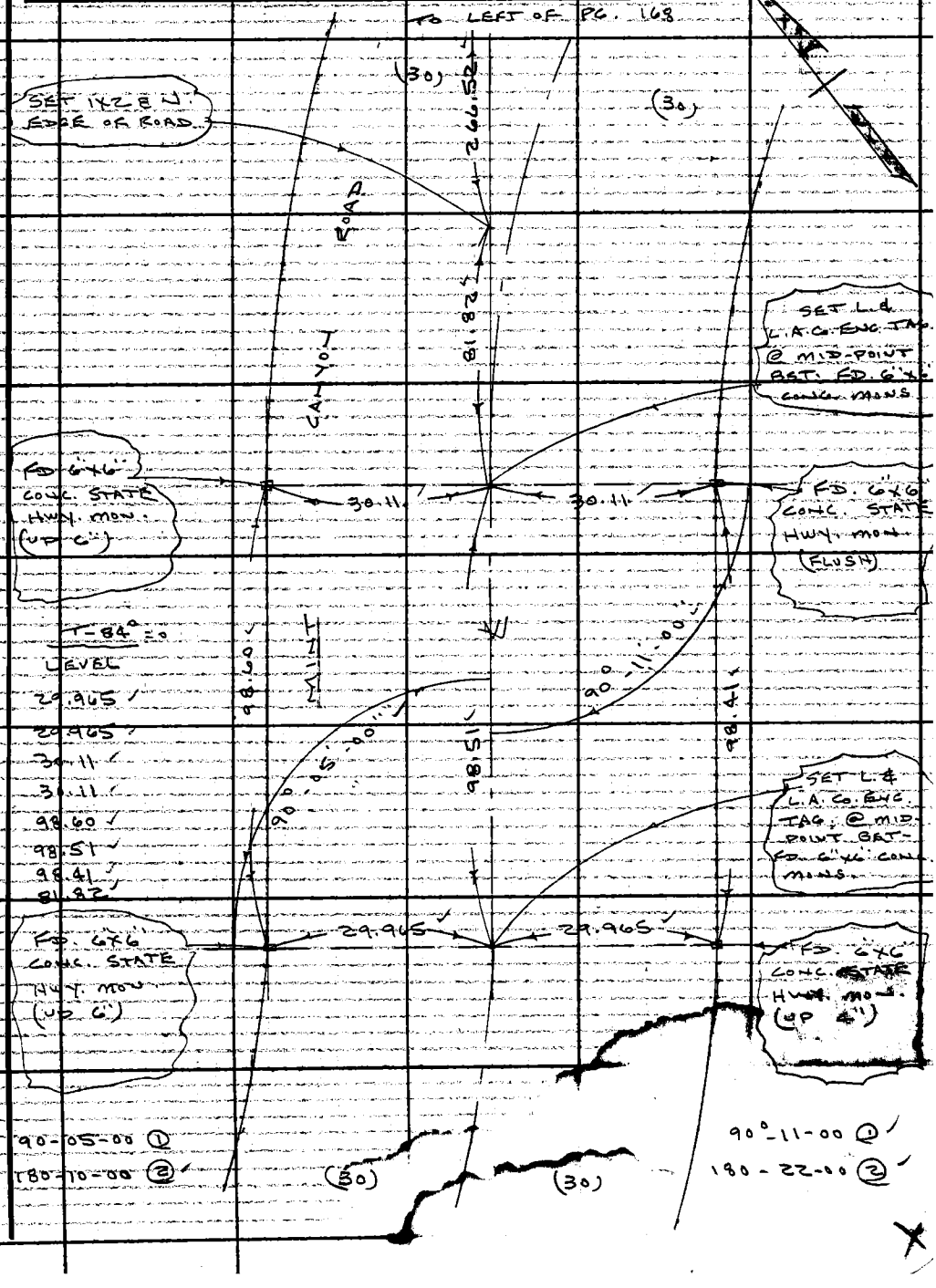

Note: Any Additions or Changes on This Sheet Must be Made or Circled in Red Ink With Date and Name of Person Making Change.

Do not extend this side of this line.

PLEASE RETURN TO
LOS ANGELES COUNTY ENGINEER
403 LOS ANGELES COUNTY ENGINEERING BLDG.

76F3095 CE #310 6-63

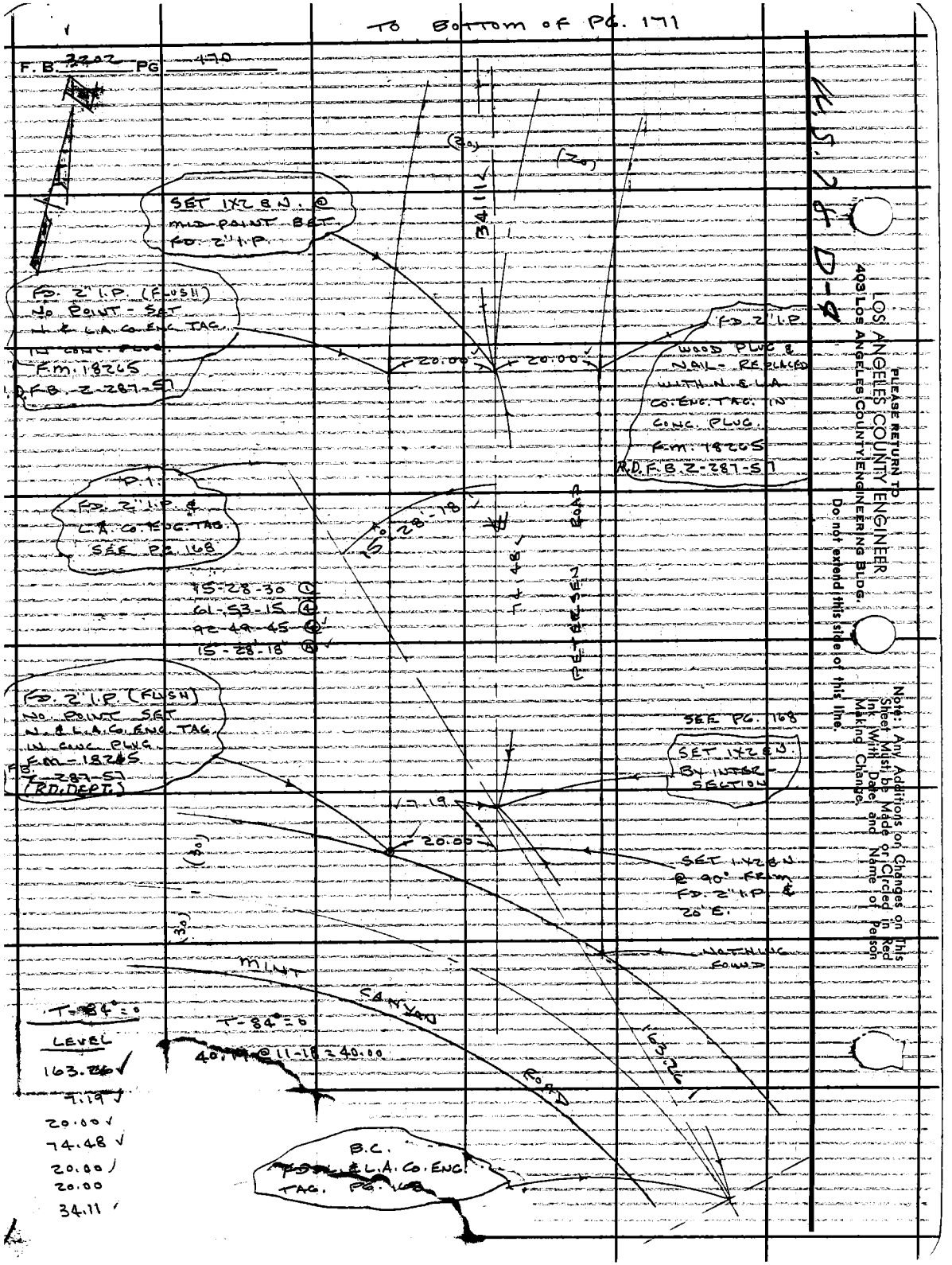
TO BOTTOM OF PG. 171
F.B. 3202 PG 470
SET 1X2 8 N. @ MID POINT BET. FD. 2" I.P.
FD. 2" I.P. (FLUSH) NO POINT - SET N. & L.A. CO. ENG. TAG. IN CONC. PLUG. F.M. 18265 R.D. F.B. 2-287-57
FD. 2" I.P. WOOD PLUG & NAIL - REPLACED WITH N. & L.A. CO. ENG. TAG. IN CONC. PLUG. F.M. 18265 R.D. F.B. 2-287-57
P.I. FD. 2" I.P. & L.A. CO. ENG. TAG. SEE PG. 168
15-28-30 ①
61-53-15 ④
92-49-45 ⑥
15-28-18 ⑧
FD. 2" I.P. (FLUSH) NO POINT SET N. & L.A. CO. ENG. TAG. IN CONC. PLUG. F.M. 18265 F.B. 2-287-57 (RD. DEPT.)
SEE PG. 168
SET 1X2 8 N. BY INTER-SECTION
SET 1X2 8 N. @ 90° FROM FD. 2" I.P. & 20' E.
NOTHING FOUND
MINT CANYON ROAD
T-84° = 0
LEVEL
163.26
7.19
20.00
74.48
20.00
20.00
34.11
B.C. FD. L. & L.A. CO. ENG. TAG. PG. 168
PETERSEN ROAD
34.11
20.00
20.00
15°28'-18
74.48
7.19
20.00
163.26
(20)
(30)
(30)
PLEASE RETURN TO
LOS ANGELES COUNTY ENGINEER
403 LOS ANGELES COUNTY ENGINEERING BLDG.
Do not extend this side of this line.
Note: Any Additions or Changes on This Sheet Must be Made or Circled in Red Ink With Date and Name of Person Making Change.

Notes Ck'd by W. EDMONDSON	Survey of SIERRA PELONA ROAD
Map No. B-5041	JN 0096.32 Tape 109 Std 84 °F
Office Work L. ABE	Surveyed by S.P. MENNE
Checked W. EDMONDSON	Notes S.P.M. Date APRIL 68
Date FEB 4 '69	Indexed C. J. GALLI

F. B. 3202 PG. 171

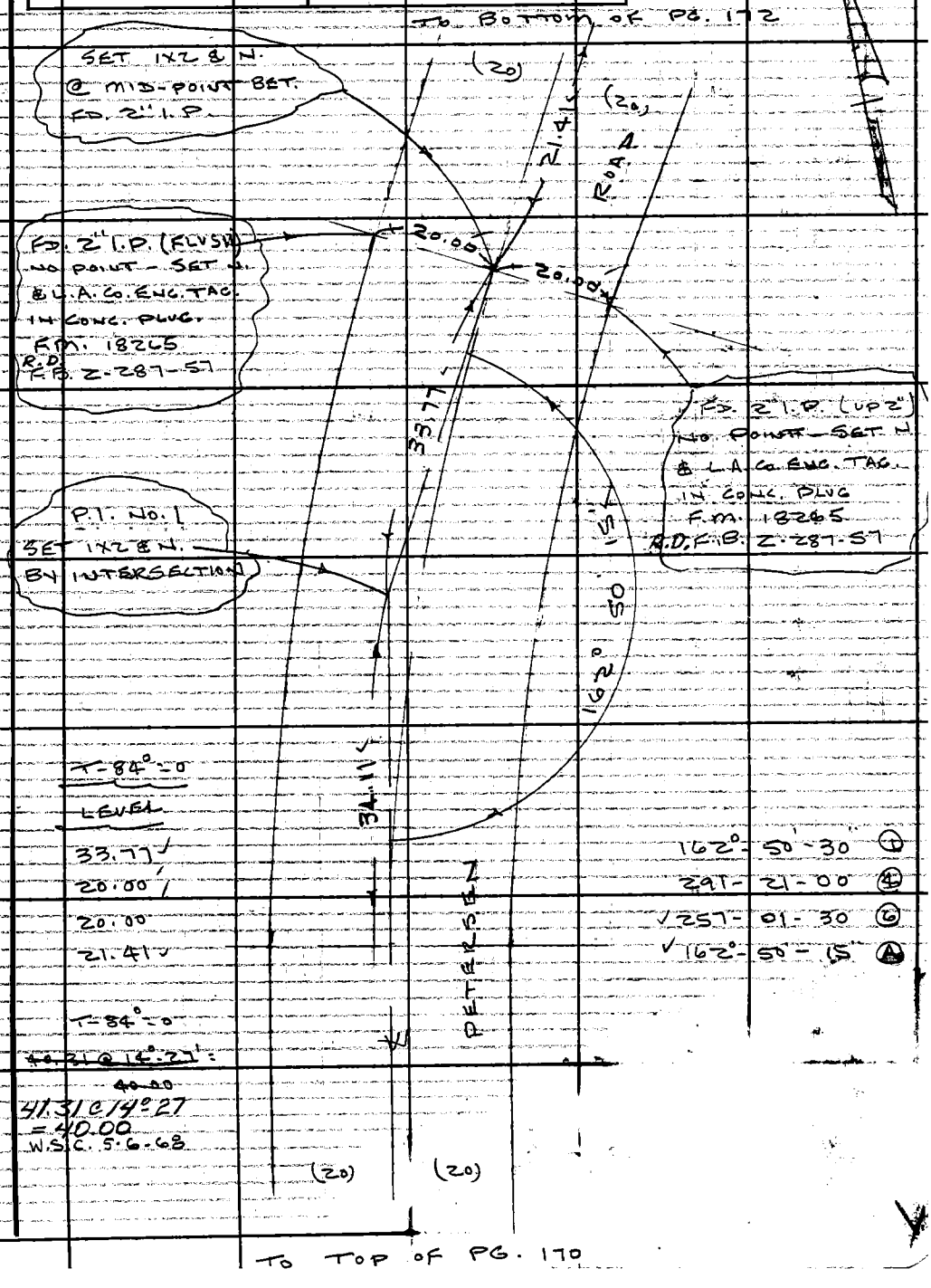

Note: Any Additions or Changes on This Sheet Must be Made or Circled in Red Ink With Date and Name of Person Making Change.

PLEASE RETURN TO
LOS ANGELES COUNTY ENGINEER
403 LOS ANGELES COUNTY ENGINEERING BLDG.

Do not extend this side of this line.

76F3095 CE #310 6-63

TO BOTTOM OF PG. 173

F.B. 3202 PG 172

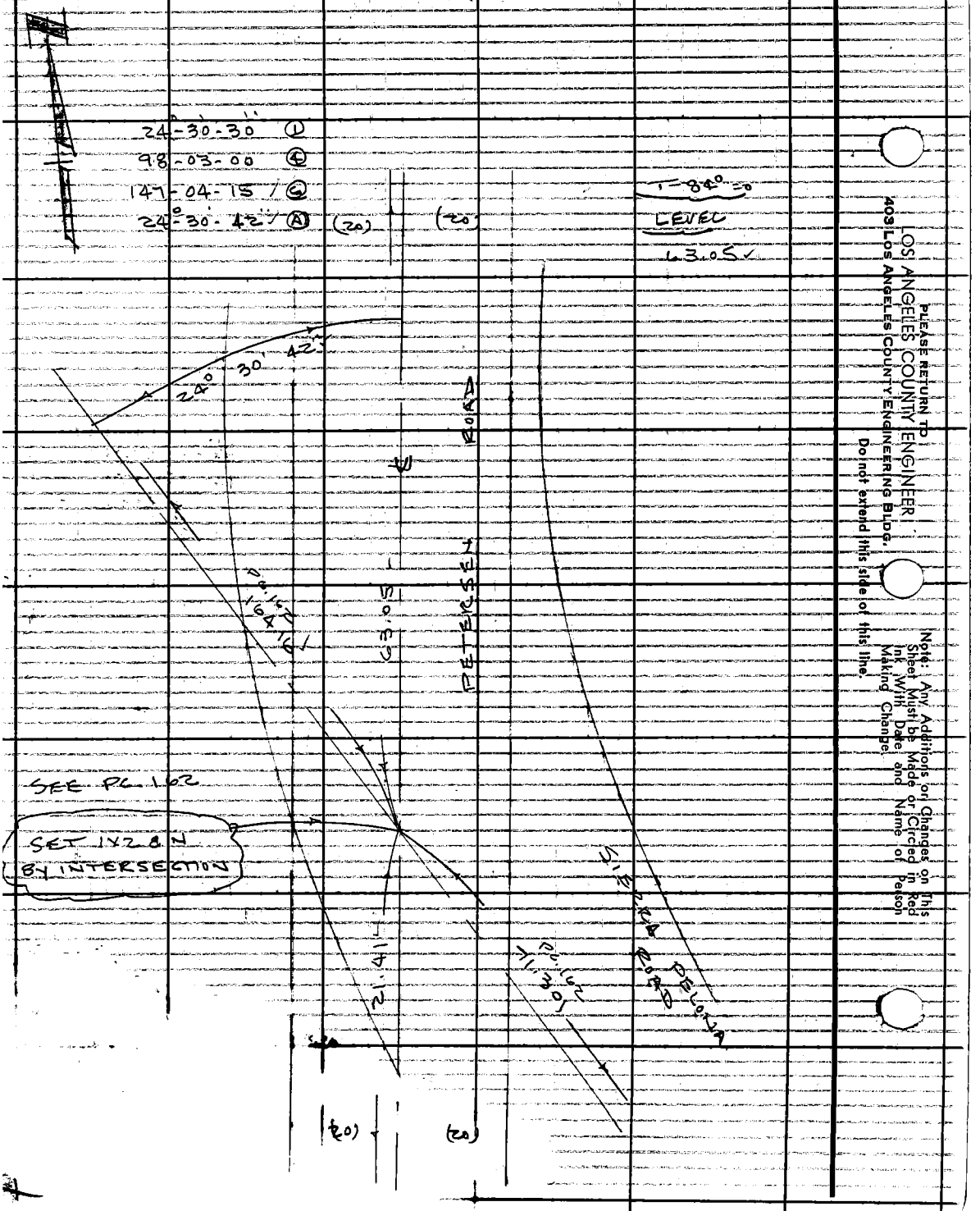

PLEASE RETURN TO
LOS ANGELES COUNTY ENGINEER
403 LOS ANGELES COUNTY ENGINEERING BLDG.
Do not extend this side of this line.

Note: Any Additions or Changes on This Sheet Must be Made or Circled in Red Ink With Date and Name of Person Making Change.

TOP OF PG. 171

Notes Ck'd by W. EDMONDSON	Survey of SIERRA PELONA ROAD
Map No. B-5041	JN 0096.32 Tape 109 Std 84 °F
Office Work L. ABL	Surveyed by J.P. MENNE
Checked W. EDMONDSON	Notes S.P.M. Date APRIL 68
Date 69.4 FEB	Indexed C.J. GALLI

F.B. 3202 PG. 173

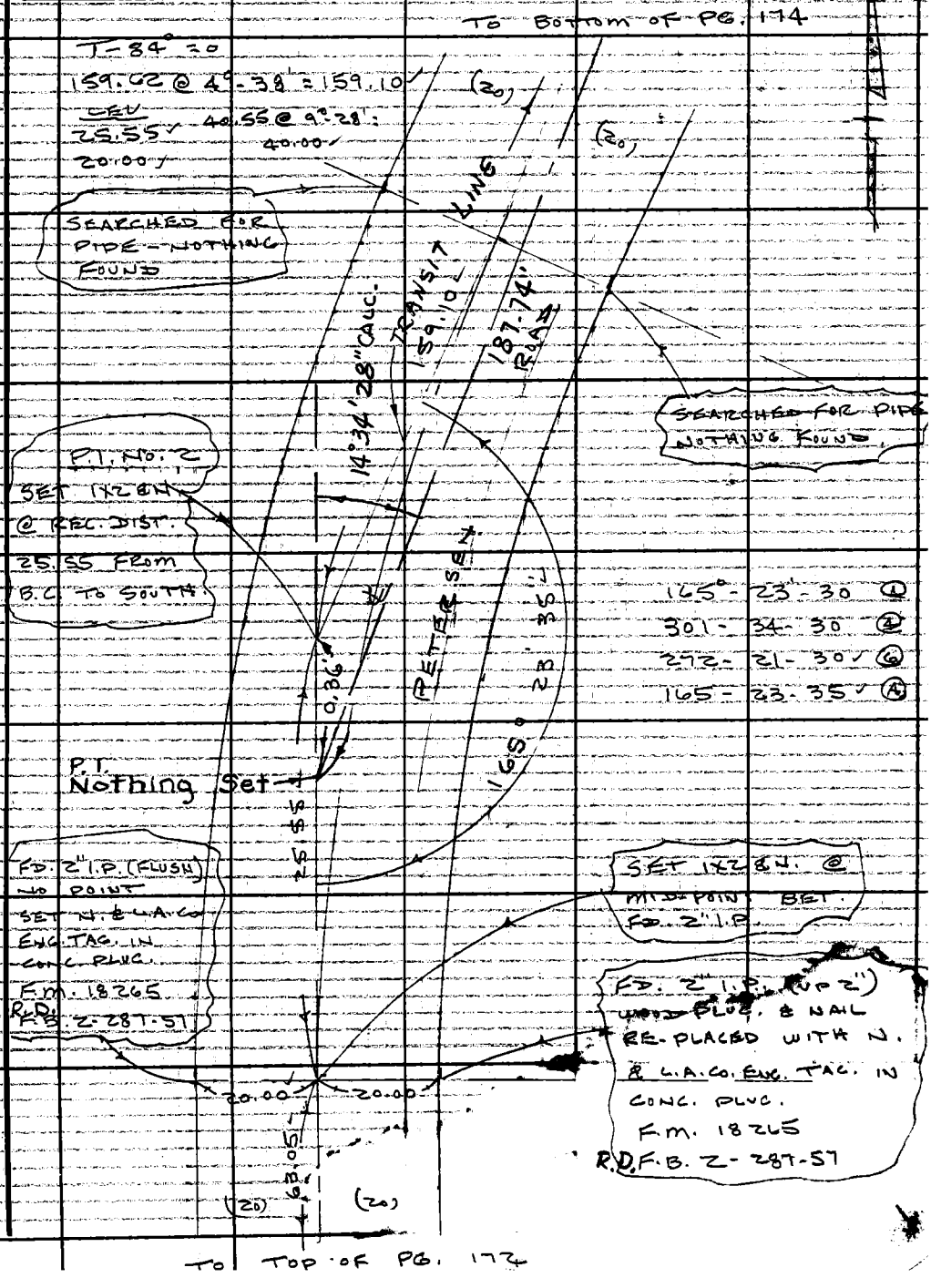

Note: Any Additions or Changes on This Sheet Must be Made or Circled in Red Ink With Date and Name of Person Making Change.

Do not extend this side of this line.

PLEASE RETURN TO
LOS ANGELES COUNTY ENGINEER
403 LOS ANGELES COUNTY ENGINEERING BLDG.

76F3095 CE #310 6-63

F.B. 3207 PG 174

To Bottom of Pg. 175

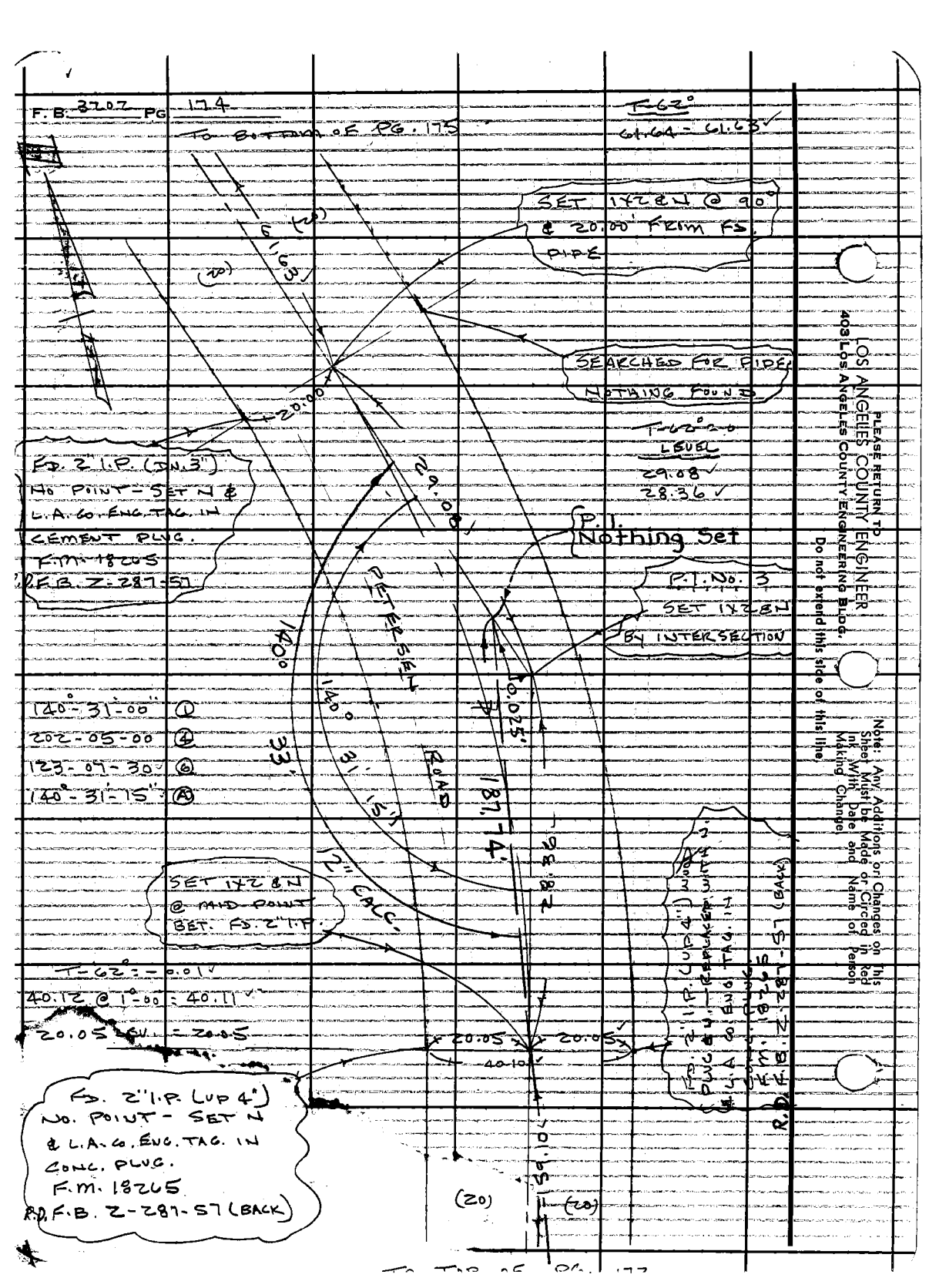

LOS ANGELES COUNTY ENGINEER
403 Los Angeles County Engineering Bldg.
PLEASE RETURN TO

Do not extend this side of this line.

Note: Any Additions or Changes on This Sheet Must be Made or Circled in Red Ink With Date and Name of Person Making Change!

Notes Ck'd by W. EDMONDSON | Survey of SIERRA PELONA LIAD | F.B. 3207 PG. 175
Map No. B-5041 | JN 0096.32 Tape 109 Std 84 °F
Office Work L.A.B. | Surveyed by J.P. MENNIE
Checked W. EDMONDSON | Notes J.P.M. Date APRIL 68
Date FEB 4 '69 | Indexed C / C:

TO BOTTOM OF PG. 176

SET 1X2 & N.
FD. 2" I.P. (UP 3")
NO POINT - SET I
& L.A. CO. ENG. TAG
IN CONC. PLUG
REF. FM. 18265
R.D. F.B. Z-287-57

50°-44'-00" (1)
202-56-30 (4)
304-25-00 (3)
50°-44'-10" (A)

P.I. No. 4
SET 1X2 & N.
BY INTERSECTION

FD. 2" I.P. (UP 3") & WOOD PLUG & N. REPLACED WITH N. & L.A. CO. ENG. TAG IN CEMENT PLUG.
FM. 18265
R.D. F.B. Z-287-57

SET 60 SPK ON CUT BANK @ MID-POINT BET. FD. 2" I.P.'s

T-68° = 0.01'
113.89 @ 4-45 = 113.50'

T-70° = 0
20.00 LEN. 27.78'
41.49 @ 15° 22' = 40.80'
41.16 @ 13-30 = 40.02'
20.01 LEN.

SET 1X2 & N. @ MID-POINT BET. FD. 2" I.P.'s

FD. 2 I.P. (UP 3") & WOOD PLUG & N. RE-PLACED WITH N. & L.A. CO. ENG. TAG IN CONC. PLUG.
FM. 18265
R.D. F.B. Z-287-57

TO TOP OF PG. 174

Note: Any Additions or Changes on This Sheet Must be Made or Circled in Red Ink With Date and Name of Person Making Change.

PLEASE RETURN TO
LOS ANGELES COUNTY ENGINEER
403 LOS ANGELES COUNTY ENGINEERING BLDG.
Do not extend this side of this line.

76F309S. CE #310 6/63

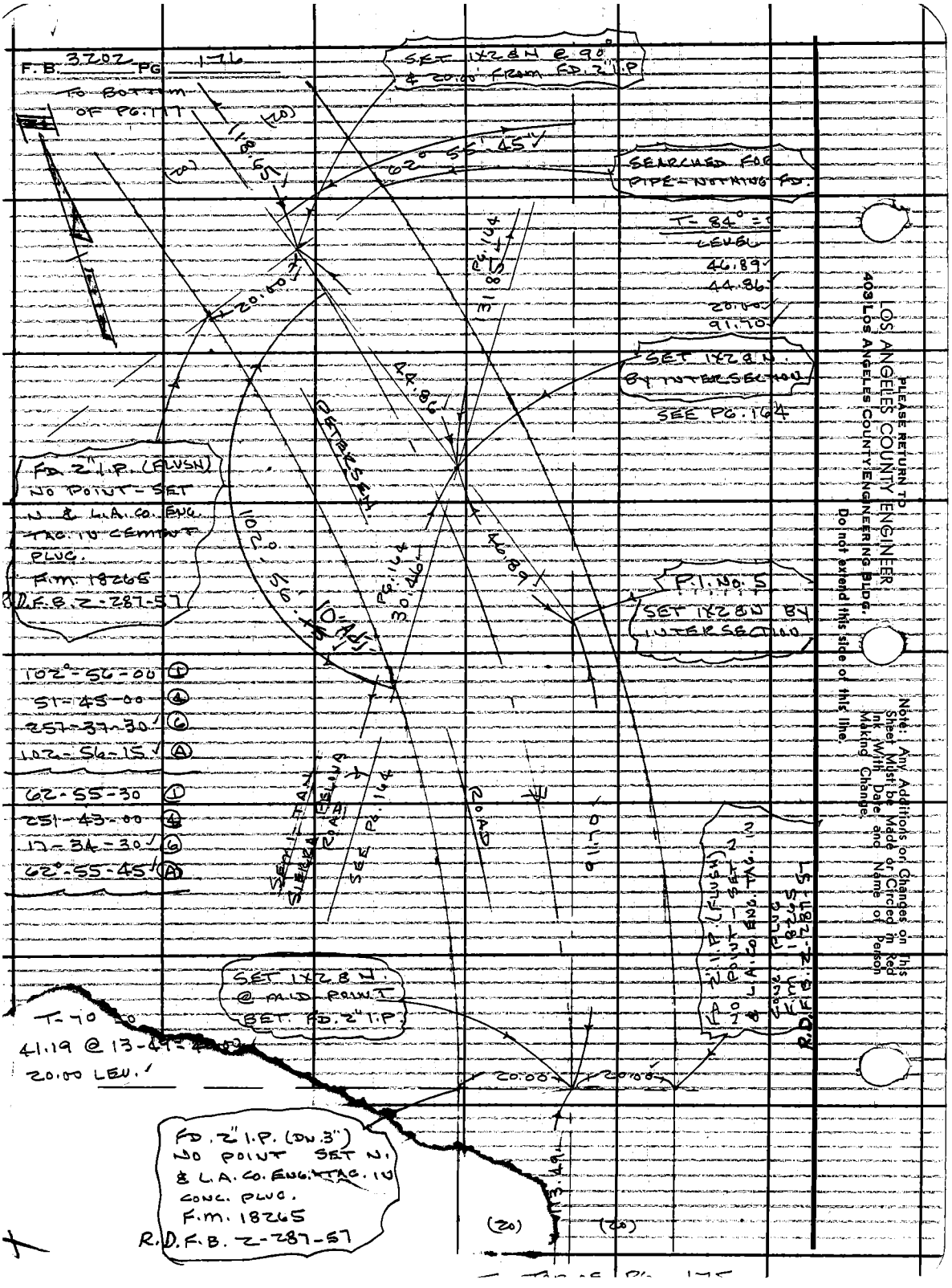

PLEASE RETURN TO
LOS ANGELES COUNTY ENGINEER
403 LOS ANGELES COUNTY ENGINEERING BLDG.
Do not extend this side of this line.

Note: Any Additions or Changes on This Sheet Must be Made or Circled in Red Ink With Date and Name of Person Making Change.

Notes Ck'd by W. EDMONDSON	Survey of SIERRA PELONA ROAD
Map No. B-5041	JN 0096.32 Tape 109 Std 84 °F
Office Work L. ABE	Surveyed by J.P. MENNE
Checked W. EDMONDSON	Notes J.P.M. Date APRIL 68
Date FEB 4 '69	Indexed E. J. GALLI APR 2 '68

F. B. 3202 PG. 177

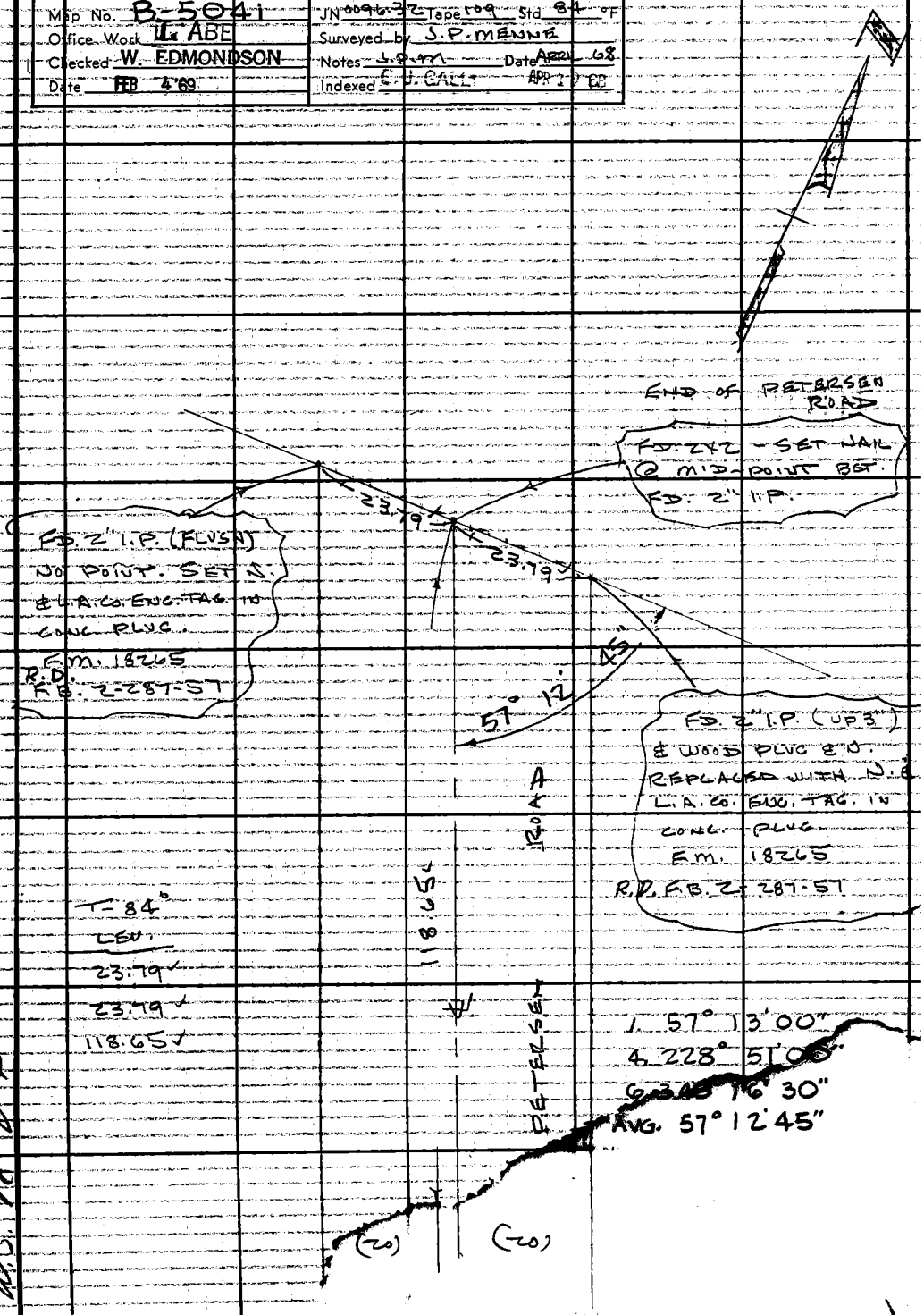

TO TOP OF PG. 176

W.S. 78 D-4

Note: Any Additions or Changes on This Sheet Must be Made or Circled in Red Ink With Date and Name of Person Making Change.

Do not extend this side of this line.

PLEASE RETURN TO
LOS ANGELES COUNTY ENGINEER
403 LOS ANGELES COUNTY ENGINEERING BLDG.

76F309S CE #310 6-63

Notes Ck'd by W. EDMONDSON	Survey of SIERRA PELONA RD		F.B. 3202 PG 179
Map No. B-5041	JN 0096.32 Tape 109 Std 84°F		
Office Work I. ABF	Surveyed by J.P. MENNE		
Checked W. EDMONDSON	Notes J.P.M. Date 5-28-68		
Date FEB 4 '69	Indexed C. J. GALLI JUN 6 68		

ADDITIONAL INFORMATION

ON

MINT CANYON ROAD &

SIERRA PELONA ROAD

J. P. MENNE

B. JACKSON

R. J. RODRIGUEZ

T. OHASHI

Note: Any Additions or Changes on this Sheet Must be Made or Circled in Red Ink With Date and Name of Person Making Change

Do not extend this side of this line.

PLEASE RETURN TO
LOS ANGELES COUNTY ENGINEER
403 LOS ANGELES COUNTY ENGINEERING BLDG.

76P309B CE #310 5-66

F.B. 3202 Pg. 180

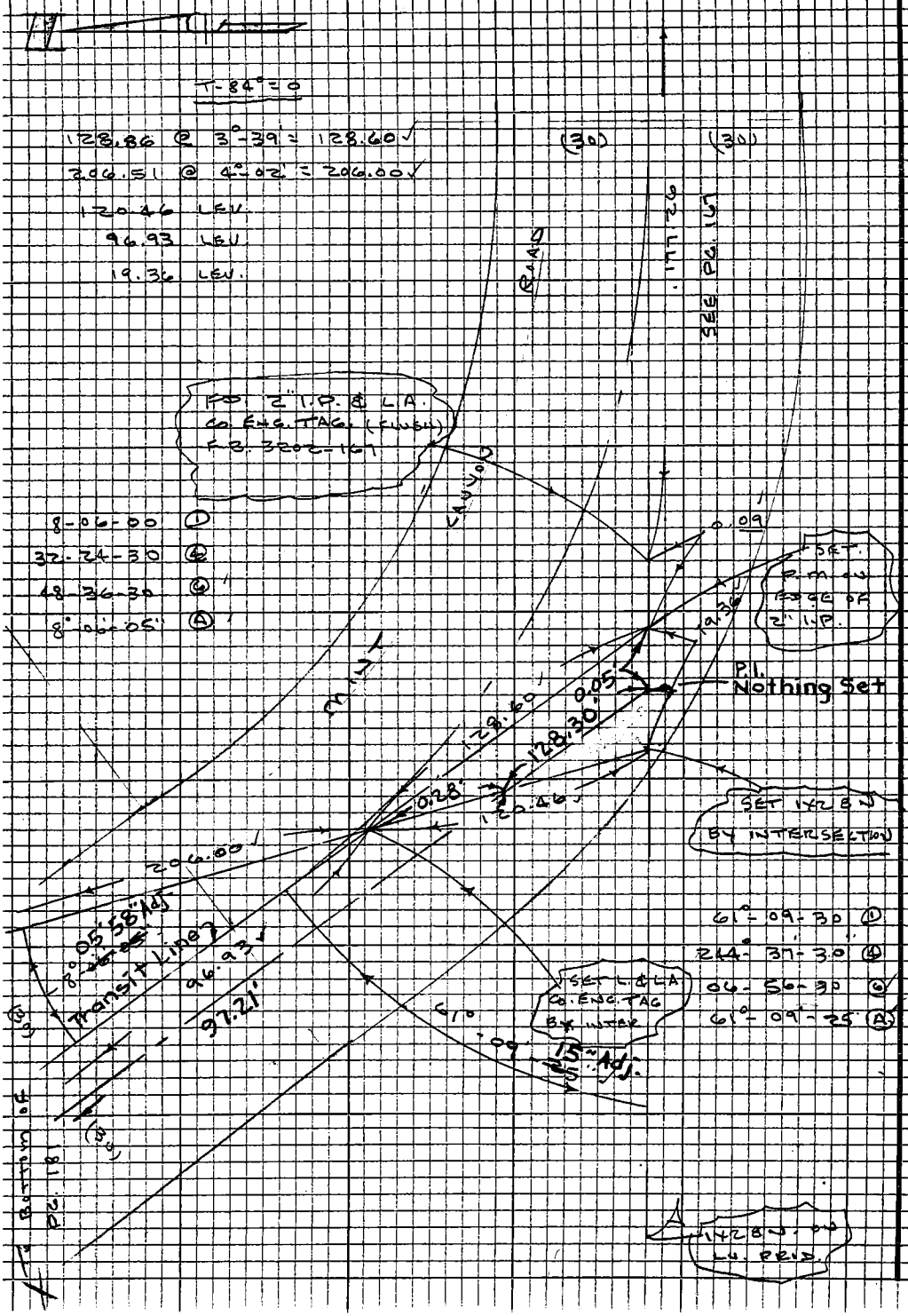

PLEASE RETURN TO
LOS ANGELES COUNTY ENGINEER
403 LOS ANGELES COUNTY ENGINEERING BLDG.

Do not extend this side of this line.

Note: Any Additions or Changes on this Sheet Must be Made or Circled in Red Ink With Date and Name of Person Making Change

Notes Ck'd by W. EDMONDSON	Survey of SIERRA PELADA RD.
Map No. B-5041	JN 0096-32 Tape 109 Std 84 °F
Office Work L. ARE	Surveyed by J.P. MENNIE
Checked W. EDMONDSON	Notes J.P.M. Date 5-28-68
Date FEB 4 '69	Indexed C.J. GALLI

F.B. 3202 Pg. 181

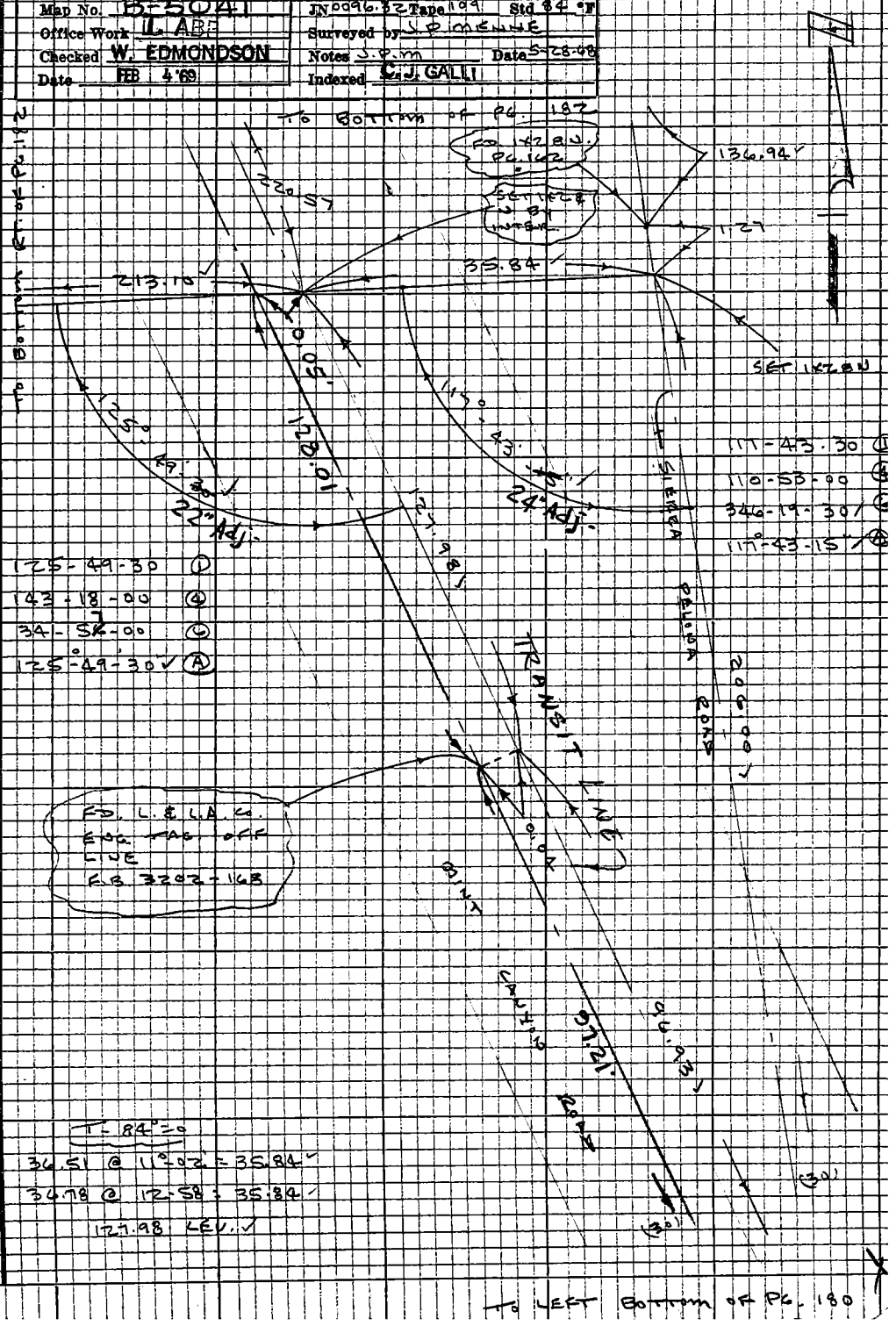

T-84°=0

34.51 @ 11°02' = 35.84

34.78 @ 12°58' = 35.84

12°7.98 LEV.

Note: Any Additions or Changes on this Sheet Must be Made or Circled in Red Ink With Date and Name of Person Making Change

Do not extend this side of this line

PLEASE RETURN TO
LOS ANGELES COUNTY ENGINEER
403 LOS ANGELES COUNTY ENGINEERING BLDG.

76-3098 CE #310 5-66

F.B. 3202 Pg. 182

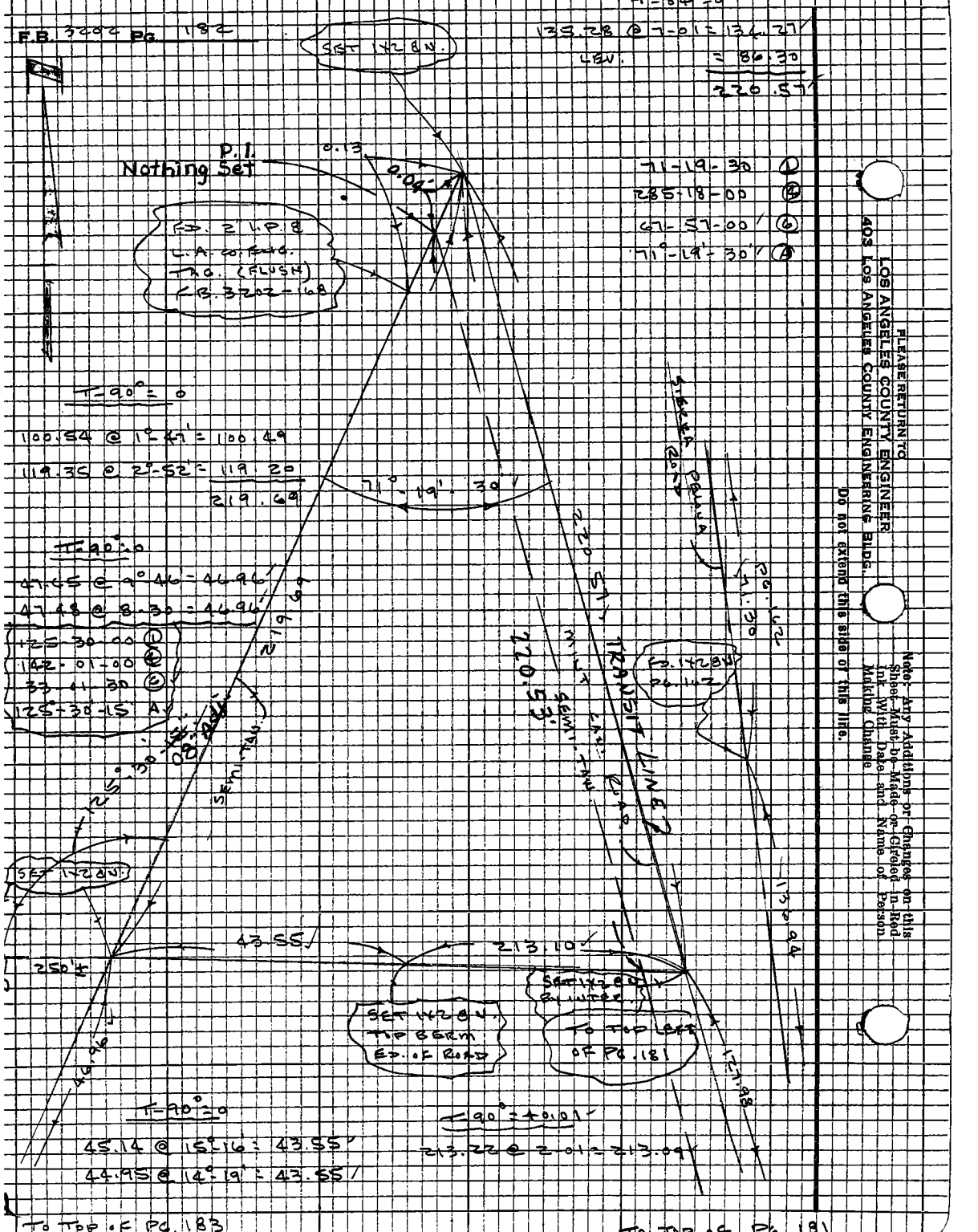

FLEASE RETURN TO
LOS ANGELES COUNTY ENGINEER
403 Los Angeles County Engineering Bldg.
Do not extend this side of this line.

Note: Any Additions or Changes on this Sheet Must Be Made or Circled in Red Ink With Date and Name of Person Making Change

Notes Ck'd by W. EDMONDSON	Survey of SIERRA PELONA ROAD		F.B. 3202 Pg. 183
Map No. B-5041	JN 0096.32 Tape 109	Std 84°F	
Office Work L. ABE	Surveyed by J.P. MENUE		
Checked W. EDMONDSON	Notes J.P.M.	Date 5-27-68	
Date FEB 4 '69	Indexed C. J. GALLI		

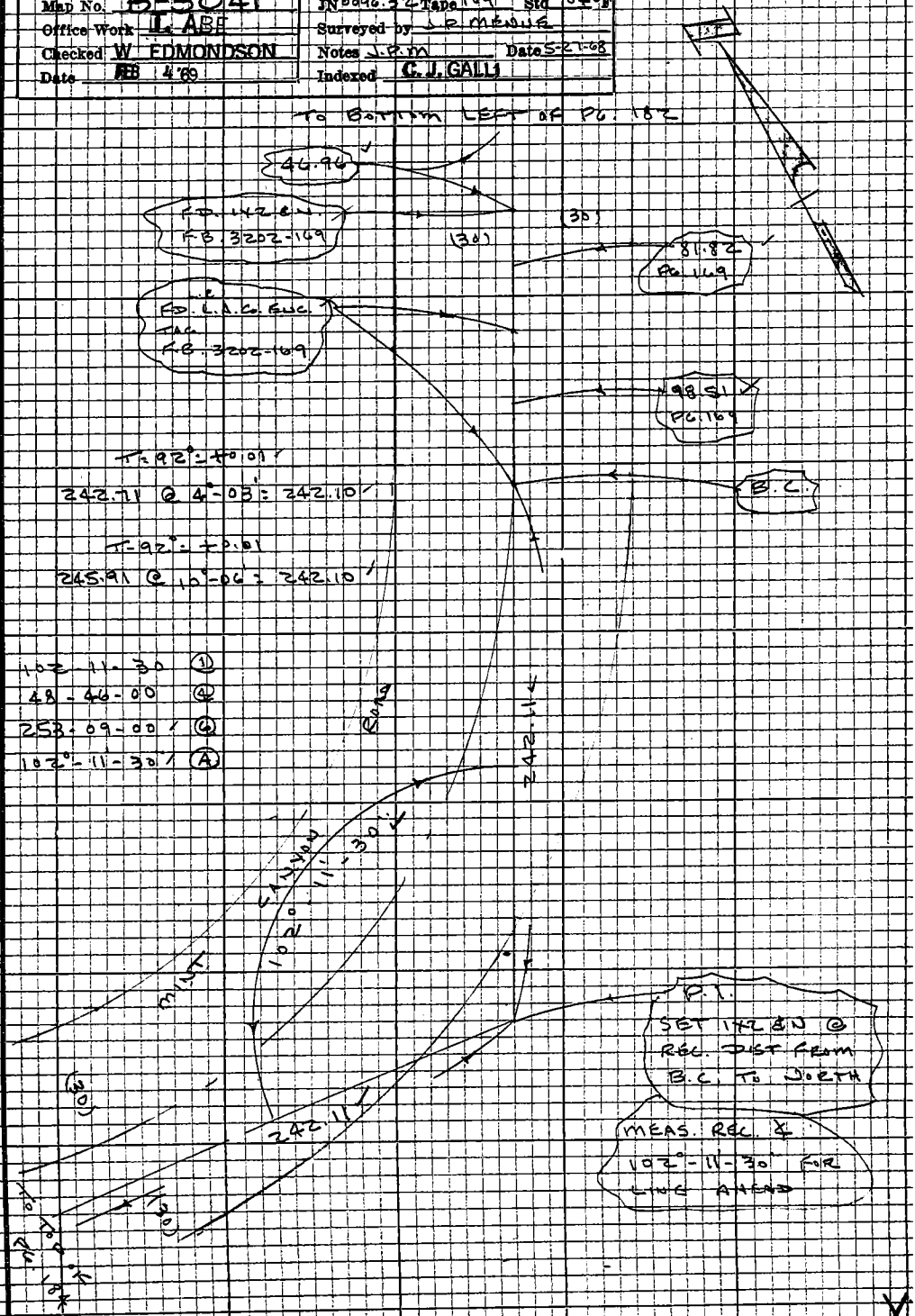

Note: Any Additions or Changes on this Sheet Must be Made or Circled in Red Ink With Date and Name of Person Making Change

Do not extend this side of this line.

PLEASE RETURN TO
LOS ANGELES COUNTY ENGINEER
403 LOS ANGELES COUNTY ENGINEERING BLDG.

76P309S CE #310 5-66

To Bottom of Pg. 183

F.B. 3202 Pg. 184

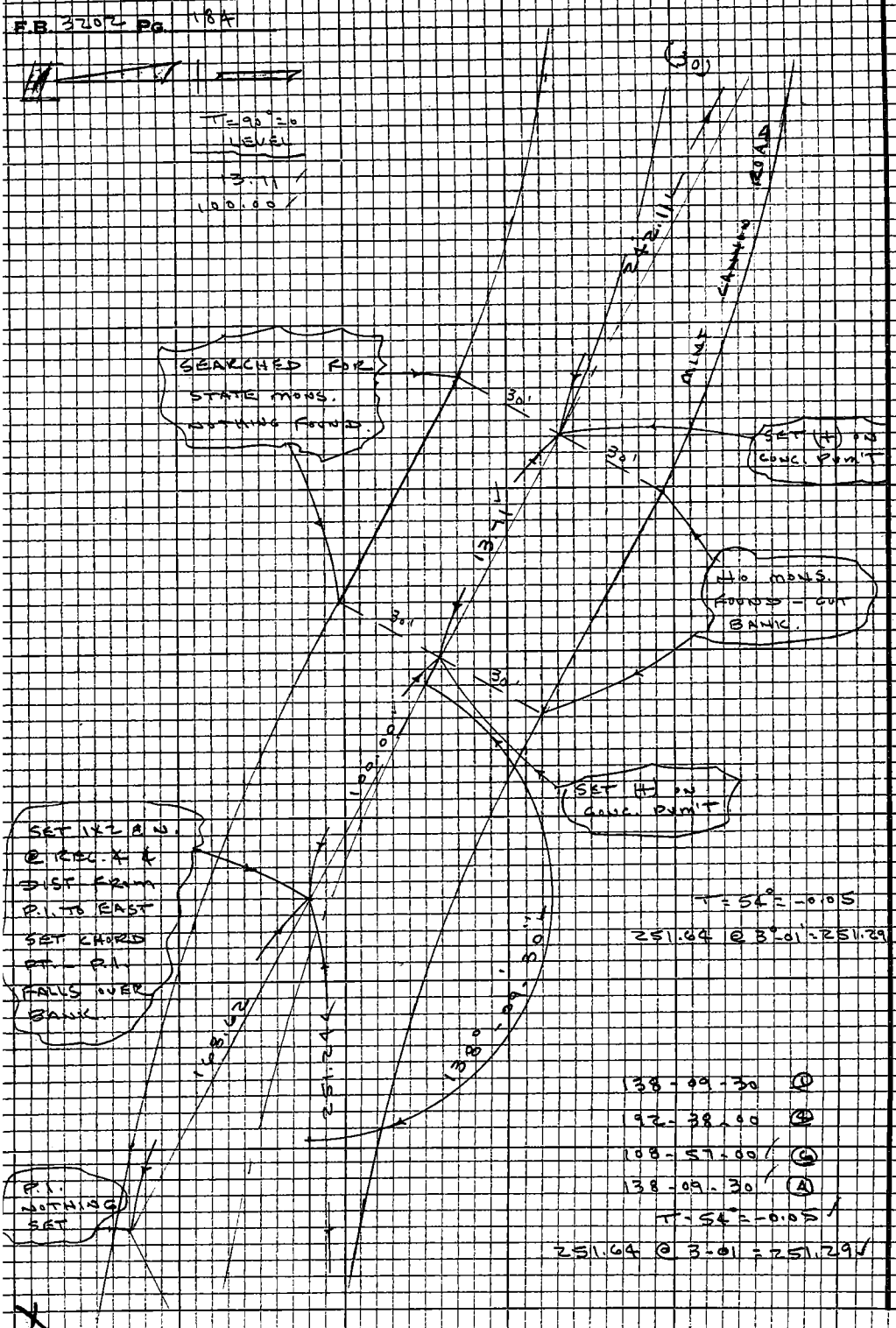

To Top of Pg. 185

PLEASE RETURN TO
LOS ANGELES COUNTY ENGINEER
403 LOS ANGELES COUNTY ENGINEERING BLDG.
Do not extend this side of this line.
Note: Any Additions or Changes on this Sheet Must be Made or Circled in Red Ink With Date and Name of Person Making Change

Notes Ck'd by W. EDMONDSON	Survey of SIERRA PELONA RD.	F.B. 3202	Pg. 185
Map No. B-5041	JN 0096.32 Tape 109 Std 84 °F		
Office Work L. ABE	Surveyed by J.P. MENNE		
Checked W. EDMONDSON	Notes J.P.M. Date 6-5-68		
Date FEB 4 '69	Indexed C.J. GALLI JUN 6 '68		

TO BOTTOM OF PG. 184

T = 52° = -0.02

100.02 LEV. = 100.00

23.97 LEV. = 23.97

30.79 LEV. = 30.78

30.72 LEV. = 30.71

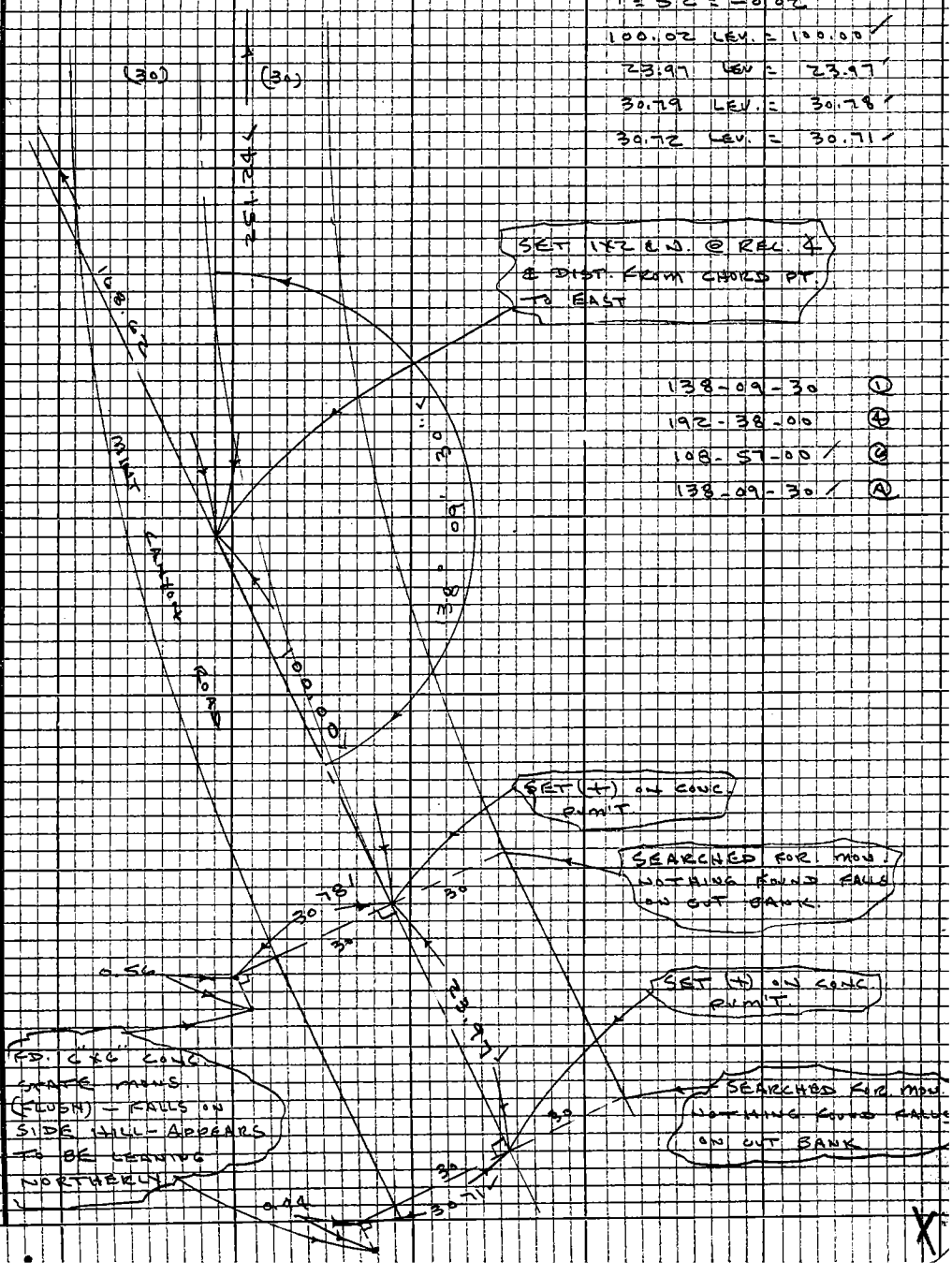

138-09-30 ①

192-38-00 ④

108-57-00 ⑥

138-09-30 Ⓐ

Note: Any Additions or Changes on this Sheet Must be Made or Circled in Red Ink With Date and Name of Person Making Change

PLEASE RETURN TO
LOS ANGELES COUNTY ENGINEER
403 LOS ANGELES COUNTY ENGINEERING BLDG.

Do not extend this side of this line.

76P309S CE #310 5-66

SEC. 11 T 5 N R 14 W

Notes Ck'd by	W. EDMONDSON	Survey of	SECTION LINE
Map No.	B-5041	JN 03020	Tape Std 84°F
Office Work	LABE	Surveyed by	J.P. MENNA
Checked	W. EDMONDSON	Notes	J.P.M. Date 9-08
Date	FEB 4 '69	Indexed	C.J. GALLI OCT 25 68

F.B. 3202 Pg. 187

SURVEY

OF

SECTION 11

T 5 N R 14 W

FOR

SIERRA PELONA ROAD

J.N. 00963.32

J.P. MENNA

M. WACKER

J. MOODY

T. OHASHI

A. MUNOZ

D. BOXETH

Note: Any Additions or Changes on this Sheet Must be Made or Circled in Red Ink With Date and Name of Person Making Change

Do not extend this side of this line.

PLEASE RETURN TO
LOS ANGELES COUNTY ENGINEER
403 LOS ANGELES COUNTY ENGINEERING BLDG.

7695055 CE #310 5-66

F.B. 3202 PG. 188

NOTE

I MEASURED THE EAST 1/2 OF THE SOUTH LINE OF SEC. 11 AND THE DISTANCE CHECKED C.S.B. 900-2 WITHIN REASON, THEREFORE I ACCEPTED THE WEST HALF OF THE SOUTH LINE PER C.S.B. 900-2

PLEASE RETURN TO
LOS ANGELES COUNTY ENGINEER
403 LOS ANGELES COUNTY ENGINEERING BLDG.

Do not extend this side of this line.

Note: Any Additions or Changes on this Sheet Must be Made or Circled in Red Ink With Date and Name of Person Making Change.

SEC. 11 T 5 S R 14 W

Notes Ck'd by W. EDMONDSON	Survey of SECTION LINE
Map No. B-5041	JN 302.01 Tape 100 Std 84 °F
Office Work IL ABF	Surveyed by J.P. MENUE
Checked W. EDMONDSON	Notes J.P.M. Date 9-68
Date FEB 4 '69	Indexed C. J. GALLI OCT 25 '88

F.B. 3202 Pg. 189

Note: Any Additions or Changes on this Sheet, Must be Made on Circled in Red Ink With Date and Name of Person Making Change

Do not extend this side of this line.

PLEASE RETURN TO
LOS ANGELES COUNTY ENGINEER
403 LOS ANGELES COUNTY ENGINEERING BLDG.

7E2508 CE #310 5-66

36°-08'-30" ①
144-34-00 ②
216-50-45 ③
36°-08'-27" ④

50°-39'-30" ①
202-38-00 ②
303-56-45 ③
50°-39'-28" ④

50°-30'-30" ①
82-02-45 ②
183-04-00 ③
90°-30'-40" ④

93°-12'-00" ①
12-48-15 ②
199-12-30 ③
93°-12'-05" ④

1/4 SEC. COR. F.B. L.A. CO. SUR. MON. (FLUSH) V.S.B. 900-2

SET MARKER & TIE PIPE

SURVEYOR'S COUNTY OF LOS ANGELES

SEC. 11 / SEC. 14

N 0°-00'-27" W 2630.99' PG. 166

F.B. 2 L.P. L.A. Co. SUR. TAC. (FLUSH) PG. 166

SEC. LINE V.S.B. 900-2

S 89°-59'-15" W 2645.11'

S.W. 1/4 SEC. 11 T 5 S R 14 W

SET MARKER & TIE PIPE

Top Bottom of Pg. 190

447.93'

SET 1/2" PIN & CAP @ PROP. SEC. COR. & PROP. LINE

8.92'

R=12'

Δ=90°

SET 1/2" PIN & CAP FOR REFERENCE & TIE

SEC. LINE

CALC. 1874.07'

1872.00' (∠ CALC.)

T=92°±0

45.11 @ 12°-30' = 44.04'
44.88 @ 11°-03' = 44.05'
47.67 @ 22°-52' = 43.92'
47.98 @ 23°-44' = 43.92'

SECTION COR. F.B. L.A. CO. SUR. MON. (FLUSH) V.S.B. 900-2 F.B. 5 S2-54

SET MARKER & TIE PIPE

SURVEYOR'S COUNTY OF LOS ANGELES

SEC. 11 / SEC. 14

N 0°-00'-27" W 2630.99' PG. 166

To Bottom of PG. 191

F.B. 3202 PG. 190

To Bottom of PG. 191

48°-30'-45" (1)
194°-03'-00 (4)
291-04-30 (B)
48°-30'-45 (A)



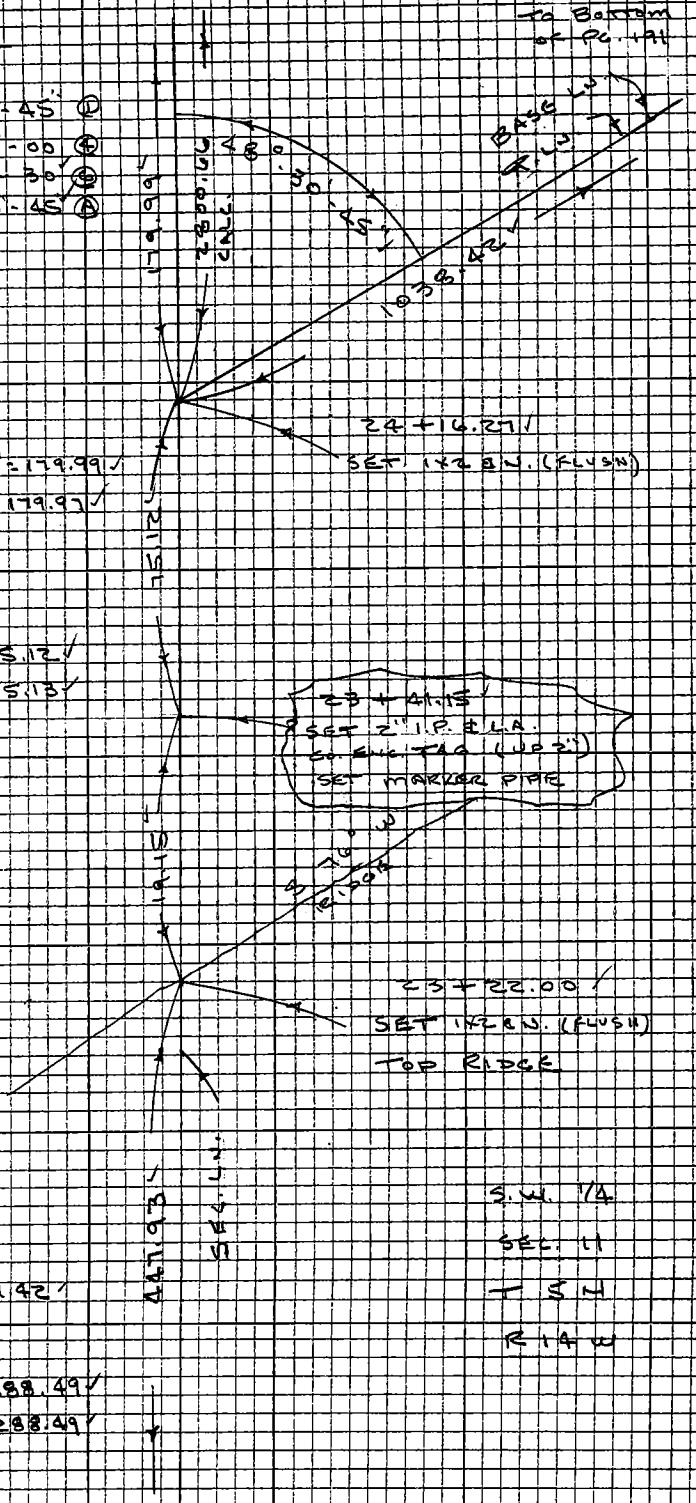

T-90° = +0.01
204.81 @ 28°-30' = 179.99
205.11 @ 28°-40' = 179.97

24 + 16.27
SET 1x2 B.N. (FLUSH)

T-90° = 0
78.85 @ 17°-41' = 75.12
78.40 @ 16°-37' = 75.13

23 + 41.15
SET 2" I.P. & L.A.
CO. ENC. TAG (UP 2")
SET MARKER PIPE

T-92° = 0
19.15 LEV.

SEC. 10

23 + 22.00
SET 1x2 B.N. (FLUSH)
TOP RIDGE

159.43
288.50
447.93

T-92° = +0.01
159.65 @ 3°-04' = 159.42

T-90° = +0.01
296.44 @ 13°-18' = 288.49
296.14 @ 13°-03' = 288.49

S.W. 1/4
SEC. 11
T 5 N
R 14 W

PLEASE RETURN TO
LOS ANGELES COUNTY ENGINEER
403 LOS ANGELES COUNTY ENGINEERING BLDG.

Do not extend this side of this line.

Note: Any Additions or Changes on this Sheet Must be Made or Circled in Red Ink With Date and Name of Person Making Change

To LEFT BOTTOM OF PG. 189

SEC. 11 T5N R14W

Notes Ck'd by W. EDMONDSON	Survey of SECTION LINE	F.B. 3202	Pg. 191
Map No. B-5041	JN 0302.01 Tape 163 Std 84 °F		
Office Work U. A.	Surveyed by J.P. MEUNE		
Checked W. EDMONDSON	Notes J.P.M. Date 9-68		
Date FEB 4 '69	Indexed C. J. GALLI		

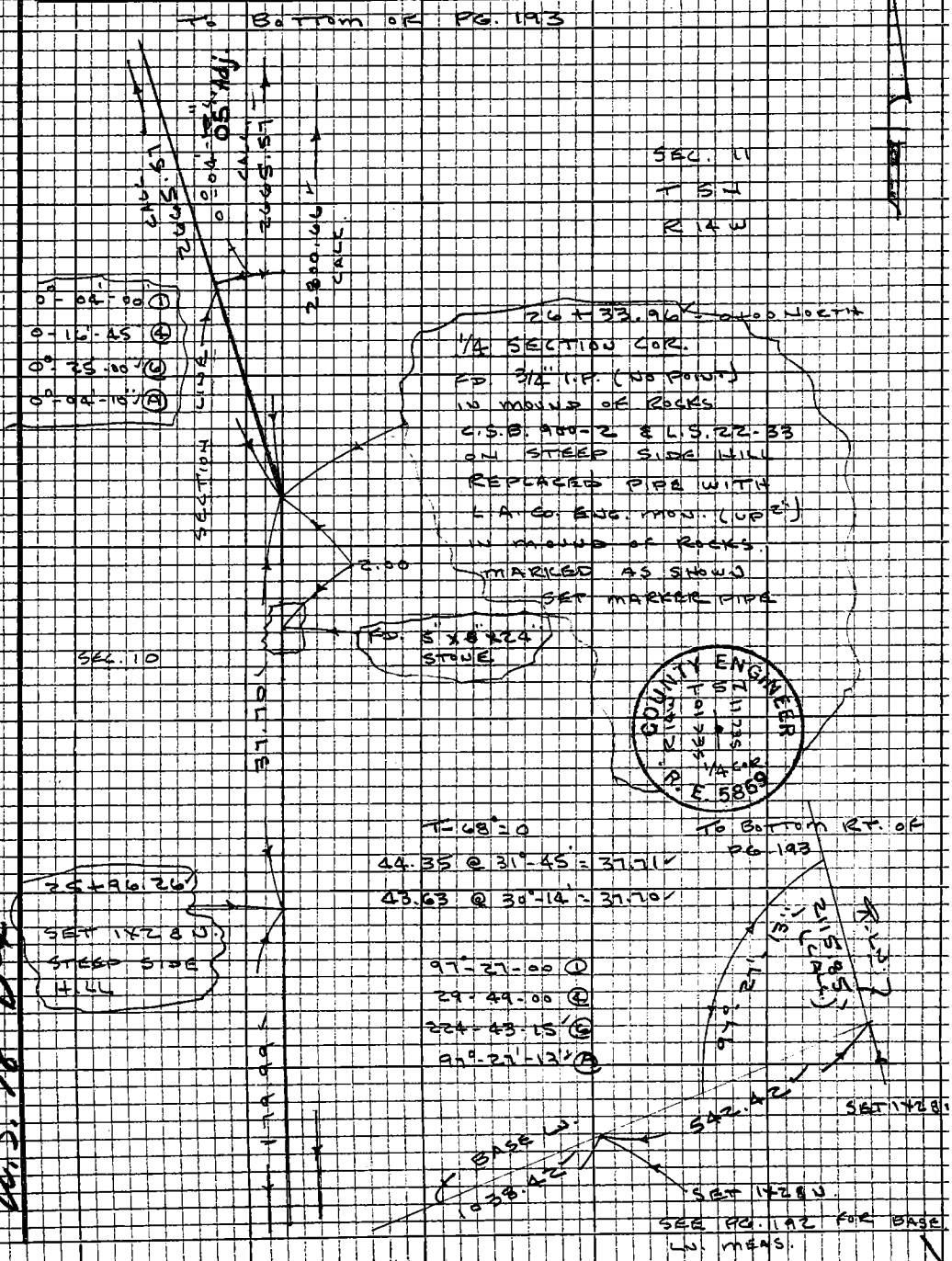

Note: Any Additions or Changes on this Sheet Must be Made or Circled in Red Ink With Date and Name of Person Making Change

Do not extend this side of this line.

PLEASE RETURN TO
LOS ANGELES COUNTY ENGINEER
403 LOS ANGELES COUNTY ENGINEERING BLDG.

W.S. 78 D-4

76P3095 CE #310 5-66

F.B. 3202 Pg. 192

BASE LINE MEASUREMENTS

T = 64° ÷ -0.04

296.18 @ 9°-38' = 292.00 ✓
296.08 @ 9°-30' = 292.07 ✓ = 291.97 ✓

T = 58° ÷ -0.05

300.06 @ 9°-32' = 295.92 ✓
299.90 @ 9°-19' = 295.94 ✓ = 295.88 ✓

T = 58° ÷ -0.01

48.68 @ 11°-15' = 47.74 ✓
48.54 @ 10°-29' = 47.74 ✓ = 47.73 ✓

T = 60° ÷ -0.05

300.77 @ 7-39 = 298.09 ✓
300.89 @ 7-50 = 298.08 ✓ = 298.09 ✓

T = 60° ÷ -0.01

78.83 @ 14°-29' = 76.32 ✓
78.53 @ 13°-38' = 76.32 ✓ = 76.31 ✓

28.50 LEV. @ T = 60° = 28.50 ✓

1038.42 ✓

T = 84° = 0

251.59 @ 1°-43' = 251.48 ✓
251.63 @ 1°-55' = 251.49 ✓ = 251.48 ✓

296.04 @ 10°-39' = 290.94 ✓
295.86 @ 10°-38' = 290.99 ✓ = 290.94 ✓

542.42 ✓

PLEASE RETURN TO
LOS ANGELES COUNTY ENGINEER
403 LOS ANGELES COUNTY ENGINEERING BLDG.

Do not extend this side of this line.

Note:- Any Additions or Changes on this Sheet Must be Made or Circled in Red Ink With Date and Name of Person Making Change

SEC. 11 T5N R14W

Notes Ck'd by	W. EDMONDSON	Survey of	SECTION LINE
Map No.	B-5041	JN	5302.01 Tape 163 Std 84 °F
Office Work	L. ABF	Surveyed by	J. P. MENNE
Checked	W. EDMONDSON	Notes	S.C.M. Date 7-68
Date	FEB 4 '69	Indexed	G. J. GALLI

F.B. 9208 Pg. 193

Note: Any Additions or Changes on this Sheet Must Be Made or Circled in Red Ink With Date and Name of Person Making Change

Do not extend this side of this line

PLEASE RETURN TO
LOS ANGELES COUNTY ENGINEER
403 LOS ANGELES COUNTY ENGINEERING BLDG.

76P3095 CE #310 5-66

26+65.51 NO. 10+00 EAST
SECTION CORNER
FD. REMAINS OF OLD JUNIPER
STAKE IN MOUND OF ROCK ON
NOSE OF HILL FACING SOUTH
SEARCHED FOR 1½" I.P. SET
BY J.M. TATE
NOTHING FOUND
APPARENTLY
TATE DID NOT
SET PIPE AT
N.E. COR. OR
S.E. COR. OF
SEC. 11.
TOPOG. CALL
IS GOOD -
ACCEPT THIS
POINT AS THE
SECTION COR.
C.S. 22-23
C.S. B 99-2

REPLACED
STAKE WITH
L.A. CO. ENG. MON.
MKD. L&D
& SET
MARKER PIPE

COUNTY ENGINEER
T 5 N
R 14 W
3 2
10 11
SEC. COR.
E. 5869

92-28

3.23

SET 1x2 SD
@ 90° TO FD
STAKE

90°-16'-30" ①
361-06-15 ②
181-39-30 ⑥
90°-16'-35" ⑧

34°-02'-00" ①
136-08-15 ②
284-12-15 ⑥
34°-02'-02" ⑧

SET 1x2 B.N. (FLUSH)
ON SIDE HILL

T=74°=0
86.03 @ 16°-16' = 82.60'
85.64 @ 15°-19' = 82.60'

SEC. LINE
2644.5 (CALC.)

N 44°-50' E
1144.4'

34°-02'-02"

U.S.E.D.
MARY CANYON

N 44°-50' E
1144.4'

TOPOG. CALL

2644.5 (CALC.)

5+60.4
SET 2" I.P.
W/ L.A. CO. ENG. TAG.
IN SPUR

N 18° W
SPUR

SET MARKER
PIPE

TO BOTTOM RT.
OF PG. 191

TO TOP OF PG 191

F.B. 3202 PG. 194

M.S. 78-4

PLEASE RETURN TO
LOS ANGELES COUNTY ENGINEER
405 LOS ANGELES COUNTY ENGINEERING BLDG.

Do not extend this side of this line.

Note: Any Additions or Changes on this Sheet Must be Made or Circled in Red Ink With Date and Name of Person Making Change

SEC. 11 T5N R14W

Notes Ck'd by W. EDMONDSON	Survey of SECTION LINE	F.B. 3202	PG. 195
Map No. B-5041	JN 0302.01 Tape 163 Std 84 °F		
Office Work J. ABE	Surveyed by J. P. MENNE		
Checked W. EDMONDSON	Notes J. P. M. Date 10-68		
Date FEB 4 '69	Indexed C. J. GALLI		



TO BOTTOM OF PG. 196

SEC. 11
T 5N
R 14W

T - 76° = -0.01
244.08 @ 10°-08 = 240.27 ✓
244.03 @ 10°-04 = 240.27 ✓

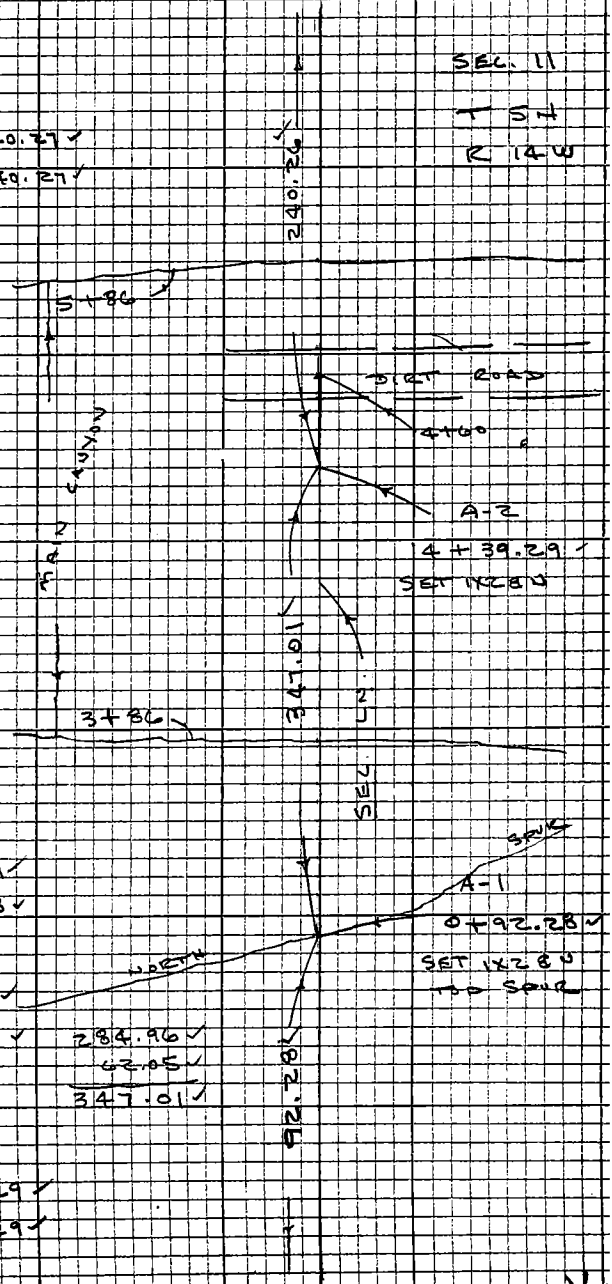

T - 76° = -0.02
297.91 @ 16°-56 = 284.99 ✓
298.56 @ 17°-21 = 284.98 ✓

T - 70° = -0.01
64.38 @ 15°-26 = 62.06 ✓
64.63 @ 16°-12 = 62.06 ✓

284.96 ✓
62.05 ✓
347.01 ✓

T - 68° = -0.01
92.83 @ 6-11 = 92.29 ✓
92.89 @ 6-30 = 92.29 ✓

TO TOP RIGHT OF PG. 193

Note: Any Additions or Changes on this Sheet Must be Made or Circled in Red Ink With Date and Name of Person Making Change

PLEASE RETURN TO
LOS ANGELES COUNTY ENGINEER
403 LOS ANGELES COUNTY ENGINEERING BLDG.

Do not extend this side of this line.

76P309S CE #310 5-66

To Bottom of Pg. 197

F.B. 3207 Pg. 196

T 74° = -0.02
283.29 @ 16°-28' = 271.67
283.05 @ 16°-18' = 271.67

T = 74° = -0.01
153.42 @ 14°-56' = 148.24
153.29 @ 14°-47' = 148.22

271.65
148.22
419.87

SEC 2

T = 76° = -0.02
300.58 @ 9°-09' = 296.75
300.53 @ 9°-07' = 296.73

T = 76° = -0.01
1662.22 @ 5°-07' = 161.30
1662.12 @ 5°-47' = 161.29

296.77
161.28
458.00

T = 78° = -0.01
299.75 @ 1°-36' = 299.63
299.80 @ 1°-48' = 299.65

T = 78' = 0
90.72 Lev.

299.63
90.72
390.35

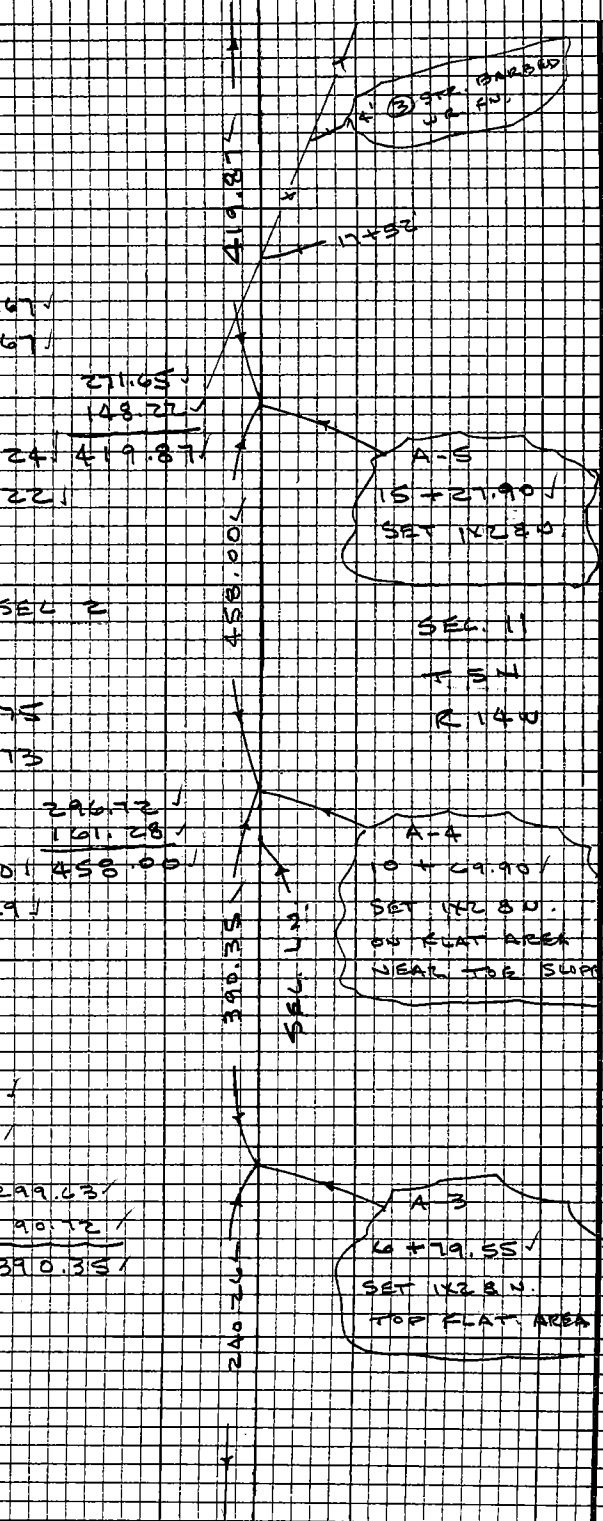

PLEASE RETURN TO
LOS ANGELES COUNTY ENGINEER
403 Los Angeles County Engineering Bldg.

Note: Any Additions or Changes on this Sheet Must be Made or Circled in Red Ink With Date and Name of Person Making Change.

Do not extend this side of this line.

SEC. 11 T5N R14W

Notes Ck'd by W. EDMONDSON	Survey of SECTION LINE	F.B. 3202	Pg. 197
Map No. B-5041	JN 0302.01 Tape 163 Std 84 °F		
Office Work L. AB	Surveyed by J.P. MENNE		
Checked W. EDMONDSON	Notes J.P.M. Date 10-68		
Date FEB 4 '69	Indexed C. J. GALLI		



To Bottom of Pg. 198

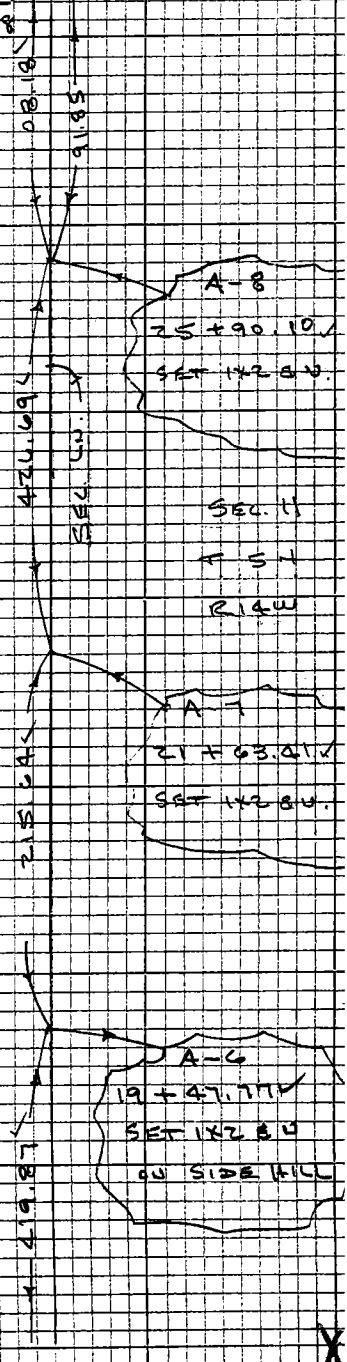

T-80° = 0

121.78 @ 27°-20' = 108.18 ✓

121.34 @ 26°-56' = 108.18 ✓

SEC. 2

T-66° = -0.04

300.47 @ 22°-13' = 278.16 ✓

300.01 @ 22°-00' = 278.16 ✓

278.12 ✓
148.57 ✓
426.69 ✓

T-70° = -0.01

150.77 @ 9°-48' = 148.57 ✓

150.91 @ 10°-04' = 148.59 ✓

T-68° = -0.02

221.16 @ 12°-49' = 215.65 ✓

221.45 @ 13°-07' = 215.67 ✓

To Top of Pg. 196

Note: Any Additions or Changes on this Sheet Must be Made or Circled in Red Ink With Date and Name of Person Making Change

Do not extend this side of this line.

PLEASE RETURN TO
LOS ANGELES COUNTY ENGINEER
403 LOS ANGELES COUNTY ENGINEERING BLDG.

76P309S CE #310 5-66

F.B. 3202 Pg. 198

To Bottom of Pg. 199

T = 72° = 0

51.29 @ 12°-33' = 50.06 ✓

51.06 @ 11°-21' = 50.06 ✓

T = 72° = 0

56.17 @ 6°-10' = 55.84 ✓

56.27 @ 7°-01' = 55.85 ✓

T = 76° = 10.01

104.02 @ 27°-58' = 91.87 ✓

1/4 SECTION CORNER
26 + 81.96 ✓

SEARCHED FOR COR. PER GOVT. NOTES - NOTHING FOUND.

SET L.A. CO. ENG. MON. BY PROP. @ MID-POINT BETWEEN FOUND SECTION CORNERS

SET MARKER PIPE

1/4 COR. FALLS ON SIDE HILL — SEE PG. 207 FOR ANGLE.

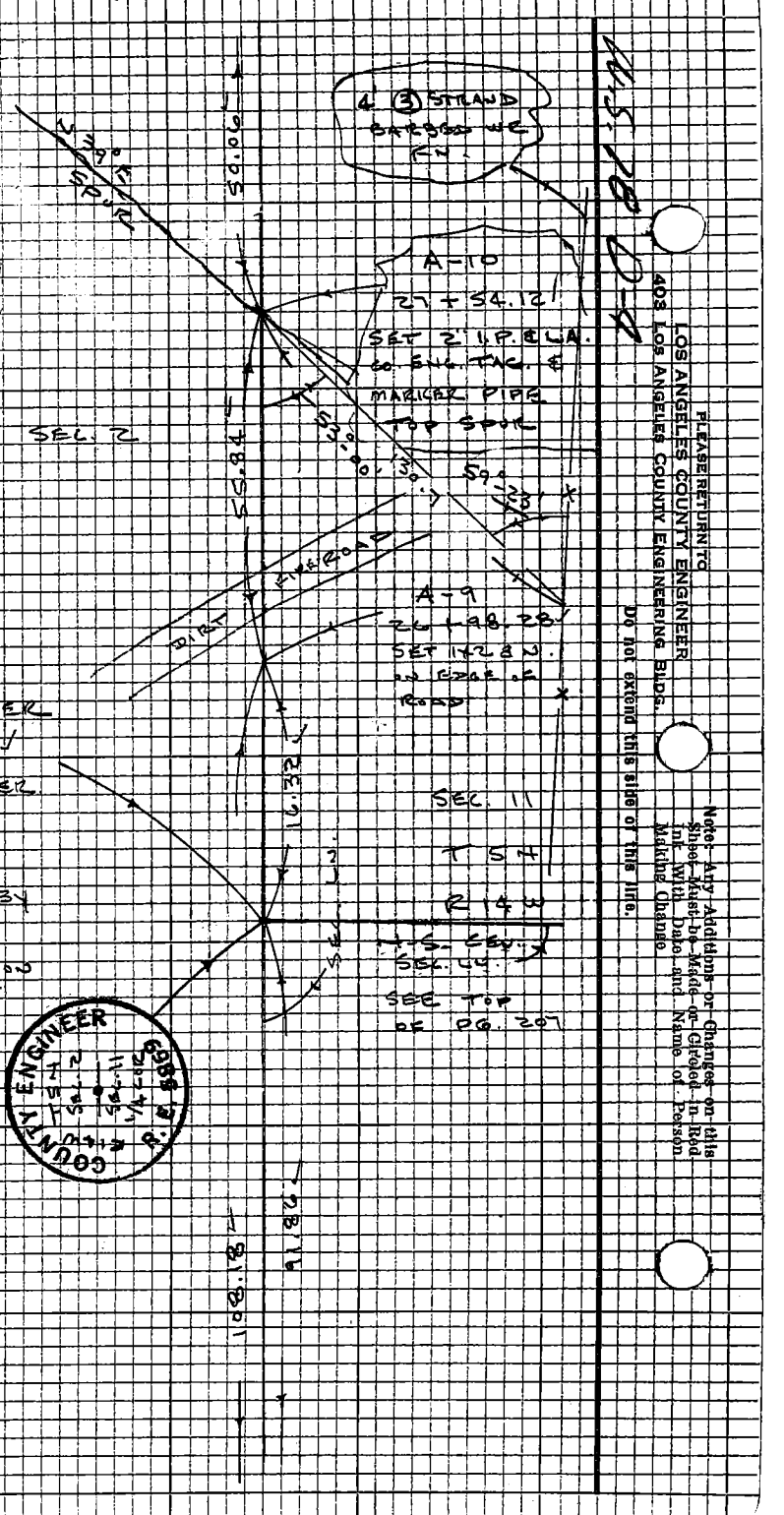

PLEASE RETURN TO
LOS ANGELES COUNTY ENGINEER
403 Los Angeles County Engineering Bldg.
Do not extend this side of this line.

Note:- Any Additions or Changes on this Sheet Must be Made in Circle in Red Ink With Date and Name of Person Making Change

SEC. 11 T 5N R14W

Notes Ck'd by W. EDMONDSON	Survey of SECTION LINE	F.B. 3202	PG. 199
Map No. B-5041	JN 0302.01 Tape 163 Std 84 °F		
Office Work I. ABI	Surveyed by J. P. MENNE		
Checked W. EDMONDSON	Notes J. P. M. Date 10-68		
Date FEB 4 '69	Indexed C. J. GALLI		

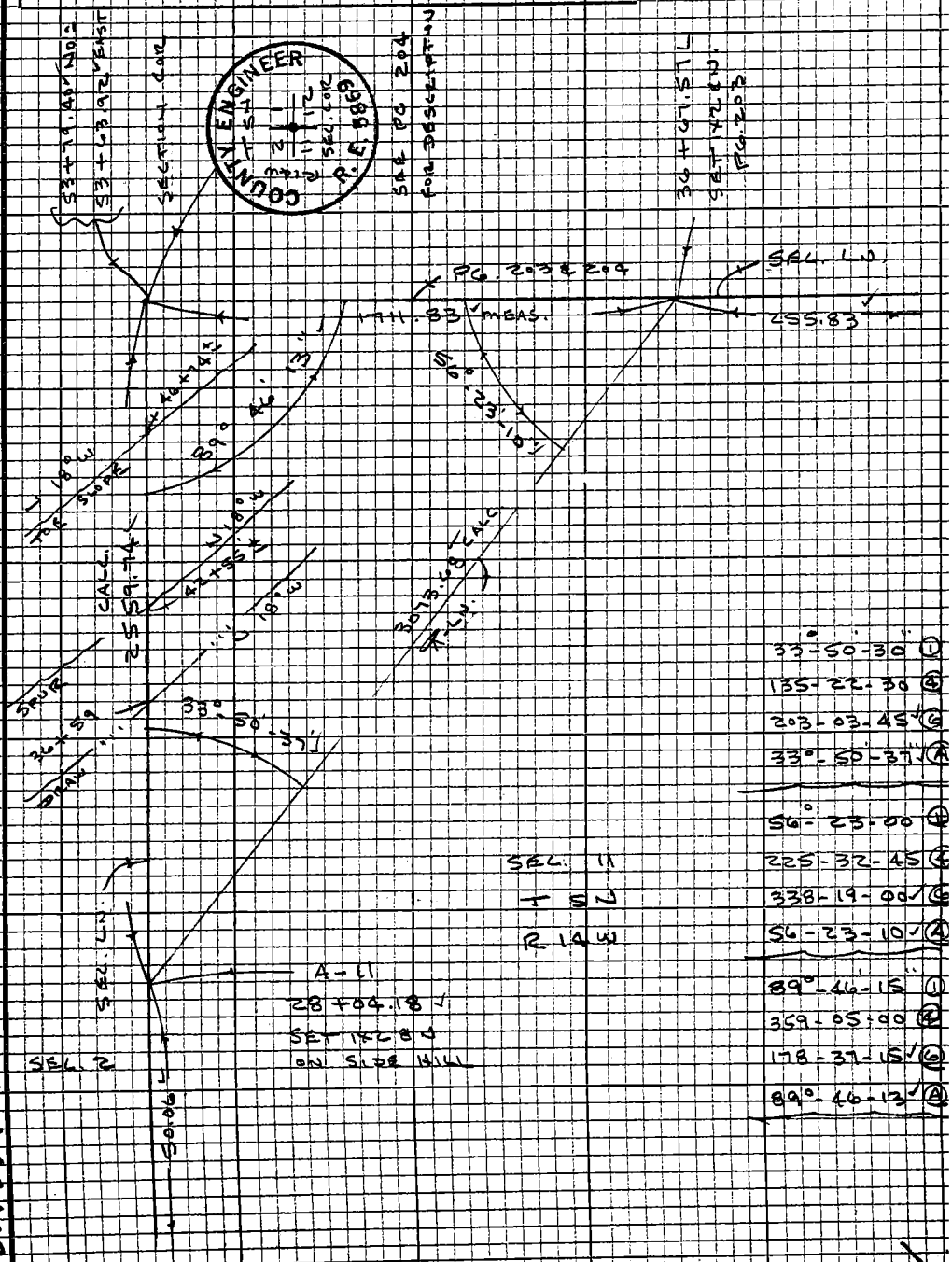

33°-50-30 (1)
135-22-30 (4)
203-03-45 (6)
33°-50-37 (A)

56°-23-00 (1)
225-32-45 (4)
338-19-00 (6)
56-23-10 (A)

89°-46-15 (1)
359-05-00 (4)
178-37-15 (6)
89°-46-13 (A)

TO TOP OF PG. 198

Note: Any Additions or Changes on this Sheet Must be Made or Circled in Red Ink With Date and Name of Person Making Change

Do not extend this side of this line.

PLEASE RETURN TO
LOS ANGELES COUNTY ENGINEER
403 LOS ANGELES COUNTY ENGINEERING BLDG.

76P309S CE #310 5-66

W.S. 64 A-4

Notes Ck'd by W. EDMONDSON
Map No. B-5041
Office Work ABE
Checked W. EDMONDSON
Date FEB 4 '69

Survey of SEC 11 T-5-N R-11-W F.B. 3202 Pg. 201
JN 0202.01 Tape 163 Std 64°F
Surveyed by F.C. Menne
Notes M.E. Wacker Date 10-1968
Indexed C. J. GALLI

Notes: Any Additions or Changes on this Sheet Must be Made or Circled in Red Ink With Date and Name of Person Making Change

Do not extend this side of this line.

PLEASE RETURN TO
LOS ANGELES COUNTY ENGINEER
403 LOS ANGELES COUNTY ENGINEERING BLDG.

TO BTM. PG. 202

106.03 @ Lev T-94° = 106.04
298.74 @ 3°57' T=94° = 298.03 = 298.04
298.67 @ 5°45' = 298.04
250.43 @ 4°21' T=92° = 249.71 = 249.73
250.33 @ 3°57' = 249.23
266.18 @ Lev T=90° = 266.19
297.38 @ Lev T=58° = 297.33
252.03 @ 9°05' T=64° = 246.89 = 246.86
249.88 @ 8°53'
127.57 @ 12°25' T=64° = 121.98 = 121.20
127.63 @ 12°30'
232.07 @ 6°15' T=64° = 230.29 = 230.66
232.19 @ 6°30' = 230.70
1816.55

27.45 @ Lev T=96° = 27.45

294.12 @ 13°21' T=68° = 288.51 = 288.40
294.23 @ 13°07' = 288.40
141.48 @ 14°53' T=70° = 134.90 = 134.89
141.38 @ 14°24' = 134.90
255.01 @ 14°59' T=92° = 244.53 = 244.52
255.34 @ 14°44' = 244.53
129.34 @ 5°20' T=42° = 126.46 = 126.46
129.23 @ 5°00' = 126.46

Set 1x2 w/Nail FI on N edge of Ridge 18+09.50

Fd. Terminus of 1x2 NO Nail per FB 98-111

17+82.03 Set 2" IP Conc. Plug L.A. Co. ENGR. Tag Rock Mt. Top of Ridge

Fd. 2x2 No Nail Per FB 98-111

SEC. 12

SEC. 11 T-5-N R-11-W

1) 44°45'45"
2) 179°01'30"
3) 268°32'30"
= 44°45'25"

1) 89°22'45"
2) 357°30'30"
3) 176°18'30"
= 89°27'35"

SEC.

E69.34

1816.55

Set 2" IP Conc. Plug L.A. Co. ENGR. Tag Fd. Rock Mt. Top of Ridge

Fd. L.A.Co. SUR. Mon. Per C.S.R. 9300-2 F.B. 98-111 set 2" Marker pipe

COUNTY SURVEYOR'S MONUMENT T-5-N Rge. 11W 12 13

TOPSOIL CE #210 5-66

F.B. 3202 PG. 202

To BTM. PG- 203

Fd 1x2 & Nail
Per. F.B. 98
-111

21.45

0.32

261.46

27+00.93
Set 1x2
& Nail on
Small
Flat Spur

T=64°:.04
297.76 @ 24°11' 271.63 = 271.59
297.39 @ 24°01 = 271.64
T=68°:.02
194.74 @ 9°26 = 192.11 = 192.08
194.62 @ 9°15 = 192.09
463.67

11.23 @ Lev T=98° = 11.23

11.23

463.67

1/4 Section Corner
26+89.70
Serched for Cor per
Govt notes - Nothing
fd. Set L.A. Co. Eng.
Mon. By Prop. @ Mid-
point Between Edund
section Corners.
Set Marker Pipe.

COUNTY ENGINEER
T-5-N
A-11-W
Sec. 11
Sec. 12
R. E. 5869

SEC. 12

72+37.26
Set 1x2
& Nail
on side
hill

T=98°:.01
58.43 @ 20°21' = 54.78
58.14 @ 19°35
= 54.79

54.79

SEC. 11 T-5-N R-11-W

N-42-W

21+82.47
Set 1x2
& Nail
Top Spur

T=96°:.02
299.64 @ 17°18' = 286.08 = 286.11
299.09 @ 16°57' = 286.10
T=98°:.01
58.49 @ 14°01 = 56.75 56.76
58.27 @ 13°07 = 56.75
T=98°:.00
30.10 @ Lev = 30.10
372.97

372.97

To Top PG- 201

PLEASE RETURN TO
LOS ANGELES COUNTY ENGINEER
403 LOS ANGELES COUNTY ENGINEERING BLDG.
Do not extend this side of this line.
Note: Any Additions or Changes on this Sheet Must be Made or Circled in Red Ink With Date and Name of Person Making Change

Notes Ck'd by W. EDMONDSON	Survey of SEC. 11 T-5-N R-14W
Map No. B-5041	JN 0202.01 Tape 163 Std 84 °F
Office Work T. ABE	Surveyed by J.P. Menne
Checked W. EDMONDSON	Notes M.E.W. Date 10-68
Date FEB 4 '69	Indexed C. J. GALLI

F.B. 3202 PG. 203

To BTM PG- 204

T=68°=.03
272.45 @ 2°49 = 272.12
272.38 @ 2°36 = 272.10 272.08
T=62°=.03 210.69
210.72 @ Lev = 210.69 482.77

L.N. 482.77

36+67.57
Set 1x2
& Nail
Flush

SEC. 12

T=70°=.02
255.95 @ 1°31' = 255.86
255.91 @ 1°18 = 255.84 = 255.83

255.83

34+11.74
Set 1x2
& Nail
Flush

T=72°=.02
298.49 @ 3°38' = 297.89
298.43 @ 3°24' = 297.90 297.87
T=70°=.01 161.48
161.51 @ 0°59' = 161.49 459.35
161.50 @ 0°45' = 161.49

459.35

29+52.39
Set 1x2
& Nail
Flush

T=68°=.01
103.14 @ 8°04' = 102.12
103.07 @ 7°48' = 102.12 102.11
T=72°=.01 149.35
150.53 @ 7°09' = 149.36 251.46
150.70 @ 7°38' = 149.36

SEC. 251.46

SEC. 11 T-5-N R-14W

To TOP PG- 202

Note: Any Additions or Changes on this Sheet Must be Made or Circled in Red Ink With Date and Name of Person Making Change

Do not extend this side of this line.

PLEASE RETURN TO
LOS ANGELES COUNTY ENGINEER
403 LOS ANGELES COUNTY ENGINEERING BLDG.

76P309S CE #310 5-66

F.B. 3200' Pg 204

REPLACED 1½" B.N. WITH L.A.Co. ENG. MON. (UP 2') IN L.C. MOUND OF ROCKS SET MARKER ABOVE

COUNTY ENGINEER
T-5-N
R-11-W
SEC. COR.
R. E. 58°9

SEE PG-199

SECTION CORNER 53+79.40
FD. LARGE MOUND OF ROCKS WITH REMAINS OF 1½" I.P. THIS MOUND IS SAME MOUND FOUND BY ROSECRANS IN R.B. 98-111
SEARCHED FOR PIPE SET BY S.M. STATE - L.S. 7223 -
APPARENTLY HE DID NOT SET PIPE - SET 1½" I.P. & N. @ REC. DIST. 53+79.40 FOR SEC. COR. PER R.B. 98-111 - I ACCEPT THIS AS THE SECTION COR.

N. 5°-11'-E.

403 LOS ANGELES COUNTY ENGINEERING BLDG.
LOS ANGELES COUNTY ENGINEER
PLEASE RETURN TO
Note: Any Additions or Changes on this Sheet Must be Made on Circled in Red Ink With Date and Name of Person Making Change
Do not extend this side of this line.

52+25
51+50
50+30
111.0
Rock wall
Ed. remains of 2x2 No Nail Ref: R.B. 98-111
0.6
10.8
115+97.40
Set 2" I.P. Conc. Plug L.A. Co. Eng. Tag Flush 3" Marker Pipe 2'E on Ridge
41+50.34
Set 1x2 @ Nail Flush

82.18	
265.19	
253.32	
106.11	
75.20	
782.00	

T=70°=01
82.31 @ 3°03 = 82.19
82.33 @ 3°17 = 82.19
T=60°=04
265.36 @ 2°10" = 265.23
265.46 @ 2°24 = 265.23
T=65°=03
253.48 @ 12°28 = 253.36
253.64 @ 12°38 = 253.35
T=72°=01
106.24 @ 9°36 = 106.13
106.17 @ 9°05 = 106.12
T=70°=01
75.21 @ Level = 75.20

298.62	
82.85	
65.59	
447.06	

T=64°=04
299.00 @ 2°42 = 298.67
299.24 @ 2°59 = 298.65
T=68°=01
85.33 @ 14°33 = 82.86
85.27 @ 13°40 = 82.86
T=70°=01
65.60 @ Level = 65.59

To Tap Pg. 203

SEC. 11 T5N R14W

Notes Ck'd by W. EDMONDSON	Survey of SECTION LINE	F.B. 3202	PG. 205
Map No. B-5041	JN 0302-01 Tape 163 Std 84°F		
Office Work L. ABL	Surveyed by J.P. MENNE		
Checked W. EDMONDSON	Notes J.P.M. Date 10-68		
Date FEB 4 '69	Indexed C. J. GALLI		

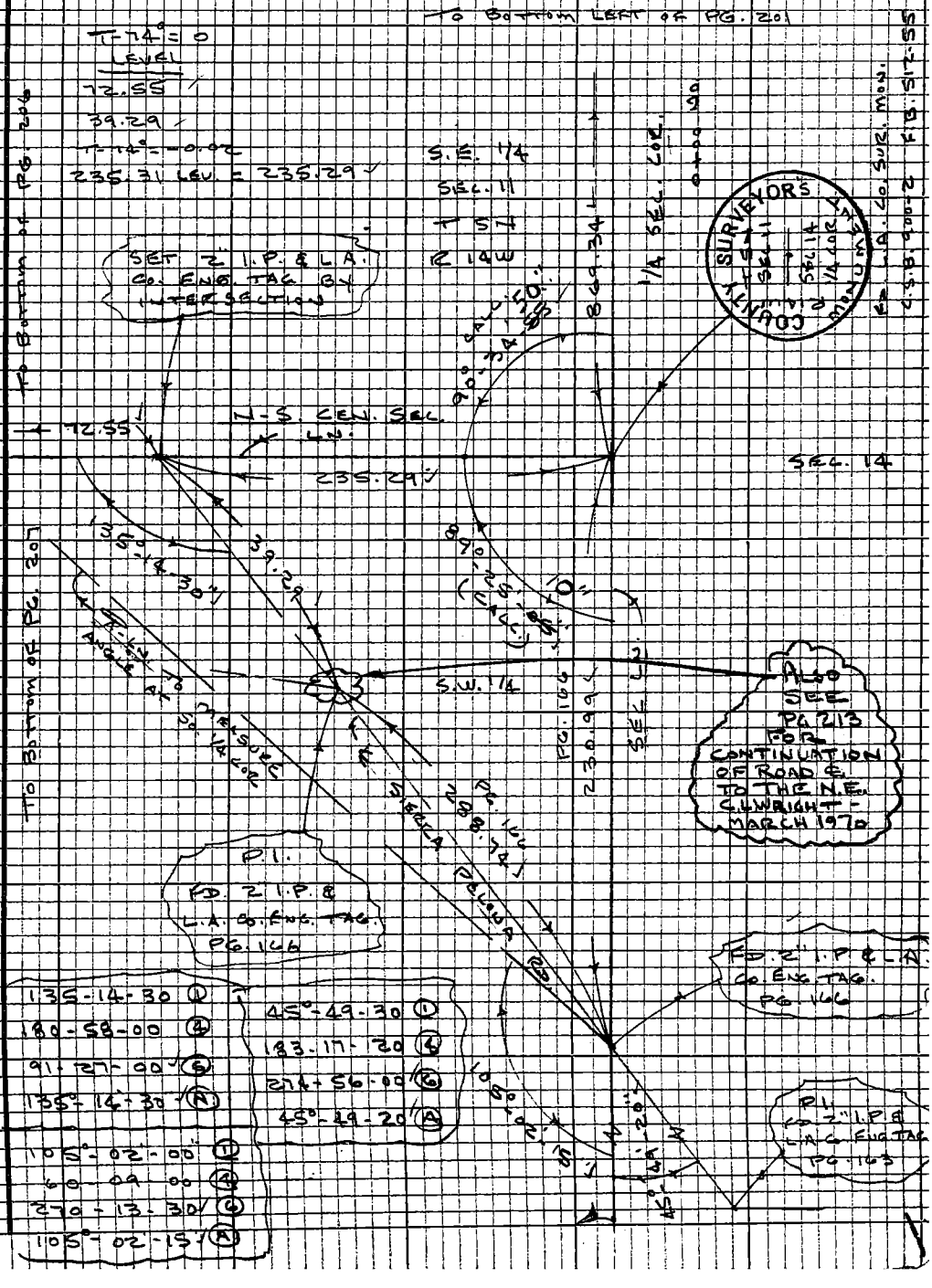

Note: Any Additions or Changes on this Sheet Must be Made or Circled in Red Ink With Date and Name of Person Making Change

Do not extend this side of this line.

PLEASE RETURN TO
LOS ANGELES COUNTY ENGINEER
403 LOS ANGELES COUNTY ENGINEERING BLDG.

W.S. 78 D-4

76P3098 CE #310 5-66

TO BOTTOM OF PG. 207

F.B. 3202 PG. 206



S.W. 1/4

SEC. 11

T 5 N

R 14 W

S.E. 1/4

SEC. 11

T-74° = 0

16.28 LEVEL

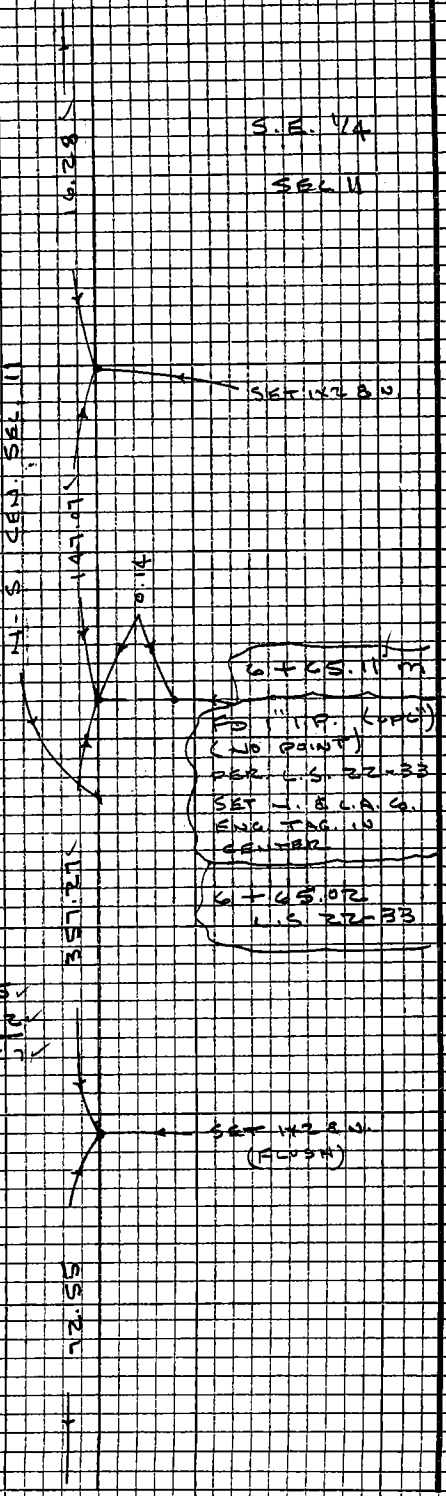

T-74° = -0.01

155.01 @ 18°-24' = 147.09

154.84 @ 18°-14' = 147.07

T-66° = -0.03

298.19 @ 5°-34' = 296.78

298.06 @ 5°-19' = 296.78

T-66° = 0.01

60.53 LEV = 60.52

296.75
60.52
357.27

PLEASE RETURN TO
LOS ANGELES COUNTY ENGINEER
403 LOS ANGELES COUNTY ENGINEERING BLDG.

Do not extend this side of this line.

Note: Any Additions or Changes on this Sheet Must be Made or Circled in Red Ink With Date and Name of Person Making Change

TO LEFT OF PG. 215

SEC. 11 T5N R14W

Notes Ck'd by W. EDMONDSON	Survey of SECTION LINE
Map No. B-5041	JN 0302.01 Tape 163 Std 84 °F
Office Work T. ABT	Surveyed by J.P. MENNE
Checked W. EDMONDSON	Notes J.P.M. Date 10-68
Date FEB 4'69	Indexed C. J. GALLI

F.B. 3202 PG. 207

COUNTY ENGINEER R14W T5N SEC. 2 SEC. 11 1/4 COR. R.E. 5869

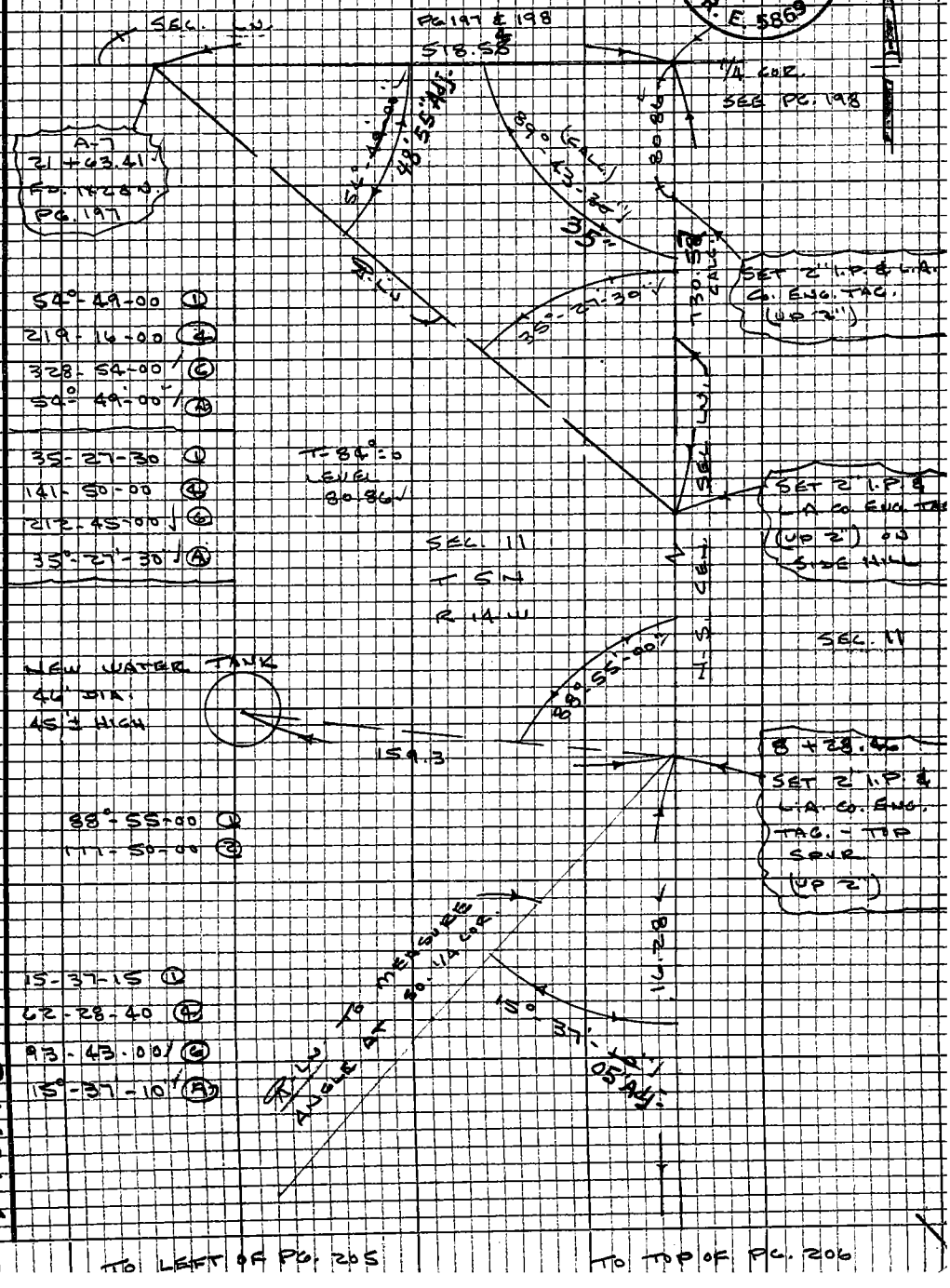

TO LEFT OF PG. 205

TO TOP OF PG. 206

Note: Any Additions or Changes on this Sheet Must be Made or Circled in Red Ink With Date and Name of Person Making Change

Do not extend this side of this line.

PLEASE RETURN TO
LOS ANGELES COUNTY ENGINEER
403 LOS ANGELES COUNTY ENGINEERING BLDG.

W.S. 78 P-4

76P3098 CE #310 5-66

PLEASE RETURN TO
LOS ANGELES COUNTY ENGINEER
403 LOS ANGELES COUNTY ENGINEERING BLDG.

Note: Any Additions or Changes on this Sheet Must be Made or Circled in Red Ink With Date and Name of Person Making Change

Do not extend this side of this line.

F.B. 2202 Pg. 208

Notes Ck'd by T. AF.
Map No.
Office Work
Checked
Date

Survey of SIERRA PELONA RD.
J.N. 0096.32 Tape 183 Std 84 °F
Surveyed by C. L. WRIGHT
Notes C.L.W. Date NOV '69
Indexed C. J. GALE NOV 10 '71

F. B. 3202 PG. 209

SIERRA PELONA ROAD

ADDITIONAL TRIANGULATION AND TRAVERSE FOR THE SETTING OF ROAD P.I.S & CONTROL.

J.N. 0096.32

REFS.
STAKING MAP # H-131 - SHEETS 1 & 2
ALL P.I.S SET PER MAP
C.S.B-900-2

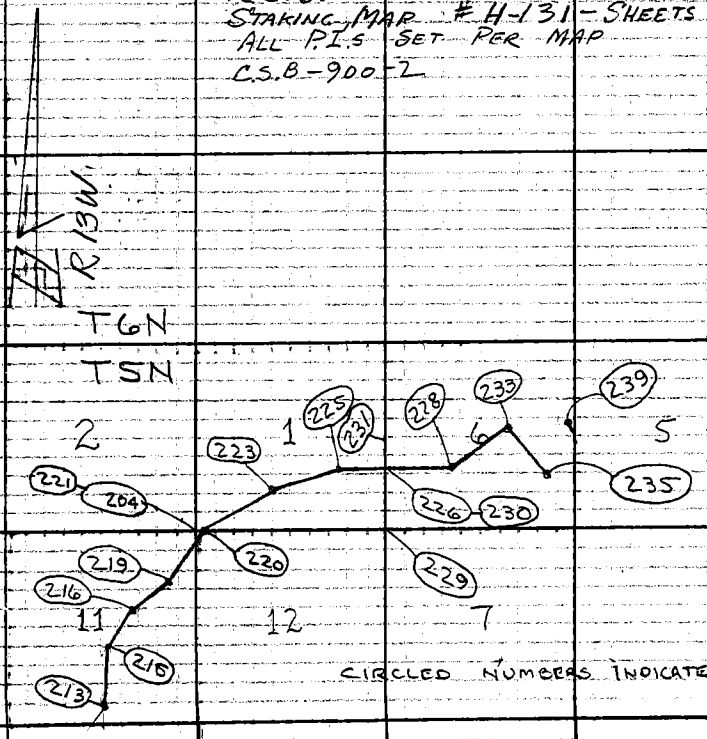

Note: Any Additions or Changes on this Sheet Must be Made or Circled in Red Ink With Date and Name of Person Making Change.

Do not extend this side of this line.

PLEASE RETURN TO
COUNTY OF LOS ANGELES
DEPARTMENT OF COUNTY ENGINEER
403 LOS ANGELES COUNTY ENGINEERING BLDG.

6F3095 CE#310 3-68

F.B. 3202 PG. 210

① 6	-06	-10		① 25	11	45		
④ 24	24	55		④ 100	47	30		
⑥ 36	37	20		⑥ 151	11	00		
6	-06	-13" ✓		25°	-11'	-50" ✓		

① 80	38	10		① 31	17	55		
④ 322	33	05		④ 125	11	55		
⑥ 123	49	45		⑥ 187	48	10		
80°	38'	17" ✓		31°	-18'	-02" ✓		

VERTICAL ∡s ~

⊼ @	HI	SIGHT ON	ROD	DIRECT	INVERTED
AD-3	4.5	△WALK	10°	104° 53' 55"	255° 06' 00"
WALK	4.8	AD-3	10°	74° 49' 20"	285° 09' 45"

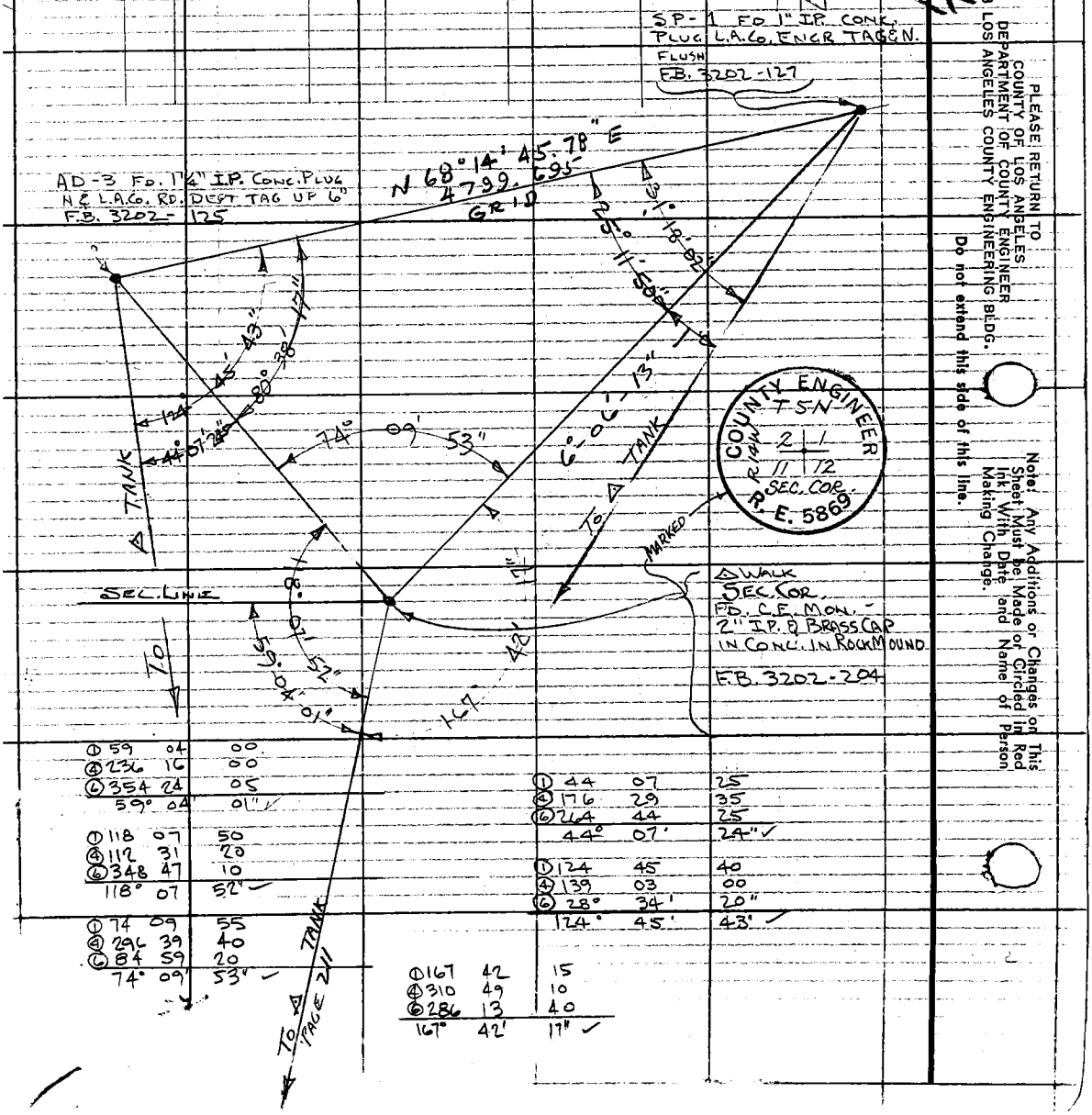

① 59	04	00		① 44	07	25		
④ 236	16	00		④ 176	29	35		
⑥ 354	24	05		⑥ 264	44	25		
59°	04'	01" ✓		44°	07'	24" ✓		

① 118	07	50		① 124	45	40		
④ 112	31	20		④ 139	03	00		
⑥ 348	47	10		⑥ 28°	34'	20"		
118°	07	52" ✓		124°	45'	43' ✓		

① 74	09	55		① 167	42	15		
④ 296	39	40		④ 310	49	10		
⑥ 84	59	20		⑥ 286	13	40		
74°	09'	53" ✓		167°	42'	17" ✓		

W.S. 64 A-4

PLEASE RETURN TO
COUNTY OF LOS ANGELES
DEPARTMENT OF COUNTY ENGINEER
403 LOS ANGELES COUNTY ENGINEERING BLDG.

Do not extend this side of this line.

Note: Any Additions or Changes on This Sheet Must be Made or Circled in Red Ink With Date and Name of Person Making Change.

Notes Ck'd by T. ABE
Map No.
Office Work
Checked
Date

Survey of SIERRA PELONA RD.
JN 0096.32 Tape 183 Std 84 °F
Surveyed by C.L. WRIGHT
Notes C.L.W. Date NOV 63
Indexed C. J. GALLI NOV 10 71

F. B. 3202 PG. 211

T5N R14W

W.S. #86 D-4

Note: Any Additions or Changes on This Sheet Must be Made or Circled in Red Ink With Date and Name of Person Making Change.

Do not extend this side of this line.

LOS ANGELES COUNTY ENGINEER
403 LOS ANGELES COUNTY ENGINEERING BLDG.
PLEASE RETURN TO

SEC. 11 T5N R14W
NORTH & SOUTH ℄

①	23	56	20
④	95	45	25
⑥	143	38	15
	23° - 56' - 22"		
①	17	44	45
④	70	59	00
⑥	106	28	20
	17° - 44' - 43"		
①	6	11	30
④	24	46	30
⑥	37	09	35
	6° - 11' - 36"		

RD. 210 pg.

17° 44' 43"

COR. (A WALK) 210 pg.

SEC. 6° 11' 36"

23° 56' 22"

TO S.P.1 TO pg. 210

TANK - SET 1" IP. CONC. PLUG ON LINE BETWEEN SEC. COR. (A WALK) AND 8428.46

ELEV 28.53

T-14° 299.98 @ 265-10 = 298.91 = 298.92
299.90 @ 94-37 = 298.93
53.98 @ 104-39 = 52.23 = 52.22
53.74 @ 256-19 = 52.21

ELEV 27.41
406.88
.03
406.85

8428.46
F.D. 2" IP. CONC. PLUG
L.A. CO. ENGR. TAG ON
UP 2"
F.B. 3202-207

①	149	20	00
②	237	20	40
⑥	176	01	05
	149°	20'	11"

PK'S 8428.46

SURVEY MONUMENT
COUNTY OF L.A.
T5N R14W
SEC. 11
SEC. 14
1/4 COR.

MARKED

1/4 COR
FD. C.S. MON - 2" IP. BRASS CAP SET IN CONC. UP 8"
F.B. 3202-205
F.B. 512-55
C.S. B-900-2

SEC. 11
SEC. 14

GF3095 CE #310 6-63

F. B. 3202 PG. 212

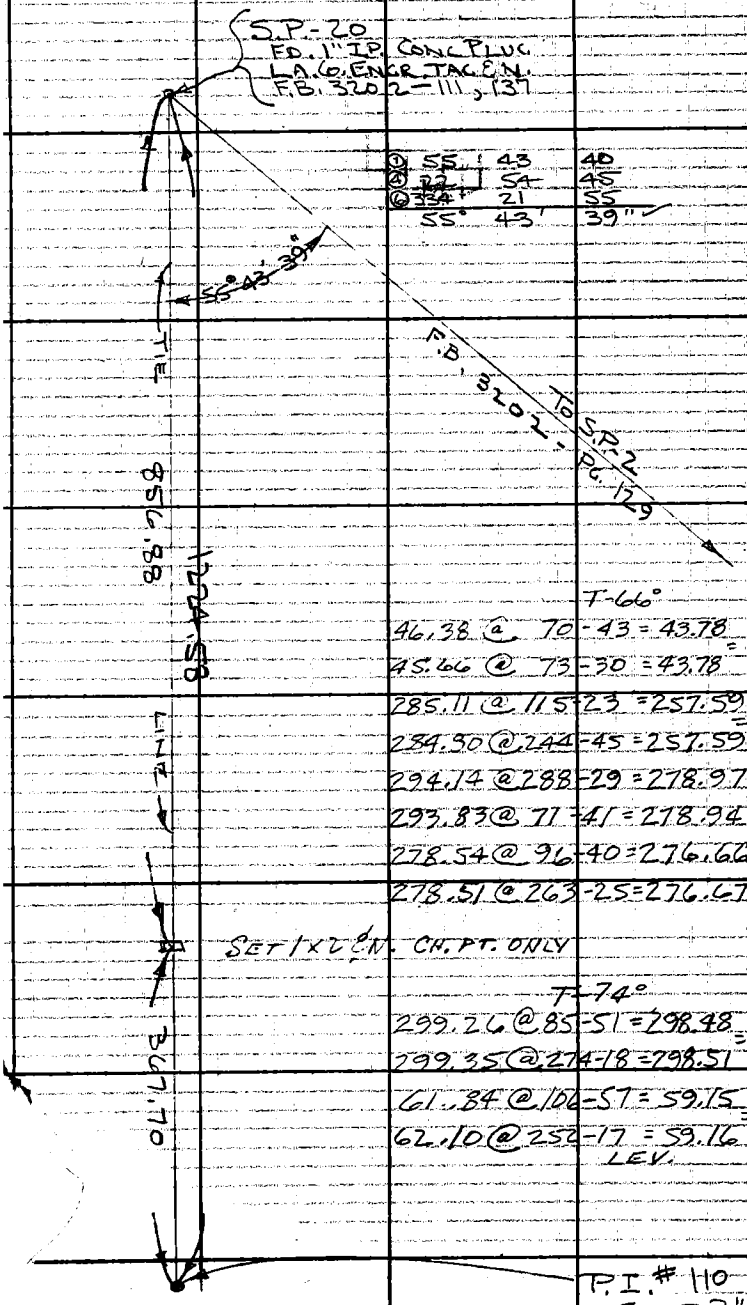

① 55	43	40
④ 22	54	45
⑥ 334	21	55
55°	43'	39"

T-66°

46.38 @ 70-43 = 43.78 = 43.78
45.66 @ 73-30 = 43.78

285.11 @ 115-23 = 257.59 = 257.59
284.30 @ 244-45 = 257.59

294.14 @ 288-29 = 278.97 = 278.95
293.83 @ 71-41 = 278.94

278.54 @ 96-40 = 276.66 = 276.66
278.51 @ 263-25 = 276.67

856.98
.10
856.88

SET 1x2 & N. CH. PT. ONLY

T-74°

299.26 @ 85-51 = 298.48 = 298.49
299.35 @ 274-18 = 298.51

61.84 @ 106-57 = 59.15 = 59.15
62.10 @ 252-17 = 59.16
LEV.

10.08
367.72
.02
367.70

P.I. # 110
SET 2" I.P. CONC. PLUG
L.A.G. ENGR. TAG & N.
UP 2"
SEE PG 228

PLEASE RETURN TO
LOS ANGELES COUNTY ENGINEER
403 LOS ANGELES COUNTY ENGINEERING BLDG.
Do not extend this side of this line.

Note: Any Additions or Changes on This Sheet Must be Made or Circled in Red Ink With Date and Name of Person Making Change.

Notes Ck'd by: I. AU	Survey of: SIERRA PELONA RD.	F.B. 3202 Pg. 213
Map No.	JN 0096.32 Tape 183 Std 84 °F	CONT.
Office Work	Surveyed by: C.L. WRIGHT	BOT. Pg. 214
Checked	Notes: C.L.W. Date: JAN. '70	
Date	Indexed: E. J. GALLI NOV 10 71	

T=66°
LEV 38.38

T.O.T. SET 1" I.P.
CONC. PLUG - L.A.Co. ENGR.
TAG. & N. TOP SPUR -
SOUTH BRK

T=66°
299.58 @ 105-08 = 289.19
299.32 @ 255-02 = 289.17 = 289.18
LEV 313.19
602.37
.07
602.30

E.L.
C.S. B-5041-2

①	140	22	30
④	201	30	05
⑥	122	15	10
	140°	22'	32" ✓

C.S. B-5041-2
Δ = 39°37'30"
R = 1200
T = 432.32
L = 829.90

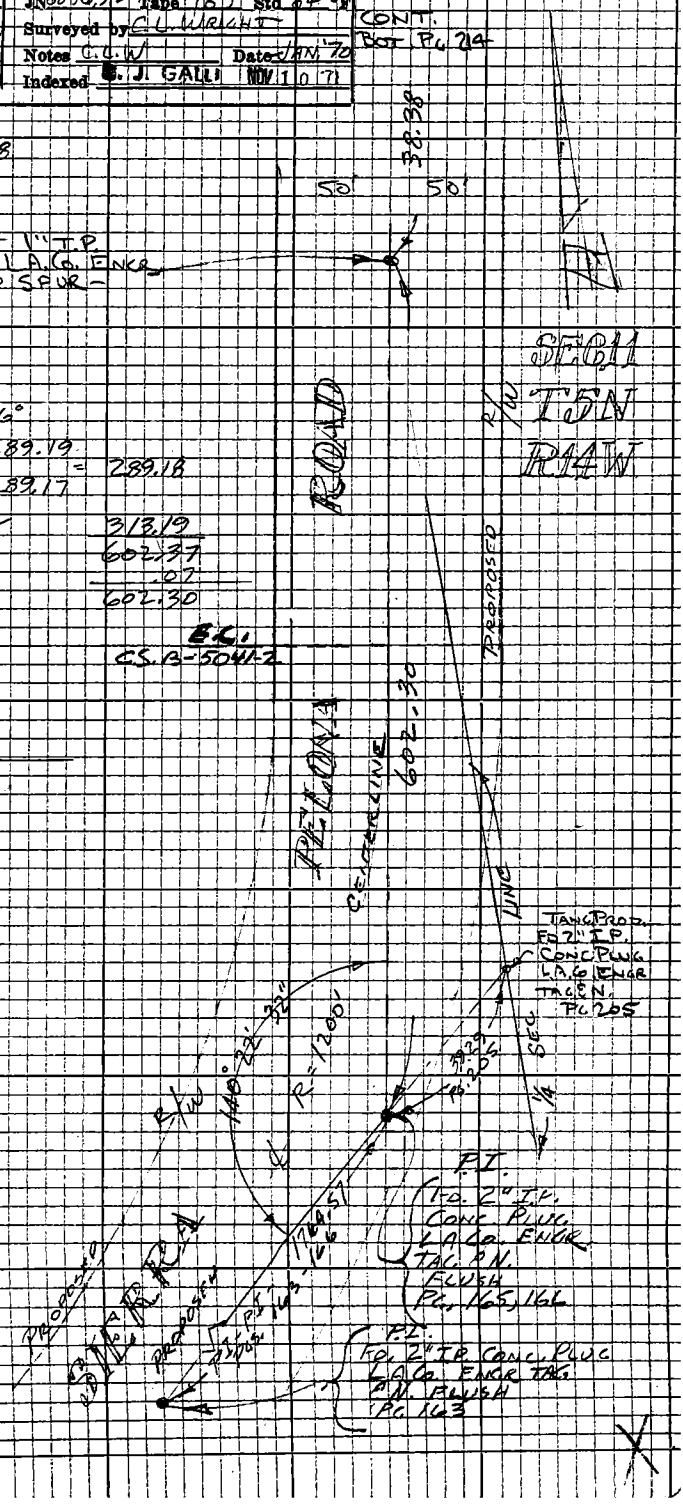

Note: Any Additions or Changes on this Sheet Must be Made or Circled in Red Ink With Date and Name of Person Making Change

Do not extend this side of this line.

PLEASE RETURN TO
LOS ANGELES COUNTY ENGINEER
403 LOS ANGELES COUNTY ENGINEERING BLDG.

76P309S CE #310 5-66

CONT. BOT. PG 215

F.B. 3202 PG. 214



PLEASE RETURN TO
LOS ANGELES COUNTY ENGINEER
403 LOS ANGELES COUNTY ENGINEERING BLDG.

Do not extend this side of this line.

Note: Any Additions or Changes on this Sheet Must be Made or Circled in Red Ink With Date and Name of Person Making Change

Notes Ck'd by T. ARE
Map No.
Office Work
Checked
Date

Survey of SIERRA PELONA Rd.
JN 2096.32 Tape 183 Std 84 °F
Surveyed by C. L. WRIGHT
Notes C.C.W Date JAN 70
Indexed E. J. GALLI

F.B. 3202 Pg. 215

CONT. BOT. Pg. 216

T 5 N
R 14 W
SEC 11

SIERRA PELONA ROAD

R/W

PROPOSED

Note: Any Additions or Changes on this Sheet Must be Made or Circled in Red Ink With Date and Name of Person Making Change

Do not extend this line

PLEASE RETURN TO
LOS ANGELES COUNTY ENGINEER
403 Los Angeles County Engineering Bldg.

16-2508 CE #310 5-66

CONT. TOP Pg 214

CONT. BOT. PG. 2/7

F.B. 3202 Pg. 216

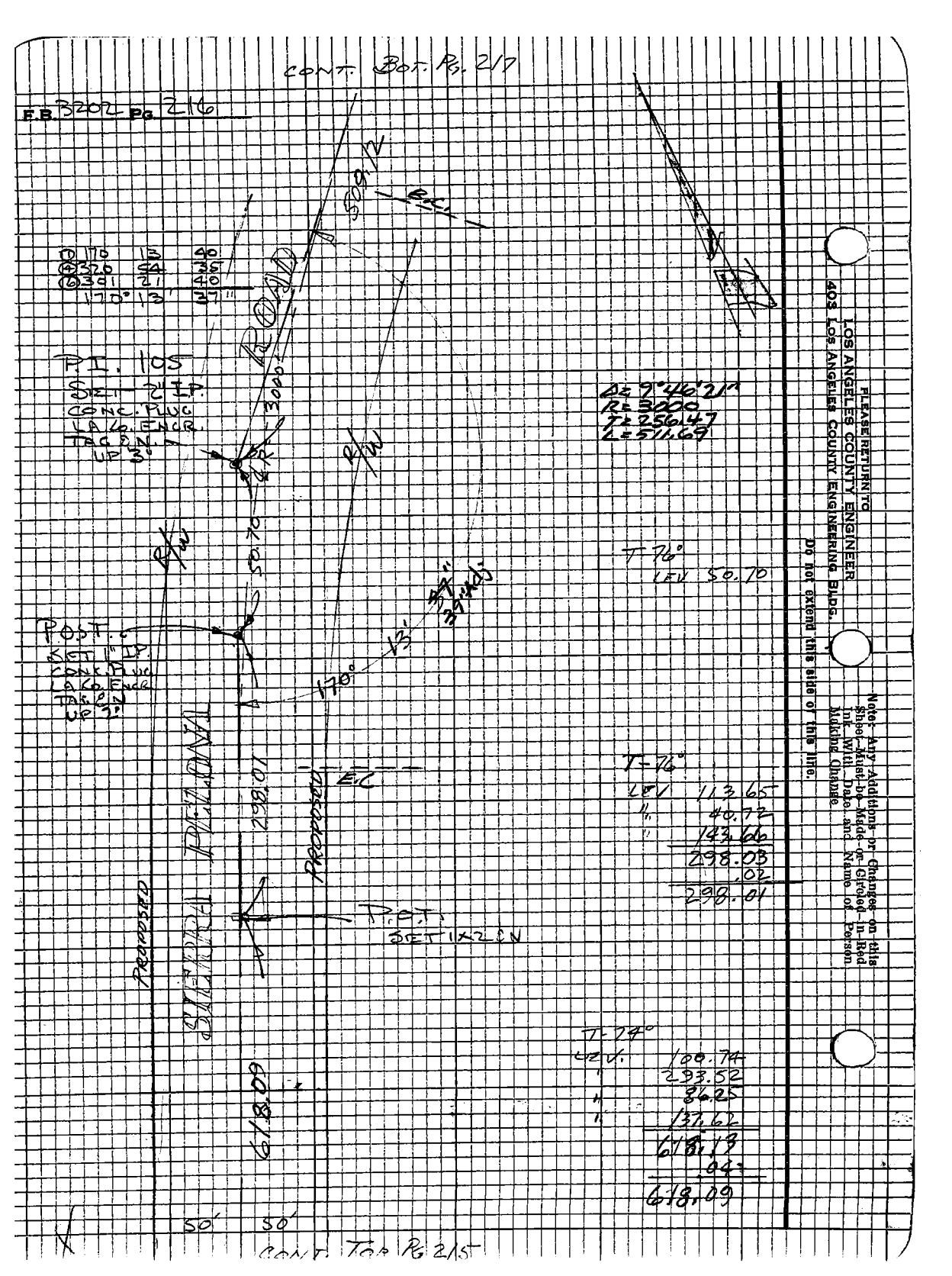

PLEASE RETURN TO
LOS ANGELES COUNTY ENGINEER
403 LOS ANGELES COUNTY ENGINEERING BLDG.

Do not extend this side of this line.

Note: Any Additions or Changes on this Sheet Must be Made or Circled in Red Ink With Date and Name of Person Making Change

Notes Ck'd by T. AFF	Survey of SIERRA PELONA RD.	F. B. 3202 Pg. 217
Map No.	JN 0096.32 Tape 183 Std 84 °F	
Office Work	Surveyed by C. L. WRIGHT	
Checked	Notes C. L. W. Date APR '70	
Date	Indexed C. J. GALLI NOV 10 70	

CONT. BOT. PG. 218

50' 50'

R/W

PELONA ROAD

R/W

PROPOSED

548.98

PROPOSED

T=76°

249.70 @ 96-27 = 248.12
249.59 @ 263-45 = 248.11 = 248.11

300.96 @ 88-51 = 300.90
300.97 @ 271-12 = 300.90 = 300.90

549.01
.03
548.98

SET 1" I.P. CONC. PLUG LAG. ENGR. TAG & N. UP 2" ON STEEP S.H. (POINT OF SPUR)

T=78°

242.70 @ 275-43 = 241.49
242.59 @ 84-29 = 241.46 = 241.48

175.63 @ 82-36 = 174.17
175.79 @ 277-45 = 174.18 = 174.17

LEV 93.49

509.14
.02
509.12

SIERRA

509.12

50' 50'

CONT. TOP PG. 216

Note: Any Additions or Changes on This Sheet Must be Made or Circled in Red Ink With Date and Name of Person Making Change.

Do not extend this side of this line.

PLEASE RETURN TO
LOS ANGELES COUNTY ENGINEER
403 LOS ANGELES COUNTY ENGINEERING BLDG.

76F3096

F.B. 3202 PG. 218

CONT. BOT. PG 219

50' 50'

R/W

PROPOSED

SIERRA PELONA ROAD

359.78

PROPOSED

R/W

T-70°

257.00 @ 93-36 = 256.49 = 256.50

257.03 @ 266-21 = 256.51 LEV

103.37

359.81

.03

359.78

P.O.T. SET
1" I.P. CONC. PLUG
L.A.CO. ENGR TAG & N.
HP 2"

548.98

50' 50'

CONT. TOP PG 217

PLEASE RETURN TO
LOS ANGELES COUNTY ENGINEER
403 LOS ANGELES COUNTY ENGINEERING BLDG.
Do not extend this side of this line.

Note: Any Additions or Changes on This Sheet Must be Made or Circled in Red Ink With Date and Name of Person Making Change.

Notes Ck'd by T. ABF	Survey of SIERRA PELONA RD.	F. B. 3202 PG. 219
Map No.	JN 009632 Tape 103 Std 84 °F	CONT. BOT PG. 220
Office Work	Surveyed by C.L. WRIGHT	
Checked	Notes C.L.W. Date MAR 70	
Date	Indexed C. J. GALLI NOV 10 '71	

T-66°

83.53 @ 97-05 = 82.89 — 82.89
83.43 @ 263-30 = 82.89
249.85 @ 281-12 = 245.09 = 245.08
250.08 @ 78-31 = 245.07
~~168.43 @ 270-14 = LEV~~ 168.43
496.40
.06
496.34

T 70°

297.29 @ 91-36 = 297.17 = 297.17
297.28 @ 268-30 = 297.18
96.16 @ 99-21 = 94.88 = 94.88
96.00 @ 261-14 = 94.88
392.05
.03
392.02

①	40	23	40
④	161	34	40
⑥	242	22	05
	40°	23'	41"

T-72°

150.02 @ 94-29 = 149.56 = 149.57
149.97 @ 265-51 = 149.58
.01
149.56

Δ = 7°55'20"
R = 3000
T = 207.73
L = 414.81

T-80°

143.66 @ 95-58 = 142.88 = 142.87
143.57 @ 264-21 = 142.87
LEV.
7.63
150.50

①	7	55	15
④	31	41	05
⑥	47	31	40
	7°	55'	17"

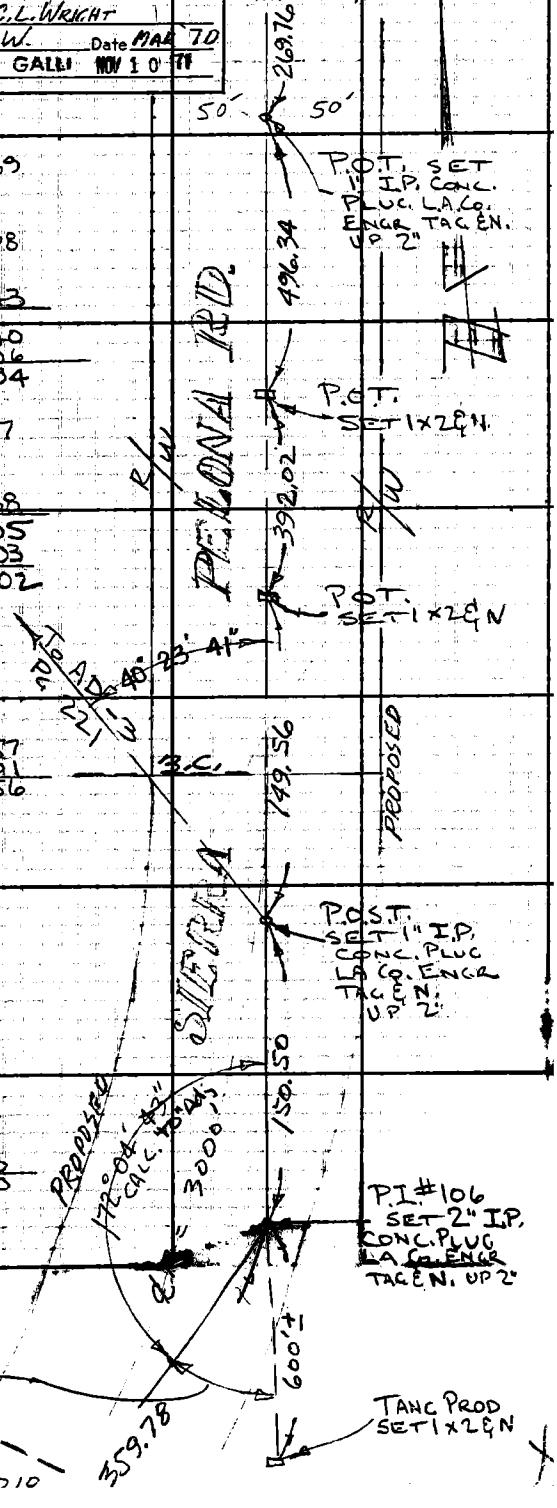

Note: Any Additions or Changes on This Sheet Must be Made or Circled in Red Ink With Date and Name of Person Making Change.

Do not extend this side of this line.

PLEASE RETURN TO
LOS ANGELES COUNTY ENGINEER
403 LOS ANGELES COUNTY ENGINEERING BLDG.

76F3095 CE #STO 0163

CONT. BOT. PG. 222

F.B. 3202 PG. 220



CONT. TOP PG. 219

PLEASE RETURN TO
LOS ANGELES COUNTY ENGINEER
403 LOS ANGELES COUNTY ENGINEERING BLDG.

Do not extend this side of this line.

Note: Any Additions or Changes on This Sheet Must Be Made or Circled in Red Ink With Date and Name of Person Making Change.

Notes Ck'd by T. ABE	Survey of Sierra Pelona Rd	F. B. 3202 Pg. 221
Map No.	JN 0096.32 Tape 183 Std 84 °F	
Office Work	Surveyed by C. L. WRIGHT	
Checked	Notes C. L. W. Date JAN '70	
Date	Indexed E. J. GALLI NOV 10 '71	

T5N

R14W

W.S. C4, A4

Note: Any Additions or Changes on This Sheet Must be Made or Circled in Red Ink With Date and Name of Person Making Change.

Do not extend this side of this line.

PLEASE RETURN TO
LOS ANGELES COUNTY ENGINEER
403 LOS ANGELES COUNTY ENGINEERING BLDG.

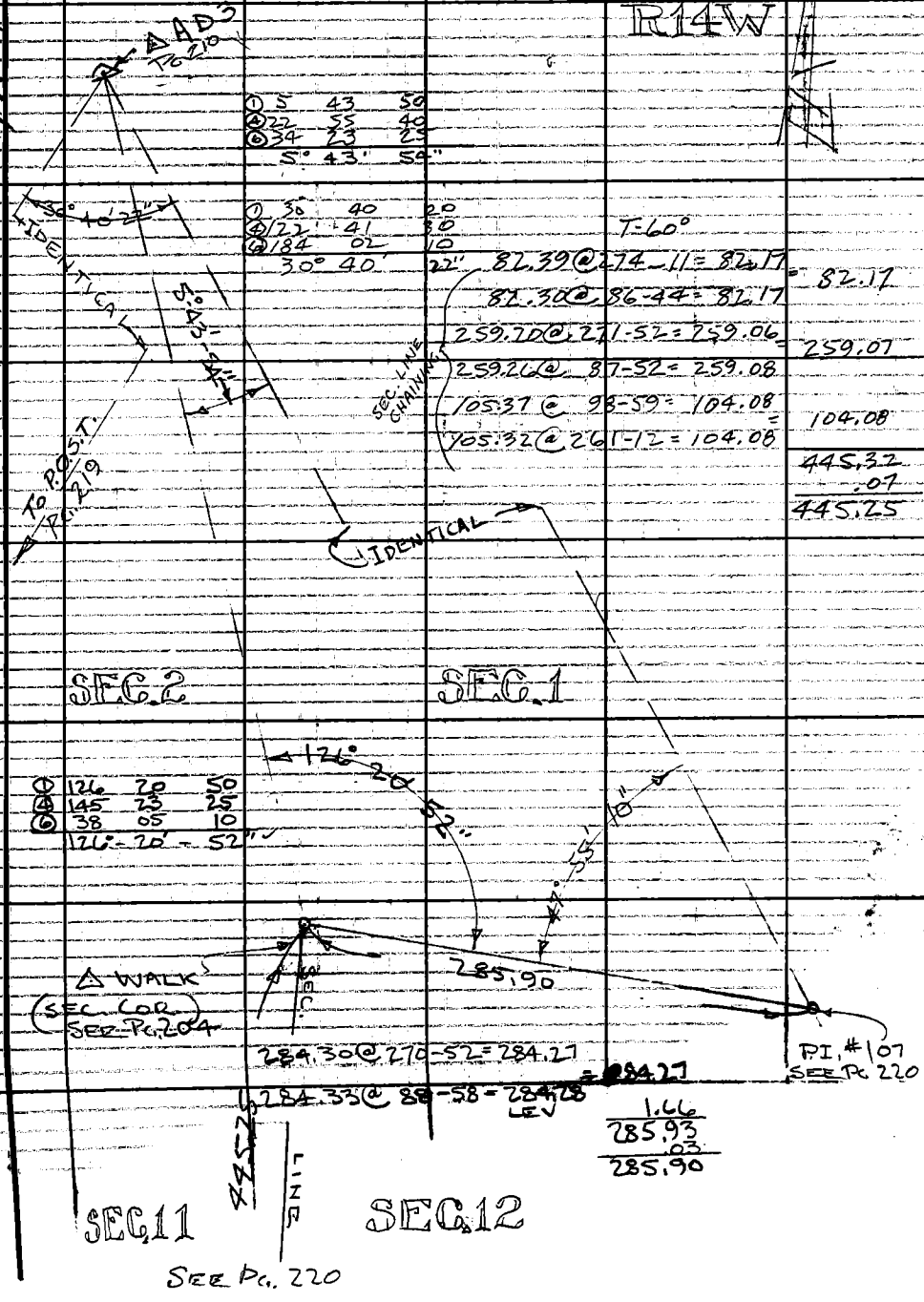

SEE Pg. 220

76F3095 CE #310 6/

F.B. 3202 PG. 222
CONT. BOT. PG. 223

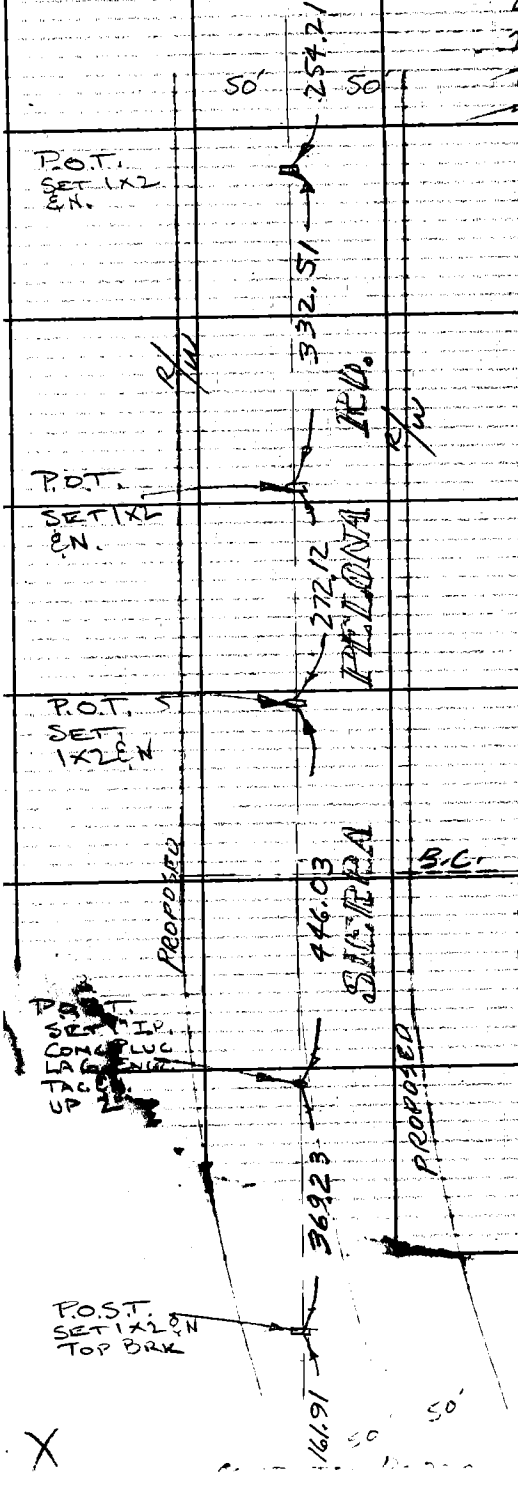

~~T-62°~~

~~294.32 @ 271-29 = 294.22~~
~~294.31 @ 88-38 = 294.23~~ = ~~294.22~~
~~255.18 @ 265-01 = 254.25~~
~~255.10 @ 94-40 = 254.25~~ = ~~254.25~~
548.47
.08
548.39

T-52°

LEV	36.00
"	52.87
"	175.61
"	68.10
	332.58
	.07
	332.51 ✓

T-54°

LEV	272.17
	.05
	272.12 ✓

T-60°

B.C. 200.17 @ 272-46 = 199.94 = 199.94
200.15 @ 87-27 = 199.95
194.10 @ 84-41 = 193.27 = 193.26
194.20 @ 275-38 = 193.26
LEV 52.90
446.10
.07
446.03 ✓

LEV 26.67
48.85 @ 103-40 = 47.47 = 47.47
49.21 @ 254-44 = 47.47
296.63 @ 275-44 = 295.15 = 295.15
296.70 @ 84-08 = 295.15
369.29
.06
369.23 ✓

PLEASE RETURN TO
LOS ANGELES COUNTY ENGINEER
403 LOS ANGELES COUNTY ENGINEERING BLDG.
Do not extend this side of this line.

Note: Any Additions or Changes on This Sheet Must be Made or Circled in Red Ink With Date and Name of Person Making Change.

Notes Ck'd by T. ABE
Map No.
Office Work
Checked
Date

Survey of SIERRA PELONA RD.
JN 0096.32 Tape 193 Std 84 °F
Surveyed by C.L. WRIGHT
Notes C.L.W. Date JAN 70
Indexed E. J. GALEI NOV 10 71

F. B. 3202 Pg. 223

CONT. BOT. PG 224

①	55	24	00
④	221	36	00
⑥	332	24	10
	55°	24'	02"

②	171	26	55
③	325	47	35
⑤	308	41	35
	171°	24'	56"

Note: Any Additions or Changes on This Sheet Must be Made or Circled in Red Ink With Date and Name of Person Making Change.

Do not extend this side of this line.

PLEASE RETURN TO
LOS ANGELES COUNTY ENGINEER
403 LOS ANGELES COUNTY ENGINEERING BLDG.

76F3095 CE #310 6-63

PI #108
SET 2" I.P.
CONC. PLUG -
L.A.C. ENGR
TAG C.N.
UP 2"

55° 24' 02"

2708

50'

50'

Δ = 89°33'01"
R = 3000
T = 224.26
Lc 447.69

171° 26' 56"

97°-05'-21"

147.04 C.R.

R=3000

T-60°

LEV.	2	16
LEV	144	88
	147	04

TO AD-3

36° 03' 32"

T-56°

199.59 @ 265-14 = 198.90
199.55 @ 94-34 = 198.92

198.91
.04
198.87

198.87

P.O.T. SET 1" I.P. CONC. PLUG
L.A.C. ENGR TAG C.N. UP 2"

T-56°

299.97 @ 88-18 = 299.84
300.00 @ 271-47 = 299.85

299.85
.05
299.80

P.O.T. SET 1x2 C.N. TOP BRK

T-62°

294.32 @ 271-29 = 294.22
294.31 @ 88-38 = 294.23

294.22
.04
294.18

P.O.T. SET 1" I.P. CONC. PLUG, NAIL
L.A.C. ENGR. TOP BRK. UP 2"

T-62°

255.18 @ 265-07 = 254.25
255.10 @ 94-40 = 254.25

254.25
.04
254.21

PROPOSED SIERRA PELONA RD

198.87

299.80

294.18

254.21

50' 50'

T-- P. 227

F. B. 3202 PG. 224

CONT. BOT PG. 225

50' 50'



240.54 240.54

T 70°

240.13 @ 96-21 = 238.66
70° 240.03 @ 263-53 = 238.66 = 238.66
LEV

1.90
240.56
.02
240.54

SET 1 X 2 CH. PT. ONLY

T 70°

298.96 @ 87-24 = 98.65
299.02 @ 272-50 = 98.65 = 298.65
271.87 @ 88-26 = 271.77
70 271.90 @ 271-51 = 271.76 = 271.76
43.75 @ 98-12 = 43.30
70 43.58 @ 263-31 = 43.30 = 43.30
613.71
.06
613.65

R/W

SIERRA PELONA RD.

613.65

R/W

P.O.T. SET 1" IP. CONC. PLUG
LA. CO. ENGR TAG EN.

PROPOSED

PROPOSED

T 72°

270.87 @ 89-06 = 270.84
270.88 @ 271-06 = 270.83 = 270.83
.02
270.81

270.81

50' 50'

CONT. TOP PG 223

X

PLEASE RETURN TO
LOS ANGELES COUNTY ENGINEER
403 LOS ANGELES COUNTY ENGINEERING BLDG.
Do not extend this side of this line.

Note: Any Additions or Changes on This Sheet Must be Made or Circled in Red Ink With Date and Name of Person Making Change.

Notes Ck'd by T. ABE	Survey of SIERRA PELONA RD.		F.B. 3202 PG. 225
Map No.	JN 009632 Tape 183 Std. 84 °F		
Office Work	Surveyed by C.L. WRIGHT		
Checked	Notes C.L.W. Date JAN '70		
Date	Indexed		

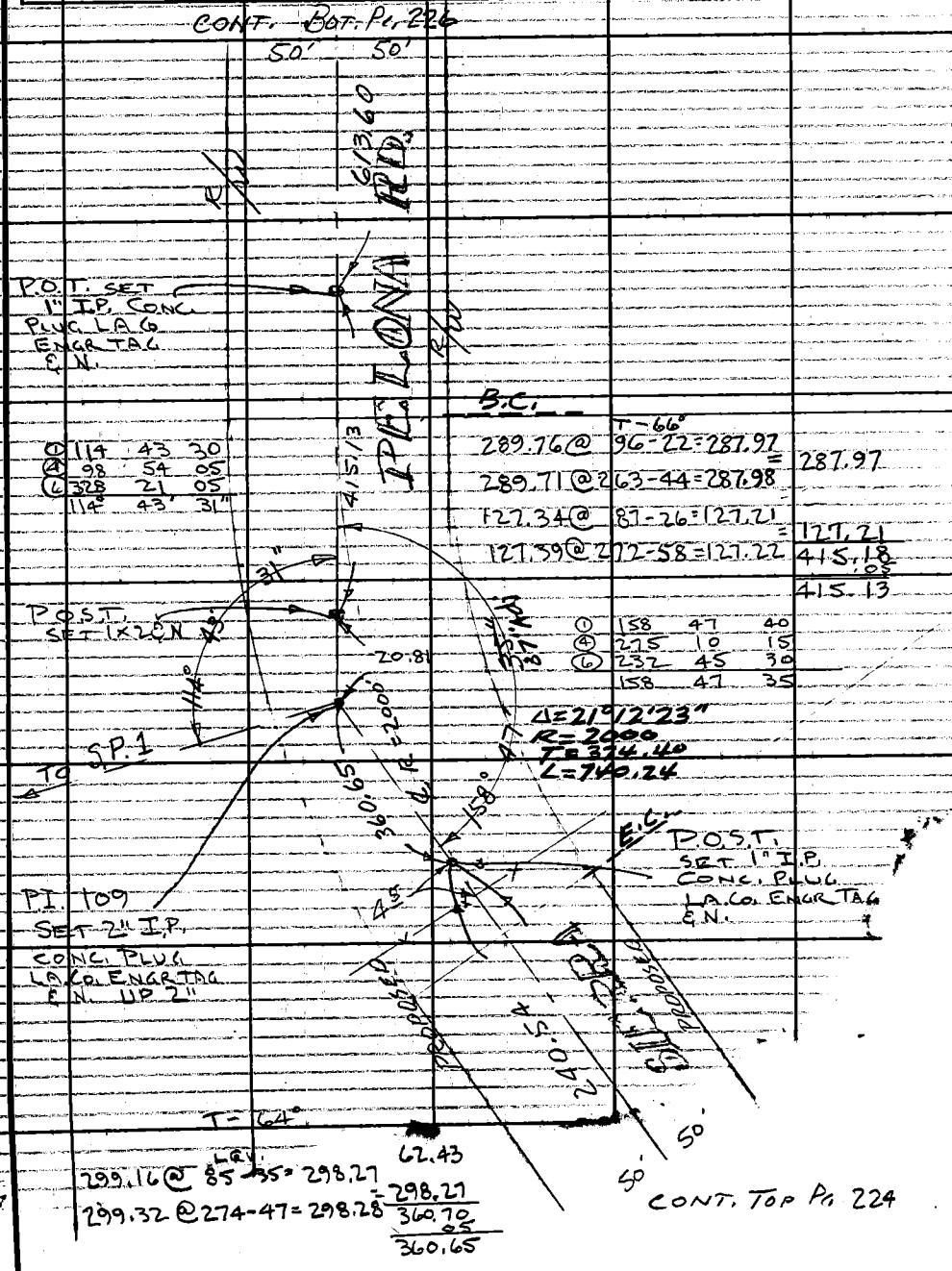

Note: Any Additions or Changes on This Sheet Must be Made or Circled in Red Ink With Date and Name of Person Making Change.

Do not extend this side of this line.

PLEASE RETURN TO
LOS ANGELES COUNTY ENGINEER
403 LOS ANGELES COUNTY ENGINEERING BLDG.

76F3095 CE #310 6-63

F. B. _____ PG. 226

CONT. BOT. PG. 227

T5N

BY INT. SET
2" I.P. CONC. PLUG
LA. CO. ENGR. TAG & N.
UP 2" SEE PG. 230

R13W T-50°

SEC. 6 LEV 37.92
.01
37.91

LINE

226.25 SEE PG. 230

SEC 1

R14W

T-64°
LEV. 125.93
.02
125.91

382.28

PG. 230

88° 42' 22"

37.91

SEC.

4.17

SET 1x2 & N

EC

125.91

R/W

P.O.T. SET 1x2 & N.

PELONA RD.

R/W

171.04

PROPOSED

T 64°
171.48 @ 265-59 = 171.06
171.56 @ 94-22 = 171.06
= 171.06
.02
171.04

P.O.T. SET 1x2 & N.

SIERRA

PROPOSED

613.60

T-66°
156.76 @ 96-35 = 155.73
156.66 @ 263-44 = 155.72
= 155.72
152.04 @ 83-23 = 151.03
152.17 @ 276-58 = 151.05
= 151.04
222.44 @ 92-33 = 222.22
222.41 @ 267-47 = 222.24
= 222.23
84.84 @ 86-30 = 84.68
84.91 @ 274-14 = 84.68
= 84.68
613.67
.07
613.60

50' 50'

CONT. TOP PG. 225

PLEASE RETURN TO
LOS ANGELES COUNTY ENGINEER
403 LOS ANGELES COUNTY ENGINEERING BLDG.
Do not extend this side of this line.

Note: Any Additions or Changes on This Sheet Must be Made or Circled in Red Ink With Date and Name of Person Making Change.

Notes Ck'd by T. ABE	Survey of SIERRA PELONA RD.	F.B. 3202 PG. 227
Map No.	JN 0096.32 Tape 183 Std 84 °F	
Office Work	Surveyed by C. L. WRIGHT	
Checked	Notes C. L. W. Date APR '70	
Date	Indexed E. J. GALLI NOV 1 0 71	

CONT. BOT. PG 228

Note: Any Additions or Changes on This Sheet Must be Made or Circled in Red Ink With Date and Name of Person Making Change.
Do not extend this side of this line.

PLEASE RETURN TO
LOS ANGELES COUNTY ENGINEER
403 LOS ANGELES COUNTY ENGINEERING BLDG.

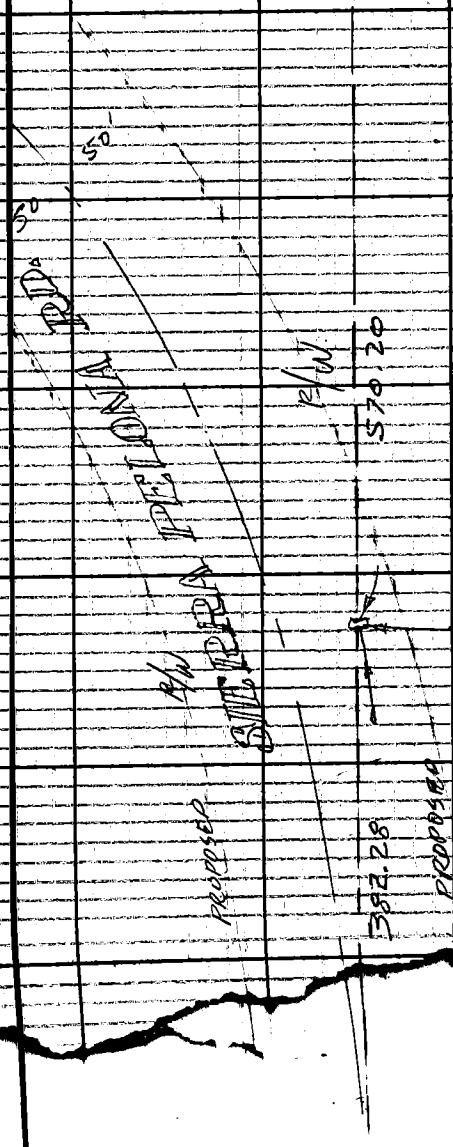

T-46°

286.33 @	95-09 = 285.17	= 285.16
286.26 @	264-59 = 285.16	
285.91 @	85-54 = 285.18	= 285.18
285.99 @	274-18 = 285.18	570.34
		.14
		570.20

POST.
SET 1X2 CN

T-68°

140.11 @	96-46 = 139.13	= 139.14
140.05 @	263-30 = 139.15	
90.76 @	84-15 = 90.30	= 90.30
90.64 @	274-56 = 90.30	
154.20 @	97-[illegible] = 152.88	= 152.88
[illegible] @	262-04 = 152.88	382.32
		.04
		382.28

76F3095 CE #310 6-63

CONT. TOP PG 226

F.B. 3802 PG. 228

CONT. BOT. PG. 232

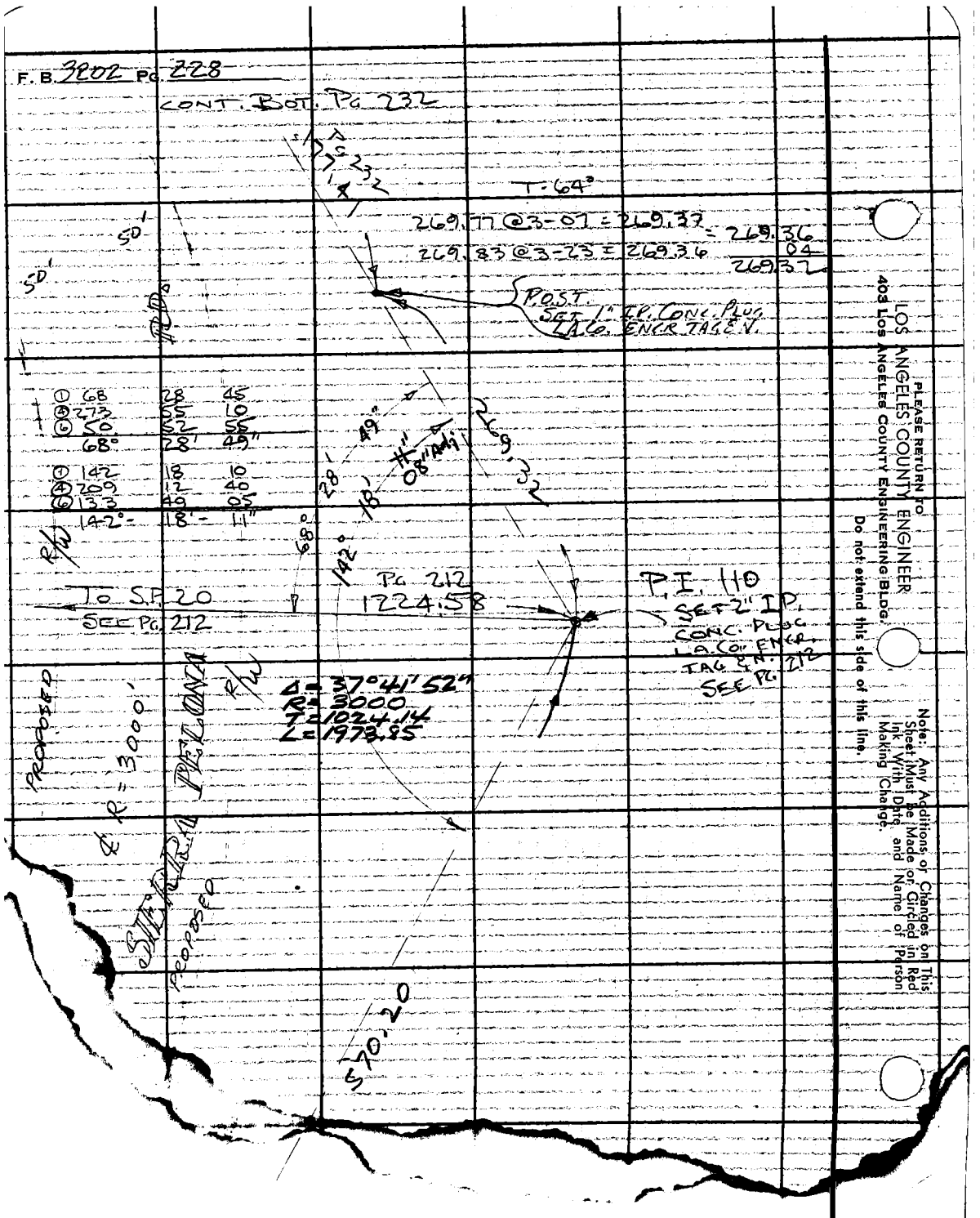

CONT. TOP PG. 227

PLEASE RETURN TO
LOS ANGELES COUNTY ENGINEER
403 Los Angeles County Engineering Bldg.
Do not extend this side of this line.

Note: Any Additions or Changes on This Sheet Must be Made or Circled in Red Ink With Date and Name of Person Making Change.

2561

Notes Ck'd by T. ABE	Survey of SIERRA PELONA RD.
Map No.	JN 009632 Tape 183 Std 84 °F
Office Work	Surveyed by C. L. WRIGHT
Checked	Notes C. L. W. Date APR. 70
Date	Indexed E. J. GALLI NOV 10 '71

F. B. 3202 PG. 229

T5N

CONT. BOT. PG 230

W.S. 64, A-4

SET 1x2 & N = 8+17.68 N.

T=74°

296.63 @ 19-78 = 279.67 = 279.68

297.02 @ 19-40 = 279.68

67.80 @ 17-21 = 64.72 = 64.72

67.89 @ 17-35 = 64.72

344.40
.02
344.38

LINE 344.38

74°

SET 1" I.P. CONC PLUG LA. CO. ENGR TAG & N.

4+73.30 N.

T=84°

LEV.

61.44
31.59
93.03

RANGE 93.03

SET 1x2 & N

3+80.27 N

T=76°

45.19 @ 17-37 = 43.07 = 43.07

44.93 @ 16-33 = 43.07

171.35 @ 17-00 = 163.86 = 163.86

171.05 @ 16-40 = 163.86

186.00 @ 21-15 = 173.35 = 173.36

186.44 @ 21-35 = 173.37

380.29
.02
380.27

SECTION 380.27

SEC. 1 SEC. 6

R14W R13W

0+00 N.

SEC. COR. FD. C.S. MON. A 2" I.P. & BRASS CAP SET IN CONC. UP 2" ON S.H.

F.B. 512-61
C.S. B900-2

MARKED

COUNTY SURVEYORS MONUMENT
T5N
R14W R13W
1 6
12 7
RE. 62

SEC. 12 SEC. 7

Note: Any Additions or Changes on This Sheet Must be Made or Circled in Red Ink With Date and Name of Person Making Change.

Do not extend this side of this line.

PLEASE RETURN TO
LOS ANGELES COUNTY ENGINEER
403 LOS ANGELES COUNTY ENGINEERING BLDG.

76F309S CE #310 6-63

F. B. 3202 PG. 230

CONT BOT. PG. 231

①	88	42	15
④	354	49	30
⑥	172	14	15
	88°	42'	22"

T 5 N

SIERRA PELONA ROAD

PROPOSED

FO 1X2 & N

PG 226 125.91

4.17

37.91

22.

FO 1X2 & N. R/W

PG 226 382.28

SIERRA PELONA RD.

SEE PG 226 FOR ℄ OF SIERRA PELONA RD.

BY INT. SET 2" I.P.

19+06 12 N

CONC. PLUG LAG. ENGR. TAG & N. UP 2"

T-50° PROPOSED R/W

150.35 @ 8-34 = 148.67
150.21 @ 8-11 = 148.68 = 148.67
78.72 @ 9-30 = 77.64
78.98 @ 10-34 = 77.64 = 77.64
226.31
.05
226.25

LINE 226.25

SET 1X2 & N

16+79 87 N.

T-84° LEV

300.29 @ 15-20 = 289.60 = 17.03
299.97 @ 15-06 = 289.61 = 289.60
127.66 @ 22-23 = 118.04
122.26 @ 21-55 = 118.06 = 118.05
424.68

FO. 2" I.P. WOOD PLUG N. & TAG & L.S. 2409 (GANN)

0.09

RANGE 424.68

12+55 19 N.

T-78°

108.37 @ 18-36 = 102.71
108.89 @ 19-24 = 102.71 = 102.71

102.71

SEC 1 R 14 W

SEC 6 R 13 W

SET 1X2 & N

11+52 48 N

T-78°

282.61 @ 16-46 = 275.38
288.00 @ 17-02 = 275.37 = 275.37
62.27 @ 18-45 = 59.44
62.38 @ 17-39 = 59.44 = 59.44
334.81
.01
334.80

SECTION 334.80

PLEASE RETURN TO
LOS ANGELES COUNTY ENGINEER
403 LOS ANGELES COUNTY ENGINEERING BLDG.
Do not extend this side of this line.

Note: Any Additions or Changes on This Sheet Must be Made or Circled in Red Ink With Date and Name of Person Making Change.

CONT. TOP PG. 229

Notes Ck'd by T. ABE	Survey of SIERRA PELONA RD	F. B. 3202	PG. 231
Map No.	JN 0096.32 Tape 183 Std 84 °F		
Office Work	Surveyed by C.L. WRIGHT		
Checked	Notes C.L.W. Date APRIL '70		
Date	Indexed E. J. GALLI NOV 10 '71		

W.S.G.4, A-4

T5N

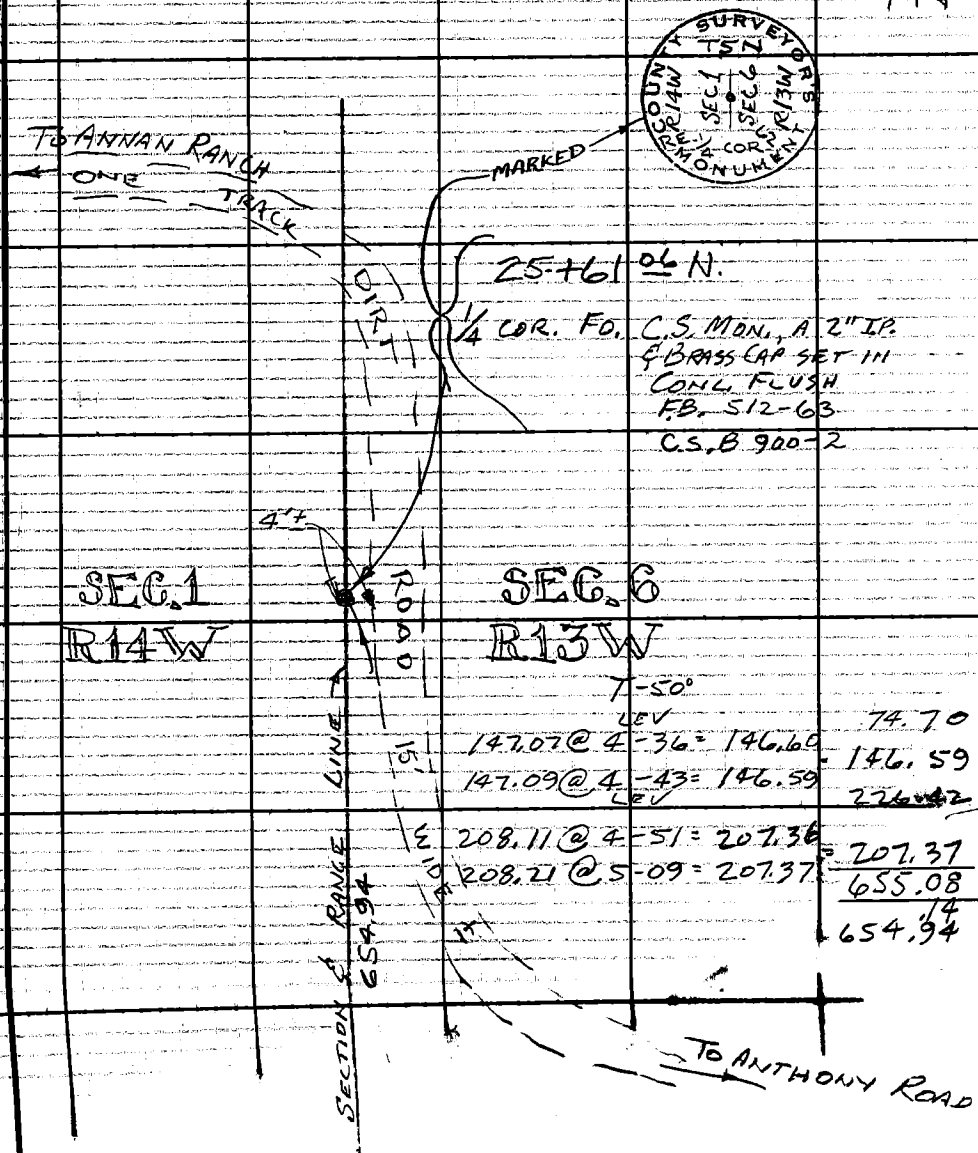

Note: Any Additions or Changes on This Sheet Must be Made or Circled in Red Ink With Date and Name of Person Making Change.

Do not extend this side of this line.

PLEASE RETURN TO
LOS ANGELES COUNTY ENGINEER
403 LOS ANGELES COUNTY ENGINEERING BLDG.

76F309S CE #310 6-63

CONT. TOP PG 230

F. B. 3202 PG. 232

CONT. BOT. PG. 233



PLEASE RETURN TO
LOS ANGELES COUNTY ENGINEER
403 Los Angeles County Engineering Bldg.
Do not extend this side of this line.

Note: Any Additions or Changes on This Sheet Must be Made or Circled in Red Ink with Date and Name of Person Making Change.

Notes Ck'd by T. ARE	Survey of SIERRA PELONA Rd.
Map No.	JN 0096.32 Tape 183 Std 84 °F
Office Work	Surveyed by C.L. WRIGHT
Checked	Notes M. NEVAREZ Date MAY '70
Date	Indexed J. GALLI NOV 1 0 71

F. B. 3202 PG. 233

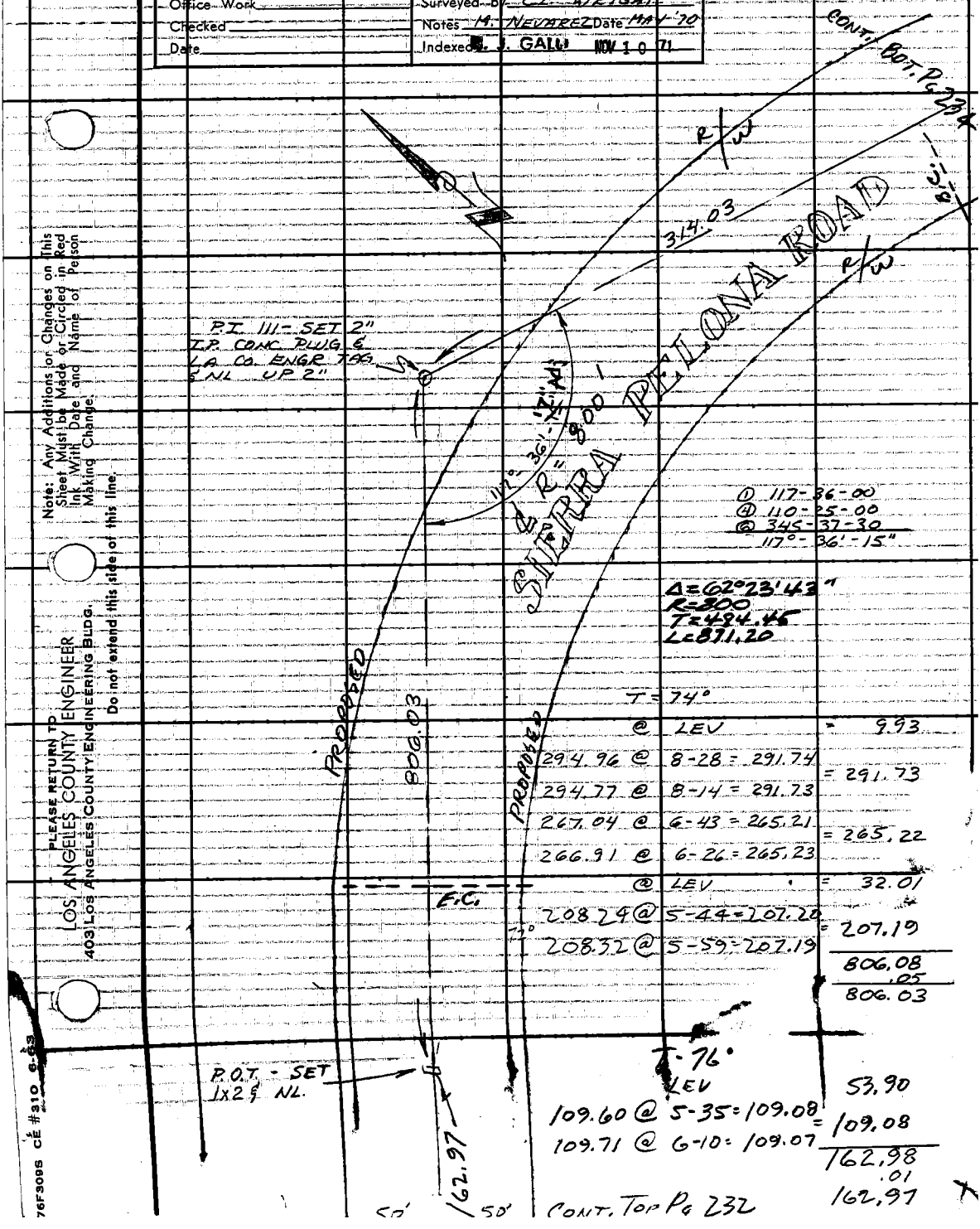

① 117-36-00
④ 110-25-00
⑥ 345-37-30
117°-36'-15"

Δ=62°23'43"
R=800
T=494.46
L=871.20

T = 74°

	@ LEV		= 9.93
294.96	@ 8-28 = 291.74		= 291.73
294.77	@ 8-14 = 291.73		
267.04	@ 6-43 = 265.21		= 265.22
266.91	@ 6-26 = 265.23		
	@ LEV		= 32.01
208.24	@ 5-44 = 207.20		= 207.19
208.32	@ 5-59 = 207.19		
			806.08
			.05
			806.03

T = 76°

LEV		53.90
109.60	@ 5-35 = 109.08	= 109.08
109.71	@ 6-10 = 109.07	
		162.98
		.01
		162.97

CONT. TOP PG 232

Note: Any Additions or Changes on This Sheet Must be Made or Circled in Red Ink With Date and Name of Person Making Change.

Do not extend this side of this line.

PLEASE RETURN TO
LOS ANGELES COUNTY ENGINEER
403 LOS ANGELES COUNTY ENGINEERING BLDG.

76F309S CE #310 6-63

F.B. 3202 PG. 234

CONT. BOT. LEFT PG. 233



CONT. TOP RIGHT PG. 233

LOS ANGELES COUNTY ENGINEER
403 Los Angeles County Engineering Bldg.

PLEASE RETURN TO

Do not extend this side of this line.

Note: Any Additions or Changes on This Sheet Must be Made on Circled Ink With Date and Name of Person Making Change.

Notes Ck'd by I. ABE	Survey of SIERRA PELONA RD.		F. B. 3202 PG. 235
Map No.	JN 5096.12 Tape 183 Std 84 °F		
Office Work	Surveyed by C.L. WRIGHT		
Checked	Notes M.R. NEVAREZ Date MAY '70		
Date	Indexed B. J. GALLI NOV 10 '71		

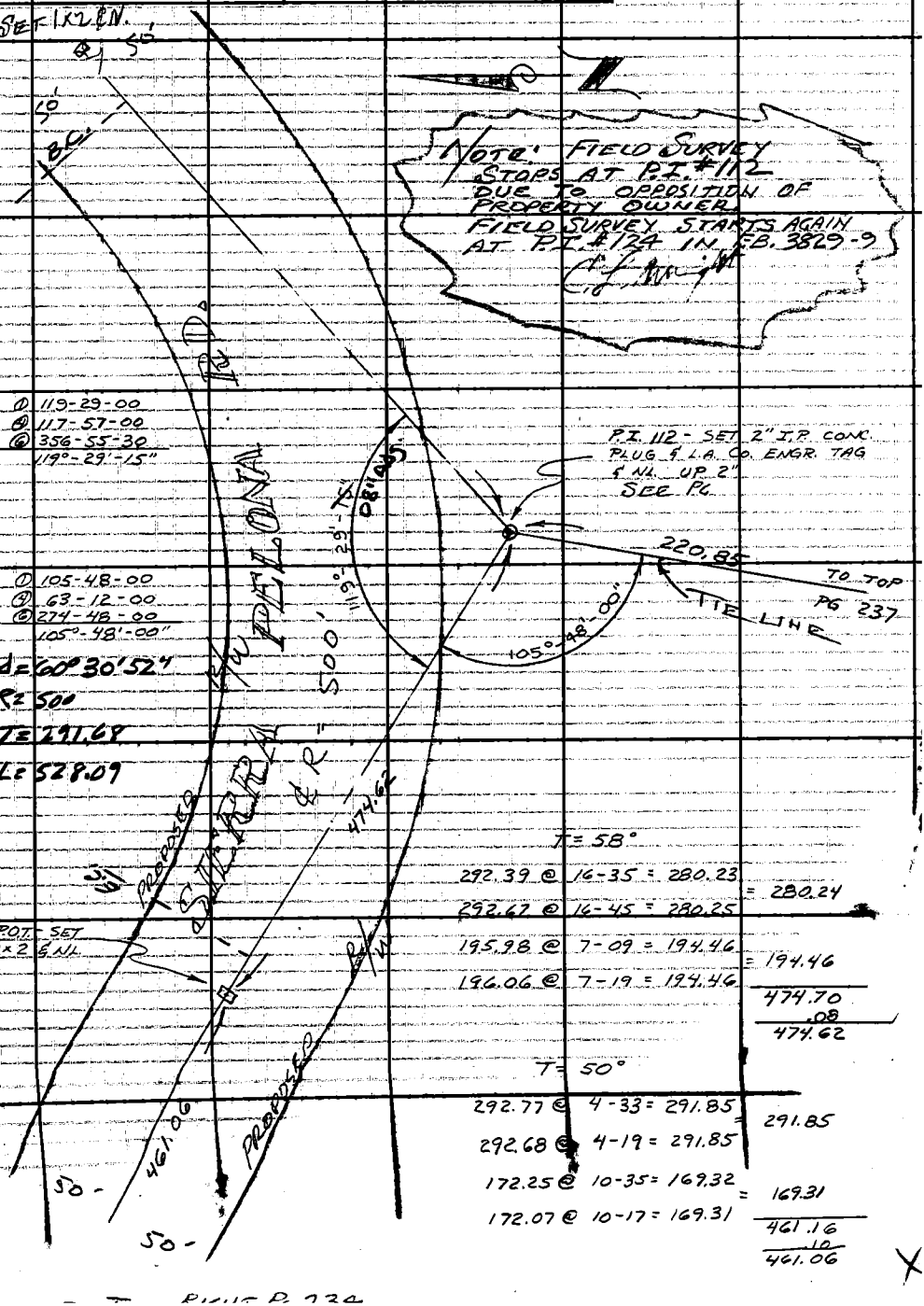

T = 58°

292.39 @ 16-35 = 280.23
292.67 @ 16-45 = 280.25 = 280.24

195.98 @ 7-09 = 194.46
196.06 @ 7-19 = 194.46 = 194.46

474.70
.08
474.62

T = 50°

292.77 @ 4-33 = 291.85
292.68 @ 4-19 = 291.85 = 291.85

172.25 @ 10-35 = 169.32
172.07 @ 10-17 = 169.31 = 169.31

461.16
.10
461.06

Note: Any Additions or Changes on This Sheet Must be Made or Circled in Red Ink With Date and Name of Person Making Change.

Do not extend this side of this line.

PLEASE RETURN TO
LOS ANGELES COUNTY ENGINEER
403 LOS ANGELES COUNTY ENGINEERING BLDG.

76F3096 CE #310 6-63

RIGHT P. 234

Notes Ck'd by T. AF	Survey of SIERRA PELONA RD.	F. B. 3202 PG. 237
Map No.	JN 009672 Tape 187 Std 80 °F	
Office Work	Surveyed by C.L. WRIGHT	
Checked	Notes M.R. NEVAREZ Date MAY '70	
Date	Indexed J. GALLI NOV 10 '71	

TO RT
PG 235



220.85

SET 1X2 & NL

LINE

144.80

SET 1X2 & NL

TIE

122.50

SET 1X2 & NL

T = 66°
@ LEV = 3.60
222.60 @ 12-33 = 217.28
= 217.28
222.89 @ 12-52 = 217.29
220.88
03
220.85

T = 62°
148.25 @ 12-19 = 144.83
= 144.82
148.30 @ 12-27 = 144.81
02
144.80

T = 60°
123.43 @ 6-57 = 122.52
= 122.52
123.59 @ 7-31 = 122.53
02
122.50

T = 58°
163.52 @ 1-38 = 163.45
= 163.46
163.50 @ 1-19 = 163.46
@ LEV = 131.56
295.02
05
294.97

TO S.P. 20

80°-48'-35"

294.97

① 80-48-30
④ 323-14-15
⑥ 124-51-30
80°-48'-35"

S.P. 2 - FD 1" I.P. CONC. PLUG & L.A. Co. ENGR. TAG & NL. PER FB. 3202-129

Note: Any Additions or Changes on This Sheet Must be Made or Circled in Red Ink With Date and Name of Person Making Change.

PLEASE RETURN TO
LOS ANGELES COUNTY ENGINEER
403 LOS ANGELES COUNTY ENGINEERING BLDG.
Do not extend this side of this line.

76F3095 CE #310 6-63

X

Notes Ck'd by T. ABE	Survey of SIERRA PELONA RD.
Map No.	JN 0096.32 Tape 183 Std 84 °F
Office Work	Surveyed by C.L. WRIGHT
Checked	Notes C.L.W. Date MAR. 70
Date	Indexed C. J. GALLI NOV 10 '71

F. B. 3202 PG. 239

T5N
R13W

T-54°
LEV.

79.98 @ 287-33 = 76.26
80.09 @ 287-47 = 76.26

48.92
= 76.26
125.18
.02
125.16

① 39 40 30
④ 58 42 00
39° 40' 30"

P.I. 114

SET 1" I.P.
CONC. PLUG
LA CO. ENGR
TAG & N.

39° 40' 30"

125.16

1963.35 TO SEC COR.
PG. 120-121

F-14 FD.
1x2 & N. PG. 120

SEC. 6

SEC. 5

SEC. LINE

Note: Any Additions or Changes on This Sheet Must be Made or Circled in Red Ink With Date and Name of Person Making Change.

PLEASE RETURN TO
LOS ANGELES COUNTY ENGINEER
403 LOS ANGELES COUNTY ENGINEERING BLDG.
Do not extend this side of this line.

76F3095 CE #310 6-63

Notes Ck'd by
Map No.
Office Work
Checked
Date

Survey of SECTION LINE
JN 0302.01 Tape 224 Std 84 °F
Surveyed by NEVAREZ
Notes M.R.N. Date MAY 73
Indexed

F.B. 3202 Pg. 241

Note: Any Additions or Changes on This Sheet Must be Made or Circled in Red Ink With Date and Name of Person Making Change.

Do not extend this side of this line.

PLEASE RETURN TO
COUNTY OF LOS ANGELES
DEPARTMENT OF COUNTY ENGINEER
403 LOS ANGELES COUNTY ENGINEERING BLDG.

SECTION LINE

TOWNSHIP LINE (T5N-T6N)

FROM STD. 1/4 COR SEC 32
T6N-R13W, ~~EAST~~ WEST TO STD
TWP COR R13W - R14W.

J.N. 0302.01

REFERENCES

F.B. 512

F.B. 3202

PARTY

NEVAREZ

BITTEL

CROWE

DONLEVY

76F309S CEM310 3-69

F.B. 3202 PG. 242

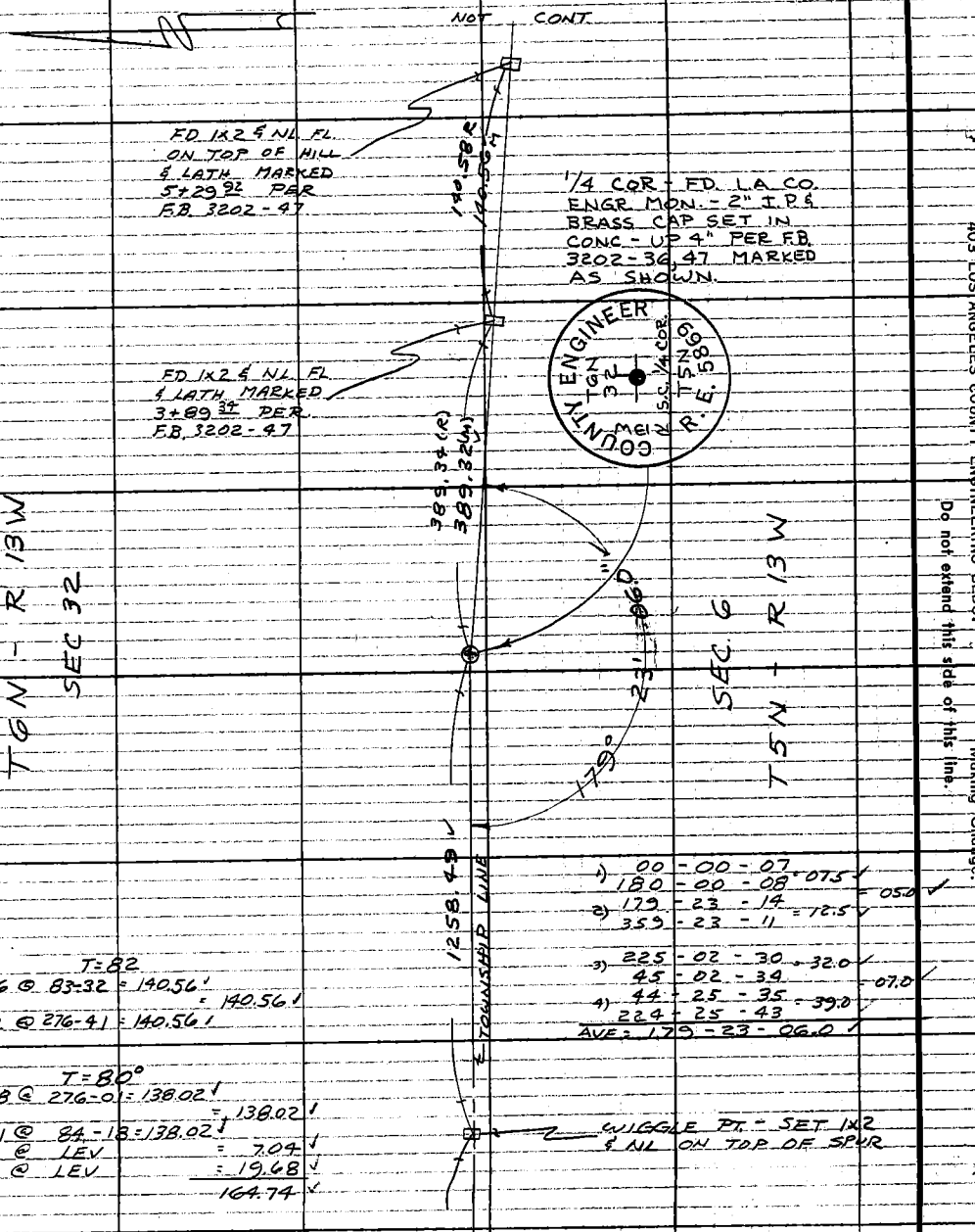

T=82
141.46 @ 83-32 = 140.56'
= 140.56'
141.52 @ 276-41 = 140.56'

T=80°
138.78 @ 276-01 = 138.02'
= 138.02'
138.71 @ 84-18 = 138.02'
@ LEV = 7.04
@ LEV = 19.68
164.74

T=84° H.P.
1259.09 @ 91-45-45 = 1258.49'
404.09 @ 285-32-29 = 389.32'

1) 00-00-07
180-00-08 = 07.5
= 05.0
2) 179-23-14 = 12.5
359-23-11

3) 225-02-30 = 32.0
45-02-34 = 07.0
4) 44-25-35 = 39.0
224-25-43
AVE = 179-23-06.0

PLEASE RETURN TO COUNTY OF LOS ANGELES DEPARTMENT OF COUNTY ENGINEER 403 LOS ANGELES COUNTY ENGINEERING BLDG.

Do not extend this side of this line.

Note: Any Additions or Changes on This Sheet Must be Made or Circled in Red Ink With Date and Name of Person Making Change.

CONT. TOP PG 243

Notes Ck'd by	Survey of SECTION LINE	F. B. 3202 PG. 243
Map No.	JN 0302.01 Tape 224 Std 84° °F	
Office Work	Surveyed by NEVAREZ	
Checked	Notes M.R.N. Date MAY 73	
Date	Indexed	

CONT. BOT. PG 242

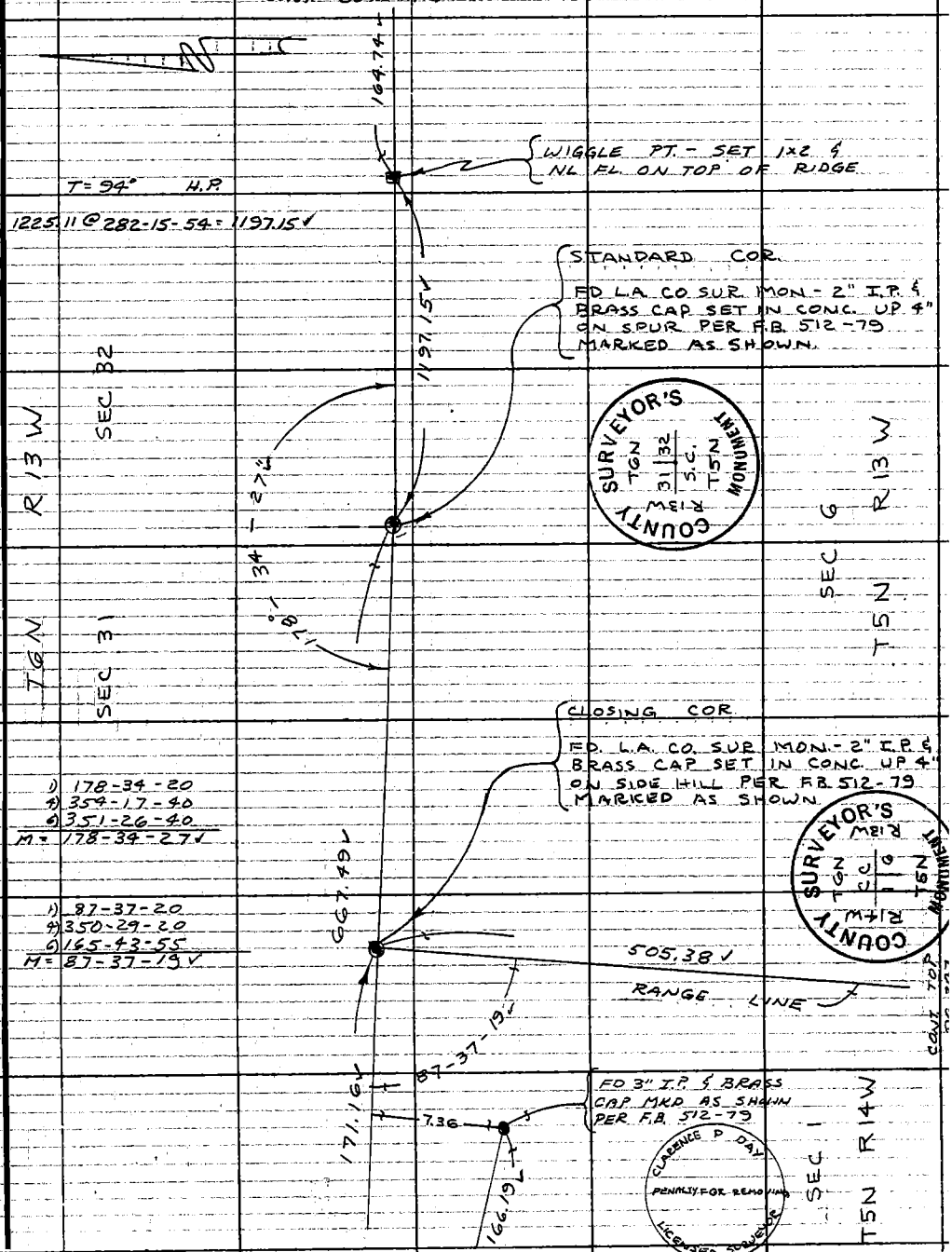

Note: Any Additions or Changes on This Sheet Must be Made or Circled in Red Ink With Date and Name of Person Making Change.

Do not extend this side of this line.

PLEASE RETURN TO
COUNTY OF LOS ANGELES
DEPARTMENT OF COUNTY ENGINEER
403 LOS ANGELES COUNTY ENGINEERING BLDG.

76F309S CE#310 3-68

CONT. TOP PG 244

F.B. 3202 Pg. 244

CONT. BOT. PG 243

T = 94	H.P.	
1770.72 @ 94 - 38 - 27 = 1764.91		✓
179.75 @ 92 - 24 - 45 = 179.59		✓
669.40 @ 274 - 19 - 55 = 667.49		✓
172.99 @ 98 - 19 - 54 = 171.16		✓
168.45 @ 99 - 23 - 49 = 166.19		✓

667.49 ✓
171.16 ✓
166.19 ✓

P.O.T. - SET 1 x 2½ NL ON ELY BRK OF PLATEAU

179.59 ✓

LINE

WIGGLE PT. - SET 1" I.P. CONC. PLUG & L.A. CO. ENGR TAG & NL FL ON WLY BRK OF PLATEAU

T 6 N SEC 31 R 13 W

1764.91 ✓

TOWNSHIP

T 5 N SEC 1 R 14 W

SET NL & TIN IN 6" TREE

SET NL & TIN IN 6" TREE

21.80

15.84

1.60

STD. ¼ COR

FD L.A. CO. SUR MON. - 2" I.P. & BRASS CAP SET IN CONC. - DN 4' ON SIDE HILL BELOW OLD DIGGINGS PER F.B. 512-80

RESET L.A. CO. ENGR MON. - 2" I.P. & BRASS CAP SET IN CONC. - FLUSH & MARKER. PIPE 2' S.E. MON. MARKED AS SHOWN BELOW.

11.56

179° 44' ✓

1387.17 ✓

SET NL & TIN IN 12" TREE

1) 0 - 00 - 23 = 180 - 00 - 22 ✓
2) 179 - 44 - 31 = 359 - 44 - 32 ✓
3) 45 - 03 - 35 = 225 - 03 - 35 ✓
4) 224 - 47 - 44 = 44 - 47 - 44 ✓
AVE ± 179 - 44 - 09 ✓

22.5 ✓ - 09 ✓
315 ✓ - 09 ✓
350 ✓ - 09 ✓
44 ✓ - 09 ✓

CONT. TOP PG 245

COUNTY ENGINEER
S.C.
T 6 N
R 13 W
¼ COR
T 5 N
R 14 W

PLEASE RETURN TO
COUNTY OF LOS ANGELES
DEPARTMENT OF COUNTY ENGINEER
403 LOS ANGELES COUNTY ENGINEERING BLDG.

Do not extend this side of this line.

Note: Any Additions or Changes on This Sheet Must Be Made or Circled in Red Ink With Date and Name of Person Making Change.

Notes Ck'd by
Map No.
Office Work
Checked
Date

Survey of SECTION LINE
JN0302.01 Tape 224 Std 84 °F
Surveyed by NEVAREZ
Notes M.R.N. Date JUNE 73
Indexed

F. B. 3202 PG. 245

CONT. BOT PG 244

T=60 H.P.

1418.73 @ 102-06-28 = 1387.17 ✓

105.95 @ 273-08-39 = 105.79 ✓

1387.17 ℄

P.O.T. - SET 1" I.P. CONC. PLUG & L.A. CO. ENGR TAG & NL FL ON ELY BRK OF SPUR

105.79 ℄

FIRE BREAK

P.O.T. - SET 1x2 & NL FL ON SPUR

T6N R13W SEC 31

163.16 ℄

TOWNSHIP LINE

T5N R14W SEC 1

P.O.T. - SET 1x2 & NL. FL ON WLY BRK OF SPUR

T=60 H.P.

163.30 @ 87-39-10 = 163.16 ✓

332.87 @ 101-05-30 = 326.65 ✓

326.65 ℄

CONT. TOP PG 246

Note: Any Additions or Changes on this Sheet Must be Made or Circled in Red Ink With Date and Name of Person Making Change.

Do not extend this side of this line.

PLEASE RETURN TO
COUNTY OF LOS ANGELES,
DEPARTMENT OF COUNTY ENGINEER
403 LOS ANGELES COUNTY ENGINEERING BLDG.

76F309S CE#310 3-68

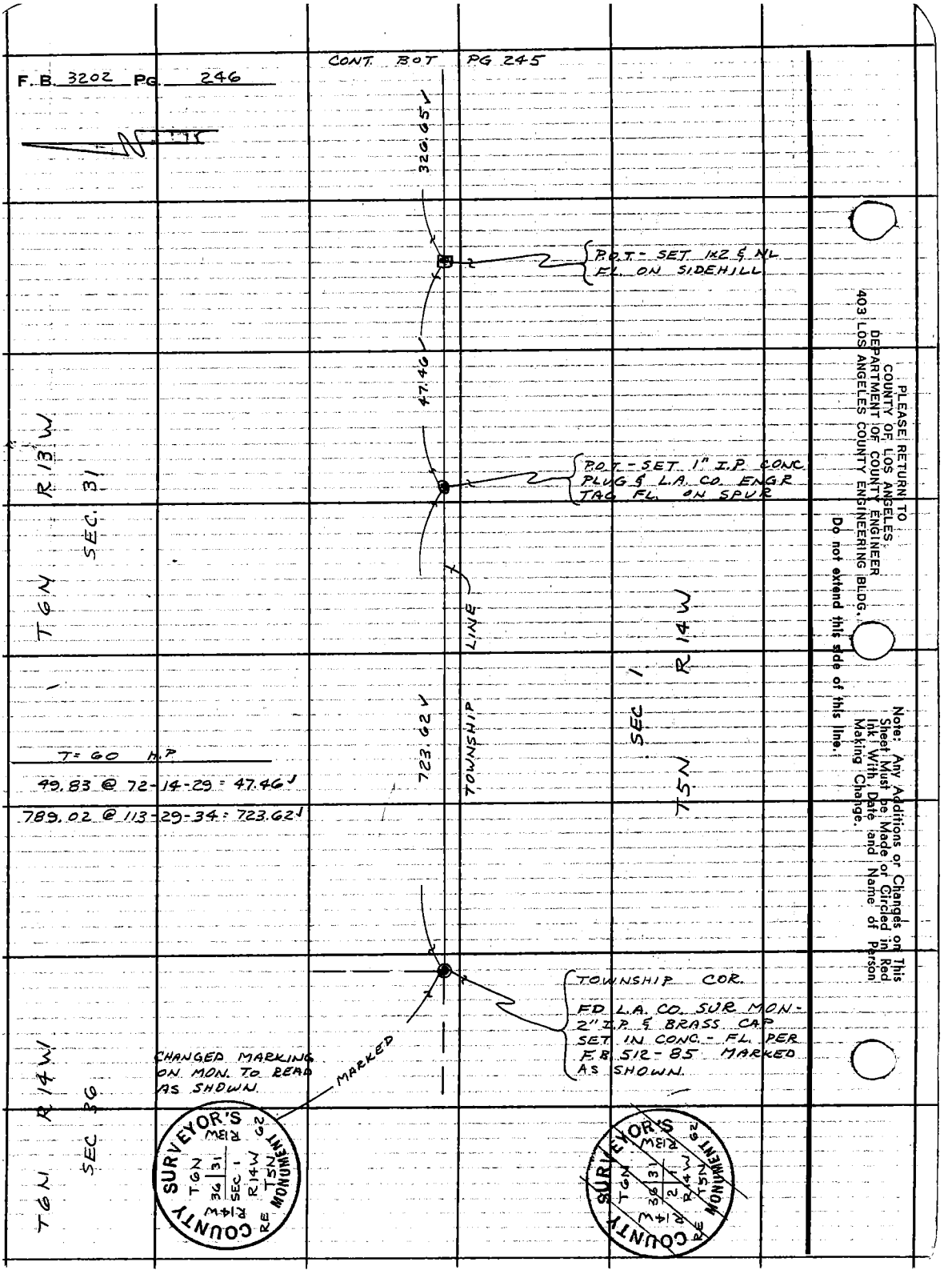

PLEASE RETURN TO
COUNTY OF LOS ANGELES
DEPARTMENT OF COUNTY ENGINEER
403 LOS ANGELES COUNTY ENGINEERING BLDG.

Do not extend this side of this line.

Note: Any Additions or Changes on This Sheet Must be Made or Circled in Red Ink With Date and Name of Person Making Change.

Notes Ck'd by	Survey of SECTION LINE
Map No.	JN 0302.01 Tape 224 Std 84 °F
Office Work	Surveyed by NEVAREZ
Checked	Notes M.R.N Date JUNE 73
Date	Indexed

F.B. 3202 PG. 247

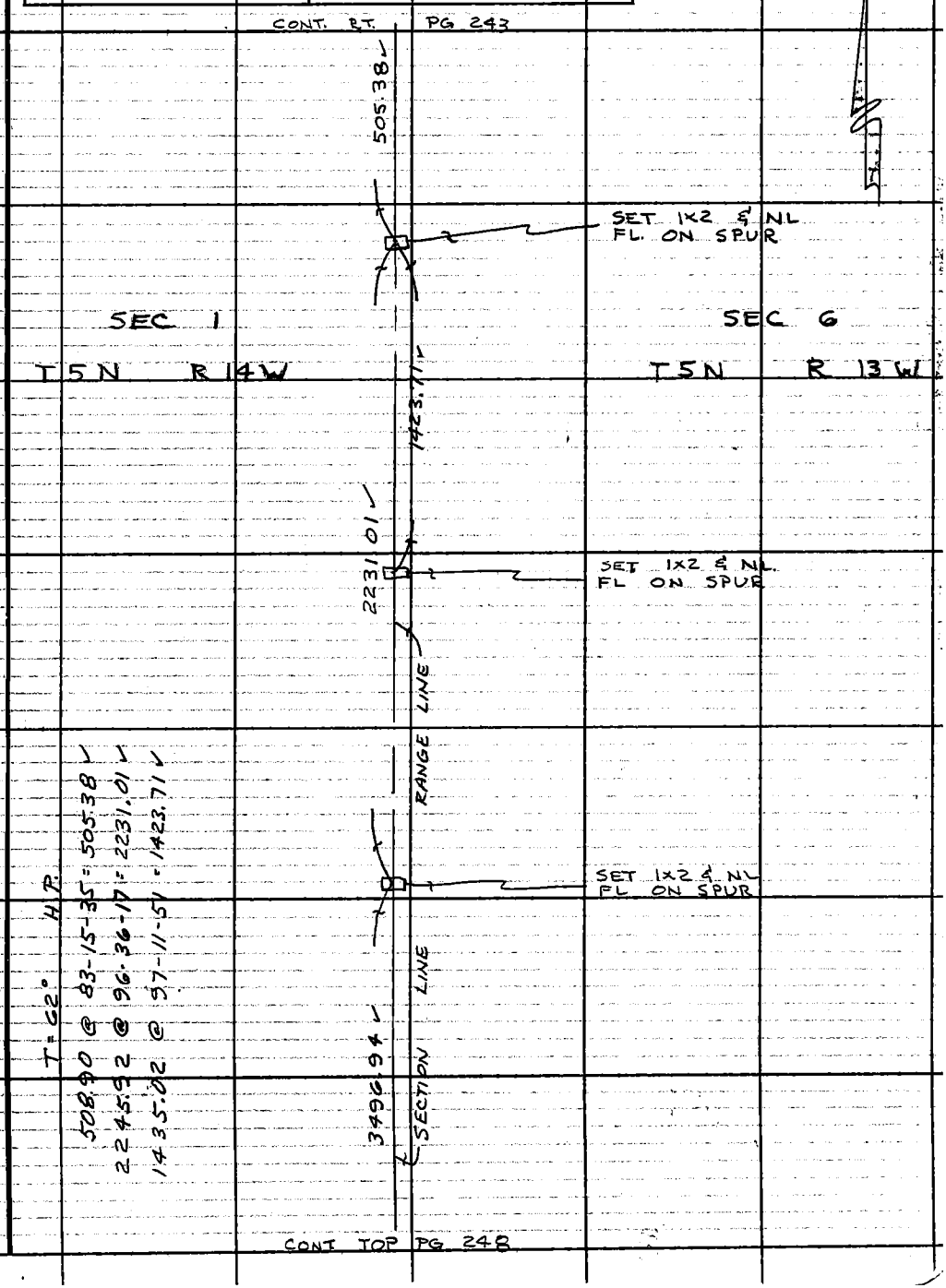

Note: Any Additions or Changes on This Sheet Must be Made or Circled in Red Ink With Date and Name of Person Making Change.

Do not extend this side of this line.

PLEASE RETURN TO
COUNTY OF LOS ANGELES
DEPARTMENT OF COUNTY ENGINEER
403 LOS ANGELES COUNTY ENGINEERING BLDG.

76F309S CE#310 3-69

F.B. 3202 PG. 248

CONT BOT PG 247

COUNTY SURVEYOR'S MONUMENT
T 5 N
SEC 1 | SEC 6
R 14 W | R 13 W
RE 1/4 COR

1/4 COR - FD CO. SURV. MON - 2" I.P. & BRASS CAP SET IN CONC. - FLUSH PER F.B. 3202-231 & 512-63 MARKED AS SHOWN

REMOVED 11/73
SEE F.B. 4127-54
FOR NEW 1/4 COR

SEC 1

T 5 N R 14 W

3496.94

2087.96

SEC 6

T 5 N R 13 W

FD. 1" I.P. CONC. PLUG & L.A. CO. ENGR. TAG & NL FL ON SPUR PER F.B. 3202-229

T=62° H.P

3497.37 @ 90-54-03 = 3496.94 ✓

2131.03 @ 101-32-18 = 2087.96 ✓

473.35 @ 270-6-45 = 473.34 ✓

473.34

SEC. LINE

SEC COR - FD CO SURV. MON - 2" I.P. BRASS CAP SET IN CONC. - FL ON SIDEWALK PER F.B. 3202-229 & 512-61 MARKED AS SHOWN

COUNTY SURVEYOR'S MONUMENT
T 5 N
SEC 1 | SEC 6
R 14 W | R 13 W
SEC 12 | SEC 7
RE REG2

SEC 12

SEC 7

PLEASE RETURN TO
COUNTY OF LOS ANGELES
DEPARTMENT OF COUNTY ENGINEER
403 LOS ANGELES COUNTY ENGINEERING BLDG.

Do not extend this side of this line.

Note: Any Additions or Changes on This Sheet Must be Made or Circled in Red Ink With Date and Name of Person Making Change.

Notes Ck'd by
Map No.
Office Work
Checked
Date

Survey of SECTION LINES
JN 0302.01 Tape 224 Std 84 °F
Surveyed by M.R. NEVAREZ
Notes M.R.N. Date JULY 73
Indexed

F. B. 3202 PG. 249

SECTION LINES

PORTION OF T5N R13W

SECTIONS 6 & 7

TN 0302.01

REF.

F.B. 3202
F.B. 512
F.B. 1657
F.B. 2944
C.S.B. 2465
C.S.B. 900-2
C.S. 9173

PARTY

NEVAREZ
BITTEL
CROWE
DONLEVY

Note: Any Additions or Changes on This Sheet Must be Made or Circled in Red Ink With Date and Name of Person Making Change.

Do not extend this side of title line.

PLEASE RETURN TO
COUNTY OF LOS ANGELES
DEPARTMENT OF COUNTY ENGINEER
403 LOS ANGELES COUNTY ENGINEERING BLDG.

16F309s CE#310 3-69

F.B. 3202 PG. 250

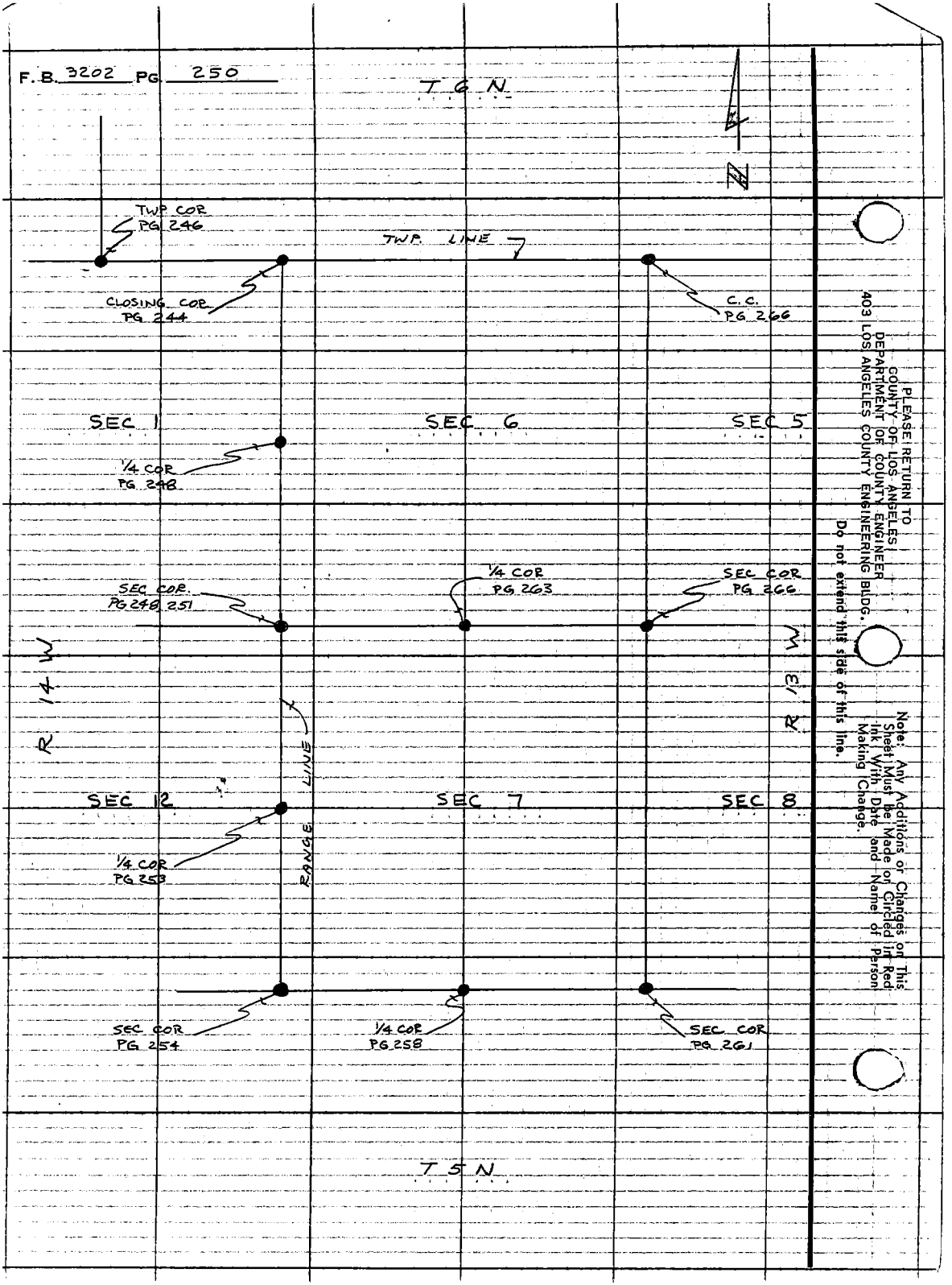

PLEASE RETURN TO
COUNTY OF LOS ANGELES
DEPARTMENT OF COUNTY ENGINEER
403 LOS ANGELES COUNTY ENGINEERING BLDG.

Do not extend this side of this line.

Note: Any Additions or Changes on This Sheet Must be Made or Circled in Red Ink With Date and Name of Person Making Change.

Notes Ck'd by T. ABE	Survey of SECTION LINES	F. B. 3202 PG. 251
Map No.	JN 0302.01 Tape 224 Std 84 °F	
Office Work	Surveyed by M. P. NEVAREZ	
Checked	Notes M.R.N. Date JULY 73	
Date	Indexed	

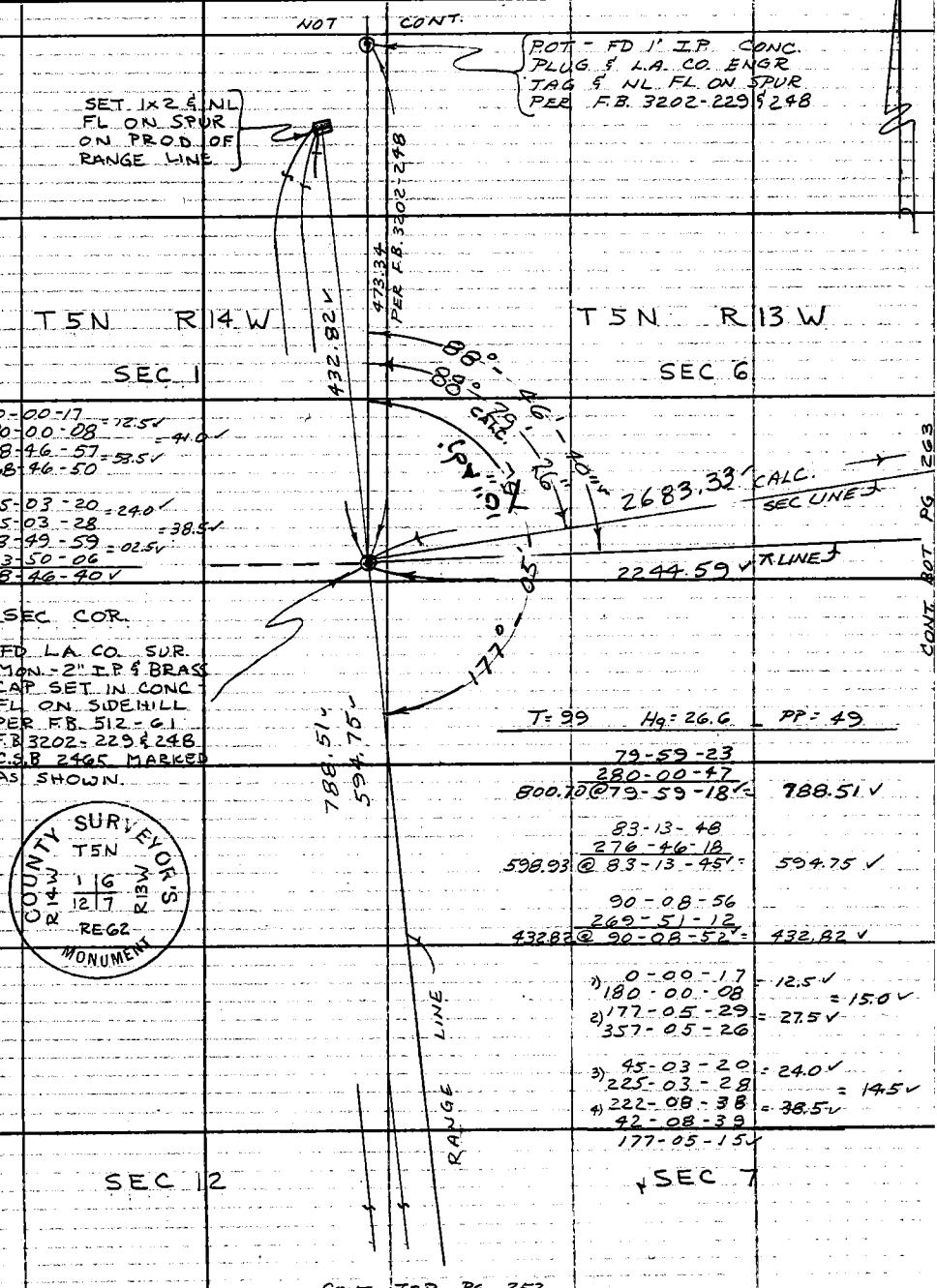

1) 0-00-17 / 180-00-08 = 12.5 ✓ = 41.0 ✓
2) 88-46-57 / 268-46-50 = 53.5 ✓
3) 45-03-20 / 225-03-28 = 24.0 ✓ = 38.5 ✓
4) 133-49-59 / 313-50-06 = 02.5 ✓
88-46-40 ✓

SEC COR.

FD L.A. CO. SUR. MON. - 2" I.P. & BRASS CAP SET IN CONC FL ON SIDEHILL PER F.B. 512-61 F.B. 3202-229 & 248 C.S.B. 2465 MARKED AS SHOWN.

COUNTY SURVEYOR'S MONUMENT T5N R14W R13W 1 6 12 7 RE62

T = 99 Hg = 26.6 PP = 49

79-59-23
280-00-47
800.70 @ 79-59-18 = 788.51 ✓

83-13-48
276-46-18
598.93 @ 83-13-45 = 594.75 ✓

90-08-56
269-51-12
432.82 @ 90-08-52 = 432.82 ✓

1) 0-00-17 / 180-00-08 = 12.5 ✓ = 15.0 ✓
2) 177-05-29 / 357-05-26 = 27.5 ✓
3) 45-03-20 / 225-03-28 = 24.0 ✓ = 14.5 ✓
4) 222-08-38 / 42-08-39 = 38.5 ✓
177-05-15 ✓

Note: Any Additions or Changes on This Sheet Must Be Made or Circled in Red Ink With Date and Name of Person Making Change.

Do not extend this side of this line.

PLEASE RETURN TO COUNTY OF LOS ANGELES DEPARTMENT OF COUNTY ENGINEER 403 LOS ANGELES COUNTY ENGINEERING BLDG.

76F309S CE#310 3-69


CONT. BOT. PG 251
F.B. 3202 PG. 252
T5N R14W
SEC 12
T5N R13W
SEC 7
594.75
P.O.T. - SET 1x2 & NL FL. ON SIDEHILL
788.51
RANGE LINE
P.O.T. - SET 1x2 & NL FL. ON SIDEHILL
127.86
P.O.T. - SET 1" I.P. CONC. PLUG & L.A. CO. ENGR. TAG & NL FL. ON N. BRK OF SPUR
135.77
T=90 Hg=26.5 PP=45
91-47-32
268-12-17
135.84 @ 91-47-37 = 135.77
102-44-45
257-15-45
131.09 @ 102-44-30 = 127.86
CONT. TOP PG 253
PLEASE RETURN TO
COUNTY OF LOS ANGELES
DEPARTMENT OF COUNTY ENGINEER
403 LOS ANGELES COUNTY ENGINEERING BLDG.
Do not extend this side of this line.
Note: Any Additions or Changes on This Sheet Must be Made or Circled in Red Ink With Date and Name of Person Making Change.

Notes Ck'd by T. ABE	Survey of SECTION LINES	F. B. 3202 PG. 253
Map No.	JN0302.01 Tape 224 Std. 84 °F	
Office Work	Surveyed by NEVAREZ	
Checked	Notes M.R.N. Date JUNE 73	
Date	Indexed	

CONT. BOT PG 252

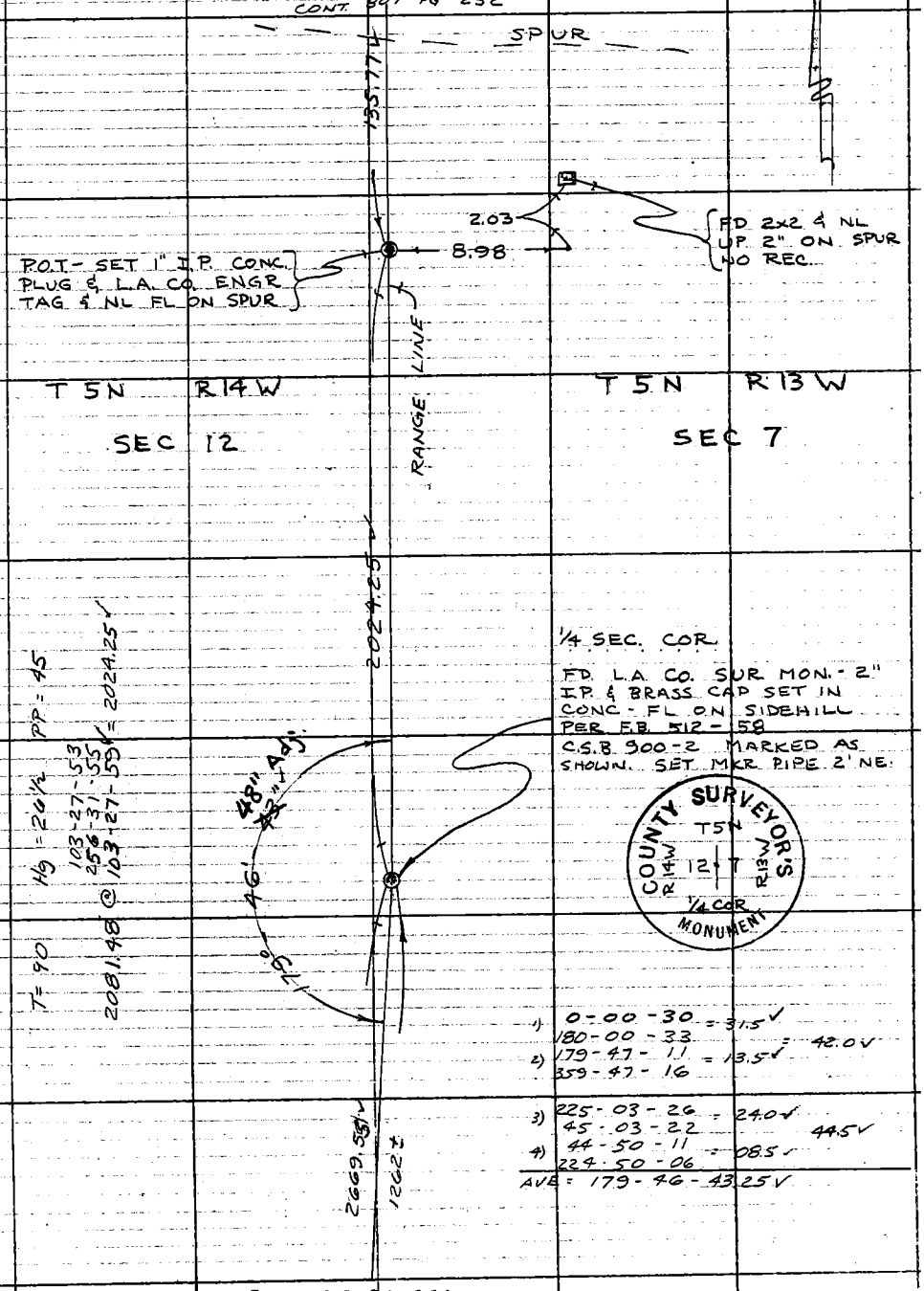

CONT. TOP PG 254

Note: Any Additions or Changes on This Sheet Must be Made or Circled in Red Ink With Date and Name of Person Making Change.

Do not extend this side of this line.

PLEASE RETURN TO
COUNTY OF LOS ANGELES
DEPARTMENT OF COUNTY ENGINEER
403 LOS ANGELES COUNTY ENGINEERING BLDG.

76F309S CE#310 3-68

F. B. 3202 PG. 254

CONT. BOT. PG 253

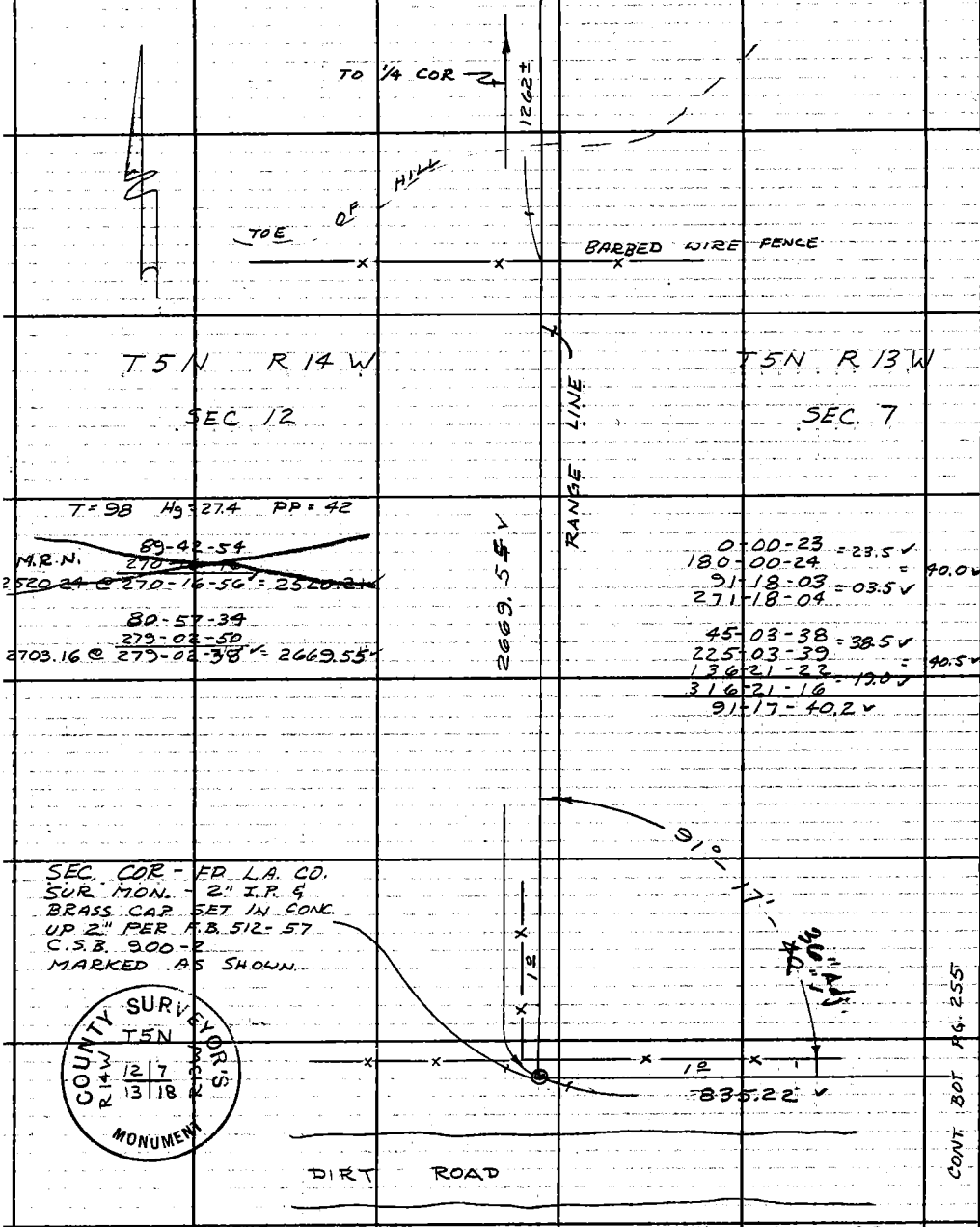

T = 98 Hg = 27.4 PP = 42

~~89-42-54~~
~~270-16-56~~
~~2520.24 @ 270-16-56 = 2520.24~~

80-57-34
279-02-50
2703.16 @ 279-02-38 = 2669.55

0-00-23 = 23.5
180-00-24 = 40.0
91-18-03 = 03.5
271-18-04

45-03-38 = 38.5
225-03-39 = 40.5
136-21-22 = 19.0
316-21-16
91-17-40.2

SEC. COR - FD L.A. CO.
SUR MON. - 2" I.P. &
BRASS CAP SET IN CONC.
UP 2" PER F.B. 512-57
C.S.B. 900-2
MARKED AS SHOWN.

COUNTY SURVEYOR'S MONUMENT
T5N
R14W R13W
12 | 7
13 | 18

T = 84 Hg = 27.4 PP = 35

90-26-50
269-33-22
557.14 @ 90-26-44 = 557.12

91-19-00
268-40-47
278.17 @ 91-19-06 = 278.10

835.22

PLEASE RETURN TO
COUNTY OF LOS ANGELES
DEPARTMENT OF COUNTY ENGINEER
403 LOS ANGELES COUNTY ENGINEERING BLDG.

Do not extend this side of this line.

Note: Any Additions or Changes on This Sheet Must be Made or Circled in Red Ink With Date and Name of Person Making Change.

Notes Ck'd by	Survey of SECTION LINES
Map No.	JN 0302.01 Tape 224 Std 84 °F
Office Work	Surveyed by M.R. NEVAREZ
Checked	Notes M.R.N. Date JULY 73
Date	Indexed

F. B. 3202 PG. 255

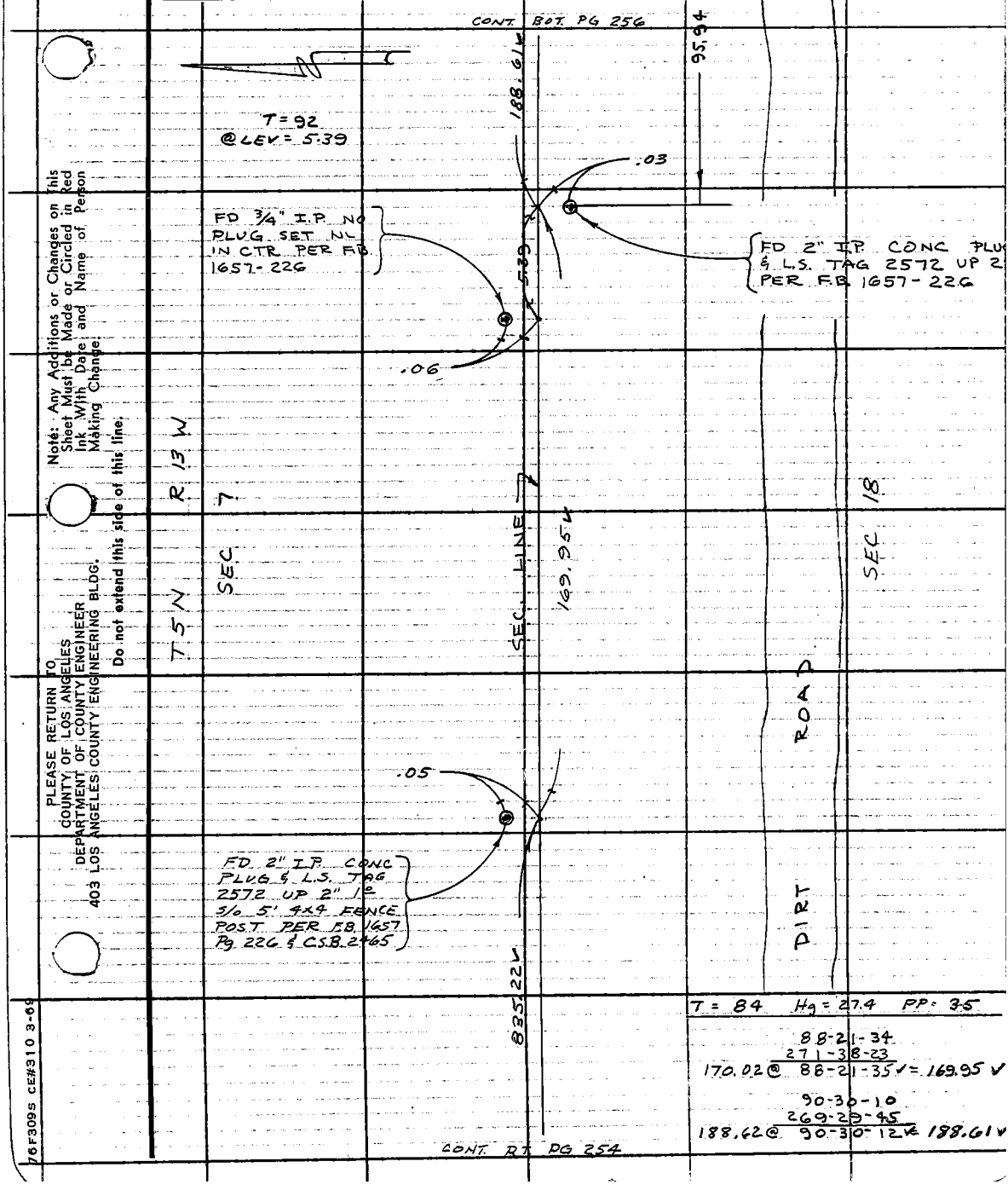

T = 84 Hg = 27.4 PP = 35

88-21-34
271-38-23
170.02 @ 88-21-35 ✓ = 169.95 ✓

90-30-10
269-29-45
188.62 @ 90-30-12 ✓ = 188.61 ✓

Note: Any Additions or Changes on this Sheet Must be Made or Circled in Red Ink With Date and Name of Person Making Change.

Do not extend this side of this line.

PLEASE RETURN TO
COUNTY OF LOS ANGELES
DEPARTMENT OF COUNTY ENGINEER
403 LOS ANGELES COUNTY ENGINEERING BLDG.

76F309S CE#310 3-69

F. B. 3202 Pg. 256

CONT. BOT. PG 257



T-84 H-27.4 PP-35

91-14-50
268-45-12
534.67 @ 91-14-49 E 534.54

PLEASE RETURN TO
COUNTY OF LOS ANGELES
DEPARTMENT OF COUNTY ENGINEER
403 LOS ANGELES COUNTY ENGINEERING BLDG.

Do not extend this side of this line.

Note: Any Additions or Changes on This Sheet Must be Made or Circled in Red Ink With Date and Name of Person Making Change.

CONT. TOP PG 255

Notes Ck'd by ABE	Survey of SECTION LINES	F. B. 3202 PG. 257
Map No.	JN0302.01 Tape 224 Std 84 °F	
Office Work	Surveyed by M.R. NEVAREZ	
Checked	Notes M.R.N. Date JULY 73	
Date	Indexed	

CONT. BOT PG 258

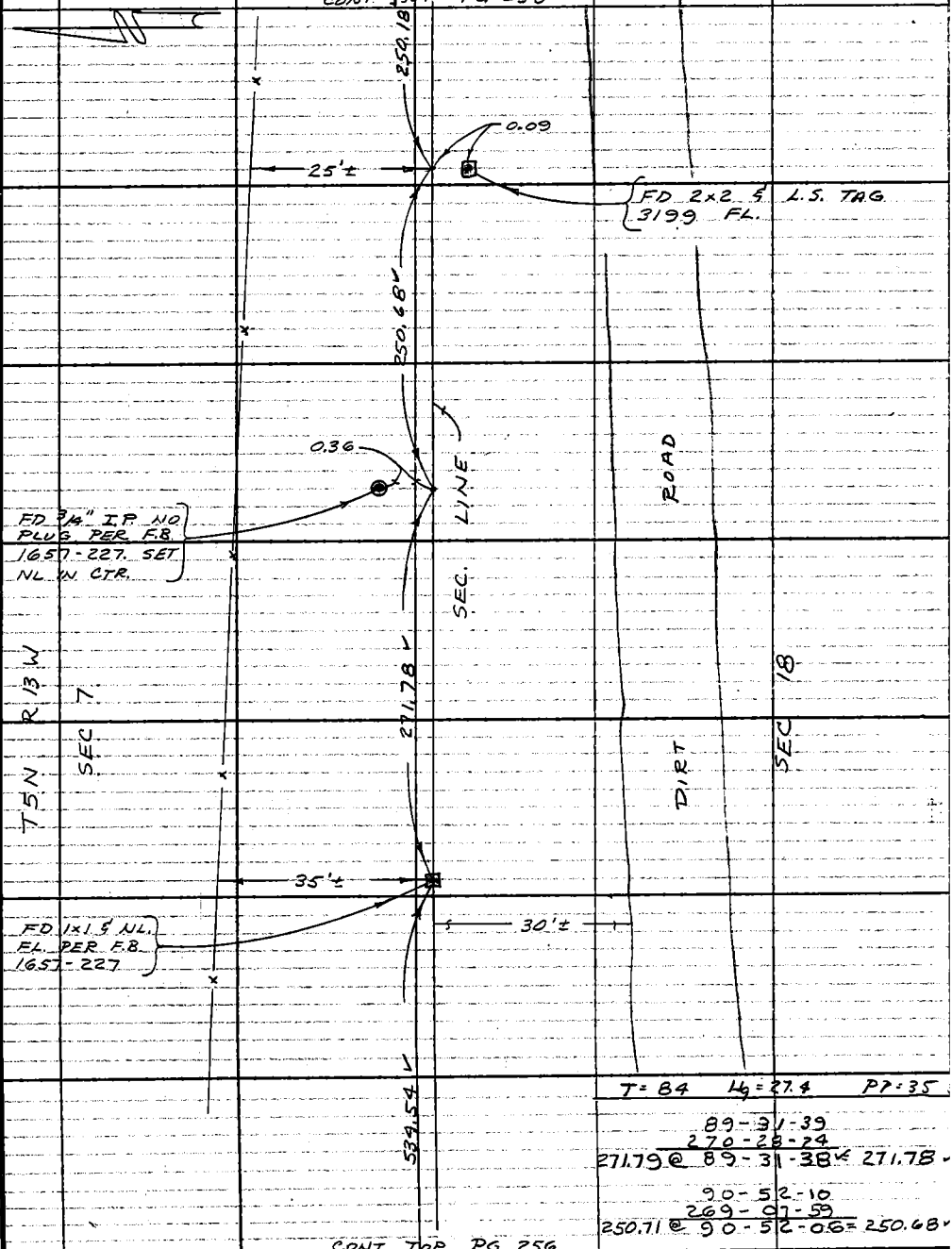

T = 84 Hg = 27.4 PP = 35

89-31-39
270-28-24
271.79 @ 89-31-38 = 271.78

90-52-10
269-07-59
250.71 @ 90-52-06 = 250.68

CONT. TOP PG 256

Note: Any Additions or Changes on This Sheet Must be Made or Circled in Red Ink With Date and Name of Person Making Change.

Do not extend this side of this line.

PLEASE RETURN TO
COUNTY OF LOS ANGELES
DEPARTMENT OF COUNTY ENGINEER
403 LOS ANGELES COUNTY ENGINEERING BLDG.

76F309S CE#310 3-69

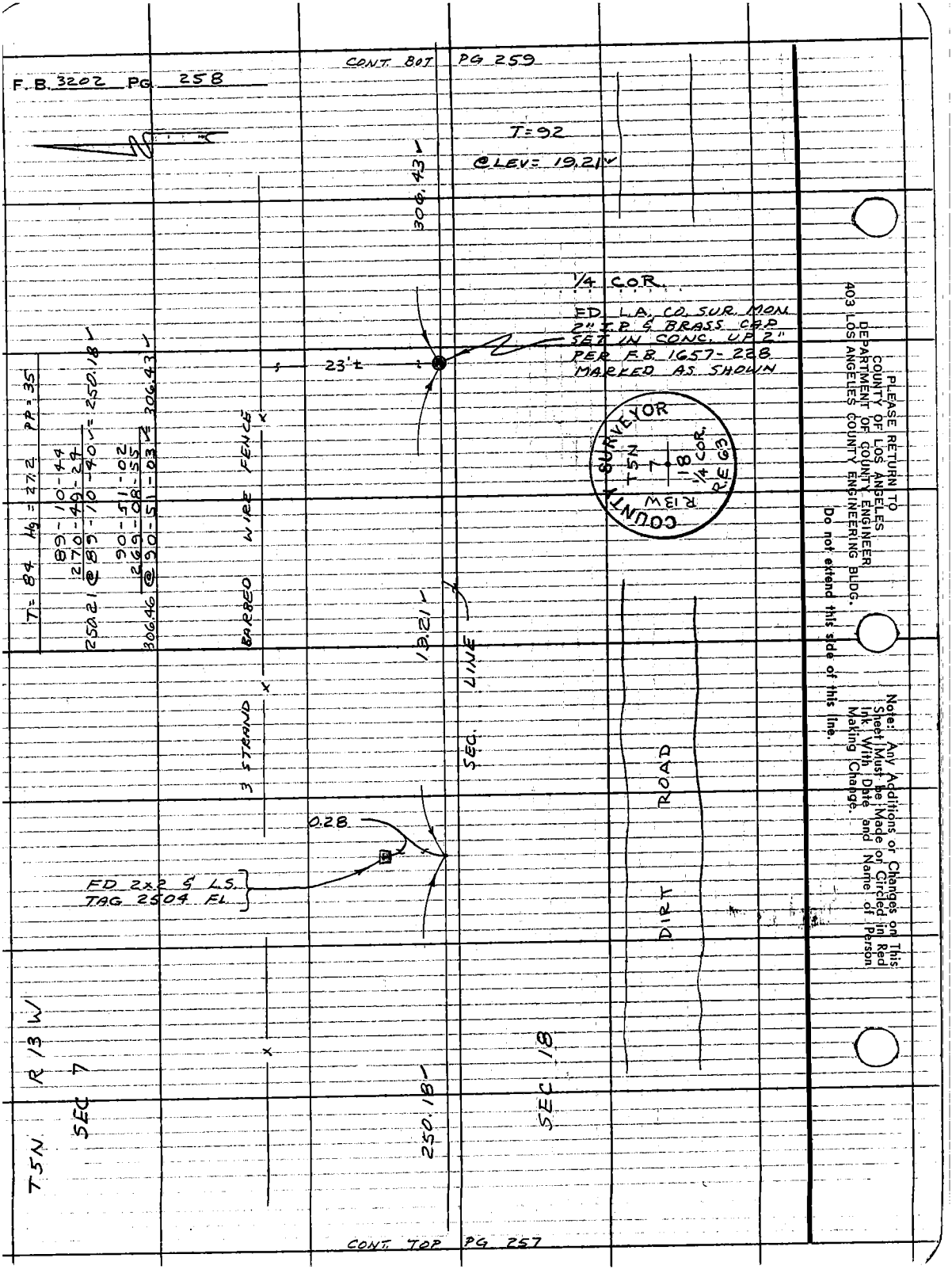

PLEASE RETURN TO
COUNTY OF LOS ANGELES
DEPARTMENT OF COUNTY ENGINEER
403 LOS ANGELES COUNTY ENGINEERING BLDG.

Do not extend this side of this line.

Note: Any Additions or Changes on This Sheet Must be Made or Circled in Red Ink With Date and Name of Person Making Change.

Notes Ck'd by	Survey of SECTION LINES
Map No.	JN 0302.01 Tape 224 Std 84 °F
Office Work	Surveyed by MR NEVAREZ
Checked	Notes MRN Date JULY 73
Date	Indexed

F. B. 3202 PG. 259

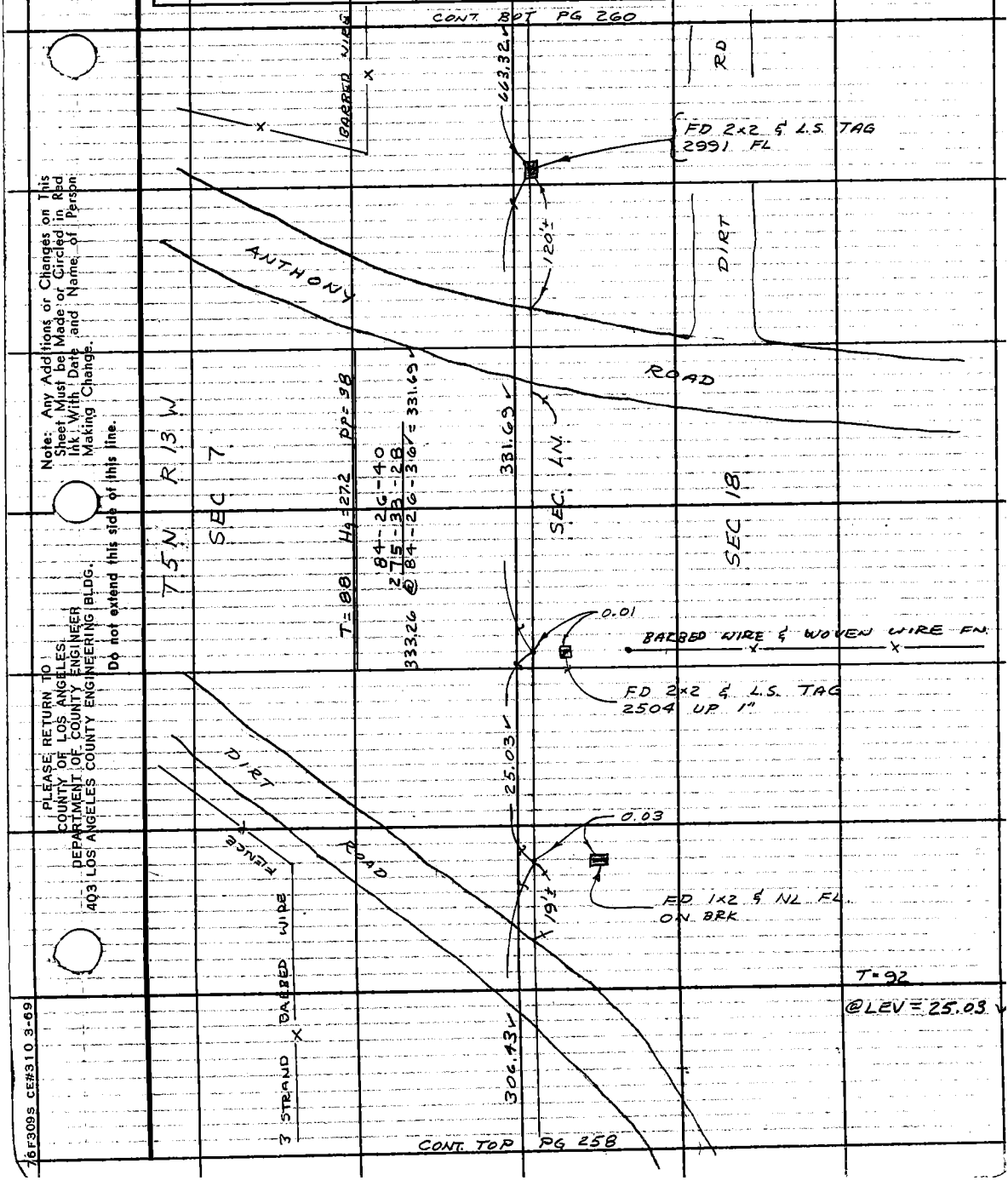

Note: Any Additions or Changes on This Sheet Must be Made or Circled in Red Ink With Date and Name of Person Making Change.

Do not extend this side of this line.

PLEASE RETURN TO
COUNTY OF LOS ANGELES
DEPARTMENT OF COUNTY ENGINEER
403 LOS ANGELES COUNTY ENGINEERING BLDG.

76F309S CE#310 3-69

F. B. 3202 PG 260

CONT. BOT PG 261

T 5N R 13 W SEC 7

SEC 13

457.37 L

SET 1" I.P. CONC PLUG & L.A. CO. ENGR. TAG & NL (VP)"

23'±

ROAD

DIRT

BARBED WIRE FENCE

771.71 L

SEC. LINE

663.32 L

FD. 1" I.P. CONC PLUG & L.S. TAG 3651 DN 6"

457.32 L

CONT TOP PG 259

T=88 Hg=272 AA=38

272-54-38
87-05-12
664.18 @ 272-54-43 W ± 663.32 L

94-28-40
265-31-25
774.07 @ 94-28-38 E ± 771.71 L

87-01-42
272-58-18
457.00 @ 87-01-42 W ± 457.32 L

PLEASE RETURN TO
COUNTY OF LOS ANGELES
DEPARTMENT OF COUNTY ENGINEER
403 LOS ANGELES COUNTY ENGINEERING BLDG.
Do not extend this side of this line.

Note: Any Additions or Changes on This Sheet Must be Made or Circled in Red Ink With Date and Name of Person Making Change.

Notes Ck'd by T. ABE	Survey of SECTION LINES	F. B. 3202 PG. 261
Map No.	JN 0302.01 Tape 224 Std 84 °F	
Office Work	Surveyed by NEVAREZ	
Checked	Notes MRN Date JULY 73	
Date	Indexed	

CONT. BOT PG 262

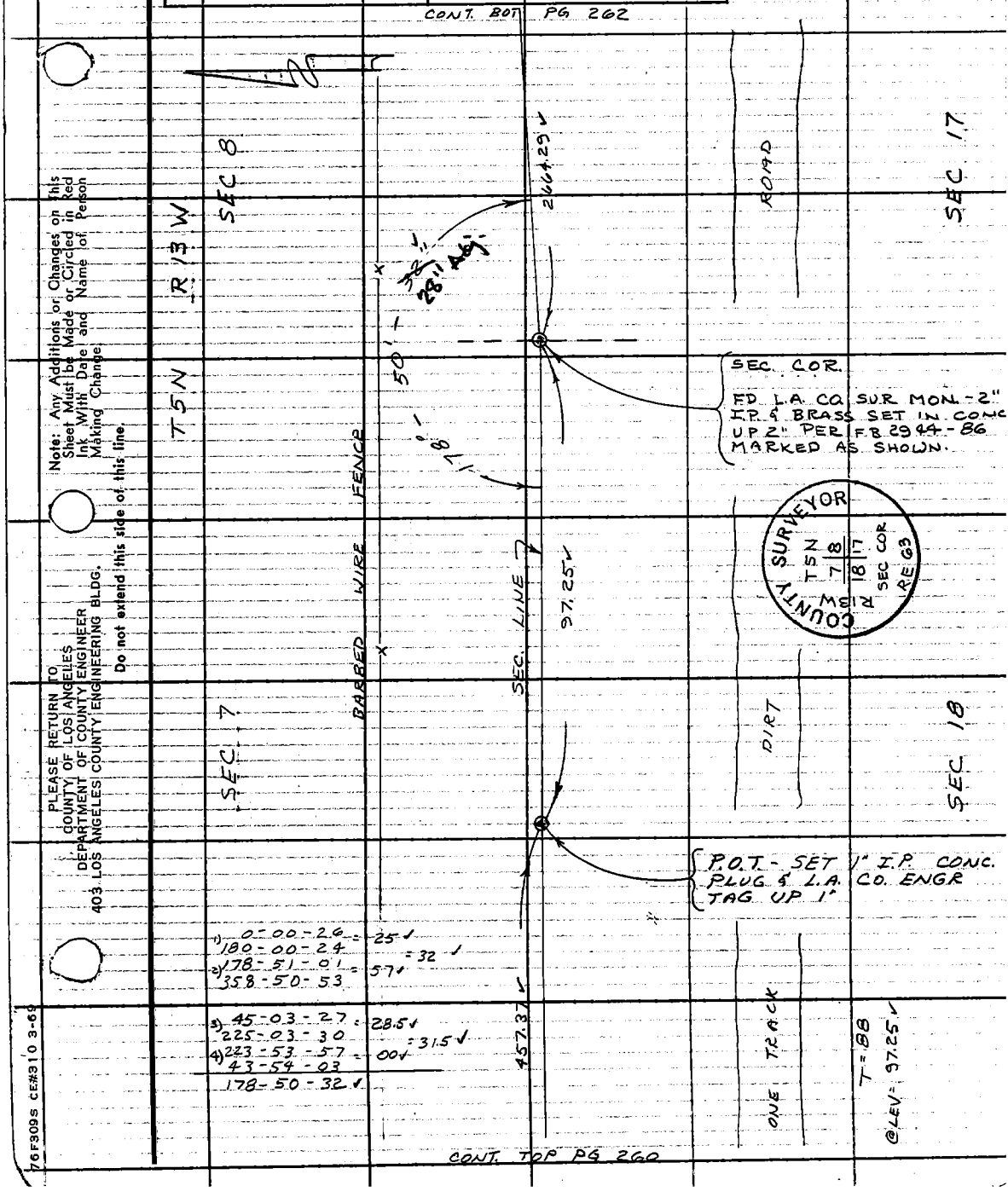

CONT. TOP PG 260

Note: Any Additions or Changes on This Sheet Must be Made or Circled in Red Ink With Date and Name of Person Making Change.
Do not extend this side of this line.
PLEASE RETURN TO COUNTY OF LOS ANGELES DEPARTMENT OF COUNTY ENGINEER 403 LOS ANGELES COUNTY ENGINEERING BLDG.
76F309S CE#310 3-69

F. B. 3202 PG. 262

NOT CONT.

1/4 COR.

FD L.A. CO. SUR
MON - 2" I.P.
BRASS CAP SET
IN CONC - UP 2"
PER F.B. 2944-115
MARKED AS SHOWN

COUNTY SURVEYOR
T5N R13W
8 17
1/4 COR.
REG

T5N R13W SEC 8

SEC 17

DIRT ROAD

ONE TRACK

SEC LINE

2664.29 V

BARBED WIRE FENCE

T = 88 H = 272 PP = 38

86 - 41 - 16
273 - 18 - 52

2668.75 @ 86 - 41 - 12 V = 2664.29 V

CONT. TOP PG 261

PLEASE RETURN TO
COUNTY OF LOS ANGELES
DEPARTMENT OF COUNTY ENGINEER
403 LOS ANGELES COUNTY ENGINEERING BLDG.

Do not extend this side of this line.

Note: Any Additions or Changes on This Sheet Must be Made or Circled in Red Ink With Date and Name of Person Making Change.

Notes Ck'd by T. ABE
Map No.
Office Work
Checked
Date

Survey of SEC LINE
JN 0302.01 Tape 224 Std 84 °F
Surveyed by HCH
Notes HCH Date 7-74
Indexed

F. B. 3202 PG. 263

T5N
R13W



Note: Any Additions or Changes on This Sheet Must be Made or Circled in Red Ink With Date and Name of Person Making Change.

Do not extend this side of this line.

PLEASE RETURN TO
COUNTY OF LOS ANGELES
DEPARTMENT OF COUNTY ENGINEER
403 LOS ANGELES COUNTY ENGINEERING BLDG.

76F309S CE#310 3-69

TO BOT PG 265

F. B. 3202 PG 264

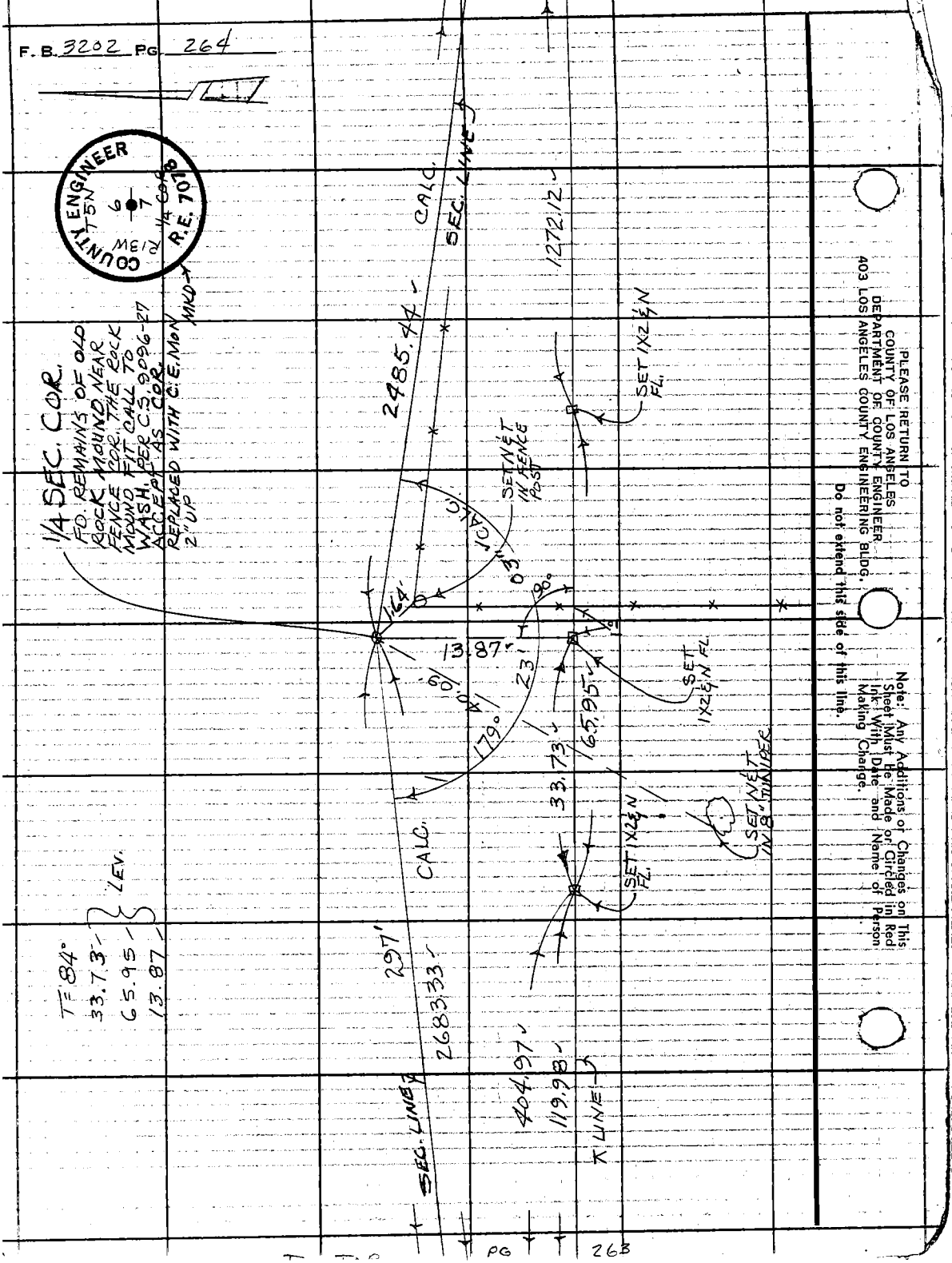

PLEASE RETURN TO
COUNTY OF LOS ANGELES
DEPARTMENT OF COUNTY ENGINEER
403 LOS ANGELES COUNTY ENGINEERING BLDG.

Do not extend this side of this line.

Note: Any Additions or Changes on This Sheet Must Be Made or Circled in Red Ink With Date and Name of Person Making Change.

PG 263

Notes Ck'd by T. ABE	Survey of SEC LINES	F. B. 3202 PG. 265
Map No.	JN 0302 01 Tape 72¢ Std 84 °F	
Office Work	Surveyed by HCH	
Checked	Notes HCH Date 7-74	
Date	Indexed	



Note: Any Additions or Changes on this Sheet Must be Made or Circled in Red Ink With Date and Name of Person Making Change.

PLEASE RETURN TO
COUNTY OF LOS ANGELES
DEPARTMENT OF COUNTY ENGINEER
403 LOS ANGELES COUNTY ENGINEERING BLDG.

Do not extend this side of this line.

74F3095 CI #310 3-69

F. B. 3202 PG. 226

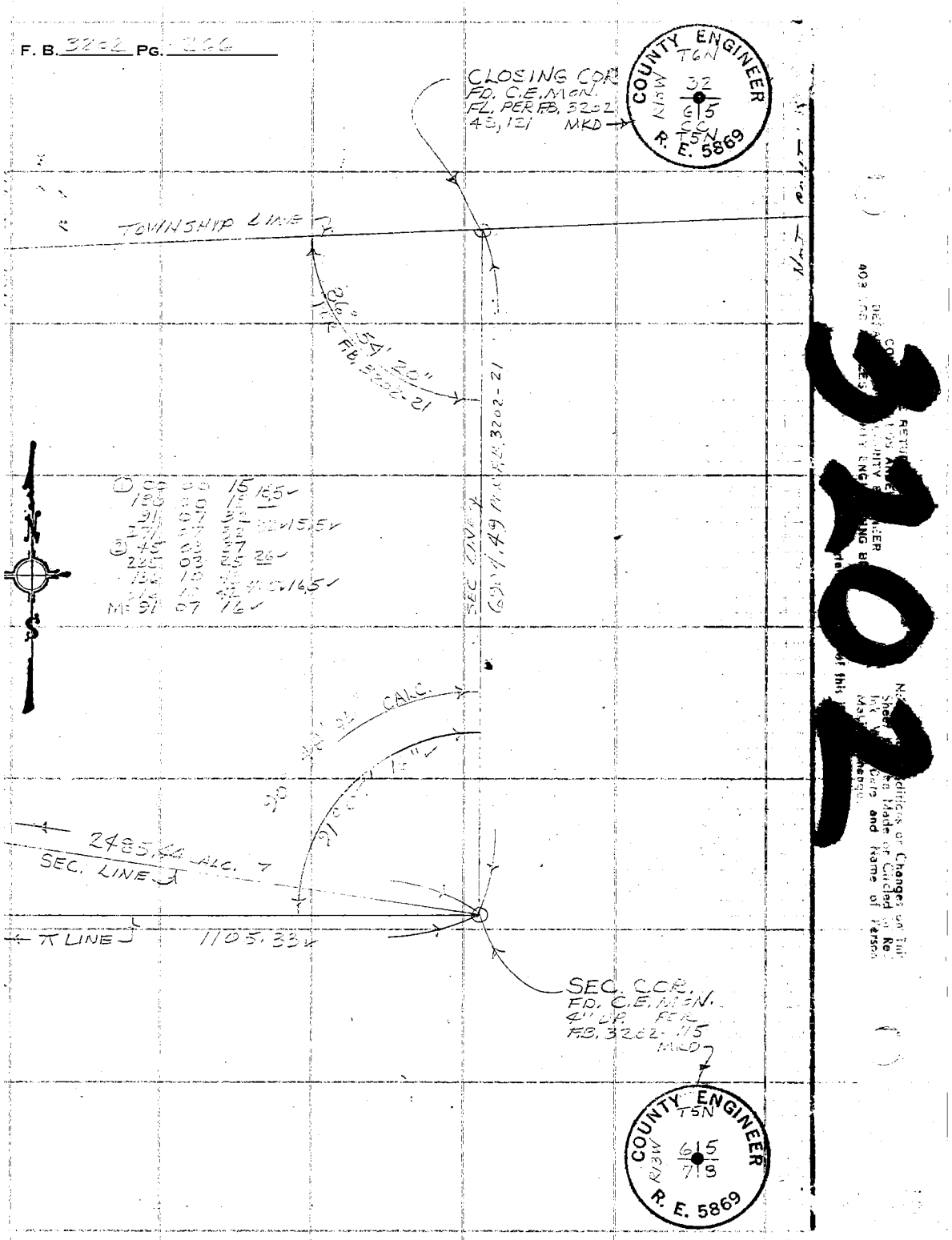

3707