Notes Ck'd by	Survey of	F.B. 3204 Pg.
Map No.	JN Tape Std °F	
Office Work	Surveyed by	
Checked	Notes Date	
Date	Indexed	

Page	Job	Description
		SOLEDAD CANYON RD. 0075.92
5-64	C.L.	Staking of new ℄ proposed of Soledad Cn. Rd. fr. Sierra Hwy. to Spring Cn. Rd.
65-66	C.L.	℄ ties of Soledad & Spring Cyn. Rd. to Aqua Dulce.
67-78	C.L.	Survey of prop. realignment of Soledad Cn. Rd.
79-96	C.L.	Survey of Soledad Canyon Road vic. of Lang Sta. Road E'ly. to E.Line of 17,T.4N.,R.14W.
97-106		Proposed alignment between Galeton & Anne Freda per staking sheet G-233-1

Note: Any Additions or Changes on this Sheet Must be Made or Circled in Red Ink With Date and Name of Person Making Change

Do not extend this side of this line.

PLEASE RETURN TO
LOS ANGELES COUNTY ENGINEER
403 LOS ANGELES COUNTY ENGINEERING BLDG.

Microfilmed Feb. '85

76P3093 CE #310 8-66

Notes Ck'd by
Map No.
Office Work
Checked
Date

Survey of Soledad Cyn. Rd.
JN 0075.92 Tape 143 Std 64 °F
Surveyed by W. J. Voge
Notes Voge Date 2-3-65
Indexed E. J. GALLI APR 2 9 '65

F. B. 3204 PG. 5

Note: Any Additions or Changes on This Sheet Must be Made or Circled in Red Ink With Date and Name of Person Making Change.

PLEASE RETURN TO
LOS ANGELES COUNTY ENGINEER
403 Los Angeles County Engineering Bldg.

Do not extend this side of this line.

SOLEDAD CYN. RD.

J.N. 0075.92

References Used:

Staking Sheets CCIII 62-1, 62-2
FB 446
FB 2635
FB 2229
FB 2652
FB 3032
FB 2694
FB 359
LS 25-39
RD FB 254
State Hwy FB AG2.001
FB 878
CSB 1621
CSB 1372

Party:
W. Voge
J. Moore
R. Strader
N. Cherry
J. Fulton

76F3095 CE # 310 3-61

F. B. 3204 PG. 6

INDEX

PLEASE RETURN TO
LOS ANGELES COUNTY ENGINEER
403 Los Angeles County Engineering Bldg.
Do not extend this side of this line.

Note: Any Additions or Changes on This Sheet Must be Made or Circled in Red Ink With Date and Name of Person Making Change.

SEC 17
SEC 18
SEC 13
SEC 14
SEC 15
SEC 22
SEC 21
Long Station Rd
Soledad Cyn
Oak Run Rd
Hwy

Notes Ck'd by W. J. BRENNER	Survey of Soledad Cyn Rd	F. B. 3204 PG. 7
Map No.	JN 0075.92 Tape 143 Std 84 °F	
Office Work	Surveyed by W. J. Voge	
Checked	Notes Voge Date 2-23-65	
Date	Indexed C. J. GALLI	

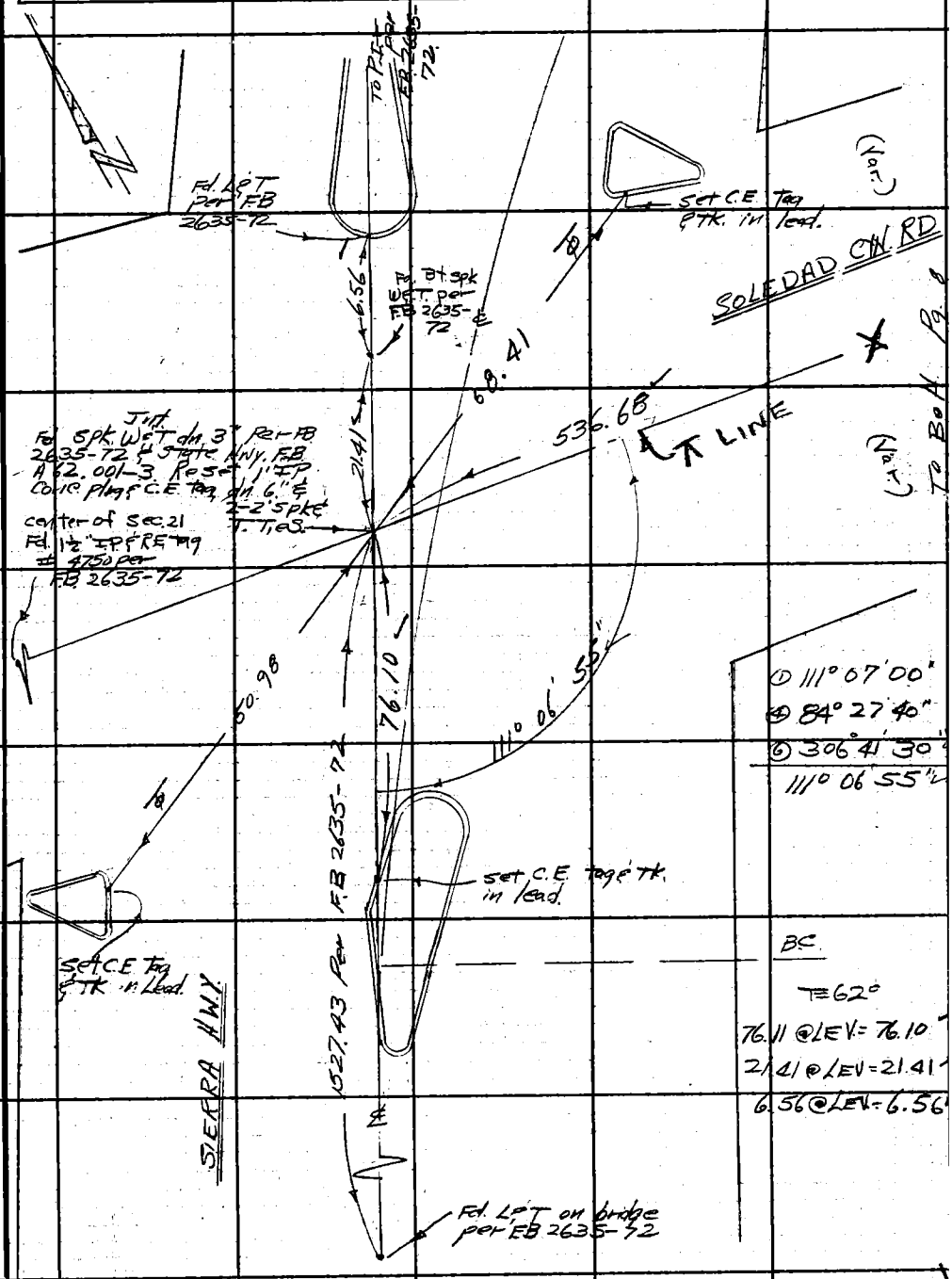

Note: Any Additions or Changes on This Sheet Must be Made or Circled in Red Ink With Date and Name of Person Making Change.

PLEASE RETURN TO
LOS ANGELES COUNTY ENGINEER
403 LOS ANGELES COUNTY ENGINEERING BLDG.

Do not extend this side of this line.

76F309S CE #310 6-62

W.S. 62 C-2

F. B. 3204 PG 8

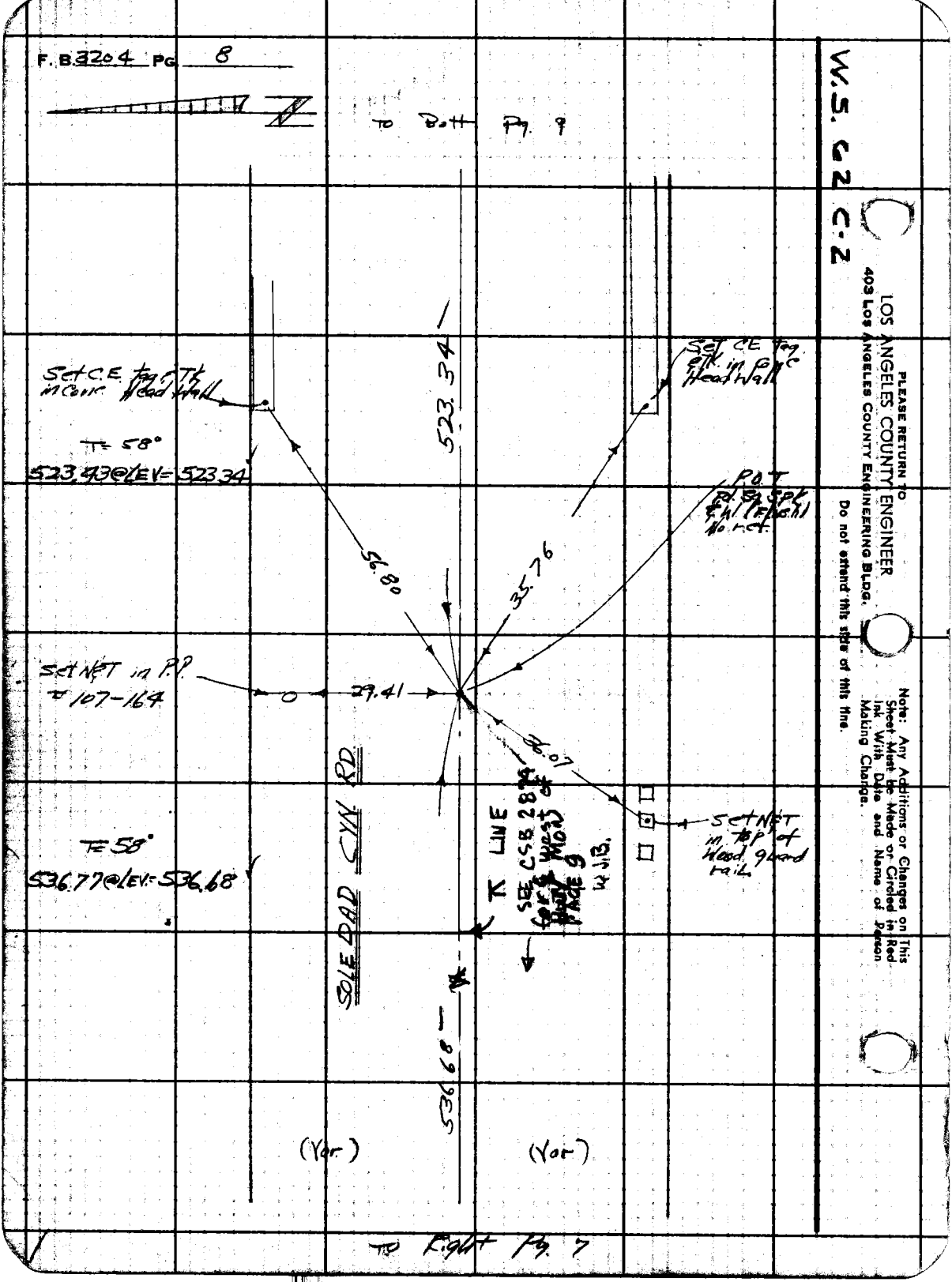

W.S. 62 C-2

PLEASE RETURN TO
LOS ANGELES COUNTY ENGINEER
403 Los Angeles County Engineering Bldg.

Do not extend this side of this line.

Note: Any Additions or Changes on This Sheet Must be Made or Circled in Red Ink With Date and Name of Person Making Change.

Notes Ck'd by W. J. BRENNER	Survey of Soledad Cyn Rd
Map No.	JN 0075 92 Tape 143 Std 84 °F
Office Work	Surveyed by W. J. Voge
Checked	Notes Voge Date 2-24-65
Date	Indexed C. I. GALLE

F. B. 3704 PG. 9

To B-H. Pg 10

T=58°

742.13 @ Elev = 742.00

(30)

(30)

℄

742.00

Set (+) in rim of Telephone M.H.

65.96

59.36

Fd. Nail in 14" Elm No ref.

Set Nail in P.P. #107-161

28.74

31.23

Set Nail in P.P.#

P.O.T.

Fd. Dir of Hwys. Brass cap mon. in Nail in 10" No ref

523.34

SOLEDAD CYN. RD

CALIFORNIA DIVISION OF HIGHWAYS

To Top Pg 8

Note: Any Additions or Changes on This Sheet Must be Made or Circled in Red Ink With Date and Name of Person Making Change.

Do not extend this side of this line.

PLEASE RETURN TO
LOS ANGELES COUNTY ENGINEER
403 Los Angeles County Engineering Bldg.

76F3095 C.E. #3 10 6-62

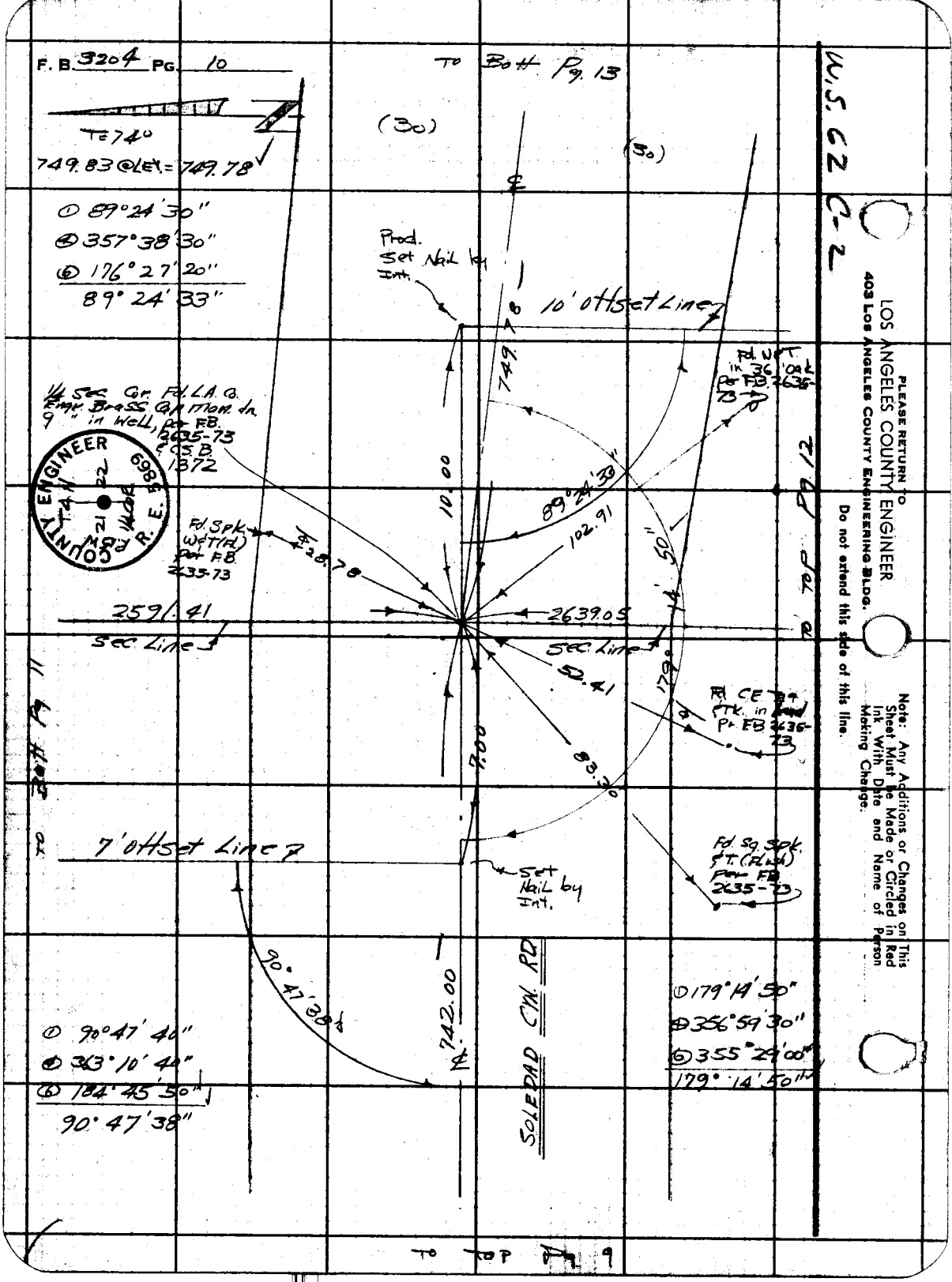
F. B. 3204 PG. 10
TO Bott Pg. 13
W.S. 62 C-2
T=74°
749.83 @ LEY = 749.78
(30)
(30)
① 89°24'30"
④ 357°38'30"
⑥ 176°27'20"
89°24'33"
Prod. Set Nail by Int.
10' Offset Line
749.78
Fd. NPT in 36" Oak Per FB 2635-73
1/4 Sec. Cor. Fd. L.A. Co. Engr. Brass Cap Mon. dn. 9" in Well, per FB. 2635-73 & CSB 1372
COUNTY ENGINEER
R. E. 5869
T.4N
R.8W
21
22
1/4 Cor.
Fd. Spk. W&T(Fl) Per FB 2635-73
28.78
10.00
89°24'33"
102.91
14'50"
TO TOP Pg. 12
2591.41
Sec. Line
2639.05
Sec. Line
52.41
179°
Fd. CE Tag & Tk. in Lead Pr. FB 2635-73
7.00
83.30
TO Bott Pg. 11
7' Offset Line
Set Nail by Int.
Fd. Sq. Spk. & T. (Flush) Per FB 2635-73
90°47'38"
742.00
SOLEDAD CYN. RD
① 90°47'40"
④ 363°10'40"
⑥ 184°45'50"
90°47'38"
① 179°14'50"
④ 356°59'30"
⑥ 355°29'00"
179°14'50"
TO TOP Pg. 9
PLEASE RETURN TO
LOS ANGELES COUNTY ENGINEER
403 LOS ANGELES COUNTY ENGINEERING BLDG.
Do not extend this side of this line.
Note: Any Additions or Changes on This Sheet Must be Made or Circled in Red Ink With Date and Name of Person Making Change.

Notes Ck'd by W. J. BRENNER	Survey of Soledad Cyn Rd.	F. B. 3204 PG. 11
Map No.	JN 0075.92 Tape 143 Std 84 °F	
Office Work	Surveyed by W. J. Voge	
Checked	Notes Voge Date 2-25-65	
Date	Indexed C. J. GALLE	

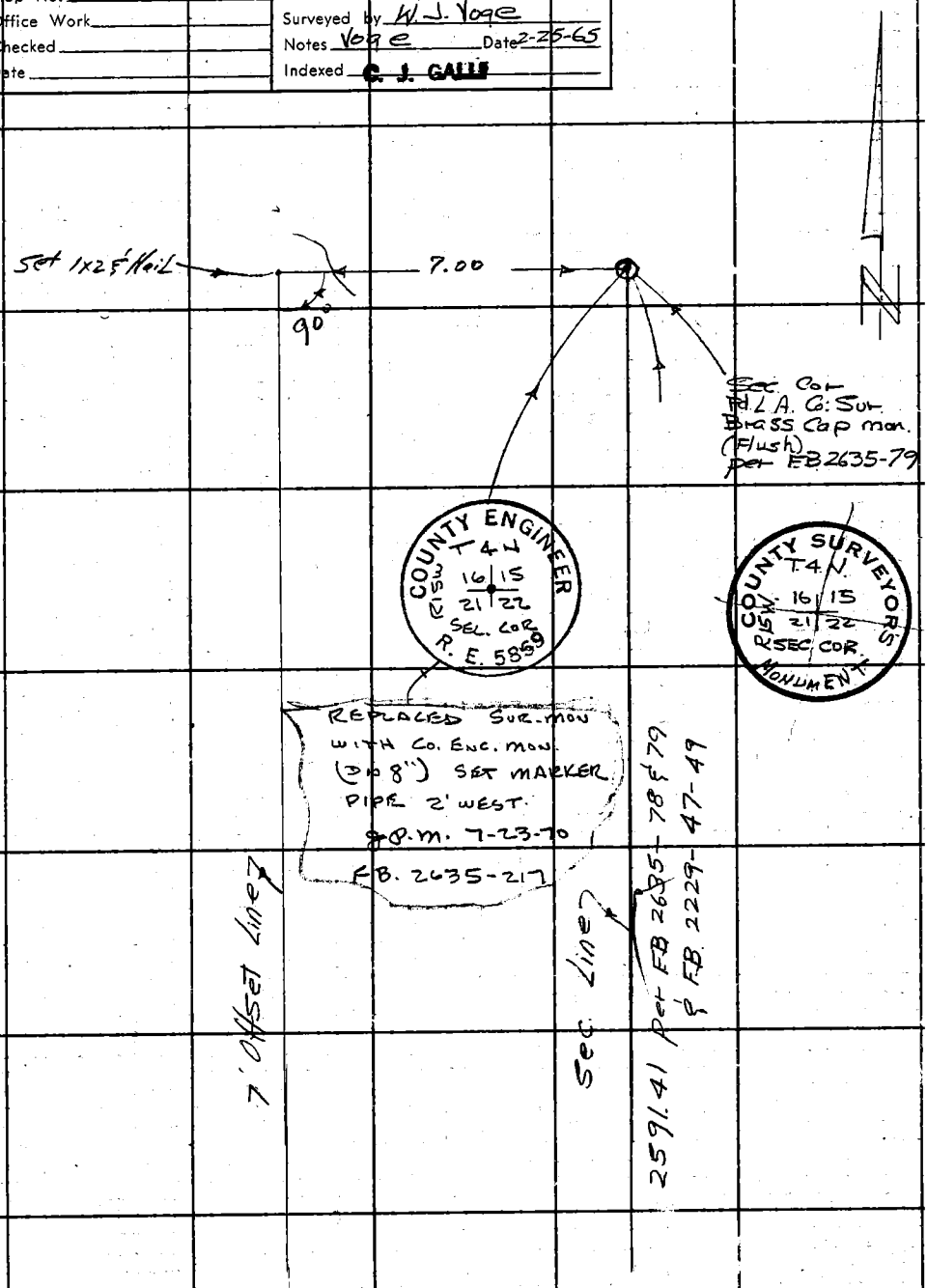

TO Left Pg 10

Note: Any Additions or Changes on This Sheet Must be Made or Circled in Red Ink With Date and Name of Person Making Change.

PLEASE RETURN TO
LOS ANGELES COUNTY ENGINEER
403 LOS ANGELES COUNTY ENGINEERING BLDG.

Do not extend this side of this line.

76F309S CE #310 6-62

W.S. 62 C-2

PLEASE RETURN TO
LOS ANGELES COUNTY ENGINEER
403 LOS ANGELES COUNTY ENGINEERING BLDG.

Note: Any Additions or Changes on This Sheet Must be Made or Circled in Red Ink With Date and Name of Person Making Change.

Do not extend this side of this line.

W.S. 62 C-2



Notes Ck'd by W. J. BRENNER	Survey of Soledad Cyn Rd	F. B. 3204 PG. 13
Map No.	JN 007592 Tape 143 Std 84 °F	
Office Work	Surveyed by W. Voge	
Checked	Notes Voge Date 2-25-65	
Date	Indexed C. J. GALLI	

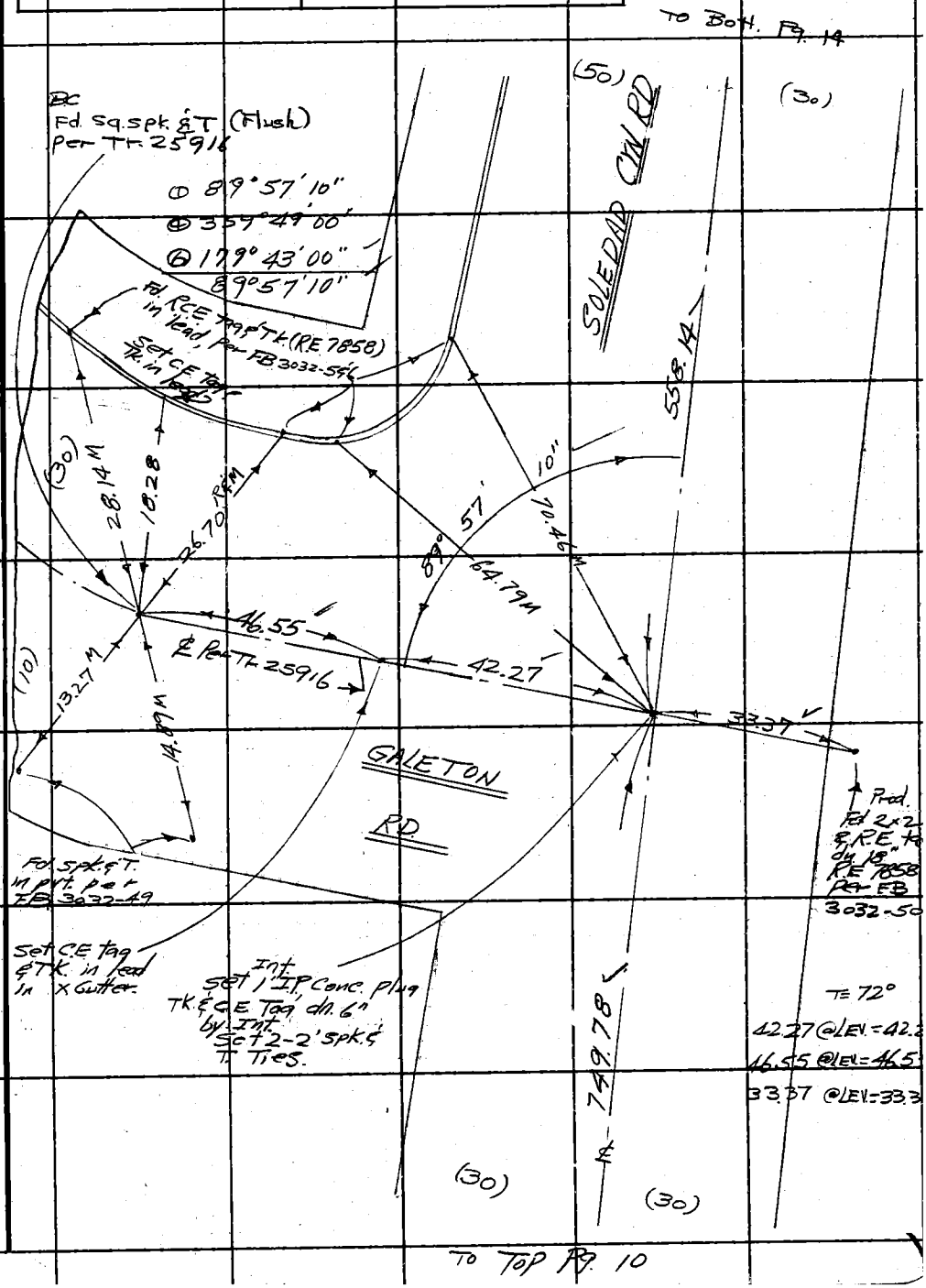

Note: Any Additions or Changes on This Sheet Must be Made or Circled in Red Ink With Date and Name of Person Making Change.

PLEASE RETURN TO
LOS ANGELES COUNTY ENGINEER
403 LOS ANGELES COUNTY ENGINEERING BLDG.

Do not extend this side of this line.

W.S. 62 C-2

76F309S C.E. #310 6-62

F. B. 3204 PG. 14

To Bott. Pg 15

T= 78°
218.42 @ LEV = 218.41

Witness Corner
Fd. 2" IP with Cap, Stamped as Shown, Per L.S. 25-39. (UP 12.")

WITNESS CORNER
1-16 SEC COR
SEC. 22
T.4.N R.15.W
S.B.M.
TRUE CORNER
30 FT. SOUTH

(30)
(30)
218.41
℄
30.21
90°
11.07
P.O.T.
Set Bt. Spk W&T, (Flush)

T= 64°
558.21 @ LEV = 558.14

SOLEDAD CYN RD
558.14
(50)
(30)

To Top Pg. 13

PLEASE RETURN TO
LOS ANGELES COUNTY ENGINEER
403 LOS ANGELES COUNTY ENGINEERING BLDG.
Do not extend this side of this line.
Note: Any Additions or Changes on This Sheet Must be Made or Circled in Red Ink With Date and Name of Person Making Change.

Notes Ck'd by W. J. BRENNER	Survey of Soledad Cyn. Rd.	F. B. 3204 PG. 15
Map No.	JN 0075.92 Tape 143 Std 84 °F	
Office Work	Surveyed by N. J. Voge	
Checked	Notes Voge Date 3-1-65	
Date	Indexed [illegible] J. GALLI	

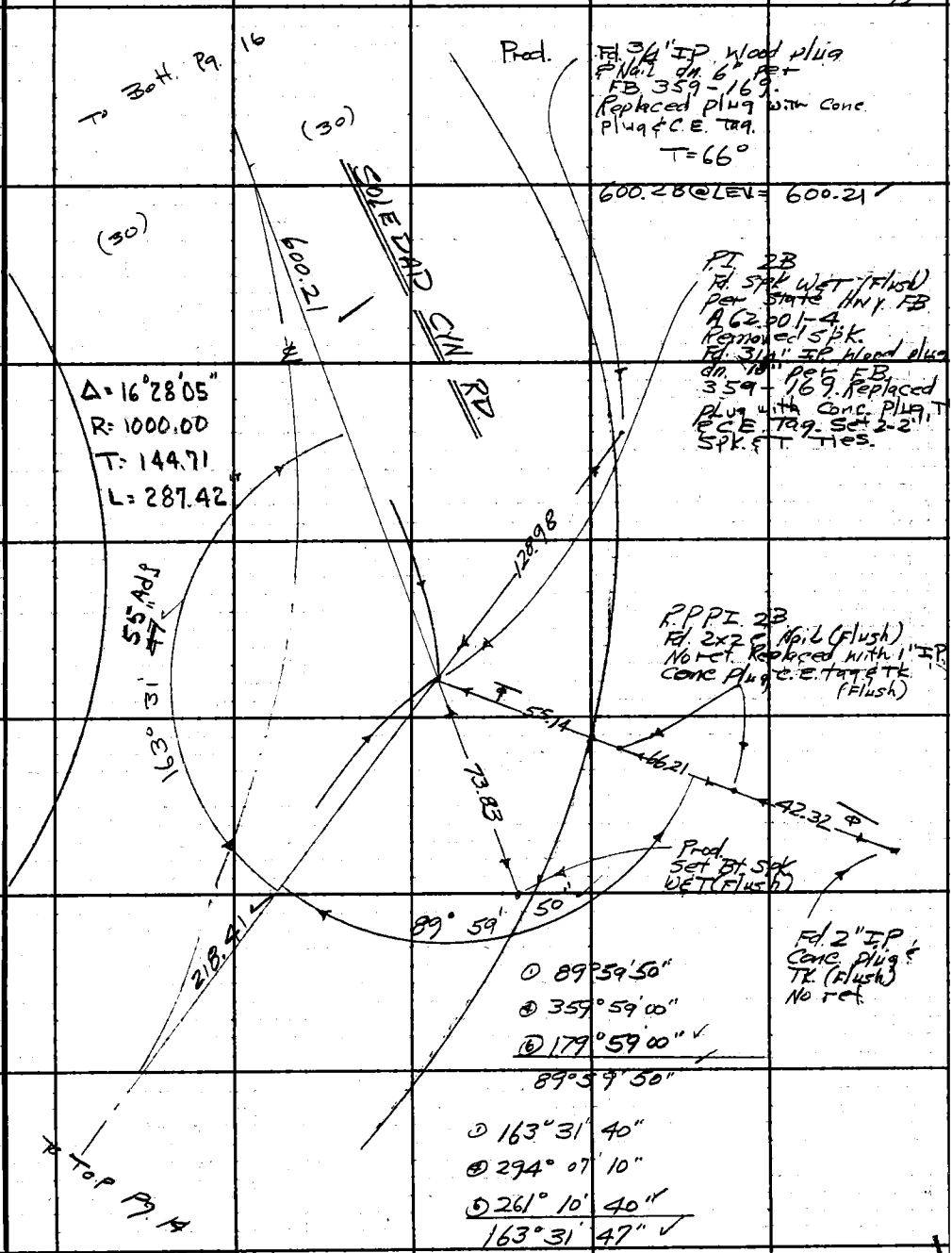

Note: Any Additions or Changes on This Sheet Must be Made or Circled in Red Ink With Date and Name of Person Making Change.

Do not extend this side of this line.

PLEASE RETURN TO
LOS ANGELES COUNTY ENGINEER
403 LOS ANGELES COUNTY ENGINEERING BLDG.

W.S. 62 C-2

76F309S CE #310 6-62

F. B. 3204 PG 16

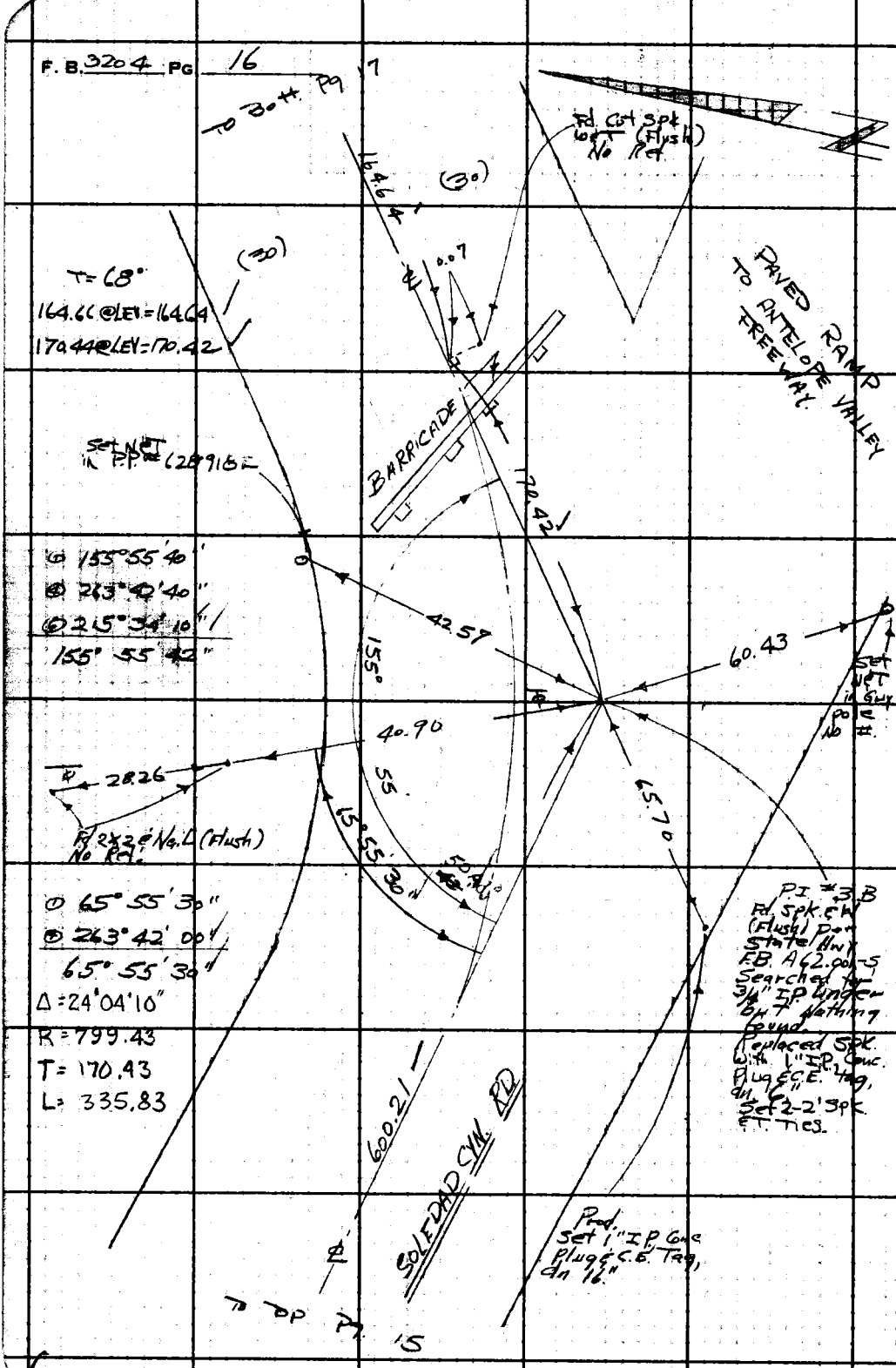

W.S.62 C-2

PLEASE RETURN TO
LOS ANGELES COUNTY ENGINEER
403 LOS ANGELES COUNTY ENGINEERING BLDG.

Do not extend this side of this line.

Note: Any Additions or Changes on This Sheet Must be Made or Circled in Red Ink With Date and Name of Person Making Change.

Notes Ck'd by W. J. BRENNER	Survey of Soledad Cyn Rd	F. B. 3204 PG. 17
Map No.	JN 0075.92 Tape 143 Std 84 °F	
Office Work	Surveyed by W. J. Voge	
Checked	Notes Voge Date 3-3-65	
Date	Indexed C. J. GALLI	

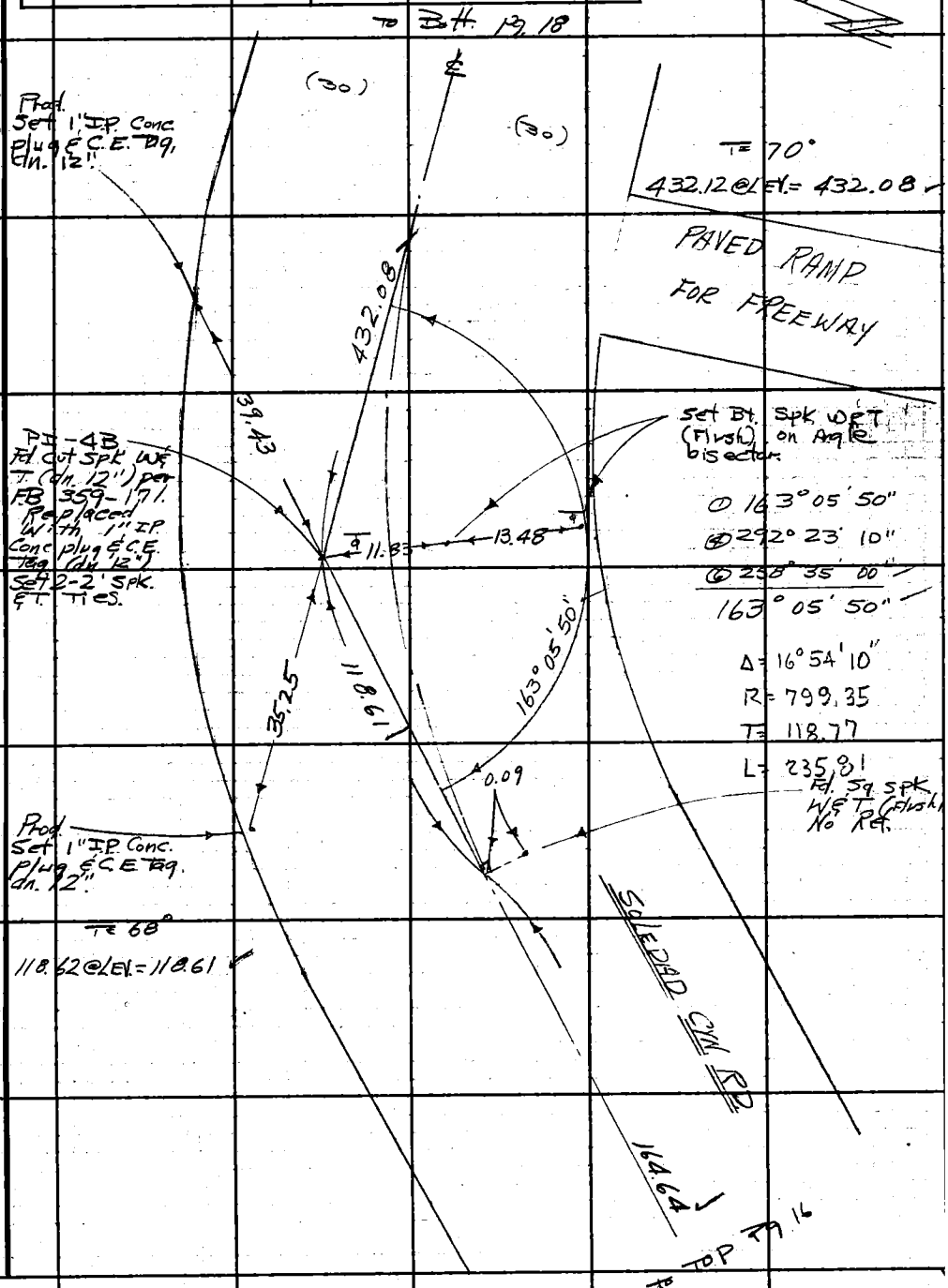

Note: Any Additions or Changes on This Sheet Must be Made or Circled in Red Ink With Date and Name of Person Making Change.

PLEASE RETURN TO
LOS ANGELES COUNTY ENGINEER
403 LOS ANGELES COUNTY ENGINEERING BLDG.

Do not extend this side of this line.

76F309S CE #310 6-62

W.S. 62 C-2

F. B. 3204 PG 18

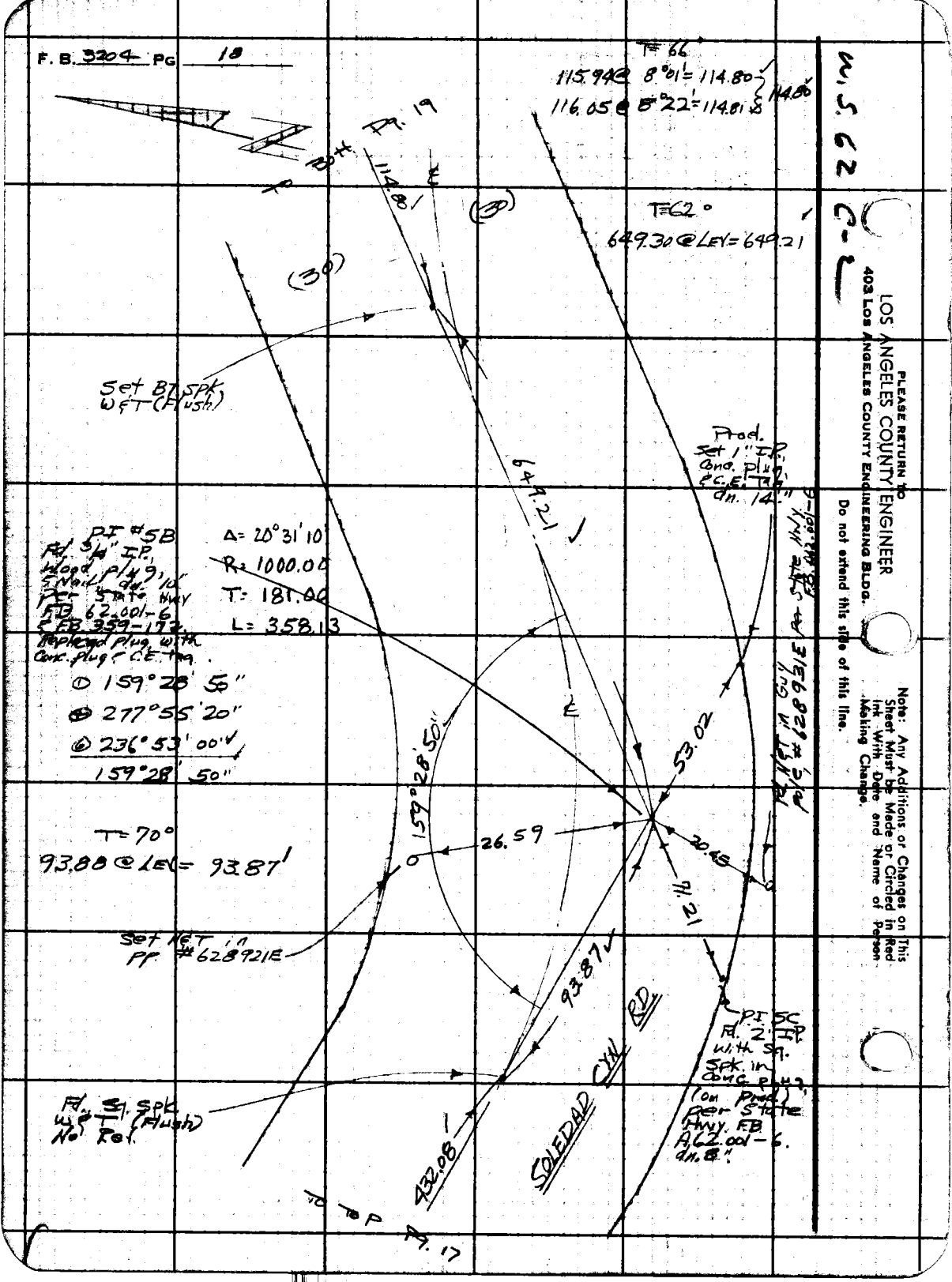

W.S. 62 C-6

LOS ANGELES COUNTY ENGINEER
403 Los Angeles County Engineering Bldg.

PLEASE RETURN TO

Note: Any Additions or Changes on This Sheet Must be Made or Circled in Red Ink With Date and Name of Person Making Change.

Do not extend this title of this line.

Notes Ck'd by W. J. BRENNER	Survey of Soledad Cyn. Rd	F. B. 3204 Pg. 19
Map No.	JN 0075.92 Tape 143 Std 84 °F	
Office Work	Surveyed by W. J. Voge	
Checked	Notes Voge Date 3-10-65	
Date	Indexed C. J. GALLI	

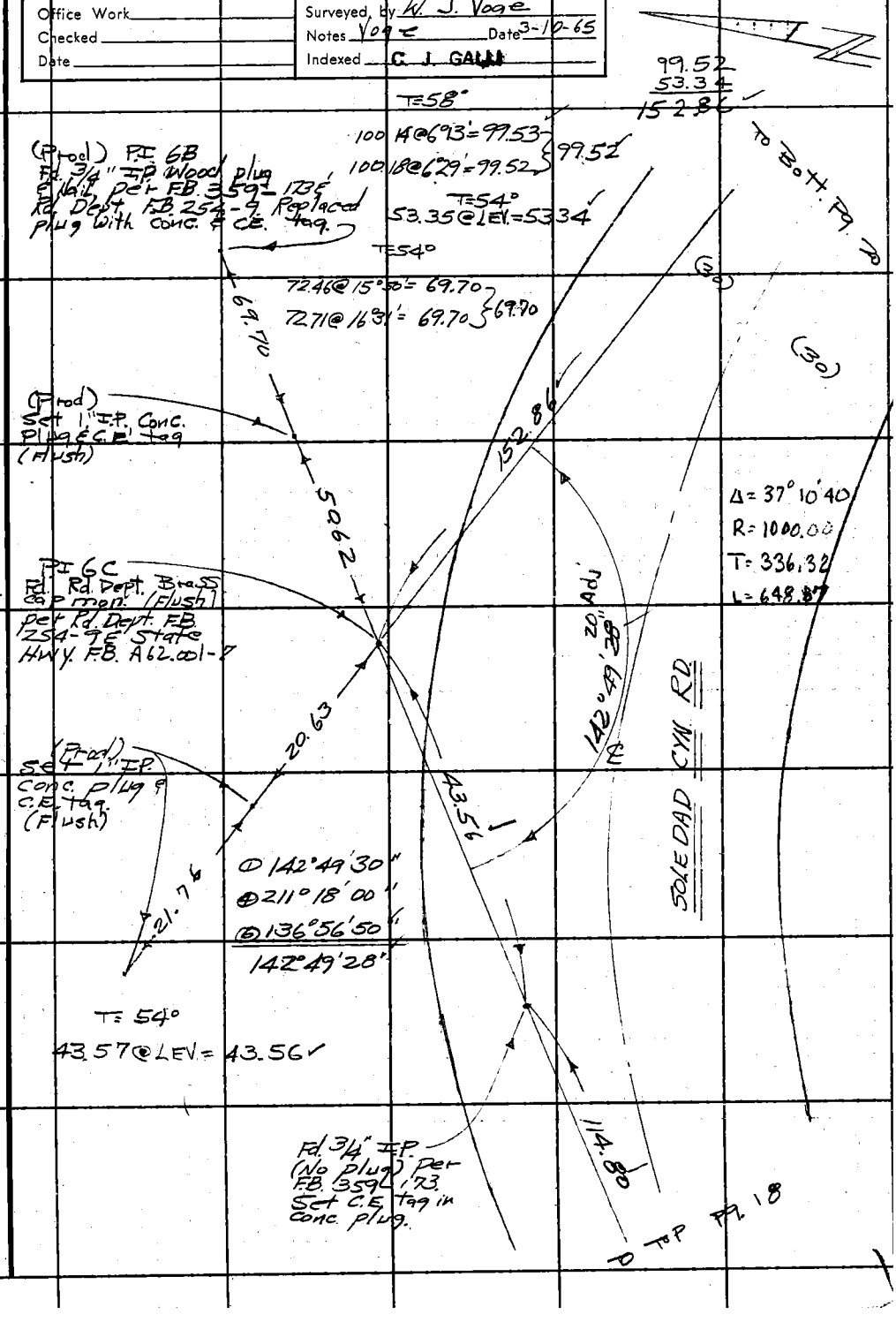

Note: Any Additions or Changes on This Sheet Must be Made or Circled in Red Ink With Date and Name of Person Making Change.

PLEASE RETURN TO
LOS ANGELES COUNTY ENGINEER
403 LOS ANGELES COUNTY ENGINEERING BLDG.

Do not extend this side of this line.

W.S. 62 D-2

76F3095 CE #310 6-62

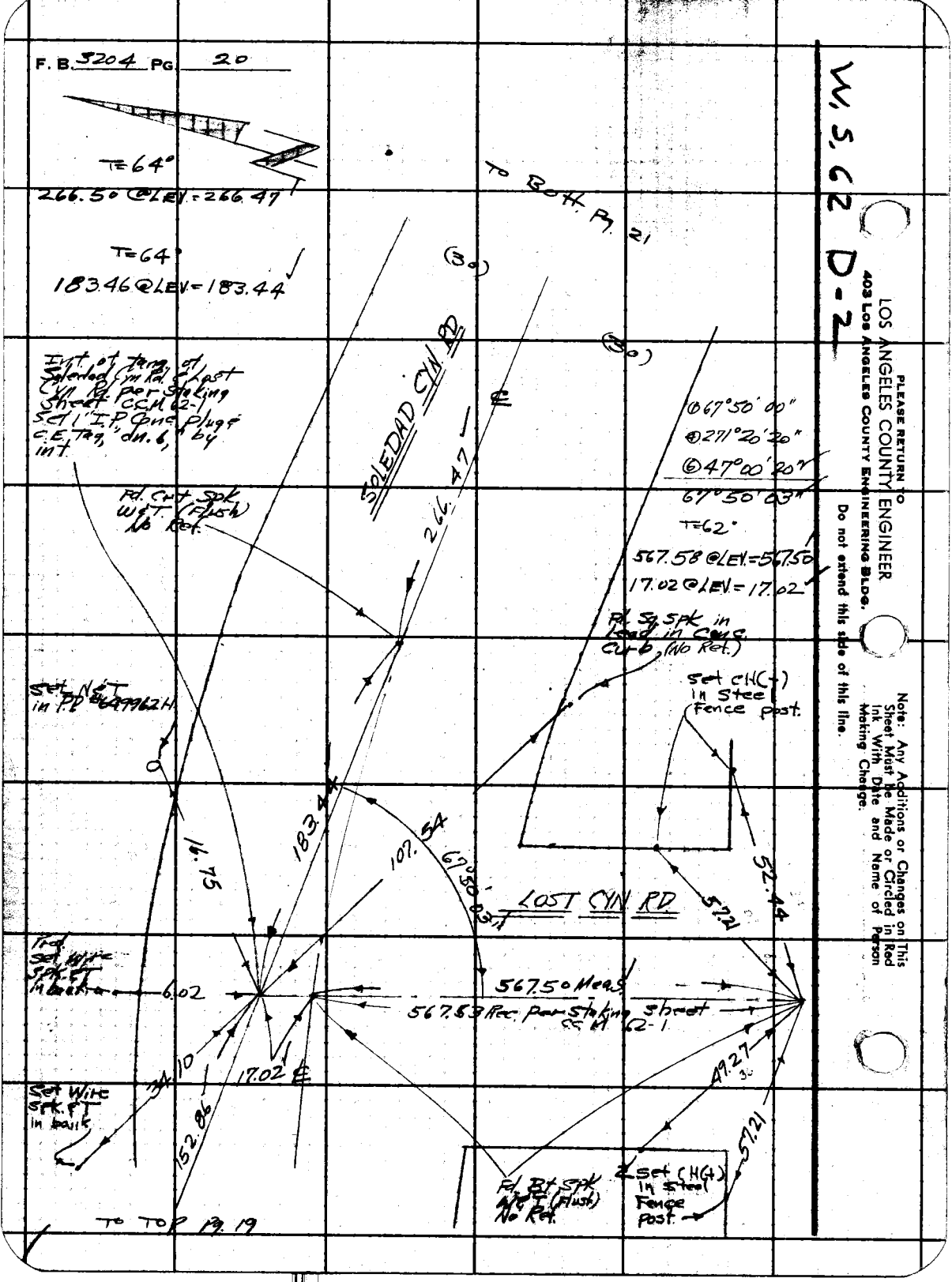
F. B. 3204 PG. 20
W. S. 62 D-2
T=64°
266.50 @LEV.=266.47
T=64°
183.46 @LEV.=183.44
To Bott. Pg. 21
(30)
(30)
Int. of tang. of Soledad Cyn Rd. & Lost Cyn Rd. per Staking Sheet CCM 62-1 Set 1" I.P. Conc. plug & C.E. Tag, dn. 6" by int.
SOLEDAD CYN RD
266.47
Fd. Crt Spk W&T (Flush) No Ret.
①67°50'00"
④271°20'20"
⑥47°00'20"
67°50'03"
T=62°
567.58 @LEV.=567.50
17.02 @LEV.=17.02
Fd. Sq. Spk in Lead in Conc. Curb (No Ret.)
Set CH(+) in Steel Fence post.
Set N&T in P.P. #649962H
183.44
107.54
67°50'03"
16.75
LOST CYN RD
52.44
57.21
Fd. Set Wire Spk. & T in bank
6.02
567.50 Meas.
567.53 Rec. per Staking Sheet CCM 62-1
34.10
17.02
49.27
Set Wire Spk. & T in bank
152.86
57.21
Fd. Bt Spk W&T (Flush) No Ret.
Set CH(+) in Steel Fence post.
To Top Pg. 19
PLEASE RETURN TO
LOS ANGELES COUNTY ENGINEER
403 Los Angeles County Engineering Bldg.
Do not extend this side of this line.
Note: Any Additions or Changes on This Sheet Must be Made or Circled in Red Ink With Date and Name of Person Making Change.

Notes Ck'd by W. J. BRENNER	Survey of Soledad Cyn Rd.	F. B. 3204 PG. 21
Map No.	JN 0075 92 Tape 143 Std 84 °F	
Office Work	Surveyed by W. J. Voge	
Checked	Notes Voge Date 3-10-65	
Date	Indexed G. J. GALLI	

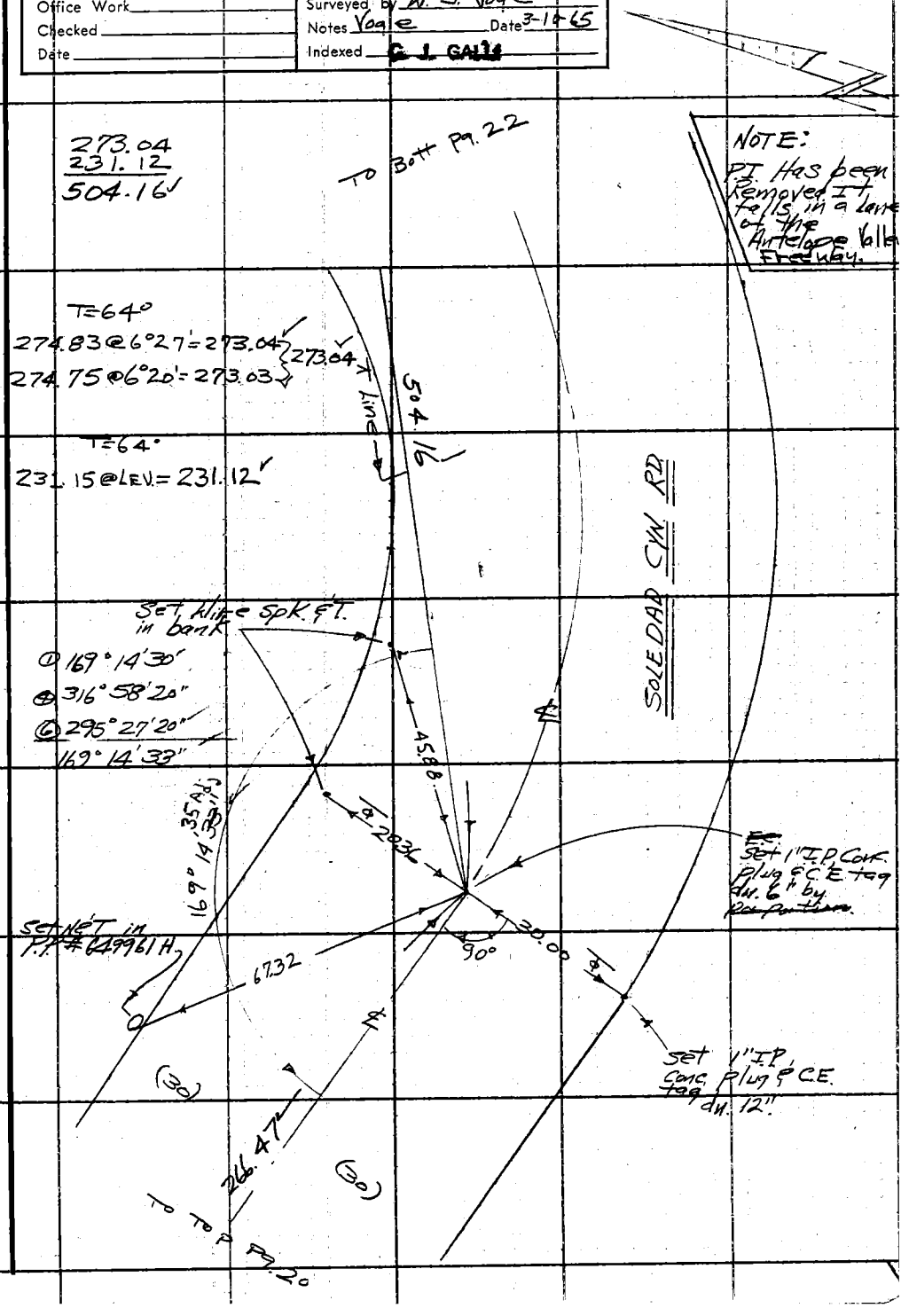

Note: Any Additions or Changes on This Sheet Must be Made or Circled in Red Ink With Date and Name of Person Making Change.

PLEASE RETURN TO
LOS ANGELES COUNTY ENGINEER
403 LOS ANGELES COUNTY ENGINEERING BLDG.

Do not extend this side of this line.

W.S. 62 D-2

76F309S CE #310 6-62

F. B. 3204 PG 22

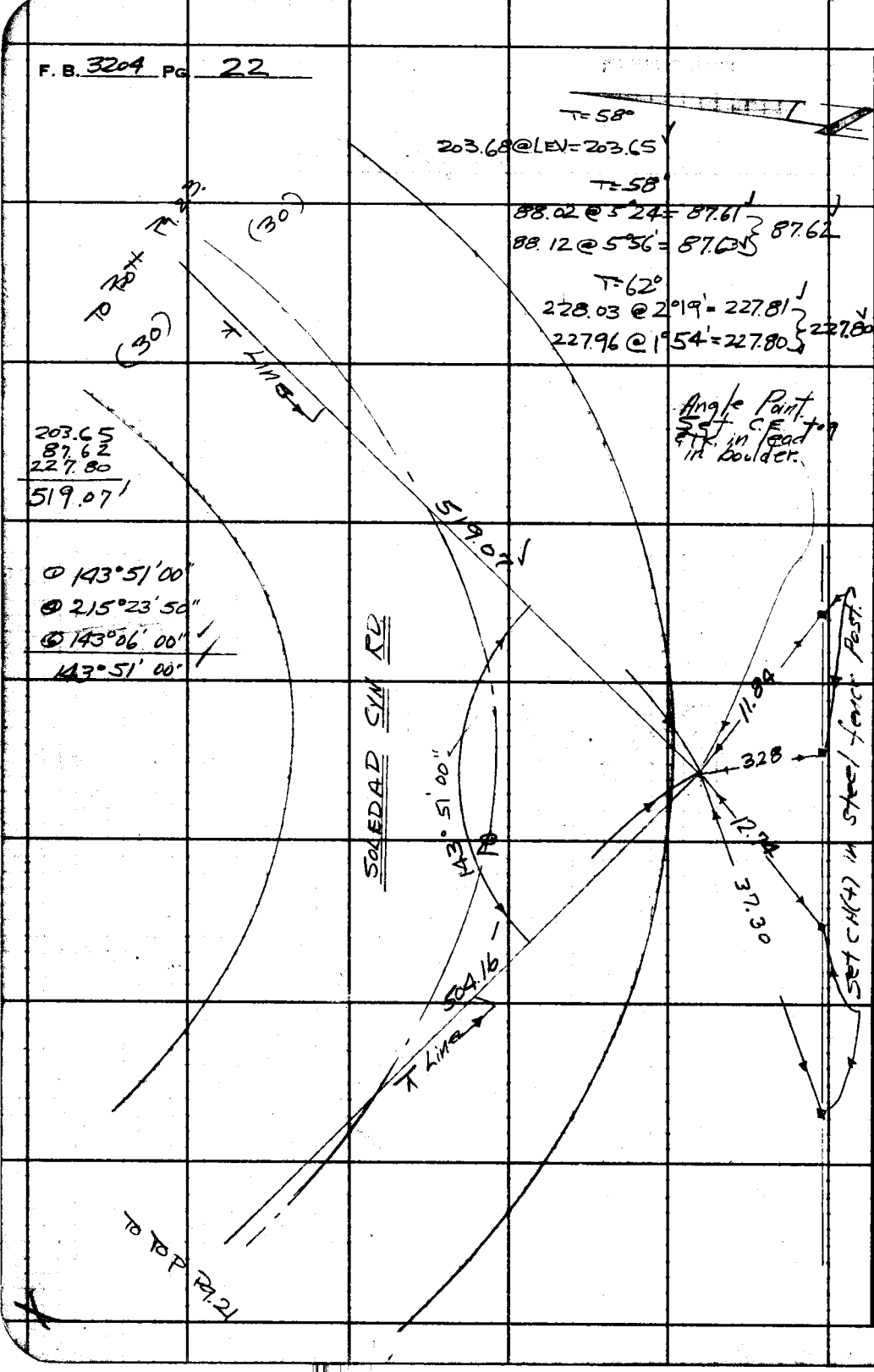

PLEASE RETURN TO
LOS ANGELES COUNTY ENGINEER
403 LOS ANGELES COUNTY ENGINEERING BLDG.

Do not extend this side of this line.

Note: Any Additions or Changes on This Sheet Must be Made or Circled in Red Ink With Date and Name of Person Making Change.

Notes Ck'd by W. J. BRENNER	Survey of Soledad Cyn Rd.	F. B. 3204 PG. 23
Map No.	JN 0075.92 Tape 143 Std 84 °F	
Office Work	Surveyed by W. J. Voge	
Checked	Notes Voge Date 3-12-65	
Date	Indexed C. J. GALLS	

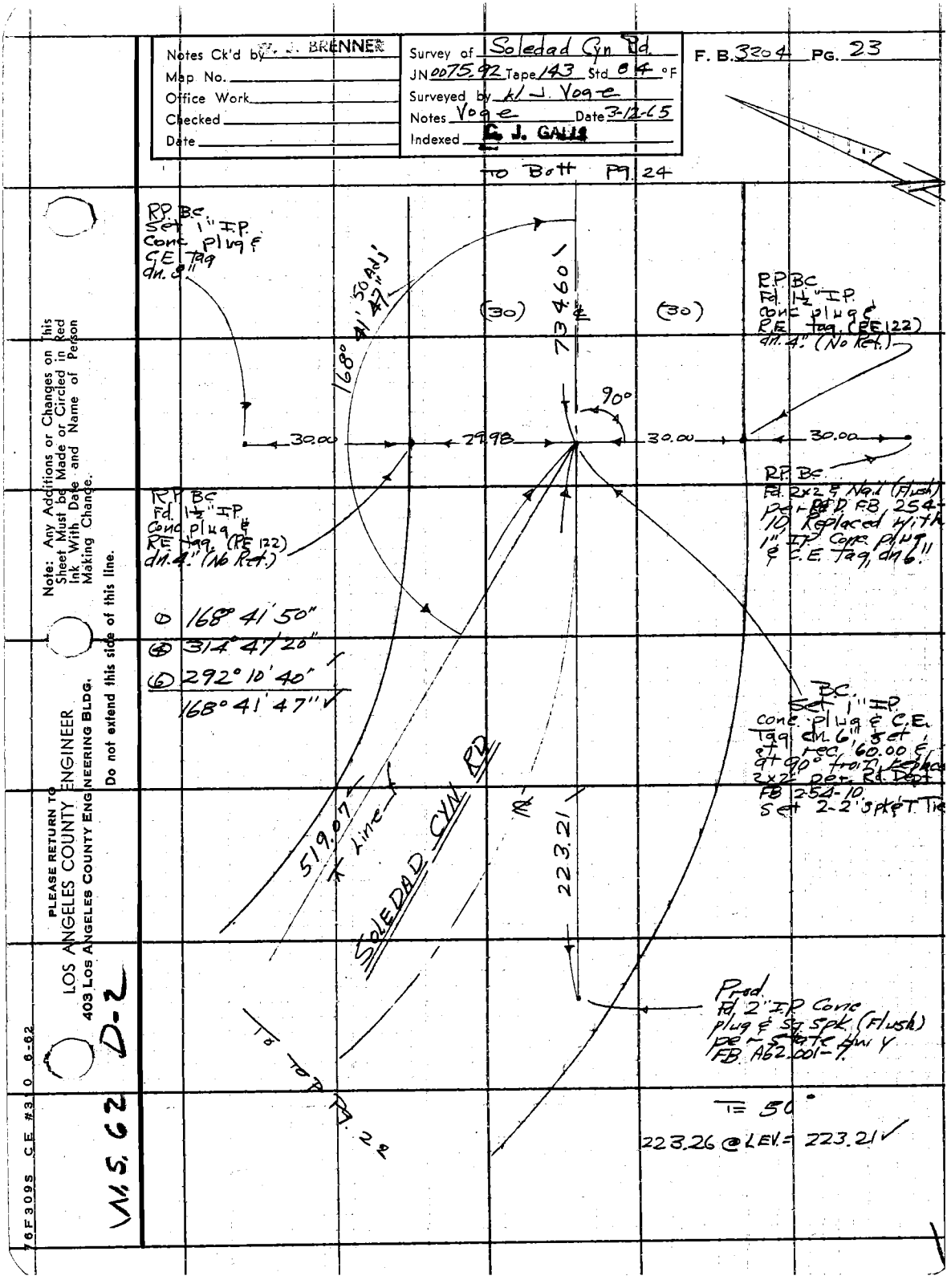

Note: Any Additions or Changes on This Sheet Must be Made or Circled in Red Ink With Date and Name of Person Making Change.

Do not extend this side of this line.

PLEASE RETURN TO
LOS ANGELES COUNTY ENGINEER
403 LOS ANGELES COUNTY ENGINEERING BLDG.

W.S. 62 D-2

76F309S CE #310 6-62

PLEASE RETURN TO
LOS ANGELES COUNTY ENGINEER
403 LOS ANGELES COUNTY ENGINEERING BLDG.

Note: Any Additions or Changes on This Sheet Must be Made or Circled in Red Ink With Date and Name of Person Making Change.

Do not extend this side of this line.

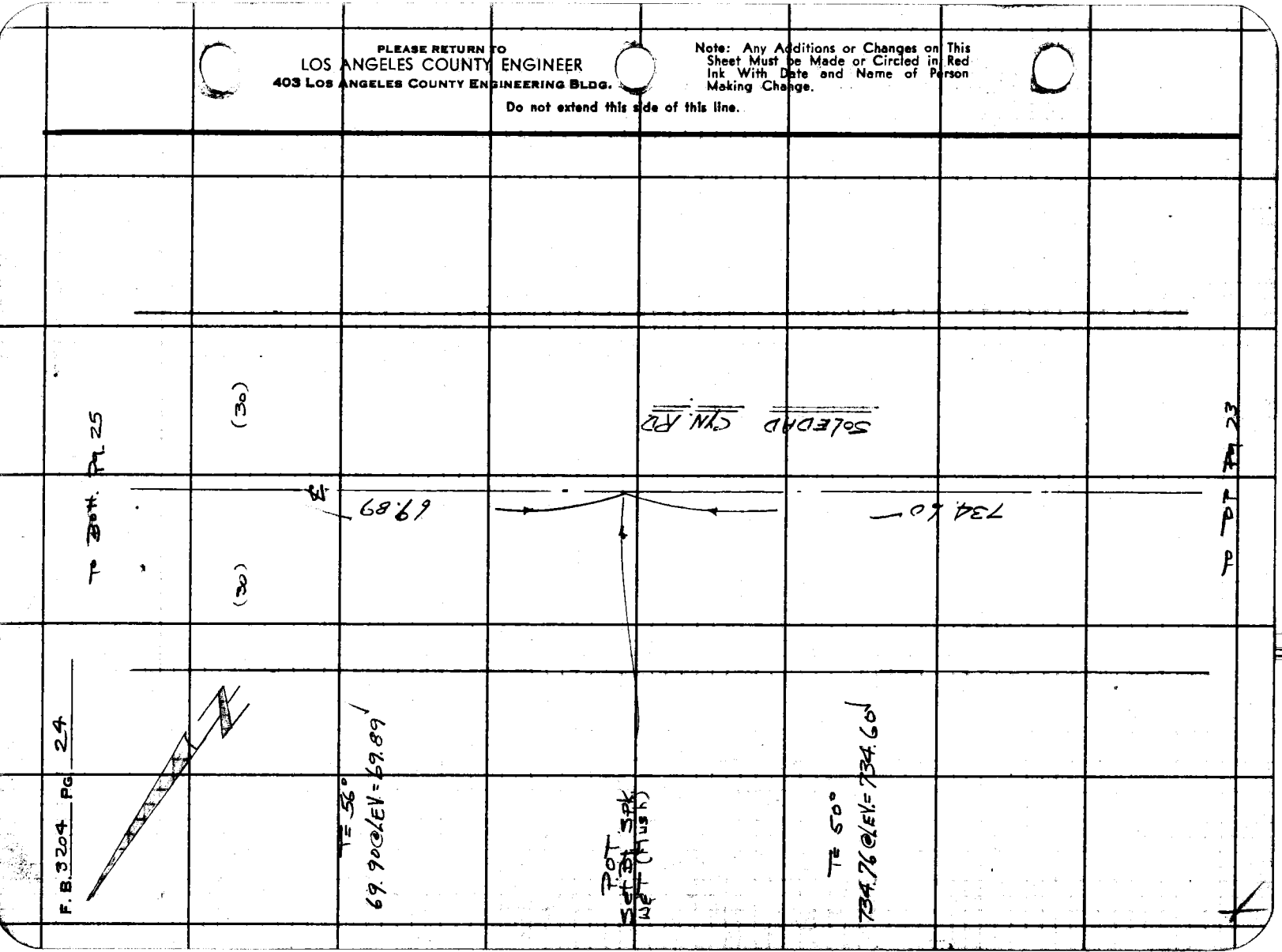

Notes Ck'd by [illegible] BRENNER	Survey of Soledad Cyn. Rd.	F. B. 3204 PG. 25
Map No.	JN 0075.92 Tape 143 Std 84 °F	
Office Work	Surveyed by W. J. Voge	
Checked	Notes Voge Date 3-16-65	
Date	Indexed C. J. GALLI	

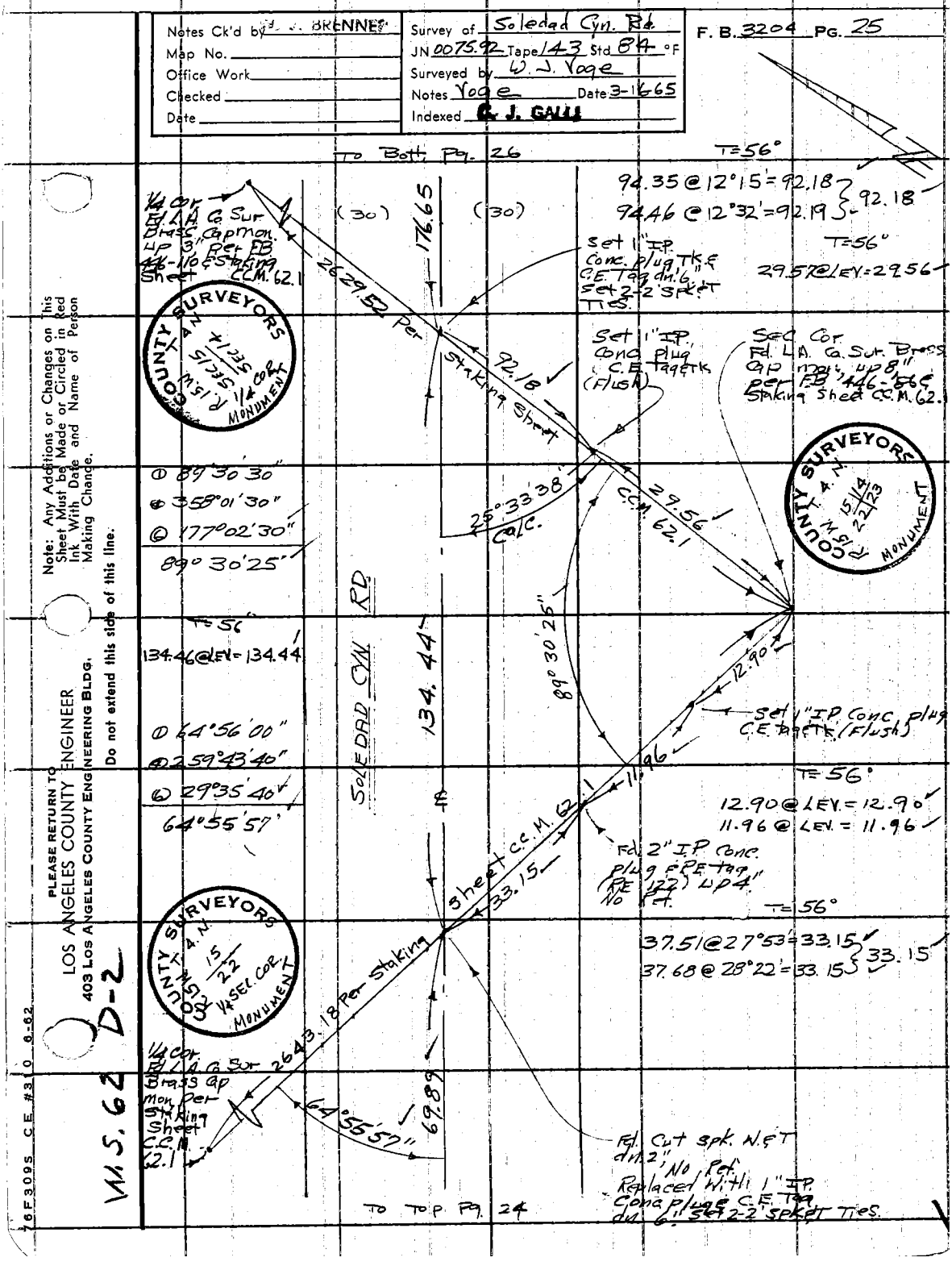

Note: Any Additions or Changes on This Sheet Must be Made or Circled in Red Ink With Date and Name of Person Making Change.

PLEASE RETURN TO
LOS ANGELES COUNTY ENGINEER
403 LOS ANGELES COUNTY ENGINEERING BLDG.

Do not extend this side of this line.

W.S. 62 D-2

76F309S CE #310 6-62

F. B. 3204 PG 26

To Bott Pg 27

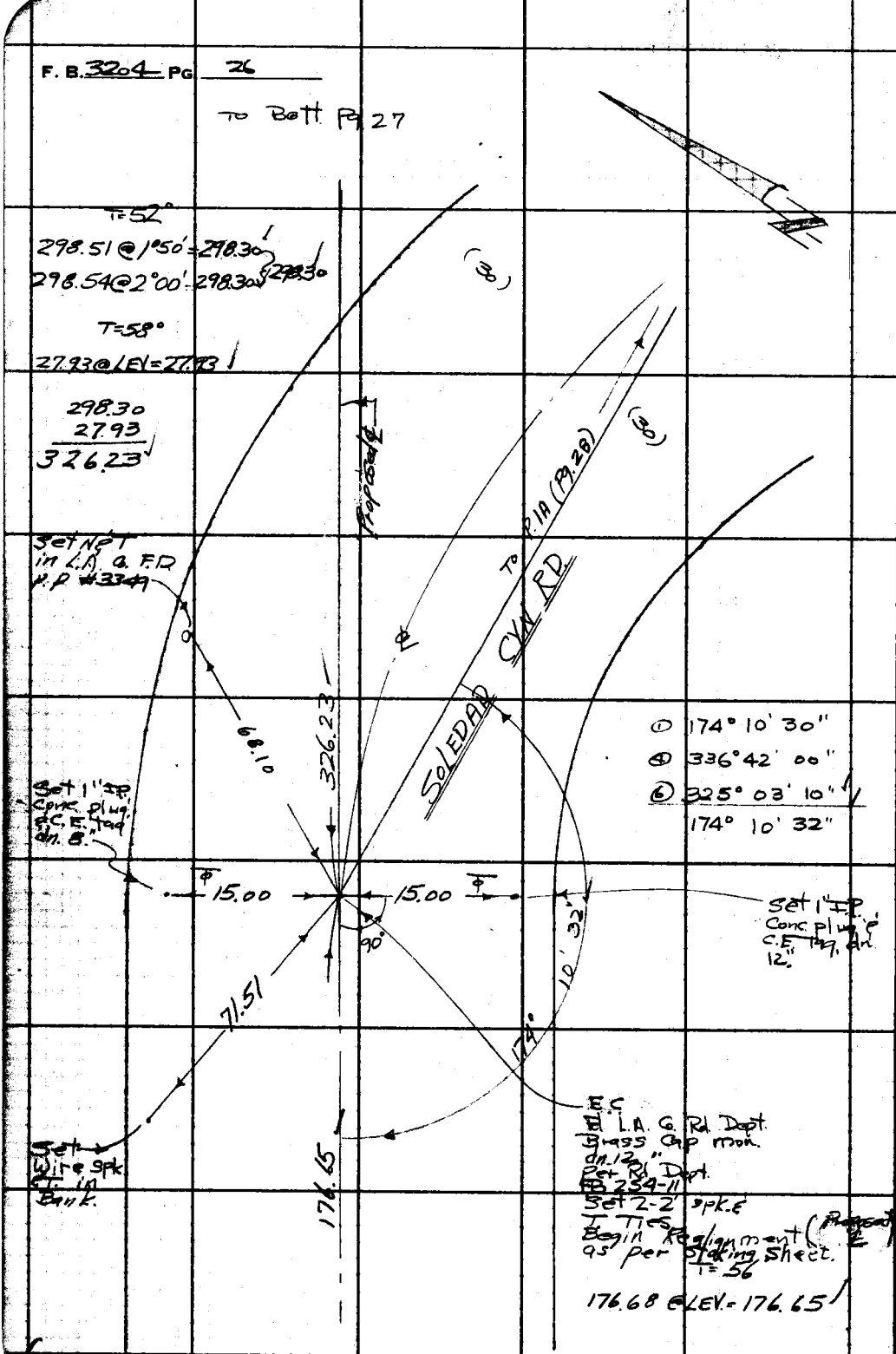

To TOP Pg. 25

W.S. 62 D-2

PLEASE RETURN TO
LOS ANGELES COUNTY ENGINEER
403 LOS ANGELES COUNTY ENGINEERING BLDG.
Do not extend this side of this line.

Note: Any Additions or Changes on This Sheet Must be Made or Circled in Red Ink With Date and Name of Person Making Change.

Notes Ck'd by W. J. BRENNES	Survey of Soledad Cyn Rd
Map No.	JN 007592 Tape 143 Std 84 °F
Office Work	Surveyed by W. J. Voge
Checked	Notes Voge Date 3-17-65
Date	Indexed G. J. GALLI

F. B. 3204 PG. 27

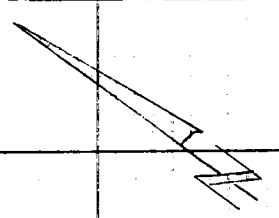

T = 70°
63.40 @ 25°56' = 57.01
63.61 @ 26°20' = 57.00 } 57.00 ✓

57.00

RPPI #1 (Prod.)
Set 1" IP, Conc. plug, C.E. Tag & TK. (Flush)

TO Bk Pg 28

T = 70°
31.08 @ 29°03' = 27.17
30.65 @ 27°35' = 27.17 } 27.17

27.17

PI #1
Set 1" IP Conc. plug C.E. tag, TK. (Flush) @ Ecc. dist. from E.C.

12.10

Proposed ℄

RPPI #1 (Prod.)
Set 1" IP Conc. plug, C.E. Tag & TK. (Flush)

41.26

64.36

127° 43' 00" Calc.

188.77

T = 60°
188.80 @ LEV = 188.77 ✓

T = 70°
41.26 @ LEV. = 41.26 ✓

T = 70°
68.11 @ 19°04' = 64.36
68.40 @ 19°44' = 64.37 } 64.36 ✓

Set (Flush) 1x2 @ N & L

32.23

TO TOP Pg. 26

X

Note: Any Additions or Changes on This Sheet Must be Made or Circled in Red Ink With Date and Name of Person Making Change.

Do not extend this side of this line.

PLEASE RETURN TO
LOS ANGELES COUNTY ENGINEER
403 LOS ANGELES COUNTY ENGINEERING BLDG.

76F309S CE #310 6-62

F. B. 3204 PG 28

To Bott. Pg. 29

843.72

P/B Set 1x2 E No. L (Flush) Top of berm.

SOLEDAD CYN. RD.

191.58

Δ 133° 32' 30"
Ⓑ 174° 09' 40"
Ⓒ 81° 14' 50"
133° 32' 28"

T = 70°
213.21 @ 8°28' = 210.87
213.13 @ 8°19' = 210.87 } 210.87

210.87

PROPOSED ℄

133° 32' 28"

P/A Set 1" I.P. Conc. Mon. E tag & tk. (Flush)

T = 70°
72.69 @ 7°12' = 72.11
72.54 @ 6°15' = 72.10 } 72.10

72.10

To E.C. Pg. 26

To Top Right Pg 27

PLEASE RETURN TO
LOS ANGELES COUNTY ENGINEER
403 LOS ANGELES COUNTY ENGINEERING BLDG.
Do not extend this side of this line.

Note: Any Additions or Changes on This Sheet Must be Made or Circled in Red Ink With Date and Name of Person Making Change.

Notes Ck'd by W. J. BRENNER
Map No.
Office Work
Checked
Date

Survey of Soledad Cyn. Rd
JN 0075.92 Tape 143 Std 84 °F
Surveyed by W J Voge
Notes Voge Date 3-18-65
Indexed G. L. GALLI

F. B. 3204 PG. 29

To Both P9. 30

T = 70°
7.50 @ LEV. = 7.50 ✓

T = 70°
218.41 @ 11°44' = 213.83 } 213.82
218.11 @ 11°21' = 213.82 }

T = 70°
269.00 @ 6°35' = 267.21 } 267.20
269.05 @ 6°40' = 267.20 }

7.50
213.82
267.20
488.52

488.52

1915.58

SOLEDAD CYN. RD.

P.I. Set 1x2" Nail (Flush) Top of berm.

T = 72°
543.73 @ LEV. = 543.69

T = 70°
300.25 @ 2°04 = 300.02 ✓
300.22 @ 1°47 = 300.04 } 300.03

543.69
300.03
843.72

843.72

Proposed ℄

To Top P9. 28

Note: Any Additions or Changes on this Sheet Must be Made in Red Ink With Date and Name of Person Making Change.

Do not extend this side of this line.

PLEASE RETURN TO
LOS ANGELES COUNTY ENGINEER
403 LOS ANGELES COUNTY ENGINEERING BLDG.

76F3095 CE #3 0 6-62

F. B. 3204 PG 30

To Bott Pg 31

T = 72°
17.70 @ LEV. = 17.70

17.70
283.12
300.82

T = 72°
288.56 @ 11°07' = 283.13
288.36 @ 10°56' = 283.11 } 283.12

300.82

P-1E
Set 1x2 ¢ Nail
(Flush)

T = 70°
71.93 @ 4°55' = 71.66
72.08 @ 6°15' = 71.64 } 71.65

71.65

Proposed

1915.58

P-1D
Set 1x2 ¢ Nail (Flush)

400.52

To Top Pg 29

LOS ANGELES COUNTY ENGINEER
403 Los Angeles County Engineering Bldg.
PLEASE RETURN TO
Do not extend this side of this line.

Note: Any Additions or Changes on This Sheet Must be Made or Circled in Red Ink With Date and Name of Person Making Change.

Notes Ck'd by W. J. BRENNE	Survey of Soledad Cyn Rd.	F. B. 3204 PG. 31
Map No.	JN 0075.92 Tape 143 Std 84 °F	
Office Work	Surveyed by W. J. Voge	
Checked	Notes Voge Date 3-18-65	
Date	Indexed G. J. GALLI	

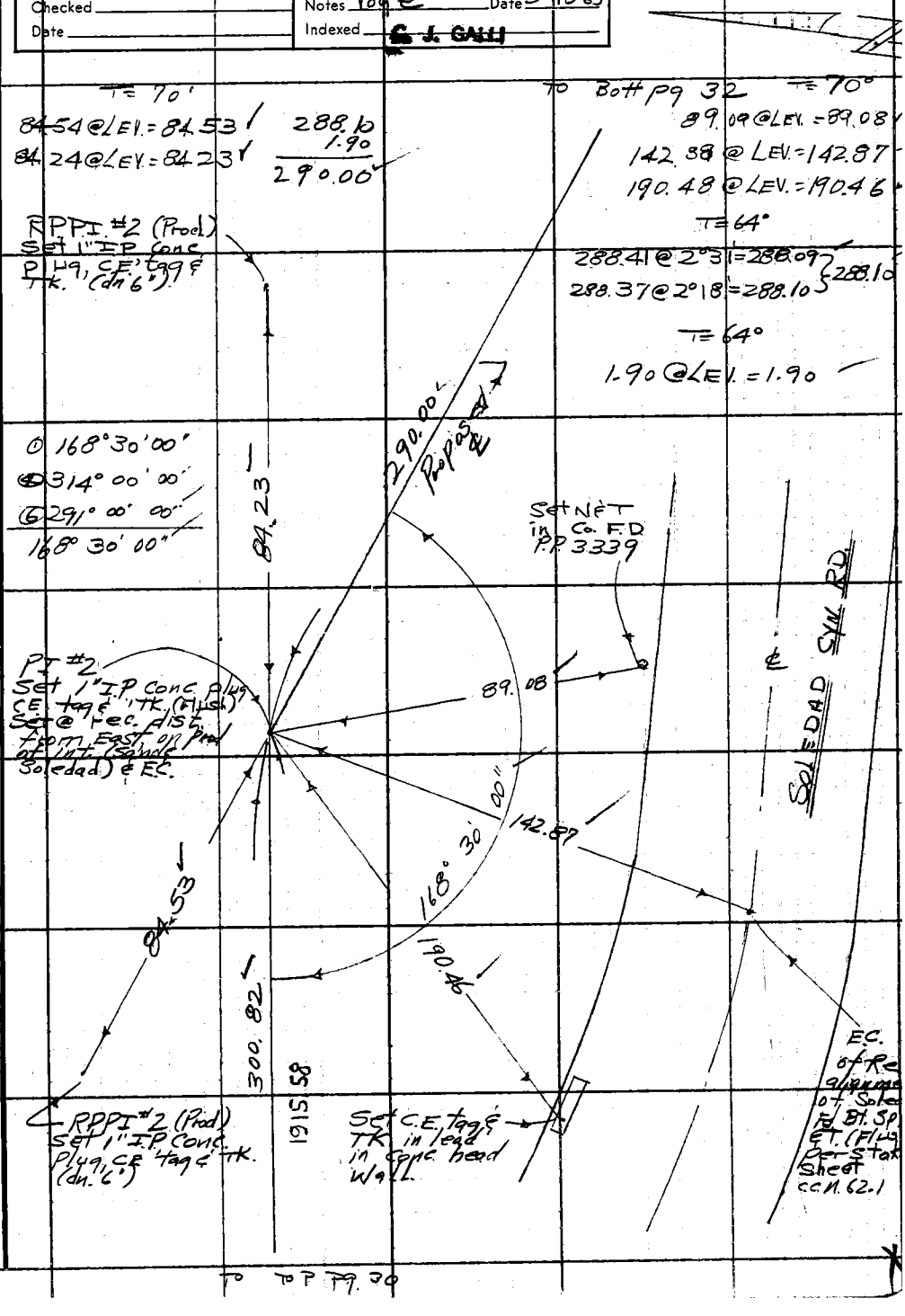

Note: Any Additions or Changes on This Sheet Must be Made or Circled in Red Ink With Date and Name of Person Making Change.

Do not extend this side of this line.

PLEASE RETURN TO
LOS ANGELES COUNTY ENGINEER
403 LOS ANGELES COUNTY ENGINEERING BLDG.

76F309S C.E. #310 6-62

F. B. 3204 PG. 32

TO Bott. Pg. 33

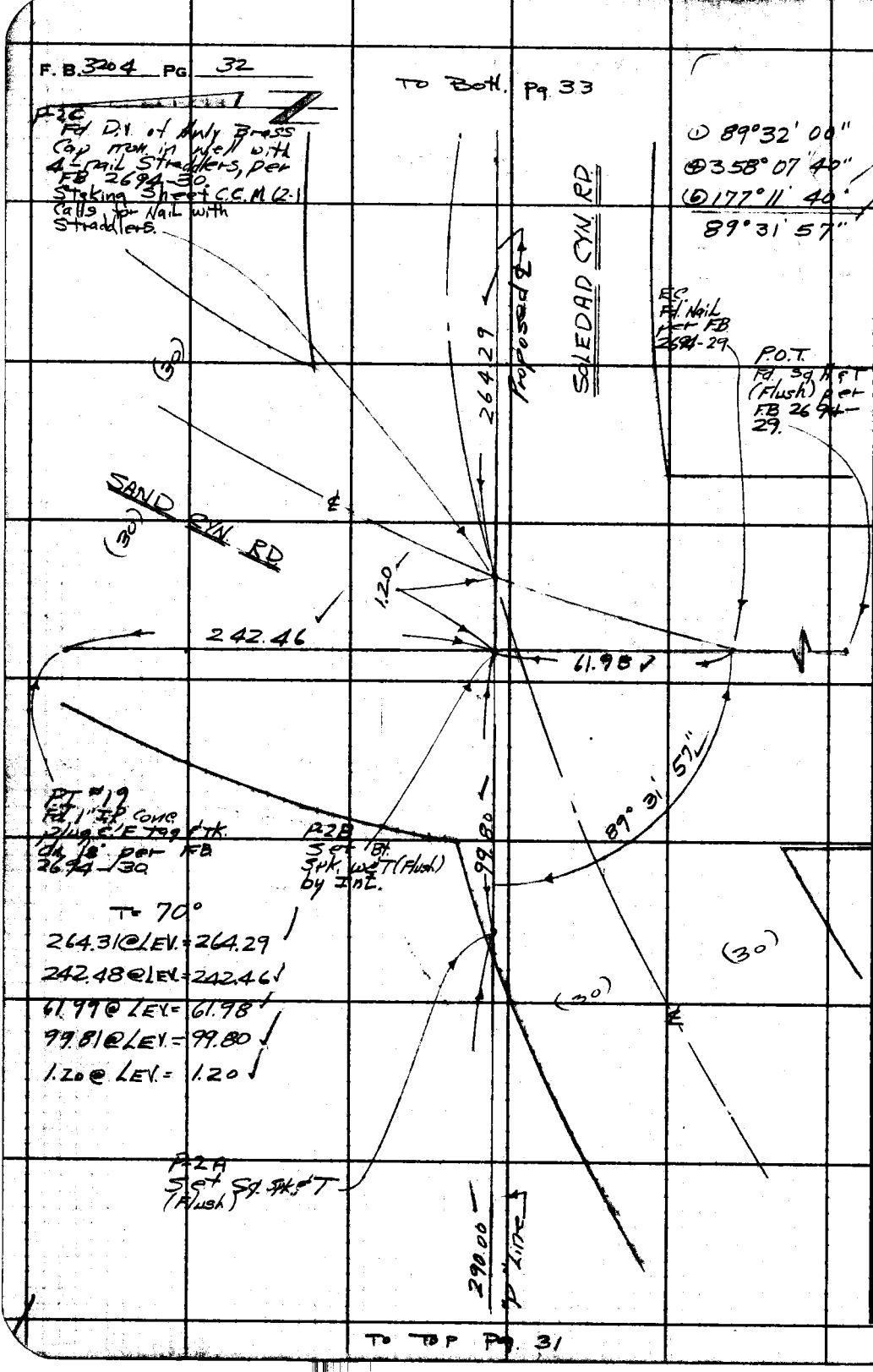

TO TOP Pg. 31

W.S. 62 D-2

PLEASE RETURN TO
LOS ANGELES COUNTY ENGINEER
403 LOS ANGELES COUNTY ENGINEERING BLDG.

Do not extend this side of this line.

Note: Any Additions or Changes on This Sheet Must be Made or Circled in Red Ink With Date and Name of Person Making Change.

Notes Ck'd by W. J. BRENNER	Survey of Soledad Cyn. Rd.	F. B. 3204 PG. 33
Map No.	JN 0075.92 Tape 143 Std 84 °F	
Office Work	Surveyed by W. J. Vogel	
Checked	Notes Vogel Date 3-19-65	
Date	Indexed C. J. GALLI	

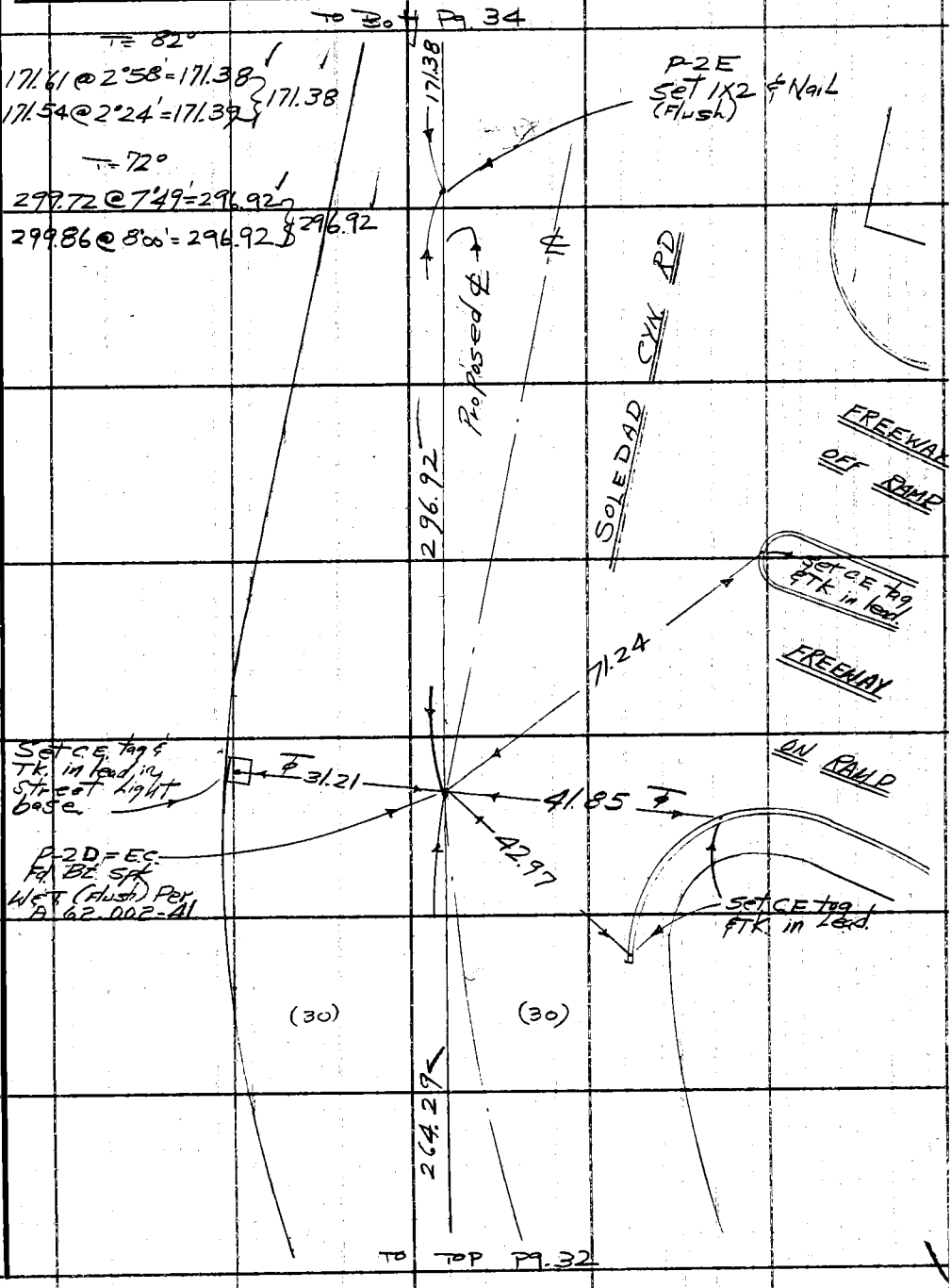

Note: Any Additions or Changes on This Sheet Must be Made or Circled in Red Ink With Date and Name of Person Making Change.

Do not extend this side of this line.

PLEASE RETURN TO
LOS ANGELES COUNTY ENGINEER
403 LOS ANGELES COUNTY ENGINEERING BLDG.

76F309S CE #310 6-62

W.S. 62 D-2

F. B. 3204 PG. 34 35

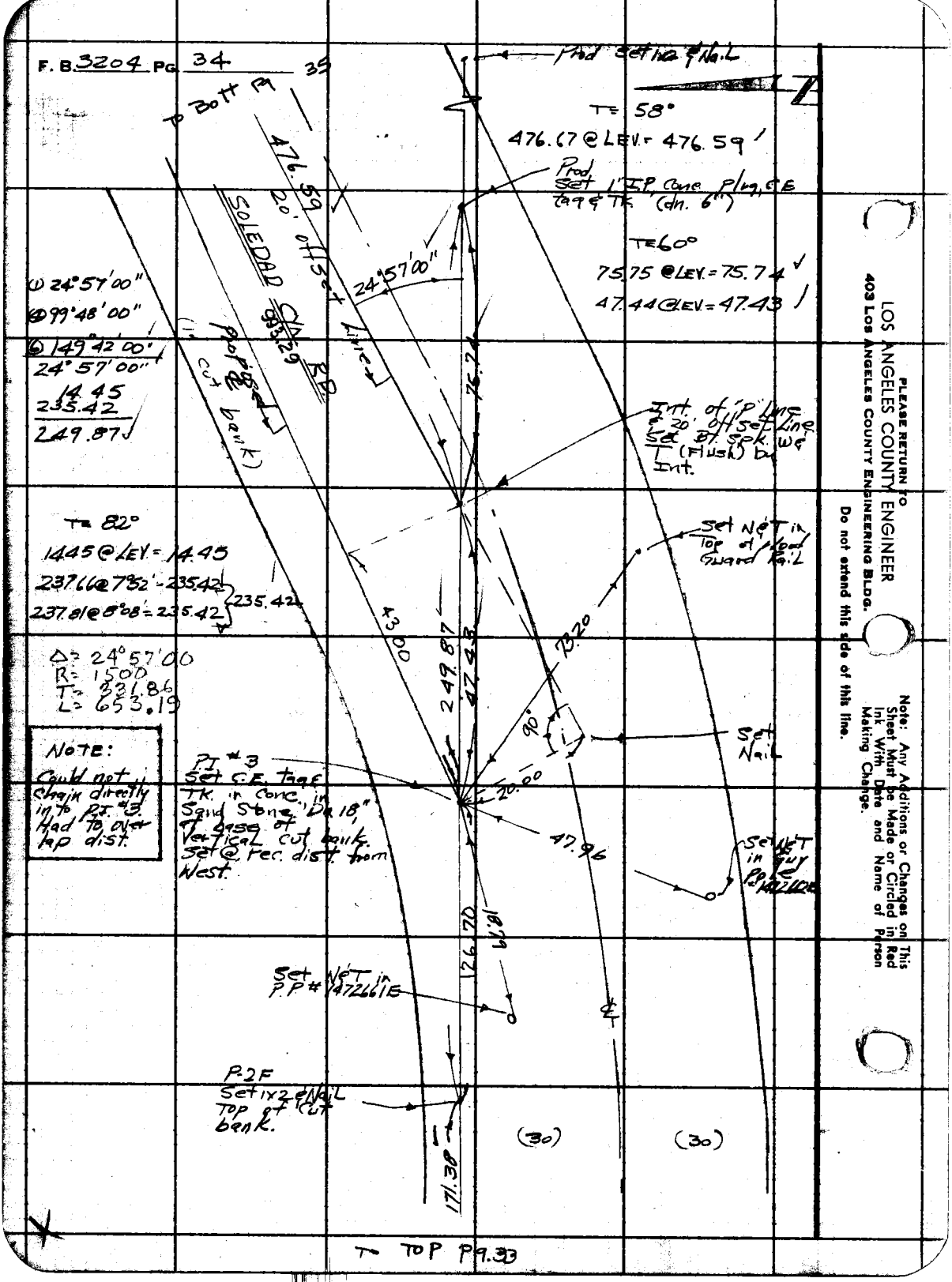

PLEASE RETURN TO
LOS ANGELES COUNTY ENGINEER
403 Los Angeles County Engineering Bldg.
Do not extend this side of this line.

Note: Any Additions or Changes on This Sheet Must be Made or Circled in Red Ink With Date and Name of Person Making Change.

Notes Ck'd by W. J. BRENNER	Survey of Soledad Cyn. Rd	F. B. 32.4 PG. 35
Map No.	JN 0075.92 Tape 143 Std 84 °F	
Office Work	Surveyed by W. J. Voge	
Checked	Notes Voge Date 3-23-65	
Date	Indexed C. J. GALLI	

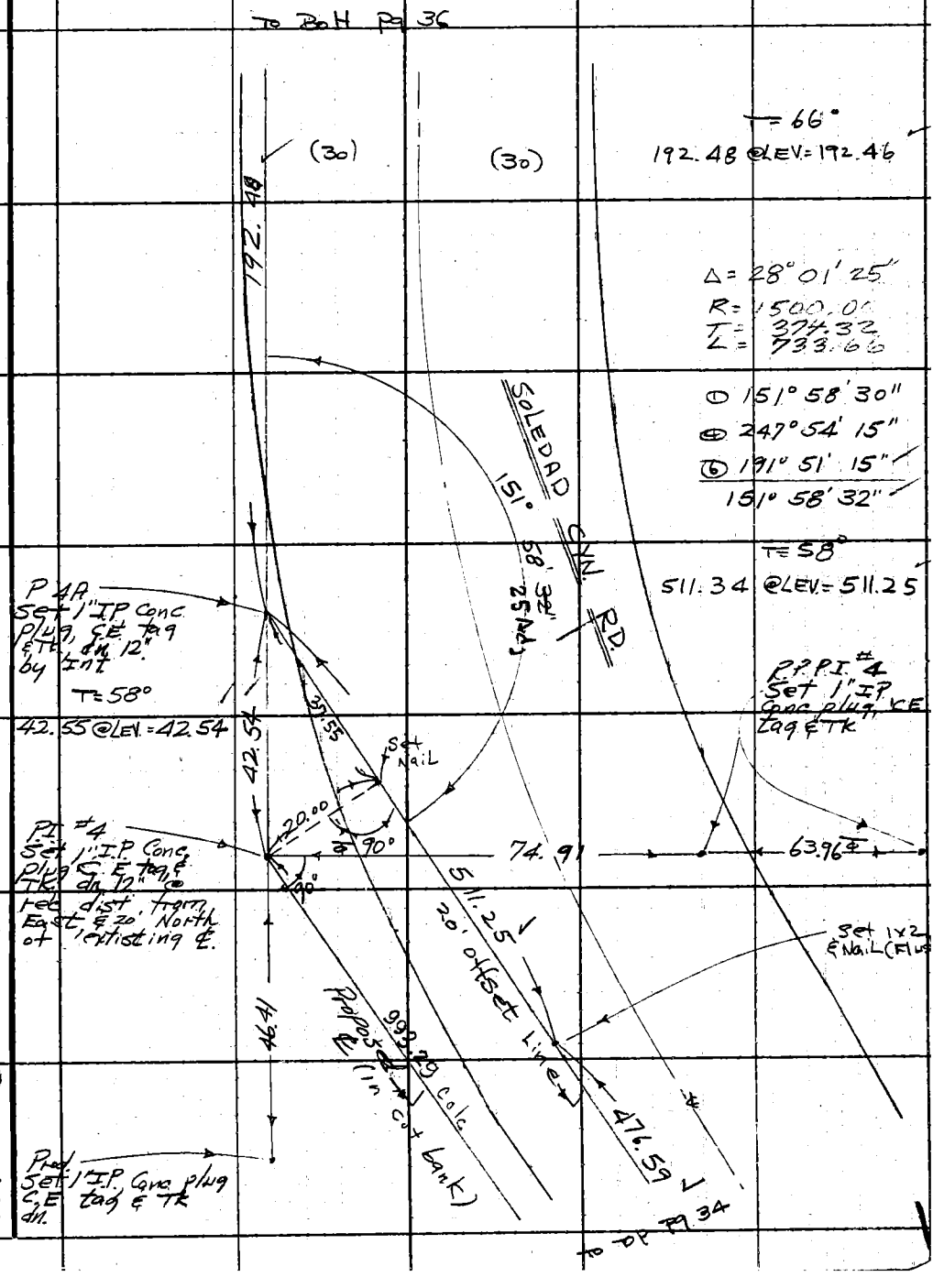

Note: Any Additions or Changes on This Sheet Must be Made or Circled in Red Ink With Date and Name of Person Making Change.

PLEASE RETURN TO
LOS ANGELES COUNTY ENGINEER
403 LOS ANGELES COUNTY ENGINEERING BLDG.

Do not extend this side of this line.

W.S. 62 D-2

76F3095 CE #310 6-62

F. B. 3204 Pg. 36

To Bott Pg. 39

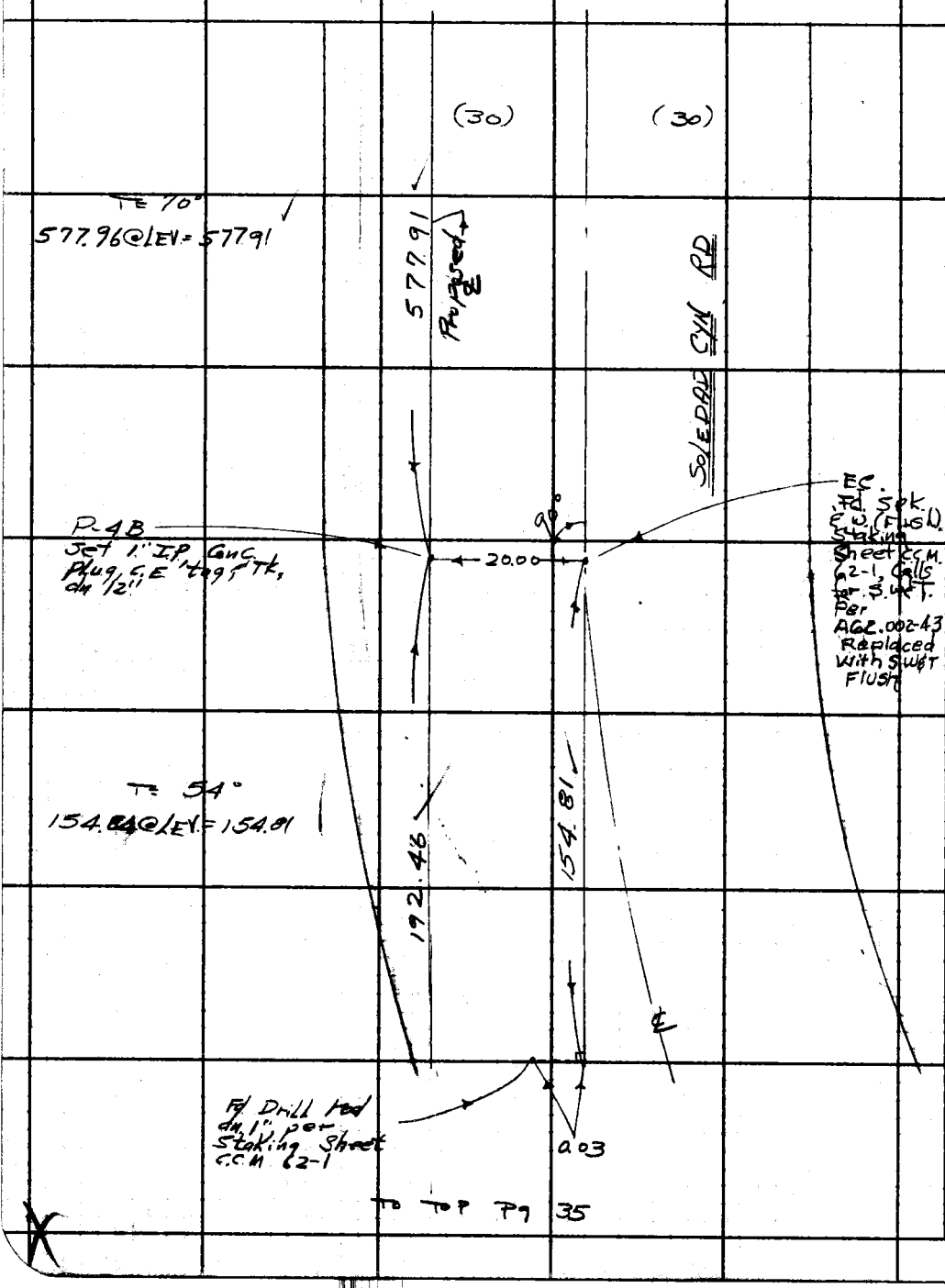

To Top Pg 35

PLEASE RETURN TO
LOS ANGELES COUNTY ENGINEER
403 LOS ANGELES COUNTY ENGINEERING BLDG.

Do not extend this side of this line.

Note: Any Additions or Changes on This Sheet Must be Made or Circled in Red Ink With Date and Name of Person Making Change.

Notes Ck'd by K. J. BRENNE
Map No.
Office Work
Checked
Date

Survey of Soledad Cyn. Rd
JN 007592 Tape 143 Std 84 °F
Surveyed by W. J. Voge
Notes Voge Date 3-25-65
Indexed G. J. GALLI

F. B. 3204 PG. 37

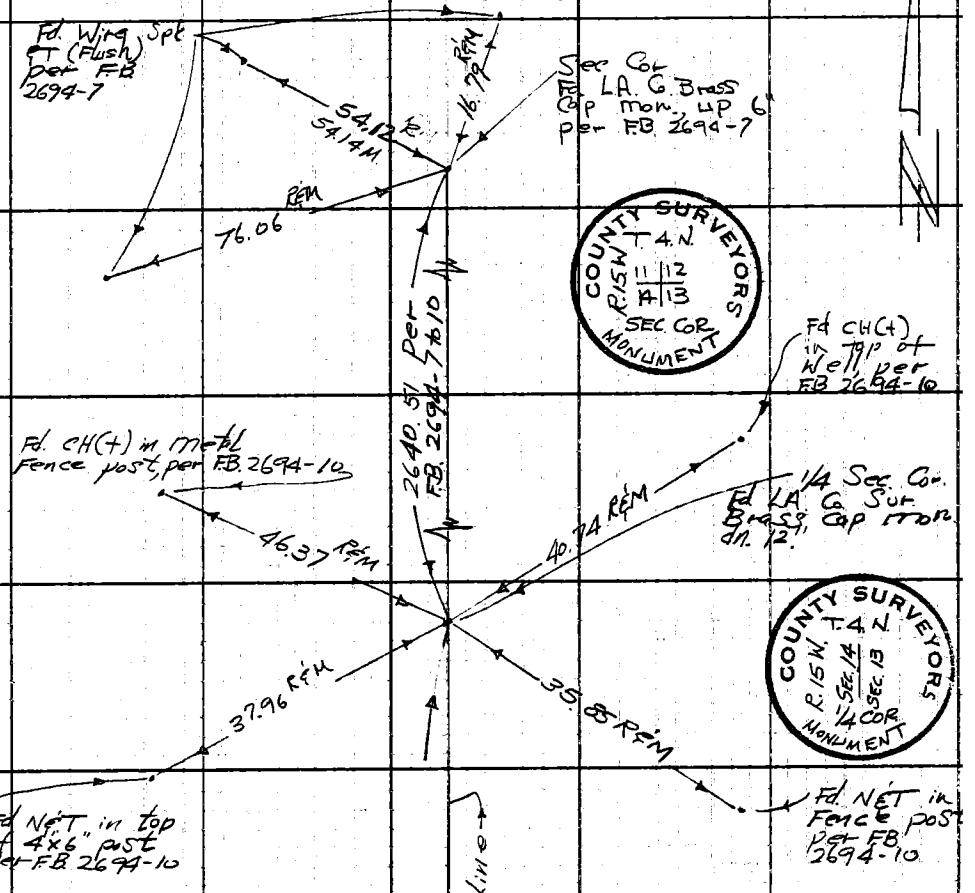

To left Pg. 39

Note: Any Additions or Changes on This Sheet Must be Made or Circled in Red Ink With Date and Name of Person Making Change.

Do not extend this side of this line.

PLEASE RETURN TO
LOS ANGELES COUNTY ENGINEER
403 Los Angeles County Engineering Bldg.

4,5,6 & 12 D-2 D-1

76F3095 C.E. #310 6-62

F. B. 3204 PG 38

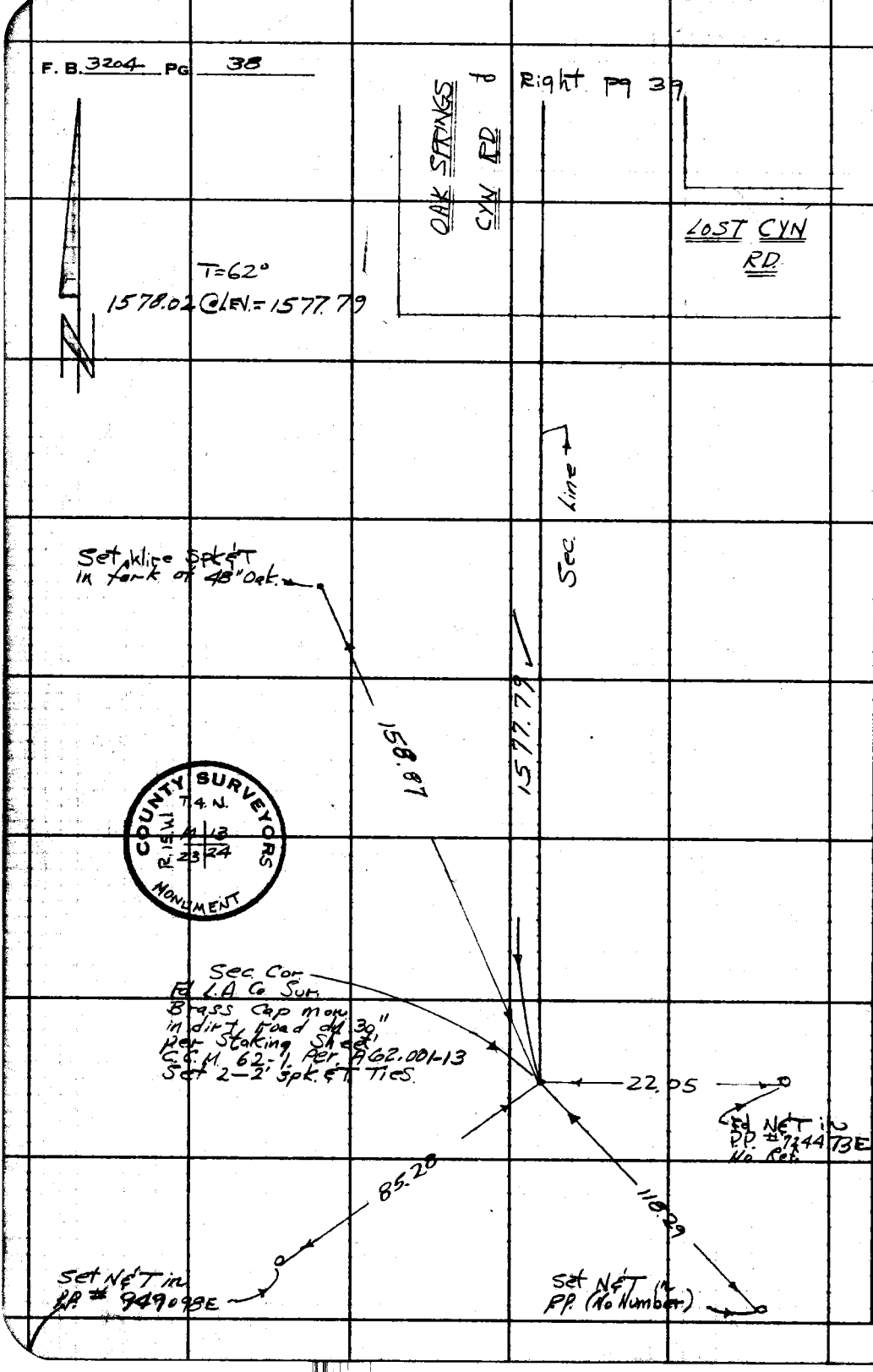

W, S, 62 D-2

PLEASE RETURN TO
LOS ANGELES COUNTY ENGINEER
403 LOS ANGELES COUNTY ENGINEERING BLDG.

Do not extend this side of this line.

Note: Any Additions or Changes on This Sheet Must be Made or Circled in Red Ink With Date and Name of Person Making Change.

Notes Ck'd by W. J. BRENNER	Survey of Soledad Cyn. Rd	F. B. 3204 PG. 39
Map No.	JN 0075.92 Tape 143 Std 84 °F	
Office Work	Surveyed by W. J. Voge	
Checked	Notes Voge Date 3-25-65	
Date	Indexed G. J. GALLI	

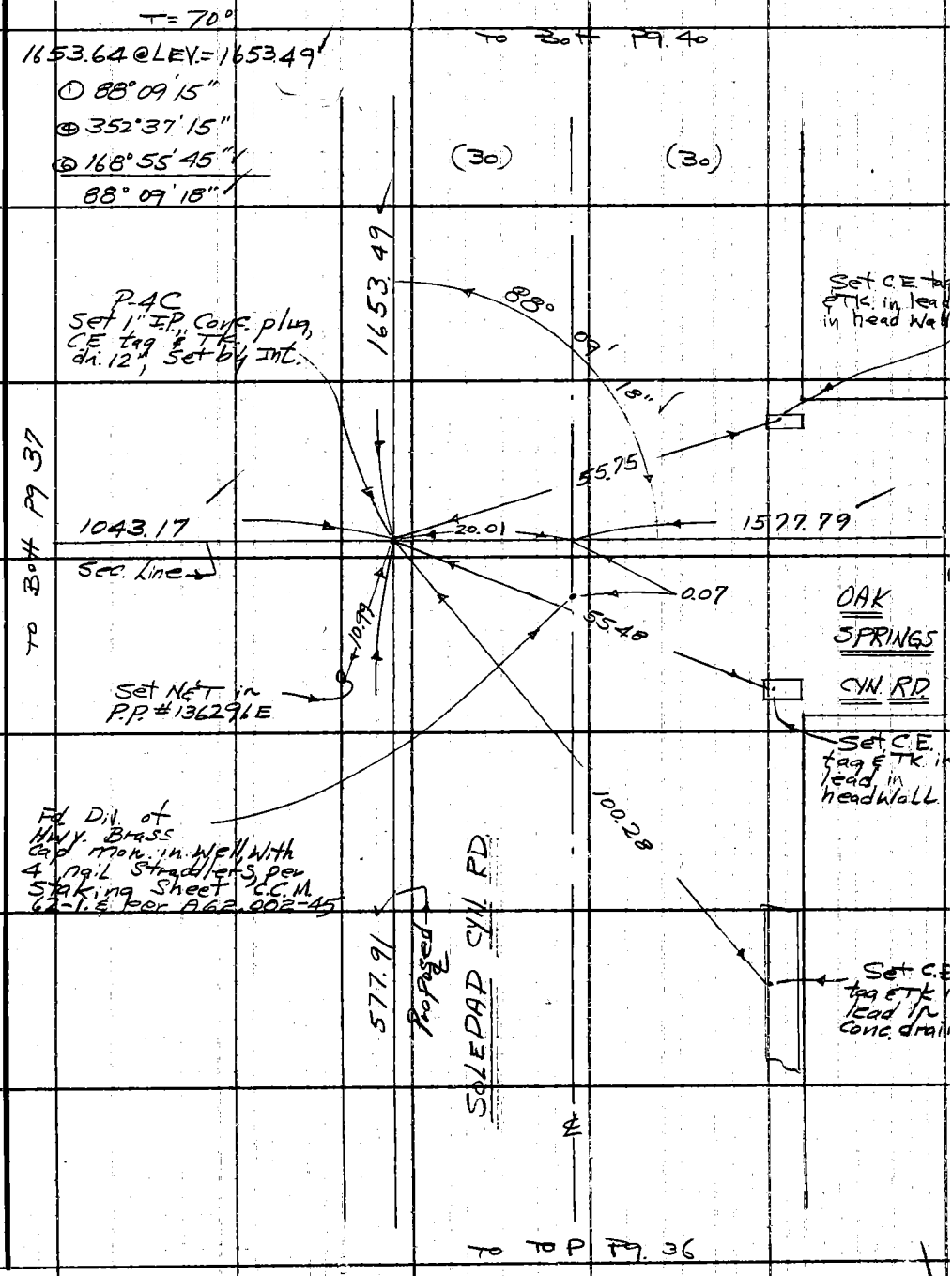

Note: Any Additions or Changes on This Sheet Must be Made or Circled in Red Ink With Date and Name of Person Making Change.

Do not extend this side of this line.

PLEASE RETURN TO
LOS ANGELES COUNTY ENGINEER
403 LOS ANGELES COUNTY ENGINEERING BLDG.

W.S. 62 D-2

76F309S CE #310 6-62

F. B. 3204 PG 40

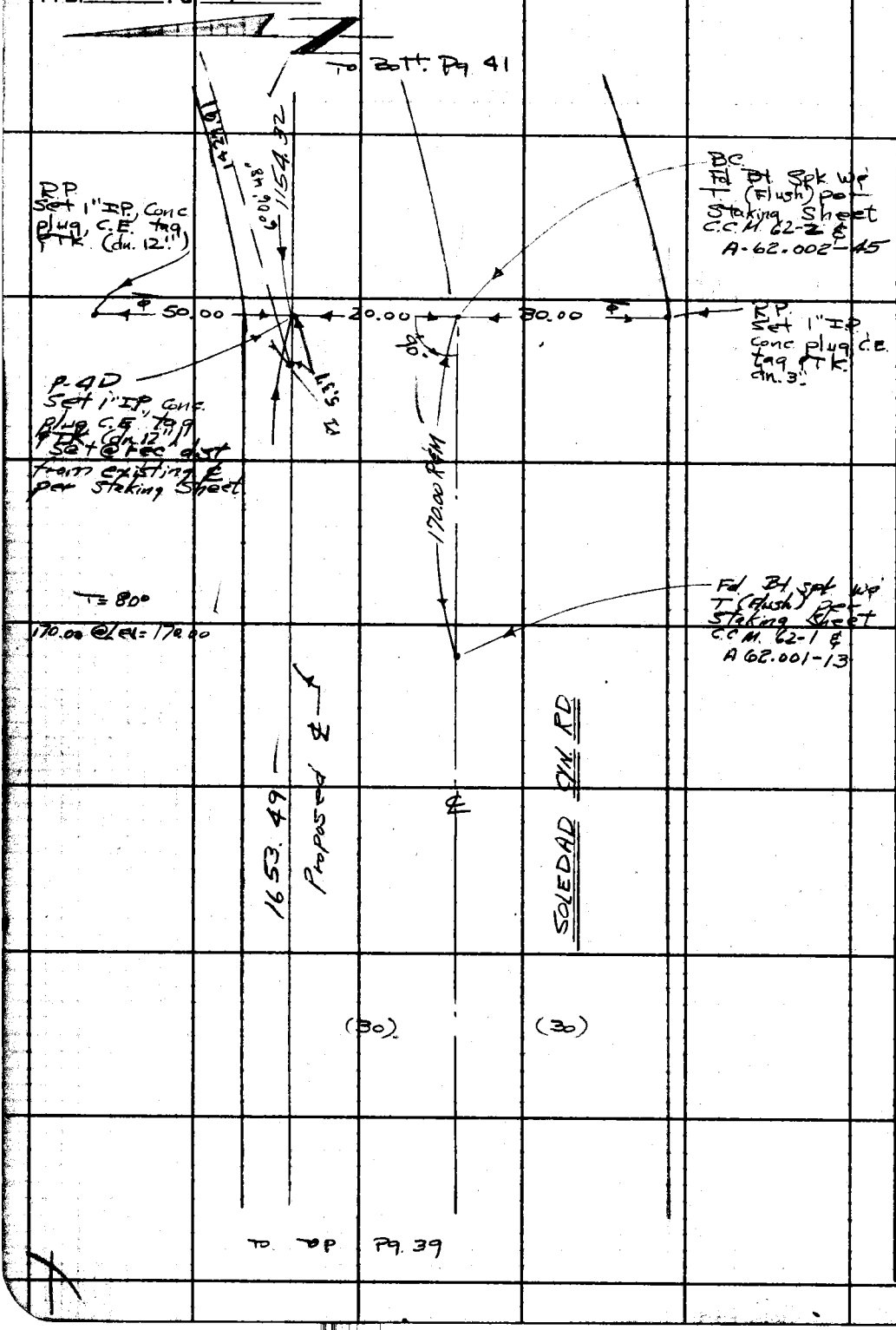

PLEASE RETURN TO
LOS ANGELES COUNTY ENGINEER
403 LOS ANGELES COUNTY ENGINEERING BLDG.

Do not extend this side of this line.

Note: Any Additions or Changes on This Sheet Must be Made or Circled in Red Ink With Date and Name of Person Making Change.

Notes Ck'd by W. J. BRENNER	Survey of SOLEDAD CYN RD	F. B. 3204 PG. 41
Map No.	JN 0075.92 Tape 143 Std 84 °F	
Office Work	Surveyed by W. J. Voge	
Checked	Notes Voge Date 3-30-65	
Date	Indexed C. J. GALLI	

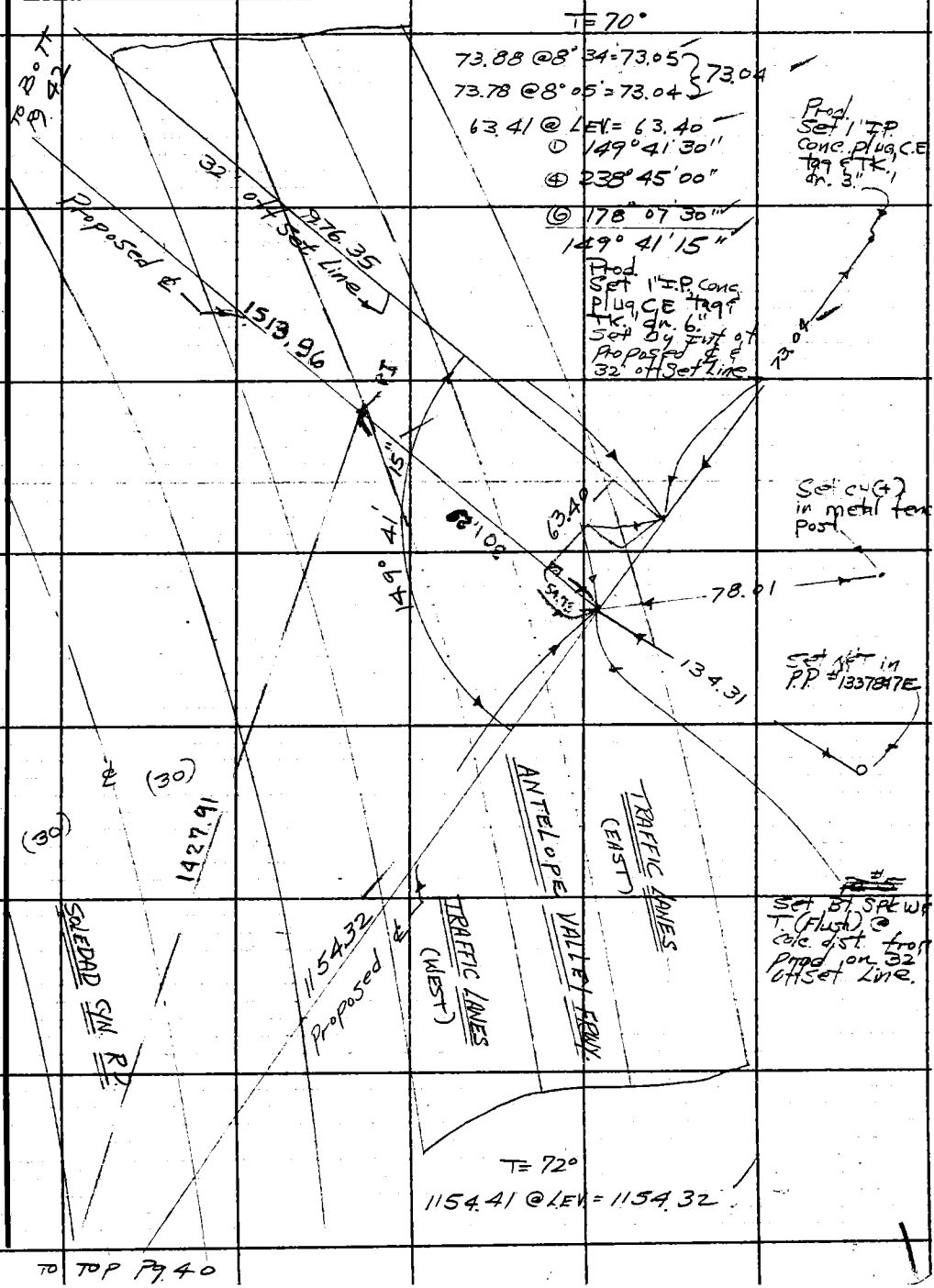

TO TOP Pg. 40

Note: Any Additions or Changes on This Sheet Must be Made or Circled in Red Ink With Date and Name of Person Making Change.

PLEASE RETURN TO
LOS ANGELES COUNTY ENGINEER
403 LOS ANGELES COUNTY ENGINEERING BLDG.

Do not extend this side of this line.

76F309S CE # 310 3-61

A.S. 62 D-2

F. B. 3204 Pg. 42

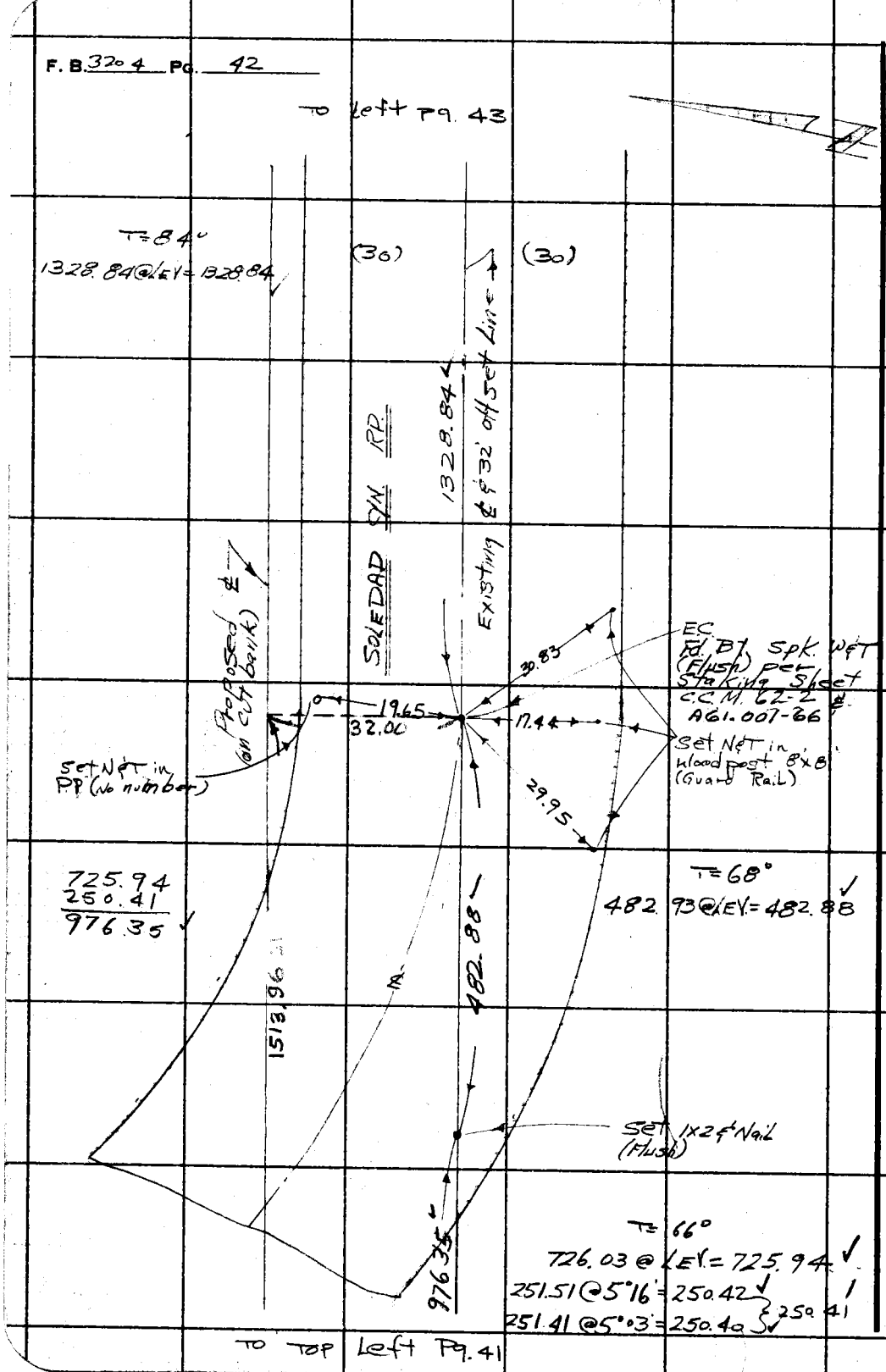

W.S.62 D-2

PLEASE RETURN TO
LOS ANGELES COUNTY ENGINEER
403 LOS ANGELES COUNTY ENGINEERING BLDG.

Do not extend this side of this line.

Note: Any Additions or Changes on This Sheet Must be Made or Circled in Red Ink With Date and Name of Person Making Change.

W. J. BRENNER

Notes Ck'd by

Map No.

Office Work

Checked

Date

Survey of Soledad Cyn. Rd

JN 007592 Tape 143 Std 84 OF

Surveyed by W. L. Voge

Notes Voge Date 4-6-65

Indexed C. J. GALLI

F. B. 3204 PG. 43

PLEASE RETURN TO
LOS ANGELES COUNTY ENGINEER
403 LOS ANGELES COUNTY ENGINEERING BLDG.

Note: Any Additions or Changes on This Sheet Must be Made or Circled in Red Ink With Date and Name of Person Making Change.

Do not extend this side of this line.

W.S. 79 M-2

76F3095 CE # 310 3-61

Fd 2x2 Tag. Nail With Guard Stake marked Tang. To 1/4 cor.

Proposed ℄

17.70

Set Bt Spk Wet (Flush) by Int.

SOLEDAD CYN RD.

36.57

(3c)

P 44

80' P

63.70

Existing ℄ 32' offset LH

1328.84

27.82

(3)

61.08

45.40

24.74

N 13° 47' W

20.31

Set Line Prod

Set N&T in 8" x 8" Wood Post.

TO P 42

Set N&T in 8" x 8" Wood Post.

① 61° 03' 00"

② 249° 12' 00"

③ 6° 18' 15"

61° 03' 02"

Traffic Lanes

ANTELOPE

Calc. position of 1/4 cor. by Cor.

.18 .12

T = 80°

85.91 @ KEY = 85.91

53.21 @ 23°20' = 48.86

52.88 @ 22°28' = 48.87

48.8

85.91

48.86

134.77

Traffic Lanes

1/4 Cor. Set 1" IP. Cone plug, C.E. tag E.T.K. dn 3" on line 0.32' N. & on prod of Sec. Cor's Div. of Hwys Brass Cap mon. by int.

VALLEY FRWY

T = 80°

98.90 @ 12°32' = 96.54

98.97 @ 12°40' = 96.56

96.55

73.51 @ LEV = 73.51

96.55

73.51

170.06

Fd Div of Hwy Brass Cap mon (dn 6") No Mark Ref.

F.M. 20283-B3

1700

Sec. Line Prod

Fd. Rotted 2x2 with guard stake marked Tang. To 1/4 Cor. (No Ref.)

SEC COR. E. L.A. Co. Sur. Brass Cap mon. (Alum) Post Stake King Sheet CCM 62-2 & State Hwy F.B. A. 62.001-16

F.M. 20283-B3

COUNTY SURVEYOR

T 4 N

R 14 W

S 13 18

24 19

R SEC COR.

R 21.77

F. B. 3204 Pg. 44

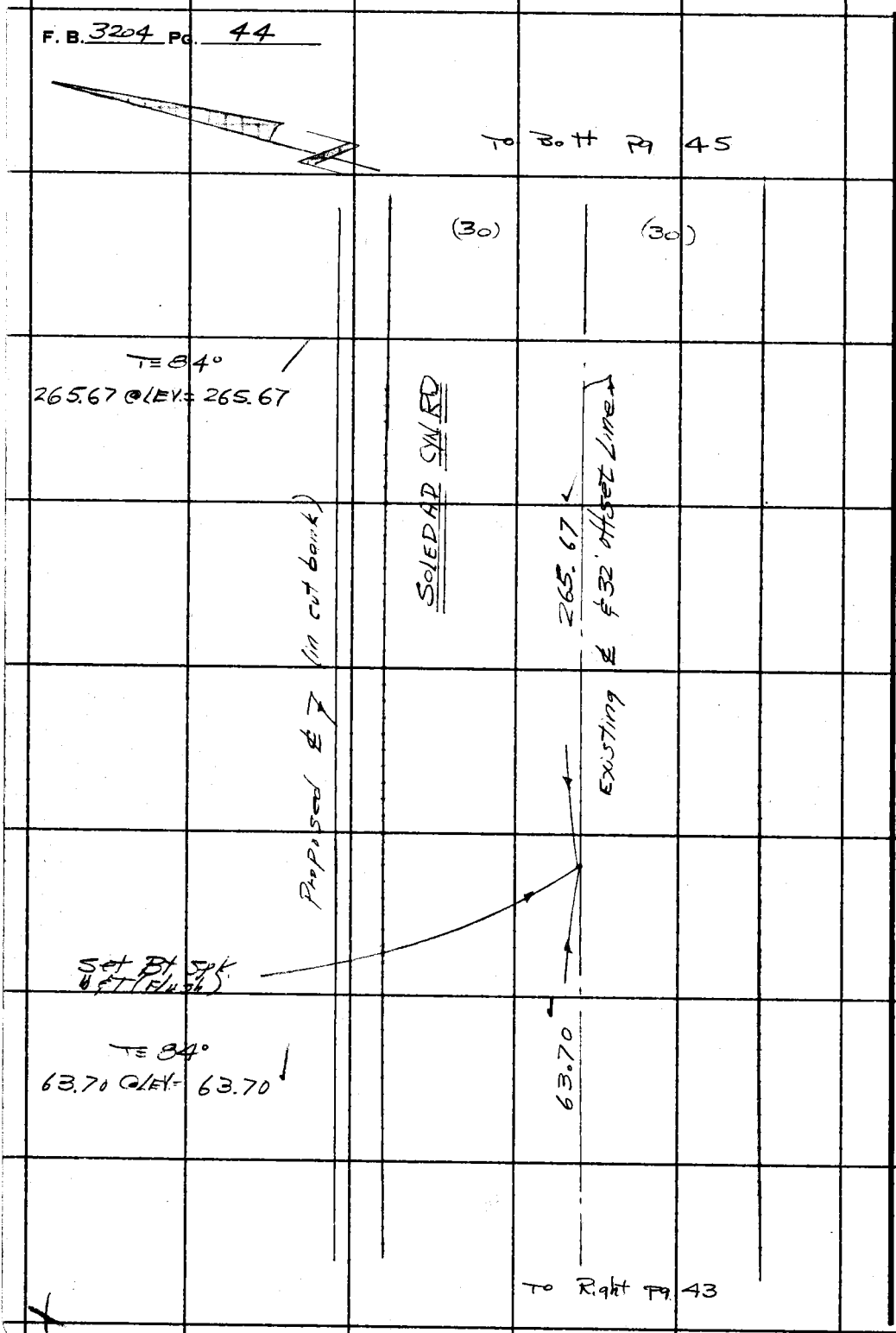

PLEASE RETURN TO
LOS ANGELES COUNTY ENGINEER
403 LOS ANGELES COUNTY ENGINEERING BLDG.
Do not extend this side of this line.
Note: Any Additions or Changes on This Sheet Must be Made or Circled in Red Ink With Date and Name of Person Making Change.

Notes Ck'd by W. J. BRENNER	Survey of Soleded Cyn Rd	F. B. 3204 PG. 45
Map No.	JN 007592 Tape 143 Std 84 °F	
Office Work	Surveyed by W J Voge	
Checked	Notes Voge Date 4-6-65	
Date	Indexed C. J. GALLI	

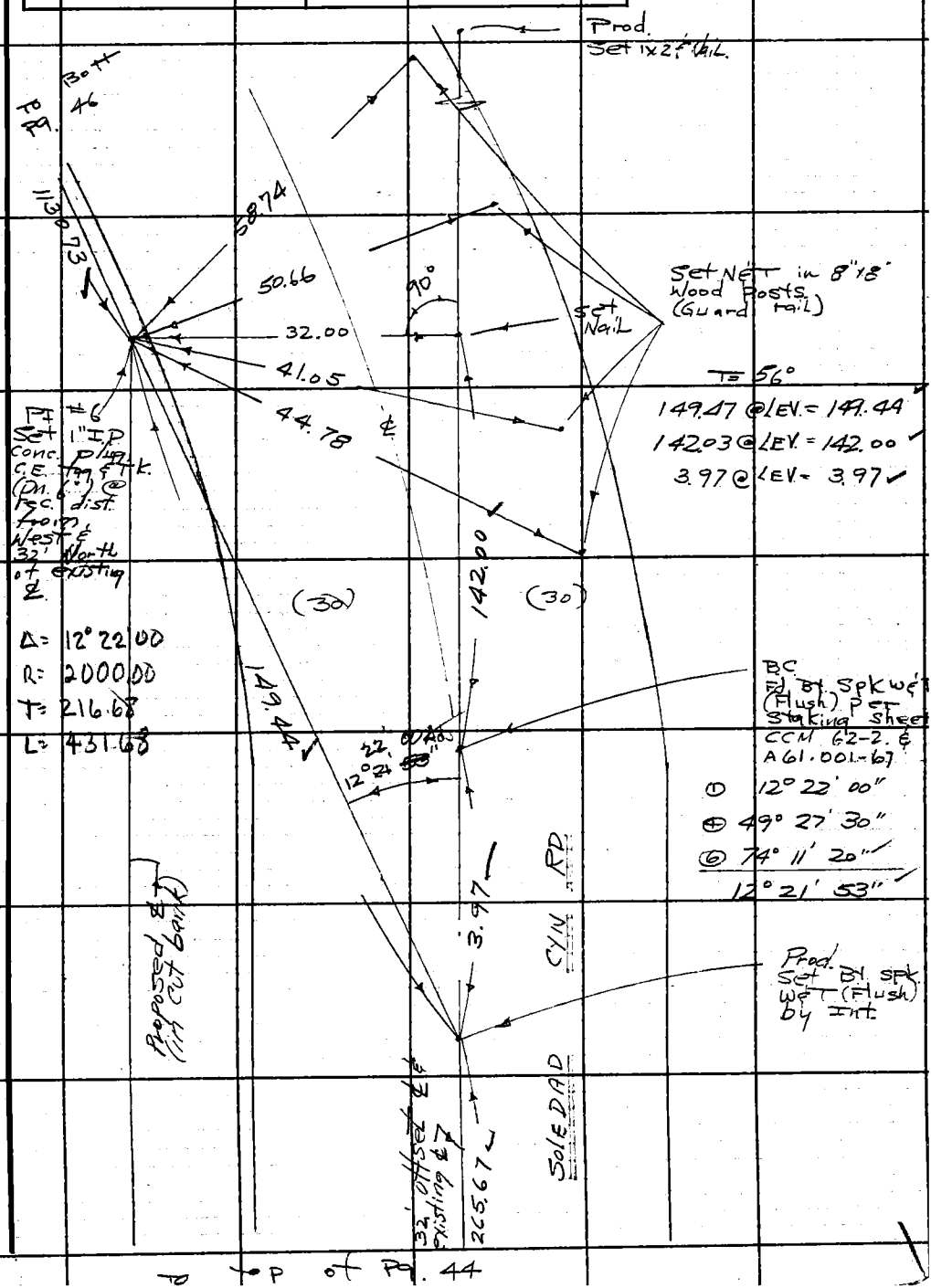

Note: Any Additions or Changes on This Sheet Must be Made or Circled in Red Ink With Date and Name of Person Making Change.

Do not extend this side of this line.

PLEASE RETURN TO
LOS ANGELES COUNTY ENGINEER
403 LOS ANGELES COUNTY ENGINEERING BLDG.

W.S. 79 A-2

76F309S CE # 310 3-61

F. B. 3204 Pg. 46

To Bo#
Pg. 47

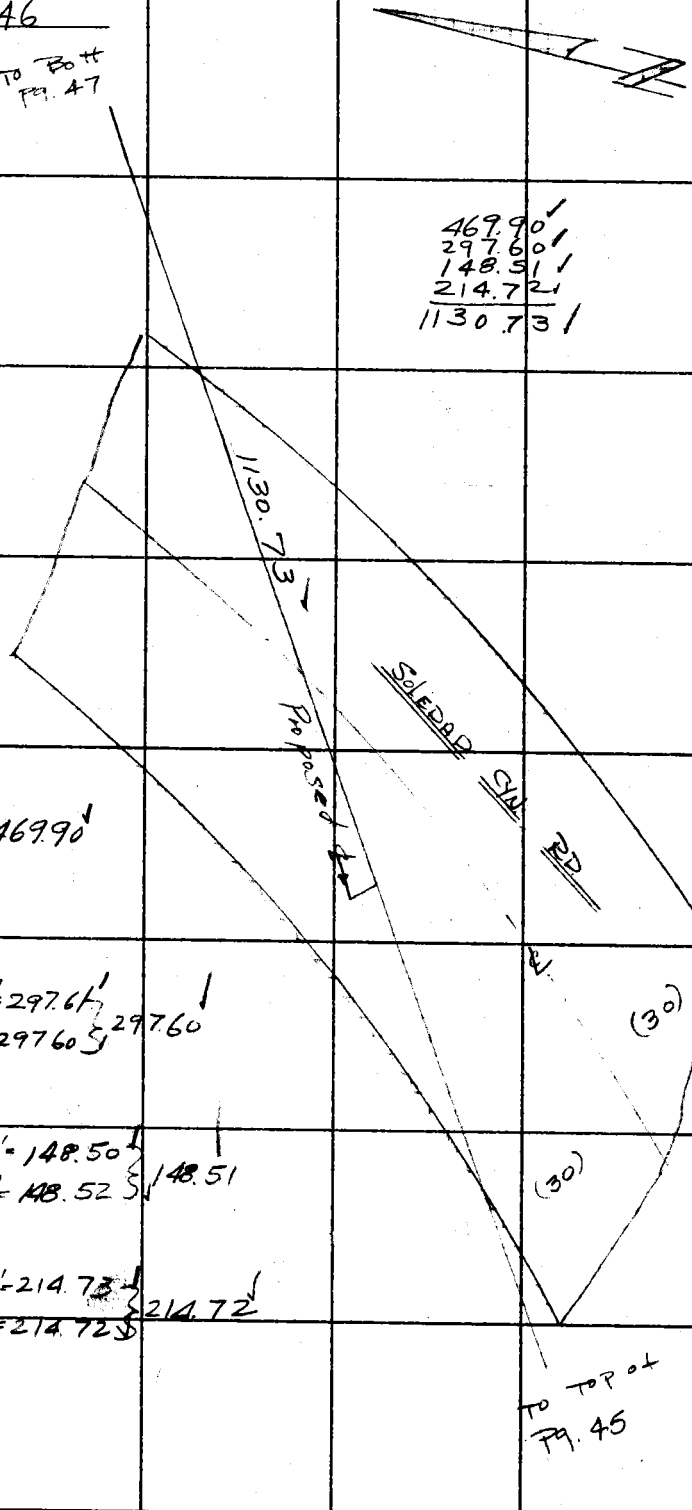

T = 48°
470.01 @ LEV = 469.90

T = 48°
298.63 @ 4°34' = 297.64
298.50 @ 4°16' = 297.60 } 297.60

T = 48°
148.60 @ 1°46' = 148.50
148.67 @ 2°19' = 148.52 } 148.51

T = 48°
215.03 @ 2°47' = 214.73
214.97 @ 2°30' = 214.72 } 214.72

PLEASE RETURN TO
LOS ANGELES COUNTY ENGINEER
403 Los Angeles County Engineering Bldg.
Do not extend this side of this line.

Note: Any Additions or Changes on This Sheet Must be Made or Circled in Red Ink With Date and Name of Person Making Change.

Notes Ck'd by W. J. BRENNER	Survey of Soledad cyn Rd.	F. B. 3204 PG. 47
Map No.	JN 007592 Tape 143 Std 84 °F	
Office Work	Surveyed by W. J. Voge	
Checked	Notes Voge Date 4-6-65	
Date	Indexed C. J. GALLI	

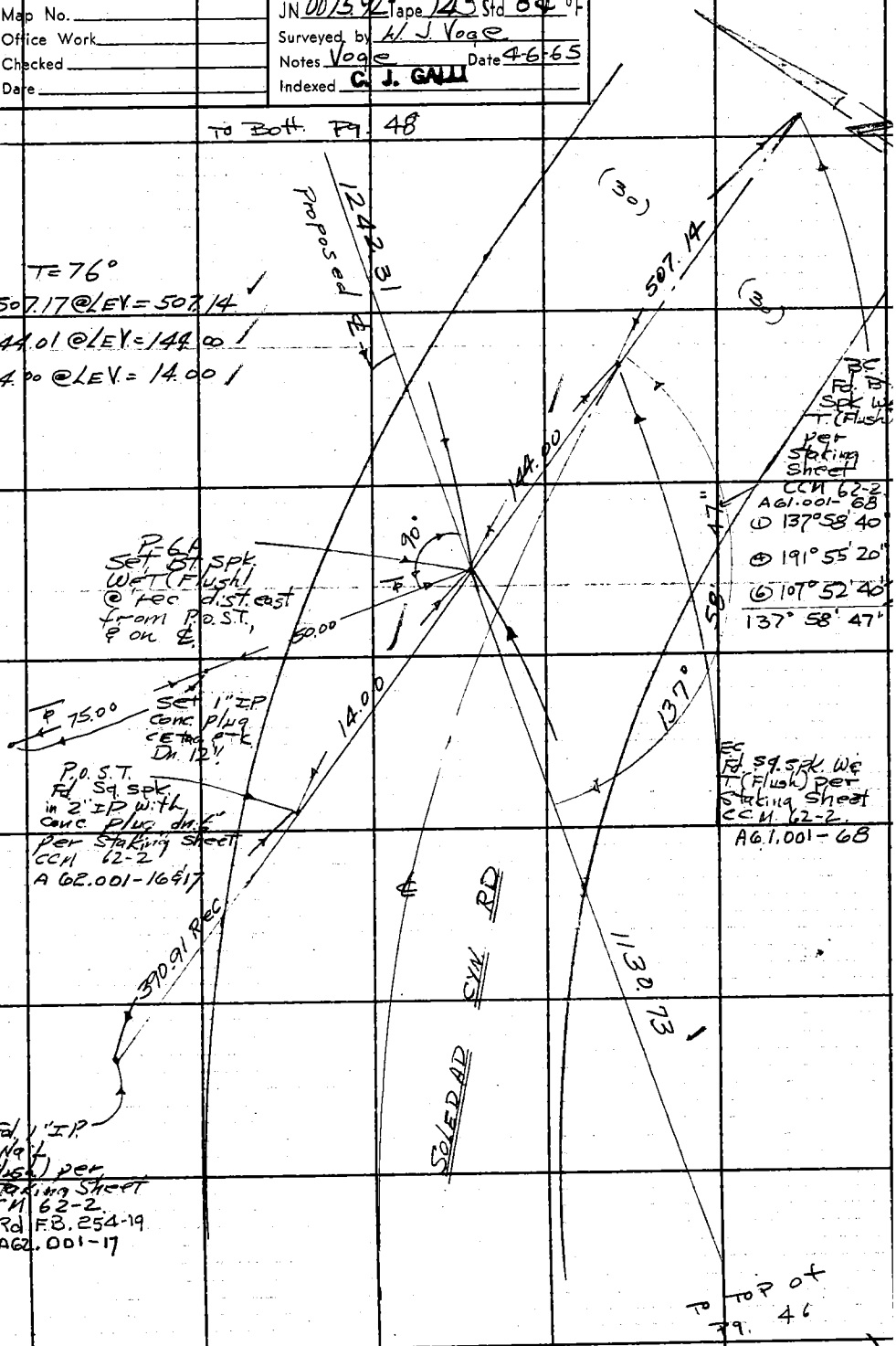

Note: Any Additions or Changes on This Sheet Must be Made or Circled in Red Ink With Date and Name of Person Making Change.

PLEASE RETURN TO
LOS ANGELES COUNTY ENGINEER
403 LOS ANGELES COUNTY ENGINEERING BLDG.

Do not extend this side of this line.

U.S. 79 H-2

76F309S CE # 310 3-61

F. B. 3204 Pg. 48

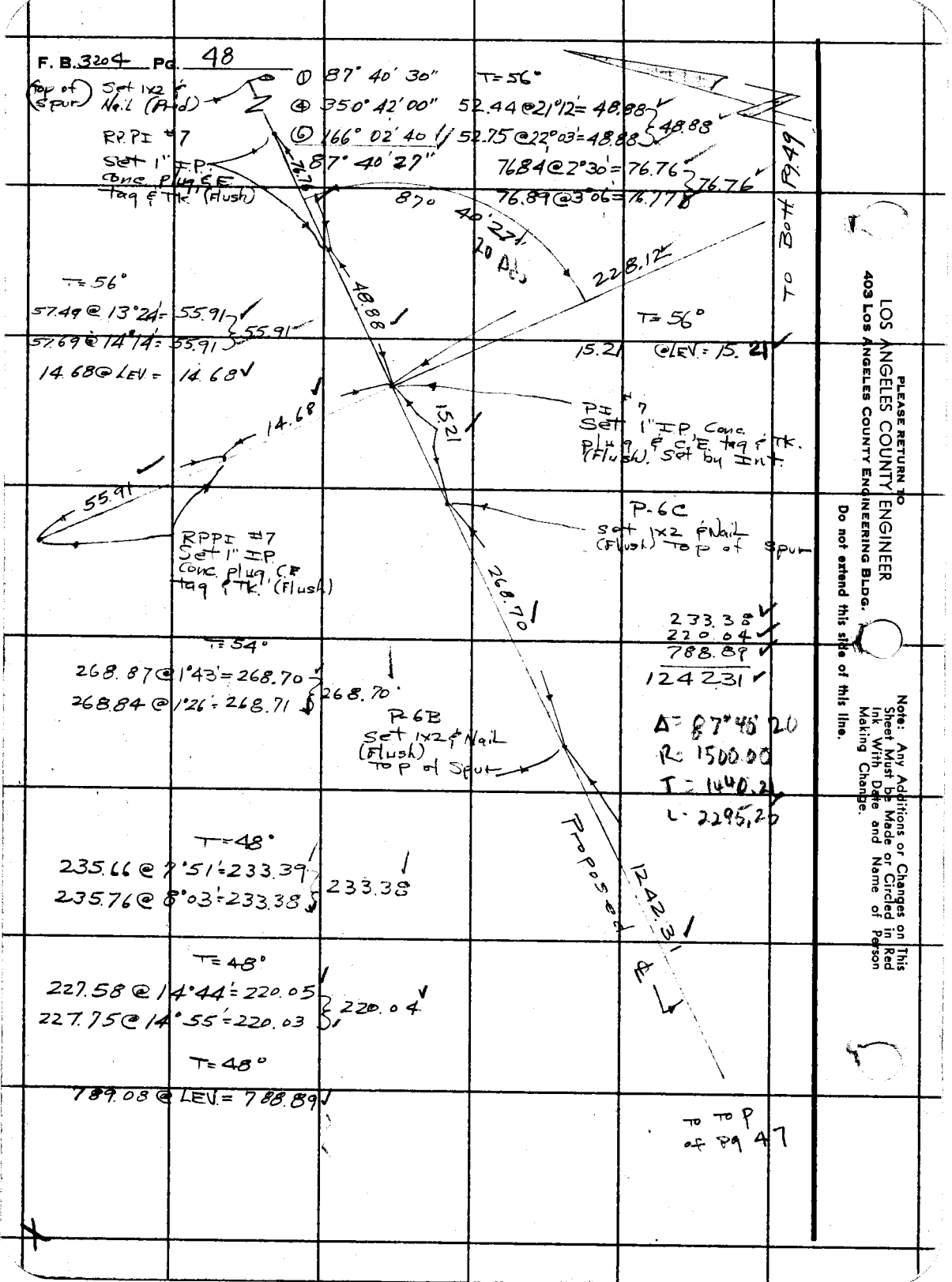

PLEASE RETURN TO
LOS ANGELES COUNTY ENGINEER
403 Los Angeles County Engineering Bldg.

Do not extend this side of this line.

Note: Any Additions or Changes on This Sheet Must be Made or Circled in Red Ink With Date and Name of Person Making Change.

Notes Ck'd by W. J. BRENNER	Survey of Soledad Cyn. Rd	F. B. 3204 PG. 49
Map No.	JN 007592 Tape 143 Std 84 °F	
Office Work	Surveyed by W. J. Voge	
Checked	Notes Voge Date 4-6-65	
Date	Indexed C. J. GALLI	

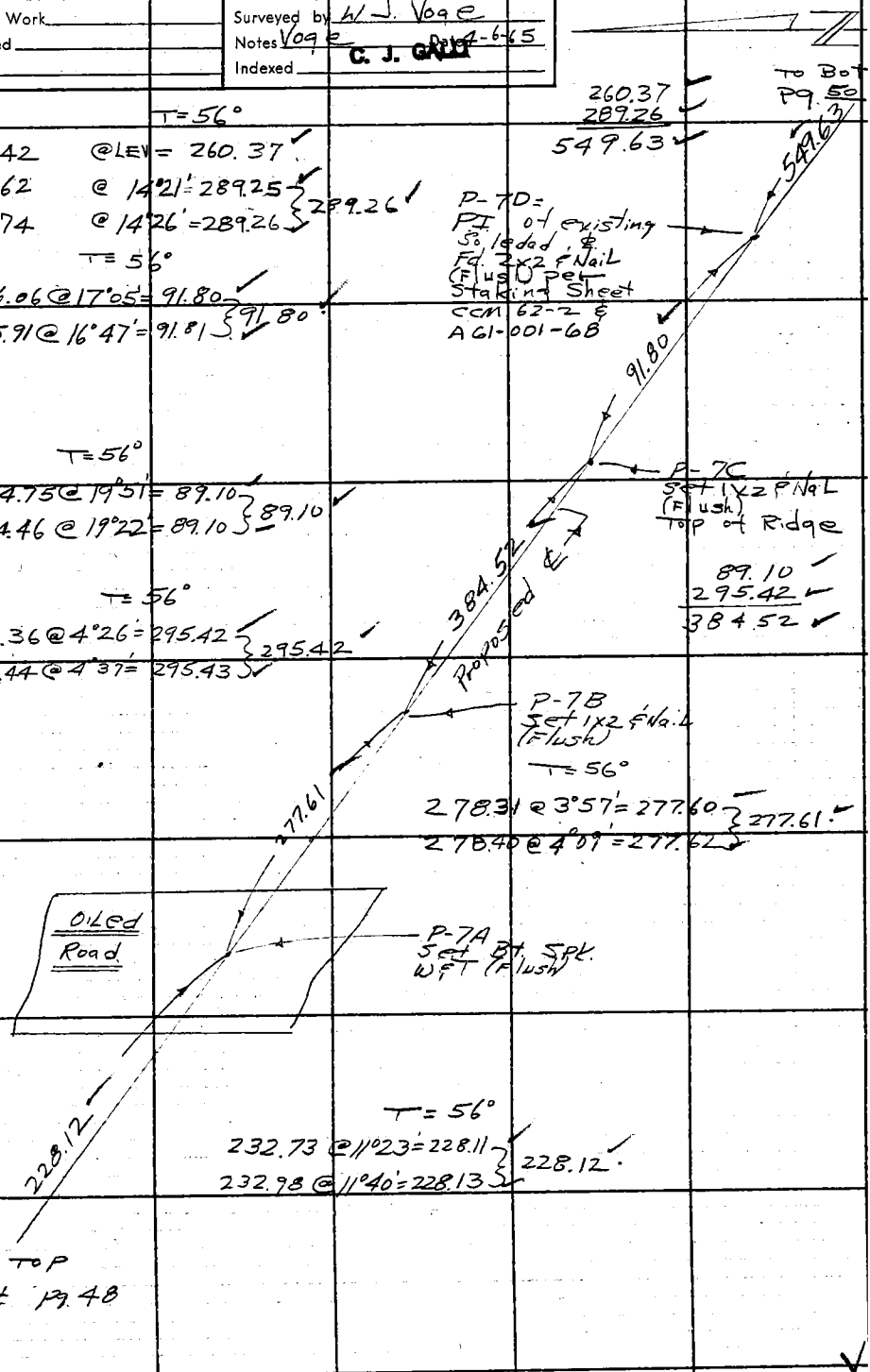

Note: Any Additions or Changes on This Sheet Must be Made or Circled in Red Ink With Date and Name of Person Making Change.

Do not extend this side of this line.

PLEASE RETURN TO
LOS ANGELES COUNTY ENGINEER
403 LOS ANGELES COUNTY ENGINEERING BLDG.

76F309S CE # 310 3-61

F. B. 3204 PG. 50

W. S. 79 A-2

LOS ANGELES COUNTY ENGINEER
403 Los Angeles County Engineering Bldg.

PLEASE RETURN TO

Do not extend this side of this line.

Note: Any Additions or Changes on This Sheet Must be Made or Circled in Red Ink With Date and Name of Person Making Change.

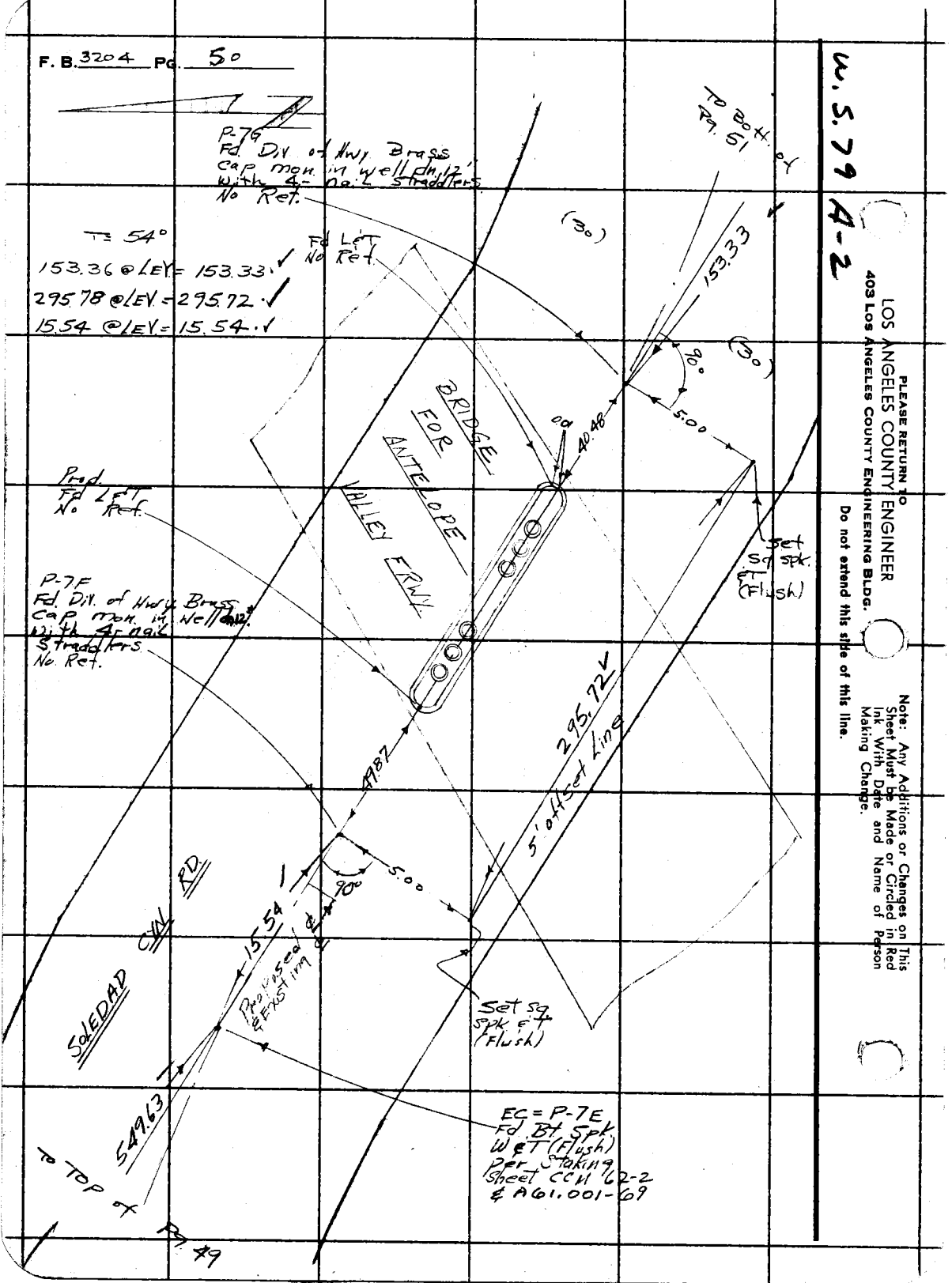

Notes Ck'd by W. J. BRENNER	Survey of Soledad Cyn Rd	F. B. 3204 Pg. 51
Map No.	JN 0095.72 Tape 143 Std 84 °F	
Office Work	Surveyed by W J Voge	
Checked	Notes Voge Date 4-15-65	
Date	Indexed C. J. GALLI	

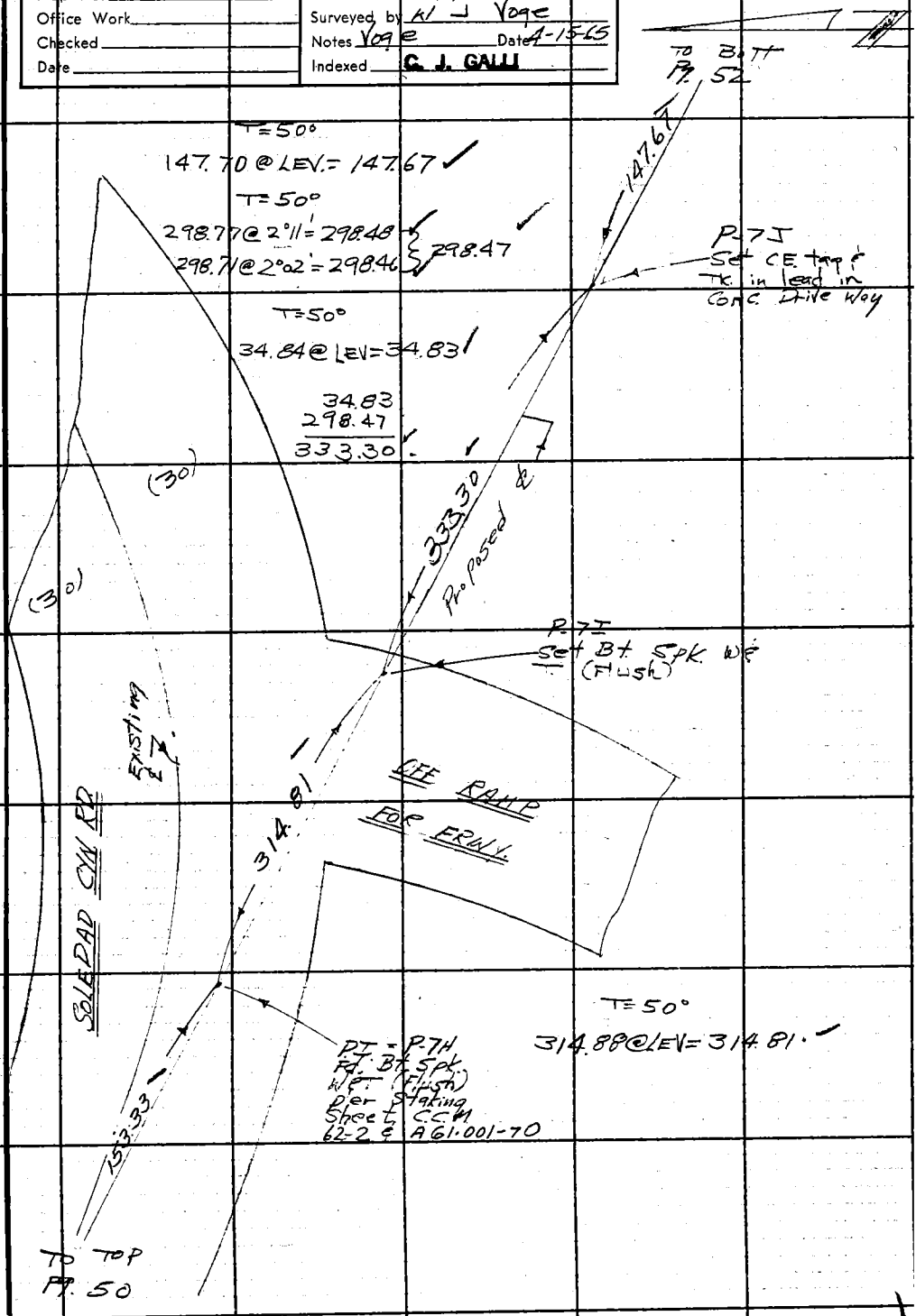

Note: Any Additions or Changes on This Sheet Must be Made or Circled in Red Ink With Date and Name of Person Making Change.

PLEASE RETURN TO
LOS ANGELES COUNTY ENGINEER
403 LOS ANGELES COUNTY ENGINEERING BLDG.

Do not extend this side of this line.

W.S. 79 A-2

76F309S CE # 310 3-61

F. B. 3204 Pg. 52

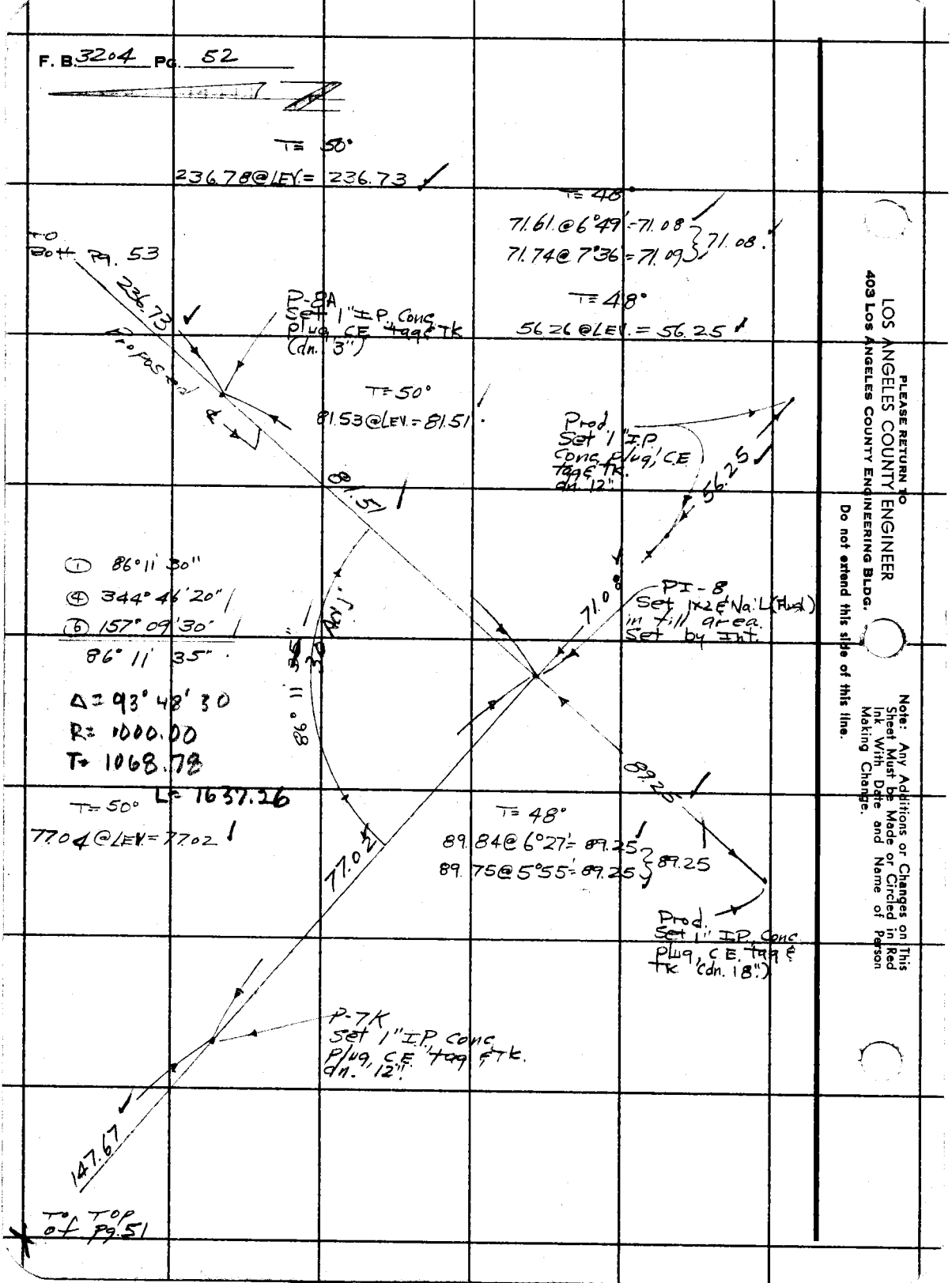

PLEASE RETURN TO
LOS ANGELES COUNTY ENGINEER
403 Los Angeles County Engineering Bldg.
Do not extend this side of this line.

Note: Any Additions or Changes on This Sheet Must be Made or Circled in Red Ink With Date and Name of Person Making Change.

Notes Ck'd by J. BRENNER	Survey of Soledad Cyn Rd	F. B. 3204 PG. 53
Map No.	JN 0095.72 Tape 143 Std 84 °F	
Office Work	Surveyed by W. J. Voge	
Checked	Notes Voge Date 4-17-65	
Date	Indexed C. J. GALLI	

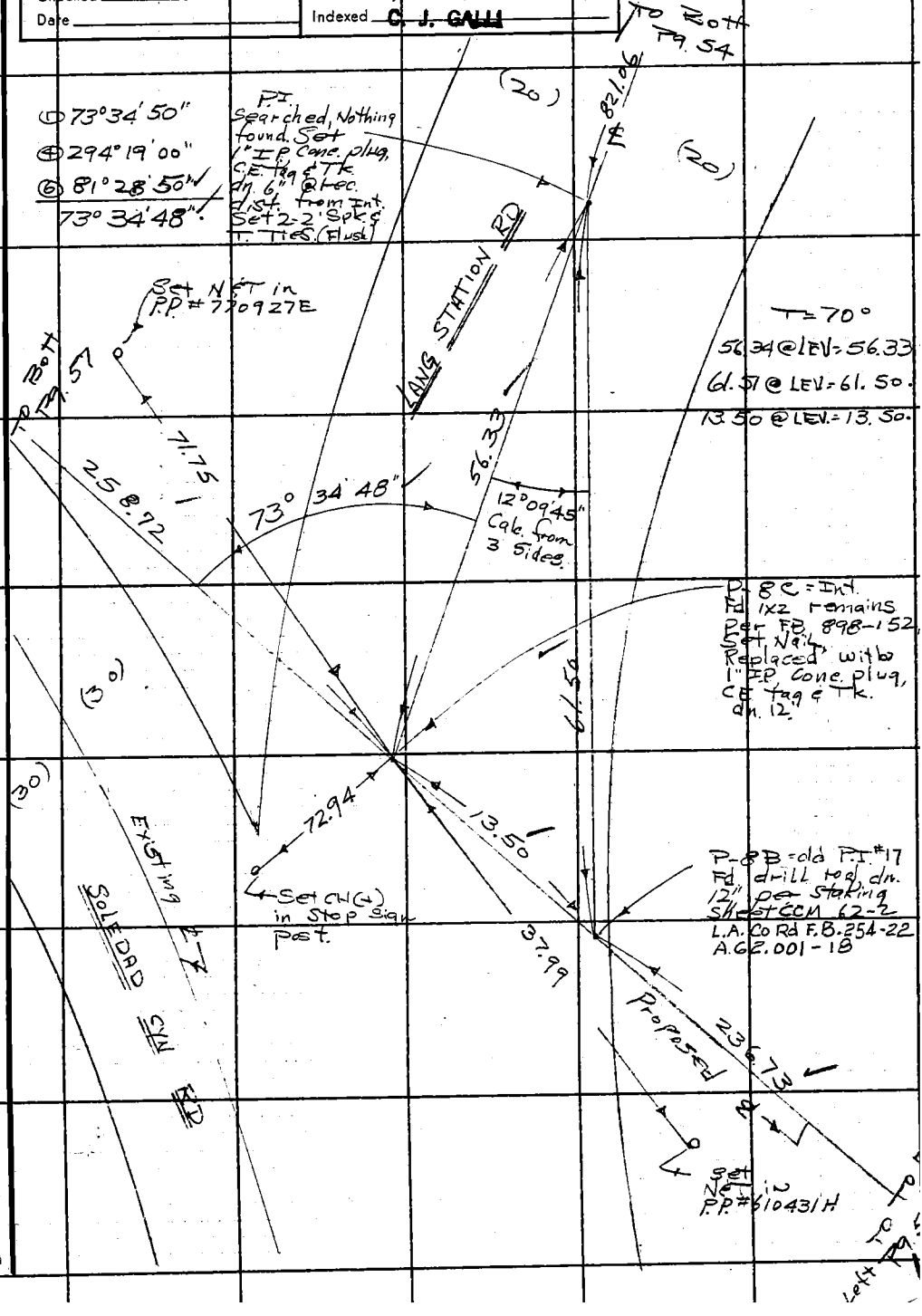

Note: Any Additions or Changes on This Sheet Must be Made or Circled in Red Ink With Date and Name of Person Making Change.

PLEASE RETURN TO
LOS ANGELES COUNTY ENGINEER
403 LOS ANGELES COUNTY ENGINEERING BLDG.

Do not extend this side of this line.

U.S. 79 A-2

76F3095 CE # 310 3-61

F. B. 3204 PG. 54

NOTE:
Lang Station Rd. ℄
is per FB 898, 152 & 153
& CSB 1621.

To Left Pg. 55

(20) (20)

T = 56°
231.98 @ LEV. = 231.94

① 128° 01' 40"
④ 152° 06' 40"
⑥ 48° 10' 00"
128° 01' 40"

LANG STATION RD

℄

231.94

∡ Bisector
Set Bt. Spk
Wet (Flush)
Edge of
Pvt.

20.09

29.25

40"

01'

128°

T = 56°
821.21 @ LEV. = 821.06.

821.06

Right of Pg. 53

To Top

PI
Fd 3/4" I.P. Wood
Plug & Nail, dn 12"
per FB 898-153
Replaced Plug & Nail
With Conc. plug
C.E. tag & Tk.

Bisector
22.30

0.42

Fd. L.A. Co.
Sur. Brass Cap
Mon. (Flush)
Per FB 898-153
Mon. has been
disturbed

COUNTY SURVEYOR
ROAD R/W
RE 2177

N.S. 79 A-2

PLEASE RETURN TO
LOS ANGELES COUNTY ENGINEER
403 LOS ANGELES COUNTY ENGINEERING BLDG.

Do not extend this side of this line.

Note: Any Additions or Changes on This Sheet Must be Made or Circled in Red Ink With Date and Name of Person Making Change.

Notes Ck'd by W. J. BRENNER	Survey of Soledad Cyn Rd	F. B. 3204 PG. 55
Map No.	JN 0075.92 Tape 143 Std 84 °F	
Office Work	Surveyed by W. J. Voge	
Checked	Notes Voge Date 4-16-65	
Date	Indexed C. J. GALLI	

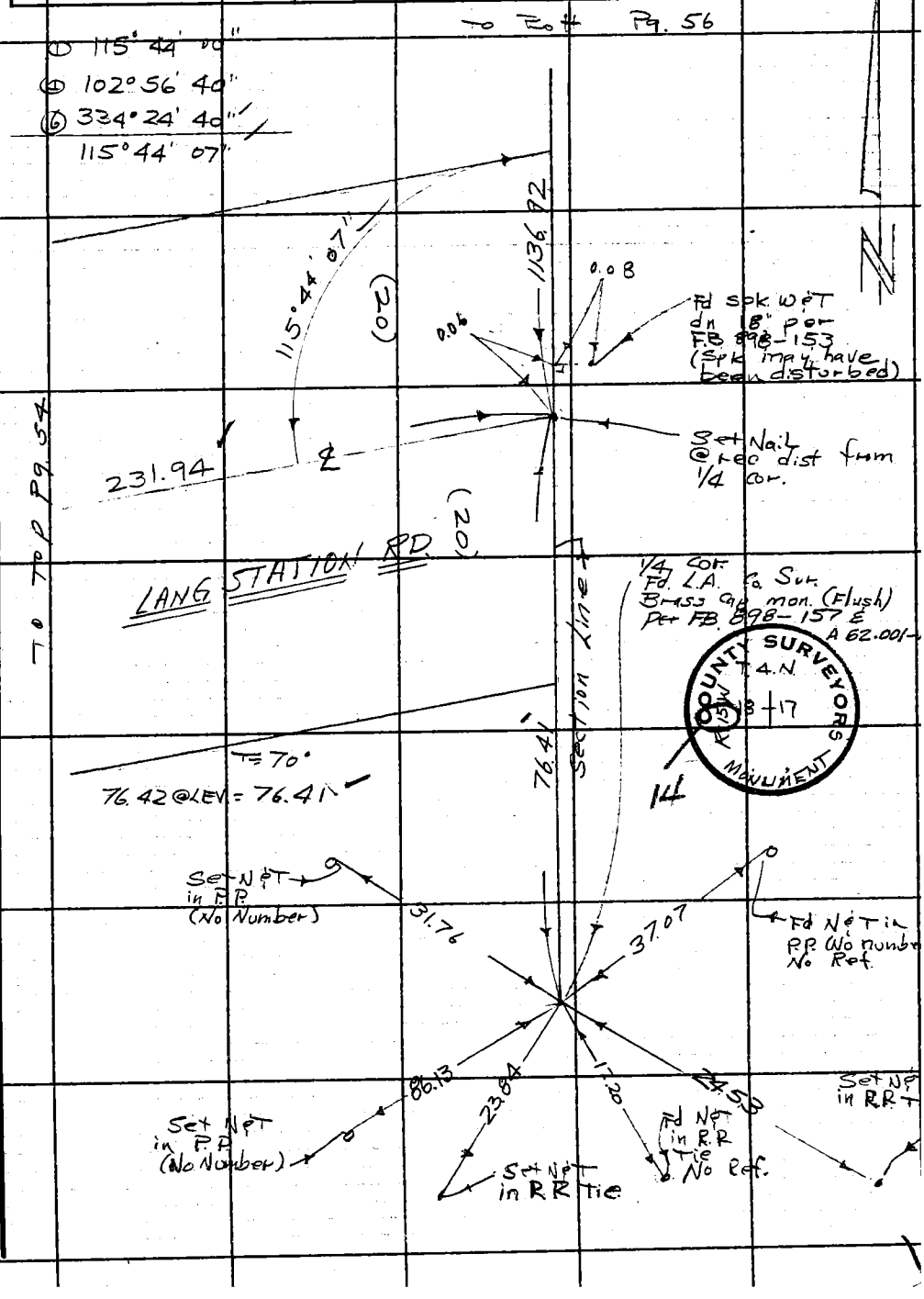

Note: Any Additions or Changes on This Sheet Must be Made or Circled in Red Ink With Date and Name of Person Making Change.

Do not extend this side of this line.

PLEASE RETURN TO
LOS ANGELES COUNTY ENGINEER
403 LOS ANGELES COUNTY ENGINEERING BLDG.

76F309S CE # 310 3-61

U.S. 79 A-2

F. B. 3204 Pg. 56

To Right of Pg 58

1.20
211.22
212.42

T= 72°
1.20 @ LEV. = 1.20

Fd CH(+) on 10"x12" Stone marked 1/4 1/4 per Staking sheet CCM 62-2.

2.49

90°

212.42

T= 72°
223.49 @ 19°03' = 211.23
223.67 @ 19°12' = 211.21
211.22

T= 72°
102.22 @ 23°25' = 93.79
102.00 @ 23°10' = 93.77
93.78

93.78

Set 1x2 & Nail (Flush)

T= 62°
18.86 @ LEV. = 18.86

18.86

Fd 2" I.P. with Brass P/Lug (LA Co Flood Control) (Flush) No Ref.

233.49
903.43
1136.92

T= 62°
262.34 @ 27°06' = 233.50
262.60 @ 27°13' = 233.48
233.49

Sec. Line

T= 62°
903.56 @ LEV. = 903.43

1136.92

To Top of Pg 55

PLEASE RETURN TO
LOS ANGELES COUNTY ENGINEER
403 LOS ANGELES COUNTY ENGINEERING BLDG.
Do not extend this side of this line.

Note: Any Additions or Changes on This Sheet Must be Made or Circled in Red Ink With Date and Name of Person Making Change.

Notes Ck'd by W. J. BRENNER	Survey of Soledad Cyn. Rd
Map No.	JN 0075.92 Tape 143 Std 84 °F
Office Work	Surveyed by K. J. Voge
Checked	Notes Voge Date 4-1665
Date	Indexed C. J. GALLI

F. B. 3204 PG. 57

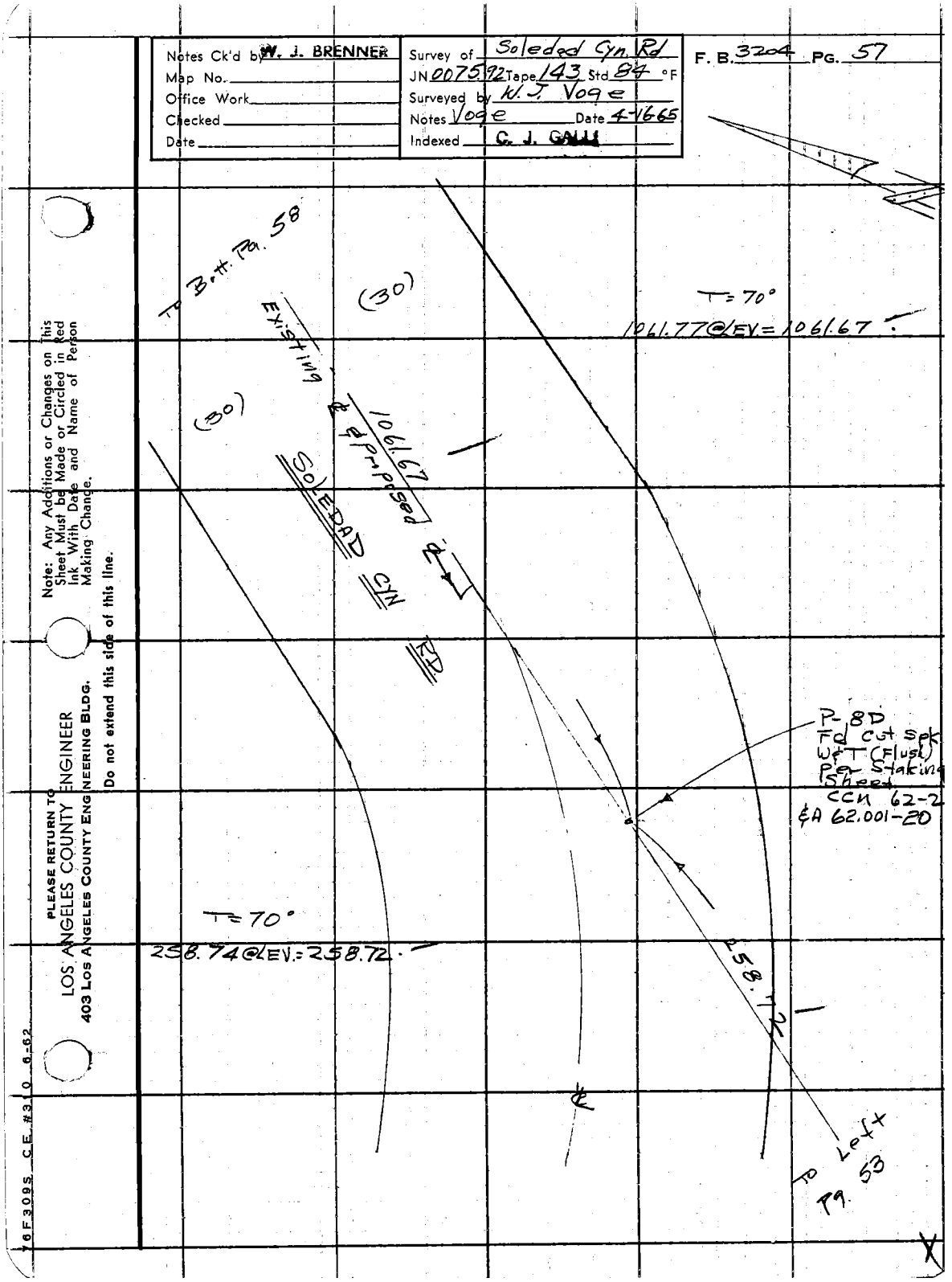

Note: Any Additions or Changes on This Sheet Must be Made or Circled in Red Ink With Date and Name of Person Making Change.

Do not extend this side of this line.

PLEASE RETURN TO
LOS ANGELES COUNTY ENGINEER
403 Los Angeles County Engineering Bldg.

16F309S CE #310 0-62

F. B. 3204 PG 58

① 152° 28' 40"
④ 249° 54' 30"
⑥ 194° 51' 40"
152° 28' 37"

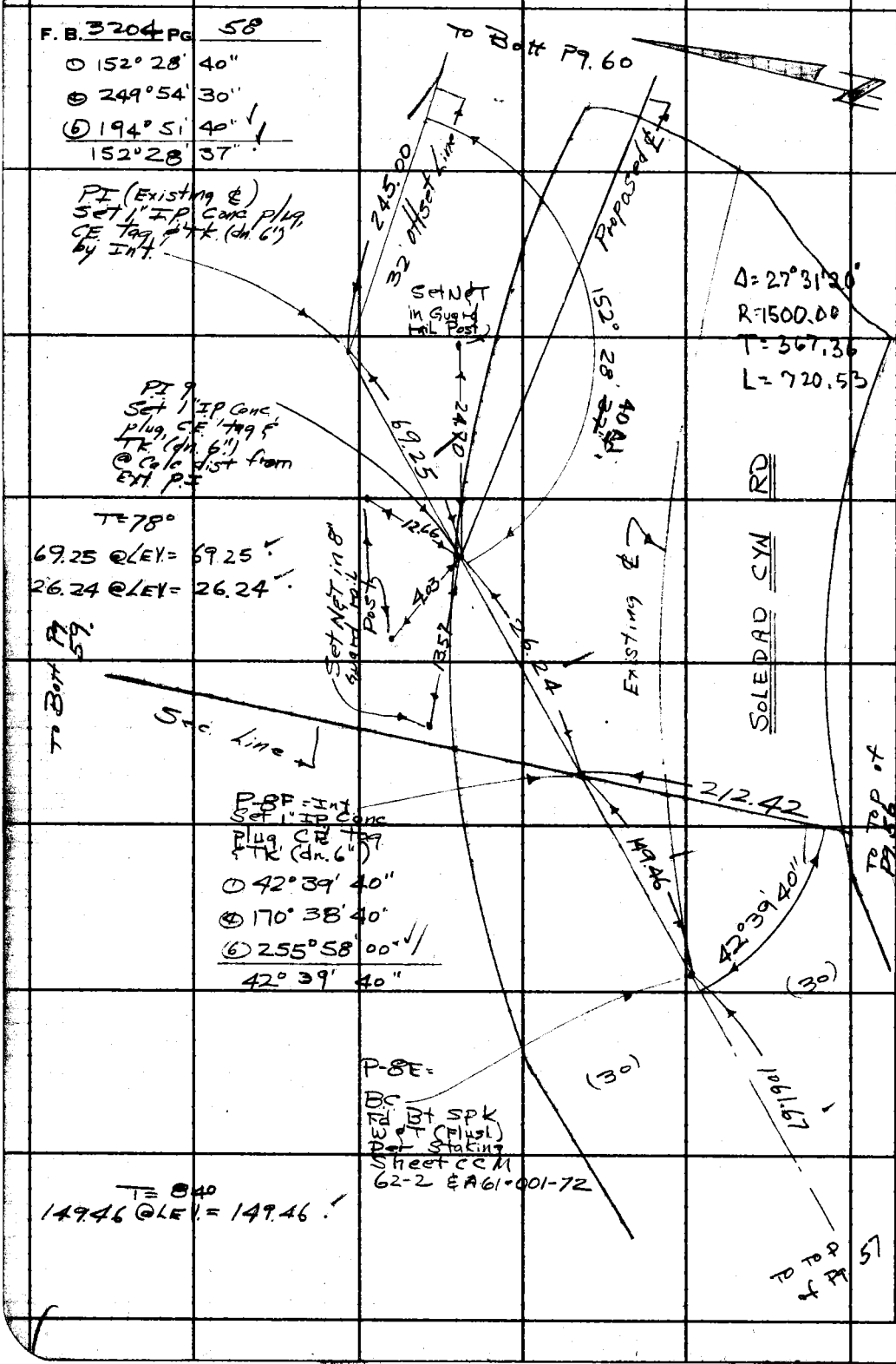

W. S. 72 A. 2

PLEASE RETURN TO
LOS ANGELES COUNTY ENGINEER
403 LOS ANGELES COUNTY ENGINEERING BLDG.
Do not extend this side of this line.

Note: Any Additions or Changes on This Sheet Must be Made or Circled in Red Ink With Date and Name of Person Making Change.

Notes Ck'd by W. J. BRENNER
Map No.
Office Work
Checked
Date

Survey of Soledad Cyn. Rd
JN 0075.92 Tape 143 Std 84 °F
Surveyed, by W. J. Voge
Notes Voge Date 4-16-65
Indexed C. J. GALLI

F. B. 320 4 PG. 59

Sec. Cor.
Fd L.A. Co.
Cut Brass
Cap Mon. (Flush)
Per Staking Sheet
CCM 62-2 & AG2.001-19

COUNTY SURVEYOR'S MONUMENT
T.4N.
R.14W. 7 | 8
18 | 17

T = 58°
21.14 @ LEV. = 21.14

21.14

Set 1" I.P.
Conc. plug, C.E.
Tag & Tk. (Flush)

T = 58°
141.62 @ 4°02' = 141.25
141.70 @ 4°22' = 141.27 } 141.26

141.26

Fd 2" I.P. with
Brass Plug
(L.A. Co. Flood Control)
(Flush) No Ref.

Sec Line

TO Left Pg 58

N

Note: Any Additions or Changes on This Sheet Must be Made or Circled in Red Ink With Date and Name of Person Making Change.

Do not extend this side of this line.

PLEASE RETURN TO
LOS ANGELES COUNTY ENGINEER
403 Los Angeles County Engineering Bldg.

76F309S CE # 310 3-61

M.S. 79

F. B. 3204 PG. 60

① 6°26'00"
② 25°43'45"
③ 38°35'30"
6° 25 55".

To Bott of Pg. 61

6°25'55"

271.86

285.65

(30)

(30)

Int. of Proj ℄ 32' offset Ln. Set Bt. spk WET (Flush) by Int.

T=84°
219.50 @ LEV. = 219.50'

219.50

0.05

Rd. Bt. Spk WET (Flush) No Ref.

84.10

T=84°
84.10 @ LEV = 84.10'

Set Bt. spk WET (Flush)

206.39

Existing ℄ & 32' offset Line

SOLEDAD CYN RD

Proposed ℄

T=84°
206.39 @ LEV. = 206.39'

EC Rd. Bt. Spk WET (Flush) Per Staking Sheet CCM 62-2 & A61.001-72

245.00

T=80°
245.01 @ LEV. = 245.00'

To Top of Pg 58

LOS ANGELES COUNTY ENGINEER
403 Los Angeles County Engineering Bldg.

PLEASE RETURN TO

Do not extend this side of this line.

Note: Any Additions or Changes on This Sheet Must be Made or Circled in Red Ink With Date and Name of Person Making Change.

Notes Ck'd by W. J. BRENNER	Survey of Soledad Cyn Rd.	F. B. 3204 PG. 61
Map No.	JN 0075.92 Tape 43 Std 84 °F	
Office Work	Surveyed by W. J. Voge	
Checked	Notes Voge Date 4-22-65	
Date	Indexed C. J. GALLI	

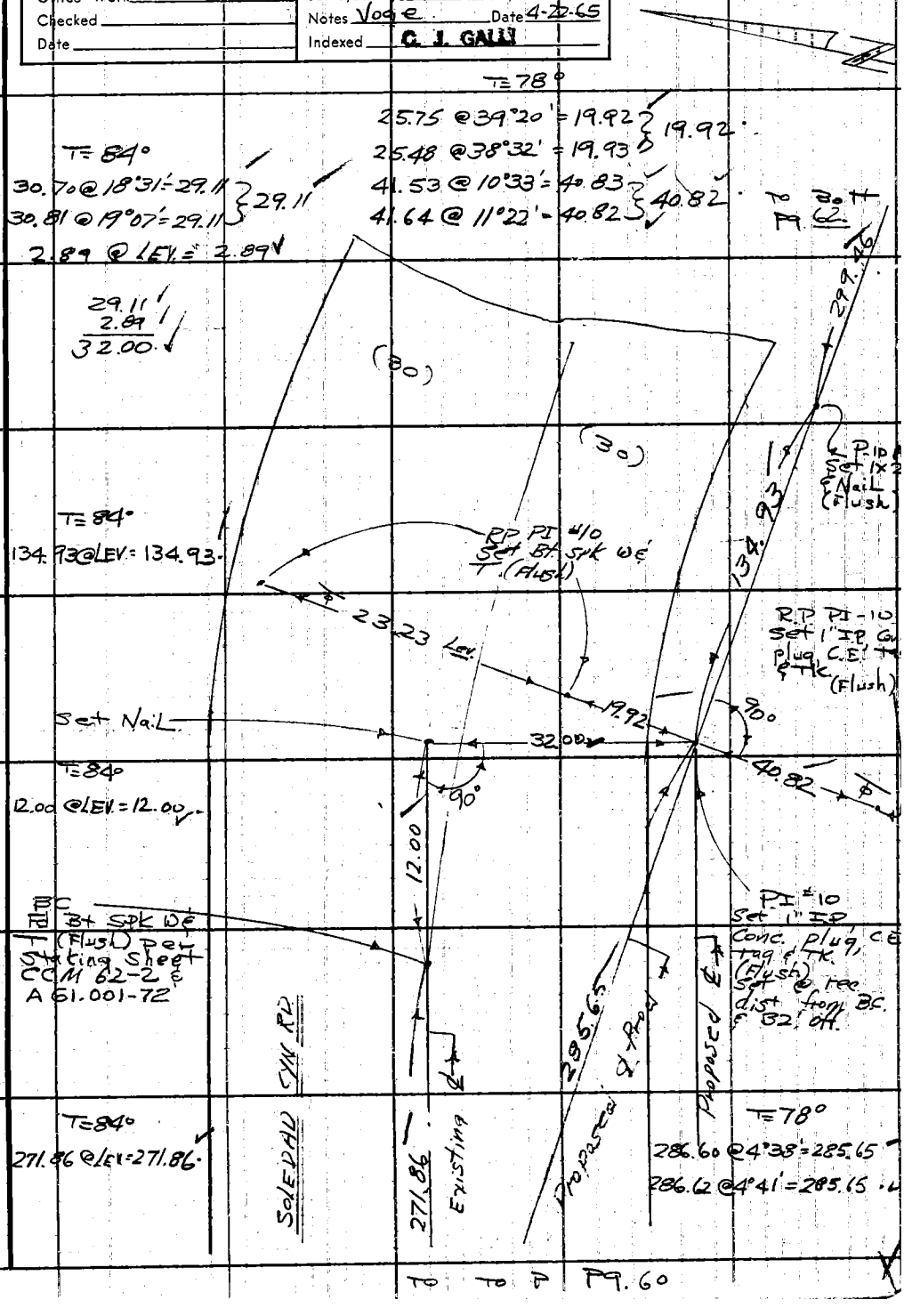

Note: Any Additions or Changes on This Sheet Must be Made or Circled in Red Ink With Date and Name of Person Making Change.

PLEASE RETURN TO
LOS ANGELES COUNTY ENGINEER
403 LOS ANGELES COUNTY ENGINEERING BLDG.
Do not extend this side of this line.

76F309S CE #310 6-62

W.S. 79 A-2

F. B. 3204 PG 62

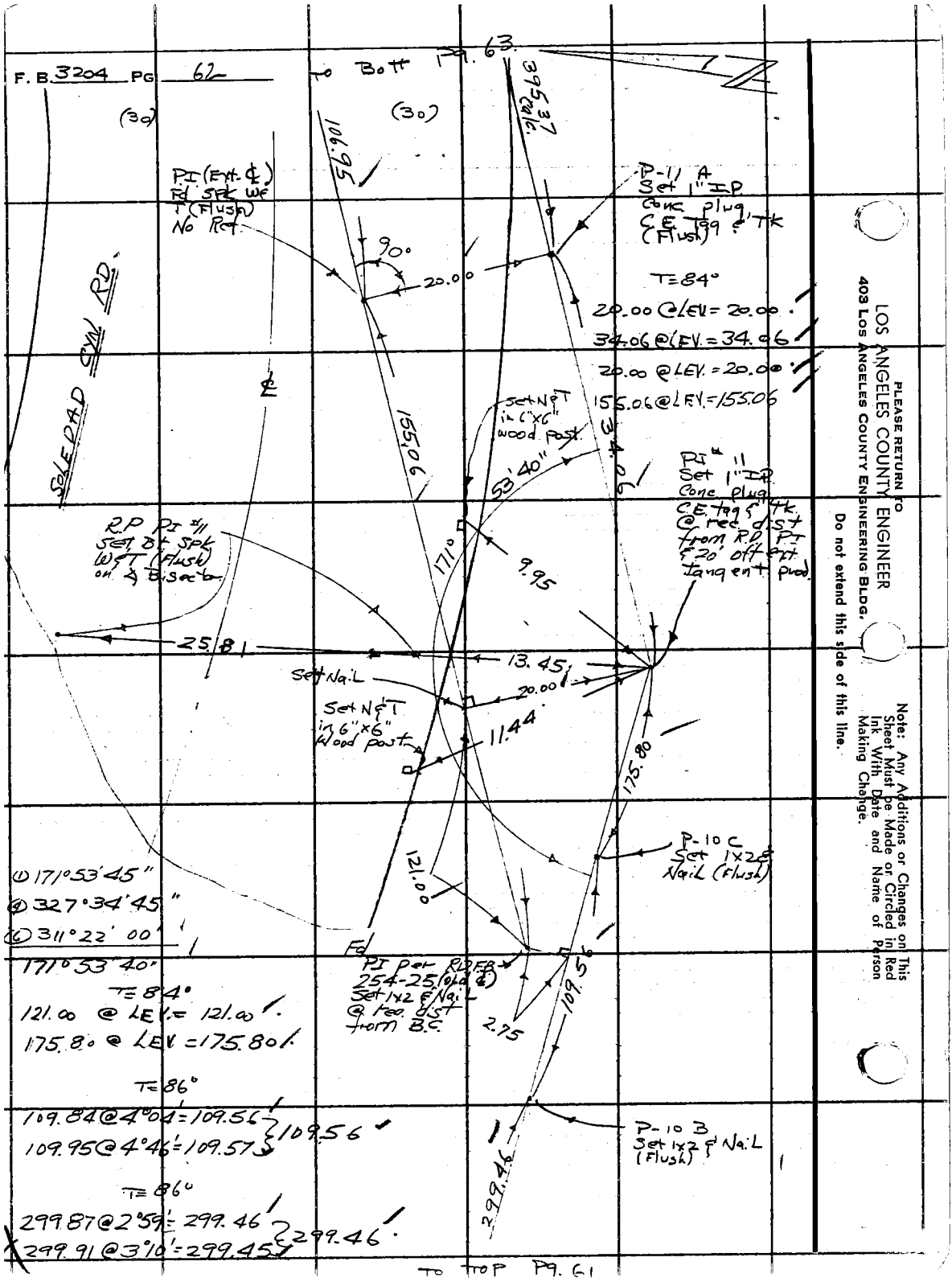

LOS ANGELES COUNTY ENGINEER
403 Los Angeles County Engineering Bldg.
PLEASE RETURN TO

Note: Any Additions or Changes on This Sheet Must be Made or Circled in Red Ink With Date and Name of Person Making Change.

Do not extend this side of this line.

Notes Ck'd by W. J. BRENNER	Survey of Soledad Cyn Rd	F. B. 3204 PG. 63
Map No.	JN 007592 Tape 143 Std 84 °F	
Office Work	Surveyed by W J Voge	
Checked	Notes Voge Date 4-22-65	
Date	Indexed C. J. GALLI	

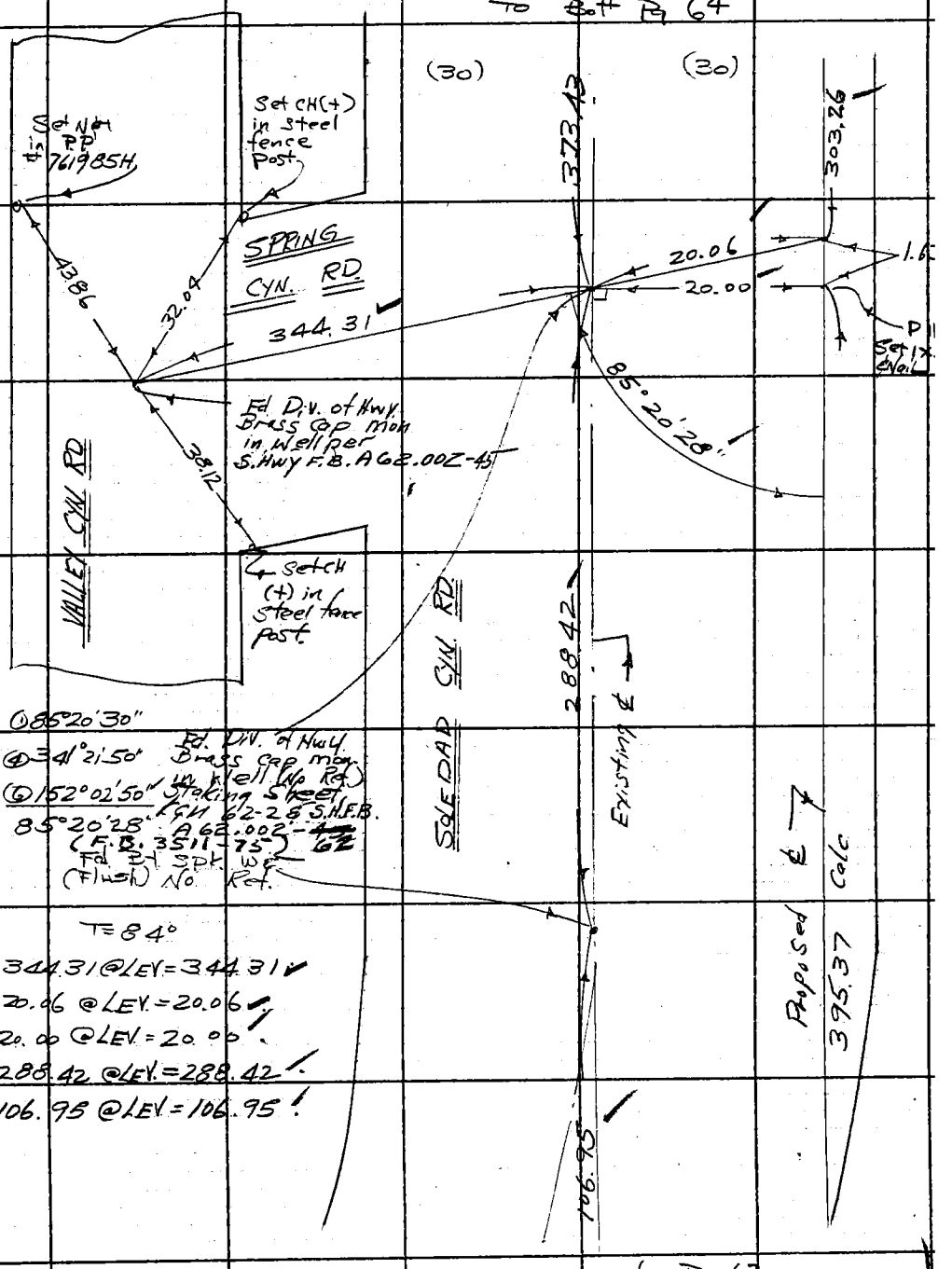

① 85°20'30"
④ 341°21'50"
⑥ 152°02'50"
85°20'28"
Fd. Div. of Hwy Brass cap mon. in Well (No Ref.) Staking Sheet KCN 62-28 S.H.F.B. A62.002-~~45~~ 62 (F.B. 3511-75)
Fd. Bt Spk. W.F. (Flush) No Ref.

T = 84°

344.31 @ LEV = 344.31
20.06 @ LEV = 20.06
20.00 @ LEV = 20.00
288.42 @ LEV = 288.42
106.95 @ LEV = 106.95

W.S. 79 A-2

Note: Any Additions or Changes on This Sheet Must be Made or Circled in Red Ink With Date and Name of Person Making Change.

Do not extend this side of this line.

PLEASE RETURN TO
LOS ANGELES COUNTY ENGINEER
403 LOS ANGELES COUNTY ENGINEERING BLDG.

76F309S CE # 310 3-61

F. B. 3204 PG. 64.

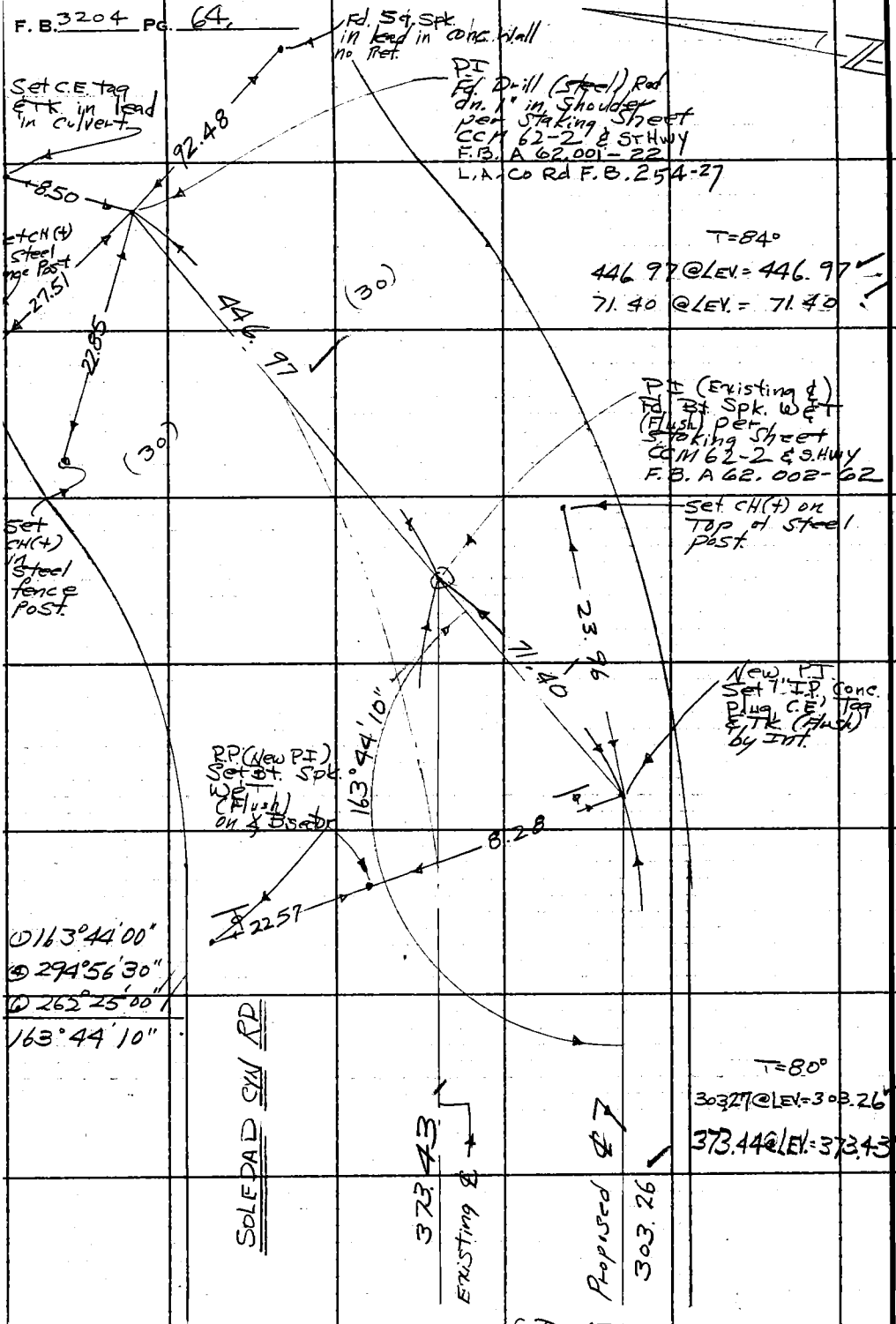

TO TOP of Pg. 63.

W.S. 79 A-2

PLEASE RETURN TO
LOS ANGELES COUNTY ENGINEER
403 LOS ANGELES COUNTY ENGINEERING BLDG.

Do not extend this side of this line.

Note: Any Additions or Changes on This Sheet Must be Made or Circled in Red Ink With Date and Name of Person Making Change.

Notes Ck'd by
Map No.
Office Work
Checked
Date

Survey of SOLEDAD CN RD.
JN 0075.92 Tape Std °F
Surveyed by G.E. DREIER
Notes G.E. DREIER Date 5-13-65
Indexed C. J. GALLI MAY 1 [illegible]

F. B. 3204 PG. 65

SOLEDAD CANYON RD.

JOB NO. 0075.92

CADASTRAL TIE, & INTERSECTION

OF SOLEDAD CANYON ROAD AND SPRING CANYON ROAD TO AUGA DULCE ECC 2 LINES AND TO LANG C-10

DREIER
BAZEN
WILKS
MATHER
McKNIGHT

Note: Any Additions or Changes on This Sheet Must be Made or Circled in Red Ink With Date and Name of Person Making Change.

PLEASE RETURN TO
LOS ANGELES COUNTY ENGINEER
403 Los Angeles County Engineering Bldg.
Do not extend this side of this line.

76F3095 CE #310 6-63

F. B. 3204 Pg. 66

VALLEY CN. RD.

GEODIMETER DIST. F.B. 3607-5 & 7
ANGLES IN F.B.G. 1094-13, TO 18

SPRING CN. ROAD

P.I.
F.D. ST. SPK. W. & T. FLUSH
PER F.B. 3204-64

INTER.
F.D. STATE DIV.
OF HWY. BRASS CAP
MON. 7" DEEP IN
WELL PER F.B.
3204-63

EXISTING ℄

EXISTING ℄
373.43 per 3204-64

13° 46' 53.6" F.B. G1094-14

GEODIMETER
F.B. 3607-7

31° 42' 39.4"
F.B. G 1094-17

117° 01' 56.8"
F.B. G 1094-14

F.B. 3607-8
GEODIMETER

31° 10' 23.7"
F.B. G 1094-13

LANG G-7B
F.D. 1" ROUND STEELE
BAR WITH CHISELED
TRIANGLE PER
F.B. 2457-53, 54

LANG C-10
F.D. STD. L.A.CO. TRI. DISC
IN PRECAST MON. UP 3"
PER F.B. 2457-48 & 50
N 4,264,925.04
E 4,173,037.02

LANG G-7
N 4,274,290.09
E 4,184,147.74

PLEASE RETURN TO
LOS ANGELES COUNTY ENGINEER
403 Los Angeles County Engineering Bldg.
Do not extend this side of this line.

Note: Any Additions or Changes on This Sheet Must be Made or Circled in Red Ink With Date and Name of Person Making Change.

Notes Ck'd by W. J. BRENNEL	Survey of SOLEDAD CYN. RD	F. B. 3204 PG. 67
Map No.	JN 0075-92 Tape 172 Std. 84 °F	
Office Work	Surveyed by L. V. SMITH	
Checked	Notes L. V. S. Date 8-19-65	
Date	Indexed C. J. GALL 8-31-65	

SOLEDAD CYN. ROAD

J.N. 0075.92

SURVEY OF PROPOSED REALIGNMENT OF SOLEDAD CÑ. RD. IN SEC. 22, T. 4 N. R. 15 W.

AUG. 1965

PARTY
L. V. SMITH
R. L. STRIBER
R. D. GLIDDEN
E. M. BOSHORN

Note: Any Additions or Changes on This Sheet Must be Made or Circled in Red Ink With Date and Name of Person Making Change.

Do not extend this side of this line.

PLEASE RETURN TO
LOS ANGELES COUNTY ENGINEER
403 Los Angeles County Engineering Bldg.

76F3095 CE #310 8-62

F. B. 3204 PG 68

INDEX

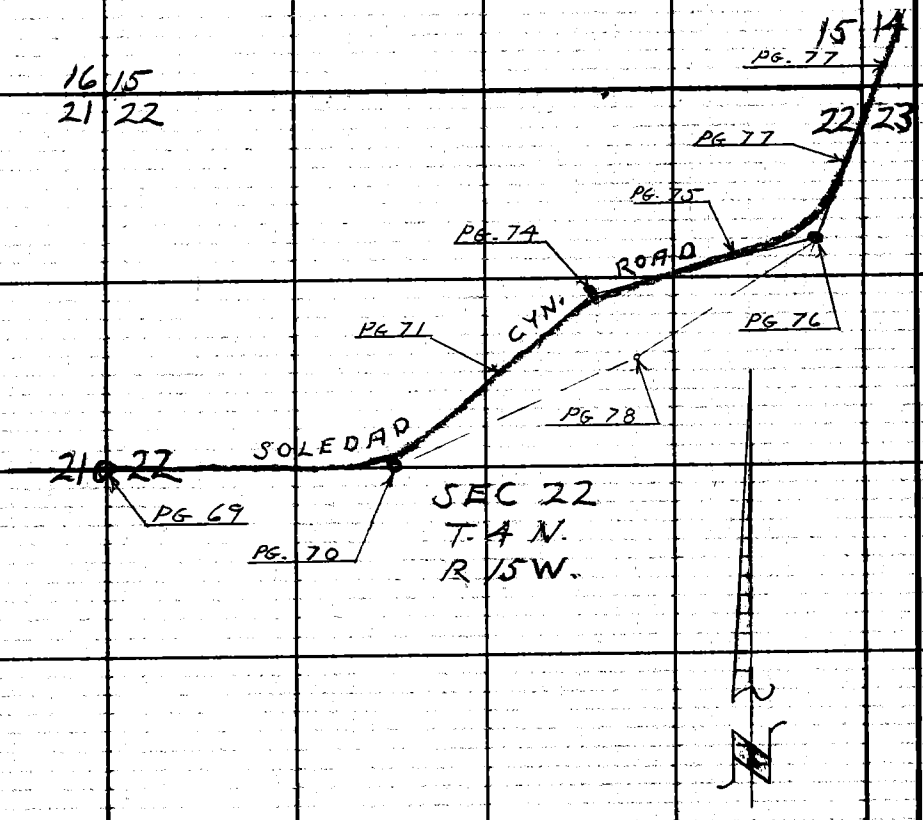

LOS ANGELES COUNTY ENGINEER
403 Los Angeles County Engineering Bldg.

PLEASE RETURN TO

Do not extend this side of this line.

Note: Any Additions or Changes on This Sheet Must Be Made or Circled in Red Ink With Date and Name of Person Making Change.

Notes Ck'd by W. J. BRENNER	Survey of SOLEDAD CYÑ. RD.	F. B. 3204 PG. 69
Map No.	JN 0075-92 Tape 172 Std 84 °F	
Office Work	Surveyed by L. V. SMITH	
Checked	Notes L. V. S. Date 8-19-65	
Date	Indexed C. J. GALLI	

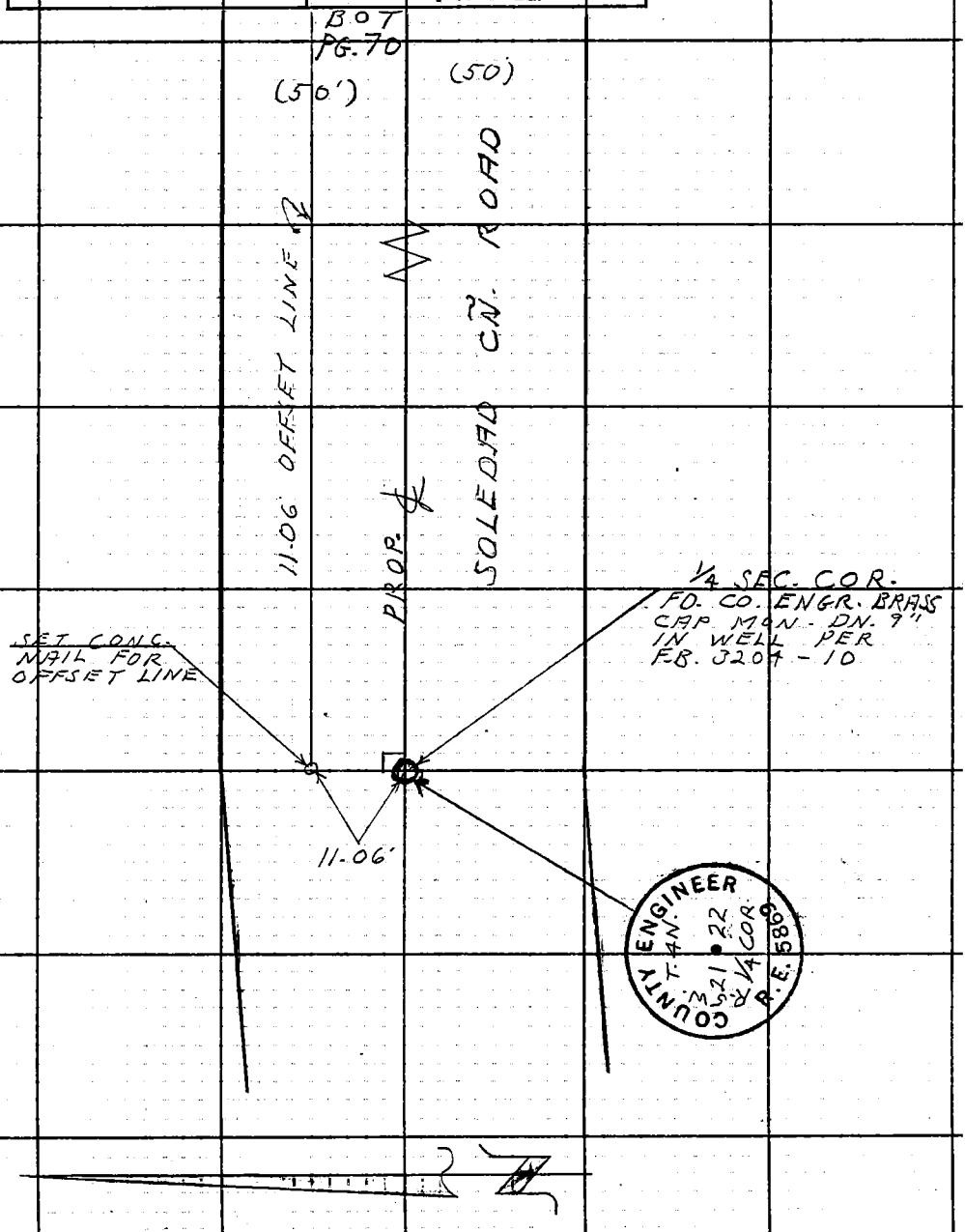

Note: Any Additions or Changes on This Sheet Must be Made or Circled in Red Ink With Date and Name of Person Making Change.

Do not extend this side of this line.

PLEASE RETURN TO
LOS ANGELES COUNTY ENGINEER
403 LOS ANGELES COUNTY ENGINEERING BLDG.

U.S. 62 C-2

76F309S CE # 310 3-61

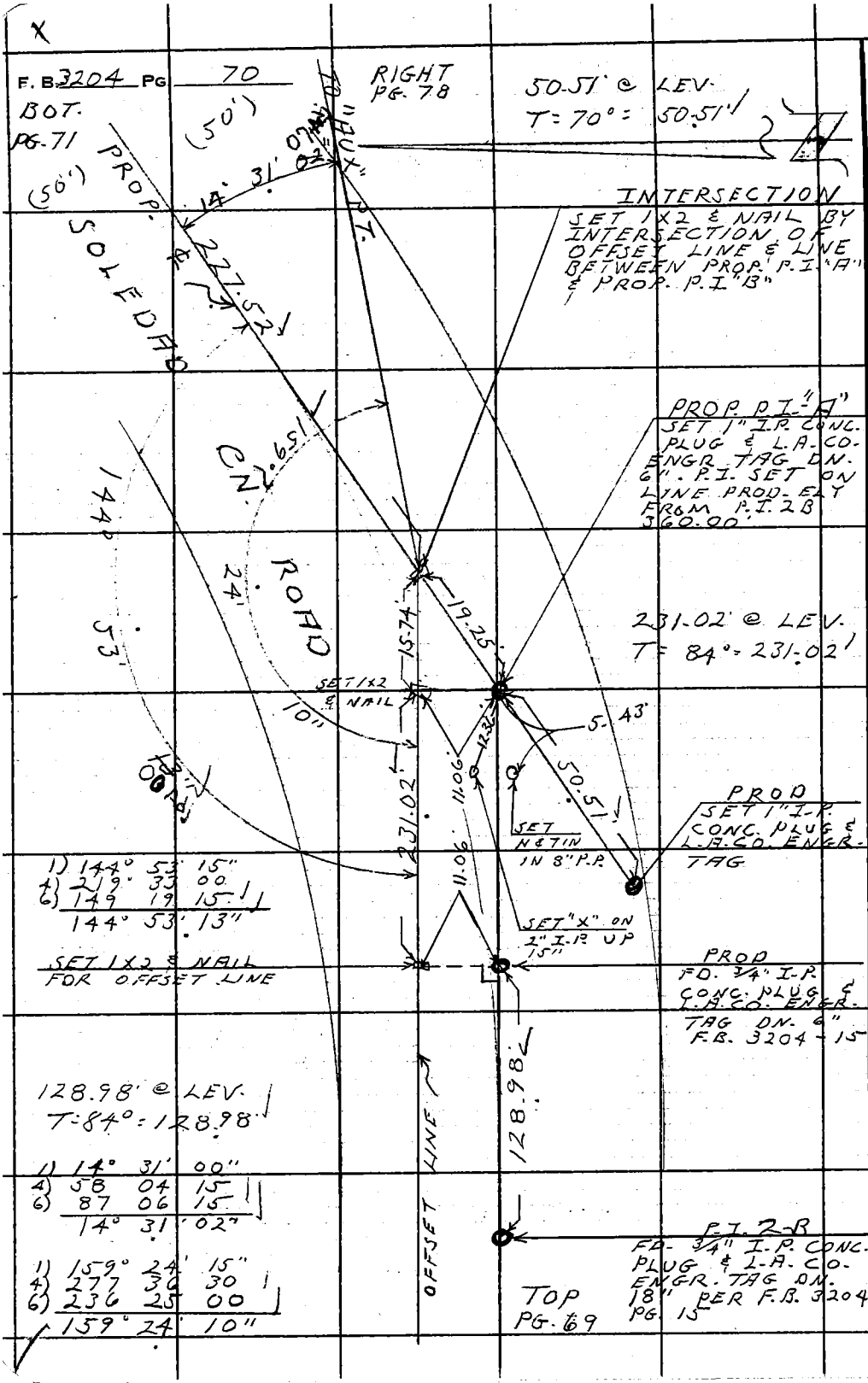

W.S. 62 C-2

PLEASE RETURN TO
LOS ANGELES COUNTY ENGINEER
403 LOS ANGELES COUNTY ENGINEERING BLDG.
Do not extend this side of this line.

Note: Any Additions or Changes on This Sheet Must be Made or Circled in Red Ink With Date and Name of Person Making Change.

Notes Ck'd by W. J. BRENNER	Survey of SOLEDAD CN. RD	F. B. 320-A PG. 71
Map No.	JN 007592 Tape 172 Std 84 °F	
Office Work	Surveyed by L. V. SMITH	
Checked	Notes L. V. S. Date 8-19-65	
Date	Indexed C. J. GALLI	

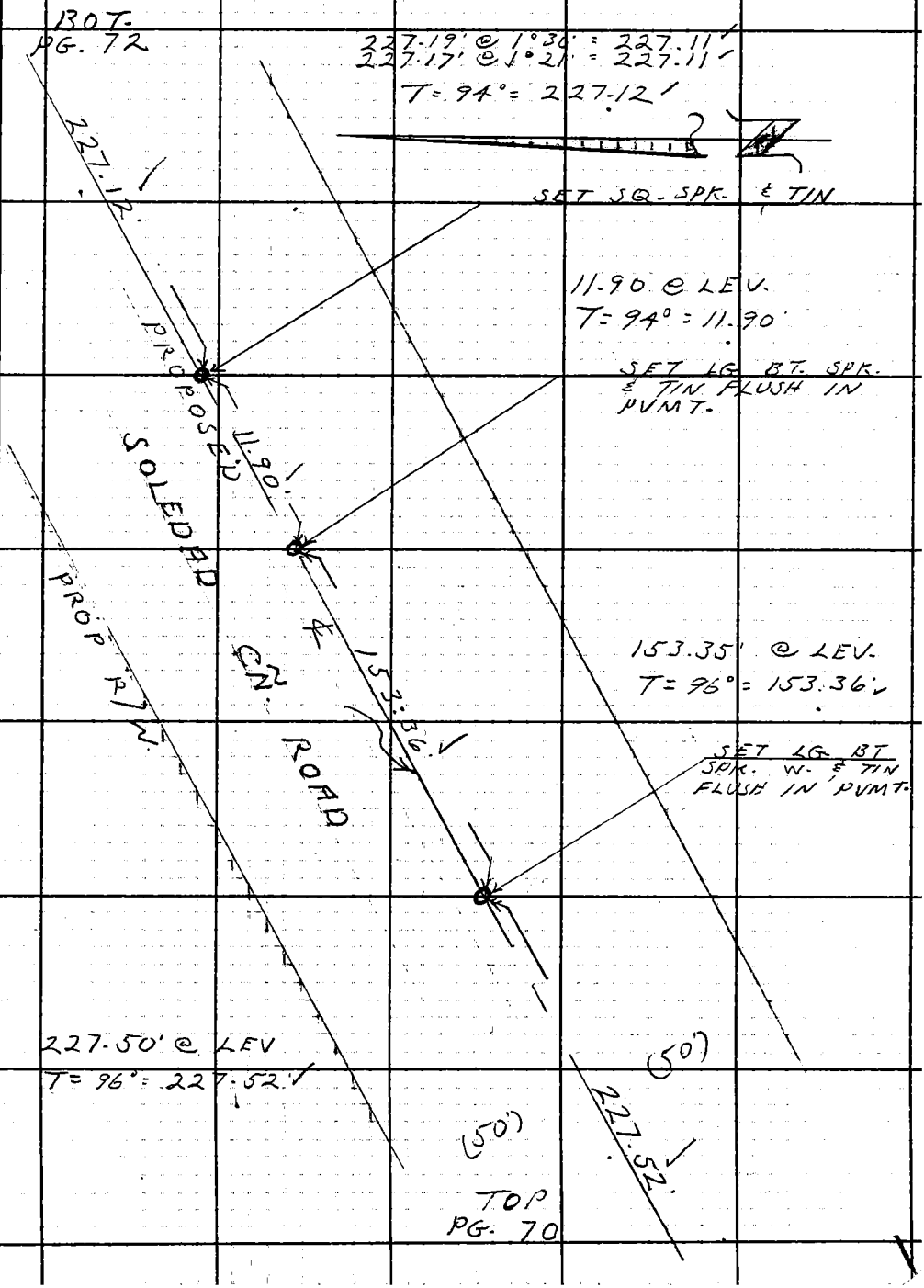

Note: Any Additions or Changes on This Sheet Must be Made or Circled in Red Ink With Date and Name of Person Making Change.

PLEASE RETURN TO
LOS ANGELES COUNTY ENGINEER
403 LOS ANGELES COUNTY ENGINEERING BLDG.

Do not extend this side of this line.

W.S.62 C-2

76F3095 CE # 310 3-61

F. B. 3204 PG 72

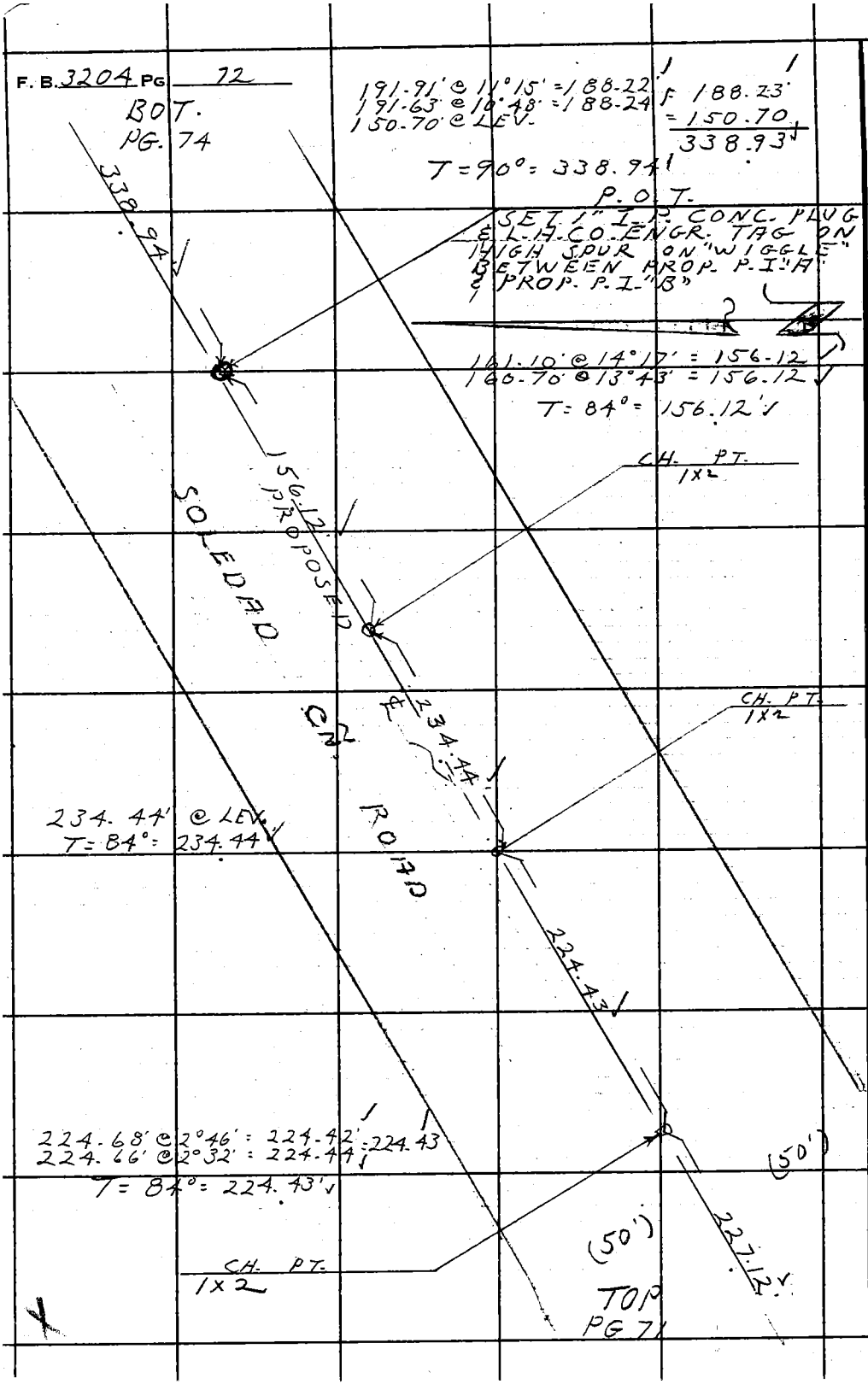

PLEASE RETURN TO
LOS ANGELES COUNTY ENGINEER
403 LOS ANGELES COUNTY ENGINEERING BLDG.

Do not extend this side of this line.

Note: Any Additions or Changes on This Sheet Must be Made or Circled in Red Ink With Date and Name of Person Making Change.

Notes Ck'd by W. J. BRENNER
Map No.
Office Work
Checked
Date

Survey of SOLEDAD CN. RD.
JN 0075-92 Tape 172 Std 84 °F
Surveyed by L-V-SMITH
Notes L-V-S. Date 8-19-65
Indexed C. J. GALLI

F. B. 3204 PG. 73

BOT PG. 74

PROPOSED ℄ 160.00' PROD.

160.00' @ LEV.
T = 80° = 160.00'

P.I. 6C
FD. ROAD DEPT. BRASS CAP NOW FLUSH PER F.B. 3204 - 19

43.57' @ LEV.
T = 80° = 43.57'

43.57'

FD. 3/4" I.P. CONC. PLUG & L.A. CO. ENGR. TAG IN LEAD F.B. 3204 - 19

91.42'

92.70 @ 9°33 = 91.42'
92.93' @ 10°20' = 91.42'
T = 80° = 91.42'

INTERSECTION
SET 1X2 & NAIL FLUSH ON INTERSECTION OF LINE BETWEEN P.I. 6-C & P.I. 5-B AND LINE OF ANGLE TURNED AT NEW P.I. "C" PER PLAN

P.I. 5-B
FD. 3/4" I.P. CONC. PLUG & L.A. CO. ENGR. TAG DN. 10" F.B. 3204 - 18

Note: Any Additions or Changes on This Sheet Must be Made or Circled in Red Ink With Date and Name of Person Making Change.

Do not extend this side of this line.

PLEASE RETURN TO
LOS ANGELES COUNTY ENGINEER
403 Los Angeles County Engineering Bldg.

76F3095 CE #310 6-62

F. B. 3204 PG 74

BOT PG. 75

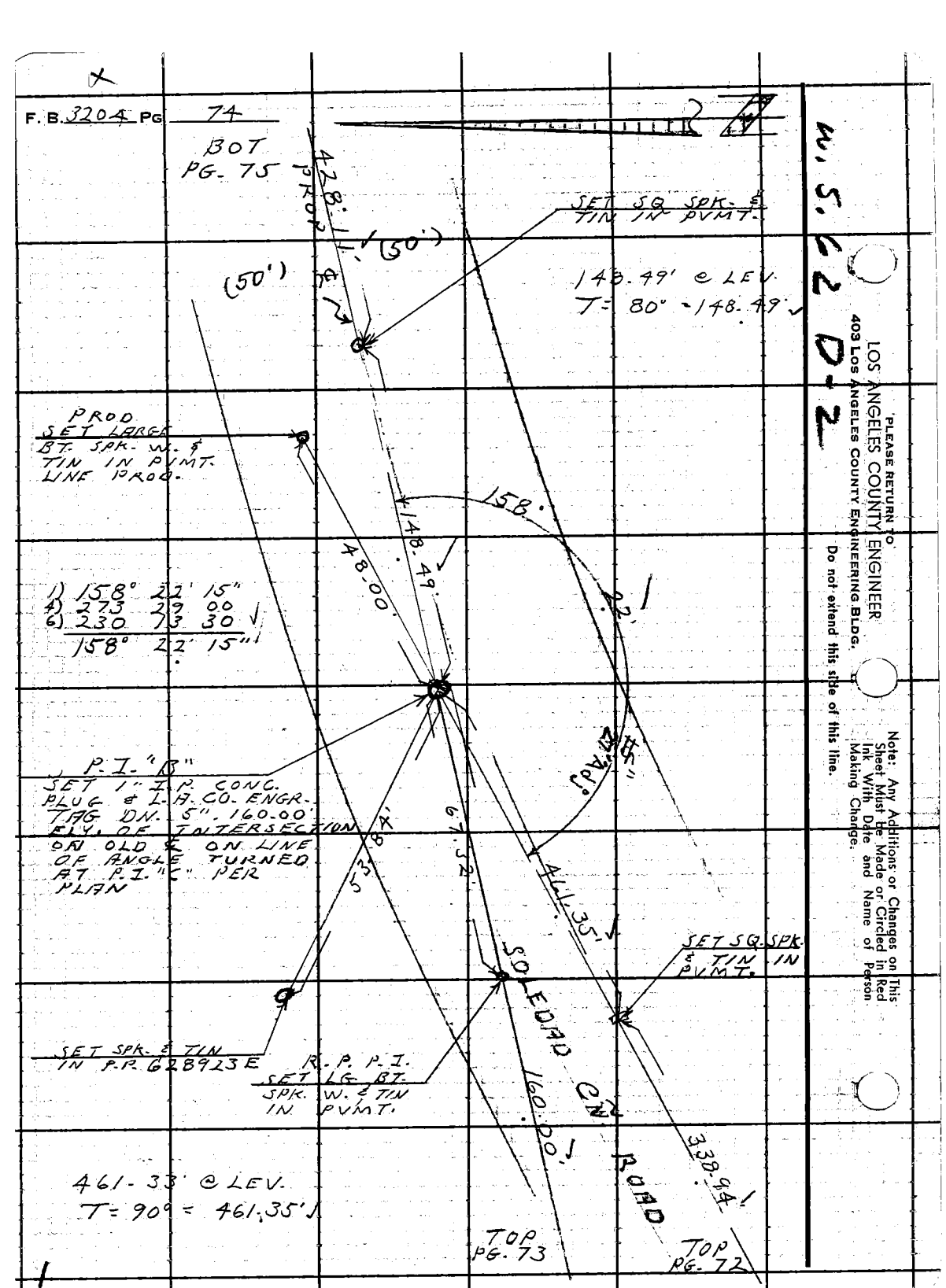

W. S. 22 D-2

LOS ANGELES COUNTY ENGINEER
403 Los Angeles County Engineering Bldg.

PLEASE RETURN TO

Note: Any Additions or Changes on This Sheet Must Be Made or Circled in Red Ink With Date and Name of Person Making Change.

Do not extend this side of this line.

Notes Ck'd by W. J. BRENNEt	Survey of SOLEDAD CN- RD
Map No.	JN0075-92 Tape 172 Std 84 °F
Office Work	Surveyed by L-V-SMITH
Checked	Notes L.V.S. Date 8-19-65
Date	Indexed C. J. GALLI

F. B. 3204 PG. 75

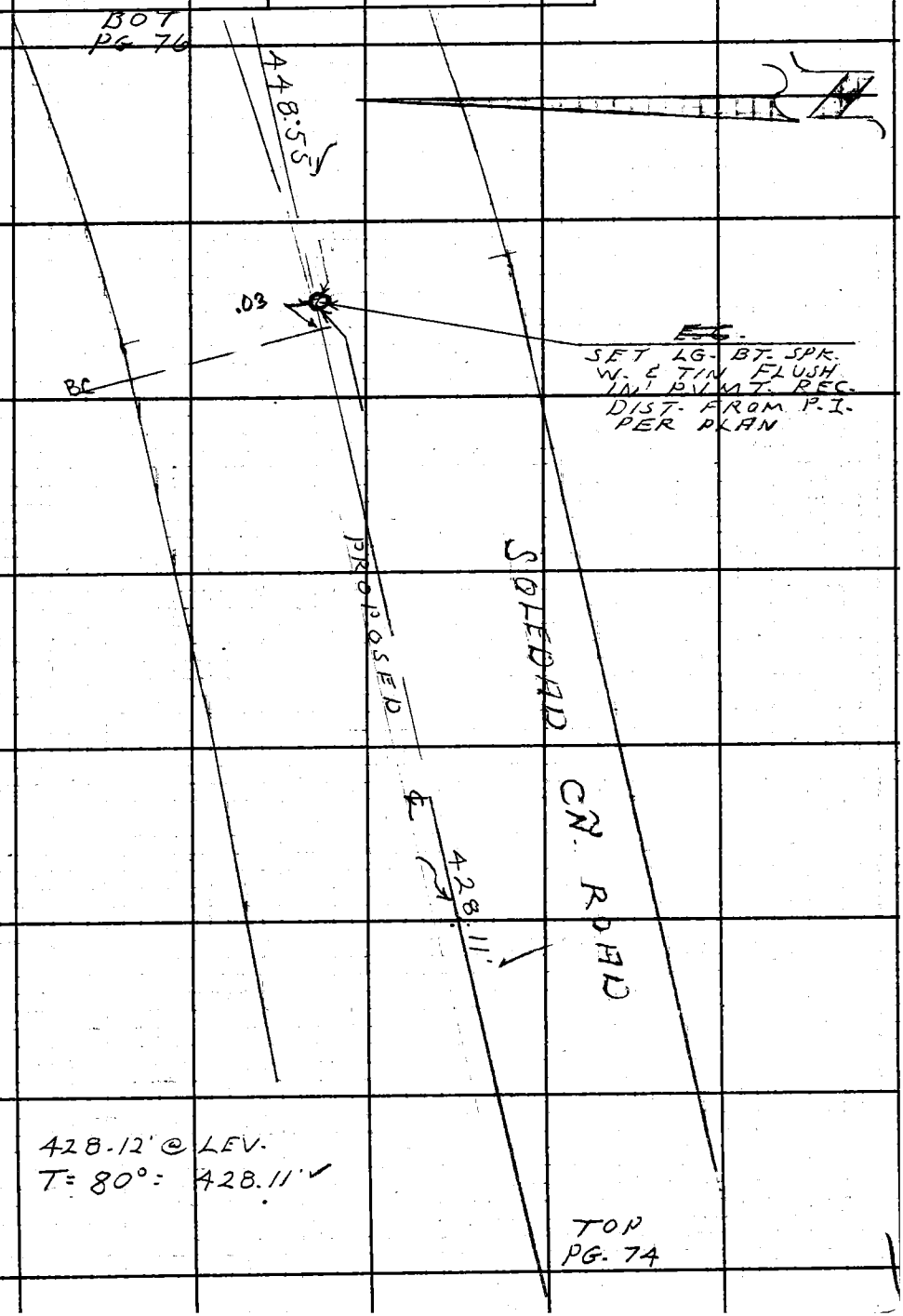

Note: Any Additions or Changes on This Sheet Must be Made or Circled in Red Ink With Date and Name of Person Making Change.

PLEASE RETURN TO
LOS ANGELES COUNTY ENGINEER
403 LOS ANGELES COUNTY ENGINEERING BLDG.

Do not extend this side of this line.

W.S. 62 D-2

76F309S CE #310 6-62

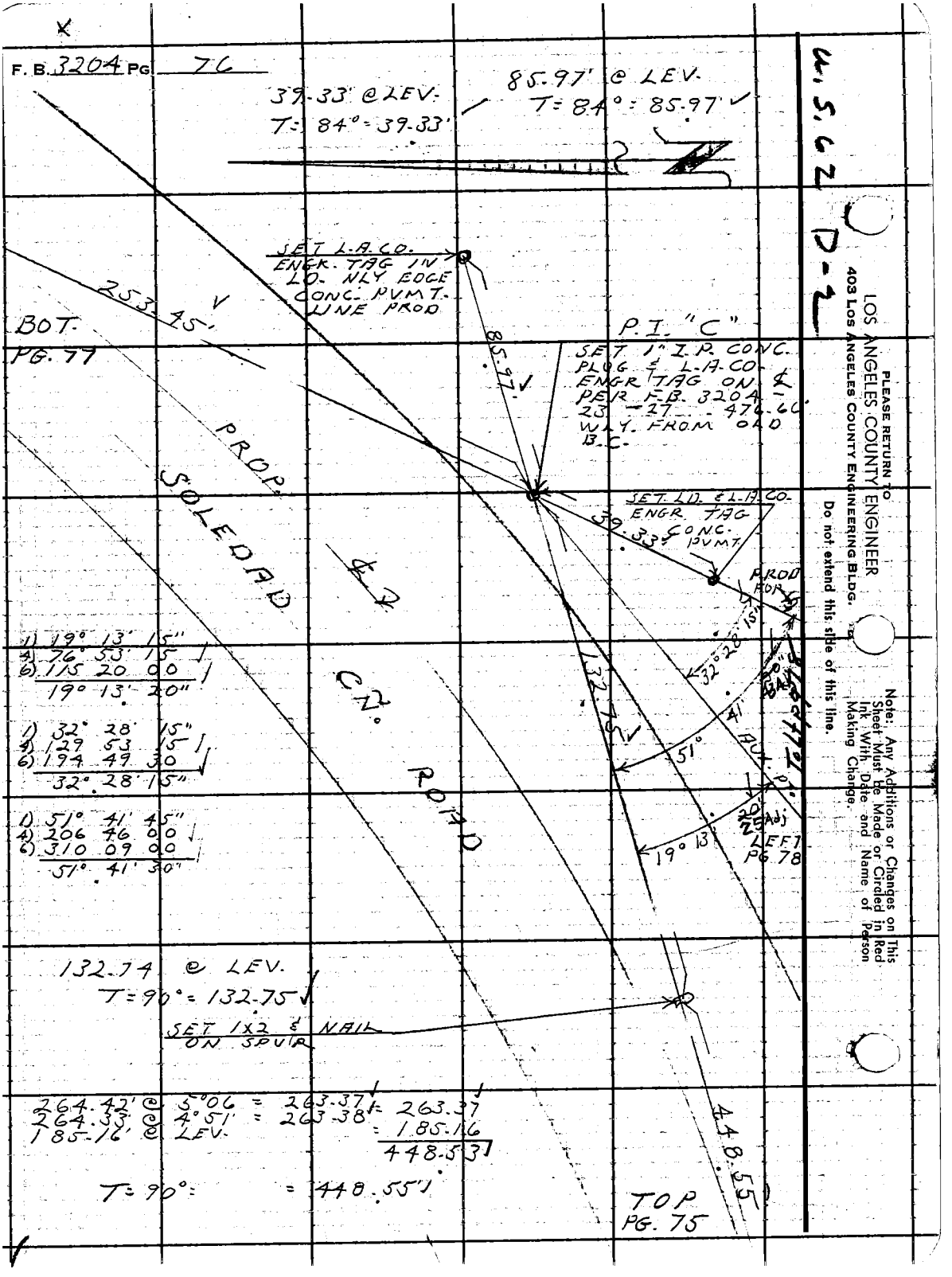
F. B. 3204 PG. 76
39.33' @ LEV.
T = 84° = 39.33'
85.97' @ LEV.
T = 84° = 85.97'
SET L.A.CO. ENGR. TAG IN LD. NLY EDGE CONC. PVMT. LINE PROD
253.45'
BOT. PG. 77
85.97'
P.I. "C"
SET 1" I.P. CONC. PLUG & L.A.CO. ENGR TAG ON ℄ PER F.B. 3204 - 23 - 27 - 476.60' WLY. FROM OLD B.C.
PROP. SOLEDAD CN. ROAD
SET LD. & L.A.CO. ENGR. TAG CONC. PVMT.
39.33'
PROD POP
32° 28' 15"
41'
51°
132.75'
19° 13'
20' 25 Adj
LEFT PG. 78
1) 19° 13' 15"
4) 76° 53' 15
6) 115 20 00
19° 13' 20"
1) 32° 28' 15"
4) 129 53 15
6) 194 49 30
32° 28' 15"
1) 51° 41' 45"
4) 206 46 00
6) 310 09 00
51° 41' 30"
132.74 @ LEV.
T = 90° = 132.75
SET 1X2 & NAIL ON SPUR
264.42' @ 5°06 = 263.37 = 263.37
264.33' @ 4°51' = 263.38 = 185.16
185.16' @ LEV. = 448.53
T = 90° = 448.55'
448.55
TOP PG. 75
U.S. 62 D-2
PLEASE RETURN TO
LOS ANGELES COUNTY ENGINEER
403 LOS ANGELES COUNTY ENGINEERING BLDG.
Do not extend this side of this line.
Note: Any Additions or Changes on This Sheet Must Be Made or Circled in Red Ink With Date and Name of Person Making Change.

Notes Ck'd by W. J. BRENNER	Survey of SOLEDAD CN. ROAD	F. B. 3204 PG. 77
Map No.	JN 0075-72 Tape 172 Std 84 °F	
Office Work	Surveyed by L.V. SMITH	
Checked	Notes L.V.S. Date 8-19-65	
Date	Indexed C. J. GA[illegible]	

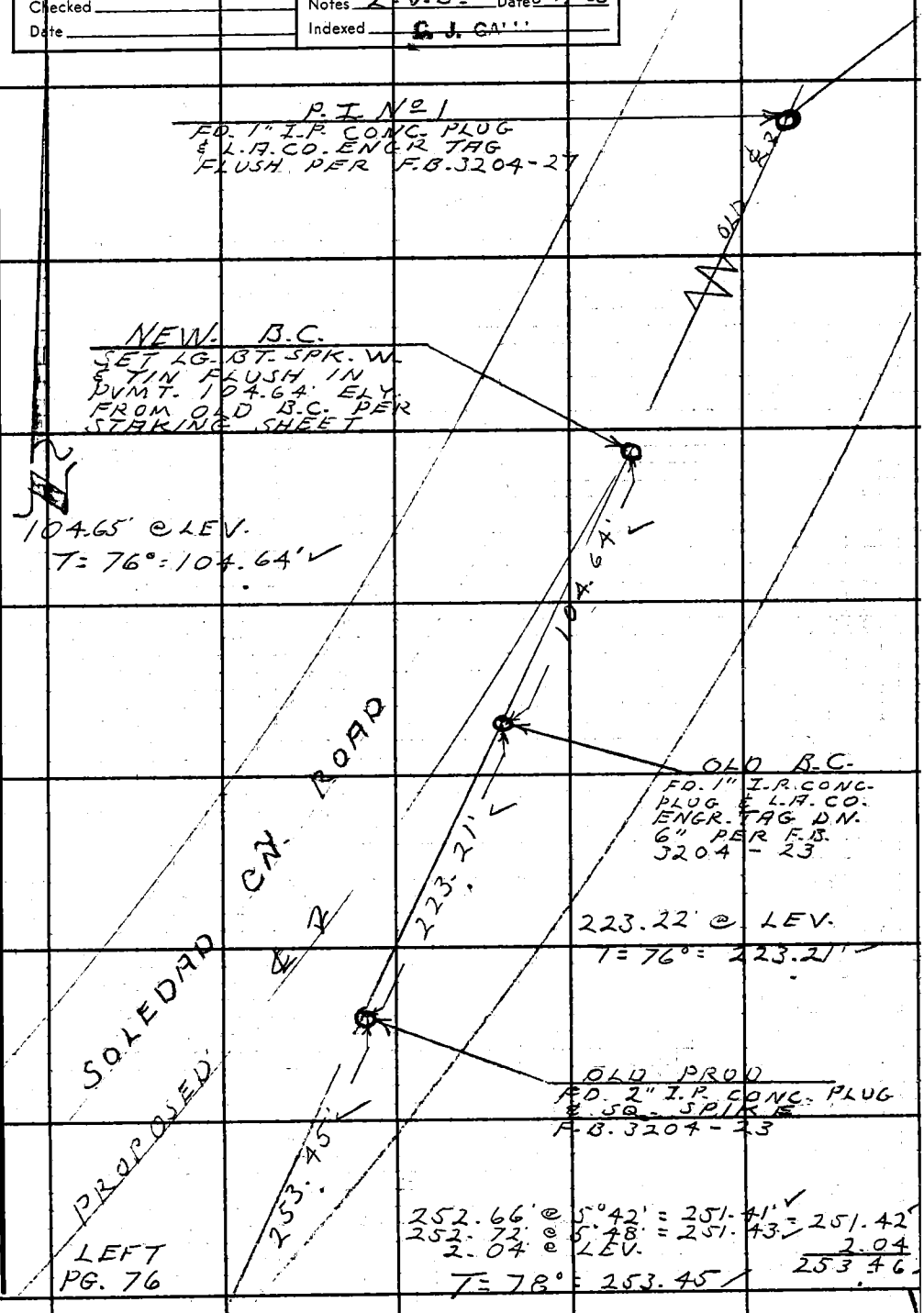

Note: Any Additions or Changes on This Sheet Must be Made or Circled in Red Ink With Date and Name of Person Making Change.

Do not extend this side of this line.

PLEASE RETURN TO
LOS ANGELES COUNTY ENGINEER
403 LOS ANGELES COUNTY ENGINEERING BLDG.

W.S. 62 D-2

76F309S CE #310 6-62

F. B 3204 PG 78

TO P.I. "C"
RIGHT
PG 76

"AUX" PT.
SET SQ. SPK
FOR ANGULAR
CLOSURE CHECK

167°

53'

03"

1)	167°	53'	00"
4)	311	32	30
6)	287	18	15
	167°	53'	03"

TO P.I.
TO P
PG. 70

PLEASE RETURN TO
LOS ANGELES COUNTY ENGINEER
403 Los Angeles County Engineering Bldg.

Do not extend this side of this line.

Note: Any Additions or Changes on This Sheet Must be Made or Circled in Red Ink With Date and Name of Person Making Change.

Notes Ck'd by T. ABE	Survey of Soledad Cyn. Rd.	F.B. 3204 Pg. 79
Map No.	JN 00 75 92 Tape 219 Std 84 °F	
Office Work	Surveyed by C. L. WRIGHT	
Checked	Notes C. L. WRIGHT Date SEPT. 74	
Date	Indexed G. D. BAILEY 11 75	

SOLEDAD CANYON ROAD

VICINITY LANG STATION ROAD E'LY TO
EAST LINE SEC 17 T4N R14W

J.N. 00 75 92

SEPT 14 - FEB. 15

PARTY:
C. L. WRIGHT
R.G. BLANCHARD
J.J. McDONOUGH
J.D. ZBYSENSKI

REFS:
DESIGN MAP H 261-3-S
C.S.B-145
F.B. 85
F.B. 245
C.E. 2414
R.D.F.B. 2717

NOTE: R.D. DEPT. POINTS FOUND NOT ACCEPTABLE - NO ANGLE RUN-UPS NO DISTANCES W/ TEMP. CORR. ETC. EVERYTHING IS SHOWN AS RECORD. MANY POINTS - NO STATEMENT WHETHER SET OR FOUND.

NOTE: THERE SEEMS TO BE AN APPROXIMATE 0°-01'-30" BUST IN THE BEARINGS AS THEY APPEAR ON C.S.B 145. (SOLEDAD CYN. RD. E. BETWEEN THE NORTH LINE & THE EAST LINE OF SEC. 17 T4N R14W.)

Note: Any Additions or Changes on this Sheet Must be Made or Circled in Red Ink Will Date and Name of Person Making Change

Do not extend this side of this line.

PLEASE RETURN TO
LOS ANGELES COUNTY ENGINEER
403 Los Angeles County Engineering Bldg.

76F2093 CE #510 5-56

F.B. 3204 PG. 80

CONT. BOT. PG. 81

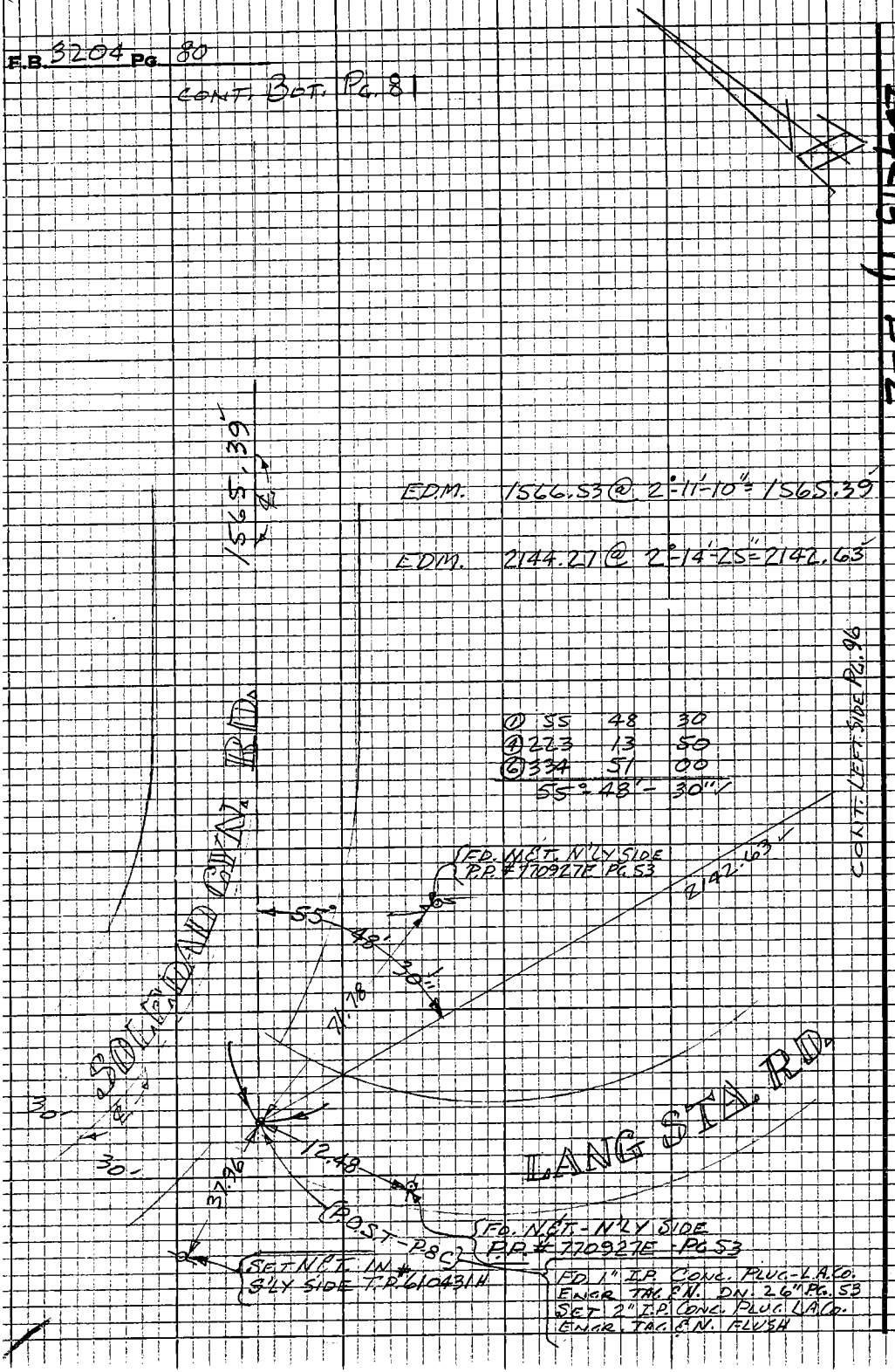

264-157, B-2

PLEASE RETURN TO
LOS ANGELES COUNTY ENGINEER
403 LOS ANGELES COUNTY ENGINEERING BLDG.

Do not extend this side of this line.

Note: Any Additions or Changes on this Sheet Must be Made or Circled in Red Ink With Date and Name of Person Making Change

Notes Ck'd by T. ADE	Survey of SOLEDAD CYN. RD.
Map No.	JN 0075.92 Tape 219 Std 84 °F
Office Work	Surveyed by C. L. WRIGHT
Checked	Notes C. L. WRIGHT Date SEPT. 74
Date	Indexed G. D. BAILEY APR 11 '75

F. B. 3204 PG. 81

CONT. BOT PG. 82

C-2

264-157

① 151 53 50
④ 247 35 20
⑥ 191 23 00
151° 53' 50" ✓

EDM. 572.37 @ 3-34-00 = 571.26

OLD ℄ P.I.
FD. 1" I.P. CONC. PLUG
L.A.Co. ENGR. TAG & N.
DN 6" PG. 58

T-80°
LEV. 69.24

PROPOSED P.I. No. 9
FD. 1" I.P. CONC. PLUG
L.A.Co. ENGR. TAG & N.
DN 6" PG. 58
SEE DESIGN MAP H261-3-S

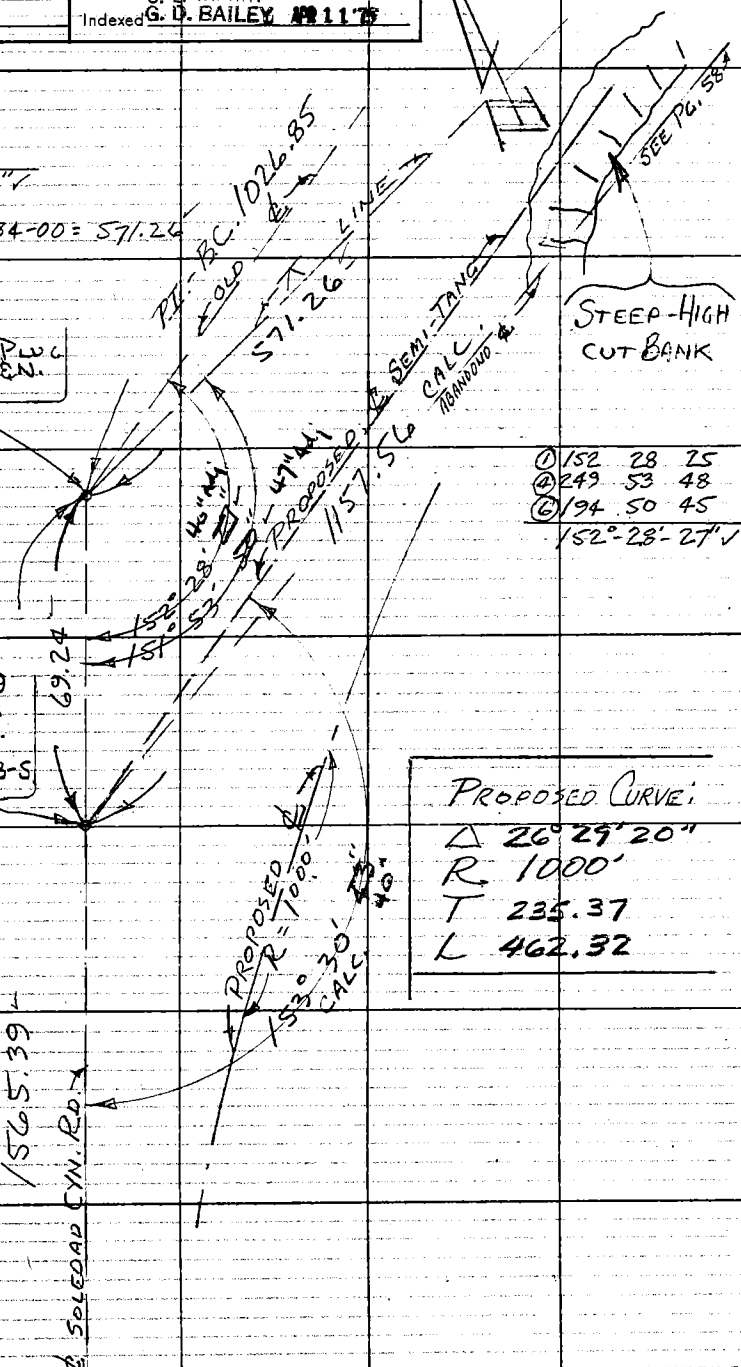

① 152 28 25
④ 249 53 48
⑥ 194 50 45
152° 28' 27" ✓

PROPOSED CURVE:
Δ 26° 29' 20"
R 1000'
T 235.37
L 462.32

Note: Any Additions or Changes on This Sheet Must be Made or Circled in Red Ink With Date and Name of Person Making Change.

Do not extend this side of this line.

PLEASE RETURN TO
COUNTY OF LOS ANGELES
DEPARTMENT OF COUNTY ENGINEER
403 LOS ANGELES COUNTY ENGINEERING BLDG.

76F309S CE#310 3-69

CONT. TOP PG. 80

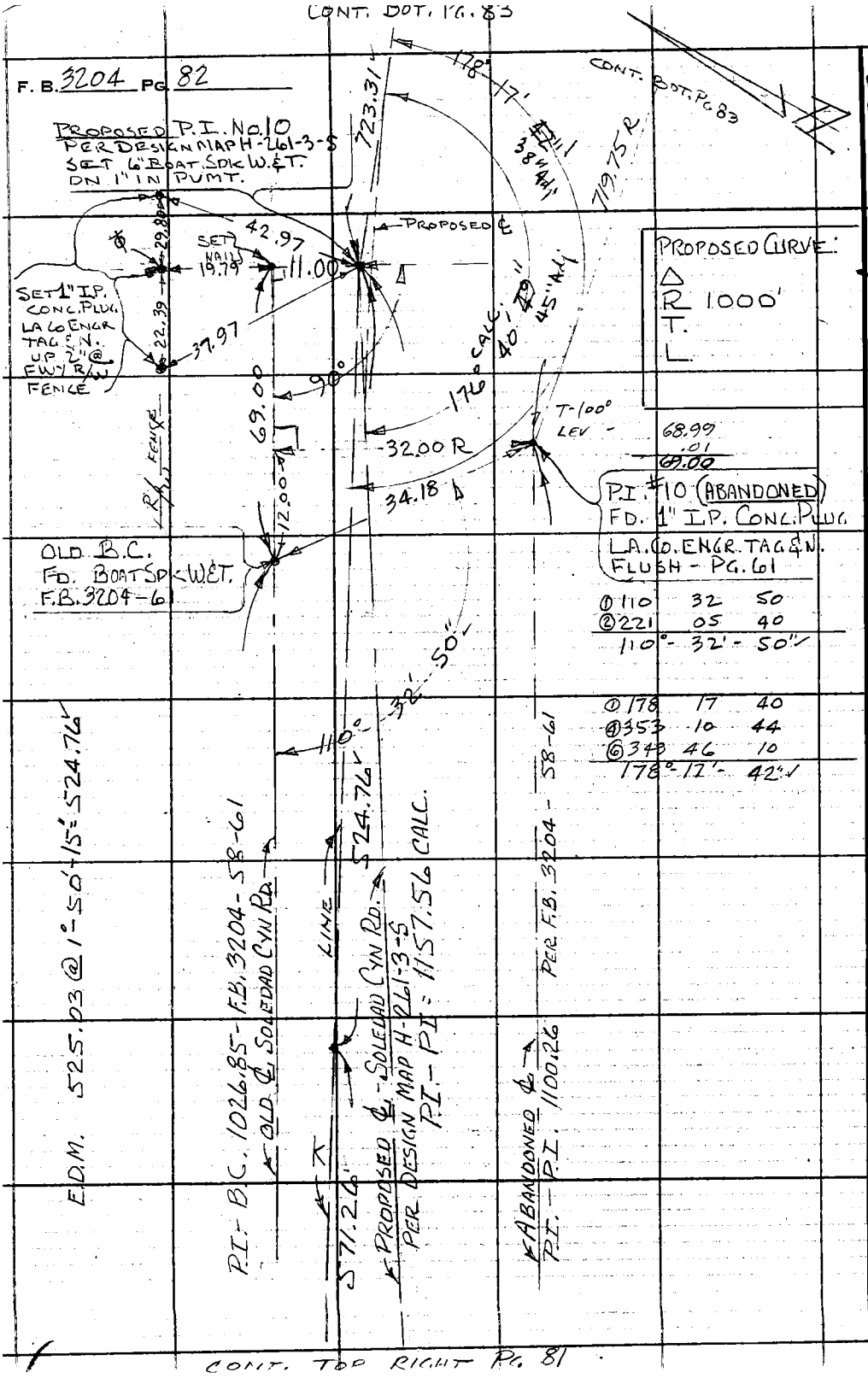

264-157, C-2

PLEASE RETURN TO
COUNTY OF LOS ANGELES
DEPARTMENT OF COUNTY ENGINEER
403 LOS ANGELES COUNTY ENGINEERING BLDG.

Do not extend this side of this line.

Note: Any Additions or Changes on This Sheet Must be Made or Circled in Red Ink With Date and Name of Person Making Change.

Notes Ck'd by T. ABE	Survey of SOLEDAD CYN. RD.
Map No.	JN 0075.92 Tape 219 Std. 84 °F
Office Work	Surveyed by C. L. WRIGHT
Checked	Notes C. L. WRIGHT Date SEPT '74
Date	Indexed G. D. BAILEY APR 11 '75

F. B. 3204 PG. 83

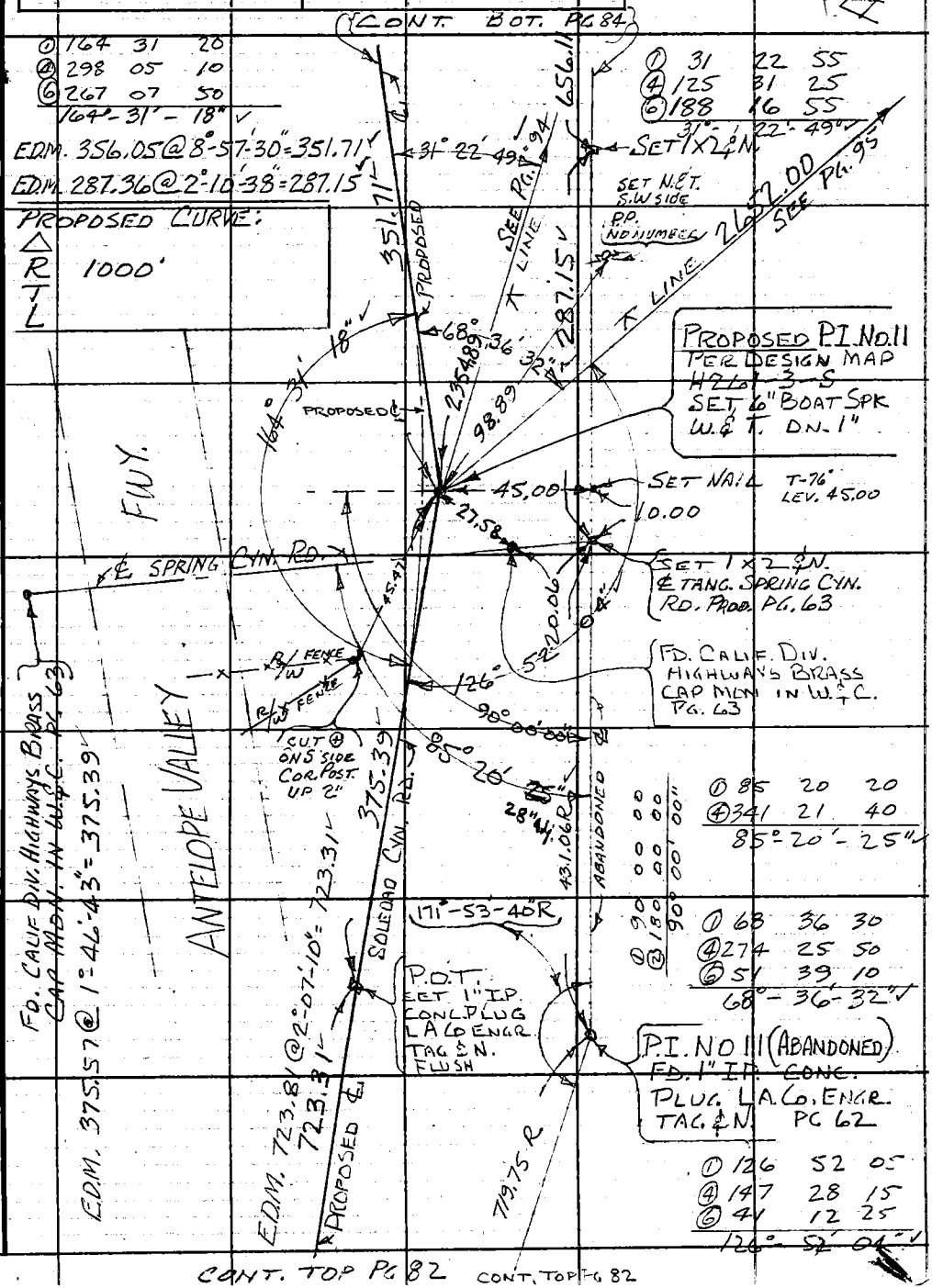

CONT. TOP PG 82

CONT. TOP PG 82

PLEASE RETURN TO COUNTY OF LOS ANGELES DEPARTMENT OF COUNTY ENGINEER 403 LOS ANGELES COUNTY ENGINEERING BLDG.

Note: Any Additions or Changes on This Sheet Must be Made or Circled in Red Ink With Date and Name of Person Making Change.

Do not extend this side of this line.

264-157 C-2

76F309S CE#310 3-69

T4N R14W

F. B. 3204 PG. 84

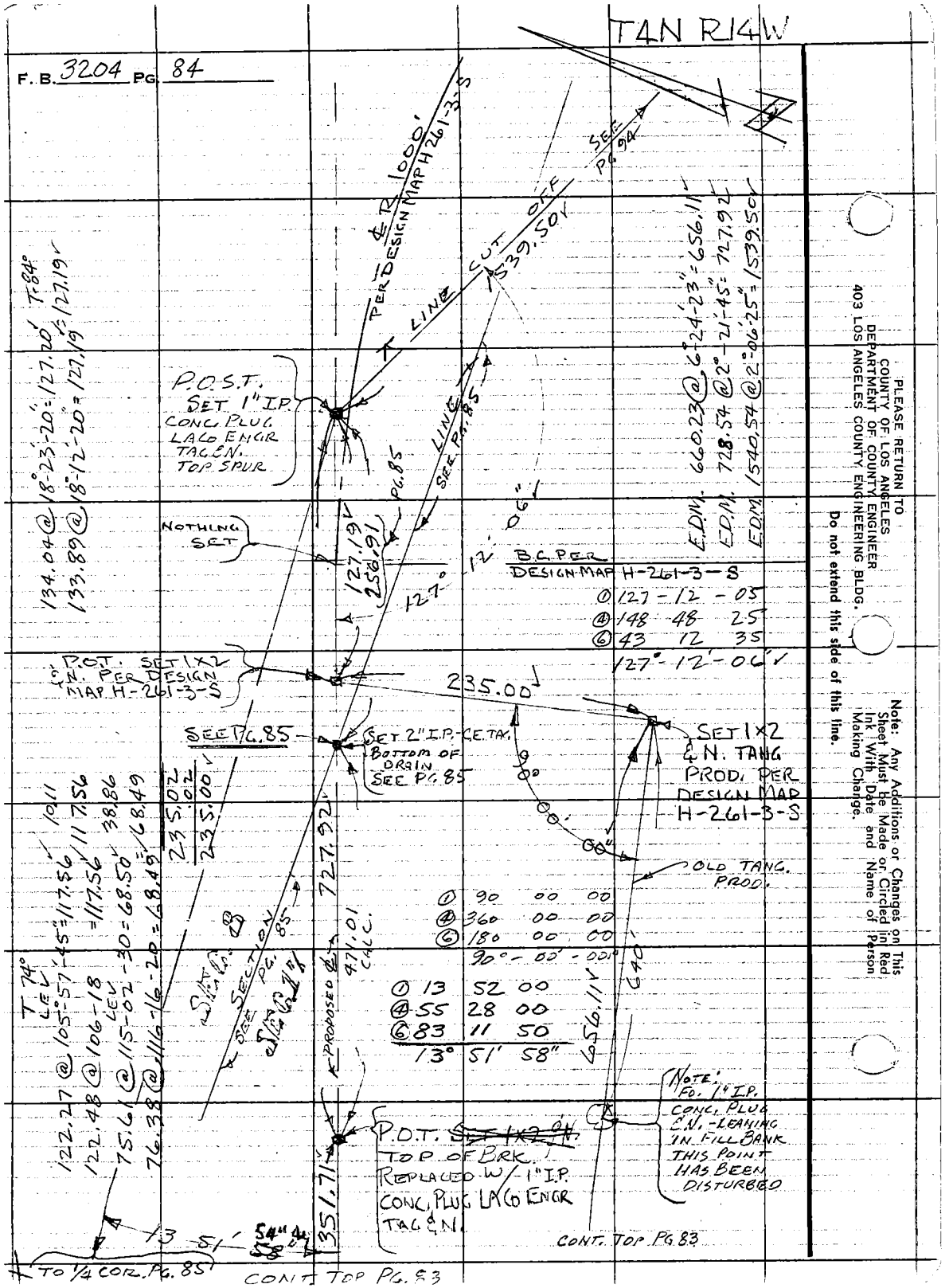

PLEASE RETURN TO
COUNTY OF LOS ANGELES
DEPARTMENT OF COUNTY ENGINEER
403 LOS ANGELES COUNTY ENGINEERING BLDG.

Do not extend this side of this line.

Note: Any Additions or Changes on This Sheet Must be Made or Circled in Red Ink With Date and Name of Person Making Change.

Notes Ck'd by T. ABE	Survey of SOLEDAD CYN. RD.
Map No.	JN 0075.92 Tape 219 Std 84 °F
Office Work	Surveyed by C. L. WRIGHT
Checked	Notes C. L. WRIGHT Date FEB '75
Date	Indexed G. D. BAILEY APR 11 '75

F. B. 3204 PG. 85

T4N R14W

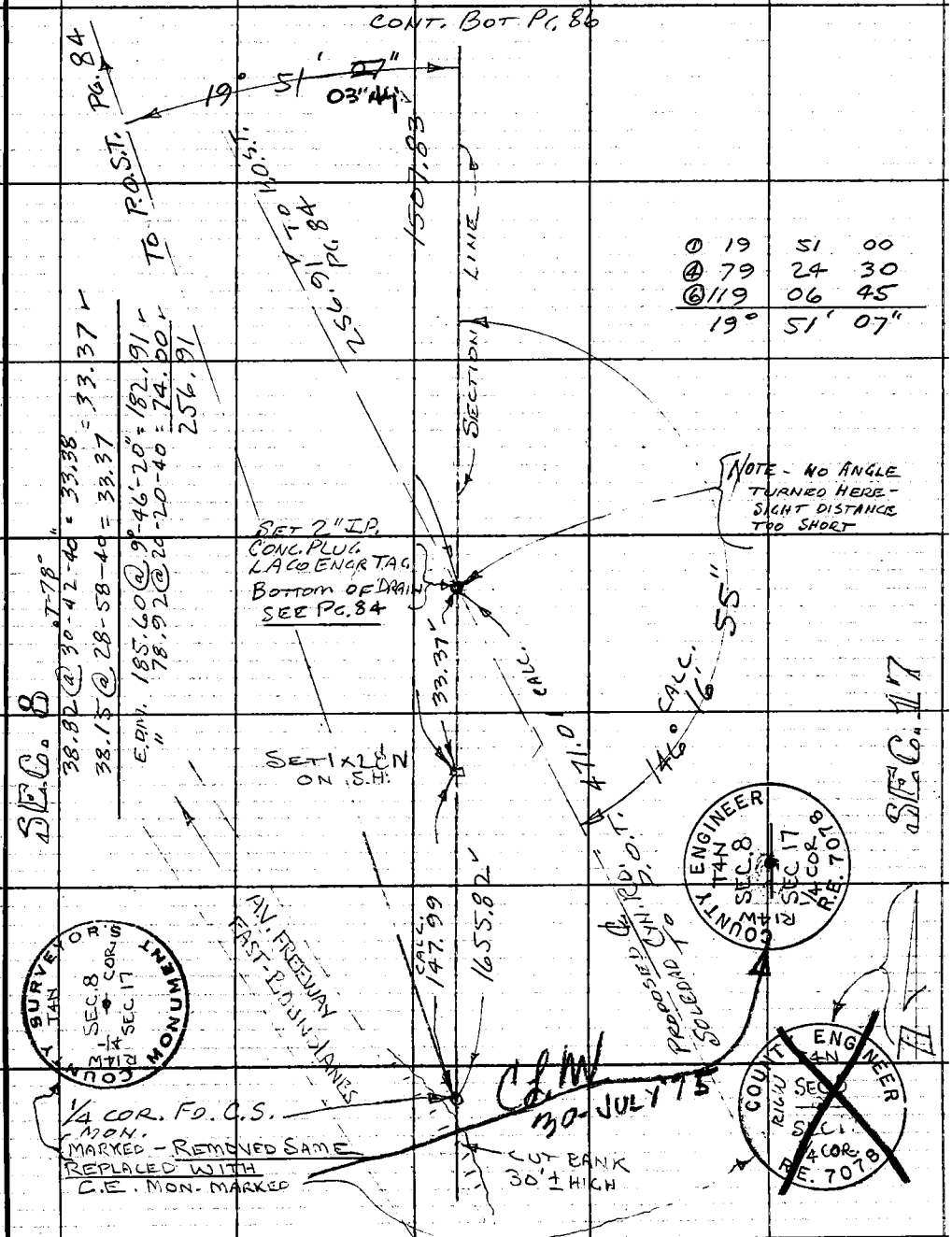

Note: Any Additions or Changes on This Sheet Must be Made or Circled in Red Ink With Date and Name of Person Making Change.

Do not extend this side of this line.

PLEASE RETURN TO
COUNTY OF LOS ANGELES
DEPARTMENT OF COUNTY ENGINEER
403 LOS ANGELES COUNTY ENGINEERING BLDG.

76F309S CE#310 3-69

T4N
R14W

F. B. 3204 PG 86

CONT. LEFT SIDE PG. 88.

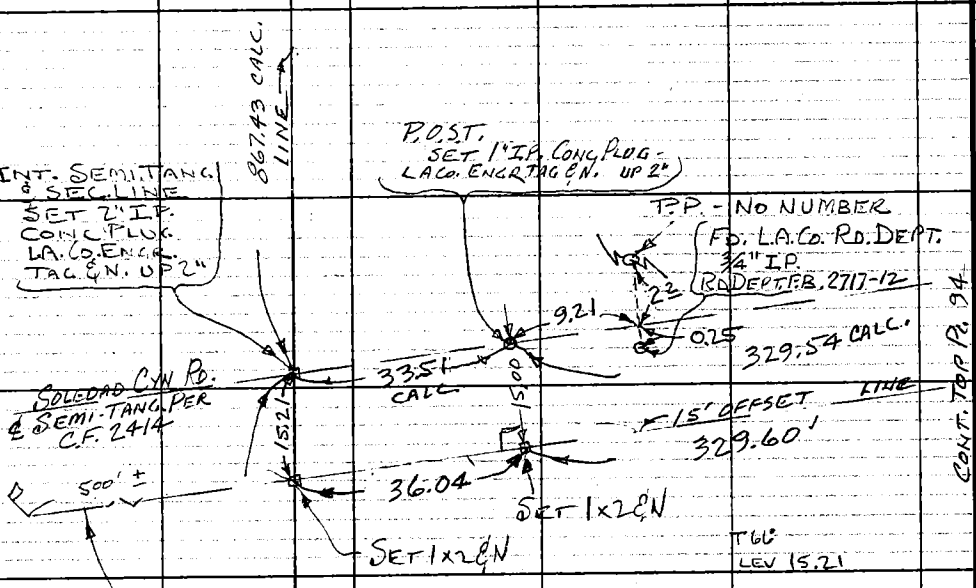

CONT. TOP PG 85

PLEASE RETURN TO
COUNTY OF LOS ANGELES
DEPARTMENT OF COUNTY ENGINEER
403 LOS ANGELES COUNTY ENGINEERING BLDG.

Do not extend this side of this line.

Note: Any Additions or Changes on This Sheet Must be Made or Circled in Red Ink With Date and Name of Person Making Change.

Notes Ck'd by T. ABE	Survey of SOLEDAD CYN. RD.
Map No.	JN 00 75.92 Tape 219 Std 84 °F
Office Work	Surveyed by C. L. WRIGHT
Checked	Notes C. L. WRIGHT Date DEC '74
Date	Indexed G. D. BAILEY APR 11 '75

F. B. 3204 PG. 87

T4N
R14W

CONT. BOT. PG. 88

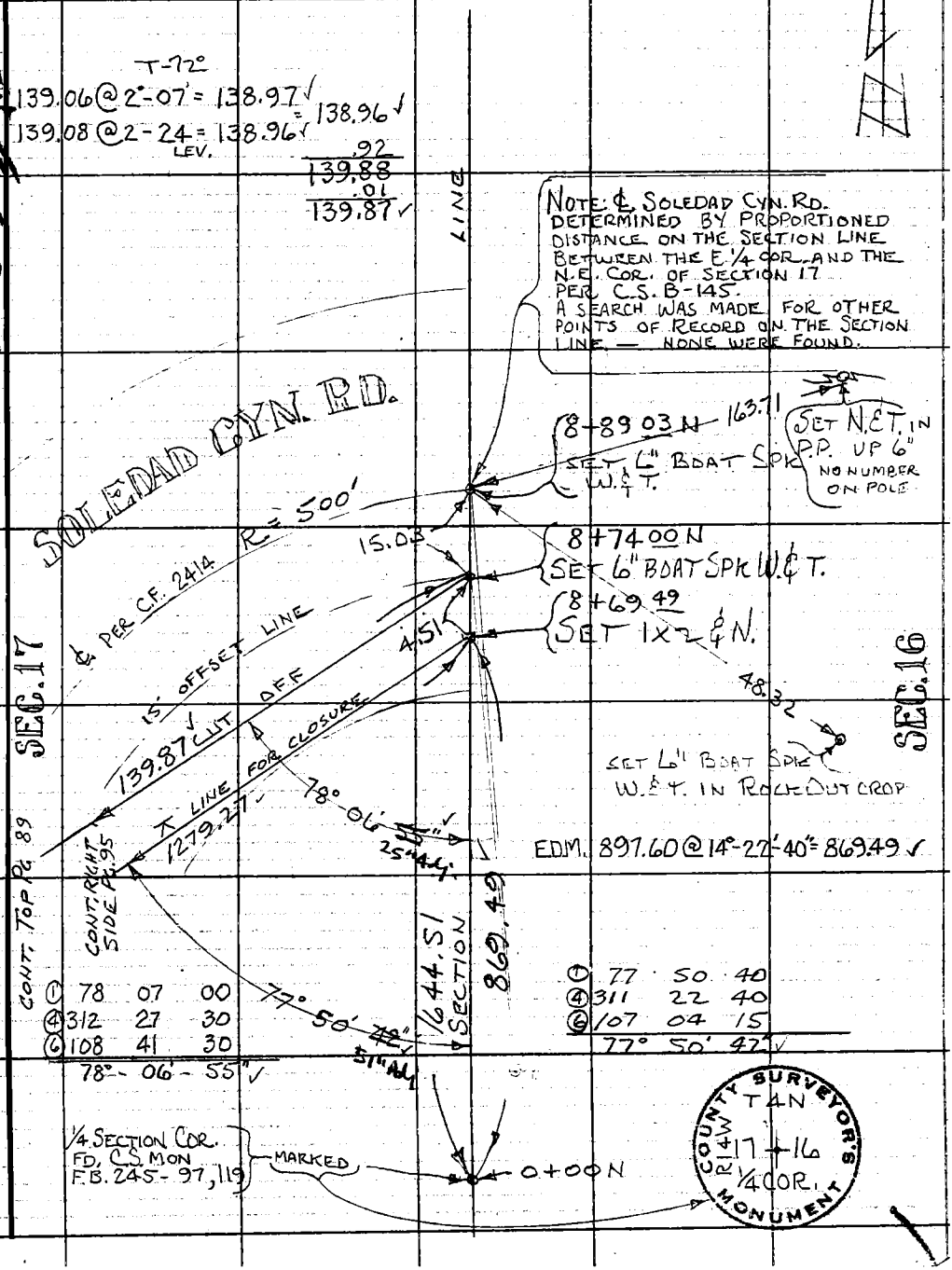

Note: Any Additions or Changes on This Sheet Must be Made or Circled in Red Ink With Date and Name of Person Making Change.

Do not extend this side of this line.

PLEASE RETURN TO
COUNTY OF LOS ANGELES
DEPARTMENT OF COUNTY ENGINEER
403 LOS ANGELES COUNTY ENGINEERING BLDG.

76F309S CE#310 3-69

F. B. 3204 PG. 88

T4N
R14W

SET 1x2 ℄ N.
SEC. LN. PROD. FROM SOUTH

8 9

① 96 06 32
④ 24 26 05
⑥ 216 39 15
96° - 06' - 32" ✓

① 6 33 40
④ 26 14 30
⑥ 39 22 05
6° - 33' - 41" ✓

96° 06' 32"

6° 33' 41"

MARKED

COUNTY SURVEYOR'S MONUMENT
T4N
R14W 8 9
17 16

SECTION COR.
FD. C.S. MON
F.B. 85-70
F.B. 245-105

CALC.
867.43

SET 1x2 ℄ N.

SECTION LINE

1016.04 ✓

175.08

60.51

T 76°
61.58 @ 10°-42'-40" = 60.51
61.63 @ 10°-56'-20" = 60.51 = 60.51

90° 27' 09" CALS.

98.72

T 70°
103.26 @ 121°-09'-40" = 88.36
102.75 @ 120-42-20 = 88.34 = 88.35 ✓
LEV
10.38
98.73 ✓
.01
98.72 ✓

24+65.12
SET 1x2 ℄ N TOP SPUR

T-76°
175.55 @ 4°-09' = 175.09 ✓
175.48 @ 3°-46'-20" = 175.10 ✓
175.09
.01
175.08 ✓

17 16

820.61 LINE

EDM. 820.61 @ 0-05-55 = 820.61 ✓

16+44.51 N-TOP SPUR
FD. 1" I.P. — L.A.Co.
FLOOD CONTROL TAG
NO. REF.

EDM. 1645.79 @ 2°-15'-50" = 1644.51 ✓

1644.51 SECTION

CONT. TOP PG. 86

CONT. TOP PG. 87

PLEASE RETURN TO
COUNTY OF LOS ANGELES
DEPARTMENT OF COUNTY ENGINEER
403 LOS ANGELES COUNTY ENGINEERING BLDG.

Do not extend this side of this line.

Note: Any Additions or Changes on This Sheet Must be Made or Circled in Red Ink With Date and Name of Person Making Change.

Notes Ck'd by T. ABE	Survey of SOLEDAD CYN. RD.	F. B. 3204 PG. 89
Map No.	JN 0075.92 Tape 2'9 Std 84 °F	
Office Work	Surveyed by C. L. WRIGHT	
Checked	Notes C. L. WRIGHT Date DEC '74	
Date	Indexed G. D. BAILEY APR 11 '75	

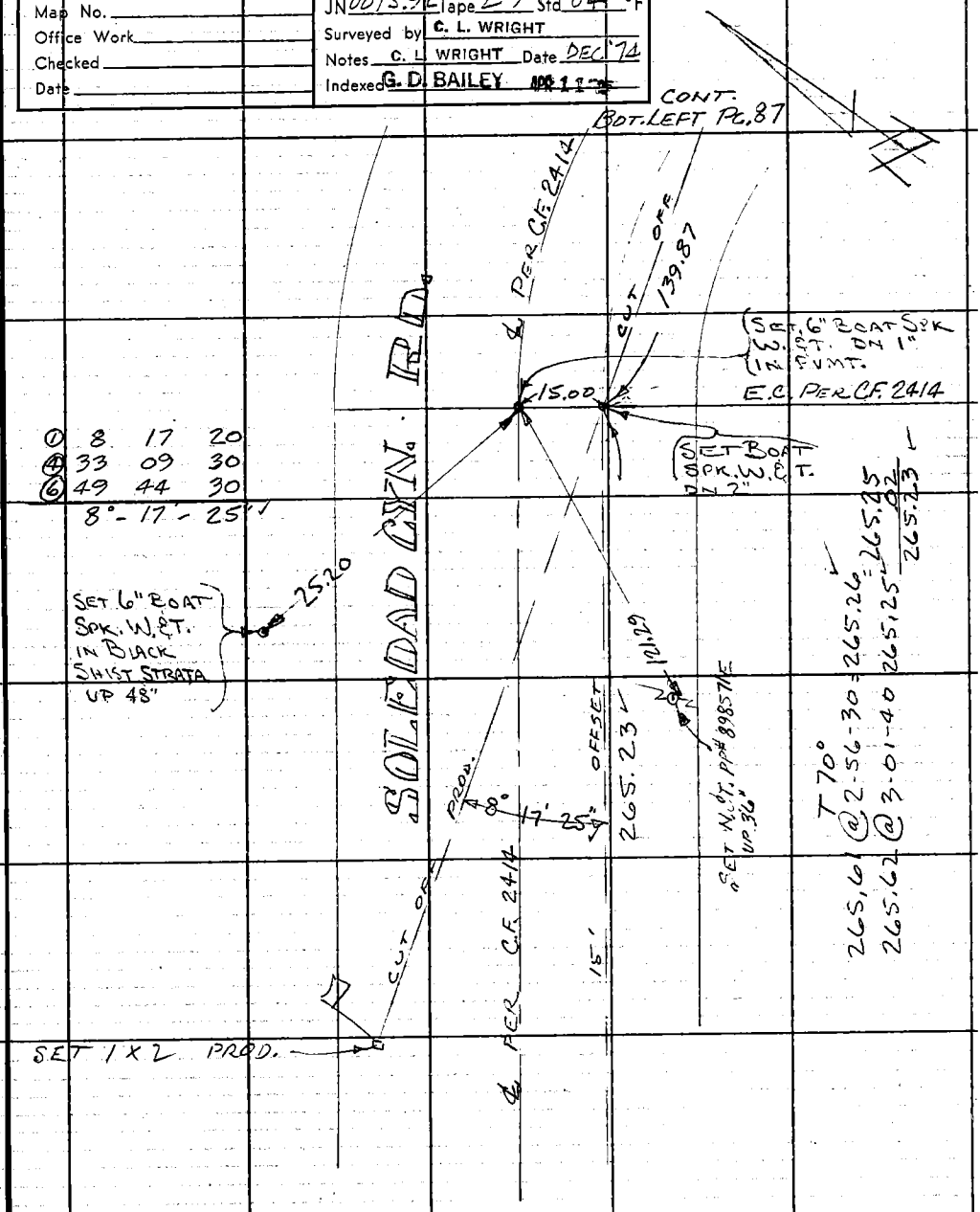

CONT. TOP PG. 90

Note: Any Additions or Changes on This Sheet Must be Made or Circled in Red Ink With Date and Name of Person Making Change.

Do not extend this side of this line.

PLEASE RETURN TO
COUNTY OF LOS ANGELES
DEPARTMENT OF COUNTY ENGINEER
403 LOS ANGELES COUNTY ENGINEERING BLDG.

76F309S CE#310 3-69

F. B. 3204 PG. 90

CONT. BOT. PG. 89

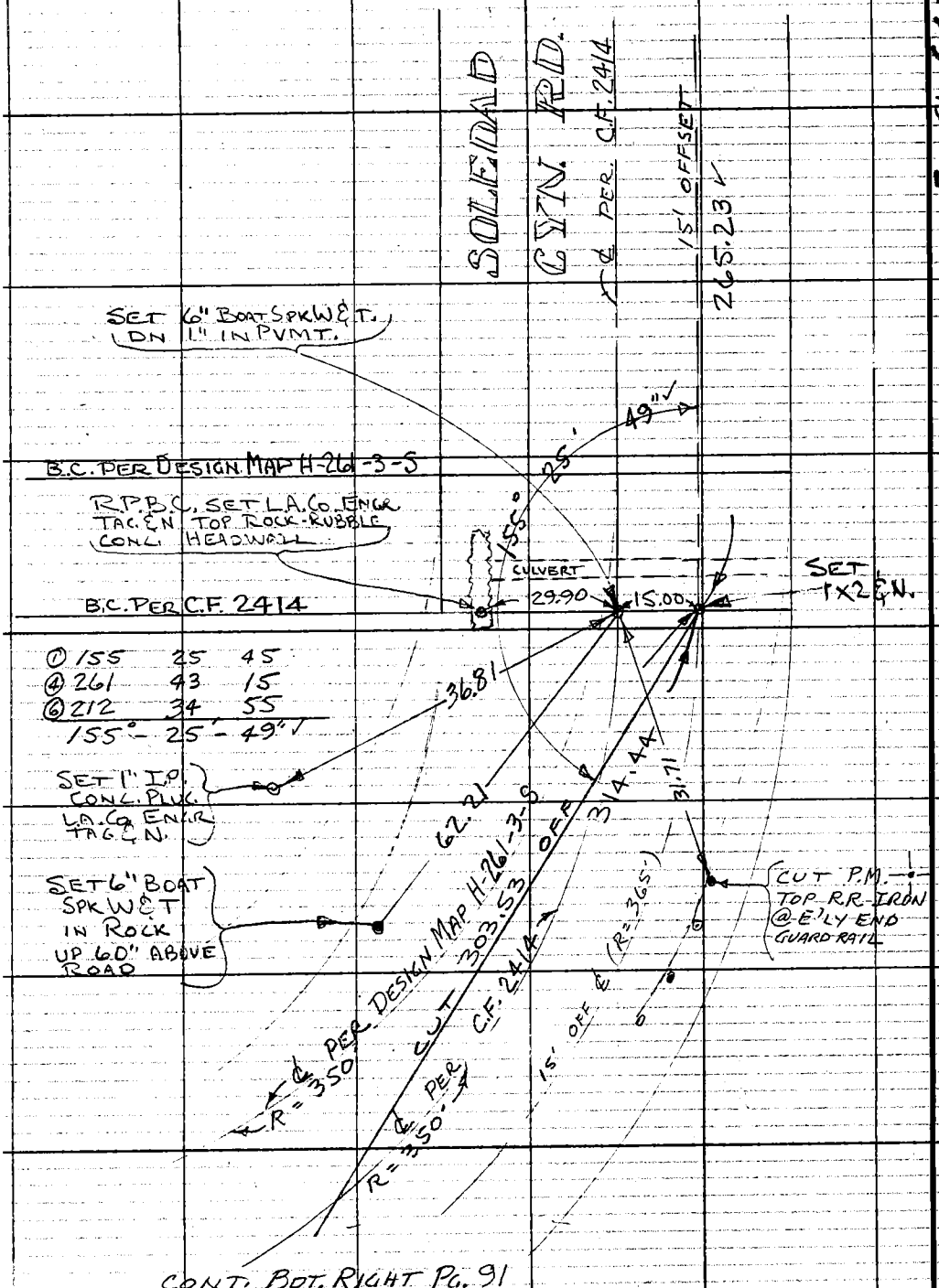

①	155	25	45
④	261	43	15
⑥	212	34	55
	155°	25'	49"

CONT. BOT. RIGHT PG. 91

PLEASE RETURN TO
COUNTY OF LOS ANGELES
DEPARTMENT OF COUNTY ENGINEER
403 LOS ANGELES COUNTY ENGINEERING BLDG.

Do not extend this side of this line.

Note: Any Additions or Changes on This Sheet Must be Made or Circled in Red Ink With Date and Name of Person Making Change.

Notes Ck'd by T. ABE	Survey of SOLEDAD CYN RD.	F.B. 3204 Pg. 91
Map No.	JN 0075.92 Tape 219 Std 84 °F	
Office Work	Surveyed by C. L. WRIGHT	
Checked	Notes C. L. WRIGHT Date DEC '74	
Date	Indexed B. D. BAILEY [illegible]	

CONT. BOT. RIGHT PG. 92

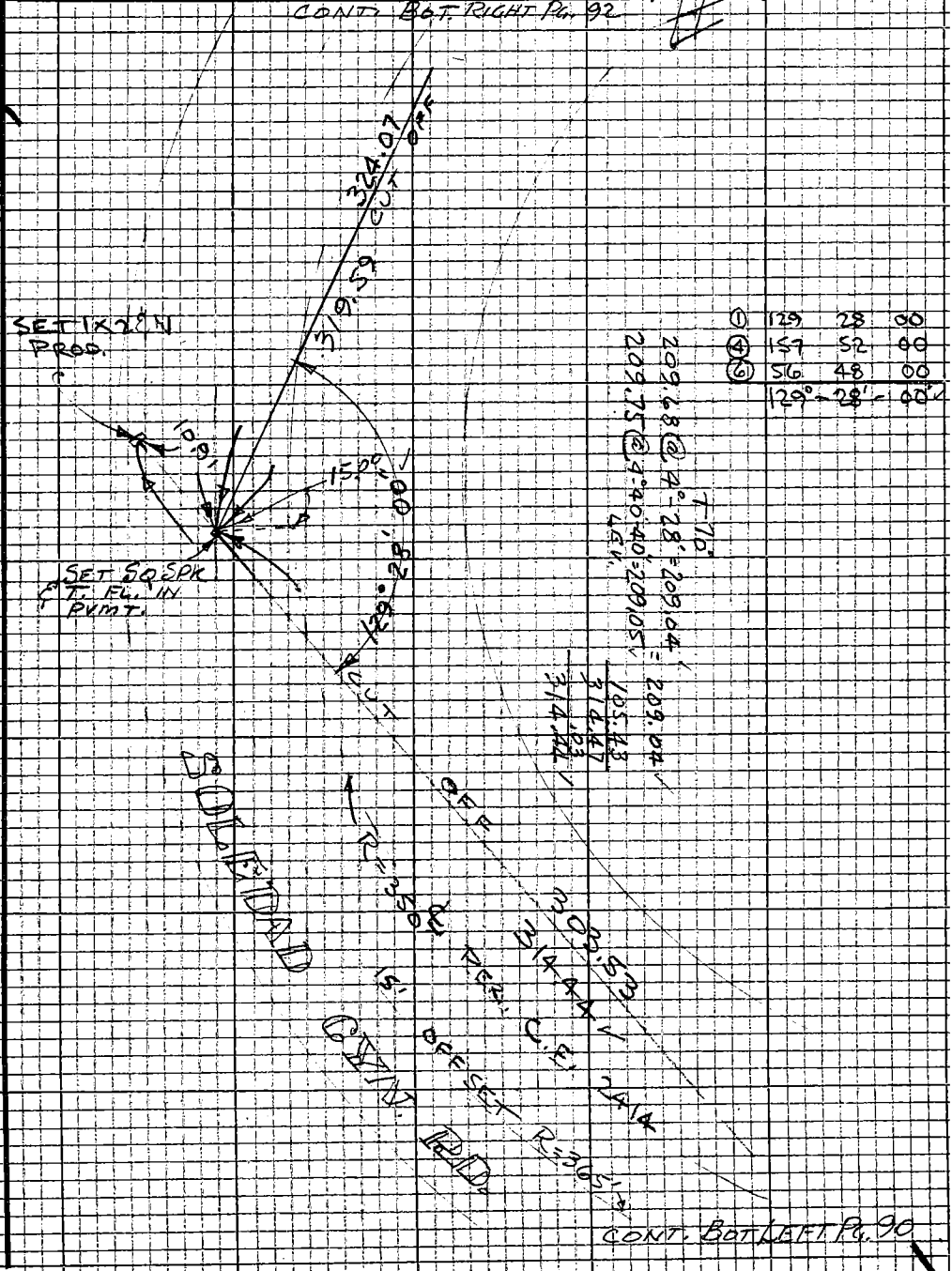

CONT. BOT LEFT PG. 90

Note: Any Additions or Changes on this Sheet Must be Made or Circled in Red Ink With Date and Name of Person Making Change

Do not extend this side of this line.

PLEASE RETURN TO
LOS ANGELES COUNTY ENGINEER
403 LOS ANGELES COUNTY ENGINEERING BLDG.

76P3098 CE #310 5-66

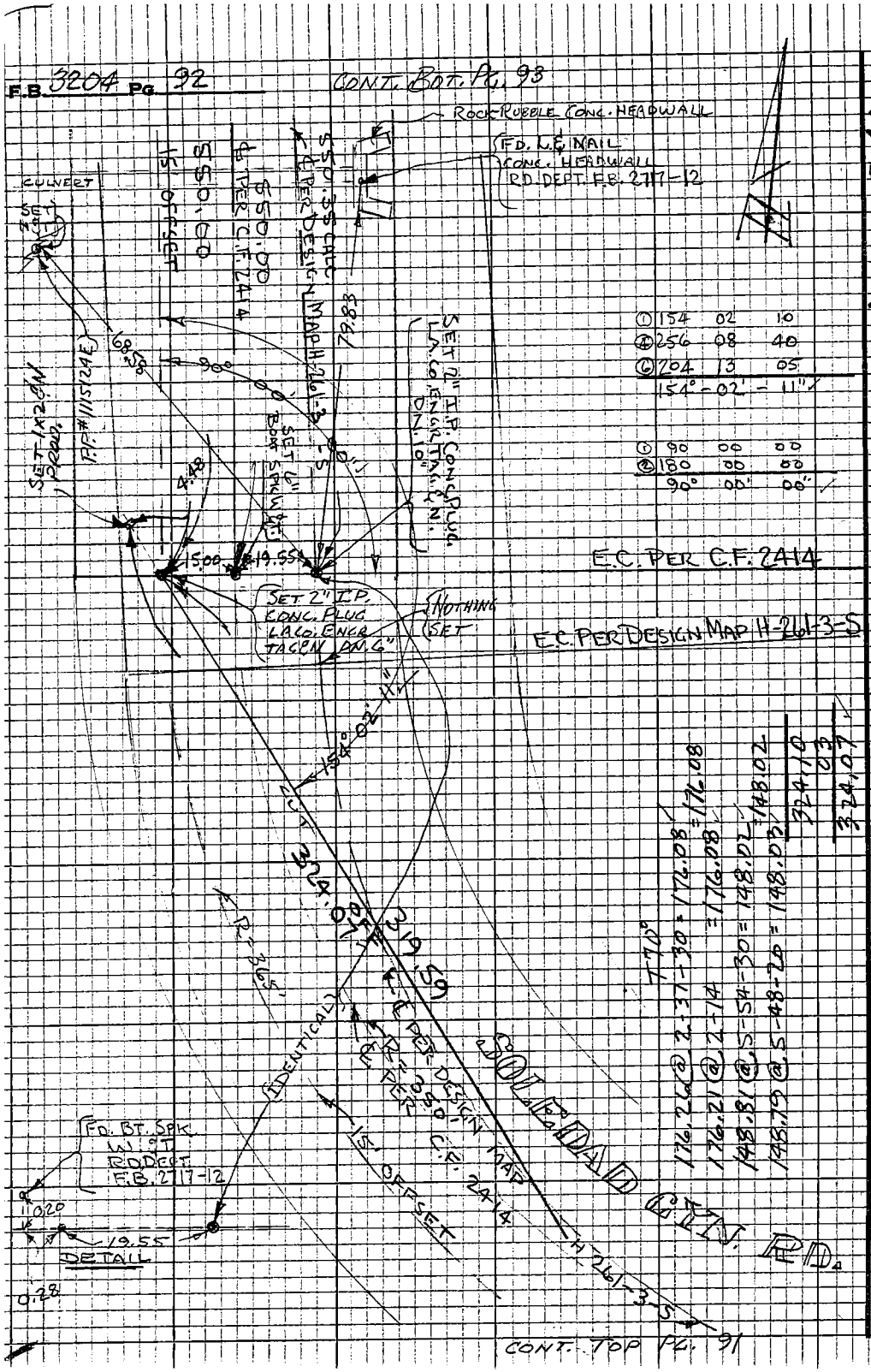

PLEASE RETURN TO
LOS ANGELES COUNTY ENGINEER
403 LOS ANGELES COUNTY ENGINEERING BLDG.
Do not extend this side of this line.
Note: Any Additions or Changes on this Sheet Must be Made or Circled in Red Ink With Date and Name of Person Making Change

Notes Ck'd by T. ABE	Survey of Soledad Cyn Rd.	F.B. 3204 Pg. 93
Map No.	JN 0075.92 Tape 219 Std 84 °F	
Office Work	Surveyed by C. L. WRIGHT	
Checked	Notes C. L. WRIGHT Date DEC 74	
Date	Indexed G. D. BAILEY	

CONT. BOT PG 94

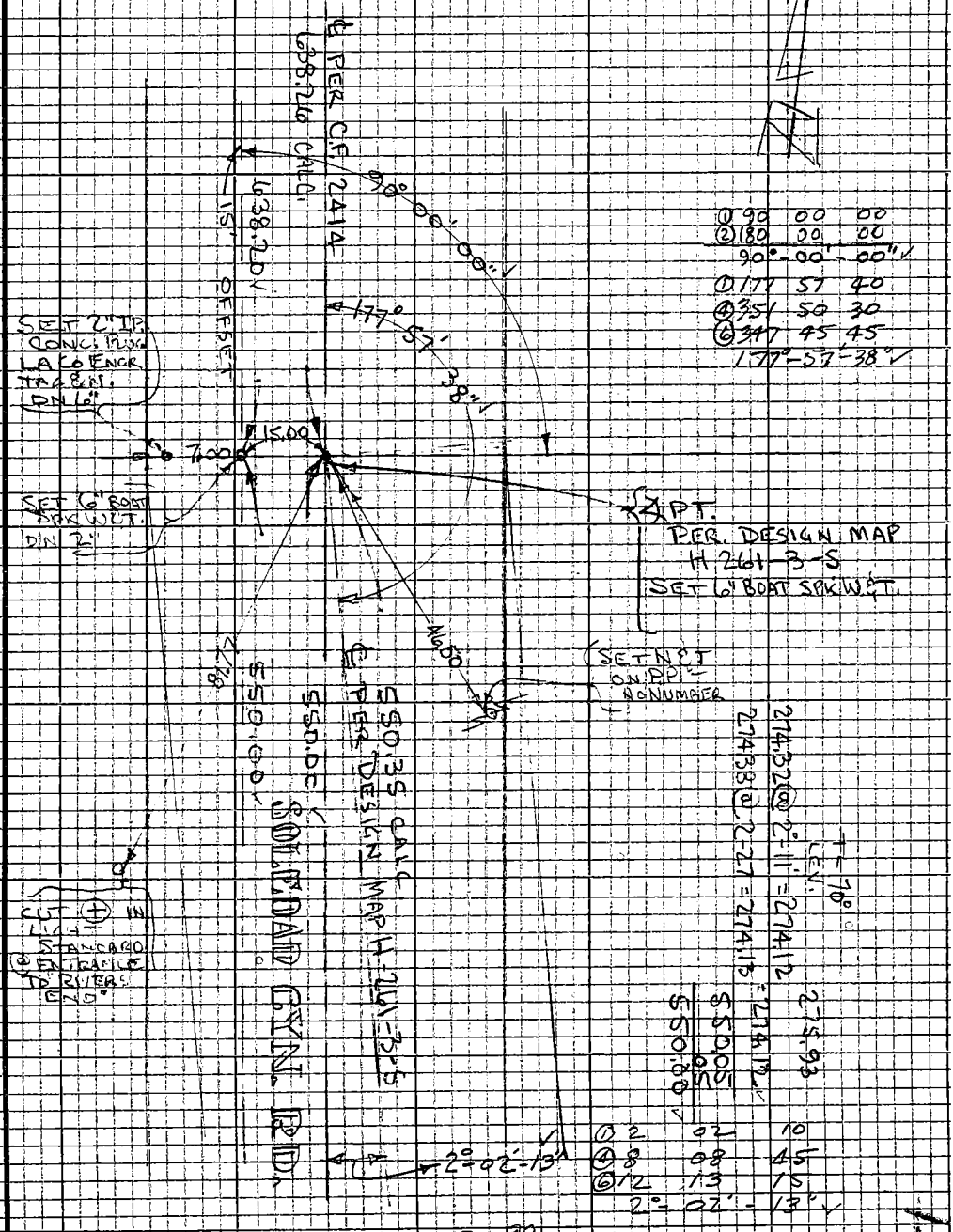

CONT. TOP PG. 92

Note: Any Additions or Changes on this Sheet Must be Made or Circled in Red Ink With Date and Name of Person Making Change

Do not extend this side of this line.

PLEASE RETURN TO
LOS ANGELES COUNTY ENGINEER
403 LOS ANGELES COUNTY ENGINEERING BLDG.

76P309S CE #310 5-66

F.B. 3204 PG. 94

CONT. RIGHT SIDE PG 86

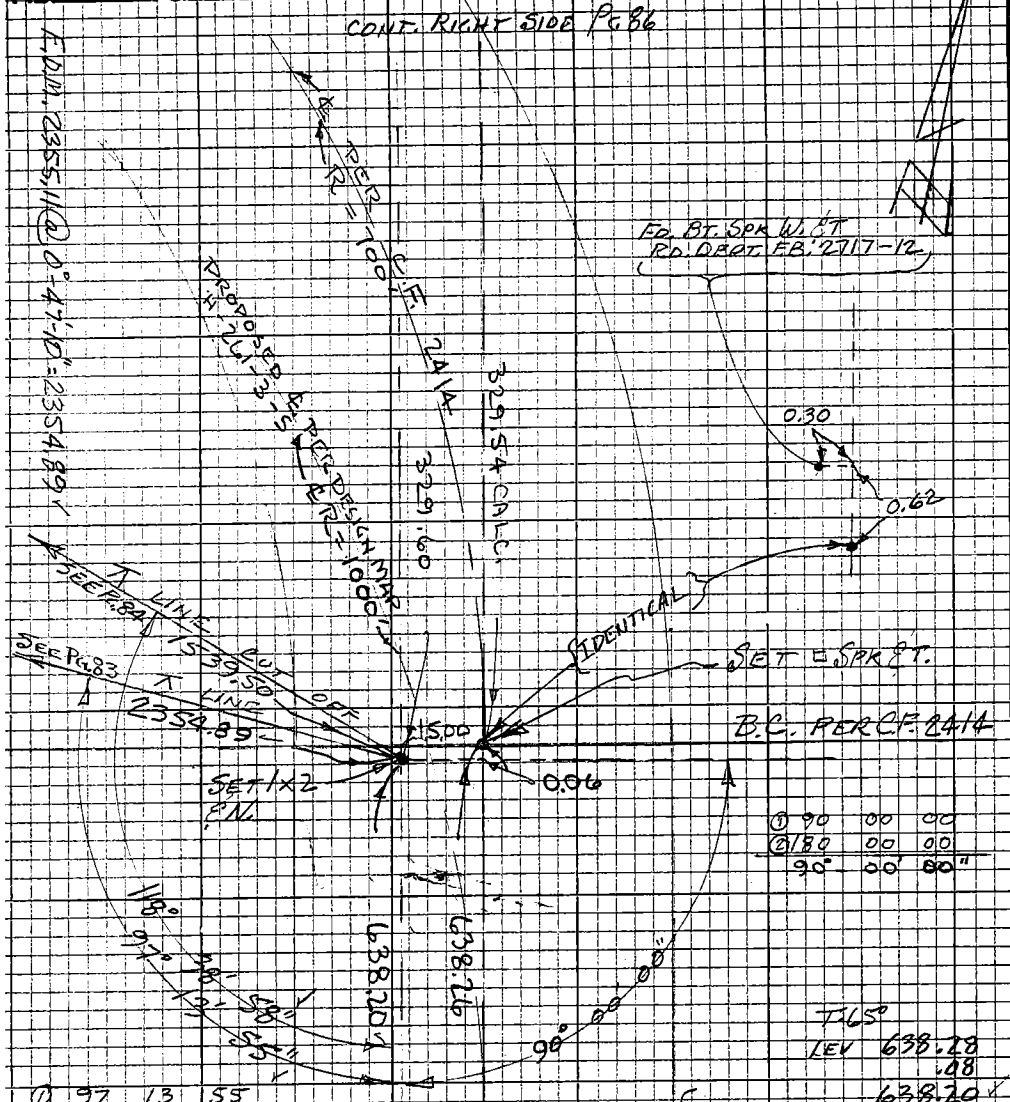

① 90 00 00
② 180 00 00
90° 00' 00"

① 97 13 55
④ 28 55 45
⑥ 223 23 15
97°-13'-53"

① 118 39 00
④ 114 36 05
⑥ 351 53 50
118°-38'-58"

CONT. TOP PG 93

PLEASE RETURN TO
LOS ANGELES COUNTY ENGINEER
403 LOS ANGELES COUNTY ENGINEERING BLDG.
Do not extend this side of this line.
Note: Any Additions or Changes on this Sheet Must be Made or Circled in Red Ink With Date and Name of Person Making Change

Notes Ck'd by T. ADE	Survey of SOLEDAD CYN. RD.
Map No.	JN 0075.92 Tape 219 Std 84 °F
Office Work	Surveyed by C. L. WRIGHT
Checked	Notes C. L. WRIGHT Date Nov 74
Date	Indexed D. D. BAILEY APR 11 '75

F. B. 3204 PG. 95

E.D.M. 2652.16 @ 0°-37'-30" = 2652.00 ✓

CONT. TOP RIGHT PG. 83

①	132	30	10
④	170	00	25
⑥	75	00	45
	132°	30'	07" ✓

①	179	02	50
④	356	11	25
⑥	354	16	55
	179°	02'	49" ✓

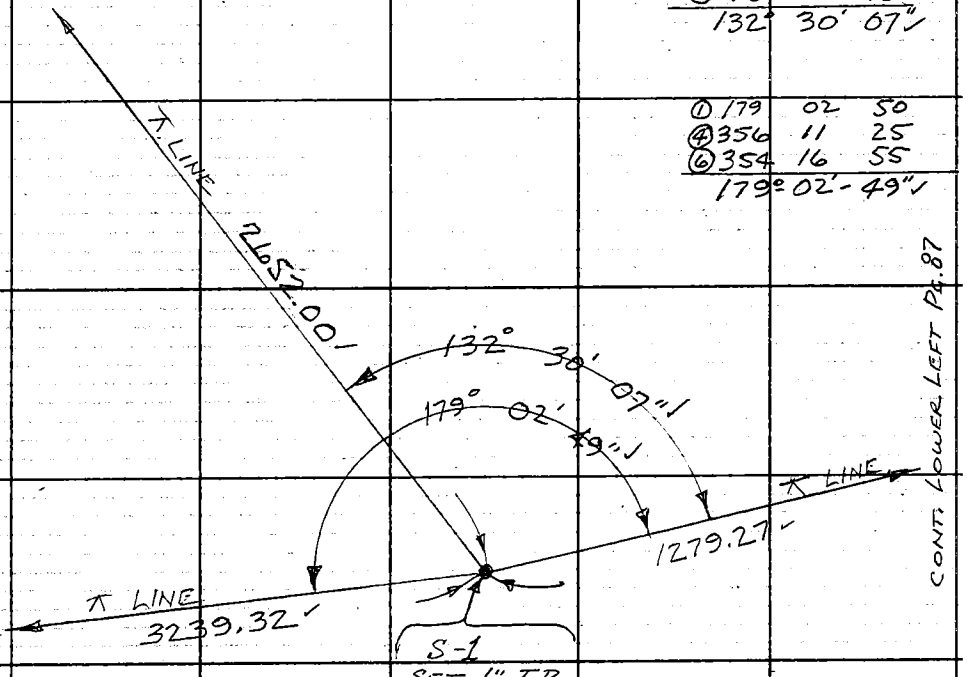

CONT. RIGHT SIDE PG. 96

CONT. LOWER LEFT PG. 87

E.D.M. 1279.27 @ 0°-04'-15" = 1279.27 ✓

E.D.M. 3240.13 @ 1°-16'-42" = 3239.32 ✓

Note: Any Additions or Changes on This Sheet Must be Made or Circled in Red Ink With Date and Name of Person Making Change.

Do not extend this side of this line.

PLEASE RETURN TO
COUNTY OF LOS ANGELES
DEPARTMENT OF COUNTY ENGINEER
403 LOS ANGELES COUNTY ENGINEERING BLDG.

76F309S CE#310 3-69

F. B. 3204 PG. 96

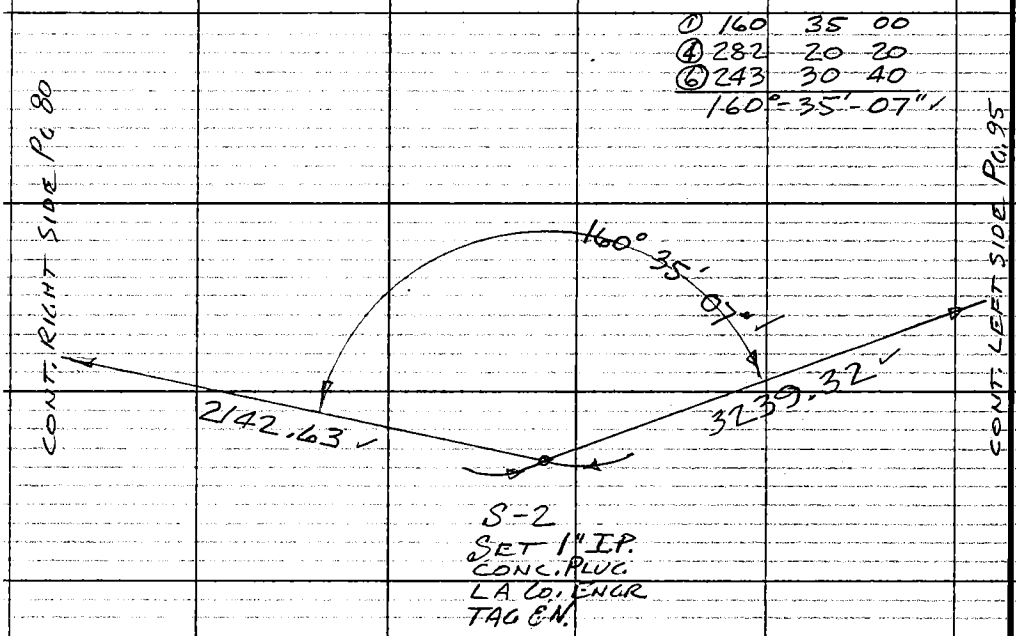

PLEASE RETURN TO
COUNTY OF LOS ANGELES
DEPARTMENT OF COUNTY ENGINEER
403 LOS ANGELES COUNTY ENGINEERING BLDG.

Do not extend this side of this line.

Note: Any Additions or Changes on This Sheet Must be Made or Circled in Red Ink With Date and Name of Person Making Change.

Notes Ck'd by I. ABE
Map No.
Office Work
Checked
Date

Survey of Soledad Cyn. Rd.
J.N. 0075.92 Tape 219 Std 84 °F
Surveyed by C.L. WRIGHT
Notes C.I.W. Date OCT 1975
Indexed L. M. PALMER MAR 8 1976

F.B. 3204 Pg. 97

SOLEDAD CANYON ROAD

T.I.N. 0075.92

PROPOSED ALIGNMENT BETWEEN
GALETON & ANNE FREDA PER
OFFICE STAKING SHEET # G-233-1

REFS:

STAKING SHEET G-233-1

F.B. 3204
F.B. 3239

C.S.B-2967

PARTY:
C.L. WRIGHT
R.G. BLANCHARD
J.J. MCDONOUGH
I.D. ZBYSZINSKI

Note: Any Additions or Changes on this Sheet Must be Made or Circled in Red Ink With Date and Name of Person Making Change.

Do not extend this side of this line.

PLEASE RETURN TO
LOS ANGELES COUNTY ENGINEER
403 Los ANGELES COUNTY ENGINEERING BLDG.

765098 CE# 310 9-67

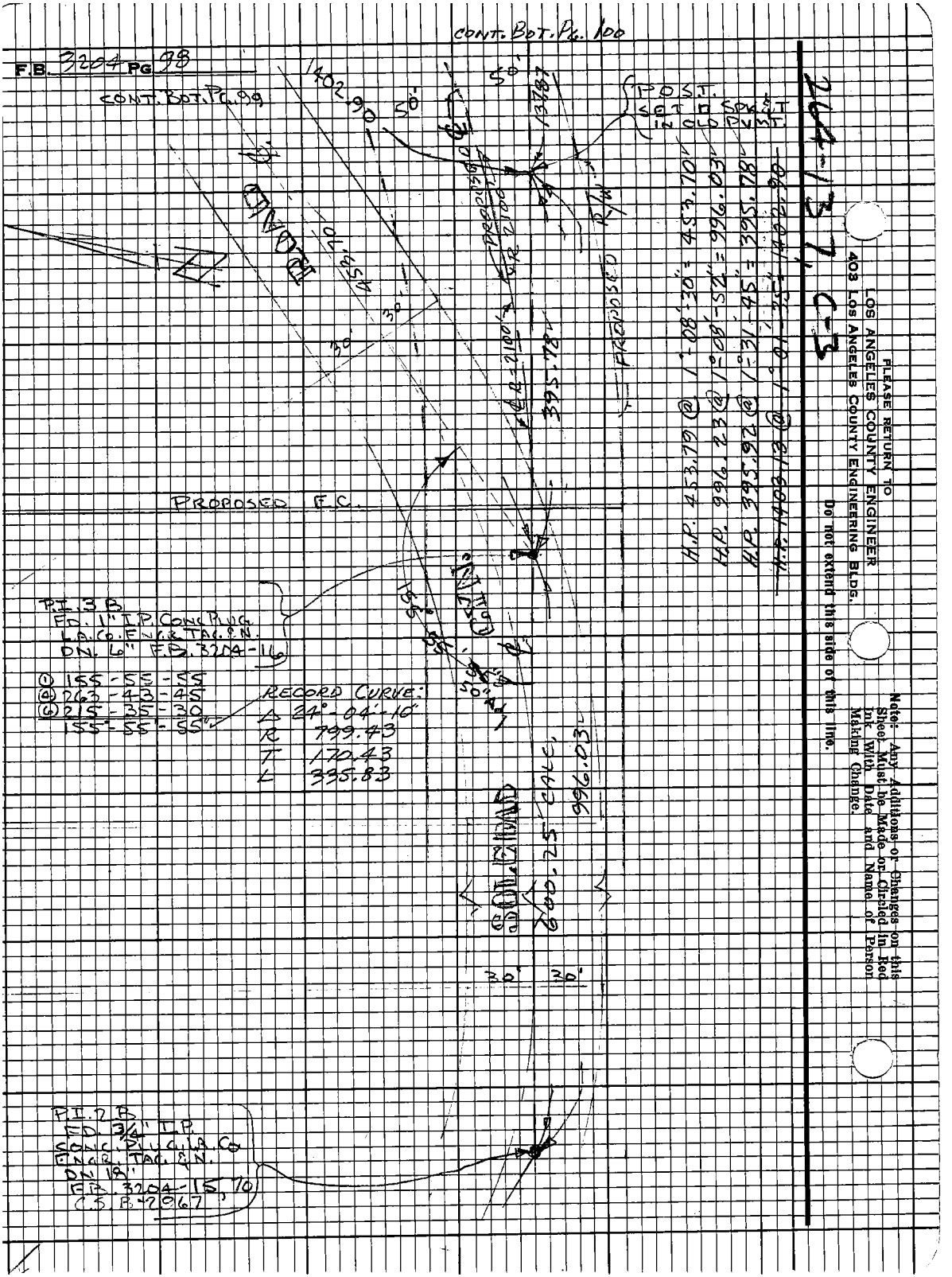

CONT. BOT. PG. 100
F.B. 3204 PG 98
CONT. BOT. PG. 99
1402.90
50'
137.87
POST. SET □ SPK & T IN OLD PVMT.
ROAD
453.70
30'
PROPOSED R/W
R = 2100'
395.78
PROPOSED F.C.
P.I. 3 B
FD. 1" I.P. CONC PLUG
L.A. CO. ENGR. TAG. & N.
DN. 6" F.B. 3204-16
① 155-55-55
④ 263-43-45
⑥ 215-35-30
155°-55'-55"
RECORD CURVE:
Δ 24°-04'-10"
R 799.43
T 170.43
L 335.83
SOLEDAD
600.25' CALC.
996.03
30'
30'
P.I. 2 B
FD. 3/4" I.P.
CONC. PLUG, L.A. CO.
ENGR. TAG. & N.
DN 18"
F.B. 3204-15, 70
C.S. B-2967
H.P. 453.79 @ 1°-08'-30" = 453.70'
H.P. 996.23 @ 1°-08'-52" = 996.03'
H.P. 395.92 @ 1°-31'-45" = 395.78'
H.P. 1403.13 @ 1°-01'-35" = 1402.90
264-137, C-3
PLEASE RETURN TO
LOS ANGELES COUNTY ENGINEER
403 LOS ANGELES COUNTY ENGINEERING BLDG.
Do not extend this side of this line.
Note: Any Additions or Changes on this Sheet Must be Made or Circled in Red Ink With Date and Name of Person Making Change.

Notes Ck'd by T. Ace	Survey of Soledad Cyn. Rd.
Map No.	JN 0075.92 Tape 219 Std 84 °F
Office Work	Surveyed by C.L. Wright
Checked	Notes C.L.W. Date Oct. 75
Date	Indexed T. M. PALMER MAR 8 1976

F.B. 3204 Pg. 99

CONT. BOT. PG. 101

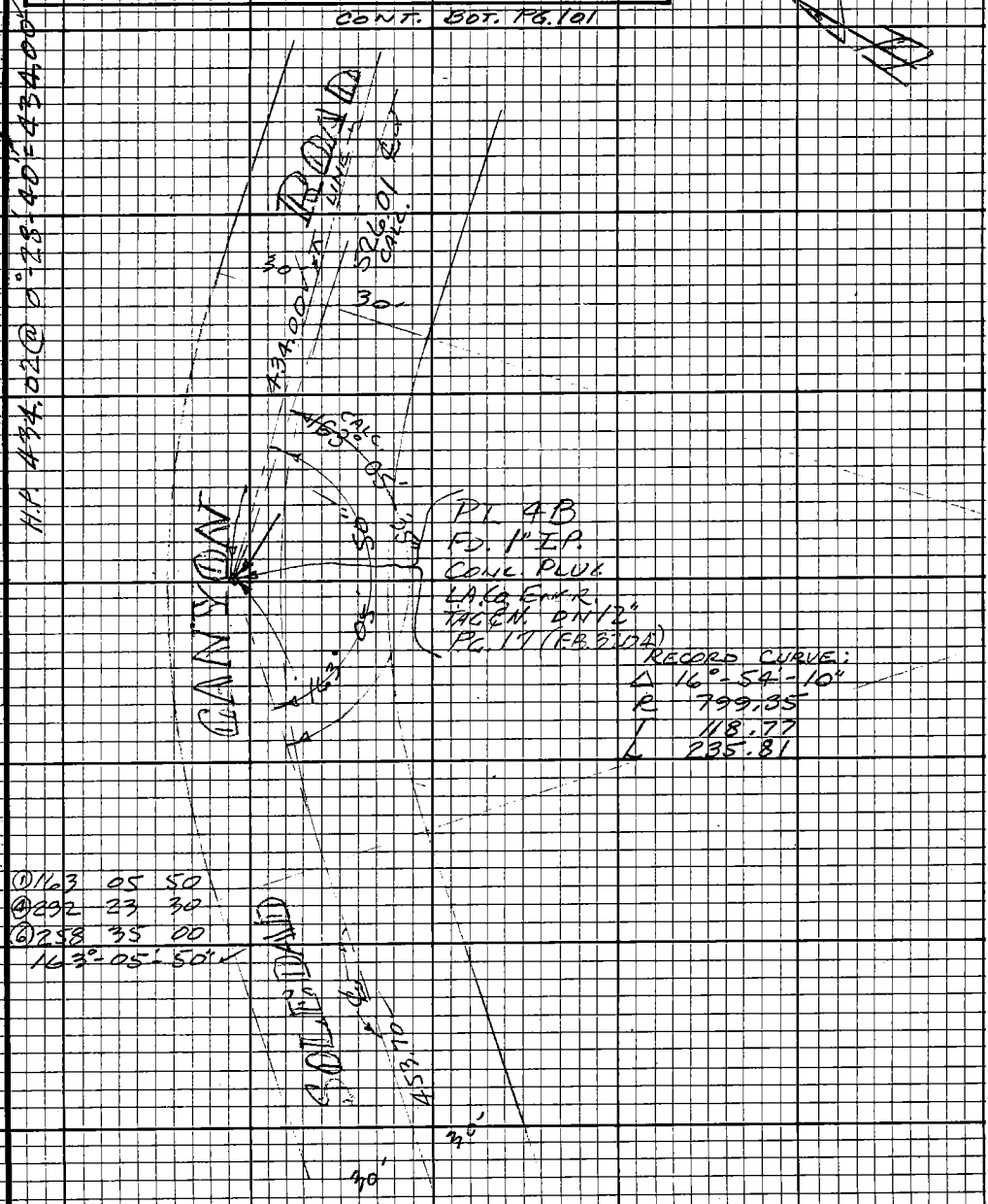

CONT. TOP LEFT PG. 98

Note: Any Additions or Changes on this Sheet Must be Made or Circled in Red Ink With Date and Name of Person Making Change.

Do not extend this side of this line.

PLEASE RETURN TO
LOS ANGELES COUNTY ENGINEER
403 LOS ANGELES COUNTY ENGINEERING BLDG.

76F3098 CE#310 9-67

F.B. 2204 PG 100

CONT. FROM BOT. RIGHT PG. 101

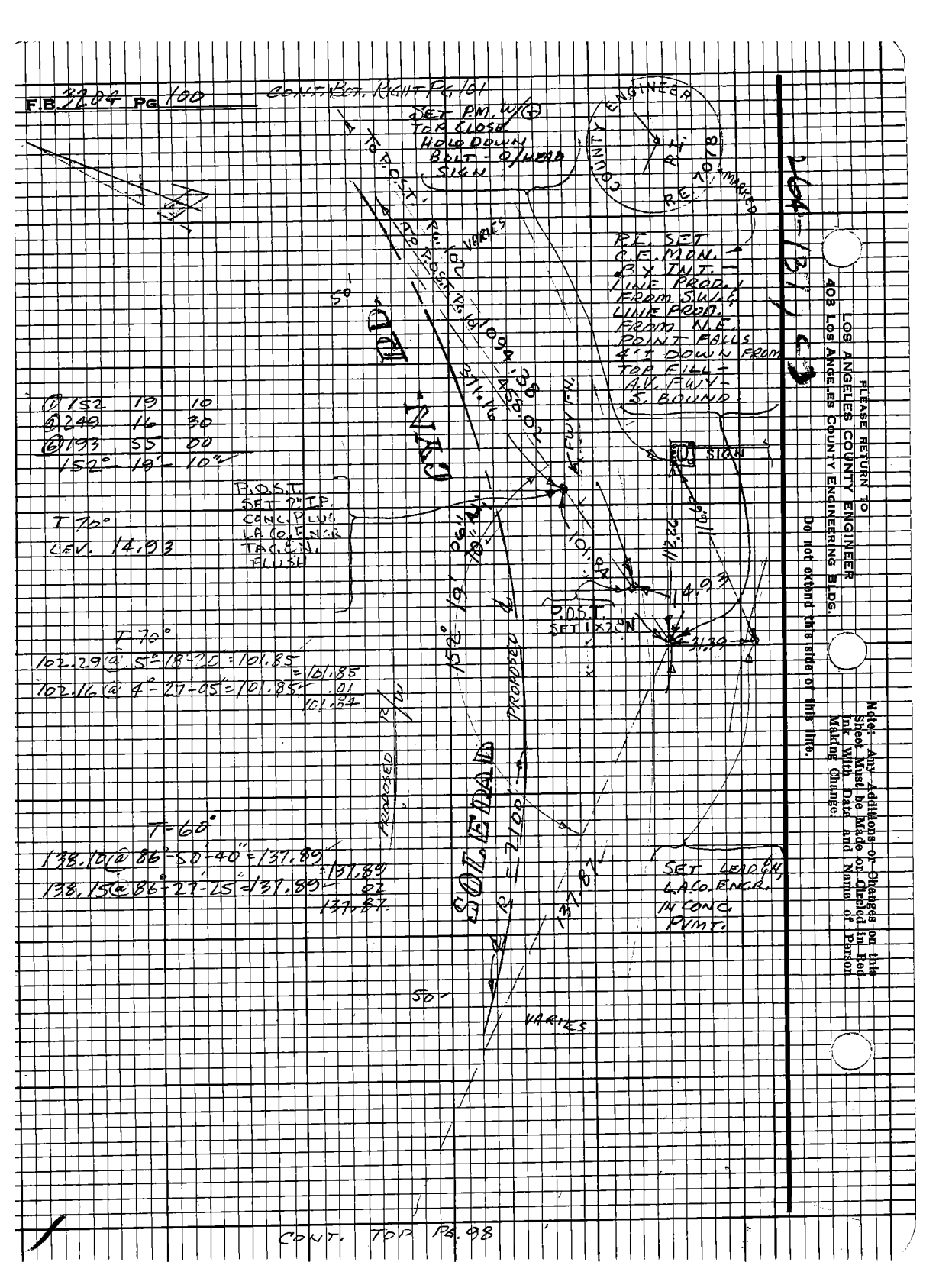

Δ	152	19	10
Δ	249	16	30
Δ	193	55	00
	152°	19'	10"

T 70°
LEV. 14.03

T 70°
102.29 @ 5°-18'-10" = 101.85 = 101.85
102.16 @ 4°-27'-05" = 101.85 - .01 = 101.84

T = 60°
138.10 @ 86°-50'-40" = 137.89 = 137.89
138.15 @ 86°-27'-25" = 137.89 - .02 = 137.87

CONT. TOP PG. 98

LOS ANGELES COUNTY ENGINEER
403 LOS ANGELES COUNTY ENGINEERING BLDG.
PLEASE RETURN TO
Do not extend this side or this line.
Note: Any Additions or Changes on this Sheet Must be Made or Circled in Red Ink With Date and Name of Person Making Change.

Notes Ck'd by L. M.E.
Map No.
Office Work
Checked
Date

Survey of SOLEDAD CYN. RD.
JN 0075.92 Tape 219 Std. 84 °F
Surveyed by C.L. WRIGHT
Notes C.L.W Date NOV. 75
Indexed E. M. PALMER MAR 8 1976

F. B. 3204 PG. 101

CONT. BOT. PG 102

Note: Any Additions or Changes on this Sheet Must be Made or Circled in Red Ink With Date and Name of Person Making Change.

Do not extend this line.

PLEASE RETURN TO
COUNTY OF LOS ANGELES,
DEPARTMENT OF COUNTY ENGINEER
403 LOS ANGELES COUNTY ENGINEERING BLDG.

2643

H.P. 808.01 @ 1" = 40' + 10' = 807.67

① 92°-53'-10"
② 85-46-20
92°-53'-10" ✓

① 159 29 15
④ 277 57 25
⑥ 236 56 20
159°-29'-23" ✓

① 159 28 40
④ 277 55 20
⑥ 236 52 45
159°-28'-48" ✓

RECORD CURVE:
Δ 20°-31'-10"
R 1000'
T 181.00
L 358.13

TEMP. P.I. S-B
MADE SEARCH FOR P.I.#S-B
PER PG. 18 FD NOTHING
SET NAIL-TEMP. P.I. S-B
② REC. FROM P.I. 4-B
REMOVED SAME

FD. NAIL P.P. #628921E
PG. 18

T-84°
LEV. 91.95

SET NAIL

① 199 35 00
② 299 10 00
144°-35'-00"

30'
30'
PROPOSED E.L.
376.66
636.36
P.I. S-B
SET 2" I.P.
CONC. PLUG -
L.A.CO. ENGR.
TAG E.N. BY
PROPORTION DN. 6"
BETWEEN
P.I. 4-B &
P.I. 6-C.
807.67 LINE
807.63 CALC.
50' ±
90° 00'
00"
159° 28'
159°
25' 23"
92° 53'
34.96
26.67
91.95
00'
149° 35'
R = 1200'
PROPOSED R/W
P.O.S.T.
SET 2"
I.P. CONC.
PLUG - L.A.
CO ENGR.
TAG C.L.
DN. 10"
USED FOR
LINE PROJ.
TO S.W.
458.02
E. SOLEDAD CYN. RD.
PROPOSED ℄
SOLEDAD CYN.
S11°16'
TRAST.
TO
P.I. 10
PG 100
CONT. TOP PG. 160
A=400.00
F.L.
LINE
526.01
CALC.
SOLEDAD
℄
30'
30'
CONT. TOP PG. 99

76F309S CE#310 3-68

CONT. BOT. PG. 103
F. B. 3204 PG. 102
℄ 149 20 20
℄ 237 21 35
℄ 176 02 25
149°-20'-24"
P.I. 6-C
EXISTING CURVE
Δ 37°-10'-40"
R 1000'
T 336.32
L 648.87
TANG. PROJ. FD 3/4" I.P. CONC. PLUG L.A.CO. ENGR. TAG L.S. PG 19 (F.B. 3204)
T-80°
LEV. 68.56
T-80°
LEV. 56.19
TANG. PROJ. FD. 1" I.P. CONC. PLUG L.A.CO.ENGR. TAG L.S. (PG. 19 F.B. 3204)
P.I. 6-C FD. RD. DEPT. BRASS CAP IN CONC. UP 4" PG. 73 (F.B. 3204) T-80° LEV 42.57
P.O.S.T. FD. 3/4" I.P. CONC. PLUG L.A.CO. ENGR. TAG L.S. (PG. 19 F.B. 3204) UP 2"
P.I. 6-D SET @ CALC. DIST FROM 6-E FOR 34.96 OFF TANG FROM S.W.
6-E
SET 2" I.P. CONC. PLUG L.A.CO. ENGR. TAG L.S. ON 6" ON ADJA OF OLD PUNT. THIS POINT FITS DIST. FROM P.I. 6-C PER STAKING SHEET G-233-1
SET NAIL & TAG P.P. #628923 E SIDE
SOLEDAD CYN. RD.
P.I. 46-D SET 6" SQ. PUNCH MARK CUT ON 2" CONC. PLUG
R=1250'
SEE PG. 106 FOR INT.
ALSO PG. 106 L 116.98
PROPOSED CURVE Δ- R-1250' T- L-
SET L.S. TAG STAMPED L.A.CO. ENGR. TAG CONC. HOWALL
H.A. DISTANCES:
259.74 @ 1°-02'-30" = 259.70
636.41 @ 0-42-50 = 636.36
1094.38 @ 0-05-00 = 1094.38
34.96 PER STAKE SHEET G-233-1
149°-20'-24"
PROPOSED
807.67 L.S. LINE
P.O.S.T. SET 2" I.P. CONC. PLUG L.A.CO. ENGR. TAG L.S. UP 2"
807.67 CALC.
P.O.T. SET 2" I.P. CONC. PLUG L.A.CO. ENGR. TAG L.S. FLUSH.
PROPOSED
PROPOSED ℄
30.80 TO P.O.S.T.
P.O.T. SET 2" I.P. CONC. PLUG L.A.CO. ENGR. TAG L.S. ON 6" DN. 6"
PROPOSED
30'
50'
R/W
℄ LOST
R/W
℄ CALC. N 1/4 COR. SEC. 2
R 0.06
264-137 C-5
PLEASE RETURN TO COUNTY OF LOS ANGELES DEPARTMENT OF COUNTY ENGINEER 403 LOS ANGELES COUNTY ENGINEERING BLDG.
Note: Any Additions or Changes on This Sheet Must be Made or Circled in Red Ink With Date and Name of Person Making Change.
Do not extend this side of this line.
CONT. TOP PG. 101

Notes Ck'd by T. ABE	Survey of SOLEDAD CYN. RD.
Map No.	JN 0075.92 Tape 219 Std. 84 °F
Office Work	Surveyed by C. L. WRIGHT
Checked	Notes C. L. WRIGHT Date NOV. 75
Date	Indexed C. L. M. PALMER MAR 8 1976

F.B. 3204 PG. 103

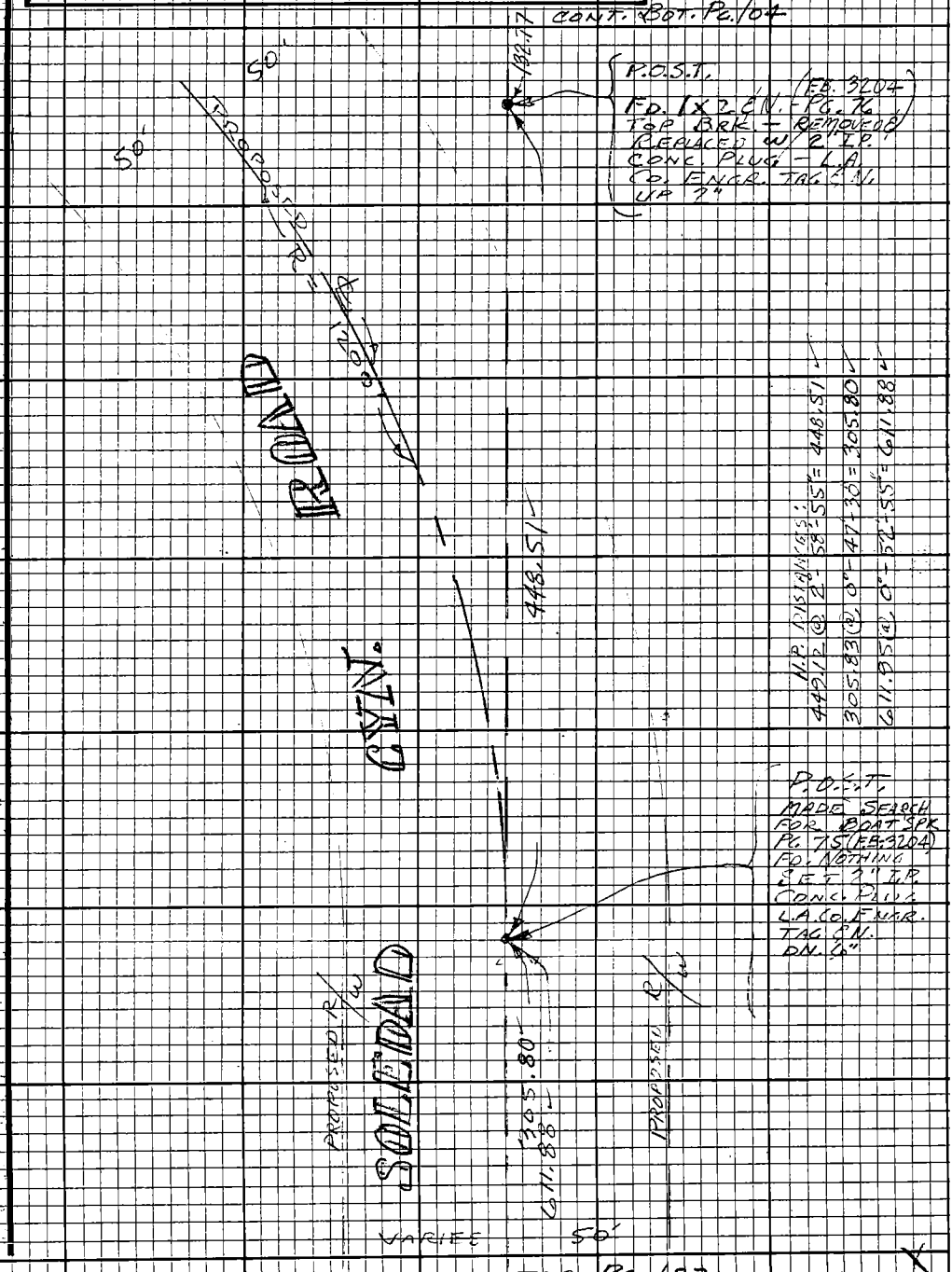

CONT TOP PG. 102

Note: Any Additions or Changes on this Sheet Must be Made or Circled in Red Ink With Date and Name of Person Making Change.

Do not extend this side of this line.

PLEASE RETURN TO
LOS ANGELES COUNTY ENGINEER
403 LOS ANGELES COUNTY ENGINEERING BLDG.

76F3098 CE#310 9-67

CONT. BOT PG 105T

F.B. 3201 PG 104

264-137 C-3

TRACT NO. 23556

RD.

CLIA.

SOLEDAD

ANTELOPE

FWY.

PROPOSED R/W

1043.64

50'

50'

PROPOSED R/W

(C.S. B-2967
RECORD CURVE:
Δ 51°-41'-43"
R 1200'
T 581.33
L 1082.70)

T-70°
254.46 @ 4-38-40 = 253.62
254.42 @ 4-35-10 = 253.61 = 253.61
.02
253.59

R 1200'

(P.O.S.T.
FD. 2" I.P.
CONC. PLUG
& SPIKE
PGS. 23, 77
F.B. 3204)

PLEASE RETURN TO
LOS ANGELES COUNTY ENGINEER
403 LOS ANGELES COUNTY ENGINEERING BLDG.

Do not extend this side of this line.

Note: Any Additions or Changes on this Sheet Must be Made or Circled in Red Ink With Date and Name of Person Making Change.

(P.I. "C" (F.B. 3204
FD. 1" I.P. PG. 76)
(LYING HORIZONTAL)
SET C.E. MON. DN. 12"
PRORATION DISTANCE
BETWEEN FD. N. EDGE.
TAG TO N.E. & 1"×2" CW
P.O.S.T. TO S.W.)

① 128 18 20
② 153 13 00
③ 49 49 40
128° 18' 17"

T-76°
LEV. 85.99

PROPOSED ℄

EDGE CONC.

COUNTY ENGINEER
R.E. 10718

128° 18' 17"

253.59

85.99

MARKED

FD. L.A. CO.
ENGR TAG
ON N-W'LY
EDGE S.
BOUND.
CONC.
FWY LANE
PG. 76
F.B. 3204

T 64°
131.24 @ 4-18-10" = 130.87
131.14 @ 3-39-30 = 130.87
130.87
LEV 1.92
132.79
.02
132.77

132.77

39.39

T-76°
LEV. 39.39

0.06

Notes Ck'd by L. ABE	Survey of SOLEDAD CYN. RD.
Map No.	JN0075.92 Tape 219 Std. 84 °F
Office Work	Surveyed by C. L. WRIGHT
Checked	Notes C. L. W. Date JAN. '76
Date	Indexed L. M. PALMERI MAR 8 1976

F. B. 3204 PG. 105

T. 4 N.
R. 15 W.

264-157 A 3

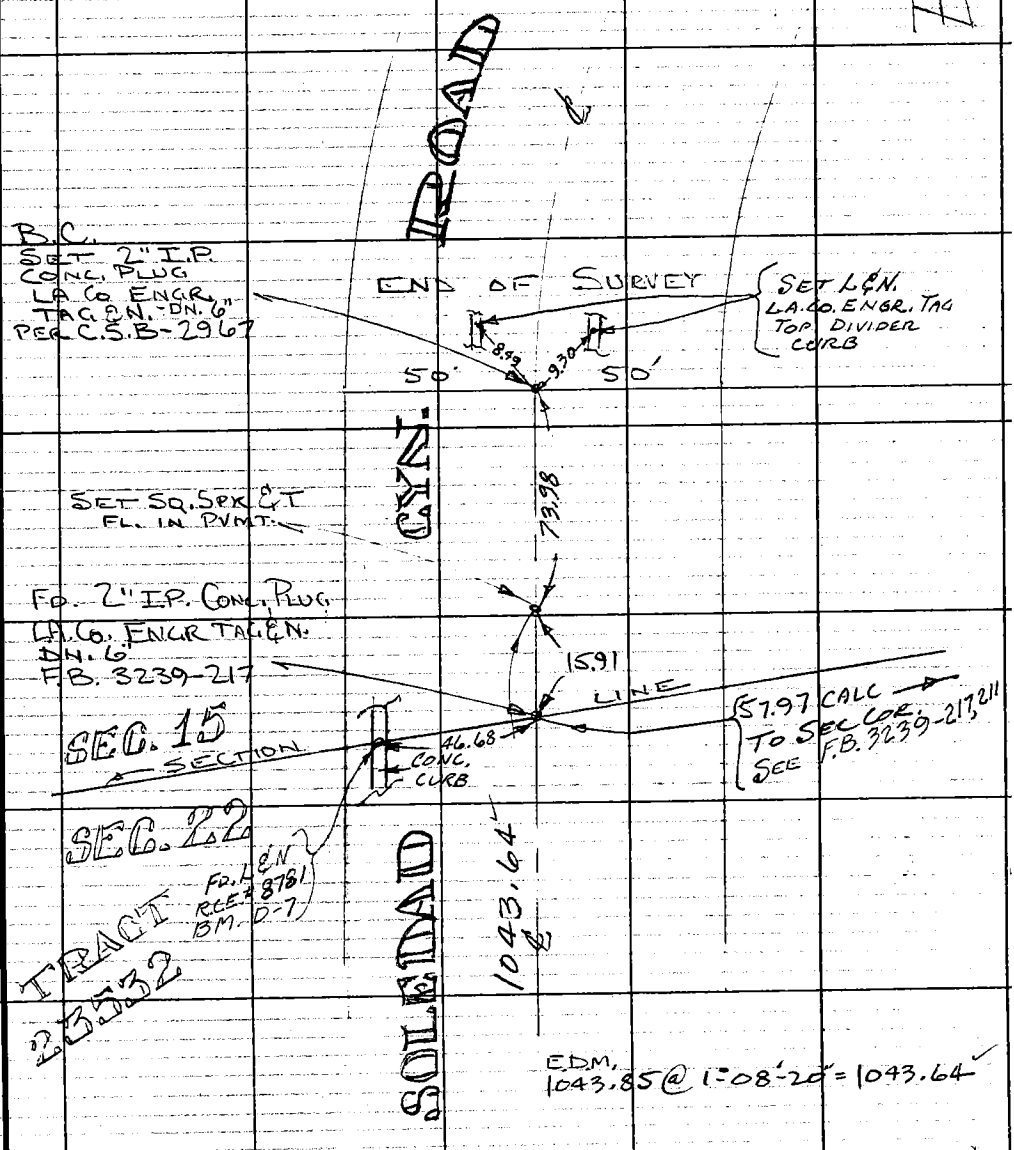

Note: Any Additions or Changes on This Sheet Must be Made or Circled in Red Ink With Date and Name of Person Making Change.

Do not extend this side of this line.

PLEASE RETURN TO
COUNTY OF LOS ANGELES
DEPARTMENT OF COUNTY ENGINEER
403 LOS ANGELES COUNTY ENGINEERING BLDG.

76F309S CE#310 3-68

CONT. TOP PG. 104

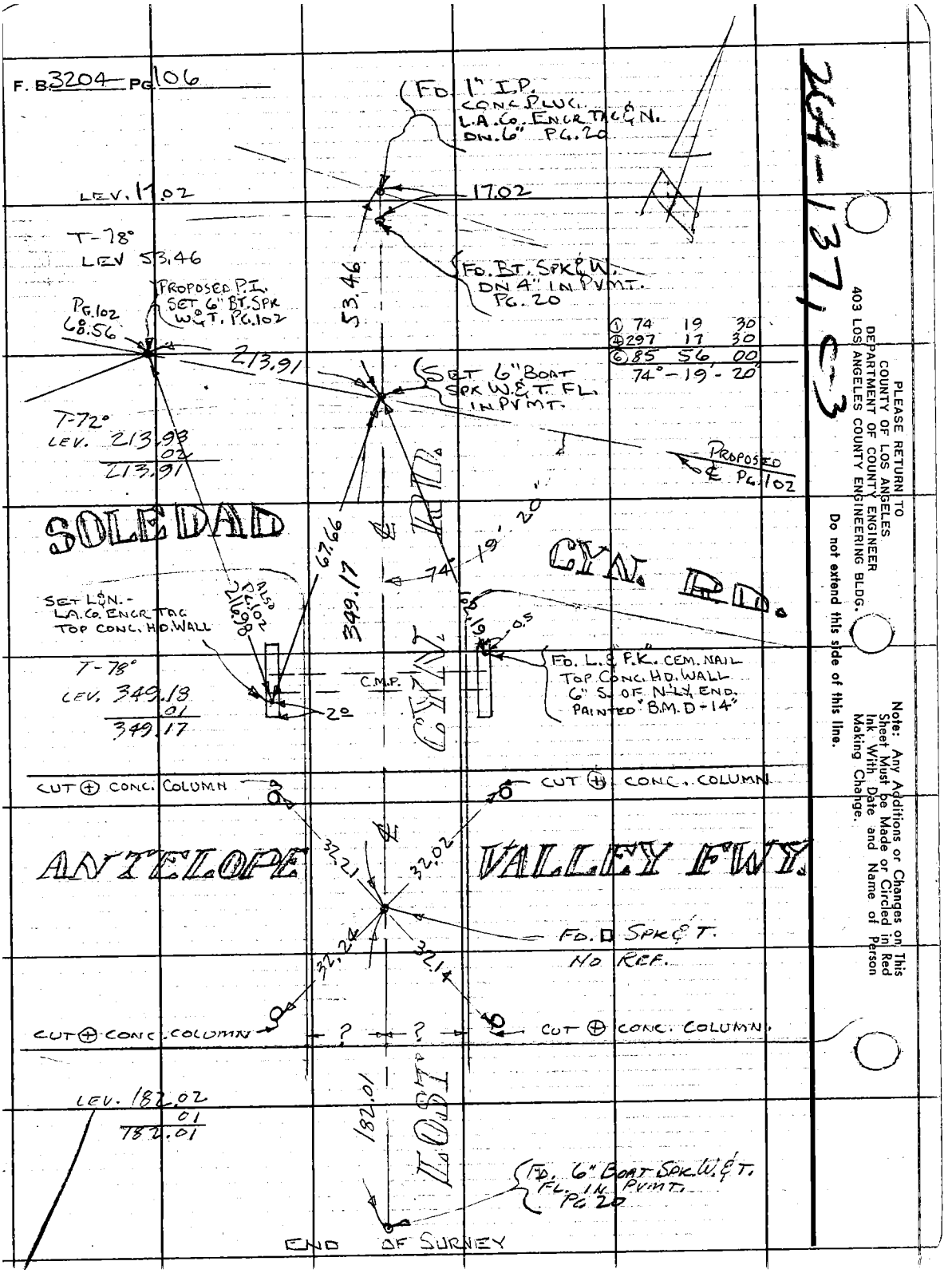
F. B. 3204 PG 106
FD. 1" I.P. CONC. PLUG. L.A. CO. ENGR TAG & N. DN. 6" PG. 20
LEV. 17.02
17.02
T-78°
LEV 53.46
53.46
FD. BT. SPK & W. DN 4" IN PVMT. PG. 20
PROPOSED P.I. SET 6" BT. SPK W & T. PG. 102
PG. 102 68.56
213.91
SET 6" BOAT SPK W. & T. FL. IN PVMT.
① 74 19 30
④ 297 17 30
⑥ 85 56 00
74° - 19' - 20"
T-72°
LEV. 213.98
.02
213.91
PROPOSED ℄ PG. 102
SOLEDAD
CYN. RD.
67.66
349.17
74° 19' 20"
SET L & N. - L.A. CO. ENGR TAG TOP CONC. HD. WALL
ALSO PG. 102 216.98
T-78°
LEV. 349.18
.01
349.17
C.M.P.
2°
FD. L. & P.K. CEM. NAIL TOP CONC. HD. WALL 6" S. OF N'LY END. PAINTED "B.M. D-14"
CUT ⊕ CONC. COLUMN
CUT ⊕ CONC. COLUMN
ANTELOPE VALLEY FWY.
32.21
32.02
FD. □ SPK & T. NO REF.
32.24
32.14
CUT ⊕ CONC. COLUMN
? ?
CUT ⊕ CONC. COLUMN
LEV. 182.02
.01
182.01
182.01
LOST
FD. 6" BOAT SPK. W. & T. FL. IN PVMT. PG. 20
END OF SURVEY
264-137, C-3
PLEASE RETURN TO
COUNTY OF LOS ANGELES
DEPARTMENT OF COUNTY ENGINEER
403 LOS ANGELES COUNTY ENGINEERING BLDG.
Do not extend this side of this line.
Note: Any Additions or Changes on This Sheet Must be Made or Circled in Red Ink With Date and Name of Person Making Change.