Notes Ck'd by	Survey of	F.B. 3208	Pg.
Map No.	JN Tape Std °F		
Office Work	Surveyed by		
Checked	Notes Date		
Date	Indexed		

Page	Job	Description
		VASQUEZ ROCKS REGIONAL PARK 0055.84
5-10	Topo.	Control for topog. in 40 acre parcel at park entrance.
11-12	Zone 7	Showing angle at West ½ corner Sec. 26, Pick up for Zone 7.
13-80	Bdry.	Bdry. survey in Section 26, T5N, R14W.
81-132	Bdry.	Bdry. in Section 35.
133-148	B.M.=	Bench levels.
149-184	Levels	Trig. levels.
185-192	Topo	Loc. of Septic Tank, leach lines & T.B.M. set on job.
193-194	Levels	Pick up levels.
195-206	Prof.	Profile check of aerial map.
207-220		Antelope Valley Fwy. (N.Side) In Sec. 35 T5NR14W
221-224	Bdry.	Estab. N. Bdry. of Antelope Valley Fwy.
225-255	B.M.	Add'l. bench levels & Trig. levels on Photo Control.

Microfilmed May 85

Notes Ck'd by Brenner	Survey of VASQUEZ ROCKS
Map No. B2961	JN 0055.84 Tape Std °F
Office Work Boyer	Surveyed by
Checked Brenner	Notes Date
Date Oct. 1965	Indexed C. J. GALL 10-23-65

F. B. 3208 PG. 3

VASQUEZ ROCKS
REGIONAL PARK
J.N. 0055.84

Note: Any Additions or Changes on this Sheet Must be Made or Circled in Red Ink With Date and Name of Person Making Change.

Do not extend this side of this line

PLEASE RETURN TO
LOS ANGELES COUNTY ENGINEER
403 LOS ANGELES COUNTY ENGINEERING BLDG.

78F3095 CE #3 0 8-62

F. B. 3208 PG 4

VASQUEZ ROCKS REGIONAL PARK J.N. 0055.84

INDEX SHEET T5N R14W

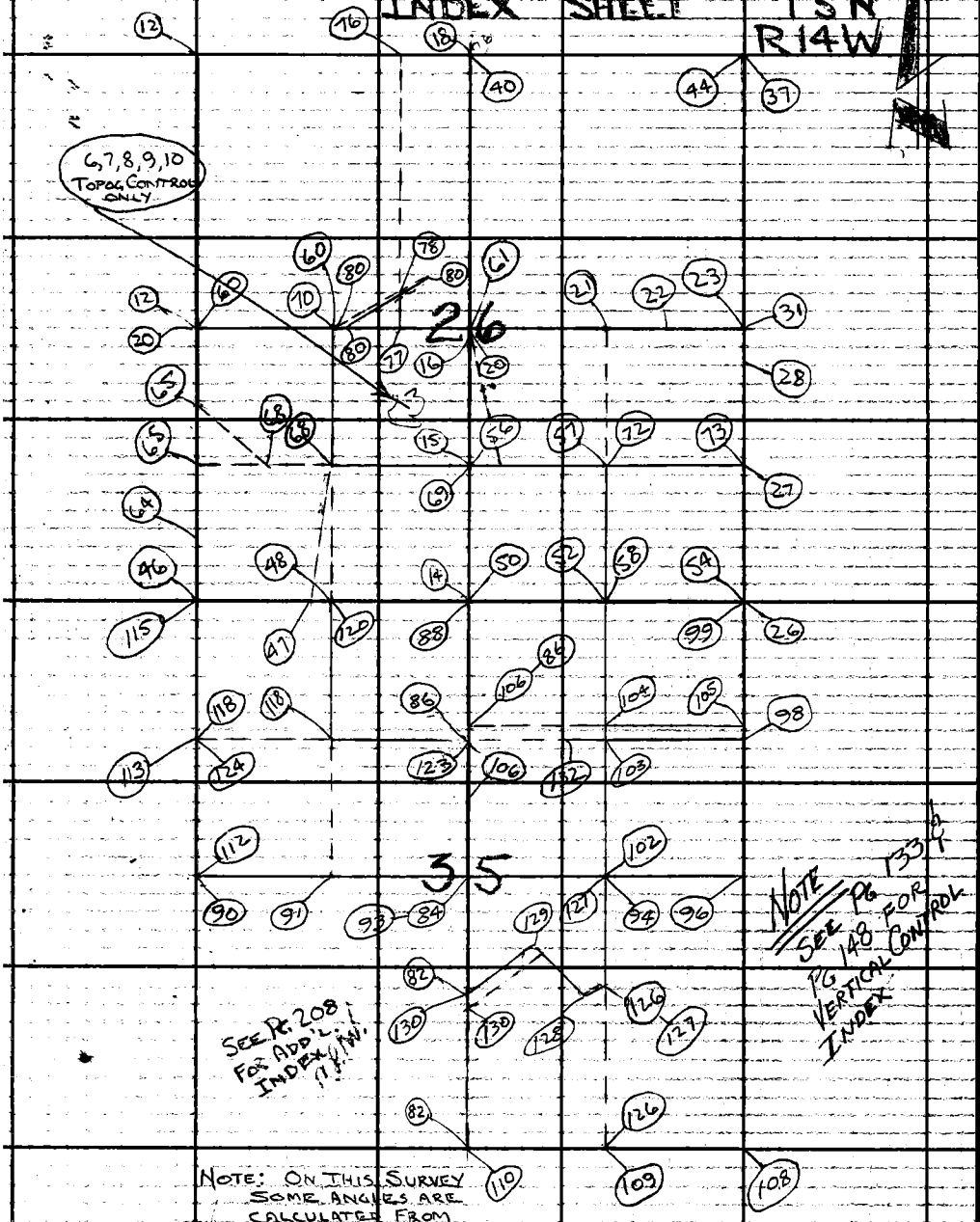

NOTE: ON THIS SURVEY SOME ANGLES ARE CALCULATED FROM ANGLES TURNED ON CUT-OFF LINES DUE TO THE TERRAIN & SHORT SIGHT DISTANCES ON THE TRUE, OR OFFSET LINES.

C.J.W.

PLEASE RETURN TO
LOS ANGELES COUNTY ENGINEER
403 LOS ANGELES COUNTY ENGINEERING BLDG.
Do not extend this side of this line.
Note: Any Additions or Changes on This Sheet Must be Made or Circled in Red Ink With Date and Name of Person Making Change.

Notes Ck'd-by M. OSHITA	Survey of Vasquez Rock Park	F.B. 3208 PG. 5	
Map No. C.S. B2961	JN 00584 Tape 197 Std 84 °F		
Office Work G. H. BOYER	Surveyed by J.S. COATES		
Checked Brenner	Notes J.S.C. Date 9-11-64		
Date OCT. 1965	Indexed J. GALL SEP 22 64		

J.N. 00584

VASQUEZ ROCKS REGIONAL PARK

TOPOGRAPHIC CONTROL

IN

THE N.E. 1/4 OF THE S.W. 1/4 OF SECTION 26

T5N R14W

COATES
PIERCE
HUBBARD
RITTER

Note: Any Additions or Changes on This Sheet Must Be Made or Circled in Red Ink With Date and Name of Person Making Change.

Do not extend this side of this line.

(PLEASE RETURN TO)
LOS ANGELES COUNTY ENGINEER
403 Los Angeles County Engineering Bldg.

76F3098, CE #310 8-63

F.B. 3208 PG. 6

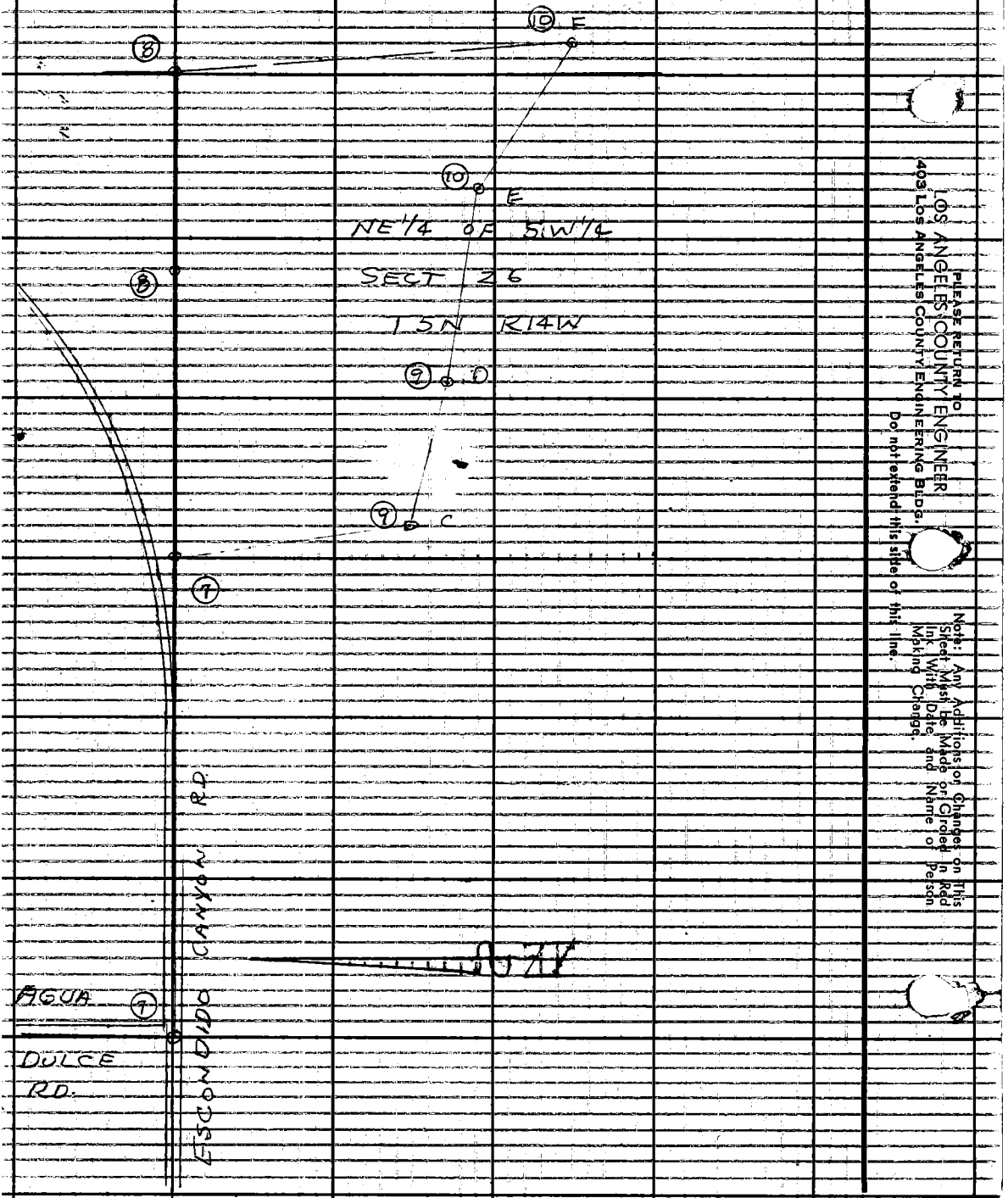

PLEASE RETURN TO
LOS ANGELES COUNTY ENGINEER
403 Los Angeles County Engineering Bldg.
Do not extend this side of this line.

Note: Any Additions or Changes on This Sheet Must be Made or Circled in Red Ink With Date and Name of Person Making Change.

Notes Ck'd by M. OSHITA	Survey of VASQUEZ ROCKS PARK F.B. 3208 PG. 7
Map No. B2961	JN 0055.84 Tape 197 Std 84 °F
Office Work G. H. BOYER	Surveyed by J S COATES
Checked Brenner	Notes JSC Date 9-1-64
Date Oct. 1965	Indexed [illegible] J. GALLI

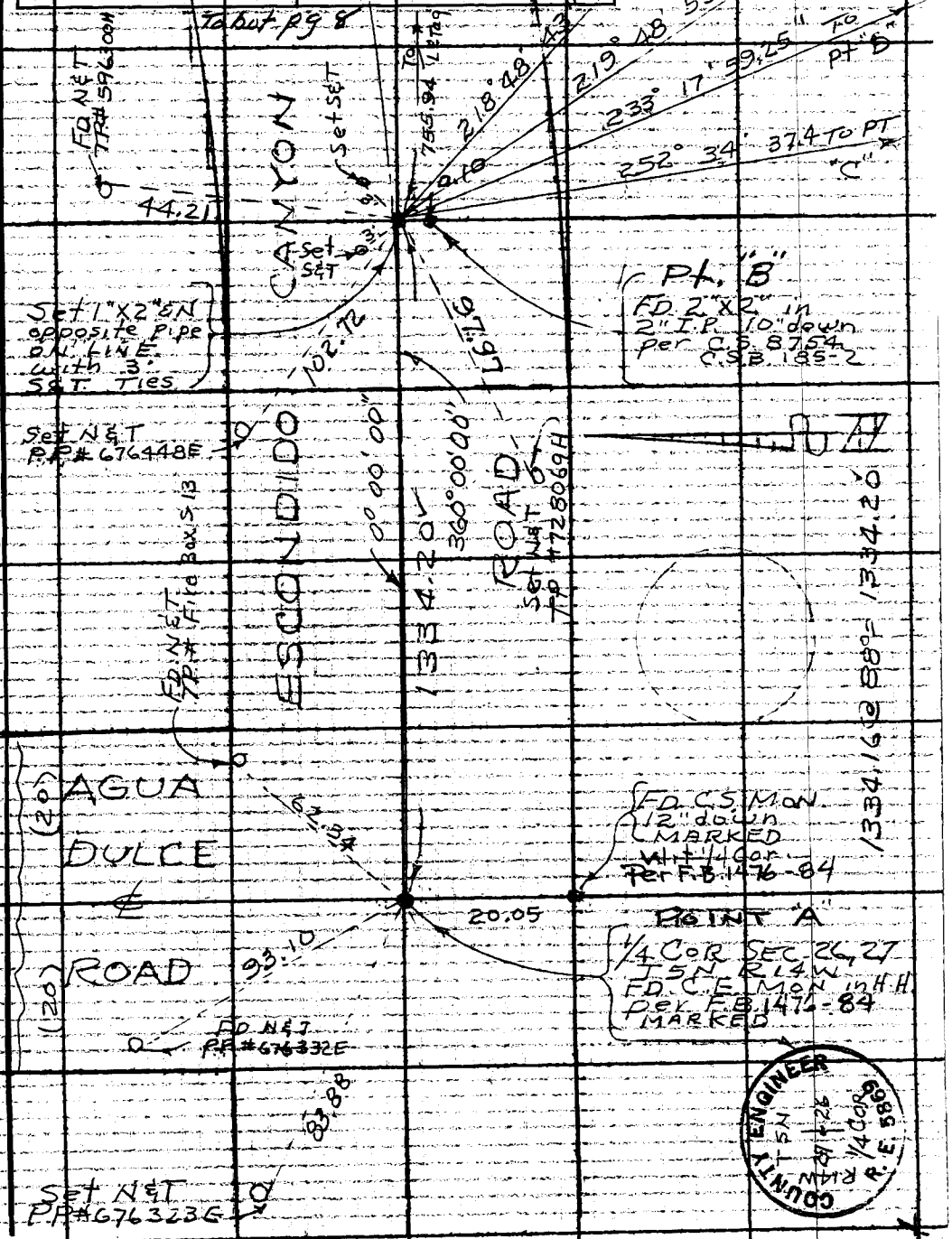

Note: Any Additions or Changes on This Sheet Must be Made or Circled in Red Ink With Date and Name of Person Making Change.

Do not extend this side of this line.

PLEASE RETURN TO: LOS ANGELES COUNTY ENGINEER 403 Los Angeles County Engineering Bldg.

76F309B CE #310 6/63

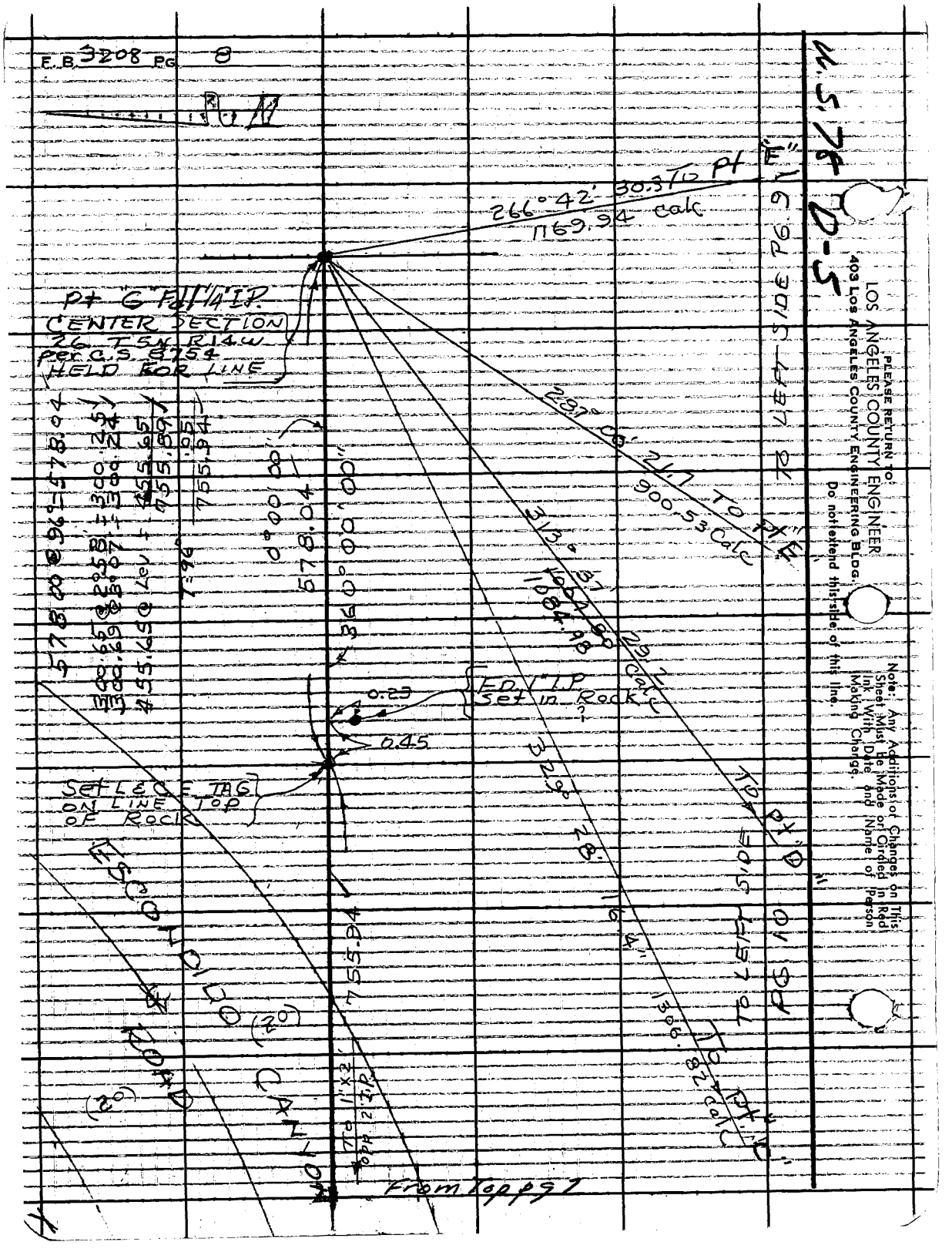
E.B. 3208 PG 8
266° 42' 30.3 TO Pt "E"
1169.94 calc
Pt "G" Fd 1 1/4" I.P.
CENTER SECTION
26 T5N R14W
per C.S. 8754
HELD FOR LINE
578.00 @ 96° = 578.04
300.65 @ 2°58' = 300.25
300.69 @ 3°07' = 300.24
455.65 @ Lev = 455.65
755.89
.05
755.94
T=96°
0°00'00"
578.04
360°00'00"
287° 00' 21.7 TO Pt "E"
900.53 Calc
313° 37'
1084.98
29.7
Calc
0.23
Fd 1" I.P.
Set in Rock
0.45
Set L&C E TAG
ON LINE TOP
OF ROCK
329° 28' 16.4"
1306.82 Calc
TO LEFT SIDE PG 10
TO Pt "D"
TO LEFT SIDE PG 9
TO Pt "C"
755.94
ESCONDIDO CANYON ROAD
(20)
(20)
To 1"x2" Opp 2" I.P.
From Top pg 7
U.S. 78 D-5
PLEASE RETURN TO:
LOS ANGELES COUNTY ENGINEER
403 Los Angeles County Engineering Bldg.
Do not extend this side of this line.
Note: Any Additions or Changes on This Sheet Must Be Made or Circled in Red Ink With Date and Name of Person Making Change.

Notes Ck'd by M. OSHITA	Survey of VASQUEZ ROCK	PARK 3208 F. B. PG. 9	
Map No. B 2961	JN 0055.84 Tape 197 Std 84 °F		
Office Work G. H. [illegible]	Surveyed by J S COATES		
Checked Brenner	Notes JSC Date 9-11-64		
Date Oct. 1965	Indexed C. J. GALLI		

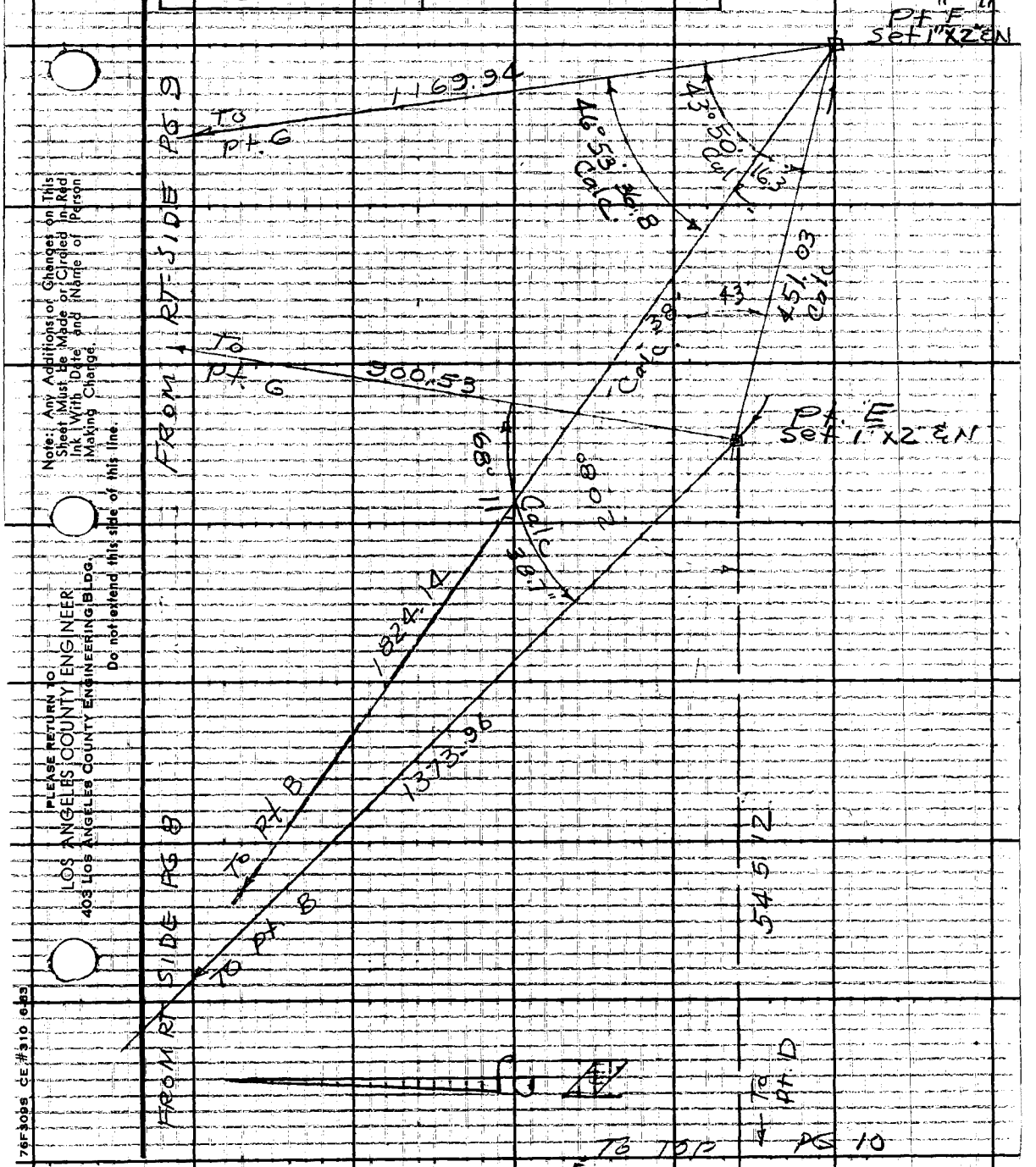

Note: Any Additions or Changes on This Sheet Must be Made or Circled in Red Ink With Date and Name of Person Making Change.

Do not extend this side of this line.

PLEASE RETURN TO
LOS ANGELES COUNTY ENGINEER
403 LOS ANGELES COUNTY ENGINEERING BLDG.

76F309S CE #310 6-63

FROM BOT. PG. 9

PLEASE RETURN TO:
LOS ANGELES COUNTY ENGINEER
403 LOS ANGELES COUNTY ENGINEERING BLDG.
Do not extend this side of this line.

Note: Any Additions or Changes on This Sheet Must be Made or Circled in Red Ink With Date and Name of Person Making Change.

Notes Ck'd by M. OSHIMA	Survey of VASQUEZ ROCKS PARK	F. B. 3208	PG. 11
Map No. B2961	JN	Tape 175 Std 84 °F	
Office Work G. H. BOYER	Surveyed by C L WRIGHT		
Checked Brenner	Notes JGR	Date SEP 64	
Date Oct. 1965	Indexed C. J. GALLI	OCT 2 '84	

J.N. 0055.84

VASQUEZ ROCKS REGIONAL PARK

SHOWING ANGLE @ WEST 1/4 CORNER SEC. 26 - 5 - 14

J.G. RANDALL
H.C. HUBBARD
B.A. PEAVY
T.H. KENNEY

Note: Any Additions or Changes on This Sheet Must be Made in Red Ink With Date and Name of Person Making Change.

Do not extend this side of this line.

PLEASE RETURN TO
LOS ANGELES COUNTY ENGINEER
403 Los Angeles County Engineering Bldg.

76F3095 CE # 310 3-61

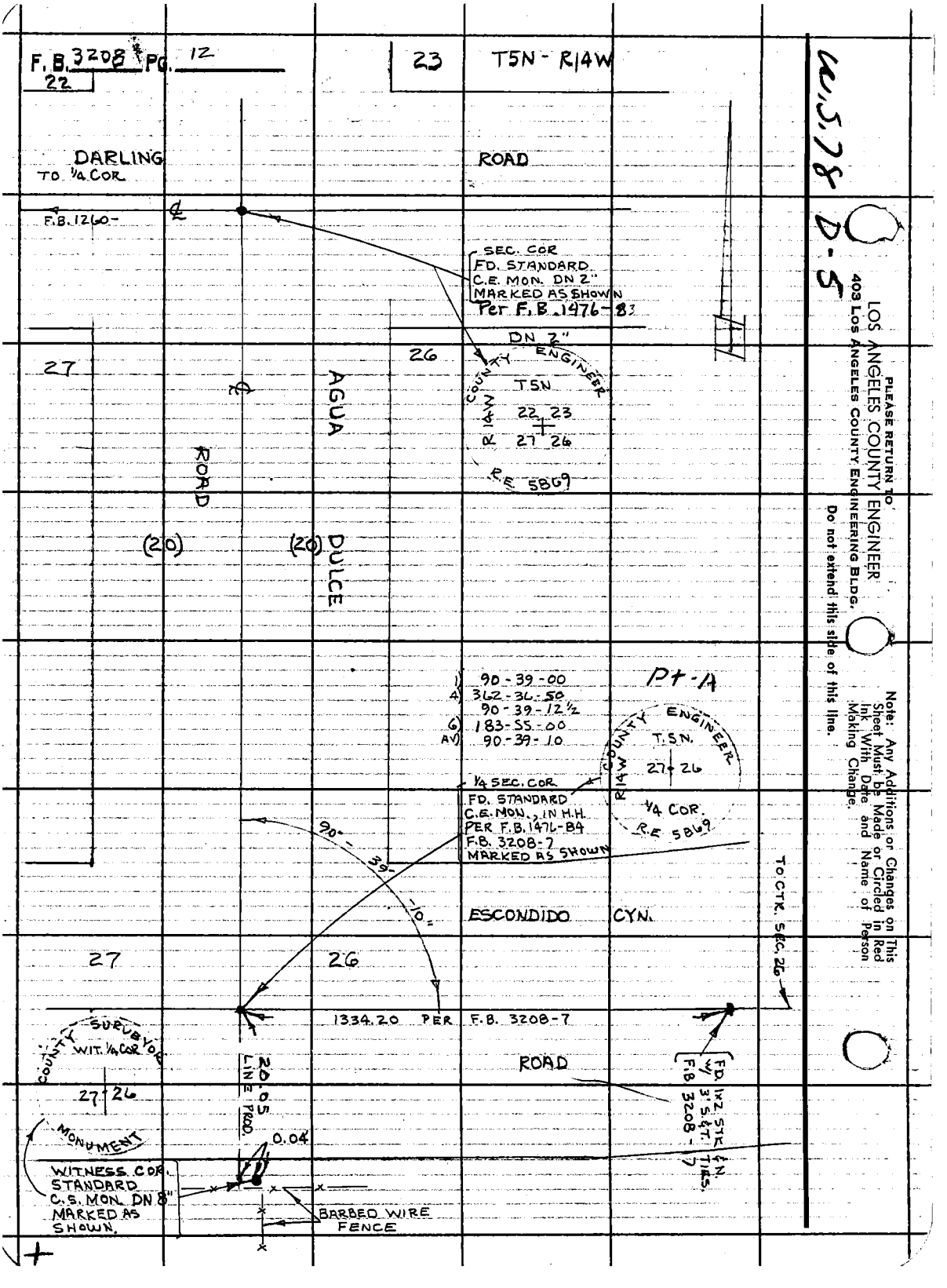
F.B. 3208 PG. 12
22
23
T5N - R14W
DARLING
TO 1/4 COR
ROAD
F.B. 1260-
SEC. COR
FD. STANDARD
C.E. MON. DN 2"
MARKED AS SHOWN
Per F.B. 1476-83
DN 2"
COUNTY ENGINEER
T5N
22 23
27 26
R14W
R.E. 5869
27
26
AGUA
ROAD
(20)
(20)
DULCE
90-39-00
362-36-50
90-39-12 1/2
183-55-00
90-39-10
Pt-A
COUNTY ENGINEER
T.S.N.
27 26
R14W
1/4 COR.
R.E. 5869
1/4 SEC. COR
FD. STANDARD
C.E. MON., IN H.H.
PER F.B. 1476-84
F.B. 3208-7
MARKED AS SHOWN
90°-39'-10"
ESCONDIDO
CYN.
TO CTR. SEC. 26
27
26
1334.20 PER F.B. 3208-7
COUNTY SURVEYOR
WIT. 1/4 COR
ROAD
FD. 1x2 STK & N.
W/ 3' S.&T. TIES.
F.B. 3208-7
27 26
20.05
LINE PROD.
MONUMENT
0.04
WITNESS COR.
STANDARD
C.S. MON. DN 8"
MARKED AS
SHOWN.
BARBED WIRE
FENCE
W.S.78
D-5
PLEASE RETURN TO
LOS ANGELES COUNTY ENGINEER
403 LOS ANGELES COUNTY ENGINEERING BLDG.
Do not extend this side of this line.
Note: Any Additions or Changes on This Sheet Must be Made or Circled in Red Ink With Date and Name of Person Making Change.

Notes Ck'd by Brenner	Survey of VASQUEZ ROCKS	F. B. 3208 PG. 13
Map No. B2961	JN 0055.84 Tape 175 Std 84 °F	
Office Work G. H. BOYER	Surveyed by C. L. WRIGHT	
Checked Brenner	Notes C. L. W Date OCT. '64	
Date Oct. 1965	Indexed C. J. GALLI	

VASQUEZ ROCKS REGIONAL PARK

THE NORTH - SOUTH ℄, SEC. 26 - T5N, R14W

J.N. 0055.84

REFERENCES:

C.S.B-900-1

F.B. 599

F.B. 1476

PARTY:
C. L. WRIGHT
J. G. RANDALL
D. A. PEAVY
H. C. HUBBARD
T. H. KENNEY

Note: Any Additions or Changes on This Sheet Must be Made or Circled in Red Ink With Date and Name of Person Making Change.

Do not extend this side of this line.

PLEASE RETURN TO
LOS ANGELES COUNTY ENGINEER
403 Los Angeles County Engineering Bldg.

70 F 3095 C.E. #310 8-62

CONT. BOT. PG 15

F. B. 3208 PG. 14

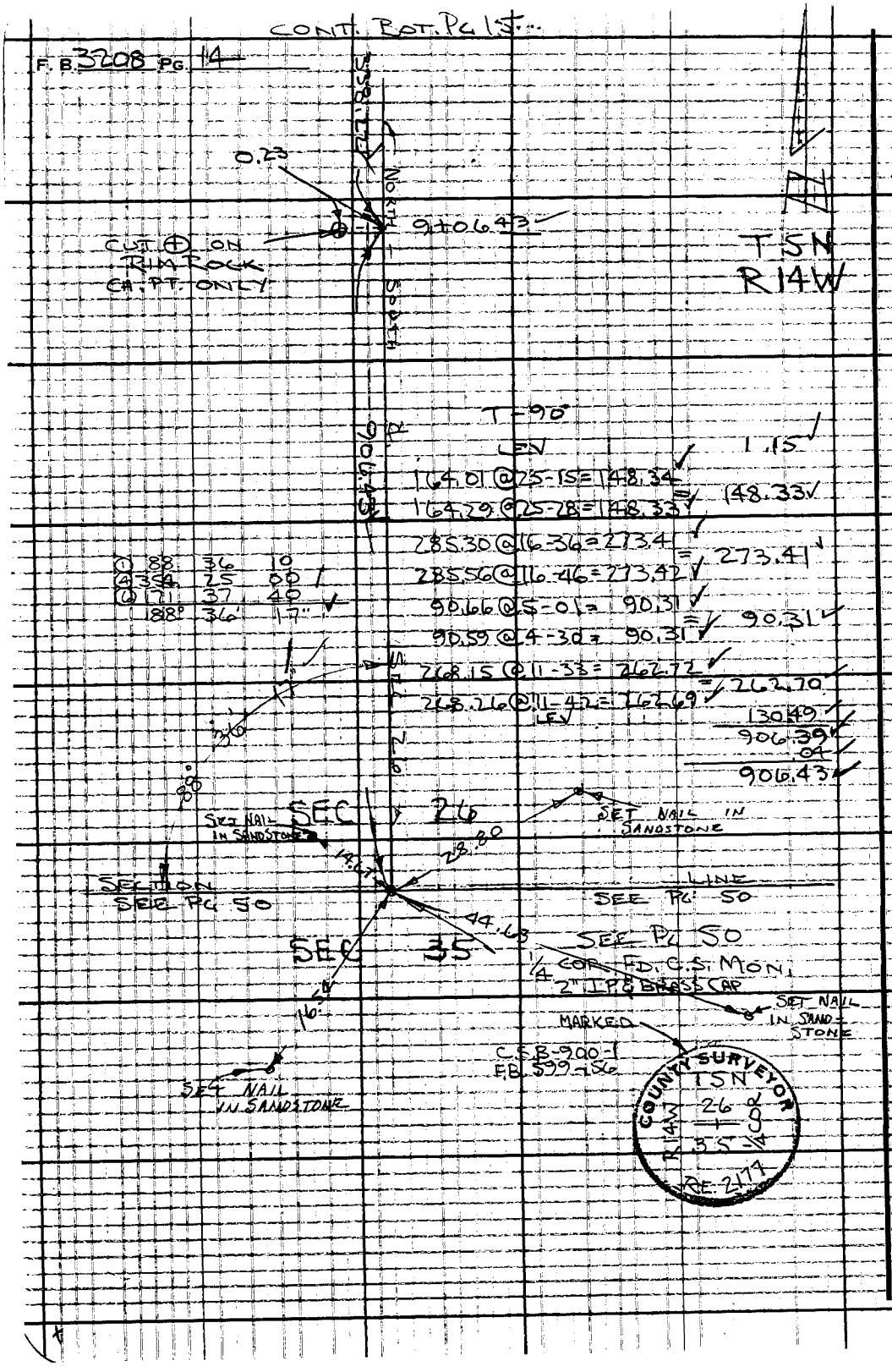

W.S. 78 D-6

PLEASE RETURN TO
LOS ANGELES COUNTY ENGINEER
403 LOS ANGELES COUNTY ENGINEERING BLDG.
Do not extend this side of this line.

Note: Any Additions or Changes on This Sheet Must be Made or Circled in Red Ink With Date and Name of Person Making Change.

Notes Ck'd by Brenner	Survey of VASQUEZ ROCKS	F. B 3208 PG. 15
Map No. B 2961	JN 0055.84 Tape 175 Std 84°F	
Office Work G. H. BUYER	Surveyed by C. L. WRIGHT	T 5 N
Checked Brenner	Notes C. L. W Date OCT. '64	R 14 W
Date Oct. 1965	Indexed C. J. GALLE	SEC 26

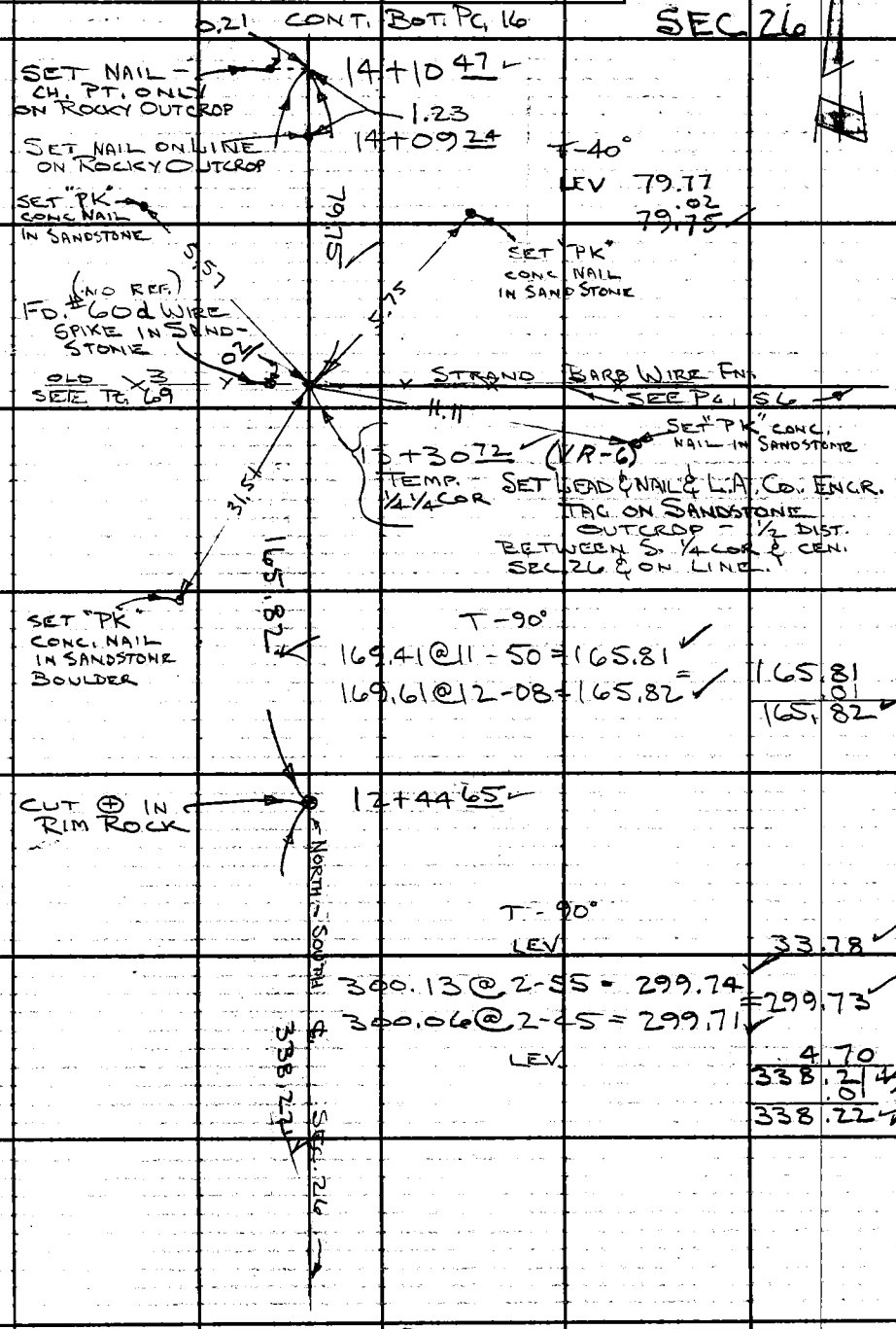

CONT. TOP PG 14

Note: Any Additions or Changes on This Sheet Must be Made or Circled in Red Ink With Date and Name of Person Making Change.

PLEASE RETURN TO
LOS ANGELES COUNTY ENGINEER
403 LOS ANGELES COUNTY ENGINEERING BLDG.

Do not extend this side of this line.

76F3095 CE #310 6-62

CONT. BOT PG. 17

F.B. 3208 PG. 16



Notes Ck'd by Brenner
Map No. B2961
Office Work G. H. BOYER
Checked Brenner
Date Oct. 1965

Survey of VASQUEZ ROCKS
JN 0055.84 Tape 175 Std. 84 °F
Surveyed by C. L. WRIGHT
Notes C.L.W. Date OCT. '64
Indexed C. J. GALLI

F. B. 3208 Pg. 17

T 5 N
R 14 W
SEC 26

CONT. BOT Pg. 18

FD. 1 3/4" I.P. WOOD PLUG & TAG #LS 2572 UP 2"

0.06

39+83.77

NORTH - SOUTH

T-92°
LEV
864.47
.04
864.51

864.51

32+96.26

C-7
SET 1"x2" N
TOE BRK.

T-92°
LEV 176.99
.01
177.00

177.00

ESCONDIDO CYN. RD.

31+19.26

C-6
SET 1"x2" N
TOE FILL S. SIDE
ESCONDIDO CYN. RD.

T-92°
277.52 @ 3-18 = 277.06
277.50 @ 3-08 = 277.09

277.07
.01
277.08

277.08

CONT. TOP Pg. 16

Note: Any Additions or Changes on This Sheet Must be Made or Circled in Red Ink With Date and Name of Person Making Change.

Do not extend this line.

PLEASE RETURN TO
LOS ANGELES COUNTY ENGINEER
403 Los Angeles County Engineering Bldg.

176F3095 C.E. #3410 6-62

END OF LINE

F. B. 3208 PG. 18

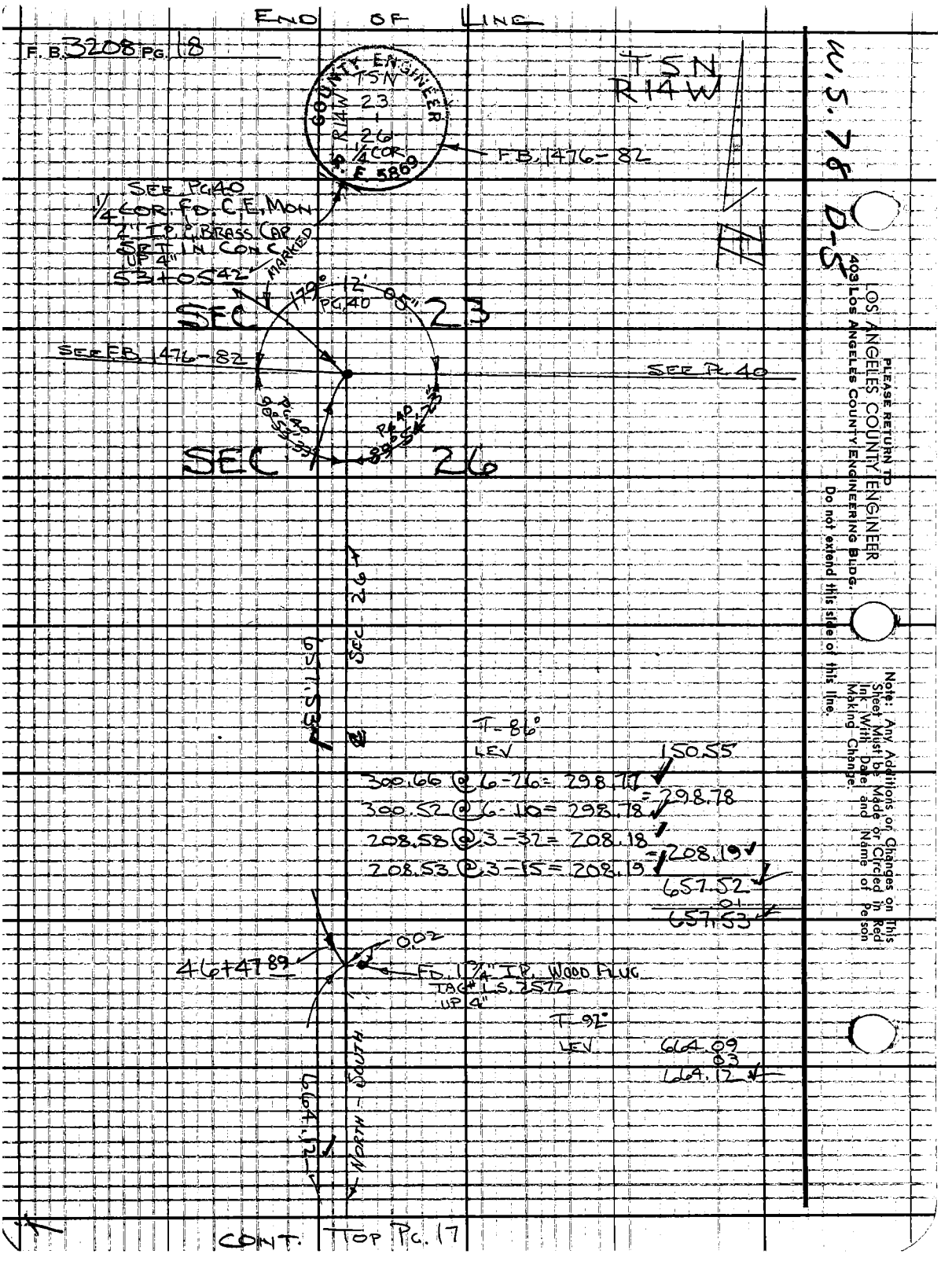

CONT. TOP PG. 17

W.S. 78 D-5

PLEASE RETURN TO
LOS ANGELES COUNTY ENGINEER
403 LOS ANGELES COUNTY ENGINEERING BLDG.
Do not extend this side of this line.

Note: Any Additions or Changes on This Sheet Must be Made or Circled in Red Ink With Date and Name of Person Making Change.

Notes Ck'd by Brenner	Survey of VASQUEZ ROCKS	F. B 3208 Pg. 19
Map No. B-2961	J.N. 0055.84 Tape 175 Std 84 °F	
Office Work G.H. Boyce	Surveyed by C.L. WRIGHT	
Checked Brenner	Notes C.L.W. Date OCT '64	
Date Oct. 1965	Indexed G. J. GALLI	

VASQUEZ ROCKS REGIONAL PARK

THE EAST-WEST &
SEC. 26 T5N R14W
J.N. 0055.84

REFERENCES:

C.S.B-900-1
C.S. 8754
F.B. 98
F.B. 1476

PARTY:

J.R. RANDALL
B.A. PEAVY
H.C. HUBBARD
T.H. KENNEY

Note: Any Additions or Changes on This Sheet Must be Made or Circled in Red Ink With Date and Name of Person Making Change.

Do not extend this side of this line.

PLEASE RETURN TO:
LOS ANGELES COUNTY ENGINEER
403 Los Angeles County Engineering Bldg.

70F3095 C.E. #310 6-62

CONT. BOT. PG. 21

F. B. 3208 PG. 20

T5N
R14W
SEC 26

W.S. 78 D-5

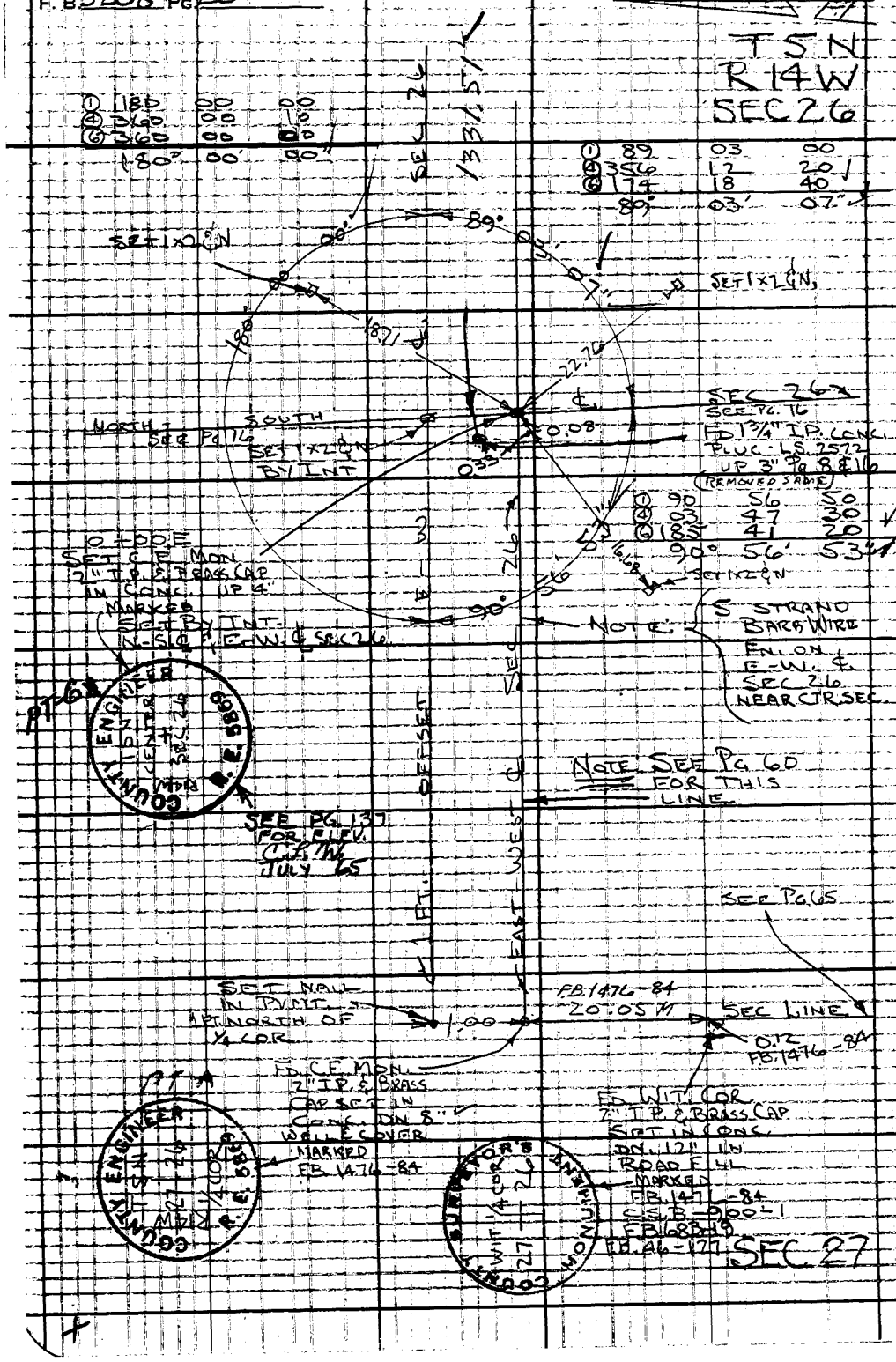

PLEASE RETURN TO
LOS ANGELES COUNTY ENGINEER
403 LOS ANGELES COUNTY ENGINEERING BLDG.
Do not extend this side of this line.

Note: Any Additions or Changes on This Sheet Must be Made or Circled in Red Ink With Date and Name of Person Making Change.

Notes Ck'd by Brenner	Survey of VASQUEZ ROCKS
Map No. B2961	JN0055.84 Tape 175 Std 84 °F
Office Work G. H. ROYER	Surveyed by C. L. WRIGHT
Checked Brenner	Notes C. L. W. Date OCT '64
Date Oct 1965	Indexed C. J. GALLI

F. B3208 PG. 21

T 5 N
R 14 W
SEC 26

CONT. BOT PG 22

288.97

VR 0
~~VR 3~~

①	90	55	40
④	363	43	20
⑥	185	35	20
	90°	55'	53"

THIS 1/4 1/4 COR. SET 1/2 DIST. BETWEEN CEN SEC 26 & E 1/4 COR SEC 26 & ON LINE

SEC 26

SEC 26

SET 1X2 CN

16.13

Note
Mr. J. Coates (LS2991) Told me he found old 1 3/4 IP (most likely late) and accepted it as per CS 8754 for 1/16 Cor.
J. N. Dougherty 4-29-65

13+31.43
FD. 1 3/4" IP
TAG L.S. 2991

0.91

13+30.52 1/4 1/4 COR SET 3/4" IP. CONC PLUG LA CO. ENGR TAG UP 2"

SEE PG 57, 58

10.58

SET N & T E. SIDE 6" JUNIPER

14.19

SET 1X2 CN

55 53

T - 80°

90°

243.27 @ 11-47 = 238.14
243.47 @ 11-59 = 238.16 = 238.15

LEVEL 100.82

298.96 @ 6-12 = 297.21
298.92 @ 6-05 = 297.24 = 297.22

LEVEL 165.12

234.50 @ 5-29 = 233.43

296.86 @ 1-14 = 296.79
296.91 @ 1-28 = 296.81 = 296.80

1331.54
.03
1331.51

1331.51

1' OFFSET EAST

EAST WEST

TWICE CHAINED

CONT. TOP PG. 20

Note: Any Additions or Changes on This Sheet Must be Made or Circled in Red Ink With Date and Name of Person Making Change.
Do not extend this side of this line.
PLEASE RETURN TO LOS ANGELES COUNTY ENGINEER 403 LOS ANGELES COUNTY ENGINEERING BLDG.
76F3095 CE #310 6-63

M.S. 78 D-5

F.B. 3208 Pg. 22

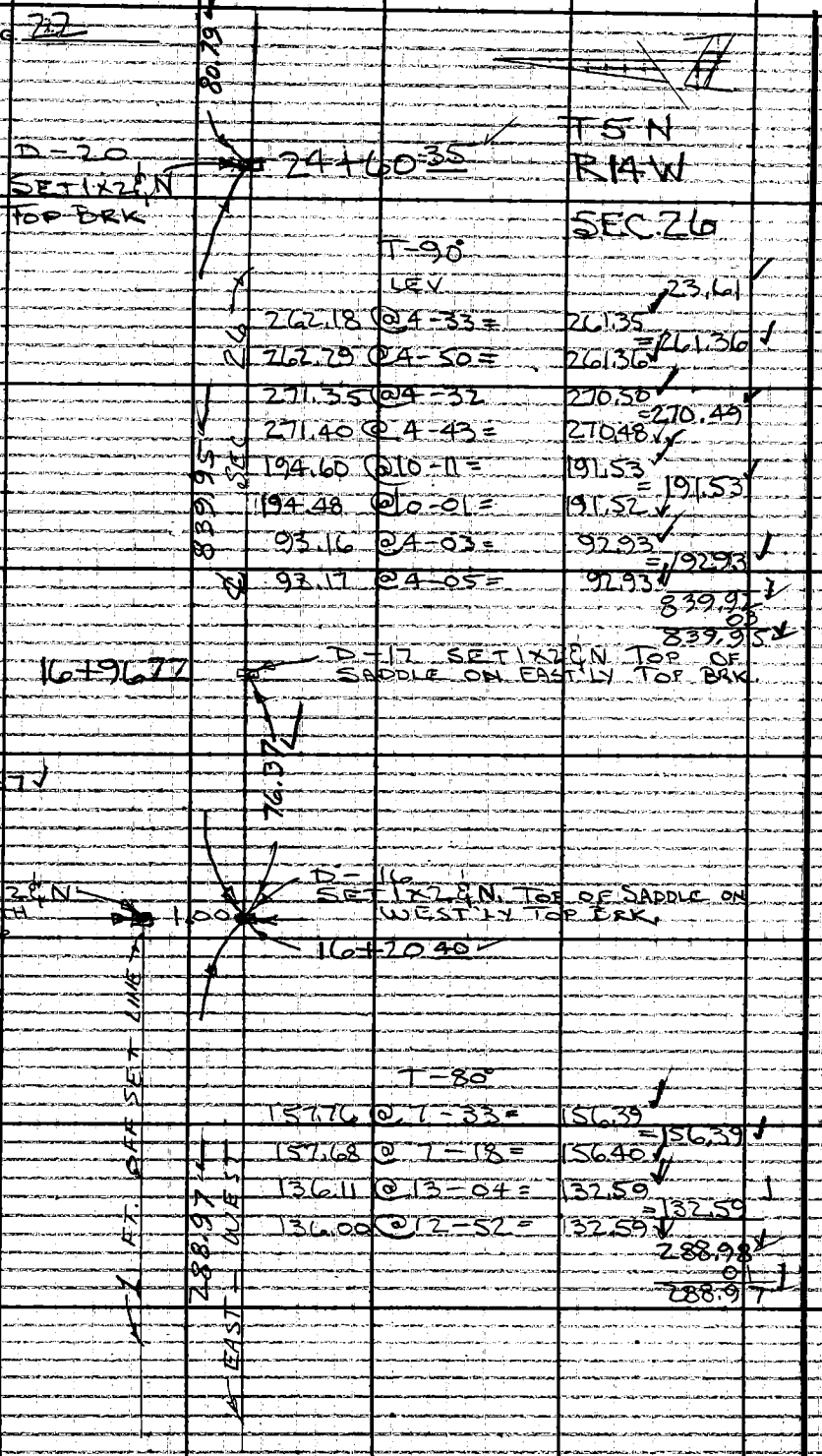

CONT. TOP Pg. 21

LOS ANGELES COUNTY ENGINEER
403 Los Angeles County Engineering Bldg.

PLEASE RETURN TO

Do not extend this side of this line.

Note: Any Additions or Changes on This Sheet Must Be Made or Circled in Red Ink With Date and Name of Person Making Change.

Notes Ck'd by Brenner	Survey of VASQUEZ ROCKS
Map No. B2961	JN 0055.84 Tape 175 Std 84 °F
Office Work G. H. BUYER	Surveyed by C.L. WRIGHT
Checked Brenner	Notes C.L.W. Date OCT '64
Date Oct 1965	Indexed G. J. GALL

F.B. 3208 PG. 23

T5N
R14W

END OF LINE

SET 1X2 EN
E-W ℄ SEC. 26
PROD. FROM WEST

REF. MON.
SET 2" I.P.
& BRASS
CAP
IN CONC.
FLUSH
MARKED

COUNTY ENGINEER
T5N
R14W
REF. MON.
50 FT
TO 1/4 COR.
R.E. 5869

SEC. 25

①	91	06	30
④	364	25	50
⑥	186	38	50
	91°	06'	28"

①	89	04	40
④	356	19	50
⑥	174	29	30
	89°	04'	55"

FD 2" IP & IRON
CAP F.B. 98-93, 108, 125
C.S.B. -900-1
C.S. 8754 F.B. 1657-C6

26+61.04
SEE PG. 31

MARKED

26+25

SECTION LINE
SEE PG. 31

3.00
3' OFFSET
LINE
3.00

SET NAIL

119.90
50.00

①	179	48	40
④	359	14	50
⑥	358	52	10
	179°	48'	42"

26+11.04

T-92°
122.84 @ 12-35 = 119.89
= 119.89
122.85 @ 12-36 = 119.89
.01
119.90

T-50°
49.03 @ 9-29 = 48.36
= 48.36
49.22 @ 10-40 = 48.37
1.65
50.01
.01
50.00

T-90°
LEVEL 80.79

25+41.14
D-2L
SET 1X2 EN

SEC. 26

80.79

CONT. TOP PG. 22

Note: Any Additions or Changes on This Sheet Must be Made or Circled in Red Ink With Date and Name of Person Making Change.

PLEASE RETURN TO
LOS ANGELES COUNTY ENGINEER
403 LOS ANGELES COUNTY ENGINEERING BLDG.
Do not extend this side of this line.

76F3098 CE #310 6-63

Notes Ck'd by Brenner	Survey of VASQUEZ ROCKS		F. B. 3208 PG. 25
Map No. B2961	JN 0055.84 Tape 175 Std 84 °F		
Office Work G. H. BOYER	Surveyed by C. L. WRIGHT		
Checked Brenner	Notes C. W. Date OCT '64		
Date Oct. 1965	Indexed C. J. GALLI		

VASQUEZ ROCKS
REGIONAL PARK
THE EAST LINE -
SECTION 26
T5N, R14W
J.N. 0055.84

REFERENCES:
C.S. B-900-1
C.S. 8754
F.B. 98

PARTY:
C. L. WRIGHT
J. G. RANDALL
B. A. PEAVY
T. H. KELLEY

Note: Any Additions or Changes on This Sheet Must be Made or Circled in Red Ink With Date and Name of Person Making Change.
PLEASE RETURN TO
LOS ANGELES COUNTY ENGINEER
403 LOS ANGELES COUNTY ENGINEERING BLDG.
Do not extend this side of this line.
76F309S CE #310 6-63

CONT. FROM PG. 27

F.B. 3208 PG. 26

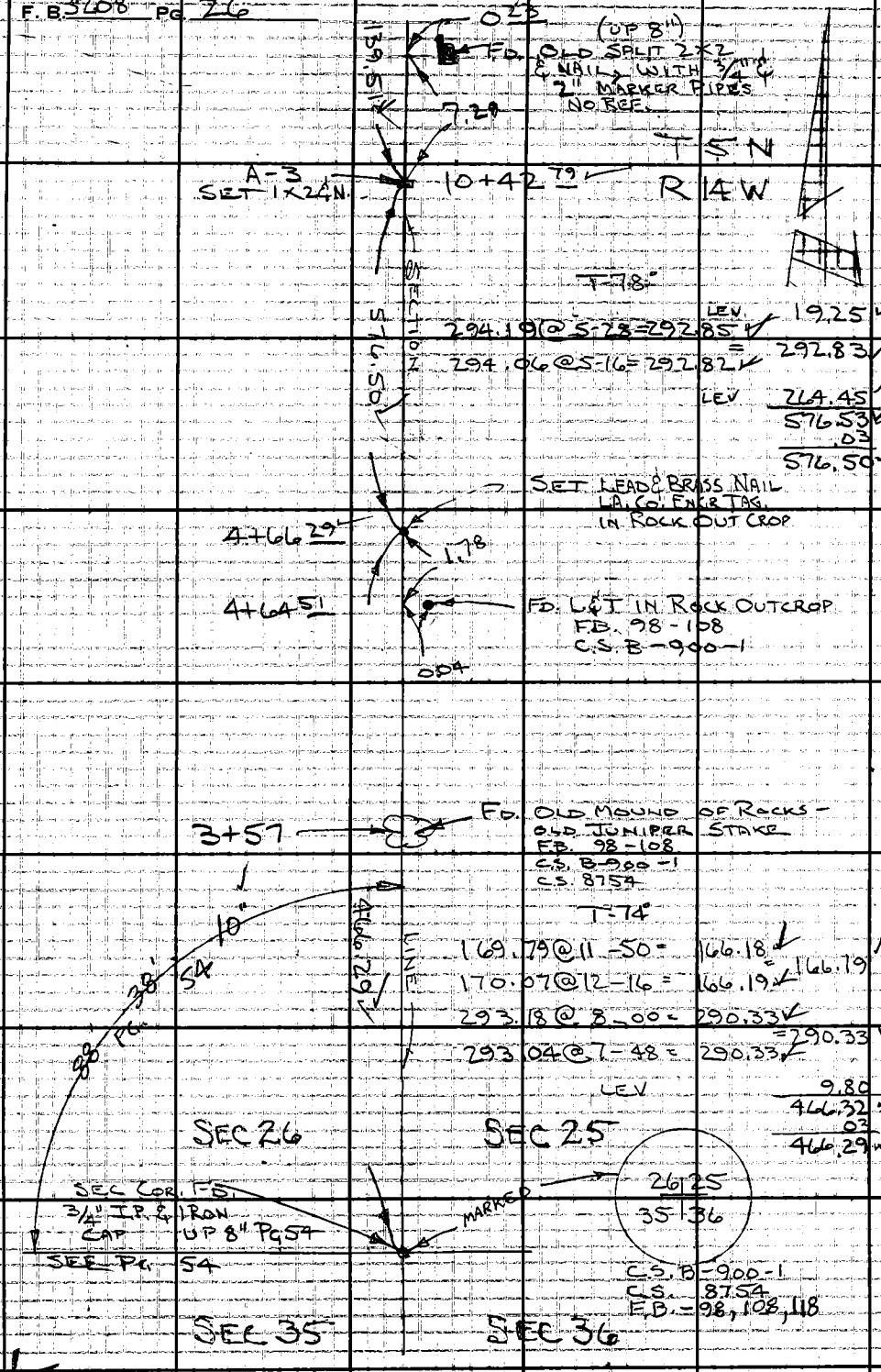

T. 5. 64

19-6

LOS ANGELES COUNTY ENGINEER
403 Los Angeles County Engineering Bldg.

PLEASE RETURN TO:

Do not extend this side of this line.

Note: Any Additions or Changes on This Sheet Must Be Made or Circled in Red Ink With Date and Name of Person Making Change.

Notes Ck'd by Brenner	Survey of VASQUEZ ROCKS	F. B. 3208 PG. 27
Map No. B2961	JN0055.84 Tape 175 Std 84 °F	
Office Work G. H. BUYER	Surveyed by C. L. WRIGHT	T 5 N
Checked Brenner	Notes C. L. W. Date OCT '64	R 14 W
Date Oct. 1965	Indexed C. J. GALLI	

CONT. BOT. PG. 28



CONT. TOP PG. 26

Note: Any Additions or Changes on This Sheet Must be Made or Circled in Red Ink With Date and Name of Person Making Change.

Do not extend this side of this line.

PLEASE RETURN TO LOS ANGELES COUNTY ENGINEER 403 LOS ANGELES COUNTY ENGINEERING BLDG.

76F309S CE #310 6-63

CONT. BOT Pg 29

F.B. 3208 Pg 28

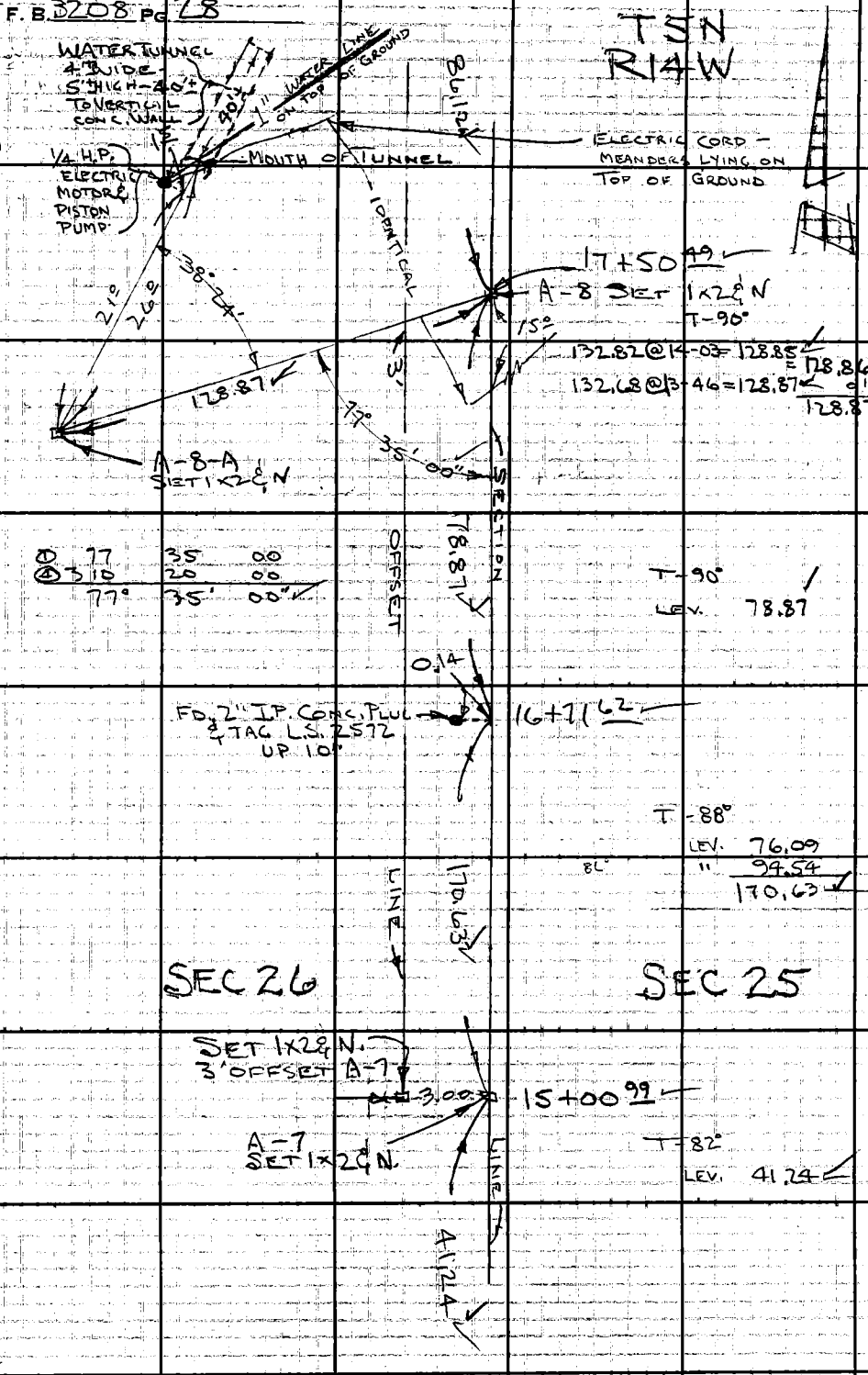

LOS ANGELES COUNTY ENGINEER
403 Los Angeles County Engineering Bldg.
PLEASE RETURN TO
Do not extend this side of this line.
Note: Any Additions or Changes on This Sheet Must Be Made or Circled in Red Ink With Date and Name of Person Making Change.

CONT. TOP Pg 27

Notes Ck'd by Brenner	Survey of VASQUEZ ROCKS	F. B. 3208 PG. 29
Map No. B2961	JN005584 Tape 175 Std 84 °F	
Office Work G. H. BOYER	Surveyed by C. L. WRIGHT	
Checked Brenner	Notes C. L. W. Date OCT '64	T5N
Date Oct. 1965	Indexed G. J. GALL	R14W

CONT. BOT PG. 30

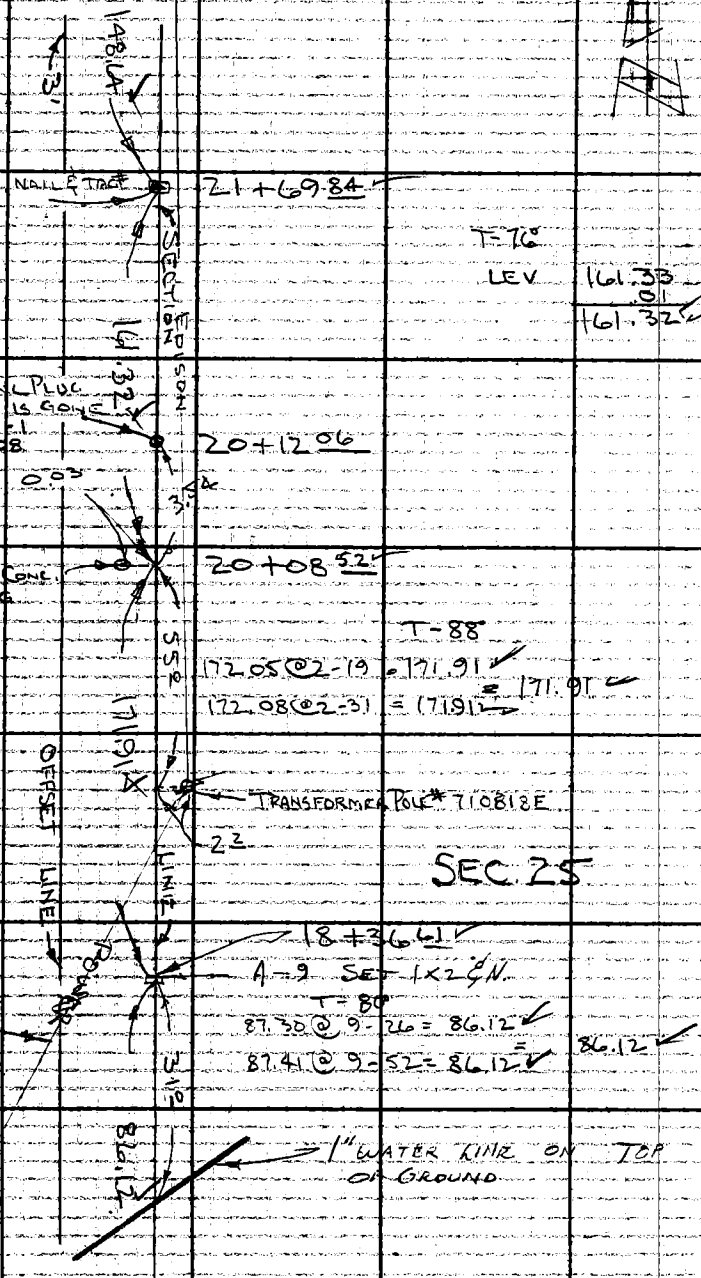

CONT. TOP PG. 28

Note: Any Additions or Changes on This Sheet Must be Made or Circled in Red Ink With Date and Name of Person Making Change.
Do not extend this side of this line.
PLEASE RETURN TO
LOS ANGELES COUNTY ENGINEER
403 LOS ANGELES COUNTY ENGINEERING BLDG.
76F3095 CE #310 6-63

CONT. BOT PG. 31

F.B. 3208 PG. 30

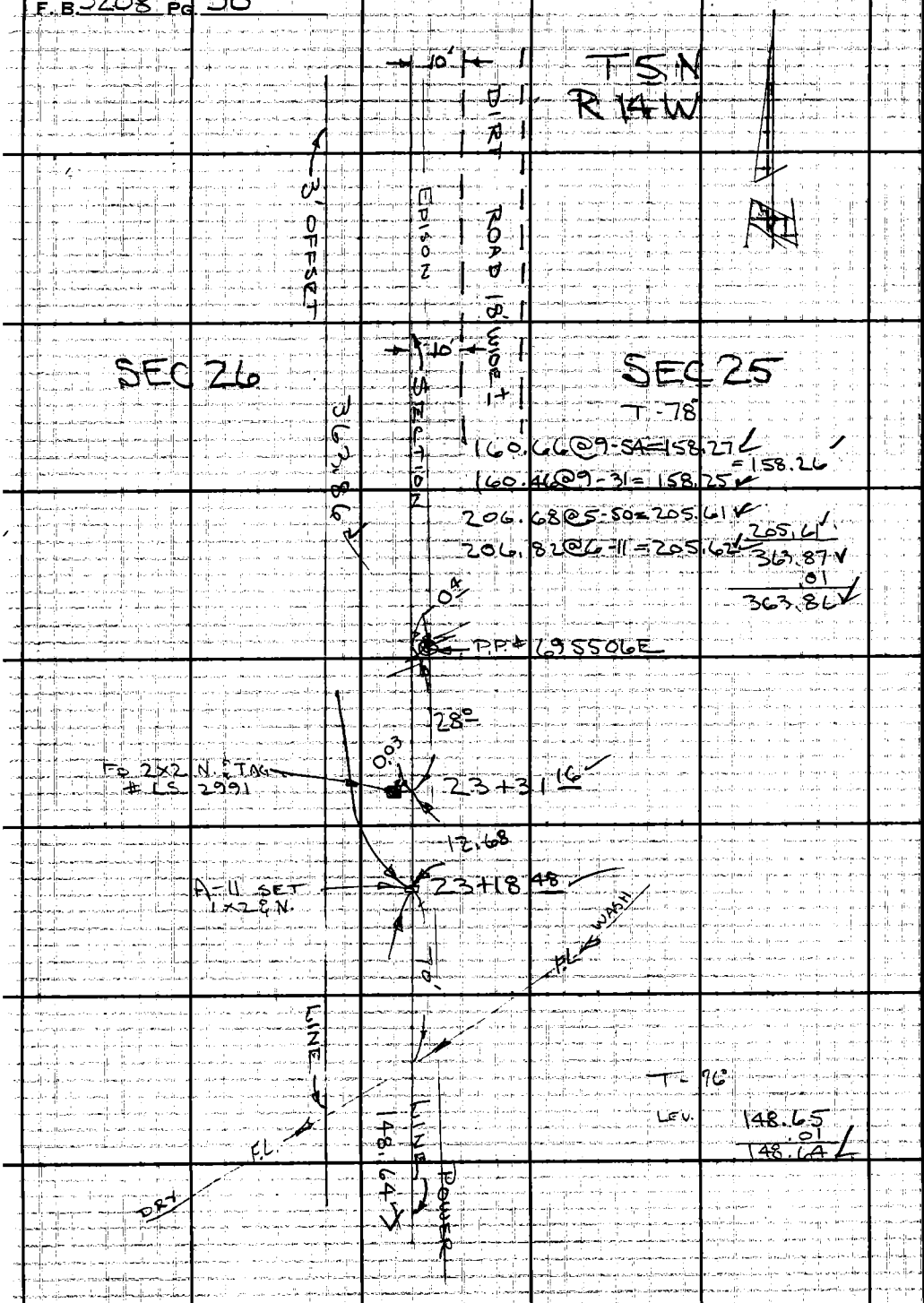

PLEASE RETURN TO
LOS ANGELES COUNTY ENGINEER
403 LOS ANGELES COUNTY ENGINEERING BLDG.
Do not extend this side of this line.

Note: Any Additions or Changes on This Sheet Must Be Made or Circled in Red Ink With Date and Name of Person Making Change.

CONT. TOP PG 29

Notes Ck'd by Brenner
Map No. B 2961
Office Work G. H. BOYER
Checked Brenner
Date Oct. 1965

Survey of VASQUEZ ROCKS
JN 0055.84 Tape 175 Std 84 °F
Surveyed by C. L. WRIGHT
Notes C. L. W. Date OCT '64
Indexed G. J. GALLI

F. B. 3208 PG. 31

T5N
R14W

CONT. BOT. PG. 32

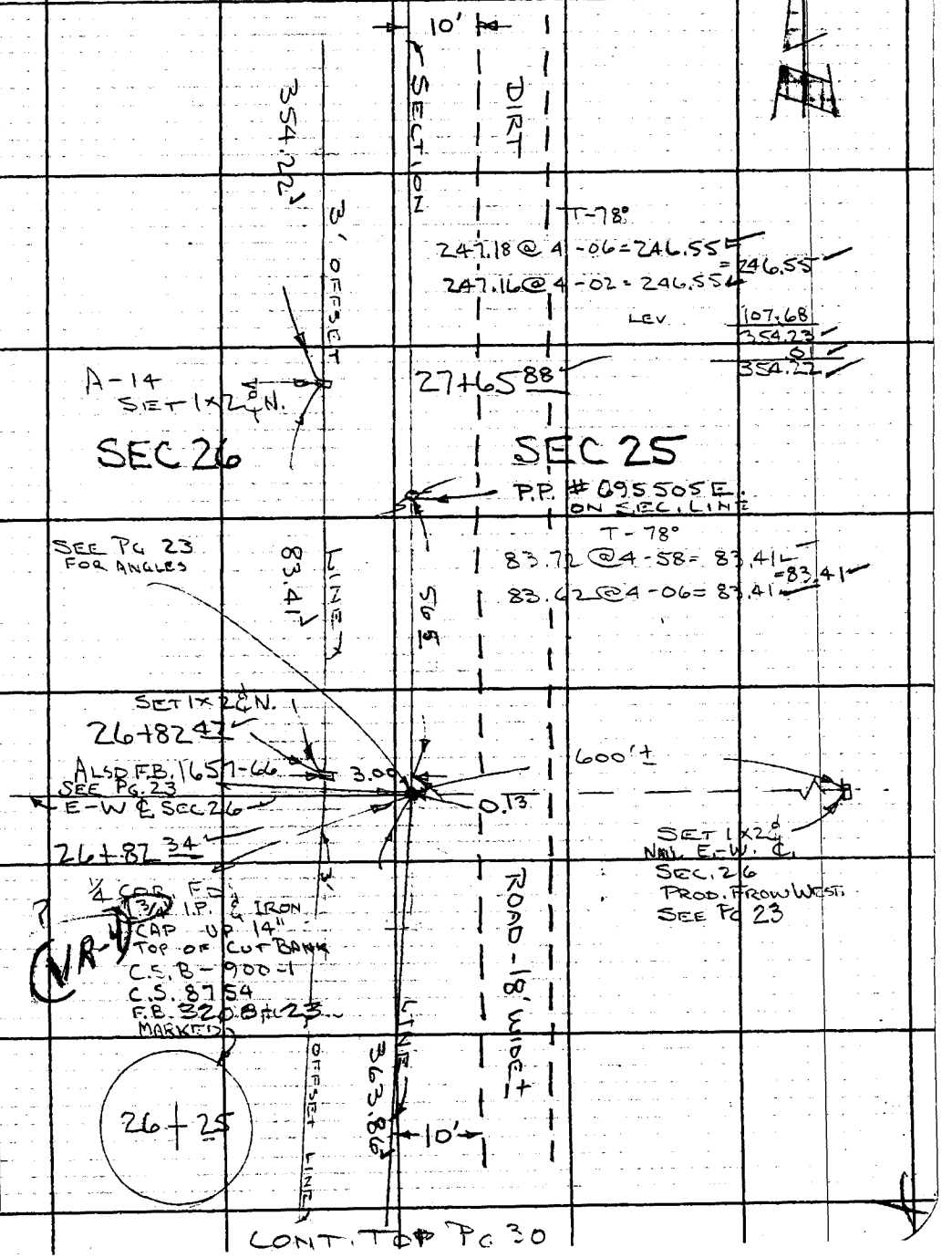

CONT. TOP PG 30

Note: Any Additions or Changes on This Sheet Must be Made or Circled in Red Ink With Date and Name of Person Making Change.

PLEASE RETURN TO
LOS ANGELES COUNTY ENGINEER
403 LOS ANGELES COUNTY ENGINEERING BLDG.

Do not extend this side of this line.

76F3095 CE # 310 3-61

W.S. 64 A-5

CONT. DOT, PG 32

F. B. 3208 Pg. 32

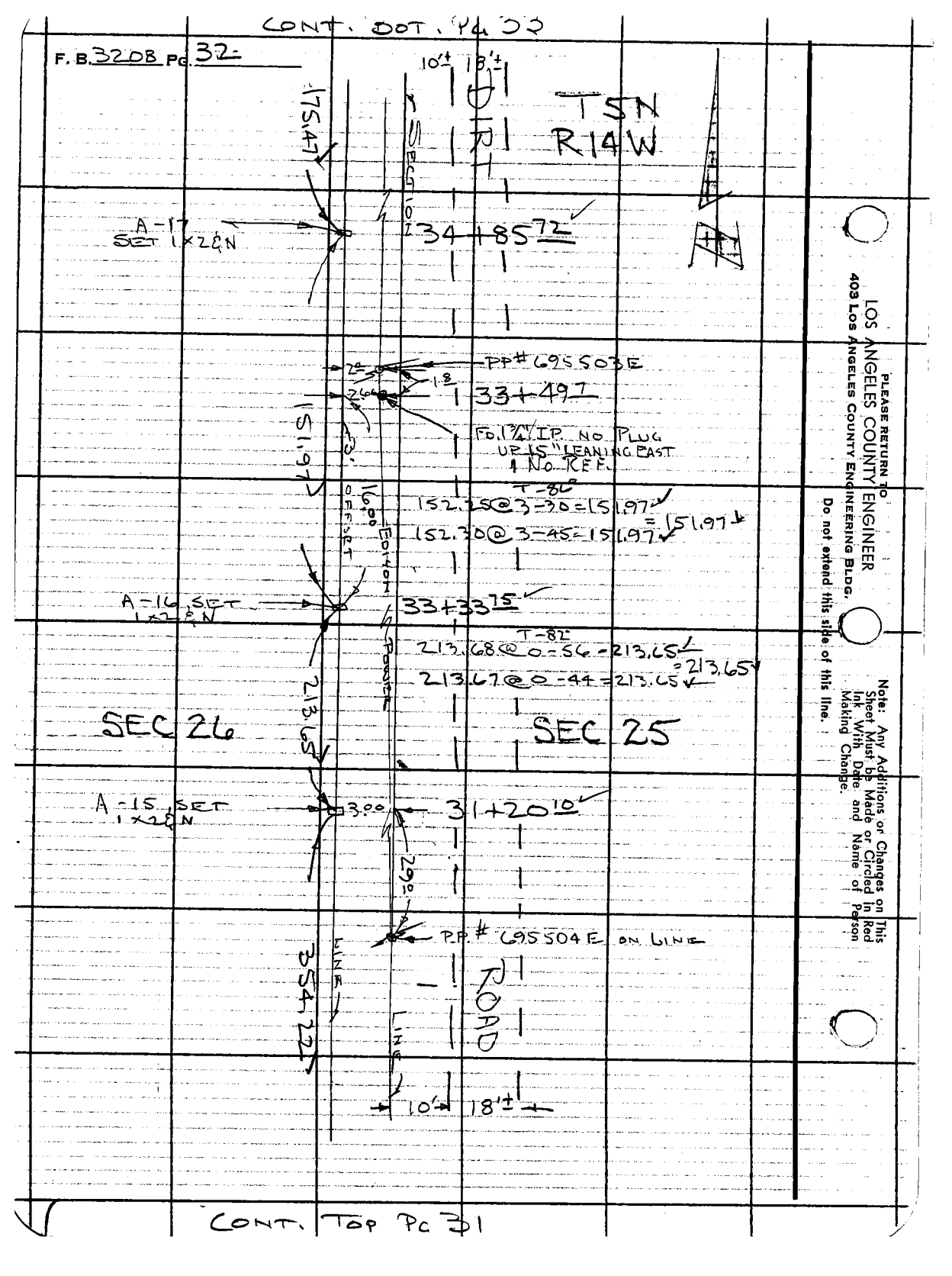

CONT. TOP PG 31

LOS ANGELES COUNTY ENGINEER
403 Los Angeles County Engineering Bldg.
PLEASE RETURN TO
Do not extend this side of this line.

Note: Any Additions or Changes on This Sheet Must be Made or Circled in Red Ink With Date and Name of Person Making Change.

Notes Ck'd by Brenner	Survey of VASQUEZ ROCKS	F. B. 3208 PG. 33
Map No. B2961	JN 60 55.84 Tape 175 Std 84 °F	
Office Work G. H. BUYER	Surveyed by C. L. WRIGHT	
Checked Brenner	Notes C. L. W. Date OCT '64	
Date Oct. 1965	Indexed C. J. GALLI	

T5N
R14W

CONT. BOT PG. 34

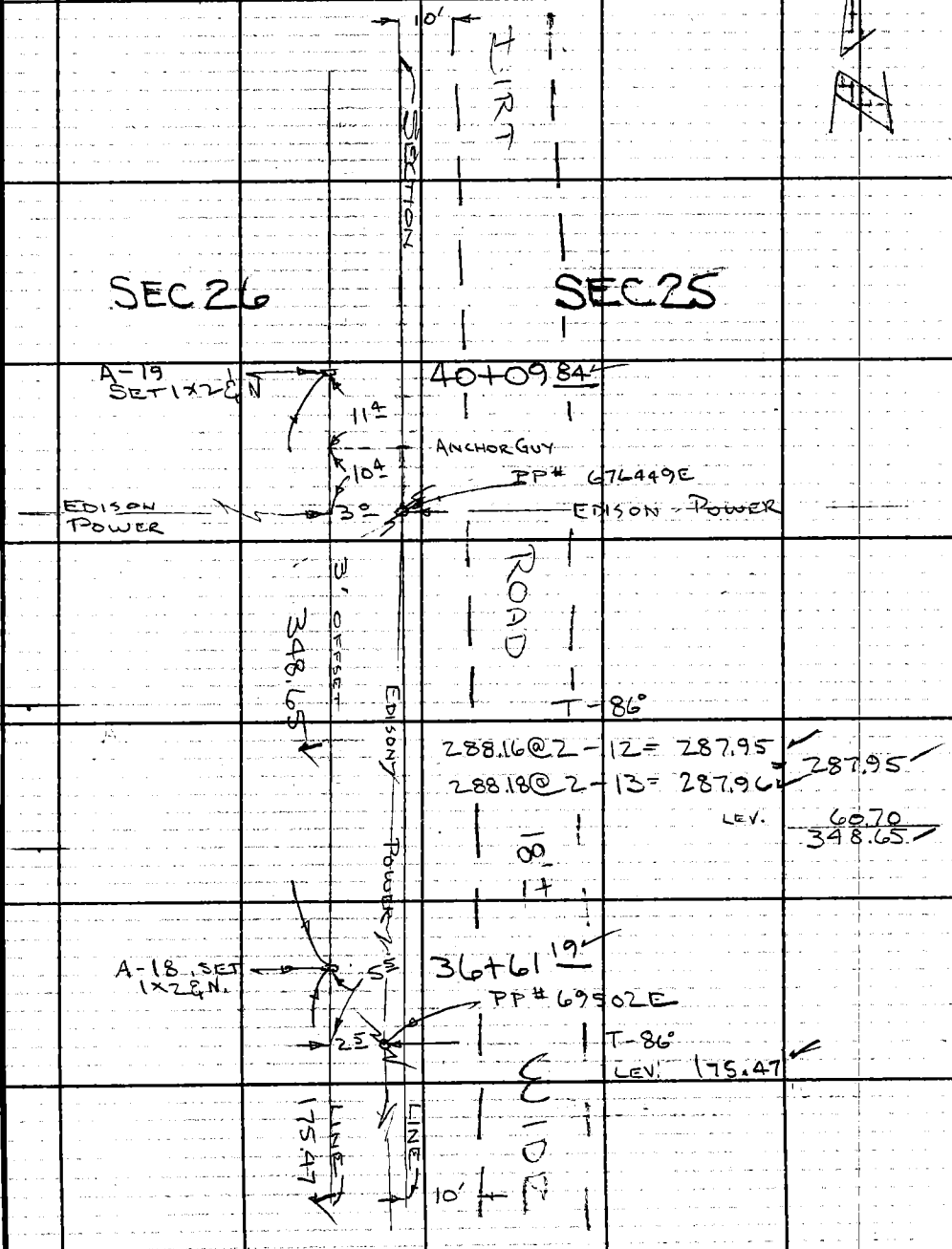

CONT. TOP PG. 32

Note: Any Additions or Changes on This Sheet Must be Made or Circled in Red Ink With Date and Name of Person Making Change.

Do not extend this side of this line.

PLEASE RETURN TO
LOS ANGELES COUNTY ENGINEER
403 LOS ANGELES COUNTY ENGINEERING BLDG.

76F3095 CE # 310 3-61

CONT BOT. PG 35

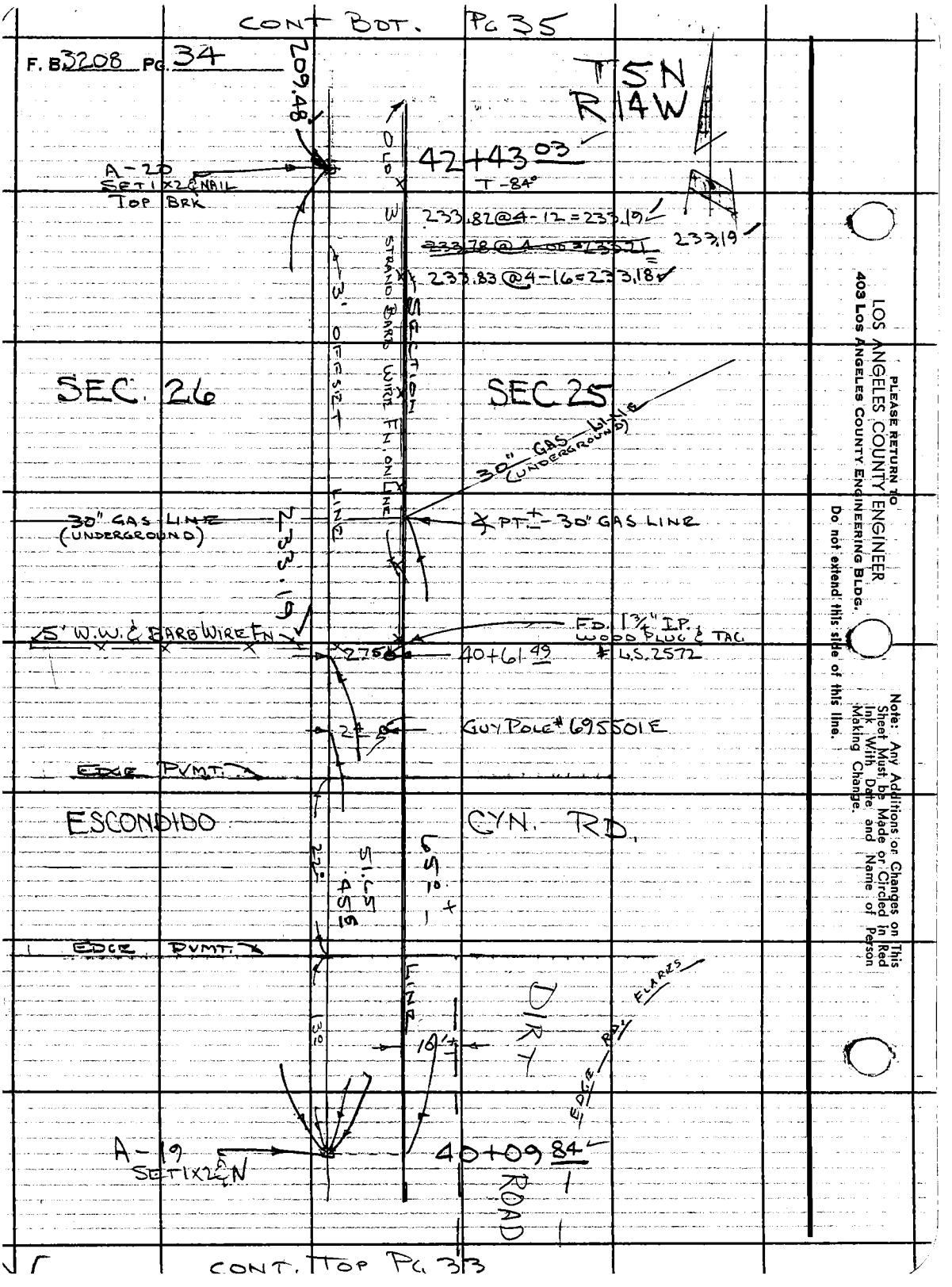

PLEASE RETURN TO
LOS ANGELES COUNTY ENGINEER
403 LOS ANGELES COUNTY ENGINEERING BLDG.
Do not extend this side of this line.
Note: Any Additions or Changes on This Sheet Must be Made or Circled in Red Ink With Date and Name of Person Making Change.

CONT. TOP PG 33

Notes Ck'd by Brenner
Map No. B2961
Office Work G. H. BOYER
Checked Brenner
Date Oct. 1965

Survey of VASQUEZ ROCKS
JN 0D 55 84 Tape 175 Std 84 °F
Surveyed by C. L. WRIGHT
Notes C. L. W. Date OCT '64
Indexed G. J. GALLI

F. B. 3208 PG. 35

T 5 N
R 14 W

CONT. BOT. PG. 36

293.84

OLD U.S.

STRAND BARB WIRE FN. ON LINE

47+23.24

A-27
SET 1X2 & N
ON S.H.

T 84°

275.18 @ 10-18 = 270.75
274.88 @ 9-59 = 270.72
270.73

3' OFFSET

270.73

SEC. 26

SEC. 25

44+52.51
A-26
SET 1X2 & N

5.87

44+36.64

2.88

FD 1¾" I.P. WOOD PLUG & TAG #LS 2572 UP 10'

T - 84°

209.54 @ 1-25 = 209.48
209.53 @ 1-08 = 209.49
209.48

209.48

LINE

LINE

CONT. TOP PG. 34

Note: Any Additions or Changes on This Sheet Must be Made or Circled in Red Ink With Date and Name of Person Making Change.

Do not extend this side of this line.

PLEASE RETURN TO
LOS ANGELES COUNTY ENGINEER
403 LOS ANGELES COUNTY ENGINEERING BLDG.

76F3095 CE # 310 3-61

CONT BOT. PG 37

F. B. 3208 PG. 36

T5N
R14W



45.92

A-30
SET 1X2 & N.
TOP BRK

53+19 52

T-78°

171.86 @ 8-16 = 170.07
171.74 @ 7-59 = 170.08 = 170.08
.01
170.07

170.07

3' OFFSET

SECTION

SEC 26

SEC 25

289

51+87 03

FD. 1 3/4" I.P. WOOD PLUG
& TAG # L.S. 2572
UP 12"

51+49 45
A-29
SET 1X2 & N.
ON S.H.

37.58

LINE

ON LINE

T-88°

133.73 @ 8-12 = 132.36
133.65 @ 7-54 = 132.38 = 132.37

132.37

3.01

50+58 48

FD 1X2 & N.

41.40

A-28
SET 1X2 & N
ON S.H.

50+17 08

T-86°

299.22 @ 10-52 = 293.85
299.06 @ 10-44 = 293.83 = 293.84

293.84

CONT TOP PG 35

PLEASE RETURN TO
LOS ANGELES COUNTY ENGINEER
403 LOS ANGELES COUNTY ENGINEERING BLDG.
Do not extend this side of this line.

Note: Any Additions or Changes on This Sheet Must be Made or Circled in Red Ink With Date and Name of Person Making Change.

Notes Ck'd by Brenner	Survey of VASQUEZ ROCKS	F. B. 3208 PG. 37
Map No. B2961	JN 005584 Tape 175 Std 84°F	
Office Work G. H. BOYER	Surveyed by C. L. WRIGHT	T-5N
Checked Brenner	Notes C. L. W. Date OCT 64	R14W
Date Oct. 1965	Indexed G. J. GALLI	

END OF LINE

SET 1x2 & N. 3' OFFSET SECTION LINE PROD. FROM SOUTH. (TOP OF SPUR)

COUNTY ENGINEER TSN 23 24 R14W 26 25 SEC COR R. E. 5869

REPLACED FD C.S. MON WITH 2" I.P. & BRASS CAP SET IN CONC. MARKED

COUNTY SURVEYOR'S MONUMENT TSN 23 24 R14W 26 25

(REMOVED)

MARKED

SEC 23

SEC 24

400' ±

SEE PG. 44 FOR THIS LINE

90°

15'

23'

INT. SET NAIL

FD. C.S. MON. 2" I.P. & BRASS CAP UP 16"
C.S.B-900-1
F.B. 46-117
F.B. 98-125
F.B. 1657-66
C.S. 8754

53+65 51

SECTION LINE

500' ±

A-31 SET 1x2 & N.

0.08

0.07

3.00

53+65 44

SET 1x2 & N. SEC LINE PROD. FROM WEST (TOP OF SPUR)

①	90	15	20
④	361	01	40
⑥	181	32	20
	90°	15'	23 1/3"

3' OFFSET LINE 45.92

OLD 3 STRAND BARB WIRE FN.

90°

SECTION LINE

T-78°
LEV. 45.92

SEC 26

SEC 25

Note: Any Additions or Changes on This Sheet Must be Made or Circled in Red Ink With Date and Name of Person Making Change.

PLEASE RETURN TO LOS ANGELES COUNTY ENGINEER 403 LOS ANGELES COUNTY ENGINEERING BLDG.

Do not extend this side of this line.

W. 5, 64 A-5

76F309S CE # 310 3-61

CONT TOP PG. 36

PLEASE RETURN TO
LOS ANGELES COUNTY ENGINEER
403 LOS ANGELES COUNTY ENGINEERING BLDG.

Do not extend this side of this line.

Note: Any Additions or Changes on This Sheet Must be Made or Circled in Red Ink With Date and Name of Person Making Change.



F. B. 3208 PG. 38

Notes Ck'd by Brenner	Survey of VASQUEZ ROCKS	F. B 3208 PG. 39	
Map No. B2961	J.No 0055.84 Tape 175 Std 84 °F		
Office Work Boyer	Surveyed by C. L. WRIGHT		
Checked Brenner	Notes C. L. W. Date OCT '64		
Date Oct. 1965	Indexed G. de GALLI		

VASQUEZ ROCKS REGIONAL PARK

THE EAST ½ OF NORTH LINE SEC. 26 T 5N R 14 W

J. N. 0055.84

REFERENCES:

F.B. 1476
C.S. B-900-1
C.S. 8154

C. L. WRIGHT
C. R. YASUI
R. A. PEANY
T. H. KENNEY
H. B. MITCHELL

Note: Any Additions or Changes on This Sheet Must be Made or Circled in Red Ink With Date and Name of Person Making Change.

Do not extend this side of this line.

PLEASE RETURN TO
LOS ANGELES COUNTY ENGINEER
403 Los Angeles County Engineering Bldg.

76F3095 CE # 310 3-61

CONT. BOT PG. 41

F. B. 3208 PG. 40

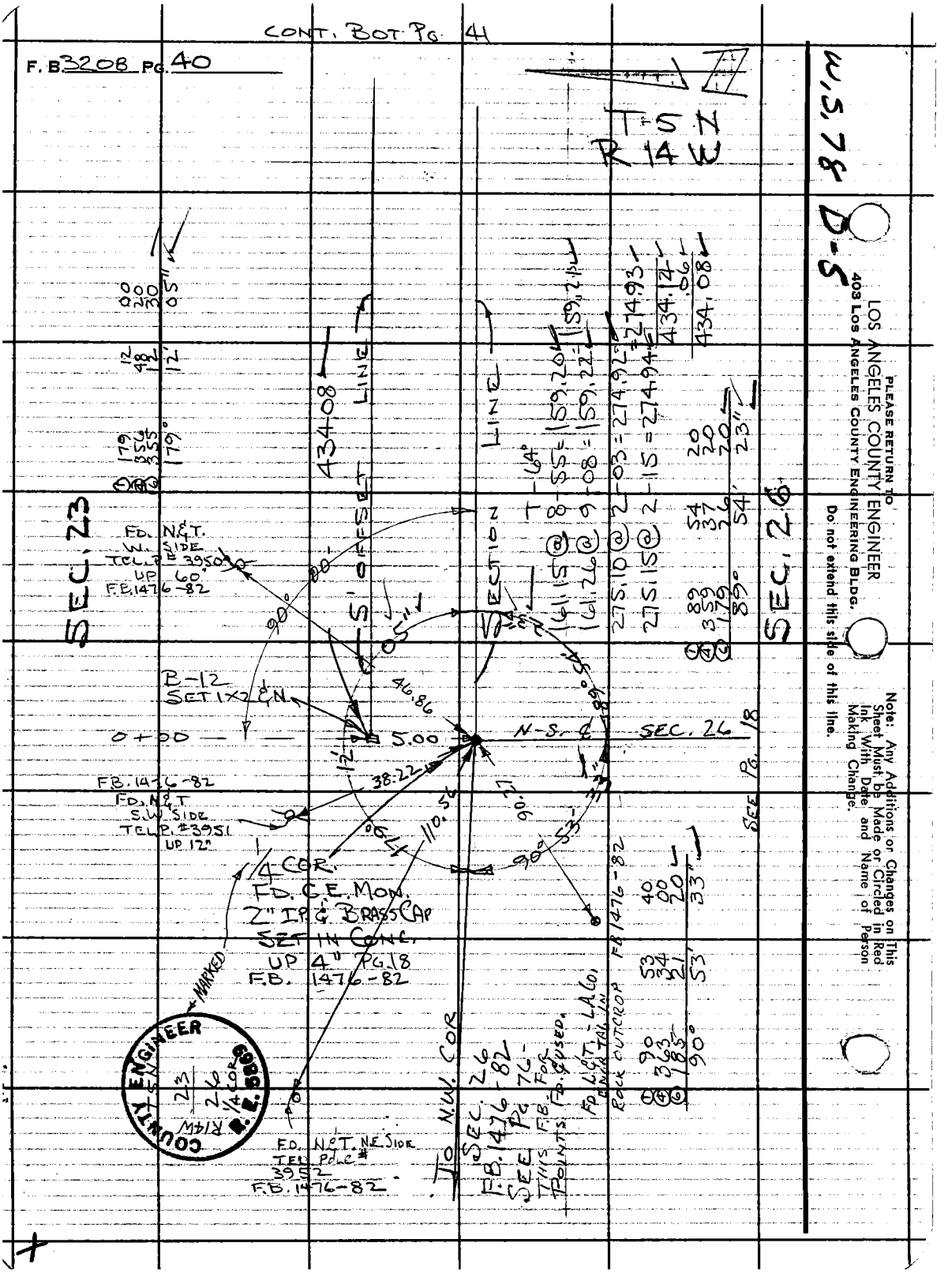

PLEASE RETURN TO
LOS ANGELES COUNTY ENGINEER
403 LOS ANGELES COUNTY ENGINEERING BLDG.
Do not extend this side of this line.

Note: Any Additions or Changes on This Sheet Must be Made or Circled in Red Ink With Date and Name of Person Making Change.

Notes Ck'd by Brenner	Survey of VASQUEZ ROCKS	F. B. 3208 PG. 41
Map No. B2961	JN0055.11 Tape 175 Std 84 °F	
Office Work G. H. BOYER	Surveyed by C. L. WRIGHT	
Checked Brenner	Notes C. L. W Date OCT 64	
Date Oct. 1965	Indexed G. J. GALLI	

T 5 N
R 14 W

CONT. BOT. PG 42

T-74°
299.20 @ 4-38 = 298.22
299.33 @ 4-54 = 298.24 = 298.23
LEV.

21.36
319.59
.02
319.57

319.57

LINE

LINE

5.6 P.P. # 1482724E

29.5

B-10 SET 1X2 & N

6+98.23

6+62°
FD. 1½" I.P. NO PLUG UP 24" LEANING WEST

36.2

4.7

SEC 23

264.15

T-64°
264.49 @ 2-50 = 264.17
264.46 @ 2-34 = 264.19 = 264.18
.03
264.15

SEC 26

EDISON POWER

SECTION

B-11 SET 1X2 & N

4+34.08

24.8

6° P.P. # 1482725E

434.08

19.5

5' OFF SET

6° ANCHOR GUY

CONT. TOP PG 40

Note: Any Additions or Changes on This Sheet Must be Made or Circled in Red Ink With Date and Name of Person Making Change.
Do not extend this side of this line.
PLEASE RETURN TO
LOS ANGELES COUNTY ENGINEER
403 LOS ANGELES COUNTY ENGINEERING BLDG.
76F309S CE # 310 3-61

CONT. BOT. PG. 43

F. B. 3208 PG. 42

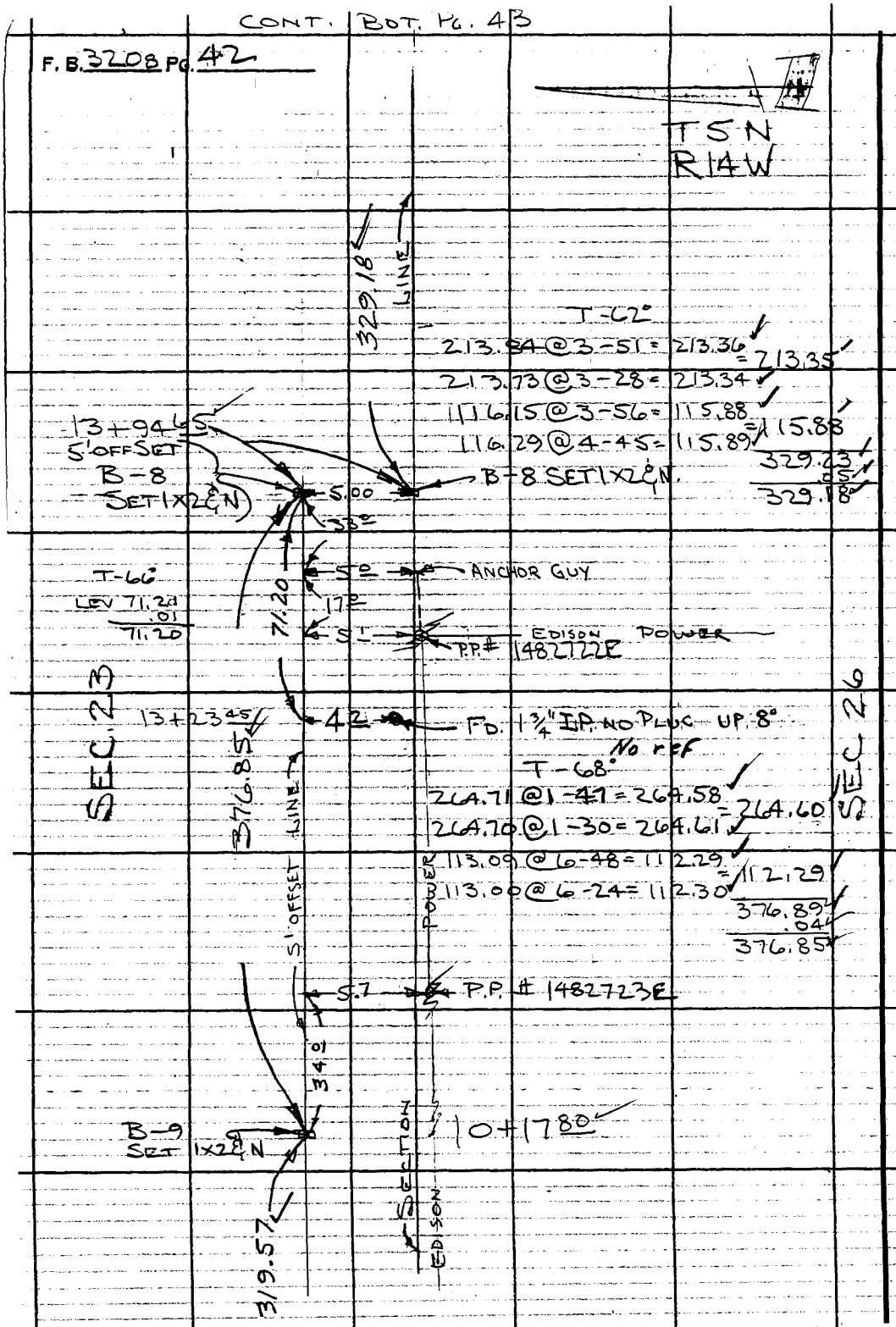

PLEASE RETURN TO
LOS ANGELES COUNTY ENGINEER
403 LOS ANGELES COUNTY ENGINEERING BLDG.
Do not extend this side of this line.

Note: Any Additions or Changes on This Sheet Must be Made or Circled in Red Ink With Date and Name of Person Making Change.

CONT. TOP PG. 41

Notes Ck'd by Brenner
Map No. B-2961
Office Work G. H. BOYER
Checked Brenner
Date Oct. 1965

Survey of VASQUEZ ROCKS
JN 0055.84 Tape 175 Std 84 °F
Surveyed by C. L. WRIGHT
Notes C. L. W. Date DEC '64
Indexed R. L. GALLI

F. B. 3208 PG. 43

T 5 N
R 14 W

CONT. BOT PG. 44

59.76

T-88°
60.74 @ 10-18 = 59.76
60.61 @ 9-38 = 59.76 = 59.76

B-3
SET 1X2 8" N
TOP SPUR

24+89.36

T-86°
42.18 @ 24-27 = 38.40
41.82 @ 23-21 = 38.39 = 38.39

38.39

LINE

B-4
SET 1X2 8" N.
TOP BRK

24+50.97

T-84°
244.99 @ 22-44 = 225.96
244.88 @ 22-40 = 225.97 = 225.96

225.96

SEC. 23

B-5
SET 1X2 8" N
ON S.H.

22+25.01

T-58°
273.63 @ 12-37 = 267.02
273.58 @ 12-34 = 267.03 = 267.03
.05
266.98

266.98

0.18

T-60°
LEV. 28.30

19+86.33 FD. 1 3/4" IP WOOD PLUG & TAG # LS 2572 UP 3"

28.30

B-6
SET 1X2 8" N

19+58.03

234.20

T-58°
234.77 @ 3-49 = 234.25
234.70 @ 3-37 = 234.23 = 234.24
.04
234.20

SECTION LINE

B-7
SET 1X2 8" N
TOP BRK

17+23.83

329.18

CONT. TOP PG. 42

Note: Any Additions or Changes on This Sheet Must Be Made or Circled in Red Ink With Date and Name of Person Making Change.

Do not extend this side of this line.

PLEASE RETURN TO
LOS ANGELES COUNTY ENGINEER
403 Los Angeles County Engineering Bldg.

76F3095 CE # 310 3-61

F. B. 3208 PG. 44



LOS ANGELES COUNTY ENGINEER
403 Los Angeles County Engineering Bldg.

PLEASE RETURN TO

Do not extend this side of this line.

Note: Any Additions or Changes on This Sheet Must be Made or Circled in Red Ink With Date and Name of Person Making Change.

4.5.64

19.5

CONT TOP PG 43

Notes Ck'd by Brenner	Survey of VASQUEZ ROCKS	F. B. 3208 PG. 45
Map No. B2961	JN0055.84 Tape 175 Std 84°F	
Office Work Boyer	Surveyed by C.L. WRIGHT	
Checked Brenner	Notes C.L.W. Date OCT '65	
Date Oct. 1965	Indexed G. L. GALLI	

VASQUEZ ROCKS REGIONAL PARK

THE SOUTH LINE SEC. 26, T5N, R14W

J.N. 0055.84

REFFRENCES:

F.B.	46	C.S.	8754
"	85	C.S.	B-900-1
"	98	C.S.	8259
"	1476	C.S.	8752
		C.S.	B-1312

PARTY:

C.L. WRIGHT
C.R. YASUI
D.A. PERRY
T.H. KENNEY
H.E. MITCHELL

Note: Any Additions or Changes on This Sheet Must Be Made or Circled in Red Ink With Date and Name of Person Making Change.

Do not extend this side of this line.

PLEASE RETURN TO
LOS ANGELES COUNTY ENGINEER
403 Los Angeles County Engineering Bldg.

76F3095 C.E. #310 6-62

CONT. BOT. PG 47

F. B. 3208 PG. 46

W. S. 78 D-6

PLEASE RETURN TO
LOS ANGELES COUNTY ENGINEER
403 LOS ANGELES COUNTY ENGINEERING BLDG.

Do not extend this side of this line.

Note: Any Additions or Changes on This Sheet Must be Made or Circled in Red Ink With Date and Name of Person Making Change.

COUNTY SURVEYOR'S MONUMENT 26 35 27 34

Notes Ck'd by Brenner
Map No. B2961
Office Work G. H. BOYER
Checked Brenner
Date Oct. 1965

Survey of VASQUEZ ROCKS
JN 0055 84 Tape 175 Std 84 °F
Surveyed by C. L. WRIGHT
Notes C. L. W Date OCT. '64
Indexed C. J. GALLI

F. B. 3208 PG. 47

T 5N
R 14W

CONT. BOT. PG. 48

207.28
LINE
To 1/4 1/4 COR
PG. 68
4°
10+01.98
E-5
SET 1 x 2 & N
TOP BRK

T-46°
LEV. 207.33
.05
207.28

T-46°
123.49 @ 14-27 = 119.58
123.71 @ 14-50 = 119.59 = 119.59
289.27 @ 7-04 = 287.07
289.26 @ 7-03 = 287.07 = 287.07
LEV 108.88
209.00 @ 3-58 = 208.50
209.06 @ 4-14 = 208.49 = 208.49
724.03
.18
723.85

26
102° 29' 37"
723.85
35

①	102	29	30
④	49	58	30
⑥	254	57	40
	102°	29'	37"

SEC
SEC

3 STRAND
BARB WIRE
FN.
12.5
2+78.13
E-4
SET 1 x 2 & N,
TOP BRK ON S.H.

T-46°
295.22 @ 19-33 = 278.20
295.32 @ 19-36 = 278.21 = 278.20
.07
278.13

278.13
SECTION

CONT. TOP PG. 46

Note: Any Additions or Changes on This Sheet Must be Made or Circled in Red Ink With Date and Name of Person Making Change.

Do not extend this side of this line.

PLEASE RETURN TO
LOS ANGELES COUNTY ENGINEER
403 LOS ANGELES COUNTY ENGINEERING BLDG.

76E3095 C.E. #310 6-62

CONT. BOT. PG 49

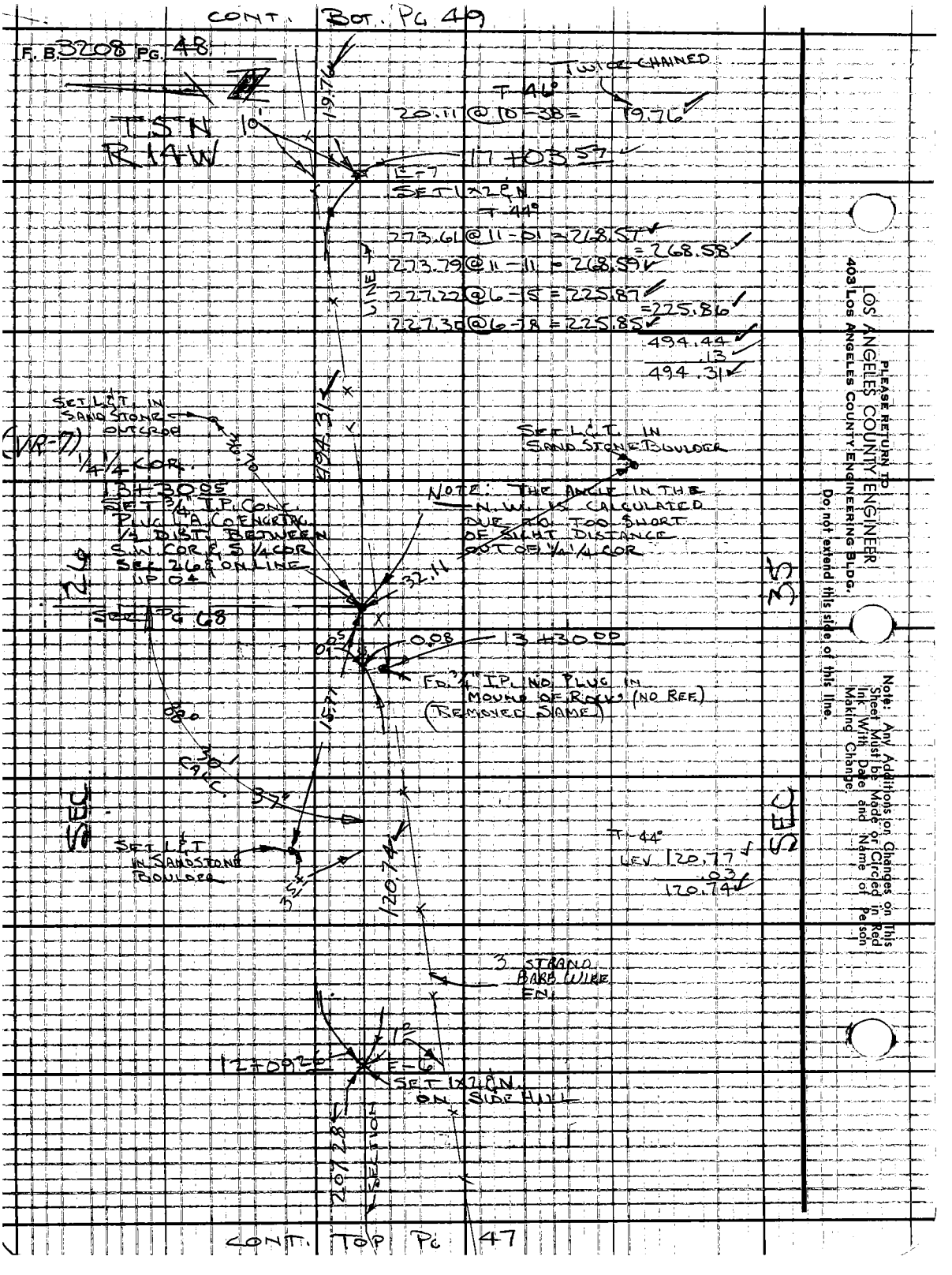

PLEASE RETURN TO
LOS ANGELES COUNTY ENGINEER
403 LOS ANGELES COUNTY ENGINEERING BLDG.
Do not extend this side of this line.

Note: Any Additions or Changes on This Sheet Must be Made or Circled in Red Ink With Date and Name of Person Making Change.

Notes Ck'd by Brenner	Survey of NASQUEZ ROCKS
Map No. B2961	JN0055.84 Tape 175 Std 84 °F
Office Work G H BOYER	Surveyed by C. L. WRIGHT
Checked Brenner	Notes C. L. W. Date OCT '64
Date Oct. 1965	Indexed C. J. GALLI

F. B. 3208 PG. 49

T5N
R14W

CONT. BOT. PG. 50

166.80

24+93 30

E-11
SET 1x2 & N

T-72°
299.34 @ 23-08 = 275.27
298.94 @ 22-58 = 275.24
= 275.25
.02
275.23

275.23

LINE

5°

22+18 07

E-10
SET 1x2 & N. NEAR TOP RIM ROCK

T-72°
162.17 @ 10-34 = 159.42
162.03 @ 10-18 = 159.42
= 159.42
.01
159.41

3 STRAND BARE WIRE FN.

159.41

SEC 26

SEC 35

20+58 66

E-9
SET 1x2 & N, TOP BRK

T-64°
157.93 @ 11-16 = 154.89
157.76 @ 10-56 = 154.90
= 154.89
187.84 @ 16-05 = 180.49
188.10 @ 16-22 = 180.48
= 180.48
335.37
.04
335.33

335.33

SECTION

NOTE: FENCE IS PARTIALLY DOWN IN THIS AREA

17+23 33

E-8
SET CONC NAIL TOP RIM ROCK (HIGHEST POINT ON LINE)

19.76

CONT TOP PG. 48

Note: Any Additions or Changes on This Sheet Must be Made or Circled in Red Ink With Date and Name of Person Making Change.
Do not extend this side of this line.
PLEASE RETURN TO
LOS ANGELES COUNTY ENGINEER
403 LOS ANGELES COUNTY ENGINEERING BLDG.
76F3095 C.F. #310 6-62

CONT. BOT. PG 51

F. B. 3208 PG. 50



Notes Ck'd by Brenner	Survey of VASQUEZ ROCKS	F. B. 3208 PG. 51
Map No. B2961	JN 0055.84 Tape 175 Std 84 °F	
Office Work G. H. BOYER	Surveyed by C. L. WRIGHT	
Checked Brenner	Notes C. L. W. Date Nov '64	
Date Oct. 1965	Indexed C. J. GALLI	

T 5 N
R 14 W

CONT. BOT PG 52



T-76°
LEV
58.37
299.52 @ 3-19 = 299.02
299.58 @ 3-25 = 299.05
= 299.03
357.40
.02
357.38

T-76°
167.45 @ 8-57 = 165.41
167.55 @ 9-11 = 165.40
= 165.40
.01
165.39

T-74°
250.51 @ 5-14 = 249.47
250.59 @ 5-25 = 249.47
= 249.47
.02
249.45

SEC 26

SEC 35

CONT. TOP PG 50

Note: Any Additions or Changes on This Sheet Must be Made or Circled in Red Ink With Date and Name of Person Making Change.

Do not extend this side of this line.

PLEASE RETURN TO
LOS ANGELES COUNTY ENGINEER
403 LOS ANGELES COUNTY ENGINEERING BLDG.

76F3098 CE #310 6 63



PLEASE RETURN TO
LOS ANGELES COUNTY ENGINEER
403 LOS ANGELES COUNTY ENGINEERING BLDG.
Do not extend this side of this line.
Note: Any Additions or Changes on This Sheet Must be Made or Circled in Red Ink With Date and Name of Person Making Change.

Notes Ck'd by Brenner	Survey of VASQUEZ ROCKS	F. B 3208 PG. 53
Map No. B2961	JN0055.84 Tape 175 Std 84 °F	
Office Work G. H. BOYER	Surveyed by C. L. WRIGHT	
Checked Brenner	Notes C. L. W. Date Nov. '64	
Date Oct. 1965	Indexed G. J. GALLI	

T 5 N
R 14 W

CONT. BOT. PG. 54

166.28

5H 53.54

E-21
CUT ⊕ ON ROCKY SPUR

LINE

358.45

T-70°

242.70 @ 7-38 = 240.55
242.60 @ 7-28 = 240.54 = 240.55

120.41 @ 11-38 = 117.94
120.64 @ 12-10 = 117.93 = 117.93

358.48
.03
358.45

26

35

47+95.09

E-20
SET 1x2 & N
TOP BRK

T-76°
LEV. 38.67

38.67

47+56.42

E-19
SET 1x2 & N TOP
EAST BRK OF SPUR

SEC

SEC

T-76°

LEV. 52.91

294.89 @ 5-24 = 293.58
294.95 @ 5-34 = 293.56 = 293.57

LEV 175.49
521.97
.03
521.94

521.94

SECTION

Notes: Any Additions or Changes on This Sheet Must be Made or Circled in Red Ink With Date and Name of Person Making Change.
Do not extend this side of this line.

PLEASE RETURN TO
LOS ANGELES COUNTY ENGINEER
403 LOS ANGELES COUNTY ENGINEERING BLDG

76F3095 CE #310 6/63

CONT. TOP PG. 52

F.B. 3208 PG. 54

TSN
R14W

U.S. 64 AC

SEC 25

SEC 36

SEC 26

SEC 35

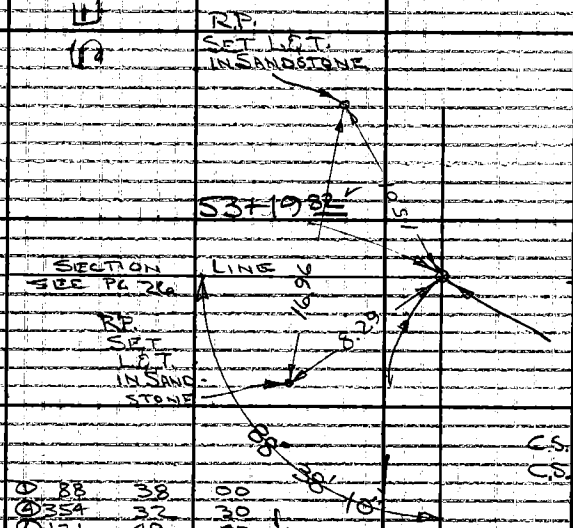

①	88	38	00
④	354	32	30
⑥	171	49	00
	88°	38'	10"

(VR-22)
SEC. COR. (IN SANDSTONE)
FD. 3/4" I.P. & IRON CAP
UP 8"
MARKED
F.B. 98-108, 118
C.S. 8754
C.S.B-900-1

1-74°

LEV 13.21
153.08
166.29
.01
166.28

PLEASE RETURN TO
LOS ANGELES COUNTY ENGINEER
403 LOS ANGELES COUNTY ENGINEERING BLDG.
Do not extend this side of this line.
Note: Any Additions or Changes on This Sheet Must be Made or Circled in Red Ink With Date and Name of Person Making Change.

CONT. TOP PG 53

Notes Ck'd by Brenner	Survey of VASQUEZ ROCKS	F. B. 3208 Pg. 55
Map No. B 2961	JN 0055.84 Tape 175 Std 84 °F	
Office Work Boyer	Surveyed by C.L. WRIGHT	
Checked Brenner	Notes C.L.W Date NOV '64	
Date Oct. 1965	Indexed C. J. GALLE	

VASQUEZ ROCKS REGIONAL PARK

THE WEST ½ OF THE E-W. ℄ & THE SOUTH ½ OF THE N.-S. ℄ OF THE S.E. ¼ OF SEC. 26 T.5N R.14W

J.N. 0055.84

Note: Any Additions or Changes on This Sheet Must be Made or Circled in Red Ink With Date and Name of Person Making Change.

Do not extend this side of this line.

PLEASE RETURN TO
LOS ANGELES COUNTY ENGINEER
403 Los Angeles County Engineering Bldg.

C.L. WRIGHT
C.R. YASUI
B.A. PRAVY
T.H. KENNEY
H.D. MITCHELL

76F3095 C.E. #310 6-62

F. B. 3208 PG. 56

CONT. PG. 69

LOS ANGELES COUNTY ENGINEER
403 Los Angeles County Engineering Bldg.

PLEASE RETURN TO

Do not extend this side of this line.

Note: Any Additions or Changes on Sheet Must be Made or Circled in Red Ink With Date and Name of Person Making Change.

Notes Ck'd by Brenner	Survey of VASQUEZ ROCKS	F. B. 3208 Pg. 57
Map No. B2961	JN 0055 84 Tape 175 Std 84 °F	
Office Work G. H. BOYER	Surveyed by C. L. WRIGHT	
Checked Brenner	Notes C. L. W. Date DEC '64	
Date Oct. 1965	Indexed C. J. GALLI	

T 5 N
R 14 W

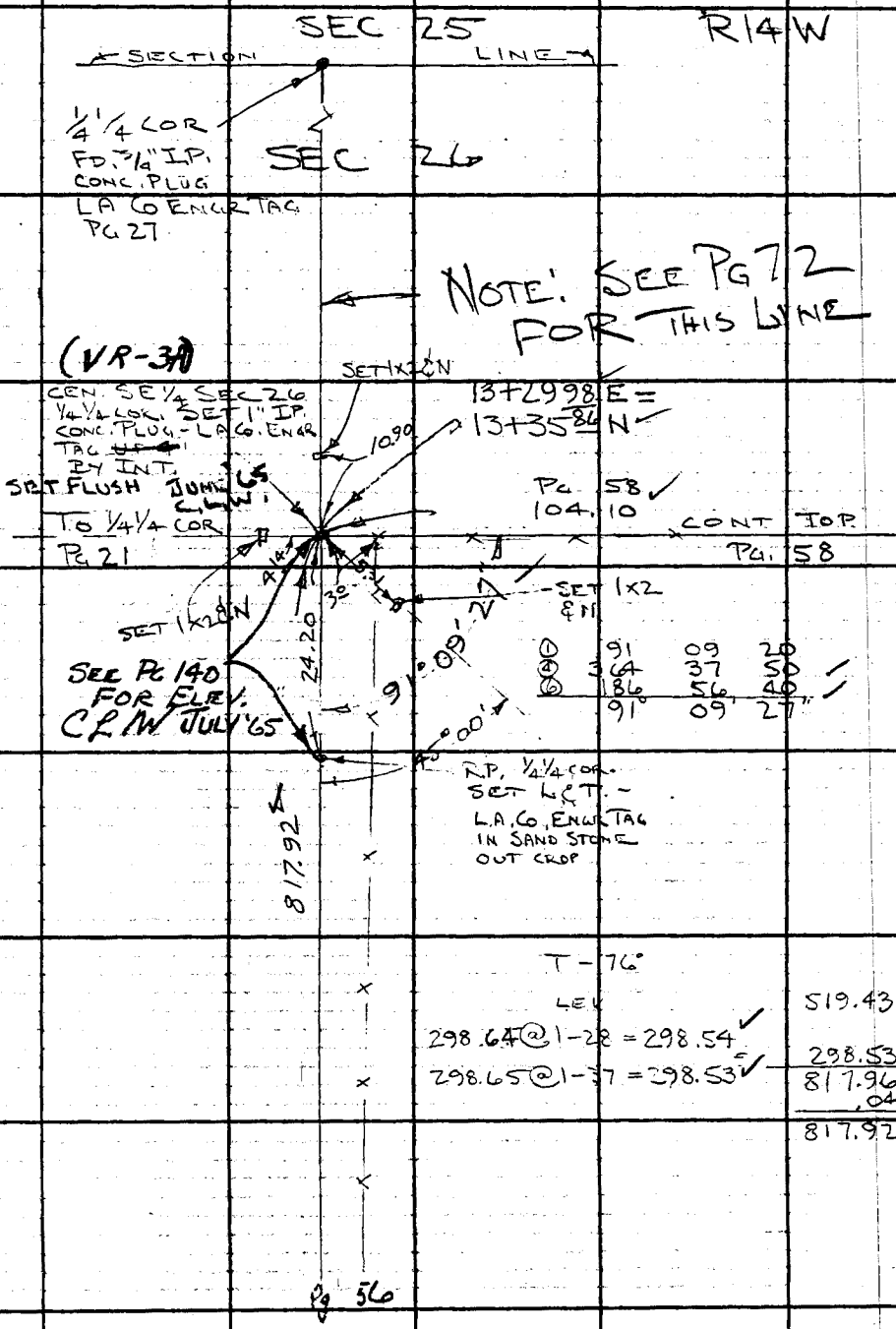

①	91	09	20
④	364	37	50
⑥	186	56	40
	91°	09'	27"

Note: Any Additions or Changes on This Sheet Must be Made or Circled in Red Ink With Date and Name of Person Making Change.

Do not extend this side of this line.

PLEASE RETURN TO
LOS ANGELES COUNTY ENGINEER
403 LOS ANGELES COUNTY ENGINEERING BLDG.

76F3095 C.E. #310 6-62

F.B. 3208 PG. 58

CONT. RIGHT SIDE PG 57

W.S. 78 D-6

LOS ANGELES COUNTY ENGINEER
403 Los Angeles County Engineering Bldg.

PLEASE RETURN TO
Do not extend this side of this line.

Note: Any Additions or Changes on This Sheet Must be Made or Circled in Red Ink With Date and Name of Person Making Change.



Notes Ck'd by Brenner	Survey of VASQUEZ ROCKS
Map No. B2961	JN 0055.84 Tape 175 Std 84 °F
Office Work Boyer	Surveyed by C.L. WRIGHT
Checked Brenner	Notes C.L.W. Date DEC '64
Date Oct. 1965	Indexed G. J. GALLI

F. B. 3208 PG. 59

VASQUEZ ROCKS REGIONAL PARK

THE WEST ½ OF THE E.-W. ℄ SEC. 26, T5N, R14W

J.N. 0055.84

REFERENCES:

F.B. 1476

C.L. WRIGHT
C.R. YASUI
B.A. PEAVY
T.H. KENNEY
H.B. MITCHELL

Note: Any Additions or Changes on This Sheet Must Be Made or Circled in Red Ink With Date and Name of Person Making Change.

Do not extend this side of this line.

PLEASE RETURN TO:
LOS ANGELES COUNTY ENGINEER
403 Los Angeles County Engineering Bldg.

76F3095 CE #310 8-62

F. B. 3208 PG. 60

CONT. BOT PG. 61

TSN
R14W

W.S. 78 D-5

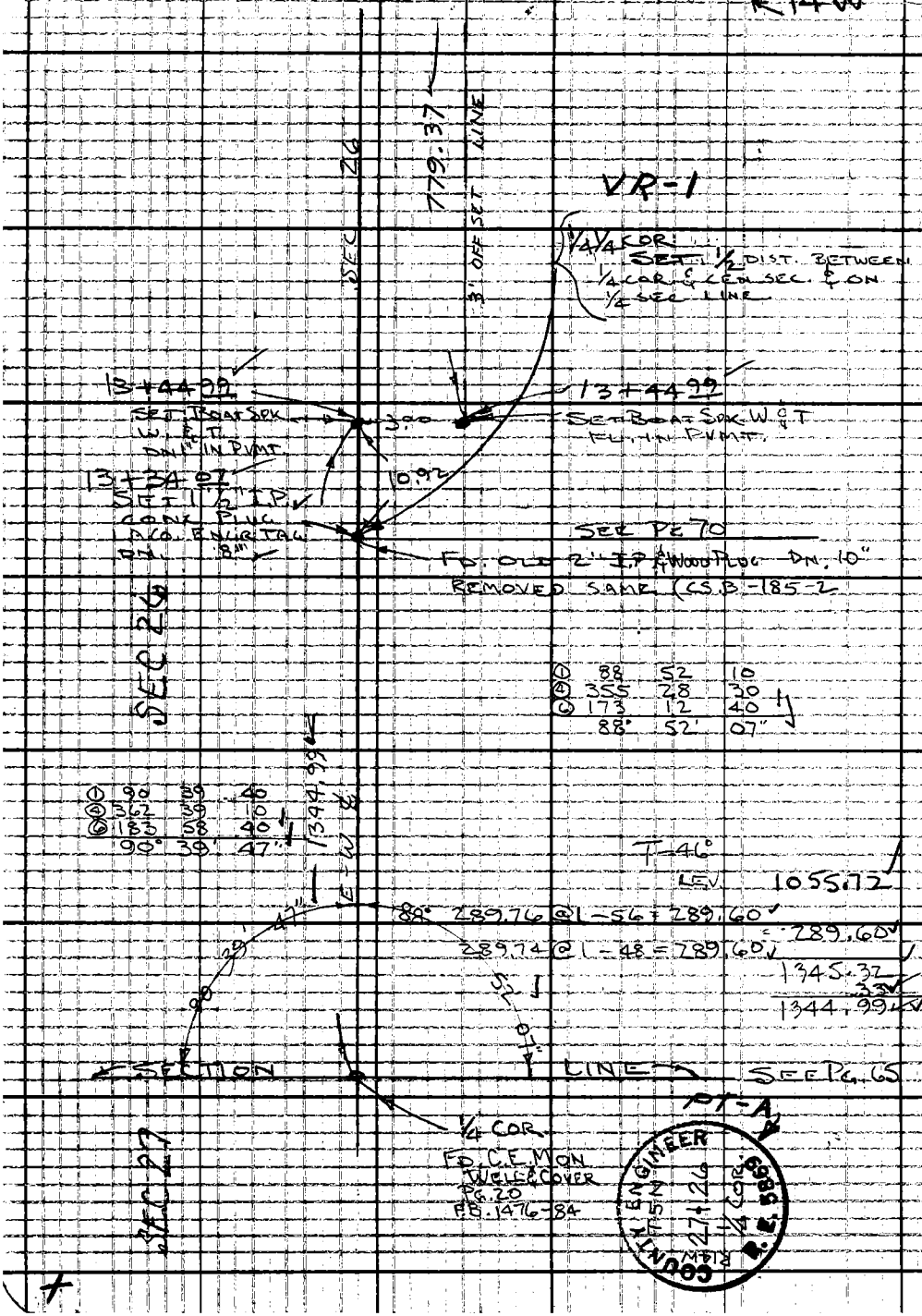

PLEASE RETURN TO
LOS ANGELES COUNTY ENGINEER
403 LOS ANGELES COUNTY ENGINEERING BLDG.
Do not extend this side of this line.

Note: Any Additions or Changes on This Sheet Must be Made or Circled in Red Ink With Date and Name of Person Making Change.

Notes Ck'd by Brenner	Survey of VASQUEZ ROCKS	F. B. 3208 PG. 61
Map No. B-2961	JN0055.84 Tape 175 Std 84 °F	
Office Work G. H. BOYER	Surveyed by C. L. WRIGHT	
Checked Brenner	Notes C. L. W Date DEC '64	
Date Oct. 1965	Indexed C. J. GALLI	

T-5N
R14W
SEC 26

SEE PG 20

COUNTY ENGINEER
T5N
CENTER
SEC. 26
R. E. 5869

26

26+68 18
SET 1x2 & N

0 05 ← 3 00

PT-G
26+68 13
CEN. SEC. 26
FD. C.E. MON.
PG 16, 20

T = 46°
289.04 @ 1-03 = 288.99
289.02 @ 0-52 = 288.99 = 288.99
LEV - 254.96
543.95
.13
543.82

543.82

E.-W. ℄ SEC. LINE

21+24 36
SET NAIL
TOP ROCK OUTCROP

1/64 COR
20+01 10
SEE PG 77

T = 46°
192.90 @ 3-17 = 192.58
192.87 @ 3-06 = 192.59 = 192.58
262.80 @ 4-28 = 262.00
262.84 @ 4-37 = 261.99 = 262.00
LEV 324.98
779.56
.19
779.37

779.37

3' OFF SET

CONT. TOP PG 60

Note: Any Additions or Changes on This Sheet Must be Made or Circled in Red Ink With Date and Name of Person Making Change.

Do not extend this side of this line.

PLEASE RETURN TO
LOS ANGELES COUNTY ENGINEER
403 LOS ANGELES COUNTY ENGINEERING BLDG.

76F3095 C.E. #310 6-62

Notes Ck'd by Brenner	Survey of VASQUEZ ROCKS
Map No. B2961	JN 0055.84 Tape 175 Std 84 °F
Office Work Boyer	Surveyed by C. L. WRIGHT
Checked Brenner	Notes C. L. W. Date FEB '63
Date Oct. 1965	Indexed G. J. GALLI

F. B. 3208 PG. 63

VASQUEZ ROCKS REGIONAL PARK

PART OF THE WEST LINE - SEC 26 - T5N R14W

J.N. 0055.84

REFERENCES - F.B. 97
F.B. 1476
C.S.B-900-1

NOTE: OFFSET LINES WERE USED TO GET PAST POSTS & FENCE TREES.

C. L. WRIGHT
J. R. YASUI
R. A. PERRY
H. H. KENNEY
H. B. MITCHELL

Note: Any Additions or Changes on This Sheet Must be Made or Circled in Red Ink With Date and Name of Person Making Change.

Do not extend this side of this line.

PLEASE RETURN TO
LOS ANGELES COUNTY ENGINEER
403 Los Angeles County Engineering Bldg.

76F309S CE #310 6-62

F. B. 3208 PG 64

CONT. BOT PG 65

T-60°
130.74 @ 5-40 = 130.10
130.65 @ 5-13 = 130.11
130.11
.02
130.09

130.09

T5N
R14W

11+83 39

3' OFFSET

165.30

SECTION

T-60°
165.49 @ 2-24 = 165.34
165.53 @ 2-47 = 165.33
165.33
.03
165.30

SEC. 27

SEC 26

10+18 09
SET 1X2 & N

NOTE: BARB W.W. & FENCE WIRE ON LINE.

270.65

LINE

LINE

T-60°
277.85 @ 13-02 = 270.69
278.22 @ 13-21 = 270.70
270.69
.04
270.65

TOP OF SAND-STONE RIM ROCK
SET NAIL
7+47 44

T-58°
LEV 36.25
.01
36.24

SET 1X2 & N.

36.24

3.00

7+11 20

FD. 1" I.P. CONC. PLUG
L.A. CO. ENGR. TAG
UP 3"
F.B. 1476-133

711.20 24 TO S.W. COR
SEC 26
F.B. 1476-133

PLEASE RETURN TO
LOS ANGELES COUNTY ENGINEER
403 LOS ANGELES COUNTY ENGINEERING BLDG.

Do not extend this side of this line.

Note: Any Additions or Changes on This Sheet Must Be Made or Circled in Red Ink With Date and Name of Person Making Change.

Notes Ck'd by Brenner	Survey of VASQUEZ ROCKS	F. B. 3208	PG. 65
Map No. B2961	JN 0055.84 Tape 175 Std 84 °F		
Office Work G. H. BOYER	Surveyed by C. L. WRIGHT		
Checked Brenner	Notes C. L. W Date FEB. '65		
Date Oct. 1965	Indexed G. J. GALLI		

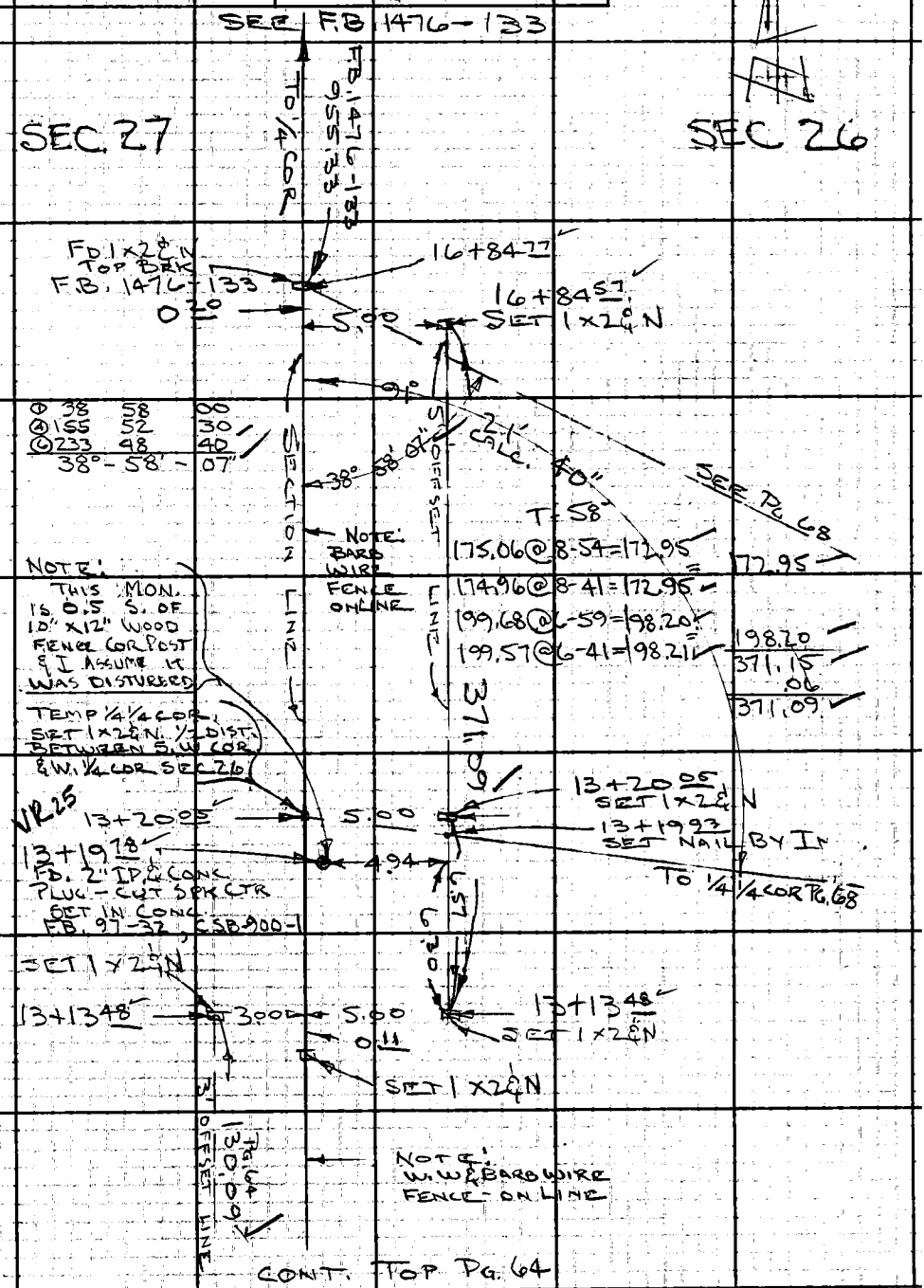

Note: Any Additions or Changes on This Sheet Must be Made or Circled in Red Ink With Date and Name of Person Making Change.

Do not extend this side of this line.

PLEASE RETURN TO
LOS ANGELES COUNTY ENGINEER
403 LOS ANGELES COUNTY ENGINEERING BLDG.

76F309S CE #310 6-62

Notes Ck'd by Brenner	Survey of VASQUEZ ROCKS
Map No. B2961	JN 0055.84 Tape 175 Std. 84 °F
Office Work Boyer	Surveyed by C.L. WRIGHT
Checked Brenner	Notes C.L.W Date FEB '65
Date Oct. 1965	Indexed G. J. GALLI

F. B. 3208 PG. 67

VASQUEZ ROCKS
REGIONAL PARK

THE EAST 1/2 OF THE EAST-WEST & & THE NORTH 1/2 OF THE NORTH-SOUTH & OF THE SOUTHWEST 1/4 OF SEC 26 - T5N - R14W
H. N. 0055.84

C. L. WRIGHT
C. R. YASUI
R. A. PEAVY
T. H. KENNEY
H. B. MITCHELL

Note: Any Additions or Changes on this Sheet Must be Made or Circled in Red Ink With Date and Name of Person Making Change.

Do not extend this side of this line.

PLEASE RETURN TO
LOS ANGELES COUNTY ENGINEER
700 LOS ANGELES COUNTY ENGINEERING BLDG.

76F309S S&E #247 11-58

F. B. 3208 PG. 68

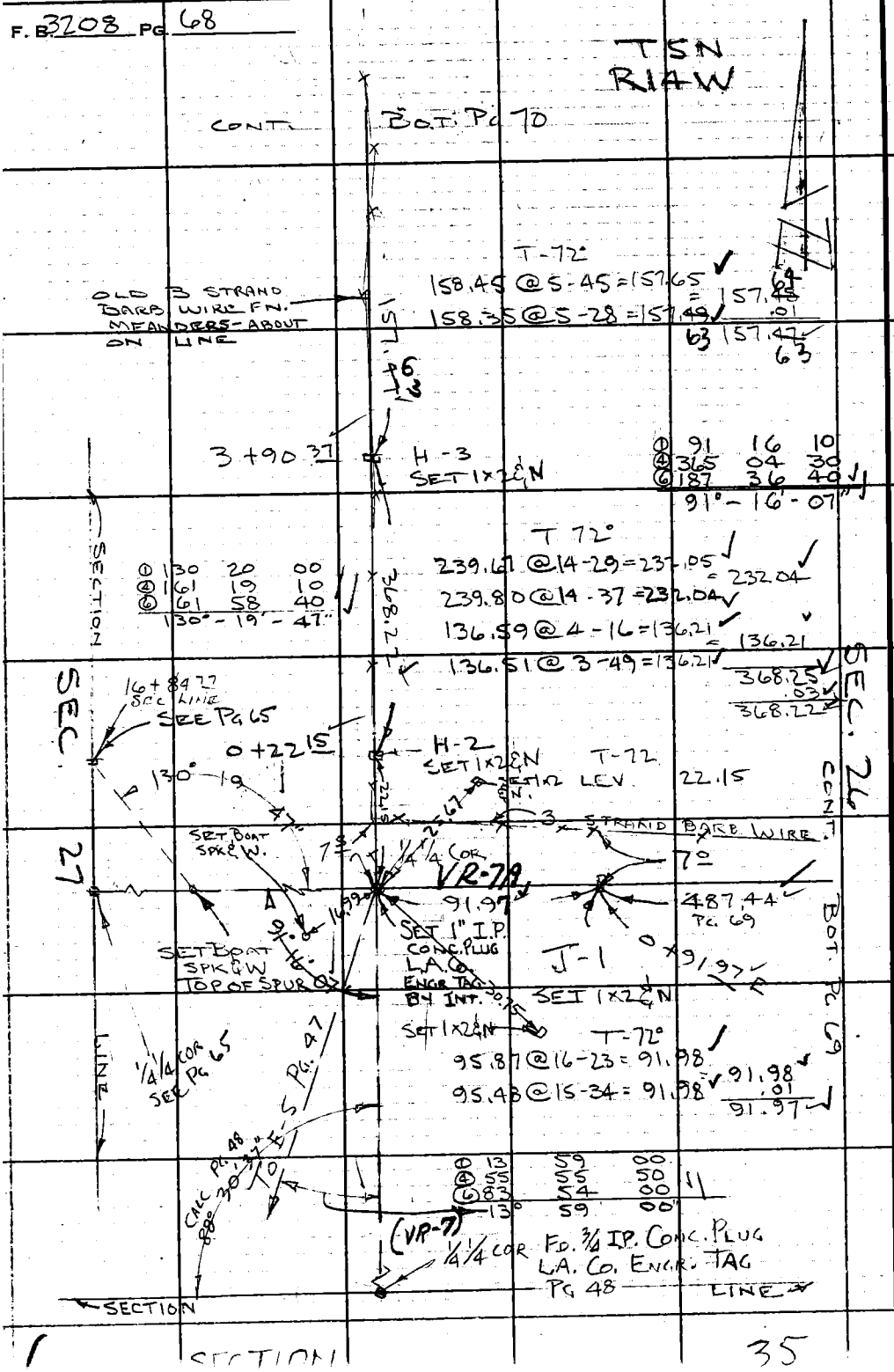

PLEASE RETURN TO
LOS ANGELES COUNTY ENGINEER
700 LOS ANGELES COUNTY ENGINEERING BLDG.
Do not extend this side of this line.

Note: Any Additions or Changes on This Sheet Must be Made or Circled in Red Ink With Date and Name of Person Making Change.

Notes Ck'd by Brenner	Survey of VASQUEZ ROCKS
Map No. B2961	JN005584 Tape 175 Std 84 °F
Office Work G. H. BOYER	Surveyed by C. L. WRIGHT
Checked Brenner	Notes C. L. W. Date FEB '65
Date Oct. 1965	Indexed C. J. GALLI

F. B. 3208 PG. 69

SEC. 26
T 5 N
R 14 W

CONT. PG. 56

① 180 00 00
④ 360 00 00
⑥ 360 00 00
180° 00' 00"

(VR-6)

1/4 1/4 COR
13+31 92 E
FD. L&T - LA. CO.
ENGR. TAG. SET
IN ROCK OUTCROP
PG. 15 & 56

NORTH - SOUTH ℄ SEC. 26

00"
00'
00"
180°

T - 68°
229.37 @ 13 - 50 = 222.72
229.30 @ 13 - 45 = 222.73 = 222.72
256.33 @ 15 - 31 = 246.97
256.10 @ 15 - 20 = 246.98 = 246.97
166.89 @ 18 - 26 = 165.09
166.81 @ 8 - 16 = 165.08 = 165.08
117.86 @ 1 - 17 = 117.83
117.83 @ 0 - 49 = 117.82 = 117.82
752.59
.08
752.51

752.51

4°

J - 2 - 5 + 79 41 E
SET 1x2 & N
T - 70°
156.24 @ 6 - 11 = 155.33
156.19 @ 5 - 59 = 155.34 = 155.33
156.84 @ 6 - 00 = 155.98
156.94 @ 6 - 19 = 155.99 = 155.99
LEV. 176.16
487.48
.04
487.44

3 STRAND
BARB WIRE
FN.

487.44

CONT. RIGHT SIDE - PG 68

Note: Any Additions or Changes on This Sheet Must be Made or Circled in Red Ink With Date and Name of Person Making Change.

PLEASE RETURN TO
LOS ANGELES COUNTY ENGINEER
403 LOS ANGELES COUNTY ENGINEERING BLDG.
Do not extend this side of this line.

76F309S CE #310 6-62

F. B. 3208 PG 70

SEC 26
T 5 N
R 14 W

W.S. 78 D-5

COUNTY ENGINEER
T-5N
R14-W
27-26
1/4 Cor
R.E. 5869

PG 60
FD. N&T S. SIDE
T.P. #676448 E
(SWITCH POLE)

PG 60
FD. N&T E. SIDE
TEL.P. 596300 H

102.72

13+25.37 N C.L.W. 8-MAY '67

~~13+25~~ 21
FD. 1½" I.P. CONC.
PLUG - L.A. CO.
ENGR TAG DN 8"
PG. 60

PG. 7 20-ALSO
F.B. 1476-84

44.36

1/4 COR.
FD. C.E. MON.
2" I.P. & BRASS CAP
DN 12" - WELL & COVER
EAST -

1/4 1/4 COR

WEST ℄ SEC 26
SEE PG 60

1334.07
PG. 60

30'
29'

97.82 91° 02' 22"

5 STRAND BARB WIRE FN.

FD. N&T N. SIDE
TEL.P. #728069 H
PG 60
5 STRAND BARB
WIRE FENCE

0.5

777.37

①	91	02	20
④	364	09	20
⑥	186	14	10
	91°	02'	22"

T-72°

205.84 @ 3-21 = 205.49
205.81 @ 3-15 = 205.48 = 205.48

LEV

248.98 @ 4-25 = 248.24 193.23
248.99 @ 4-31 = 248.22 = 248.23
133.74 @ 12-39 = 130.49
133.60 @ 12-23 = 130.49 = 130.49

777.43
.06
777.37

C.L.W. 8-MAY '69

5+48.00

SET CH. PT.
TOP ROCK
~~5+41.84~~ 0.2

CONT.

TOP PG. 68

PG. 68
157.47
C3

PLEASE RETURN TO
LOS ANGELES COUNTY ENGINEER
403 LOS ANGELES COUNTY ENGINEERING BLDG.

Do not extend this side of this line.

Note: Any Additions or Changes on This Sheet Must be Made or Circled in Red Ink With Date and Name of Person Making Change.

Notes Ck'd by Brenner	Survey of NASQUEZ ROCKS
Map No. B2961	JN 0055.84 Tape 175 Std 84 °F
Office Work Boyer	Surveyed by C. L. WRIGHT
Checked Brenner	Notes C.L.W Date FEB '65
Date Oct 1965	Indexed C. J. GALLI

F. B. 3208 PG. 71

THE EAST 1/2 OF THE
EAST-WEST ℄ OF S.E. 1/4
SEC. 26 - T5N R14W
J.N. 0055.84

NOTE: THIS LINE WAS
RUN AT A LATER
DATE DUE TO A FD.
2X2 - PG. 72

C. L. WRIGHT
R. R. YASUI
D. A. PEAVY
T. H. KENNEY
H. B. MITCHELL

Note: Any Additions or Changes on This Sheet Must be Made or Circled in Red Ink With Date and Name of Person Making Change.

Do not extend this side of this line.

PLEASE RETURN TO
LOS ANGELES COUNTY ENGINEER
403 Los Angeles County Engineering Bldg.

76F309S CE #310 6-62

F.B. 3208 PG 72

CONT BOT. PG 73

SEC 26
T5N
R14W

367.33

22+33.37 — 4.00 — FD. 2X2 - (NO NAIL) UP 10" SET NAIL IN CTR (NO REF.)

3.50 — 5.32

F-5 SET 1X2 & N — 22+29.87

10'

131°

216.52

T-68°
LEV 216.54
.02
216.52

F-4 SET 1X2 & N. — 20+13.35

T-68°
156.15@2-46=155.97
156.17@2-36=155.96 — 155.96

186.94

LEV. 31.00
186.96
.02
186.94

24" PEPPER TREE LINE HITS S. FACE TRUNK 8'

F-3 SET 1X2 & N. — 18+26.41

T-64°
223.53@2-19=223.35
223.49@2-05=223.34 — 223.35
.03
223.32

223.32

SET NAIL TOP ROCK — 16+03.09

T 66°
273.49@2-52 273.15 — 273.14
273.50@2-57=273.14 — .03
273.11

273.11

1/4 1/4 COR.
FD. 1" I.P. CONC. PLUG L.A.C. ENGR TAG.
~~[illegible]~~ SET FLUSH 6-29-65, CLW.
CTR. - S.W. 1/4 SEC. 26
PAGE 57

13+29.98E

SEE PG 57

PLEASE RETURN TO
LOS ANGELES COUNTY ENGINEER
403 LOS ANGELES COUNTY ENGINEERING BLDG.
Do not extend this side of this line.

Note: Any Additions or Changes on This Sheet Must be Made or Circled in Red Ink With Date and Name of Person Making Change.

Notes Ck'd by Brenner	Survey of VASQUEZ ROCKS
Map No. B2961	JN0055 84 Tape 175 Std 84 °F
Office Work G. H. BOYER	Surveyed by C. L. WRIGHT
Checked Brenner	Notes C. L. W. Date FEB '65
Date Oct. 1965	Indexed C. J. GALLI

F. B. 3208 PG. 73

T 5 N
R 14 W

T - 66°

152.76 @ 3-51 = 152.42
152.70 @ 3-20 = 152.44 = 152.43
.02
142.41

FD. ROCK & CONC. MON.
42" x 42" BASE
36" HIGH
10" x 12" BRONZE
PLAQUE IN W. FACE

MOTHER
MATTIE F. FOX
1874 - 1932

SEC. 25

1/4 1/4 COR - FD 3/4" IP
CONC PLUG - LA. CO.
ENGR TAG PG 27
26+60 10

SECTION LINE

SEC. 26

62.90

T - 66°
LEV.

62.81
.01
62.90

F-6
SET
1x2 & N.

25+97 20

91° 08' 23"
PG. 27

142.41

① 34 44 10
② 69 28 20
34° 44' 10'

34° 44' 10'

T - 66°

200.26 @ 7-54 = 198.36
200.30 @ 8-00 = 198.35 = 198.35

169.70 @ 5-07 = 169.02
169.60 @ 4-45 = 169.02 = 169.02

367.37
.04
367.33

367.33

CONT. TOP PG. 72

Note: Any Additions or Changes on This Sheet Must be Made or Circled in Red Ink With Date and Name of Person Making Change.

PLEASE RETURN TO
LOS ANGELES COUNTY ENGINEER
403 LOS ANGELES COUNTY ENGINEERING BLDG.
Do not extend this side of this line.

76F3095 CE #310 6-62

Notes Ck'd by Brenner	Survey of VASQUEZ ROCKS
Map No. B2961	JN 0055.84 Tape 175 Std 84 °F
Office Work Boyer	Surveyed by C. L. WRIGHT
Checked Brenner	Notes C. L. W Date FEB '65
Date Oct. 1965	Indexed C. J. GALLI

F. B. 3208 PG. 75

VASQUEZ ROCKS REGIONAL PARK

PROPERTY LINES — THAT PORTION OF THE WEST ½ OF THE S.E ¼ OF THE N.W ¼ OF SEC. 26 T 5 N R 14 W LYING S.E'LY OF ESCONDIDO CYN RD.

J. N. 0055.84

REFERENCES:

F.B. 1476

C. L. WRIGHT
C. R. YASUI
E. A. PEAVY
T. H. KENNEY
H. B. MITCHELL

Note: Any Additions or Changes on This Sheet Must be Made or Circled in Red Ink With Date and Name of Person Making Change.

PLEASE RETURN TO
LOS ANGELES COUNTY ENGINEER
403 LOS ANGELES COUNTY ENGINEERING BLDG.

Do not extend this side of this line.

76F3095 CE #310 6-62

F. B. 3208 Pg. 76

T5N R14W

SEC 23

SEC. 26

4553.6 TO 1/4 COR PER F.B. 1476-82

FD 1x2" N F.B. 1476-82

185.76 LINE

T-62°

122.21 @ 8-05 = 121.00
122.32 @ 8-26 = 121.00 = 121.00
65.22 @ 6-33 = 64.79
65.35 @ 7-27 = 64.80 = 64.79
185.79
.03
185.76

SET 1x2" N

SET BOAT SPK IN ROCK

T-56°

LEV. 22.56

22.56

1/4 COR. SET 3/4" I.P. CONC. PLUG L.A.CO ENGR TAG FLUSH TO 1/4 COR PG. 77

SET BOAT SPK. IN ROCK

534.43 PER F.B. 1476-82
534.49 - PER THIS PACE

525.71

SET BY SINGLE PROPORTION 1/4 DIST. BETWEEN 1/4 COR SEC. COR. ON SEC LINE

18.6

NOTE: FD. ROTTED 1x2" N. REMOVED SAME (NO REF.)

348.73

T-62°

90° 104.17 @ 10-45 = 102.34
103.93 @ 10-04 = 102.33
LEV.
102.34
246.44
348.78
.05
348.73

SECTION LINE

SET 1" IRON PIN P.M. IN CIR.

FD 1x2" N F.B. 1476-82

⊕	90	49	20
⊕	363	17	50
⊕	184	56	30
	90°	49'	25"

1664.86 TO SEC COR. PER F.B. 1476-82

PLEASE RETURN TO
LOS ANGELES COUNTY ENGINEER
403 Los Angeles County Engineering Bldg.

Do not extend this side of this line.

Note: Any Additions or Changes on This Sheet Must Be Made or Circled in Red Ink With Date and Name of Person Making Change.

Notes Ck'd by Brenner	Survey of VASQUEZ ROCKS	F. B. 3208 PG. 77
Map No. B 2961	JN 0055.84 Tape 175 Std 84 °F	
Office Work G. H. BOYER	Surveyed by C. L. WRIGHT	
Checked Brenner	Notes C. L. W. Date FEB '65	
Date Oct. 1965	Indexed C. J. GALU	

T5 N
R14W
SEC 26

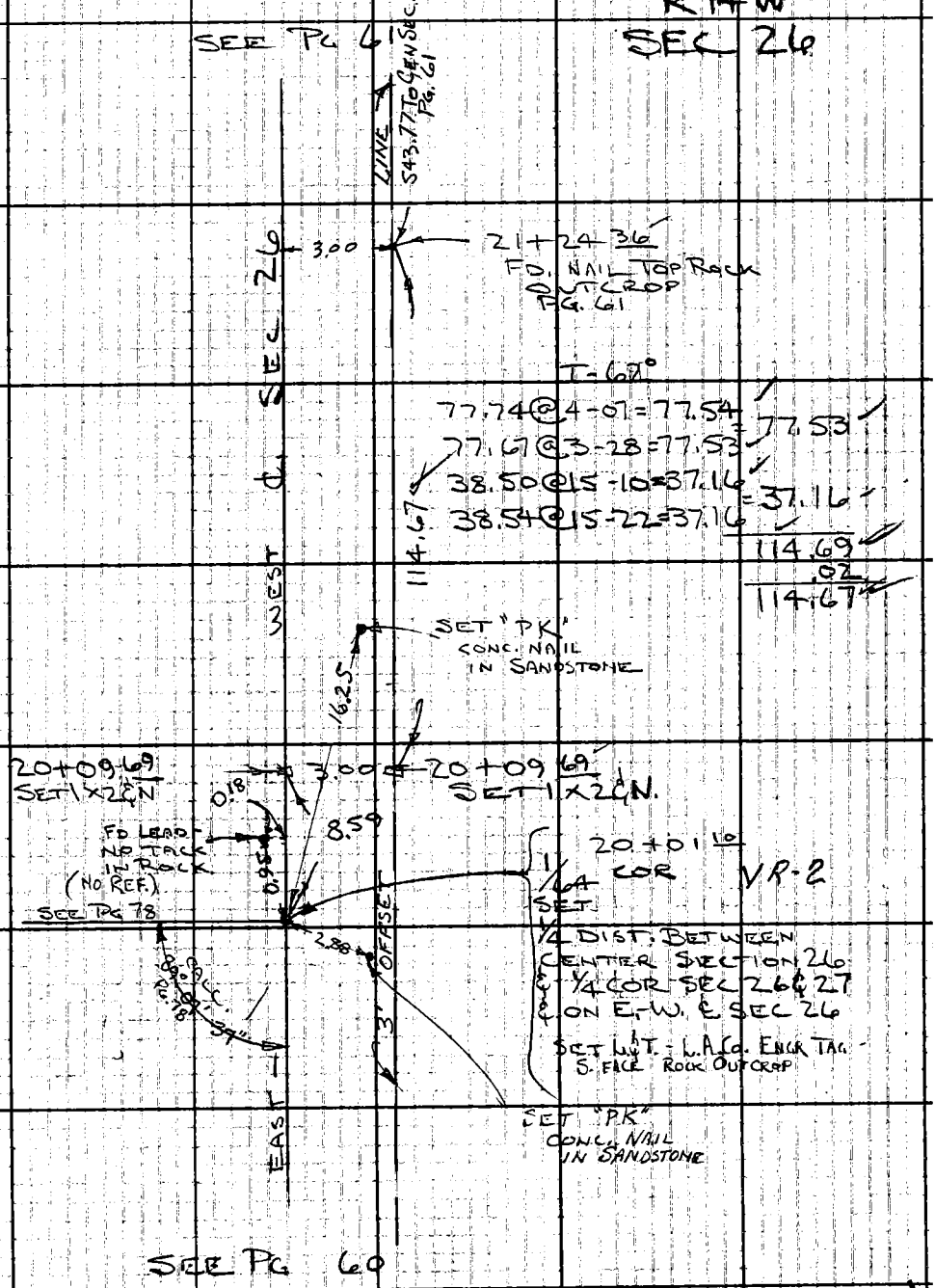

Note: Any Additions or Changes on This Sheet Must be Made or Circled in Red Ink With Date and Name of Person Making Change.

Do not extend this side of this line.

PLEASE RETURN TO
LOS ANGELES COUNTY ENGINEER
403 LOS ANGELES COUNTY ENGINEERING BLDG.

76F309S CE #310 6-62

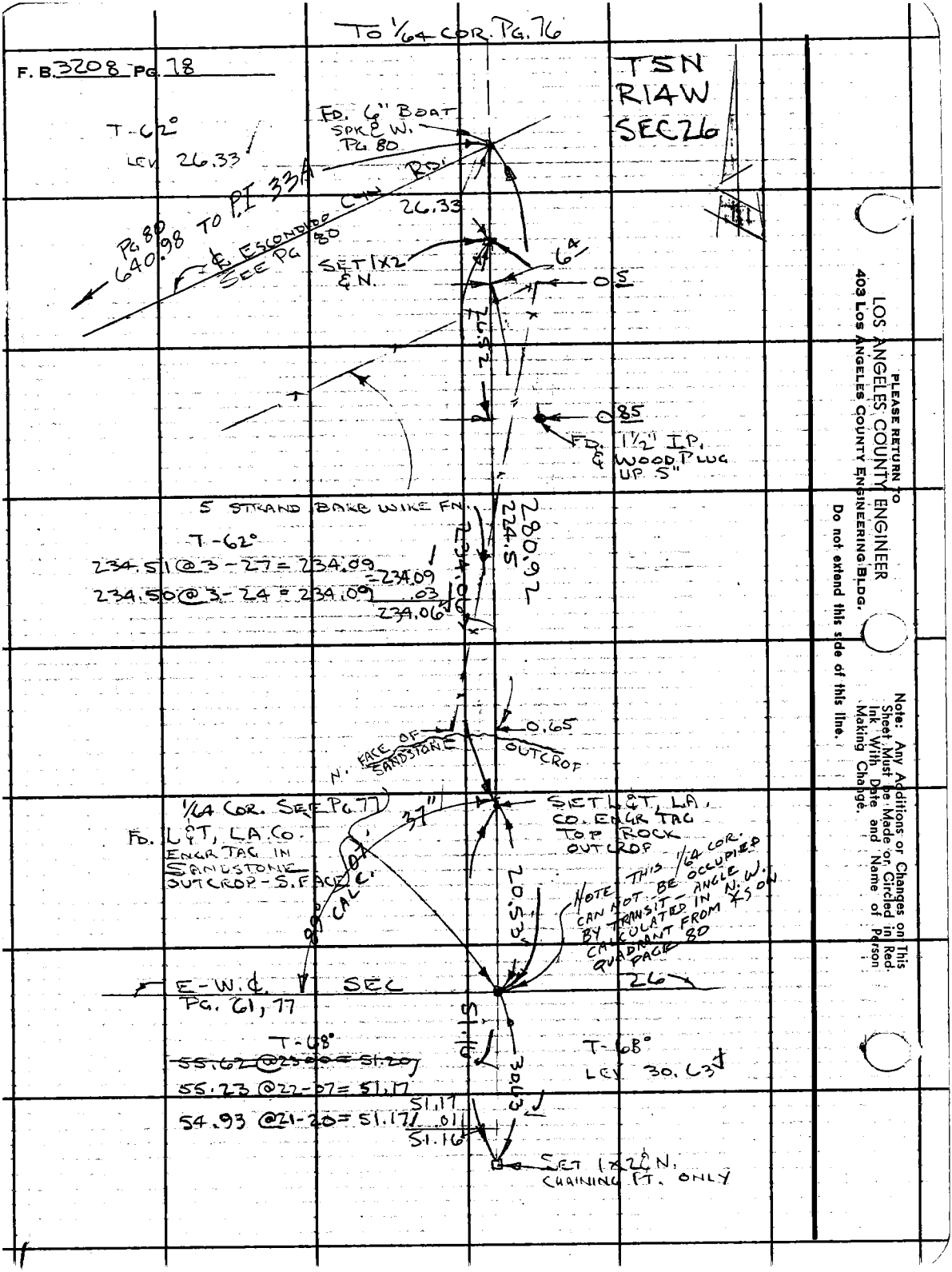

PLEASE RETURN TO
LOS ANGELES COUNTY ENGINEER
403 LOS ANGELES COUNTY ENGINEERING BLDG.

Do not extend this side of this line.

Note: Any Additions or Changes on This Sheet Must be Made or Circled in Red Ink With Date and Name of Person Making Change.

Notes Ck'd by Brenner	Survey of VASQUEZ ROCKS	F. B. 3208 PG. 79
Map No. B2961	JN 0055.84 Tape 175 Std 84 °F	
Office Work G. H. BOYER	Surveyed by C.L. WRIGHT	
Checked Brenner	Notes C.L.W. Date FEB '65	
Date Oct. 1965	Indexed C. J. GALLI	

VASQUEZ ROCKS
REGIONAL PARK
A PORTION OF
ESCONDIDO CYN. RD. BETWEEN
P.I. 33A & 32A
J.N. 0055.84

REFERENCES:
RD. DEPT. F.B. 515
C.S.B-185-2

C.L. WRIGHT
C.R. YASUI
B.A. PEAVY
T.H. KENNEY
H.B. MITCHELL

Note: Any Additions or Changes on This Sheet Must be Made or Circled in Red Ink With Date and Name of Person Making Change.
PLEASE RETURN TO
LOS ANGELES COUNTY ENGINEER
403 LOS ANGELES COUNTY ENGINEERING BLDG.
Do not extend this side of this line.
76F309S CE #310 6-62

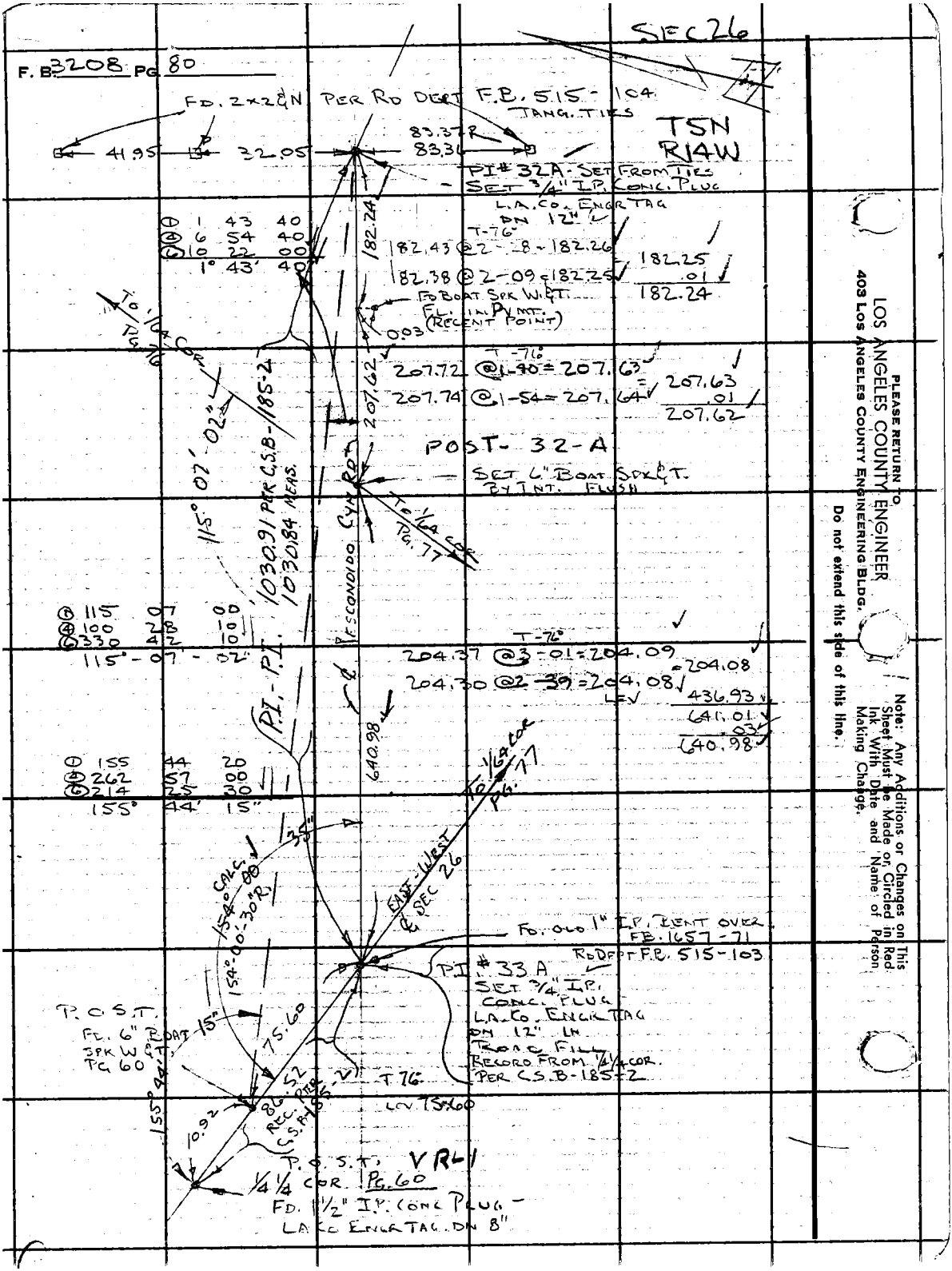

PLEASE RETURN TO
LOS ANGELES COUNTY ENGINEER
403 LOS ANGELES COUNTY ENGINEERING BLDG.

Do not extend this side of this line.

Note: Any Additions or Changes on This Sheet Must be Made or Circled in Red Ink With Date and Name of Person Making Change.

Notes Ck'd by Brenner	Survey of VASQUEZ ROCKS
Map No. B-2961	JN 00 55 84 Tape 175 Std. 84 °F
Office Work G. H. BOYER	Surveyed by C. L. WRIGHT
Checked Brenner	Notes C. L. W Date FEB '65
Date Oct. 1965	Indexed G. J. GALLI JAN 26 '65

F. B. 3208 PG. 81

VASQUEZ ROCKS REGIONAL PARK

THE NORTH-SOUTH ¼ SEC. 35 - T5N R14W FROM THE NORTH-WEST'LY R/W LINE - ANTELOPE VALLEY FREEWAY NORTH TO THE NORTH ¼ COR - SEC 35 T.5N. R.14W.

J.N. 00 55 84

REFERENCES:

F.E. 599 C.S. B-900-1
F.B. 98
CALIF. DIV. HIGHWAY MAP MM 432

PARTY:
C.L. WRIGHT
C.R. YASUI
D.A. PEAVY
T.H. KENNEY
H.B. MITCHELL

Note: Any Additions or Changes on this Sheet Must be Made or Circled in Red Ink With Date and Name of Person Making Change.

Do not extend this line.

PLEASE RETURN TO
LOS ANGELES COUNTY ENGINEER
403 Los Angeles County Engineering Bldg.

76F309S CE #310 6-62

F. B. 3208 PG 82

CONT. BOT PG 83

T 5 N
R 14 W
SEC. 35

W.S. 78 D-7

LOS ANGELES COUNTY ENGINEER
403 LOS ANGELES COUNTY ENGINEERING BLDG.

PLEASE RETURN TO

Do not extend this side of this line.

Note: Any Additions or Changes on This Sheet Must Be Made or Circled in Red Ink With Date and Name of Person Making Change.

(VR-15)

STATE OF CALIFORNIA
R/W
DIVISION OF HIGHWAYS

1/4 SEC
S 35
S 35
LINE

NORTH - SOUTH ℄

75.05

0+00 NORTH

SEC 35

T = 58°

146.22 @ 1°03' = 146.20
146.26 @ 1°18' = 146.22 ± 146.21
02
146.19

146.19

FD. STATE HI-WAY BRASS CAP MON.
PER. MM-432
NO REF.

K-7
SET 1X2 ℄ N

T = 58°

85.14 @ 5°80' = 84.82
85.04 @ 4°10' = 84.82 ± 84.82
01
84.81

84.81

K-6
SET 1X2 ℄ N

SEE PG. 108-110
FOR THIS LINE

1/4 COR

FD. 2" IP. & BRASS CAP
SET IN CONC.
C.S.B. 900-1
F.B. 100-107

MARKED

COUNTY SURVEYOR'S
TSN
SEC. 35
SEC. 2
1/4 SEC. COR.
T4N
MONUMENT

Notes Ck'd by Brenner	Survey of MASQUEZ ROCKS	F. B. 3208 PG. 83
Map No. B2961	JN 0055.84 Tape 175 Std 84 °F	
Office Work G. H. BOYER	Surveyed by C. L. WRIGHT	T5N
Checked Brenner	Notes C. L. W Date FEB '65	R14W
Date Oct. 1965	Indexed C. J. GALLI	SEC 35

CONT. BOT PG 84

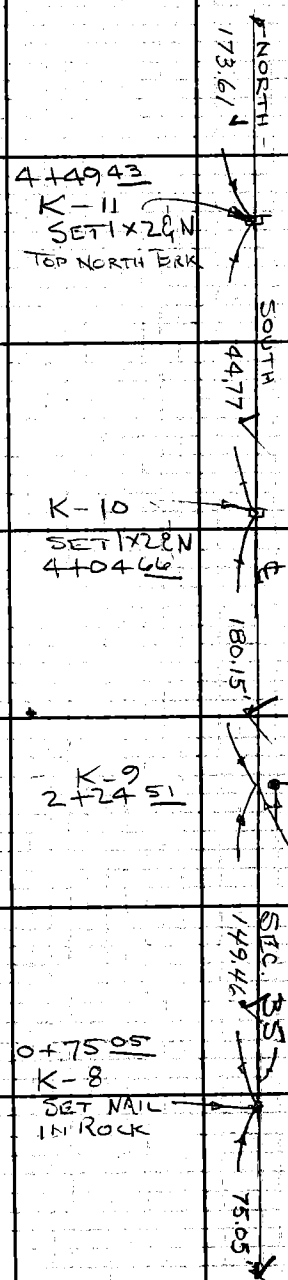

4+49 43
K-11
SET 1x2 & N
TOP NORTH BRK

T-74°
LEV 27.42
" 17.35
44.77

K-10
SET 1x2 & N
4+04 66

T-74°
180.29 @ 2-15 = 180.15
180.32 @ 2-26 = 180.16
180.16
01
180.15'

K-9
2+24 51

FD. L&T TOP ROCK - TOP BRK.
NO REF
0 01

T-76°
151.05 @ 8-16 = 149.48
151.18 @ 8-38 = 149.47
149.47
01
149.46

0+75 05
K-8
SET NAIL
IN ROCK

T=58
78.65 @ 17°23' = 75.06
78.40 @ 16°47 = 75.06
75.06
01
75.05'

CONT TOP PG 82

Note: Any Additions or Changes on This Sheet Must be Made or Circled in Red Ink With Date and Name of Person Making Change.
Do not extend this side of this line.
PLEASE RETURN TO
LOS ANGELES COUNTY ENGINEER
403 LOS ANGELES COUNTY ENGINEERING BLDG.
76F309S CE #310 6-62

CONT. BOT. PG 85

F. B. 3208 PG. 84

T-5-N
R-14-W
SEC 35

W.S. 78 D-6

PLEASE RETURN TO
LOS ANGELES COUNTY ENGINEER
403 LOS ANGELES COUNTY ENGINEERING BLDG.

Do not extend this side of this line.

Note: Any Additions or Changes on This Sheet Must be Made or Circled in Red Ink With Date and Name of Person Making Change.

100.28

10+46.90
K-13
SET 1X2 & N
TOP BRK

T-74°
220.28 @ 15-40 = 212.10
220.00 @ 15-25 = 212.08
213.77 @ 7-47 = 211.80
CHAINED TWICE

212.09
211.80
423.89
.03
423.86

NORTH

212'

423.86

ROAD

20' DIRT

SOUTH

(VR-11)
6+36.87 NORTH
CTR. SEC. 35 (1/4 COR.)
SET 1" IP. BY
INT. PG. 93

E-W ℄

SEC 35
SEE PG 93

13.83

6+23.04
K-12
SET 1X2 & N

T-74°
146.02 @ 26°-24'-30" = 130.78
146.37 @ 26°-42'-20" = 130.76
LEV

130.77
42.85
173.62
.01
173.61

SEC 35

173.61

CONT TOP PG 83

Notes Ck'd by Brenner	Survey of VASQUEZ ROCKS	F. B. 3208 PG. 85
Map No. B2961	JN 0055.84 Tape 175 Std 84 °F	
Office Work G. H. BOYER	Surveyed by C. L. WRIGHT	T 5 N
Checked Brenner	Notes C. L. W. Date FEB '65	R 14 W
Date Oct. 1965	Indexed C. J. GALLI	SEC. 35

CONT. BOT. PG. 86



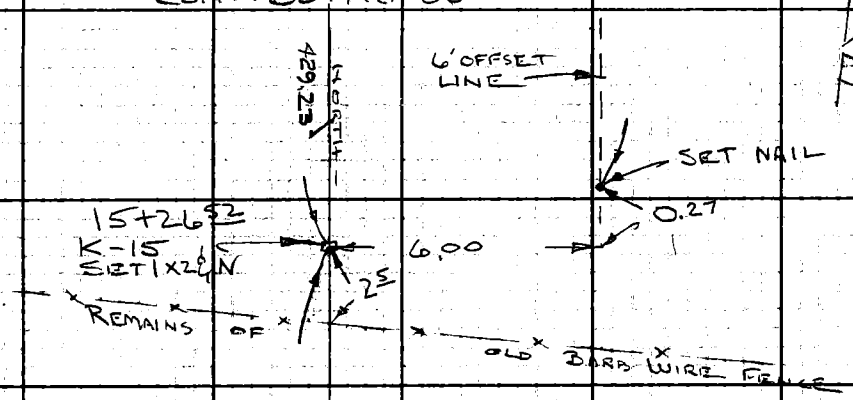

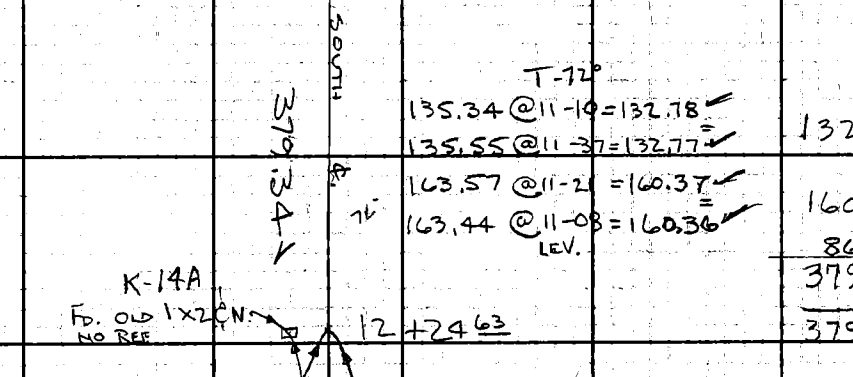

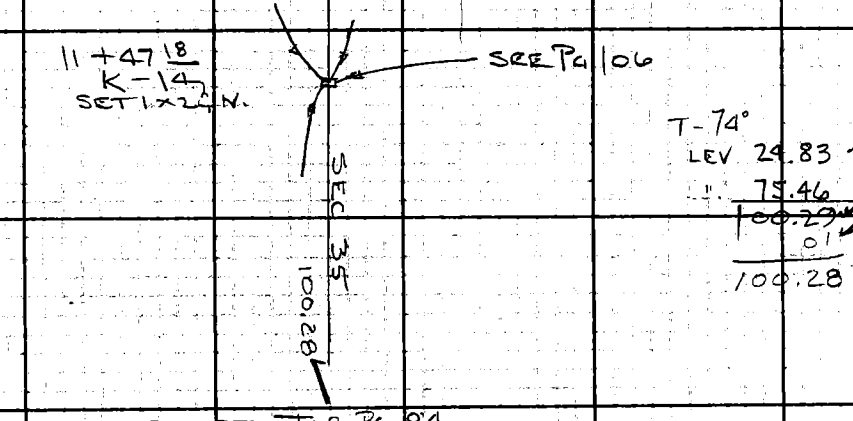

CONT. TOP PG 84

Note: Any Additions or Changes on This Sheet Must be Made or Circled in Red Ink With Date and Name of Person Making Change.

Do not extend this side of this line.

PLEASE RETURN TO
LOS ANGELES COUNTY ENGINEER
403 Los Angeles County Engineering Bldg.

76F3095 CE #310 6-62

CONT. BOT PG 87

F. B 3208 PG 86

T5N
R14W
SEC 35

NORTH
113.45

T-72°

114.03 @ 5-44 = 113.46
113.97 @ 5-23 = 113.47

113.46
.01
113.45

22+08 49
K-18
SET 1X2 & N

SOUTH
80.23

T-72°

81.41 @ 9-44 = 80.24
81.24 @ 9-01 = 80.24

80.24
.01
80.23

21+28 26
K-17
SET 1X2 & N

T-74°

NOTE:
SEE PG 106
FOR ANGULAR
TIES

01 178.18 @ 14-29 = 172.52
178.43 @ 14-47 = 172.52

172.52
.01
172.51

FD. WIRE SPK. (10d)
IN SANDSTONE
NO REF.

20+70 11
K-17A
SET 1X2 & N

TO Q-1 - PG 103
TIE LINE

19+55 75
K-16
SET 1X2

6.00

6' OFF K-16
SET 1X2 & N

T-88°

NOTE:
SEE PG 123
FOR LINE
GOING WEST
FROM 1/4 1/4 COR

121.15 @ 9-47 = 119.39
121.21 @ 10-02 = 119.38

119.38

4.68

5.02

0.05

19+50 73
1/4 1/4 COR
SET 1" I.P.
CONC. PLUG
L.A. CO. ENGR TAG
1/2 DIST. BETWEEN
N 1/4 COR. & CEN. SEC.
ON N-S ℄ SEC 35
SET FLUSH

FD. 2X2 & TAG NO REF.
L.S. 2991
PT DISTURBED

2.06

SEE PG 103, 132
FOR THIS LINE

2.30

FD. 1/2" I.P. - NO PLUG, NO REF.

T-72°

5 177.08 @ 5-38 = 176.22
6 177.18 @ 5-54 = 176.24
7 255.03 @ 7-09 = 253.05
8 255.13 @ 7-22 = 253.02

176.23

253.03
429.26
.03
429.23

WINDY

SEC 35

429.23

CONT. TOP PG. 85

PLEASE RETURN TO
LOS ANGELES COUNTY ENGINEER
403 LOS ANGELES COUNTY ENGINEERING BLDG.
Do not extend this side of this line.

Note: Any Additions or Changes on This Sheet Must be Made or Circled in Red Ink With Date and Name of Person Making Change.

Notes Ck'd by Brenner
Map No. B 2961
Office Work G. H. BOYER
Checked Brenner
Date Oct. 1965

Survey of VASQUEZ ROCKS
JN 0055.84 Tape 175 Std. 84 °F
Surveyed by C. L. WRIGHT
Notes C. L. W. Date FEB. 65
Indexed G. J. GALLI

F. B. 3208 PG. 87

T 5 N
R 14 W
SEC 35



CONT. BOT PG 88

T = 64°

9	119.03 @ 4°18	= 118.69
10	119.06 @ 4°30	= 118.69
11	287.74 @ 1°17	= 287.67
12	287.80 @ 1°33	= 287.69
13	278.59 @ 2°41	= 278.28
14	278.63 @ 2°58	= 278.26

118.69
287.68
278.27
684.64
684.55

684.55'

NORTH

25+80.03 — SET NAIL - TOP ROCK

T - 68°

CHAINED TWICE
111.59 @ 6-29 = 110.88
01
110.87

SOUTH

110.87

0.03

24+71.68 — FD. LARGE "PK" NAIL 2.52 TOP ROCK NO REF.

24+69.16 — SET NAIL TOP ROCK

T 70°
LEV. 39.43

39.43

24+29.73
K - 20
SET 1 X 2 N.

T - 70°

15	108.06 @ 3-56	= 107.80
16	108.15 @ 4-32	= 107.81

107.80
01
107.79

23+21.94
K - 19
SET 1 X 2 N

113.45

CONT. TOP PG 86

PLEASE RETURN TO
LOS ANGELES COUNTY ENGINEER
403 Los Angeles County Engineering Bldg.

Note: Any Additions or Changes on This Sheet Must be Made or Circled in Red Ink With Date and Name of Person Making Change.

Do not extend this side of this line.

76F3095 CE #310 6-62

F. B. 3208 PG 88

TSN
R14W

W.S. 78 D-6

PLEASE RETURN TO
LOS ANGELES COUNTY ENGINEER
403 LOS ANGELES COUNTY ENGINEERING BLDG.

Do not extend this side of this line.

Note: Any Additions or Changes on This Sheet Must be Made or Circled in Red Ink With Date and Name of Person Making Change.

COUNTY SURVEYOR
R14W TSN
26
35
1/4 COR
R.E 2177

COUNTY SURVEYOR'S MONUMENT

SEE PG. 14 FOR THIS LINE

FD C.S. MON - MARKED
2" I.P. & BRASS CAP
SET IN CONC.
PG 50

F.B. 599-56 1/4 COR.
C.S. B-900-1
FB 98-117

SEC. 26

SECTION
SEE PG 49

LINE
SEE PG 50

SEC. 35

32+64.58 NORTH

94°
28'
15"

N. S. ℄ SEC 35
684.55
PG 87

①	94	28	10
④	17	52	50
⑥	206	49	30
	94°	28'	15"

CONT. TOP PG 87

Notes Ck'd by Brenner	Survey of VASQUEZ ROCKS	F. B. 3208 PG. 89
Map No. B-2961	JN 005584 Tape 175 Std 84 °F	
Office Work G. H. BOYER	Surveyed by C. L. WRIGHT	
Checked Brenner	Notes C.L.W. Date MARCH 65	
Date Oct. 1965	Indexed G. A. GALLI	

VASQUEZ ROCKS REGIONAL PARK THE EAST-WEST ℄, SEC 35-T5N R14W J.N. 005584 ALSO THE NORTH ½ OF THE EAST LINE OF SEC 35, T5N, R14W

REFERENCES

F.B. 98

C.S. B-900-1
C.S. 8754
CALIF. DIV. HIGHWAY MAP (M.M. 432)

PARTY
C.L. WRIGHT
H.C. HUBBARD
R.D. ANDERSON
B.A. PEAVY
H.B. MITCHELL

Note: Any Additions or Changes on This Sheet Must be Made or Circled in Red Ink With Date and Name of Person Making Change.

Do not extend this side of this line.

PLEASE RETURN TO
LOS ANGELES COUNTY ENGINEER
403 Los Angeles County Engineering Bldg.

76F309S CE #310 8-62

F. B. 3208 PG 90

CONT. BOT PG 91

T5N
R14W

W.S 78 D-6

PLEASE RETURN TO
LOS ANGELES COUNTY ENGINEER
403 LOS ANGELES COUNTY ENGINEERING BLDG.

Do not extend this side of this line.

Note: Any Additions or Changes on This Sheet Must be Made or Circled in Red Ink With Date and Name of Person Making Change.

110.46

T-54°
116.09 @ 17-54 = 110.47
115.75 @ 17-20 = 110.49 = 110.48
.02
110.46

9+08.93 L-4
SET 1x2 ℄ N
TOP BRK

T-54°
19 230.84 @ 19-12 = 218.00
~~230.60 @ 19-00 = 218.04~~ = 218.00
18 230.78 @ 19-10 = 217.99
~~225.41 @ 10-33 = 221.60~~

684.85

19 225.46 @ 10-34 = 221.64
20 225.38 @ 10-28 = 221.63 = 221.63
21 113.76 @ 1-15 = 113.73
22 113.77 @ 1-36 = 113.73 = 113.73
LEV 58.80

23 73.01 @ 4-04 = 72.83
24 73.03 @ 4-24 = 72.81 = 72.82 WINDY PLATE
684.98
.13
684.85

2+24.04 L-3
SET 1x2 ℄ N
ON S.H.

0.14

T-54°
25 87.16 @ 11-53 = 85.29
26 87.20 @ 12-00 = 85.29 = 85.29
.02
85.27

1+45.01 FD 1x2 ℄ N
NO REF.

85.27

6.20

1+38.81
L-2
SET 1x2 ℄ N.

T-54°
27 44.83 @ 21-27 = 41.72
28 44.46 @ 20-12 = 41.73 = 41.72
29 174.91 @ 18-10 = 166.19
30 175.03 @ 18-16 = 166.21 = 166.20
207.92
.04
207.88

VR-12)

FD. C.S. MON - 2" IP & BRASS CAP SET IN CONC. 1/4 COR
C.S.B. 900-1
F.B. 98-112, 120

0+00 E

SEC 35

207.88

138.81

NOTE: SEE PG 112 FOR SEC LINE NORTH OF 1/4 COR LINE

SEC.

SEC 34

T 54°
LEV. 69.08
.01
69.07

69.07

SET 1x2 ℄ N
LINE PROD.
FROM EAST

COUNTY SURVEYOR'S MONUMENT
T5N
R14W
34 | 35
1/4 SEC COR

Notes Ck'd by Brenner	Survey of VASQUEZ ROCK	F. B. 3208 PG. 91
Map No. B2961	JN 0055.84 Tape 175 Std 84 °F	
Office Work G. H. BOYER	Surveyed by C. L. WRIGHT	
Checked Brenner	Notes H. C. H Date MAR 65	T 5 N R 14 W SBC 35
Date Oct. 1965	Indexed C. J. GALLI	

TO BOT PG 92



439.58'

12+70.89' L-8
SET 1X2 & N

95° 11' 00" PG. 118

6.19'

SET 1/2 DISTANCE BETWEEN WEST 1/4 COR & CEN. SEC. & ON E-W & SEC 35

(VR-14)
1/16 COR. 12+64.70
SET 3/4" I.P. CONC. PLUG & LA CO. ENGR.
TAG 3" UP 12+64.70

103.63'

0.09'

SEE PG 118

FD 1" I.P. - MOUND OF ROCK UP 9" 12+64.61
DESTURBED - REMOVED
NO REF.

109.25 @ 18°26' = 103.64
108.92 @ 17°54' = 103.65
~~108.94 @ 17°54' = 103.67~~
103.65 @ T 54° = 103.63'

11+67.26 L-7
SET 1X2 & N
TOP BRK

58.54 @ 2°33' = 58.48
58.60 @ 3°39' = 58.48
58.48 @ T 56° = 58.47'

58.47'

FD 1X2 & N 11+15.04
TOP RIDGE

6.25'

11+08.79 L-6
SET 1X2 & N
TOP RIDGE

90.93 @ 10°30' = 89.41
~~91.01 @ 10°40' = 89.44~~
90.90 @ 10°22' = 89.42
= 89.42 @ T 56 = 89.40

89.40

SEC 35

10+19.39 L-5
SET 1X2 & N
TOP BRK

110.46'

E-W & OF

CONC TOP PG 90

Note: Any Additions or Changes on This Sheet Must be Made or Circled in Red Ink With Date and Name of Person Making Change.

Do not extend this side of this line.

PLEASE RETURN TO
LOS ANGELES COUNTY ENGINEER
403 LOS ANGELES COUNTY ENGINEERING BLDG.

76F309S CE #310 6-63

F. B. 3208 Pg 98

To BOT PG 93

T5N R14W
SEC 35



24+33.38E L-11
NOTHING SET

0.02' Fd PK & T
No REF

T 70

37 176.48 @ 5°19 = 175.72 → 175.72
38 176.50 @ 5 24 = 175.72
39 251.19 @ 26°50 = 224.68 → 224.68
40 251.35 @ 26 38 = 224.68
400.40
-.04
400.36

20+33.02E L-10
Fd CROSS IN ROCK
No. REF.

T = 66°

LEVEL
41 286.27 @ 15°00 = 276.52 → 46.09
42 286.04 @ 14 51 = 276.49 → 276.50
322.59
-.04
322.55

17+10.47E L-9
SET IX2"N

T = 66°

LEVEL
LEVEL
43 228.16 @ 13°01 = 222.24 → 63.86
44 228.36 @ 13 17 = 222.05 → 53.53 → 222.24
439.63
-.05
439.58

To TOP PG 97

LOS ANGELES COUNTY ENGINEER
PLEASE RETURN TO
403 LOS ANGELES COUNTY ENGINEERING BLDG.

Do not extend this side of this line.

Note: Any Additions or Changes on This Sheet Must be Made or Circled in Red Ink With Date and Name of Person Making Change.

Notes Ck'd by Brenner	Survey of VASQUEZ ROCK	F. B. 3208	PG. 93
Map No. B 2961	JN 0055.84 Tape 175 Std 84 °F		
Office Work G. H. BOYER	Surveyed by C.L. WRIGHT		
Checked Brenner	Notes H. C. H Date MAR 65		
Date Oct 1965	Indexed C. J. GALLI		

TO BOT PG 94

① 93° 47' 40"
④ 15 10 40
93 47 40
⑥ 202 46 10
AVE 93 47 41⅔

40"
47'
93°
616.18'
P.O.L.
1.90'
(VR-11)
CENTER SEC 35
T5N R14W
SET 3/4" I.P. CONC. PLG.
& L.A. Co. ENGR. TAG. BY
INT. BETWEEN E-W
1/4 CORS & N-S 1/4 CORS.
3" UP
25+29.40 E
LEVEL
13.83 @ T74° = 13.83'
N-S ℄ OF SEC 35
13.83'
K-12 1X2 E N
SEE PG 84
6.56' LEVEL @ T74° = 6.56'
6.56'
25+22.84 E L-12
SET 1X2 E N
89.46'
E-W ℄ OF SEC 35
45 97.52 @ 23°26' = 89.48
46 97.81 @ 23°50 = 89.47
89.47 @ T74° = 89.46'

TO TOP PG 92

Note: Any Additions or Changes on This Sheet Must be Made or Circled in Red Ink With Date and Name of Person Making Change.

PLEASE RETURN TO
LOS ANGELES COUNTY ENGINEER
403 LOS ANGELES COUNTY ENGINEERING BLDG.

Do not extend this side of this line.

W.S. 78 D-6

76F309S CE #310 6-62

F. B. 3208 Pg 94

TO BOT PG 95

NOTE: SEE PGS 102 & 127 FOR LINES GOING NORTH & SOUTH FROM THIS 1/4 COR.

SET 1/2 DIST. BETWEEN CEN SEC. & EAST 1/4 COR SEC 35 ON E-W &

456.39'

PQL SET 1X2 & N

VR-16

1/16 COR 38+53.98
SEC 35 T5N R14W
SET 1" I.P. CONC. PLUG & L.A. CO. ENGR. TAG. 4" UP. IN CENTER OF OLD ROCK MOUND. 2" I.P. WAS LYING BESIDE ROCK MOUND. (CS 8754)

1.76'

38+52.22 E L-16 SET 1X2 & N

207.11'

20.71 LEVEL @ T52° = 20.71'

38+31.51 E L-15 SET 1X2 & N

204.02 LEVEL @ T52° = 203.98
118.96 LEVEL @ T52° = 118.94
49 299.80 @ N29 = 293.80 = 293.80 @ T50° = 293.74
48 299.89 @ N34 = 293.80
616.66

616.66'

32+14.85 E L-14 SET 1X2 & N

49 69.84 @ 7°06' = 69.29 = 69.29 @ T50° = 69.27
50 69.82 @ 6°59 = 69.30

192.67'

31+45.58 E L-13 SET 1X2 & N

51 54.98 @ 19°02 = 51.97 = 51.97 @ T50° = 51.96
52 54.70 @ 18°08 = 51.98

53 54.43 @ 27°51' = 48.13 = 48.13 @ T50° = 48.12
54 54.32 @ 27°37 = 48.13

55 296.90 @ 12°32 = 289.82 = 289.82 @ T50° = 289.76
56 297.00 @ 12°37 = 289.83

616.18'

E-W & SEC

59 50.07 @ 17°40 = 47.71 = 47.71 @ T48° = 47.70
58 50.36 @ 18°41 = 47.71

178.68' LEVEL @ T48° = 178.64
616.18

TO TOP PG93

PLEASE RETURN TO
LOS ANGELES COUNTY ENGINEER
403 Los Angeles County Engineering Bldg.

Do not extend this side of this line.

Note: Any Additions or Changes on This Sheet Must be Made or Circled in Red Ink With Date and Name of Person Making Change.

Notes Ck'd by Brenner	Survey of VASQUEZ ROCKS
Map No. B2961	JN0055.84 Tape 175 Std 84 °F
Office Work G. H. BOYER	Surveyed by C.L. WRIGHT
Checked Brenner	Notes H.C.H Date April 65
Date Oct. 1965	Indexed G. J. GALLI

F. B. 3208 PG. 95

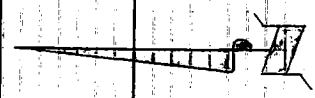

TO BOT PG 96

SEC 35 T5N R14W

447.49

59 94.72@9°16' = 93.48 93.48
60 94.52@8.30 = 93.48

61 280.48@8.06 = 277.68
~~280.48@8.08 = 277.65~~ = 277.69
62 280.56@8.10 = 277.71

63 77.20@8°02' = 76.44
64 77.05@7°20' = 76.42 = 76.43

447.60@T46° = 447.49

L-17
SET 1X2 & N
43+08.61E

65 257.55@19°43' = 242.45 = 242.44
66 257.61@19°46' = 242.43

104.19 LEVEL = 104.19
109.87 LEVEL = 109.87
456.50@T46° = 456.39

TO N-5 PG 102

456.39

E-W ℄ OF SEC 35

①	24	59	10
④	99	57	00
⑥	149	55	30
	24°	59'	15"

24° 59' 15"

TO TOP PG 94

Note: Any Additions or Changes on This Sheet Must be Made or Circled in Red Ink With Date and Name of Person Making Change.

Do not extend this side of this line.

PLEASE RETURN TO
LOS ANGELES COUNTY ENGINEER
403 LOS ANGELES COUNTY ENGINEERING BLDG.

76F309S CE #310 6-62

F. B. 3208 Pg. 96

T 5 N

R 14 W

SEC 36

(VR-19)

FD. B.C. MON.
CEM. IN BOULDER
FLUSH.
PER M.M. 432
STAMPED AS BELOW

(NO REF. TO MON.)

33.45@T69°=33.45'

SEE Pg. 222
FOR
CORRECT
STAMPING

STATE OF CALIFORNIA DIVISION OF HIGHWAYS
T 5 N
1/4 SEC
35 | 35
LINE
R 14 W

FD. LET IN CONC.
PAVEMENT OF A.V.
FREEWAY.
PER (NO REF.)

(VR-18)

.02'

1/4 COR
T5N R14W SEC 35 & 36
NOTHING SET
0100N
511+78.56 E

SET L & LA. CO.
ENGR TAG IN
BOULDER FLUSH

241.19'

32 5.54' CALC

33.45

E LINE SEC 35

TO BOT PG 97

① 128° 53' 10"
② 155 32 10
128 53 02½
③ 53 18 00
128 53 00

128°

53'

08"

13+25.54

SET
1X2"N

SEC 35

① 79° 24' 20"
② 317 37 10
79 24 17½
③ 116 25 30
79 24 15

79°24'15"

8.62

2.37

CALC.

375.23' CALC.

67 160.69@12°22 = 156.96 = 156.97@T50°=156.94'
68 160.57@12°08 = 156.98

60 216.98@14°13' = 210.33 = 210.33
70 217.15@14°23 = 210.34

113.87@T °= 113.87
324.20@T52°=324.13'

50°

130°

47.24 LEVEL @T46=47.23'

47.23'

SET
1X2"N
48+03.33E

(VR-17)

(No REF. TO MON.
FD. B.C. MON
IN CONC. FLUSH
PER M.M. 432
STAMPED AS SHOWN
47+56.10E

STATE OF CALIFORNIA DIVISION OF HIGHWAYS
T 5 N
1/4 SEC
35 | 35
LINE
R 14 W

E-W ℄ SEC. 35

447.99'

① 137° 30' 50"
② 190 03 30½
137 30 52½
③ 105 05 10
137 30 51½

TO TOP PG 95

U.S. 64
W.S. 78 D-6

LOS ANGELES COUNTY ENGINEER

PLEASE RETURN TO
LOS ANGELES COUNTY ENGINEERING BLDG.

Do not extend this side of this line.

Note: Any Additions or Changes on This Sheet Must be Made or Circled in Red Ink With Date and Name of Person Making Change.

Notes Ck'd by Brenner	Survey of VASQUEZ ROCK	F. B. 3208	PG. 97
Map No. B 2961	JN 0055.84 Tape .175 Std .84 °F		
Office Work G. H. BOYER	Surveyed by CL WRIGHT		
Checked Brenner	Notes H.C.H Date APRIL 65		
Date Oct. 1965	Indexed C. J. GALLI		

TO BOT PG 98

183.12'

M-2
SET 1X2 & N

11+13.34

71 186.99 @ 6°22' = 185.84
72 186.95 @ 6.16 = 185.83 = 185.83 @ T56° = 185.80

73 269.63 @ 31°06' = 230.88
74 269.51 @ 31.03 = 230.89 = 230.88 @ T54° 230.83

75 156.45 @ 33.48 = 130.01
76 156.73 @ 33.58 = 129.99 = 130.00 @ T56° = 129.98

546.61'

546.61'

E LINE SEC 35

SEC 35 SEC 36

M-1
SET L&T

5+66.73

77 232.42 @ 11.59 = 227.36
78 232.65 @ 12.15 = 227.35 = 227.35

LEVEL 13.89

241.24 @ T50° = 241.19'

241.19'

CONT. TOP LEFT. PG. 96

Note: Any Additions or Changes on This Sheet Must Be Made or Circled in Red Ink With Date and Name of Person Making Change.

Do not extend this side of this line.

PLEASE RETURN TO
LOS ANGELES COUNTY ENGINEER
403 LOS ANGELES COUNTY ENGINEERING BLDG.

76F3098 CE #310 6-63

F. B. 3208 PG 98

TO BOT PG 99

T5N
R14W

79 130.51@2.32 = 130.38
80 130.46@2.00 = 130.38 = 130.38

81 148.34@4.59 = 147.78
82 148.38@5.21 = 147.73
83 148.39@5.07 = 147.80 = 147.79

84 274.42@5.17 = 273.25
85 274.33@5.01 = 273.28 = 273.26

86 65.15@13.59 = 63.22
87 65.08@13.48 = 63.20 = 63.21

LEVEL 23.41
638.05@T60 = 637.95

NOTE: SEE PG 105 FOR TIE LINE INTO M4 FROM THE WEST.

637.95

E LINE SEC 35

M-4
SET 1X2 & N

14+17.38

SEC 35

SEC 36

LEVEL 30.05
88 97.67@21.28 = 90.89
89 97.75@21.35 = 90.90 = 90.89
120.94@T56 = 120.92

120.92

13+00.06

POL.
SET CROSS
IN ROCK

2.06

(VR-20)

12+98.00

1/16 COR
FD LEAD, NAIL & TAG REMOVED
REPLACED WITH L & LA.
CO. ENGR. TAG.
(THIS PT SET BY J. COATES)

1.54

M-3
SET CROSS
IN ROCK

12+96.46

90 184.67@7.22 = 183.15
91 184.81@7.40 = 183.16 = 183.15@T58 = 183.12

183.12

TO TOP PG 97

PLEASE RETURN TO
LOS ANGELES COUNTY ENGINEER
403 LOS ANGELES COUNTY ENGINEERING BLDG.
Do not extend this side of this line.

Note: Any Additions or Changes on This Sheet Must be Made or Circled in Red Ink With Date and Name of Person Making Change.

Notes Ck'd by Brenner	Survey of VASQUEZ ROOKS
Map No. B2961	JN 0055.84 Tape 175 Std 84 °F
Office Work G. H. BOYER	Surveyed by C. L. WRIGHT
Checked Brenner	Notes H.C.H Date APRIL 65
Date Oct. 1965	Indexed E. J. GALLI

F. B. 3208 PG. 99

T5N
R14W

SEC 25
SEC COR
T5N R14W
SEC 5, 26, 25, 35, 36
FD 3/4 I.P. & CAP
CEM. IN ROCK 8" UP
STAMPED 26, 25, 35, 36
PER C.S. 87 54
FB 98-108, 118
C.S.B. 900-1
SEE PG 54
25+95 99

SEC 26
Per Pg 53-54
563.40

E-19
1X2 & N
SEE PG 53

SECTION LINE

145°
59'
35"

94°16'
42" CALC.

232.24

① 145 59 30"
④ 223 58 10
⑥ 155 57 30
145° 59' 35"

SEC 35

SEC 36

23+63 75

M-8
FD. N & T.
NO REF

169.21

92 234.38 @ 743' = 232.26
93 234.53 @ 755 = 232.29 = 232.27 @ T64° = 232.24

21+94 54

M-7
SET CONC.
NAIL IN ROCK

94 169.49 @ 3°05' = 169.24
95 169.54 @ 3 31 = 169.22 = 169.23 @ T62° = 169.21

128°
17'
17"

① 128 17 20
④ 153 09 00
⑥ 49 43 40
128° 17' 17"

139.21'

E LINE SEC 35

LEVEL 139.23 @ T62° = 139.21

20+55 33

M-6
SET L & T

LEVEL 9.82' @ T62° = 9.82'

9.82'

20+45 51

637.95'

M-5
SET 1X2 & N

TO TOP PG 98

Note: Any Additions or Changes on This Sheet Must be Made or Circled in Red Ink With Date and Name of Person Making Change.

Do not extend this side of this line.

PLEASE RETURN TO
LOS ANGELES COUNTY ENGINEER
403 LOS ANGELES COUNTY ENGINEERING BLDG.

U.S. 64 A-6

76F309S CE #310 6-62

Notes Ck'd by Brenner	Survey of VASQUEZ ROCKS	F. B. 3208 PG. 101
Map No. B-2961	JN 0055.84 Tape 175 Std 84 °F	
Office Work G. H. BOYER	Surveyed by C. L. WRIGHT	
Checked Brenner	Notes C. L. W. Date APRIL '65	
Date Oct. 1965	Indexed C. J. GALLI	

VASQUEZ ROCKS
REGIONAL PARK

THE SOUTH ½ OF THE
NORTH-SOUTH ℄ & THE
EAST ½ OF EAST-WEST ℄
N.E. ¼ SEC 35 T5NR14W

J.N. 0055.84

NOTE: A TIE LINE WAS USED
THRU THE EAST-WEST OF
THE N.E. ¼ OF SEC 35
DUE TO INACCESSIBLE
ROCK ON TRUE LINE.

PARTY
C. L. WRIGHT
R. D. ANDERSON
B. A. PEAVY
H. B. MITCHELL

Note: Any Additions or Changes on This Sheet Must be Made or Circled in Red Ink With Date and Name of Person Making Change.
PLEASE RETURN TO
LOS ANGELES COUNTY ENGINEER
403 LOS ANGELES COUNTY ENGINEERING BLDG.
Do not extend this side of this line.
76F3098 CE #310 6-63

F. B. 3208 PG 102

Pg 103

T.S.N.
R14W
SEC 35

473.60

118°

41'

37"

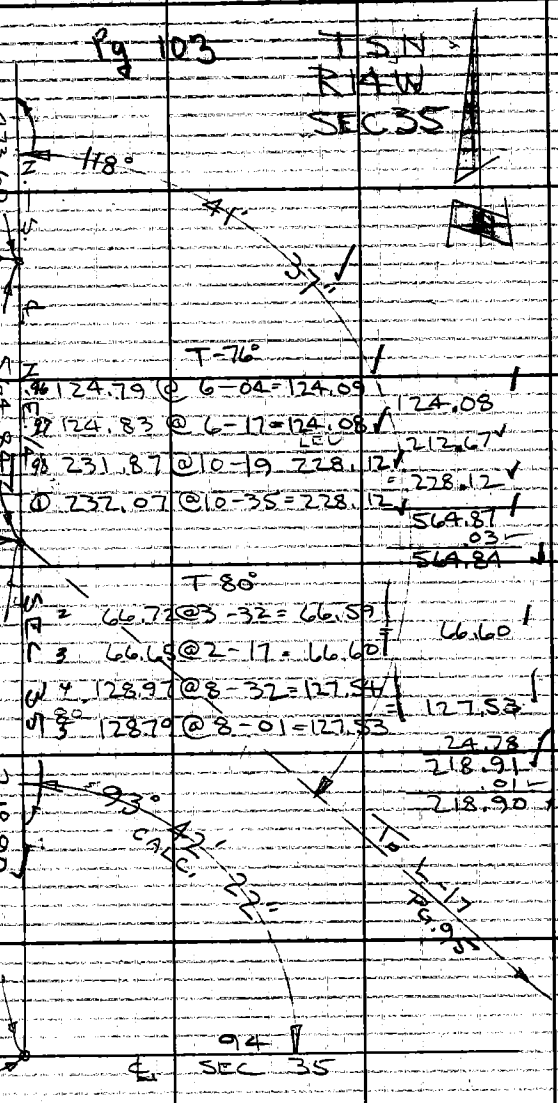

7+83 74
N-6
SET CONC
NAIL IN
SANDSTONE
OUTCROP

T-76°

① 118	41	40
④ 114	46	30
⑥ 352	09	40
118°	41'	37"

564.84

96 124.79 @ 6-04 = 124.09 — 124.08
97 124.83 @ 6-17 = 124.08 LEV — 212.67
98 231.87 @ 10-19 228.12 — 228.12
① 232.07 @ 10-35 = 228.12 — 564.87
.03
564.84

2+18 90
N-5
SET CONC. NAIL
IN ROCK LEDGE

T-80°

2 66.72 @ 3-32 = 66.59 — 66.60
3 66.65 @ 2-17 = 66.60
4 128.97 @ 8-32 = 127.54 — 127.53
5 128.79 @ 8-01 = 127.53
24.78
218.91
.01
218.90

218.90

93°

42'

CALC.

22"

To L-17
Pg. 95

SEE PG 94
EAST - WEST ℄ SEC 35

VR-16 SET 1" I.P. - Pg 94
1/4 1/4 COR
38+53 98 E = 0+00 N.

PLEASE RETURN TO
LOS ANGELES COUNTY ENGINEER
403 LOS ANGELES COUNTY ENGINEERING BLDG.
Do not extend this side of this line.

Note: Any Additions or Changes on This Sheet Must be Made or Circled in Red Ink With Date and Name of Person Making Change.

Notes Ck'd by Brenner — Survey of VASQUEZ ROCKS — F.B. 3208 PG. 103
Map No. B 2961 — JN 0055.84 Tape 175 Std 84 °F — T 5N
Office Work G. H. BOYER — Surveyed by E. L. WRIGHT — R 14W
Checked Brenner — Notes C. L. W Date APR 65
Date OCT. 1965 — Indexed C. J. GALLT

SEC 26

SECTION — SEC 35 — LINE

1/4 1/4 COR — FD 3/4" I.P. CONC. PLUG LAG & END TIE PK 62 (VR-23)
Q-1 SET 1x2 5 N. BY INT
TIE — LINE
85° 37' 13"
@ 85 37 10
@ 392 29 00
@ 153 43 20
85° 37' 13"

TO K-17A PG 86, 106
SEE PG 144 FOR ELEV.
4' WWFN.
13+19.83 SET NAIL IN SANDSTONE OUTCROP
TO 1/4 1/4 COR PG. 86, 106, 132
1/4 1/4 COR SET LEAD & TAG LA CO ENGR IN ROCK OUTCROP 13+06.10 (VR-21)
12+57.34 N-7 SET NAIL IN SANDSTONE OUTCROP

T 88°
6 108.85 @ 13-56 = 105.65
7 109.01 @ 14-16 = 105.65 = 105.65
14+25.48 N = 0+00 E
SEE PG 104

NOTE: SEE PG 132 FOR POINTS SET WEST OF THIS 1/4 1/4 COR.

1/4 1/4 SEC LINE
E. W. & NE 1/4 SEC 35
FD. 60d WIRE SPIKE — POINT UP NO REF.
T 88°
8 66.42 @ 19-98 = 62.49
9 66.82 @ 20-44 = 62.49 = 62.49

T 76°
10 281.29 @ 3-03 = 280.89
11 281.31 @ 3-11 = 280.88 = 280.88
12 52.30 @ 17-04 = 50.00
13 52.65 @ 18.15 = 50.00 = 50.00
14 142.76 @ 0-59 = 142.74
15 142.78 @ 1-20 = 142.74 = 142.74
473.62
02
473.60

Note: Any Additions or Changes on This Sheet Must be Made or Circled in Red Ink With Date and Name of Person Making Change.
Do not extend this tie line.
PLEASE RETURN TO LOS ANGELES COUNTY ENGINEER 403 LOS ANGELES COUNTY ENGINEERING BLDG.
JOHNSON CE #310 6-65

CONT BOT PG 105

F.B. 3208 PG 104

①	88	43	00
④	354	52	00
⑥	172	17	50
	88°	42'	58"

T 5N
R 14W

CONT BOT. RIGHT PG 105

T-82°

16 118.66@8-13=117.44
17 118.57@7-50=117.46 = 117.45

322.45

88°
42'
58"

T-80°

18 46.23@18-54=43.74
19 45.85@17-29=43.73 = 43.73

4+75.93
Q-4
SET NAIL IN ROCK

43.73

4+75.93
43.73' OFF Q-4
SET 1X2 & N
N. EDGE DIRT RD.

T-80°
LEV. 30.98

4+44.95
Q-3
SET NAIL IN SANDSTONE OUTCROP

30.98

72.08

3+72.87
Q 2 A
SET 1X2 & N

119.12
T-88°

SET L&T, LA.Co. ENGR. TAG IN SANDSTONE

193.52

20 208.90@22-08 = 193.51
21 208.51@21-52 = 193.51 = 193.51
.01
193.52

2+51.43
Q-2
SET "PK" CONC. NAIL IN SANDSTONE

T-84°

22 72.18@2-57=72.08
23 72.25@3-49=72.09 = 72.08

WEST ℄

LINE

T-88

24 187.30@5-27=186.45
25 187.25@5-19=186.44 = 186.44
26 65.21@4-51=64.98
27 65.28@5-28=64.98 64.98
251.42
.01
251.43

251.43

85°
57'

T-80°
118.66@8-13=117.44 = 117.45
118.57@7-50=117.46 LEV 119.12

EAST

SET L&T, LA.Co. ENGR. TAG PG. 103

0+00E
Q-1
SET 1X2 & N BY INT PG. 103

SEE PG 103
NE 1/4 SEC 35

N-S ℄

SEE PG 144 FOR ELEV.

①	85	57	20
④	343	49	10
⑥	155	43	40
	85°	57'	17"

SEE PG. 132

PLEASE RETURN TO
LOS ANGELES COUNTY ENGINEER
403 LOS ANGELES COUNTY ENGINEERING BLDG.
Do not extend this side of this line

Note: Any Additions or Changes on This Sheet Must be Made or Circled in Red Ink With Date and Name of Person Making Change

Notes Ck'd by Brenner	Survey of VASQUEZ ROCKS		F. B. 3208 PG. 105
Map No. B2961	JN0055.84 Tape 175 Std 84 °F		
Office Work G. H. BOYER	Surveyed by C. L. WRIGHT		
Checked Brenner	Notes C. L. W.	Date APRIL '65	
Date Oct 1965	Indexed C. J. GALLI		

T5N
R14W

(VR-20)

① 86 03 20
④ 344 13 00
⑥ 156 19 50
86° 03' 18"

1/4 1/4 COR.
FD. L&T. LA. CO.
ENGR. PG 98

FD 1X2 & N
PG 98

M-4

SEC 25

119.38 PG. 98

SECTION LINE

3+27.28 E

SEC 26

T-80°
LEV 193.33
.01
193.32

193.32

11+33.96
Q-7
SET 1X2 & N

T-80°
28 144.54 @ 7-12 = 143.40
29 144.65 @ 7-32 = 143.40 / 143.40.

143.40

9+90.56
Q-6
SET 1X2 & N

T-80°
30 201.66 @ 17-37 = 192.20
31 201.54 @ 17-31 = 192.19 / 192.19
.01
192.18.

192.18

7+98.38
Q-5
SET 1X2 & N.

7+98.38
43.73
43.73 OFFSET - Q-5
SET 1X2 & N.
75.36
SET 1X2 & N

T-80°
LEV 43.73.

322.45

T-76°
LEV. 84.46.

84.46

SET 3/4" I.P. CONC. PLUG
LA CO ENGR. TAG

T-80°
LEV

49.83

32 272.98 @ 2-53 = 272.63
33 273.00 @ 2-58 = 272.63

272.63
322.46
.01
322.45

CONT TOP RIGHT PG 104

E-W ℄ N.E. 1/4 SEC 35

NOTE: THE EAST-WEST ℄ OF N.E. 1/4 SEC 35 PASSES OVER INACCESSABLE ROCKS. THEREFORE THE OFFSET LINES & TIE LINES

Note: Any Additions or Changes on this Sheet Must be Made or Circled in Red Ink With Date and Name of Person Making Change.

Do not extend this side of this line.

PLEASE RETURN TO
LOS ANGELES COUNTY ENGINEER
403 LOS ANGELES COUNTY ENGINEERING BLDG.

76F3098 CE #310 6-63

CONT. TOP PG. 104

F. B. 3208 PG 106

T5N
R14W
SEC 35

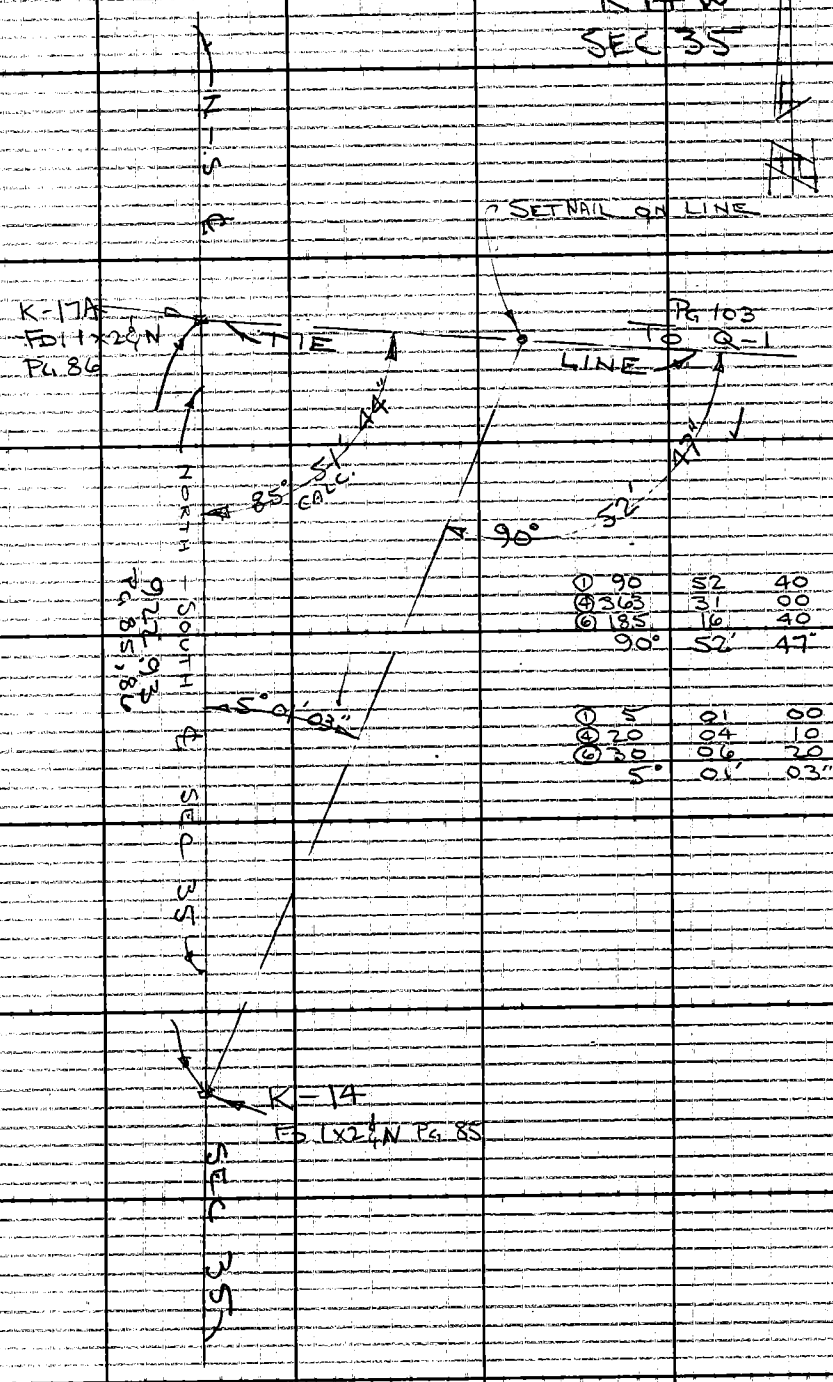

①	90	52	40
④	363	31	00
⑥	185	16	40
	90°	52'	47"

①	5	01	00
④	20	04	10
⑥	30	06	20
	5°	01'	03"

PLEASE RETURN TO
LOS ANGELES COUNTY ENGINEER
403 LOS ANGELES COUNTY ENGINEERING BLDG.
Do not extend this side of this line.
Note: Any Additions or Changes on This Sheet Must be Made or Circled in Red Ink With Date and Name of Person Making Change.

Notes Ck'd by Brammer	Survey of VASQUEZ ROCKS	F.B. 3208	Pg. 107
Map No. B2961	J.N. 0055.84 Tape 175 Std 84 °F		
Office Work G. H. BOYER	Surveyed by C. L. WRIGHT		
Checked Brammer	Notes C. L. W. Date MAY '65		
Date Oct. 1965	Indexed G. J. GALLO		

Note: Any Additions or Changes on This Sheet Must be Made or Circled in Red Ink With Date and Name of Person Making Change.

PLEASE RETURN TO
LOS ANGELES COUNTY ENGINEER
403 LOS ANGELES COUNTY ENGINEERING BLDG.
Do not extend this side of this line.

VASQUEZ ROCKS REGIONAL PARK

THE EAST 1/2 OF THE SOUTH LINE OF SEC 35 T5N R14W

J.N. 0055.84

REFERENCES

C.S.B. 900-1 F.B. 98
F.B. 100

PARTY:
C.L. WRIGHT
B.A. PEAVY
H.B. MITCHELL

76F3095 | CE #310 6-63

F. B. 3208 PG 108

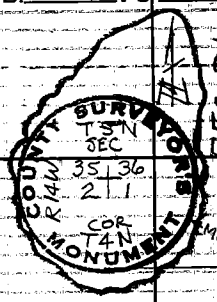

COUNTY SURVEYOR'S MONUMENT
T5N
SEC
35 | 36
2 | 1
COR
T4N
R14W

SEC 36

SEC 1

R14W

C.S. B-900-1
F.B. 100-106,107
F.B. 98-119
FD. C.S. MON - 2" IP. & BRASS CAP
SET IN CONC.

MARKED

0+00

T-56°

SEC 35

SEC 2

34 76.74 @ 15-37 = 73.91
35 76.43 @ 14-47 = 73.90 = 73.90
36 254.86 @ 10-11 = 250.85
37 255.14 @ 10-31 = 250.85 = 250.85
38 266.74 @ 17-25 = 254.51
39 266.56 @ 17-17 = 254.52 = 254.52
579.27
.11
579.16

579.16

T5N

T4N

R-3
TOP BRK
Set 1X2 EN

5+79.16

T-60°

40 213.29 @ 19-10 = 201.47
41 213.01 @ 18-57 = 201.47 = 201.47
.03
201.44

201.44

R-4
SET 1X2 EN
TOP RIDGE
E. BRK

7+80.60

T-60°
LEV 12.28

12.28

R-5
SET 1X2 EN
TOP RIDGE
W. BRK

7+92.88

T-64°

42 59.12 @ 20-46 = 55.28
43 58.71 @ 19-41 = 55.28 = 55.28
44 206.63 @ 20-56 = 192.99
45 206.43 @ 20-48 = 192.98 = 192.98
248.26
.03
248.23

248.23

TOWNSHIP

W.S. 69 A-6

PLEASE RETURN TO
LOS ANGELES COUNTY ENGINEER
403 LOS ANGELES COUNTY ENGINEERING BLDG.
Do not extend this side of this line.

Note: Any Additions or Changes on This Sheet Must be Made or Circled in Red Ink With Date and Name of Person Making Change.

Notes Ck'd by Brenner	Survey of VASQUEZ ROCKS	F. B. 3208 PG. 109
Map No. B2961	JN0055.84 Tape 175 Std 84 °F	
Office Work G. H. BOYER	Surveyed by C. L. WRIGHT	
Checked Brenner	Notes C. L. W. Date MAY 65	
Date Oct 1965	Indexed C. J. GALLI	

R14W

CONT BOT PG 108

LINE 248.23

R-6
SET 1x2 & N
TOP BRK ON S.H.
10+41.11

T-66°

46 217.81 @ 19-25 = 205.42
47 217.45 @ 19-08 = 205.44 = 205.43
48 296.50 @ 15-29 = 285.74
49 296.65 @ 15-35 = 285.75 = 285.75
491.18
.06
491.12

13+19.50
1/4 1/4 COR
SEE PG 126 FOR THIS LINE
491.12

1/4 1/4 COR.
PG. 126
SET 1x2, LAC. ENGR TAC & NAIL

PG 126 212.73

R-7
SET 1x2 & N
TOP BRK
15+32.23

T-68°

50 186.64 @ 13-10 = 181.73
51 186.42 @ 12-52 = 181.74 = 181.73
52 214.01 @ 6-16 = 212.73
53 214.06 @ 6-25 = 212.72 = 212.72
394.45
.04
394.41

394.44

R-8
SET 1x2 & N
TOP LOW SPUR
19+26.67

T-68°

54 251.39 @ 2-01 = 251.23
55 251.36 @ 1-52 = 251.23 = 251.23
.03
251.20

251.20

R-9
SET 1x2 & N
TOP SPUR
21+77.87

3.19
0.30

T-68°

56 153.68 @ 7-20 = 152.42
57 153.53 @ 6-50 = 152.44 = 152.43
58 190.43 @ 6-30 = 189.21
59 190.47 @ 6-38 = 189.19 = 189.20
341.63
.04
341.59

FD. OLD 1x2 & N IN ROCK RING
NO REF.

TOWNSHIP
341.59

T5N SEC 35

T4N SEC 2

CONT. TOP PG 110

Note: Any Additions or Changes on This Sheet Must be Made or Circled in Red Ink With Date and Name of Person Making Change.
Do not extend this side of this line.

PLEASE RETURN TO
LOS ANGELES COUNTY ENGINEER
403 LOS ANGELES COUNTY ENGINEERING BLDG.

76F3098 CE #310 6-63

F. B. 3208 PG 110

CONT BOT PG 109

R14W

W.S. 78 D-6

LINE

341.59

R-10
SET 1x2 & N
TOP BRK

25+19.46

T-68°

51.70

16 54.69 @ 19-01 = 51.71

17 55.19 @ 20-27 = 51.71

51.71
.01
51.70

R-11
SET 1x2 & N
TOP BRK

25+71.16

T-68°

67.84

62 78.66 @ 30-24 = 67.85

63 78.15 @ 29-45 = 67.85

67.85
.01
67.84

TOWNSHIP

T5N SEC 35

T4N SEC 2

26+39.00

1/4 COR

FD. 2" I.P. & BRASS CAP
SET IN CONC.
MARKED

COUNTY SURVEYOR'S MONUMENT
T5N
R14W
SEC 35
SEC 2
1/4 SEC COR
T4N

C.S.B. 900-1
F.B. 100-107

PLEASE RETURN TO
LOS ANGELES COUNTY ENGINEER
403 LOS ANGELES COUNTY ENGINEERING BLDG.
Do not extend this side of this line.

Note: Any Additions or Changes on This Sheet Must be Made or Circled in Red Ink With Date and Name of Person Making Change.

Notes Ck'd by Brenner
Map No. B 2961
Office Work G. H. BOYER
Checked Brenner
Date Oct. 1965

Survey of VASQUEZ ROCKS
J.N. 0055.84 Tape 175 Std 84 °F
Surveyed by C. L. WRIGHT
Notes C.L.W Date MAY '65
Indexed E. J. GALLI

F. B. 3208 Pg. 111

VASQUEZ ROCKS REGIONAL PARK

THE NORTH ½ OF THE WEST LINE - SEC. 35 T5N R14W

J.N. 0055.84

REFERENCES:

C.S.B-900-1 F.B. 98

Party
C. L. WRIGHT
R. D. ANDERSON
B. A. PENY
H. B. MITCHELL

Note: Any Additions or Changes on This Sheet Must Be Made or Circled in Red Ink With Date and Name of Person Making Change.

Do not extend this side of this line.

PLEASE RETURN TO
LOS ANGELES COUNTY ENGINEER
403 Los Angeles County Engineering Bldg.

76F3068 CE #310 663

CONT. BOT. PG. 113

F.B. 3208 PG. 112

W. S. 78 D-6

LOS ANGELES COUNTY ENGINEER
403 Los Angeles County Engineering Bldg.

PLEASE RETURN TO

Do not extend this side of this line.

Note: Any Additions or Changes on This Sheet Must be Made or Circled in Red Ink With Date and Name of Person Making Change.

Notes Ck'd by Bremner	Survey of VASQUEZ ROCKS
Map No. B2961	JN0055.84 Tape 175 Std 84 °F
Office Work G. H. BOYER	Surveyed by C. L. WRIGHT
Checked Bremner	Notes C. L. W. Date MAY '65
Date Oct. 1965	Indexed C. J. GALLI

F. B. 3208 PG. 113

T5N
R14W

CONT. BOT. PG 114

586.59

SECTION

13+85.78
S-3
SET 1X2 & N

72 34.89 @ 23.56 = 31.89 LEV 4.84
73 34.52 @ 22-32 = 31.88 = 31.89
36.73

13+72.26
(VR-13)
13+35.53
1/2 DIST. BET. 1/4 COR & SEC COR.
SET "P.K." NAIL IN ROCK-TEMP 1/4 1/4 COR

FD. 1 1/4" IP CONC. PLUG & N. (NO REF.)
UP 4" T-72°
0.07 178.57 @ 4-28 = 178.03
75 178.60 @ 4-37 = 178.02 = 178.02
76 195.31 @ 3-58 = 194.84
77 195.25 @ 3-46 = 194.83 = 194.83
372.85
.03
372.82

FD. RR. SPK W/P.M. NO REF.
1.05

SEC. 34
NOTE: SEE PG 124 FOR TIES

SEE PG 124 S-3A

SEC. 35
SEE PG 118

OLD 3 STRAND BARB. WIRE FN. (MEANDERS)

10+12.96
S-2
SET 1X2 & N
NEAR TOP MAIN RIDGE

39'

①	8	15	30
④	33	01	50
⑥	49	32	50
	8°	15'	28

10+02.89
FD 1X2 & N
NO REF

10.07
0.43

T-78° LEV
78 180.21 @ 7-56 = 178.49 0.18
79 180.10 @ 7-40 = 178.49 = 178.49

80 114.81 @ 9-12 = 113.33
81 114.91 @ 9-28 = 113.35 = 113.34
82 221.46 @ 7-05 = 219.77
83 221.32 @ 6-49 = 219.76 = 219.76
511.77
.02
511.75

8° 15' 28"

To L-24 PG 112

CONT. TOP PG 112

Note: Any Additions or Changes on This Sheet Must be Made or Circled in Red Ink With Date and Name of Person Making Change.
Do not extend this side of this line.
PLEASE RETURN TO LOS ANGELES COUNTY ENGINEER 403 LOS ANGELES COUNTY ENGINEERING BLDG.
76F3098 CE #310 6-63

CONT. BOT. PG. 115

F.B. 3208 PG 114

CONT. TOP PG 113

PLEASE RETURN TO
LOS ANGELES COUNTY ENGINEER
403 LOS ANGELES COUNTY ENGINEERING BLDG.
Do not extend this side of this line

Note: Any Additions or Changes on This Sheet Must be Made or Circled in Red Ink With Date and Name of Person Making Change

Notes Ck'd by Brenner	Survey of VASQUEZ ROCKS	F.B. 3208 PG. 115	
Map No. B2961	JN0055.84 Tape 175 Std 84 °F		
Office Work G. H. BOYER	Surveyed by C. L. WRIGHT	T5N	
Checked Brenner	Notes C. L. W Date MAY '65	R14W	
Date Oct. 1965	Indexed G. J. GALLI		

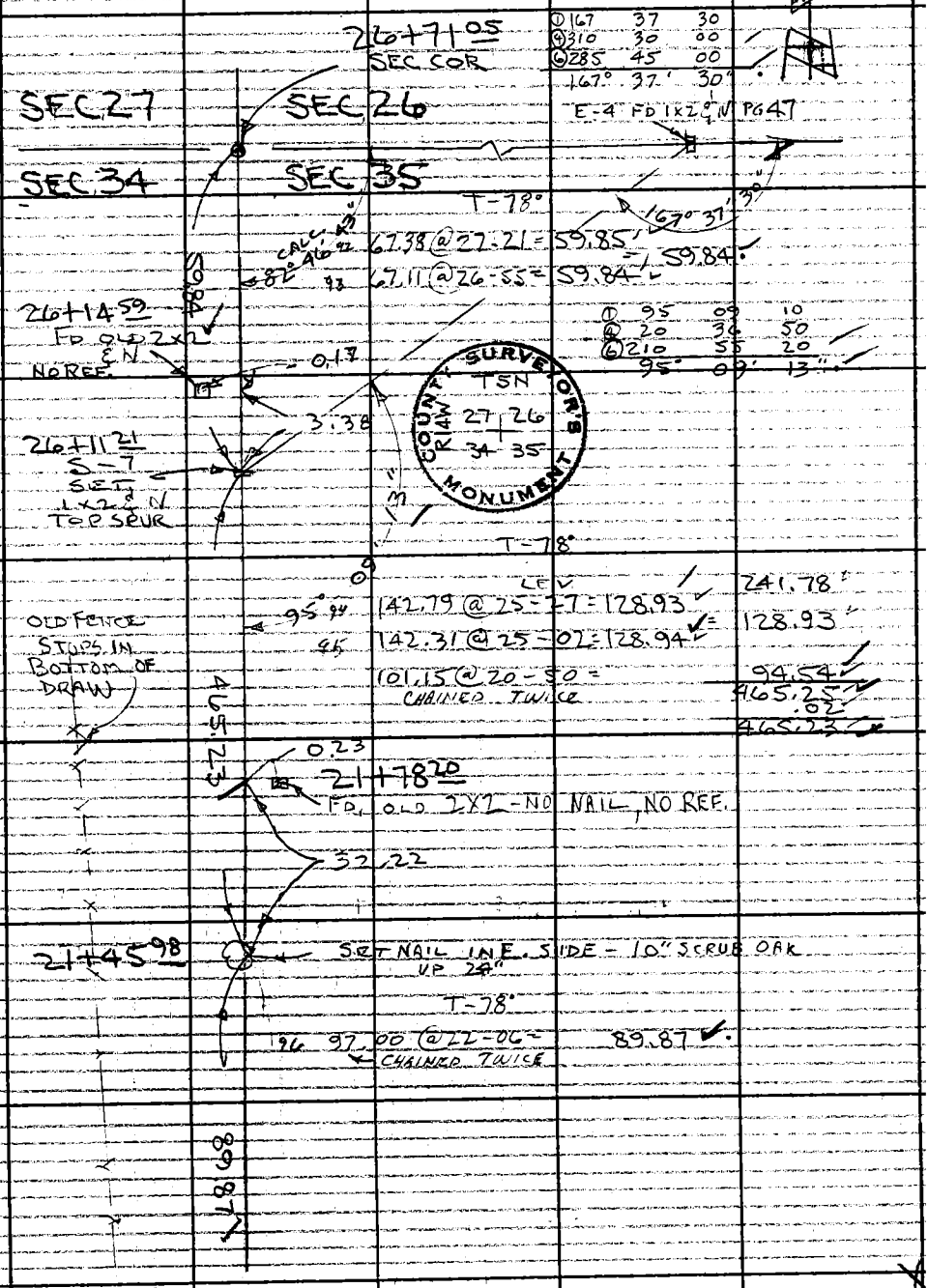

Note: Any Additions or Changes on This Sheet Must be Made or Circled in Red Ink With Date and Name of Person Making Change.

Do not extend this side of this line.

PLEASE RETURN TO
LOS ANGELES COUNTY ENGINEER
403 LOS ANGELES COUNTY ENGINEERING BLDG.

W.S. 78 D-6

76F309S CE #310 6-63

CONT. TOP PG 114

Notes Ck'd by Brenner	Survey of VASQUEZ ROCKS
Map No. B 296 1	J.N. 0055.84 Tape 175 Std 84 °F
Office Work G. H. BOYER	Surveyed by C. L. WRIGHT
Checked Brenner	Notes C. L. W Date MAY '65
Date Oct. 1965	Indexed G. J. GALLI

F. B. 5208 Pg. 117

VASQUEZ ROCKS REGIONAL PARK

THE NORTH ½ OF THE NORTH-SOUTH ¢ OF THE N.W. ¼ SEC 35 T5N R14W

J.N. 0055.84

Note: Any Additions or Changes on This Sheet Must be Made or Circled in Red Ink With Date and Name of Person Making Change.

Do not extend this side of this line.

PLEASE RETURN TO
LOS ANGELES COUNTY ENGINEER
403 LOS ANGELES COUNTY ENGINEERING BLDG.

PARTY:
C. L. WRIGHT
R. D. ANDERSON
B. A. PEAVY
H. B. MITCHELL

76F-2095 CE #310 6/63

CONT. FROM PG 119

F.B. 3208 PG 118



PLEASE RETURN TO
LOS ANGELES COUNTY ENGINEER
403 LOS ANGELES COUNTY ENGINEERING BLDG.

Do not extend this side of this line

Note: Any Additions or Changes on This Sheet Must be Made or Circled in Red Ink With Date and Name of Person Making Changes

Notes Ck'd by Brenner	Survey of VASQUEZ ROCKS
Map No. B2961	JN0055.84 Tape 175 Std 84 °F
Office Work G. H. BOYER	Surveyed by C. L. WRIGHT
Checked Brenner	Notes C. L. W. Date JUNE 65
Date Oct 1965	Indexed C. J. GALLI

F. B. 3208 PG. 119

TSN
R14W
SEC 35

CONT. BOT. PG 120

NORTH

316.95

T-4
SET 1X2 N
TOP BRK

10+07 31

T-64°

#3
1 184.78@14-21 = 179.01
2 184.61@14-09 = 179.01 = 179.01

SOUTH

286.06

3 111.15@15-32 = 107.09
~~110.93@15-09 = 107.07~~ = 107.09
4 111.16@15-33 = 107.09

286.10
.04
286.06

T-3
SET 1X2 N
TOP RIDGE

7+21 25

T-62°

5 38.63@4-28 = 38.51
6 38.59@3-35 = 38.51 = 38.51
.01
38.50

38.50

T-2
SET 1X2 N
TOP RIDGE

6+82 75

T-74°

37.51

7 220.52@1-08 = 220.48
8 220.55@1-21 = 220.49 = 220.48

SEC 35

9 153.71@2-34 = 153.56
10 153.69@2-20 = 153.56 = 153.56

11 111.14@2-56 110.99
12 111.09@2-23 = 110.99 = 110.99

522.54
-.03
522.51

522.51

CONT. TOP PG 118

Note: Any Additions or Changes on This Sheet Must be Made or Circled in Red Ink With Date and Name of Person Making Change.
Do not extend this side of this line.
PLEASE RETURN TO
LOS ANGELES COUNTY ENGINEER
403 LOS ANGELES COUNTY ENGINEERING BLDG.
76F309S CE #310 6-63

F. B. 3208 PG 120

T 5N
R 14W

13+24 26
1/4 1/4 COR
F.D. 3/4" I.P. CONC.
PLUG L.A. CO.
ENGR. TAG
PG. 48

SEC 26

SECTION LINE

SEC 35

95°
51'
25"

NORTH-SOUTH

①	95	51	20
④	23	25	30
⑥	215	08	30
	95°	51'	25"

T-62°

13 52.86 @ 10-07 = 52.04
14 52.89 @ 10-21 = 52.03 = 52.04
15 52.78 @ 9-32 = 52.05
16 79.91 @ 18-49 = 264.95
= 264.96
17 79.68 @ 18-40 = 264.97
~~79.94 @ 18-52 = 264.90~~
317.00
.05
316.95

316.95

NW 1/4 SEC 35

CONT. TOP PG 119

PLEASE RETURN TO
LOS ANGELES COUNTY ENGINEER
403 LOS ANGELES COUNTY ENGINEERING BLDG.
Do not extend this side of this line.

Note: Any Additions or Changes on This Sheet Must be Made or Circled in Red Ink With Date and Name of Person Making Change.

Notes Ck'd by Brenner
Map No: B 2961
Office Work G. H. ROYER
Checked Brenner
Date Oct. 1965

Survey of VASQUEZ ROCKS
JN 0055.84 Tape 175 Std 84 °F
Surveyed by C. L. WRIGHT
Notes C. L. W. Date JUNE '65
Indexed C. J. GALLI

F. B. 3208 Pg. 121

VASQUEZ ROCKS REGIONAL PARK

THE EAST ½ OF THE EAST - WEST ℄ OF THE NORTH WEST ¼ SEC 35 T5N R14W.

J.N. 0055.84

ALSO ADD'L. TIES ℄'S @ ¼¼ COR. ON SEC. LINE BET. SEC 34 ℄ SEC 35, NORTH HALF OF LINE = PG 124

PARTY:
C. L. WRIGHT
R. D. ANDERSON
B. A. PEAVY
H. B. MITCHELL

Note: Any Additions or Changes on This Sheet Must be Made in Red Ink With Date and Name of Person Making Change.

PLEASE RETURN TO
LOS ANGELES COUNTY ENGINEER
403 LOS ANGELES COUNTY ENGINEERING BLDG.
Do not extend this side of this line.

76F3095 CE #3101 8-63

F. B. 3208 PG 122

TSN
R14W
SEC. 35

U-2 10+46.49
SET 1x2 ¼ N. IN DIRT ABOVE RIM ROCK

T-52°

18 31.72 @ 8-06 = 31.40
19 31.59 @ 6-28 = 31.39 — 31.39
20 240.75 @ 7-04 = 238.92
21 240.88 @ 7-19 = 238.92 — 238.92
270.31
.06
270.25

270.25

35

SET NAIL CHIPT. ON RIM ROCK

7+76.24

T-74°

22 290.71 @ 16-06 = 279.31
23 290.39 @ 15-53 = 279.30 — 279.30
.02
279.28

~~290.71 @ 16-08 = 279.26~~

279.28

SEC.

U-1

CUT ⊕ TOP SANDSTONE RIM ROCK

4+96.96

N.W. ¼

T-72°

LEV.

24 289.44 @ 15-48 = 278.50 — 37.17
25 289.27 @ 15-41 = 278.50 — 278.50
26 196.51 @ 22-40 = 181.33
27 196.88 @ 22-55 = 181.34 — 181.33
497.00
.04
496.96

496.96

℄

WEST

(VR 9)

SET 1" I.P. CONC. PLUG LA. CO. ENGR. THG-FLUSH BY INT. PG. 118

SEE PG 118
SOUTH ℄ NW ¼ SEC 35

NORTH

EAST

PLEASE RETURN TO
LOS ANGELES COUNTY ENGINEER
403 LOS ANGELES COUNTY ENGINEERING BLDG.
Do not extend this side of this line.

Note: Any Additions or Changes on This Sheet Must be Made or Circled in Red Ink With Date and Name of Person Making Change.

Notes Ck'd by Brenner	Survey of VASQUEZ ROCKS	F. B. 3208 PG. 123
Map No. B2961	JN 0055.84 Tape 175 Std 84 °F	
Office Work G. H. BOYER	Surveyed by C. L. WRIGHT	
Checked Brenner	Notes C. L. W. Date JUNE '65	
Date Oct 1965	Indexed C. J. GALLI	

TSN
R14W
SEC 35

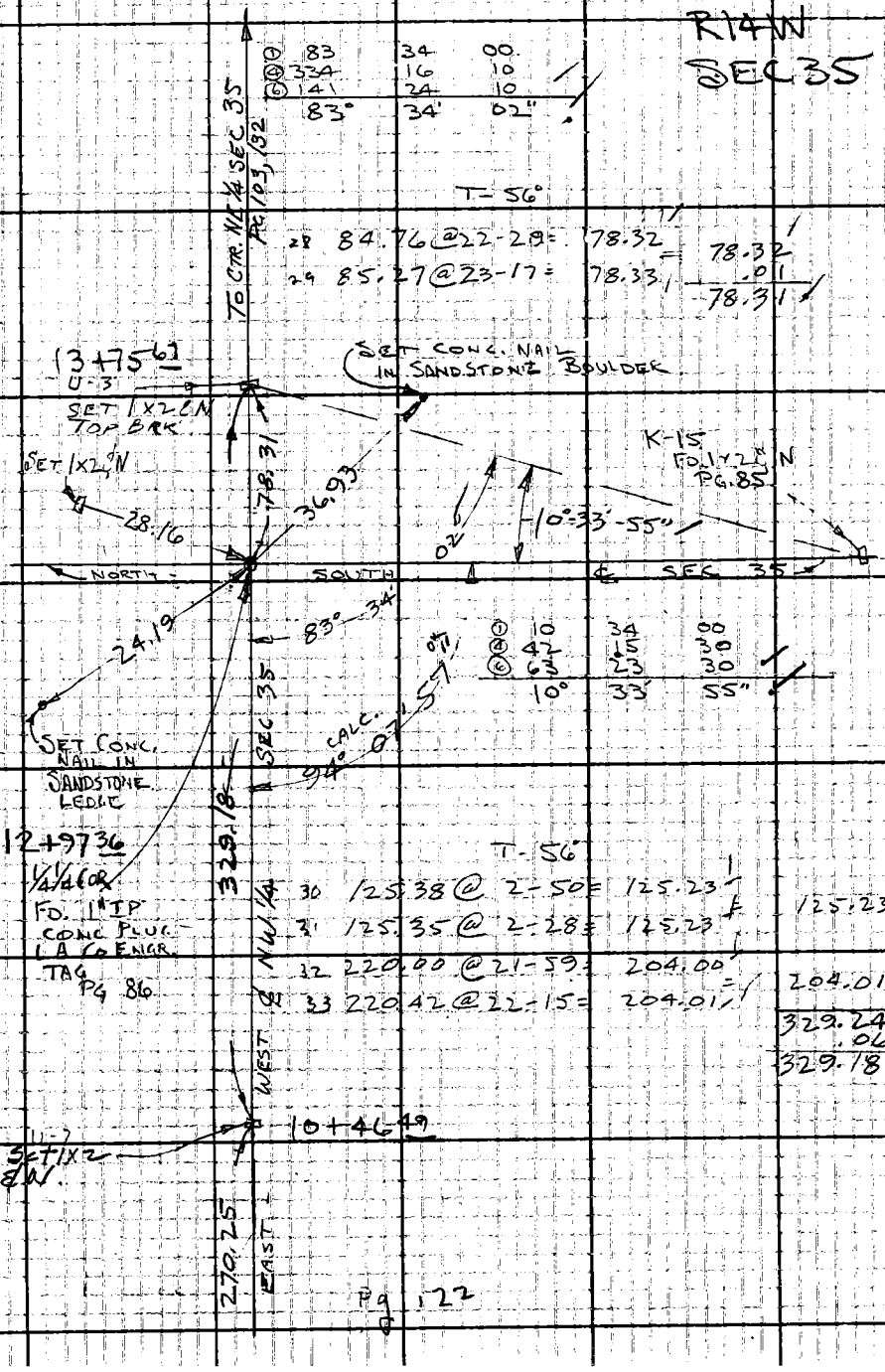

Pg 122

Note: Any Additions or Changes on This Sheet Must be Made or Circled in Red Ink With Date and Name of Person Making Change.

Do not extend this side of this line.

PLEASE RETURN TO
LOS ANGELES COUNTY ENGINEER
403 LOS ANGELES COUNTY ENGINEERING BLDG.

76F3095 CE #310 6-62

F. B. 3208 Pg. 124

T5N
R14W

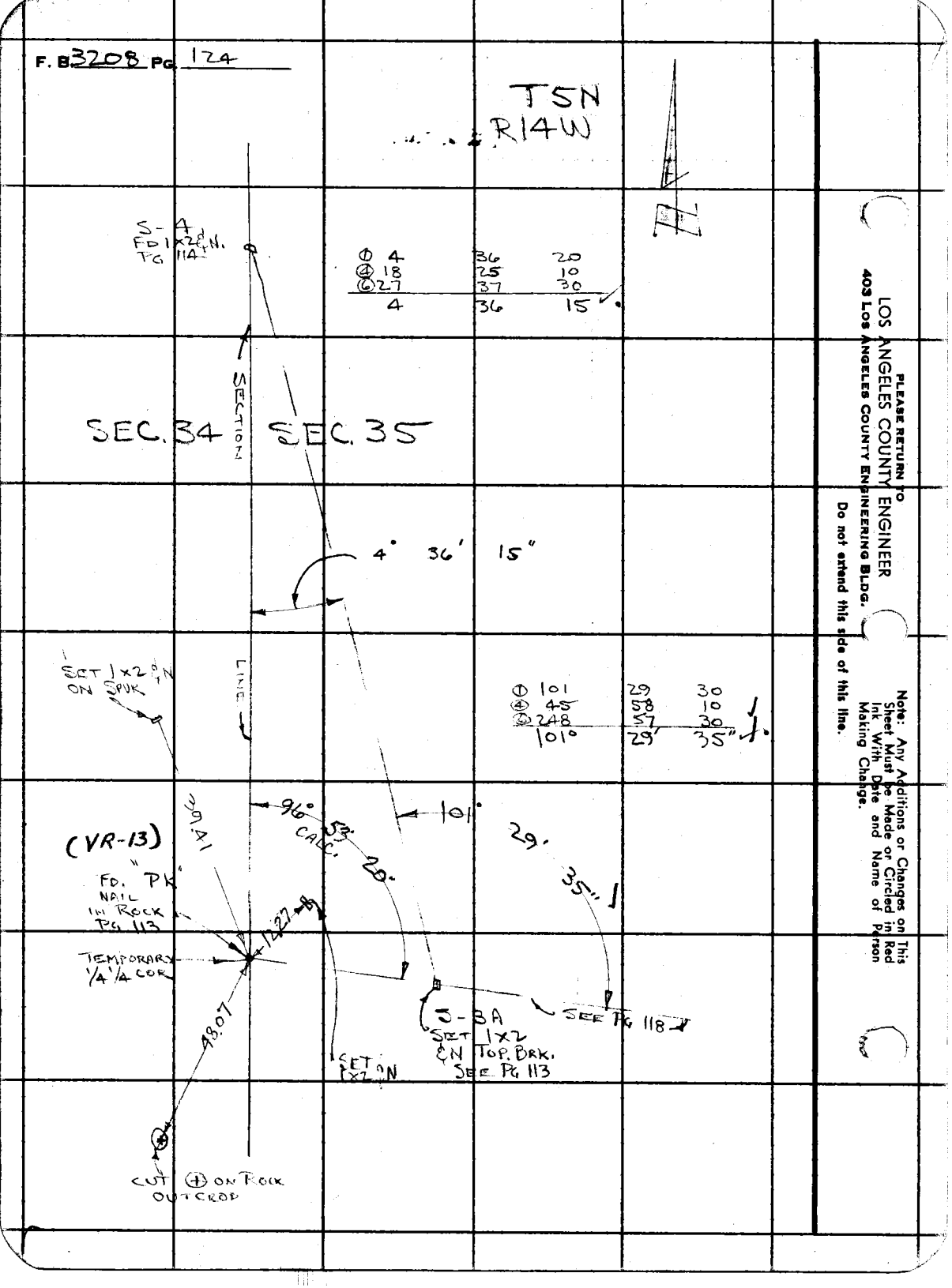

PLEASE RETURN TO
LOS ANGELES COUNTY ENGINEER
403 Los Angeles County Engineering Bldg.
Do not extend this side of this line.

Note: Any Additions or Changes on This Sheet Must be Made or Circled in Red Ink With Date and Name of Person Making Change.

Notes Ck'd by Brenner
Map No. B2961
Office Work G. H. BOYER
Checked Brenner
Date Oct 1965

Survey of VASQUEZ ROCKS
JN 0055.84 Tape 175 Std 84 °F
Surveyed by C. L. WRIGHT
Notes C. L. W. Date JUNE 1965
Indexed C. J. GALLI

F. B. 3208 Pg. 125

VASQUEZ ROCKS REGIONAL PARK

THE NORTH - SOUTH ℄ OF S.E. ¼ OF SEC 35 T5N R14W, ALSO ANTELOPE VALLEY FREEWAY R/W FENCE & SURVEY POINTS AS FOUND, BETWEEN THE NORTH-SOUTH ℄ SEC 35 & THE NORTH-SOUTH ℄ OF THE S.E. ¼ OF SEC 35 T5N R14W

J.N. 0055.84

REFERENCES:

CALIF. DIV. HI-WAY MAPS MM 432 & 455

C.L. WRIGHT
R.D. ANDERSON
B.A. PEAVY
H.B. MITCHELL

Note: Any Additions or Changes on This Sheet Must be Made or Circled in Red Ink With Date and Name of Person Making Change.

Do not extend this side of this line.

PLEASE RETURN TO
LOS ANGELES COUNTY ENGINEER
403 Los Angeles County Engineering Bldg.

76F309S CE #310 6-62

F. B. 3708 PG 126

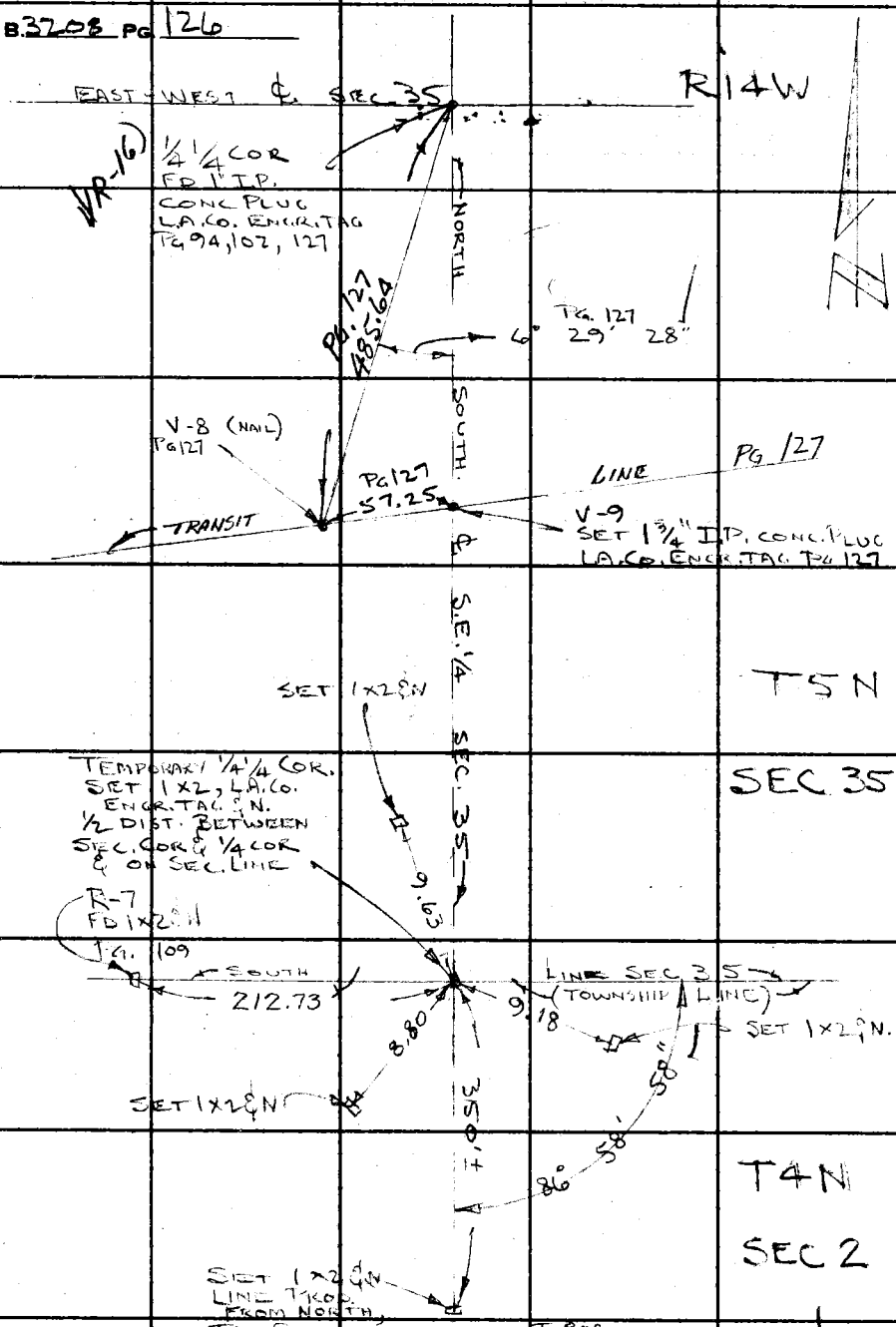

⊕ 86	S8	50	34 208.80 @	T 80° LEV 14 - 55 = 201.76	10.98
◉ 347	S6	00			201.76
◎ 161	S3	50	1/8 208.61 @	14 - 43 = 201.78	212.74 N
86°	58'	58"			212.73

PLEASE RETURN TO
LOS ANGELES COUNTY ENGINEER
403 Los Angeles County Engineering Bldg.
Do not extend this side of this line.

Note: Any Additions or Changes on This Sheet Must Be Made or Circled in Red Ink With Date and Name of Person Making Change.

Notes Ck'd by Brenner	Survey of VASQUEZ ROCKS	F. B. 3208 PG. 127
Map No. B2961	JN 0055.84 Tape 175 Std 84 °F	
Office Work G. H. BOYER	Surveyed by C. L. WRIGHT	
Checked Brenner	Notes C. L. W. Date JUNE 65	
Date Oct. 1965	Indexed G. J. GALLI	

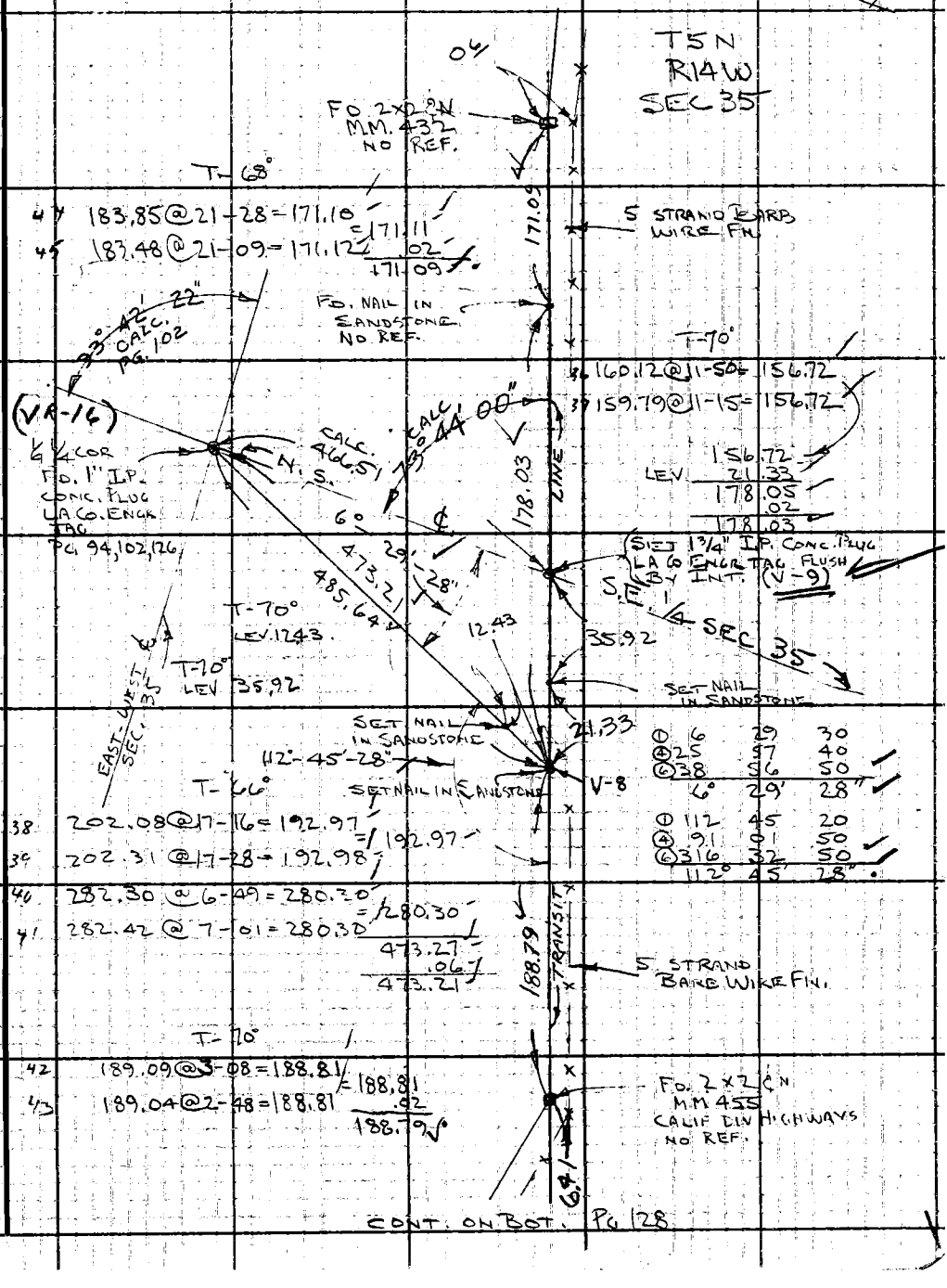

① 6	29	30
④ 25	57	40
⑥ 38	56	50
6°	29'	28"

① 112	45	20
④ 91	01	50
⑥ 316	32	50
112°	45'	28"

CONT. ON BOT. PG 128

Note: Any Additions or Changes on This Sheet Must be Made or Circled in Red Ink With Date and Name of Person Making Change.

Do not extend this side of this line.

PLEASE RETURN TO
LOS ANGELES COUNTY ENGINEER
403 LOS ANGELES COUNTY ENGINEERING BLDG.

76F309S CE #3 0 6-62

F. B. 3208 PG. 128

CONT. TOP PG 129

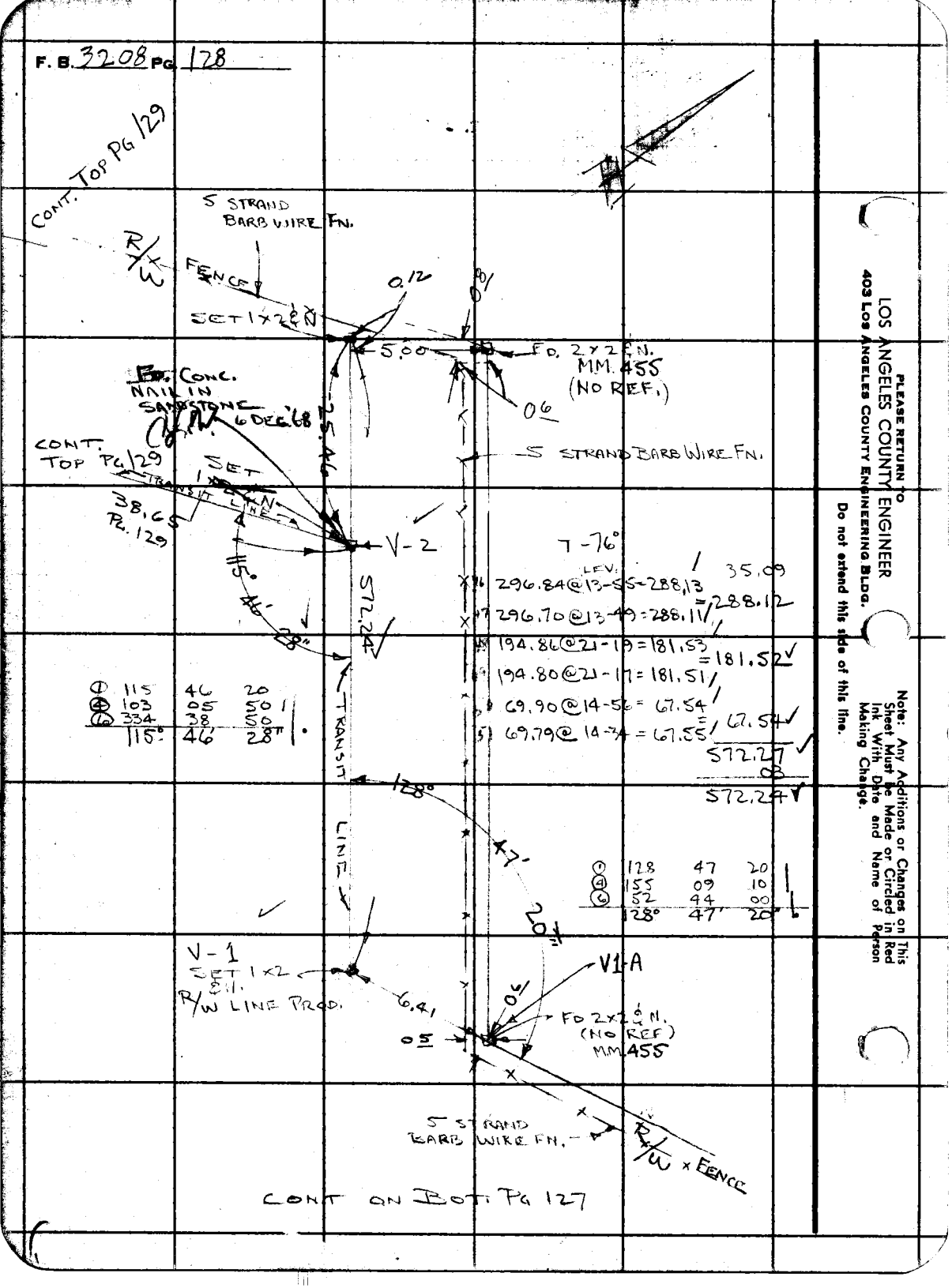

CONT ON BOT. PG 127

LOS ANGELES COUNTY ENGINEER
403 Los Angeles County Engineering Bldg.
PLEASE RETURN TO
Do not extend this side of this line.
Note: Any Additions or Changes on This Sheet Must Be Made or Circled in Red Ink With Date and Name of Person Making Change.

Notes Ck'd by Brenner	Survey of VASQUEZ ROCKS		F. B. 3208 PG. 129
Map No. B 2961	JN 0055.84 Tape 175 Std 84 °F		
Office Work G. H. ROVER	Surveyed by C. L. WRIGHT		
Checked Brenner	Notes C. L. W. Date JUNE 65		
Date Oct. 1965	Indexed C. J. GALLI		

CONT. MID. LEFT PG. 128

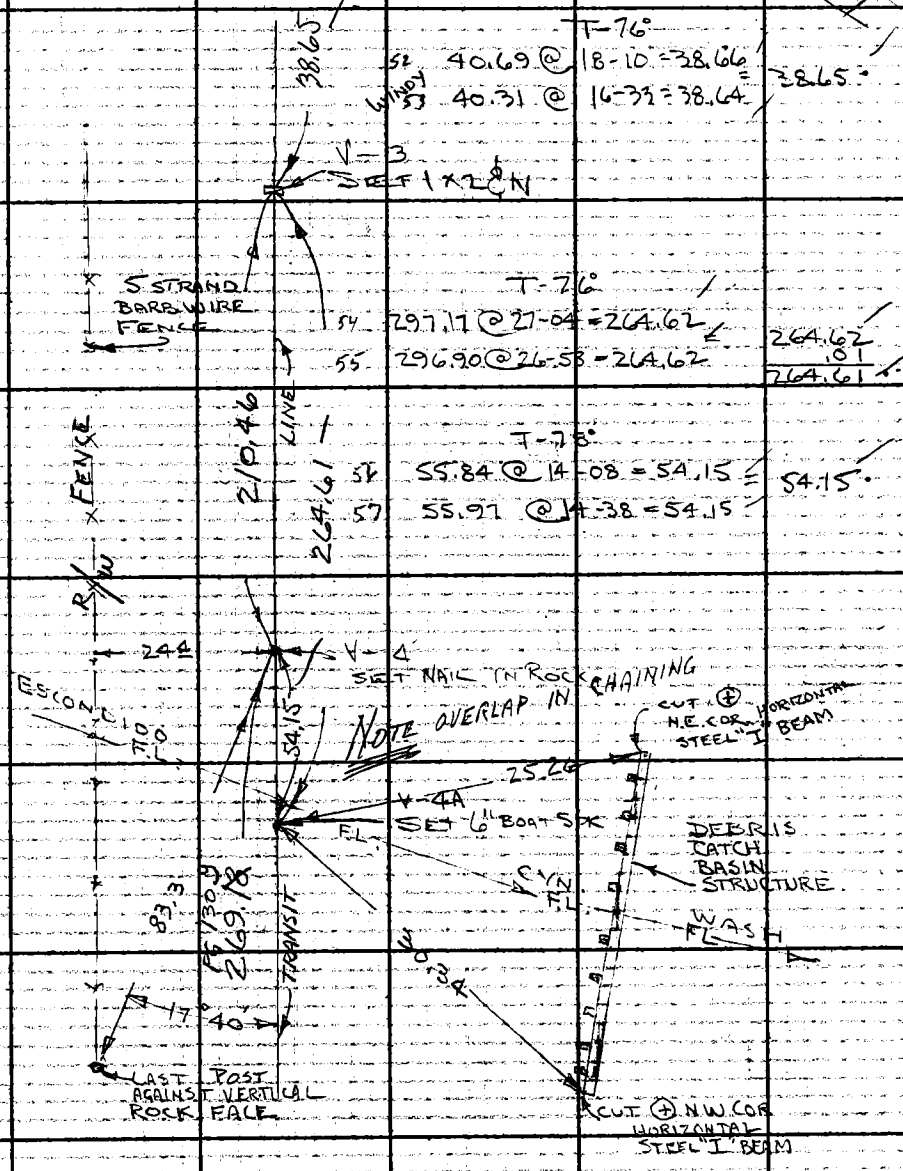

CONT. TOP PG. 130

Note: Any Additions or Changes on This Sheet Must be Made or Circled in Red Ink With Date and Name of Person Making Change.

PLEASE RETURN TO
LOS ANGELES COUNTY ENGINEER
403 LOS ANGELES COUNTY ENGINEERING BLDG.
Do not extend this side of this line.

76F309S CE #310 6 63

F. B. 3208 PG. 130

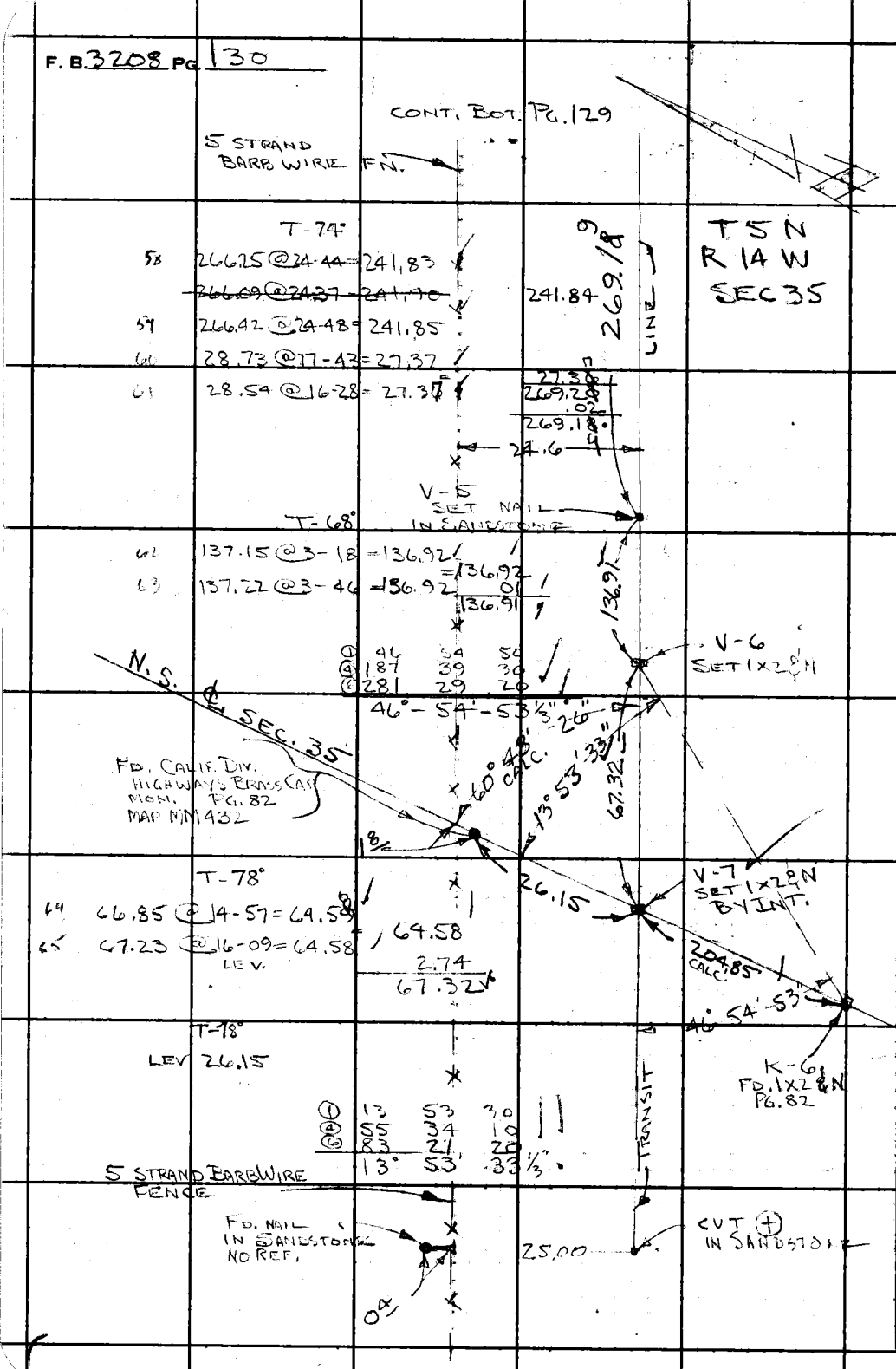

PLEASE RETURN TO
LOS ANGELES COUNTY ENGINEER
403 LOS ANGELES COUNTY ENGINEERING BLDG.
Do not extend this side of this line.

Note: Any Additions or Changes on This Sheet Must Be Made or Circled in Red Ink With Date and Name of Person Making Change.

Notes Ck'd by Brenner	Survey of VASQUEZ ROCKS		F.B. 3208 PG. 131
Map No. B2961	J.N. 005584	Tape 175 Std. 84 °F	
Office Work G. H. ROYER	Surveyed by C. C. WRIGHT		
Checked Brenner	Notes C. C. W. & J. GALU	Date JUNE '65	
Date Oct-1965	Indexed		

Notes: Any Additions or Changes or This Sheet Must be Made or Circled in Red Ink With Date and Name of Person Making Change.

Do not extend this side of this line.

PLEASE RETURN TO LOS ANGELES COUNTY ENGINEER
403 LOS ANGELES COUNTY ENGINEERING BLDG.

76F309S CE #310 663

VASQUEZ ROCKS REGIONAL PARK

ADD'L POINTS ON EAST-WEST ℄ N.E. 1/4 SEC. 35 T5N R14W FOR TRIG LEVEL CONTROL.

T.N. 005584

PARTY.
C. C. WRIGHT
H. C. HUBBARD
S. A. PEAVY
H. B. MITCHELL

F. B. 3208 Pg 132

T 5N
R 14 W
SEC 35

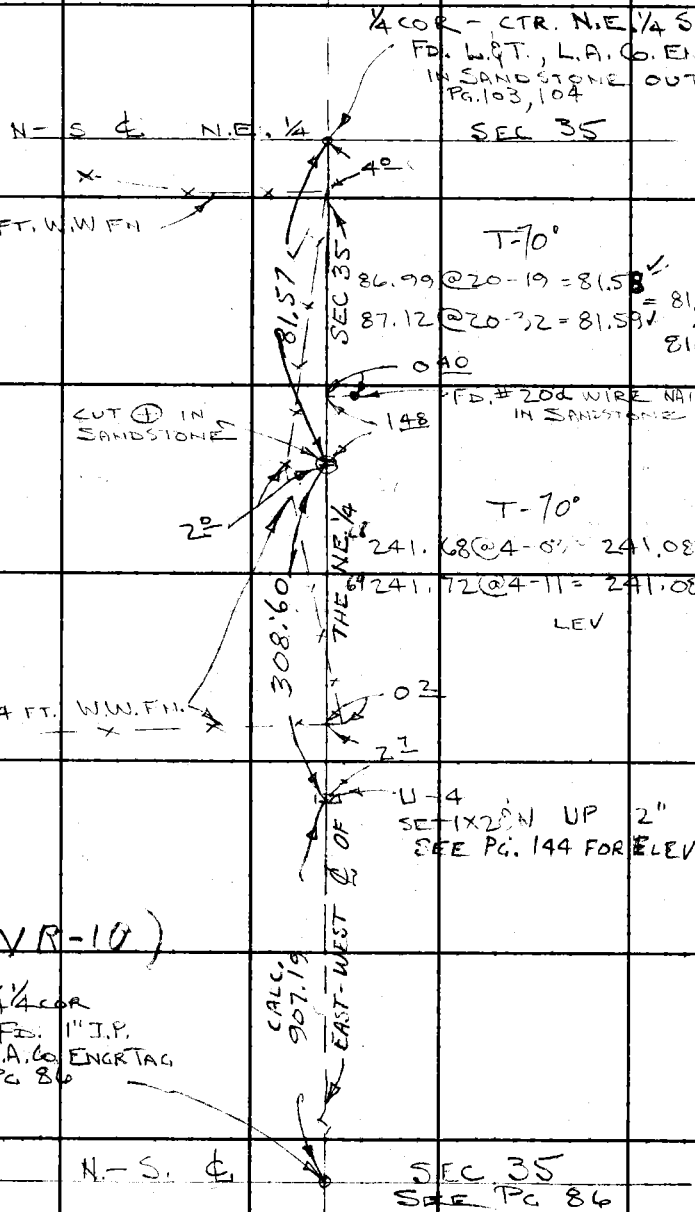

PLEASE RETURN TO
LOS ANGELES COUNTY ENGINEER
403 Los Angeles County Engineering Bldg.
Do not extend this side of this line.

Note: Any Additions or Changes on This Sheet Must Be Made or Circled in Red Ink With Date and Name of Person Making Change.

F.B. 5200 PG. 133

Profile No.	Notes Red	Plotted	Job No. 0055.84	Division No.
	Date	Date	Survey of VASQUEZ ROCKS REG. PARK	
X-Sec. No.	Notes Chkd.	Checked	Survey by C.L. WRIGHT	Notes C.L.W. Date 22-JUNE '65
	Date	Date	Map No.	Indexed C. J. GALLI Date

VASQUEZ ROCKS REGIONAL PARK BENCH LEVELS

~~T.N. 0055.84~~

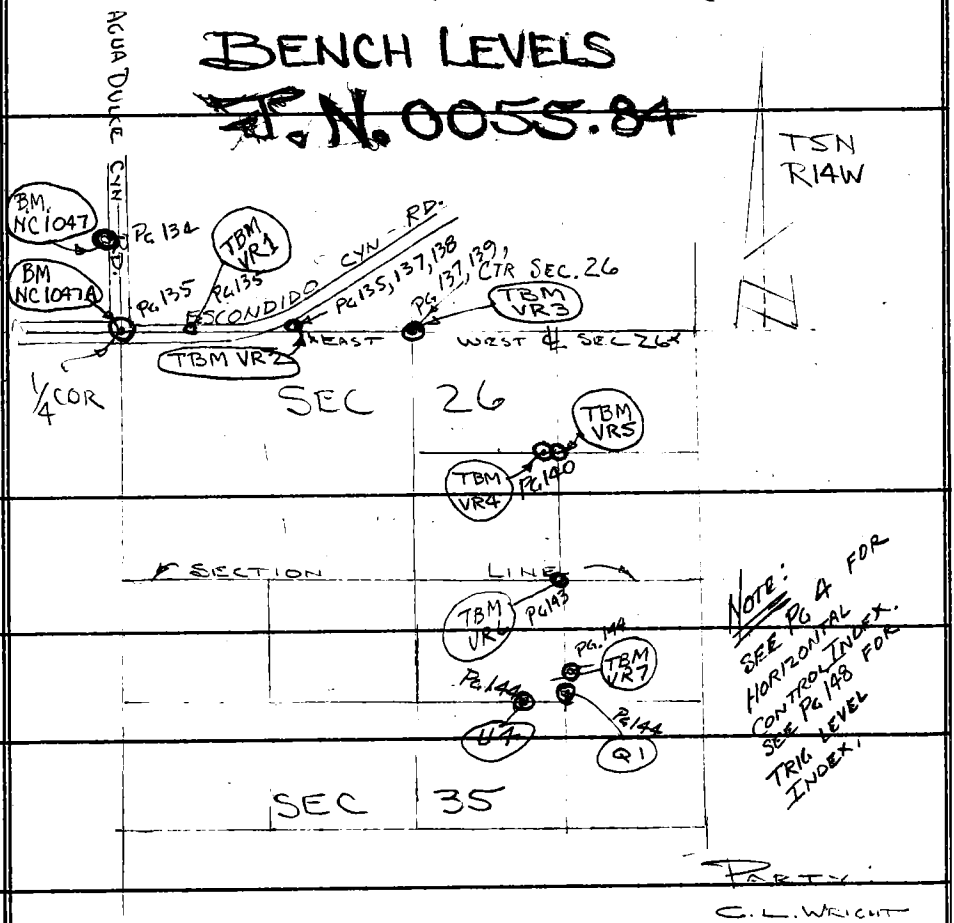

NOTE: SEE PG 4 FOR HORIZONTAL CONTROL INDEX. SEE PG 148 FOR TRIG LEVEL INDEX.

PARTY:
C. L. WRIGHT
H. C. HUBBARD
B. A. PEAVY
H. B. MITCHELL

REFERENCES:
F.B. 1476

ELEV.
F. S.
H. I.
B. S.
STATION

NOTE: ANY ADDITIONS OR CHANGES ON THIS SHEET MUST BE MADE OR CIRCLED IN RED INK, WITH DATE AND NAME OF PERSON MAKING CHANGE.

PLEASE RETURN TO
LOS ANGELES COUNTY ENGINEER
403 LOS ANGELES COUNTY ENGINEERING BLDG.

Do not extend notes this side of this line.

76-L298 CE 307 3-61

76-L298 CE 307 3-61

PLEASE RETURN TO
LOS ANGELES COUNTY ENGINEER
403 LOS ANGELES COUNTY ENGINEERING BLDG.

NOTE: ANY ADDITIONS OR CHANGES ON THIS SHEET MUST BE MADE OR CIRCLED IN RED INK, WITH DATE AND NAME OF PERSON MAKING CHANGE

Do not extend notes this side of this line.

STATION	B. S.	H. I.	F. S.	ELEV.	
FD. B.M. N.C. 1047				2499 281	℄ INT. SIERRA HIGHWAY INT. W/ AGUA DULCE CYN RD 2.07 MI. S'LY ON AGUA DULCE CYN RD. OR ℄ INT. AGUA DULCE CYN. RD & DARLING RD. 0.27 MI. S'LY ON AGUA DULCE CYN. RD. & 26.5 FT. W'LY, OF ℄ & 110 FT. S'LY FROM P.P.# 747915E FD. 2" I.P. & BRASS CAP SET IN CONC. W/2" PIPE MARKER BUTTON MON. F.B. 1476-178 ADJ. ELEV 2499281 (UP 4")
	0 973	2500254			
T.P.			9257	2490997	
	1 568	2492565			
T.P.			5723	2486 842	
	5 242	2492 084			
T.P.			7107	2484 977	
	5 564	2490 541			PT. "A"
FD. T.B.M. N.C. 1047A			4919	2485622	T.B.M. N 1047 A ℄ INT. AGUA DULCE CYN. RD. & ESCONDIDO CYN. RD. FD. CO. ENGR. MON., 2" I.P. & BRASS CAP SET IN CONC. DN. 8" IN WELL & COVER 1/4 COR. SEC 26, SEC. 27 T5N R14W F.B. 1476-178 ADJ. ELEV. 2485622
	2 174	2487 796			
T.P.			7 403	2480393	
	4 378	2484 771			
T.P.			6 351	2478 420	
	5 480	2483 900			
SET T.B.M. VR1			5293	2478607	INT. AGUA DULCE CYN. RD. & ESCONDIDO CYN. RD. - 0.10 MI. E'LY ALONG ESCONDIDO CYN. RD. 20 FT ± N OF ℄ TOP CONC & ROCK HEAD WALL, E. END, (1.2 X 1.1 CORR. IRON CULVERT) SET "P.K" CONC. NAIL
	4 156	2482 763			
T.P.			5 614	2477149	
	6 948	2484 097			
T.P.			2 890	2481.207	

F.B. 3208 Pg. 134

Job No. 0055.84 Division No. ____ Notes Red ____ Plotted ____ Profile ____

Survey of VASQUEZ ROCKS REG. PARK Date ____ Date ____ No. ____

Survey by C.L. WRIGHT Notes C.L.W. Notes Chkd. ____ Checked ____ X-Sec. ____

Indexed C. J. GALLI Date 22-JUNE '65 Date ____ Date ____ No. ____

76-1298 CE 307 3-61

PLEASE RETURN TO
LOS ANGELES COUNTY ENGINEER
403 LOS ANGELES COUNTY ENGINEERING BLDG.

NOTE: ANY ADDITIONS OR CHANGES ON THIS SHEET MUST BE MADE OR CIRCLED IN RED INK, WITH DATE AND NAME OF PERSON MAKING CHANGE.

Do not extend notes this side of this line.

STATION	B. S.	H. I.	F. S.	ELEV.		
				2481 207		
	7 952	2489 159				
T.P.			0 777	2488 382		
	6 245	2494 627				
SET T.B.M. V.R.2			5 909	2488 718	INT. AGUA DULCE CYN. RD. & ESCONDIDO CYN. RD. 0.28 MI. E'LY ALONG ESCONDIDO CYN RD. 25 FT. ± S. OF ℄, TOP E. END CONC. & ROCK HD. WALL 18" CORR. IRON CULVERT SET "PK" CONC. NAIL IN CHISELED SQUARE FIELD ADJ. ELEV. 2488 715	
	6 303	2495 021				
T.P.			6 637	2488 384		
	0 848	2489 232				
TP			8 023	2481 209		
	2 865	2484 074				
TP			6 924	2477 150	INT. AGUA DULCE CYN. RD & ESCONDIDO CYN. RD. 0.10 MI. E'LY. ALONG ESCONDIDO CYN. RD. 20 FT. ± N. OF ℄ TOP CONC. & ROCK HD. WALL, E. END (1½ x 1½ CORR. IRON CULVERT) FD. "PK" CONC. NAIL PG 134	
	5 601	2482 751				
FD. T.B.M. VR1			4 142	2478 609		
	5 307	2483 916				
TP			5 493	2478 423		
	6 284	2484 707			T.B.M. N.C. 1047A ℄ INT. AGUA DULCE CYN. RD & ESCONDIDO CYN. RD. FD. CO. ENGR. MON. 2" I.P. & BRASS CAP SET IN CONC. DN 8" IN WELL & COVER 1/4 SEC COR. SEC 26, SEC 27 T5N R14W	
TP			4 309	2480 398		
	7 395	2487 793				
FD. T.B.M. N C 1047A			2 164	2485 629	F.B. 1476-178 ADJ. ELEV. 2485 622	

Profile Notes Red ____ Plotted ____ Job No. 0055.84 Division No. ____
No. ____ Date ____ Date ____ Survey of VASQUEZ ROCKS REGIONAL PARK
X-Sec. Notes Chkd. ____ Checked ____ Survey by C.L. WRIGHT Notes C.L.W. Date 22-JUNE 65
No. ____ Date ____ Date ____ Map No. ____ Indexed ____ Date ____

F.B. [illegible] PG 135

F.B. 3208 Pg. 136

Job No. 005582 Division No. Notes Red Plotted Profile

Survey of VASQUEZ ROCKS REG. PARK Date Date No.

Survey by C.L. WRIGHT Notes C.L.W. Notes Chkd. Checked X-Sec.

Indexed Date JULY '65 Date Date No.

STATION	B.S.	H.I.	F.S.	ELEV.

BLANK

76-L298 CE 307 3-61

PLEASE RETURN TO
LOS ANGELES COUNTY ENGINEER
403 LOS ANGELES COUNTY ENGINEERING BLDG.

Do not extend notes this side of this line.

NOTE: ANY ADDITIONS OR CHANGES ON THIS SHEET MUST BE MADE OR CIRCLED IN RED INK, WITH DATE AND NAME OF PERSON MAKING CHANGE

76-L298 CE 307 3-61

PLEASE RETURN TO
LOS ANGELES COUNTY ENGINEER
403 LOS ANGELES COUNTY ENGINEERING BLDG.

NOTE: ANY ADDITIONS OR CHANGES ON THIS SHEET MUST BE MADE OR CIRCLED IN RED INK, WITH DATE AND NAME OF PERSON MAKING CHANGE.

Do not extend notes this side of this line.

STATION	B. S.	H. I.	F. S.	ELEV.		
	VASQUEZ ROCKS REGIONAL PARK — T.N. 0055.84					
	BENCH LEVELS FROM T.B.M. VR 2 TO TBM VR3 (CTR. SEC 26) & RETURN					
T.B.M. ~~VR2~~				2488 715	INT. AGUA DULCE CYN. RD & ESCONDIDO CYN. RD. 0.28 MI. E'LY ALONG ESCONDIDO CYN. RD. 25 FT. ± S. OF ℄ TOP E. END CONC. & ROCK HD. WALL, 18" CORR. IRON CULVERT FD. "PK" CONC. NAIL IN CHISELED SQUARE FIELD ADJ. ELEV 2488 715 PG. 135	
	4185	2492900				
TP			5514	2487386		
	5317	2492703				
TP			0522	2492181		
	3482	2495663				
TP			2738	2492925		
	11748	2504673				
TP			2555	2502118		
	10909	2513027				
TP			0432	2512595		
	9840	2522435				
TP			1566	2520869	PT. "G"	
"G"	8022	2528891			FD. CO. ENGR. MON. — 2" I.P. & BRASS CAP SET IN CONC. UP 4" CTR. SEC. 26, T5N R14W PG. 16, 20 FIELD ADJ. ELEV. 2527 537	
T.B.M. ~~VR3~~			1350	2527541		
	0869	2528410				
TP			9701	2518709		

Profile No. ____ Notes Red ____ Plotted ____ Job No. 0055.84 Division No. ____ F.B. [illegible] PG. 131
X-Sec. No. ____ Date ____ Date ____ Survey of VASQUEZ ROCKS REGIONAL PARK
Notes Chkd. ____ Checked ____ Survey by C.L. WRIGHT Notes C.L.W. Date 22-JUNE '65
Date ____ Date ____ Map No. ____ Indexed C. J. GALLY Date ____

76-L298 CE 307 3-61

PLEASE RETURN TO
LOS ANGELES COUNTY ENGINEER
403 LOS ANGELES COUNTY ENGINEERING BLDG.

NOTE: ANY ADDITIONS OR CHANGES ON THIS SHEET MUST BE MADE OR CIRCLED IN RED INK. WITH DATE AND NAME OF PERSON MAKING CHANGE

Do not extend notes this side of this line.

STATION	B. S.	H. I.	F. S.	ELEV.		
TP				2518709		
	2034	2520743				
TP			11528	2509215		
	4390	2513605				
TP			8792	2504813		
	3827	2508640				
TP			11556	2497084		
	2093	2499177				
TP			7154	2492023		
	3997	2496020				
TP			9344	2486676		
	5763	2492439				
FD. TEM VR2			3716	2488723	INT. AGUA DULCE CYN RD & ESCONDIDO CYN RD. 0.28 MI. E'LY ALONG ESCONDIDO CYN. RD. 25' ± SOUTH OF ℄ TOP - EAST END CONC. & ROCK HD. WALL 18" CORR. IRON CULVERT - A "PK" NAIL IN CHISELED SQUARE FIELD ADJ. ELEV. 2488 715	

F.B. 3208 Pg. 138

Job No. 0055.84 Division No. ____ Notes Red ____ Plotted ____ Profile ____

Survey of VASQUEZ ROCKS REG. PARK Date ____ Date ____ No. ____

Survey by C.L. WRIGH Notes C.L.W. Notes Chkd. ____ Checked ____ X-Sec. ____

Indexed [illegible] Date JUNE 65 Date ____ Date ____ No. ____

76-L298 CE 307 3-61

PLEASE RETURN TO
LOS ANGELES COUNTY ENGINEER
403 LOS ANGELES COUNTY ENGINEERING BLDG.

NOTE: ANY ADDITIONS OR CHANGES ON THIS SHEET MUST BE MADE OR CIRCLED IN RED INK, WITH DATE AND NAME OF PERSON MAKING CHANGE.

Do not extend notes this side of this line.

STATION	B. S.	H. I.	F. S.	ELEV.		
	VASQUEZ ROCKS REGIONAL PARK					
	BENCH LEVELS FROM T.BM VR3 S.E'LY TO T.B.M. VR5 (CTR. SE¼ SEC 26) & RETURN					
	J.N. 0055.84					
FD. "G" T.BM VR3				2527 537	CO. ENGR. MON. - 2" I.P. & BRASS CAP SET IN CONC. UP 4" - CTR. SEC 26, T5N R14W PG 16, 20, 137	
	1443	2528 980				FIELD ADJ ELEV 2527 537
TP			11673	2517 307		
	9716	2527 023				
TP			4988	2522 035		
	5173	2527 208				
T.P.			4722	2522 486		
	8794	2531 280				
T.P.			0819	2530 461		
	0493	2530 954				
TP			11530	2519 424		
	2469	2521 893				
T.P.			11572	2510 321		
	0465	2510 786				
TP			11038	2499 748		
	1194	2500 942				
TP			9830	2491 112		
	1484	2492 596				

Profile Notes Red ____ Plotted ____ Job No. 0055.84 Division No. ____
No. ____ Date ____ Date ____ Survey of VASQUEZ ROCKS REG. PARK
X-Sec. Notes Chkd. ____ Checked ____ Survey by C. L. WRIGHT Notes C. L. W. Date JULY '65
No. ____ Date ____ Date ____ Map No. ____ Indexed C. J. GALLIS Date ____

F.B. 3208 PG. 139

76-L298 CE 307 3-61

PLEASE RETURN TO
LOS ANGELES COUNTY ENGINEER
403 LOS ANGELES COUNTY ENGINEERING BLDG.

NOTE: ANY ADDITIONS OR CHANGES ON THIS SHEET MUST BE MADE OR CIRCLED IN RED INK. WITH DATE AND NAME OF PERSON MAKING CHANGE

Do not extend notes this side of this line.

STATION	B.S.	H.I.	F.S.	ELEV.		
		2492596				
TP			10482	2482114		
	6172	2488286				
TBM VR4			7395	2480891	R.P. 1/4 1/4 COR FD. L&T. 24.20 FT. W. OF 1/4 1/4 COR PG. 57 SET IN SANDSTONE	
(3-A)	6288	2487179				
x TBM VR5			5345	2481834	1/4 1/4 COR. FD. 1" I.P. CONC. PLUG - LA CO ENGR TAG. FLUSH. PG 57, 72 FIELD ADJ. ELEV. 2481 847 ALSO PG 159 FOR TRIG LEVELS	
	5306	2487140				
TBM VR4			6253	2480887	SEE 4 LINES ABOVE	
	7585	2488472				
TP			4598	2483874		
	7806	2491680				
TP			2862	2488818		
	8590	2497408				
TP			0247	2497161		
	9012	2506173				
TP			0981	2505192		
	10967	2516159				
TP			0233	2515926		
	9894	2525820				
TP			3722	2522098		
	10503	2532601				

F.B. 3208 Pg. 140

Job No. 0055.84 Division No. ____ Notes Red ____ Plotted ____ Profile ____

Survey of VASQUEZ ROCKS REG PARK Date ____ Date ____ No. ____

Survey by C.L. WRIGHT Notes CLW Notes Chkd. ____ Checked ____ X-Sec. ____

Indexed G. J. GALLI Date JULY '65 Date ____ Date ____ No. ____

76-L298 CE 307 3-61

PLEASE RETURN TO
LOS ANGELES COUNTY ENGINEER
403 LOS ANGELES COUNTY ENGINEERING BLDG.

NOTE: ANY ADDITIONS OR CHANGES ON THIS SHEET MUST BE MADE OR CIRCLED IN RED INK, WITH DATE AND NAME OF PERSON MAKING CHANGE.

Do not extend notes this side of this line.

STATION	B. S.	H. I.	F. S.	ELEV.		
		2532601				
TP			0428	2532173		
	0981	2533154				
TP			9790	2523364		
	9387	2532751				
TP			6022	2526729		
(VR-23)	4153	2530882				
TBM FD VR3			3371	2527511	CO. ENGR. MON, 2" I.P. & BRASS CAP SET IN CONC. UP 4" CTR. SEC 26, T5N R14W PGS. 16,20,137,139 STARTING ELEV. 2527 537	

Profile Notes Red ____ Plotted ____ Job No. 0055.84 Division No. ____
No. ____ Date ____ Date ____ Survey of VASQUEZ ROCKS REG PARK
X-Sec. Notes Chkd. ____ Checked ____ Survey by ____ Notes ____ Date JULY '65
No. ____ Date ____ Date ____ Map No. ____ Indexed C. J. GALLI Date ____

F.B. [illegible] PG. 141

F.B. 3208 Pg. 142

Job No. 005582 Division No. Notes Red Plotted Profile

Survey of NASQUEZ ROCKS REG. PARK Date Date No.

Survey by Notes Notes Chkd. Checked X-Sec.

Indexed Date Date Date No.

STATION	B.S.	H.I.	F.S.	ELEV.

BLANK

76-L.298 CE 307 3-61

PLEASE RETURN TO

LOS ANGELES COUNTY ENGINEER

403 LOS ANGELES COUNTY ENGINEERING BLDG.

Do not extend notes this side of this line.

NOTE: ANY ADDITIONS OR CHANGES ON THIS SHEET MUST BE MADE OR CIRCLED IN RED INK, WITH DATE AND NAME OF PERSON MAKING CHANGE

76-L298 CE 307 3-61

PLEASE RETURN TO
LOS ANGELES COUNTY ENGINEER
403 LOS ANGELES COUNTY ENGINEERING BLDG.

NOTE: ANY ADDITIONS OR CHANGES ON THIS SHEET MUST BE MADE OR CIRCLED IN RED INK, WITH DATE AND NAME OF PERSON MAKING CHANGE.

Do not extend notes this side of this line.

Profile Notes Red ____ Plotted ____ Job No. 0055.84 Division No. ____
No. ____ Date ____ Date ____ Survey of VASQUEZ ROCKS REG. PARK
X-Sec. ____ Notes Chkd. ____ Checked ____ Survey by C.L.WRIGHT Notes C.L.W. Date 11-1-65
No. ____ Date ____ Date ____ Map No. ____ Indexed C. J. GALLI Date ____

F.B. 3208 PG. 143

VASQUEZ ROCKS REGIONAL PARK J.N. 0055.84
BENCH LEVELS FROM TBM VRS S.E. ¼ THRU TBM VR6 (¼¼ COR) TO U-4

STATION	B. S.	H. I.	F. S.	ELEV.		
FD. (3-A) & RETURN						
T.B.M. VRS				2481.847	¼¼ COR, 1" I.P., CONC. PLUG, L.A. CO. ENGR TAG FLUSH PG. 57, 72-140	2481.847, FIELD ADJ ELEV.
	3.400	2485.247				
TP			1.057	2474.680		
	8.108	2482.788				
TP			7.149	2475.639		
	3.629	2479.268				
TP			6.238	2473.030		
	2.693	2475.723				
TP			8.564	2467.159		
	3.572	2470.731				
TP			9.713	2461.018		
	0.466	2461.484				
TP			7.708	2453.776		
	2.251	2456.027				
TP			10.082	2445.945		
	0.344	2446.289				
TBM VR6			9.638	2436.651	¼¼ COR. ON SEC LINE SECS 26-35 FD. ¾" I.P. CONC. PLUG, L.A. CO. ENGR. TAG	FLUSH PG 52, 58, (169, 183 FOR TRIG LEVELS)
	9.240	2445.891				

76-L298 CE 307 3-61

PLEASE RETURN TO
LOS ANGELES COUNTY ENGINEER
403 LOS ANGELES COUNTY ENGINEERING BLDG.

NOTE: ANY ADDITIONS OR CHANGES ON THIS SHEET MUST BE MADE OR CIRCLED IN RED INK, WITH DATE AND NAME OF PERSON MAKING CHANGE

Do not extend notes this side of this line.

STATION	B. S.	H. I.	F. S.	ELEV.		
		2445 891				
TP			5503	2440388		
	10110	2450498				
TP			0848	2449650		
	8219	2457869				
TP			3527	2454342		
	10866	2465208				
SET TBM VR7			5774	2459434	N. SIDE PP#695516E - A 6" BOAT SPK 3" ABOVE GROUND	
	2929	2462363				
TP			7003	2455360		
	0267	2455627				
TP			11699	2443928		
	0281	2444209				
TP			10402	2433807		
	4595	2438402				
Q-1			9963	2428439	FD 1×2 & N. PG 103, 104	(PG 179 FOR TRIG LEVELS)
	10942	2439381				
TP			0921	2438460		
	9770	2448230				
U-4			3886	2444344	FD 1×2 & N PG. 132	UP 2" (PG 166 FOR TRIG LEVELS)
	6965	2451309				

F.B. 3208 Pg. 144 Job No. 0055.84 Division No. Notes Red Plotted Profile
Survey of VASQUEZ ROCKS RIEG PARK Date Date No. X-Sec.
Survey by C.L. WRIGHT Notes C.L.W. Notes Chkd. Checked
Indexed C. J. GALY Date JULY '65 Date Date No.

76-L298 CE 307 3-61

PLEASE RETURN TO
LOS ANGELES COUNTY ENGINEER
403 LOS ANGELES COUNTY ENGINEERING BLDG.

NOTE: ANY ADDITIONS OR CHANGES ON THIS SHEET MUST BE MADE OR CIRCLED IN RED INK, WITH DATE AND NAME OF PERSON MAKING CHANGE.

Do not extend notes this side of this line.

STATION	B. S.	H. I.	F. S.	ELEV.
		2451309		
TP			3511	2447798
	9007	2456805		
TP			1447	2455358
	10082	2465440		
TP			0247	2465193
	10010	2475203		
TP			1376	2473827
	7737	2481564		
TP			5066	2476498
	1885	2478383		
TP			11676	2466707
	1750	2468457		
TP			7372	2461085
	8753	2469838		
TP			1609	2468229
	7421	2475650		
TP			0845	2474805
	6060	2480865		
TP			3913	2476952
	8293	2485245		

Profile Notes Red Plotted Job No. 0558-84 Division No.
No. Date Date Survey of VASQUEZ ROCKS REG. PARK
X-Sec. Notes Chkd. Checked Survey by C.L. WRIGHT Notes C.L.W. Date JULY '65
No. Date Date Map No. Indexed C. J. GALLI Date

F. B. 3208 Pg. 145

76-L298 CE 307 3-61

PLEASE RETURN TO
LOS ANGELES COUNTY ENGINEER
403 LOS ANGELES COUNTY ENGINEERING BLDG.

NOTE: ANY ADDITIONS OR CHANGES ON THIS SHEET MUST BE MADE OR CIRCLED IN RED INK. WITH DATE AND NAME OF PERSON MAKING CHANGE

Do not extend notes this side of this line.

STATION	B. S.	H. I.	F. S.	ELEV.		
FD. (3-A) TBM VR5		2485 245	3410	2481 835	1/4 1/4 COR A 1" I.P., CONC. PLUG, LA. CO. ENGR. TAG FLUSH PGS. 57, 72, 140, 143 STARTING ELEV 2481 847	

F.B. 3208 Pg. 146

Job No. 0055.84 Division No. ____ Notes Red ____ Plotted ____ Profile ____

Survey of VASQUEZ ROCKS REG PARK Date ____ Date ____ No. ____

Survey by C.L. WRIGHT Notes C.L.W. Notes Chkd. ____ Checked ____ X-Sec. ____

Indexed ____ Date JULY 65 Date ____ Date ____ No. ____

Notes Ck'd by
Map No.
Office Work
Checked
Date

Survey of VASQUEZ ROCKS
JN 00 55 84 Tape 175 Std 84 °F
Surveyed by C. L. WRIGHT
Notes C. L. W. Date JULY '65
Indexed C. J. GALLI

F. B. 3208 Pg. 147

VASQUEZ ROCKS REGIONAL PARK

VERTICAL CONTROL

J.N. 00 55.84

TRANSIT AT STATION ____ F.B. ____ PG ____ H.I. ____

Sight on	+ Vertical Angle -Rod	+ Vertical - Distance	Horizontal Distance	+ Curvature Correction	+Difference -Elevation	Adjusted Diff. Elev.

C.L. WRIGHT
H.C. HUBBARD
B.A. PEAVY
H.B. MITCHELL

Note: Any Additions or Changes on This Sheet Must be Made or Circled in Red Ink With Date and Name of Person Making Change.
Do not extend this side of this line.

PLEASE RETURN TO
LOS ANGELES COUNTY ENGINEER
403 Los Angeles County Engineering Bldg.

76F309s CE #310 8-62

F. B. 3208 Pg 148

VASQUEZ ROCKS REGIONAL PARK TRIG. LEVEL INDEX SHEET

T5N
R14W

CTR. SEC. 26

SEC. 26

¼ COR.

¼ COR

SECTION LINE

SECTION LINE

SECTION LINE

SECTION LINE

SEC. 35

CTR. SEC. 35

NOTE: DIFFERENTIAL LEVELS THRU HERE PG 175

CIRCLED NUMBERS INDICATE PAGE NUMBER.

Sight - Rod
+ Vertical - Angle
Horizontal Distance
+ Vertical + Curvature - Distance
Difference Correction - Elevation
Adjusted Diff. Elev.
F.B.
Pg.
H.I.+

LOS ANGELES COUNTY ENGINEER
403 Los Angeles County Engineering Bldg.

PLEASE RETURN TO

Note: Any Additions or Changes on This Sheet Must be Made or Circled in Red Ink With Date and Name of Person Making Change.

Do not extend this side of this line.

Notes Ck'd by
Map No.
Office Work
Checked
Date

Survey of VASQUEZ ROCKS
JN 0055 84 Tape 175 Std 84 °F
Surveyed by C. L. WRIGHT
Notes C.L.W. Date JUNE 65
Indexed C. J. GALLI

F. B. 3208 PG. 149

VASQUEZ ROCKS REGIONAL PARK

TRIG. LEVELS FOR PHOTO CONTROL

J.N. 0055.84

Note: Any Additions or Changes on This Sheet Must be Made or Circled in Red Ink With Date and Name of Person Making Change.

Do not extend this side of this line.

PLEASE RETURN TO
LOS ANGELES COUNTY ENGINEER
403 Los Angeles County Engineering Bldg.

F.B. _____ PG _____ H.I. _____

TRANSIT AT STATION	+ Vertical - Angle	Horizontal Distance	+ Vertical - Distance	+ Curvature Correction	+Diference - Elevation	Adjusted Diff. Elev.
Sight on -Rod						

NOTE: UNLESS OTHERWISE STATED ALL POINTS ARE SET, OR FD. FLUSH WITH THE GROUND.

PARTY:
C. L. WRIGHT
H. C. HUBBARD
B. A. PEAVY
H. B. MITCHELL

76F309S CE #310 6-62

PLEASE RETURN TO
LOS ANGELES COUNTY ENGINEER
403 LOS ANGELES COUNTY ENGINEERING BLDG.

Note: Any Additions or Changes on This Sheet Must be Made or Circled in Red Ink With Date and Name of Person Making Change.

Do not extend this side of this line.

TRANSIT AT STATION (TBM VR3) CTR. SEC 26 F.B. 3208 PG 20, 137 H.I. + 5.08 ELEV. 2527.11 ~~54~~ UP 4"

Sight on	Rod	+ Vertical - Angle	Horizontal Distance	+ Vertical - Distance	+ Curvature Correction	+Difference - Elevation	Adjusted Diff. Elev.
N.E. COR OF NW 1/4 OF SE 1/4 OF SEC. 26 UP 2"	6°	+ 5° - 20' - 10" + 5° - 19' - 50" + 5° - 20' - 00"	1330.52				
Pg 21	4°	+ 5° - 14' - 50" + 5° - 14' - 40" 5° - 14' - 45"	"				
D-16 Pg 22	6°	+ 6° - 12' - 30" + 6° - 12' - 20" + 6° - 12' - 25"	1620.40				
"	4°	+ 6° - 08' - 10" + 6° - 08' - 05" + 6° - 08' - 05"	"				
TBM VR3 CTR SEC 26			D - 16 FB 3208	Pg 22,		H.I. + 5.21	
Pg 20, # 137 " UP 4"	6°	- 6° - 09' - 50" - 6° - 09' - 50" - 6° - 09' - 50"	1620.40				
	4°	- 6° - 14' - 10" - 6° - 14' - 30" - 6° - 14' - 20"	"				
D-20 Pg-22	6°	- 2° 38' 50" - 2° 39' 10" - 2° 39' 00"	839.95				
	4°	- 2° - 47' - 00" - 2° - 47' - 30" - 2° - 47' - 15"					

F.B. 3208 PG 0 151

76F309S CE #310 6-62.

PLEASE RETURN TO
LOS ANGELES COUNTY ENGINEER
403 LOS ANGELES COUNTY ENGINEERING BLDG.

Note: Any Additions or Changes on This Sheet Must be Made or Circled in Red Ink With Date and Name of Person Making Change.

Do not extend this side of this line.

TRANSIT AT STATION 1/4 1/4 COR F.B. 3208 PG 21 H.I. 5.23 UP 2"

Sight on	Rod	+ Vertical - Angle	Horizontal Distance	+ Vertical - Distance	+ Curvature Correction	+Difference - Elevation	Adjusted Diff. Elev.
CTR SEC 26 (TBM. VR3)	6.0	- 5° 16' 30" - 5° 16' 50" - 5° 16' 40"	1330.52				
Pg. 20 " 137 UP 4"	4.0	- 5° 21' 40" - 5° 21' 30" - 5° 21' 35"	"				
		D-20	F.B. 3208	Pg. 22	H.I. 4.98		
D-16 Pg. 22	6.0	+2° 45' 20" +2° 45' 00" +2° 45' 10"	839.95				
"	4.0	+2° 37' 40" +2° 37' 20" +2° 37' 30"	"				
D-21 Pg. 23	11.43	LEVEL					
		D-21	F.B. 3208	Pg. 23	H.I. 5.42		
D-20	0.47	+4° 58' 10" +4° 58' 00" +4° 58' 05"	80.79				
Pg. 22 "	4.0	+3° 33' 10" +3° 33' 10" +3° 33' 10"	"				

Notes Ck'd by
Map No.
Office Work
Checked
Date

Survey of ASQUEZ ROCKS
JN 10553 Tape 175 Std. 84 °F
Surveyed by C. L. WRIGHT
Notes C. L. W. Date JUNE 65
Indexed
C. J. GALLI

F.B. 3208 Pg. 151

PLEASE RETURN TO
LOS ANGELES COUNTY ENGINEER
403 LOS ANGELES COUNTY ENGINEERING BLDG.

Note: Any Additions or Changes on This Sheet Must be Made or Circled in Red Ink With Date and Name of Person Making Change.

Do not extend this side of this line.

TRANSIT AT STATION D-21 F.B. 3208 PG 23 H.I. + 5 46

Sight on	+Rod	+ Vertical - Angle	Horizontal Distance	+ Vertical - Distance	+ Curvature Correction	+Difference - Elevation	Adjusted Diff. Elev.
C.E. MON R.P. ¼ COR. PG. 23	6°	-9°-19'-40"	69.90				
		-9°-19'-20"					
		-9°-19'-30"					
	4°	-10°-54'-20"	"				
		-10°-54'-30"					
		-10°-54'-25"					
¼ COR. SEC. 26	6°	-10°-48'-10"	119.90				
		-10°-48'-00"					
		-10°-48'-05"					
SEC. 25 UP 14" PG 23.	4°	-11°-43'-10"	"				
		-11°-43'-20"					
		-11°-43'-15"					
			¼ COR - SECS. 26, 25 UP 14"	F.B. 3208	PG. 23	HI 4 00	
D-21 PG 23	6°	+11°-59'-40"	119.90				
		+11°-59'-20"					
		11°-59'-30"					
	4°	+11°-03'-30"					
		+11°-03'-20"					
		11°-03'-25"					
F.B. 3208 PG 152 REF. MON. ¼ COR SEC 26 SEC 25 PG 23	6°	+15°-02'-40"	50.00				
		+15°-02'-40"					
		+15°-02'-40"					
	4°	+12°-53'-10"					
		+12°-52'-40"					
		+12°-52'-55"					

76F309S C.E. #310 6-62

PLEASE RETURN TO
LOS ANGELES COUNTY ENGINEER
403 LOS ANGELES COUNTY ENGINEERING BLDG.

Note: Any Additions or Changes on This Sheet Must be Made or Circled in Red Ink With Date and Name of Person Making Change.

Do not extend this side of this line.

TRANSIT AT STATION 1/4 COR SEC 26 SEC 25 UP 14" F.B. 3208 PG 23 H.I. 4.00

Sight on	-Rod	+ Vertical - Angle	Horizontal Distance	+ Vertical - Distance	+ Curvature Correction	+ Difference - Elevation	Adjusted Diff. Elev.
A-10 PG 29 UP 6"	6°	- 4° - 38' - 00" - 4° - 38' - 10" - 4° - 38 - 05"	673.82				
	4°	- 4° - 48' - 00" - 4° - 48 - 00" - 4° - 48' - 00"	"				
			A-10 UP 6"	F.B. 3208	PG 29	HI 4.83	
1/4 COR SEC 26 SEC 25 UP 14" PG 23	6°	+ 4° 54' 20" + 4° 54' 00" + 4° 54' - 10"	673.82				
	4°	+ 4° 44' 30" + 4° 44' 10" + 4° 44' 20"	"				
A-7 PG 28	6°	- 2° - 50' - 50" - 2° 51 - 10" - 2° - 51' - 00"	507.53				
	4°	- 3° - 04' 40" - 3° - 04' - 50" - 3 - 04 - 45"	"				
			A-7	F.B. 3208	PG 28	H.I. 5.40	
A-10 PG 29 UP 6"	6°	+ 3° - 03' - 00" + 3° - 02' - 40" + 3° - 02' - 50"	507.53				
	4°	+ 2° - 49' - 20" + 2° - 49' - 20" + 2 - 49 - 20	"				

Notes Ck'd by
Map No.
Office Work
Checked
Date

Survey of NASQUEZ ROCKS
JN 005584 Tape 175 Std 84 °F
Surveyed by C. L. WRIGHT
Notes C. L. W. Date JUNE 65
Indexed

F.B. 3208 PG. 153

PLEASE RETURN TO
LOS ANGELES COUNTY ENGINEER
403 LOS ANGELES COUNTY ENGINEERING BLDG.

Note: Any Additions or Changes on This Sheet Must be Made or Circled in Red Ink With Date and Name of Person Making Change.

Do not extend this side of this line.

TRANSIT AT STATION A-7 F.B. 3208 PG 28 H.I. +3 95

Sight on	-Rod	+ Vertical - Angle	Horizontal Distance	+ Vertical - Distance	+ Curvature Correction	+Difference - Elevation	Adjusted Diff. Elev.
¼ ¼ COR Pg 27,57	11 01	LEVEL					
		¼ ¼ COR	F.B. 3208	Pg 27, 57		H.I. 11 16	
A-7	4 10	LEVEL					
		¼ ¼ COR	F.B. 3208	Pg. 27, 57		HI. 5 50	
A-3 Pg 26	6°	- 4° - 10' - 00" - 4° - 10' - 30" - 4° - 10' - 15"	298.38				
	4°	- 4° - 33' - 10" - 4° - 33' - 40" - 4° - 33' - 25"	"				
4+66 29 L.A.Co. Engr Tag Pg 26	6°	- 3° - 33' - 10" - 3° - 33' - 30" - 3° - 33' - 20"	874.88				
	4°	- 3° - 41' - 10" - 3° - 41' - 30" - 3° - 41' - 20"	"				
¼ ¼			4+66 29	F.B. 3208	Pg. 26	HI 5 37	
COR Pg 27, 57	6°	+ 3° - 37' - 00" + 3° - 36' - 40" + 3° - 36' - 50"	874.88				
	4°	+ 3° - 29' - 20" + 3° - 29' - 00" + 3° - 29' - 10"					

F.B. 3208 PG 154

76F309S CE #310 6-62

PLEASE RETURN TO
LOS ANGELES COUNTY ENGINEER
403 LOS ANGELES COUNTY ENGINEERING BLDG.

Note: Any Additions or Changes on This Sheet Must be Made or Circled in Red Ink With Date and Name of Person Making Change.

Do not extend this side of this line.

TRANSIT AT STATION 4+66.29 F.B. 3208 PG 26 H.I. 5.37

Sight on	-Rod	+ Vertical - Angle	Horizontal Distance	+ Vertical - Distance	+ Curvature Correction	+Difference - Elevation	Adjusted Diff. Elev.
A-3	6.0	+3° 17' 00" +3° 16' 50" +3° 16' 55"	576.50				
	4.0	+3° 04' 50" +3° 04' 40" +3° 04' 45"	"				
SEC COR SECS. 26,25 35,36 PGS. 26, 24 UP 8"	6.0	-8° 27' 00" -8° 27' 00" -8° 27' 00"	466.29				
	4.0	-8° 41' 30" -8° 41' 50" -8° 41' 40"	"				
			E -19	F.B. 3208	Pg. 53	H.I. 5.30	
SEC. COR. 26,25 35,36 Pg. 24, 54 UP 8"	12.0	-5° 43' 20" -5° 43' 00" -5° 43' 10"	563.40				
	6.0	-6° 19' 10" -6° 19' 20" -6° 19' 15"	"				

NOTE: SEE PGS 160, 183 FOR POINTS TO WEST

Notes Ck'd by
Map No.
Office Work
Checked
Date

Survey of VASQUEZ ROCKS
JN 0855.84 Tape 175 Std. 84 °F
Surveyed by C.L.W. RIGHT Date JULY '65
Notes C.L.W.
Indexed C. J. GALLE

F.B. 3208 Pg. 155

PLEASE RETURN TO
LOS ANGELES COUNTY ENGINEER
403 LOS ANGELES COUNTY ENGINEERING BLDG.

Note: Any Additions or Changes on This Sheet Must be Made or Circled in Red Ink With Date and Name of Person Making Change.

Do not extend this side of this line.

TRANSIT AT STATION TBM VR3 CTR SEC 26 F.B. 3208 PG 16,137 ELEV. 2527 54 H.I. + 5 10

Sight on	-Rod	+ Vertical - Angle	Horizontal Distance	+ Vertical - Distance	+ Curvature Correction	+Difference - Elevation	Adjusted Diff. Elev.
14+09 24 Pg 15 (NAIL)	6°	+ 5° - 03' - 20"	1252.21				
		+ 5° - 03' - 30"					
		+ 5 - 03 - 25					
	4°	+ 4° - 58' - 20"	"				
		+ 4° - 58' - 00"					
		4° - 58' - 10"					
12+44 65 Pg 15 ⊕ TOP ROCK	6°	+ 5° - 50' - 00"	1416.80				
		+ 5° - 50' - 00"					
		5° - 50' - 00"					
	4°	+ 5° - 45' - 00"	"				
		+ 5° - 45' - 10"					
		+ 5° - 45' - 05"					
			14+09 24 Pg. 15	F.B. 3208	Pg 15	H.I. 0 32	
1/4 1/4 COR Pg 15	7 49	LEVEL					
F-1 1x2 Pg. 56	7 89	LEVEL					

F.B. 3208 PG 156

76F309S CE #310 6-62

PLEASE RETURN TO
LOS ANGELES COUNTY ENGINEER
403 LOS ANGELES COUNTY ENGINEERING BLDG.

Note: Any Additions or Changes on This Sheet Must be Made or Circled in Red Ink With Date and Name of Person Making Change.

Do not extend this side of this line.

TRANSIT AT STATION F-1 F.B. 3208 PG 56 H.I. 5 45

Sight on	-Rod	+ Vertical - Angle	Horizontal Distance	+ Vertical - Distance	+ Curvature Correction	+ Difference - Elevation	Adjusted Diff. Elev.
1/4 1/4 COR Pg 15	5 05	LEVEL	59.47				
F-2 Pg. 56	3 0	-17°-26'-20" -17°-26'-40" -17°-26'-30"	452.59				
	1 5	-17°-37'-00" -17-36-40" -17°-36'-50"	"				
1/4 1/4 COR (CTR S.E. 1/4 SEC 26) Pg 57	3 0	-6°-46'-30" -6°-46'-30" -6° 46' 30"	1270.51				
	2 0	-6°-48'-50" -6°-49'-00" -6°-48'-55"	"				
1/4 1/4 COR Pg 27, 57 (ON SEC. LINE) ALSO PG. 79	3 0	-1° 58' 20" -1° 58 40 -1°-58'-30"	2600.63				
	1 5	-2°-00'-10" -2°-00'-30" -2-00-20"	"				

TBM VRS PG. 140

Notes Ck'd by
Map No.
Office Work
Checked
Date

Survey of VASQUEZ ROCKS
JN 0055 84 Tape 175 Std 84 °F
Surveyed by C.L. WRIGHT
Notes C.L.W. Date JULY 65
Indexed C. J. GALLI

F.B. 3208 PG. 157

PLEASE RETURN TO
LOS ANGELES COUNTY ENGINEER
403 LOS ANGELES COUNTY ENGINEERING BLDG.

Note: Any Additions or Changes on This Sheet Must be Made or Circled in Red Ink With Date and Name of Person Making Change.

Do not extend this side of this line.

TRANSIT AT STATION 12+44.65 **F.B.** 3208 **PG** 15 **H.I.+** 5.32

Sight on	Rod	+ Vertical - Angle	Horizontal Distance	+ Vertical - Distance	+ Curvature Correction	+Difference - Elevation	Adjusted Diff. Elev.
CTR SEC 26 UP 4"	2.5	- 5° 55' 20" - 5° 55' 30" 5° - 55' - 25"	1416.80				
Pg 20 " 137	1.5	- 5° 58' 00" - 5° 58' 10" - 5° - 58' - 05"	"				
14+09.24 Pg 15	6.0	- 11° 25' 30" - 11° 25' 40" - 11° 25' 35"	164.59				
	4.0	- 12° 06' 00" - 12° 06' 00" - 12° 06' 00"	"				
9+06.93 Pg. 14	6.0	- 3° - 57' - 20" - 3° - 57' - 30" 3° - 57' - 25"	338.22				
	4.0	- 4° - 17' - 20" - 4° - 17' - 40" - 4° - 17' - 30"	"				
			9+06.93 F.B. 3208	Pg 14		HI 4.80	
12+44.65 Pg 15	6.0	+ 4° - 17' - 00" + 4° - 16' - 40" + 4° - 16' - 50"	338.22				
	4.0	+ 3° - 56' - 50" + 3° - 56' - 10" + 3° - 56' - 30"	"				

F.B. 3208 PG 158

76F3095 C.E. #310 9-62

PLEASE RETURN TO:
LOS ANGELES COUNTY ENGINEER
403 LOS ANGELES COUNTY ENGINEERING BLDG.

Note: Any Additions or Changes on This Sheet Must be Made or Circled in Red Ink With Date and Name of Person Making Change.

Do not extend this side of this line.

TRANSIT AT STATION 9 + 06.43 F.B. 3208 PG. 14 H.I. 4.80

Sight on	-Rod	+ Vertical - Angle	Horizontal Distance	+ Vertical - Distance	+ Curvature Correction	+Difference - Elevation	Adjusted Diff. Elev.
1/4 COR SECS. 26, 35 Pg 14, SD LUFA"	6°	- 13° - 37' - 50" - 13° - 38' - 00" - 13° - 37' - 55"	906.43				
	4°	- 13° - 45' - 10" - 13° - 45' - 00" - 13° - 45' - 05"	"				
			F-2 FB. 3208		Pg. 56	HI. 5.05	
F-1 Pg. 56	6°	+ 17° - 16' - 10" + 17° - 15' - 50" 17° - 16' - 00"	452.59				
	4°	+ 17° - 02' - 00" + 17° - 01' - 40" + 17° - 01' - 50"					
		TBM VRS SEE Pg. 140	1/4 1/4 COR CTR S.E. 1/4 SEC 26	FB. 3208	Pg. 57, 140	H.I. 5.53	ELEV. 2481.85
F-1 Pg. 56	6°	+ 6° - 40' - 00" + 6° - 39' - 40" + 6° - 39' - 50"	1270.51				
	4°	+ 6° - 35' - 00" + 6° - 34' - 40" + 6° - 34' - 52"	"				

Notes Ck'd by
Map No.
Office-Work
Checked
Date

Survey of VASQUEZ ROCKS
JN 0558.84 Tape 175 Std. 84 °F
Surveyed by C.L.W. WRIGHT
Notes C.L.W. Date JULY '65
Indexed G. J. GALLI

F.B. 3208 Pg. 159

PLEASE RETURN TO
LOS ANGELES COUNTY ENGINEER
403 LOS ANGELES COUNTY ENGINEERING BLDG.

Note: Any Additions or Changes on This Sheet Must Be Made or Circled in Red Ink With Date and Name of Person Making Change.

Do not extend this side of this line.

TRANSIT AT STATION 1/4 1/4 COR ON SEC. LINE F.B. 3208 PG 27, 57, 72 H.I. + 5 35

Sight on	-Rod	+ Vertical - Angle	Horizontal Distance	+ Vertical - Distance	+ Curvature Correction	+Difference - Elevation	Adjusted Diff. Elev.
F-1 Pg. 56	6°	+1° - 55' - 30" +1° - 54' - 50" +1 - 55 - 10	2600.63				
	4°	+1° - 52' - 50" +1° - 51' - 50" +1° - 52' - 20"	"				
			SEC COR 26 25 35 36	FB. 3208	Pg. 54, 99	HI 4 77	UP 8"
4+66.29 Pg. 24	6°	+ 8° 40' 30" + 8° 39' 50" + 8 40' 10"	466.29				
	4°	+ 8° - 26 - 00" + 8° - 25 - 30" + 8° - 25 - 45"					
M-8 NAIL - PG 99	6°	+ 8° - 15' - 30" + 8° - 15' - 00" + 8 - 15' - 15"	232.24				
	4°	+ 7° - 46' - 30" + 7° - 46' - 00" + 7° - 46' - 15"					
E 19 Pg. 53	5°	+6° - 25' - 10" +6° - 24' - 30" +6 - 24 - 50"	563.40				
	4°	+ 6° - 19' - 00" + 6 - 18 - 40" + 6 - 18 - 50"					

160

F.B. 3208 PG

SEE PG 155 & 183 FOR LINE TO WEST

76F3095 CE #310 6-62

PLEASE RETURN TO
LOS ANGELES COUNTY ENGINEER
403 LOS ANGELES COUNTY ENGINEERING BLDG.

Note: Any Additions or Changes on This Sheet Must be Made or Circled in Red Ink With Date and Name of Person Making Change.

Do not extend this side of this line.

TRANSIT AT STATION M-8 F.B. 3208 PG 99 H.I. 5.05

Sight on	-Rod	+ Vertical - Angle	Horizontal Distance	+ Vertical - Distance	+ Curvature Correction	+Difference - Elevation	Adjusted Diff. Elev.
UP 8" SEC COR 26 25	6.0	- 7° - 44' - 20" - 7° - 44' - 20" - 7° - 44' - 20"	232.24				
35 36 Pg 54, " 99	4.0	- 8° - 12' - 50" - 8° - 13' - 10" - 8° - 13' - 00"					
M-6 Pg 99	10.15	LEVEL					
			M-6 F.B. 3208	Pg. 99, 181	HI 5.98		
M-8 Pg 99	0.38	LEVEL					
M-4 Pg 98 " 105 " 181	6.0	- 2° 40' 30" - 2° 40' 30" - 2° 40' 25"	637.95				
	4.0	- 2° 51' 00" - 2° 51' 20" - 2° 51' 10"					

NOTE: SEE PG 181 FOR SET UP ON M-4 & POINTS TO SOUTH & WEST.

Notes Ck'd by
Map No.
Office Work
Checked
Date

Survey of VASQUEZ ROCKS
JN 00558 4 Tape 175 Std 84 °F
Surveyed by C.L. WRIGHT Date JULY 65
Notes C.L. WRIGHT
Indexed C. J. GILL

F.B. 3208 Pg. 161

PLEASE RETURN TO
LOS ANGELES COUNTY ENGINEER
403 LOS ANGELES COUNTY ENGINEERING BLDG.

Note: Any Additions or Changes on This Sheet Must be Made or Circled in Red Ink With Date and Name of Person Making Change.

Do not extend this side of this line.

TRANSIT AT STATION 1/4 1/4 COR ON SEC LINE F.B. 3208 PG 48, 120 H.I. + 5.00 UP 5"

Sight on	Rod	+ Vertical - Angle	Horizontal Distance	+ Vertical - Distance	+ Curvature Correction	+Difference - Elevation	Adjusted Diff. Elev.
T-4 Pg. 119	6°	+ 17° - 52' - 40"	316.95				
		+ 17° - 53' - 00"					
		+ 17° - 52' - 50"					
	4°	+ 17° - 33' - 20"					
		+ 17° - 33' - 00"					
		+ 17° - 33' - 10"					
			T-4	F.B. 3208	Pg 119	HI 5.25	
1/4 1/4 COR. Pg. 48, 120 UP 5"	6°	- 17° - 19' - 10"	316.95				
		- 17° - 19' - 40"					
		- 17° - 19' - 25"					
	4°	- 17° - 38' - 50"					
		- 17° - 39' - 00"					
		- 17° - 38' - 55"					
T-3 Pg. 119	6°	+ 14° - 47' - 30"	286.06				
		+ 14° - 47' - 10"					
		+ 14° - 47' - 20"					
	4°	+ 14° - 25' - 30"					
		+ 14° - 25' - 00"					
		+ 14° - 25' - 15"					
			T-3	F.B. 3208	Pg 119	H.I. 5.55	
T-2 Pg. 119	2.51	LEVEL					

F.B. 3208 PG 162

76F3095 CE #310 6-62

PLEASE RETURN TO
LOS ANGELES COUNTY ENGINEER
403 LOS ANGELES COUNTY ENGINEERING BLDG.

Note: Any Additions or Changes on This Sheet Must be Made or Circled in Red Ink With Date and Name of Person Making Change.

Do not extend this side of this line.

TRANSIT AT STATION T-3 F.B. 3208 PG. 119 H.I. 5.55

Sight on	Rod	+ Vertical - Angle	Horizontal Distance	+ Vertical - Distance	+ Curvature Correction	+Difference - Elevation	Adjusted Diff. Elev.
T-4 Pg. 119	6.0	- 14° - 34' - 10" - 14° - 34' - 10" - 14° - 34' - 10"	286.06				
	4.0	- 14° - 56' - 50" - 14° - 57' - 10" - 14° - 57' - 00"					
T-1 Pg. 118	6.0	+ 1° - 35' - 20" + 1° - 34' - 40" + 1° - 35' - 05"	561.01				
	4.0	+ 1° - 22' - 50" + 1° - 22' - 30" + 1° - 22' - 40"					
		T-1	F.B. 3208	Pg. 118		H.I. 4.60	
T-3 Pg. 119	6.0	- 1° - 24' - 40" - 1° - 25' - 10" - 1° - 24' - 55"	561.01				
	5.0	- 1° - 30' - 50" - 1° - 31' - 20" - 1° - 31' - 05"					
1/4 1/4 COR Pg. 118	6.0	- 5° - 18' - 40" - 5° - 18' - 40" - 5° - 18' - 40"	160.24				
	4.0	- 6° - 00' - 30" - 6° - 01' - 10" - 6° - 00' - 50"					

Notes Ck'd by
Map No.
Office Work
Checked
Date

Survey of VASQUEZ ROCKS
J.N. 005584 Tape 75 Std. 84 °F
Surveyed by C. L. WRIGHT Date JULY 65
Notes C. L. W.
Indexed C. J. GALLI

F.B. 3208 PG. 163

PLEASE RETURN TO
LOS ANGELES COUNTY ENGINEER
403 LOS ANGELES COUNTY ENGINEERING BLDG.

Note: Any Additions or Changes on This Sheet Must be Made or Circled in Red Ink With Date and Name of Person Making Change.

Do not extend this side of this line.

TRANSIT AT STATION CTR. NW.1/4 SEC 35 1/4 1/4 COR F.B. 3208 PG 118 H.I. + 5 28

Sight on	-Rod	+ Vertical - Angle	Horizontal Distance	+ Vertical - Distance	+ Curvature Correction	+Difference - Elevation	Adjusted Diff. Elev.
T-1 Pg 118	6°	+ 6° - 04' - 10"	160.24				
		+ 6° - 03' - 40"					
		+ 6° - 03' - 55"					
	4°	+ 5° - 21' - 30"					
		+ 5° - 21' - 10"					
		+ 5° - 21' - 20"					
U-4 Pg 132	3°	- 8° - 13' - 20"	220.455				
		- 8° - 13' - 00"					
		- 8° - 13' - 10"					
	2°	- 8° - 14' - 30"					
		- 8° - 15' - 00"					
		- 8° - 14' - 45"					
U-3 Pg 123	6°	- 14° - 48' - 00"	1375.67				
		- 14° - 48' - 00"					
		- 14° - 48' - 00"					
	10°	- 14° - 38' - 50"					
		- 14° - 38' - 40"					
		- 14° - 38' - 45"					
		U-3	F.B. 3208	PG 123		H.I. 5 45	
1/4 1/4 COR Pg 118 F.B. 3208 PG 164	6°	+ 14° - 51' - 40"					
		+ 14° - 51' - 00"					
		+ 14° 51' - 20"					
	4°	+ 14° 47' - 00"	1375.67				
		+ 14° 46' - 20"					
		+ 14° - 46' - 40"					

76F309S CE #310 6-62

PLEASE RETURN TO
LOS ANGELES COUNTY ENGINEER
403 LOS ANGELES COUNTY ENGINEERING BLDG.

Note: Any Additions or Changes on This Sheet Must be Made or Circled in Red Ink With Date and Name of Person Making Change.

Do not extend this side of this line.

TRANSIT AT STATION U-3 F.B. 3208 PG 123 H.I. 5.45

Sight on	-Rod	+ Vertical - Angle	Horizontal Distance	+ Vertical - Distance	+ Curvature Correction	+Difference - Elevation	Adjusted Diff. Elev.
U-4 Pg 132	3.0	+ 2°-45'-00"					
		+ 2°-44'-30"	828.88				
		+ 2°-44'-45"					
Pg 144 FOR ELEV.	2.0	+ 2°-40'-50"	"				
		+ 2°-40'-30"					
		+ 2°-40'-40"					
1/4 1/4 COR	6.0	- 21°-50'-40"					
		- 21°-50'-50"	78.31				
		- 21°-50'-45"					
Pg 86 " 123	4.0	- 23°-05'-50"					
		- 23°-06'-10"					
		- 23°-06'-00"					
		1/4 1/4 COR	F.B. 3208	Pg 86, 123		H.I. 5.14	
K14A Pg 85	8.0	+ 6°-30'-00"					
		+ 6°-29'-30"	726.10				
		+ 6°-29'-45"					
	12.0	+ 6°-48'-10"					
		+ 6°-48'-20"					
		+ 6°-48'-15"					
K-17 Pg 86	6.0	+ 14°-28'-00"					
		+ 14°-27'-20"	177.53				
		+ 14°-27'-40"					
	4.0	+ 13°-51'-30"					
		+ 13°-50'-40"					
		+ 13°-51'-05"					

Notes Ck'd by
Map No.
Office Work
Checked
Date

Survey of VASQUEZ ROCKS
JN 00558 Tape 175 Std. 84 °F
Surveyed by C. L. WRIGHT Date JULY 65
Notes C. L. W.
Indexed C. J. GALLE

F.B. 3208 PG. 165

PLEASE RETURN TO
LOS ANGELES COUNTY ENGINEER
403 LOS ANGELES COUNTY ENGINEERING BLDG.

Note: Any Additions or Changes on This Sheet Must be Made or Circled in Red Ink With Date and Name of Person Making Change.

Do not extend this side of this line.

TRANSIT AT STATION 1/4 1/4 COR F.B. 3208 PG 86 H.I. + 5.14

Sight on	-Rod	+ Vertical - Angle	Horizontal Distance	+ Vertical - Distance	+ Curvature Correction	+Difference - Elevation	Adjusted Diff. Elev.
U-3	6°	+22° 46' 20" +22° 46' 40" +22° 46' 30"	78.31				
	4°	+21° 30' 30" +21° 30' 40" +21° 30' 35"					
		SEE PG 144 FOR ELEV.	U-4 F.B. 3208		Pg 132, 44 HI. 5 98	ELEV. 2444 34	
U-3 Pg. 132	6°	- 2° 50' 30" - 2° 51' 00" - 2° 50' 45"	828.88				
	4°	- 2° 58' 40" - 2° 59' 00" - 2° 58' 50"					
	48	LEVEL	TOP ROCK 63 NORTH OF U-3		R.P. (ELEV. ONLY)		
		1/4 1/4 COR. ON SEC LINE	F.B. 3208	Pg 48	HI. 505	UP 5"	
F.B. 3208 PG 166 E-8 Pg. 99 NAIL	6°	+ 11° 57' 00" + 11° 56' 40" + 11° 56' 50"	393.28				
	4°	+ 11° 40' 10" + 11° 39' 50" + 11° 40' 00"					

76F309S CE #310 6-62

PLEASE RETURN TO
LOS ANGELES COUNTY ENGINEER
403 LOS ANGELES COUNTY ENGINEERING BLDG.

Note: Any Additions or Changes on This Sheet Must be Made or Circled in Red Ink With Date and Name of Person Making Change.

Do not extend this side of this line.

TRANSIT AT STATION E 8 F.B. 3208 PG 49 H.I. 5.10

Sight on	Rod	+ Vertical - Angle	Horizontal Distance	+ Vertical - Distance	+ Curvature Correction	+Difference - Elevation	Adjusted Diff. Elev.
1/4 1/4 COR Pg 48	6.0	-11° 41' 20" -11° 41' 50" -11° 41' 35"	393.28				
UP 5"	4.0	-11° 58' 00" -11° 58' 40" -11° 58' 20"					
E-10 Pg 49	6.0	-12° 50' 10" -12° 50' 30" -12° 50' 20"	494.74				
	4.0	-13° 03' 20" -13° 03' 50" -13° 03' 35"					
		E-10		3208	Pg 49	HI 5.20	
E-8	6.0	+13° 01' 40" +13° 01' 20" +13° 01' 30"	494.74				
Pg 49	4.0	+12° 48' 40" +12° 48' 10" +12° 48' 25"					
1/4 COR	6.0	-16° 45' 50" -16° 46' 20" -16° 46' 05"	442.03				
SECS. 26 35 Pg 50 UP 4"	4.0	-17° 00' 30" -17° 01' 00" -17° 00' 45"					

Notes Ck'd by
Map No.
Office Work
Checked
Date

Survey of VASQUEZ ROCKS
JN 0055.84 Tape 115 Std. 84° F
Surveyed by C.L.W. WRIGHT '65
Notes C.L.W. Date July '65
Indexed

F.B. 3208 PG. 167

PLEASE RETURN TO
LOS ANGELES COUNTY ENGINEER
403 LOS ANGELES COUNTY ENGINEERING BLDG.

Note: Any Additions or Changes on This Sheet Must be Made or Circled in Red Ink With Date and Name of Person Making Change.

Do not extend this side of this line.

TRANSIT AT STATION 1/4 cor Secs. 26, 35 F.B. 3208 PG 50 H.I. + 4 55 UP 4"

Sight on	Rod	+ Vertical - Angle	Horizontal Distance	+ Vertical - Distance	+ Curvature Correction	+Difference - Elevation	Adjusted Diff. Elev.
E-10 Pg. 49	2°	+ 16° 33' 40"	142.03				
		+ 16° 33' 10"					
		+ 16° 33' 25"					
	3°	+ 16° 41' 10"					
		+ 16° 40' 50"					
		+ 16° 41' 00"					
K-20 Pg. 87	6°	+ 1° 19' 10"	834.85				
		+ 1° 18' 40"					
		+ 1° 18' 55"					
	4°	+ 1° 10' 50"					
		+ 1° 10' 30"					
		+ 1° 10' 40"					
9+06.43 Pg. 14	6°	+ 13° 47' 20"	906.43				
		+ 13° 46' 40"					
		+ 13° 47' 00"					
	4°	+ 13° 40' 10"					
		+ 13° 39' 50"					
		+ 13° 40' 00"					
E-13 Pg. 50	10°	+ 5° 06' 40"	301.46				
		+ 5° 06' 10"					
		+ 5° 06' 25"					
	12°	+ 5° 29' 10"					
		+ 5° 28' 40"					
		+ 5° 28' 55"					

F.B. 3208 PG 168

76F309S CE #310 6-62

PLEASE RETURN TO
LOS ANGELES COUNTY ENGINEER
403 LOS ANGELES COUNTY ENGINEERING BLDG.

Note: Any Additions or Changes on This Sheet Must be Made or Circled in Red Ink With Date and Name of Person Making Change.

Do not extend this side of this line.

TRANSIT AT STATION E-13 F.B. 3208 PG 50 H.I. 5 30

Sight on	-Rod	+ Vertical - Angle	Horizontal Distance	+ Vertical - Distance	+ Curvature Correction	+Difference - Elevation	Adjusted Diff. Elev.
1/4 COR SECS. 26	8°	- 3°-32'-50"	301.46				
		- 3°-33'-10"					
		- 3°-33'-00"					
35 PG. 50 UP 4"	10°	- 3°-10'-00"					
		- 3°-10'-20"					
		- 3°-10'-10"					

DIFFERENTIAL LEVELS FROM E-13 TO 1/4 1/4 COR. (PGS. 50, 52) (143)

STATION	B.S.	H.I.	F.S.	ELEV	
E-13	5 30	2453 33		2448 03	PG. 50.
T.P.	1 94	2453 81	1 46	2451 87	
E-13			5 77	2448 04	CHECK SHOT
TP			11 18	2442 63	
1/4 1/4 COR	2 38	2445 01	8 36	2436 65	3/4" I.P. CONC. PLUG, LAC. ENGR. TAG FLUSH PG 52 ALSO TBM. VR6 PG 143

NOTE: THESE ELEVATIONS WERE BACKED IN AT A LATER DATE FROM TBM VR6 TO E-13.

Notes Ck'd by
Map No.
Office Work
Checked
Date

Survey of NASQUEZ ROCKS
JN 005584 Tape 75 Std 84 °F
Surveyed by C. L. WRIGHT
Notes C. L. W. Date JULY '65
Indexed G. J. GALLI

F.B. 3208 PG. 69

PLEASE RETURN TO
LOS ANGELES COUNTY ENGINEER
403 LOS ANGELES COUNTY ENGINEERING BLDG.

Note: Any Additions or Changes on This Sheet Must be Made or Circled in Red Ink With Date and Name of Person Making Change.

Do not extend this side of this line.

TRANSIT AT STATION K -20 **F.B.** 3208 **PG** 87 **H.I.** + 5 35

Sight on	-Rod	+ Vertical - Angle	Horizontal Distance	+ Vertical - Distance	+ Curvature Correction	+Difference - Elevation	Adjusted Diff. Elev.
¼ COR SECS. 26,35 UP 4' PG. 50, PG. 88	6°	- 1° - 10' - 10" - 1° - 10' - 20" - 1° - 10' - 15"	834.85				
	4°	- 1° - 18' - 10" - 1° - 18' - 40" - 1° - 18' - 25"					
K-17 PG. 86	10°	- 4° - 57' - 50" - 4° - 58' - 00" - 4° - 57' - 55"	301.47				
	12°	- 4° - 35' - 20" - 4° - 35' - 10" - 4° - 35' - 15"					

K - 17 F.B. 3208 PG 86 HI 5 15

K-20 PG 87	10°	+ 6° - 45' - 00" + 6° - 44' - 40" + 6° - 44' - 50"	301.47				
	12°	+ 7° - 07' - 30" + 7° - 07' - 00" + 7° - 07' - 15"					
170 ¼ ¼ COR PG 86	6°	- 13° - 55' - 30" - 13° - 56' - 10" - 13° - 55' - 50"	177.53				
	4°	- 14° - 32' - 00" - 14° - 32' - 30" - 14° - 32' - 15"					

F.B. 3208 PG

NOTE: SEE PGS. 165, 166 FOR SET UP @ ¼ ¼ COR

76F309S CE #310 6-62

PLEASE RETURN TO
LOS ANGELES COUNTY ENGINEER
403 LOS ANGELES COUNTY ENGINEERING BLDG.

Note: Any Additions or Changes on This Sheet Must be Made or Circled in Red Ink With Date and Name of Person Making Change.

Do not extend this side of this line.

TRANSIT AT STATION K-14A F.B. 3208 PG 85 H.I. 4.85

Sight on	-Rod	+ Vertical - Angle	Horizontal Distance	+ Vertical - Distance	+ Curvature Correction	+Difference - Elevation	Adjusted Diff. Elev.
1/4 1/4 COR PG. 86	6.0	-6°-11'-20" -6°-11'-45" -6°-11'-30"	726.10				
	8.0	-6°-02'-00" -6°-02'-20" -6°-02'-10"					
K-13 PG 84	6.10	LEVEL	177.73				
			K-13	F.B. 3208	Pg 84	H.I. 5.33	
K14A PG 85	4.04	LEVEL					
CTR SEC 35 LP3 PG 84	6.0	-13°-04'-10" -13°-04'-10" -13°-04'-10"	410.03				
	4.0	-13°-20'-20" -13°-20'-10" -13°-20'-15"					
K-10 PG 83	6.0	-1°-54'-20" -1°-54'-30" -1°-54'-25"	642.24				
	4.0	-2°-04'-50" -2°-04'-50" -2°-04'-50"					

Notes Ck'd by
Map No.
Office Work
Checked
Date

Survey of MASQUEZ ROCKS
JOB 5581 Tape 115 Std. 84 °F
Surveyed by C.L. WRIGHT
Notes C.L.W. Date JULY 65
Indexed C.J. GALL

F.B. 3208 PG. 171

PLEASE RETURN TO
LOS ANGELES COUNTY ENGINEER
403 LOS ANGELES COUNTY ENGINEERING BLDG.

Note: Any Additions or Changes on This Sheet Must be Made or Circled in Red Ink With Date and Name of Person Making Change.

Do not extend this side of this line.

TRANSIT AT STATION GTR. SEC. 35 F.B. 3208 PG 84 H.I. + 4 57 UP 3"

Sight on	-Rod	+ Vertical - Angle	Horizontal Distance	+ Vertical - Distance	+ Curvature Correction	+Difference - Elevation	Adjusted Diff. Elev.
K-13 Pg 84	6°	+ 13° 25' 30"	410.03				
		+ 13° 25' 00"					
		+ 13° 25' 15"					
	4°	+ 13° 05' 30"					
		+ 13° 05' 10"					
		+ 13° 05' 20"					
		K-10	F.B. 3208	Pg 83	H.I. 5 30		
K-13 Pg 84	6°	+ 2° 01' 50"	642.24				
		+ 2° 01' 30"					
		+ 2° 01' 40"					
	4°	+ 1° 51' 00"					
		+ 1° 50' 50"					
		+ 1° 50' 55"					
K-9 Pg 83	6°	- 2° 21' 10"	180.15				
		- 2° 21' 30"					
		- 2° 21' 20"					
	4°	- 2° 59' 00"					
		- 2° 59' 30"					
		- 2° 59' 15"					
		K-9	F.B. 3208	Pg 83	HI. 5 07		
K-10 Pg 83	6°	+ 2° 53' 00"	180.15				
		+ 2° 53' 30"					
		+ 2° 53' 45"					
	4°	+ 2° 14' 50"					
		+ 2° 14' 40"					
		+ 2° 14' 45"					

F.B. 3208 PG 172

76F3095 CE #310 6-62

PLEASE RETURN TO
LOS ANGELES COUNTY ENGINEER
403 LOS ANGELES COUNTY ENGINEERING BLDG.

Note: Any Additions or Changes on This Sheet Must be Made or Circled in Red Ink With Date and Name of Person Making Change.

Do not extend this side of this line.

TRANSIT AT STATION K-9 F.B. 3208 PG 83 H.I. 5.07

Sight on	-Rod	+ Vertical - Angle	Horizontal Distance	+ Vertical - Distance	+ Curvature Correction	+Difference - Elevation	Adjusted Diff. Elev.
K-8 Pg. 83	6°	7° - 22' - 30"	149.46				
		7 - 22 - 40					
		7° - 22 - 35					
	4°	8° - 07' - 30"					
		8 - 07 - 50					
		8° - 07 - 40					
		K-8 F.B. 3208 Pg 83 HI 5.45					
K-9	6°	+ 7° - 58' - 30"	149.46				
Pg 83		+ 7° - 58 - 00					
		+ 7° - 58 - 15					
	4°	+ 7° - 12' - 20"					
		+ 7° - 12 - 30					
		+ 7° - 12 - 25					
CALIF. DIV.	6°	- 16° - 04' - 20"	75.05				
HI-WAY.		- 16° - 04 - 10					
BRASS CAP		- 16° - 04 - 15					
Pg 82	4°	- 17° - 28' - 40"					
		- 17° - 28 - 30					
		- 17° - 28 - 35					
		CALIF DIV HIGHWAY BRASS CAP MON. F.B. 3208 Pg. 82 HI 5.32					
K-8 Pg 83	6°	+ 16° - 58' - 00"	75.05				
		+ 16° - 57 - 30					
		+ 16° - 57 - 45					
	4°	+ 15° - 32' - 20"					
		+ 15° - 33 - 00					
		+ 15° - 32 - 40					

Notes Ck'd by
Map No.
Office Work
Checked
Date

Survey of VASQUEZ ROCKS
JN 00553, 84 Tape 175 Std. 84 °F
Surveyed by C. L. WRIGHT
Notes C. L. W. Date JULY '65
Indexed C. J. GALLI

F.B. 3208 PG. 173

PLEASE RETURN TO
LOS ANGELES COUNTY ENGINEER
403 LOS ANGELES COUNTY ENGINEERING BLDG.

Note: Any Additions or Changes on This Sheet Must be Made or Circled in Red Ink With Date and Name of Person Making Change.

Do not extend this side of this line.

TRANSIT AT STATION _____ F.B. _____ PG _____ H.I.+ _____

Sight on -Rod	+ Vertical - Angle	Horizontal Distance	+ Vertical - Distance	+ Curvature Correction	+Difference - Elevation	Adjusted Diff. Elev.

F.B. 3108 PG 114

76-L298 CE 307 3-61

PLEASE RETURN TO
LOS ANGELES COUNTY ENGINEER
403 LOS ANGELES COUNTY ENGINEERING BLDG.

NOTE: ANY ADDITIONS OR CHANGES ON THIS SHEET MUST BE MADE OR CIRCLED IN RED INK, WITH DATE AND NAME OF PERSON MAKING CHANGE.

Do not extend notes this side of this line.

Profile Notes Red Plotted Job No. 00558.4 Division No.
No. X-Sec. Date Date Survey of VASQUEZ ROCKS REG. PARK
No. Notes Chkd. Checked Survey by C.L. WRIGHT Notes CLW, HCH Date JULY '65
Date Date Map No. Indexed C. J. CALL Date

STATION	B. S.	H. I.	F. S.	ELEV.		
	LEVELS FROM CALIF. DIV. HI-WAY BRASS CAP MON. ON N-S & SEC. 35 NE'LY TO 1 3/4" I.P. ON N-S & OF SW 1/4 OF SEC 35 & TO STA V-8 (NAIL IN SANDSTONE)					
Fo.				2374.41	CALIF DIV. HIGHWAY BRASS CAP MON.	Pg 82 Pg 130
	7.26					
TP			0.40	2381.27		
	9.42					
TP			0.36	2390.33		
	8.99					
TP			1.48	2397.84		
	7.73					
V1-A			8.40	2397.17	FD. 2x2 & NAIL	Pg 128
	11.50					
TP			0.76	2407.91		
	8.91					
N-9			11.08	2405.74	FD. 1 3/4" I.P. CONC. PLUG, LACO ENCK TAG FLUSH	Pg 126, 127
	11.01					
V-8			9.25	2407.16	FD. NAIL IN SANDSTONE.	Pg 126, 127,

SEE PGS 233-234 FOR NEW CIRCUIT

C.J.W.

15-MAY 69

F.B. 3208 Pg. 176

Job No. _____ Division No. _____ Notes Red _____ Plotted _____ Profile

Survey of VASQUEZ ROCKS REG PARK Date _____ Date _____ No. _____

Survey by C.L.W. Notes C.L.W. Notes Chkd. _____ Checked _____ X-Sec.

Indexed C. J. GALLI Date JULY '65 Date _____ Date _____ No. _____

STATION	B.S.	H.I.	F.S.	ELEV.

BLANK

76-L298 CE 307 3-61

PLEASE RETURN TO

LOS ANGELES COUNTY ENGINEER

403 LOS ANGELES COUNTY ENGINEERING BLDG.

Do not extend notes this side of this line.

NOTE: ANY ADDITIONS OR CHANGES ON THIS SHEET MUST BE MADE OR CIRCLED IN RED INK, WITH DATE AND NAME OF PERSON MAKING CHANGE

76F309S C.E. #310 6-62

PLEASE RETURN TO
LOS ANGELES COUNTY ENGINEER
403 LOS ANGELES COUNTY ENGINEERING BLDG.

Note: Any Additions or Changes on This Sheet Must be Made or Circled in Red Ink With Date and Name of Person Making Change.

Do not extend this side of this line.

TRANSIT AT STATION V – 8 F.B. 3208 PG 126, 127, 175 H.I. 5.55

Sight on	-Rod	+ Vertical - Angle	Horizontal Distance	+ Vertical - Distance	+ Curvature Correction	+Difference - Elevation	Adjusted Diff. Elev.
1/4 1/4 COR Pgs 94, 102 126, 127	6°	- 2° - 35' - 30" - 2° - 35' - 50" - 2° - 35' - 40"	485.64				
UP 4"	4°	- 2° - 49' - 50" - 2° - 50' - 00" - 2° - 49' - 55"					
		1/4 1/4 COR. F.B. 3208		Pgs. 94, 102, 126, 127	H.I. 4.63	UP 4"	
V-8	6°	+ 2° - 49' - 10" + 2° - 48' - 40" + 2° - 48' - 55"	485.64				
Pg 126, Pg. 127 Pg.	8°	+ 3° - 03' - 10" + 3° - 03' - 00" + 3° - 03' - 05"					
N-5 Pg. 102	12°	+ 9° - 29' - 10" + 9° - 28' - 30" + 9° - 28' - 50"	218.90				
	10°	+ 8° - 58' - 20" + 8° - 57' - 40" + 8° - 58' - 00"					
		N-5 F.B. 3208		Pg 102	H.I. 5.10		
1/4 1/4 COR Pgs 94, 102, 126, 127	12°	- 5° 47' 50" - 5° 48' 20" - 5° 48' - 05"	218.90				
UP 4"	10°	- 6° - 18' - 40" - 6° - 18' - 50" - 6° - 18' - 45"					

Survey of VASQUEZ ROCKS
JN 0655 Tape Std °F
Surveyed by K.L. WRIGHT
Notes C.L.W. Date JULY 65
Indexed E. J. GALL

Notes Ck'd by
Map No.
Office Work
Checked
Date

F.B. 3208 PG. 177

PLEASE RETURN TO
LOS ANGELES COUNTY ENGINEER
403 LOS ANGELES COUNTY ENGINEERING BLDG.

Note: Any Additions or Changes on This Sheet Must be Made or Circled in Red Ink With Date and Name of Person Making Change.

Do not extend this side of this line.

TRANSIT AT STATION N-5 F.B. 3208 PG 102 H.I. +5.10

Sight on	-Rod	+ Vertical - Angle	Horizontal Distance	+ Vertical - Distance	+ Curvature Correction	+Difference - Elevation	Adjusted Diff. Elev.
N-6 Pg 102	6°	- 2° - 50' - 00" - 2° - 50' - 30" - 2° - 50' - 15"	564.84				
	4°	- 3° - 02' - 30" - 3° - 02' - 40" - 3° - 02' - 35"					
		N-6 F.B. 3208 Pg 102 H.I. 5.55					
N-5 Pg 102	6°	+2° 59' 10" +2° 59' 00" +2° 59' 05"	564.84				
	4°	+2° 47' 00" +2° 46' 40" +2° 46' 50"					
1/4 1/4 COR. Pg 103	6°	+ 1° - 29' - 20" + 1° - 29' - 10" + 1° - 29' - 15"	522.36				
	4°	+ 1° - 16' - 00" + 1° - 15' - 50" + 1° - 15' - 55"					
		1/4 1/4 COR F.B. 3208 Pg 103, H.I. 5.20					
N-6 Pg 102	6°	- 1° - 21' - 30" - 1° - 21' - 40" - 1° - 21' - 35"					
	4°	- 1° - 34' - 40" - 1° - 34' - 40" - 1° - 34' - 40"	522.36				

178

F.B. 3208 Pg

76F309S CE #310 6-62

PLEASE RETURN TO
LOS ANGELES COUNTY ENGINEER
403 LOS ANGELES COUNTY ENGINEERING BLDG.

Note: Any Additions or Changes on This Sheet Must be Made or Circled in Red Ink With Date and Name of Person Making Change.

Do not extend this side of this line.

TRANSIT AT STATION 1/4 1/4 COR F.B. 3208 PG 103 H.I. S 5.20

Sight on	Rod	+ Vertical - Angle	Horizontal Distance	+ Vertical - Distance	+ Curvature Correction	+Difference - Elevation	Adjusted Diff. Elev.
Q-1 Pg. 103,	6.0	+ 15°-00'-10" + 15°-00'-08" + 15°-00'-08"	119.18				
Pg. 104 ALSO Pg 144	4.0	+ 14°-00'-20" + 14°-00'-50" + 14°-00'-05"					
1/4 1/4 COR Pg 103	6.0	Q-1 F.B. 3208 - 14°-20'-00" - 14°-20'-00" - 14°-20'-00"	119.18	Pg. 103, 104, 144	HI. S 3.5	ELEV. 2428.44	
	4.0	- 15°-14'-00" - 15°-14'-00" - 15°-14'-00"					
Q-2 Pg. 104	6.0	- 4°-41'-50" - 4°-41'-30" - 4°-41'-40"	251.43				
	3.0	- 5°-22'-30" - 5°-22'-40" - 5°-22'-35"					
		Q-2 F.B. 3208		Pg 104	HI 5.62		
Q-1	6.0	+ 4°-56'-40" + 4°-56'-00" + 4°-56'-20"	251.43				
Pg 103 " 104 " 144	4.0	+ 4°-29'-30" + 4°-28'-40" + 4°-29'-05"					

Notes Ck'd by
Map No.
Office Work
Checked
Date

Survey of Vasquez Rocks
JN 0055 Tape Std °F
Surveyed by C.L.W. RIGHT
Notes C.L.W. Date JULY '65
Indexed C. J. GALLI

F.B. 3208 PG. 179

PLEASE RETURN TO
LOS ANGELES COUNTY ENGINEER
403 LOS ANGELES COUNTY ENGINEERING BLDG.

Note: Any Additions or Changes on This Sheet Must be Made or Circled in Red Ink With Date and Name of Person Making Change.

Do not extend this side of this line.

TRANSIT AT STATION Q 2 F.B. 3208 PG 104 H.I. + 5 62

Sight on	Rod	+ Vertical - Angle	Horizontal Distance	+ Vertical - Distance	+ Curvature Correction	+Difference - Elevation	Adjusted Diff. Elev.
Q-6 Pg 105	6°	− 1° − 21′ − 20″ − 1° − 21′ − 30″ − 1° − 21′ − 25″	739.13				
	4°	− 1° − 30′ − 30″ − 1° − 30′ − 30″ − 1° − 30′ − 30″					

Q-6 F.B. 3204 Pg. 105 H.I. 5 55

Q-2	6°	+ 1° − 25′ − 50″ + 1° − 25′ − 20″ + 1° − 25′ − 35″	739.13				
	4°	+ 1° − 16′ − 10″ + 1° − 16′ − 00″ + 1° − 16′ − 05″					
Q7 Pg 105	6°	+ 7° − 17′ − 10″ + 7° − 16′ − 50″ + 7° − 17′ − 00″	143.40				
	4°	+ 6° − 30′ − 00″ + 6° − 29′ − 30″ + 6° − 29′ − 45″					

Q-7 F.B. 3208 Pg 105 HI 5 52

Q-6	6°	− 6° − 53′ − 50″ − 6° − 54′ − 20″ − 6° − 54′ − 05″	143.40				
	4°	− 7° − 41′ − 00″ − 7° − 41′ − 30″ − 7° − 41′ − 15″					

F.B. 3208 Pg 180

76F3095 CE #3110 6-62

PLEASE RETURN TO
LOS ANGELES COUNTY ENGINEER
403 LOS ANGELES COUNTY ENGINEERING BLDG.

Note: Any Additions or Changes on This Sheet Must be Made or Circled in Red Ink With Date and Name of Person Making Change.

Do not extend this side of this line.

TRANSIT AT STATION Q-7 F.B. 3208 PG. 105 H.I. 5.52

Sight on	-Rod	+ Vertical - Angle	Horizontal Distance	+ Vertical - Distance	+ Curvature Correction	+Difference - Elevation	Adjusted Diff. Elev.
M-4 Pg 98, " 105	6°	+ 2°-43'-00" + 2°-43'-00" + 2°-43'-00"	193.32				
	4°	+ 2°-07'-30" + 2°-07'-30" + 2°-07'-30"					
Q-7		M-4	FE 3208	Pg 98, 105	HI 5.52		
Pg 105	6°	+ 2°-22'-40" + 2°-23'-00" + 2°-22'-50"	193.32				
	4°	- 2°-58'-10" - 2°-58'-40" - 2°-58'-30"					
M-6	6°	+ 2°-46'-40" + 2°-46'-40" + 2°-46'-40"	637.95				
Pg 99 Pg 161	4°	+ 2°-36'-00" + 2°-35'-40" + 2°-35'-50"					
1/4'1/4 COR. Pg 98	12°	- 15°-38'-50" - 15°-39'-20" - 15°-39'-05"	119.38				
	10°	- 16°-31'-20" - 16°-31'-40" - 16°-31'-30"					

Notes Ck'd by
Map No.
Office Work
Checked
Date

Survey of VASQUEZ ROCKS
JN 00 55 84 Tape Std °F
Surveyed by C.L. WRIGHT
Notes C.L.W.
Date JULY 65
Indexed
GALU

F.B. 3208 PG. 181

PLEASE RETURN TO
LOS ANGELES COUNTY ENGINEER
403 LOS ANGELES COUNTY ENGINEERING BLDG.

Note: Any Additions or Changes on This Sheet Must Be Made or Circled in Red Ink With Date and Name of Person Making Change.

Do not extend this side of this line.

TRANSIT AT STATION 1/4 COR F.B. 3208 PG 98 H.I. + 5.95

Sight on	-Rod	+ Vertical - Angle	Horizontal Distance	+ Vertical - Distance	+ Curvature Correction	+Difference - Elevation	Adjusted Diff. Elev.
M-4 Pg. 98	8.0	+ 19° - 29' - 00" + 19° - 28' - 40" + 19° - 28' - 50"	119.38				
Pg. 105	10.0	+ 20° - 19' - 20" + 20° - 19' - 10" + 20° - 19' - 15"					

F.B. 3208 PG 182

76F309S CE #310 6-62

PLEASE RETURN TO
LOS ANGELES COUNTY ENGINEER
403 LOS ANGELES COUNTY ENGINEERING BLDG.

Note: Any Additions or Changes on This Sheet Must be Made or Circled in Red Ink With Date and Name of Person Making Change.

Do not extend this side of this line.

TRANSIT AT STATION E-19 F.B. 3208 PG 53, 155 H.I. 5 25

Sight on	-Rod	+ Vertical - Angle	Horizontal Distance	+ Vertical - Distance	+ Curvature Correction	+ Difference - Elevation	Adjusted Diff. Elev.
1/4 1/4 COR PG. 52 TBM VR6 PG 143	6°	-3° -19' -20" -3° -19' -30" -3 19 25"	766.46				
	4°	-3° -28' -20" -3° -28' -30" -3° -28' -25"					
E-18 PG 52	6°	-3° -17' -20" -3° -17' -20" -3° -17' -20"	244.52				
	4°	-3° -30' -00" -3° -30' -20" -3° -30 -10"					
	TBM VR6 PG 143 1/4 1/4 COR			F.B. 3208	PG 52	H.I. 5 10	ELEV. 2436 65
E-19 PG. 53	6°	+3° -25' -50" +3° -26' -20" +3° -26' -05"	766.46				
	8°	+3° -34' -30" +3° -34' -10" +3° -34' -20"					
E-18 PG 52	6°	+3° -34' -50" +3° -34' -40" +3° -34' -45"	244.52				
	4°	+3° -06' -50" +3° -06' -50" +3° -06' -50"					

Notes Ck'd by
Map No.
Office Work
Checked
Date

Survey of NASQUEZ ROCKS
JN 0055.84 Tape Std °F
Surveyed by C.L. WRIGHT
Notes C.L.W. Date JULY '65
Indexed C. L. GALLI

F.B. 3208 PG. 183

PLEASE RETURN TO
LOS ANGELES COUNTY ENGINEER
403 LOS ANGELES COUNTY ENGINEERING BLDG.

Note: Any Additions or Changes on This Sheet Must be Made or Circled in Red Ink With Date and Name of Person Making Change.

Do not extend this side of this line.

TRANSIT AT STATION_____ F.B._____ PG_____ H.I.+_____

Sight on -Rod	+ Vertical - Angle	Horizontal Distance	+ Vertical - Distance	+ Curvature Correction	+Difference - Elevation	Adjusted Diff. Elev.

F.B. 3208 PG 184

Notes Ck'd by		Survey of VASQUEZ ROCKS PARK	F. B. 3208 PG. ~~84~~ 185
Map No.		JN 005584 Tape Std °F	
Office Work		Surveyed by J. Terranova	
Checked		Notes V. HUCKABY Date 12-9-64	
Date		Indexed C. J. GALLI	

VASQUEZ ROCKS PARK

J.N. 0055.84
DEC 1964

LOCATION OF SEPTIC TANK AND 4" V.C.P. FEEDING SAME TANK AT REST ROOM SHOWN ON P.T. SH. - H 83-2

PARTY
J. TERRANOVA
V. HUCKABY
G. MASUDA

Note: Any Additions or Changes on This Sheet Must be Made or Circled in Red Ink With Date and Name of Person Making Change.

Do not extend this side of this line.

PLEASE RETURN TO
LOS ANGELES COUNTY ENGINEER
403 LOS ANGELES COUNTY ENGINEERING BLDG.

76F309S CE # 310 3-61

F. B 3208 PG. 186

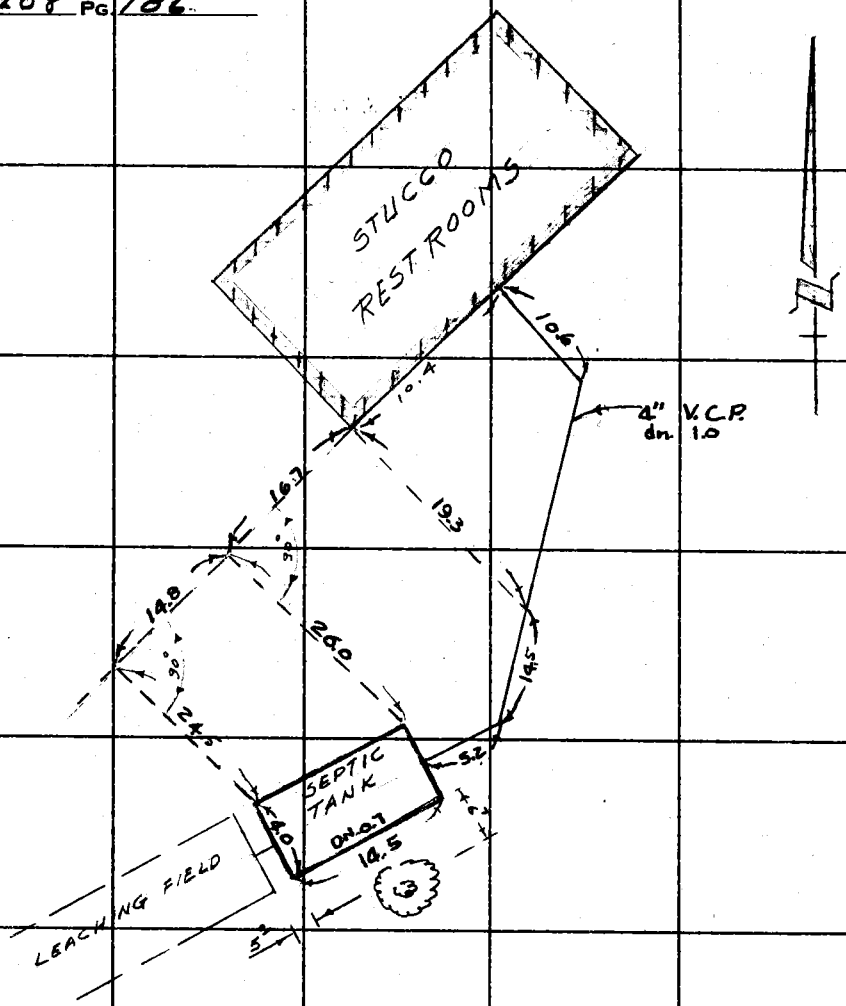

From Information Received At Park
Leaching Field Is Approx. 70 ft. Long.

PLEASE RETURN TO
LOS ANGELES COUNTY ENGINEER
403 Los Angeles County Engineering Bldg.
Do not extend this side of this line.

Note: Any Additions or Changes on This Sheet Must be Made or Circled in Red Ink With Date and Name of Person Making Change.

Notes Ck'd by	Survey of Vasquez Rocks Park
Map No.	JN 0055.84 Tape Std °F
Office Work	Surveyed by J. Terranova
Checked	Notes V. HUCKABY Date 12-8-64
Date	Indexed C. J. GALLI

F. B. 3208 PG. 187

VASQUEZ ROCKS PARK

J.N. 0055.84
DEC. 1964

LOCATION OF LEACH LINES AT RESIDENCE SHOWN ON R.T. SH.-H83-2

PARTY
J. TERRANOVA
V. HUCKABY
G. MASUDA

Note: Any Additions or Changes on This Sheet Must be Made or Circled in Red Ink With Date and Name of Person Making Change.

Do not extend this side of this line.

PLEASE RETURN TO
LOS ANGELES COUNTY ENGINEER
403 LOS ANGELES COUNTY ENGINEERING BLDG.

76F3085 CE # 310 3-61

F. B. 3208 PG. 188

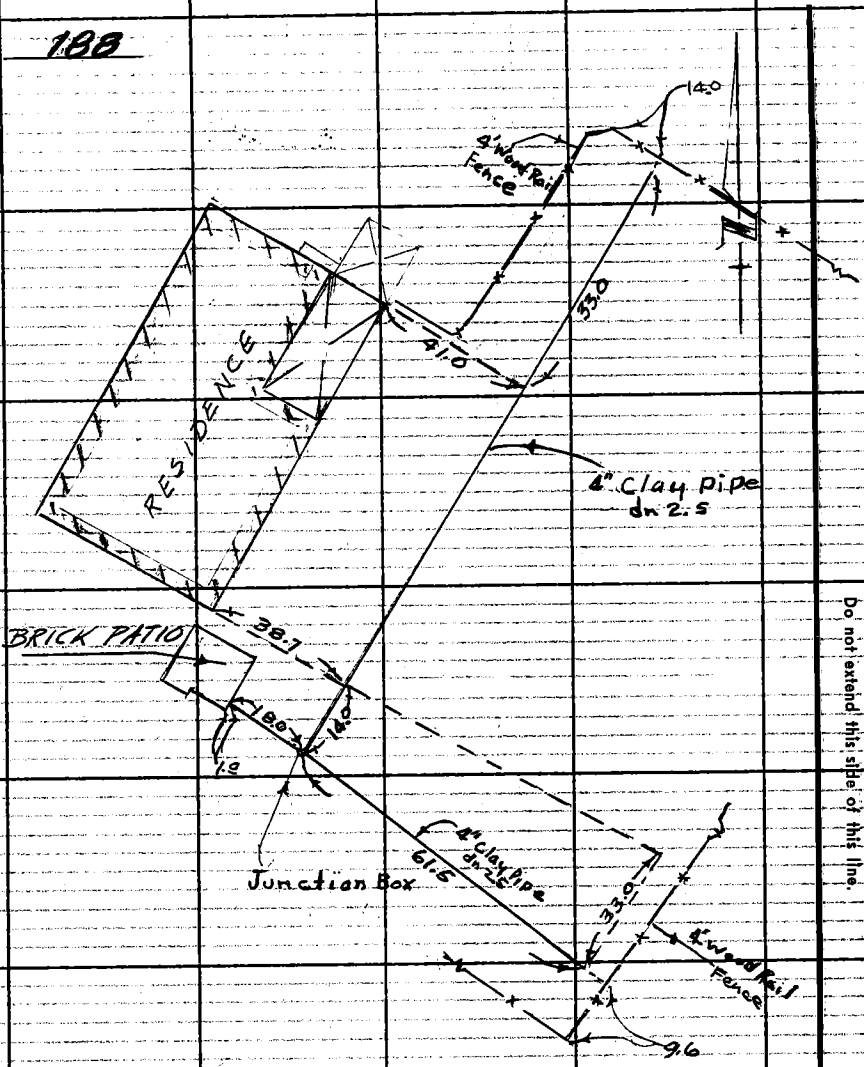

This Leach Field Under Construction At Time Of Location

PLEASE RETURN TO LOS ANGELES COUNTY ENGINEER 403 Los Angeles County Engineering Bldg.

Do not extend this side of this line.

Note: Any Additions or Changes on This Sheet Must be Made or Circled in Red Ink With Date and Name of Person Making Change.

Notes Ck'd by	Survey of VASQUEZ ROCKS PARK
Map No.	JN 0055.84 Tape Std °F
Office Work	Surveyed by J. TERRANOVA
Checked	Notes V. HUCKABY Date 1-8-65
Date	Indexed C. J. GALLI

F. B. 3208 PG. 189

VASQUEZ ROCKS PARK

J.N. 0055.84
JAN. 1965

LOCATION OF SEPTIC TANK AND
4" V.C.P. FEEDING SAME TANK.
AT RESIDENCE SHOWN ON P.T.SH. H-83-2

PARTY
J. TERRANOVA
V. HUCKABY
G. MASUDA

Note: Any Additions or Changes on This Sheet Must Be Made or Circled in Red Ink With Date and Name of Person Making Change.

PLEASE RETURN TO
LOS ANGELES COUNTY ENGINEER
403 LOS ANGELES COUNTY ENGINEERING BLDG.

Do not extend this side of this line.

76F309S CE # 310 3-61

PLEASE RETURN TO
LOS ANGELES COUNTY ENGINEER
403 LOS ANGELES COUNTY ENGINEERING BLDG.

Note: Any Additions or Changes on This Sheet Must be Made or Circled in Red Ink With Date and Name of Person Making Change.

Do not extend this side of this line.

F. B. 3208 PG. 191

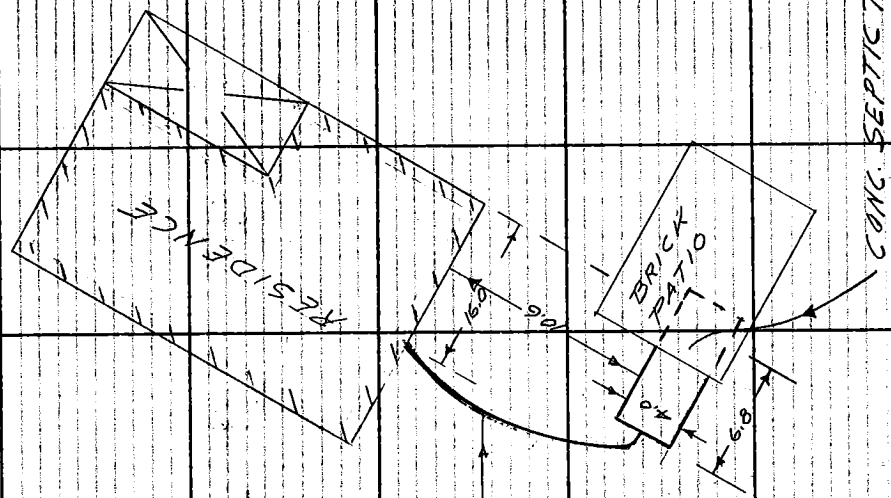

Profile No. | Notes Red. | Date | Plotted | Date | Job No. 0055.84 | Division No. | F. B. 3208 | Pg. 191.

X-Sec. No. | Notes Chkd. | Date | Checked | Date | Survey of VASQUEZ ROCKS PARK

Survey by J. TERRANOVA Notes G. MASUDA Date 12-10-64

Map No. | Indexed L. J. GALLI Date

NOTE: ANY ADDITIONS OR CHANGES ON THIS SHEET MUST BE MADE OR CIRCLED IN RED INK, WITH DATE AND NAME OF PERSON MAKING CHANGE.

PLEASE RETURN TO
LOS ANGELES COUNTY SURVEYOR
726 Los Angeles County Engineering Bldg.

Do not extend notes this side of this line.

VASQUEZ ROCKS PARK

J.N. 0055.84

DEC. 1964

Bench Levels For Topog. Control In Vasquez Rocks Park, Setting Two T.B.M's For Present & Future Work. Temp. B.M.'s Shown On P.T. Sh. - H83-2

REF:

F.B. 1476 - 178, 179

PARTY

J. TERRANOVA

V. HUCKABY

G. MASUDA

STATION	B. B.	H. I.	F. B.	ELEV.

761.298 S & E #307 9-54

76L298 S & E #307 9-54

PLEASE RETURN TO
LOS ANGELES COUNTY SURVEYOR
726 LOS ANGELES COUNTY ENGINEERING BLDG.

NOTE: ANY ADDITIONS OR CHANGES ON THIS SHEET MUST BE MADE OR CIRCLED IN RED INK, WITH DATE AND NAME OF PERSON MAKING CHANGE.

Do not extend notes this side of this line.

STATION	B. S.	H. I.	F. S.	ELEV.	
B.M.N.C. 1048	4 83	2514 40		2509 57	B.M.N.C. 1048 - ELEV. = 2509.567 - ℄ INT. SIERRA HWY & AGUA DULCE CYN. RD. 2.50 MILES SLY. ON AGUA DULCE CYN. RD. OR ℄ INT. AGUA DULCE CYN. RD. & ESCONDIDO CYN. RD. 0.25 MILE WEST ON AGUA DULCE CYN. RD. & 30 FT. NLY. 102 5/ FT. ELY. FROM P.P. 676326 E. FD. C.E. MON. WITH BRASS CAP PER F.B. 1476-179
T.P.	0 02	2503 84	10 58	2503 82	
T.P.	1 23	2494 02	11 05	2492 79	
T.P.	6 16	2499 76	0 42	2493 60	
T.P.	2 67	2492 94	9 49	2490 27	
T.B.N.C. 1047A	2 15	2487 81	7 28	2485 66	T.B.N.C. 1047A - ELEV. = 2485.622 - ℄ INT. AGUA DULCE CYN. RD. & ESCONDIDO CYN. RD. FD. CONC. C.E. MON. W/ BRASS CAP - 1/4 COR. "DN 8" W/CAP & WELL PER F.B. 1476-178
T.P.	3 55	2484 40	6 96	2480 85	
T.P.	4 18	2482 66	5 92	2478 48	
T.P.	5 92	2483 05	5 53	2477 13	
T.P.	7 59	2487 95	2 69	2480 36	
T.P.	9 47	2495 45	1 97	2485 98	
T.B.M.	6 40	2490 06	11 79	2483 66	TBM. SET SM. BT. SPK. IN LEAD ON NORTH WESTERLY COR. OF CONC. PAD OF WELLSITE
T.B.M.	3 09	2489 97	3 18	2486 88	TBM. SET SM. BT. SPK IN LEAD ON NORTH EASTERLY COR. OF COVERED PORCH OF RESIDENCE
T.P.	7 85	2495 29	2 53	2487 44	
T.P.	1 95	2487 92	9 32	2485 97	
T.P.	2 10	2482 47	7 55	2480 37	
T.P.	6 61	2484 22	4 86	2477 61	
T.P.	10 68	2490 06	4 84	2479 38	
T.P.	6 52	2493 60	2 98	2487 08	B.M.N.C. 1047 - ELEV. = 2499.281 - ℄ INT. SIERRA HWY. & AGUA DULCE CYN. RD. 2.07 MILES SLY. ON AGUA DULCE CYN. RD. OR ℄ INT. AGUA DULCE CYN. RD. & DARLING RD. 0.27 MILE SLY ON AGUA DULCE CYN. RD. & 26 5/ FT. WLY. 110 FT. SLY. FROM P.P. 747915 E. FD. C.E. MON. W/ BRASS CAP PER F.B. 1476-178
T.P.	9 76	2503 04	0 32	2493 28	
B.M.N.C. 1047			3 72	2499 32	

F. B. 3208 PG. 192 Job No. 0055.84 Division No. Notes Red Plotted No. Profile
Survey of VASQUEZ ROCKS PARK Date Date 7/1 X-Sec.
Survey by J. TERRANOVA Notes G. MASUDA Notes Chkd. WJB Checked
Indexed C. J. GNA Date 12-10-64 Date 7/12/65 Date No.

Notes Ck'd by	Survey of VASQUEZ ROCKS
Map No.	JN 00 55 84 Tape 1 Std °F
Office Work	Surveyed by C. L. WRIGHT
Checked	Notes C. L. W. Date 12-AUG '65
Date	Indexed C. J. GALLI AUG 16 '65

F. B. 3208 PG. 193

VASQUEZ ROCKS REGIONAL PARK

ADD'L. CHECK ON TRIG LEVELS

J. N. 00 55 84

Note: Any Additions or Changes on This Sheet Must be Made or Circled in Red Ink With Date, and Name of Person Making Change.

Do not extend this side of this line.

PLEASE RETURN TO
LOS ANGELES COUNTY ENGINEER
403 LOS ANGELES COUNTY ENGINEERING BLDG.

PARTY
C. L. WRIGHT
R. D. ANDERSON
B. A. BERRY
H. B. MITCHELL

76F3095 CE # 310 3.61

PLEASE RETURN TO
LOS ANGELES COUNTY ENGINEER
403 LOS ANGELES COUNTY ENGINEERING BLDG.

Note: Any Additions or Changes on This Sheet Must be Made or Circled in Red Ink With Date and Name of Person Making Change.

Do not extend this side of this line.

TRANSIT AT STATION CTR SEC 24 TBM VR3 F.B. 3208 Pg 20, 137, 150 H.I. 438

SIGHT ON	ROD	+ VERTICAL ANGLE	HORIZONTAL DISTANCE	+ VERTICAL - DISTANCE	+ CURVATURE CORR.	+ DIFF - ELEV.	ADJ. DIFF. ELEV.
1244 65 Pg 15,158	6.0	+ 5° 52' 30" + 5° 52' 20" + 5° 52' 25"	141680				
	4.0	+ 5° 47' 50" + 5° 47' 40" + 5° 47' 30"	"				
			1244 65	F.B. 3208	Pg 15,158	H.I. 472	
TBM VR3 CTR SEC 24 Pg 20,137 150	6.0	- 5° 45' 30" - 5° 45' 20" - 5° 45' 25"	141680				
	4.0	- 5° 49' 30" - 5° 49' 50" - 5° 49' 40"	"				

F. B 3208 Pg. 194

Notes Ck'd by		Survey of VASQUEZ ROCKS PARK	F. B. 3208 Pg. 195
Map No.		J.N. 00558 Tape 190 Std. 84 °F	
Office Work		Surveyed by J. C. PIERCE	
Checked		Notes J. C. P. Date 2-4-66	
Date		Indexed C. J. GALLI	

J.N. 00558

VASQUEZ ROCKS REGIONAL PARK

PROFILES TO CHECK PHOTO-SURVEY

LINE #1	VR 11 TO V-2	PG. 196
LINE #2	PT 'G' TO TOP KNOLL	PGS 197-198
LINE #3	VR-5 TO VR-22	PGS. 199-200
LINE #4	VR-23 TO VR-8	PGS. 201-202
LINE #5	VR-9 TO VR-10	PGS 203-204
LINE #6	VR-16 TO V-1 & V-9	PGS 205-206

PIERCE J.C.
VAN NES G.L.
TALBOT R.L.
ALBRIGHT W.S.
SOPER R.J.

Note: Any Additions or Changes on This Sheet Must be Made or Circled in Red Ink With Date and Name of Person Making Change.

PLEASE RETURN TO
LOS ANGELES COUNTY ENGINEER
403 LOS ANGELES COUNTY ENGINEERING BLDG.
Do not extend this side of this line.

76F3095 GE #310 - 65

F.B. 3208 PG. 196

STATION	MEAS DIST	VERT ANGLE	HORIZ DIST	ROD	VERT ANGLE	VERT DIFF.	ELEVATION	DESCRIPTION
0+00.00	0.0	0°00'	0.0	+4.7	0°00'	0.0	2348.9	VR-11 1" I.P. SIDE HILL
0+72.2	73.0	+8°38'	72.2	-4.7	+8°38'	+11.0	2359.9	SIDE HILL
0+72.2	0.0	0°00'	0.0	+4.8	0°00'	0.0	2359.9	
1+57.2	85.0	0°00'	85.0	-4.0	0°00'	+0.8	2360.7	SIDE HILL
1+57.2	0.0	0°00'	0.0	+4.8	0°00'	0.0	2360.7	
2+18.4	66.0	-21°53'	61.2	-4.8	-21°53'	-24.6	2336.1	TOP BRK
4+35.5	292.0	-17°36'	278.3	-4.8	-17°36'	-88.3	2272.4	BOT BRK E. SIDE WASH
4+35.5	0.0	0°00'	0.0	+5.0	0°00'	0.0	2272.4	
3+00.4	-139.0	-13°34'	135.1	-5.0	-13°34'	-32.6	2239.8	BOT CLIFF
3+21.7	-119.0	-17°00'	113.8	-5.0	-17°00'	-34.8	2237.6	BOT DRAW.
5+04.0	+74.0	+22°10'	68.5	-5.0	+22°10'	+27.9	2306.3	
5+69.4	+156.0	+30°54'	133.9	-5.0	+30°54'	+80.1	2352.5	TOP BRK
5+69.4	0.0	0°00'	0.0	+5.2	0°00'	0.0	2352.5	
6+62.1	97.0	+17°11'	92.7	-5.2	+17°11'	+28.7	2381.2	TOP BRK
6+62.1	0.0	0°00'	0.0	+5.2	0°00'	0.0	2381.2	
6+78.9	16.8	0°00'	16.8	-7.5	0°00'	-2.3	2378.9	SLOPE
7+04.5	42.4	0°00'	42.4	-8.4	0°00'	-3.2	2378.0	V-2 1X2 STK

PLEASE RETURN TO
LOS ANGELES COUNTY ENGINEER
403 LOS ANGELES COUNTY ENGINEERING BLDG.
Do not extend this side of this line.
Note: Any Additions or Changes on This Sheet Must be Made or Circled in Red Ink With Date and Name of Person Making Change.

Notes Ck'd by	Survey of VASQUEZ ROCKS PARK
Map No.	JN 0055.84 Tape 196 Std. 84 °F
Office Work	Surveyed by J. C. PIERCE
Checked	Notes J. C. P. Date 1-31-66
Date	Indexed C. J. GALLI

F. B. 3208 PG. 197

END OF LINE NEAR TOP OF KNOLL NOTHING SET THIS POINT IS 2.5 FT BELOW TOP OF KNOLL

13+30.52
VR-3
FD. 3/4" I.P. & C.E.
TAG PER F.B. 3208-21

169° 05' 00"

1) 169° 05' 00"
2) 338° 10' 00"

0+00.00
PT 'G'
FD. C.E. MON. UP 4"
MKD AS SHOWN
F.B. 3208-20

R.14W. COUNTY ENGINEER T.5N. CENTER SEC. 26 R.E. 586

Note: Any Additions or Changes on This Sheet Must be Made or Circled in Red Ink With Date and Name of Person Making Change.

PLEASE RETURN TO
LOS ANGELES COUNTY ENGINEER
403 LOS ANGELES COUNTY ENGINEERING BLDG.
Do not extend this side of this line.

76F309S CE#310 1-65

F.B. 3208 PG. 198

T @ PT 'G' SIGHT ON PT VR-3 H.I. = 4.75

STATION	MEAS. DIST	VERT. ANGLE	HORIZ. DIST.	ROD	VERT. ANGLE	VERT DIFF.	ELEVATION
0+00 'G'	000.0	0° 00'	00.00		0° 00'		2527.54
0+99.9	100.0	+ 2° 25'	99.9	4.75	- 2° 25'	- 4.2	23.3
2+01.0	201.10	+ 0° 23'	201.0	4.75	+ 0° 23'	- 1.3	26.2
2+97.9	298.0	+ 1° 47'	297.9	4.75	+ 1° 47'	+ 9.3	2536.8

T @ STA 2+97.9 SIGHT ON PT VR-3 H.I. = 5.05

3+99.5	102.0	+ 5° 42'	101.6	5.05	+ 5° 42'	+ 10.1	2546.9
4+99.9	203.0	+ 5° 34'	202.0	5.05	+ 5° 34'	+ 19.7	56.5
5+94.9	298.0	+ 4° 46'	297.0	5.05	+ 4° 46'	+ 24.8	2561.6

T @ STA 5+94.9 SIGHT ON PT VR-3 H.I. = 5.05

7+00.9	106.0	0° 00'	106.0	5.05	+ 0° 51'	- 1.6	2560.0
7+98.9	204.0	0° 00'	204.0	5.05	+ 0° 57'	+ 3.4	65.0
8+94.5	300.0	+ 3° 02'	299.6	5.05	+ 3° 02'	+ 16.9	2577.5

T @ STA 9+95.5 SIGHT ON PT VR-3 H.I. = 5.07

8+94.5 +	102.0	+ 7° 54'	101.0	5.07	+ 7° 54'	+ 14.0	2591.5
10+96.7 +	101.5	+ 4° 18'	101.2	5.07	+ 4° 18'	+ 7.6	2577.6
13+30.52	233.5	+ 11° 47'	234.3	5.07	+ 11° 47'	+ 48.9	2602.2

VR-3 — VR-3

T @ STA VR-3 SIGHT ON PT 'G' H.I. = 4.92

10+96.2 -	234.3	+ 11° 47'	234.3	4.92	- 11° 47'	- 48.9	2502.2
11+93.4 -	140.0	+ 13° 32'	136.1	4.92	- 13° 32'	- 32.8	2618.3
12+69.8	140.00	+ 14° 46'	138.8	4.92	- 14° 46'	- 10.2	2640.9
13+30.52	100.0		100.0				2651.1
14+33.53	105.0	+ 14° 06'	101.8	4.92	+ 14° 06'	+ 25.6	2676.7
15+25.53	206.0	+ 13° 14'	194.7	4.92	+ 13° 14'	+ 45.8	2694.9
15+97.9	277.0	+ 12° 38'	269.4	4.92	+ 12° 38'	+ 59.3	2710.4

VR-3 — VR-3

PLEASE RETURN TO
LOS ANGELES COUNTY ENGINEER
403 Los Angeles County Engineering Bldg.

Note: Any Additions or Changes on This Sheet Must be Made or Circled in Red Ink With Date and Name of Person Making Change.

Do not extend this side of this line.

Notes Ck'd by	Survey of VASQUEZ ROCKS PARK
Map No.	J.N. 0055.84 Tape 190 Std 84 °F
Office Work	Surveyed by J. C. PIERCE
Checked	Notes J.C.P. Date 2-1-66
Date	Indexed C. J. GALLI

F.B. 3208 PG. 199

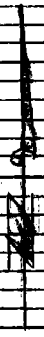

0+00.0
V/R - 5
FD 3/4" I.P & C.E. TAG
F.B. 3208 - 27

2+98.4
FD 1X2 STK & N
F.B. 3208 - 26

8+74.9
FD. LEAD & C.E. TAG IN ROCK
F.B. 3208 - 26

V/R - 22
13+41.2
FD 3/4" I.P & CAP UP 8"
F.B. 3208 - 26, 54

Note: Any Additions or Changes on This Sheet Must be Made or Circled in Red Ink, With Date and Name of Person Making Change.

Do not extend this side of this line.

PLEASE RETURN TO
LOS ANGELES COUNTY ENGINEER
403 Los Angeles County Engineering Bldg.

76F3095 CE#310 1-65

F.B. 3208 PG 200

STATION	MEAS. DISTANCE	VERT. ANGLE	HORIZ. DISTANCE	ROD	VERTICAL ANGLE	VERT. DIFF.	ELEVATION	DESCRIPTION
0+00.0	0.0	0°00'	0.0	+5.00	0°00'	0.0	2543.53	VR-5 1" I.P. & C.E. TAG
0+99.2	100.0	-7°28'	99.2	-5.0	-7°28'	-13.0	30.5	SLOPE
1+48.2	150.0	-9°00'	148.2	-5.0	-9°00'	-23.5	20.0	BOT. BRK
1+98.9	200.0	-6°05'	198.9	-5.0	-6°05'	-21.2	22.3	SLOPE
2+98.4	99.5	0°00'	99.5	-5.0	-4°16'	-22.3	21.2	" 1X2 STK.
3+34.0	35.6	0°00'	35.6	-5.0	-4°35'	-26.8	2516.7	TOP BRK.
3+34.0	0.0	0°00'	0.0	+4.9	0°00'	0.0	2516.7	TOP BRK
3+95.9	65.0	-17°53'	61.9	-4.9	-17°53'	-19.2	2497.5	SIDE HILL
4+55.4	126.0	-15°30'	121.4	-4.9	-15°30'	-33.7	83.0	" "
5+17.1	187.0	-11°44'	183.1	-4.9	-11°44'	-38.0	78.7	" "
5+96.9	265.0	-7°13'	262.9	-4.9	-7°13'	-33.3	83.4	" "
6+96.9	100.0	0°00'	100.0	-4.9	-4°57'	-31.4	85.3	" "
7+96.9	100.0	0°00'	100.0	-4.9	-3°58'	-32.1	84.6	
8+74.9	78.0	0°00'	78.0	-4.9	-2°59'	-28.2	2488.5	P.O.L. LEAD & C.E. TAG IN ROCK TOP BRK.
8+74.9	0.0	0°00'	0.0	+5.2	0°00'	0.0	2488.5	P.O.L. TOP BRK
9+96.1	125.0	-14°05'	121.2	-5.2	-14°05'	-30.4	58.1	SIDE HILL
10+84.7	215.0	-12°41'	209.8	-5.2	-12°41'	-47.2	41.3	TOP BRK
10+84.7	0.0	0°00'	0.0	+5.0	0°00'	0.0	2441.3	" "
11+55.6	75.0	-19°03'	70.9	-5.0	-19°03'	-24.5	16.8	SIDE HILL
12+08.1	133.0	-21°54'	123.4	-7.0	-21°54'	-49.6	2389.7	BOT. DRAW
12+57.1	175.0	-9°54'	172.4	-5.0	-9°54'	-30.1	2411.2	SIDE HILL
13+41.2	257.5	-5°03'	256.5	-5.0	-5°03'	-22.7	2418.6	VR-22 ELEV = 2418.86

F.B. 3208-

PLEASE RETURN TO
LOS ANGELES COUNTY ENGINEER
403 LOS ANGELES COUNTY ENGINEERING BLDG.

Note: Any Additions or Changes on This Sheet Must be Made or Circled in Red Ink With Date and Name of Person Making Change.

Do not extend this side of this line.

Notes Ck'd by	Survey of VASQUEZ ROCKS PARK
Map No.	JN 0055.84 Tape 196 Std. 84 °F
Office Work	Surveyed by J. C. PIERCE
Checked	Notes J. C. P. Date 1-31-66
Date	Indexed C. J. GALLI

F. B. 3208 PG. 201

0+00.00
V/R - 23
¼ COR. FD. 3/4" I.P. &
C.S. TAG FLUSH
F.B. 3208-52

5+09.7
FD. 1X2 STK
F.B. 3208-51

7+58.3
FD. 1X2 STK
F.B. 3208-50

10+28.3
FD. 1X2 STK
F.B. 3208-50

13+29.5
C.S. MON.
¼ COR. SECS. 26, 35, T.5N., R.14W.
F.B. 3208-50

Note: Any Additions or Changes on This Sheet Must be Made or Circled in Red Ink With Date and Name of Person Making Change.

Do not extend this side of this line.

PLEASE RETURN TO
LOS ANGELES COUNTY ENGINEER
403 LOS ANGELES COUNTY ENGINEERING BLDG.

76F309S CE#310 1-65

F. B. 3208 Pg. 202

STATION	MEAS. DIST	VERT ∠	HORIZ. DIST	ROD	VERT. DIFF.	ELEVATION	DESCRIPTION
0+00.0	0.0	0° 00' 00"	0.0	+ 4.80	0.00	2433.65	VRA 23 T.H.B.
0++50.0	50.0	0° 00' 00"	50.0	- 1.86	- 1.86	2431.79	SLOPE
1++00.0	100.0	0° 00' 00"	100.0	- 3.26	- 3.26	2430.39	"
1++50.0	150.0	0° 00' 00"	150.0	- 4.74	- 4.74	2428.91	"
2++00.0	200.0	0° 00' 00"	200.0	- 6.17	- 6.17	2427.48	"
2++50.0	250.0	0° 00' 00"	250.0	- 4.80	+ 1.37	2434.02	BOT BRK.
3++00.0	300.0	0° 00' 00"	300.0	- 4.80	+ 0.32	2435.71	TOP "
3++44.8	344.8	0° 00' 00"	344.8	- 4.80	+ 1.53	2434.52	"
3++44.8	0.0	19° 52' 26"	0.0	+ 4.90	- 1.38	2432.27	BOT BRK
4++00.0	55.2	19° 52' 26"	55.2	+ 4.90	- 1.38	2432.27	TOP "
4++50.0	105.2	19° 52' 26"	105.2	+ 4.90	- 2.62	2431.03	"
5++00.0	155.2	19° 52' 26"	155.2	+ 4.90	- 4.01	2429.64	"
5++09.7	164.9	19° 52' 26"	164.9	+ 4.90	- 4.38	2429.27	BOT BRK
4++44.7	- 68.0	0° 00' 00"	- 68.0	- 4.87	+ 2° 00' 00"	2433.10	"
4++93.7	93.0	17° 40' 30"	72.4	- 4.88	- 17° 40' 30"	2428.17	SLOPE BRK
5++38.7	138.0	17° 40' 30"	120.1	- 4.89	- 17° 40' 30"	2426.16	TOP "
6++38.7	208.5	17° 40' 30"	209.6	- 4.89	+ 14° 40' 05"	2431.91	"
7++38.7	244.6	17° 40' 30"	246.6	- 4.89	+ 22° 45° 00"	2434.18	"
7++58.3	0.0	0° 00' 00"	0.0	+ 5.10	- 0° 00' 00"	2429.08	TOP BRK
6++03.1	44.8	0° 00' 02"	44.8	+ 5.10	- 0° 00' 02"	2429.08	BOT "
6++64.0	105.7	0° 00' 12"	105.7	+ 5.11	- 0° 00' 12"	2429.07	SLOPE HILL
10+28.3	0.0	0° 00' 00"	0.0	- 4.88	+ 0° 00' 00"	2432.12	TOP BRK
10++00.3	47.0	0° 00' 00"	47.0	- 10.67	+ 0° 00' 00"	2426.33	BOT "
11++00.3	112.0	0° 00' 00"	112.0	- 4.67	+ 0° 00' 00"	2432.33	"
11++00.3	0.0	1° 00' 00"	0.0	+ 5.20	- 1° 00' 00"	2428.33	TOP DRAIN
11++99.9	99.6	1° 54' 54"	99.6	+ 5.22	- 1° 54' 54"	2428.31	BOT "
12++99.2	199.2	1° 54' 54"	199.2	+ 5.22	- 1° 54' 54"	2426.31	1/4 COR. S. MON. VR-8
13++29.5	230.2	1° 54' 54"	229.2	+ 5.22	- 1° 54' 54"	2426.31	

Note: Any Additions or Changes on This Sheet Must be Made or Circled in Red Ink With Date and Name of Person Making Change.

LOS ANGELES COUNTY ENGINEER
403 Los Angeles County Engineering Bldg.

PLEASE RETURN TO

Do not extend this side of this line.

Notes Ck'd by
Map No.
Office Work
Checked
Date

Survey of VASQUEZ ROCKS PARK
JN 0055.84 Tape 190 Std 84 °F
Surveyed by J.C. PIERCE
Notes J.C. PIERCE Date 2-2-66
Indexed E. J. GALLI

F.B. 3208 PG. 203

12+98.4
VR-10
FD. 1" I.P. & C.E. TAG FL.
F.B. 3208 - 86, 123

10+47.5
FD. 1X2 STK & N.
F.B. 3208 - 122

4+97.6
FD. CHIS. ⊕ IN TOP
SANDSTONE RIM ROCK
F.B. 3208 - 122

0+00.0
VR-9
FD. 1" I.P. & C.E. TAG FL.
F.B. 3208 - 118, 122

Note: Any Additions or Changes on This Sheet Must be Made or Circled in Red Ink With Date and Name of Person Making Change.

Do not extend this side of this line.

PLEASE RETURN TO
LOS ANGELES COUNTY ENGINEER
403 Los Angeles County Engineering Bldg.

76F3095 CE#310 1-65

F.B. 3208 PG. 204

	STATION	MEAS DIST	VERT ANGLE	HORIZ. DIST	ROD	VERT ANGLE	VERT DIFF	ELEVATION	DESCRIPTION
	0+00.0	0.0	0°00'	0.0	+4.9	0°00'	0.0	2766.0	VR-9 1" I.P. & C.E. TAG SIDE HILL
	0+96.2	105.0	-23°39'	96.2	-4.9	-23°39'	-42.1	2723.9	SIDEHILL
	1+98.8	215.0	-22°22'	198.8	-4.9	-22°22'	-81.8	2684.2	" "
	2+78.7	300.0	-21°43'	278.7	-4.9	-21°43'	-111.0	2655.0	" "
π	2+78.7	0.0	0°00'	0.0	+4.9	0°00'	0.0	2655.0	π SIDEHILL-BOT BRK
	3+75.6	100.0	-14°13'	96.9	-4.9	-14°13'	-24.6	2630.4	SLOPE
	4+28.7	155.0	-14°34'	150.0	-4.9	-14°34'	-39.0	2616.0	"
	4+97.6	224.0	-12°17'	218.9	-4.9	-12°17'	-47.7	2607.3	TOP CLIFF ⊕ IN ROCK
π	4+97.6	0.0	0°00'	0.0	+4.9	0°00'	0.0	2607.3	π
	5+38.1	50.0	-35°57'	40.5	-14.9	-29°04'	-32.5	2674.8	BOT CLIFF
	6+31.4	143.0	-20°38'	133.8	-4.9	-20°38'	-50.4	2556.9	SIDE HILL
	7+26.6	240.0	-17°25'	229.0	-4.9	-17°25'	-71.8	2535.9	SLOPE
	7+79.8	293.0	-15°37'	282.2	-4.9	-15°37'	-78.9	2528.4	" -2.9 FD. NAIL IN ROCK
π	7+79.8	0.0	0°00'	0.0	+5.2	0°00'	0.0	2528.4	π SLOPE
	8+88.5	113.0	-15°48'	108.7	-5.2	-15°48'	-30.8	2497.6	"
	9+65.1	189.0	-11°19'	185.3	-5.2	-11°19'	-37.1	2491.3	SMALL DRAW
	10+47.5	270.5	-8°19'	267.7	-5.2	-8°19'	-39.1	2489.3	1X2 STK POL. SLOPE
π	10+47.5	0.0	± 0°00'	0.0	+5.2	0°00'	0.0	2489.3	π
	10+57.5	10.0	0°00'	10.0	-5.6	0°00'	-0.4	2488.9	TOP BRK
	10+69.5	26.0	-33°02'	22.0	-12.2	-33°02'	-21.6	2467.7	BOT "
	11+57.0	127.0	-30°29'	109.5	-5.2	-30°29'	-64.4	2424.9	SIDE HILL
	12+56.5	223.8	-20°59'	209.0	-5.2	-20°59'	-80.1	2409.2	TOP CLIFF.
π	12+56.5	0.0	0°00'	0.0	+5.2	0.0	0.0	2409.2	π
	12+98.4	58.2	-43°55'	41.9	-5.2	-43°55'	-40.4	2368.8	1" I.P. VR-10 BOT CLIFF.

PLEASE RETURN TO
LOS ANGELES COUNTY ENGINEER
403 LOS ANGELES COUNTY ENGINEERING BLDG.

Note: Any Additions or Changes on This Sheet Must be Made or Circled in Red Ink With Date and Name of Person Making Change.

Do not extend this side of this line.

Notes Ck'd by	Survey of VASQUEZ ROCKS PARK
Map No.	J.N. 0055.84 Tape 190 Std 84 °F
Office Work	Surveyed by J.C. PIERCE
Checked	Notes J.C.P. Date 2-4-66
Date	Indexed G. J. GALLI

F.B. 320B PG. 205

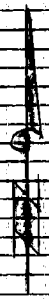

0+00.0
VR-16
FD. 1" I.P. & C.E. TAG
F.B. 320B-94, 102, 127

0+00.0 TOE
5+88.6 TOS
V-1
FD. 1X2 STK
& NAIL
F.B. 320B-128

V-1A
MM 455
FD. 2X2 STK
F.B. 320B-128, 175

2+51.9
V-9
FD 1 3/4" I.P. & C.E.
TAG
F.B. 320B-127, 175

Note: Any Additions or Changes of This Sheet Must be Made or Circled in Red Ink With Date and Name of Person Making Change.

Do not extend this side of this line.

PLEASE RETURN TO
LOS ANGELES COUNTY ENGINEER
403 Los Angeles County Engineering Bldg.

76F309S CE#310 1-65

F.B. 3208 PG 206

STATION	MEAS DIST.	VERTICAL ANGLE	HORIZ. DISTANCE	ROD	VERTICAL ANGLE	VERT. DIFF.	ELEVATION	DESCRIPTION
0+00.0	0.0	0° 00'	0.0	+ 4.4	0° 00'	0.0	2384.10	VR-16 1" I.P. & C.E. TAG
0+74.6	75.5	- 8° 57'	74.6	- 4.4	- 8° 57'	- 11.8	72.3	BOT BRK
1+01.3	101.3	0° 00'	101.3	- 4.8	0° 00'	- 0.4	83.7	TOP "
1+22.4	122.5	- 2° 41'	122.4	- 10.1	0° 00'	- 5.7	2378.4	SLOPE
1+22.4	0.0	0° 00'	0.0	+ 5.2	0° 00'	0.0	2378.4	SLOPE
2+29.7	110.5	- 13° 51'	107.3	- 5.2	- 13° 51'	- 26.5	51.9	"
2+66.1	147.8	- 13° 30'	143.7	- 5.2	- 13° 30'	- 34.5	2343.9	TOP BRK
2+66.1	0.0	0° 00'	0.0	+ 4.9	0° 00'	0.0	2343.9	
3+02.1	38.6	- 21° 17'	36.0	- 4.9	+ 21° 17'	- 14.0	29.9	BOT DRAW.
3+51.4	85.9	+ 6° 36'	85.3	- 4.9	+ 6° 36'	- 9.9	34.0	BOT. BRK.
3+71.7	106.0	+ 4° 44'	105.6	- 4.9	+ 4° 44'	+ 8.8	2352.7	TOP BRK.
3+71.7	0.0	0° 00'	0.0	+ 4.9	0° 00'	0.0	2352.7	TOP. BRK.
4+11.2	40.0	- 9° 08'	39.5	- 4.9	- 9° 08'	- 6.4	46.3	BOT. DRAW
4+27.1	56.1	+ 7° 57'	55.4	- 4.9	+ 7° 57'	+ 7.8	2360.5	TOP BRK.
4+27.1	0.0	0° 00'	0.0	+ 5.0	0° 00'	0.0	2360.5	
4+59.9	34.8	- 19° 25'	32.8	- 5.0	- 19° 25'	- 11.6	2348.9	BOT BRK
5+28.8	103.7	+ 11° 16'	101.7	- 5.0	+ 11° 16'	+ 20.3	80.8	
5+88.6	165.8	+ 13° 05'	161.5	- 5.0	+ 13° 05'	+ 37.5	2398.0	PT. V-1 1X2 STK
	162.0	+ 13° 15'		- 5.0	+ 13° 15'	+ 37.1	2397.6	PT = MM 455 ELEV = 2397.17 FB. 3208-128-175 2X2 STK.
STATION 5+88.6 FROM N. = 0+00.0 TO EAST PT = V-1								
0+00.0	0.0	0° 00'	0.0	+ 5.1	0° 00'	0.0	2397.6	PT V-1
0+67.6	69.4	- 13° 07'	67.6	- 5.1	- 13° 07'	- 15.8	81.8	SIDE HILL
1+03.6	106.7	- 13° 54'	103.6	- 7.0	- 13° 54'	- 27.5	70.1	BOT. BRK
1+55.5	157.0	+ 7° 44'	155.5	- 5.1	+ 7° 44'	- 21.1	76.5	" "
2+15.4	216.0	+ 4° 09'	215.4	- 5.1	+ 4° 09'	+ 15.6	2413.2	TOP "
2+51.9	36.5	0° 00'	36.5	- 12.8	+ 3° 38'	+ 8.2	2405.8	PT. V-9 A 1 3/4" I.P. & C.E. TAG FLUSH ELEV. = 2405.75

PLEASE RETURN TO
LOS ANGELES COUNTY ENGINEER
403 LOS ANGELES COUNTY ENGINEERING BLDG.
Do not extend this side of this line.
Note: Any Additions or Changes on This Sheet Must be Made or Circled in Red Ink With Date and Name of Person Making Change.

Notes Ck'd by		Survey of VASQUEZ ROCKS	F.B. 3208 Pg. 207
Map No.		JN 0055.84 Tape 193 Std 84 °F	
Office Work		Surveyed by C. L. WRIGHT	
Checked		Notes C. L. W. Date AUG. '68	
Date		Indexed C. J. GALLI OCT 2 5 '68	

VASQUEZ ROCKS REGIONAL PARK

ADDITIONAL PROPERTY LINES NORTH OF THE ANTELOPE VALLEY FREEWAY IN SECTION 35 TOWNSHIP 5 NORTH RANGE 14 WEST

SEE INDEX - PG. 208

J. N. 0055.84

REFERENCES:
C.S. B-900-1

F.M. 20276
F.B. 1476

PARTY:
C. L. WRIGHT
R. J. ALMANZAN
B. A. PEAVY
R. M. NEVAREZ
L. G. KEISNER

Note: Any Additions or Changes on this Sheet Must be Made or Circled in Red Ink With Date and Name of Person Making Change

Do not extend this side of this line.

PLEASE RETURN TO
LOS ANGELES COUNTY ENGINEER
403 LOS ANGELES COUNTY ENGINEERING BLDG.

76P3095 CE #310 5-66

F.B. 3208 Pg. 208

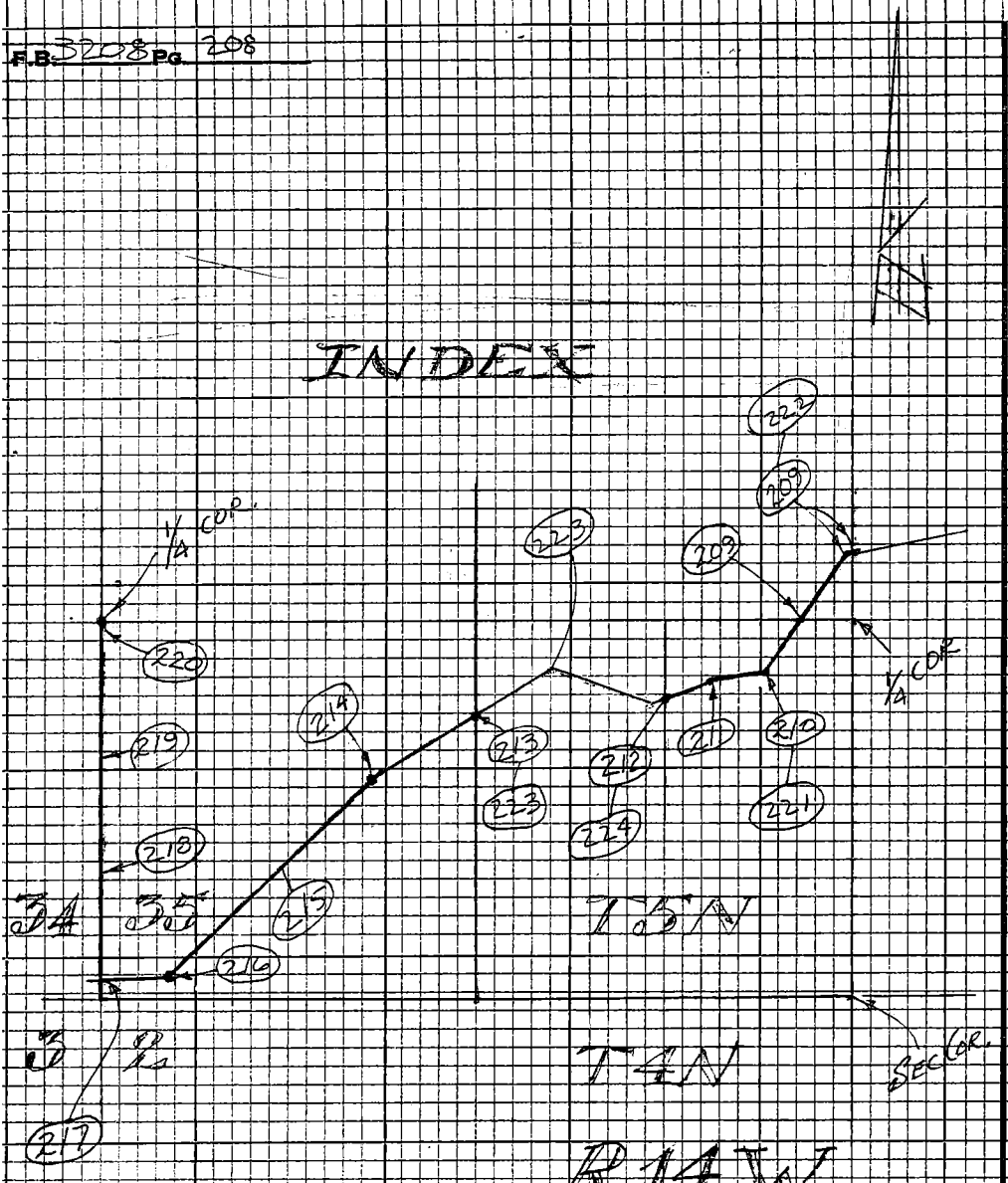

PLEASE RETURN TO
LOS ANGELES COUNTY ENGINEER
403 LOS ANGELES COUNTY ENGINEERING BLDG.

Do not extend this side of this line.

Note:-Any-Additions-or-Changes-on-this-Sheet-Must-Be-Made-or-Circled-in-Red-Ink-With-Date-and-Name-of-Person-Making-Change

Notes Ck'd by: F. HILARIO		Survey of: VASQUEZ ROCKS	
Map No.: B-2961		JN 0053.84 Tape: 193 Std: 84° F	
Office Work: S. KURACHI		Surveyed by: C.L. WRIGHT	
Checked: R. HILARIO		Notes: C.C.W. C.J. GALLI	Date: AUG '68
Date: Jan. 1969		Indexed:	

F.B. 3208 Pg. 209

Notes: Any Additions or Changes on this Sheet Must Be Made or Circled in Red Ink With Date and Name of Person Making Change

W.S. 64, A-6

PLEASE RETURN TO
LOS ANGELES COUNTY ENGINEER
1403 LOS ANGELES COUNTY ENGINEERING BLDG.

Do not extend this side of this line.

7-63098 CE #310 5-66

SEE P.G. 222 FOR REMOVAL OF THIS POINT C.J.W. 3 DEC. 68

FD. CALIF. DIV. HIGHWAY BRASS CAP IN CONC. IN MONUMENT PG. 96 VR 19

S.E.L.

END FENCE

SET L.S.N. L.A.Co. FENCE TAC IN SAND. CUT TONE @ CALC. INTERSECTION PER DEED SEE F.M. 26276 A3, B3

SET AT RECORD DIST. AND ANGLE FROM THE SOUTH LINE OF THE HERD DEED Rec. F.M. 26276-A3 SET L.S.N. L.A.Co. FENCE TAC IN SANDSTONE

@	86	03	40
@	172	07	20
	86	03	40"

@ (1)	137	56	50
@ (2)	191	46	55
	107	46	30
	137°	56'	18"

S. STRAND BARBWIRE FENCE

DECLINATION P.G. 222 FOR PROPERTY LINE

S32 49 E 1322.96 Calc.

1/4 COR FALLS IN EASTBOUND TRAVELED LANE OF FREEWAY NOTHING SET SEE P.G. 96

SET L.S.N. AUX V.R. 35

FD CALIF. DIV. HIGHWAY BRASS CAP IN CONC. PG. 96 V.R. 17

T = 92°

	(ev)	28.79
172.17 @ 80-17 =		169.65 = 169.65
171.88 @ 279-14 =		169.65
41.41 @ 167-49 =		39.42 = 39.42
41.59 @ 251-25 =		39.42
298.776 @ 80-25 =		294.59 = 294.60
298.63 @ 279-24 =		294.62

532.46
532.49

V.R. 35 SET I.P. Lead Pipe Co. Fence N.E. Tac & Set at Record Dist. from S.E. Cor. Rec. Deed See F.M. 26276-A3

S.E.L.

E.L.

S. STRAND BARBWIRE F.W.

392.49

392.49

OFF 3.8'

FD. 1x2 C.N. P.G. 95

Cont. to Pg 210

CONT. BOT. PG 209

F.B. 3208 PG. 210

T=84°

151.33 @ 109-27 = 142.69
151.11 @ 250-48 = 142.70 = 142.69
234.06 @ 283-27 = 227.64 = 227.64
234.20 @ 76-24 = 227.63 LEV
22.33
392.66

T=74°

22.74 @ LEV = 22.74
90.93 @ 81°46' = 89.99 = 89.99
90.99 @ 278°33' = 89.98 LEV
.03
112.76
.01
112.75

SET L & LA CO. ENGR. TAG CN. IN CONC. BASE FN. POST THIS POINT SET RECORD DIST. AND ANGLE FROM THE SOUTH WEST PCR DEED SEE FM 20276-A-3

SEE PG. 221 FOR REMOVAL OF THIS POINT

T=74°

136.80 @ 69°38' = 128.25 = 128.26
136.55 @ 290°03' = 128.27

81.47 @ 107°53' = 77.53 = 77.54
81.63 @ 251°47' = 77.54
205.80
-.01
205.79

T=84°

9.48 @ LEV = 9.48

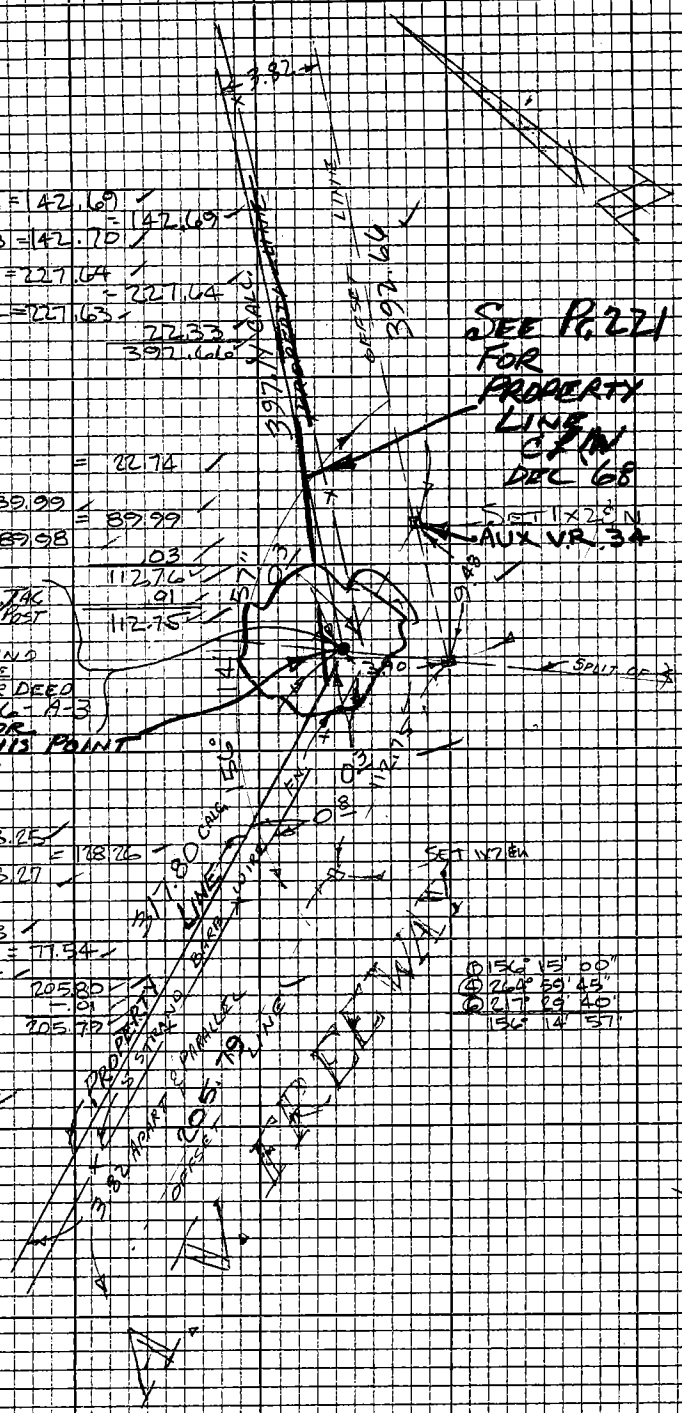

① 156° 15' 00"
④ 264° 59' 45"
⑥ 217° 29' 40"
156° 14' 57"

CONT. TOP PG. 211

PLEASE RETURN TO
LOS ANGELES COUNTY ENGINEER
403 LOS ANGELES COUNTY ENGINEERING BLDG.

Do not extend this side of this line.

Note: Any Additions or Changes on this Sheet Must be Made or Circled in Red Ink With Date and Name of Person Making Change

Notes Ck'd by R. HILARIO		Survey of VASQUEZ ROCKS	F.B. 3208 Pg. 211
Map No. 5-2961		JN 0055.84 Tape 193 Std 84 °F	
Office Work S. KURACHI		Surveyed by C.L. WRIGHT	
Checked R. HILARIO		Notes C.L.W. R.J.A. Date AUG. '68	
Date Jan. 1969		Indexed C. J. GALLI	



T = 84°

93.48 @ 103°42' = 90.82 / = 90.82
93.61 @ 255°58' = 90.82
54.37 @ 111°04' = 50.74 / = 50.73
53.77 @ 250°38' = 50.73
34.16 @ 72°53' = 32.65 / = 32.65
34.43 @ 288°29' = 32.65
114.43 @ 64°05' = 102.94 / = 102.95
114.55 @ 296°01' = 102.94
15.90 @ LEV / = 15.90
293.03

CONT RIGHT SIDE PC 212

Note: Any Additions or Changes on this Sheet Must be Made or Circled in Red Ink With Date and Name of Person Making Change

Do not extend this side of this line.

PLEASE RETURN TO
LOS ANGELES COUNTY ENGINEER
403 LOS ANGELES COUNTY ENGINEERING BLDG.

76P3098 CE #310 5-66

F.B. 3208 Pg. 212

T5N
R14W

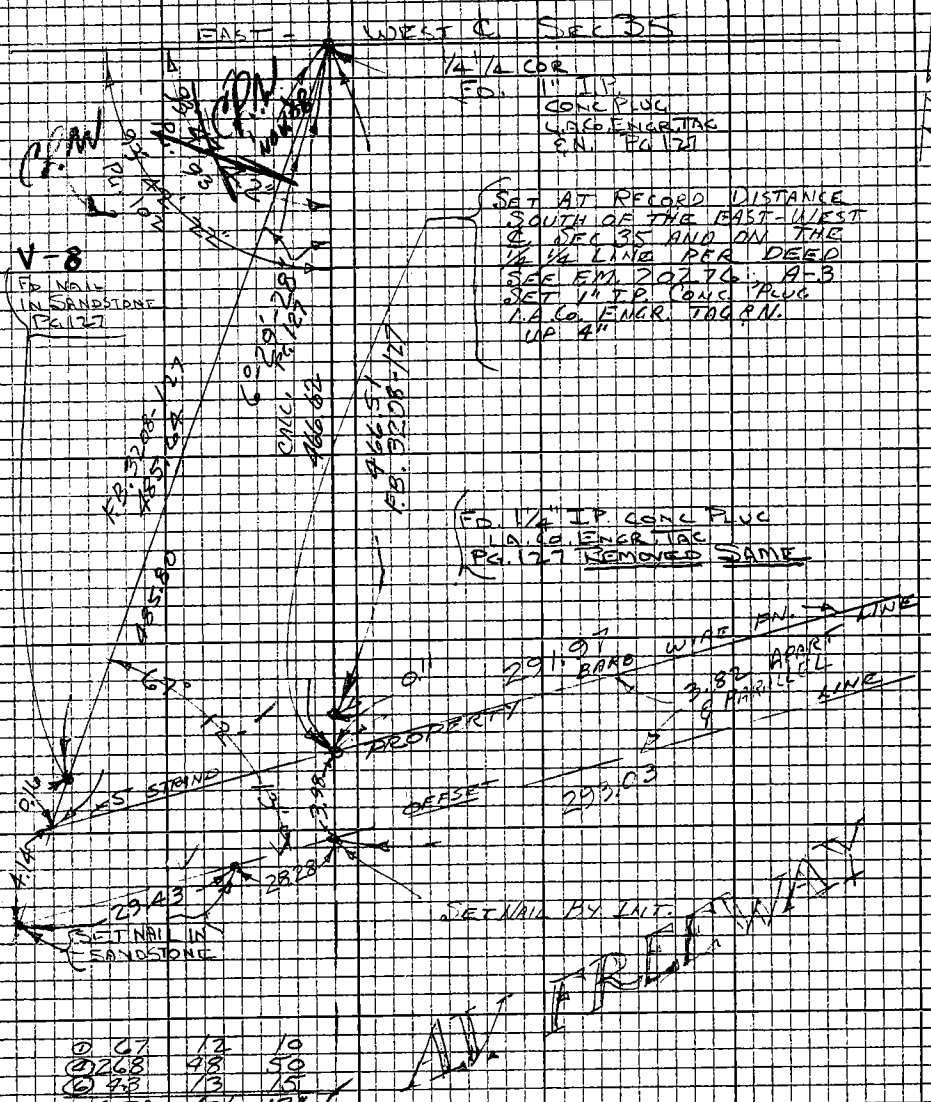

①	67	12	10
②	268	48	50
③	43	13	15
	67°	12'	13"

7-86°

32.44 @ 114-54 = 29.42
= 29.43

32.14 @ 246-20 = 29.44
LEV.
28.28
57.71

PLEASE RETURN TO
LOS ANGELES COUNTY ENGINEER
403 LOS ANGELES COUNTY ENGINEERING BLDG.

Do not extend this side of this line.

Note: Any Additions or Changes on this Sheet Must be Made or Circled in Red Ink With Date and Name of Person Making Change

Notes Ck'd by R. HILARIO	Survey of VASQUEZ ROCKS	F.B. 37.08	Pg 213
Map No. 13-2961	JN 00 55 84 Tape 193 Std 84 °F		
Office Work S. KURACHI	Surveyed by C.L. WRIGHT		
Checked R. HILARIO	Notes C.L.W. R.I.A. Date AUG '68		
Date JAN. 1969	Indexed C. J. GALLI		

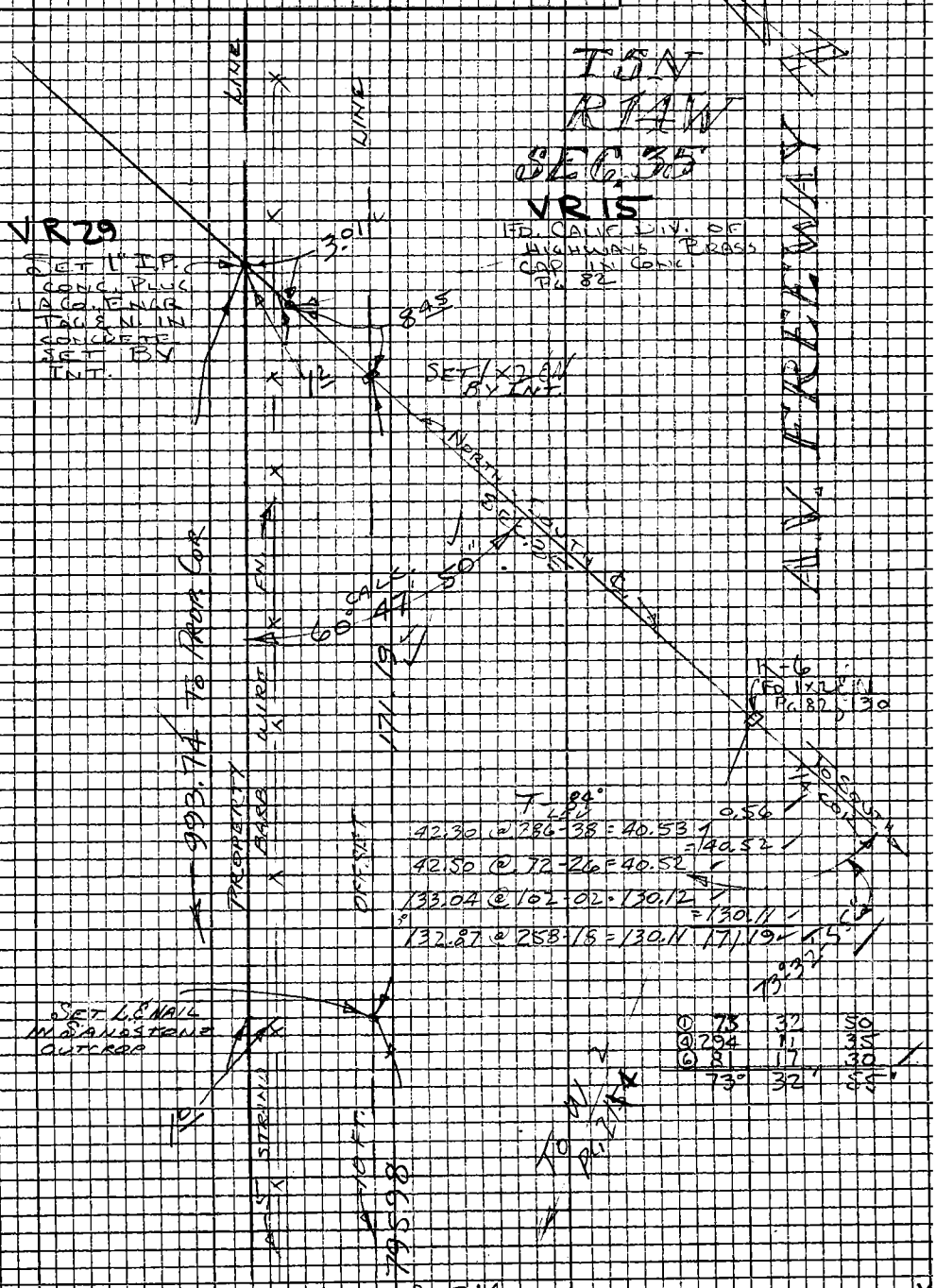

①	73	32	50
④	294	11	35
⑥	81	17	30
	73°	32'	55"

CONT. TOP PG. 214

Note: Any Additions or Changes on this Sheet Must be Made or Circled in Red Ink With Date and Name of Person Making Change

Do not extend this side of this line.

PLEASE RETURN TO
LOS ANGELES COUNTY ENGINEER
403 LOS ANGELES COUNTY ENGINEERING BLDG.

76P3098 CE #310 5-66

F.B. 3208 PG. 214

CONT. BOT. P. 213

239.55 @ 95-24 = 238.49 = 238.48

239.48 @ 264-45 = 238.48

299.53 @ 87-11 = 299.17 = 299.17

299.56 @ 272-55 = 299.17

234.67 @ 76-43 = 228.39 = 228.40

234.83 @ 283-16 = 228.41

LEV

29.91

795.96

.02

795.98

①	167	14	40
④	308	59	40
⑥	283	29	30
	167°	14'	55"

T-84°

LEV 20.00

ANGLE

①	11	09	30
④	44	37	55
⑥	66	56	55
	11°	09'	29"

11°-09'-29"

PLEASE RETURN TO
LOS ANGELES COUNTY ENGINEER
403 LOS ANGELES COUNTY ENGINEERING BLDG.
Do not extend this side of this line.
Note: Any Additions or Changes on this Sheet Must be Made on Circled in Red Ink With Date and Name of Person Making Change

Notes Ck'd by	R. HILARIO	Survey of	VASQUEZ ROCKS
Map No.	B-2961	JN 0055.84 Tape	193 Std 84 °F
Office Work	S. KURACHI	Surveyed by	C. L. WRIGHT
Checked	R. HILARIO	Notes	C. L. W. Date AUG 68
Date	Jan 1969	Indexed	C. J. GALLI

F.B. 3208 Pg. 215

CONT. BOT PG. 714

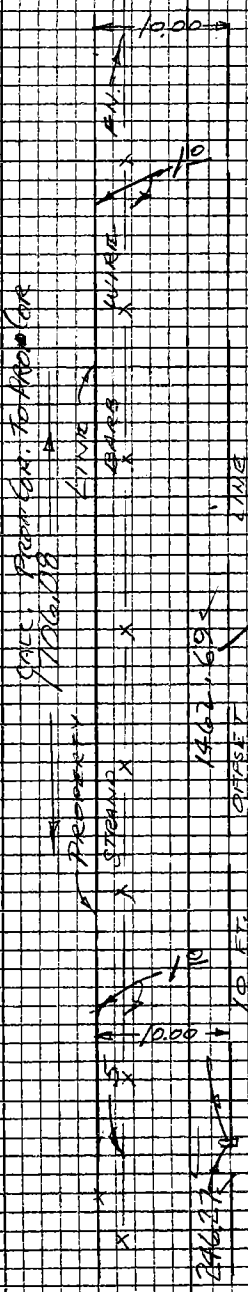

AV FREEWAY

T-100°

LEV	8.51
253.30 @ 261-56 = 250.79	250.79
253.46 @ 98-19 = 250.79	
175.05 @ 82-42 = 173.63	173.63
174.99 @ 277-07 = 173.64	
LEV	57.88
259.00 @ 263-51 = 257.51	257.52
258.92 @ 95-58 = 257.52	
191.48 @ 272-18 = 191.33	191.33
191.44 @ 88-03 = 191.33	
269.48 @ 273-35 = 268.95	268.95
269.42 @ 86-38 = 268.95	
257.36 @ 99-21 = 253.94	253.93
257.47 @ 260-29 = 253.93	
	1462.54
	+.15
	1462.69

P.O.T. SET 1x2 SH.

CONT. TOP PG. 216

Note: Any Additions or Changes on this Sheet Must be Made or Circled in Red Ink With Date and Name of Person Making Change

Do not extend this side of this line.

PLEASE RETURN TO
LOS ANGELES COUNTY ENGINEER
403 LOS ANGELES COUNTY ENGINEERING BLDG.

76P3093 CE #310 5-68

F.B. 3208 Pg. 216

CONT. BOT. PG. 215

C.F.W.
V.R. 27

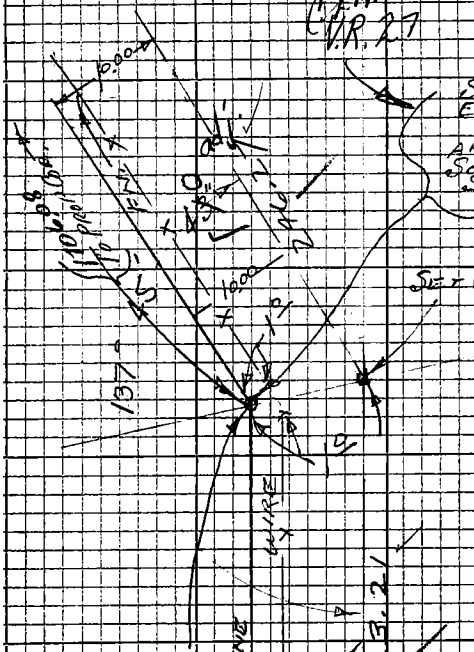

T-96°
LEV
243.30 @ 76-30 = 236.58
243.16 @ 283-21 = 236.59

9.67
236.58
246.25
.02
246.27

SET 1" I.P. CONC. PLUG, L.A.Co.
ENGR TAG 8 N.
@ RECORD DIST.
AND ANGLE FROM THE
SOUTH WEST PER DEED
SEE F.M. 20276-B?

① 137 45 40
④ 191 02 50
⑥ 106 34 20
137° 45' 43"

FREEWAY

T-84°
LEV.
120.46 @ 262-12 = 119.35
120.58 @ 98-09 = 119.36

3.85
119.36
123.21

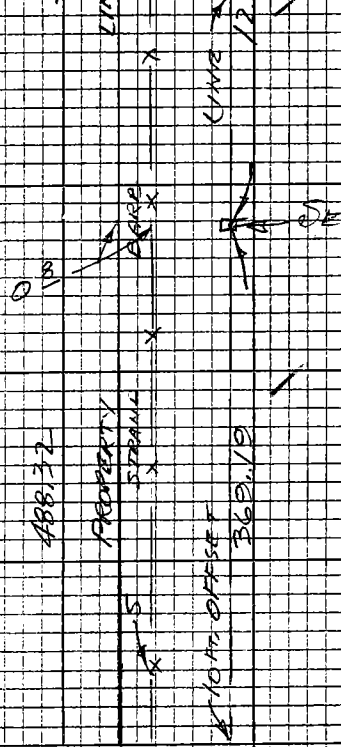

A.N.

T-86°
300.19 @ 779-19 = 296.23
300.11 @ 80-46 = 296.22

296.22

74.07 @ 260-06 = 72.97
73.98 @ 99-28 = 72.97

72.97
369.19

CONT. RIGHT SIDE - PG. 217

PLEASE RETURN TO
LOS ANGELES COUNTY ENGINEER
403 LOS ANGELES COUNTY ENGINEERING BLDG.
Do not extend this side of this line.
Note: Any Additions or Changes on this Sheet Must be Made or Circled in Red Ink With Date and Name of Person Making Change

Notes Ck'd by R. HILARIO
Map No. 13-2961
Office Work S. KURACHI
Checked R. HILARIO
Date Jan. 1969

Survey of VASQUEZ ROCKS
JN 00553-84 Tape 193 Std 84 °F
Surveyed by C. L. WRIGHT
Notes C.L.W.-R.H.A. Date AUG. 68
Indexed C. J. GALLI

F. B. 3208 Pg. 2/7

CONT. BOT. PG. 2198

R14W

T5N

T4N

Note: Any Additions or Changes on This Sheet Must be Made or Circled in Red Ink With Date and Name of Person Making Change.

W.S. 78, D-6

PLEASE RETURN TO LOS ANGELES COUNTY ENGINEER 403 Los Angeles County Engineering Bldg.

Do not extend this side of this line.

76F3098 CE #310 6-63

@ 88-42-40
@ 354-51-00
@ 172-16-20
M = 88° 42' 43"

FD CALIF DIV. HIGHWAYS BRASS CAP SET IN CONC.

STATE OF CALIFORNIA DIVISION OF HIGHWAYS

SEC 34-35 LINE

CAL 488.32

PROPERTY LINE

FN WIRE

STRAND BARB

0.6 W

2+68.25 N

3.78

42.23' DEED

42.27' R&M

0.22

2+62.03 N

SET 1X2 IN FLUSH

369.19

10 FT. OFFSET LINE

CONT. BOT. PG. 2196

THIS POINT SET AT RECORD DIST. FROM SEC. COR. PER DEED. SEE F.M. 20276-B1

T=74

88.55 @ 78-44 = 86.84
88.66 @ 281-37 = 86.84
21.56 @ LEV = 21.56
142.41 @ 107-46 = 135.61
142.23 @ 252-27 = 135.61
37.91 @ 140-12 = 24.27
37.67 @ 220-06 = 24.26

86.84
21.56
135.21
24.26
268.27
-.02
268.25

25 NOV 68 CHW 37.67

268.25 SECTION LINE

0.04

F.B. 1476-103
#1 1" IP CE TAG
& CONC PLUG FLUSH

T=74

20.60 @ 72-39 = 19.66
20.96 @ 290-14 = 19.67
19.66

34 35

SEC COR
FD. CALIF. DIV. HIGHWAYS
BRASS CAP SET IN CONC.

2426

0+00 N

3 2

STATE OF CALIFORNIA DIVISION OF HIGHWAYS

SEC. 34 | 35
3 | 2
COR.

19.66

#1 I.P. CE TAG & CONC PLUG FLUSH
F.B. 1476-103

0.03 PROD.

F.B. 3208 PG. 218

CONT. BOT. PG. 220

T=70

237.20 @ 270-54 = 237.17

237.22 @ 88-56 = 237.18

146.68 @ LEV = 146.68

237.17
146.68
383.85
-.03
383.82

383.82

9+51.66 N — SET 1X2 & n FLUSH

SEC 34

SEC 35

T=68

157.72 @ 95-59 = 156.86

157.65 @ 264-15 = 156.86

156.84

156.84

SECTION LINE

T=72

34.67 @ LEV = 34.67

7+94.82 N — fd 1X2 & TK FLUSH NO REF.

T=78

78.40 @ 101-53 = 76.72

78.26 @ 258-36 = 76.72

226.54 @ 283-02 = 220.70

226.25 @ 77-16 = 220.69

34.67

7+60.15 N — SET 1" IP CE TAG & CONC PLUG UP 2"

190.58 @ 101-54 = 186.48

190.44 @ 258-17 = 186.47

8.04 @ LEV = 8.04

491.90

76.72
220.69
186.47
8.04
491.92
-.02
491.90

CONT. TO PG. 217

PLEASE RETURN TO
LOS ANGELES COUNTY ENGINEER
403 Los Angeles County Engineering Bldg.
Do not extend this side of this line.

Note: Any Additions or Changes on This Sheet Must be Made or Circled in Red Ink With Date and Name of Person Making Change.

Notes Ck'd by R. HILARIO	Survey of VASQUEZ ROCKS PARK
Map No. B-2961	JN 0055.84 Tape 193 Std 84 °F
Office Work S. KURACHI	Surveyed by C.L. WRIGHT
Checked R. HILARIO	Notes C.L.W. R.I.A. Date AUG 68
Date JAN. 1969	Indexed C. J. GALLI

F. B. 3208 PG. 219

CONT. BOT. PG. 221

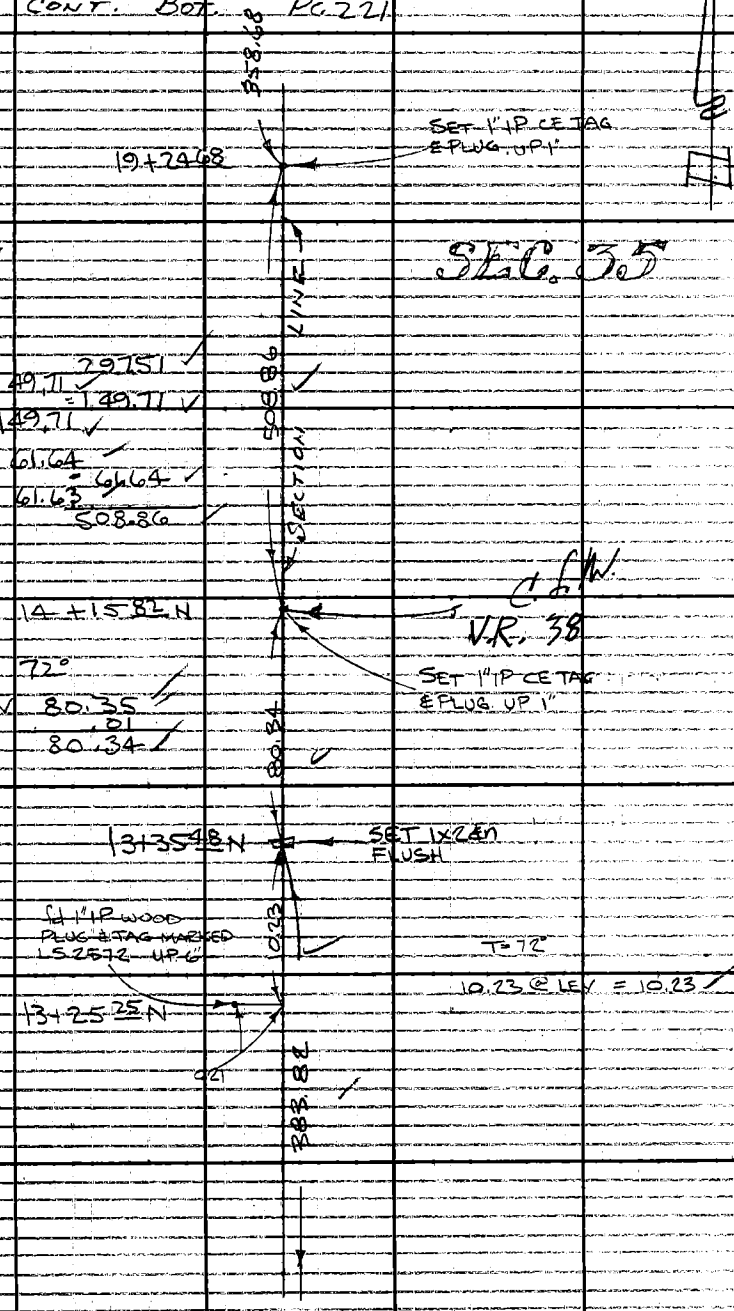

Note: Any Additions or Changes on This Sheet Must be Made or Circled in Red Ink With Date and Name of Person Making Change.

Do not extend this side of this line.

PLEASE RETURN TO
LOS ANGELES COUNTY ENGINEER
403 LOS ANGELES COUNTY ENGINEERING BLDG.

76F309S CE #310 6-63

CONT. TOP PG. 218

F.B. 3208 PG. 220

T5N
R14W

W.S. 78, D-6

PLEASE RETURN TO
LOS ANGELES COUNTY ENGINEER
403 LOS ANGELES COUNTY ENGINEERING BLDG.
Do not extend this side of this line.

Note: Any Additions or Changes on This Sheet Must be Made or Circled in Red Ink With Date and Name of Person Making Change.

S-1
FD 1x2 & N.
PG 112

SET 1x2 & N.
SEC. LINE PROD.
FROM SOUTH

①	5	55	20
④	23	41	05
⑥	35	31	40
	5°	55'	17"

5°-55'-17"

PG. 112
SOL. 21
LINE

96°-32'-47"
PAGE 112

EAST-WEST ℄
SEC. 35 90
SEE PG.

C.L.W.
V.R. 12

26+50.62 N

MARKED

FD. C.S. MON.
2" I.P. & BRASS CAP
IN CONC. PG. 90-112
F.B. 98-112, 120
C.S. B900-1

T-76

17
20
adj

89°22'
CALC.

56.36

SET 1" I.P.
25+94.26

58.80 @ 106-34 = 56.36
58.58 @ 254-11 = 56.36
56.36

CONC. PLUG
LA. CO. ENGR.
TAG & N.

SEC. 34

SEC. 35

T-84°

81.83 @ 97-20 = 81.16
81.16

81.71 @ 263-22 = 81.16

232.61 @ 261-00 = 229.75
229.74

232.69 @ 99-08 = 229.74
310.90

310.90

SECTION

SET 1x2 & N.
22+83.36 N

T-84°
LEV.
88.24

271.40 @ 94-47 = 270.45
270.44

271.31 @ 265-23 = 270.43
358.68

358.68

19

Notes Ck'd by R. HILARIO	Survey of VASQUEZ ROCKS
Map No. B-2961	JN 0055.84 Tape 193 Std 84 °F
Office Work S. KURACHI	Surveyed by C.L. WRIGHT
Checked R. HILARIO	Notes C.L.W. Date DEC '68
Date Jan. 1969	Indexed R.L. GALLI JAN 10 '69

F.B. 3208 Pg. 221

SEC. 35
T5N
R14W

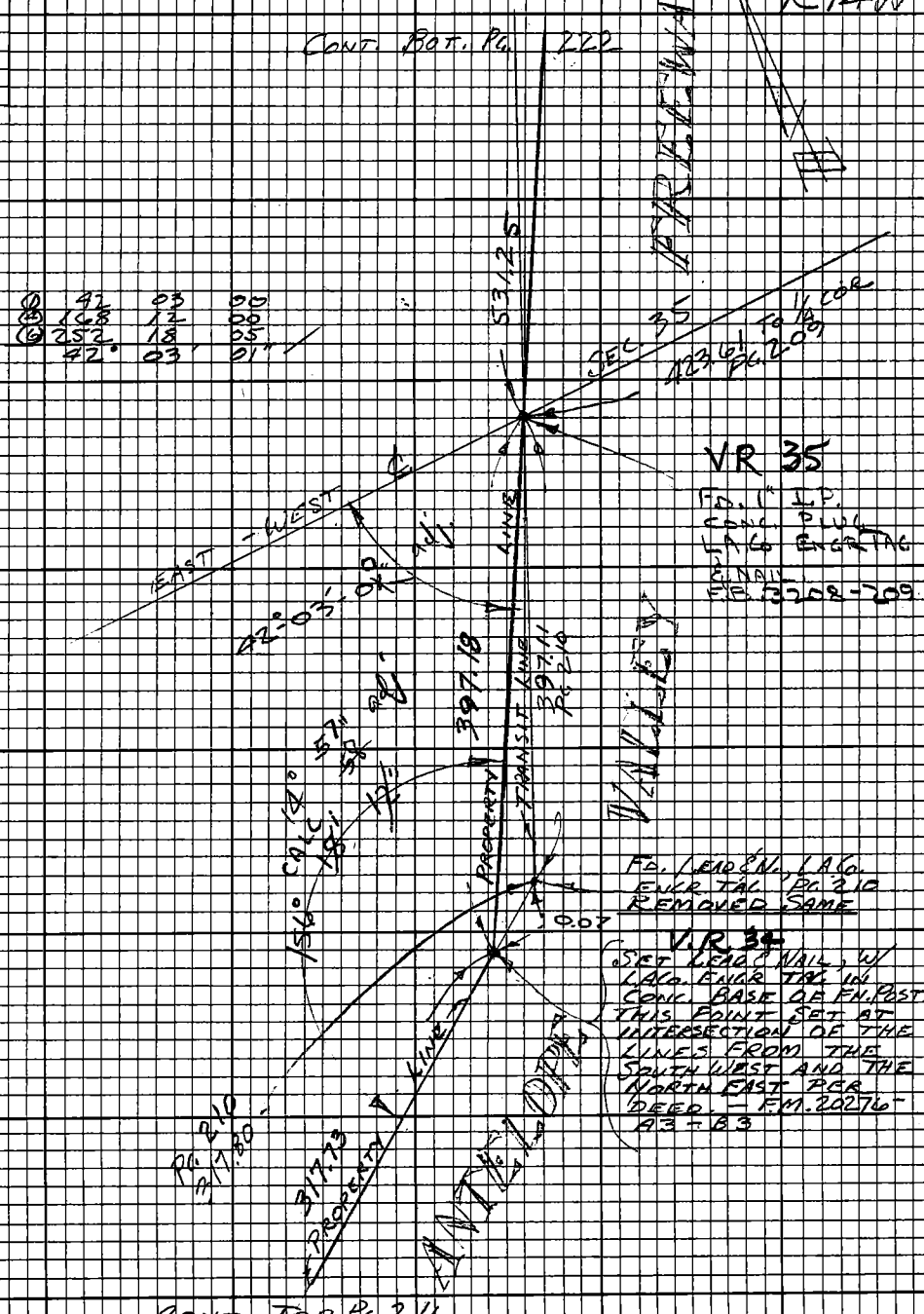

①	42	03	00
④	168	12	00
⑥	252	18	05
	42°	03'	01"

CONT. TOP PG. 211

Note: Any Additions or Changes on this Sheet Must be Made or Circled in Red Ink With Date and Name of Person Making Change.

Do not extend this side of this line.

PLEASE RETURN TO
LOS ANGELES COUNTY ENGINEER
403 LOS ANGELES COUNTY ENGINEERING BLDG.

75F3C9A CE# 310 9-67

PLEASE RETURN TO
LOS ANGELES COUNTY ENGINEER
403 LOS ANGELES COUNTY ENGINEERING BLDG.

Note: Any Additions or Changes on this Sheet Must be Made or Circled in Red Ink With Date and Name of Person Making Change.

Do not extend this side of this line.

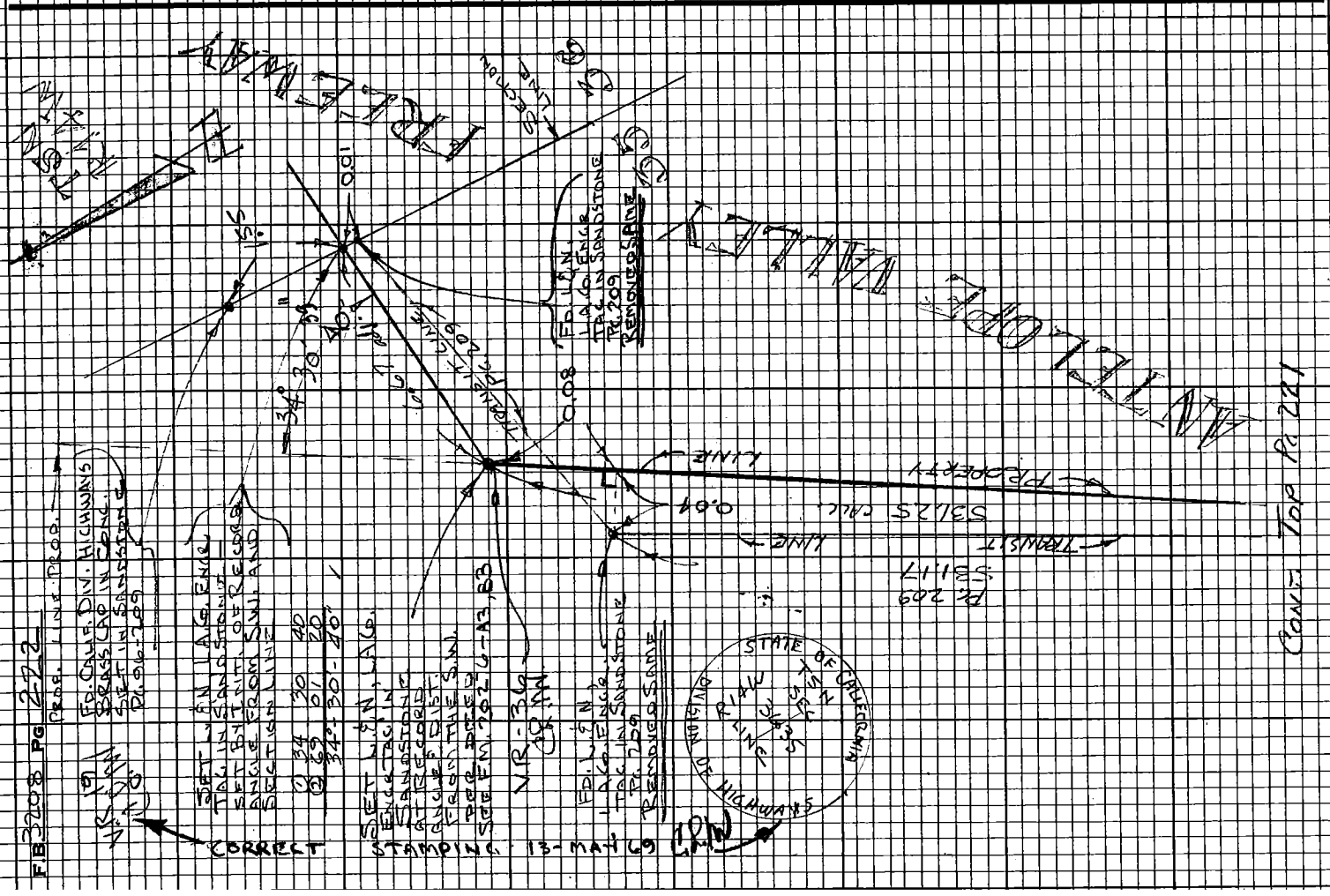

Notes Ck'd by R. HILARIO	Survey of VASQUEZ ROCKS PARK
Map No. B-2961	JN 0055.84 Tape 193 Std 84 °F
Office Work S. KURACHI	Surveyed by C.L. WRIGHT
Checked R. HILARIO	Notes C.L.W. Date 6-Dec-68
Date Jan. 1969	Indexed C.L. GALLI

F.B. 3208 Pg. 223

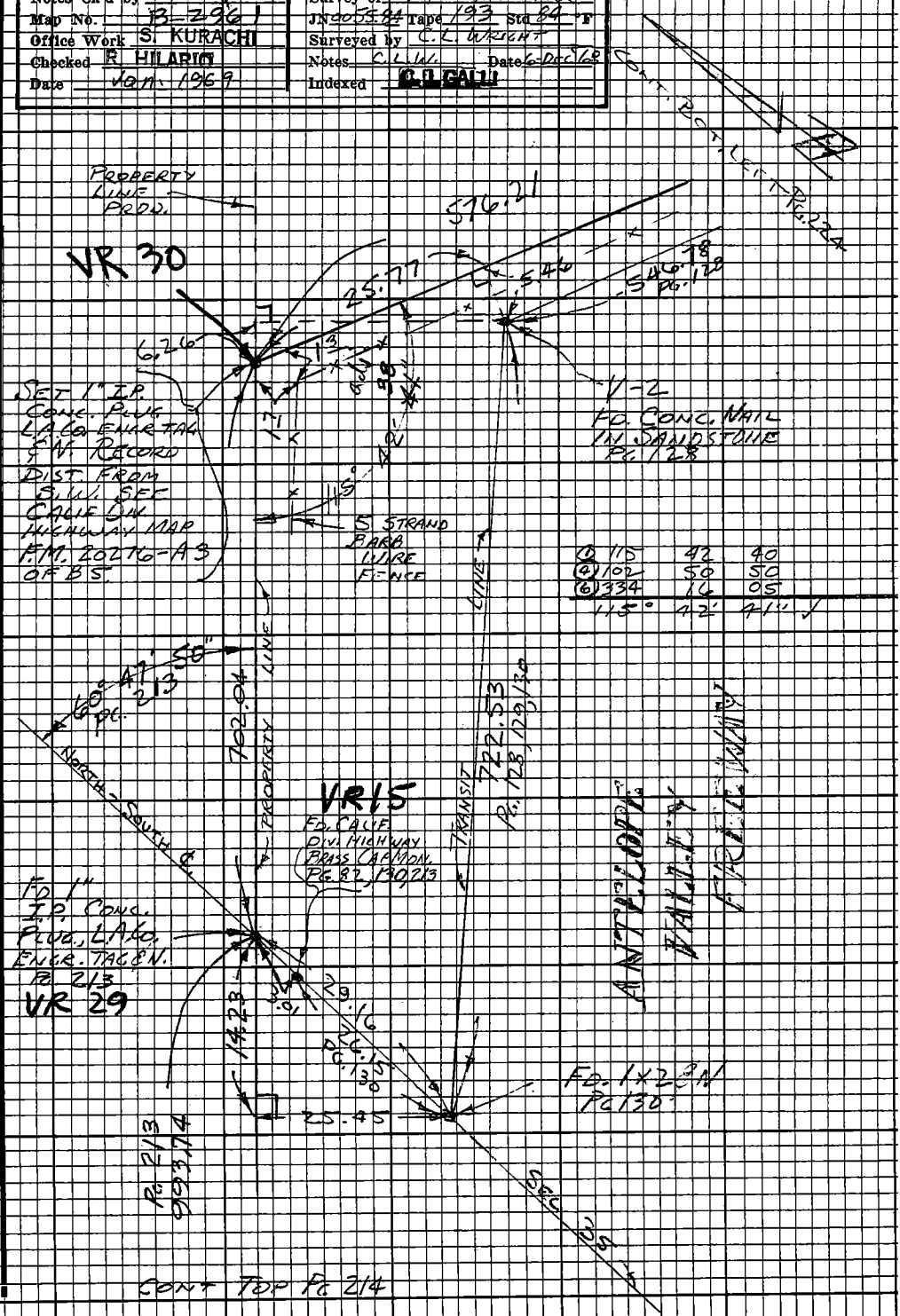

①	115	42	40
④	102	50	50
⑥	334	16	05
	115°	42'	41" ✓

Note: Any Additions or Changes on this Sheet Must be Made or Circled in Red Ink With Date and Name of Person Making Change.

Do not extend this side of this line.

PLEASE RETURN TO
LOS ANGELES COUNTY ENGINEER
403 LOS ANGELES COUNTY ENGINEERING BLDG.

76F3098 CE#310 9-67

F.B. 3408 PG 224

CONT. BOT. PG. 211

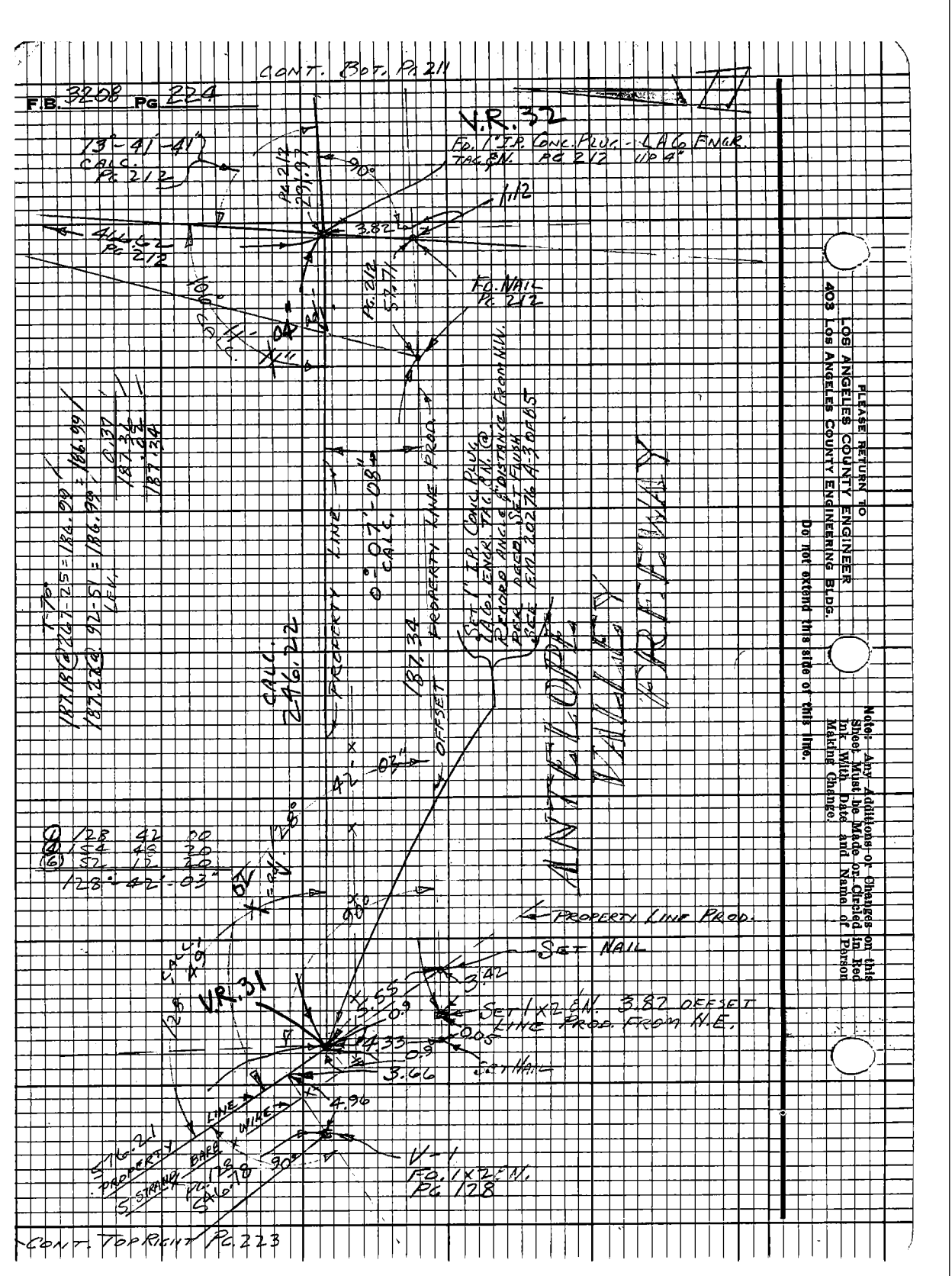

128	42	00
154	48	30
52	15	30

128 - 42' - 03"

CONT. TOP RIGHT PG. 223

Please Return To
Los Angeles County Engineer
403 Los Angeles County Engineering Bldg.

Do not extend this side of this line.

Note: Any Additions or Changes on this Sheet Must be Made or Circled in Red Ink With Date and Name of Person Making Change.

Notes Ck'd by	Survey of VASQUEZ ROCKS
Map No.	JN 0055.84 Tape Std °F
Office Work	Surveyed by C.L. WRIGHT
Checked	Notes C.L.W. Date MAY 69
Date	Indexed C.L. GALLI MAY 2 7 69

F. B. 3208 PG. 225

VASQUEZ ROCKS PARK

J.N 0055.84

ADDITION TRIG. & DIFFERENTIAL LEVELS ON CONTROL POINTS AS SHOWN ON INDEX - PAGE 226
MAY 8TH - 23RD. 1969

NOTE: NO ORIGINAL REFERENCE FOR CALIF. DIV. HIGHWAY ELEVATION ON VR 15, PG. 233 ALSO NO REFERENCE FOR RA. DEPT. B.M. #642 PG. 251.

PARTY
C.L. WRIGHT
R.J. ALMANZAN
T. DONLEVEY
L. G. KEISNER

Note: Any Additions or Changes on This Sheet Must be Made or Circled in Red Ink With Date and Name of Person Making Change.
Do not extend this side of this line.
PLEASE RETURN TO
LOS ANGELES COUNTY ENGINEER
403 LOS ANGELES COUNTY ENGINEERING BLDG.
76F309S CE #310 6-63

F. B. 3208 Pg. 226

INDEX

T5N
R14W

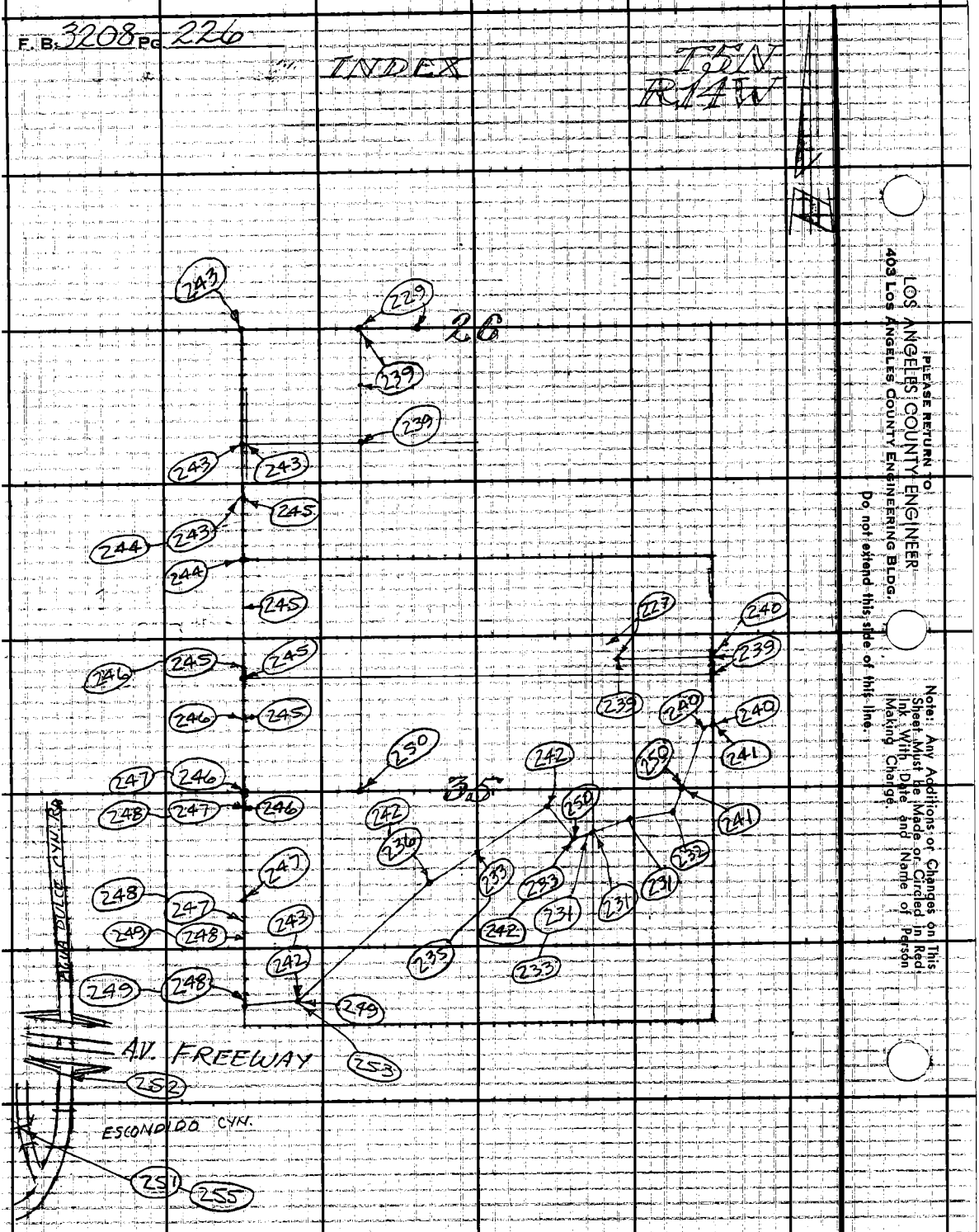

LOS ANGELES COUNTY ENGINEER
403 Los Angeles County Engineering Bldg.

PLEASE RETURN TO

Note: Any Additions or Changes on This Sheet Must Be Made or Circled in Red Ink With Date and Name of Person Making Change.

Do not extend this side of this line.

76-L-298 CE 307 5-66

PLEASE RETURN TO
LOS ANGELES COUNTY ENGINEER
403 LOS ANGELES COUNTY ENGINEERING BLDG.

NOTE: ANY ADDITIONS OR CHANGES ON THIS SHEET MUST BE MADE OR CIRCLED IN RED INK, WITH DATE AND NAME OF PERSON MAKING CHANGE.

Do not extend notes this side of this line.

STATION	B. S.	H. I.	F. S.	ELEV.	VASQUEZ ROCKS PARK
	ELEVATION ESTABLISHED ON Q-2 FROM T.B.M. V.R.7				
TBMVR7				2459 43	✓ FD. P.P.# 6955 16E, NORTH SIDE, UP 3" FD 6" BOAT SPK. PG 144
	2 54	2461 97			
TP			9 90	2452 07	
	0 52	2452 59			
TP			12 25	2440 34	
	3 68	2444 02			
TP			12 00	2432 02	
	1 67	2433 69			
TP			12 12	2421 57	
	4 85	2426 42			
TP			10 88	2415 54	
	2 26	2417 80			
Q-2			10 70	2407 10	FD. "PK" NAIL SET IN SANDSTONE SEE PG. 104
	10 40	2417 50			
TP			0 86	2416 64	
	10 94	2427 58			
TP			0 74	2426 84	
	11 62	2438 46			

Profile Notes Red ____ Plotted ____ Job No. 0055.84 Division No. ____
No. ____ Date ____ Date ____ Survey of VASQUEZ ROCKS PARK
X-Sec. Notes Chk'd. ____ Checked ____ Survey by C. L. WRIGHT Notes C.L.W. Date 8-MAY 69
No. ____ Date ____ Date ____ Map No. ____ Indexed [redacted] Date MAY 27 '69

F.B. 3208 PG. 227

76-L-298 CE 307 5-66

PLEASE RETURN TO
LOS ANGELES COUNTY ENGINEER
403 LOS ANGELES COUNTY ENGINEERING BLDG.

NOTE: ANY ADDITIONS OR CHANGES ON THIS SHEET MUST BE MADE OR CIRCLED IN RED INK, WITH DATE AND NAME OF PERSON MAKING CHANGE.

Do not extend notes this side of this line.

STATION	B. S.	H. I.	F. S.	ELEV.	
		2438 46			
TP			1 74	2436 72	
	11 72	2448 44			
TP			1 36	2447 08	
	11 37	2458 45			
TP			3 39	2455 06	
	7 16	2462 22			
T.B.M. VR-7.			2 77	2459 45	PP# 695516E, NORTH SIDE, UP 3" FD. 6" BOAT SPK PG 144 2459.43

F. B. 3208 PG. 228

Job No. 0055.84 Division No. ____ Notes Red ____ Plotted ____ Profile ____

Survey of VASQUEZ ROCKS PARK Date ____ Date ____ No. ____

Survey by C.L. WRIGHT Notes C.L.W. Notes Chk'd. ____ Checked ____ X-Sec. ____

Indexed C.J. GALLI Date ____ Date ____ No. ____

76-L-298 CE 307 5-66

PLEASE RETURN TO
LOS ANGELES COUNTY ENGINEER
403 LOS ANGELES COUNTY ENGINEERING BLDG.

NOTE: ANY ADDITIONS OR CHANGES ON THIS SHEET MUST BE MADE OR CIRCLED IN RED INK, WITH DATE AND NAME OF PERSON MAKING CHANGE.

Do not extend notes this side of this line.

STATION	B. S.	H. I.	F. S.	ELEV.	VASQUEZ ROCKS PARK
	ELEVATION ESTABLISHED ON V.R.-1 (1/4 1/4 COR)				
TBM VR-1				2488715	FD. "P.K." NAIL SET IN TOP - E. END CONC. HD. WALL
	3625	2492340			SEE PG. 135 FOR COMPLETE DESCRIPTION
VR-1 1/4 1/4 COR			2010	2490330	1/4 1/4 COR FD. 1 1/2" I.P. CONC. PLUG LA Co. ENGR.
	1990	2492320			TAG DN 8" IN PVMT. PG 60, 70.
TBM VR1			3600	2488720	SEE 4 LINES ABOVE
	ELEVATION ESTABLISHED ON VR-2				
T.B.M. VR-1				2488715	FD. SEE 8 LINES ABOVE
	6465	2495180			
T.P.			372	2491 46	
	979	2501 25			
TP			079	2500 46	
	490	2505 36			
VR 2			192	2503 44	FD. L&T LA Co. ENGR TAG IN ROCK OUTCROP SEE PG. 77
	199	2505 43			
TP			508	2500 35	

Profile Notes Red ____ Plotted ____ Job No. 0055.84 Division No. ____
No. ____ Date ____ Date ____ Survey of VASQUEZ ROCKS PARK
X-Sec. Notes Chk'd. ____ Checked ____ Survey by C.L.WRIGHT Notes C.L.W. Date 8-MAY 69
No. ____ Date ____ Date ____ Map No. ____ Indexed R.C. GAY Date 69.2.2 [illegible]

F. B. [illegible] PG. [illegible]

76-L-298 CE 307 5-66

PLEASE RETURN TO
LOS ANGELES COUNTY ENGINEER
403 LOS ANGELES COUNTY ENGINEERING BLDG.

NOTE: ANY ADDITIONS OR CHANGES ON THIS SHEET MUST BE MADE OR CIRCLED IN RED INK, WITH DATE AND NAME OF PERSON MAKING CHANGE.

Do not extend notes this side of this line.

F. B. 3208 PG. 230 | Job No. 005584 Division No. | Profile
Survey of VASQUEZ ROCKS | Notes Red | Plotted
Survey by WRIGHT Notes C.L.W. | Notes Chk'd. | Checked
Indexed O.J. GALLI Date MAY '69 | Date | Date

STATION	B. S.	H. I.	F. S.	ELEV.	
TP				250035	
	188	250223			
TP			10777	249146	
	357	249503			
T.B.M.V.R.1.			631	248872	SEE PG. 229 FOR DESC.

76-L-298 CE 307 5-66

PLEASE RETURN TO
LOS ANGELES COUNTY ENGINEER
403 LOS ANGELES COUNTY ENGINEERING BLDG.

NOTE: ANY ADDITIONS OR CHANGES ON THIS SHEET MUST BE MADE OR CIRCLED IN RED INK, WITH DATE AND NAME OF PERSON MAKING CHANGE.

Do not extend notes this side of this line.

Profile Notes Red Plotted Job No. 6055.84 Division No.
No. Date Date Survey of VASQUEZ ROCKS PARK
X-Sec. Notes Chk'd. Checked Survey by LUKRICHT Notes CLW Date 15-MAY 69
No. Date Date Map No. Indexed D.J. GALLI Date MAY 27 '69

F.B. 3206 Pg. 31

STATION	B. S.	H. I.	F. S.	ELEV.	VASQUEZ ROCKS PARK
LEVELS FROM V-8 NE¼ THROUGH VR33 TO VR34 & RETURN					
V.-8				2406 11'	FD NAIL IN SANDSTONE PG 124, 127, 233
	1145	2417 56			
V.R.-32			1220	2405 36'	FD. 1" I.P. CONC PLUG L.A.Co. ENGR. TAG E.N. UP 4" PG. 212, 224
	1226	2417 62			
TP			357	2414 05	
	978	2423 83			
TP			492	2413 91	
	044	2414 35			
TP			1203	2402 32	
	005	2402 37			
TP			1106	2391 31	
	039	2391 70			
TP			1182	2351 88	
	795	2387 83			
VR33			991	2377 92'	FD. 1" I.P. CONC PLUG L.A.Co ENGR TAG E.N. PG. 211
	982	2387 74			
TP			786	2379 88	
	1157	2391 45			

76-L-298 CE 307 5-66

PLEASE RETURN TO
LOS ANGELES COUNTY ENGINEER
403 LOS ANGELES COUNTY ENGINEERING BLDG.

NOTE: ANY ADDITIONS OR CHANGES ON THIS SHEET MUST BE MADE OR CIRCLED IN RED INK, WITH DATE AND NAME OF PERSON MAKING CHANGE.

Do not extend notes this side of this line.

STATION	B. S.	H. I.	F. S.	ELEV.	
		2391 45			
TP			0 14	2391 31	
	11 62	2402 93			
TP			0 60	2402 33	
	12 10	2414 43			
TP			0 52	2413 91	
	12 06	2425 97			
TP			2 83	2423 14	
	10 58	2433 72			
TP			0 75	2432 97	
	11 37	2444 34			
VR 34			8 22	2436 12	FD. L&T. LA CO. ENGR TAG CONC. BASE FN. POST. PG. 221
	7 88	2444 00			
TP			12 27	2431 73	
	0 06	2431 79			
TP			11 69	2420 10	
	0 30	2420 40			
TP			11 18	2409 22	
	3 02	2412 24			
V-8			6 15	2406 09	FD. NAIL IN SANDSTONE PG. 126, 127, 233

F. B. 3208 PG. 232

Job No. 0055.80 Division No. Notes Red Plotted Profile

Survey of VASQUEZ ROCKS PARK Date Date No.

Survey by WRIGHT Notes C.L.W. Notes Chk'd. Checked X-Sec.

Indexed C.L. GALLI Date 15-MAY 69 Date Date No.

76-L-298 CE 307 5-66

PLEASE RETURN TO
LOS ANGELES COUNTY ENGINEER
403 LOS ANGELES COUNTY ENGINEERING BLDG.

NOTE: ANY ADDITIONS OR CHANGES ON THIS SHEET MUST BE MADE OR CIRCLED IN RED INK, WITH DATE AND NAME OF PERSON MAKING CHANGE.

Do not extend notes this side of this line.

STATION	B. S.	H. I.	F. S.	ELEV.	VASQUEZ ROCKS PARK
	LEVELS - VR-15 N'E'LY THROUGH VR-31 TO V-8 & RETURN				
VR 15				2374 41	FD. CALIF DIV. HIGHWAY BRASS CAP SET IN CONC. PGS. 82, 213
	6 11	2380 52			
TP			4 37	2376 15	
	2 06	2378 21			
TP			3 02	2375 19	
	9 06	2384 25			
TP			1 81	2382 44	
	9 78	2392 22			
TP			0 70	2391 52	
	10 70	2402 22			
TP			0 24	2401 98	
	5 62	2407 60			
VR 31			10 39	2397 21	FD. 1" IP CONC PLUG LA. CO. ENGR. TAG & N. PG 224
	8 98	2406 19			
V-8			0 08	2406 11	FD. NAIL IN SANDSTONE PGS. 126, 127, NOTE: ELEV. SHOWN ON PG 175 IS WRONG.
	6 24	2412 35			
TP			10 38	2401 97	

Profile Notes Red ____ Plotted ____ Job No. 0055.8 Division No. ____
No. ____ Date ____ Date ____ Survey of VASQUEZ ROCKS PARK
X-Sec. Notes Chk'd. ____ Checked ____ Survey by WRIGHT Notes C.L.W. Date 15-MAY '69
No. ____ Date ____ Date ____ Map No. ____ Indexed ____ Date MAY 27 '69

76-L-298 CE 307 5-66

PLEASE RETURN TO
LOS ANGELES COUNTY ENGINEER
403 LOS ANGELES COUNTY ENGINEERING BLDG.

NOTE: ANY ADDITIONS OR CHANGES ON THIS SHEET MUST BE MADE OR CIRCLED IN RED INK, WITH DATE AND NAME OF PERSON MAKING CHANGE.

Do not extend notes this side of this line.

STATION	B. S.	H. I.	F. S.	ELEV.	
TP				2401 97	
	0 68	2402 65			
TP			11 13	2391 52	
	0 20	2391 72			
TP			9 28	2382 44	
	1 80	2384 24			
TP			9 05	2375 19	
	2 88	2378 07			
T.P.			1 91	2376 16	
	4 34	2380 50			
VR 15			6 08	2374 42	FD. CALIF. DIV. HI-WAY BRASS CAP SET IN CONC. PG 82, 213, 232

F. B. 3208 PG. 234 | Job No. 005584 | Division No. | Notes Red | Plotted | Profile
Survey of VASQUEZ ROCKS PARK | Date | Date | No.
Survey by WRIGHT | Notes C.L.W. | Notes Chk'd. | Checked | X-Sec.
Indexed C. J. GALLI | Date 15-MAY'69 | Date | Date | No.

76-L-298 CE 307 5-66

PLEASE RETURN TO
LOS ANGELES COUNTY ENGINEER
403 LOS ANGELES COUNTY ENGINEERING BLDG.

NOTE: ANY ADDITIONS OR CHANGES ON THIS SHEET MUST BE MADE OR CIRCLED IN RED INK, WITH DATE AND NAME OF PERSON MAKING CHANGE.

Do not extend notes this side of this line.

STATION	B. S.	H. I.	F. S.	ELEV.	
	LEVELS FROM VR 15 WEST'LY TO VR 28 AND RETURN				
VR 15				2374 41'	FD. CALIF. DIV. HI-WAY BRASS CAP SET IN CONC. PG. 82, 213
	5 96	2380 37			
VR 29			4 49	2375 88'	
	4 50	2380 38			
TP			4 23	2376 15	
	3 99	2380 14			
TP			10 62	2369 52	
	2 87	2372 39			
TP			6 44	2365 95	
	11 95	2377 90			
TP			1 47	2376 43	
	12 35	2388 78			
TP			1 57	2387 21	
	12 25	2399 46			
TP			1 18	2398 28	
	11 76	2410 04			
TP			0 15	2409 89	
	12 19	2422 08			

Profile No. ____ Notes Red ____ Plotted ____ Job No. 00 55.84 Division No. ____
Date ____ Date ____ Survey of VASQUEZ ROCKS PARK
X-Sec. No. ____ Notes Chk'd. ____ Checked ____ Survey by WRIGHT Notes P.L.W. Date MAY '69
Date ____ Date ____ Map No. ____ Indexed C.T. GALLI Date MAY 27 '69

F. B. 5200 PG. 235

76-L-298 CE 307 5-66

PLEASE RETURN TO
LOS ANGELES COUNTY ENGINEER
403 LOS ANGELES COUNTY ENGINEERING BLDG.

NOTE: ANY ADDITIONS OR CHANGES ON THIS SHEET MUST BE MADE OR CIRCLED IN RED INK, WITH DATE AND NAME OF PERSON MAKING CHANGE.

Do not extend notes this side of this line.

STATION	B. S.	H. I.	F. S.	ELEV.	
		242208			
TP			038	242170	
	1155	243325			
TP			134	243191	
	426	243617			
W-2			432	243185	FO 1x2 & N.
	135	243320			
VR-28			747	242573	FO. 1" I.P. CONC PLUG LA CO. ENCR TAG UP
	944	243517			
10' OFF VR-28			807	242710	FO 1x2 & N 20' W. OF W-2
	807	243517			
W-2			332	243185	SEE 4 LINES ABOVE
	427	243612			
TP			421	243191	
	121	243312			
TP			1141	242171	
	004	242175			
TP			1185	240990	
	013	241003			
			1173	2~~4~~3 9830	
	104	2~~4~~3 9934			

F. B. 3208 PG. 2360

Job No. 0055.84 Division No. Notes Red Plotted Profile
Survey of VASQUEZ ROCKS PARK Date Date No.
Survey by W.R.K.H.T. Notes C.L.W. Notes Chk'd. Checked X-Sec.
Indexed E. J. GALLI Date MAY 69 Date Date No.

76-L-298 CE 307 5-66

PLEASE RETURN TO
LOS ANGELES COUNTY ENGINEER
403 LOS ANGELES COUNTY ENGINEERING BLDG.

NOTE: ANY ADDITIONS OR CHANGES ON THIS SHEET MUST BE MADE OR CIRCLED IN RED INK, WITH DATE AND NAME OF PERSON MAKING CHANGE.

Do not extend notes this side of this line.

STATION	B. S.	H. I.	F. S.	ELEV.	
		2~~4~~3 99 34			
TP			12 11	2~~4~~3 87 23	
	1 51	2~~4~~3 88 74			
TP			12 29	2~~4~~3 76 45	
	0 60	2~~4~~3 77 05			
TP			11 08	2~~4~~3 65 97	
	6 21	2~~4~~3 72 18			
			2 64	2~~4~~3 69 54	
	10 29	2~~4~~3 79 83			
			3 67	2~~4~~3 76 16	
	4 58	2~~4~~3 80 74			
VR 15			6 32	2~~4~~3 74 42	FO. CALIF. DIV. HI-WAY BRASS CAP SET IN CONC. PG. 82, 213, 235

Profile Notes Red ____ Plotted ____ Job No. 0055-84 Division No. ____
No. ____ Date ____ Date ____ Survey of VASQUEZ ROCKS PARK
X-Sec. Notes Chk'd. ____ Checked ____ Survey by WRIGHT Notes C.L.W. Date MAY '69
No. ____ Date ____ Date ____ Map No. ____ Indexed R. L. GALLI Date MAY 27 '69

F. B. 3200 PG. 231

76F309S CE #310 6-62

PLEASE RETURN TO
LOS ANGELES COUNTY ENGINEER
403 LOS ANGELES COUNTY ENGINEERING BLDG.

Note: Any Additions or Changes on This Sheet Must be Made or Circled in Red Ink With Date and Name of Person Making Change.

Do not extend this side of this line.

TRANSIT AT STATION V.R. 1 F.B. 3208 PG 60, 70 H.I. 5 83

	Sight on	-Rod	+ Vertical - Angle	Horizontal Distance	+ Vertical - Distance	+ Curvature Correction	+ Difference - Elevation	Adjusted Diff. Elev.
Pg 68	3+90 37	5 83 +	86°-42'-00"					
	"	"	273-17-30	935.00'				
	"	4°	273-10-25					
	"	"	86-48-30					
				3+90 37	3208	68	4 94	
Pg 60,70	V.R 1	6°	93-13-25					
	"	"	266-45-45	935.00'				
	"	4°	266-38-25					
	"	"	93-20-50					
	V.R 7A	6°	100-28-35	390.37				
Pg 68	"	"	259-30-45					
	"	4°	259-13-20					
	"	"	100 45-45					
				V.R. 7A	3208	68	5 04	
	3+90 37	6°	79-13-10					
	"	" +	280-46-10	390.37				
Pg 68	"	4°	280-28-50					
	"	"	79-30-00					
				Q-2	3208	104,227	5 02	
Pg 98 Pg 105	VR-20	6°	91-35-55					
	"	"	268-23-25	1090.585				
	"	4°	268-16-55					
	"	"	91 42-05					
Pg 98 Pg 105	M-4	6°	270 30 10					
	"	" +	89 28 50	1075.85				
	"	4°	89 35 20					
	"	"	270 23 50					

Notes Ck'd by
Map No.
Office Work
Checked
Date

Survey of VASQUEZ TOCKS
JN 00 55.84 Tape Std °F
Surveyed by C. L. WRIGHT
Notes C. L. W. Date 8-MAY '69
Indexed C. L. GALLI MAY 2 7 '69

F.B. 3208 PG. 239

PLEASE RETURN TO
LOS ANGELES COUNTY ENGINEER
403 LOS ANGELES COUNTY ENGINEERING BLDG.

Note: Any Additions or Changes on This Sheet Must be Made or Circled in Red Ink With Date and Name of Person Making Change.

Do not extend this side of this line.

[illegible] AT STATION M-4 F.B. 3208 PG 98, 105 H.I. + 5.07

	Sight on	-Rod	+ Vertical - Angle	Horizontal Distance	+ Vertical - Distance	+ Curvature Correction	+ Difference - Elevation	Adjusted Diff. Elev.
PG 104 PG 227	Q-2	6°	90 24 15					
	"	"	- 268 34 40					
	"	4°	90 30 45	1075.85				
	"		269 28 20					
PG 96 PG 209 PG 222	VR 19	6°	+ 78 17 10					
	"	"	281 42 00					
	"	8°	281 48 15	1058.39				
	"	"	78 11 00					
				VR-20	3208	98, 105	4.89	
PG 104 PG 227	Q-2	6°	271 42 10					
	"	"	+ 88 16 45					
	"	4°	88 23 10	1090.58				
	"	"	271 35 55					
				VR-19	3208	96, 209, 222	5.01	
PG 98 PG 105	M-4	8°	101 30 00					
	"	"	- 258 29 30					
	"	10°	258 35 55	1058.39				
	"		101 23 30					
	VR 36 PG 222	9.39	LEVEL	6.47				

240

F.B. 3208 PG

76F309S C.E. #310 6-62

PLEASE RETURN TO
LOS ANGELES COUNTY ENGINEER
403 LOS ANGELES COUNTY ENGINEERING BLDG.

Note: Any Additions or Changes on This Sheet Must be Made or Circled in Red Ink With Date and Name of Person Making Change.

Do not extend this side of this line.

TRANSIT AT STATION V R 19 BK. 3208 PG. 96, 209, 222 H.I. 501

Sight on	-Rod	+ Vertical - Angle	Horizontal Distance	+ Vertical - Distance	+ Curvature Correction	+Difference - Elevation	Adjusted Diff. Elev.
		° ' "					
Pg 209 AUX VR 35	6°	99 - 49 - 15					
"	=	260 - 09 - 40					
"	8°	260 - 22 - 25					
"	"	99 36 - 45					
			AUX. V.R. 35	3208	209	454	
Pg 96, 209, 222 VR 19	6°	79 - 54 - 50					
"	=	+ 280 - 04 - 15					
"	8°	280 - 16 - 45					
"	"	79 - 42 - 15					
Pg 209 VR 17	5 40	LEVEL	4.55				
VR 35	5 22	LEVEL	5.70				
Pg 210 AUX VR 34	6°	104 - 29 - 50					
	=	- 255 - 29 - 25					
	4°	255 - 14 - 00	392.66				
	"	104 - 46 - 35					
			AUX. V.R. 34	3208	210	457	
Pg 96, 209, 220 AUX VR 35	6°	75 05 15					
	=	+ 284 53 40	392.66				
	4°	284 37 20					
	"	75 21 35					
Pg 96, Pg 221 V.R. 34	5 96	LEVEL					

Notes Ck'd by _____
Map No. _____
Office Work _____
Checked _____
Date _____

Survey of VASQUEZ ROCKS
JN 0055.184 Tape _____ Std _____ °F
Surveyed by C.L. WRIGHT
Notes C.L.W. Date MAY 69
Indexed R.J. GALLI MAY 27 '69

F. B. 3208 PG. 241

PLEASE RETURN TO
LOS ANGELES COUNTY ENGINEER
403 LOS ANGELES COUNTY ENGINEERING BLDG.

Note: Any Additions or Changes on This Sheet Must be Made or Circled in Red Ink With Date and Name of Person Making Change.

Do not extend this side of this line.

TRANSIT AT STATION VR 31 F.B. 3208 PG 224, 233 H.I. + 4.50

Sight on	-Rod	+ Vertical - Angle	Horizontal Distance	+ Vertical - Distance	+ Curvature Correction	+Difference - Elevation	Adjusted Diff. Elev.
PG 223 V.R. 30	6º	91 - 15 - 40	576.21				
"	"	+ 268 - 43 - 25					
"	4º	268 - 31 - 30					
"	"	91 - 27 - 45					
			VR 30	3208	223	5.13	
PG 224 PG 233 V.R. 31	6º	88 - 29 - 05					
"	"	+ 271 - 30 - 00					
"	4º	271 - 17 - 50					
"	"	88 41 - 15					
			VR - 28	3208	214, 236	4.94	
PG 215 (P.O.T. 10" OFFSET LINE)	6º	91 - 30 - 55					
	"	+ 268 - 28 - 10					
	4º	268 - 23 - 25					
	"	91 - 35 - 45					
			POT 10' OFFSET LINE	3208	215	4.99	
242 VR 28	6º	271 - 35 - 40					
PG 214	"	+ 88 - 23 - 25					
PG 236	4º	88 - 28 - 10					
	"	271 31 00					
F.B. 3208 PG 10' OFF VR 27	6º	103 - 27 - 50					
PG 216	"	256 - 31 - 50					
PG 253	4º	103 - 54 - 10	246.27				
		256 - 05 - 20					

76F309S CE #310 6-62

PLEASE RETURN TO
LOS ANGELES COUNTY ENGINEER
403 LOS ANGELES COUNTY ENGINEERING BLDG.

Note: Any Additions or Changes on This Sheet Must be Made or Circled in Red Ink With Date and Name of Person Making Change.

TRANSIT AT STATION _____ F.B. _____ Pg _____

Do not extend this side of this line.

Sight on	Rod	+ Vertical - Angle	Horizontal Distance	+ Vertical - Distance	Curvature Correction	+ Difference - Elevation	Adjusted Diff. Elev.
		10' OFF VR 27		3208	216,253	5 08	
P.O.T. 10 OFF-SET LINE PG 215	6°	283 53 45					
		76 05 15					
	4°	76 31 35					
	"	283 27 05					
VR 27 PG 214 PG 253	4 19	LEVEL					
			13+20 05 5' OFFSET LINE 1X2 & N.	3208	65	5 04	
13+19 78 C.S. MON. PG 65	3 28	LEVEL					
13+20 05 1X2 & N PG 65	3 04	LEVEL					
7+11 20 1" I.P. PG 64	6°	85 36 10					
	"	+274 23 00					
	8°	274 31 30					
	"	85 27 40					
			1/4 COR. SEC. 27-26	3208	20	5 84	
7+11 20 1" I.P. PG 64	8°	90 34 15					
	"	-269 25 05					
	6°	269 22 20					
		90 36 50					

Notes Ck'd by _____
Map No. _____
Office Work _____
Checked _____
Date _____

Survey of VASQUEZ ROCKS PARK
JN 0055 84 Tape _____ Std _____ °F
Surveyed by WRIGHT
Notes C.L.W. Date MAY '69
Indexed L.J. GALLINN 2 7 '69

F.B. 3208 PG. 243

PLEASE RETURN TO
LOS ANGELES COUNTY ENGINEER
403 LOS ANGELES COUNTY ENGINEERING BLDG.

Note: Any Additions or Changes on This Sheet Must be Made or Circled in Red Ink With Date and Name of Person Making Change.

Do not extend this side of this line.

TRANSIT AT STATION 7+11.20 F.B. 3208 PG 64 H.I. + 4.78

Sight on Rod	+ Vertical - Angle	Horizontal Distance	+ Vertical - Distance	+ Curvature Correction	± Difference = Elevation	Adjusted Diff. Elev.
13+20.05 Lp	94 10 35					
"	265 48 45					
5' OFFSET Rp	265 37 25					
LINE	94 22 00					
Pg. 65						
1/4 COR. 6°	89 20 15					
" +	270 39					
SEC. 27-26 4°	270 35 40					
Pg. 20 "	89 23 35					
		7+11.20	3208	64	4.88	
SEC	91 39 35					
COR VR.24 6°	268 19 25					
Pg. 46, 115 4°	91 49 25	711.20				
	268 09 40					
20+03.35						
= I.P. WOOD 6°	83 52 00					
PLUG "	276 07 05	1378.95				
Pg. 114 4°	276 02 10					
"	83 56 55					
		VR-24 SEC COR	3208	46,115	3.46	
7+11.20 6°	88 01 30					
1" I.P. +	271 57 30	711.20				
Pg. 64 4°	271 47 50					
"	88 11 10					

244

F.B. 3208 PG

76F309S C.E. #310 6-62

PLEASE RETURN TO
LOS ANGELES COUNTY ENGINEER
403 LOS ANGELES COUNTY ENGINEERING BLDG.

Note: Any Additions or Changes on This Sheet Must be Made or Circled in Red Ink With Date and Name of Person Making Change.

Do not extend this side of this line.

TRANSIT AT STATION 20+03.35 F.B. 3208 PG. 114 H.I. 5.04

Sight on	Rod	+ Vertical - Angle	Horizontal Distance	+ Vertical - Distance	+ Curvature Correction	+Difference - Elevation	Adjusted Diff. Elev.
7+11.20	6.0	96 02 20					
1" I.P.	"	263 57 10					
Pg. 64	4.0	263 52 15					
		96 07 05					
13+72.26	6.0	94 04 35	631.09				
1¼" I.P.	"	265 54 45					
Pg. 113	4.0	265 43 45					
		94 15 25					
			13+72.26	3208	113	4.49	
20+03.35	6.0	85 41 25					
Pg. 114	"	274 18 00					
	8.0	274 26 20					
	"	85 33 00					
VR 13	19.47	LEVEL					
13+35.53							
"PK NAIL"							
Pg. 113							
10+12.96	6.0	94 19 35	359.30				
1"x2" N.	"	265 39 50					
Pg. 113	4.0	265 28 35					
	"	94 38 50					

Notes Ck'd by
Map No.
Office Work
Checked
Date

Survey of VASQUEZ ROCKS PARK
JN 00S584 Tape Std °F
Surveyed by WRIGHT Date MAY '69
Notes C.A.W.
Indexed C.J. GALLI NOV 27 '69

F.B. 3208 Pg. 245

PLEASE RETURN TO
LOS ANGELES COUNTY ENGINEER
403 LOS ANGELES COUNTY ENGINEERING BLDG.

Note: Any Additions or Changes on This Sheet Must be Made or Circled in Red Ink With Date and Name of Person Making Change.

Do not extend this side of this line.

TRANSIT AT STATION 10+12.96 1x2 P.N. F.B. 3208 PG 113 H.I.+ 4.84

Sight on	Rod	+ Vertical Angle -	Horizontal Distance	+ Vertical - Distance	+ Curvature Correction	+Difference - Elevation	Adjusted Diff. Elev.
13+72.26 1x2 PN Pg 113	6° =	85 14 00					
	4° =	274 45 00					
	=	274 25 50					
		85 33 10					
V.R.12 1/4 COR. C.S. MON. Pg. 112	6° =	96 32 35					
	4° =	263 26 30					
	=	263 19 50					
		96 39 30					
		V.R.-12 1/4 SEC COR.		3208	112	451	
10+12.96 1x2 PN Pg 113	6° =	83 17 35					
	4° =	276 41 25					
	=	276 34 25					
		83 24 25					
246 1.I.P. 25x9.26 Pg 220	4° =	77 09 08					
	2° =	282 49 45					
	=	280 52 30	56.36				
		79 06 25					

F.B. 3208 PG

76F309S C.E. #310 6-62

PLEASE RETURN TO
LOS ANGELES COUNTY ENGINEER
403 LOS ANGELES COUNTY ENGINEERING BLDG.

Note: Any Additions or Changes on This Sheet Must be Made or Circled in Red Ink With Date and Name of Person Making Change.

Do not extend this side of this line.

TRANSIT AT STATION 25+94.26 F.B. 3208 PG 220 H.I. 4.94

Sight on	-Rod	+ Vertical + Angle	Horizontal Distance	+ Vertical - Distance	- Curvature Correction	+ Difference - Elevation	Adjusted Diff. Elev.
VR-12 SEC. COR.	6°	102 16 25					
	"	- 257 42 35					
	8°	259 40 40					
PG 112	"	100 19 10					
14+15.82 VR38 1" IP.	6°	274 25 05					
	"	+ 85 34 00					
	8°	85 28 10					
Pg. 219	"	274 30 50					
		V.R.-38 14+15.82	1" IP	3208	219	5.00	
25+94.26 Pg. 220	6°	94 19 10					
	"	- 265 39 50					
	8°	265 44 10					
	"	94 15 00					
9+51.66 1x2 & N. Pg. 218	11°	271 - 41 - 25	464.16				
	"	88 - 17 - 40					
	12°	88 - 10 - 00					
	"	271 - 49 - 00					

Notes Ck'd by
Map No.
Office Work
Checked
Date

Survey of VASQUEZ ROCKS PARK
JN 00 55.84 Tape Std °F
Surveyed by WRIGHT
Notes C.L.W. Date MAY '69
Indexed E. L. GALLI NOV 2 7 '69

F.B. 3208 PG. 247

PLEASE RETURN TO
LOS ANGELES COUNTY ENGINEER
403 LOS ANGELES COUNTY ENGINEERING BLDG.

Note: Any Additions or Changes on This Sheet Must be Made or Circled In Red Ink With Date and Name of Person Making Change.

Do not extend this side of this line.

TRANSIT AT STATION 9+51.66 F.B. 3208 PG 218 H.I. + 5.00

Sight on	Rod	+ Vertical Angle	Horizontal Distance	+ Vertical - Distance	+ Curvature Correction	+ Difference Elevation	Adjusted Diff. Elev.
VR 38	10	90 24 20					
TP	"	269 34 35					
PG 219	8	269 45 35					
	"	90 09 20					
7+60.15	6	95 53 40					
1x2"N.	"	264 05 35					
PG 218	8	269 41 50					
	"	95 17 55					
			7+60.15	3208	218	4.53	
9+51.66							
1x2"N.	8	82 54 50					
PG 218	"	277 04 00					
	10	276 37 35					
	"	83 21 20					
2+62.03							
1x2"N	6	102 00 00					
PG 217	"	257 59 20					
	8	258 12 15					
	"	101 46 50					

496.14

F.B. 3208 PG 248

76F309S CE #310 6-62

PLEASE RETURN TO
LOS ANGELES COUNTY ENGINEER
403 LOS ANGELES COUNTY ENGINEERING BLDG.

Note: Any Additions or Changes on This Sheet Must be Made or Circled in Red Ink With Date and Name of Person Making Change.

Do not extend this side of this line.

TRANSIT AT STATION 2+62.03 F.B. 3208 PG 217 H.I. 5.04

Sight on	-Rod	+ Vertical - Angle	Horizontal Distance	+ Vertical - Distance	+ Curvature Correction	+ Difference - Elevation	Adjusted Diff. Elev.
7+60.15 1x2 N. PG. 218	6.0	77 43 15					
	8.0	282 15 35					
	"	282 25 35					
		77 33 20					
2+68.25 STATE MON. PG 217	4.08	LEVEL					
2+72.03 1" IP V.R. 26	3.11	LEVEL					
10' OFF V.R. 27 1x2 PG 216 PG 253	6.0	261 17 25					
	"	98 41 50					
	8.0	98 28 15	442.40				
	"	261 31 05					
		10' OFF VR 27		3208	216	5.07	
2+62.03 1x2 N PG 217 PG 253	6.0	81 04 20					
	"	278 54 50					
	8.0	279 05 00					
	"	80 54 05					

Notes Ck'd by
Map No.
Office Work
Checked
Date

Survey of VASQUEZ ROCKS
JN 0055.84 Tape Std °F
Surveyed by WRIGHT
Notes C.L.W. Date MAY '69
Indexed R.J. GALLI MAY 27 '69

F.B. 3208 PG. 249

PLEASE RETURN TO
LOS ANGELES COUNTY ENGINEER
403 LOS ANGELES COUNTY ENGINEERING BLDG.

Note: Any Additions or Changes on This Sheet Must be Made or Circled in Red Ink With Date and Name of Person Making Change.

Do not extend this side of this line.

TRANSIT AT STATION V.R. 14 F.B. 3208 PG 91 H.I. + 4 50

Sight on	Rod	+ Vertical - Angle			Horizontal Distance	+ Vertical - Distance	+ Curvature Correction	+ Difference - Elevation	Adjusted Diff. Elev.
VR 17									
STATE	8°	91	40	00					
HI-WAY	"	+ 268	19	10					
MON	10°	268	21	10					
Pg. 96	"	91	37	50					
Pg. 241									
VR 31									
1" I.P.	8°	95	41	25					
	"	+ 264	17	50					
Pg. 224	10°	264	20	35					
Pg. 233		95	38	30					
					VR 17	3208	Pgs. 96, 209, 241	5 24	
VR 14	8°	271	46	00					
1" I.P.	"	+ 88	13	30					
1/4 1/4 COR	10°	88	11	35					
Pg. 91	"	271	47	40					
					VR-31	3208	Pgs. 224, 233	4 50	
V.R-14									
1" I.P.	10°	+ 84	05	40					
1/4 1/4 COR	"	275	53	35					
Pg 91	8°	275	50	40					
	"	84	08	30					

250

F.B. 3208 PG

76-L-298 CE 307 5-66

PLEASE RETURN TO
LOS ANGELES COUNTY ENGINEER
403 LOS ANGELES COUNTY ENGINEERING BLDG.

NOTE: ANY ADDITIONS OR CHANGES ON THIS SHEET MUST BE MADE OR CIRCLED IN RED INK, WITH DATE AND NAME OF PERSON MAKING CHANGE.

Do not extend notes this side of this line.

STATION	B. S.	H. I.	F. S.	ELEV.	VASQUEZ ROCKS PARK
LEVELS FROM RD. DEPT. B.M. #1642 N.E'LY TO VR. 27 AND RETURN.					
RD. DEPT B.M. 1642				2135 43	@ ESCONDIDO CYN. WASH & OLD AGUADULCE CYN. RD. LA CO. RD. DEPT. BRIDGE #827 - N'LY END W'LY CURB - TOP OF CONC. BRIDGE CURB - A COUNTY SURVEYORS MONUMENT MARKED "ELEV. 2135.46" 2135.43 PER RD. DEPT.
	3 88	2139 31			
TP			0 23	2139 08	
	11 61	2150 69			
TP			1 75	2148 94	
	11 84	2160 78			
TP			0 26	2160 52	
	11 45	2171 97			
TP			0 49	2171 48	
	11 96	2183 44			
TP			0 36	2183 08	
	11 03	2194 11			
TP			0 50	2193 61	
	10 33	2203 94			
TP.			0 98	2202 96	
	8 60	2211 56			

Profile Notes Red ____ Plotted ____ Job No. 0055.84 Division No. ____
No. ____ Date ____ Date ____ Survey of VASQUEZ ROCKS PARK
X-Sec. Notes Chk'd. ____ Checked ____ Survey by WRIGHT Notes C.L.W. Date MAY '69
No. ____ Date ____ Date ____ Map No. ____ Indexed R.J. GALLI Date NOV 27 '69

F. B. 3208 PG. 251

76-L-298 CE 307 5-66

PLEASE RETURN TO
LOS ANGELES COUNTY ENGINEER
403 LOS ANGELES COUNTY ENGINEERING BLDG.

NOTE: ANY ADDITIONS OR CHANGES ON THIS SHEET MUST BE MADE OR CIRCLED IN RED INK, WITH DATE AND NAME OF PERSON MAKING CHANGE.

Do not extend notes this side of this line.

F. B. 3208 PG. 252 | Job No 2055 84 | Division No. | Notes Red | Plotted | Profile
Survey of VASQUEZ ROCKS PARK | Date | Date | No.
Survey by LA LIGHT | Notes C.L.W. | Notes Chk'd. | X-Sec.
Indexed C.J. GALLI | Date | Date | No.

STATION	B. S.	H. I.	F. S.	ELEV.	
		2211 56			
			6 49	220507	TO R.R. SPIKE - N.E. SIDE AA # 1399127E
T.P.			8 60	220296	@ INT. N.V. AVE & AGUA DULCE CYN. RD. S.W. COR. @ EAST BOUND OFF RAMP STEEL LIGHT STANDARD #M124-82 TOP S.E. FLANGE BOLT, IN CONC. BASE.
	9 84	2212 80			
T.P.			0 26	221254	
	11 21	2223 75			
T.P.			0 40	222335	
	11 60	2234 95			
T.P.			0 21	223474	
	11 70	2246 44			
T.P.			0 23	224621	
	11 52	2257 73			
T.P.			0 49	225724	
	11 78	2269 02			
T.P.			0 40	226862	
	10 69	2279 31			
T.P.			0 40	227891	
	10 65	2289 56			
			4 96	228460	
	11 42	2296 02			
			0 59	229543	

76-L-298 CE 307 5-66

PLEASE RETURN TO
LOS ANGELES COUNTY ENGINEER
403 Los Angeles County Engineering Bldg.

NOTE: ANY ADDITIONS OR CHANGES ON THIS SHEET MUST BE MADE OR CIRCLED IN RED INK, WITH DATE AND NAME OF PERSON MAKING CHANGE.

Do not extend notes this side of this line.

Profile Notes Red____ Plotted____ Job No. 005584 Division No.____
No.____ Date____ Date____ Survey of VASQUEZ ROCKS PARK
X-Sec. Notes Chk'd.____ Checked____ Survey by WRIGHT Notes C.L.W. Date MAY '69
No.____ Date____ Date____ Map No.____ Indexed C.L. GALLI Date MAY 27 '69

F. B. 3203 Pg. 153

STATION	B. S.	H. I.	F. S.	ELEV.	
TP				229543	
	11 73	2307 16			
TP			0 76	2306 40	
	11 58	2317 98			
TP			0 72	2317 26	
	11 53	2328 79			
10' OFF VR. 27			2 13	2326 66	✓ PT. 10' OFFSET LINE PG 216, 242, 243, 249 FD. 1 X 2, O.N.
	2 19	2328 85			
VR. 27			1 37	2327 48	✓ VR. 27 FD. 1" IP. CONC. PLUG L.A.CO. ENGR TAG PG 216, 242, 243, 249
	1 07	2328 55			
TP			11 28	2317 27	
	0 89	2318 16			
TP			11 75	2306 41	
	0 75	2307 16			
TP			11 73	2295 43	
	1 03	2296 46			
T.P.			11 24	2285 22	
	0 19	2285 41			
			11 36	2274 05	
	0 79	2274 84			
			9 72	2265 12	

76-L-298 CE 307 5-66

PLEASE RETURN TO
LOS ANGELES COUNTY ENGINEER
403 LOS ANGELES COUNTY ENGINEERING BLDG.

NOTE: ANY ADDITIONS OR CHANGES ON THIS SHEET MUST BE MADE OR CIRCLED IN RED INK, WITH DATE AND NAME OF PERSON MAKING CHANGE.

Do not extend notes this side of this line.

STATION	B. S.	H. I.	F. S.	ELEV.
				2265 12
	0 45	2265 57		
TP			11 20	2254 37
	1 24	2255 61		
TP			11 27	2244 34
	0 26	2244 60		
TP			11 68	2232 92
	0 34	2233 26		
TP			11 84	2221 42
	0 31	2221 73		
TP			11 34	2210 39
	3 29	2213 68		
TP			6 35	2207 33
	4 34	2211 67		
TP			8 68	2202 99
	0 44	2203 43		
T.P.			11 59	2191 84
	0 39	2192 23		
TP			11 69	2180 54
	0 75	2181 29		
TP			11 77	2169 52

F. B. 3208 PG. 254 Job No. 0055.84 Division No. Notes Red Plotted Profile
Survey of VASQUEZ ROCKS PARK Date Date No.
Survey by WRIGHT Notes C.L.W. Notes Chk'd. Checked X-Sec.
Indexed C.L. GALLI Date MAY 1969 Date Date No.

76-L-298 CE 307 5-66

PLEASE RETURN TO
LOS ANGELES COUNTY ENGINEER
403 LOS ANGELES COUNTY ENGINEERING BLDG.

NOTE: ANY ADDITIONS OR CHANGES ON THIS SHEET MUST BE MADE OR CIRCLED IN RED INK, WITH DATE AND NAME OF PERSON MAKING CHANGE.

Do not extend notes this side of this line.

STATION	B. S.	H. I.	F. S.	ELEV.	
				2169 52	
	0 41	2169 93			
TP			10 61	2159 32	
	1 37	2160 69			
TP			11 72	2148 97	
	1 37	2150 34			
TP			11 22	2139 12	ESCONDIDO CYN. WASH AND OLD AGUA DULCE CYN RD.
	0 29	2139 41			L.A.Co. RD. DEPT. BRIDGE # 827
RD. DEPT. BM. 1642			3 94	2135 42	FD. C.S. BRASS CAP MON. TOP CONC CURB N. END W. SIDE
					RD. DEPT ELEV 2135 43

Profile Notes Red ____ Plotted ____ Job No. 0055.84 Division No. ____
No. ____ Date ____ Date ____ Survey of VASQUEZ ROCKS PARK
X-Sec. Notes Chk'd. ____ Checked ____ Survey by WRIGHT Notes C.L.W. Date MAY 69
No. ____ Date ____ Date ____ Map No. ____ Indexed C.J. GALLI Date NOV 27 '69

F.B. 3205 PG. 2