Notes Ck'd by	Survey of
Map No.	JN Tape Std °F
Office Work	Surveyed by
Checked	Notes Date
Date	Indexed

F. B. 3218 PG.

Page	Job	Description
		SANTA MONICA BLVD. J.N. 0303.0
5-7	Index	
8-58	C.L.	Survey of Santa Monica Blvd. fr. Doheny Dr. to Holloway Dr. & Orlando Ave.
59-60		Santa Monica Blvd. - Zone 7 tie at Beverly Blvd. & Oakhurst Dr.
61-87	C.L.	Additional C.L. work on Santa Monica Blvd.
		BEVERLY HILLS - SURVEY INVESTIGATION J.N. 0304.00
89-90	Index	
91-108	C.L.	Survey of Area bounded by Santa Monica Blvd., Beverly Blvd. & Oakhurst Dr.

3218

Microfilmed Feb. 85

Notes Ck'd by		Survey of Santa Monica Blvd	F. B. 3218 Pg. 5
Map No.		JN 030300 Tape 2213 Std. 68 °F	
Office Work		Surveyed by Markey Jr.	
Checked		Notes E Turn Jr. Date Nov 1964	
Date		Indexed	

JN 030300

SANTA MONICA BLVD.

℄

DOHENY DR. TO HOLLOWAY & ORLANDO AVE.

Note: Any Additions or Changes on This Sheet Must be Made or Circled in Red Ink With Date and Name of Person Making Change.

Do not extend this side of this line.

PLEASE RETURN TO
LOS ANGELES COUNTY ENGINEER
403 Los Angeles County Engineering Bldg.

Markey Jr.
Markey
Markey
Love
Marino

76F3095 CE #310 6-63

F.B. 3218 PG. 6

TO BOT. PG. 7

INDEX MAP

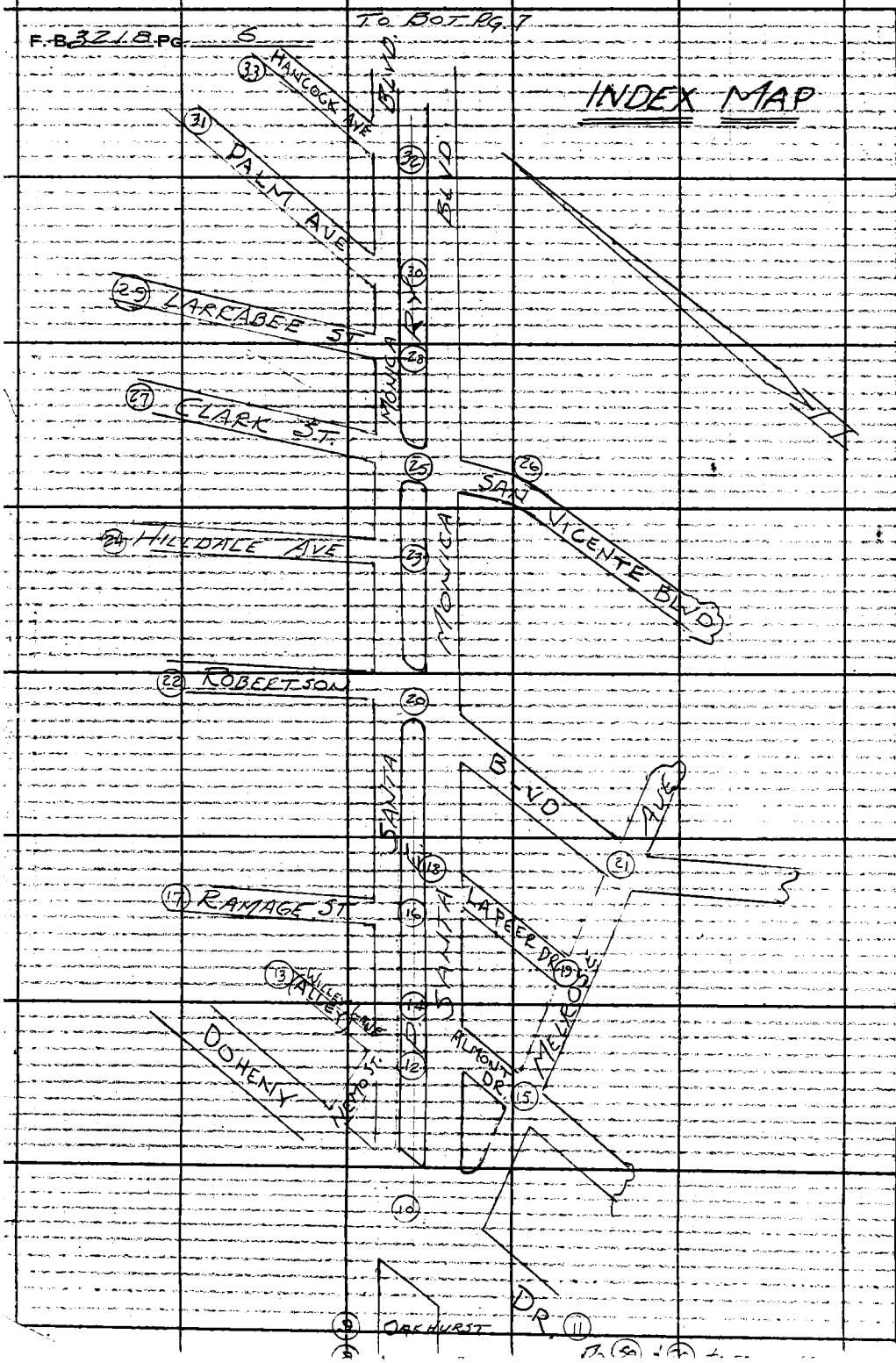

PLEASE RETURN TO
LOS ANGELES COUNTY ENGINEER
403 LOS ANGELES COUNTY ENGINEERING BLDG.
Do not extend this side of this line.

Note: Any Additions or Changes on This Sheet Must be Made or Circled in Red Ink With Date and Name of Person Making Change.

Notes Ck'd by
Map No.
Office Work
Checked
Date

Survey of Santa Monica Blvd.
JN 070700 Tape 0213 Std 68 °F
Surveyed by Mankey Jr.
Notes Sty Jo Date 11-13-64
Indexed C. J. GALLI

F.B. 3218 PG. 7

INDEX MAP

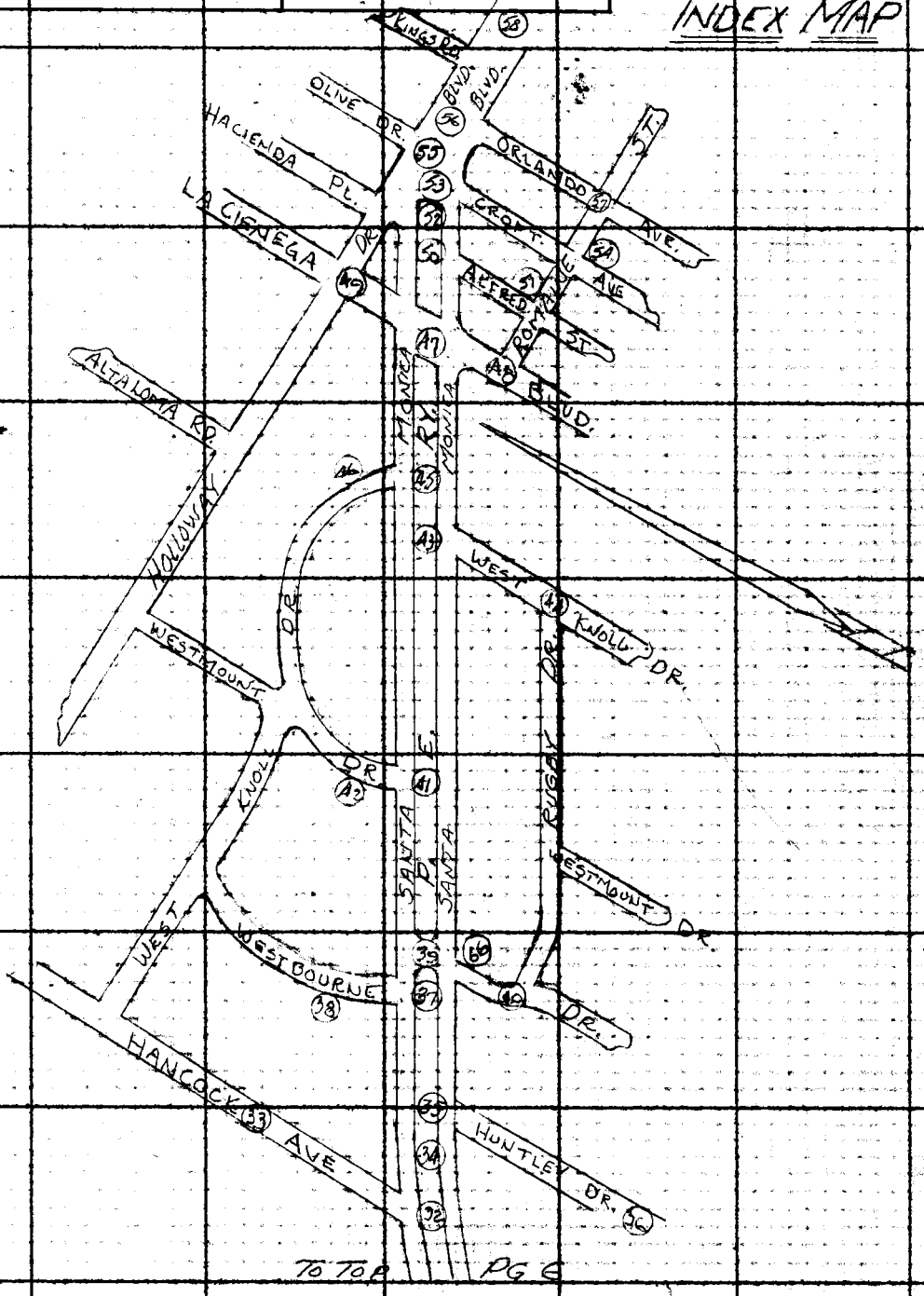

Note: Any Additions or Changes on This Sheet Must be Made or Circled in Red Ink With Date and Name of Person Making Change.

Do not extend this side of this line.

PLEASE RETURN TO
LOS ANGELES COUNTY ENGINEER
403 Los Angeles County Engineering Bldg.

76F3095 CE #310 6-63

PLEASE RETURN TO
LOS ANGELES COUNTY ENGINEER
403 LOS ANGELES COUNTY ENGINEERING BLDG.

Note: Any Additions or Changes on This Sheet Must be Made or Circled in Red Ink With Date and Name of Person Making Change.

Do not extend this side of this line.

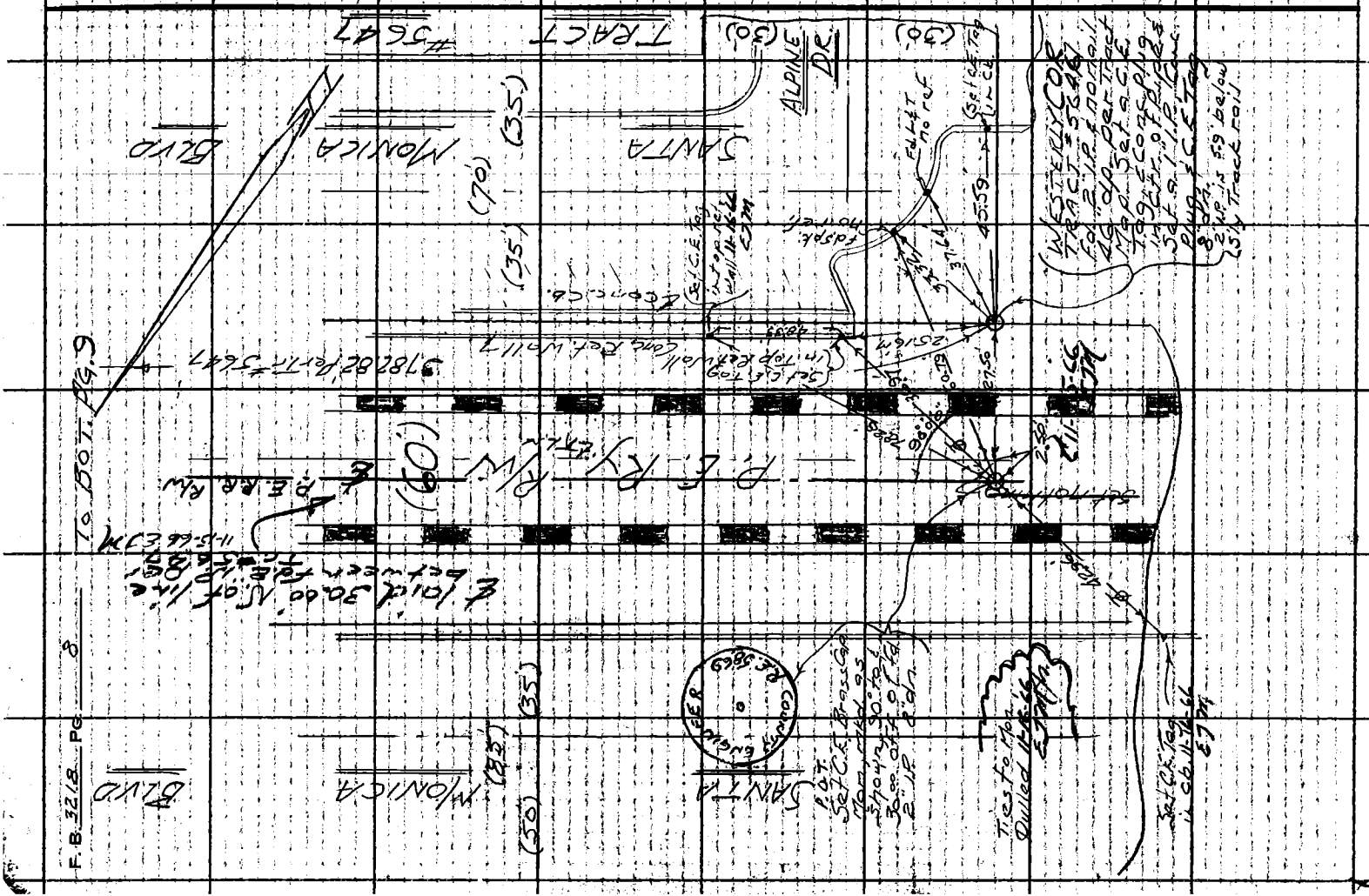

Notes Ck'd by D. SAPPELL	Survey of Santa Monica Blvd
Map No.	JN 0303.00 Tape 0213 Std 68 °F
Office Work	Surveyed by Mankey Jr.
Checked	Notes EFM Jr. Date Nov. 64
Date	Indexed C. J. GALLI

F. B. 3218 PG. 9

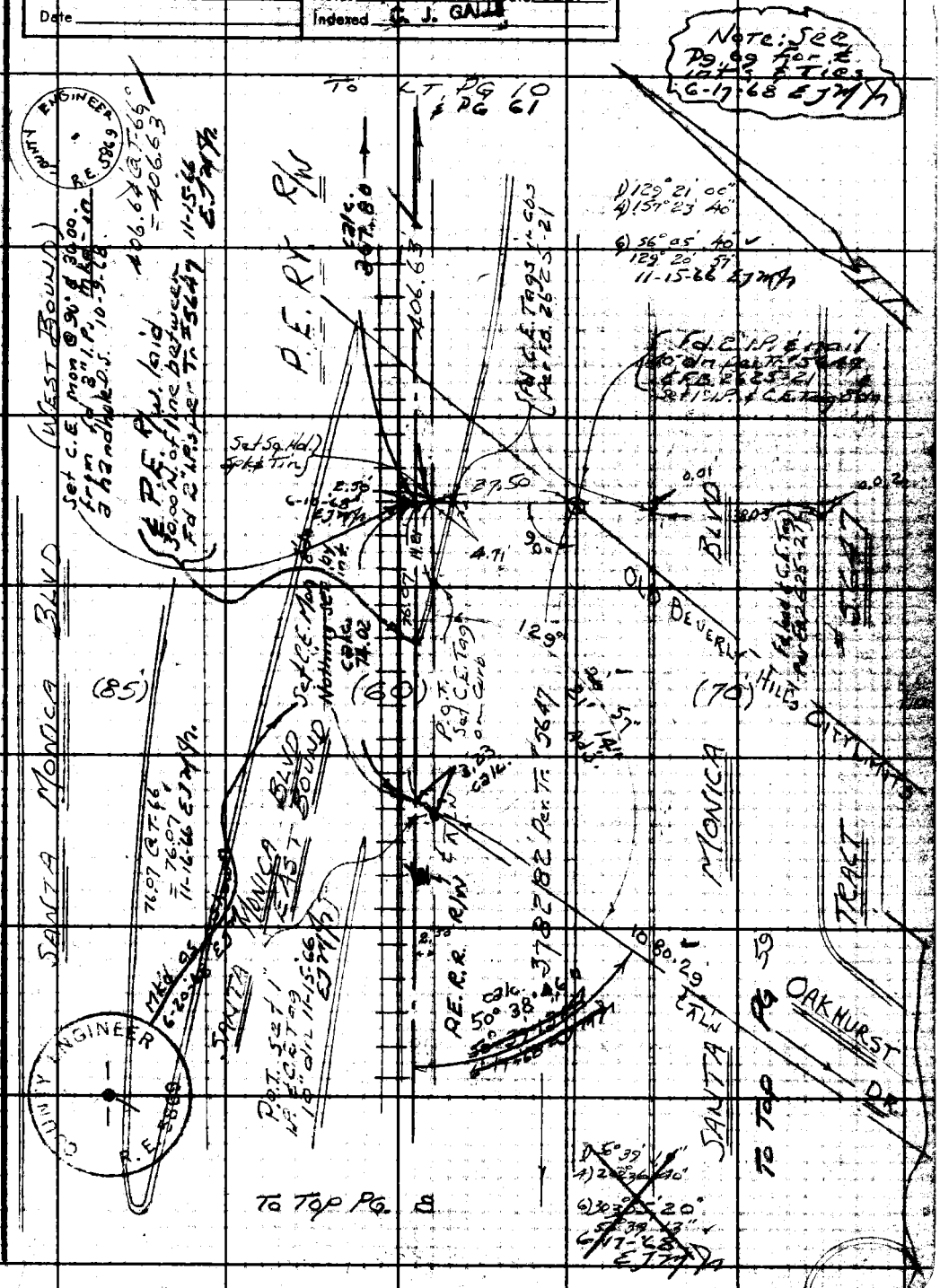

Note: Any Additions or Changes on This Sheet Must be Made or Circled in Red Ink With Date and Name of Person Making Change.

W.S. 22, B-3

Do not extend this side of this line.

PLEASE RETURN TO
LOS ANGELES COUNTY ENGINEER
403 LOS ANGELES COUNTY ENGINEERING BLDG.

76F309S CE #310 6-63

F.B. 3218 Pg. 10

W.3.22 B.3

PLEASE RETURN TO
LOS ANGELES COUNTY ENGINEER
403 Los Angeles County Engineering Bldg.

Do not extend this side of this line.

Note: Any Additions or Changes on This Sheet Must be Made or Circled in Red Ink With Date and Name of Person Making Change.

Notes Ck'd by D. SAPPELL	Survey of Santa Monica Blvd.
Map No.	JN 030300 Tape 0213 Std 68 °F
Office Work	Surveyed by Mankey Jr.
Checked	Notes ETM Jr. Date Nov 64
Date	Indexed L. J. GALLI

F. B. 3218 PG. 11

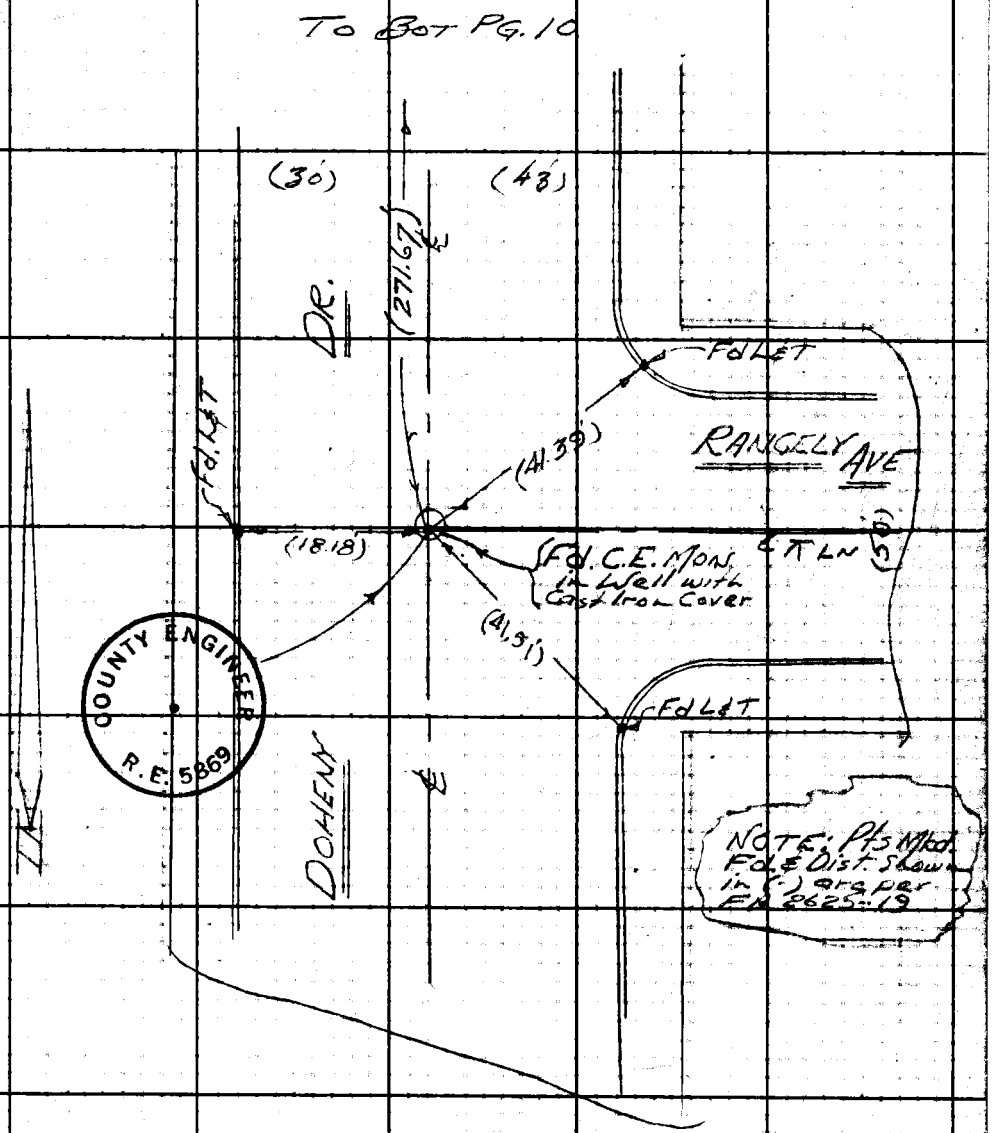

Note: Any Additions or Changes on This Sheet Must be Made or Circled in Red Ink With Date and Name of Person Making Change.

W.S. 22, B-3

PLEASE RETURN TO
LOS ANGELES COUNTY ENGINEER
403 LOS ANGELES COUNTY ENGINEERING BLDG.

Do not extend this side of this line.

76F309S CE #310 6-63

F.B. 3218 Pg. 12

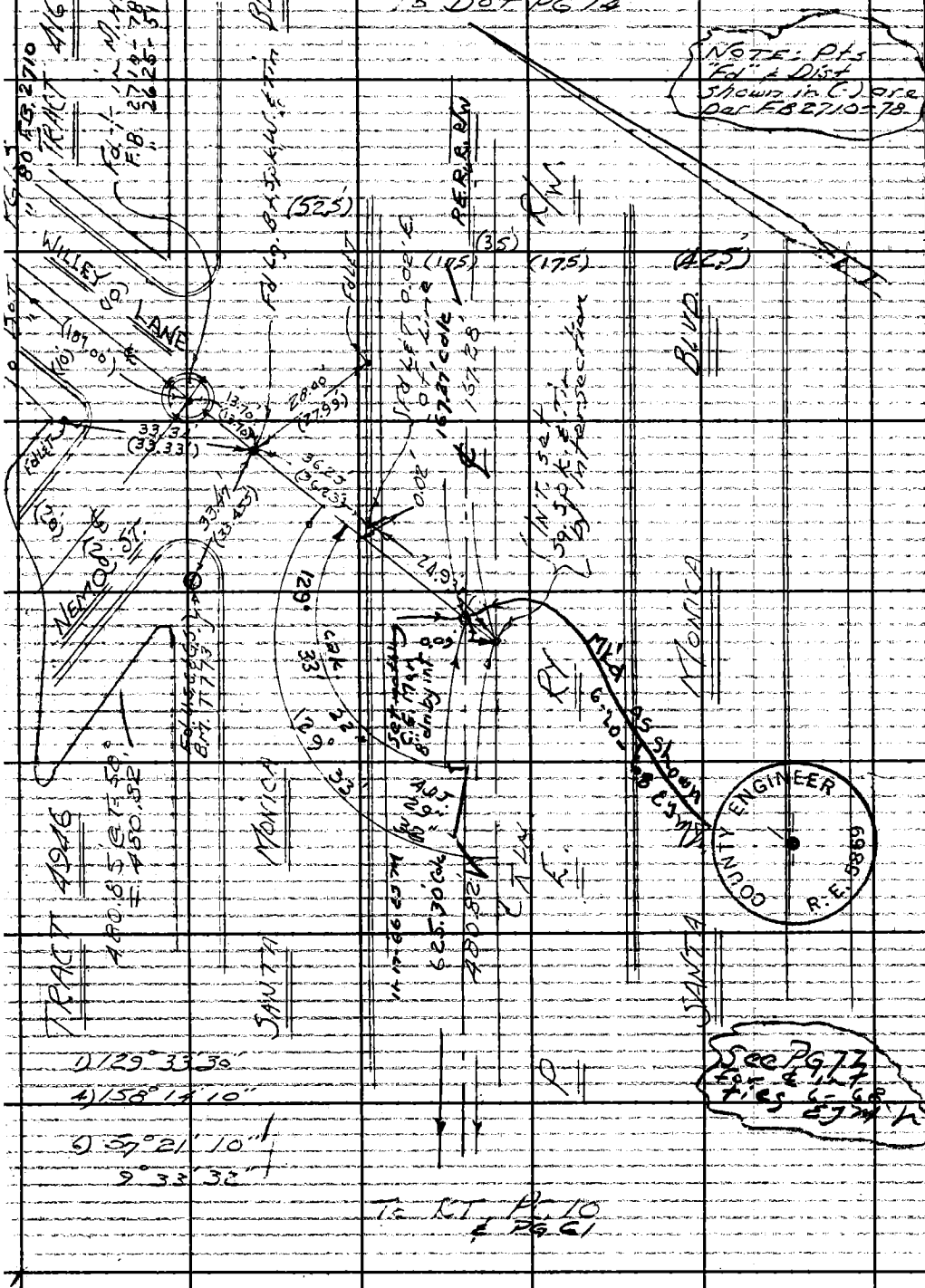

W.S. 22, B-3

PLEASE RETURN TO
LOS ANGELES COUNTY ENGINEER
403 LOS ANGELES COUNTY ENGINEERING BLDG.

Do not extend this side of this line.

Note: Any Additions or Changes on This Sheet Must be Made or Circled in Red Ink With Date and Name of Person Making Change.

Notes Ck'd by D. SAPPELL
Map No.
Office Work
Checked
Date

Survey of Santa Monica Blvd.
JN 030300 Tape 32/3 Std 6/8 °F
Surveyed by Mankey Jr.
Notes E.T.M. Date Nov 64
Indexed C. J. GATTI

F. B. 3218 Pg. 13

Note: Any Additions or Changes on This Sheet Must Be Made or Circled in Red Ink With Date and Name of Person Making Change.

Do not extend this side of this line.

PLEASE RETURN TO
LOS ANGELES COUNTY ENGINEER
403 Los Angeles County Engineering Bldg.

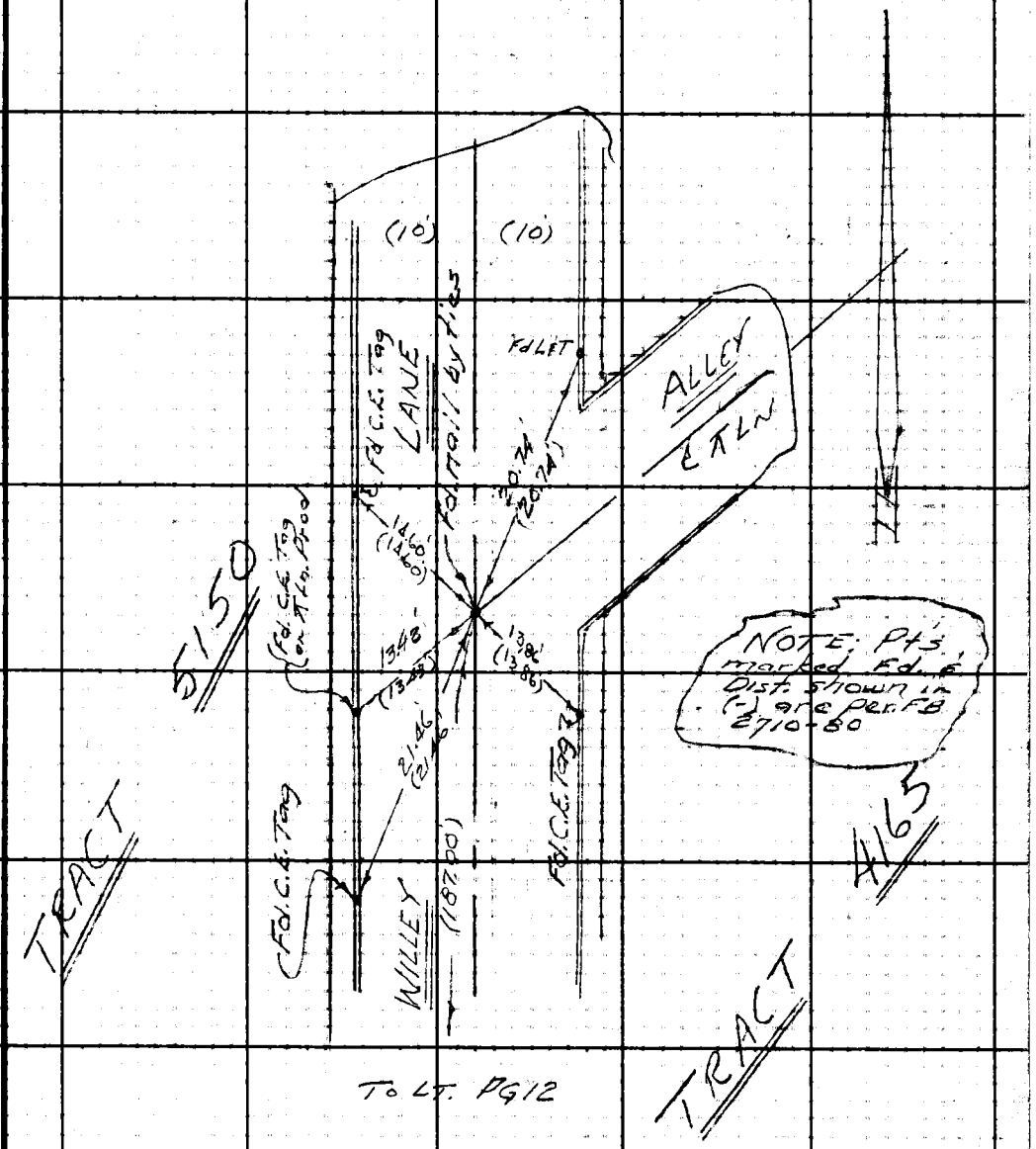

76F3095 CE #310 6-83

PLEASE RETURN TO
LOS ANGELES COUNTY ENGINEER
403 Los Angeles County Engineering Bldg.

Note: Any Additions or Changes on This Sheet Must be Made of Circled in Red Ink With Date and Name of Person Making Change.

Do not extend this side of this line.

W.S. 22, B-5

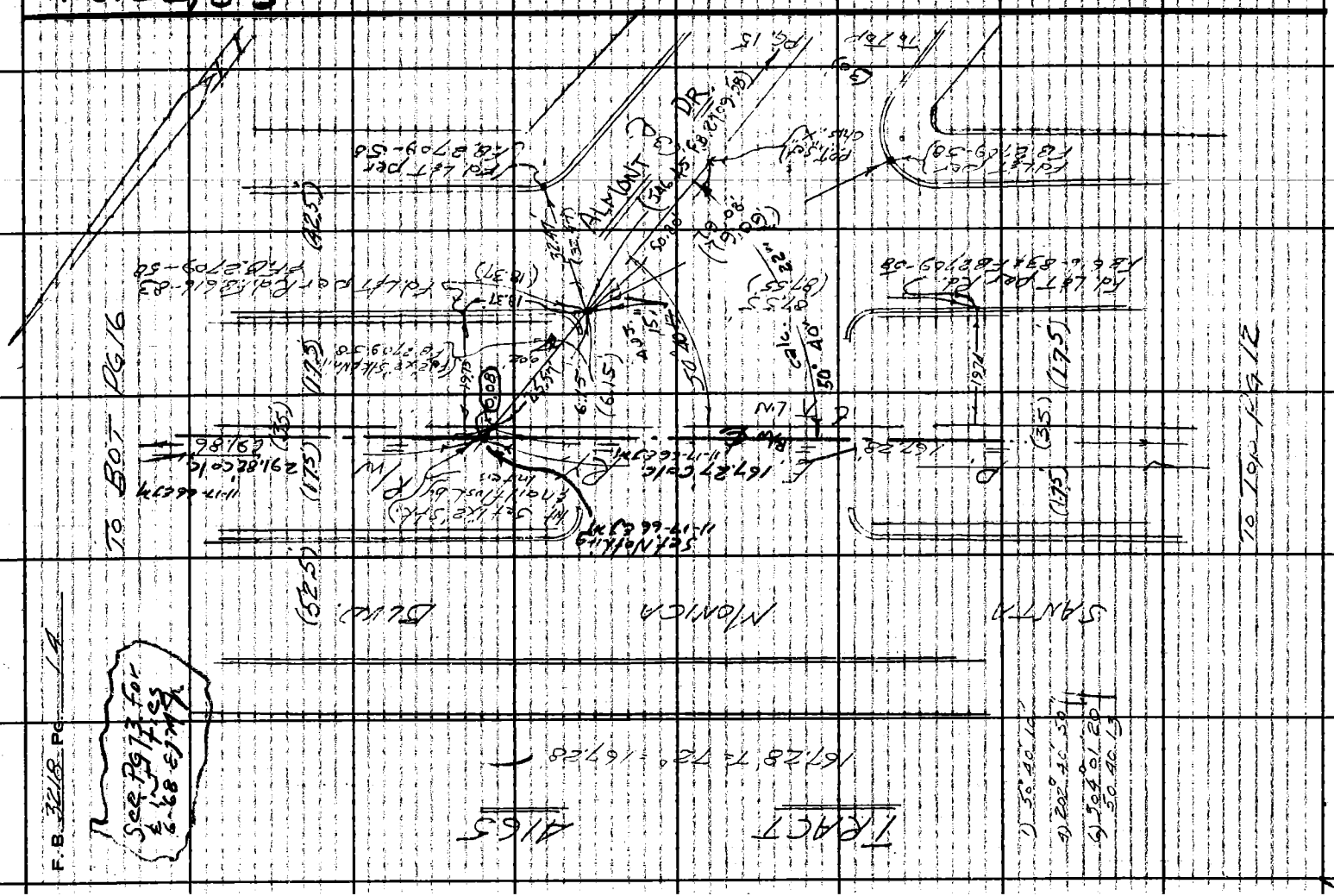

Notes Ck'd by D. SAPPELL	Survey of Santa Monica Blvd
Map No.	JN 0303.00 Tape 0213 Std 68 °F
Office Work	Surveyed by Mankey Jr.
Checked	Notes E.T.M. Jr. Date Dec 64
Date	Indexed C. J. GALB

F. B. 3218 PG. 15

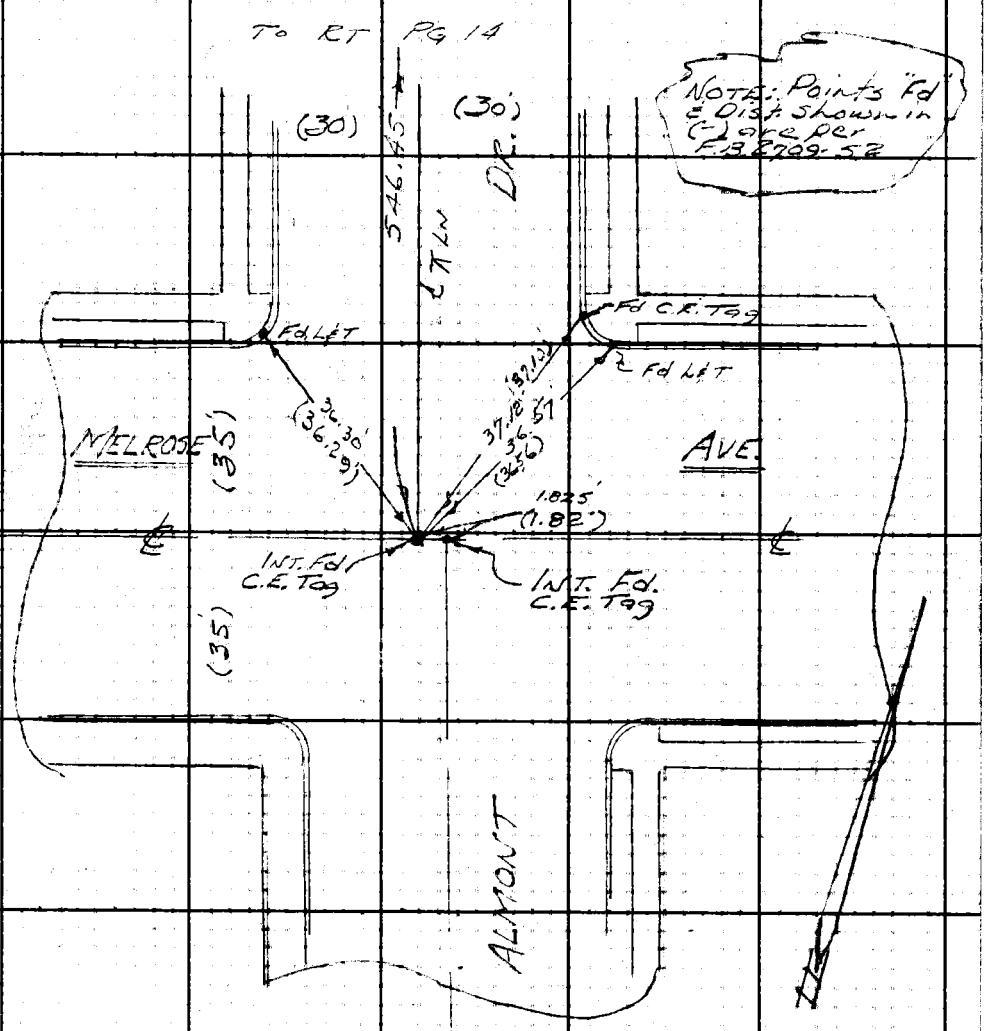

Note: Any Additions or Changes on This Sheet Must be Made or Circled in Red Ink With Date and Name of Person Making Change.

W.S. 22, B-3

PLEASE RETURN TO
LOS ANGELES COUNTY ENGINEER
403 LOS ANGELES COUNTY ENGINEERING BLDG.

Do not extend this side of this line.

76F3095 CE #310 6-63

PLEASE RETURN TO
LOS ANGELES COUNTY ENGINEER
403 LOS ANGELES COUNTY ENGINEERING BLDG.

Note: Any Additions or Changes on This Sheet Must be Made or Circled in Red Ink With Date and Name of Person Making Change

Do not extend this side of this line.

W.S. 22, B-3

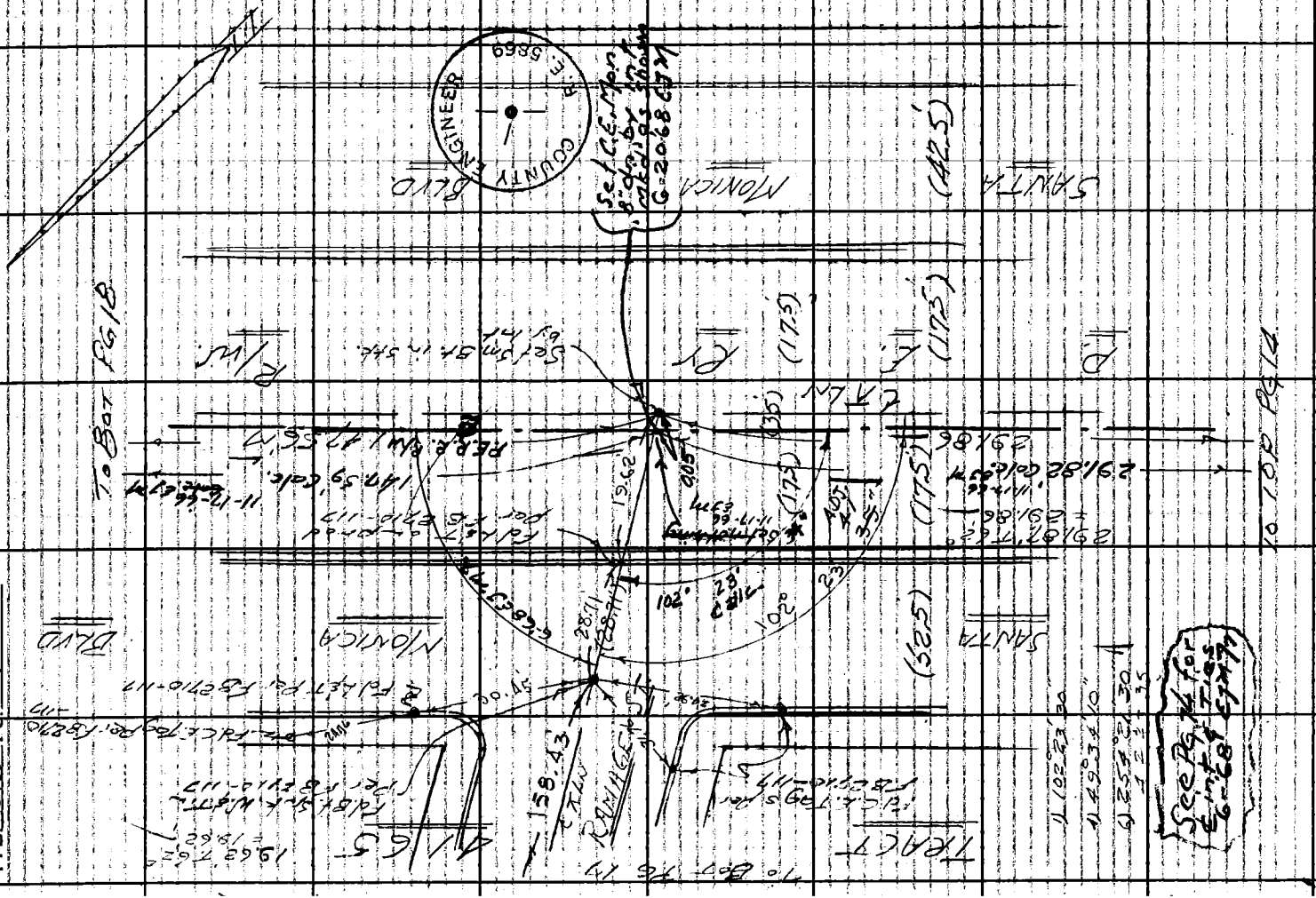

Notes Ck'd by D. SAPPELL	Survey of Santa Monica Blvd
Map No.	JN 030709 Tape 02/3 Std 65 °F
Office Work	Surveyed by Yanke Jr.
Checked	Notes ETM Jr. Date 12-17-64
Date	Indexed C. I. GALLE

F. B. 3218 Pg. 17

W.S. 22, B-3

Note: Any Additions or Changes on This Sheet Must be Made or Circled in Red Ink With Date and Name of Person Making Change.

Do not extend this side of this line.

PLEASE RETURN TO
LOS ANGELES COUNTY ENGINEER
403 Los Angeles County Engineering Bldg.

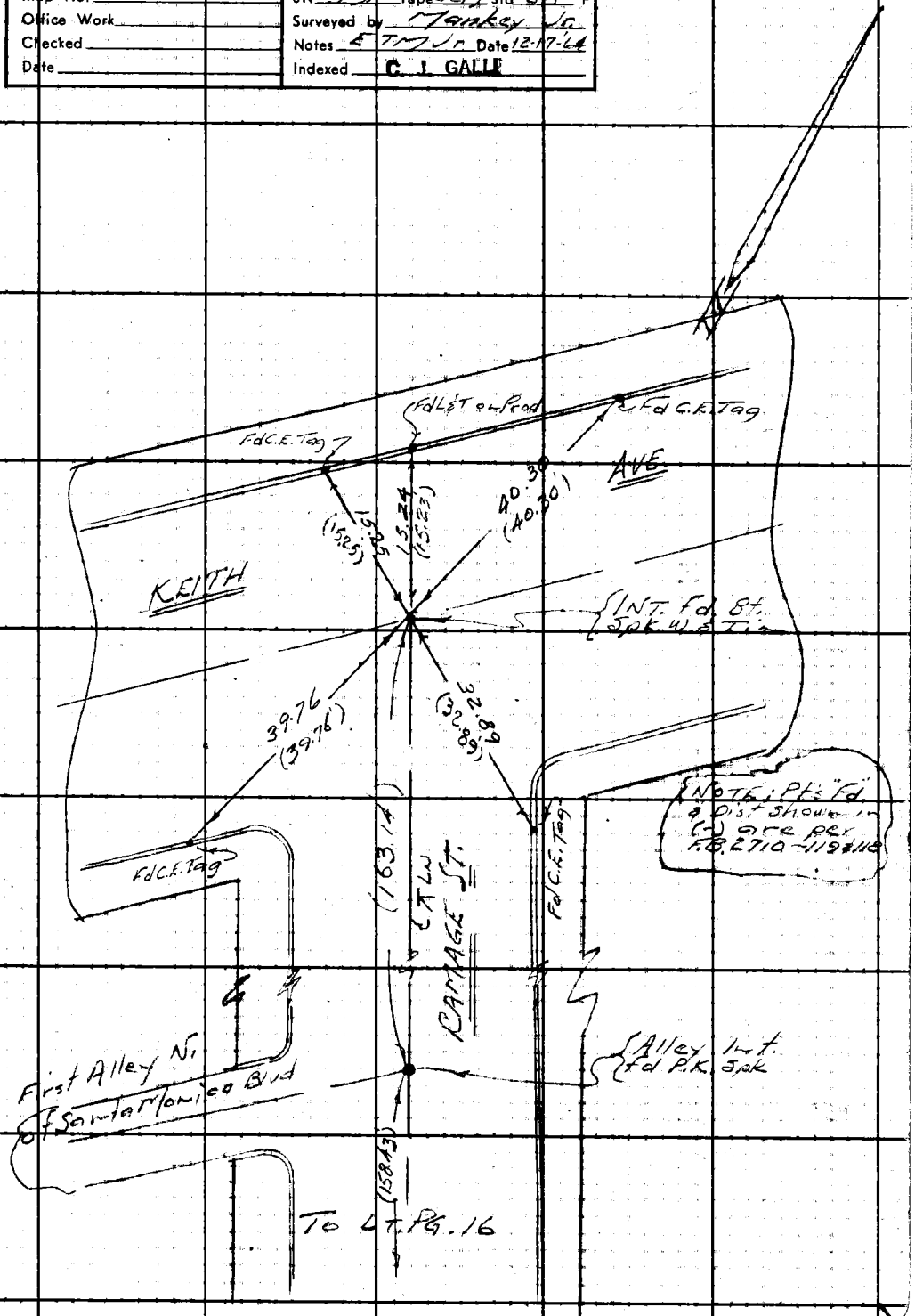

76F3095 CE #310 6-63

F.B. 3218 PG. 18

To Bot Pg 20

1) 50° 42' 00"
2) 202° 18' 00"
3) 304° 12' 10"
50 42 02

See Pg 75 for ℄ int. & ties 6-68 EJM

W.S. 22, 8-3

PLEASE RETURN TO
LOS ANGELES COUNTY ENGINEER
403 LOS ANGELES COUNTY ENGINEERING BLDG.

Do not extend this side of this line

Note: Any Additions or Changes on This Sheet Must be Made or Circled in Red Ink With Date and Name of Person Making Change.

To Top Pg 16

Notes Ck'd by D. SAPPELL
Map No.
Office Work
Checked
Date

Survey of Santa Monica Blvd
JN 0709.00 Tape 02/3 Std. 68 °F
Surveyed by Markey Jr.
Notes E.T.M.N. Date 12-17-64
Indexed C. J. GALLI

F. B. 3219 PG. 19

To RT Pg 18

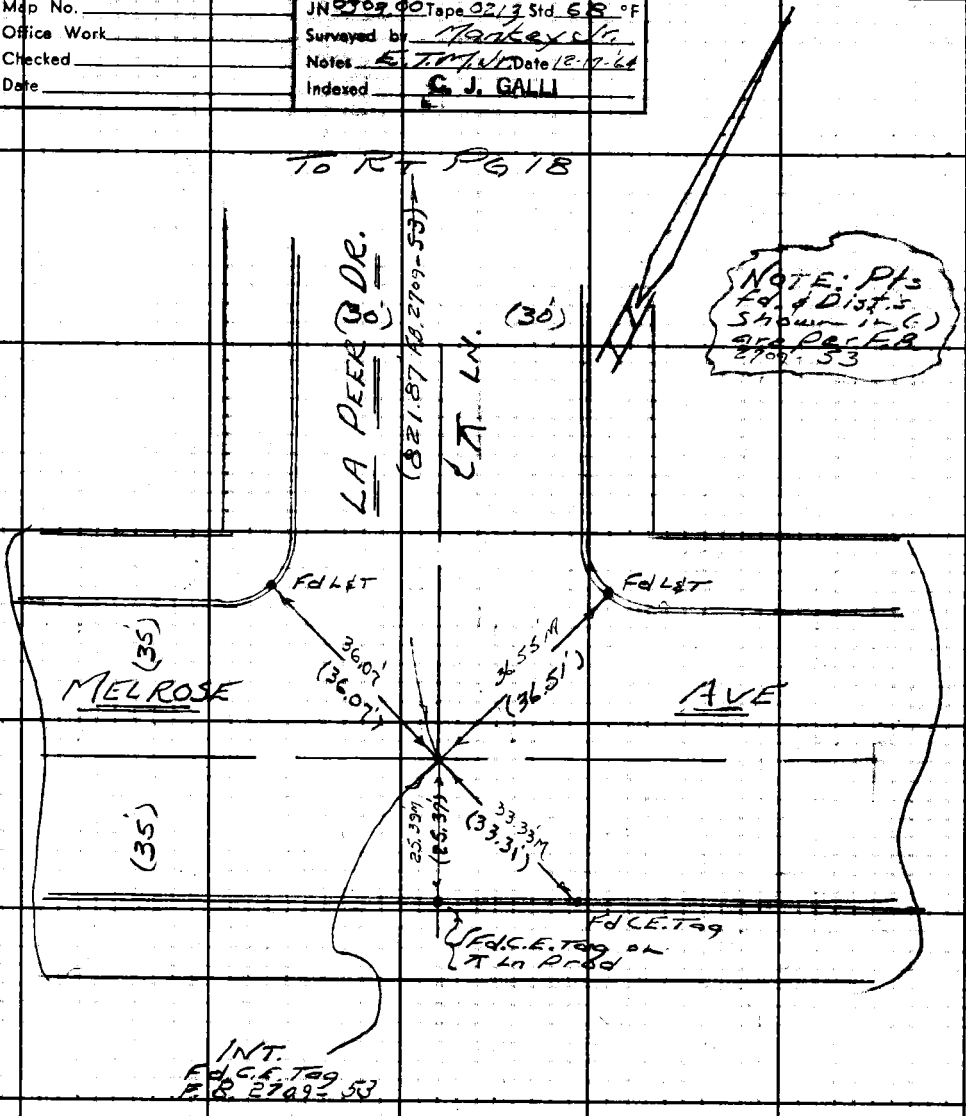

Note: Any Additions or Changes on This Sheet Must be Made or Circled in Red Ink With Date and Name of Person Making Change.

W.S. 22, 8-3

Do not extend this side of this line.

PLEASE RETURN TO
LOS ANGELES COUNTY ENGINEER
403 Los Angeles County Engineering Bldg.

76F3095 CE #310 6-63

PLEASE RETURN TO
LOS ANGELES COUNTY ENGINEER
403 LOS ANGELES COUNTY ENGINEERING BLDG.

Note: Any Additions or Changes on This Sheet Must be Made or Circled in Red Ink With Date and Name of Person Making Change.

Do not extend this side of this line.

W.S. 22, B-3

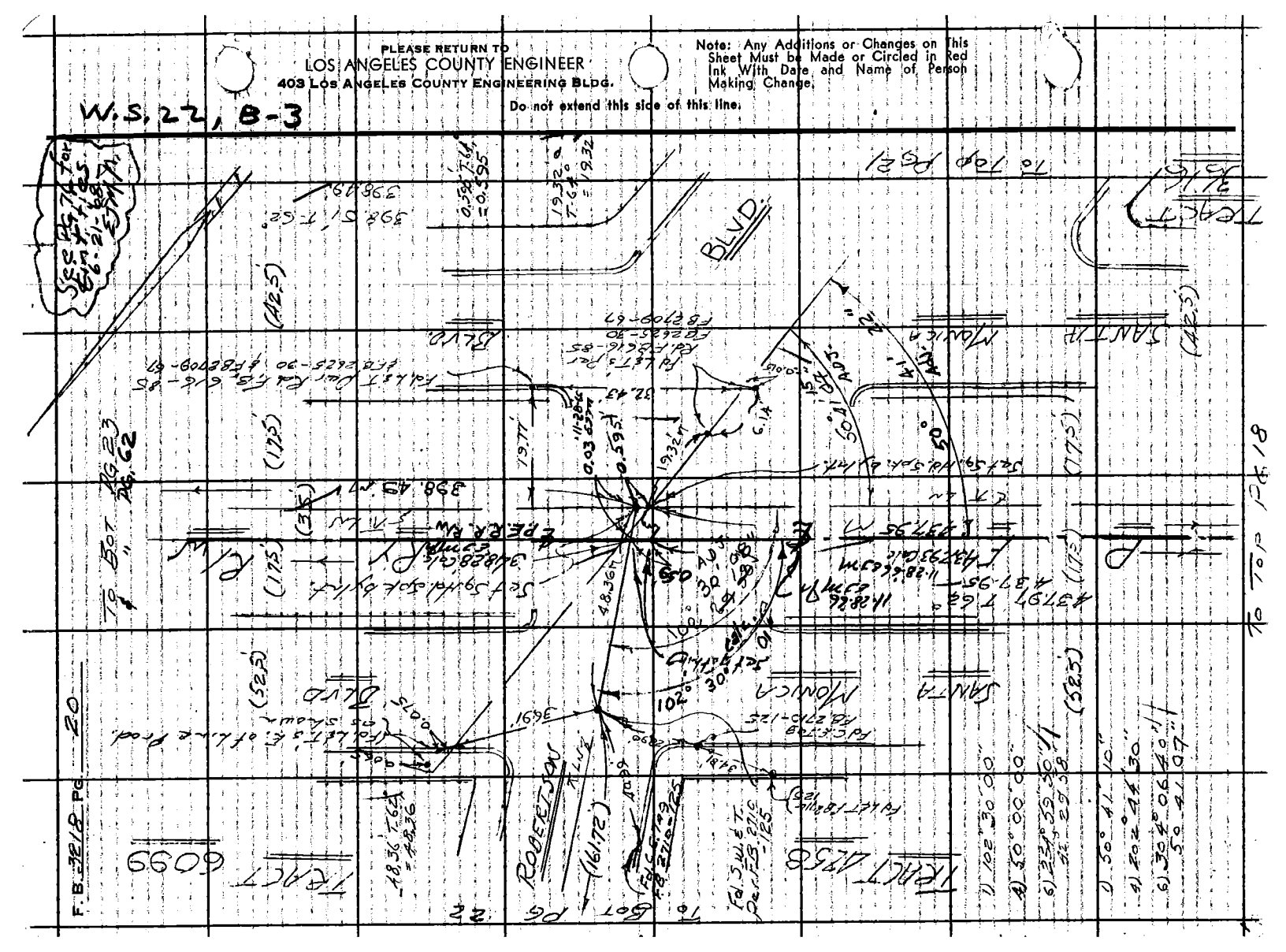

Notes Ck'd by D. SAPPELL	Survey of Santa Monica Blvd
Map No.	JN 0303.00 Tape 0213 Std 68 °F
Office Work	Surveyed by Mankey Jr.
Checked	Notes ETM Jr. Date 12-16-64
Date	Indexed C. J. GALLI

F. B. 3218 PG. 21

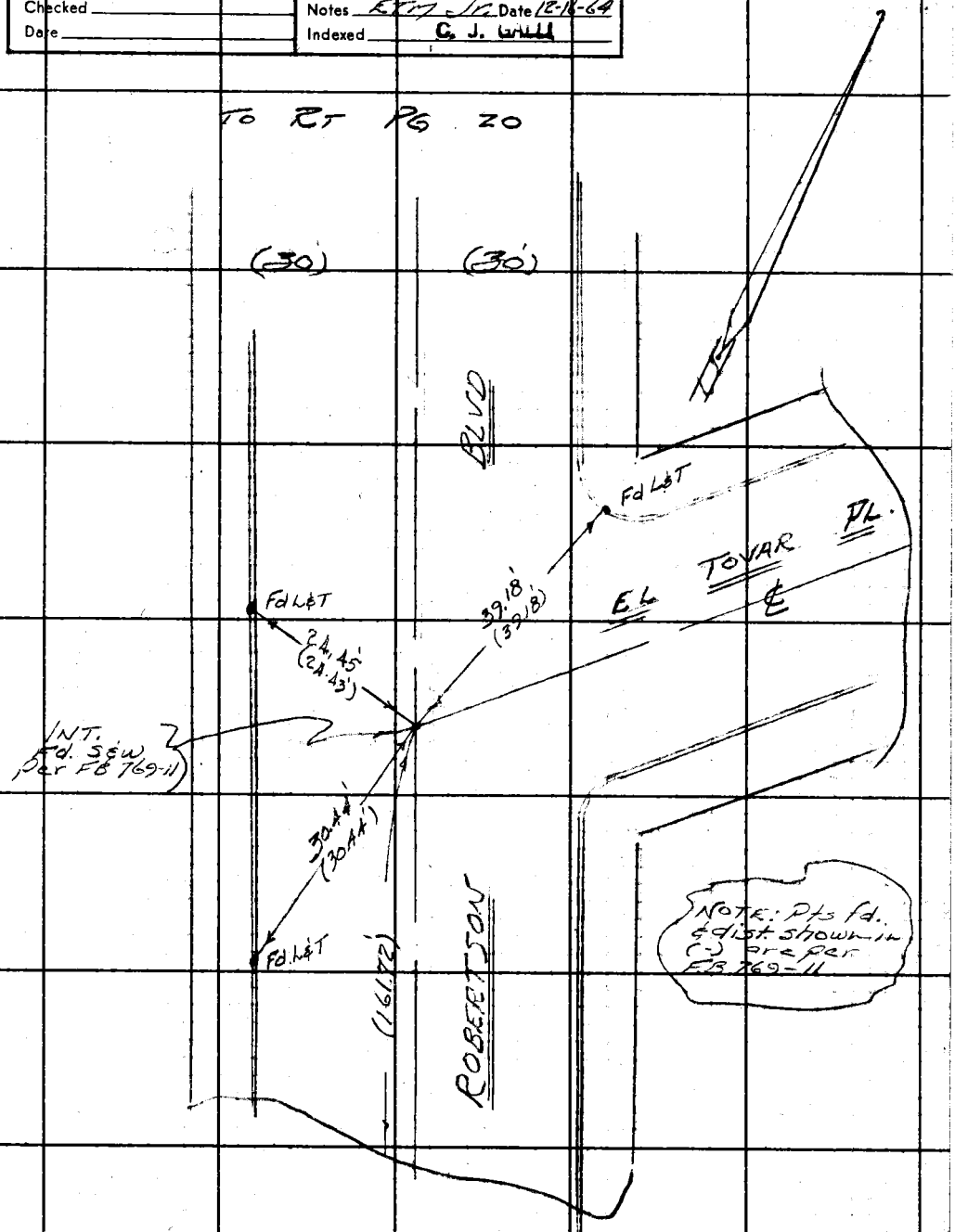

Note: Any Additions or Changes on This Sheet Must be Made or Circled in Red Ink With Date and Name of Person Making Change.

W.S. 22, B-3

PLEASE RETURN TO
LOS ANGELES COUNTY ENGINEER
403 LOS ANGELES COUNTY ENGINEERING BLDG.

Do not extend this line of this line.

76F309S CE #310 6-63

F. B. 3218 PG 22

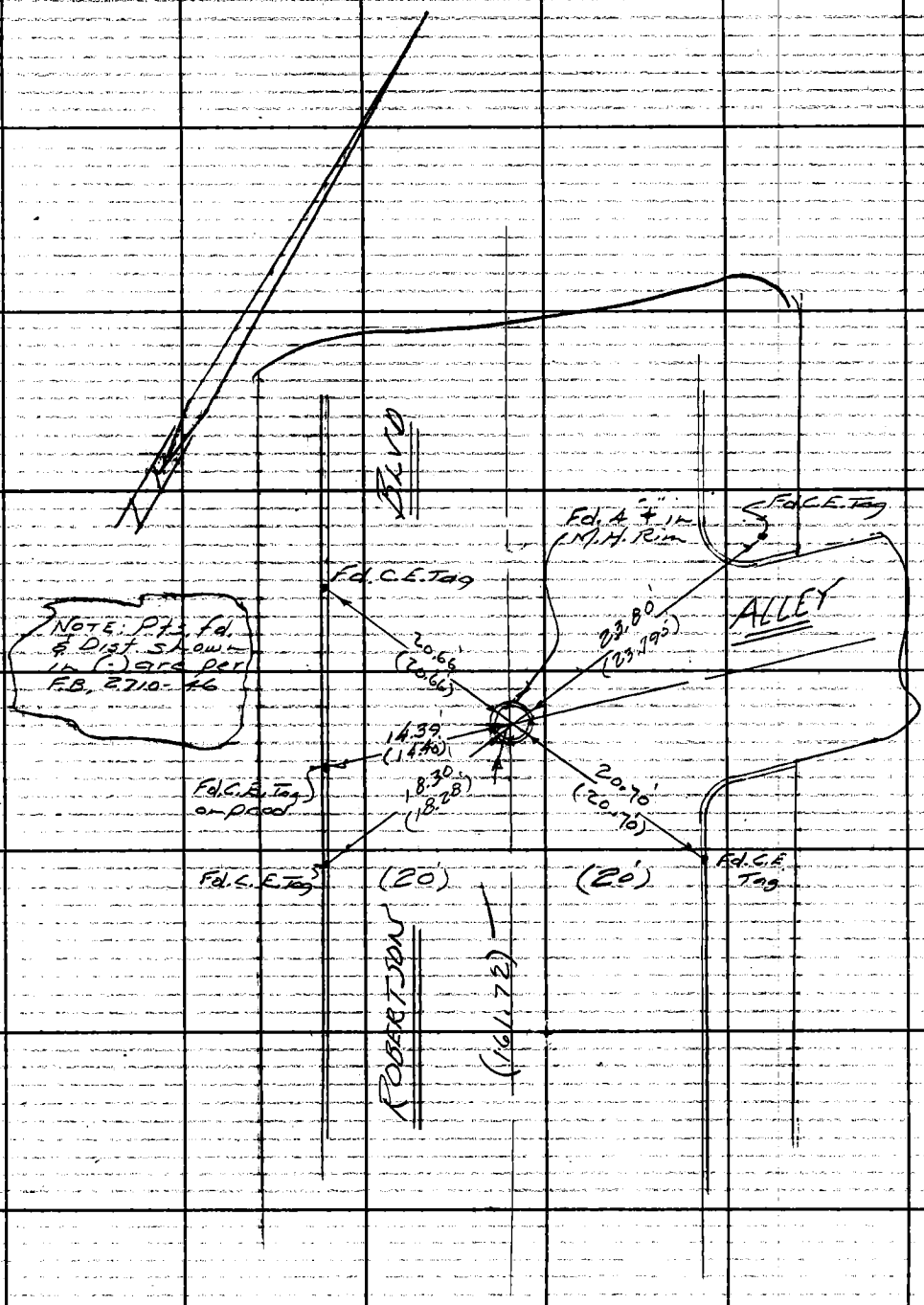

To LT PG 20

PLEASE RETURN TO
LOS ANGELES COUNTY ENGINEER
403 Los Angeles County Engineering Bldg.
Do not extend this side of this line.

Note: Any Additions or Changes on This Sheet Must be Made or Circled in Red Ink With Date and Name of Person Making Change.

Notes Ck'd by D. SAPPELL
Map No.
Office Work
Checked
Date

Survey of Santa Monica Blvd
JN 030300 Tape 0213 Std G B °F
Surveyed by Manker Jr.
Notes E.T.M. Jr. Date 12-15-64
Indexed C. J. GALLE

F. B. 324 PG. 23

To Bot. Pg 25

M.R. 60-25

M.R. 70-40

W.S. 22, B-3

Note: Any Additions or Changes on This Sheet Must be Made or Circled in Red Ink With Date and Name of Person Making Change.

Do not extend this side of this line.

PLEASE RETURN TO
LOS ANGELES COUNTY ENGINEER
403 Los Angeles County Engineering Bldg.

(50')

Fd L&T Tg ref

0.05

12.08

30.97

0.04

6.98

Fd L&T Mon

(20')

20.51

Fd L&T Tg ref

0.08

Fd L&T Mon

(19')

(41')

Rd Dept Fd 3.6, 16-6
& S. 45-37
15097

25.29

Set Chis'd ⌀

34.30

Ptwly Line

Fd L&T Tg
R.S. 45-37
& 35-12

Rancho La Brea

Fd Brass Mon
0.1' W.
Tag Illegible
Ref. See Rd
R.S. 3500-F2

51

19422'
27833'
@ 66° 19422
27833

Fd Sqk. W
& T. Per F.B. 2710-120

Fd Sqk. W
& T. Per F.B. 2710-120

Angle Point
Set ⌀ Sqk. & Tack
Occupied originally
as Landline Per
Tr. 6099 & M.R. 60-25
and later per R.S. 35-12, By A. Ln. to East
& West Boundaries with Tack in
Ln. 5.0 & 20 M

179° 59' 21" R.D.S.

27.30 M

45-37

77°

R.S.

Fd Nail & Tag
L.C.E. Illegible
Per F.B. 2710-120

Set 1/2" I.P.
& Tag "L.S. 4537"
Flush

54a Pg 68

For B.C. & E. See M.B. 54a Pg 68

6099

1

Pg 24

To Bot

HILLDALE AVE

121.64 M

27833'

19422'

M Ln

SANTA MONICA BOUND WEST

SANTA MONICA EAST BOUND

R.S. 45537

TRACT 36116

TRACT 1

(52.5')

(17.5')

398.49 M

(17.5')

(42.5')

89° 59' 40"

46.00

R.S.

(35')

1) 179° 59' 30"
1) 359° 57' 50"
6) 359° 56' 50"
59 59 00

1) 77° 27' 30"
2) 154° 54' 40"
77° 27' 20"

1) 89° 59' 40"
4) 359° 58' 40"
6) 179° 58' 00"
29° 59' 40"

To Top Pg 20

78F3095 CE #310 6-63

F. B. 3218 PG. 24

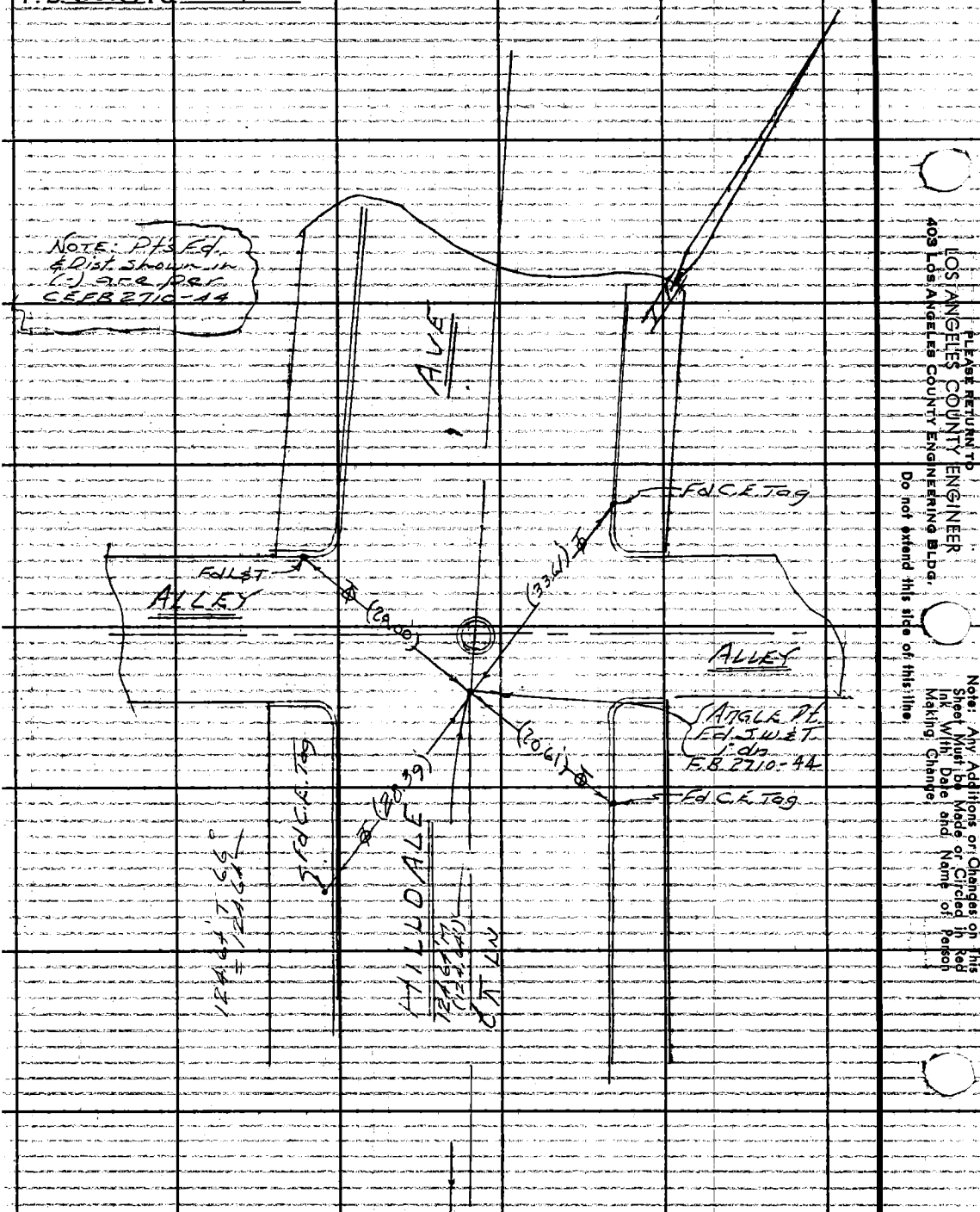

LOS ANGELES COUNTY ENGINEER
403 Los Angeles County Engineering Bldg.
PLEASE RETURN TO

Do not extend this side of this line.

Note: Any Additions or Changes on This Sheet Must Be Made or Circled in Red Ink With Date and Name of Person Making Change.

Notes Ck'd by D. SAPPELL	Survey of Santa Monica Blvd
Map No.	JN 030300 Tape 0213 Std 68 °F
Office Work	Surveyed by Mankey Jr.
Checked	Notes ETM Jr. Date 12-23-64
Date	Indexed C. J. GALLI

F. B. 3218 PG. 25

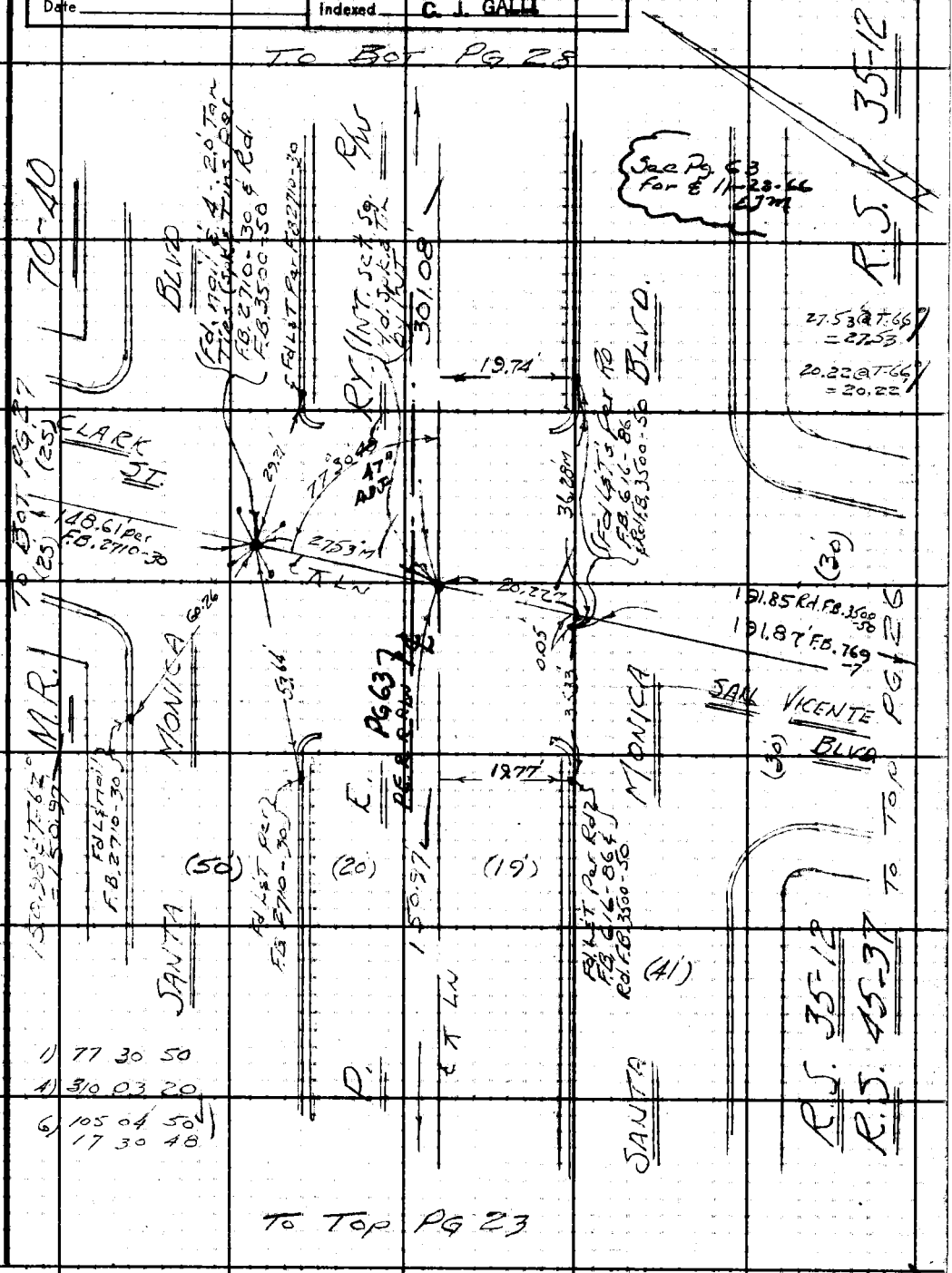

Note: Any Additions or Changes on This Sheet Must be Made or Circled in Red Ink With Date and Name of Person Making Change.

W.S. 22, B-3

PLEASE RETURN TO
LOS ANGELES COUNTY ENGINEER
403 LOS ANGELES COUNTY ENGINEERING BLDG.
Do not extend this side of this line.

76F309S CE #310 6-63

F.B. 3218 PG. 26

TO RT PG 25

PLEASE RETURN TO
LOS ANGELES COUNTY ENGINEER
403 LOS ANGELES COUNTY ENGINEERING BLDG.
Do not extend this side of this line

Note: Any Additions or Changes on This Sheet Must be Made or Circled in Red Ink With Date and Name of Person Making Change

Notes Ck'd by D. SAPPELL	Survey of Santa Monica Blvd
Map No.	JN 0303.00 Tape 0213 Std 68 °F
Office Work	Surveyed by Mankey Jr.
Checked	Notes ETM Jr Date 12-28-64
Date	Indexed C. I. GALLE

F. B. 3218 PG. 27

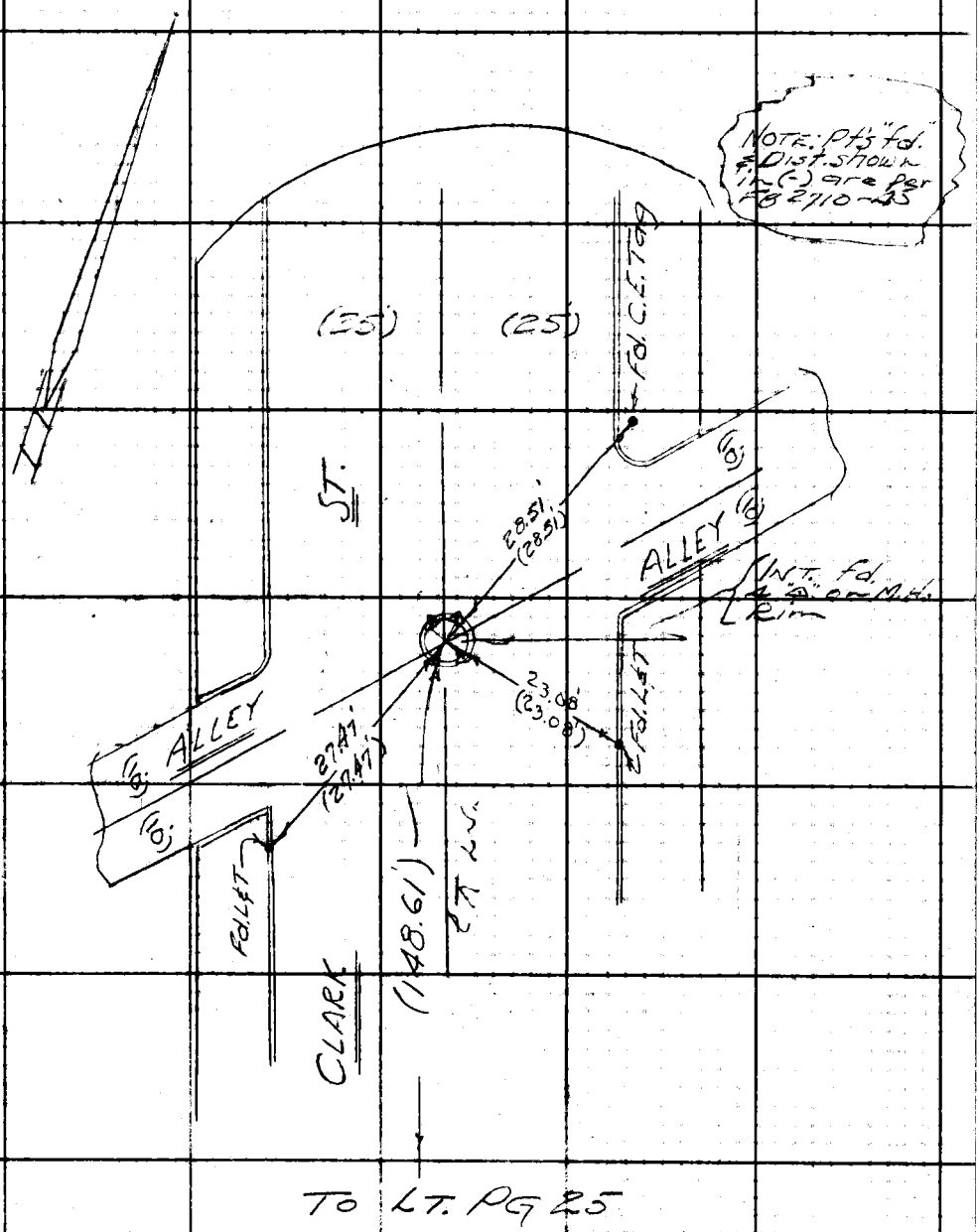

Note: Any Additions or Changes on This Sheet Must be Made or Circled in Red Ink With Date and Name of Person Making Change.

PLEASE RETURN TO
LOS ANGELES COUNTY ENGINEER
403 LOS ANGELES COUNTY ENGINEERING BLDG.

Do not extend this side of this line.

76F309S CE #310 6-63

W.S. 27/B-3
PLEASE RETURN TO
LOS ANGELES COUNTY ENGINEER
403 LOS ANGELES COUNTY ENGINEERING BLDG.
Do not extend this side of this line.
Note: Any Additions or Changes on This Sheet Must be Made or Circled in Red Ink With Date and Name of Person Making Change.

Notes Ck'd by D. SAPPELL	Survey of Santa Monica Blvd.
Map No.	JN 930300 Tape 0213 Std 68 °F
Office Work	Surveyed by Monkey Jr.
Checked	Notes [illegible] Date 12-28-64
Date	Indexed

F. B. 3218 PG. 29

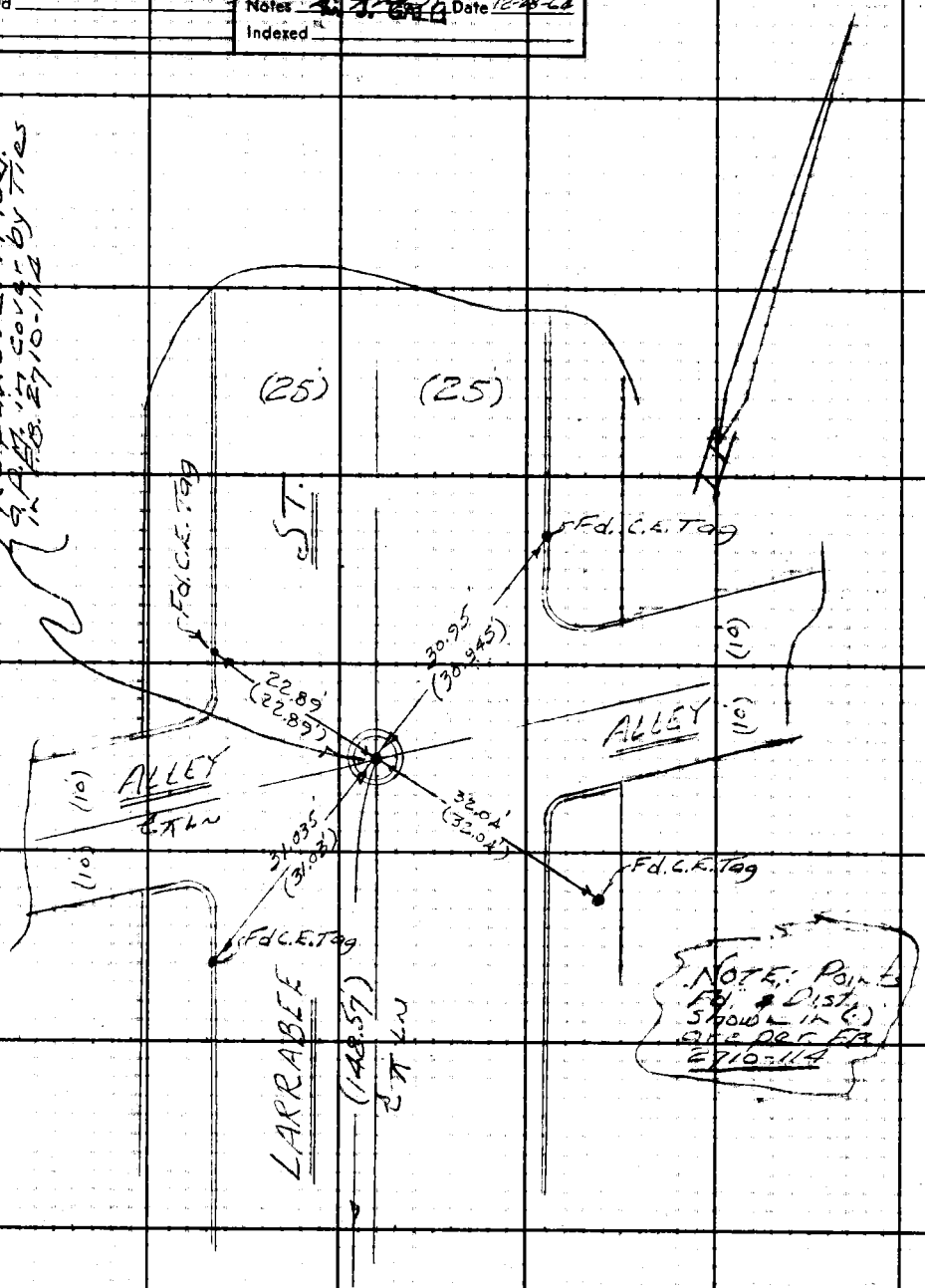

TO LT PG 28

Note: Any Additions or Changes on This Sheet Must be Made or Circled in Red Ink With Date and Name of Person Making Change.

PLEASE RETURN TO
LOS ANGELES COUNTY ENGINEER
403 LOS ANGELES COUNTY ENGINEERING BLDG.

Do not extend this side of this line.

76F309S CE #310 6-63

F.B. 3218 PG 30

W.S. 72, B-3

PLEASE RETURN TO
LOS ANGELES COUNTY ENGINEER
409 LOS ANGELES COUNTY ENGINEERING BLDG.

Do not extend this side of this line.

Note: Any Additions or Changes on This Sheet Must be Made or Circled in Red Ink With Date and Name of Person Making Change.

Notes Ck'd by D. SAPPELL	Survey of Santa Monica Blvd.
Map No.	JN 0303.00 Tape 0213 Std 68 °F
Office Work	Surveyed by Yankey Jr.
Checked	Notes E T M Jr. Date 12-28-64
Date	Indexed C. J. GALLI

F. B. 3218 PG. 31

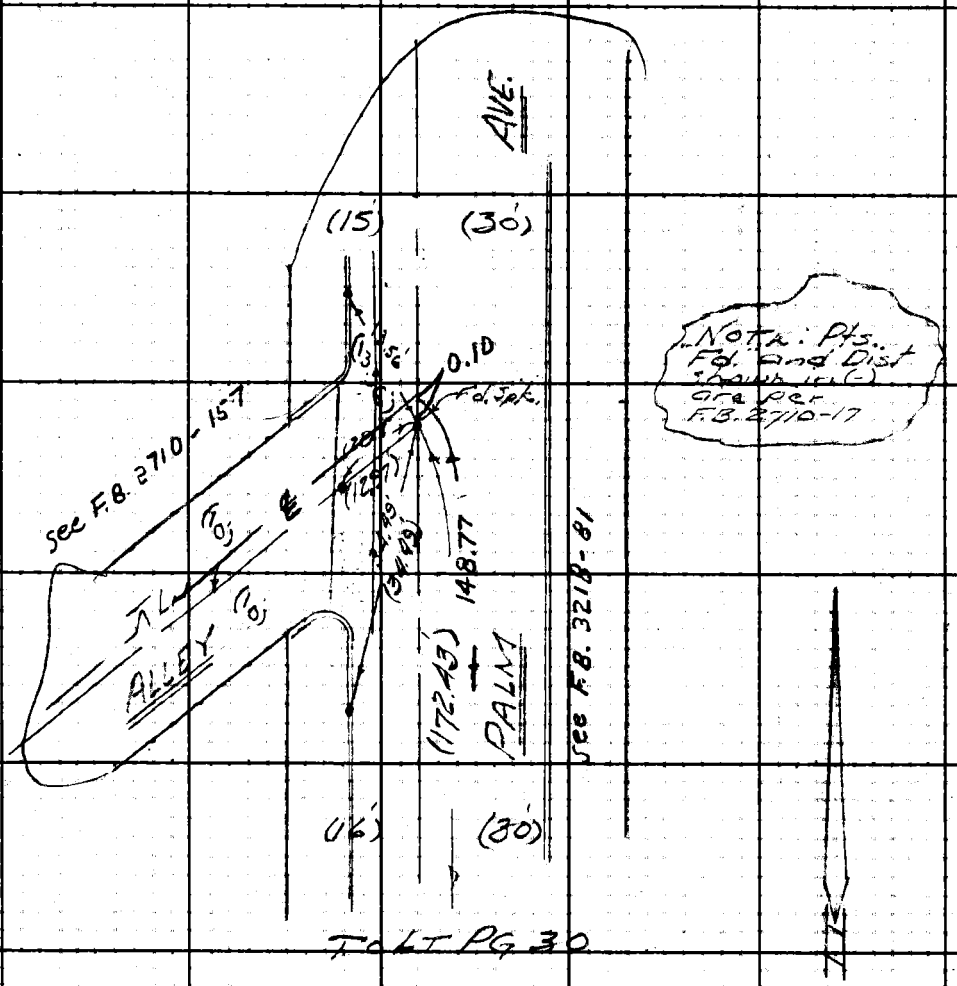

TO LT PG 30

Note: Any Additions or Changes on This Sheet Must be Made or Circled in Red Ink With Date and Name of Person Making Change.

PLEASE RETURN TO
LOS ANGELES COUNTY ENGINEER
403 LOS ANGELES COUNTY ENGINEERING BLDG.

Do not extend this side of this line.

76F3095 CE #310 6-63

F. B. 3218 PG. 32

PLEASE RETURN TO
LOS ANGELES COUNTY ENGINEER
409 LOS ANGELES COUNTY ENGINEERING BLDG.
Do not extend this side of this line.

Note: Any Additions or Changes on This Sheet Must be Made or Circled in Red Ink With Date and Name of Person Making Change.

Notes Ck'd by D. SAPPELL	Survey of Santa Monica Blvd	F. B. 3218 PG. 33
Map No.	JN 0303.00 Tape 0213 Std 68 °F	
Office Work	Surveyed by Mankey Jr.	
Checked	Notes ETM Jr. Date 12-29-64	
Date	Indexed C. J. GALLI	

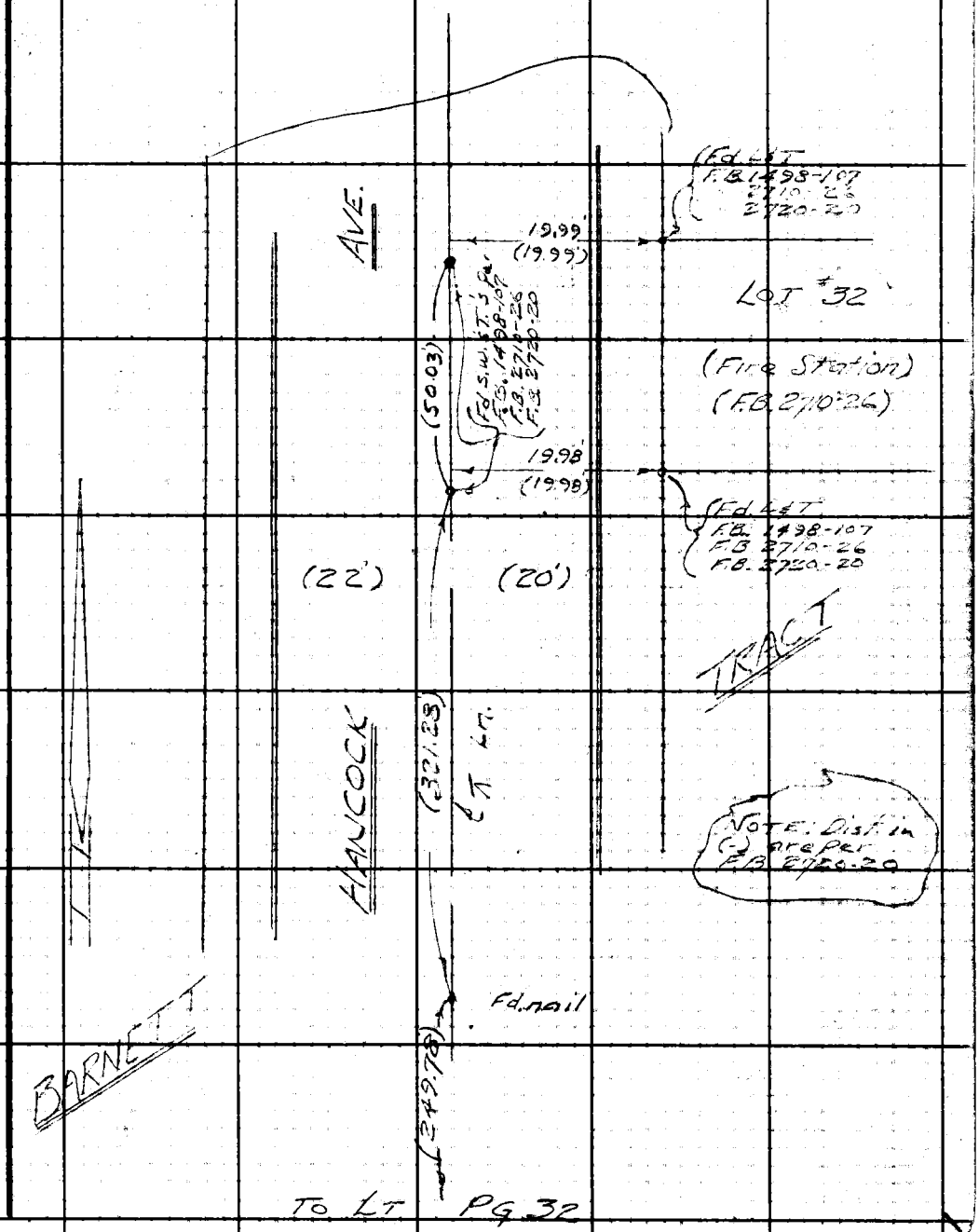

Note: Any Additions or Changes on This Sheet Must be Made or Circled in Red Ink With Date and Name of Person Making Change.

W.S. 22, B-3

Do not extend this side of this line.

PLEASE RETURN TO
LOS ANGELES COUNTY ENGINEER
403 LOS ANGELES COUNTY ENGINEERING BLDG.

76F309S CE #310 6-63

F. B. 3218 PG 31

To BOT PG 35

See Pg 64 for P.I. chk 11-18-66

W.S. 22 B-3

To Top PG 32

TRACT #4912

PLEASE RETURN TO
LOS ANGELES COUNTY ENGINEER
403 LOS ANGELES COUNTY ENGINEERING BLDG.
Do not extend this side of this line.
Note: Any Additions or Changes on This Sheet Must be Made or Circled in Red Ink With Date and Name of Person Making Change.

Notes Ck'd by D. SAPPELL	Survey of Santa Monica Blvd.
Map No.	JN 0303.00 Tape 0213 Std 58 °F
Office Work	Surveyed by Mankey Jr.
Checked	Notes E.T.M. Jr. Date 12-64
Date	Indexed C. GALLI

F. B. 3218 PG. 35

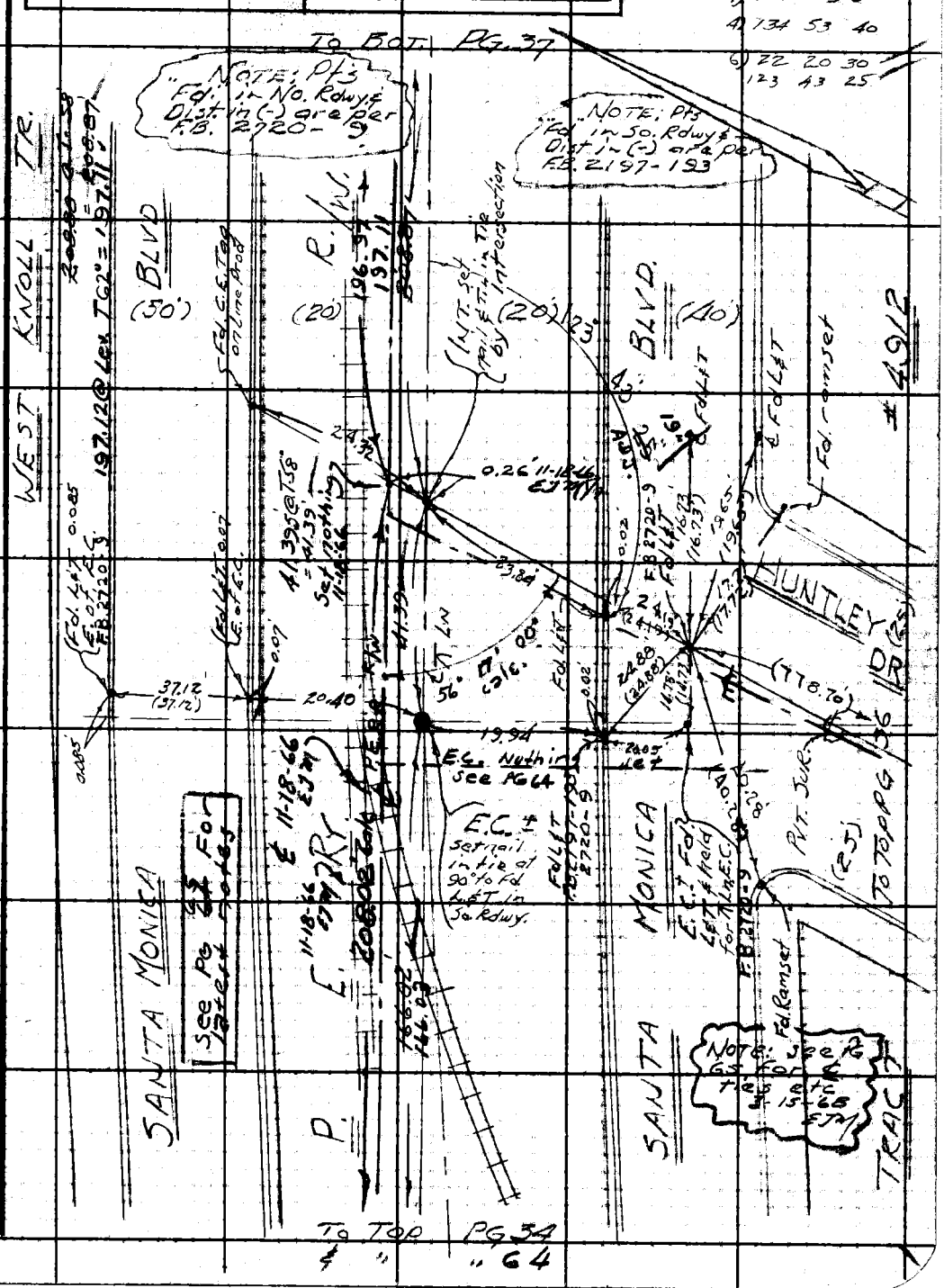

Note: Any Additions or Changes on This Sheet Must be Made or Circled in Red Ink With Date and Name of Person Making Change.

W.S. 22, B-3

PLEASE RETURN TO
LOS ANGELES COUNTY ENGINEER
403 LOS ANGELES COUNTY ENGINEERING BLDG.

Do not extend this side of this line.

76F309S CE #310 6-63

F.B. 3218 PG. 36

W.S. 22, B-3

To Rt. Pg. 35

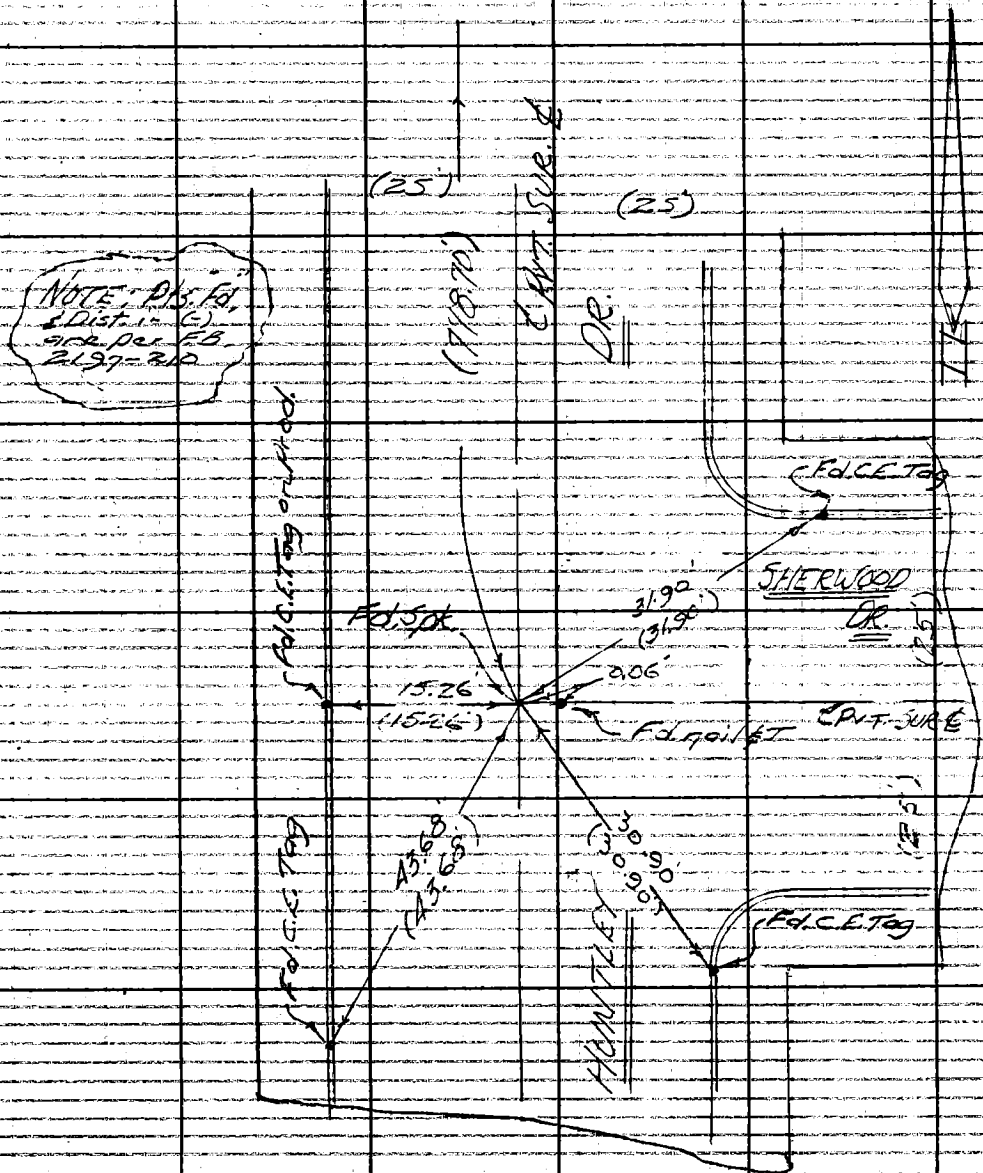

PLEASE RETURN TO
LOS ANGELES COUNTY ENGINEER
403 Los Angeles County Engineering Bldg.
Do not extend this side of this line.

Note: Any Additions or Changes on This Sheet Must be Made or Circled in Red Ink With Date and Name of Person Making Change.

Notes Ck'd by D. SAPPELL	Survey of Santa Monica Blvd &
Map No.	JN 0303.00 Tape Std °F
Office Work	Surveyed by Mankey Jr.
Checked	Notes ETM Jr. Date 1-4-65
Date	Indexed C. J. GALLI

F. B. 3218 PG. 37

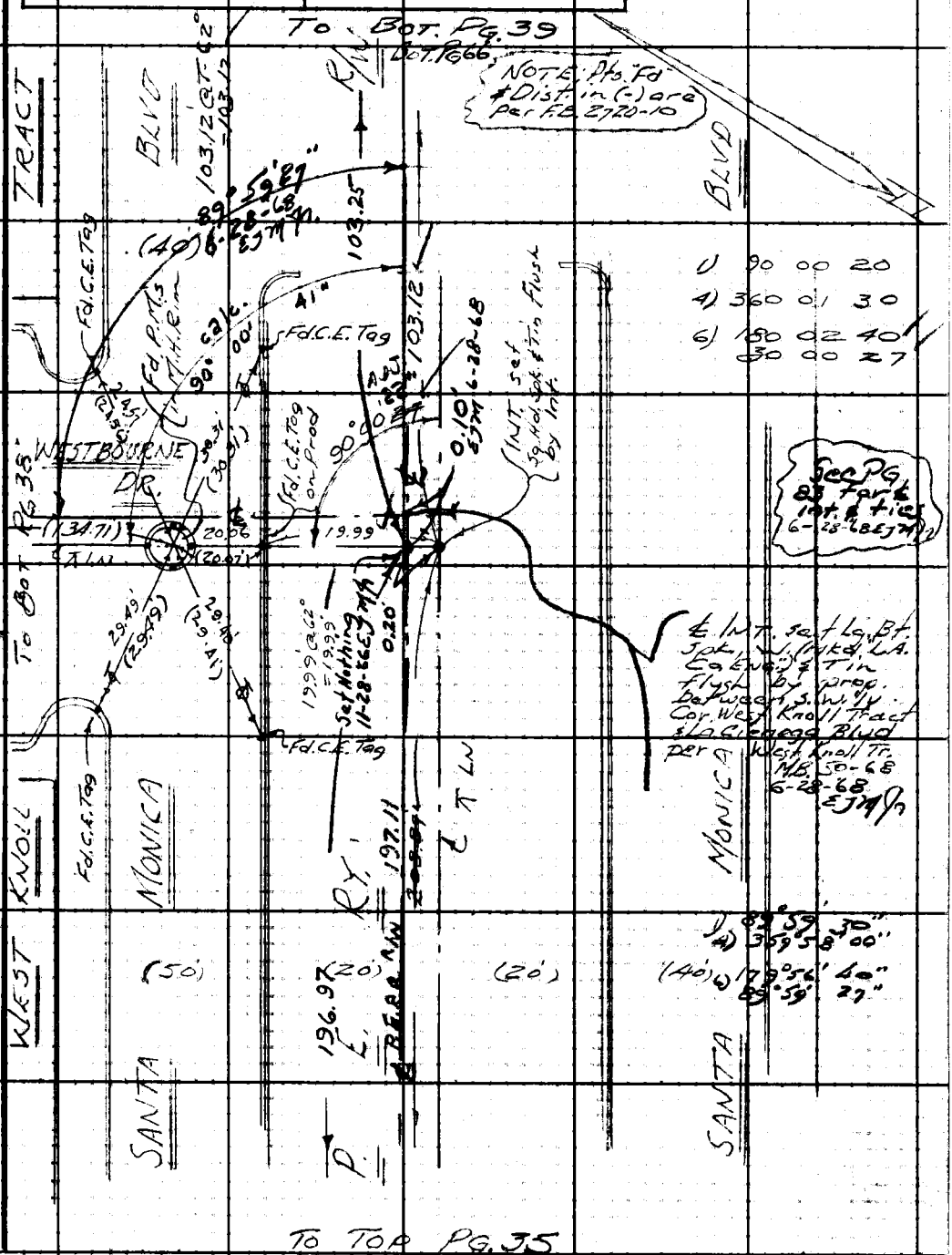

W.S. 22, B-3

Note: Any Additions or Changes on This Sheet Must be Made or Circled in Red Ink With Date and Name of Person Making Change.

Do not extend this side of this line.

PLEASE RETURN TO
LOS ANGELES COUNTY ENGINEER
403 LOS ANGELES COUNTY ENGINEERING BLDG.

76F309S CE #310 6-63

F. B. 2218 PG 38

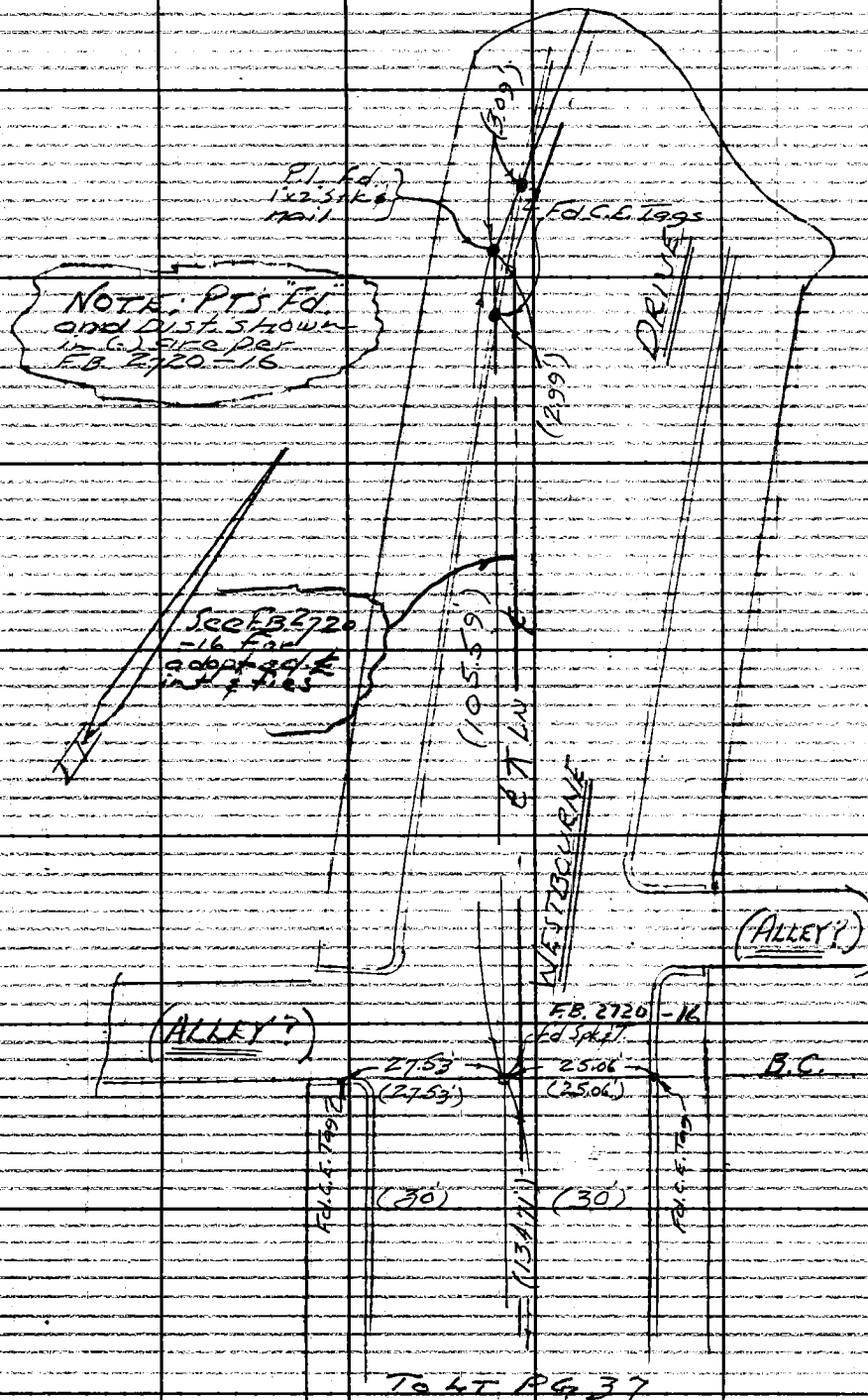

PLEASE RETURN TO
LOS ANGELES COUNTY ENGINEER
403 Los Angeles County Engineering Bldg.
Do not extend this side of this line.

Note: Any Additions or Changes on This Sheet Must Be Made or Circled in Red Ink With Date and Name of Person Making Change.

Notes Ck'd by D. SAPPELL	Survey of Santa Monica Blvd ℄
Map No.	JN 0303.00 Tape 0213 Std 68 °F
Office Work	Surveyed by Mankey Jr.
Checked	Notes ETM Jr. Date 1-4-65
Date	Indexed C. J. GALLI

F. B. 3218 PG. 39

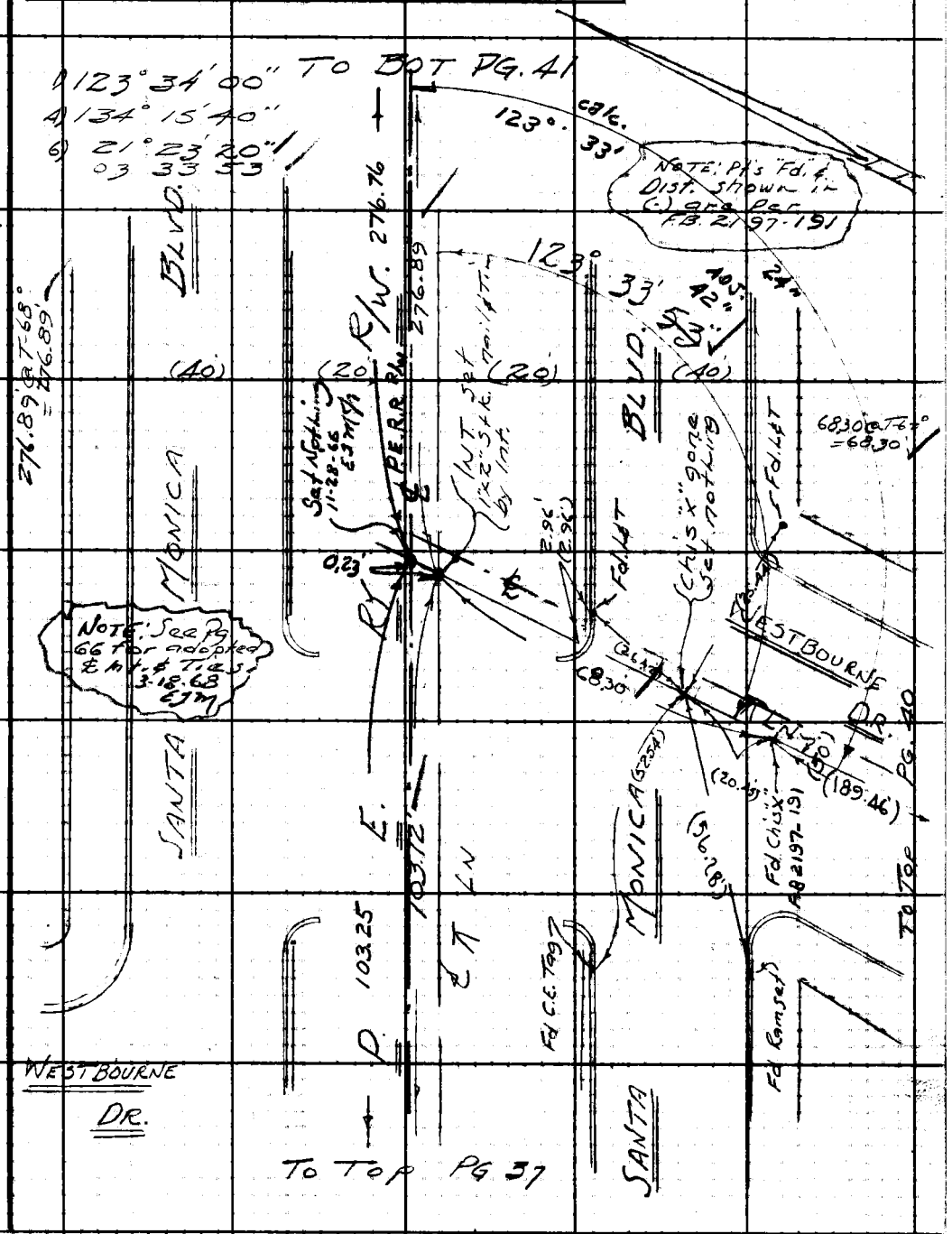

Note: Any Additions or Changes on This Sheet Must be Made or Circled in Red Ink With Date and Name of Person Making Change.

W.S. 22, B-3

PLEASE RETURN TO
LOS ANGELES COUNTY ENGINEER
403 LOS ANGELES COUNTY ENGINEERING BLDG.

Do not extend this side of this line.

76F3095 CE #310 6-63

F.B. 3218 PG. 40

TO RT PG 39

W.S. 22.8+3

PLEASE RETURN TO
LOS ANGELES COUNTY ENGINEER
403 LOS ANGELES COUNTY ENGINEERING BLDG.
Do not extend this side of this line.

Note: Any Additions or Changes on This Sheet Must be Made or Circled in Red Ink With Date and Name of Person Making Change.

Notes Ck'd by D. SAPPELL	Survey of Santa Monica Blvd ℄	F. B. 3218 PG. 41
Map No.	JN 0303.00 Tape 0213 Std 68 °F	
Office Work	Surveyed by Mankey Jr.	
Checked	Notes E.T.M. Jr. Date 1-4-65	
Date	Indexed C. J. GALLI	

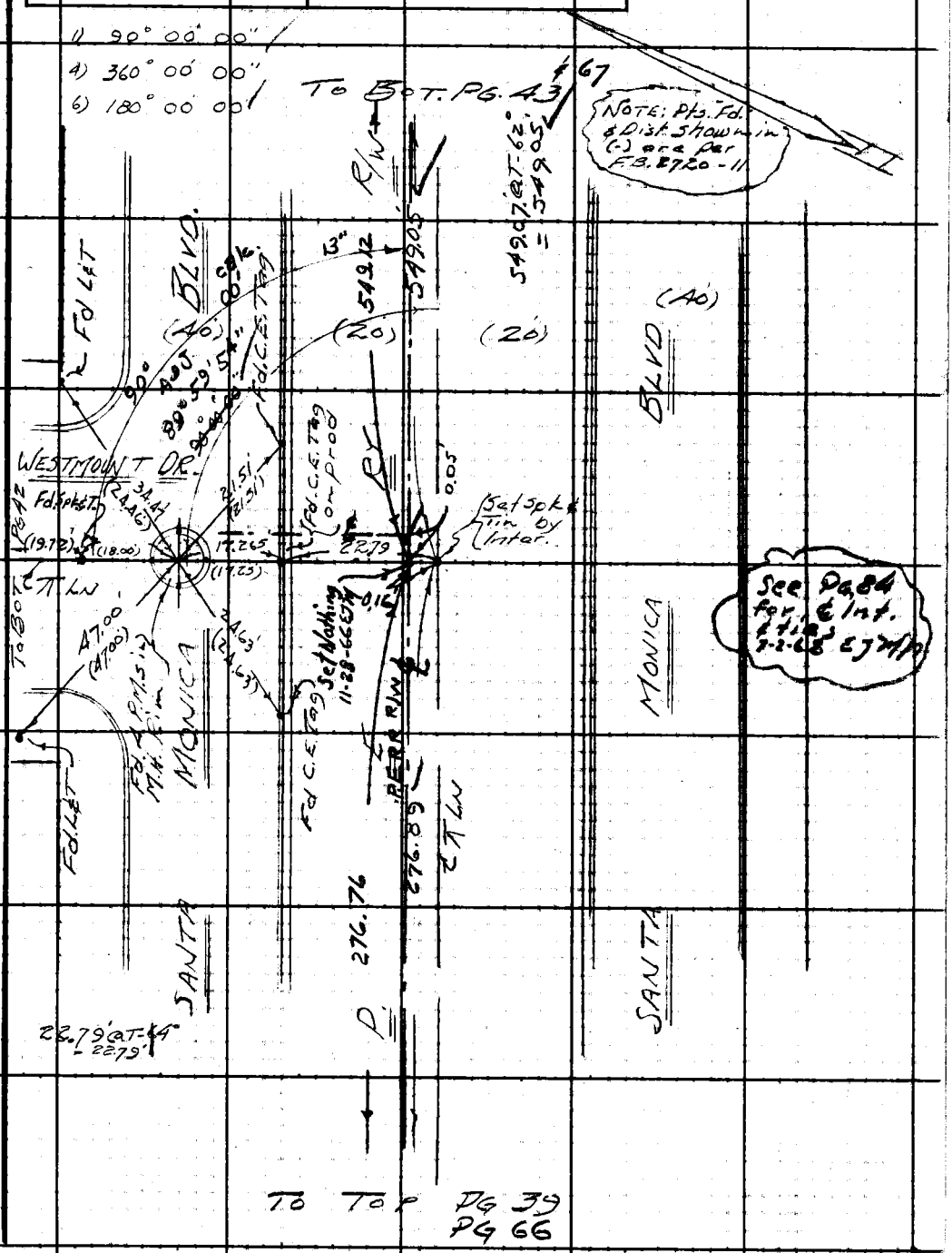

Note: Any Additions or Changes on This Sheet Must be Made or Circled in Red Ink With Date and Name of Person Making Change.

W.S. 22, B-3

Do not extend this side of this line.

PLEASE RETURN TO
LOS ANGELES COUNTY ENGINEER
403 LOS ANGELES COUNTY ENGINEERING BLDG.

76F3095 CE #310 6-63

F.B. 3218 PG. 42

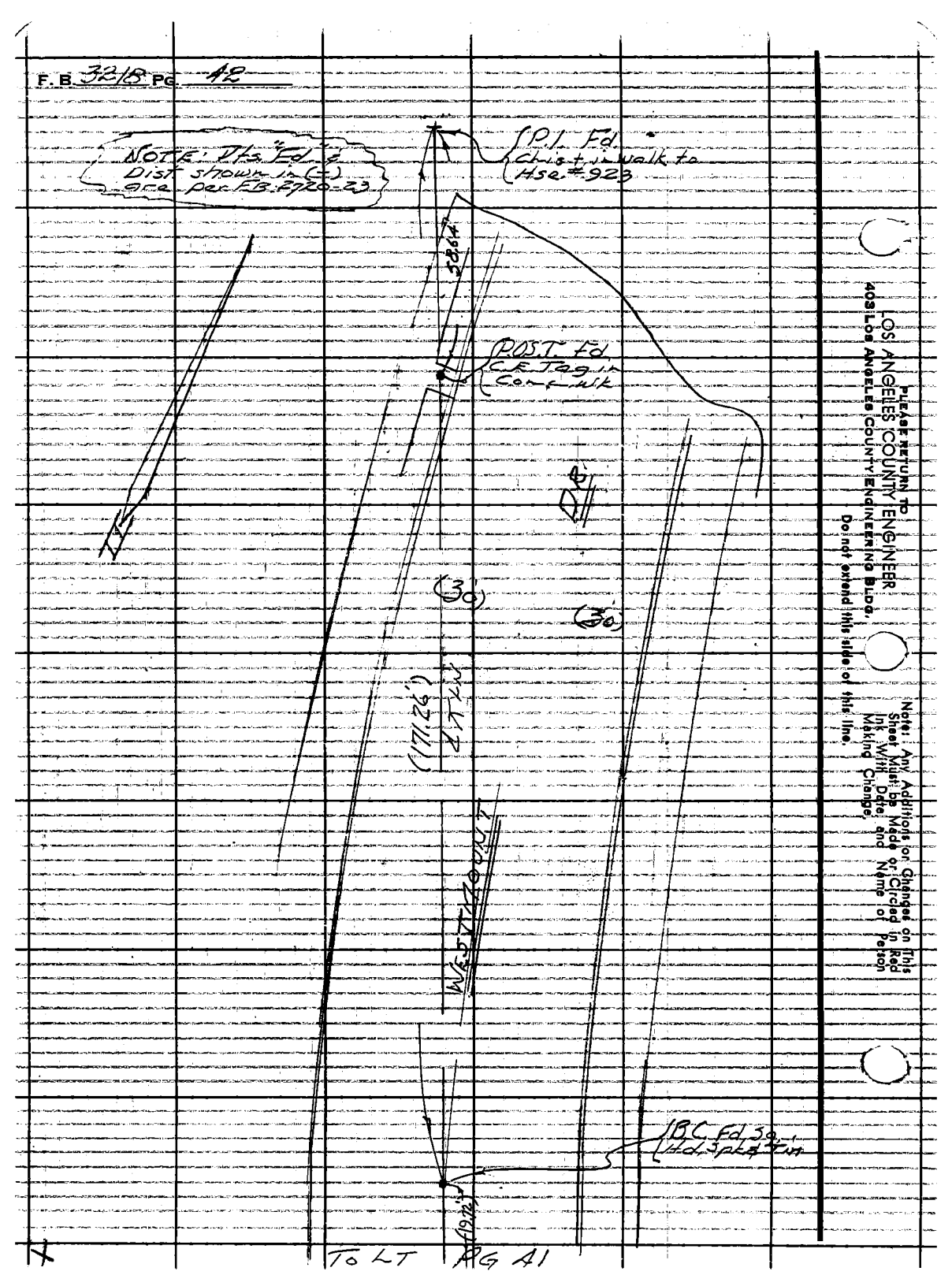

LOS ANGELES COUNTY ENGINEER
PLEASE RETURN TO
409 LOS ANGELES COUNTY ENGINEERING BLDG.

Do not extend this side of this line.

Note: Any Additions or Changes on This Sheet Must Be Made or Circled in Red Ink With Date, and Name of Person Making Change.

Notes Ck'd by D. SAPPELL	Survey of Santa Monica Blvd ℄
Map No.	JN 0303.00 Tape 0213 Std 68 °F
Office Work	Surveyed by Mackay Jr.
Checked	Notes ETM Jr Date 11-5-65
Date	Indexed C. J. GALLI

F. B. 3218 PG. 43

Note: Any Additions or Changes on This Sheet Must be Made or Circled in Red Ink With Date and Name of Person Making Change.

W.S. 22, B-3

Do not extend this side of this line.

PLEASE RETURN TO
LOS ANGELES COUNTY ENGINEER
403 Los Angeles County Engineering Bldg.

1) 123° 36' 00"
A) 134° 23' 40"
C) 21° 35' 30"
123 35 55 To Top Pg 41

76F309S CE #310 6-63

F. B. 3018 Pg. 44

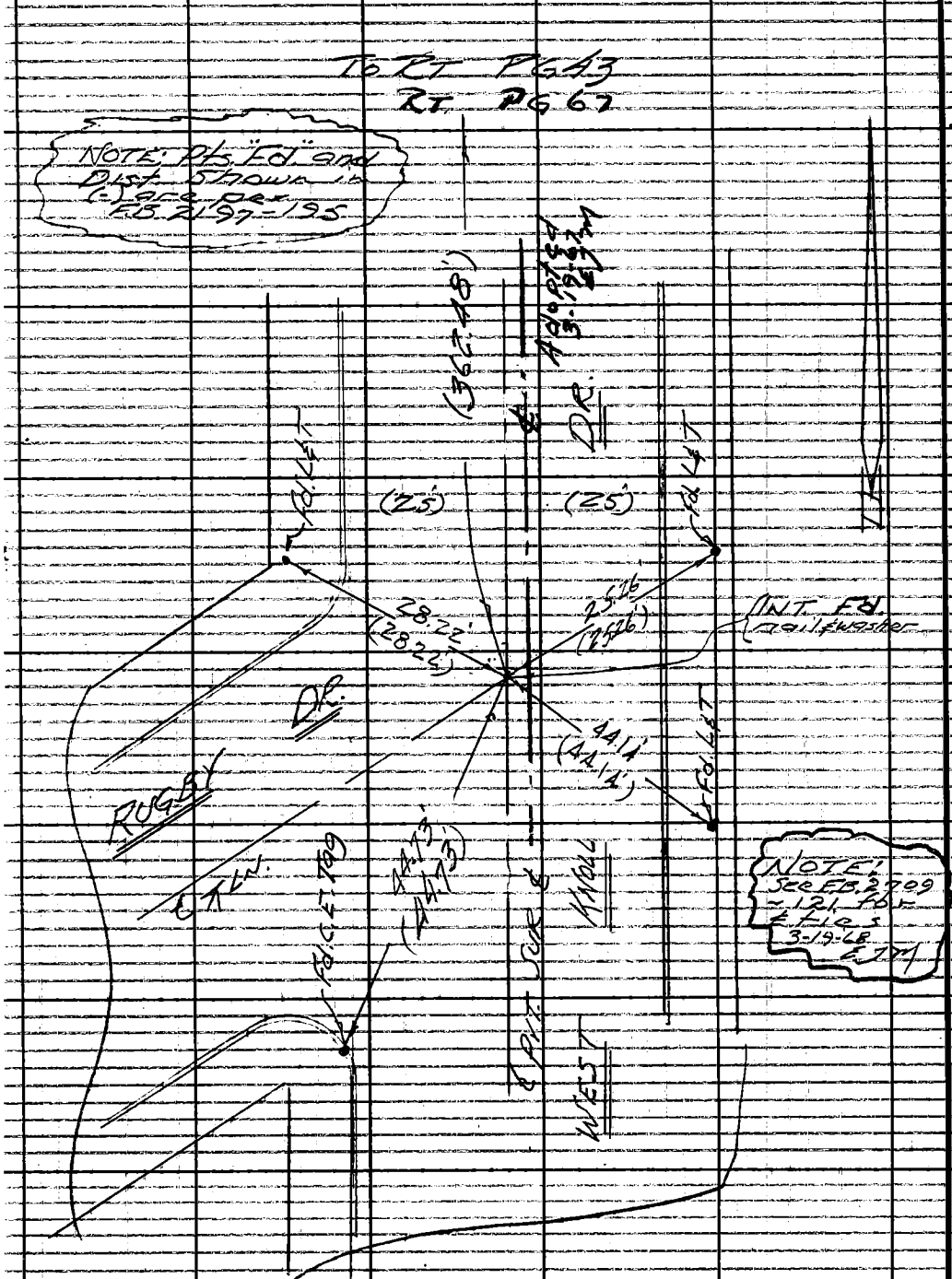

W.S. 22, B-3

PLEASE RETURN TO
LOS ANGELES COUNTY ENGINEER
403 LOS ANGELES COUNTY ENGINEERING BLDG.
Do not extend this side of this line.

Note: Any Additions or Changes on This Sheet Must be Made or Circled in Red Ink With Date and Name of Person Making Change.

Notes Ck'd by D. SAPPELL	Survey of Santa Monica Blvd ℄	F. B. 3218 PG. 45
Map No.	JN 0303.00 Tape 0213 Std 68 °F	
Office Work	Surveyed by Mankey Jr.	
Checked	Notes ETM Jr. Date 1-5-65	
Date	Indexed C. J. GALLI	

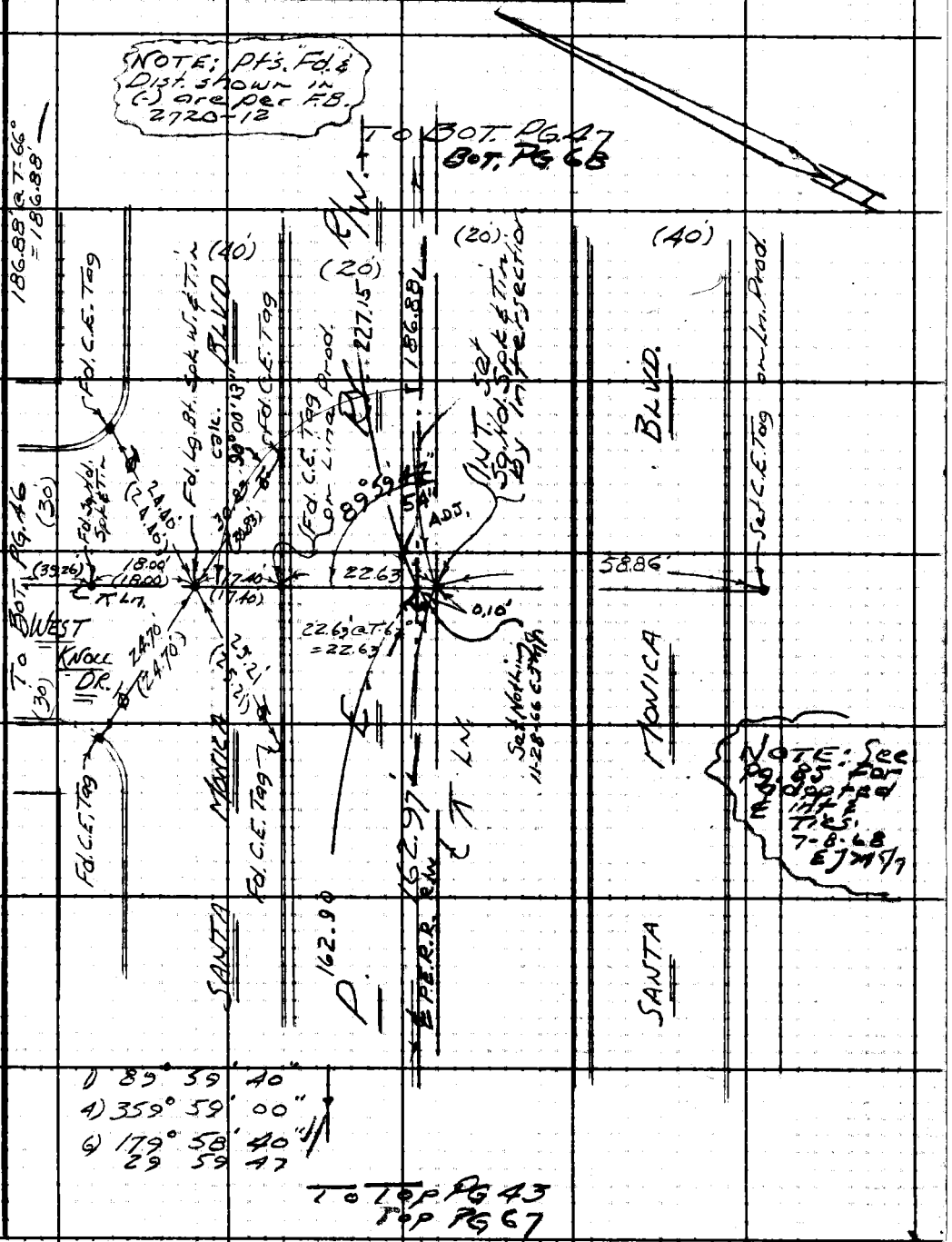

Note: Any Additions or Changes on This Sheet Must be Made or Circled in Red Ink With Date and Name of Person Making Change.

Do not extend this side of this line.

PLEASE RETURN TO
LOS ANGELES COUNTY ENGINEER
403 LOS ANGELES COUNTY ENGINEERING BLDG.

76F3098 CE #310 6-63

F.B. 3218 PG. 46

NOTE: Pts Fd & Dist. shown in (·) are per F.B. 2720-25

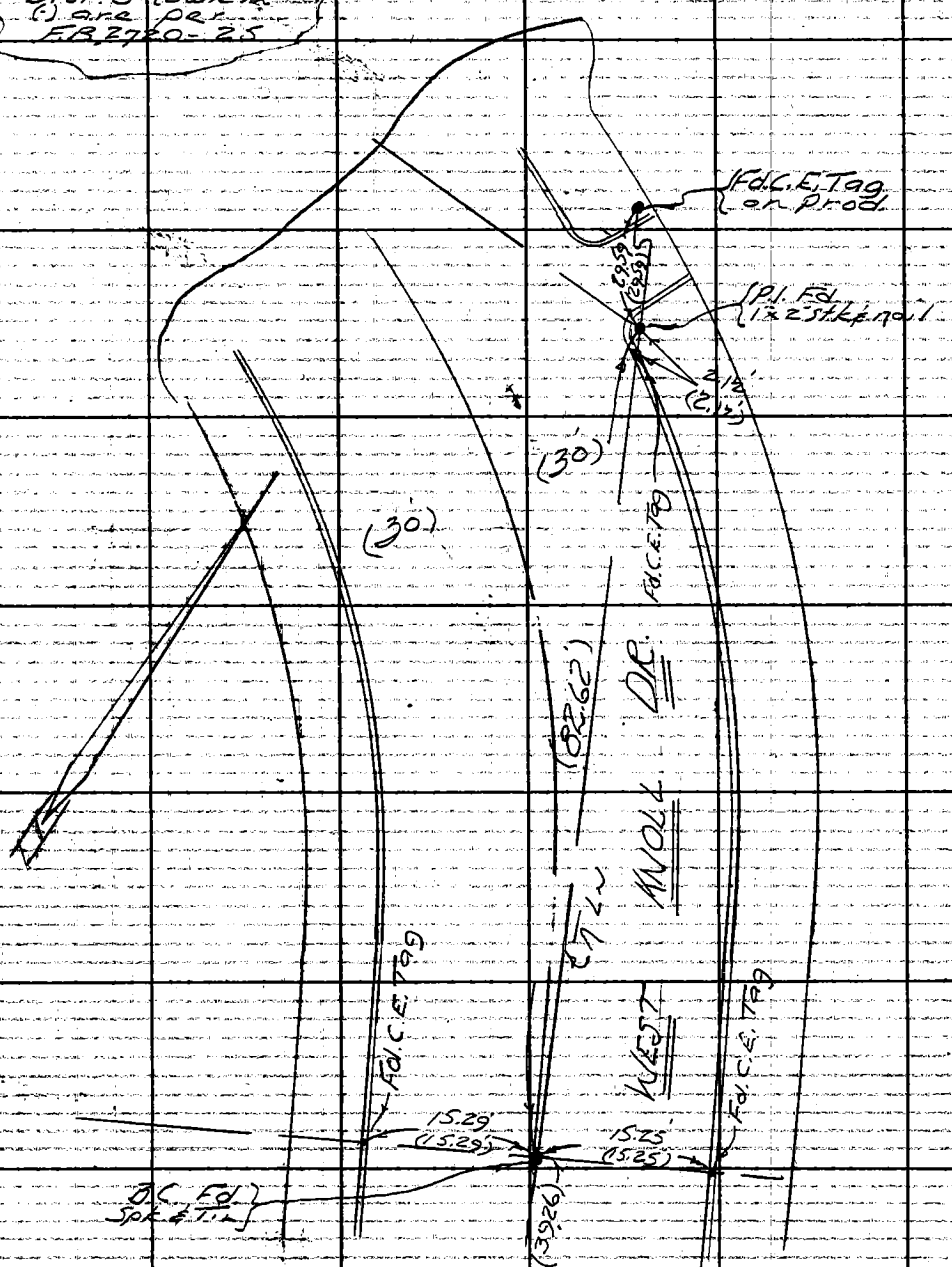

To LT PG. 45

PLEASE RETURN TO
LOS ANGELES COUNTY ENGINEER
403 LOS ANGELES COUNTY ENGINEERING BLDG.
Do not extend this side of this line.

Note: Any Additions or Changes on This Sheet Must be Made or Circled in Red Ink With Date and Name of Person Making Change.

Notes Ck'd by D. SAPPELL	Survey of Santa Monica Blvd
Map No.	JN 0303.00 Tape 0213 Std 68 °F
Office Work	Surveyed by Monkey Jr.
Checked	Notes ETM Jr. Date 1-7-65
Date	Indexed C. J. GALLI

F. B. 32-18 PG. 47

Note: Any Additions or Changes on This Sheet Must be Made or Circled in Red Ink With Date and Name of Person Making Change.

W.S. 22, C-3

PLEASE RETURN TO
LOS ANGELES COUNTY ENGINEER
403 LOS ANGELES COUNTY ENGINEERING BLDG.

Do not extend this side of this line.

78F309S CE #310 6-63

F. B. 3218 PG. 48

TO RT PG 47

NOTE: Pts. Fd & Dist's shown in (-) are per FB 2197-213

NOTE: See FB 2711 for Intersections bet-

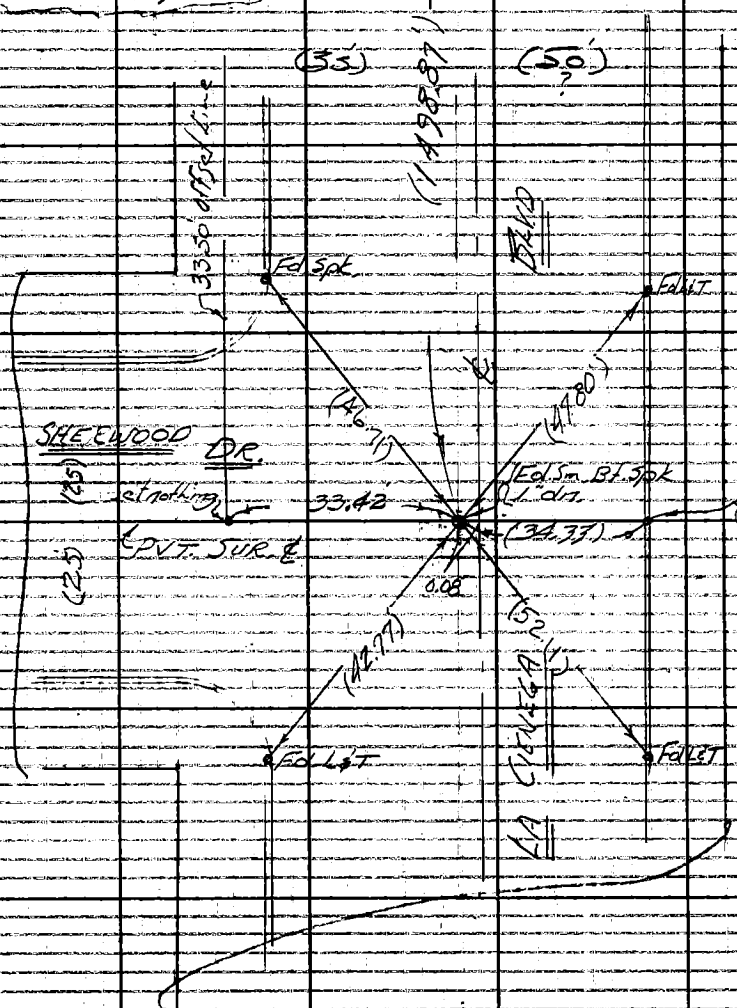

W.S. 22, C-3

PLEASE RETURN TO
LOS ANGELES COUNTY ENGINEER
403 LOS ANGELES COUNTY ENGINEERING BLDG.
Do not extend this side of this line.

Note: Any Additions or Changes on This Sheet Must be Made or Circled in Red Ink With Date and Name of Person Making Change

Notes Ck'd by D. SAPPELL	Survey of Santa Monica Blvd.	F. B. 3218 PG. 49
Map No.	JN 030300 Tape 0213 Std 68 °F	
Office Work	Surveyed by Mankey Jr.	
Checked	Notes E&M Jr. Date 1-8-65	
Date	Indexed G. J. GALLE	

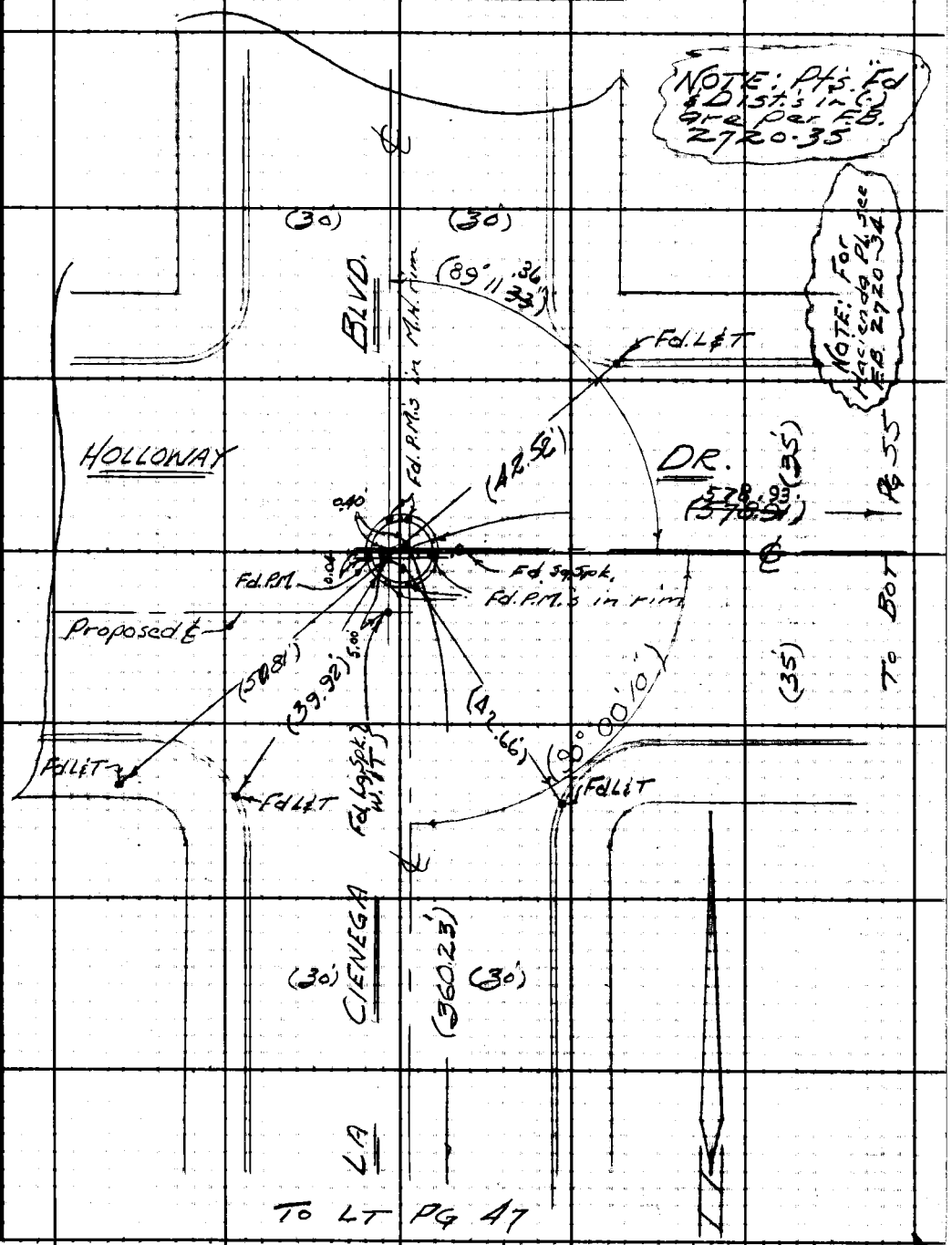

Note: Any Additions or Changes on This Sheet Must be Made or Circled in Red Ink With Date and Name of Person Making Change.

W.S. 22, C-2

PLEASE RETURN TO
LOS ANGELES COUNTY ENGINEER
403 Los Angeles County Engineering Bldg.

Do not extend this side of this line.

76F3095 CE #310 6-63

F.B. 3218 PG 50

W.S. 22, C-3

PLEASE RETURN TO
LOS ANGELES COUNTY ENGINEER
403 LOS ANGELES COUNTY ENGINEERING BLDG.
Do not extend this side of this line.

Note: Any Additions or Changes on This Sheet Must be Made or Circled in Red Ink With Date and Name of Person Making Change.

Notes Ck'd by U. SAPPELL	Survey of Santa Monica Blvd &
Map No.	JN 030200 Tape Std °F
Office Work	Surveyed by C Parker / Jr.
Checked	Notes E TM Date 1-8-65
Date	Indexed C. J. GALLI

F. B. 321 PG. 51

To Rt. Pg. 50

NOTE: Pts Fd. & Dist. Shown in ( ) are per AB 2711-138

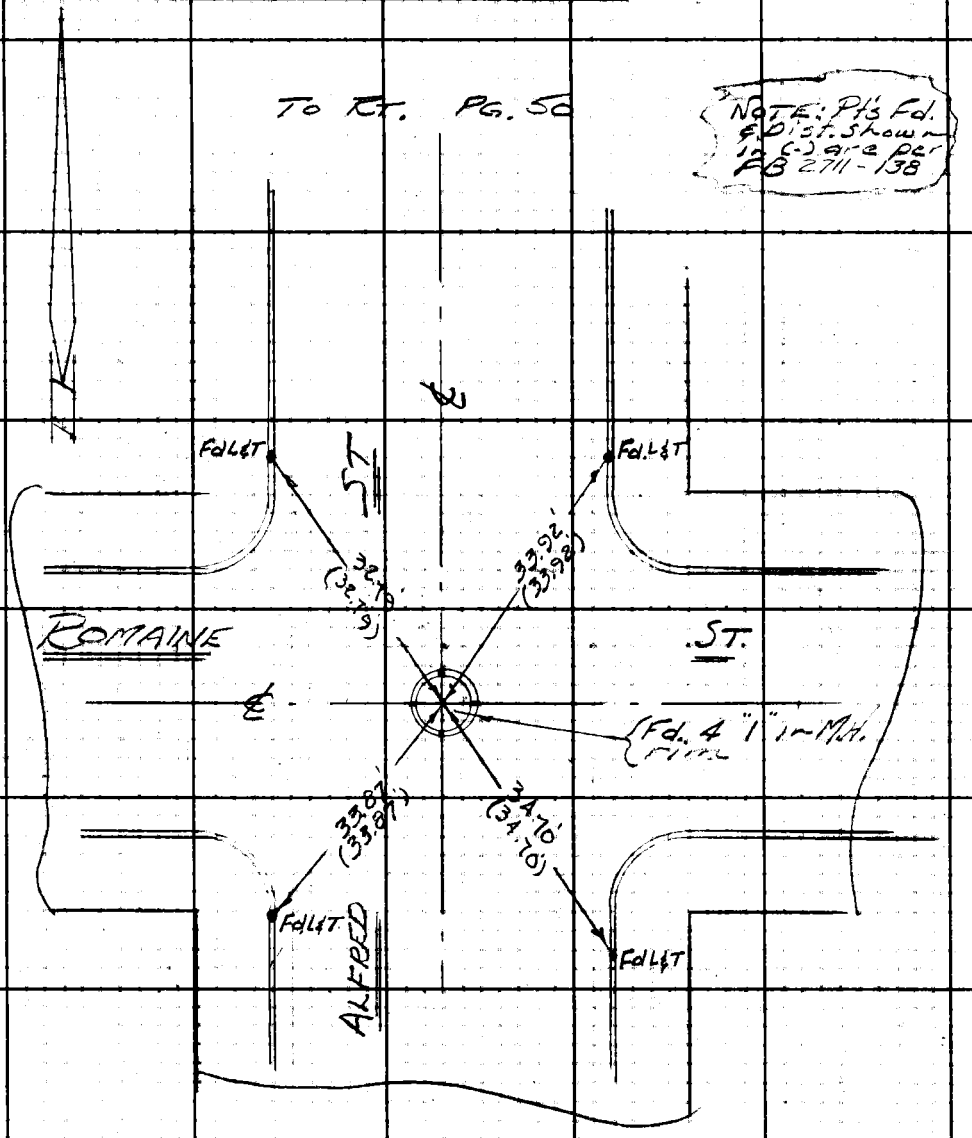

Note: Any Additions or Changes on This Sheet Must be Made or Circled in Red Ink With Date and Name of Person Making Change.

W, S, 22, E-3

Do not extend this side of this line.

PLEASE RETURN TO
LOS ANGELES COUNTY ENGINEER
403 Los Angeles County Engineering Bldg.

76F3095 CE #310 6-63

F.B. 3218 PG 52

To LT PG 53

NOTE: Pts. "Fd." & Dists. in (-) are per F.B. 2720-14

To 10 PG 50

PLEASE RETURN TO
LOS ANGELES COUNTY ENGINEER
403 LOS ANGELES COUNTY ENGINEERING BLDG.
Do not extend this side of this line.
Note: Any Additions or Changes on This Sheet Must be Made or Circled in Red Ink With Date and Name of Person Making Change.

Notes Ck'd by D. SAPPELL	Survey of Santa Monica Blvd ℄	F. B. 3218	Pg. 53
Map No.	JN 0303.00 Tape 0213 Std 68 °F		
Office Work	Surveyed by Mankey Jr.		
Checked	Notes ETM Jr. Date 1-11-65		
Date	Indexed C. J. GALLI		

See Pg. 87 for ℄ int. & ties 6-27-68 EJMJr

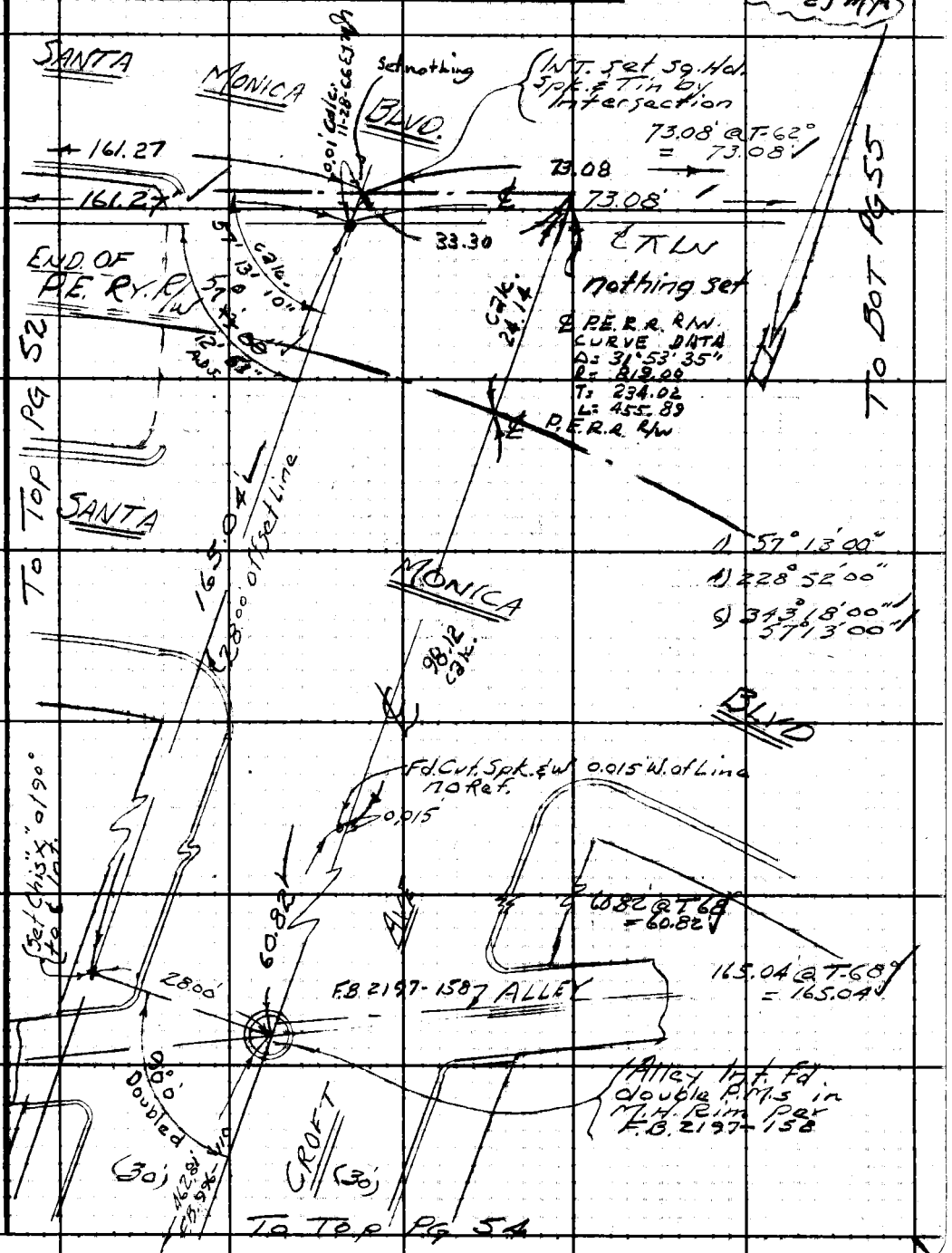

Note: Any Additions or Changes on This Sheet Must be Made or Circled in Red Ink With Date and Name of Person Making Change.

W.S. 22, C-3

PLEASE RETURN TO
LOS ANGELES COUNTY ENGINEER
403 LOS ANGELES COUNTY ENGINEERING BLDG.

Do not extend this side of this line.

76F3095 CE #310 6-63

PLEASE RETURN TO
LOS ANGELES COUNTY ENGINEER
403 Los Angeles County Engineering Bldg.

Note: Any Additions or Changes on This Sheet Must be Made or Circled in Red Ink With Date and Name of Person Making Change.

Do not extend this side of this line.

W.B. 22, 2-3

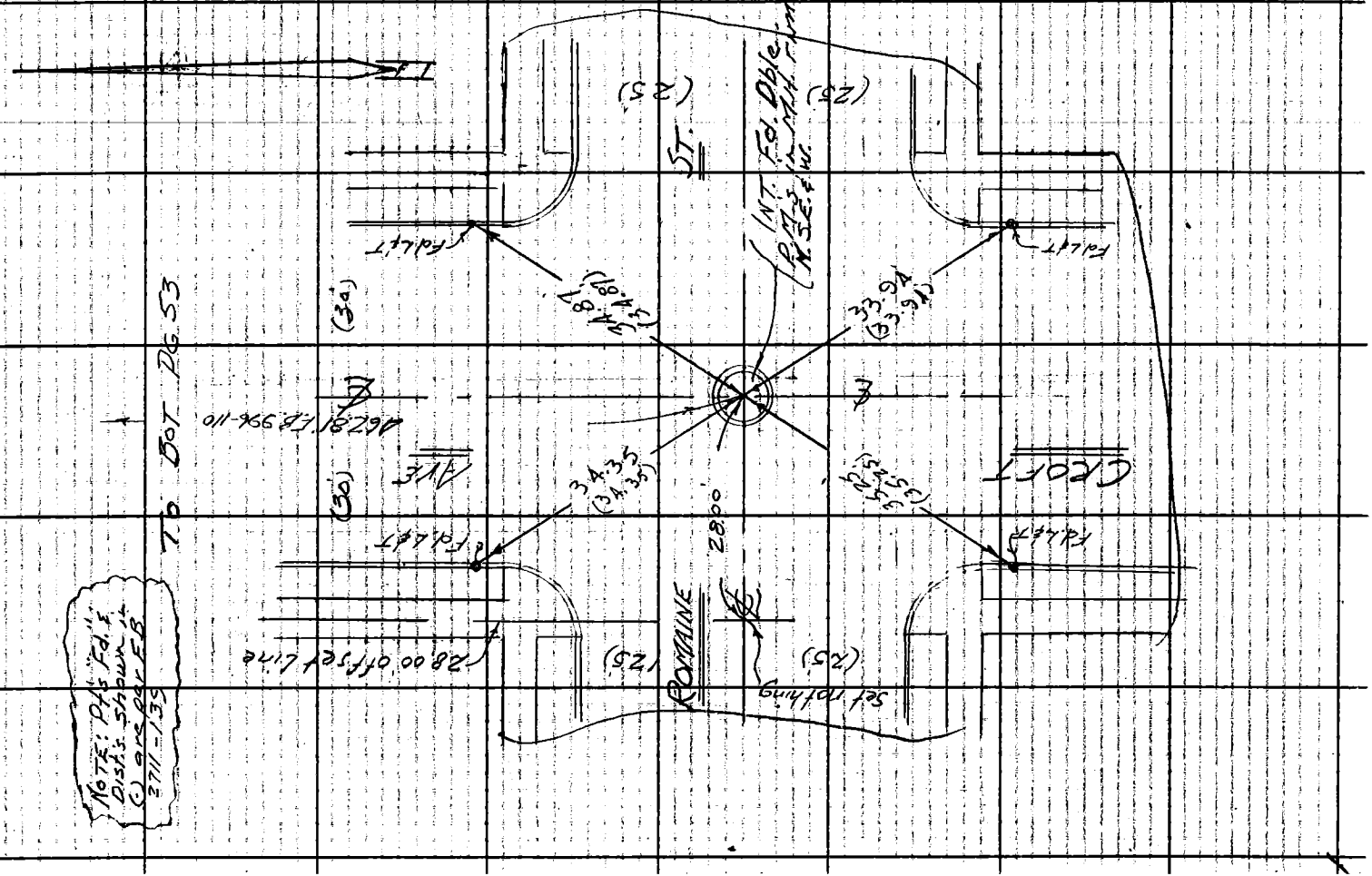

F.B. 3218 Pg 54

Notes Ck'd by D. SAPPELL
Map No.
Office Work
Checked
Date

Survey of Santa Monica Blvd &
JN 0303.00 Tape 0213 Std. 68 °F
Surveyed by Manke Jr.
Notes E.T.M. Jr. Date 1-11-65
Indexed C. J. GALLI

F. B. 3218 PG. 55

NOTE: Dist's shown in (-) are per F.B. 2720-33

To Lt. Pg. 56

Set C.L.E. Tag w/Lic. on Tan Prod

Fd. Spike in Cb. per F.B. 2720-33

(40') Rad. & Int. of Lg. St. Sak. w/Mk'd L.A.Co. Eng. Lt in Flush w/Initial Conc.

Fd. L&T in Cb. per F.B. 2720-33

Nothing set.

Δ 148° 06' 00"
4) 232° 25' 20"
6) 168° 36' 30"
148° 06' 05"

See Pg 53 For Curve Data

(921.92')

(35.00')

Fd. L&T in Conc. Gutter F.B. 2720-33

OLIVE DR.

To Bot Pg 57 F.B. 2720

Fd. L&T Per F.B. 2720-33 0.04' Up of Ln.

Fd. L&T on & Prod. Per F.B. 2720-33

INT. Replaced with L Man Set Brass Tablet in Existing Top of Int. By Int. Bk Cor from 05 Shown in M.M. C.G.C.I. Cover

ENGINEER R.C. 5862

Removed 11-28-66 E.T.M.

Fd. L&T 3" Dp. per F.B. 311-18 & F.B. 498-34 & Held for Tan Line To West

Δ 148° 06' 20"
4) 232° 25' 20"
6) 168° 39' 00"
148° 06' 20"
12-7-66 E.T.M.

NOTE: Dist. 3.1'(-) are per F.B. 2720-34

Set C.L.E. Tag w/Lic. on Tan Prod

Fd. C.L.E. Tag Per F.B. 2720-33

Fd. L&T Per F.B. 2720-34

Fd. C.L.E. Tags in Cb. per F.B. 2720-34

HOLLOWAY DR.

Fd. Out Spike W. Per F.B. 2720-34

NOTE: For Int. of Hacienda Pl. See F.B. 2720-34

To Rt Pg 49

To Rt Pg 53

To Rt. Pg. 87

Note: Any Additions or Changes on This Sheet Must be Made or Circled in Red Ink With Date and Name of Person Making Change.

W.S. 22, C-2

Do not extend this side of this line.

PLEASE RETURN TO
LOS ANGELES COUNTY ENGINEER
403 Los Angeles County Engineering Bldg.

76F3095 CE #310 8-63

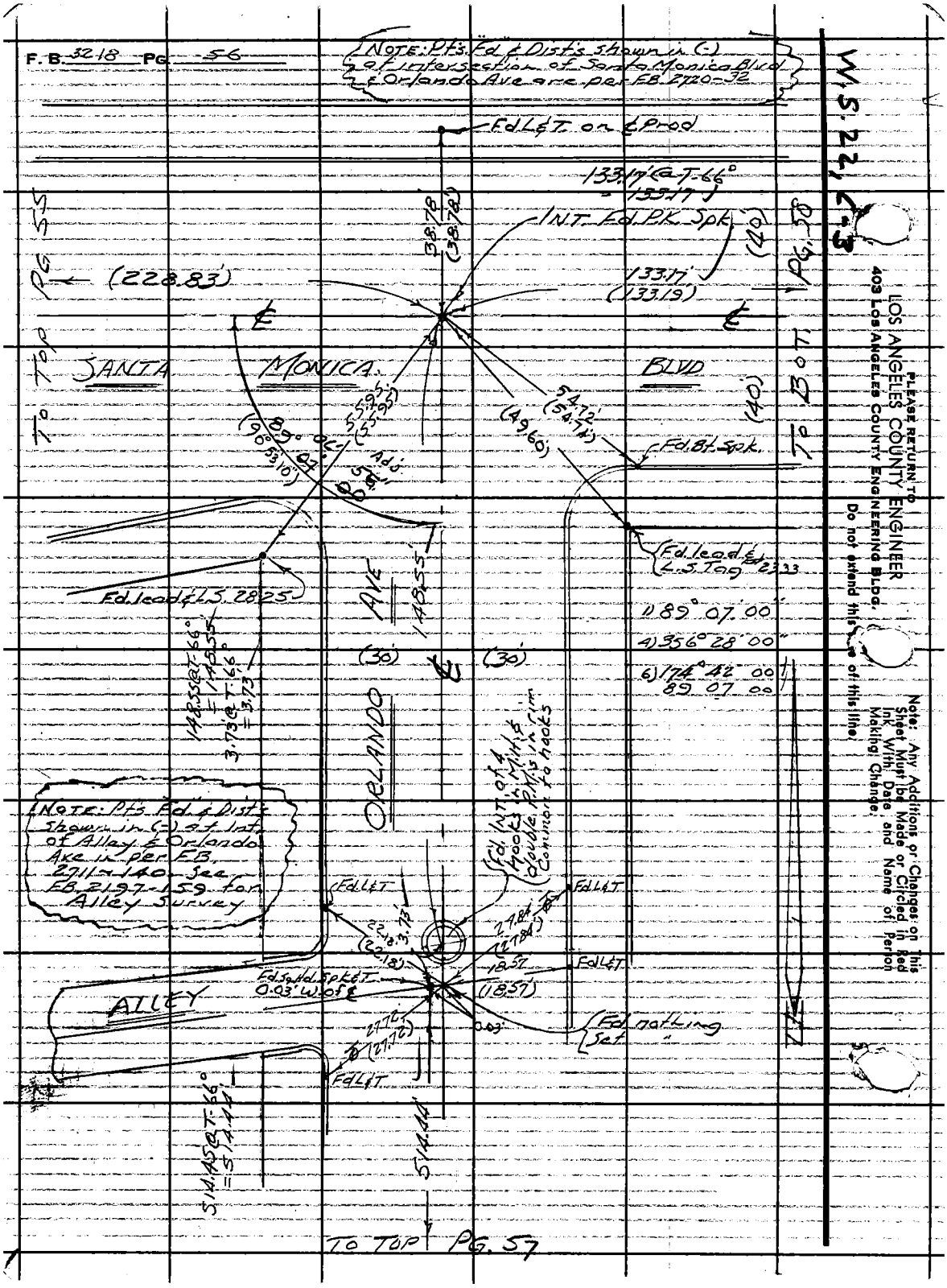
F.B. 3218 PG. 56
NOTE: Pts. Fd. & Dist's shown in (-) at intersection of Santa Monica Blvd & Orlando Ave are per FB 2720-32
W.S. 22, C-3
Fd L&T on ℄ Prod
133.17' @ T-66° = 133.17'
INT. Fd. P.K. Spk.
38.78 (38.78)
(40)
133.17' (133.19)
(228.83')
TO TOP PG. 55
TO BOT. PG. 58
SANTA MONICA BLVD
(40)
55.95' (55.95')
89° 07' 00" Adj. 56' 00"
(90° 53' 10")
54.72' (54.74')
(49.60')
Fd. Bt. Spk.
Fd. lead & L.S. Tag 2333
Fd. lead & L.S. 2825
148.55'
1) 89° 07' 00"
4) 356° 28' 00"
6) 174° 42' 00"
89 07 00
(30)
(30)
148.55 @ T-66° = 148.55
3.73 @ T-66° = 3.73
ORLANDO AVE
Fd. INT. of 4 hooks in M.H. & double P.M.'s in rim common to hooks
NOTE: Pts. Fd. & Dist's shown in (-) at Int. of Alley & Orlando Ave in per FB. 2711-140. See FB. 2197-159 for Alley Survey
Fd L&T
Fd L&T
22.18' 3.73'
(22.18')
27.84' (27.84')
18.57
Fd L&T
Fd. Sq. Hd. Spk. & T. 0.03' W. of ℄
(18.57')
ALLEY
27.72' (27.72')
0.03'
Fd. nothing Set "
Fd L&T
514.45 @ T-66° = 514.44'
514.44'
TO TOP PG. 57
PLEASE RETURN TO
LOS ANGELES COUNTY ENGINEER
403 LOS ANGELES COUNTY ENGINEERING BLDG.
Do not extend this line of this line.
Note: Any Additions or Changes on This Sheet Must be Made or Circled in Red Ink With Date and Name of Person Making Change.

Notes Ck'd by D. SAPPELL	Survey of Santa Monica Blvd &
Map No.	JN 0303.00 Tape 0213 Std. 68 °F
Office Work	Surveyed by Markey Jr.
Checked	Notes ETM Jr. Date 1-18-65
Date	Indexed C. J. GALLI

F. B. 3218 PG. 57

Note: Any Additions or Changes on This Sheet Must Be Made or Circled in Red Ink With Date and Name of Person Making Change.

Do not extend this line.

WS. 22, C-3

PLEASE RETURN TO
LOS ANGELES COUNTY ENGINEER
403 Los Angeles County Engineering Bldg.

NOTE: Pts. Fd. & Dist's Shown N-( ) are per F.B. 2711-140

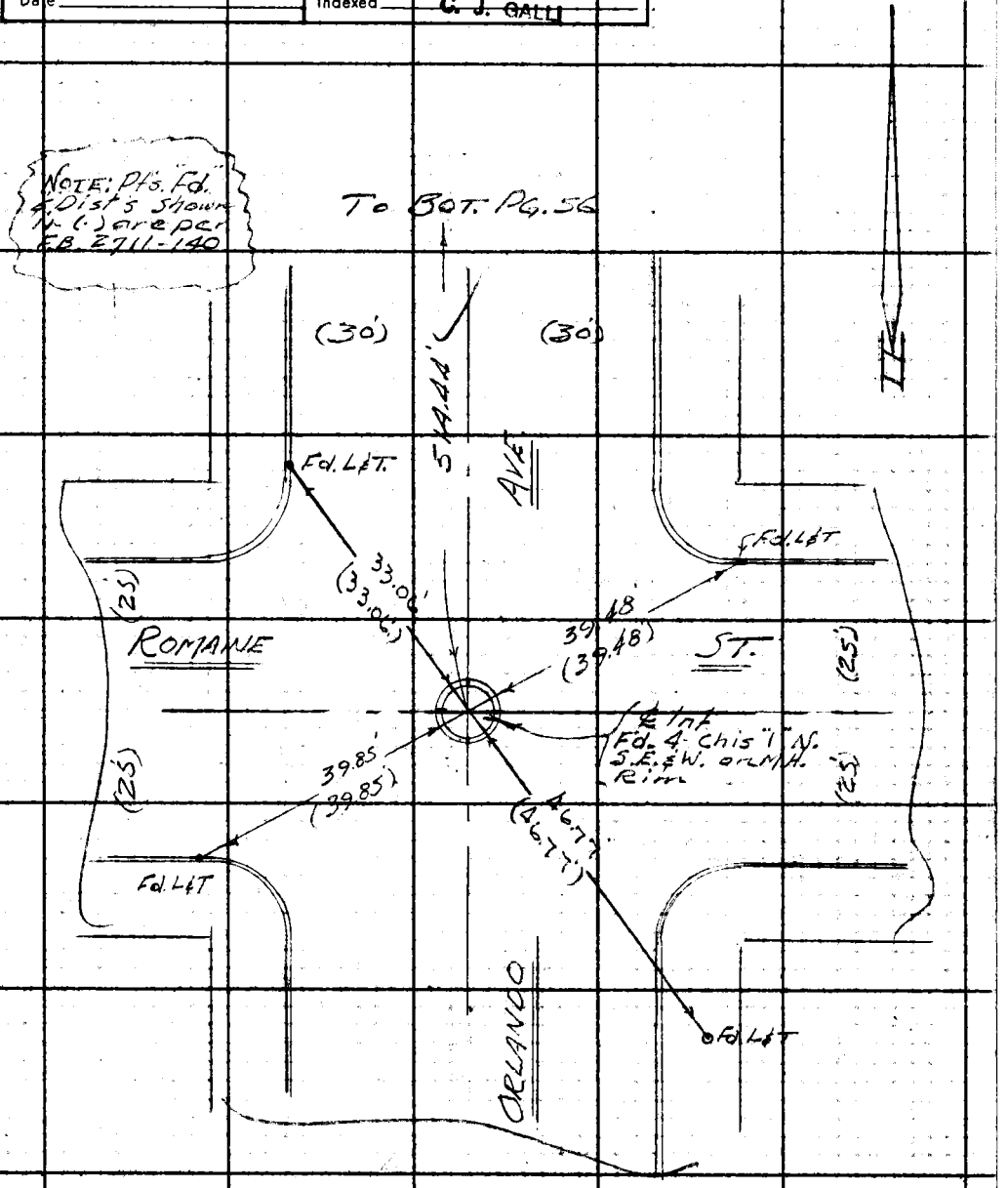

76F309S CE #310 6-63

F. B. 3218 PG 58

PLEASE RETURN TO
LOS ANGELES COUNTY ENGINEER
403 LOS ANGELES COUNTY ENGINEERING BLDG.
Do not extend this side of this line.

Note: Any Additions or Changes on This Sheet Must be Made or Circled in Red Ink With Date and Name of Person Making Change.

Notes Ck'd by D. SAPPELL	Survey of Santa Monica Blvd.	F. B. 3218 PG. 59
Map No.	JN 0303.00 Tape 0254 Std 68 °F	
Office Work	Surveyed by Mankey Jr.	
Checked	Notes ETM Jr. Date 11-15-66	
Date	Indexed C. J. GALLI DEC 19 '66	

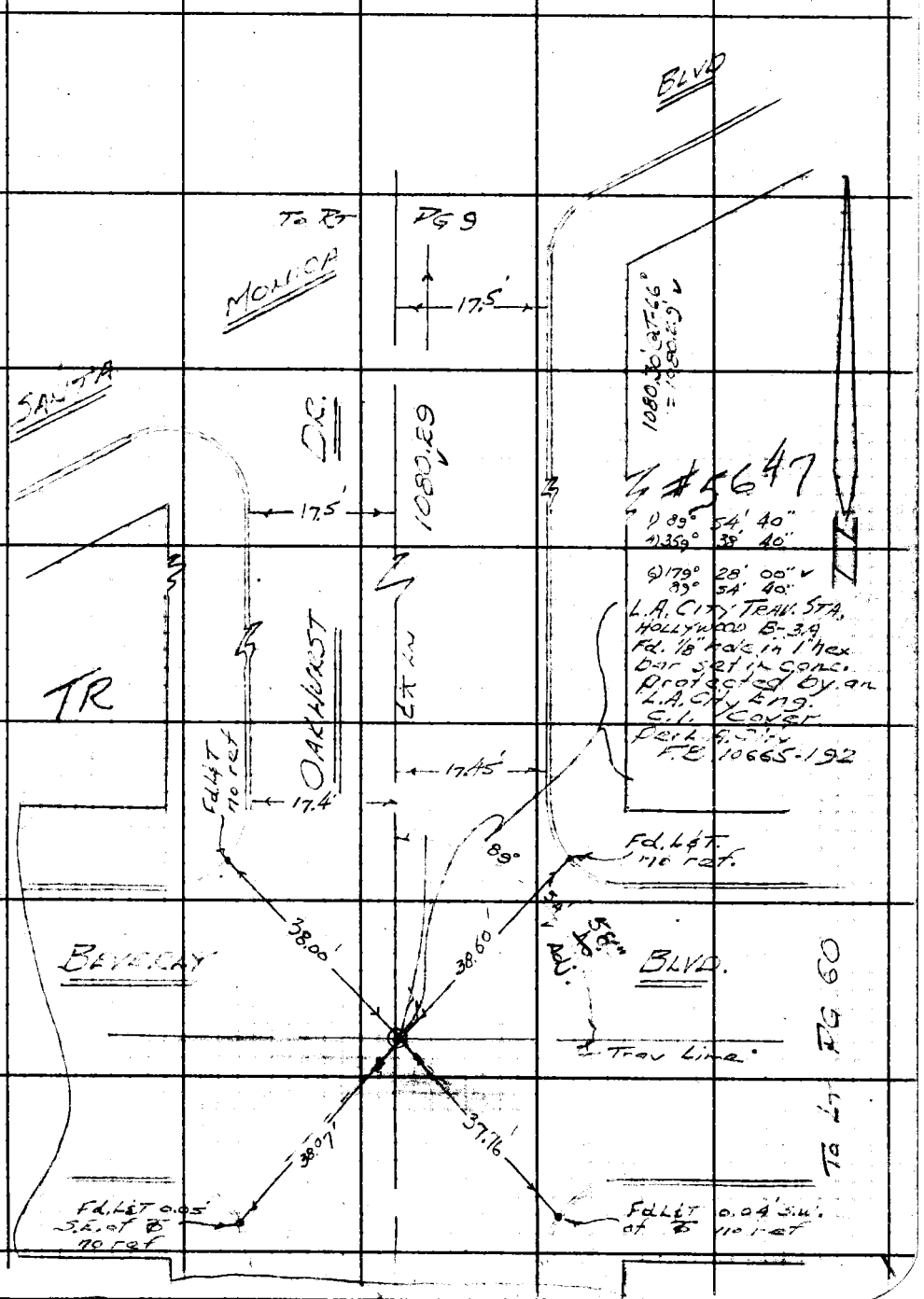

Note: Any Additions or Changes on This Sheet Must be Made or Circled in Red Ink With Date and Name of Person Making Change.

W.S. 22, B-3

Do not extend this side of this line.

PLEASE RETURN TO
LOS ANGELES COUNTY ENGINEER
403 LOS ANGELES COUNTY ENGINEERING BLDG.

76F3095 CE #310 6-63

PLEASE RETURN TO
LOS ANGELES COUNTY ENGINEER
403 LOS ANGELES COUNTY ENGINEERING BLDG.

Note: Any Additions or Changes on This Sheet Must be Made or Circled in Red Ink With Date and Name of Person Making Change.

Do not extend this side of this line.

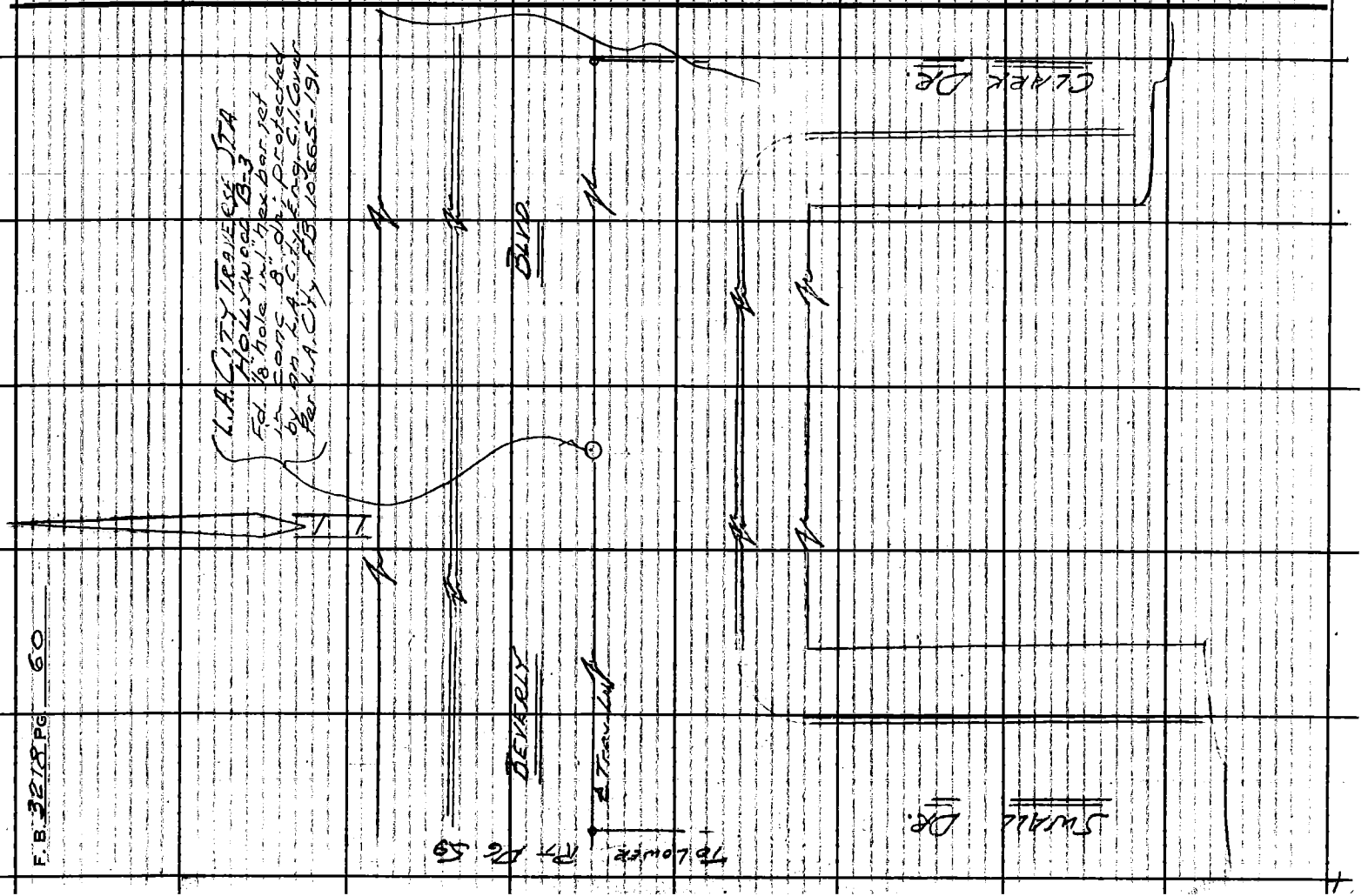

F.B. 3218 PG 60

Notes Ck'd by D. SAPPELL	Survey of Santa Monica Blvd.
Map No.	JN 0303.00 Tape 0854 Std 68 °F
Office Work	Surveyed by Mankey Jr.
Checked	Notes ET M Jr. Date 11-16-66
Date	Indexed C. J. GALLI

F. B. 3218 PG. 61

To & Name St.
F.B. 2625-49
F.B. 2710-66

PLEASE RETURN TO
LOS ANGELES COUNTY ENGINEER
403 Los Angeles County Engineering Bldg.

Note: Any Additions or Changes on This Sheet Must Be Made or Circled in Red Ink With Date and Name of Person Making Change.

Do not extend this side of this line.

W.S. 22, B-3

NOTE: See Pg's 70 & 71 For added work 8-20-68 EJT

Fd. C.E. Br. Cap Mon. in well protected by a C.E. C.I. Cover (Mon. Mkd as shown) Per F.B. 3218-10 & F.B. 2625-32

COUNTY ENGINEER R.E. 5869

SANTA MONICA BLVD.

470.98

83.94' (R&M)

R/W

Fd. L&T Tag F.B. 3218-10

Fd. C.E. F.B. 3218

Tag's

SANTA MONICA DR.

P.O.T. Set Lg. L.A. Spk. W/ Cap Stamped L.S. 3304 & Tin Flush

40.88

42.83'

43.13'

43.15'

33.54'

34.74'

84.48'

2.70

2.69

0.53

(3.0) R/T

E.

P.E.R.R. R/W

2.50'

50'

38'

0.13

Prod. set Lg. Bit. Spk. W/ Cap (L.A. Co. Eng.) & Tin Flush

32" (R&M)

74.79' (R&M)

To Top Pg 9

(3.0) R/T

E.T.L.N. 163.69 (R&M) per

406.89

MONICA

SANTA MONICA BLVD.

Set nothing on T.L. Prod. from East (F.B. 3218-10) by ties (good shape)

1) 129° 20' 50"
4) 157° 23' 10"
6) 54° 04' 40"
129° 20' 47"

E. & INT. West (1.5') Set C.E. Br. Cap Mon (Mkd as shown) in well protected by C.I. Cover (L.A. Co. Eng.) 8" Dia. by Intersection

6.2 5.30 Calc.

R/W

P.E.R.R.

T.L.

P.O.T.

Adj.

53.47' per

129° 20' 53"
129

(4.0) R/T

COUNTY ENGINEER R.E. 5869

BLVD.

E. & INT. Set C.E. Br. Cap Mon in well protected by a C.I. Cover Mkd L.A. Co. Eng. 8" Dia. Record Dist. (Per F.B. 2946) Engr. Name & Yr. (87498.) F.B. 2625-49 & F.B. 2710-66 for Elevation

MELROSE AVE

E.T.L.N.

INT. with T.L.N. at Melrose Ave. Fd. Cut Spk. Full Per F.B. 3218-10 F.B. 2625-23

70F3095 CE #310 6-53

F. B. 3218 PG 62

PLEASE RETURN TO
LOS ANGELES COUNTY ENGINEER
403 Los Angeles County Engineering Bldg.

Do not extend this side of this line.

Note: Any Additions or Changes on This Sheet Must be Made or Circled in Red Ink With Date and Name of Person Making Change.

Notes Ck'd by D. SAPPELL	Survey of Santa Monica Blvd	F. B. 3218	Pg. 63
Map No.	JN 0303.00 Tape 0254 Std 68 °F		
Office Work	Surveyed by Mankey Jr.		
Checked	Notes E T M Jr. Date 11-17-66		
Date	Indexed C. J. GALLI		

NOTE: See Pg. 79 for later ties

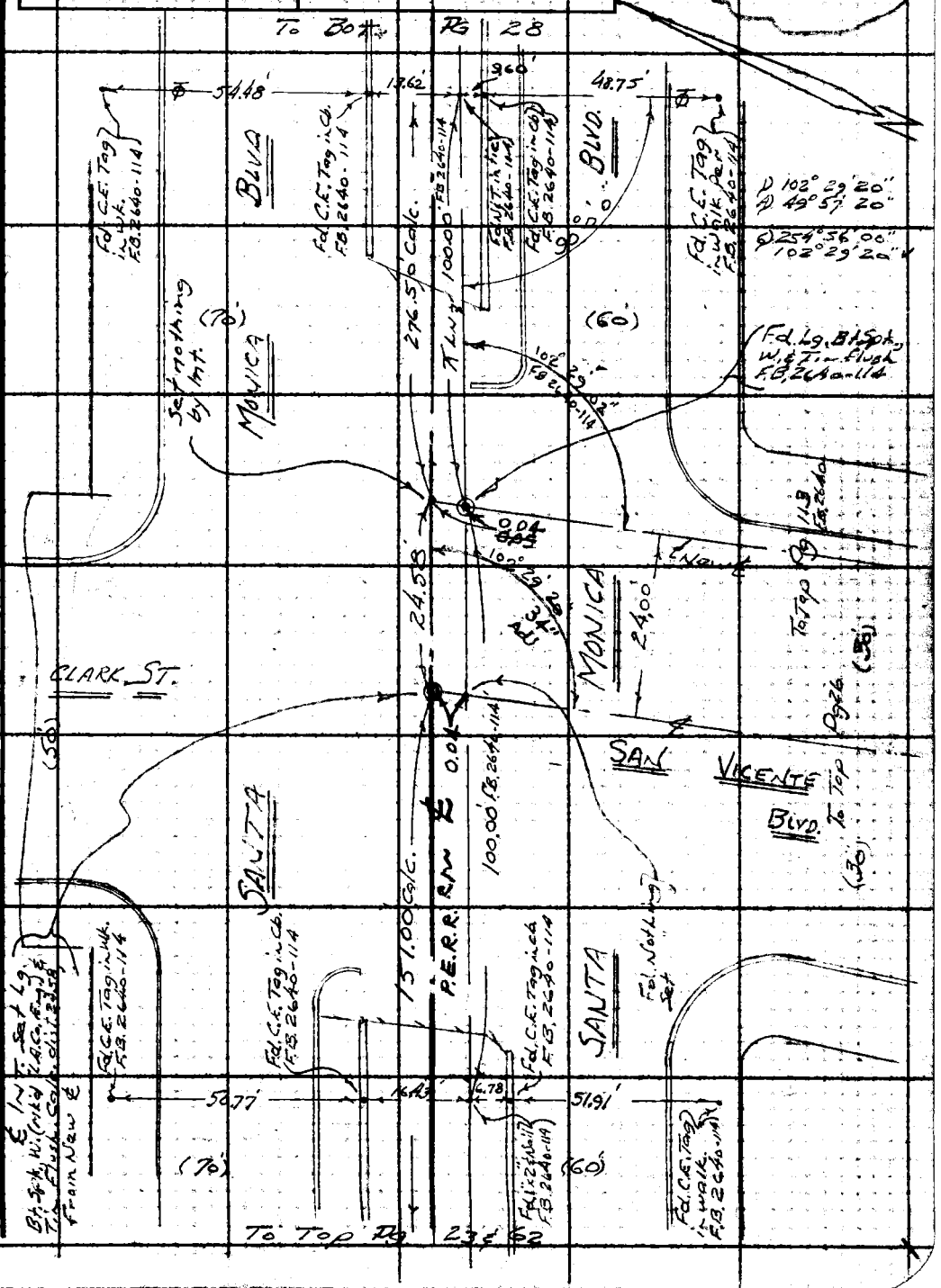

Note: Any Additions or Changes on This Sheet Must be Made or Circled in Red Ink With Date and Name of Person Making Change.

W.S. 22, B-3

PLEASE RETURN TO
LOS ANGELES COUNTY ENGINEER
403 LOS ANGELES COUNTY ENGINEERING BLDG.

Do not extend this side of this line.

76F3095 CE #310 6-63

F.B. 3218 PG 64

PLEASE RETURN TO
LOS ANGELES COUNTY ENGINEER
403 LOS ANGELES COUNTY ENGINEERING BLDG.
Do not extend this line.

Note: Any Additions or Changes on This Sheet Must be Made or Circled in Red Ink With Date and Name of Person Making Change.

Notes Ck'd by D. SAPPELL		Survey of K. Holly & Div. Eng.	F.B. 3218 Pg. 65
Map No.		JN 9303.00 Tape 02-4 Std 65 °F	
Office Work		Surveyed by Mankey Jr.	
Checked		Notes E.T.M. Date 3-68	
Date		Indexed C. J. GALL APR 29 68	

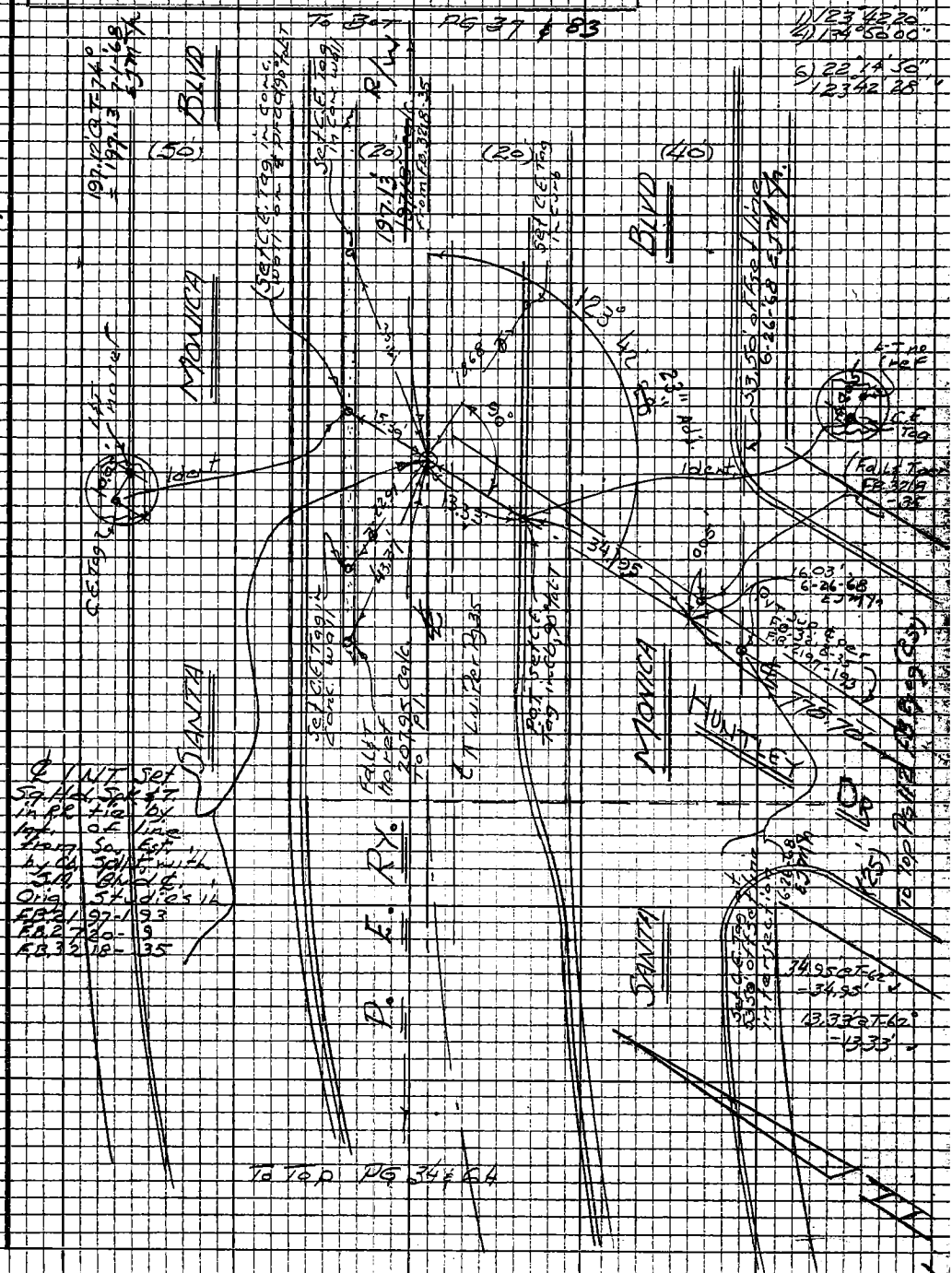

Note: Any Additions or Changes on this Sheet Must be Made or Circled in Red Ink With Date and Name of Person Making Change

W.S. 22, 8-3

PLEASE RETURN TO
LOS ANGELES COUNTY ENGINEER
403 LOS ANGELES COUNTY ENGINEERING BLDG.

Do not extend this side of this line.

76P3098 CE #310 5-66

PLEASE RETURN TO
LOS ANGELES COUNTY ENGINEER
403 LOS ANGELES COUNTY ENGINEERING BLDG.

Note: Any Additions or Changes on this Sheet Must be Made or Circled in Red Ink With Date and Name of Person Making Change.

Do not extend this side of this line.

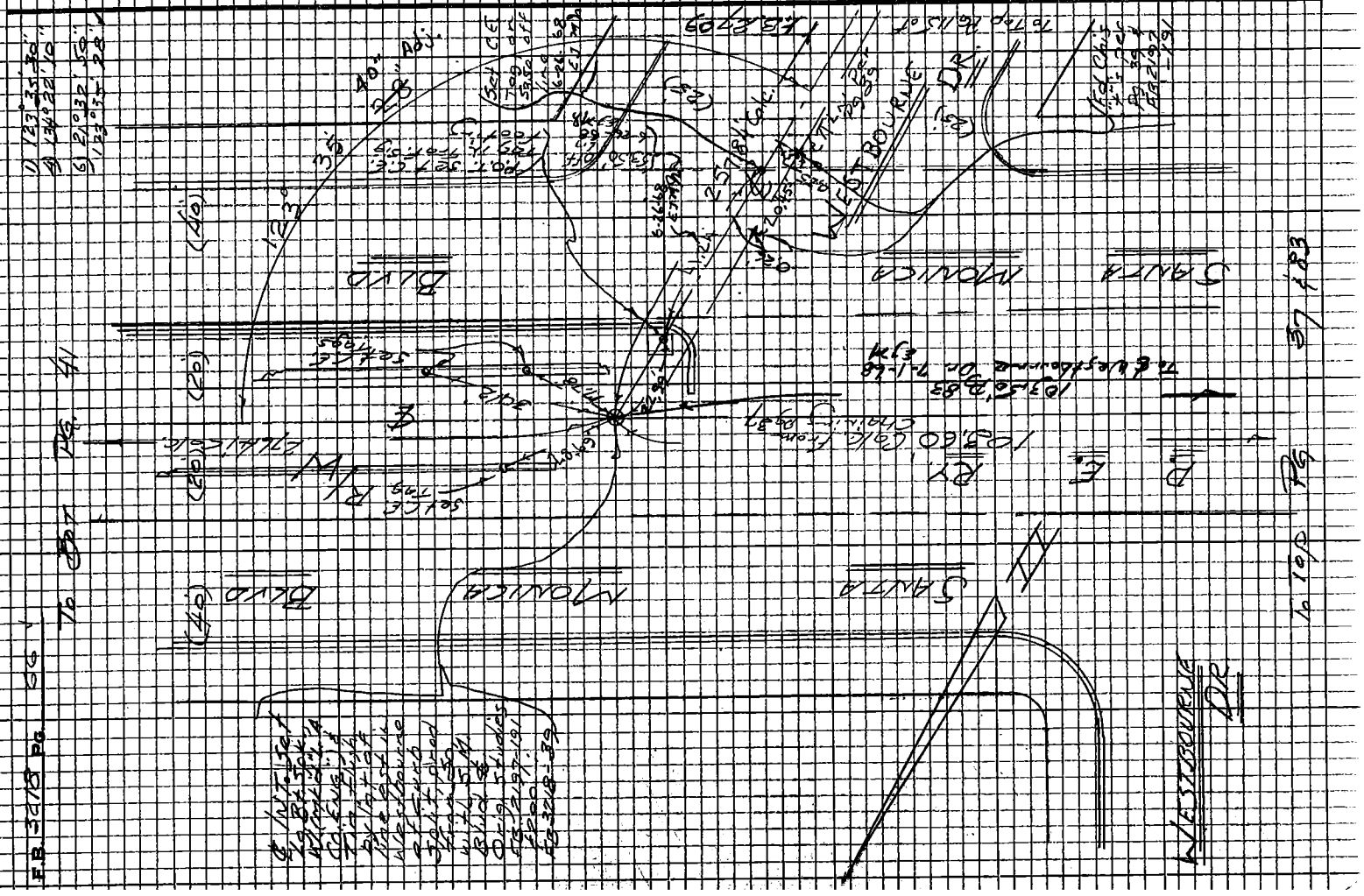

Notes Ck'd by D. SAPPELL	Survey of W. Holly & Sn. 3-2-6	F.B. 3218	PG. 67
Man No.	JN 0303.09 Tape 0254 Std 68 °F		
Office Work	Surveyed by Mankay Jr		
Checked	Notes EJM Jr. Date Mar 68		
Date	Indexed C. J. GALLI APR 29 68		

Note: Any Additions or Changes on this Sheet Must be Made or Circled in Red Ink With Date and Name of Person Making Change

W.S. 22, B-3

Do not extend this side of this line.

PLEASE RETURN TO
LOS ANGELES COUNTY ENGINEER
403 LOS ANGELES COUNTY ENGINEERING BLDG.

76P3095 CE #310 5-66

PLEASE RETURN TO
LOS ANGELES COUNTY ENGINEER
405 Los Angeles County Engineering Bldg.

Note: Any Additions or Changes on this Sheet Must be Made or Circled in Red Ink With Date and Name of Person Making Change

Do not extend this side of this line.

W.S. 22, C-3

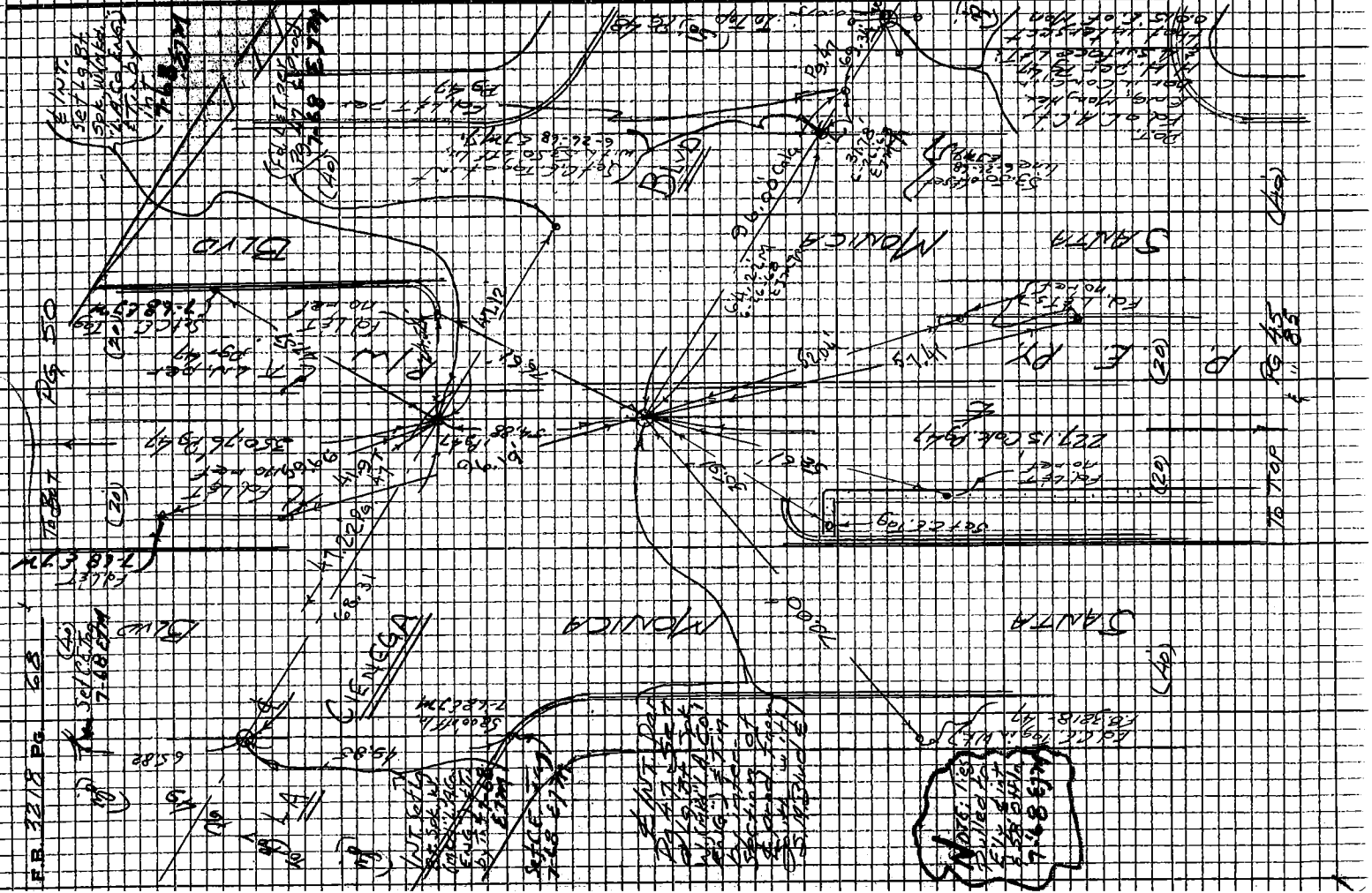

Notes Ck'd by D. SAPPELL
Map No.
Office Work
Checked
Date

Survey of W. Holly & Sa. Bl.
JN 0303.00 Tape 0254 Std 68 °F
Surveyed by
Notes
Date 6-'68
Indexed C. J. GALLI SEP 12 '68

F.B. 5218 Pg. 69

Note: Any Additions or Changes on this Sheet Must be Made or Circled in Red Ink With Date and Name of Person Making Change

W.S. 22, B-3

PLEASE RETURN TO
LOS ANGELES COUNTY ENGINEER
403 LOS ANGELES COUNTY ENGINEERING BLDG.

Do not extend this side of this line.

76PS0S8 CK #310 5-56

F.B. 3218 Pg. 70

PLEASE RETURN TO
LOS ANGELES COUNTY ENGINEER
405 LOS ANGELES COUNTY ENGINEERING BLDG.

Do not extend this side of this line.

Note: Any Additions or Changes on this Sheet Must be Made or Circled in Red Ink With Date and Name of Person Making Change.

Notes Ck'd by D. SAPPELL
Map No.
Office Work
Checked
Date

Survey of W. Holly... Sub Div #3
JN 903.00 Tape 0254 Std 68 °F
Surveyed by Mankey Jr.
Notes E.T.M. Jr. Date 6-63
Indexed C. J. GAUL

F.B. 3218 PG 71

Note: Any Additions or Changes on this Sheet Must be Made or Circled in Red Ink With Date and Name of Person Making Change.

W.5,22,83

Do not extend this side of this line.

PLEASE RETURN TO
LOS ANGELES COUNTY ENGINEER
403 LOS ANGELES COUNTY ENGINEERING BLDG.

76F309B CE#310 9.67

PLEASE RETURN TO
LOS ANGELES COUNTY ENGINEER
403 LOS ANGELES COUNTY ENGINEERING BLDG.

Note: Any Additions or Changes on this Sheet Must be Made on Circled in Red Ink With Date and Name of Person Making Change.

Do not extend this side of this line.

W.S. 22, B-3

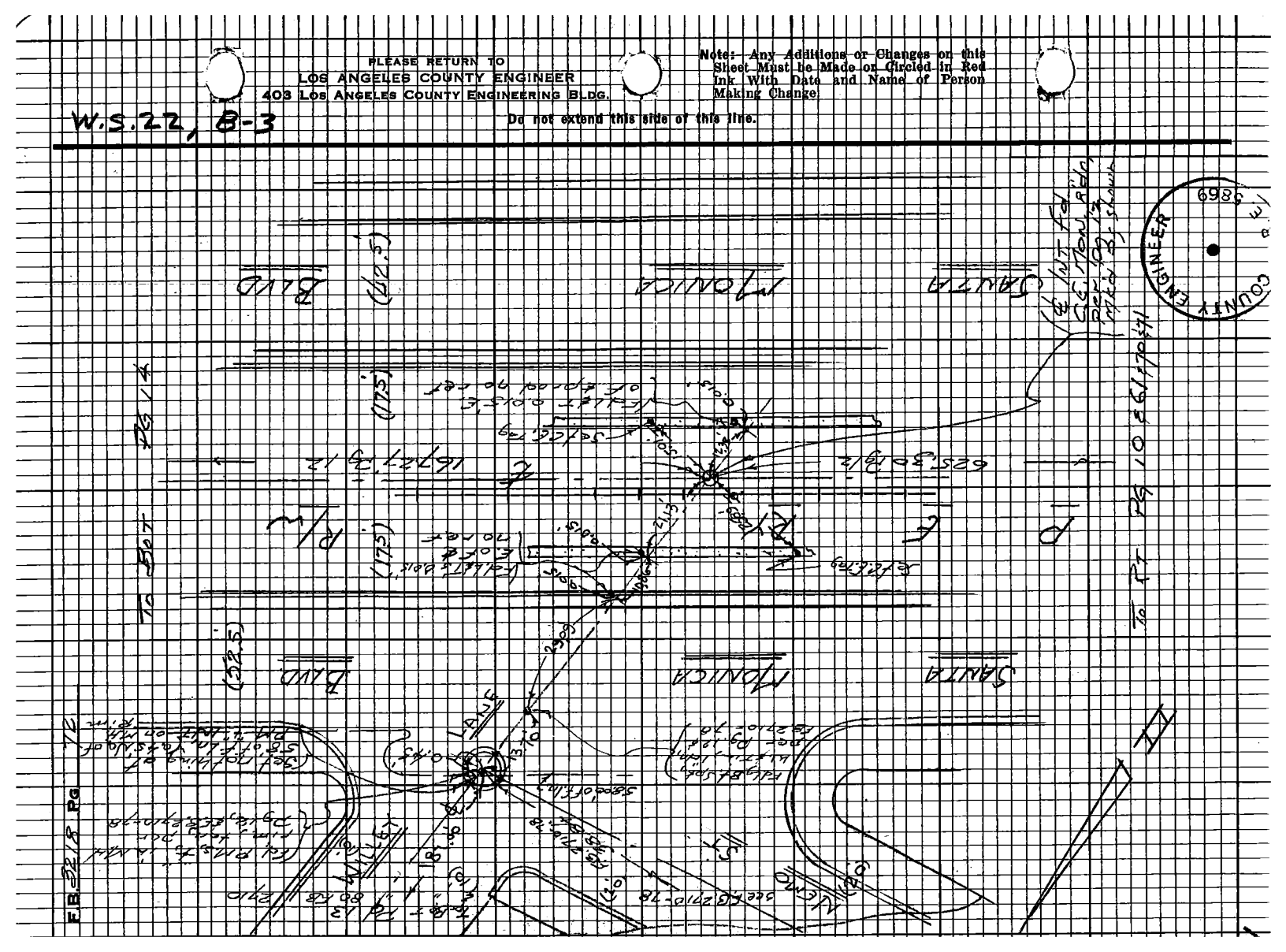

Notes Ck'd by D. SAPPELL
Map No.
Office Work
Checked
Date

Survey of Holly & Sun Ave 3
JN 4303.00 Tape 0264 Std 68 °F
Surveyed by Mankey Jc
Notes FZMJC Date 6-68
Indexed C.J. GALL

F.B. 3218 PG. 73

Note: Any Additions or Changes on this Sheet Must be Made or Circled in Red Ink With Date and Name of Person Making Change.

W.S. 22, 6-3

PLEASE RETURN TO
LOS ANGELES COUNTY ENGINEER
403 LOS ANGELES COUNTY ENGINEERING BLDG.

Do not extend this side of this line.

16T3098 CE#310 9.67

PLEASE RETURN TO
LOS ANGELES COUNTY ENGINEER
403 LOS ANGELES COUNTY ENGINEERING BLDG.

Note: Any Additions or Changes on this Sheet Must be Made or Circled in Red Ink With Date and Name of Person Making Change.

W.S. 22, B-3

Do not extend this side of this line.

Notes Ck'd by D. SAPPELL
Map No.
Office Work
Checked
Date

Survey of W Holly E Sur Div #3
JN 43323-0 Tape 026 Std 68°F
Surveyed by Mankey Jr
Notes E.J.M. Jr. Date 6-68
Indexed C.J. GALLI

F.B. 3213 PG. 15

Note: Any Additions or Changes on this Sheet Must be Made or Circled in Red Ink With Date and Name of Person Making Change.

W.S. 22, B-3

PLEASE RETURN TO
LOS ANGELES COUNTY ENGINEER
403 LOS ANGELES COUNTY ENGINEERING BLDG.

Do not extend this side of this line.

16F3098 CE#310.9.67

PLEASE RETURN TO
LOS ANGELES COUNTY ENGINEER
403 Los Angeles County Engineering Bldg.

Note: Any Additions or Changes on this Sheet Must be Made or Circled in Red Ink With Date and Name of Person Making Change.

Do not extend this side of this line.

W.S. 22, B-3

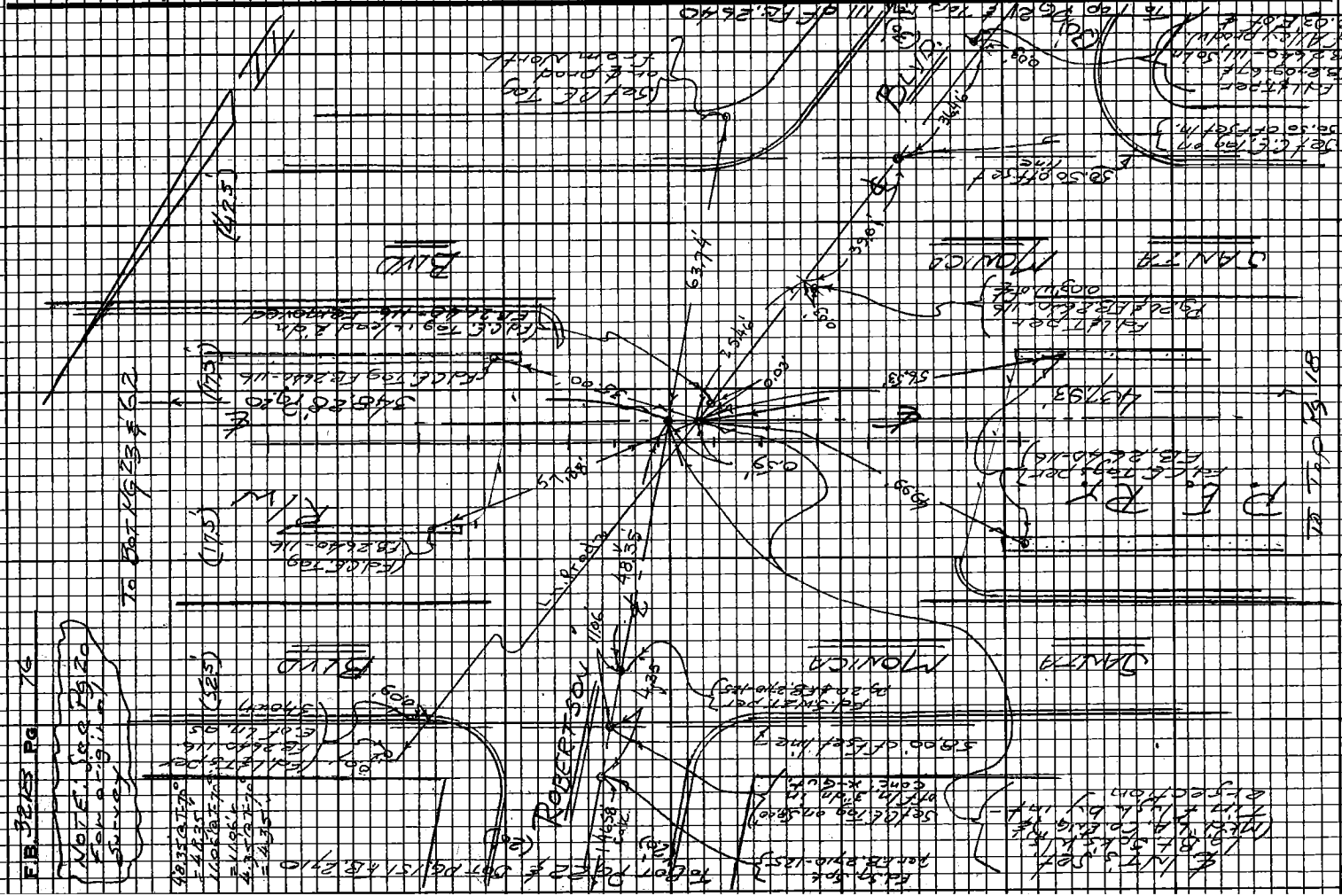

Notes Ck'd by D. SAPPELL	Survey of W. Holly & Sur. Div. #3	F.B. 3218	Pg. 77
Map No.	JN 030300 Tape 0254 Std 68 °F		
Office Work	Surveyed by Monkey Jr.		
Checked	Notes ETM Jr. Date 6-21-68		
Date	Indexed C.H. GALE		

Note: Any Additions or Changes on this Sheet Must be Made or Circled in Red Ink With Date and Name of Person Making Change.

W.S. 22, B-3

Do not extend this side of this line.

PLEASE RETURN TO
LOS ANGELES COUNTY ENGINEER
403 LOS ANGELES COUNTY ENGINEERING BLDG.

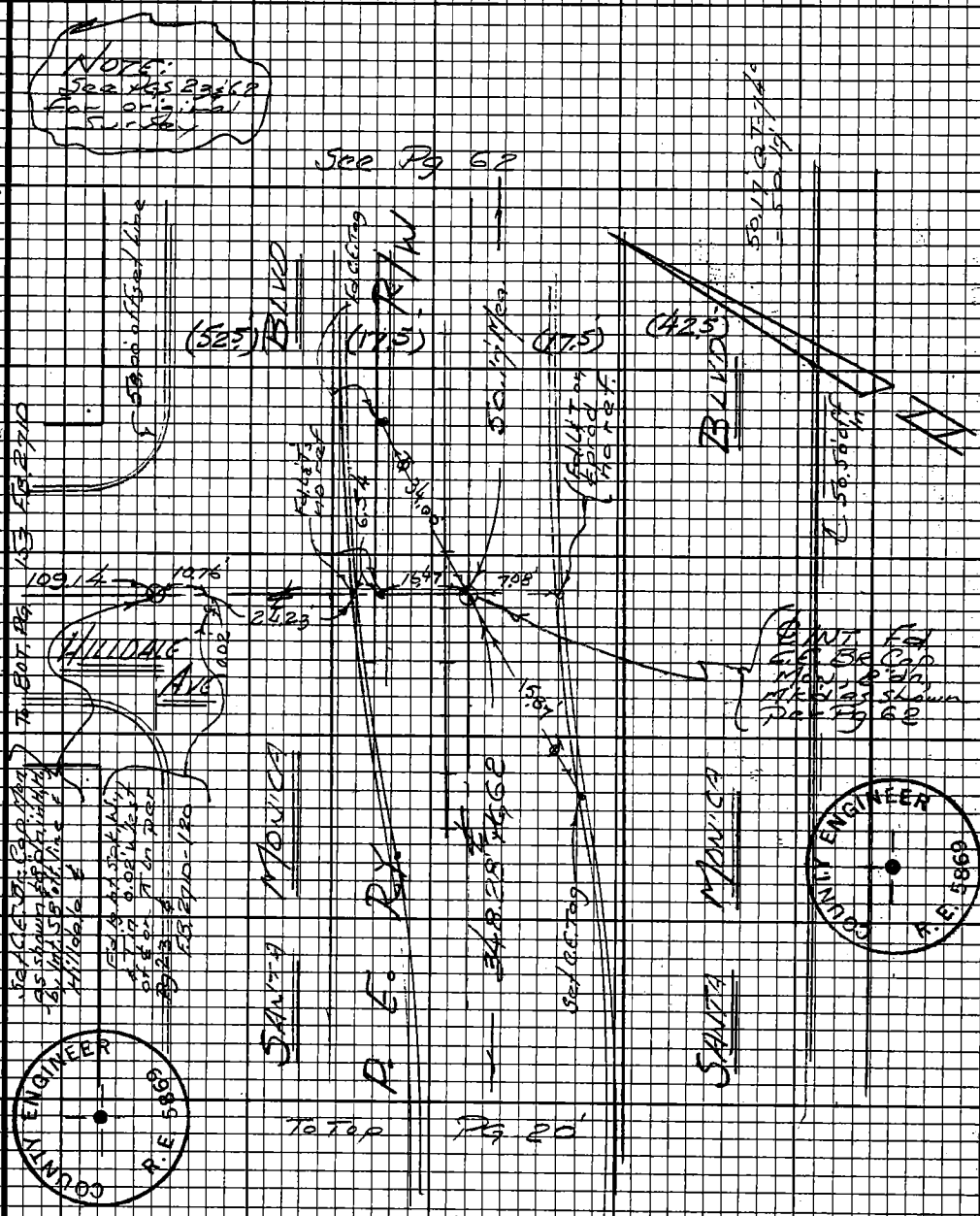

76F3098 CE#310 9-67

PLEASE RETURN TO
LOS ANGELES COUNTY ENGINEER
403 LOS ANGELES COUNTY ENGINEERING BLDG.

Note: Any Additions or Changes on this Sheet Must be Made or Circled in Red Ink With Date and Name of Person Making Change.

Do not extend this side of this line.

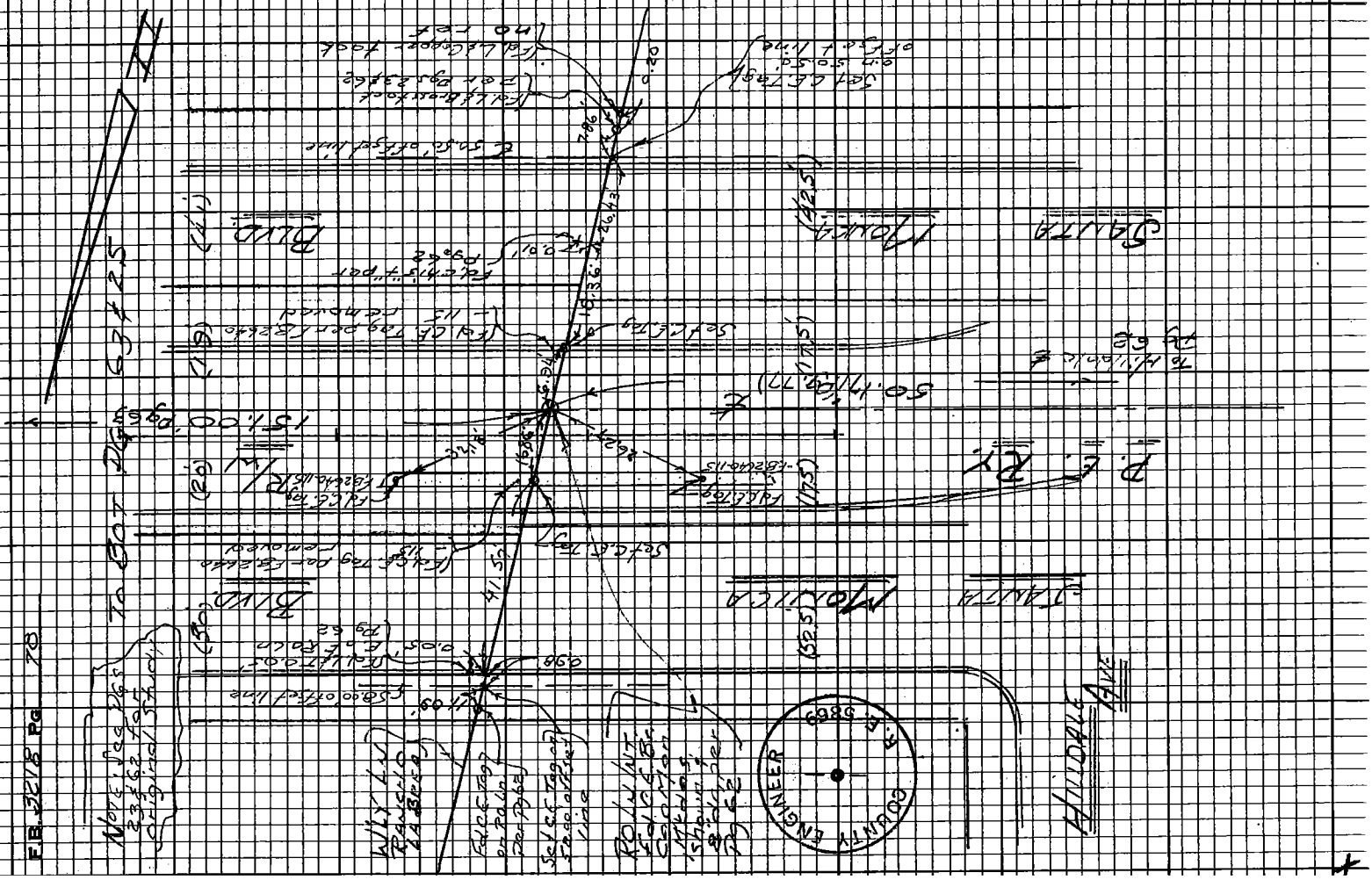

Notes Ck'd by D. SAPPELL	Survey of W. Holly & Sur. Div. #3
Map No.	JN 0363.00 Tape 0254 Std 68 °F
Office Work	Surveyed by Monkey Jr.
Checked	Notes ETM Jr. Date 6-68
Date	Indexed C.J. GALLI

F.B. 3218 PG. 79

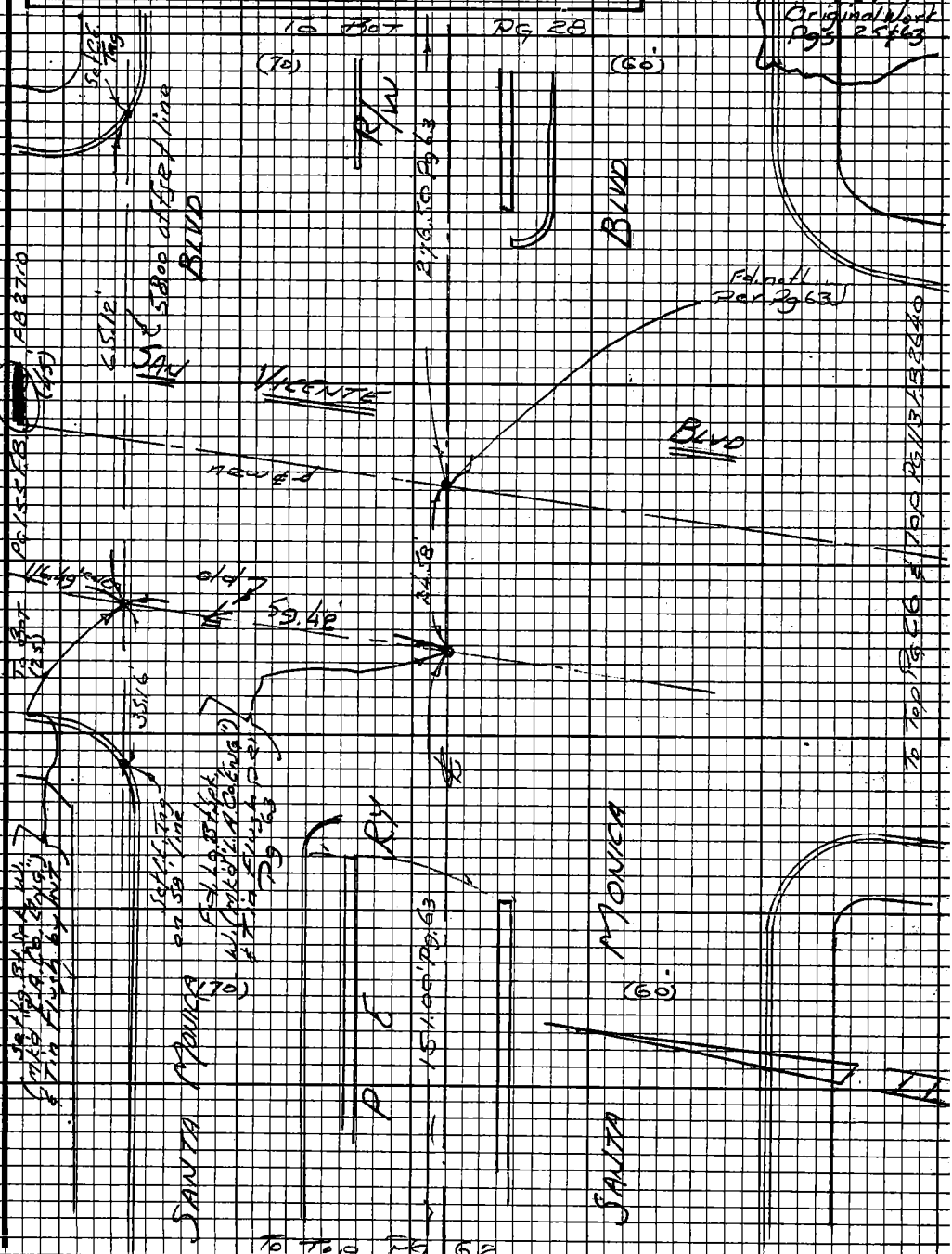

Note: Any Additions or Changes on this Sheet Must be Made or Circled in Red Ink With Date and Name of Person Making Change.

Do not extend this side of this line.

W.S. 22, B-3

PLEASE RETURN TO
LOS ANGELES COUNTY ENGINEER
403 LOS ANGELES COUNTY ENGINEERING BLDG.

76F3098 CE#310 9-67

PLEASE RETURN TO
LOS ANGELES COUNTY ENGINEER
403 LOS ANGELES COUNTY ENGINEERING BLDG.

Note: Any Additions or Changes on this Sheet Must be Made or Circled in Red Ink With Date and Name of Person Making Change.

Do not extend this side of this line.

W.S. 22, B-3

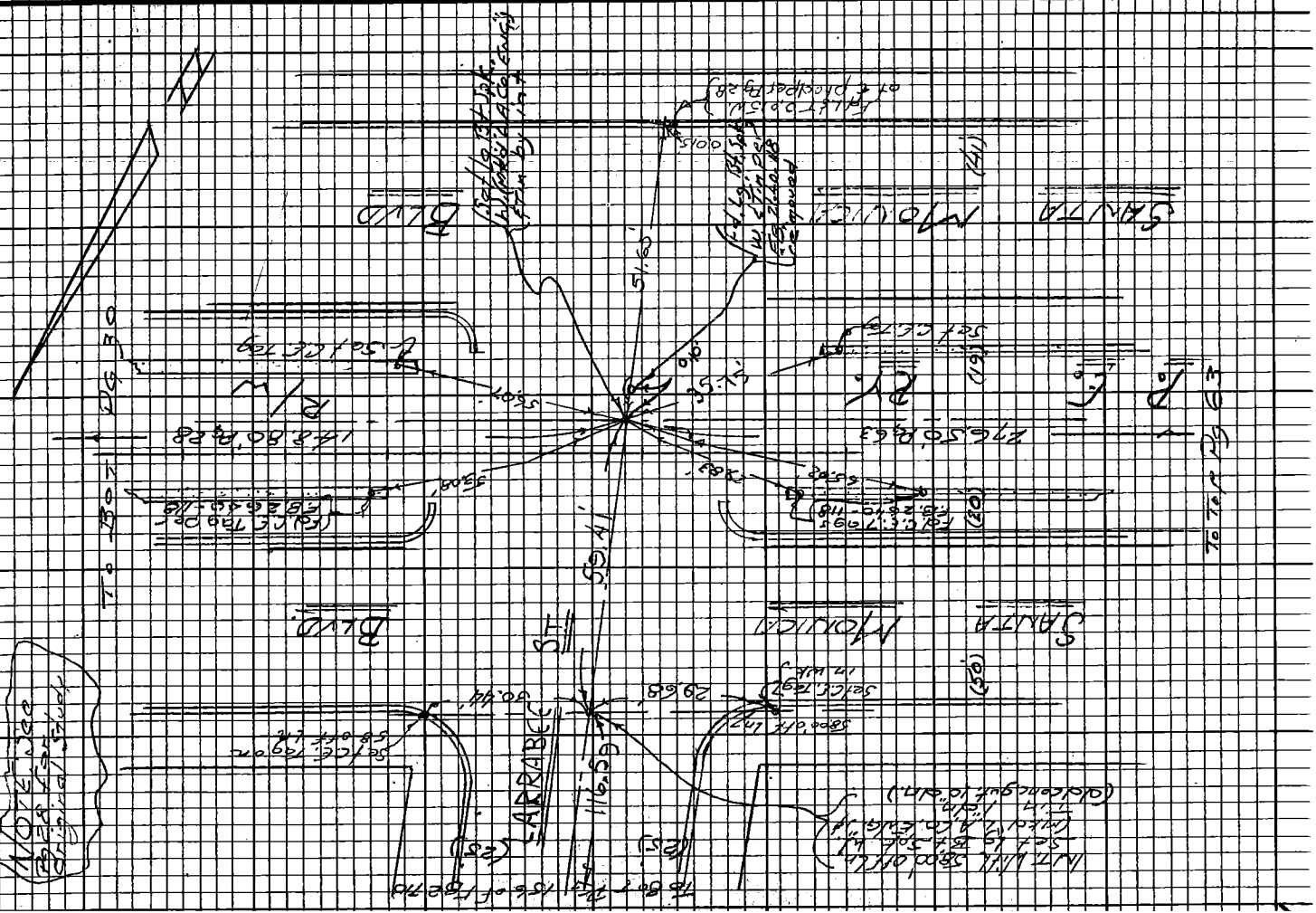

Notes Ck'd by D. SAPPELL	Survey of [illegible]
Map No.	JN [illegible] Tape [illegible] Std 68 °F
Office Work	Surveyed by [illegible]
Checked	Notes [illegible] Date 6-68
Date	Indexed C.J. GALL

F.B 3218 Pg 81

Note: Any Additions or Changes on this Sheet Must be Made or Circled in Red Ink With Date and Name of Person Making Change.

W.J. 22, B-3

Do not extend this side of this line.

PLEASE RETURN TO
LOS ANGELES COUNTY ENGINEER
403 LOS ANGELES COUNTY ENGINEERING BLDG.

76F3098 CE#310 9.67

F.B. 3215 Pg 82

COUNTY ENGINEER
R.E. 5869

PLEASE RETURN TO
LOS ANGELES COUNTY ENGINEER
408 Los Angeles County Engineering Bldg.
Do not extend this side of this line.

Note: Any Additions or Changes on this Sheet Must be Made or Circled in Red Ink With Date and Name of Person Making Change.

Notes Ck'd by D. SAPPELL
Map No. B-5490
Office Work G. HAYODA
Checked R. HILARIO
Date

Survey of [illegible] Dist 3
JN [illegible] Tape [illegible] Std 68 °F
Surveyed by [illegible]
Notes [illegible] Date 6-68
Indexed G.J. GALLI

F.B. 3818 PG. 83

Note: Any Additions or Changes on this Sheet Must be Made or Circled in Red Ink With Date and Name of Person Making Change.

W.S. 22, B-3

Do not extend this side of this line.

PLEASE RETURN TO
LOS ANGELES COUNTY ENGINEER
403 LOS ANGELES COUNTY ENGINEERING BLDG.

76E3098 CE#310 9-67

PLEASE RETURN TO
LOS ANGELES COUNTY ENGINEER
403 LOS ANGELES COUNTY ENGINEERING BLDG.

Note: Any Additions or Changes on this Sheet Must be Made on Circled in Red Ink With Date and Name of Person Making Change.

Do not extend this side of this line.

W.S. 22, B-3

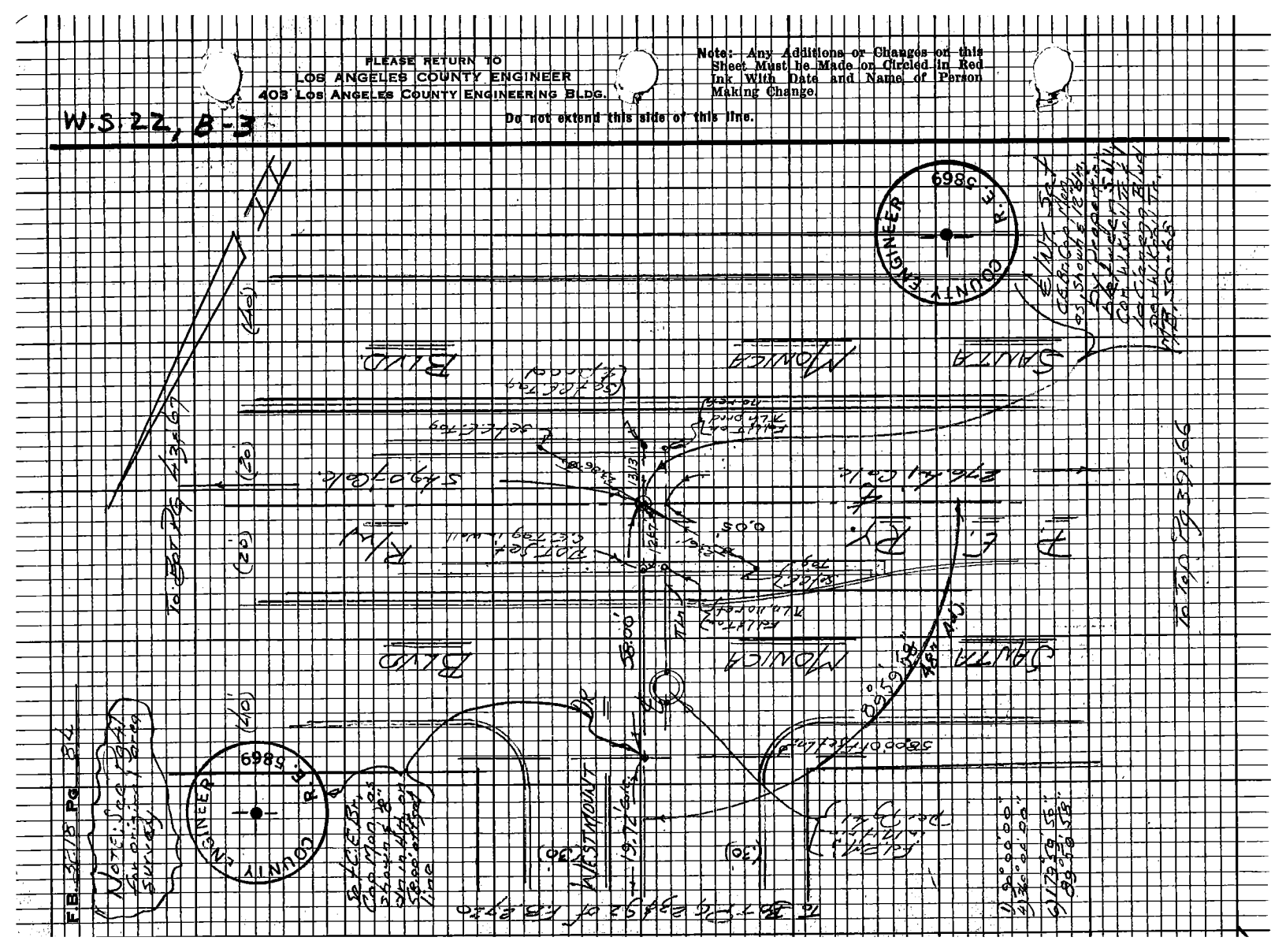

F.B. 3218 Pg. 85

Notes Ck'd by D. SAPPELL
Map No. B-5490
Office Work G. MASUDA
Checked K. HILARIO
Date

Survey of [illegible]
JN [illegible] Tape [illegible] Std 68 °F
Surveyed by [illegible]
Notes [illegible] Dated [illegible] 68
Indexed [illegible]

Note: Any Additions or Changes on this Sheet Must be Made or Circled in Red Ink With Date and Name of Person Making Change.

W.S. 22, B-3

Do not extend this side of this line.

PLEASE RETURN TO
LOS ANGELES COUNTY ENGINEER
403 LOS ANGELES COUNTY ENGINEERING BLDG.

76F3098 CE#810 9-67

F.B. 3218 Pg 86

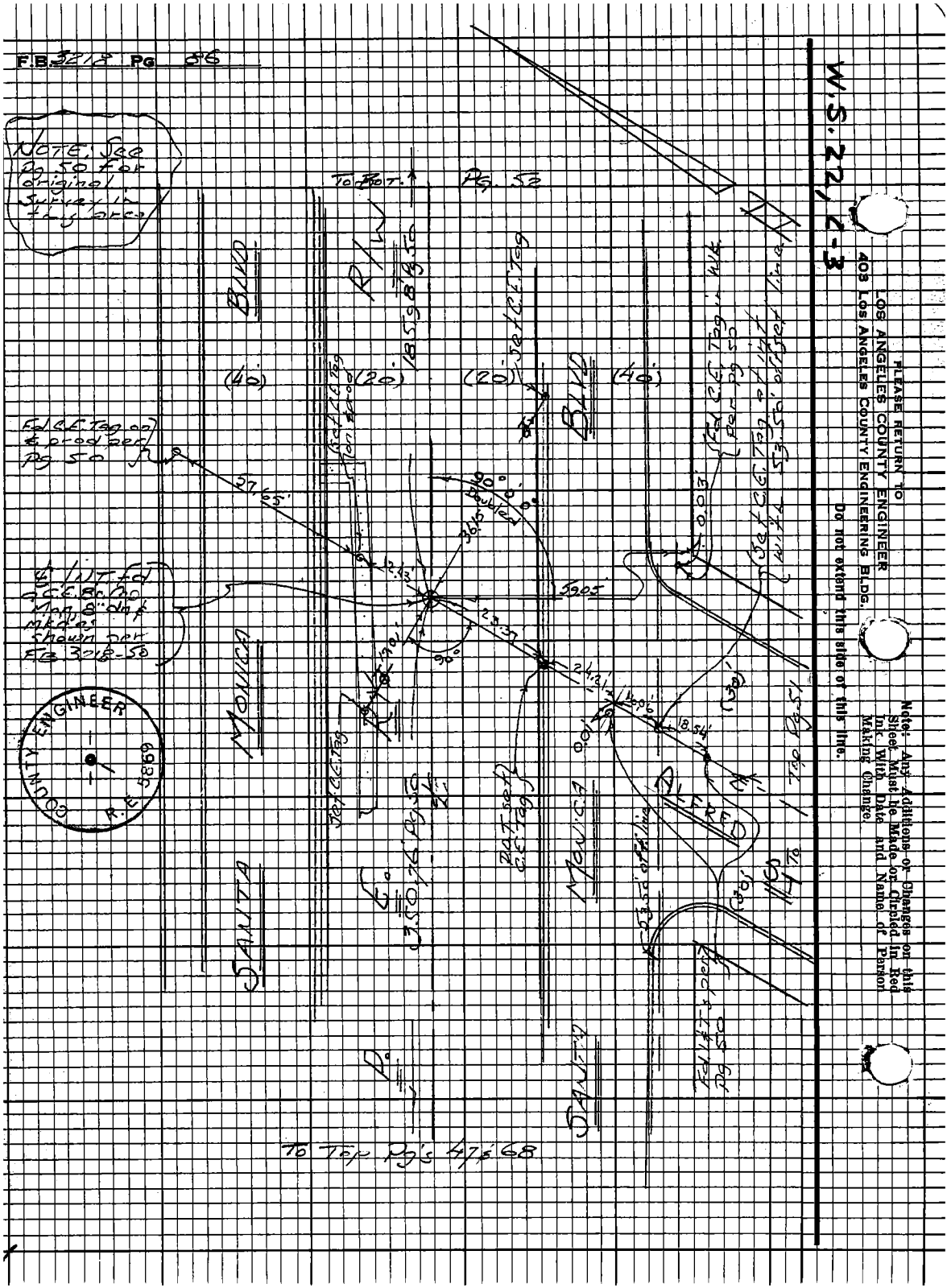

W.S. 22, C-3

PLEASE RETURN TO
LOS ANGELES COUNTY ENGINEER
403 LOS ANGELES COUNTY ENGINEERING BLDG.

Do not extend this side of this line.

Note: Any Additions or Changes on this Sheet Must be Made or Circled in Red Ink With Date and Name of Person Making Change.

Notes Ck'd by D. SAPPELL	Survey of W. Holly & Sur. Div #3
Map No.	JN 030300 Tape 0254 Std 68 °F
Office Work	Surveyed by Markey Jr
Checked	Notes E T M Jr Date 6-'68
Date	Indexed C. J. GALLI

F.B. 3218 Pg. 87

Note: Any Additions or Changes on this Sheet Must be Made or Circled in Red Ink With Date and Name of Person Making Change.

W.S. 22, C-3

Do not extend this side of this line.

PLEASE RETURN TO
LOS ANGELES COUNTY ENGINEER
403 LOS ANGELES COUNTY ENGINEERING BLDG.

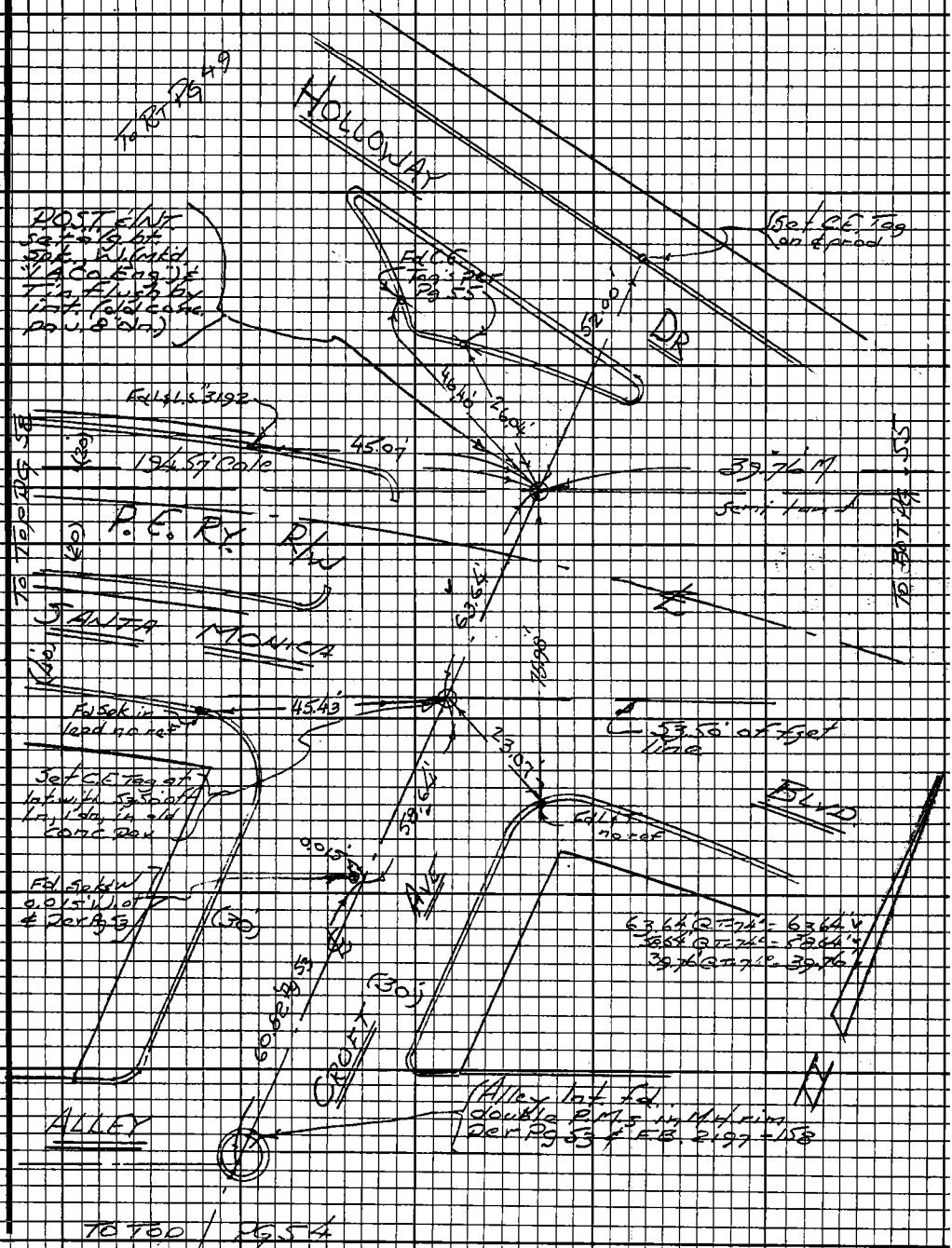

76F3098 CE#310 9-67

Notes Ck'd by
Map No.
Office Work
Checked
Date

Survey of BEVERLY HILLS
JN 0304.00 Tape 2 Std 64 °F
Surveyed by L.V. SMITH
Notes L.V. SMITH Date 8-20-73
Indexed G. D. BAILEY AUG 22 1973

F. B. 3218 Pg. 89

BEVERLY HILLS
SURVEY INVESTIGATION

J.N. 0304.00

AUG. 1973

REF.

CITY OF BEVERLY HILLS
F-8-4
F-8-2101
STATE HWY. ALA 002B

PARTY
L.V. SMITH
B.R. JACKSON
V.L. HUCKABY
L.G. KEISNER

Note: Any Additions or Changes on this Sheet Must be Made or Circled in Red Ink With Date and Name of Person Making Change.

Do not extend this side of this line.

PLEASE RETURN TO
COUNTY OF LOS ANGELES
DEPARTMENT OF COUNTY ENGINEER
403 LOS ANGELES COUNTY ENGINEERING BLDG.

76F309S CE#310 3-65

F. B. 3218 PG. 90

INDEX

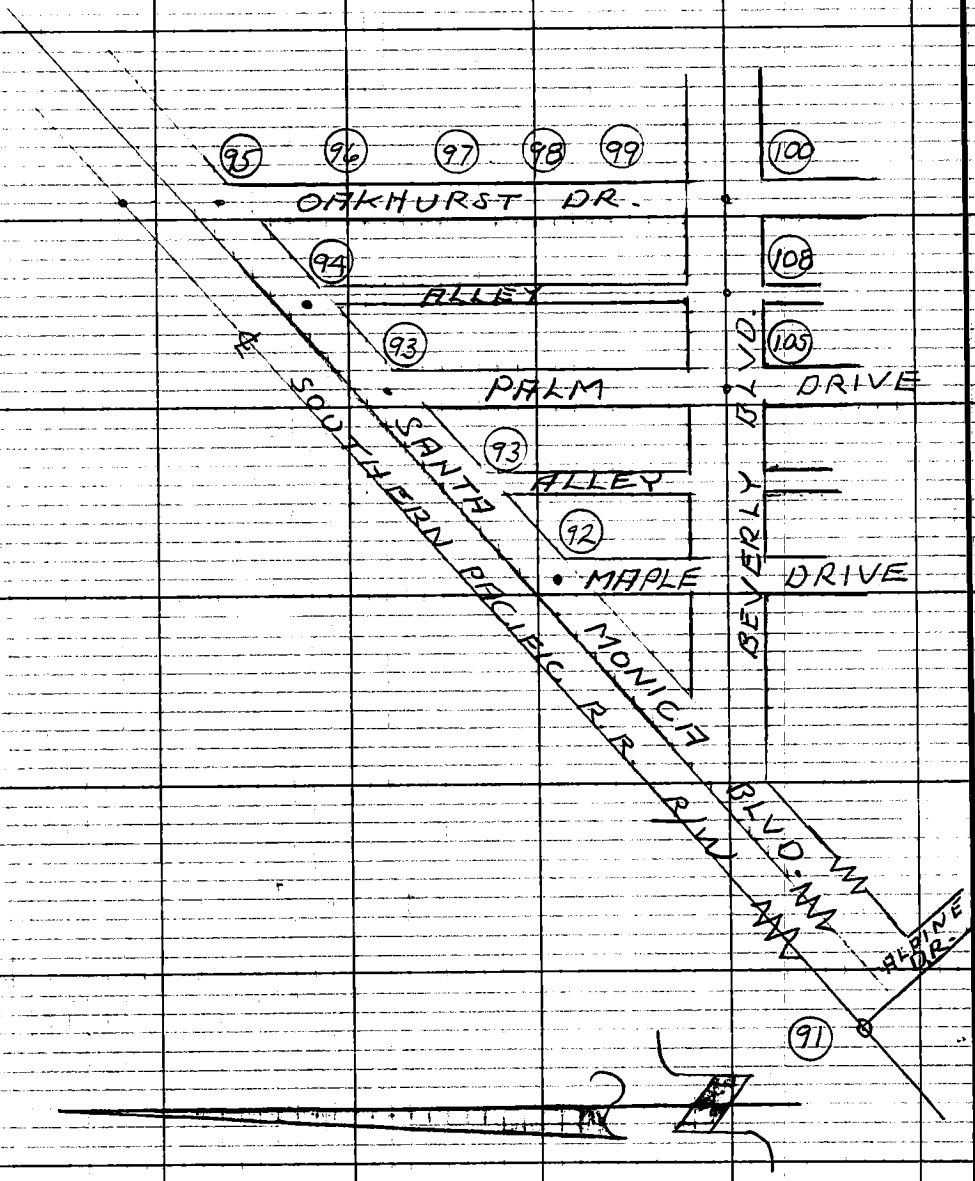

PLEASE RETURN TO
COUNTY OF LOS ANGELES
DEPARTMENT OF COUNTY ENGINEER
403 LOS ANGELES COUNTY ENGINEERING BLDG.

Do not extend this side of this line.

Note: Any Additions or Changes on This Sheet Must Be Made or Circled In Red Ink With Date and Name of Person Making Change.

Notes Ck'd by
Map. No.
Office Work
Checked
Date

Survey of BEVERLY HILLS
JN 030400 Tape 2 Std 84 °F.
Surveyed by L-V-SMITH
Notes L-V-SMITH Date 8-16-73
Indexed G.D. BAILEY AUG 22 1973

F. B. 3218 PG. 91

RIGHT
PG 92

SANTA MONICA BLVD.

& PACIFIC ELECTRIC R.R.

ALPINE DRIVE

R/W

FD. L.A. CO. ENGR. BRASS CAP MON. IN CONC. DN. 8" ON S.E. R.R. R/W PER F.B. 3212-8 MON. MARKED AS SHOWN.

COUNTY ENGINEER R.E. 6986

Note: Any Additions or Changes on this Sheet Must be Made or Circled in Red Ink With Date and Name of Person Making Change.

Do not extend this side of this line.

PLEASE RETURN TO
COUNTY OF LOS ANGELES
DEPARTMENT OF COUNTY ENGINEER
403 LOS ANGELES COUNTY ENGINEERING BLDG.

76F309s CE#310 3-69

F. B. 3218 PG. 92

BOT. RIGHT 106.93

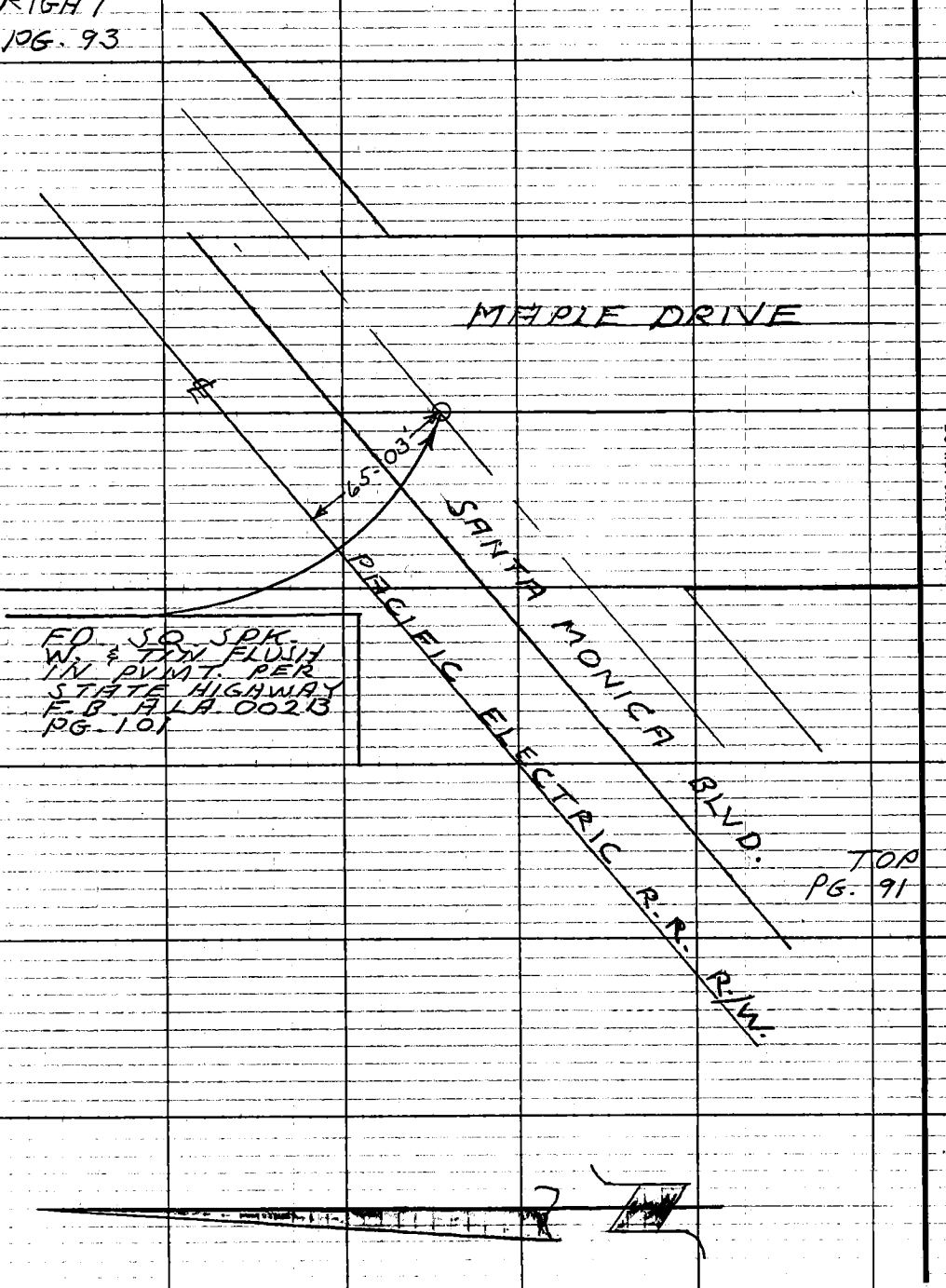

PLEASE RETURN TO
COUNTY OF LOS ANGELES
DEPARTMENT OF COUNTY ENGINEER
403 LOS ANGELES COUNTY ENGINEERING BLDG.

Do not extend this side of this line.

Note: Any Additions or Changes on This Sheet Must Be Made or Circled in Red Ink With Date and Name of Person Making Change.

Notes Ck'd by	Survey of BEVERLY HILLS	F. B. 3218 PG. 93
Map No.	JN 0304.00 Tape 2 Std 84 °F	1) 129° 22' 00"
Office Work	Surveyed by L.V. SMITH	4) 157 27 20
Checked	Notes L.V. SMITH Date 8-17-73	6) 56 10 40
Date	Indexed G. D. BAILEY AUG 22 1973	129° 21' 47"

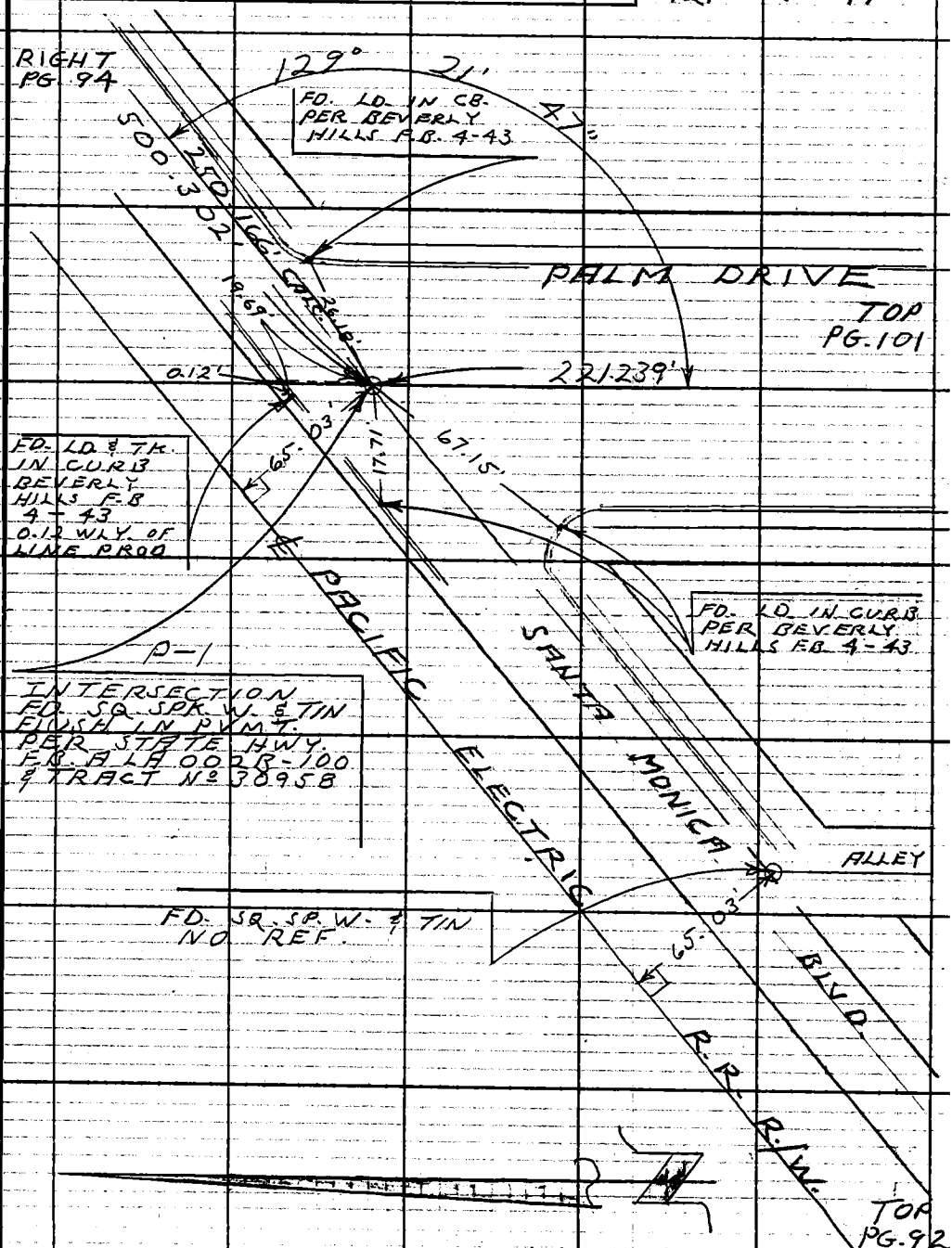

Note: Any Additions or Changes on this Sheet Must be Made or Circled in Red Ink With Date and Name of Person Making Change.

Do not extend this side of this line.

PLEASE RETURN TO:
COUNTY OF LOS ANGELES
DEPARTMENT OF COUNTY ENGINEER
403 LOS ANGELES COUNTY ENGINEERING BLDG.

76F309S CE#310 3-69

F. B. 3218 PG 94

BOT. RIGHT PG. 95

SANTA MONICA BLVD.

& PACIFIC ELECTRIC

250.136'

500.302'

1) 129° 21' 00"
4) 157 24 40
6) 56 07 20
129° 21' 13"

129° 21' 13"

694.965' TO A-7

29.766' CALC. TOP PG 106

S.M.-1

FD. SQ. SPK. W. ETIN FLUSH IN PVMT. PER TR. 30958

250.136'

R.R. R/W.

ELECT MEA.

500.310' @ 00° 18' 40" = 500.302'

250.138' @ 00° 12' 25" = 250.136'

TOP PG. 93

PLEASE RETURN TO
COUNTY OF LOS ANGELES
DEPARTMENT OF COUNTY ENGINEER
403 LOS ANGELES COUNTY ENGINEERING BLDG.

Do not extend this side of this line.

Note: Any Additions or Changes on This Sheet Must Be Made or Circled In Red Ink With Date and Name of Person Making Change.

Notes Ck'd by	Survey of BEVERLY HILLS	F. B. 3218 Pg. 95
Map No.	JN 0304.00 Tape 2 Std 84 °F	
Office Work	Surveyed by L. V. SMITH	1) 50° 39' 00"
Checked	Notes L. V. SMITH Date 8-16-73	4) 202 36 10"
Date	Indexed G. D. BAILEY AUG 22 1973	6) 303 54 20
		50° 39' 03"

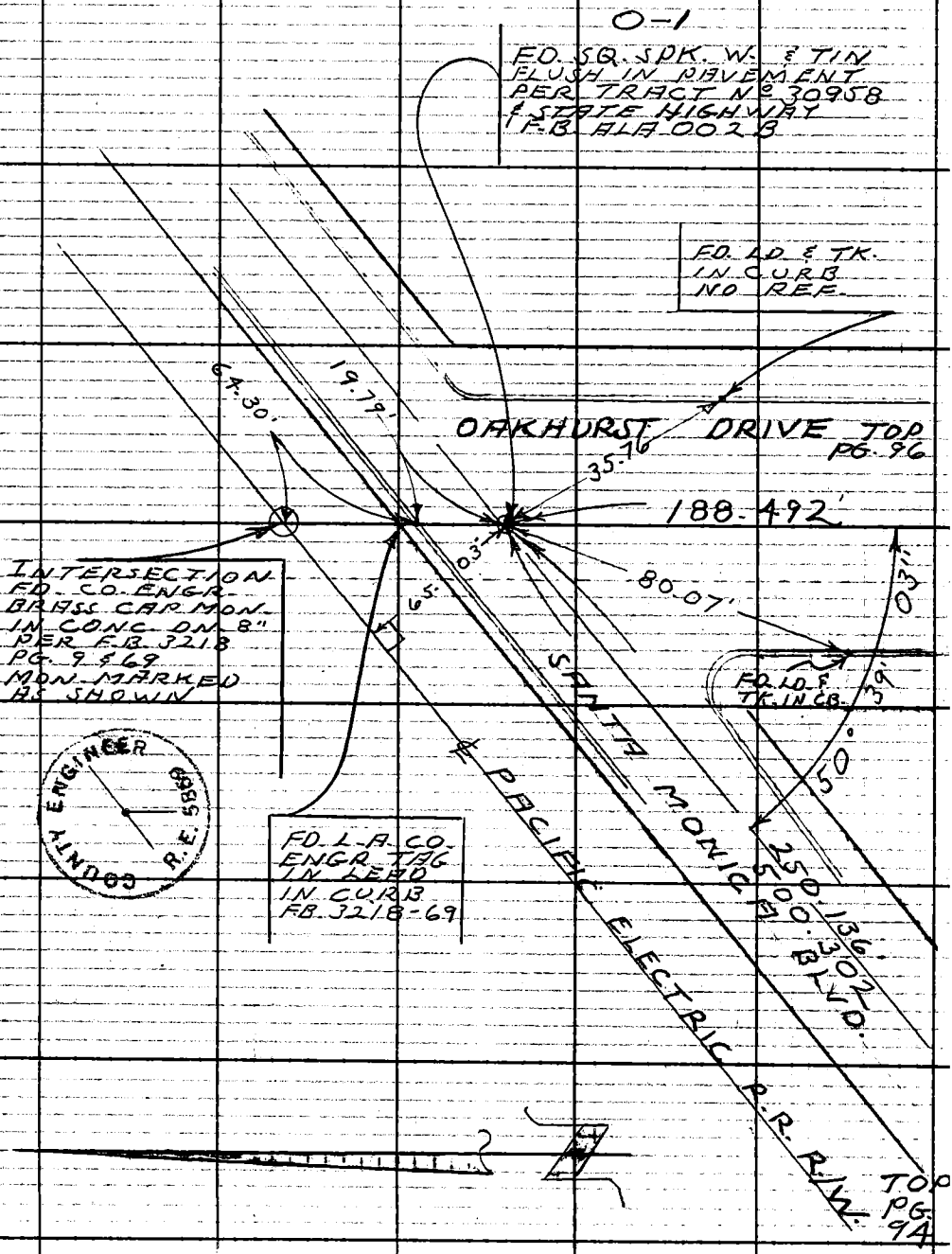

Note: Any Additions or Changes on This Sheet Must be Made or Circled in Red Ink With Date and Name of Person Making Change.

Do not extend this side of this line

PLEASE RETURN TO
COUNTY OF LOS ANGELES
DEPARTMENT OF COUNTY ENGINEER
403 LOS ANGELES COUNTY ENGINEERING BLDG.

76F309S CE#310 3-69

F. B. 3218 PG. 96

RIGHT PG-95

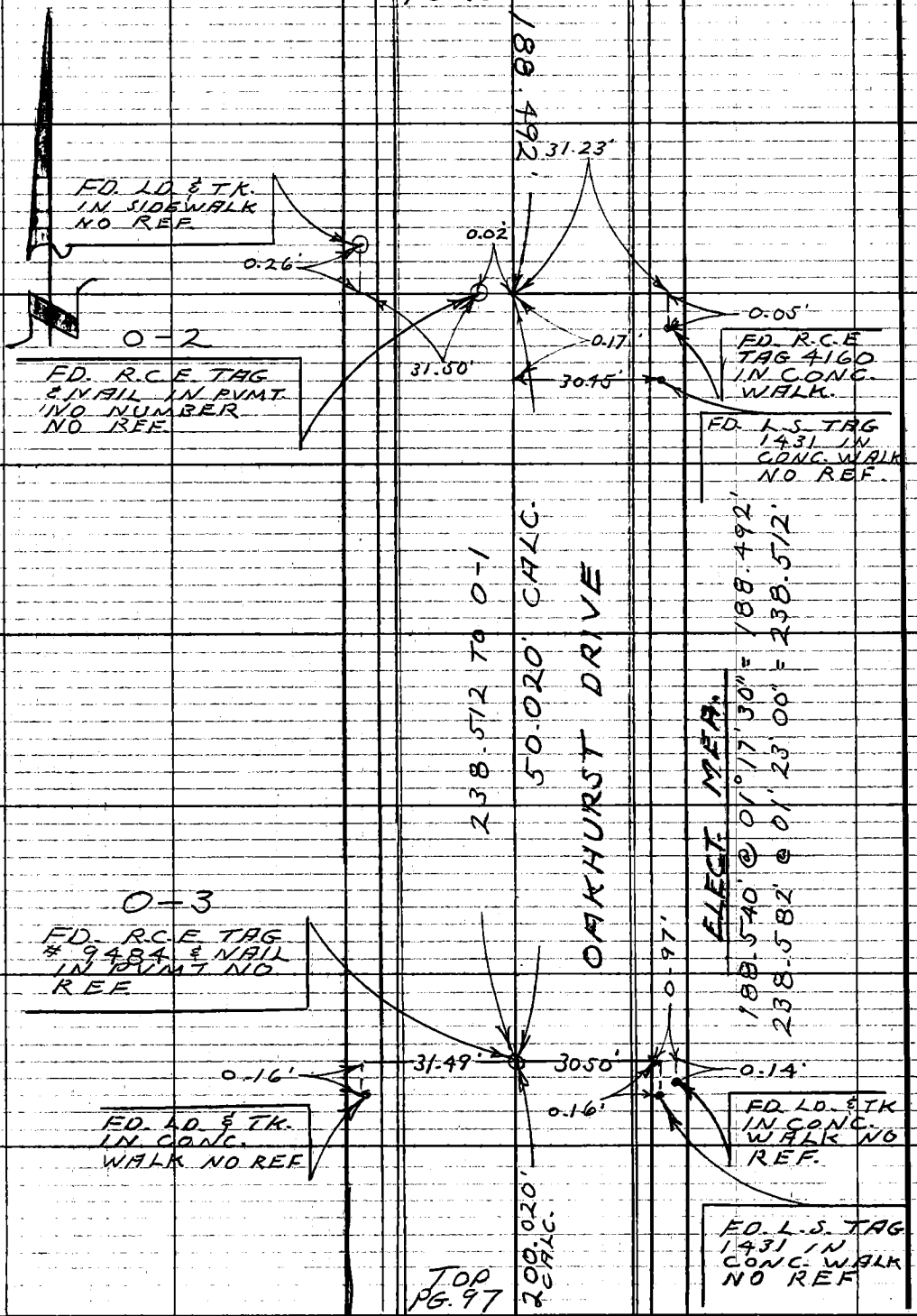

TOP PG. 97

PLEASE RETURN TO
COUNTY OF LOS ANGELES
DEPARTMENT OF COUNTY ENGINEER
403 LOS ANGELES COUNTY ENGINEERING BLDG.

Do not extend this side of this line.

Note: Any Additions or Changes on This Sheet Must Be Made or Circled in Red Ink With Date and Name of Person Making Change.

4-3

Notes Ck'd by
Map No.
Office Work
Checked
Date

Survey of BEVERLY HILLS
JN 0304.00 Tape 2 Std 84 °F
Surveyed by L-V. SMITH
Notes L-V SMITH Date 8-16-73
Indexed G. D. BAILEY AUG 22 1973

F. B. 3218 PG. 97

Note: Any Additions or Changes on This Sheet Must be Made or Circled in Red Ink With Date and Name of Person Making Change.

Do not extend this side of this line.

PLEASE RETURN TO
COUNTY OF LOS ANGELES
DEPARTMENT OF COUNTY ENGINEER
403 LOS ANGELES COUNTY ENGINEERING BLDG.

BOT PG. 96

O-4

FD. BT. SPK. & WASHER MARKED R.C.E. 13128 IN PVMT. NO REF.

FD. L.S. TAG # 2304 IN CONC. WALK NO REF

TO O-1 438.532 200.020' CALC.

0.20'

BT. SPK. & TIN NO PUNCH

0.01'

31.50'

31.48'

.02

FD. R.C.E. TAG # 13128 IN CONC. WALK NO REF

ELECT. MEA.

438.628 @ 01° 11' 50" = 438.532
538.654 @ 01° 03' 10" = 538.563

538.563 TO O-1 100.031' CALC. ℄

OAKHURST DRIVE

O-5

FD. BT. SPK. & WASHER MARKED R.C.E. 13128 IN PVMT. NO REF.

FD. BT. SPK. & TIN NO PUNCH

0.18'

31.48'

(33.50) (33.50)

50.019 CALC.

FD. R.C.E. TAG IN CONC. WALK NO REF.

TOP PG. 98

76F309S CE#310.3-69

6-7

F. B. 3218 PG. 98

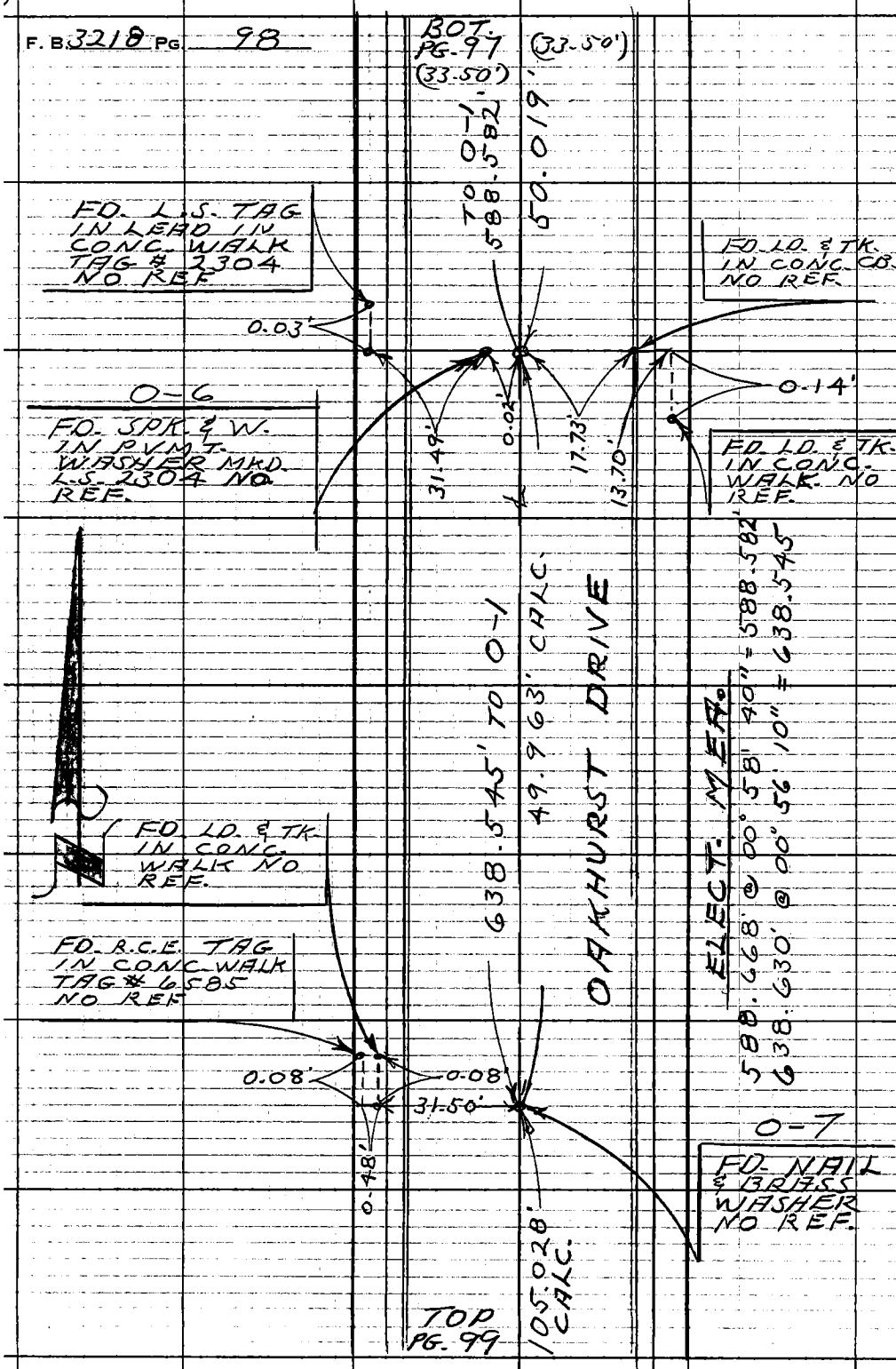

PLEASE RETURN TO
COUNTY OF LOS ANGELES
DEPARTMENT OF COUNTY ENGINEER
403 LOS ANGELES COUNTY ENGINEERING BLDG.

Do not extend this side of this line.

Note: Any Additions or Changes on This Sheet Must be Made or Circled in Red Ink With Date and Name of Person Making Change.

Notes Ck'd by	Survey of BEVERLY HILLS	F. B. 3218 PG. 99
Map No.	JN 0304.00 Tape 2 Std 84 °F	
Office Work	Surveyed by L.V. SMITH	
Checked	Notes L.V. SMITH Date 8-16-73	
Date	Indexed G.D. BAILEY AUG 22 1973	



Note: Any Additions or Changes on this Sheet Must be Made or Circled in Red Ink With Date and Name of Person Making Change.

Do not extend this side of this line.

PLEASE RETURN TO COUNTY OF LOS ANGELES DEPARTMENT OF COUNTY ENGINEER 403 LOS ANGELES COUNTY ENGINEERING BLDG.

76F309S CE#310 3-69

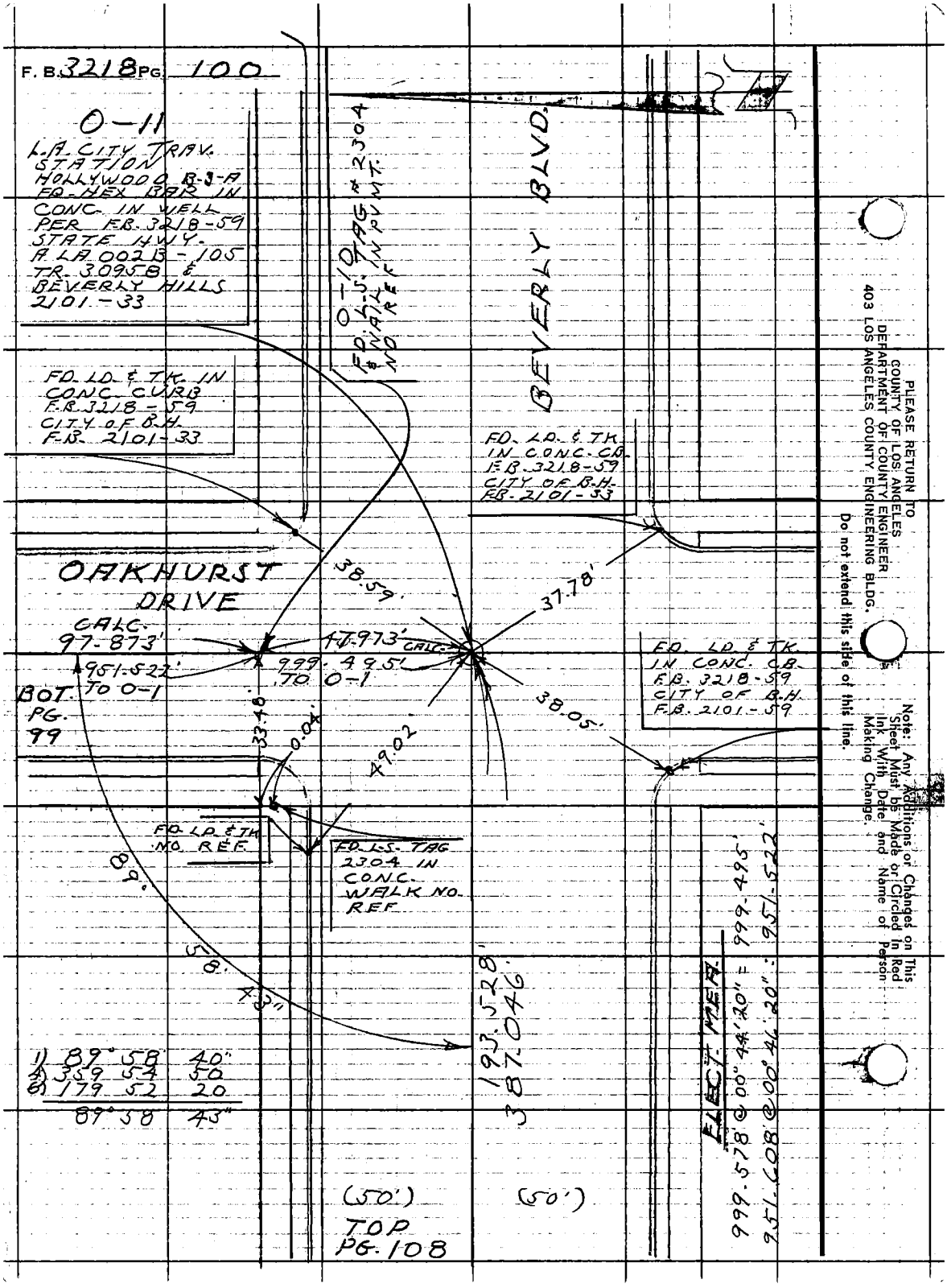
F. B. 3218 PG. 100
O-11
L.A. CITY TRAV. STATION HOLLYWOOD B-3-A FD. HEX BAR IN CONC. IN WELL PER F.B. 3218-59 STATE HWY. A LA 002B-105 TR. 30958 & BEVERLY HILLS 2101-33
O-10 FD. L.S. TAG # 2304 & NAIL IN PVMT. NO REF.
BEVERLY BLVD.
FD. LD. & TK. IN CONC. CURB F.B. 3218-59 CITY OF B.H. F.B. 2101-33
FD. LD. & TK. IN CONC. CB. F.B. 3218-59 CITY OF B.H. F.B. 2101-33
OAKHURST DRIVE
38.59'
37.78'
CALC. 97.873'
47.973' CALC.
999.495' TO O-1
951.522' TO O-1
BOT. PG. 99
33.48'
0.04'
49.02'
38.05'
FD. LD. & TK. IN CONC. CB. F.B. 3218-59 CITY OF B.H. F.B. 2101-59
FD. LD. & TK. NO REF.
FD. L.S. TAG 2304 IN CONC. WALK NO. REF.
89°
58'
43"
193.528'
387.046'
1) 89° 58' 40"
4) 359 54 50
6) 179 52 20
89° 58' 43"
ELECT. MEA.
999.578' @ 00° 44' 20" = 999.495'
951.608' @ 00° 46' 20" = 951.522'
(50')
(50')
TOP PG. 108
PLEASE RETURN TO COUNTY OF LOS ANGELES DEPARTMENT OF COUNTY ENGINEER 403 LOS ANGELES COUNTY ENGINEERING BLDG.
Do not extend this side of this line.
Note: Any Additions or Changes on This Sheet Must be Made or Circled in Red Ink With Date and Name of Person Making Change.

Notes Ck'd by
Map No.
Office Work
Checked
Date

Survey of BEVERLY HILLS
JN 030400 Tape 2 Std 84 °F
Surveyed by L-V-SMITH
Notes L-V-SMITH Date 8-17-73
Indexed G.D. BAILEY AUG 22 1973

F.B. 3218 Pg. 101

Note: Any Additions or Changes on this Sheet Must be Made or Circled in Red Ink With Date and Name of Person Making Change.
Do not extend this side of this line.

PLEASE RETURN TO
COUNTY OF LOS ANGELES
DEPARTMENT OF COUNTY ENGINEER
403 LOS ANGELES COUNTY ENGINEERING BLDG.

6F309S CE#310 3-69

P-2
FD. NAIL IN PVMT NO REF

FD. LD. & TK. IN CONC. WALK. NO REF.

RIGHT
PG. 93

221.239'

FD. LD & TK. IN CONC. WALK NO REF.

0.20'
31.52'
31.40'
0.12'
0.03'

ELECT. MEA.
271.194' @ 00°51'50" = 271.163'
221.264' @ 00°51'55" = 221.239'

PALM DRIVE

271.163'
49.924' CALC.

P-3
FD. L.S. TAG # 2304 & NAIL IN PVMT. NO REF.

FD. LD. & TK. IN CONC. WALK NO REF.

0.14'
17.87'
31.45'
0.01'
12.67'

FD. LD. & TK. IN CONC. CB. NO REF.

FD. R.C.E. TAG #6424 IN LD. IN CONC. WALK NO REF.

50.014' CALC.
(33.50')
(33.50')

TOP PG 102

F. B. 3218 PG. 102

BOT PG. 101

FD. LD. & TK. IN CURB NO REF.

FD. LD. & L.S. TAG IN WALK TAG # 2304

P-4
FD. L.S. TAG # 2304 & N. IN PVMT. NO REF.

321.177' TO 50.014'

17.84

13.42'

ELECT. MEA.
371.252' @ 00° 53' 05" = 371.208'
321.216' @ 00° 53' 26" = 321.177'

PALM DRIVE

371.208' TO P-1
50.031' CALC.

FD. LD. & TK. IN CONC. WALK NO REF.

0.10

0.10'

31.49'

FD. L.S. TAG IN LD. IN CONC. WALK. TAG # 2304. NO REF.

P-5
FD. BT. SPK. W. L.S. TAG # 2304 IN PVMT. NO REF.

001'

165.069' CALC.

(33.50') (33.50')

TOP PG. 103

PLEASE RETURN TO
COUNTY OF LOS ANGELES
DEPARTMENT OF COUNTY ENGINEER
403 LOS ANGELES COUNTY ENGINEERING BLDG.

Do not extend this side of this line.

Note: Any Additions or Changes on This Sheet Must Be Made or Circled in Red Ink With Date and Name of Person Making Change.

Notes Ck'd by
Map No.
Office Work
Checked
Date

Survey of BEVERLY HILLS
JN 030400 Tape 7 Std 84 °F
Surveyed by L.V. SMITH
Notes L.V. SMITH Date 8-17-73
Indexed G.D. BAILEY AUG 22 1973

F.B. 3218 PG. 103

P-6
F.D. L.S. TAG
2304 E.N.
IN PVMT.
NO REF

BOT
PG. 102

536.298'
TO
165.090'
CHKC.

F.D. L.S. TAG
3175 IN LD.
IN CONC. WALK
NO REF

F.D. R.C.E. TAG
14751 IN
CONC. WALK
NO REF

0.06

31.49'

31.53'

0.03

Note: Any Additions or Changes on This Sheet Must be Made or Circled in Red Ink With Date and Name of Person Making Change.

Do not extend this side of this line.

PLEASE RETURN TO
COUNTY OF LOS ANGELES
DEPARTMENT OF COUNTY ENGINEER
403 LOS ANGELES COUNTY ENGINEERING BLDG.

ELECT. MH.
S36.360' @ 00°52'25"E 536.298'

PALM DRIVE

97.874 CHKC

(33.50) (33.50')

(33.50')(33.50')
TOP
PK 104

76F309S CEM310 3-69

F. B. 3218 PG. 104

BOT. PG. 103

ELECT. MEA.

634.252' @ 00° 54' 45" = 634.172'

PALM DRIVE

634.172' TO P-1.

97.874' CALC.

PLEASE RETURN TO
COUNTY OF LOS ANGELES
DEPARTMENT OF COUNTY ENGINEER
403 LOS ANGELES COUNTY ENGINEERING BLDG.

Do not extend this side of this line.

Note: Any Additions or Changes on This Sheet Must be Made or Circled in Red Ink With Date and Name of Person Making Change.

P-1

FD. NAIL & BRASS WASHER NO NO REF

FD. R.C.E. TAG #14751 IN CONC. WALK NO REF - PAINTED 2' OFF P/L

31.48'

2.00'

0.03

33.51'

31.49'

0.02'

FD. L.S. TAG #1023 IN LEAD IN CONC. WALK NO REF

0.02'

2.00'

47.990' CALC.

FD. L.S. TAG #2304 IN CONC. WALK NO REF

(33.50') (33.50')

LEFT PG 105

Notes Ck'd by	Survey of BEVERLY HILLS	F.B. 3218 PG. 105
Map No.	JN 0304.00 Tape 2 Std 84 °F	
Office Work	Surveyed by L.V. SMITH	
Checked	Notes L.V. SMITH Date 8-17-73	
Date	Indexed G.D. BAILEY AUG 22 1973	

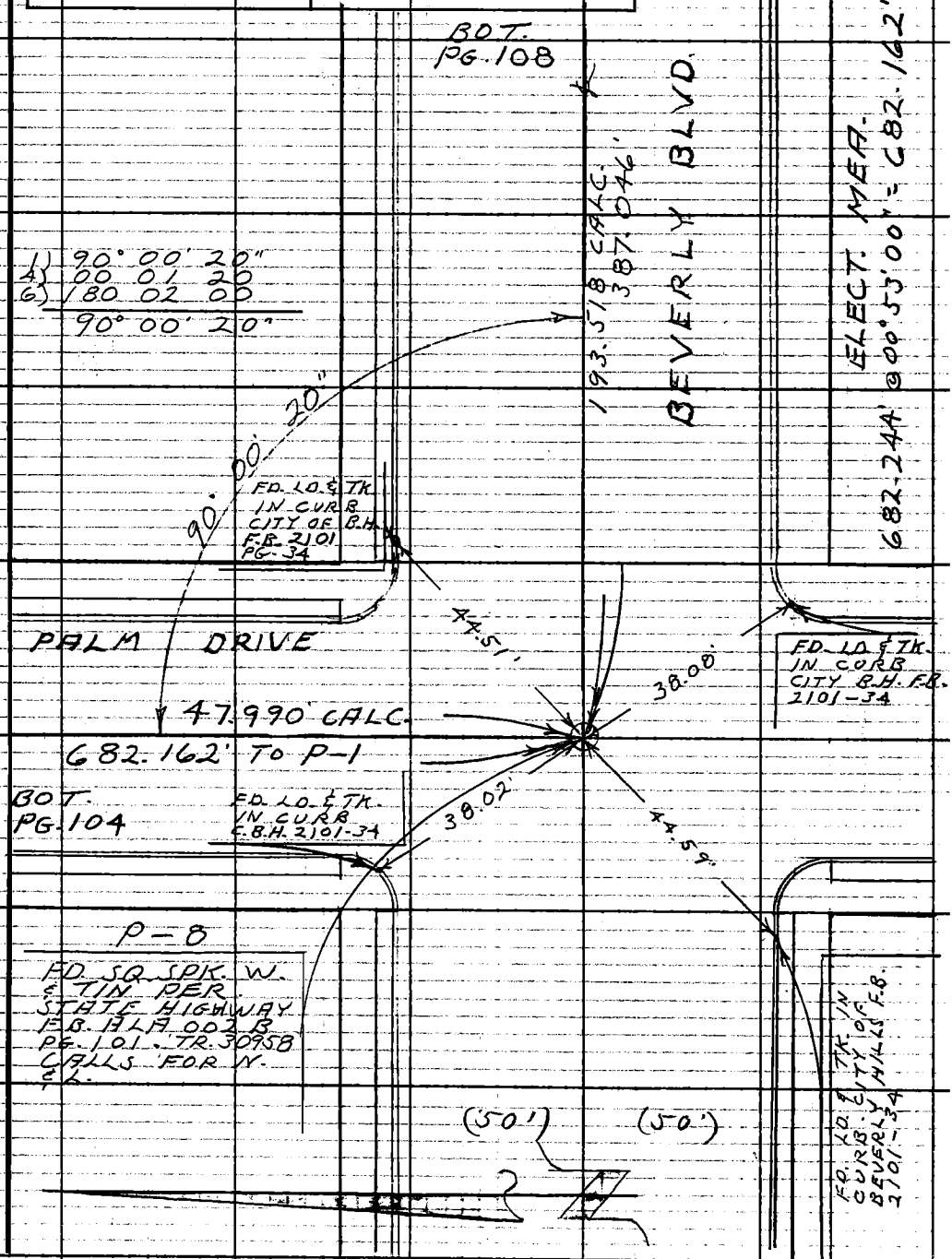

Note: Any Additions or Changes on This Sheet Must be Made or Circled in Red Ink With Date and Name of Person Making Change.

Do not extend this side of this line.

PLEASE RETURN TO
COUNTY OF LOS ANGELES
DEPARTMENT OF COUNTY ENGINEER
403 LOS ANGELES COUNTY ENGINEERING BLDG

76F309S CE#310 3-69

F. B. 3218 PG. 106

ELECT. MEA.

665.244' @ 00° 38' 45" = 665.202'
649.762' @ 00° 41' 20" = 649.715'
415.120' @ 00° 21' 45" = 415.112'
265.072' @ 00° 26' 15" = 265.064'
695.028' @ 00° 45' 00" = 694.968' = 694.965
695.026' @ 00° 46' 55" = 694.961'

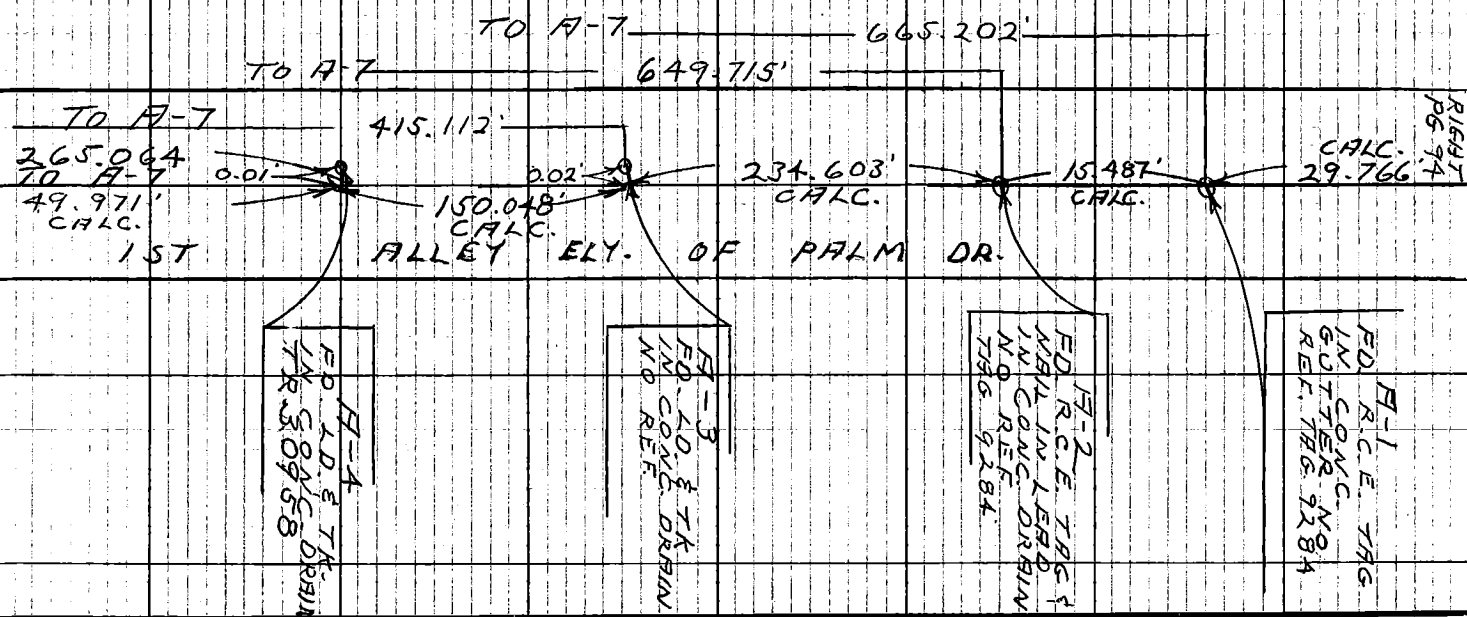

RIGHT PG 94

PLEASE RETURN TO
COUNTY OF LOS ANGELES
DEPARTMENT OF COUNTY ENGINEER
403 LOS ANGELES COUNTY ENGINEERING BLDG.

Note: Any Additions or Changes on This Sheet Must Be Made or Circled in Red Ink With Date and Name of Person Making Change.

Do not extend this side of this line.

Notes Ck'd by	Survey of BEVERLY HILLS	F. B. 3218 PG. 107
Map No.	JN 0304.00 Tape 2 Std 84 °F	
Office Work	Surveyed by L-V- SMITH	
Checked	Notes L-V- SMITH Date 8-17-73	
Date	Indexed G. D. BAILEY AUG 22 1973	

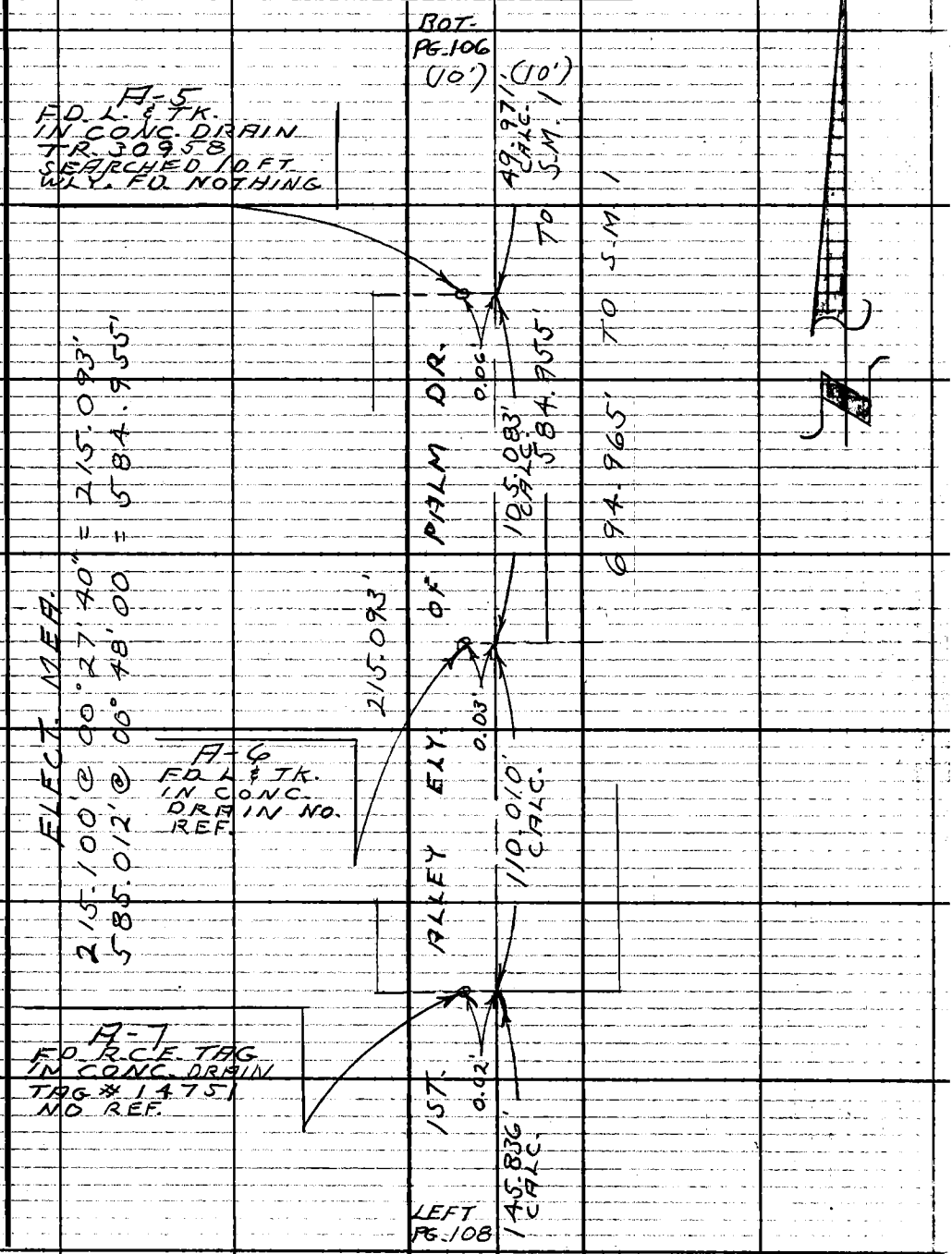

Note: Any Additions or Changes on This Sheet Must be Made or Circled in Red Ink With Date and Name of Person Making Change.

Do not extend this side of this line.

PLEASE RETURN TO
COUNTY OF LOS ANGELES
DEPARTMENT OF COUNTY ENGINEER
403 LOS ANGELES COUNTY ENGINEERING BLDG.

76F309S CE#310 3-69

F. B. 3218 PG. 108

BOT. PG. 100

1) 90° 00' 50"
4) 00 03 20
6) 180 05 00
90° 00' 50"

90° 00' 50" =

193.528'

ELECT. MEAS
193.540' @ 00° 38' 10" = 193.528'
387.076' @ 00° 42' 45" = 387.046'
840.880' @ 00° 46' 55" = 840.801'

1ST. ALLEY EAST OF PALM DR

(10')

145.836' CALC.

840.801' TO SM-1

BOT. PG. 107

0.85'

1.37'

387.046'

193.518 CALC.

A 8

SET MARK ON M.H. COVER ON INTERSECTION OF PUNCH MARKS ON M.H. RIM "A" CHECKED FOR LINE BETWEEN "HEX" ROD AT INTERSECTION OF OAKHURST DR. & FD. SPK. W. & TIN AT INTERSECTION OF PALM DRIVE.

BEVERLY BLVD.

(50')

(50')

TOP PG. 105

PLEASE RETURN TO
COUNTY OF LOS ANGELES
DEPARTMENT OF COUNTY ENGINEER
403 LOS ANGELES COUNTY ENGINEERING BLDG.

Do not extend this side of this line.

Note: Any Additions or Changes on This Sheet Must be Made or Circled in Red Ink With Date and Name of Person Making Change.