Notes Ck'd by	Survey of
Map No.	JN Tape Std °F
Office Work	Surveyed by
Checked	Notes Date
Date	Indexed

F.B. 3219 PG.

Page	Job	Description
		NAME — JOB NO.
		AVENUE "E" — 0096.36
5-7	Index	
9-186	C.L.	C.L. Survey of Ave's "E" & "F" between 90th St. W. & 120th St.E.

Note: Any Additions or Changes on this Sheet Must be Made or Circled in Red Ink With Date and Name of Person Making Change.

Do not extend this side of this line.

PLEASE RETURN TO
LOS ANGELES COUNTY ENGINEER
403 LOS ANGELES COUNTY ENGINEERING BLDG.

76F3098 CE#310 9-67

Microfilmed Feb. 85

Notes Ck'd by R. MANOR	Survey of AVE E
Map No.	JN009636 Tape 131 Std 84°F
Office Work	Surveyed by S. HALISCKY
Checked	Notes HALISCKY Date 9-28-61
Date	Indexed [illegible] 10 '60

F.B. 3219 Pg. 5

J.N. 009636

CENTERLINE SURVEY

OF

AVE E

AND

CLOSING SOUTH TO AVE F

FROM

90TH ST. W. TO 140TH ST. E.

PARTY
HALISCKY
ALBRIGHT
VAN HORN
HILL

Note: Any Additions or Changes on this Sheet Must be Made or Circled in Red Ink With Date and Name of Person Making Change

Do not extend this side of this line.

PLEASE RETURN TO
LOS ANGELES COUNTY ENGINEER
403 LOS ANGELES COUNTY ENGINEERING BLDG.

76P3098 CE #310 5-66

F.B. 3219 Pg. 6

INDEX

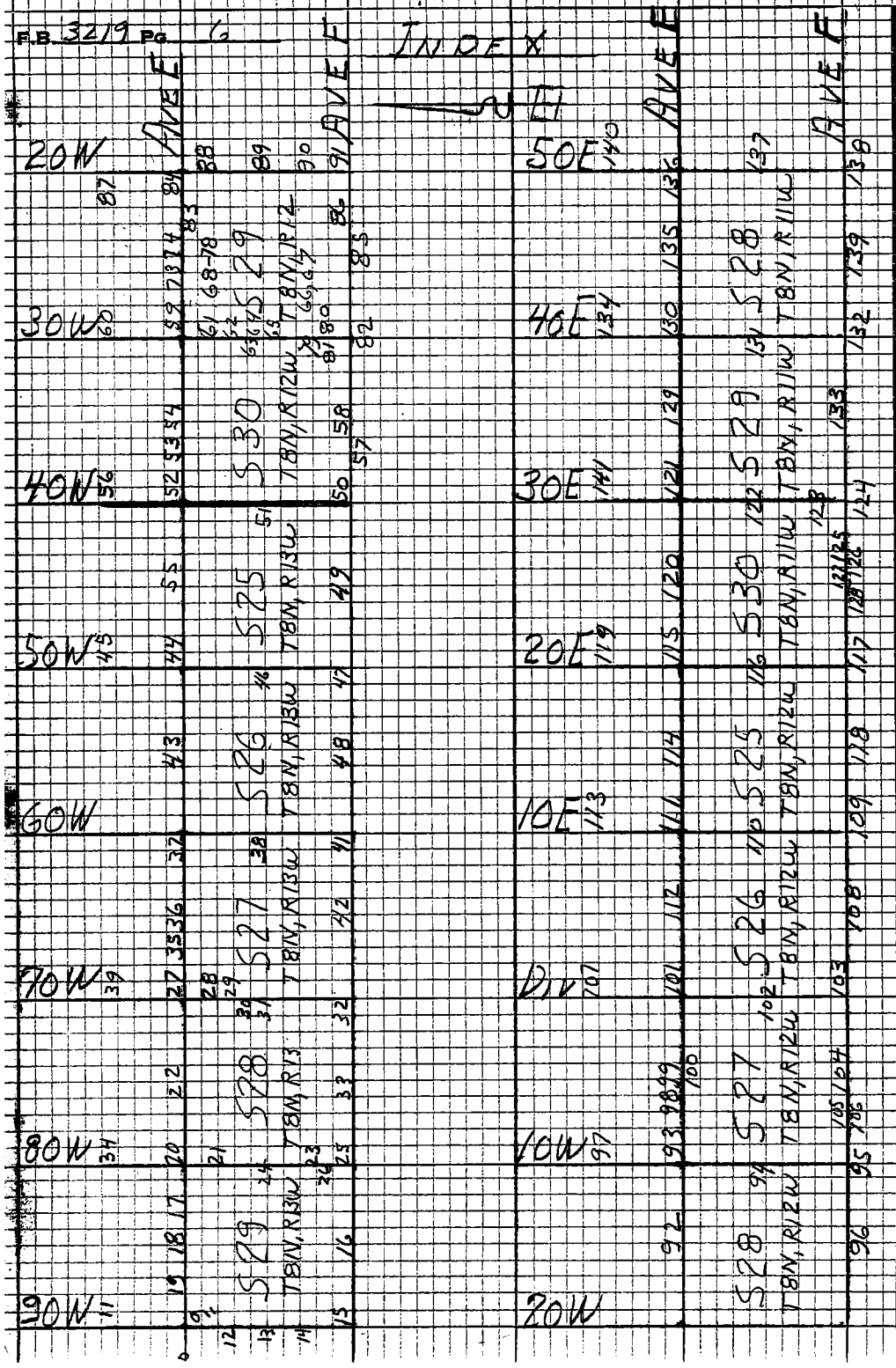

PLEASE RETURN TO
LOS ANGELES COUNTY ENGINEER
403 LOS ANGELES COUNTY ENGINEERING BLDG.

Do not extend this side of this line

Note: Any Additions or Changes on this Sheet Must be Made or Circled in Red Ink With Date and Name of Person Making Change

Notes Ck'd by E. MANOR	Survey of AVE E
Map No.	JN 09636 Tape Std °F
Office Work	Surveyed by S. HALISCKY
Checked	Notes HALISCKY Date 9-28-67
Date	Indexed [redacted] GALLI

F.B. 3219 Pg. 7

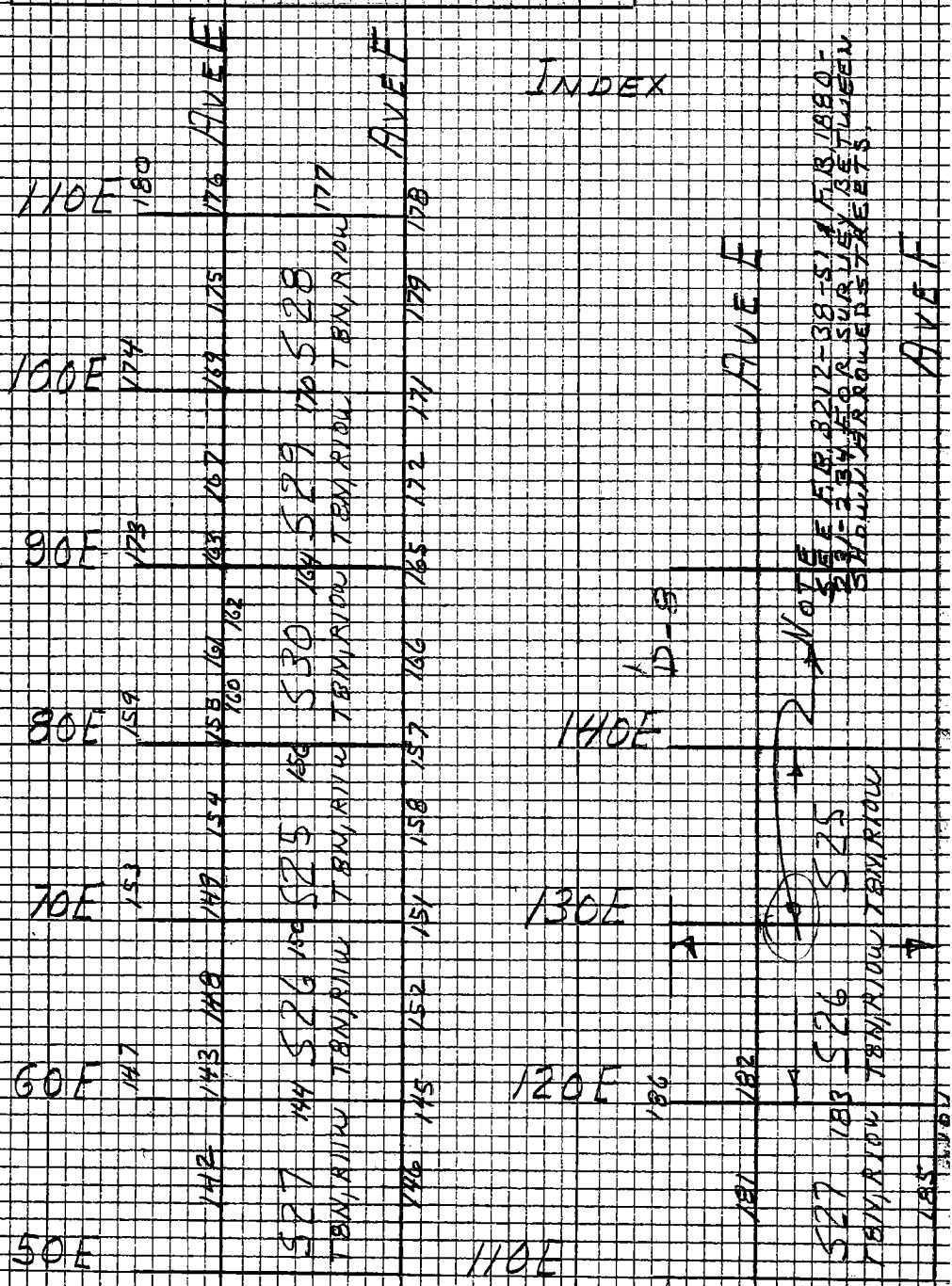

Note: Any Additions or Changes on this Sheet Must be Made or Circled in Red Ink With Date and Name of Person Making Change

Do not extend this side of this line.

PLEASE RETURN TO
LOS ANGELES COUNTY ENGINEER
403 LOS ANGELES COUNTY ENGINEERING BLDG.

76P3093 CE #310 8-66

F.B. 3219 Pg. 8

PLEASE RETURN TO
LOS ANGELES COUNTY ENGINEER
403 LOS ANGELES COUNTY ENGINEERING BLDG.

Do not extend this side of this line

Note: Any Additions or Changes on this Sheet Must be Made or Circled in Red Ink, With Date and Name of Person Making Change

76P3098 CE #310 5-66

PLEASE RETURN TO
LOS ANGELES COUNTY ENGINEER
403 LOS ANGELES COUNTY ENGINEERING BLDG.

Note: Any Additions or Changes on this Sheet Must be Made or Circled in Red Ink With Date and Name of Person Making Change

Do not extend this side of this line.

W.S. 71, A-2

R.S. 75-40

SEC. 19, T8N, R13W

1) 89°-07'-40" 90°-30-10"
4) 356-30-10 362-00-00
89-07-32½ 90-30-00
6) 174-45-20 ✓
89-07-33⅓ 1183-00-00 ✓
90-30-00 ✓

AVE

2649.73 T80 = 2649.66 ✓

To T.O.P. Pg 10

To INT. 95TH ST. W

To BOT. Pg 11

To INT. AVE D-8

62

SEC. 20, T8N, R13W

SET N. & T. IN 10" CEDAR

30

30

90

90TH

SEC.

LINE

E

62

1323.43 T78 = 1323.38 ✓

30

To INT. 87TH ST. W

1323.38 ✓

To BOT. Pg. 17

40

SEC.

C.S. 2635.46 8736-1

2635.63 M ✓

1) 90-05-40 (40)
4) 360-22-10
90-05-32½
6) 188-33-10
90-05-31⅔ ✓

2635.46 T74 = 2635.63 ✓

FD. N. & T. IN P.P. #759619E

FD. N. & T. IN P.P. #1001255E

FD. P.M. Top F.H.

FD. N. & T. IN P.P. #843793E

R.S. 59-7

SET N. & T. IN FENCE POST

1320.15 T80 = 1320.12 ✓

SEC. 30, T8N, R13W

R.S. 60-20

To Top Pg. 12

To INT. AVE E-4

40

1) 90-17-10
4) 361-09-20
90-17-05
6) 181-42-30 ✓
90-17-05 ✓

SEC. COR.

FD. CONC. C.S. MON. WITH BRASS CAP MARKED: D.N. 16" CAP & WELL - C.S. 8736-1

COUNTY SURVEYORS MONUMENT T8N R13W 19 20 30 29 1927

SEC. 29, T8N, R13W

Notes Ck'd by R. MANOR
Map No.
Office Work
Checked
Date

Survey of AVE E
JN0096 36 Tape 228 Std 84 °F
Surveyed by S. HALISCKY
Notes HALISCKY Date 9-28-6
Indexed R.L. GALL

E.B. 3219 Pg 9

F.B. 3219 Pg. 10

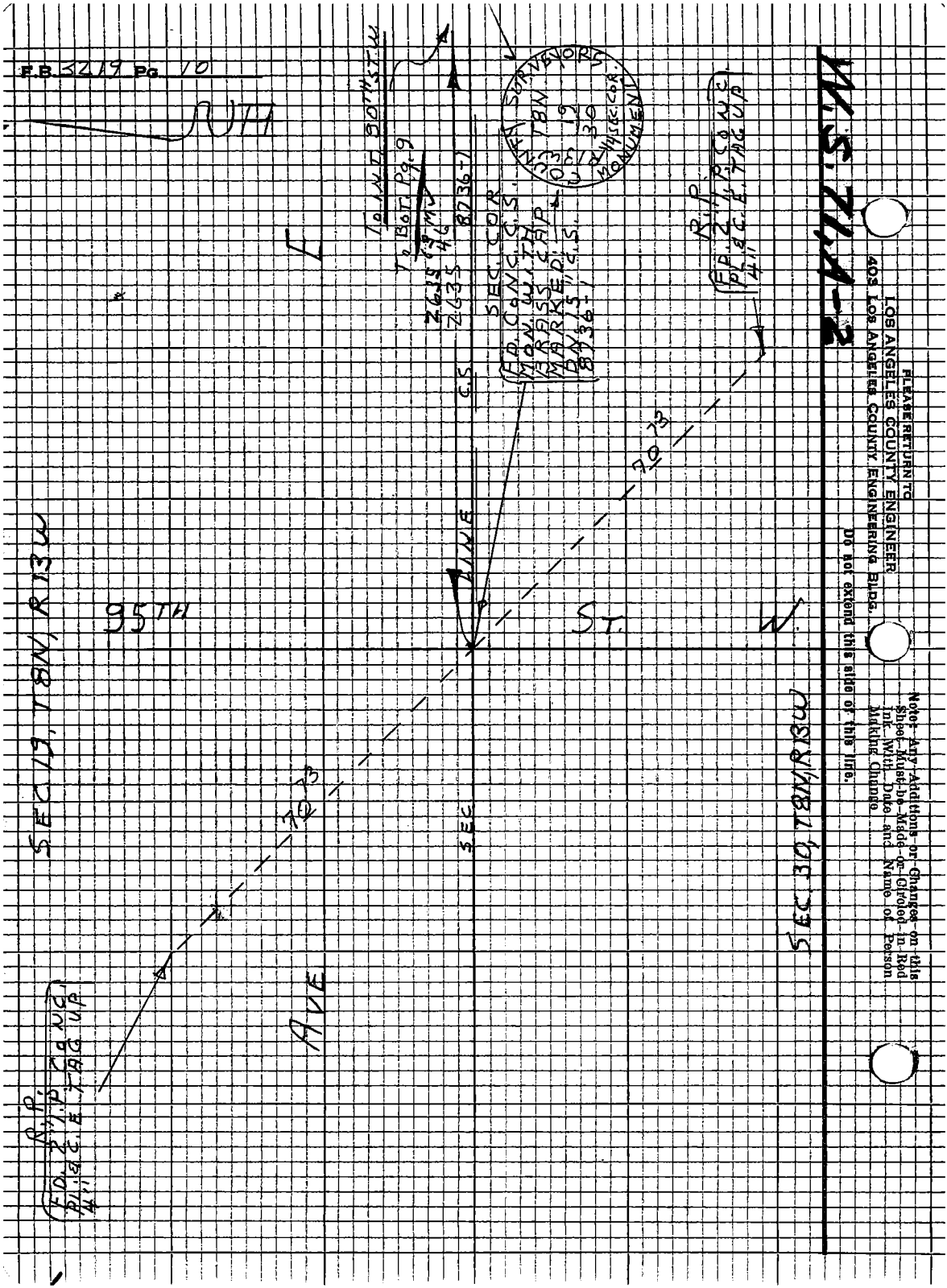

PLEASE RETURN TO
LOS ANGELES COUNTY ENGINEER
403 Los Angeles County Engineering Bldg.

Do not extend this side of this line.

Note: Any Additions or Changes on this Sheet Must be Made or Circled in Red Ink With Date and Name of Person Making Change

Notes Ck'd by	Survey of AVE E	F.B. 3219 Pg 11
Map No.	JN 009636 Tape 228 Std 84 °F	
Office Work	Surveyed by S. HALISCKY	
Checked	Notes HALISCKY Date 9-28-67	
Date	Indexed [illegible] GALL	

W.S. 71-A-2

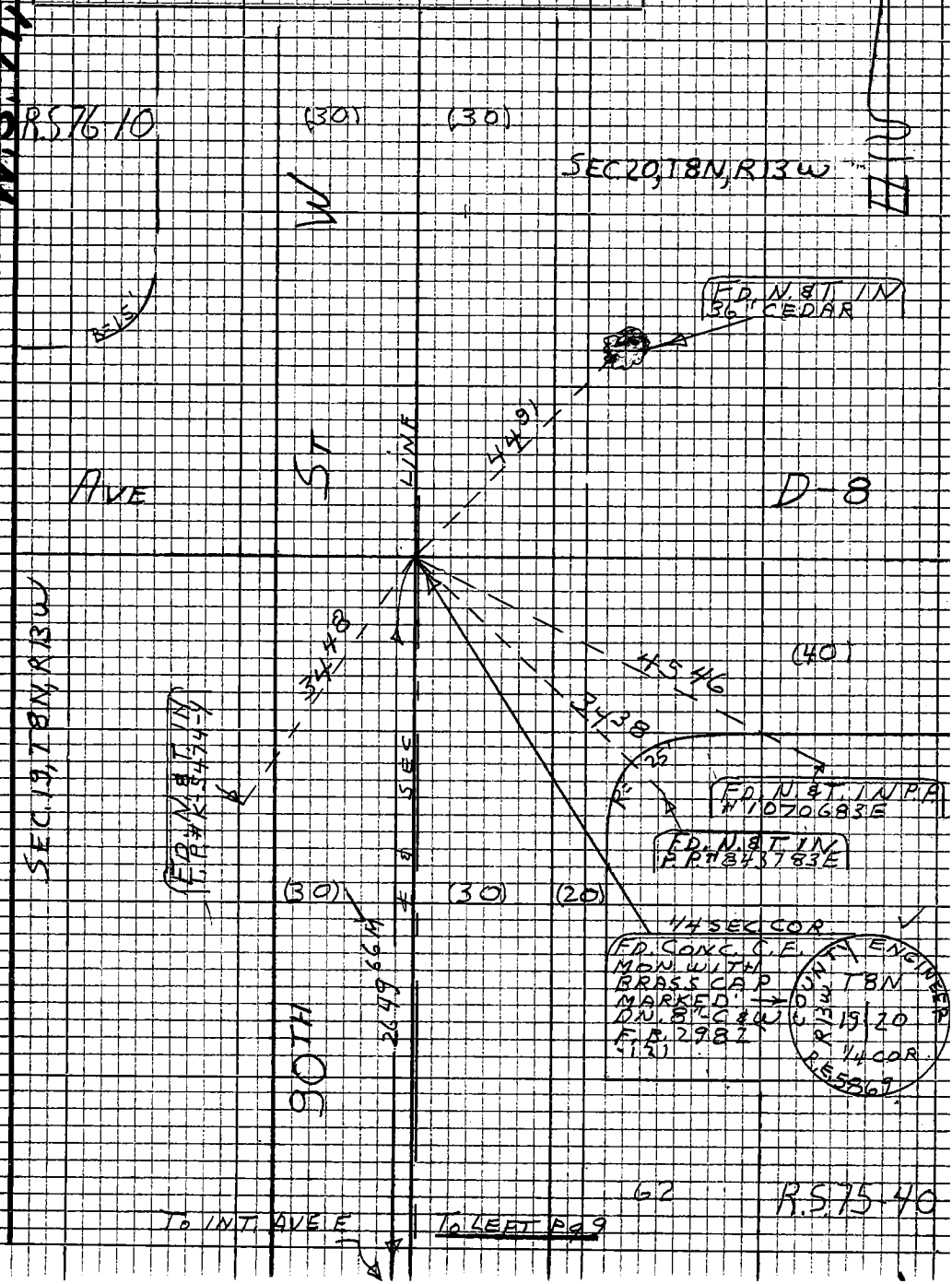

Note: Any Additions or Changes on this Sheet Must be Made or Circled in Red Ink With Date and Name of Person Making Change

Do not extend this side of this line.

PLEASE RETURN TO
LOS ANGELES COUNTY ENGINEER
403 LOS ANGELES COUNTY ENGINEERING BLDG.

76P3095 CE #310 5-66

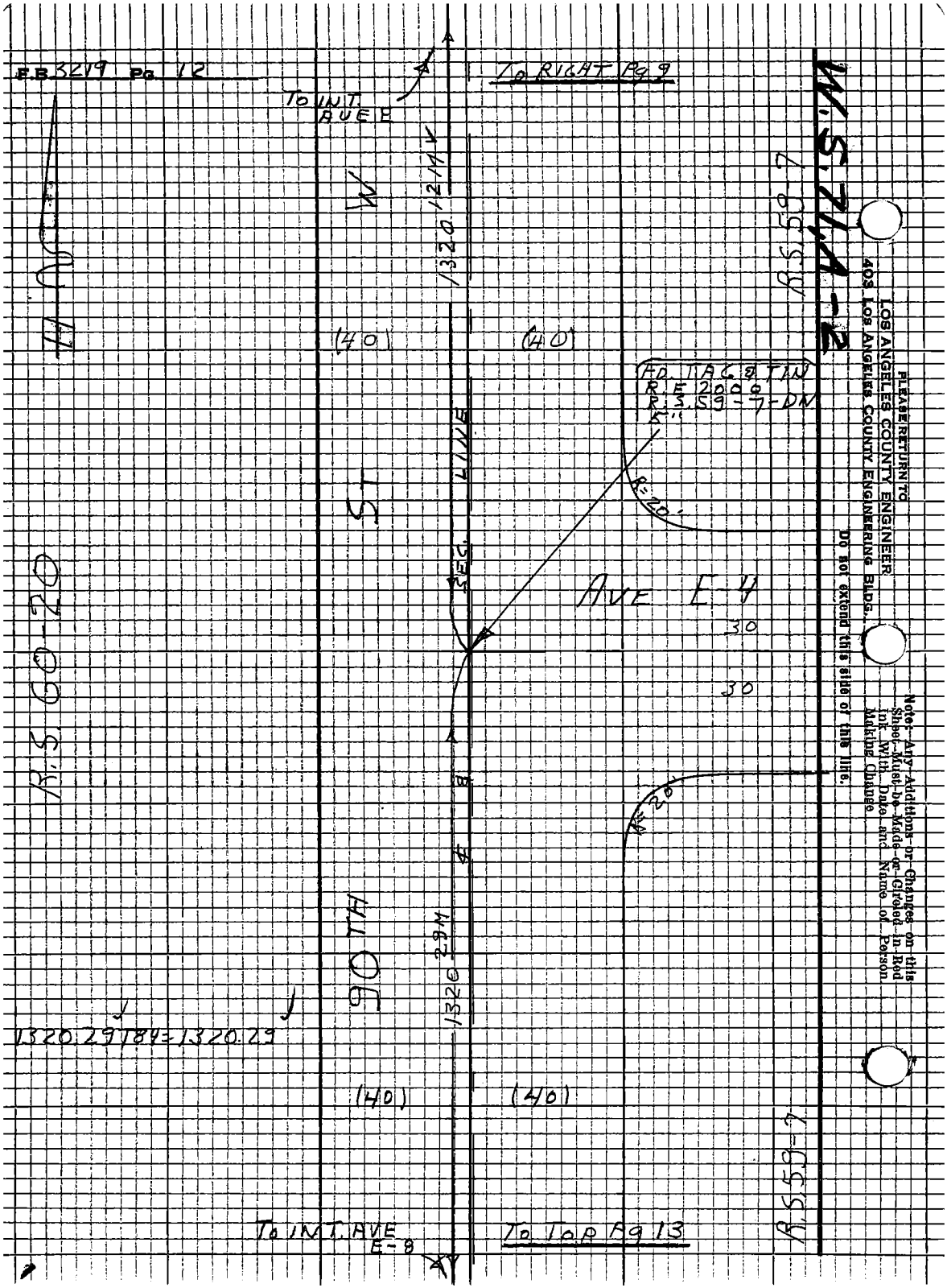
F.B. 3219 Pg. 12
To RIGHT Pg 9
To INT. AVE E
W
1320.12 M
(40)
(40)
AD. TAG & TIN
R.E. 2000
R.S. 59-7-DN
5"
R=20'
ST
SEC. LINE
AVE E-4
30
30
R.S. 60-20
R=20'
90TH
1320.29 M
1320.29 T84 = 1320.29
(40)
(40)
R.S. 59-7
To INT. AVE E-8
To Top Pg 13
W.S. 71-A-2
PLEASE RETURN TO
LOS ANGELES COUNTY ENGINEER
403 LOS ANGELES COUNTY ENGINEERING BLDG.
Do not extend this side of this line.
Note: Any Additions or Changes on this Sheet Must be Made or Circled in Red Ink With Date and Name of Person Making Change

Notes Ck'd by R. MANOZ	Survey of AVE E	F.B. 3219 Pg 13
Map No.	JN 009636 Tape 228 Std 84 °F	
Office Work	Surveyed by S. HALISCKY	
Checked	Notes HALISCKY Date	
Date	Indexed G.E. GALVI	

W.S. 71-A-3

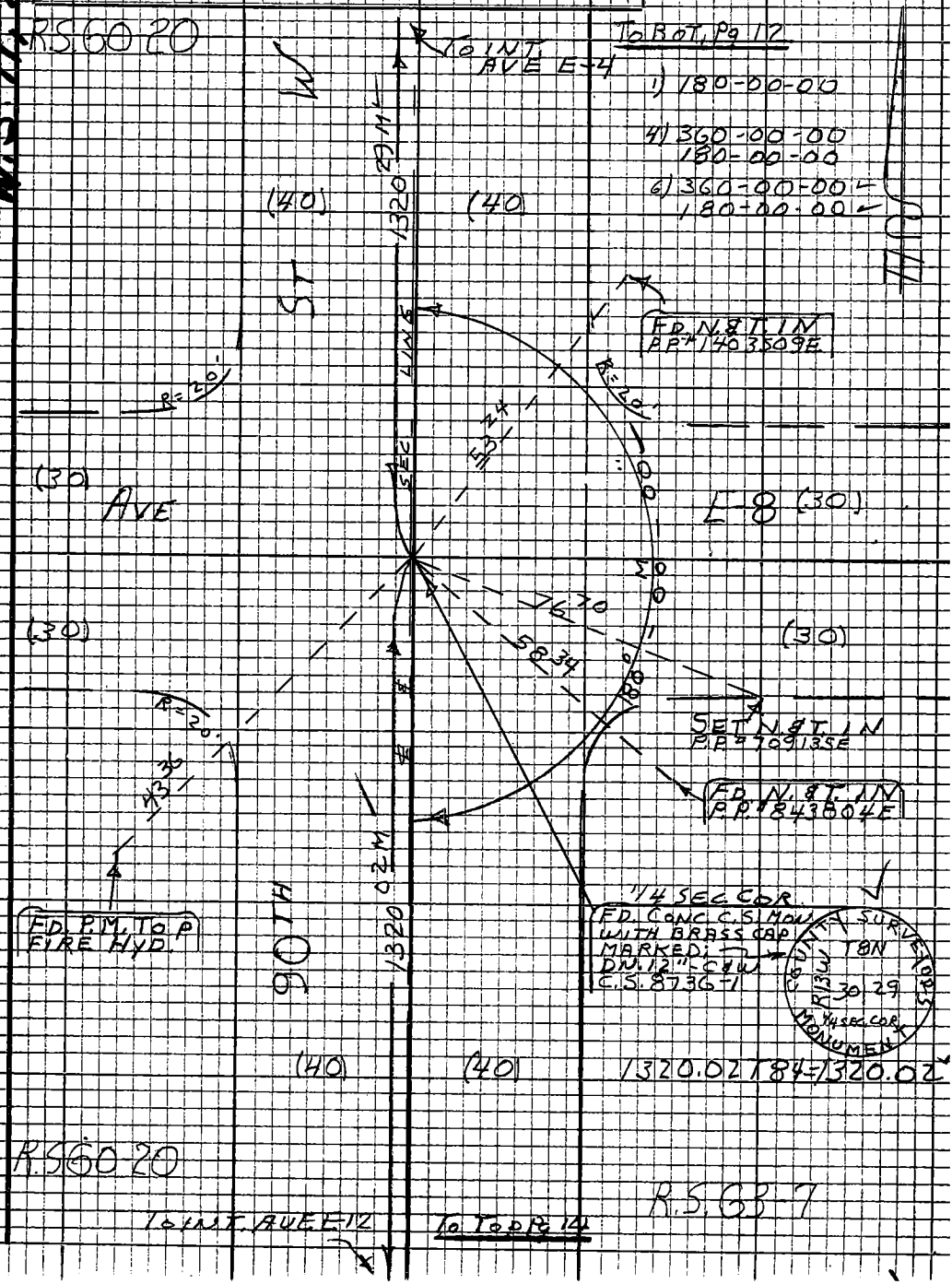

Note: Any Additions or Changes on this Sheet Must be Made or Circled in Red Ink With Date and Name of Person Making Change

Do not extend this side of this line.

PLEASE RETURN TO
LOS ANGELES COUNTY ENGINEER
403 LOS ANGELES COUNTY ENGINEERING BLDG.

76P309S CE #310 8-66

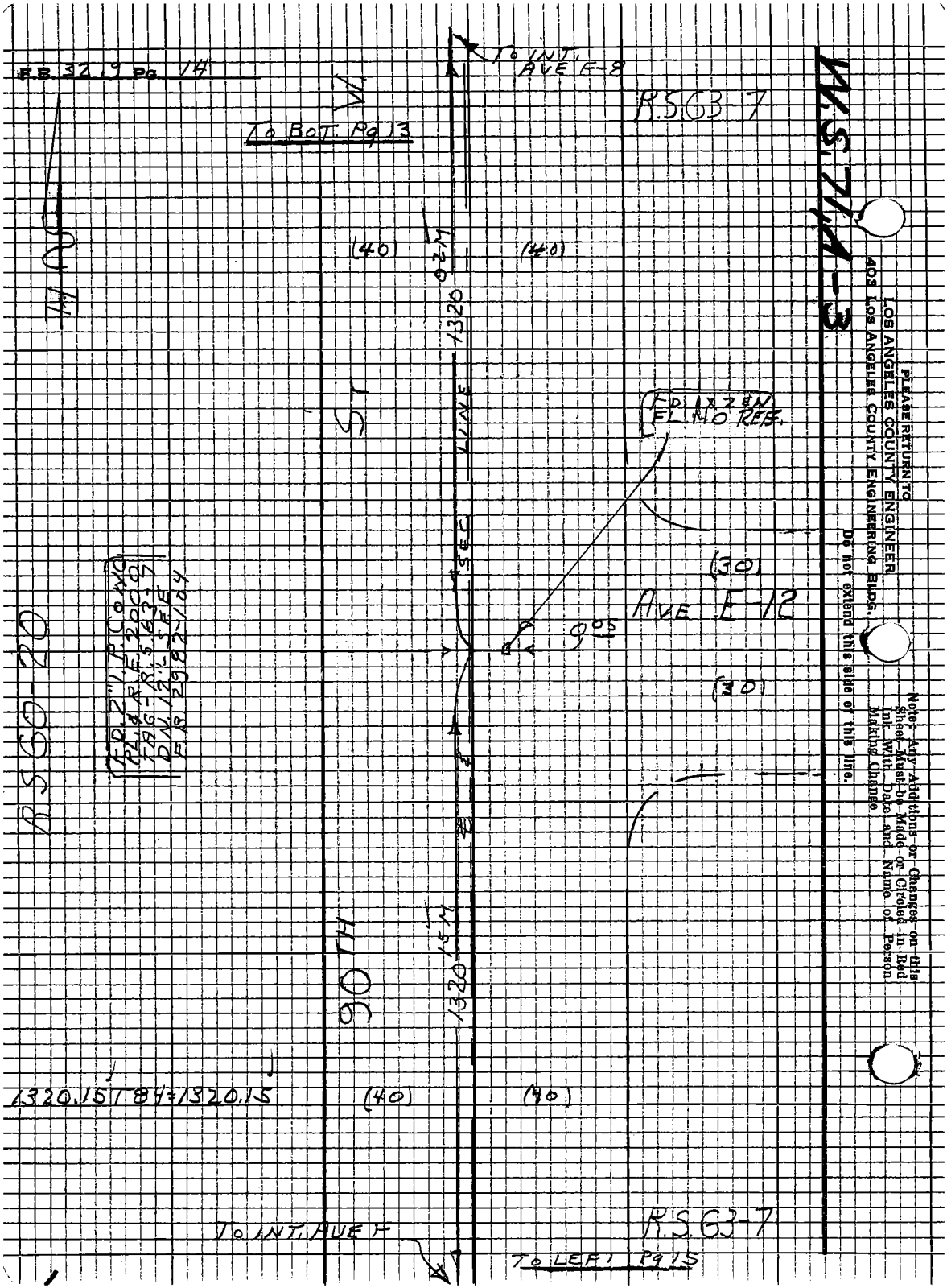
F.B. 32.9 Pg. 14
To INT. AVE E-8
R.S. 63-7
To BOT. Pg 13
W
(40)
(40)
1320
SEC LINE
ST
FD. 1x2 EN. FL. NO REF.
(30)
AVE E-12
9.05
(30)
R.S. 60-20
FD. 2" I.P. CONC. PL. & R.E. 2000 TAG - R.S. 63-7 DN. 12" - SEE F.B. 2982-104
90TH
1320.15
1320.15 T 84 = 1320.15
(40)
(40)
To INT. AVE F
R.S. 63-7
To LEFT Pg 15
W.S. 71, A-3
PLEASE RETURN TO
LOS ANGELES COUNTY ENGINEER
403 LOS ANGELES COUNTY ENGINEERING BLDG.
Do not extend this side of this line.
Note: Any Additions or Changes on this Sheet Must be Made or Circled in Red Ink With Date and Name of Person Making Change

Notes Ck'd by R. MANCH	Survey of AVE E	F.B. 3219	Pg. 15
Map No.	JN009636 Tape 228 Std 84 °F		
Office Work	Surveyed by S. HALISCKY		
Checked	Notes HALISCKY Date 9-28-67		
Date	Indexed R.L. GALL		

W.S. 71, A-3

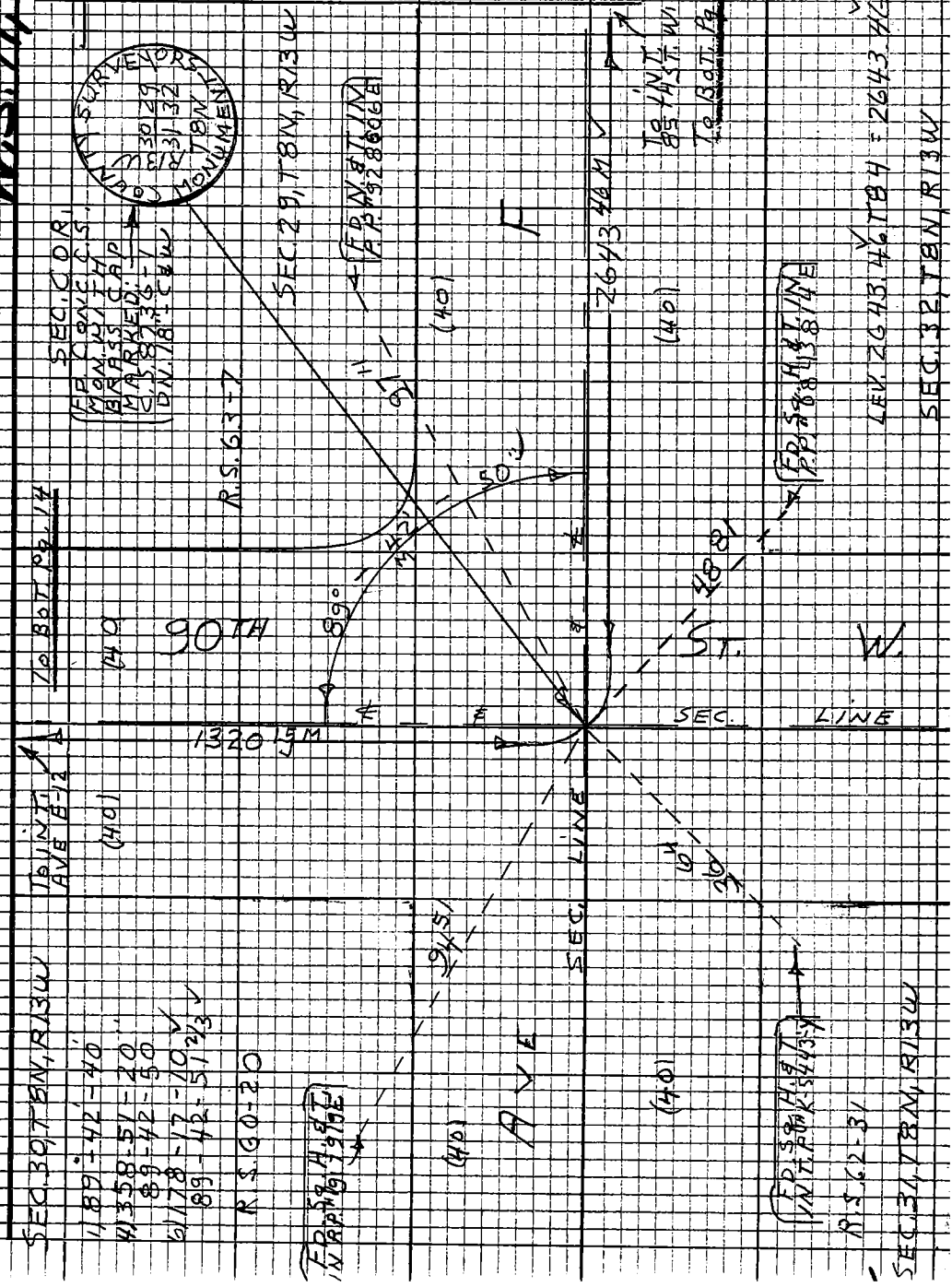

Note: Any Additions or Changes on this Sheet Must be Made or Circled in Red Ink With Date and Name of Person Making Change

Do not extend this side of this line.

PLEASE RETURN TO
LOS ANGELES COUNTY ENGINEER
403 LOS ANGELES COUNTY ENGINEERING BLDG.

76P3098 CE #310 5-66

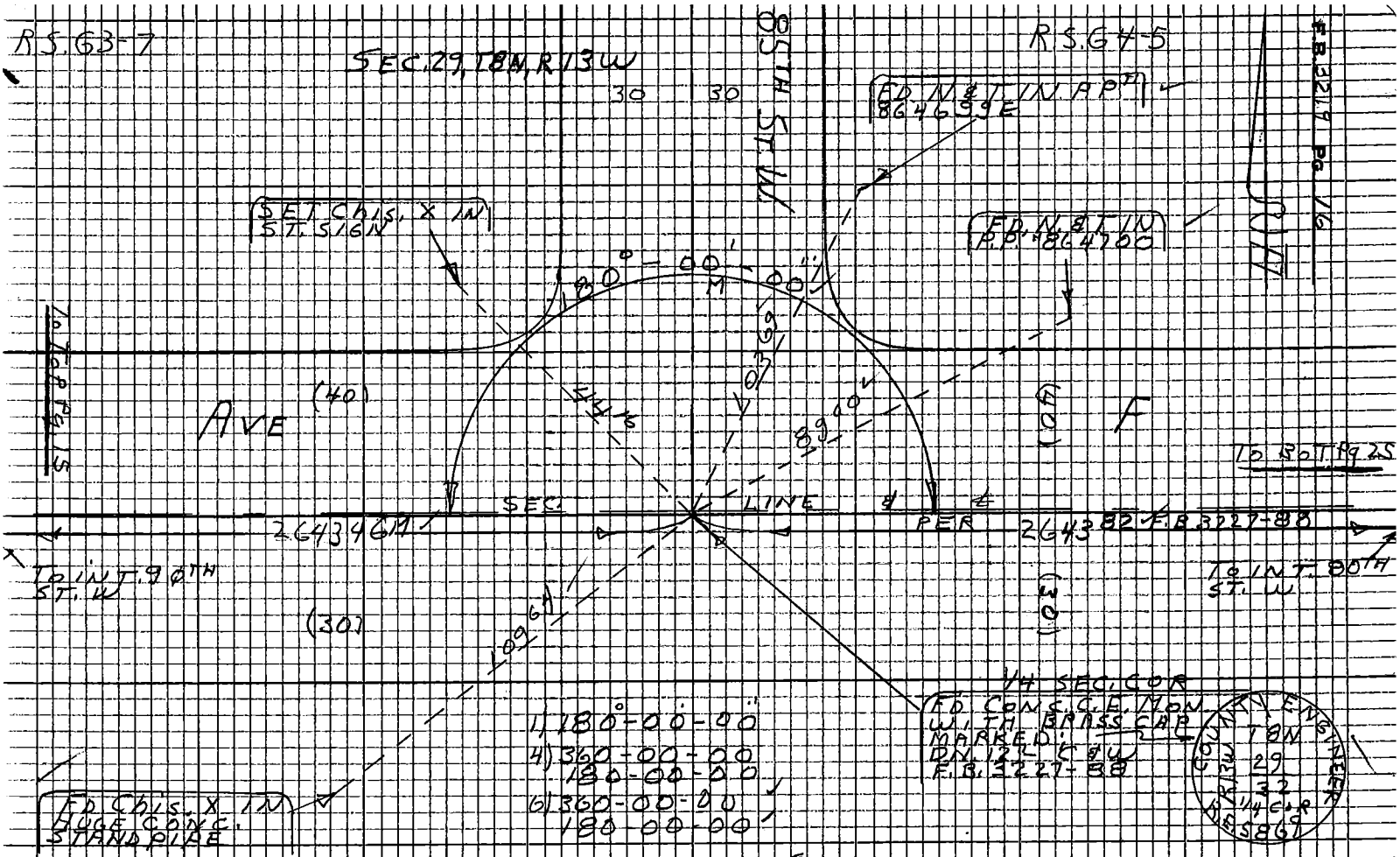

M.S. 71, A-3

PLEASE RETURN TO
LOS ANGELES COUNTY ENGINEER
405 Los Angeles County Engineering Bldg.

Note: Any Additions or Changes on this Sheet Must be Made or Circled in Red Ink With Date and Name of Person Making Change

Do not extend this side of this line.

Notes Ck'd by P. M.	Survey of AVE E
Map No.	JN009636 Tape 228 Std 84 °F
Office Work	Surveyed by S. HALISCKY
Checked	Notes HALISCKY Date 10-2-61
Date	Indexed [redacted] GALLI

F.B. 3219 Pg. 17

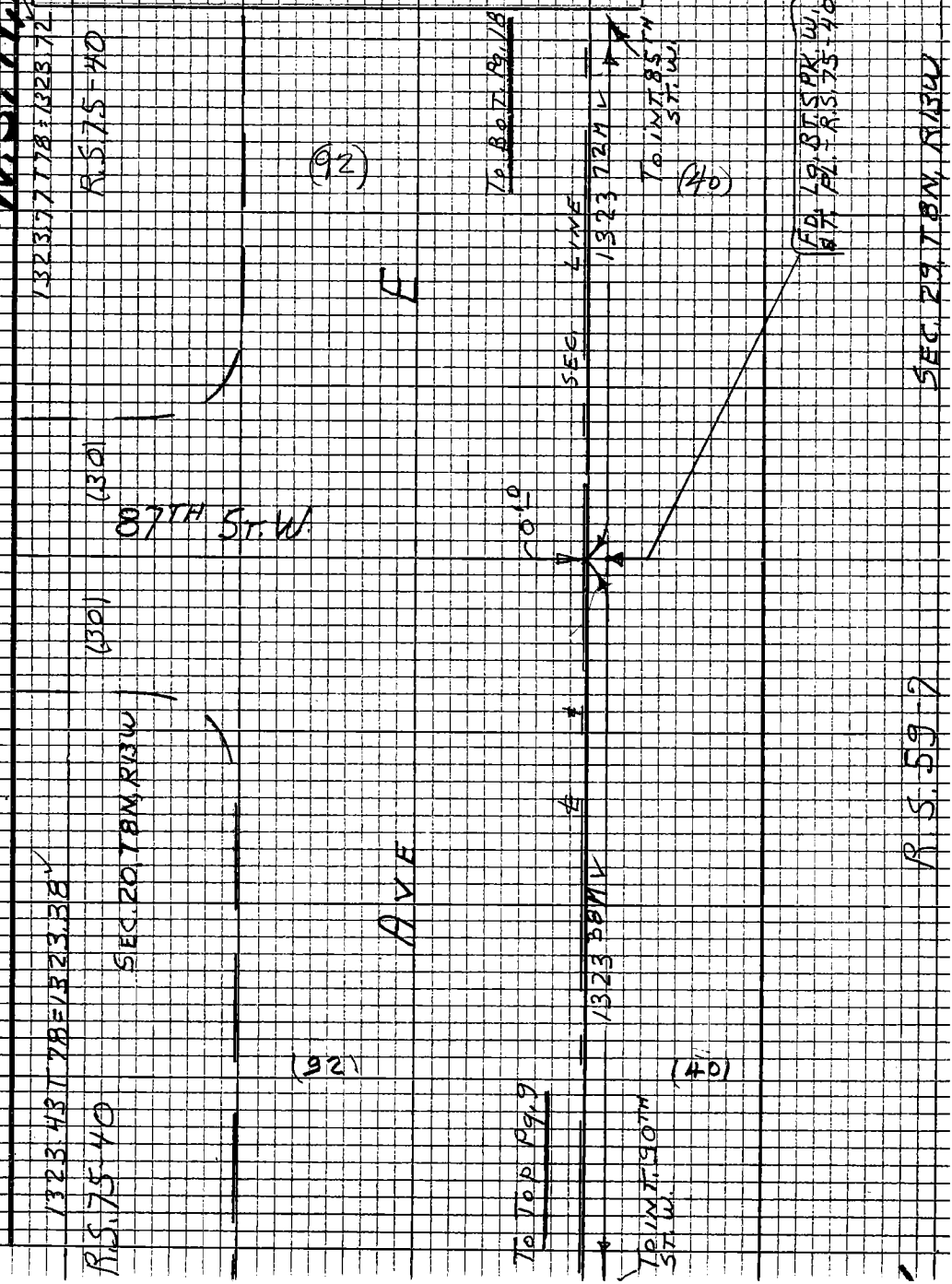

Note: Any Additions or Changes on this Sheet Must be Made or Circled in Red Ink With Date and Name of Person Making Change

Do not extend this side of this line.

PLEASE RETURN TO
LOS ANGELES COUNTY ENGINEER
403 LOS ANGELES COUNTY ENGINEERING BLDG.

76P309S CE #310 5-66

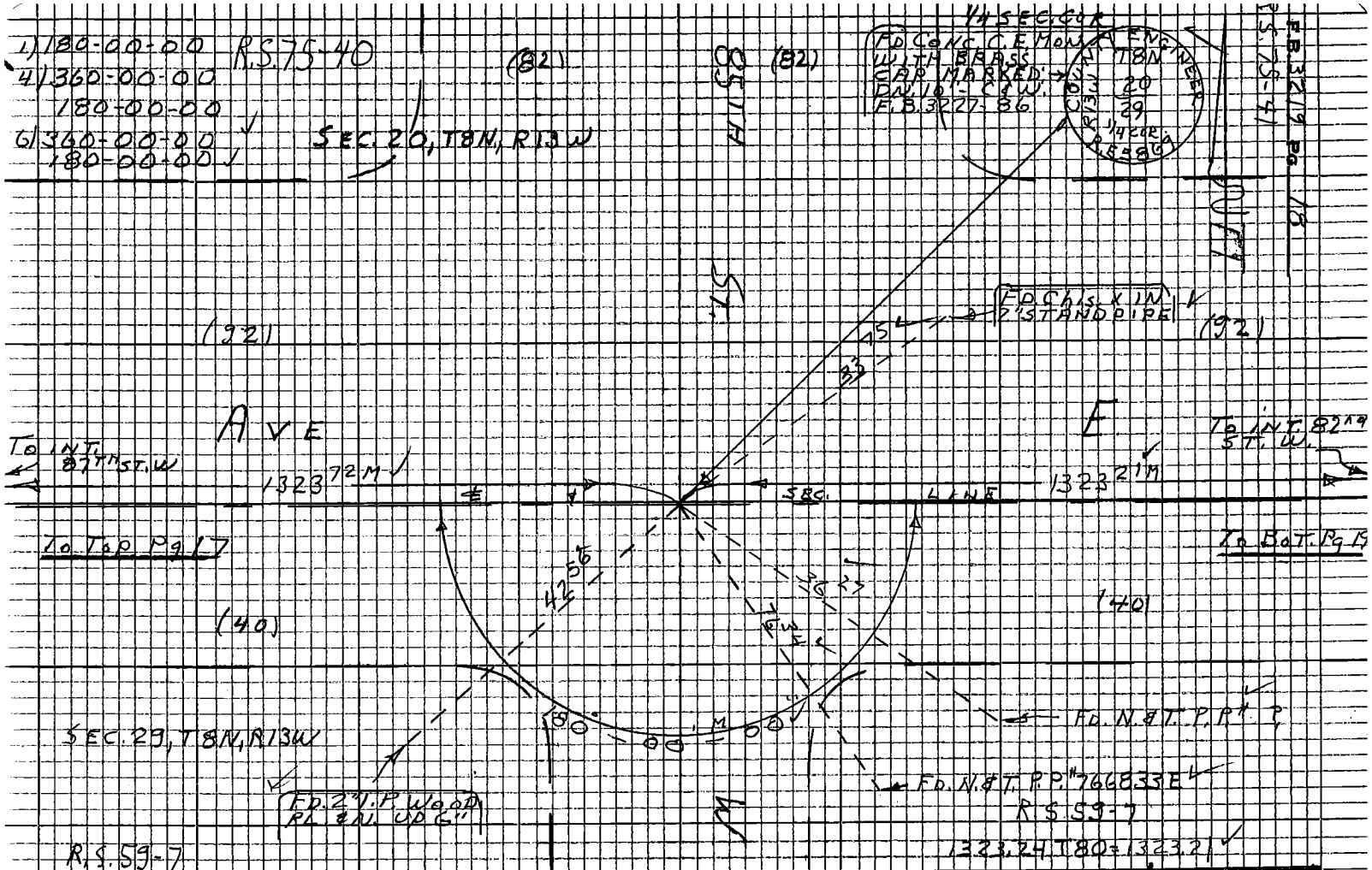

Do not extend this side of this line.

PLEASE RETURN TO
LOS ANGELES COUNTY ENGINEER
403 LOS ANGELES COUNTY ENGINEERING BLDG.

Note: Any Additions or Changes on this Sheet Must Be Made or Circled in Red Ink With Date and Name of Person Making Change

Notes Ck'd by R. MANOR	Survey of AVE E
Map No.	IN 069686 Tape 228 Std 84 °F
Office Work	Surveyed by S. HALISCKY
Checked	Notes HALISCKY Date 10-3-67
Date	Indexed [redacted] GAU

F.B. 3219 Pg. 19

W.S. 71, A-2



Note: Any Additions or Changes on this Sheet Must be Made or Circled in Red Ink With Date and Name of Person Making Change

Do not extend this side of this line.

PLEASE RETURN TO
LOS ANGELES COUNTY ENGINEER
403 LOS ANGELES COUNTY ENGINEERING BLDG.

76P3099 CE #310 5-66

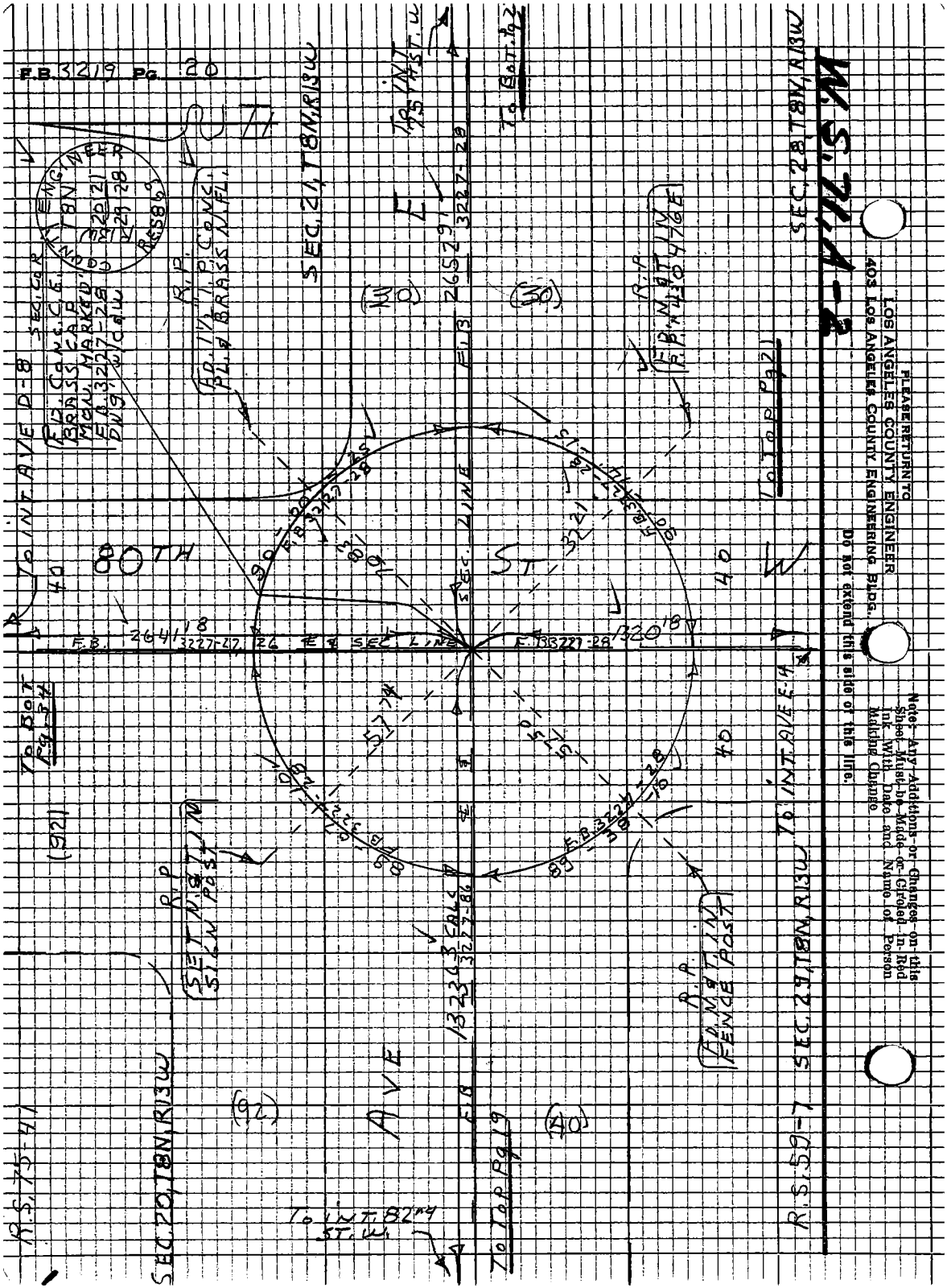
F.B. 3219 Pg. 20
SEC. 21, T8N, R13W
SEC. 28, T8N, R13W
SEC. 29, T8N, R13W
SEC. 20, T8N, R13W
R.S. 75-41
R.S. 59-7
R.S. 71-A-2
80TH
ST
AVE
E
W
SEC. LINE
TO INT. AVE D-8
TO INT. AVE E-4
TO INT. 82nd ST. W.
TO Top Pg 21
TO Top Pg 19
TO Bot Pg 34
TO Bot Pg 2
PLEASE RETURN TO
LOS ANGELES COUNTY ENGINEER
403 Los Angeles County Engineering Bldg.
Do not extend this side of this line.
Note: Any Additions or Changes on this Sheet Must be Made or Circled in Red Ink With Date and Name of Person Making Change

W.S. 7LA-2

Notes Ck'd by R. MANOR	Survey of AVE E	F.B. 3219	PG. 21
Map No.	JN 009636 Tape 228 Std 84 °F		
Office Work	Surveyed by S. HALISCKY		
Checked	Notes HALISCKY Date 11-1-67		
Date	Indexed [illegible] GAI		

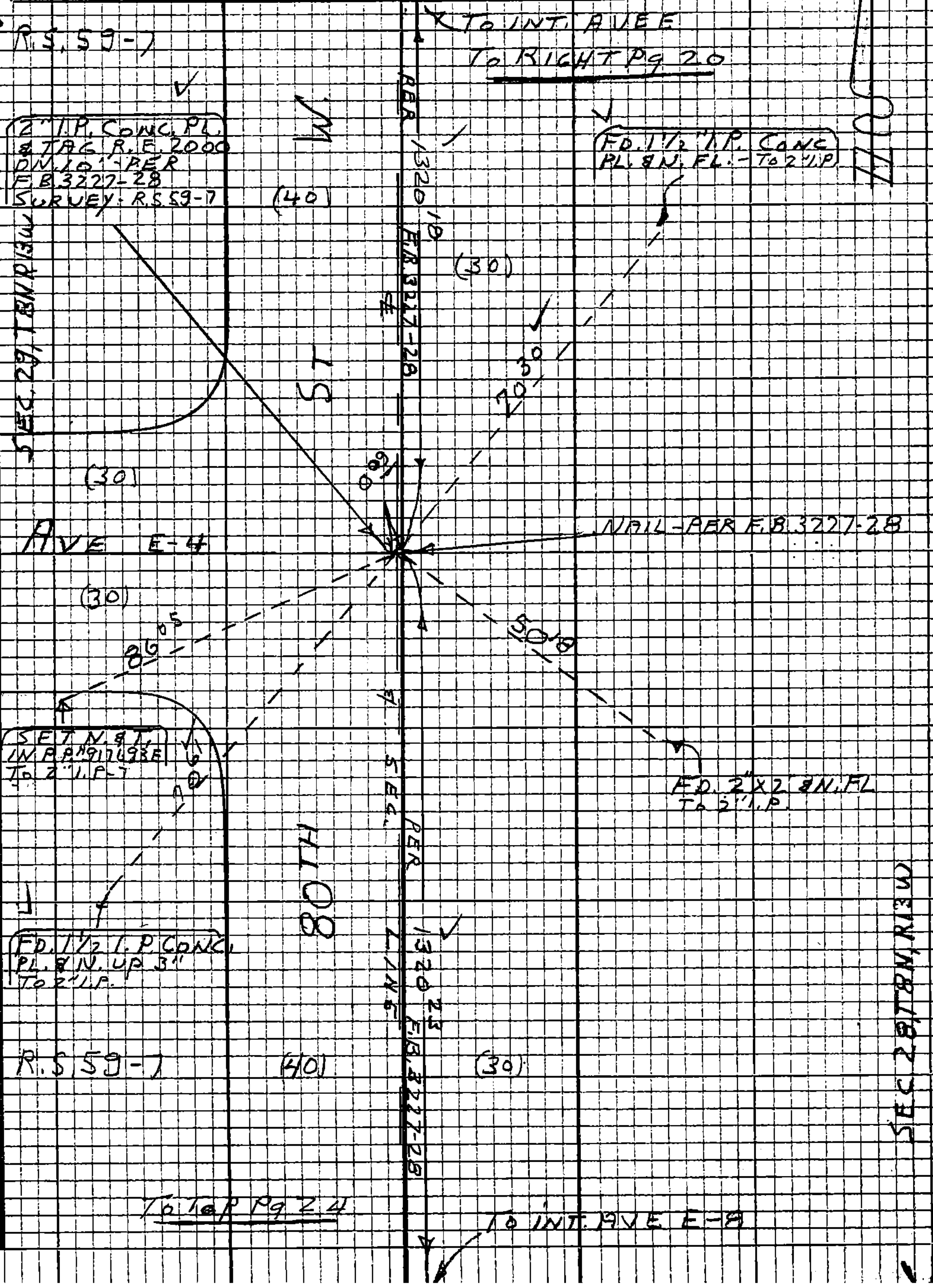

Note: Any Additions or Changes on this Sheet Must be Made or Circled in Red Ink With Date and Name of Person Making Change

Do not extend this side of this line.

PLEASE RETURN TO
LOS ANGELES COUNTY ENGINEER
403 LOS ANGELES COUNTY ENGINEERING BLDG.

76P3095 CE #310 5-66

W.S. 71, A-3

Notes Ck'd by R. MANOR	Survey of AVE E	F.B. 3219	Pg 23
Map No.	JN 0091.36 Tape 728 Std 84 °F		
Office Work	Surveyed by S. HALISCKY		
Checked	Notes HALISCKY Date 11-1-67		
Date	Indexed G.E. GALLI		

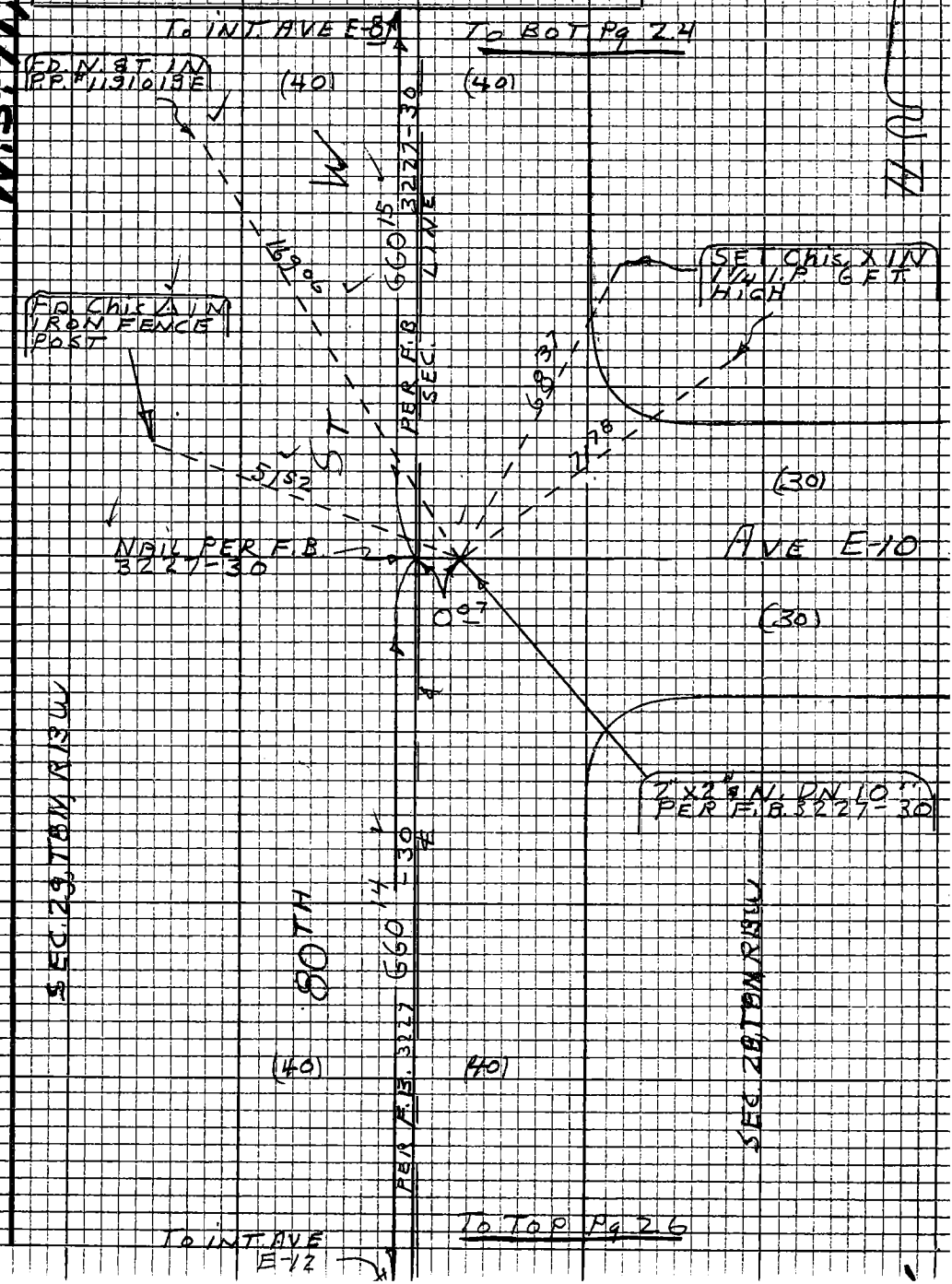

Note: Any Additions or Changes on this Sheet Must be Made or Circled in Red Ink With Date and Name of Person Making Change

Do not extend this side of this line.

PLEASE RETURN TO
LOS ANGELES COUNTY ENGINEER
403 LOS ANGELES COUNTY ENGINEERING BLDG.

76P309S CE #310 5-66

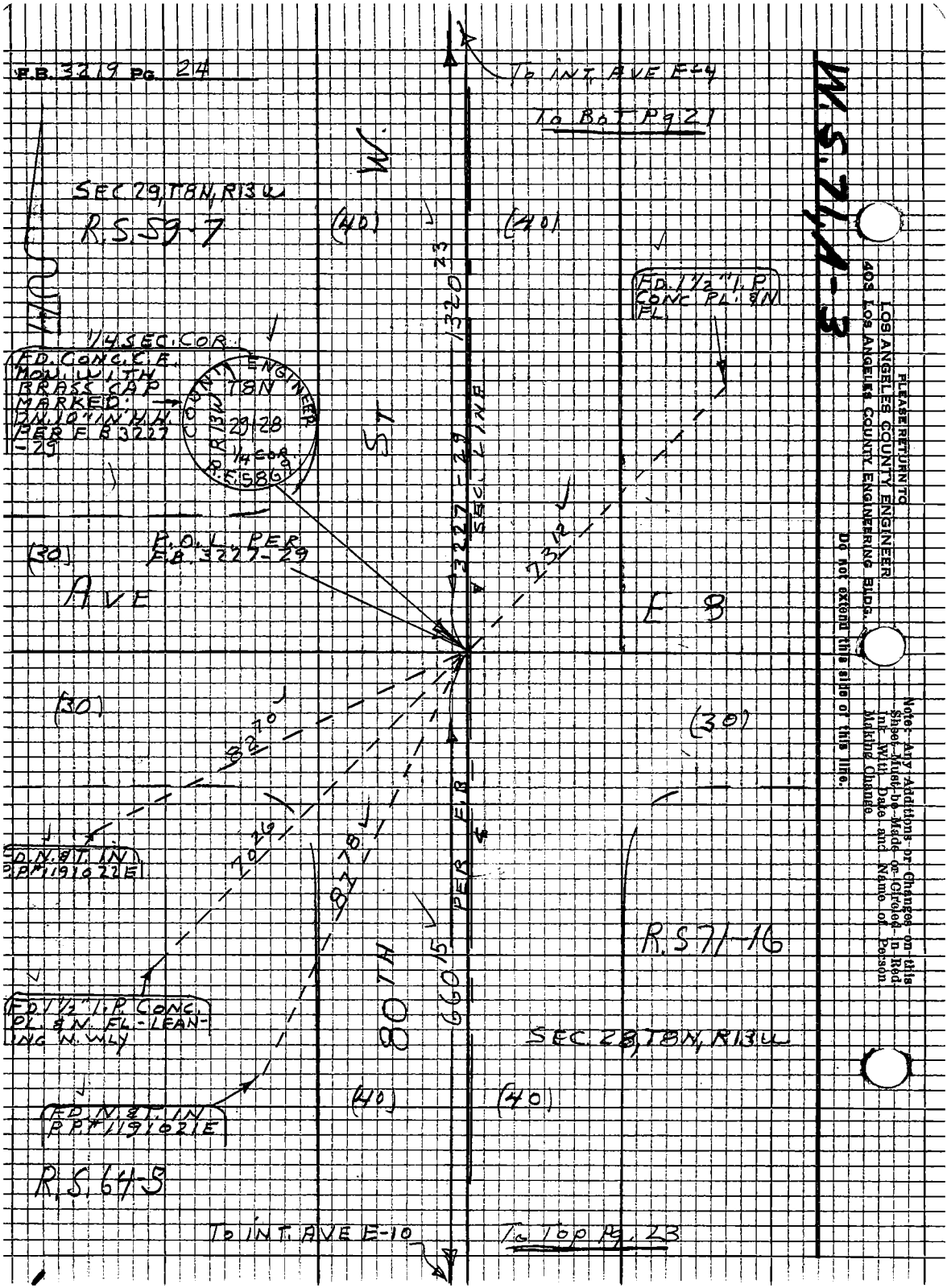
F.B. 3219 Pg. 24
To INT. AVE E-4
To Bot Pg 21
W.S. 71-A-3
SEC 29, T8N, R13W
R.S. 59-7
(40)
(40)
W.
1320 23
FD. 1½" I.P. CONC PL. & N FL.
1/4 SEC. COR.
FD. CONC. C.E. MON. WITH BRASS CAP MARKED: 2N. 10" IN H.H. PER F.B. 3227-29
COUNTY ENGINEER
T8N
R13W
29-28
1/4 COR.
R.E. 5869
ST
3227-29
SEC. LINE
23 12
(30)
P.O.L. PER F.B. 3227-29
AVE
E 8
(30)
(30)
82 70
FD. N. & T. IN P.P. #1191022E
70 26
82 78
PER F.B.
R.S. 71-16
80TH
660 15
FD. 1½" I.P. CONC. PL. & N. FL. - LEANING N. WLY
SEC. 28, T8N, R13W
(40)
(40)
FD. N. & T. IN P.P. #1191021E
R.S. 64-5
To INT. AVE E-10
To Top Pg. 23
PLEASE RETURN TO
LOS ANGELES COUNTY ENGINEER
403 LOS ANGELES COUNTY ENGINEERING BLDG.
Do not extend this side of this line.
Note: Any Additions or Changes on this Sheet Must be Made or Circled in Red Ink With Date and Name of Person Making Change.

76P3095 CE #310 5-66

PLEASE RETURN TO
LOS ANGELES COUNTY ENGINEER
403 LOS ANGELES COUNTY ENGINEERING BLDG.

Note: Any Additions or Changes on this Sheet Must be Made or Circled in Red Ink With Date and Name of Person Making Change

Do not extend this side of this line.

W.S. 71, A-3

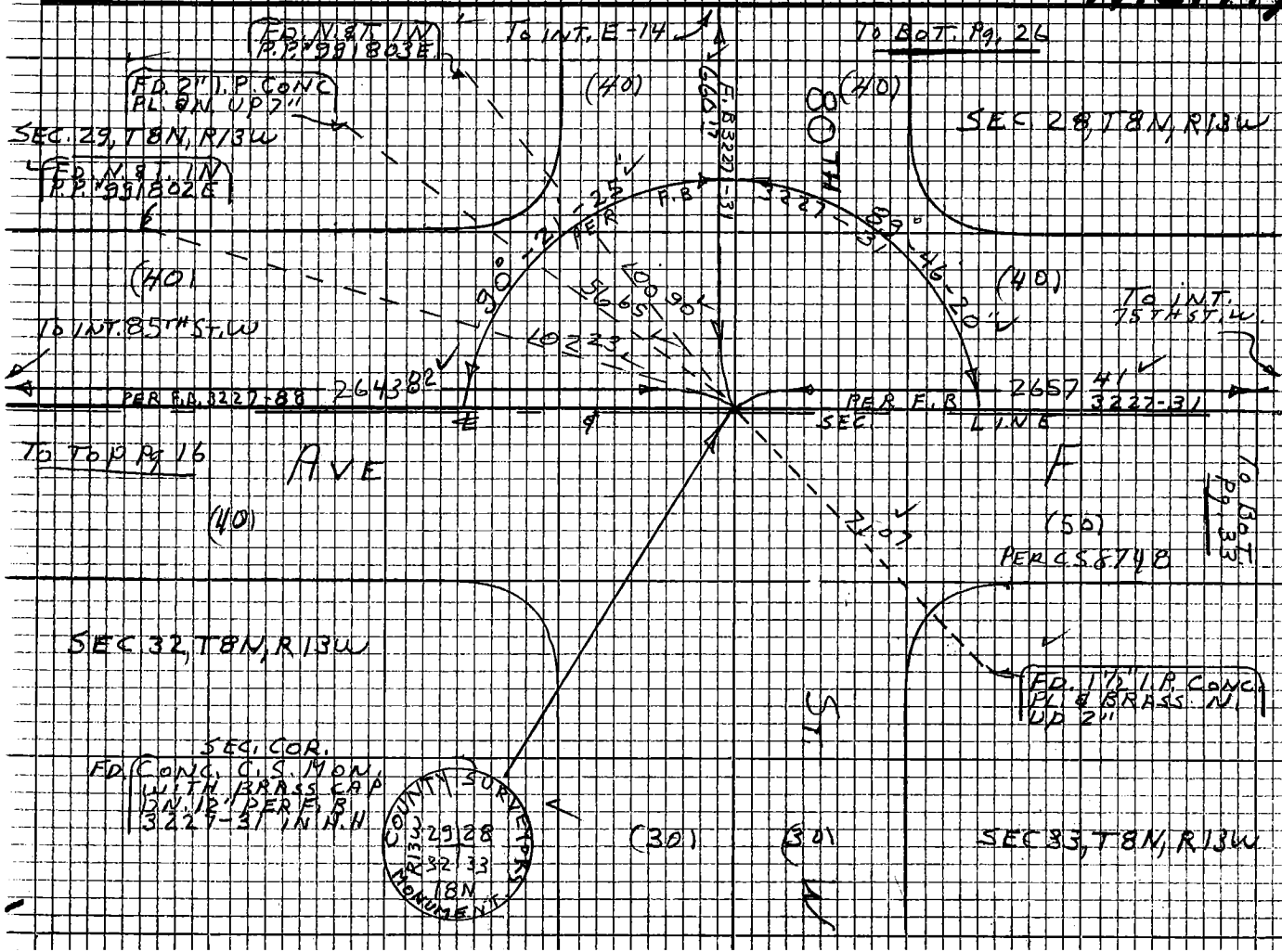

Notes Ck'd by R. MANOR
Map No.
Office Work
Checked
Date

Survey of AVE E
JNO 096.36 Tape 228 Std 84 °F
Surveyed by S. HALISCKY Date 1-1-67
Notes HALISCKY
Indexed [illegible] GALLI

F.B. 3219 Pg. 25

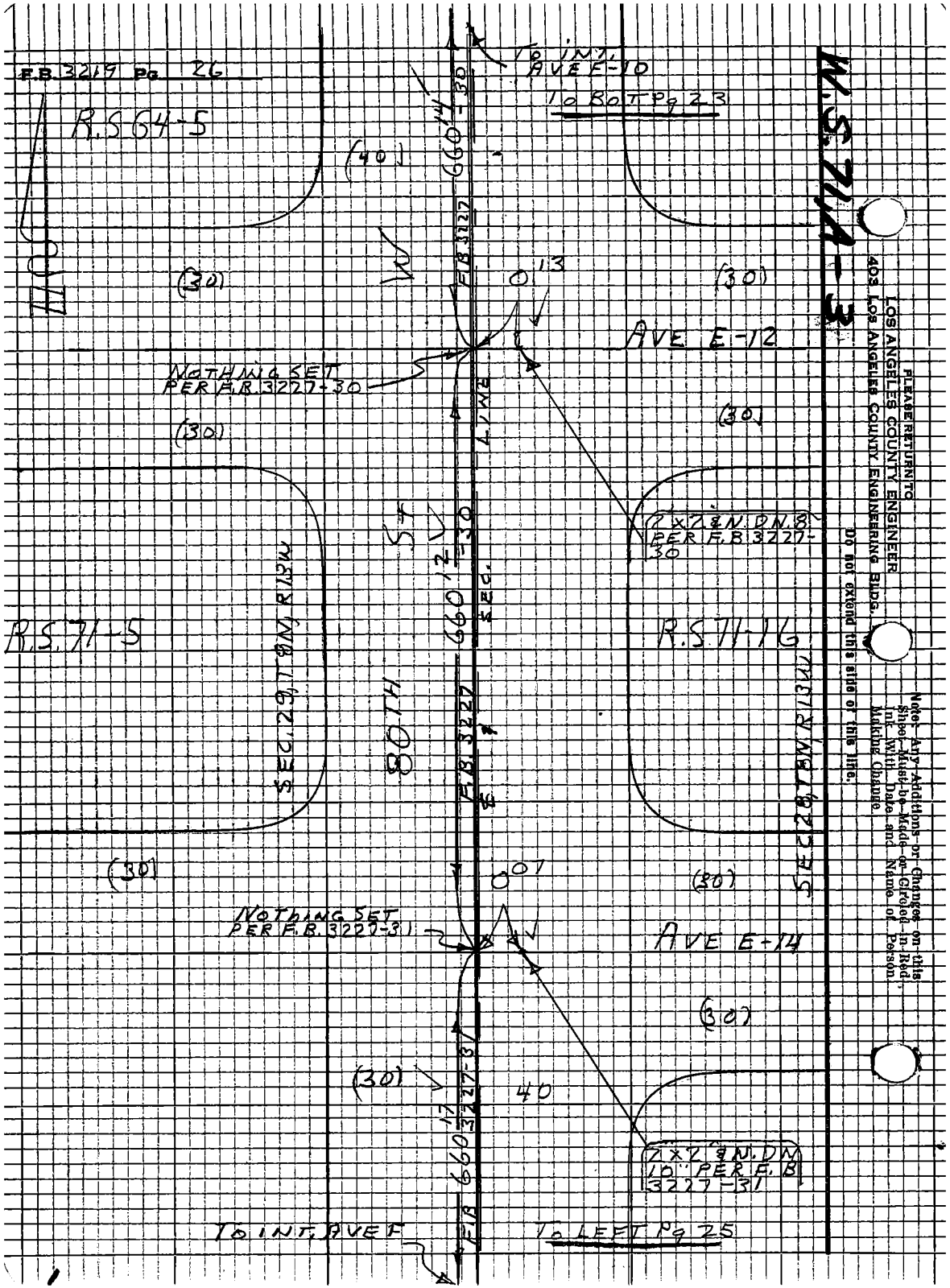
F.B. 3219 Pg. 26
R.S. 64-5
TO INT. AVE E-10
TO BOT Pg 23
(40)
(30)
(30)
AVE E-12
NOTHING SET PER F.B. 3227-30
(30)
(30)
2 x 2 & N. DN. 8 PER F.B. 3227-30
R.S. 71-5
R.S. 71-16
SEC. 29, T8N, R13W
SEC. 28, T8N, R13W
80TH
660 14 -30
660 12 -30
660 17 3227-31
F.B. 3227
F.B. 3227
SEC. LINE
(30)
(30)
NOTHING SET PER F.B. 3227-31
AVE E-14
(30)
(30)
40
2 x 2 & N. DN. 10" PER F.B. 3227-31
TO INT. AVE F
TO LEFT Pg 25
W.S. 71A-3
PLEASE RETURN TO
LOS ANGELES COUNTY ENGINEER
403 LOS ANGELES COUNTY ENGINEERING BLDG.
Do not extend this side of this line.
Note: Any Additions or Changes on this Sheet Must be Made or Circled in Red Ink With Date and Name of Person Making Change.

W.S. 71, B-2

Notes Ck'd by R. MANOR	Survey of AVE E	F.B. 3219 Pg. 27	
Map No.	JN 009636 Tape 228 Std 84 °F		
Office Work	Surveyed by S. HALISCKY		
Checked	Notes HALISCKY Date 10-5-67	1312.45 T82-1312.43	
Date	Indexed [redacted] GALLI		

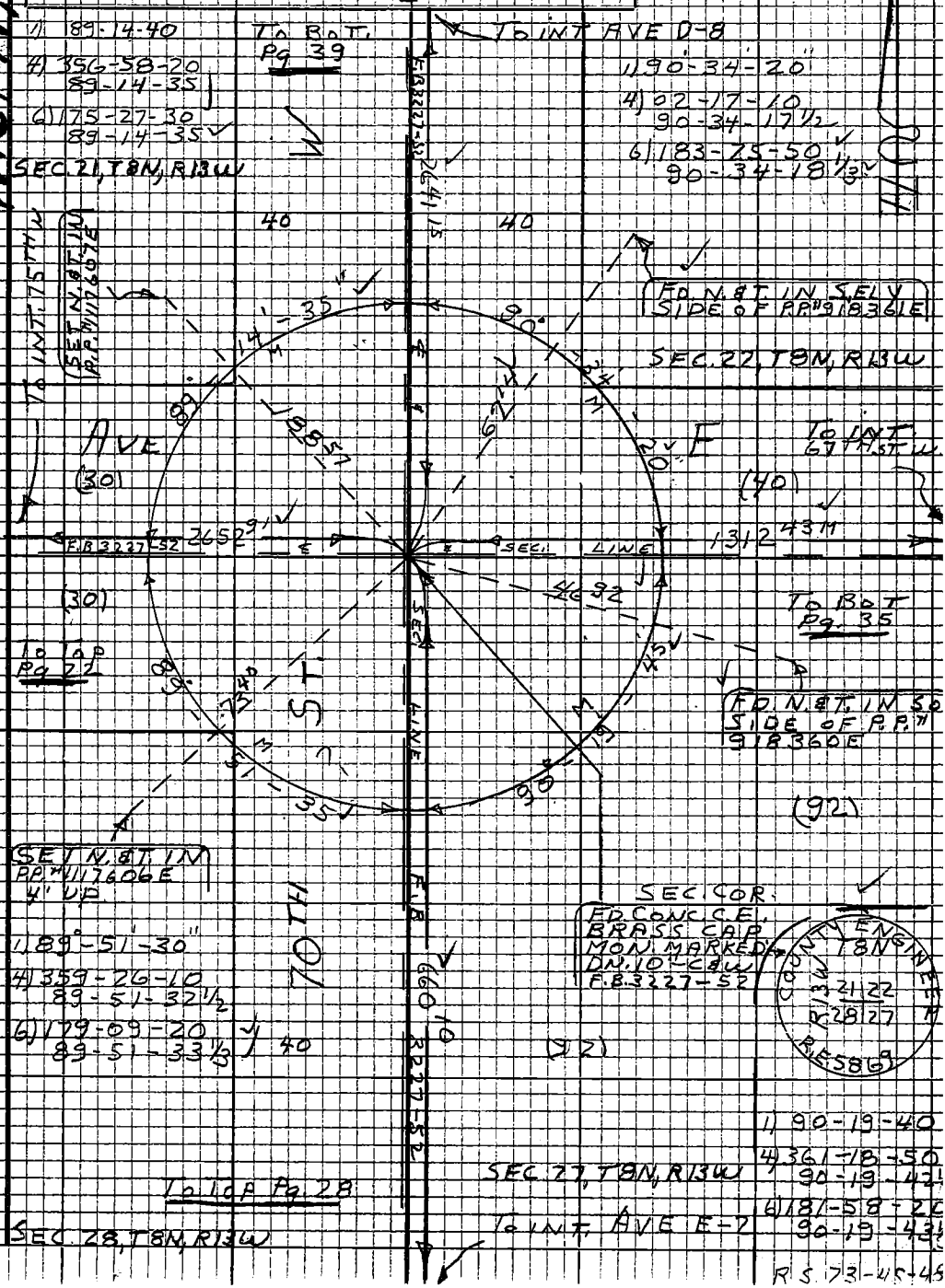

Note: Any Additions or Changes on this Sheet Must be Made or Circled in Red Ink With Date and Name of Person Making Change

Do not extend this side of this line.

PLEASE RETURN TO
LOS ANGELES COUNTY ENGINEER
403 LOS ANGELES COUNTY ENGINEERING BLDG.

76P309S CE #810 5-66

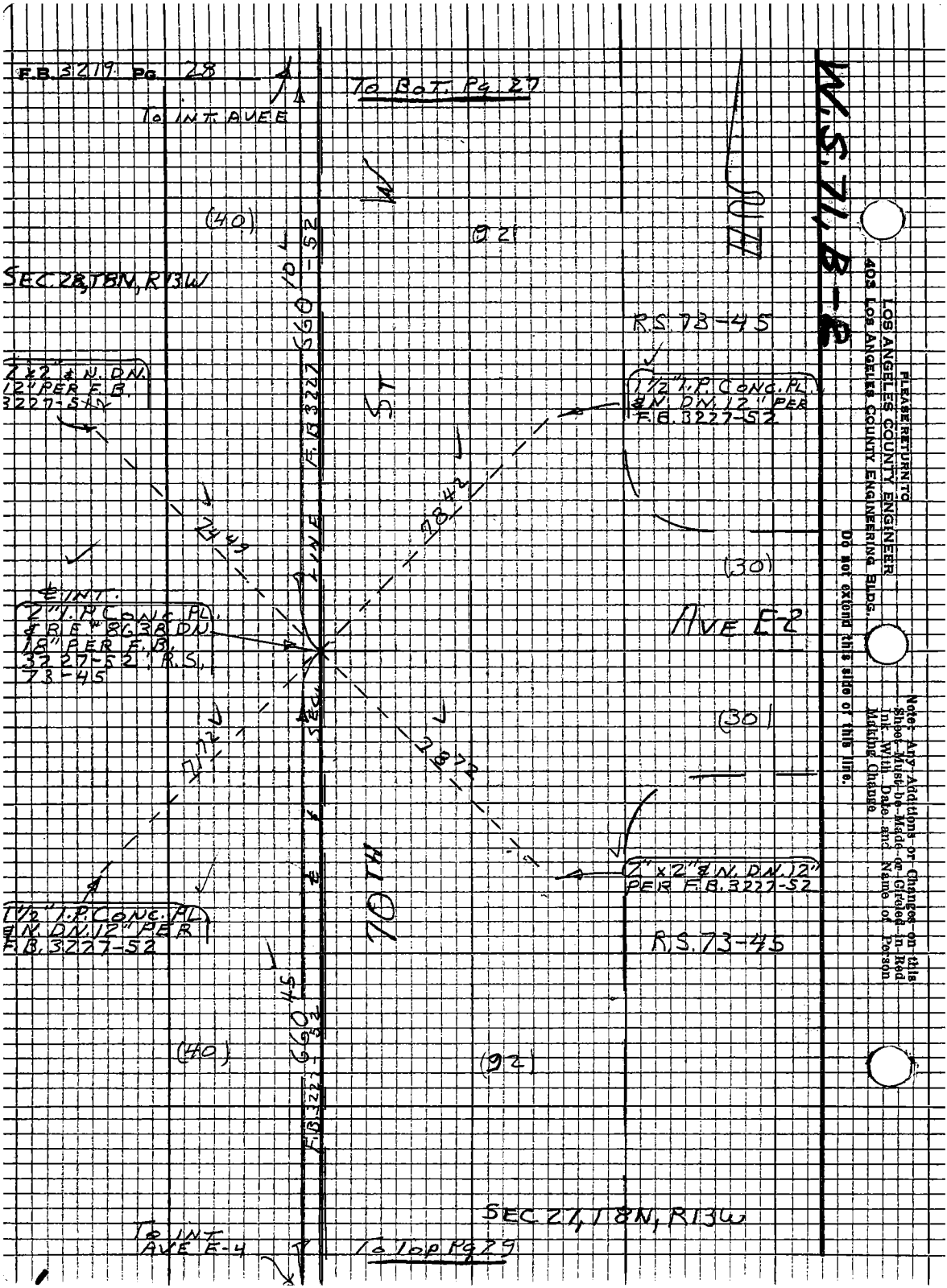
F.B. 3219 Pg. 28
To Bot. Pg. 27
To INT. AVE E
(40)
92
SEC. 28, T8N, R13W
660 10 - 52
F.B. 3227
LINE
ST
R.S. 73-45
1 1/2" I.P. CONC. PL. & N. DN. 12" PER F.B. 3227-52
2 x 2" & N. DN. 12" PER F.B. 3227-52
(30)
AVE E-2
℄ INT.
2" I.P. CONC. PL. & R.E. #8638 DN. 18" PER F.B. 3227-52, R.S. 73-45
(30)
70TH
7" x 2" & N. DN. 12" PER F.B. 3227-52
1 1/2" I.P. CONC. PL. & N. DN. 12" PER F.B. 3227-52
R.S. 73-45
(40)
(92)
660 45 - 52
F.B. 3227
SEC. 27, T8N, R13W
To INT. AVE E-4
To Top Pg. 29
W.S. 71, B-2
PLEASE RETURN TO
LOS ANGELES COUNTY ENGINEER
403 LOS ANGELES COUNTY ENGINEERING BLDG.
Do not extend this side of this line.
Note: Any Additions or Changes on this Sheet Must be Made or Circled in Red Ink With Date and Name of Person Making Change

Notes Ck'd by R. MANOR	Survey of AVE E	F.B. 3219	Pg 29
Map No.	JN009636 Tape 228 Std 84 °F		
Office Work	Surveyed by S. HALISCKY		
Checked	Notes HALISCKY Date 10-5-61		
Date	Indexed G.L. GALLI		

W.S. 71, B-2

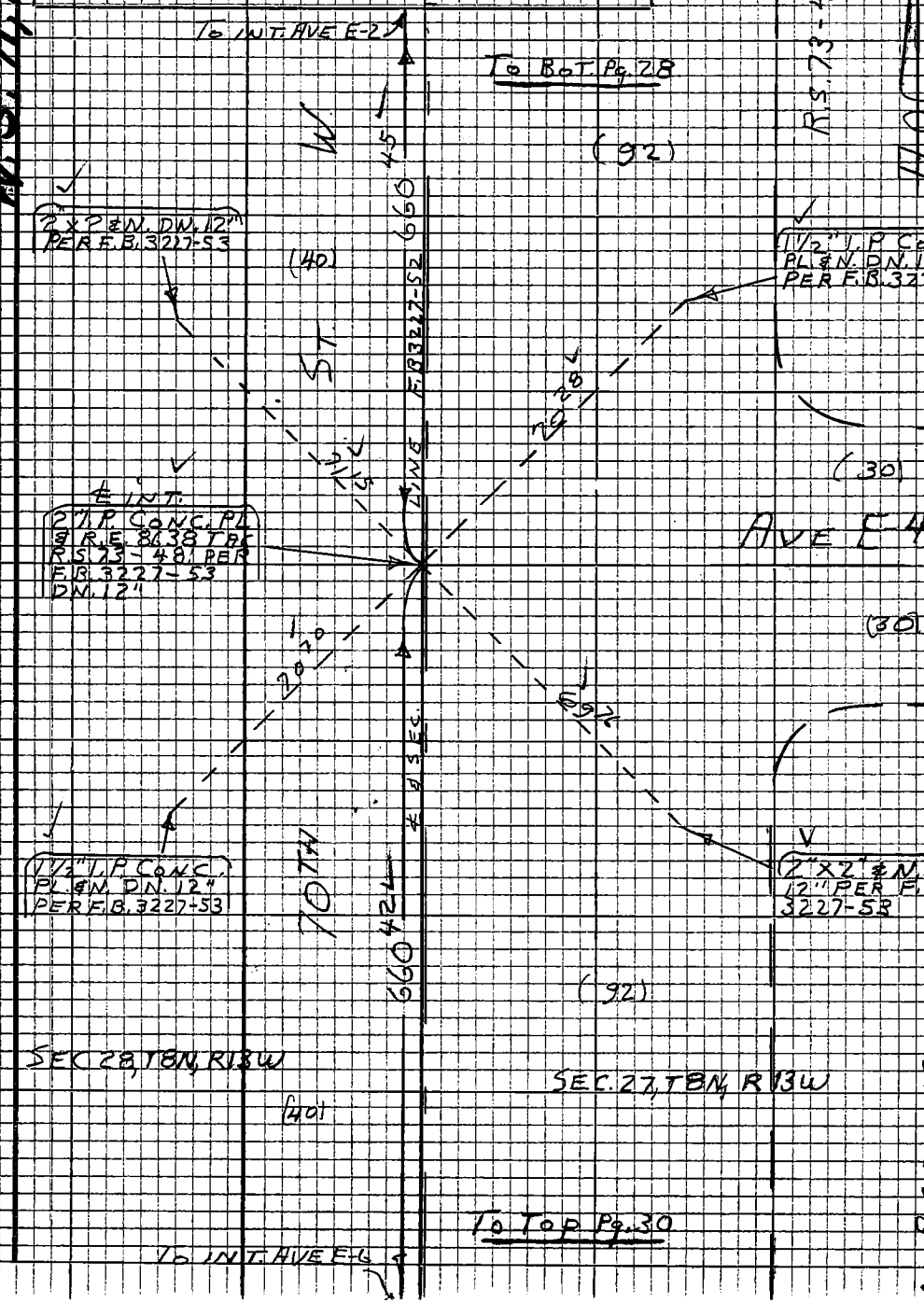

Note: Any Additions or Changes on this Sheet Must be Made or Circled in Red Ink With Date and Name of Person Making Change

Do not extend this side of this line.

PLEASE RETURN TO
LOS ANGELES COUNTY ENGINEER
403 LOS ANGELES COUNTY ENGINEERING BLDG.

76P309S CE #310 5-66

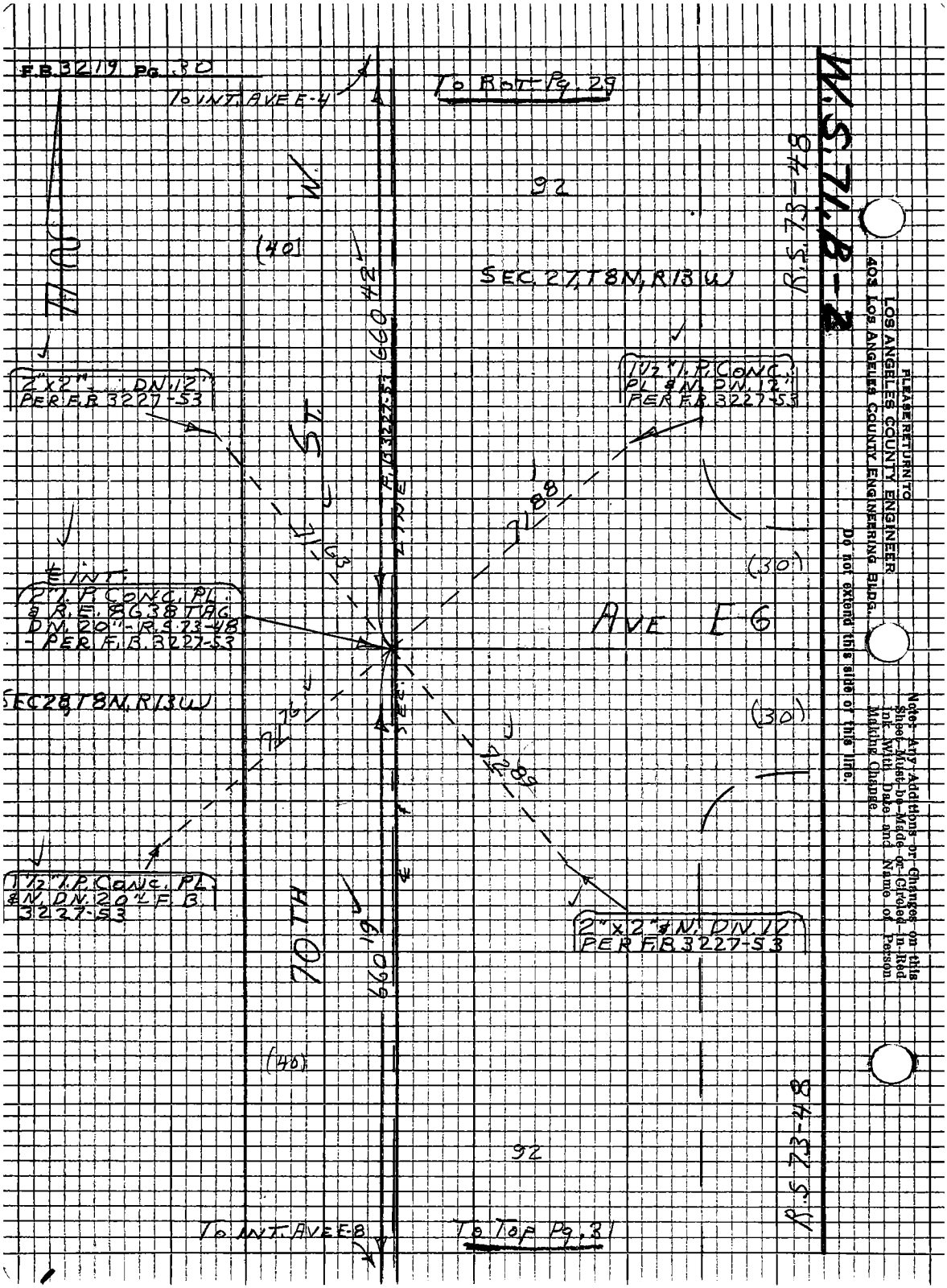
F.B. 3219 Pg. 30
To INT. AVE E-4
To Bot Pg. 29
W.S. 71, B-2
R.S. 73-48
92
(40)
SEC. 27, T8N, R13W
660 42
2"x2" DN. 12" PER F.B. 3227-53
1½" I.P. CONC. PL & N. DN. 12" PER F.B. 3227-53
ST.
F.B. 3227-53
LINE
71 88
71 63
(30)
℄ INT.
2" I.P. CONC. PL & R.E. 8638 TAG DN. 20" - R.S. 73-48 - PER F.B. 3227-53
AVE E 6
SEC 28, T8N, R13W
(30)
71 76
72 89
1½" I.P. CONC. PL & N. DN. 20" F.B. 3227-53
70TH
660 19
2"x2" & N. DN. 12" PER F.B. 3227-53
(40)
92
R.S. 73-48
To INT. AVE E-8
To Top Pg. 31
PLEASE RETURN TO
LOS ANGELES COUNTY ENGINEER
403 LOS ANGELES COUNTY ENGINEERING BLDG.
Do not extend this side of this line.
Note: Any Additions or Changes on this Sheet Must be Made or Circled in Red Ink With Date and Name of Person Making Change.

Notes Ck'd by R. MANOR		Survey of AVE E	F.B. 3219 Pg. 31
Map No.		IN 009686 Tape 228 Std 84°F	
Office Work		Surveyed by S. HALISCKY	
Checked		Notes HALISCKY Date 10-5-61	
Date		Indexed [redacted]	

W.S. 71, B-3

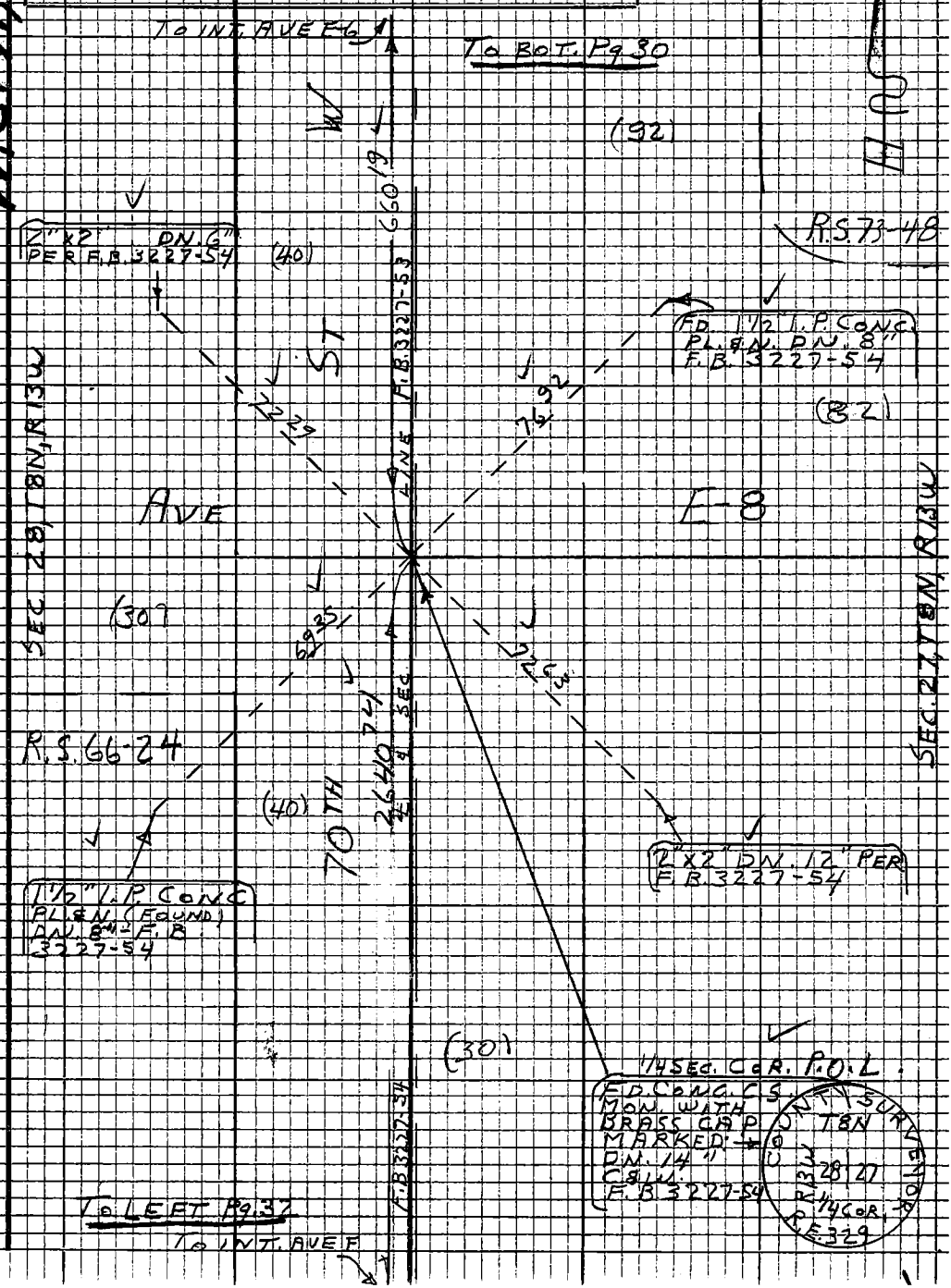

Note: Any Additions or Changes on this Sheet Must be Made or Circled in Red Ink With Date and Name of Person Making Change

Do not extend this side of this line.

PLEASE RETURN TO
LOS ANGELES COUNTY ENGINEER
403 LOS ANGELES COUNTY ENGINEERING BLDG.

76P309S CE #310 5-66

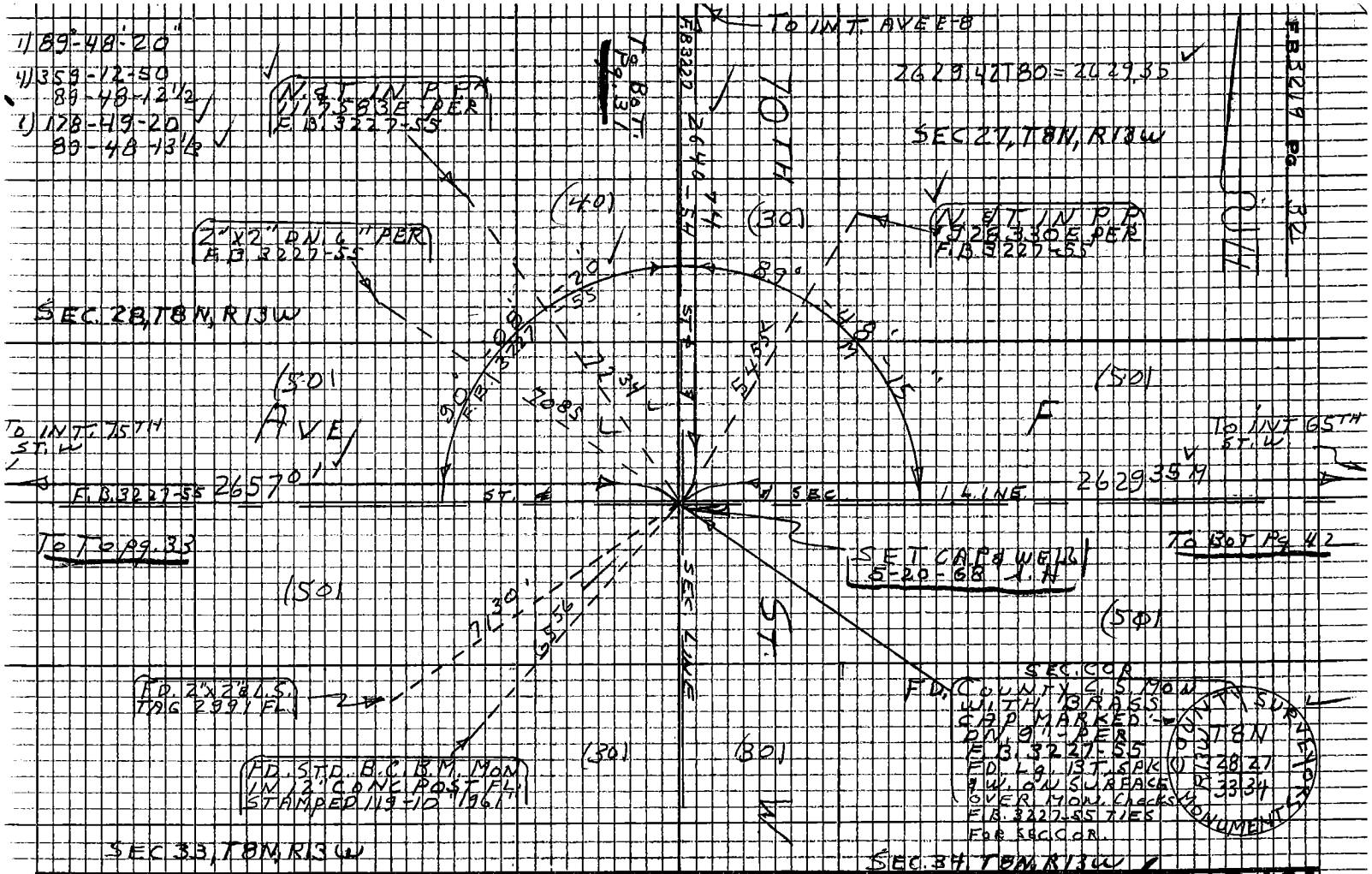

Do not extend this side of this line.

PLEASE RETURN TO
LOS ANGELES COUNTY ENGINEER
405 LOS ANGELES COUNTY ENGINEERING BLDG.

Note: Any Additions or Changes on this Sheet Must be Made or Circled in Red Ink With Date and Name of Person Making Change

Notes Ck'd by R. MANOR	Survey of AVE E	F.B. 3219	Pg. 33
Map No.	JN009636 Tape 228 Std 84 °F		
Office Work	Surveyed by S. HALISCKY		
Checked	Notes HALISCKY Date 10-6-67		
Date	Indexed G.L. GALLI		

W.S. 71, B-3

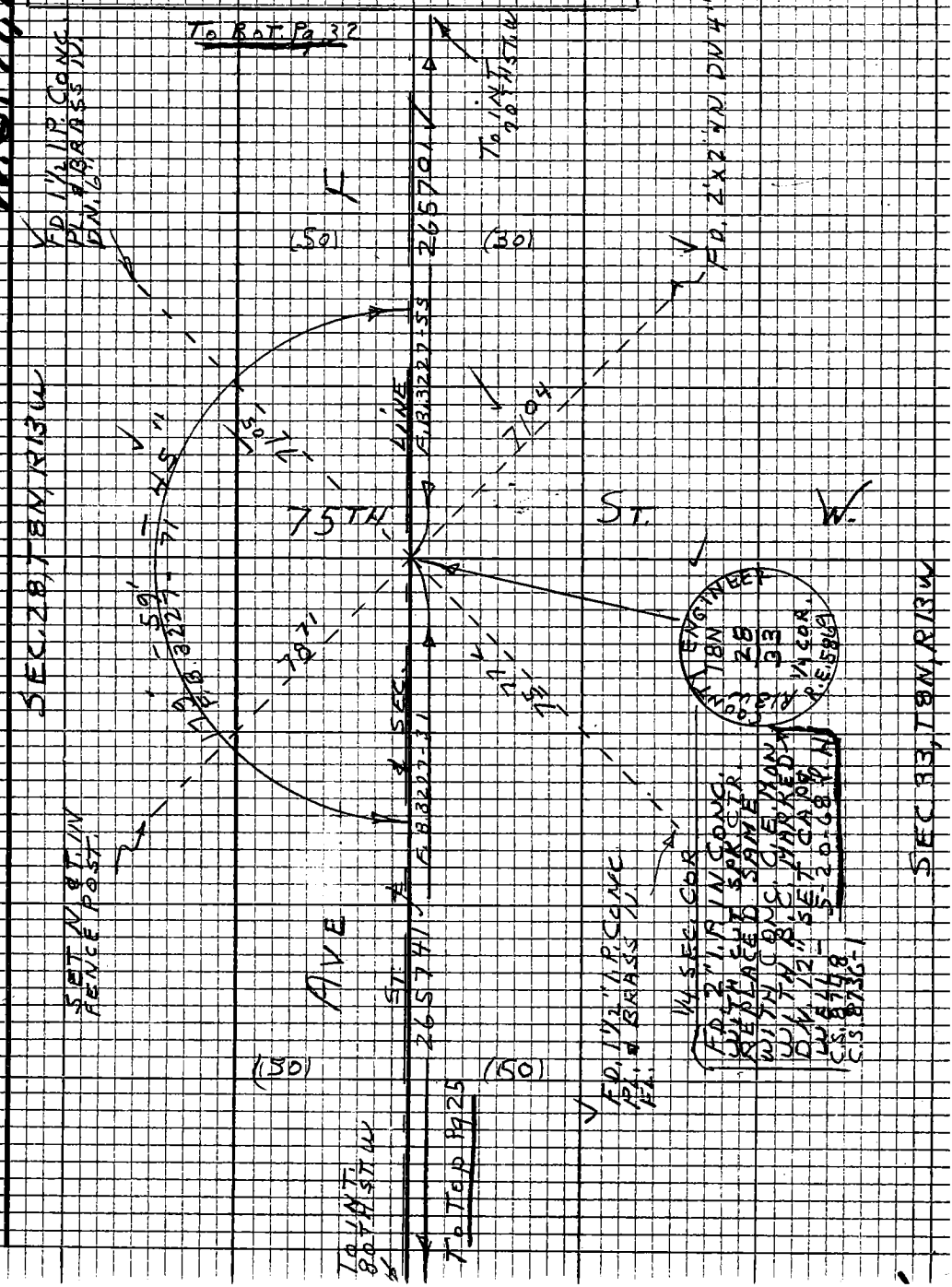

Note: Any Additions or Changes on this Sheet Must be Made or Circled in Red Ink With Date and Name of Person Making Change

Do not extend this side of this line.

PLEASE RETURN TO
LOS ANGELES COUNTY ENGINEER
403 LOS ANGELES COUNTY ENGINEERING BLDG.

76P3099 CE #310 5-66

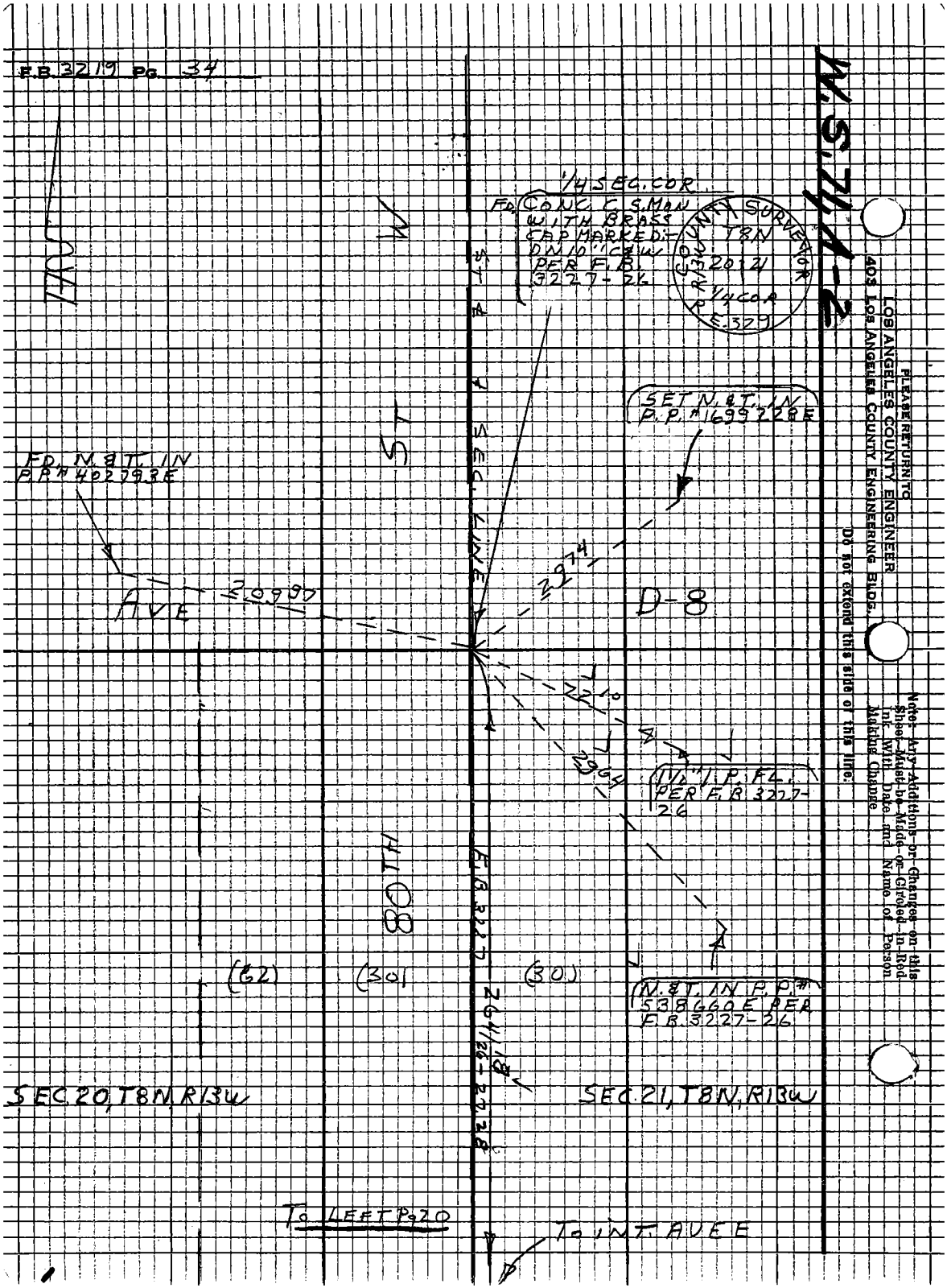
F.B. 3219 PG. 34
W.S. 71, A-2
PLEASE RETURN TO
LOS ANGELES COUNTY ENGINEER
403 LOS ANGELES COUNTY ENGINEERING BLDG.
Do not extend this side of this line.
Note: Any Additions or Changes on this Sheet Must be Made or Circled in Red Ink With Date and Name of Person Making Change
1/4 SEC. COR.
FD. CONC. C.S. MON WITH BRASS CAP MARKED: DN 10" C&W PER F.B. 3227-26
COUNTY SURVEYOR
T8N
R13W
20 21
1/4 COR
R.E. 329
SET N.&T. IN P.P. #1699228E
FD. N.&T. IN P.P. #402793E
AVE
20997
D-8
1 1/2" I.P. FL. PER F.B. 3227-26
80TH
(62)
(30)
(30)
N.&T. IN P.P. #538660E PER F.B. 3227-26
SEC. 20, T8N, R13W
SEC. 21, T8N, R13W
TO LEFT PG 20
TO INT. AVE E

Notes Ck'd by R. MANOR	Survey of AVE E	F.B. 3219	Pg. 35
Map No.	IN 009636 Tape 228 Std 84 °F		
Office Work	Surveyed by S. HALISCKY		
Checked	Notes HALISCKY Date 9-26-67		
Date	Indexed [redacted] GALL		

W.S. 71, B-2

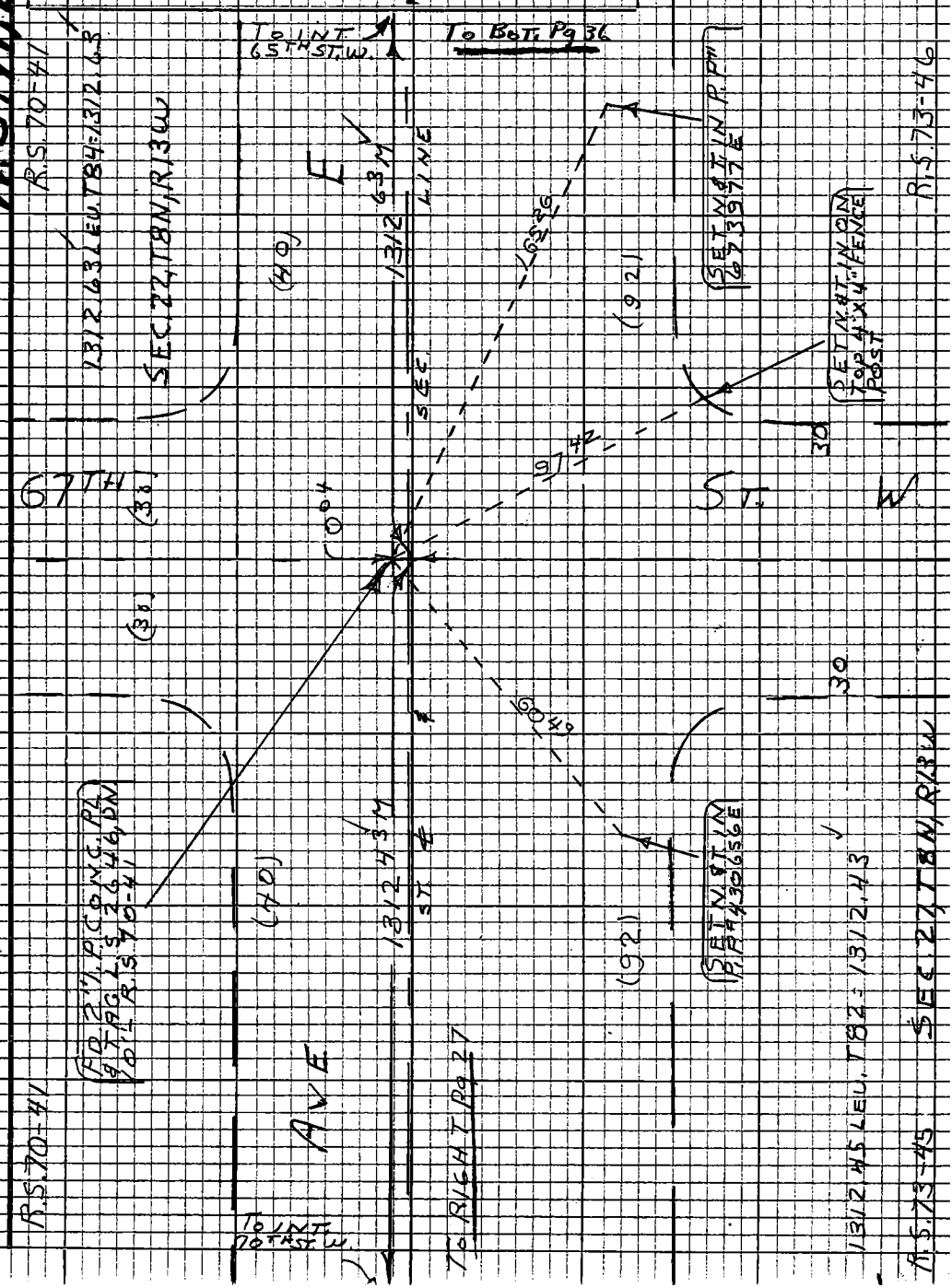

Note: Any Additions or Changes on this Sheet Must be Made or Circled in Red Ink With Date and Name of Person Making Change

Do not extend this side of this line.

PLEASE RETURN TO
LOS ANGELES COUNTY ENGINEER
1403 LOS ANGELES COUNTY ENGINEERING BLDG.

76P3095 CE #310 5-66

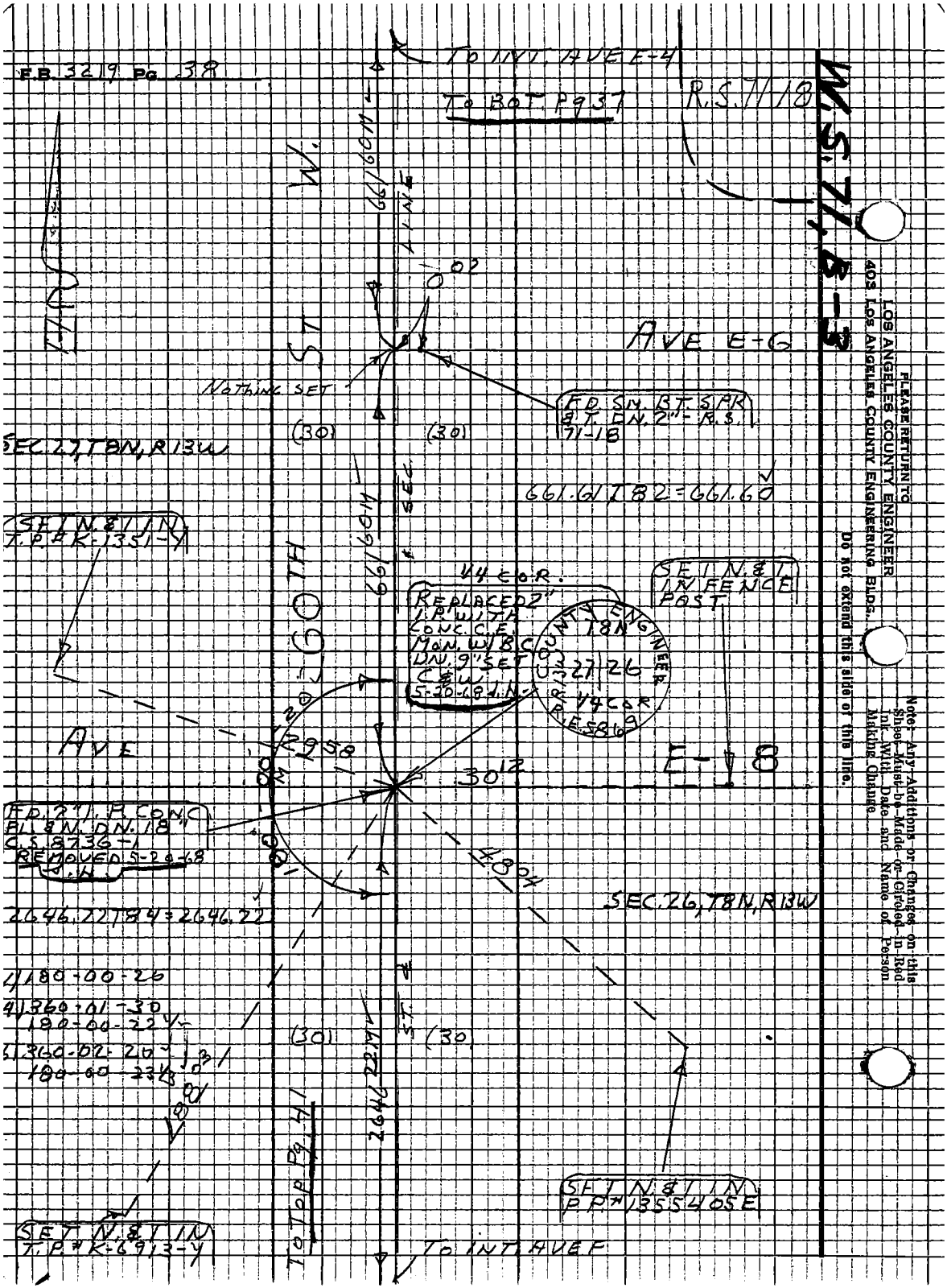
F.B. 3219 Pg. 38
TO INT. AVE E-4
TO BOT. Pg 37
R.S. 71/18
W.S. 71, B-3
AVE E-6
NOTHING SET
FD. SM. BT. SPK & T. DN. 2" - R.S. 71-18
(30)
(30)
SEC. 27, T8N, R13W
661.61 T 82 = 661.60
SET N. & T. IN T.P. # K-1351-Y
SET N. & T. IN FENCE POST
1/4 COR.
REPLACED 2" I.P. WITH CONC. C.E. MON. W/ B.C. DN. 9" SET C&W 5-20-68 J.H.
COUNTY ENGINEER
T8N
R13W
27 26
1/4 COR
R.E. 5869
AVE
E-8
30 12
FD. 2" I.P. CONC. PL. & N. DN. 18" C.S. 8736-1 REMOVED 5-20-68 J.H.
2646.22 T 84 = 2646.22
SEC. 26, T8N, R13W
180-00-26
360-01-30
180-00-22 1/2
360-02-20
180-00-23 1/3
(30)
(30)
SET N. & T. IN P.P. # 1355405E
SET N. & T. IN T.P. # K-6913-Y
TO INT. AVE F
TO TOP Pg. 41
PLEASE RETURN TO
LOS ANGELES COUNTY ENGINEER
403 LOS ANGELES COUNTY ENGINEERING BLDG.
Note: Any Additions or Changes on this Sheet Must be Made or Circled in Red Ink With Date and Name of Person Making Change
Do not extend this side of this line.

Notes Ck'd by R. MANOR	Survey of AVE E	F.B. 3219 Pg 37	
Map No.	JN 009136 Tape 228 Std 84 °F		
Office Work	Surveyed by S. HALISCKY		
Checked	Notes HALISCKY Date 9-27-67		
Date	Indexed [illegible] GALLI		

W.S. 71, B-2

SEC 23
T8N, R13W

SET N. & T. IN
T.P. #K-1358-Y

(30)

To INT. AVE D

(30)

2631.73 T 92 = 2631.87

To BOT. Pg 40

SEC 22
T8N, R13W

SET N. & T. IN
FENCE POST

345.88 T 76 =
345.86

To INT.
65TH ST.
W.

(30)

To INT.
55TH ST.
W.

AVE E

2624.46 M

2631.87 M

ST. & SEC. LINE

To Top
Pg 36

To BOT Pg 4

(30)

(30)

SET N. & T. IN
P.P. #1355067E

SET N. & T. IN
T.P. #K-6918-Y

1323.30 T 80 = 1323.27

1) 89°-38-20
4) 358-34-30
89-38-37½
6) 177-51-30
89-38-35

SEC. COR.
FD. CONC.
C.S. MON.
WITH
BRASS
CAP MKD.
DN. 4"
C.S. 8736-1
SET C&W

COUNTY SURVEYORS
T8N
R13W
22 23
27 26
1927
MONUMENT

1) 91°-04-40
4) 364-18-00
91-04-30
6) 186-27-00
91-04-30

NOTHING SET

AVE E-4

40

1) 89°-31-00
4) 358-04-30
89-31-07½
6) 177-06-40
89-31-06⅔

FD. L. & T. IN
CONC. PAV.
DN. 2" R.S.
71-18

SEC. 26
T8N, R13W

661.61 T 82 = 661.60

SEC. 27, T8N, R13W

661.60 M

(30)

(30)

(62)

R.S. 71-18

1) 89°-46-10
4) 359-04-20
89-46-05
6) 178-36-30
89-46-05

To Top
Pg 38

To INT. AVE E-6

Note: Any Additions or Changes on this Sheet Must be Made or Circled in Red Ink With Date and Name of Person Making Change

Do not extend this side of this line.

PLEASE RETURN TO
LOS ANGELES COUNTY ENGINEER
403 LOS ANGELES COUNTY ENGINEERING BLDG.

76P3098 CE #310 5-66

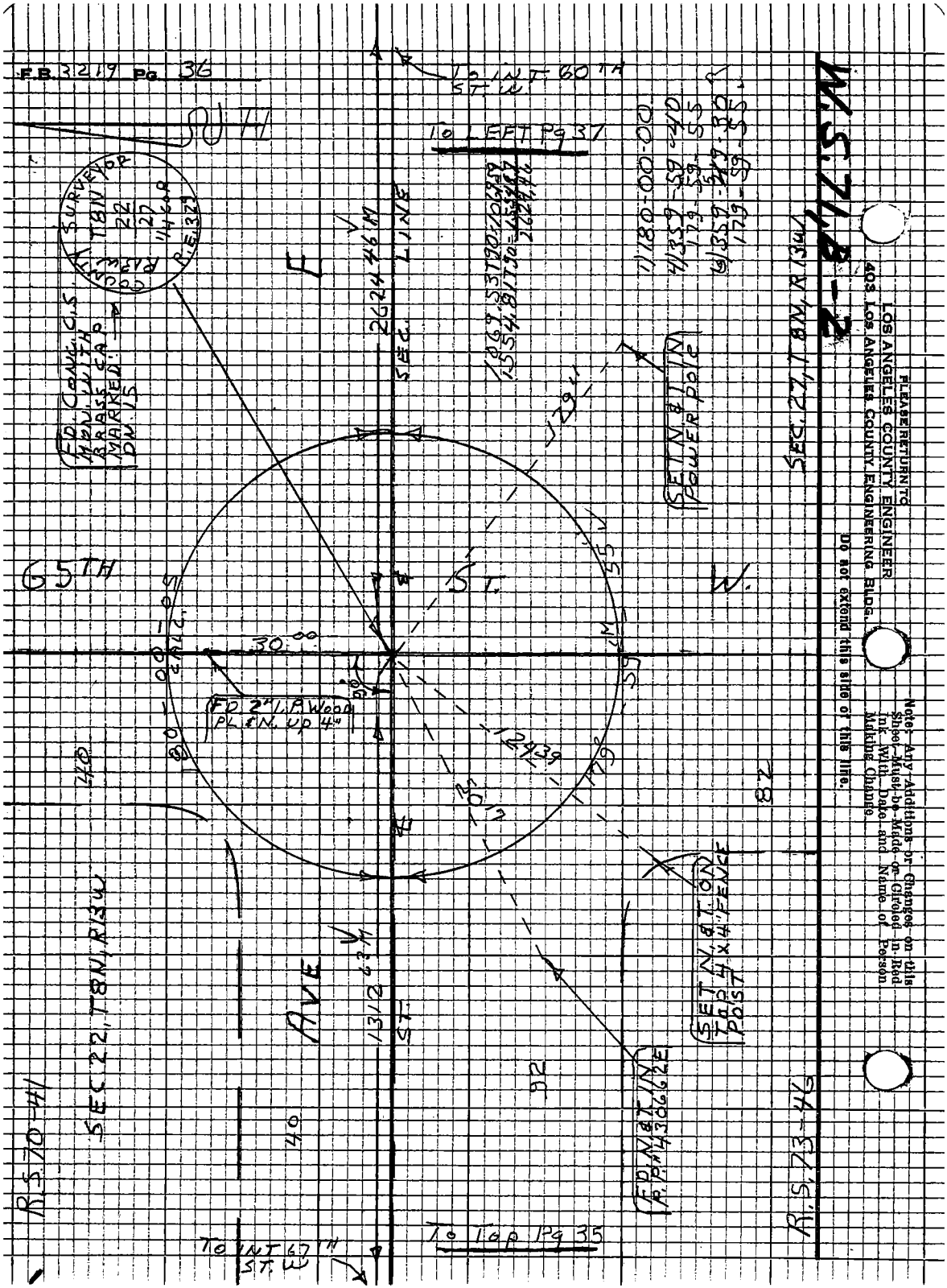
F.B. 3219 Pg. 36
To INT 60TH ST. W.
To LEFT Pg 37
SURVEYOR
COUNTY
T8N
22
27
R.E. 329
FD. CONC. C.S. MON. WITH BRASS CAP MARKED DN 15
2624.46 M
SEC. LINE
1069.53 T90 1069.59
1554.81 T90 1554.87
2624.46
1) 180-00-00
4) 359-59-40
179-59-55
6) 359-49-30
179-59-55
SET N. & T. IN POWER POLE
SEC. 27, T8N, R13W
65TH
ST.
W.
30.00
FD. 2" I.P. WOOD PL. & N. UP 4"
180-00-05
CALC.
124.39
179
82
40
SET N. & T. ON TOP 4 x 4" FENCE POST
AVE
1312.63 M
ST.
92
40
FD. N. & T. IN P.P. #430662E
SEC 22, T8N, R13W
R.S. 70-41
R.S. 73-46
To INT 67TH ST. W.
To Top Pg 35
W.S. 71, 8-2
PLEASE RETURN TO
LOS ANGELES COUNTY ENGINEER
403 LOS ANGELES COUNTY ENGINEERING BLDG.
Do not extend this side of this line.
Note: Any Additions or Changes on this Sheet Must be Made or Circled in Red Ink With Date and Name of Person Making Change.

Notes Ck'd by R. MANON	Survey of AVE E		F.B. 3219 Pg. 39
Map No.	JN 009636 Tape 228 Std 84 °F		
Office Work	Surveyed by S. HALISCKY		
Checked	Notes HALISCKY Date 10-6-67		
Date	Indexed [illegible]		

W.S. 71, B-2

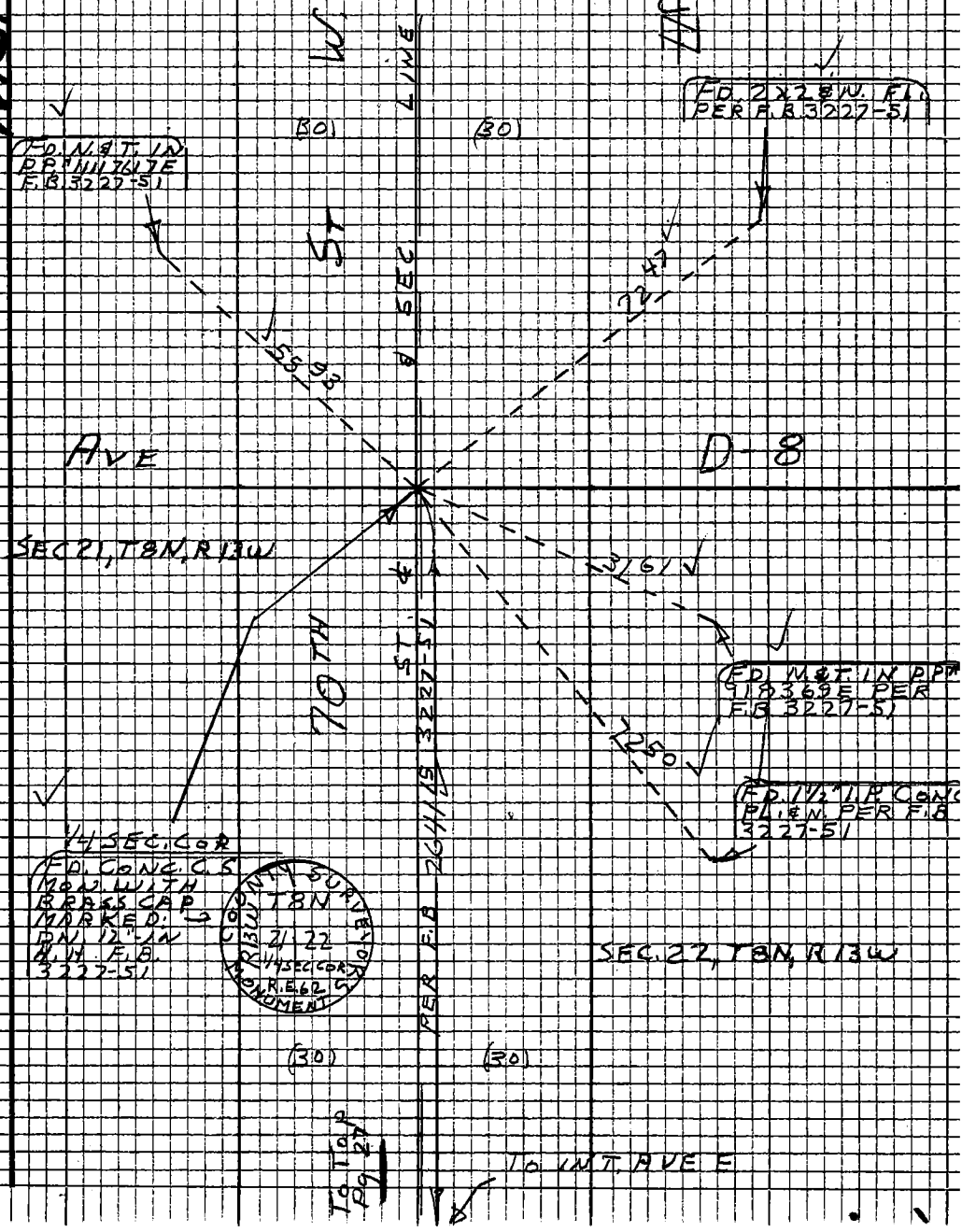

Note: Any Additions or Changes on this Sheet Must be Made or Circled in Red Ink With Date and Name of Person Making Change

Do not extend this side of this line.

PLEASE RETURN TO
LOS ANGELES COUNTY ENGINEER
403 LOS ANGELES COUNTY ENGINEERING BLDG.

76P3095 CE #310 E-66

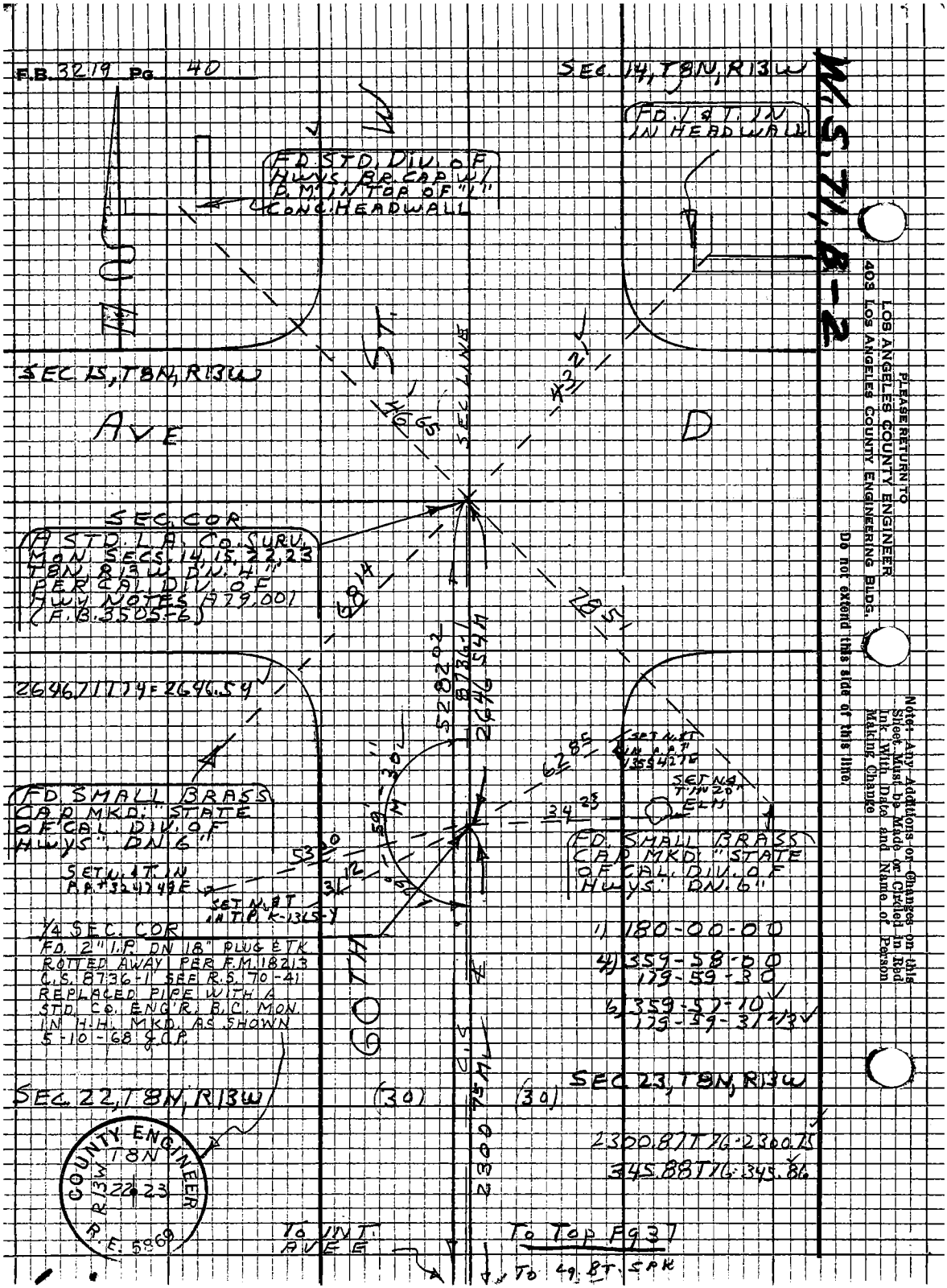
F.B. 3219 PG. 40
SEC. 14, T8N, R13W
FD. 1 & T. IN IN HEADWALL
FD. STD. DIV. OF HWYS. BR. CAP W/ P.M. IN TOP OF "L" CONC. HEADWALL
SEC. 15, T8N, R13W
AVE
D
SEC. COR
A STD. L.A. CO. SURV. MON. SECS. 14, 15, 22, 23 T8N, R13W DN. 4" PER CAL. DIV. OF HWY NOTES A79.001 (F.B. 3505-6)
2646.71 T74 = 2646.54
FD. SMALL BRASS CAP MKD. "STATE OF CAL. DIV. OF HWYS." DN. 6"
SET N. & T. IN P.P. + 3247.49 E
SET N. & T. IN T.P. K-1365-Y
1/4 SEC. COR
FD. 2" I.P. DN 18" PLUG ETK. ROTTED AWAY PER F.M. 18213 C.S. 8736-1 SEE R.S. 70-41 REPLACED PIPE WITH A STD. CO. ENG'R. B.C. MON. IN H.H. MKD. AS SHOWN 5-10-68 J.C.P.
SEC. 22, T8N, R13W
(30)
(30)
SEC. 23, T8N, R13W
2300.87 T76 = 2300.75
345.88 T76 = 345.86
COUNTY ENGINEER
T8N
R13W
22 23
R.E. 5869
TO INT. AVE E
TO TOP PG 37
TO LG. BT. SPK
SEC. LINE
SET N. & T. IN P.P. + 1355.42 T76
SET N. & T. IN 20" ELM
FD. SMALL BRASS CAP MKD. "STATE OF CAL. DIV. OF HWYS." DN. 6"
1) 180-00-00
4) 359-58-00
179-59-30
6) 359-57-10
179-59-31 2/3
W.S. 71, B-2
PLEASE RETURN TO
LOS ANGELES COUNTY ENGINEER
403 LOS ANGELES COUNTY ENGINEERING BLDG.
Note: Any Additions or Changes on this Sheet Must be Made or Circled in Red Ink With Date and Name of Person Making Change
Do not extend this side of this line.

W.S. 71,B-3

Notes Ck'd by R. MANDO	Survey of AVE E
Map No.	JN 009636 Tape 228 Std 84 °F
Office Work	Surveyed by S. HALISCKY
Checked	Notes HALISCKY Date 10-4-67
Date	Indexed B.L. DALLI

F.B. 3219 Pg. 41

SEC. 26 T8N, R13W

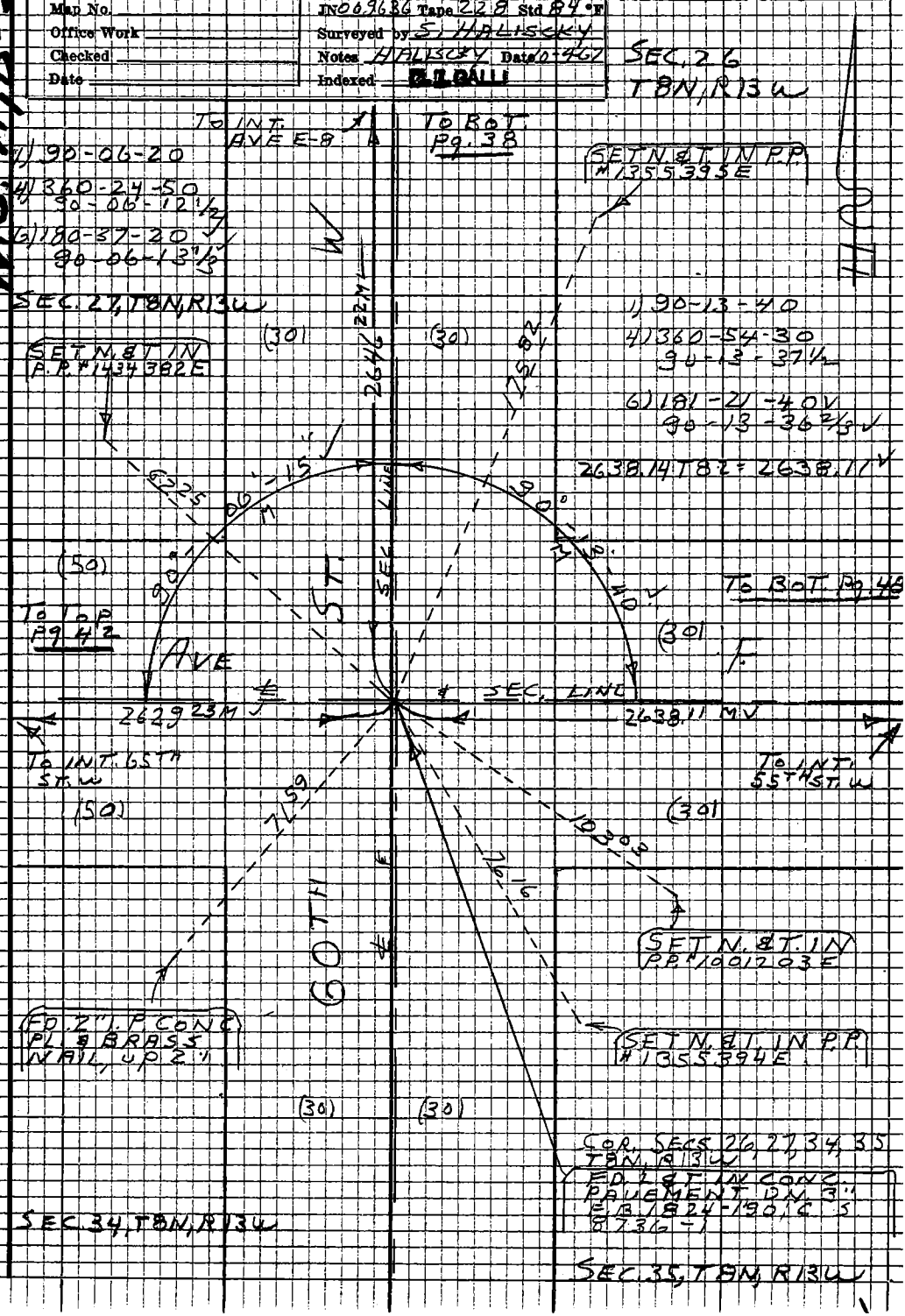

Note: Any Additions or Changes on this Sheet Must be Made or Circled in Red Ink With Date and Name of Person Making Change

Do not extend this side of this line.

PLEASE RETURN TO
LOS ANGELES COUNTY ENGINEER
403 LOS ANGELES COUNTY ENGINEERING BLDG.

76P3098 CE #310 5-68

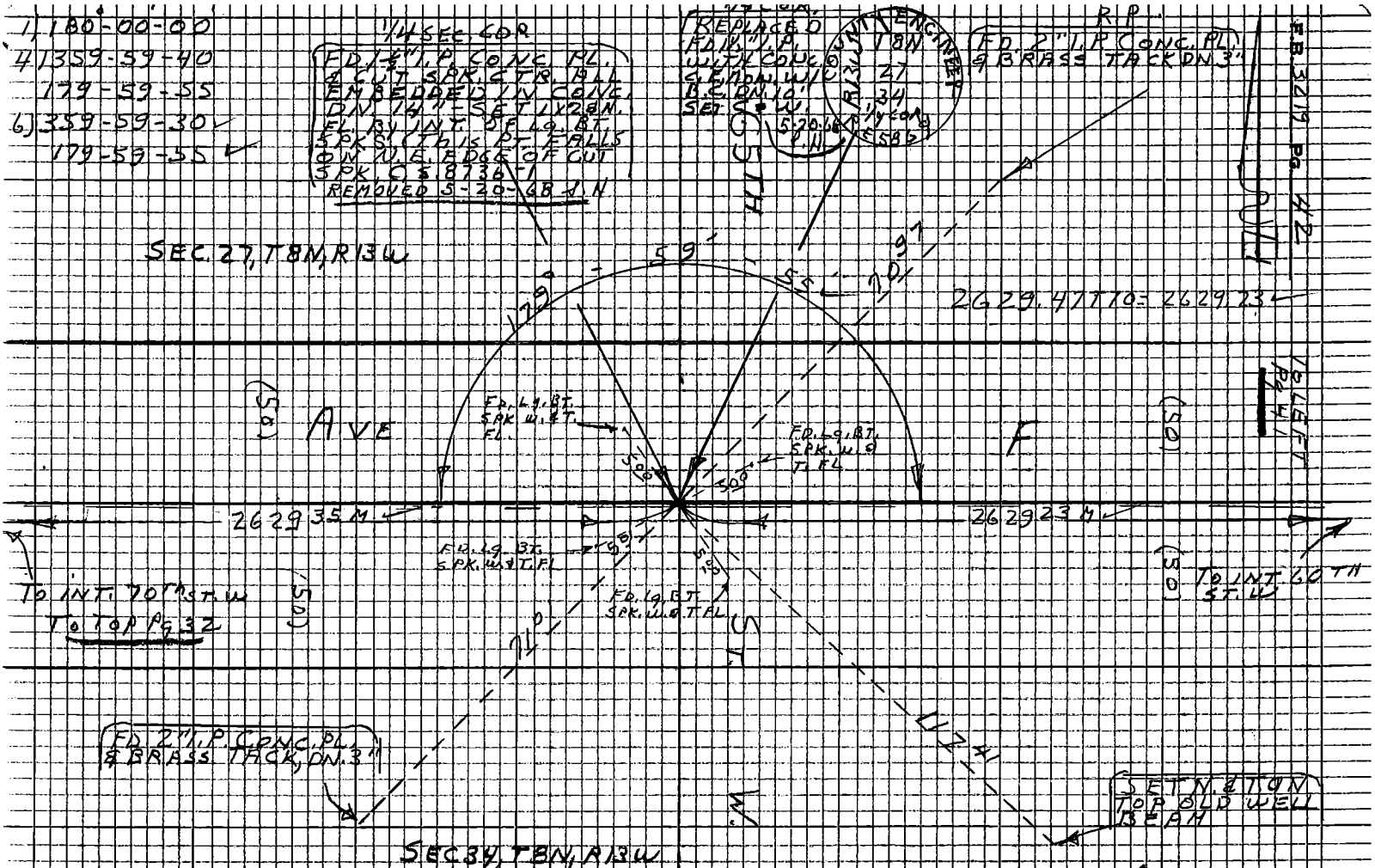

W.S. 71, B-3

PLEASE RETURN TO
LOS ANGELES COUNTY ENGINEER
405 LOS ANGELES COUNTY ENGINEERING BLDG.

Note: Any Additions or Changes on this Sheet Must be Made or Circled in Red Ink With Date and Name of Person Making Change

Do not extend this side of this line.

Notes Ck'd by R. MANOR	Survey of AVE E
Map No.	JN 0096.36 Tape 228 Std 84 °F
Office Work	Surveyed by ALBRIGHT
Checked	Notes ALBRIGHT Date 10-6-67
Date	Indexed [redacted] GALLI

F.B. 3219 PG. 43

W.S. 71, C-2

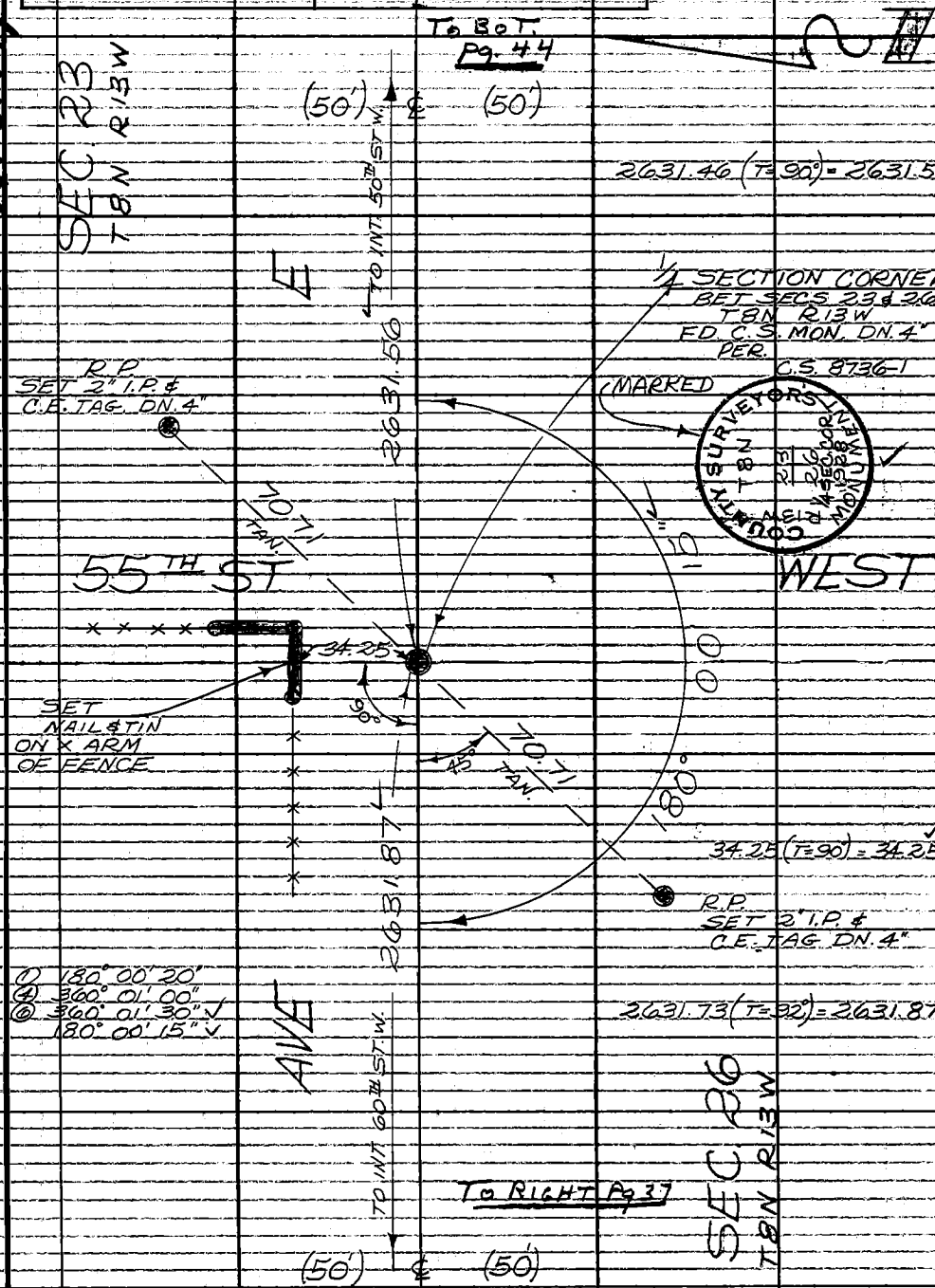

Note: Any Additions or Changes on This Sheet Must be Made or Circled in Red Ink With Date and Name of Person Making Change.

Do not extend this side of this line.

PLEASE RETURN TO
LOS ANGELES COUNTY ENGINEER
403 LOS ANGELES COUNTY ENGINEERING BLDG.

76F309S CE#310 1-65

Notes Ck'd by R. MANOR	Survey of AVE E
Map No.	JN 0096-36 Tape 228 Std 84 °F
Office Work	Surveyed by ALBRIGHT
Checked	Notes ALBRIGHT Date 10-9-67
Date	Indexed [redacted] GALLI

F.B. 3219 PG. 45

W.S. 71, C-2

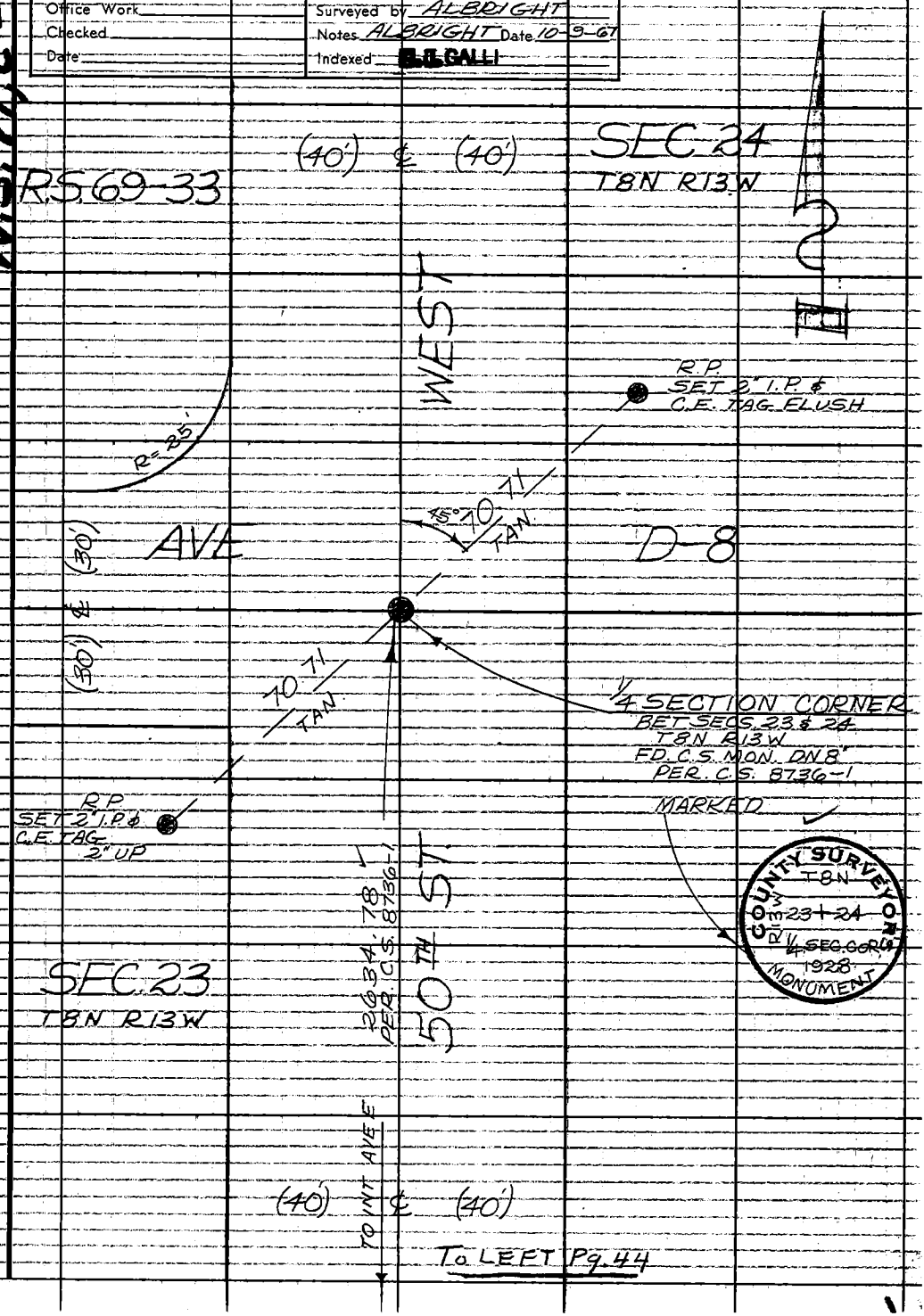

To LEFT Pg. 44

Note: Any Additions or Changes on this Sheet Must be Made or Circled in Red Ink With Date and Name of Person Making Change.

Do not extend this side of this line.

PLEASE RETURN TO
LOS ANGELES COUNTY ENGINEER
403 LOS ANGELES COUNTY ENGINEERING BLDG.

76F309S CE#310 1-65

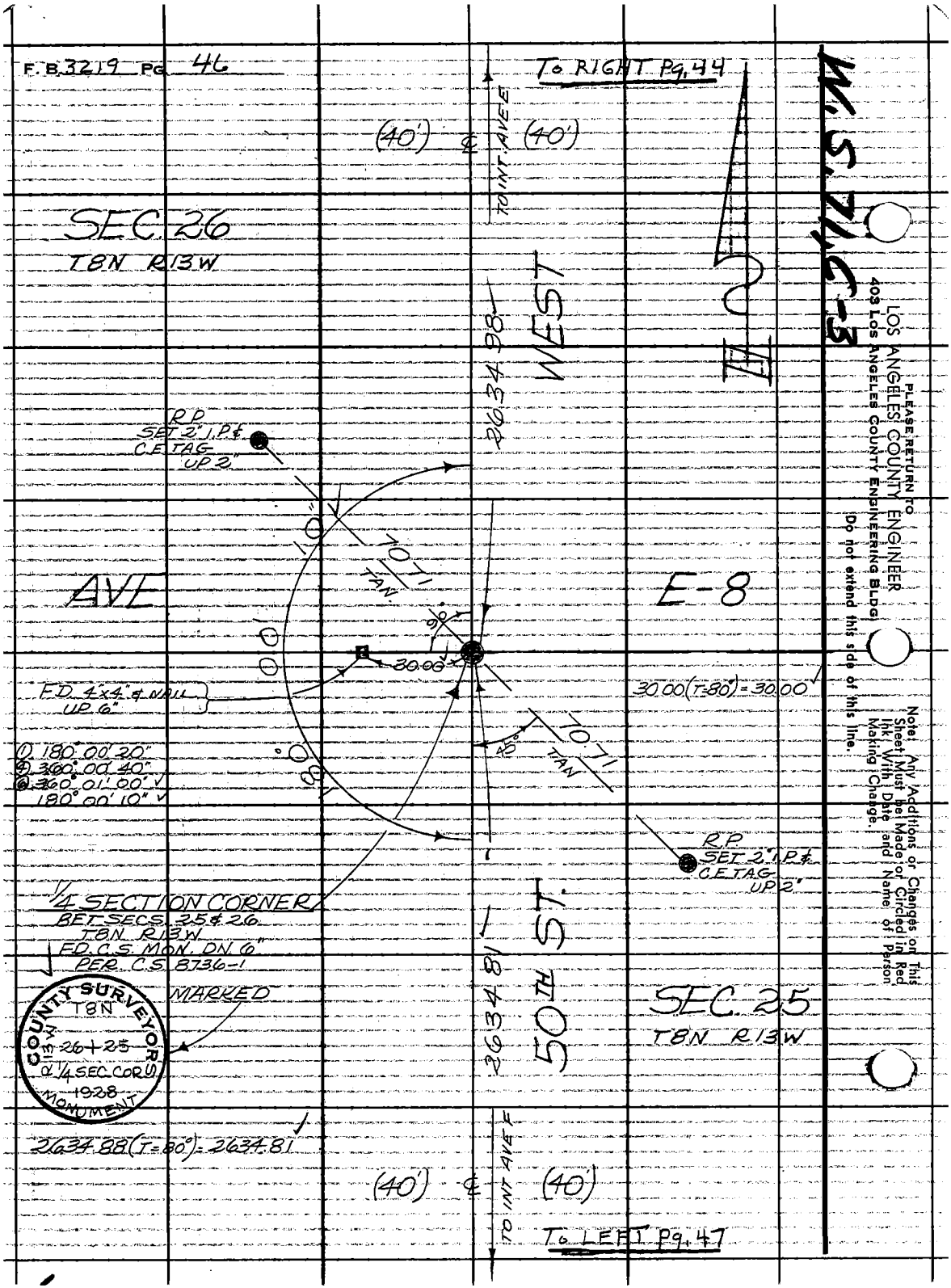
F.B. 3219 PG. 46
To RIGHT Pg. 44
(40') ℄ (40')
TO INT. AVE E
SEC. 26
T8N R13W
WEST
2634.98
R.P.
SET 2" I.P. &
C.E. TAG
UP 2"
70.71
TAN.
AVE
E-8
30.00
F.D. 4"x4" & NAIL
UP 6"
30.00 (T=80°) = 30.00
① 180° 00' 20"
④ 360° 00' 40"
⑥ 360° 01' 00"
180° 00' 10"
R.P.
SET 2" I.P. &
C.E. TAG
UP 2"
1/4 SECTION CORNER
BET. SECS. 25 & 26
T8N R13W
F.D. C.S. MON. DN 6"
PER C.S. 8736-1
MARKED
COUNTY SURVEYORS
T8N
R13W
26+25
1/4 SEC. COR.
1928
MONUMENT
2634.81
50TH ST.
SEC. 25
T8N R13W
2634.88 (T=80°) = 2634.81
(40') ℄ (40')
TO INT. AVE E
To LEFT Pg. 47
W.S. 71, C-3
PLEASE RETURN TO
LOS ANGELES COUNTY ENGINEER
403 LOS ANGELES COUNTY ENGINEERING BLDG.
Do not extend this side of this line.
Note: Any Additions or Changes on This Sheet Must be Made or Circled in Red Ink With Date and Name of Person Making Change.

76F309S CE#310 1-65

PLEASE RETURN TO
LOS ANGELES COUNTY ENGINEER
403 LOS ANGELES COUNTY ENGINEERING BLDG.

Note: Any Additions or Changes on This Sheet Must be Made or Circled in Red Ink With Date and Name of Person Making Change.

Do not extend this side of this line.

W. S. 71, C-3

Notes Ck'd by R. MANOR
Map No.
Office Work
Checked
Date

Survey of AVE E
J.N. 0096 36 Tape 228 Std 84 °F
Surveyed by ALBRIGHT
Notes AL BRIGHT Date 10-9-67
Indexed [redacted] (GALL)

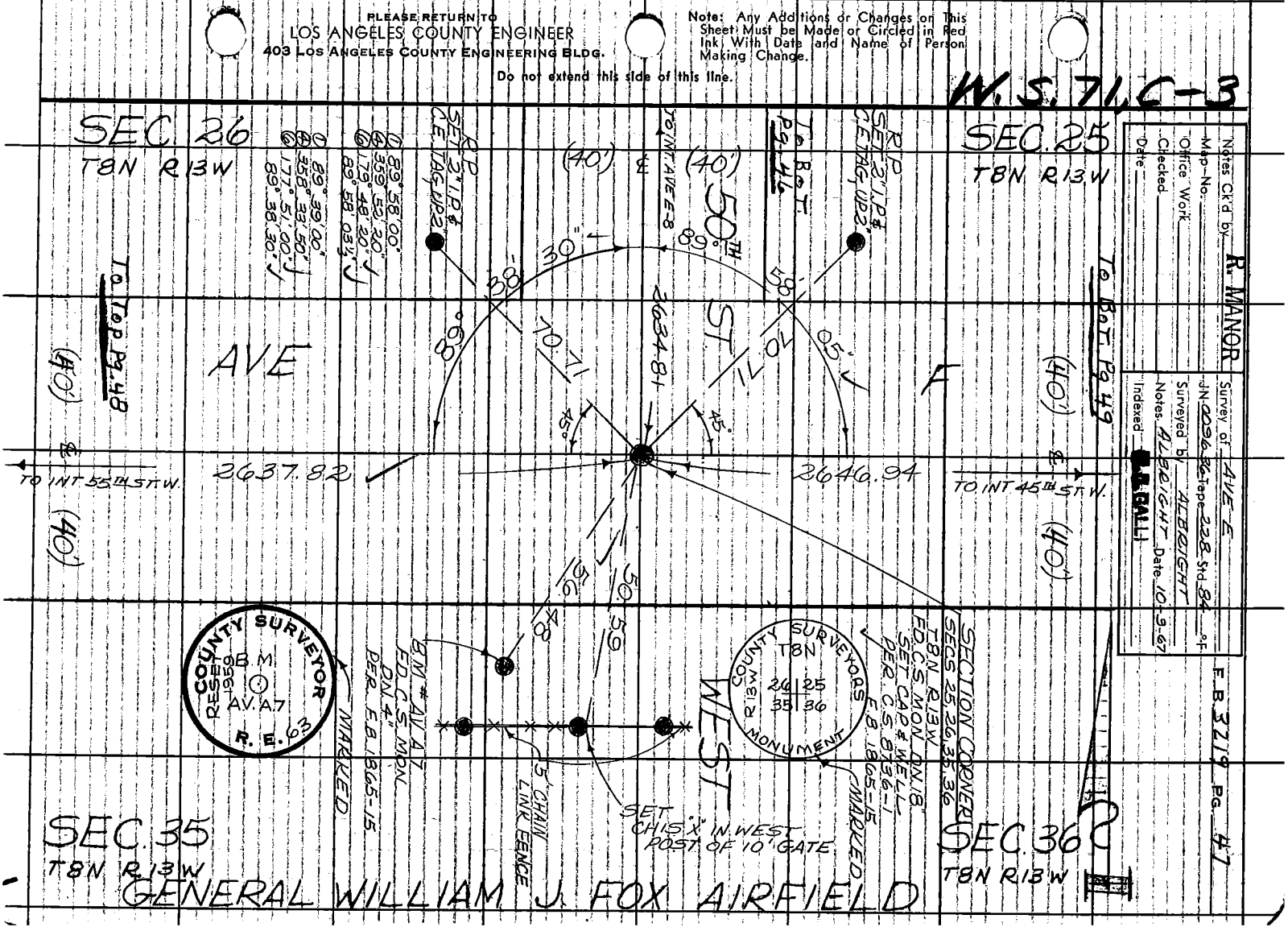

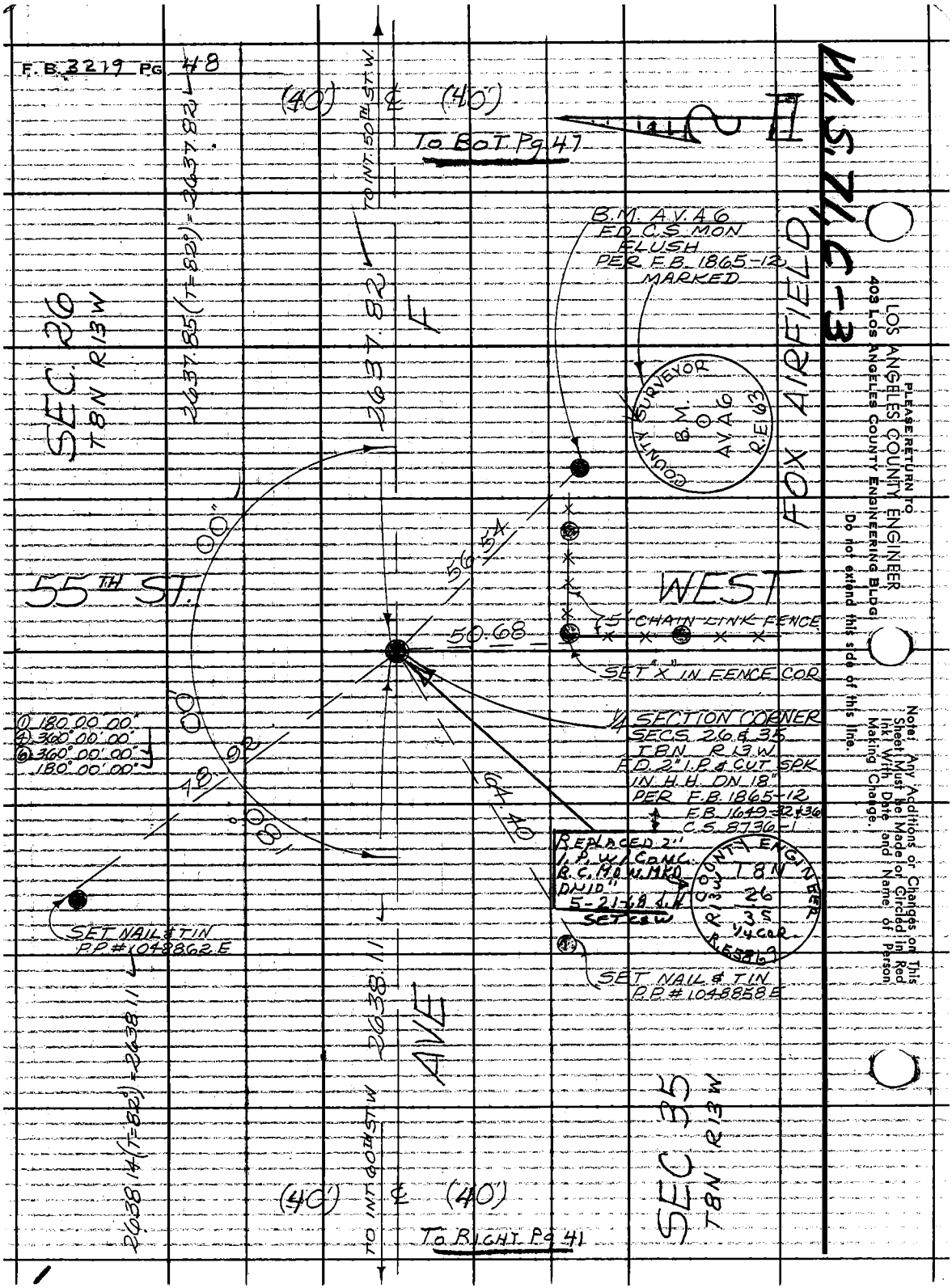
F.B. 3219 PG 48
(40') ℄ (40')
To BOT Pg 47
TO INT. 50TH ST. W.
2637.85 (T=82°) = 2637.82
2637.82
F
SEC. 26
T8N R13W
B.M. A.V. A6
FD. C.S. MON
FLUSH
PER F.B. 1865-12
MARKED
COUNTY SURVEYOR
B.M.
AV A6
R.E. 63
FOX AIRFIELD
W.S. 7/C-3
55TH ST.
WEST
56.54
50.68
5' CHAIN LINK FENCE
SET "X" IN FENCE COR
1/4 SECTION CORNER
SECS. 26 & 35
T8N R13W
FD. 2" I.P. & CUT SPK
IN H.H. DN 18"
PER F.B. 1865-12
F.B. 1649-32 & 36
C.S. 8736-1
REPLACED 2"
I.P. W/ CONC.
R.C. MOW. MKD
DN 10"
5-21-68 J.H.
SET CSW
COUNTY ENGINEER
T8N
26
35
1/4 COR.
R.E. 5869
SET NAIL & TIN
P.P. #1048862 E
SET NAIL & TIN
P.P. #1048858 E
① 180°00'00"
④ 360°00'00"
⑥ 360°00'00"
180°00'00"
78.92
64.40
2638.11
AVE
2638.14 (T=82°) = 2638.11
TO INT. 60TH ST. W.
(40') ℄ (40')
To RIGHT Pg 41
SEC 35
T8N R13W
PLEASE RETURN TO
LOS ANGELES COUNTY ENGINEER
403 LOS ANGELES COUNTY ENGINEERING BLDG
Do not extend this side of this line.
Note: Any Additions or Changes on This Sheet Must be Made or Circled in Red Ink With Date and Name of Person Making Change.

W.S. 71, C-3

Notes Ck'd by R. MANOR	Survey of AVE E	F.B. 3219 Pg. 49
Map No.	JN 0096 36 Tape 228 Std 84 °F	
Office Work	Surveyed by ALBRIGHT	
Checked	Notes ALBRIGHT Date 10-10-67	
Date	Indexed [redacted] GALLI	

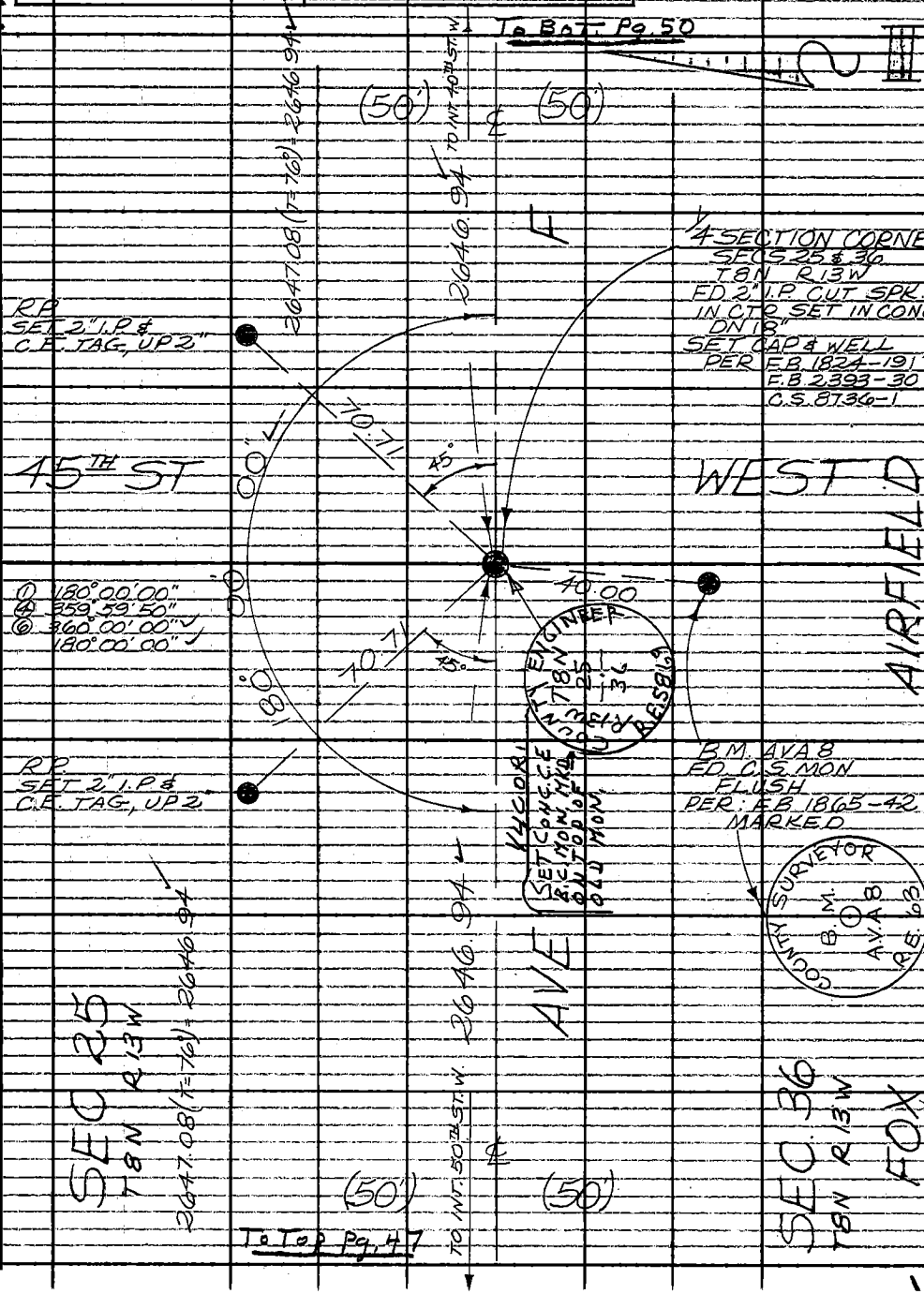

Note: Any Additions or Changes on This Sheet Must be Made or Circled in Red Ink With Date and Name of Person Making Change.

Do not extend this side of this line.

PLEASE RETURN TO
LOS ANGELES COUNTY ENGINEER
403 LOS ANGELES COUNTY ENGINEERING BLDG.

76F309S CE#310 1-65

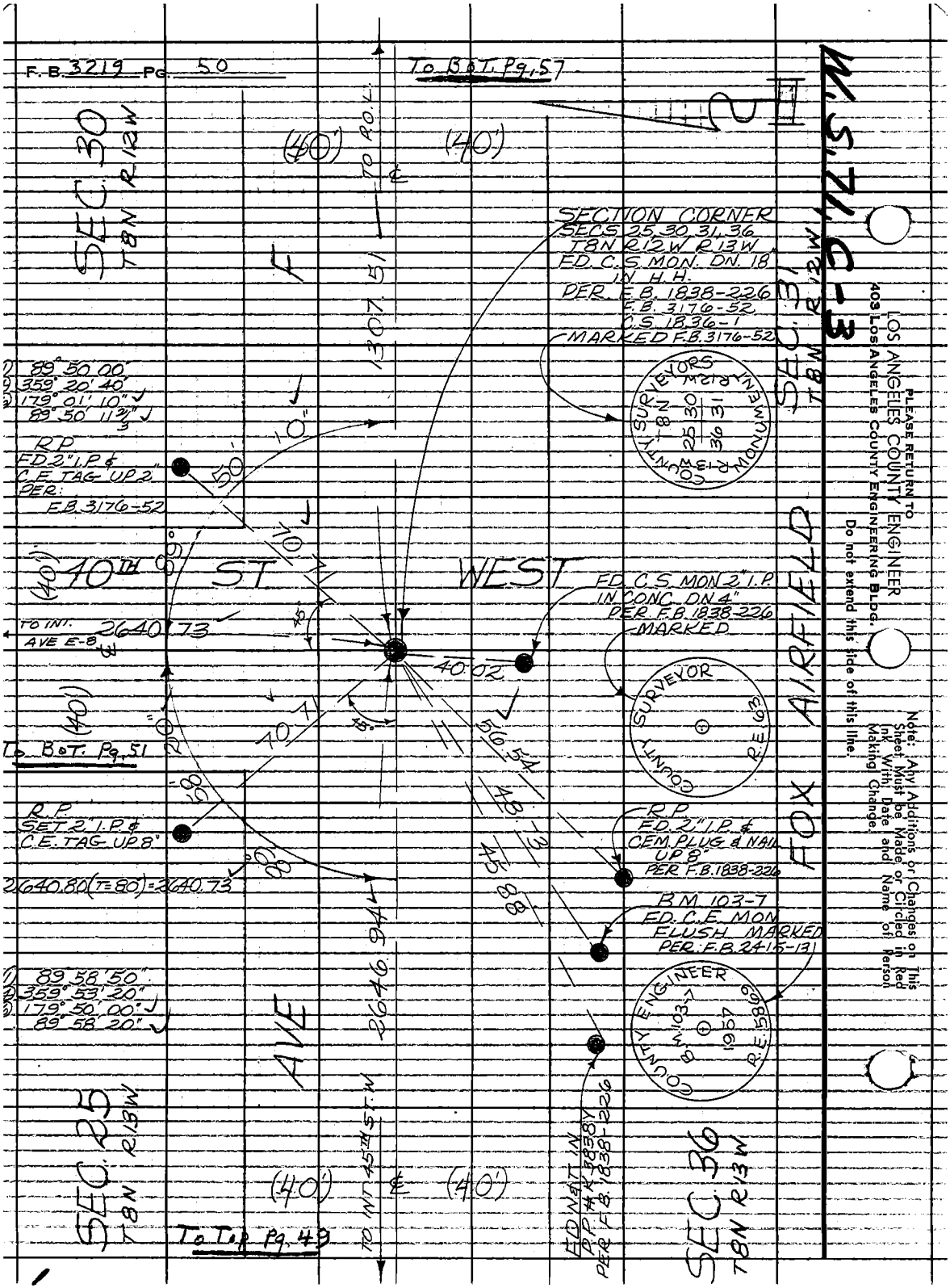
F.B. 3219 PG. 50
To B.O.T. Pg. 57
SEC. 30 T8N R12W
(40')
(40')
TO R.O.L.
1307.51
F
SECTION CORNER
SECS 25, 30, 31, 36
T8N R12W R13W
FD. C.S. MON. DN. 18
IN H.H.
PER F.B. 1838-226
F.B. 3176-52
C.S. 1836-1
MARKED F.B. 3176-52
COUNTY SURVEYORS
T8N R13W
25 30
36 31
MONUMENT
R12W
SEC. 31 T8N R12W
W.S. 71, C-3
1) 89° 50' 00"
2) 359° 20' 40"
3) 179° 01' 10" J
89° 50' 11 2/3" J
R.P.
FD 2" I.P. &
C.E. TAG UP 2"
PER:
F.B. 3176-52
10"
50'
70.71
40TH ST WEST
(40')
TO INT. AVE E-8
2640.73
FD. C.S. MON 2" I.P.
IN CONC. DN 4"
PER F.B. 1838-226
MARKED
40.02
COUNTY SURVEYOR
R.E. 63
FOX AIRFIELD
(40')
To B.O.T. Pg. 51
70.71
56.54
48.73
45.88
R.P.
SET 2" I.P. &
C.E. TAG UP 8"
2640.80 (T=80) = 2640.73
R.P.
FD. 2" I.P. &
CEM. PLUG & NAIL
UP 8"
PER F.B. 1838-226
B.M. 103-7
FD. C.E. MON
FLUSH MARKED
PER F.B. 2415-131
COUNTY ENGINEER
B.M. 103-7
1957
R.E. 5869
1) 89° 58' 50"
2) 359° 53' 20"
3) 179° 50' 00" J
89° 58' 20" J
2646.94
AVE
SEC. 25 T8N R13W
TO INT 45TH ST. W
(40')
(40')
To Top Pg. 49
FD N&T IN
P.P. #K 3838Y
PER F.B. 1838-226
SEC. 36 T8N R13W
PLEASE RETURN TO
LOS ANGELES COUNTY ENGINEER
403 LOS ANGELES COUNTY ENGINEERING BLDG.
Do not extend this side of this line.
Note: Any Additions or Changes on This Sheet Must be Made or Circled in Red Ink With Date and Name of Person Making Change.

Notes Ck'd by R. MANOR	Survey of AVE E	F. B. 3219 PG. 51
Map No.	JN0096.36 Tape 228 Std 84 °F	
Office Work	Surveyed by ALBRIGHT	
Checked	Notes ALBRIGHT Date 10-10-67	
Date	Indexed B.L. GALL	

W.S. 71 C-3

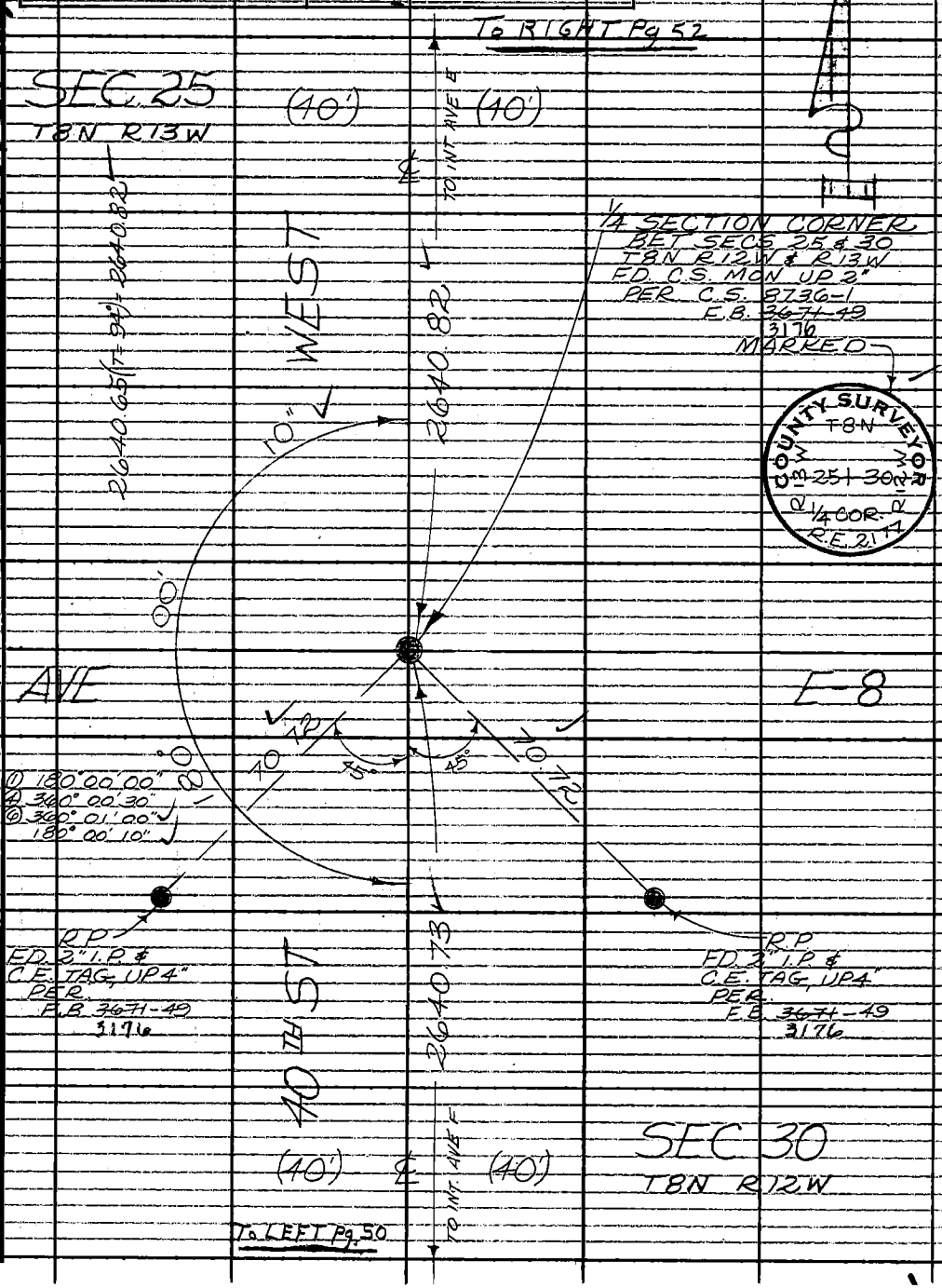

Note: Any Additions or Changes on This Sheet Must be Made or Circled in Red Ink With Date and Name of Person Making Change.

Do not extend this side of this line.

PLEASE RETURN TO
LOS ANGELES COUNTY ENGINEER
403 LOS ANGELES COUNTY ENGINEERING BLDG.

76F309S CE# 310 1-65


F.B. 3219 Pg. 52
To BOT Pg. 53
TO INT ANTELOPE HWY
(50')
(50')
SEC 19
T8N R12W
SEC 30
T8N R12W
SECTION CORNER
SECS 19, 24, 25, 30
T8N R12W & R13W
FD. C.S. MON DN. 16"
PER F.B. 1802-42
C.S. 8736-1
MARKED
F.B. 3176-44
COUNTY SURVEYORS
MONUMENT
1927
E
2340.15
R.P.
FD. 2" I.P. &
C.E. TAG, UP 4"
PER F.B. 3176-44
R.P.
SET 2" I.P. &
C.E. TAG, UP 4"
35"
90°
19
35"
(40')
(40')
89°
40
70.75
70.71
TAN
45°
TO INT AVE D-8
2641.13
PER F.B. 1802-42
2640.82
TO INT AVE E-8
2640.90 M
40TH ST
WEST
(40')
(40')
To BOT Pg. 56
25
70.71
TAN
45°
45°
43.15
53
To Top Pg. 51
90°
90°
89°
R.P.
FD. 2" I.P. &
C.E. TAG, UP 4"
PER
F.B. 3176-44
AVE
2643.78
FD. N & T IN
P.P. # 709106 E
PER F.B. 1824-96
(1) 89° 40' 40"
(4) 358° 42' 20"
(6) 178° 03' 20"
89° 40' 33 1/3"
(1) 90° 19' 40"
(4) 01° 18' 20"
(6) 181° 57' 40"
90° 19' 36 2/3"
(1) 89° 54' 00"
(4) 359° 35' 00"
(6) 179° 22' 10"
89° 53' 41 2/3"
(1) 90° 06' 40"
(4) 360° 25' 40"
(6) 180° 38' 40"
90° 06' 26 2/3"
2640.59 T102 = 2640.90
2644.05 (T=68°) = 2643.78
SEC 24
T8N R13W
SEC 25
T8N R13W
(50')
(50')
TO INT 45TH ST. W.
To Top Pg 55
M.S. 71, C-2
PLEASE RETURN TO
LOS ANGELES COUNTY ENGINEER
403 LOS ANGELES COUNTY ENGINEERING BLDG.
Do not extend this side of this line.
Note: Any Additions or Changes on This Sheet Must be Made or Circled in Red Ink With Date and Name of Person Making Change.

Notes Ck'd by R. MANO	Survey of AVE E
Map No.	JN 0096.36 Tape 228 Std 84 °F
Office Work	Surveyed by ALBRIGHT
Checked	Notes ALBRIGHT Date 10-11-67
Date	Indexed [illegible] GALLI

F.B. 3219 PG. 53

W.S.71.C-2

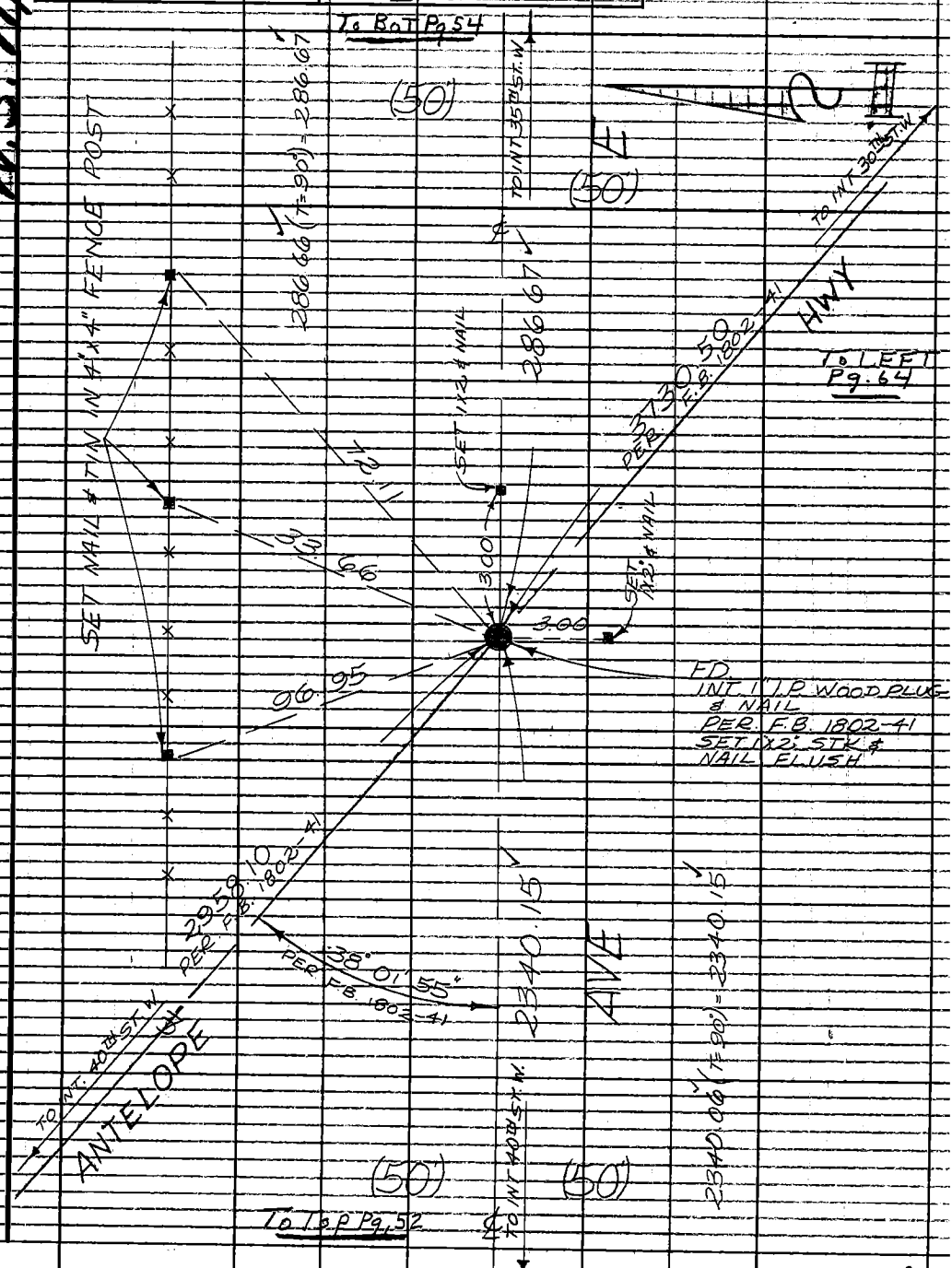

Note: Any Additions or Changes on This Sheet Must be Made or Circled in Red Ink With Date and Name of Person Making Change.

Do not extend this side of this line.

PLEASE RETURN TO
LOS ANGELES COUNTY ENGINEER
403 LOS ANGELES COUNTY ENGINEERING BLDG.

76F309S CE#310 1-65

F.B. 3219 PG 54

To Bot. Pg 59

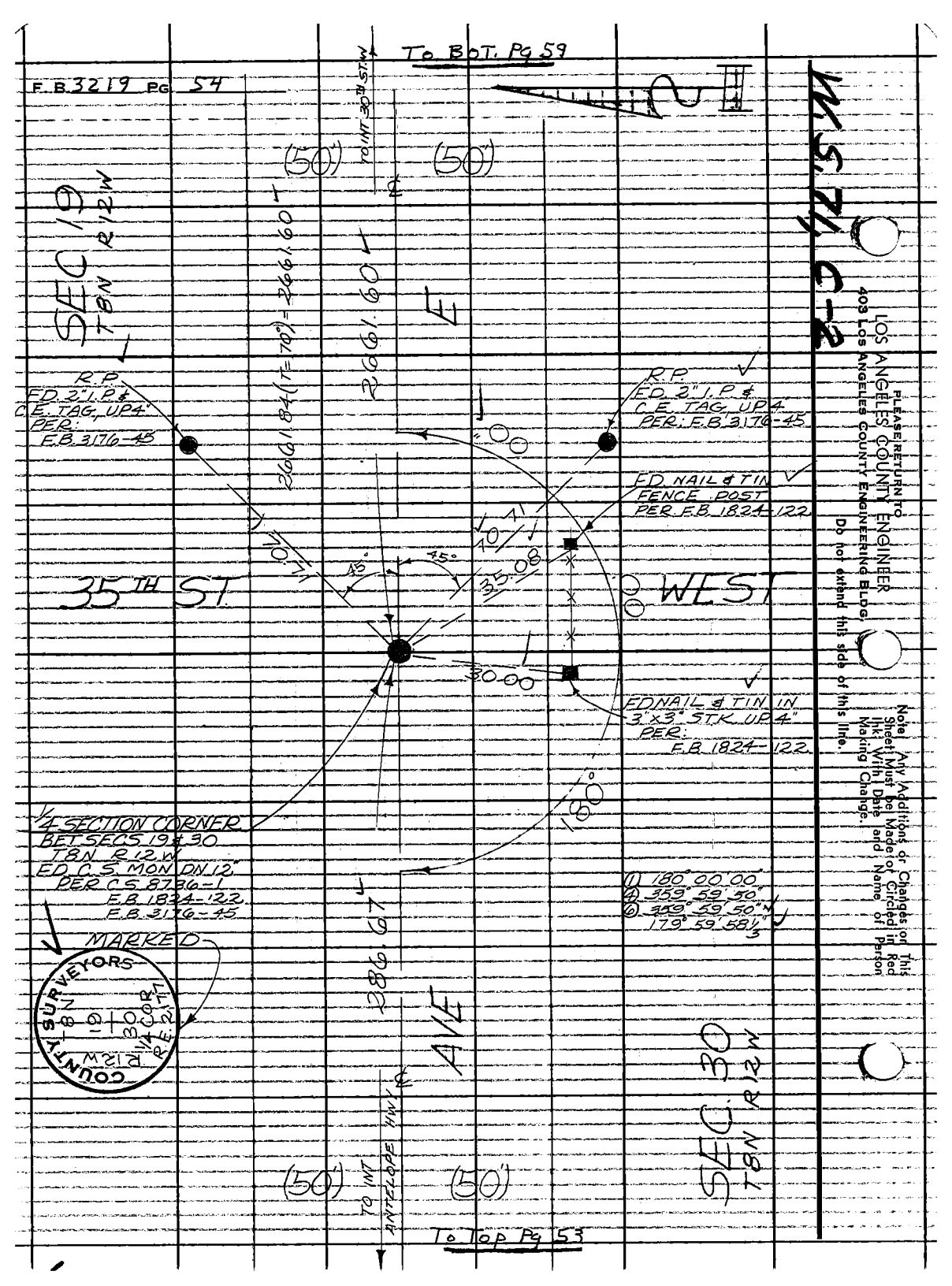

LOS ANGELES COUNTY ENGINEER
403 LOS ANGELES COUNTY ENGINEERING BLDG.
PLEASE RETURN TO
Do not extend this side of this line.
Note: Any Additions or Changes on This Sheet Must be Made or Circled in Red Ink With Date and Name of Person Making Change.

Notes Ck'd by R. MANOR	Survey of AVE E
Map No.	JN 0096-36 Tape 228 Std 84 °F
Office Work	Surveyed by ALBRIGHT
Checked	Notes ALBRIGHT Date 10-11-67
Date	Indexed C.J. GALLI

F.B. 3219 PG. 55

W.S. 71, C-2

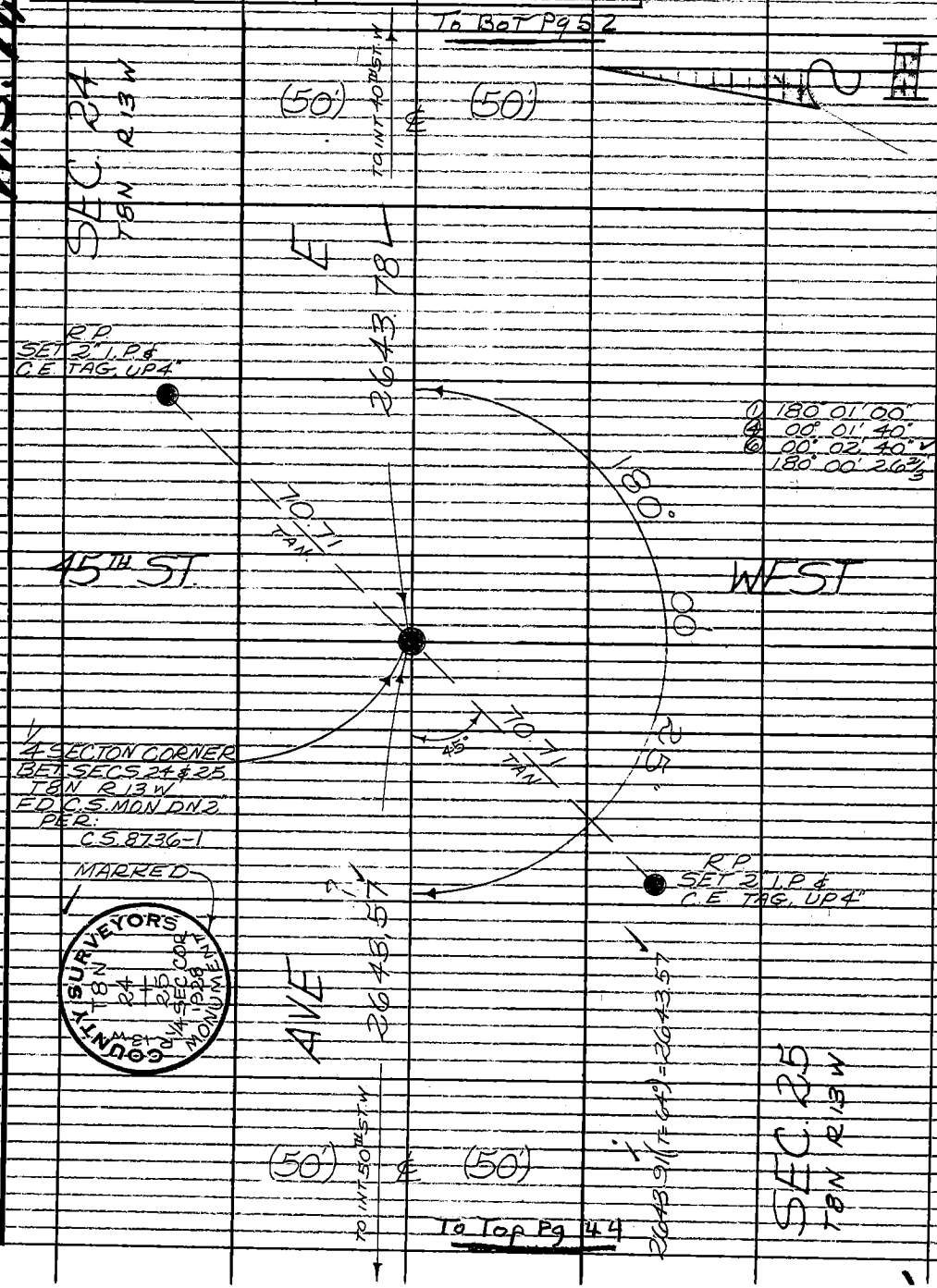

Note: Any Additions or Changes on This Sheet Must be Made or Circled in Red Ink With Date and Name of Person Making Change.

Do not extend this side of this line.

PLEASE RETURN TO
LOS ANGELES COUNTY ENGINEER
403 LOS ANGELES COUNTY ENGINEERING BLDG.

76F309S CE#310 1-65

F.B. 3279 PG 56



PLEASE RETURN TO
LOS ANGELES COUNTY ENGINEER
403 LOS ANGELES COUNTY ENGINEERING BLDG.
Do not extend this side of this line.

Note: Any Additions or Changes on This Sheet Must be Made or Circled in Red Ink With Date and Name of Person Making Change.

Notes Ck'd by R. MANOR	Survey of AVE E
Map No.	JN 0096.36 Tape 228 Std 84 °F
Office Work	Surveyed by ALBRIGHT
Checked	Notes ALBRIGHT Date 10-13-67
Date	Indexed C.L. GALLI

F.B. 3219 PG. 57

W.S. 71, C-3

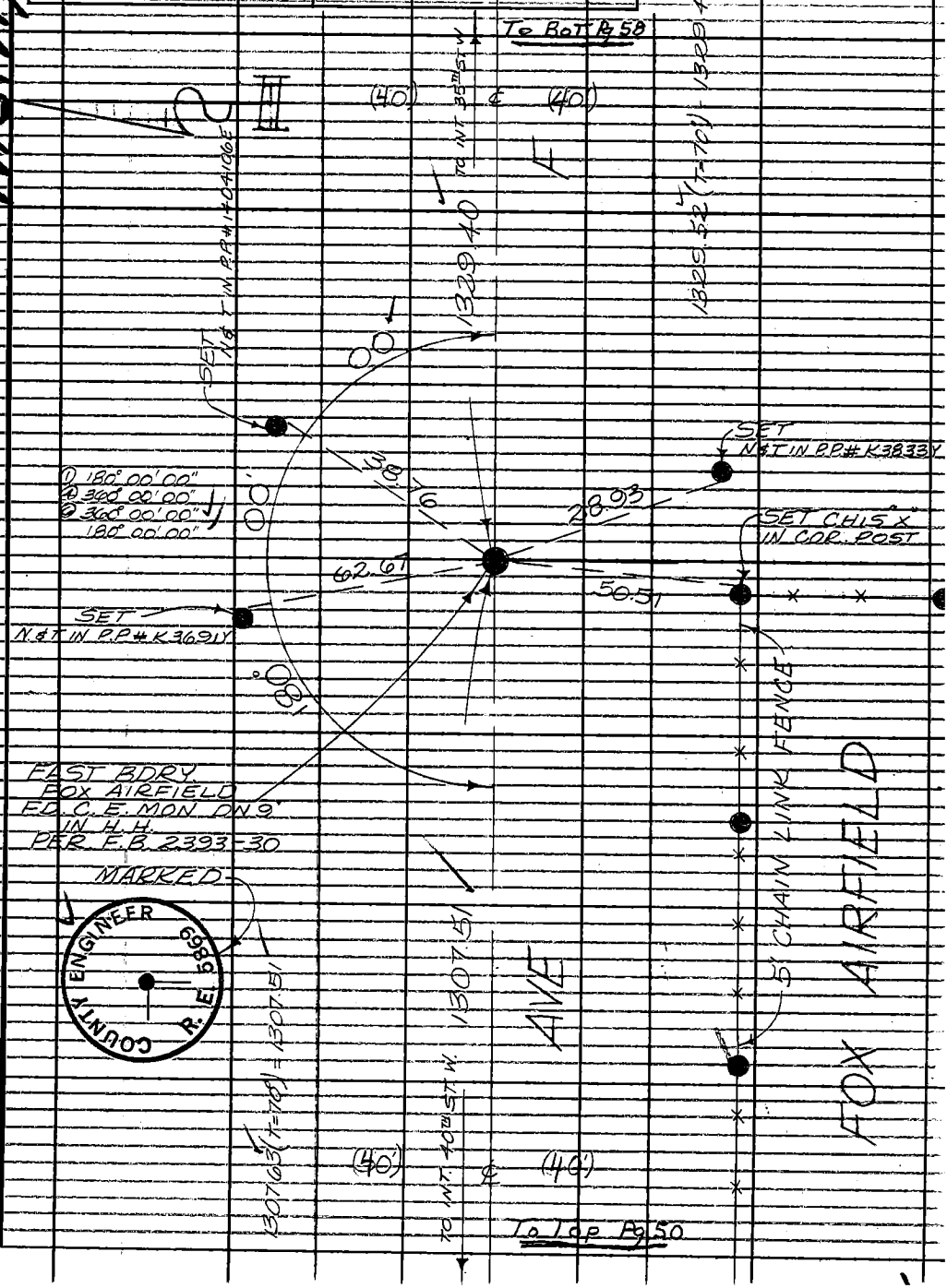

Note: Any Additions or Changes on This Sheet Must be Made or Circled in Red Ink With Date and Name of Person Making Change.

Do not extend this side of this line.

PLEASE RETURN TO
LOS ANGELES COUNTY ENGINEER
403 LOS ANGELES COUNTY ENGINEERING BLDG.

76F309S CE#310 1-65

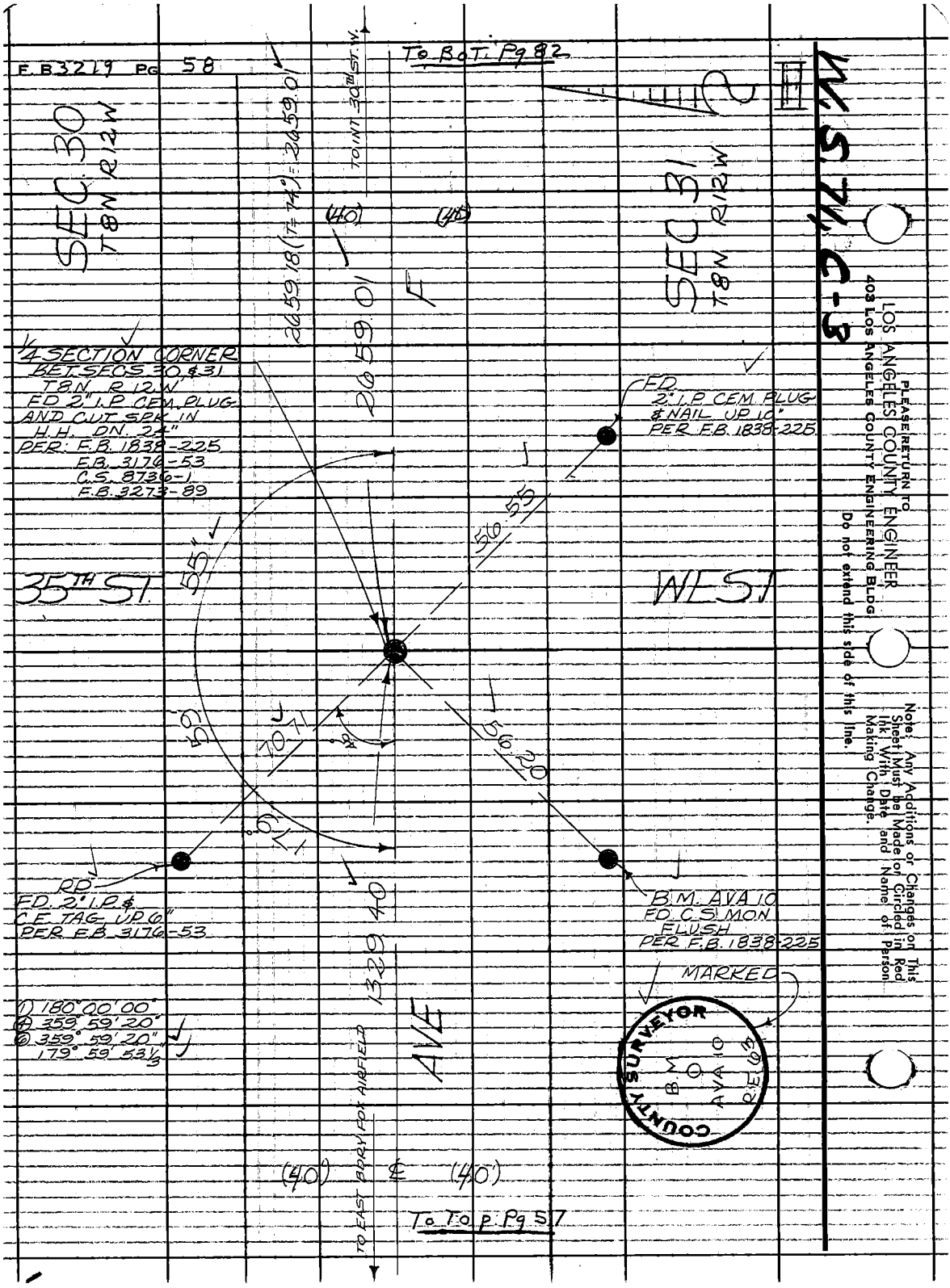
F.B. 3219 PG 58
To BoT Pg 82
SEC 30
T8N R12W
SEC 31
T8N R12W
TO INT 30TH ST. W.
2659.18 (T=74°) = 2659.01
2659.01
(40)
(40)
F
1/4 SECTION CORNER
BET. SECS 30 & 31
T8N R12W
FD 2" I.P. CEM. PLUG
AND CUT SPK IN
H.H. DN. 24"
PER: F.B. 1838-225
F.B. 3176-53
C.S. 8736-1
F.B. 3273-89
FD
2" I.P. CEM. PLUG
& NAIL UP 10"
PER F.B. 1838-225
35TH ST
WEST
55"
56.55
59
70.71
56.20
179°
RP
FD. 2" I.P. &
C.E. TAG UP 6"
PER F.B. 3176-53
B.M. AVA 10
FD. C.S. MON.
FLUSH
PER F.B. 1838-225
MARKED
1329.40
AVE
(1) 180° 00' 00"
(4) 359° 59' 20"
(6) 359° 59' 20"
179° 59' 53 1/3"
TO EAST BDRY FOX AIRFIELD
(40)
℄
(40)
To Top Pg 57
COUNTY SURVEYOR
B.M.
AVA 10
R.E. 63
M.S. 71, C-3
PLEASE RETURN TO
LOS ANGELES COUNTY ENGINEER
403 LOS ANGELES COUNTY ENGINEERING BLDG.
Do not extend this side of this line.
Note: Any Additions or Changes on This Sheet Must be Made or Circled in Red Ink With Date and Name of Person Making Change.

Notes Ck'd by R. MANOR	Survey of AVE E
Map No.	JN 0096.36 Tape 228 Std 84 °F
Office Work	Surveyed by ALBRIGHT
Checked	Notes ALBRIGHT Date 10-16-67
Date	Indexed [redacted] GALLI

F.B. 3219 PG. 59

W.S. 71, D-2

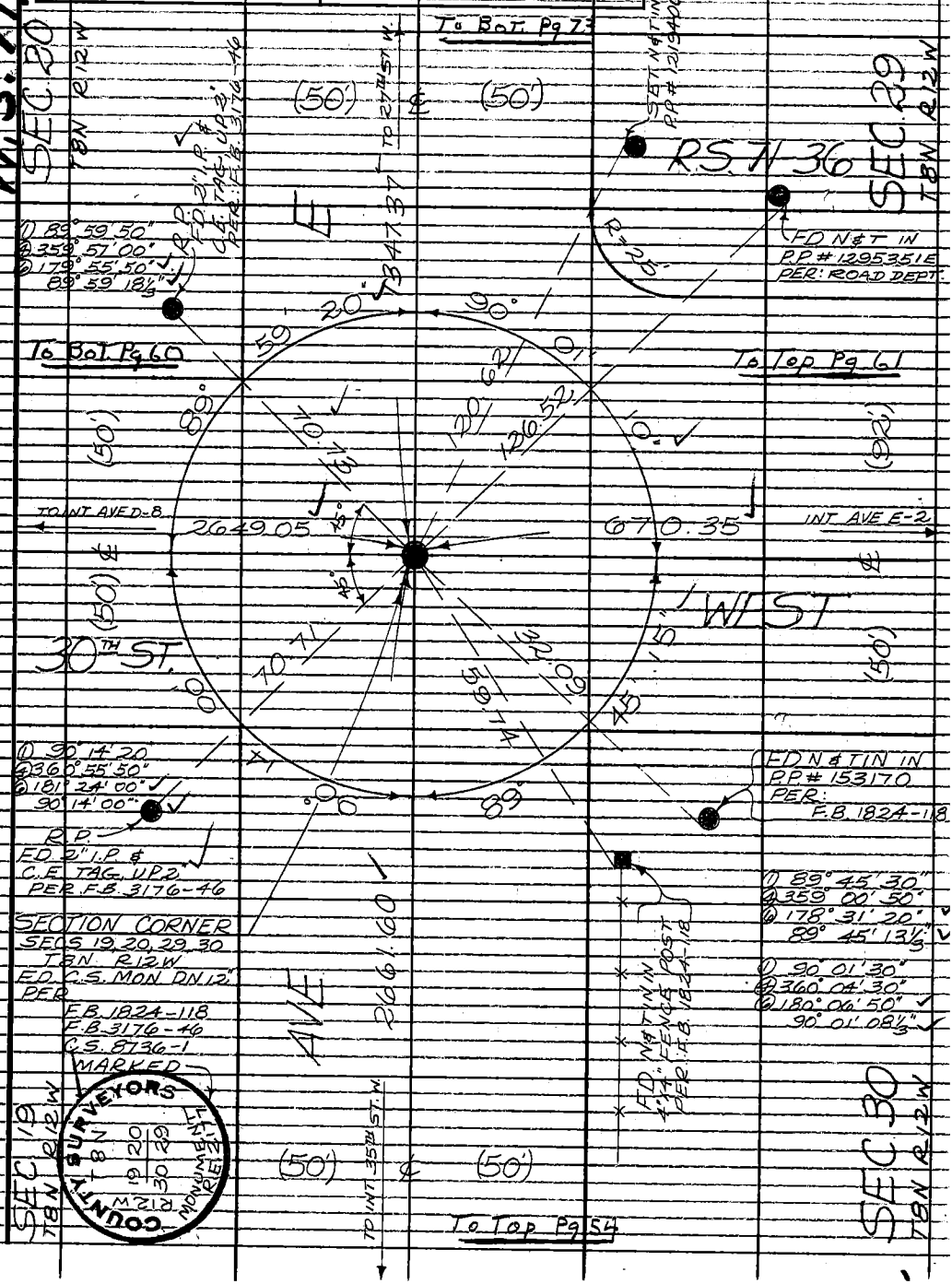

Note: Any Additions or Changes on This Sheet Must be Made or Circled in Red Ink With Date and Name of Person Making Change.

PLEASE RETURN TO
LOS ANGELES COUNTY ENGINEER
403 LOS ANGELES COUNTY ENGINEERING BLDG.

Do not extend this side of this line.

76F309S CE#310 1-65

F.B. 3219 PG 60

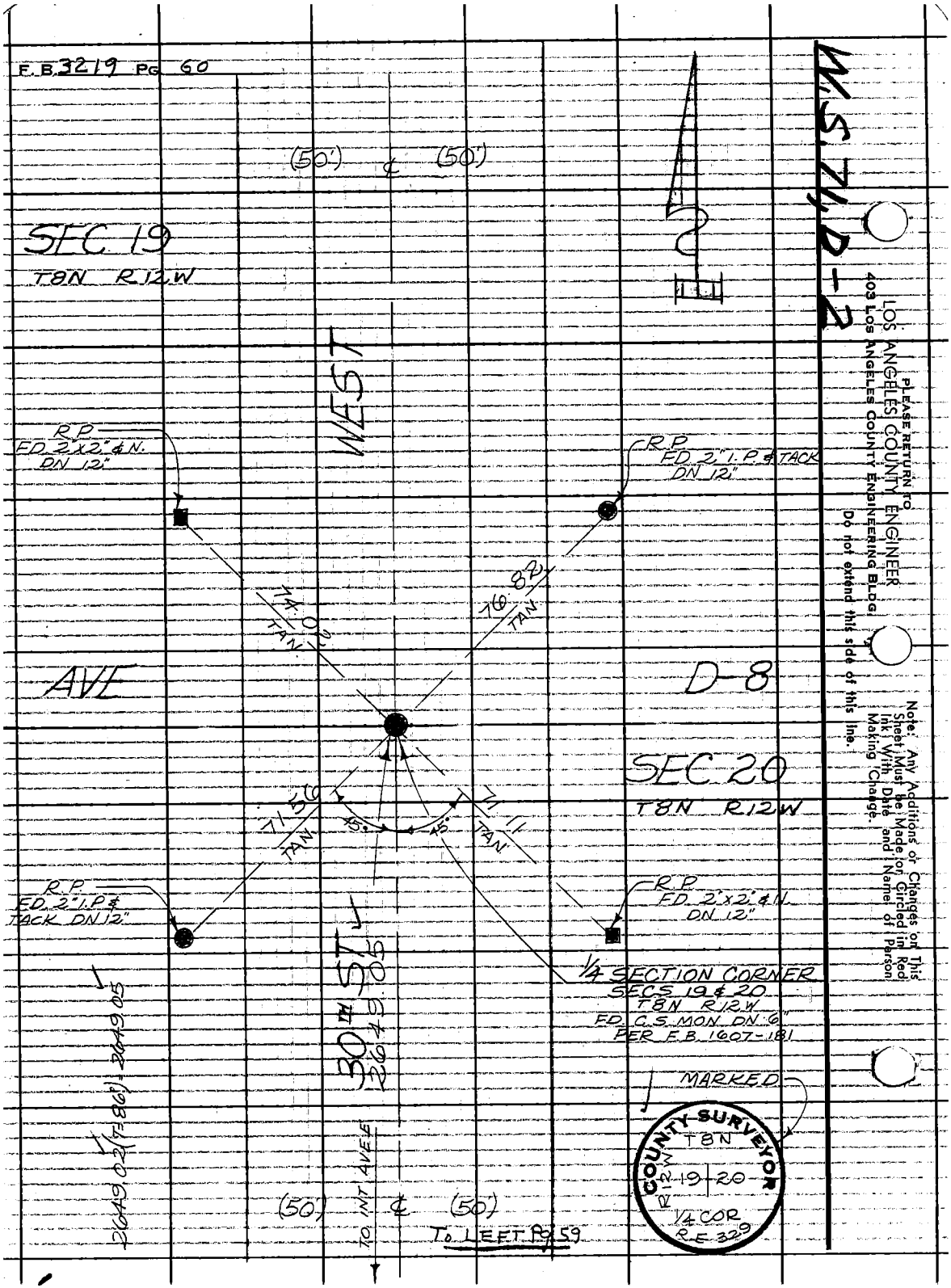

(50') ℄ (50')
SEC 19
T8N R12W
WEST
R.P.
FD 2"x2" & N.
DN 12"
R.P.
FD 2" I.P. & TACK
DN 12"
74.02
TAN
76.82
TAN
AVE
D-8
SEC 20
T8N R12W
71.56
TAN
71.11
TAN
45°
45°
R.P.
FD 2" I.P. &
TACK DN 12"
R.P.
FD 2"x2" & N.
DN 12"
30TH ST
2649.05
1/4 SECTION CORNER
SECS 19 & 20
T8N R12W
FD C.S. MON DN 6"
PER F.B. 1607-181
MARKED
2649.02 (T=86') 2649.05
TO INT AVE E
(50') ℄ (50')
To LEFT Pg 59
COUNTY SURVEYOR
T8N
R12W
19 20
1/4 COR
R.E. 329
W.S. 71, D-2
PLEASE RETURN TO
LOS ANGELES COUNTY ENGINEER
403 Los Angeles County Engineering Bldg.
Do not extend this side of this line.
Note: Any Additions or Changes on This Sheet Must be Made or Circled in Red Ink With Date and Name of Person Making Change.

Notes Ck'd by R. MANOR	Survey of AVE E
Map No.	JN 009636 Tape 228 Std 84 °F
Office Work	Surveyed by ALBRIGHT
Checked	Notes ALBRIGHT Date 10-17-67
Date	Indexed R.J. GALLI

F.B. 3219 PG. 61

W.S. 71, D-2

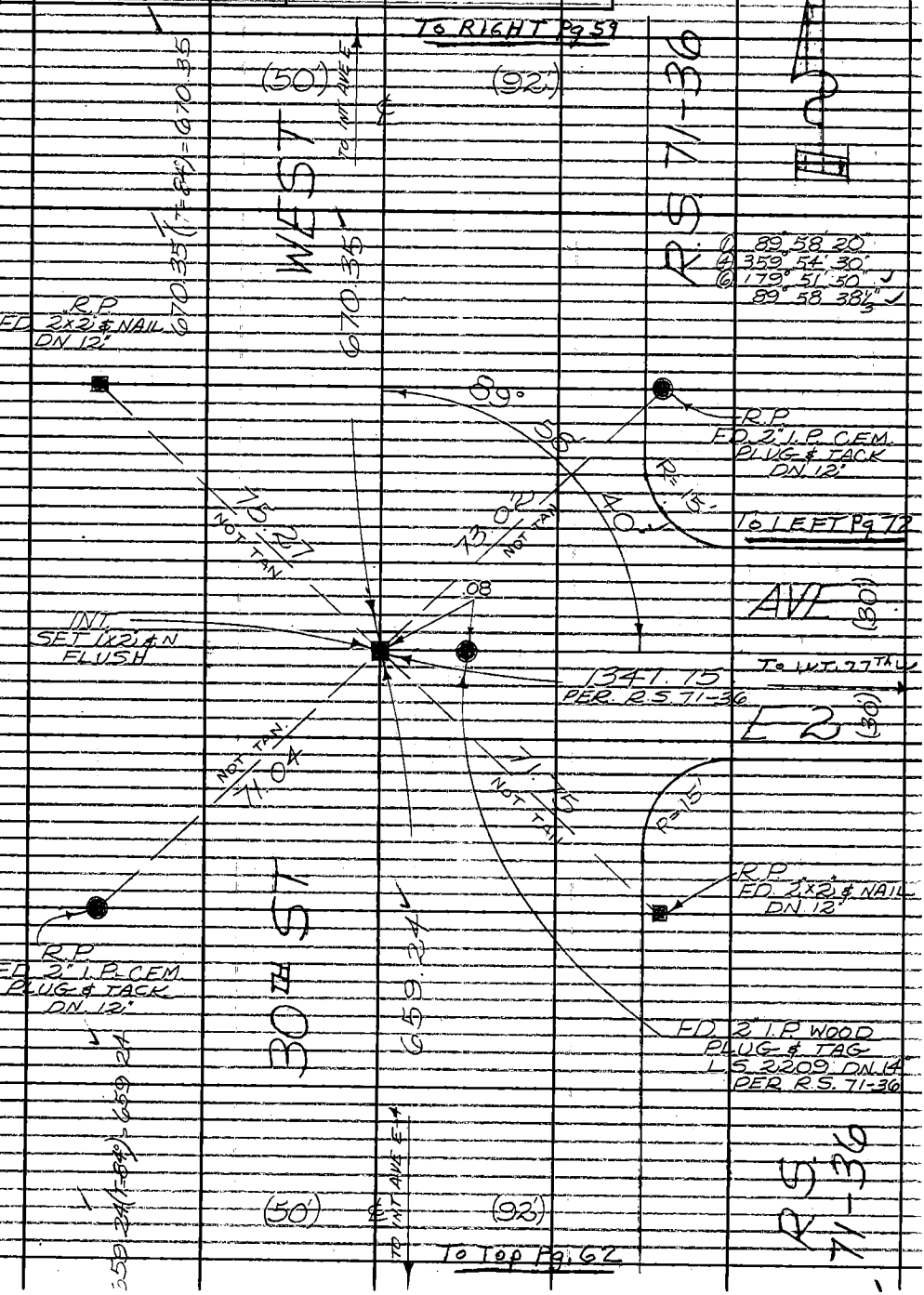

Note: Any Additions or Changes on This Sheet Must be Made or Circled in Red Ink With Date and Name of Person Making Change.

Do not extend this side of this line.

PLEASE RETURN TO
LOS ANGELES COUNTY ENGINEER
403 LOS ANGELES COUNTY ENGINEERING BLDG.

76F309S CE#310 1-65

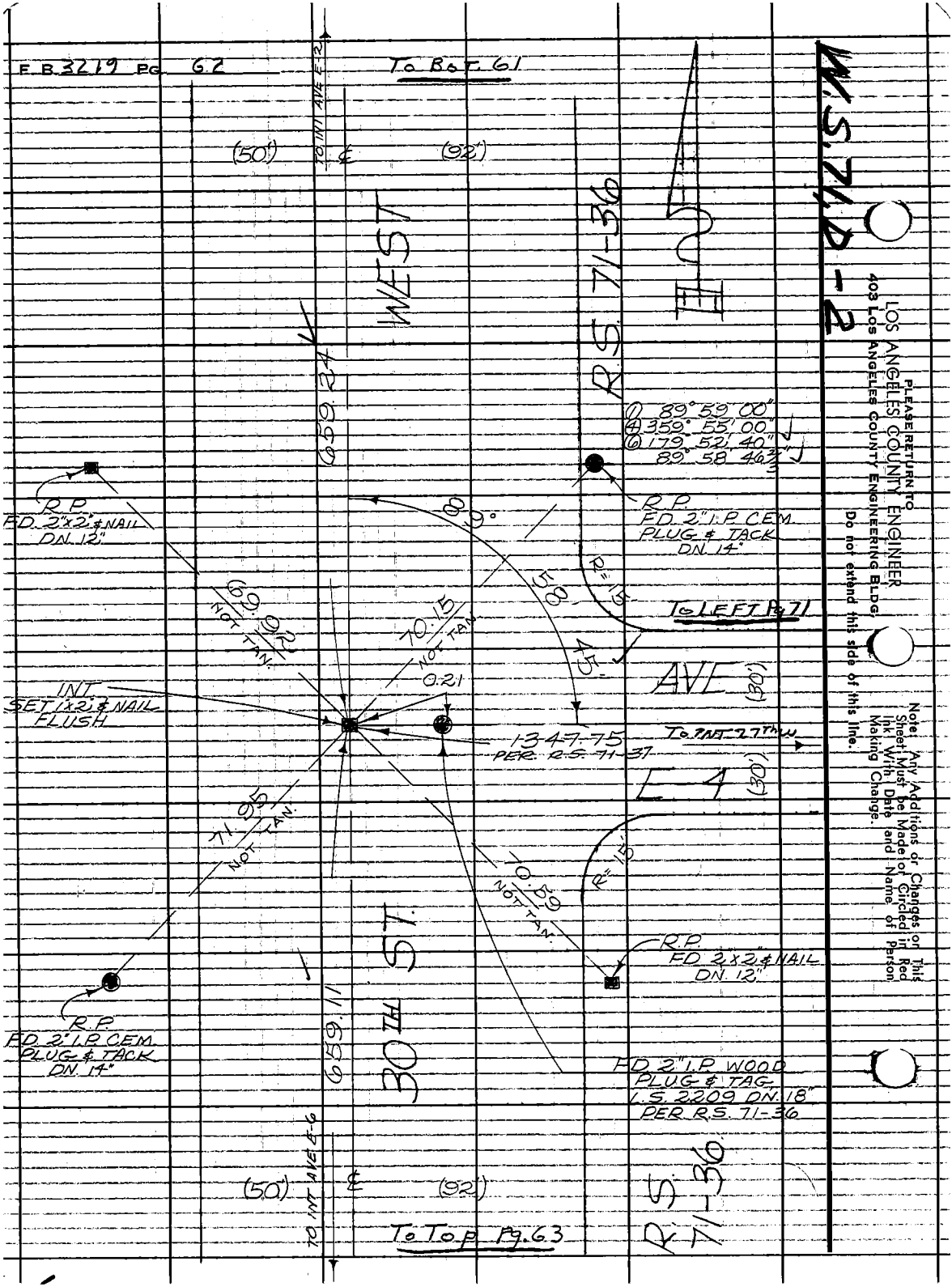
F.B. 3219 PG. 62
To Bot. 61
(50')
(92')
TO INT AVE E-2
WEST
R.S. 71-36
659.24
① 89° 59' 00"
④ 359° 55' 00"
⑥ 179° 52' 40"
89° 58' 46 2/3"
R.P.
FD. 2"x2" & NAIL
DN. 12"
R.P.
FD. 2" I.P. CEM.
PLUG & TACK
DN. 14"
89°
58'
45"
R=15'
To LEFT Pg 71
69.92
NOT TAN.
70.15
NOT TAN.
0.21
AVE
(30')
INT.
SET 1"x2" & NAIL
FLUSH
1347.75
PER R.S. 71-37
To INT 27th W
E-4
(30')
71.95
NOT TAN.
70.59
NOT TAN.
R=15'
R.P.
FD. 2"x2" & NAIL
DN. 12"
R.P.
FD. 2" I.P. CEM.
PLUG & TACK
DN. 14"
659.11
30TH ST.
FD. 2" I.P. WOOD
PLUG & TAG
L.S. 2209 DN. 18"
PER R.S. 71-36
TO INT AVE E-6
(50')
(92')
To Top Pg. 63
R.S. 71-36
W.S. 71, D-2
PLEASE RETURN TO
LOS ANGELES COUNTY ENGINEER
403 LOS ANGELES COUNTY ENGINEERING BLDG.
Do not extend this side of this line.
Note: Any Additions or Changes on This Sheet Must be Made or Circled in Red Ink With Date and Name of Person Making Change.

76F309S/CE#310 1-65

PLEASE RETURN TO
LOS ANGELES COUNTY ENGINEER
403 LOS ANGELES COUNTY ENGINEERING BLDG.

Note: Any Additions or Changes on This Sheet Must be Made or Circled in Red Ink With Date and Name of Person Making Change.

Do not extend this side of this line.

W.S. 71, D-2

Notes Ck'd by R. MANOR
Map No.
Office Work
Checked
Date

Survey of AVE E
JN 0096.36 Tape 228 Std. 84 °F.
Surveyed by ALBRIGHT
Notes ALBRIGHT Date 70-18-6
Indexed B.D. GALLI

F.B. 3219 PG. 63

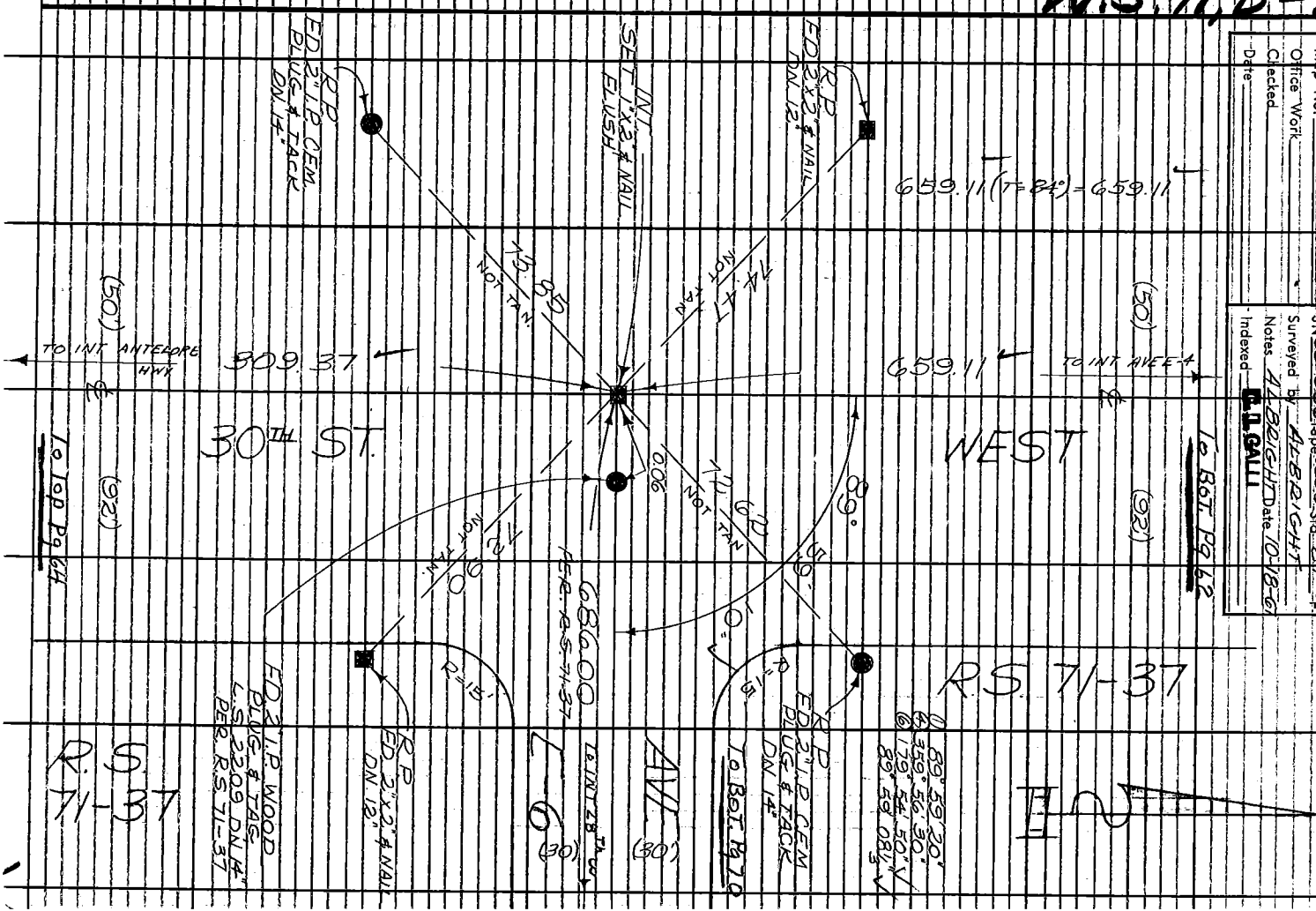

PLEASE RETURN TO
LOS ANGELES COUNTY ENGINEER
403 LOS ANGELES COUNTY ENGINEERING BLDG.

Note: Any Additions or Changes on This Sheet Must be Made or Circled in Red Ink With Date and Name of Person Making Change.

Do not extend this side of this line.

W.S. 71, D-2

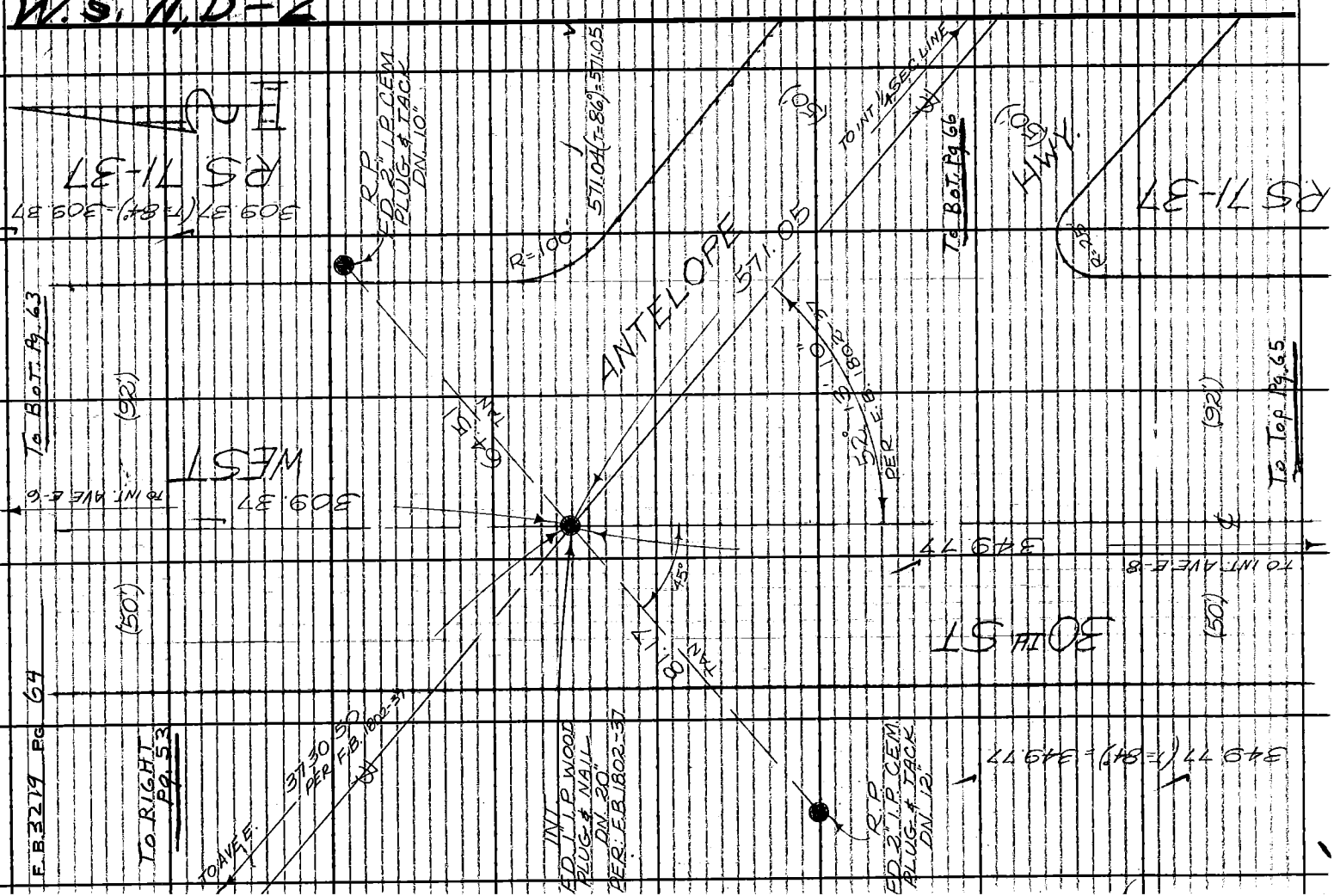

W.S. 71, D-3

Notes Ck'd by R. MANOR	Survey of AVE E
Map No.	JN 0096.36 Tape 228 Std 84 °F
Office Work	Surveyed by ALBRIGHT
Checked	Notes ALBRIGHT Date 10-19-67
Date	Indexed G.L. GALLI

F.B. 3219 PG. 65

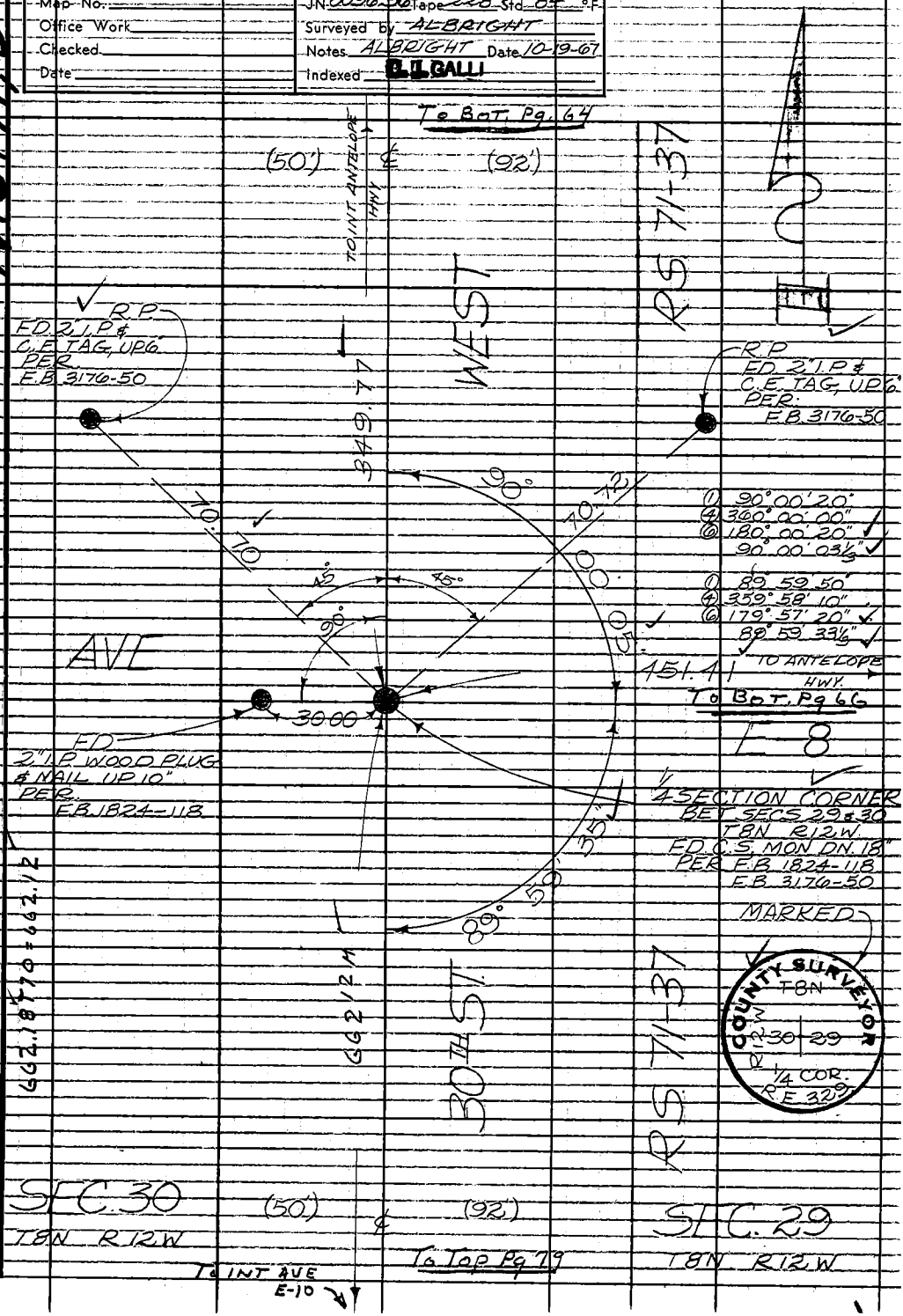

Note: Any Additions or Changes on This Sheet Must be Made or Circled in Red Ink With Date and Name of Person Making Change.

Do not extend this side of this line.

PLEASE RETURN TO
LOS ANGELES COUNTY ENGINEER
403 LOS ANGELES COUNTY ENGINEERING BLDG.

76F309S CE#310 1-65

F.B. 3279 Pg. 66

WS 21D-3

LOS ANGELES COUNTY ENGINEER
403 Los Angeles County Engineering Bldg.

PLEASE RETURN TO

Do not extend this side of this line.

Note: Any Additions or Changes on This Sheet Must be Made or Circled in Red Ink With Date and Name of Person Making Change.

W.S. 71, D-3

Notes Ck'd by R. MANOR	Survey of AVE E
Map No.	JN 0096-36 Tape 228 Std 84 °F
Office Work	Surveyed by ALBRIGHT
Checked	Notes ALBRIGHT Date 10-20-67
Date	Indexed [illegible] GALLI

F.B. 3219 PG. 67

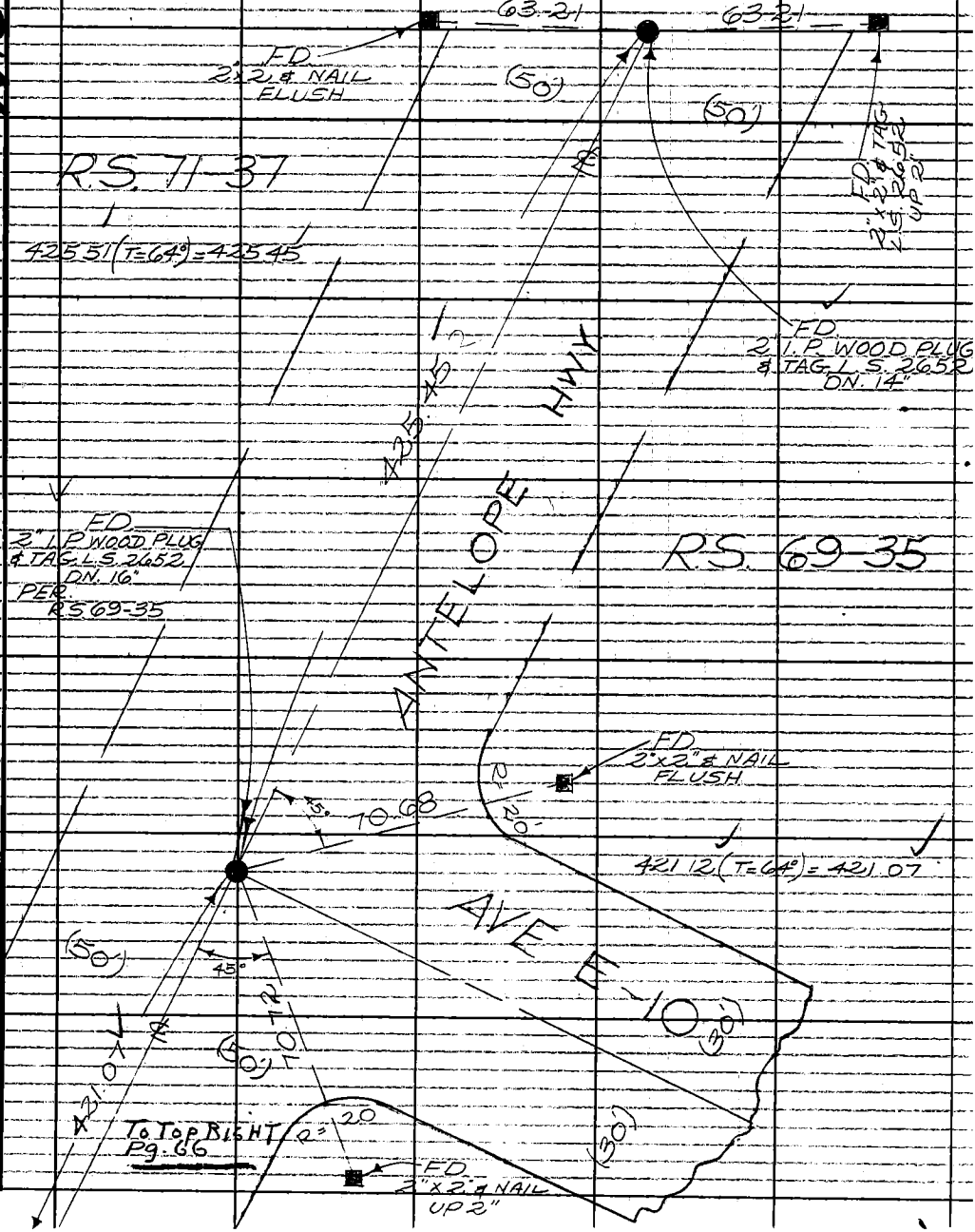

Note: Any Additions or Changes on This Sheet Must be Made or Circled in Red Ink With Date and Name of Person Making Change.

Do not extend this side of this line.

PLEASE RETURN TO
LOS ANGELES COUNTY ENGINEER
403 LOS ANGELES COUNTY ENGINEERING BLDG.

76F309S CE#310 1-65



F.B. 3219 Pg 68
To LEFT Pg 78
TO INT. CENTER OF SEC 29
(30')
(30')
R.S. 71-37
E-8
PROPOSED R/W
1323.48
1323.55 (T=76°) 1323.48
FD 2"x2" & NAIL UP 2"
R.S. 71-34
1/4 SEC LINE
FD 2" I.P. WOOD PLUG & TAG L.S. 2209 DN 10" PER R.S. 71-37
TO INT AVE-E-6 659.70 PER R.S. 71-37
To BOT Pg. 69
27TH ST. WEST
(30')
(30')
12.48
55.45
FD 2" I.P. WOOD PLUG & TAG L.S. 2652 DN 5" PER R.S. 71-37 R.S. 69-35
FD 2"x2" & NAIL UP 2"
AVE
R.S. 71-37
883.83 (T=72°) = 883.76
883.76
TO INT. ANTELOPE HWY
(30')
(30')
12.48 (T=72°) = 12.48
R.S. 71-37
To Top Pg 66
W.S. 71, D-3
PLEASE RETURN TO
LOS ANGELES COUNTY ENGINEER
403 LOS ANGELES COUNTY ENGINEERING BLDG
Do not extend this side of this line.
Note: Any Additions or Changes on This Sheet Must be Made or Circled in Red Ink With Date and Name of Person Making Change.

W.S. 74, D-2

Notes Ck'd by R. MANOR
Map No.
Office Work
Checked
Date

Survey of AVE E
J.N. 0086.36 Tape 228 Std 84 °F
Surveyed by ALBRIGHT
Notes ALBRIGHT Date 10-20-67
Indexed B.B. GALLI

F.B. 3219 PG. 69

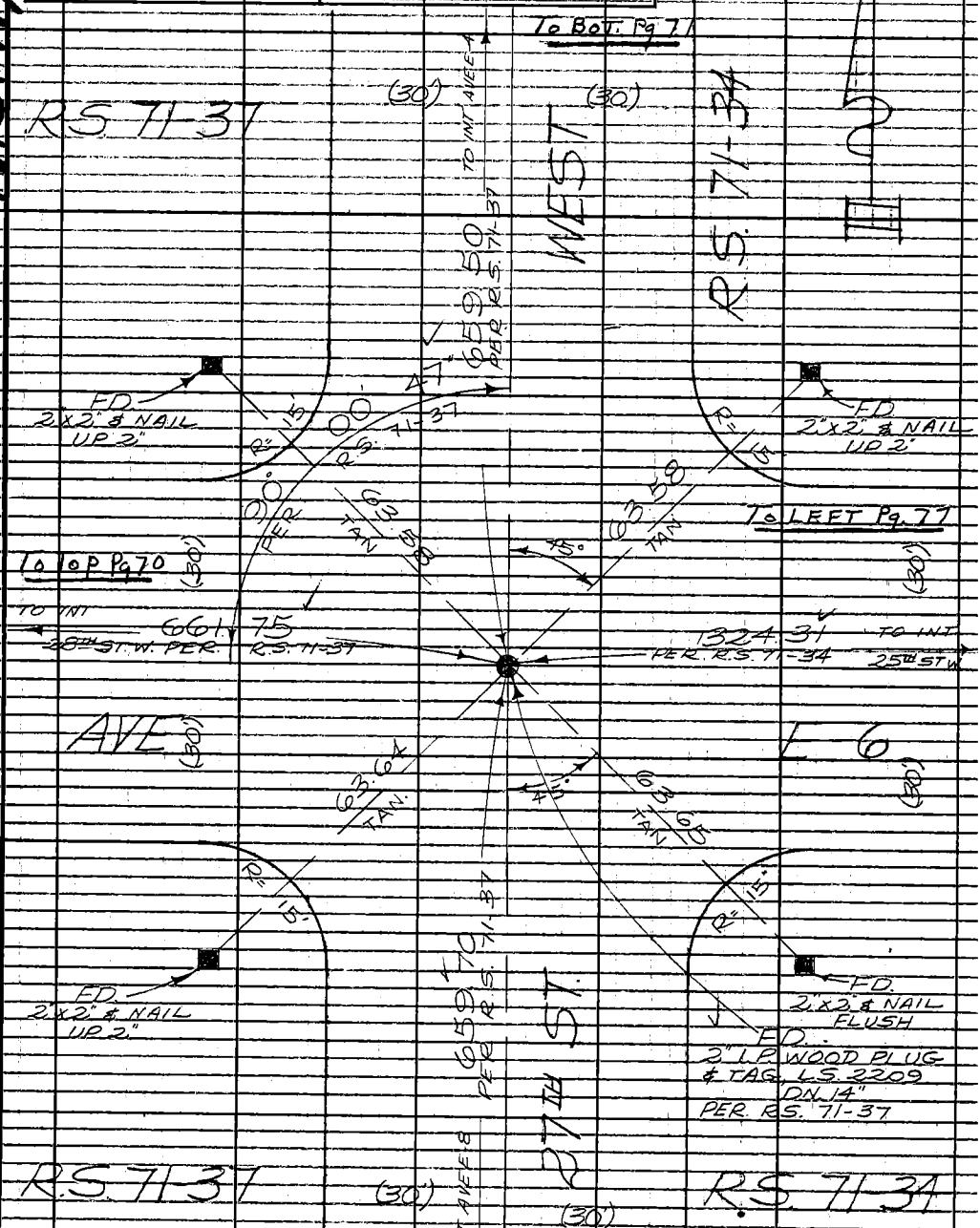

Note: Any Additions or Changes on This Sheet Must be Made or Circled in Red Ink With Date and Name of Person Making Change.

Do not extend this side of this line.

PLEASE RETURN TO
LOS ANGELES COUNTY ENGINEER
403 LOS ANGELES COUNTY ENGINEERING BLDG.

CE#310 1-65

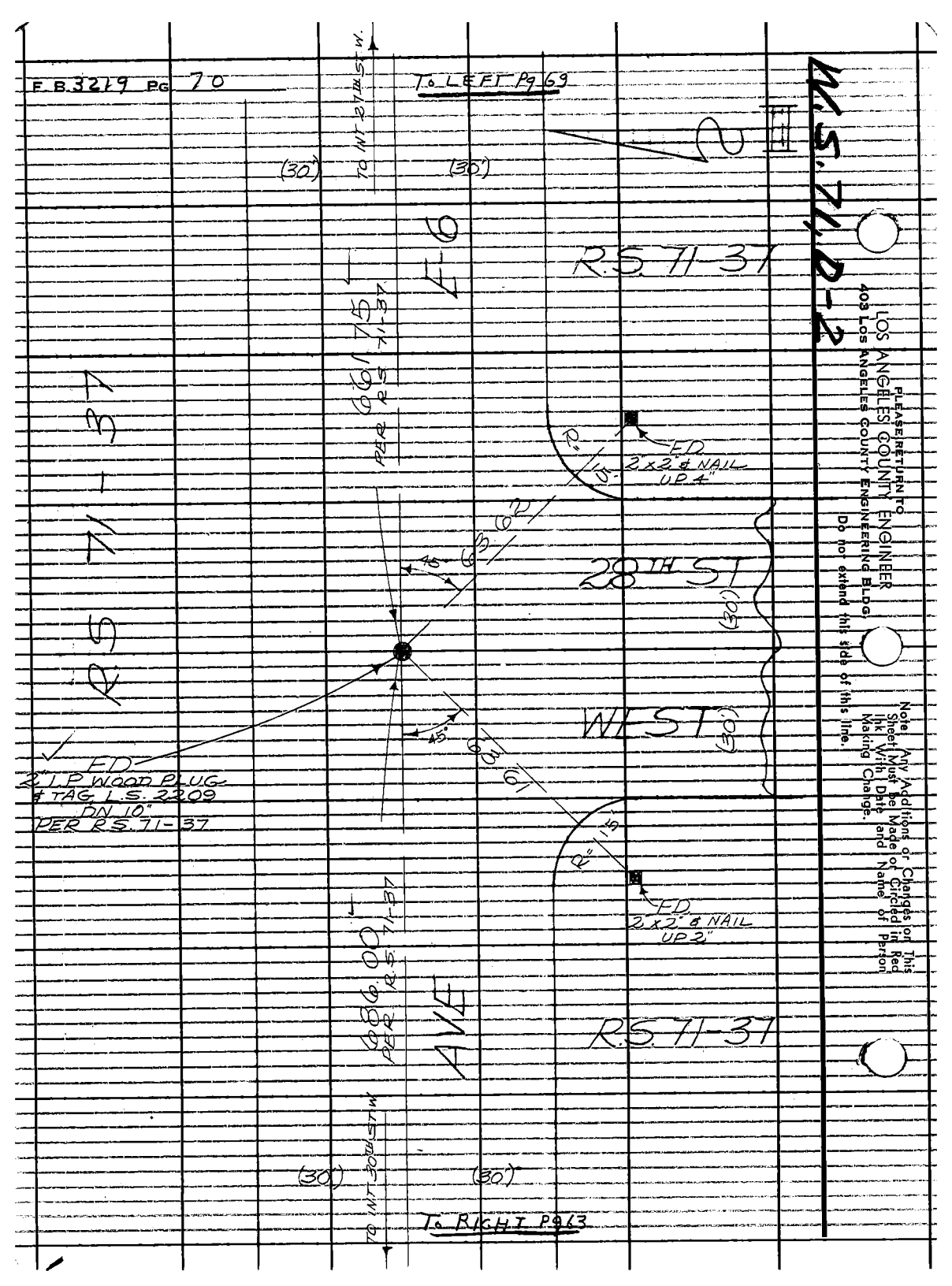
F.B. 3219 PG 70
To LEFT Pg 69
TO INT 27TH ST W.
(30')
(30')
E-6
R.S. 71-37
661.75
PER R.S. 71-37
R.S. 71-37
FD
2"x2" & NAIL
UP 4"
R=15'
28TH ST
(30')
WEST
(30')
45°
45°
FD
2" I.P. WOOD PLUG
& TAG L.S. 2209
DN 10"
PER R.S. 71-37
R=15'
FD
2"x2" & NAIL
UP 2"
686.00
PER R.S. 71-37
AVE
R.S. 71-37
TO INT 30TH ST W
(30')
(30')
To RIGHT Pg 63
W.S. 71, R-2
PLEASE RETURN TO
LOS ANGELES COUNTY ENGINEER
403 LOS ANGELES COUNTY ENGINEERING BLDG.
Do not extend this side of this line.
Note: Any Additions or Changes on This Sheet Must be Made or Circled in Red Ink With Date and Name of Person Making Change.

W.S.71, D-2

Notes Ck'd by R. MANOR	Survey of AVE E
Map No.	J.N. 0096.36 Tape 228 Std. 84 °F
Office Work	Surveyed by ALBRIGHT
Checked	Notes ALBRIGHT Date 10-21-67
Date	Indexed [redacted] GALLI

F.B. 3219 PG. 77



Note: Any Additions or Changes on This Sheet Must be Made of Circled in Red Ink With Date and Name of Person Making Change.

Do not extend this side of this line.

PLEASE RETURN TO
LOS ANGELES COUNTY ENGINEER
403 LOS ANGELES COUNTY ENGINEERING BLDG.

76F309S CE F310 1-65

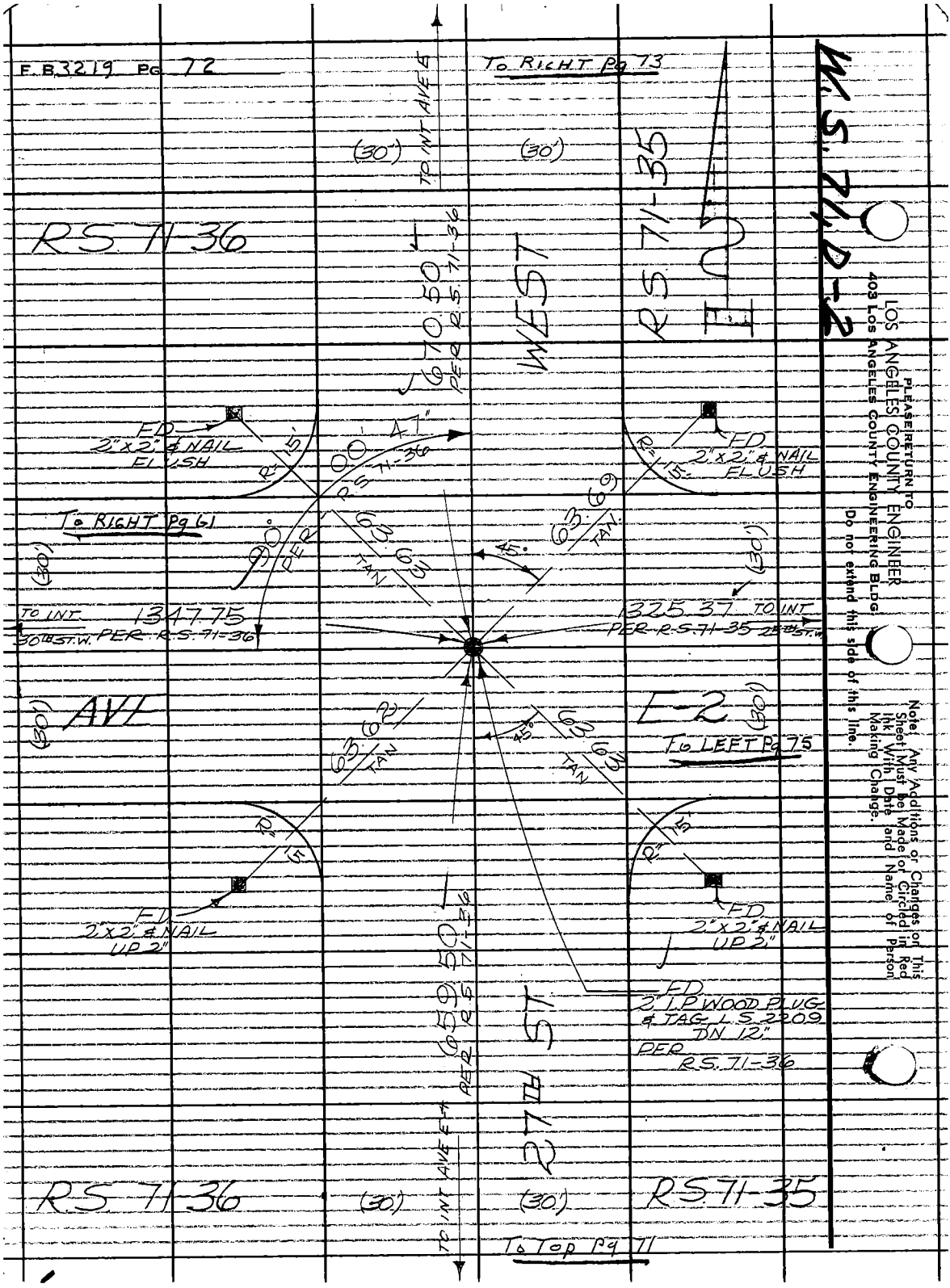
F.B. 3219 Pg 72
To RIGHT Pg 73
TO INT AVE E
(30')
(30')
RS 71-36
670.50
PER R.S. 71-36
WEST
RS 71-35
FD
2"x2" & NAIL
FLUSH
R=15'
00° 47"
PER R.S. 71-36
To RIGHT Pg 61
90°
63.63
TAN
45°
63.69
TAN
(30')
(30')
TO INT
30th ST.W. PER R.S. 71-36
1347.75
1325.37 TO INT
PER R.S. 71-35 25th ST.W.
AVE
E-2
(30')
(30')
63.62
TAN
45°
63.63
TAN
To LEFT Pg 75
R=15'
R=15'
FD
2"x2" & NAIL
UP 2"
FD
2"x2" & NAIL
UP 2"
FD
2" I.P. WOOD PLUG
& TAG L.S. 2209
DN 12"
PER
R.S. 71-36
659.50
PER R.S. 71-36
27th ST
TO INT AVE E-4
RS 71-36
(30')
(30')
RS 71-35
To Top Pg 71
W.S. 71, D-2
PLEASE RETURN TO
LOS ANGELES COUNTY ENGINEER
403 LOS ANGELES COUNTY ENGINEERING BLDG.
Do not extend this side of this line.
Note: Any Additions or Changes on This Sheet Must be Made or Circled in Red Ink With Date and Name of Person Making Change.

Notes Ck'd by R. MANOR	Survey of AVE E
Map No.	JN 009636 Tape 228 Std 84 °F
Office Work	Surveyed by ALBRIGHT
Checked	Notes ALBRIGHT Date 10-23-61
Date	Indexed D.J. GALLI

F. B. 3219 PG. 73

W.S. 71, D-2



Note: Any Additions or Changes on This Sheet Must be Made or Circled in Red Ink With Date and Name of Person Making Change.

Do not extend this side of this line.

PLEASE RETURN TO
LOS ANGELES COUNTY ENGINEER
403 LOS ANGELES COUNTY ENGINEERING BLDG.

76F309S CE#310 1-65

F.B 3219 PG 74

To Bot. Pg 83

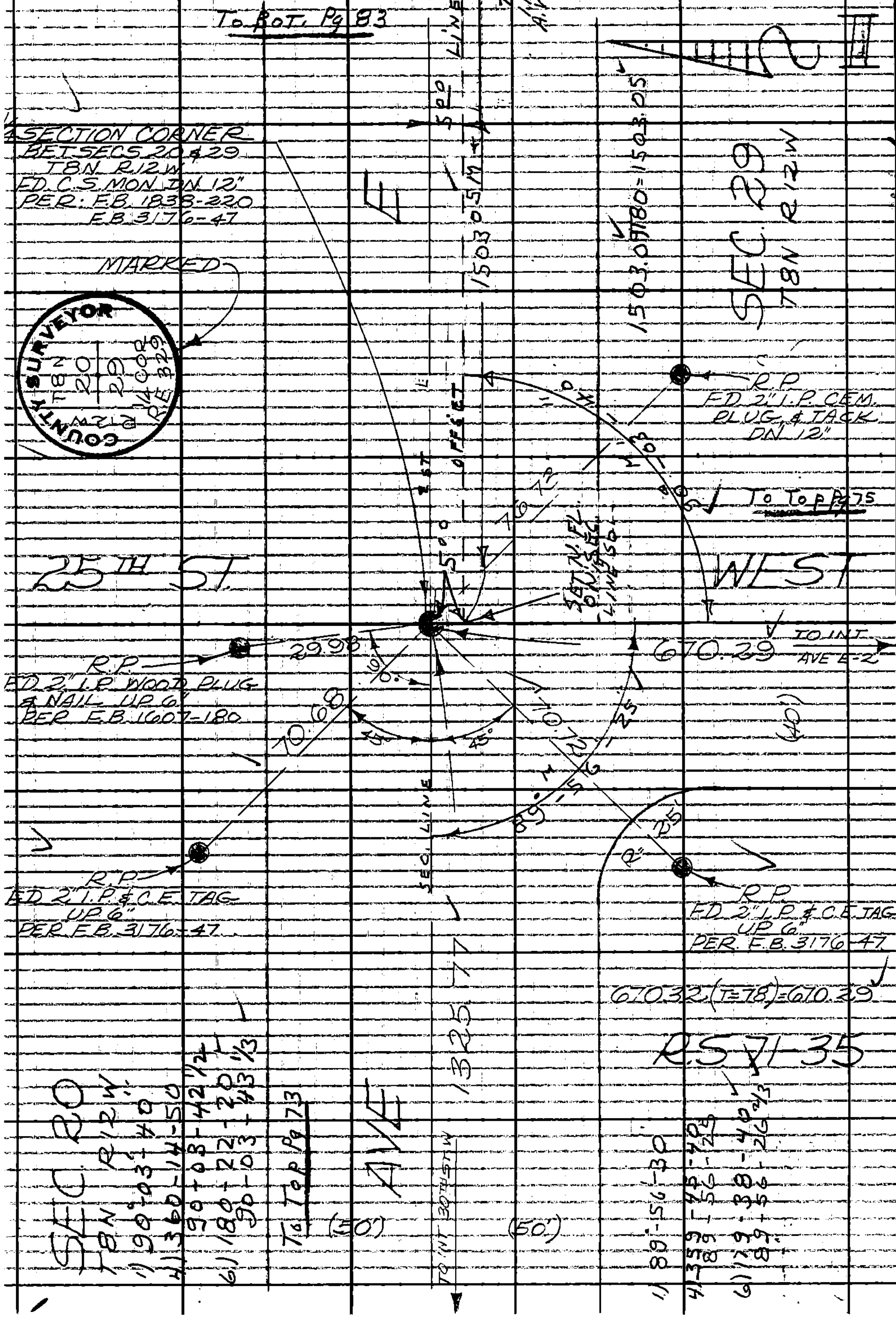

W374D-2

PLEASE RETURN TO
LOS ANGELES COUNTY ENGINEER
403 LOS ANGELES COUNTY ENGINEERING BLDG.
Do not extend this side of this line.

Note: Any Additions or Changes on This Sheet Must be Made of Circled in Red Ink With Date and Name of Person Making Change.

W.S. 71, D-2

Notes Ck'd by R. MANOR	Survey of AVE E
Map No.	JN 0096.36 Tape 228 Std 84°F
Office Work	Surveyed by ALBRIGHT
Checked	Notes ALBRIGHT Date 10-24-61
Date	Indexed B. GALLI

F.B. 3219 Pg. 75

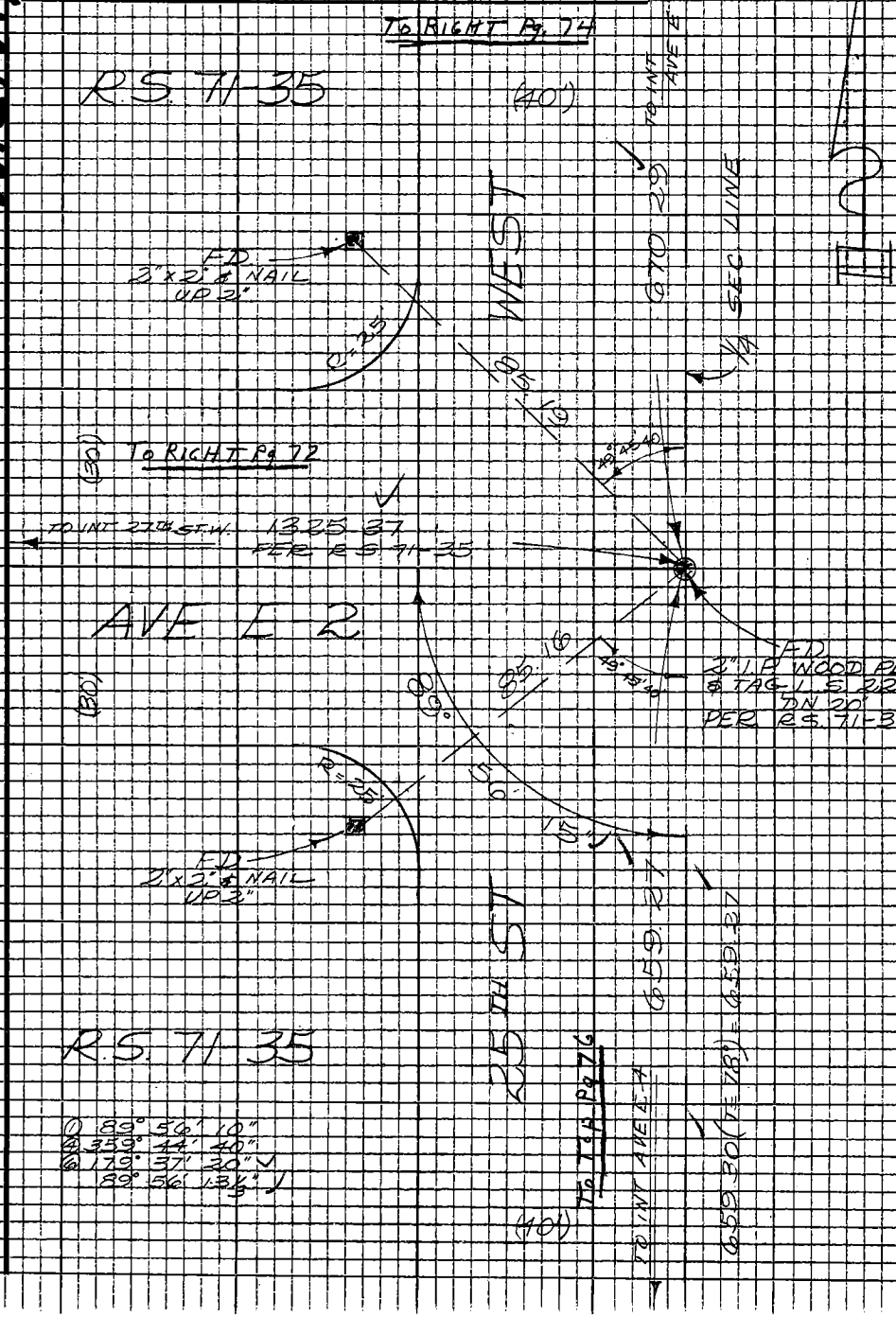

① 89° 56' 10"
④ 359° 44' 40"
⑥ 179° 37' 20"
89° 56' 13 1/3"

Note: Any Additions or Changes on this Sheet Must be Made or Circled in Red Ink With Date and Name of Person Making Change

Do not extend this side of this line.

PLEASE RETURN TO
LOS ANGELES COUNTY ENGINEER
403 LOS ANGELES COUNTY ENGINEERING BLDG.

76P309S CE #310 8-66

PLEASE RETURN TO
LOS ANGELES COUNTY ENGINEER
403 LOS ANGELES COUNTY ENGINEERING BLDG.

Note: Any Additions or Changes on this Sheet Must be Made or Circled in Red Ink With Date and Name of Person Making Change

Do not extend this side of this line.

W.S. 71,D-2

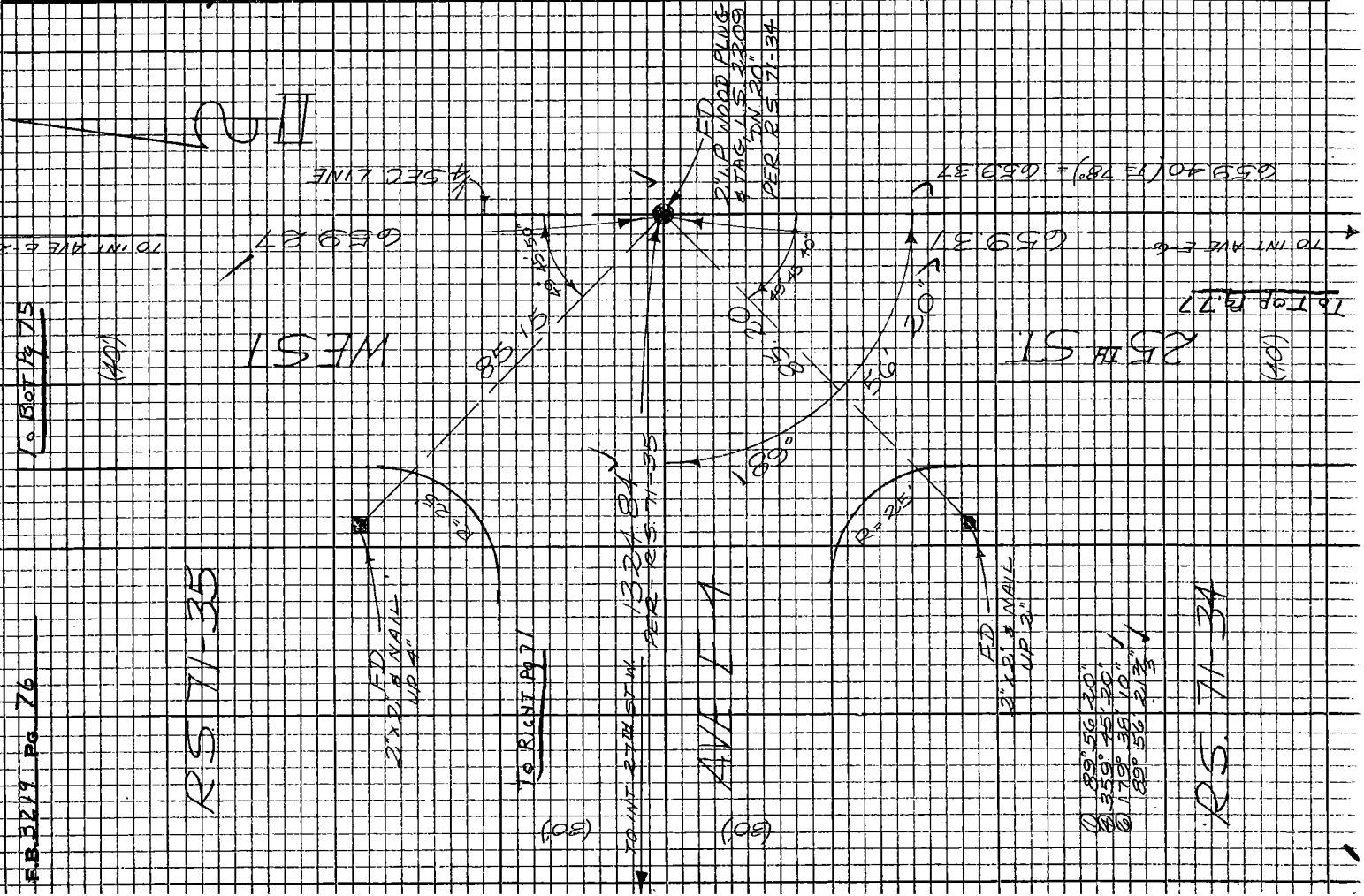

Notes Ck'd by R. MANOR		Survey of AVE E	F.B. 3219 Pg. 77
Map No.		JN 009636 Tape 228 Std 84 °F	
Office Work		Surveyed by ALBRIGHT	
Checked		Notes ALBRIGHT Date 10-25-61	
Date		Indexed C.L. GALLI	

W.S. 71, D-2

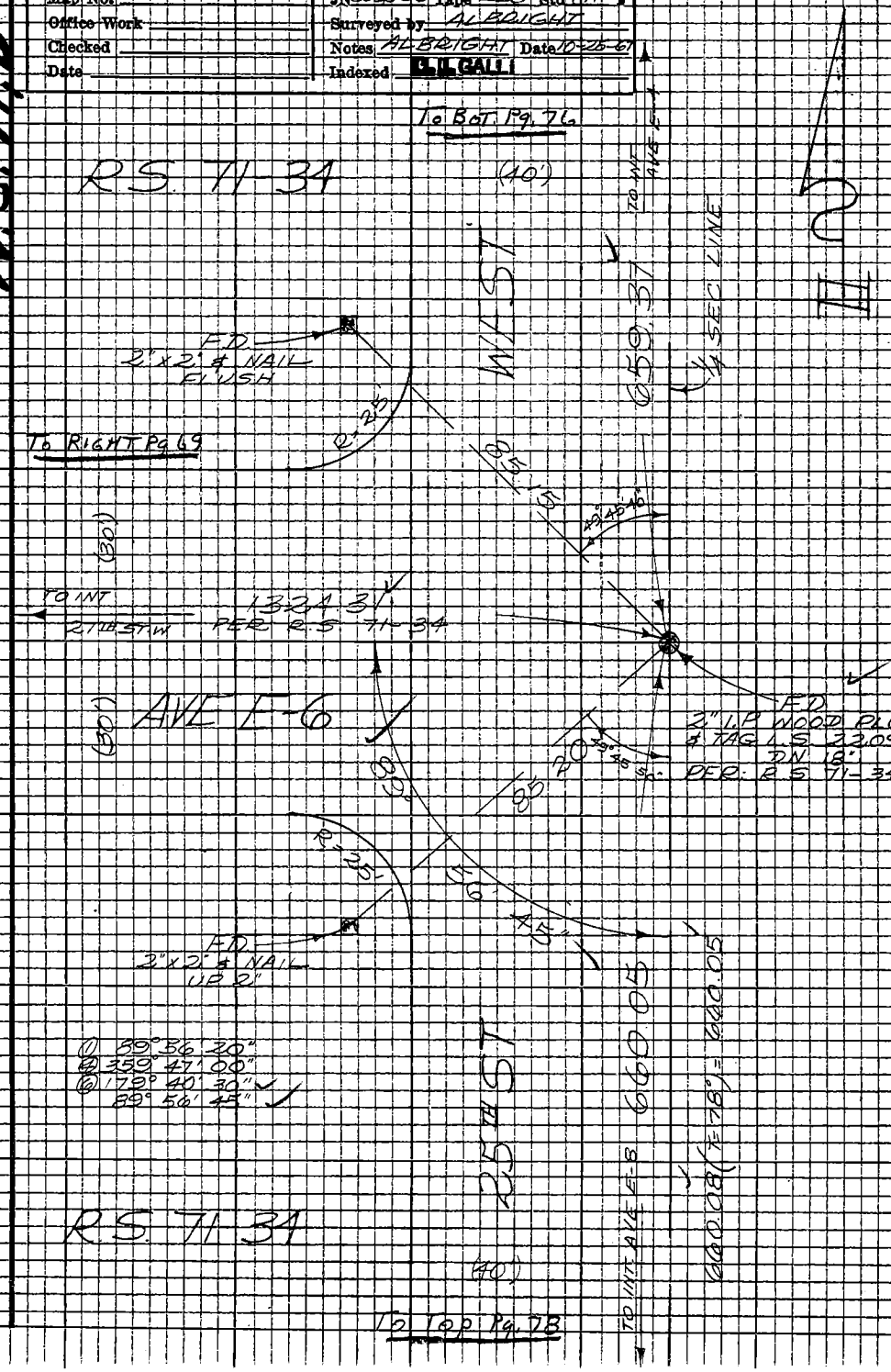

Note: Any Additions or Changes on this Sheet Must be Made or Circled in Red Ink With Date and Name of Person Making Change

Do not extend this side of this line.

PLEASE RETURN TO
LOS ANGELES COUNTY ENGINEER
403 LOS ANGELES COUNTY ENGINEERING BLDG.

76P3095 CR #310 R-66

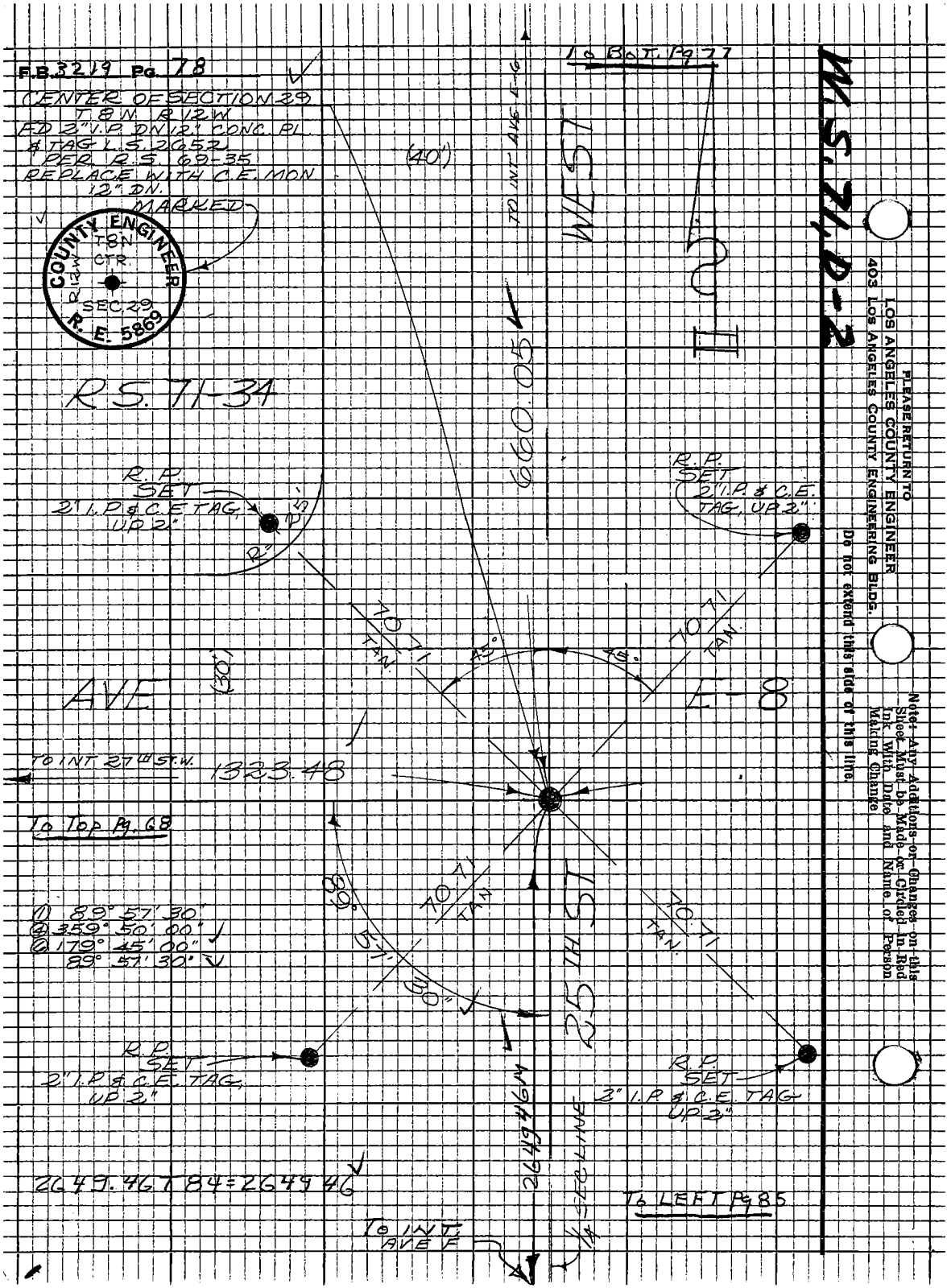
F.B. 3219 Pg. 78
CENTER OF SECTION 29
T 8 N R 12 W
FD 2" I.P. DN 12" CONC. PL.
& TAG L.S. 2652
PER R.S. 69-35
REPLACE WITH C.E. MON
12" DN.
MARKED
COUNTY ENGINEER
T8N
CTR.
R12W
SEC 29
R.E. 5869
To Bot. Pg 77
(40')
TO INT AVE E-6
WEST
660.05
R.S. 71-34
R.P. SET
2" I.P. & C.E. TAG, UP 2"
R.P. SET
2" I.P. & C.E. TAG, UP 2"
70.71 TAN.
45°
45°
70.71 TAN.
AVE
(30')
E-8
TO INT 27TH ST.W.
1323.48
To Top Pg. 68
① 89° 57' 30"
② 359° 50' 00"
③ 179° 45' 00"
89° 57' 30"
89° 57' 30"
70.71 TAN.
70.71 TAN.
25TH ST
R.P. SET
2" I.P. & C.E. TAG, UP 2"
R.P. SET
2" I.P. & C.E. TAG UP 2"
2649.46 M
1/4 SEC LINE
2649.46784=2649.46
To LEFT Pg 85
To INT. AVE F
W.S. 71, D-2
PLEASE RETURN TO
LOS ANGELES COUNTY ENGINEER
403 LOS ANGELES COUNTY ENGINEERING BLDG.
Do not extend this side of this line.
Note: Any Additions or Changes on this Sheet Must be Made or Circled in Red Ink With Date and Name of Person Making Change

W.S. 71, D-3

Notes Ck'd by R. MANOR	Survey of AVE E	F.B. 3219	Pg. 19
Map No.	JN009636 Tape 22 B Std 84 °F		
Office Work	Surveyed by S. HALISCKY		
Checked	Notes HALISCKY Date 10-30-67		
Date	Indexed G.E. GALLI		

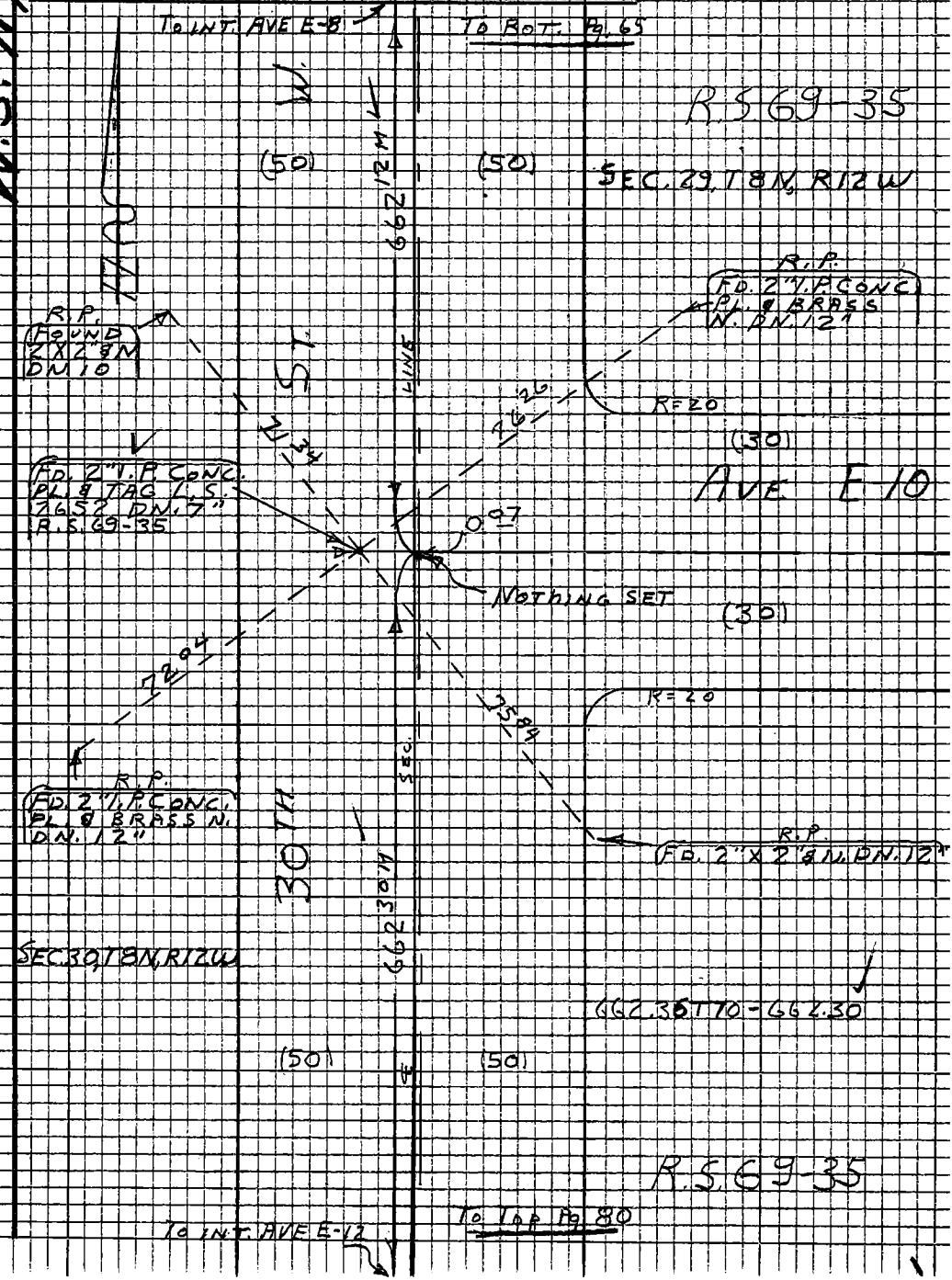

Note: Any Additions or Changes on this Sheet Must be Made or Circled in Red Ink With Date and Name of Person Making Change

Do not extend this side of this line.

PLEASE RETURN TO
LOS ANGELES COUNTY ENGINEER
403 LOS ANGELES COUNTY ENGINEERING BLDG.

78P3095 CE #310 5-66

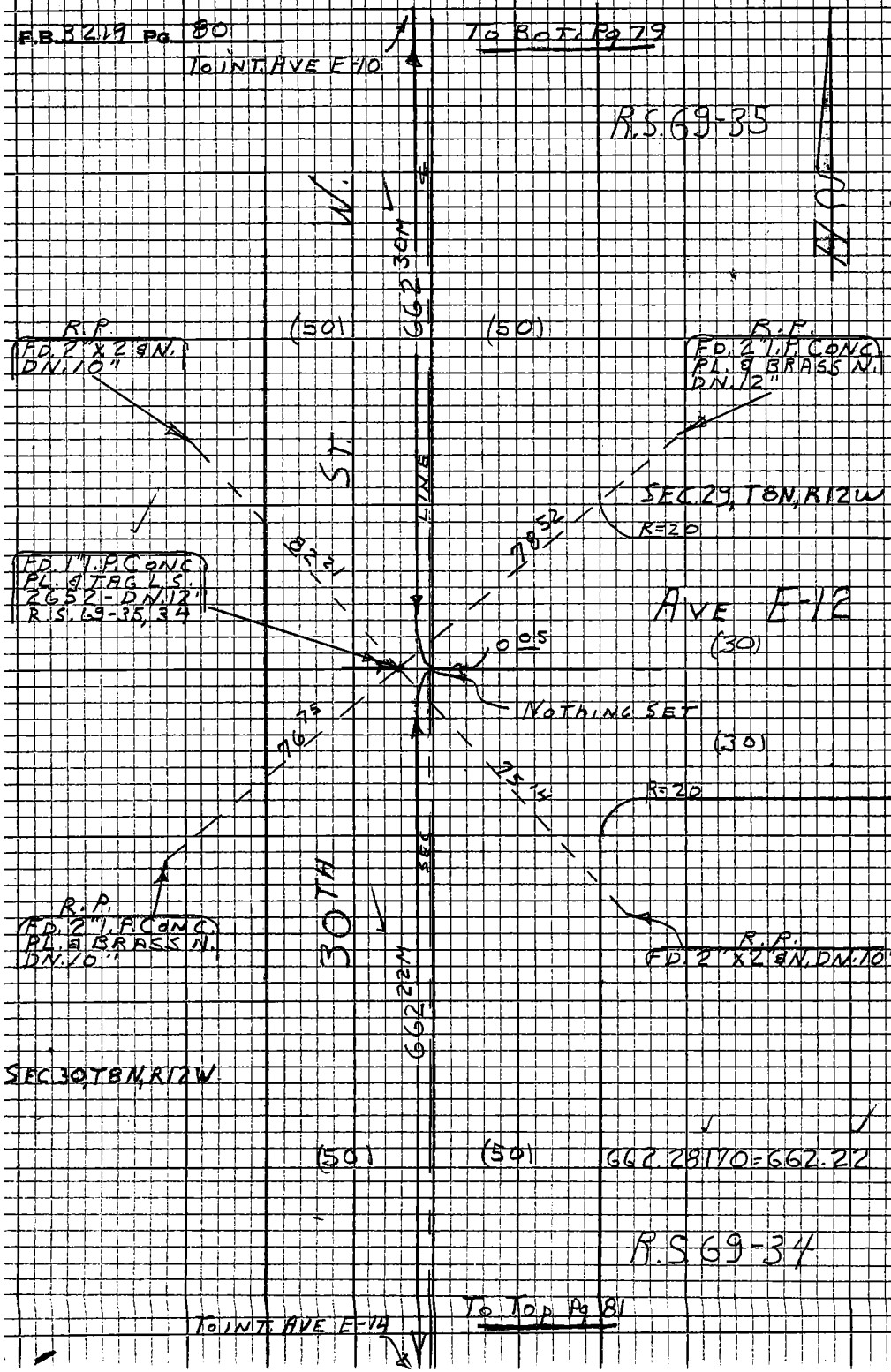

W.S. 71, D-3

PLEASE RETURN TO
LOS ANGELES COUNTY ENGINEER
403 LOS ANGELES COUNTY ENGINEERING BLDG.

Note: Any Additions or Changes on this Sheet Must be Made or Circled in Red Ink With Date and Name of Person Making Change

Do not extend this side of this line.

W.S. 71, D-3

Notes Ck'd by R. MANOR	Survey of AVE E	F.B. 3219	Pg. 81
Map No.	JN0096 36 Tape 228 Std 84 °F		
Office Work	Surveyed by S. HALISCKY		
Checked	Notes HALISCKY Date 10-30-67		
Date	Indexed C.L. GALLI		

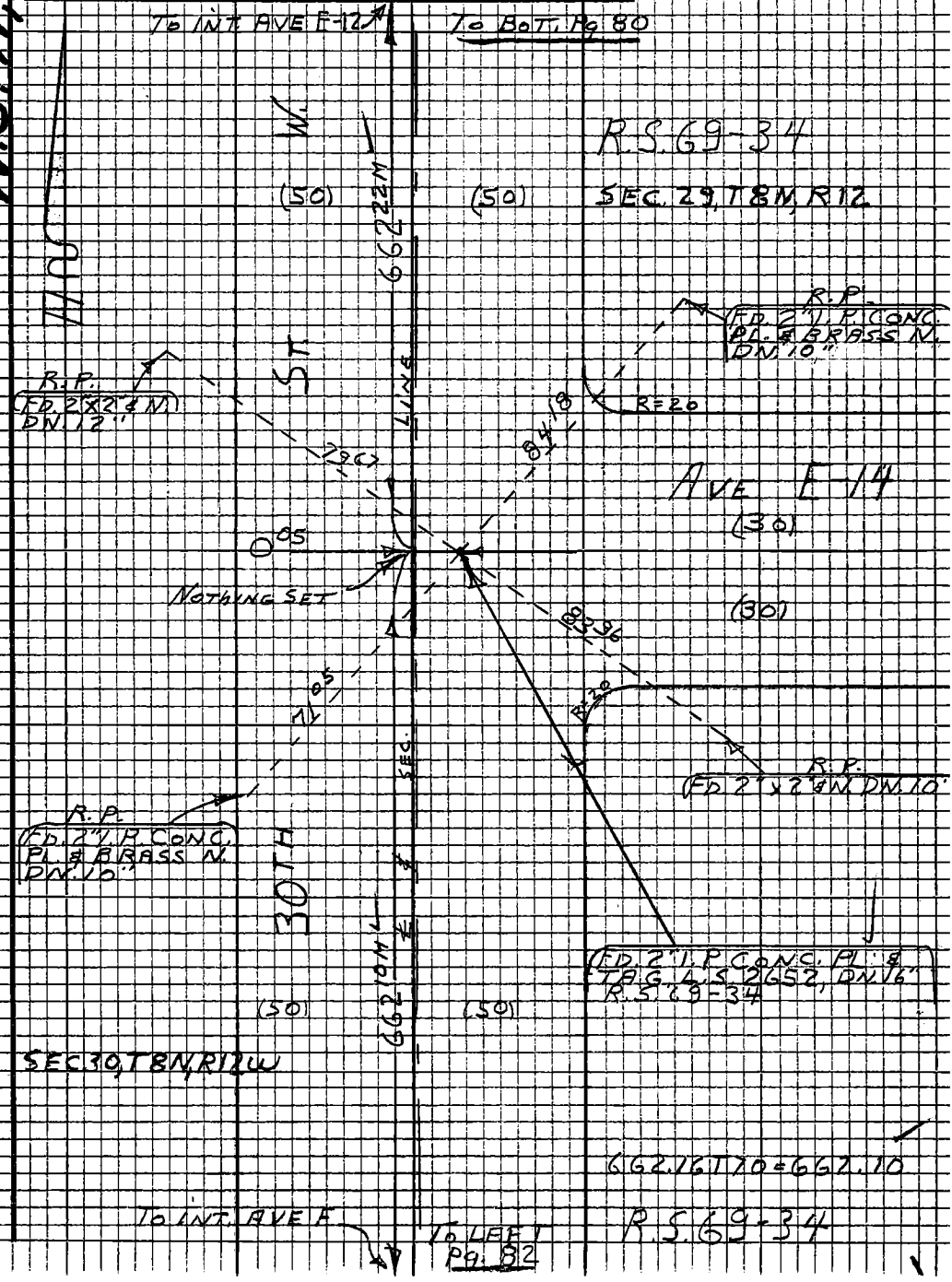

Note: Any Additions or Changes on this Sheet Must be Made or Circled in Red Ink With Date and Name of Person Making Change

Do not extend this side of this line.

PLEASE RETURN TO
LOS ANGELES COUNTY ENGINEER
403 LOS ANGELES COUNTY ENGINEERING BLDG.

76P3095 CK #310 5-66

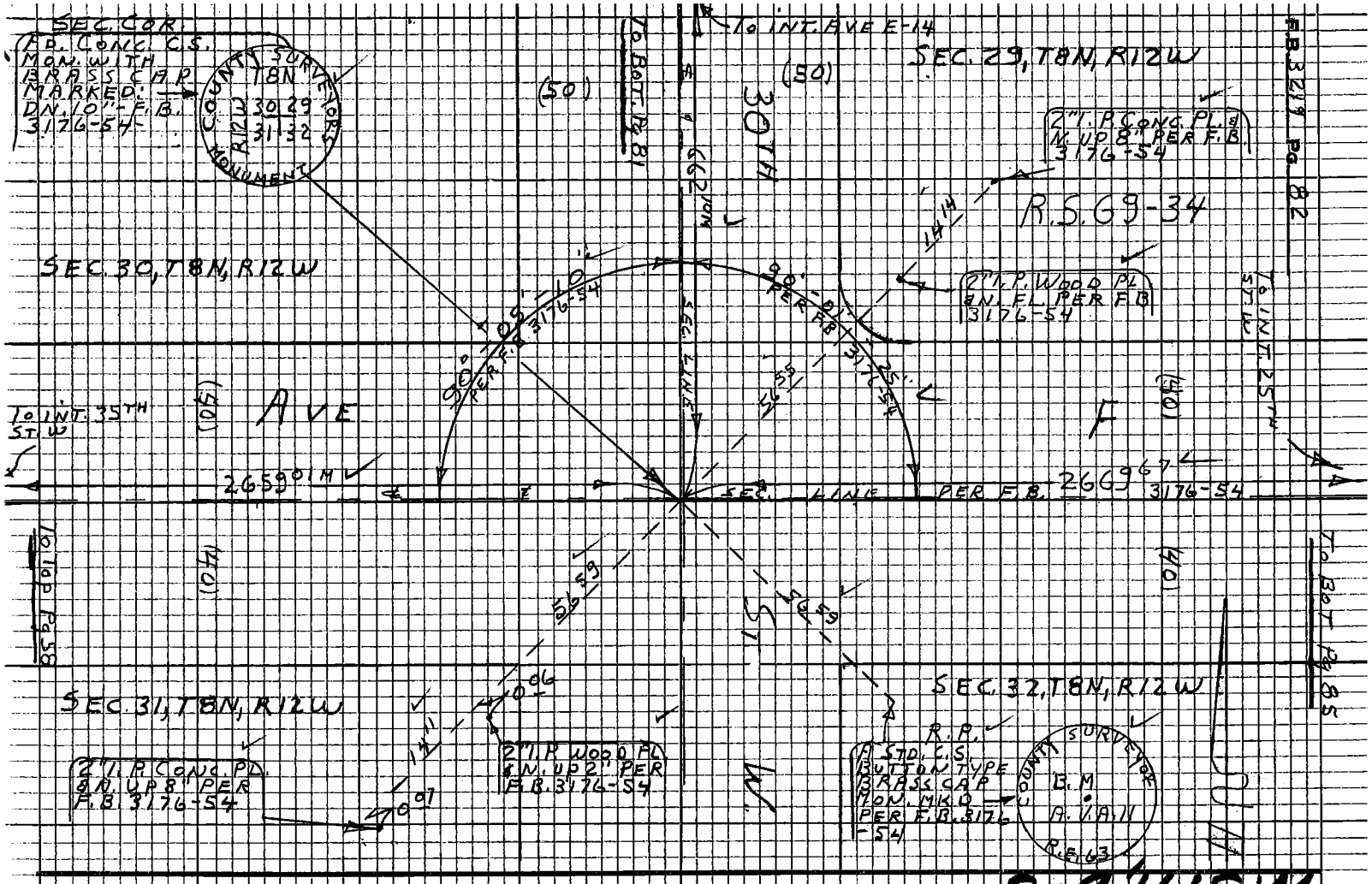

PLEASE RETURN TO
LOS ANGELES COUNTY ENGINEER
403 LOS ANGELES COUNTY ENGINEERING BLDG.

Note: Any Additions or Changes on this Sheet Must be Made or Circled in Red Ink With Date and Name of Person Making Change

Do not extend this side of this line

Notes Ck'd by R. MANOR	Survey of AVE E	F.B. 3219	Pg. 83
Map No.	JN 009636 Tape 228 Std 84 °F		
Office Work	Surveyed by S. HALISCKY		
Checked	Notes HALISCKY Date 10-31-67		
Date	Indexed R.L. GALLI		

W.S. 71, D-2

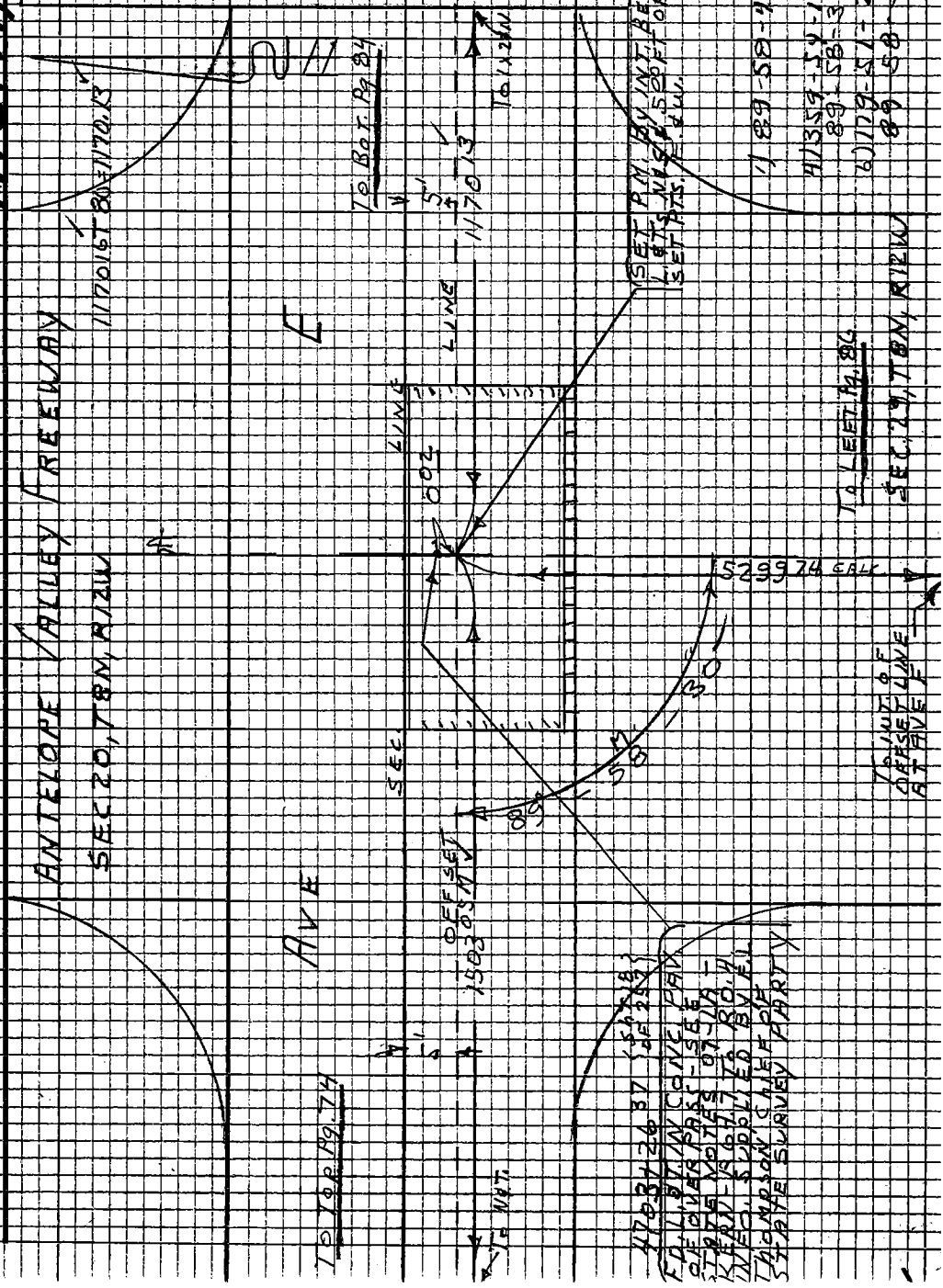

Note: Any Additions or Changes on this Sheet Must be Made or Circled in Red Ink With Date and Name of Person Making Change

Do not extend this side of this line.

PLEASE RETURN TO
LOS ANGELES COUNTY ENGINEER
403 LOS ANGELES COUNTY ENGINEERING BLDG.

7623093 CE #310 R-66


F.B. 3219 Pg. 84
To Bot. Pg 92
To Top Pg 88
To Bot. Pg 87
To Top Pg. 83
20TH
ST
W
SEC. 21, T8N, R12W
SEC. 20, T8N, R12W
SEC. 28, T8N, R12W
SEC. 29, T8N, R12W
SEC. LINE
LINE
OFFSET
To P.M.
To INT. AVE D-8
To INT. AVE E-4
F.B. 3235
2677.16
2650.63
3176.43
1325.14
1170.13
1325.19
1325.14
SET 1x2 W. ON LINE SO.
P.M. IN 1x2 LINE PROD. FR. NO.
SET UP ON N.
SET UP ON P.M.
COUNTY ENGINEER
R12W T8N
20 21
29 28
1964
R.E. 5864
FD. CONC. C.E. MON. WITH BRASS CAP MARKED DN 14" F.B. 3176-48
FD. 2" I.P. CONC. PL. & C.E. TAG UP 6"
FD. 2" I.P. CONC. PL. & C.E. TAG UP 6"
FD. 2" I.P. CONC. PL. & C.E. TAG UP
SET N & T IN P.F. 1698.50
1) 89°-41'-30"
4) 358-46-30
89-41-37 1/2
6) 118-10-00
89-41-40
1) 90°-13'-30"
4) 360-52-50
6) 181-19-40
90-13-16 2/3
1) 89-53-20
4) 359-33-50
89-53-27 1/2
6) 179-26-00
89-53-30
1) 90°-11'-40"
4) 360-47-00
90-11-45
6) 181-10-50
90-11-48 1/3
PLEASE RETURN TO
LOS ANGELES COUNTY ENGINEER
403 LOS ANGELES COUNTY ENGINEERING BLDG.
Do not extend this side of this line
Note: Any Additions or Changes on this Sheet Must be Made or Circled in Red Ink With Date and Name of Person Making Change

76P3098 CE #310 8-66

PLEASE RETURN TO
LOS ANGELES COUNTY ENGINEER
403 LOS ANGELES COUNTY ENGINEERING BLDG.

Note: Any Additions or Changes on this Sheet Must be Made or Circled in Red Ink With Date and Name of Person Making Change

Do not extend this side of this line.

W.S. 71, D-3

Notes Ck'd by R. MANOR
Map No.
Office Work
Checked
Date

Survey of AVE E
JNO 09636 Tape 278 Std 84 °F
Surveyed by S. HALISCKY
Notes HALISCKY Date 11-2-61
Indexed [redacted]

F.B. 3219 Pg. 85

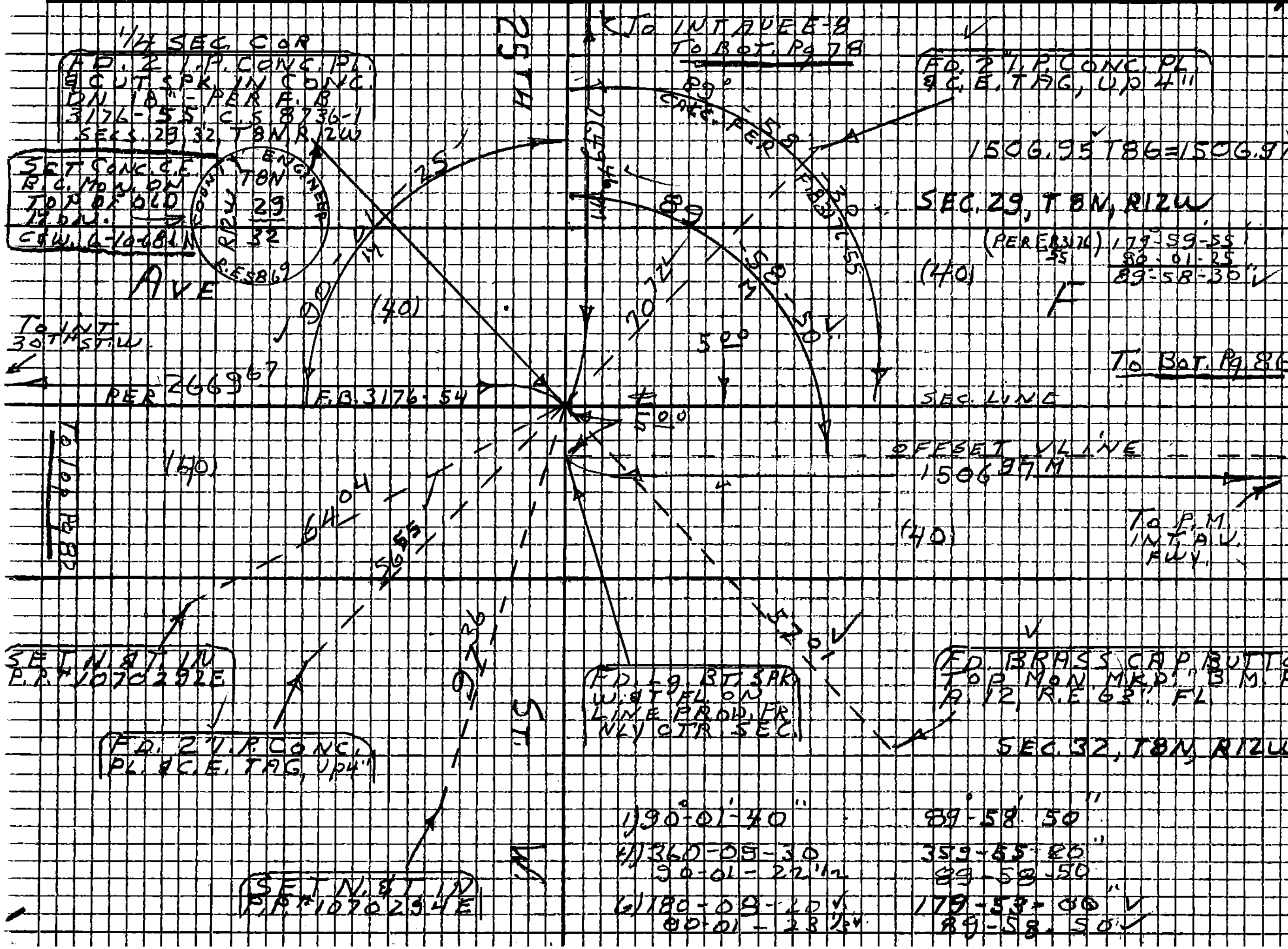

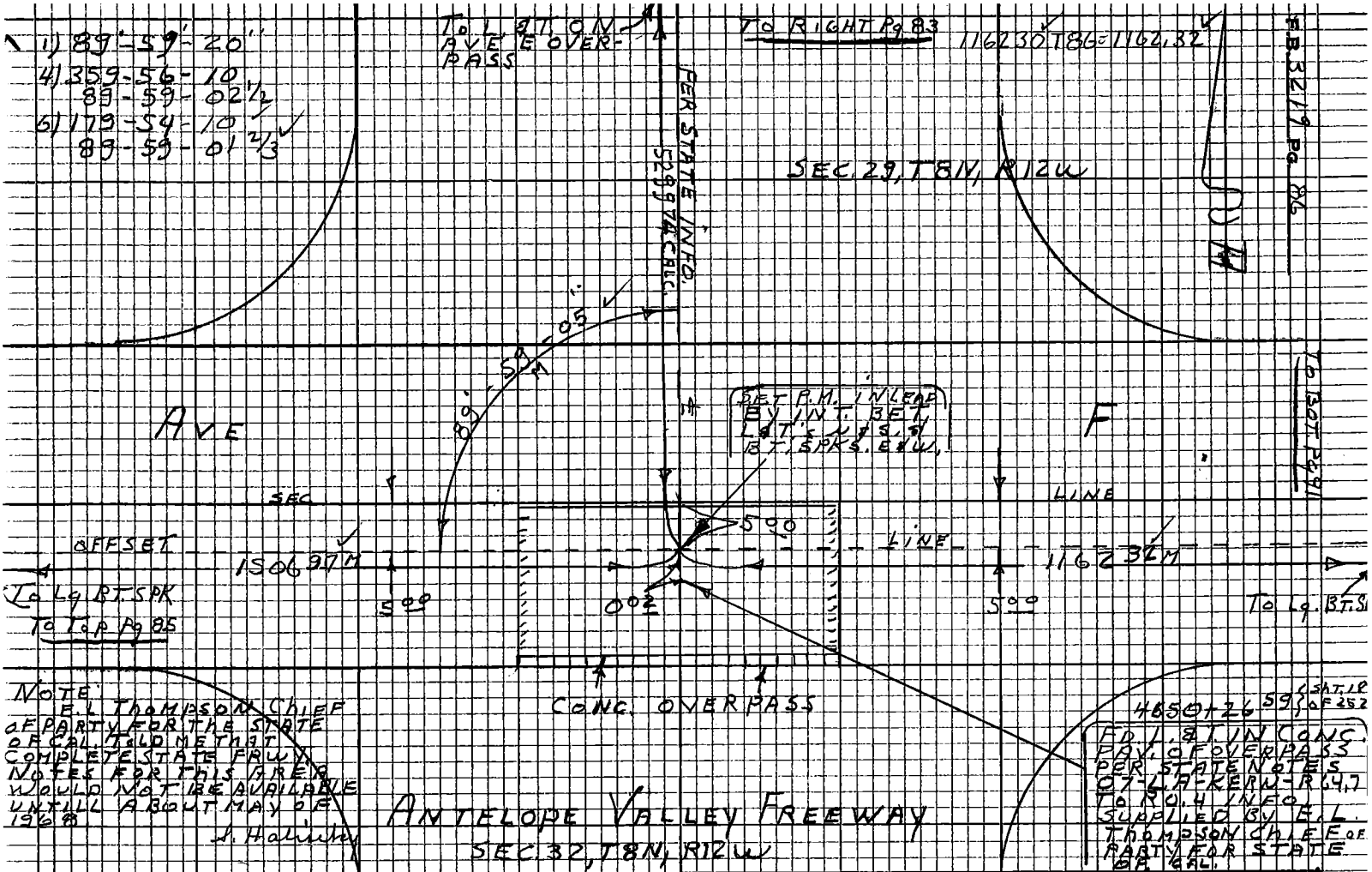

PLEASE RETURN TO
LOS ANGELES COUNTY ENGINEER
403 LOS ANGELES COUNTY ENGINEERING BLDG.

Note: Any Additions or Changes on this Sheet Must be Made or Circled in Red Ink With Date and Name of Person Making Change

Do not extend this side of this line

Notes Ck'd by R. MANOR	Survey of AVE E	F.B. 3219 Pg. 81
Map No.	JN009636 Tape 228 Std 84 °F	
Office Work	Surveyed by S. HALISCKY	
Checked	Notes HALISCKY Date 11-6-61	
Date	Indexed D. L. GALLI	

W.S. 71, D-2

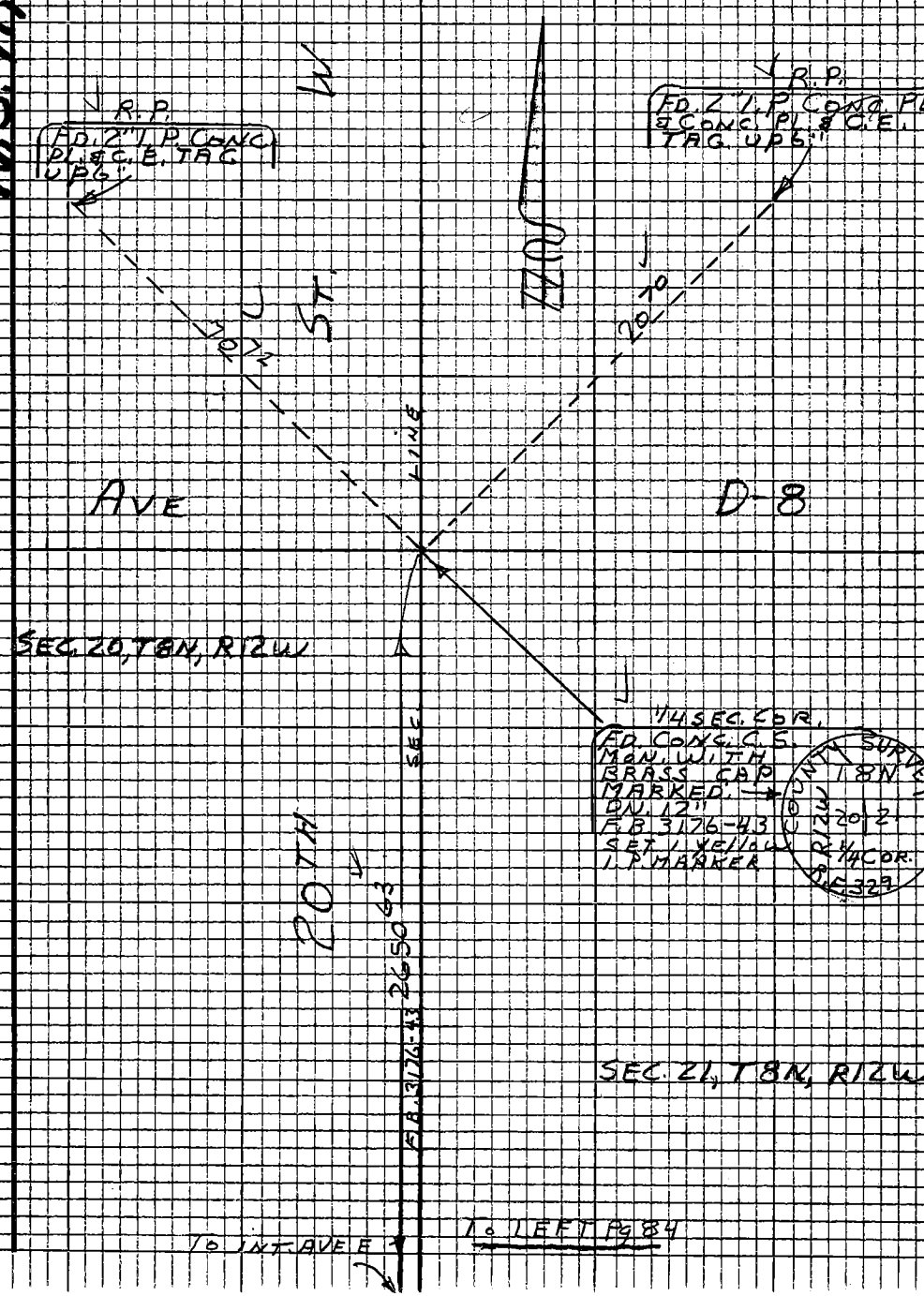

Note: Any Additions or Changes on this Sheet Must be Made or Circled in Red Ink With Date and Name of Person Making Change

Do not extend this side of this line.

PLEASE RETURN TO
LOS ANGELES COUNTY ENGINEER
403 LOS ANGELES COUNTY ENGINEERING BLDG.

76P3098 CE #310 5-66

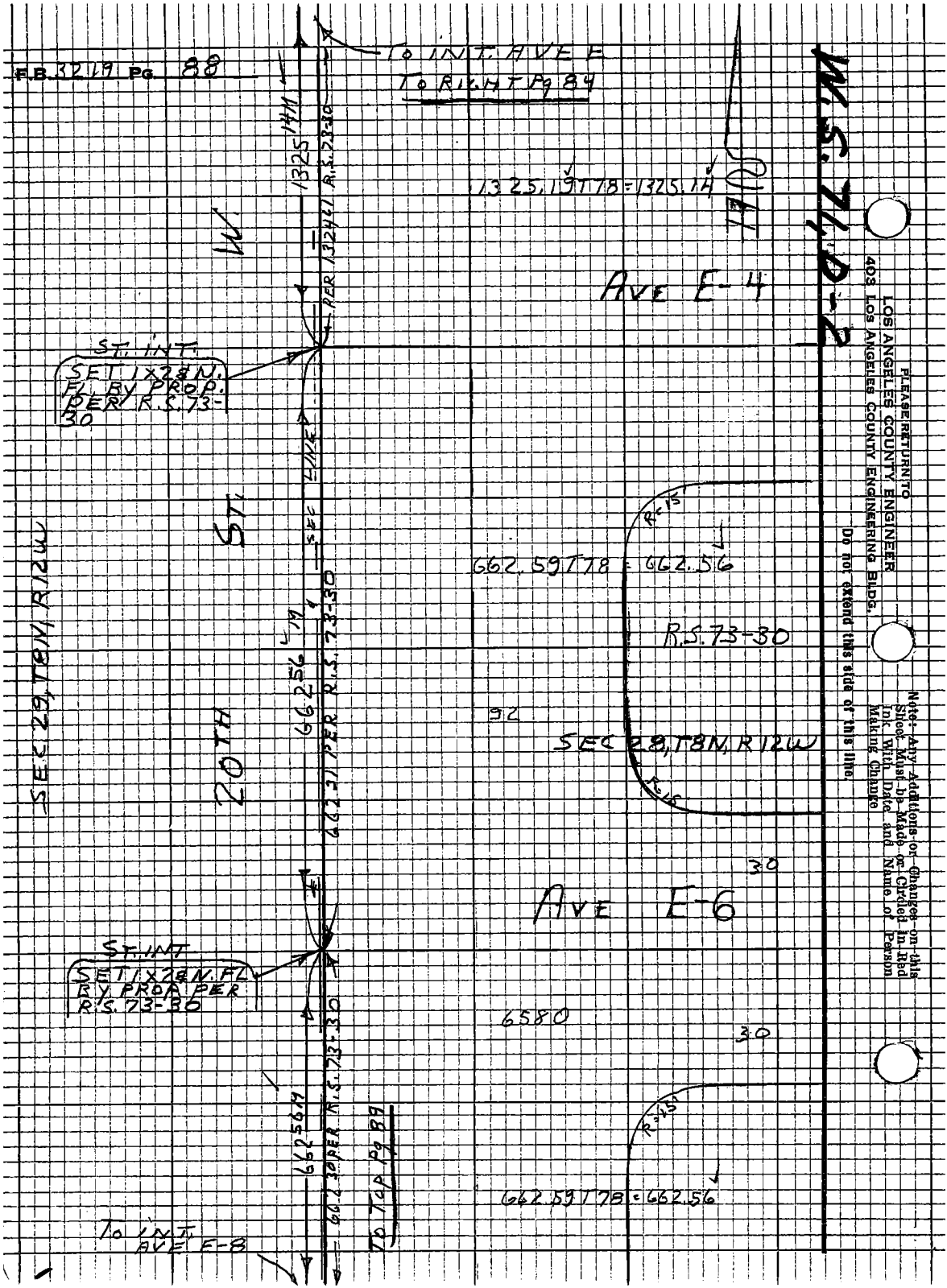
F.B. 3219 Pg. 88
TO INT. AVE E
TO RIGHT Pg 84
1325.14M
PER 1324.61 R.S. 73-30
1325.19T78 = 1325.14
W
AVE E-4
ST. INT.
SET 1X2 & N. FL. BY PROP. PER R.S. 73-30
SEC LINE
ST.
20TH
SEC 29, T8N, R12W
662.56 19
662.31 PER R.S. 73-30
662.59T78 = 662.56
R.S. 73-30
92
SEC 28, T8N, R12W
30
AVE E-6
ST. INT.
SET 1X2 & N. FL. BY PROP. PER R.S. 73-30
6580
30
662.56 19
662.30 PER R.S. 73-30
TO TOP Pg 89
662.59T78 = 662.56
TO INT. AVE E-8
W.S. 71, D-2
PLEASE RETURN TO
LOS ANGELES COUNTY ENGINEER
403 LOS ANGELES COUNTY ENGINEERING BLDG.
Do not extend this side of this line.
Note: Any Additions or Changes on this Sheet Must be Made or Circled in Red Ink With Date and Name of Person Making Change

Notes Ck'd by R. MANOR	Survey of AVE E		F.B. 3219 Pg. 89
Map No.	JN 0963 Tape 228 Std 84 °F		
Office Work	Surveyed by S. HALISCKY		
Checked	Notes HALISCKY Date 1-8-67		
Date	Indexed G.A. GALLI		

W.S. 71, D-3

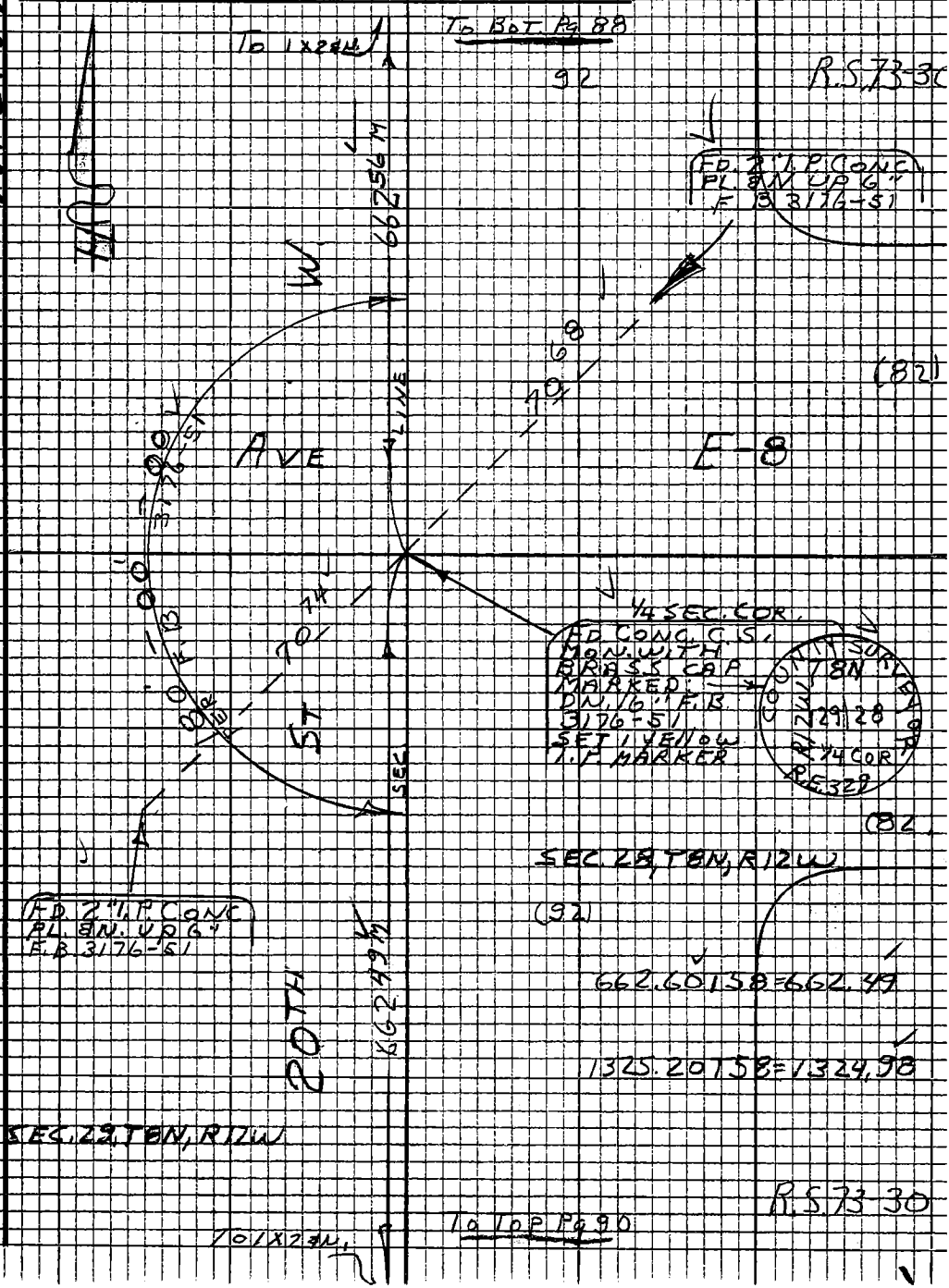

Note: Any Additions or Changes on this Sheet Must be Made or Circled in Red Ink With Date and Name of Person Making Change

Do not extend this side of this line.

PLEASE RETURN TO
LOS ANGELES COUNTY ENGINEER
403 LOS ANGELES COUNTY ENGINEERING BLDG.

7P3098 CE #310 R-66

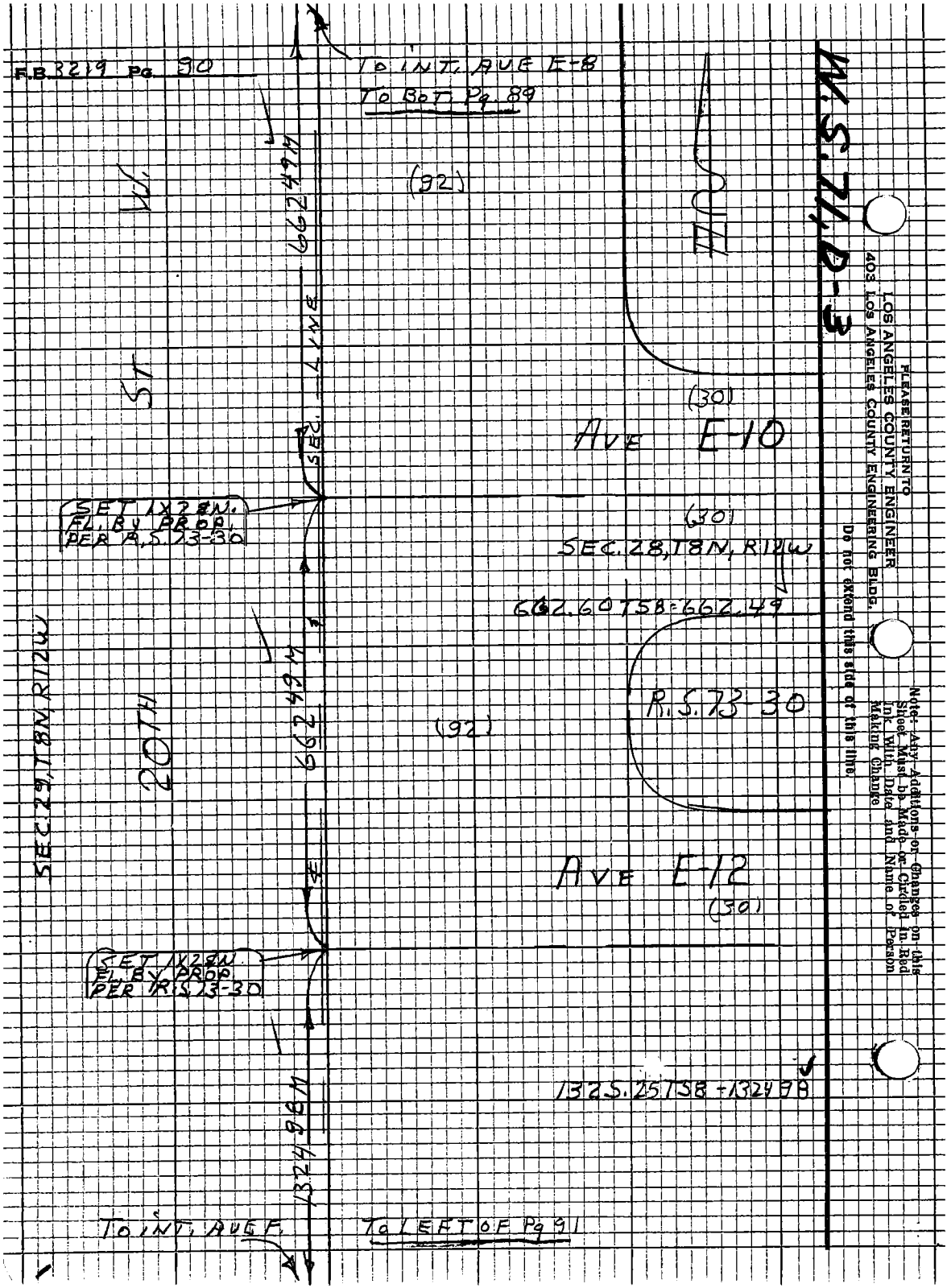
F.B. 3219 Pg. 90
To INT. AVE E-8
To BOT. Pg. 89
(92)
W.
ST
662.49M
SEC. LINE
(30)
AVE E-10
SET 1X2 8N. FL. BY PROP. PER R.S. 73-30
(30)
SEC. 28, T8N, R12W
662.60 TSB = 662.49
R.S. 73-30
SEC. 29, T8N, R12W
20TH
662.49M
(92)
AVE E-12
(30)
SET 1X2 8N. FL. BY PROP. PER R.S. 73-30
132S.25 TSB = 132498
132498M
To INT. AVE F.
To LEFT OF Pg 91
W.S. 71, D-3
PLEASE RETURN TO
LOS ANGELES COUNTY ENGINEER
403 LOS ANGELES COUNTY ENGINEERING BLDG.
Do not extend this side of this line.
Note: Any Additions or Changes on this Sheet Must be Made or Circled in Red Ink With Date and Name of Person Making Change

Notes Ck'd by R. MANON	Survey of AVE E	F.B. 3219	Pg. 91
Map No.	JN 0 9636 Tape 228 Std 84 °F		
Office Work	Surveyed by S. HALISCKY		
Checked	Notes HALISCKY Date 11-8-81		
Date	Indexed [illegible]		

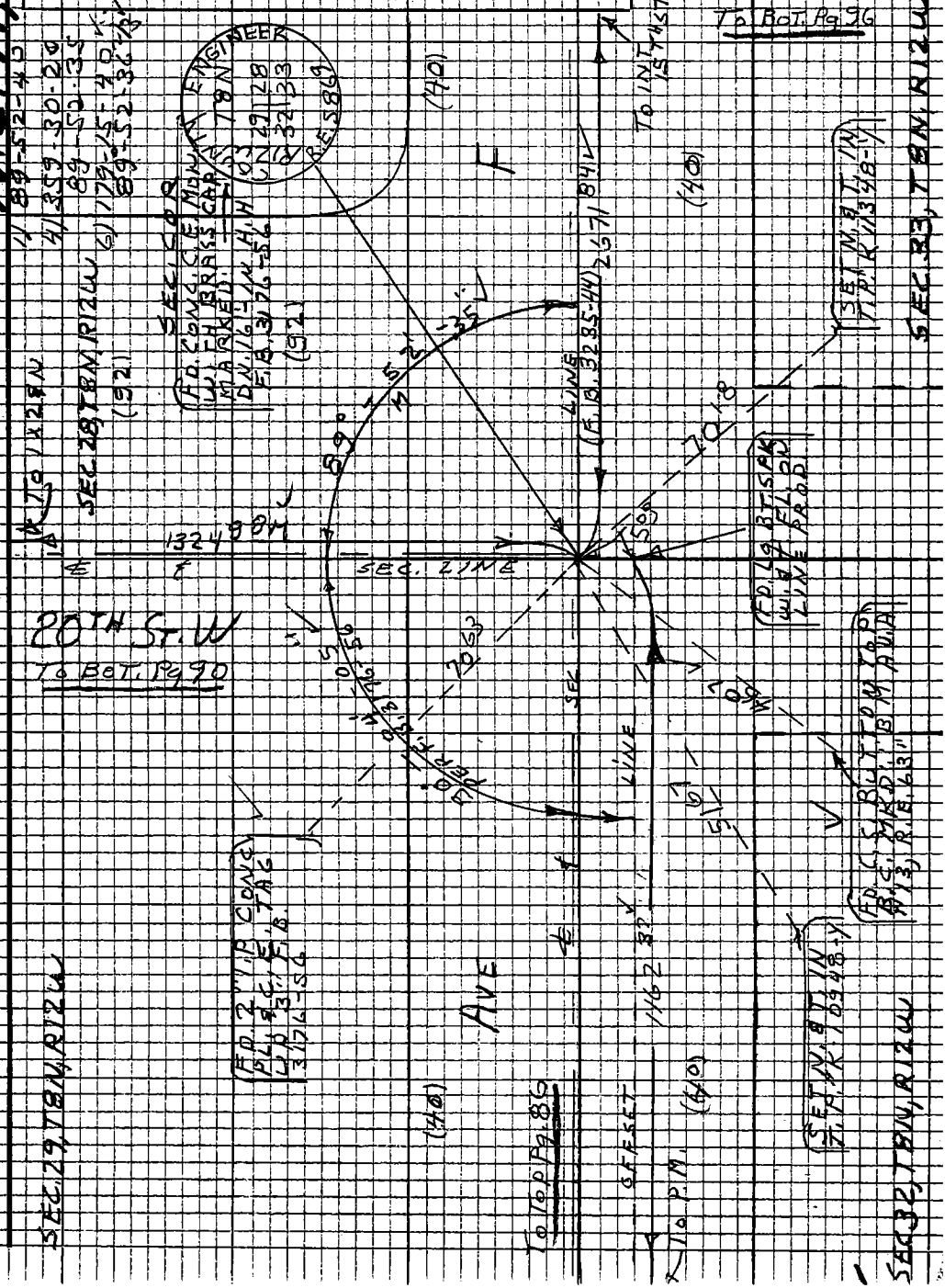

Note: Any Additions or Changes on this Sheet Must be Made or Circled in Red Ink With Date and Name of Person Making Change

Do not extend this side of this line.

PLEASE RETURN TO
LOS ANGELES COUNTY ENGINEER
403 LOS ANGELES COUNTY ENGINEERING BLDG.

7623093 CE #310 5-66

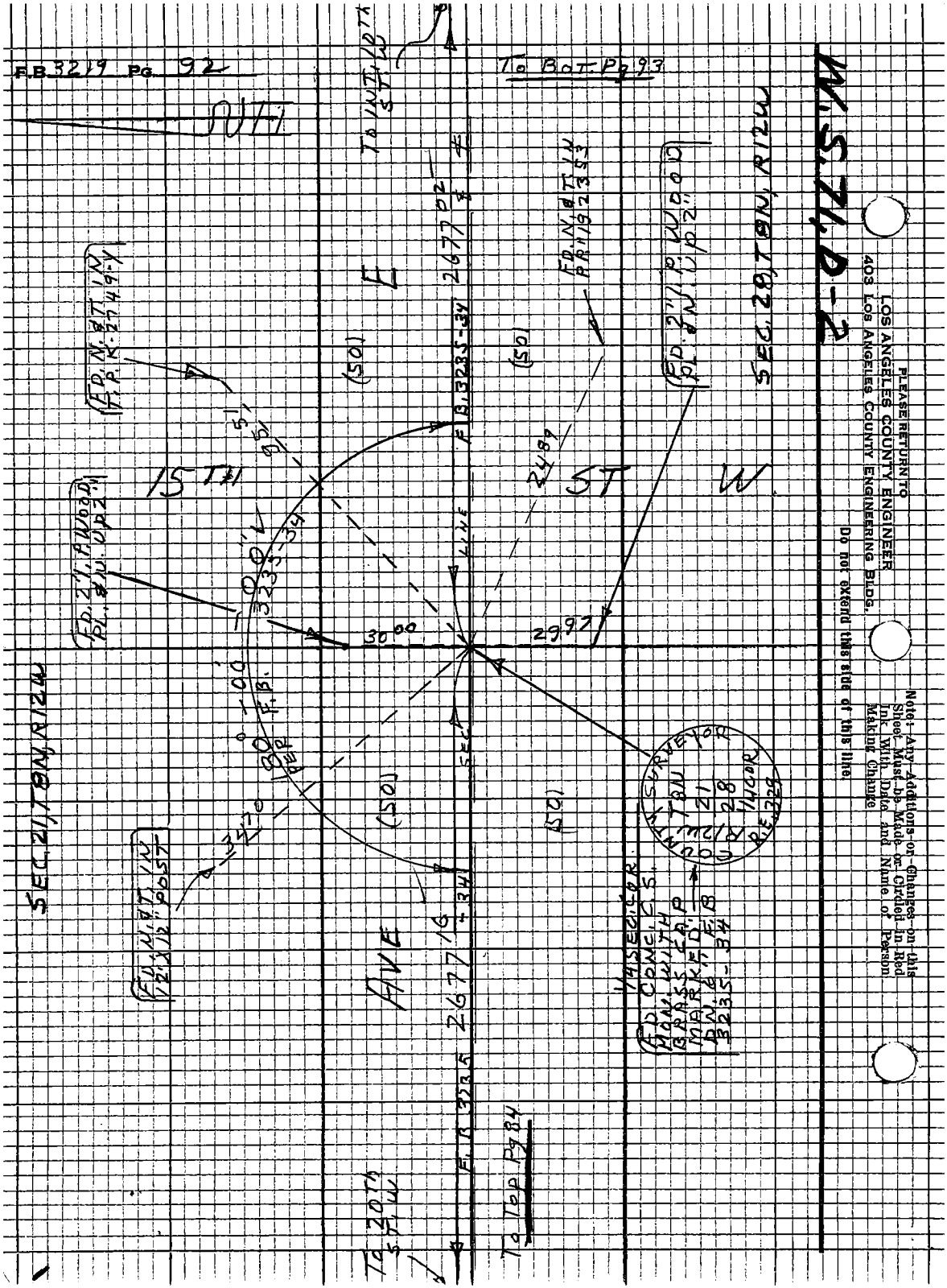
F.B. 3219 Pg. 92
To Bot. Pg 93
To Top Pg 84
To 20th St. W
To 10th St. W
15TH ST W
AVE E
SEC. 21, T8N, R12W
SEC. 28, T8N, R12W
W.S. 21, D-2
PLEASE RETURN TO
LOS ANGELES COUNTY ENGINEER
403 Los Angeles County Engineering Bldg.
Do not extend this side of this line.
Note: Any Additions or Changes on this Sheet Must be Made or Circled in Red Ink With Date and Name of Person Making Change

76P2093 CE #310 8-66

PLEASE RETURN TO
LOS ANGELES COUNTY ENGINEER
403 LOS ANGELES COUNTY ENGINEERING BLDG.

Note: Any Additions or Changes on this Sheet Must be Made or Circled in Red Ink With Date and Name of Person Making Change

Do not extend this side of this line.

W.S. 70,4-2

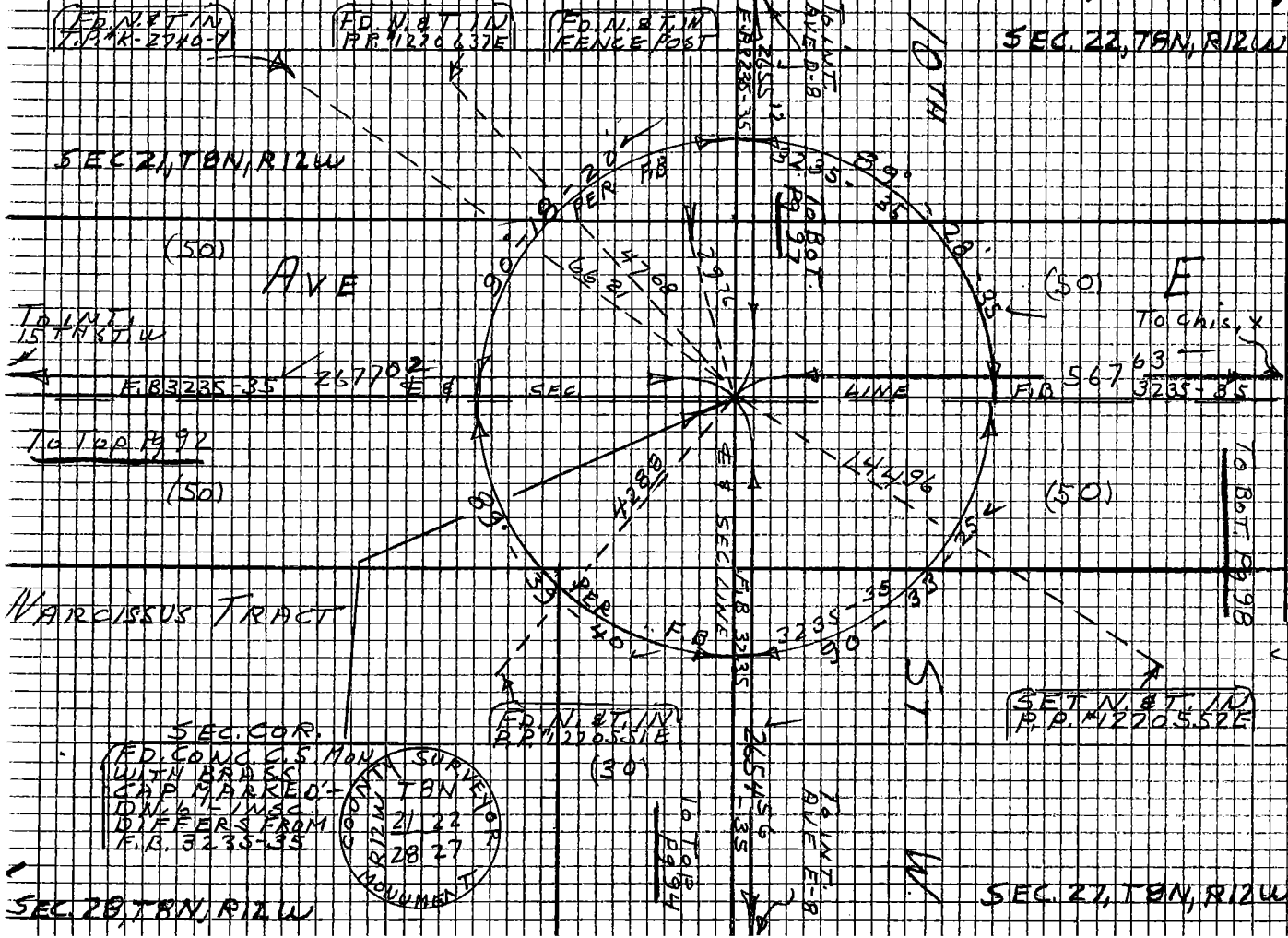

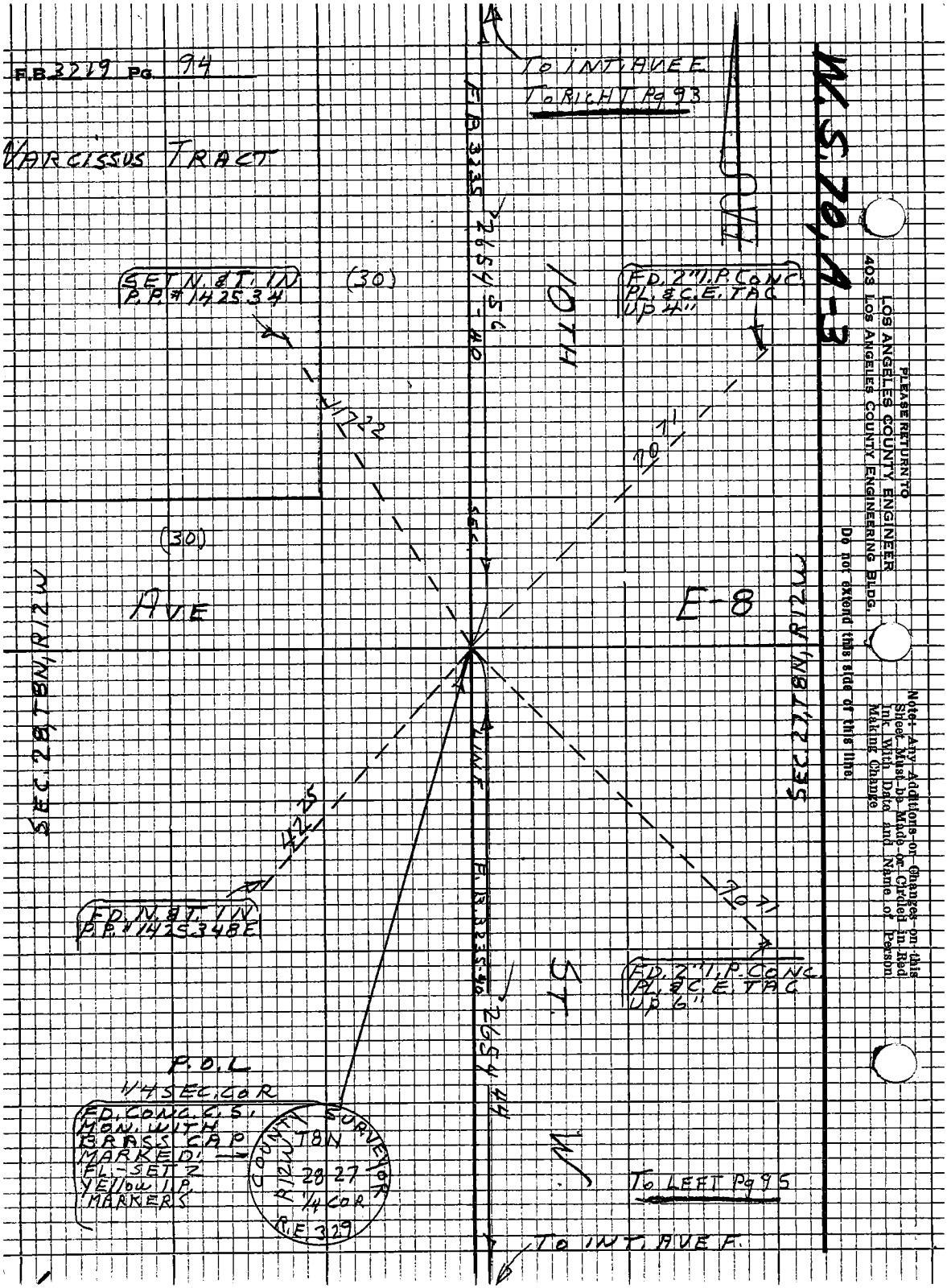
F.B. 3219 Pg. 94
VARCISSUS TRACT
TO INT. AVE E
TO RIGHT Pg 93
W.S. 70, A-3
SET N. & T. IN P.P. #142534
(30)
FD. 2" I.P. CONC PL. & C.E. TAC UP 4"
10TH
(30)
AVE
E-8
SEC. 28, T8N, R12W
SEC. 27, T8N, R12W
FD. N. & T. IN P.P. #142534 8E
FD. 2" I.P. CONC. PL. & C.E. TAC UP 6"
ST.
P.O.L
1/4 SEC. COR
FD. CONC. C.S. MON. WITH BRASS CAP MARKED: FL-SET 2 YELLOW I.P. MARKERS
COUNTY SURVEYOR
T8N
R12W
28 27
1/4 COR
R.E. 329
TO LEFT Pg 95
TO INT. AVE F.
PLEASE RETURN TO
LOS ANGELES COUNTY ENGINEER
403 LOS ANGELES COUNTY ENGINEERING BLDG.
Note: Any Additions or Changes on this Sheet Must be Made or Circled in Red Ink With Date and Name of Person Making Change
Do not extend this side of this line.

76P3098 CE #310 8-66

PLEASE RETURN TO
LOS ANGELES COUNTY ENGINEER
403 LOS ANGELES COUNTY ENGINEERING BLDG.

Note: Any Additions or Changes on this Sheet Must be Made or Circled in Red Ink With Date and Name of Person Making Change

Do not extend this side of this line.

W.S. 79, A-3

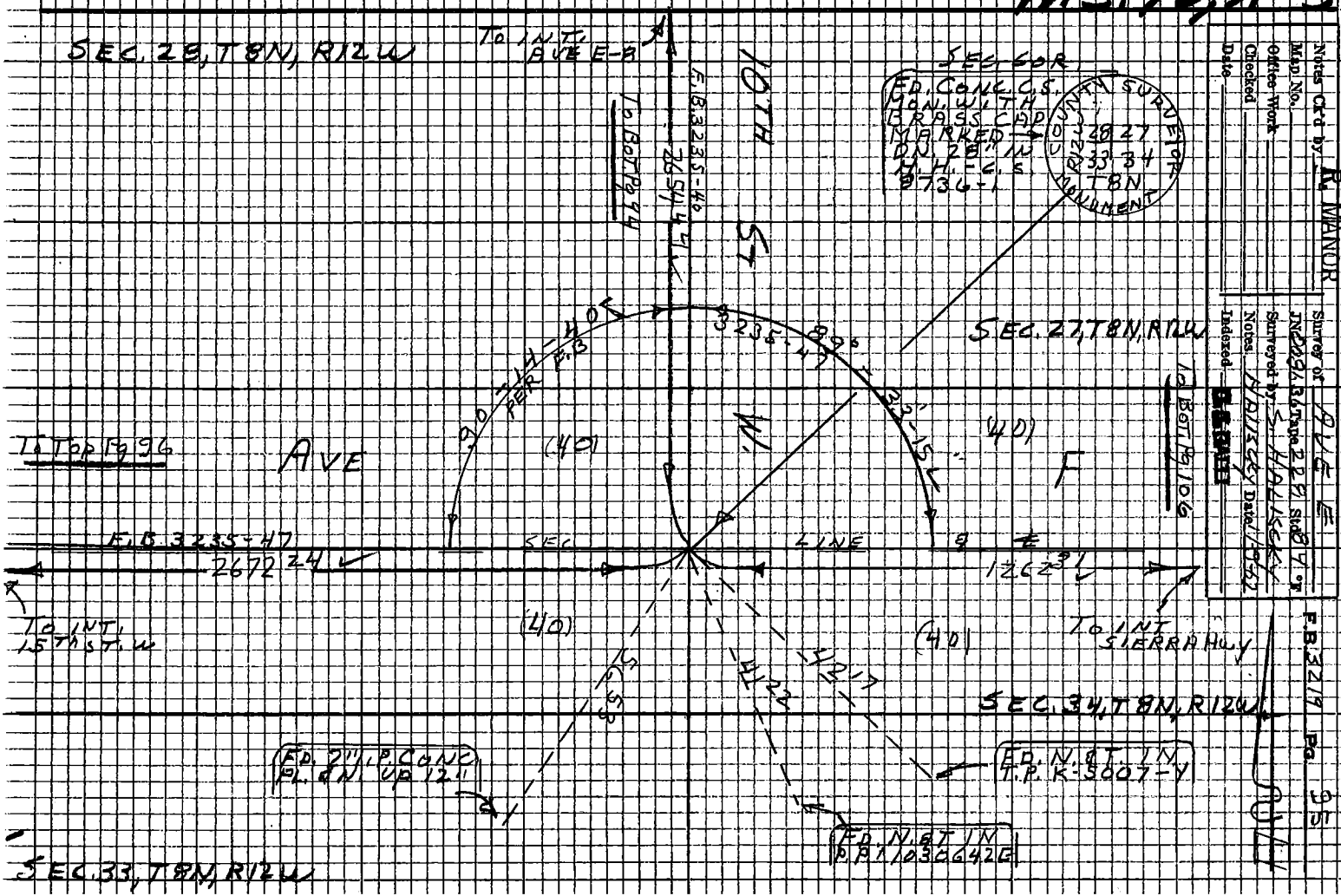

F.B. 3219 Pg 96

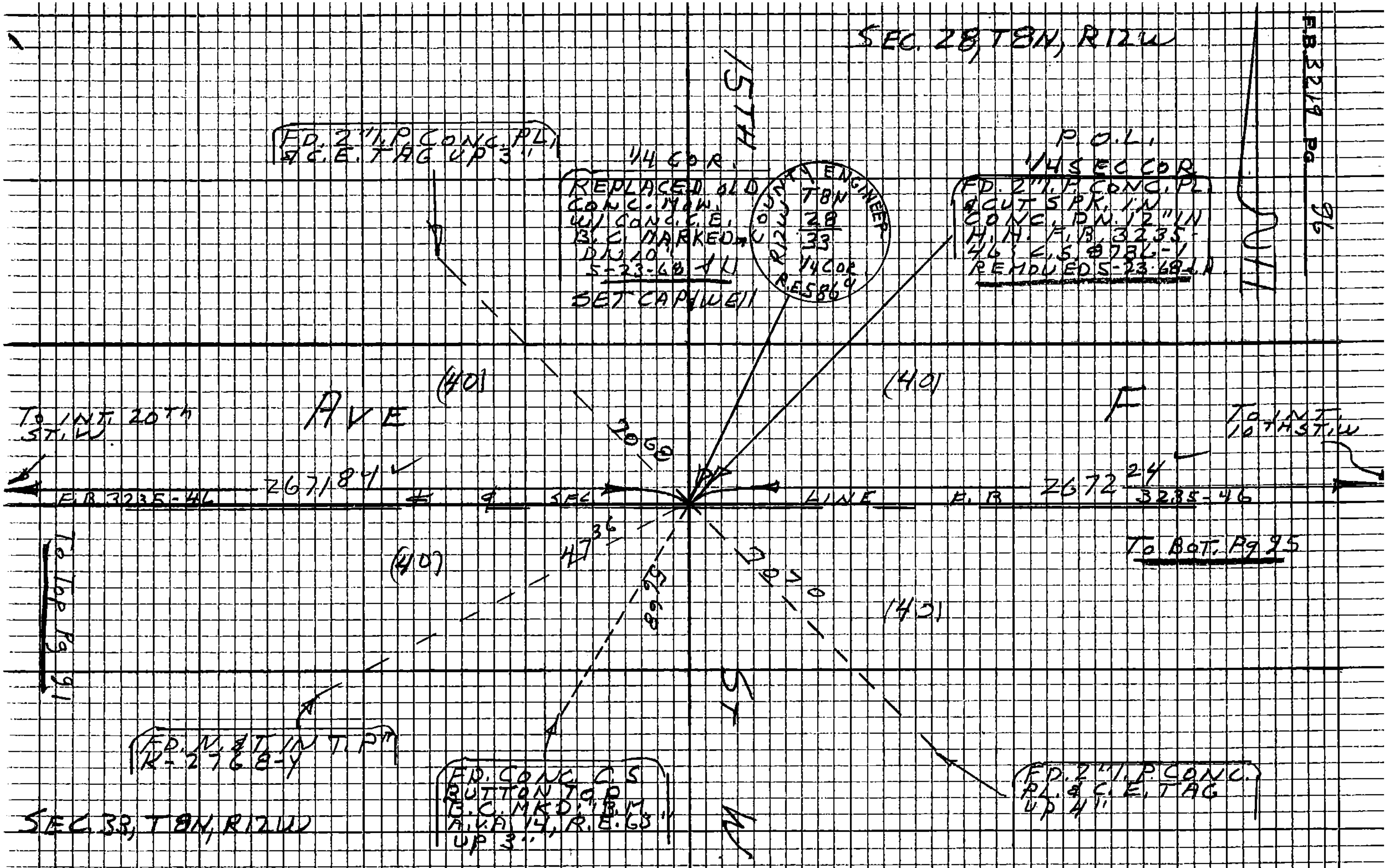

M.S. 71 D-3

PLEASE RETURN TO
LOS ANGELES COUNTY ENGINEER
403 LOS ANGELES COUNTY ENGINEERING BLDG.

Note: Any Additions or Changes on this Sheet Must be Made or Circled in Red Ink With Date and Name of Person Making Change

Do not extend this side of this line.

Notes Ck'd by R. MANOR	Survey of AVE E	F.B. 3219	Pg. 97
Map No.	JN 09636 Tape 228 Std 84 °F		
Office Work	Surveyed by S. HALISCKY		
Checked	Notes HALISKY Date 11-9-67		
Date	Indexed C.L. GALLI		

W.S. 70, A-2

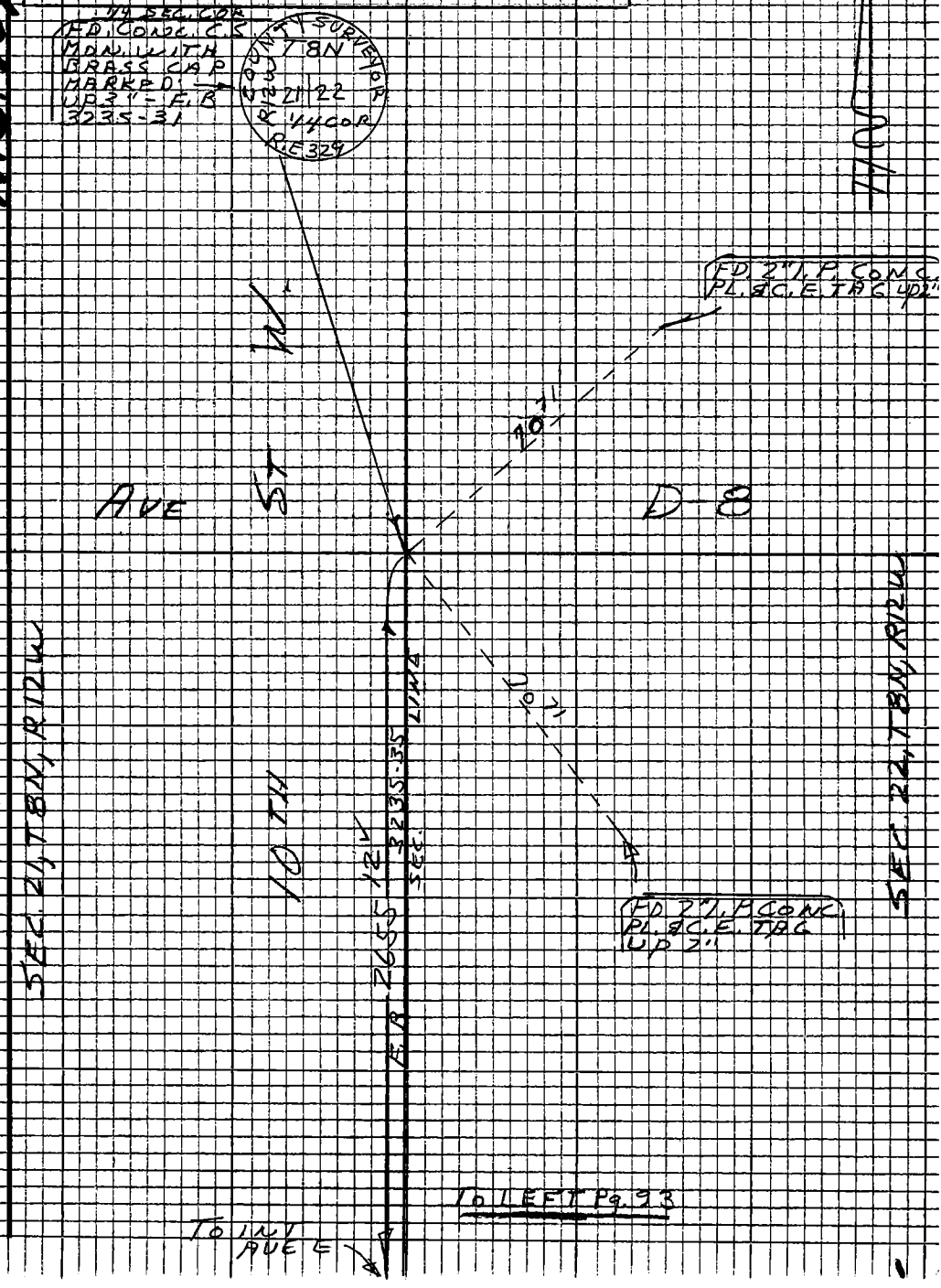

Note: Any Additions or Changes on this Sheet Must be Made or Circled in Red Ink With Date and Name of Person Making Change

Do not extend this side of this line.

PLEASE RETURN TO
LOS ANGELES COUNTY ENGINEER
403 LOS ANGELES COUNTY ENGINEERING BLDG.

7623098 CE #310 5-66

F.B. 3219 Pg. 98

PLEASE RETURN TO
LOS ANGELES COUNTY ENGINEER
403 Los Angeles County Engineering Bldg.

Do not extend this side of this line

Note: Any Additions or Changes on this Sheet Must Be Made or Circled in Red Ink With Date and Name of Person Making Change

Notes Ck'd by R. MANOR	Survey of AVE E	F.B. 3219	Pg. 99
Map No.	JN 009636 Tape 228 Std 84 °F		
Office Work	Surveyed by S. HALECKY		
Checked	Notes HALISCKY Date 11-9-61		
Date	Indexed C.L. GALLI		

W.S. 70, A-2

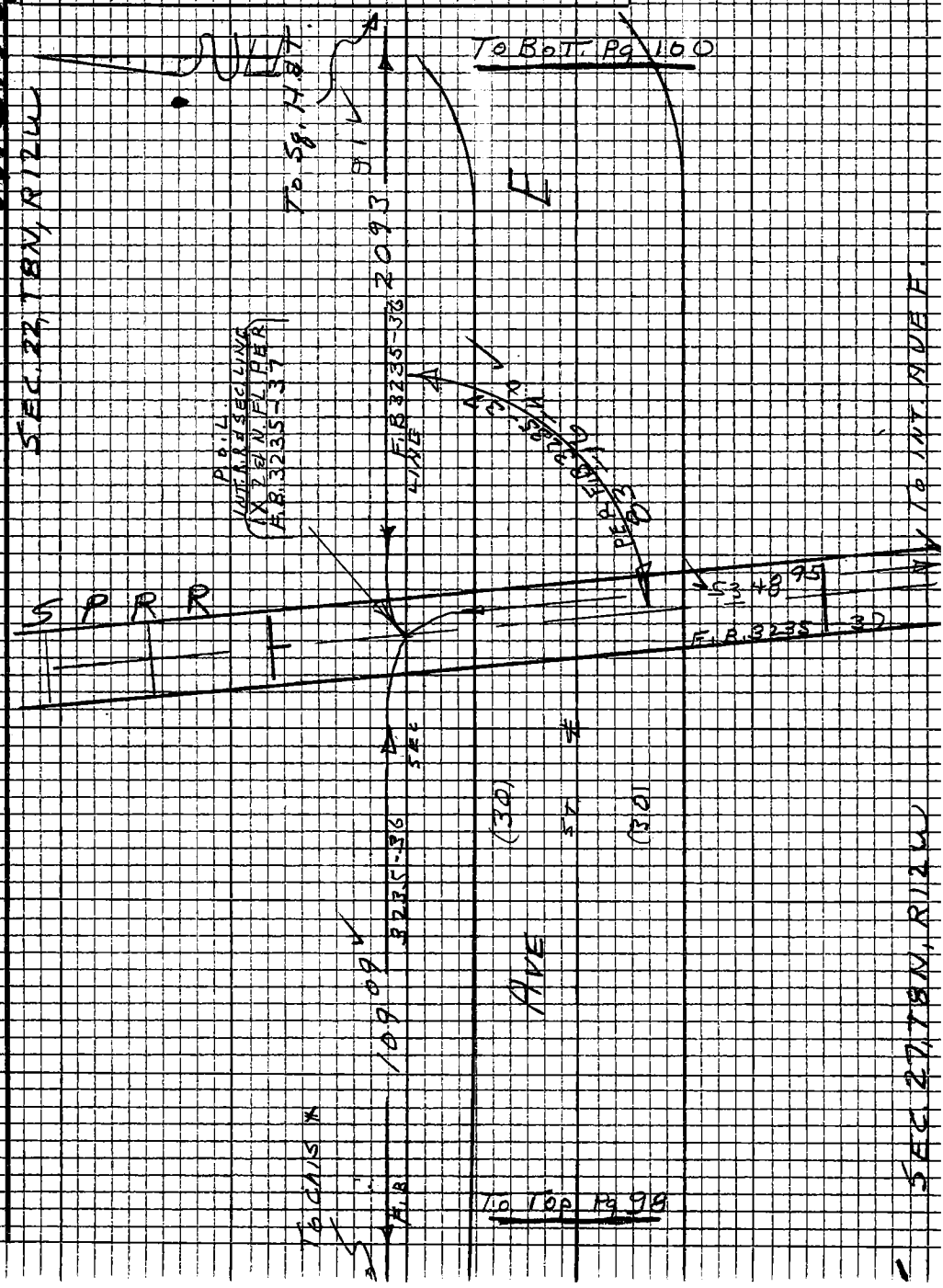

Note: Any Additions or Changes on this Sheet Must be Made or Circled in Red Ink With Date and Name of Person Making Change.

Do not extend this side of this line.

PLEASE RETURN TO
LOS ANGELES COUNTY ENGINEER
403 LOS ANGELES COUNTY ENGINEERING BLDG.

76P3098 CE #310 5-66

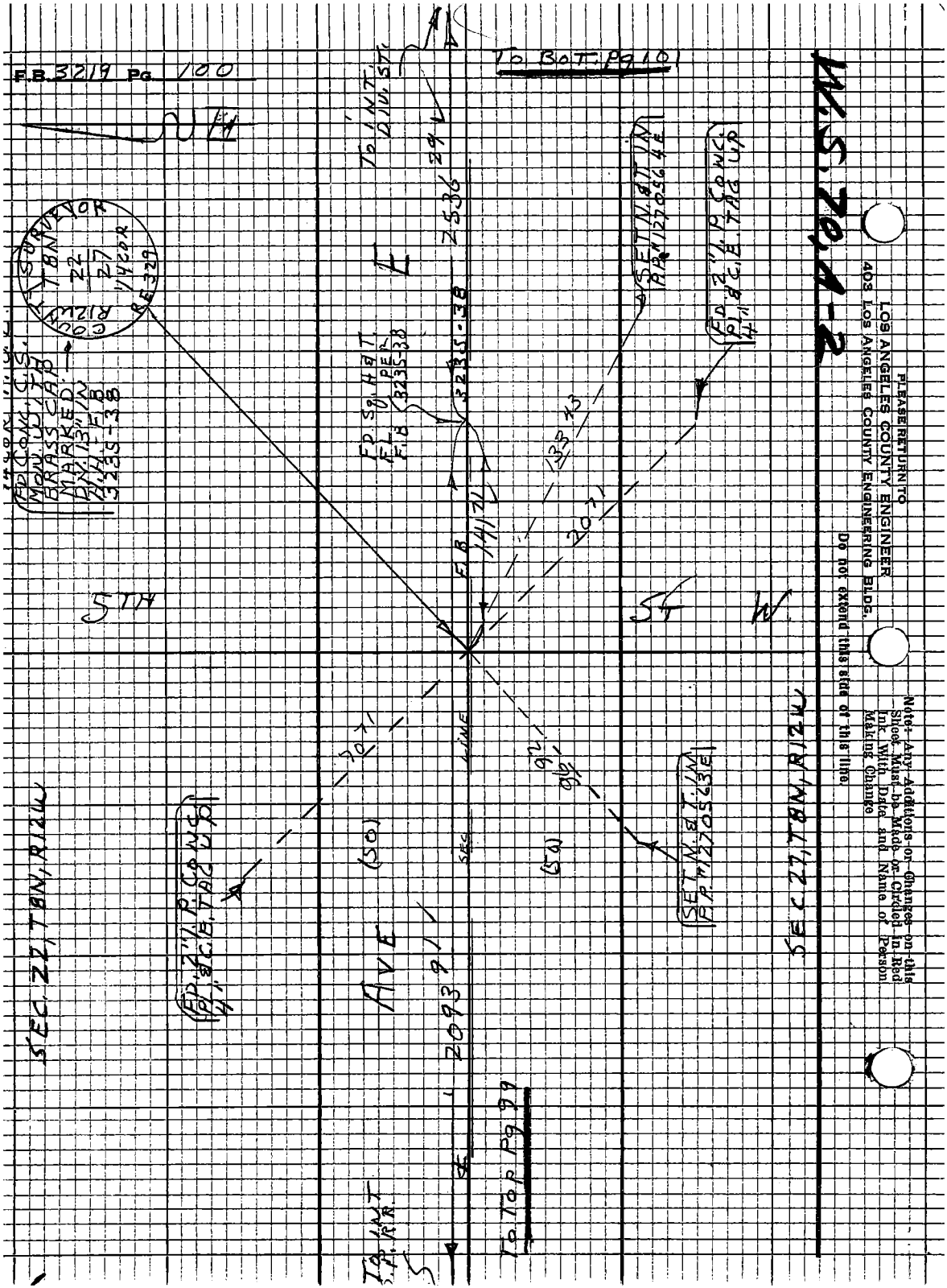
F.B. 3219 Pg. 100
To Bot. Pg 101
To Top Pg 99
W.S. 70, A-2
PLEASE RETURN TO
LOS ANGELES COUNTY ENGINEER
403 LOS ANGELES COUNTY ENGINEERING BLDG.
Do not extend this side of this line.
Note: Any Additions or Changes on this Sheet Must be Made or Circled in Red Ink With Date and Name of Person Making Change
SEC. 22, T8N, R12W
SEC 27, T8N, R12W
5TH
ST
W
AVE
(50)
(50)
SEC LINE
E
2536
2093
2071
2071
2071
3235-38
3235-38
141.71
133.43
FD. Sq. H&T. FL. PER F.B. 3235-38
FD. 2" I.P. CONC. PL. & C.E. TAG UP
SET N.&T. IN P.P. #1270564E
SET N.&T. IN P.P. #1270563E
FD. CONC. C.S. MON. W/ TB BRASS CAP MARKED DN. 13" IN H.H. F.B. 3235-38
COUNTY SURVEYOR
T8N
R12W
22
27
1420R
RE 329

W.S. 70A-2

Notes Ck'd by R. [illegible]
Map No.
Office Work
Checked
Date

Survey of AVE E
JN 3094.36 Tape 228 Std 84 °F
Surveyed by S. HALISCKY
Notes HALISCKY Date 1967
Indexed C.L. GALLI

F.B. 3219 Pg 101

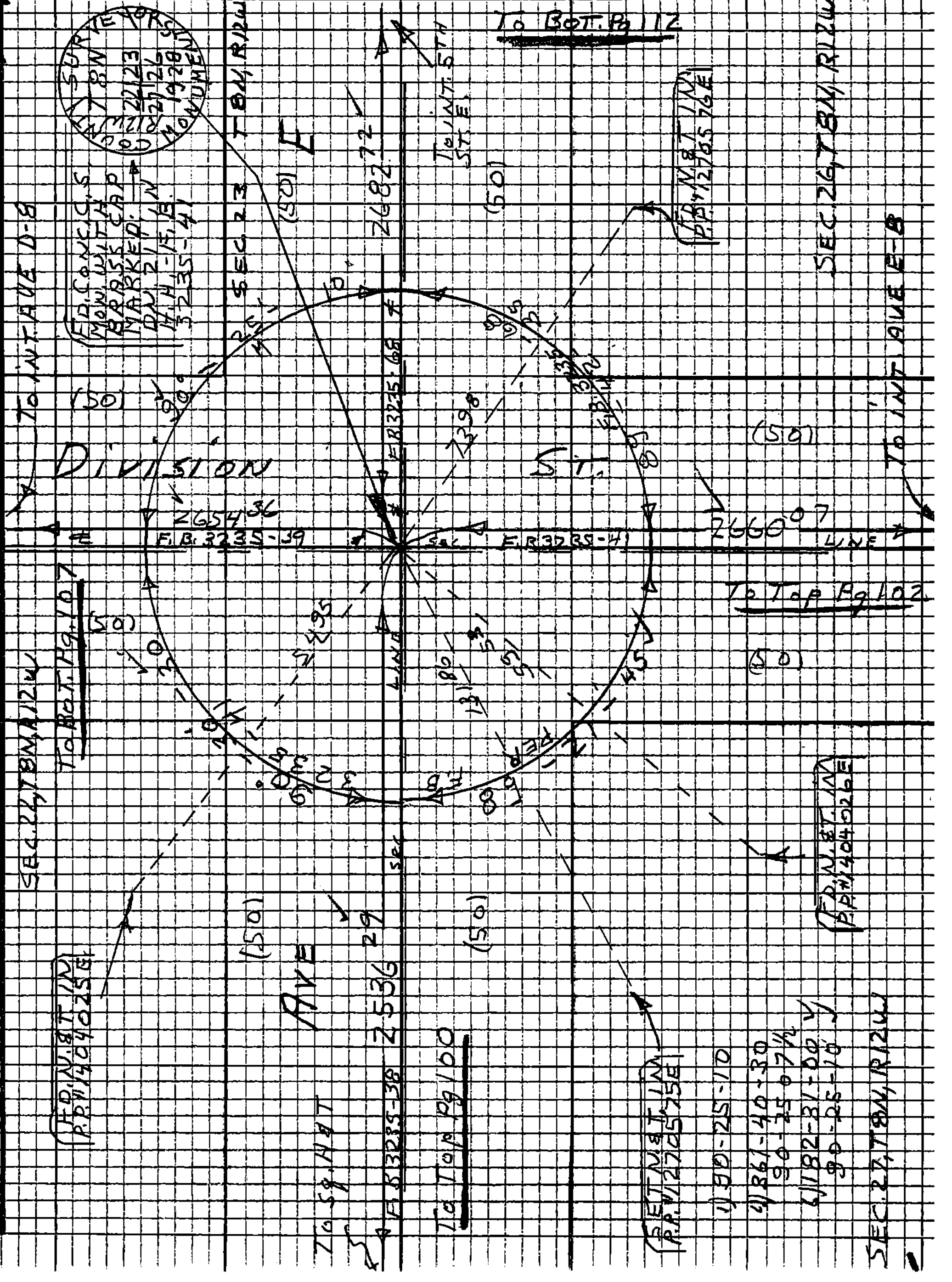

Note: Any Additions or Changes on this Sheet Must be Made or Circled in Red Ink With Date and Name of Person Making Change

Do not extend this side of this line.

PLEASE RETURN TO
LOS ANGELES COUNTY ENGINEER
403 LOS ANGELES COUNTY ENGINEERING BLDG.

76P309B CE #310 5-66

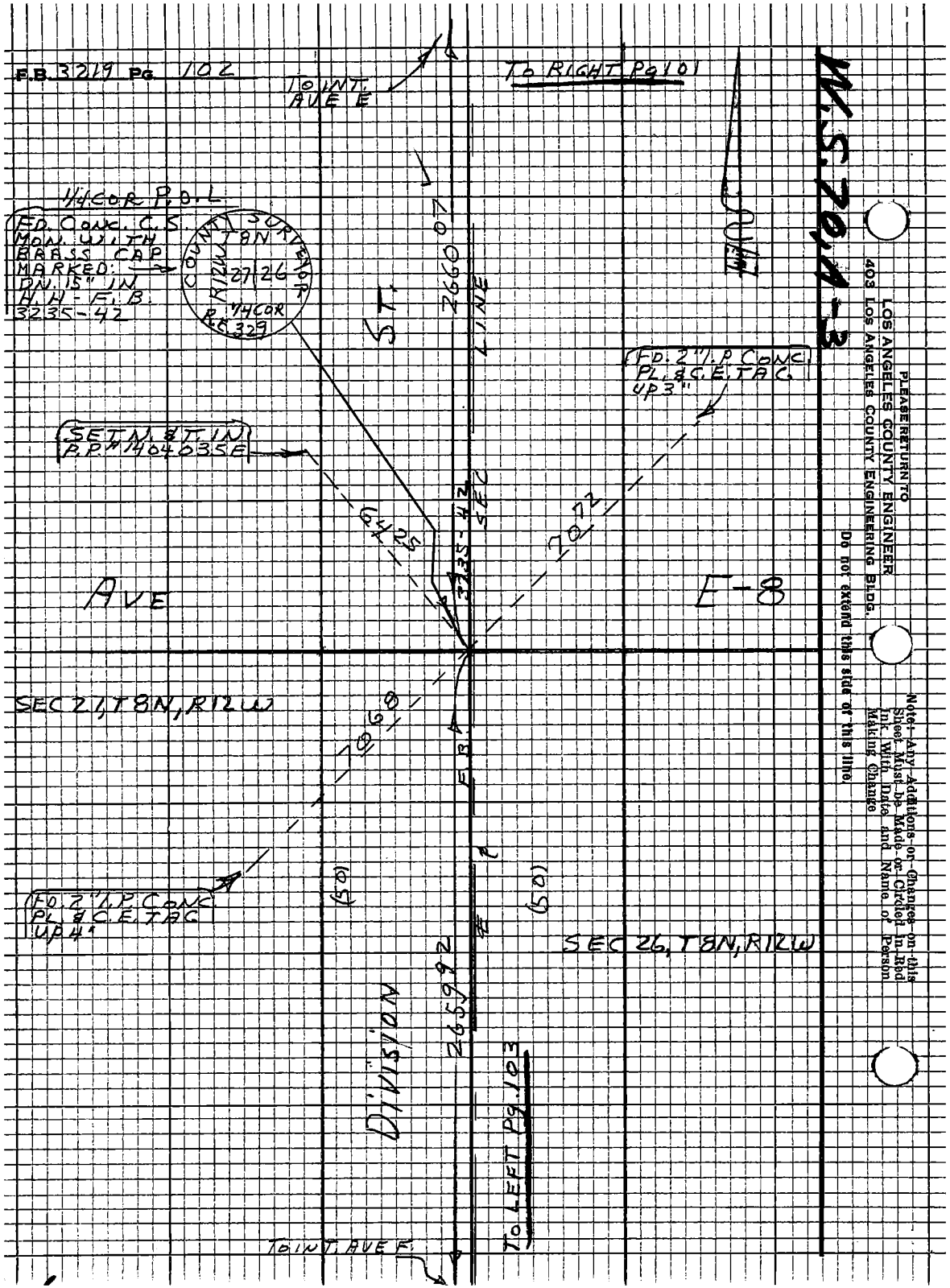
F.B. 3219 Pg. 102
To INT. AVE E
To RIGHT Pg 101
W.S. 70, A-3
1/4 COR P.O.L.
FD. CONC. C.S. MON. WITH BRASS CAP MARKED: DN. 15" IN H.H. - F.B. 3235-42
COUNTY SURVEYOR T8N R12W 27 26 1/4 COR R.E. 329
2660 07
ST.
LINE
FD. 2" I.P. CONC. PL. & C.E. TAG UP 3"
SET N. & T. IN P.P. #1404035E
6425
3235-42
SEC
7072
AVE
E-8
SEC 21, T8N, R12W
7068
F.B.
(50)
(50)
FD. 2" I.P. CONC. PL. & C.E. TAG UP 4"
SEC 26, T8N, R12W
2659 92
DIVISION
To LEFT Pg. 103
To INT. AVE F.
PLEASE RETURN TO
LOS ANGELES COUNTY ENGINEER
403 LOS ANGELES COUNTY ENGINEERING BLDG.
Do not extend this side of this line
Note: Any Additions or Changes on this Sheet Must be Made or Circled in Red Ink With Date and Name of Person Making Change

Notes Ck'd by R. MANOR	Survey of AVE E	F.B. 3219	Pg. 103
Map No.	JN 009636 Tape 228 Std 84 °F		
Office Work	Surveyed by S. HALISCKY		
Checked	Notes H. HALISCKY Date 11-9-61		
Date	Indexed [illegible]		

W.S. 70, A-3

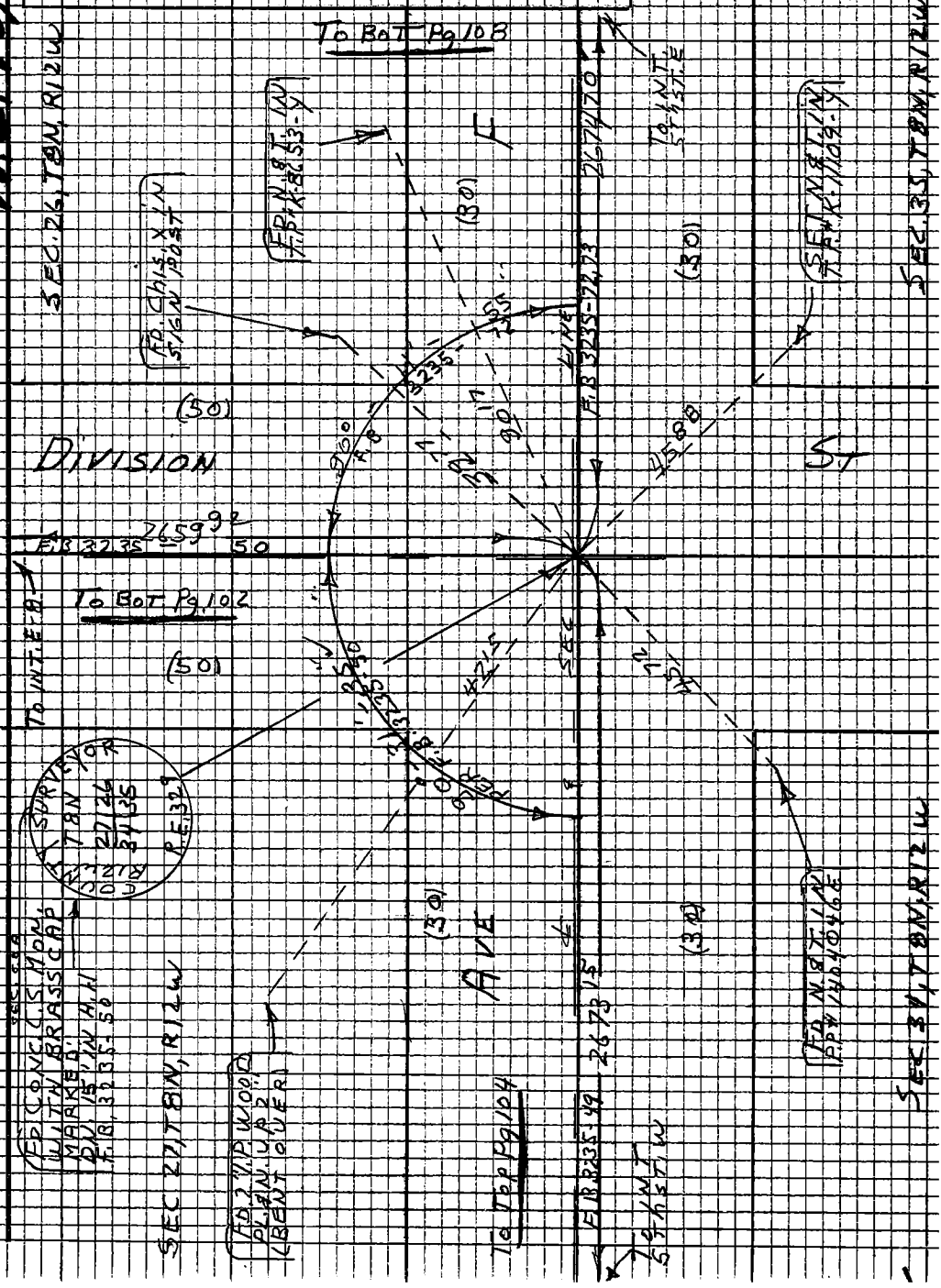

Note: Any Additions or Changes on this Sheet Must be Made or Circled in Red Ink With Date and Name of Person Making Change

Do not extend this side of this line.

PLEASE RETURN TO
LOS ANGELES COUNTY ENGINEER
403 LOS ANGELES COUNTY ENGINEERING BLDG.

7623098 CE #310 F-66

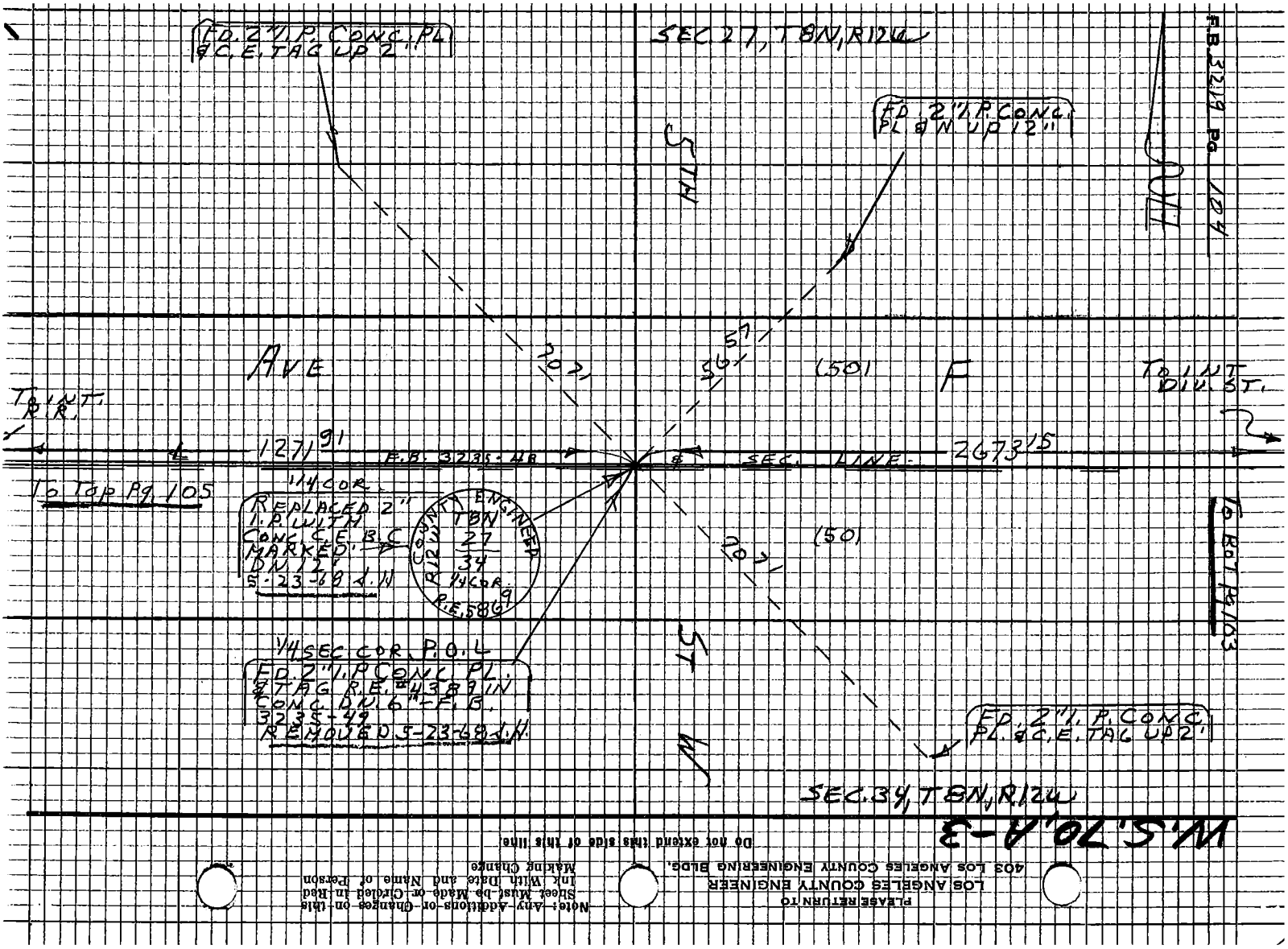

PLEASE RETURN TO
LOS ANGELES COUNTY ENGINEER
403 LOS ANGELES COUNTY ENGINEERING BLDG.

Note: Any Additions or Changes on this Sheet Must be Made or Circled in Red Ink With Date and Name of Person Making Change

Do not extend this side of this line.

Notes Ck'd by R. MANOR	Survey of AVE E	F.B. 3219	Pg. 105
Map No.	JN 009636 Tape 228 Std 84°F		
Office Work	Surveyed by S. HALISCKY		
Checked	Notes HALISCKY Date 11-10-61		
Date	Indexed D.B. GALLA		

W.S. 70, A-3

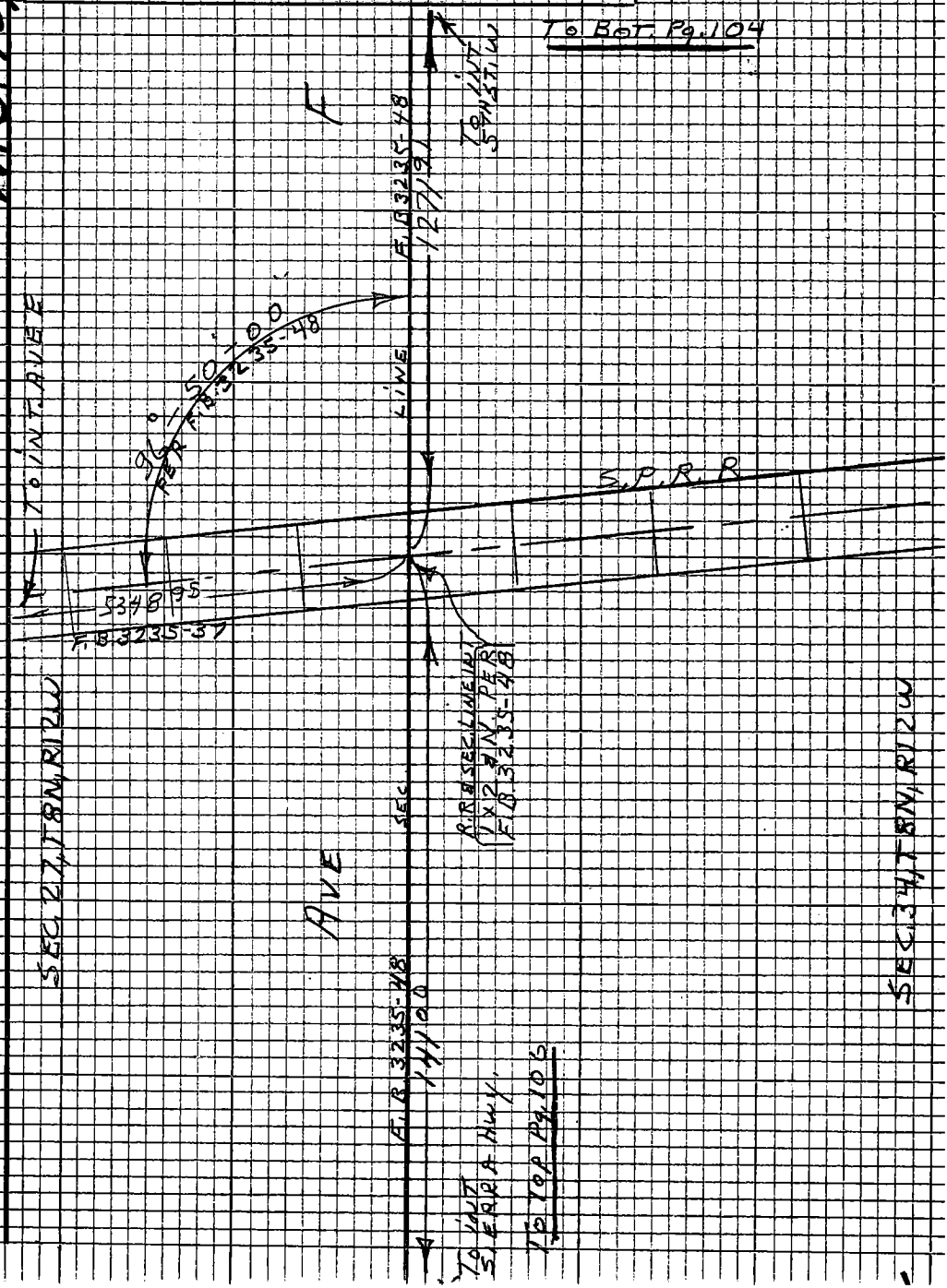

Note: Any Additions or Changes on this Sheet Must be Made or Circled in Red Ink With Date and Name of Person Making Change

Do not extend this side of this line.

PLEASE RETURN TO
LOS ANGELES COUNTY ENGINEER
403 LOS ANGELES COUNTY ENGINEERING BLDG.

76P3098 CE #310 8-66

F.B. 3219 Pg. 106

PLEASE RETURN TO
LOS ANGELES COUNTY ENGINEER
403 LOS ANGELES COUNTY ENGINEERING BLDG.

Do not extend this side of this line

Note: Any Additions or Changes on this Sheet Must Be Made or Circled in Red Ink With Date and Name of Person Making Change

Notes Ck'd by R. MANOR	Survey of AVE E
Map No.	JN 09636 Tape 228 Std 84 °F
Office Work	Surveyed by S. HALISCKY
Checked	Notes HALISCKY Date 11-10-61
Date	Indexed D.L. GALLI

F.B. 3219 Pg. 107

W.S. 70, A-2

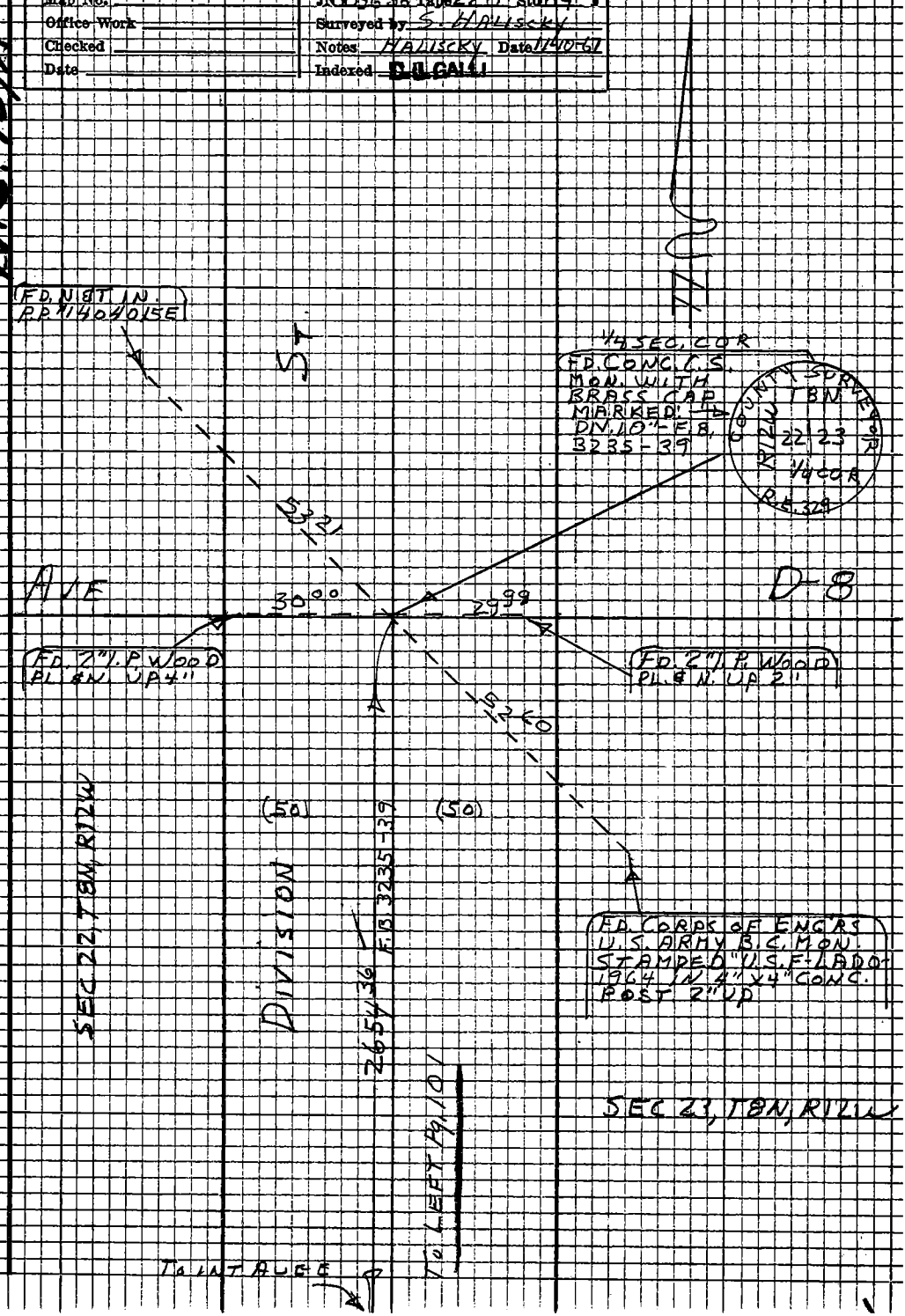

Note: Any Additions or Changes on this Sheet Must be Made or Circled in Red Ink With Date and Name of Person Making Change

Do not extend this side of this line.

PLEASE RETURN TO
LOS ANGELES COUNTY ENGINEER
403 LOS ANGELES COUNTY ENGINEERING BLDG.

76P3095 CE #310 5-66

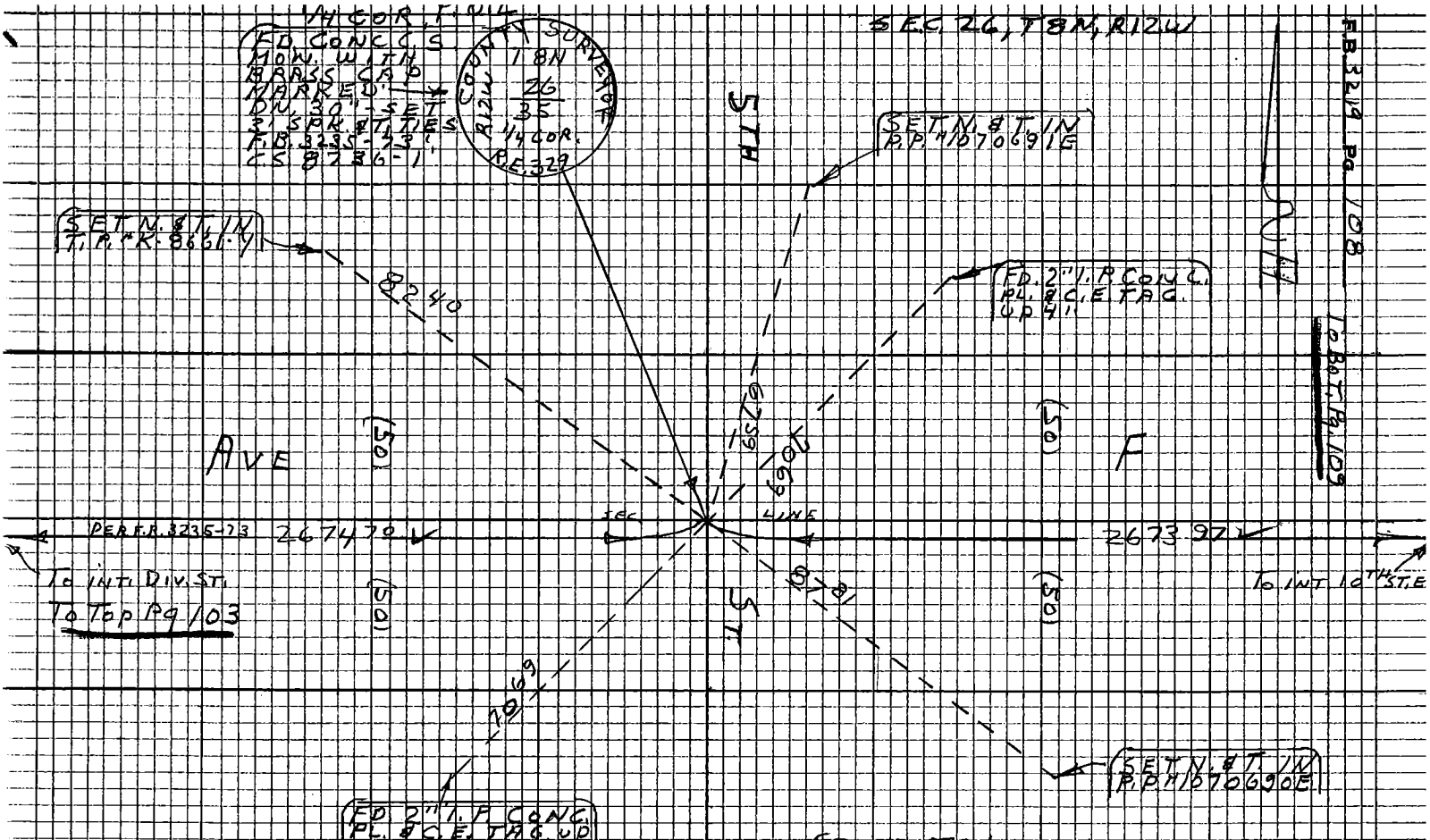

PLEASE RETURN TO
LOS ANGELES COUNTY ENGINEER
405 LOS ANGELES COUNTY ENGINEERING BLDG.

Do not extend this side of this line.

Note: Any Additions or Changes on this Sheet Must be Made or Circled in Red Ink With Date and Name of Person Making Change

Notes Ck'd by R. MANOR	Survey of AVE E
Map No.	JN009636 Tape 228 Std 84 °F
Office Work	Surveyed by S. HALISCKY
Checked	Notes HALISCKY Date 11-13-67
Date	Indexed D. GALLI

F.B. 3219 Pg. 109

W.S. 70.A-3

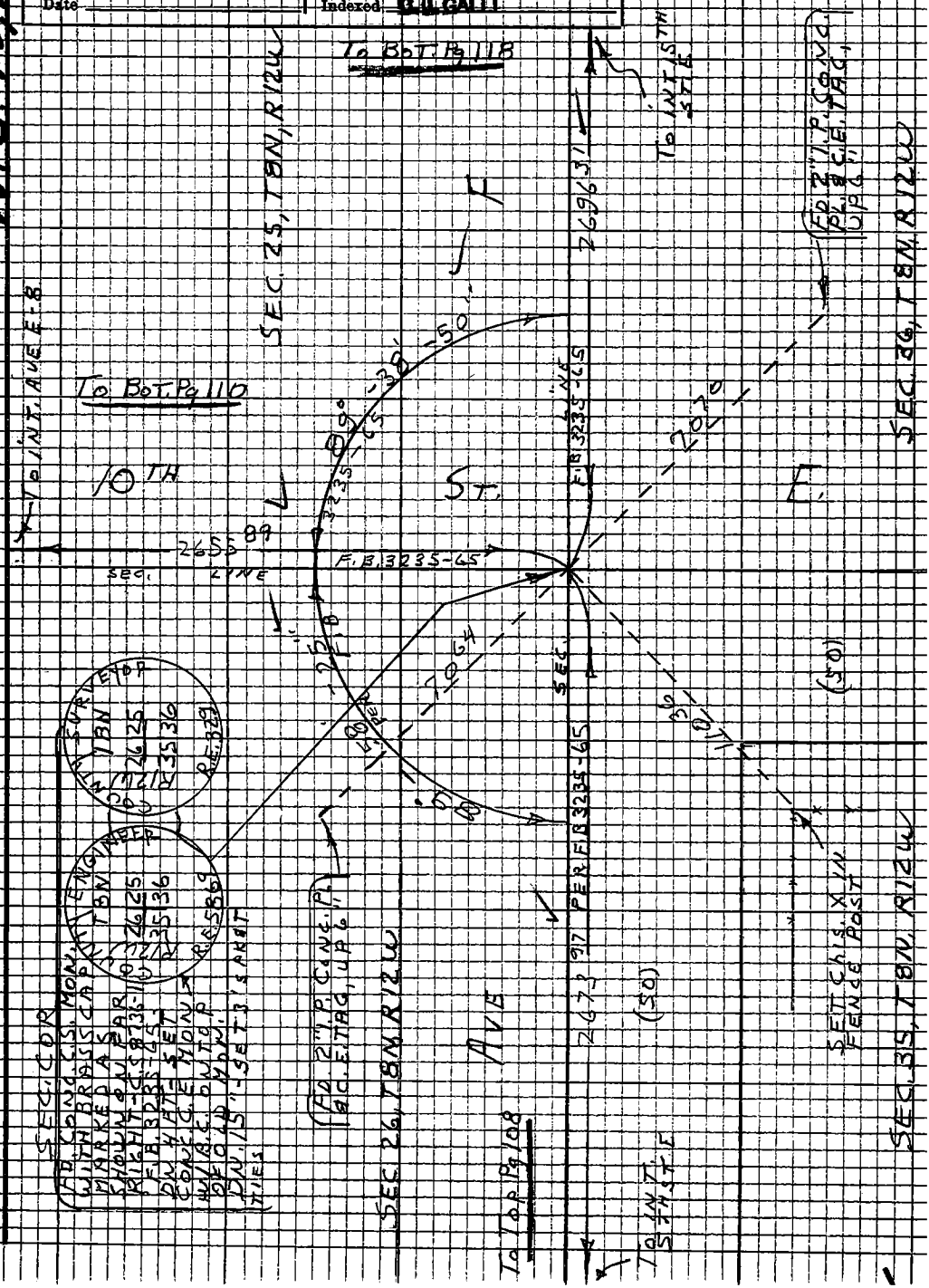

Note: Any Additions or Changes on this Sheet Must be Made or Circled in Red Ink With Date and Name of Person Making Change

Do not extend this side of this line.

PLEASE RETURN TO
LOS ANGELES COUNTY ENGINEER
403 LOS ANGELES COUNTY ENGINEERING BLDG.

76P3098 CE #310 5-66

F.B. 3219 Pg. 110

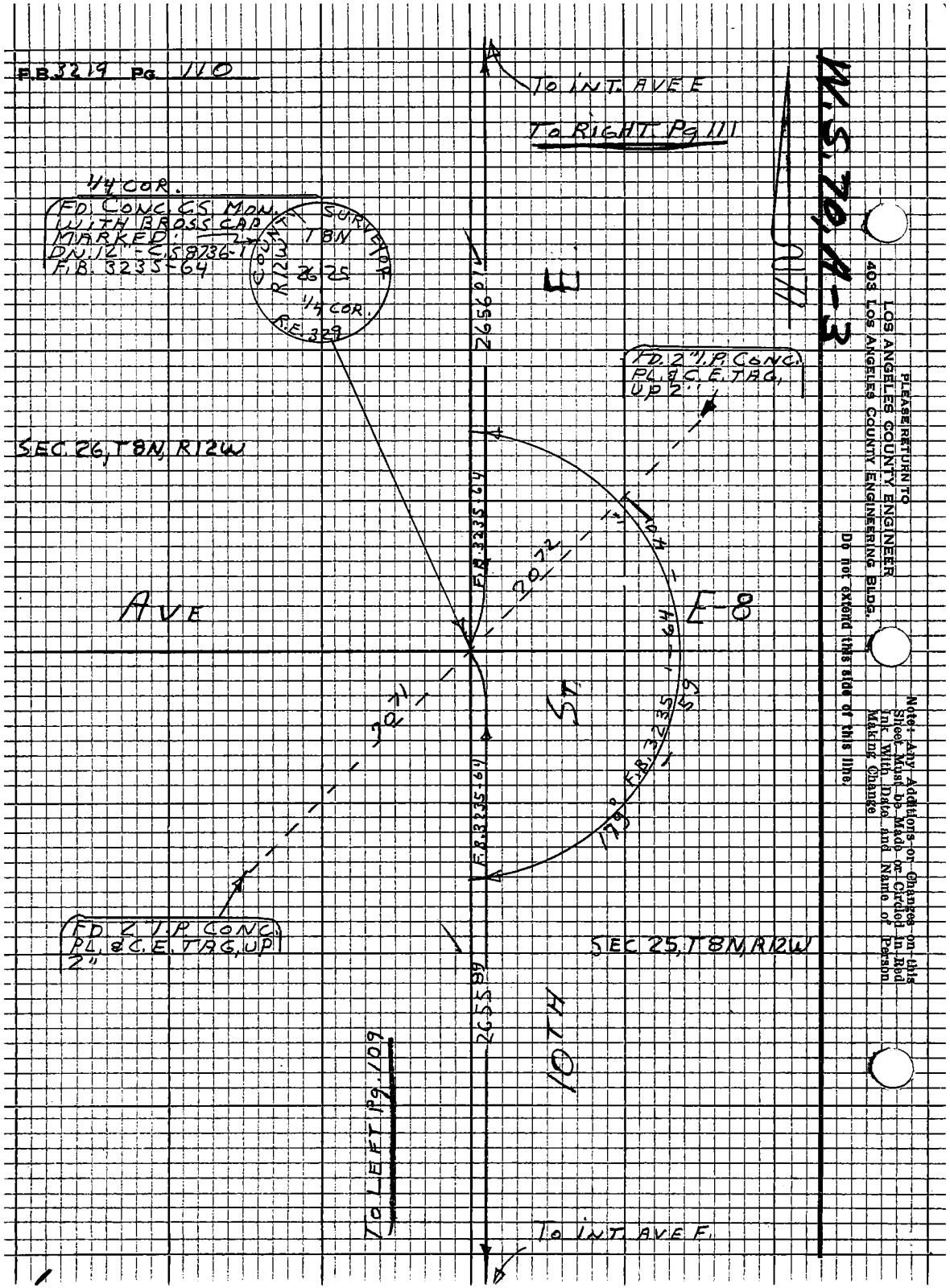

Notes Ck'd by R. MANOR	Survey of AVE E.
Map No.	JN009636 Tape 228 Std 84°F
Office Work	Surveyed by S. HALISCKY
Checked	Notes HALISCKY Date 11-13-61
Date	Indexed C.J. GALLI

F.B. 3219 Pg. 111

W.S. 70, A-2

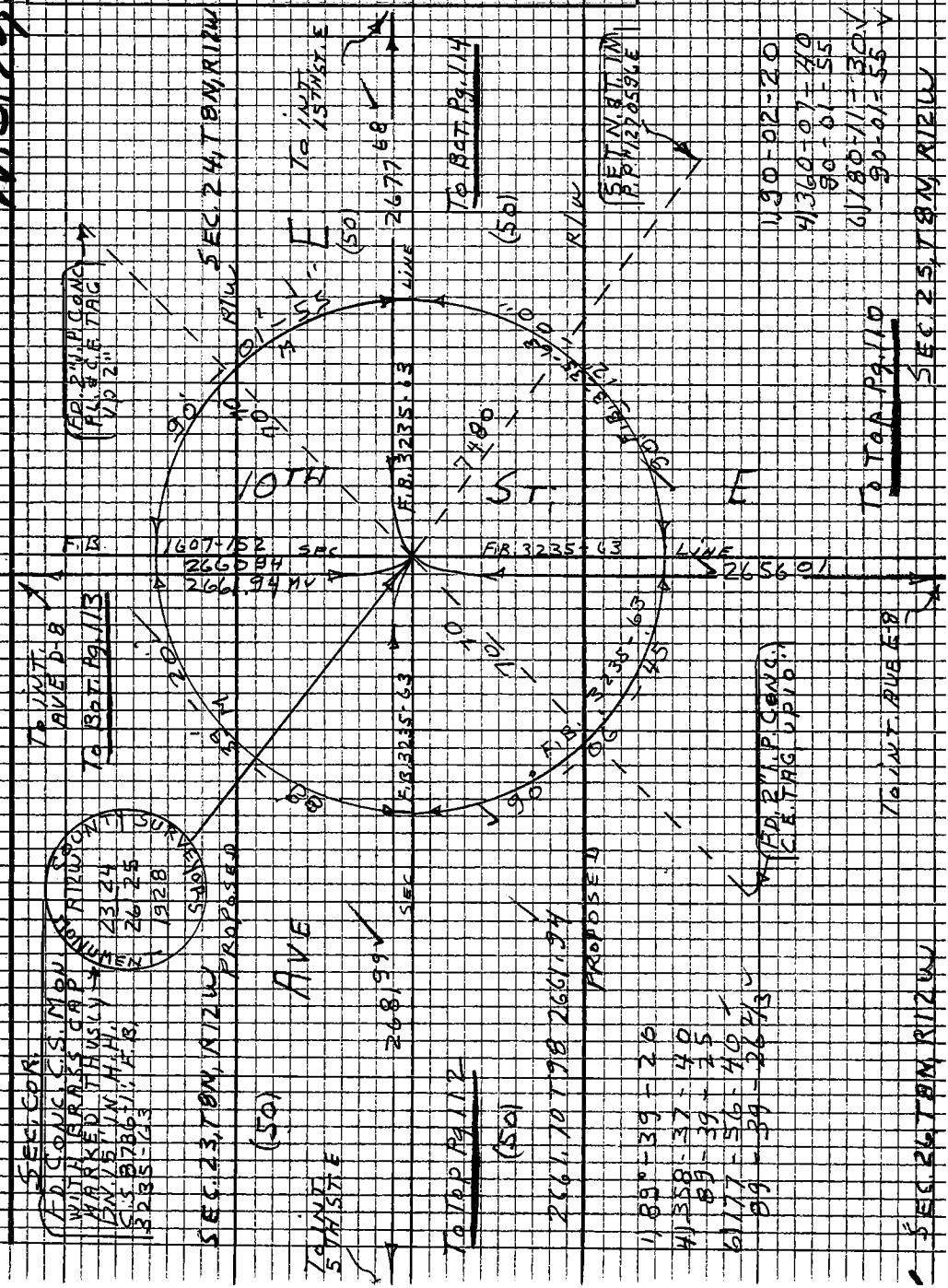

Note: Any Additions or Changes on this Sheet Must be Made or Circled in Red Ink With Date and Name of Person Making Change

Do not extend this side of this line.

PLEASE RETURN TO
LOS ANGELES COUNTY ENGINEER
403 LOS ANGELES COUNTY ENGINEERING BLDG.

7623098 CE #310 5-66

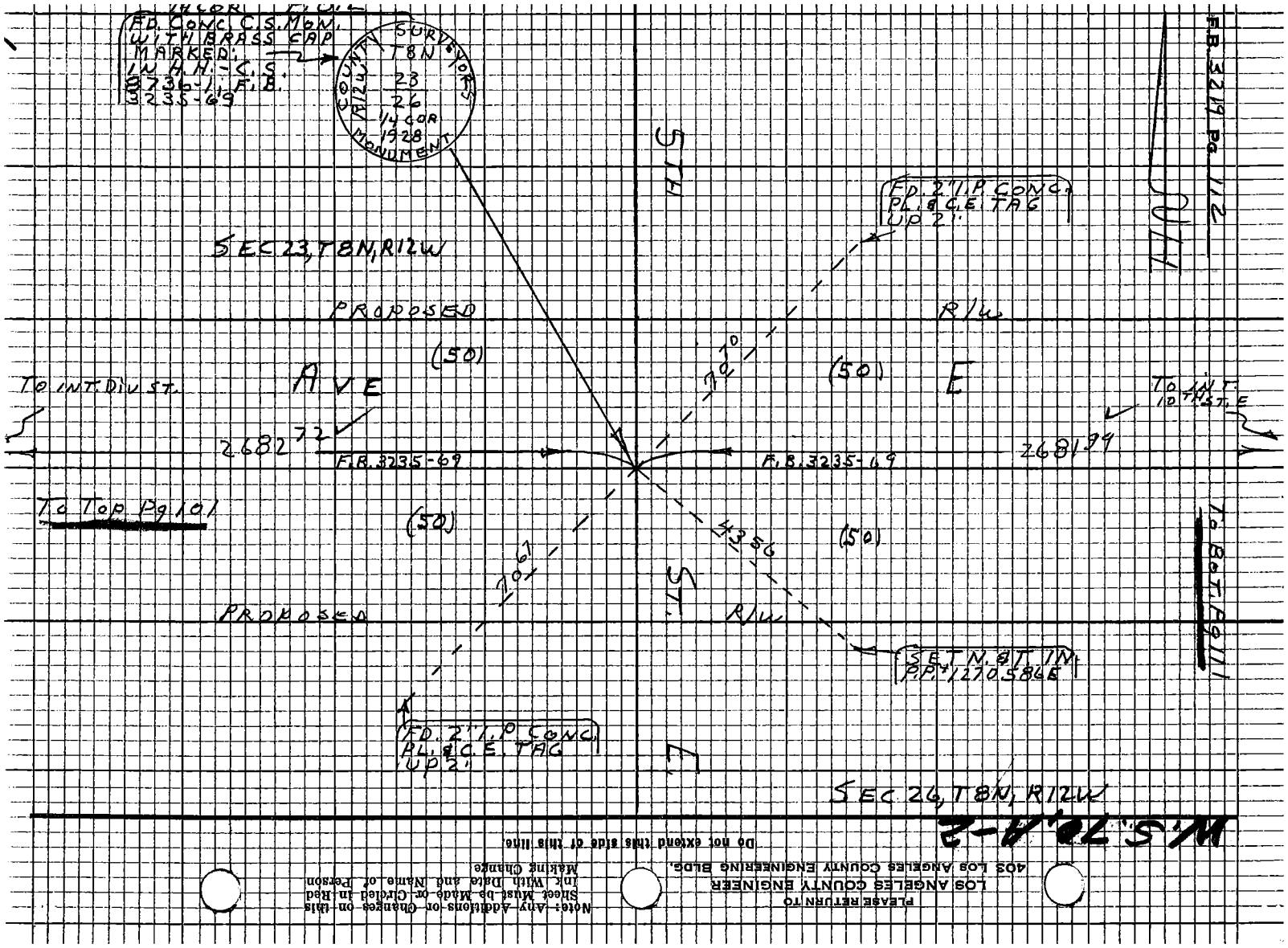

PLEASE RETURN TO
LOS ANGELES COUNTY ENGINEER
403 LOS ANGELES COUNTY ENGINEERING BLDG.

Note: Any Additions or Changes on this Sheet Must be Made or Circled in Red Ink With Date and Name of Person Making Change

Do not extend this side of this line.

Notes Ck'd by R. MANOR	Survey of AVE E		F.B. 3219 Pg. 113
Map No.	JN 009636 Tape 228 Std 84 °F		
Office Work	Surveyed by S. HALISCKY		
Checked	Notes HALISCKY Date 11-13-67		
Date	Indexed [redacted]		

W.S. 70, A-2

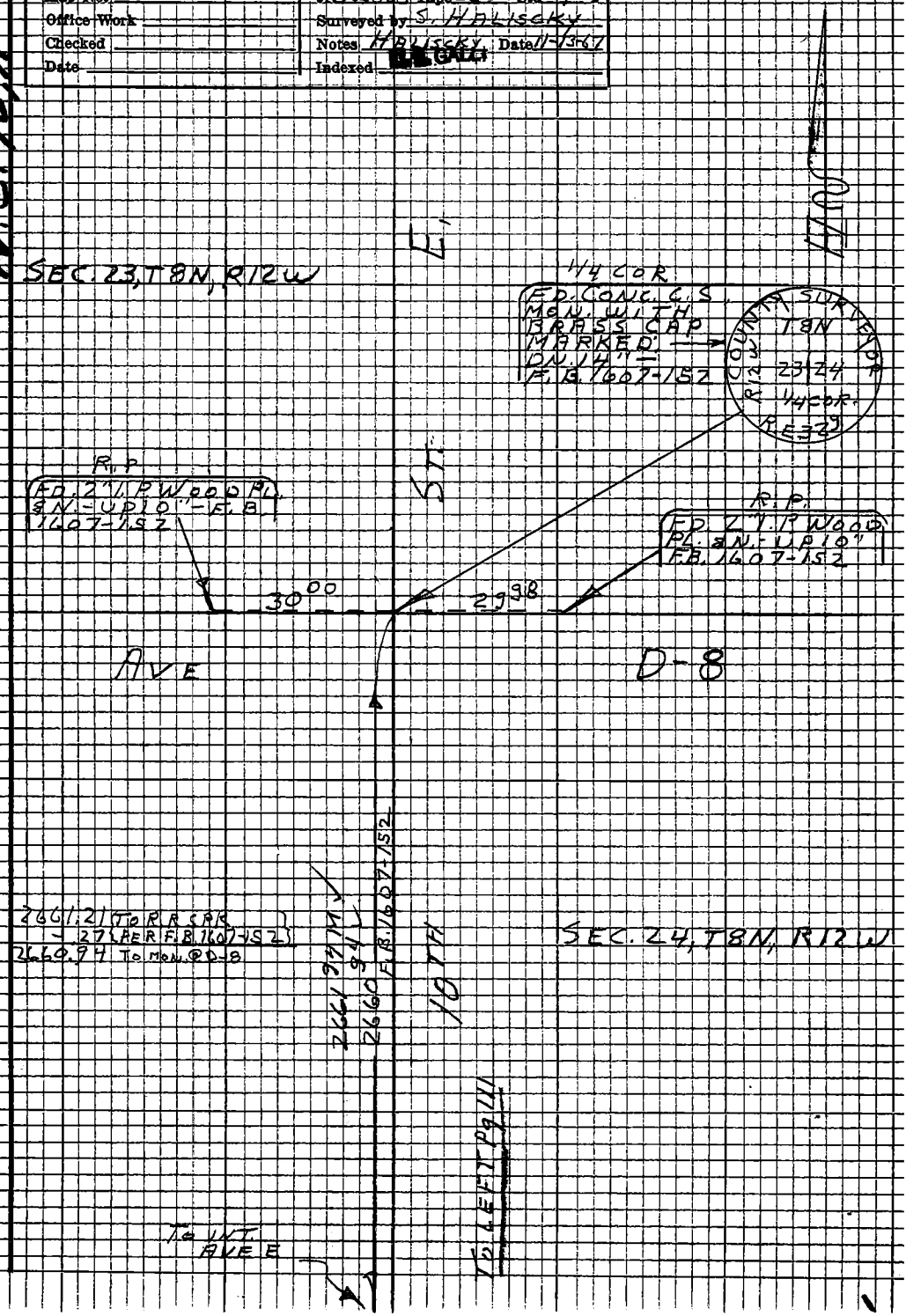

Note: Any Additions or Changes on this Sheet Must be Made or Circled in Red Ink With Date and Name of Person Making Change

Do not extend this side of this line.

PLEASE RETURN TO
LOS ANGELES COUNTY ENGINEER
403 LOS ANGELES COUNTY ENGINEERING BLDG.

76P3098 CE #310 F-66

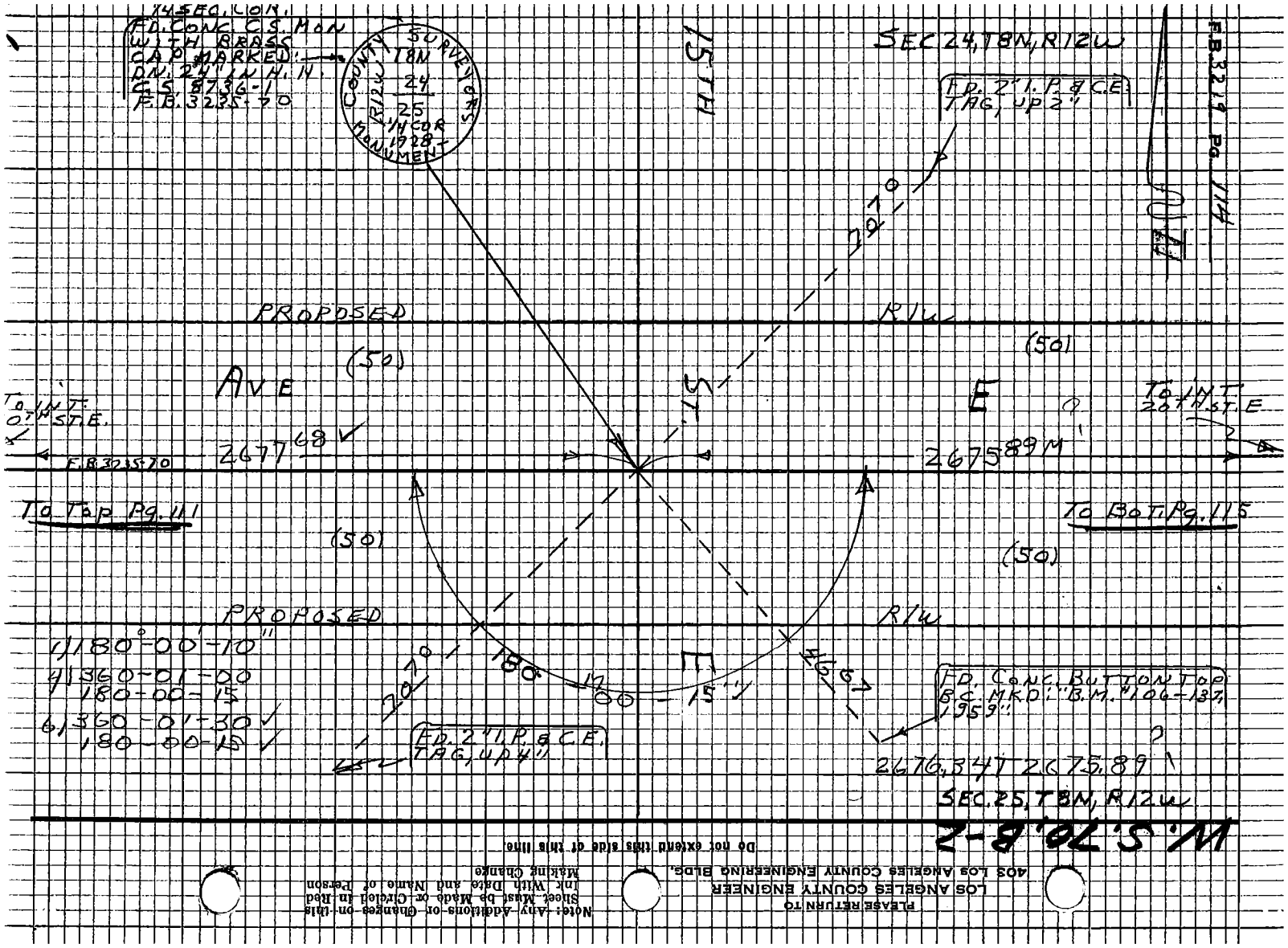

PLEASE RETURN TO
LOS ANGELES COUNTY ENGINEER
405 LOS ANGELES COUNTY ENGINEERING BLDG.

Do not extend this side of this line

Note: Any Additions or Changes on this Sheet Must be Made or Circled in Red Ink With Date and Name of Person Making Change

Notes Ck'd by R. MANOR	Survey of AVE E
Map No.	JN 009636 Tape 228 Std 84 °F
Office Work	Surveyed by S. HALISCKY
Checked	Notes HALISCKY Date 11-13-61
Date	Indexed G.S. BALLI

F.B. 3219 Pg. 115

W.S. 70, B-2



Note: Any Additions or Changes on this Sheet Must be Made or Circled in Red Ink With Date and Name of Person Making Change

Do not extend this side of this line.

PLEASE RETURN TO
LOS ANGELES COUNTY ENGINEER
403 LOS ANGELES COUNTY ENGINEERING BLDG.

76P3098 CE #310 8-66

F.B. 3219 Pg. 116

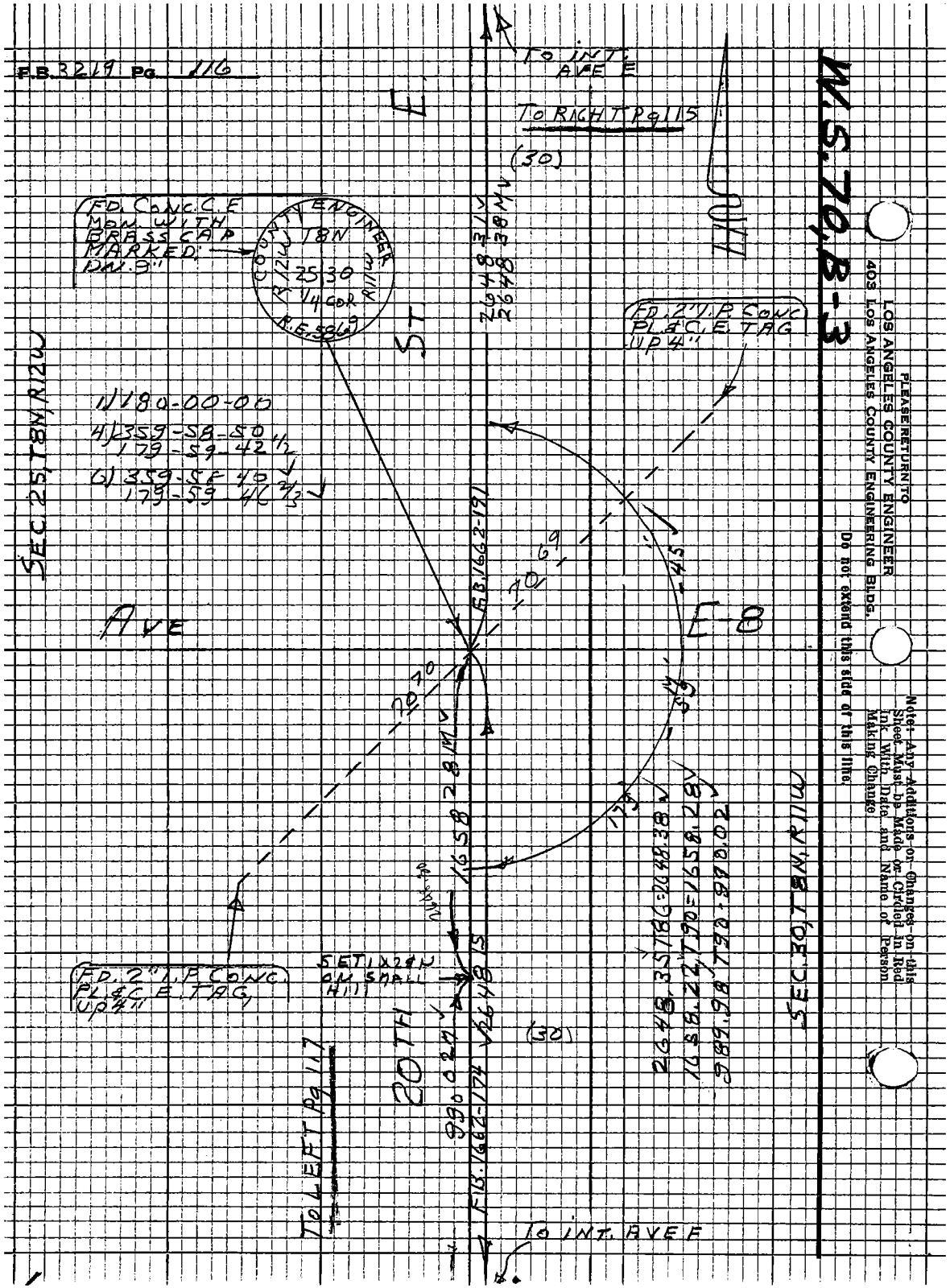

Notes Ck'd by R. MANOR		Survey of AVE E	F.B. 3219 Pg. 117
Map No.		JN 009636 Tape 228 Std 84 °F	
Office Work		Surveyed by S. HALISCKY	
Checked		Notes HALISCKY Date 11-14-67	
Date		Indexed B.G. GALLI	

W.S. 70, B-3

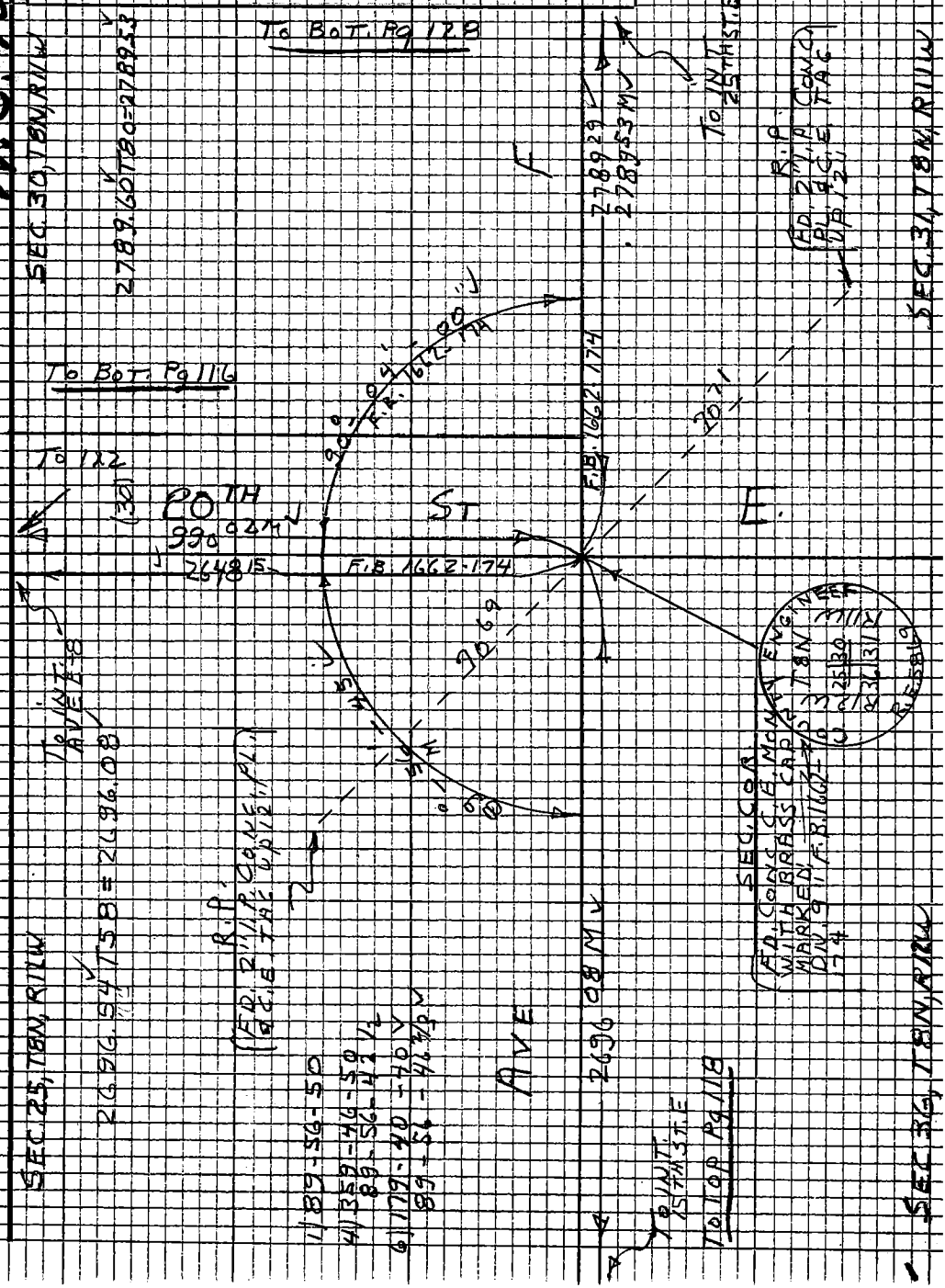

Note: Any Additions or Changes on this Sheet Must be Made or Circled in Red Ink With Date and Name of Person Making Change

Do not extend this side of this line.

PLEASE RETURN TO
LOS ANGELES COUNTY ENGINEER
403 Los Angeles County Engineering Bldg.

76P3098 CE #310 R-66

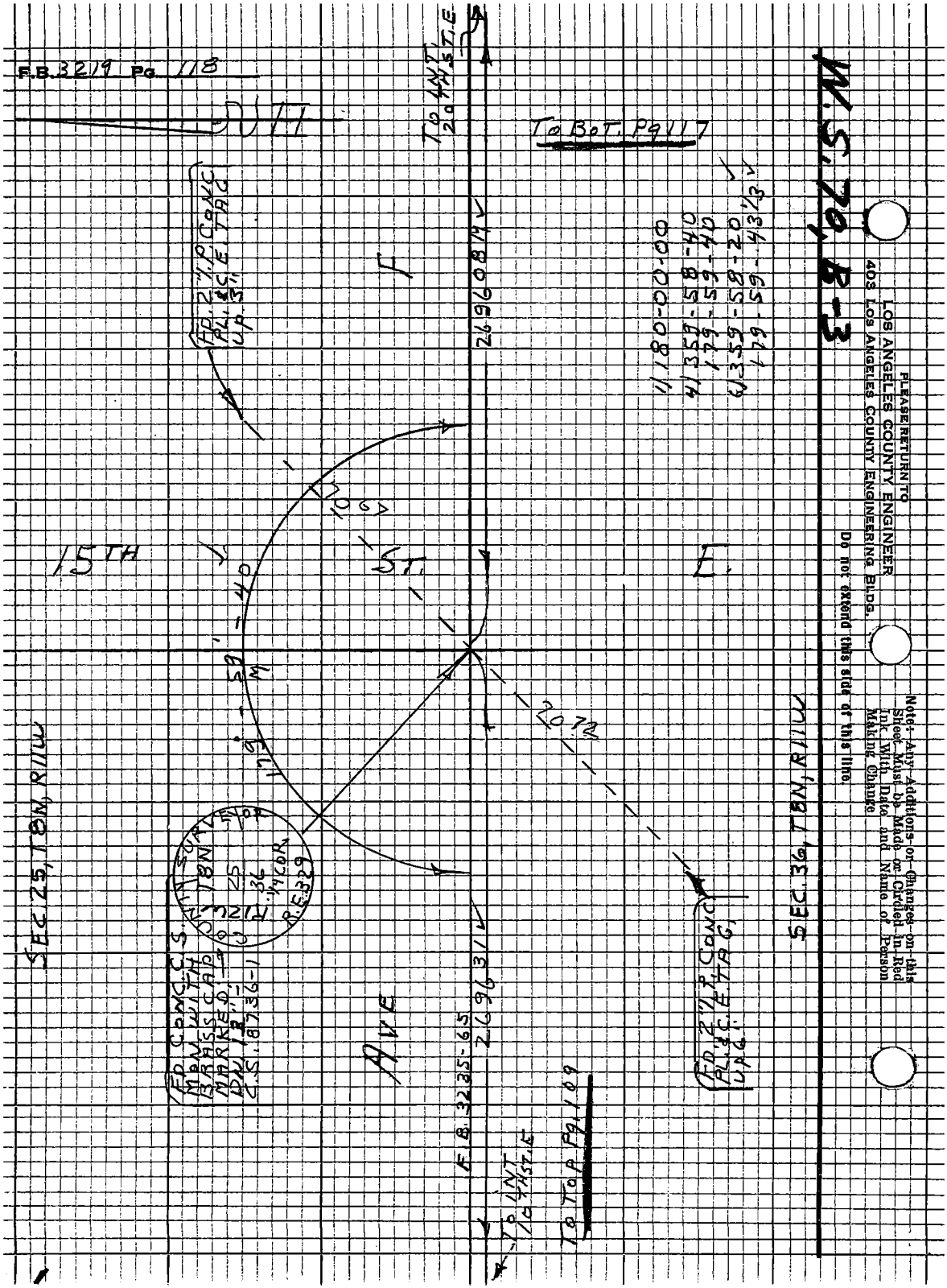
F.B. 3219 Pg. 118
To Bot. Pg 117
To Int. 20th St. E
To Int. 10th St. E
To Top Pg. 109
15TH
ST.
E.
AVE
F
SEC. 25, T8N, R11W
SEC. 36, T8N, R11W
F.B. 3235-65
269608 M
269631
1/180-00-00
4/359-58-40
179-59-40
6/359-58-20
179-59-43 1/3
179°-59'-40
2072
1067
FD. 2" P. CONC. PL. & C.E. TAG UP 3"
FD. CONC. C.S. MON. WITH BRASS CAP MARKED: DN 13" C.S. 8736-1
COUNTY SURVEYOR
T8N
R12W
25
36
1/4 COR.
R.E. 329
FD. 2" P. CONC. PL. & C.E. TAG UP 6"
M.S. 70, B-3
PLEASE RETURN TO
LOS ANGELES COUNTY ENGINEER
403 Los Angeles County Engineering Bldg.
Do not extend this side of this line.
Note: Any Additions or Changes on this Sheet Must be Made or Circled in Red Ink With Date and Name of Person Making Change

Notes Ck'd by R. MANOR	Survey of AVE E
Map No.	JN 009636 Tape 228 Std 84 °F
Office Work	Surveyed by S. HALISCKY
Checked	Notes HALISCKY Date 11-16-67
Date	Indexed D. J. GALVI

F.B. 3219 Pg 119

W.S. 70, B-2

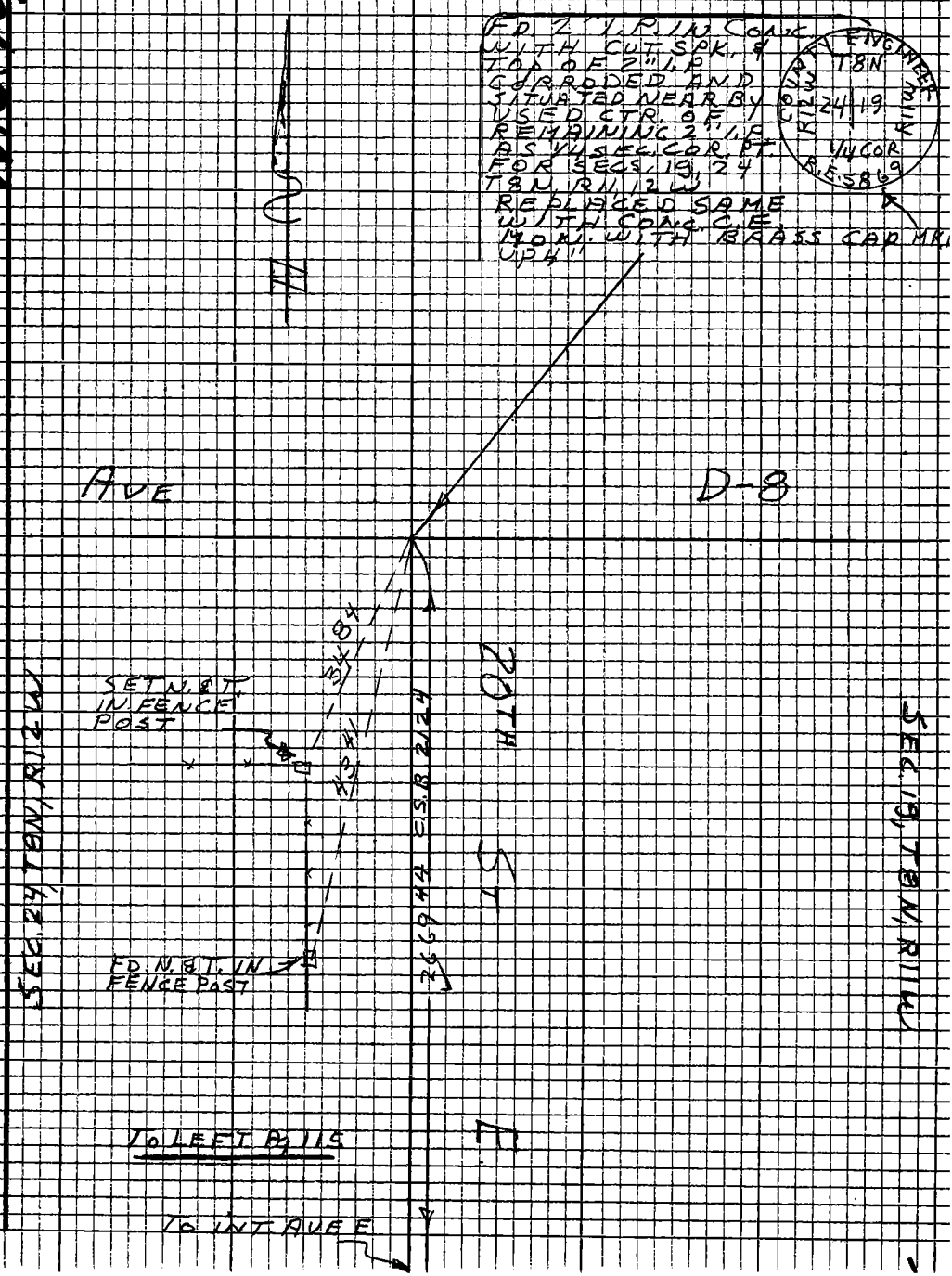

Note: Any Additions or Changes on this Sheet Must be Made or Circled in Red Ink With Date and Name of Person Making Change

Do not extend this side of this line.

PLEASE RETURN TO
LOS ANGELES COUNTY ENGINEER
403 LOS ANGELES COUNTY ENGINEERING BLDG.

7673098 CE #310 8-66

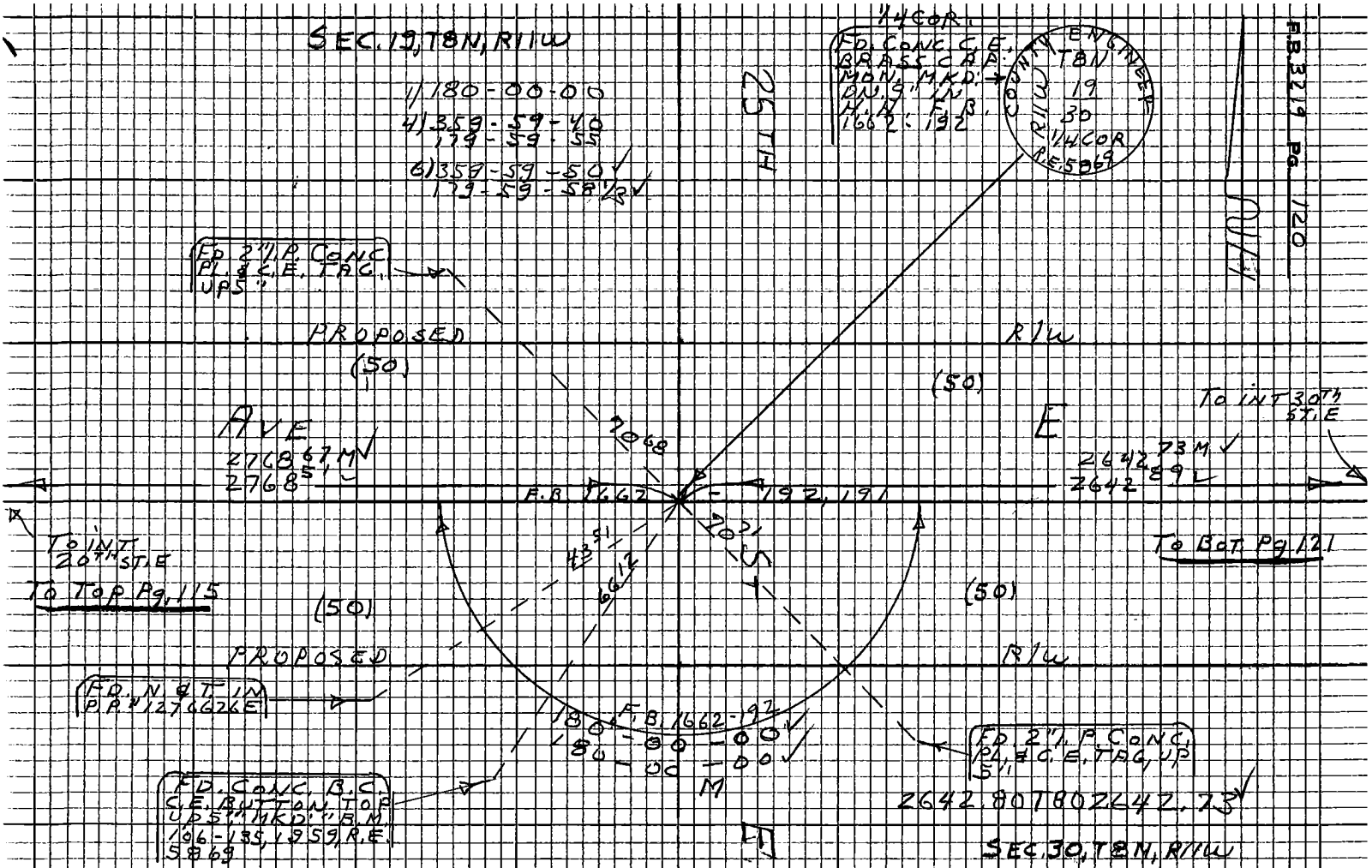

PLEASE RETURN TO
LOS ANGELES COUNTY ENGINEER
403 LOS ANGELES COUNTY ENGINEERING BLDG.

Note: Any Additions or Changes on this Sheet Must be Made or Circled in Red Ink With Date and Name of Person Making Change

Do not extend this side of this line.

Notes Ck'd by R. MANOR	Survey of AVE E
Map No.	JN009636 Tape 228 Std 84°F
Office Work	Surveyed by S. HALISCKY
Checked	Notes HALISCKY Date 11-15-67
Date	Indexed C.L. GALLI

F.B. 3219 Pg. 1121

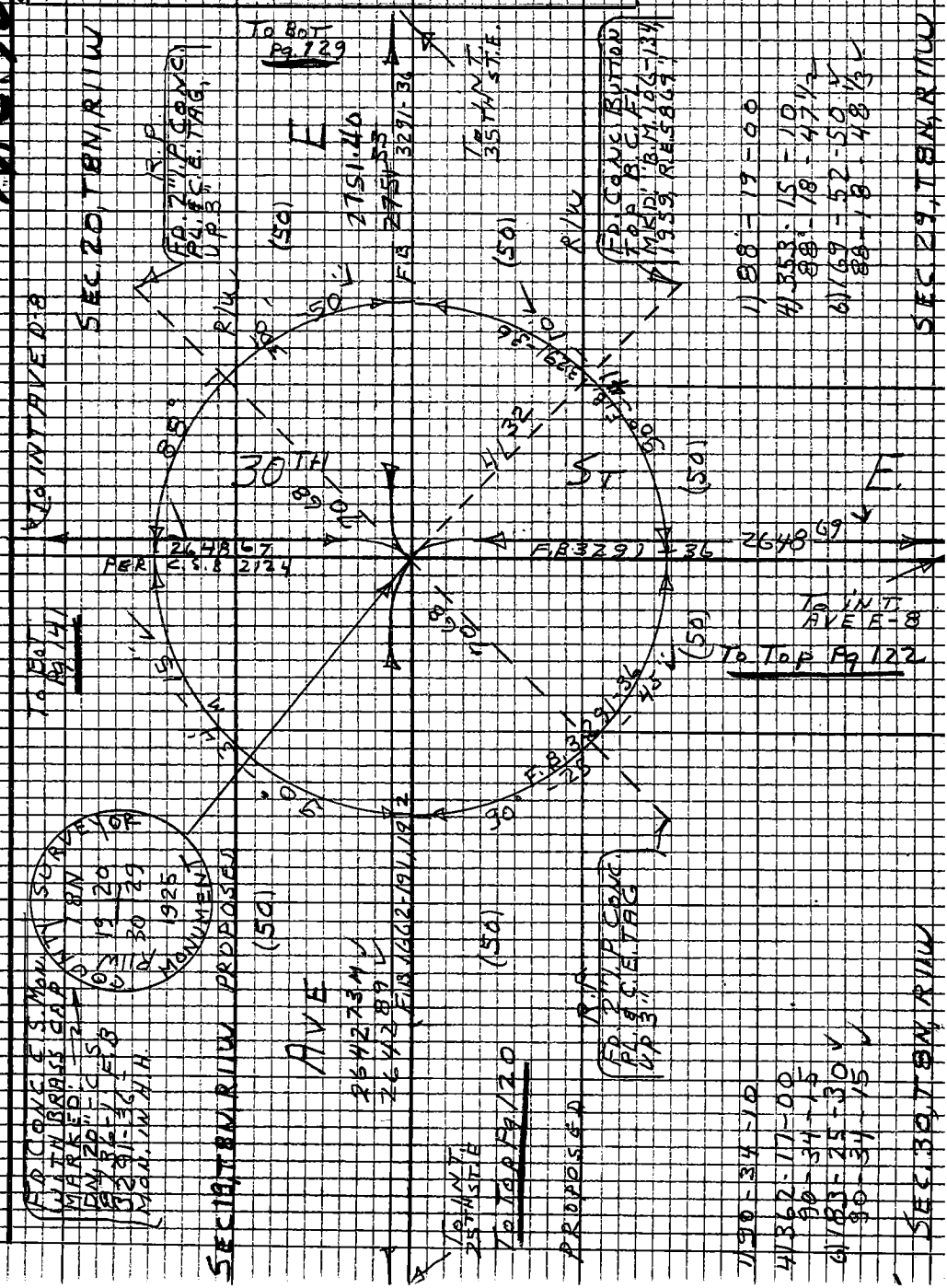

Note: Any Additions or Changes on this Sheet Must be Made or Circled in Red Ink With Date and Name of Person Making Change

Do not extend this side of this line.

PLEASE RETURN TO
LOS ANGELES COUNTY ENGINEER
403 LOS ANGELES COUNTY ENGINEERING BLDG.

76P3093 CE #310 R-66

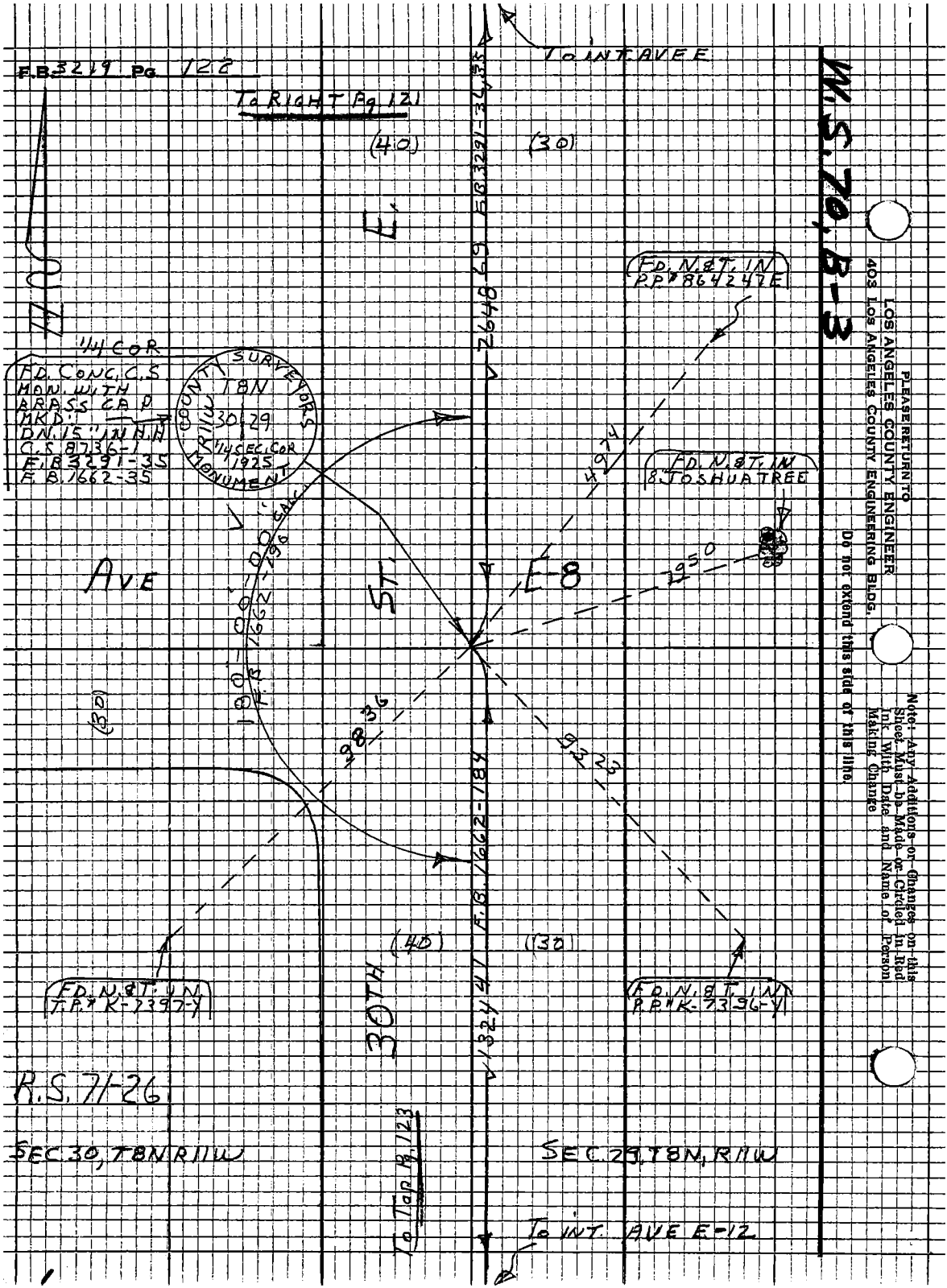
F.B. 3219 Pg. 122
To RIGHT Pg 121
To INT. AVE E
(40)
(30)
E
2648.69 F.B. 3291-36, 35
FD. N. & T. IN P.P. #864247E
1/4 COR
FD. CONC. C.S. MON. WITH BRASS CAP MKD: DN. 15" IN H.H. C.S. 8736-1 F.B. 3291-35 F.B. 1662-35
COUNTY SURVEYORS MONUMENT
T8N
R11W
30 29
1/4 SEC. COR 1925
FD. N. & T. IN 8" JOSHUA TREE
4974
AVE
ST.
E-8
2950
180-00-00 CALC. F.B. 1662-196
(30)
9836
9323
F.B. 1662-184
(40)
(30)
FD. N. & T. IN T.P. #K-7397-Y
FD. N. & T. IN P.P. #K-7396-Y
30TH
1324.41
R.S. 71-26
SEC. 30, T8N R11W
SEC. 29, T8N, R11W
To Top Pg. 123
To INT. AVE E-12
W.S. 70, B-3
PLEASE RETURN TO
LOS ANGELES COUNTY ENGINEER
403 Los Angeles County Engineering Bldg.
Do not extend this side of this line.
Note: Any Additions or Changes on this Sheet Must be Made or Circled in Red Ink With Date and Name of Person Making Change

Notes Ck'd by R. MANOR	Survey of AVE E	F.B. 3219	Pg. 123
Map No.	JN 009636 Tape 228 Std 84 °F		
Office Work	Surveyed by S. HALISCKY		
Checked	Notes HALISCKY Date 11-15-67		
Date	Indexed D.G. GALLI		

W.S. 70, B-3

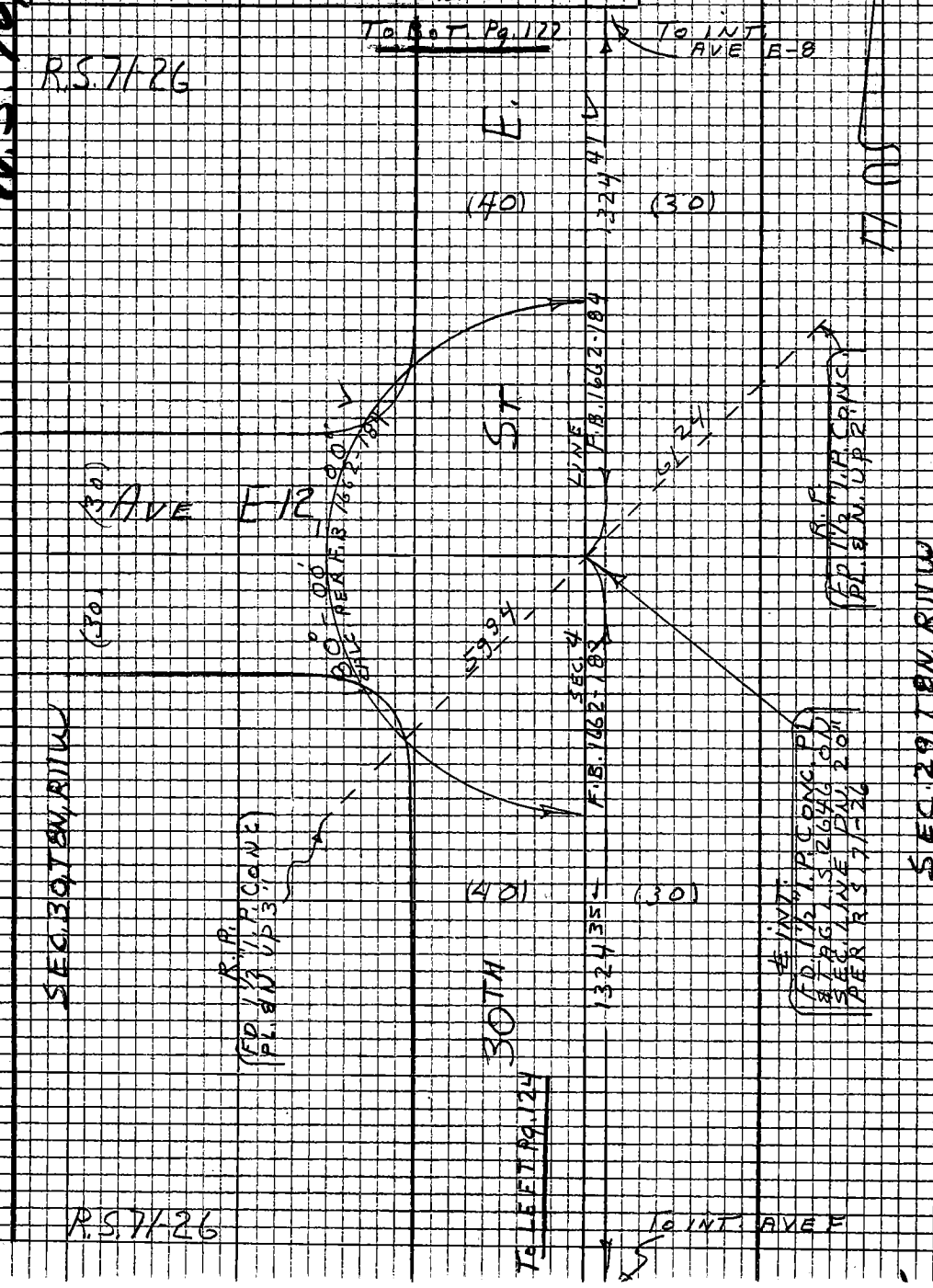

Note: Any Additions or Changes on this Sheet Must be Made or Circled in Red Ink With Date and Name of Person Making Change

Do not extend this side of this line.

PLEASE RETURN TO
LOS ANGELES COUNTY ENGINEER
403 LOS ANGELES COUNTY ENGINEERING BLDG.

76P309S CE #310 8-66

PLEASE RETURN TO
LOS ANGELES COUNTY ENGINEER
403 LOS ANGELES COUNTY ENGINEERING BLDG.

Note: Any Additions or Changes on this Sheet Must be Made or Circled in Red Ink With Date and Name of Person Making Change

Do not extend this side of this line.

W.S. 70, B-3

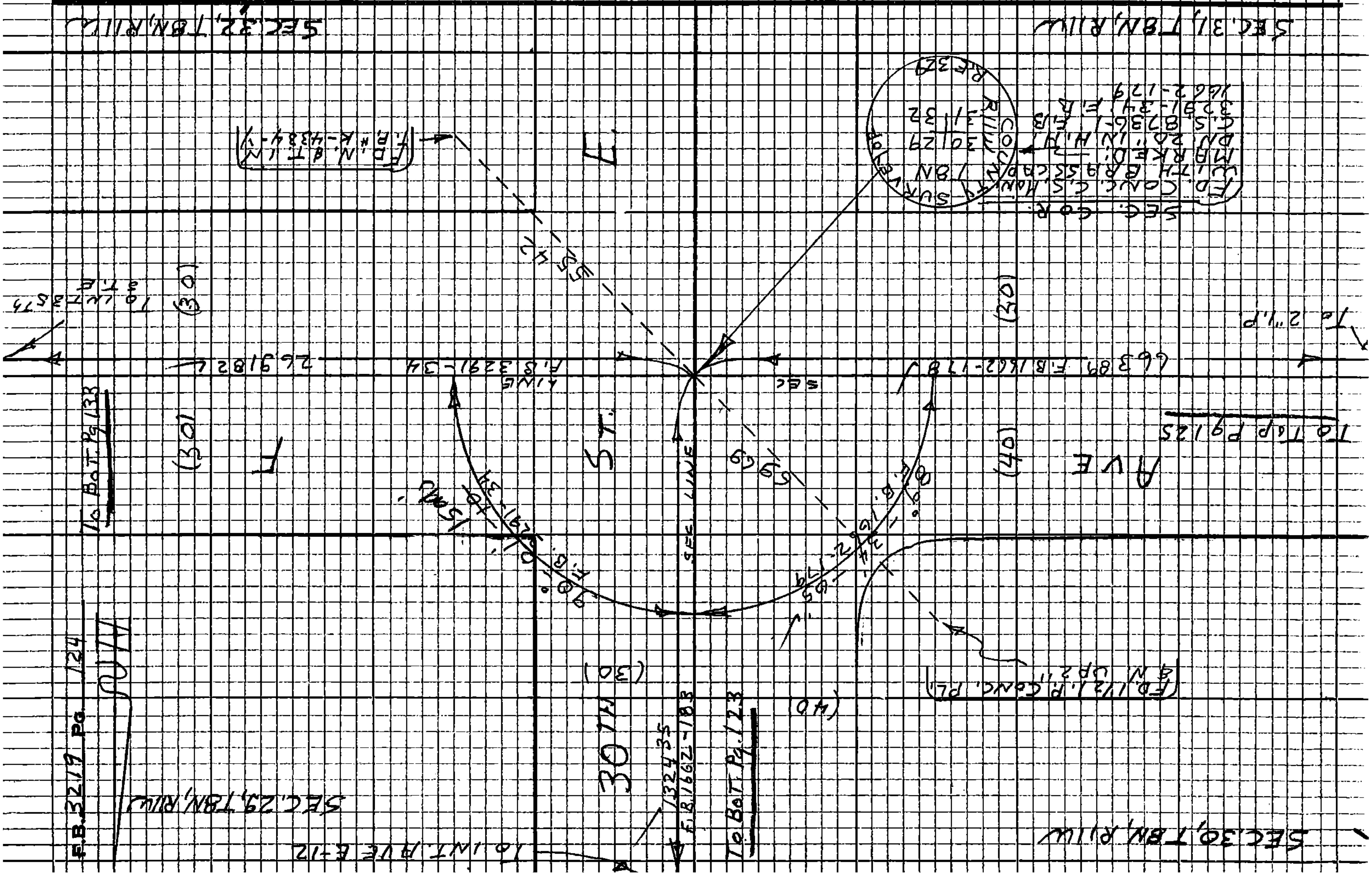

Notes Ck'd by R. MANOR	Survey of AVE E
Map No.	JNC 09636 Tape 228 Std 84 °F
Office Work	Surveyed by S. HALISCKY
Checked	Notes HALISCKY Date 11-15-61
Date	Indexed [illegible] GALLI

F.B. 3219 Pg. 125

To Bot Pg 124

W.S. 70, B-3

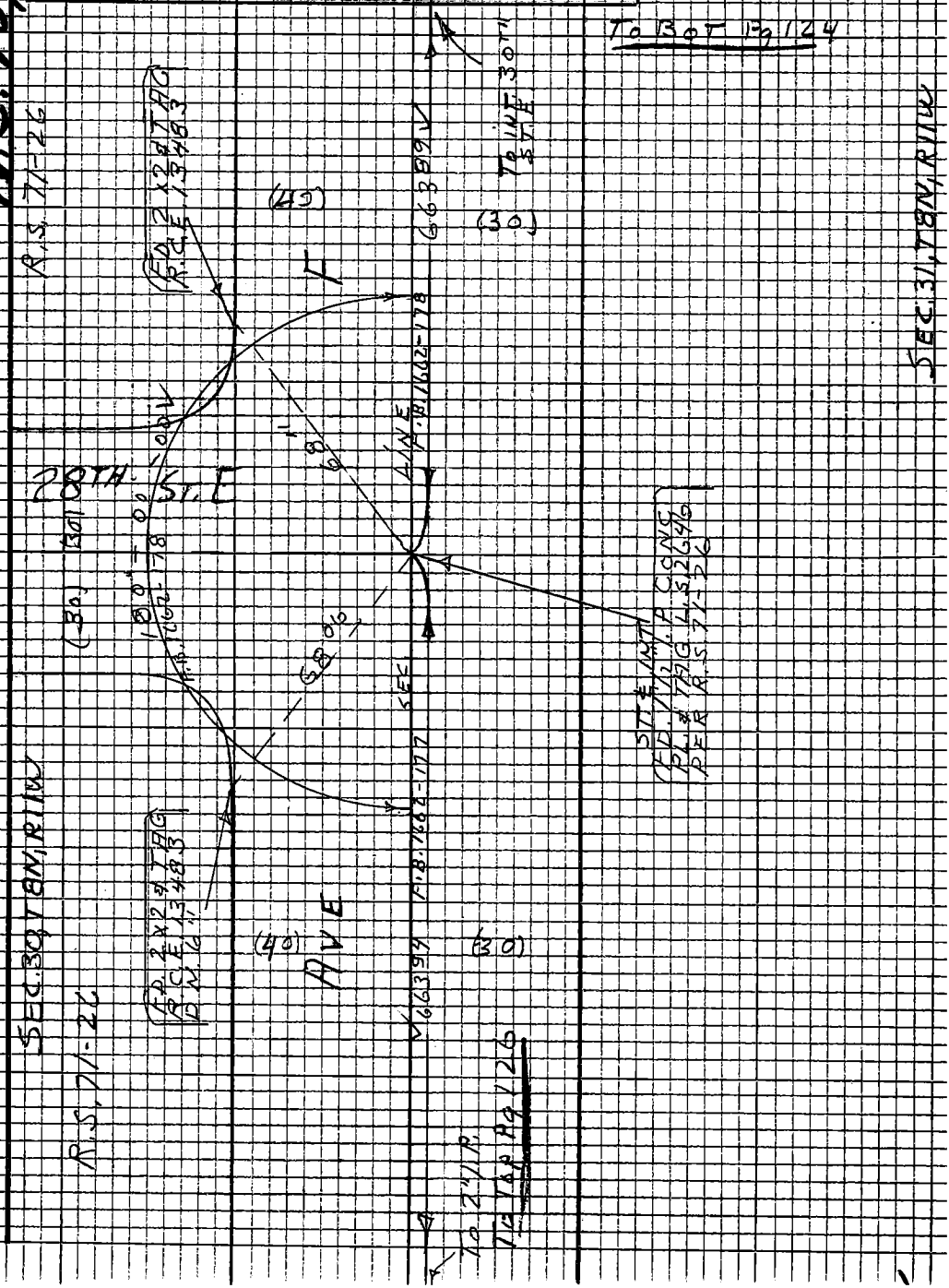

Note: Any Additions or Changes on this Sheet Must be Made or Circled in Red Ink With Date and Name of Person Making Change

Do not extend this side of this line.

PLEASE RETURN TO
LOS ANGELES COUNTY ENGINEER
403 LOS ANGELES COUNTY ENGINEERING BLDG.

76F3098 CK #310 5-66

SEC. 30, T8N, R11W

R.S. 71-26

R.S. 71-26

FB 278 Pg. 126

27TH ST.

(60) (80)

FD. 2 X 2 & TAG
L.S. 2646 DW
12

180° - 00'
F.B. 1662 - 177

FD. 2 X 2 & TAG
R.S. E. 13483
DW.S.

AVE F

(40) (40)

35'

60-32

TO TOP PG. 127

TO BOT PG. 125

SEC. LINE

66403 F.B. 1662-176 F.B. 1662-177 66394

TO 2" I.P.

TO 2" I.P.

(30) (30)

℄ INT.

FD. 1 1/2" I.P. CONC
PL & TAG L.S. 2646
DW. 6" R.S. 71-26

SEC. 31, T8N, R11W

W.S. 70.8-3

PLEASE RETURN TO
LOS ANGELES COUNTY ENGINEER
403 LOS ANGELES COUNTY ENGINEERING BLDG.

Note: Any Additions or Changes on this Sheet Must Be Made or Circled in Red Ink With Date and Name of Person Making Change

Do not extend this side of this line

Notes Ck'd by R. MANOR	Survey of AVE E
Map No.	JN009636 Tape 228 Std 84 °F
Office Work	Surveyed by S. HALISCKY
Checked	Notes HALISCKY Date 11-15-61
Date	Indexed G.R. GALLI

F.B. 3219 Pg. 127

W.S. 70, B-3

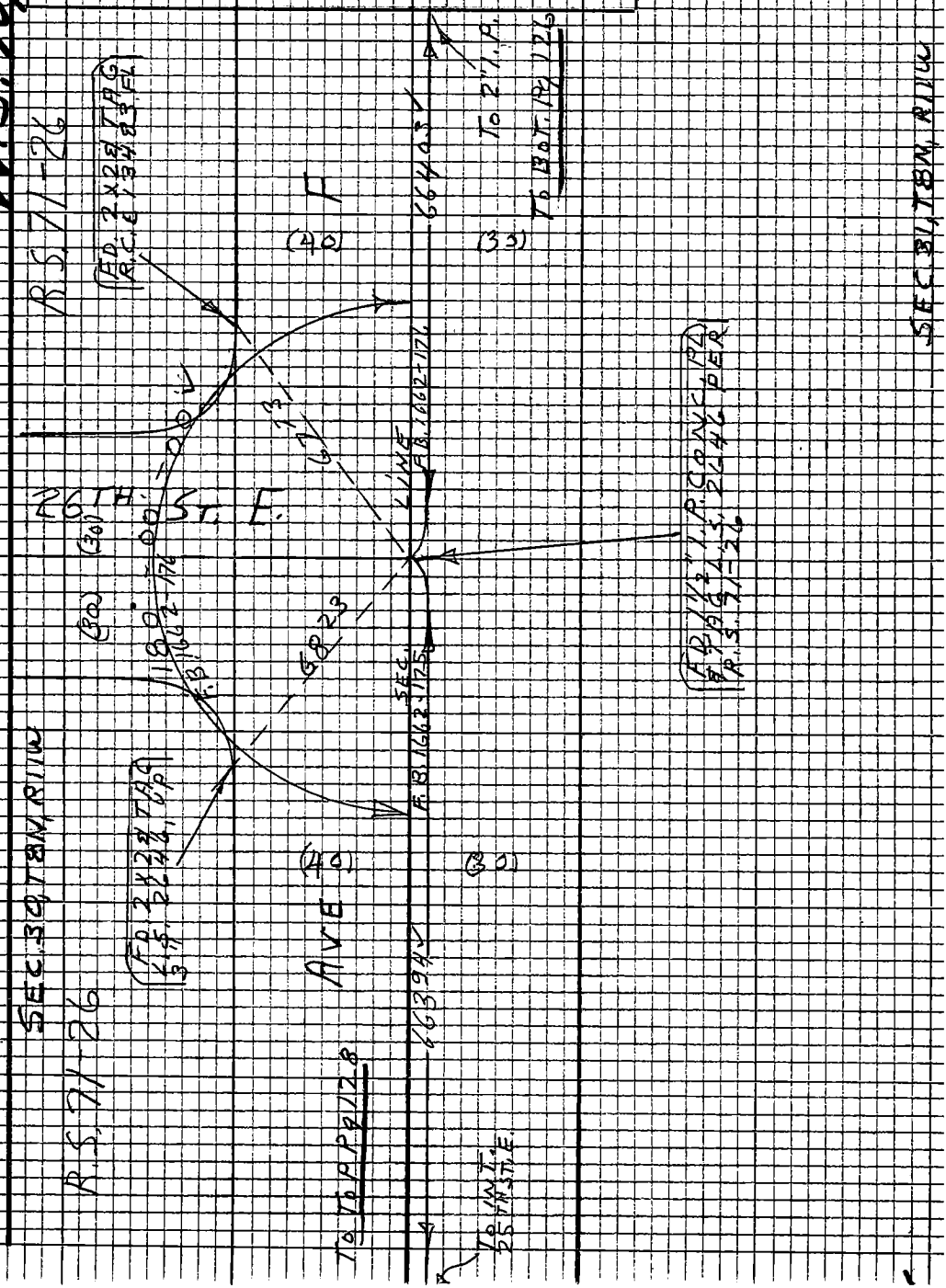

Note: Any Additions or Changes on this Sheet Must be Made or Circled in Red Ink With Date and Name of Person Making Change.

Do not extend this side of this line.

PLEASE RETURN TO
LOS ANGELES COUNTY ENGINEER
403 LOS ANGELES COUNTY ENGINEERING BLDG.

76P3098 CE #310 8-66

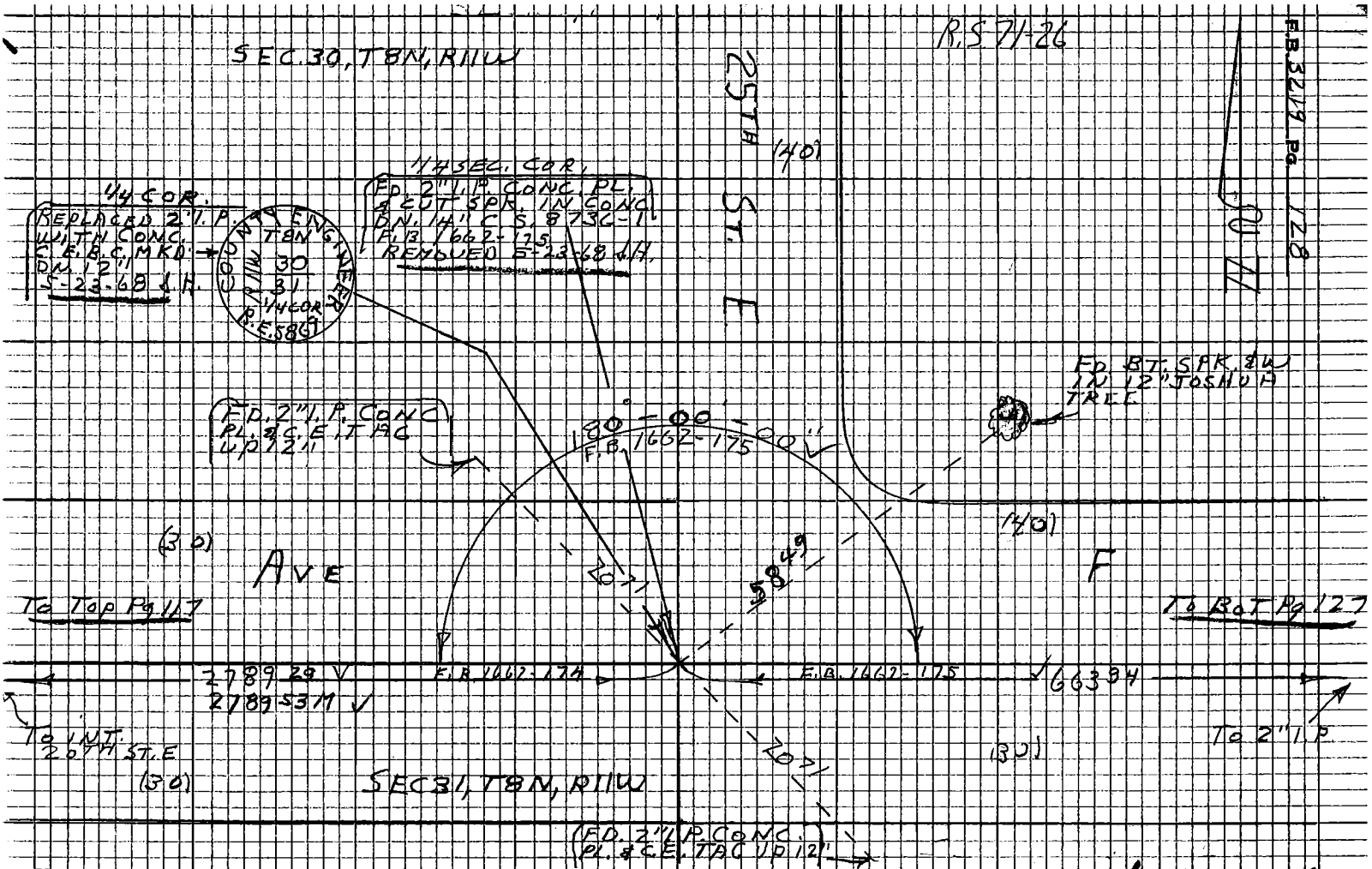

N.S. 70, B-3

PLEASE RETURN TO
LOS ANGELES COUNTY ENGINEER
405 LOS ANGELES COUNTY ENGINEERING BLDG.

Note: Any Additions or Changes on this Sheet Must be Made or Circled in Red Ink With Date and Name of Person Making Change

Do not extend this side of this line.

Notes Ck'd by R. MANOR	Survey of AVE E
Map No.	JN 209636 Tape 228 Std 84 °F
Office Work	Surveyed by S. HALISCKY
Checked	Notes HALISCKY Date 11-16-17
Date	Indexed E.L. GALLI

F.B. 3219 Pg. 129

W.S. 70, C-2

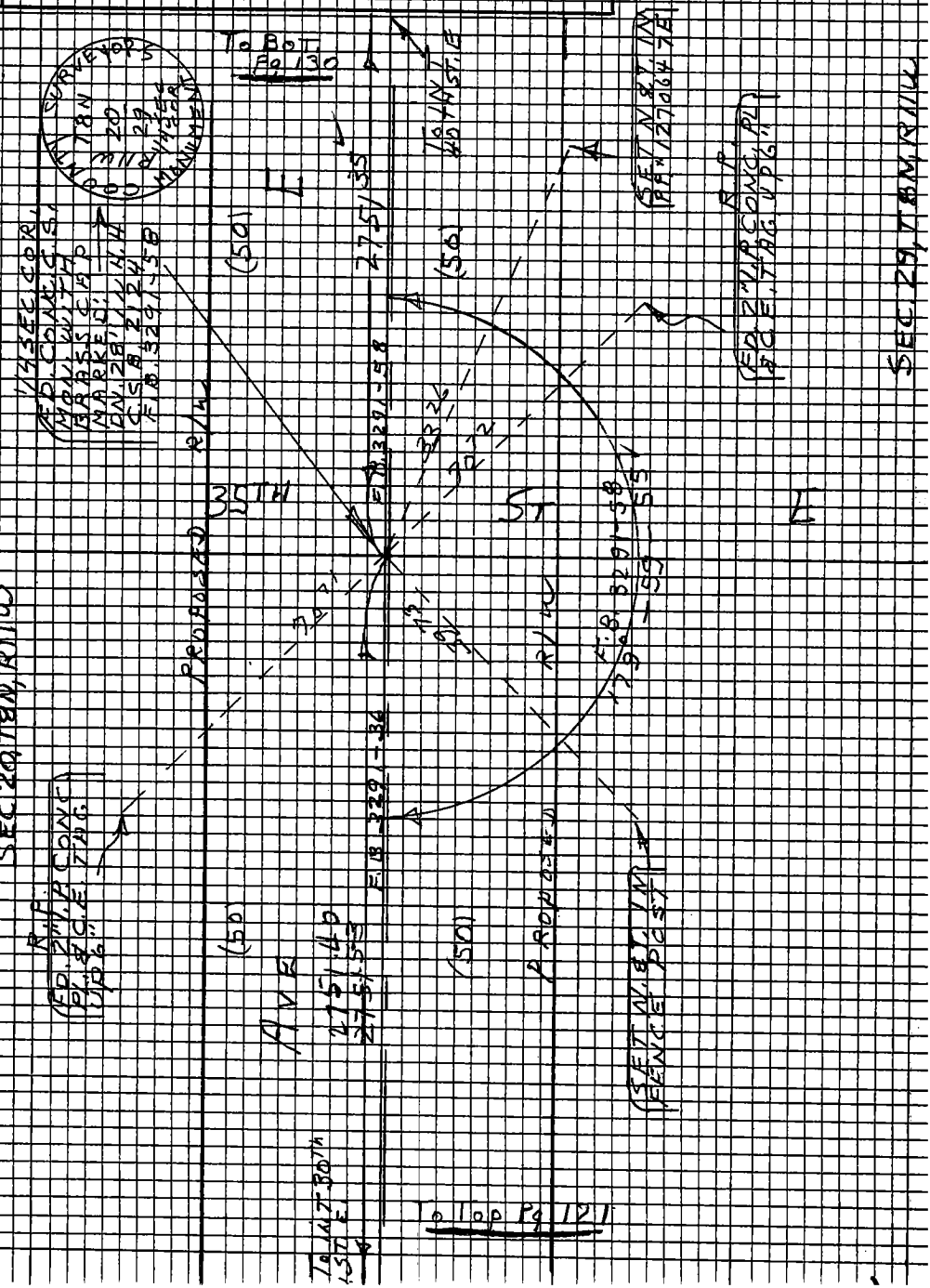

Note: Any Additions or Changes on This Sheet Must be Made or Circled in Red Ink With Date and Name of Person Making Change.

Do not extend this side of this line.

PLEASE RETURN TO
LOS ANGELES COUNTY ENGINEER
403 LOS ANGELES COUNTY ENGINEERING BLDG.

76F3095 CE 3101 8-68

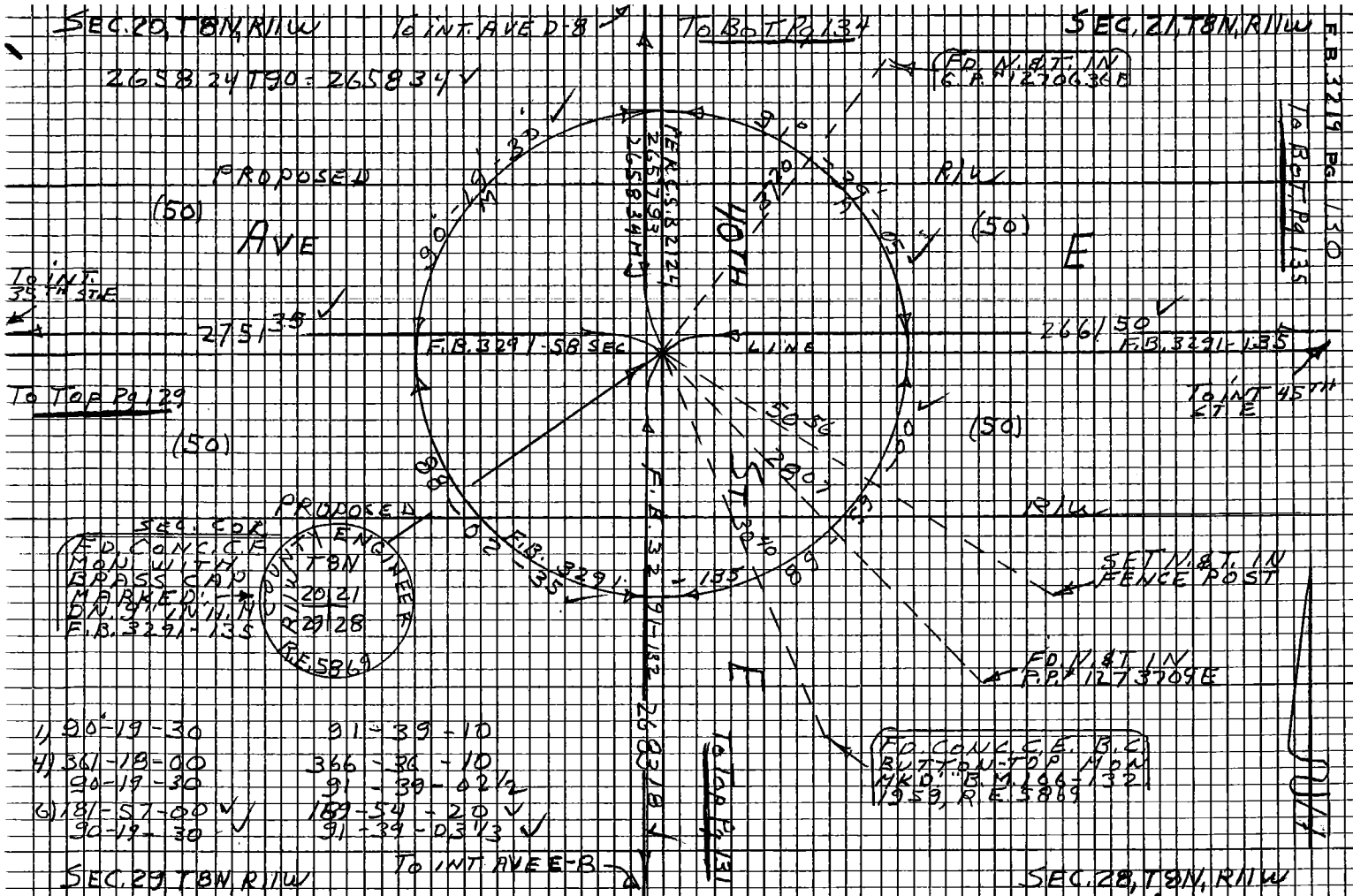

PLEASE RETURN TO
LOS ANGELES COUNTY ENGINEER
403 LOS ANGELES COUNTY ENGINEERING BLDG

Note: Any Additions or Changes on This Sheet Must be Made or Circled in Red Ink With Date and Name of Person Making Change.

Do not extend this side of this line.

Notes Ck'd by B. MANOR	Survey of AVE E
Map No.	JN 009636 Tape 228 Std 84 °F
Office Work	Surveyed by S. HALISCKY
Checked	Notes HALISCKY Date 11-16-67
Date	Indexed C.B. GALLI

F.B. 3219 PG 131

W.S. 70, C-3

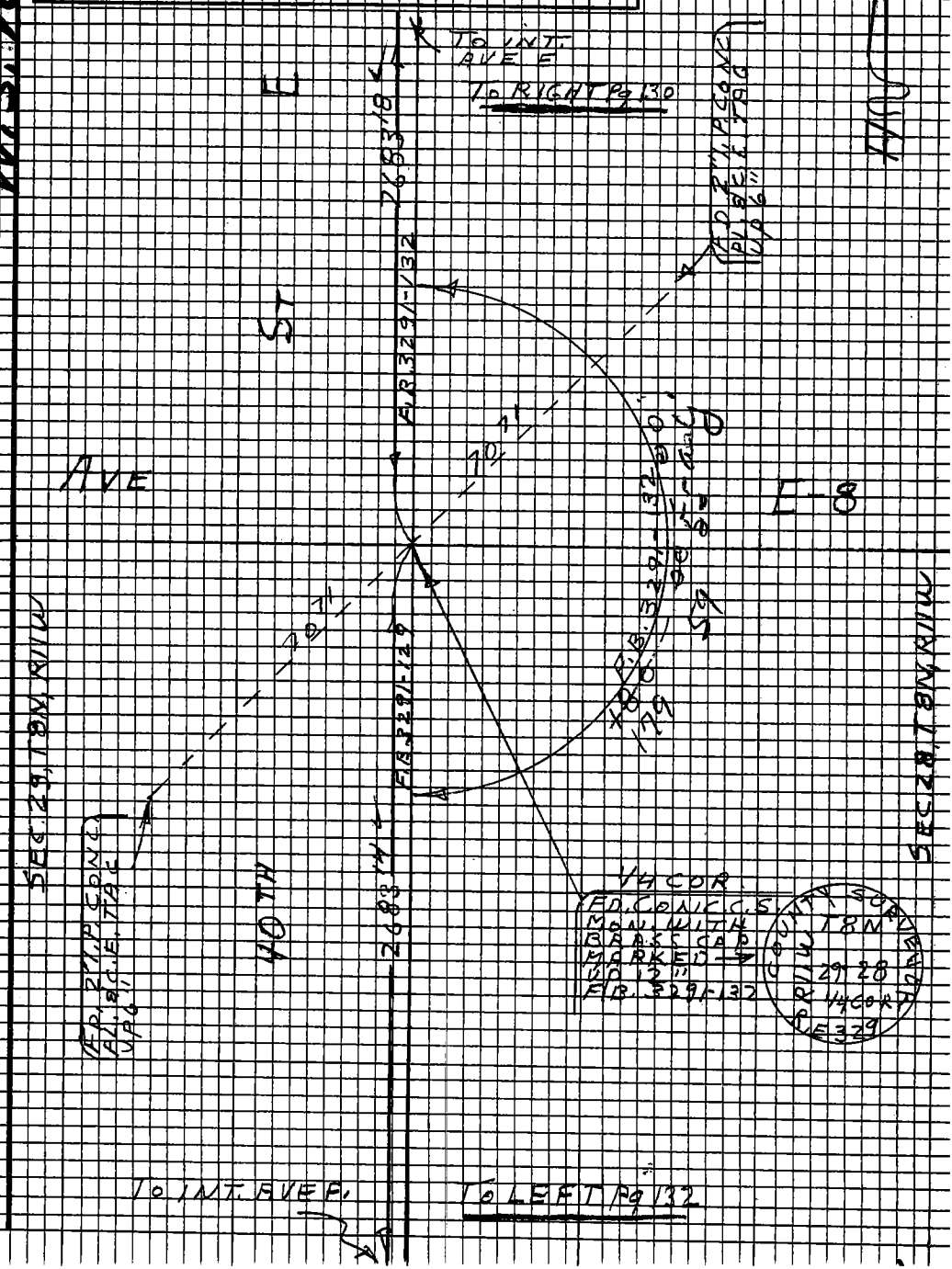

Note: Any Additions or Changes on This Sheet Must be Made or Circled in Red Ink With Date and Name of Person Making Change.

Do not extend this side of this line.

PLEASE RETURN TO
LOS ANGELES COUNTY ENGINEER
403 LOS ANGELES COUNTY ENGINEERING BLDG.

76F3098 CE 7310 8-65

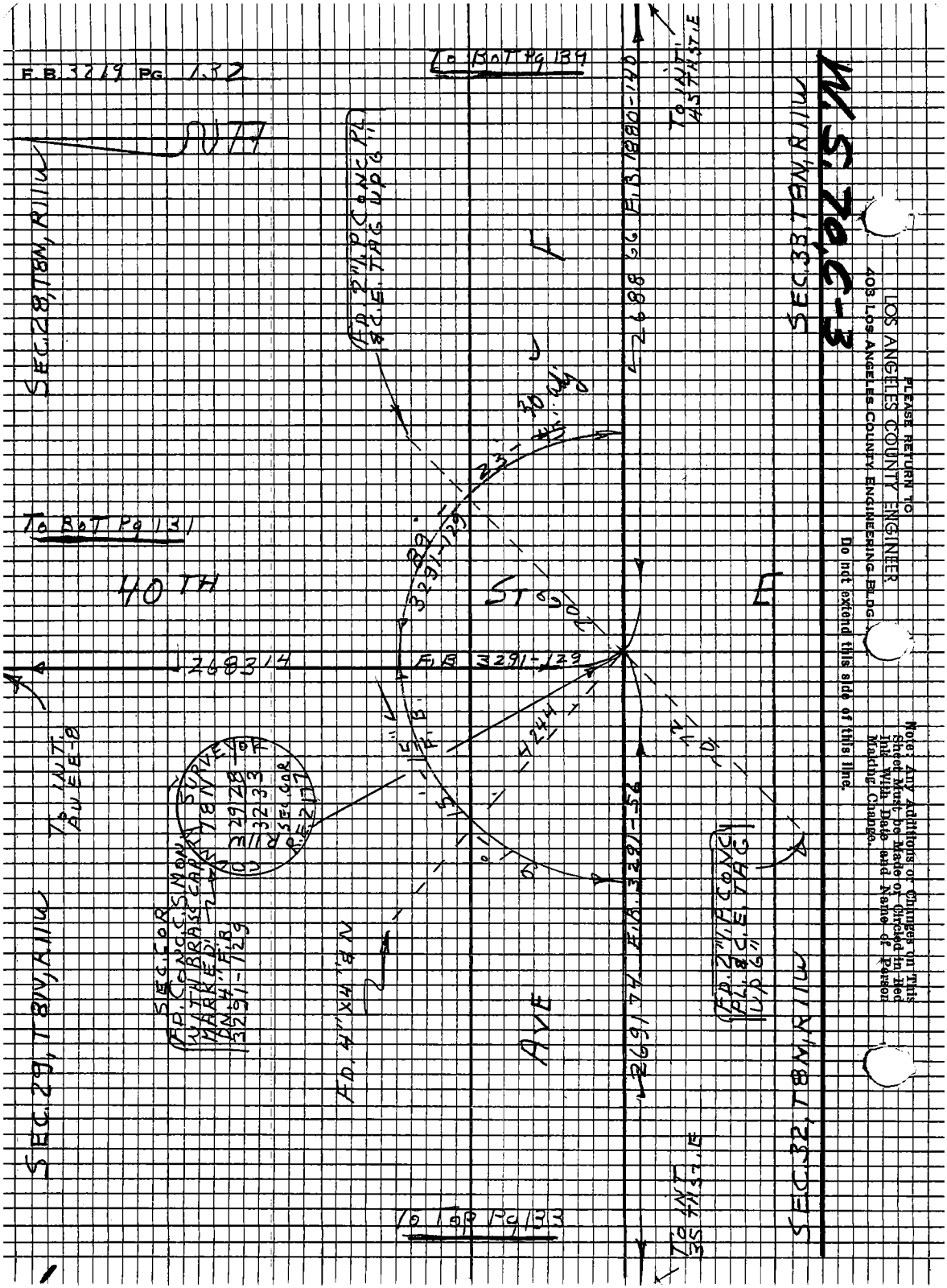
F.B. 3269 PG. 132
To BoT Pg 139
To BoT Pg 131
To Top Pg 133
SEC. 28, T8N, R11W
SEC. 29, T8N, R11W
SEC. 32, T8N, R11W
SEC. 33, T8N, R11W
40TH
AVE
STREET
2688 66 F.B. 1880-140
2683 14
F.B. 3291-129
2691 74 F.B. 3291-56
FD. 2" I.P. CONC. PL. & C.E. TAG UP 6"
FD. 4" X 4" & N
SEC. COR. FD. CONC. C.S. MON. WITH BRASS CAP MARKED: DN. 4" F.B. 3291-129
SURVEY OF R11W 2928 3233 SEC. COR. R.E. 2177
TO INT. AVE E-8
TO INT. 45TH ST. E
TO INT. 35TH ST. E
PLEASE RETURN TO
LOS ANGELES COUNTY ENGINEER
403 LOS ANGELES COUNTY ENGINEERING BLDG.
Do not extend this side of this line.
Note: Any Additions or Changes on This Sheet Must be Made or Circled in Red Ink With Date and Name of Person Making Change.

Notes Ck'd by R. MANOR		Survey of AVE E	F.B. 3219 Pg. 133
Map No.		JN 0096.36 Tape 228 Std 84 °F	
Office Work		Surveyed by S. HALISCKY	
Checked		Notes HALISCKY Date 11-16-61	
Date		Indexed E.L. GALLI	

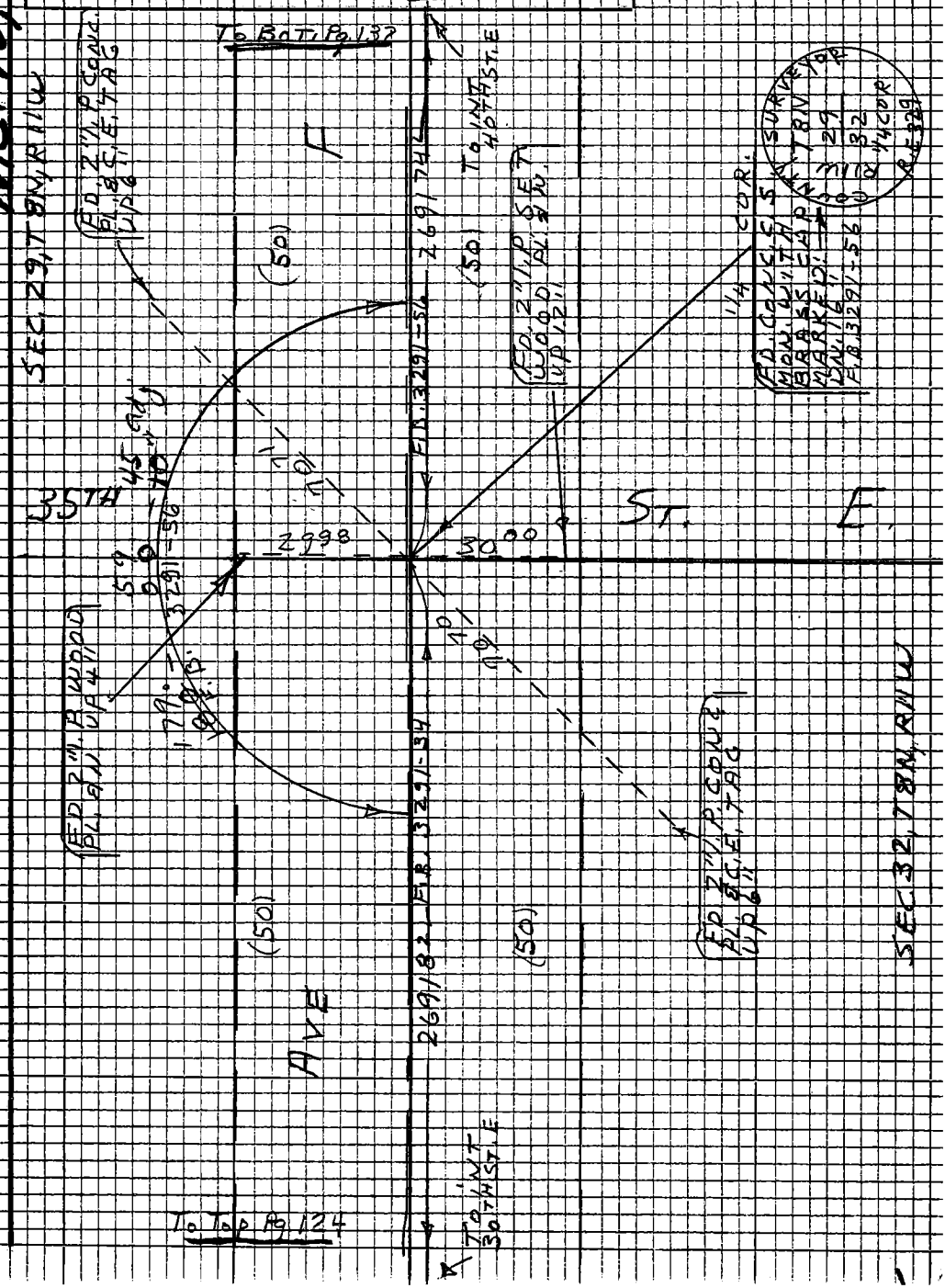

Note: Any Additions or Changes on this Sheet Must be Made or Circled in Red Ink With Date and Name of Person Making Change

Do not extend this side of this line.

PLEASE RETURN TO
LOS ANGELES COUNTY ENGINEER
403 LOS ANGELES COUNTY ENGINEERING BLDG.

7BP3098 CR #310 8-66

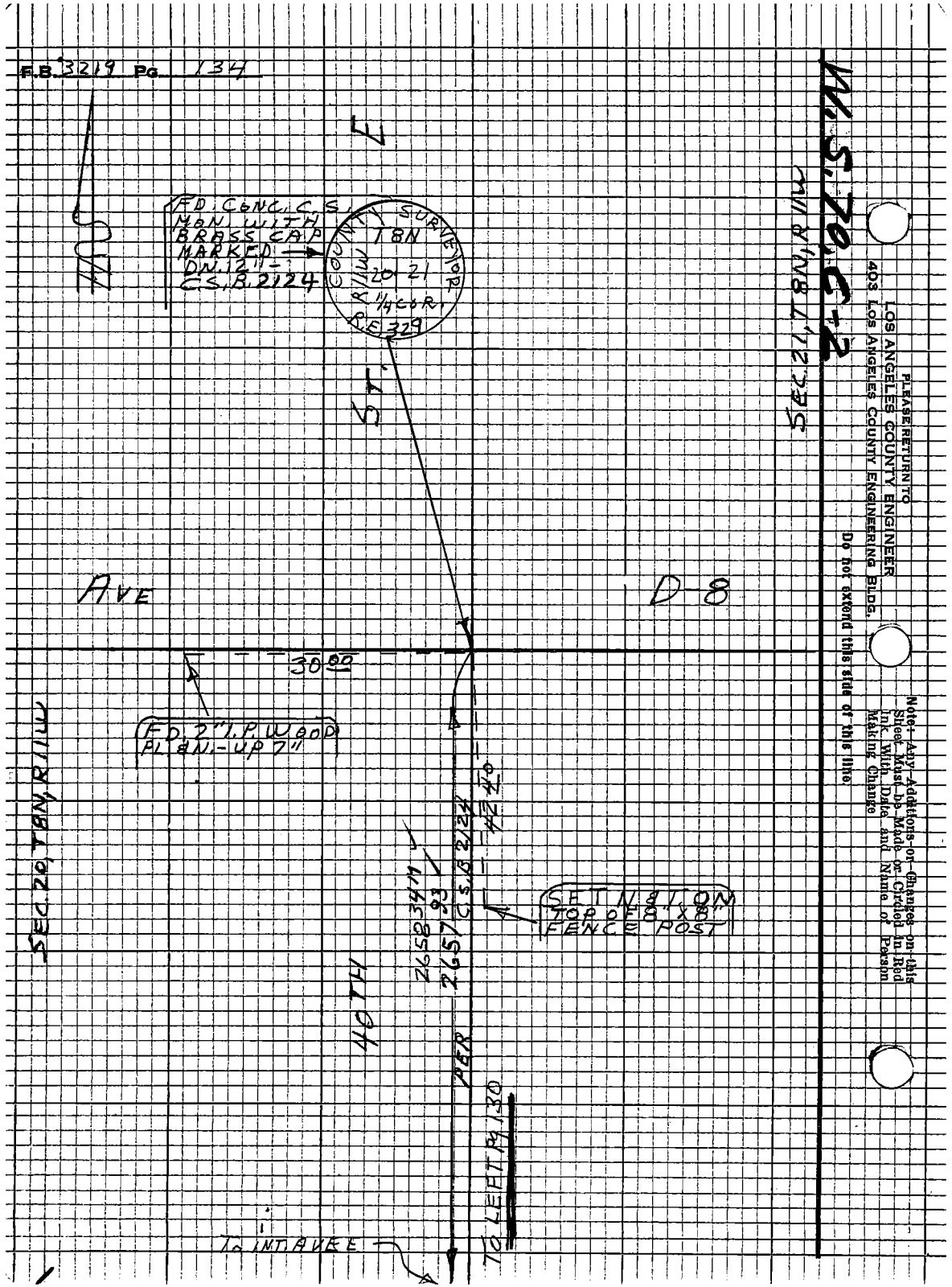
F.B. 3219 PG. 134
FD. CONC. C.S. MON. WITH BRASS CAP MARKED DN. 12" - C.S.B. 2124
COUNTY SURVEYOR
T8N
R11W
20 21
1/4 COR.
R.E. 329
E
ST.
AVE
D-8
30.00
FD. 2" I.P. WOOD PL. 8N. - UP 7"
SEC. 20, T8N, R11W
40TH
PER
2658.34 M
2657.93
C.S.B. 2124
42.40
SET N & T ON TOP OF 8" X 8" FENCE POST
TO LEFT PG. 130
TO INT. AVE E
SEC. 21, T8N, R11W
M.S. 70, C-2
PLEASE RETURN TO
LOS ANGELES COUNTY ENGINEER
403 LOS ANGELES COUNTY ENGINEERING BLDG.
Note: Any Additions or Changes on this Sheet Must be Made or Circled in Red Ink With Date and Name of Person Making Change
Do not extend this side of this line

Notes Ck'd by R. MANOR		Survey of AVE E	
Map No.		JN 903636 Tape 228 Std 84 °F	
Office Work		Surveyed by S. HALISCKY	
Checked		Notes HALISCKY Date 11-16-67	
Date		Indexed C.H. GALLI	

F.B. 3219 PG 135

W.S. 70, C-2

Note: Any Additions or Changes on This Sheet Must be Made or Circled in Red Ink With Date and Name of Person Making Change.

Do not extend this side of this line.

PLEASE RETURN TO
LOS ANGELES COUNTY ENGINEER
403 LOS ANGELES COUNTY ENGINEERING BLDG.

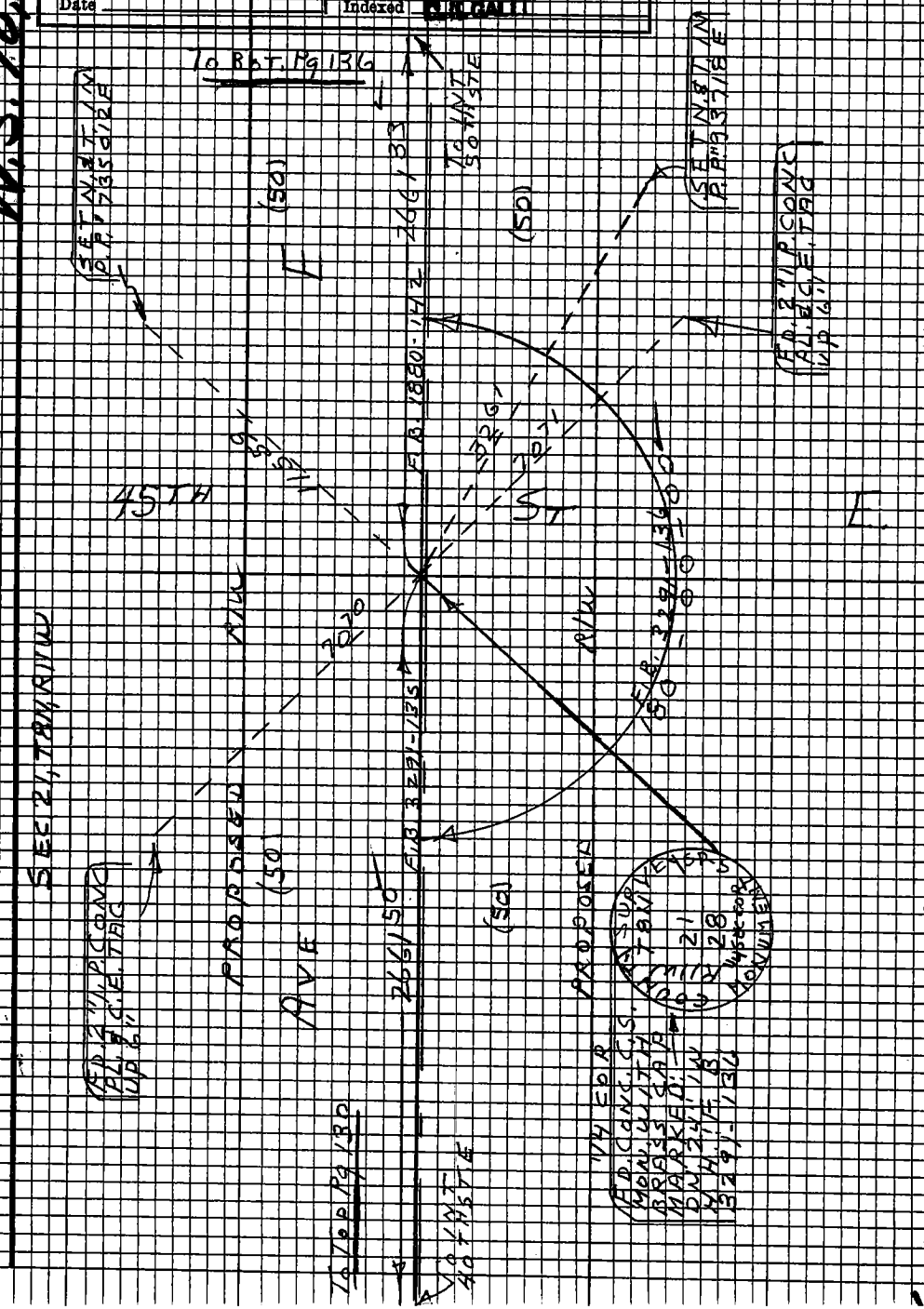

76F309B CE 310 8-68

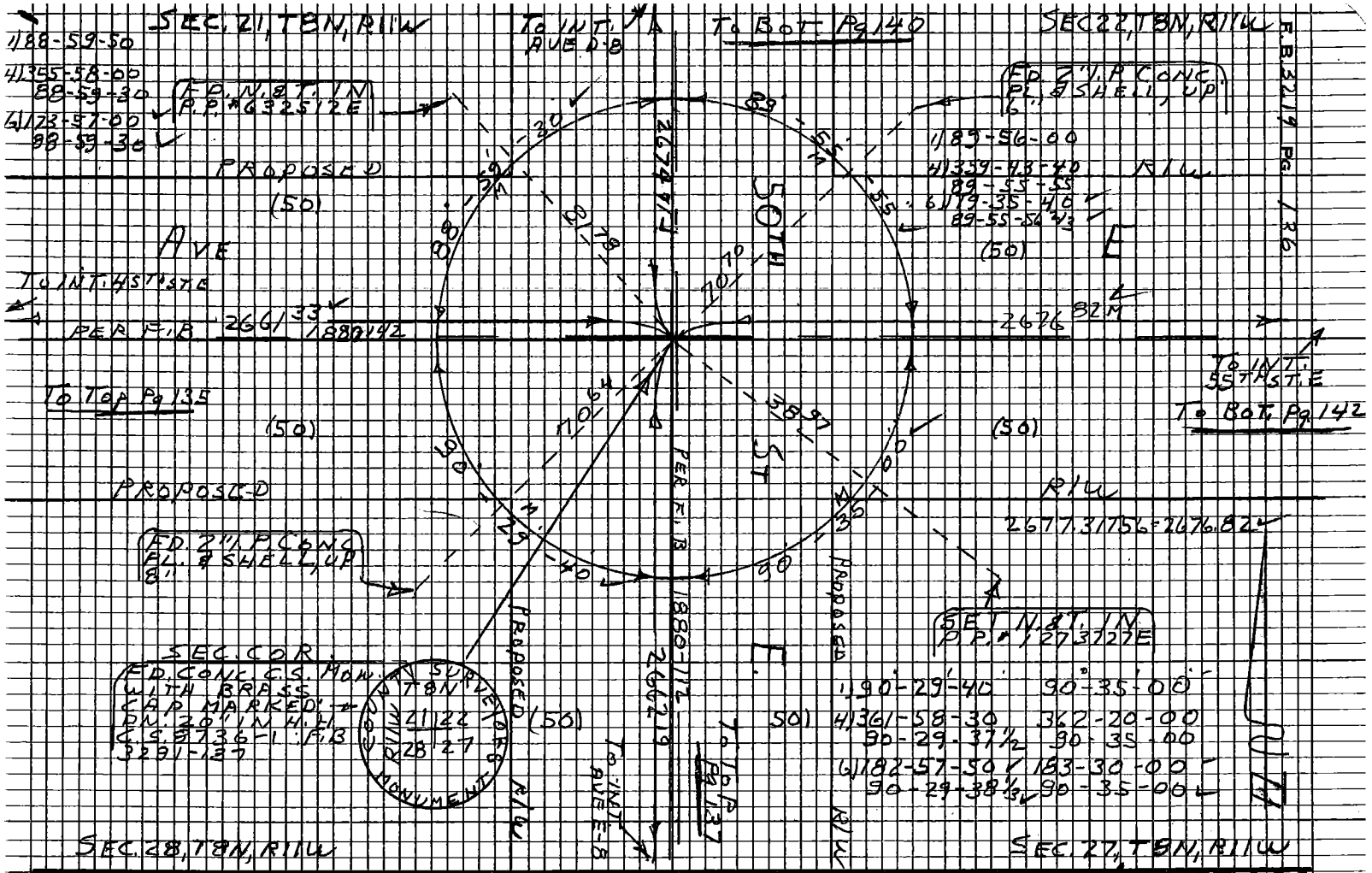

PLEASE RETURN TO
LOS ANGELES COUNTY ENGINEER
403 LOS ANGELES COUNTY ENGINEERING BLDG.

Note: Any Additions or Changes on This Sheet Must be Made or Circled in Red Ink With Date and Name of Person Making Change.

Do not extend this side of this line.

Notes Ck'd by R. MANOR	Survey of AVE E	F.B. 3219	Pg. 137
Map No.	JN 009636 Tape 228 Std 84 °F		
Office Work	Surveyed by S. HALISCKY		
Checked	Notes HALISCKY Date 11-16-67		
Date	Indexed E.L. GALLI		

W.S. 70, C-3

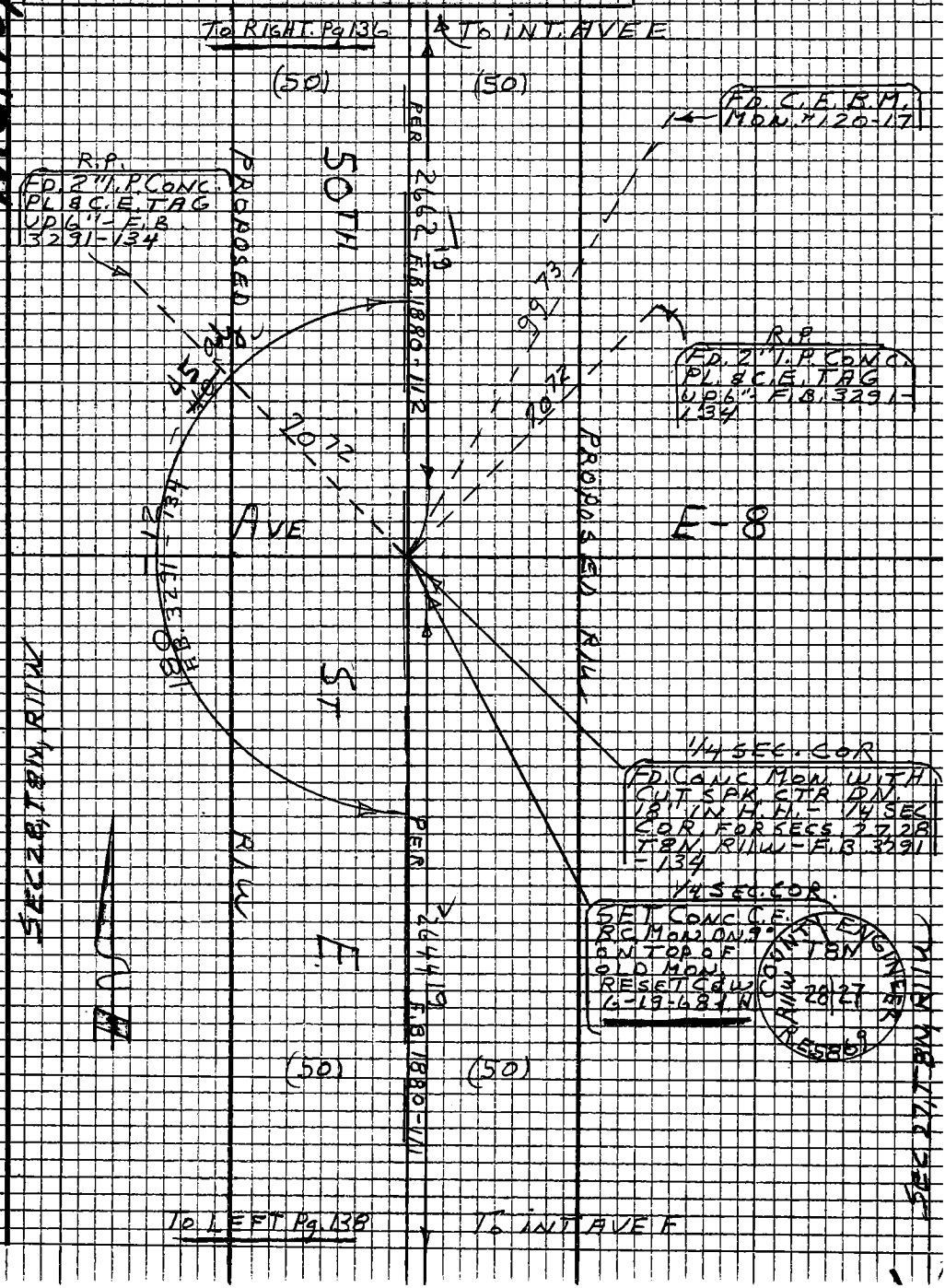

Note: Any Additions or Changes on this Sheet Must be Made or Circled in Red Ink With Date and Name of Person Making Change

Do not extend this side of this line.

PLEASE RETURN TO
LOS ANGELES COUNTY ENGINEER
403 LOS ANGELES COUNTY ENGINEERING BLDG.

76P3095 CE #310 8-66

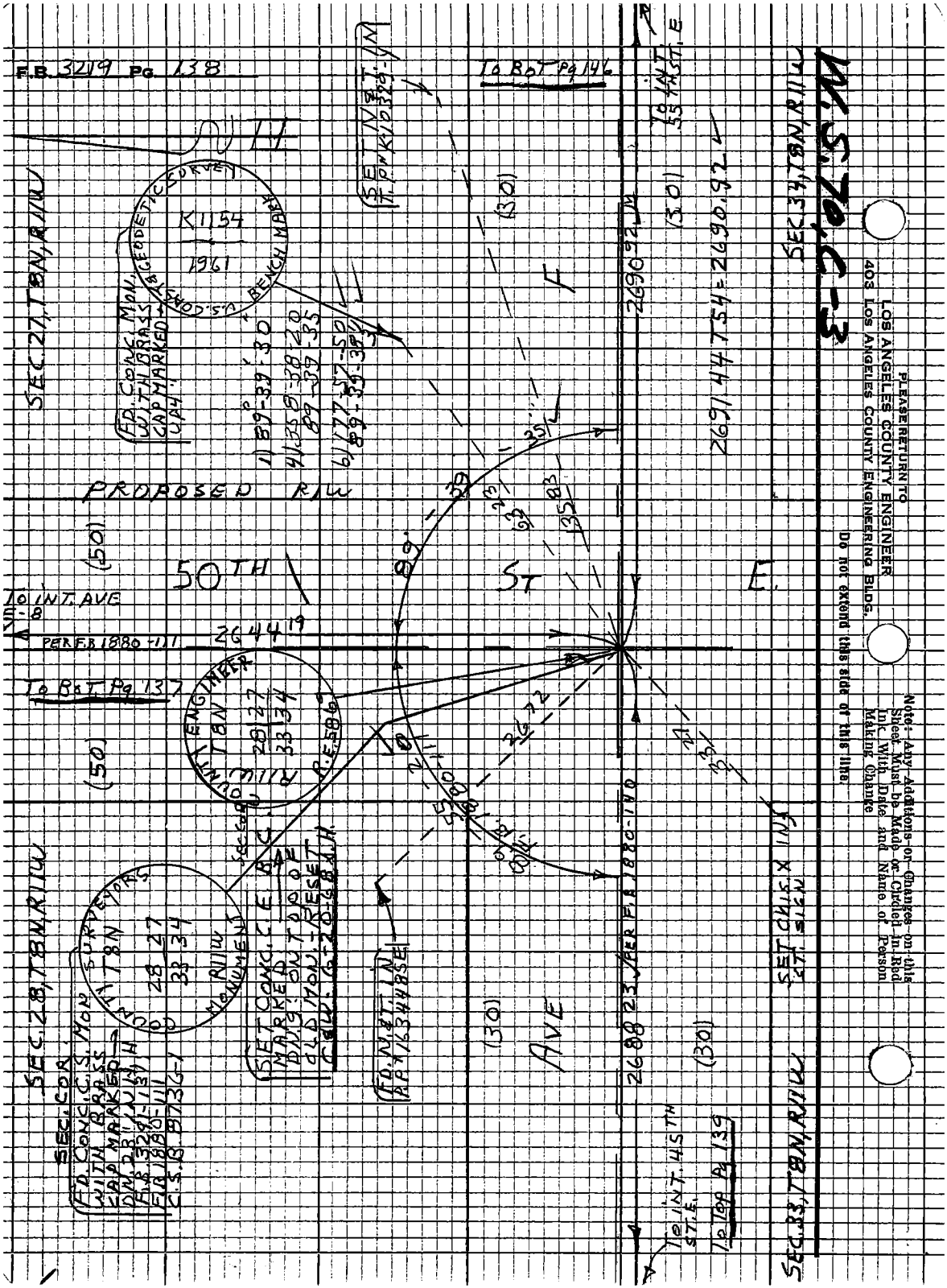
F.B. 3219 Pg. 138
To BOT Pg 146
SEC 27, T8N, R11W
SEC 34, T8N, R11W
SEC 28, T8N, R11W
SEC 33, T8N, R11W
PROPOSED R/W
50TH ST E.
AVE
To INT. AVE
PER F.B. 1880-111
To BOT Pg 137
To INT. 55TH ST. E
To INT. 45TH ST. E.
To Top Pg 139
2691 44 T54 = 2690.92
2688 23 PER F.B. 1880-140
2690.92
2644.19
COUNTY ENGINEER
T8N
R11W
28 27
33 34
R.E. 586
SEC. COR.
FD. CONC. MON. WITH BRASS CAP MARKED
U.S. COAST & GEODETIC SURVEY
K1154
1961
BENCH MARK
SET CHIS X IN
CT. SIGN
SET CONC. C.E. B.C. MARKED
DN 9: ON TOP OF OLD MON. - RESET
FD. N. & T. IN
SET N. & T. IN
PLEASE RETURN TO
LOS ANGELES COUNTY ENGINEER
403 LOS ANGELES COUNTY ENGINEERING BLDG.
Do not extend this side of this line.
Note: Any Additions or Changes on this Sheet Must be Made or Circled in Red Ink With Date and Name of Person Making Change

Notes Ck'd by R. MANOR		Survey of AVE E	F.B. 3219 Pg. 139
Map No.		JN 009636 Tape 228 Std 84 °F	
Office Work		Surveyed by S. HALISCKY	
Checked		Notes HALISCKY Date 11-16-67	
Date		Indexed C.E. GALLI	

W.S. 70, C-3

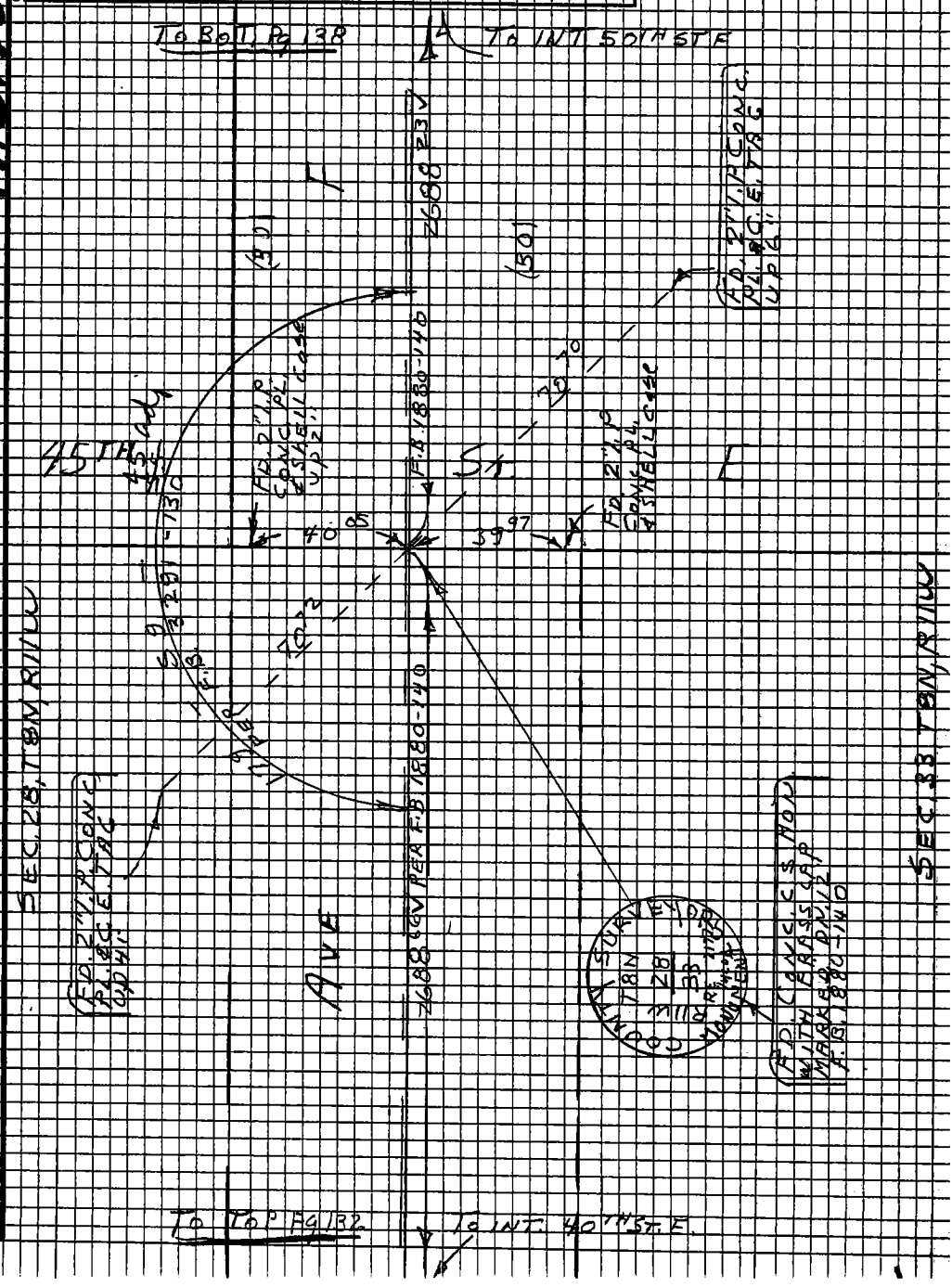

Note: Any Additions or Changes on This Sheet Must be Made or Circled in Red Ink With Date and Name of Person Making Change.

Do not extend this side of this line.

PLEASE RETURN TO
LOS ANGELES COUNTY ENGINEER
403 LOS ANGELES COUNTY ENGINEERING BLDG.

76F3095 CE #310 8-65

F.B. 3219 PG 140

Notes Ck'd by R. MANOR	Survey of AVE E
Map No.	JN009636 Tape 228 Std 84 °F
Office Work	Surveyed by S. HALISCKY
Checked	Notes HALISCKY Date 11-28-67
Date	Indexed CL.L.GALLI

F.B. 3219 Pg. 141

W.S. 70, B-2

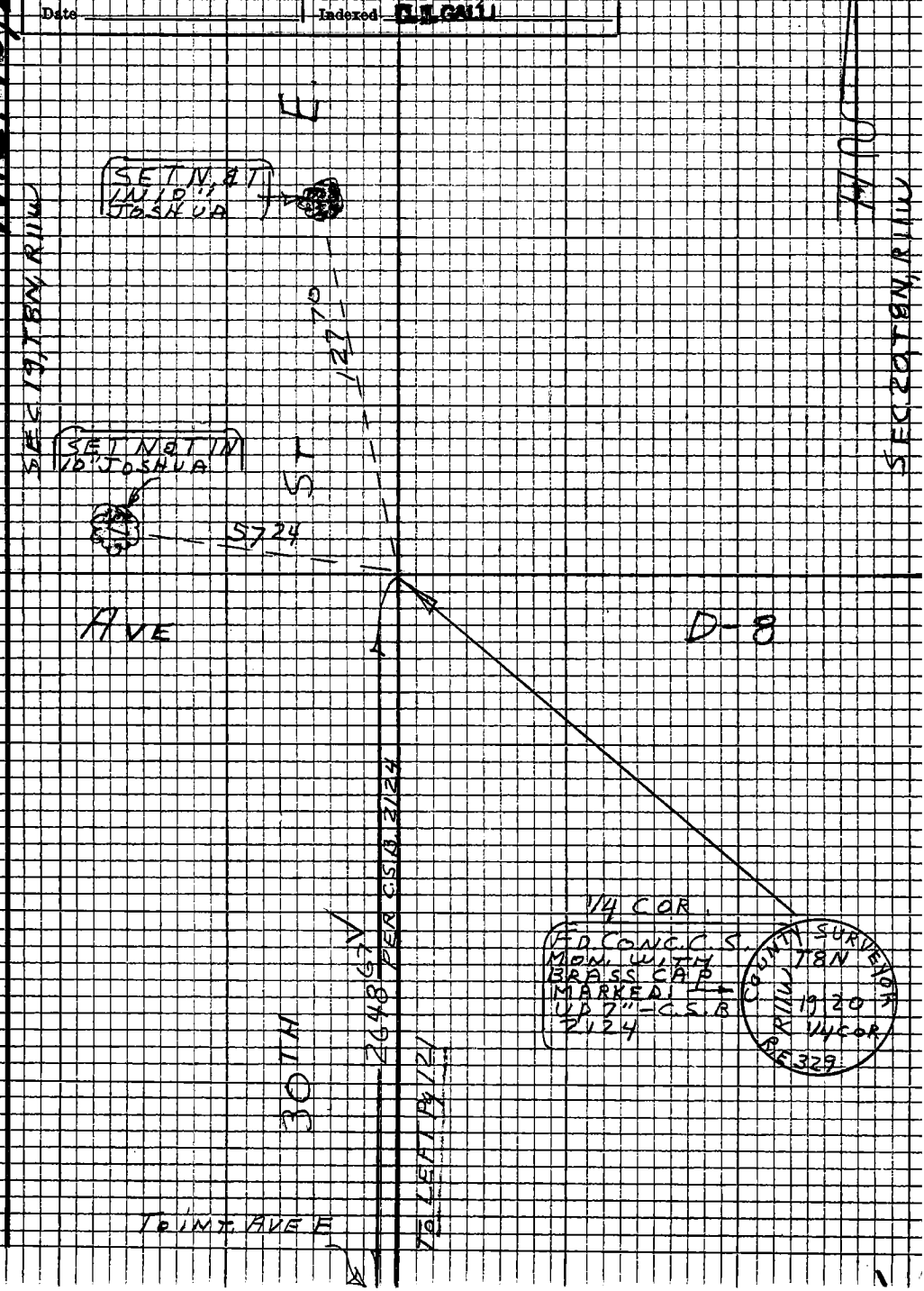

Note: Any Additions or Changes on this Sheet Must be Made or Circled in Red Ink With Date and Name of Person Making Change

Do not extend this side of this line.

PLEASE RETURN TO
LOS ANGELES COUNTY ENGINEER
403 LOS ANGELES COUNTY ENGINEERING BLDG.

76P3095 CK #310 8-66

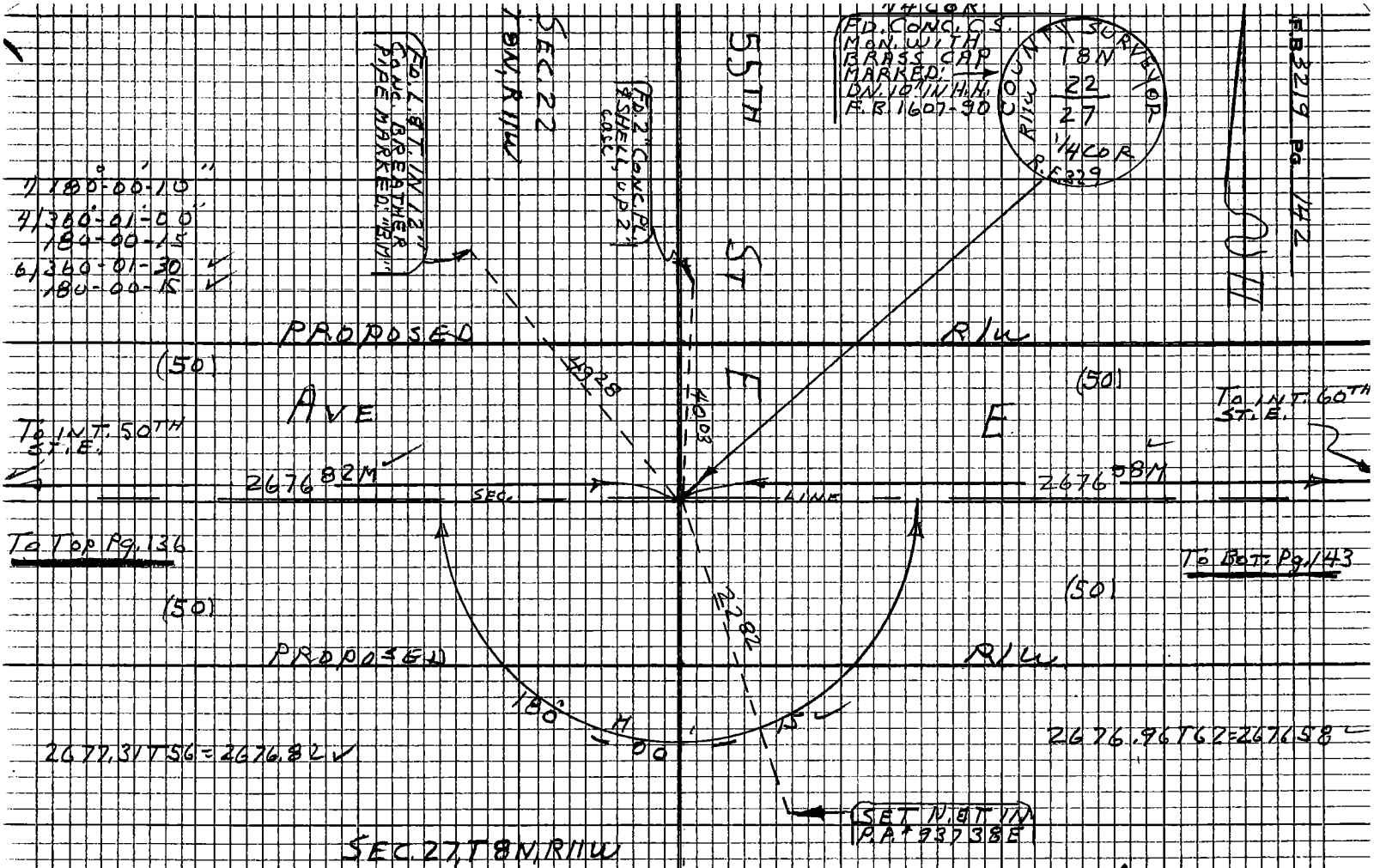

PLEASE RETURN TO
LOS ANGELES COUNTY ENGINEER
403 LOS ANGELES COUNTY ENGINEERING BLDG.

Note: Any Additions or Changes on this Sheet Must be Made or Circled in Red Ink With Date and Name of Person Making Change

Do not extend this side of this line

M.S.70.C-2

Notes Ck'd by R. MANOR	Survey of AVE E	F.B. 3219	Pg. 143
Map No.	JN009636 Tape 131 Std 84 °F		
Office Work	Surveyed by S. HALISCKY		
Checked	Notes HALISCKY Date 12-8-61		
Date	Indexed E.L. GALL		

W.S. 70, D-2

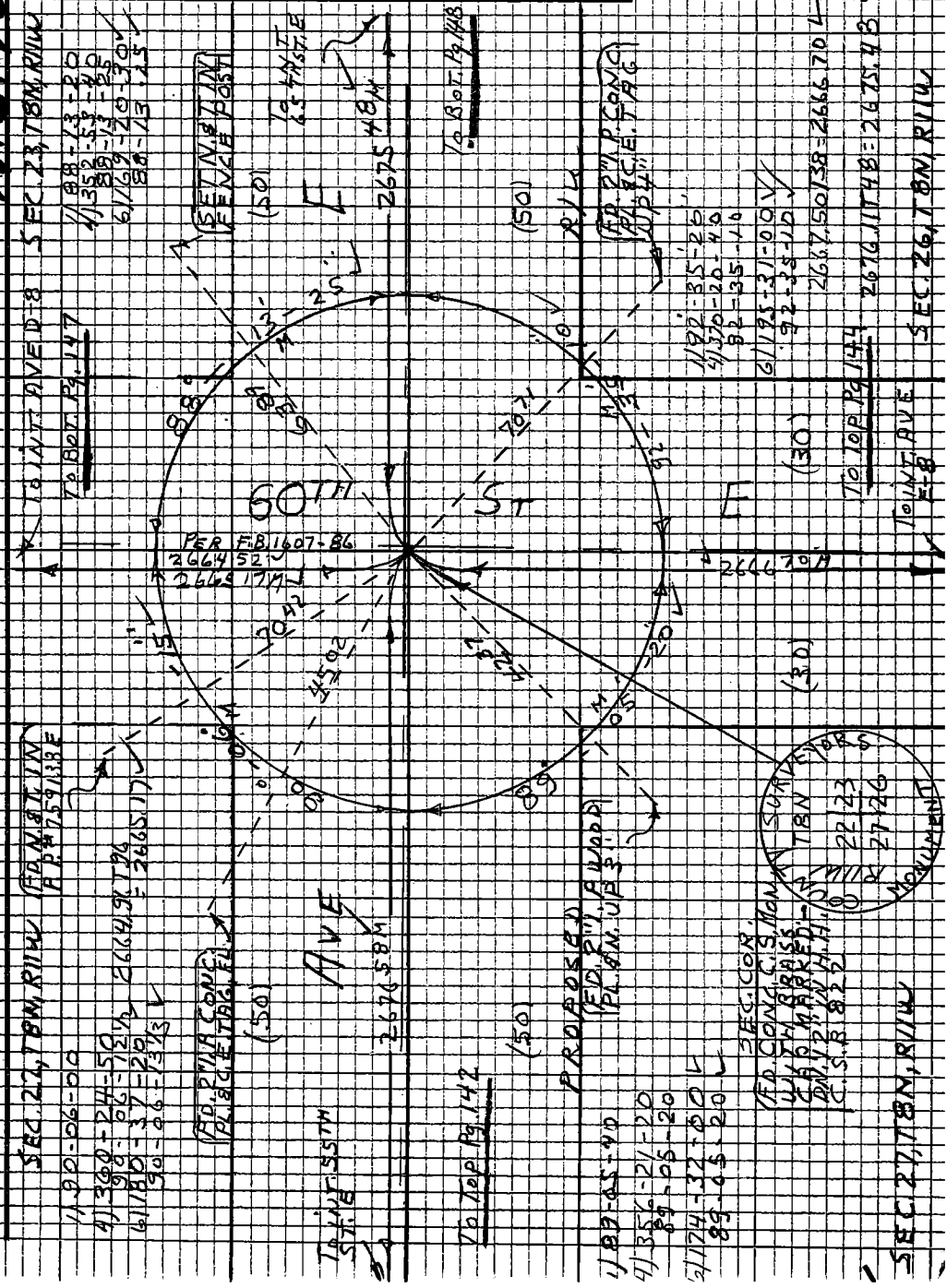

Note: Any Additions or Changes on this Sheet Must be Made or Circled in Red Ink With Date and Name of Person Making Change

Do not extend this side of this line.

PLEASE RETURN TO
LOS ANGELES COUNTY ENGINEER
403 LOS ANGELES COUNTY ENGINEERING BLDG.

7623098 CE #310 8-66

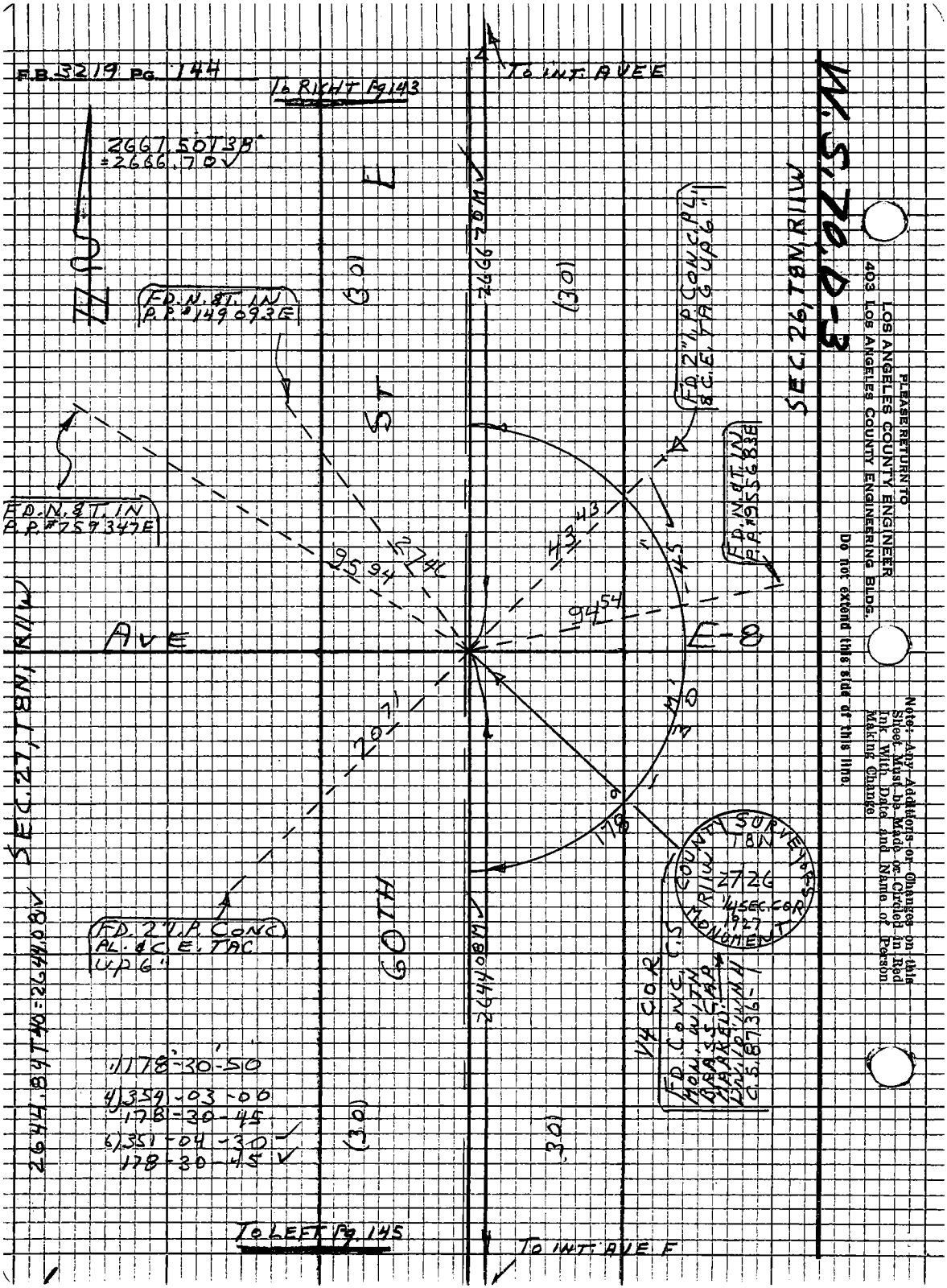
F.B. 3219 PG. 144
To RIGHT Pg 143
To INT. AVE E
2667.50T38
=2666.70
N
E
ST
(30)
2666.70M
FD. N. & T. IN
P.P. #149093E
FD. N. & T. IN
P.P. #759347E
FD. 2" I.P. CONC. PL.
& C.E. TAG UP 6"
FD. N. & T. IN
P.P. #955683E
SEC. 26, T8N, R11W
E-0.02'S.M.
AVE
E-8
95 94
27 46
43 43
94 54
45
20 71
30
178
SEC. 27, T8N, R11W
2644.84T40=2644.08
FD. 2" I.P. CONC.
PL. & C.E. TAG
UP 6"
60TH
2644.08M
COUNTY SURVEYORS
T8N
R11W
2726
1/4 SEC. COR
1927
MONUMENT
1/4 COR
FD. CONC. C.S.
MON. WITH
BRASS CAP
MARKED
LN. 10" W.H.
C.S. 8736-1
1) 178-30-50
4) 359-03-00
178-30-45
6) 351-04-30
178-30-45
(30)
30
To LEFT Pg. 145
To INT. AVE F
PLEASE RETURN TO
LOS ANGELES COUNTY ENGINEER
403 LOS ANGELES COUNTY ENGINEERING BLDG.
Do not extend this side of this line.
Note: Any Additions or Changes on this Sheet Must be Made or Circled in Red Ink With Date and Name of Person Making Change

Notes Ck'd by R. MANOR	Survey of AVE E	F.B. 3219	Pg. 145
Map No.	JN009636 Tape 131 Std 84 °F		
Office Work	Surveyed by S. HALISCKY		
Checked	Notes HALISCKY Date 12-11-61		
Date	Indexed C.J. GALLI		

W.S. 70, D-3

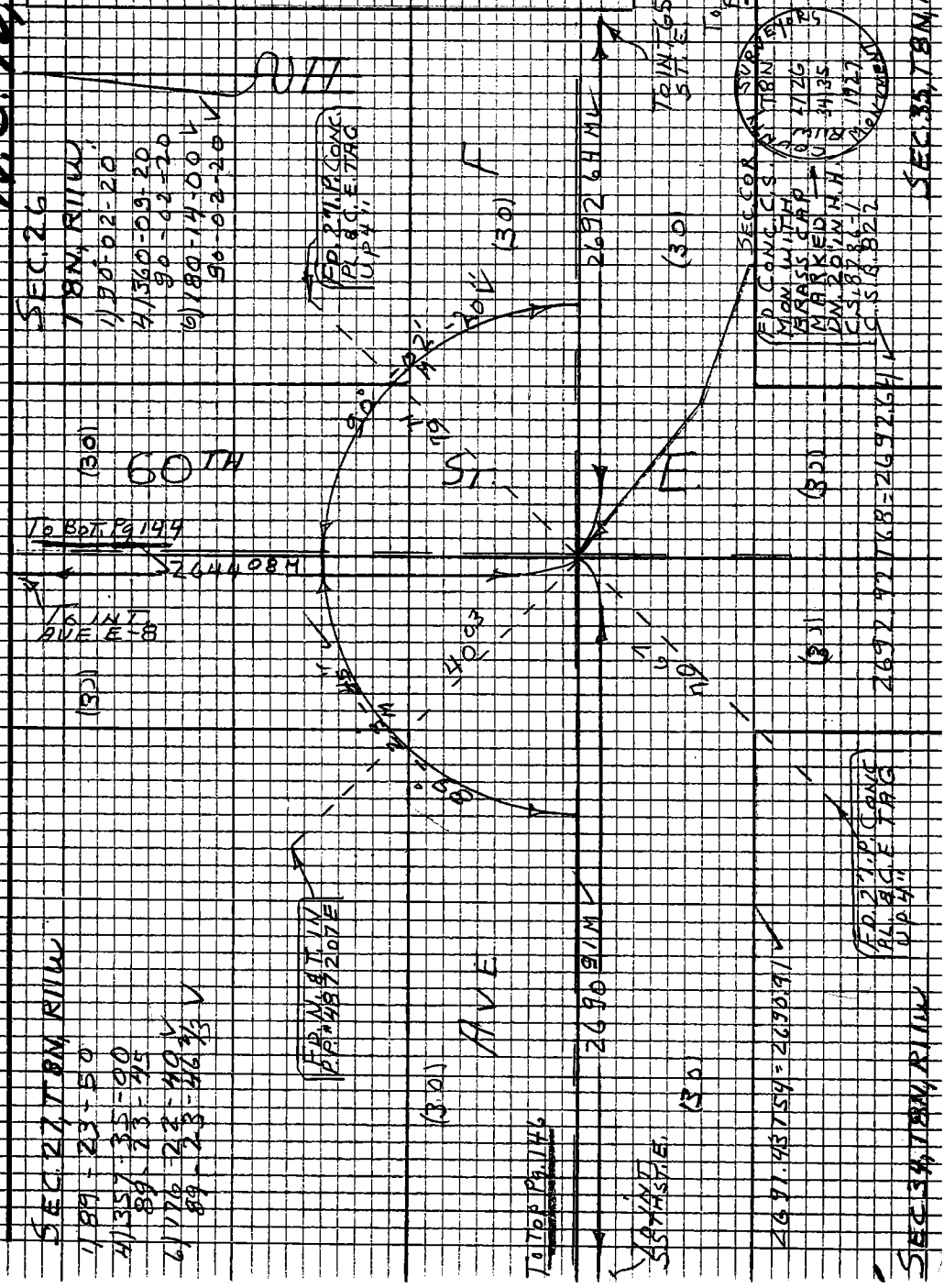

Note: Any Additions or Changes on this Sheet Must be Made or Circled in Red Ink With Date and Name of Person Making Change

Do not extend this side of this line.

PLEASE RETURN TO
LOS ANGELES COUNTY ENGINEER
403 LOS ANGELES COUNTY ENGINEERING BLDG.

76P3098 CE #310 E-66

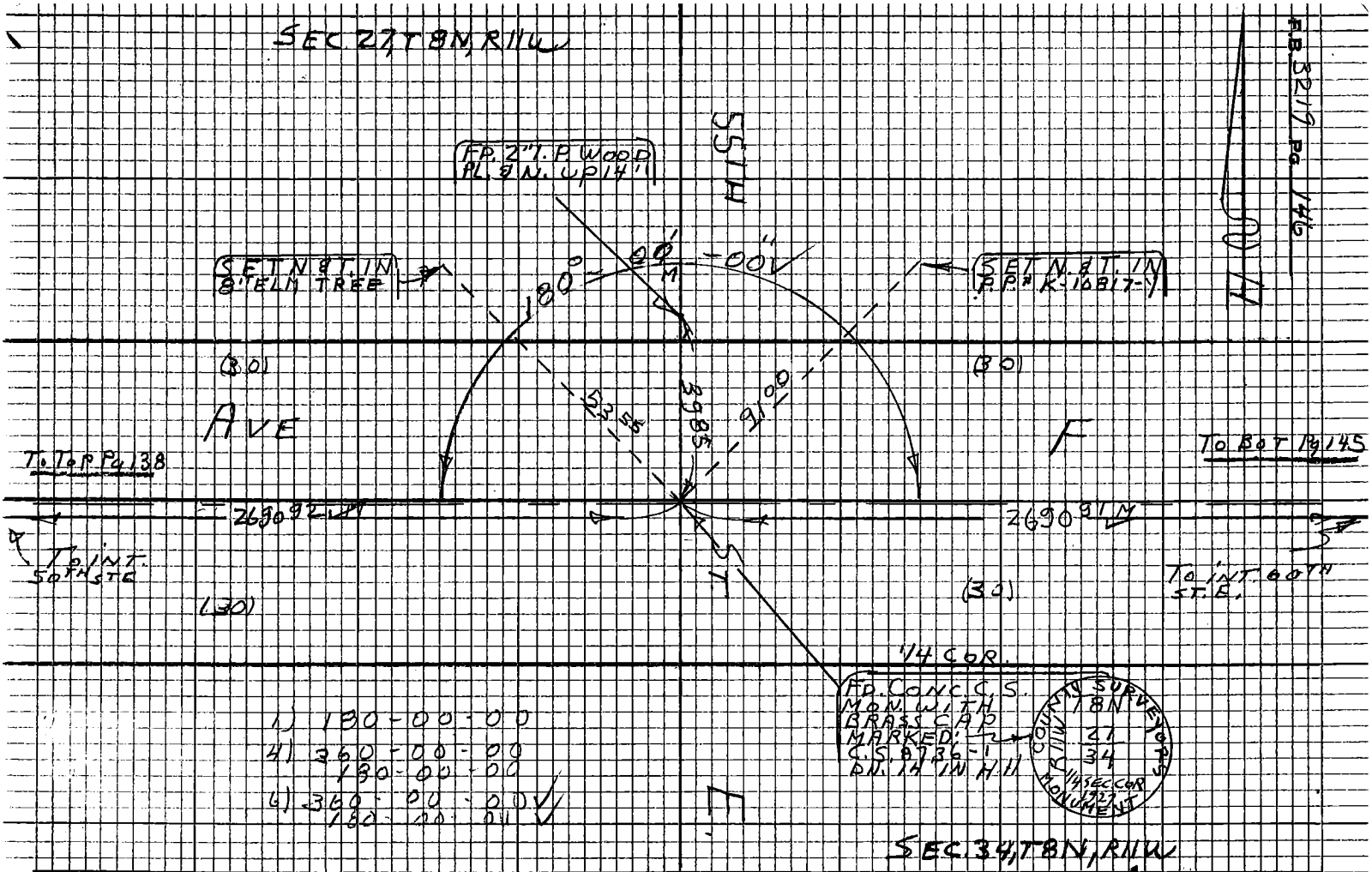

PLEASE RETURN TO
LOS ANGELES COUNTY ENGINEER
403 LOS ANGELES COUNTY ENGINEERING BLDG.

Note: Any Additions or Changes on this Sheet Must be Made or Circled in Red Ink With Date and Name of Person Making Change

Do not extend this side of this line.

Notes Ck'd by R. MANOR	Survey of AVE E		F.B. 3219 Pg. 147
Map No.	JN009636 Tape 131 Std 84 °F		
Office Work	Surveyed by S. HALISCKY		
Checked	Notes HALISCKY Date 12-11-87		
Date	Indexed R.L. GALLI		

W.S. 70, D-2

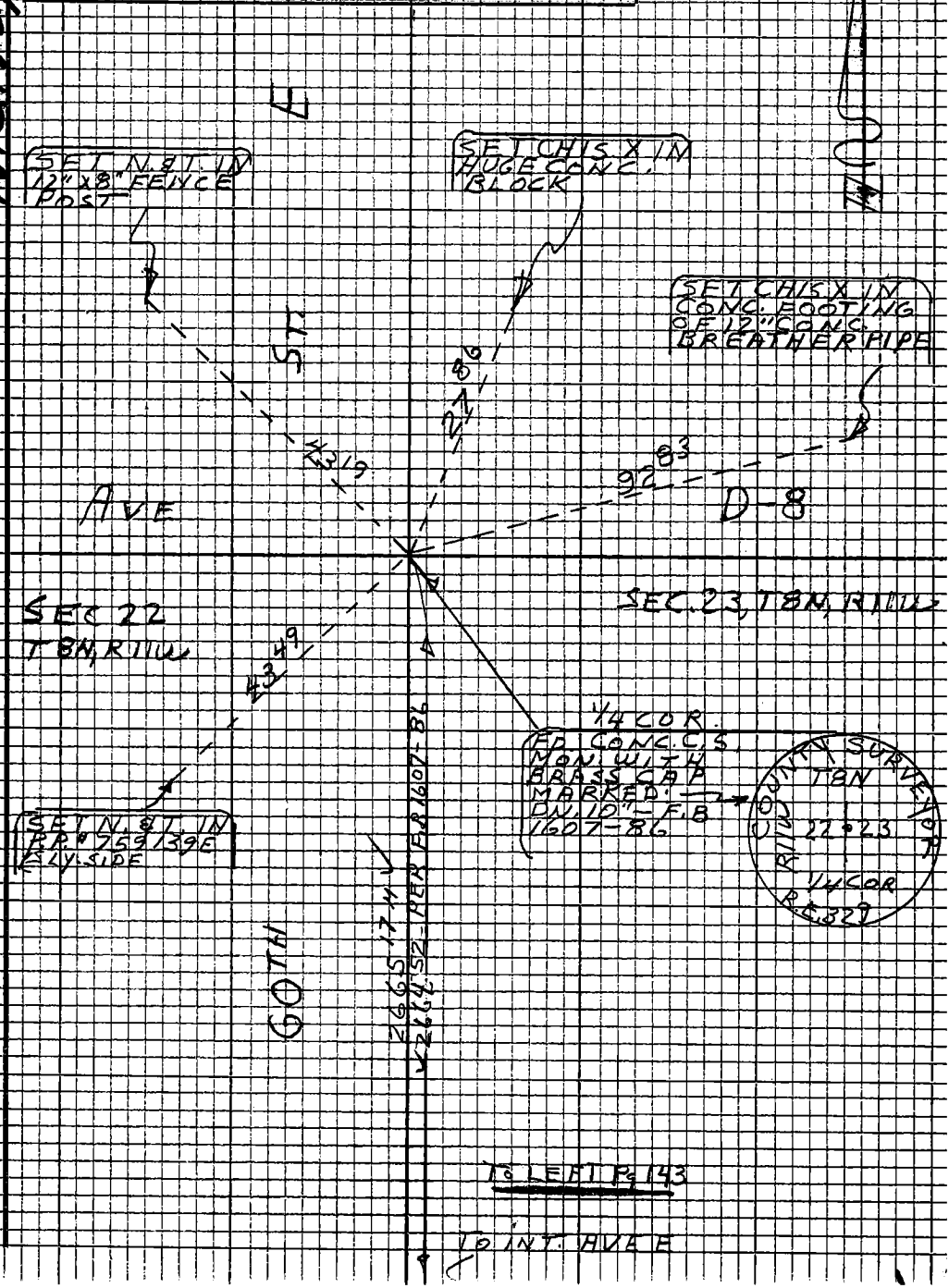

Note: Any Additions or Changes on this Sheet Must be Made or Circled in Red Ink With Date and Name of Person Making Change.

Do not extend this side of this line.

PLEASE RETURN TO
LOS ANGELES COUNTY ENGINEER
403 LOS ANGELES COUNTY ENGINEERING BLDG.

7673093 CE #310 5-86

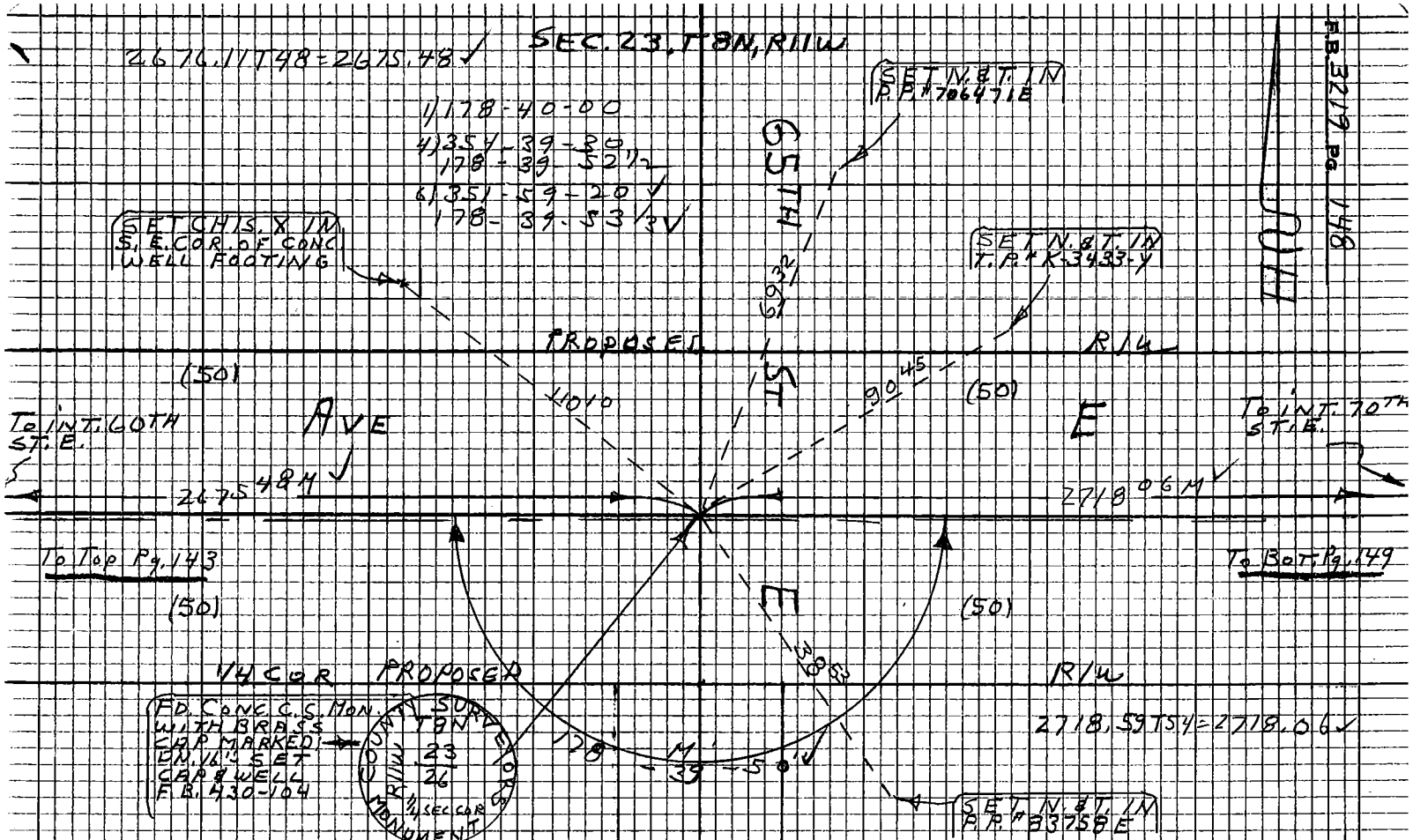

W.S. 70, D-2

PLEASE RETURN TO
LOS ANGELES COUNTY ENGINEER
405 LOS ANGELES COUNTY ENGINEERING BLDG.

Note: Any Additions or Changes on this Sheet Must be Made or Circled in Red Ink With Date and Name of Person Making Change

Do not extend this side of this line.

76P3095 CE #310 R-66

PLEASE RETURN TO
LOS ANGELES COUNTY ENGINEER
403 LOS ANGELES COUNTY ENGINEERING BLDG.

Note: Any Additions or Changes on this Sheet Must be Made or Circled in Red Ink With Date and Name of Person Making Change

Do not extend this side of this line.

W.S. 70, D-2

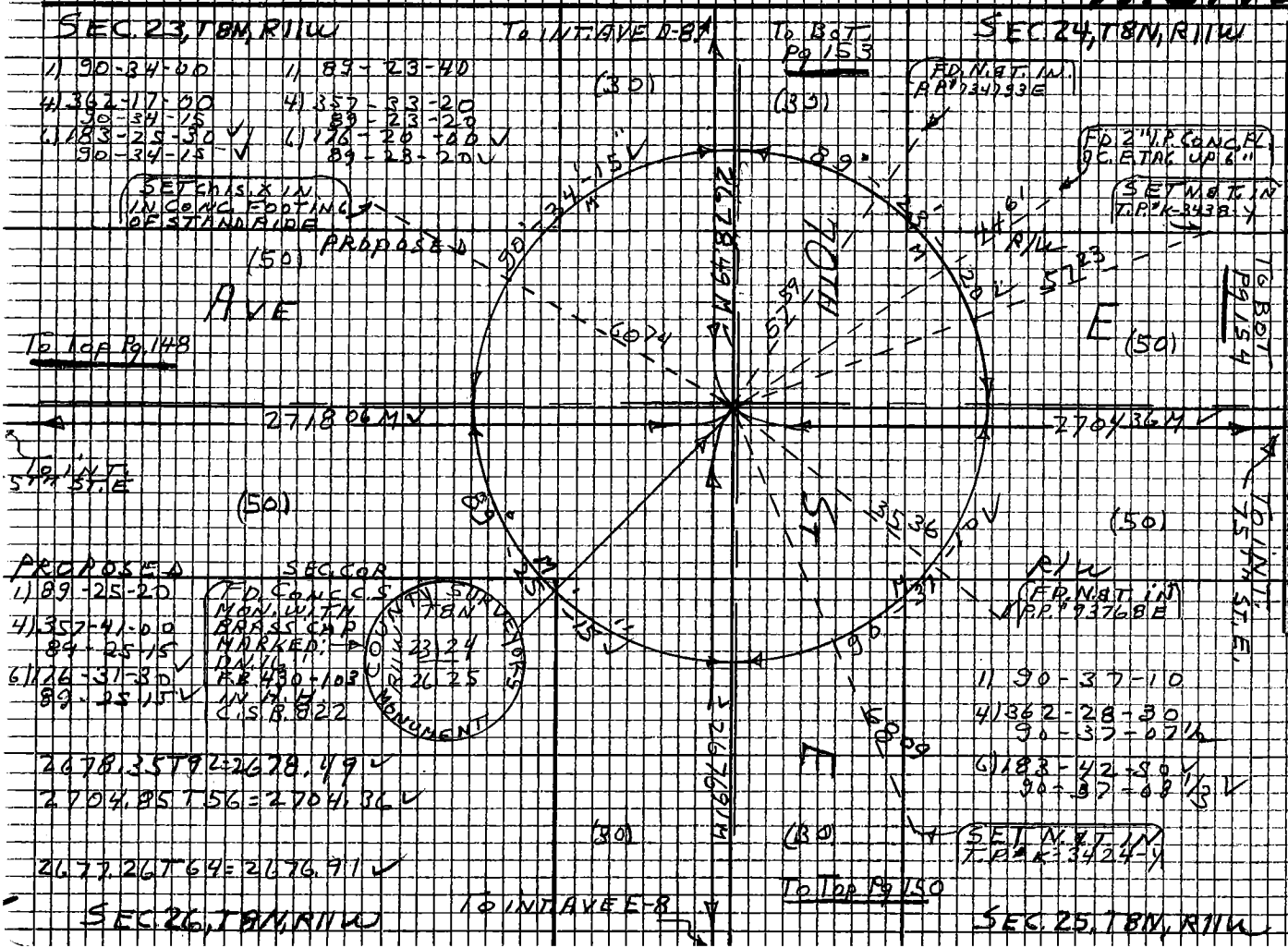

Notes Ck'd by R. MANOR
Map No.
Office Work
Checked
Date

Survey of AVE E
JN 0096 Tape 131 Std 84 °F
Surveyed by S. HALISCKY Date 12-15-67
Notes HALISCKY
Indexed E. J. CALLI

P.B. 3219 Pg. 149

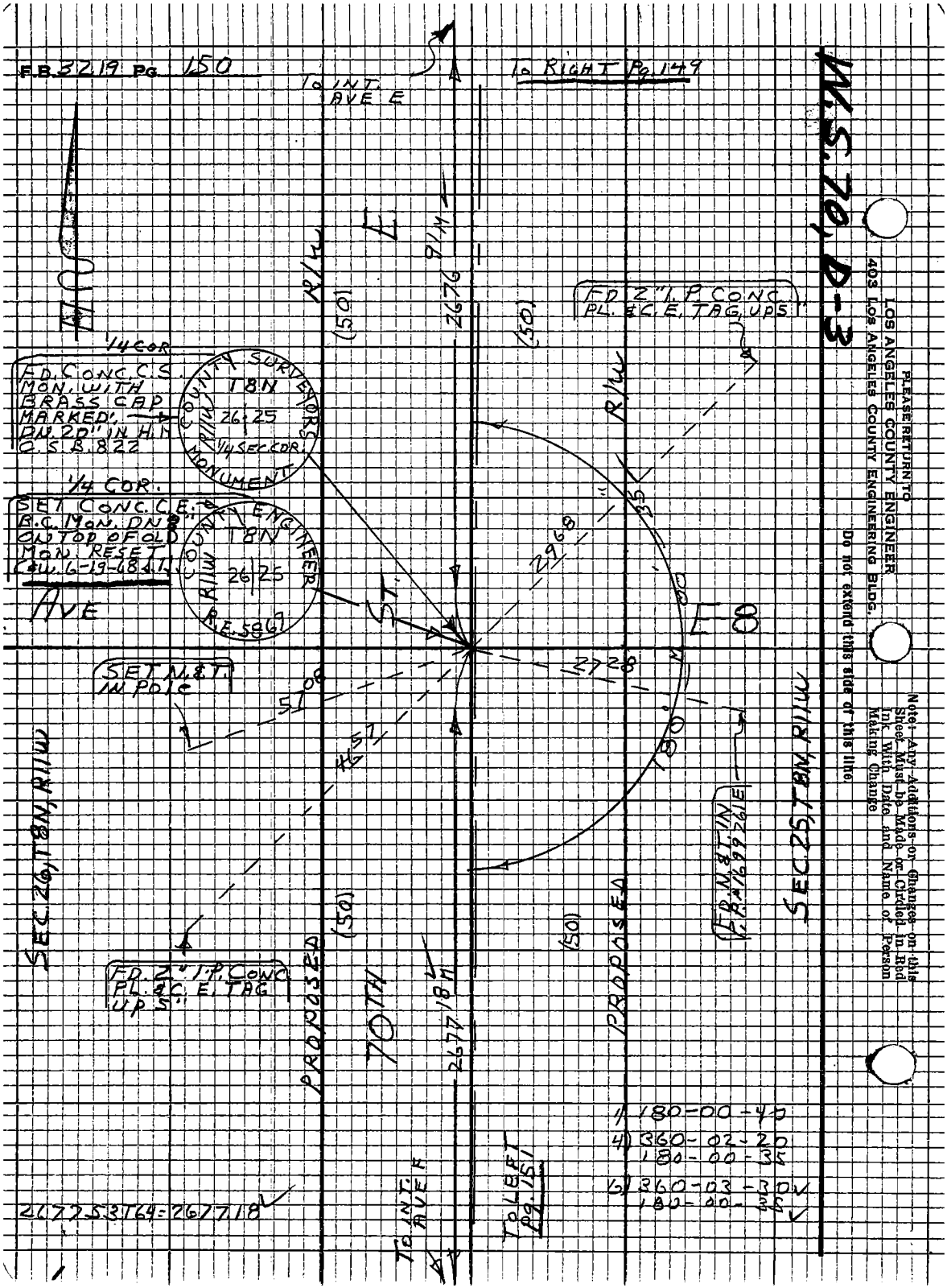
F.B. 3219 PG. 150
To INT. AVE E
To RIGHT Pg. 149
W.S. 70, D-3
PLEASE RETURN TO
LOS ANGELES COUNTY ENGINEER
403 LOS ANGELES COUNTY ENGINEERING BLDG.
Note: Any Additions or Changes on this Sheet Must be Made or Circled in Red Ink With Date and Name of Person Making Change
Do not extend this side of this line
E
R/W
(50)
2676 9/M
FD 2" I.P. CONC. PL. & C.E. TAG, UPS
1/4 COR.
FD. CONC. C.S. MON. WITH BRASS CAP MARKED, DN. 20" IN H.M. C.S.B. 822
COUNTY SURVEYORS MONUMENT
T8N
26/25
1/4 SEC. COR.
1/4 COR.
SET CONC. C.E. B.C. MON. DN 8 ON TOP OF OLD MON. RESET C&W. 6-19-68 A.T.
COUNTY ENGINEER
R/W
T8N
26/25
R.E. 5867
AVE
ST.
2968
35
E 8
2728
SET N.&T. IN POLE
51°08
46°57
180°
SEC. 26, T8N, R11W
SEC. 25, T8N, R11W
FD. N.&T. IN P.P. #1699261E
FD. 2" I.P. CONC. PL. & C.E. TAG UPS
PROPOSED
70TH
2677 18/M
1) 180-00-40
4) 360-02-20
180-00-35
6) 360-03-30
180-00-35
To INT. F AVE
To LEFT Pg. 151
2677 53 T64 = 2677 18

76P3098 CE #310 5-66

PLEASE RETURN TO
LOS ANGELES COUNTY ENGINEER
403 LOS ANGELES COUNTY ENGINEERING BLDG.

Note: Any Additions or Changes on this Sheet Must be Made or Circled in Red Ink With Date and Name of Person Making Change

Do not extend this side of this line.

W.S. 70, D-3

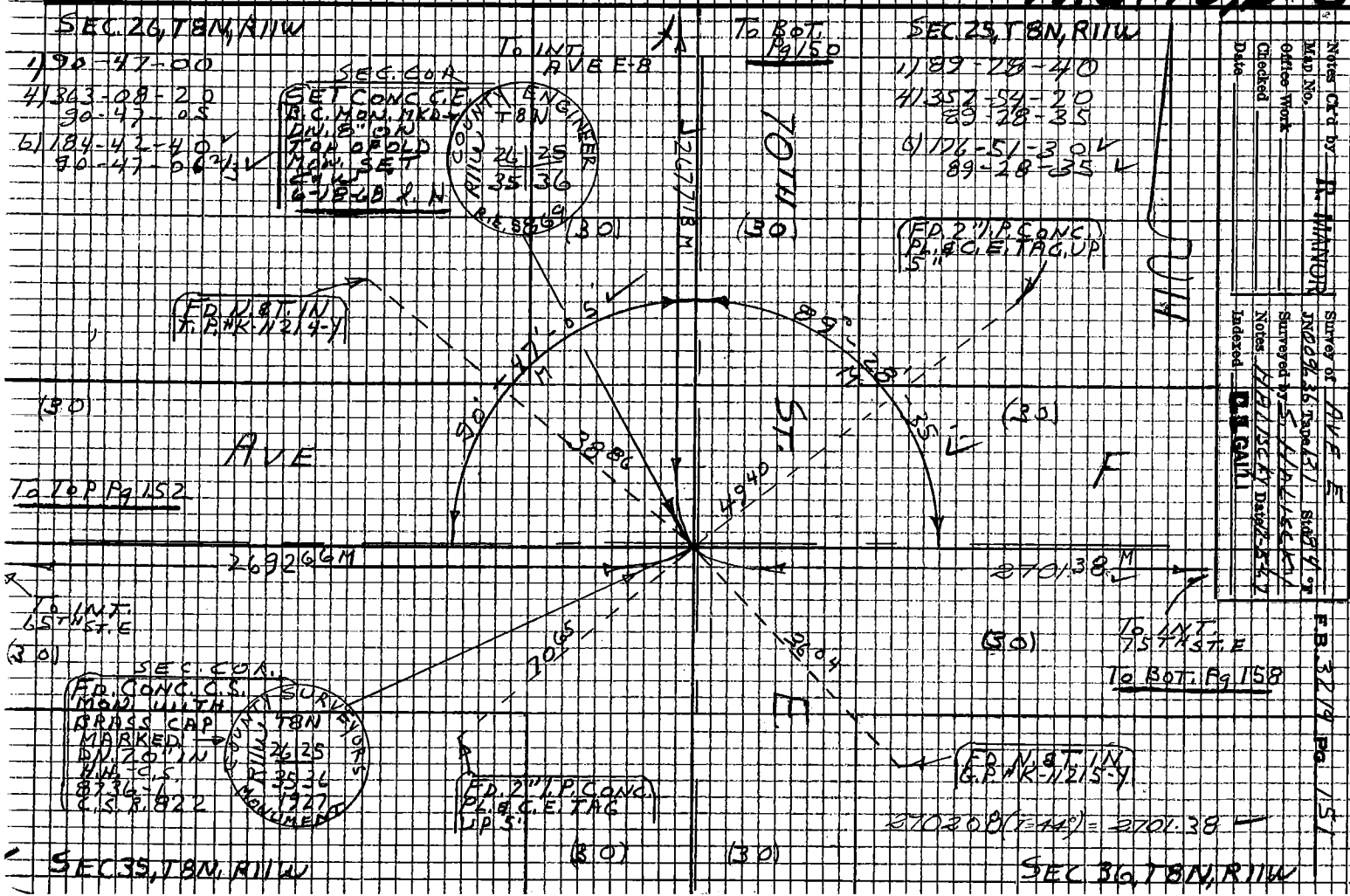

Notes Ck'd by R. MANOR
Map No.
Office Work
Checked
Date

Survey of AVE E
JN009L36 Tape 131 Std 84 °F
Surveyed by S. HALISCKY Date 12-5-67
Notes HALISCKY
Indexed C.S. GAIL

F.B. 3219 Pg. 151

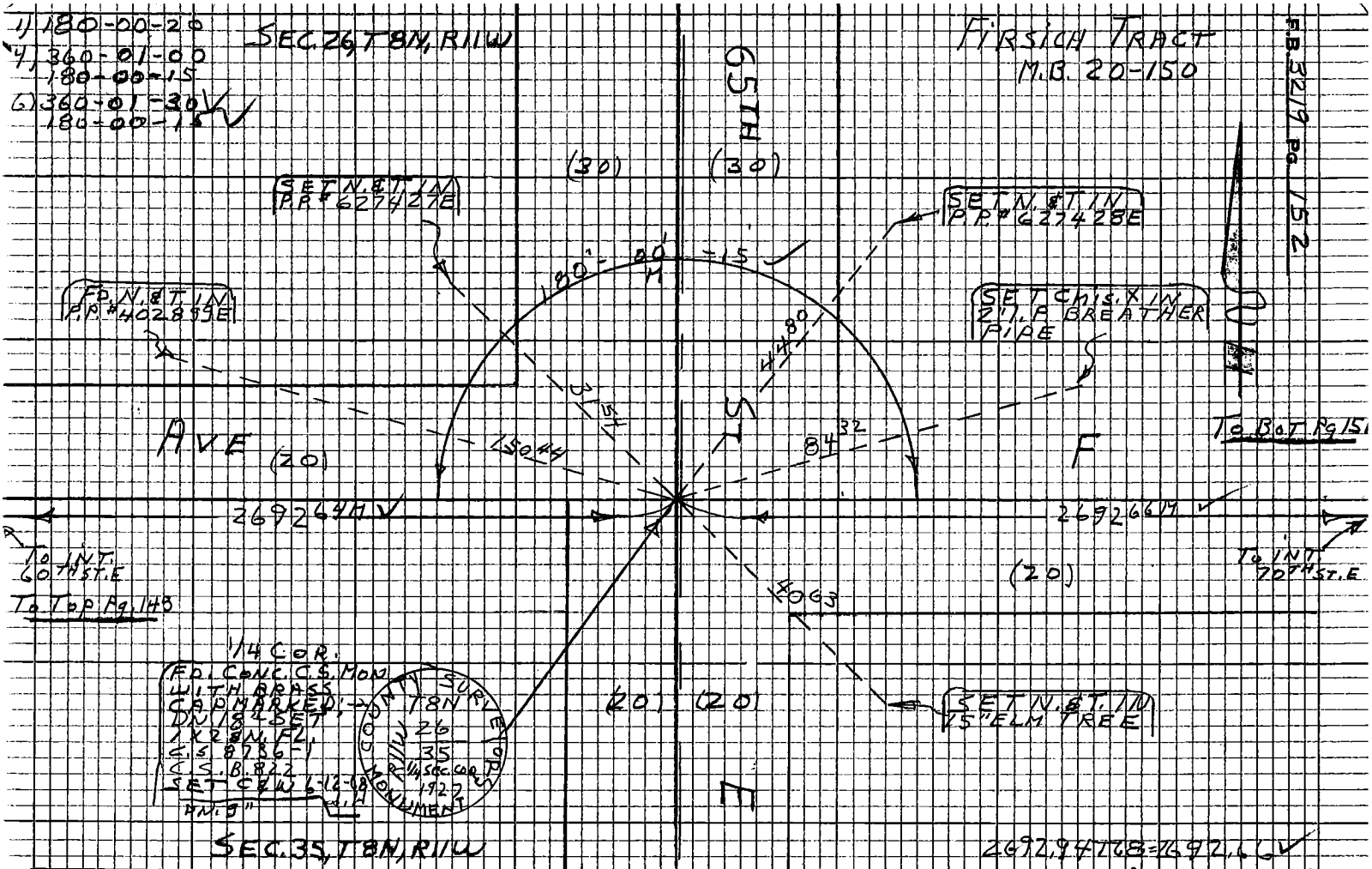

PLEASE RETURN TO
LOS ANGELES COUNTY ENGINEER
403 LOS ANGELES COUNTY ENGINEERING BLDG.

Note: Any Additions or Changes on this Sheet Must be Made or Circled in Red Ink With Date and Name of Person Making Change

Do not extend this side of this line.

Notes Ck'd by R. MANOR	Survey of AVE E	F.B. 3219	Pg. 153
Map No.	JN 009636 Tape 131 Std 84°F		
Office Work	Surveyed by S. HALISCKY		
Checked	Notes HALISCKY Date 12-18-67		
Date	Indexed C.J. GALVI		

W.S. 70, D-2

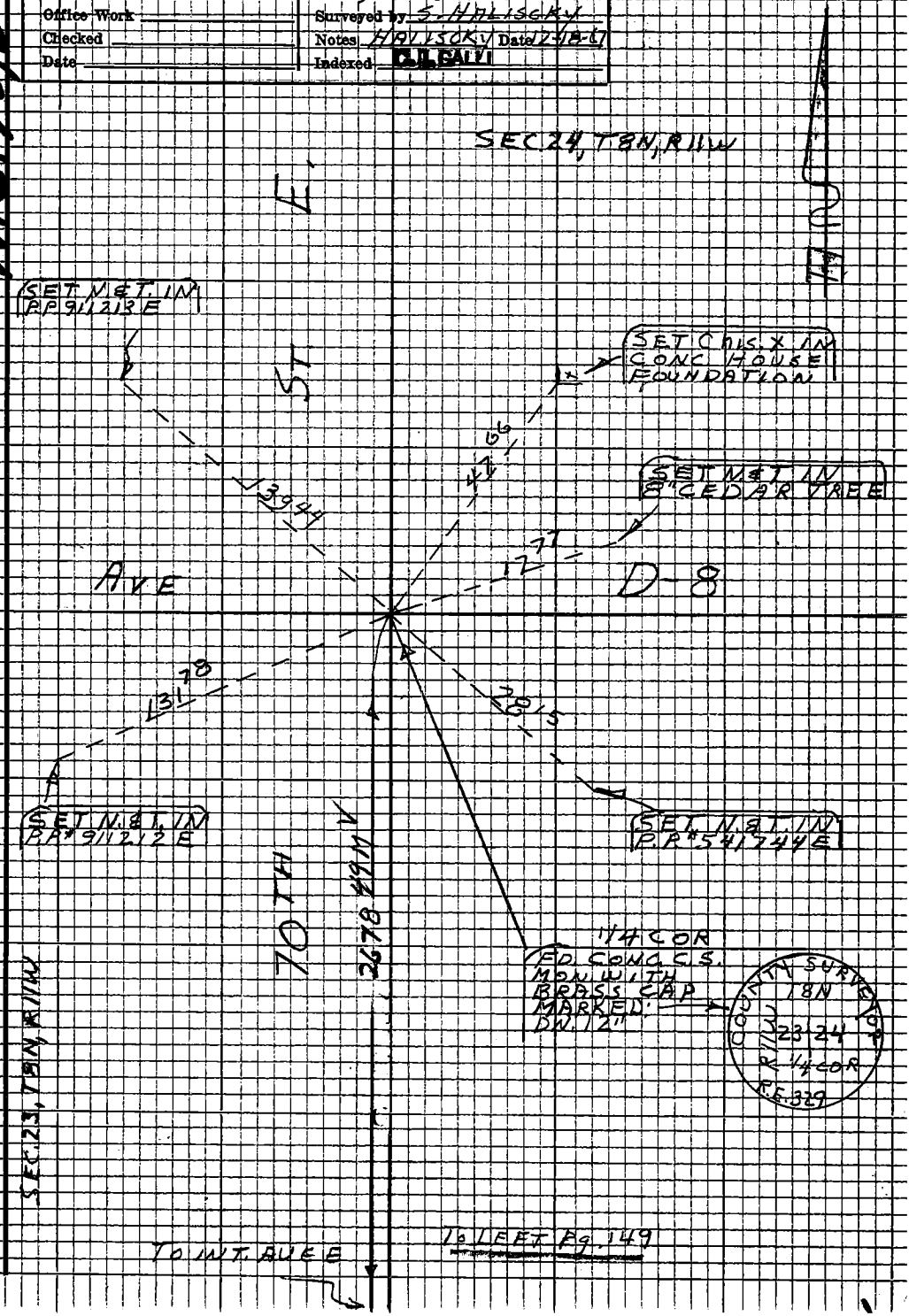

Note: Any Additions or Changes on this Sheet Must be Made or Circled in Red Ink With Date and Name of Person Making Change

Do not extend this side of this line.

PLEASE RETURN TO
LOS ANGELES COUNTY ENGINEER
403 LOS ANGELES COUNTY ENGINEERING BLDG.

76P3098 CR #310 5-66

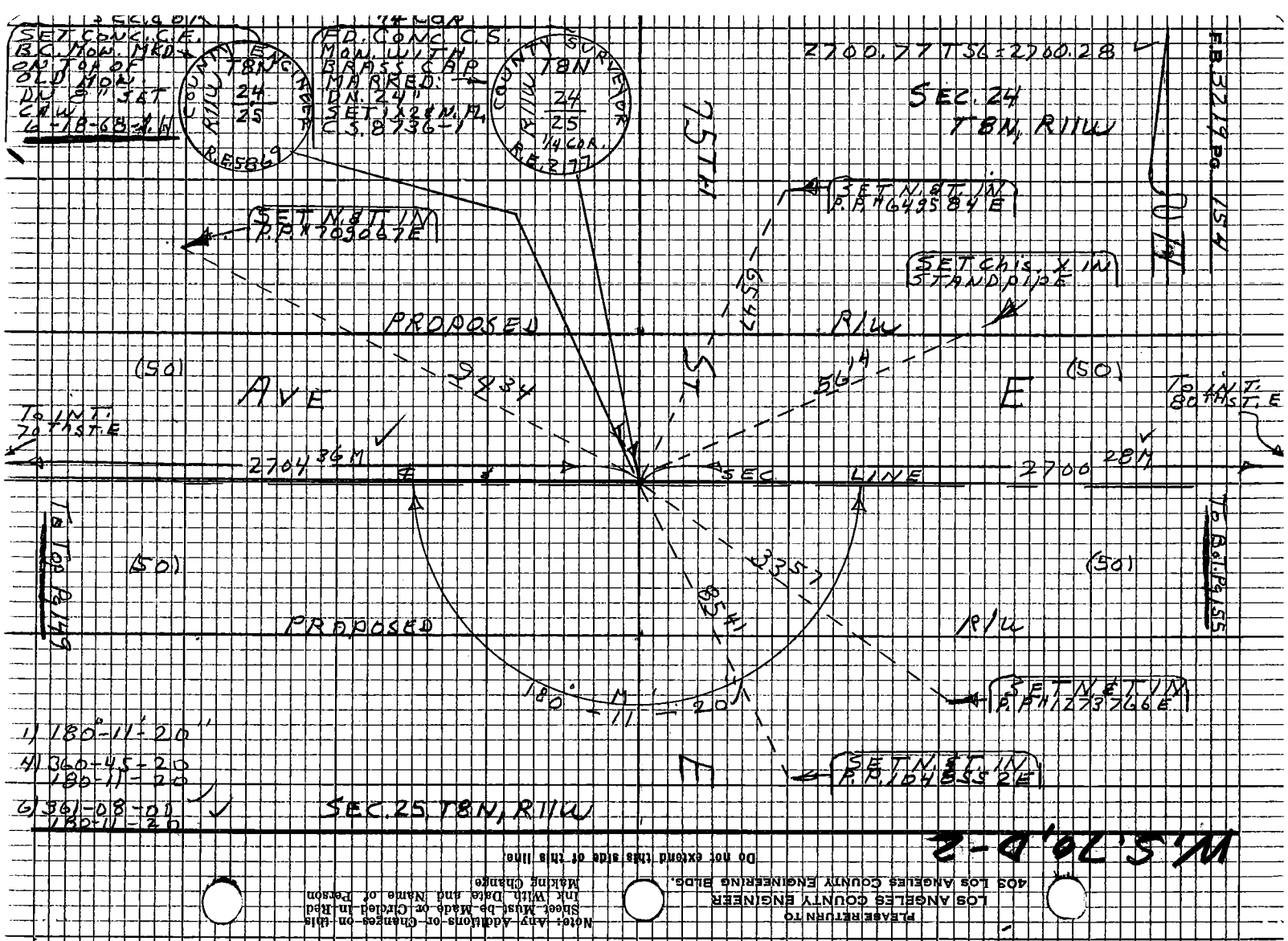

PLEASE RETURN TO
LOS ANGELES COUNTY ENGINEER
403 LOS ANGELES COUNTY ENGINEERING BLDG.

Note: Any Additions or Changes on this Sheet Must be Made or Circled in Red Ink With Date and Name of Person Making Change

Do not extend this side of this line

Notes Ck'd by R. MANOR	Survey of AVE E	F.B. 3219 Pg. 155	
Map No.	JN 009636 Tape 131 Std 84 °F		
Office Work	Surveyed by S. HALISCKY		
Checked	Notes HALISCKY Date		
Date	Indexed C.J. GALLI		

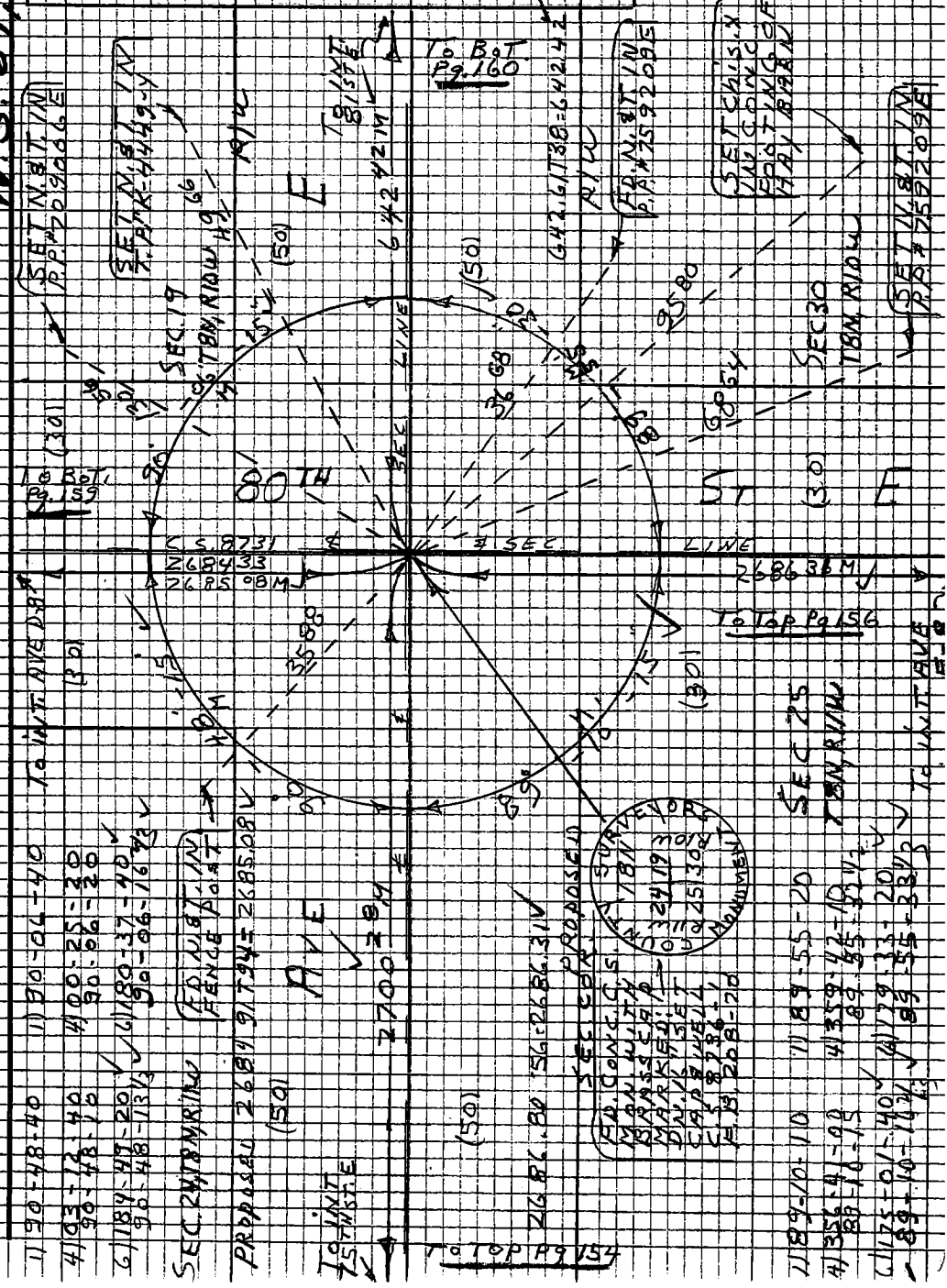

Note: Any Additions or Changes on this Sheet Must be Made or Circled in Red Ink With Date and Name of Person Making Change

Do not extend this side of this line.

PLEASE RETURN TO
LOS ANGELES COUNTY ENGINEER
403 LOS ANGELES COUNTY ENGINEERING BLDG.

7SP3098 CE #310 5-66

F.B. 3219 Pg. 156

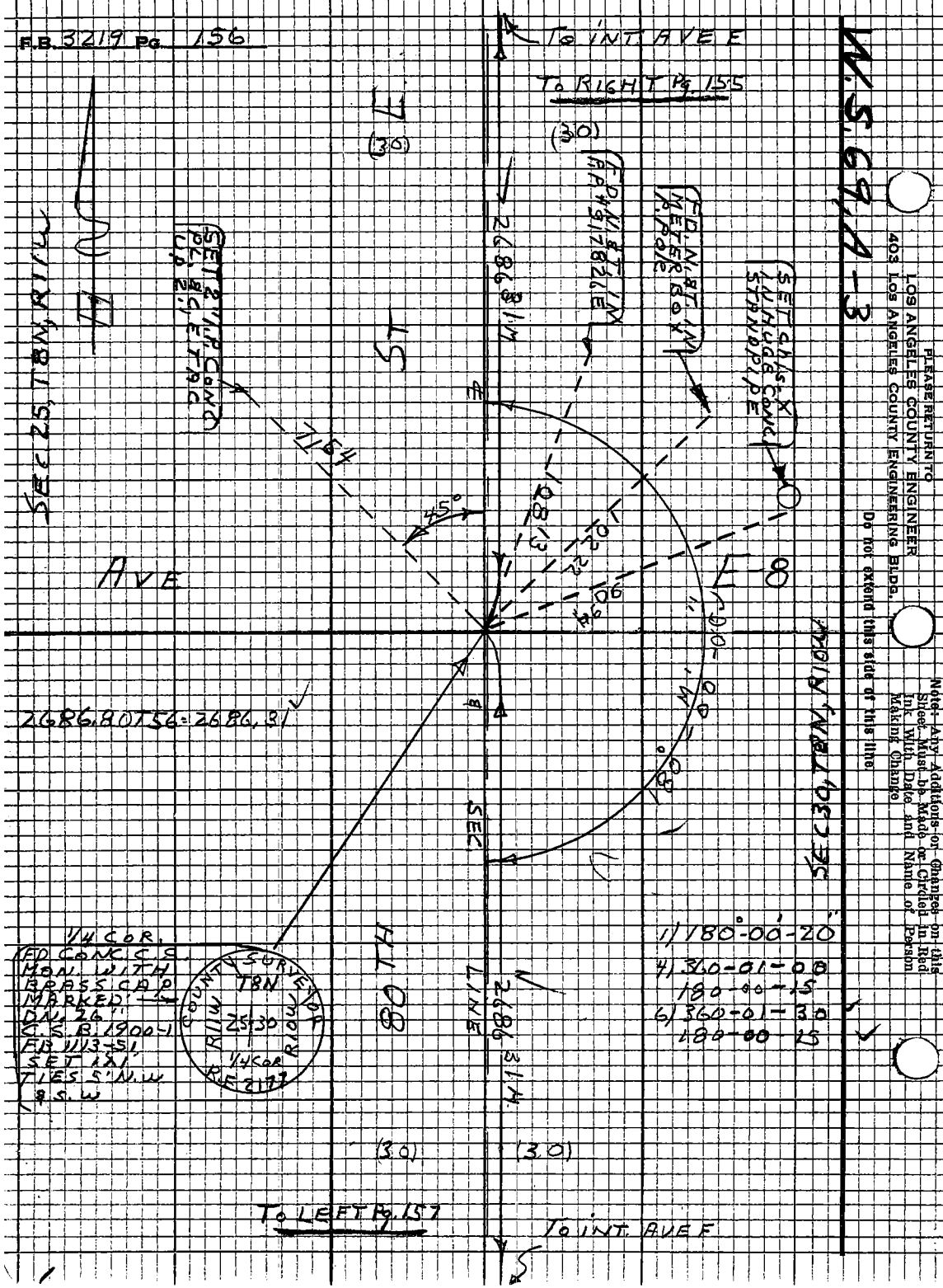

Notes Ck'd by R. MANOR	Survey of AVE E		F.B. 3219 Pg. 157
Map No.	JN009636 Tape 131 Std 84 °F		
Office Work	Surveyed by S. HALISCKY		
Checked	Notes HALISCKY Date 12-18-67		
Date	Indexed C. J. GALLI		

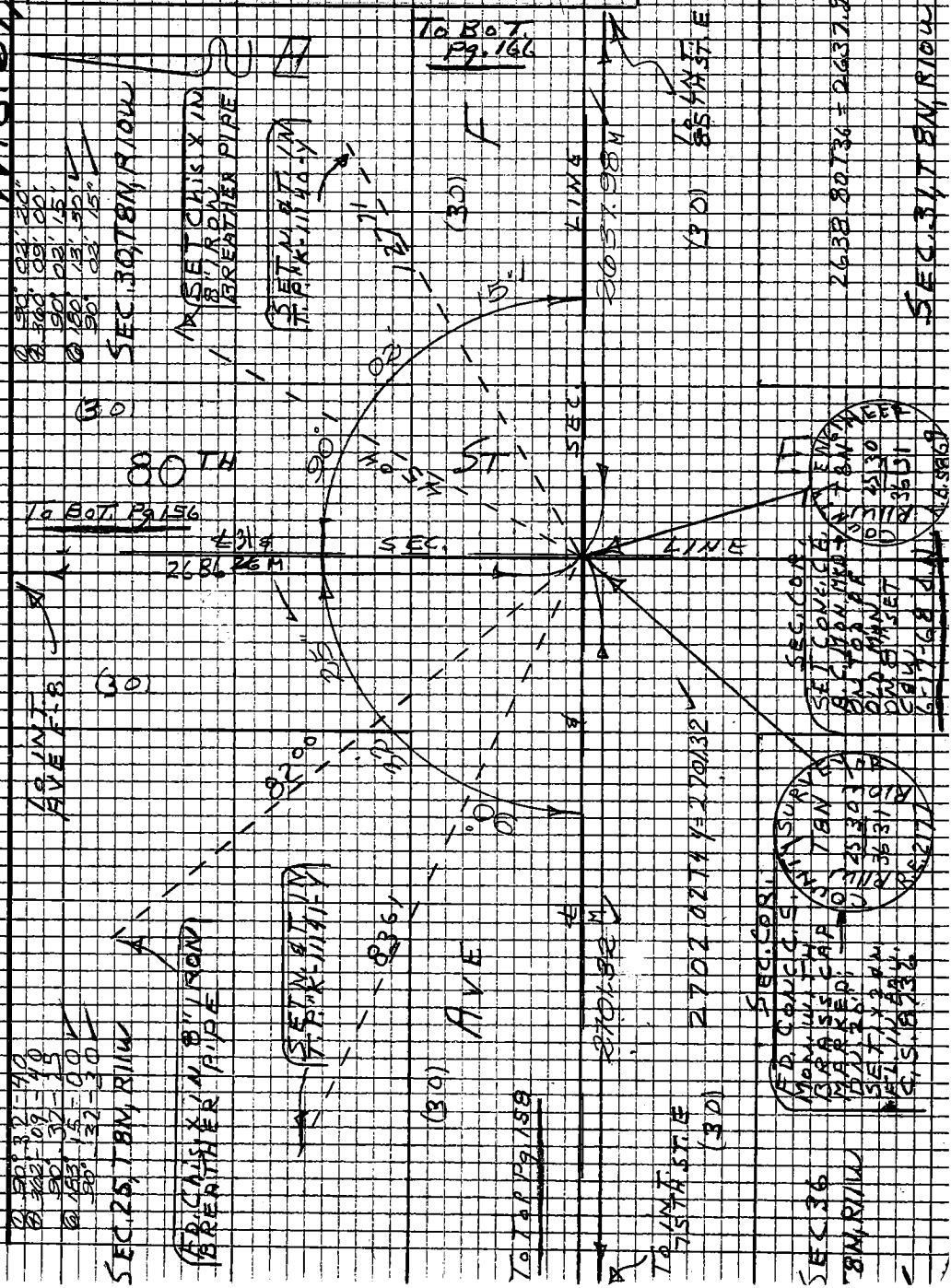

Note: Any Additions or Changes on this Sheet Must be Made or Circled in Red Ink With Date and Name of Person Making Change

Do not extend this side of this line.

PLEASE RETURN TO
LOS ANGELES COUNTY ENGINEER
403 LOS ANGELES COUNTY ENGINEERING BLDG.

76P3098 CF #310 5-68

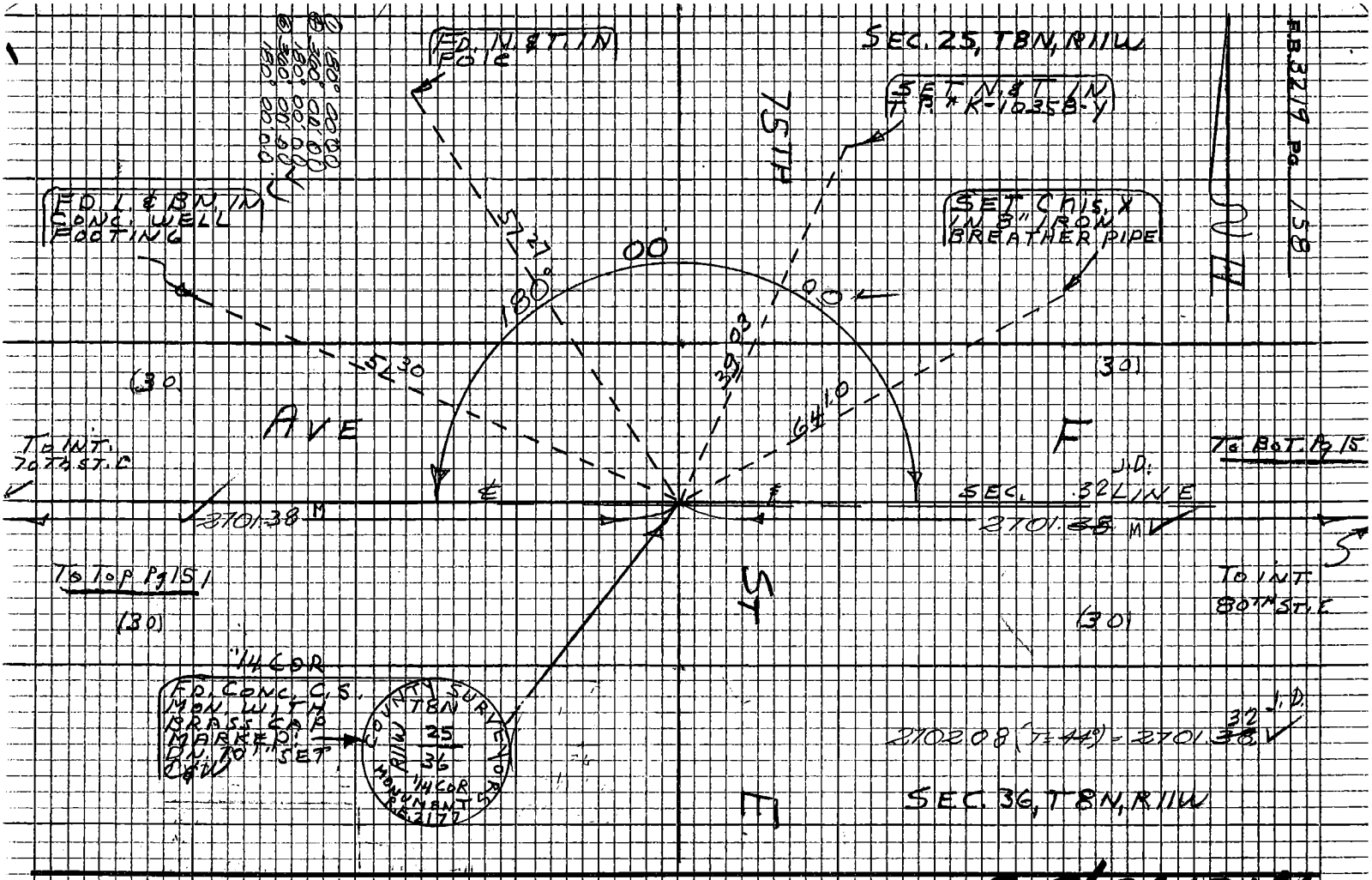

PLEASE RETURN TO
LOS ANGELES COUNTY ENGINEER
403 LOS ANGELES COUNTY ENGINEERING BLDG.
Do not extend this side of this line
Note: Any Additions or Changes on this Sheet Must be Made or Circled in Red Ink With Date and Name of Person Making Change

Notes Ck'd by R. MANOR	Survey of AVE E	F.B. 3219	Pg. 159
Map No.	JN 009636 Tape 131 Std 84°F		
Office Work	Surveyed by S. HALISCKY		
Checked	Notes HALISCKY Date 12-18-67		
Date	Indexed C.J. GALL		

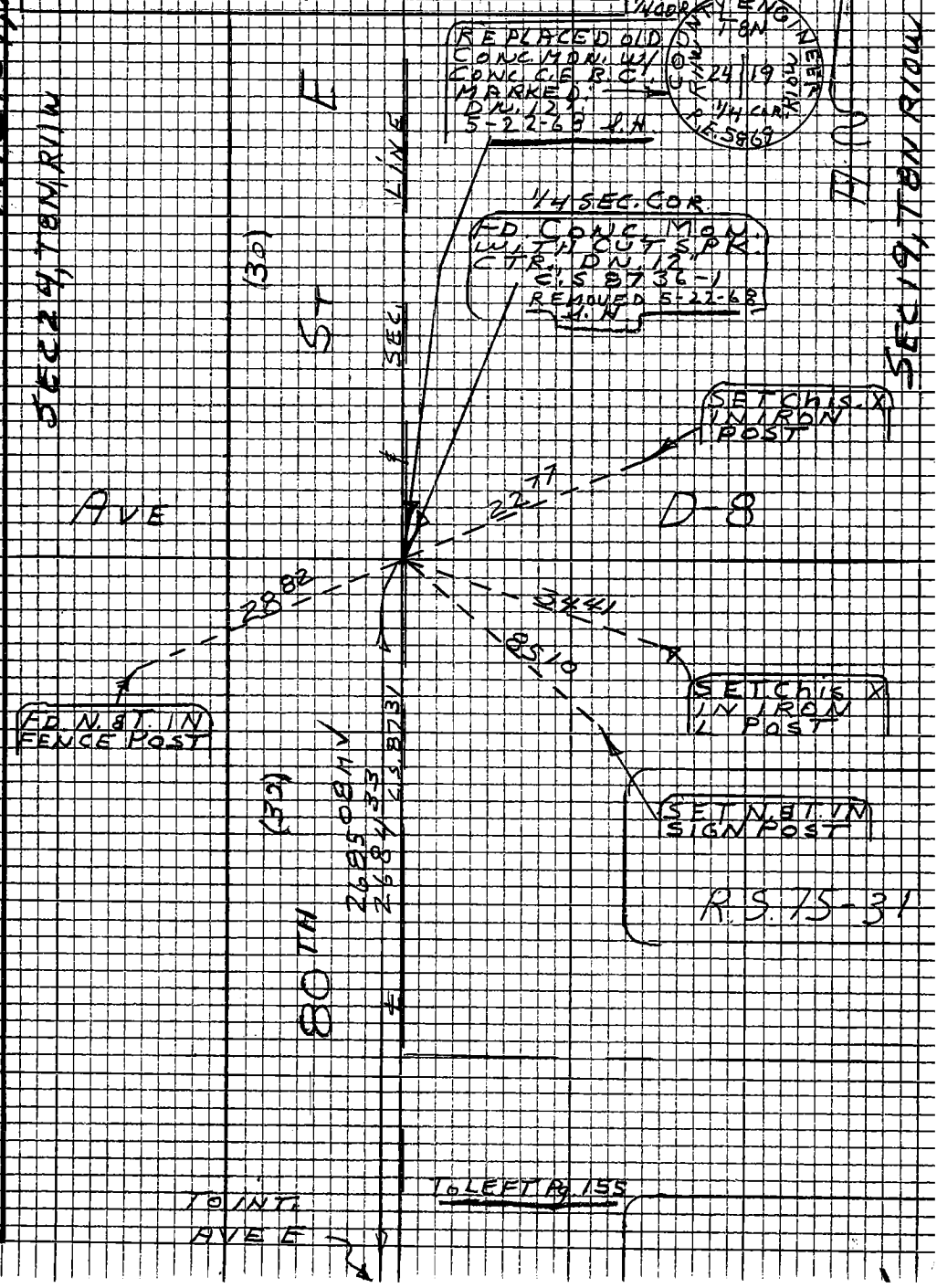

Note: Any Additions or Changes on this Sheet Must be Made or Circled in Red Ink With Date and Name of Person Making Change

Do not extend this side of this line.

PLEASE RETURN TO
LOS ANGELES COUNTY ENGINEER
403 LOS ANGELES COUNTY ENGINEERING BLDG.

76P3098 CE #310 5-66

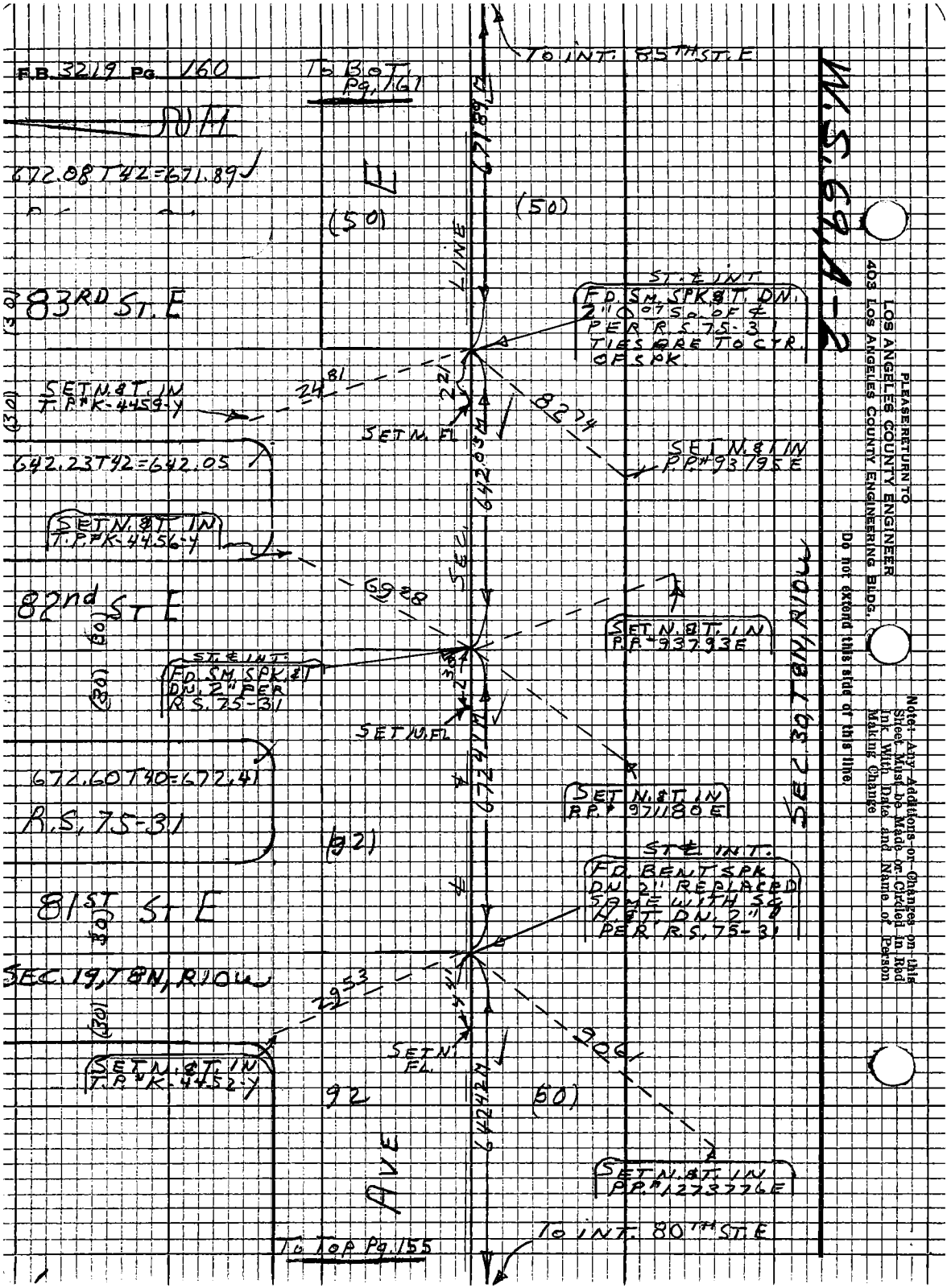
F.B. 3219 Pg. 160
To Bot. Pg. 161
To INT. 85TH ST. E
672.08 T42=671.89
(50)
(50)
LINE
671.89 M
83RD ST. E
ST. ℄ INT.
FD. SM. SPK. & T. DN. 2" 0.07 SO. OF ℄ PER R.S. 75-31 TIES ARE TO CTR. OF SPK.
SET N. & T. IN T.P.# K-4459-Y
24.81
22.1
8.274
SET N. FL.
SET N. & T. IN P.P.# 93195 E
642.23 T42=642.05
642.03 M
SET N. & T. IN T.P.# K-4456-Y
SEC.
69.28
82nd ST E
SET N. & T. IN P.P.# 93793 E
ST. ℄ INT.
FD. SM. SPK. & T. DN. 2" PER R.S. 75-31
SET N. FL.
672.41 M
672.60 T40=672.41
R.S. 75-31
SET N. & T. IN P.P.# 971180 E
(92)
ST. ℄ INT.
FD. BENT SPK. DN. 2" REPLACED SAME WITH SQ. N. & T. DN. 2" PER R.S. 75-31
81ST ST E
SEC. 19, T8N, R10W
29.53
SET N. FL.
9.061
SET N. & T. IN T.P.# K-4452-Y
92
(50)
642.42 M
AVE
SET N. & T. IN P.P.# 1273776 E
To INT. 80TH ST. E
To Top Pg. 155
SEC. 30, T8N, R10W
W.S. 69, A-2
PLEASE RETURN TO
LOS ANGELES COUNTY ENGINEER
403 LOS ANGELES COUNTY ENGINEERING BLDG.
Do not extend this side of this line.
Note: Any Additions or Changes on this Sheet Must be Made or Circled in Red Ink With Date and Name of Person Making Change

Notes Ck'd by R. MANOR	Survey of AVE E
Map No.	JNO 0963 Tape 202 Std 84 °F
Office Work	Surveyed by S. HALISCKY
Checked	Notes HALISCKY Date 1-8-68
Date	Indexed R.L. GALLI

F.B. 3219 Pg. 161

W.S. 69, A-2

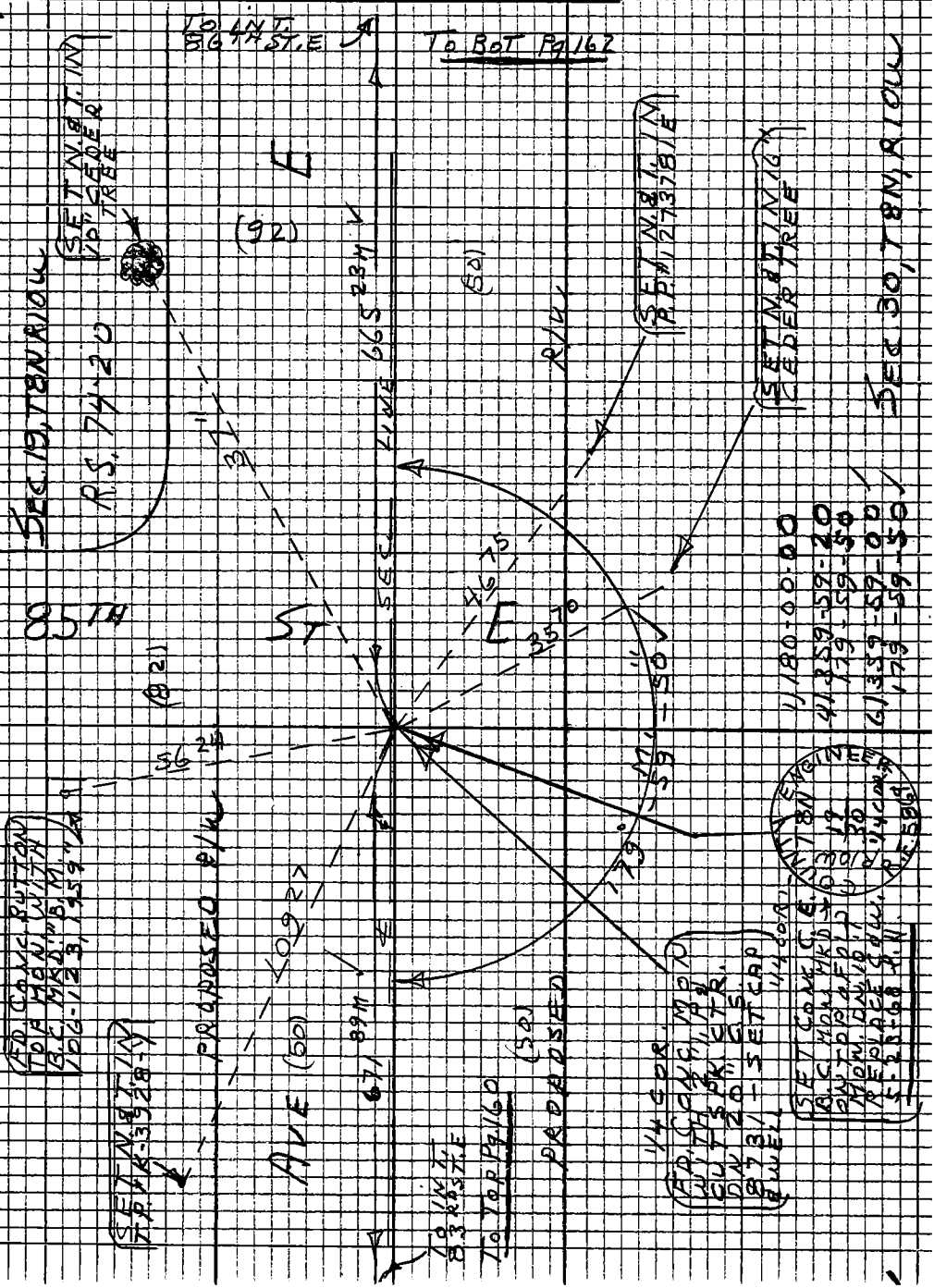

Note: Any Additions or Changes on this Sheet Must be Made or Circled in Red Ink With Date and Name of Person Making Change

Do not extend this side of this line.

PLEASE RETURN TO
LOS ANGELES COUNTY ENGINEER
403 LOS ANGELES COUNTY ENGINEERING BLDG.

76P3095 CE #310 5-66

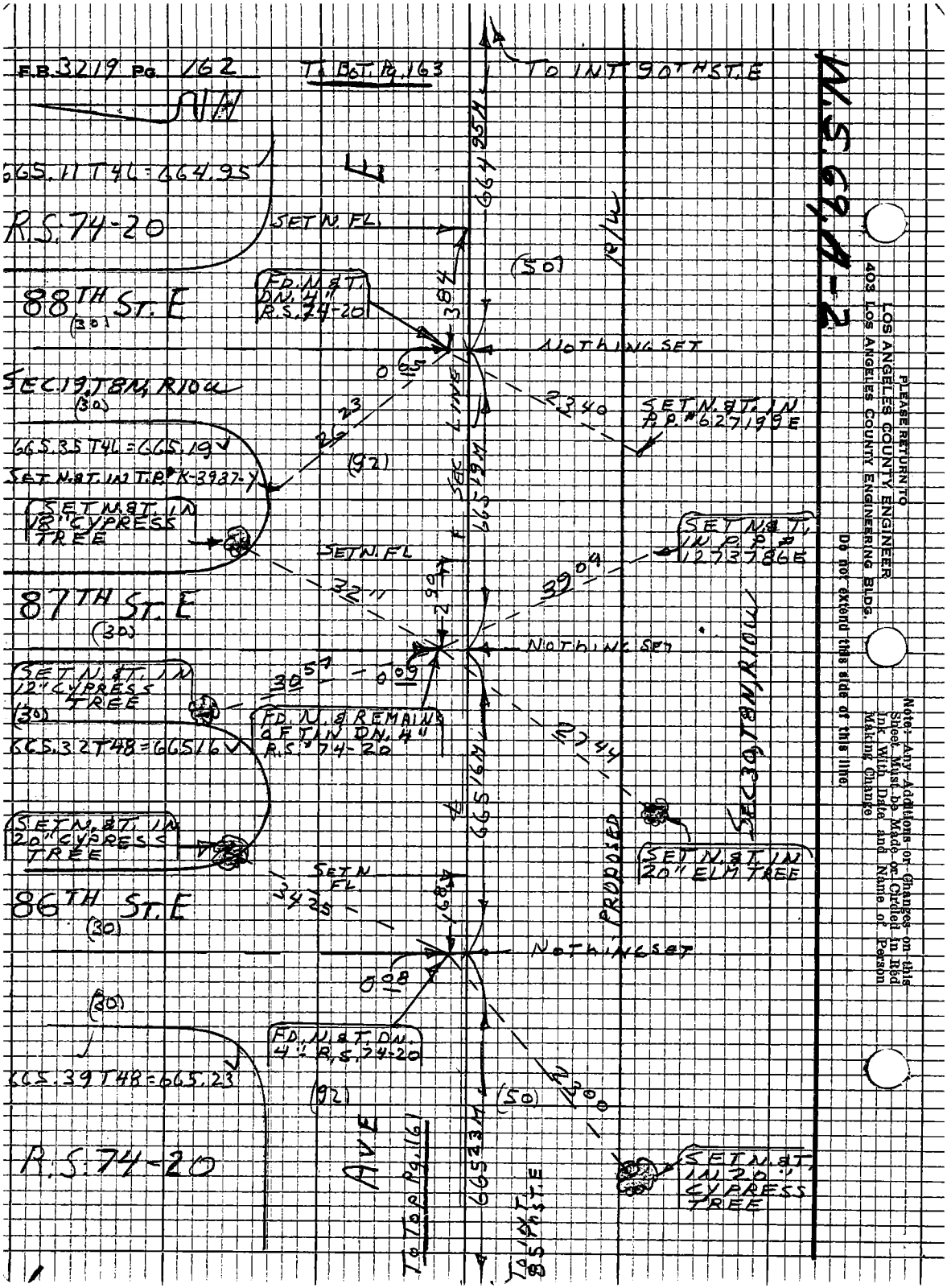

PLEASE RETURN TO
LOS ANGELES COUNTY ENGINEER
403 LOS ANGELES COUNTY ENGINEERING BLDG.

Do not extend this side of this line

Note: Any Additions or Changes on this Sheet Must be Made or Circled in Red Ink With Date and Name of Person Making Change

Notes Ck'd by R. MANOR	Survey of AVE E
Map No.	JN 009636 Tape 202 Std 84 °F
Office Work	Surveyed by S. HALISCKY
Checked	Notes HALISCKY Date 1-16-68
Date	Indexed C.J. GALLI

F.B. 3219 PG. 163

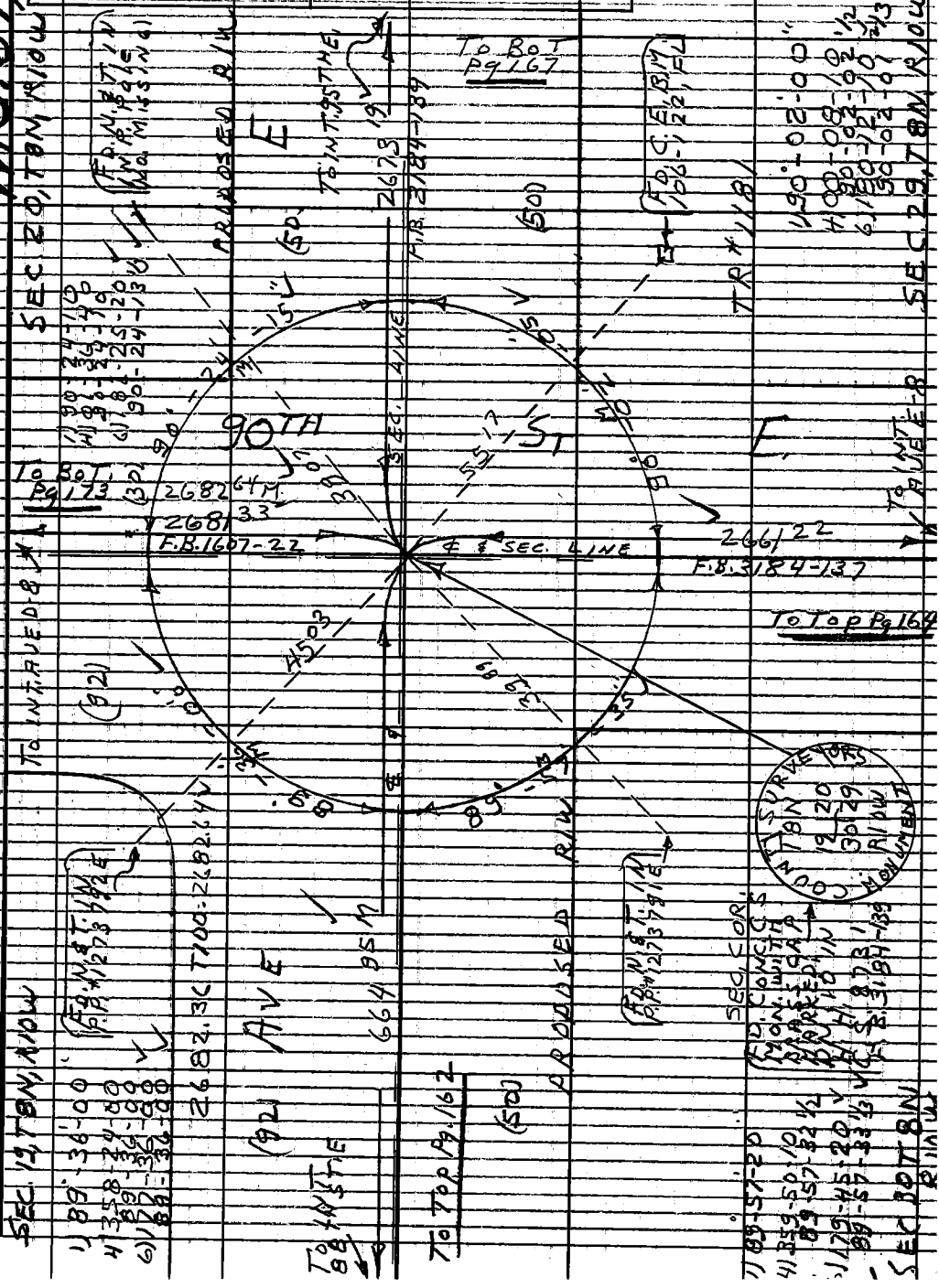

Note: Any Additions or Changes on This Sheet Must be Made or Circled in Red Ink With Date and Name of Person Making Change.

Do not extend this side of this line.

PLEASE RETURN TO
LOS ANGELES COUNTY ENGINEER
403 LOS ANGELES COUNTY ENGINEERING BLDG.

76F309S CE#310 1-65

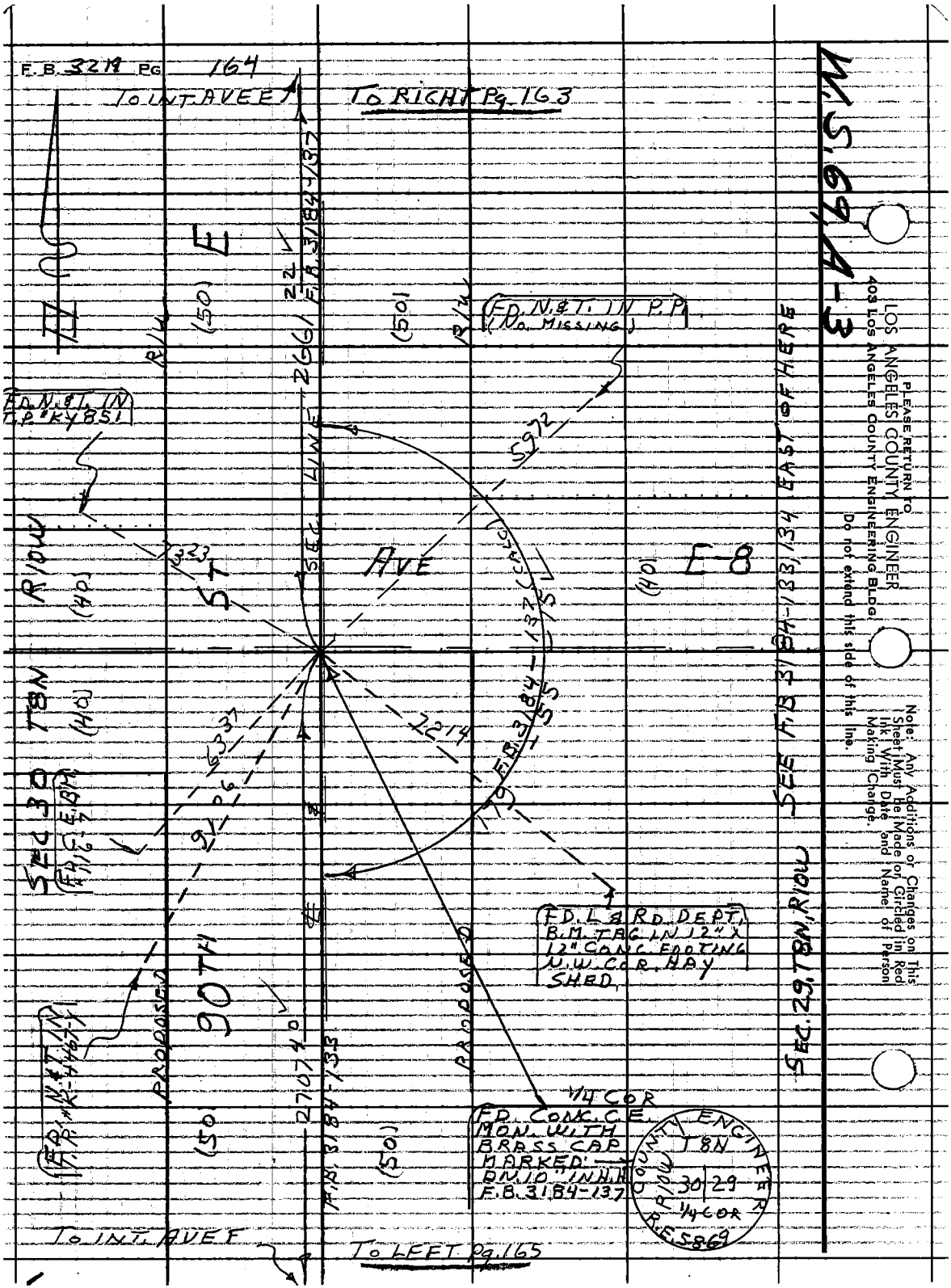
F.B. 3219 PG 164
TO INT. AVE E
TO RIGHT Pg. 163
W.S. 69, A-3
PLEASE RETURN TO
LOS ANGELES COUNTY ENGINEER
403 LOS ANGELES COUNTY ENGINEERING BLDG.
Do not extend this side of this line.
Note: Any Additions or Changes on This Sheet Must be Made or Circled in Red Ink With Date and Name of Person Making Change.
SEC. 29, T8N, R10W
SEE F.B. 3184-133, 134 EAST OF HERE
FD. N.&T. IN P.P. (No. MISSING)
FD. N.&T. IN T.P. #KY851
SEC. LINE 2661 F.B. 3184-137
E
E-8
AVE
ST
90TH
R10W
SEC 30 T8N
PROPOSED
FD. L & RD. DEPT. B.M. TAG IN 12" X 12" CONC. FOOTING N.W. COR. HAY SHED.
1/4 COR
FD. CONC. C.E. MON. WITH BRASS CAP MARKED: DN. 10" IN H.H. F.B. 3184-137
COUNTY ENGINEER
T8N
R10W
30 29
1/4 COR
R.E. 5869
TO INT. AVE F
TO LEFT Pg. 165

Notes Ck'd by R. MANOR	Survey of AVE E	F.B. 3219	Pg. 165
Map No.	JN 009636 Tape 202 Std 84°F		
Office Work	Surveyed by S. HALISCKY		
Checked	Notes W. D. Date 1-15-68		
Date	Indexed G. L. GALLI		

W.S. 69A-3

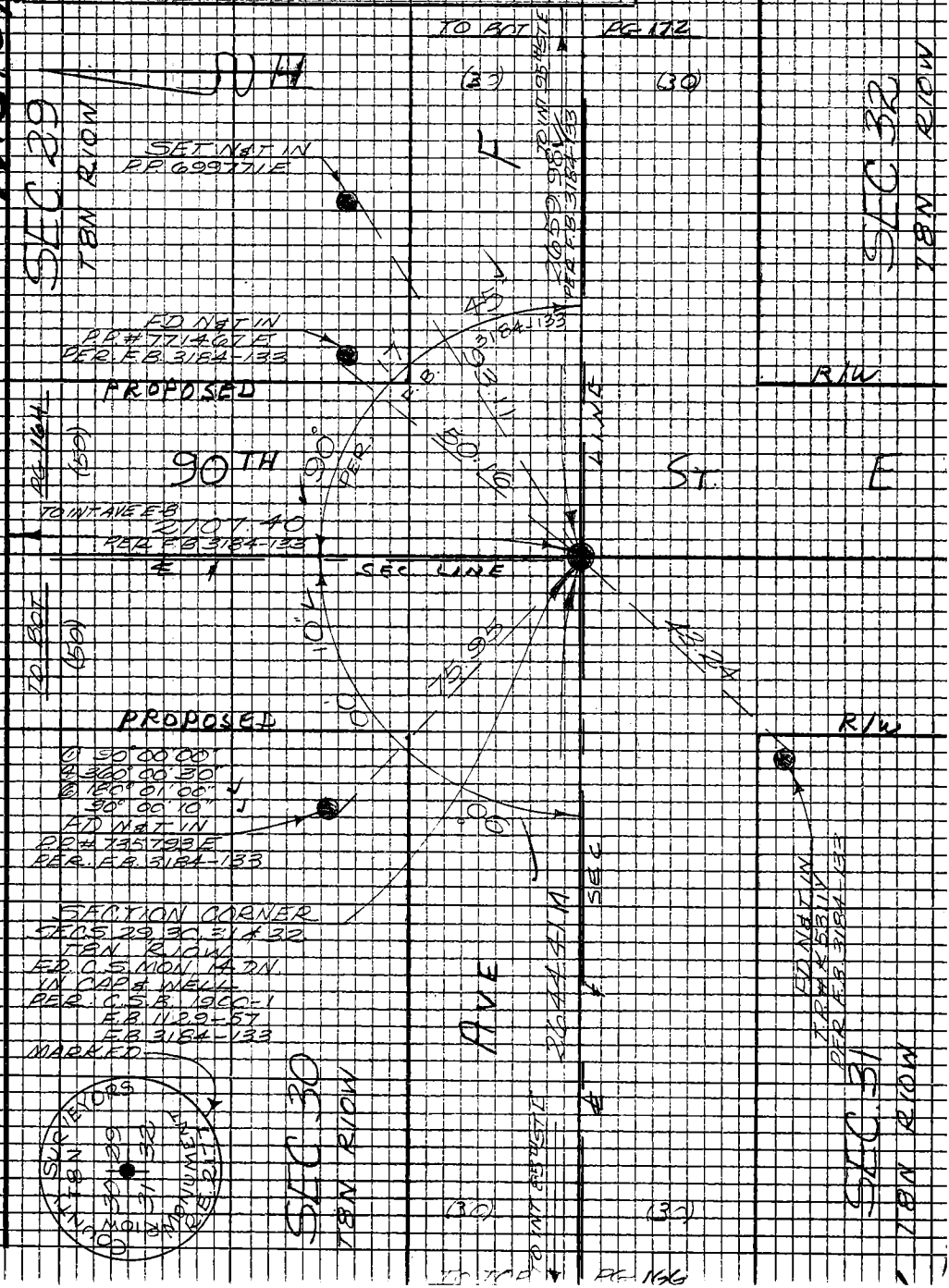

Note: Any Additions or Changes on this Sheet Must be Made or Circled in Red Ink With Date and Name of Person Making Change

Do not extend this side of this line.

PLEASE RETURN TO
LOS ANGELES COUNTY ENGINEER
403 LOS ANGELES COUNTY ENGINEERING BLDG.

75P3098 CR #310 5-66

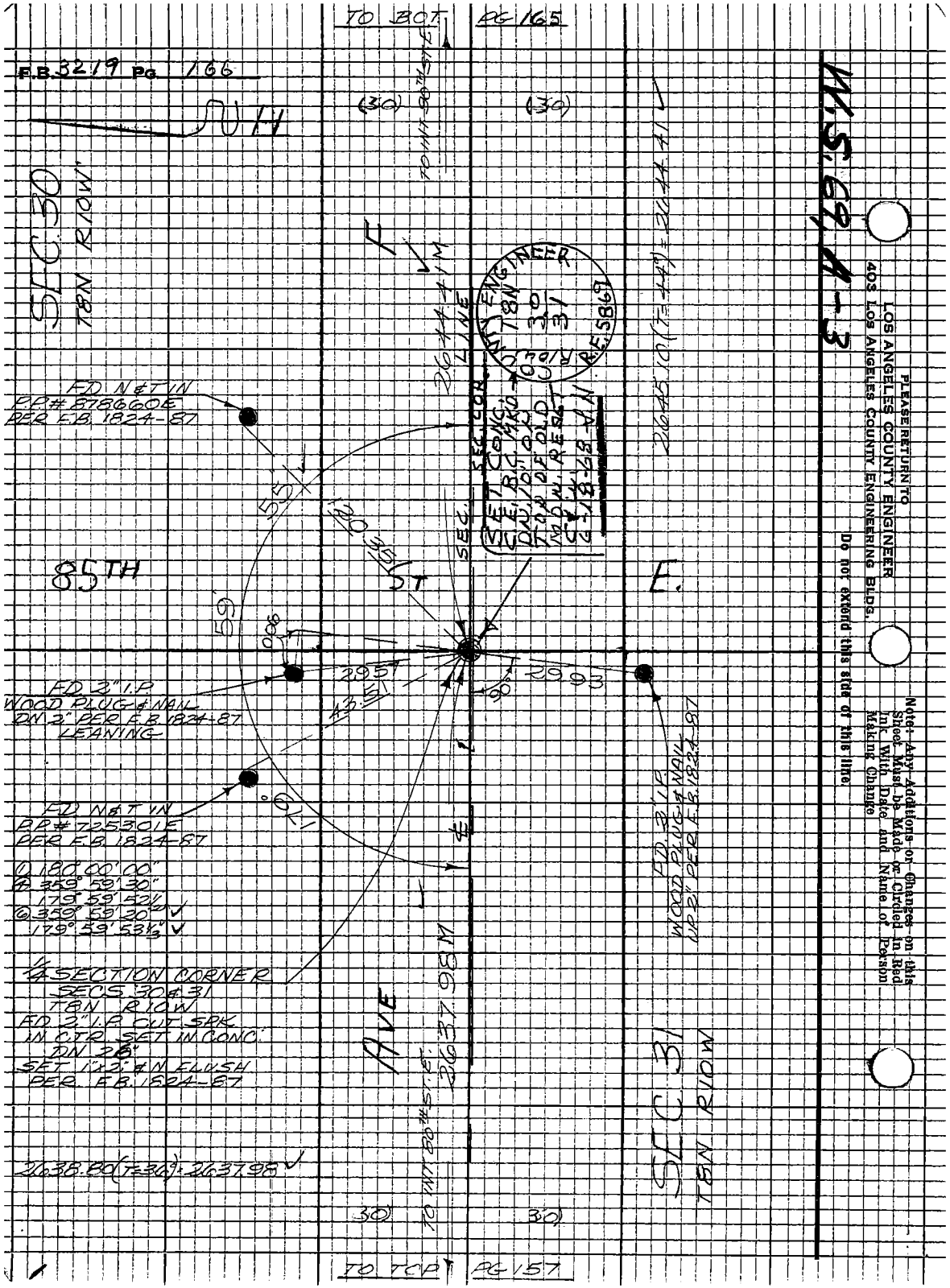

TO BOT PG 165
F.B. 3219 PG. 166
(30)
(30)
TO INT 80TH ST E
SEC 30
T8N R10W
F
2644.41 M
LINE
SEC. SEC. COR.
COUNTY ENGINEER
T8N
30
31
R10W
R.E. 5869
SET CONC. C.E. B.C. MKD DN 10" ON TOP OF OLD MDW. RESET
6-18-68
2645.10 (T=44°) = 2644.41
FD N&T IN
P.P.# 878660E
PER F.B. 1824-87
85TH
ST
E.
55
59
120.35
.006
29.57
43.51
29.93
90°
FD 2" I.P.
WOOD PLUG & NAIL
DN 2" PER F.B. 1824-87
LEANING
FD N&T IN
P.P.# 725301E
PER F.B. 1824-87
179°
FD 2" I.P.
WOOD PLUG & NAIL
UP 2" PER F.B. 1824-87
① 180° 00' 00"
④ 359° 59' 30"
179° 59' 52½"
⑥ 359° 59' 20"
179° 59' 53⅓"
¼ SECTION CORNER
SECS 30 & 31
T8N R10W
FD 2" I.P. CUT SPK
IN CTR. SET IN CONC.
DN 26"
SET 1"x2" & N FLUSH
PER F.B. 1824-87
AVE
2637.98 M
TO INT 80TH ST E
SEC 31
T8N R10W
2638.80 (T=36°) = 2637.98
30
30
TO TOP PG 157
W.S. 69, A-3
PLEASE RETURN TO
LOS ANGELES COUNTY ENGINEER
403 LOS ANGELES COUNTY ENGINEERING BLDG.
Note: Any Additions or Changes on this Sheet Must be Made or Circled in Red Ink With Date and Name of Person Making Change
Do not extend this side of this line

Notes Ck'd by R. MANOR	Survey of AVE E
Map No.	JN 0096-36 Tape 202 Std 84 °F
Office Work	Surveyed by S. HALISCKY
Checked	Notes HALISCKY Date 1-16-68
Date	Indexed C.J. GALLI

F.B. 3219 PG. 167

W.S. 69, A-2

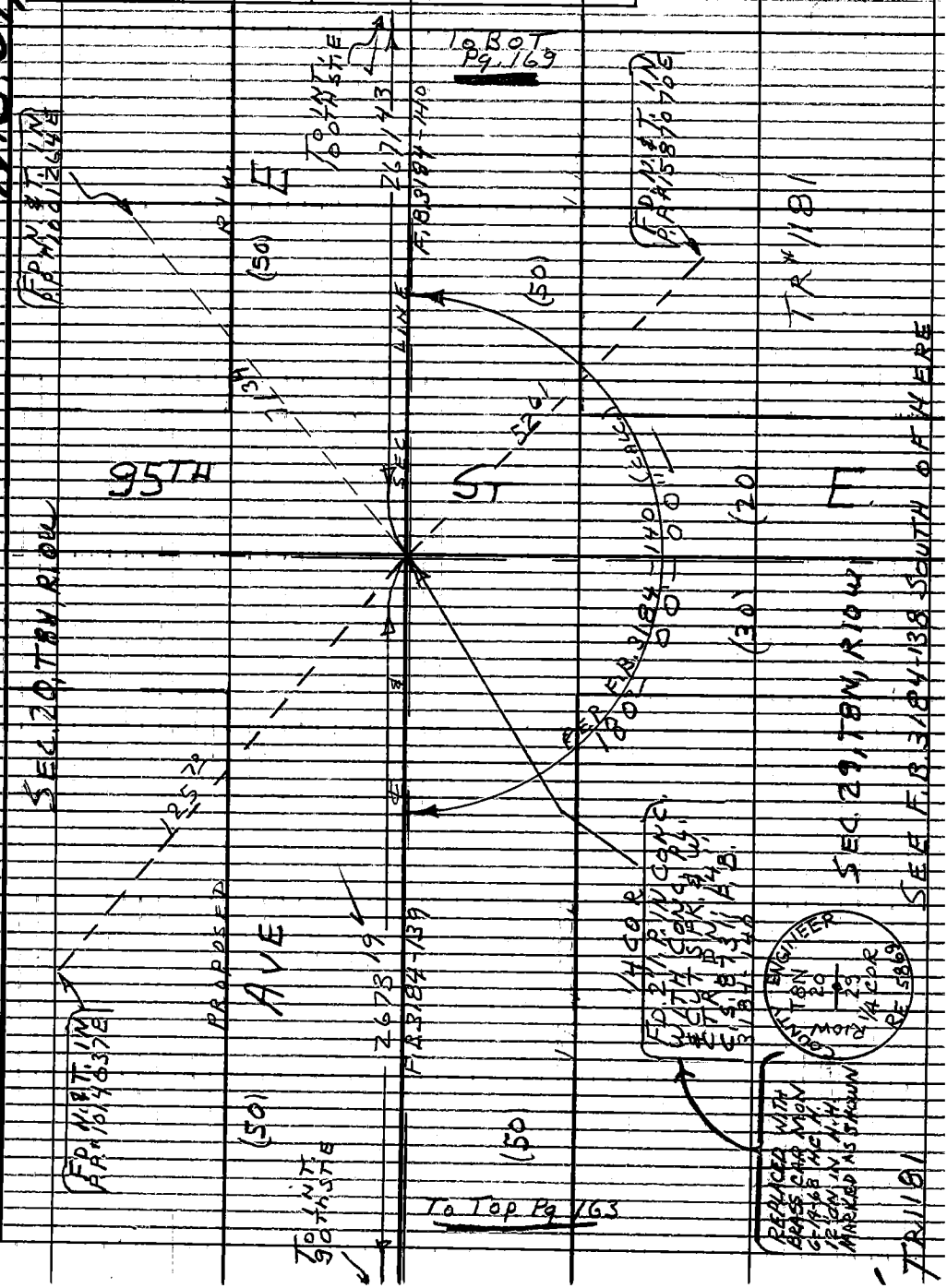

Note: Any Additions or Changes on This Sheet Must be Made or Circled in Red Ink With Date and Name of Person Making Change.

Do not extend this side of this line.

PLEASE RETURN TO
LOS ANGELES COUNTY ENGINEER
403 LOS ANGELES COUNTY ENGINEERING BLDG.

76F309S CE#310 1-65

76P3098 CE #310 5-66

PLEASE RETURN TO
LOS ANGELES COUNTY ENGINEER
403 LOS ANGELES COUNTY ENGINEERING BLDG.

Note: Any Additions or Changes on this Sheet Must be Made or Circled in Red Ink With Date and Name of Person Making Change

Do not extend this side of this line.

W. S. 69, A-2

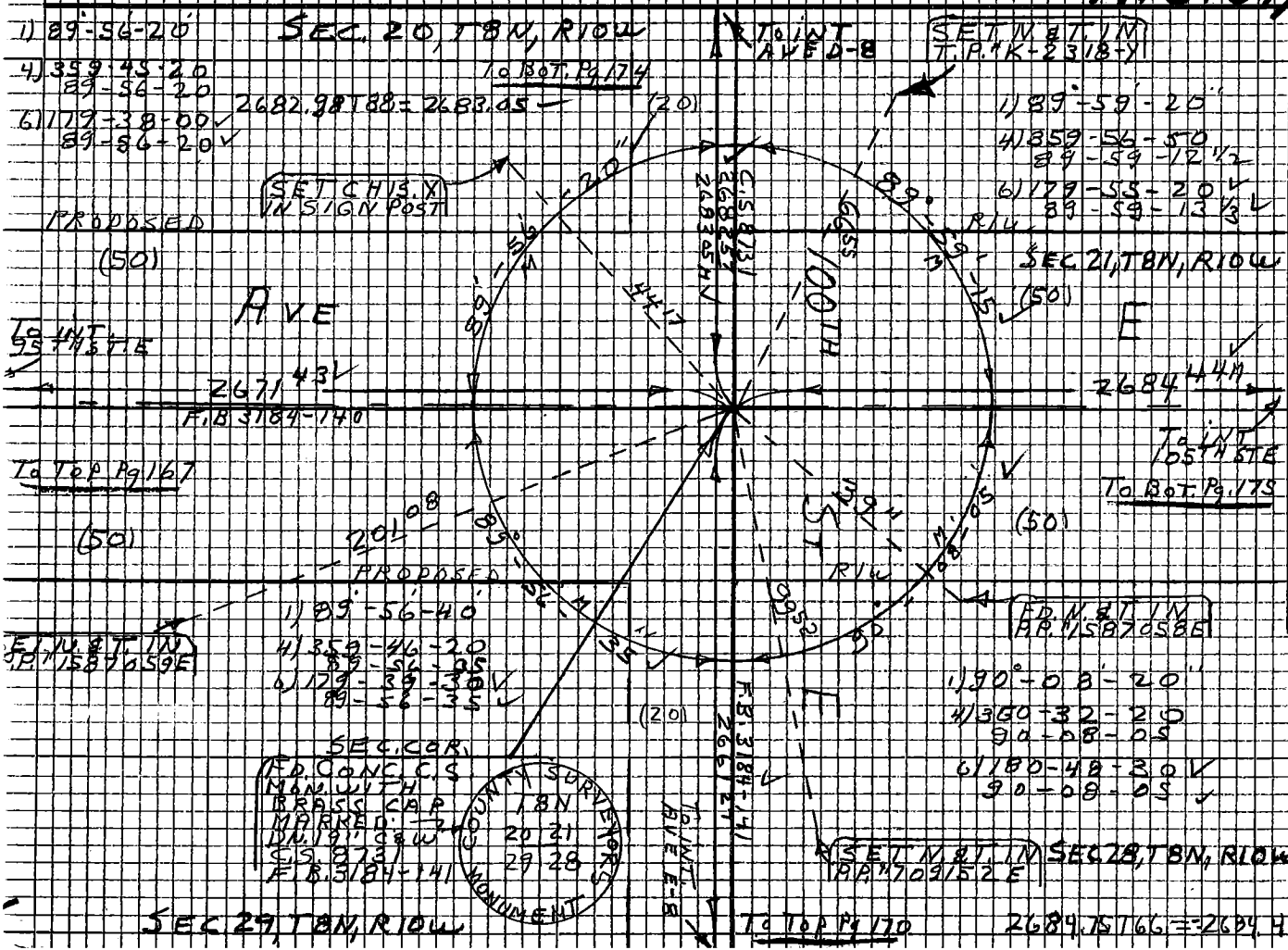

Notes Ck'd by R. MANOR
Map No.
Office Work
Checked
Date

Survey of AVE E
JN00 9636 Tape 202 Std 84°F
Surveyed by S. HALISCKY
Notes HALISCKY Date 1-18-68
Indexed B.B. GALLI

F.B. 3219 Pg. 169

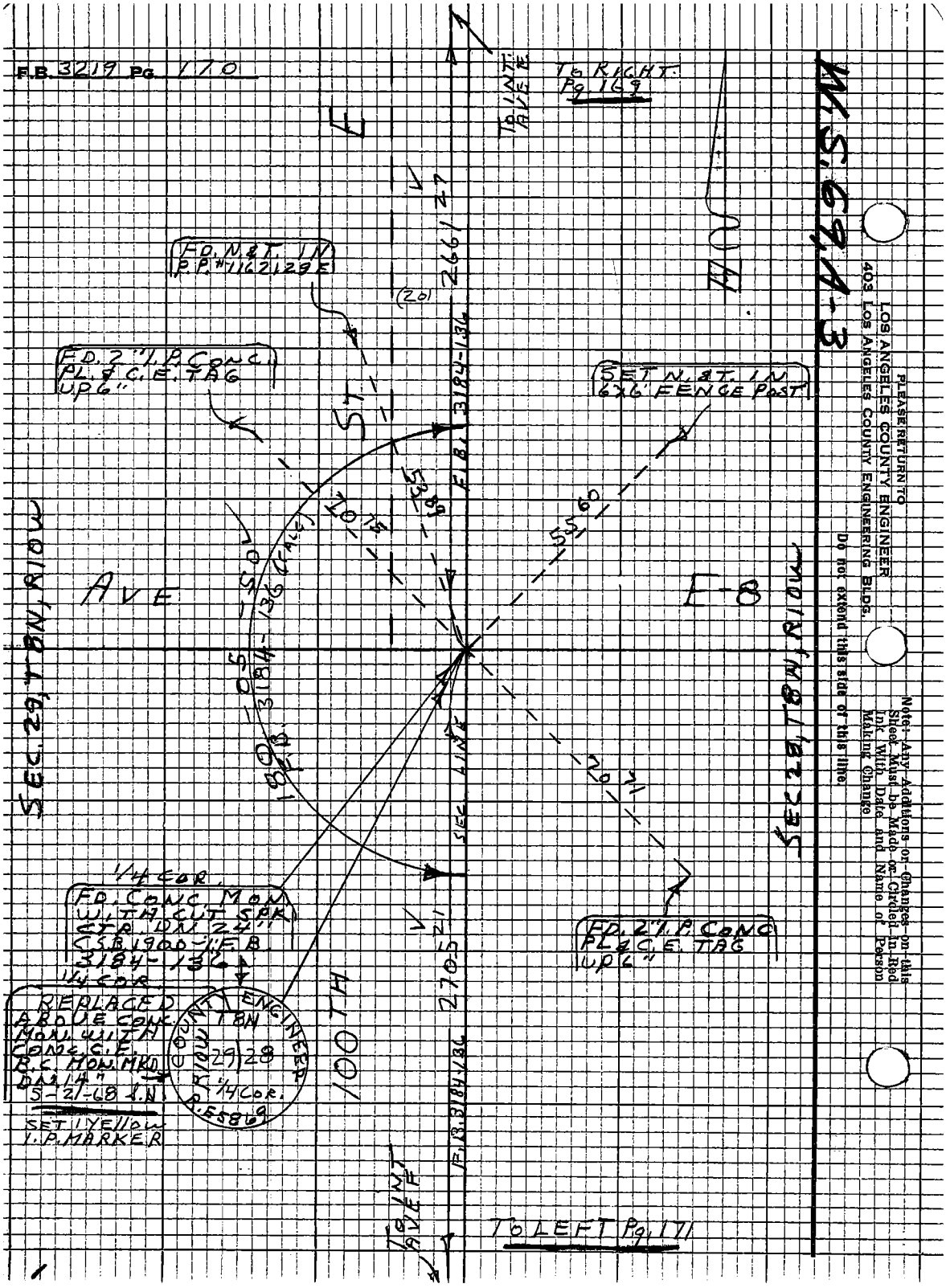
F.B. 3219 Pg. 170
To RIGHT Pg. 169
To INT. AVE E
E
FD. N.&T. IN P.P. #1162129E
(20)
FD. 2" I.P. CONC. PL. & C.E. TAG UP 6"
SET N.&T. IN 6"x6" FENCE POST
ST
F.B. 3184-136
AVE
E-8
SEC. 29, T8N, R10W
SEC. 28, T8N, R10W
SEC. LINE
1/4 COR.
FD. CONC. MON. WITH CUT SPK. CTR. DN. 24" C.S.B. 1900 - 1/4 F.B. 3184-136
1/4 COR.
REPLACED ABOVE CONC. MON. WITH CONC. C.E. R.C. MON. MKD. DN. 14" 5-21-68 L.N.
SET 1 YELLOW I.P. MARKER
COUNTY ENGINEER
T8N
R10W
29 28
1/4 COR.
R.E. 5869
100TH
F.B. 3184-136
To INT. AVE F
To LEFT Pg. 171
M.S. 69, A-3
PLEASE RETURN TO
LOS ANGELES COUNTY ENGINEER
403 LOS ANGELES COUNTY ENGINEERING BLDG.
Do not extend this side of this line.
Note: Any Additions or Changes on this Sheet Must be Made or Circled in Red Ink With Date and Name of Person Making Change

Notes Ck'd by R. MANOR	Survey of AVE E
Map No.	JN009636 Tape 202 Std 84°F
Office Work	Surveyed by S. HALISCKY
Checked	Notes HALISCKY Date 1-18-68
Date	Indexed C. L. GALLI

F.B. 3219 Pg. 171

W.S. 69, A-3

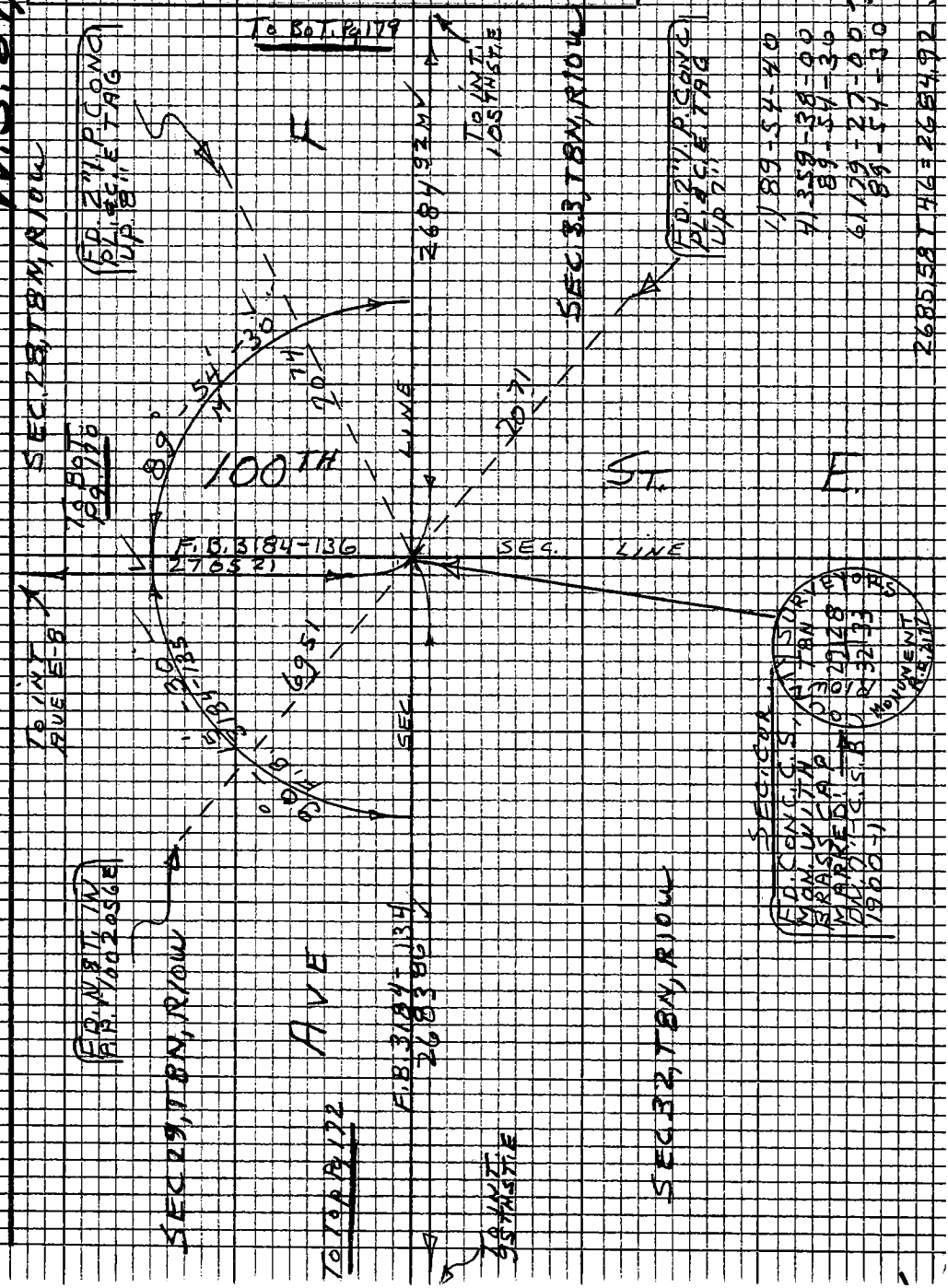

Note: Any Additions or Changes on this Sheet Must be Made or Circled in Red Ink With Date and Name of Person Making Change

Do not extend this side of this line.

PLEASE RETURN TO
LOS ANGELES COUNTY ENGINEER
403 LOS ANGELES COUNTY ENGINEERING BLDG.

76P3095 CE #310 5-66

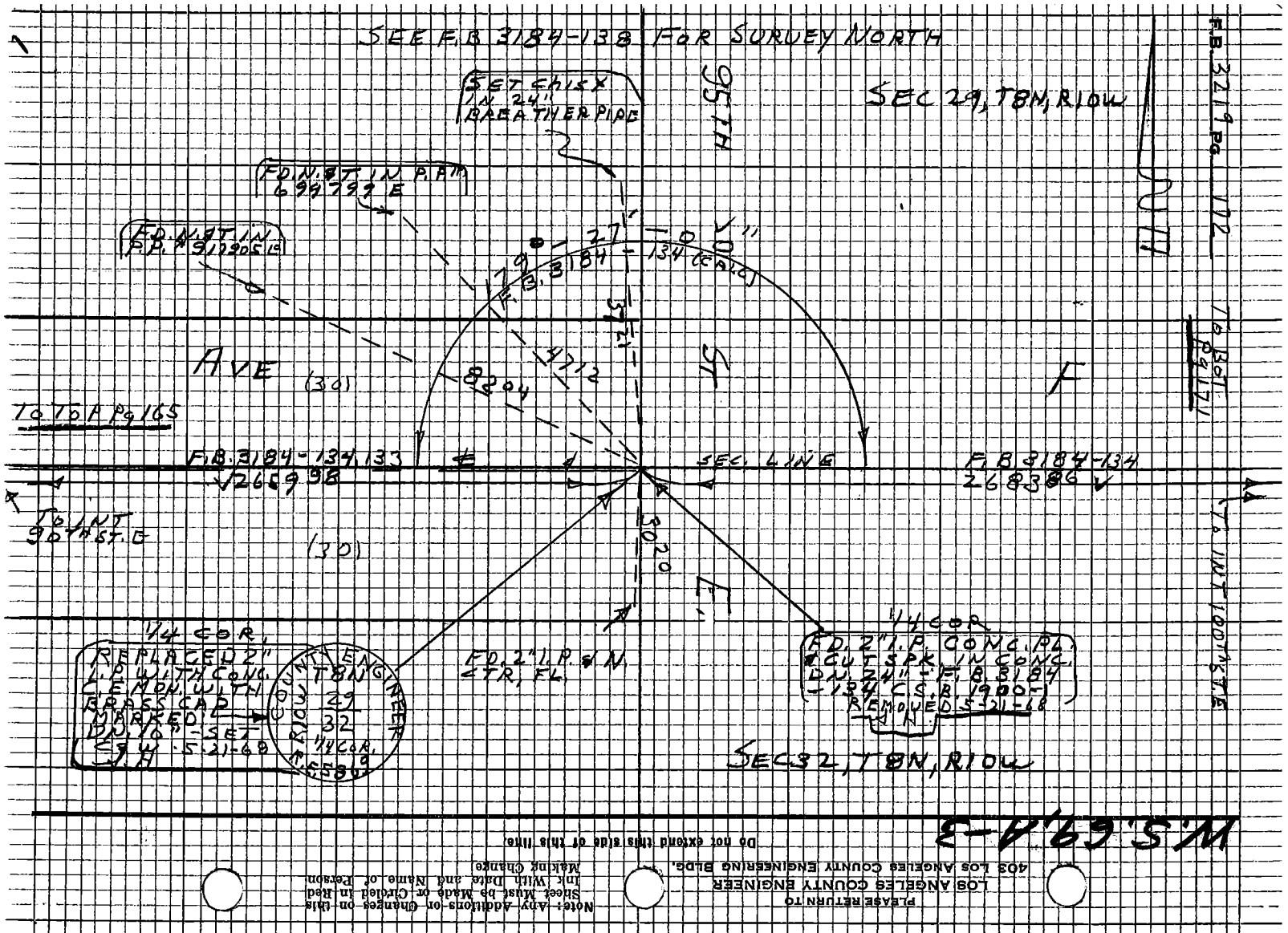

PLEASE RETURN TO
LOS ANGELES COUNTY ENGINEER
403 LOS ANGELES COUNTY ENGINEERING BLDG.

Note: Any Additions or Changes on this Sheet Must be Made or Circled in Red Ink With Date and Name of Person Making Change

Do not extend this side of this line.

W.S.E.B.A.-3

Notes Ck'd by R. MANOR	Survey of AVE E
Map No.	JN 209636 Tape 202 Std 84 °F
Office Work	Surveyed by S. HALISCKY
Checked	Notes HALISCKY Date 1-19-68
Date	Indexed [illegible]

F.B. 3219 Pg. 173

W.S. 69, A-2

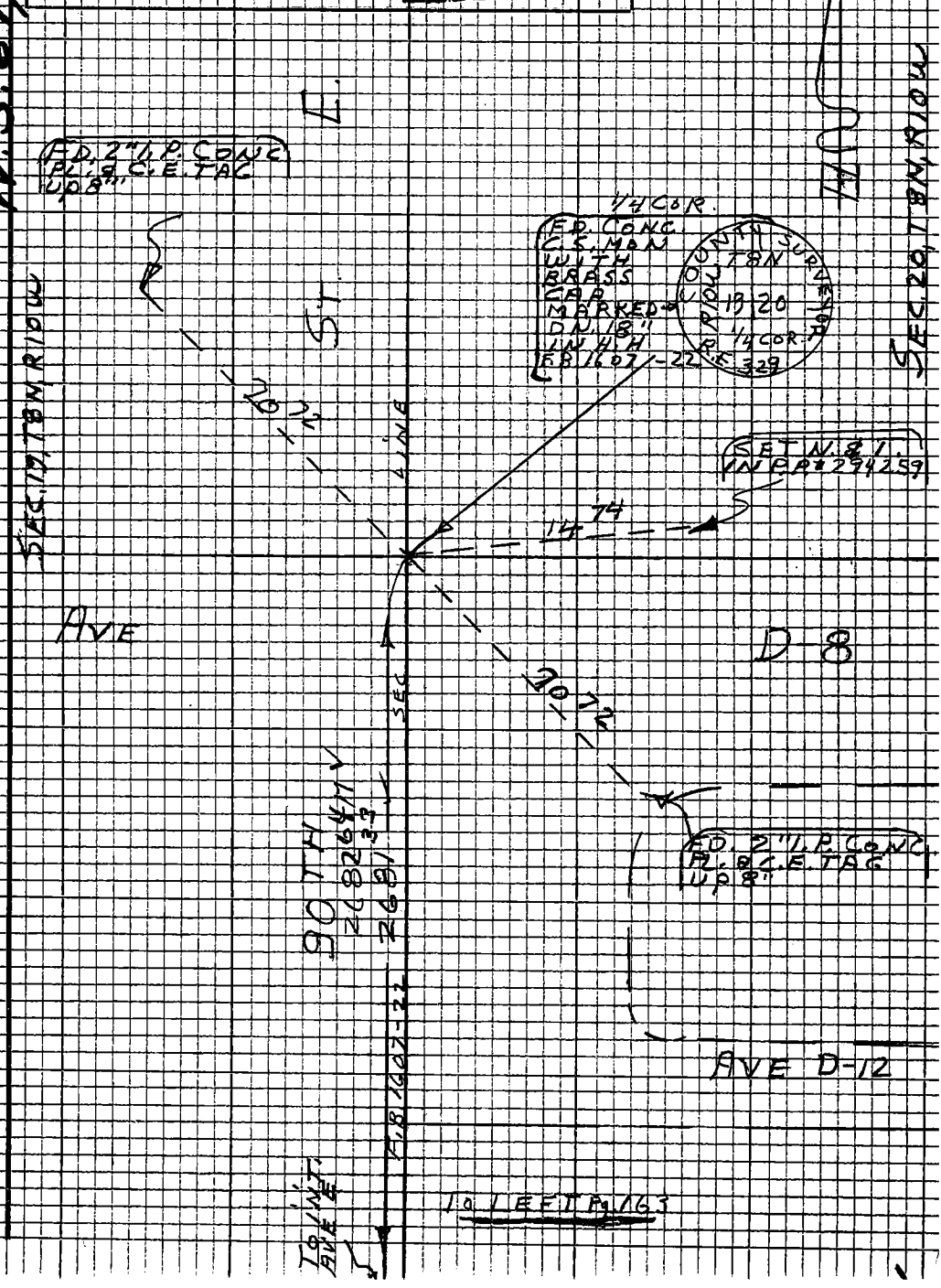

Note: Any Additions or Changes on this Sheet Must be Made or Circled in Red Ink With Date and Name of Person Making Change

Do not extend this side of this line.

PLEASE RETURN TO
LOS ANGELES COUNTY ENGINEER
403 LOS ANGELES COUNTY ENGINEERING BLDG.

76F3098 CE #310 F-66

F.B. 3219 Pg. 174

Notes Ck'd by R. MANOR	Survey of AVE E
Map No.	JN0096 36 Tape 202 Std 84 °F
Office Work	Surveyed by S. HALISCKY
Checked	Notes HALISCKY Date 1-14-68
Date	Indexed C. O. GALLI

F.B. 3219 Pg. 175

W.S. 69, B-2

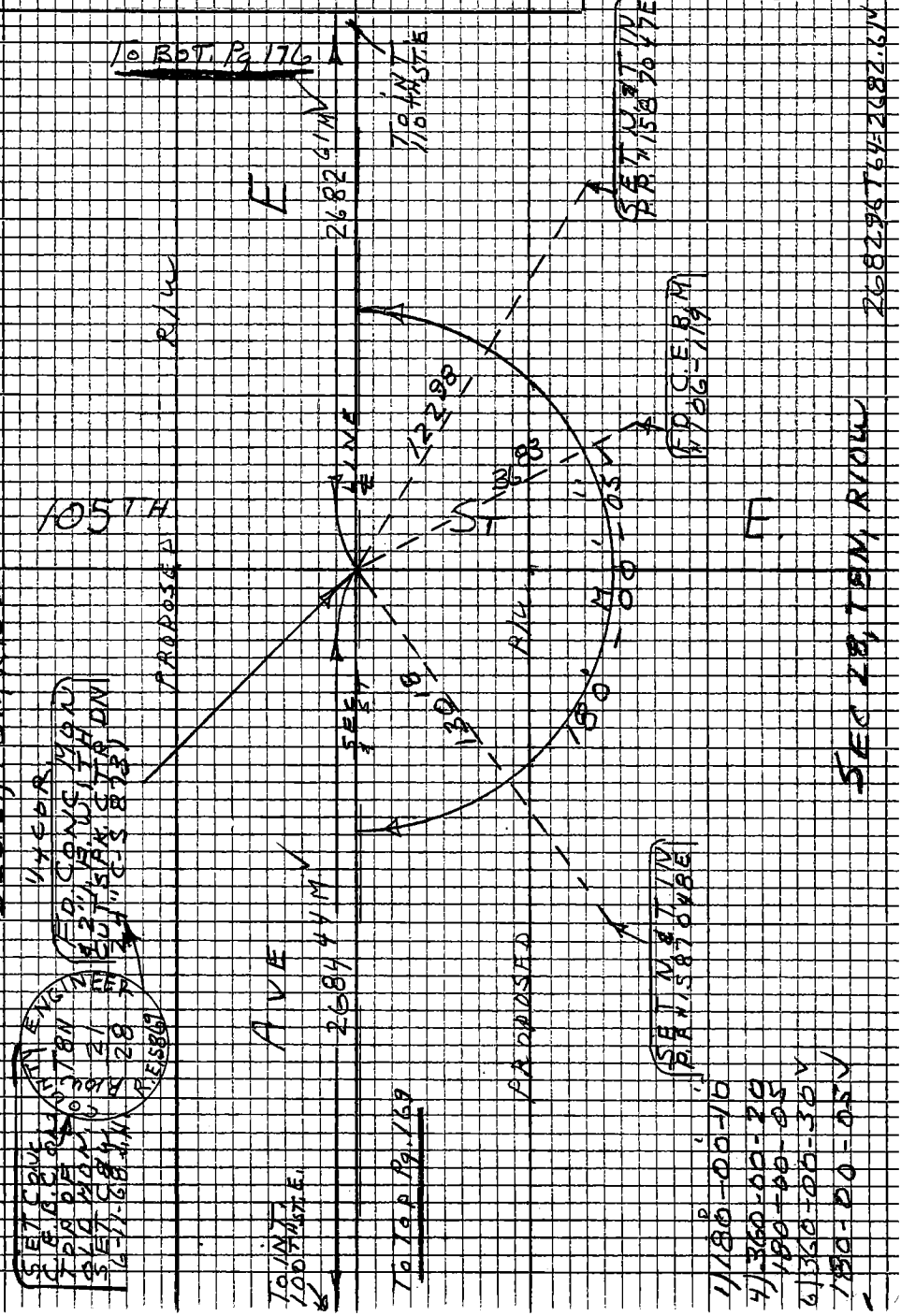

Note: Any Additions or Changes on this Sheet Must be Made or Circled in Red Ink With Date and Name of Person Making Change

Do not extend this side of this line.

PLEASE RETURN TO
LOS ANGELES COUNTY ENGINEER
403 LOS ANGELES COUNTY ENGINEERING BLDG.

76P3098 CE #310 8-66

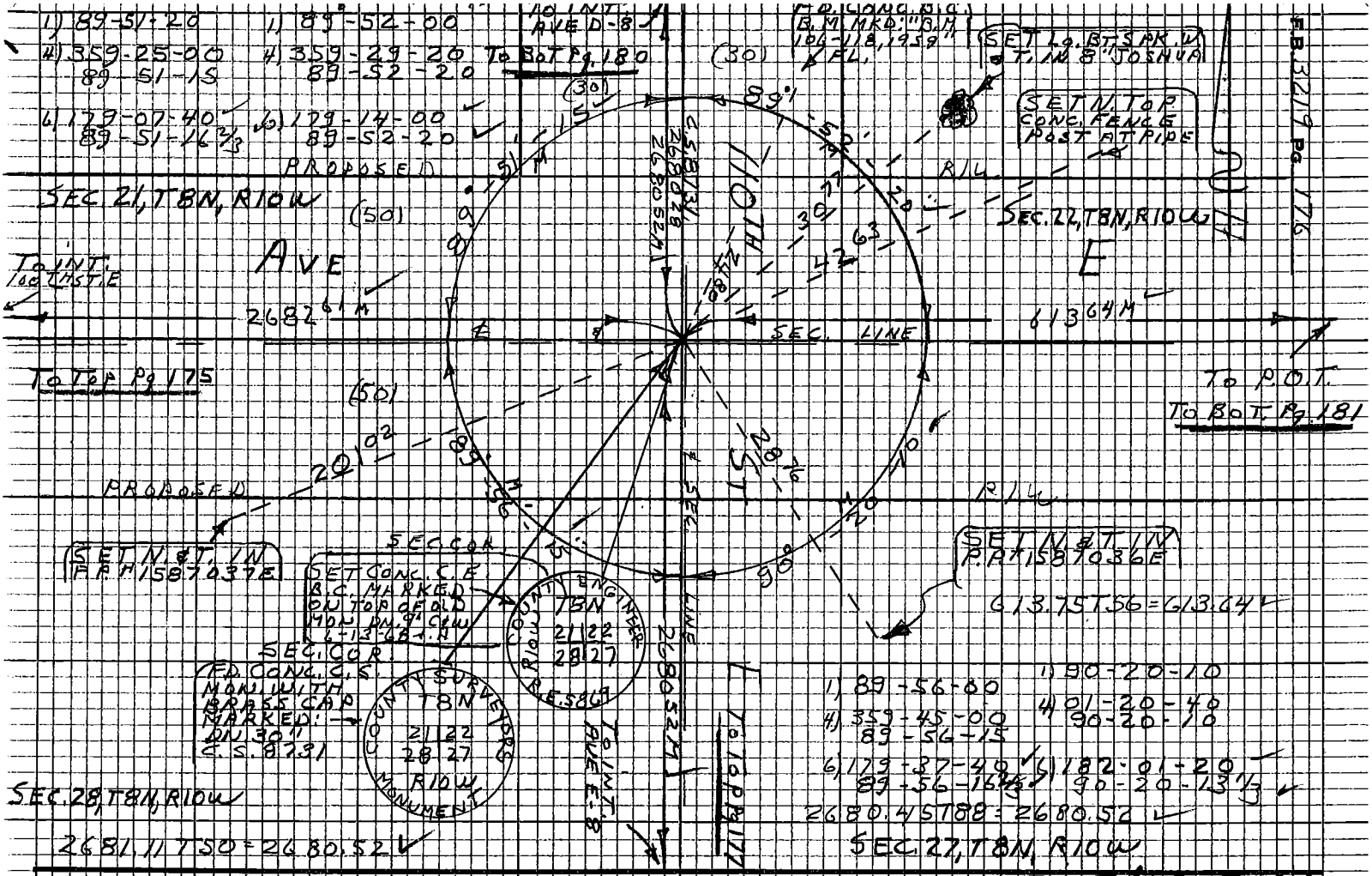

W.S. 69, B-2

Do not extend this side of this line.

Note: Any Additions or Changes on this Sheet Must be Made or Circled in Red Ink With Date and Name of Person Making Change

PLEASE RETURN TO
LOS ANGELES COUNTY ENGINEER
405 LOS ANGELES COUNTY ENGINEERING BLDG.

Notes Ck'd by R. MANOR	Survey of AVE E
Map No.	JN 009636 Tape 202 Std 84 °F
Office Work	Surveyed by S. HALISCKY
Checked	Notes HALISCKY Date 1-17-68
Date	Indexed C.L. GALLI

F.B. 3219 Pg. 177

W.S. 69.B-3

1) 180-00-20
4) 360-00-30
180-00-07 1/2
6) 360-00-50
180-00-08 1/3

TO INT. AVE E
TO RIGHT Pg 176

2681.11T50 = 2680.52

2680.52 M

1/4 COR.
FD. CONC. MON. WITH CUT SPK. & W. DN. 20"
C.S.B. 1900-1
REMOVED
5-21-68 J.H.

FD. 2" I.P. WOOD PL. & N. FL.

AVE

F 8

30.00

30.03

FD. 2" I.P. WOOD PL. & N. FL.

90°

180°

SEC. 28, T8N, R10W

2192.02 M

1/4 COR.
REPLACED OLD CONC. MON. WITH CONC. C.E. B.C. MON. MKD. DN. 20"
5-21-68 J.H.

COUNTY ENGINEER
T8N
28 27
1/4 COR.
R.E. 5869

SET 2 YELLOW I.P. MARKERS

SEC. 27, T8N, R10W

SET 1X2 & N. FL. ON SMALL HILL

488.73

488.81T40 = 488.73

2192.62T42 = 2192.02

TO LEFT Pg. 178

TO INT AVE E

Note: Any Additions or Changes on this Sheet Must be Made or Circled in Red Ink With Date and Name of Person Making Change

Do not extend this side of this line.

PLEASE RETURN TO
LOS ANGELES COUNTY ENGINEER
403 LOS ANGELES COUNTY ENGINEERING BLDG.

7683098 CE #310 5-66

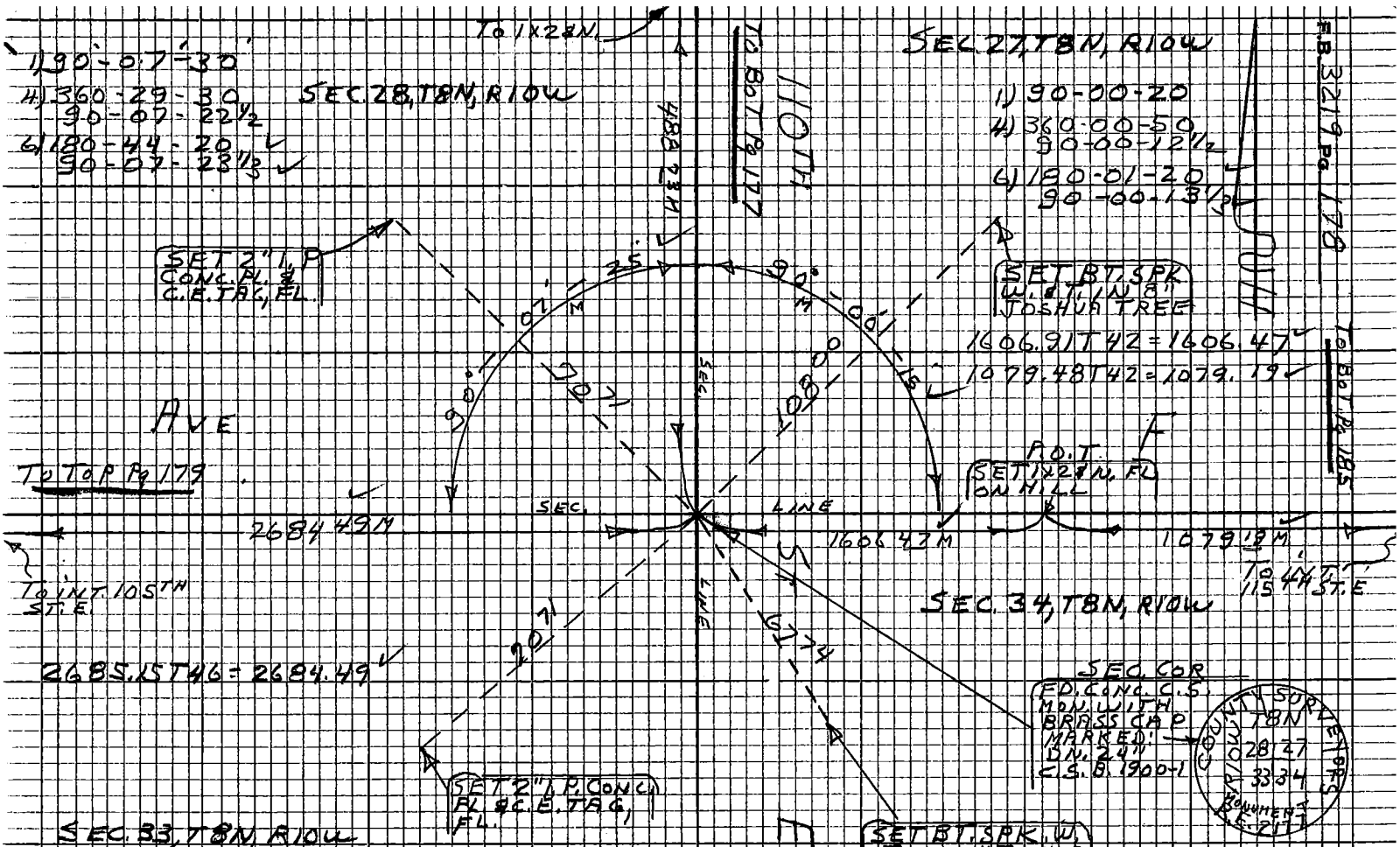

W.S. 69 B-3

PLEASE RETURN TO
LOS ANGELES COUNTY ENGINEER
403 Los Angeles County Engineering Bldg.

Note: Any Additions or Changes on this Sheet Must be Made or Circled in Red Ink With Date and Name of Person Making Change

Do not extend this side of this line

76P3098 CE #310 8-66

PLEASE RETURN TO
LOS ANGELES COUNTY ENGINEER
403 LOS ANGELES COUNTY ENGINEERING BLDG.

Note: Any Additions or Changes on this Sheet Must be Made or Circled in Red Ink With Date and Name of Person Making Change

Do not extend this side of this line.

W. S. 69, B-3

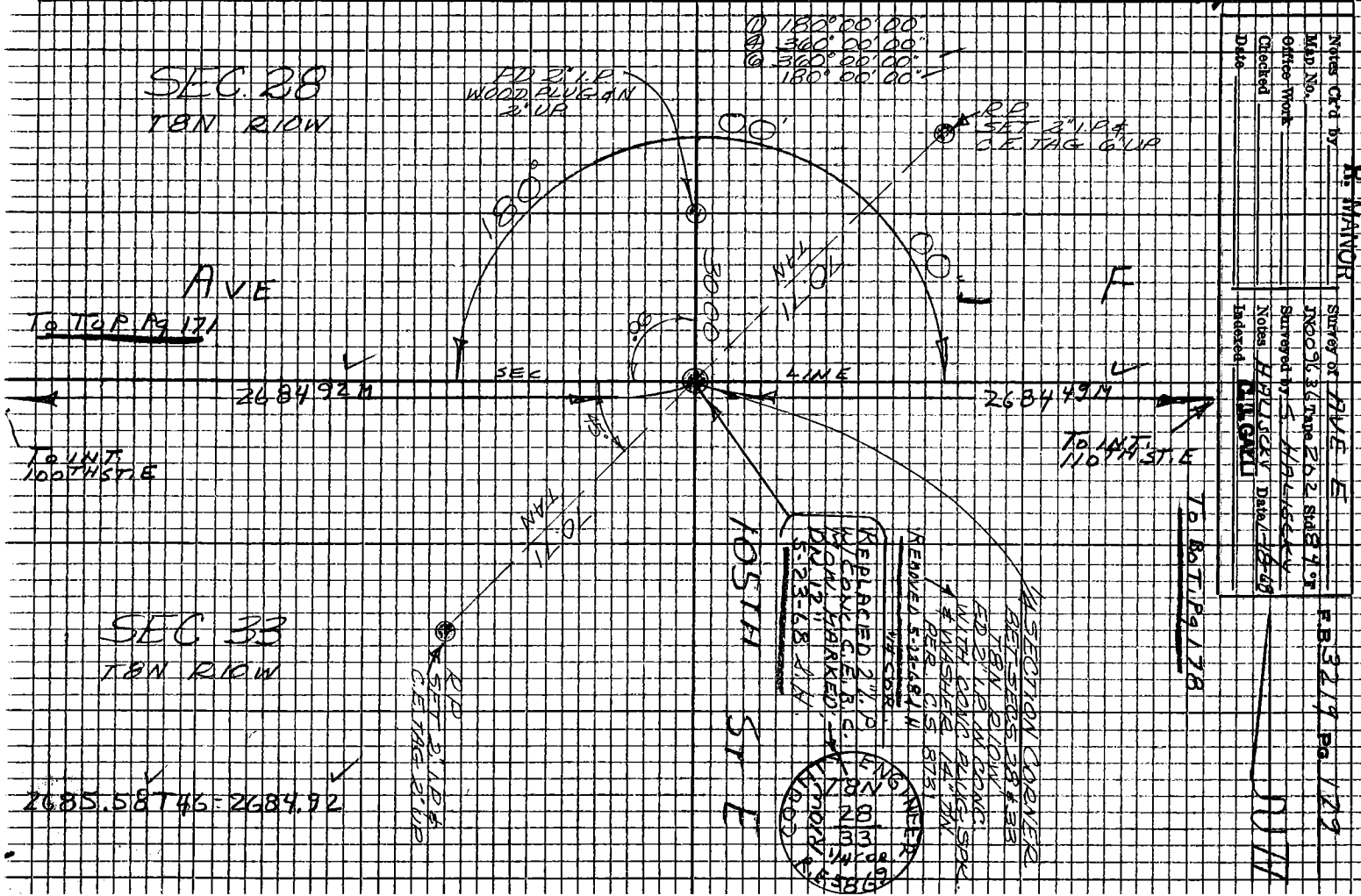

F.B. 3219 Pg. 180

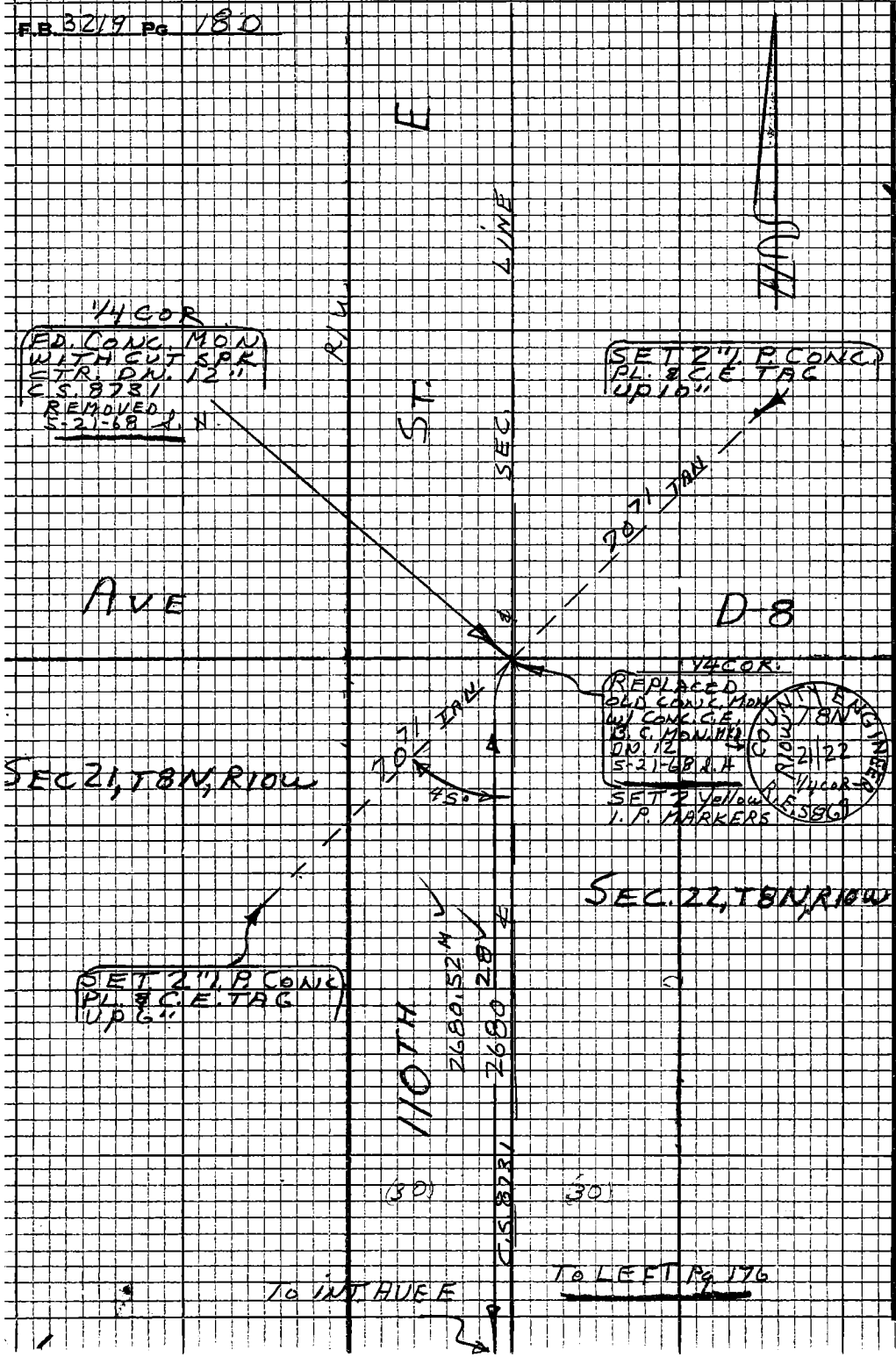

W.S. 69, B-2

PLEASE RETURN TO
LOS ANGELES COUNTY ENGINEER
403 LOS ANGELES COUNTY ENGINEERING BLDG.

Do not extend this side of this line

Note: Any Additions or Changes on this Sheet Must be Made or Circled in Red Ink With Date and Name of Person Making Change

Notes Ck'd by R. MANOR	Survey of AVE E	F.B. 3219	Pg. 181
Map No.	JN 0091.36 Tape 202 Std 84°F		
Office Work	Surveyed by S. HALISCKY		
Checked	Notes HALISCKY Date 1-19-68		
Date	Indexed C. L. GALLI		

W.S. 89.B-2

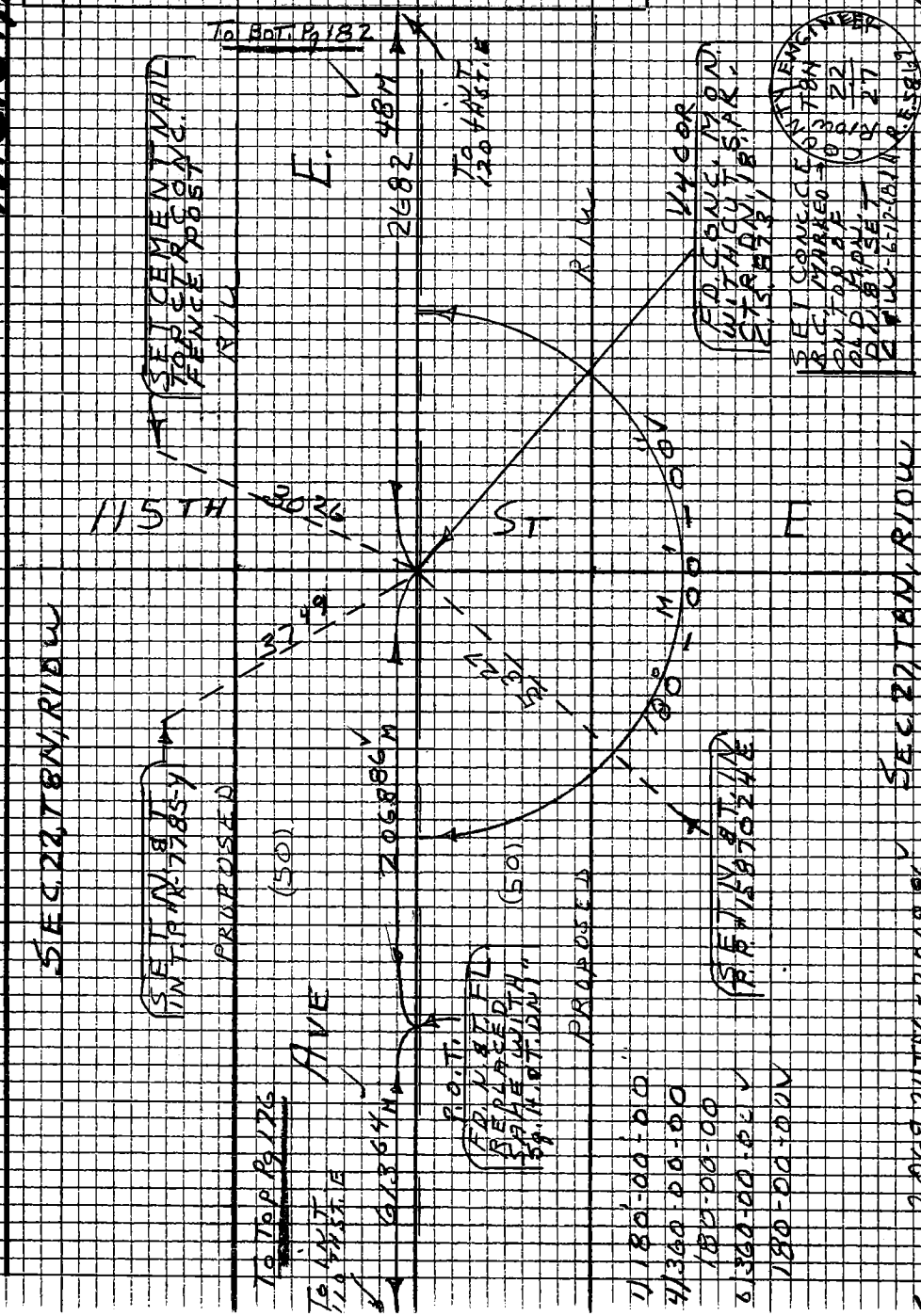

Note: Any Additions or Changes on this Sheet Must be Made or Circled in Red Ink With Date and Name of Person Making Change

Do not extend this side of this line.

PLEASE RETURN TO
LOS ANGELES COUNTY ENGINEER
403 LOS ANGELES COUNTY ENGINEERING BLDG.

78P3095 CE #310 5-66

PLEASE RETURN TO
LOS ANGELES COUNTY ENGINEER
403 LOS ANGELES COUNTY ENGINEERING BLDG.

Note: Any Additions or Changes on this Sheet Must be Made or Circled in Red Ink With Date and Name of Person Making Change

W.S. 67 B-2

Do not extend this side of this line.

F.B. 3219 Pg. 182

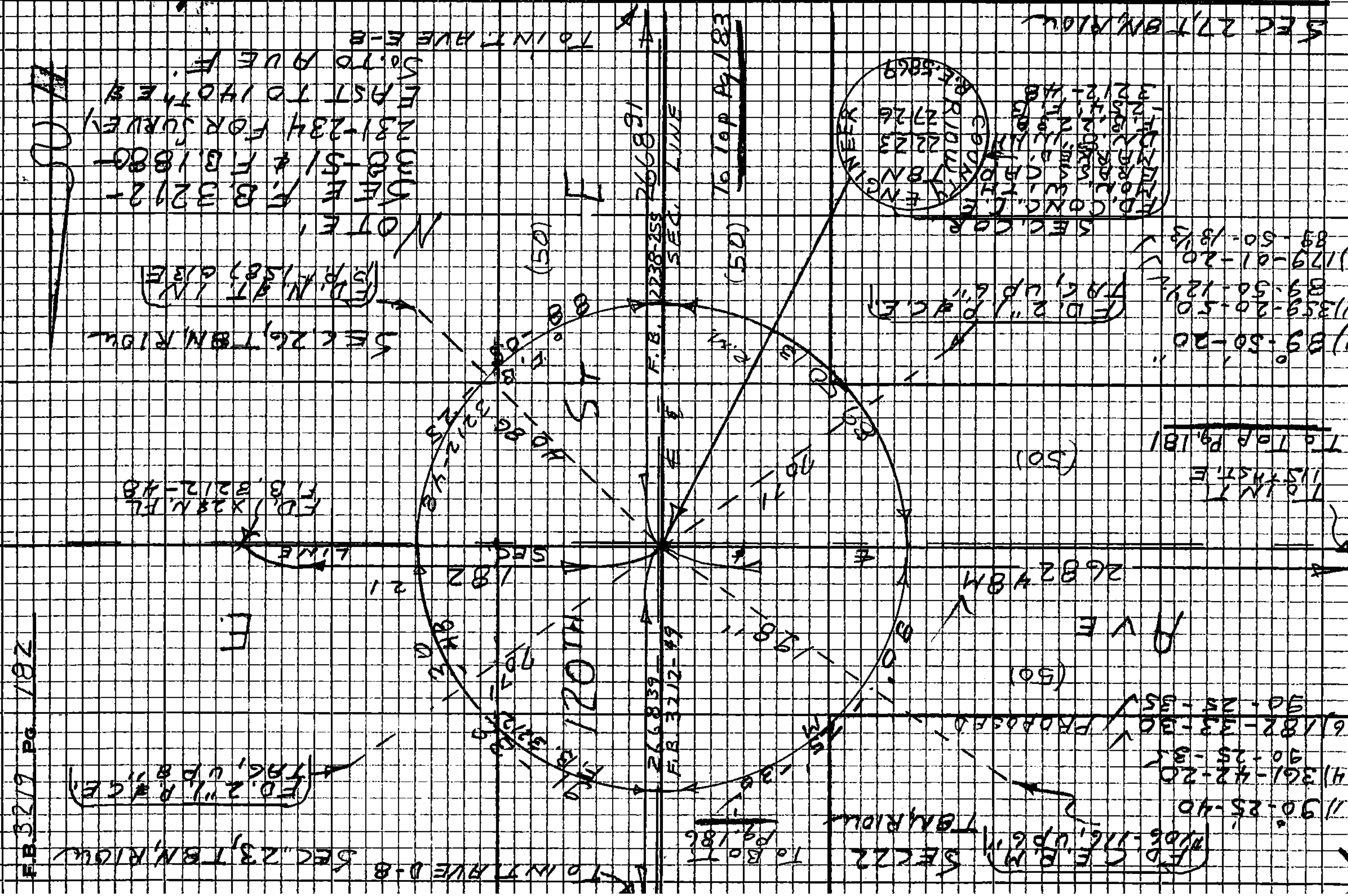

Notes Ck'd by R. MANOR	Survey of AVE E	F.B. 3219 Pg. 183	
Map No.	JN 009636 Tape 202 Std 84 °F		
Office Work	Surveyed by S. HALISCKY		
Checked	Notes HALISCKY Date 1-19-68		
Date	Indexed C.J. GALLI		

W.S. 69, B-3

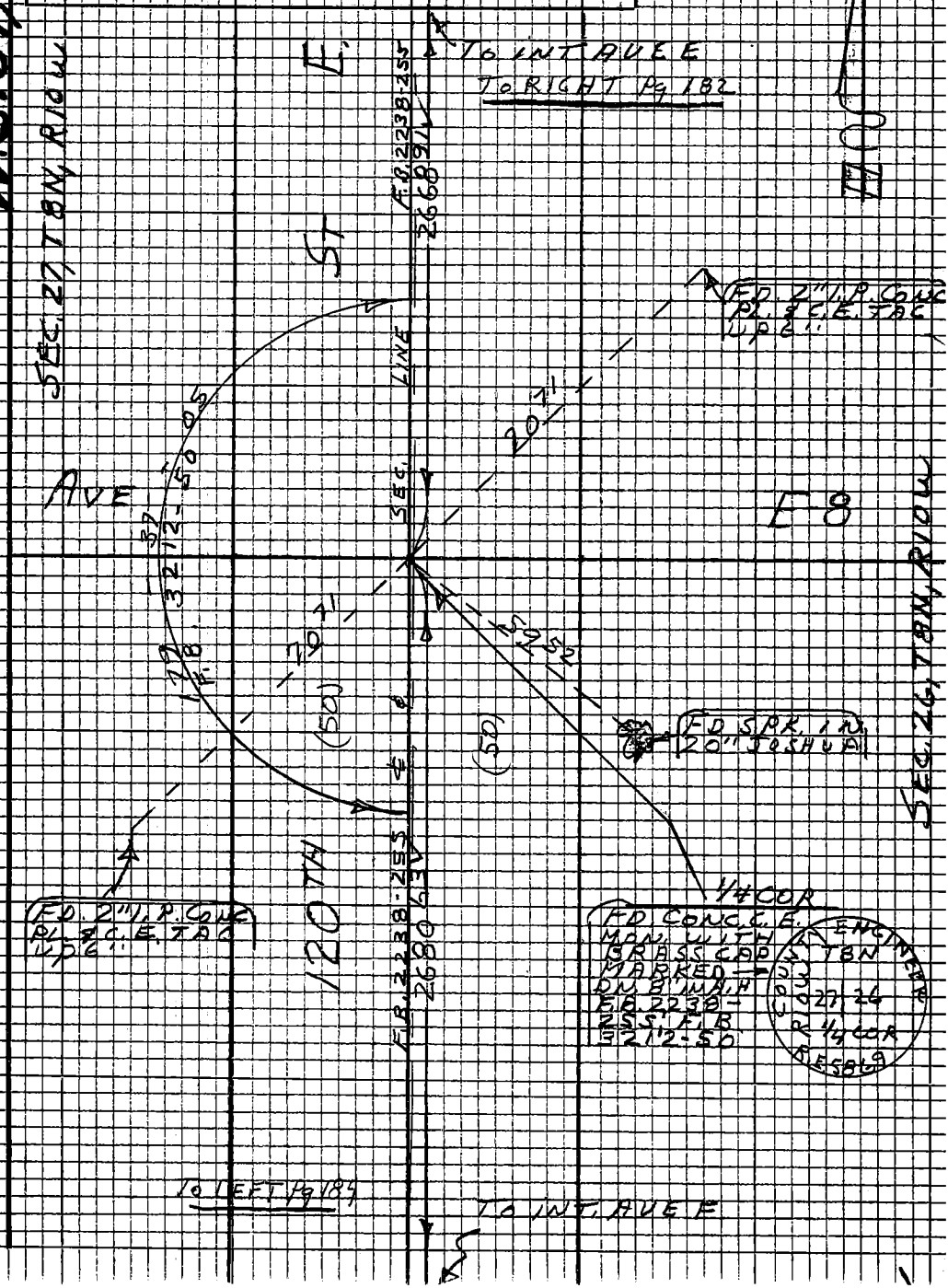

Note: Any Additions or Changes on this Sheet Must be Made or Circled in Red Ink With Date and Name of Person Making Change

Do not extend this side of this line.

PLEASE RETURN TO
LOS ANGELES COUNTY ENGINEER
403 LOS ANGELES COUNTY ENGINEERING BLDG.

76P3099 CR #310 5-66

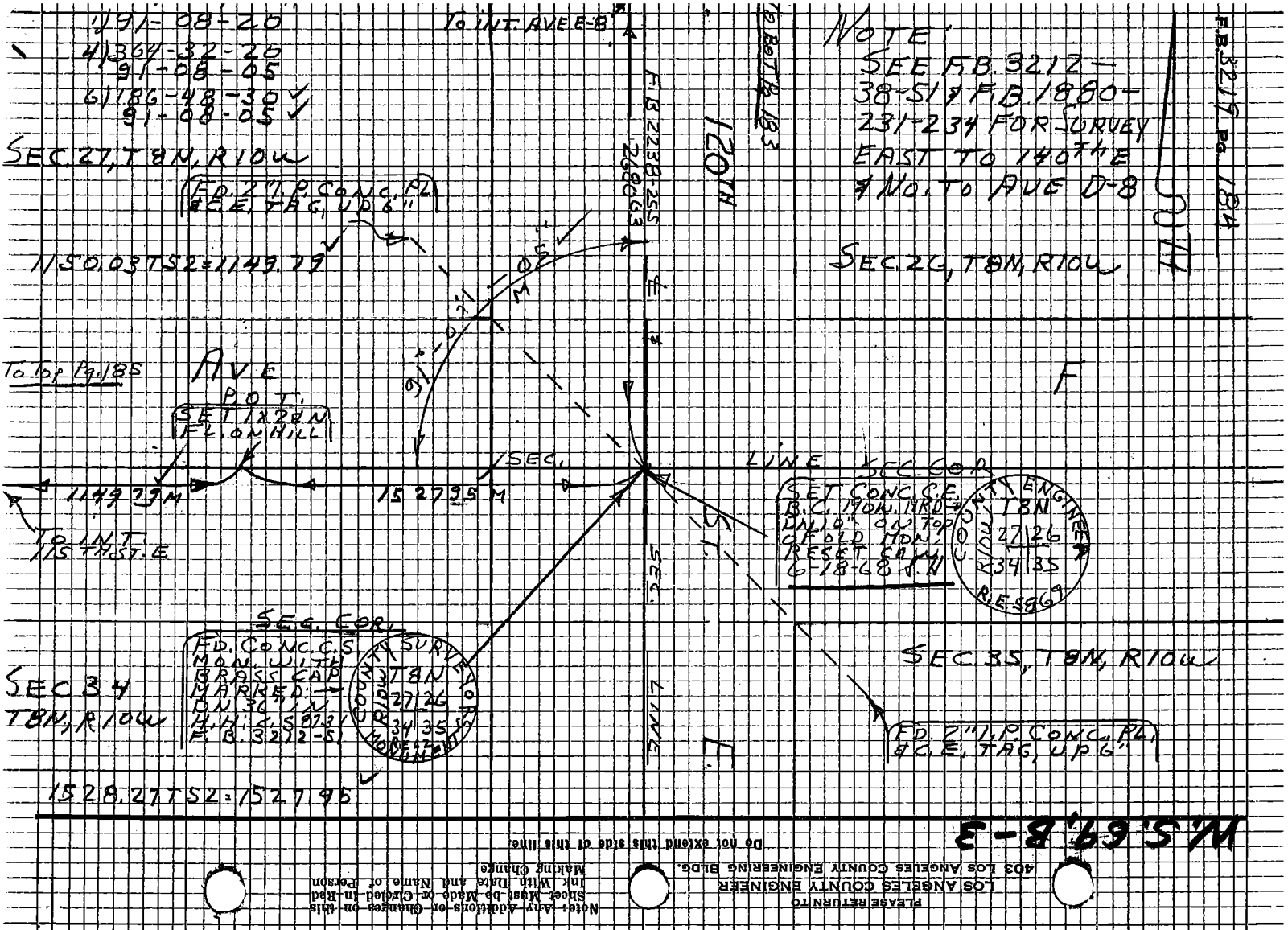

PLEASE RETURN TO
LOS ANGELES COUNTY ENGINEER
403 LOS ANGELES COUNTY ENGINEERING BLDG.

Note: Any Additions or Changes on this Sheet Must be Made or Circled in Red Ink With Date and Name of Person Making Change

Do not extend this side of this line.

Notes Ck'd by R. MANOR	Survey of AVE E
Map No.	JN 00 96 36 Tape 202 Std 84°F
Office Work	Surveyed by S. HALISCKY
Checked	Notes HALISCKY Date 1-19-68
Date	Indexed C.L. GALLI

F.B. 3219 Pg. 185

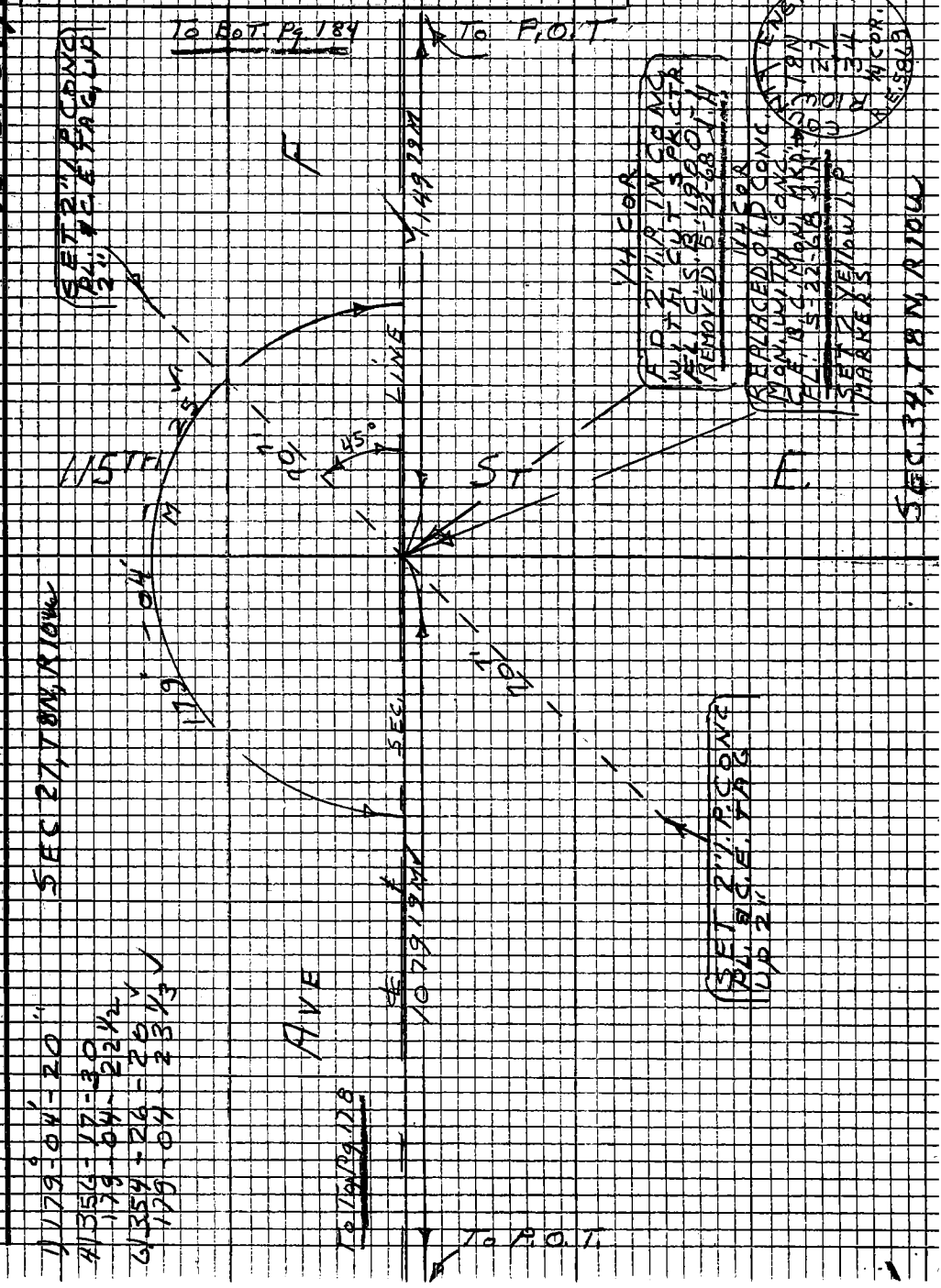

Note Any Additions or Changes on this Sheet Must be Made or Circled in Red Ink With Date and Name of Person Making Change.

Do not extend this side of this line.

PLEASE RETURN TO
LOS ANGELES COUNTY ENGINEER
403 LOS ANGELES COUNTY ENGINEERING BLDG.

76P3098 CE #310 8-66

F.B. 3219 Pg. 186

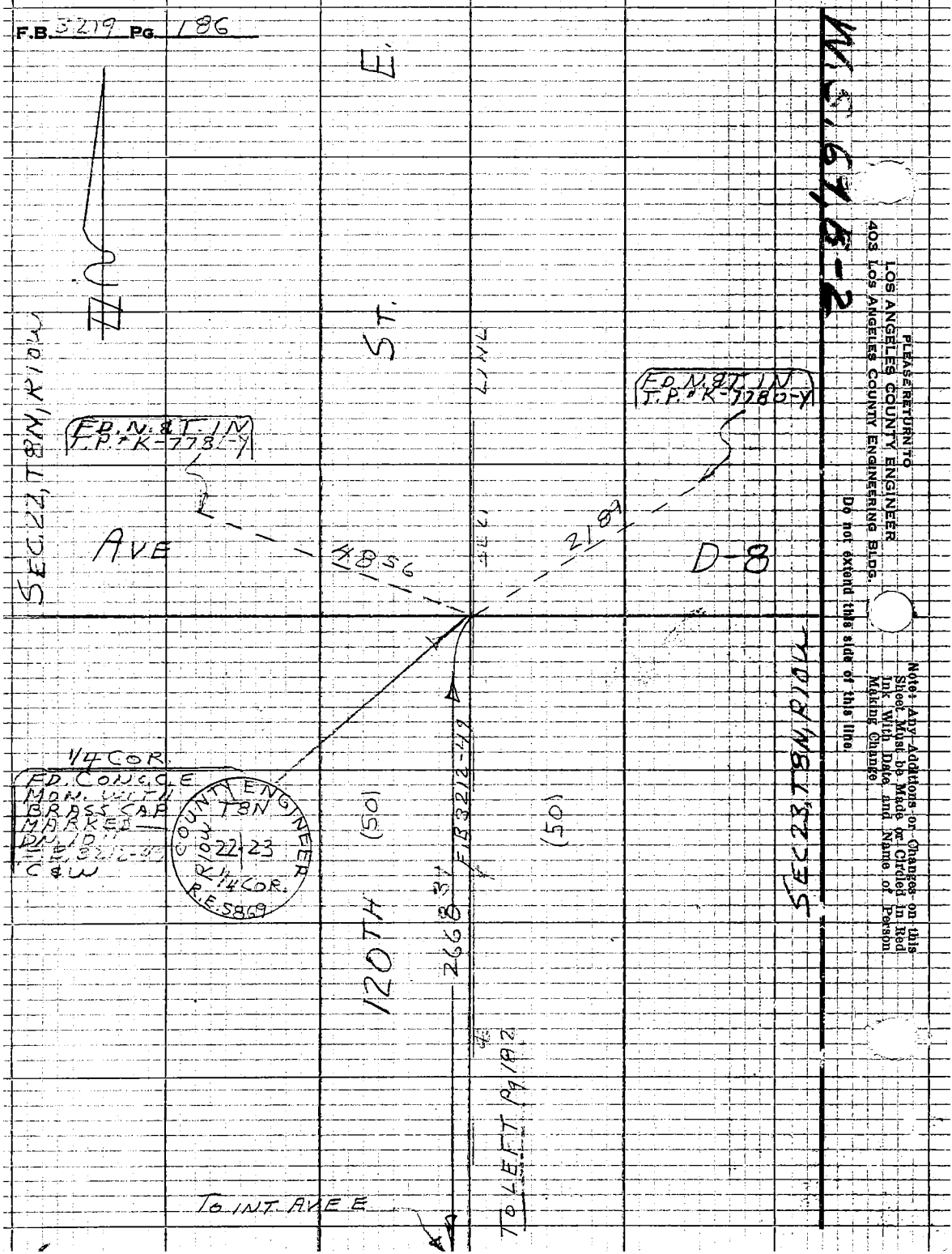

PLEASE RETURN TO
LOS ANGELES COUNTY ENGINEER
403 LOS ANGELES COUNTY ENGINEERING BLDG.

Do not extend this side of this line.

Note: Any Additions or Changes on this Sheet Must be Made or Circled in Red Ink With Date and Name of Person Making Change

W.S. 67, B-2