Notes Ck'd by	Survey of	F.B. 3225 Pg.
Map No.	JN Tape Std °F	
Office Work	Surveyed by	
Checked	Notes Date	
Date	Indexed	

Page	Job	Description
		AVENUE V-8 0096.46
5-20	C.L.	Ø from 87th St. East to 96th St. E. Little Rock.
21-28	C.L.	Fr. 87th St. E. to 106th St. E.

Note: Any Additions or Changes on this Sheet Must be Made or Circled in Red Ink With Date and Name of Person Making Change

Do not extend this side of this line.

PLEASE RETURN TO
LOS ANGELES COUNTY ENGINEER
403 LOS ANGELES COUNTY ENGINEERING BLDG.

Microfilmed March '85

76P3099 CE #310 5-66

Notes Ck'd by G. E. BARR	Survey of AVE V-8
Map No. B-2956 1, 2	JN 009646 Tape 194 Std 84 °F
Office Work M. HAMASU	Surveyed by J. C. PIERCE
Checked G. E. BARR	Notes J. C. PIERCE Date 1-12-65
Date SEP 65	Indexed

F. B. 3225 PG. 5

J.N. 009646

AVENUE V-8

FROM: 87TH STREET EAST

TO: 106TH STREET EAST

PIERCE
HUBBARD
ALBRIGHT
TALBOT

Note: Any Additions or Changes on This Sheet Must Be Made or Circled in Red Ink With Date and Name of Person Making Change.

Do not extend this side of this line.

PLEASE RETURN TO
LOS ANGELES COUNTY ENGINEER
403 Los Angeles County Engineering Bldg.

76F3095 CE #310 6/63

F. B. 3225 PG. 6

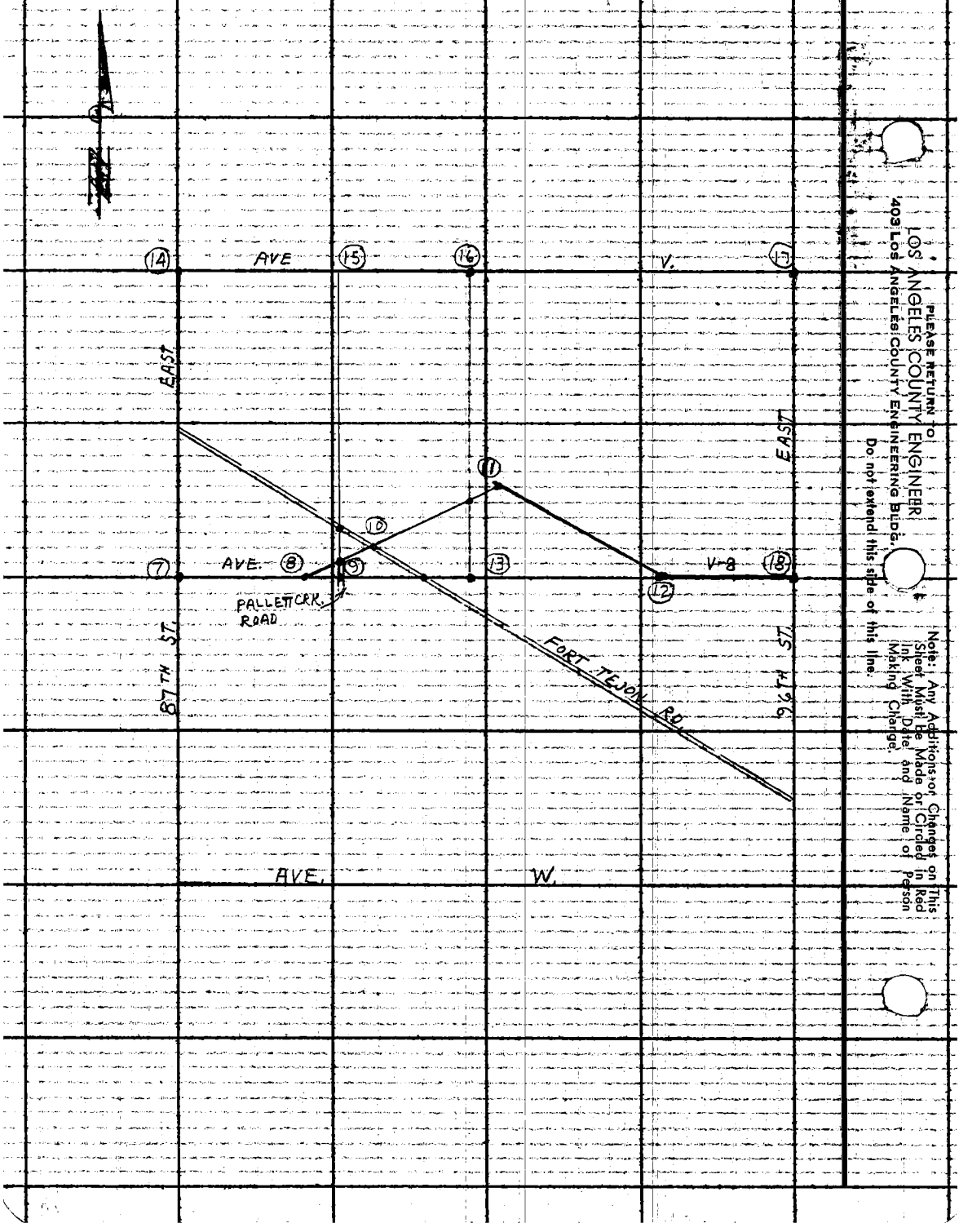

PLEASE RETURN TO
LOS ANGELES COUNTY ENGINEER
403 LOS ANGELES COUNTY ENGINEERING BLDG.

Do not extend this side of this line.

Note: Any Additions or Changes on This Sheet Must Be Made or Circled in Red Ink With Date and Name of Person Making Change.

Notes Ck'd by G. E. BARR	Survey of AVE V-8
Map No. B-2856 1, 2	JN 0096.46 Tape 196 Std 84 °F
Office Work M. HAMASU	Surveyed by J. C. PIERCE
Checked G. E. BARR	Notes J. C. PIERCE Date 1-6-64
Date SEP '65	Indexed C. J. GALLI

F. B. 3225 PG. 7

W.S. 66, A-5

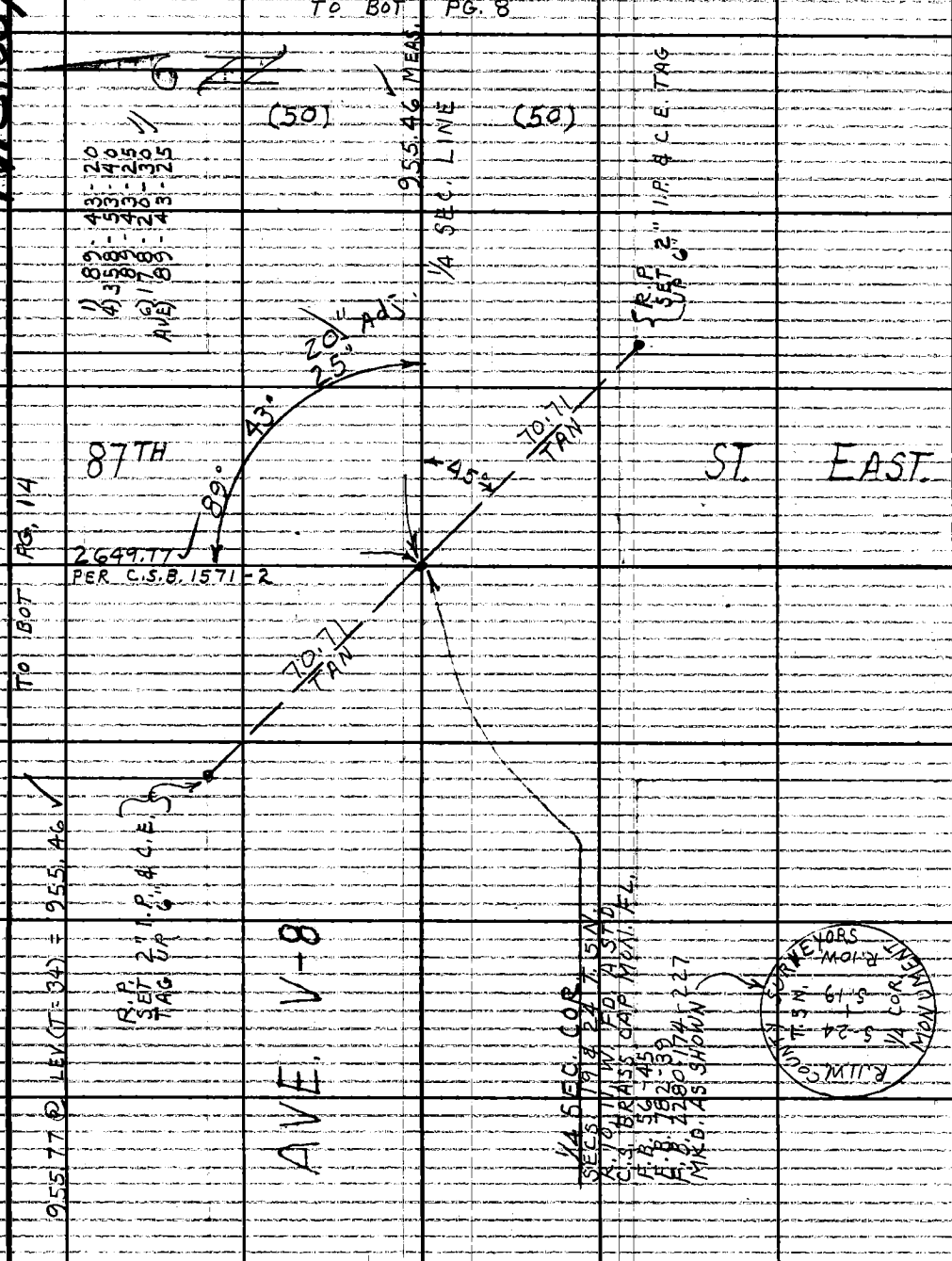

Note: Any Additions or Changes on This Sheet Must be Made or Circled in Red Ink With Date and Name of Person Making Change.

Do not extend this side of this line.

PLEASE RETURN TO
LOS ANGELES COUNTY ENGINEER
403 LOS ANGELES COUNTY ENGINEERING BLDG.

76F3098 CE #310 6-63

F. B. 3225 Pg. 8

TO BOTTOM PG. 9

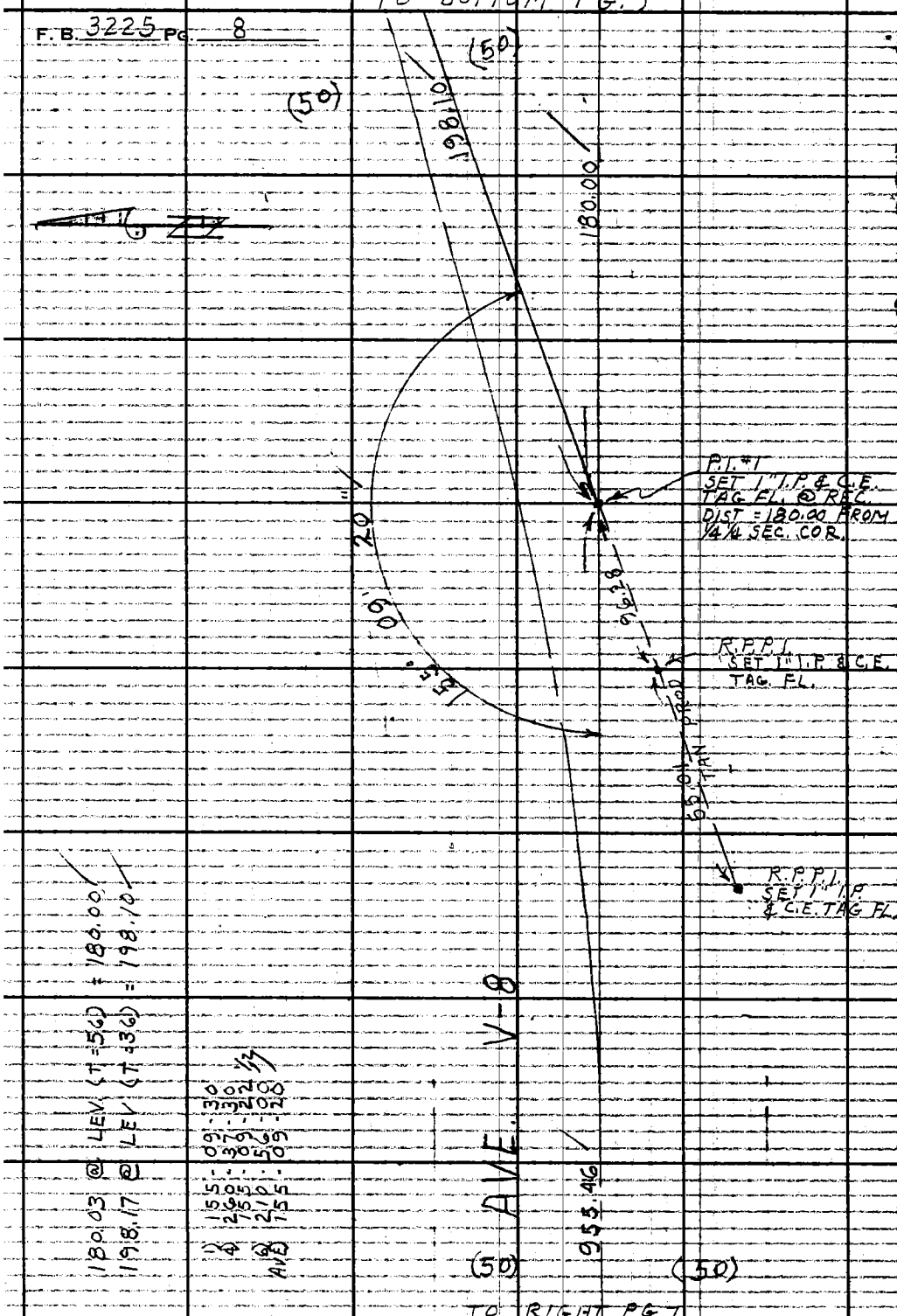

180.03 @ LEV. (T=56) = 180.00
198.17 @ LEV. (T=36) = 198.10

1) 155 - 09 - 30
2) 260 - 37 - 30
3) 155 - 09 - 22 1/2
4) 210 - 56 - 00
AVE 155 - 09 - 20

TO RIGHT PG 7

PLEASE RETURN TO
LOS ANGELES COUNTY ENGINEER
403 LOS ANGELES COUNTY ENGINEERING BLDG.
Do not extend this side of this line.

Note: Any Additions or Changes on This Sheet Must Be Made or Circled in Red Ink With Date and Name of Person Making Change.

W.S. 66, A-5

Notes Ck'd by G. E. BARR	Survey of AVE. V-8
Map No. B2956 1,2	JN 009646 Tape 196 Std 84 °F
Office Work M. HAMASU	Surveyed by J. C. PIERCE
Checked G. E. BARR	Notes J. C. P. Date 1-6-64
Date SEP 65	Indexed C. J. GAILL

F. B. 3225 PG. 9
TO BOT PG. 19

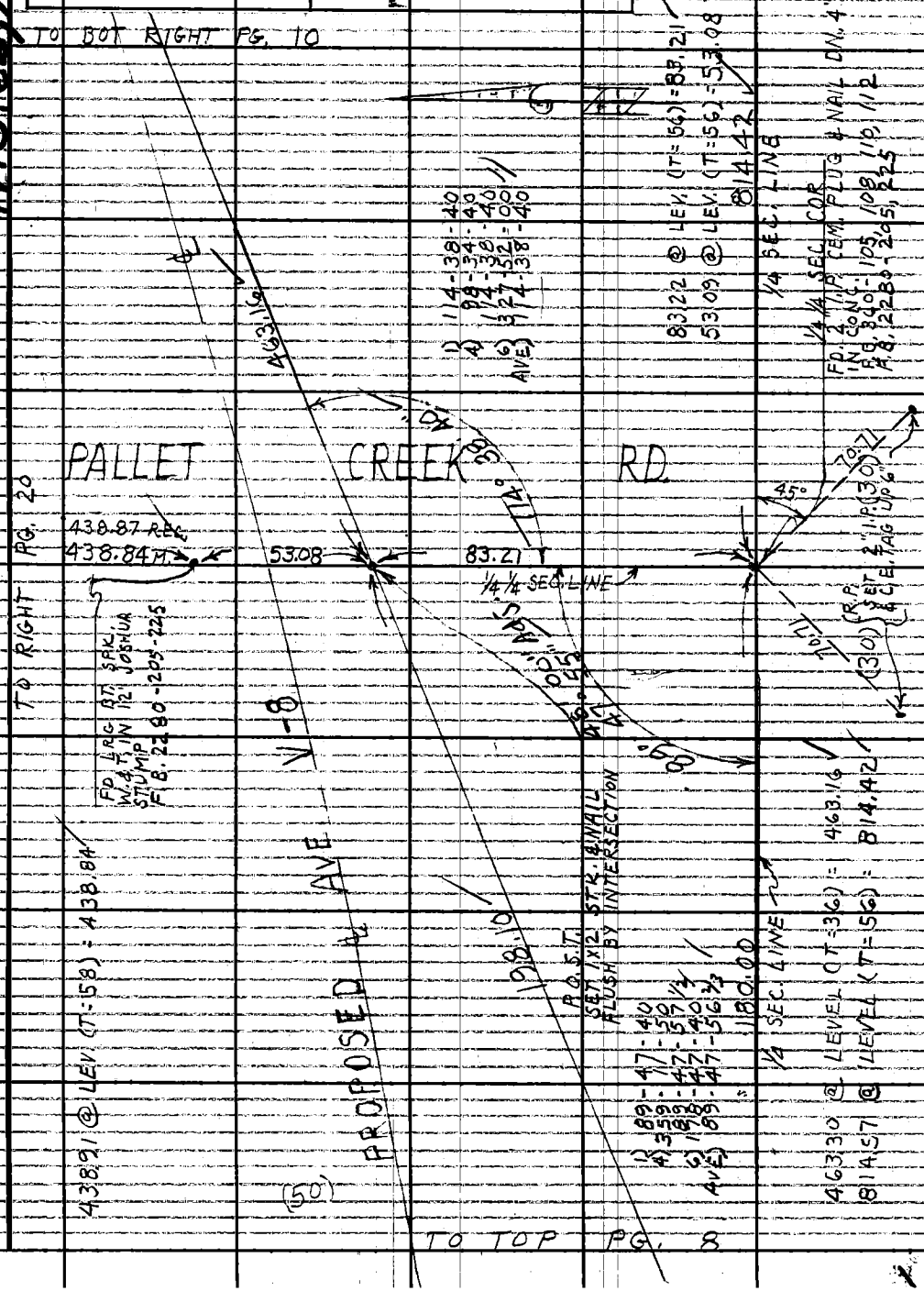

Note: Any Additions or Changes on This Sheet Must be Made or Circled in Red Ink With Date and Name of Person Making Change.

Do not extend this side of this line.

PLEASE RETURN TO
LOS ANGELES COUNTY ENGINEER
403 LOS ANGELES COUNTY ENGINEERING BLDG.

76F309S CE #310 6-63

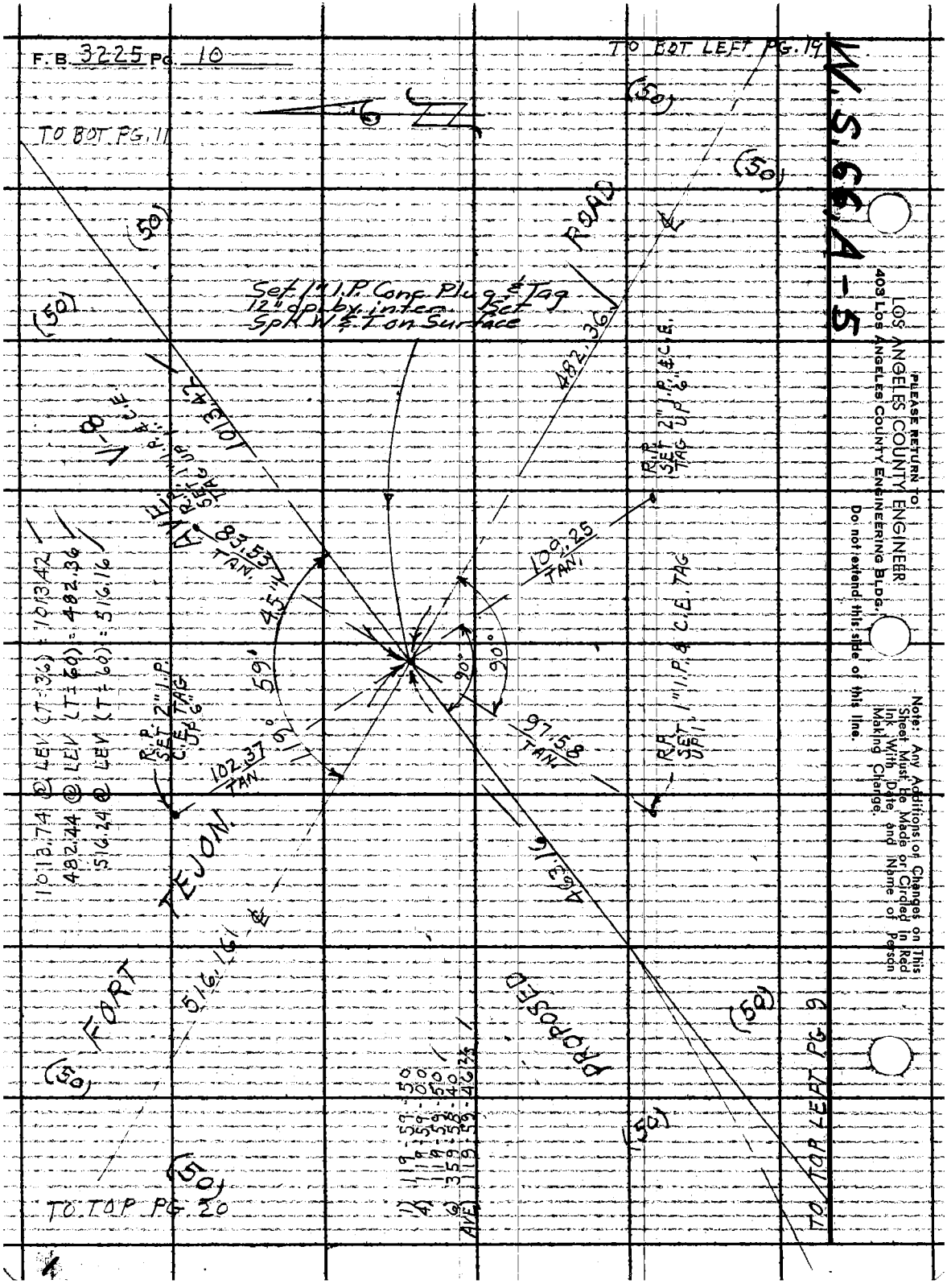
F.B. 3225 Pg. 10
TO BOT LEFT PG. 19
TO BOT PG. 11
W.S. 66 A-5
(50)
ROAD
Set 1" I.P. Conc. Plug & Tag
12" dpl by inter. Set
Spk W & T on Surface
482.36
1013.42
V-8
AVE.
R.P. SET 1" I.P. & C.E. TAG UP 1'
R.P. SET 2" I.P. & C.E. TAG UP 6'
83.53 TAN.
45°
59'
119°
102.37 TAN
109.25 TAN.
90°
90°
97.58 TAN.
R.P. SET 1" I.P. & C.E. TAG UP 1'
1013.74 @ LEV (T=36) = 1013.42
482.44 @ LEV (T=60) = 482.36
516.24 @ LEV (T=60) = 516.16
FORT TEJON
516.16
463.16
PROPOSED
1) 119-59-50
4) 119-59-00
6) 359-58-40
AVE. 119-59-46 2/3
TO TOP PG. 20
TO TOP LEFT PG. 9
PLEASE RETURN TO
LOS ANGELES COUNTY ENGINEER
403 LOS ANGELES COUNTY ENGINEERING BLDG.
Do not extend this side of this line.
Note: Any Additions or Changes on This Sheet Must Be Made or Circled in Red Ink With Date and Name of Person Making Change.

Notes Ck'd by G. E. BARR	Survey of AVE V-8
Map No. B-2956-1, 2	JN 0096-46 Tape 196 Std 84 °F
Office Work M. HAMASU	Surveyed by J. C. PIERCE
Checked G. E. BARR	Notes J. C. P. Date 1-7-64
Date SEP '65	Indexed C. J. GALLI

F. B. 3225 PG. 11
TO BOT. PG. 12

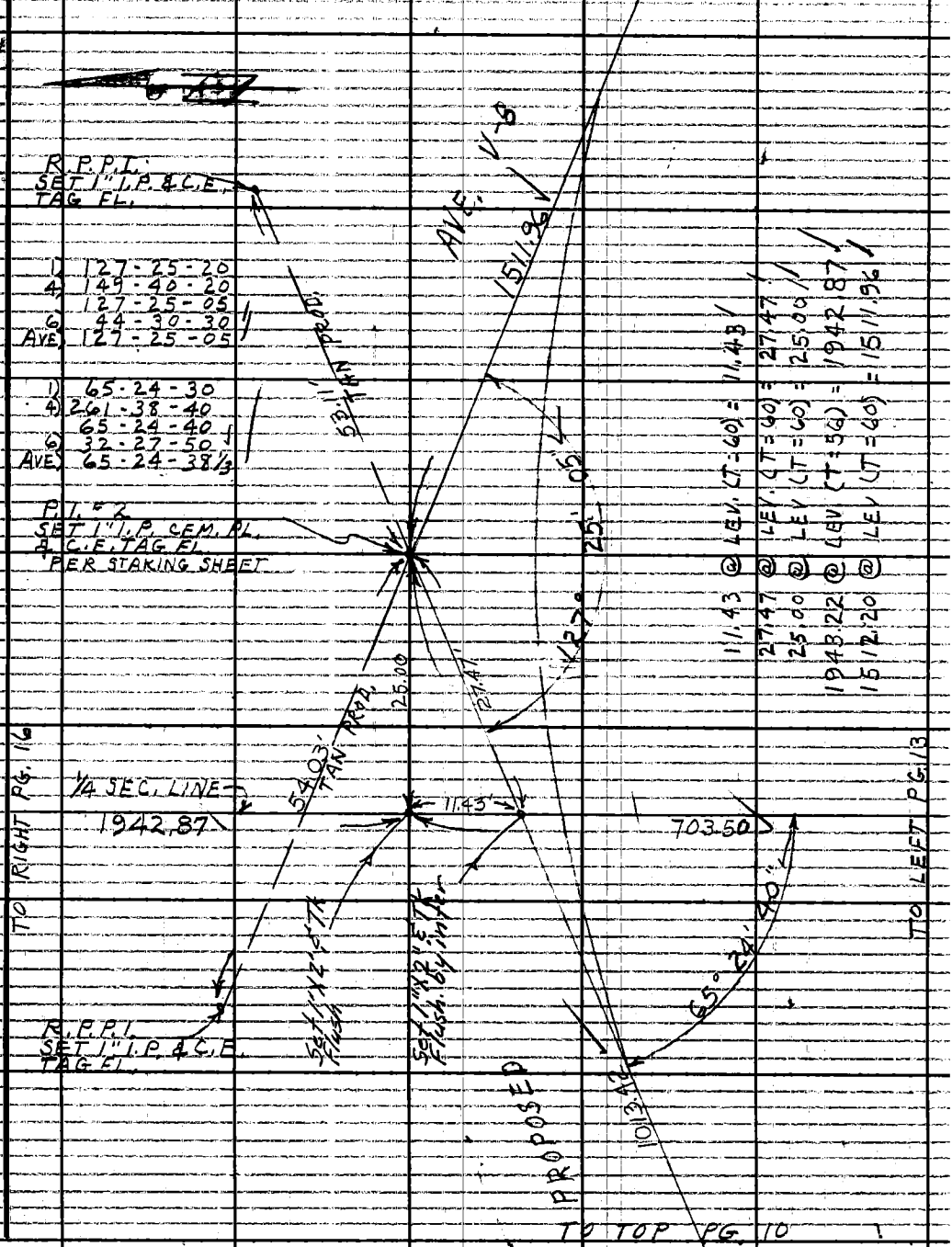

Note: Any Additions or Changes on This Sheet Must be Made or Circled in Red Ink With Date and Name of Person Making Change.

Do not extend this side of this line.

PLEASE RETURN TO
LOS ANGELES COUNTY ENGINEER
403 LOS ANGELES COUNTY ENGINEERING BLDG.

76F3095 CE #310 6-63

TO LEFT PG. 18

F.B. 3225 PG. 12



TO TOP PG. 11

TO TOP PG. 13

X

PLEASE RETURN TO:
LOS ANGELES COUNTY ENGINEER
403 LOS ANGELES COUNTY ENGINEERING BLDG.
Do not extend this side of this line.

Note: Any Additions or Changes on This Sheet Must be Made or Circled in Red Ink With Date and Name of Person Making Change.

Notes Ck'd by G. E. BARR	Survey of AVE. V-8
Map No. B-2956 1, 2	JN 0096.46 Tape 196 Std 84 °F
Office Work M. HAMASU	Surveyed by J. C. PIERCE
Checked G. E. BARR	Notes J.C.+P. Date 1-8-65
Date SEP '65	Indexed C. J. GALLI

F. B. 3225 PG. 13

W.S. 66, A-5

TO BOT. PG. 12

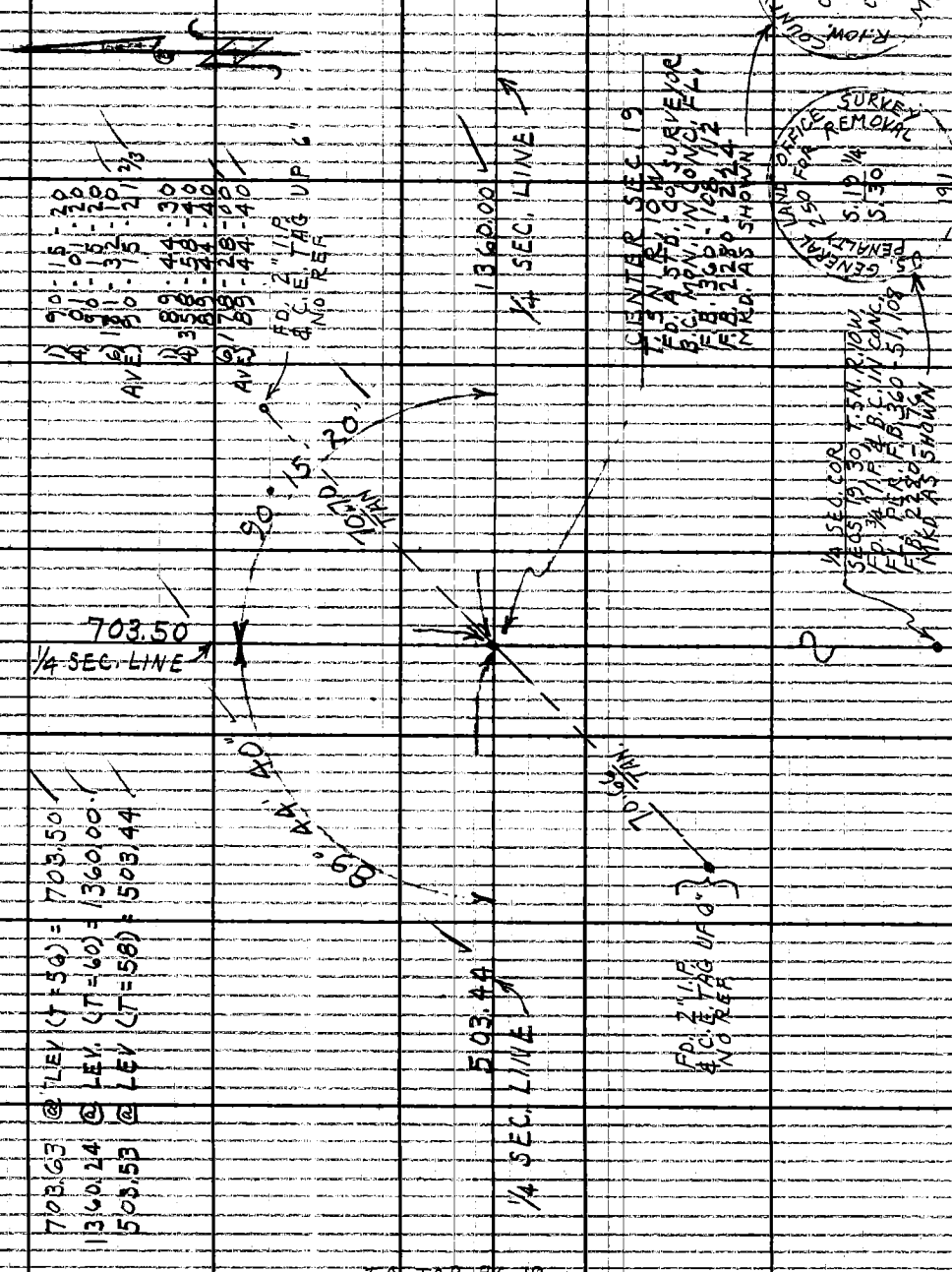

TO TOP PG. 19

Note: Any Additions or Changes on This Sheet Must Be Made or Circled in Red Ink With Date and Name of Person Making Change.

Do not extend this side of this line.

PLEASE RETURN TO
LOS ANGELES COUNTY ENGINEER
403 LOS ANGELES COUNTY ENGINEERING BLDG.

76F309S CE #310 6/63

F.B. 7225 PG. 14



FD. 1/2" I.P.
CEM. PL. & BRAD
FLUSH
R.D.F.B. 515-167

10.88
TAN

FD. 2" I.P. WOOD PL.
& NAIL UP 12"
F.B. 1824-242

AVE. V.

56.54
TAN

(F.B. 2280-172)
2428.48
1113.29
(F.B. 2286-172)

SEC. LINE

56.54
TAN

90° 11' 25"
PER F.B. 2280-172

10.83
TAN

FD. 2" I.P. & NAIL
UP 6"
F.B. 1824-242

FD. 1/2" I.P.
CEM. PL. & BRAD
FL.
R.D.F.B. 515-167

SECTION CORNER
SECS. 18, 19, 13, 24
T.5N., R.10, R.11 W.
FD. STD. CO. SURVEYOR
B.C. MON. IN CONC. DN. 12"
F.B. 360-149, 105, 106, 108
F.B. 1824-242
F.B. 2280-172, 226
MKD AS SHOWN

COUNTY SURVEYORS
T.5N.
R.11W. 13 | 18 R.10W.
24 | 19
MONUMENT

87TH ST. EAST

2649.77
PER C.S.B. 1571-2

TO LEFT PG. 7

TO RIGHT PG. 15

PLEASE RETURN TO
LOS ANGELES COUNTY ENGINEER
403 LOS ANGELES COUNTY ENGINEERING BLDG.

Do not extend this side of this line

Note: Any Additions or Changes on This Sheet Must Be Made or Circled in Red Ink With Date and Name of Person Making Change.

Notes Ck'd by G. E. BARR	Survey of AVE. V-8
Map No. B2956 1, 2	JN 0096.46 Tape 196 Std 84 °F
Office Work M. HAMASU	Surveyed by J.C. PIERCE
Checked G. E. BARR	Notes J.C. PIERCE Date 1-11-64
Date SEP '65	Indexed C. J. GALLI

F. B. 3225 PG. 15

46.90
83.71
130.61

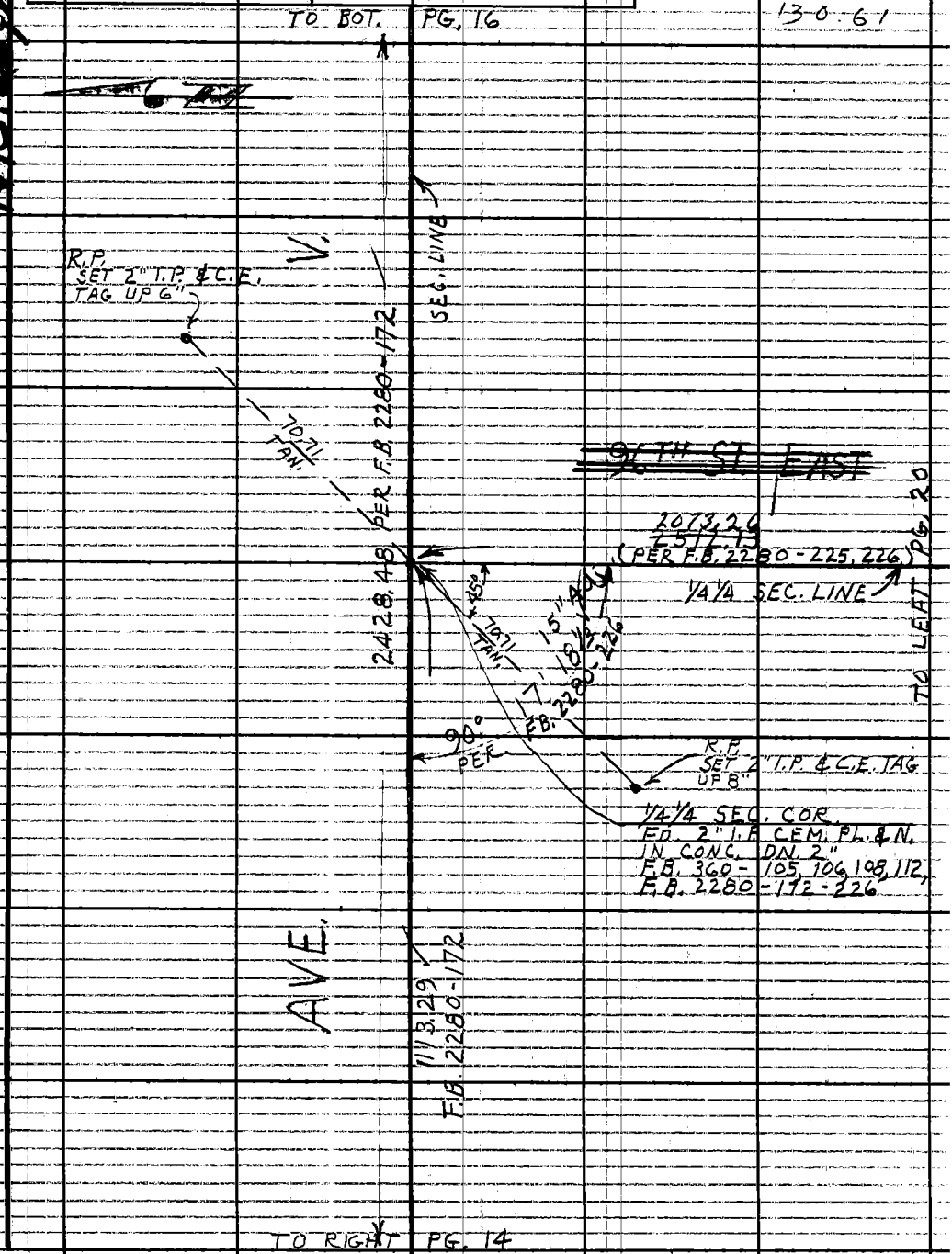

Note: Any Additions or Changes on This Sheet Must be Made or Circled in Red Ink With Date and Name of Person Making Change.

Do not extend this side of this line.

PLEASE RETURN TO
LOS ANGELES COUNTY ENGINEER
403 LOS ANGELES COUNTY ENGINEERING BLDG.

76F309S CE #310 6-63

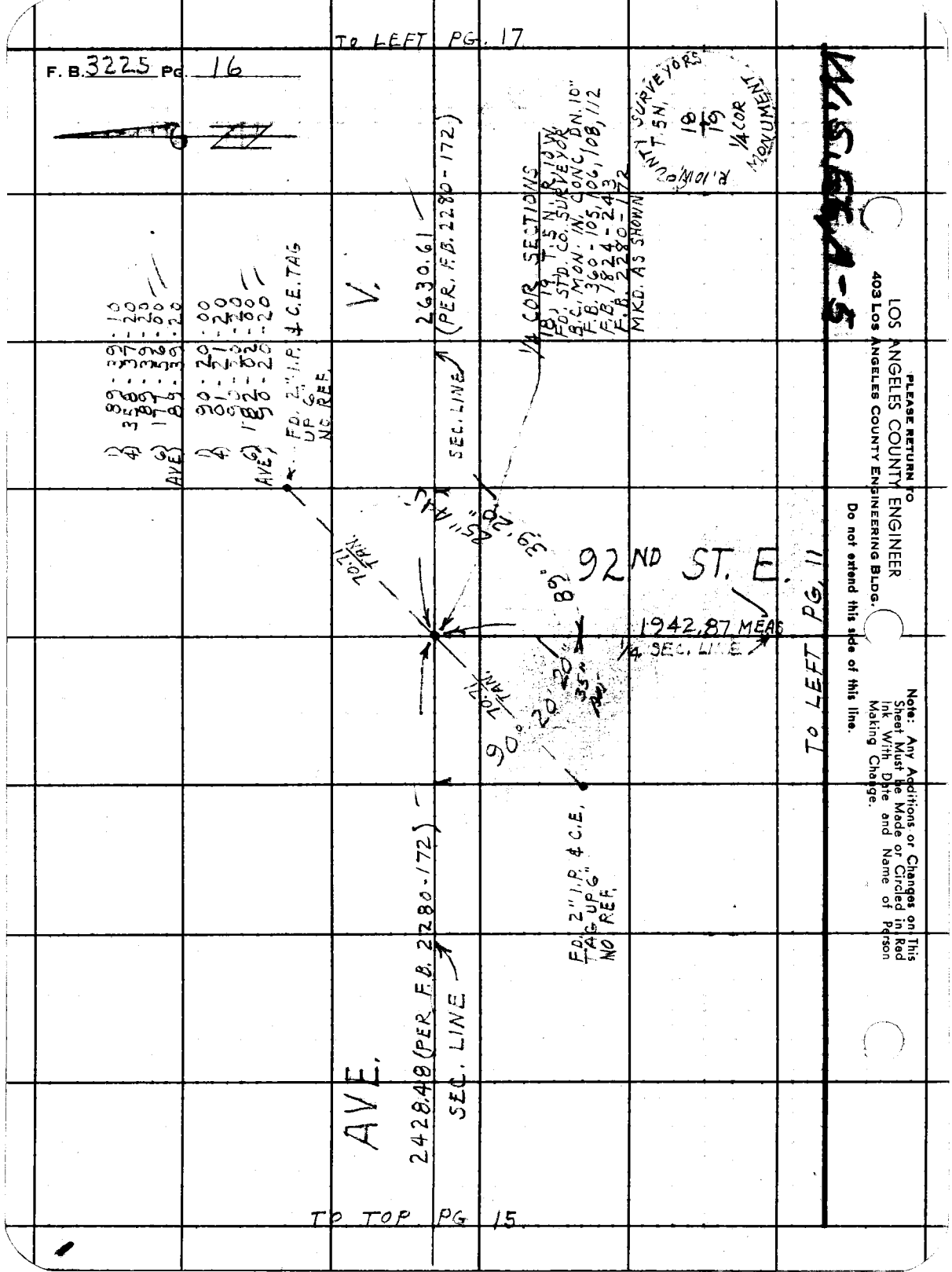

TO LEFT PG. 17
F. B. 3225 PG. 16
1) 89-39-10
4) 358-37-20
89-39-20
AVE 6) 177-56-00
89-39-20
1) 90-20-00
4) 01-21-20
90-20-20
AVE 6) 182-02-00
90-20-20
FD. 2" I.P. & C.E. TAG UP 6" NO REF.
V.
2630.61 (PER. F.B. 2280-172)
SEC. LINE
1/4 COR SECTIONS
18, 19 T.5N., R.10W.
FD. STD. CO. SURVEYOR
B.C. MON. IN. CONC. DN. 10"
F.B. 360-105, 106, 108, 112
F.B. 1824-243
F.B. 2280-172
MKD. AS SHOWN
R.10W. COUNTY SURVEYORS T.5N.
18
19
1/4 COR MONUMENT
25" A.J.
70.71 TAN.
89° 39' 20"
92ND ST. E.
1942.87 MEAS
1/4 SEC. LINE
70.71 TAN.
90° 20' 20"
35" A.J.
TO LEFT PG. 11
FD. 2" I.P. & C.E. TAG UP 6" NO REF.
AVE.
2428.48 (PER F.B. 2280-172)
SEC. LINE
TO TOP PG. 15
PLEASE RETURN TO
LOS ANGELES COUNTY ENGINEER
403 LOS ANGELES COUNTY ENGINEERING BLDG.
Do not extend this side of this line.
Note: Any Additions or Changes on This Sheet Must be Made or Circled in Red Ink With Date and Name of Person Making Change.

Notes Ck'd by G. E. BARR	Survey of AVE. V-8
Map No. B 2956 1, 2	JN 0096A6 Tape 196 Std 84 °F
Office Work M. HAMASU	Surveyed by J. C. PIERCE
Checked G. E. BARR	Notes J. C. P. Date 1-11-65
Date SEP '65	Indexed C. J. GALLI

F. B. 3225 PG. 17

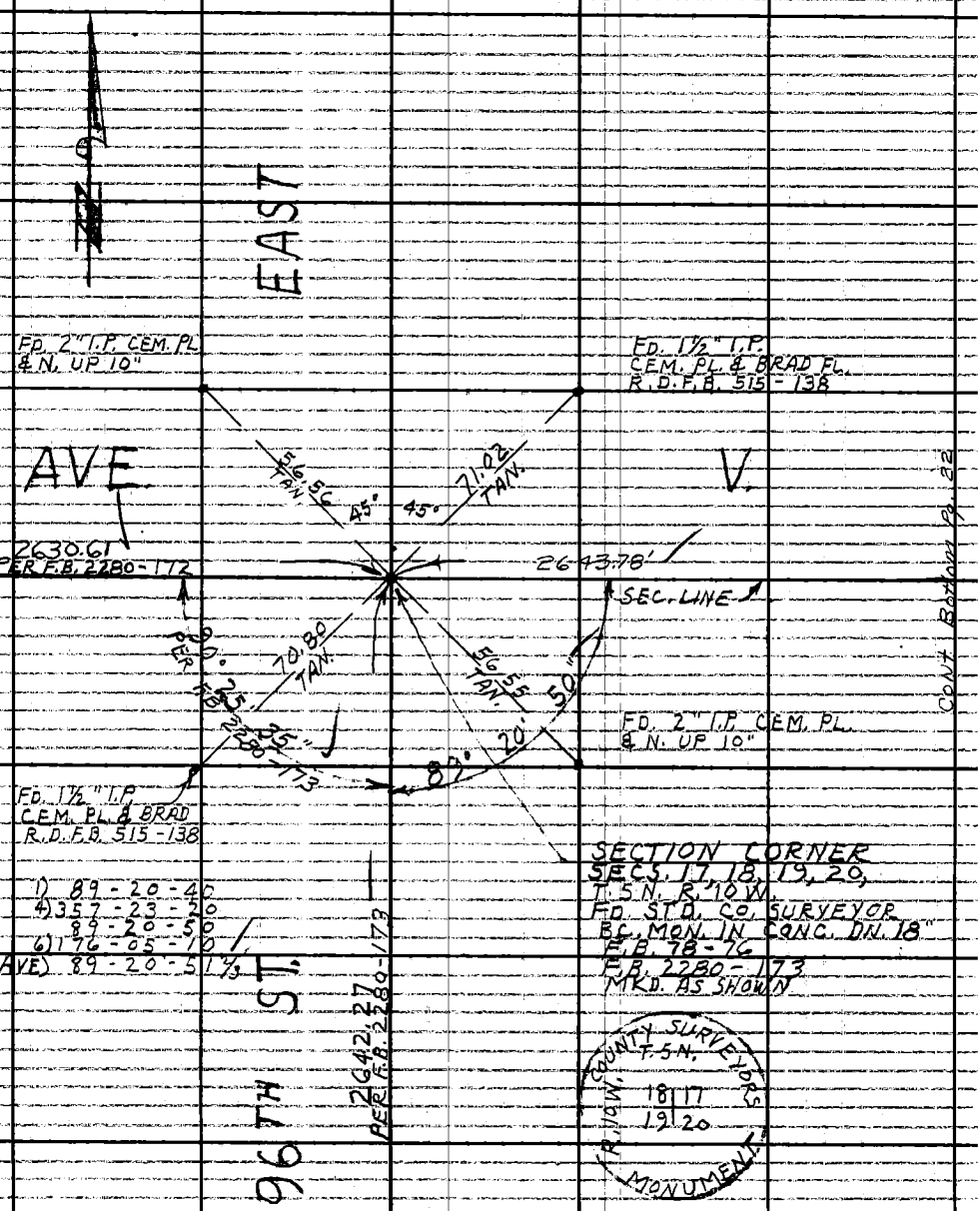

TO TOP PG. 18

Note: Any Additions or Changes on This Sheet Must be Made or Circled in Red Ink With Date and Name of Person Making Change.

Do not extend this side of this line.

PLEASE RETURN TO
LOS ANGELES COUNTY ENGINEER
403 LOS ANGELES COUNTY ENGINEERING BLDG

76F3095 CE #310 6-63

TO BOT. PG. 17

F.B. 3225 PG. 18

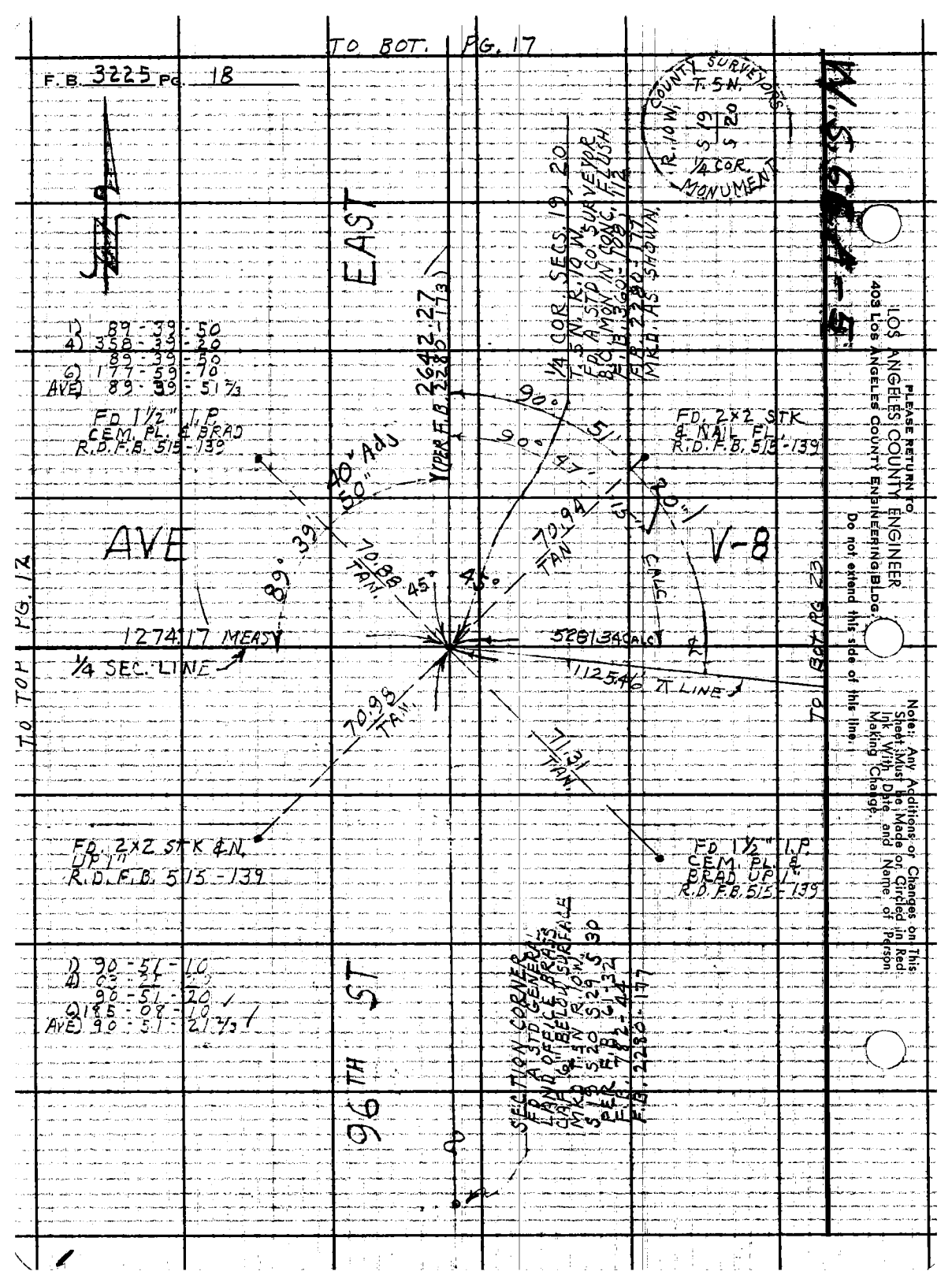

Notes Ck'd by G. E. BARR	Survey of AVE V-8
Map No. B-2956 1, 2	JN 0096.46 Tape 196 Std 84 °F
Office Work M. HAMASU	Surveyed by J. C. PIERCE
Checked G. E. BARR	Notes J. C. P. Date 1-15-64
Date SEP 65	Indexed C. J. GALLI

F. B. 3225 PG. 19

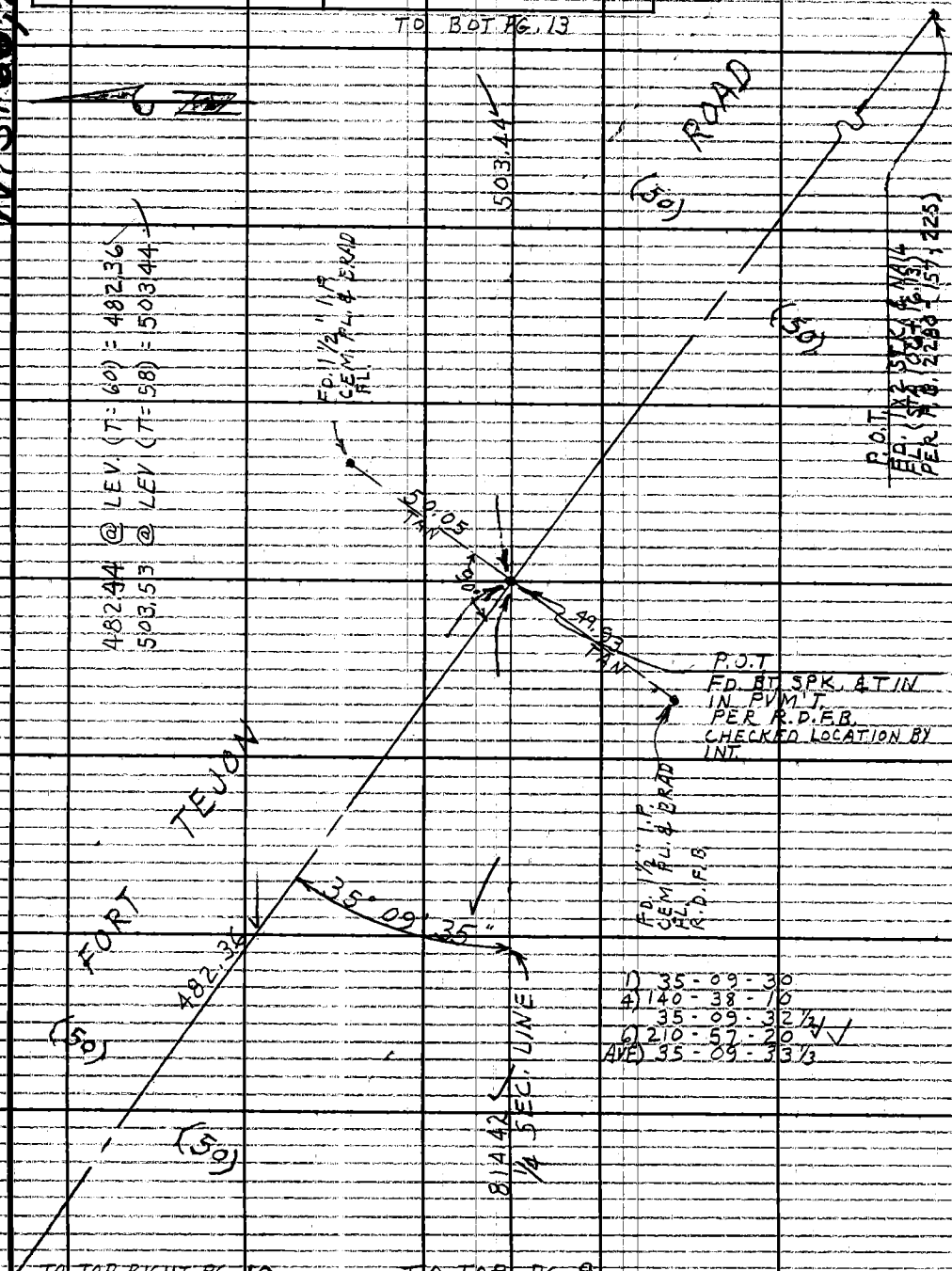

Note: Any Additions or Changes on This Sheet Must be Made or Circled in Red Ink With Date and Name of Person Making Change.

Do not extend this side of this line.

PLEASE RETURN TO
LOS ANGELES COUNTY ENGINEER
403 LOS ANGELES COUNTY ENGINEERING BLDG.

76F3095 CE #310 6-63

F.B. 3225 Pg. 20

TO BOT PG. 19

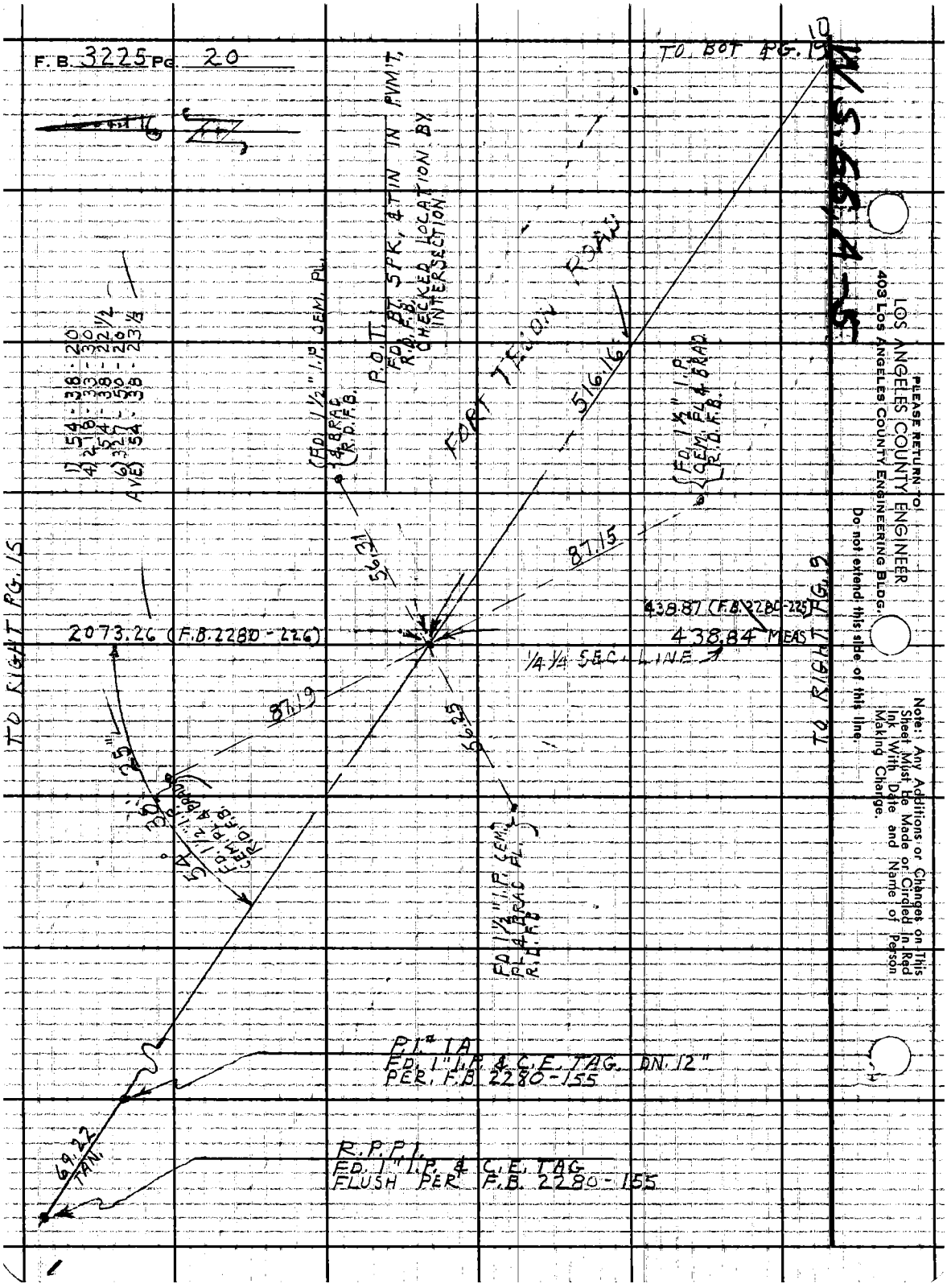

PLEASE RETURN TO:
LOS ANGELES COUNTY ENGINEER
403 Los Angeles County Engineering Bldg.
Do not extend this side of this line.
Note: Any Additions or Changes on This Sheet Must Be Made or Circled in Red Ink With Date and Name of Person Making Change.

Notes Ck'd by G. E. BARR	Survey of AVE V-8
Map No. B-2956 1, 2	JN 009646 Tape 196 Std 84 °F
Office Work M. HAMASU	Surveyed by J.C. PIERCE
Checked G. E. BARR	Notes HCH Date 2/65
Date SEP '65	Indexed C. J. GALLI FEB 17 '65

F. B. 3225 PG. 21

TO R. PG. 24

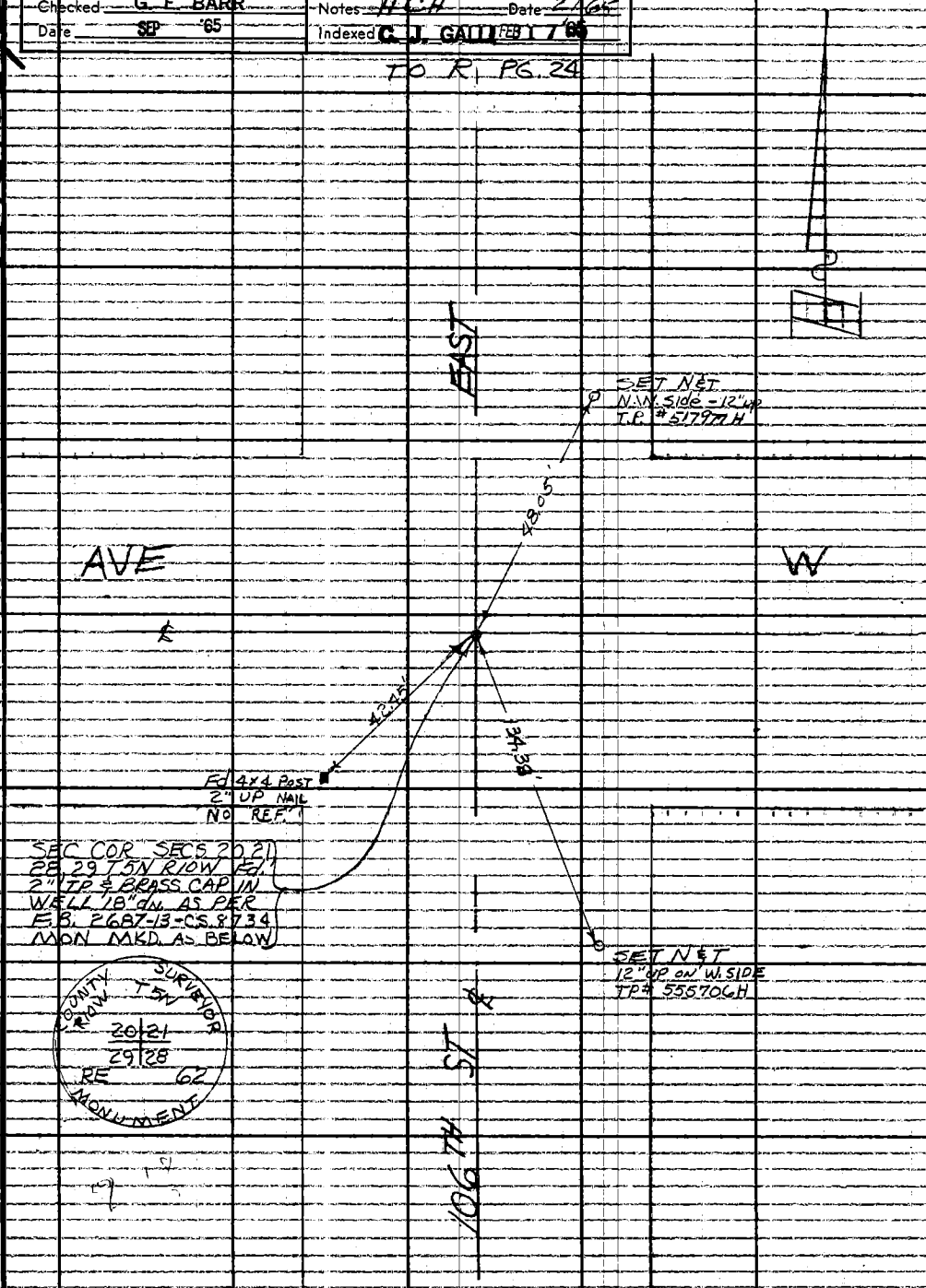

Note: Any Additions or Changes on This Sheet Must Be Made or Circled in Red Ink With Date and Name of Person Making Change.

Do not extend this side of this line.

PLEASE RETURN TO
LOS ANGELES COUNTY ENGINEER
403 LOS ANGELES COUNTY ENGINEERING BLDG.

76F309S CE #310 6/63

F. B. 3225 Pg. 22

CONT. ON 4 Pg. 25

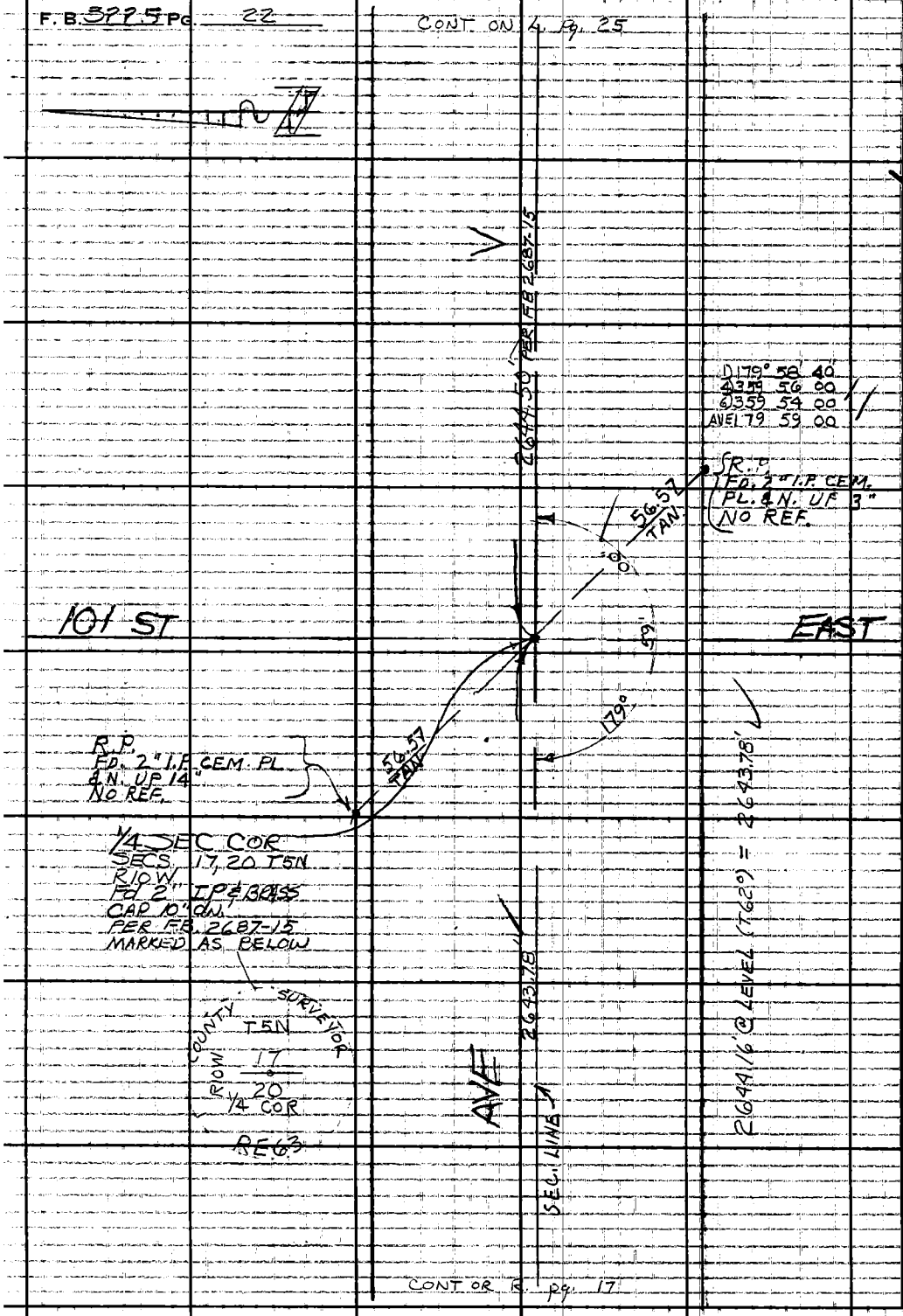

CONT OR R. pg. 17

W.S. 66, B-5

PLEASE RETURN TO
LOS ANGELES COUNTY ENGINEER
403 LOS ANGELES COUNTY ENGINEERING BLDG.

Do not extend this side of this line.

Note: Any Additions or Changes on This Sheet Must be Made or Circled in Red Ink With Date and Name of Person Making Change.

Notes Ck'd by G. E. BARR	Survey of AVE V-8
Map No. B-2956 1,2	JN 009646 Tape 196 Std 84 °F
Office Work M. HAMASU	Surveyed by J. C. PIERCE
Checked G. E. BARR	Notes HC 11 Date 2-1-65
Date SEP 65	Indexed G. J. GALLI

F. B. 3225 PG. 23



Note: Any Additions or Changes on This Sheet Must be Made or Circled in Red Ink With Date and Name of Person Making Change.

Do not extend this side of this line.

PLEASE RETURN TO
LOS ANGELES COUNTY ENGINEER
403 LOS ANGELES COUNTY ENGINEERING BLDG.

76F3095 CE #310 6-63

X

F.B. 3225 PG. 24 TO BOT PG 27

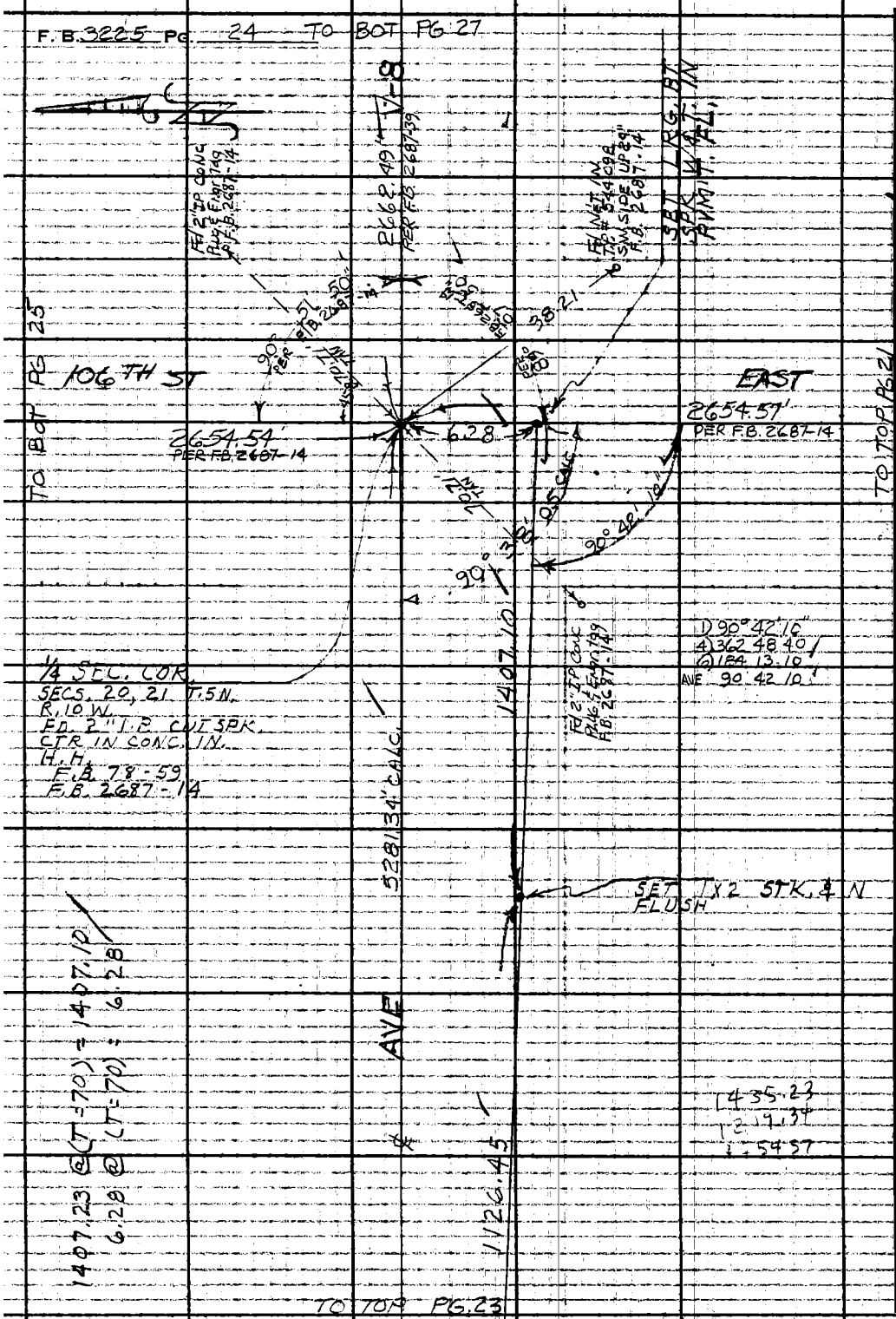

PLEASE RETURN TO
LOS ANGELES COUNTY ENGINEER
403 LOS ANGELES COUNTY ENGINEERING BLDG.
Do not extend this side of this line.

Note: Any Additions on Changes on This Sheet Must be Made or Circled in Red Ink With Date and Name of Person Making Change.

Notes Ck'd by G. E. BARR	Survey of AVE V-B
Map No. B-2956 1, 2	JN 0075.17 Tape 196 Std 84° °F
Office Work M. HAMASU	Surveyed by J.C. PIERCE
Checked G. E. BARR	Notes H.C.H. Date 2/65
Date SEP '65	Indexed C. J. GALLI

F. B. 3225 PG. 25

W.S. 66, B-5

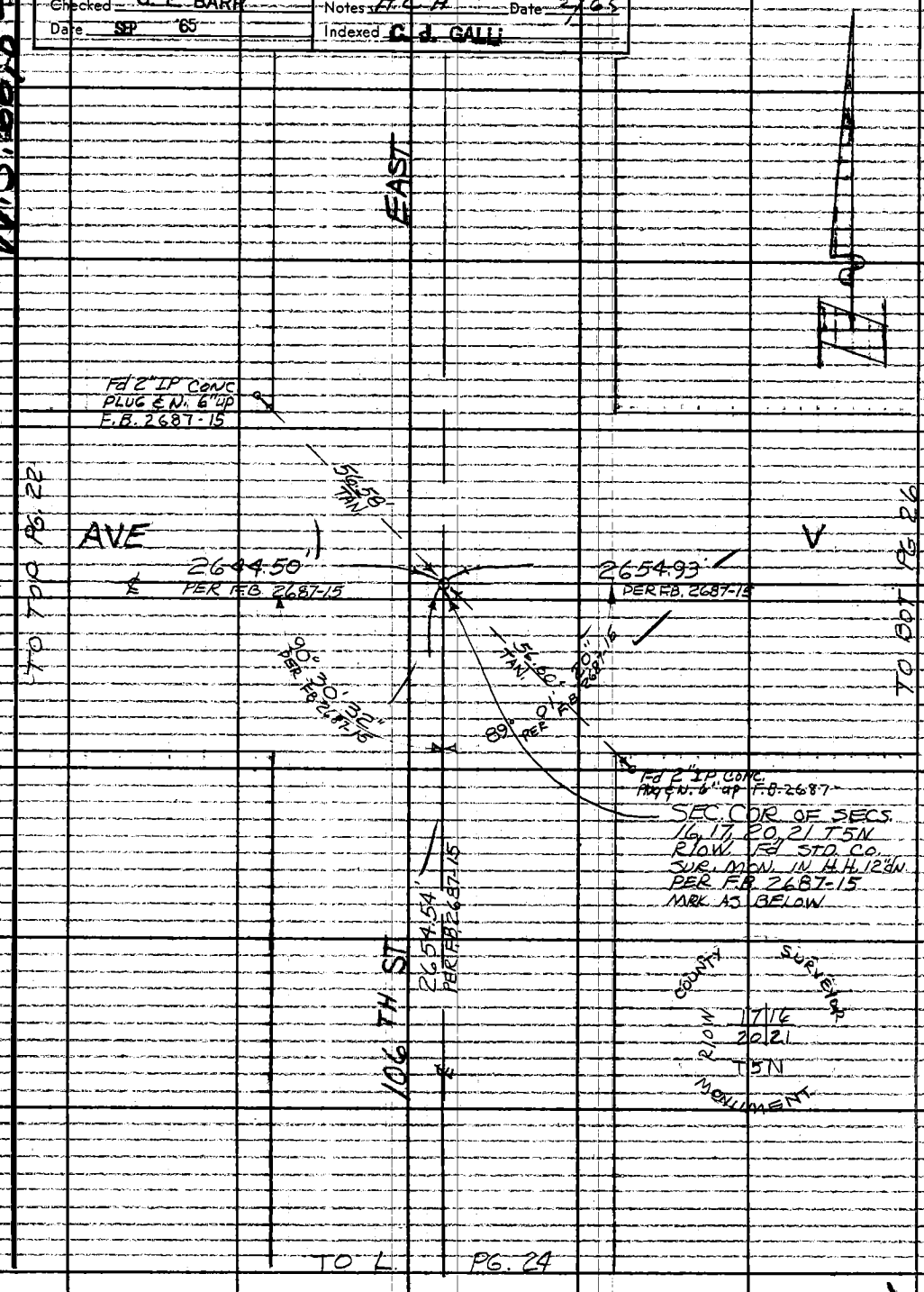

Note: Any Additions or Changes on This Sheet Must Be Made or Circled in Red Ink With Date and Name of Person Making Change.

Do not extend this side of this line.

PLEASE RETURN TO
LOS ANGELES COUNTY ENGINEER
403 LOS ANGELES COUNTY ENGINEERING BLDG.

76F309S CE #310 6/63

F.B. 3225 PG 26

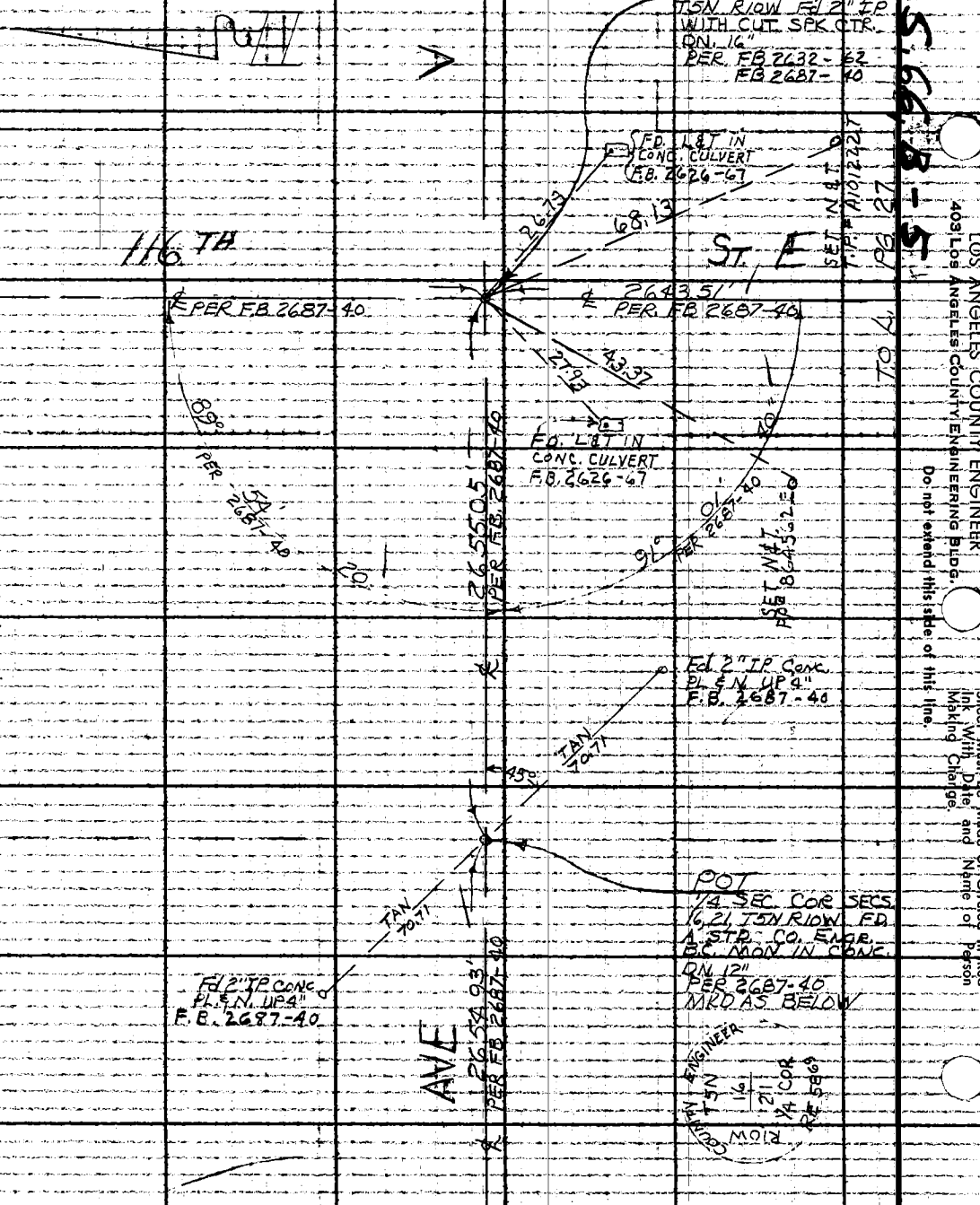

PLEASE RETURN TO
LOS ANGELES COUNTY ENGINEER
403 Los Angeles County Engineering Bldg.
Do not extend this side of this line.

Note: Any Additions or Changes on This Sheet Must Be Made or Circled in Red Ink With Date and Name of Person Making Change.

Notes Ck'd by G. E. BARR	Survey of AVE V-8
Map No. B-2956 1, 2	JN 0096.46 Tape 154 Std 84° °F
Office Work M. HAMASU	Surveyed by J.C. PIERCE
Checked G. E. BARR	Notes HCH Date 2/65
Date SEP '65	Indexed C. J. GALLI

F.B. 3225 PG. 27

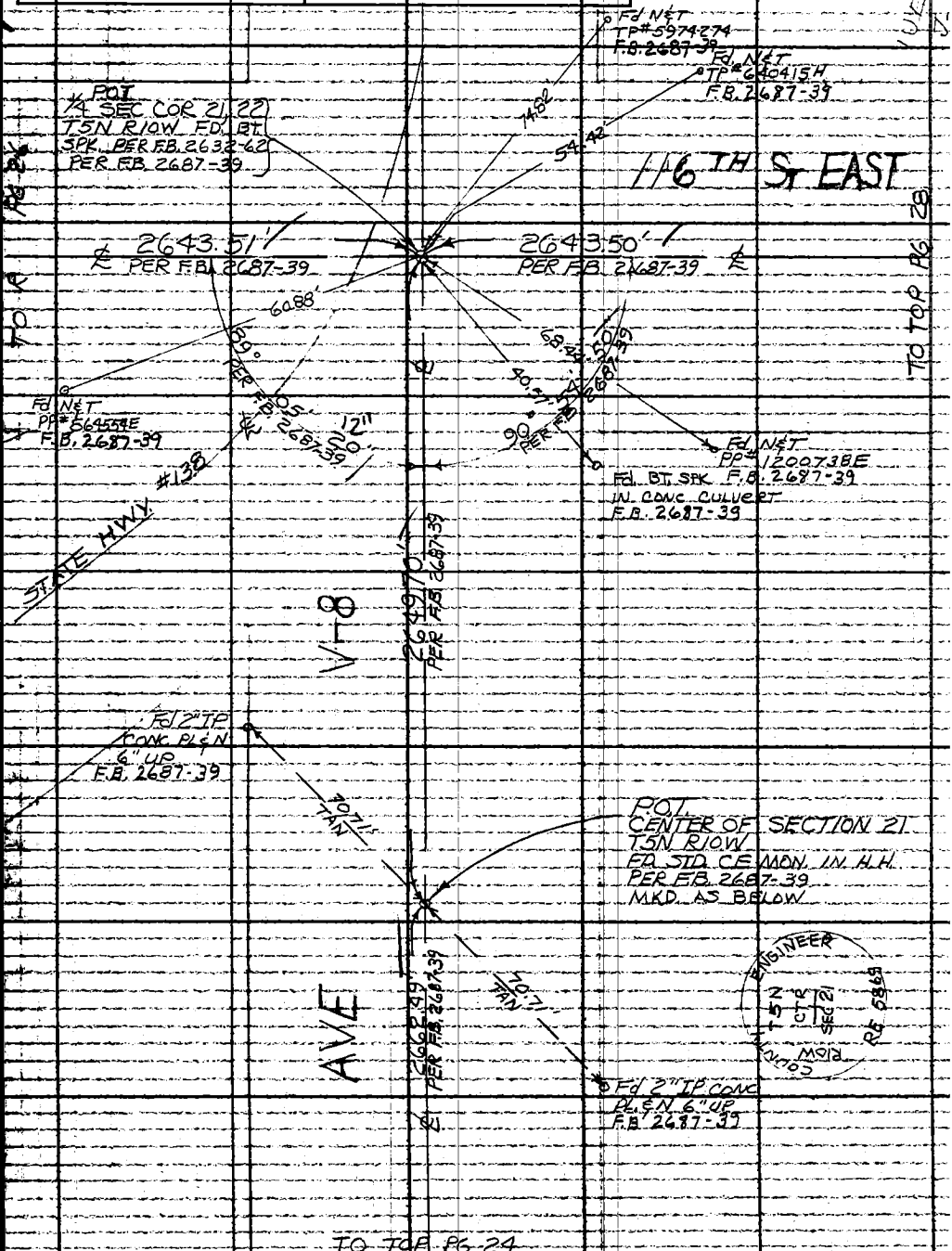

Note: Any Additions or Changes on This Sheet Must be Made or Circled in Red Ink With Date and Name of Person Making Change.

Do not extend this side of this line.

PLEASE RETURN TO
LOS ANGELES COUNTY ENGINEER
403 LOS ANGELES COUNTY ENGINEERING BLDG.

76F3095 CE #310 6163

F. B. 3225 PG. 28

TO RT. PG 27

W.S. 66, B 5

PLEASE RETURN TO
LOS ANGELES COUNTY ENGINEER
403 LOS ANGELES COUNTY ENGINEERING BLDG.

Do not extend this side of this line.
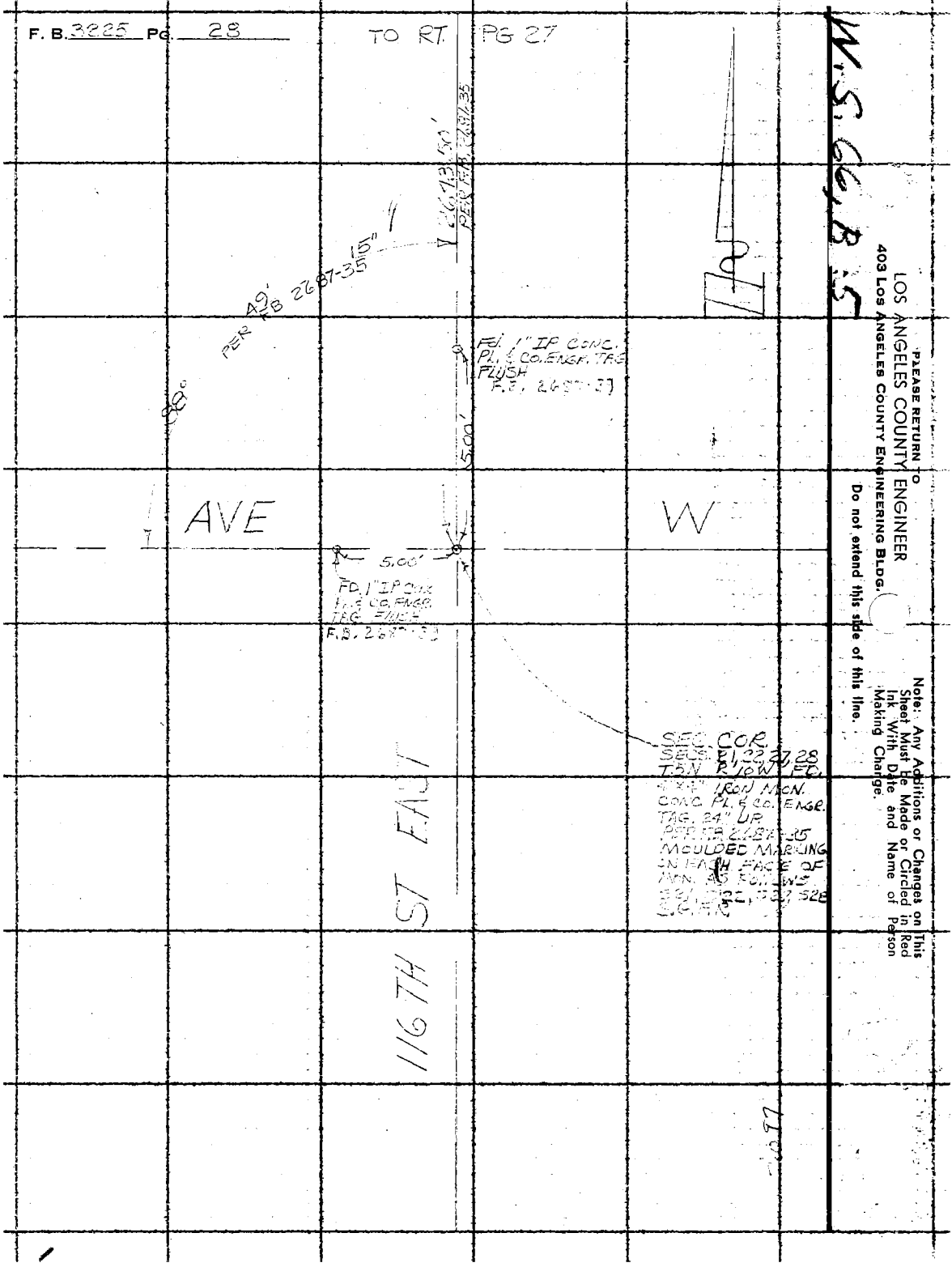
Note: Any Additions or Changes on This Sheet Must Be Made or Circled in Red Ink With Date and Name of Person Making Change.