Notes Ck'd by	Survey of	F.B. 3233 Pg.
Map No.	JN Tape Std °F	
Office Work	Surveyed by	
Checked	Notes Date	
Date	Indexed	

Page	Job	Description
		135TH STREET 0096.58
5-10	Index	
11-140	C.L.	Centerline survey Western Ave. to Central Ave.

Note: Any Additions or Changes on this Sheet Must be Made or Circled in Red Ink With Date and Name of Person Making Change

Do not extend this side of this line.

PLEASE RETURN TO
LOS ANGELES COUNTY ENGINEER
403 LOS ANGELES COUNTY ENGINEERING BLDG.

Microfilmed Feb. '85

76P3093 CE #310 B-

Notes Ck'd by S. SHINODA	Survey of 135TH ST - E	F. B. 3238 PG. 5
Map No. B 3023	J.N. 00958 Tape 0230 Std 68 °F	
Office Work	Surveyed by A. S. CURTIS	
Checked A. E. DART	Notes CURTIS Date 5-12-65	
Date APR 28 '67	Indexed C. J. GALLI FEB 7 '68	

J.N. 00958
135th ST.
Centerline
Index.

Western Ave. To Central Ave.

CURTIS
CARRASCO
DAVEE
ALVAREZ

Note: Any Additions or Changes on This Sheet Must be Made or Circled in Red Ink With Date and Name of Person Making Change.

Do not extend this side of this line.

PLEASE RETURN TO
LOS ANGELES COUNTY ENGINEER
403 LOS ANGELES COUNTY ENGINEERING BLDG.

76F3095 CE #310 6-62

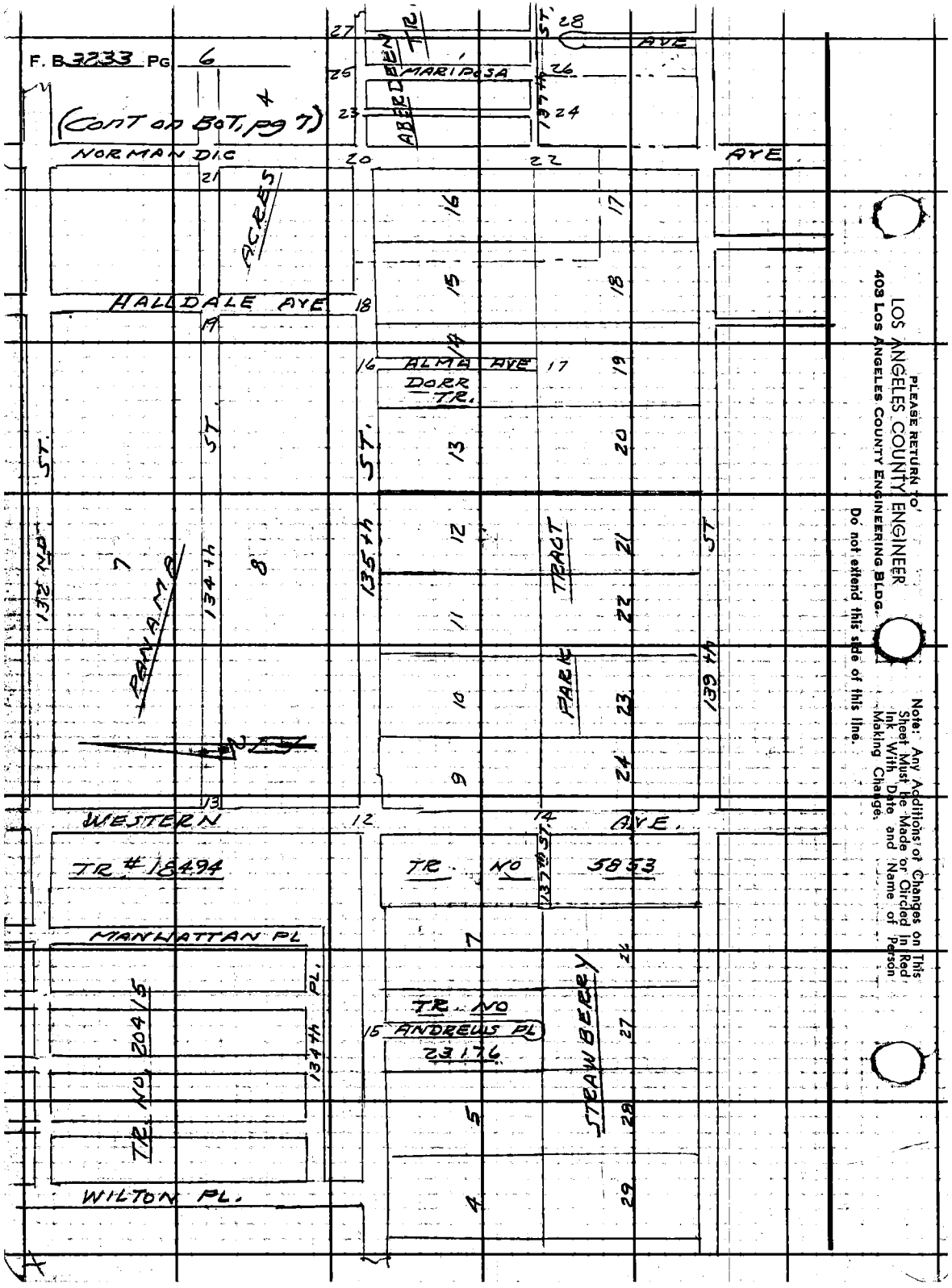
F. B. 3233 PG 6
(CONT ON BOT, pg 7)
NORMAN DIC
AVE
MARIPOSA
ABERDEEN TR.
137th ST.
ACRES
HALLDALE AVE
ALMA AVE
DORR TR.
132ND ST.
134th ST.
135th ST.
139th ST
PANAMA
PARK TRACT
WESTERN
AVE.
TR # 18494
TR NO 5853
137th ST.
MANHATTAN PL
TR. NO 20415
134th PL.
TR. NO
ANDREWS PL
23176
STRAWBERRY
WILTON PL.
PLEASE RETURN TO
LOS ANGELES COUNTY ENGINEER
403 LOS ANGELES COUNTY ENGINEERING BLDG.
Do not extend this side of this line.
Note: Any Additions or Changes on This Sheet Must be Made or Circled in Red Ink With Date and Name of Person Making Change.

Notes Ck'd by S. SHINODA
Map No. B 3023
Office Work
Checked A. E. DART
Date APR 28 '67

Survey of 135th ST. E
JN 1096,58 Tape 230 Std 66 °F
Surveyed by A. S. CURTIS
Notes CURTIS Date 5-13-65
Indexed C. J. GALLI

F. B. 3233 PG. 7

(Cont. on Bot. pg. 8)

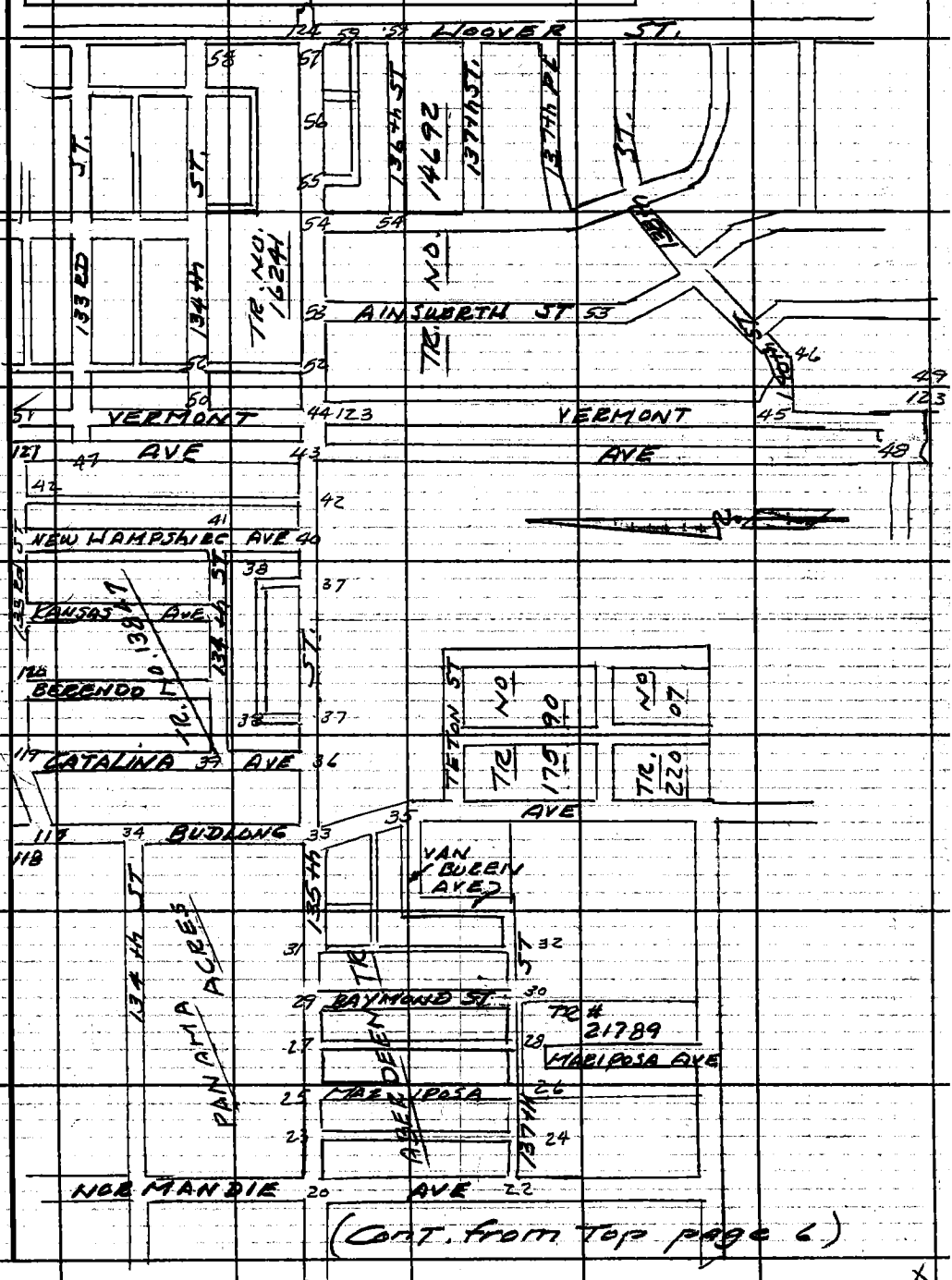

Note: Any Additions or Changes on This Sheet Must be Made or Circled in Red Ink With Date and Name of Person Making Change.

Do not extend this side of this line.

PLEASE RETURN TO
LOS ANGELES COUNTY ENGINEER
403 Los Angeles County Engineering Bldg.

76F3095 CE #310 3-61

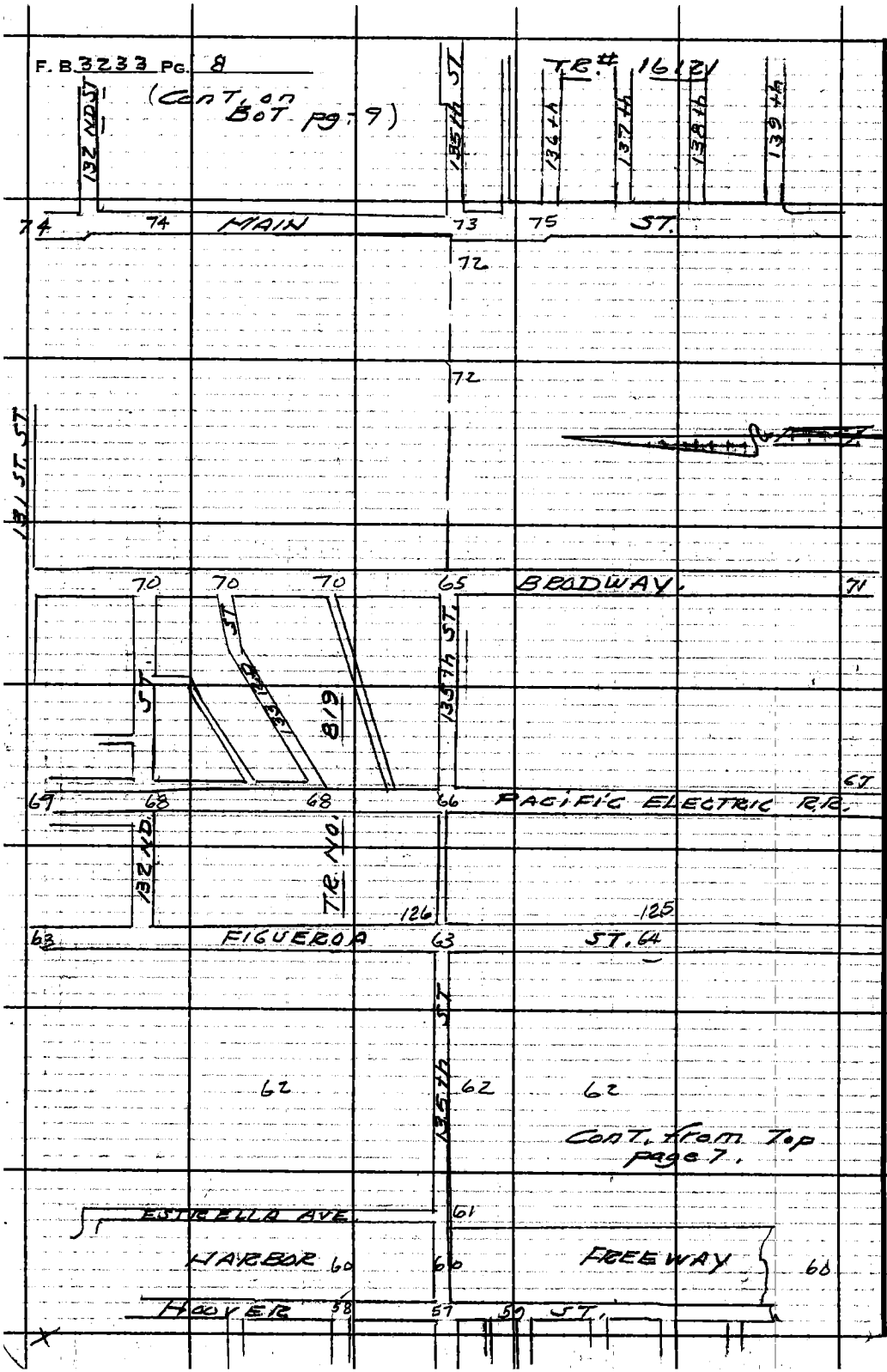

PLEASE RETURN TO
LOS ANGELES COUNTY ENGINEER
403 LOS ANGELES COUNTY ENGINEERING BLDG.
Do not extend this side of this line.

Note: Any Additions or Changes on This Sheet Must be Made or Circled in Red Ink With Date and Name of Person Making Change.

Notes Ck'd by S. SHINODA	Survey of 135th ST. - 8
Map No. B3023	JN 009658 Tape 6230 Std 68 °F
Office Work	Surveyed by G. S. Curtis
Checked [illegible]	Notes Curtis Date 5-13-65
Date APR 28 '67	Indexed C. L. GALLI

F. B. 3233 PG. 9

Cont. on Bot. page - 10

Cont. from Top. page 8

Note: Any Additions or Changes on This Sheet Must be Made or Circled in Red Ink With Date and Name of Person Making Change.

Do not extend this side of this line.

PLEASE RETURN TO LOS ANGELES COUNTY ENGINEER
403 Los Angeles County Engineering Bldg.

76E309S CE # 310 3-61

F. B. 3233 Pg. 10

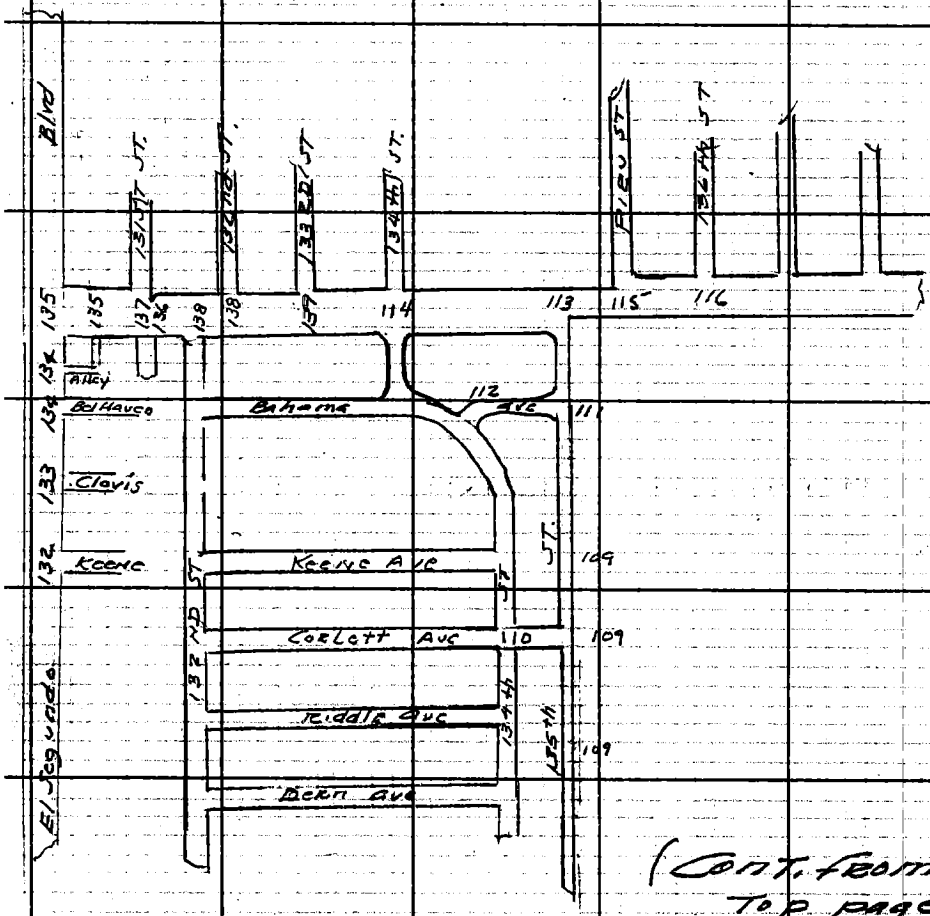

(Cont. from top page 9)

LOS ANGELES COUNTY ENGINEER

PLEASE RETURN TO
403 LOS ANGELES COUNTY ENGINEERING BLDG.

Note: Any Additions or Changes on This Sheet Must be Made or Circled in Red Ink With Date and Name of Person Making Change.

Do not extend this side of this line.

Notes Ck'd by S. SHINODA
Map No. B 3023
Office Work
Checked A. E. DART
Date APR 26 '67

Survey of 135th ST. ℄
JN 0096.58 Tape 0230 Std 68 °F
Surveyed by A. S. CURTIS
Notes CURTIS Date 5-12-65
Indexed C. J. GALLI

F. B. 3233 PG. 11

J.N. 0096.58
135th ST.
Centerline
from
Western Ave. To Central Ave

CURTIS
CARROSCO
DOVER
ALVAREZ

Note: Any Additions or Changes on this Sheet Must be Made or Circled in Red Ink With Date and Name of Person Making Change.

Do not extend this side of this line.

PLEASE RETURN TO
LOS ANGELES COUNTY ENGINEER
403 LOS ANGELES COUNTY ENGINEERING BLDG.

76F3095 CE # 310 3-61

X

F. B. 3233 PG. 12

Contin. to Right of Page 15

PLEASE RETURN TO
LOS ANGELES COUNTY ENGINEER
403 LOS ANGELES COUNTY ENGINEERING BLDG.
Do not extend this side of this line.

Note: Any Additions or Changes on This Sheet Must be Made or Circled in Red Ink With Date and Name of Person Making Change.

26-A-3

26-A-3

Notes Ck'd by S. SHINODA	Survey of 135th ST. ℄
Map No. B 3023	JN 0096.58 Tape 0230 Std 68 °F
Office Work	Surveyed by G. S. CURTIS
Checked A. F. DART	Notes CURTIS Date 5-14-65
Date APR 28 '67	Indexed C. A. GALLI FEB 7 '66

F. B. 3233 PG. 13

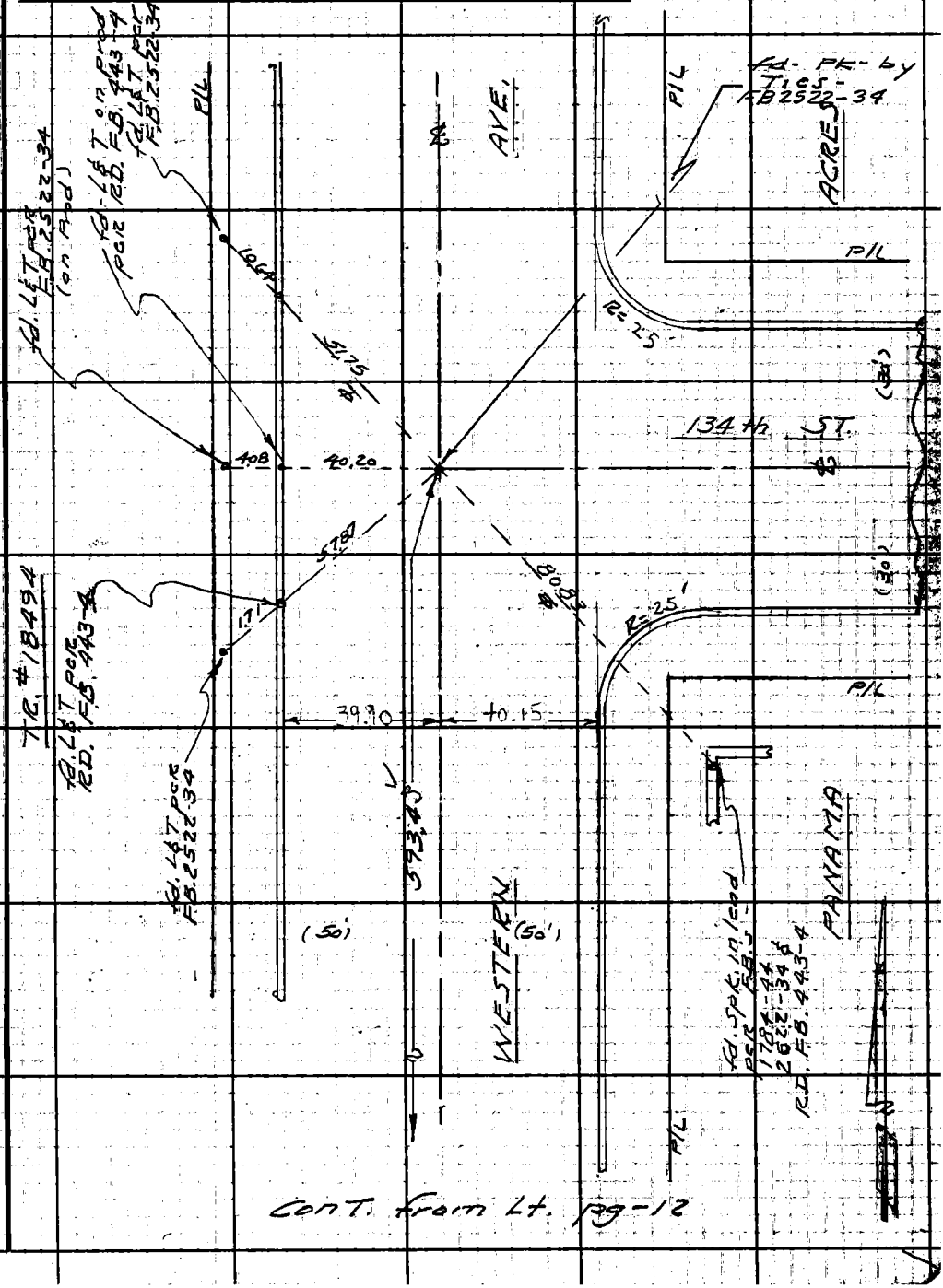

Cont. from Lt. pg-12

Note: Any Additions or Changes on This Sheet Must be Made or Circled in Red Ink With Date and Name of Person Making Change.

Do not extend this side of this line.

PLEASE RETURN TO
LOS ANGELES COUNTY ENGINEER
403 LOS ANGELES COUNTY ENGINEERING BLDG.

76F3095 C.E. #310 6-62

PLEASE RETURN TO
LOS ANGELES COUNTY ENGINEER
403 LOS ANGELES COUNTY ENGINEERING BLDG.

Note: Any Additions or Changes on This Sheet Must be Made or Circled In Red Ink With Date and Name of Person Making Change.

Do not extend this side of this line.

26-A-3

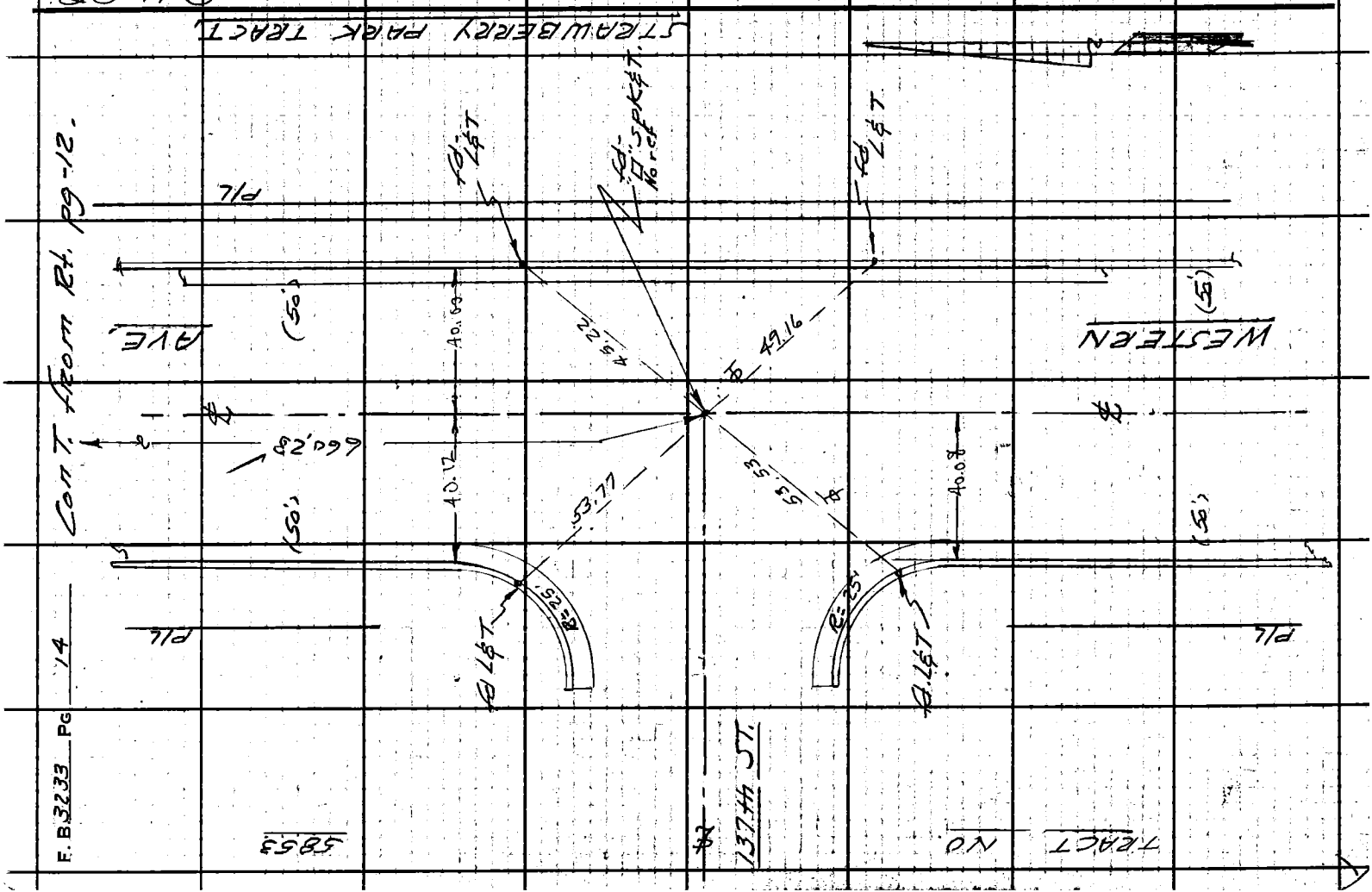

Notes Ck'd by S. SHINODA	Survey of 135th ST. ℄
Map No. B3023	JN 0096 58 Tape 0230 Std 68 °F
Office Work	Surveyed by A.S. CURTIS
Checked R. E. DART	Notes CURTIS Date 5-14-65
Date APR 28 '67	Indexed G. J. GALLI

F. B. 3233 PG. 15

26-A-3

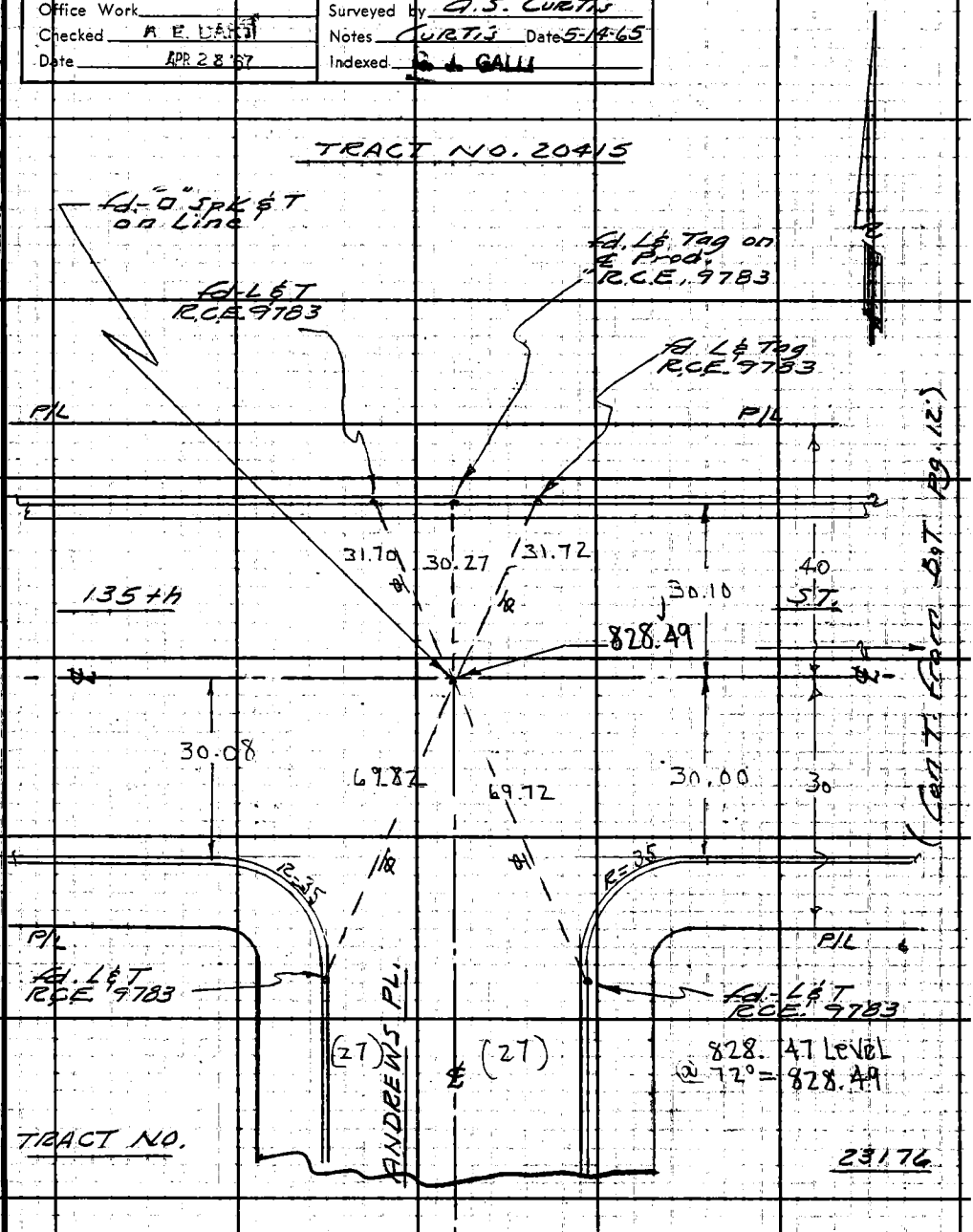

Note: Any Additions or Changes on This Sheet Must be Made or Circled in Red Ink With Date and Name of Person Making Change.

Do not extend this side of this line.

PLEASE RETURN TO
LOS ANGELES COUNTY ENGINEER
403 LOS ANGELES COUNTY ENGINEERING BLDG.

76F309S CE #310 6-62

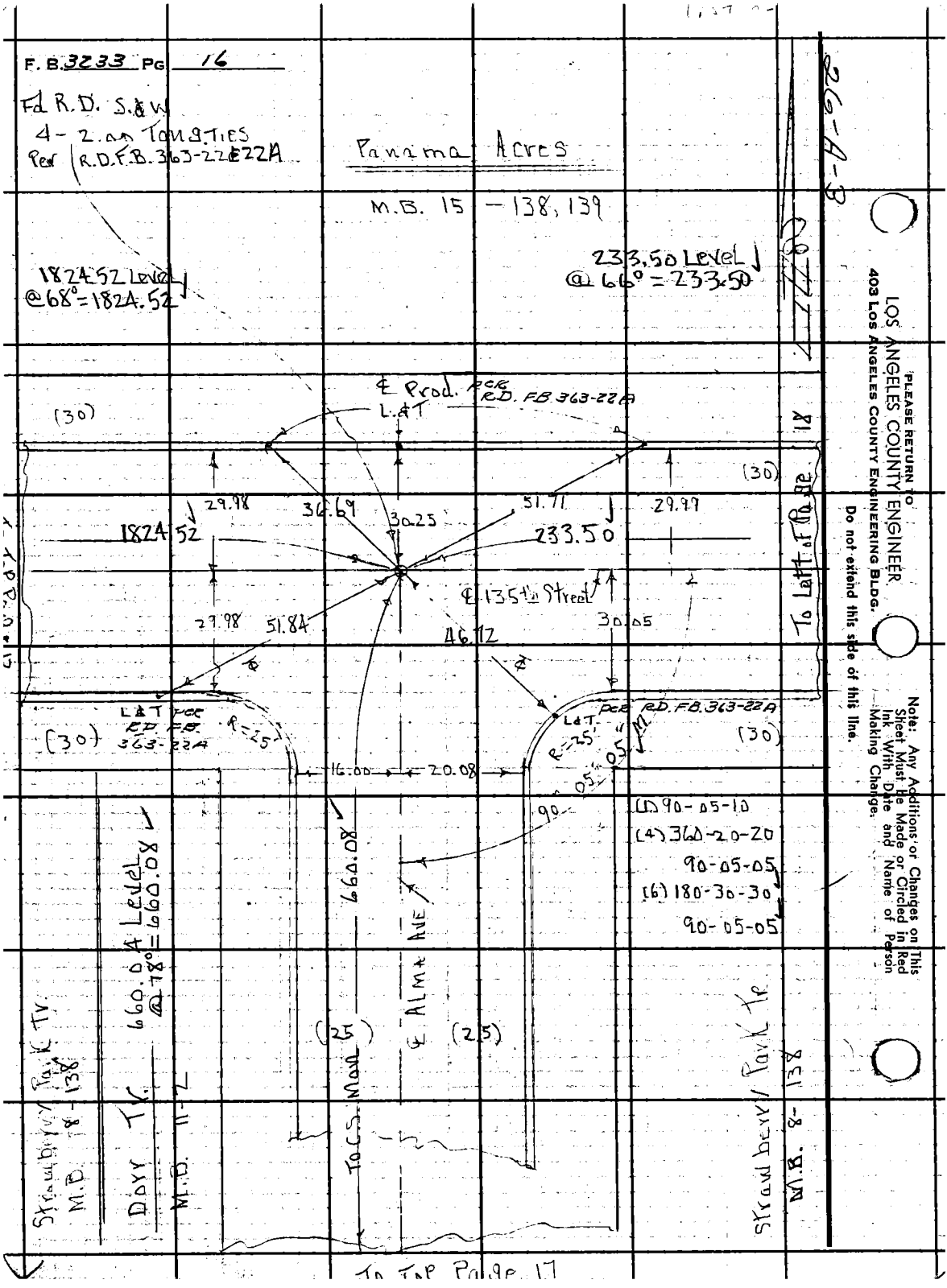
F. B. 3233 Pg 16
Fd R.D. S.&W
4 - 2 on Tongues
Per R.D.F.B. 363-22 & 22A
Panama Acres
M.B. 15 - 138, 139
1824.52 Level @68° = 1824.52
233.50 Level @ 66° = 233.50
26-A-3
℄ Prod. Per R.D. FB 363-22A
L.&T
(30)
29.98
36.69
30.25
51.71
29.99
1824.52
233.50
℄ 135th Street
29.98
51.84
46.12
30.05
To Left of Page 18
L&T Per R.D. FB. 363-22A
R=25'
16.00
20.08
90-05-05
(1) 90-05-10
(4) 360-20-20
90-05-05
(6) 180-30-30
90-05-05
660.08
℄ Alma Ave
660.04 Level @ 78° = 660.08
(25)
(25)
To C.S. Mon
Strawberry Park Tr. M.B. 8-138
Dorr Tr. M.B. 11-2
Strawberry Park Tr. M.B. 8-138
To Top Page 17
PLEASE RETURN TO
LOS ANGELES COUNTY ENGINEER
403 Los Angeles County Engineering Bldg.
Do not extend this side of this line.
Note: Any Additions or Changes on This Sheet Must be Made or Circled in Red Ink With Date and Name of Person Making Change.

Notes Ck'd by S. SHINODA	Survey of 135TH STREET ℄	F. B. 3233 PG. 17
Map No. B 3023	JN 0096.58 Tape 0230 Std 68 °F	
Office Work	Surveyed by A. S. CURTIS	
Checked A F DART	Notes DOVER Date 5- -65	
Date APR 28 '67	Indexed C. J. GALLI	

26-A-3

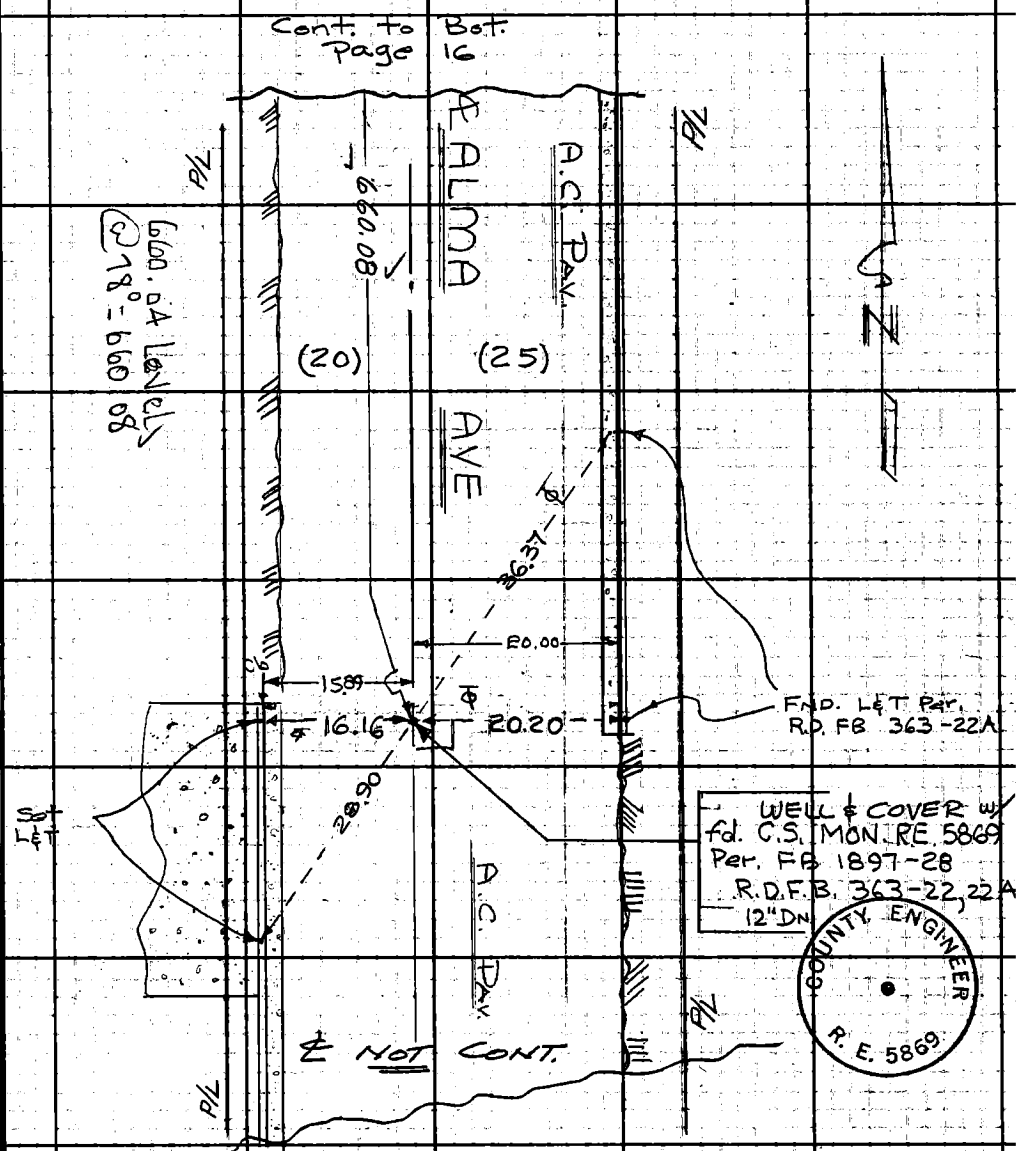

Note: Any Additions or Changes on This Sheet Must be Made or Circled in Red Ink With Date and Name of Person Making Change.

Do not extend this side of this line.

PLEASE RETURN TO
LOS ANGELES COUNTY ENGINEER
403 LOS ANGELES COUNTY ENGINEERING BLDG.

76F309S CE #310 6-62

F. B. 3233 PG 18

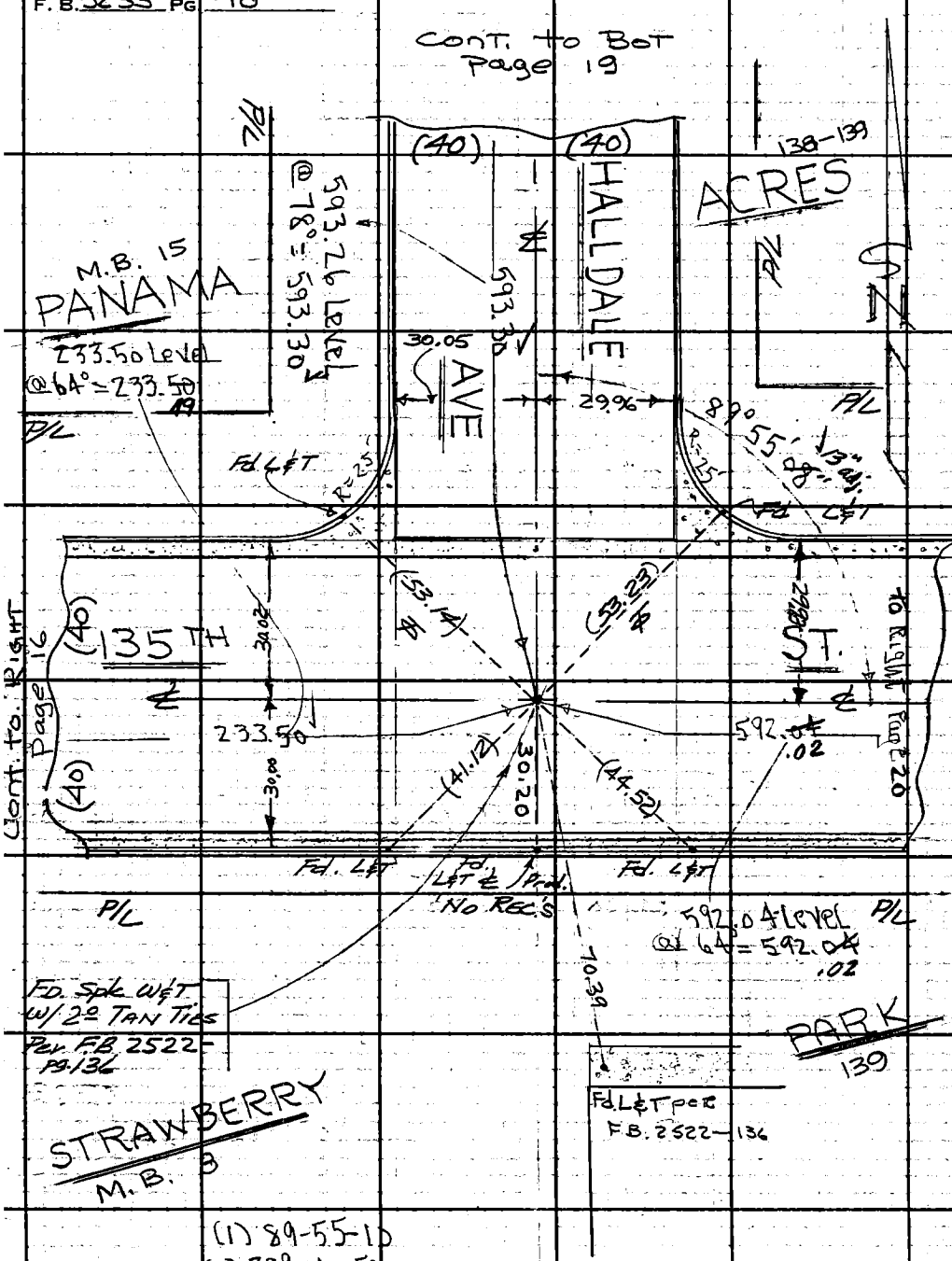

(1) 89-55-10
(4) 389-40-50
89-55-12½
(6) 179-30-50
89-55-08⅓

PLEASE RETURN TO
LOS ANGELES COUNTY ENGINEER
403 LOS ANGELES COUNTY ENGINEERING BLDG.
Do not extend this side of this line.

Note: Any Additions or Changes on This Sheet Must be Made or Circled in Red Ink With Date and Name of Person Making Change.

Notes Ck'd by S. SHINODA	Survey of 135 th Street E
Map No. B 3023	JN 0096.58 Tape 0230 Std 68 °F
Office Work	Surveyed by A.S. Curtis
Checked A F DART	Notes A. Garras Co. Date 5-20-65
Date APR 28 '67	Indexed C. J. GALLI

F. B. 3233 PG. 19

26-4-3

Note: Any Additions or Changes on This Sheet Must be Made or Circled in Red Ink With Date and Name of Person Making Change.

Do not extend this side of this line.

PLEASE RETURN TO
LOS ANGELES COUNTY ENGINEER
403 Los Angeles County Engineering Bldg.

26F3095 C.E. #310 6-62

(40) (40)

Set L & T.

Fd Bt. Spk.

R=25'

55.58

63.15

(30) 2058.19 Per F.B. 1784-62

Per F.B. 1784-62 (30) 585.37

℄ 134th Street

(30)

Right Page 44

F.B. 1784-62

55.52 76.20 77.45

F.B. 1784-62
Fd Bt. Spk
Fd L & T

Conc. S.I. W/K

Set L & T

30.00

Fd 4-2' Tangent Surface Ties
Check with 2" I.P.
Fd 2" I.P. & 2"x2" Plug & Tack
12" Down Per F.B. 1784-62
Set S.W.D. Tin on Surface

℄ Hall Dale Ave

593.30

593.26 Level @ 78° = 593.30

(40) (40)

(cont. to Top of Page 18)

Per F.B. 1784-62

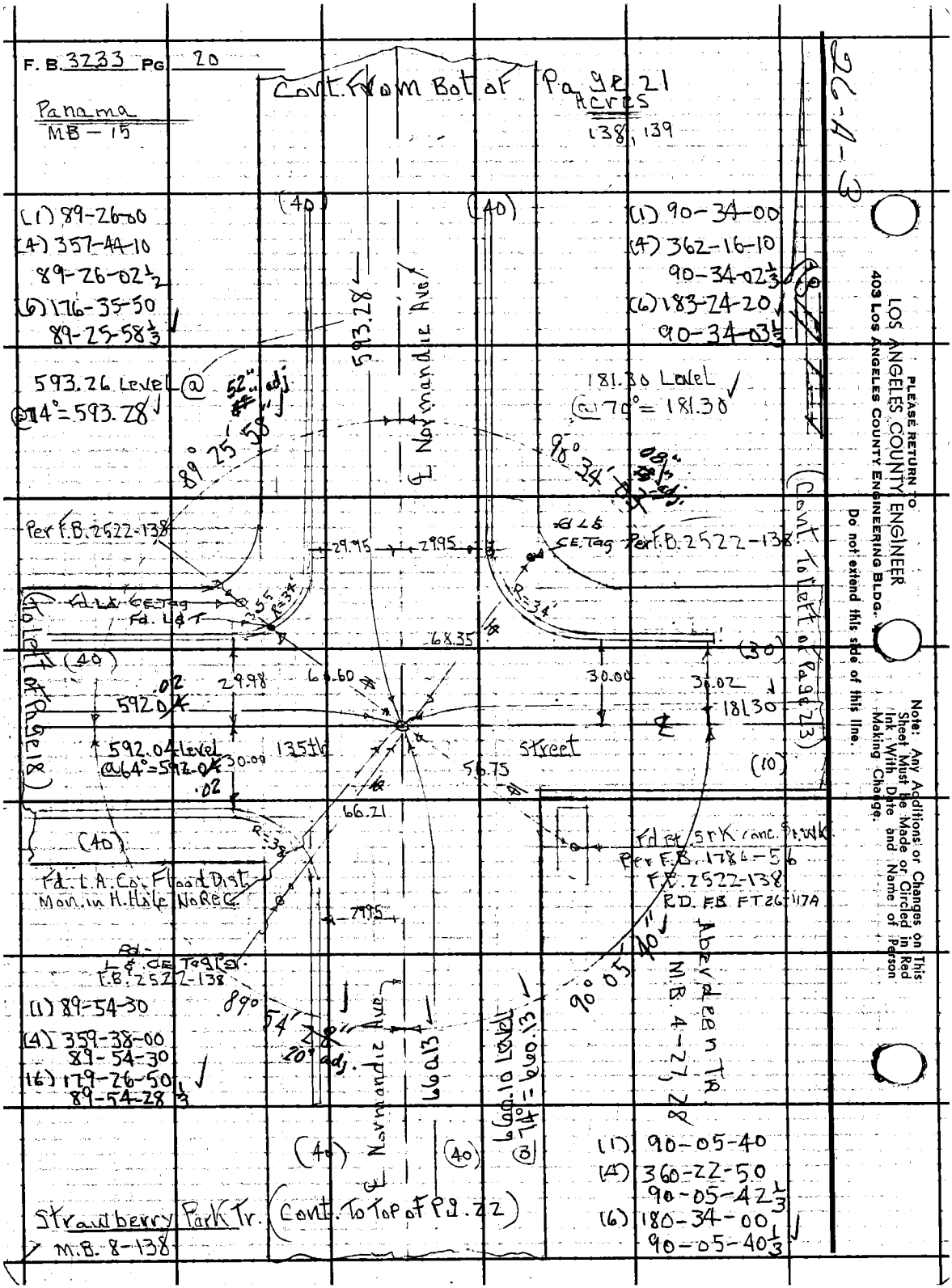
F. B. 3233 Pg 20
Cont. From Bot of Page 21
Panama
MB - 15
Acres
138, 139
26-A-3
(1) 89-26-00
(4) 357-44-10
89-26-02 1/2
(6) 176-35-50
89-25-58 1/3
(1) 90-34-00
(4) 362-16-10
90-34-02 1/3
(6) 183-24-20
90-34-03 1/3
593.26 Level @
@74° = 593.28
181.30 Level
@ 70° = 181.30
593.28
℄ Normandie Ave
89° 25' 58"
90° 34'
Per F.B. 2522-138
Fd L&T CE Tag
Fd. L&T
29.95
29.95
68.35
(40)
(30)
(10)
29.98
66.60
30.00
30.02
592.04
181.30
592.04 Level
@64° = 592.04
135th
Street
56.75
66.21
(40)
Fd. L.A. Co. Flood Dist.
Mon. in H. Hole No Rec.
Fd. Bt. Srk conc. Sr. Wk
Per F.B. 1786-56
F.B. 2522-138
R.D. F.B. FT26-117A
Fd. L & CE Tag (S)
F.B. 2522-138
(1) 89-54-30
(4) 359-38-00
89-54-30
(6) 179-26-50
89-54-28 1/3
89° 54' 28"
20° adj.
℄ Normandie Ave
660.13
660.10 Level
@ 74° = 660.13
90° 05' 40"
Aberdeen Tr.
M.B. 4-27, 28
(40)
(40)
(1) 90-05-40
(4) 360-22-50
90-05-42 1/3
(6) 180-34-00
90-05-40 1/3
Strawberry Park Tr.
M.B. 8-138
(Cont. To Top of Pg. 22)
(Cont. To Left of Page 23)
(To Left of Page 18)
PLEASE RETURN TO
LOS ANGELES COUNTY ENGINEER
403 LOS ANGELES COUNTY ENGINEERING BLDG.
Do not extend this side of this line.
Note: Any Additions or Changes on This Sheet Must be Made or Circled in Red Ink With Date and Name of Person Making Change.

Notes Ck'd by S. SHINODA	Survey of 135th Street ℄	F.B. 3233 PG. 21
Map No. B 3023	JN 0096.58 Tape 0230 Std 68 °F	
Office Work	Surveyed by A.S. Curtis	
Checked A. E. DART	Notes A. Carrasco Date 5-26-65	
Date APR 28 '67	Indexed C. J. GALLI	

26-A-3

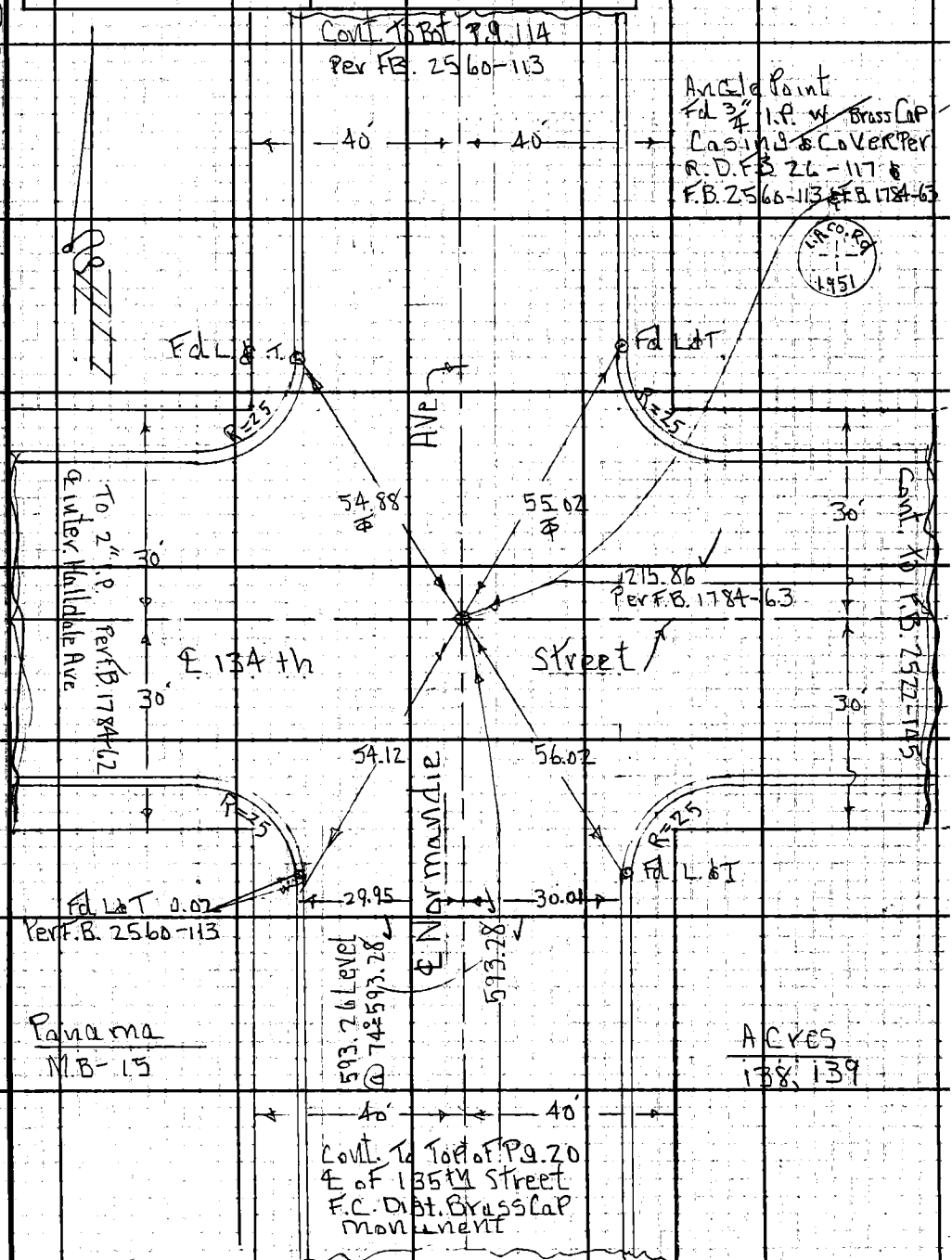

Note: Any Additions or Changes on This Sheet Must be Made or Circled in Red Ink With Date and Name of Person Making Change.

Do not extend this side of this line.

PLEASE RETURN TO
LOS ANGELES COUNTY ENGINEER
403 LOS ANGELES COUNTY ENGINEERING BLDG.

76F309S CE #310 6-62

F. B. 3233 PG. 22

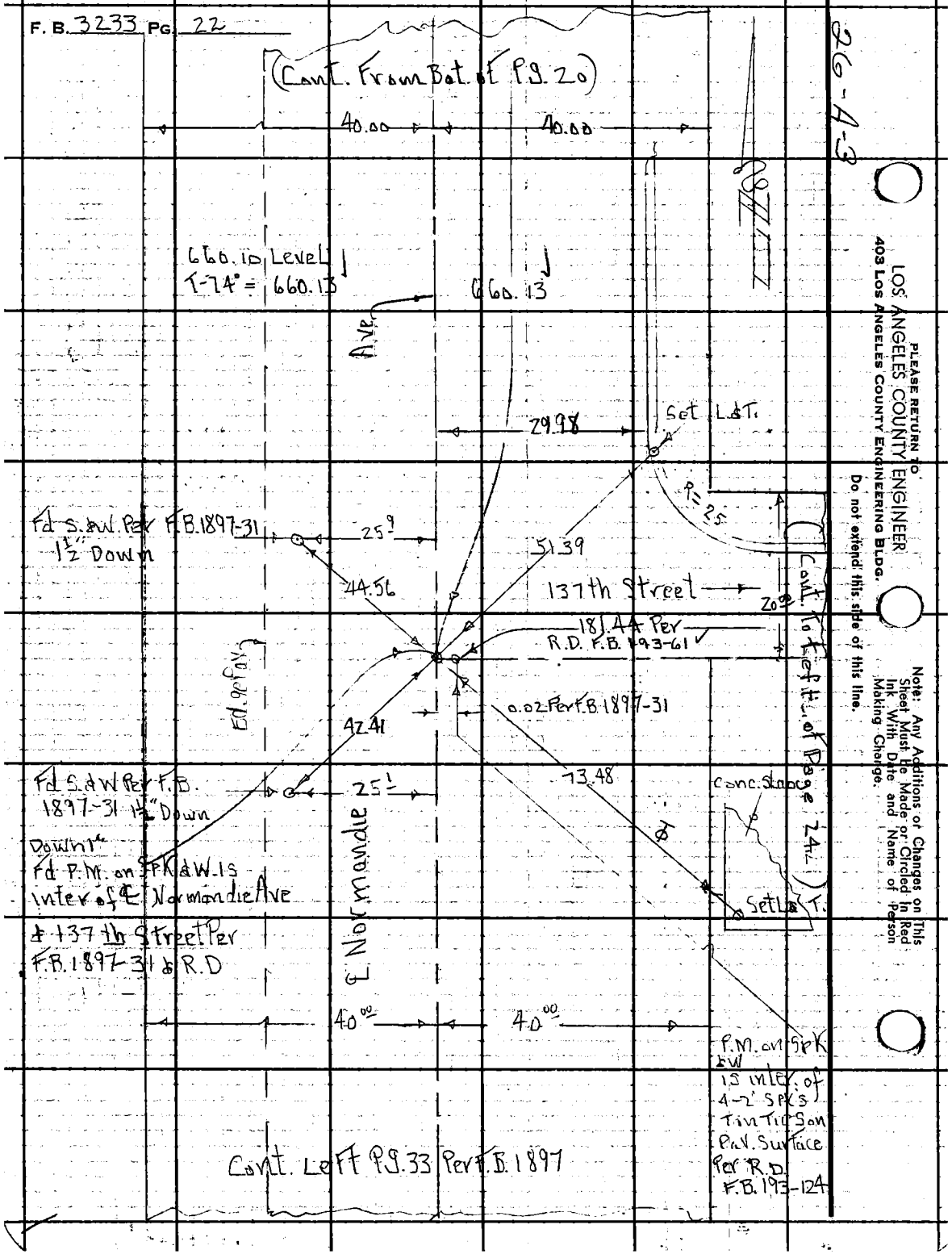

26-A-3

LOS ANGELES COUNTY ENGINEER
403 Los Angeles County Engineering Bldg.
PLEASE RETURN TO
Do not extend this side of this line.
Note: Any Additions or Changes on This Sheet Must Be Made or Circled In Red Ink With Date and Name of Person Making Change.

Notes Ck'd by S. SHINODA	Survey of 135th. Street ℄	F. B. 3233 PG. 23
Map No. B3023	JN 0096.58 Tape 0230 Std 68 °F	
Office Work	Surveyed by A.S. Curtis	
Checked A. E. DART	Notes A. Carrasco Date 5-27-65	
Date APR 28 '67	Indexed C. J. GALLI FEB 7 '68	

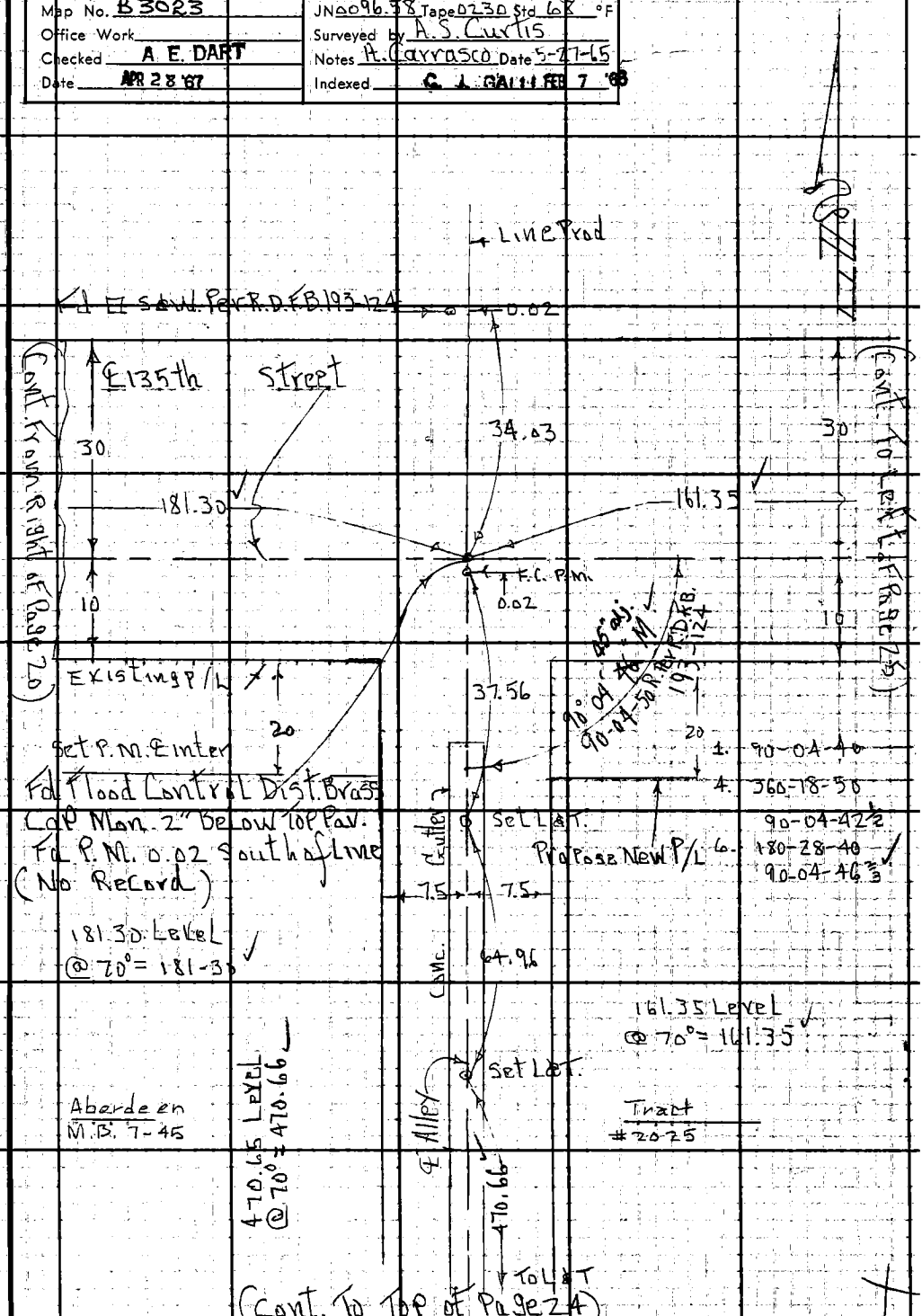

Note: Any Additions or Changes on This Sheet Must be Made or Circled in Red Ink With Date and Name of Person Making Change.

Do not extend this side of this line.

PLEASE RETURN TO
LOS ANGELES COUNTY ENGINEER
403 LOS ANGELES COUNTY ENGINEERING BLDG.

76F309S CE #310 6-62

F. B. 3233 Pg. 24

(From Bottom of Page 23)

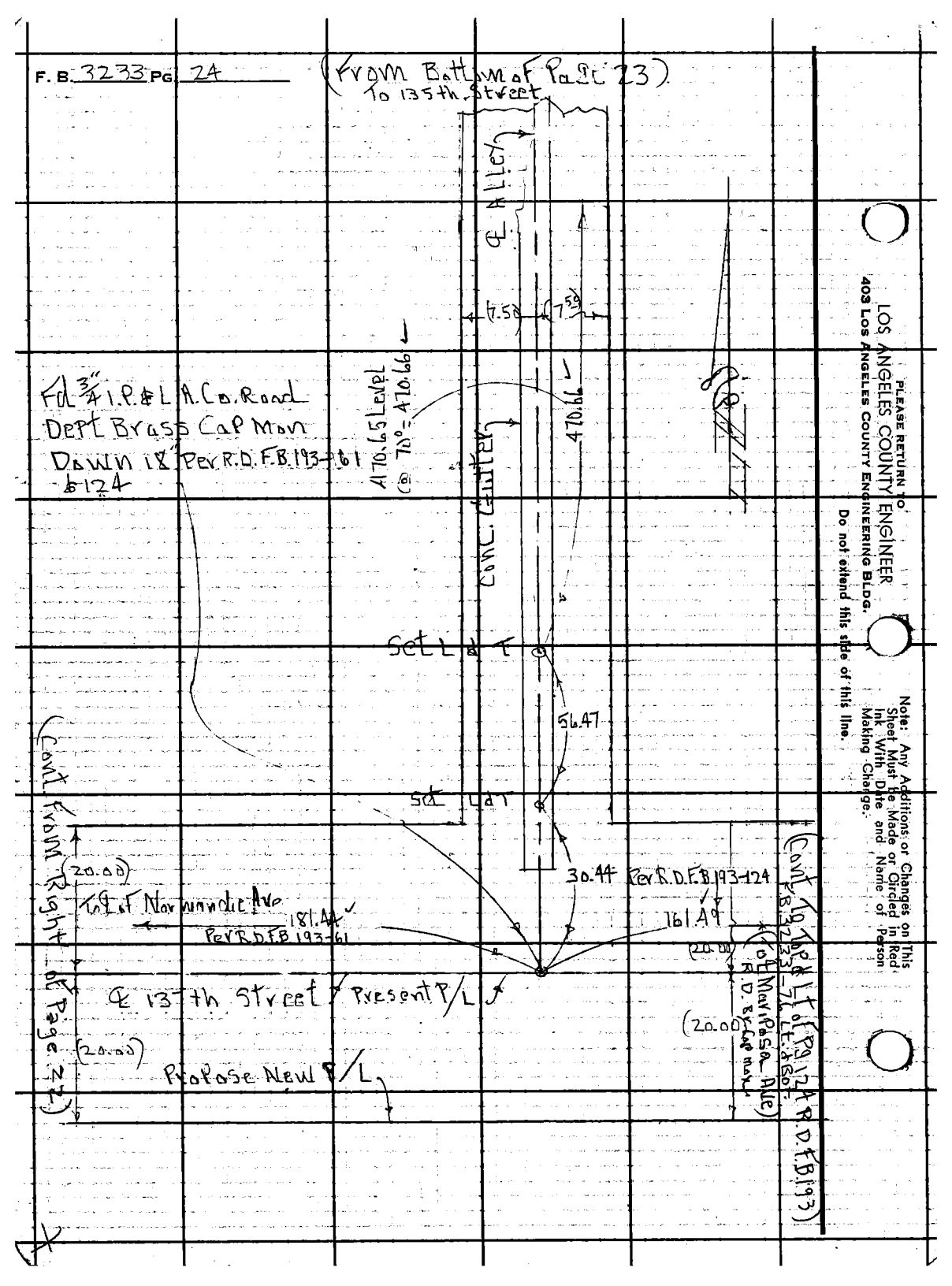

PLEASE RETURN TO
LOS ANGELES COUNTY ENGINEER
403 Los Angeles County Engineering Bldg.

Do not extend this side of this line.

Note: Any Additions or Changes on This Sheet Must Be Made or Circled in Red Ink With Date and Name of Person Making Change.

26-A-3

Notes Ck'd by S. SHINODA	Survey of 135th. Street ℄
Map No. B 3023	JN 0096.58 Tape 0230 Std 68 °F
Office Work	Surveyed by A.S. Curtis
Checked A. F. DART	Notes A. Carrasco Date 5-28-65
Date APR 28 '67	Indexed C. J. GALLI

F. B. 3233 PG. 25

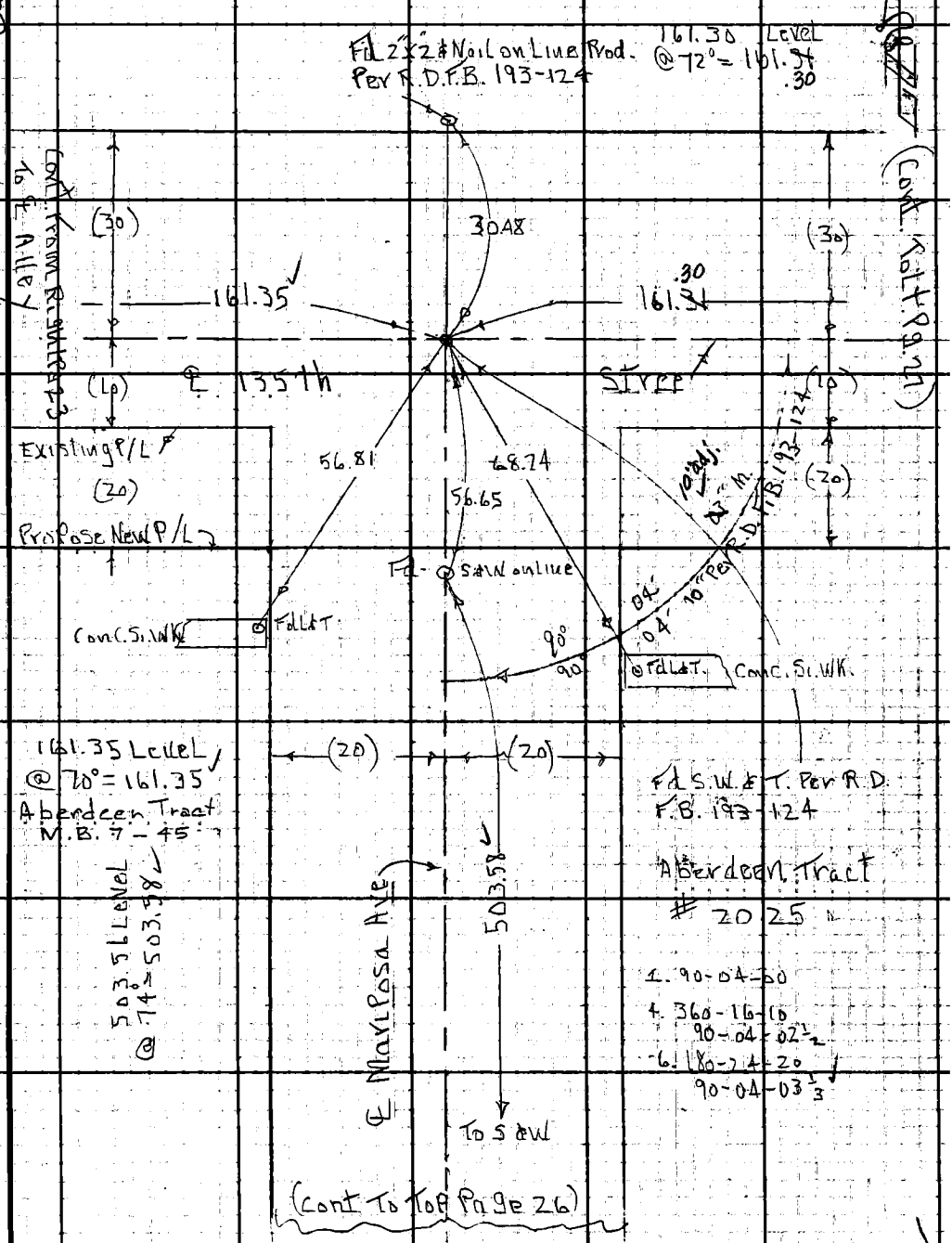

Note: Any Additions or Changes on This Sheet Must be Made or Circled in Red Ink With Date and Name of Person Making Change.

PLEASE RETURN TO
LOS ANGELES COUNTY ENGINEER
403 Los Angeles County Engineering Bldg.
Do not extend this side of this line.

76F309S CE #310 6-62

F. B. 3233 PG 26

(Cont. From Bot. Pg. 25)

26-A-B

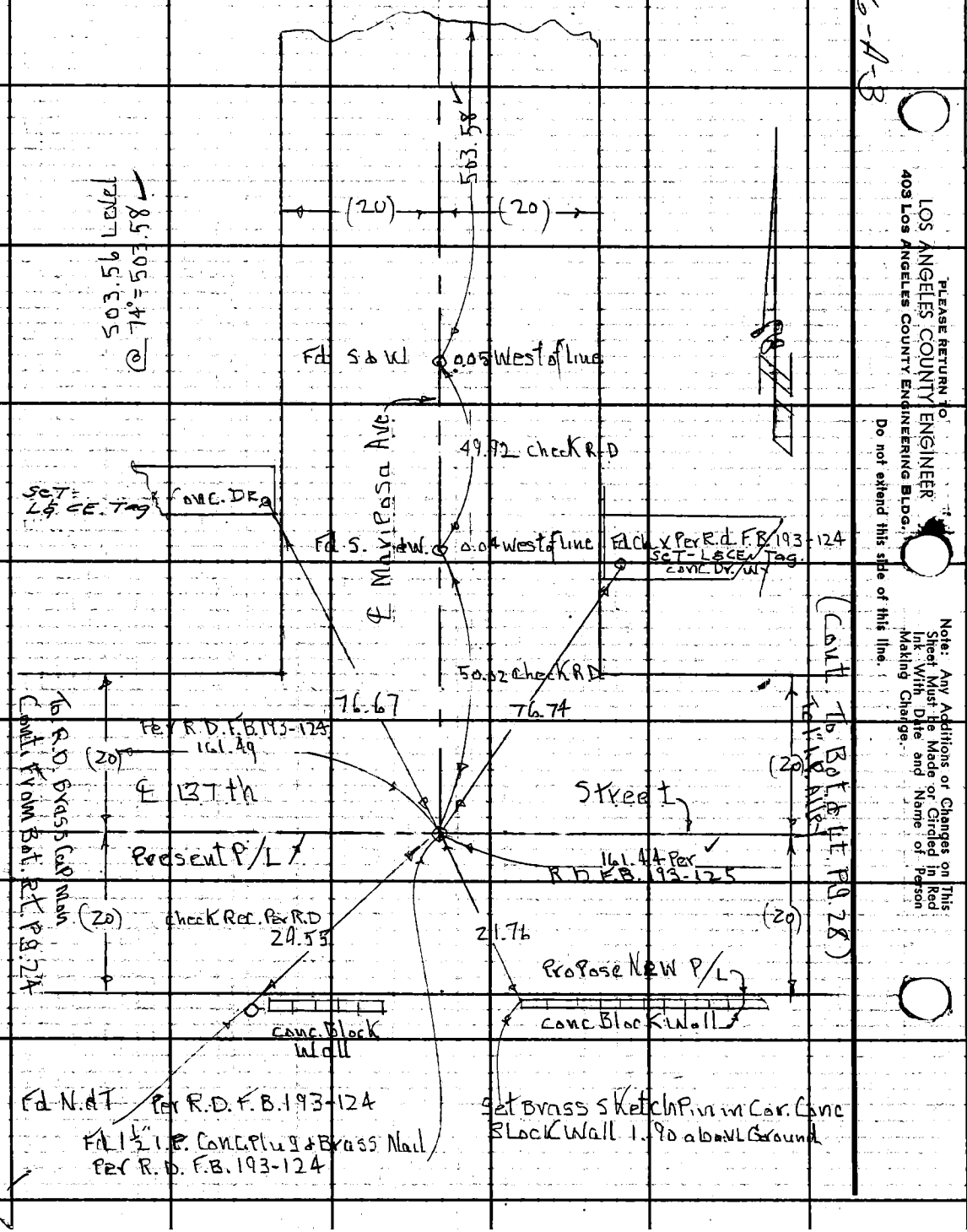

Fd N.d.T. Per R.D.F.B. 193-124
Fd 1½" I.P. Conc. Plug & Brass Nail
Per R.D. F.B. 193-124

Set Brass Sketch Pin in Cor. Conc Block Wall 1.90 above Ground

LOS ANGELES COUNTY ENGINEER
403 Los Angeles County Engineering Bldg.
Please Return To
Do not extend this side of this line.
Note: Any Additions or Changes on This Sheet Must be Made or Circled in Red Ink With Date and Name of Person Making Change.

Notes Ck'd by S. SHINODA	Survey of 135th Street ℄
Map No. B3023	JN 0096.58 Tape 0230 Std 68 °F
Office Work	Surveyed by A.S. Curtis
Checked A. E. DART	Notes A. Carrasco Date 5-65
Date APR 28 '67	Indexed C. J. GALLI FEB 7 '68

F. B. 3233 PG. 27

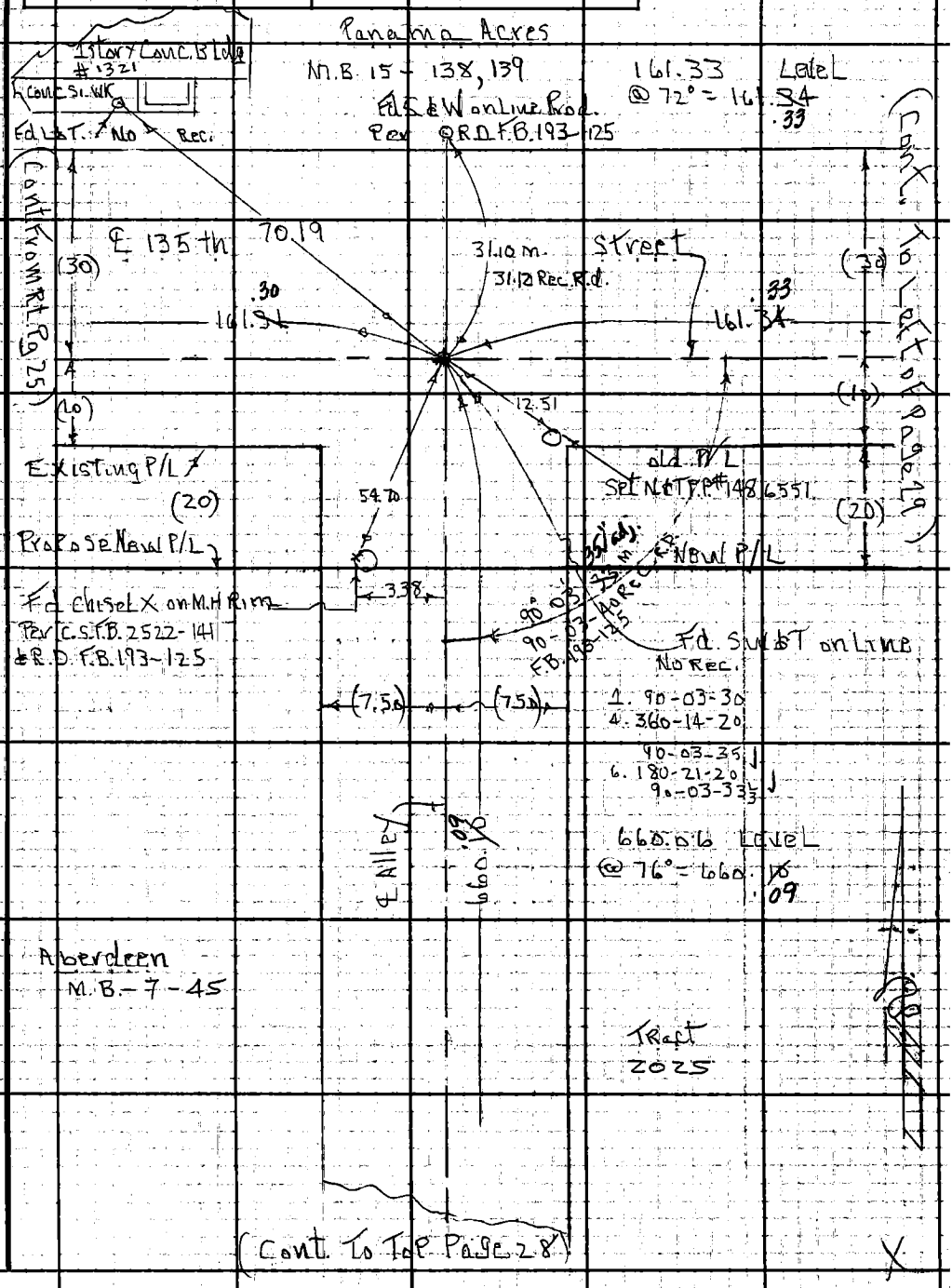

Note: Any Additions or Changes on This Sheet Must be Made or Circled in Red Ink With Date and Name of Person Making Change.

Do not extend this side of this line.

PLEASE RETURN TO
LOS ANGELES COUNTY ENGINEER
403 LOS ANGELES COUNTY ENGINEERING BLDG.

76F309S CE #310 6-62

F. B. 3233 Pg 28

(Cont. From Bot. Pg. 27)

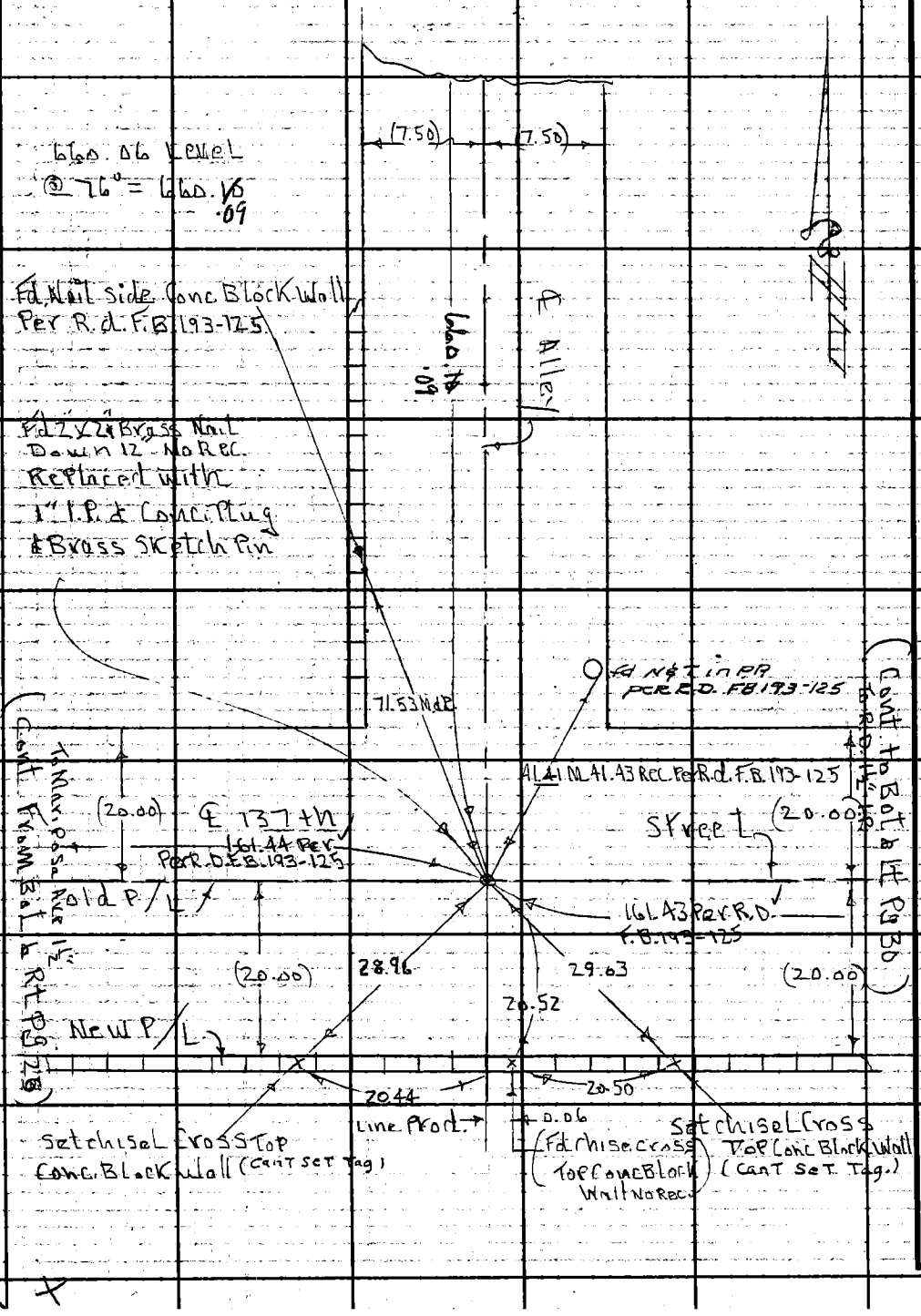

PLEASE RETURN TO
LOS ANGELES COUNTY ENGINEER
403 Los Angeles County Engineering Bldg.
Do not extend this side of this line.

Note: Any Additions or Changes on This Sheet Must Be Made or Circled in Red Ink With Date and Name of Person Making Change.

Notes Ck'd by S. SHINODA	Survey of 135th Street ℄
Map No. B3023	JN0096.58 Tape 0230 Std 68 °F
Office Work	Surveyed by A.S. Curtis
Checked A. E. DART	Notes A. Carrasco Date 6-1-65
Date APR 28 '67	Indexed C. J. GALLI

F. B. 3233 PG. 29

26-A-3

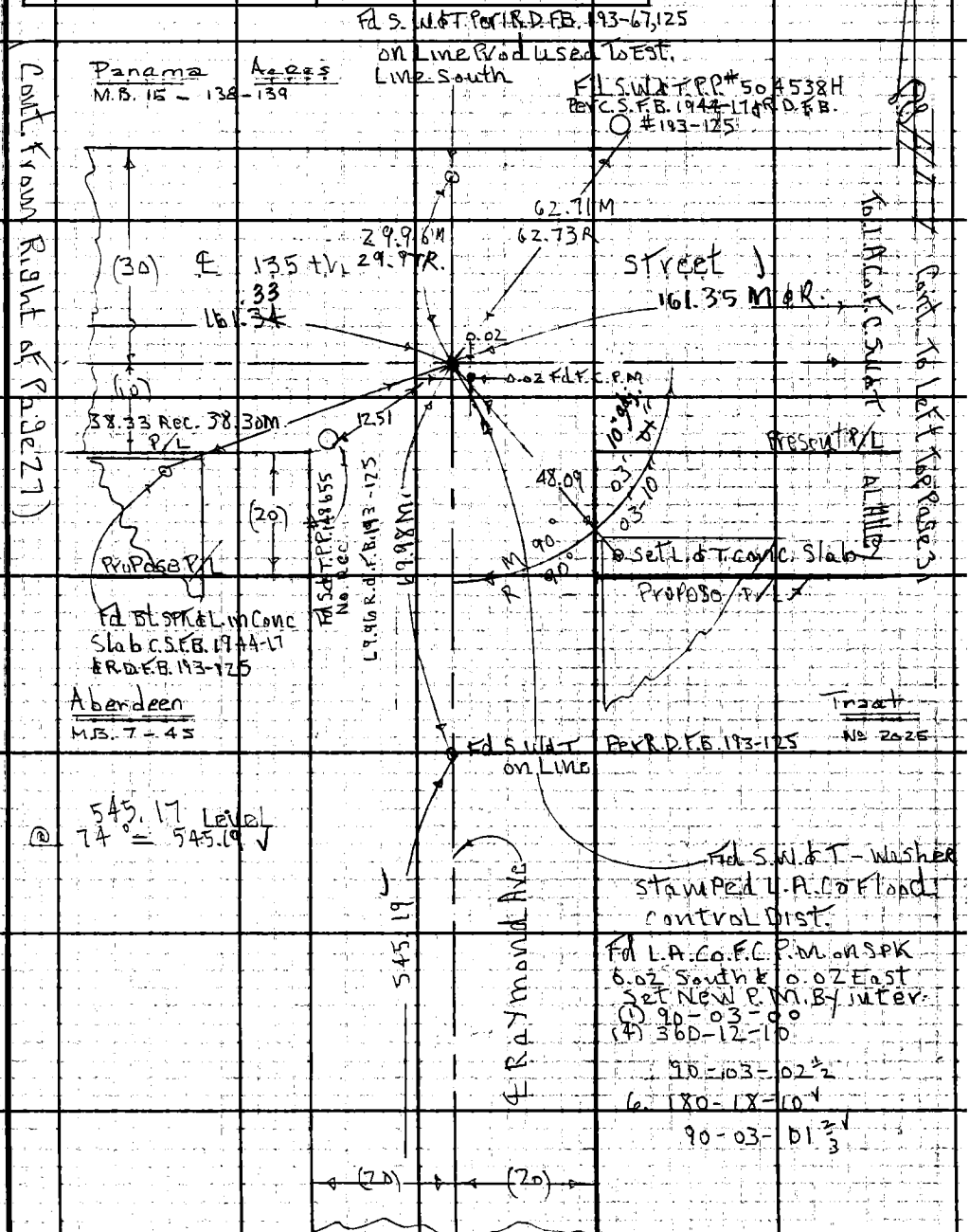

(Cont. To Top of Page 30)

Note: Any Additions or Changes on This Sheet Must be Made or Circled in Red Ink With Date and Name of Person Making Change.

Do not extend this side of this line.

PLEASE RETURN TO:
LOS ANGELES COUNTY ENGINEER
403 Los Angeles County Engineering Bldg.

76F309S CE #310 6-62

F. B. 3733 Pg 30

(Cont. From Bat. Page 29)

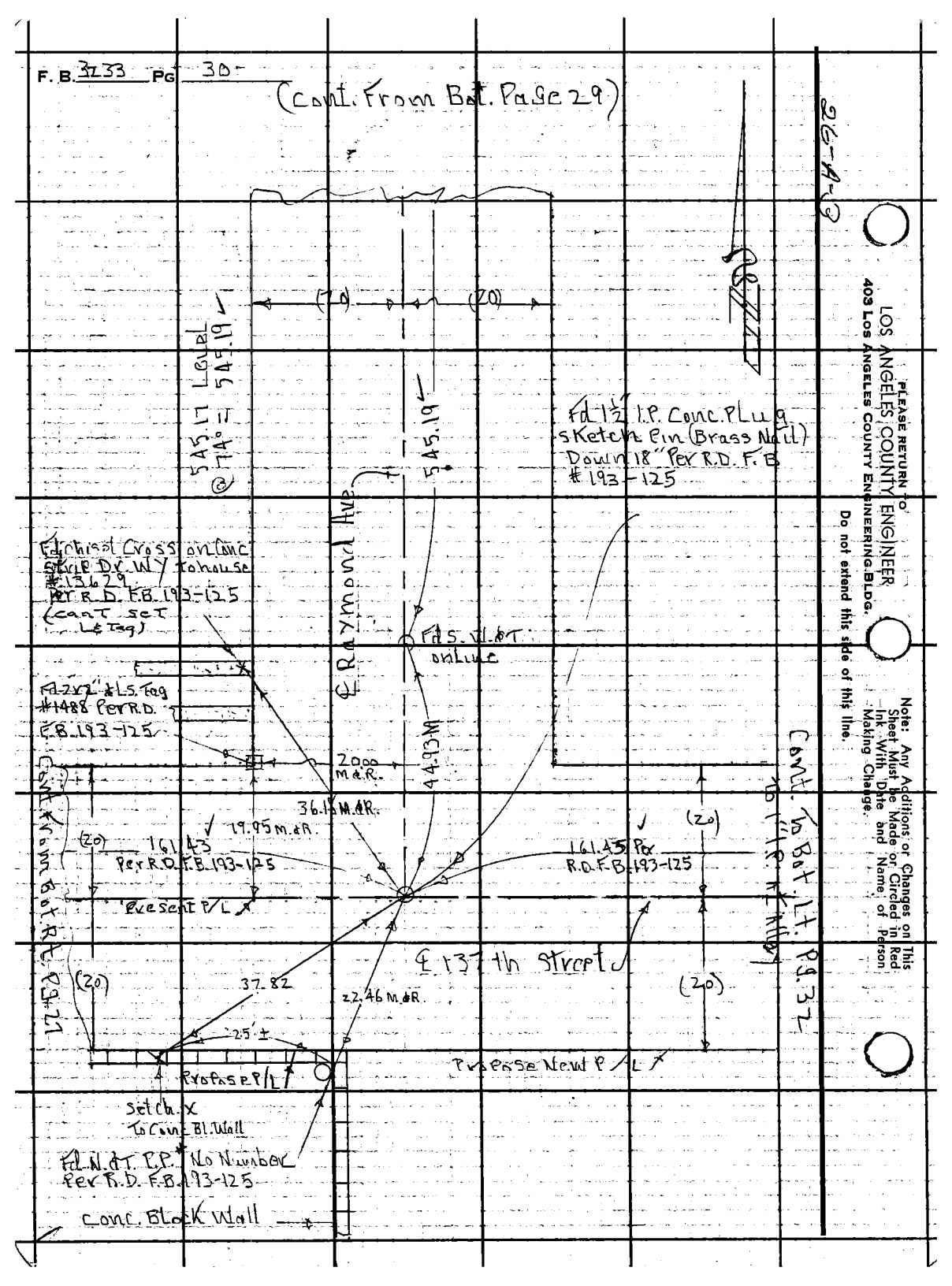

LOS ANGELES COUNTY ENGINEER
403 Los Angeles County Engineering Bldg.
PLEASE RETURN TO
Do not extend this side of this line.
Note: Any Additions or Changes on This Sheet Must be Made or Circled in Red Ink With Date and Name of Person Making Change.

Notes Ck'd by S. SHINODA
Map No. B3023
Office Work
Checked A. E. DART
Date APR 28 '67

Survey of 135th Street ℄
JN 0096.58 Tape 0230 Std 68 °F
Surveyed by A.S. CURTIS
Notes A. Curtis CO Date 6-2-65
Indexed C. J. GALLI FEB 7 '68

F. B. 3233 PG. 31

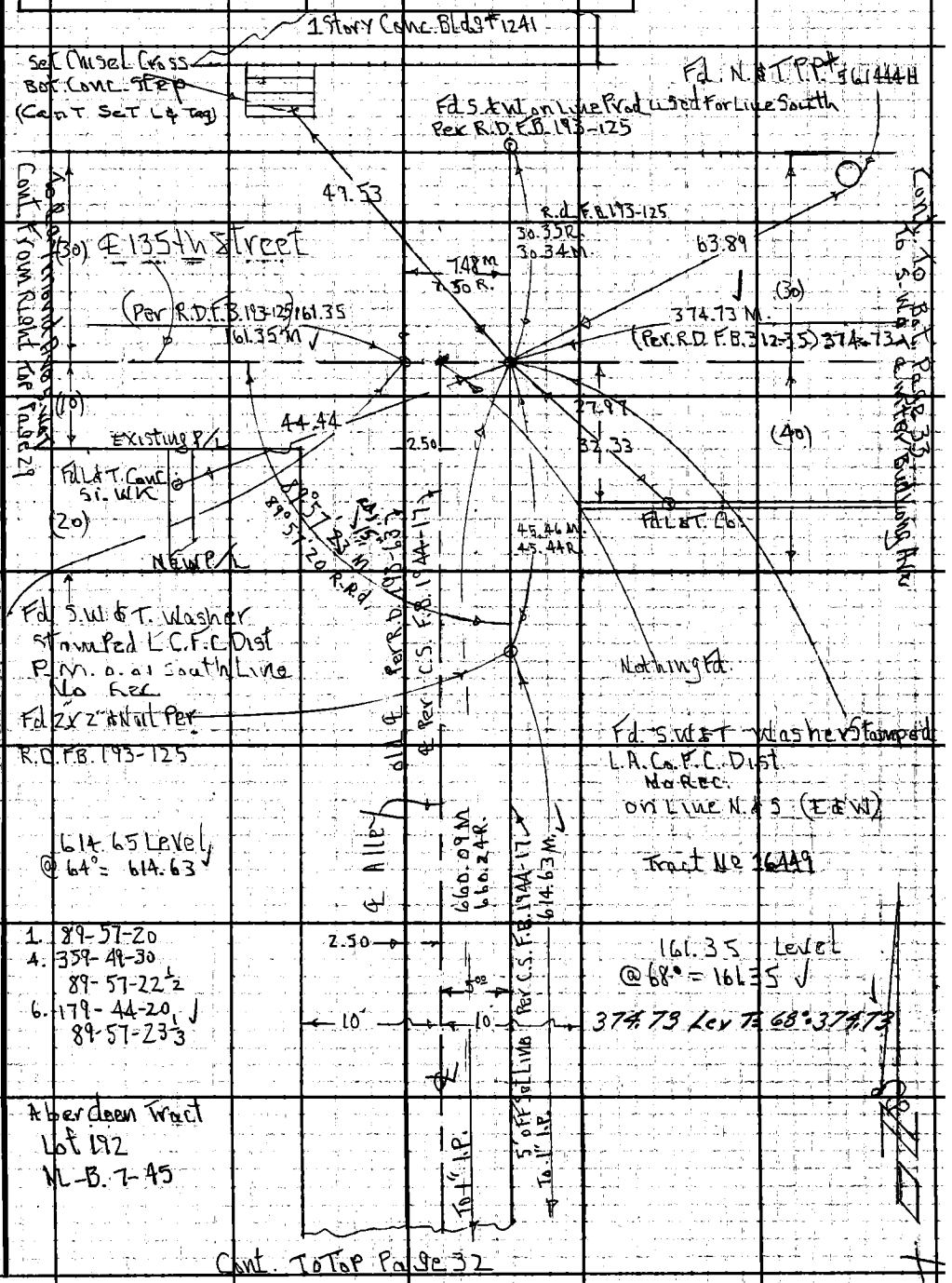

Note: Any Additions or Changes on This Sheet Must be Made or Circled in Red Ink With Date and Name of Person Making Change.

Do not extend this side of this line.

PLEASE RETURN TO
LOS ANGELES COUNTY ENGINEER
403 Los Angeles County Engineering Bldg.

76F309S CE #310 6-62

F. B. 3233 PG 32 Cont. From Bot Pg 31

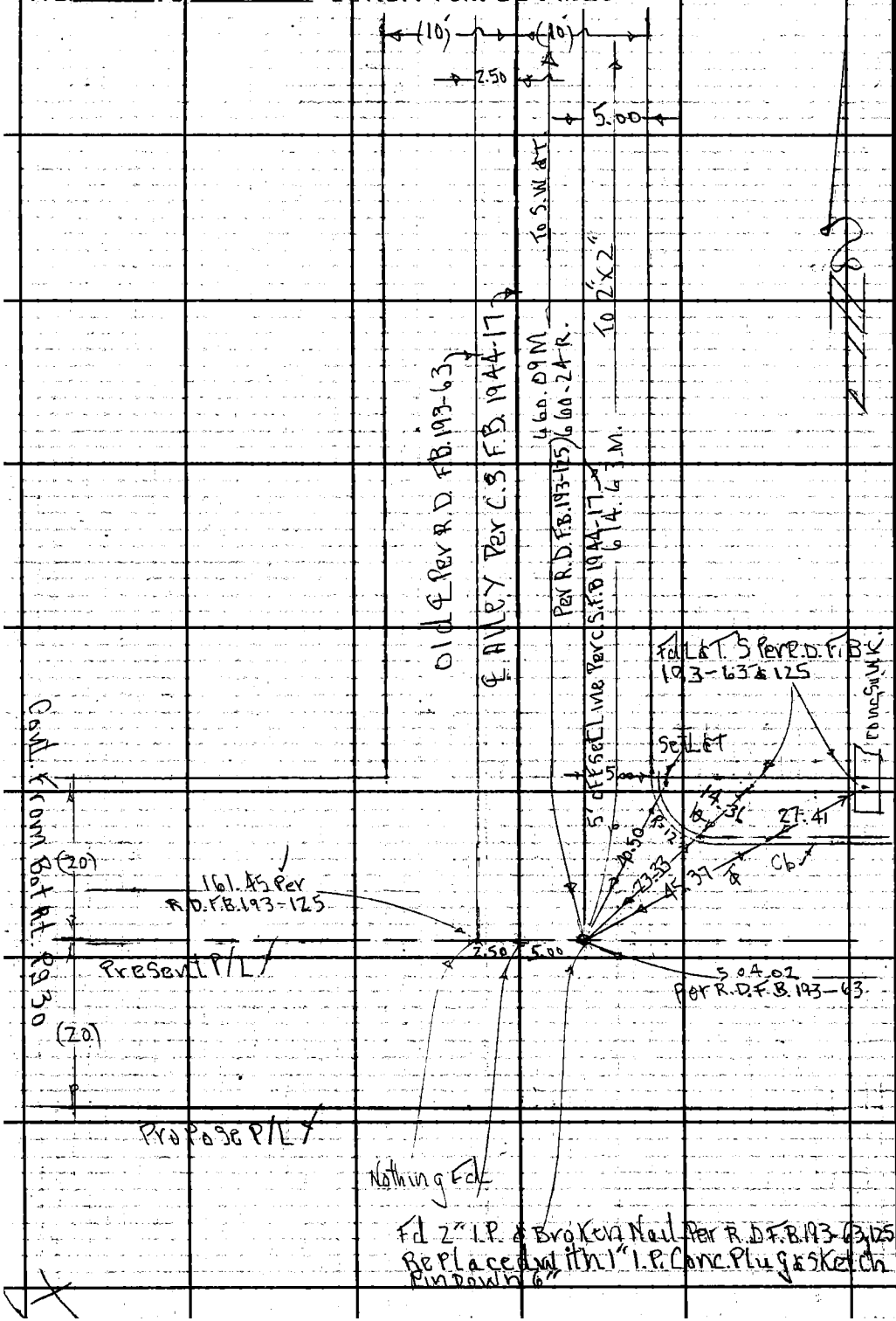

PLEASE RETURN TO
LOS ANGELES COUNTY ENGINEER
403 LOS ANGELES COUNTY ENGINEERING BLDG.
Do not extend this side of this line.
Note: Any Additions or Changes on This Sheet Must be Made or Circled in Red Ink With Date and Name of Person Making Change.

76F3095 CE #310 6-62

PLEASE RETURN TO
LOS ANGELES COUNTY ENGINEER
403 LOS ANGELES COUNTY ENGINEERING BLDG.

Note: Any Additions or Changes on This Sheet Must be Made or Circled in Red Ink With Date and Name of Person Making Change.

Do not extend this side of this line.

26-A-3

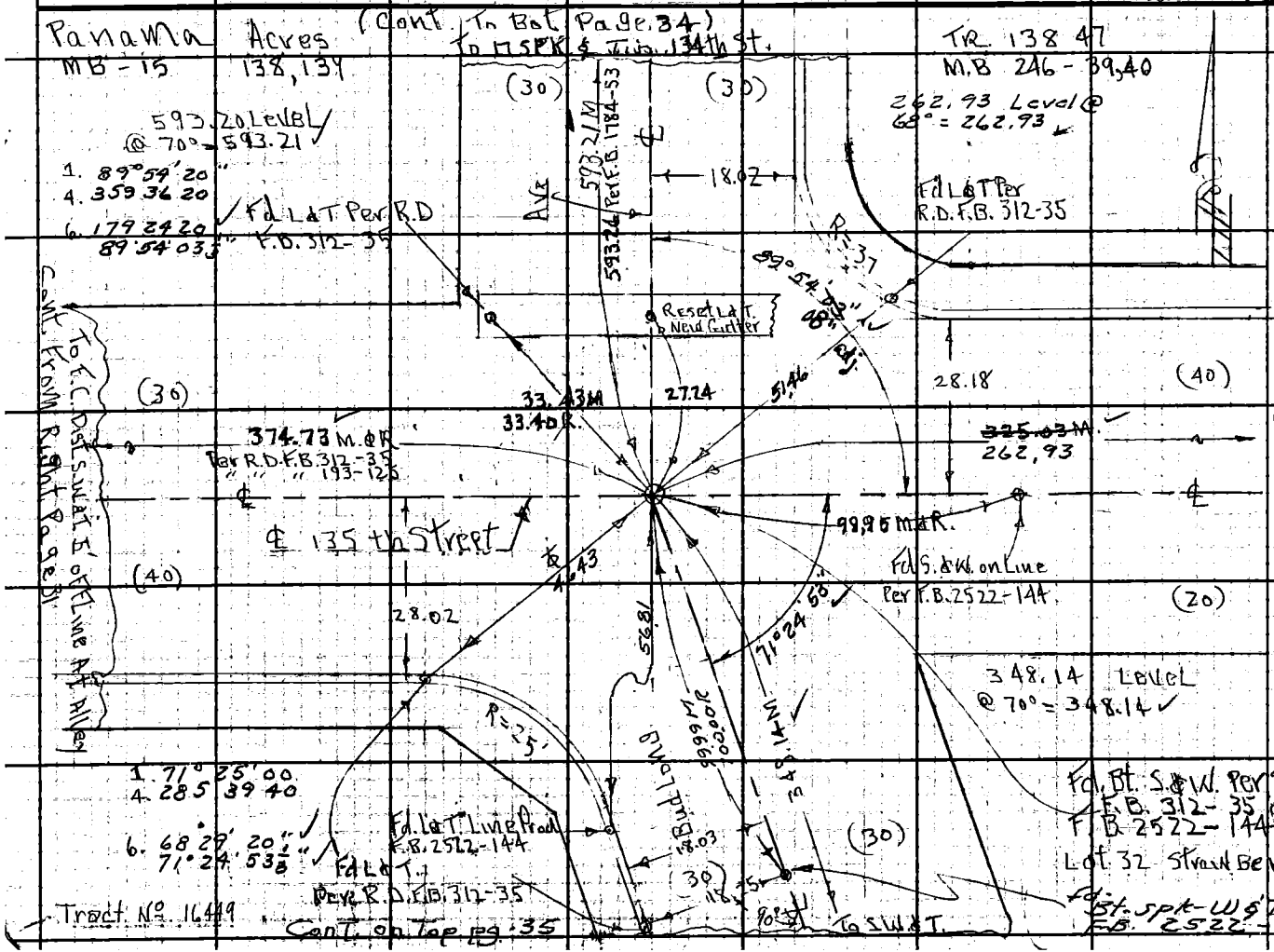

Notes Ck'd by S. SHINODA
Map No. B3023
Office Work
Checked A. E. DART
Date APR 28 '87

Survey of 135th Street 4
JN0096.58 Tape 0230 Std 68 °F
Surveyed by A.S. Curtis
Notes D. Carrasco Date 6-3-65
Indexed C. J. GALLI FEB 7 '68

F.B. 3233 PG. 73

PLEASE RETURN TO
LOS ANGELES COUNTY ENGINEER
403 LOS ANGELES COUNTY ENGINEERING BLDG.

Note: Any Additions or Changes on This Sheet Must be Made or Circled in Red Ink With Date and Name of Person Making Change.

Do not extend this side of this line.

26-A-3

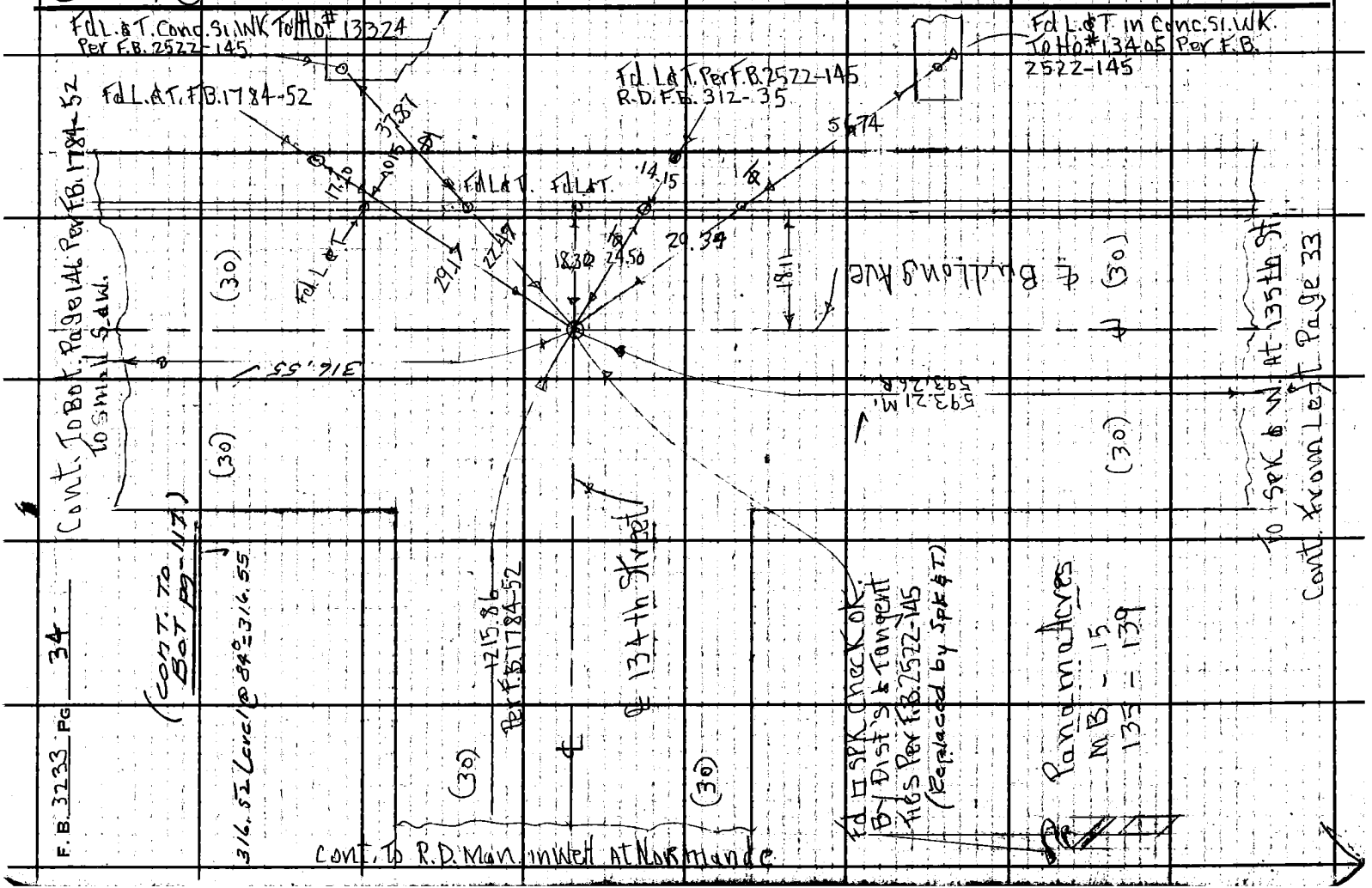

26-A-3

Notes Ck'd by S. SHINODA	Survey of 135th Street ℄
Map No. B3023	JN 0096.58 Tape 0230 Std 68 °F
Office Work	Surveyed by A.S. Curtis
Checked A. E. DART	Notes A. Carrasco Date 6-4-65
Date APR 28 '67	Indexed C. J. GALLI

F. B. 3233 PG. 35

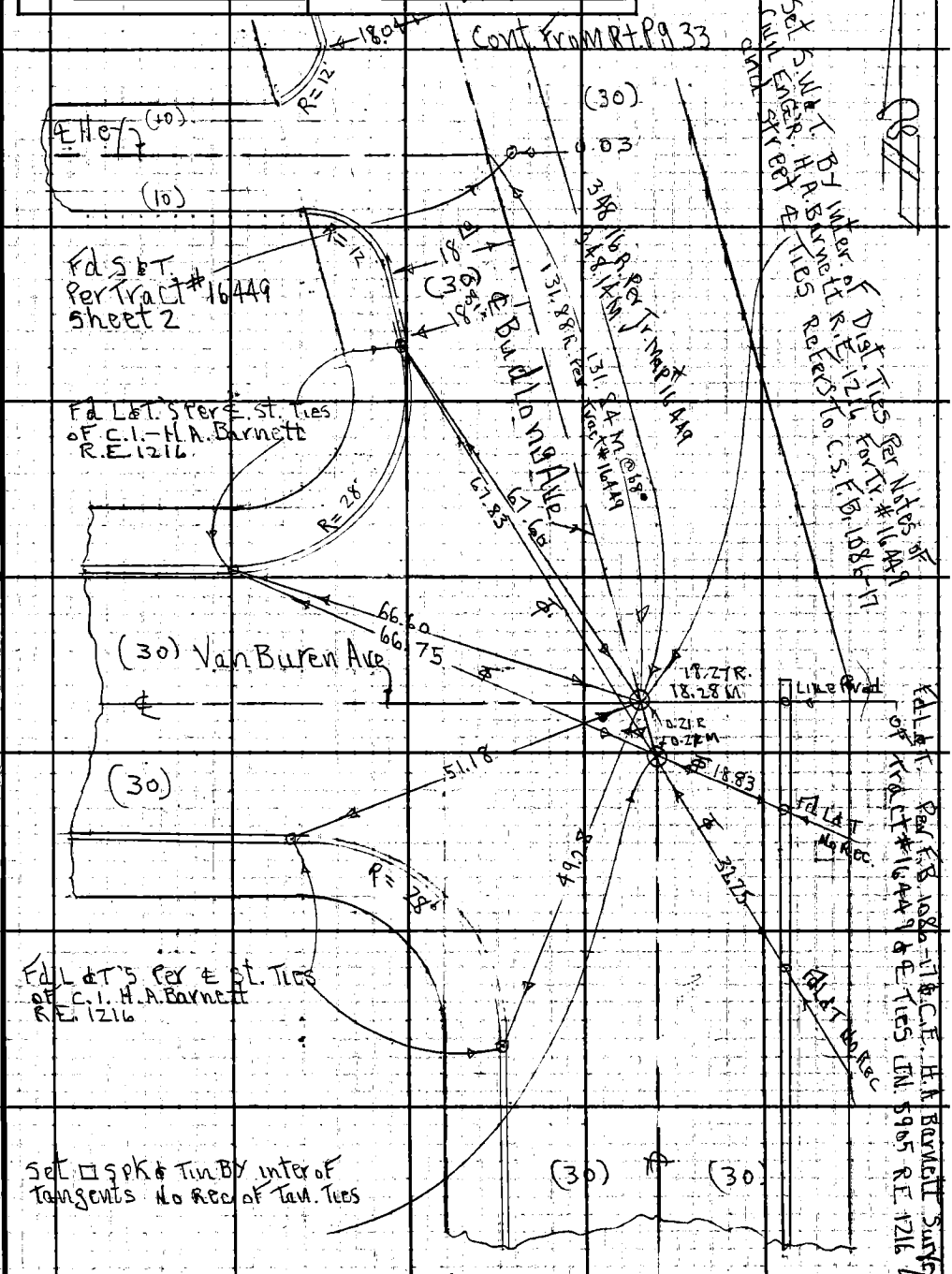

Note: Any Additions or Changes on This Sheet Must be Made or Circled in Red Ink With Date and Name of Person Making Change.

Do not extend this side of this line.

PLEASE RETURN TO
LOS ANGELES COUNTY ENGINEER
403 Los Angeles County Engineering Bldg.

76F309S CE #310 6-62

F. B. 3233 Pg 36

Cont. From Top Page 33 (R.D. S.&W. at ℄ inter. Bud Long Ave)

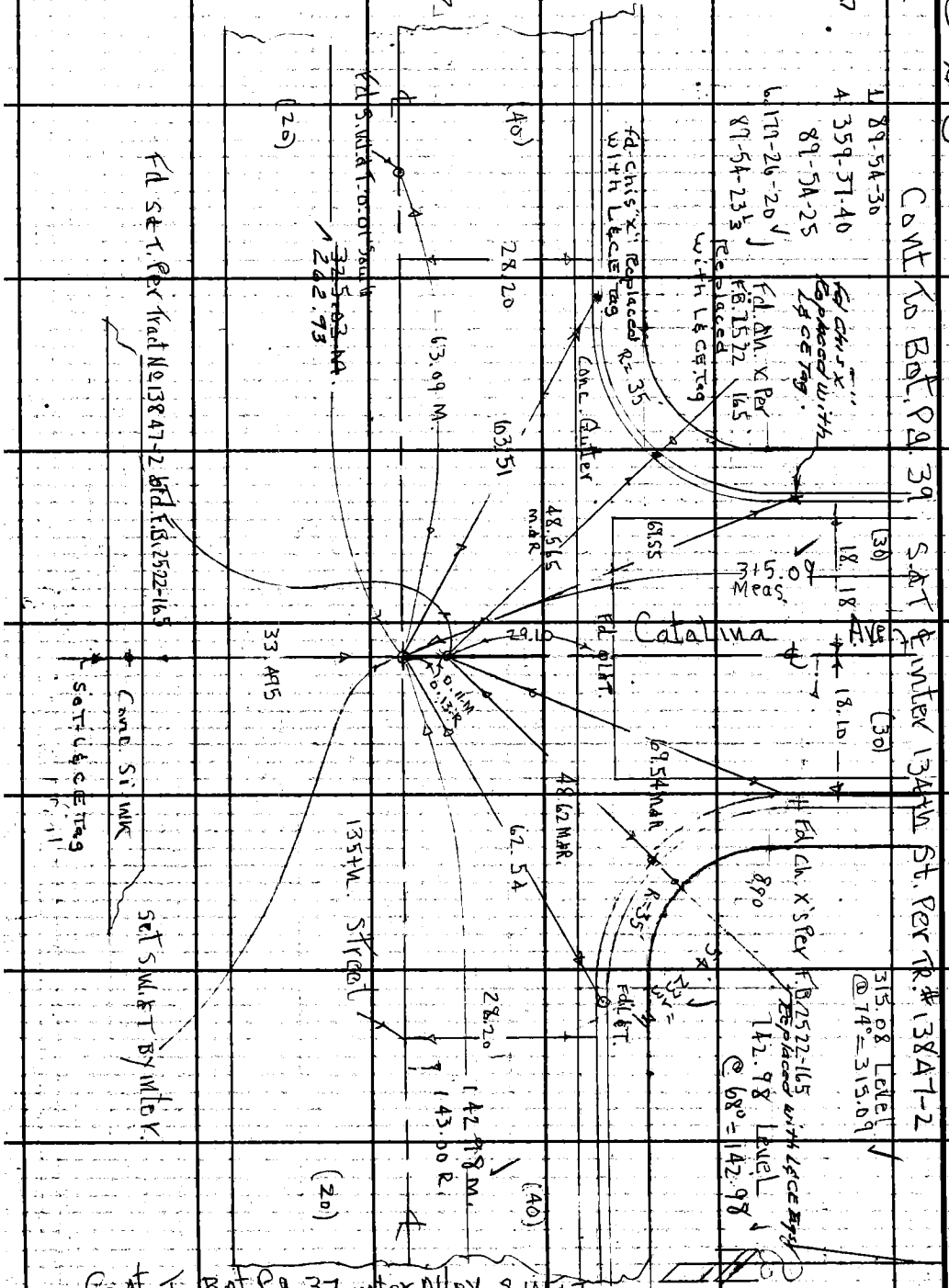

Cont. To Bot. Pg. 37 inter. Alley S.W.&T.

PLEASE RETURN TO
LOS ANGELES COUNTY ENGINEER
403 LOS ANGELES COUNTY ENGINEERING BLDG.

Do not extend this side of this line.

Note: Any Additions or Changes on This Sheet Must be Made or Circled in Red Ink With Date and Name of Person Making Change.

26-B-3

76F309S CE # 310 3.61

PLEASE RETURN TO
LOS ANGELES COUNTY ENGINEER
403 LOS ANGELES COUNTY ENGINEERING BLDG.

Note: Any Additions or Changes on This Sheet Must be Made or Circled in Red Ink With Date and Name of Person Making Change.

Do not extend this side of this line.

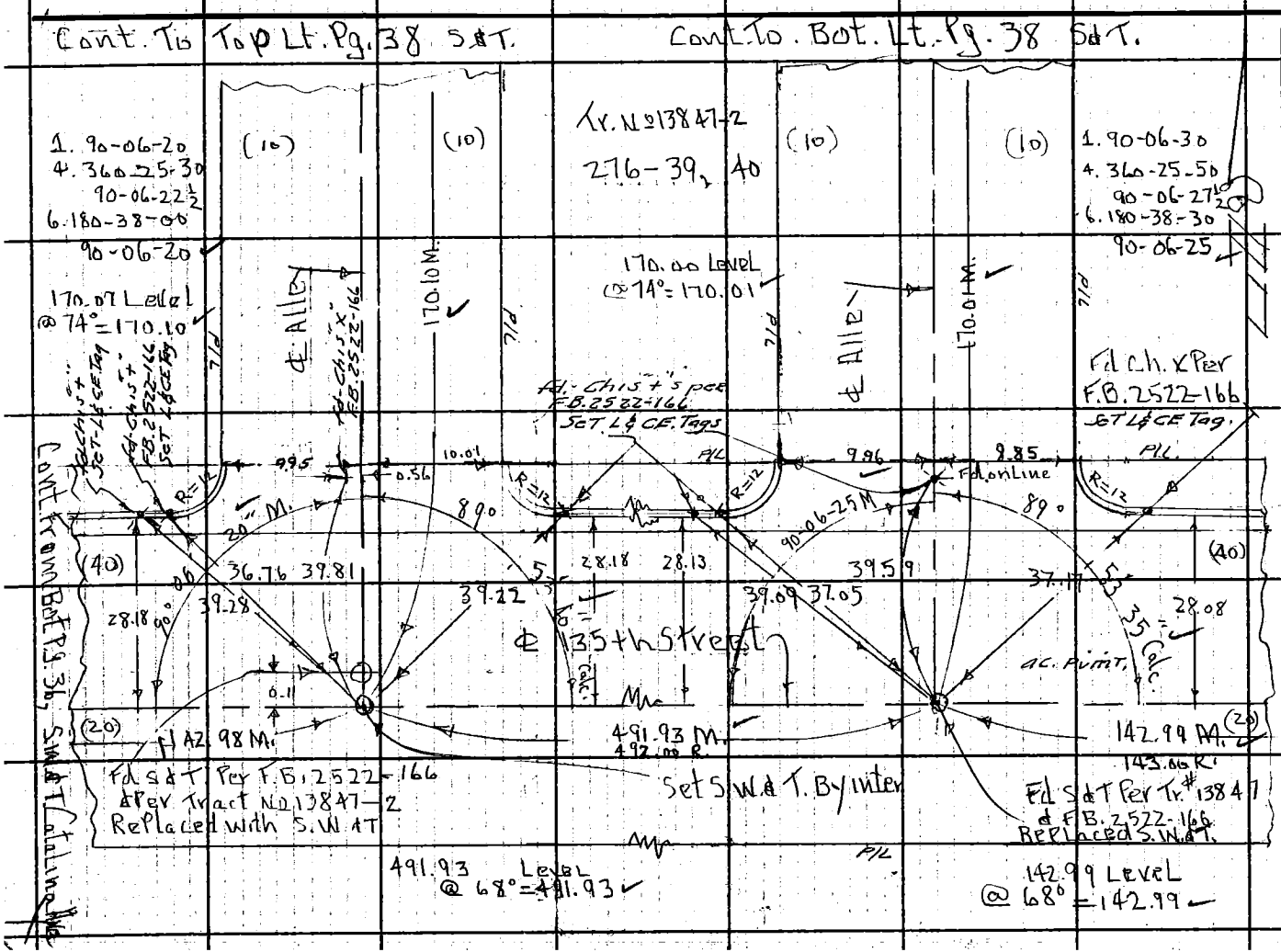

Notes Ck'd by S. SHINODA
Map No. B 3023
Office Work
Checked A. E. DAHL
Date APR 28 '67

Survey of 135th Street ℄
JN 0 96.58 Tape 2.30 Std 68 °F
Surveyed by A. S. Curtis
Notes A. Carrasco Date 6-5-65
Indexed C. T. GALLI FEB 7 '68

F.B. 3233 PG. 37
(Cont. To Bot. Pg. 40)

PLEASE RETURN TO
LOS ANGELES COUNTY ENGINEER
403 LOS ANGELES COUNTY ENGINEERING BLDG.

Note: Any Additions or Changes on This Sheet Must be Made or Circled in Red Ink With Date and Name of Person Making Change.

Do not extend this side of this line.

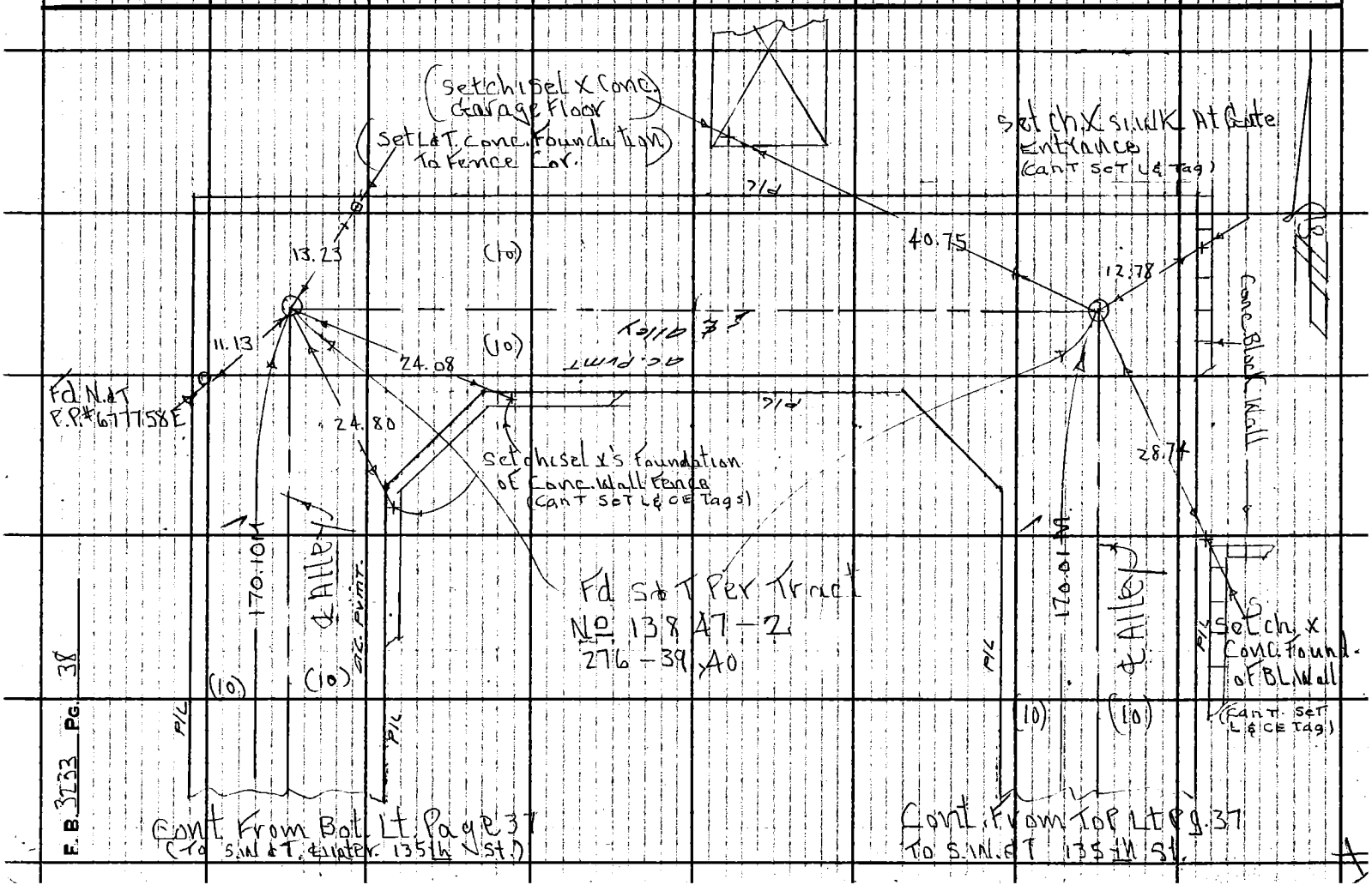

F.B. 3233 Pg. 38

Notes Ck'd by S. SHINODA	Survey of 135th Street ℄
Map No. B3023	JN0096.58 Tape 0230 Std 68° °F
Office Work	Surveyed by A.S. Curtis
Checked A. E. DART	Notes A. Carrasco Date 6-10-65
Date APR 28 '67	Indexed C. J. GALLI FEB 7 '68

F. B. 3233 PG. 39

26-B-3

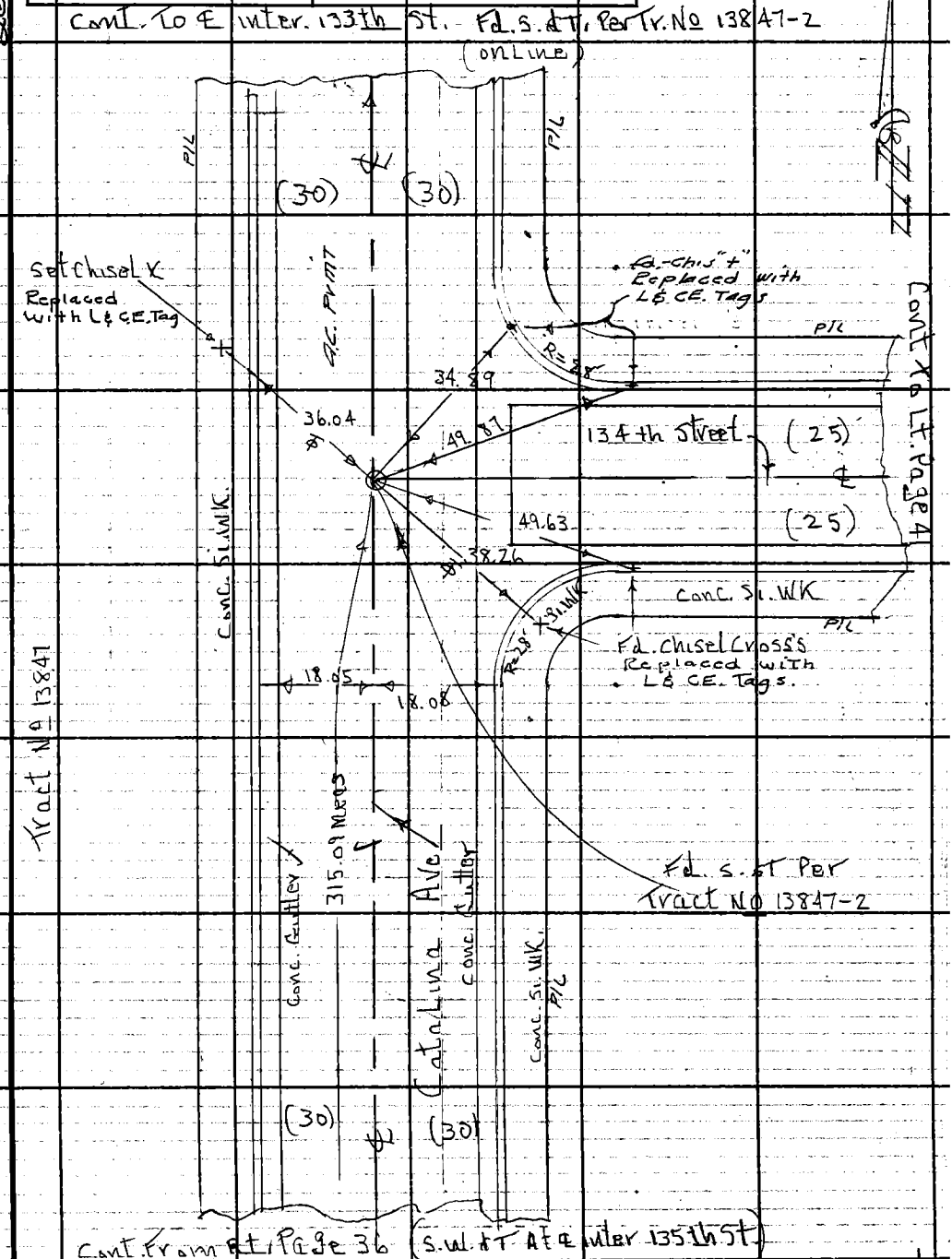

Note: Any Additions or Changes on This Sheet Must be Made or Circled in Red Ink With Date and Name of Person Making Change.

Do not extend this side of this line.

PLEASE RETURN TO
LOS ANGELES COUNTY ENGINEER
403 LOS ANGELES COUNTY ENGINEERING BLDG.

76F309S CE # 310 3-61

F.B. 3233 Pg. 40

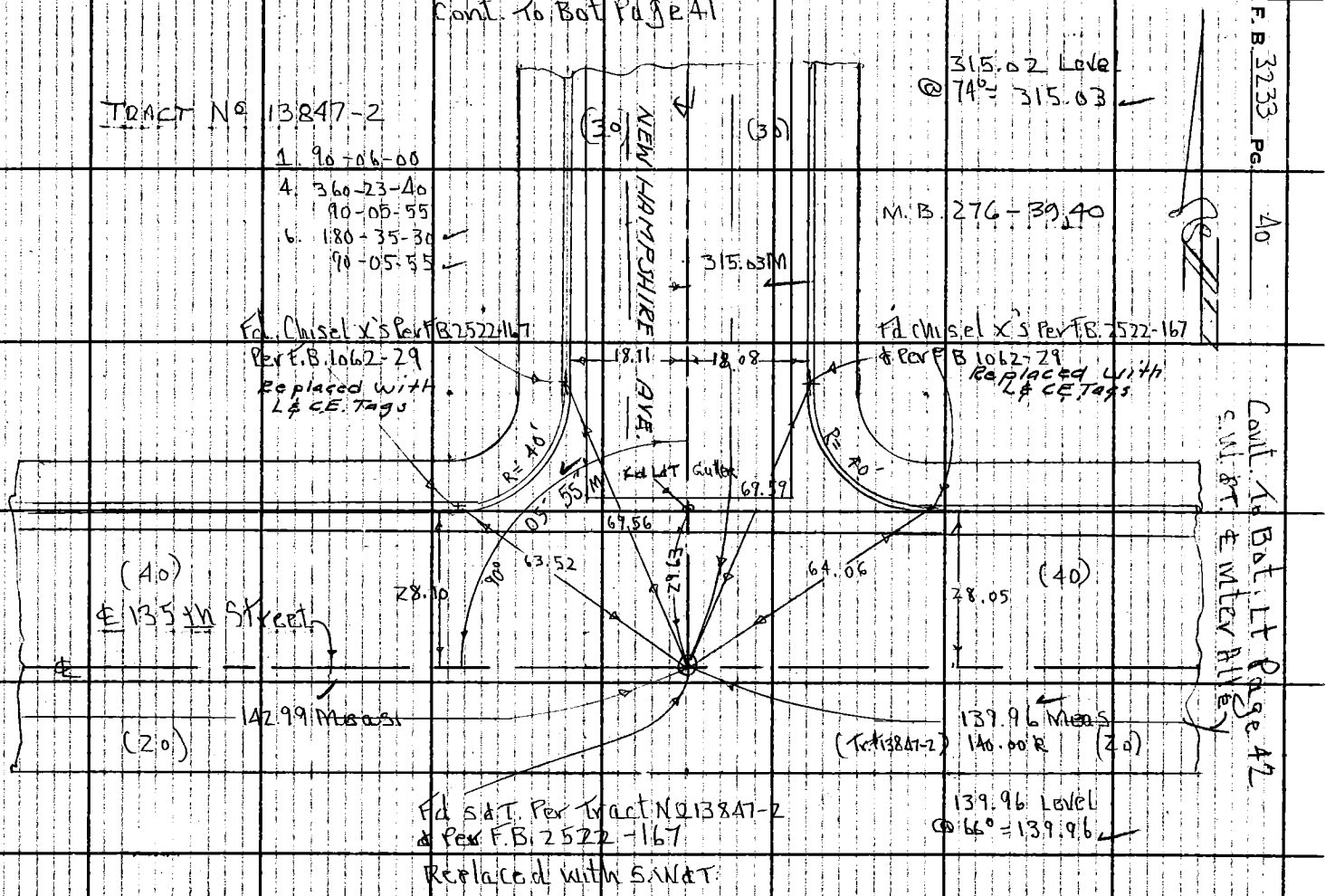

96-8-3

PLEASE RETURN TO
LOS ANGELES COUNTY ENGINEER
403 LOS ANGELES COUNTY ENGINEERING BLDG.

Note: Any Additions or Changes on This Sheet Must be Made or Circled in Red Ink With Date and Name of Person Making Change.

Do not extend this side of this line.

26-B-3

Notes Ck'd by S. SHINODA	Survey of 135th Street ℄
Map No. B3023	JN0096.58 Tape 0230 Std 68 °F
Office Work	Surveyed by A.S. Curtis
Checked A. E. DARD	Notes A. Carrasco Date 6-11-65
Date APR 28 '67	Indexed C. J. GALLI FEB 7 '68

F. B. 3233 PG. 41

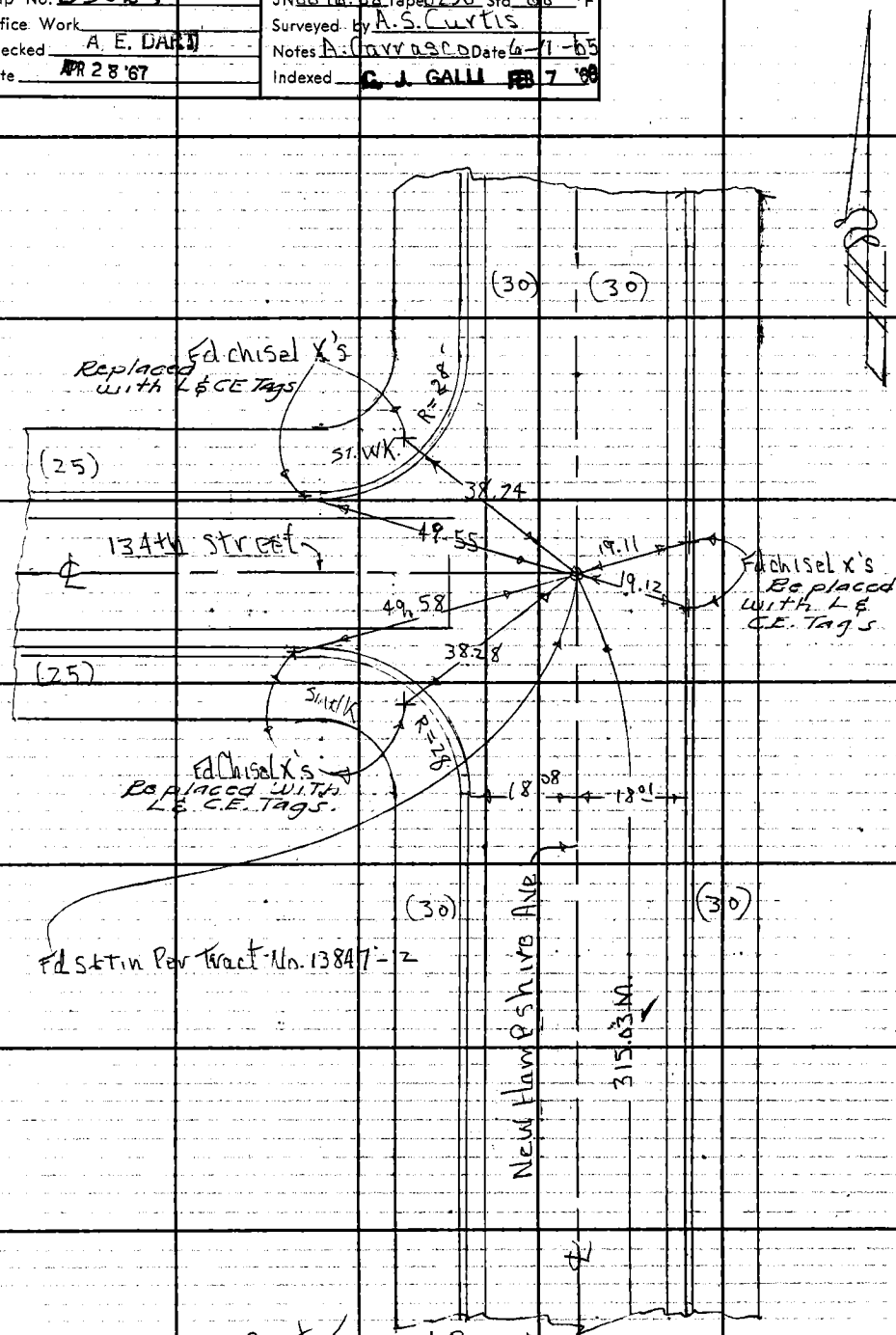

Cont. from Rt. Page 39

Cont. From Lt. Page 40

Note: Any Additions or Changes on This Sheet Must be Made or Circled in Red Ink With Date and Name of Person Making Change.

Do not extend this side of this line.

PLEASE RETURN TO
LOS ANGELES COUNTY ENGINEER
403 LOS ANGELES COUNTY ENGINEERING BLDG.

76F3095 CE # 310 3.61

F.B. 3233 Pg. 42

Fd s. & T. Rev Tract No 13847-2
Replaced with S.W. & T.

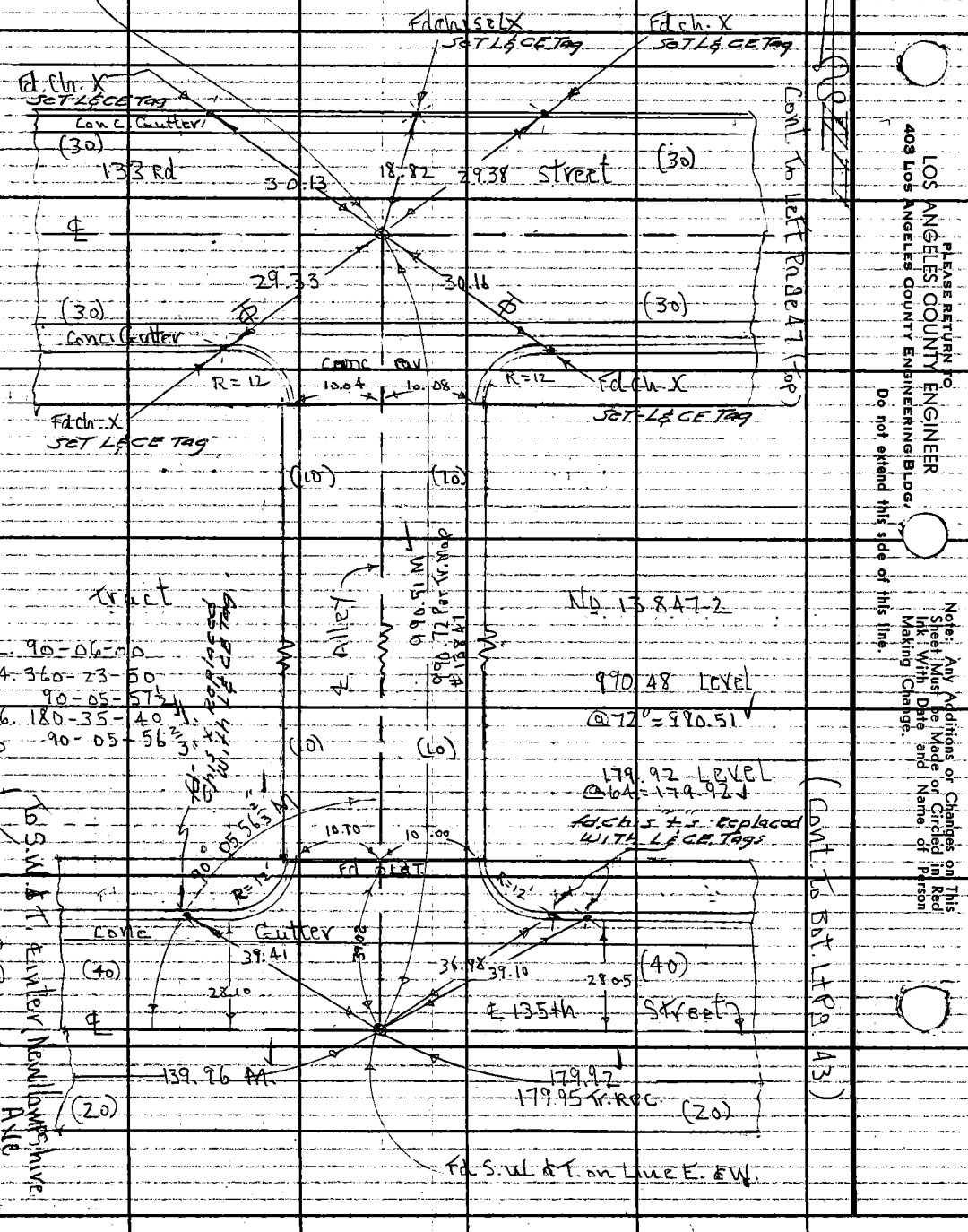

LOS ANGELES COUNTY ENGINEER
403 Los Angeles County Engineering Bldg.
PLEASE RETURN TO
Do not extend this side of this line.

Note: Any Additions or Changes on Sheet Must be Made or Circled in Ink With Date and Name of Person Making Change.

This Red

76F3095 CE # 310 3-61

PLEASE RETURN TO
LOS ANGELES COUNTY ENGINEER
403 LOS ANGELES COUNTY ENGINEERING BLDG.

Note: Any Additions or Changes on This Sheet Must be Made or Circled in Red Ink With Date and Name of Person Making Change.

Do not extend this side of this line.

26-R-13

Notes Ck'd by S. SHINODA
Map No. B3023
Office Work
Checked
Date MAR 28 '67

Survey of 135th Street
JN0076.5 & Tapes 30 Std. 68 °F
Surveyed by A. Silvas, Curtis
Notes A. Carrasco Date 6-65
Indexed C. J. GALLI FEB 7 '68

F.B. 3238 Pg. 43

1. 90-04-40
4. 360-18-50
90-04-42½
6. 180-28-00
90-04-40

(Cont'd To Bot. Page 47)

Fd. L&T

TRACT No 13847-2

(30) Vermont E. W. R.d. W'y

18.03

68.49 M.

990.67 M.

(30)

Fd Chiseled Cross See L&T Tag

R=40'

90°04'40" M.

6.179

28.05

179.92 M.

(Cont'd From Bot. Rt Pg 42)

1. 89-55-30
4. 359-42-10
89-55-32½
6. 179-32-50
89-55-28½

10.02

Fd. L&T

0.01

0.06

Fd. L&T

0.03

Inter. S. Edge 1 Track

Fd. L&T 0.0

17.04

19° 55' 20" M.

50.36

57.60

Fd. L&T

Fd. L. & T. 0

1123.45 M.

1. 89-55-20
4. 359-41-30
89-55-22½
6. 179-32-00
89-55-20

(30)

(30)

1. 179-53-40
4. 359-3A-20
179-53-35
6. 359-21-40 = 179-53.36 M.

(50) 25.00 — 25.00 — 20'

F.D. L.A. City Eng. Mon. 2½" Disk Set in L.C. in M.H. Cor. E. Line of Sec. 13 Angle Point Per F.B. 20002-75

36° = adj. 36½ M.

179° 53'

(See Page 44)

79.95 R.
79.92 M.

Fd. SPK W&T

EP.00

25.00 R. & M.

0.00

Transit Line Between Sequoia & Rosecrans Ave. Per F.B. 380-86 Rd. Dept.

1354A

90° 55' 20" M.

1123.46 Level @ 66° = 1123.45

1123.53

1123.50 M.

1123.59 M.

E.R.d. (30) W'y. of Vermont Ave

(See Page 44)

(Watts B-11 R) SSM 16663-17 F.D. L.A. City Eng. & R. Monument Set in Conc. in Hand Hole Ter F.B. 380-86 Rd. Dept.

West 1/2 Boundary City of L.A.

1123.6 Level @ 66° = 1123.59

1123.54 Level @ 66° = 1123.53

F. B 3033 Pg. 44 (Cont. To Bot. Pg 50)

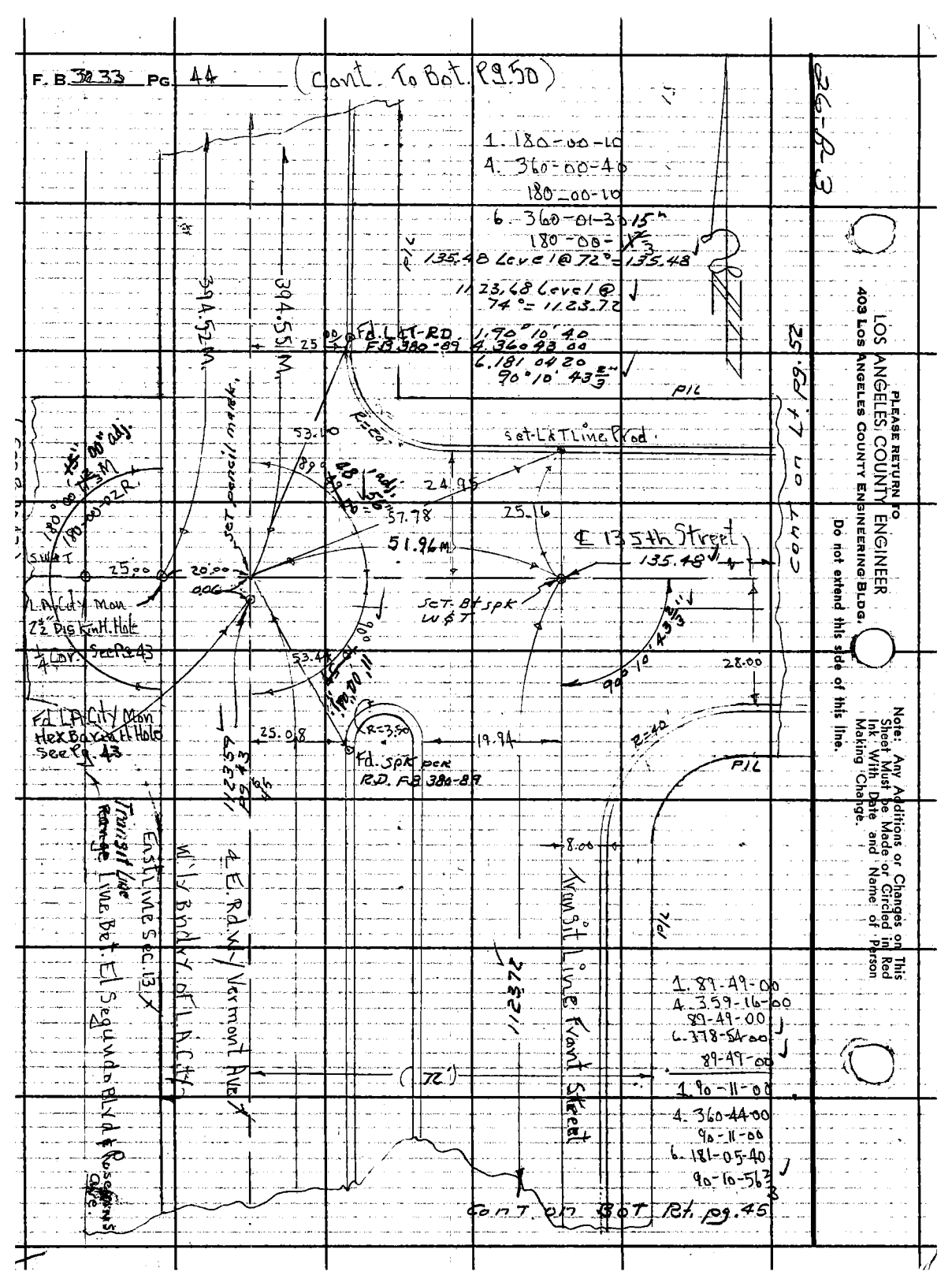

PLEASE RETURN TO
LOS ANGELES COUNTY ENGINEER
403 Los Angeles County Engineering Bldg.

Do not extend this side of this line.

Note: Any Additions or Changes on This Sheet Must be Made or Circled in Red Ink With Date and Name of Person Making Change.

Notes Ck'd by S. SHINODA	Survey of 135th Street ℄
Map No. B3023	JN 0896-58 Tape 0230 Std 68 °F
Office Work	Surveyed by A. S. Curtis
Checked A. F. DART	Notes A. Carvasco Date 6-65
Date APR 28 '67	Indexed C. J. GALLI FEB 7 '66

F. B. 3233 Pg. 45

26-B-3

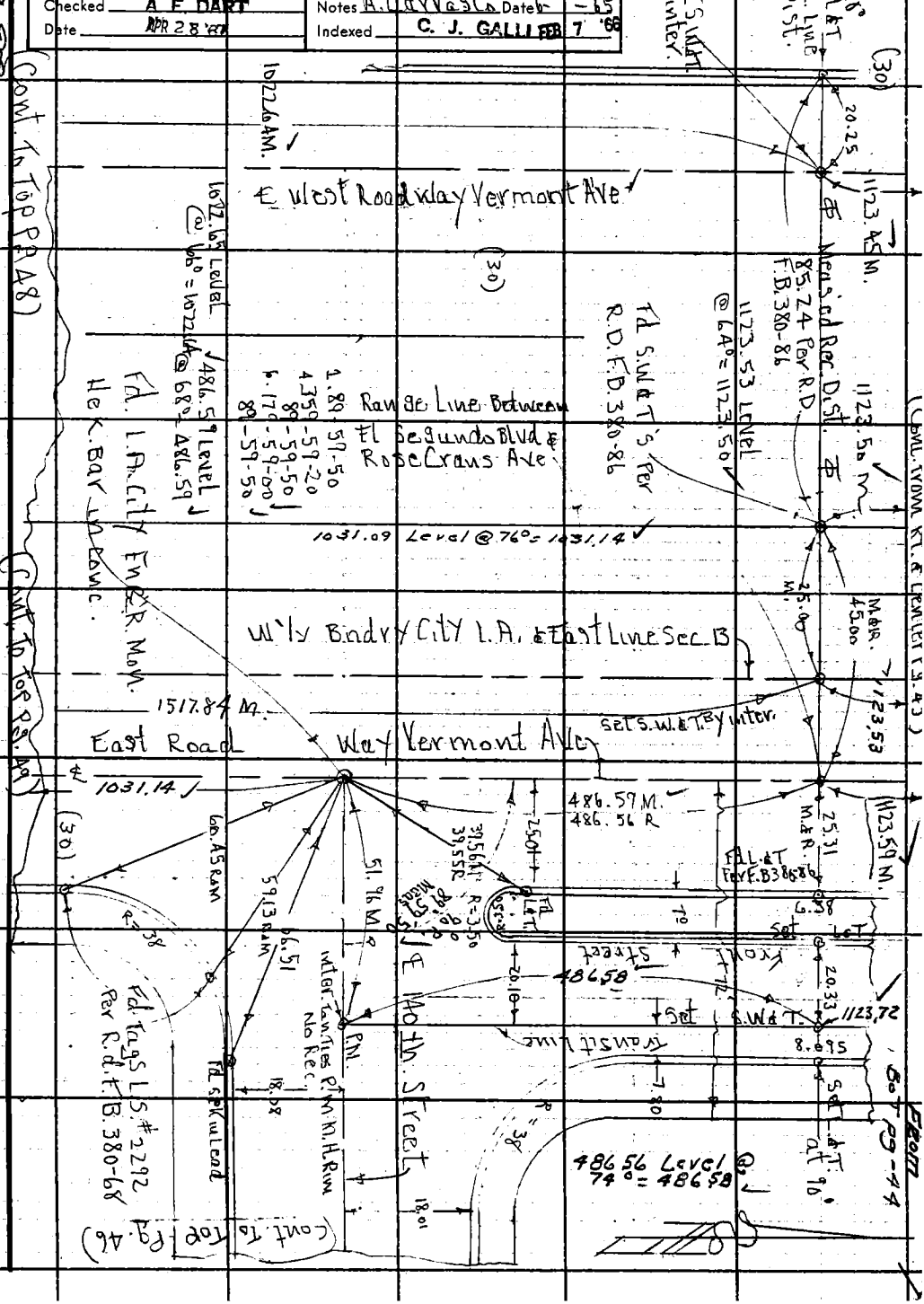

Note: Any Additions or Changes on This Sheet Must be Made or Circled in Red Ink With Date and Name of Person Making Change.

Do not extend this side of this line.

PLEASE RETURN TO
LOS ANGELES COUNTY ENGINEER
403 LOS ANGELES COUNTY ENGINEERING BLDG.

76F3095 CE # 310 3-61

PLEASE RETURN TO
LOS ANGELES COUNTY ENGINEER
403 LOS ANGELES COUNTY ENGINEERING BLDG.

Note: Any Additions or Changes on This Sheet Must be Made or Circled in Red Ink With Date and Name of Person Making Change.

Do not extend this side of this line.

26-B-3

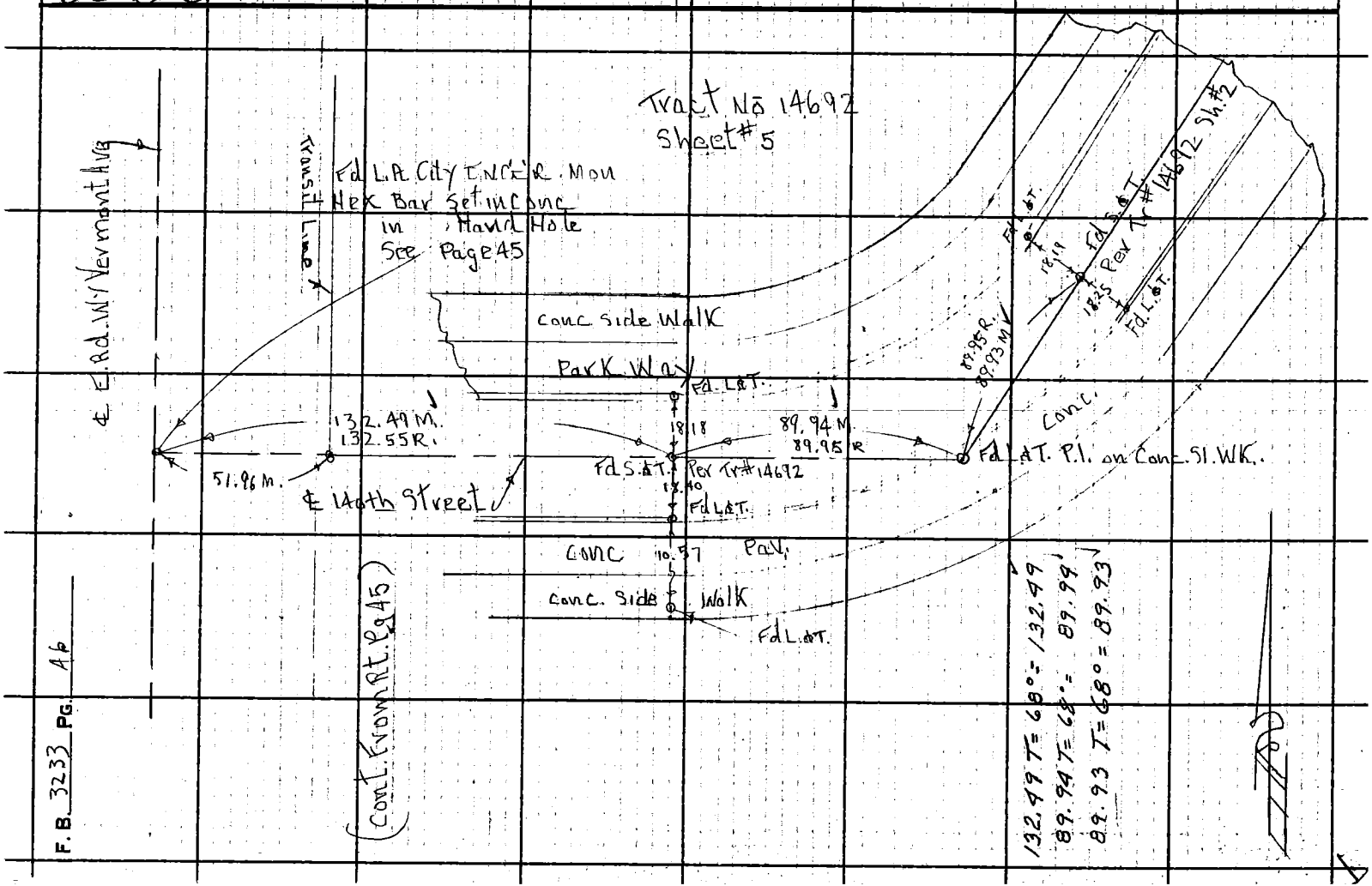

F. B. 3233 PG. 46

26-B-2

Notes Ck'd by S. SHINODA	Survey of 135th Street ℄	F. B. 3233 Pg. 47
Map No. B3023	JN0096.58 Tape 0230 Std 68 °F	
Office Work	Surveyed by A. S. Curtis	
Checked " E. DART	Notes A. Carrasco Date 6- -65	
Date APR 28 '67	Indexed C. J. GALLI FEB 7 '66	

CONT. ON RT Pg-121

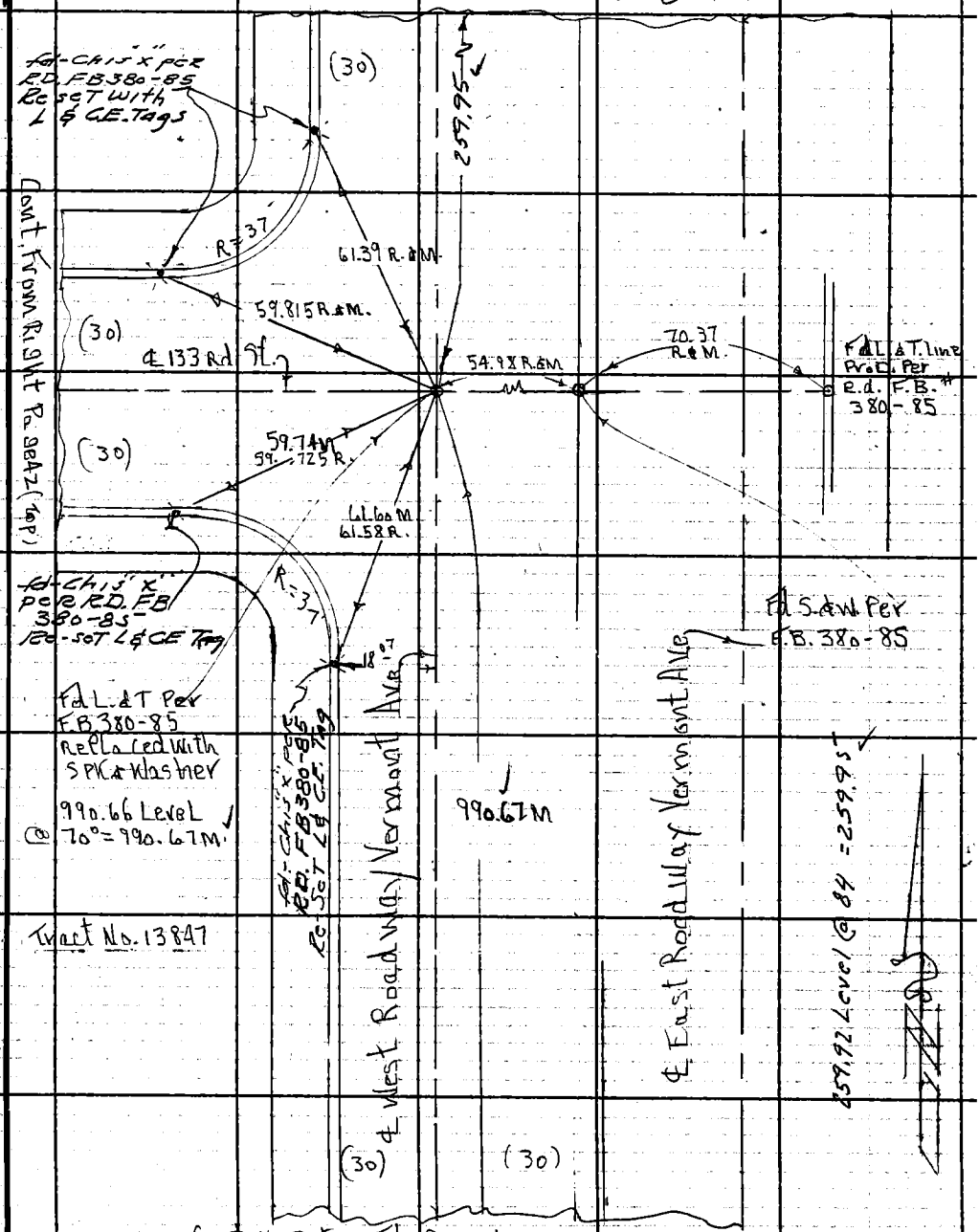

Cont. to Bot. Left Page 43

Note: Any Additions or Changes on this Sheet Must be Made or Circled in Red Ink With Date and Name of Person Making Change.

PLEASE RETURN TO
LOS ANGELES COUNTY ENGINEER
403 LOS ANGELES COUNTY ENGINEERING BLDG.
Do not extend this side of this line.

76E3095 CE # 310 3-61

F. B. 3233 PG. 48 (Cont. From Top & Lt Pg. 45)

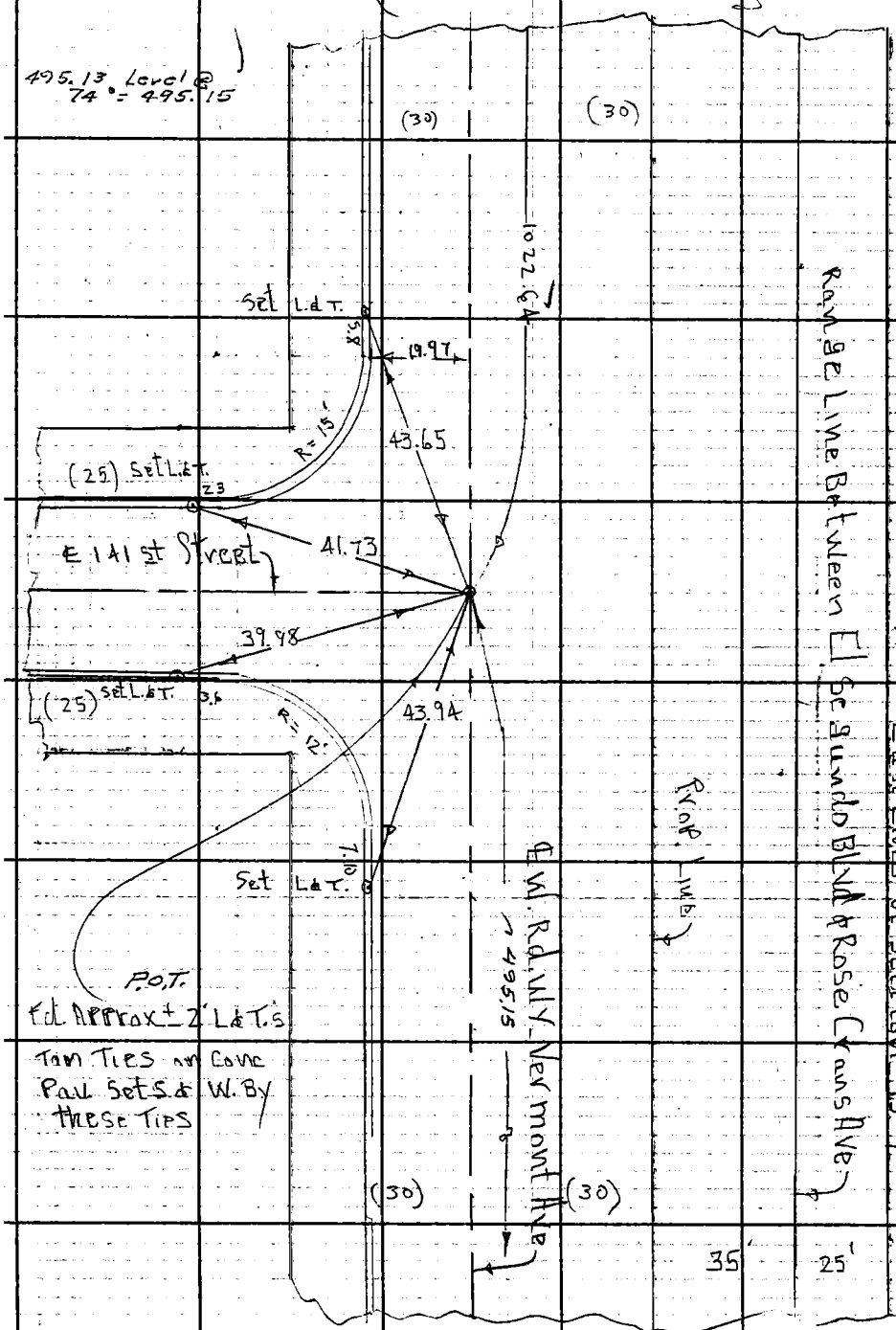

26-B-3

PLEASE RETURN TO
LOS ANGELES COUNTY ENGINEER
403 LOS ANGELES COUNTY ENGINEERING BLDG.

Do not extend this side of this line.

Note: Any Additions or Changes on This Sheet Must be Made or Circled in Red Ink With Date and Name of Person Making Change.

Contion Lt. pg-140

Notes Ck'd by S. SHINODA	Survey of 135th Street E	F. B. 3233 PG. 49
Map No. B3023	JN0076.58 Tape 0230 Std 68 °F	
Office Work	Surveyed by A. S. Curtis	
Checked A. E. DARD	Notes A. Carrasco Date 6-22-65	
Date APR 28 '67	Indexed C. J. GALLI FEB 7 '68	

26-B-3

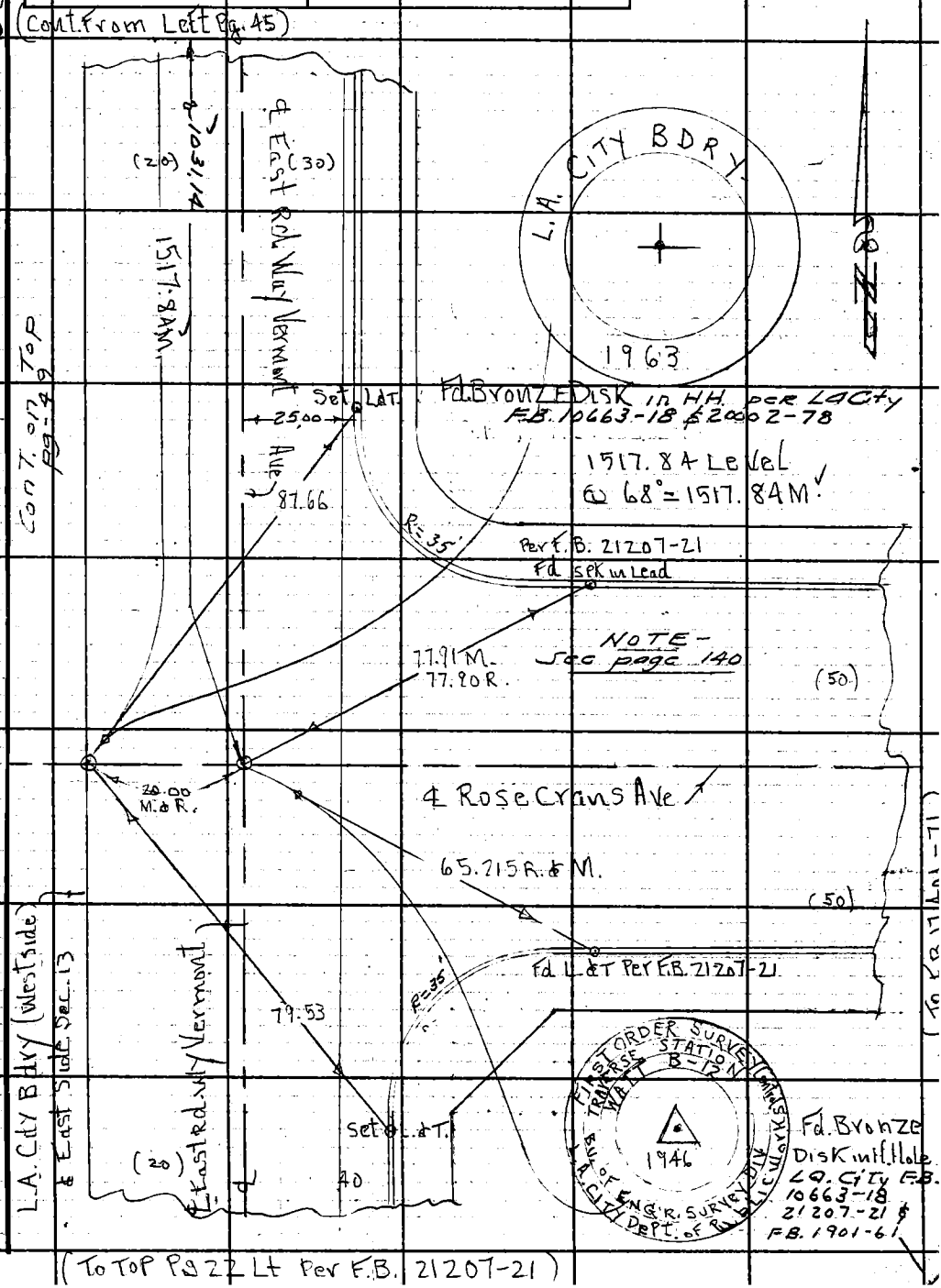

Note: Any Additions or Changes on This Sheet Must be Made or Circled in Red Ink With Date and Name of Person Making Change.

PLEASE RETURN TO LOS ANGELES COUNTY ENGINEER 403 LOS ANGELES COUNTY ENGINEERING BLDG.

Do not extend this side of this line.

76F3095 CE # 310 3-61

F. B. 3233 PG. 50

(Cont. To Pg. 55 Rt Bot Per F.B. 20002)

Page 38

(Cont. To Bot Pg. 51)

26-B-3

(Cont. To Pg. 51 F.B. 20002)

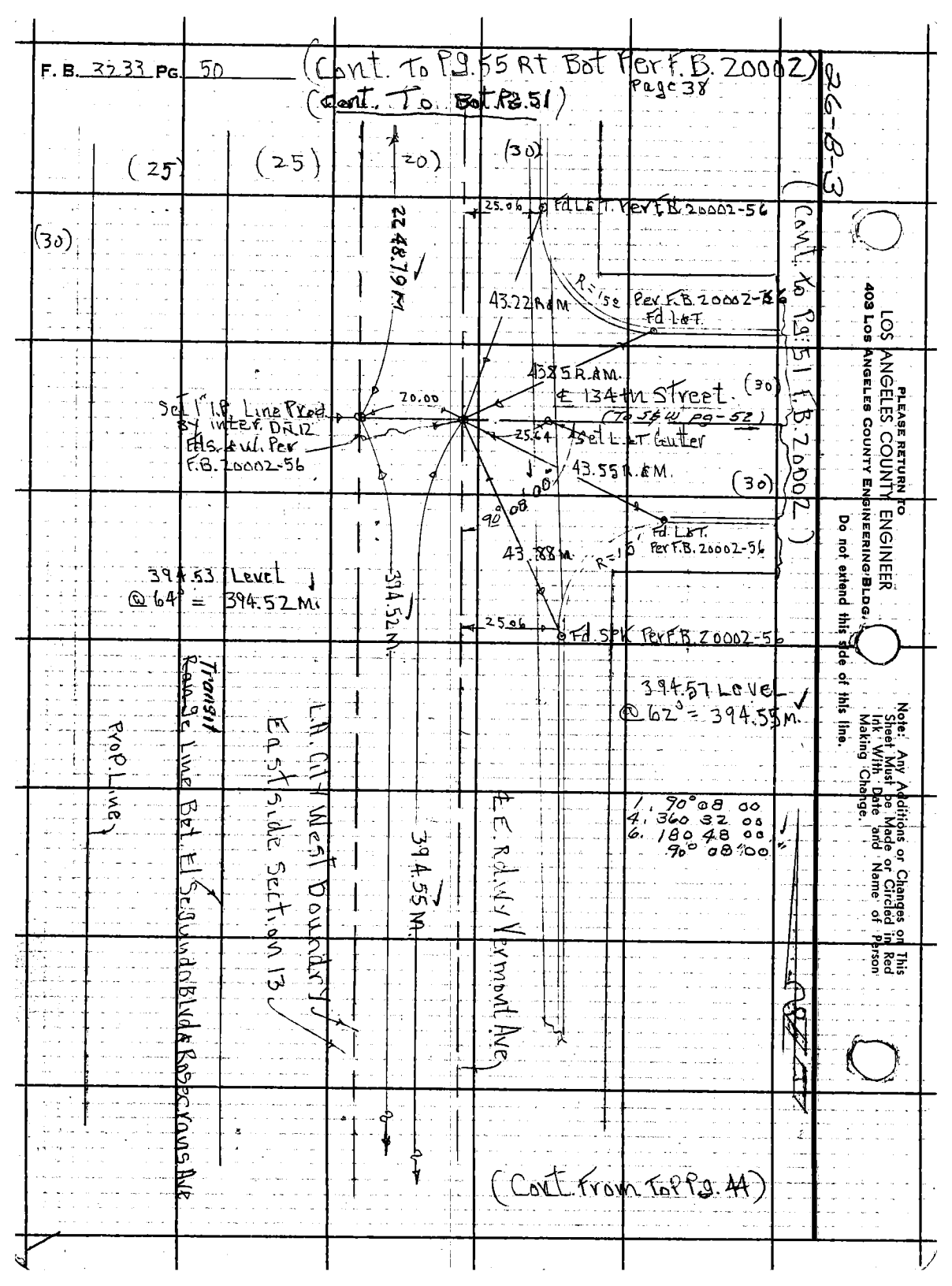

LOS ANGELES COUNTY ENGINEER
403 LOS ANGELES COUNTY ENGINEERING BLDG.

PLEASE RETURN TO

Do not extend this side of this line.

Note: Any Additions or Changes on This Sheet Must be Made or Circled in Red Ink With Date and Name of Person Making Change.

20002-30

Notes Ck'd by S. SHINODA	Survey of 135th Street &	F. B. 3233	Pg. 51
Map No. B3023	JN0096.38 Tape 0230 Std 68 °F		
Office Work	Surveyed by A.S. Curtis		
Checked A. E. DART	Notes A. Carrasco Date 6--65		
Date APR 28 '67	Indexed C. J. GALLI FEB 7 '68		

26-B-2

Note: Any Additions or Changes on this Sheet Must be Made or Circled in Red Ink With Date and Name of Person Making Change.

Do not extend this side of this line.

PLEASE RETURN TO LOS ANGELES COUNTY ENGINEER
403 Los Angeles County Engineering Bldg.

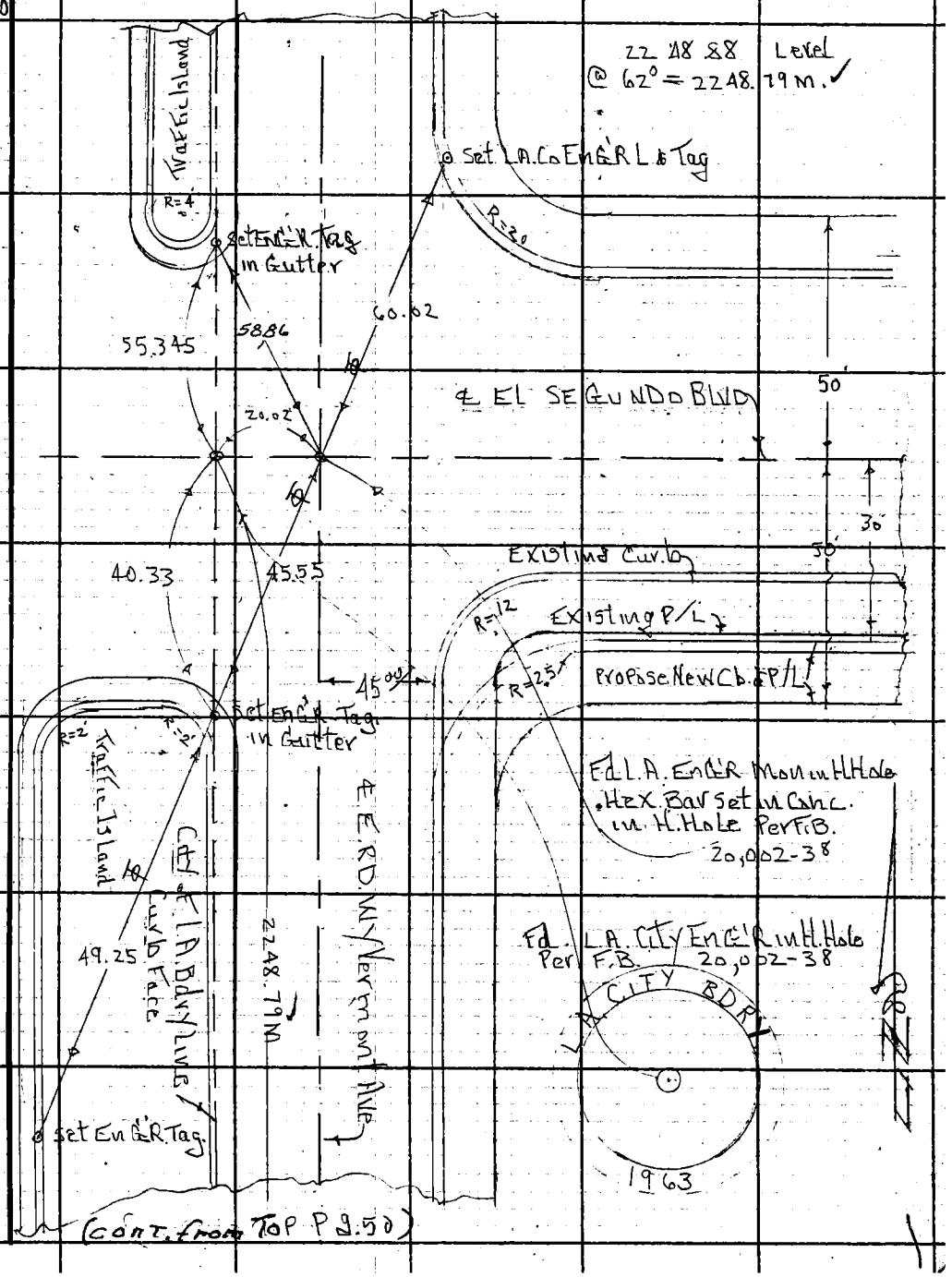

76F3095 CE # 310 3-61

F. B. 3233 Pg 52

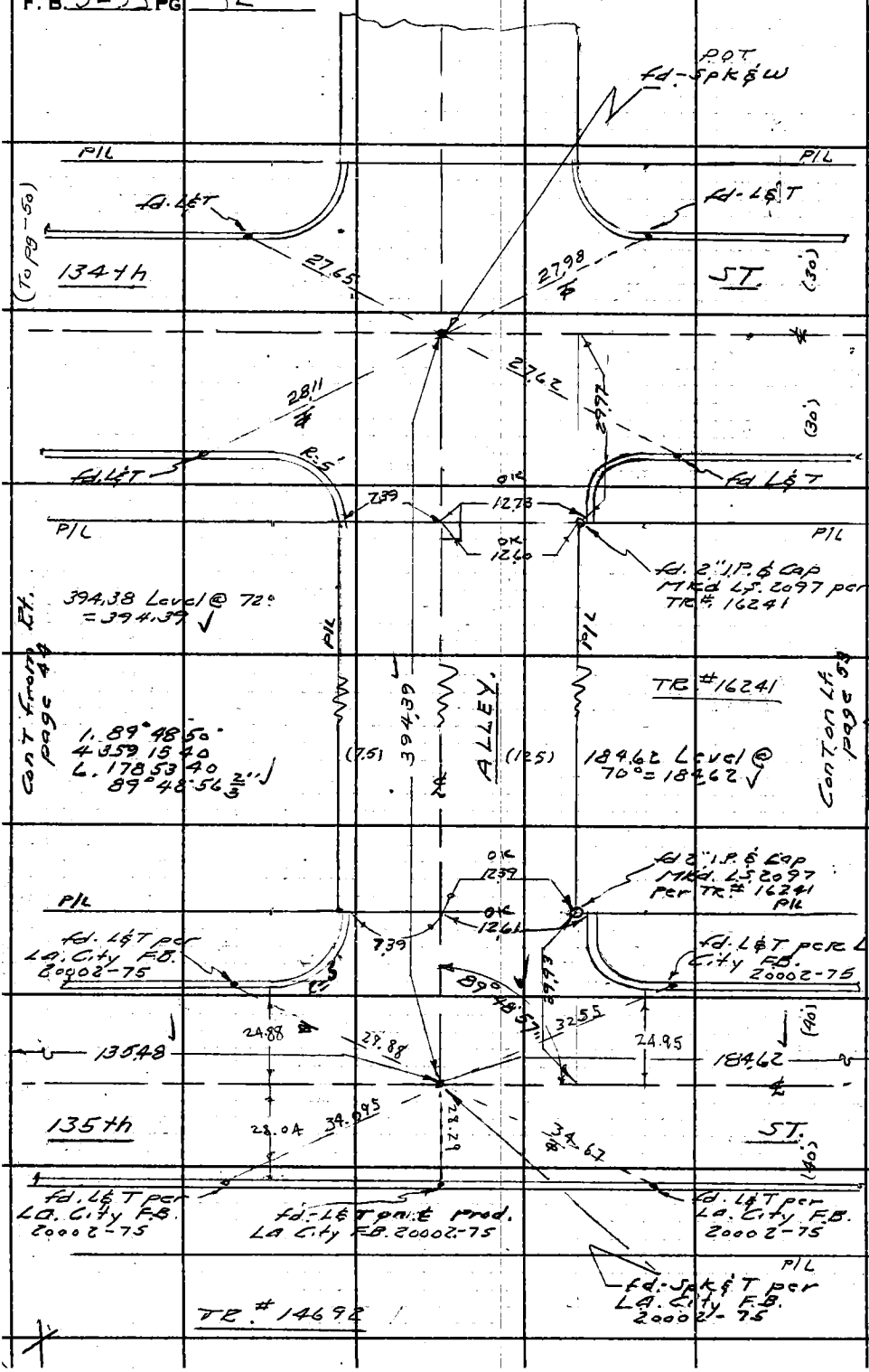

(To Pg 50)

To Pg 58

PLEASE RETURN TO
LOS ANGELES COUNTY ENGINEER
408 Los Angeles County Engineering Bldg.
Do not extend this side of this line.

Note: Any Additions or Changes on This Sheet Must be Made or Circled in Red Ink With Date and Name of Person Making Change.

26-B-3

Notes Ck'd by S. SHINODA	Survey of 135th ST ℄	F. B. 3233 Pg. 53
Map No. B3023	JN 009658 Tape 0230 Std 68 °F	
Office Work	Surveyed by A. S. CURTIS	
Checked A. E. DART	Notes CURTIS Date 6-29-65	
Date APR 28 '67	Indexed C. J. GALLI FEB 7 '68	TR. # 16241

297.91 Level @ 72° = 297.92

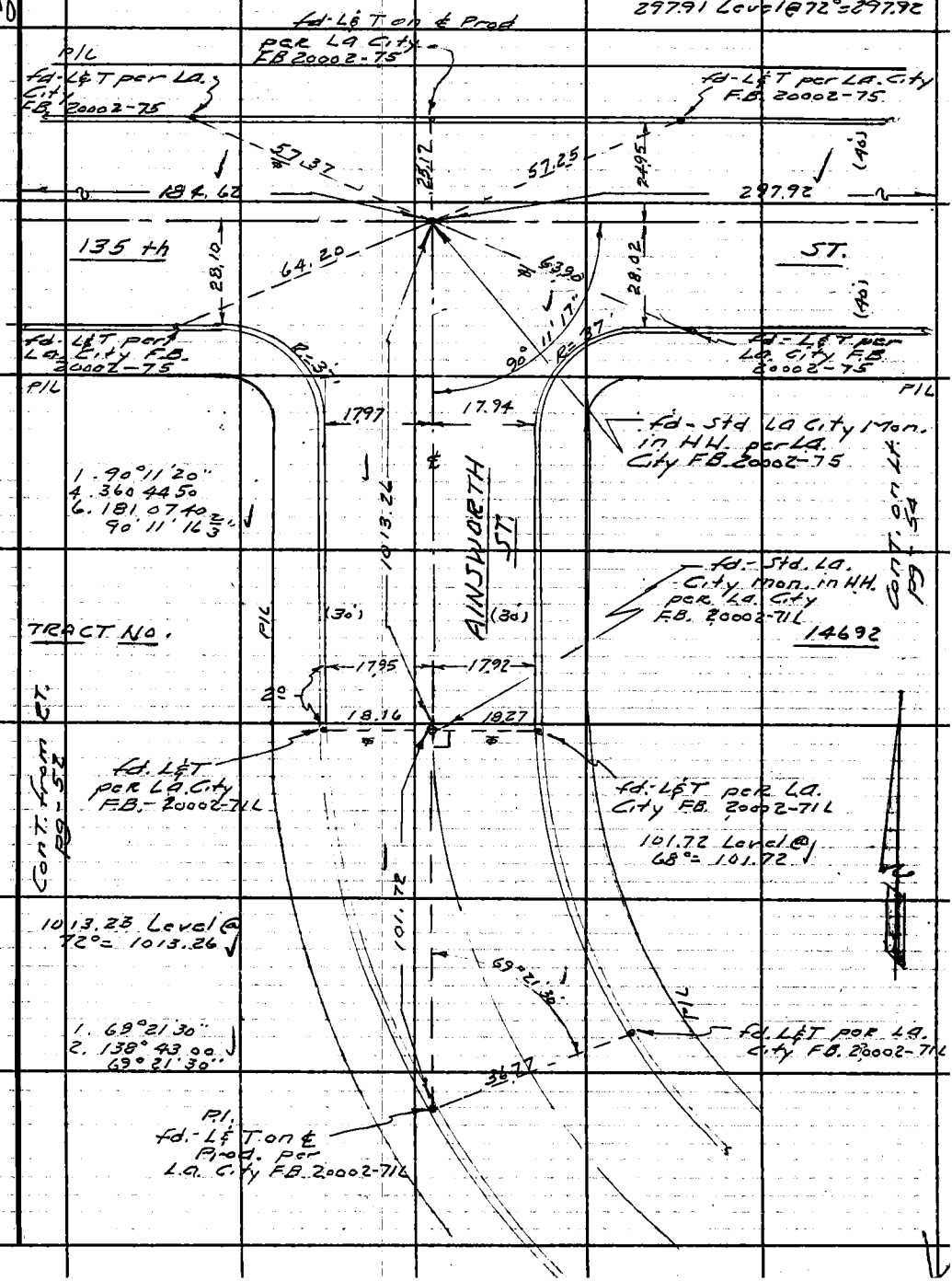

Note: Any Additions or Changes on This Sheet Must be Made or Circled in Red Ink With Date and Name of Person Making Change.

Do not extend this side of this line.

PLEASE RETURN TO
LOS ANGELES COUNTY ENGINEER
403 LOS ANGELES COUNTY ENGINEERING BLDG.

76F309S CE # 310 3.61

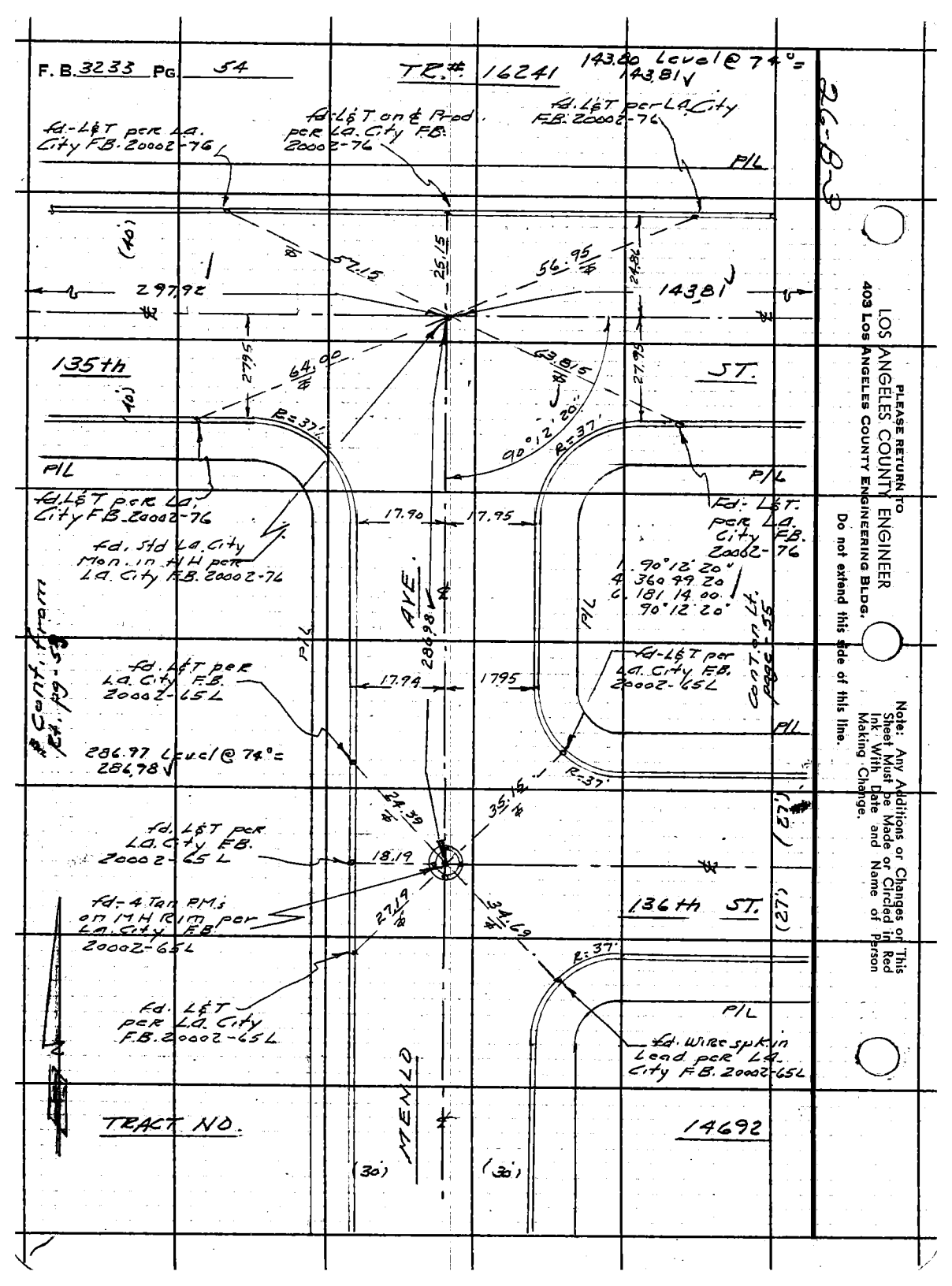

PLEASE RETURN TO
LOS ANGELES COUNTY ENGINEER
403 LOS ANGELES COUNTY ENGINEERING BLDG.
Do not extend this side of this line.

Note: Any Additions or Changes on This Sheet Must be Made or Circled in Red Ink With Date and Name of Person Making Change.

Notes Ck'd by S. SHINODA	Survey of 135th ST. ℄	F. B. 3233 Pg. 55
Map No. B 3023	JN 0096.58 Tape 0230 Std 68 °F	
Office Work	Surveyed by A. S. CURTIS	
Checked A. E. DART	Notes CURTIS Date 6-29-65	
Date APR 28 '67	Indexed C. J. GALLI FEB 7 '68	

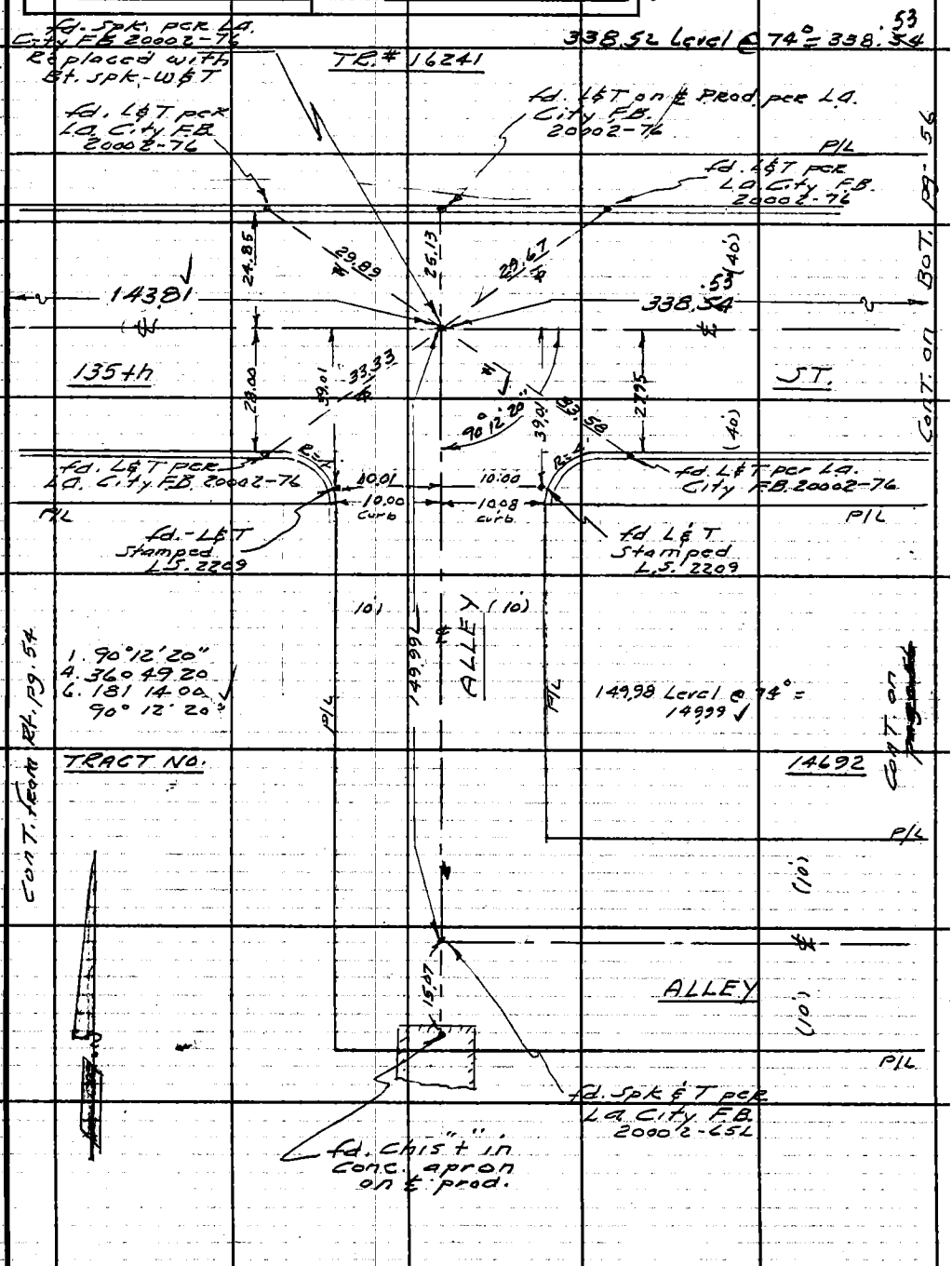

Note: Any Additions or Changes on This Sheet Must be Made or Circled in Red Ink With Date and Name of Person Making Change.

Do not extend this side of this line.

PLEASE RETURN TO
LOS ANGELES COUNTY ENGINEER
403 LOS ANGELES COUNTY ENGINEERING BLDG.

76F309S CE # 310 3-61

PLEASE RETURN TO
LOS ANGELES COUNTY ENGINEER
403 LOS ANGELES COUNTY ENGINEERING BLDG.

Note: Any Additions or Changes on This Sheet Must be Made or Circled in Red Ink With Date and Name of Person Making Change.

Do not extend this side of this line.

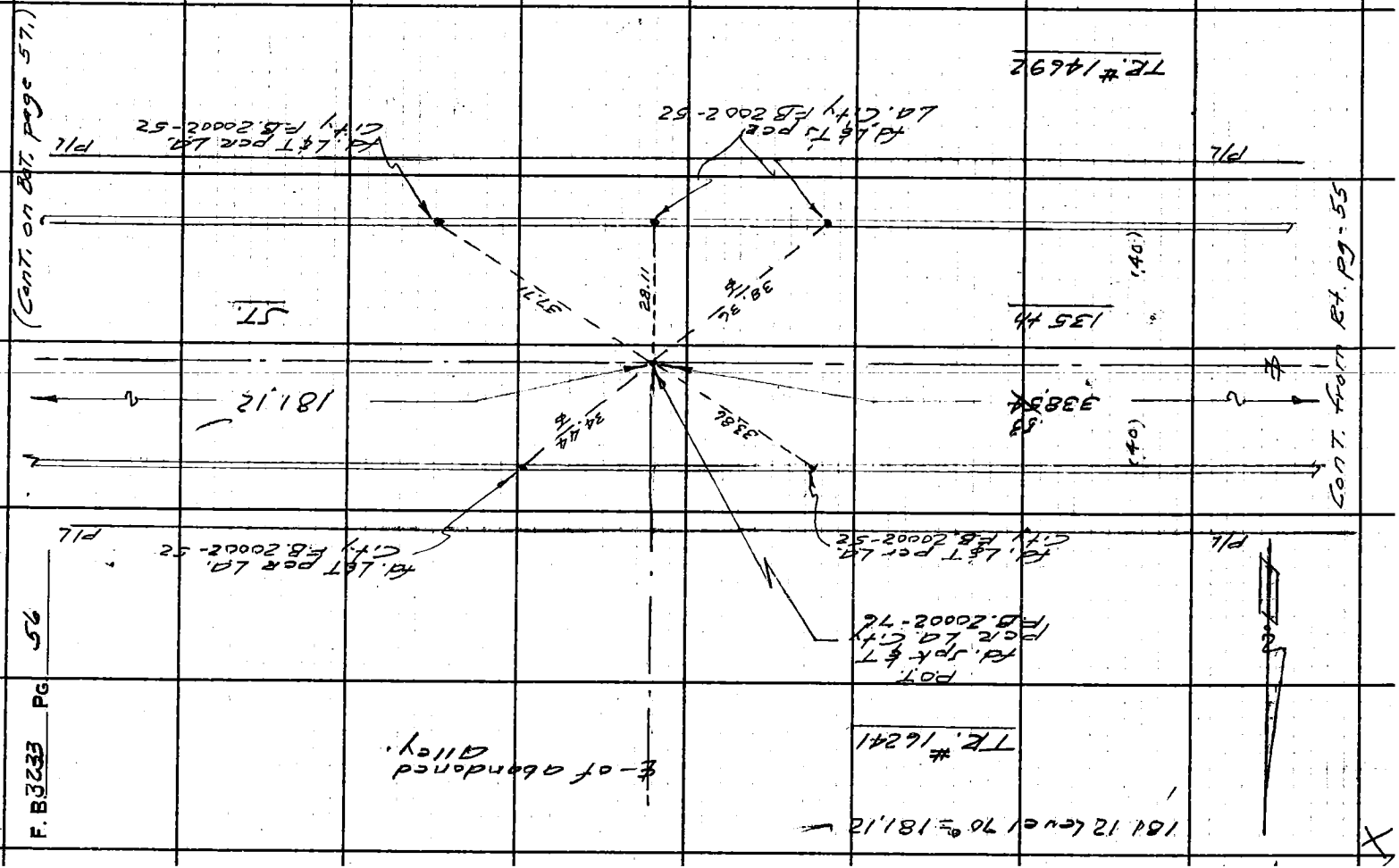

Notes Ck'd by S. SHINODA	Survey of 135th ST. ℄	F. B. 3233 PG. 57
Map No. B3023	JN 0096.58 Tape 0230 Std 68 °F	
Office Work	Surveyed by A. S. CURTIS	
Checked A. E. DART	Notes CURTIS Date 7-9-65	
Date APR 28 '67	Indexed C. J. GALLI FEB 7 '66	

26 B-3

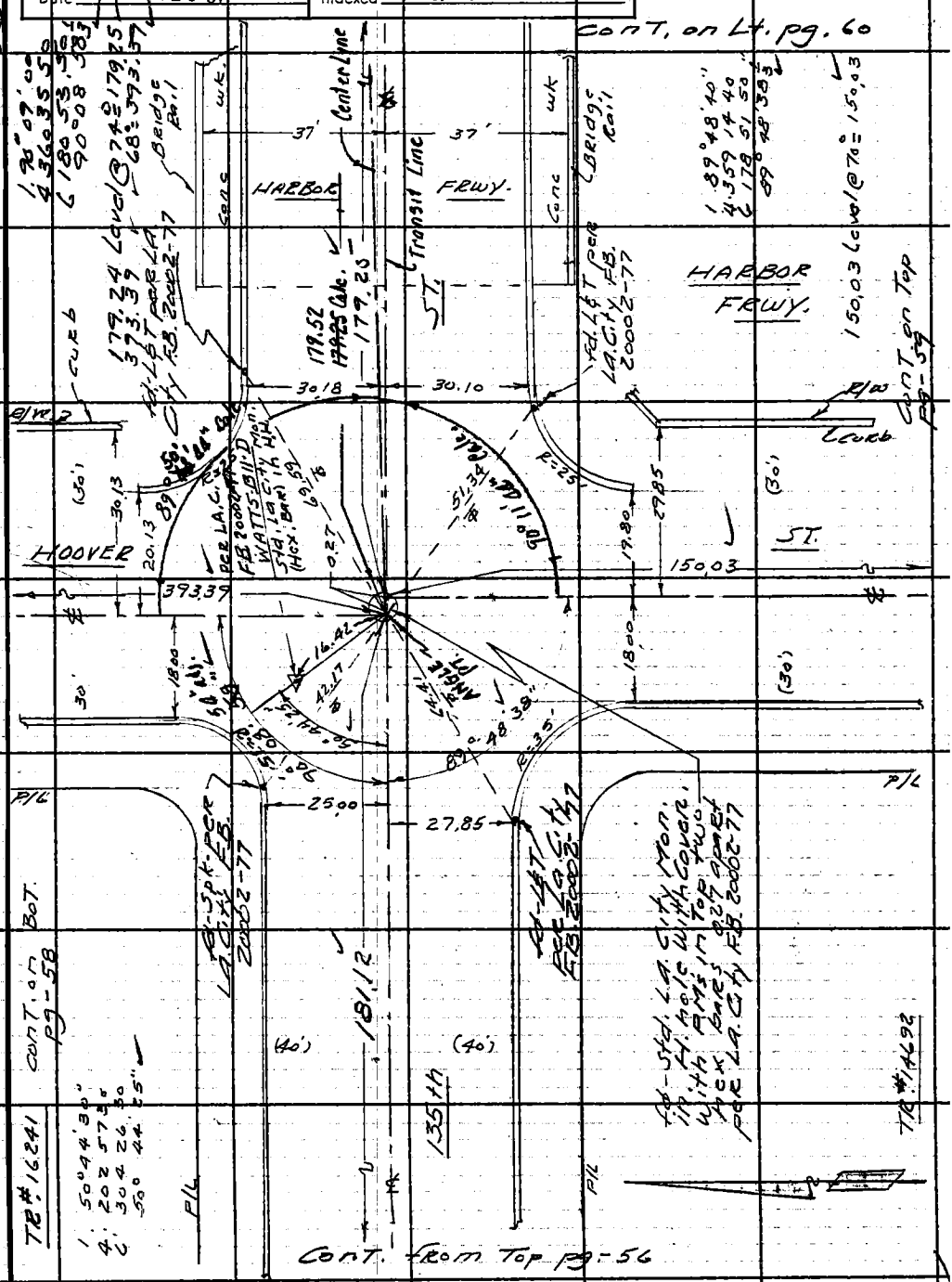

Note: Any Additions or Changes on This Sheet Must be Made or Circled in Red Ink With Date and Name of Person Making Change.

Do not extend this side of this line.

PLEASE RETURN TO
LOS ANGELES COUNTY ENGINEER
403 LOS ANGELES COUNTY ENGINEERING BLDG.

76F309S CE # 310 3-61

PLEASE RETURN TO
LOS ANGELES COUNTY ENGINEER
403 LOS ANGELES COUNTY ENGINEERING BLDG.

Note: Any Additions or Changes on This Sheet Must be Made or Circled in Red Ink With Date and Name of Person Making Change.

Do not extend this side of this line.

26-8-3

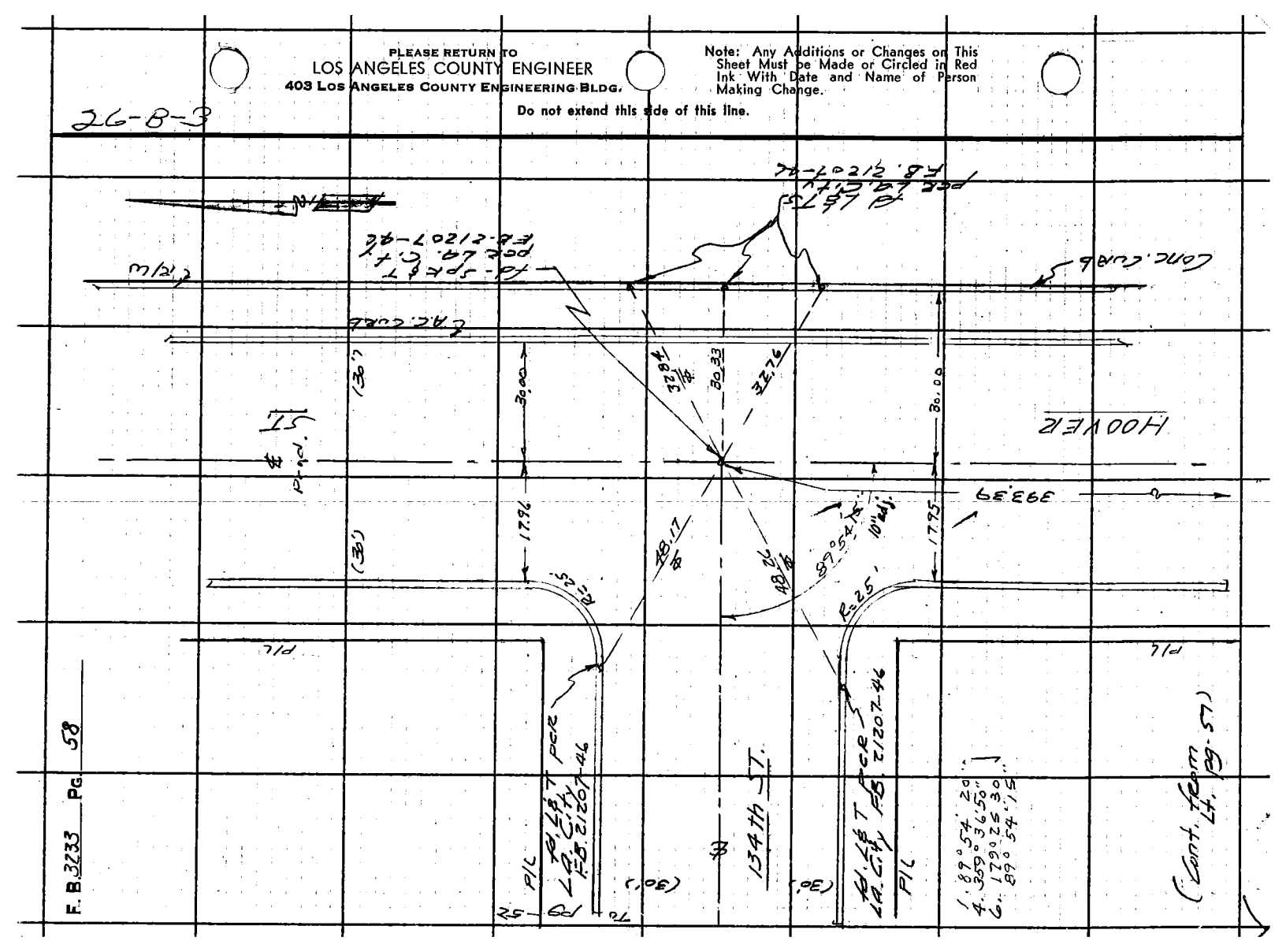

Notes Ck'd by S. SHINODA	Survey of 135th ST - ℄	F. B. 3233 PG. 59
Map No. B3023	JN 009658 Tape 0230 Std 68 °F	
Office Work	Surveyed by	
Checked A. E. DART	Notes CURTIS Date 7-9-65	
Date APR 28 '67	Indexed C. J. GALLI FEB 7 '68	

26-8-3

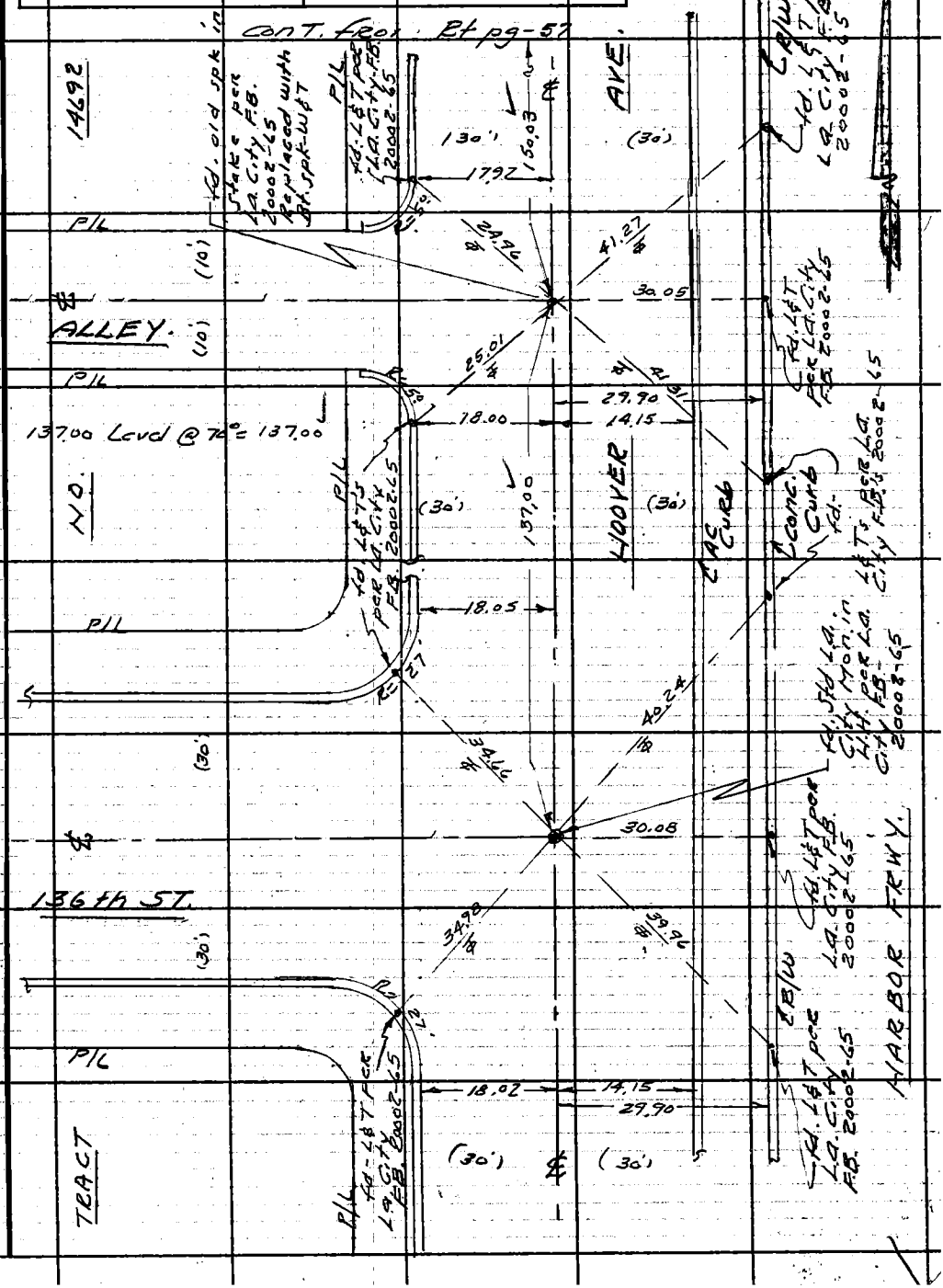

Note: Any Additions or Changes on This Sheet Must be Made or Circled in Red Ink With Date and Name of Person Making Change.

Do not extend this side of this line.

PLEASE RETURN TO
LOS ANGELES COUNTY ENGINEER
403 LOS ANGELES COUNTY ENGINEERING BLDG.

76F309S CE # 310 3-61

PLEASE RETURN TO
LOS ANGELES COUNTY ENGINEER
403 LOS ANGELES COUNTY ENGINEERING BLDG.

Note: Any Additions or Changes on This Sheet Must be Made or Circled in Red Ink With Date and Name of Person Making Change.

Do not extend this side of this line.

26-B-3

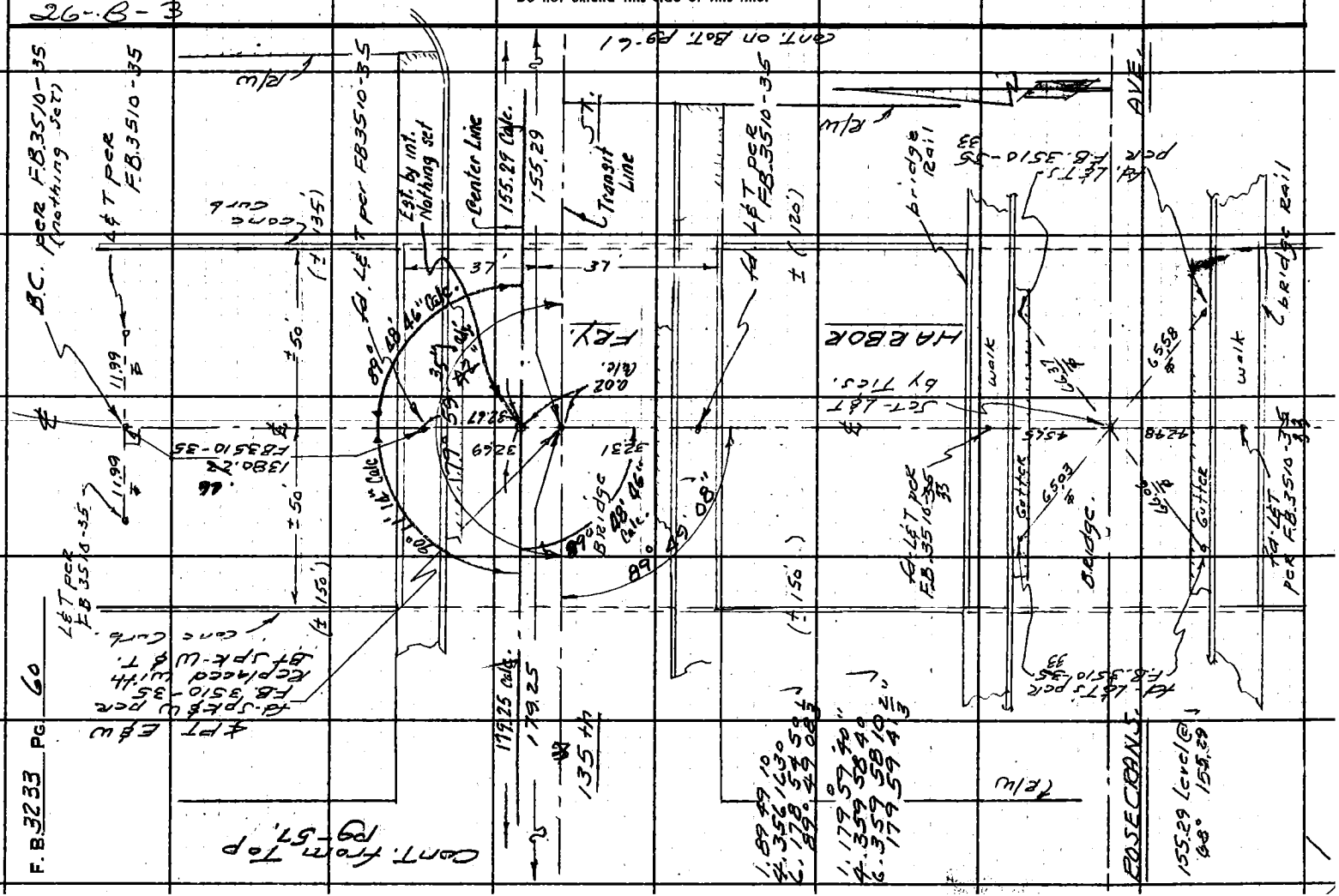

Cont. from Top Pg-57

Cont. on Pg-61

F. B. 3233 Pg. 60

Notes Ck'd by S. SHINODA	Survey of 135th ST. ℄	F. B. 3233 PG. 61
Map No. B3023	JN 009658 Tape 0230 Std 68 °F	
Office Work	Surveyed by A. S. CURTIS	
Checked A. E. DART	Notes CURTIS Date 7-12-65	
Date APR 28 '67	Indexed C. J. GALLI FEB 7 '66	

Cont on BOT pg. 62

2-B-3

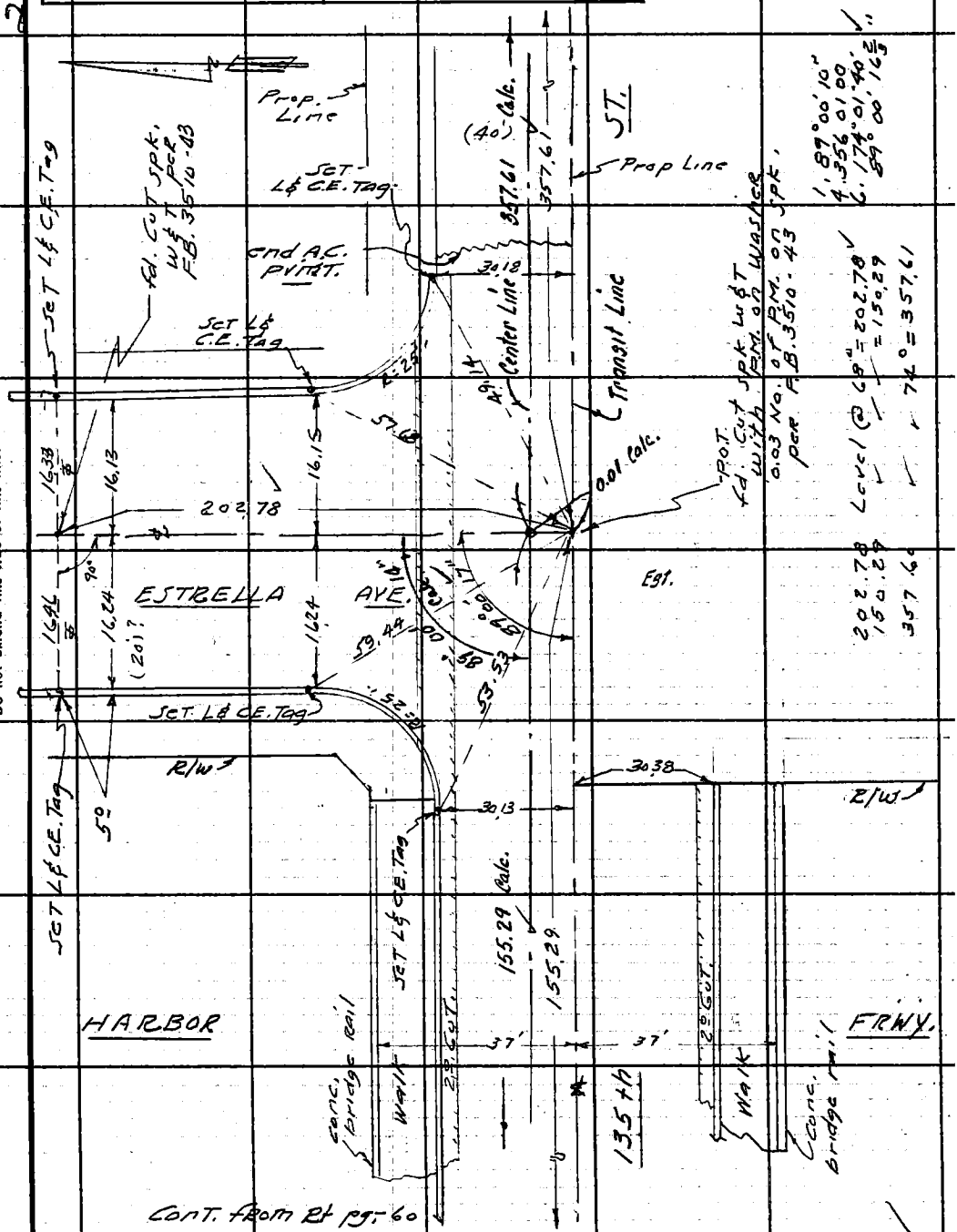

Cont. from Rt pg. 60

Note: Any Additions or Changes on This Sheet Must be Made or Circled in Red Ink With Date and Name of Person Making Change.

Do not extend this side of this line.

PLEASE RETURN TO
LOS ANGELES COUNTY ENGINEER
403 LOS ANGELES COUNTY ENGINEERING BLDG.

76F309S CE # 310 3-61

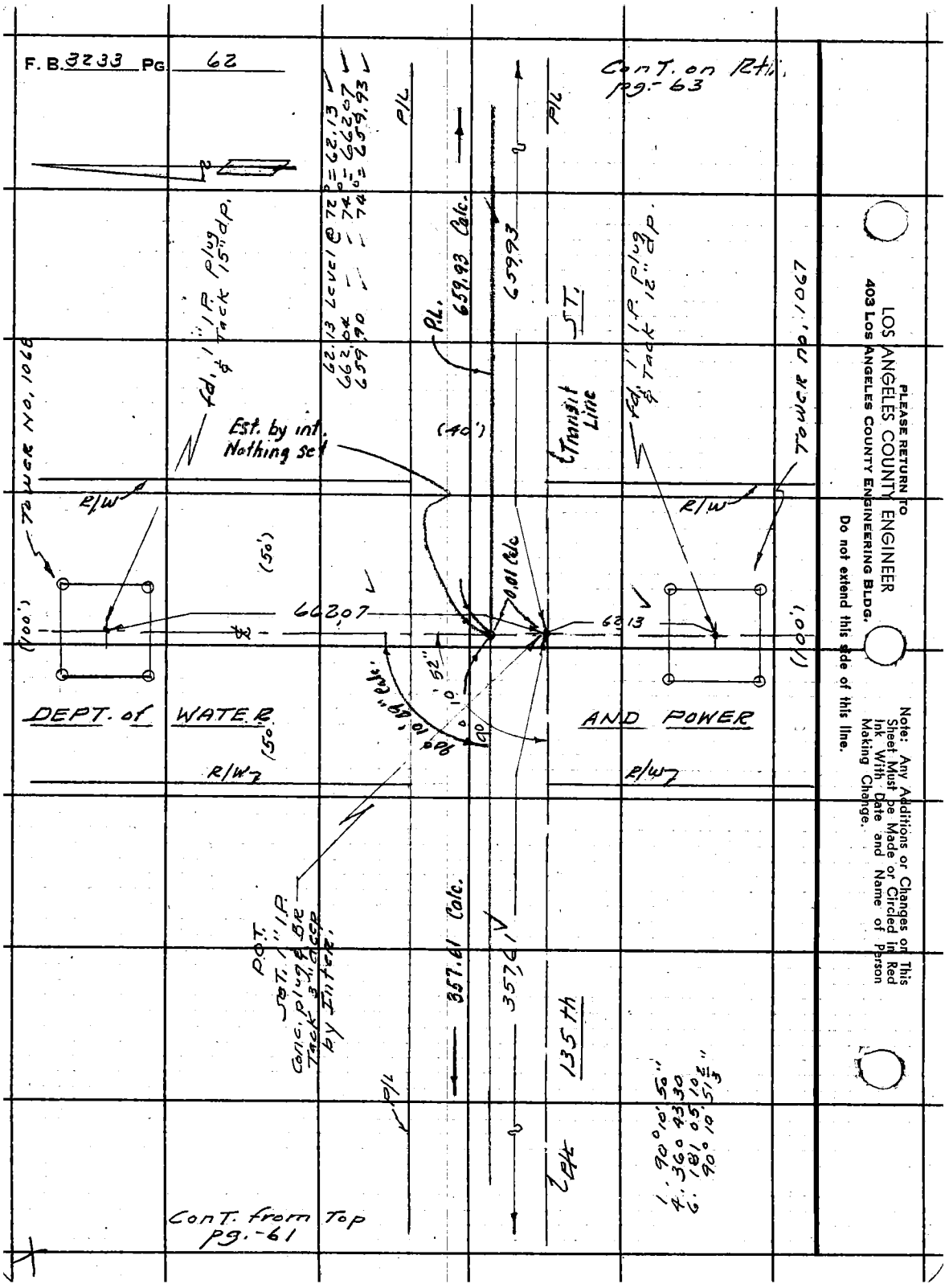
F. B. 3233 PG. 62
Cont. on Rtn. pg.-63
62.13 Level @ 72° = 62.13
662.04 " " 74° = 662.07
659.90 " " 74° = 659.93
P/L
P/L
659.93 Calc.
659.93
P.L.
ST.
Transit Line
Fd. 1" I.P. plug & Tack 15" dp.
Fd. 1" I.P. plug & Tack 12" dp.
Tower No. 1068
Tower No. 1067
Est. by int. Nothing set
(40')
R/W
R/W
(50')
(100')
(100')
662.07
62.13
0.01 Calc
90° 10' 49" Calc.
10' 52"
90°
DEPT. of WATER AND POWER
(50')
R/W
R/W
P.O.T. Set 1" I.P. Conc. plug & BR Tack 3" deep by Inter.
357.61 Calc.
357.61
135th
P/L
P/L
1. 90° 10' 50"
4. 360 43 30
6. 181 05 10 2/3"
90° 10' 51 2/3"
Cont. from Top pg.-61
PLEASE RETURN TO
LOS ANGELES COUNTY ENGINEER
403 LOS ANGELES COUNTY ENGINEERING BLDG.
Do not extend this side of this line.
Note: Any Additions or Changes on This Sheet Must be Made or Circled in Red Ink With Date and Name of Person Making Change.

26-B-3

Notes Ck'd by S. SHINODA	Survey of 135th ST. ℄
Map No. B 3023	JN 009658 Tape 0230 Std 68 °F
Office Work	Surveyed by A.S. CURTIS
Checked A F DARTI	Notes CURTIS Date 7-65
Date APR 28 '67	Indexed C. J. GALLI FEB '66

F. B. 3233 PG. 63

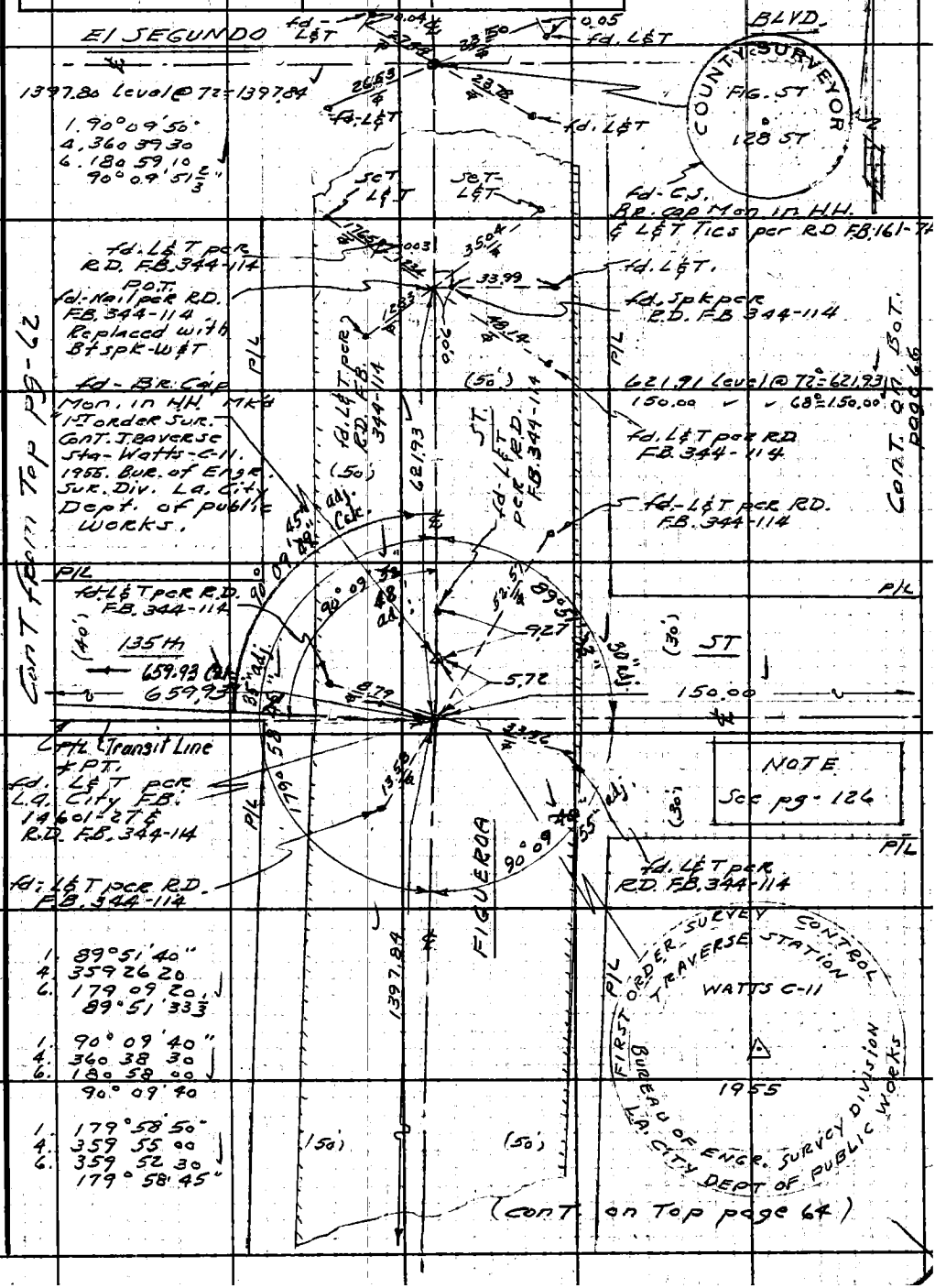

Note: Any Additions or Changes on This Sheet Must be Made or Circled in Red Ink With Date and Name of Person Making Change.

Do not extend this side of this line.

PLEASE RETURN TO
LOS ANGELES COUNTY ENGINEER
403 Los Angeles County Engineering Bldg.

76F309S CE #310 6-62

F. B. 3233 PG 64 (Cont. from B.&T. pg. 63)

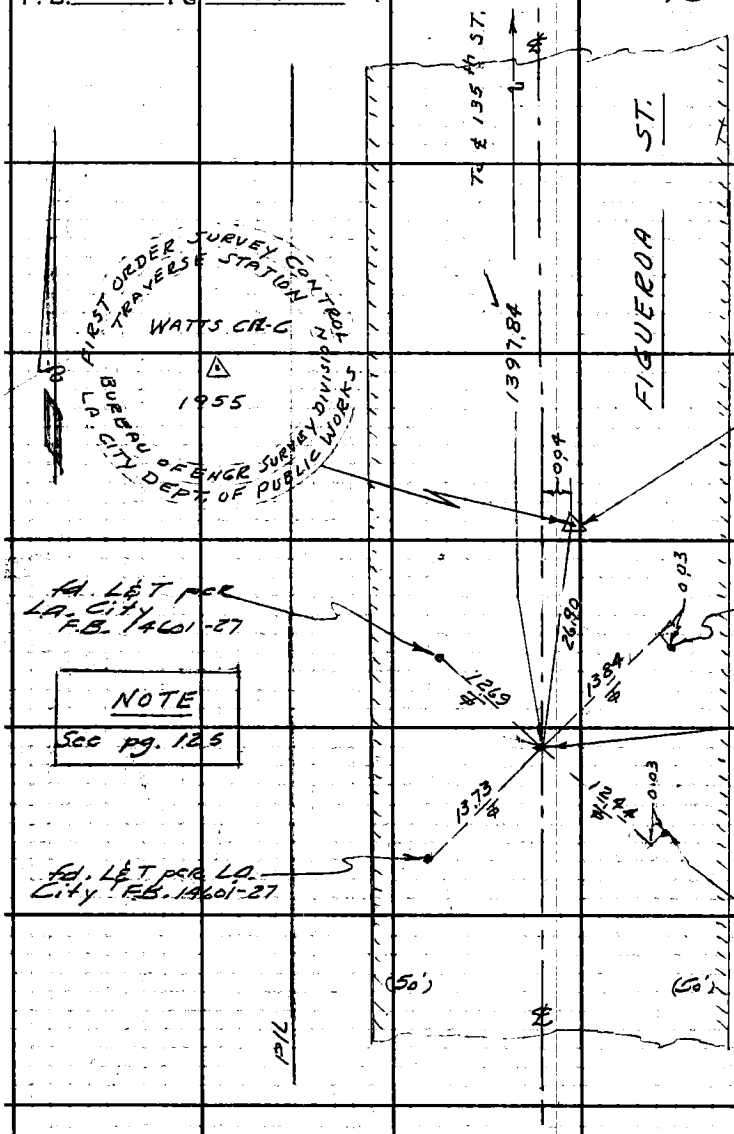

PLEASE RETURN TO
LOS ANGELES COUNTY ENGINEER
403 Los Angeles County Engineering Bldg.

Do not extend this side of this line.

Note: Any Additions or Changes on This Sheet Must be Made or Circled in Red Ink With Date and Name of Person Making Change.

26-B-3

Notes Ck'd by S. SHINODA	Survey of 135th ST. ℄	F. B. 3233 PG. 65
Map No. B3023	JN 009658 Tape 0230 Std. 68° °F	Cont. on Bot. page - 72
Office Work	Surveyed by A. S. CURTIS	
Checked A. E. DART	Notes CURTIS Date 7-15-65	
Date APR 28 '67	Indexed C. J. GALLI	

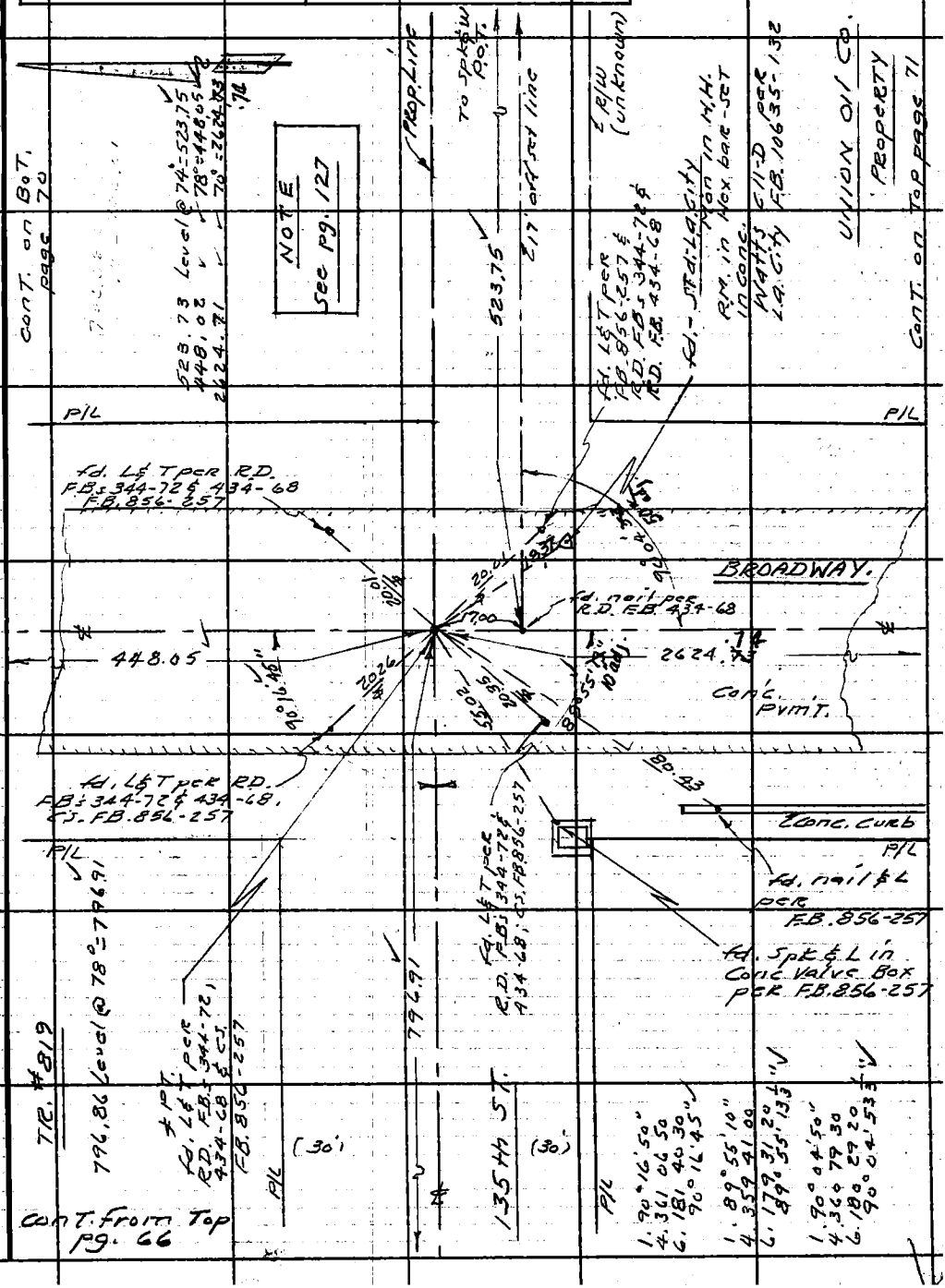

Note: Any Additions or Changes on this Sheet Must be Made or Circled in Red Ink With Date and Name of Person Making Change.

Do not extend this side of this line.

PLEASE RETURN TO
LOS ANGELES COUNTY ENGINEER
403 LOS ANGELES COUNTY ENGINEERING BLDG.

76F309S CE # 310 3-61

F. B. 3233 PG. 66

PLEASE RETURN TO
LOS ANGELES COUNTY ENGINEER
403 LOS ANGELES COUNTY ENGINEERING BLDG.

Do not extend this side of this line.

Note: Any Additions or Changes on This Sheet Must be Made or Circled in Red Ink With Date and Name of Person Making Change.

26-B-3

Notes Ck'd by S. SHINODA	Survey of 135th ST. ℄
Map No. B3023	JN 0096.58 Tape 0230 Std 68° °F
Office Work	Surveyed by A.S. CURTIS
Checked A. E. DART	Notes CURTIS Date 7-19-65
Date APR 28 '67	Indexed R. J. GALLI

F. B. 3233 PG. 67

Cont. from Rt. pg-66

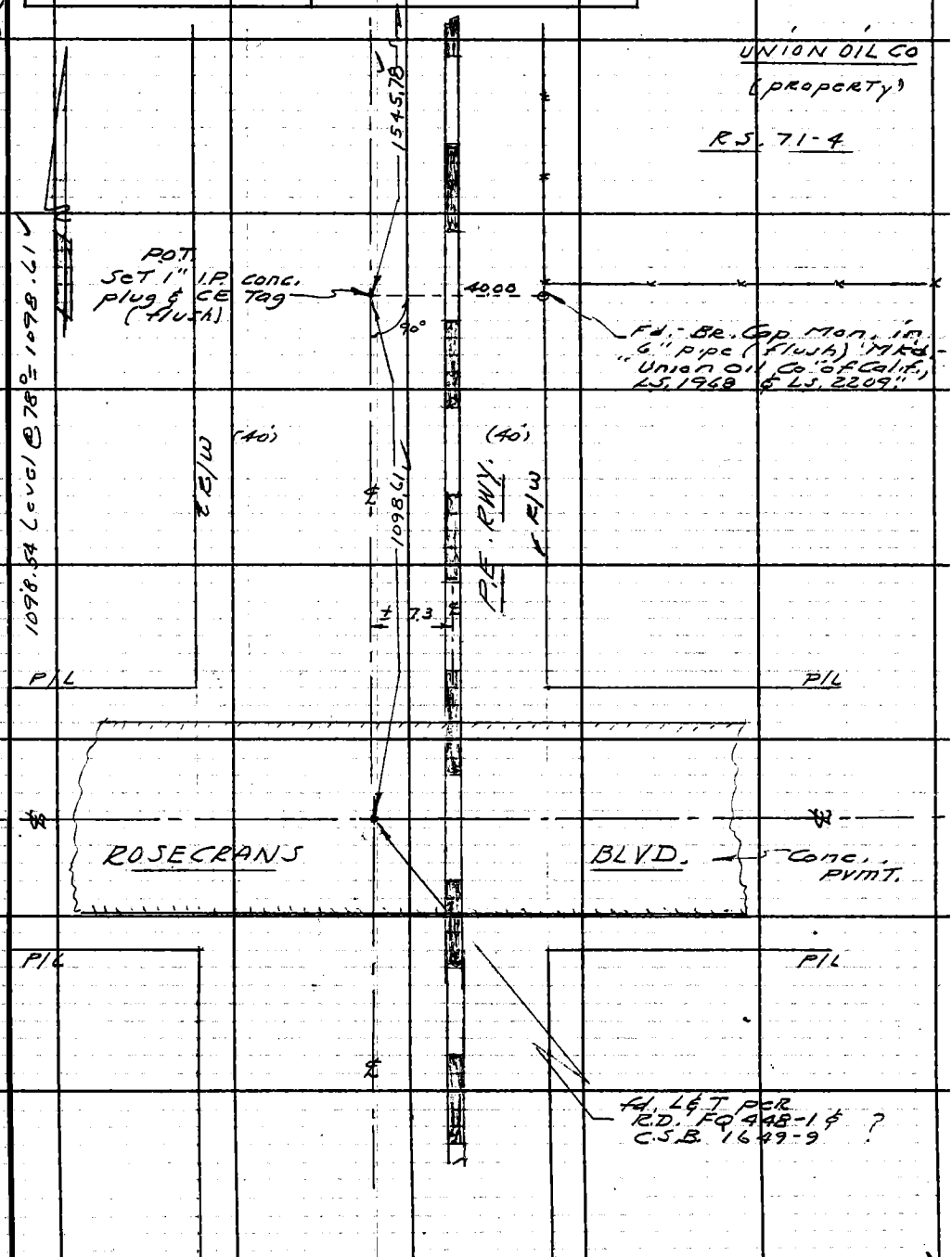

Note: Any Additions or Changes on This Sheet Must be Made or Circled in Red Ink With Date and Name of Person Making Change.

Do not extend this side of this line.

PLEASE RETURN TO
LOS ANGELES COUNTY ENGINEER
403 LOS ANGELES COUNTY ENGINEERING BLDG.

76F3095 CE # 310 3-61

PLEASE RETURN TO
LOS ANGELES COUNTY ENGINEER
403 LOS ANGELES COUNTY ENGINEERING BLDG.

Note: Any Additions or Changes on This Sheet Must be Made or Circled in Red Ink With Date and Name of Person Making Change.

Do not extend this side of this line.

26-B-3

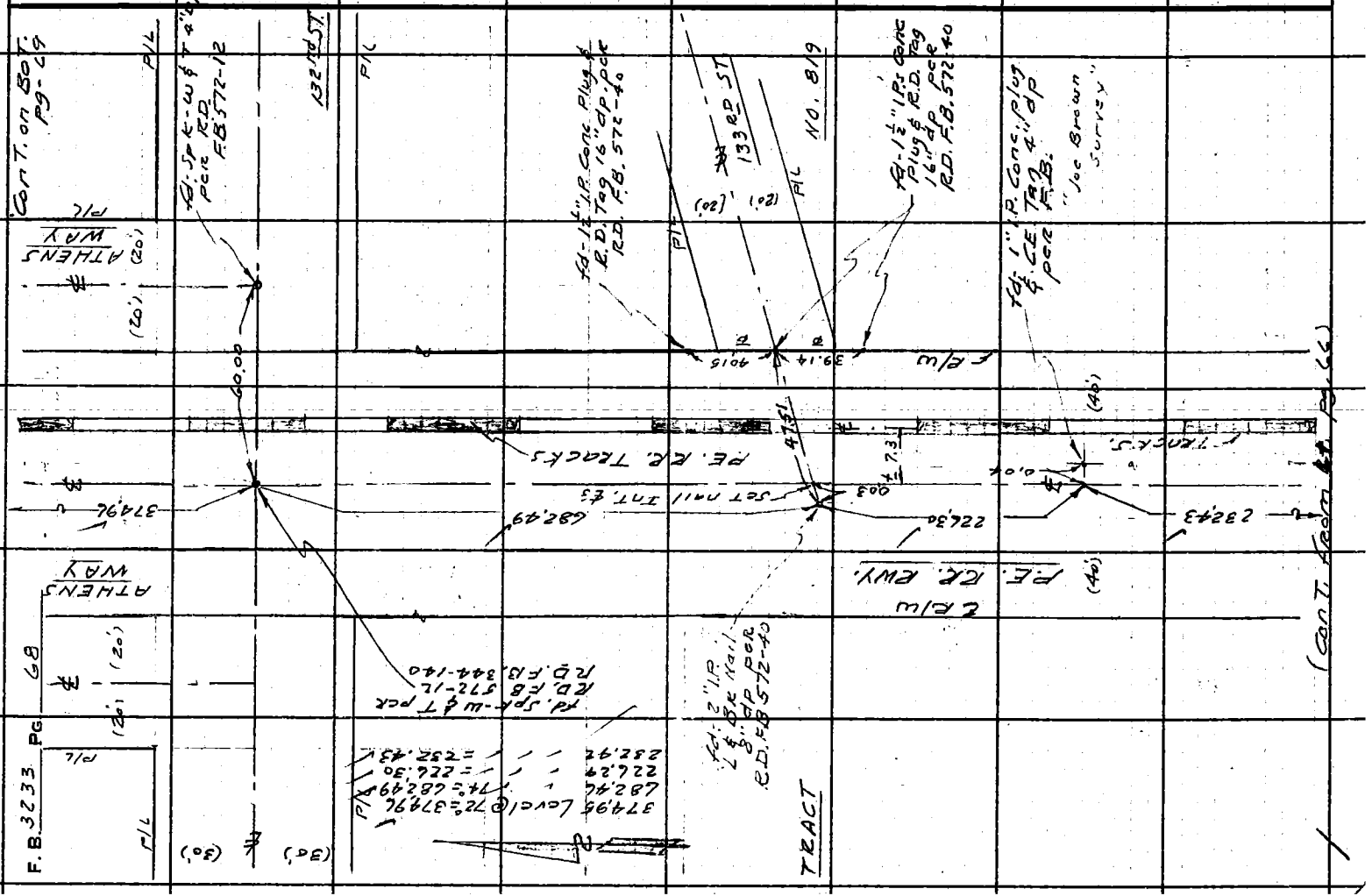

Notes Ck'd by S. SHINODA	Survey of 135th ST. - ℄
Map No. B3023	JN 0096.58 Tape 0230 Std 68 °F
Office Work	Surveyed by A. S. CURTIS
Checked	Notes CURTIS Date 7-19-65
Date APR 28 '67	Indexed C. J. GALLI

F. B. 3233 PG. 69

8apo Level @ 70° = 80.00
59.98 " " " = 59.98
132.47 " " " = 32.47

COUNTY ENGINEER
R. E. 5869

26-B-2

1. 90° 02' 50"
4. 360 11 10
6. 180 16 30
90° 02' 45"

Fd-2" I.P. Conc. Plug & C.E. Tag (Flush) PCR F.B. 1115-145

80.00 Level @ 70° = 80.00
374.95 Level @ 72° = 374.96

Fd-L.A. Co. BR. Cap Mon-8" dp-Prop. Cor PCR F.B. 1115-145

Fd 1½" conc plug & R.D. Tag PCR R.D. F.B. 572-14

Set-nail @ 90° ℄ RR

Fd. 2" I.P. Conc. Plug & BR. nail PCR R.D. F.B. 572-13

Fd. 1½" I.P. Conc. Plug & BR. nail (Flush) PCR R.D. F.B. 572-14

Set-nail @ 90° ℄ RR

80.00
32.47
59.98
187.60
374.83
374.96
0.04
0.02
±73
90° 02' 45"
473

LOT 3
LOT 2
LOT 1
135th ST.
131st ST.
ATHENS
ATHENS WAY
SUBD #3
TRACT
NO. 819
PE. RR. RWY.
℄ TRACT LINE

(20') (20') (30') (40')

Cont. from Top pg-68

Note: Any Additions or Changes on This Sheet Must be Made or Circled in Red Ink With Date and Name of Person Making Change.

Do not extend this side of this line.

PLEASE RETURN TO
LOS ANGELES COUNTY ENGINEER
403 LOS ANGELES COUNTY ENGINEERING BLDG.

76F309S C.E. #310 6-62

F. B. 3233 PG 70

26-B-2

PLEASE RETURN TO
LOS ANGELES COUNTY ENGINEER
403 LOS ANGELES COUNTY ENGINEERING BLDG.

Do not extend this side of this line.

Note: Any Additions or Changes on This Sheet Must Be Made or Circled in Red Ink With Date and Name of Person Making Change.

26-8-3

Notes Ck'd by S. SHINODA
Map No. B 3023
Office Work
Checked A. F. DART
Date APR 28 '67

Survey of 135th ST. ℄
JN 0096.58 Tape 0230 Std 68 °F
Surveyed by A. S. CURTIS
Notes CURTIS Date 8-3-65
Indexed C. J. GALLI

F. B. 3233 Pg. 71

Cont. from Rt. pg. 65 and from BoT pg-127

Note: Any Additions or Changes on This Sheet Must be Made or Circled in Red Ink With Date and Name of Person Making Change.

PLEASE RETURN TO
LOS ANGELES COUNTY ENGINEER
403 Los Angeles County Engineering Bldg.
Do not extend this side of this line.

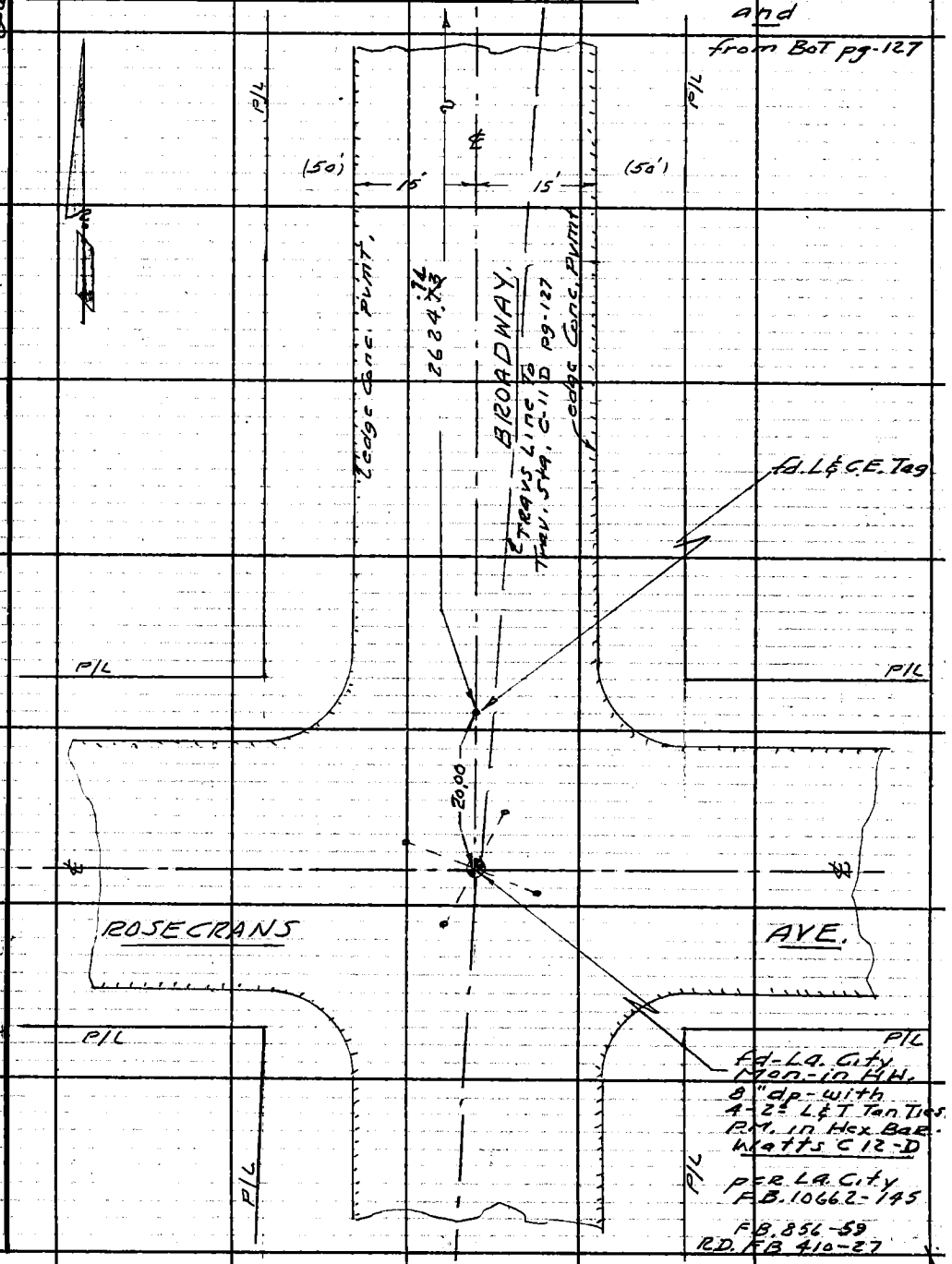

76F3095 CE # 310 6-61

PLEASE RETURN TO
LOS ANGELES COUNTY ENGINEER
403 LOS ANGELES COUNTY ENGINEERING BLDG.

Note: Any Additions or Changes on This Sheet Must be Made or Circled in Red Ink With Date and Name of Person Making Change.

Do not extend this side of this line.

26-B-3

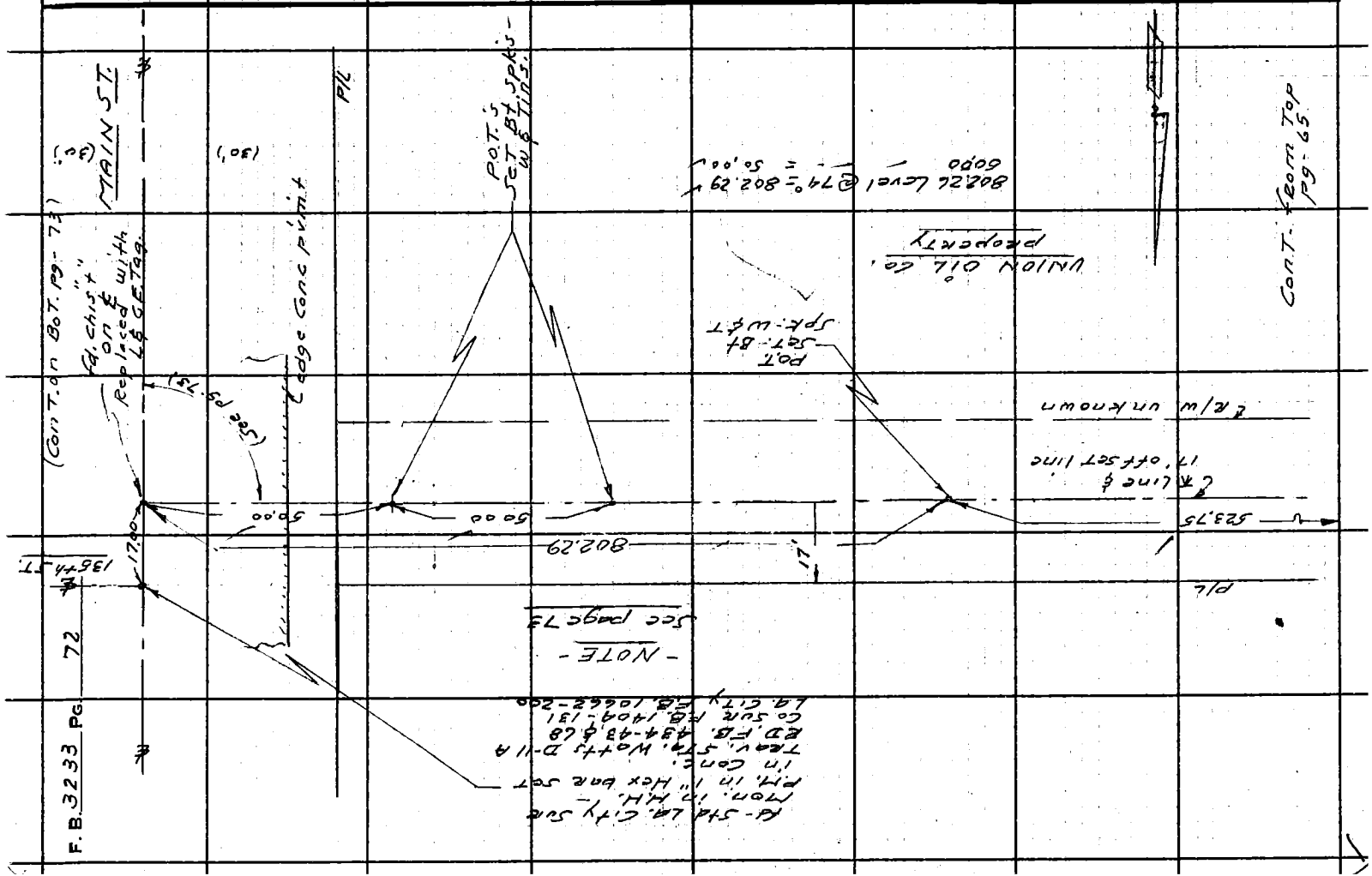

76F309S CE # 310 3-61

PLEASE RETURN TO
LOS ANGELES COUNTY ENGINEER
403 LOS ANGELES COUNTY ENGINEERING BLDG.

Note: Any Additions or Changes on This Sheet Must be Made or Circled in Red Ink With Date and Name of Person Making Change.

Do not extend this side of this line.

26-B-3

NOTE- Mon.(Gone) fd-Replaced with L&T 1-31-66 ASC.

fd-LA City mon. in H.H. - 1" Hex. bar set in conc. Trav. Sta. Watts D-11A per C.S. F.B. 1404-131 L.A. City F.B. 11662-200 R.D. A.B. 434-43 & 68

fd-L&CE Tag per C.S. F.B. 1404-131 R.D. F.B. 434-43

fd 2" I.P. Long Plug & L.A. Co. R.D. Tag 6" dp.

℄ Prod of 135th ST from East

17' Off set ℄ ℄ Line (See pg-72)

fd. 2"x2" stk. & Tag L.S. 2602 (Flush) Set-L&CE Tag

fd-L.A. City mon. in H.H. - 1" Hex. bar set in Conc. per C.S. F.B. 1404-131 R.D. F.B. 434-43 & 68

-NOTE-
These mon's will be destroyed by new Co. ST. (See pg- 128)

CONT. on TOP page - 75-

(Cont. from Top page 72)

Set-L&CE Tag

Conc. Pvmt.

MAIN ST.

Set-L&CE Tag

Prod. Set-L&CE Tag

Set-L&CE Tag

Conc. Pvmt.

ST.

Set-L&CE Tag

Set-L&CE Tag

Conc. Pvmt.

Set-L&CE Tag

Set-L&CE Tag

℄ Trav. Sta. Watts D-11A

fd CM 5/8" + per R.D. F.B. 434-68 Replaced with L&CE Tag.

CONT. on BOT. pg-74

989.91 Level @ 78° = 989.77
318.43 " " = 318.95

1. 179° 37' 30"
4. 358 29 30
C. 357 44 10
179° 37' 21 5/8" ✓

1. 89° 44' 50"
4. 358 58 30
C. 178 28 00
89° 44' 40" ✓

135th ST.

149.91

A.C. Pvmt

149.90 Level @ 78° = 149.91

- NOTE -
Pavement & curbs broked out around this corner.

CONT. on Bot. page - 76

Notes Ck'd by S. SHINODA
Map No. B 3023
Office Work A F
Checked
Date APR 28 '67

Survey of 135th ST. ℄
JN 10096.68 Tape 0230 Std. 68° °F
Surveyed by R.J. CUETO'S
Notes
Indexed C. J. GALLI Date 8-4-65

F.B. 3233 Pg. 73

F.B. 3233 Pg. 74

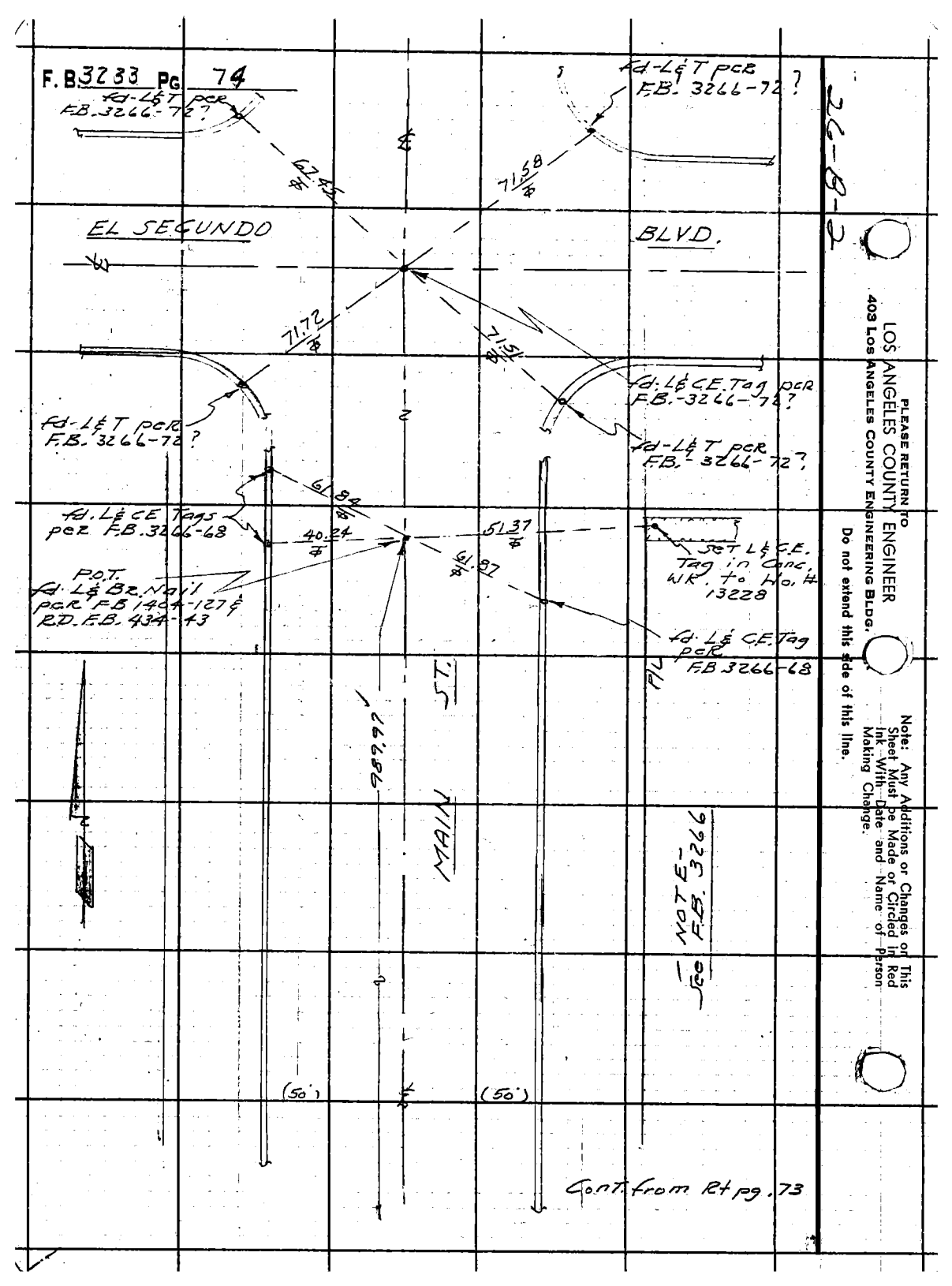

Cont. from Rt pg. 73

26-B-2

LOS ANGELES COUNTY ENGINEER
403 Los Angeles County Engineering Bldg.

PLEASE RETURN TO

Do not extend this side of this line.

Note: Any Additions or Changes on This Sheet Must be Made or Circled in Red Ink With Date and Name of Person Making Change.

Notes Ck'd by S. SHINODA	Survey of 135th ST. ℄	F. B. 3233 Pg. 75
Map No. B3023	JN 0096.58 Tape 0230 Std 68 °F	
Office Work	Surveyed by A.S. CURTIS	
Checked A. E. DART	Notes CURTIS Date 8-5-65	
Date APR 28 '67	Indexed G. J. GALLI	

26-B-3

Cont on Lt. Pg. 77

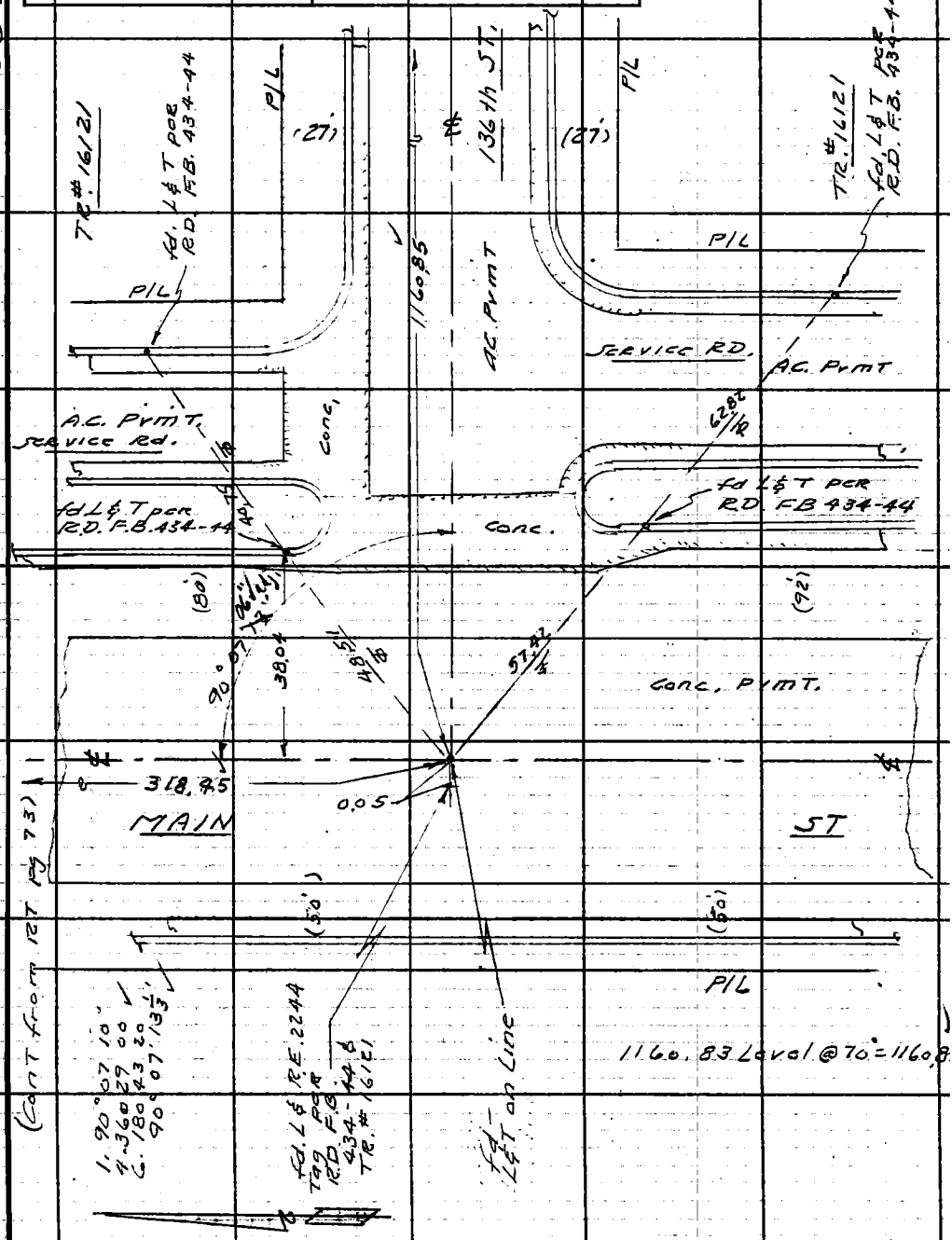

Note: Any Additions or Changes on this Sheet Must be Made or Circled in Red Ink With Date and Name of Person Making Change.

PLEASE RETURN TO
LOS ANGELES COUNTY ENGINEER
403 Los Angeles County Engineering Bldg.
Do not extend this side of this line.

76F309S CE # 310 3-61

PLEASE RETURN TO
LOS ANGELES COUNTY ENGINEER
403 LOS ANGELES COUNTY ENGINEERING BLDG.

Note: Any Additions or Changes on This Sheet Must be Made or Circled in Red Ink With Date and Name of Person Making Change.

Do not extend this side of this line.

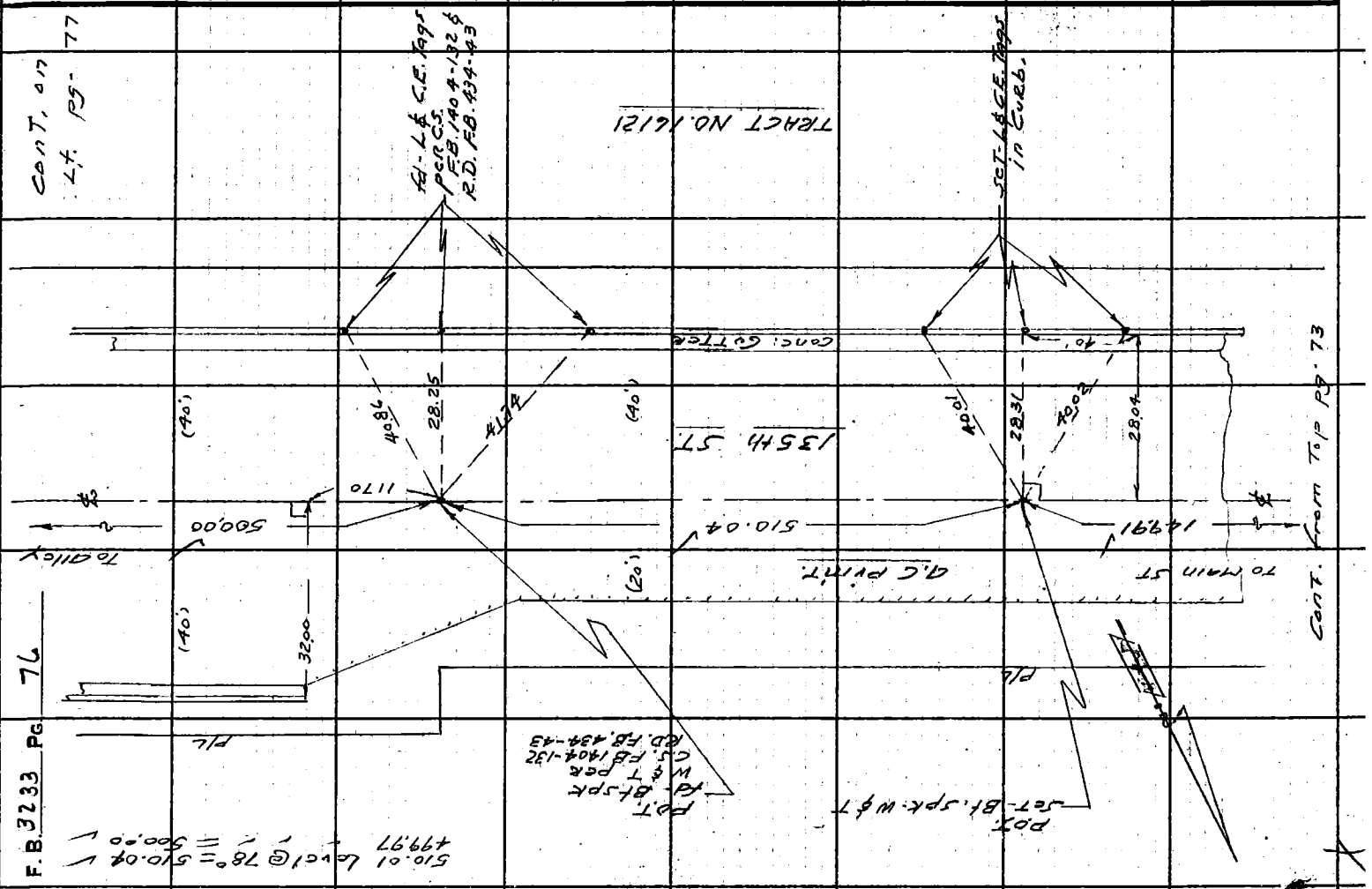

Notes Ck'd by S. SHINODA	Survey of 135th ST. ℄	F. B. 3233 PG. 77
Map No. B3023	JN 0096.58 Tape 0230 Std 68° °F	
Office Work	Surveyed by G.S. CURTIS	
Checked A. E. DARD	Notes CURTIS Date 8-5-65	
Date APR 28 '67	Indexed G. J. GALLE	

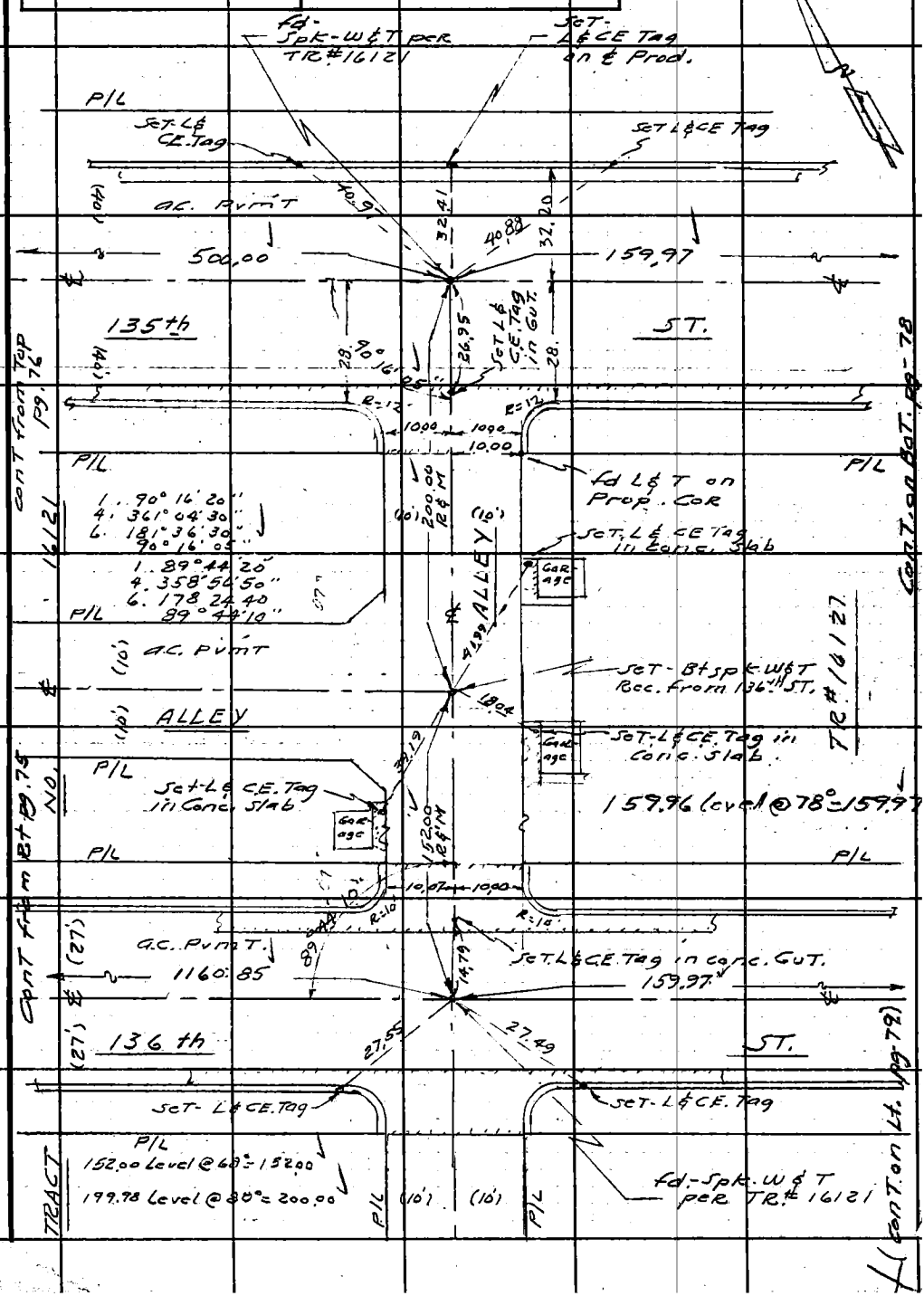

Note: Any Additions or Changes on This Sheet Must be Made or Circled in Red Ink With Date and Name of Person Making Change.

PLEASE RETURN TO
LOS ANGELES COUNTY ENGINEER
700 Los Angeles County Engineering Bldg.
Do not extend this side of this line.

76F309S S&E #247 11-58

PLEASE RETURN TO
LOS ANGELES COUNTY ENGINEER
700 LOS ANGELES COUNTY ENGINEERING BLDG.

Note: Any Additions or Changes on This Sheet Must be Made or Circled in Red Ink With Date and Name of Person Making Change.

Do not extend this side of this line.

26-C-3

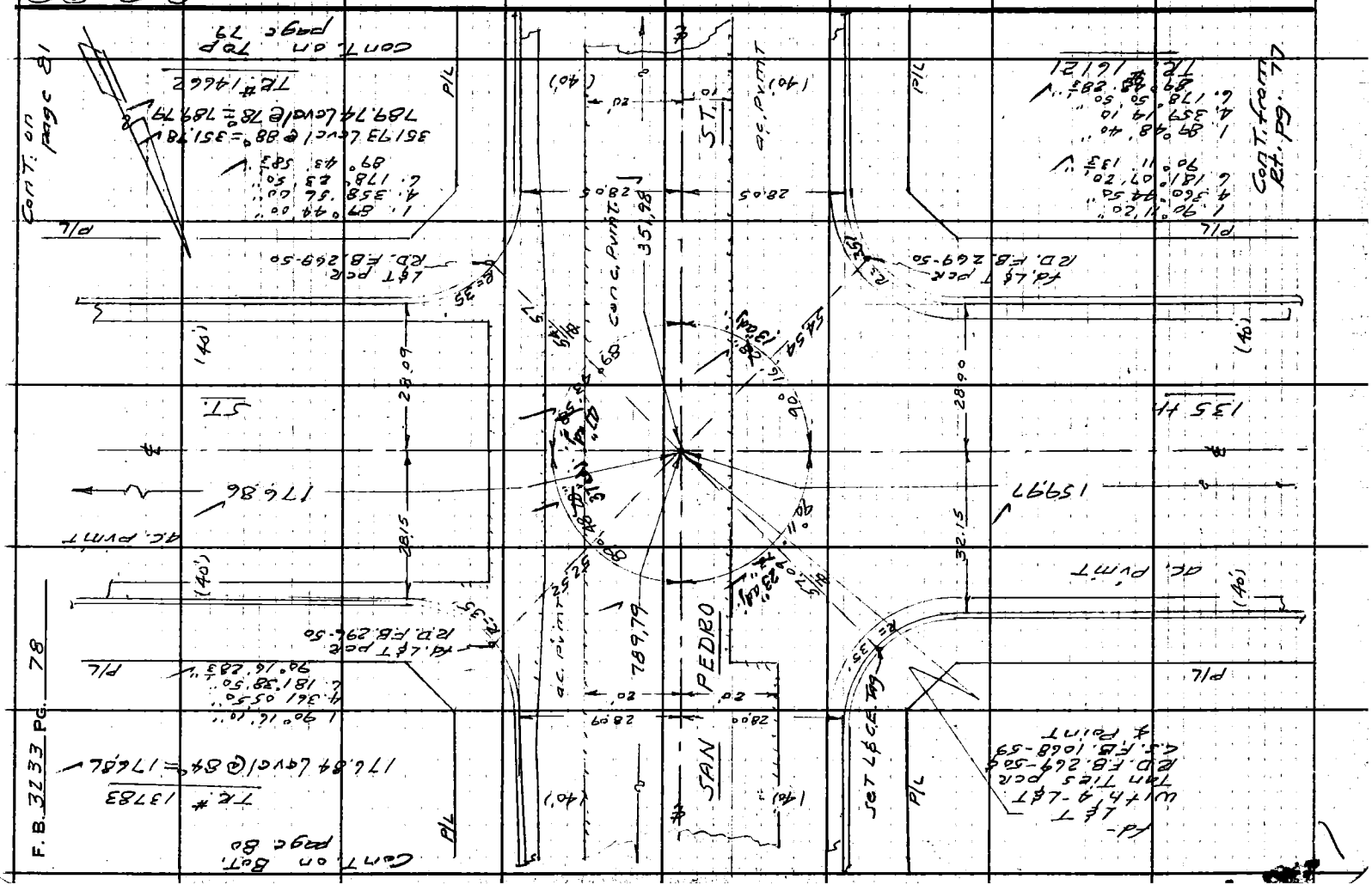

Notes Ck'd by S. SHINODA	Survey of 135th ST - ℄	F. B. 3233 PG. 79
Map No. B3023	JN 0096.58 Tape 0230 Std 68° °F	Cont. from Bot. pg. 78
Office Work	Surveyed by A. S. Curtis	
Checked	Notes Curtis Date 8-6-65	
Date APR 28 '67	Indexed C. J. GALLEY FEB 7 '68	

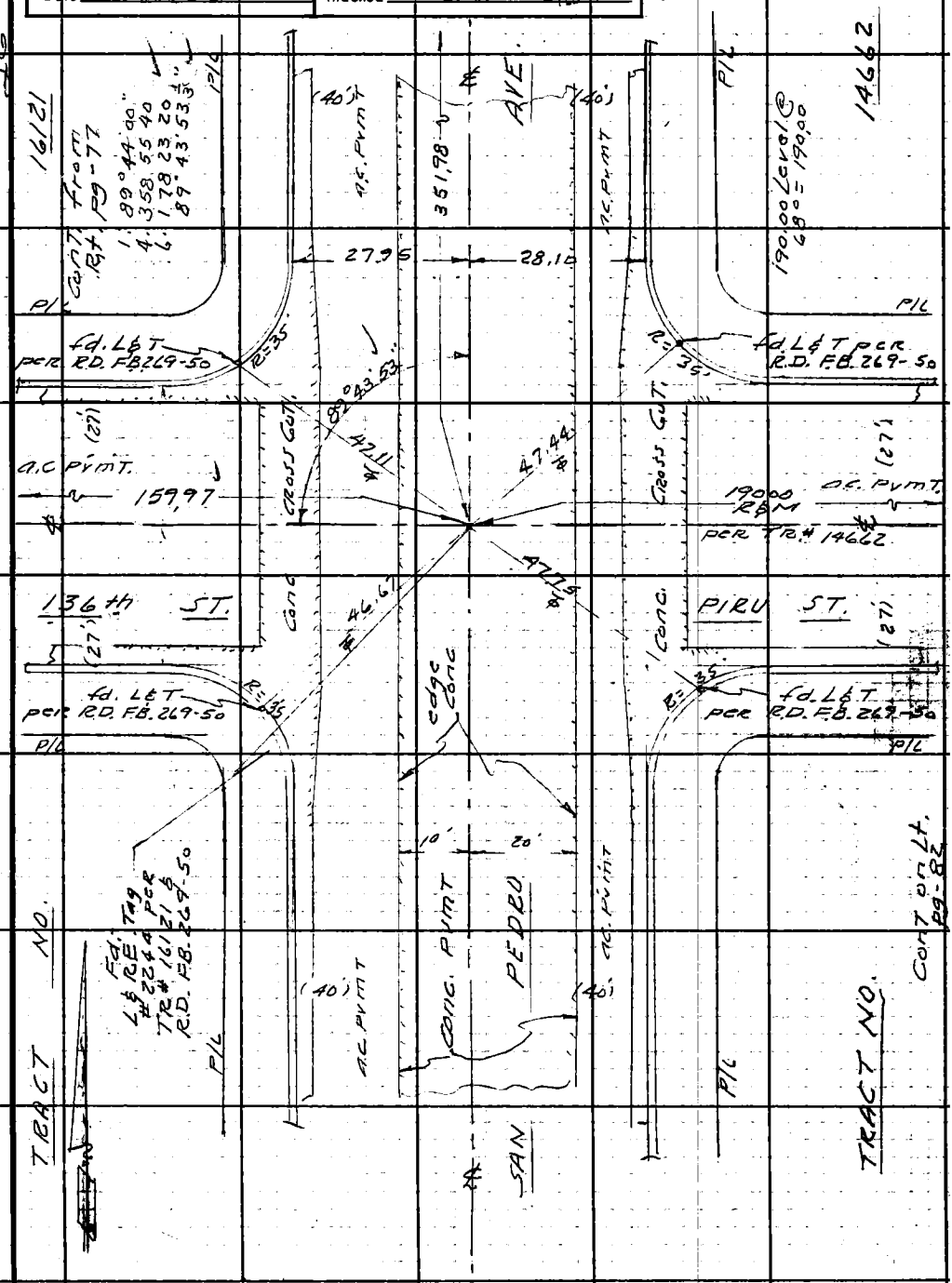

Note: Any Additions or Changes on This Sheet Must be Made or Circled in Red Ink With Date and Name of Person Making Change.

Do not extend this side of this line.

PLEASE RETURN TO
LOS ANGELES COUNTY ENGINEER
700 LOS ANGELES COUNTY ENGINEERING BLDG.

76F309S S&E #247 11-58

F. B. 3233 PG. 80

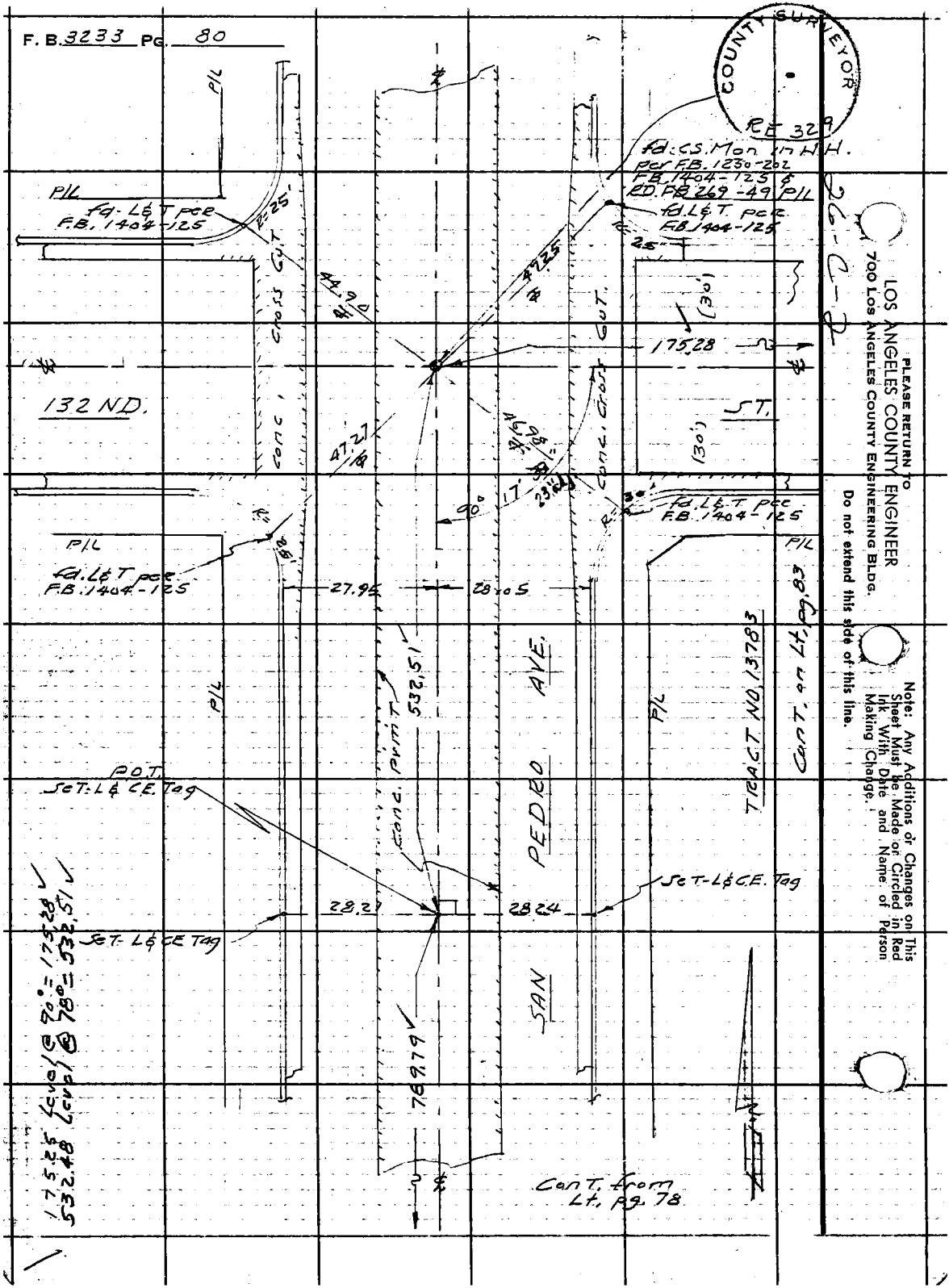

26-C-2

PLEASE RETURN TO
LOS ANGELES COUNTY ENGINEER
700 LOS ANGELES COUNTY ENGINEERING BLDG.

Do not extend this side of this line.

Note: Any Additions or Changes on This Sheet Must be Made or Circled in Red Ink With Date and Name of Person Making Change.

Notes Ck'd by S. SHINODA	Survey of 135th ST. ℄
Map No. B3023	JN 009658 Tape 0230 Std 68° °F
Office Work	Surveyed by A. S. CURTIS
Checked A F DART	Notes CURTIS Date 8-9-65
Date APR 28 '67	Indexed C. J. GALLI

F. B. 3233 PG. 81

Cont. on Bot. page-84

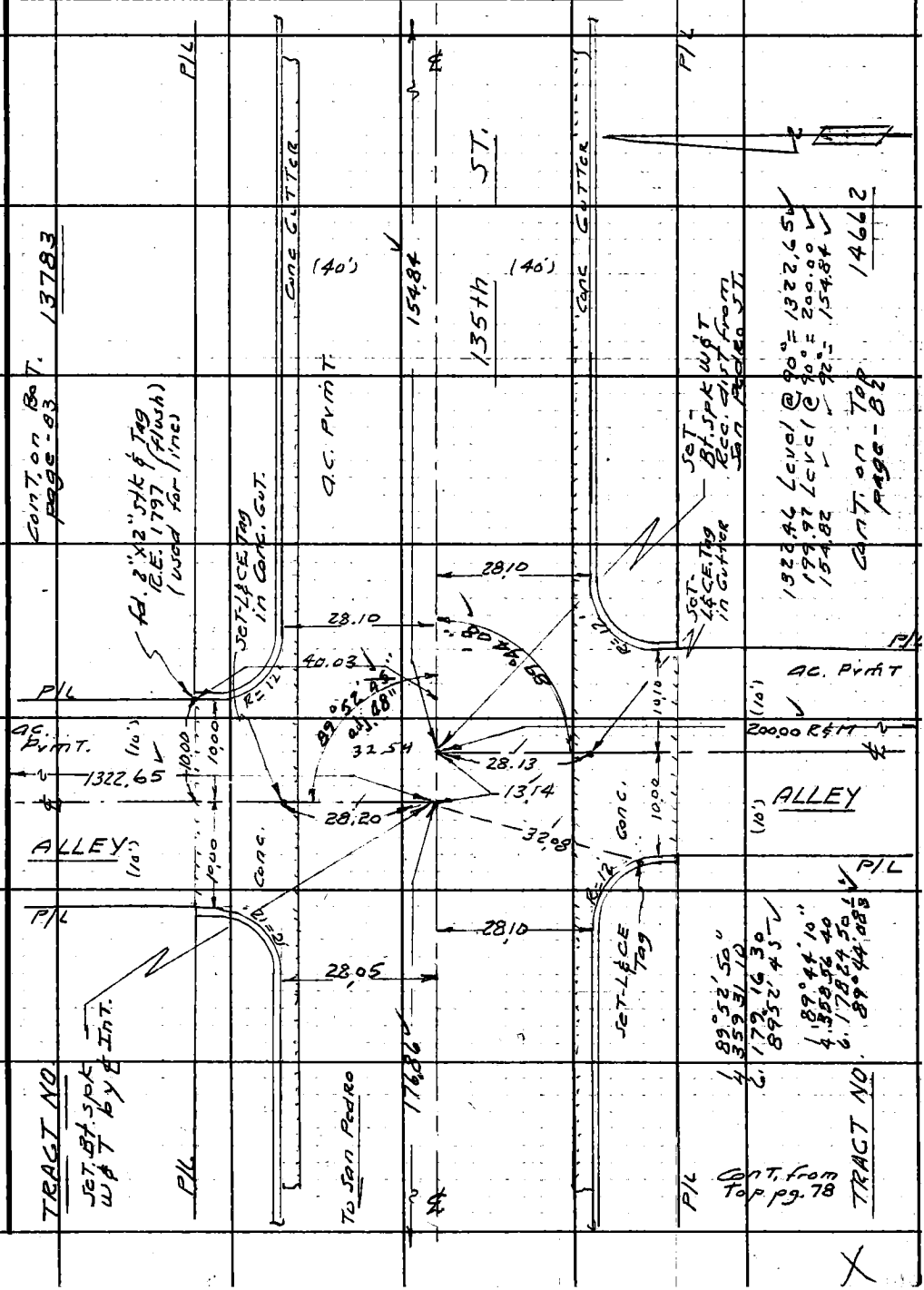

Note: Any Additions or Changes on This Sheet Must be Made or Circled in Red Ink With Date and Name of Person Making Change.

Do not extend this side of this line.

PLEASE RETURN TO
LOS ANGELES COUNTY ENGINEER
700 LOS ANGELES COUNTY ENGINEERING BLDG.

76F309S S&E #247 11-58

F. B. 32 33 Pg. 82

Cont. from RT. pg - 81

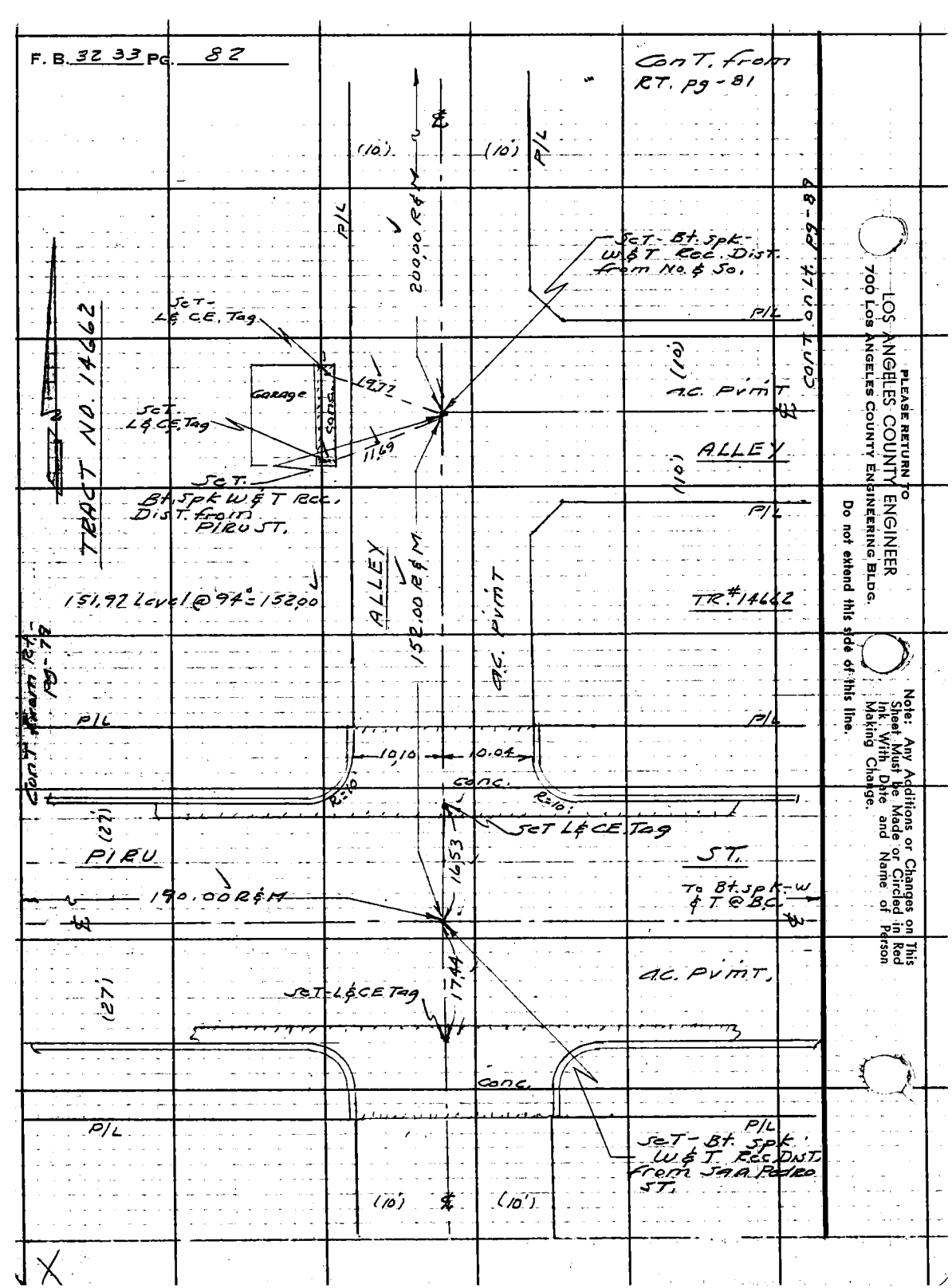

PLEASE RETURN TO
LOS ANGELES COUNTY ENGINEER
700 Los Angeles County Engineering Bldg.

Do not extend this side of this line.

Note: Any Additions or Changes on This Sheet Must be Made or Circled in Red Ink With Date and Name of Person Making Change.

Notes Ck'd by S. SHINODA	Survey of 135th ST-℄
Map No. B3023	JN 0096.58 Tape 0230 Std 68° °F
Office Work	Surveyed by A.S. CURTIS
Checked A. F. DAPPI	Notes CURTIS Date 8-9-65
Date APR 28 '67	Indexed C. J. GALLI

F. B. 3233 PG. 83

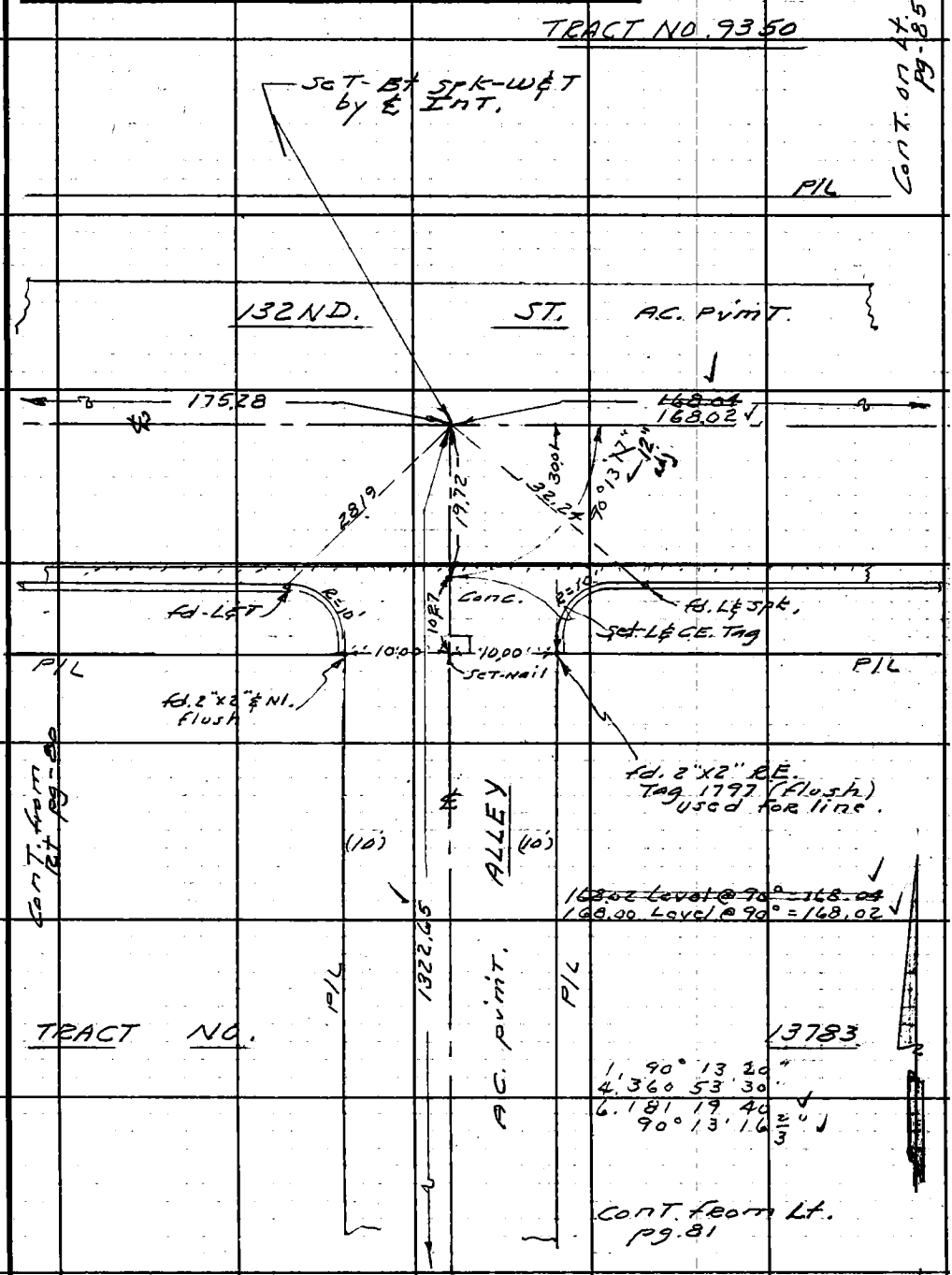

Note: Any Additions or Changes on This Sheet Must be Made or Circled in Red Ink With Date and Name of Person Making Change.

Do not extend this side of this line.

PLEASE RETURN TO
LOS ANGELES COUNTY ENGINEER
700 LOS ANGELES COUNTY ENGINEERING BLDG.

76F309S S&E #247 11-58

PLEASE RETURN TO
LOS ANGELES COUNTY ENGINEER
700 LOS ANGELES COUNTY ENGINEERING BLDG.

Do not extend this side of this line.

Note: Any Additions or Changes on This Sheet Must be Made or Circled in Red Ink With Date and Name of Person Making Change.

26-C-3

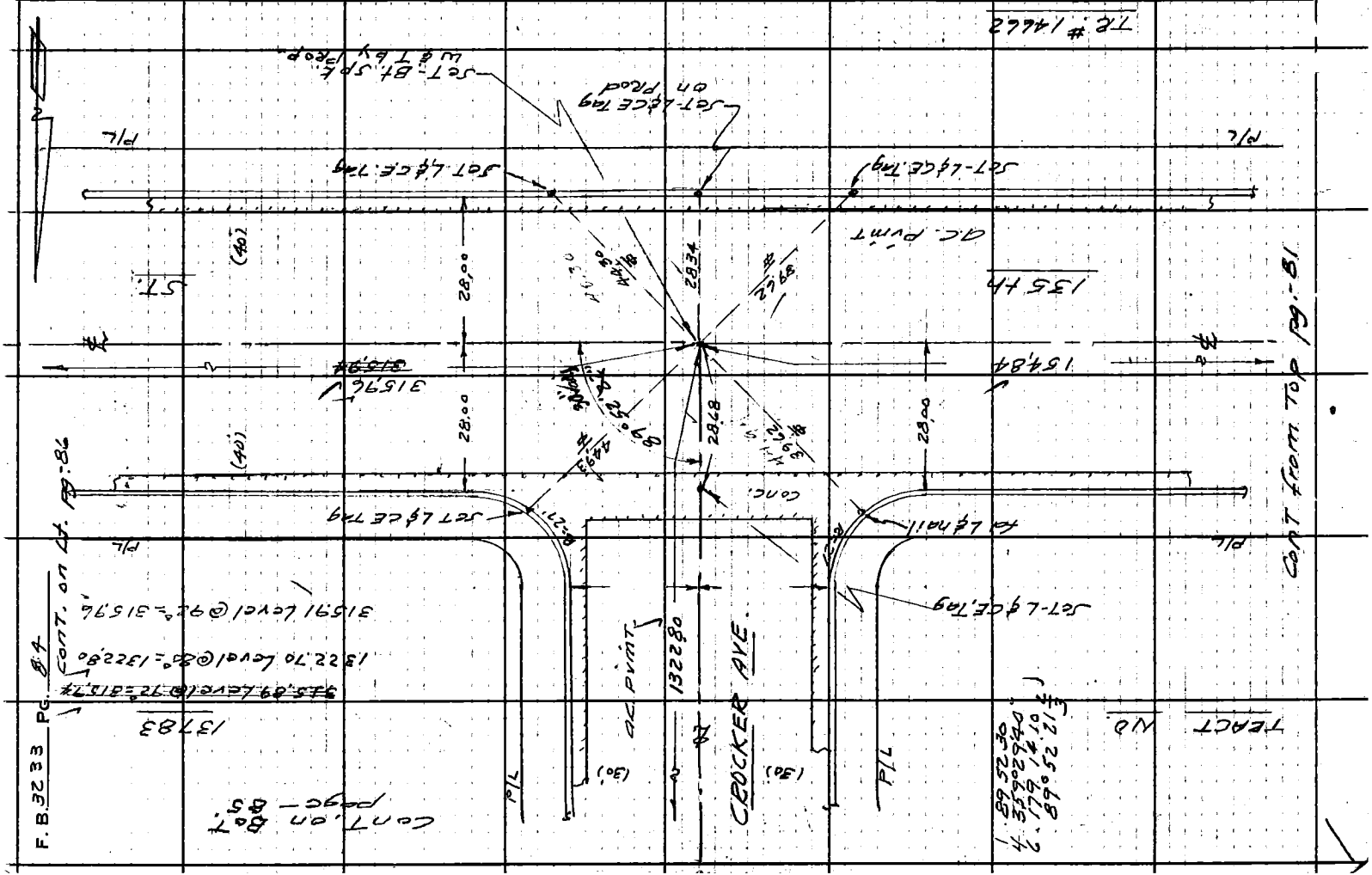

F.B. 3233 PG. 84

Notes Ck'd by S. SHINODA	Survey of 135th ST. - ℄	F. B. 3233 PG. 85
Map No. B3023	JN 0096.58 Tape 0230 Std 68° °F	
Office Work	Surveyed by A. S. CURTIS	
Checked R. F. DART	Notes CURTIS Date 8-11-65	
Date APR 28 '67	Indexed C. J. GALLE	

26-C-2

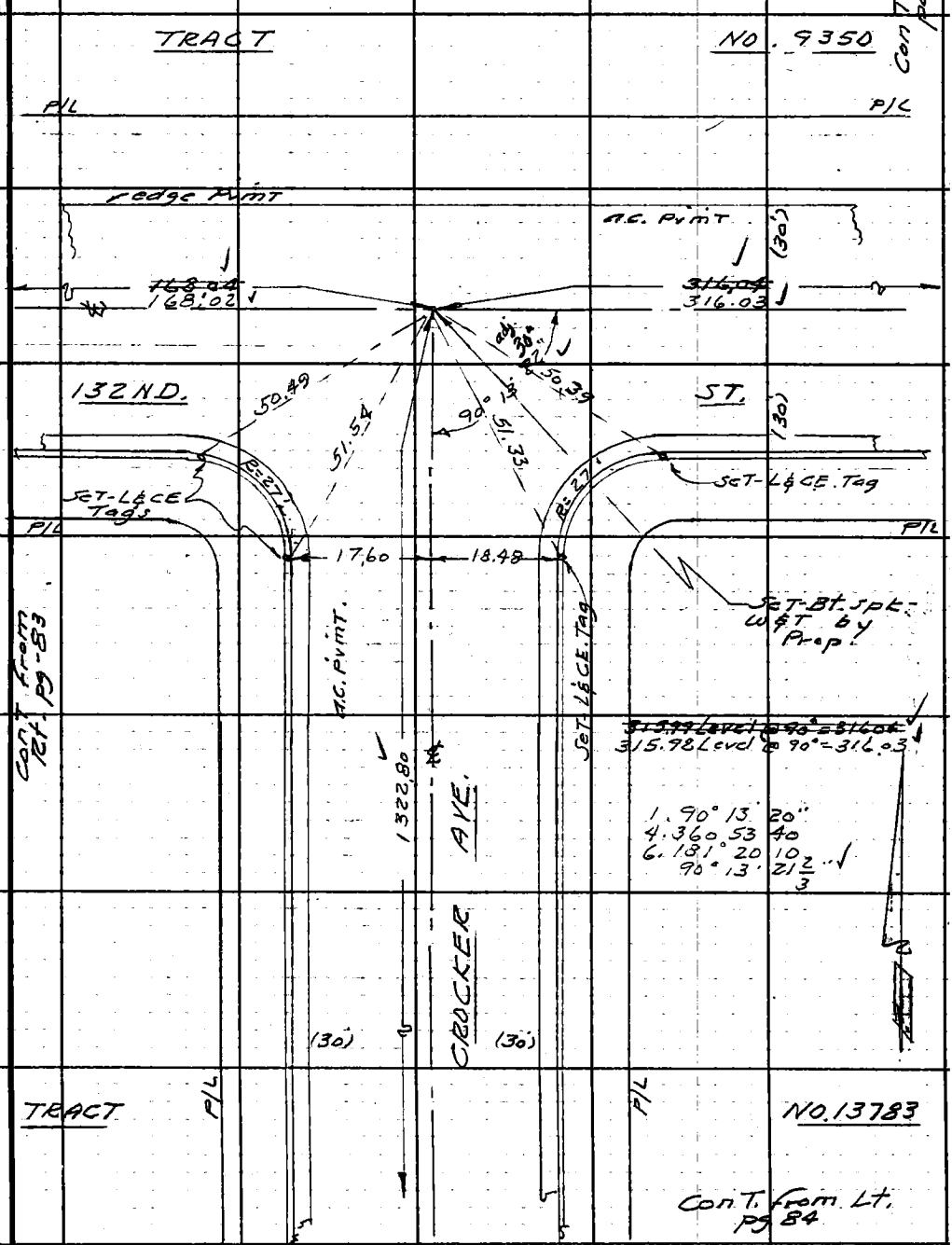

Note: Any Additions or Changes on This Sheet Must be Made or Circled in Red Ink With Date and Name of Person Making Change.

Do not extend this side of this line.

PLEASE RETURN TO
LOS ANGELES COUNTY ENGINEER
700 LOS ANGELES COUNTY ENGINEERING BLDG.

76F309S S&E #247 11-58

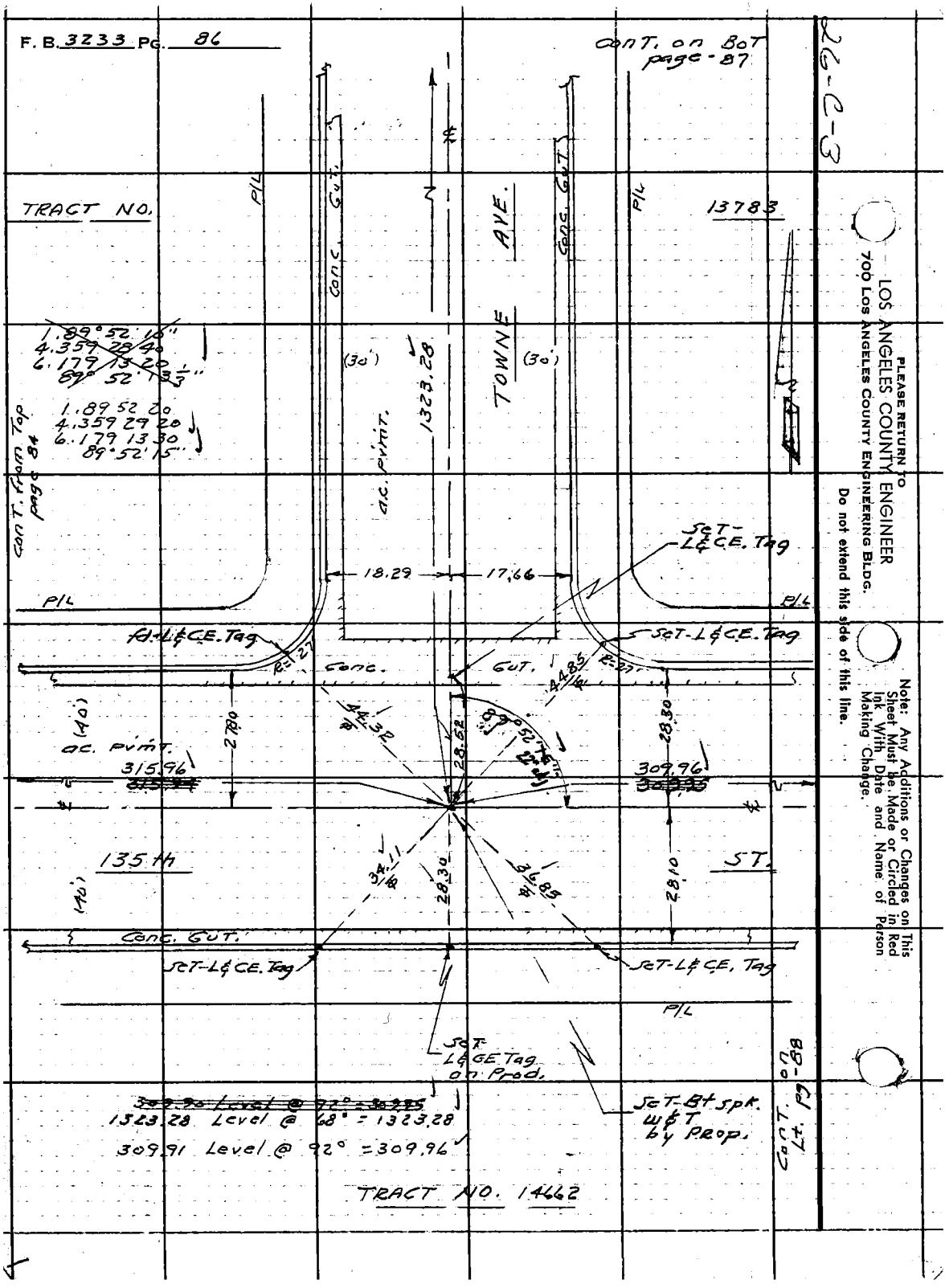
F. B. 3233 PG. 86
CONT. on BOT page-87
26-C-3
TRACT NO. 13783
P/L
Conc. Gut.
TOWNE AVE.
(30')
1323.28
ac. pvmt.
1.89°52'16"
4.359 28 40
6.179 13 20
89° 52' 13 1/3"
1.89 52 20
4.359 29 20
6.179 13 30
89°52'15"
CONT. from Top page 84
18.29
17.66
SET-L&CE. Tag
fd-L&CE. Tag
R=27
Conc. Gut.
44.85
44.32
28.52
89°52'16"
28.30
27.80
(40')
ac. pvmt.
315.96
309.96
135th ST.
34.11
28.30
36.85
28.10
Conc. Gut.
SET-L&CE. Tag
SET-L&CE. Tag
SET-L&CE Tag on Prod.
SET-Bt spk. w&T by Prop.
1323.28 Level @ 68° = 1323.28
309.91 Level @ 92° = 309.96
TRACT NO. 14662
CONT. on Lt. pg-88
PLEASE RETURN TO
LOS ANGELES COUNTY ENGINEER
700 LOS ANGELES COUNTY ENGINEERING BLDG.
Do not extend this side of this line.
Note: Any Additions or Changes on This Sheet Must be Made or Circled in Red Ink With Date and Name of Person Making Change.

Notes Ck'd by S. SHINODA	Survey of 135th ST. ℄	F. B. 3233 PG. 87
Map No. B 3023	JN 0096.58 Tape 0230 Std 68 °F	
Office Work	Surveyed by A.S. CURTIS	
Checked A. E. DART	Notes CURTIS Date 8-12-65	
Date APR 28 '67	Indexed C. J. GALLI	

26-C-2

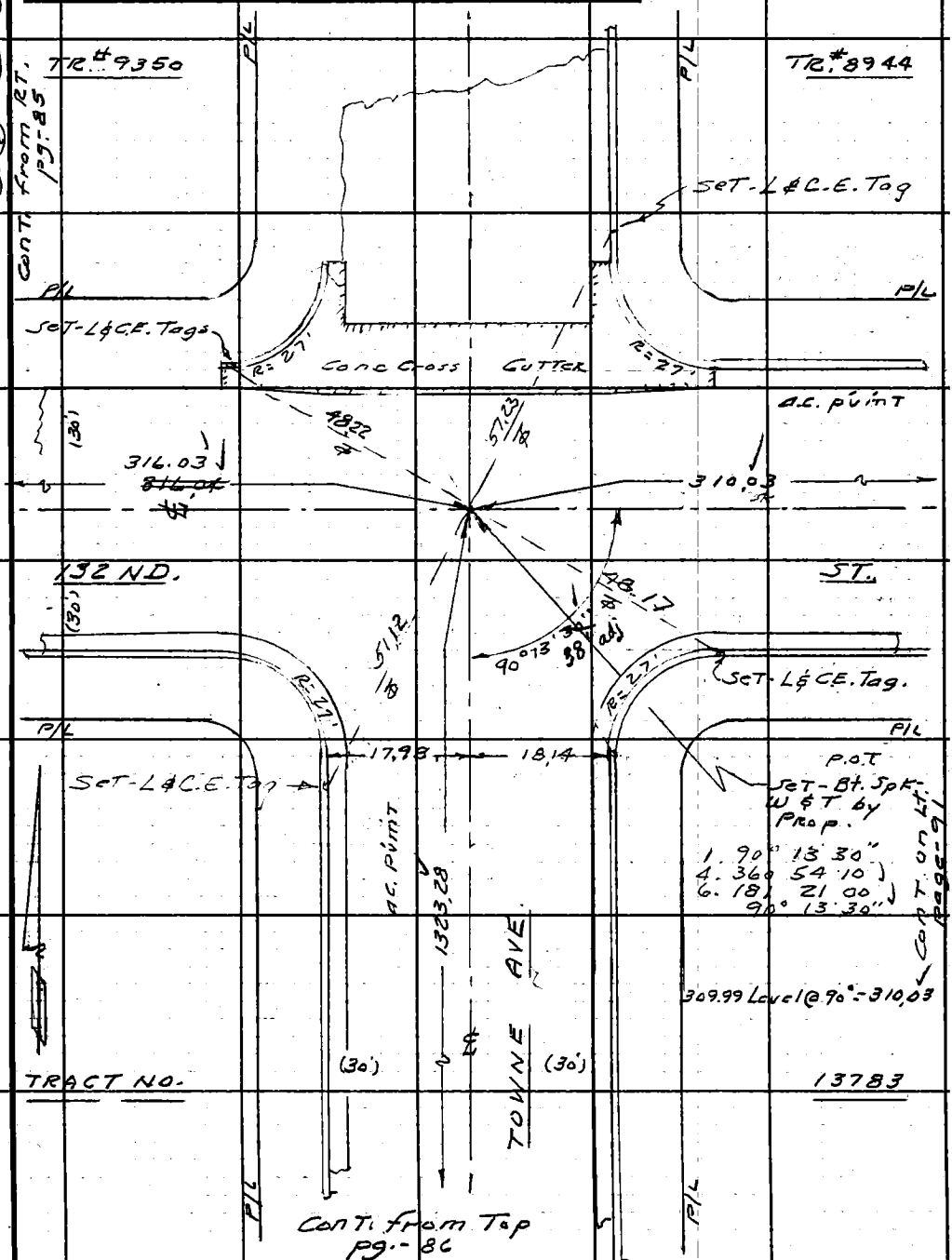

Note: Any Additions or Changes on this Sheet Must be Made or Circled in Red Ink With Date and Name of Person Making Change.

Do not extend this side of this line.

PLEASE RETURN TO
LOS ANGELES COUNTY ENGINEER
700 LOS ANGELES COUNTY ENGINEERING BLDG.

76F309S S&E #247 11-58

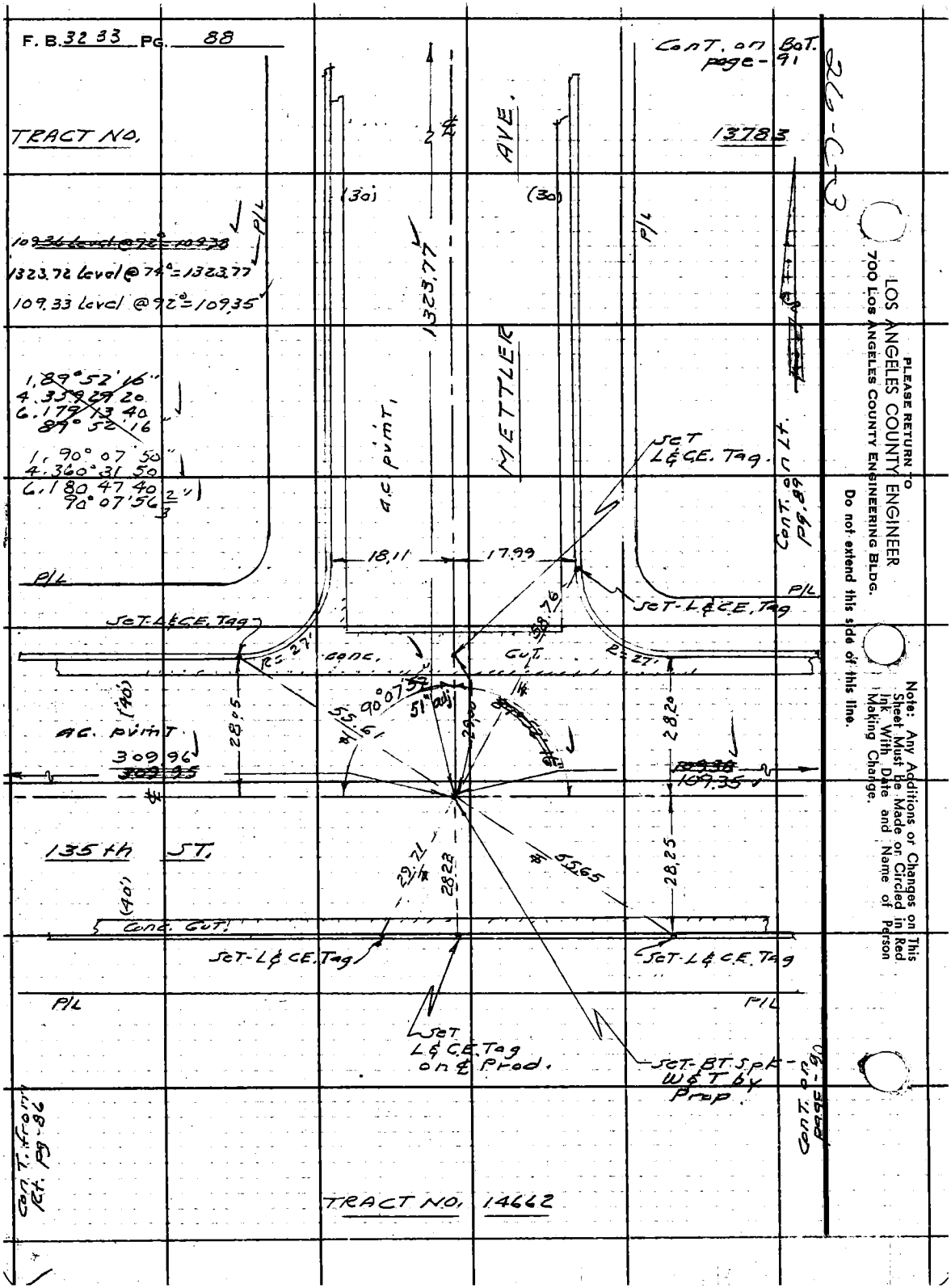
F. B. 32 33 PG. 88
Cont. on Bot. page-91
26-C-3
TRACT NO.
13783
(30)
(30)
AVE.
METTLER
1323.77
P/L
~~109.36 level @ 92° = 109.38~~
1323.72 level @ 74° = 1323.77
109.33 level @ 92° = 109.35
1, 89° 52' 16"
4. 359 29 20
6. 179 13 40
89° 52' 16"
1, 90° 07' 50"
4. 360° 31 50
6. 180 47 40
90° 07' 56 2/3"
A.C. pvmt.
Set L & C.E. Tag.
Cont. on Lt. pg. 89
18.11
17.99
P/L
Set-L & C.E. Tag
Set-L & C.E. Tag
58.76
R = 27'
Conc.
Gut.
R = 27'
(40')
28.05
90° 07' 52"
51" adj.
55.61
29.00
28.20
A.C. pvmt.
309.96
~~309.95~~
~~109.38~~
109.35
135th ST.
29.71
28.22
55.65
28.25
(40')
Conc. Gut.
Set-L & C.E. Tag
Set-L & C.E. Tag
P/L
P/L
Set L & C.E. Tag on ℄ Prod.
Set-BT Spk-W & T by Prop.
Cont. from Rt. pg-86
Cont. on page-90
TRACT NO. 14662
PLEASE RETURN TO
LOS ANGELES COUNTY ENGINEER
700 LOS ANGELES COUNTY ENGINEERING BLDG.
Do not extend this side of this line.
Note: Any Additions or Changes on This Sheet Must Be Made or Circled in Red Ink With Date and Name of Person Making Change.

Notes Ck'd by S. SHINODA	Survey of 135th ST. ℄	F. B. 3233 PG. 89
Map No. B3023	JN 009658 Tape 0230 Std 68 °F	
Office Work	Surveyed by A.S. Curtis	
Checked A. E. DART	Notes Curtis Date 8-16-65	
Date APR 28 '67	Indexed C. J. GALLI FEB 7 '66	

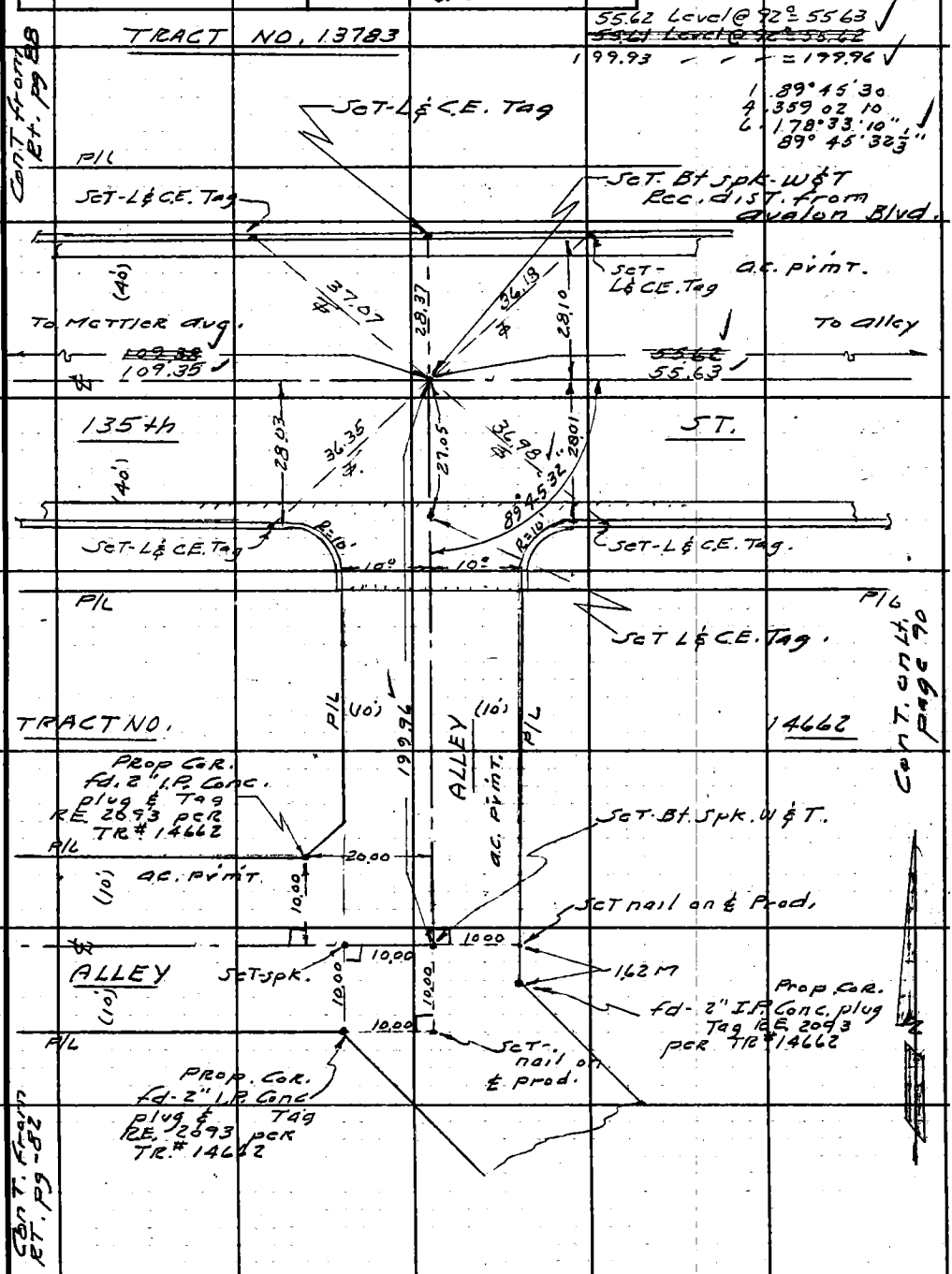

Note: Any Additions or Changes on This Sheet Must be Made or Circled in Red Ink With Date and Name of Person Making Change.

Do not extend this side of this line.

PLEASE RETURN TO
LOS ANGELES COUNTY ENGINEER
700 Los Angeles County Engineering Bldg.

76F309S S&E #247 11-58

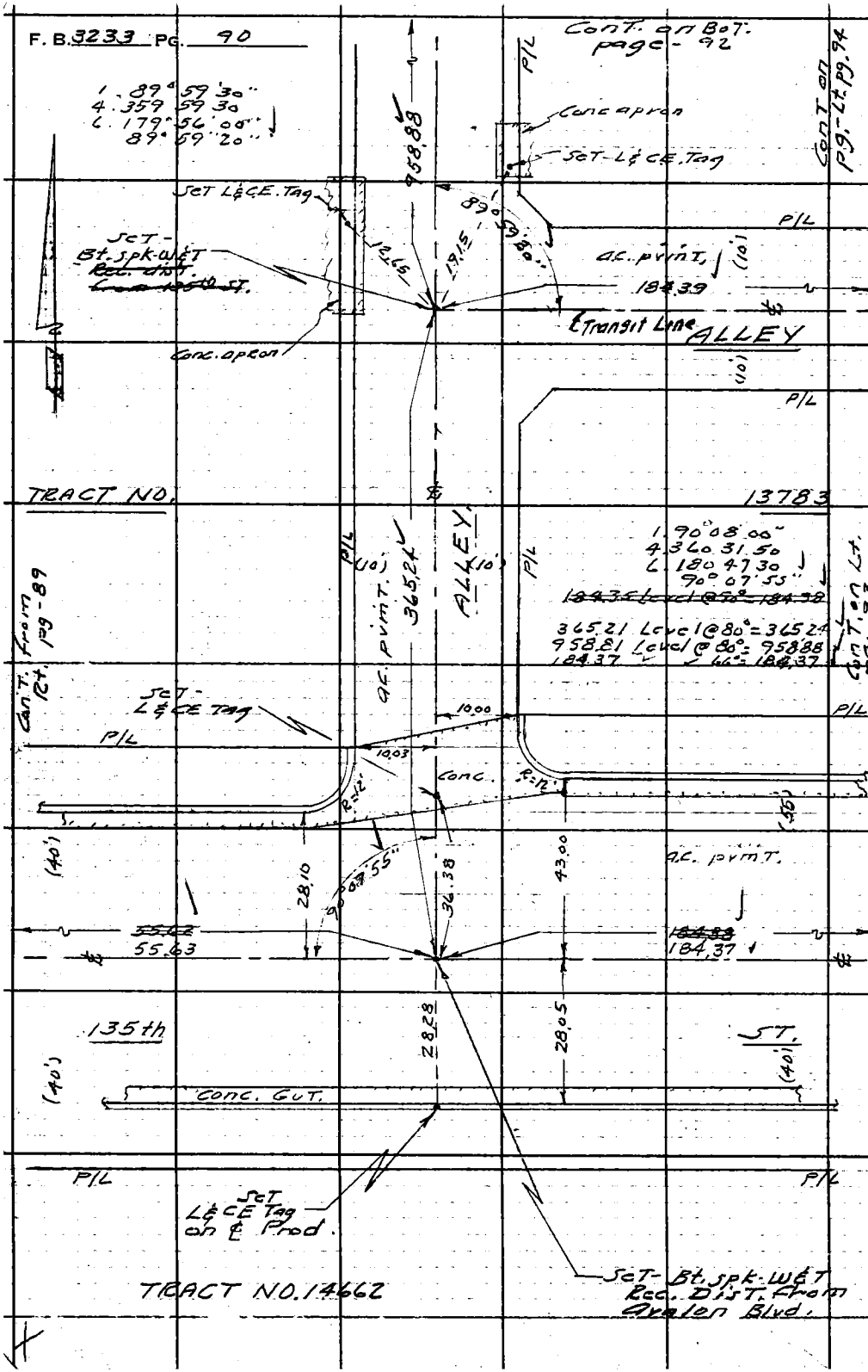

PLEASE RETURN TO
LOS ANGELES COUNTY ENGINEER
700 LOS ANGELES COUNTY ENGINEERING BLDG.

Do not extend this side of this line.

Note: Any Additions or Changes on This Sheet Must be Made or Circled in Red Ink With Date and Name of Person Making Change.

Notes Ck'd by S. SHINODA	Survey of 135th ST. ℄	F. B. 3233 PG. 91
Map No. B3023	JN 0096.58 Tape 0230 Std 68° °F	
Office Work	Surveyed by A. S. CURTIS	
Checked A. E. DART	Notes CURTIS Date 8-14-65	
Date APR 28 '67	Indexed C. J. GALLS	

26-C-2

TRACT NO. 8944

Pot. Set-Bt. spk ~~W&T Rec.~~ by ~~dist.~~ from Avalon Blvd.

Cont. on Lt. pg. 92.

P/L

Set L&C.E. Tag

Conc. Gut.

ac. pvmt

(30')

50.72

50.50

310.03

~~165.00~~ 165.02

50.23

50.34

132 ND. ST.

89°46'13"

89°46'17"

R=27'

Set-L&C.E. Tag

Set-L&C.E. Tag.

18.03

18.05

1. 89°46'00"
4. 357 04 50
6. 178 37 40
89°46'16 2/3"

Cont. from Rt. pg. 87

(30')

ac. pvmt

METTLER AVE.

Cont. Gut.

~~164.98 Level @ 90° = 165.00~~

165.00 Level @ 90° = 165.08

TRACT NO. 137.83

Conc. Gut.

1323.77 ℄

1. 89°46'10"
4. 359 04 40
6. 178 37 20
89°46'13 1/3"

Alley to Avalon

184.39

Cont from Top pg. 88

Note: Any Additions or Changes on This Sheet Must be Made or Circled in Red Ink With Date and Name of Person Making Change.

Do not extend this side of this line.

PLEASE RETURN TO
LOS ANGELES COUNTY ENGINEER
700 Los Angeles County Engineering Bldg.

76F309S S&E #247 11-58

F. B. 32 33 Pg. 92

TRACT NO. 8944

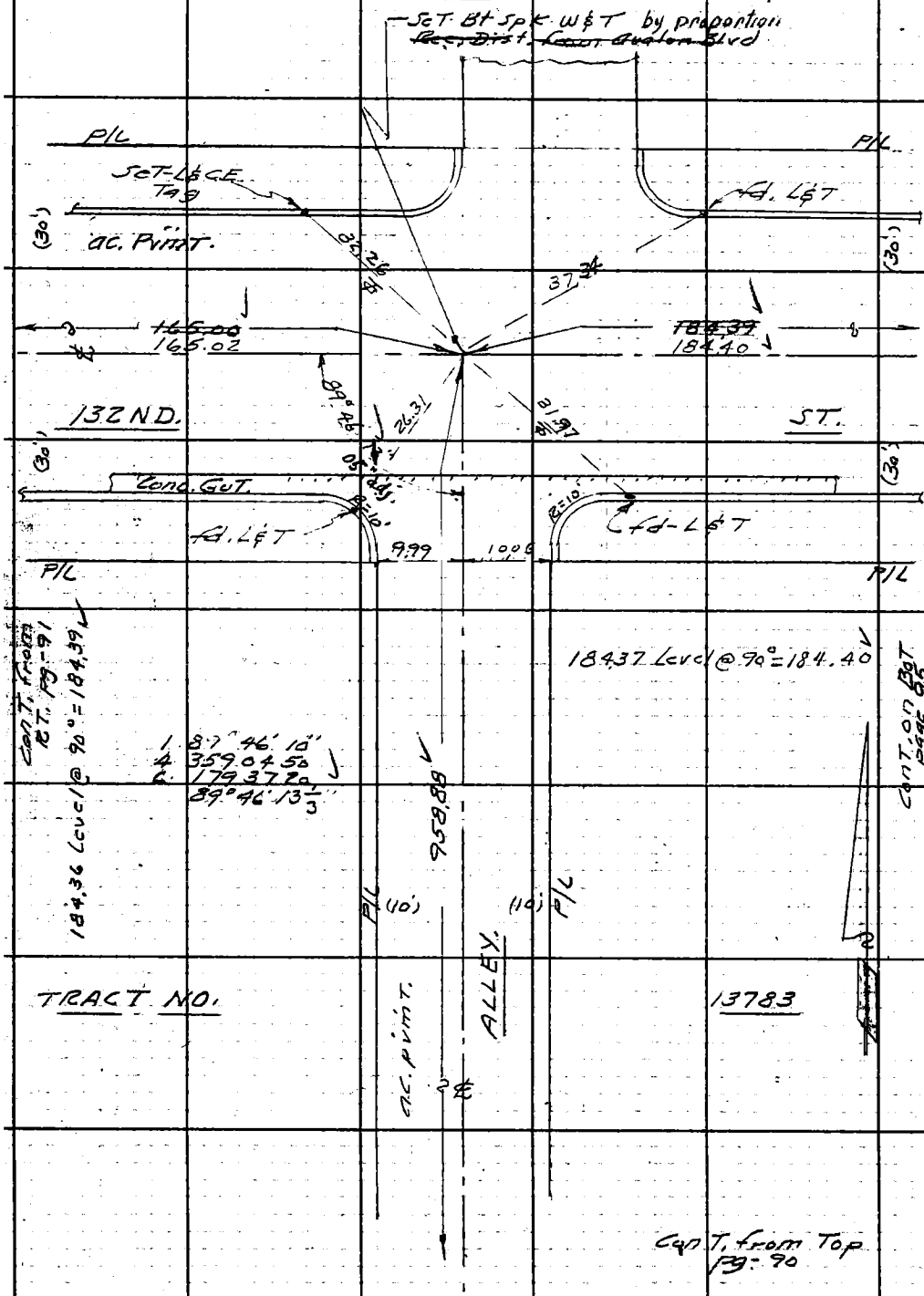

PLEASE RETURN TO
LOS ANGELES COUNTY ENGINEER
700 LOS ANGELES COUNTY ENGINEERING BLDG.
Do not extend this side of this line.

Note: Any Additions or Changes on This Sheet Must be Made or Circled in Red Ink With Date and Name of Person Making Change.

Notes Ck'd by S. SHINODA	Survey of 135th ST - ℄
Map No. B3023	JN 009658 Tape 0230 Std 68° °F
Office Work	Surveyed by A.S. CURTIS
Checked A. E. DART	Notes CURTIS Date 9-13-65
Date APR 28 '67	Indexed C. J. GALLI

F. B. 3233 PG. 93

CONT. on BOT. pg. 94

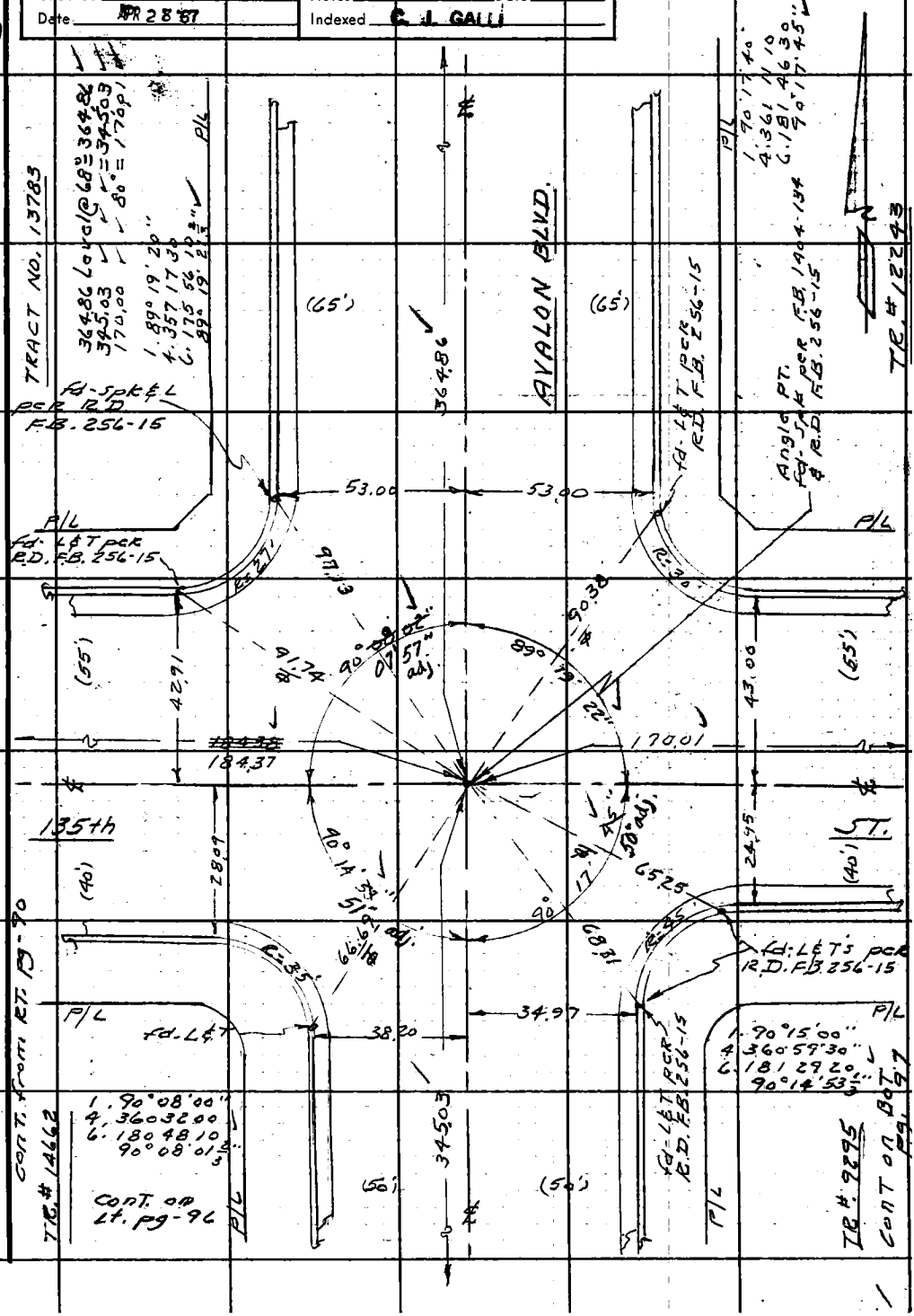

26-C-3

Note: Any Additions or Changes on This Sheet Must be Made or Circled in Red Ink With Date and Name of Person Making Change.

Do not extend this side of this line.

PLEASE RETURN TO
LOS ANGELES COUNTY ENGINEER
700 LOS ANGELES COUNTY ENGINEERING BLDG.

76F309S S&E #247 11-58

F. B. 3233 PG. 74

PLEASE RETURN TO
LOS ANGELES COUNTY ENGINEER
700 LOS ANGELES COUNTY ENGINEERING BLDG.

Do not extend this side of this line.

Note: Any Additions or Changes on This Sheet Must be Made or Circled in Red Ink With Date and Name of Person Making Change.

Notes Ck'd by S. SHINODA	Survey of 135th ST. ℄	F. B. 3233 PG. 95
Map No. B3023	JN 0096.58 Tape 0230 Std 68 °F	
Office Work	Surveyed by A. S. CURTIS	
Checked A. E. DART	Notes CURTIS Date 9-15-65	
Date APR 28 '67	Indexed C. J. GALLI	

26-C-2

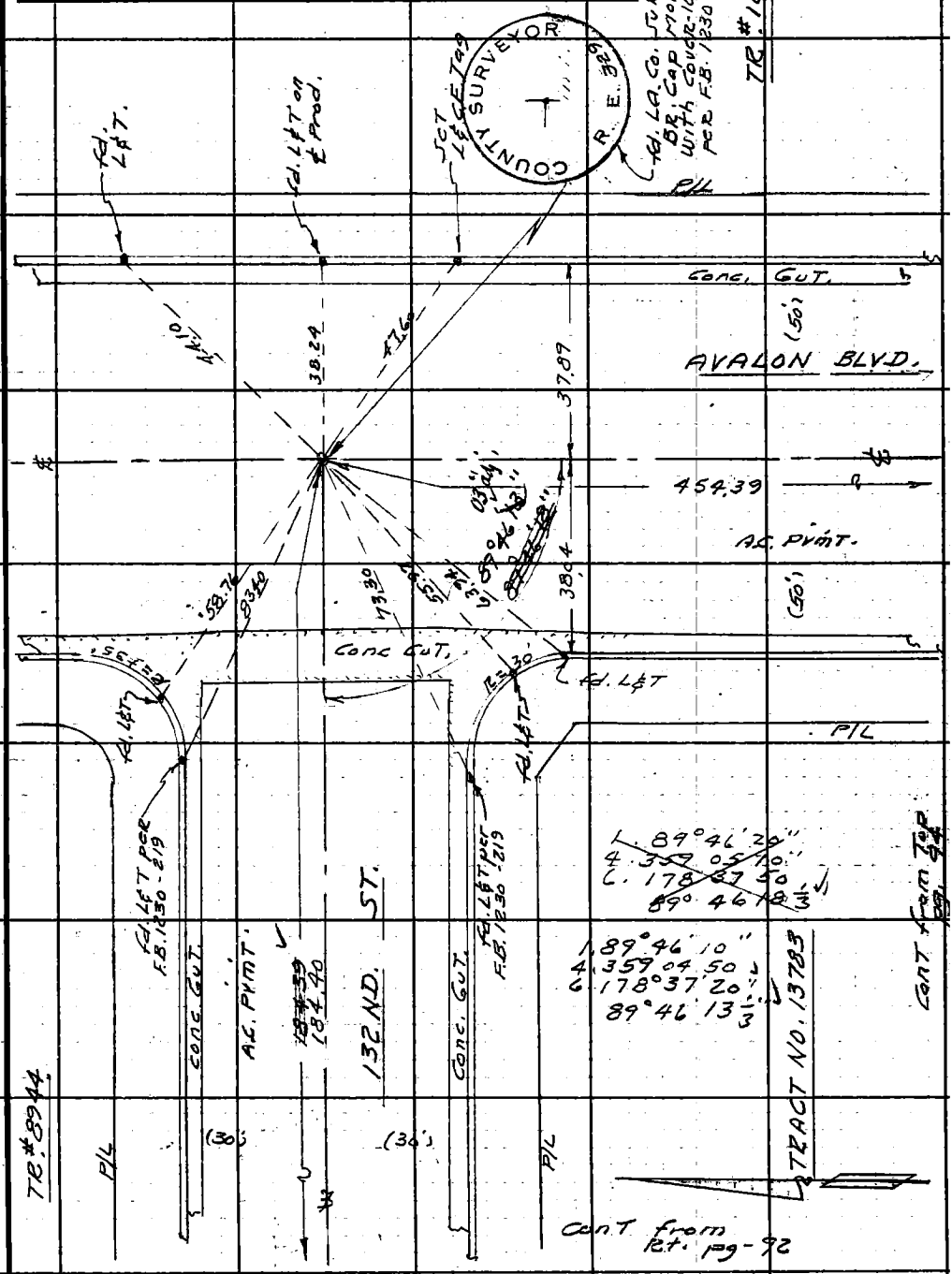

Note: Any Additions or Changes on This Sheet Must be Made or Circled in Red Ink With Date and Name of Person Making Change.

Do not extend this side of this line.

PLEASE RETURN TO
LOS ANGELES COUNTY ENGINEER
700 LOS ANGELES COUNTY ENGINEERING BLDG.

76F309S S&E #247 11-58

PLEASE RETURN TO
LOS ANGELES COUNTY ENGINEER
700 LOS ANGELES COUNTY ENGINEERING BLDG.

Do not extend this side of this line.

Note: Any Additions or Changes on This Sheet Must be Made or Circled in Red Ink With Date and Name of Person Making Change.

26-C-3

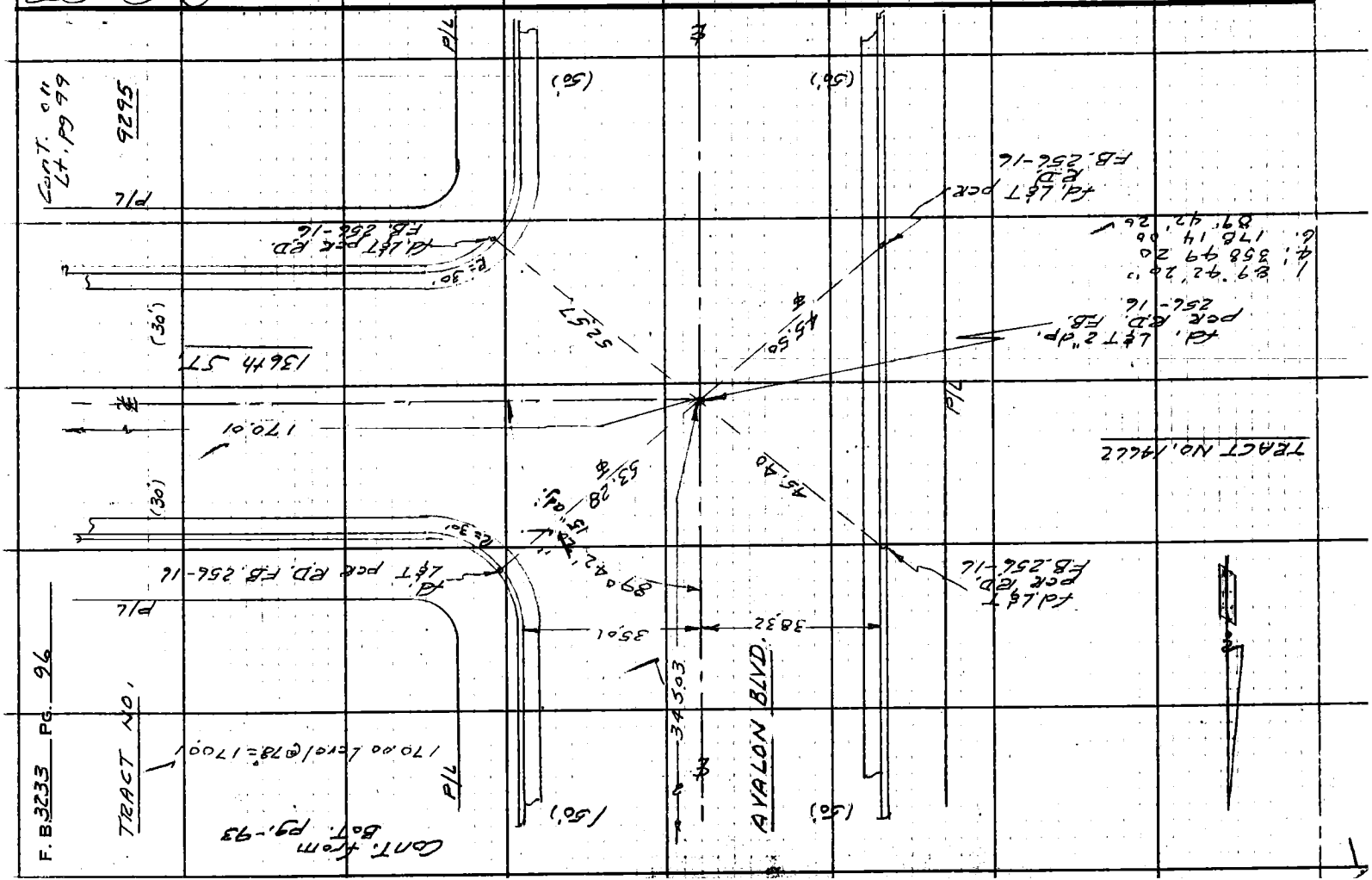

Notes Ck'd by S. SHINODA	Survey of 135th ST. ℄
Map No. B3023	JN 0096.58 Tape 0230 Std 68 °F
Office Work	Surveyed by A.S. Curtis
Checked A. E. DART	Notes Curtis Date 9-17-65
Date APR 28 '67	Indexed C. J. GALE

F. B. 3233 PG. 97

Cont. on Lt. pg. 100

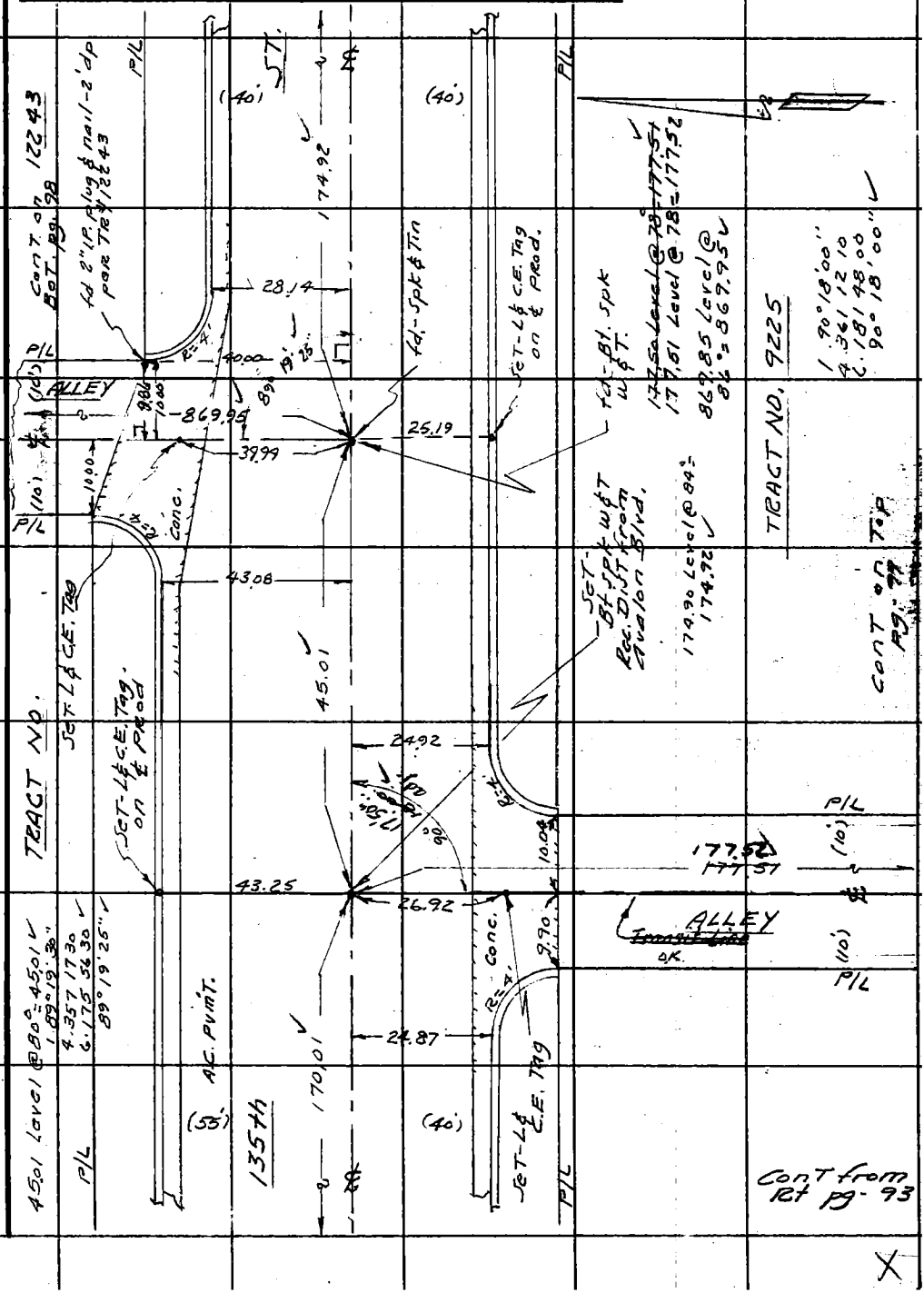

Note: Any Additions or Changes on This Sheet Must be Made or Circled in Red Ink With Date and Name of Person Making Change.

Do not extend this side of this line.

PLEASE RETURN TO
LOS ANGELES COUNTY ENGINEER
700 LOS ANGELES COUNTY ENGINEERING BLDG.

76F309S S&E #247 11-58

F. B. 3233 PG. 98

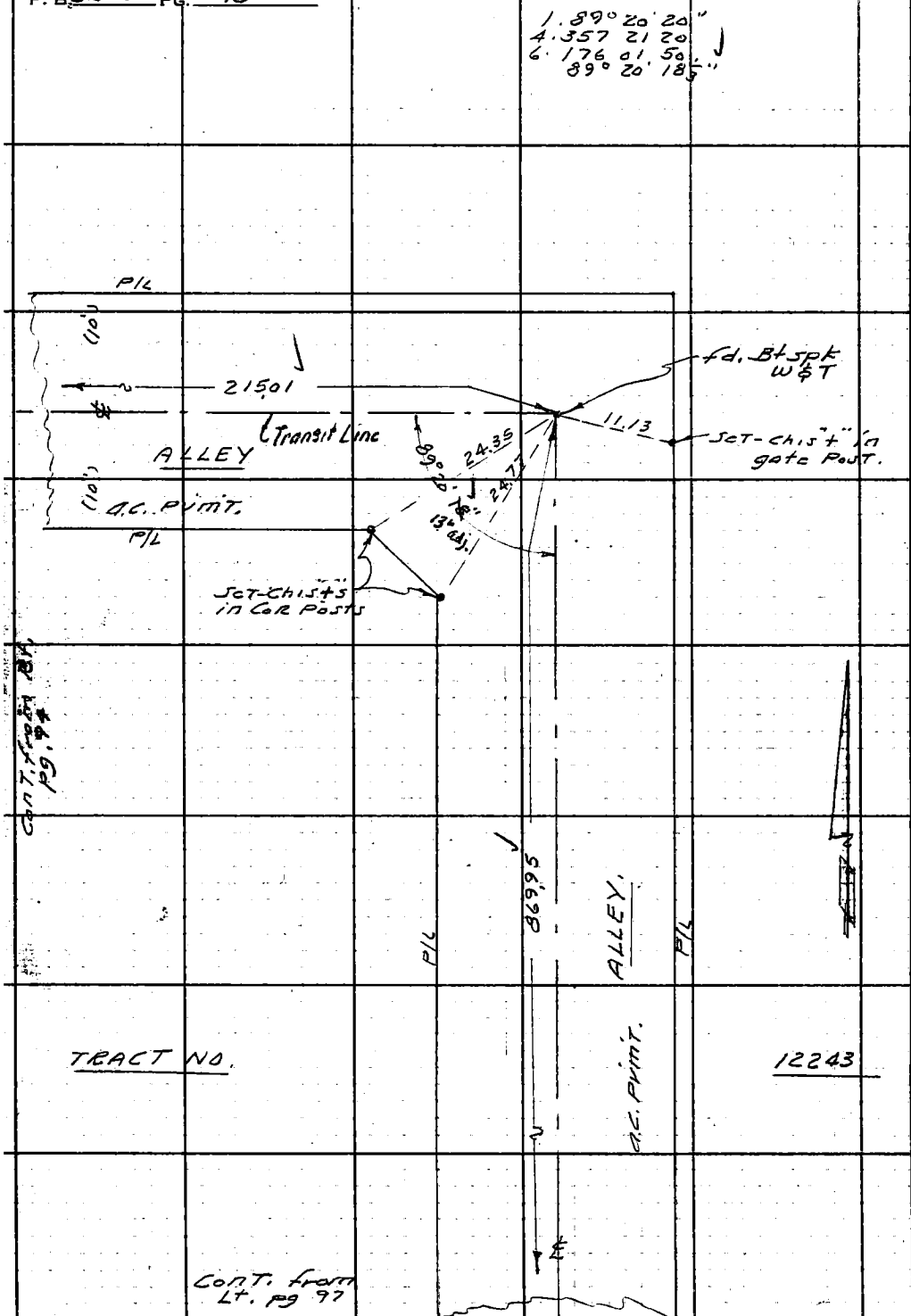

PLEASE RETURN TO
LOS ANGELES COUNTY ENGINEER
700 LOS ANGELES COUNTY ENGINEERING BLDG.

Do not extend this side of this line.

Note: Any Additions or Changes on This Sheet Must be Made or Circled in Red Ink With Date and Name of Person Making Change.

Notes Ck'd by S. SHINODA	Survey of 135th ST. ℄	F. B. 3233 PG. 99
Map No. B3023	JN 0096.58 Tape 0230 Std 68 °F	
Office Work	Surveyed by A. S. CURTIS	
Checked A. E. DART	Notes CURTIS Date 9-17-65	
Date APR 28 '67	Indexed C. I. GALLI	

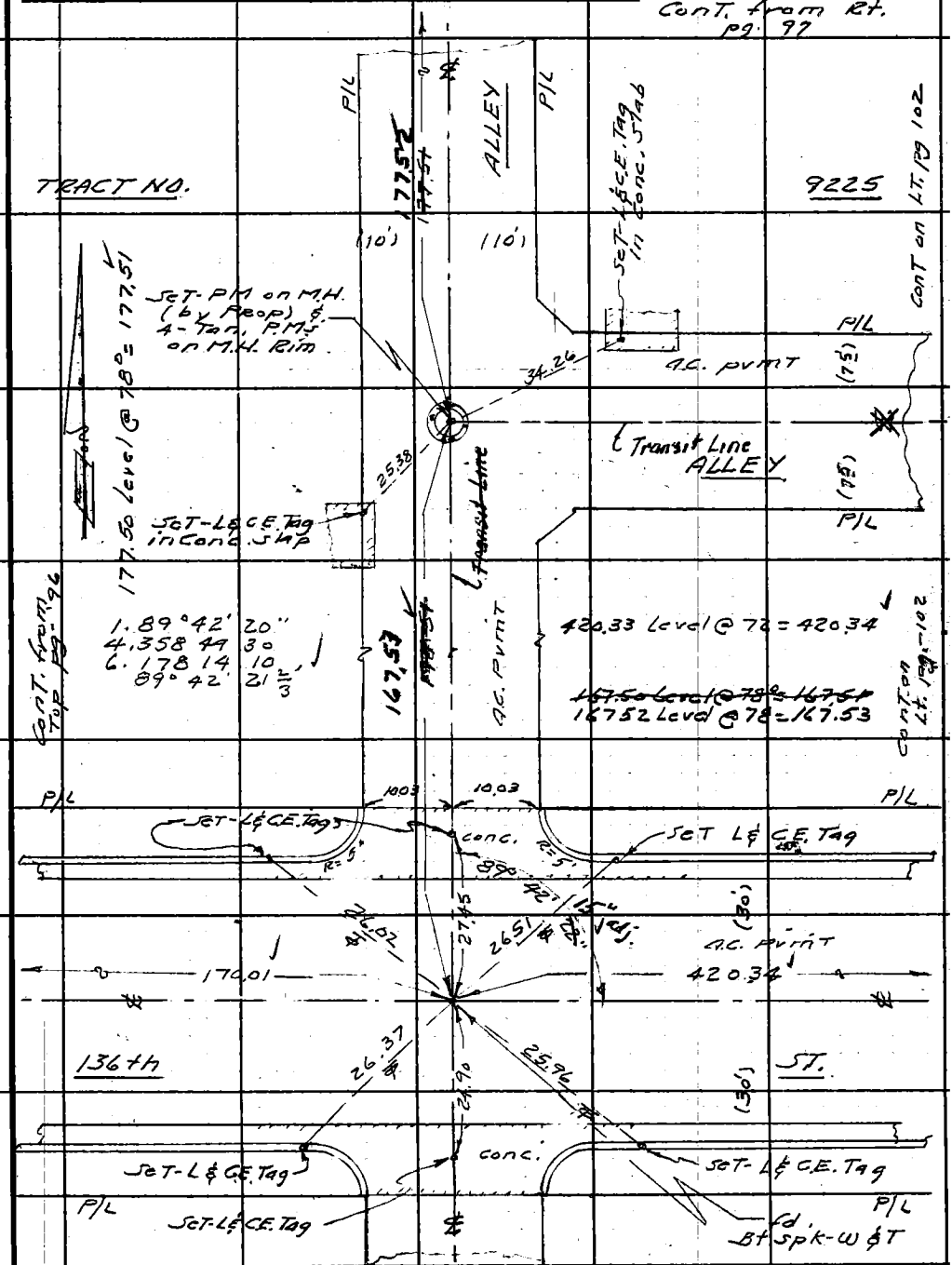

Note: Any Additions or Changes on This Sheet Must be Made or Circled in Red Ink With Date and Name of Person Making Change.

PLEASE RETURN TO
LOS ANGELES COUNTY ENGINEER
700 Los Angeles County Engineering Bldg.
Do not extend this side of this line.

76F309S S&E #247 11-58

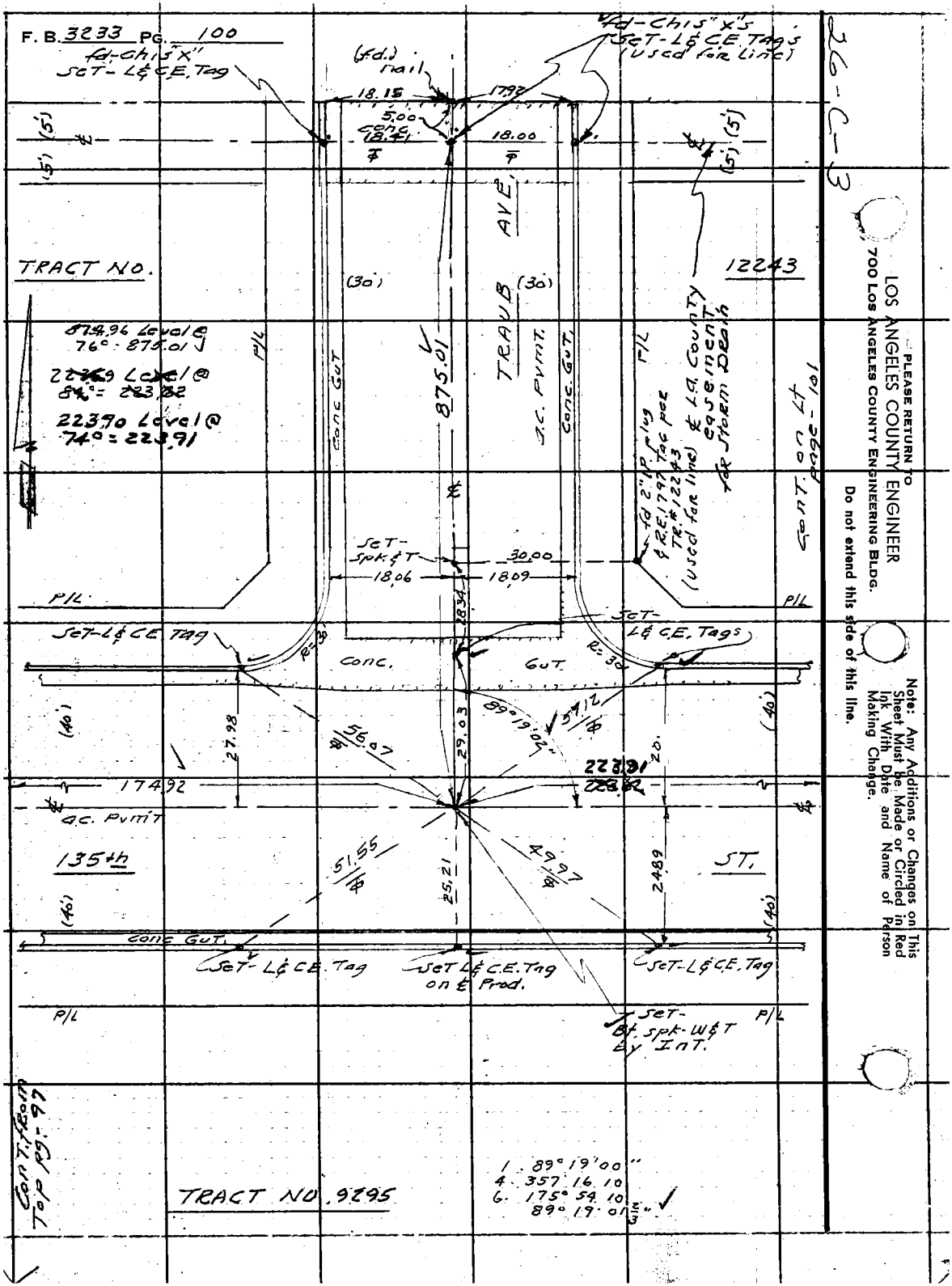
F. B. 3233 PG. 100
fd-Chis "X" SET-L&C.E. Tag
(fd.) nail
fd-Chis "X"s SET-L&C.E. Tags (Used for Line)
18.15
17.92
5.00 Conc.
18.41
18.00
(5')
TRACT NO.
12243
(30')
TRAUB AVE.
875.01
A.C. PVMT.
Conc. Gut.
P/L
874.96 Level @ 76° = 875.01
223.69 Level @ 84° = 223.82
223.90 Level @ 74° = 223.91
fd 2" IP plug & R.E. 1797 Tag per TR. # 12243 (Used for line)
℄ L.A. County Easement for Storm Drain
Cont. on Lt page-101
SET-Spk & T
30.00
18.06
18.09
28.34
SET-L&C.E. Tag
SET-L&C.E. Tags
R=30
Conc. Gut.
(40')
27.98
56.07
29.03
89°19'02"
57.12
223.91
223.82
20.
174.92
A.C. PVMT
135th
ST.
51.55
25.21
49.97
24.89
Conc. Gut.
SET-L&C.E. Tag
SET L&C.E. Tag on ℄ Prod.
SET-L&C.E. Tag
SET-Bt. Spk-W&T By Int.
Cont. from Top pg. 97
TRACT NO. 9295
1. 89° 19' 00"
4. 357 16 10
6. 175° 54 10
89° 19' 01 2/3"
26-C-3
PLEASE RETURN TO
LOS ANGELES COUNTY ENGINEER
700 LOS ANGELES COUNTY ENGINEERING BLDG.
Do not extend this side of this line.
Note: Any Additions or Changes on This Sheet Must be Made or Circled in Red Ink With Date and Name of Person Making Change.

76F309S S&E #247 11-58

PLEASE RETURN TO
LOS ANGELES COUNTY ENGINEER
700 LOS ANGELES COUNTY ENGINEERING BLDG.

Note: Any Additions or Changes on This Sheet Must be Made or Circled in Red Ink With Date and Name of Person Making Change.

Do not extend this side of this line.

26-C-3

Notes Ck'd by E. SHINODA
Map No. B3023
Office Work A. E. DART
Checked APR 28 87
Date

Survey of 135th ST - E.
JN 0076.52 Tape 0230 Std. 68° °F
Surveyed by E.S. CURTIS Date 4-28-65
Notes
Indexed C. J. GALLI

F. B. 3233 PG. 101

TR# 9295
299.09 Level @ 68° = 298.09
P/L
1. 90°25'20"
4. 361 41 00
6. 182 31 10
90°25'11"
fd L&T's PCC R.D. F.B. 410-80
(25')
STANFORD AVE. Transit Line
177.50 R&M
177.50 T = 68 = 177.50
299.09
TR. Line
Set L&CE. Tag
Set L&T's PCC R.D. F.B. 410-80
Set L&CE. Tag
Set Spk & T. Rad. 223.91
223.91 RAD
24.96
R20.00'
Conc.
Cut.
15.29
20.53
26.30
28.38
39.99
7.92
13.31
R20.00'
5467
5467
135.14
R=25'
25.01
26.16
28.49
Set L&CE. Tag
49.22
49.51
R20.00'
Set nail
40.00
25.20
28.45
Set L&CE. Tag
Set Spk & T. Rad. to TR#9295
P.O.T. Set Spk & T
R=22'
STANFORD AVE. Transit Line
177.50 R&M
(25')
21.50
34.91
14.73
57'
P/L
Cont. on Top Pg. 102
177.49 Level @ 78° = 177.50
TR.# 9295
N 91°02'30" E
4.364 09 50
6.186 14 50
91°02'28"
P/L
Cont. on Lt. pg. - 103
Cont. from Rt. pg - 100
fd 1½" LP plug & n.l. 12" dp, Set Spk & T on surface
1. 91°02'40"
4. 364 10 20
6. 186 15 30
91°02'35"
fd 2" LP plug & n.l. 1' dp pcc TR# 12243
R/W
Dept WATER & POWER.
56.96
474.48
TR. Line
fd. L&T
48.93
R/W
fd 2" LP plug & n.l. 1' dp pcc TR# 12243
56.97 Level @ 74° = 56.97
49.22 Level @ 68° = 49.22
167.78 Level @ 68° = 167.78
167.78 Ahead
(40')
(40')
Set L&CE Tag on Prod
P/L
299.06 Level @ 82° = 299.09
474.44 Level @ 82° = 474.48
fd 1½" LP plug & n.l. By L.A. Dept. WATER & POWER
POWER Line Tower # 1321 Dept. of WATER & POWER

PLEASE RETURN TO
LOS ANGELES COUNTY ENGINEER
700 LOS ANGELES COUNTY ENGINEERING BLDG.

Note: Any Additions or Changes on This Sheet Must be Made or Circled in Red Ink With Date and Name of Person Making Change.

Do not extend this side of this line.

26-C-3

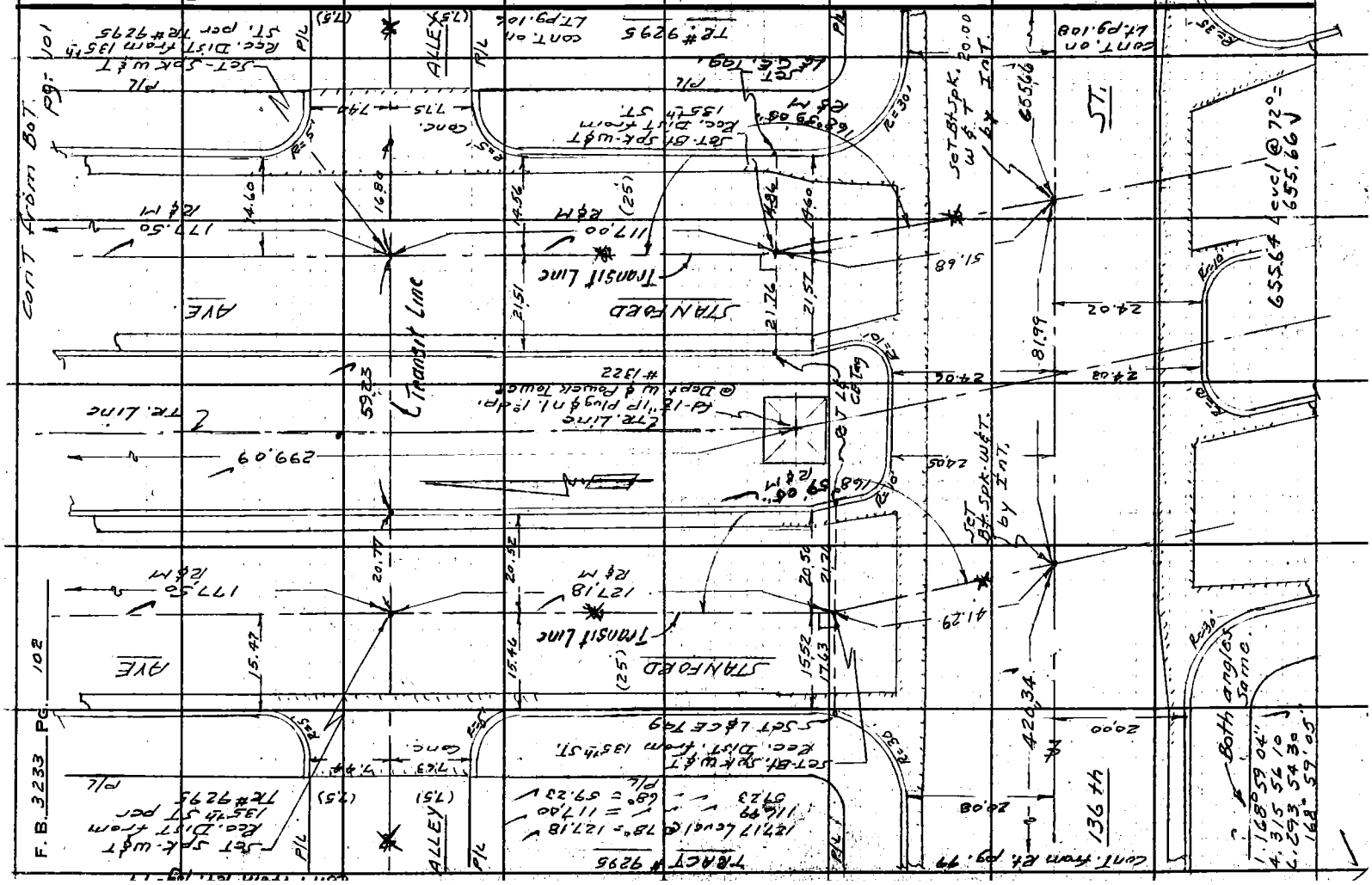

26-C-3

Notes Ck'd by S. SHINODA	Survey of 135th ST. ℄	F. B. 3233 PG. 103
Map No. B3023	JN 0096.58 Tape 0230 Std 68 °F	
Office Work	Surveyed by A. S. CURTIS	Cont. on Bot. Pg-104
Checked A. F. DART	Notes CURTIS Date 9-26-65	
Date APR 28 '67	Indexed C. J. GALLI	

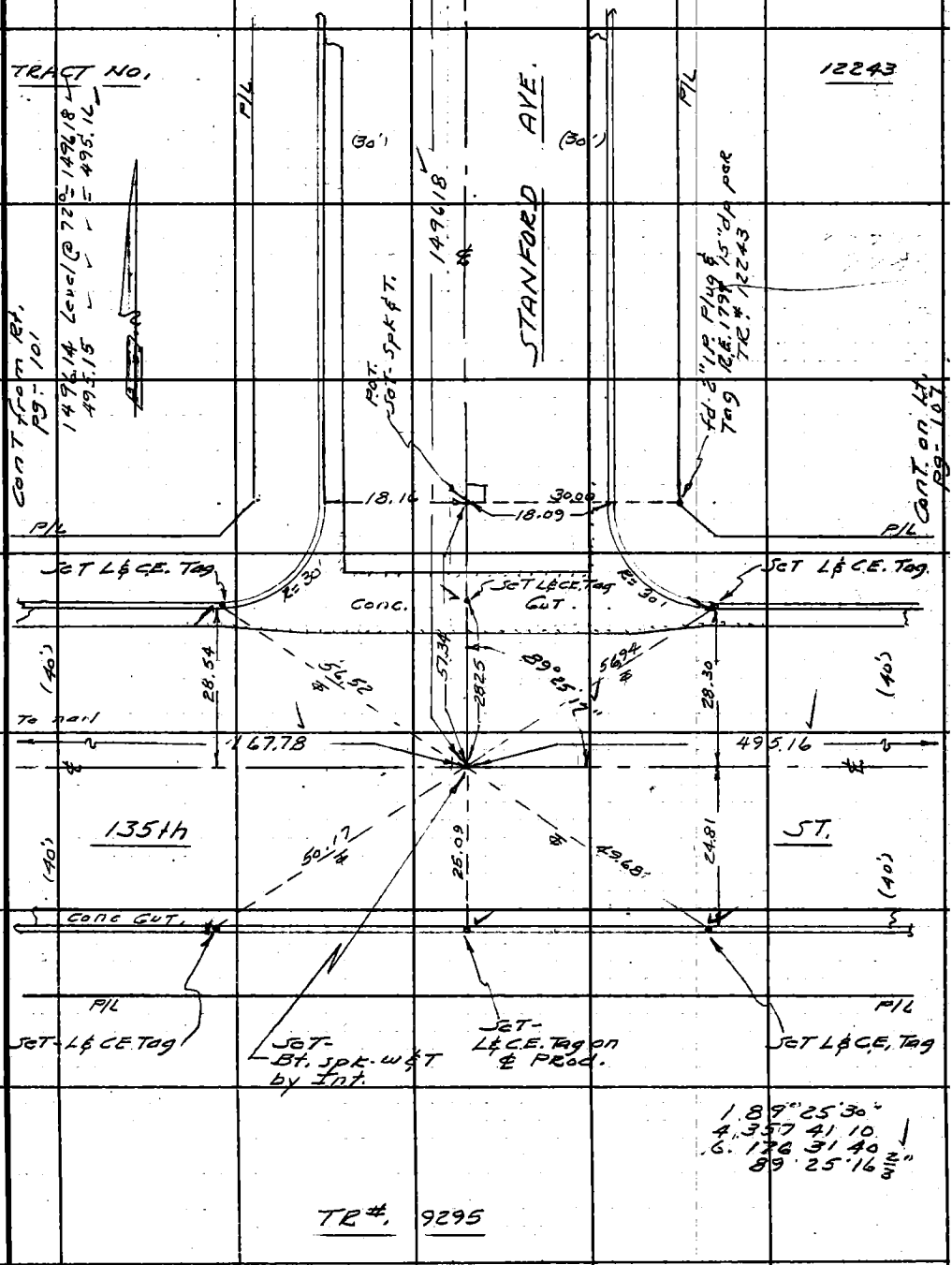

Note: Any Additions or Changes on this Sheet Must be Made or Circled in Red Ink With Date and Name of Person Making Change.

Do not extend this side of this line.

PLEASE RETURN TO
LOS ANGELES COUNTY ENGINEER
700 LOS ANGELES COUNTY ENGINEERING BLDG.

76F309S S&E #247 11-58

F. B. 3233 Pg. 104

Cont. on Rt. pg.-105

26-C-9

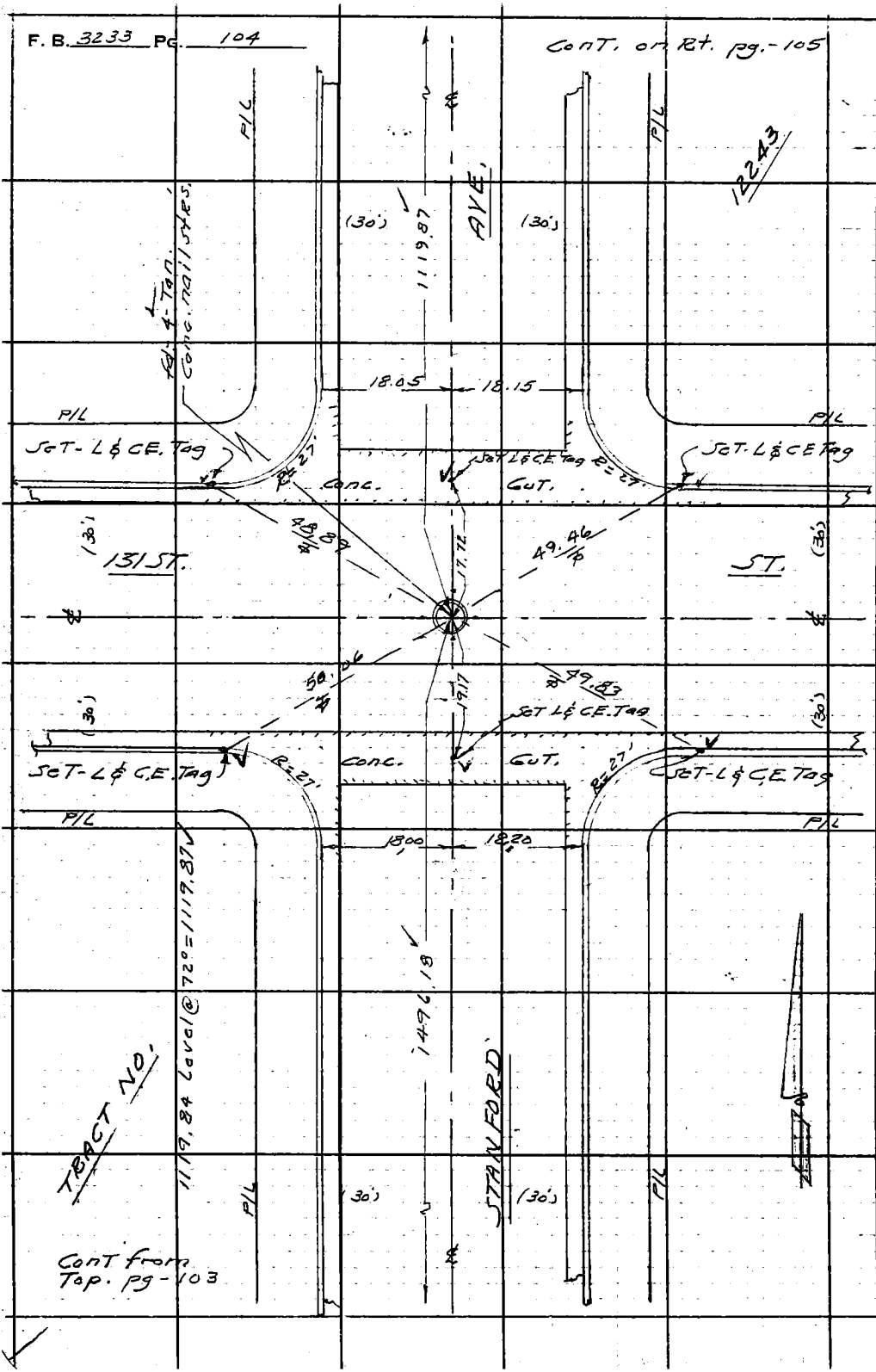

Cont from Top. pg-103

PLEASE RETURN TO
LOS ANGELES COUNTY ENGINEER
700 LOS ANGELES COUNTY ENGINEERING BLDG.

Do not extend this side of this line.

Note: Any Additions or Changes on This Sheet Must be Made or Circled in Red Ink With Date and Name of Person Making Change.

26-C-2

Notes Ck'd by S. SHINODA	Survey of 135th ST. ℄
Map No. B3023	JN 0096.58 Tape 0230 Std 68° °F
Office Work	Surveyed by A. S. CURTIS
Checked A. E. DART	Notes CURTIS Date 9-28-65
Date APR 28 '67	Indexed C. J. GALLI

F. B. 3233 PG. 105

Cont. on Bot. Pg-131

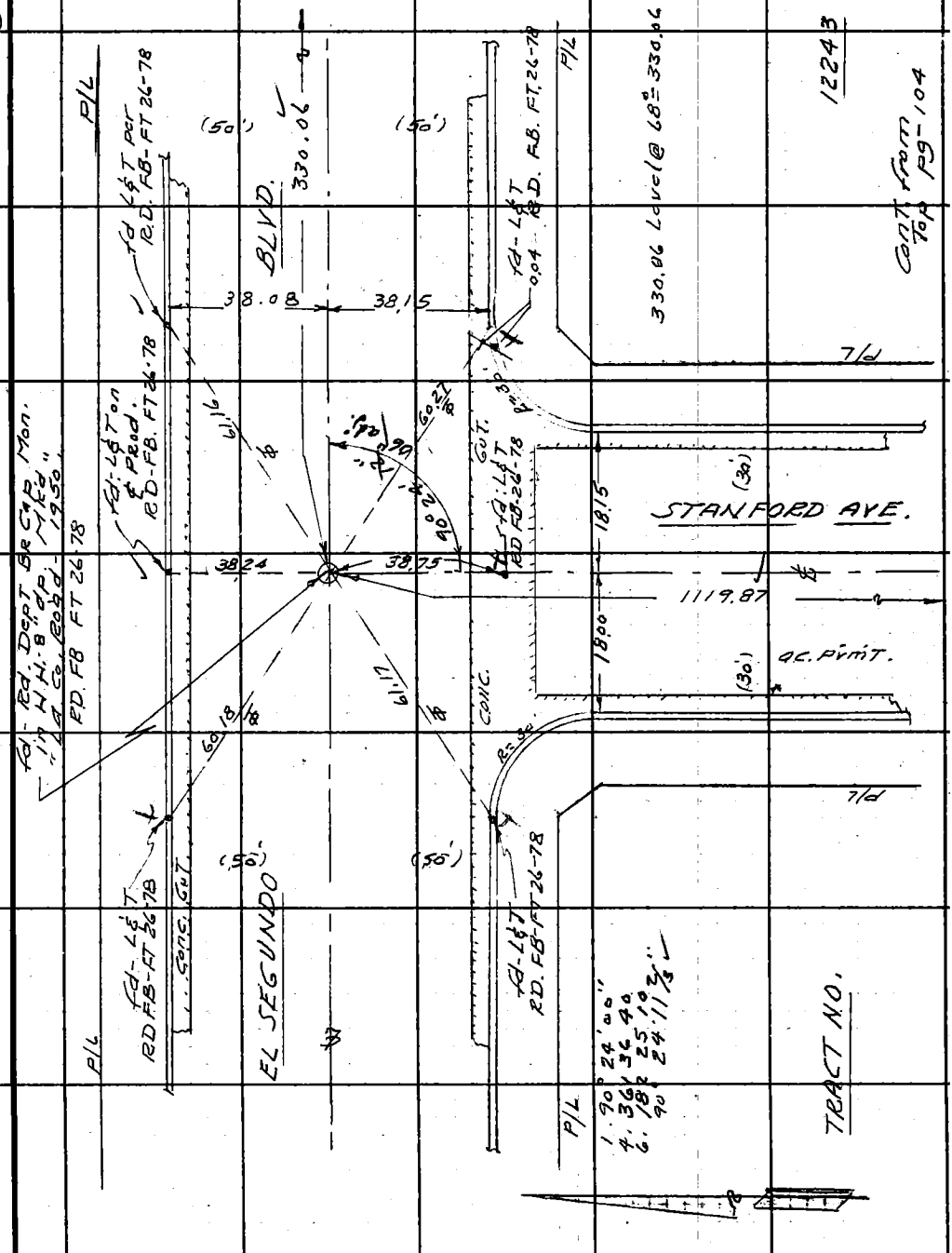

Note: Any Additions or Changes on this Sheet Must be Made or Circled in Red Ink With Date and Name of Person Making Change.

Do not extend this side of this line.

PLEASE RETURN TO
LOS ANGELES COUNTY ENGINEER
700 LOS ANGELES COUNTY ENGINEERING BLDG.

76F309S S&E #247 11-58

PLEASE RETURN TO
LOS ANGELES COUNTY ENGINEER
700 LOS ANGELES COUNTY ENGINEERING BLDG.

Note: Any Additions or Changes on This Sheet Must Be Made or Circled in Red Ink With Date and Name of Person Making Change.

Do not extend this side of this line.

26-C-3

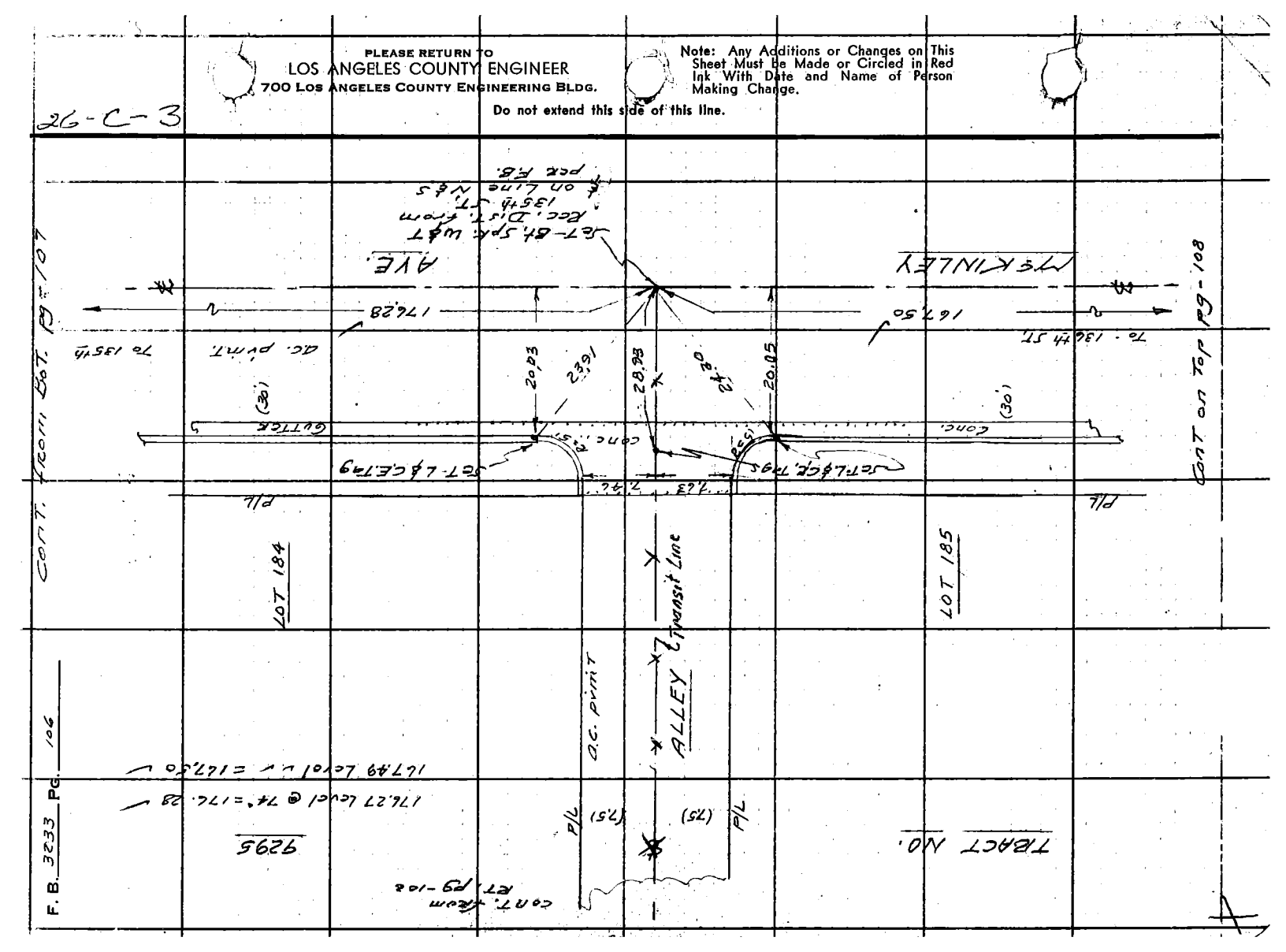

Notes Ck'd by S. SHINODA
Map No. B3023
Office Work A. E. DART
Checked
Date APR 28 '67

Survey of 135th ST - ℄
JN 0096.58 Tape 0230 Std 68° °F
Surveyed by A. S. CURTIS
Notes CURTIS Date 9-24-65
Indexed C. J. GALLI

F. B. 3233 Pg. 107

NOTE - Line change to South to agree with F.B.

26-C-3

Note: Any Additions or Changes on This Sheet Must be Made or Circled in Red Ink With Date and Name of Person Making Change.

Do not extend this line

PLEASE RETURN TO
LOS ANGELES COUNTY ENGINEER
700 LOS ANGELES COUNTY ENGINEERING BLDG.

76F309S S&E #247 11-58

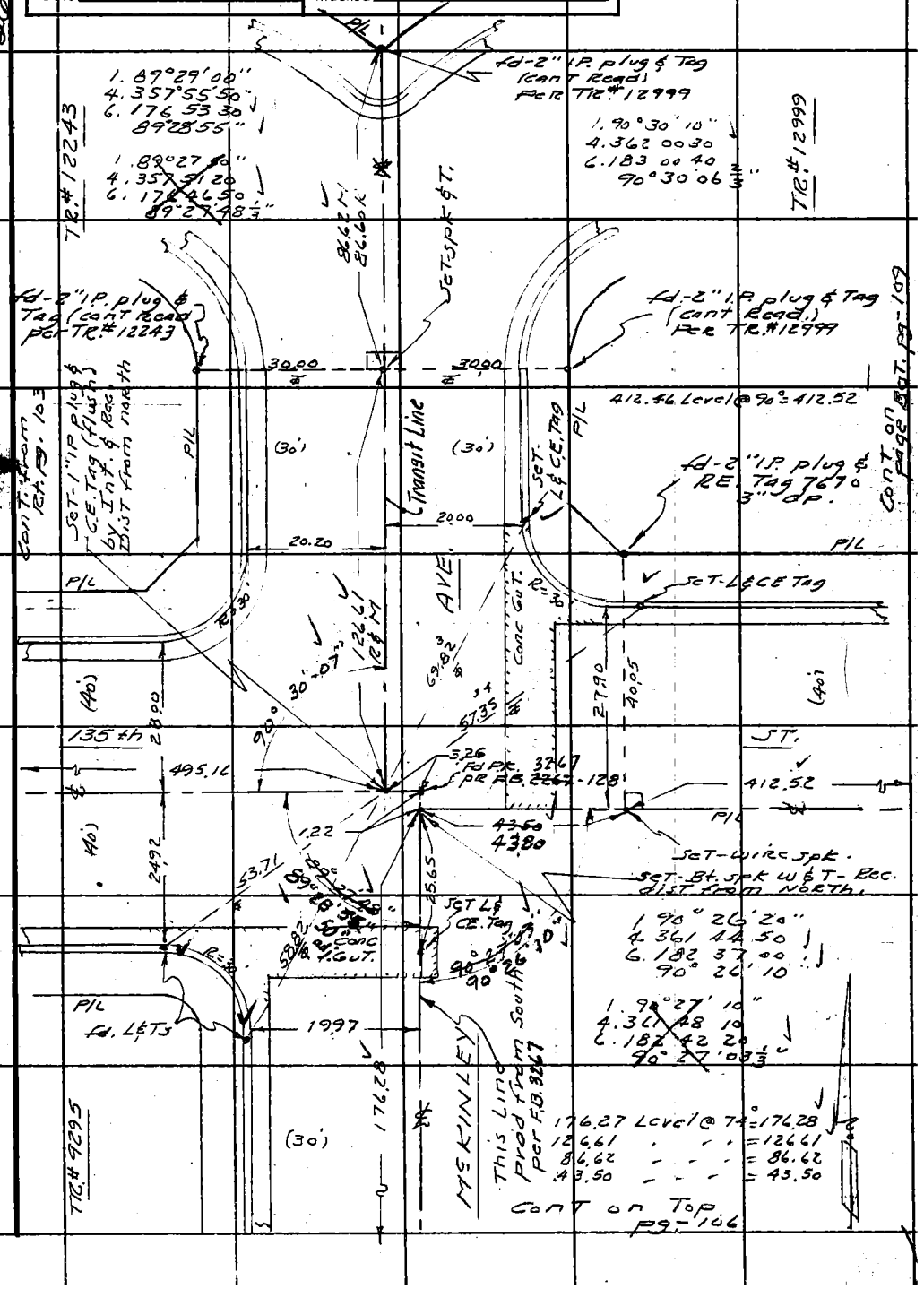

26-C-3

PLEASE RETURN TO
LOS ANGELES COUNTY ENGINEER
700 LOS ANGELES COUNTY ENGINEERING BLDG.

Do not extend this side of this line.

Note: Any Additions or Changes on This Sheet Must be Made or Circled in Red Ink With Date and Name of Person Making Change.

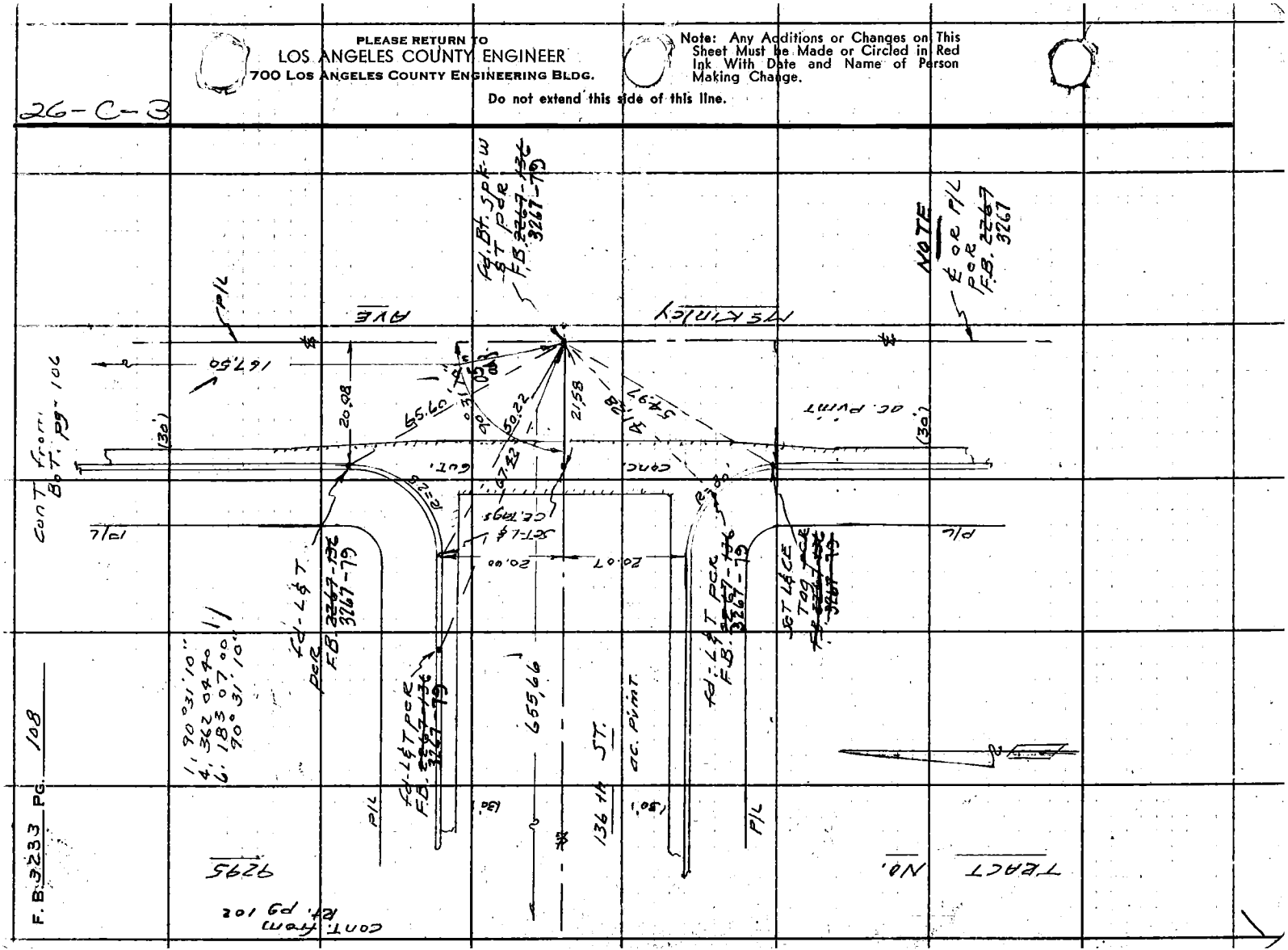

Notes Ck'd by S. SHINODA	Survey of 135th ST. - ℄
Map No. B3023	JN 0230 Tape 68 Std 68 °F
Office Work	Surveyed by C. S. CURTIS
Checked A. F. DART	Notes CURTIS Date 9-29-65
Date APR 28 '67	Indexed C. J. GALLS

F. B. 3233 PG. 109

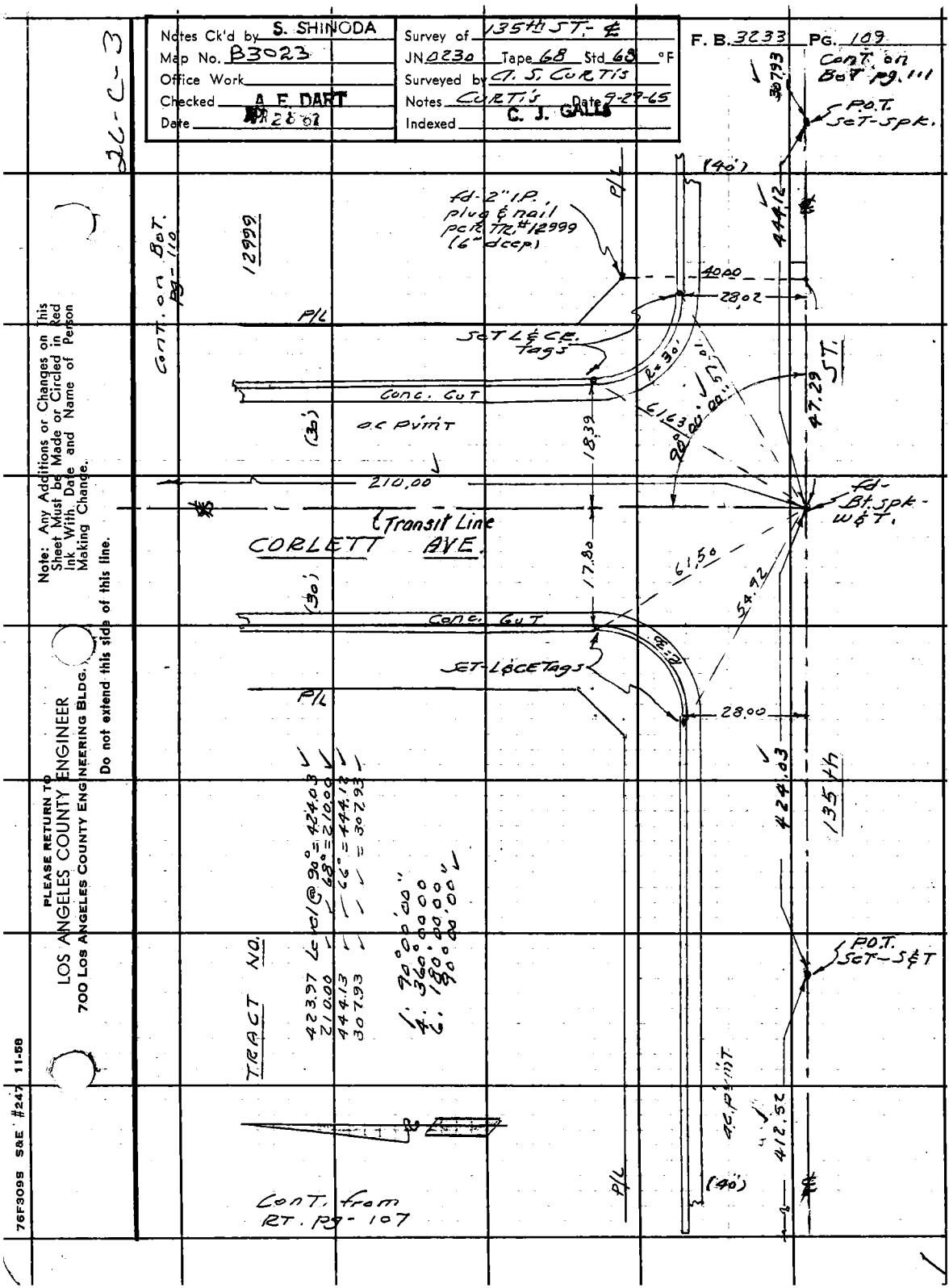

Note: Any Additions or Changes on this Sheet Must be Made or Circled in Red Ink With Date and Name of Person Making Change.

Do not extend this side of this line.

PLEASE RETURN TO
LOS ANGELES COUNTY ENGINEER
700 LOS ANGELES COUNTY ENGINEERING BLDG.

76F309S S&E #247 11-58

F. B. 3233 Pg. 110

26-C-3

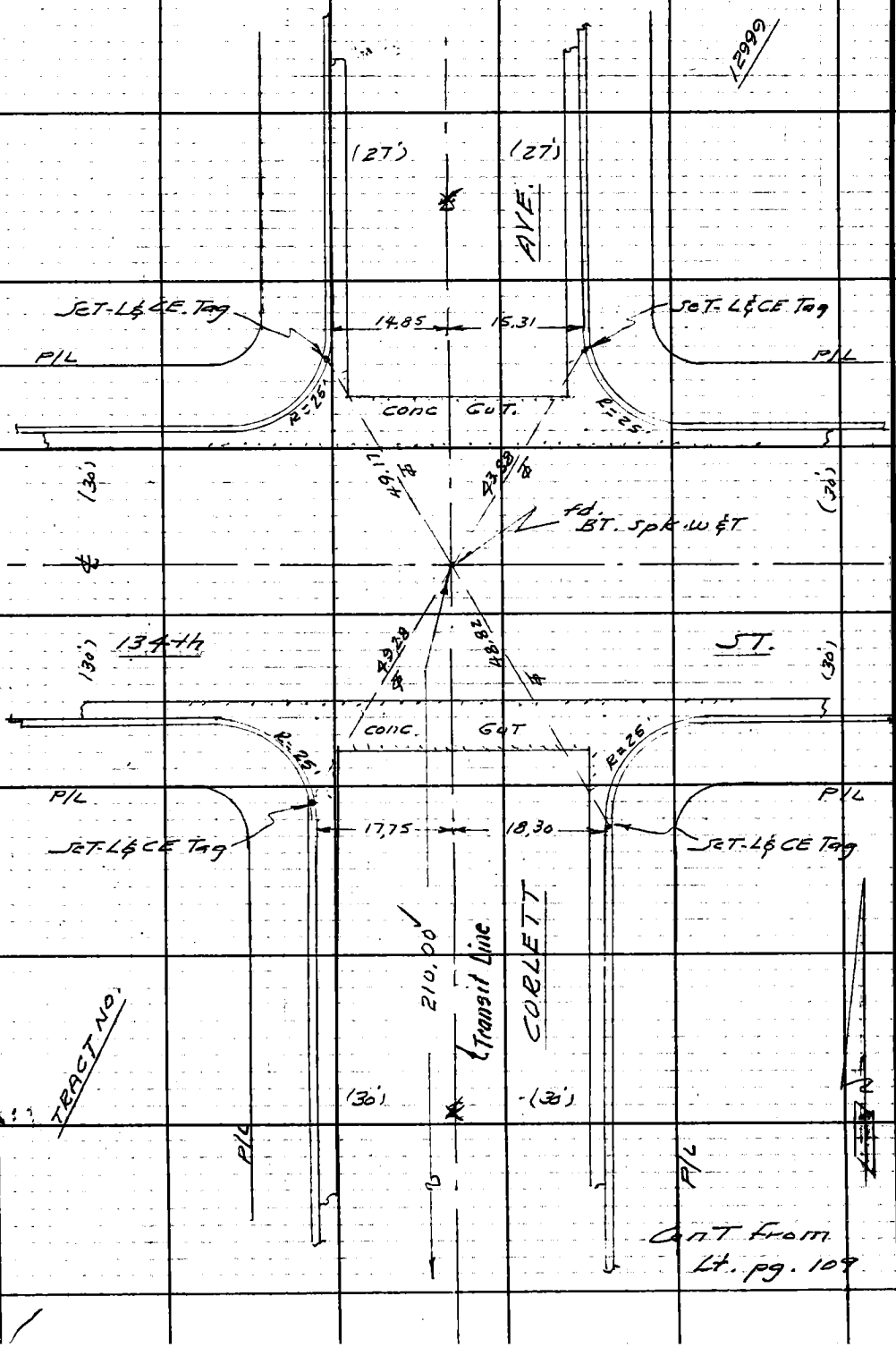

PLEASE RETURN TO
LOS ANGELES COUNTY ENGINEER
700 Los Angeles County Engineering Bldg.

Do not extend this side of this line.

Note: Any Additions or Changes on This Sheet Must be Made or Circled in Red Ink With Date and Name of Person Making Change.

Notes Ck'd by S. SHINODA	Survey of 135th ST. ℄
Map No. B3023	JN 0096.58 Tape 0230 Std 68° °F
Office Work	Surveyed by A.S. CURTIS
Checked A. F. DART	Notes CURTIS Date 10-14-65
Date APR 28 '67	Indexed C. J. GALLI

F. B. 3233 PG. 111

26-C-3

Cont on BOT pg. 113

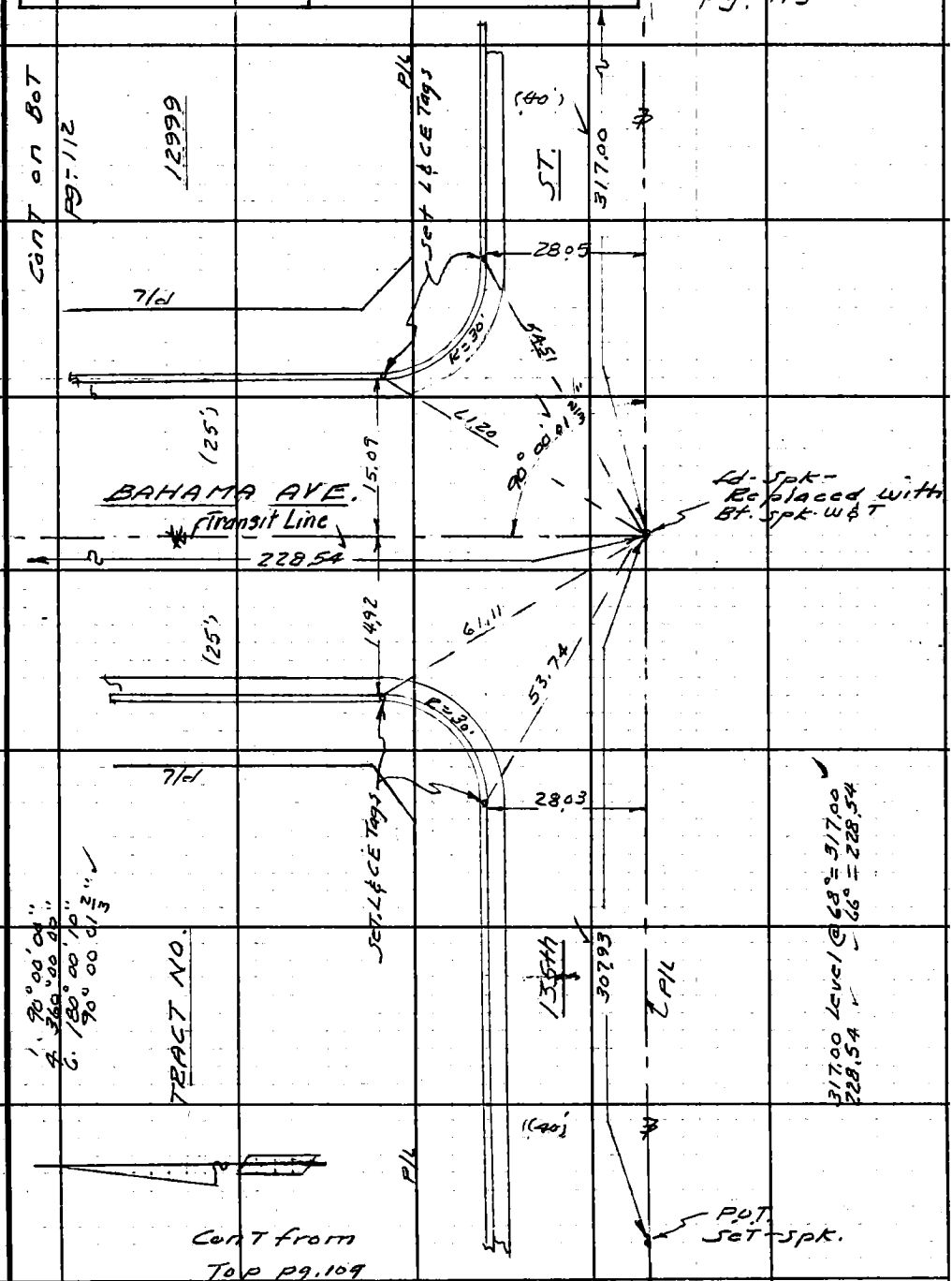

Note: Any Additions or Changes on This Sheet Must be Made or Circled in Red Ink With Date and Name of Person Making Change.

Do not extend this side of this line.

PLEASE RETURN TO
LOS ANGELES COUNTY ENGINEER
700 LOS ANGELES COUNTY ENGINEERING BLDG.

76F309S S&E #247 11-58

F. B. 3233 PG. 112

91-C-3

57.22 Level @ 46° = 57.22

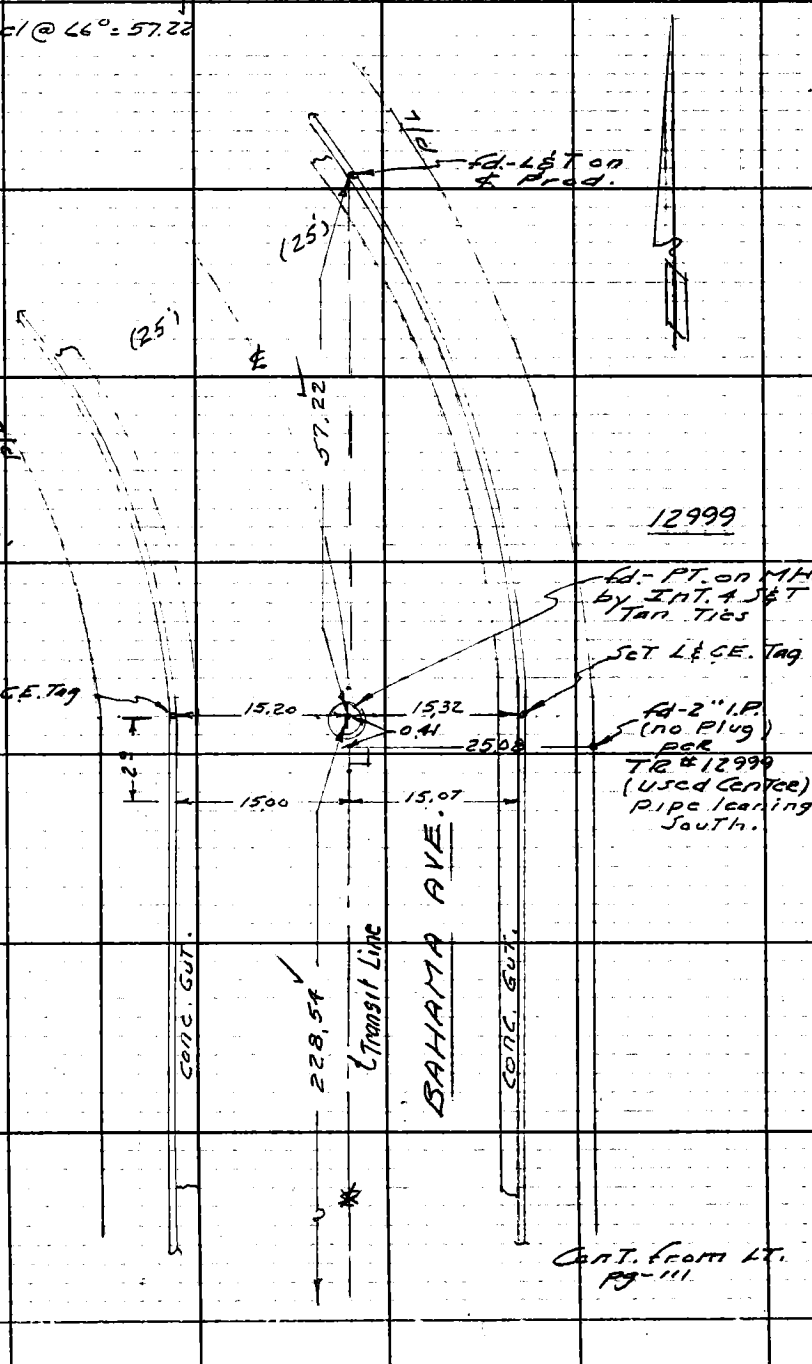

PLEASE RETURN TO
LOS ANGELES COUNTY ENGINEER
700 LOS ANGELES COUNTY ENGINEERING BLDG.

Do not extend this side of this line.

Note: Any Additions or Changes on This Sheet Must be Made or Circled in Red Ink With Date and Name of Person Making Change.

Notes Ck'd by S. SHINODA	Survey of 135th ST - ℄
Map No. B3023	JN 0096.58 Tape 0230 Std 68 °F
Office Work	Surveyed by A. S. CURTIS
Checked F. DART	Notes CURTIS Date 10-14-65
Date APR 28 '67	Indexed C. J. GALLI

F. B. 3233 PG. 113

26-C-3

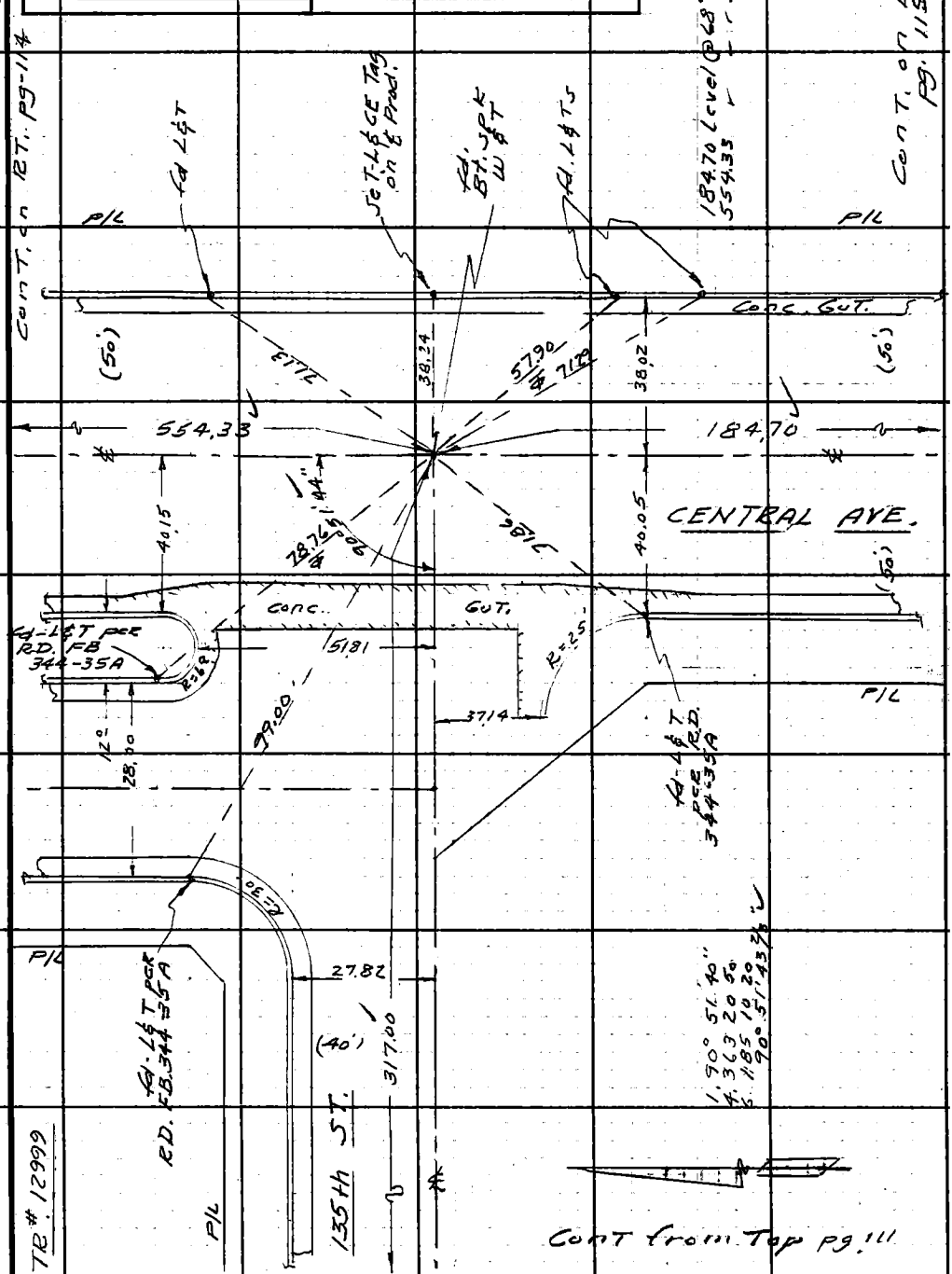

Note: Any Additions or Changes on This Sheet Must be Made or Circled in Red Ink With Date and Name of Person Making Change.

Do not extend this side of this line.

PLEASE RETURN TO
LOS ANGELES COUNTY ENGINEER
700 LOS ANGELES COUNTY ENGINEERING BLDG.

76F309S S&E #247 11-58

PLEASE RETURN TO
LOS ANGELES COUNTY ENGINEER
700 LOS ANGELES COUNTY ENGINEERING BLDG.

Do not extend this side of this line.

Note: Any Additions or Changes on This Sheet Must Be Made or Circled in Red Ink With Date and Name of Person Making Change.

26-C-3

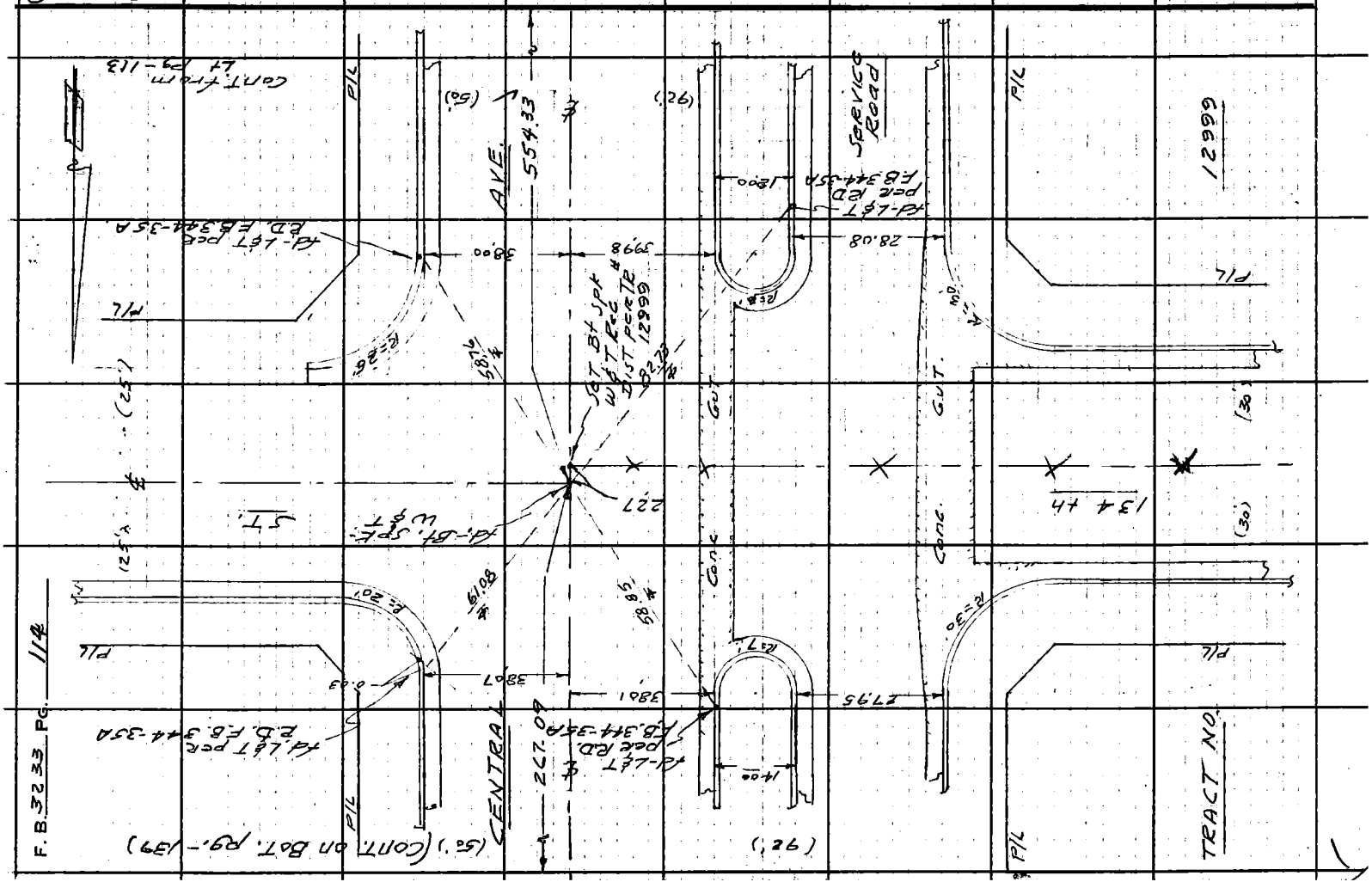

26-C-3

Notes Ck'd by S. SHINODA	Survey of 135th ST. ℄
Map No. B3023	JN 0096.58 Tape 0230 Std 68 °F
Office Work	Surveyed by A.S. CURTIS
Checked A. F. DART	Notes CURTIS Date 10-15-65
Date	Indexed E. J. GALLI

F. B. 3233 PG. 115

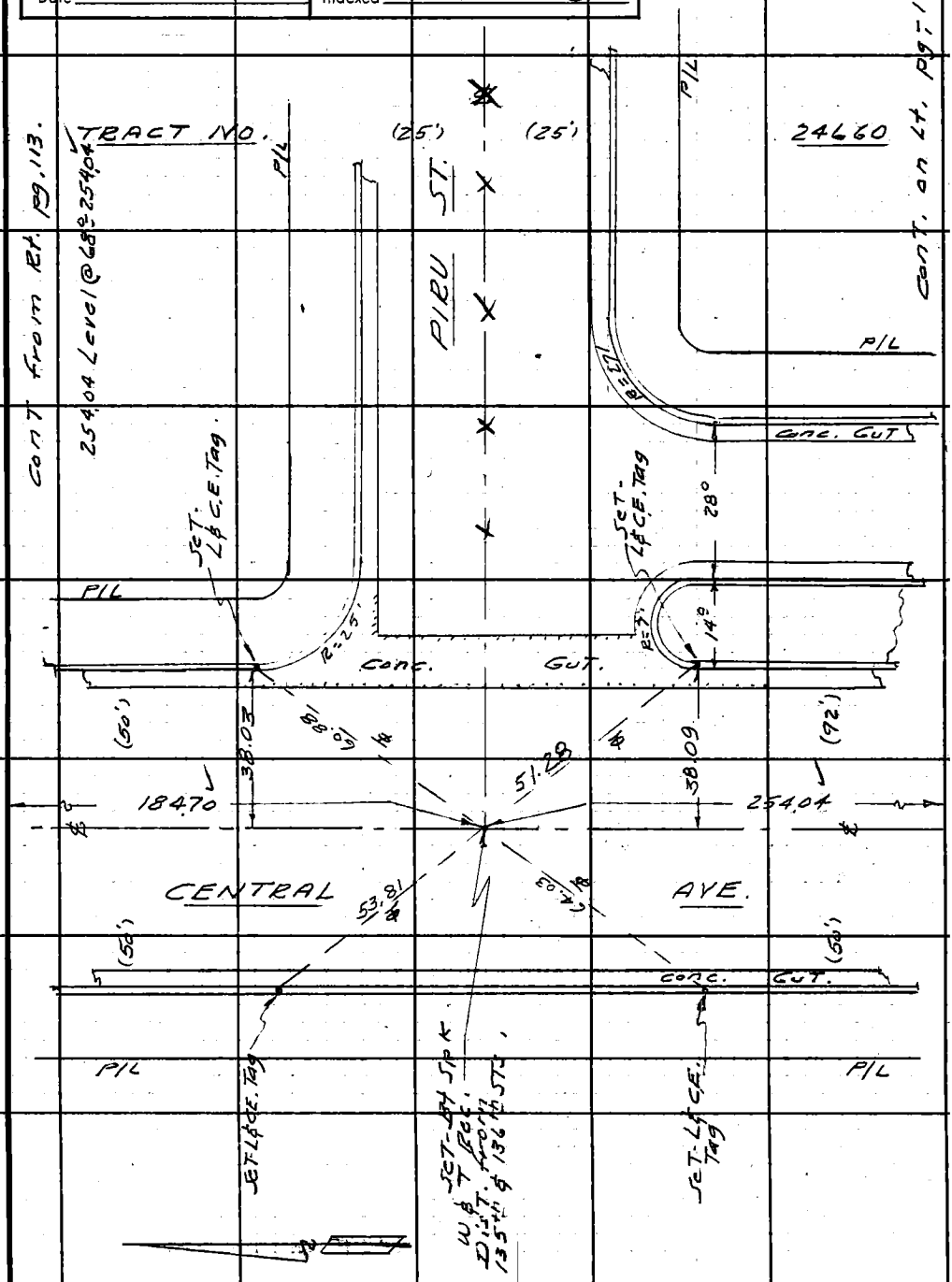

Note: Any Additions or Changes on this Sheet Must be Made or Circled in Red Ink With Date and Name of Person Making Change.

Do not extend this side of this line.

PLEASE RETURN TO
LOS ANGELES COUNTY ENGINEER
700 LOS ANGELES COUNTY ENGINEERING BLDG.

76F309S S&E #247 11-58

PLEASE RETURN TO
LOS ANGELES COUNTY ENGINEER
700 LOS ANGELES COUNTY ENGINEERING BLDG.

Note: Any Additions or Changes on This Sheet Must Be Made or Circled in Red Ink With Date and Name of Person Making Change.

Do not extend this side of this line.

26-C-3

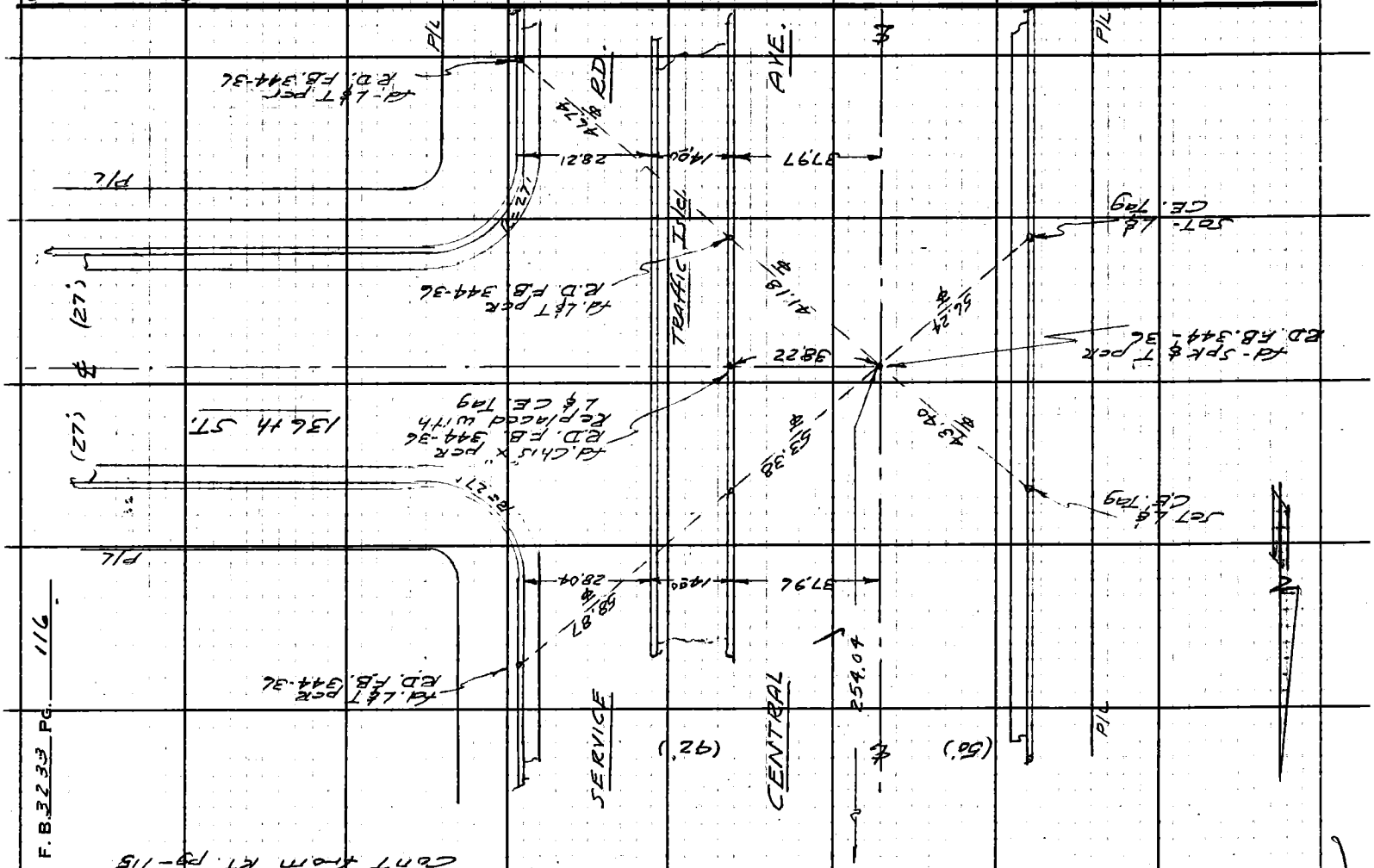

F.B. 32333 PG. 116

CONT FROM RT. P9-115

26-A-2

Notes Ck'd by S. SHINODA	Survey of 135th ST. ℄	F. B. 3233 PG. 117
Map No. B 3023	JN 0096.58 Tape 0230 Std 68° °F	
Office Work	Surveyed by A. S. CURTIS	Cont on Bot. pg-118.
Checked A. E. DART	Notes CURTIS Date 10-21-65	
Date APR 28 '67	Indexed C. J. GALLI	

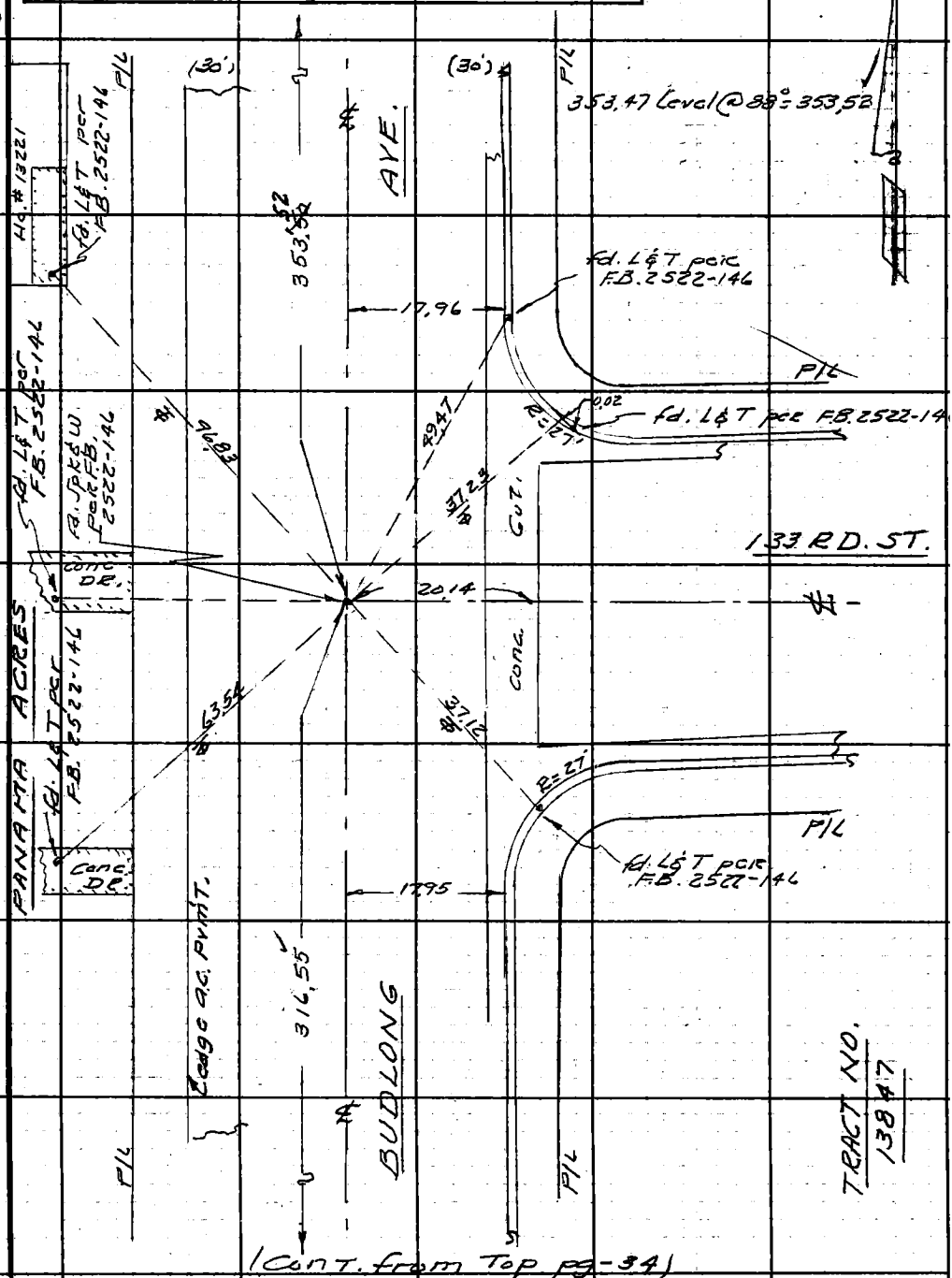

(Cont. from Top pg-34)

Note: Any Additions or Changes on This Sheet Must be Made or Circled in Red Ink With Date and Name of Person Making Change.

Do not extend this side of this line.

PLEASE RETURN TO
LOS ANGELES COUNTY ENGINEER
700 LOS ANGELES COUNTY ENGINEERING BLDG.

76F309S S&E #247 11-58

F. B. 3233 PG. 118

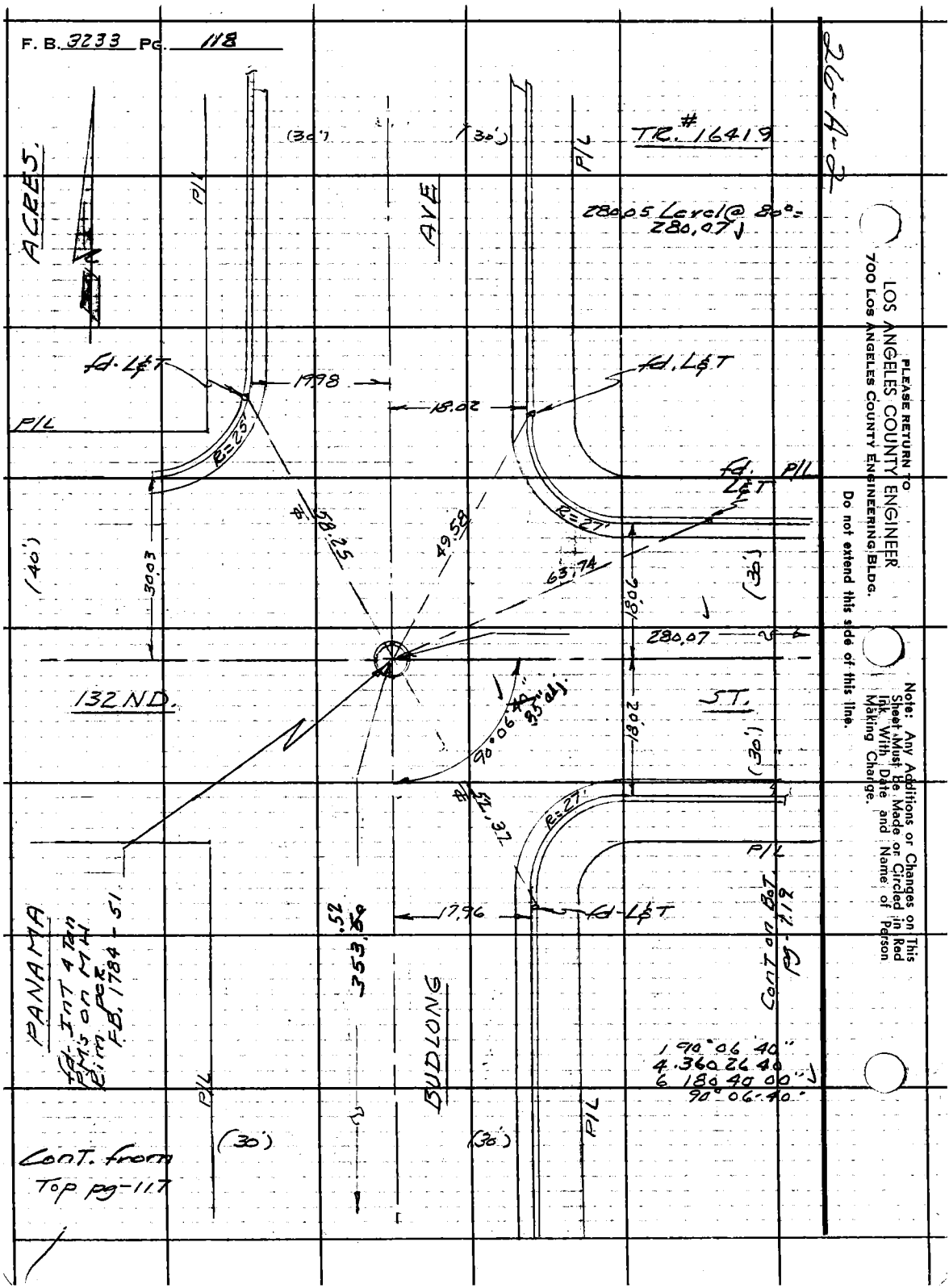

PLEASE RETURN TO
LOS ANGELES COUNTY ENGINEER
700 LOS ANGELES COUNTY ENGINEERING BLDG.

Do not extend this side of this line.

Note: Any Additions or Changes on This Sheet Must be Made or Circled in Red Ink With Date and Name of Person Making Change.

26-B-2

Notes Ck'd by S. SHINODA	Survey of 135th ST-℄
Map No. B3023	JN 0096.58 Tape 0230 Std 68 °F
Office Work	Surveyed by
Checked A. E. DART	Notes Date 10-22-65
Date JR 28 '67	Indexed C. J. GALLI

F. B. 3233 PG. 119

Cont. on Bot. page - 120

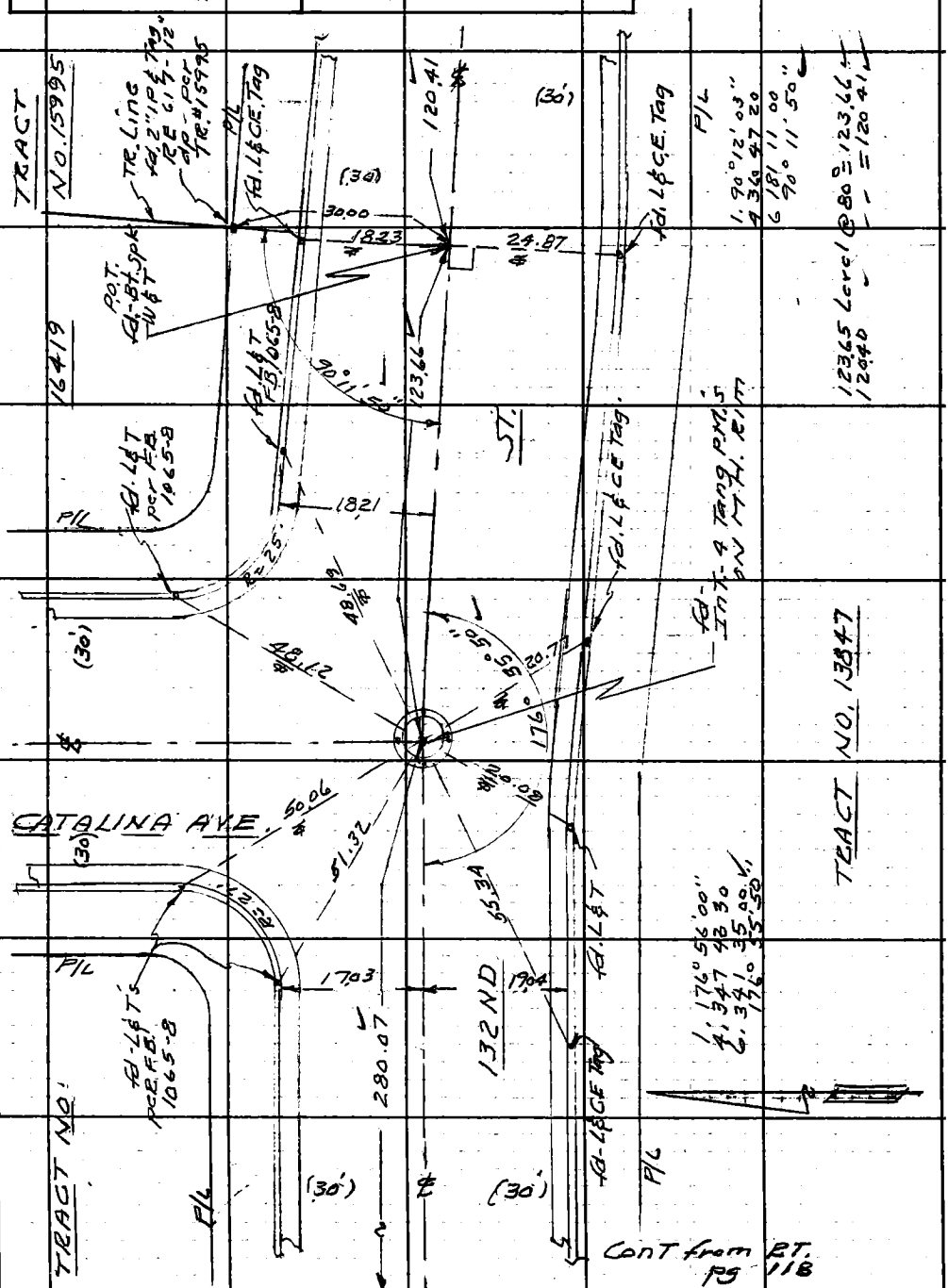

Note: Any Additions or Changes on This Sheet Must be Made or Circled in Red Ink With Date and Name of Person Making Change.

PLEASE RETURN TO
LOS ANGELES COUNTY ENGINEER
700 Los Angeles County Engineering Bldg.
Do not extend this side of this line.

76F309S S&E #247 11-58

PLEASE RETURN TO
LOS ANGELES COUNTY ENGINEER
700 LOS ANGELES COUNTY ENGINEERING BLDG.

Note: Any Additions or Changes on This Sheet Must Be Made or Circled in Red Ink With Date and Name of Person Making Change.

Do not extend this side of this line.

26-B-2

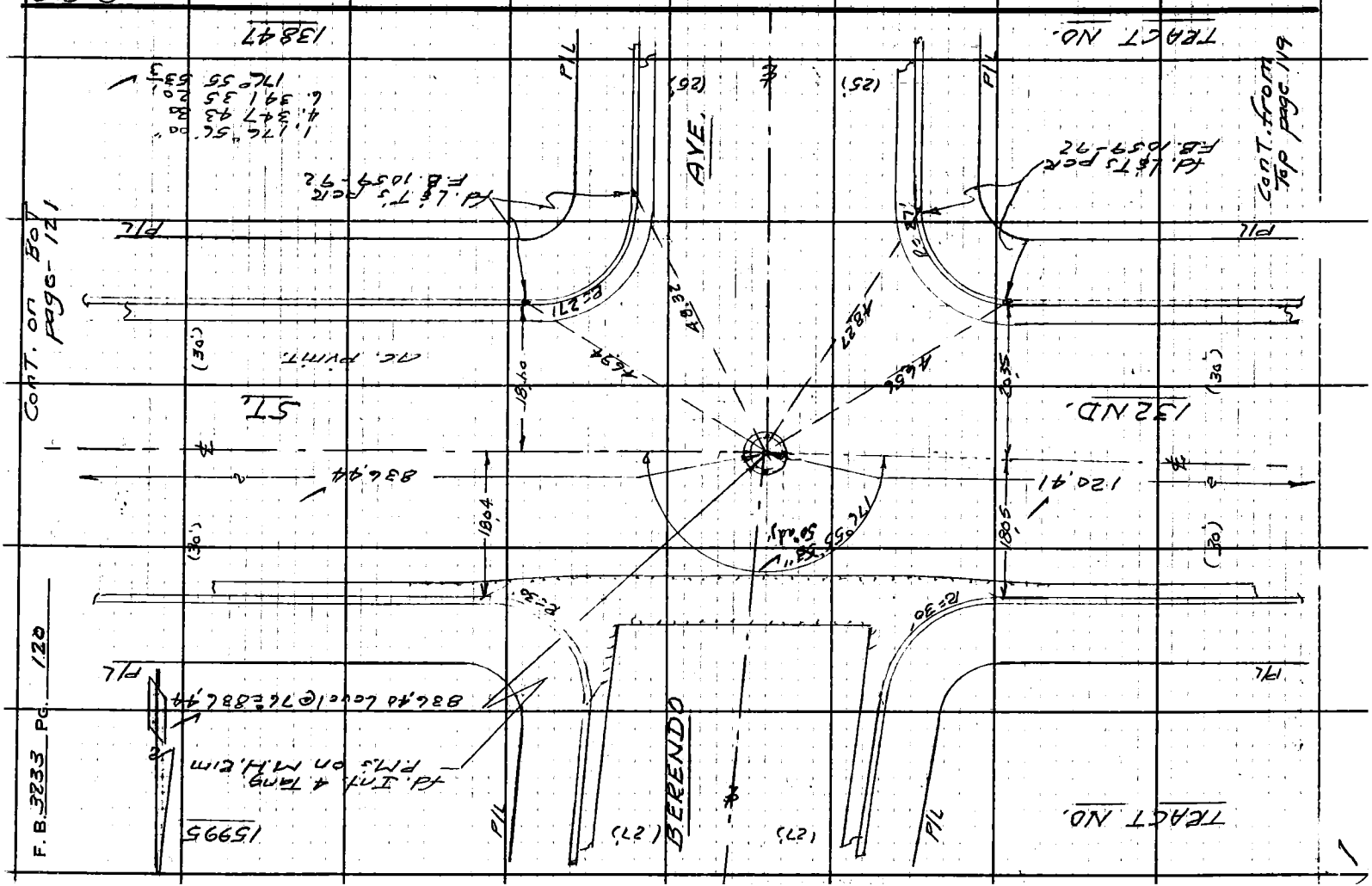

26-B-2

Notes Ck'd by S. SHINODA	Survey of 135th ST. ℄	F. B. 3233 PG. 121
Map No. B3023	JN 009658 Tape 0230 Std 68 °F	99.98 Level @76° = 99.99
Office Work	Surveyed by G. S. CURTIS	
Checked A. F. DAVIS	Notes CURTIS Date 10-25-65	
Date APR 28 '67	Indexed C. J. GALLI	

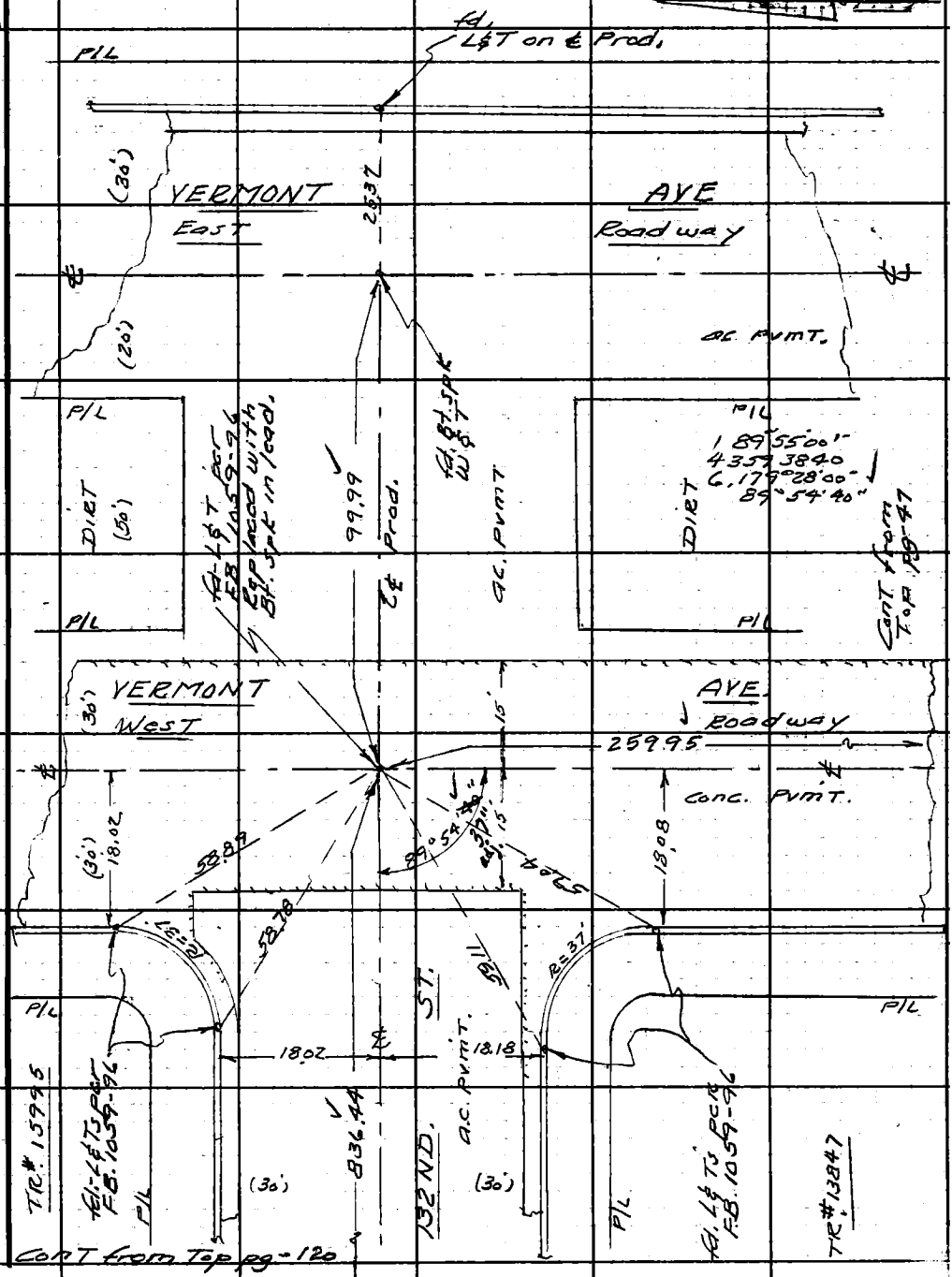

Note: Any Additions or Changes on This Sheet Must be Made or Circled in Red Ink With Date and Name of Person Making Change.

Do not extend this side of this line.

PLEASE RETURN TO
LOS ANGELES COUNTY ENGINEER
700 LOS ANGELES COUNTY ENGINEERING BLDG.

76F3099 S&E #247 11-58

26-B-3

Notes Ck'd by S. SHINODA	Survey of 135th ST - ℄
Map No. B3023	JN 009658 Tape 0230 Std 68 °F
Office Work	Surveyed by A.S. CURTIS
Checked E. DART	Notes CURT'S Date 10-19-65
Date APR 28 '67	Indexed C. J. GALLI

F. B. 3233 PG. 123

1. 90° 44' 10"
4. 2 56' 50
6. 184° 25' 00" ✓
90° 44' 10".

Note: Any Additions or Changes on this Sheet Must be Made or Circled in Red Ink With Date and Name of Person Making Change.

Do not extend this side of this line.

PLEASE RETURN TO
LOS ANGELES COUNTY ENGINEER
700 LOS ANGELES COUNTY ENGINEERING BLDG.

(50') (20') (30')

Fd - L.A. City BR. Disc Mon. in HH - Stamped 4" COR - E. Line Sec 13 Angle PT." PCR FB 3233-43 & 44 & LA. City FB. 20002-75

℄

P/L

L & T per FB. 3233-44 ED. FB. 380-89

Fd. L & T. per FB. 3233-44

P/L

53.14

135th

57.81

ST.

To Trav. Stn Watts B11-D page 124 & 125

20.00

0.06

53.39

Fd. Spk & L per FB. 3233-44 & RD. FB. 380-89

10.67'

10

10

90°

44'

90°

Fd - LA. City Trav. Stn. Watts B-11A Hex Bar in Conc. in H.H. with Cover PER FB. 3233-43 & 44 LA. City FB's 20002-75 & 10663-17 and RD. FB. 380-86

-NOTE-

See pages 43, 44 45 & 49, & 124

Page 124 Curve Data

VERMONT AVE. (EAST 100' WAY)

264.1.32 PCR FB 3233-43 & 49

(30')

P/L

Fd LA City Bronze Disc Mon. in H.H. MKD - LA. City Bdry - 1963 PCR FB 3233-49

Spk. in L per FB. 3233-49

77.91

20.00

65.14

FIRST ORDER SURVEY WATTS BLVD 1946 BUREAU OF ENGR. SURVEY DIV. LA. CITY DEPT. OF PUBLIC WORKS 7081

Fd - LA. City mon. in H.H. with Cover PCR FB 3233-49 & LA. City FB's 21207-21 & 20002-78 10663-18

L & T PCR FB. 3233-49

P/L

76F309S S&E #247 11-58

F. B. 3233 Pg. 124

NOTE-
See page 57.

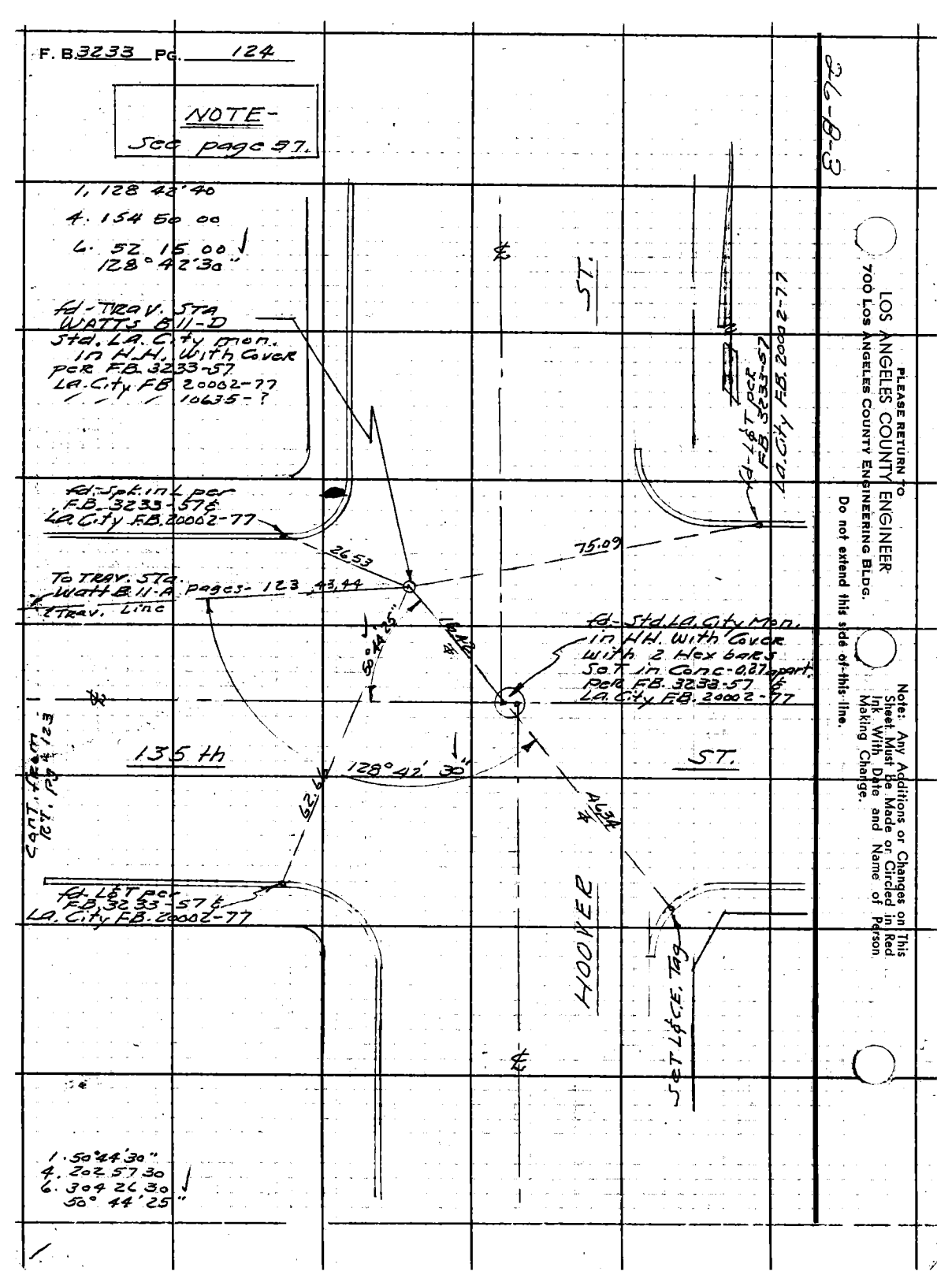

26-B-3

PLEASE RETURN TO
LOS ANGELES COUNTY ENGINEER
700 Los Angeles County Engineering Bldg.

Do not extend this side of this line.

Note: Any Additions or Changes on This Sheet Must Be Made or Circled in Red Ink With Date and Name of Person Making Change.

Notes Ck'd by S. SHINODA	Survey of 135th ST. ℄	F. B. 3233 PG. 125
Map No. B3023	JN 009658 Tape 0230 Std 68 °F	
Office Work	Surveyed by A. S. CURTIS	
Checked A. E. DART	Notes CURTIS Date 10-26-65	Con T. on Rt. page 126
Date APR 28 '67	Indexed GALLE	

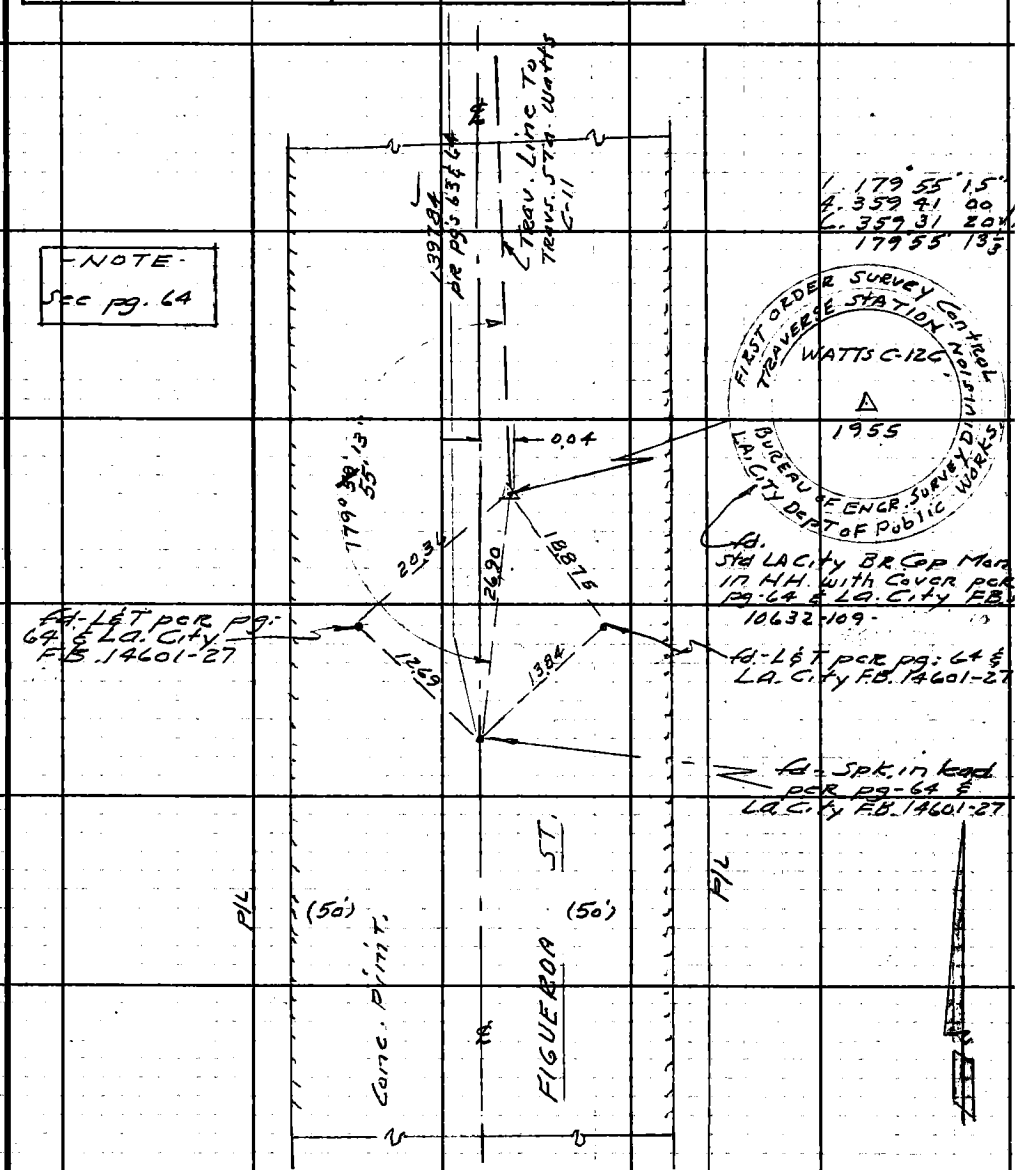

Note: Any Additions or Changes on This Sheet Must be Made or Circled in Red Ink With Date and Name of Person Making Change.

PLEASE RETURN TO
LOS ANGELES COUNTY ENGINEER
700 LOS ANGELES COUNTY ENGINEERING BLDG.
Do not extend this side of this line.

76F309S S&E #247 11-58

PLEASE RETURN TO
LOS ANGELES COUNTY ENGINEER
700 LOS ANGELES COUNTY ENGINEERING BLDG.

Note: Any Additions or Changes on This Sheet Must be Made or Circled in Red Ink With Date and Name of Person Making Change.

Do not extend this side of this line.

2L-B-3

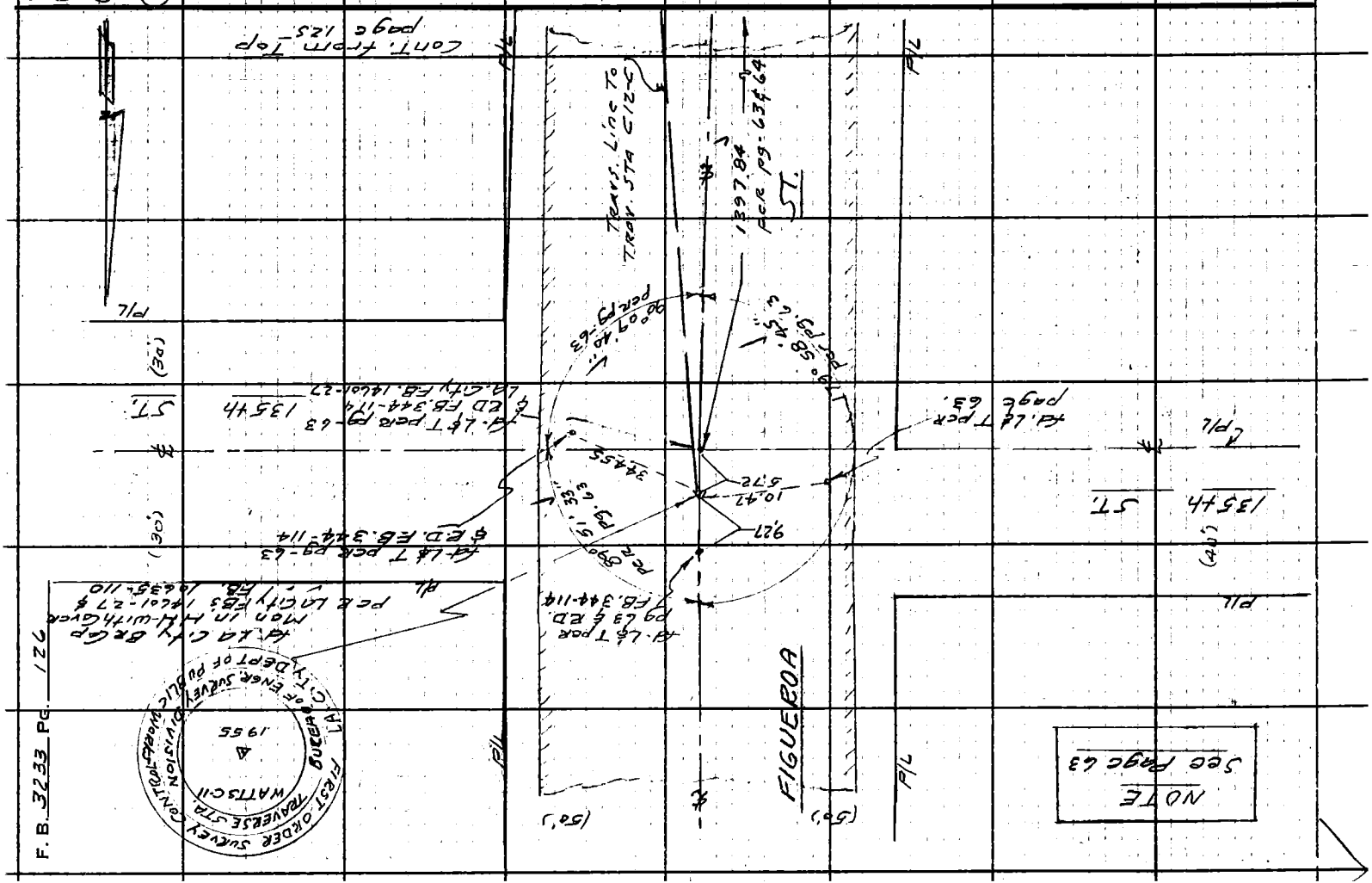

26-B-3

Notes Ck'd by S. SHINODA	Survey of 135th ST - ℄
Map No. B3023	JN 009658 Tape 0230 Std 68° °F
Office Work	Surveyed by A.S. CURTIS
Checked A. E. DART	Notes CURTIS Date 10-27-65
Date APR 28 '67	Indexed C. J. GALLI

F. B. 3233 PG. 127

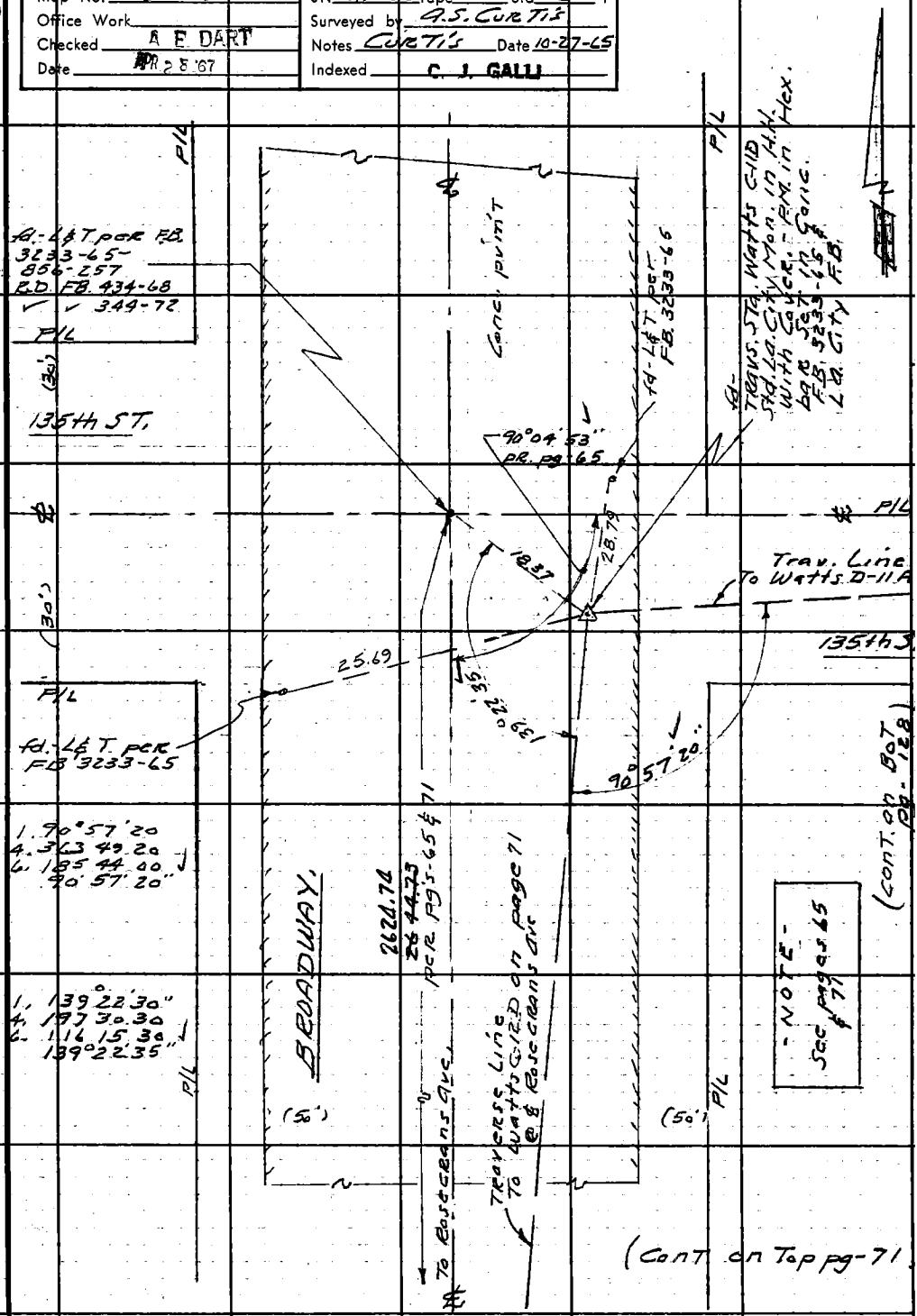

Note: Any Additions or Changes on This Sheet Must be Made or Circled in Red Ink With Date and Name of Person Making Change.

Do not extend this side of this line.

PLEASE RETURN TO
LOS ANGELES COUNTY ENGINEER
700 LOS ANGELES COUNTY ENGINEERING BLDG.

76F309S S&E #247 11-58

PLEASE RETURN TO
LOS ANGELES COUNTY ENGINEER
700 LOS ANGELES COUNTY ENGINEERING BLDG.

Do not extend this side of this line.

Note: Any Additions or Changes on This Sheet Must be Made or Circled in Red Ink With Date and Name of Person Making Change.

26-B-3

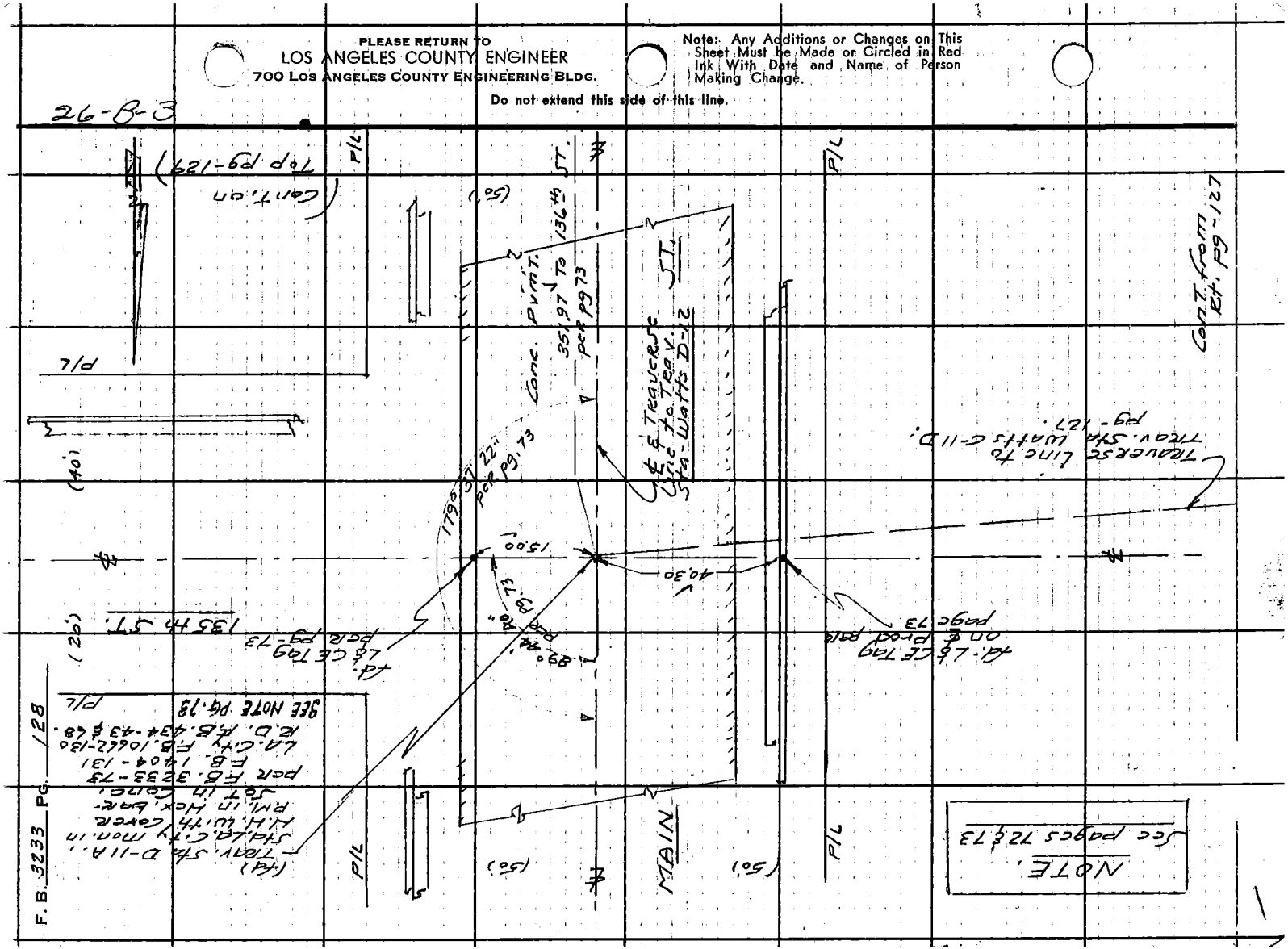

Notes Ck'd by S. SHINODA	Survey of 135th ST - ℄	F. B. 3233 PG. 129
Map No. B2023	JN 0096.58 Tape 0230 Std 68 °F	
Office Work	Surveyed by A. S. CURTIS	
Checked [illegible]	Notes CURTIS Date 10-27-65	
Date APR 28 '67	Indexed C. J. GALLI	

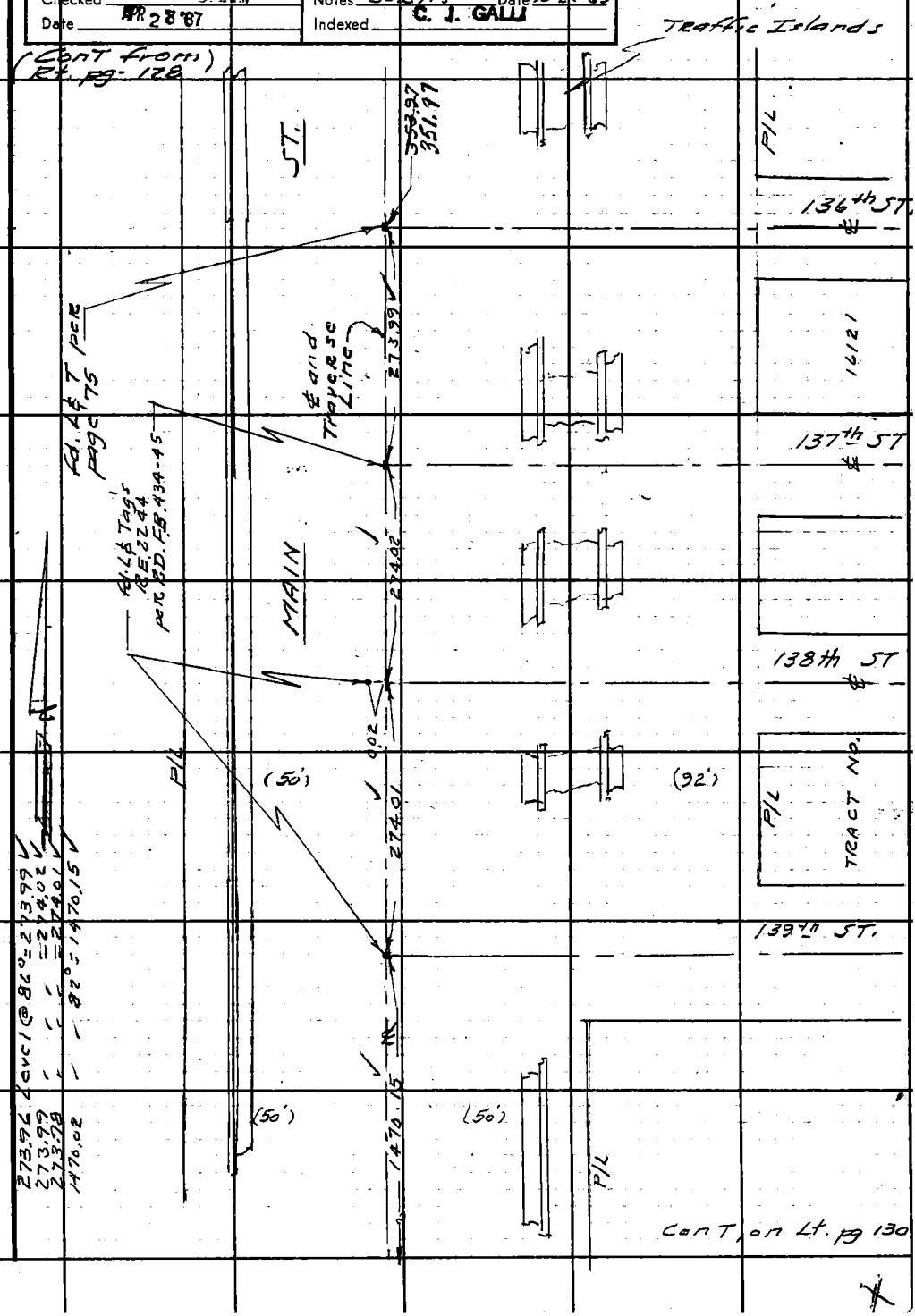

Note: Any Additions or Changes on This Sheet Must be Made or Circled in Red Ink With Date and Name of Person Making Change.

PLEASE RETURN TO
LOS ANGELES COUNTY ENGINEER
700 LOS ANGELES COUNTY ENGINEERING BLDG.
Do not extend this side of this line.

76F309S S&E #247 11-58

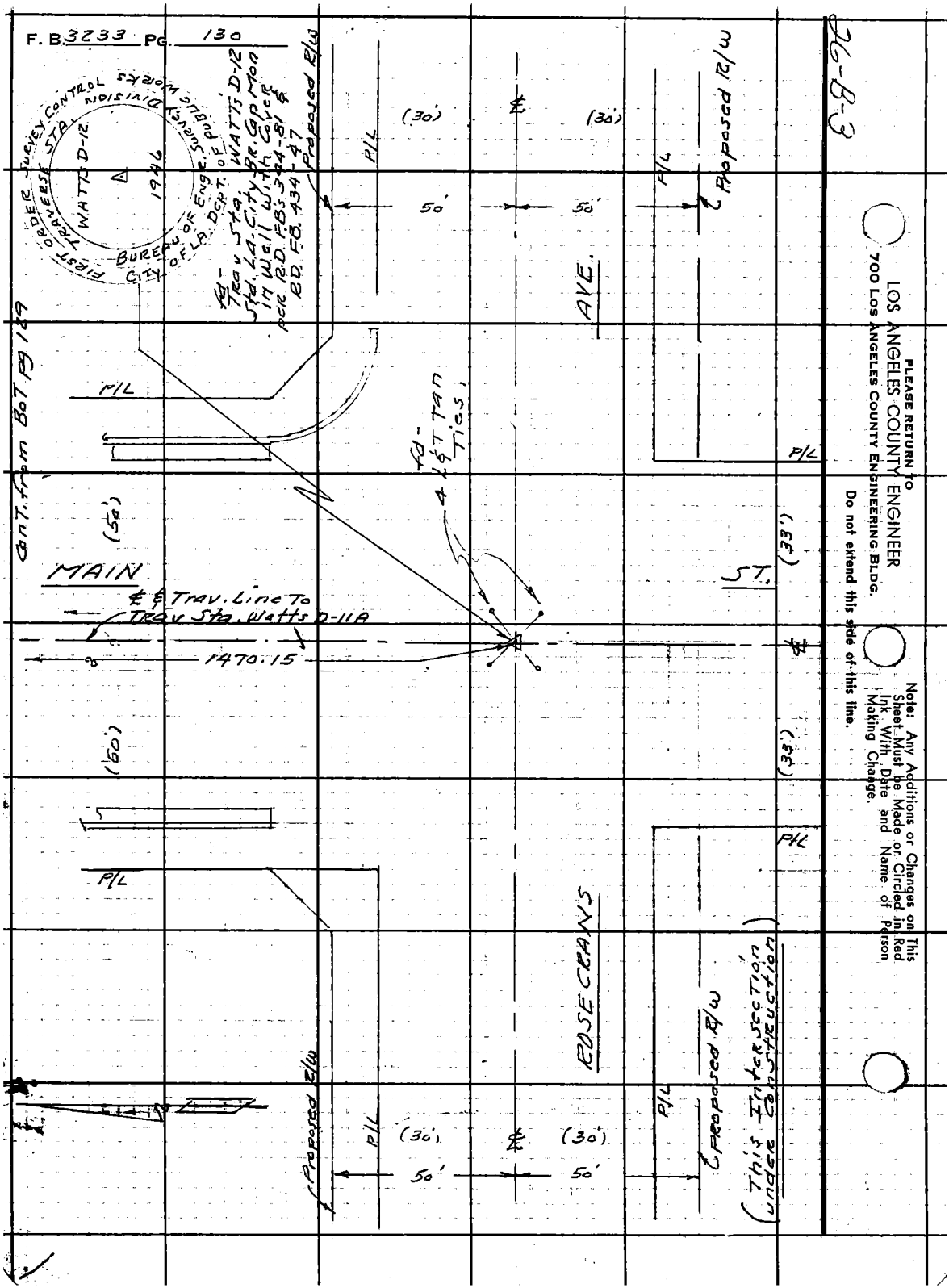
F. B. 3233 PG. 130
26-B-3
FIRST ORDER SURVEY CONTROL
TRAVERSE STA. WATTS D-12
BUREAU OF ENGR. SURVEY DIVISION
CITY OF LA. DEPT. OF PUBLIC WORKS
1946
fd - Trav Sta. WATTS D-12 Std. LA. City Br. Cap Mon in Well with Cover per R.D. F.B's 344-81 & R.D. F.B. 434-47
Proposed R/W
P/L
(30')
50'
℄
AVE.
Proposed R/W
P/L
Cont. from BOT pg 129
fd - 4 L&T Tan Ties
(50')
MAIN
ST.
(33')
℄ & Trav. Line To Trav Sta. Watts D-11A
1470.15
(50')
(33')
P/L
ROSE CRANS
Proposed R/W
P/L
(30')
50'
℄
(30')
50'
P/L
Proposed R/W
(This Intersection under Construction)
PLEASE RETURN TO
LOS ANGELES COUNTY ENGINEER
700 LOS ANGELES COUNTY ENGINEERING BLDG.
Do not extend this side of this line.
Note: Any Additions or Changes on This Sheet Must be Made or Circled in Red Ink With Date and Name of Person Making Change.

26-C-2

Notes Ck'd by S. SHINODA	Survey of 135th ST. ℄
Map No. B3023	JN 0096,58 Tape 0230 Std 68 °F
Office Work	Surveyed by A. S. CURTIS
Checked A. E. DARI	Notes CURTIS Date 10-28-65
Date APR 28 '67	Indexed C. J. GALLI

F. B. 3233 PG. 131

Cont. on Top pg-132

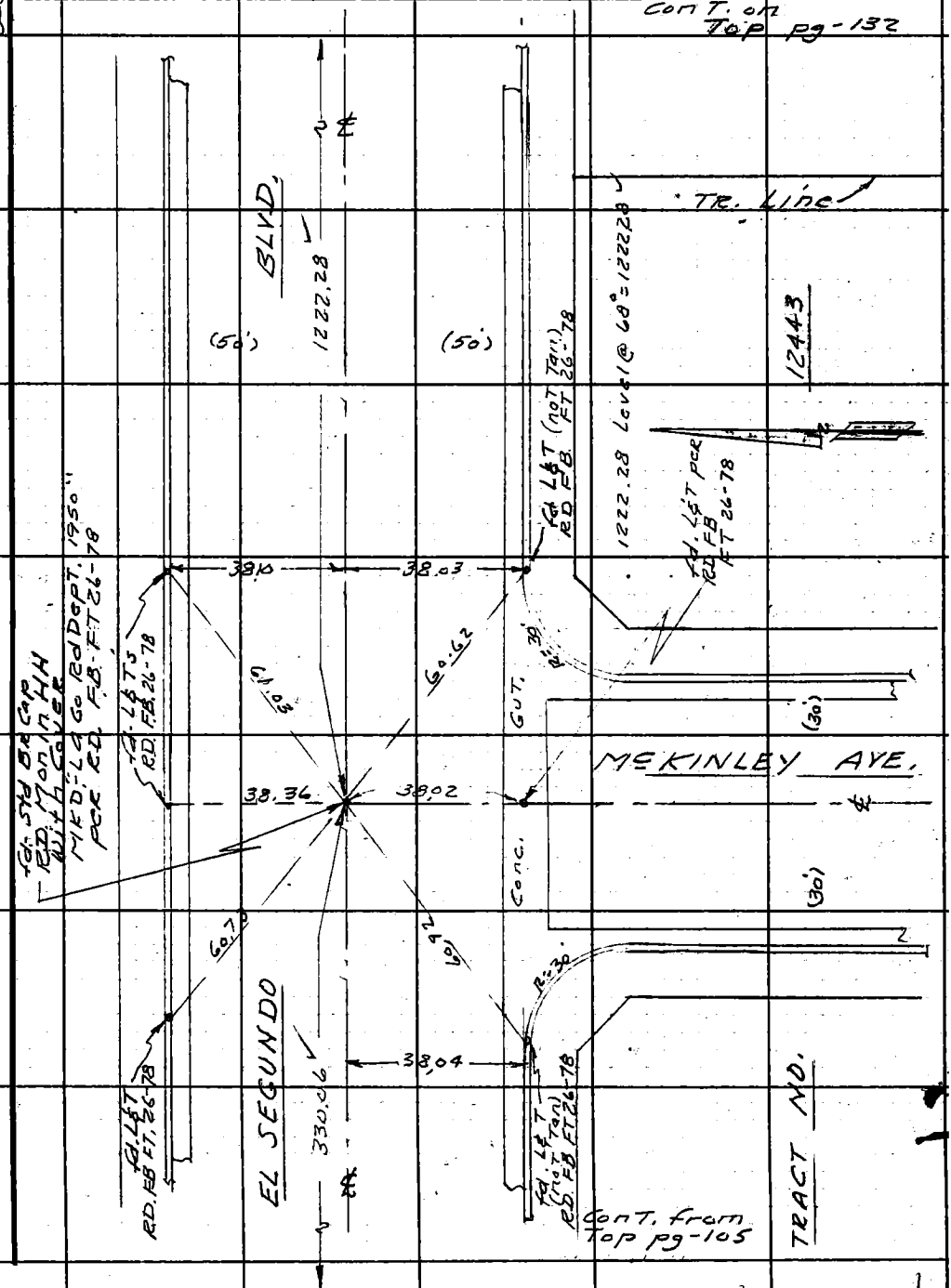

Cont. from Top pg-105

Note: Any Additions or Changes on this Sheet Must be Made or Circled in Red Ink With Date and Name of Person Making Change.

Do not extend this side of this line.

PLEASE RETURN TO
LOS ANGELES COUNTY ENGINEER
700 LOS ANGELES COUNTY ENGINEERING BLDG.

76F309S S&E #247 11-58

PLEASE RETURN TO
LOS ANGELES COUNTY ENGINEER
700 LOS ANGELES COUNTY ENGINEERING BLDG.

Note: Any Additions or Changes on This Sheet Must be Made or Circled in Red Ink With Date and Name of Person Making Change.

Do not extend this side of this line.

26-C-9

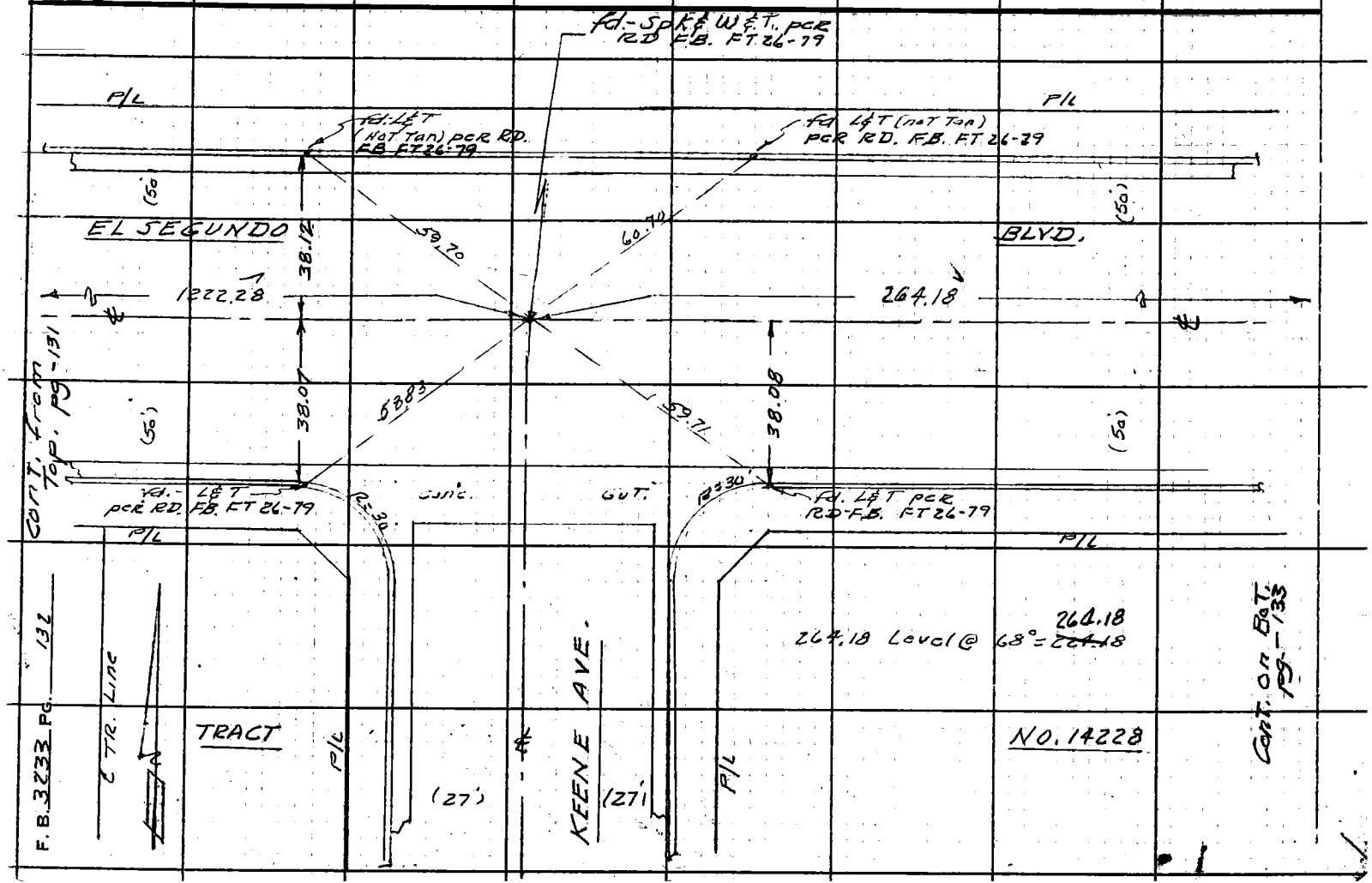

Notes Ck'd by S. SHINODA	Survey of 135th ST - ℄
Map No. B3023	JN 0096.58 Tape 0230 Std 68 °F
Office Work	Surveyed by A.S. CURTIS
Checked A. E. DART	Notes CURTIS Date 10-29-65
Date APR 28 '67	Indexed C. J. GALLI

F. B. 3233 PG. 133

Cont. on Bot. page - 134

26-C-2

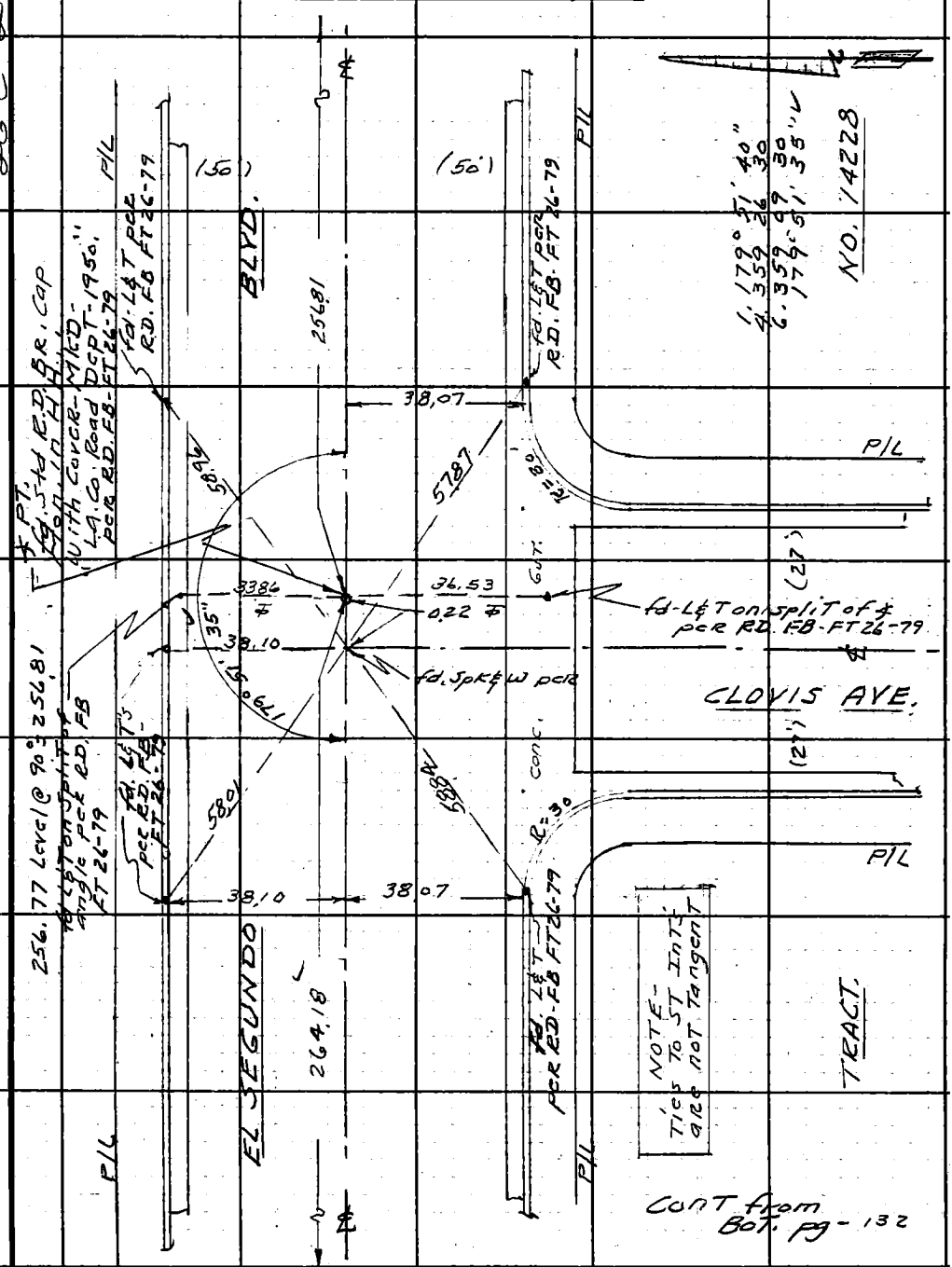

Cont from Bot. pg - 132

Note: Any Additions or Changes on This Sheet Must be Made or Circled in Red Ink With Date and Name of Person Making Change.

PLEASE RETURN TO
LOS ANGELES COUNTY ENGINEER
700 LOS ANGELES COUNTY ENGINEERING BLDG.
Do not extend this side of this line.

76F309S S&E #247 11-58

PLEASE RETURN TO
LOS ANGELES COUNTY ENGINEER
700 LOS ANGELES COUNTY ENGINEERING BLDG.

Note: Any Additions or Changes on This Sheet Must Be Made or Circled in Red Ink With Date and Name of Person Making Change.

Do not extend this side of this line.

26-C-2

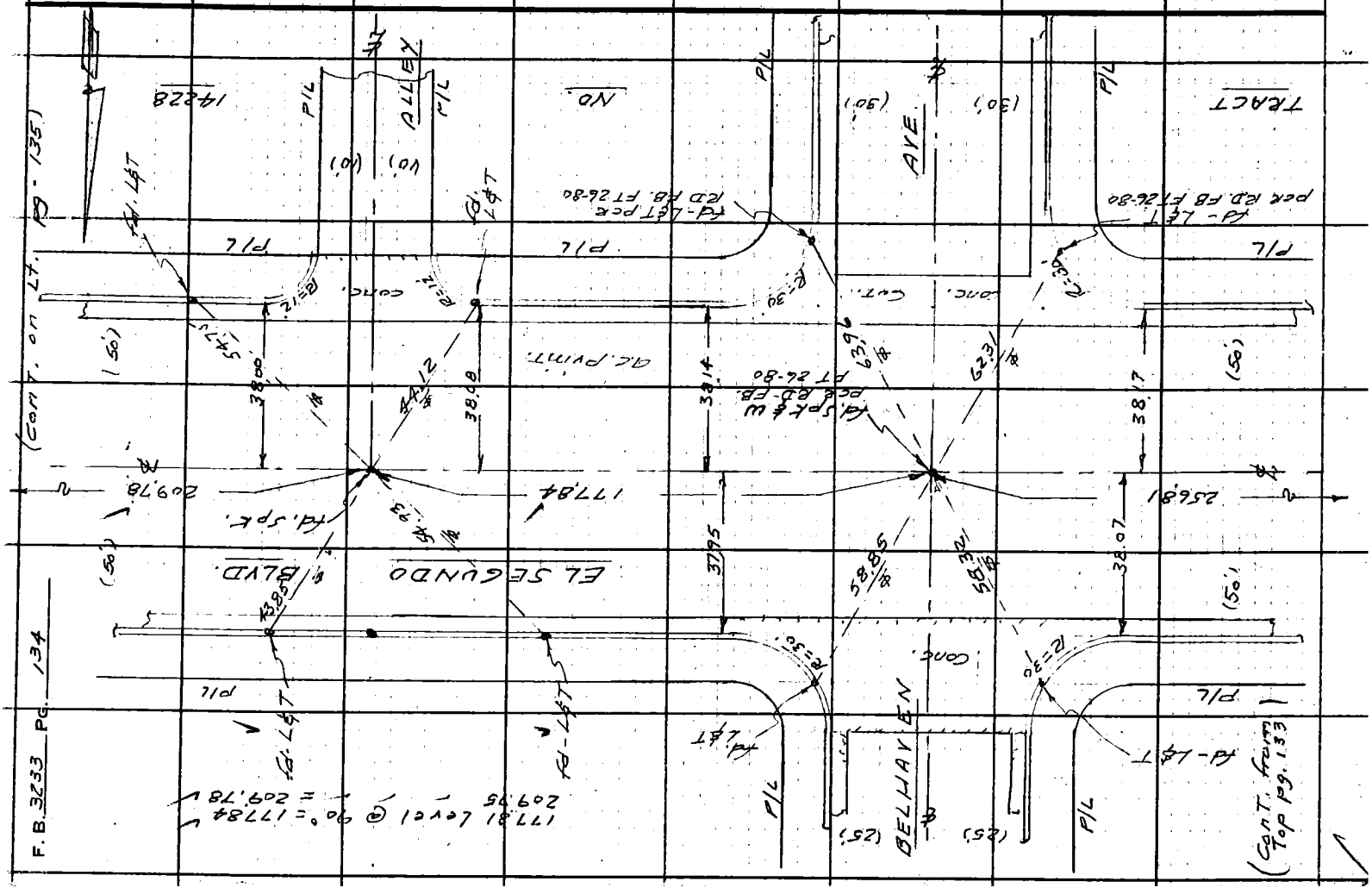

Notes Ck'd by S. SHINODA	Survey of 135th ST. ℄	F. B. 3233 PG. 135
Map No. B3023	JN 009658 Tape 0230 Std 68° °F	
Office Work	Surveyed by A.S. CURTIS	
Checked A. F. DART	Notes CURTIS Date 10-29-65	
Date APR 2 8 '67	Indexed C. J. GALLI FEB 7 '66	

26-C-2

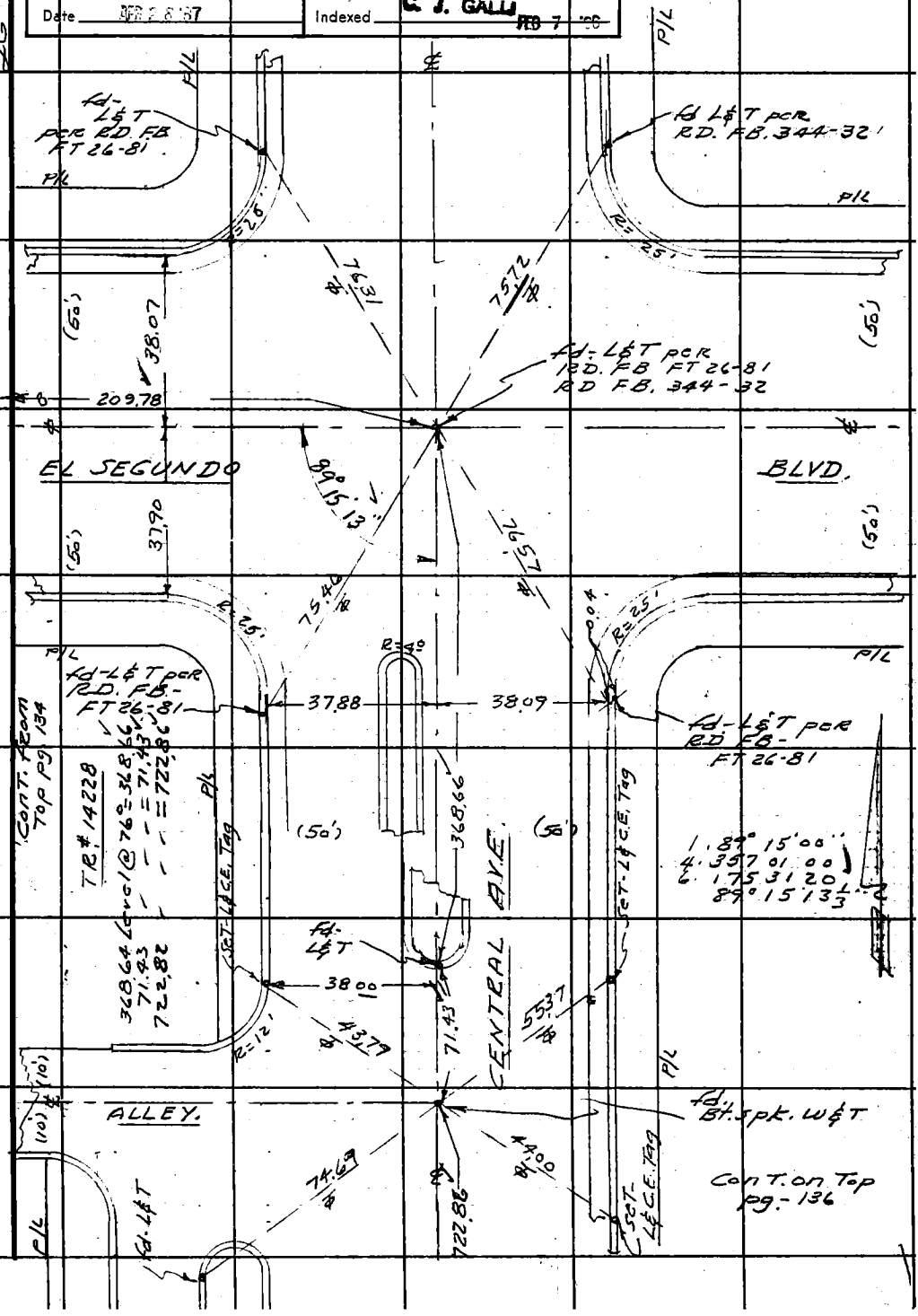

Note: Any Additions or Changes on This Sheet Must be Made or Circled in Red Ink With Date and Name of Person Making Change.

Do not extend this side of this line.

PLEASE RETURN TO
LOS ANGELES COUNTY ENGINEER
700 LOS ANGELES COUNTY ENGINEERING BLDG.

76F309S S&E #247 11-58

PLEASE RETURN TO
LOS ANGELES COUNTY ENGINEER
700 LOS ANGELES COUNTY ENGINEERING BLDG.

Note: Any Additions or Changes on This Sheet Must be Made or Circled in Red Ink With Date and Name of Person Making Change.

Do not extend this side of this line.

26-C-2

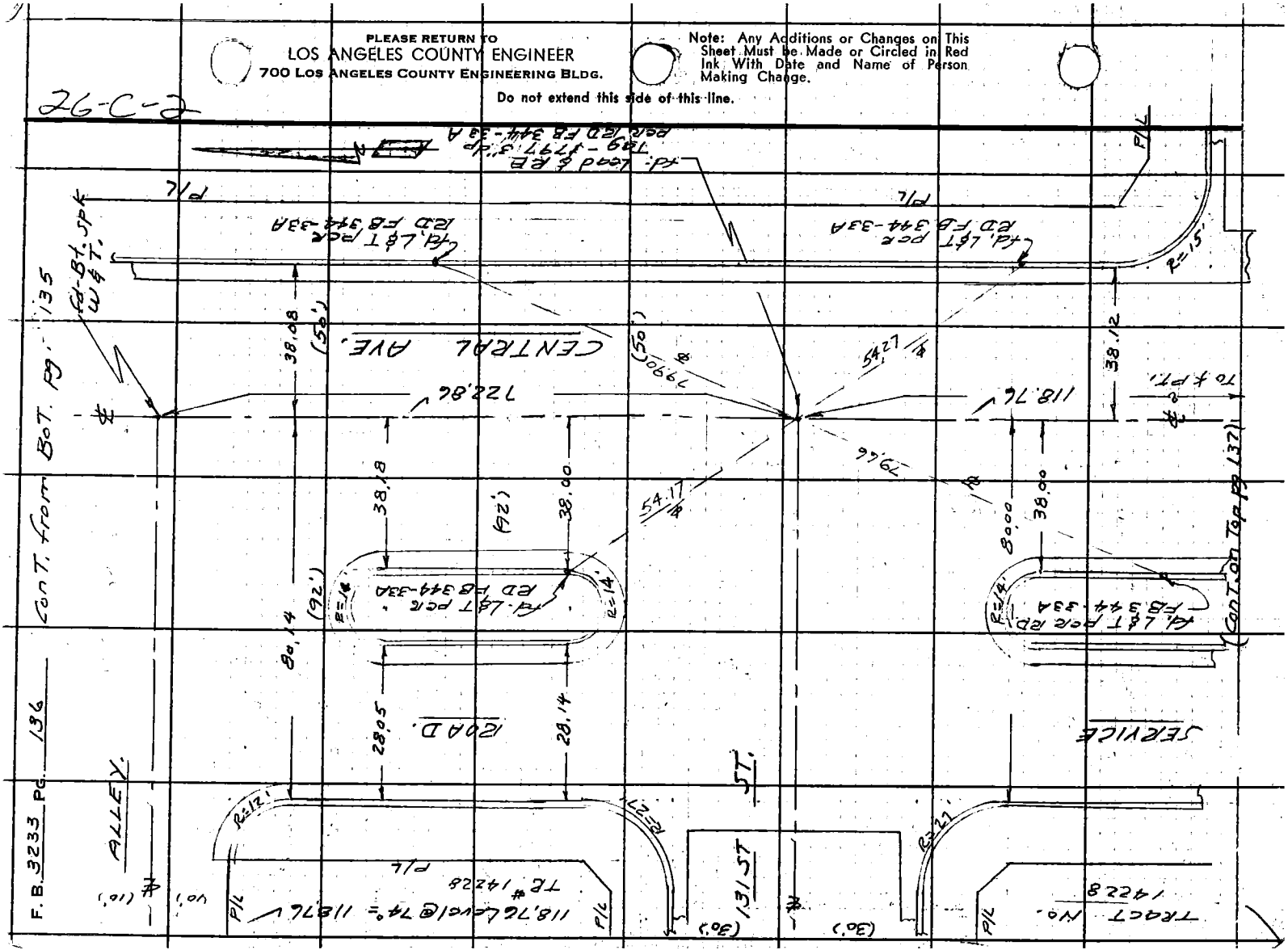

F.B. 3233 Pg. 136

26-C-2

Notes Ck'd by S. SHINODA	Survey of 135th ST. ℄	F. B. 32 33 PG. 137
Map No. B3023	JN 0096.58 Tape 0230 Std ___ °F	Cont. from BOT. pg. 136
Office Work	Surveyed by A.S. CURTIS	
Checked A F DART	Notes CURTIS Date 11-1-65	
Date APR 28 '67	Indexed C. J. GALLI	

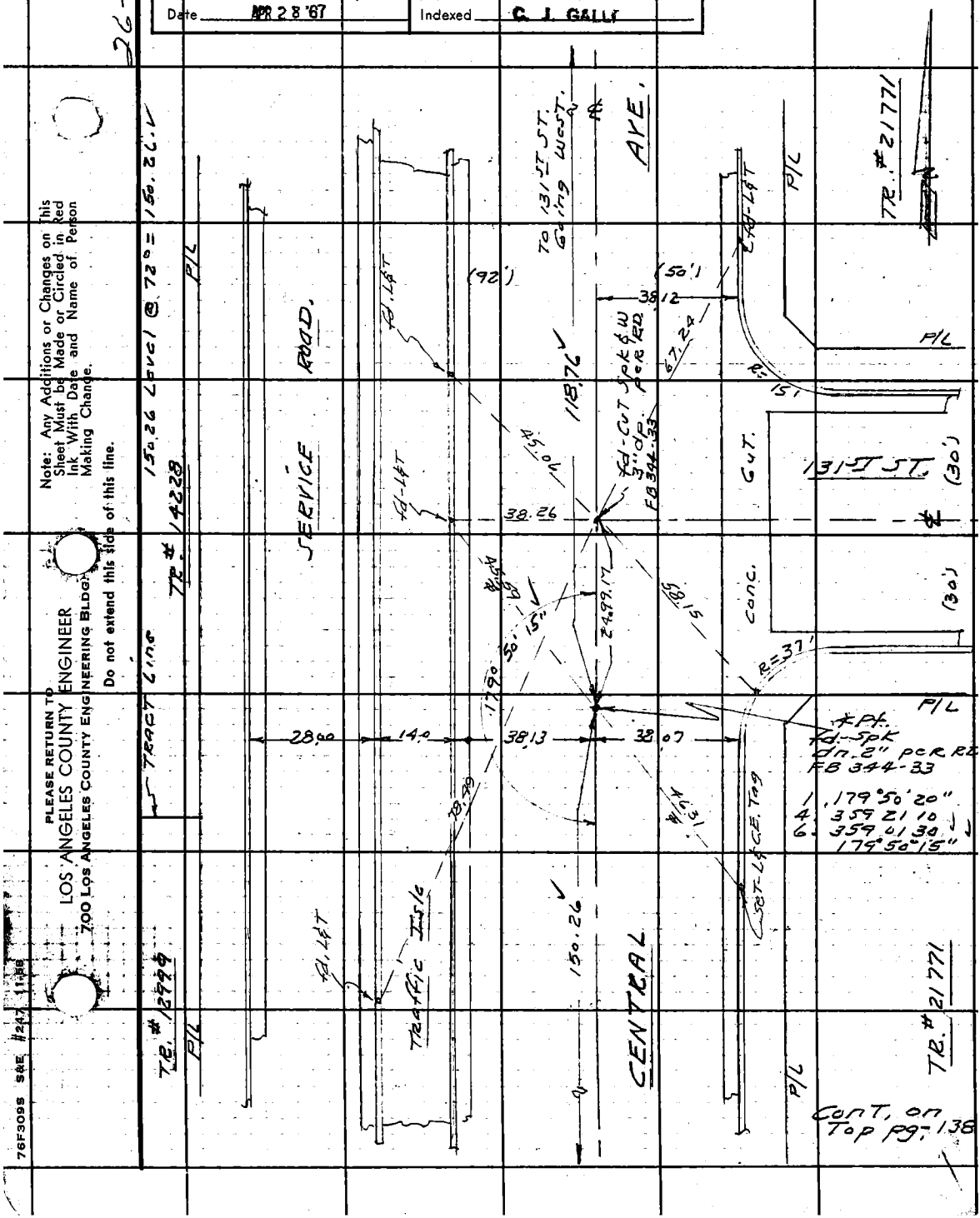

PLEASE RETURN TO
LOS ANGELES COUNTY ENGINEER
700 LOS ANGELES COUNTY ENGINEERING BLDG.

Note: Any Additions or Changes on This Sheet Must be Made or Circled in Red Ink With Date and Name of Person Making Change.

Do not extend this side of this line.

26-C-2

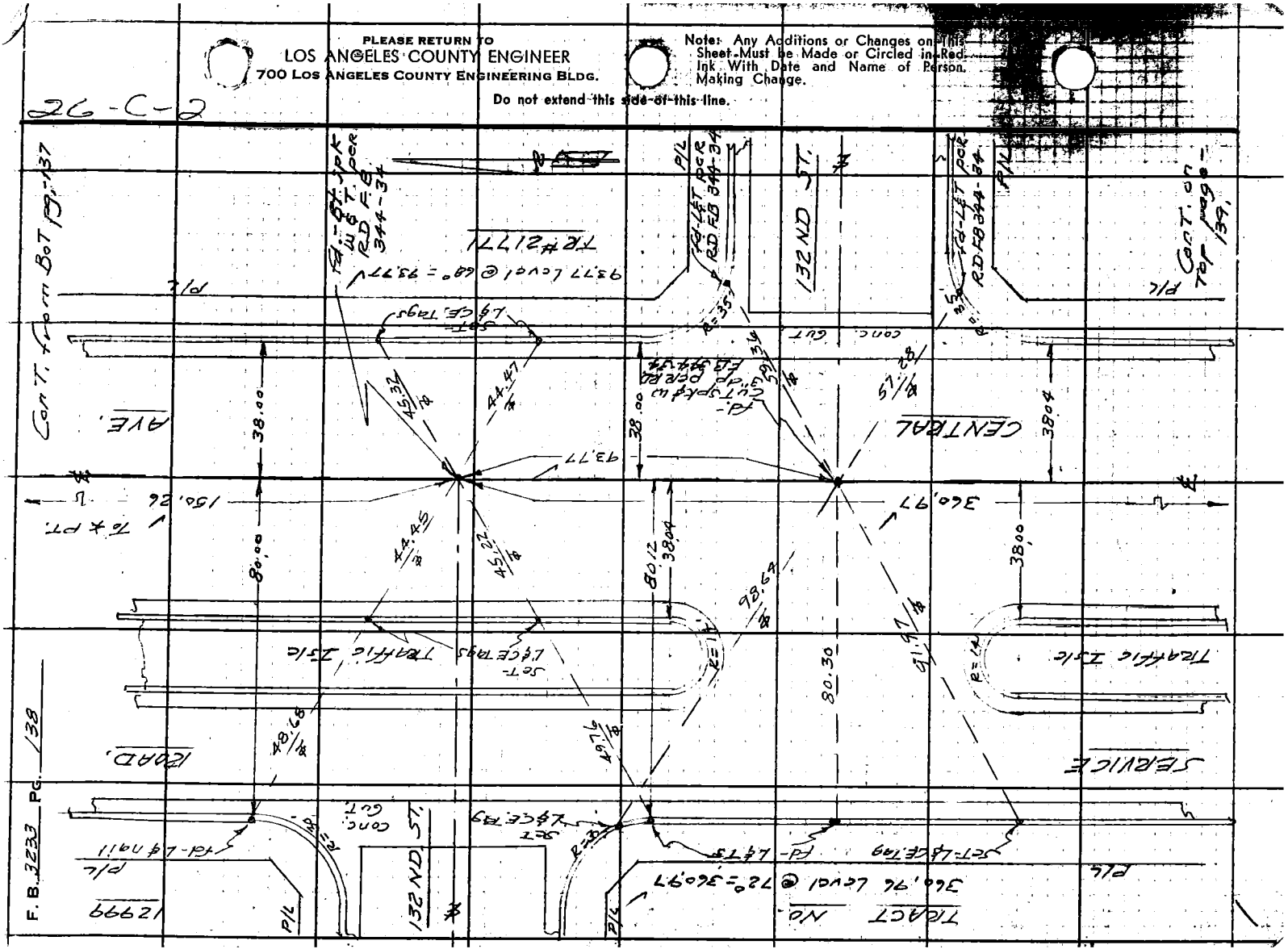

PLEASE RETURN TO
LOS ANGELES COUNTY ENGINEER
700 LOS ANGELES COUNTY ENGINEERING BLDG.

Note: Any Additions or Changes on This Sheet Must be Made or Circled in Red Ink With Date and Name of Person Making Change.

Do not extend this side of this line.

26-B-8

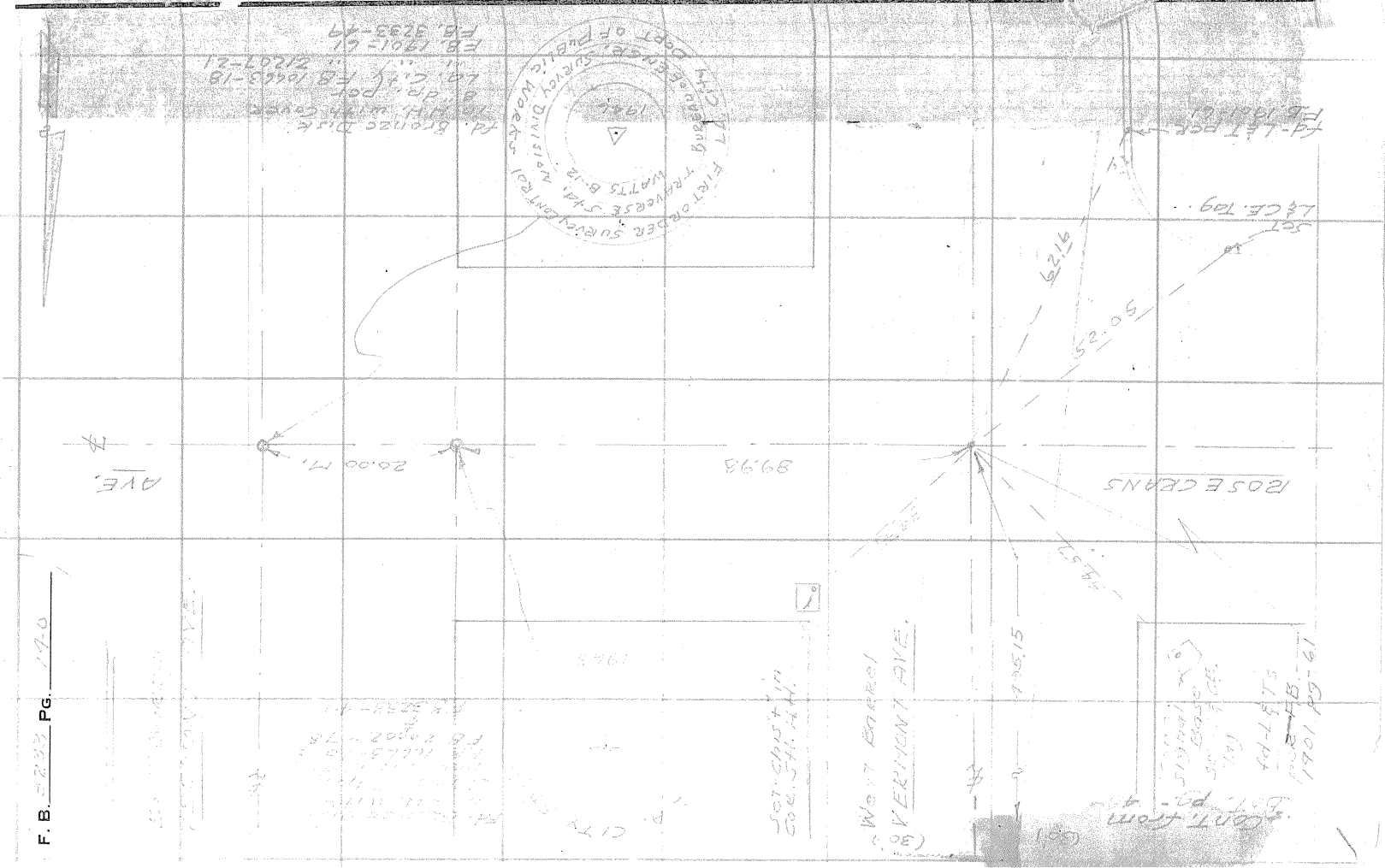

F. B. 3233 PG. 140