Notes Ck'd by	Survey of	F.B. 3240 Pg.
Map No.	JN Tape Std °F	
Office Work	Surveyed by	
Checked	Notes Date	
Date	Indexed	

Page	Job	Description
		AZUSA AVENUE 0074.95
5-6	Index	
7-57	C.L.	℄ survey (Pass & Covina Rd., fr. Valley Blvd. to Amar Rd.
58-60	Geod.	Ties to geod. control.

Notes: Any Additions or Changes on this Sheet Must be Made or Circled in Red Ink With Date and Name of Person Making Change

Do not extend this side of this line.

PLEASE RETURN TO
LOS ANGELES COUNTY ENGINEER
3 LOS ANGELES COUNTY ENGINEERING BLDG.

76P3098 CE #310 5-66

Microfilmed Feb. '85

Notes Ck'd by H. E. AUSTIN	Survey of Azusa Ave	F. B. 3240	PG. 5
Map No. [illegible]	JN 007495 Tape ____ Std ____ °F		
Office Work Ludvickson	Surveyed by Crowe		
Checked Austin	Notes CVC Date ____		
Date Aug 1965	Indexed G. J. GALLE		

AZUSA AVE.
(PASS AND COVINA RD.)
NEW CENTERLINE

J.N. 007495
MARCH 1965

Note: Any Additions or Changes on This Sheet Must be Made or Circled in Red Ink With Date and Name of Person Making Change.

Do not extend this side of this line.

PLEASE RETURN TO
LOS ANGELES COUNTY ENGINEER
403 LOS ANGELES COUNTY ENGINEERING BLDG.

Reference		Party
F.B. 403 F.B. 948 F.Q. 859 CSB 1419 FB 744 RDFB 248 RDFB 437 FB 748 FB 3041 FB 2075 FB 1871 CSB 2628 RDFB 574 FB 2035 FB 2084 FB 2647 FB 1173	C.S.B 505	Crowe Spriggs Falsey Glidden

76F309S CE #310 8-62

F. B. 3240 PG. 6

INDEX

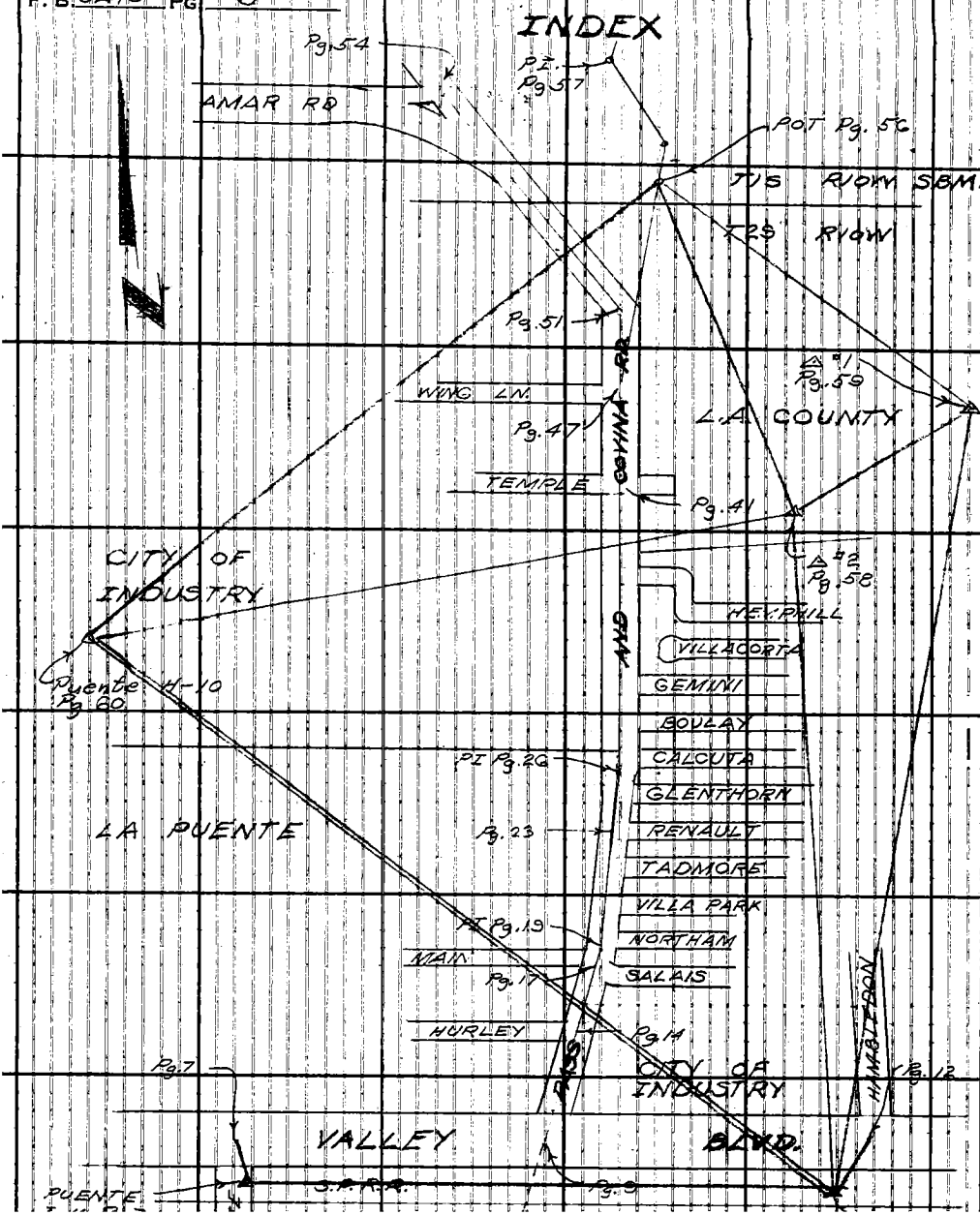

PLEASE RETURN TO
LOS ANGELES COUNTY ENGINEER
403, LOS ANGELES COUNTY ENGINEERING BLDG.
Do not extend this side of this line.
Note: Any Additions or Changes on This Sheet Must be Made or Circled in Red Ink With Date and Name of Person Making Change.

Notes Ck'd by P. E. AUSTIN	Survey of Azusa Ave.	F. B. 3240 Pg. 7
Map No. [illegible]	JN 0074.95 Tape 187 Std 84 °F	
Office Work Ludwickson	Surveyed by Crowe	
Checked Austin	Notes CVC Date 15 Mar. 65	
Date Aug 1965	Indexed C. J. GALLI	

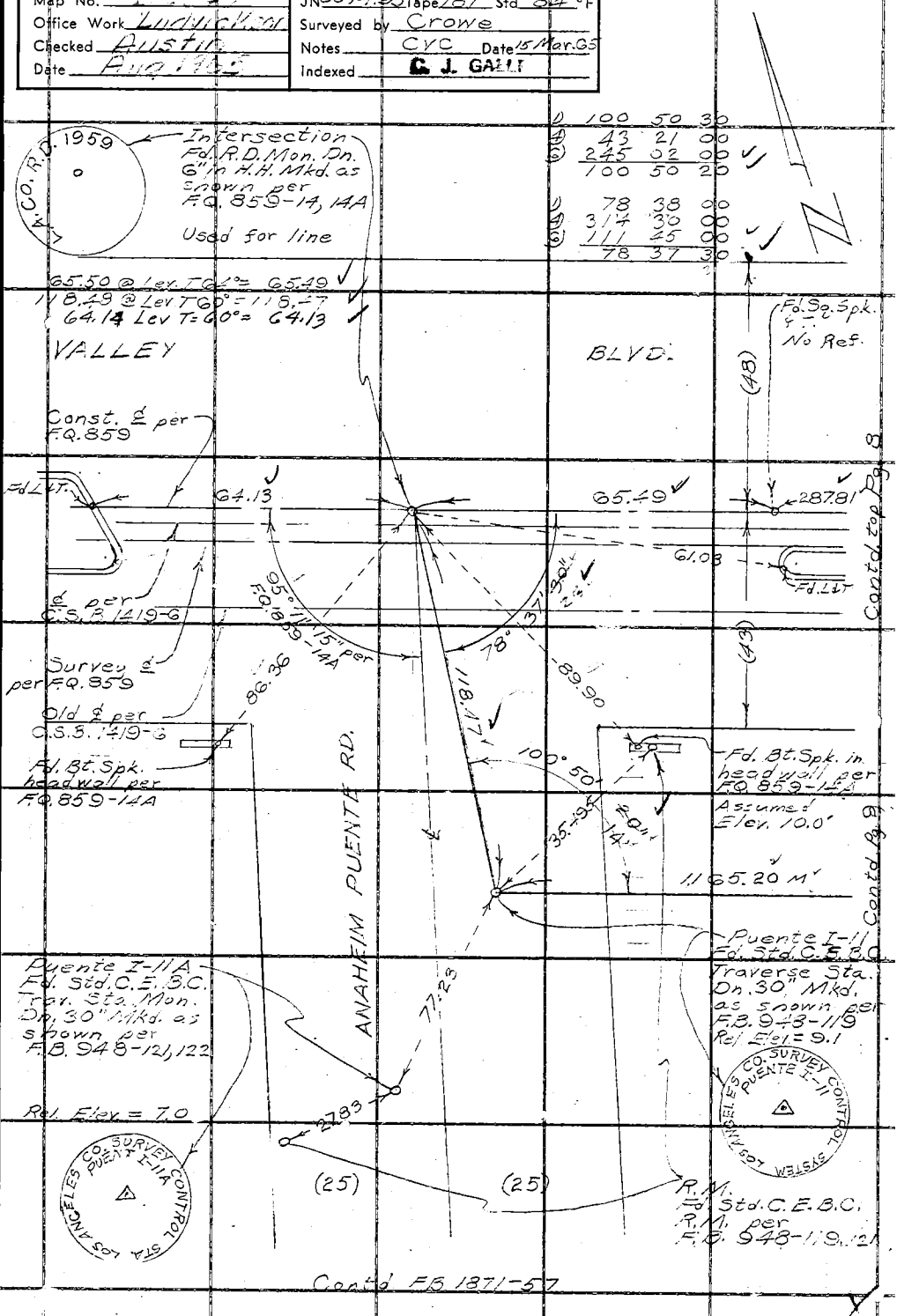

Note: Any Additions or Changes on This Sheet Must be Made or Circled in Red Ink With Date and Name of Person Making Change.

PLEASE RETURN TO
LOS ANGELES COUNTY ENGINEER
403 LOS ANGELES COUNTY ENGINEERING BLDG.
Do not extend this side of this line.

76F3095 C.E. #310 6-62

F. B. 3240 PG. 8

Contd. Rt. Pg. 7.

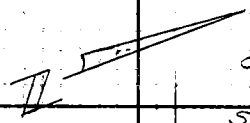

Old ℄

Constr. ℄

287.81

Survey ℄

Old proposed ℄

Set Sq. Spk. & T.

VALLEY

(43)

(48)

155.73
132.12
287.85 @ Lev. T 64° = 287.81

399.92

200.00
200.00
400.00 @ Lev. T 54° = 399.92

30'

10'

1'

2'

Set Sq. Spk. & T. F1.

68.33

43.07

Set nail

Searched for C.S. Mon. per FQ. 859-13 FB. 744-179 Fd. nothing

414.68

200.00
200.00
14.76
414.76 @ Lev. T 54° = 414.68

BLVD.

Fd. Sq. Spk. & T. No Refs.

0.04

54.17 @ Lev. T 54° = 54.16

54.16

Contd. Lt. Pg. 9

PLEASE RETURN TO
LOS ANGELES COUNTY ENGINEER
403 Los Angeles County Engineering Bldg.,

Do not extend this side of this line.

Note: Any Additions or Changes on This Sheet Must be Made or Circled in Red Ink With Date and Name of Person Making Change.

Notes Ck'd by P. E. AUSTIN	Survey of Azusa Ave	F. B. 3240 Pg. 9
Map No. 32949	JN 0074.95 Tape 187 Std 84 °F	
Office Work Ludvickson	Surveyed by Crowe	
Checked Austin	Notes CVC Date 15 Mar 65	
Date Aug 1965	Indexed O. J. GALLI	

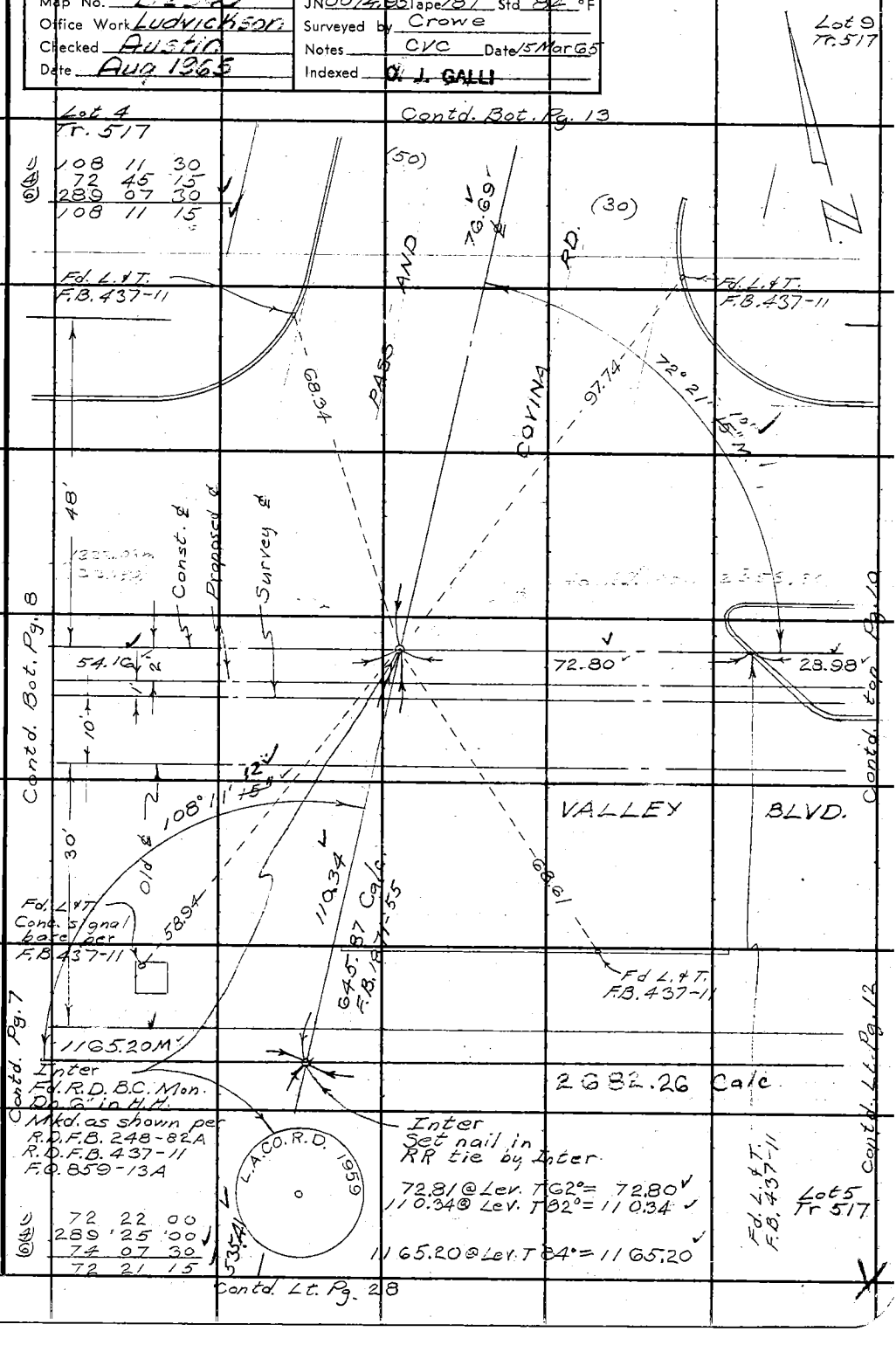

Note: Any Additions or Changes on This Sheet Must be Made or Circled in Red Ink With Date and Name of Person Making Change.

Do not extend this side of this line.

PLEASE RETURN TO
LOS ANGELES COUNTY ENGINEER
403 LOS ANGELES COUNTY ENGINEERING BLDG.

W.S. 38 C-3

76F309S CE #310 6-62

F. B. 3240 PG. 10

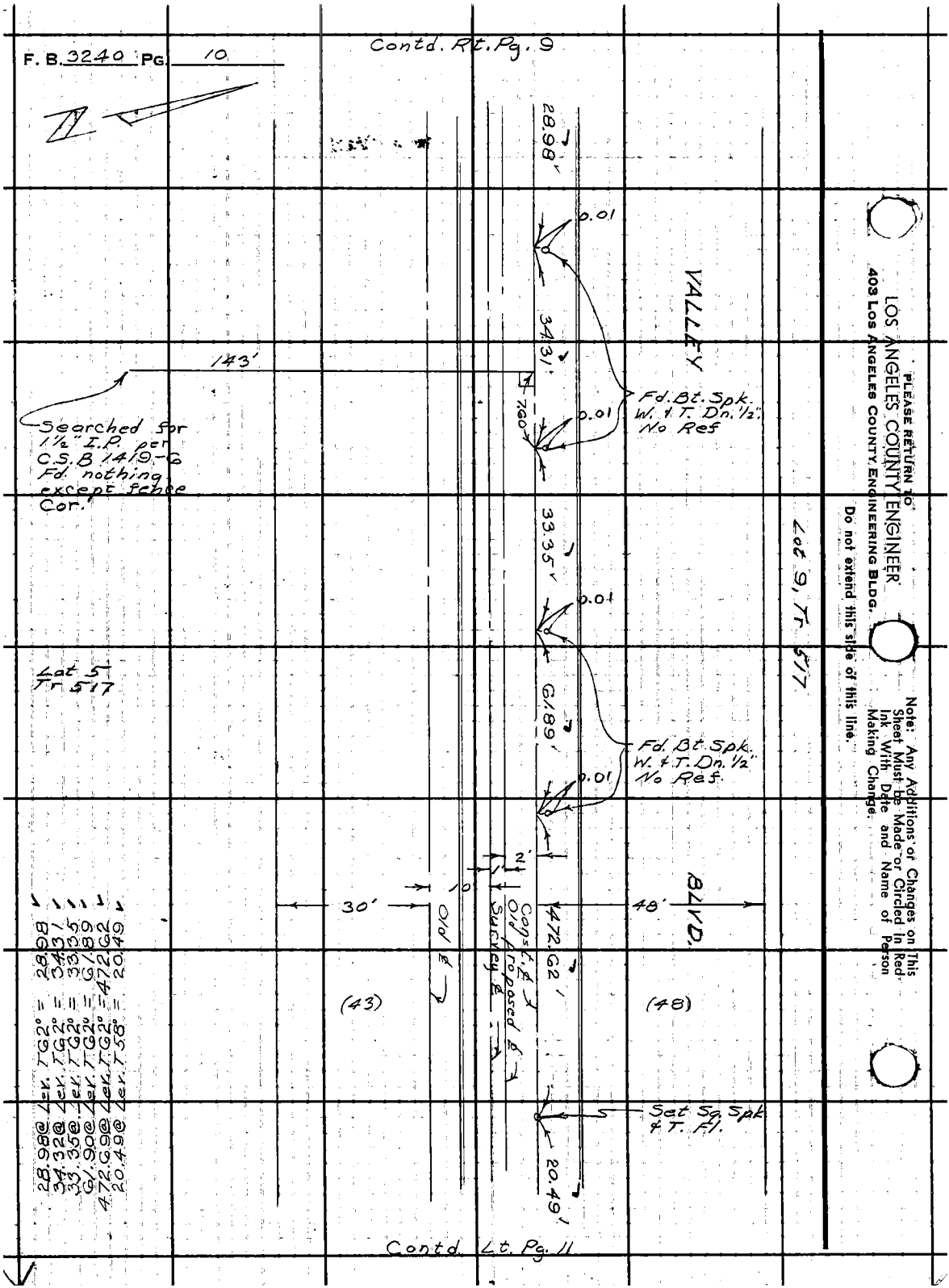

PLEASE RETURN TO
LOS ANGELES COUNTY ENGINEER
403 LOS ANGELES COUNTY ENGINEERING BLDG.
Do not extend this side of this line.

Note: Any Additions or Changes on This Sheet Must be Made or Circled in Red Ink With Date and Name of Person Making Change.

Notes Ck'd by H. E. AUSTIN	Survey of Azusa Ave.	F. B. 3240 PG. 11
Map No. B2949	JN 0074.95 Tape 187 Std 84 °F	
Office Work Ludvickson	Surveyed by Crowe	
Checked Austin	Notes CYC Date 15 Mar 65	
Date Aug. 1965	Indexed C. J. GALLI	

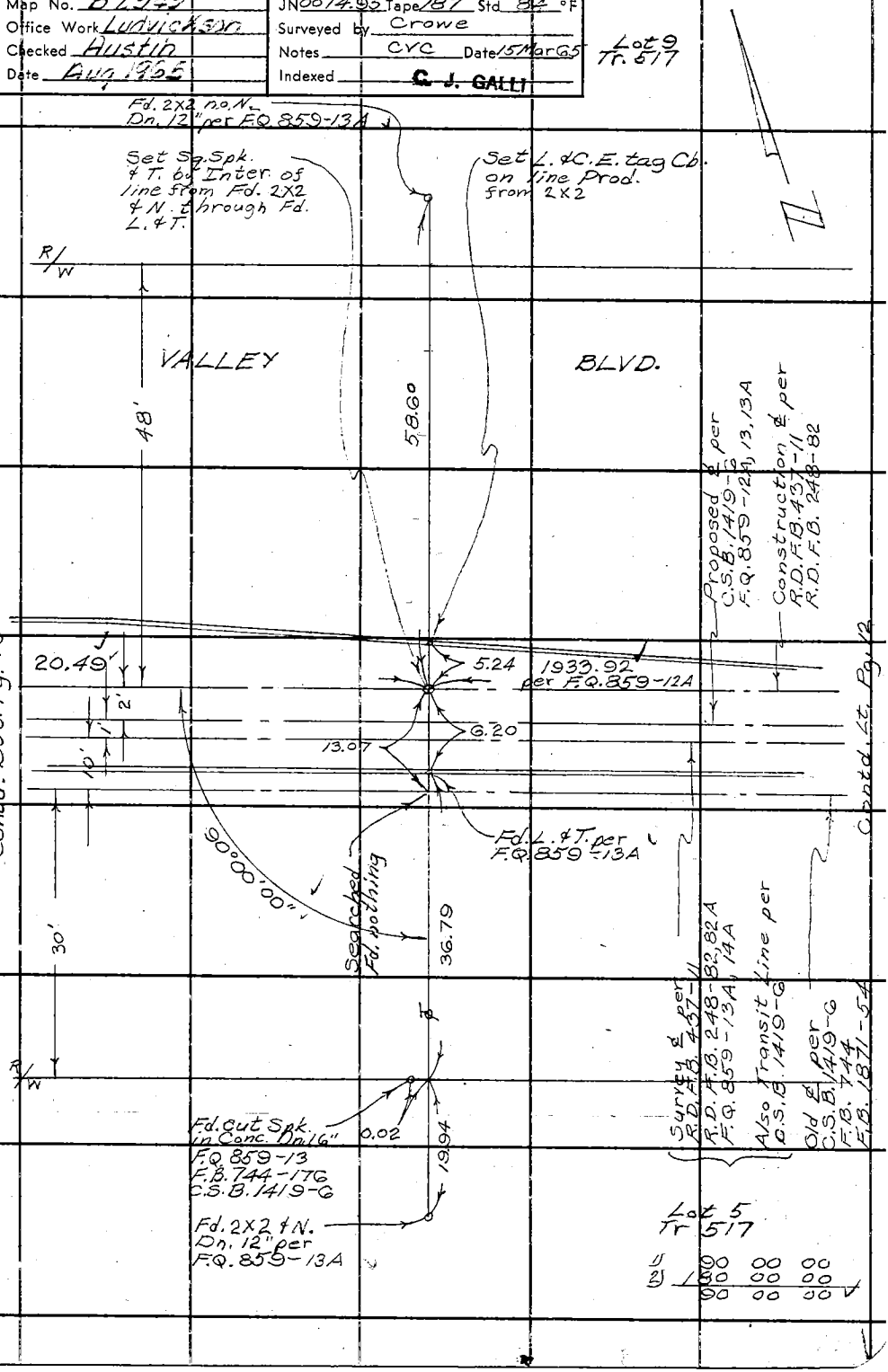

Note: Any Additions or Changes on this Sheet Must be Made or Circled in Red Ink With Date and Name of Person Making Change.

PLEASE RETURN TO
LOS ANGELES COUNTY ENGINEER
403 LOS ANGELES COUNTY ENGINEERING BLDG.

Do not extend this side of this line.

76F3095 CE #310 6-62

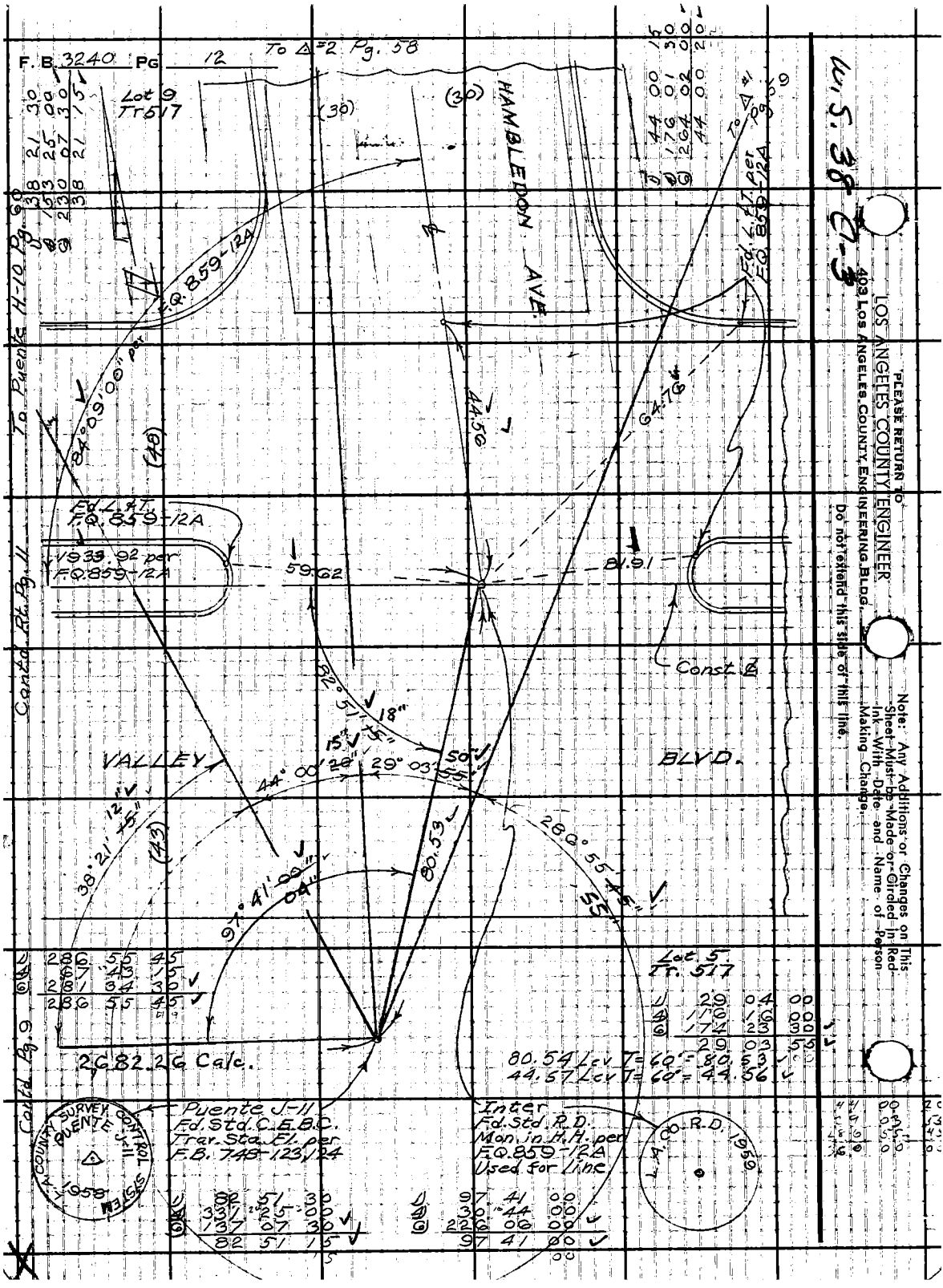
F. B. 3240 PG 12
To △#2 Pg. 58
Lot 9
Tr 517
HAMBLEDON AVE.
To Puente H-10 Pg. 60
Contd. Rt. Pg. 11
Contd. Pg. 9
To △#1 Pg. 59
Fd. L. & T. per F.Q. 859-12A
84°09'00" per F.Q. 859-12A
Fd. L. & T. F.Q. 859-12A
1933.92 per F.Q. 859-12A
59.62
81.91
44.56
64.76
Const. ℄
VALLEY
BLVD.
44° 00' 20"
29° 03' 55"
80.53
286° 55' 45"
97° 41' 00"
38° 21' 12"
Lot 5
Tr. 517
2682.26 Calc.
80.54 Lev T=60'=80.53
44.57 Lev T=60'=44.56
Puente J-11
Fd. Std. C.E.B.C.
Trav. Sta. Fl. per
F.B. 748-123/124
Inter
Fd. Std. R.D.
Mon. in H.H. per
F.Q. 859-12A
Used for line
L.A. COUNTY SURVEY CONTROL SYSTEM
PUENTE J-11
1958
L.A. CO. R.D. 1959
W.S. 38 C-3
PLEASE RETURN TO
LOS ANGELES COUNTY ENGINEER
403 LOS ANGELES COUNTY ENGINEERING BLDG.
Do not extend this side of this line.
Note: Any Additions or Changes on This Sheet Must be Made or Circled in Red Ink With Date and Name of Person Making Change.

Notes Ck'd by H. E. AUSTIN	Survey of Azusa Ave.
Map No. B 2049	JN 007405 Tape 187 Std 84 °F
Office Work Ludwick Corp.	Surveyed by Crowe
Checked Austin	Notes CVC Date 17 March 65
Date Aug. 1965	Indexed E. J. GALLI

F. B. 3240 PG. 13

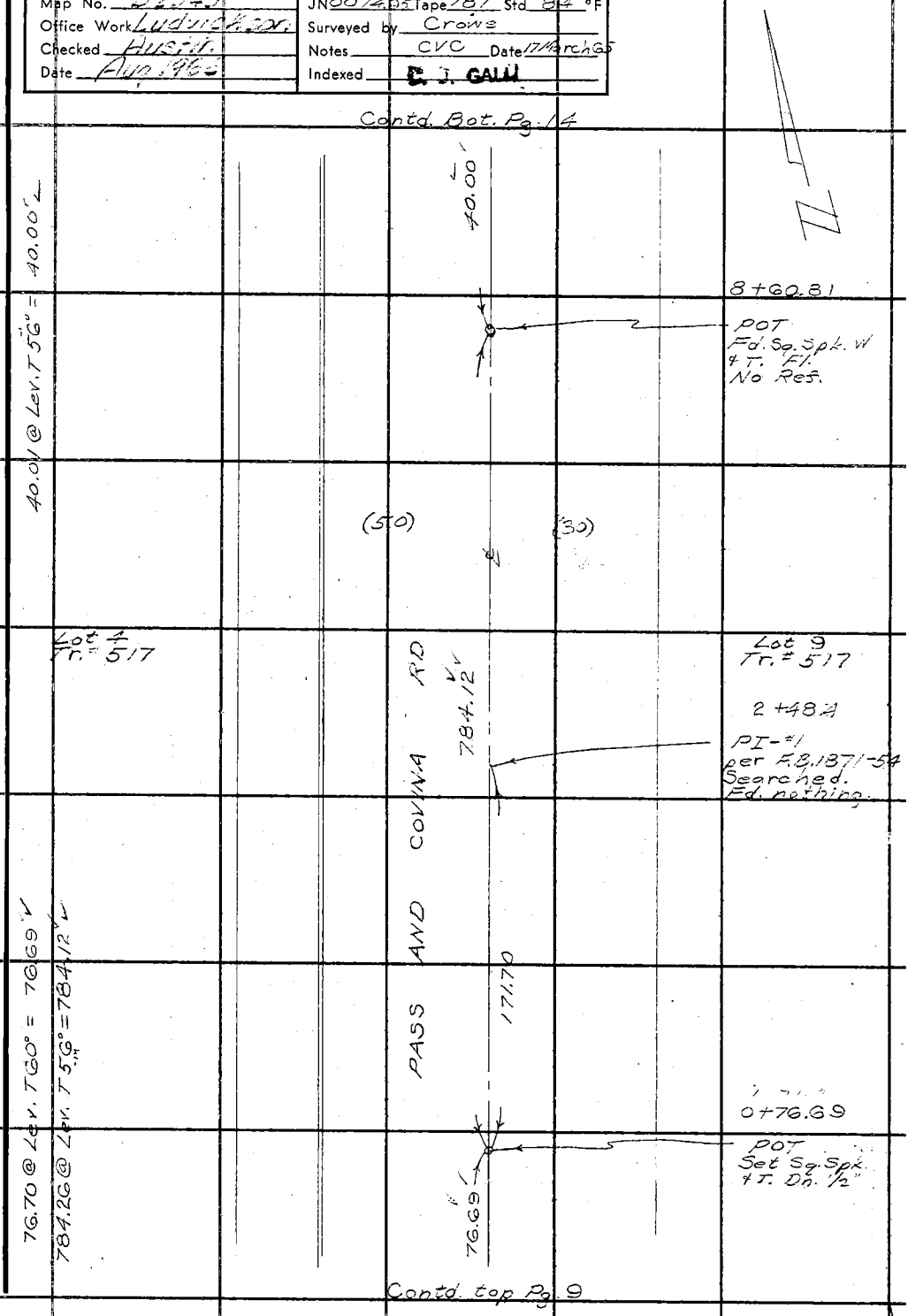

Note: Any Additions or Changes on This Sheet Must be Made or Circled in Red Ink With Date and Name of Person Making Change.

PLEASE RETURN TO
LOS ANGELES COUNTY ENGINEER
403 LOS ANGELES COUNTY ENGINEERING BLDG.
Do not extend this side of this line.

76F309S CE #310 6-62

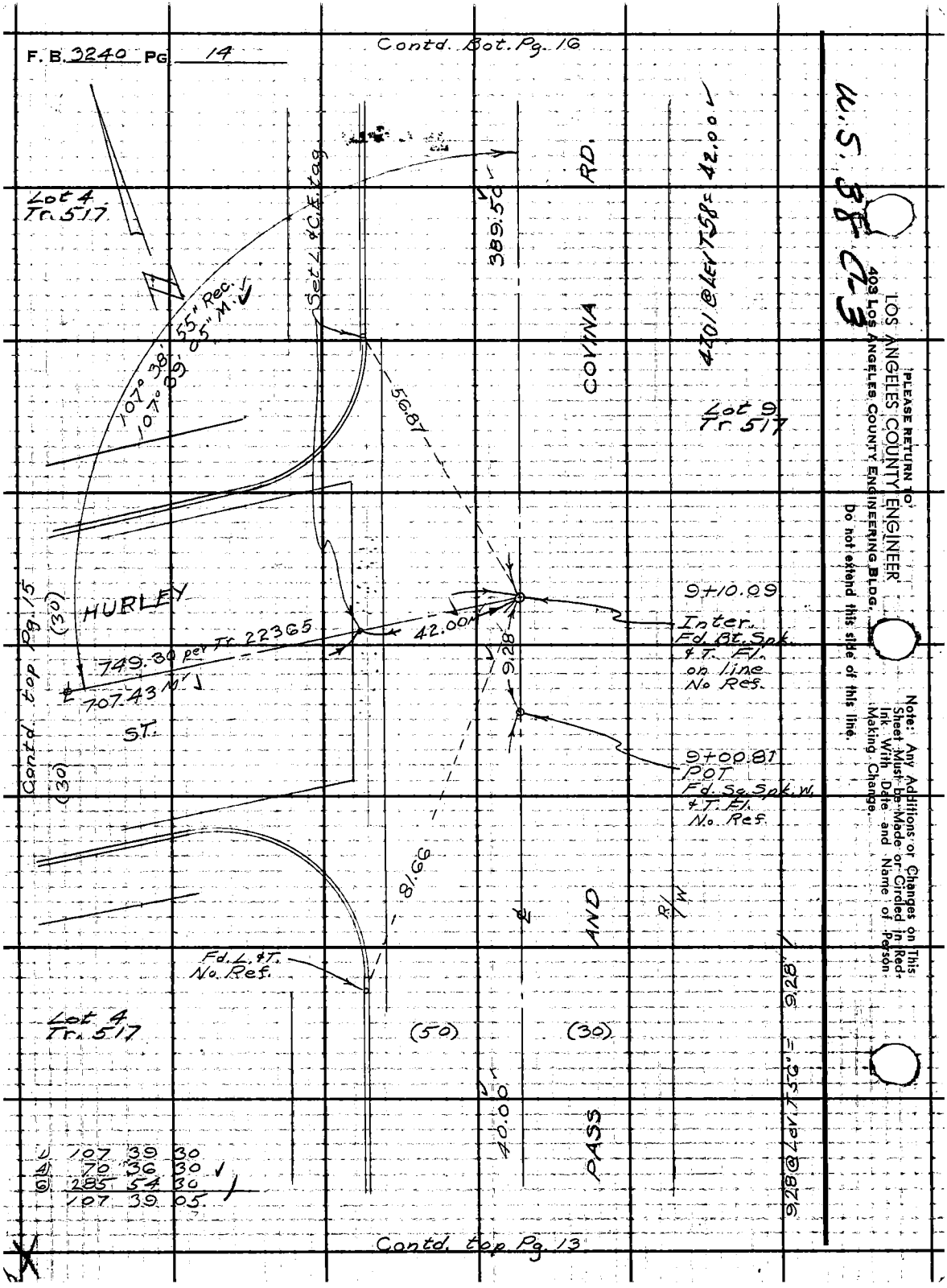
F. B. 3240 PG 14
Contd. Bot. Pg. 16
Lot 4
Tr. 517
Set L & C.E. tag
389.50
RD.
COVINA
4201 @ LEV T58 = 42.00
107° 38' 55" Rec.
107° 39' 05" M.
56.87
Lot 9
Tr. 517
HURLEY
(30)
Contd. top Pg. 15
749.30 per Tr 22365
42.00
9+10.09
Inter.
Fd. Bt. Spk.
& T. Fl.
on line
No Ref.
707.43 M
9.28
ST.
9+00.81
POT
Fd. Sq. Spk. W.
& T. Fl.
No Ref.
(30)
81.66
AND
R/W
Fd. L. & T.
No Ref.
Lot 4
Tr. 517
(50)
(30)
9.28
40.00
PASS
9.28 @ Lev. T56" = 9.28
1) 107 39 30
4) 70 36 30
6) 285 54 30
107 39 05
Contd. top Pg. 13
U.S. 38-C-3
PLEASE RETURN TO
LOS ANGELES COUNTY ENGINEER
403 LOS ANGELES COUNTY ENGINEERING BLDG.
Do not extend this side of this line.
Note: Any Additions or Changes on This Sheet Must be Made or Circled in Red-Ink With Date and Name of Person Making Change.

Notes Ck'd by H. E. AUSTIN	Survey of Azusa Ave	F. B. 3240	PG. 15
Map No. B 2343	JN 0074.95 Tape 187 Std 84 °F		
Office Work Ludvickson	Surveyed by Crowe		
Checked Austin	Notes CVC Date 17 Mar. 65		
Date Aug 1965	Indexed C. J. GALLI		

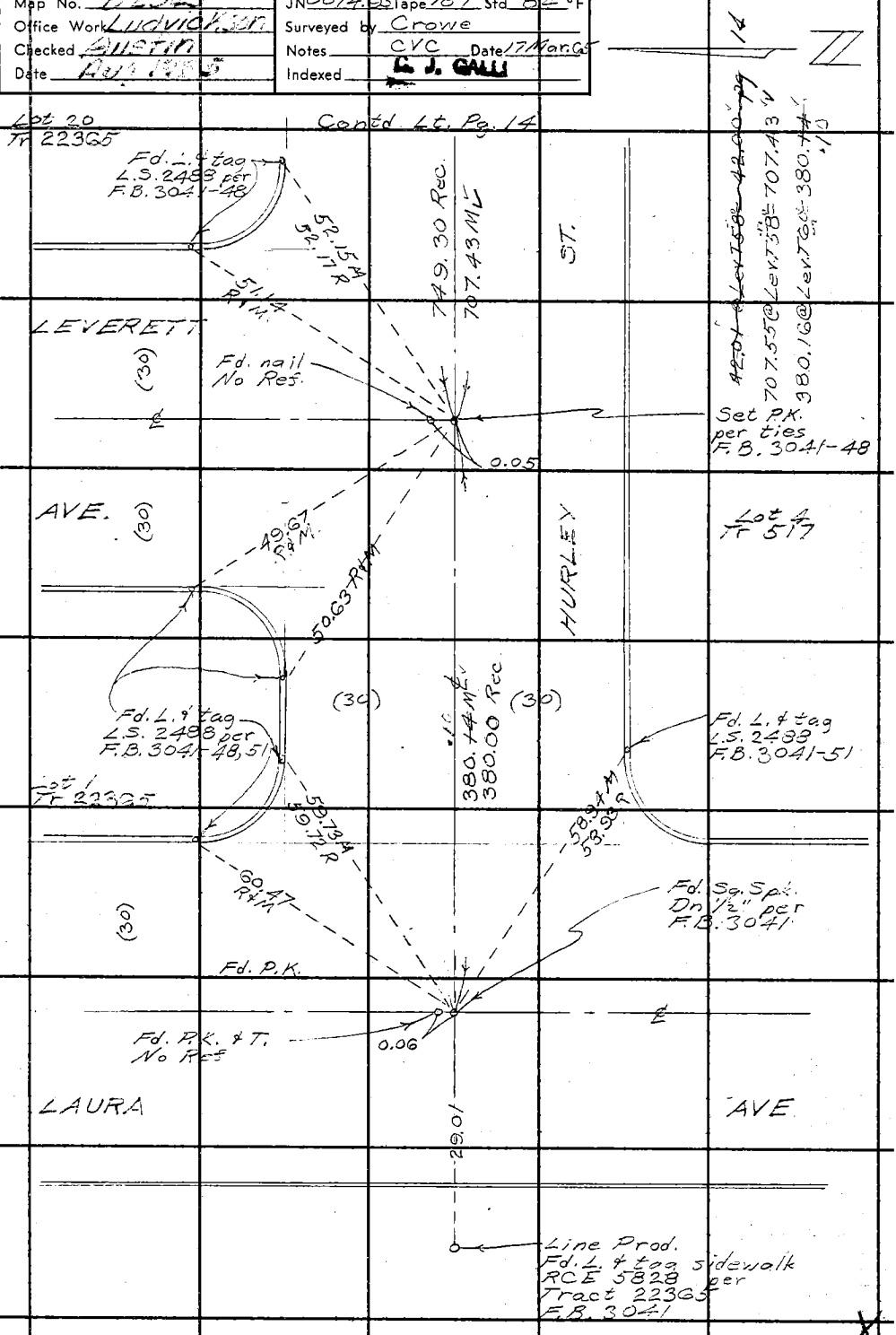

Note: Any Additions or Changes on This Sheet Must be Made or Circled in Red Ink With Date and Name of Person Making Change.

PLEASE RETURN TO
LOS ANGELES COUNTY ENGINEER
403 LOS ANGELES COUNTY ENGINEERING BLDG.

Do not extend this side of this line.

W.S. 38 C1-3

76F309S CE #310 6-62

F. B. 3240 PG 16

Contd. Bot. Pg. 17

W. S. 38 C-3

PLEASE RETURN TO
LOS ANGELES COUNTY ENGINEER
403 LOS ANGELES COUNTY ENGINEERING BLDG.
Do not extend this side of this line.

Note: Any Additions or Changes on This Sheet Must be Made or Circled in Red Ink With Date and Name of Person Making Change.

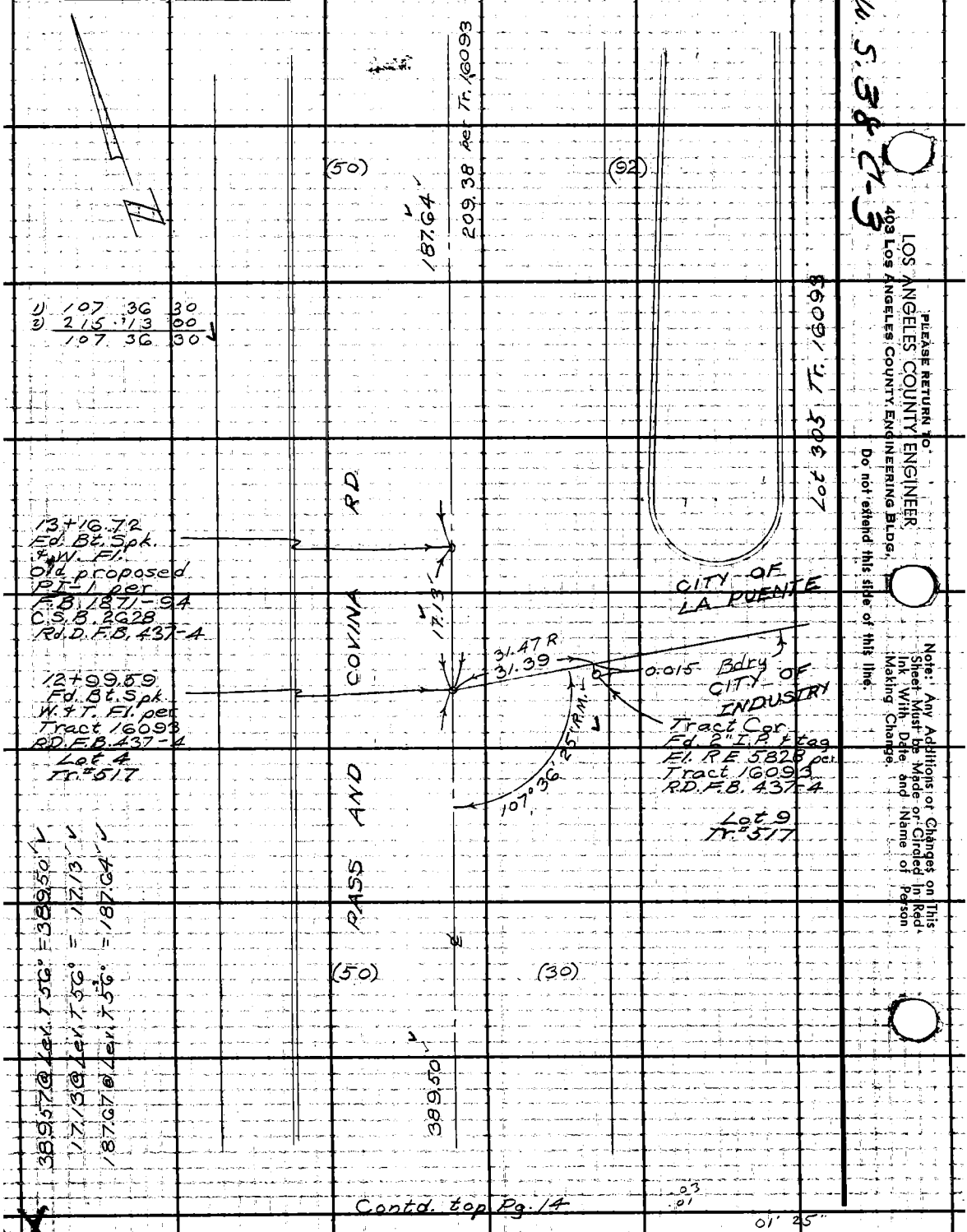

Contd. top Pg. 14

Notes Ck'd by H. E. AUSTIN	Survey of Azusa Ave.	F. B. 3240 Pg. 17
Map No. [illegible]	JN 0074.95 Tape 187 Std 84 °F	
Office Work [illegible]	Surveyed by Crowe	
Checked Austin	Notes CVC Date 17 Mar. 65	
Date Aug 1965	Indexed C. J. GALLI	

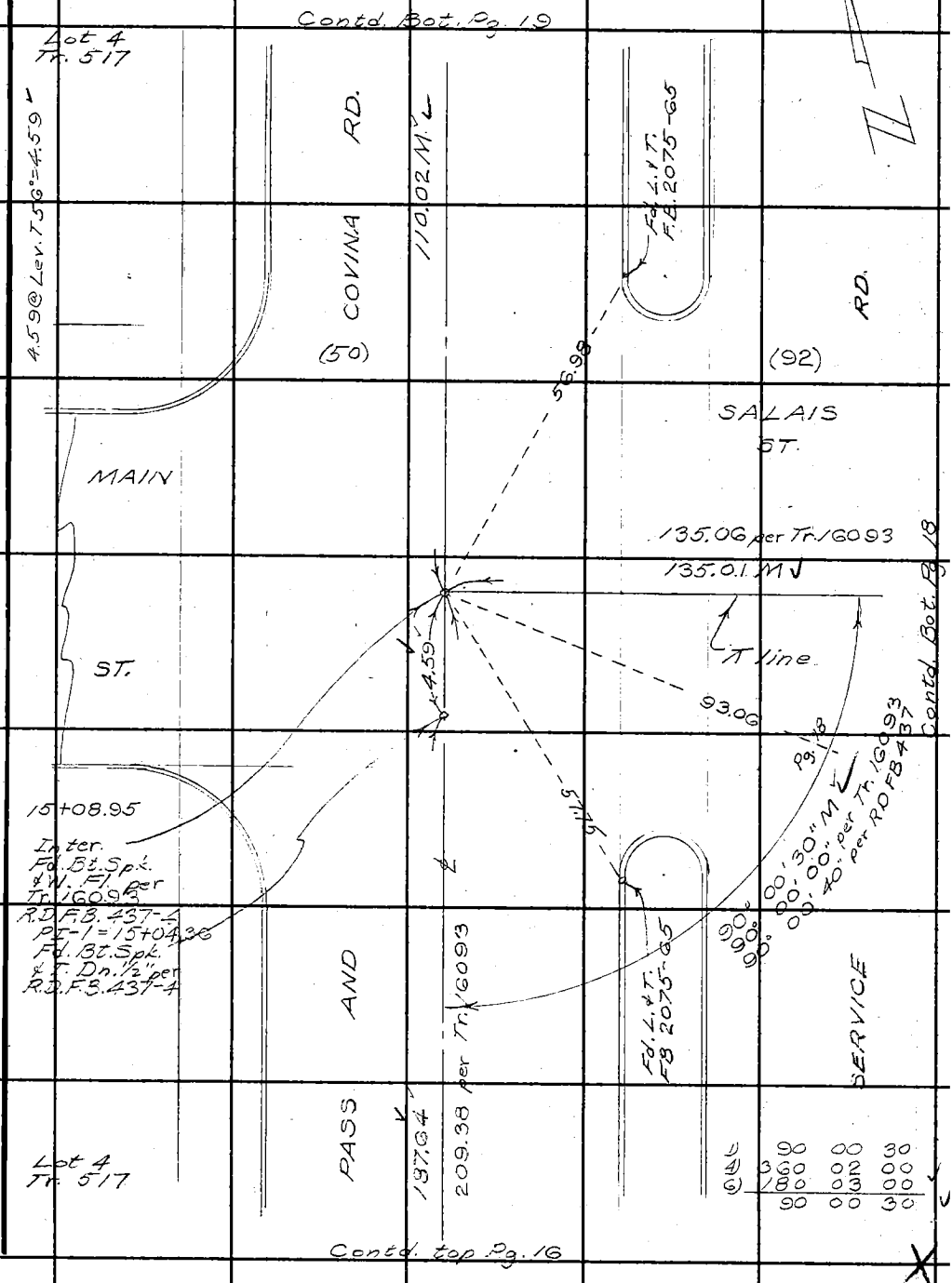

Note: Any Additions or Changes on This Sheet Must be Made or Circled in Red Ink With Date and Name of Person Making Change.

PLEASE RETURN TO
LOS ANGELES COUNTY ENGINEER
403 LOS ANGELES COUNTY ENGINEERING BLDG.
Do not extend this side of this line.

W. S. 38 C-3

76F309S CE #310 6-62

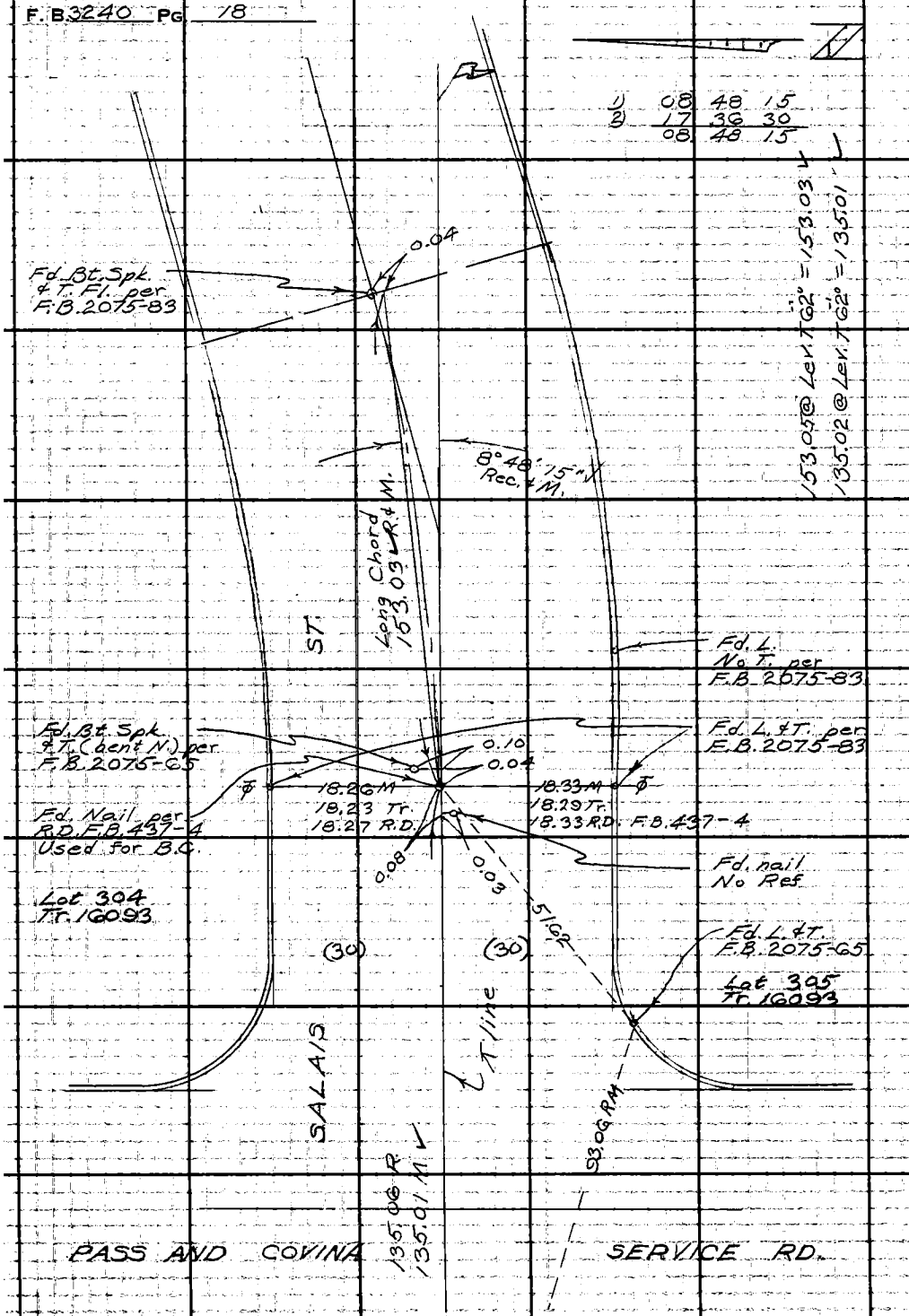

Contd. Rt. Pg. 17

PLEASE RETURN TO
LOS ANGELES COUNTY ENGINEER
403 LOS ANGELES COUNTY ENGINEERING BLDG.
Do not extend this side of this line.
Note: Any Additions or Changes on This Sheet Must be Made or Circled in Red Ink With Date and Name of Person Making Change.

Notes Ck'd by B. E. AUSTIN	Survey of Azusa Ave.
Map No. B 2349	JN 0074.95 Tape 187-0176 Std 88 68 °F
Office Work Ludvickson	Surveyed by Crowe
Checked Austin	Notes CVC Date 18 Mar. 65
Date Aug. 1965	Indexed

F. B. 3240 PG. 19

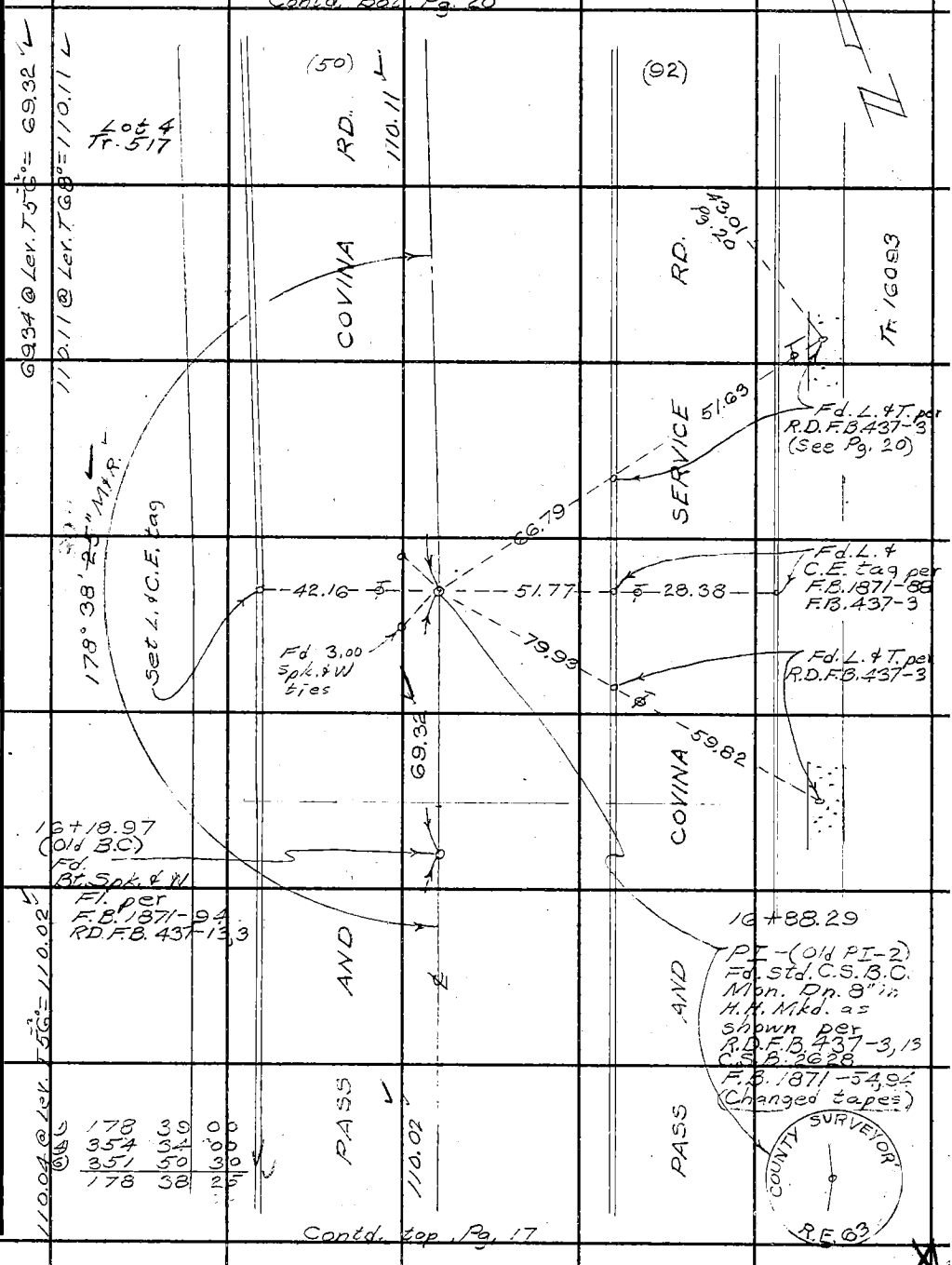

①	178	39	00
④	354	34	00
⑥	351	50	30
	178	38	25

Note: Any Additions or Changes on This Sheet Must be Made or Circled in Red Ink With Date and Name of Person Making Change.

PLEASE RETURN TO
LOS ANGELES COUNTY ENGINEER
403 LOS ANGELES COUNTY ENGINEERING BLDG.
Do not extend this side of this line.

W. S. 3 & C-3

76F309S CE #310 6-62

F. B. 3240 PG. 20

Contd. Bot. Pg. 21

Notes Ck'd by H. E. AUSTIN	Survey of Azusa Ave	F. B. 3240 Pg. 21
Map No. B 2949	JN 0074.95 Tape 0.76 Std 68 °F	
Office Work Ludvickson	Surveyed by Crowe	
Checked Austin	Notes CVC Date 19 Mar. 65	
Date Aug. 1965	Indexed E. J. Gulli	

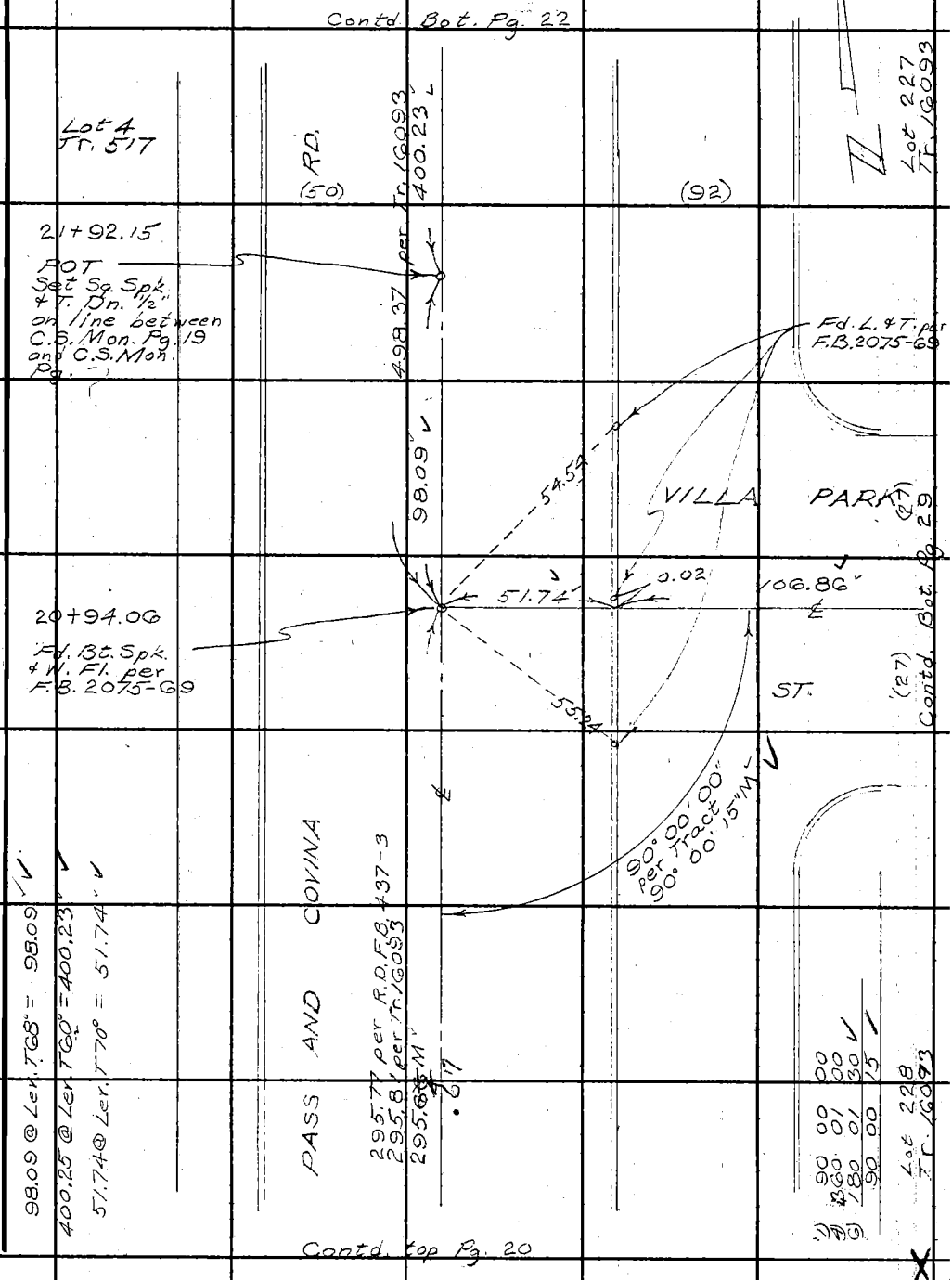

Note: Any Additions or Changes on This Sheet Must be Made or Circled in Red Ink With Date and Name of Person Making Change.

PLEASE RETURN TO
LOS ANGELES COUNTY ENGINEER
403 LOS ANGELES COUNTY ENGINEERING BLDG.
Do not extend this side of this line.

76F3095 CE #310 6-62

W. S. 38 (23

F. B. 3240 PG 22

Contd. Bot. Pg. 23

15G.27

Tr. 18749

(30) (50)

78°43'15"

Searched
Fd. nothing

Set P.M.

31.25 20.83

Tr. 16093

Lot 4
Tr. 517

Tr. 16093

TADMORE

ST.

RD.

498.37 per Tr. 16093
400.23' M

Fd. nothing
Set nothing

COVINA

42.15

AND

(50) (92)

PASS

Contd. top Pg. 21

LOS ANGELES COUNTY ENGINEER
403 LOS ANGELES COUNTY ENGINEERING BLDG.
PLEASE RETURN TO
Do not extend this side of this line.
Note: Any Additions or Changes on This Sheet Must be Made or Circled in Red Ink With Date and Name of Person Making Change.

Notes Ck'd by H. E. AUSTIN	Survey of Azusa Ave
Map No. B 2949	JN 0074.95 Tape 0176 Std 68 °F
Office Work Ludvickson	Surveyed by Crowe
Checked Austin	Notes CVC Date 19 Mar 65
Date Aug. 1965	Indexed C. J. GALLI

F. B. 3240 PG. 23

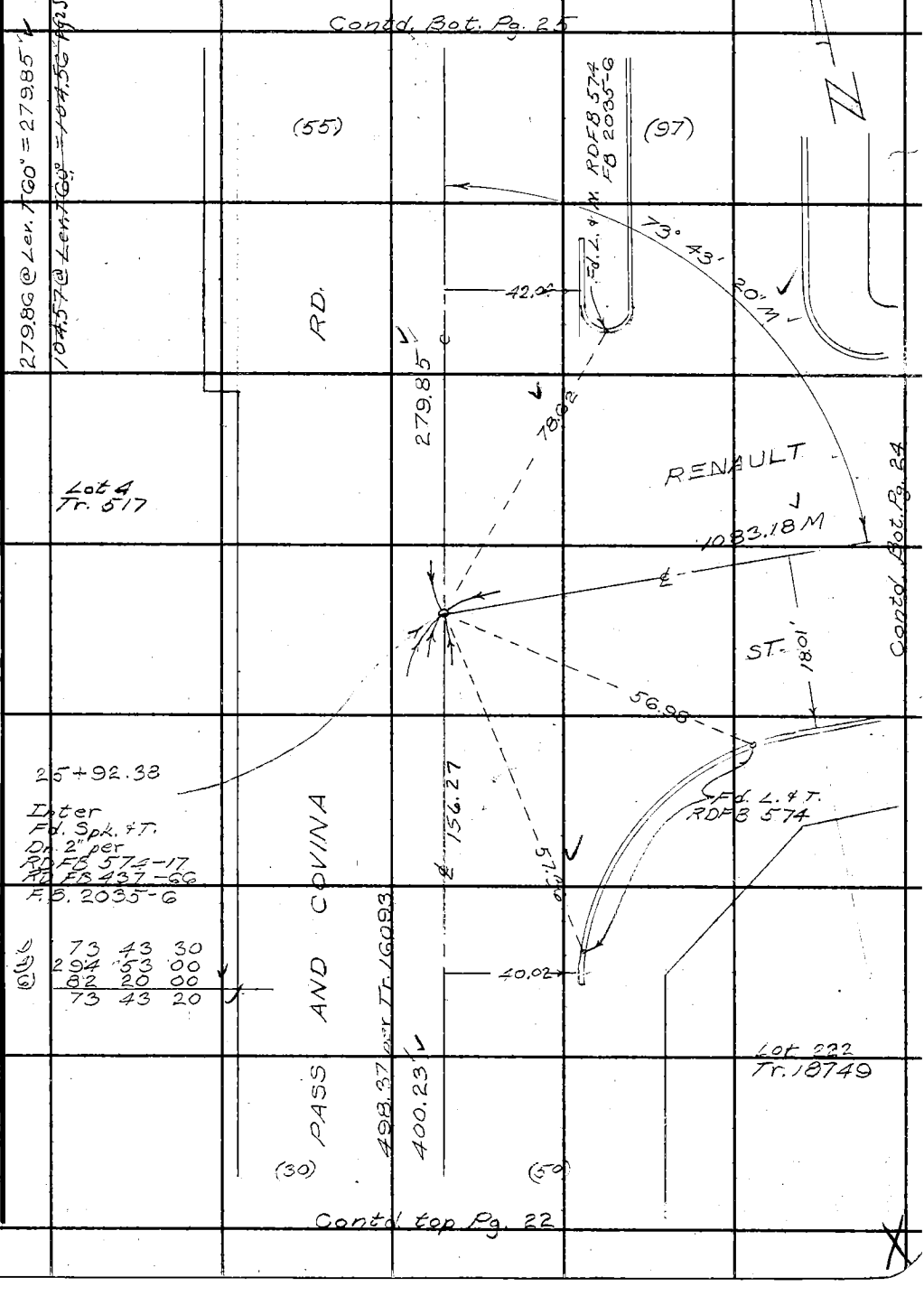

Note: Any Additions or Changes on This Sheet Must be Made or Circled in Red Ink With Date and Name of Person Making Change.

PLEASE RETURN TO
LOS ANGELES COUNTY ENGINEER
403 LOS ANGELES COUNTY ENGINEERING BLDG.

Do not extend this side of this line.

U.S. 38 C-3

76F309S CE #310 6-62

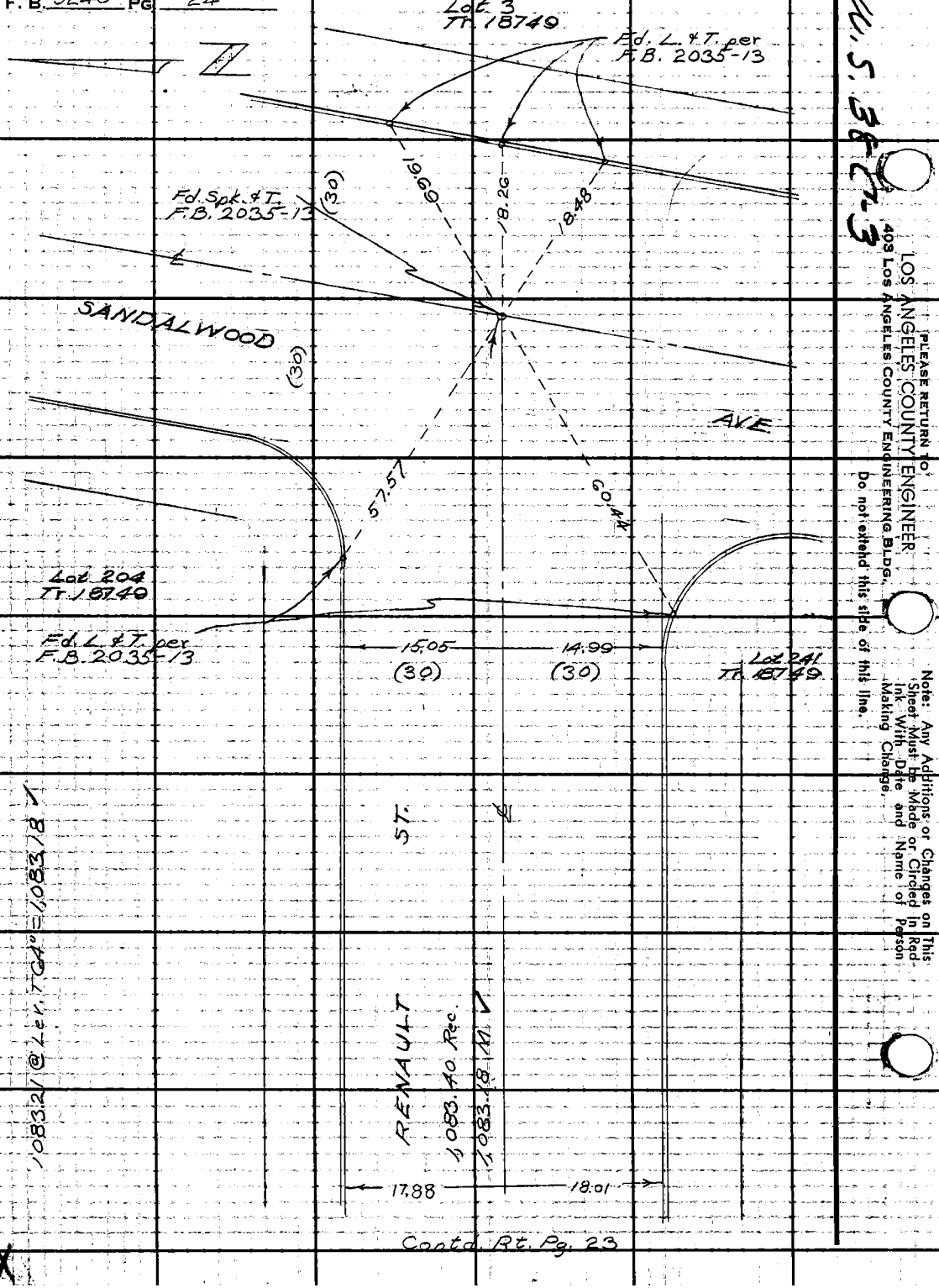
F. B. 3240 PG 24
Lot 3
Tr. 18749
Fd. L. & T. per
F.B. 2035-13
Fd. Spk. & T.
F.B. 2035-13
(30)
19.69
18.26
18.48
SANDALWOOD
(30)
AVE
57.57
60.44
Lot 204
Tr. 18749
Fd. L. & T. per
F.B. 2035-13
15.05
(30)
14.99
(30)
Lot 241
Tr. 18749
ST.
RENAULT
1,083.40 Rec.
1,083.18 M
1083.21 @ Lev. T64° = 1,083.18
17.88
18.01
Contd. Rt. Pg. 23
U.S. 38 C-3
PLEASE RETURN TO
LOS ANGELES COUNTY ENGINEER
403 LOS ANGELES COUNTY ENGINEERING BLDG.
Do not extend this side of this line.
Note: Any Additions or Changes on This Sheet Must be Made or Circled in Red Ink With Date and Name of Person Making Change.

Notes Ck'd by H. E. AUSTIN	Survey of Azusa Ave.	F. B. 3240 Pg. 25
Map No. B 2949	JN 0074.95 Tape 0176 Std 68 °F	
Office Work Ludvickson	Surveyed by Crowe	
Checked Austin	Notes CVC Date 19 Mar. 65	
Date Aug. 1965	Indexed C. J. GALLI	

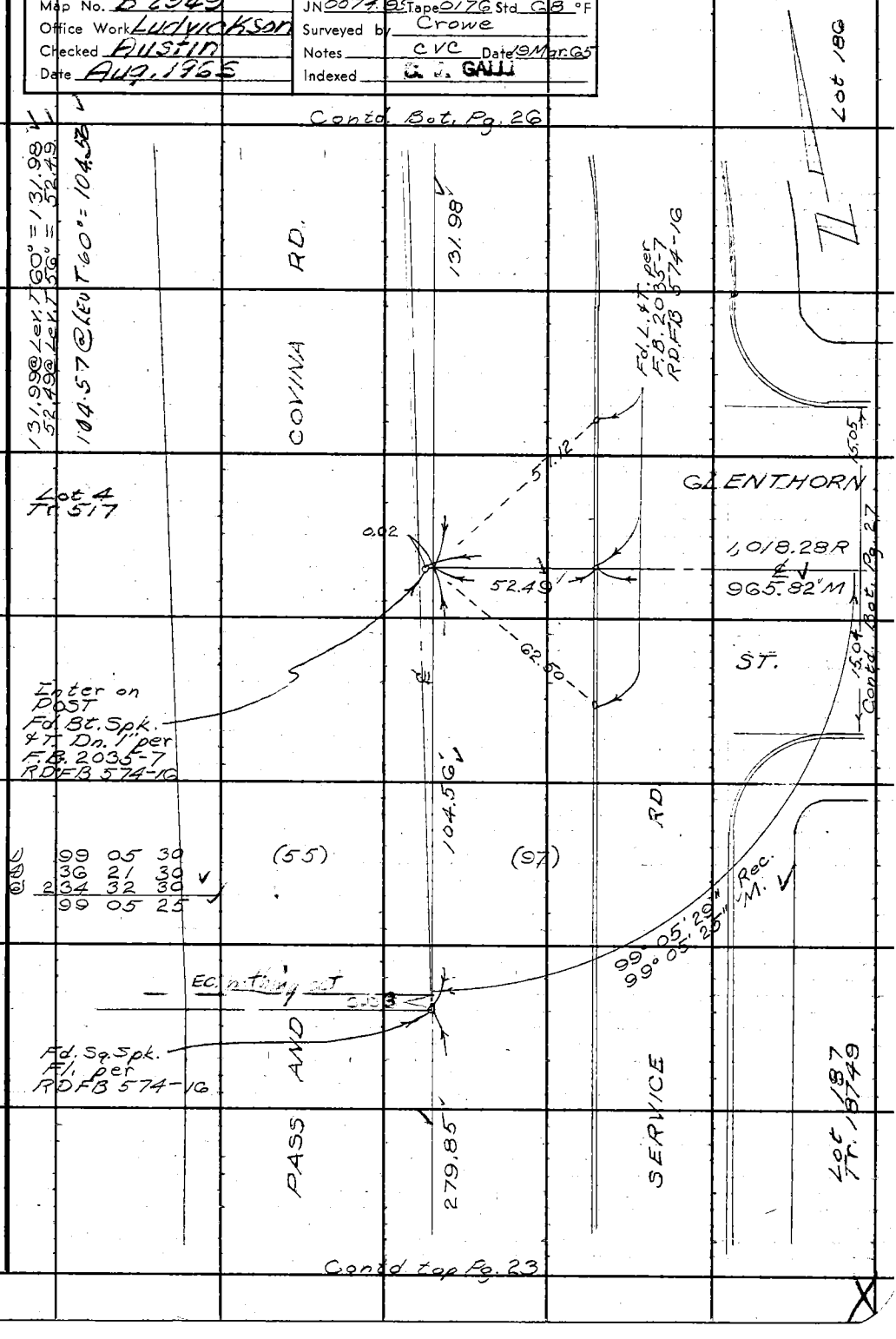

Note: Any Additions or Changes on this Sheet Must be Made or Circled in Red Ink With Date and Name of Person Making Change.

Do not extend this side of this line.

PLEASE RETURN TO
LOS ANGELES COUNTY ENGINEER
403 LOS ANGELES COUNTY ENGINEERING BLDG.

76F309S CE #310 6-62

U.S. 38 P-2

F. B. 3240 Pg. 26

Contd. Bot. Pg. 31

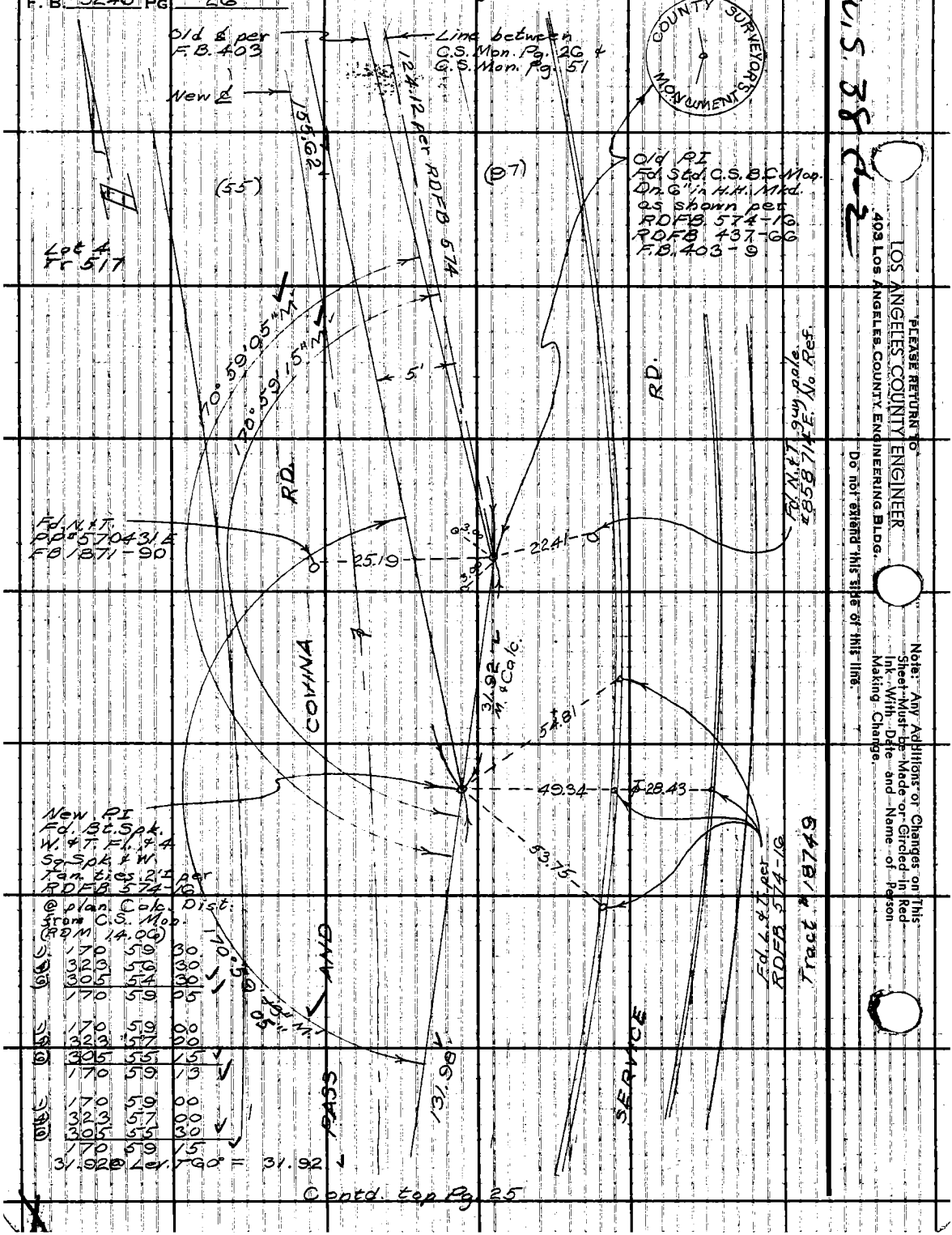

@ plan Calc. Dist. from C.S. Mon. (RDM 14.06)

1)	170	59	30
4)	323	56	30
6)	305	54	30
	170	59	05

1)	170	59	00
4)	323	57	00
6)	305	55	15
	170	59	13

1)	170	59	00
4)	323	57	00
6)	305	55	30
	170	59	15

31.92 @ Lev. T 60° = 31.92

Contd. top Pg. 25

W.S. 38 C-2

PLEASE RETURN TO
LOS ANGELES COUNTY ENGINEER
403 LOS ANGELES COUNTY ENGINEERING BLDG.
Do not extend this side of this line.
Note: Any Additions or Changes on This Sheet Must be Made or Circled in Red Ink With Date and Name of Person Making Change.

Notes Ck'd by H. E. AUSTIN
Map No. B 2943
Office Work Ludvichson
Checked Austin
Date Aug. 1965

Survey of Azusa Ave.
JN 0074.95 Tape 017G Std 68 °F
Surveyed by Crowe
Notes CVC Date 19 Mar. 65
Indexed C. J. GALLI

F. B. 3240 Pg. 27

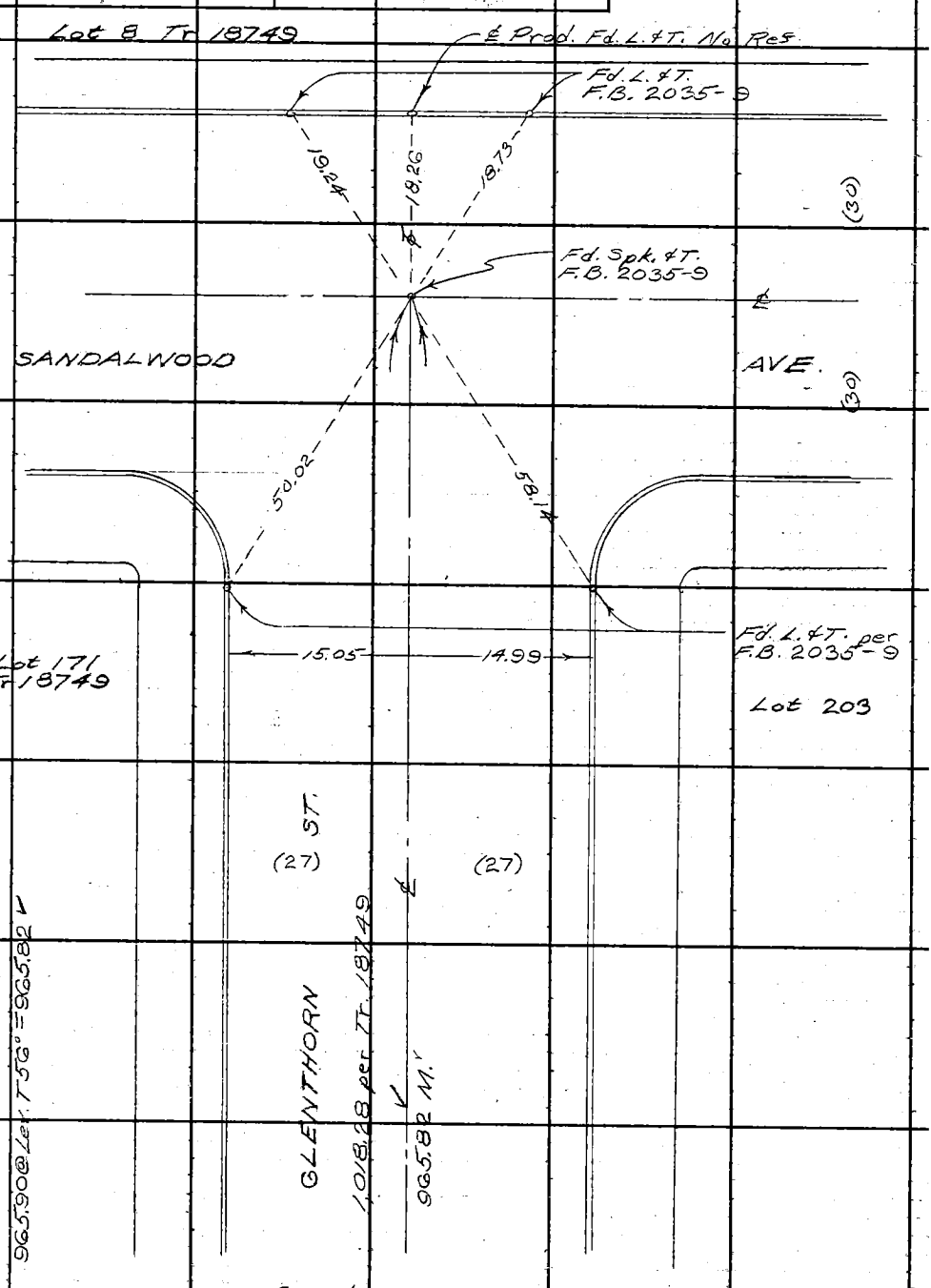

Contd. Rt. Pg. 25

Note: Any Additions or Changes on this Sheet Must be Made or Circled in Red Ink With Date and Name of Person Making Change.

Do not extend this side of this line.

PLEASE RETURN TO
LOS ANGELES COUNTY ENGINEER
403 LOS ANGELES COUNTY ENGINEERING BLDG.

L.C.S. 38 C-3

76F309S CE #310 6-62

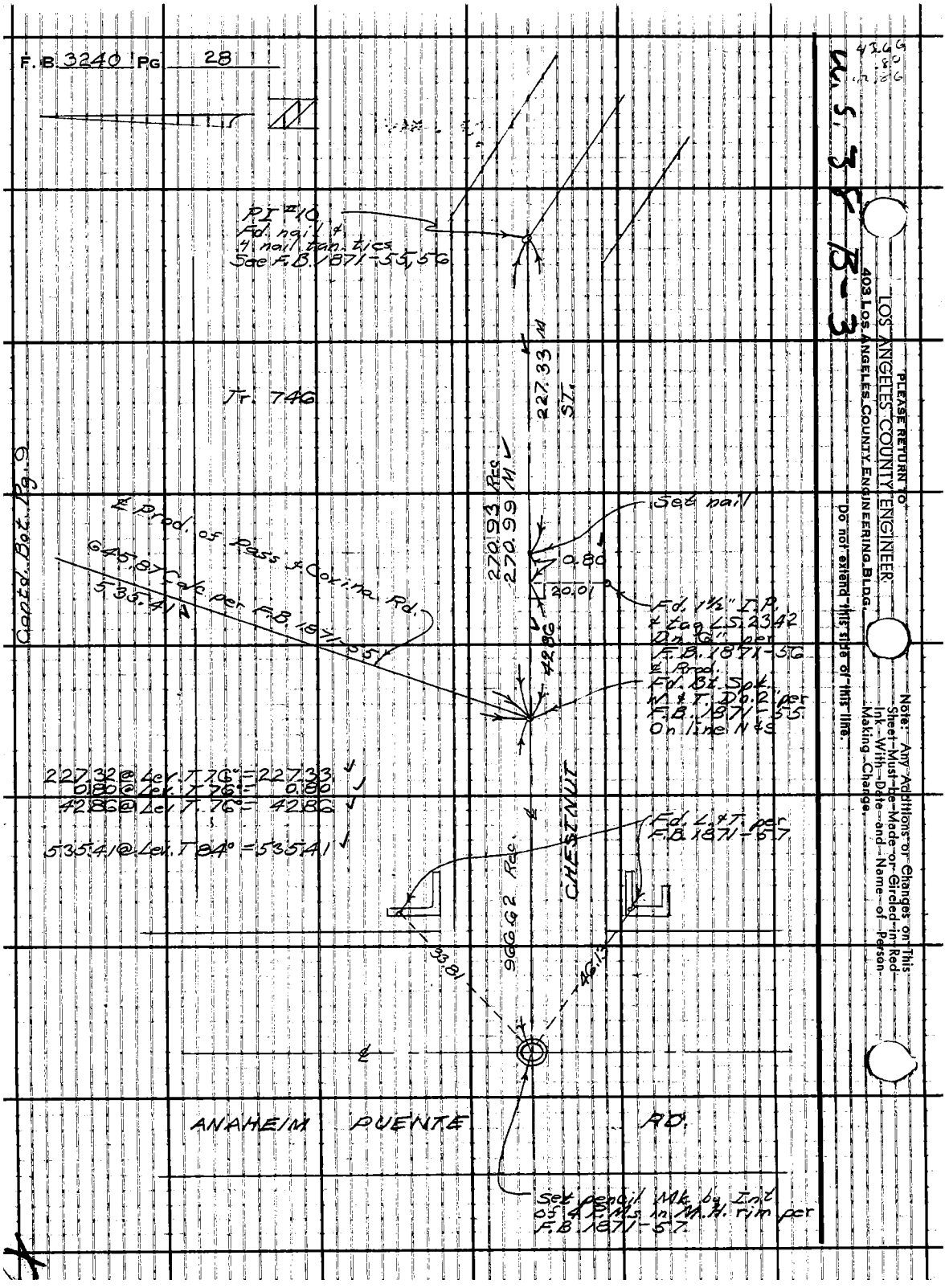
F.B. 3240 PG 28
PI #10
Fd. nail &
4 nail tan. ties
See F.B. 1871-55, 56
227.33 M
ST.
Tr. 746
Contd. Bot. Pg. 9
℄ Prod. of Pass & Coxina Rd.
645.87 Calc per F.B. 1871-55
535.41
270.93 Rec
270.99 M
Set nail
0.80
20.01
Fd. 1½" I.P.
& tag L.S. 2342
On 6" per
F.B. 1871-56
℄ Prod.
Fd. Bt. Spk.
W & T. Do. 2 per
F.B. 1871-55
On line N & S
42.86
227.32 @ Lev. T 76° = 227.33
0.80 @ Lev. T 76° = 0.80
42.86 @ Lev. T 76° = 42.86
535.41 @ Lev. T 84° = 535.41
CHESTNUT
Fd. L. & T. per
F.B. 1871-57
966.62 Rec.
33.81
46.13
℄
ANAHEIM PUENTE RD.
Set pencil Mk. by Int
of 4 P.M.s in M.H. rim per
F.B. 1871-57
W.S. 3 & B-3
PLEASE RETURN TO
LOS ANGELES COUNTY ENGINEER
403 LOS ANGELES COUNTY ENGINEERING BLDG.
Do not extend this side of this line.
Note: Any Additions or Changes on This Sheet Must be Made or Circled in Red Ink With Date and Name of Person Making Change.

Notes Ck'd by H. E. AUSTIN	Survey of Azusa Ave	F. B. 3240 PG. 29
Map No. B 2249	JN 0074.95 Tape 0176 Std 68 °F	
Office Work Lud	Surveyed by Crowe	
Checked Austin	Notes CVC Date 19 Mar. 65	
Date Aug 1965	Indexed C. J. GALLI	

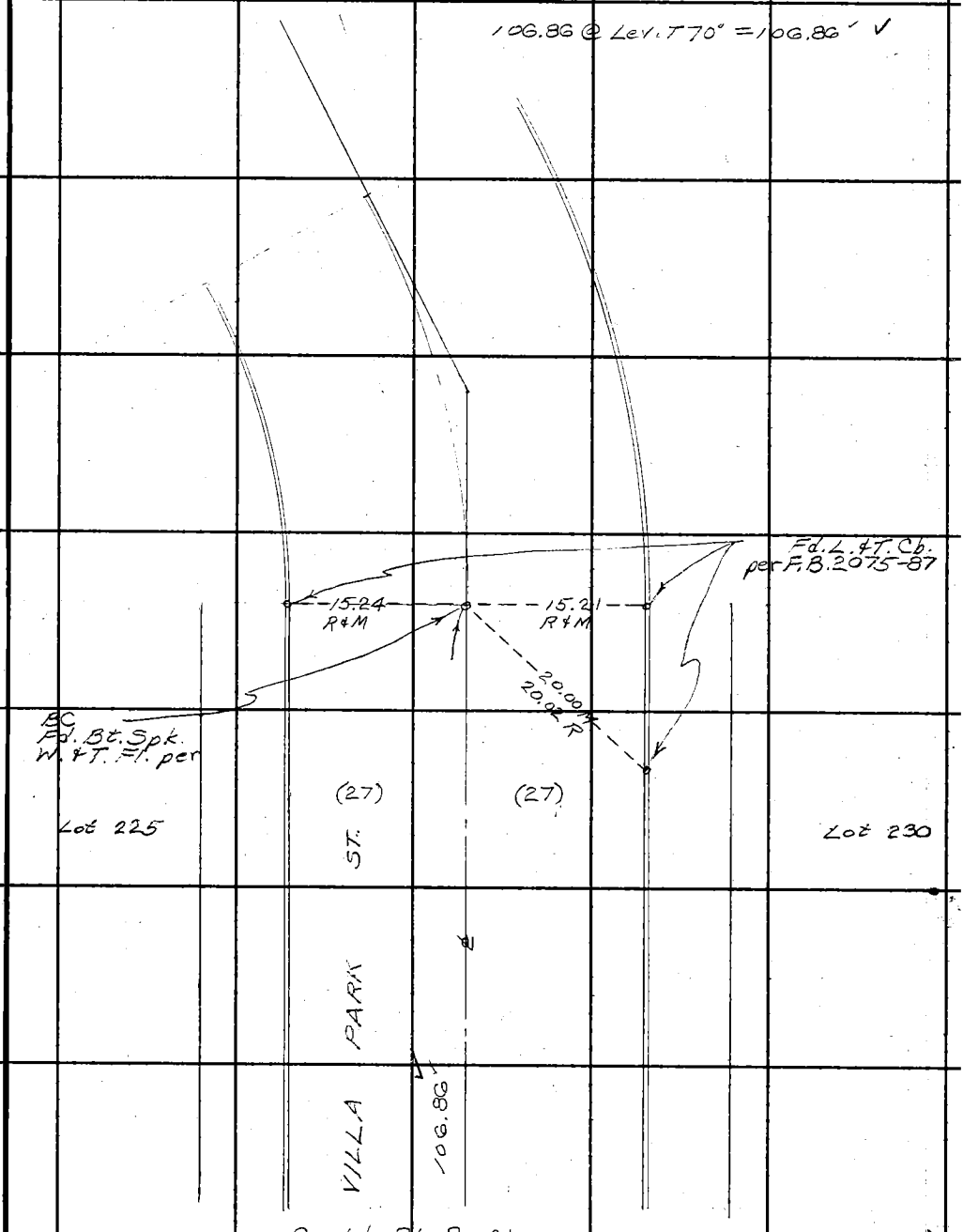

Contd Rt. Pg. 21

Note: Any Additions or Changes on this Sheet Must be Made or Circled in Red Ink With Date and Name of Person Making Change.

PLEASE RETURN TO
LOS ANGELES COUNTY ENGINEER
403 LOS ANGELES COUNTY ENGINEERING BLDG.
Do not extend this side of this line.

76F309S CE #310 6-62

F. B. 3240 Pg. 30

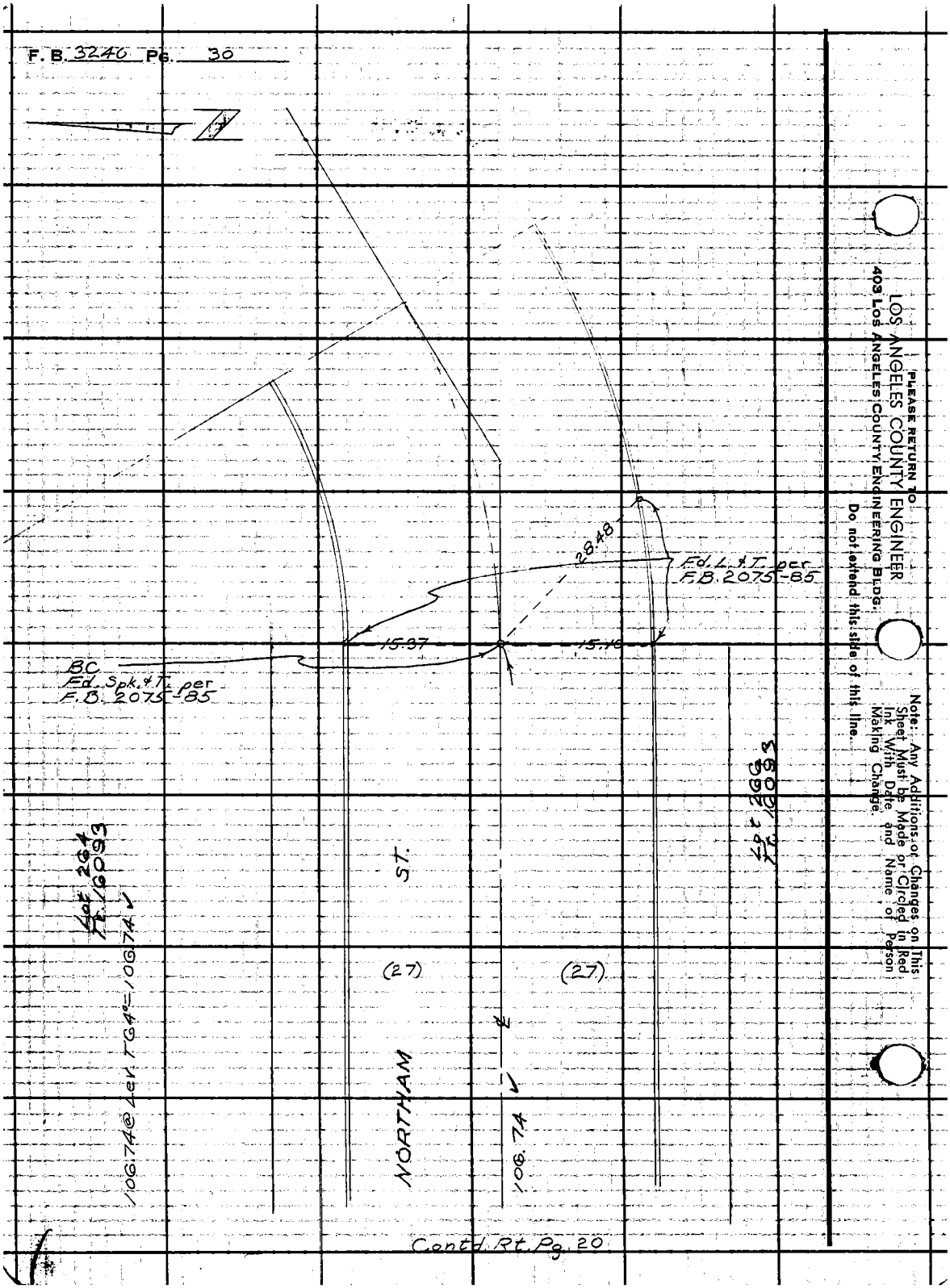

PLEASE RETURN TO
LOS ANGELES COUNTY ENGINEER
403 LOS ANGELES COUNTY ENGINEERING BLDG.
Do not extend this side of this line.

Note: Any Additions or Changes on This Sheet Must Be Made or Circled in Red Ink With Date and Name of Person Making Change.

Notes Ck'd by H. E. AUSTIN	Survey of Azusa Ave	F. B. 3240 Pg. 31
Map No. B 2943	JN 0074.95 Tape 0176 Std 68 °F	
Office Work Lud.	Surveyed by Crowe	
Checked Austin	Notes CVC Date 23 Mar. 65	
Date Aug. 1962	Indexed C. J. GALLI	

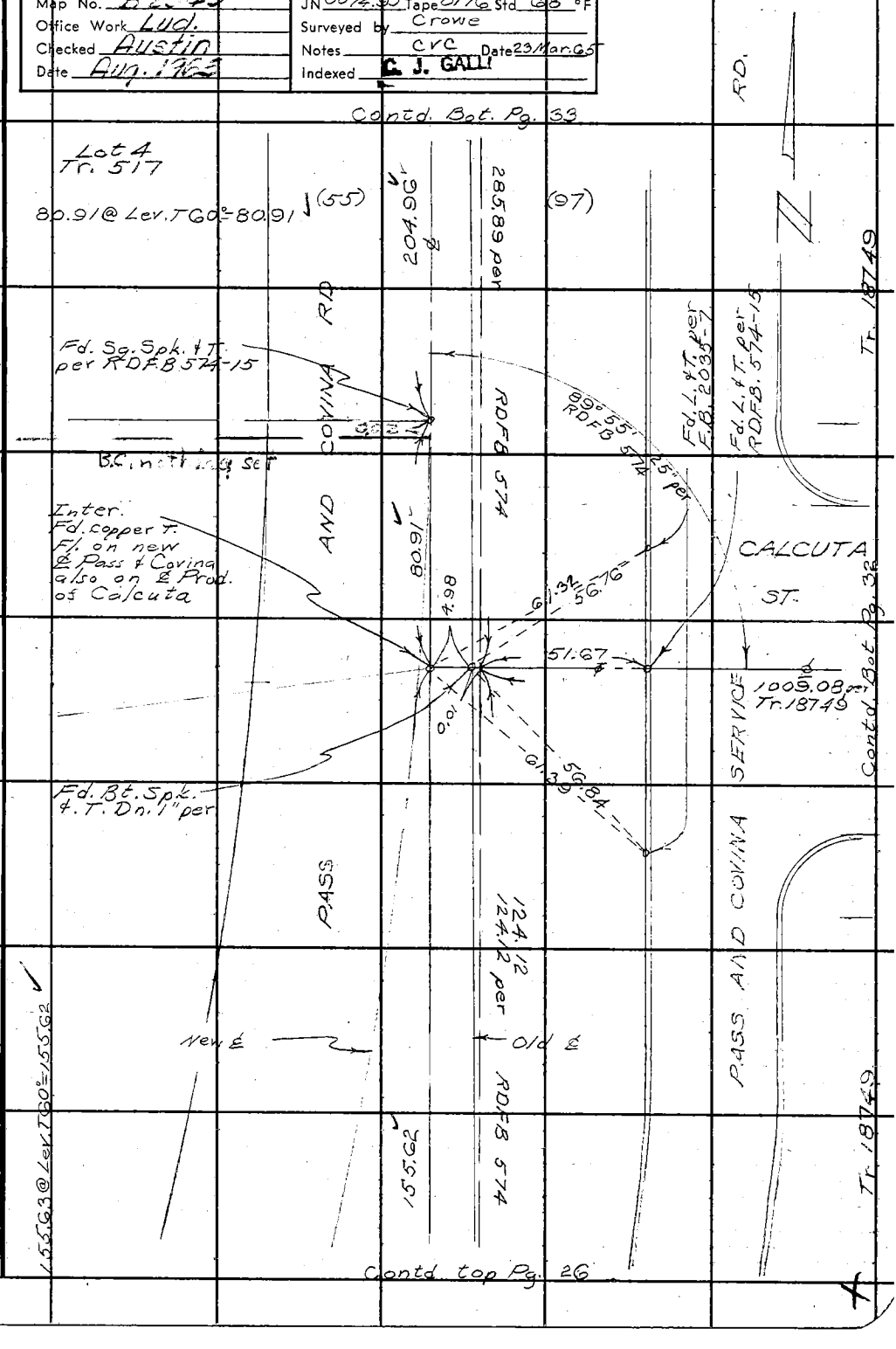

Note: Any Additions or Changes on this Sheet Must be Made or Circled in Red Ink With Date and Name of Person Making Change.

PLEASE RETURN TO
LOS ANGELES COUNTY ENGINEER
403 LOS ANGELES COUNTY ENGINEERING BLDG.
Do not extend this side of this line.

76F309S CE #310 6-62

A.S. 38 C-2

F. B. 3240 PG. 32

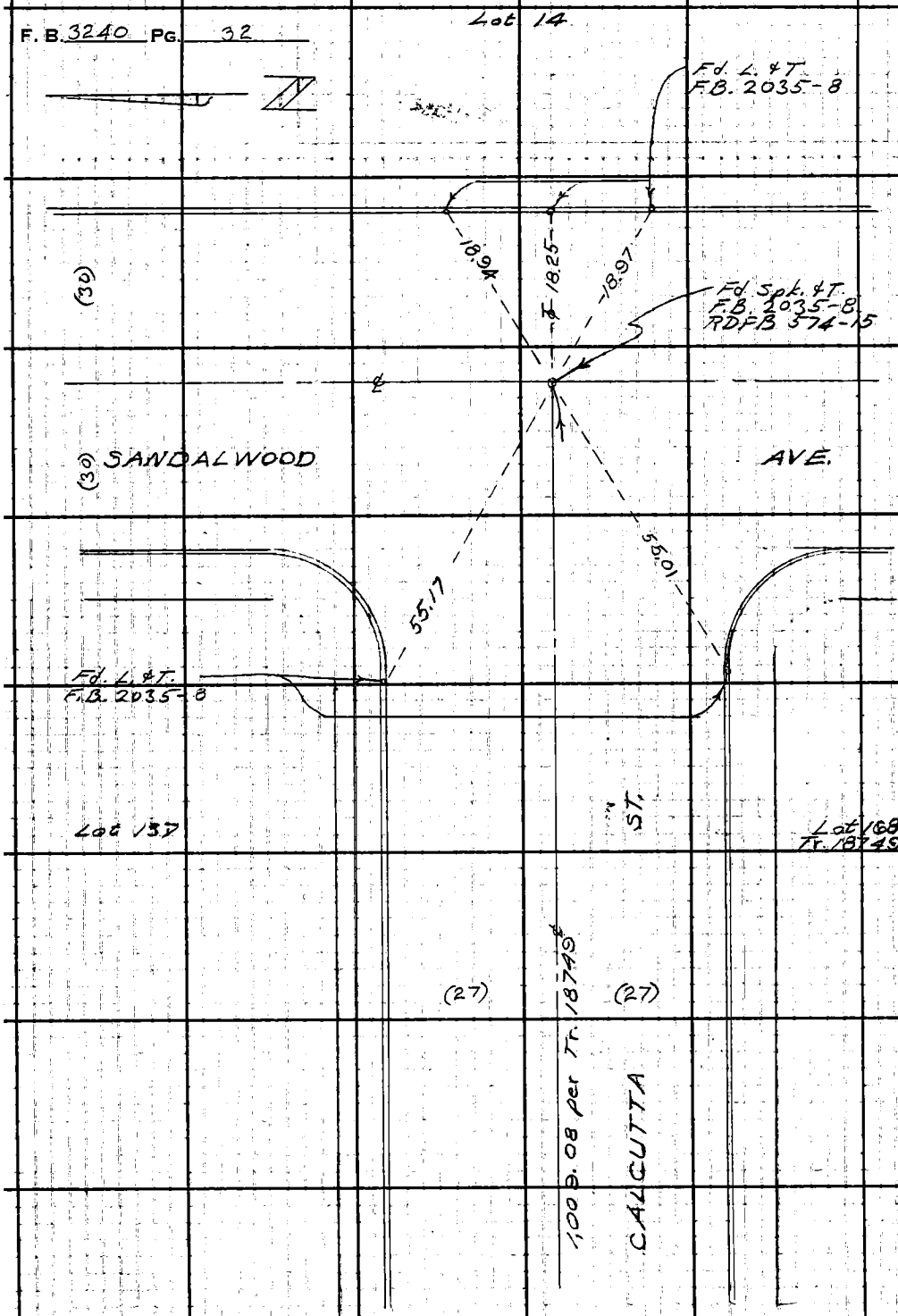

Contd. Rt. Pg. 31

W. S. 38 C-3

PLEASE RETURN TO
LOS ANGELES COUNTY ENGINEER
403 Los Angeles County Engineering Bldg.
Do not extend this side of this line.

Note: Any Additions or Changes on This Sheet Must be Made or Circled in Red Ink With Date and Name of Person Making Change.

76F309S CE #310 6-62

PLEASE RETURN TO
LOS ANGELES COUNTY ENGINEER
403 LOS ANGELES COUNTY ENGINEERING BLDG.

Note: Any Additions or Changes on This Sheet Must be Made or Circled in Red Ink With Date and Name of Person Making Change.

Do not extend this side of this line.

W.S. 38 C-2

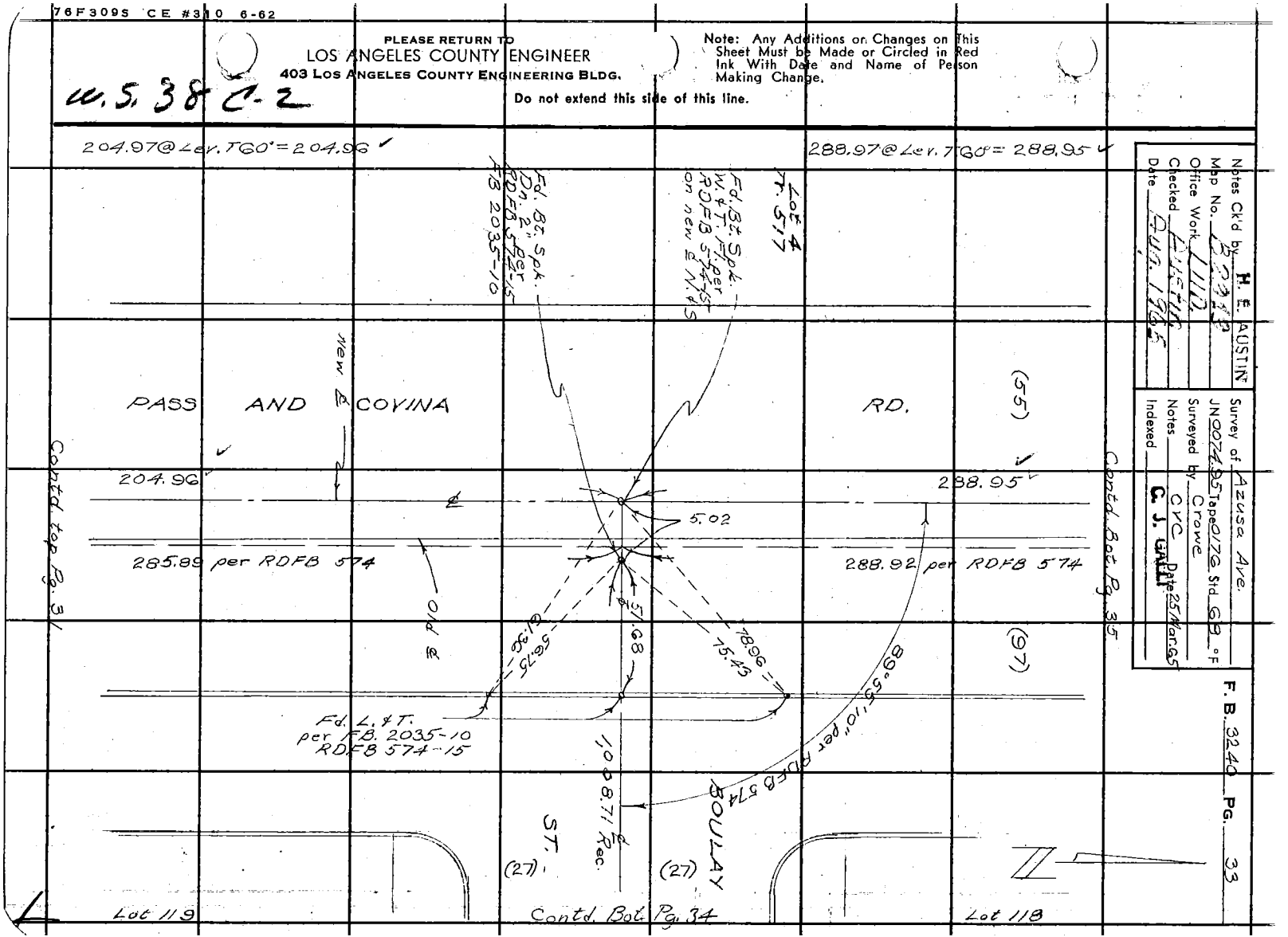

F.B. 3240 PG. 34

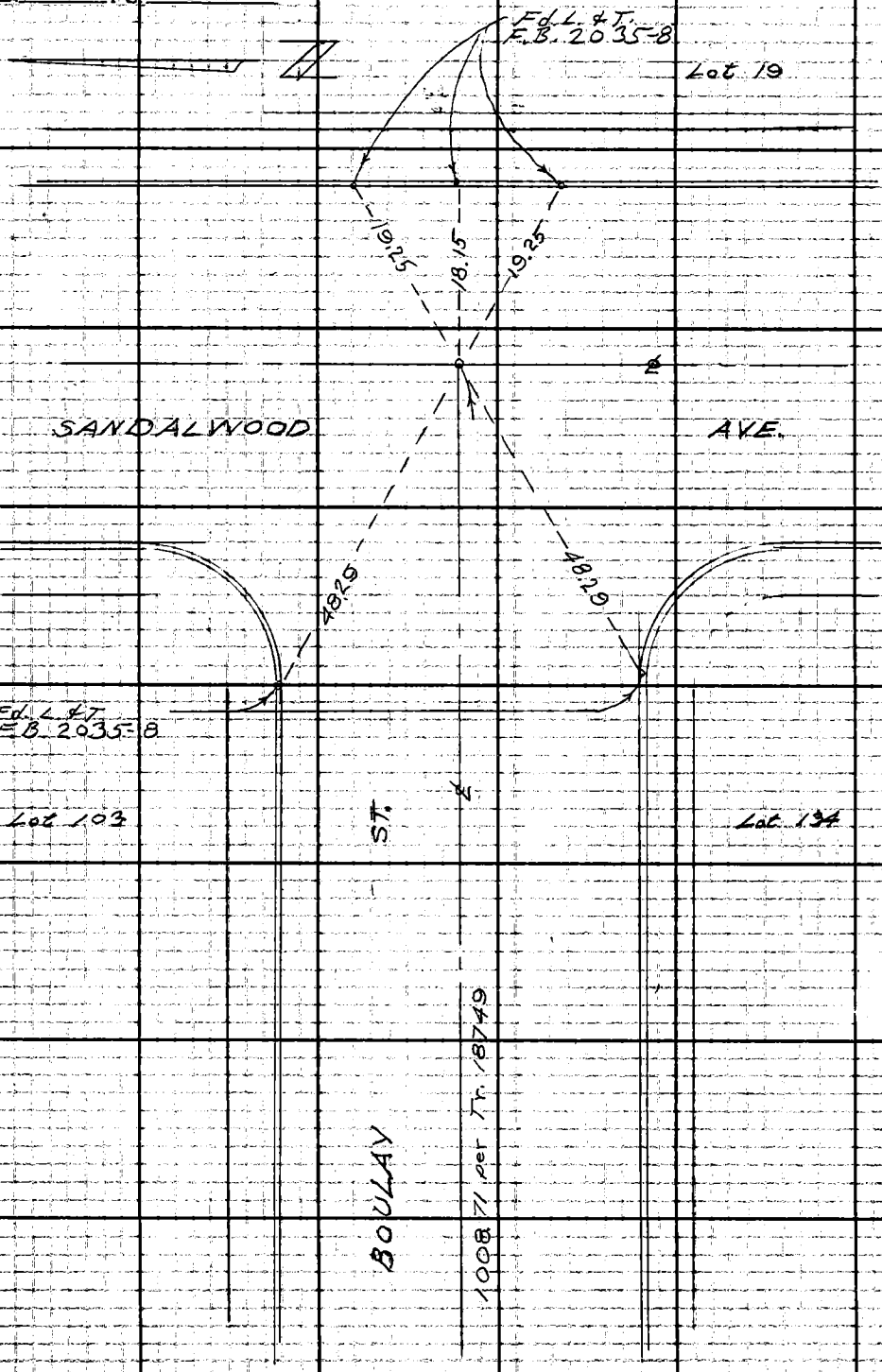

U.S. 38 C-2

PLEASE RETURN TO
LOS ANGELES COUNTY ENGINEER
403 LOS ANGELES COUNTY ENGINEERING BLDG.

Do not extend this side of this line.

Note: Any Additions or Changes on This Sheet Must be Made or Circled in Red Ink With Date and Name of Person Making Change.

Contd. Rt. Pg. 33

Notes Ck'd by H. E. AUSTIN
Map No. B2949
Office Work LWL
Checked AUSTIN
Date Aug. 1965

Survey of Azusa Ave.
JN 0074.95 Tape 0176 Std CB °F
Surveyed by Crowe
Notes CVC Date 25 Mar. 65
Indexed S. J. GALLI

F. B. 3240 PG. 35

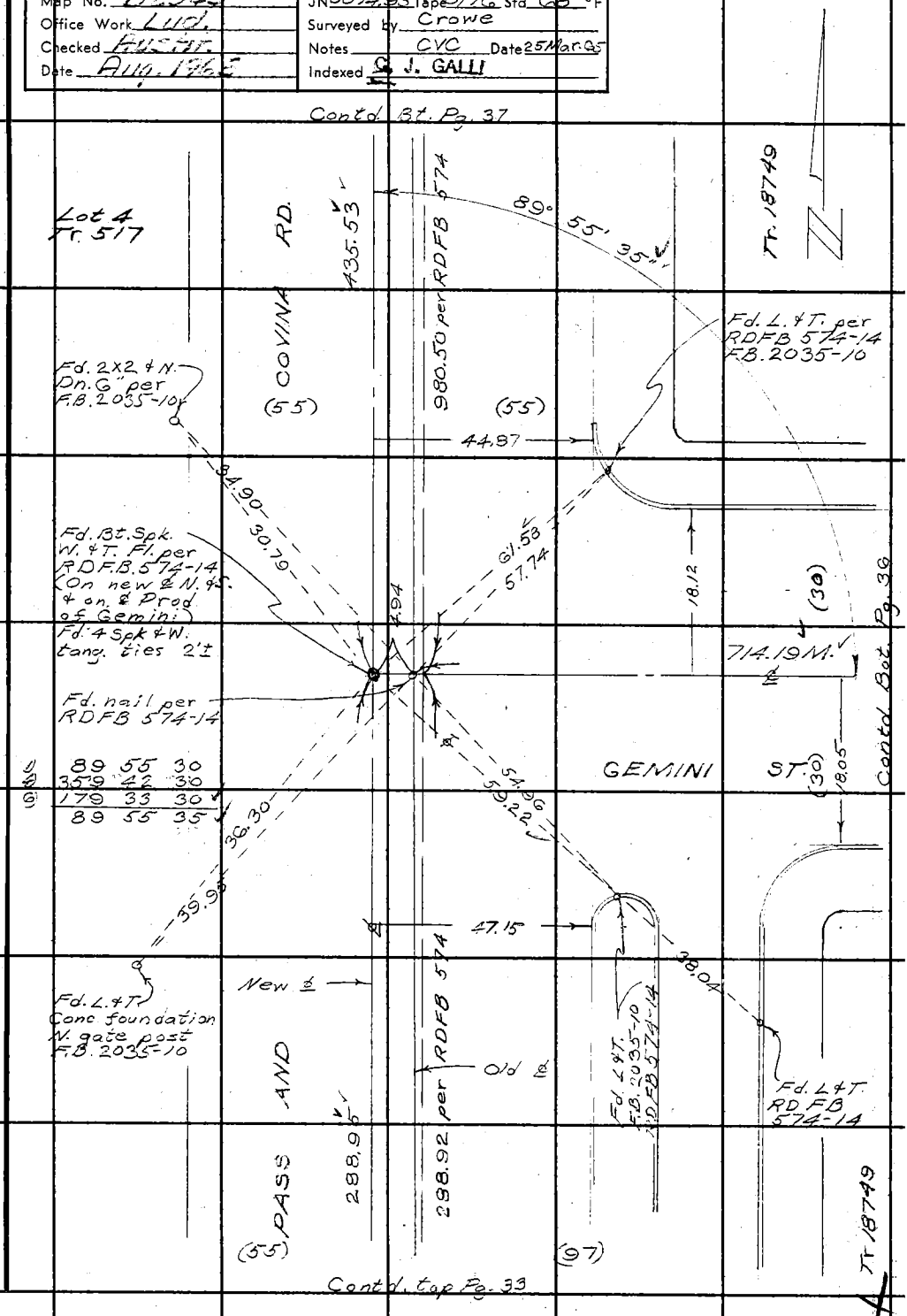

Note: Any Additions or Changes on this Sheet Must be Made or Circled in Red Ink With Date and Name of Person Making Change.

Do not extend this side of this line.

PLEASE RETURN TO
LOS ANGELES COUNTY ENGINEER
403 LOS ANGELES COUNTY ENGINEERING BLDG.

LWS, 38C-2

76F309S CE #310 6-62

F. B. 3240 Pg 36

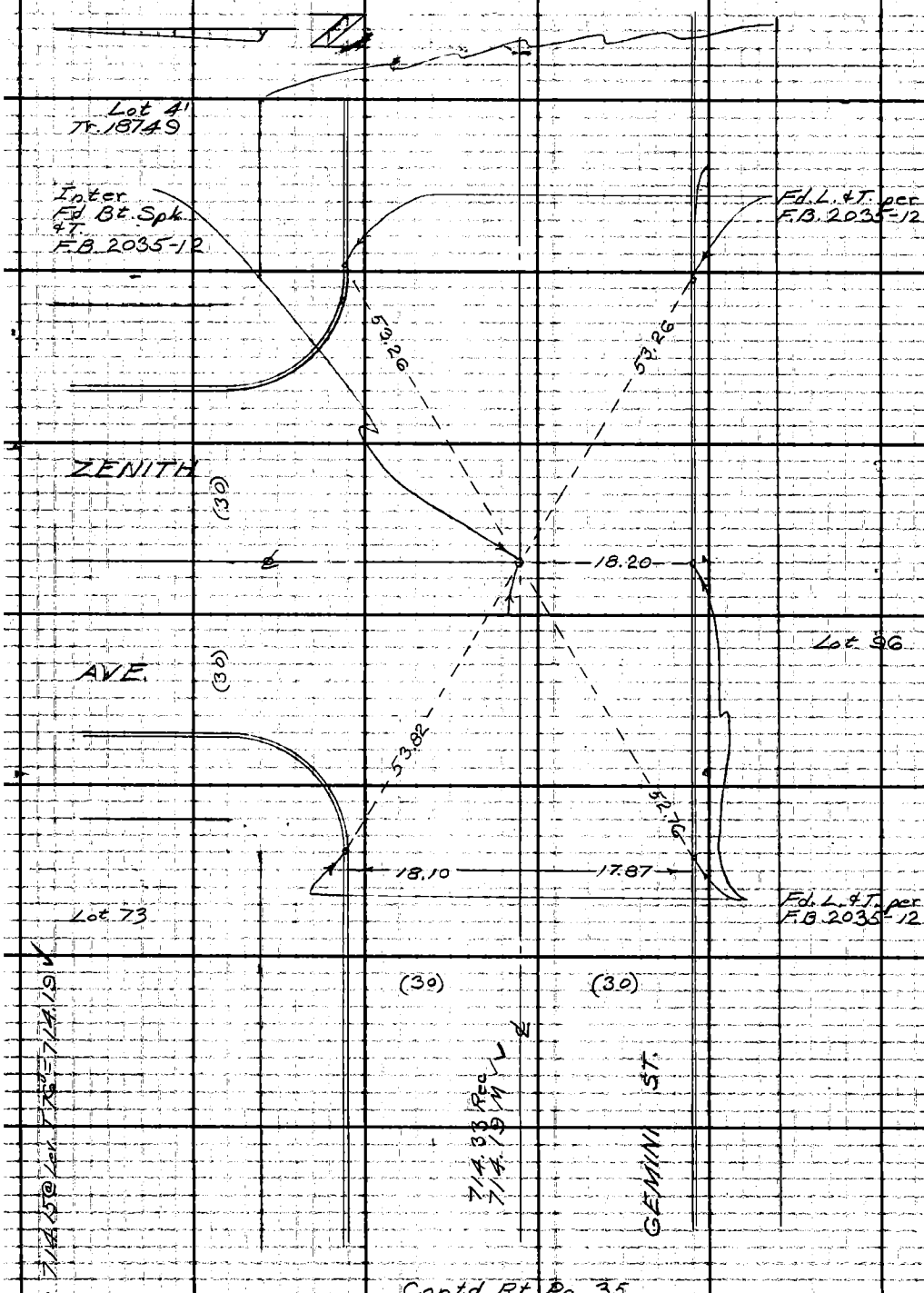

Contd Rt. Pg. 35

W.S. 38-C-2

PLEASE RETURN TO
LOS ANGELES COUNTY ENGINEER
403 LOS ANGELES COUNTY ENGINEERING BLDG.

Do not extend this side of this line.

Note: Any Additions or Changes on This Sheet Must be Made or Circled in Red Ink With Date and Name of Person Making Change.

Notes Ck'd by H. E. AUSTIN	Survey of Azusa Ave.	F. B. 3240 Pg. 37
Map No. B2349	JN 0074.95 Tape D176 Std 68 °F	
Office Work Lud.	Surveyed by Crowe	
Checked Austin	Notes CVC Date 29 Mar. 65	
Date Aug. 1965	Indexed C. J. GALLI	

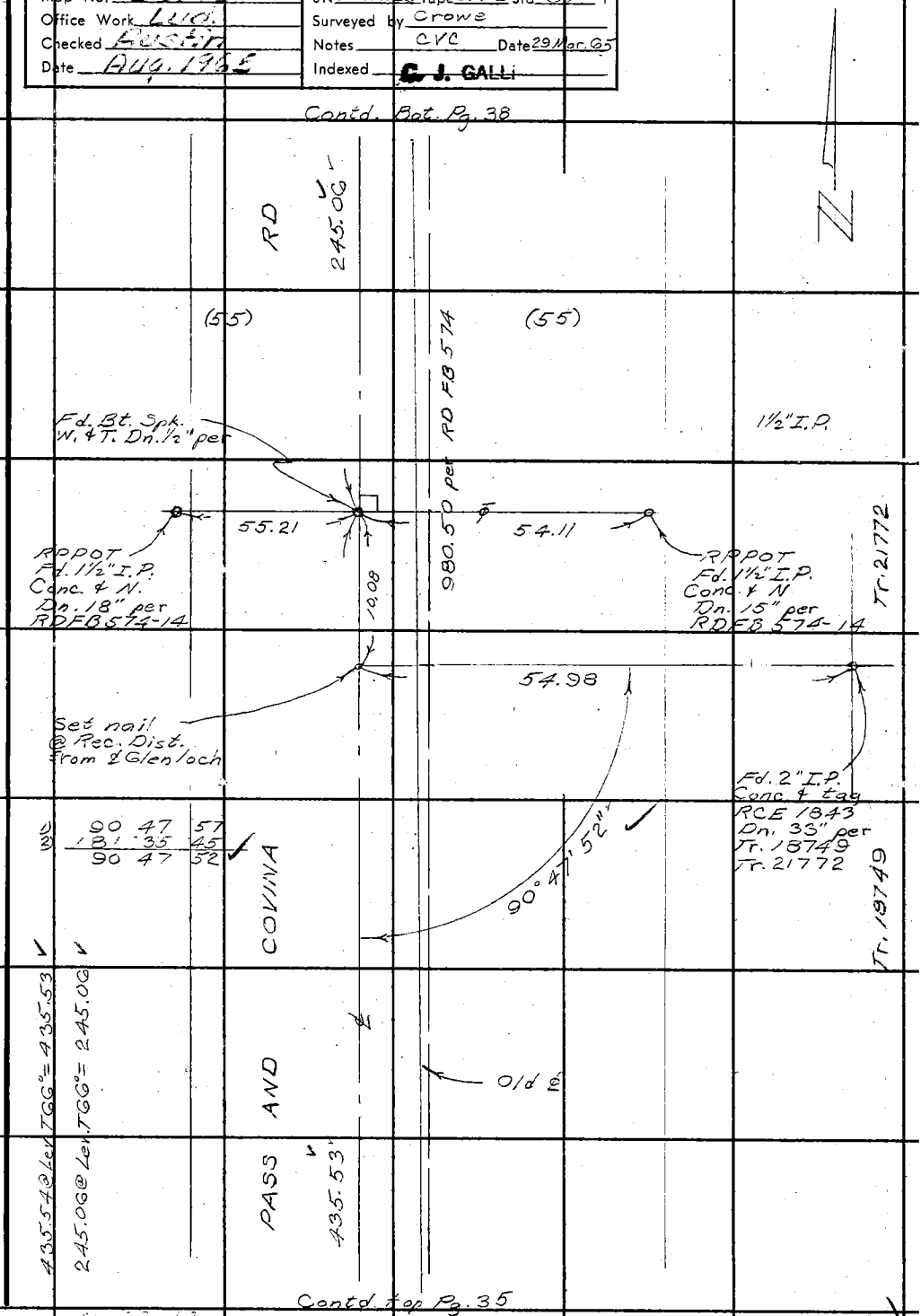

Note: Any Additions or Changes on this Sheet Must be Made or Circled in Red Ink With Date and Name of Person Making Change.

Do not extend this side of this line.

PLEASE RETURN TO
LOS ANGELES COUNTY ENGINEER
403 LOS ANGELES COUNTY ENGINEERING BLDG.

76F309S CE #310 6-62

F. B. 3240 PG. 38

Contd. Bot. Pg. 40

W.S. 38 C-2

POT
Fd. Bt. Spk.
W. & T. Dn. 1/2"
on new ℄ per
RD FB 574-13

R.P.POT
Fd. 1½" I.P. Conc.
& N. Dn. 18" per
RD FB 574-13

Lot 4
Tr. 517

Old ℄

388.68 N

5.00

79.30

58.36

40.14

5.00

0.55

30.3

Fd. Sq. Spk. & T. Dn. 1/2" per RDFB 574-13

Set Bt. Spk. w/ T. Dn. ½" between C.S. Mon. Pg. 20 & C.E. Mon. Pg. 41

Set nail on line between C.S. Mon. Pg. 20 & C.S. Mon. Pg. 21

Lot 10
Tr. 517

New ℄

Fd. Sq. Spk. & T. Dn. 2" No. Ref.

Fd. 2" I.P. no plug Dn. 12" per Tr. 21772

(55)

(55)

RD FB 574

Lev. TG1 = 299.86
Lev. TG2 = 250.92
Lev. TG3 = 203.46
Lev. TG4 = 203.47
Lev. TG5 = 208.14
Lev. TG6 = 52.50

COVINA RD.

250.92

203.46 N

250.87 per RD FB 574

46.07

Fd. Ch. X
F.B. 2084-80

L & T

N 13°54' W

67.67

66.87

70.02

89°11'55" W.

Inter.
Fd. Bt. Spk.
W. & T. Dn. ½"
with 4 spk. & W.
2" tan. ties

4.94

GLENLOCH AVE.

52.50'

132.27

L & T. Gut.

Contd. Bot. Pg. 39

Fd. wire Spk. & T. Dn. 1" per F.B. 2084-80 RDFB 574-13

5'

83.20

J 89 12 30
A 356 48 00
D 175 11 30
89 11 55

New R/W

(18)

AND

299.86

40.18

Fd. Ch. X
F.B. 2084-80

Fd. nail on new ℄

PASS

245.00

980.50 per RDFB 574

Fd. L. & T. RDFB 574

Fd. N. & T. T.D.# 173573 V
RDFB 574-13

Contd top Pg. 37

LOS ANGELES COUNTY ENGINEER
403 Los Angeles County Engineering Bldg.

PLEASE RETURN TO

Do not extend this side of this line.

Note: Any Additions or Changes on This Sheet Must be Made or Circled in Red Ink With Date and Name of Person Making Change.

Notes Ck'd by H. S. AUSTIN	Survey of Azusa Ave.	F. B. 3240 Pg. 39
Map No. [illegible]	JN 0074.95 Tape 0176 Std 58 °F	
Office Work Lud.	Surveyed by Crowe	
Checked Austin	Notes CVC Date Mar. 65	
Date Aug. 1965	Indexed C. J. GALLI	

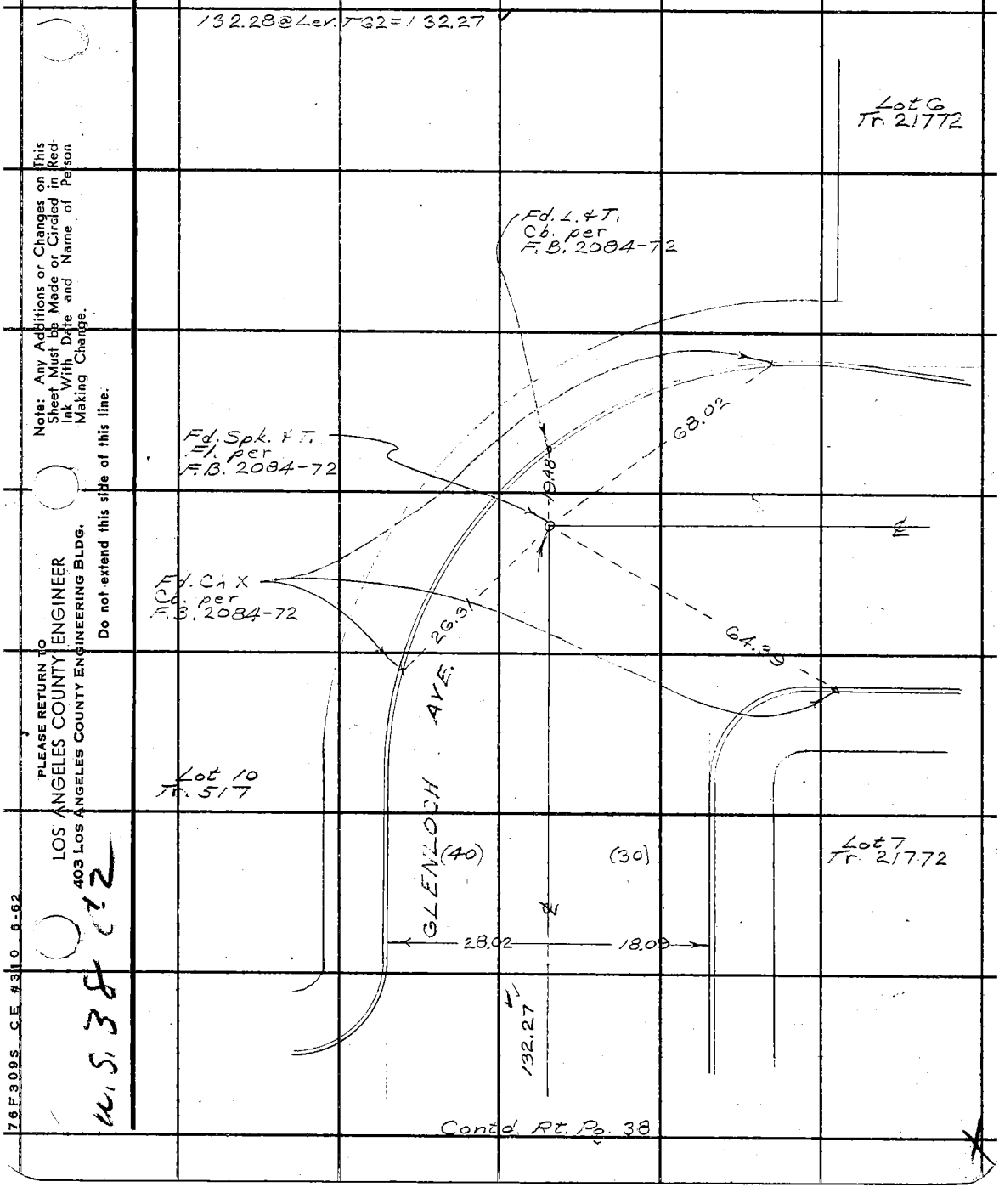

Note: Any Additions or Changes on This Sheet Must be Made or Circled in Red Ink With Date and Name of Person Making Change.

PLEASE RETURN TO
LOS ANGELES COUNTY ENGINEER
403 LOS ANGELES COUNTY ENGINEERING BLDG.

Do not extend this side of this line.

76F309S CE #310 6-62

U.S. 38 #2

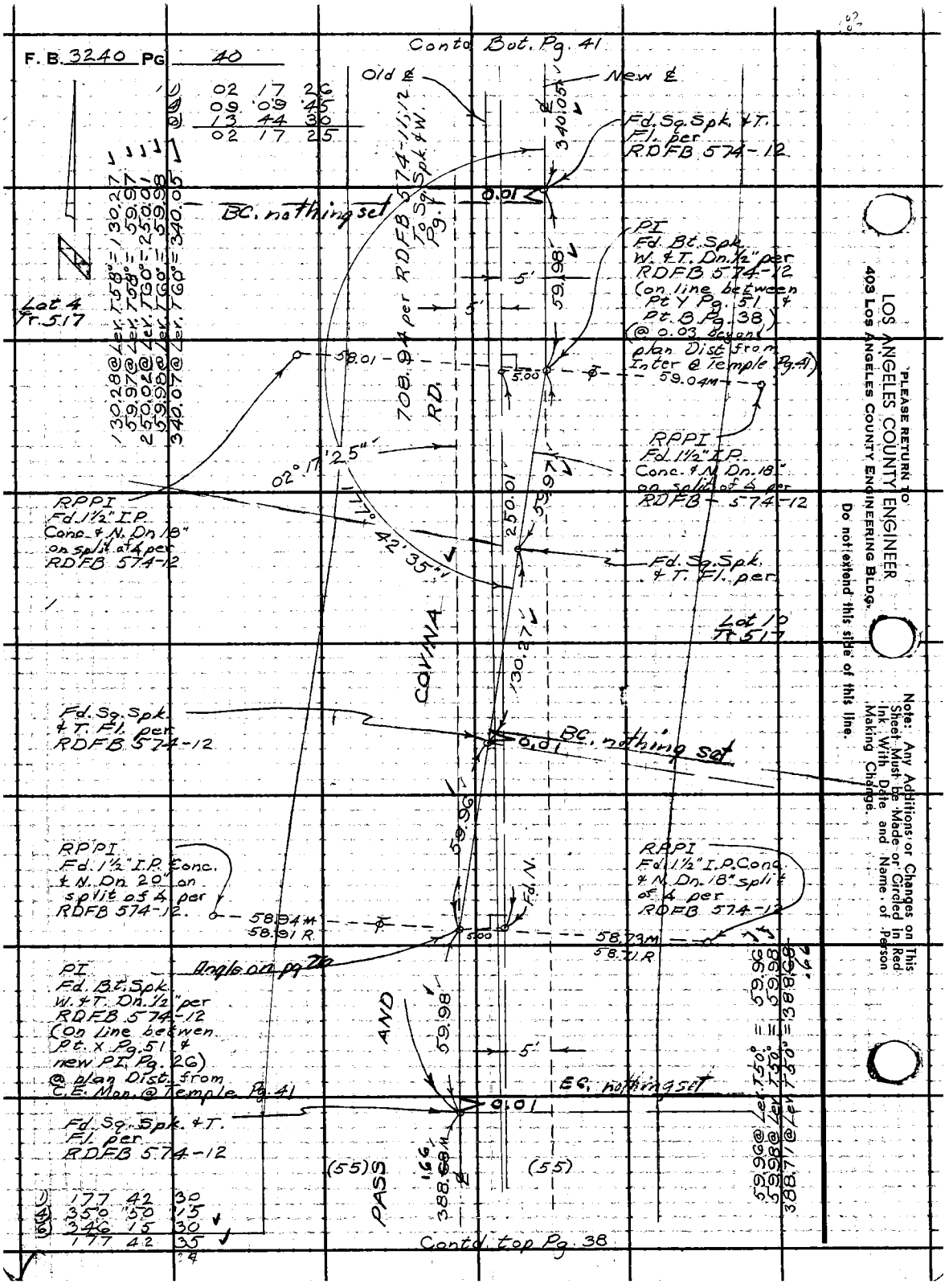
F. B. 3240 PG 40
Contd Bot. Pg. 41
Old ℄
New ℄
Fd. Sq. Spk. & T. Fl. per RDFB 574-12
BC. nothing set
PI Fd. Bt. Spk. W. & T. Dn. ½" per RDFB 574-12 (on line between Pt Y Pg. 51 & Pt. B Pg. 38) (@ 0.03 beyond plan Dist from Inter @ Temple Pg. 41)
RPPI Fd. 1½" I.P. Conc. & N. Dn. 18" on split of ∡ per RDFB 574-12
RPPI Fd. 1½" I.P. Conc. & N. Dn 18" on split of ∡ per RDFB 574-12
Fd. Sq. Spk. & T. Fl. per
Lot 4 Tr. 517
Lot 10 Tr. 517
Fd. Sq. Spk. & T. Fl. per RDFB 574-12
BC. nothing set
RPPI Fd. 1½" I.P. Conc. & N. Dn. 20" on split of ∡ per RDFB 574-12.
RPPI Fd. 1½" I.P. Conc. & N. Dn. 18" split of ∡ per RDFB 574-12
Angle on pg 26
PI Fd. Bt. Spk. W. & T. Dn. ½" per RDFB 574-12 (On line betwen Pt. X Pg. 51 & new PI Pg. 26) @ plan Dist. from C.E. Mon. @ Temple Pg. 41
EC. nothing set
Fd. Sq. Spk. & T. Fl. per RDFB 574-12
Contd top Pg. 38
PASS AND COVINA RD.
708.94 per RDFB 574-11, 12 To Sq. Spk. & W. Pg. 1
130.28 @ Lev. T58° = 130.27
59.97 @ Lev. T58° = 59.97
250.02 @ Lev. T60° = 250.01
59.98 @ Lev. T60° = 59.98
340.07 @ Lev. T60° = 340.05
59.96 @ Lev. T50° = 59.96
59.98 @ Lev. T50° = 59.98
388.71 @ Lev. T50° = 388.68
1) 02 17 26
4) 09 09 45
6) 13 44 30
02 17 25
1) 177 42 30
4) 350 50 15
6) 346 15 30
177 42 35
PLEASE RETURN TO
LOS ANGELES COUNTY ENGINEER
403 LOS ANGELES COUNTY ENGINEERING BLDG.
Do not extend this side of this line.
Note: Any Additions or Changes on This Sheet Must be Made or Circled in Red Ink With Date and Name of Person Making Change.

Notes Ck'd by H. E. AUSTIN	Survey of Azusa Ave	F. B. 3240	PG. 41
Map No. [illegible]	JN 0074.95 Tape 0197 Std 68 °F		
Office Work Lud.	Surveyed by Crowe		
Checked Austin	Notes CVC Date 25 Mar. 65		
Date Aug. 1965	Indexed G. J. GALLI		

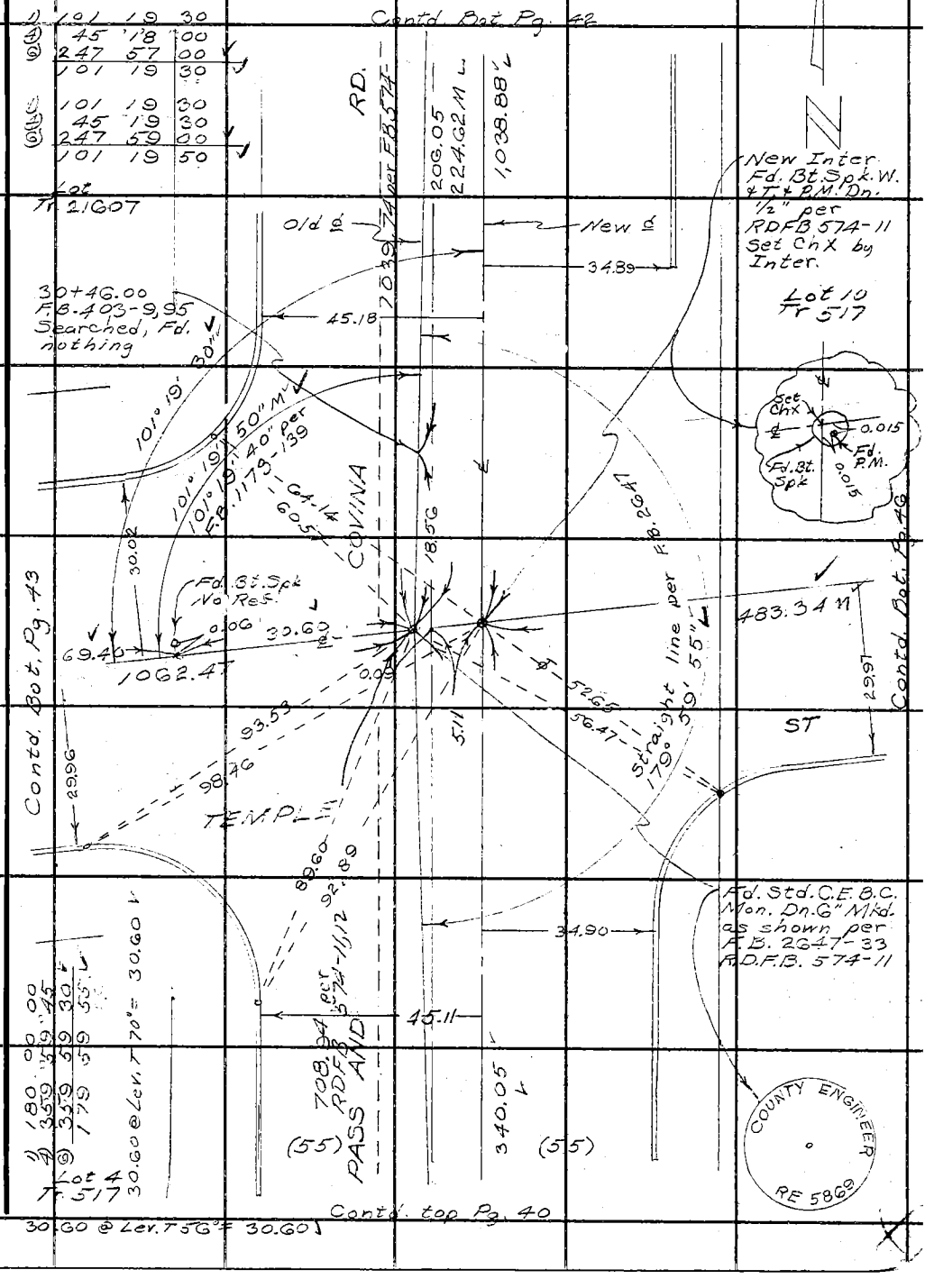

Note: Any Additions or Changes on This Sheet Must be Made or Circled in Red Ink With Date and Name of Person Making Change.

PLEASE RETURN TO
LOS ANGELES COUNTY ENGINEER
403 LOS ANGELES COUNTY ENGINEERING BLDG.
Do not extend this side of this line.

76F309S CE #310 6-62

U.S. 38 C 2

Contd. Bot. Pg. 47

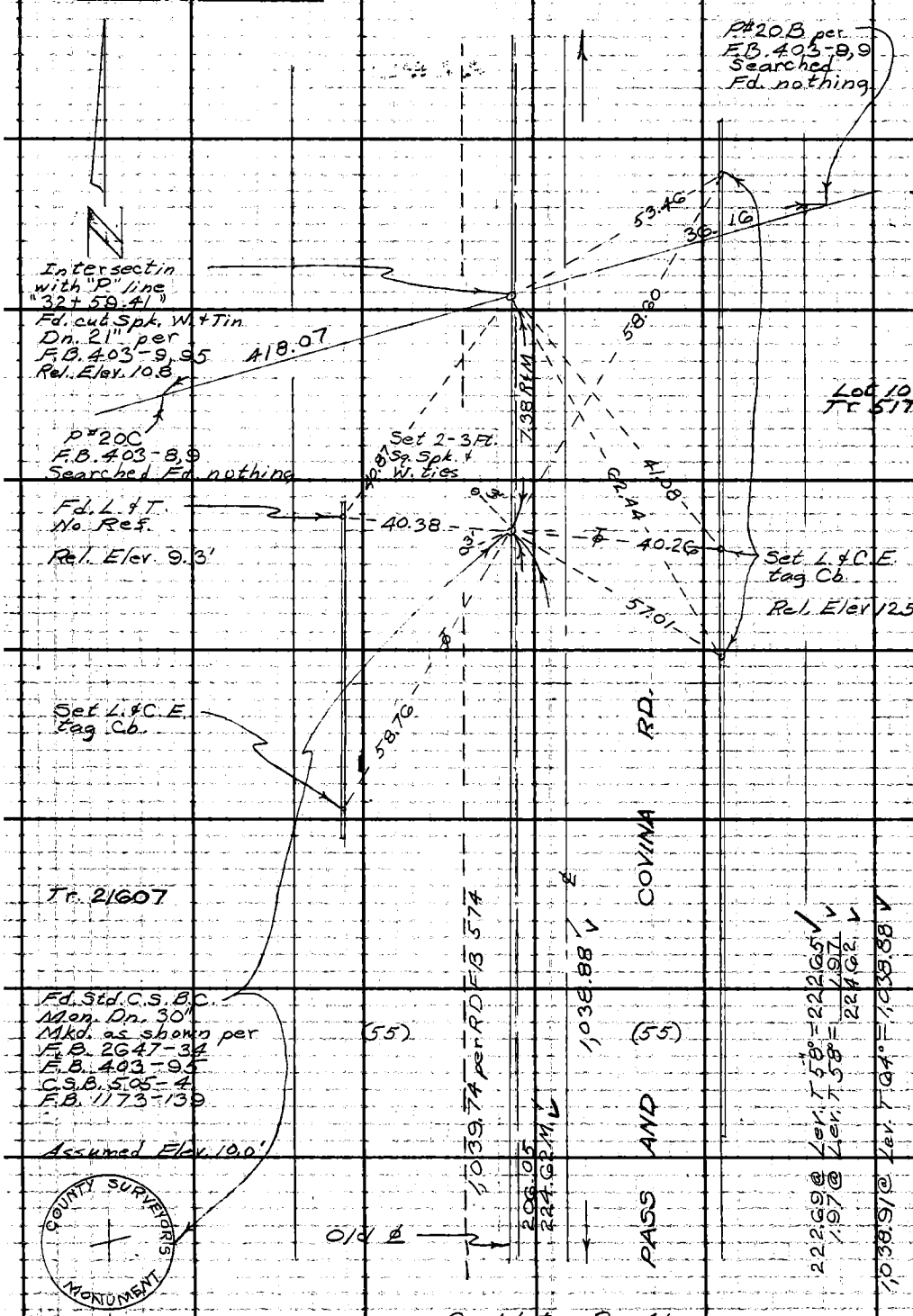

Contd. top Pg. 41

PLEASE RETURN TO
LOS ANGELES COUNTY ENGINEER
403 LOS ANGELES COUNTY ENGINEERING BLDG.
Do not extend this side of this line.
Note: Any Additions or Changes on This Sheet Must Be Made or Circled in Red Ink With Date and Name of Person Making Change.

Notes Ck'd by H. E. AUSTIN	Survey of Azusa Ave	F. B. 3240 Pg. 43
Map No. B 2949	JN 007495 Tape 097 Std 68 °F	
Office Work Lud.	Surveyed by Crowe	
Checked Austin	Notes Sprigg Date 4-2-65	
Date Aug 1965	Indexed C. J. GALLI	

Contd. Bot. Pg. 44

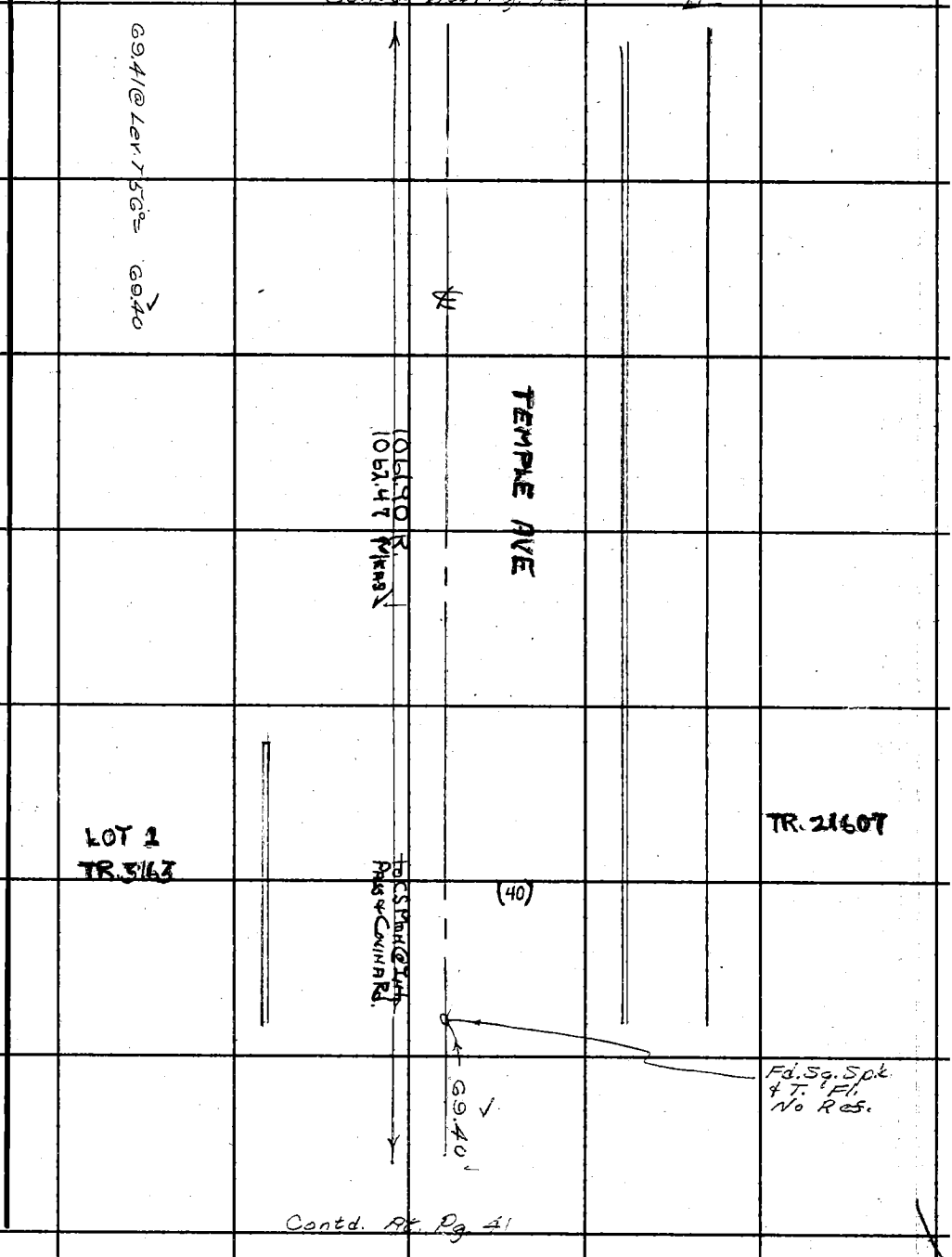

Contd. At Pg. 41

Note: Any Additions or Changes on This Sheet Must be Made or Circled in Red Ink With Date and Name of Person Making Change.

PLEASE RETURN TO
LOS ANGELES COUNTY ENGINEER
403 LOS ANGELES COUNTY ENGINEERING BLDG.
Do not extend this side of this line.

76F309S CE #310 6-62

F. B. 3240 PG. 44

Contd. Bot. Pg. 45

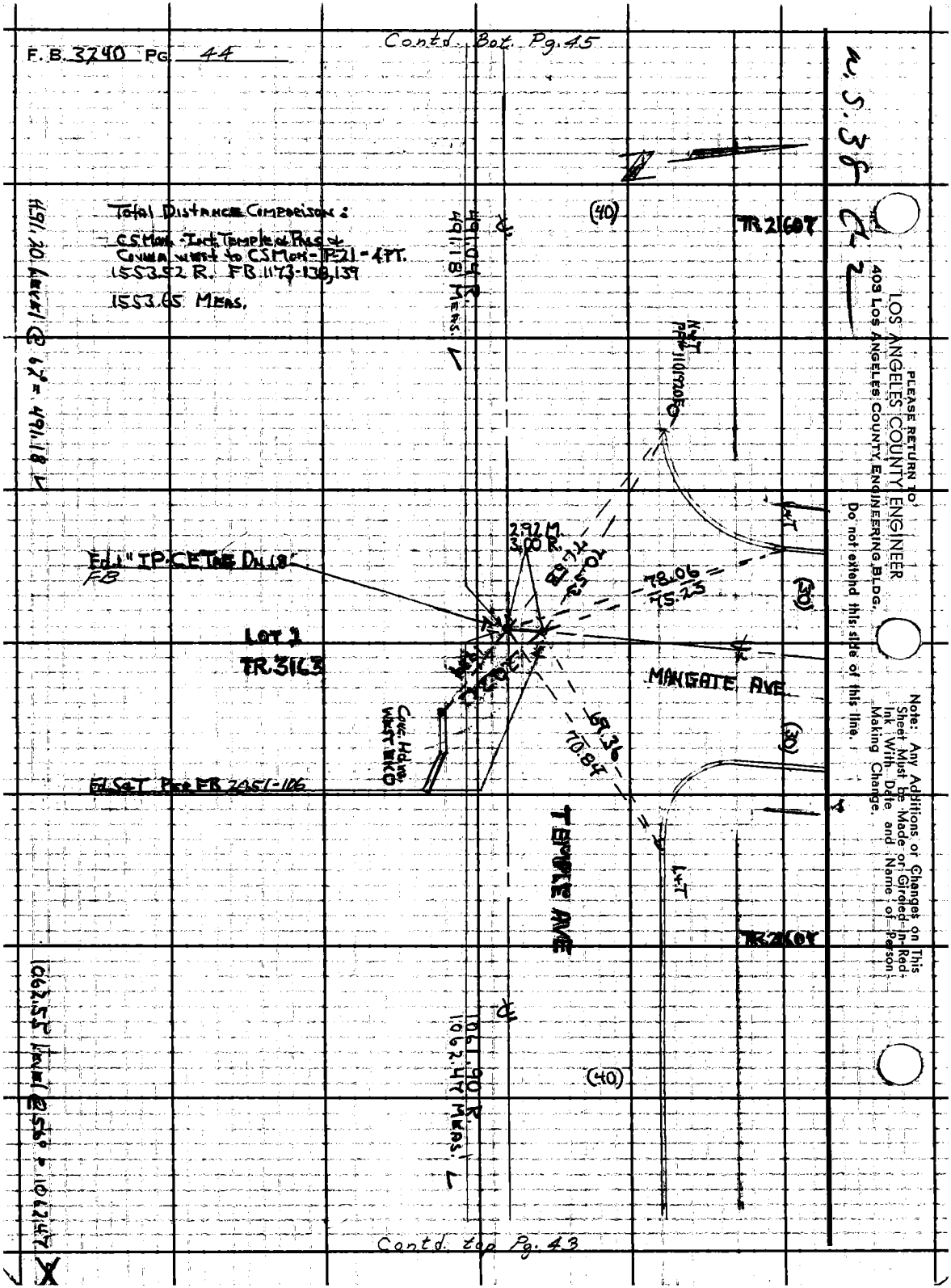

Contd. top Pg. 43

PLEASE RETURN TO
LOS ANGELES COUNTY ENGINEER
403 LOS ANGELES COUNTY ENGINEERING BLDG.
Do not extend this side of this line.
Note: Any Additions or Changes on This Sheet Must be Made or Girded-in-Red-Ink With Date and Name of Person Making Change.

Notes Ck'd by H. E. AUSTIN	Survey of AZUSA AVE.		F. B. 3240 PG. 45
Map No. B2949	JN 0074.95 Tape 0197 Std 68 °F		
Office Work Lud	Surveyed by GROWE		
Checked Austin	Notes Spriggs Date 4-2-65		
Date Aug. 1965	Indexed C. J. GALLI		

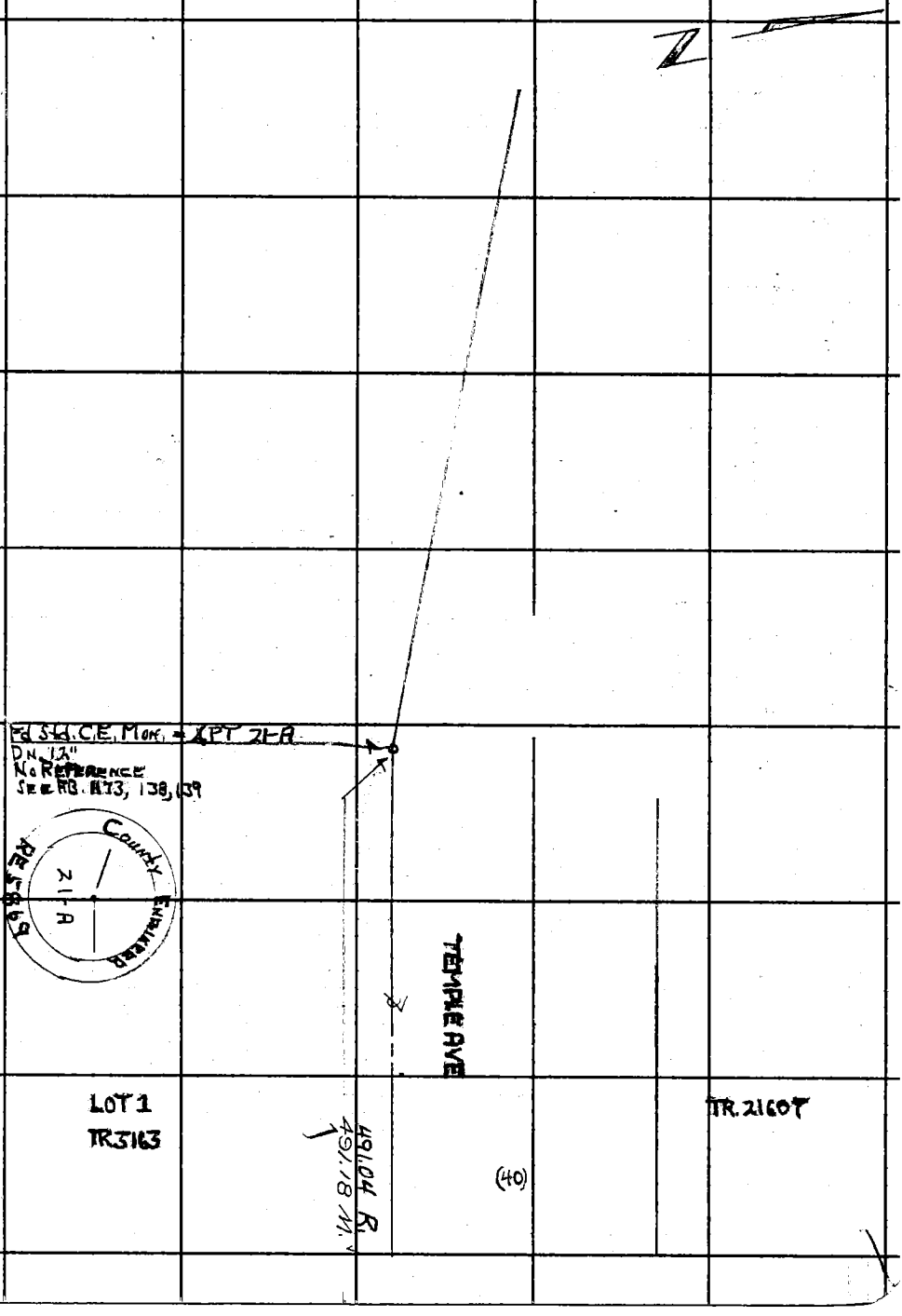

Note: Any Additions or Changes on this Sheet Must be Made or Circled in Red Ink With Date and Name of Person Making Change.

Do not extend this side of this line.

PLEASE RETURN TO
LOS ANGELES COUNTY ENGINEER
403 LOS ANGELES COUNTY ENGINEERING BLDG.

76F309S CE #310 6-62

F. B. 3240 Pg. 46

Contd. CSB 505-3
F.B. 1173

Proposed PI
Fd. 1" I.P. & N.
El. per
F.B. 1173-139
CSB 505-3

(On line Prod
from PI-21A
Pg. 45 through
C.E. Mon. Pg. 41)

Lot 10
Tr. 517

Note: Used 300' tape
Std. 84° for measuring
this line

71.43 @ Lev. T56° = 71.42 ✓
107.67 @ Lev. T56° = 107.65 ✓
76.50 @ 10°59 = 75.10 ✓
T56° = 75.09 ✓
230.35 @ 5°40 = 229.22 ✓
T56° = 229.18 ✓
483.34 ✓

Proposed TEMPLE AVE.

℄
483.34 M ✓

Contd. Rt. Pg. 41

PLEASE RETURN TO
LOS ANGELES COUNTY ENGINEER
403 LOS ANGELES COUNTY ENGINEERING BLDG.
Do not extend this side of this line.
Note: Any Additions or Changes on This Sheet Must be Made or Circled in Red Ink With Date and Name of Person Making Change.

Notes Ck'd by H. E. AUSTIN	Survey of Azusa Ave.	F. B. 3240 Pg. 47
Map No. B2949	JN 0074.95 Tape 0197 Std 68 °F	
Office Work Lud.	Surveyed by Crowe	
Checked Austin	Notes CVC Date 5 Ap. 65	
Date Aug. 1965	Indexed C. J. GALLI	

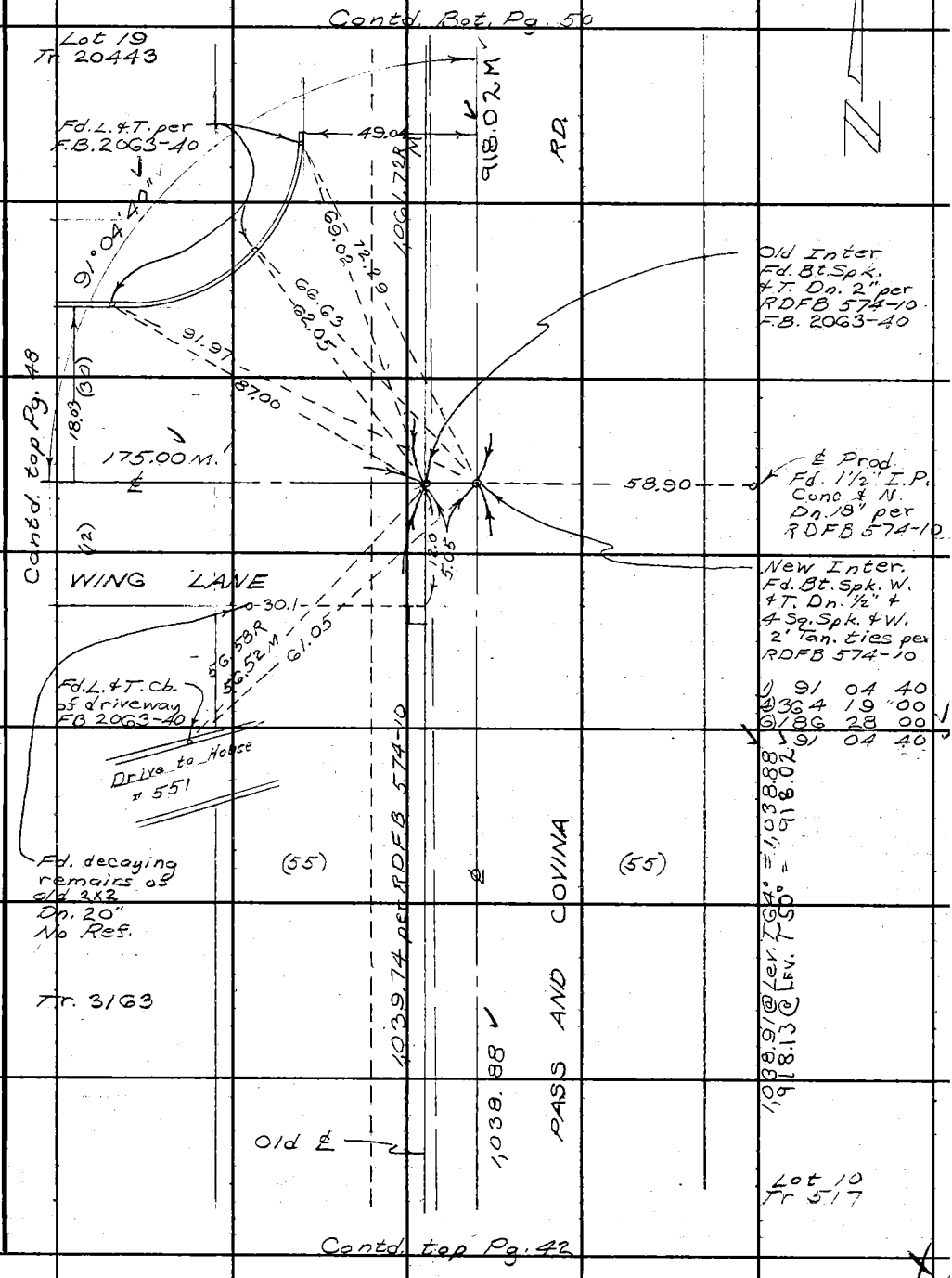

Note: Any Additions or Changes on this Sheet Must be Made or Circled in Red Ink With Date and Name of Person Making Change.

Do not extend this side of this line.

PLEASE RETURN TO
LOS ANGELES COUNTY ENGINEER
403 LOS ANGELES COUNTY ENGINEERING BLDG.

W.S. 38 C.2

76F309S CE #310 6-62

Contd. Lt. Pg. 47

F. B. 3240 PG. 48

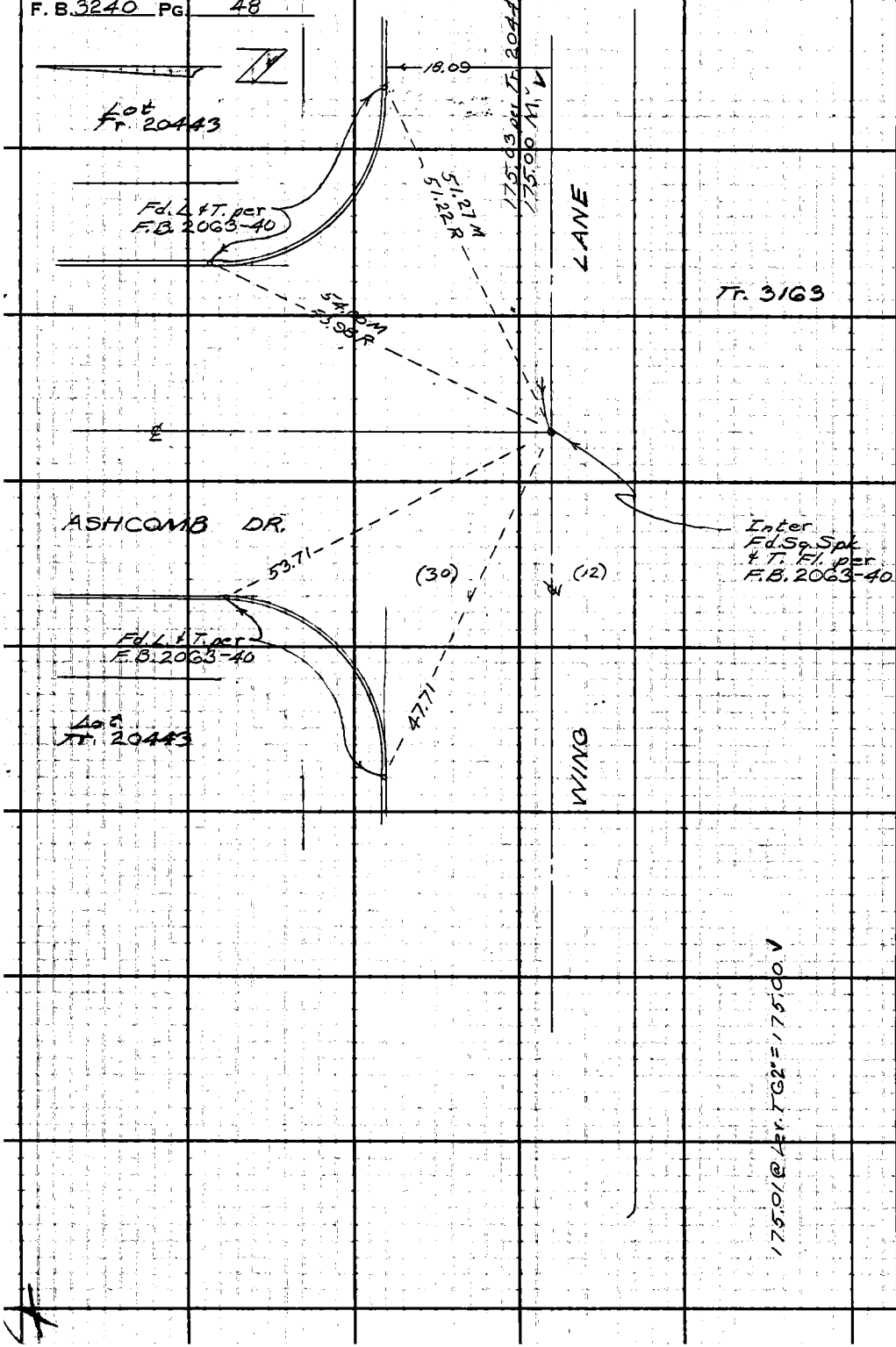

U.S. 38 Co. 2

PLEASE RETURN TO
LOS ANGELES COUNTY ENGINEER
403 LOS ANGELES COUNTY ENGINEERING BLDG.

Do not extend this side of this line.

Note: Any Additions or Changes on This Sheet Must Be Made or Circled in Red Ink With Date and Name of Person Making Change.

Notes Ck'd by H. E. AUSTIN	Survey of Azusa Ave.	F. B. 3240	PG. 49
Map No. B 2949	JN 007495 Tape 0197 Std 68 °F		
Office Work Lud.	Surveyed by Crowe		
Checked Austin	Notes CVC Date 10 Apr. 65		
Date Aug. 1965	Indexed G. J. [illegible]		

Note: Any Additions or Changes on this Sheet Must be Made or Circled in Red Ink With Date and Name of Person Making Change.

Do not extend this side of this line.

PLEASE RETURN TO
LOS ANGELES COUNTY ENGINEER
403 LOS ANGELES COUNTY ENGINEERING BLDG.

76F309S CE #310 6-62

F. B. 3240 PG. 50 Contd. Bot. Pg 51

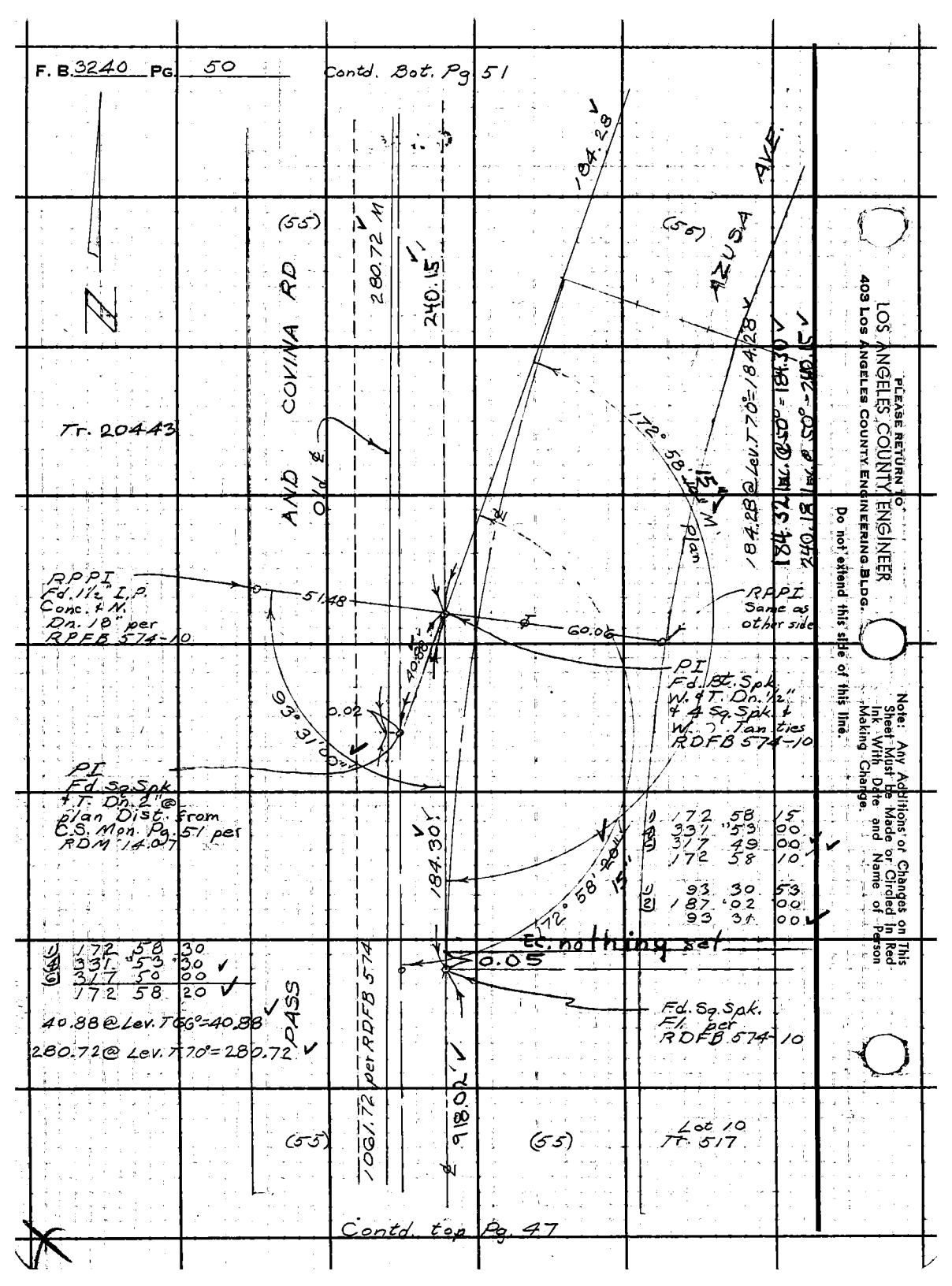

Contd. top Pg. 47

Notes Ck'd by H. E. AUSTIN	Survey of Azusa Ave
Map No. B 2949	JN 0074.95 Tape 0197 Std 68 °F
Office Work Lud.	Surveyed by Crowe
Checked Austin	Notes CVC Date 9 Ap. 65
Date Aug 1965	Indexed C. J. GALLI

F. B. 3240 Pg. 51

Contd. Bot. Pg. 55

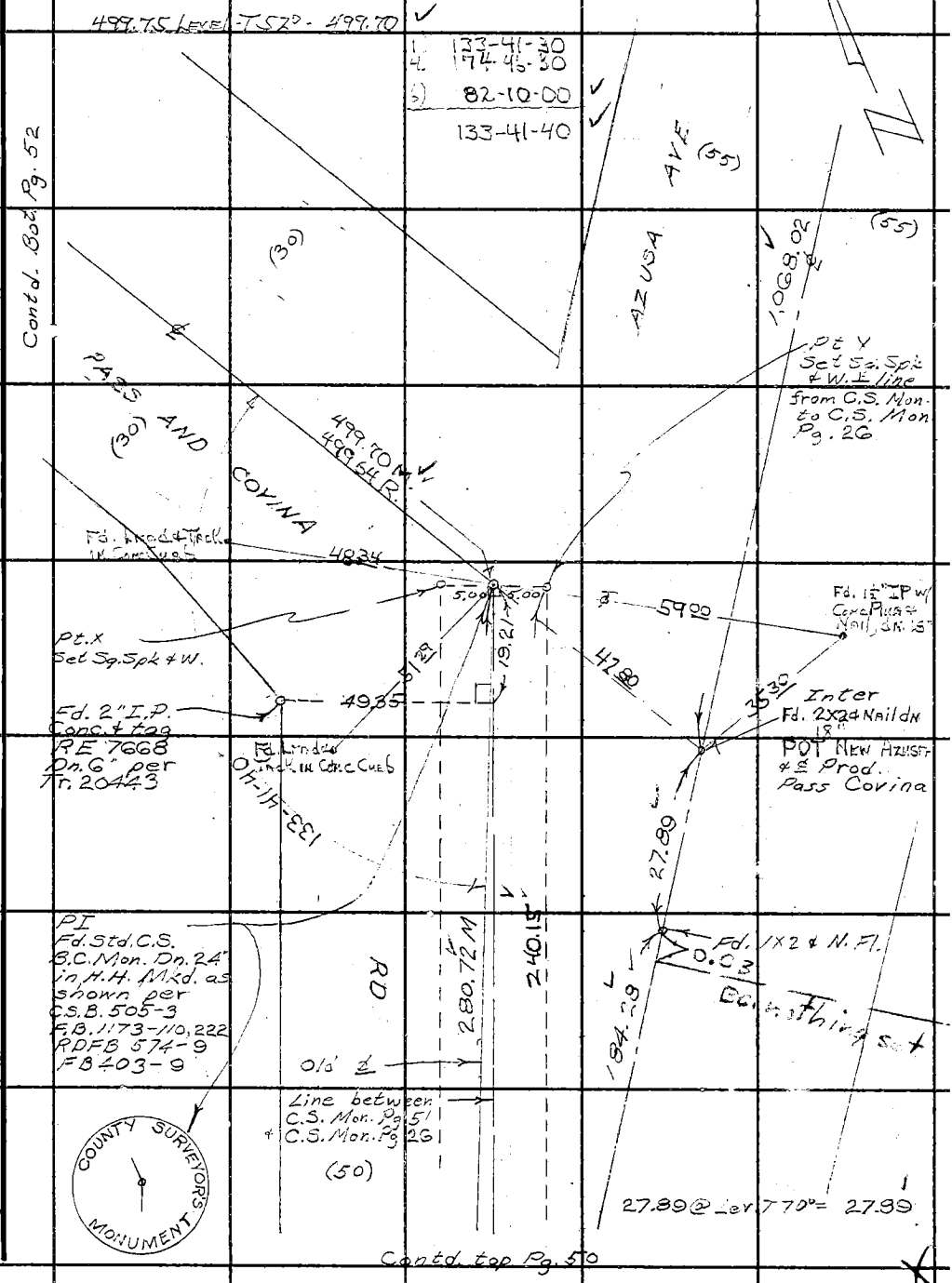

Note: Any Additions or Changes on This Sheet Must be Made or Circled in Red Ink With Date and Name of Person Making Change.

Do not extend this side of this line.

PLEASE RETURN TO
LOS ANGELES COUNTY ENGINEER
403 LOS ANGELES COUNTY ENGINEERING BLDG.

W. S. 38 C 2

76F309S CE #310 6-62

F. B. 3240 PG 52

Contd. Bot. Pg. 54

W. S. 38 C-2

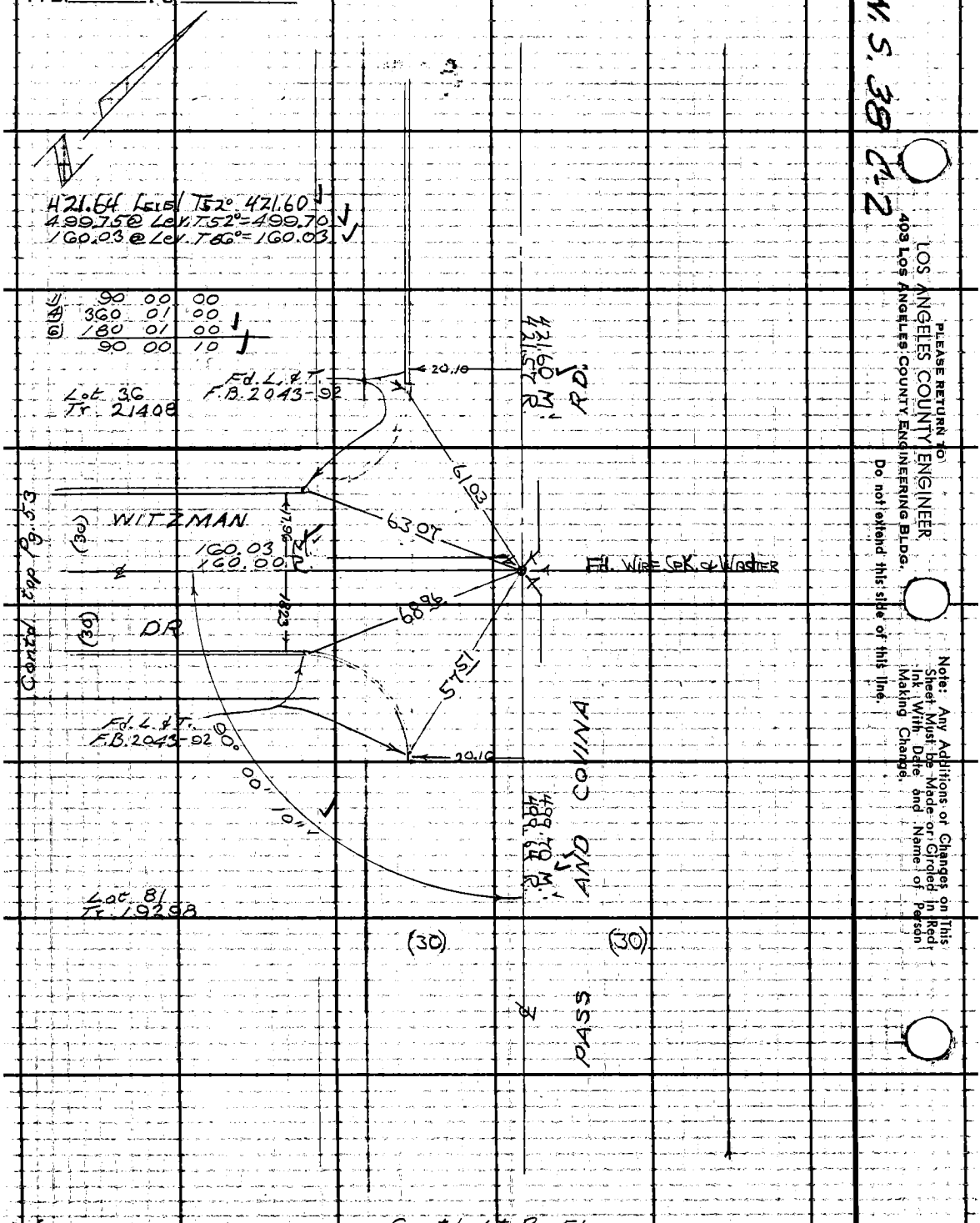

Contd. Lt. Pg. 51

PLEASE RETURN TO
LOS ANGELES COUNTY ENGINEER
403 Los Angeles County Engineering Bldg.
Do not extend this side of this line.
Note: Any Additions or Changes on This Sheet Must be Made or Circled in Red Ink With Date and Name of Person Making Change.

Notes Ck'd by H. E. AUSTIN	Survey of Azusa Ave.	F. B. 2240 PG. 53
Map No. B2949	JN 0074.95 Tape 0197 Std °F	
Office Work LLO.	Surveyed by Crowe	
Checked AUSTIN	Notes Spriggs Date 9 Ap 65	
Date Aug. 1965	Indexed E. J. GALLI	

Contd. Lt. Pg. 52

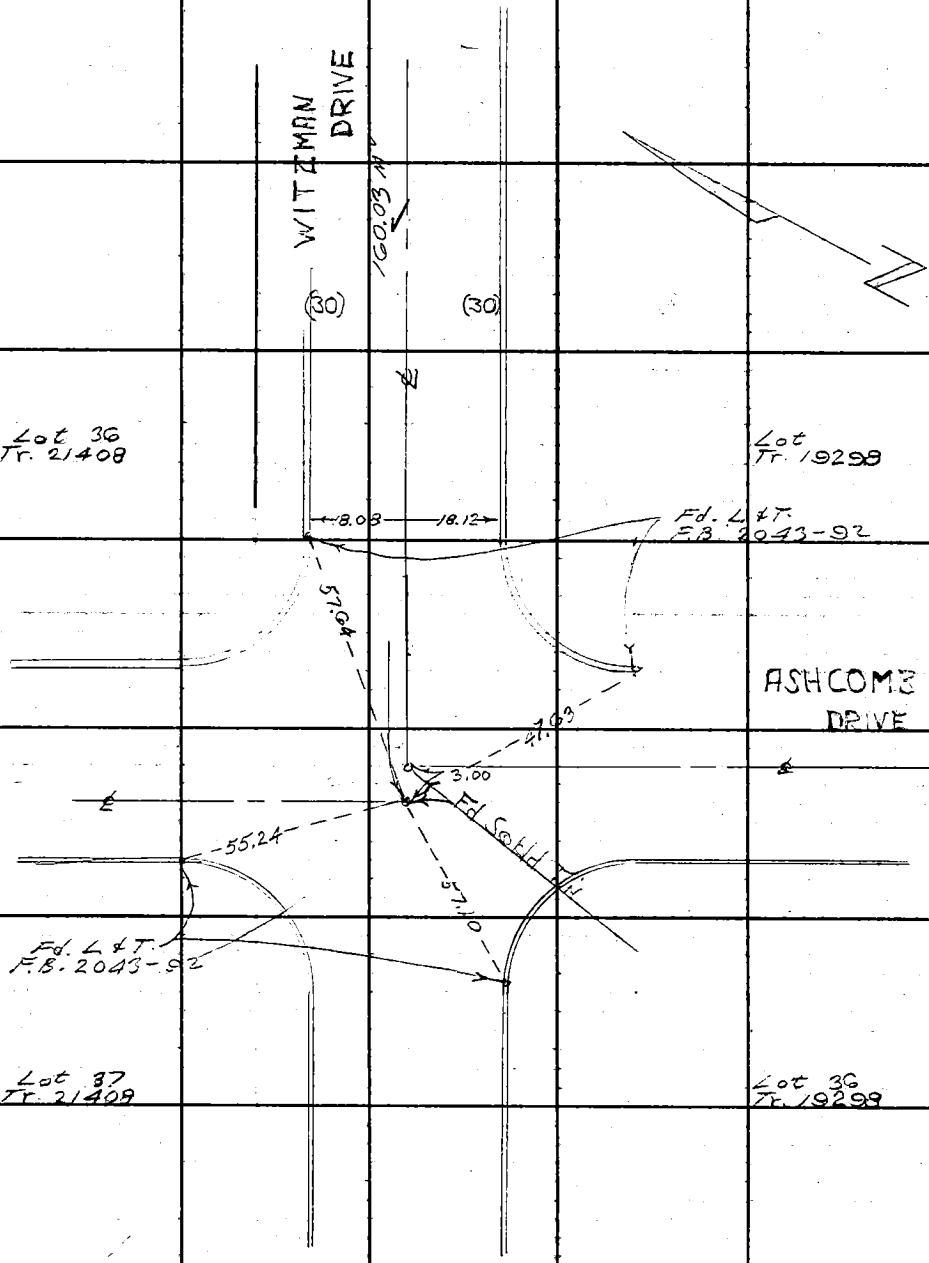

Note: Any Additions or Changes on This Sheet Must be Made or Circled in Red Ink With Date and Name of Person Making Change.

Do not extend this side of this line.

PLEASE RETURN TO
LOS ANGELES COUNTY ENGINEER
403 LOS ANGELES COUNTY ENGINEERING BLDG.

W. 5, 35 C. 2

76F309S CE #310 6-62

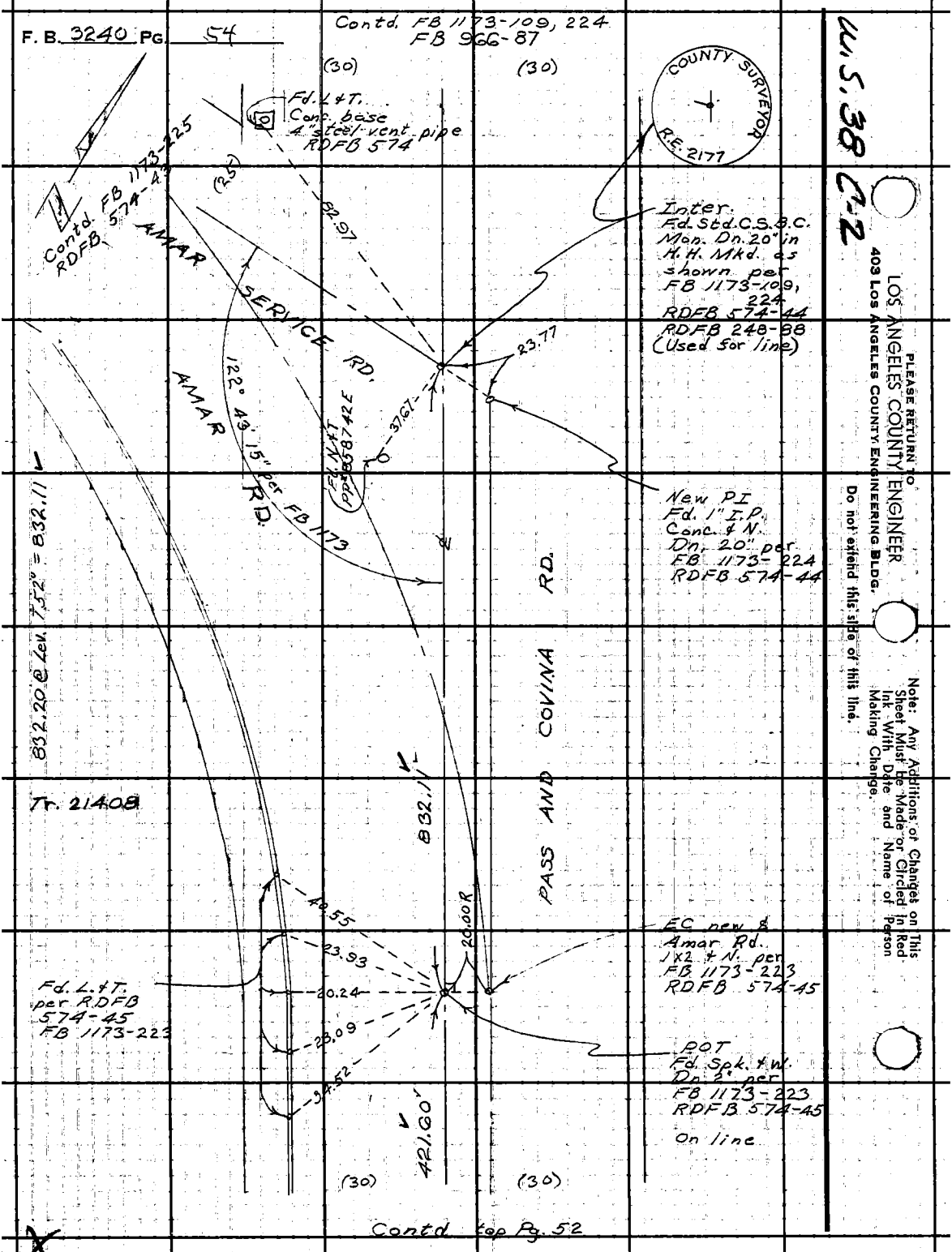
F. B. 3240 Pg. 54
Contd. FB 1173-109, 224
FB 966-87
(30)
(30)
COUNTY SURVEYOR
R.E. 2177
Fd. L & T.
Conc. base
4" steel vent pipe
RDFB 574
Contd. FB 1173-225
RDFB 574-43
(25)
82.97
AMAR SERVICE RD.
Inter.
Fd. Std. C.S.B.C.
Mon. Dn. 20" in
H.H. Mkd. as
shown per
FB 1173-109,
224
RDFB 574-44
RDFB 248-88
(Used for line)
23.77
37.67
122° 43' 15" per FB 1173
AMAR RD.
Fd. N & T
PP 858742 E
New PI
Fd. 1" I.P.
Conc. & N.
Dn. 20" per
FB 1173-224
RDFB 574-44
832.20 @ Lev. 752° = 832.11
PASS AND COVINA RD.
832.11
Tr. 21408
40.55
23.93
20.24
23.09
34.52
20.00R
EC new &
Amar Rd.
1x2 & N. per
FB 1173-223
RDFB 574-45
Fd. L & T.
per RDFB
574-45
FB 1173-223
POT
Fd. Spk. & W.
Dn. 2" per
FB 1173-223
RDFB 574-45
On line
421.60
(30)
(30)
Contd. top Pg. 52
W.S. 38 C-2
PLEASE RETURN TO
LOS ANGELES COUNTY ENGINEER
403 LOS ANGELES COUNTY ENGINEERING BLDG.
Do not extend this side of this line.
Note: Any Additions or Changes on This Sheet Must be Made or Circled in Red Ink With Date and Name of Person Making Change.

Notes Ck'd by H. E. AUSTIN	Survey of Azusa Ave.	F. B. 3240 Pg. 55
Map No. B2949	JN 0074.95 Tape 181 Std 84 °F	
Office Work Lud.	Surveyed by Crowe	
Checked Austin	Notes CVC Date 14 Ap. 65	
Date Aug. 1965	Indexed C. J. GALL	

Contd. Bot. Pg. 56

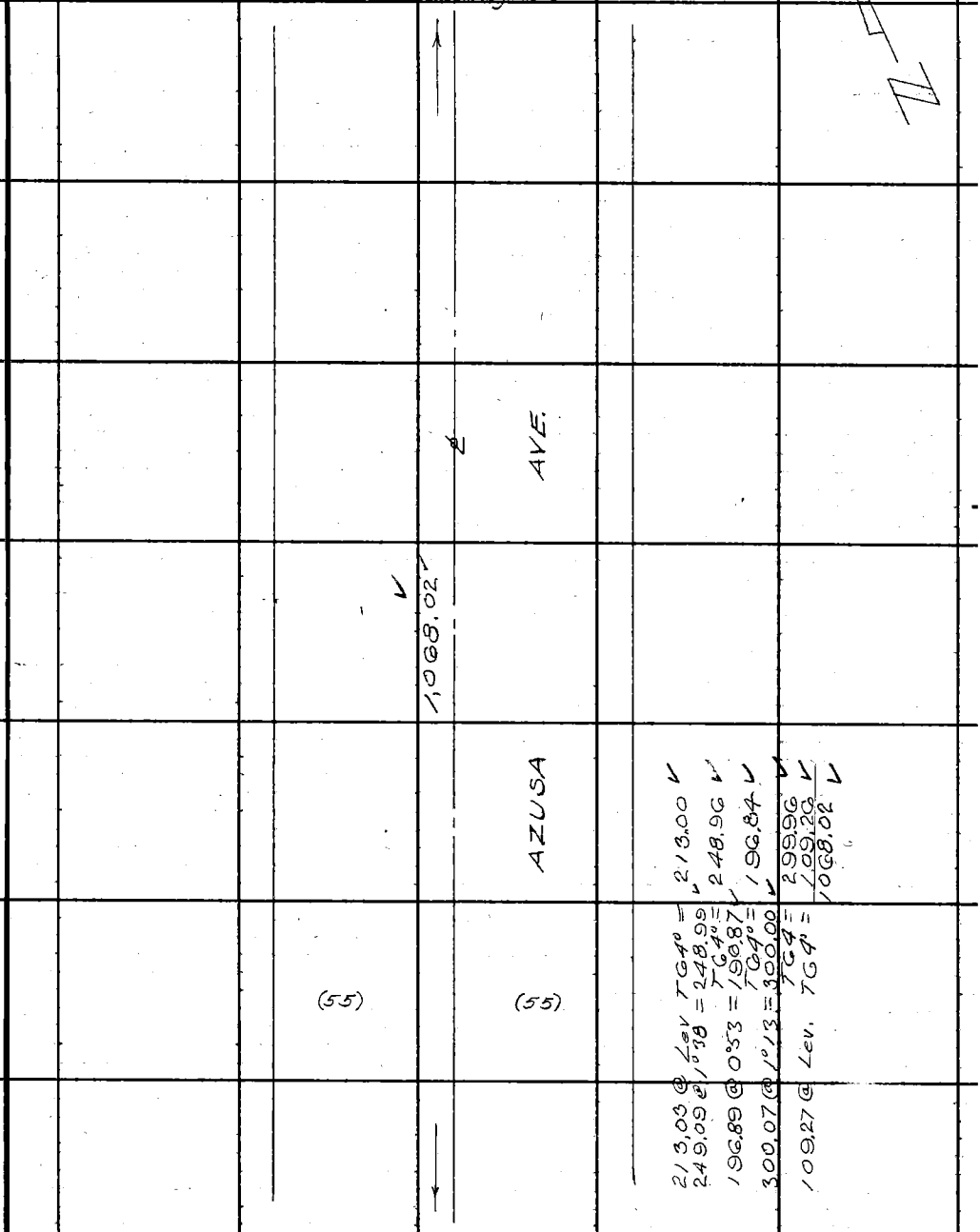

213.03 @ Lev TG4° = 213.00
249.09 @ 1°38 = 248.99
TG4° = 248.96
196.89 @ 0°53 = 196.87
TG4° = 196.84
300.07 @ 1°13 = 300.00
TG4 = 299.96
109.27 @ Lev. TG4° = 109.26
1068.02

Contd top Pg. 51

Note: Any Additions or Changes on this Sheet Must be Made or Circled in Red Ink With Date and Name of Person Making Change.

PLEASE RETURN TO
LOS ANGELES COUNTY ENGINEER
403 LOS ANGELES COUNTY ENGINEERING BLDG.
Do not extend this side of this line.

76F309S CE #310 6-62

F. B. 3240 Pg. 56
Contd. Bot. Pg. 57

260.33 @ 2° 29 = 260.09
T 60° = 260.05
202.51 @ Lev. T 60° = 202.48
462.53

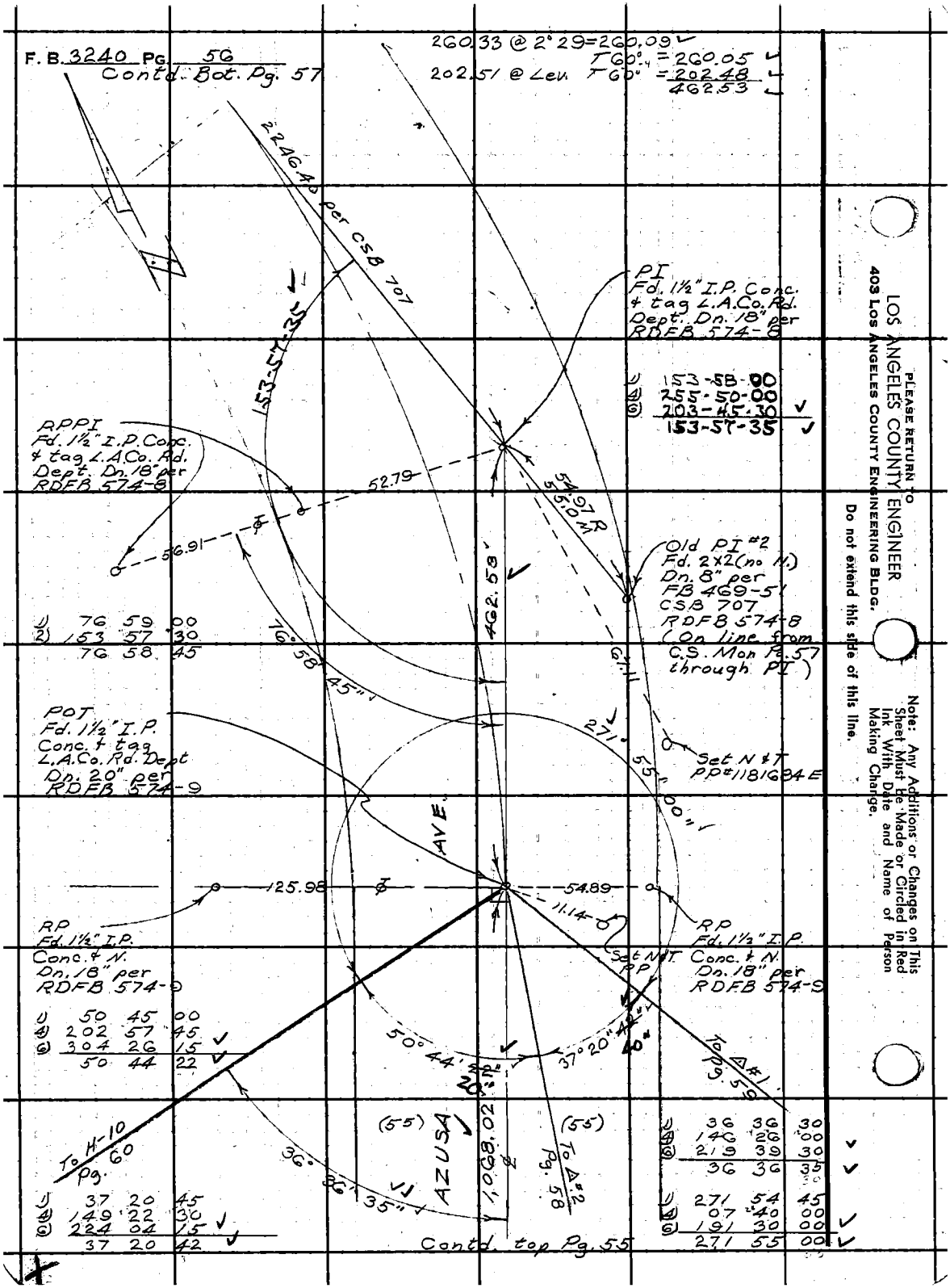

PLEASE RETURN TO
LOS ANGELES COUNTY ENGINEER
403 Los Angeles County Engineering Bldg.
Do not extend this side of this line.
Note: Any Additions or Changes on This Sheet Must Be Made or Circled in Red Ink With Date and Name of Person Making Change.

Notes Ck'd by H. E. AUSTIN	Survey of Azusa Ave.	F. B. 3240 PG. 57
Map No. B2949	JN 0074.95 Tape 181 Std 84 °F	
Office Work Lud.	Surveyed by Crowe	
Checked Austin	Notes CVC Date 16 Ap. 65	
Date Aug. 1965	Indexed C. J. G.	

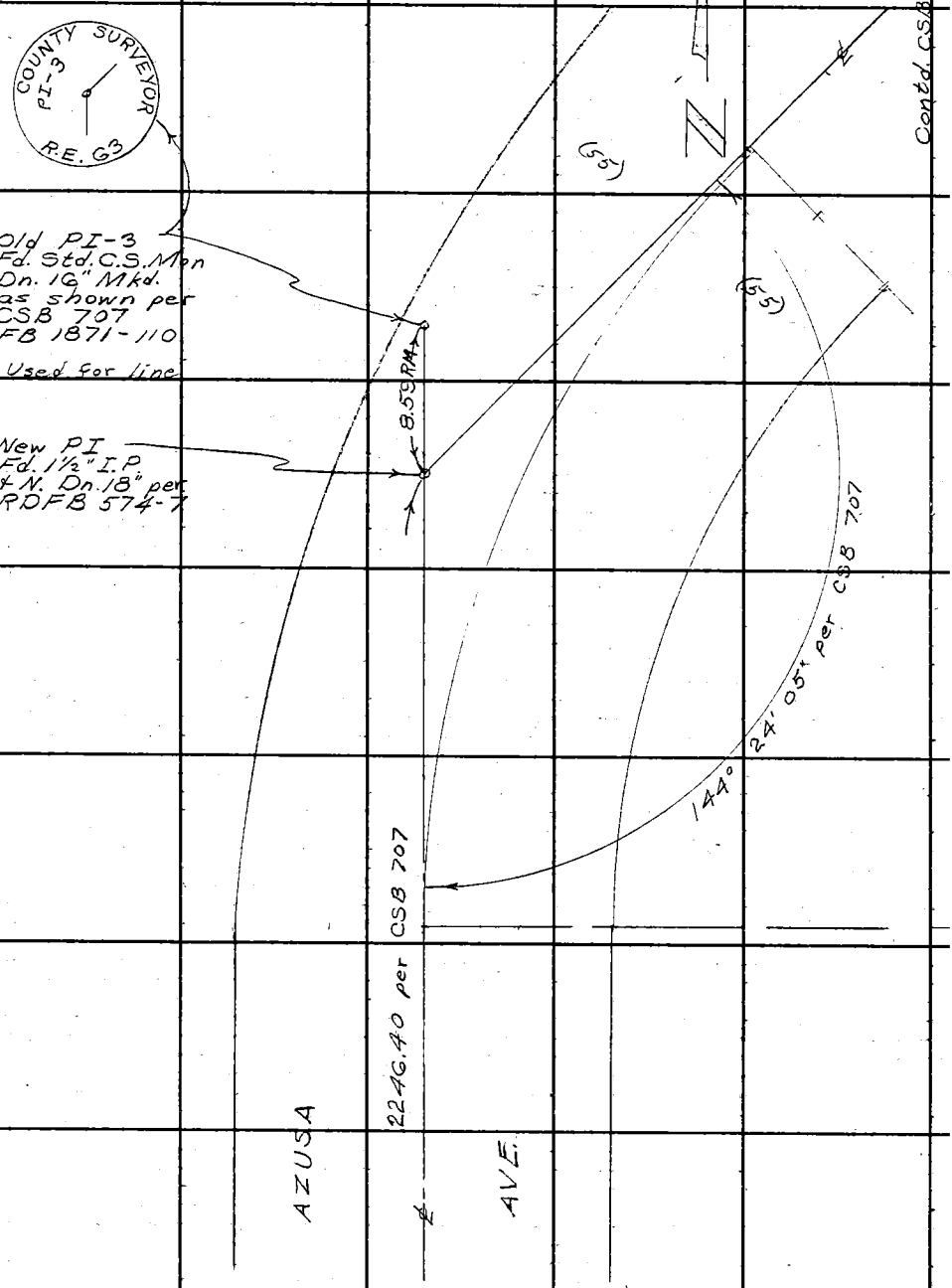

Contd. top Pg 56

Note: Any Additions or Changes on this Sheet Must be Made or Circled in Red Ink With Date and Name of Person Making Change.

Do not extend this side of this line.

PLEASE RETURN TO
LOS ANGELES COUNTY ENGINEER
403 LOS ANGELES COUNTY ENGINEERING BLDG.

76F309S CE #310 6-62

F. B. 3240 PG. 58

J	93	57	30
A	15	50	00
C	203	45	00
	93	57	30
J	94	24	30
A	17	36	00
C	206	23	45
	94	23	57
J	83	59	00
A	335	50	15
C	143	54	00
	83	59	00
J	87	40	00
A	350	39	00
C	165	58	30
	87	39	45

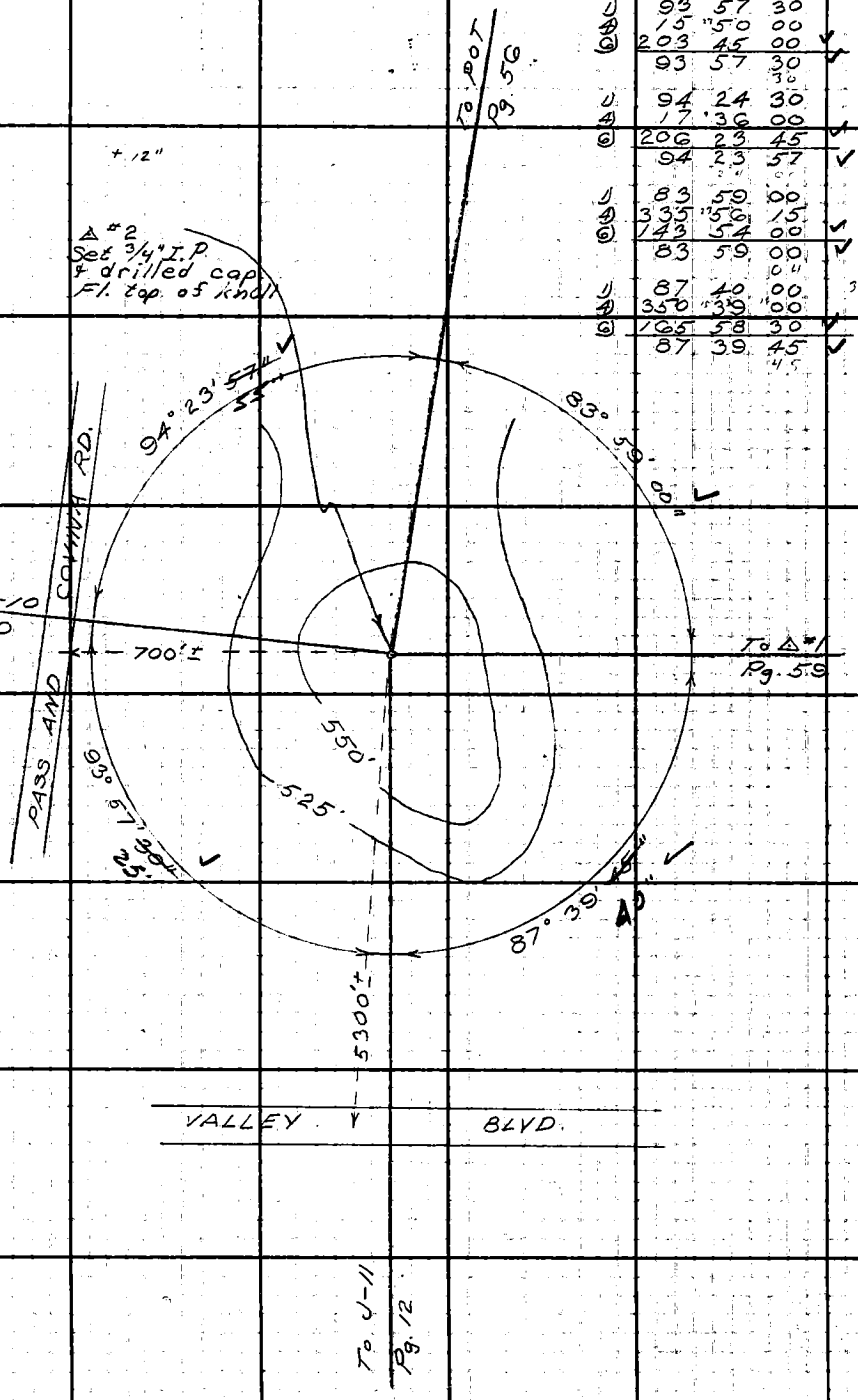

PLEASE RETURN TO
LOS ANGELES COUNTY ENGINEER
403 Los Angeles County Engineering Bldg.

Do not extend this side of this line.

Note: Any Additions or Changes on This Sheet Must Be Made or Circled in Red Ink With Date and Name of Person Making Change.

Notes Ck'd by H. E. AUSTIN	Survey of Azusa Ave.		F. B. 3240 PG. 59
Map No. B2949	JN 007495 Tape ____ Std ____ °F		
Office Work Lud.	Surveyed by Crowe		
Checked Austin	Notes EVC Date 15 Ap. 65		
Date Aug. 1965	Indexed		

To POT Pg. 56

J	63	16	30	
4	253	06	00	
6	19	39	15	✓
	63	16	32	✓

J	58	40	15	
4	234	41	00	
6	352	02	00	✓
	58	40	20	✓

J	238	03	00	
4	232	12	00	
6	348	18	30	✓
	238	03	05	✓

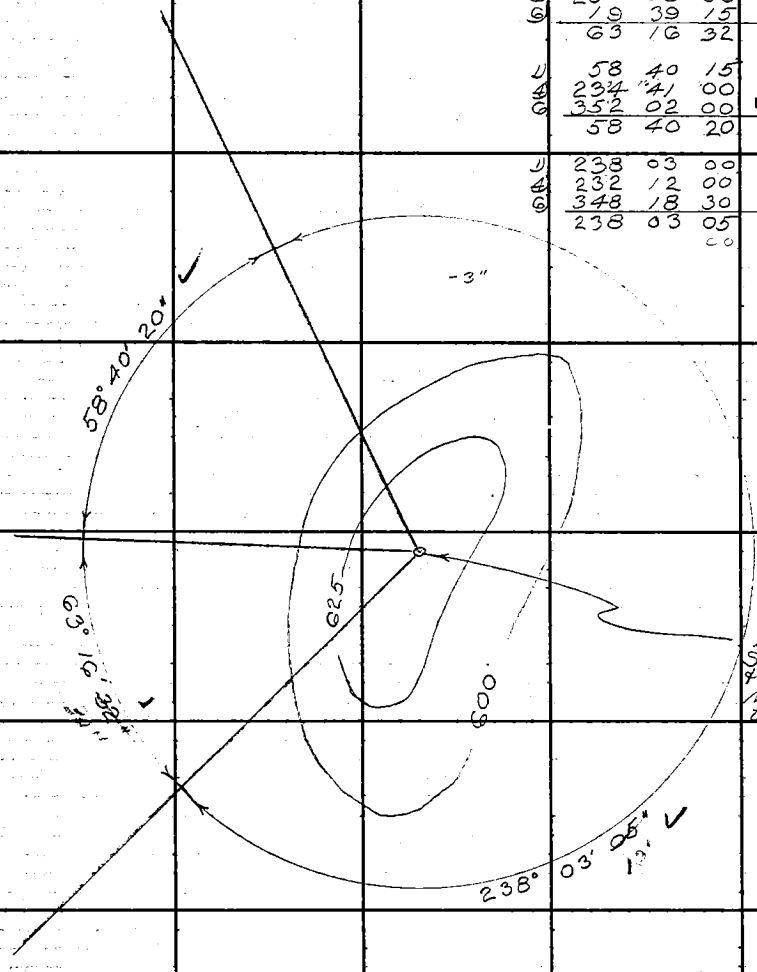

To Δ #2 Pg. 58

To Puente J-11 Pg. 12

Note: Any Additions or Changes on this Sheet Must be Made or Circled in Red Ink With Date and Name of Person Making Change.

Do not extend this side of this line.

PLEASE RETURN TO
LOS ANGELES COUNTY ENGINEER
403 LOS ANGELES COUNTY ENGINEERING BLDG.

76F309S CE #310 6-62

F. B. 3240 Pg. 60

1)	42	03	00
4)	168	09	30
6)	252	14	15 ✓
	42	02	22 ✓

1)	34	52	00
4)	139	27	30
6)	209	11	00 ✓
	34	51	50 ✓

1)	283	06	00
4)	52	23	30
6)	258	35	30 ✓
	283	05	55 ✓

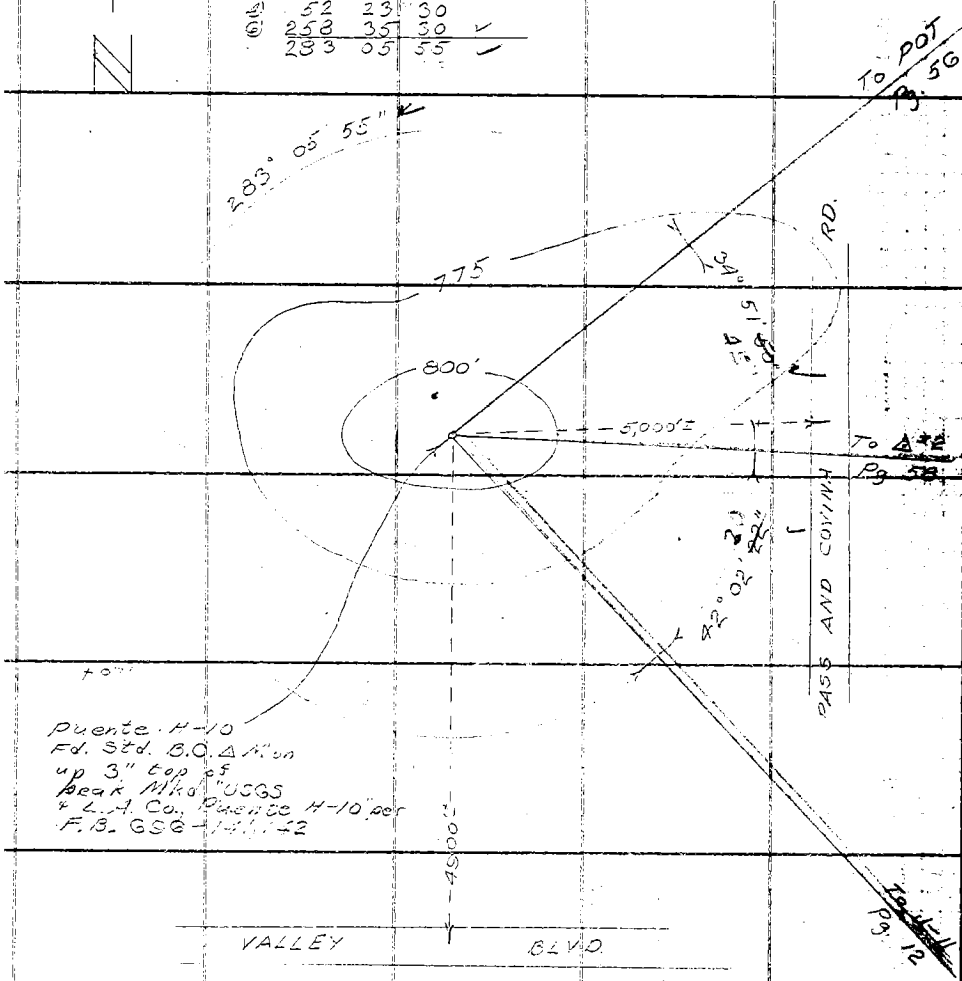

PLEASE RETURN TO
LOS ANGELES COUNTY ENGINEER
403 LOS ANGELES COUNTY ENGINEERING BLDG.

Do not extend this side of this line.

Note: Any Additions or Changes on This Sheet Must be Made or Circled in Red Ink With Date and Name of Person Making Change.