Notes Ck'd by	Survey of	F.B. 3243 Pg.
Map No.	JN Tape Std °F	
Office Work	Surveyed by	
Checked	Notes Date	
Date	Indexed	

Page	Job	Description
		BEVERLY HILLS MUN. COURTS 0021.99
5-8		Bench levels.
9-26	Bdry.	Bdry. survey @ Alpine Dr. & Burton Way.
27-28	Elev.	Loc. & invert M.H. in 1st alley No. of Burton Way and 325.7' East of Alpine Dr.
29-30	Elev.	Elev's. on Prop. corners for Const

Note: Any Additions or Changes on this Sheet Must be Made or Circled in Red Ink With Date and Name of Person Making Change

Do not extend this side of this line.

PLEASE RETURN TO
LOS ANGELES COUNTY ENGINEER
403 LOS ANGELES COUNTY ENGINEERING BLDG.

Microfilmed Feb. '85

76P3098 CE #310 5-66

NOTES RED _____ JOB NO. 0021.99 SURVEY OF BEVERLY HILLS MUNIC. CTS. BLDG. | F. B. 3243 PG. 5

DATE _____ SURVEY BY R. B. H.

NOTES CHKD WJB NOTES BY R. B. H. DATE 4-15-65

DATE _____ INDEXED C. J. GALLI DATE MAY 4 '65

NOTE: ANY ADDITIONS OR CHANGES ON THIS SHEET MUST BE MADE OR CIRCLED IN RED INK, WITH DATE AND NAME OF PERSON MAKING CHANGE.

Do not extend notes this side of this line

PLEASE RETURN TO
LOS ANGELES COUNTY ENGINEER
900 LOS ANGELES COUNTY ENGINEERING BLDG.

765420 S & E-353 9-55

B.M.	1ST RUN	DIFF.	2ND RUN	3RD RUN	ADJ. ELEV.	DESCRIPTION
						BENCH LEVELS FOR BEVERLY HILLS MUNICIPAL COURTS BUILDING J.N. 0021.99
						APRIL 15TH, 1965 HOBSON FRANK SONNENSCHEIN CROWDER

765420 S & E-353 9-55

PLEASE RETURN TO
LOS ANGELES COUNTY ENGINEER
700 LOS ANGELES COUNTY ENGINEERING BLDG.

NOTE: ANY ADDITIONS OR CHANGES ON THIS SHEET MUST BE MADE OR CIRCLED IN RED INK, WITH DATE AND NAME OF PERSON MAKING CHANGE.

Do not extend notes this side of this line

JOB NO. 2021.99 SURVEY OF Beverly Hills Main Office Bldg. NOTES RED. DATE
SURVEY BY E.B.H. NOTES CHKD. WJB
NOTES BY E.B.H. DATE 4-15-65
INDEXED C. L. CALL DATE
F.B. 3243 Pg. 6

B.M.	1ST RUN	DIFF.	2ND RUN	3RD RUN	ADJ. ELEV.	DESCRIPTION
N-773	268.667				268.667	B.M. N-773 ELEV.= 268.667 (1960 ADJ.) 13 16130 U.S.C.&G.S. DISC, STAMPED N-773-1945, IN BRICK WALL BEVERLY HILLS POST OFFICE 5 FT. E. OF CENTER OF SANTA MONICA BLVD. ENTRANCE, 2 FT. ABOVE FLOOR (L.A. CITY PRECISE NET.)
+	0.940		0.878			
⊼	269.607	-4.812	-4.812			
-	5.752		5.690			
T.P.	263.855					
+	3.968		4.007			
⊼	267.823	-2.370	-2.368			
-	6.338		6.375			
T.P	261.485					
+	3.929		3.903			
⊼	265.414	-2.596	-2.596			
-	6.525		6.499			
T.P.	258.889					
+	4.178		4.030			
⊼	263.067	-2.090	-2.089			
-	6.268		6.119			
T.P.	256.799					
+	4.999		4.929			
⊼	261.798	-2.221	-2.219			
-	7.220		7.148			
A-774	254.578				254.572	B.M. A-774 ELEV.=254.572 (1960 ADJ.) 13 16110 U.S.C.&G.S. DISC., STAMPED A-774-1945, IN CONC. POST 1.9 FT. N. OF N. CURB LINE SANTA MONICA BLVD., 28.2 FT. W. OF W. CURB LINE ALPINE DR., 2.5 FT. E. OF CENTER LAMP POST.
+	3.948		3.895			
⊼	258.526	-4.001	-4.002			
-	7.949		7.897			
T.P	250.577					
+	3.993		3.397			
⊼	254.020	-3.959	-3.962			
-	7.402		7359			
T.P.	246.618					

76S420 S & E-353 9-55

PLEASE RETURN TO
LOS ANGELES COUNTY ENGINEER
700 LOS ANGELES COUNTY ENGINEERING BLDG.

NOTE: ANY ADDITIONS OR CHANGES ON THIS SHEET MUST BE MADE OR CIRCLED IN RED INK, WITH DATE AND NAME OF PERSON MAKING CHANGE.

Do not extend notes this side of this line

B.M.	1ST RUN	DIFF.	2ND RUN	3RD RUN	ADJ. ELEV.	DESCRIPTION
T.P.	246.618					
+	4.130		4.105			
π	250.748	-0.970	0.967			
-	5.100		5.072			
T.P.	245.648					
+	5.000		4.910			
π	250.648	-0.403	-0.403			
-	5.403		5.313			
T.P.	245.245					
+	4.857		4.788			
π	250.102	-1.128	-1.128			
-	5.985		5.916			
T.B.M. #1	244.117					T.B.M. #1 ELEV. = F.B. 3243-7
+	3.072		2.972			BURTON WAY (NO. ROADWAY) & ALPINE DR., N.E. COR
π	247.189	-4.177	4.177			BT. SPK. IN CB. 40' E. OF E. END C.R.
-	7.249		7.149			
T.B.M. #2	239.940					T.B.M. #2 ELEV. = F.B. 3243-7
+	7.089		7.022			BURTON WAY (NO. ROADWAY), 330'± E. & ALPINE DR.
π	247.029	+4.060	+4.060			BT. SPK IN. N. CB.
-	3.029		2.962			
T.P.	244.000					
+	6.322		6.275			
π	250.322	+1.583	+1.582			
-	4.739		4.693			
T.P.	245.583					
+	5.137		5.041			
π	250.720	-0.130	-0.130			
-	5.267		5.171			
T.P.	245.453					

NOTES RED. JOB NO. 0021.99 SURVEY OF BEVERLY HILLS MUNIC. CTS. BLDG. F.B. 3243 PG. 7
DATE SURVEY BY R.B.H.
NOTES CHKD. WJB NOTES BY R.B.H. DATE 4-15-65
DATE INDEXED C. L. GALLI DATE

76S420 S & E-353 9-55

PLEASE RETURN TO
LOS ANGELES COUNTY ENGINEER
700 LOS ANGELES COUNTY ENGINEERING BLDG.

NOTE: ANY ADDITIONS OR CHANGES ON THIS SHEET MUST BE MADE OR CIRCLED IN RED INK, WITH DATE AND NAME OF PERSON MAKING CHANGE.

Do not extend notes this side of this line

B.M.	1ST RUN	DIFF.	2ND RUN	3RD RUN	ADJ. ELEV.	DESCRIPTION
T.P.	245.453					
+	6.839		6.768			
⊼	252.292	+3.299	+3.300			
-	3.540		3.468			
T.P.	248.752					
+	6.627		6.559			
⊼	255.379	+3.438	+3.440			
-	3.189		3.119			
T.P.	252.190					
+	7.512		7.448			
⊼	259.702	+2.402	+2.400			
-	5.110		5.048			
A-774	254.592				254.572	B.M. A-774 EL.=254.572 (1960 ADJ) 13.16110 (SEE PG 6 FOR DESCRIPTION)

JOB NO. 0021.99 SURVEY OF BEVERLY HILLS MUNIC. CTS. BLDG. NOTES RED. ____ DATE ____
SURVEY BY R.B.H. NOTES CHKD. WJB
NOTES BY R.B.H. DATE 4-15-65 DATE ____
INDEXED C. J. GALLI DATE ____

F.B. 3243 PG. 8

Notes Ck'd by	Survey of BEVERLY HILLS MUNIC. CTS. BLDG.
Map No. B-2941	JN 0021.99 Tape 0225 Std 68 °F
Office Work J. J. EDWARDS	Surveyed by R. B. H.
Checked	Notes R. B. H. Date 4-6-65
Date	Indexed G. J. GALLI MAY 4 '65

F. B. 3243 PG. 9

BOUNDARY SURVEY
OF
LOTS 1, 2, 3, 4, 5, 6 & 7 - BLOCK 18
TRACT Nº 5647
M.B. 60-88
IN THE CITY OF BEVERLY HILLS - CO. OF LOS ANGELES
STATE OF CALIFORNIA

BEVERLY HILLS MUNICIPAL COURTS BUILDING
J.N. 0021.99

REF.:

CITY BEVERLY HILLS F.B. 310 - 2
" " " F.B. 19
" " " F.B. 60 - 17

APRIL 6TH, 1965
HOBSON
FRONK
SONNENSCHEIN
GRONDER

Note: Any Additions or Changes on This Sheet Must Be Made or Circled in Red Ink With Date and Name of Person Making Change.

Do not extend this side of this line.

PLEASE RETURN TO
LOS ANGELES COUNTY ENGINEER
403 Los Angeles County Engineering Bldg.

76F3095 CE # 310 3-61

PLEASE RETURN TO
LOS ANGELES COUNTY ENGINEER
403 LOS ANGELES COUNTY ENGINEERING BLDG.

Note: Any Additions or Changes on This Sheet Must be Made or Circled in Red Ink With Date and Name of Person Making Change.

Do not extend this side of this line.

W.S. 22 - B-3

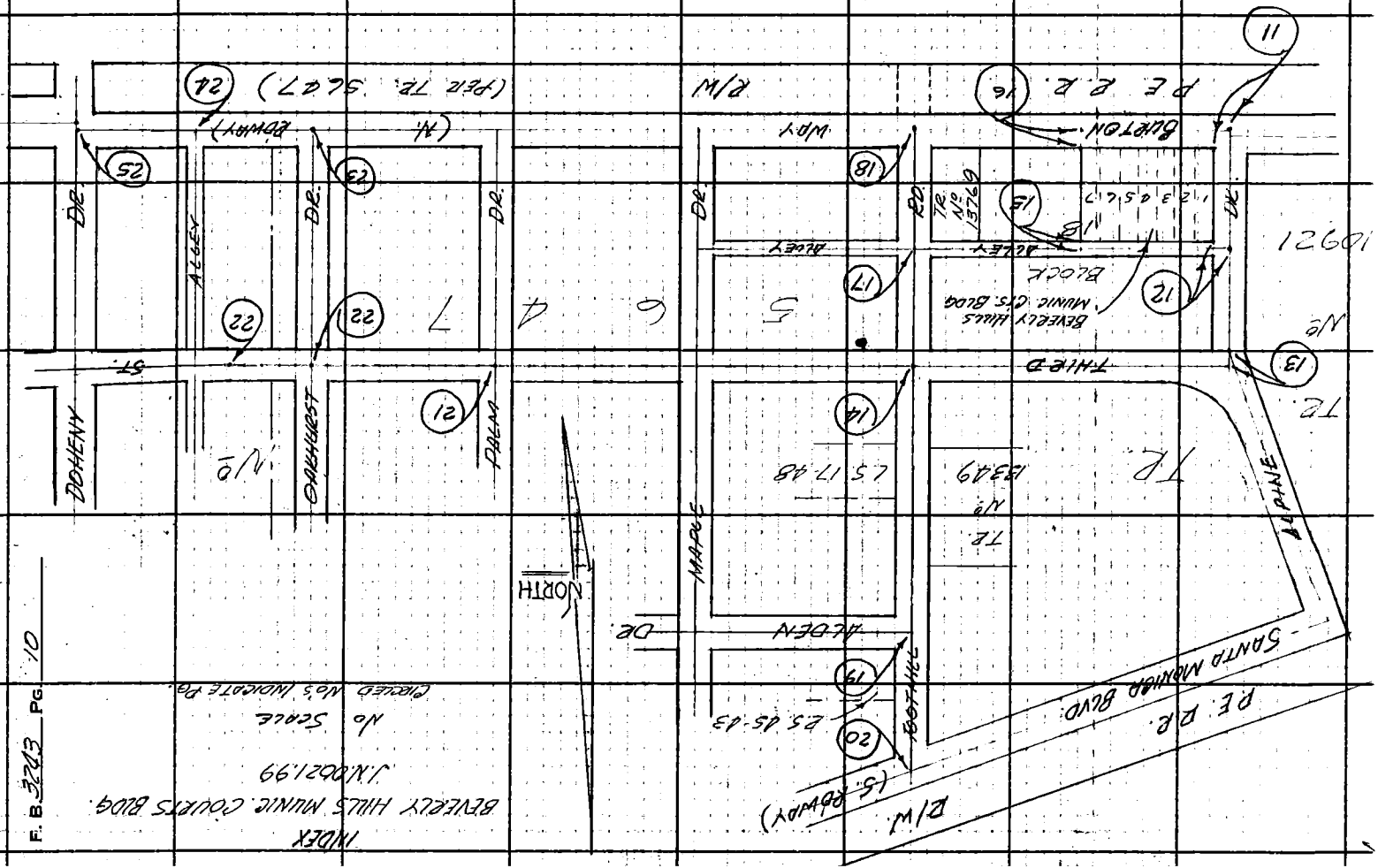

Notes Ck'd by W. J. BRENNER	Survey of BEVERLY HILLS MUNIC. CT. BLDG.	F. B. 3213 Pg. 11
Map No. B-2941	JN 0021.99 Tape 0225 Std 68 °F	
Office Work J.J. EDWARDS	Surveyed by R.B.H.	
Checked W. J. BRENNER	Notes R.B.H. Date 2-6-65	
Date JUN 1965	Indexed W 4 '65 G. J. GALLI	

CONT ON BOTT. Pg. 12

W.S. 22-B-3

167.50 @ T=62° = 167.49

TR.

(30)

ALPINE DRIVE

(30)

TO ℄ ALLEY

167.49 PROP. 167.50 REC.

TO PROP. CAL.

129.99 CALC.

167.50 @ T 62° = 167.49 — N/O

TR.

NORTH

5647

FD. 2" I.P. CONC. FR. & CHIS. -i- IN BRASS SPIKE, FL. N/O

PROP. COR. SET 1" I.P. CONC. PLUG E.CO. ENGR. TAG, FLUSH

10921

PER CITY F.B. 310-2

90° 00' 00"

98°

5.00

30.00

18.04

SET L.E.T.

60° 00'

M 289.62 TO PROP. COR.

30.00

15A±

SET NAIL // HELD FOR LINE N.E.S.

SET L.E.T.

17.95

FD. NOTHING SET

27.50

39.67

SET NAIL

(27.50)

℄ PER BEVERLY HILLS CITY ENGR.

30.00

319.63 M.E.R.

LINE

SET L.E.T. ON ℄ PROD.

2.50

742.64 M

742.63 R.

TO FOOTHILL BLVD.

TO SQ. HD. SAC.

(NORTH R/WAY.)

CONT. ON ET. PG. 1

N'LY LINE P.E.R.R. R/W PER TR. N° 25647 & TR. N° 10921.

49.28

BURTON WAY

71.37

SET L.E.T.

① 90° 00' 30"
② 00° 01' 15"
③ 180° 01' 45"
90° 00' 17½"

SET L.E.T. ON ℄ PROD.

319.64 @ T=64° = 319.63

742.66 @ T=64° = 742.64

SET L.E.T.

SET SQ. HD. SPK. E.T., FLUSH REC. DIST. FROM A PT. IN ALPINE DR. TO N. (365.91 PER CITY F.B. 310-2)

Note: Any Additions or Changes on This Sheet Must be Made or Circled in Red Ink With Date and Name of Person Making Change.

Do not extend this side of this line.

PLEASE RETURN TO
LOS ANGELES COUNTY ENGINEER
403 Los Angeles County Engineering Bldg.

76F309S CE # 310 3-61

PLEASE RETURN TO
LOS ANGELES COUNTY ENGINEER
403 LOS ANGELES COUNTY ENGINEERING BLDG.

Note: Any Additions or Changes on This Sheet Must be Made or Circled in Red Ink With Date and Name of Person Making Change.

Do not extend this side of this line.

W.S. 22-B-3

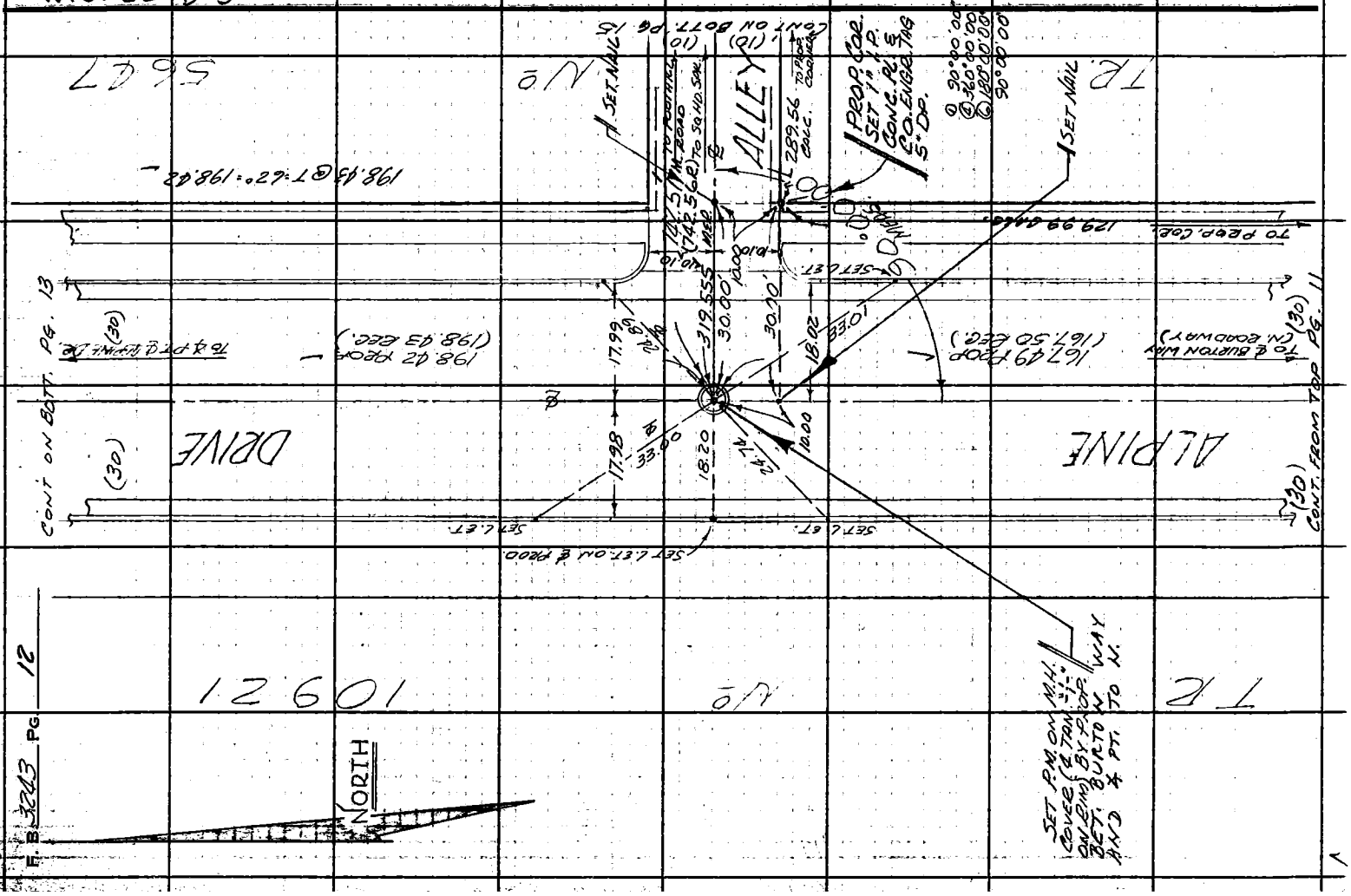

Notes Ck'd by W. J. BRENNER	Survey of BEVERLY HILLS MUNIC. CTS. BLDG.	F. B. 3243 PG. 13
Map No. B-2941	JN 0021.99 Tape 0225 Std 68 °F	
Office Work J. J. EDWARDS	Surveyed by R. B. H.	
Checked W. J. BRENNER	Notes R. B. H. Date 4-7-65	
Date JUN 1965	Indexed C. J. GALLI	

W.S. 22-B-3

5647

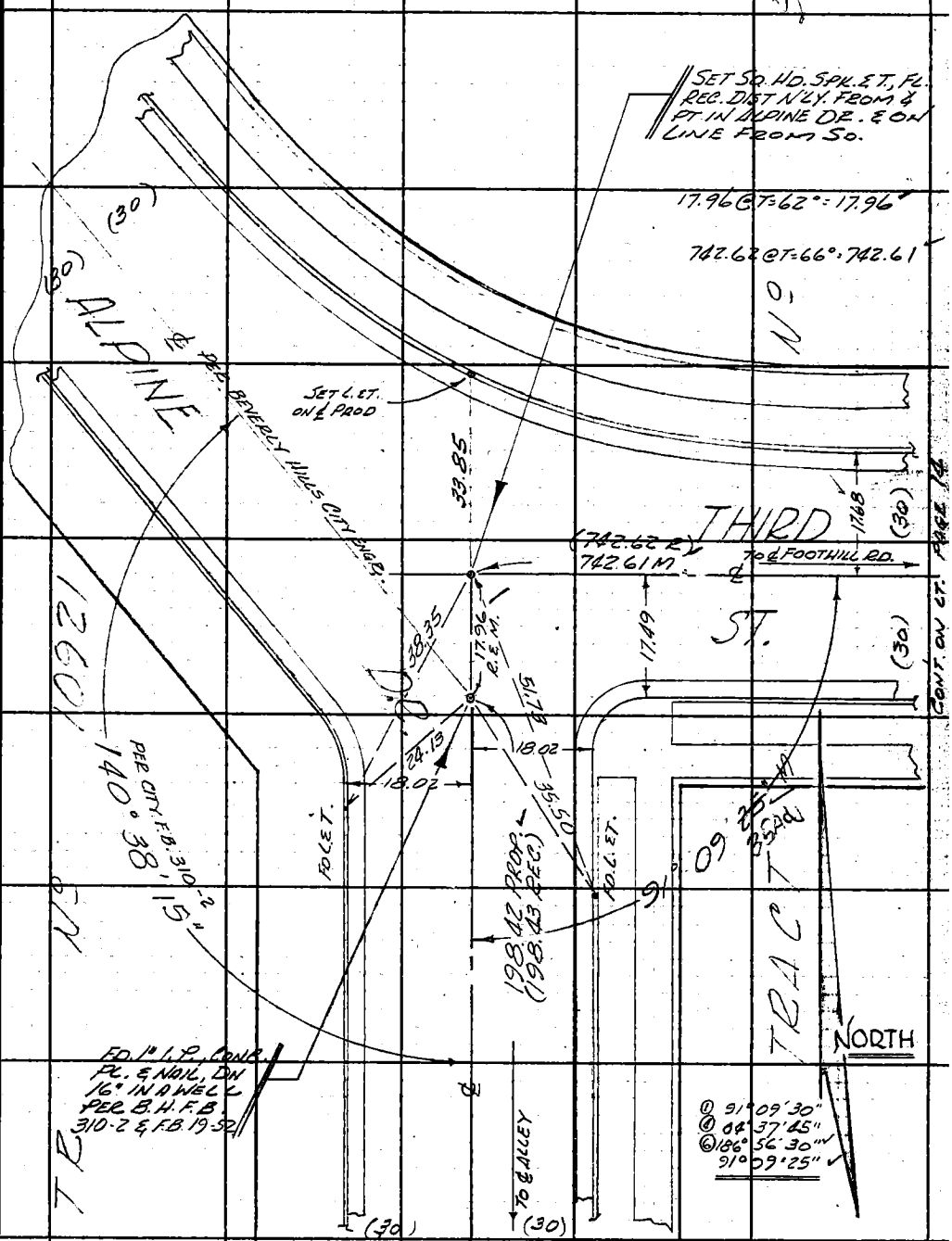

CONT. FROM TOP PG. 12

Note: Any Additions or Changes on This Sheet Must be Made or Circled in Red Ink With Date and Name of Person Making Change.

PLEASE RETURN TO
LOS ANGELES COUNTY ENGINEER
403 LOS ANGELES COUNTY ENGINEERING BLDG.

Do not extend this side of this line.

76F3099 CE # 310 3-61

PLEASE RETURN TO
LOS ANGELES COUNTY ENGINEER
403 LOS ANGELES COUNTY ENGINEERING BLDG.

Note: Any Additions or Changes on This Sheet Must be Made or Circled in Red Ink With Date and Name of Person Making Change.

Do not extend this side of this line.

W.S. 22-B-3

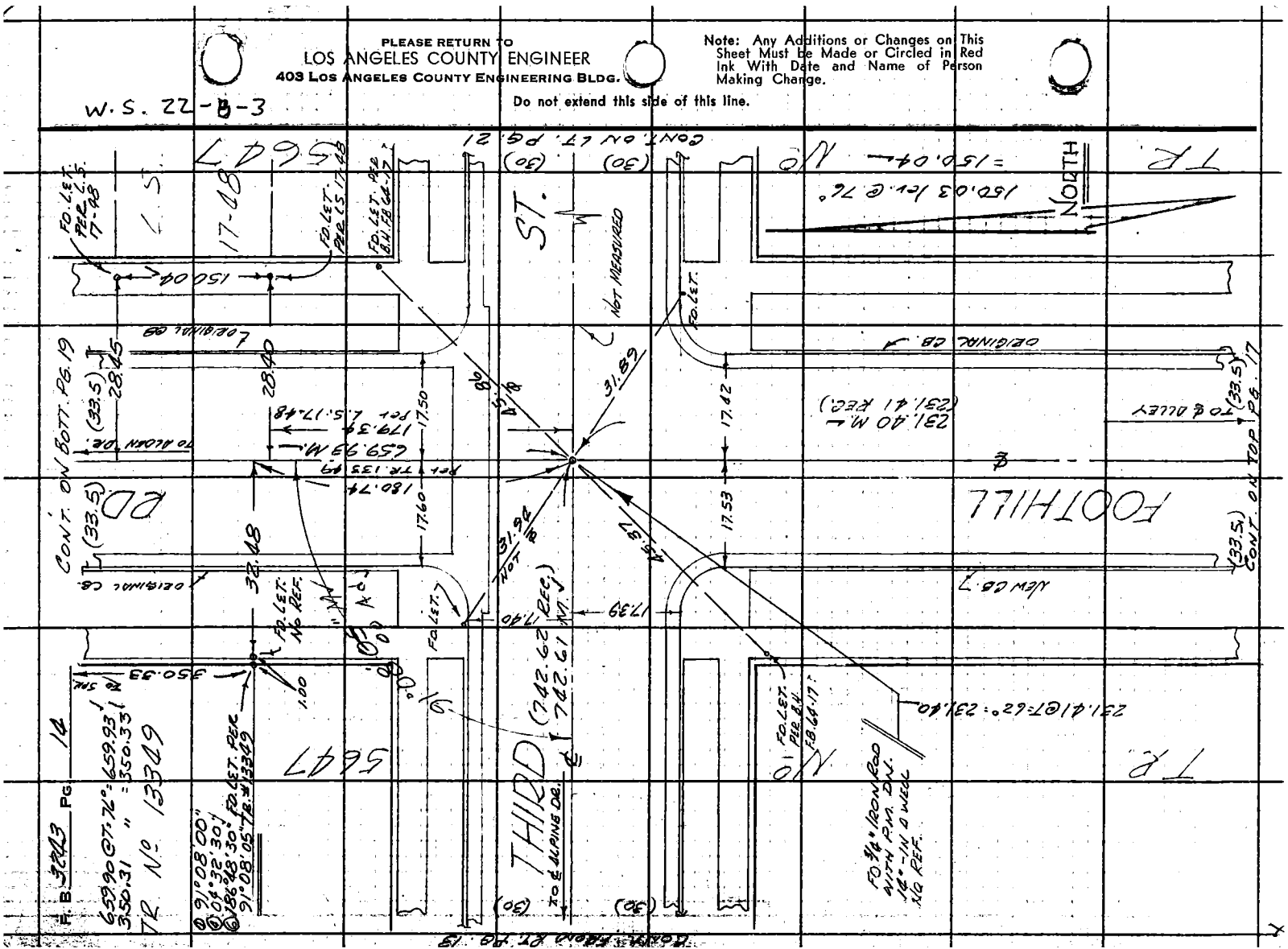

Notes Ck'd by W. J. BRENNER	Survey of BEVERLY HILLS MUNIC. CT'S BLDG.
Map No. B-2941	JN 0021.99 Tape 0225 Std 68 °F
Office Work J. J. EDWARDS	Surveyed by R. B. H.
Checked W. J. BRENNER	Notes R. B. H. Date 4-8-65
Date JUN 1965	Indexed C. J. GALLI

F. B. 3243 PG. 15

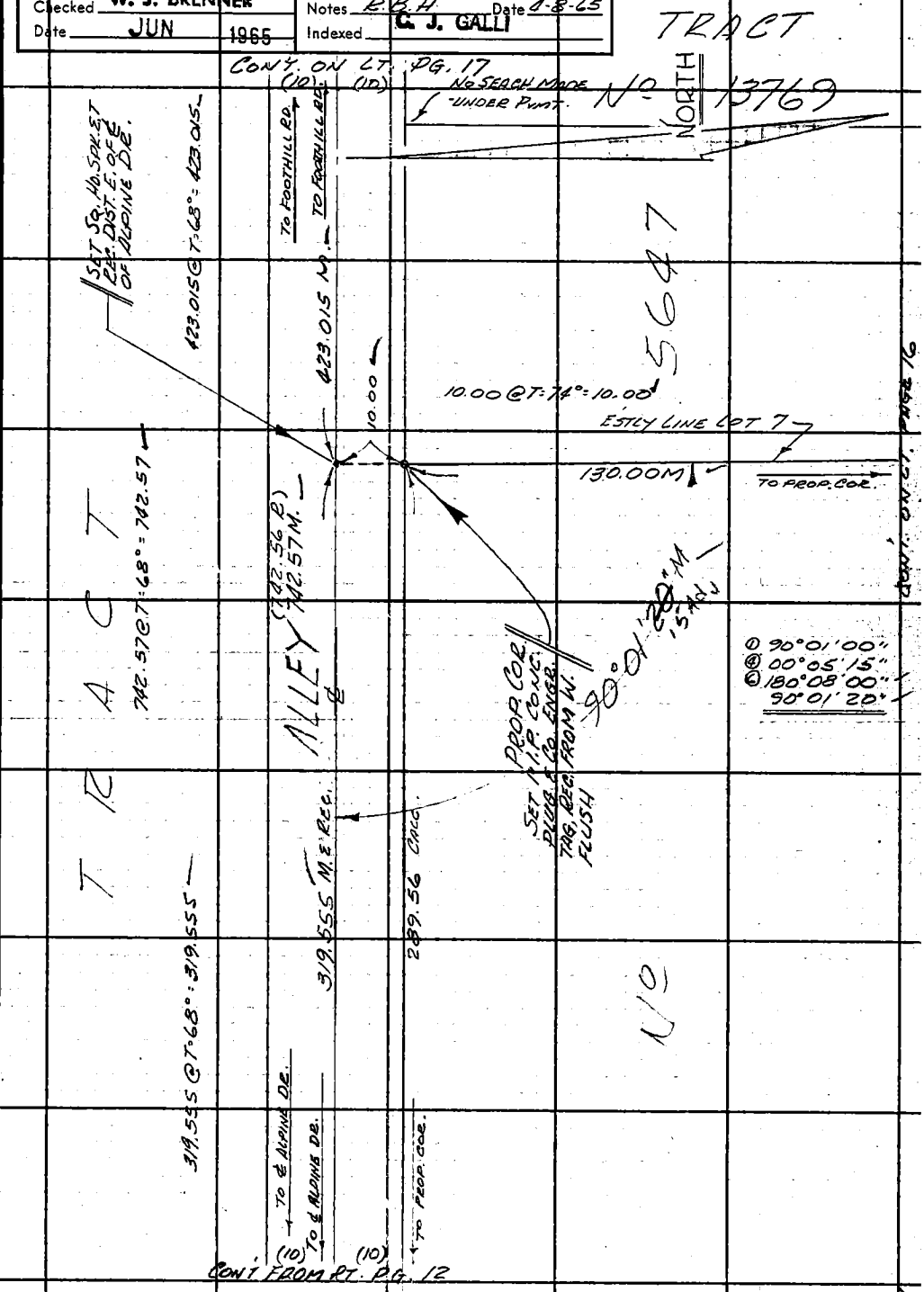

Note: Any Additions or Changes on This Sheet Must be Made or Circled in Red Ink With Date and Name of Person Making Change.

Do not extend this side of this line.

PLEASE RETURN TO
LOS ANGELES COUNTY ENGINEER
403 LOS ANGELES COUNTY ENGINEERING BLDG.

PLEASE RETURN TO
LOS ANGELES COUNTY ENGINEER
403 LOS ANGELES COUNTY ENGINEERING BLDG.

Note: Any Additions or Changes on This Sheet Must be Made or Circled in Red Ink With Date and Name of Person Making Change.

Do not extend this side of this line.

W.S. 22 - B-3

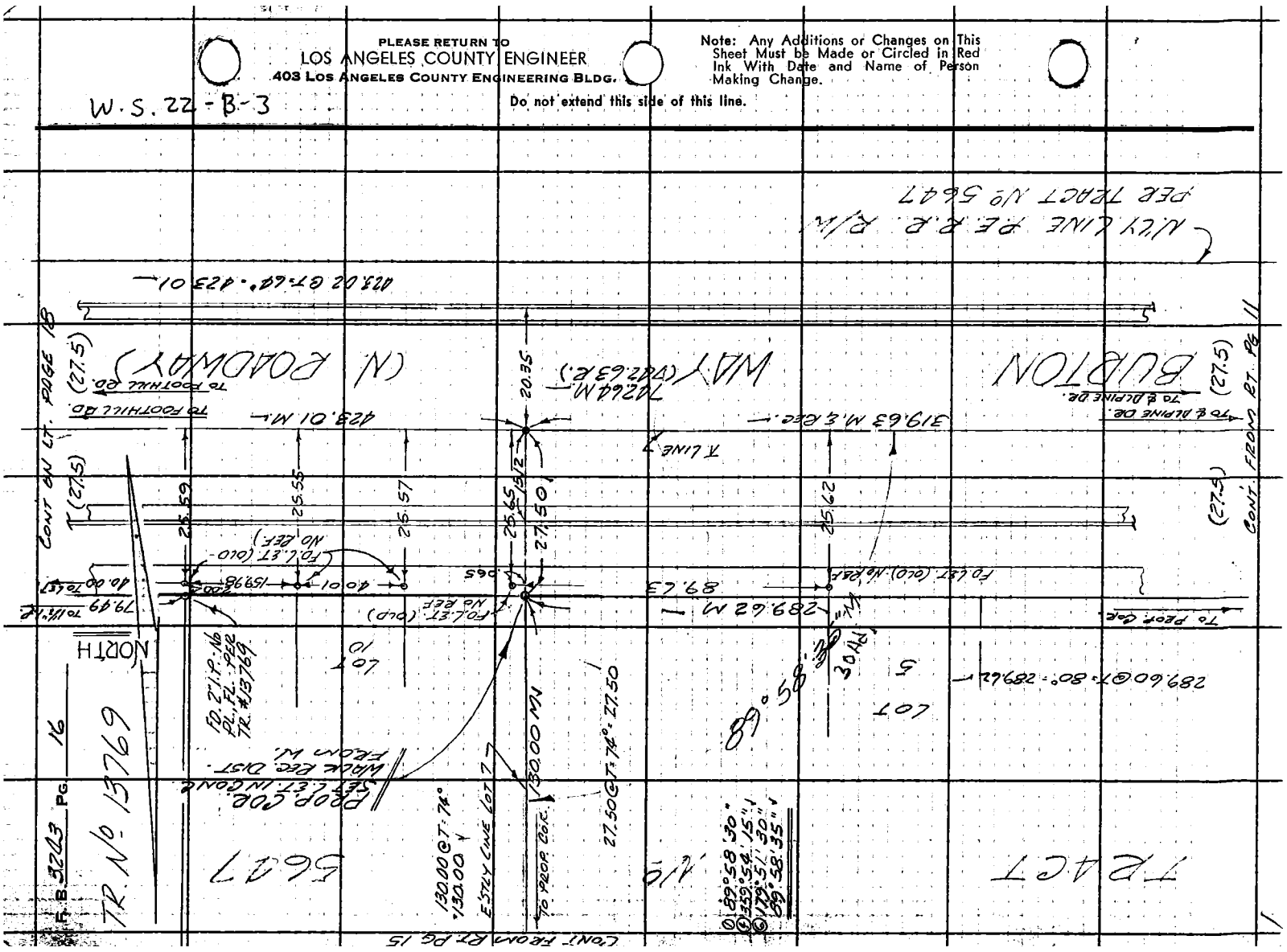

Notes Ck'd by W. J. BRENNER	Survey of BEVERLY HILLS MUNIC. CTS. BLDG.
Map No. B-2941	JN 0021.99 Tape 0225 Std 68 °F
Office Work J. J. EDWARDS	Surveyed by R. B. H.
Checked W. J. BRENNER	Notes R. B. H. Date 4-9-65
Date JUN 1965	Indexed C. J. GALLI

F. B. 3243 PG. 17

W.S. 22-B-3

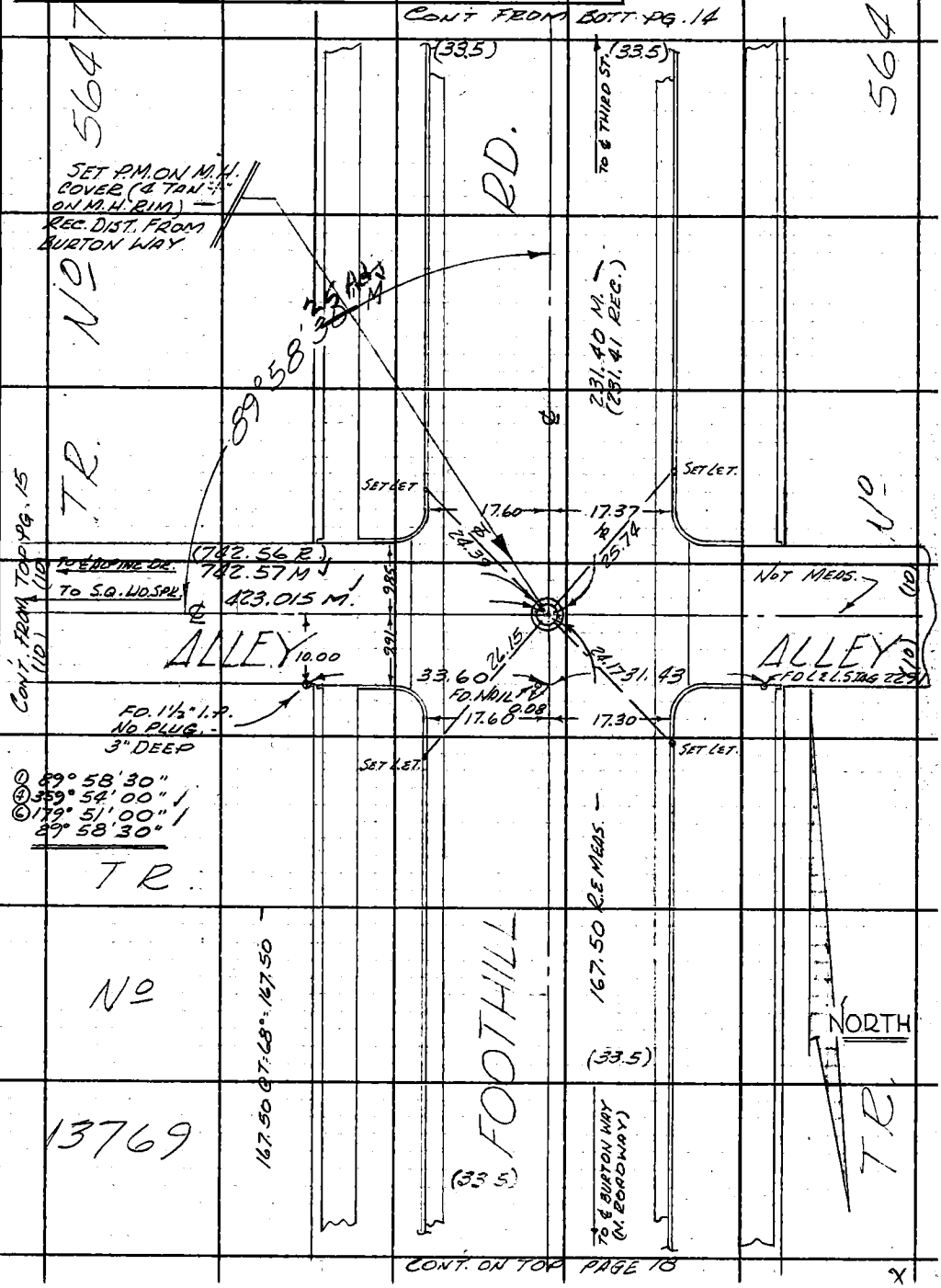

CONT. ON TOP PAGE 18

Note: Any Additions or Changes on This Sheet Must Be Made or Circled in Red Ink With Date and Name of Person Making Change.

Do not extend this side of this line.

PLEASE RETURN TO
LOS ANGELES COUNTY ENGINEER
403 LOS ANGELES COUNTY ENGINEERING BLDG.

7 8F 3095 CE # 310 13-61

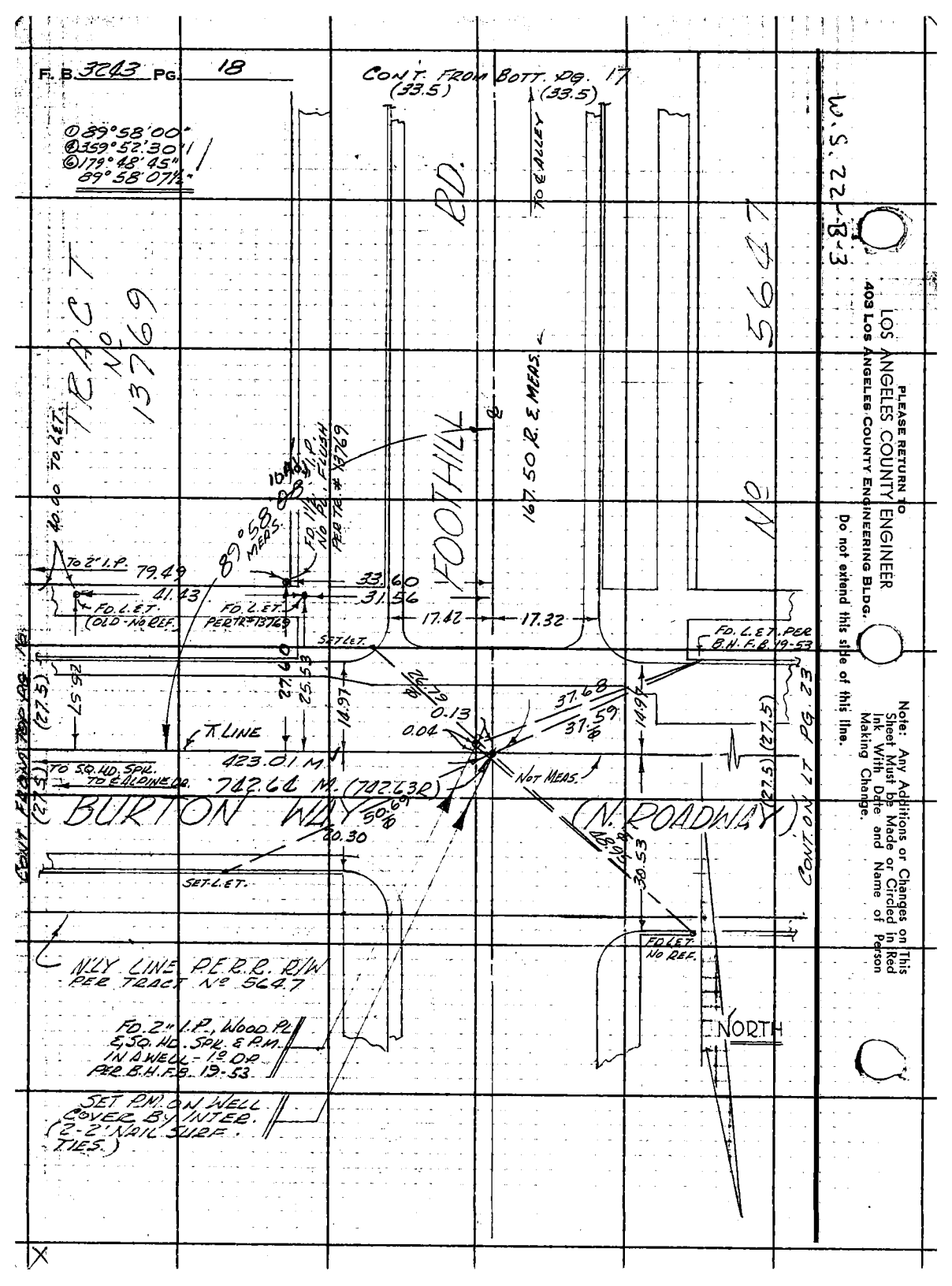
F. B. 3243 PG. 18
CONT. FROM BOTT. PG. 17
(33.5)
(33.5)
① 89°58'00"
④ 359°52'30"
⑥ 179°48'45"
89°58'07½"
TO ℄ ALLEY
TRACT No 13769
FOOTHILL RD.
167.50 R. & MEAS.
No 5647
W.S. 22-B-3
40.00 TO LET.
TO 2" I.P.
79.49
41.43
FD. L.E.T. (OLD-NO REF.)
FD. L.E.T. PER TR. #13769
89°58'08" MEAS.
FD. 1½" I.P. NO PL. FLUSH PER TR. #13769
33.60
31.56
17.42
17.32
SET LET.
FD. L.E.T. PER B.H.F.B. 19-53
27.60
25.53
14.97
26.79
0.13
0.04
37.68
37.59
14.97
T. LINE
423.01 M.
742.64 M. (742.63R)
NOT MEAS.
TO SQ. HD. SPK. TO ℄ ALPINE DR.
BURTON WAY (N. ROADWAY)
50.69
20.30
48.95
30.53
(27.5)
(27.5)
(27.5)
CONT. FROM TOP PG. 16
CONT. ON LT PG. 23
SET L.E.T.
FD. L.E.T. NO REF.
NORTH
N'LY LINE P.E.R.R. R/W PER TRACT No 5647
FD. 2" I.P., WOOD PL. & SQ. HD. SPK. & P.M. IN A WELL - 1º D.P. PER B.H.F.B. 19-53
SET P.M. ON WELL COVER BY INTER. (2-2' NAIL SURF. TIES.)
PLEASE RETURN TO
LOS ANGELES COUNTY ENGINEER
403 LOS ANGELES COUNTY ENGINEERING BLDG.
Do not extend this side of this line.
Note: Any Additions or Changes on This Sheet Must be Made or Circled in Red Ink With Date and Name of Person Making Change.

Notes Ck'd by W. J. BRENNER	Survey of BEVERLY HILLS MUNIC. CTS. BLDG.
Map No. B-2941	JN 0021.99 Tape 0225 Std 68 °F
Office Work J. J. EDWARDS	Surveyed by R.B.H.
Checked W. J. BRENNER	Notes R.B.H. Date 4-22-65
Date JUN 1965	Indexed C. J. GALLI

F. B. 3243 PG. 19

W.S. 22-B-3

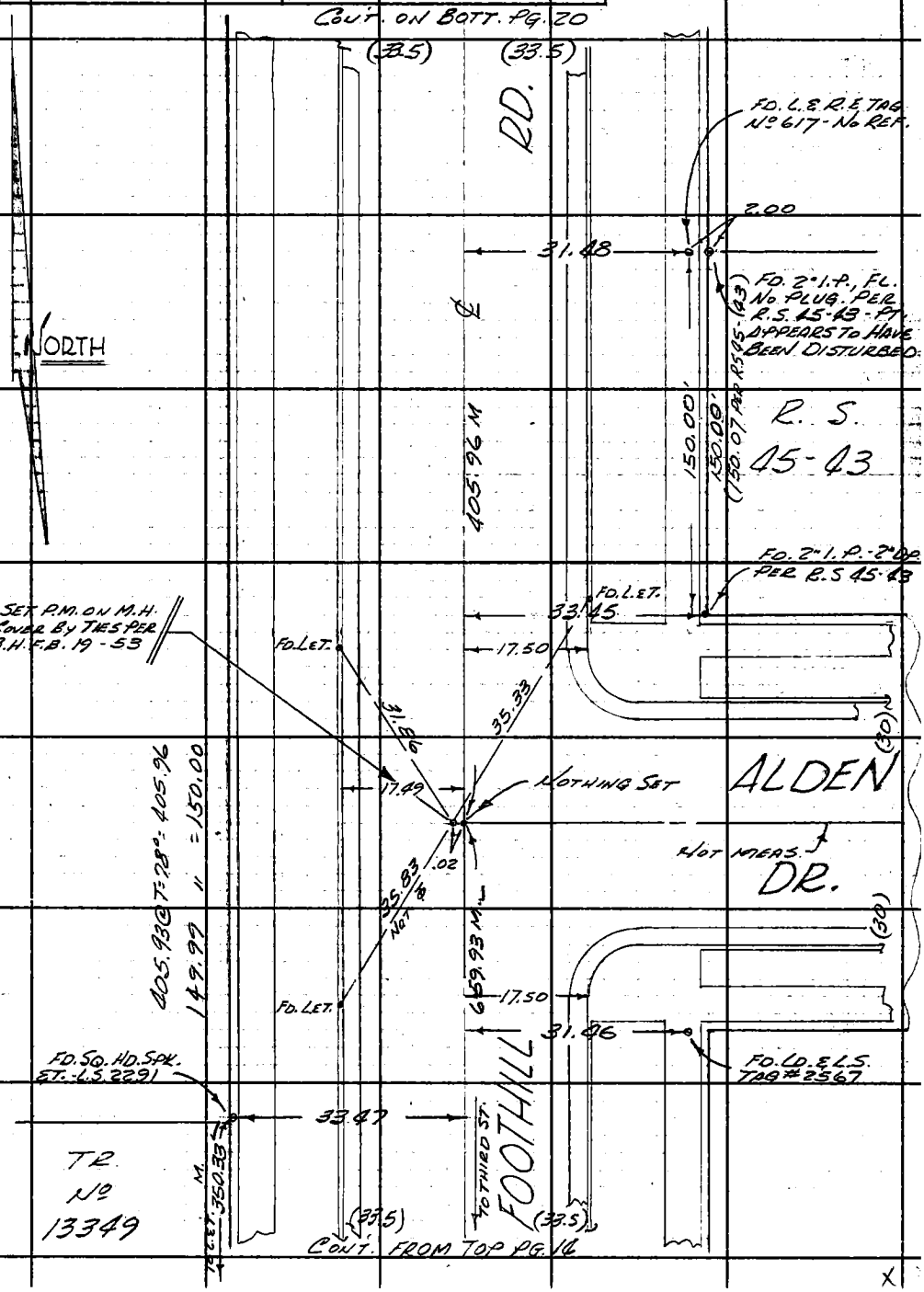

Note: Any Additions or Changes on This Sheet Must be Made or Circled in Red Ink With Date and Name of Person Making Change.

Do not extend this side of this line.

PLEASE RETURN TO
LOS ANGELES COUNTY ENGINEER
403 LOS ANGELES COUNTY ENGINEERING BLDG.

76F3095 CE # 310 3-61

F. B. 3203 PG. 20

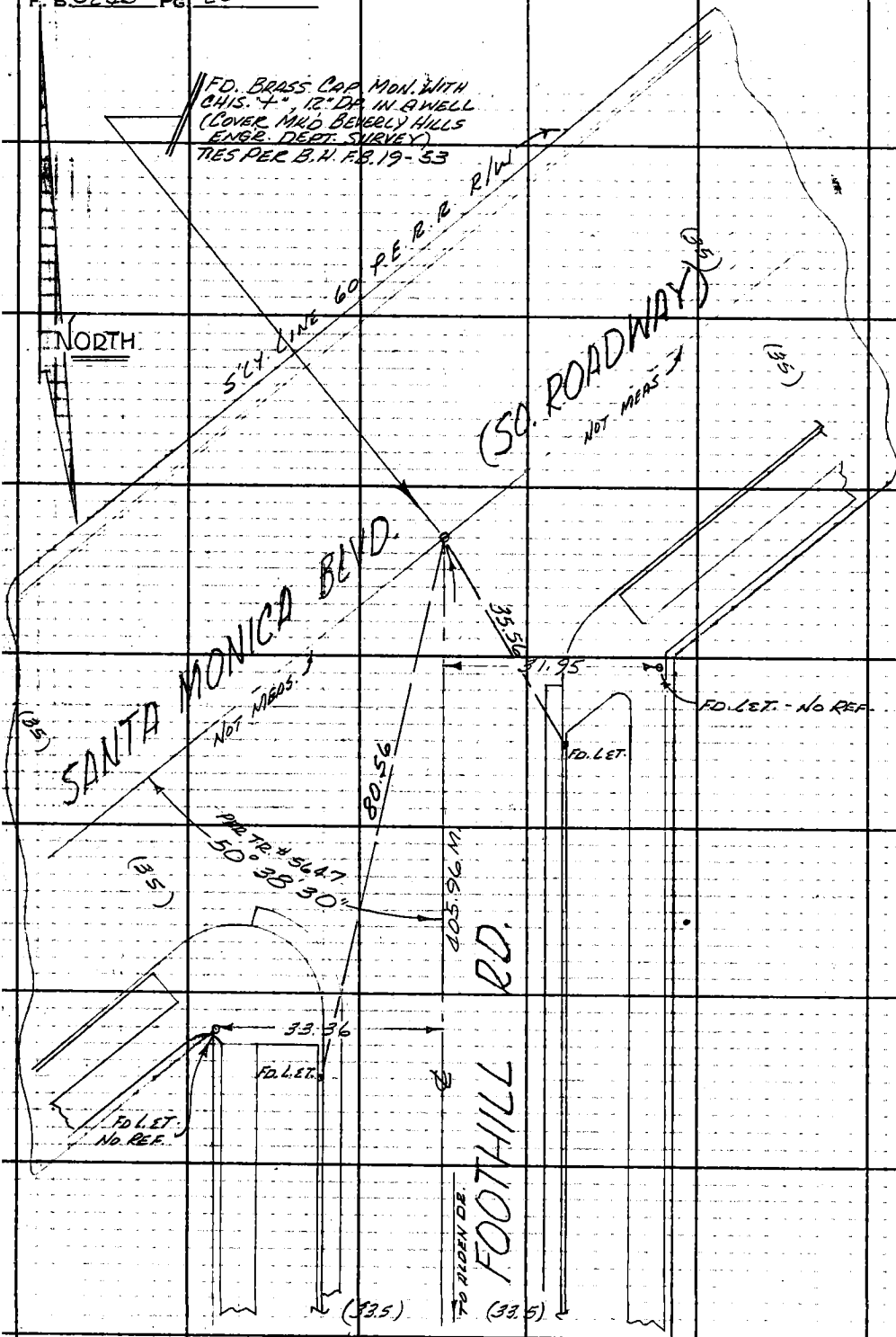

CONT. FROM TOP PG. 19

X

U.S. 22-13-3

LOS ANGELES COUNTY ENGINEER
403 Los Angeles County Engineering Bldg.

PLEASE RETURN TO

Do not extend this side of this line.

Note: Any Additions or Changes on This Sheet Must be Made or Circled in Red Ink With Date and Name of Person Making Change.

Notes Ck'd by W. J. BRENNER
Map No. B-2941
Office Work J. J. EDWARDS
Checked W. J. BRENNER
Date JUN 1965

Survey of BEVERLY HILLS MUNIC. CT'S. BLDG.
JN 0021.99 Tape 0225 Std 68 °F
Surveyed by R. B. H.
Notes R. B. H. Date 4-22-65
Indexed [illegible]

F. B. 3243 PG. 21

W.S. 22-B-3

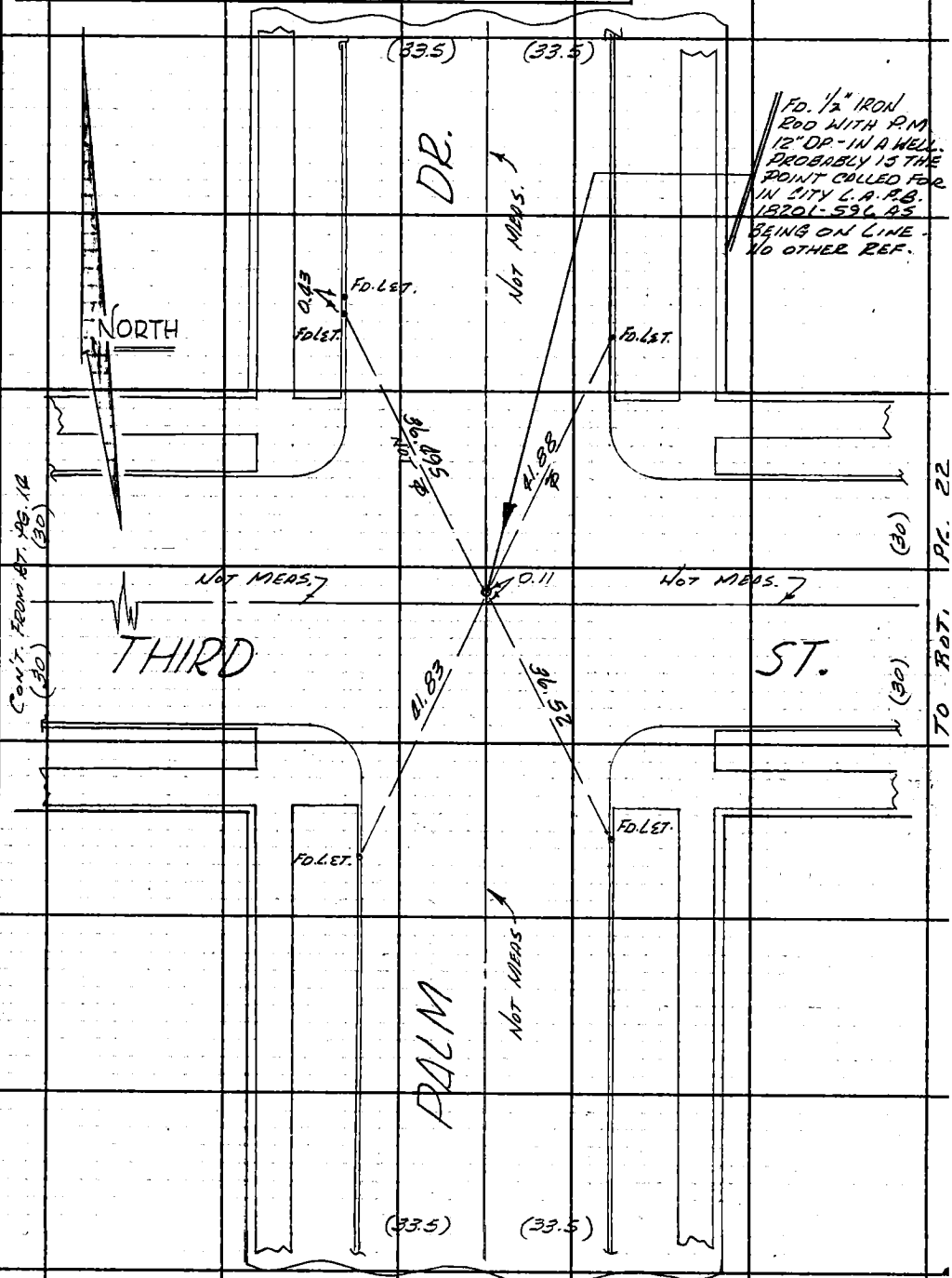

Note: Any Additions or Changes on This Sheet Must be Made or Circled in Red Ink With Date and Name of Person Making Change.

Do not extend this side of this line.

PLEASE RETURN TO
LOS ANGELES COUNTY ENGINEER
403 LOS ANGELES COUNTY ENGINEERING BLDG.

76F3095 CE # 310 3-61

PLEASE RETURN TO
LOS ANGELES COUNTY ENGINEER
403 LOS ANGELES COUNTY ENGINEERING BLDG.

Note: Any Additions or Changes on This Sheet Must be Made or Circled In Red Ink With Date and Name of Person Making Change.

Do not extend this side of this line.

W.S 22-B-3

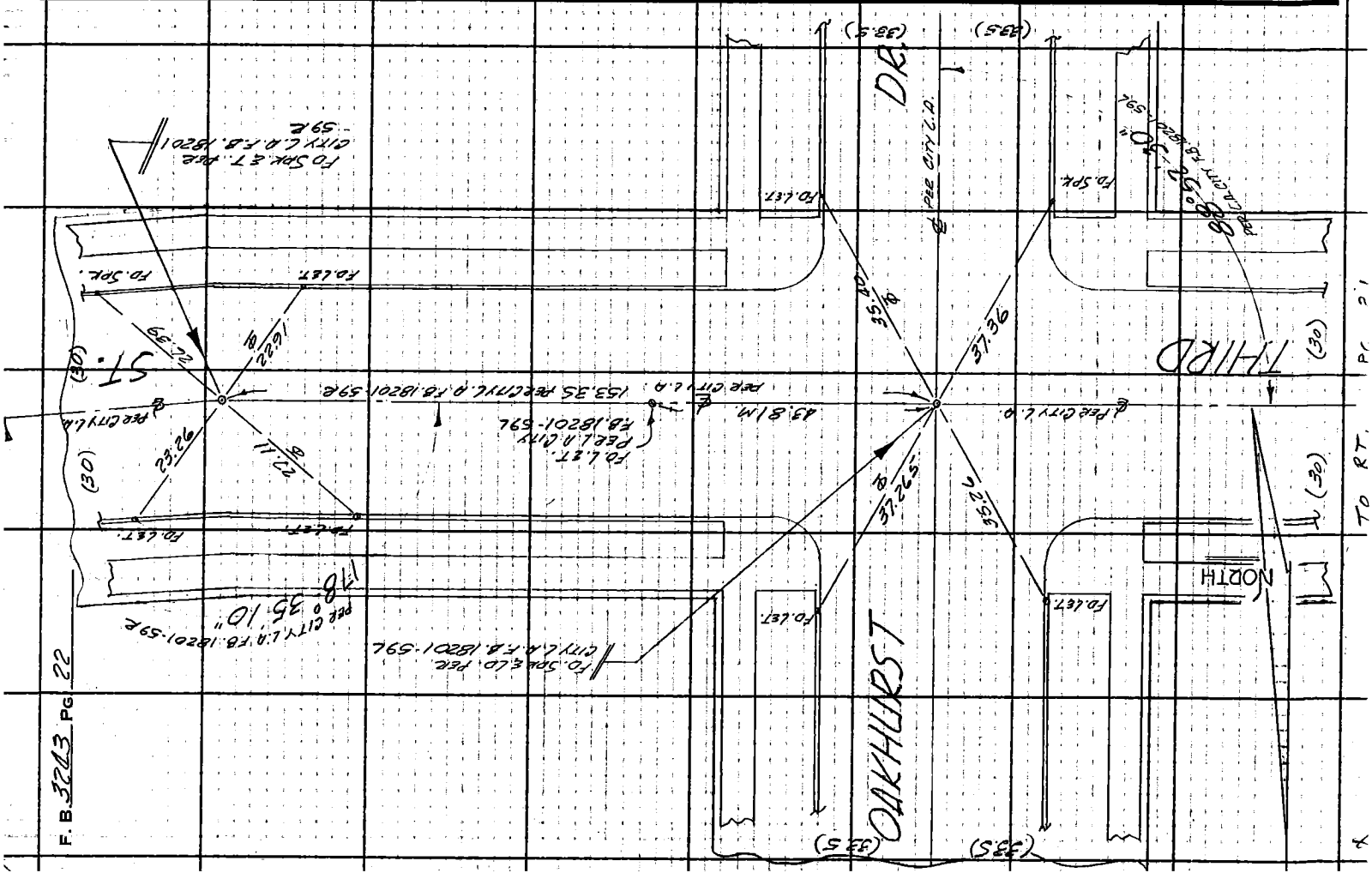

F.B. 3243 PG 22

Notes Ck'd by N. J. BRENNER	Survey of BEVERLY HILLS MUNIC. CTS BLDG.
Map No. B-2941	JN 0021.99 Tape 0225 Std 68 °F
Office Work J.J. EDWARDS	Surveyed by R.B.H.
Checked W. J. BRENNER	Notes R.B.H. Date 4-22-65
Date JUN 1965	Indexed G. J. GALLI

F. B. 3243 PG. 23

W.S. 22-B-3

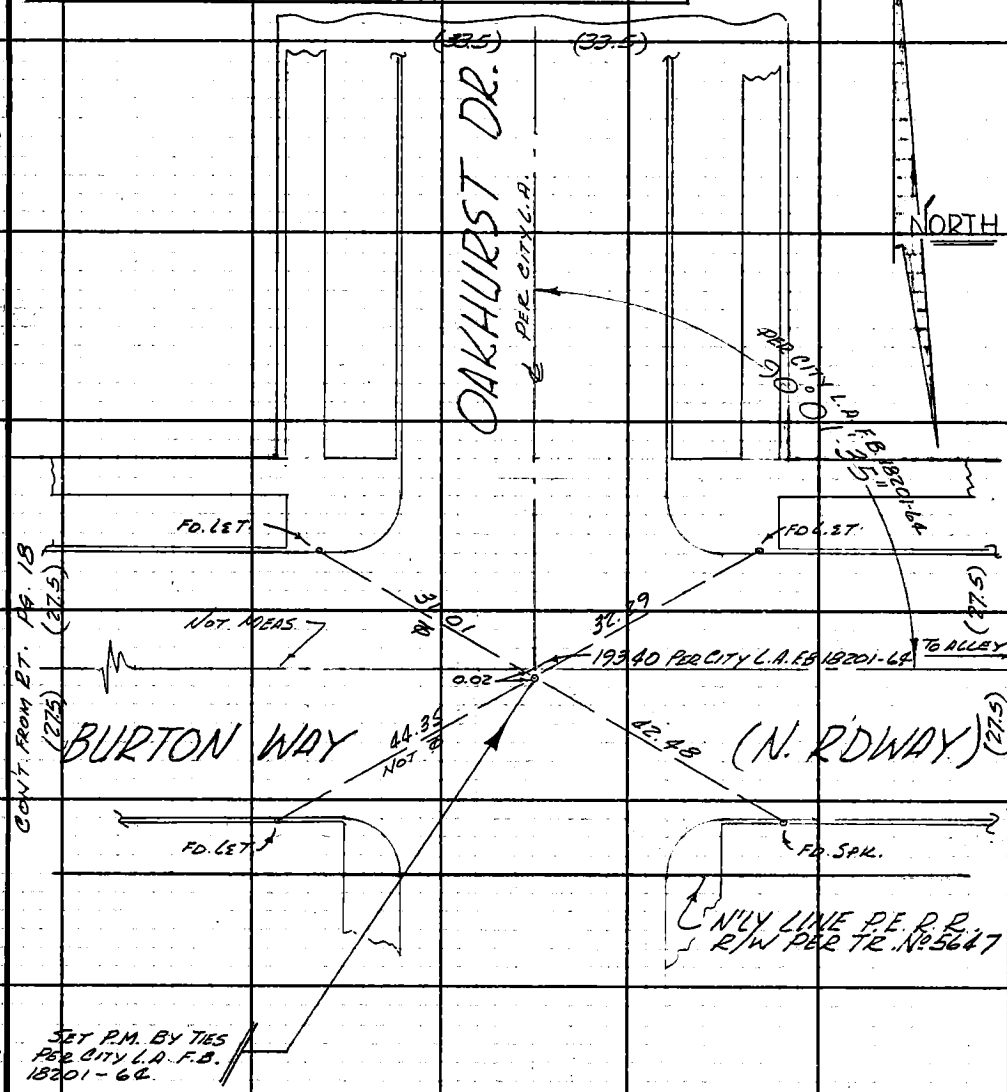

Note: Any Additions or Changes on This Sheet Must Be Made or Circled in Red Ink With Date and Name of Person Making Change.

Do not extend this side of this line.

PLEASE RETURN TO
LOS ANGELES COUNTY ENGINEER
403 LOS ANGELES COUNTY ENGINEERING BLDG.

F. B. 3203 PG. 24

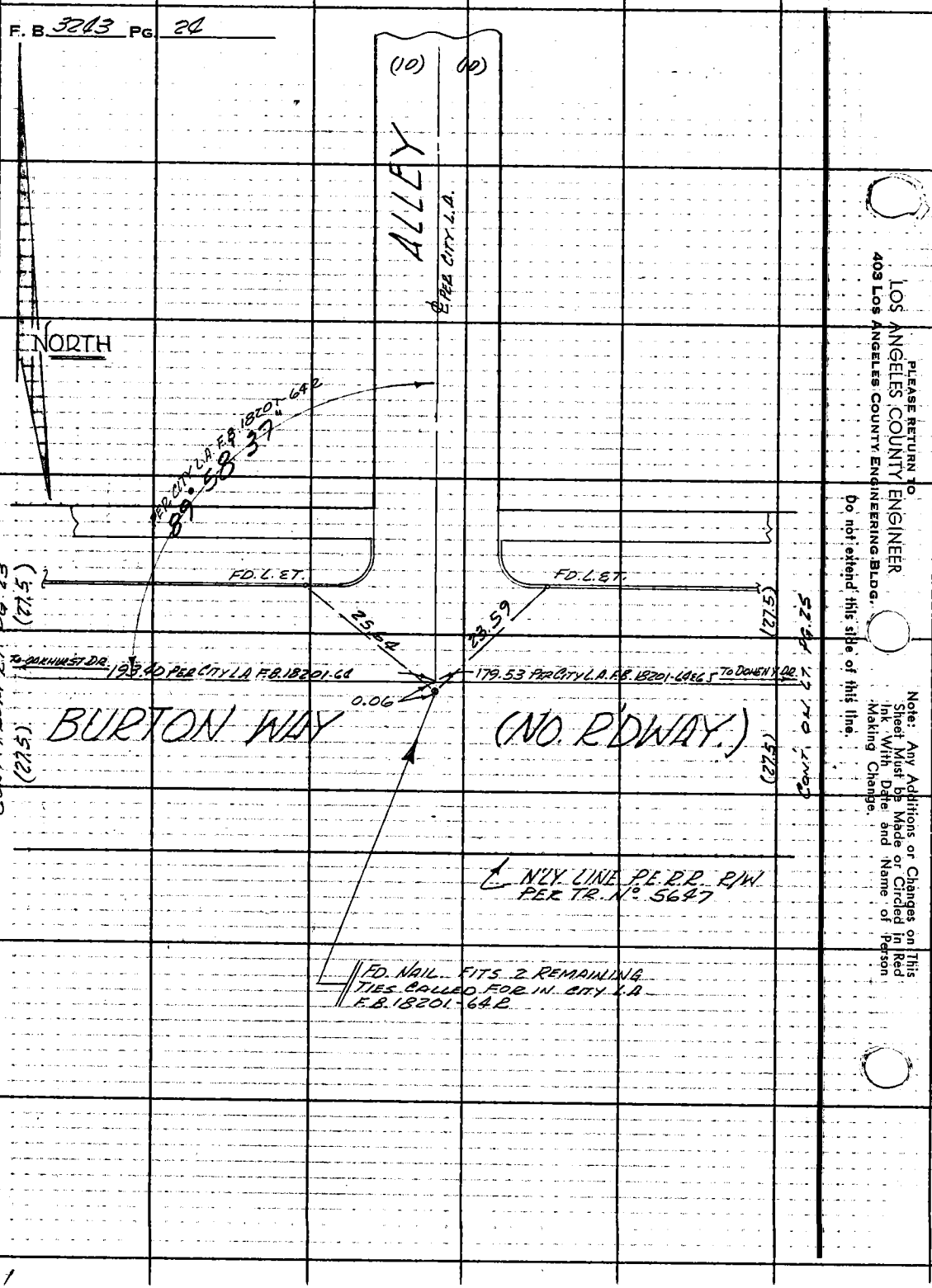

LOS ANGELES COUNTY ENGINEER
403 Los Angeles County Engineering Bldg.

PLEASE RETURN TO

Do not extend this side of this line.

Note: Any Additions or Changes on This Sheet Must be Made or Circled in Red Ink With Date and Name of Person Making Change.

1

Notes Ck'd by W. J. BRENNER	Survey of BEVERLY HILLS MUNIC. CTS BLDG.
Map No. B-2941	JN 0021.99 Tape 0225 Std 68 °F
Office Work J. J. EDWARDS	Surveyed by R. B. H.
Checked W. J. BRENNER	Notes R. B. H. Date 4-22-65
Date JUN 1965	Indexed C. J. GALLI

F. B. 3243 PG. 25

W.S. 22-B-3

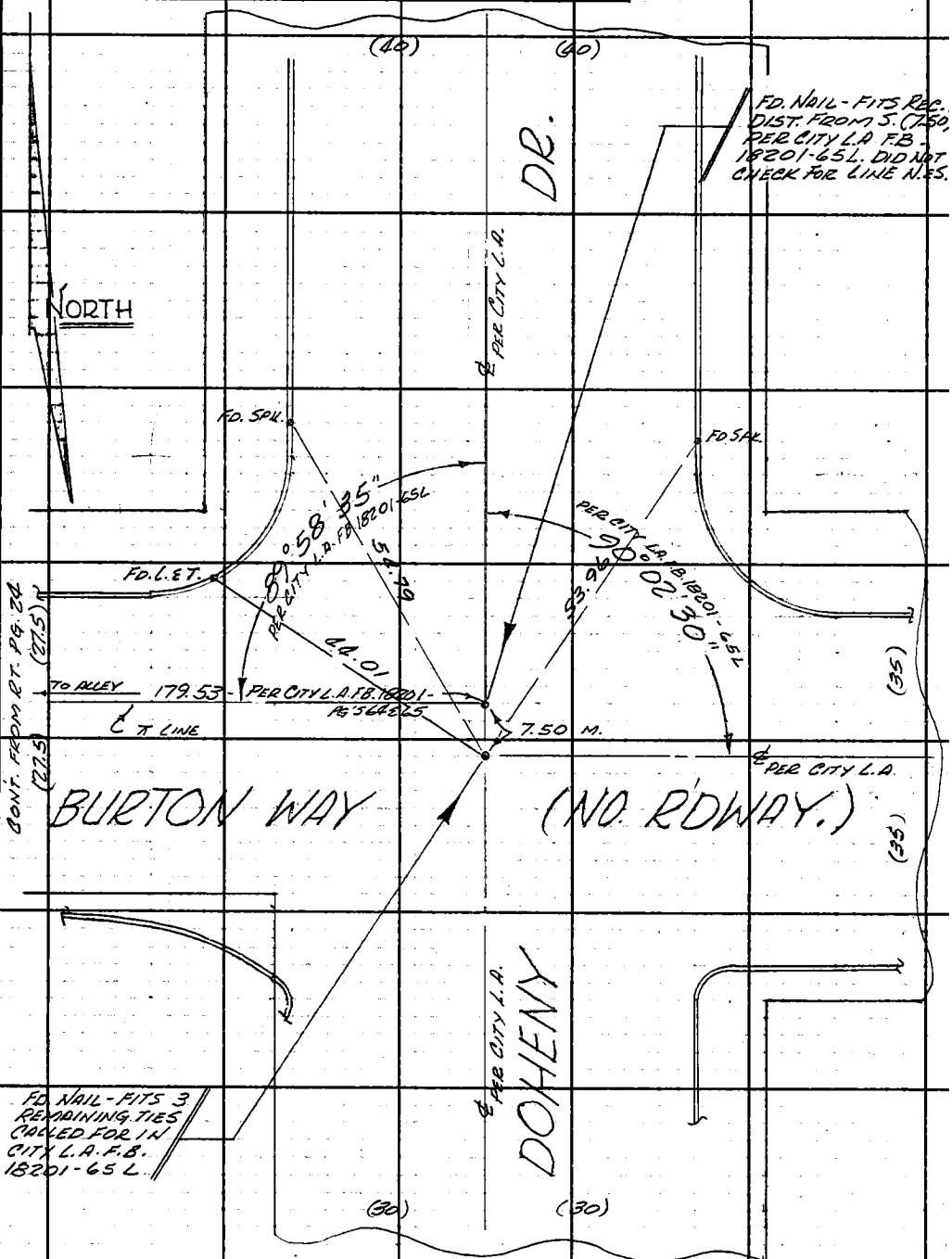

Note: Any Additions or Changes on This Sheet Must be Made or Circled in Red Ink With Date and Name of Person Making Change.

Do not extend this side of this line.

PLEASE RETURN TO
LOS ANGELES COUNTY ENGINEER
403 LOS ANGELES COUNTY ENGINEERING BLDG.

X

F. B. 3243 PG. 27

Profile No. | Notes Red | Plotted | Job No. 0650.11 | Division No.

X-Sec. No. | Notes Chkd. | Checked | Survey of Beverly Hills Munv. Courts Bldg. Site

Date | Date | Survey by Markey Notes E.F.M.J. Date Sept. 8 1966

Date | Date | Map No. | Indexed C. J. GALLI Date SEP 14

JN 0021.99

BEVERLY HILLS

MUNICIPAL COURTS BLDG. SITE

M.H. INVERT

IN

FIRST ALLEY N.O.O. OF BURTON WAY ℄

325.7' EAST OF ALPINE DR. ℄

ON ALLEY ℄



Markey Jr.
Peterson
Clifford
Caro

ELEV.

F. S.

H. I.

B. S.

STATION

NOTE: ANY ADDITIONS OR CHANGES ON THIS SHEET MUST BE MADE OR CIRCLED IN RED INK, WITH DATE AND NAME OF PERSON MAKING CHANGE.

Do not extend notes this side of this line.

PLEASE RETURN TO
LOS ANGELES COUNTY ENGINEER
403 LOS ANGELES COUNTY ENGINEERING BLDG.

76-L-298 CE 307 2-63

76-L-298 CE 307 2-63

PLEASE RETURN TO
LOS ANGELES COUNTY ENGINEER
403 LOS ANGELES COUNTY ENGINEERING BLDG.

NOTE: ANY ADDITIONS OR CHANGES ON THIS SHEET MUST BE MADE OR CIRCLED IN RED INK, WITH DATE AND NAME OF PERSON MAKING CHANGE

Do not extend notes this side of this line.

STATION	B.S.	H.I.	F.S.	ELEV.		
					M.H. INVERT	
ON ℄ FIRST ALLEY NO. of BURTON WAY & 325.7' E. of ALPINE DR. ℄						
TBM #2				239.94	TBM #2 Unadjusted EL = 239.940 F.B. 3243-7 Burton Way (N. Cb.), 330' ± E. of Alpine Dr. ℄ Bt. Spk. in No. Cb.	
CTR S.S.M.H. Rim EL.				240.32'	In West 240.32' Rim EL.	Out East 240.32'
INVERT on 8" V.C.P. Inlet on W.				234.18'	5.47' Rim to Facet	5.56
" " " " Outlet to E.				234.09'	0.67 Size of V.C.P.	0.67
					234.18 INVERT	234.09'
TBM #1				244.12'	TBM #1 Unadj. EL = 244.12' F.B. 3243-7 Burton Way (N. Rdway) & Alpine Dr. N.E. Cor. Bt. Spk. in Cb. 40' E. of E. end N.E. Cb. Ret.	

F.B. 3243 PG. 28 Job No. 0021.99 Division No. Notes Red Plotted Profile
Survey of Beverly Hills Muny. Courts Bldg. Site Date Date No. X-Sec.
Survey by ETM Jr. Notes Monkey Jr. Notes Chkd. Checked Date No.
Indexed C. J. GALLI Date Date

CAP. PR. 7251.03

Profile No.	Notes Red	Plotted	Job No.	Division No. 11	F. B. 3203	Pg. 29
	Date	Date	Survey of BEVERLY HILLS MUN. COURTS BLDG.			
X-Sec. No.	Notes Chk'd G. E. BARR	Checked	Survey by R.B.H.	Notes R.B.H.	Date 9-21-67	
	Date SEP 25 '67	Date	Map No.	Indexed C. J. GALLI	Date SEP 25 '67	

BEVERLY HILLS MUNICIPAL COURTS BLDG.

CAPITAL PROJECT 7251.03

ELEV'S ON PROPERTY CORNER FOR CONSTR

SEPT. 21ST, 1967

HOBSON

BANKSON

MCCOY

STATION	B.S.	H.I.	F.S.	ELEV.

NOTE: ANY ADDITIONS OR CHANGES ON THIS SHEET MUST BE MADE OR CIRCLED IN RED INK, WITH DATE AND NAME OF PERSON MAKING CHANGE.

Do not extend notes this side of this line.

PLEASE RETURN TO
LOS ANGELES COUNTY ENGINEER
700 Los Angeles County Engineering Bldg.

761-298 DE 307 11-58

76L-298 CE 307 11-58

PLEASE RETURN TO
LOS ANGELES COUNTY ENGINEER
700 LOS ANGELES COUNTY ENGINEERING BLDG.

NOTE: ANY ADDITIONS OR CHANGES ON THIS SHEET MUST BE MADE OR CIRCLED IN RED INK, WITH DATE AND NAME OF PERSON MAKING CHANGE

Do not extend notes this side of this line.

STATION	B.S.	H.I.	F.S.	ELEV	
T.B.M. #2	6 59	246 53		239 94	T.B.M. #2 ELEV. 239.940 F.B. 3243-7 BURTON WAY (NO ROADWAY) 330'± E. ℄ ALPINE DR. BT. SPK IN N. CB.
T.B.M. "A"	6 12	246 50	6 15	240 38	T.B.M. "A" ~ L. & C.E. TAG @ S.E. PROP. COR. (F.B. 3243-16)
T.B.M. "B"	7 76	248 49	5 77	240 73	T.B.M. "B" ~ 1" I.P. CONC. PL. & C.E. TAG @ N.E. PR. COR. (F.B. 3243-15)
T.B.M. "C"	5 10	250 29	3 30	245 19	T.B.M. "C" ~ 1" I.P. CONC. PL. & C.E. TAG @ N.W. PR. COR. (F.B. 3243-12)
T.B.M. "D"	4 24	249 59	4 94	245 35	T.B.M. "D" ~ 1" I.P. CONC. PL. & C.E. TAG @ S.W. PR. COR. (F.B. 3243-11)
T.B.M. #1			5 47	244 12	T.B.M. #1 ELEV. = 244.117 F.B. 3243-7 BURTON WAY (N. ROADWAY) & ALPINE DR., N.E. COR. BT. SPK. IN CB. [illegible]

F.B. 3243 Pg. 30 | CAP. PR. 1251.03

Job No. | Division No. 11 | Notes Red | Plotted | Profile

Survey of BEVERLY HILLS MUN. COURTS BLDG. | Date | Date | No.

Survey by R.B.H. | Notes R.B.H. | Notes Chkd. G. E. BARR | Checked | X-Sec.

Indexed | Date | Date SEP 2 5 '67 | Date | No.