Notes Ck'd by	Survey of
Map No.	JN Tape Std °F
Office Work	Surveyed by
Checked	Notes Date
Date	Indexed C. J. GALLI

F. B. 3206 PG. 5

JOB NO 0095.73

Note: Any Additions or Changes on This Sheet Must be Made or Circled in Red Ink With Date and Name of Person Making Change.

PLEASE RETURN TO
LOS ANGELES COUNTY ENGINEER
403 Los Angeles County Engineering Bldg.

Do not extend this side of this line.

76F309S CE #910 6-62

Microfilmed Feb. '85

F. B. 3246 PG. 6

INDEX

T7N

PI 91	Pg 9
" 0	" 10
" 1	" 11
" 2	" 12
" 3	" 13
" 4	" 14
" 5	" 15
" 6	" 16
" 7	" 17
" 8	" 18
" 9	" 19
" 10	" 20
" 11	" 21
" 12	" 22
" 13	" 23
" 14	" 24
" 15	" 27
" 16	" 29
" 17	" 31
" 18	" 32
" 19	" 37
" 20	" 38
" 21	" 39
" 22	" 40
" 23	" 41

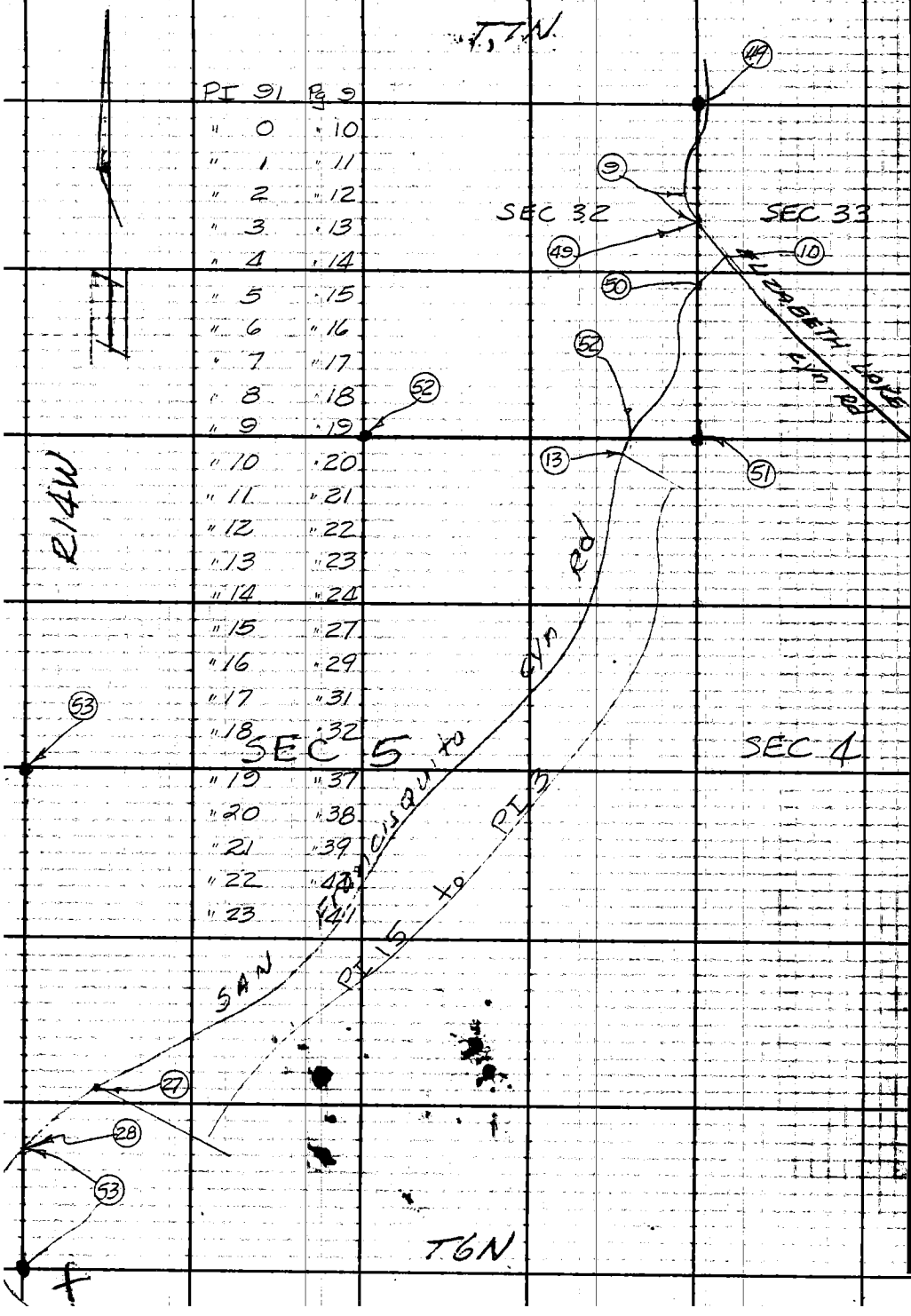

PLEASE RETURN TO
LOS ANGELES COUNTY ENGINEER
403 LOS ANGELES COUNTY ENGINEERING BLDG.

Do not extend this side of this line.

Note: Any Additions or Changes on This Sheet Must Be Made or Circled in Red Ink With Date and Name of Person Making Change.

CVN Rd

Notes Ck'd by	Survey of San Francisquito
Map No.	JN 009573 Tape Std °F
Office Work	Surveyed by A.C. GUIZADO
Checked	Notes Date MAR '65
Date	Indexed C. J. GALLI

F. B. 3246 PG. 7

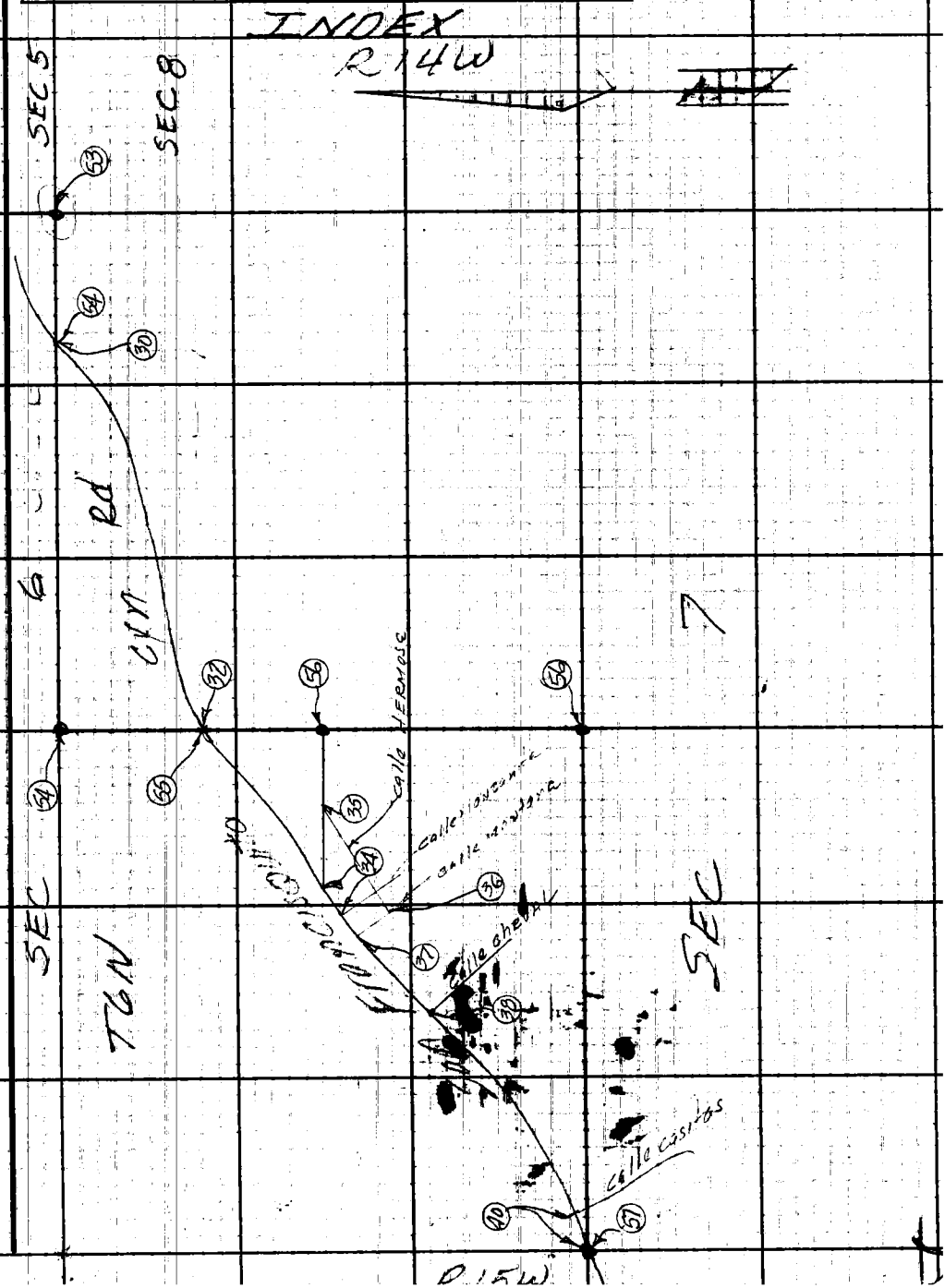

Note: Any Additions or Changes on This Sheet Must be Made or Circled in Red Ink With Date and Name of Person Making Change.

Do not extend this side of this line.

PLEASE RETURN TO
LOS ANGELES COUNTY ENGINEER
403 LOS ANGELES COUNTY ENGINEERING BLDG.

76F309S CE #310 6-62

F. B. 324½ PG. 8

INDEX

PLEASE RETURN TO
LOS ANGELES COUNTY ENGINEER
403 Los Angeles County Engineering Bldg.
Do not extend this side of this line.

Note: Any Additions or Changes on This Sheet Must Be Made or Circled In Red Ink With Date and Name of Person Making Change.

Notes Ck'd by WJB	Survey ~~of~~ San Francisquito Cr Rd
Map No.	JN 0095.73 Tape 0151 Std 68 °F
Office Work	Surveyed by A.C. GUIZADO
Checked	Notes ACG Date 12/22/64
Date	Indexed C. J. GALLI

F. B. 3246 PG. 9

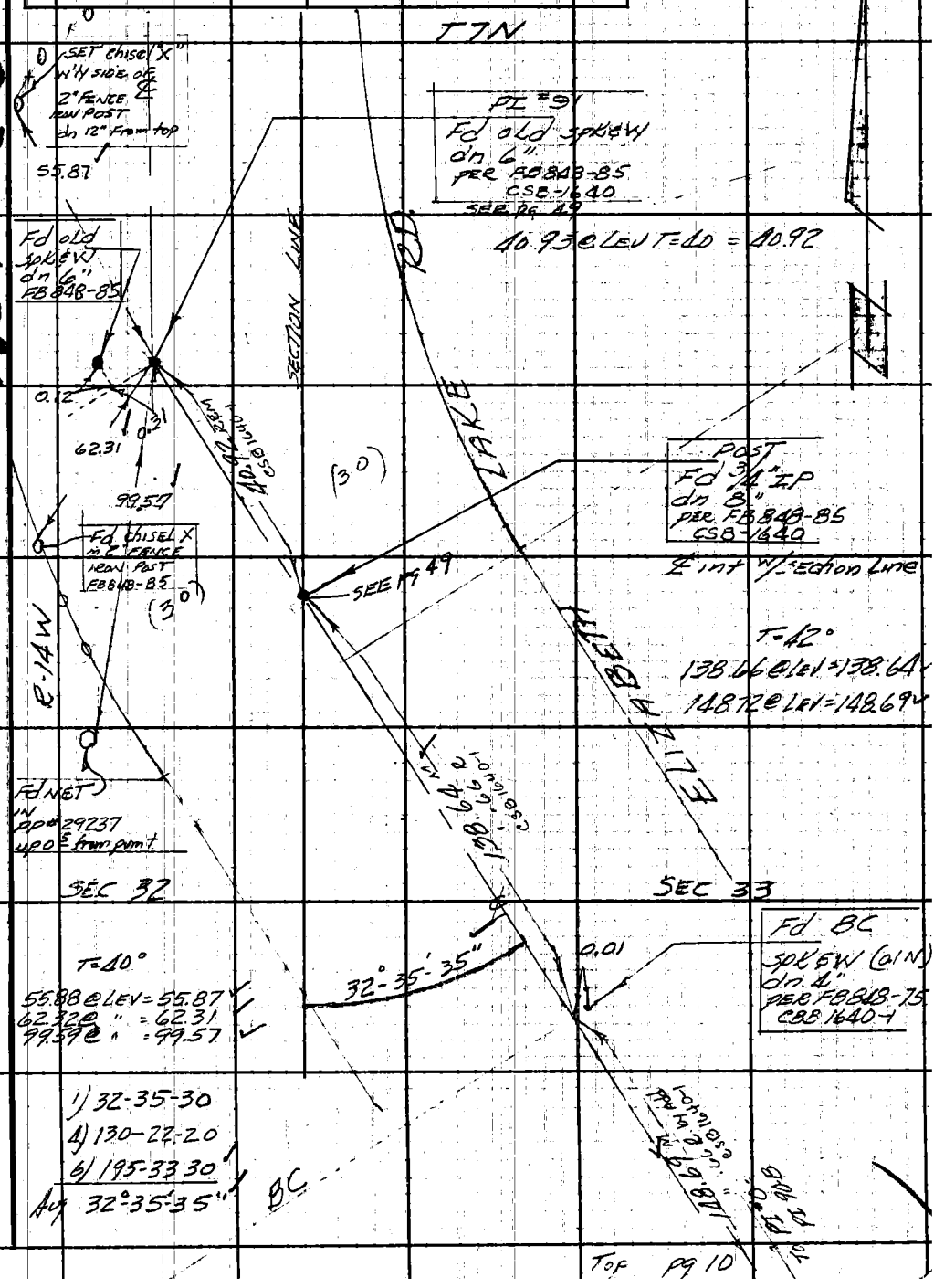

Note: Any Additions or Changes on This Sheet Must be Made or Circled in Red Ink With Date and Name of Person Making Change.

Do not extend this side of this line.

PLEASE RETURN TO
LOS ANGELES COUNTY ENGINEER
403 LOS ANGELES COUNTY ENGINEERING BLDG.

76F3095 CE #310 6-62

WS72 C-6

To F pg 10

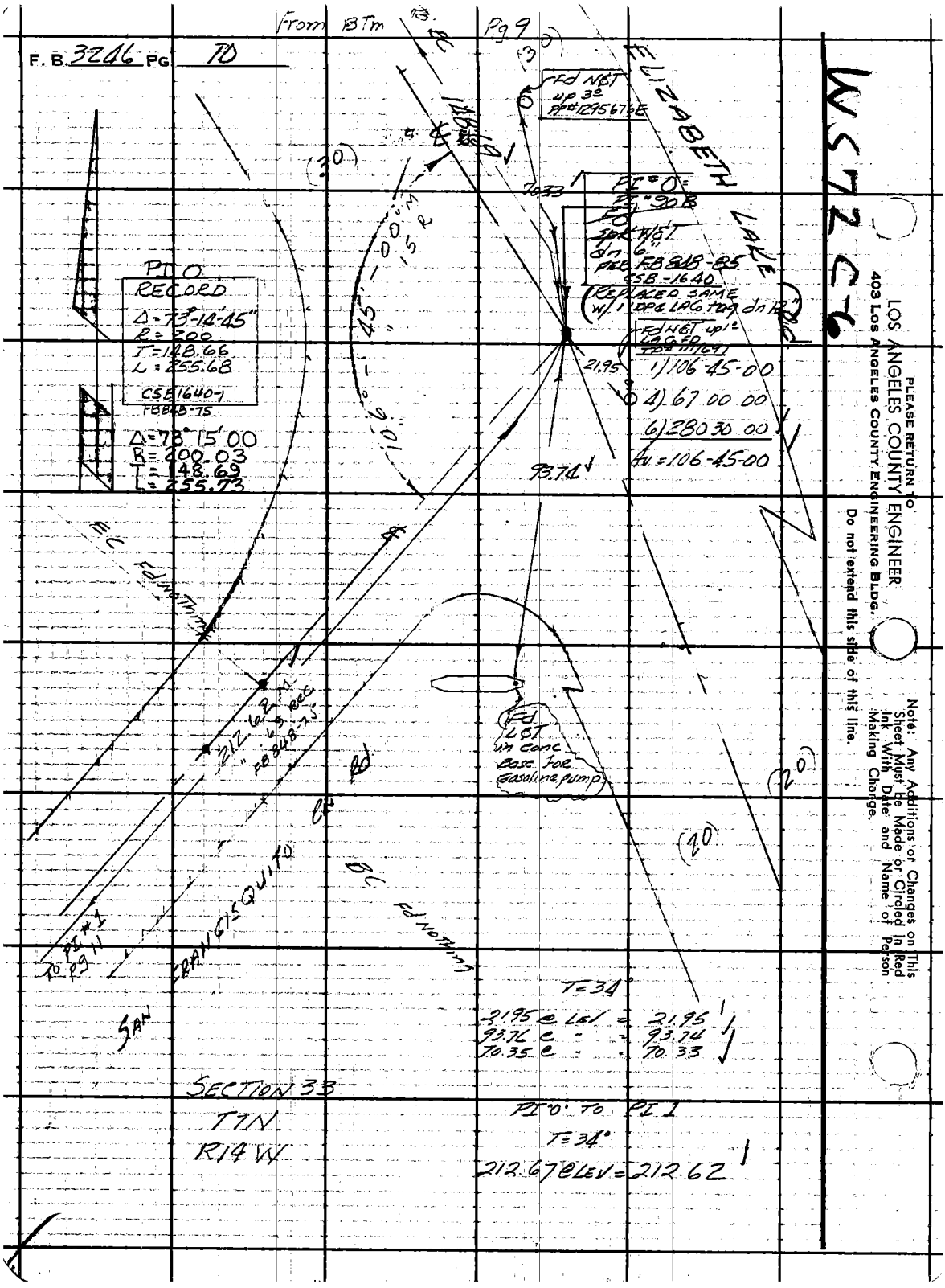
From BTm Pg 9
F. B. 3246 PG 70
ELIZABETH LAKE
Fd NGT up 3° PP#1295676E
PI "O" = PI "90B
Fd SPK WGT dn 6" PER FB 848-85 CSB-1640
(REPLACED SAME w/ 1" IPC LAG tag dn 12")
Fd NGT up 1° LAG FD
1) 106-45-00
4) 67 00 00
6) 280 30 00
Av = 106-45-00
PI O RECORD
Δ = 73°-14'-45"
R = 200
T = 148.66
L = 255.68
CSE1640-1
FB848-75
Δ = 73° 15' 00
R = 200.03
T = 148.69
L = 255.73
106°-45'-00" M
15 R
93.74
21.95
70.33
EC Fd No Thing
212.62 M
63 Rec
FB 848-75
Fd LGT in conc base for Gasoline pump
BC Fd No Thing
SAN FRANCISQUITO
To PI #1 Pg 11
T = 34°
21.95 @ LEV = 21.95
93.76 @ " = 93.74
70.35 @ " = 70.33
SECTION 33
T7N
R14W
PI "O" TO PI 1
T = 34°
212.67 @ LEV = 212.62
WS72C6
PLEASE RETURN TO
LOS ANGELES COUNTY ENGINEER
403 LOS ANGELES COUNTY ENGINEERING BLDG.
Do not extend this side of this line.
Note: Any Additions or Changes on This Sheet Must be Made or Circled in Red Ink With Date and Name of Person Making Change.

Notes Ck'd by W J B	Survey of San Francisquito
Map No.	JN 0095.73 Tape 0151 Std 68 °F
Office Work	Surveyed by A C Guizado
Checked	Notes ACG Date 12/20/64
Date	Indexed C. J. [illegible]

F. B. 3246 PG. 11

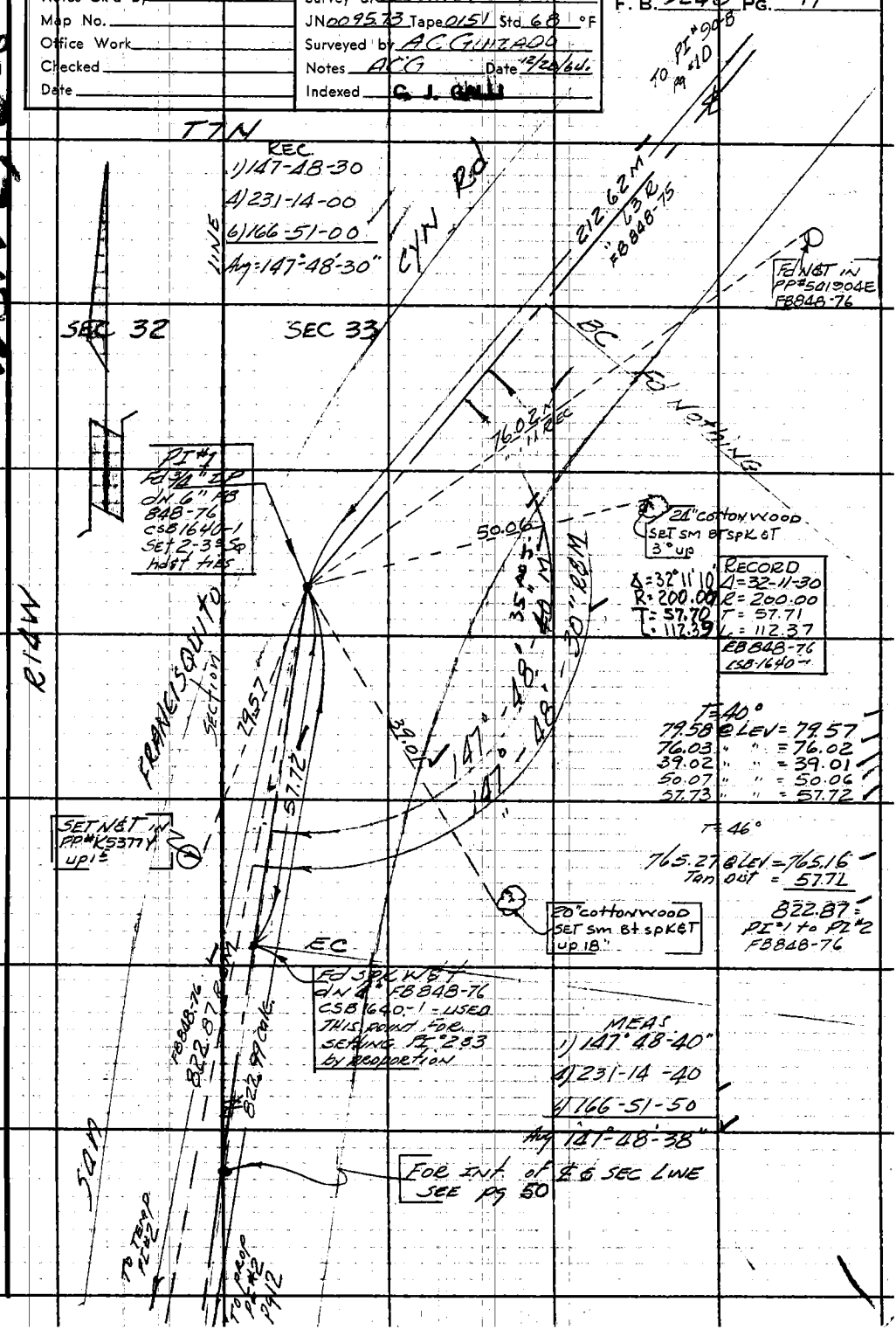

W.S. 72, C-6

Note: Any Additions or Changes on This Sheet Must be Made or Circled in Red Ink With Date and Name of Person Making Change.

Do not extend this side of this line.

PLEASE RETURN TO
LOS ANGELES COUNTY ENGINEER
403 LOS ANGELES COUNTY ENGINEERING BLDG.

76F3095 CE # 310 3-61

F. B. 3246 Pg. 12

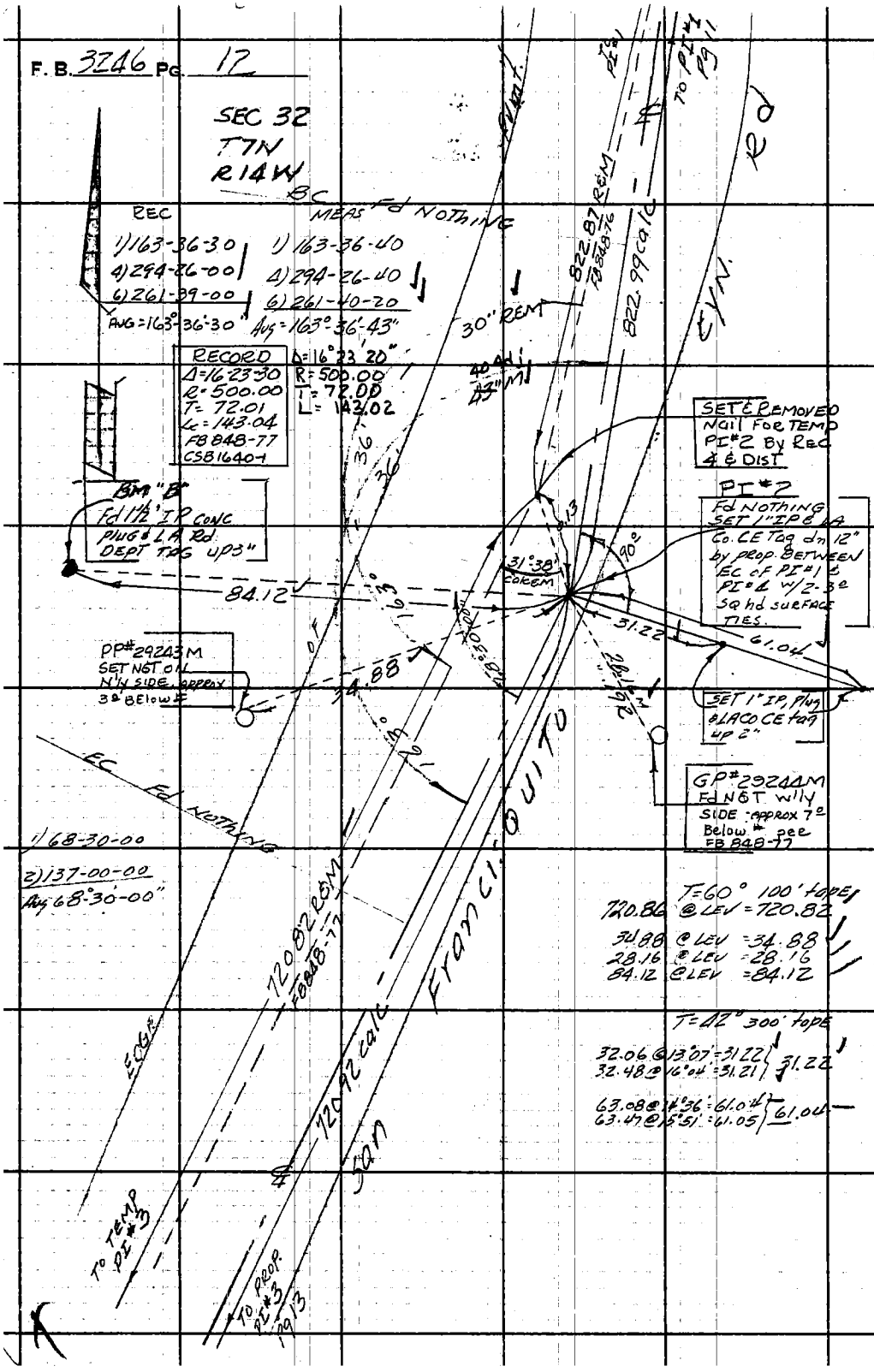

PLEASE RETURN TO
LOS ANGELES COUNTY ENGINEER
403 Los Angeles County Engineering Bldg.

Do not extend this side of this line.

Note: Any Additions or Changes on This Sheet Must be Made or Circled in Red Ink With Date and Name of Person Making Change.

Notes Ck'd by WJB	Survey of San Francisquito	F. B. 3246 Pg. 13
Map No.	JN 009573 Tape 0151 Std 68 °F	
Office Work	Surveyed by AC Guizado	
Checked	Notes ACG Date 12/28/64	
Date	Indexed C. D. GALLI	

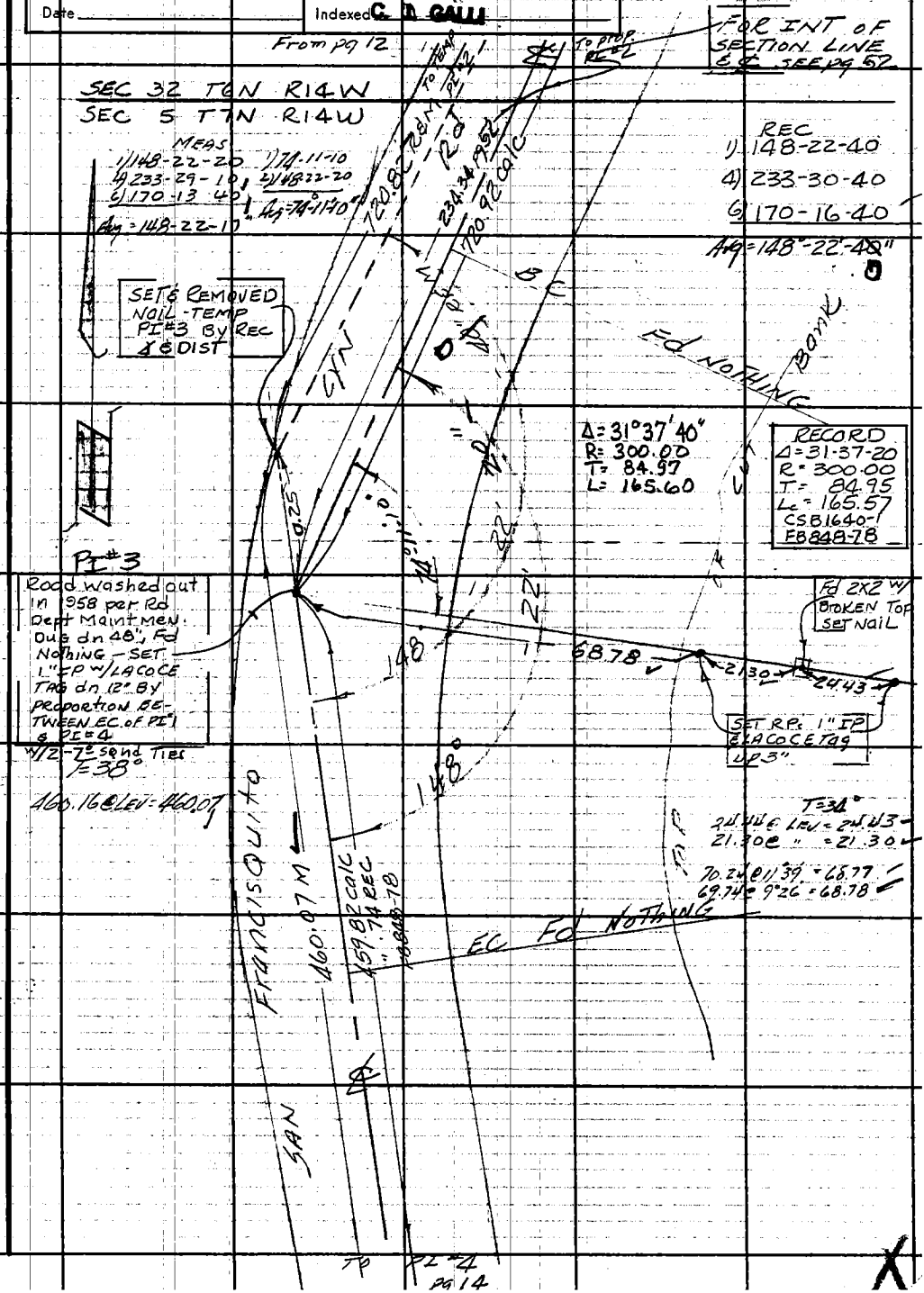

Note: Any Additions or Changes on this Sheet Must be Made or Circled in Red Ink With Date and Name of Person Making Change.

Do not extend this side of this line.

PLEASE RETURN TO
LOS ANGELES COUNTY ENGINEER
403 LOS ANGELES COUNTY ENGINEERING BLDG.

76F309S CE # 310 8-61

F.B. 3246 PG. 14

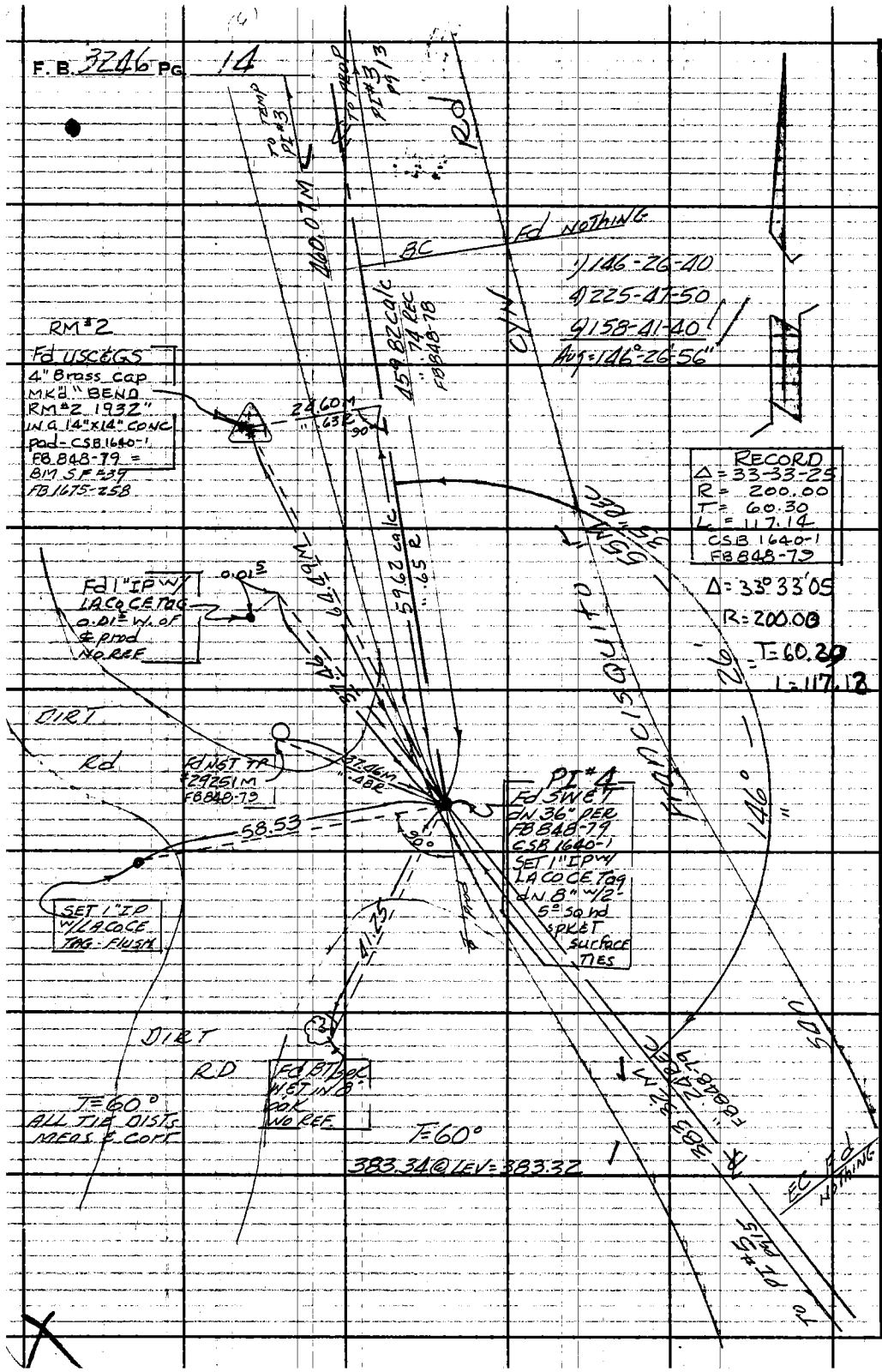

LOS ANGELES COUNTY ENGINEER
403 Los Angeles County Engineering Bldg.
PLEASE RETURN TO
Do not extend this side of this line.
Note: Any Additions or Changes on This Sheet Must be Made or Circled in Red Ink With Date and Name of Person Making Change.

Notes Ck'd by WJB	Survey of San Francisquito Cyn Rd
Map No.	JN 0095.73 Tape 0151 Std 68 °F
Office Work	Surveyed by AC Guizado
Checked	Notes ACG Date 3/22/65
Date	Indexed GALM

F. B. 3246 PG. 15

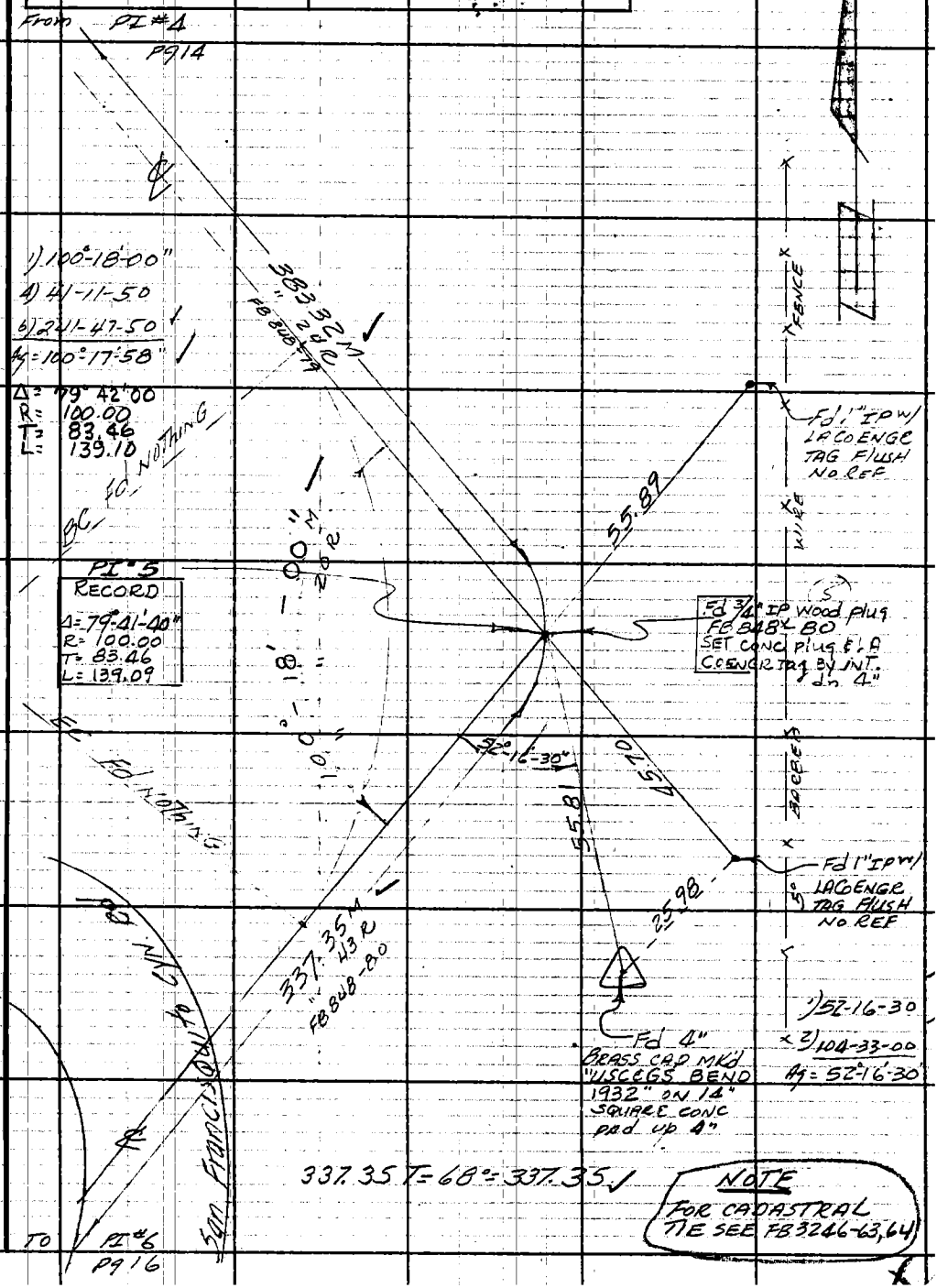

Note: Any Additions or Changes on This Sheet Must be Made or Circled in Red Ink With Date and Name of Person Making Change.

PLEASE RETURN TO
LOS ANGELES COUNTY ENGINEER
403 Los Angeles County Engineering Bldg.

Do not extend this side of this line.

76F309S CE # 310 3-61

F. B. 3246 Pg 16

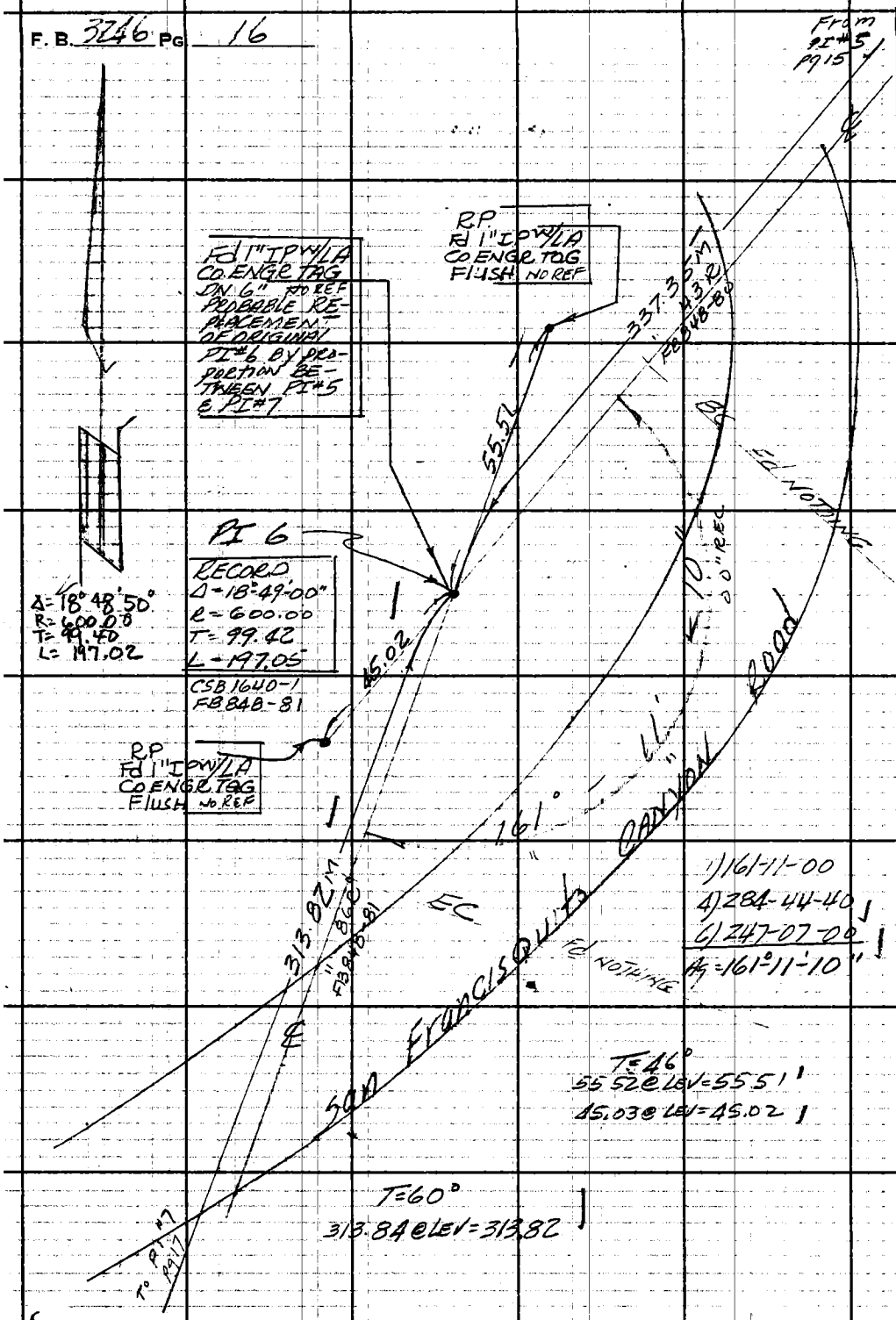

PLEASE RETURN TO
LOS ANGELES COUNTY ENGINEER
403 LOS ANGELES COUNTY ENGINEERING BLDG.

Do not extend this side of this line.

Note: Any Additions or Changes on This Sheet Must be Made or Circled in Red Ink With Date and Name of Person Making Change.

CYN Rd

Notes Ck'd by WJB	Survey of San Francisquito	F. B. 3246 PG. 17
Map No.	JN 0095.73 Tape 0198 Std 84 °F	
Office Work	Surveyed by A.C. Guizado	
Checked	Notes ACG Date 3/22/65	
Date	Indexed C. J. GALLI	

FROM PI #6 pg 16

REC
1) 143-32-20
4) 214-09-30
6) 141-14-30
AVG = 143°-32'-25"

MEAS
1) 143-33-00
4) 214-12-30
6) 141-18-40
AVG = 143°-33'-07"

BC Fd NOTHING

RECORD
Δ=36°-27'-35"
R=600.00
T=197.62
L=381.81
CSB1640-1
FB848-82

Δ=36°26'53"
R=600.22
T=197.62
L=381.82

143°-32'-25" R&M

143°-33'-07" Meas

SAN FRANCISQUITO CYN RD

313.82 M
"86 R
FB848-81

RP-PI
SET 1" IP
W/CONC & LACO
CE TAG UP 2"

35.88 ℄

61.40

Fd SM SPK
& T. IN 6"
OAK
NO REF

EC Fd NOTHING

PI #7
Fd 3/4" IP W/WOOD
PLUG & NAIL ON 8'
ON SIDE OF CUT
BANK - ALSO Fd
NAIL 0.05 E'LY OF
IP - PROBABLY USED
FOR SETTING PI #6
PROPORTIONALLY
CSB1640-1
FB848-82
REPLACED WOOD
PLUG & NAIL WITH
CONC & LACO CE
TAG

36.70

27.18

RP-PI
SET 1" IP
W/CONC &
LACO CE
TAG FLUSH

Fd SM SPK
& T. IN 6" OAK
NO REF

442.58 R&M
FB848-82

442.65 calc

TO TEMP PI #8

TO PROP PI #8 pg 18

T=44°
199.96 @ 3°32' = 199.53
200.17 @ 4°21' = 199.54 — 199.54
166.77 @ 3°29' = 166.42
166.97 @ 4°25' = 166.44 — 166.43
138.77 @ 3°03' = 138.53
138.98 @ 4°17' = 138.55 — 138.54
504.51
61.94 @ LEV = − 61.93
442.58
REC DIST
PI #7 to PI #8

T=56°
NO CORR
NEEDED FOR
TIE DISTS

Note: Any Additions or Changes on This Sheet Must be Made or Circled in Red Ink With Date and Name of Person Making Change.

PLEASE RETURN TO
LOS ANGELES COUNTY ENGINEER
403 LOS ANGELES COUNTY ENGINEERING BLDG.
Do not extend this side of this line.

76F309S CE # 310 3-61

F. B. 3246 Pg. 18

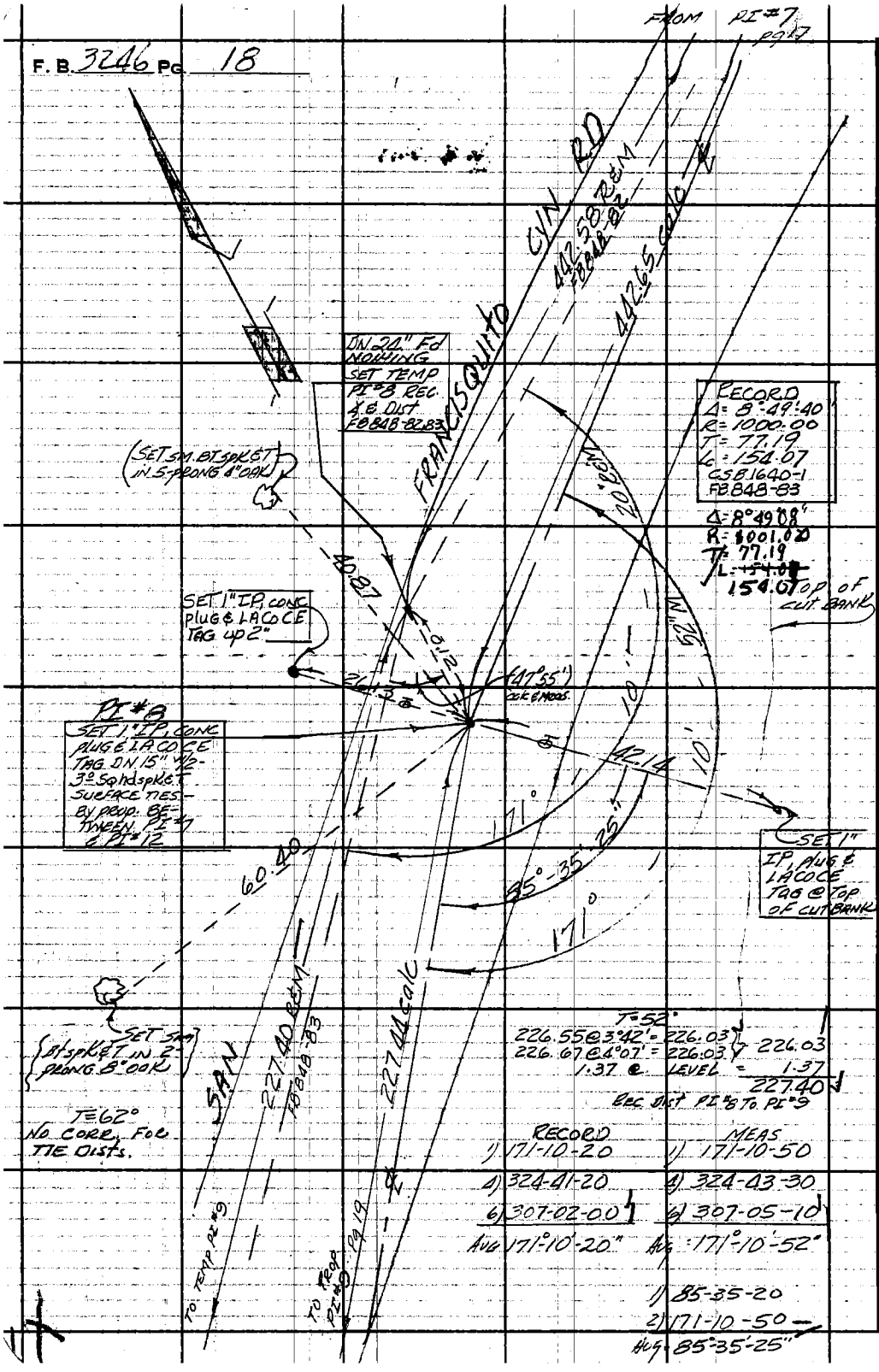

PLEASE RETURN TO
LOS ANGELES COUNTY ENGINEER
403 LOS ANGELES COUNTY ENGINEERING BLDG.

Do not extend this side of this line.

Note: Any Additions or Changes on This Sheet Must be Made or Circled in Red Ink With Date and Name of Person Making Change.

CYN Rd

Notes Ck'd by W.B.B.	Survey of San Francisquito
Map No.	JN 0295.73 Tape 198 Std 84 °F
Office Work	Surveyed by AC Guizado
Checked	Notes ACG Date 3/22/65
Date	Indexed

F. B. 3246 PG. 19

Note: Any Additions or Changes on this Sheet Must be Made or Circled in Red Ink With Date and Name of Person Making Change.

Do not extend this side of this line.

PLEASE RETURN TO
LOS ANGELES COUNTY ENGINEER
403 Los Angeles County Engineering Bldg.

76F3095 CE # 310 3-61

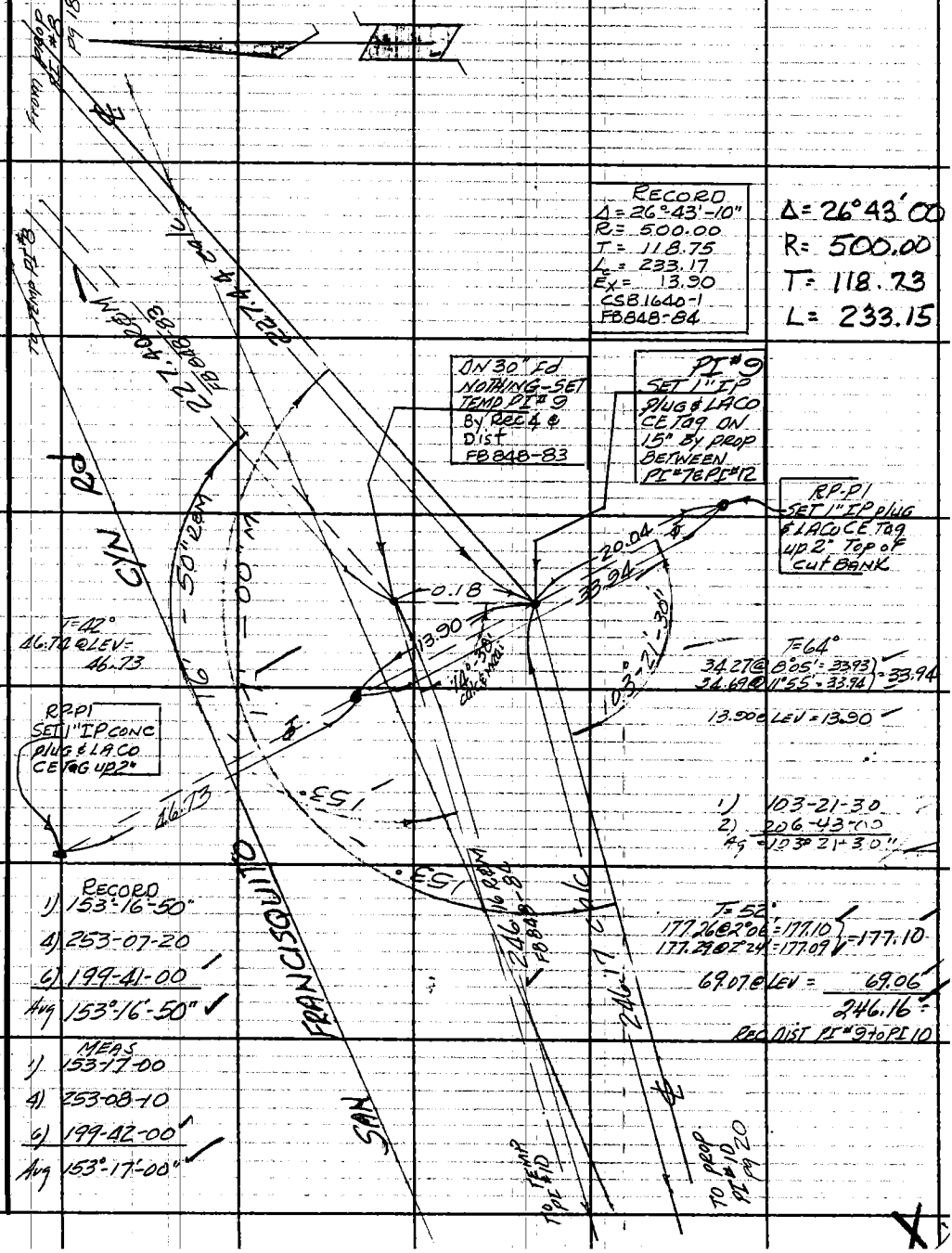

F. B. 3246 Pg. 20

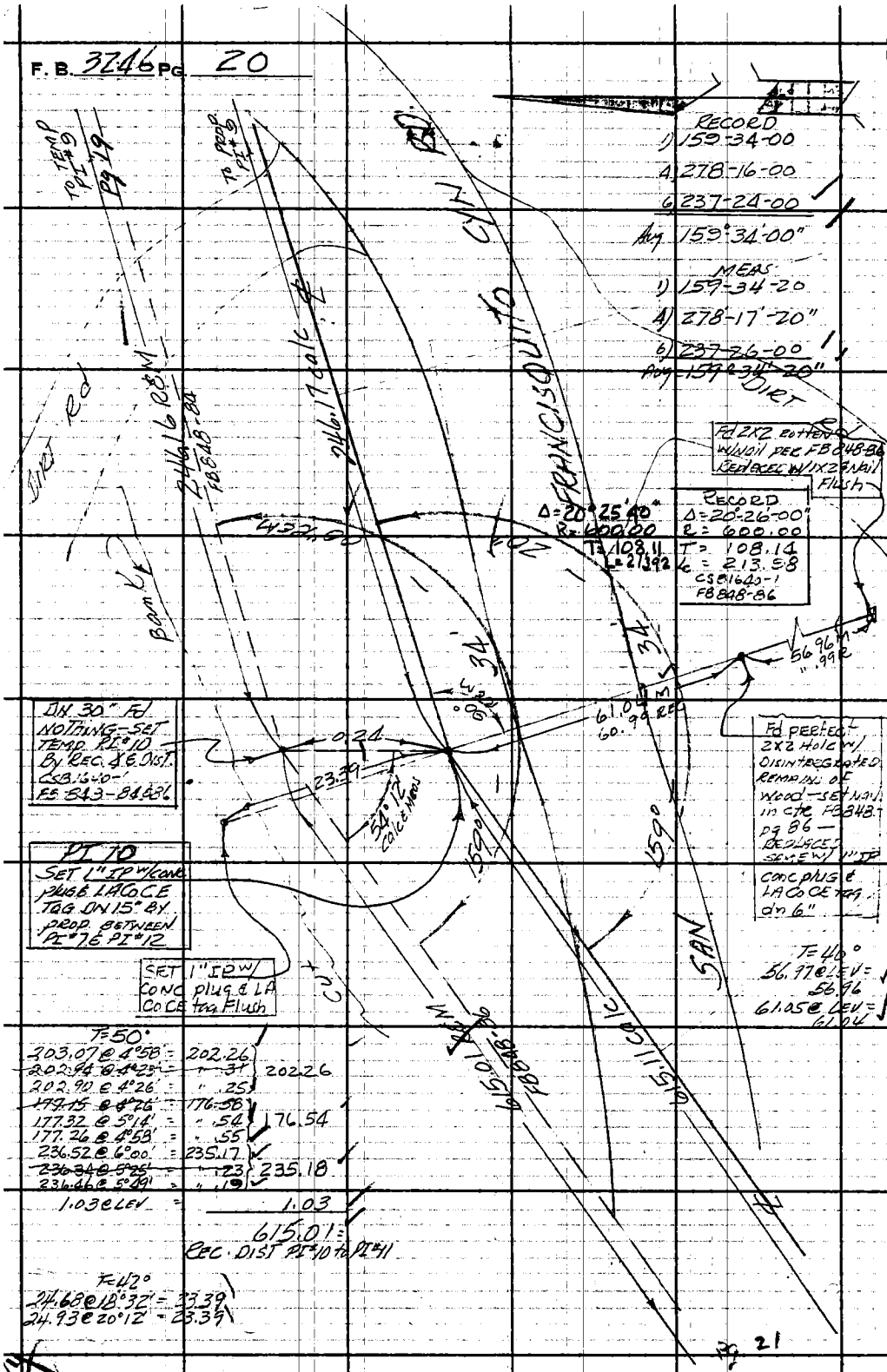

PLEASE RETURN TO
LOS ANGELES COUNTY ENGINEER
403 LOS ANGELES COUNTY ENGINEERING BLDG.

Do not extend this side of this line.

Note: Any Additions or Changes on This Sheet Must be Made or Circled in Red Ink With Date and Name of Person Making Change.

C/N RD

Notes Ck'd by WJB	Survey of San Francisquito	F. B. 3246 Pg. 21
Map No.	JN 0095.73 Tape 198 Std 84 °F	
Office Work	Surveyed by A C Guizado	
Checked	Notes ACG Date 3/29/65	
Date	Indexed G. J. [illegible]	

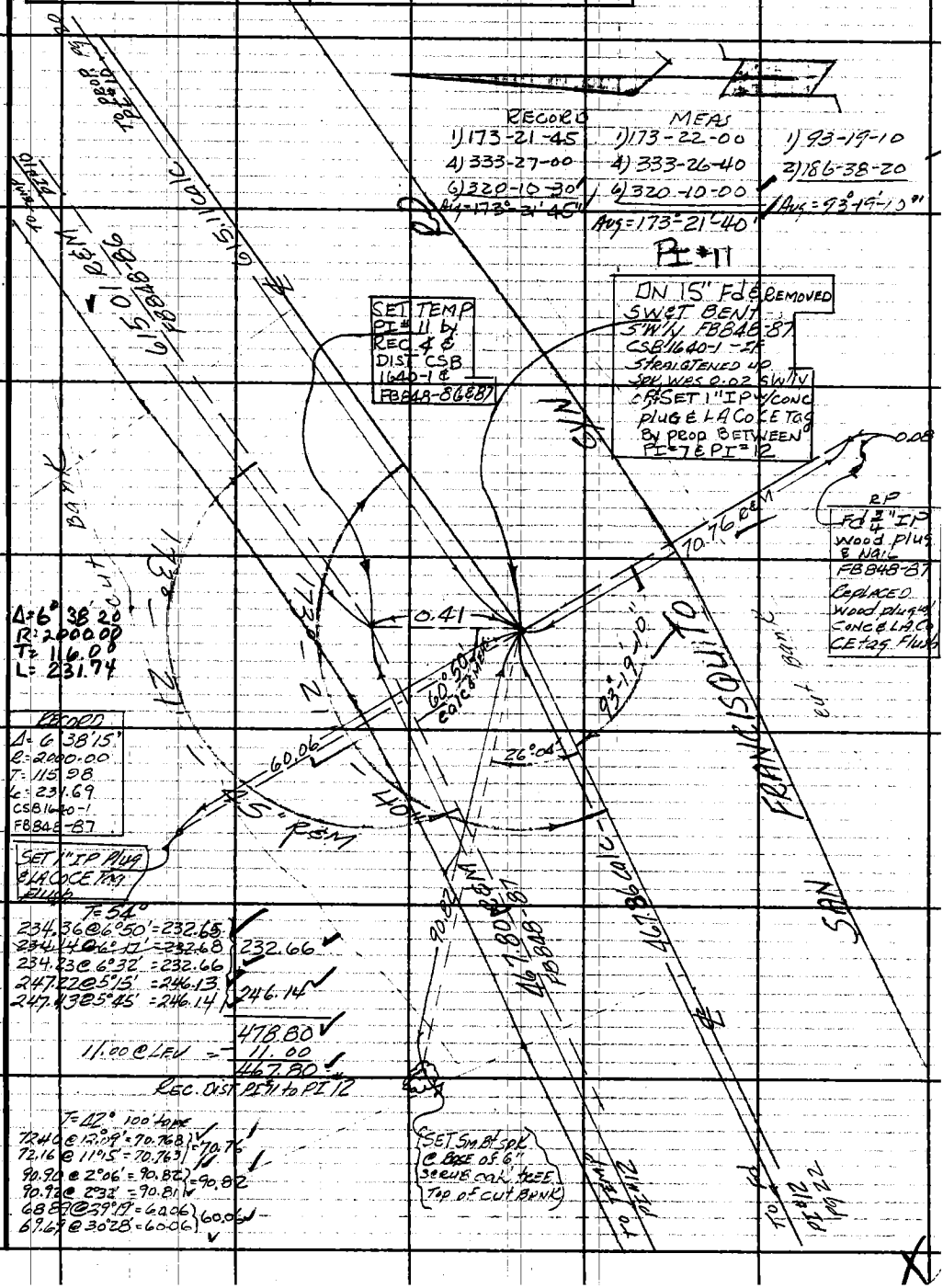

Note: Any Additions or Changes on this Sheet Must be Made or Circled in Red Ink With Date and Name of Person Making Change.

Do not extend this side of this line.

PLEASE RETURN TO
LOS ANGELES COUNTY ENGINEER
403 Los Angeles County Engineering Bldg.

76F3095 CE # 310 3-61

F. B. 3246 Pg. 22

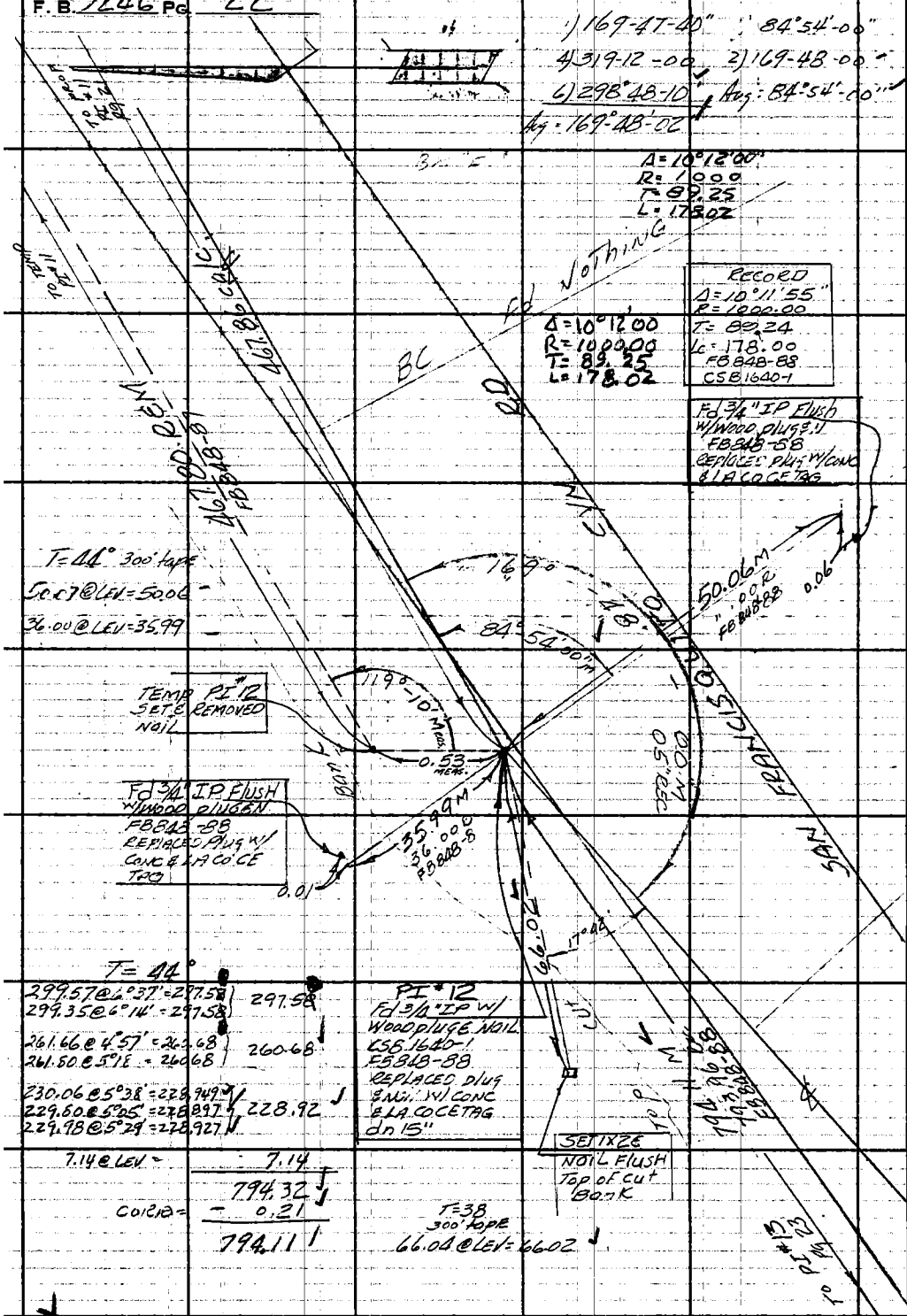

PLEASE RETURN TO
LOS ANGELES COUNTY ENGINEER
403 Los Angeles County Engineering Bldg.

Do not extend this side of this line.

Note: Any Additions or Changes on This Sheet Must be Made or Circled in Red Ink With Date and Name of Person Making Change.

15

CYN Rd

Notes Ck'd by WJB	Survey of San Francisquito	F. B. 3246 Pg. 23
Map No.	JN 0095.73 Tape 198 Std 84 °F	
Office Work	Surveyed by AC Guizado	
Checked	Notes ACG Date 4/8/65	
Date	Indexed C. J. GALLI	

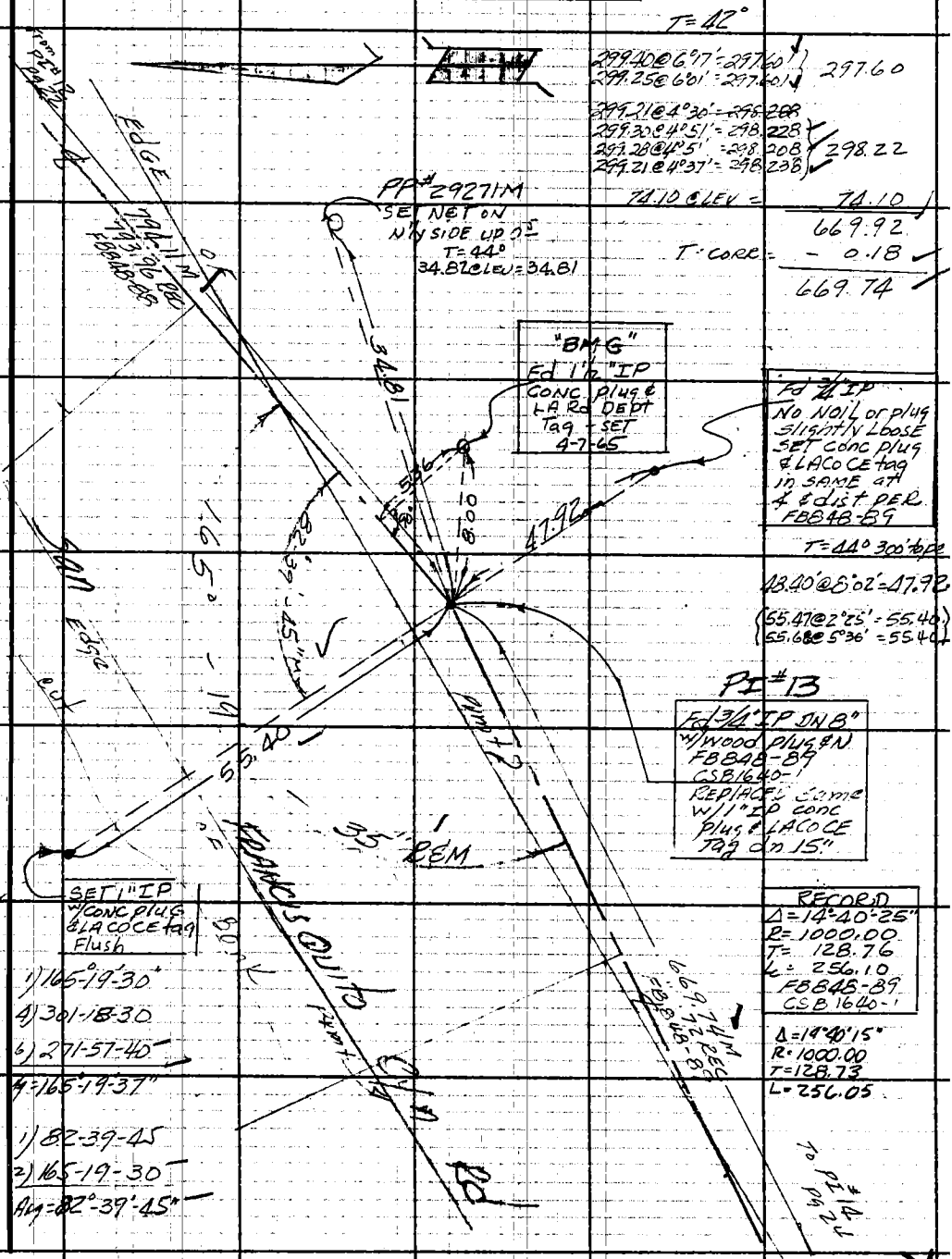

Note: Any Additions or Changes on This Sheet Must be Made or Circled in Red Ink With Date and Name of Person Making Change.

Do not extend this side of this line.

PLEASE RETURN TO
LOS ANGELES COUNTY ENGINEER
403 LOS ANGELES COUNTY ENGINEERING BLDG.

76F3095 CE # 310 3-61

F. B 3246 Pg. 24

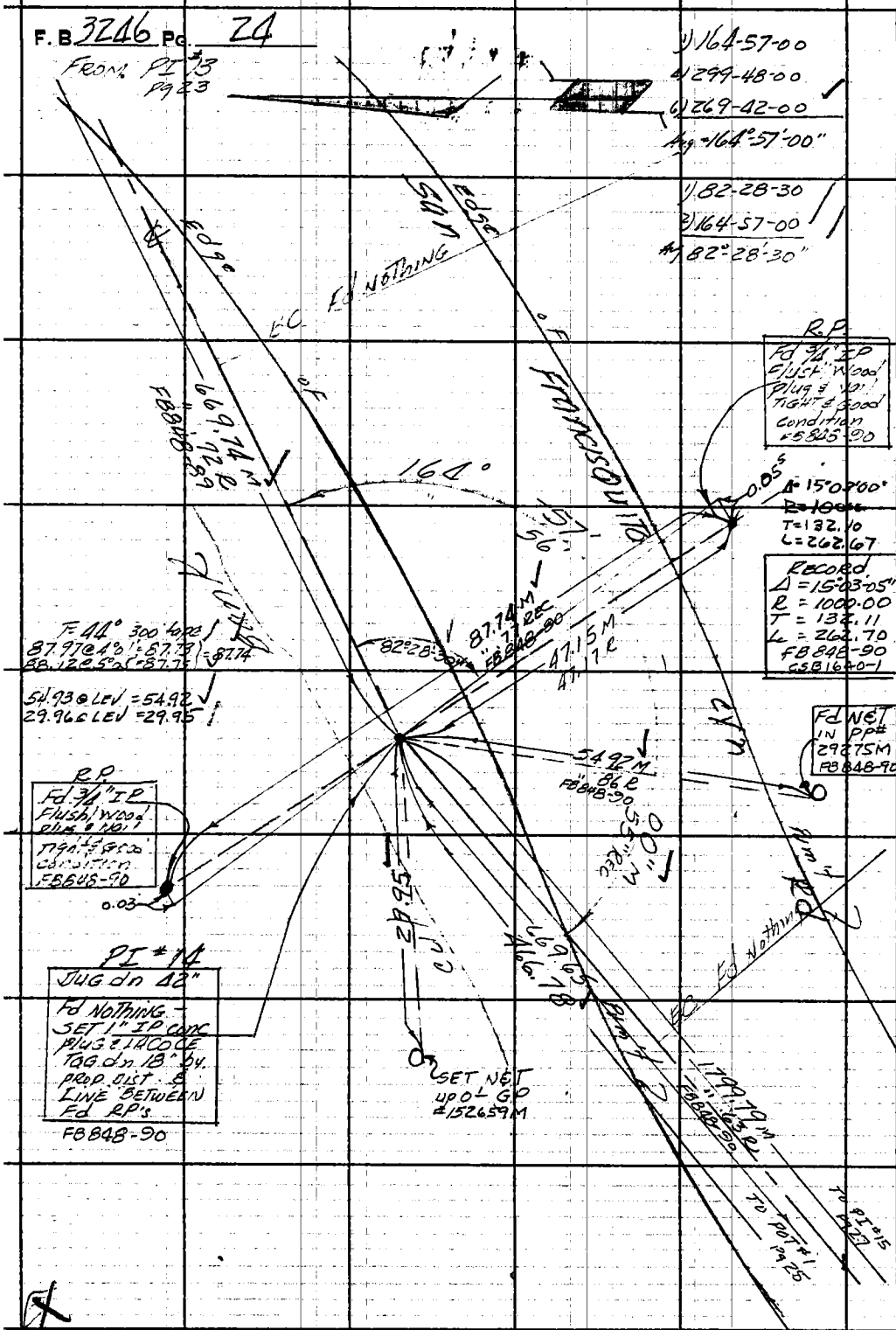

PLEASE RETURN TO
LOS ANGELES COUNTY ENGINEER
403 Los Angeles County Engineering Bldg.

Do not extend this side of this line.

Note: Any Additions or Changes on This Sheet Must be Made or Circled in Red Ink With Date and Name of Person Making Change.

CYN Rd

Notes Ck'd by WJB
Map No.
Office Work
Checked
Date

Survey of San Francisquito
JN009573 Tape 198 Std B4 °F
Surveyed by AC Guizado
Notes ACG Date 4-12-65
Indexed

F. B. 374 Pg. 25

TO PI 14 Pg 24

T=38°
300' tape

298.88 @ 6°06' = 297.188
298.73 @ 5°50' = 297.182 } 297.185 cp#1
299.45 @ 2°57' = 299.076
299.55 @ 3°14' = 299.070 } 299.075 " #2
279.89 @ 4°06' = 279.173
279.86 @ 3°56' = 279.200 } 279.187 " #3
259.67 @ 5°09' = 258.621
259.81 @ 5°30' = 258.615 } 258.618 " #4
299.29 @ 4°08' = 298.512
299.33 @ 4°16' = 298.501 } 298.506 " #5
87.13 @ ELEV = 87.130 " #6
278.15 @ 4°36' = 277.254
277.98 @ 4°05' = 277.274 } 277.264 " #7
336 @ ELEV = 3.360 PI
1800.325
Temp Corr = − 0.538
1799.787

PI 14 to PI 15 = 1799.79 Meas
= 1799.63 REC
FB 848-90

CYN RD
Pin 14
466.78 M
Pin 13
40.57 calc
90°
set nail
1.15'
40.59
BM "H"
Fd 1½" IP
Conc plug
& LA Co Dept
Tag. up 3"
669.65 M
1799.79 M
" 1799.63 R
FB 848-90
FRANCIS QUITO
T=46°
300' tape
129.33 @ ELEV = 129.30
40.60 " " = 40.59
From previous
Channing
T=38°
297.185
299.075
596.26
Temp = −.18
596.08
−129.30
466.78
PI 14 to nail opposite
BM "H"

SET NGL IN
PP # 29278 M
up 2"
From PREVIOUS channing
T=38°
297.185
299.075
596.26
T. corr − 0.18
596.08
T=46°
73.59 @ ELEV = + 73.57
669.65
PI 14 to P.O.T. #1

35.65
SET 1X2 NAIL
Flush
P.O.T. #1
SET Lg BT spk WET
JN 2"
T=54°
300' tape
35.66 @ ELEV = 35.65
68.34 " " = 68.33
118.11 " " = 118.09
EDGE
JAN
620.67 by sum.
620.67 T=68° = 620.67
To POT #2 PZL
To PI 13 Pg 29
SET NGL IN
PP # 29279 M
up 5°

Note: Any Additions or Changes on this Sheet Must be Made or Circled in Red Ink With Date and Name of Person Making Change.

Do not extend this side of this line.

PLEASE RETURN TO
LOS ANGELES COUNTY ENGINEER
403 Los Angeles County Engineering Bldg.

76F3095 CE # 310 8-61

F.B. 3246 PG 26

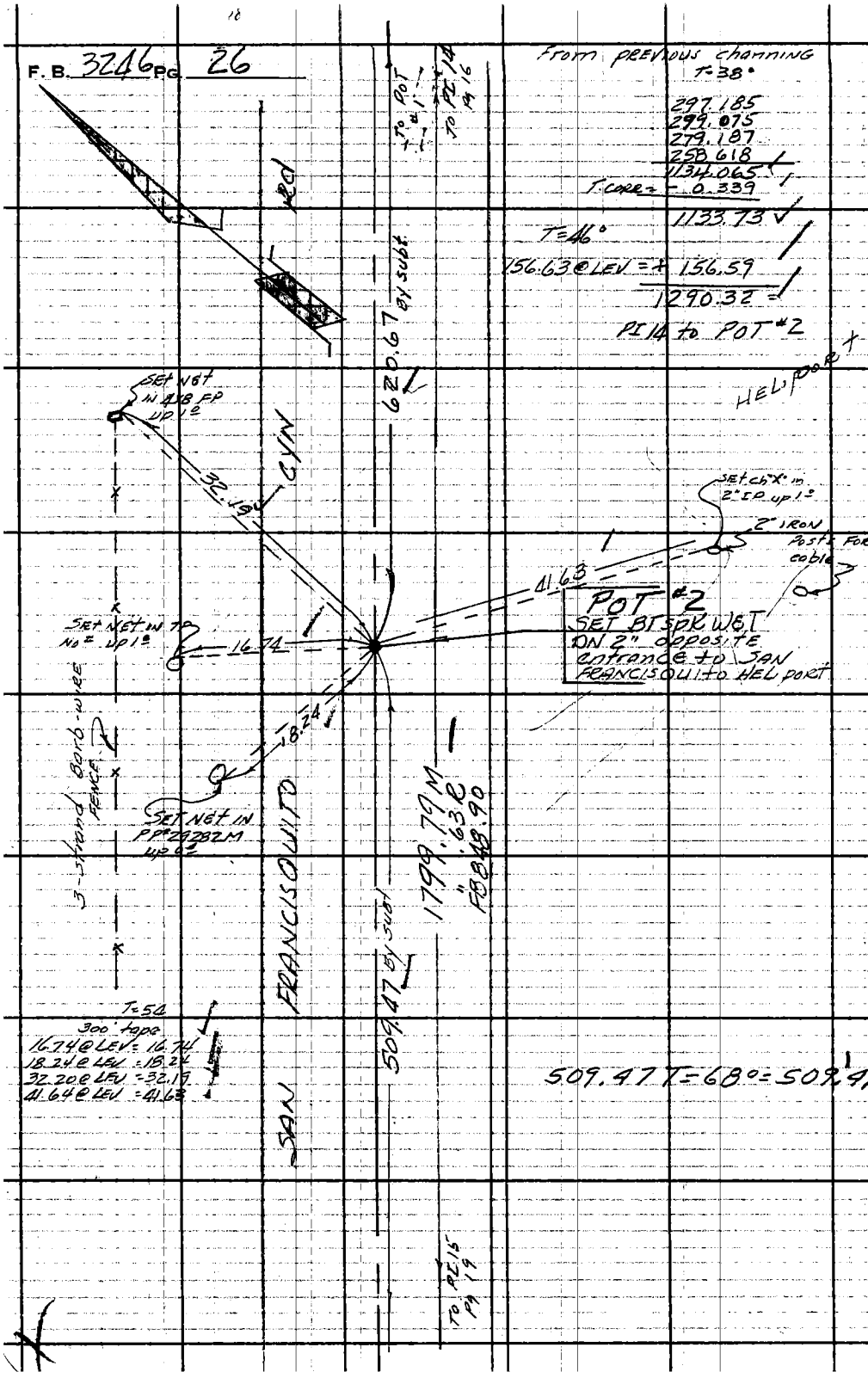

PLEASE RETURN TO
LOS ANGELES COUNTY ENGINEER
403 Los Angeles County Engineering Bldg.

Do not extend this side of this line.

Note: Any Additions or Changes on This Sheet Must be Made or Circled in Red Ink With Date and Name of Person Making Change.

CYN Rd

Notes Ck'd by WJB	Survey of San Francisquito	F. B. 3246 Pg. 27
Map No.	JN009573 Tape 198 Std 84 °F	
Office Work	Surveyed by ACGuizado	
Checked	Notes ACG Date 4-12-65	
Date	Indexed C. J. GALLI	

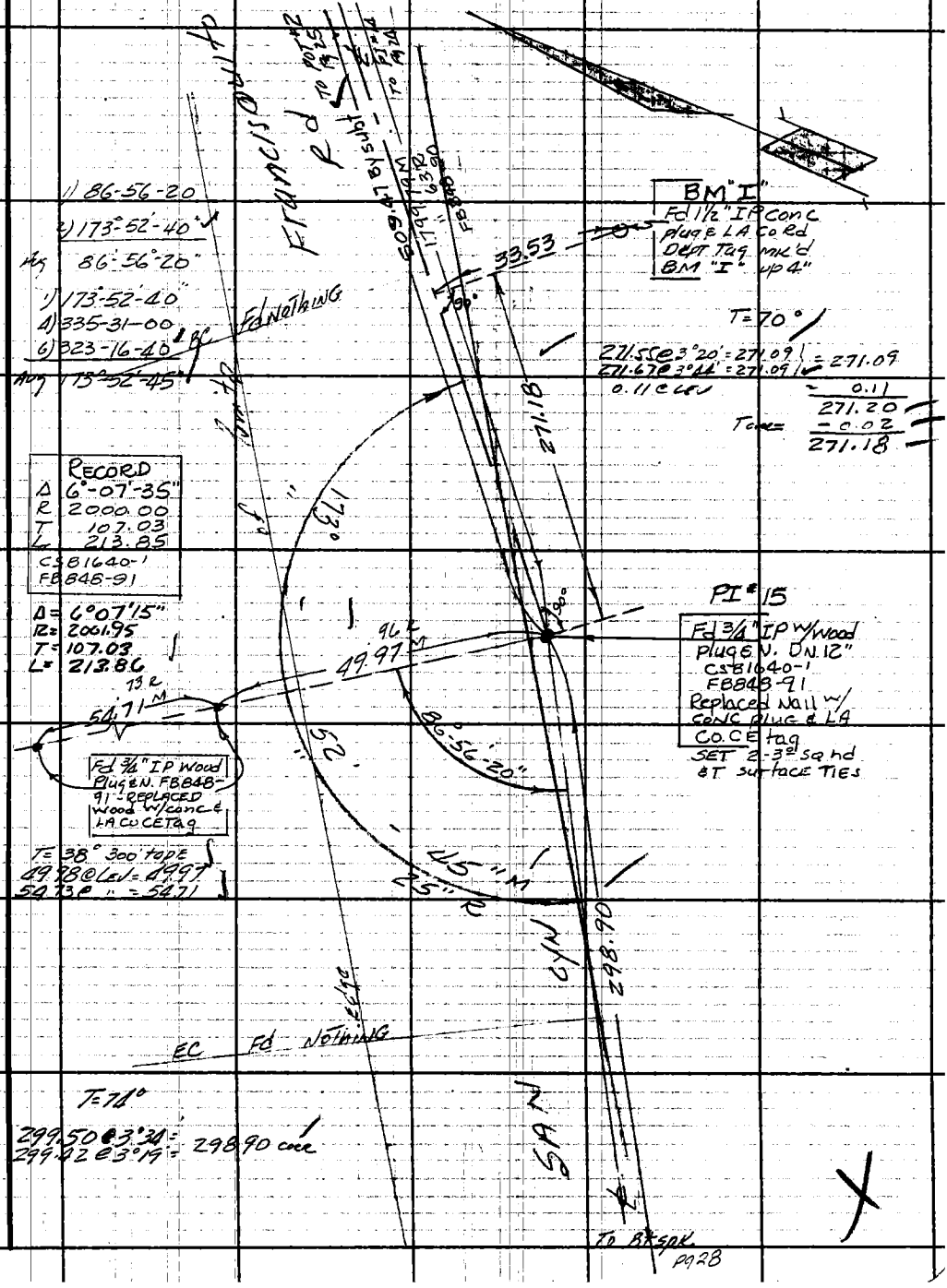

Note: Any Additions or Changes on this Sheet Must be Made or Circled in Red Ink With Date and Name of Person Making Change.

Do not extend this side of this line.

PLEASE RETURN TO
LOS ANGELES COUNTY ENGINEER
403 Los Angeles County Engineering Bldg.

76F3095 CE # 310 3-61

PLEASE RETURN TO
LOS ANGELES COUNTY ENGINEER
403 LOS ANGELES COUNTY ENGINEERING BLDG.

Note: Any Additions or Changes on This Sheet Must be Made or Circled in Red Ink With Date and Name of Person Making Change.

Do not extend this side of this line.

WS78 B-1

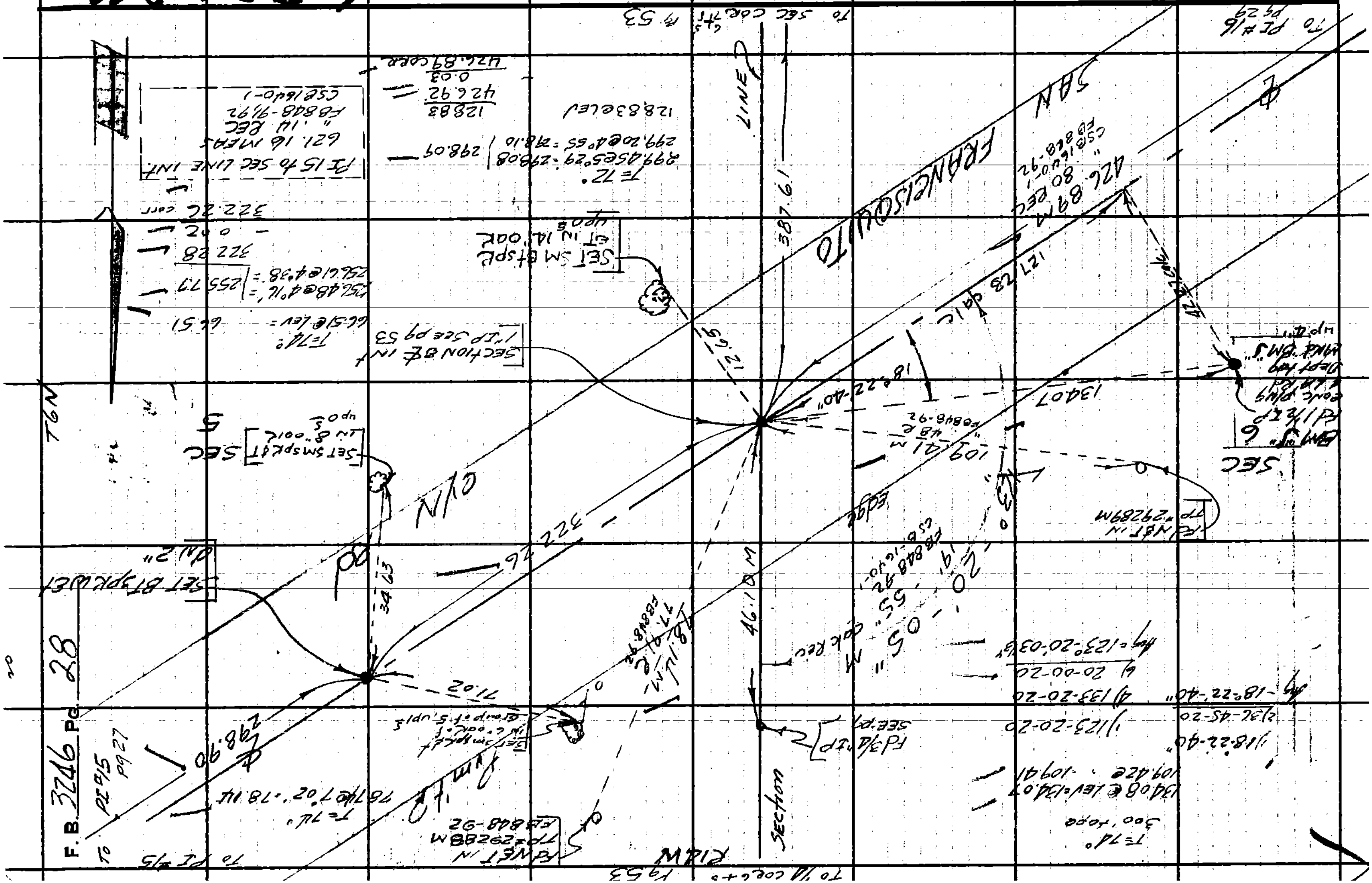

Notes Ck'd by WJB	Survey of San Francisquito CVN Rd	F. B. 3246 PG. 29
Map No.	JN0095.73 Tape 198 Std 84 °F	
Office Work	Surveyed by AC GUIZADO	
Checked	Notes ACG Date 4/27/65	
Date	Indexed G. J. [illegible]	

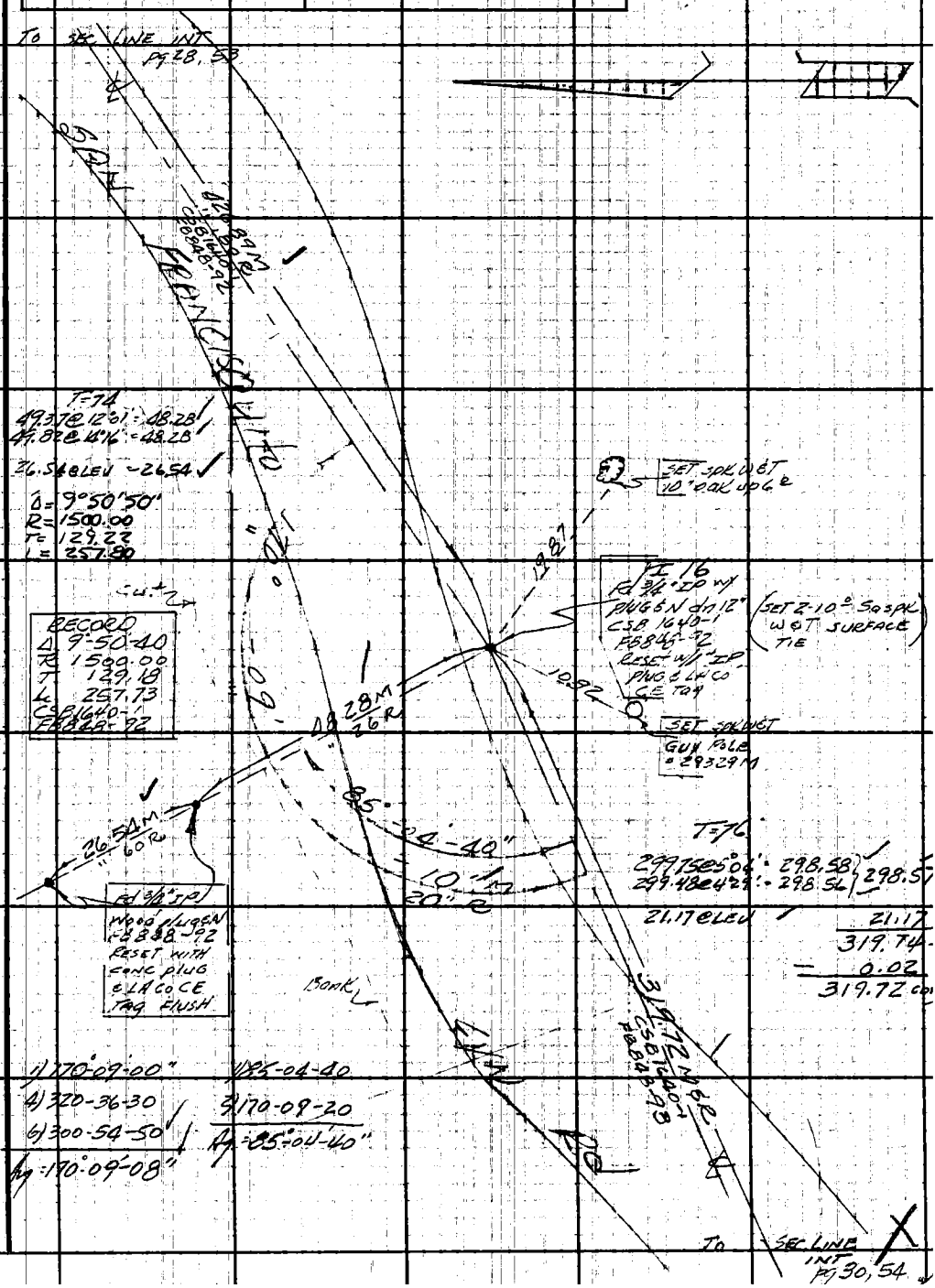

Note: Any Additions or Changes on This Sheet Must be Made or Circled in Red Ink With Date and Name of Person Making Change.

Do not extend this side of this line.

PLEASE RETURN TO
LOS ANGELES COUNTY ENGINEER
403 Los Angeles County Engineering Bldg.

76F3095 CE #310 6-62

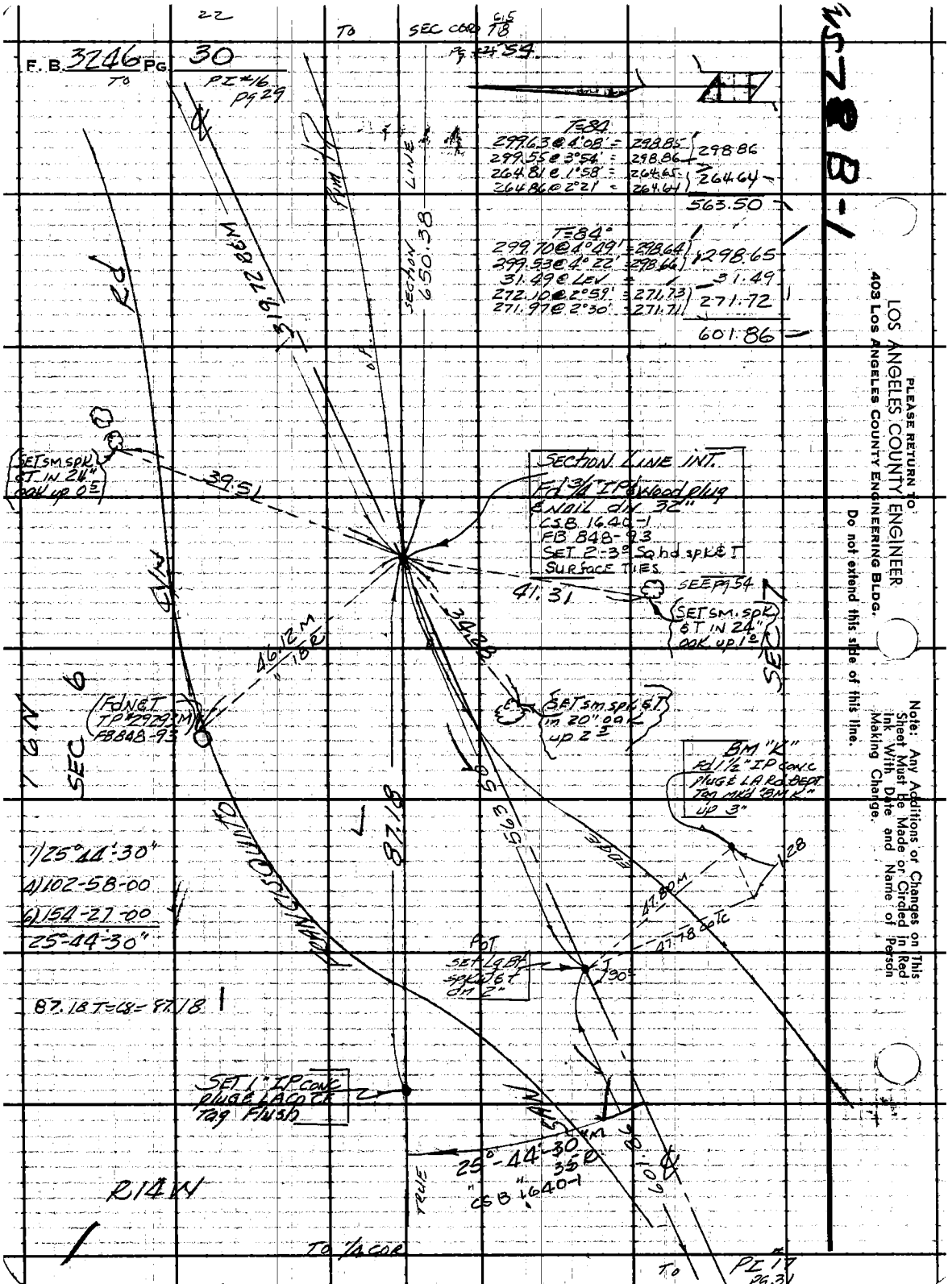
F. B. 3246 Pg. 30
TO PI #16 pg 29
TO SEC COR 6.5 TB
Pg 54
T=84
299.63 @ 4°08' = 298.85
299.55 @ 3°54' = 298.86
264.81 @ 1°58' = 264.65
264.86 @ 2°21' = 264.64
298.86
264.64
563.50
T=84°
299.70 @ 4°49' = 298.64
299.53 @ 4°22' = 298.66
31.49 @ LEV =
272.10 @ 2°59' = 271.73
271.97 @ 2°30' = 271.71
298.65
31.49
271.72
601.86
SECTION LINE
650.38
319.72 BEM
SECTION LINE INT.
Fd 3/4" IP & wood plug
& nail dn 32"
CSB 1640-1
FB 848-93
SET 2-3° Sq hd spk & T
Surface Ties
SEE pg 54
41.31
SET SM. spk & T in 24" oak up 1°
SET SM. spk & T in 24" oak up 0°
39.51
46.12 M
18 R
34.28
SET SM. spk & T in 20" oak up 2°
Fd N & T TP #2929 (M) FB 848-93
BM "K"
Fd 1 1/2" IP conc plug & LA Rd Dept Tag mkd "BM K" up 3"
1/25°44'30"
4) 102-58-00
6) 154-27-00
25°44'30"
87.18
563.50
47.80 M
47.78 CoTc
POT
SET Lg BF spk & T dn 2"
90°
87.18 T=68=87.18
SET 1" IP conc plug & LA Co Tag Flush
25°-44'-30" 35 R
CSB 1640-1
TRUE
R14W
TO 1/4 COR
TO PI #17 pg 31
SEC 6
SEC 7
PLEASE RETURN TO
LOS ANGELES COUNTY ENGINEER
403 Los Angeles County Engineering Bldg.
Do not extend this side of this line.
Note: Any Additions or Changes on This Sheet Must Be Made or Circled in Red Ink With Date and Name of Person Making Change.

Notes Ck'd by WJB
Map No.
Office Work
Checked
Date

Survey of San Francisquito
JN 095 73 Tape 198 Std 84 °F
Surveyed by AC Guizado
Notes ACG Date 5-4-65
Indexed

F. B. 3246 PG. 31

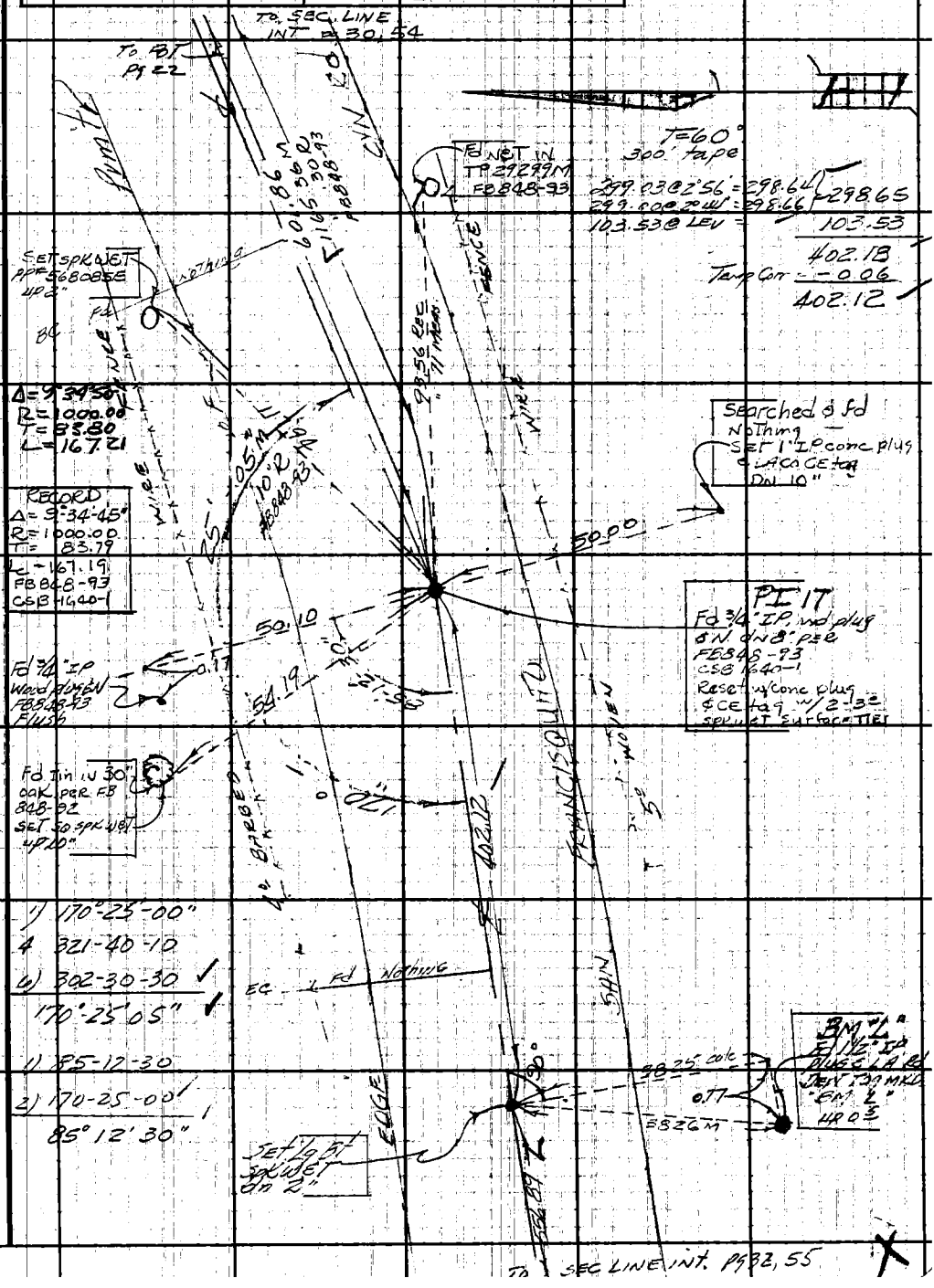

Note: Any Additions or Changes on This Sheet Must be Made or Circled in Red Ink With Date and Name of Person Making Change.

Do not extend this side of this line.

PLEASE RETURN TO
LOS ANGELES COUNTY ENGINEER
403 Los Angeles County Engineering Bldg.

76F3095 CE #3 0 6-62

F. B. 3246 PG 32

SEC 7
T6N R14W

157 8

B-1

To N ¼ cor. Sec. 7 T6N R14W

56.0"
56.50"
19.55
556.89
15°
Section
SET spkWBT
PP# 10908 44E
19.91
4.T
2.6M
SET spkWBT
Pole # 29306M
up 20"
95'
Δ = 17°59'53"
R = 1000.33
T = 158.42
L = 314.25
RECORD
Δ = 17-59-50.05
R = 1000.00
T = 158.36
L = 314.11
CSB 1640-2
FB 848-94
POT
Fd ¾" IP plug
EN. dn 13"
per CSB 1640-1
FB 848-94
SET 2-3" spkWBT
Surface Ties
128.42 N sub.t
163.13 N
.07 R
FB 848-94
BC
Fd spkWBT
dn 8" per
FB 848-94
CSB 1640-1
set 2-3" spkWBT
spkWBT surface
ties
Fd NBT
TP# 29307N
FB 848-94
T = 64°
300 Ln. pts.
299.44 @ 4°28' = 298.53
299.39 @ 4°17' = 298.55 | 298.54
258.73 @ 2°45' = 258.43
258.82 @ 3°12' = 258.42 | 258.42
556.96
Temp Corr. = -0.07
556.89
163.60 @ 4°16' = 163.51
163.46 @ 3°29' = 163.16 | 163.15
Temp Corr. = -0.02
163.13
PI 18
Fd 1" IP wd plug
EN. dn 16" per
FB 848-94
CSB 1640-1
49.80 M
78.2
49.99 RM
0.09
Fd 3/4" IP
wd plug EN.
F/Lsh.
FB 848-94
Fd ¾" IP wd
plug EN F/Lsh
FB 848-94
RETURN 9/27/65
1) 162-00-00
4) 288-00-30
C) 252-00-40
162-00-07
1 - 162°00' 00"
4 - 288°00' 00"
C - 252°00' 00"
162°00' 00"
Fd CS Brass
Button cap MON
MKD "County
Surveyor SF 54"
P.E. 63" up 0.3
FB 1675-247
16.68
30.0
FRANCISQUITO
SAN
T = 76°
158.95 @ 4°39' = 158.42 corr
FB T 76° 3'46" = 158.42
EC
Fd spkWBT
dn 8" per
FB 848-94
CSB 1640-2
416.74
728.04
158.42 T = 68° = 158.42
To ¼ cor. 6M M.
Pg 33

LOS ANGELES COUNTY ENGINEER
403 Los Angeles County Engineering Bldg.
PLEASE RETURN TO
Do not extend this side of this line.
Note: Any Additions or Changes on This Sheet Must Be Made or Circled In Red Ink With Date and Name of Person Making Change.

CYN Rd

Notes Ck'd by WJB	Survey of San Francisquito
Map No.	JN009573 Tape 198 Std 84 °F
Office Work	Surveyed by AC Guizado
Checked	Notes ACG Date 5-5-65
Date	Indexed [illegible]

F. B 3246 PG. 33

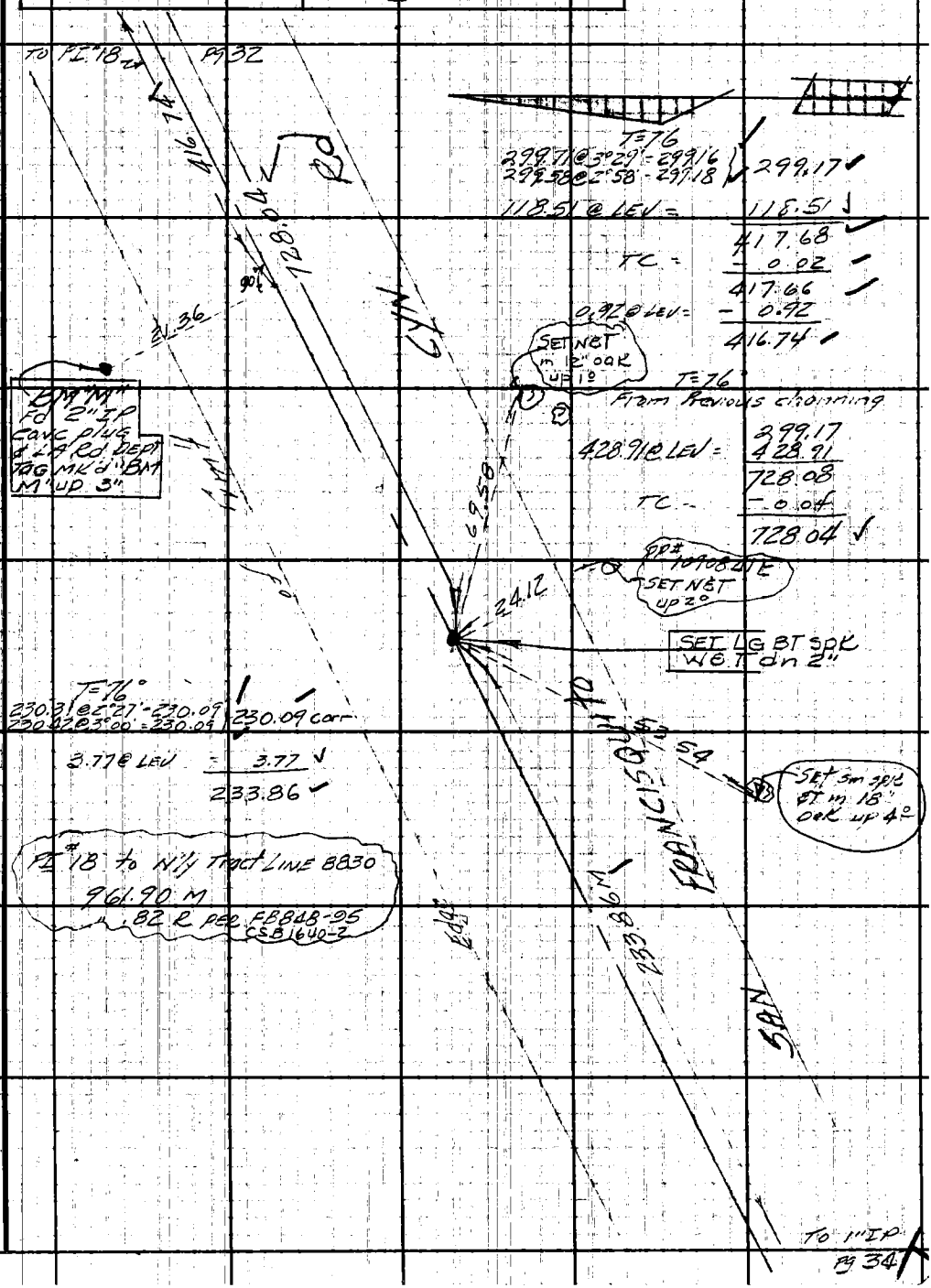

Note: Any Additions or Changes on This Sheet Must be Made or Circled in Red Ink With Date and Name of Person Making Change.

Do not extend this side of this line.

PLEASE RETURN TO
LOS ANGELES COUNTY ENGINEER
403 Los Angeles County Engineering Bldg.

76F309S CE #310 6-62

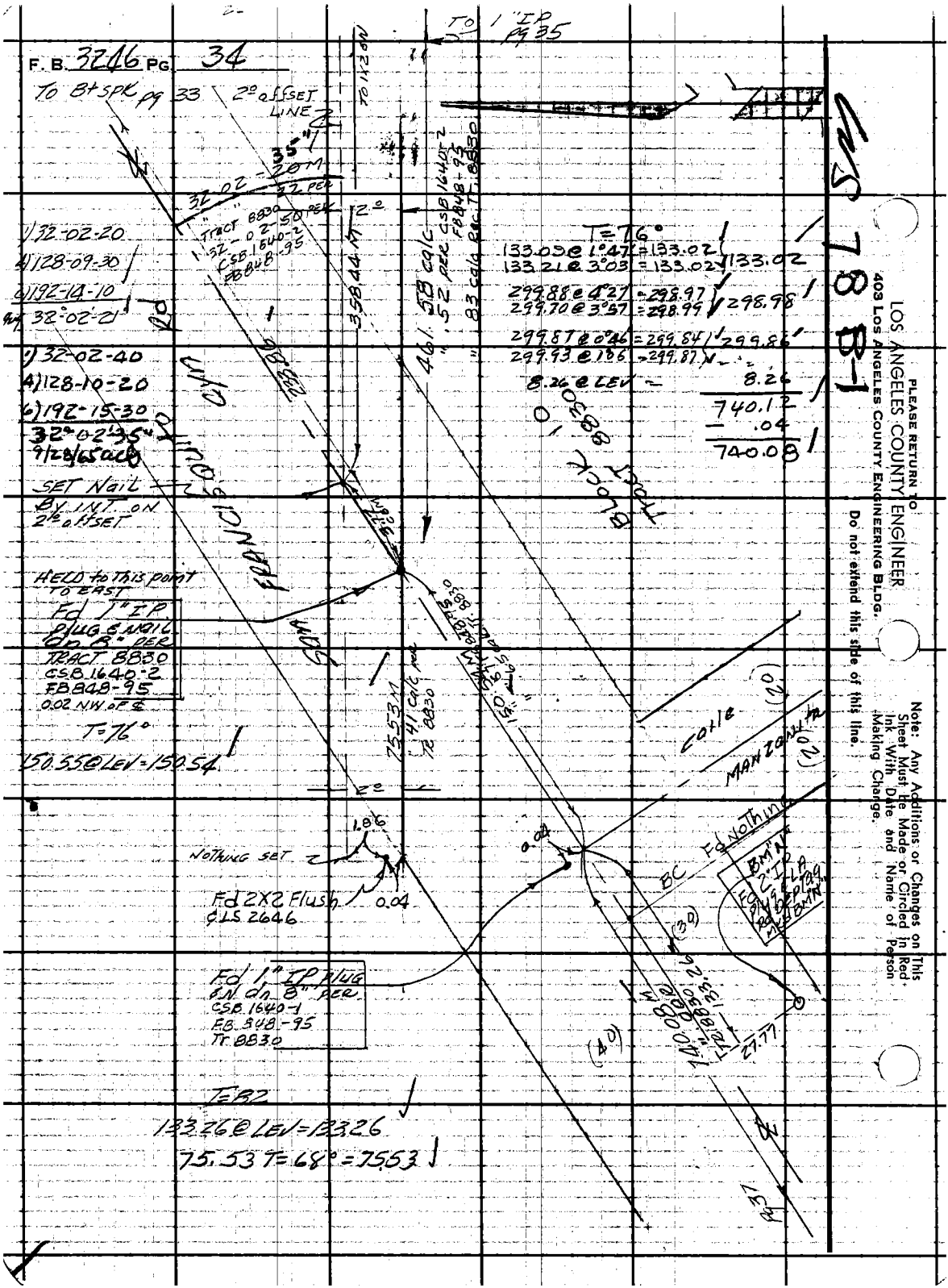
F. B. 3246 Pg. 34
To Bt Spk pg 33
2° offset line
To 1" IP pg 35
32-02-20M
35"
22 PER
Tract 8830
32-02-50 PER
CSB 1640-2
FB 848-95
1) 32-02-20
4) 128-09-30
6) 192-14-10
32°-02-21
1) 32-02-40
4) 128-10-20
6) 192-15-30
32°-02'-35"
9/28/65 acb
SET Nail
By INT. on
2° offset
HELD to this point
to East
Fd 1" IP
plug & nail
dn 8" per
TRACT 8830
CSB 1640-2
FB 848-95
0.02 NW of ℄
T=76°
150.55 @ Lev = 150.54
358.44 M
461.58 calc
.52 per CSB 1640-2
FB 848-95
83 calc Rec. Tr. 8830
T=76°
133.09 @ 1°47' = 133.02
133.21 @ 3°03' = 133.02
133.02
299.88 @ 4°27' = 298.97
299.70 @ 3°57' = 298.99
298.98
299.87 @ 0°46' = 299.84
299.93 @ 1°06' = 299.87
299.86
8.26 @ Lev = 8.26
740.12
− .04
740.08
Block 10
Tract 8830
Sam Francisquito Rd
75.53 M
.41 calc per
Tr. 8830
Cottle
Manzanita
Nothing set
1.86
0.04
Fd 2X2 Flush
℄ LS 2646
Fd 1" IP plug
& N dn 8" per
CSB 1640-1
FB 848-95
Tr. 8830
BC
Fd Nothing
BM'N
Fd 2" IP
Plug & LA
Rd Dep Tag
Mkd BM'N
(20)
(30)
(40)
27.77
T=82
133.26 @ Lev = 133.26
75.53 T=68° = 75.53
Pg 37
LS 78 B-1
PLEASE RETURN TO
LOS ANGELES COUNTY ENGINEER
403 Los Angeles County Engineering Bldg.
Do not extend this side of this line.
Note: Any Additions or Changes on This Sheet Must Be Made or Circled in Red Ink With Date and Name of Person Making Change.

CYN Rd

Notes Ck'd by WJB	Survey of San Francisco Ut to
Map No.	JN 009573 Tape 198 Std 84 °F
Office Work	Surveyed by AC Guizado
Checked	Notes ACG Date 5-11-65
Date	Indexed C. J. Gill

F. B. 3246 PG. 35

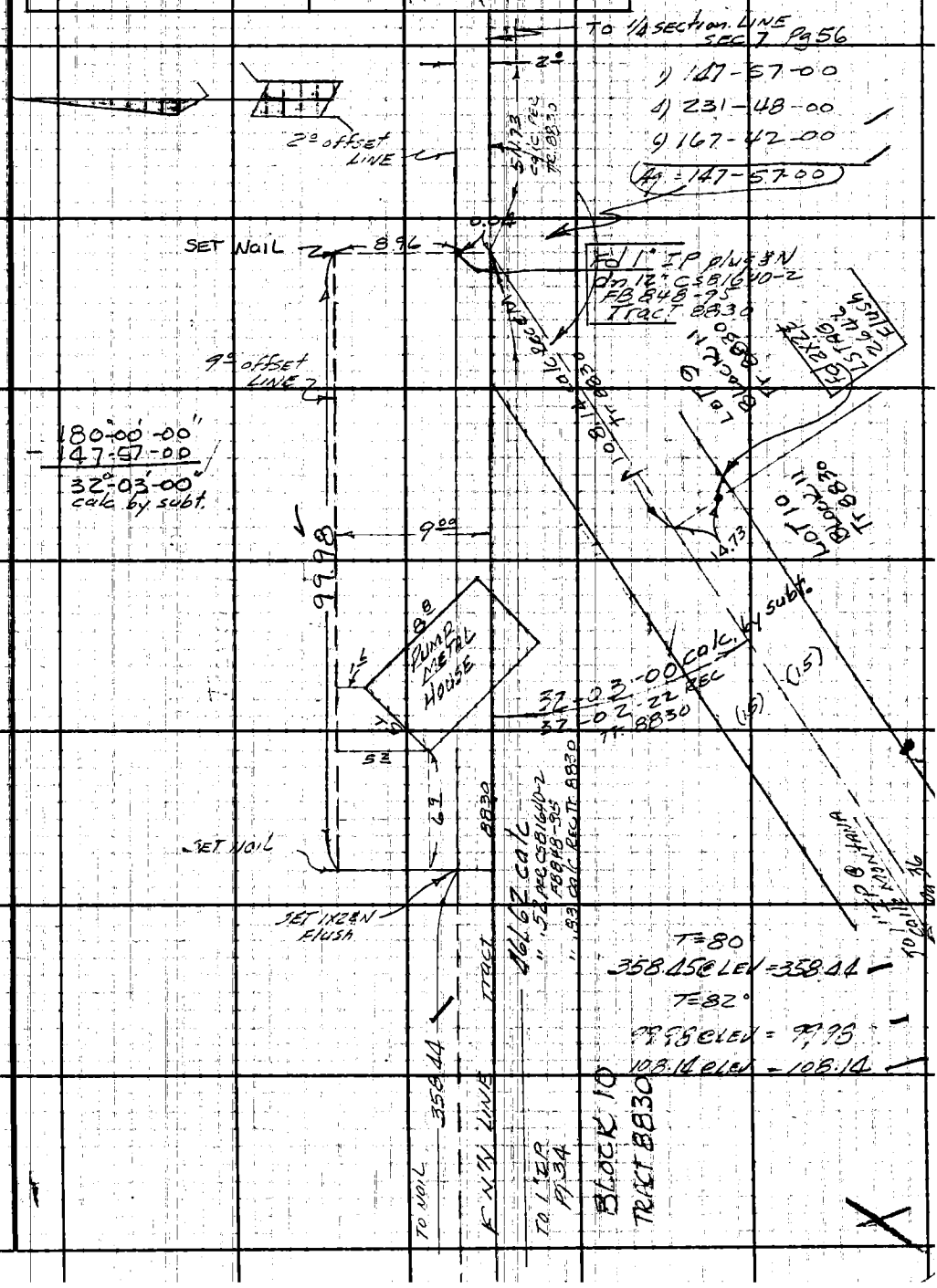

Note: Any Additions or Changes on This Sheet Must be Made or Circled in Red Ink With Date and Name of Person Making Change.

Do not extend this side of this line.

PLEASE RETURN TO:
LOS ANGELES COUNTY ENGINEER
403 Los Angeles County Engineering Bldg.

76F309S CE #310 8-62

F. B. 3246 PG. 36

From pg 35

LOS ANGELES COUNTY ENGINEER
403 Los Angeles County Engineering Bldg.

PLEASE RETURN TO

Do not extend this side of this line.

Note: Any Additions or Changes on This Sheet Must Be Made or Circled In Red Ink With Date and Name of Person Making Change.

18 87

Notes Ck'd by WJB	Survey of San Francisquito Cn. Rd.
Map No.	JN 0095.73 Tape 154 Std 84 °F
Office Work	Surveyed by Crowe
Checked	Notes CYC Date 28 Dec 64
Date	Indexed C. J. [illegible]

F. B. 3246 PG. 37

RETURN 9/27/65 acc. From Pg 34

1) 170-32-00
4) 322 08 40
6) 303-13-20
170°-32-13"

Fd 2" IP plug & N dn 12" per TR 8830

1) 89-58-00
4) 359-51-20
6) 179-47-00
Avg 89°-57'-50"

Lot 28
Blk 7

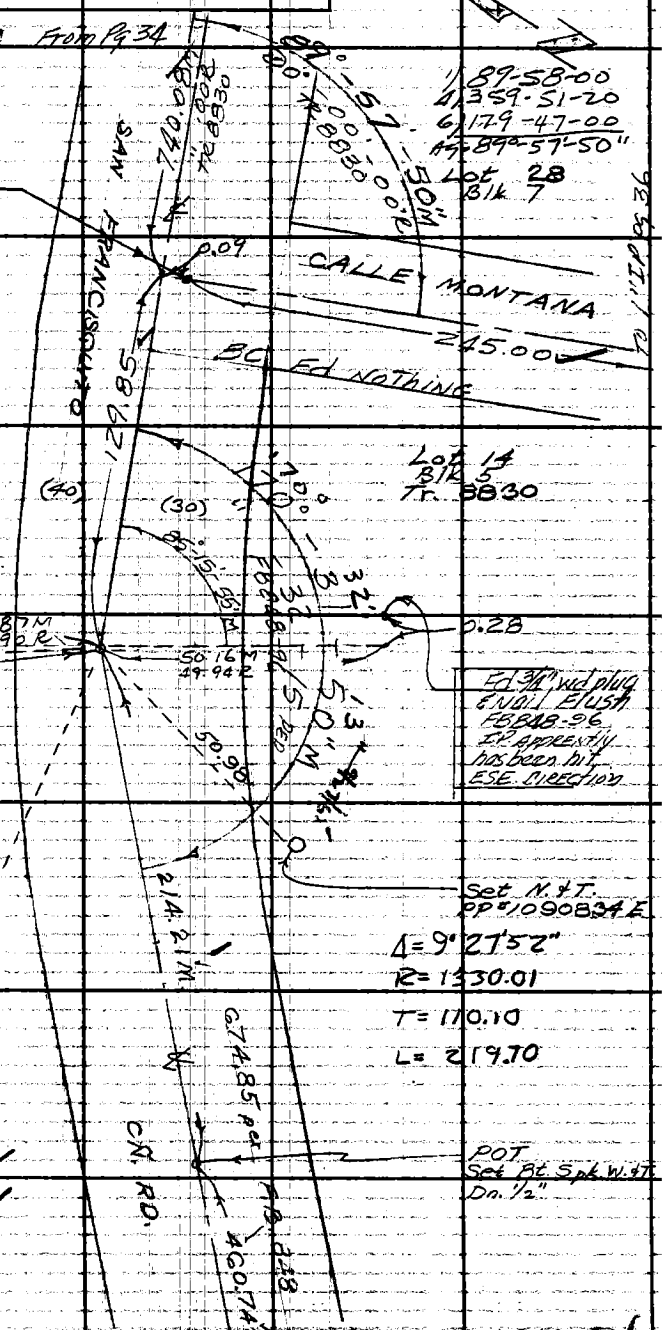

1) 170°-31-40"
4) 322-07-30
6) 303-11-10
Avg 170°-31'-51"

Fd 3/4" IP plug & N. Flush per FB848-96

Set Bt. Spk. W.&T. 18" Oak

49.87 M
.92 R
26.5'
50.16 M
49.94 R

PI-19
Fd. 1" I.P. w. plug & N. Dn. 14" per F.B. 848-96
C.S. B-1640-2
Tr. 8830
Set Bt. Spk. W.&T. Dn. 1/2"
Fd. 2-3 Ft. N.&T. ties Fl.

74.41 M
74.53 R

Fd. N.&T. Tel. Pole #29319M per F.B. 848-96

T=80°
129.85 @ LEV = 129.85
214.22 @ LEV = 214.21

Contd top Pg. 38

Note: Any Additions or Changes on This Sheet Must be Made or Circled in Red Ink With Date and Name of Person Making Change.

Do not extend this side of this line.

PLEASE RETURN TO
LOS ANGELES COUNTY ENGINEER
403 LOS ANGELES COUNTY ENGINEERING BLDG.

76F309S C.E. #310 6-62

F. B. 3246 PG. 38

Contd. Bot. Pg. 37

Lot 26
Blk 5

Sec. 7

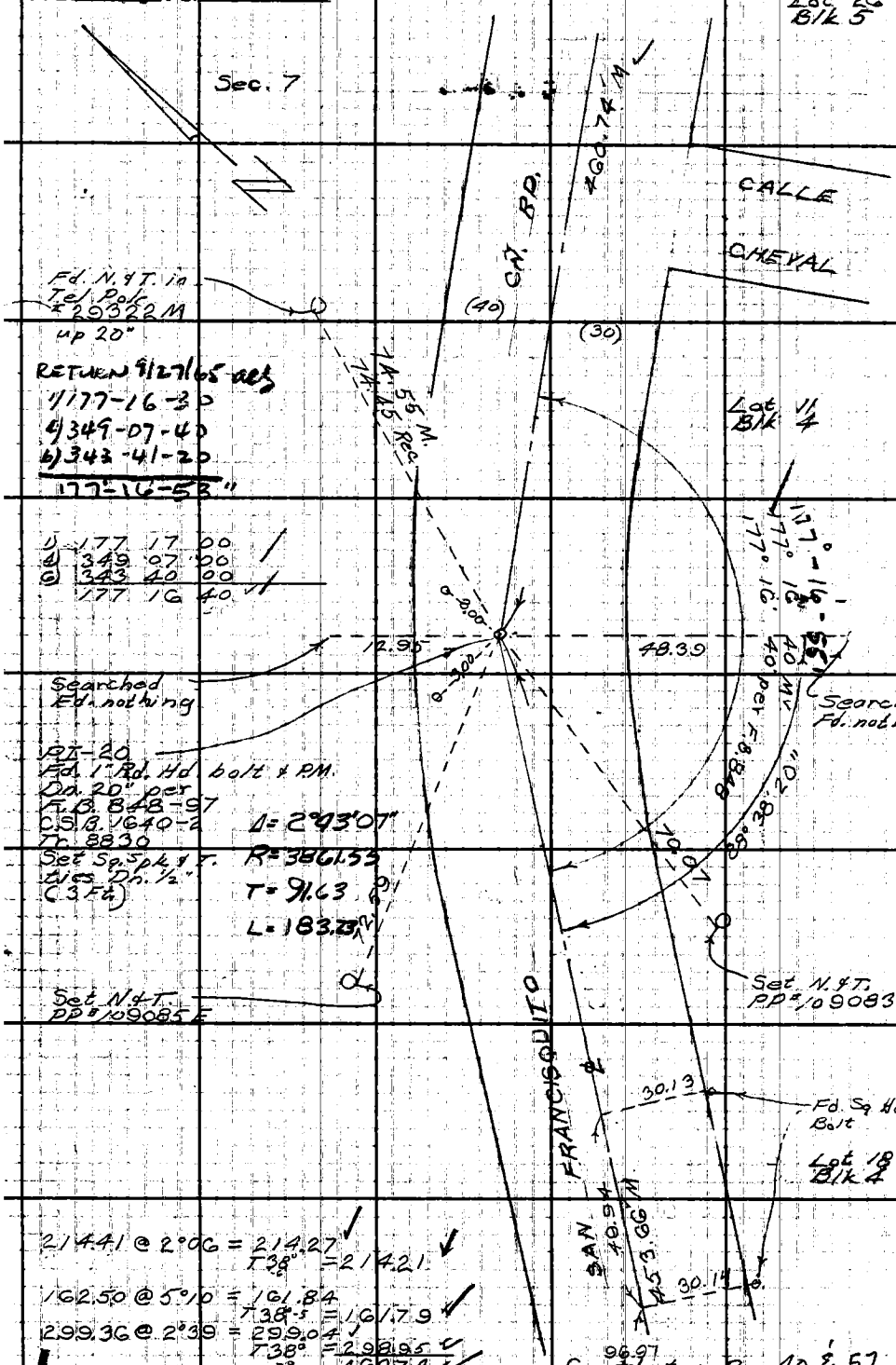

RETURN 9/27/65 acs
1) 177-16-30
4) 349-07-40
6) 343-41-20
177°-16-53"

1) 177 17 00
4) 349 07 00
6) 343 40 00
177 16 40

214.41 @ 2°06 = 214.27
T38° = 214.21

162.50 @ 5°10 = 161.84
T38° = 161.79

299.36 @ 2°39 = 299.04
T38° = 298.95
460.74

Contd. top Pg. 40 & 57

WS 78/B-1

PLEASE RETURN TO
LOS ANGELES COUNTY ENGINEER
403 LOS ANGELES COUNTY ENGINEERING BLDG.

Do not extend this side of this line.

Note: Any Additions or Changes on This Sheet Must be Made or Circled in Red Ink With Date and Name of Person Making Change.

Notes Ck'd by WJB
Map No.
Office Work
Checked
Date

Survey of San Francisquito Cr. Rd.
JN 0085.73 Tape 154 Std. 84 °F
Surveyed by Crowe
Notes CVC Date 28 Dec 64
Indexed C. J. BALU

F. B. 3246 PG. 39

Contd. Bot. Pg. 40

237.80 @ Lev. TG8° = 237.78
3.00 @ Lev. TG8 = 3.00
240.78

RETURN 9/27/65

1) 176-03-20
4) 344-15-00
6) 336-21-10
176°-03'-31 3/5"

Sec. 12

Fd. N.&T.
Tel. pole #2932GM
per F.B. 848-98

Searched
Fd. nothing

Searched
Fd. nothing

1) 176 04 00
4) 344 15 00
6) 336 22 30
176 03 45

Fd. 3/4" I.P.
W. plug & N.
El. per
F.B. 848-98

Set Conc. N.
in Cor. Conc.
Foundation
up 12"

Barn

56.27

16.16

50.43 R
50.42 M

Lot 18
Blk 1

PI-21
Fd. 1" Sq. Hd. bolt & P.M.
Dn. 12" per
F.B. 848-98
C.S.B.-1640-2

Set Bt. Spk. w. & T. Dn. 1/2"
Set 2-3 Ft. Sq. Spk. & T. ties

Searched
Fd. nothing

Δ = 3°56'30"
R = 2893.80
T = 99.58
L = 199.08

Set N.&T.
24" Oak up 20"

208.55 @ 1°49 = 208.45
TG8° = 208.43
205.11 @ 1°59 = 204.99
TG8° = 204.97 (50)
138.36 @ 3°39 = 138.08
TG8° = 138.07
3.73 @ Lev. TG8° = 3.73
555.20

Contd. top Pg. 42

Note: Any Additions or Changes on this Sheet Must be Made or Circled in Red Ink With Date and Name of Person Making Change.

Do not extend this side of this line.

PLEASE RETURN TO
LOS ANGELES COUNTY ENGINEER
403 Los Angeles County Engineering Bldg.

76F3095 CE #3 0 6-62

F. B. 3246 PG. 40

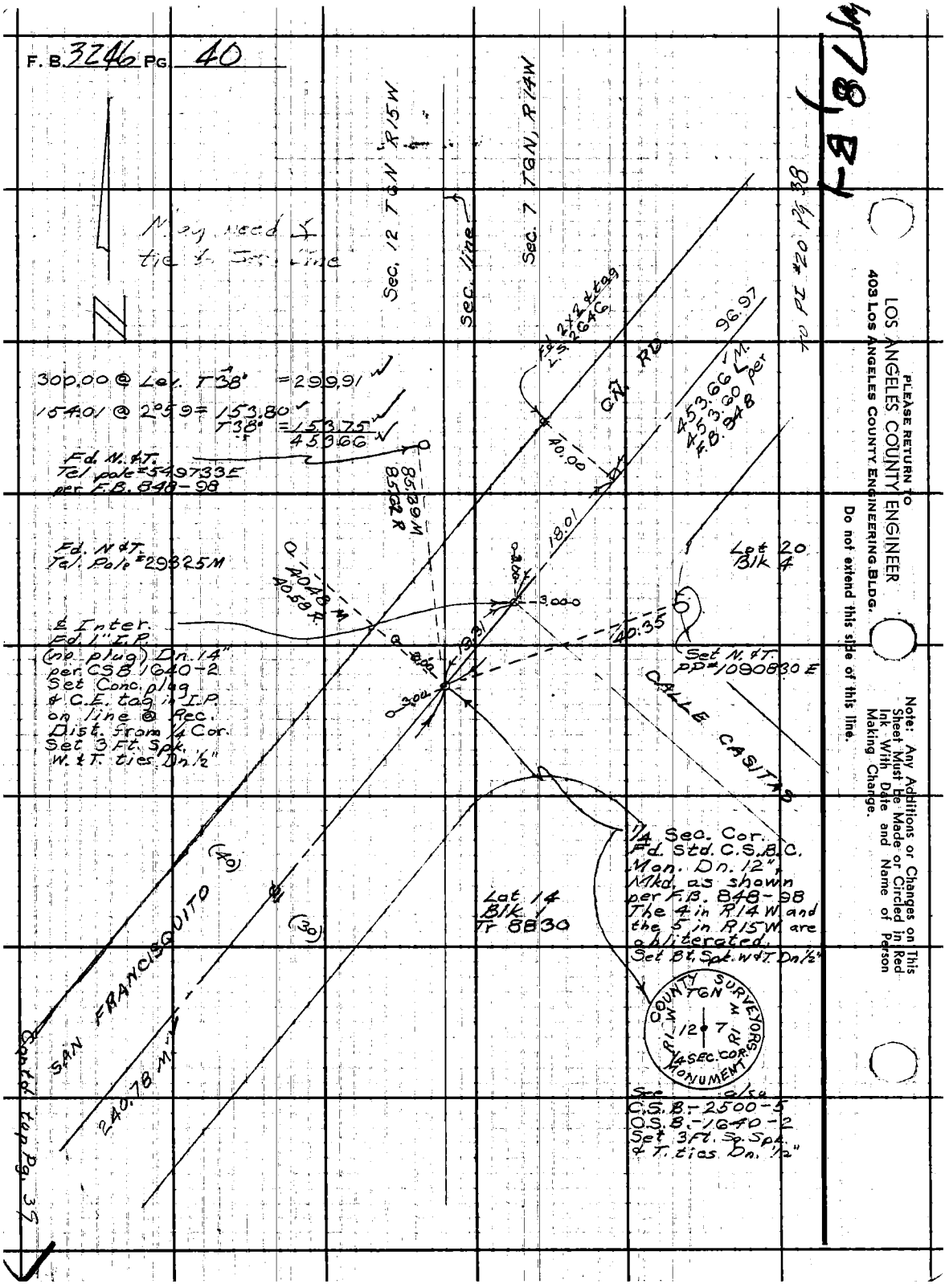

PLEASE RETURN TO
LOS ANGELES COUNTY ENGINEER
403 LOS ANGELES COUNTY ENGINEERING BLDG.
Do not extend this side of this line.
Note: Any Additions or Changes on This Sheet Must Be Made or Circled in Red Ink With Date and Name of Person Making Change.

Notes Ck'd by W J B
Map No.
Office Work
Checked
Date

Survey of San Francisquito Cn.
JN 0095.73 Tape 154 Std 84° F
Surveyed by Crane
Notes CVC Date 23 Dec 64
Indexed C. J. GALLI

F. B. 3246 PG. 41

Contd. Bot. Pg. 42

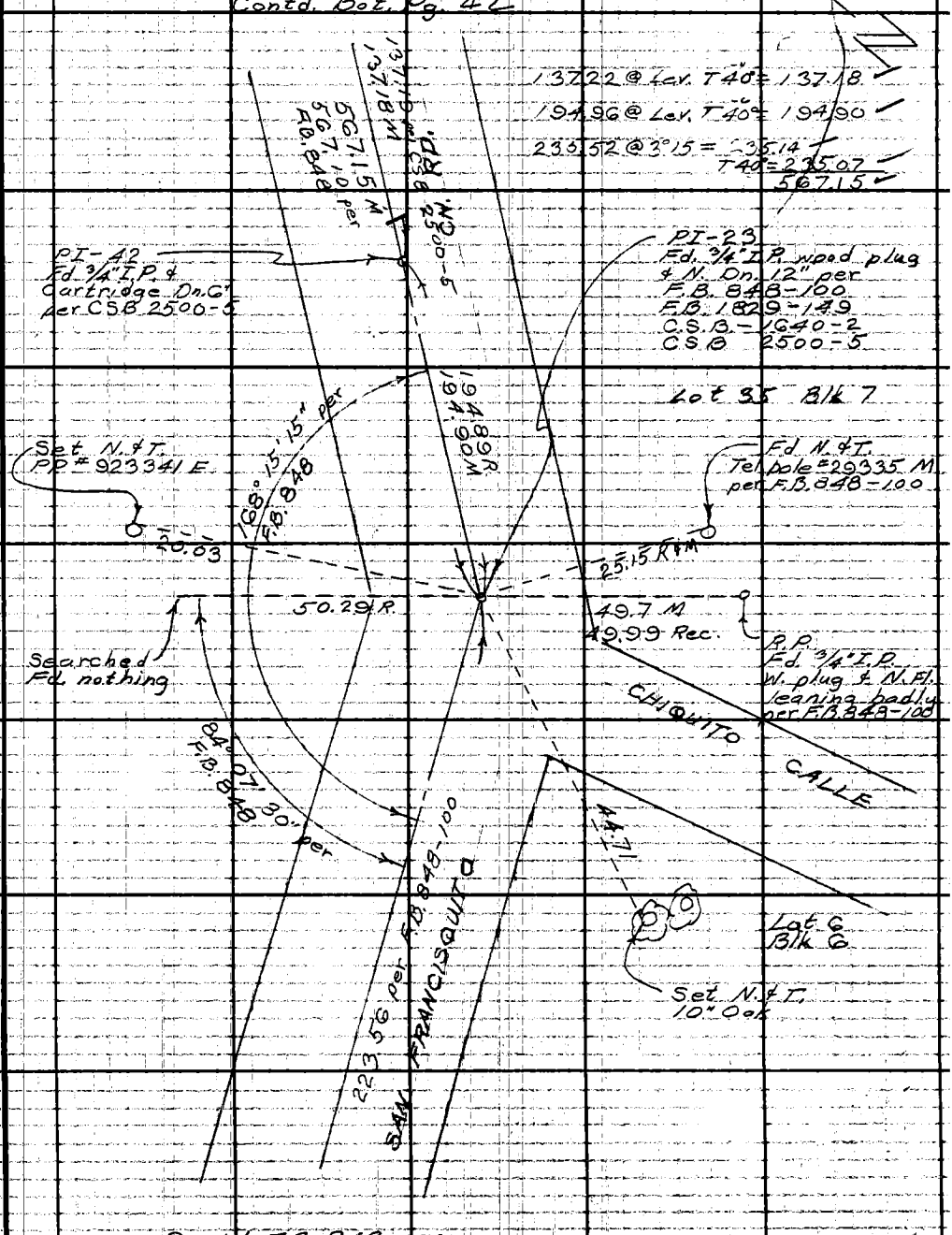

Contd. F.B. 848-100

Note: Any Additions or Changes on this Sheet Must be Made or Circled in Red Ink With Date and Name of Person Making Change.
Do not extend this side of this line.
PLEASE RETURN TO
LOS ANGELES COUNTY ENGINEER
403 LOS ANGELES COUNTY ENGINEERING BLDG.
76F309S C.E. #310 6-62

F.B. 3216 PG 42

Contd. Bkt. Pg. 39

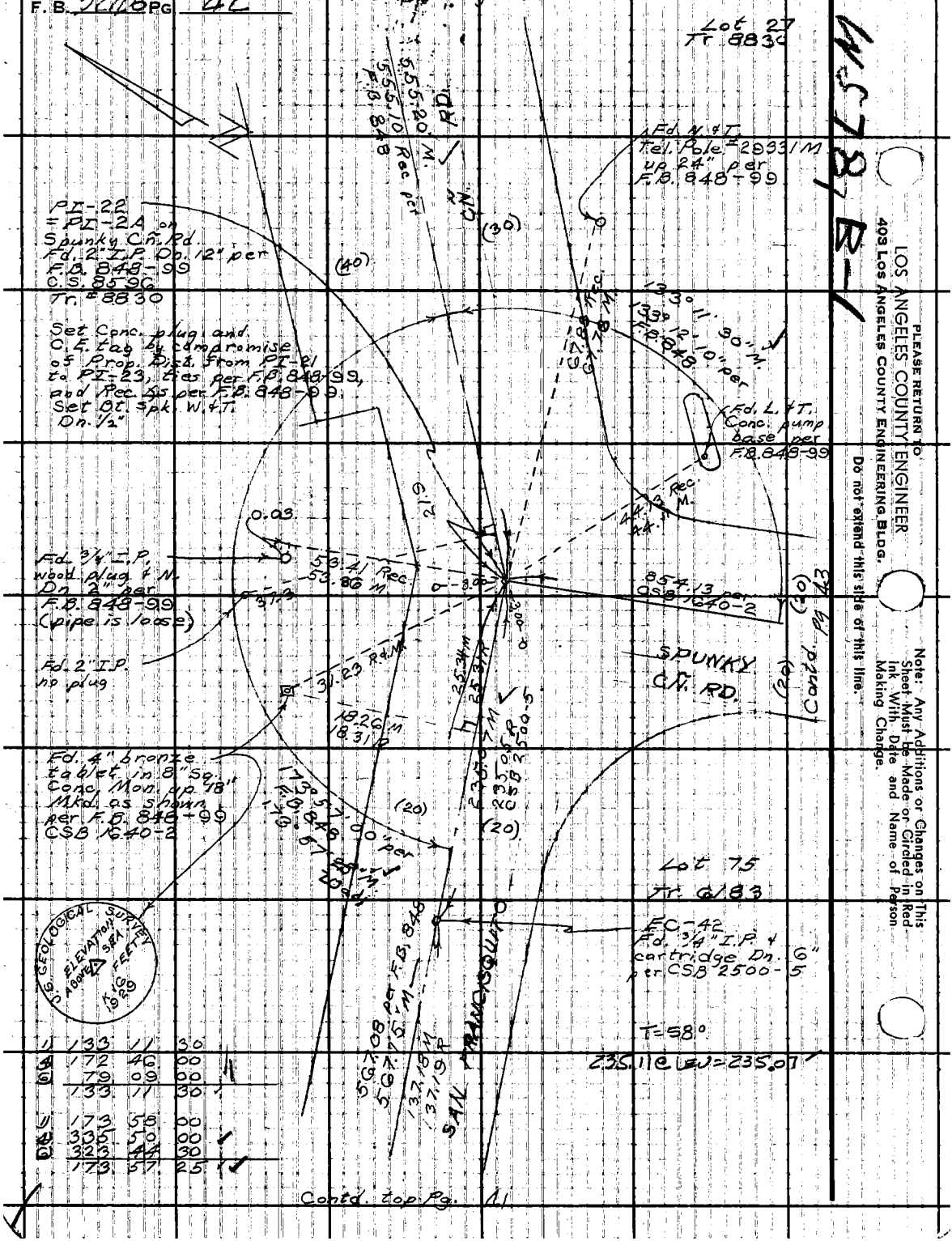

1	133	11	30
4	172	46	00
6	79	09	00
	133	11	30

1	173	58	00
4	335	50	00
6	323	44	30
	173	57	25

Contd. top Pg. 41

PLEASE RETURN TO
LOS ANGELES COUNTY ENGINEER
403 LOS ANGELES COUNTY ENGINEERING BLDG.
Do not extend this side of this line.
Note: Any Additions or Changes on This Sheet Must be Made or Circled in Red Ink With Date and Name of Person Making Change.

W578, B-1

Notes Ck'd by WJB
Map No.
Office Work
Checked
Date

Survey of San Francisquito Cr. Rd
JN 0095.73 Tape 154 Std 84 °F
Surveyed by Crowe
Notes CVC Date 23 Dec 84
Indexed A. J. Wells

F. B. 3246 PG. 43

Contd. Pt. Pg. 39

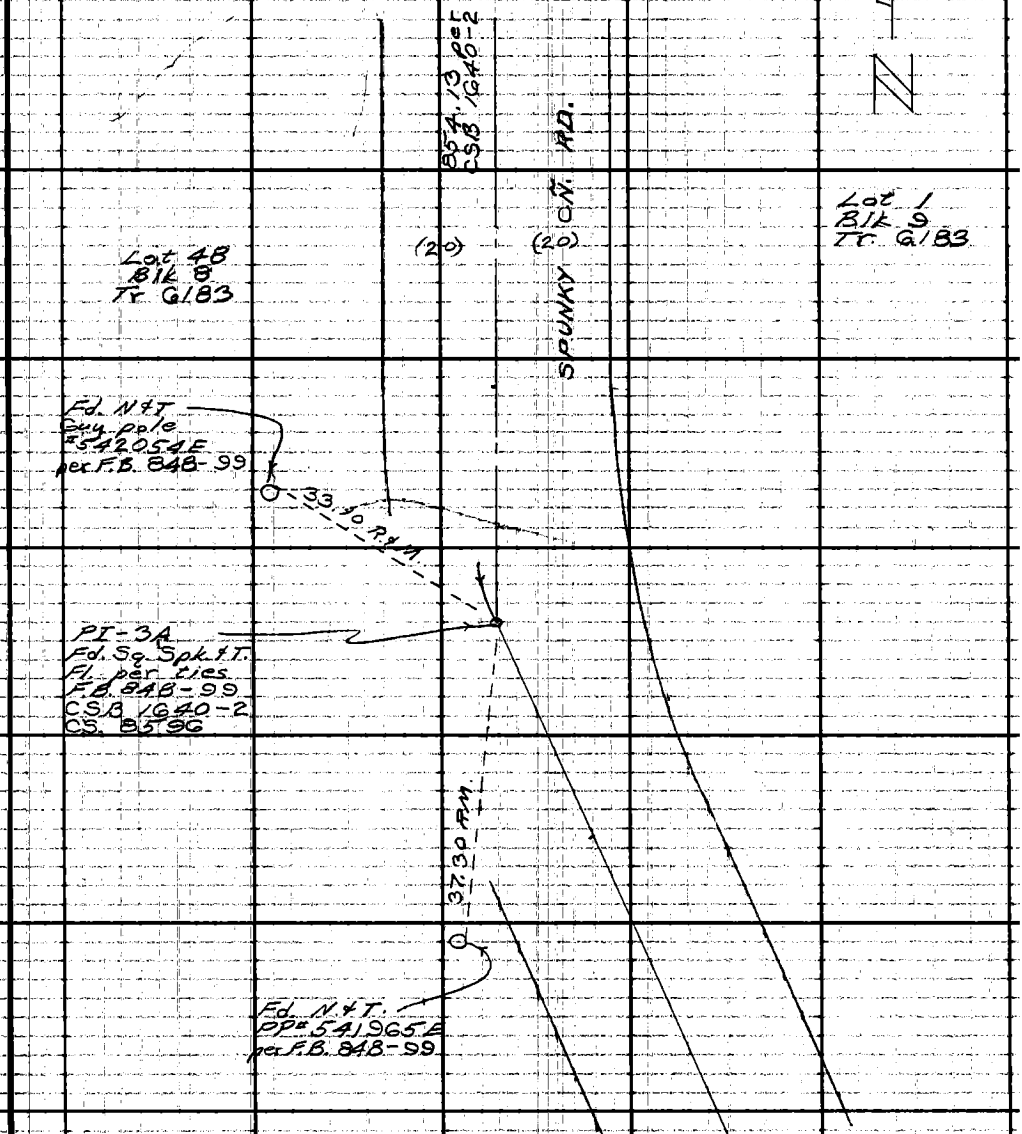

Note: Any Additions or Changes on this Sheet Must be Made or Circled in Red Ink With Date and Name of Person Making Change.

Do not extend this side of this line

PLEASE RETURN TO
LOS ANGELES COUNTY ENGINEER
403 Los Angeles County Engineering Bldg.

76F309S C.E. #310 6-62

F. B. 3246 PG. 44

PLEASE RETURN TO
LOS ANGELES COUNTY ENGINEER
403 Los Angeles County Engineering Bldg.

Note: Any Additions or Changes on This Sheet Must Be Made or Circled In Red Ink With Date and Name of Person Making Change.

Do not extend this side of this line.

Notes Ck'd by	Survey of SEC 5, T, T6N R14W
Map No.	JN 030201 Tape 193 Std 84 °F
Office Work	Surveyed by AC Guizado
Checked	Notes ACG Date 4-1-65
Date	Indexed [redacted]

F. B. 3246 PG. 45

SECTION LINES

JOB NO 030201

SECTION LINE INTERSECTION WITH ℄ OF SAN FRANCISQUITO CANYON Rd.

REF CSB 1640-1, 2
FB 848 pg 71-100, 121-132
Guizado
Newman
Valdez
OHASHI

Note: Any Additions or Changes on This Sheet Must be Made or Circled in Red Ink With Date and Name of Person Making Change.

Do not extend this side of this line.

PLEASE RETURN TO
LOS ANGELES COUNTY ENGINEER
403 Los Angeles County Engineering Bldg.

70F309S CE #3 0 6-62

F. B. 3246 PG. 46

INDEX

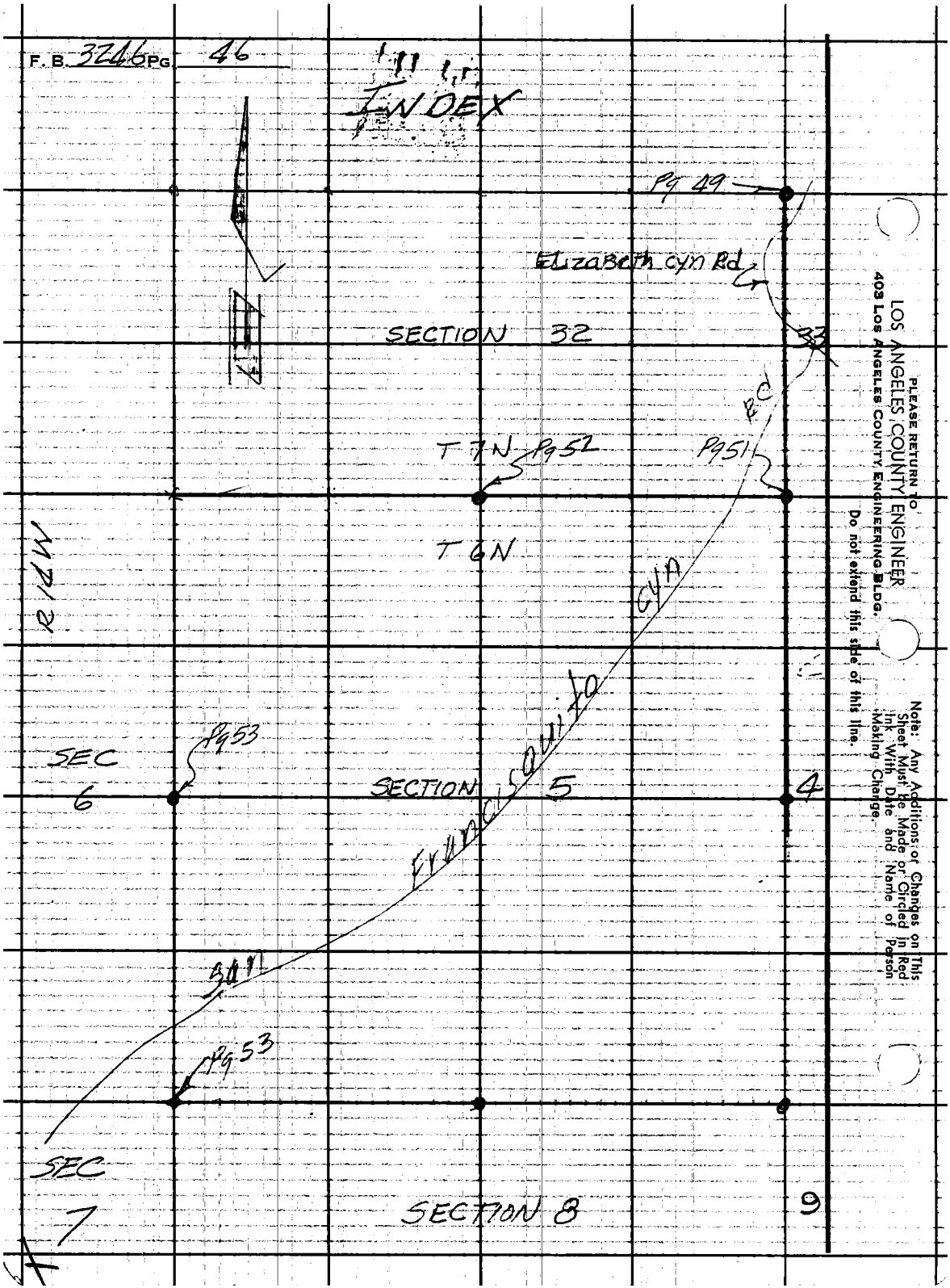

PLEASE RETURN TO
LOS ANGELES COUNTY ENGINEER
403 Los Angeles County Engineering Bldg.
Do not extend this side of this line.

Note: Any Additions or Changes on This Sheet Must Be Made or Circled in Red Ink With Date and Name of Person Making Change.

Notes Ck'd by	Survey of SEC 5, 7, T6N R14W
Map No.	JN 0302 01 Tape 198 Std 84 °F
Office Work	Surveyed by AC Guizado
Checked	Notes ACG Date Ap 65
Date	Indexed [redacted]

F. B. 3246 PG. 47

INDEX

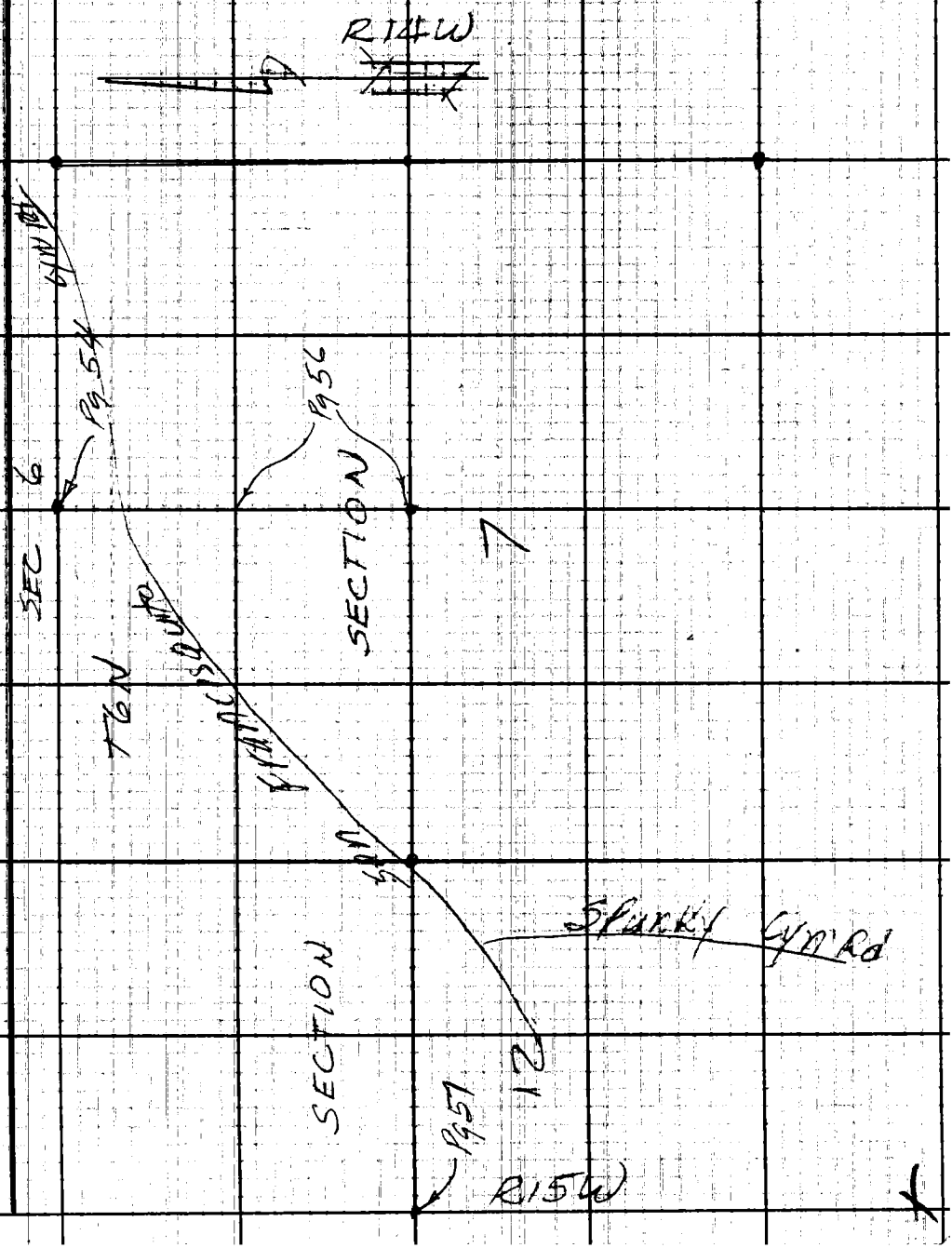

Note: Any Additions or Changes on This Sheet Must be Made or Circled in Red Ink With Date and Name of Person Making Change.

Do not extend this side of this line.

PLEASE RETURN TO
LOS ANGELES COUNTY ENGINEER
403 Los Angeles County Engineering Bldg.

76F309S CE #340 6-62

121

Notes Ck'd by	Survey of Sec 5-7, T6N R14W
Map No.	JN 0302.04 Tape 0198 Std 84 °F
Office Work	Surveyed by A C Guizado
Checked	Notes ACG Date 3/19/65
Date	Indexed C. J. GALLI

F. B. 3246 Pg. 49

TIE DIST. CORR FOR TEMP.

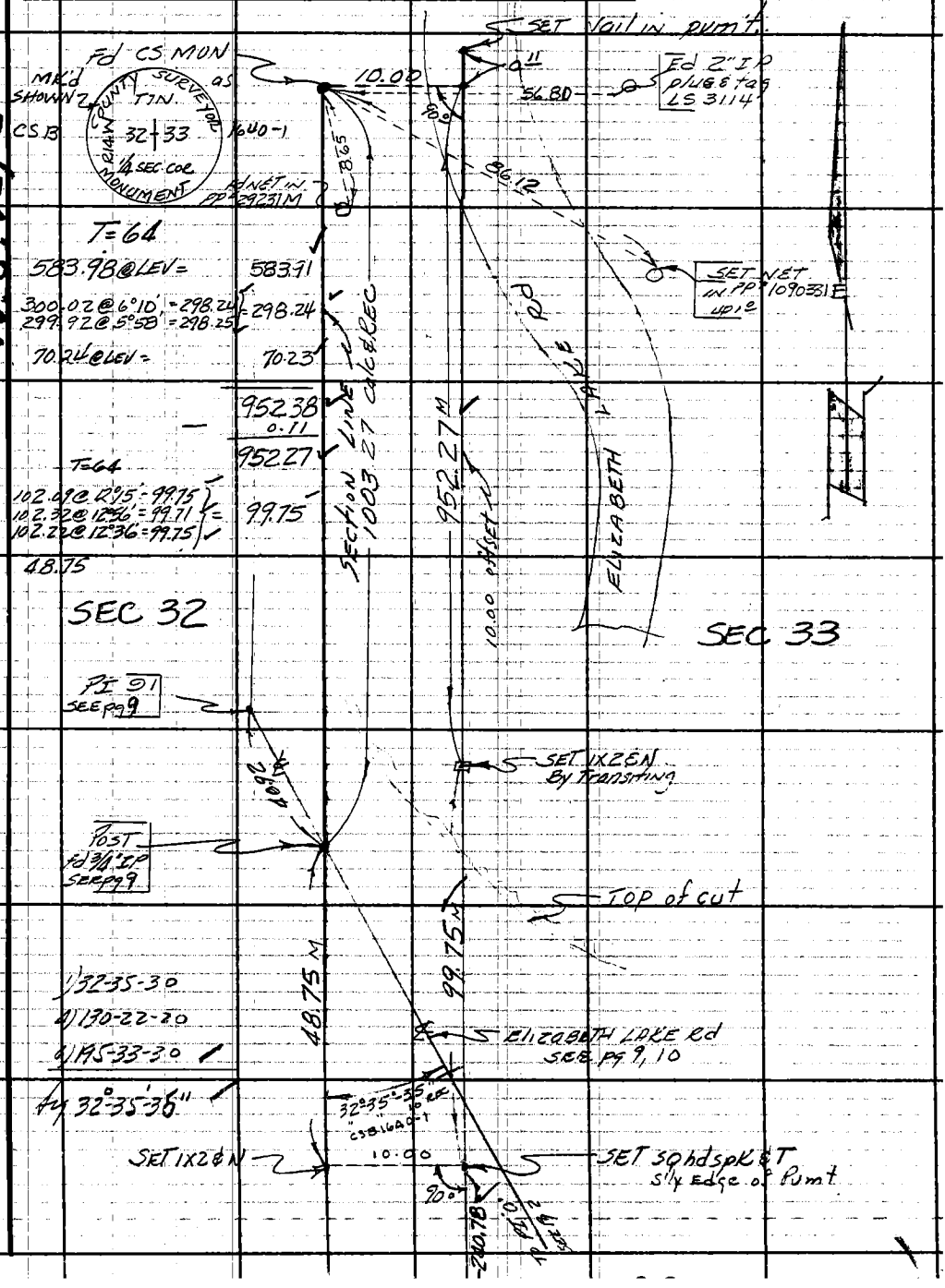

W.S. 72, C-6

Note: Any Additions or Changes on this Sheet Must be Made or Circled in Red Ink With Date and Name of Person Making Change.

Do not extend this side of this line.

PLEASE RETURN TO
LOS ANGELES COUNTY ENGINEER
403 Los Angeles County Engineering Bldg.

76F309S CE # 310 3-61

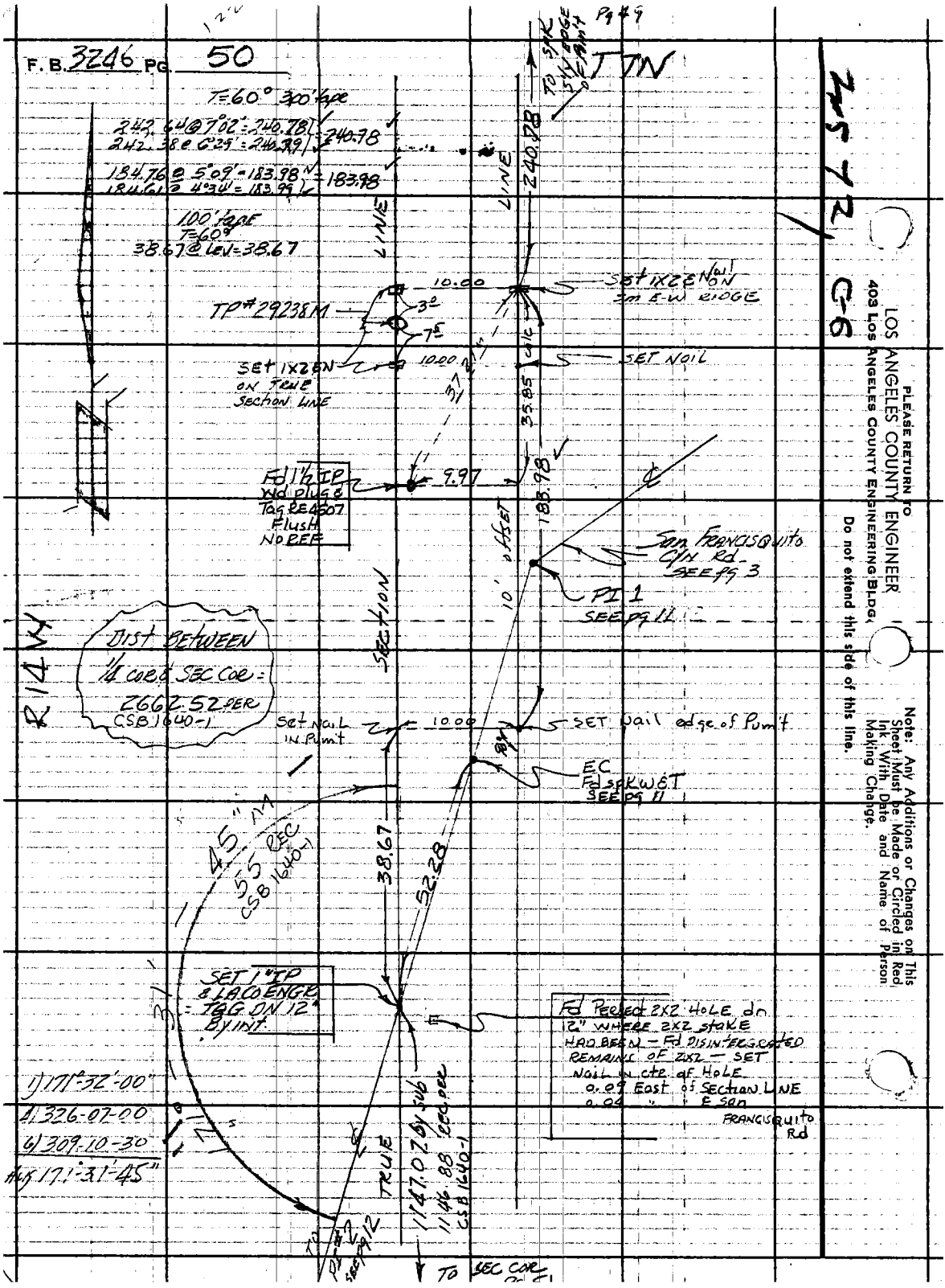
F.B. 3246 PG. 50
T=60° 300' tape
242.64 @ 7°02' = 240.78
242.38 @ 6°29' = 240.79
240.78
184.76 @ 5°09' = 183.98
184.61 @ 4°34' = 183.99
183.98
100' tape
T=60°
38.67 @ LEV = 38.67
LINE
LINE
240.78
TO SPK SLY EDGE OF PUMP
10.00
SET 1X2 E NOIL ON SM E-W RIDGE
TP# 29238M
3°
7°
SET 1X2 EN ON TRUE SECTION LINE
10.00
SET NOIL
35.85
Fd 1½ IP Wd plug & Tag RE 4507 Flush No REF
9.97
183.98
10' offset
San Francisquito C/N Rd. SEE pg 3
PI 1 SEE pg 11
SECTION
DIST BETWEEN 1/4 COR & SEC COR = 2662.52 PER CSB 1640-1
R14W
Set Nail in Pum't
10.00
SET Nail edge of Pum't
EC Fd spk WET SEE pg 11
45" M
55 REC CSB 1640-1
38.67
52.28
SET 1" IP & LA CO ENGR = TAG ON 12" By int.
Fd Perfect 2X2 HOLE dn 12" WHERE 2X2 STAKE HAD BEEN - Fd DISINTERGRATED REMAINS OF 2X2 - SET NOIL IN CTR OF HOLE 0.09 East of Section LINE 0.04 " " E San Francisquito Rd
1) 171°-32'-00"
4) 326-07-00
6) 309-10-30
Avg 171°-31'-45"
TRUE
1147.07 By sub
1146.88 REC PER CSB 1640-1
TO SEC COR
PLEASE RETURN TO
LOS ANGELES COUNTY ENGINEER
403 Los Angeles County Engineering Bldg.
Do not extend this side of this line.
Note: Any Additions or Changes on This Sheet Must be Made or Circled in Red Ink With Date and Name of Person Making Change.
C-6

Notes Ck'd by	Survey of SEC 5, 7, T6N R14W
Map No.	JN 0302.01 Tape 19B Std 84 °F
Office Work	Surveyed by AC Guizado
Checked	Notes ACG Date 4/20/65
Date	Indexed C. J. GALLY

F. B. 3246 PG. 51

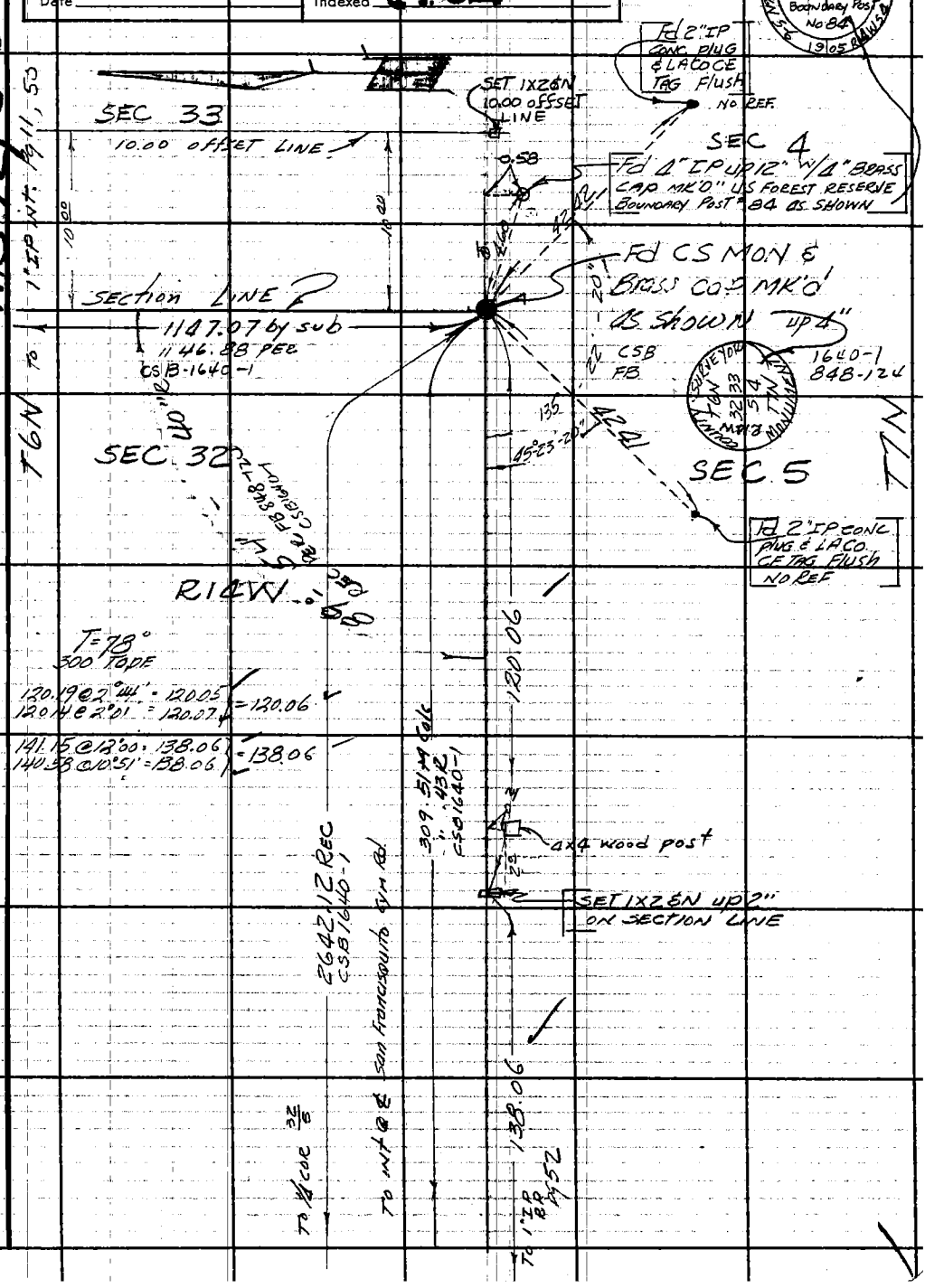

W.S. 72, C-6

Note: Any Additions or Changes on This Sheet Must be Made or Circled in Red Ink With Date and Name of Person Making Change.

Do not extend this side of this line.

PLEASE RETURN TO
LOS ANGELES COUNTY ENGINEER
403 LOS ANGELES COUNTY ENGINEERING BLDG.

76F309S CE # 310 3-61

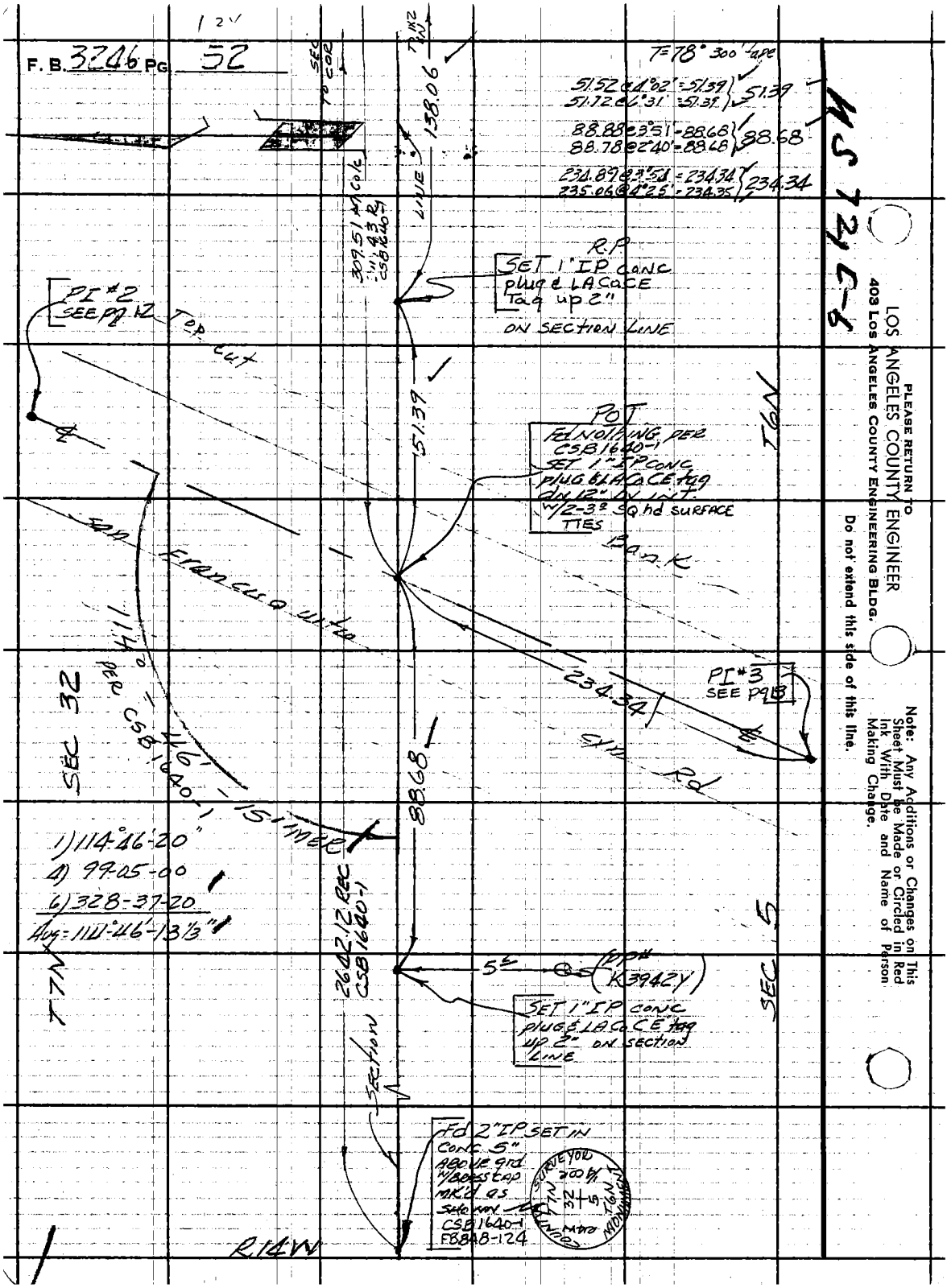

PLEASE RETURN TO
LOS ANGELES COUNTY ENGINEER
403 Los Angeles County Engineering Bldg.

Do not extend this side of this line.

Note: Any Additions or Changes on This Sheet Must be Made or Circled in Red Ink With Date and Name of Person Making Change.

Notes Ck'd by
Map No.
Office Work
Checked
Date

Survey of SEC. 5, 7, T6N R14W
JN 0302.01 Tape 198 Std. 84 °F
Surveyed by AC, GUIZADO
Notes ACG Date 4/22/65
Indexed G. J. GALLI

F. B. 3246 PG. 53

WS78B-1

Note: Any Additions or Changes on This Sheet Must be Made or Circled in Red Ink With Date and Name of Person Making Change.

Do not extend this side of this line.

PLEASE RETURN TO
LOS ANGELES COUNTY ENGINEER
403 Los Angeles County Engineering Bldg.

76F309S CE #310 6-62

T6N

SEC 6 | SEC 5

R14W

WITNESS CORNER
Fd 2" IP in CONC w/Brass CAP MKd as SHOWN
CSB 1640-1
FB 848-123
SET YELLOW 2" MARKER PIPE

COUNTY SURVEYOR T6N R14W 6/5 W. WITNESS 1/4 COR. RE 2177

POT BRKWGT SEE PG 28

Fd 3/4 IP Wood PLUG & Nail Good for LINE REMOVED wood & SET CONC PLUG & LA Co CE tag FLUSH
CSB 1640-1
FB 848-92, 121

BANK
CUT
FILL
GVN
FROM EQUIP

Fd 2X2 & Nail dN 8" 0.03 E of SECTION LINE & Good For ℄ (No REF) REMOVED & SET 1" IP CONC PLUG & LA Co CE tag BY INT. dN 15' — w/2-3" so. hd SURFACE TIES

T=76°
46.41 @ 6°30' = 46.11
46.70 @ 5°10' = 46.10 | 46.10

T=80°
300.51 @ 5°08' = 299.36
300.48 @ 4°57' = 299.36 | 299.36

134.36 @ LEV = 134.36

433.72
TEMP CORR = -0.04
433.71 N 40" E

433.71 N
CSB 1640-1 FB 848-92
3867.61 Rad by subt.
2577.96 RE C
CSB 1640-1

COUNTY SURVEYOR T6N R14W 6/5 7/8 RE 2177

Fd 2" IP in CONC w/Brass CAP MKd AS SHOWN PER CSB 1640-1 FB 848-121, 123, 125 SET YELLOW 2" MARKER IP

1 to 1/4 cor. M SEC

2649.71 R
CSB 1640-1

650.38 N
40 R
CSB 1640-1
FB 848-93

TO UNIT N
PG 39

T=84
172.07 @ 2°38' = 172.89
172.11 @ 2°44' = 172.91 | 172.90
290.99 @ 4°30' = 290.95
290.84 @ 4°11' = 290.95 | 290.08
188.51 @ 1°59' = -188.40
188.55 @ 2°16' = -188.40 | 188.40

650.38

SEC 7 | SEC 8

F. B. 3246 PG 54

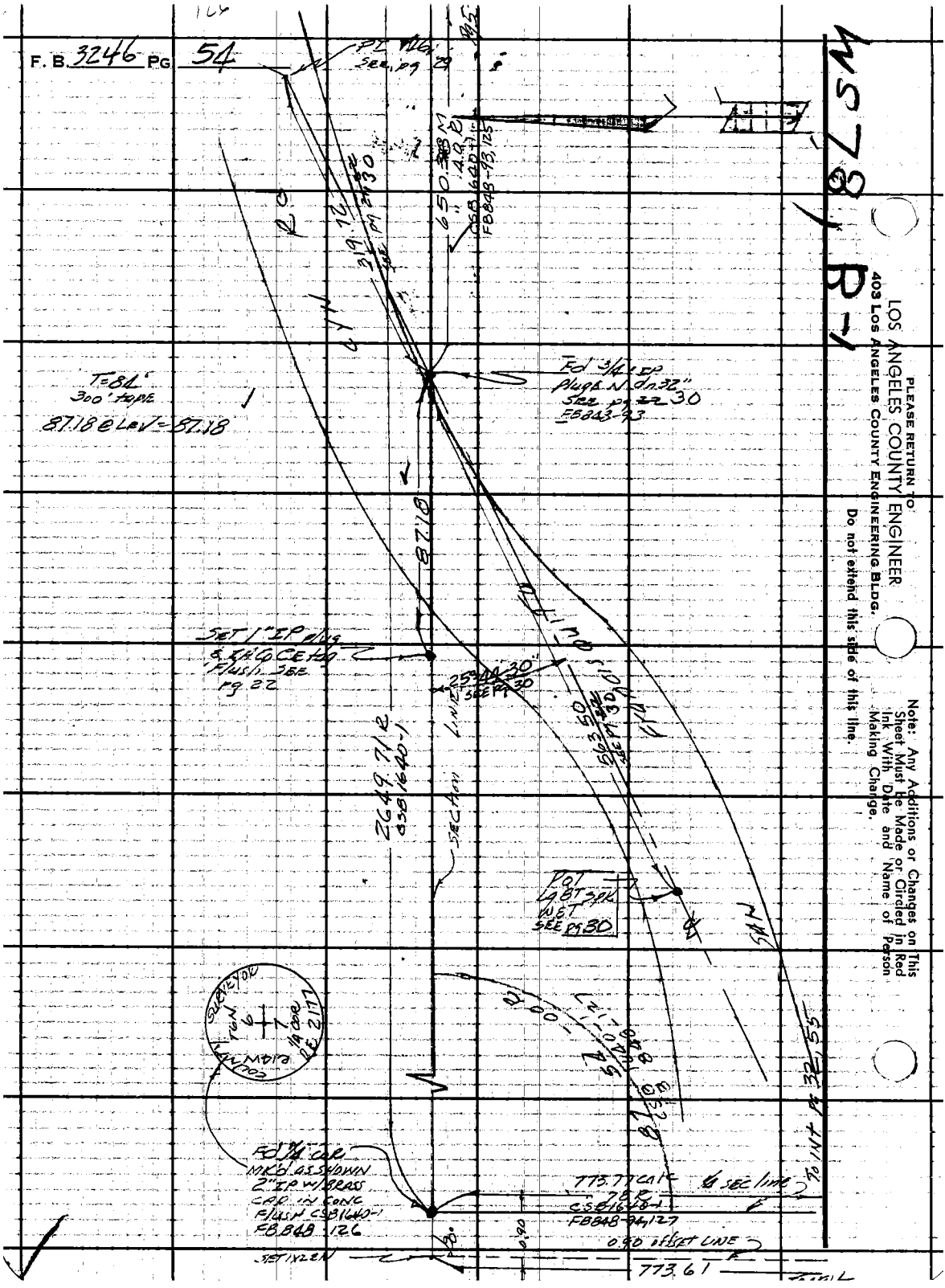

PLEASE RETURN TO
LOS ANGELES COUNTY ENGINEER
403 LOS ANGELES COUNTY ENGINEERING BLDG.
Do not extend this side of this line.
Note: Any Additions or Changes on This Sheet Must be Made or Circled in Red Ink With Date and Name of Person Making Change.
MS 78 / R-1
T=84'
300' tape
87.18 @ LEV = 87.18
Fd 3/4" IP
Plugs N dn 32"
See pg 30
FB843-93
87.18
SET 1" IP plug
& IHC CE tag
Flush See
pg 22
25°44'30"
SEE PG 30
2649.71 R
CSB 1640-1
SECTION LINE
POT
Lg BT SPK
WET
SEE PG 30
SURVEYOR
COUNTY
T6N
R14W
1/4 COR
RE 2177
Fd 3/4" COR
MK'd AS SHOWN
2" IP W/BRASS
CAP IN CONC
FLUSH CSB1640-1
FB848-126
773.77 calc
78 R
CSB1640-1
FB848-94,127
1/4 SEC line
0.90 offset LINE
SET 1X2 EN
773.61
TO INT PG 32, 55

Notes Ck'd by	Survey of SEC 5.7 T6N R14W
Map No.	JN0302.01 Tape 198 Std 84 °F
Office Work	Surveyed by AC Guzado
Checked	Notes ACG Date 5/4/65
Date	Indexed [illegible]

F. B. 3246 PG. 55

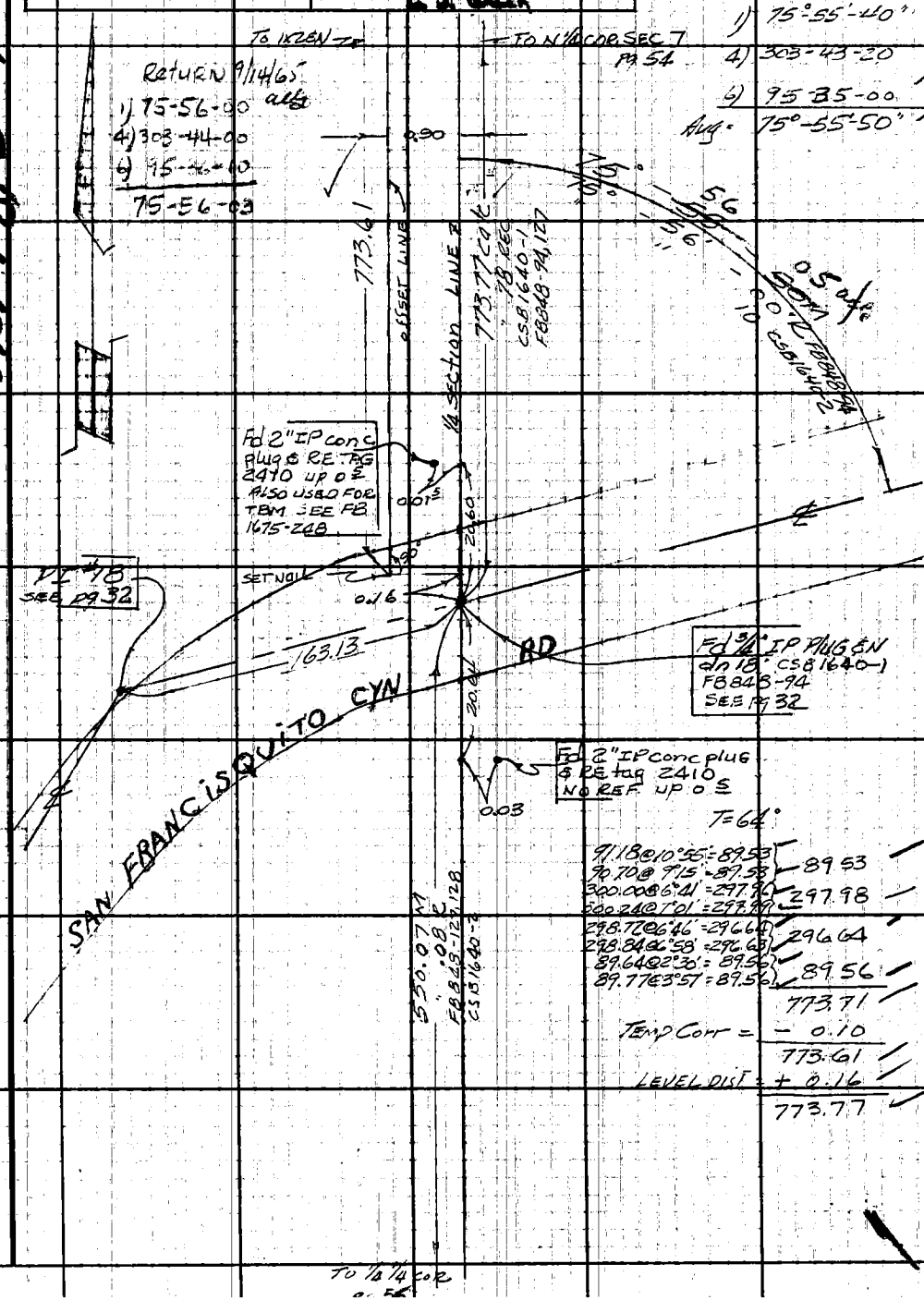

WS 78 B-1

Note: Any Additions or Changes on This Sheet Must be Made or Circled in Red Ink With Date and Name of Person Making Change.

Do not extend this side of this line.

PLEASE RETURN TO
LOS ANGELES COUNTY ENGINEER
403 LOS ANGELES COUNTY ENGINEERING BLDG.

76F309S CE #310 6-62

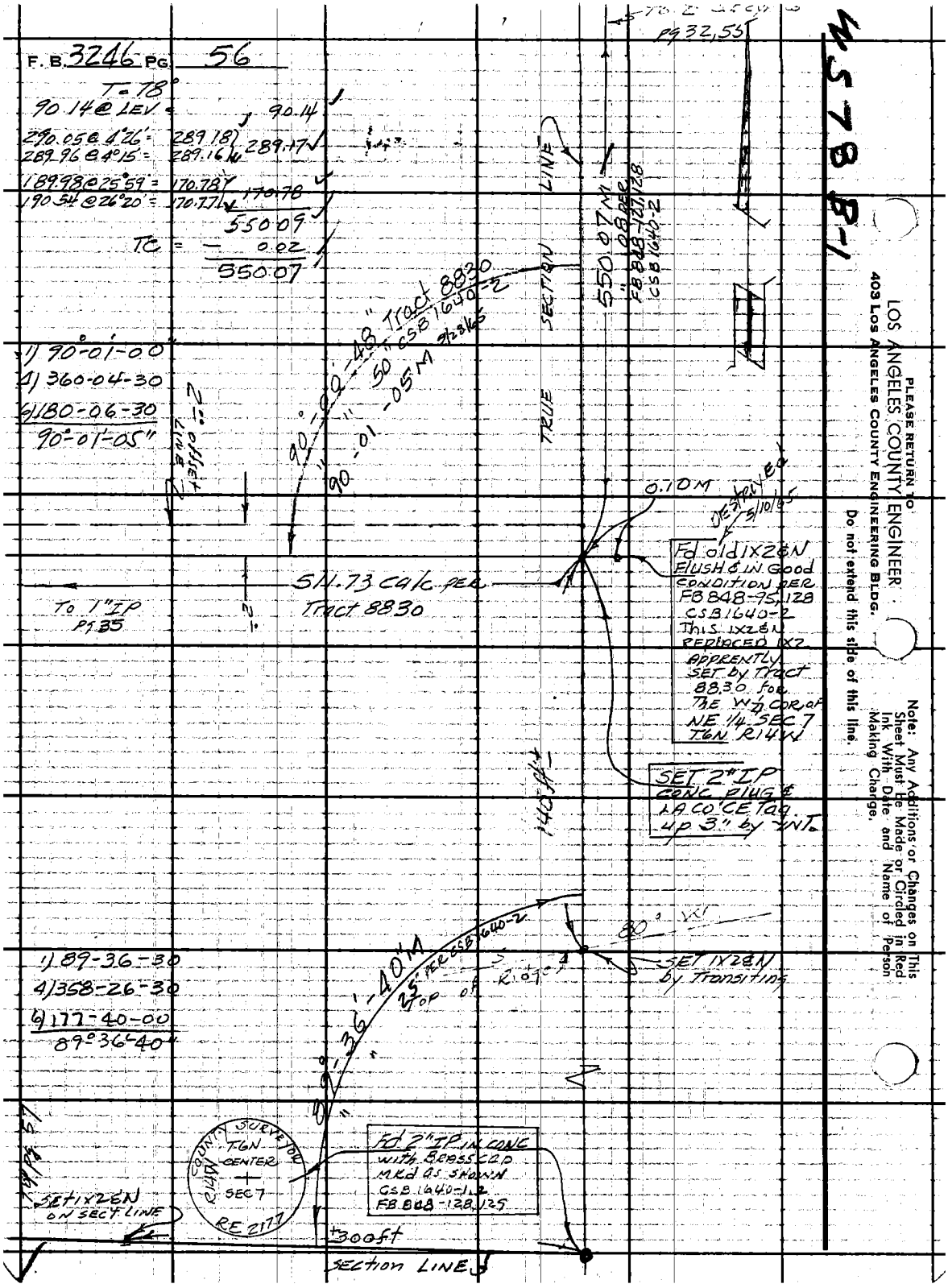
F. B. 3246 PG. 56
T = 78°
90.14 @ LEV = 90.14
290.05 @ 4°26' = 289.18
289.96 @ 4°15' = 289.16
289.17
189.98 @ 25°59' = 170.78
190.54 @ 26°20' = 170.77
170.78
550.09
TC = − 0.02
550.07
1) 90°-01-00
4) 360-04-30
6) 180-06-30
90°-01-05"
90°-00'-48" Tract 8830
50" CSB 1640-2
90°-01'-05" M
TRUE SECTION LINE
550.07 M
FB 848-127,128
CSB 1640-2
0.10 M
Destroyed 5/10/65
Fd old 1X2 & N
FLUSH & IN Good
CONDITION PER
FB 848-95,128
CSB 1640-2
This 1X2 & N
REPLACED 1X2
APPRENTLY
SET by Tract
8830 for
The W 1/4 COR of
NE 1/4 SEC 7
T6N R14W
SN.73 calc per
Tract 8830
To 1" IP
Pg 35
SET 2" IP
CONC PLUG &
LA CO CE Tag
up 3" by INT.
140 ft
80° W
SET 1X2 & N
by Transiting
1) 89-36-30
4) 358-26-30
6) 177-40-00
89°36'40"
89°-36'-40" M
25" PER CSB 1640-2
Top of Ridge
COUNTY SURVEYOR
T6N
CENTER
SEC 7
R14W
RE 2177
Fd 2" IP IN CONC
with BRASS CAP
MKd as SHOWN
CSB 1640-1,2
FB 848-128,129
SET 1X2 & N
ON SECT LINE
300 ft
SECTION LINE
Pg 32,55
M578 B-1
PLEASE RETURN TO
LOS ANGELES COUNTY ENGINEER
403 LOS ANGELES COUNTY ENGINEERING BLDG.
Do not extend this side of this line.
Note: Any Additions or Changes on This Sheet Must Be Made or Circled in Red Ink With Date and Name of Person Making Change.

W.S. 78, B-1

Notes Ck'd by	Survey of SEC 5, T6N R14W
Map No.	JN 030201 Tape 198 Std 84 °F
Office Work	Surveyed by AC Guzzado
Checked	Notes ACG Date Ap 65
Date	Indexed C. J. GALLI

F. B. 3246 PG. 57

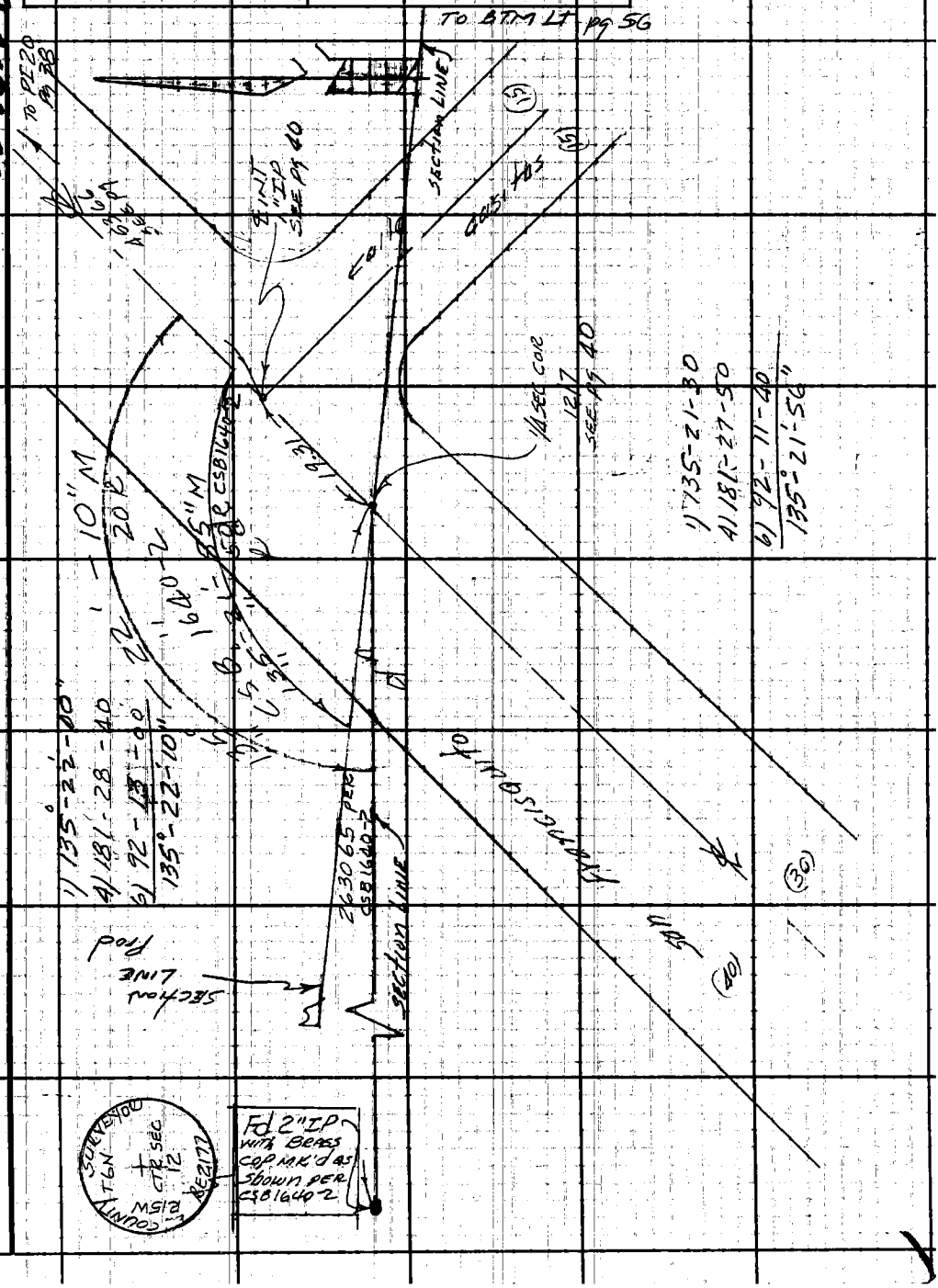

Note: Any Additions or Changes on This Sheet Must be Made or Circled in Red Ink With Date and Name of Person Making Change.

Do not extend this side of this line.

PLEASE RETURN TO
LOS ANGELES COUNTY ENGINEER
403 LOS ANGELES COUNTY ENGINEERING BLDG.

76F3095 CE #310 6-62

F. B. 3246 PG. 58

PLEASE RETURN TO

LOS ANGELES COUNTY ENGINEER

403 Los Angeles County Engineering Bldg.

Do not extend this side of this line.

Note: Any Additions or Changes on This Sheet Must Be Made or Circled in Red Ink With Date and Name of Person Making Change.

Notes Ckd by	Survey of SAN FRANCISQUITO CYN Rd
Map No.	JN 009573 Tape Std °F
Office Work	Surveyed by AC Guizado
Checked	Notes ACG Date 5-4-65
Date	Indexed C. J. GALLI

F. B. 3216 PG. 59

JOB NO 009573

SAN FRANCISQUITO CYN Rd.

Location of EXSISTING PAVED TRAVELED Road BETWEEN PI #3 (0+00) & PI #8
pg 13 pg 18

GUIZADO
NEWMAN
VALDEZ
OHASHI

Note: Any Additions or Changes on This Sheet Must be Made or Circled in Red Ink With Date and Name of Person Making Change.

Do not extend this side of this line.

PLEASE RETURN TO
LOS ANGELES COUNTY ENGINEER
403 Los Angeles County Engineering Bldg.

76F3095 CE #310 6-62

F. B. 3246 Pg. 60

Station				
P.I. #3 = 0+00 SEE pg 13	5' L	Edge prm't		
	26.5' L	Edge prm't		
+50	8' R	"	"	
	13.5' L	"	"	
1+00	12' R	"	"	
	8.5' L	"	"	
+50	14' R	"	"	
	6.5' L	"	"	
2+00	15.0' R	"	"	
	6.5 L	"	"	
+50	13.5 R	"	"	
	7' L	"	"	
3+00	12.5 R	"	"	
	8' L	"	"	
+50	12.0' R	"	"	
	9.8' L	"	"	
4+00	8' R	"	"	
	13.0 L	"	"	
P.I. #4 = 4+59.8 Line Ahead. SEE pg 14	3.0' L	"	"	
	25.5' L	"	"	
5+00	11.0' R	"	"	
	11.0' L	"	"	
+50	3.7 R	"	"	
	23.0' R	"	"	
	29.5' R			Top Berm
	2.8' L			Top Berm
6+00	7.0' R			Top Berm
	13.5' R	"	"	
	34.5' R	"	"	
	43.0' R			Top Berm

PLEASE RETURN TO
LOS ANGELES COUNTY ENGINEER
403 Los Angeles County Engineering Bldg.
Do not extend this side of this line.
Note: Any Additions or Changes on This Sheet Must Be Made or Circled In Red Ink With Date and Name of Person Making Change.

Notes Ck'd by
Map No.
Office-Work
Checked
Date

Survey of Gun Rd San Francisquito
JN 0095-73 Tape Std °F
Surveyed by ACGallardo
Notes ACG Date 5-4-65
Indexed G. J. GALLI

F. B. 3246 PG. 61

Station			
6+50	18± 'R		Top Berm
	27± 'R	edge Pavm't	
	45± 'R	" "	
	55± 'R		" "
7+00	28± 'R		" "
	33± 'R	" "	
	58± 'R	" "	
	67± 'R		" "
7+50	48± R	" "	
	79± R	" "	
8+00	69± R	" "	
	103± 'R	" "	
P.I.#5 = 8+43' (SEE Pg 15)	Nothing Taken		
9+00	" "		
9+50	16± 'R	" "	
	49± 'R	" "	
10+00	23± 'R	" "	
	7± 'L	" "	
+50	3± 'R	" "	
	24± 'L	" "	
11+00	10± 'L	" "	
	33± 'L	" "	
+50	24± 'L	" "	
	46± 'L	" "	
P.I.#6 = 11+80± Line Ahead SEE Pg 16	28± 'L	" "	
	49± 'L	" "	
12+00	26± 'L	" "	
	47± 'L	" "	

Note: Any Additions or Changes on This Sheet Must be Made or Circled in Red Ink With Date and Name of Person Making Change.

Do not extend this side of this line.

PLEASE RETURN TO
LOS ANGELES COUNTY ENGINEER
403 Los Angeles County Engineering Bldg.

70F3095 C.E. #310 6-62

F. B. 3246 PG 62

Station		
12 + 50	18.5 'L	edge Prm't
	40.5 'L	" "
13 + 00	10.5 'L	" "
	33.5 'L	" "
+50	1.0 'L	" "
	24.5 'L	" "
14+00	10.5 'R	" "
	11.5 'L	" "
14+50	3.5 'R	" "
	26.5 'R	" "
P.I. #7 = 14+94.3 Line Ahead, SEE pg 17	19.0 'R	" "
	42.0 'R	" "
15+50	5.6 'R	" "
	27.5 'R	" "
16+00	18.5 'R	" "
	4.0 'L	" "
+50	13.0 'R	" "
	8.5 'L	" "
17+00	10.0 'R	" "
	10.5 'L	" "
+50	8.5 'R	" "
	10.5 'L	" "
18+00	8.0 'R	" "
	10.5 'L	" "
+50	7.0 'R	" "
	12.5 'L	" "
19+00	5.0 'R	" "
	13.5 'L	" "
P.I. #8 = 19+37.0 Line Back. SEE pg 18	2.5 'R	" "
	16.0 'L	" "

PLEASE RETURN TO
LOS ANGELES COUNTY ENGINEER
403 LOS ANGELES COUNTY ENGINEERING BLDG.
Do not extend this side of this line.
Note: Any Additions or Changes on This Sheet Must Be Made or Circled in Red Ink With Date and Name of Person Making Change.

Notes Ck'd by	Survey of CADASTRAL TIE	F. B. 3246 PG. 63
Map. No.	JN 0095.73 Tape 0205 Std 68 °F	
Office Work	Surveyed by AC Guizado	
Checked	Notes ACG Date 10/14/65	
Date	Indexed G. J. GALLI 11/5/65	

CADASTRAL & TIE

JOB NO 0095.73

PI #4 & 5 OF SAN FRANCISQUITO CANYON Rd TO TRIANGULATION STATIONS ANDREAS & BEND

REF. Δ ANDREAS
Δ BEND

Guizado	AC
LANDA	E
LYBRAND	J
MASSEY	R

Note: Any Additions or Changes on This Sheet Must be Made or Circled in Red Ink With Date and Name of Person Making Change.

PLEASE RETURN TO
LOS ANGELES COUNTY ENGINEER
403 LOS ANGELES COUNTY ENGINEERING BLDG.

Do not extend this side of this line.

76F309S CE #310 6/63

F.B. 3246 PG. 64

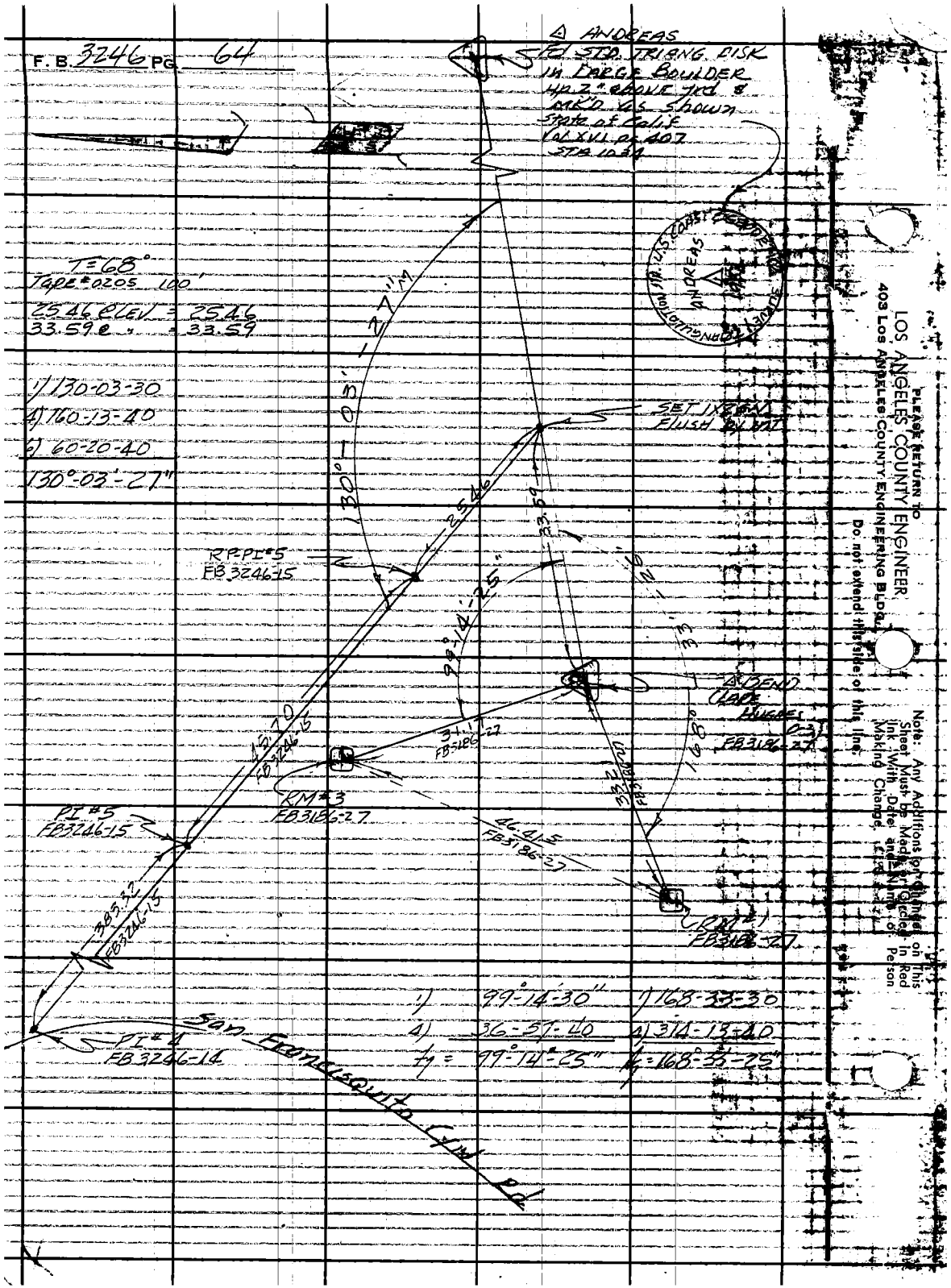

PLEASE RETURN TO
LOS ANGELES COUNTY ENGINEER
403 Los Angeles County Engineering Bldg.
Do not extend this side of this line.
Note: Any Additions or Changes on This Sheet Must be Made in Red Ink With Date and Initials of Person Making Change.