Notes Ck'd by	Survey of	F.B. 3248 Pg.
Map No.	JN Tape Std °F	
Office Work	Surveyed by	
Checked	Notes Date	
Date	Indexed	

Page	Job	Description
		ALAMEDA ST. J.N. 0096.72
5-6	Index	
7-48	C.L.	C.L. of Alameda St. from Lomita Blvd. to Washington Street.

Note Any Additions or Changes on this Sheet Must be Made or Circled in Red Ink With Date and Name of Person Making Change

Do not extend this side of this line.

PLEASE RETURN TO
LOS ANGELES COUNTY ENGINEER
403 LOS ANGELES COUNTY ENGINEERING BLDG.

Microfilmed Feb. '85

76P3098 CK #310 5-66

12-91

Notes Ck'd by	Survey of Alameda St.	F. B. 3248 PG. 5
Map No.	JN 009672 Tape Std. °F	
Office Work	Surveyed by J. H. Brown	
Checked	Notes E.S. Date 4-1-66	
Date	Indexed C. J. GAITT	

ALAMEDA ST.

J.N. 009672

CENTERLINE SURVEY

J. Brown
E. Shoemaker
R. Rodriguez
L. Alvarez

Note: Any Additions or Changes on This Sheet Must be Made or Circled in Red Ink With Date and Name of Person Making Change.
Do not extend this side of this line.
PLEASE RETURN TO
LOS ANGELES COUNTY ENGINEER
403 LOS ANGELES COUNTY ENGINEERING BLDG.
76F309S CE#310 1-65

F. B. 3248 PG. 6

INDEX



PLEASE RETURN TO
LOS ANGELES COUNTY ENGINEER
403 LOS ANGELES COUNTY ENGINEERING BLDG.
Do not extend this side of this line.

Note: Any Additions or Changes on This Sheet Must Be Made or Circled in Red Ink With Date and Name of Person Making Change.

Notes Ck'd by [illegible]	Survey of ALAMEDA ST
Map No. B-3036	JN 0096-72 Tape 0257 Std 68 °F
Office Work G. H. BOYER	Surveyed by J. H. Brown
Checked J. A. CHURCH	Notes J. H. B. Date 4-1-66
Date	Indexed C. J. GALLI

F. B. 3248 PG. 7 ✓

CONT PAGE 8

Tape # 0257 Std @ 68° ✓

189.80 (T=66) = 189.80

1) 110 39 08

4) 82 36 10

6) 303 54 10

Avg = 110 39 02

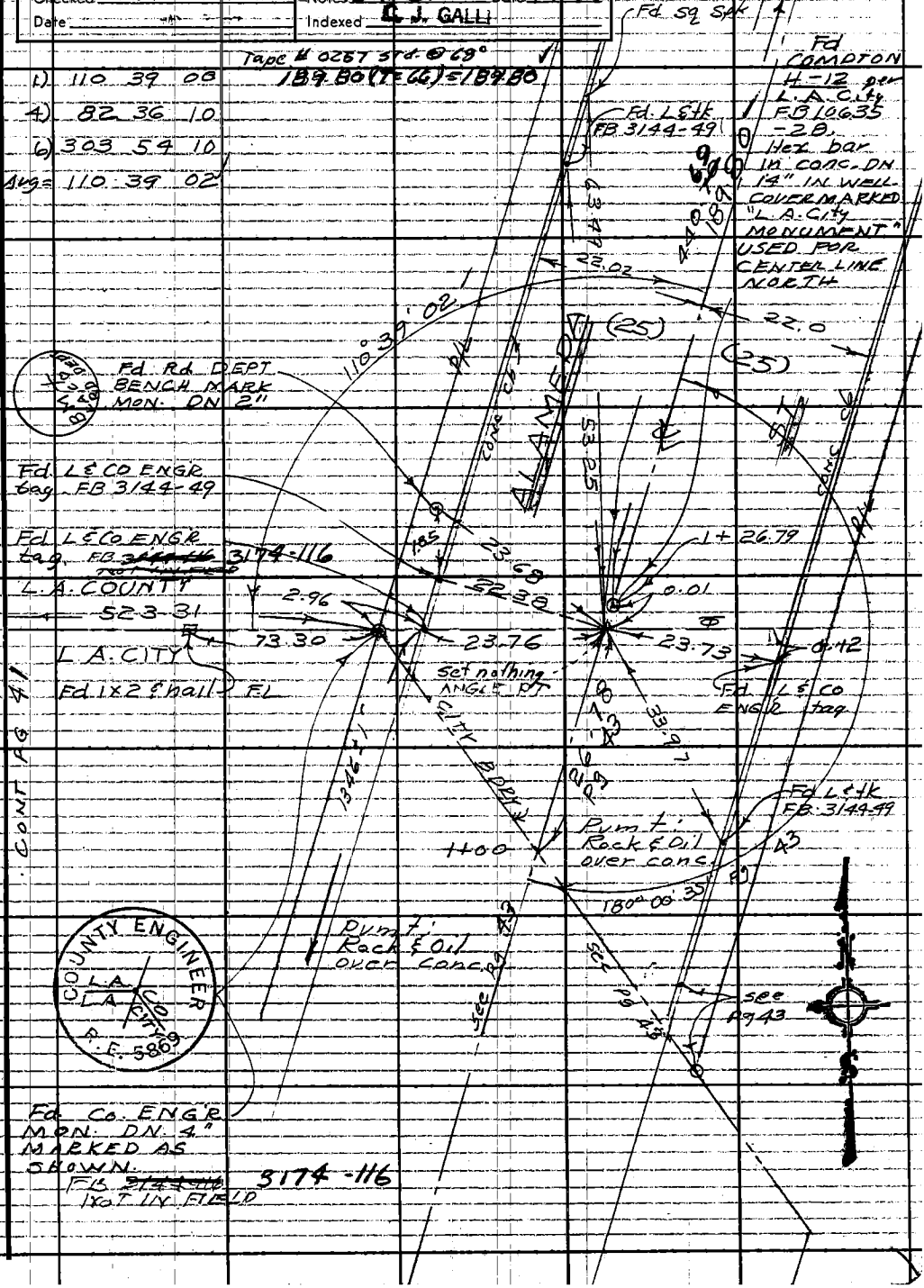

Note: Any Additions or Changes on This Sheet Must be Made or Circled in Red Ink With Date and Name of Person Making Change.

Do not extend this side of this line.

W.S. 28, D-3

PLEASE RETURN TO LOS ANGELES COUNTY ENGINEER 403 Los Angeles County Engineering Bldg.

76F309S CE#310 1-65

F.B. 3248 PG. 8

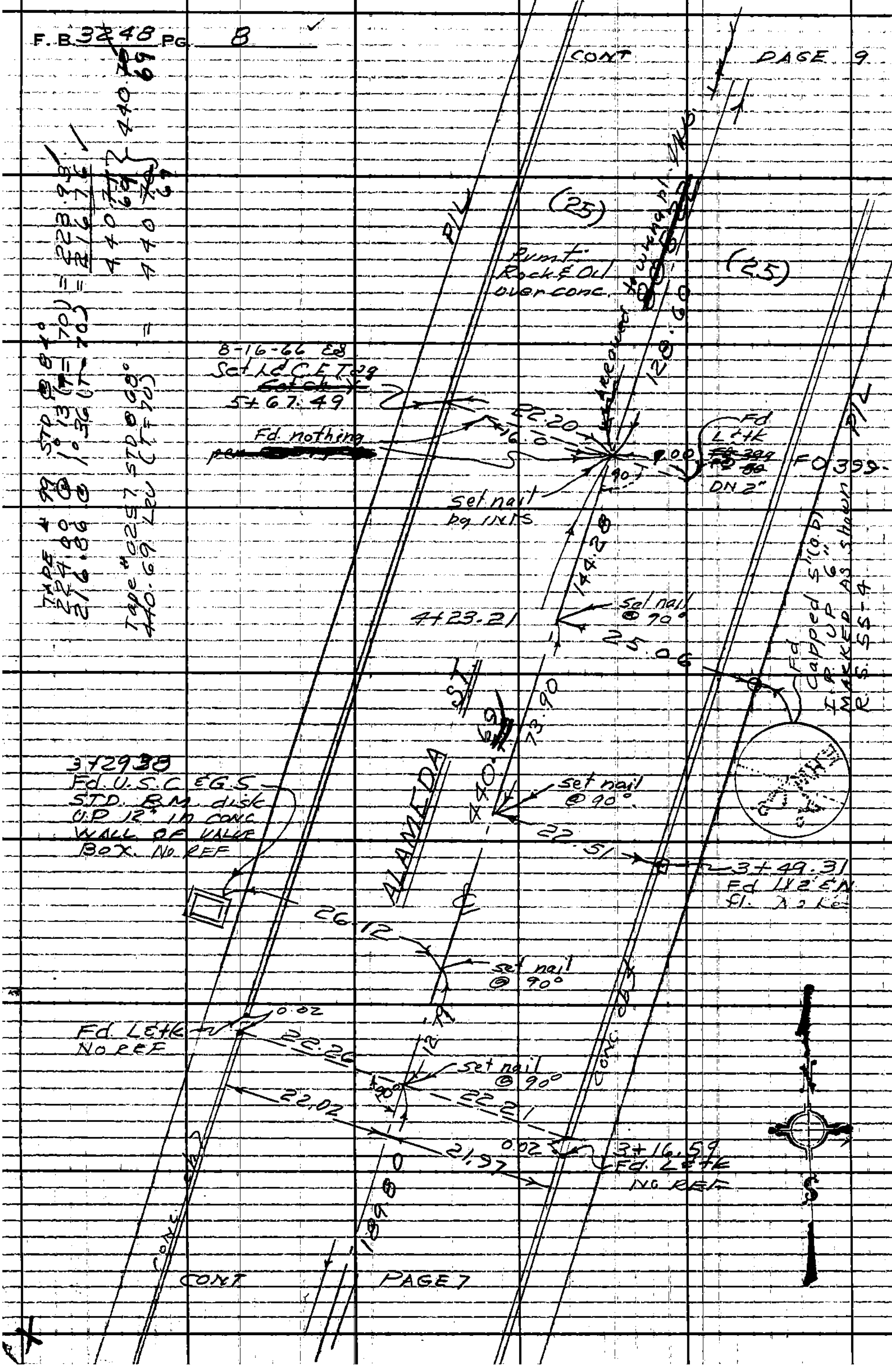

PLEASE RETURN TO
LOS ANGELES COUNTY ENGINEER
403 LOS ANGELES COUNTY ENGINEERING BLDG.

Do not extend this side of this line.

Note: Any Additions or Changes on This Sheet Must be Made or Circled in Red Ink With Date and Name of Person Making Change.

Notes Ck'd by
Map No. B-3036
G. H. BOYER
Office Work
Checked
Date

Survey of ALAMEDA ST
JN 00967 2 Tape 0257 Std 68 °F
Surveyed by J. H. Brown
Notes J.H.B Date 4-66
Indexed

F. B. 3248 PG. 9

CONT PAGE 10

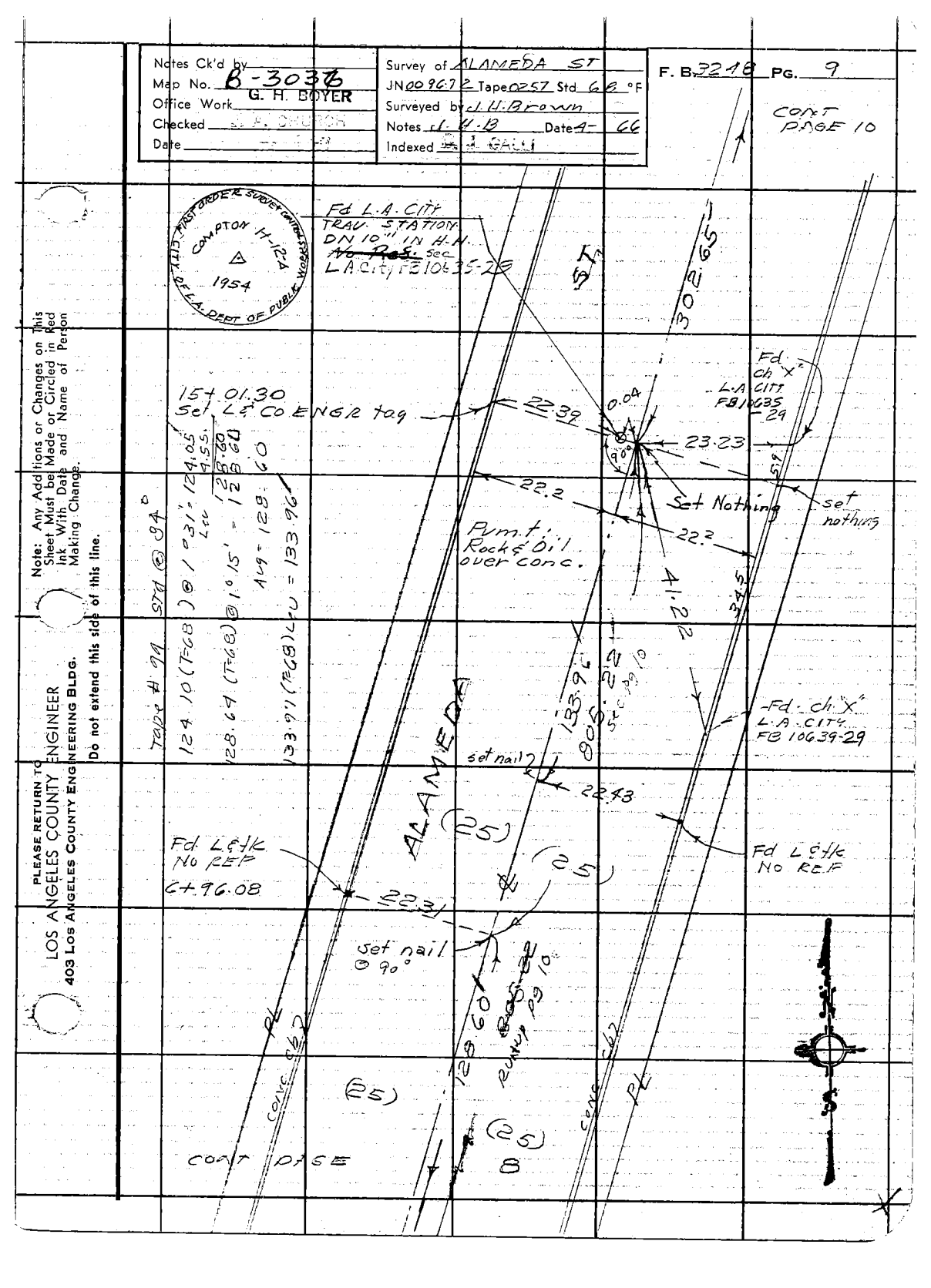

Note: Any Additions or Changes on This Sheet Must be Made or Circled in Red Ink With Date and Name of Person Making Change.

Do not extend this side of this line.

PLEASE RETURN TO
LOS ANGELES COUNTY ENGINEER
403 LOS ANGELES COUNTY ENGINEERING BLDG.

F.B. 3248 PG. 10

CONT PAGE 11

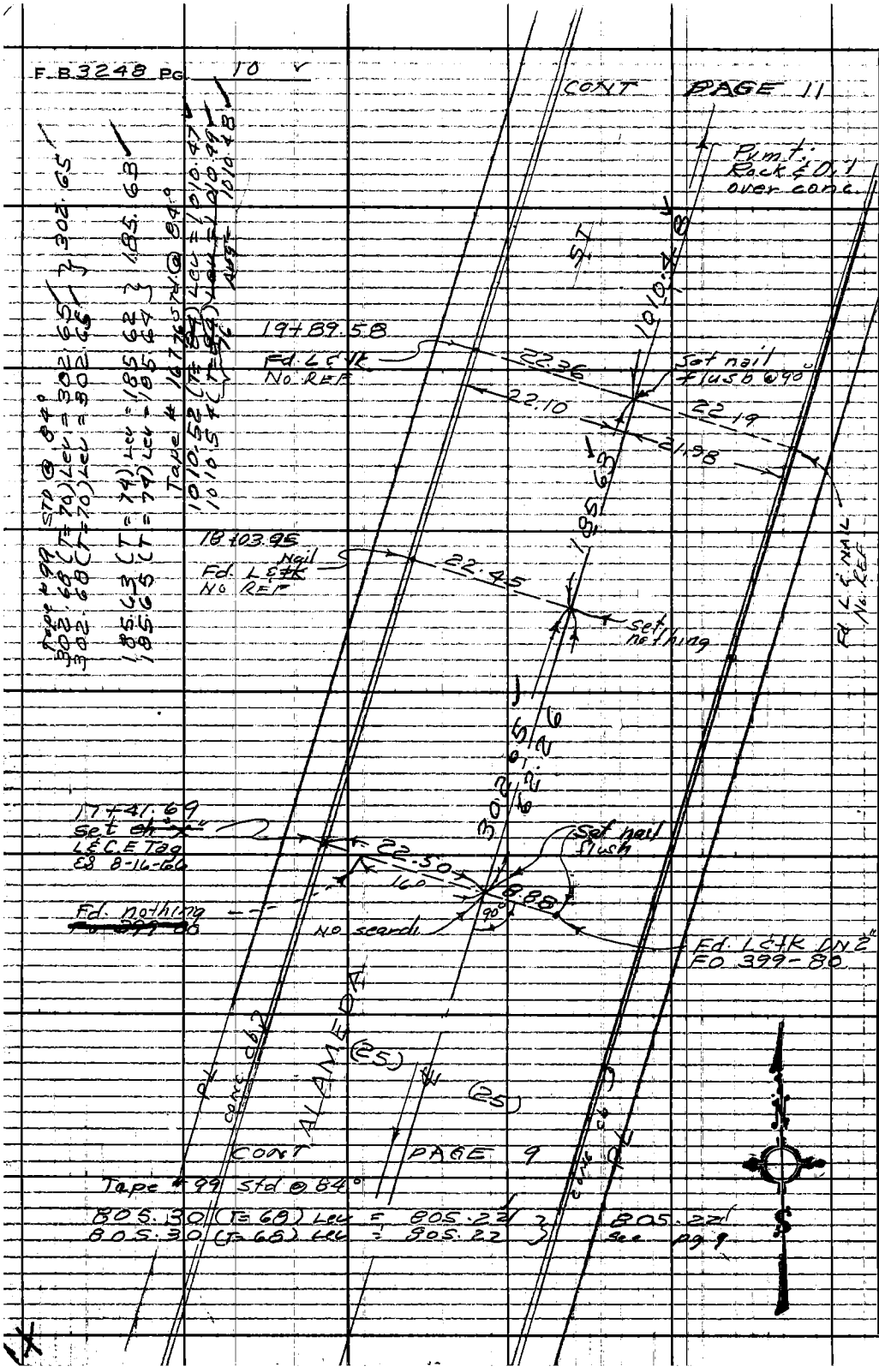

Tape #99 STD @ 84°
302.68 (T=70) Lev = 302.65 } 302.65
302.68 (T=70) Lev = 302.65

185.63 (T=74) Lev = 185.62 } 185.63
185.65 (T=74) Lev = 185.64

Tape # 167 STD @ 84°
1010.52 (T=84) Lev = 1010.47
1010.54 (T=84) Lev = 1010.49
Avg = 1010.48

CONT PAGE 9

Tape #99 Std @ 84°
805.30 (T=68) Lev = 805.22 } 805.22
805.30 (T=68) Lev = 805.22 } See pg 9

PLEASE RETURN TO
LOS ANGELES COUNTY ENGINEER
403 LOS ANGELES COUNTY ENGINEERING BLDG.
Do not extend this side of this line.

Note: Any Additions or Changes on This Sheet Must be Made or Circled in Red Ink With Date and Name of Person Making Change.

Notes Ck'd by
Map No. B-3036
Office Work G. H. BOYER
Checked J. A. CHURCH
Date

Survey of ALAMEDA ST
JN 0096-72 Tape 167 Std 84 °F
Surveyed by J. H. Brown
Notes J. H. B. Date 4-1-66
Indexed

F. B. 3248 PG. 11

1) 179°59'30"
4) 359°58'00"
6) 359°57'10"
Avg = 179°59'32"

Note: Any Additions or Changes on This Sheet Must be Made or Circled in Red Ink With Date and Name of Person Making Change.

Do not extend this side of this line.

W. S. 281 D-2

PLEASE RETURN TO
LOS ANGELES COUNTY ENGINEER
403 LOS ANGELES COUNTY ENGINEERING BLDG.

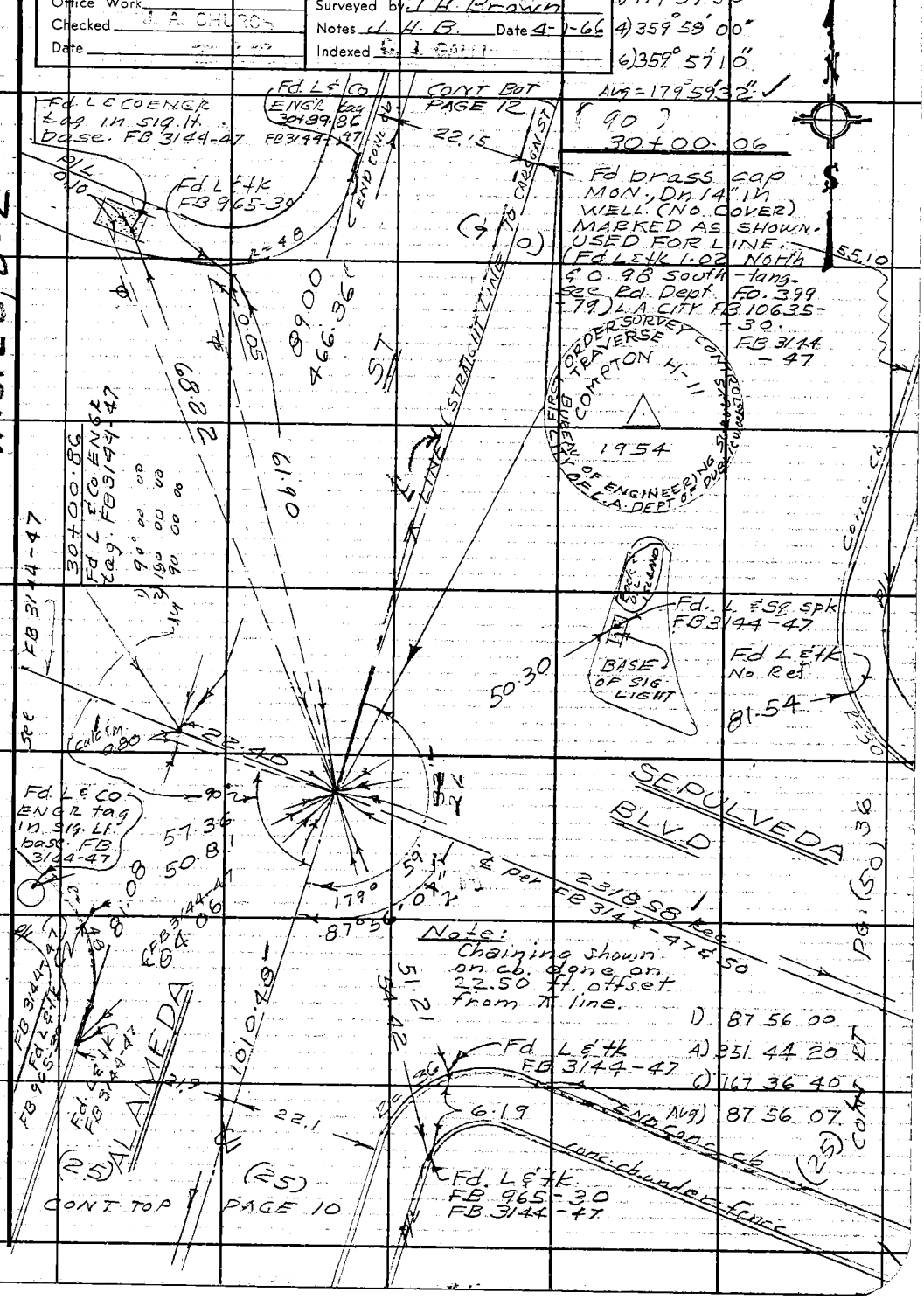

F. B. 3248 PG. 12 ✓

CONT BOT PAGE 13

Note: this tag used by FB 3144-47 & 48 for line using tag @ sepulveda as 30+00.86 & dist per FB 3144-47-48 I get 40+91.72

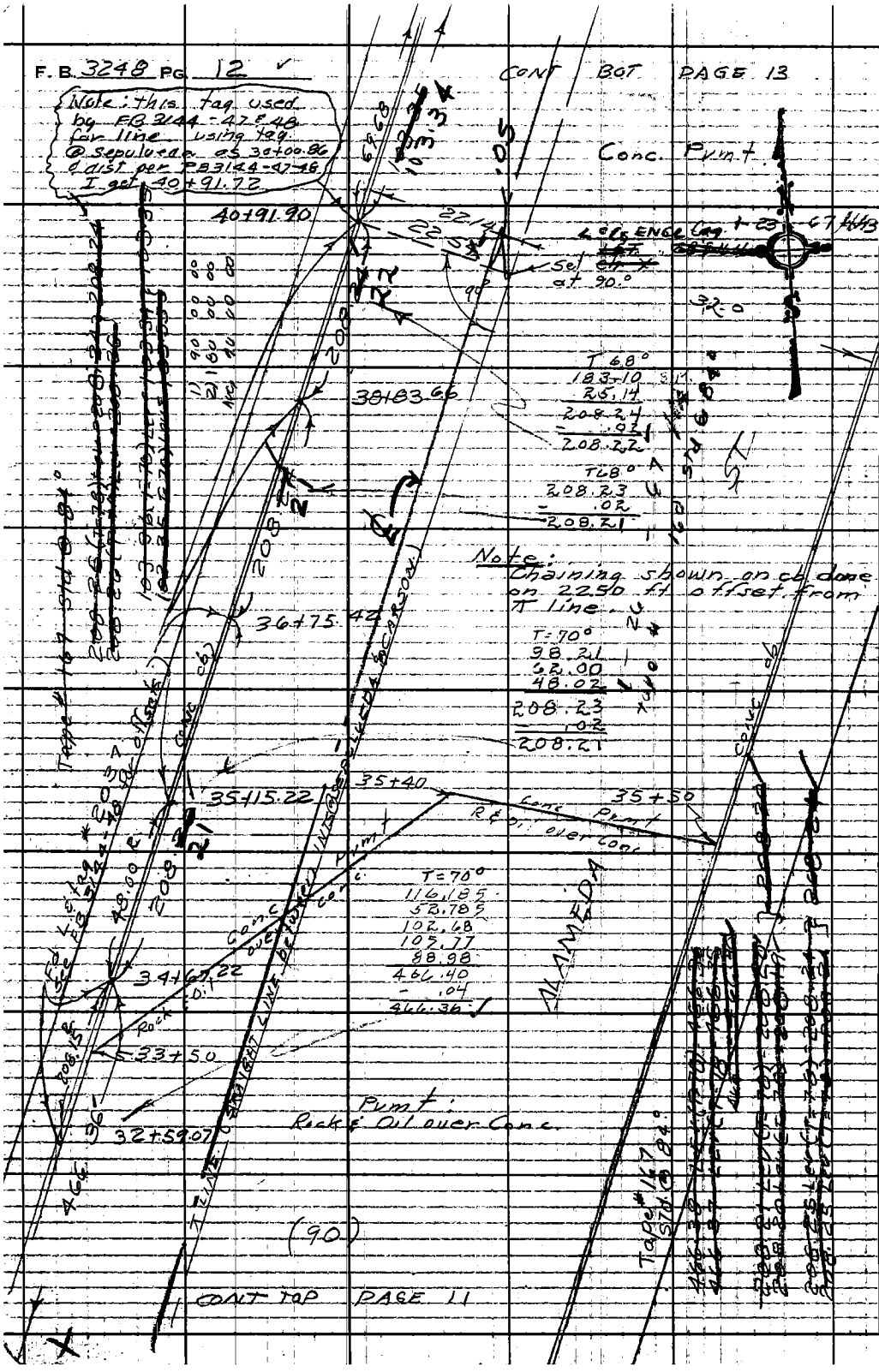

CONT TOP PAGE 11

PLEASE RETURN TO
LOS ANGELES COUNTY ENGINEER
403 LOS ANGELES COUNTY ENGINEERING BLDG.
Do not extend this side of this line.
Note: Any Additions or Changes on This Sheet Must be Made or Circled in Red Ink With Date and Name of Person Making Change.

Notes Ck'd by	Survey of ALAMEDA ST
Map No. B-3036	JN 009672 Tape 167 Std 94 °F
Office Work G. H. BOYER	Surveyed by J. H. Brown
Checked	Notes J.H.B. Date 6-1-66
Date	Indexed

F. B. 3248 PG. 13

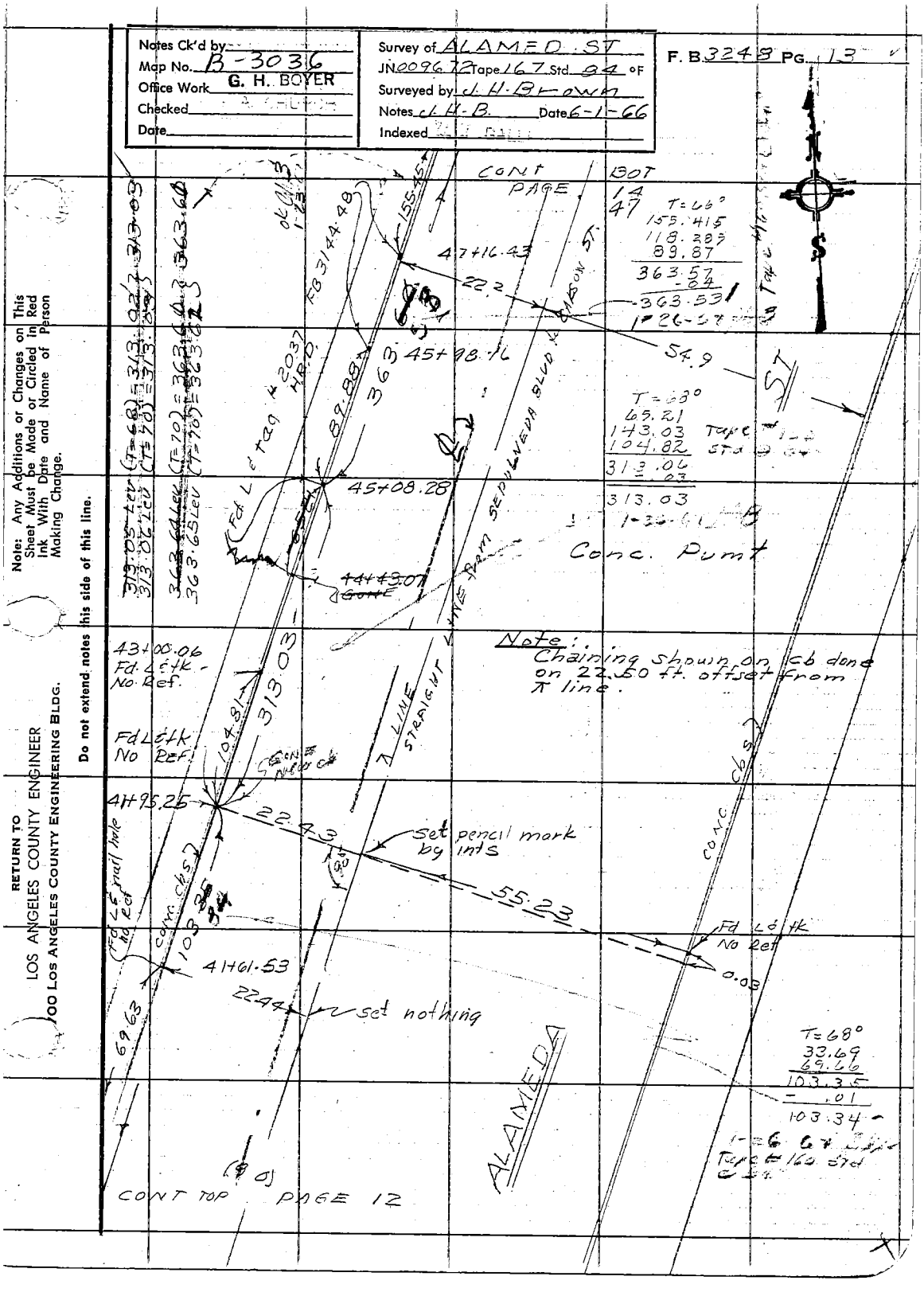

Note: Any Additions or Changes on This Sheet Must be Made or Circled in Red Ink With Date and Name of Person Making Change.

Do not extend notes this side of this line.

RETURN TO
LOS ANGELES COUNTY ENGINEER
900 LOS ANGELES COUNTY ENGINEERING BLDG.

F. B. 3248 Pg. 14

CONT BOT PAGE 15

Fd. L & Tk.
No REF.

54+98.1

157.18

Fd. L & L. Stag
#2037 F.B. 3) 44-48
H.R.D.

22.57

Fd NAIL & tag No. No
No REF. 53+32.72

22.26

1) 90 00 00
2) 180 00 00
Avg) 90 00 00

8.25

90°

ES. 8-16-66
L.E. ~~Tag~~
set ~~chk~~
To L & Tk
53+40.97

55

COMPTON T-11
1954

Conc Pvmt

Void 195
Sev 195
47.48.19

Fd BRASS CAP
MON. DN 12"
IN L.A. CITY H.H
MARKED AS Shown
L.A. CITY F.B. 10635-31
1) 90 00 00
2) 180 00 00
Avg) 90 00 00

Conc Cb.

Target 160.51 @ 54.0
12/21/66 RJB

33.22 (T-41) + 33.22 N
119.49 (T-42) = 199.47
119.37

296.87 (T-44)

295.28 (T-70) Lev = 295.25
295.28 (T-70) Lev = 295.25

Conc Cb.

Fd. L & Tk
no Ref
50+77.34
33.22
set ~~chk~~
L.E. Tag
Ed 8-16-66
50+44.13

90°

22.31

set nothing.
50+77.~~49~~
35

0.10

6.25

R=76.00
16.20

Fd L & Tk
Rd Dept F.O. 399-79

119.37

Fd. L & Tk.
No. Ref
49+24.64

50+45.79
Fd Spk
No Ref

90°

50+44.01

ES. 8-16-66
L.E. Tk.
set ~~chk~~ by
lints
9.00 R
8.81

Fd L & Tk
Per RD DEPT
F.O. 399-79

296.87 (T-70) Lev = 296.87
296.87 (T-70) Lev = 296.87

1) 90 00 00
2) 180 00 00
Avg.) 90 00 00

Note:
Chaining shown on
cb. done on 22.50 ft
offset from ℄ line.

ALAMEDA ST

set ~~chk~~
L.E. Tag
Ed. 8-16-66

0.65

Fd. L & Tk in
CONC. GUTTER
NO REF

48+71.88
set ~~panel mark~~
L.E. Tk. 88 8-16-66

22.20

90°

1) 90 00 00
2) 180 00 00
Avg) 90 00 00

54.9

CONT TOP PAGE 13

RETURN TO
LOS ANGELES COUNTY ENGINEER
700 LOS ANGELES COUNTY ENGINEERING BLDG.
Do not extend notes this side of this line.

Note: Any Additions or Changes on This Sheet Must be Made or Circled in Red Ink With Date and Name of Person Making Change.

Notes Ck'd by
Map No. B-3036
Office Work G. H. BOYER
Checked
Date

Survey of ALAMEDA ST
JN 0096-72 Tape 0257 Std 68 °F
Surveyed by J. H. Brown
Notes J. H. B Date 6-66
Indexed

F. B. 3248 PG. 15

CONT bot PAGE 16

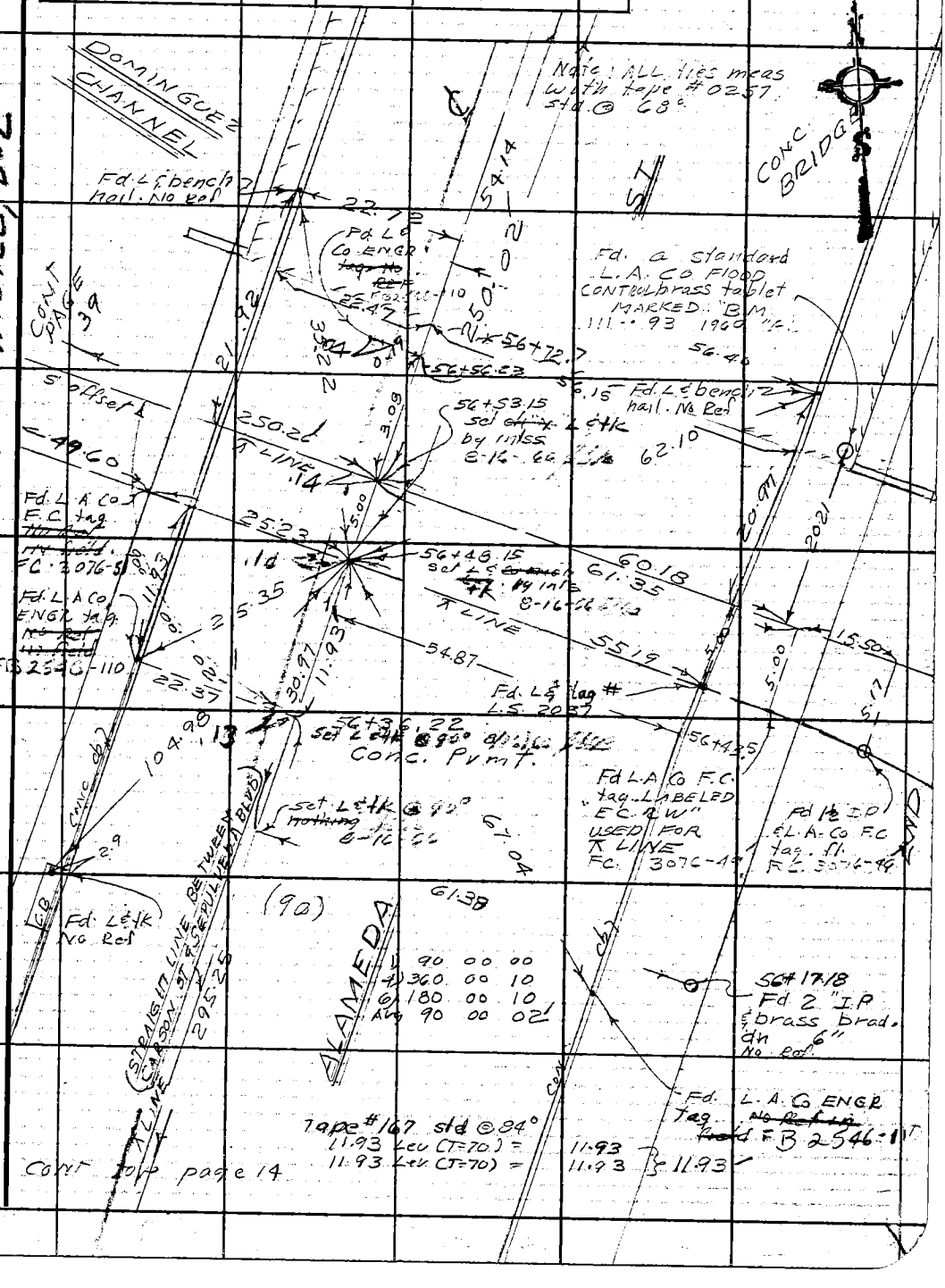

Note: Any Additions or Changes on This Sheet Must be Made or Circled in Red Ink With Date and Name of Person Making Change.

Do not extend this side of this line.

W.S. 28, D-2

PLEASE RETURN TO
LOS ANGELES COUNTY ENGINEER
403 LOS ANGELES COUNTY ENGINEERING BLDG.

F. B. 3248 PG. 16

CONT BOT DAGE 17

Tape H = 167
250.05 (T=70°) Lev = 250.03
250.04 (T=74) Lev = 250.02
Avg = 250.02

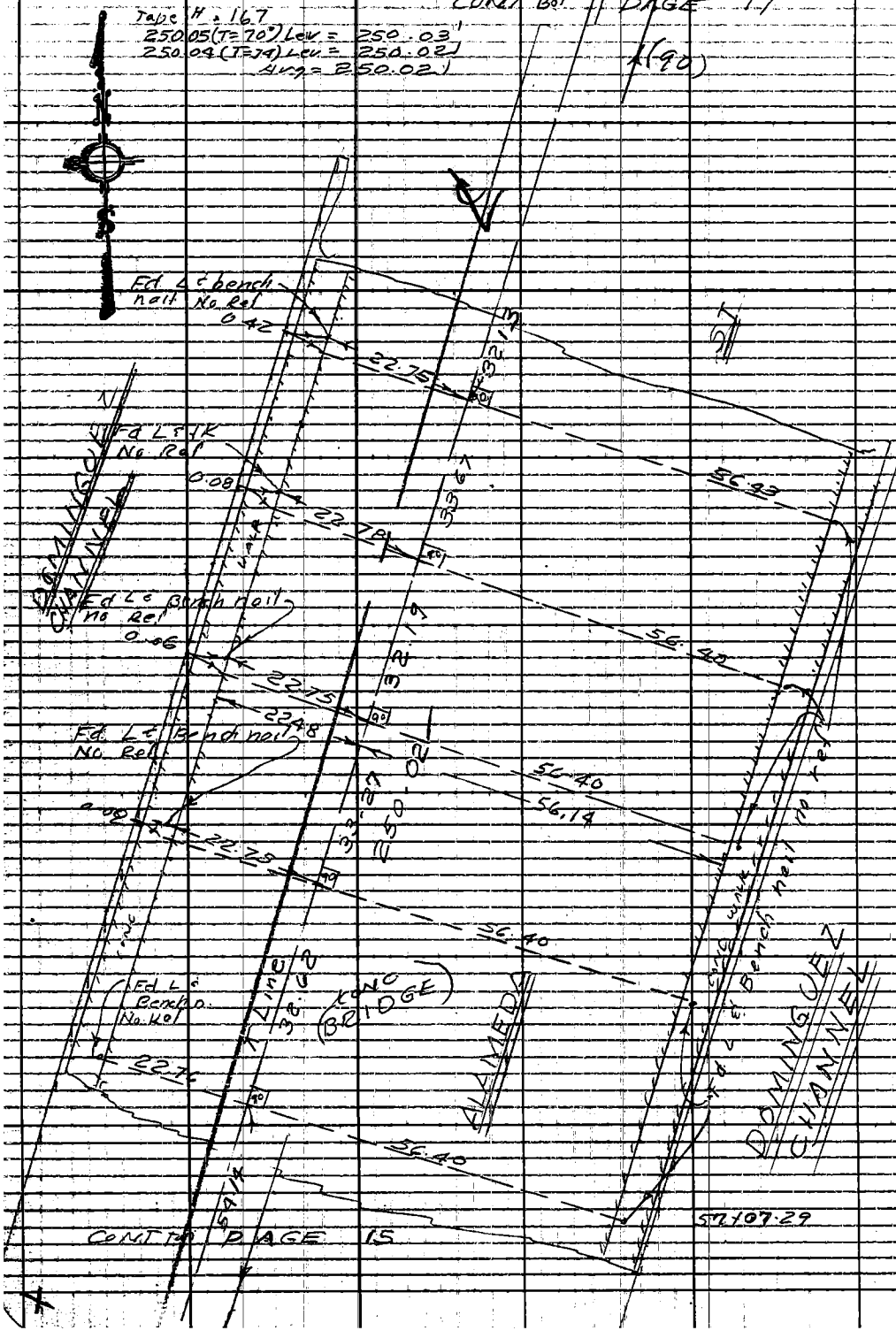

CONT TO PAGE 15

PLEASE RETURN TO
LOS ANGELES COUNTY ENGINEER
403 LOS ANGELES COUNTY ENGINEERING BLDG.
Do not extend this side of this line.

Note: Any Additions or Changes on This Sheet Must Be Made or Circled in Red Ink With Date and Name of Person Making Change.

Notes Ck'd by	Survey of Alameda St	F. B. 3248 Pg. 17
Map No. B-3036	JN 0096.72 Tape 0257 Std 68 °F	
Office Work G. H. BOYER	Surveyed by J. H. Brown	
Checked J. A. CHURCH	Notes J. H. B Date 6 66	
Date	Indexed G. J. GALLI	

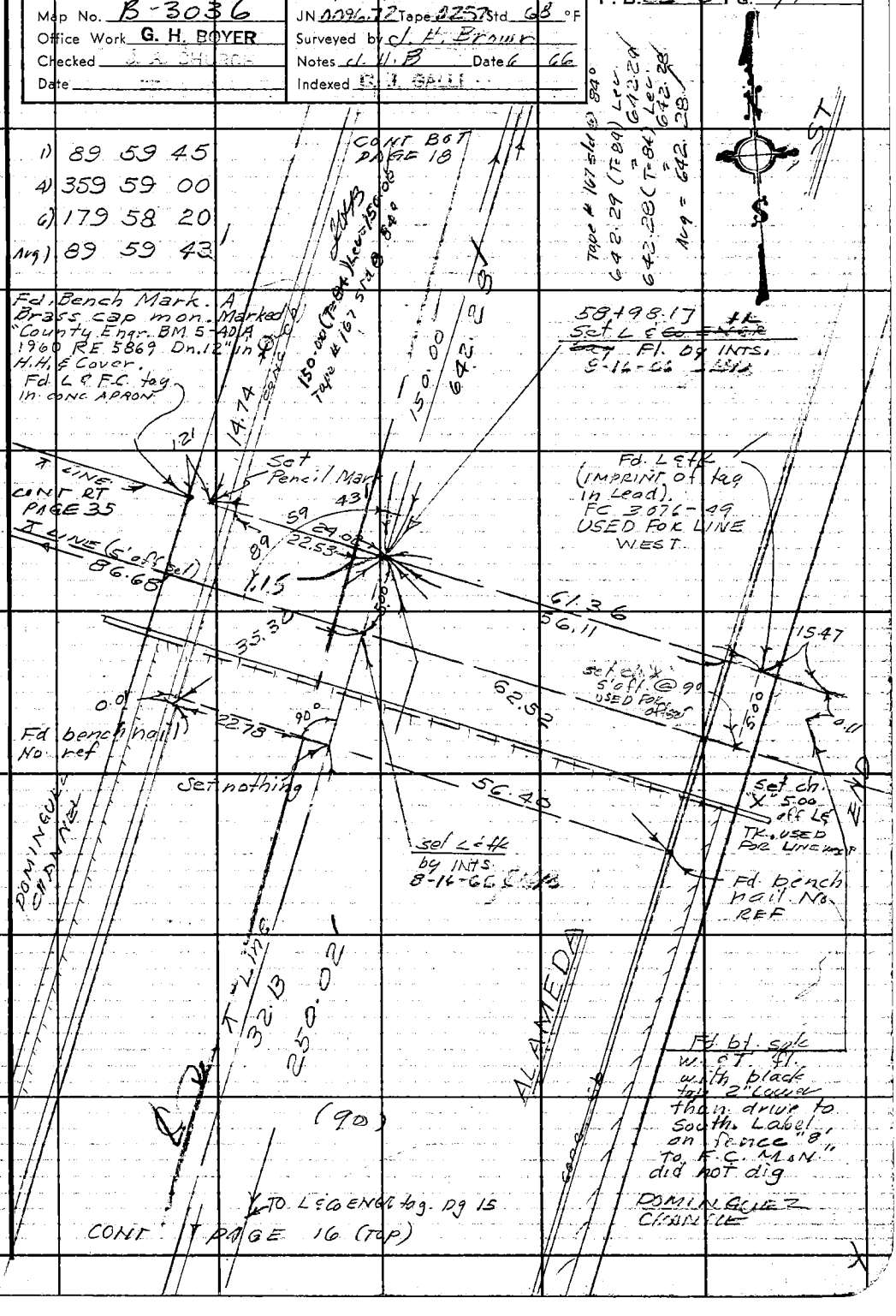

Note: Any Additions or Changes on This Sheet Must be Made or Circled in Red Ink With Date and Name of Person Making Change.

PLEASE RETURN TO LOS ANGELES COUNTY ENGINEER 403 LOS ANGELES COUNTY ENGINEERING BLDG.

Do not extend this side of this line.

F. B. 3248 PG 18

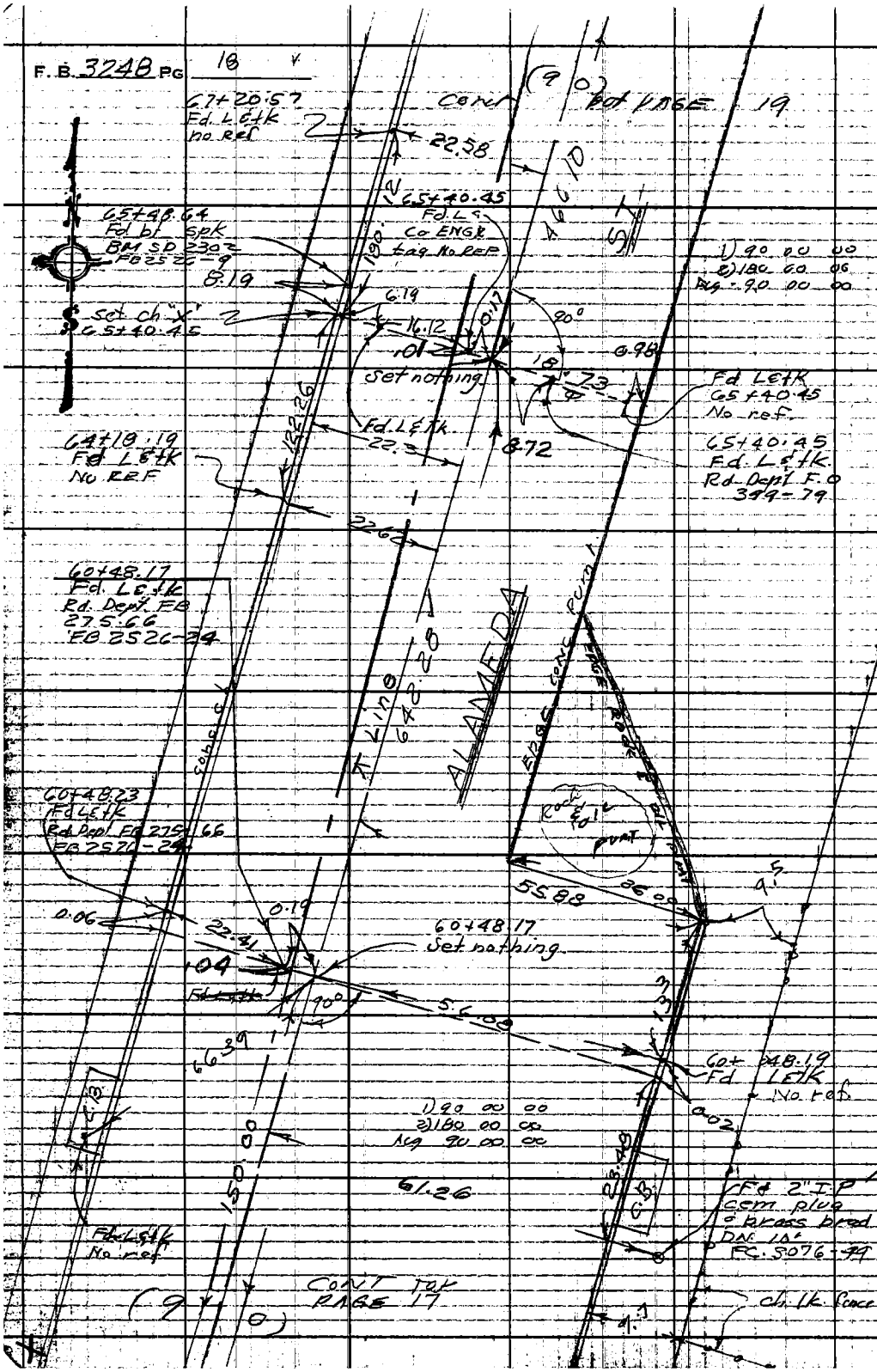

PLEASE RETURN TO
LOS ANGELES COUNTY ENGINEER
403 LOS ANGELES COUNTY ENGINEERING BLDG
Do not extend this side of this line.

Note: Any Additions or Changes on This Sheet Must be Made or Circled in Red Ink With Date and Name of Person Making Change.

Notes Ck'd by	Survey of ALAMEDA ST
Map No. B-3036	JN 0096.72 Tape 0257 Std 68 °F 167 84
Office Work G. H. BOYER	Surveyed by J. H. Brown
Checked	Notes J.H.B. Date 6- -66
Date	Indexed C. J. GALLI

F. B. 3248 PG. 19

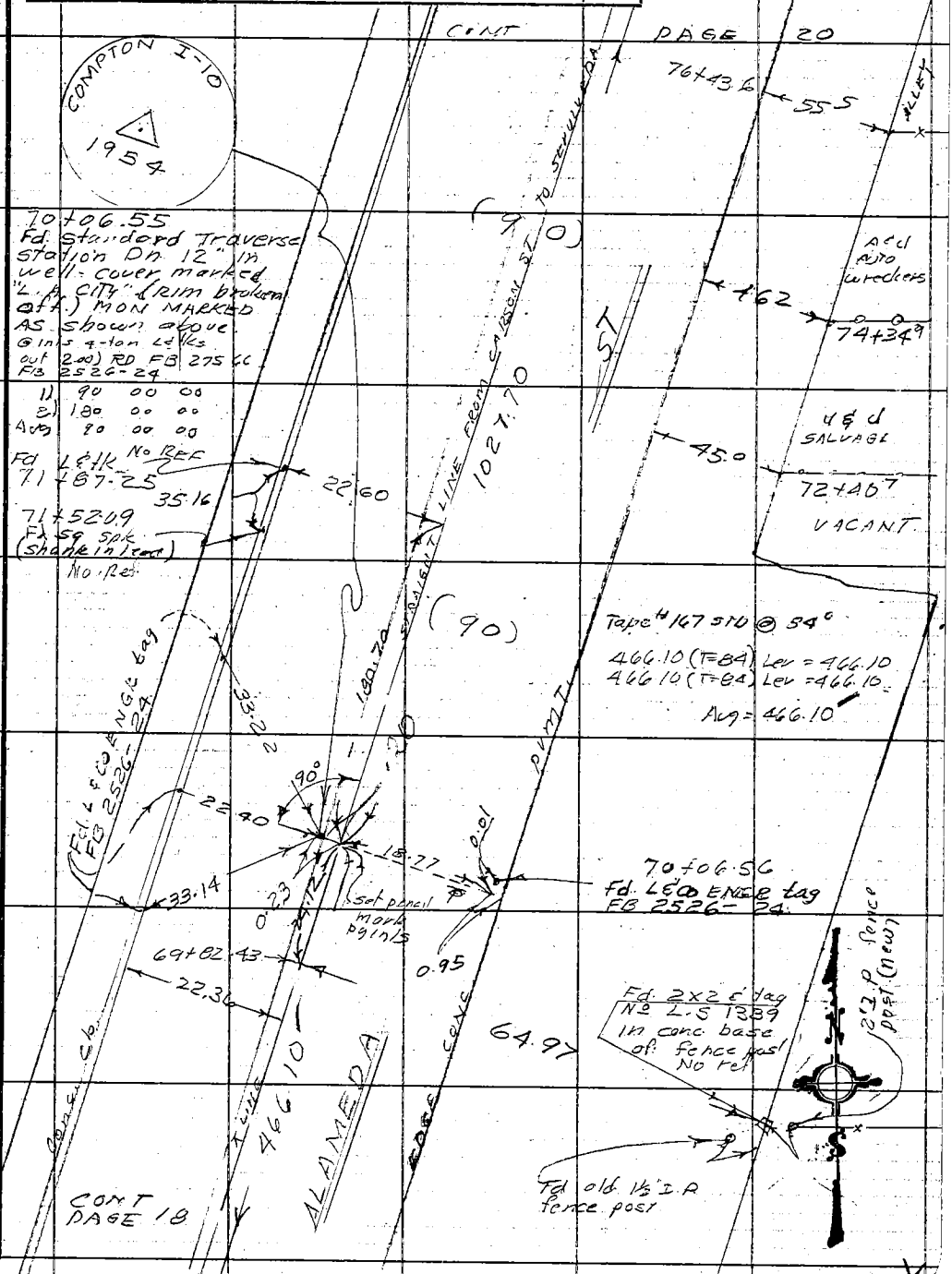

Note: Any Additions or Changes on This Sheet Must be Made or Circled in Red Ink With Date and Name of Person Making Change.

Do not extend notes this side of this line.

RETURN TO
LOS ANGELES COUNTY ENGINEER
700 LOS ANGELES COUNTY ENGINEERING BLDG.

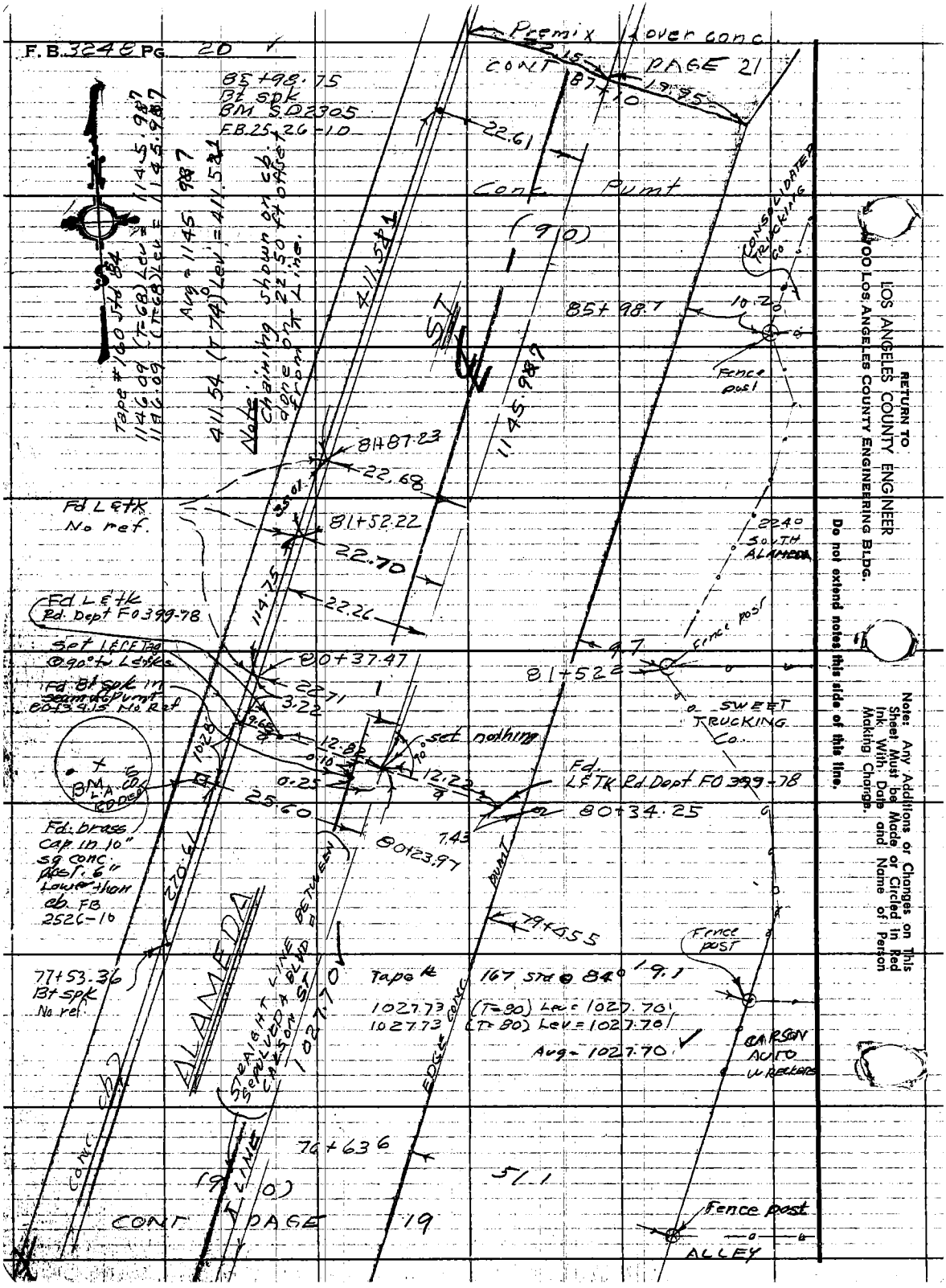
F.B. 3248 Pg. 20
Premix Lower conc.
CONT PAGE 21
85+98.75
Bt spk
BM SD2305
FB 25-26-10
22.61
Conc. Pumt
(9.0)
Tape #160 Std 84
1146.09 (T=68) Lev = 1145.987
1146.09 (T=68) Lev = 1145.987
Avg = 1145.987
411.54 (T 74) Lev = 411.54
Note: Chaining shown on cb. done on 22.50 ft offset from ℄ Line.
411.54
ST
1145.987
85+98.7
10.2
Fence post
CONSOLIDATED TRUCKING CO.
81+87.23
22.68
Fd L&TK
No ref.
81+52.22
22.70
22.26
114.75
2240 SOUTH ALAMEDA
Fd L&TK
Rd. Dept FO399-78
Set L&TK Tag @ 90° to L&TK
80+37.47
22.71
3.22
Fd Bt spk in seam of Pumt 80+34.15 No Ref
9.7
81+52.2
Fence post
SWEET TRUCKING CO.
set nothing
12.82
12.22
0.10
0.25
25.60
Fd. L&TK Rd Dept FO399-78
80+34.25
7.43
80+23.97
BM L.A. CO. RD DEPT
Fd. brass cap in 10" sq conc. post. 6" Lower than cb. FB 2526-10
270.61
ALAMEDA
STRAIGHT LINE BETWEEN SEPULVEDA BLVD & CARSON ST
1027.70
EDGE CONC PUMT
79+45.5
Fence post
77+53.36
Bt spk
No ref.
Tape #167 Std @ 84°
1027.73 (T=80) Lev = 1027.70
1027.73 (T=80) Lev = 1027.70
Avg = 1027.70
CARSON AUTO WRECKERS
Conc. cb.
76+63.6
51.1
(9.0)
CONT PAGE 19
Fence post
ALLEY
RETURN TO
LOS ANGELES COUNTY ENGINEER
900 LOS ANGELES COUNTY ENGINEERING BLDG.
Do not extend notes this side of this line.
Note: Any Additions or Changes on This Sheet Must be Made or Circled in Red Ink With Date and Name of Person Making Change.

Notes Ck'd by	Survey of ALAMEDA ST
Map No. B-3036	JN 2096-72 Tape 167 Std. 84 °F
Office Work G. H. BOYER	Surveyed by J. H. Brown
Checked	Notes J.H.B. Date 6-66
Date	Indexed

F. B. 3248 PG. 21

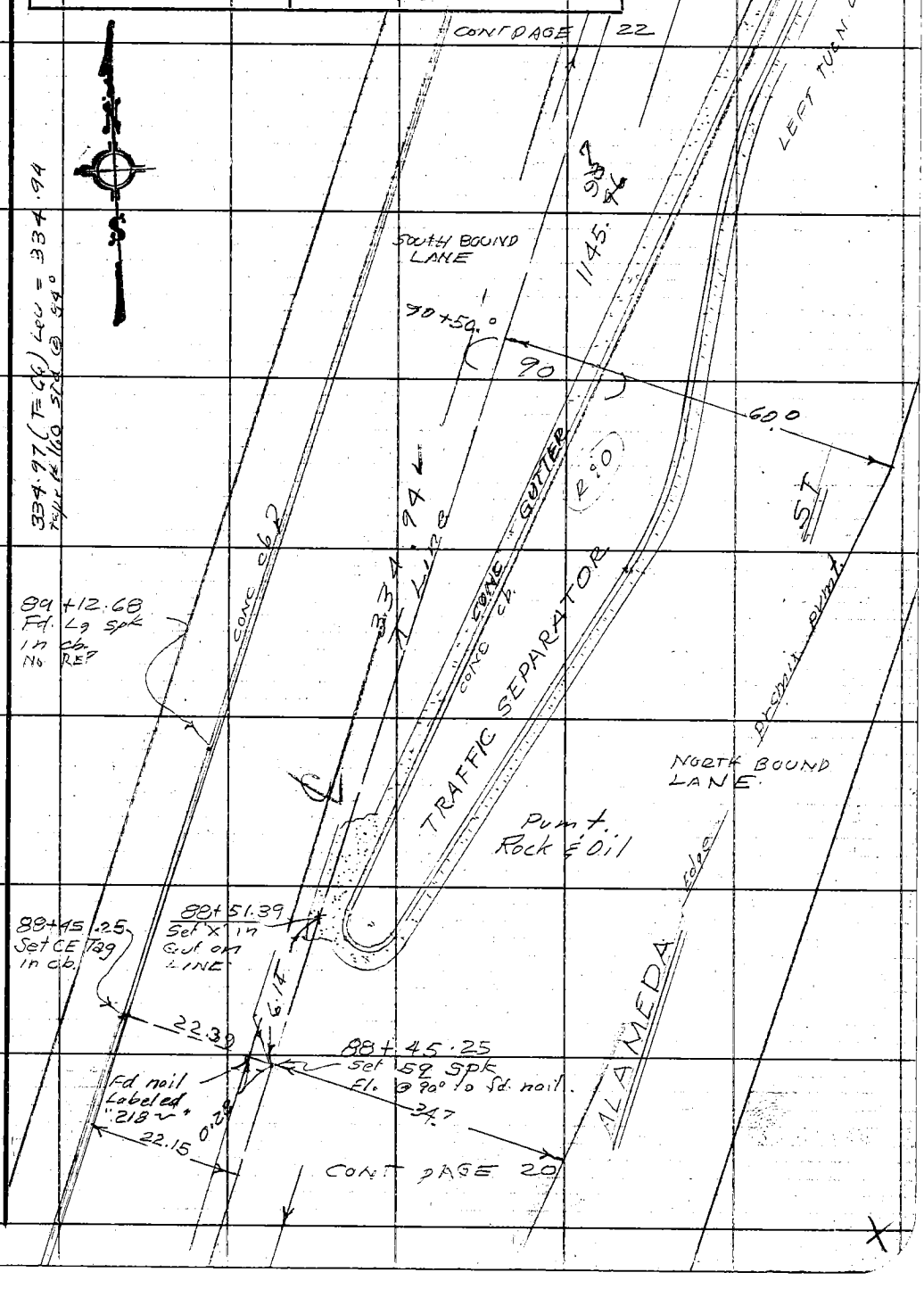

Note: Any Additions or Changes on This Sheet Must be Made or Circled in Red Ink With Date and Name of Person Making Change.

Do not extend notes this side of this line.

RETURN TO
LOS ANGELES COUNTY ENGINEER
700 LOS ANGELES COUNTY ENGINEERING BLDG.

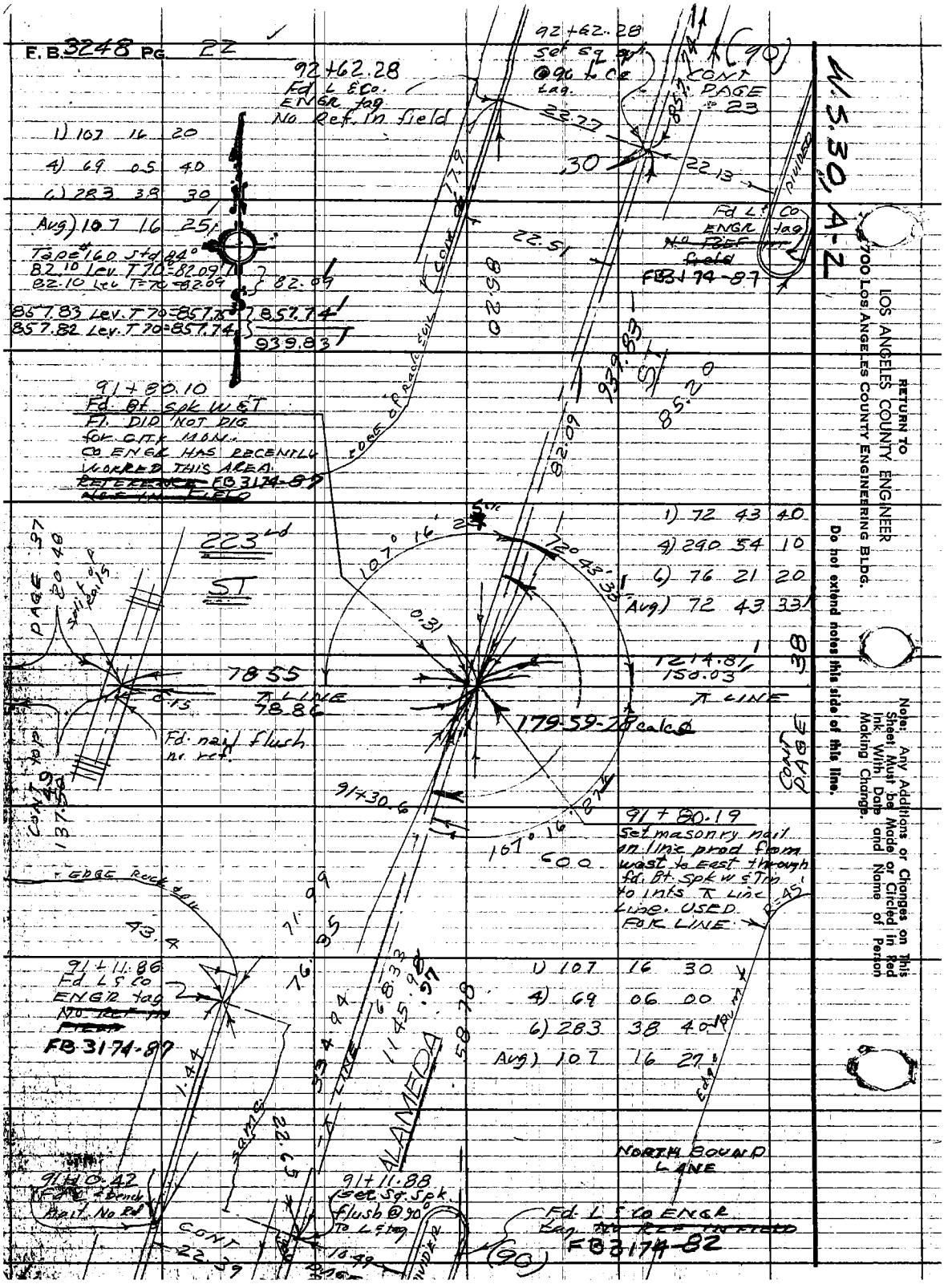
F.B. 3248 PG. 22
92+62.28
Fd L & Co.
ENGR tag
No Ref. in field
92+62.28
Set Sq Spk
@90 to Co
tag.
(90)
CONT
PAGE
23
1) 107 16 20
4) 69 05 40
6) 283 38 30
Avg) 107 16 25
Tape #160 Std 84°
82.10 Lev. T70=82.09
82.10 Lev. T70=82.09
82.09
857.83 Lev. T70=857.75
857.82 Lev. T70=857.74
857.74
939.83
Fd L & Co
ENGR tag
~~No Ref in field~~
FB3174-87
91+80.10
Fd. Bt. Spk W & T
Fl. DID NOT DIG
for CITY MON.
Co ENGR HAS RECENTLY
WORKED THIS AREA.
~~REFERENCE~~ FB3174-87
~~NOT IN FIELD~~
223rd
ST
1) 72 43 40
4) 290 54 10
6) 76 21 20
Avg) 72 43 33
1214.87
150.03
78.55
78.86
Fd. nail flush
no ref.
179.59-28 calc
91+30.6
91+80.19
Set masonry nail
on line prod from
west to East through
fd. Bt. Spk W & T in
to ints. ⊼ Line
Line. USED
FOR LINE
EDGE Rock
91+11.86
Fd L & Co
ENGR tag
~~No Ref in field~~
FB3174-87
1) 107 16 30
4) 69 06 00
6) 283 38 40
Avg) 107 16 27
ALAMEDA
NORTH BOUND
LANE
91+10.42
Fd L & Co Bench
Bolt No Ref
91+11.88
Set Sq. Spk.
flush @90°
To L & tag
Fd. L & Co ENGR
tag ~~No Ref in field~~
FB3174-82
(90)
CONT
PAGE
38
CONT
PAGE
37
CONT
PAGE
39
N.S. 30, A-2
RETURN TO
LOS ANGELES COUNTY ENGINEER
700 LOS ANGELES COUNTY ENGINEERING BLDG.
Do not extend notes this side of this line.
Note: Any Additions or Changes on This Sheet Must be Made or Circled in Red Ink With Date and Name of Person Making Change.

Notes Ck'd by	Survey of ALAMEDA ST
Map No. B-3036	JN 0096.72 Tape 1257 Std 68 °F
Office Work G. H. BOYER	Surveyed by J. H. Brown
Checked	Notes J. H. B. Date 6-66
Date	Indexed J. J. GALLI

F. B. 3248 PG. 23

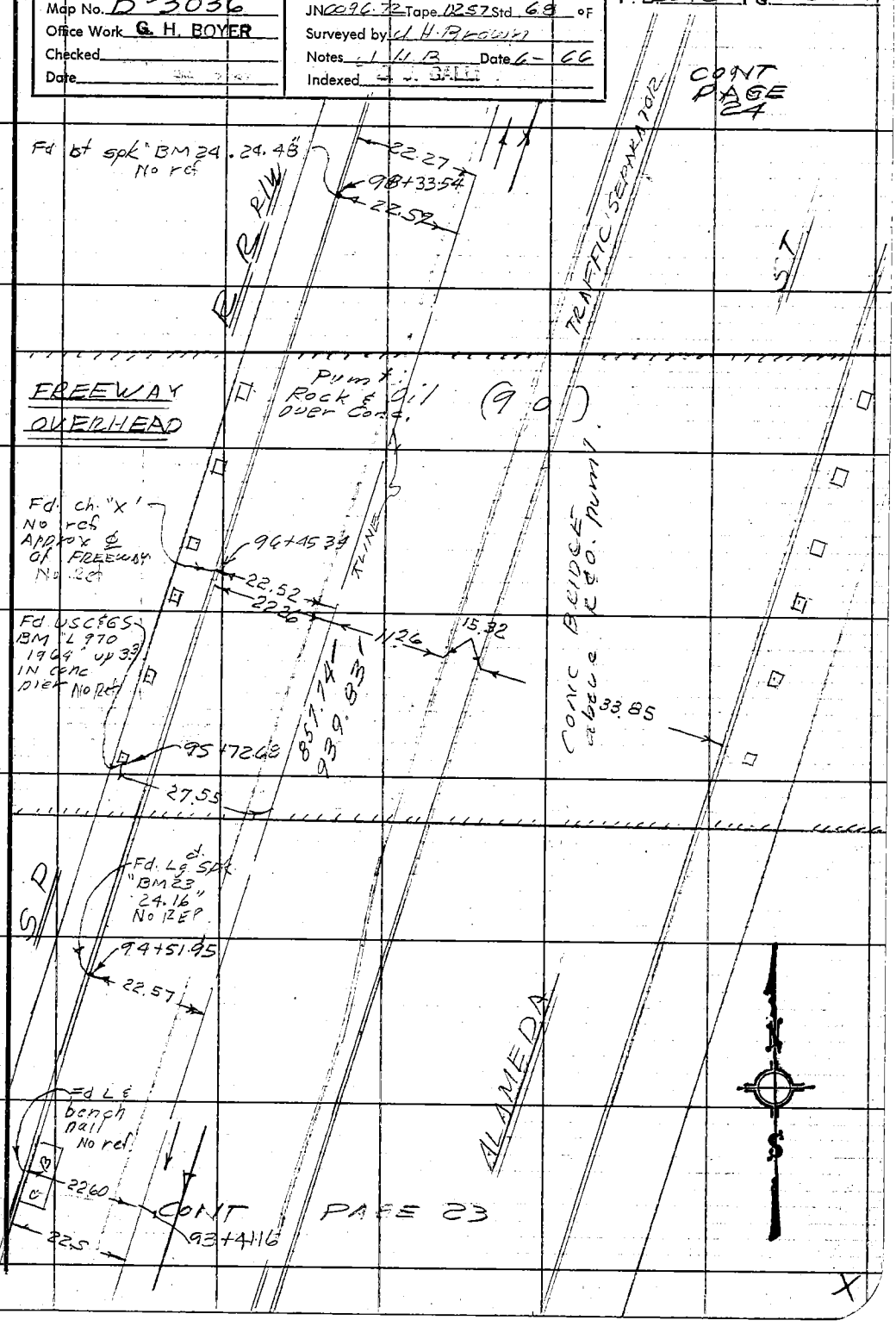

Note: Any Additions or Changes on This Sheet Must be Made or Circled in Red Ink With Date and Name of Person Making Change.

Do not extend notes this side of this line.

RETURN TO
LOS ANGELES COUNTY ENGINEER
100 LOS ANGELES COUNTY ENGINEERING BLDG.

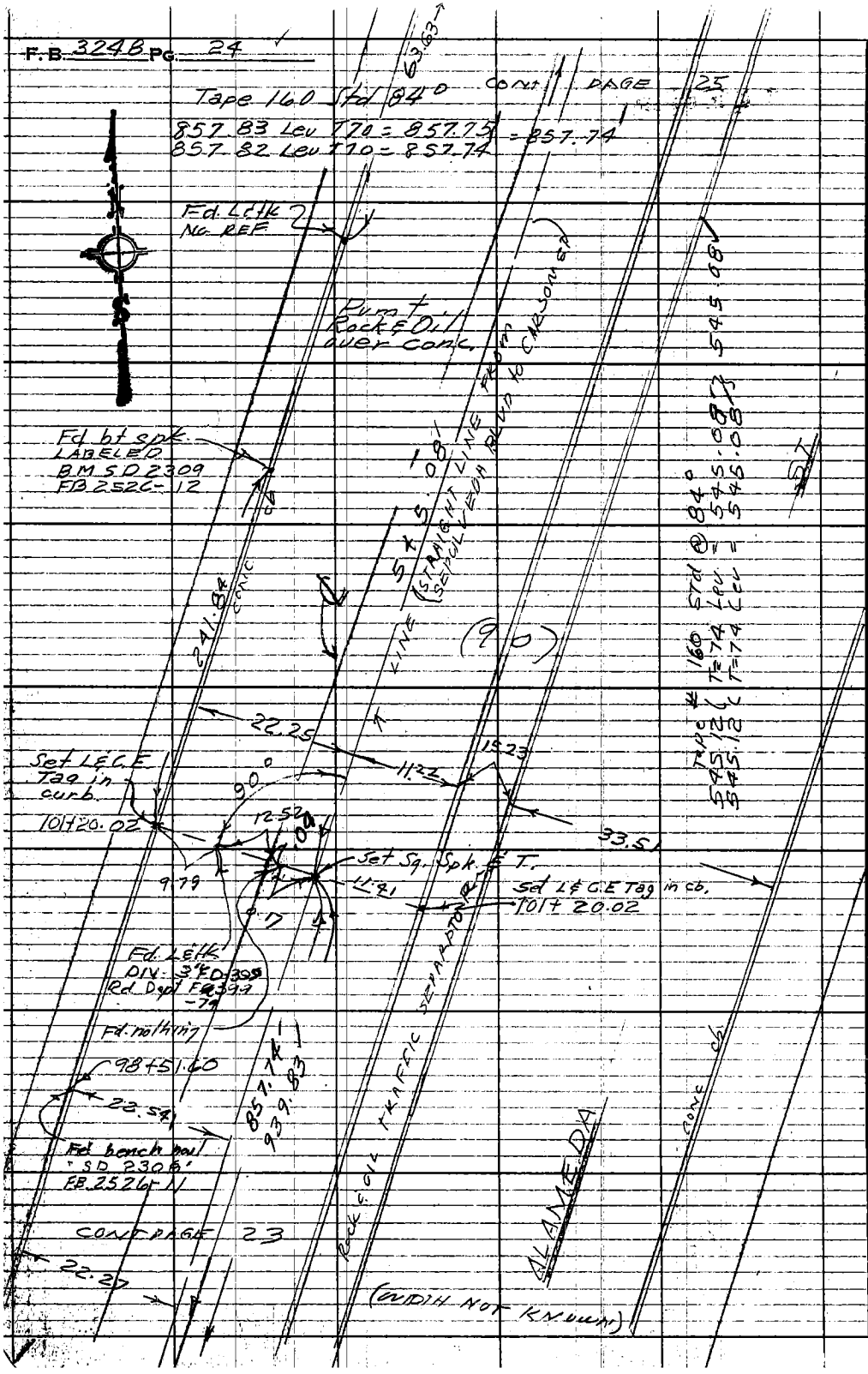

RETURN TO
LOS ANGELES COUNTY ENGINEER
700 Los Angeles County Engineering Bldg.
Do not extend notes this side of this line.
Note: Any Additions or Changes on This Sheet Must be Made or Circled in Red Ink With Date and Name of Person Making Change.

Notes Ck'd by	Survey of ALAMEDA ST
Map No. B-3036	JN 0096.72 Tape 0257 Std 68 °F
Office Work G. H. BOYER	Surveyed by J. H. Brown
Checked	Notes 11 N.B. Date 6-66
Date	Indexed

F. B. 3248 PG. 25

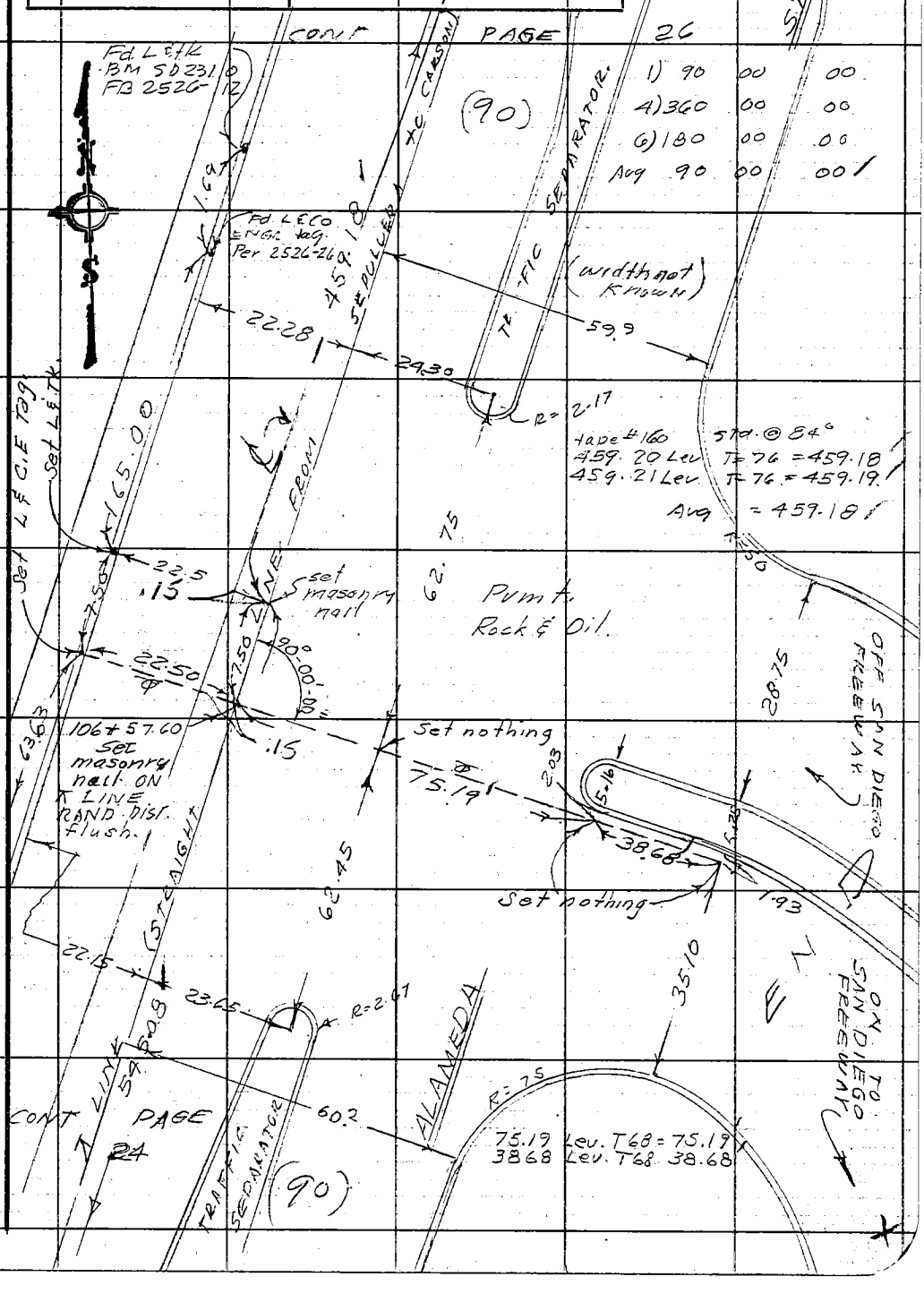

Note: Any Additions or Changes on This Sheet Must be Made or Circled in Red Ink With Date and Name of Person Making Change.

Do not extend notes this side of this line.

RETURN TO
LOS ANGELES COUNTY ENGINEER
1100 LOS ANGELES COUNTY ENGINEERING BLDG.

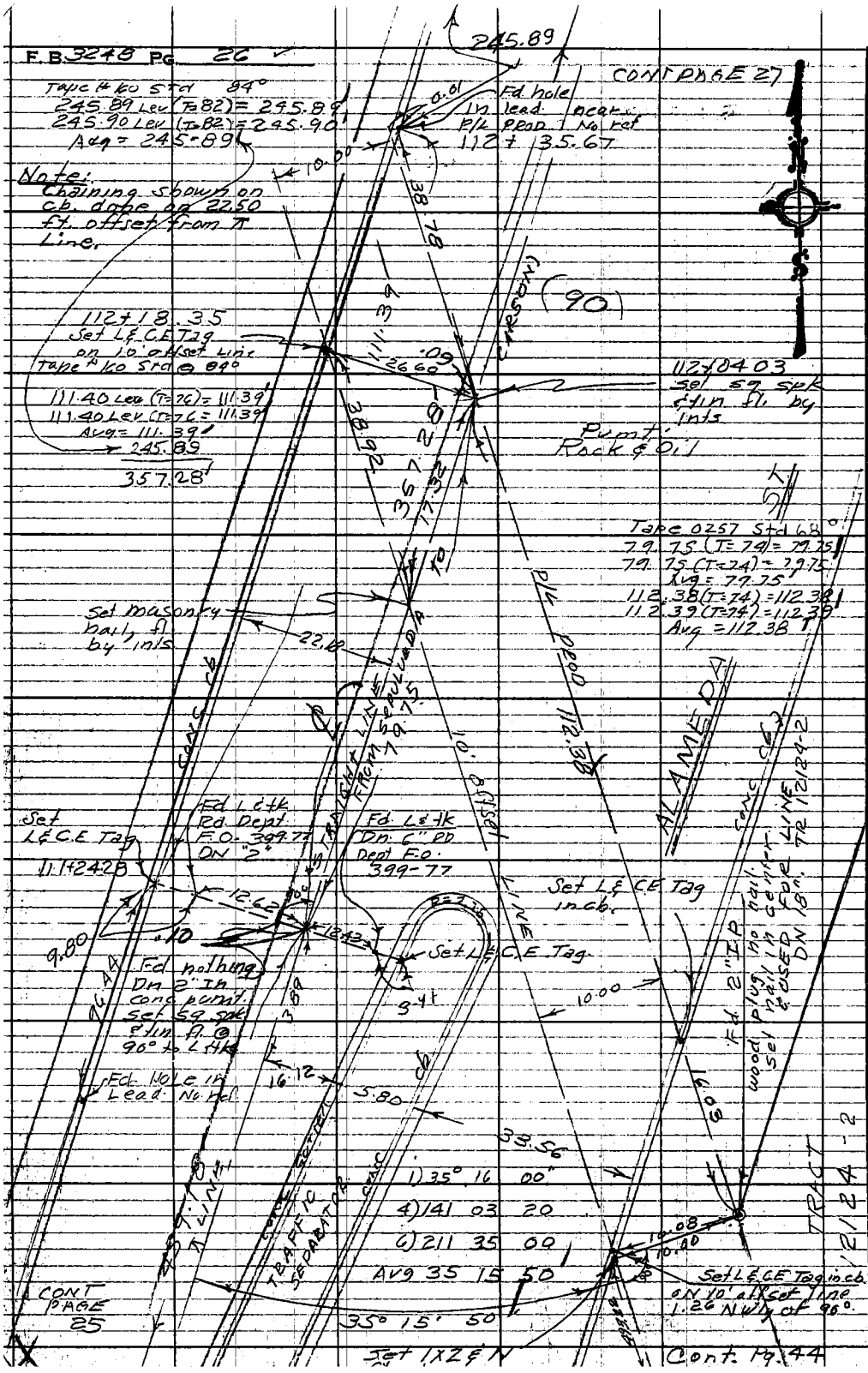

RETURN TO
LOS ANGELES COUNTY ENGINEER
700 LOS ANGELES COUNTY ENGINEERING BLDG.

Do not extend notes this side of this line.

Note: Any Additions or Changes on This Sheet Must be Made or Circled in Red Ink With Date and Name of Person Making Change.

Notes Ck'd by	Survey of ALAMEDA ST
Map No. B-3036	JN0096.72 Tape 0257 Std 68 °F
Office Work G. H. BOYER	Surveyed by J. H. Brown
Checked	Notes J. H. B Date 6-66
Date	Indexed G. L. GALLI

F. B. 3248 PG. 27

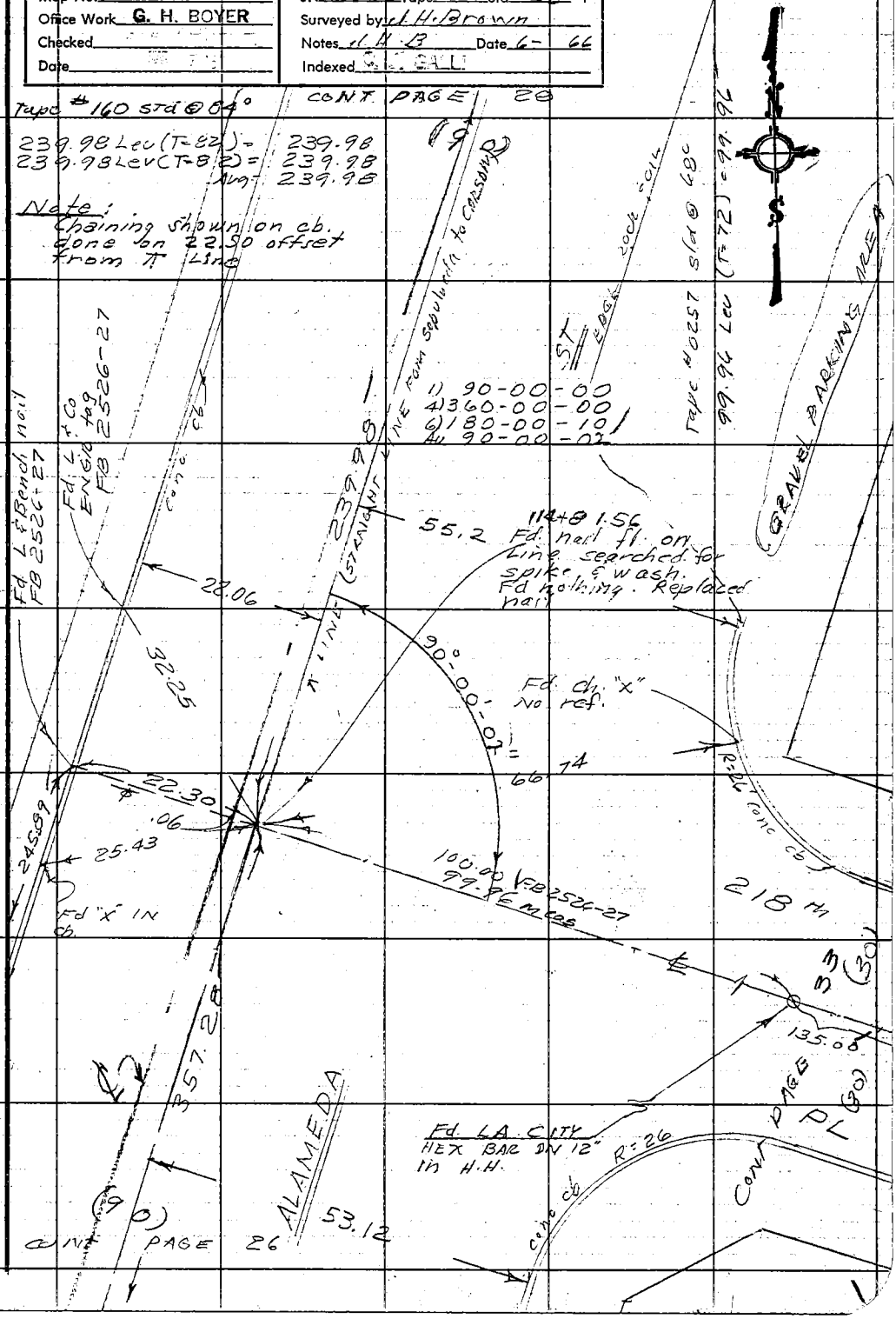

Note: Any Additions or Changes on This Sheet Must be Made or Circled in Red Ink With Date and Name of Person Making Change.

W.S. 30, A-2

Do not extend notes this side of this line.

RETURN TO
LOS ANGELES COUNTY ENGINEER
700 LOS ANGELES COUNTY ENGINEERING BLDG.

F.B. 3248 PG. 28

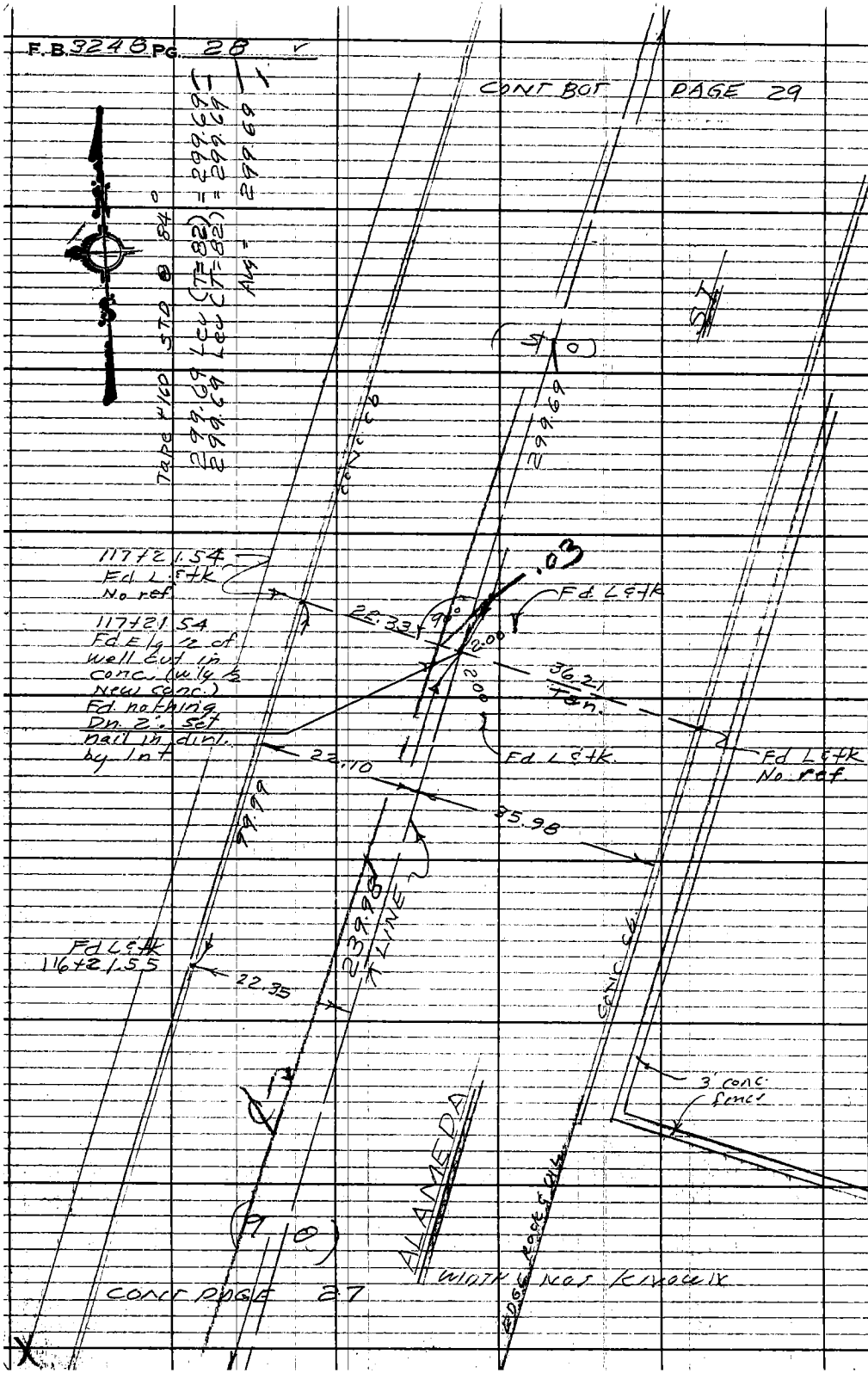

RETURN TO
LOS ANGELES COUNTY ENGINEER
700 LOS ANGELES COUNTY ENGINEERING BLDG.

Do not extend notes this side of this line.

Note: Any Additions or Changes on This Sheet Must be Made or Circled in Red Ink With Date and Name of Person Making Change.

Notes Ck'd by	Survey of ALAMEDA ST
Map No. B-3036	JN 0096.72 Tape 0257 Std 68 °F
Office Work G. H. BOYER	Surveyed by J. Brown
Checked	Notes E. Shoemaker Date 7- -66
Date	Indexed

F. B. 3248 Pg. 29

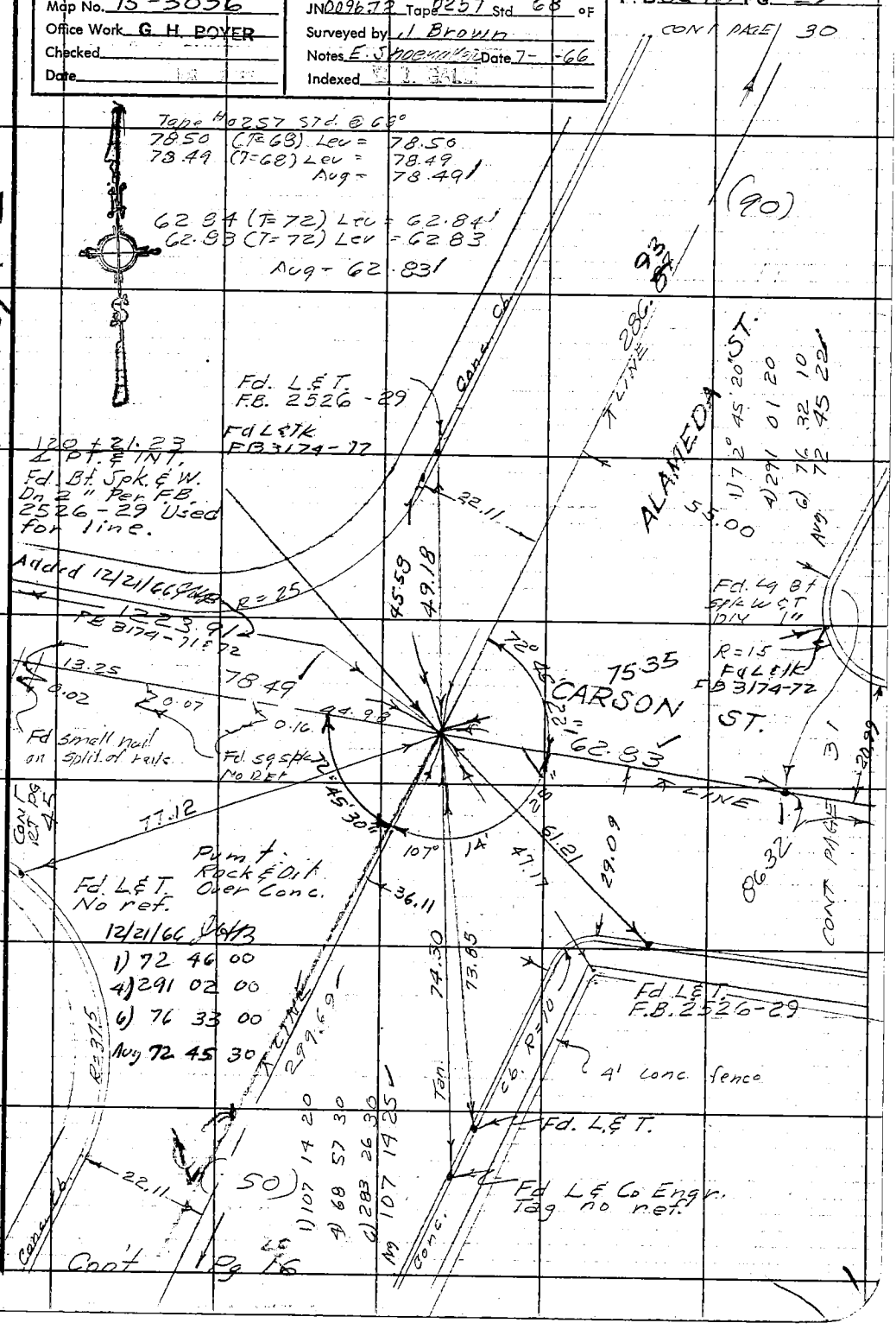

Note: Any Additions or Changes on This Sheet Must be Made or Circled in Red Ink With Date and Name of Person Making Change.

Do not extend notes this side of this line.

W.S. 30, A-2

RETURN TO
LOS ANGELES COUNTY ENGINEER
700 LOS ANGELES COUNTY ENGINEERING BLDG.

F.B. 3248 Pg. 30

tape # std @ 68°
286.90 (Lev) T=82 = 286.~~87~~ 93
286.91 Lev) T=80 = 286.~~87~~ 93
Avg = 286.~~87~~ 93

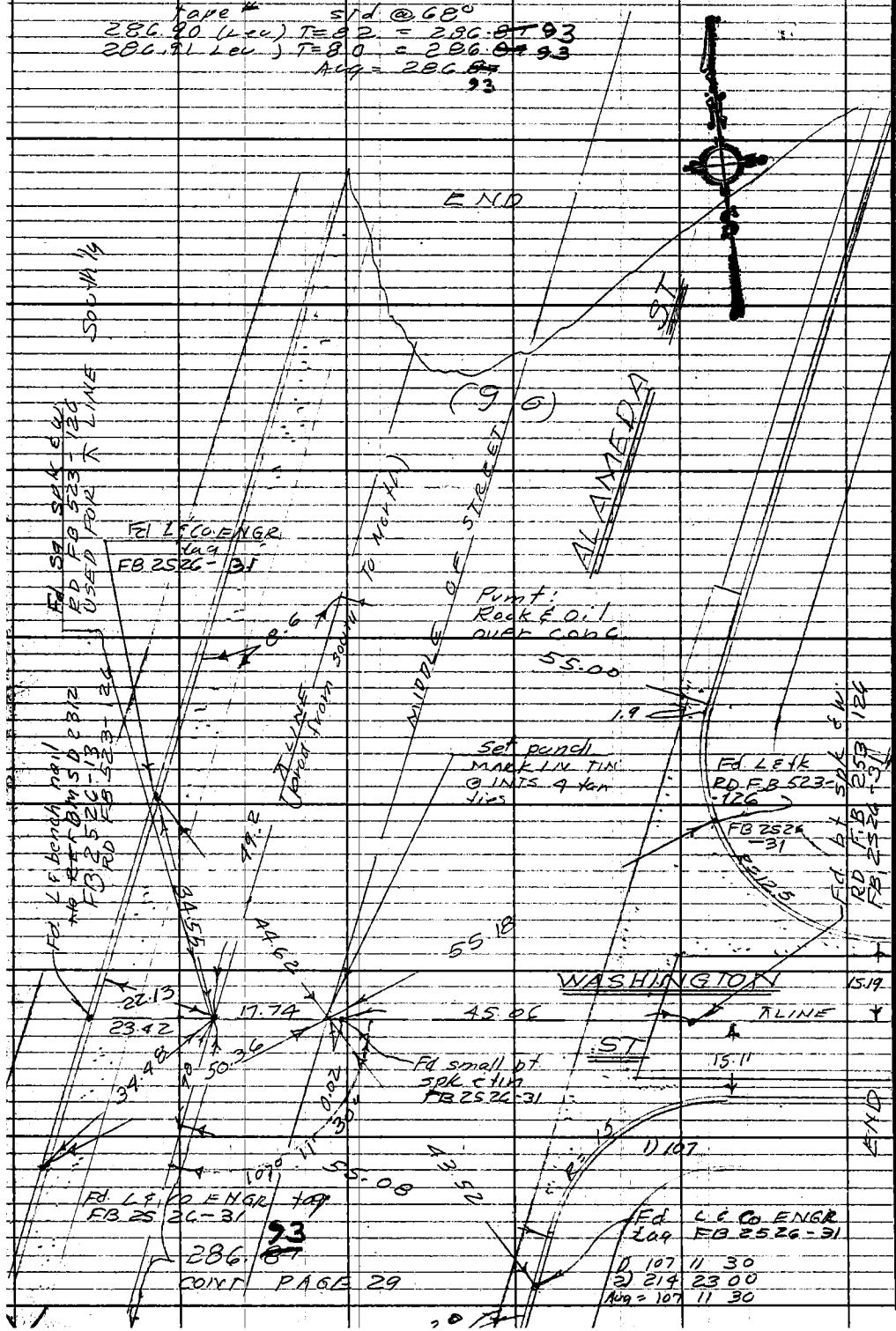

W.S. 30, A-2

RETURN TO
LOS ANGELES COUNTY ENGINEER
700 LOS ANGELES COUNTY ENGINEERING BLDG.

Do not extend notes this side of this line.

Note: Any Additions or Changes on This Sheet Must be Made or Circled in Red Ink With Date and Name of Person Making Change.

Notes Ck'd by
Map No. B-3036
Office Work G. H. BOYER
Checked
Date

Survey of ALAMEDA ST
JN0096.72 Tape 0257 Std 68 °F
Surveyed by J. H. Brown
Notes J H B Date 7-66
Indexed G. T. GALLE

F. B. 3248 PG. 31

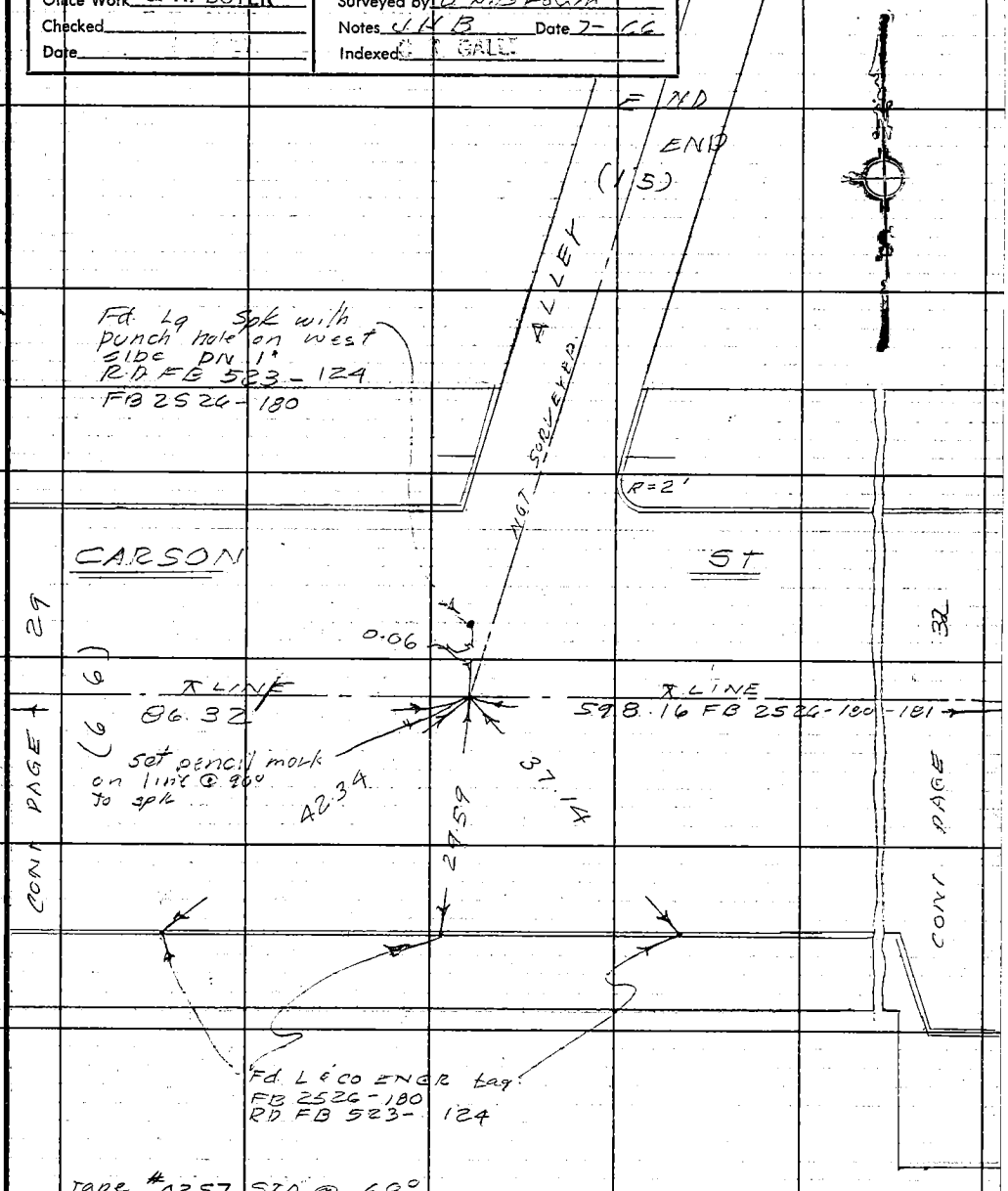

Tape #0257 STD @ 68°

86.32 (T=70) = 86.32 } 86.32
86.32 (T=70) = 86.32 }

Note: Any Additions or Changes on This Sheet Must be Made or Circled In Red Ink With Date and Name of Person Making Change.

Do not extend notes this side of this line.

W.S. 30, A-2

RETURN TO
LOS ANGELES COUNTY ENGINEER
00 LOS ANGELES COUNTY ENGINEERING BLDG.

RETURN TO
LOS ANGELES COUNTY ENGINEER
700 LOS ANGELES COUNTY ENGINEERING BLDG.

Note: Any Additions or Changes on This Sheet Must be Made or Circled in Red Ink With Date and Name of Person Making Change.

W.S. 30, A-2

Do not extend notes this side of this line.

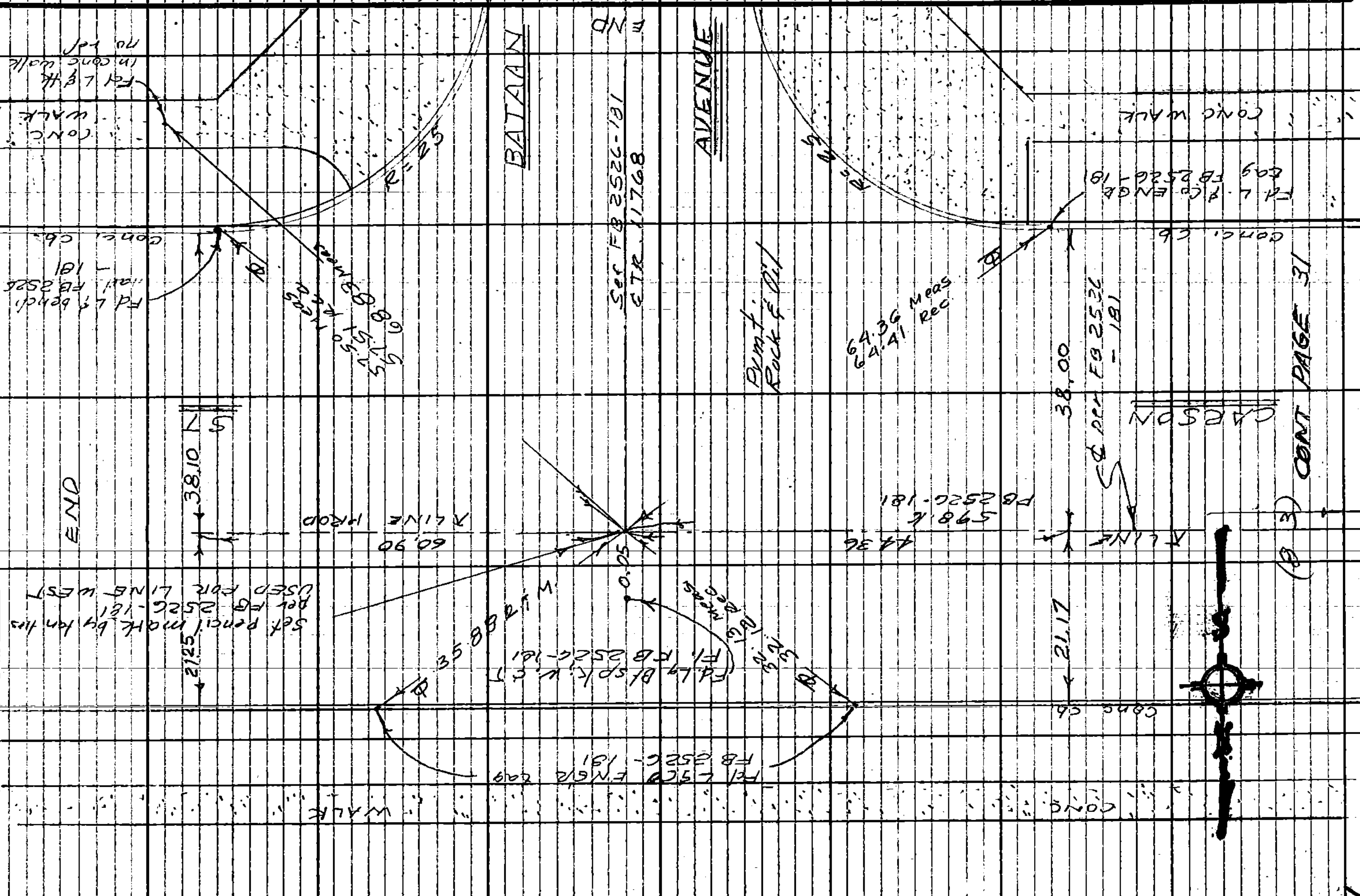

CONT PAGE 31

F.B. 3249 PG. 32

Notes Ck'd by	Survey of Alameda St.
Map No. B-3036	JN 0096.72 Tape 0257 Std 68 °F
Office Work G. H. BOYER	Surveyed by J. Brown
Checked	Notes J.B. Date 4-18-66
Date	Indexed

F. B. 3248 PG. 313

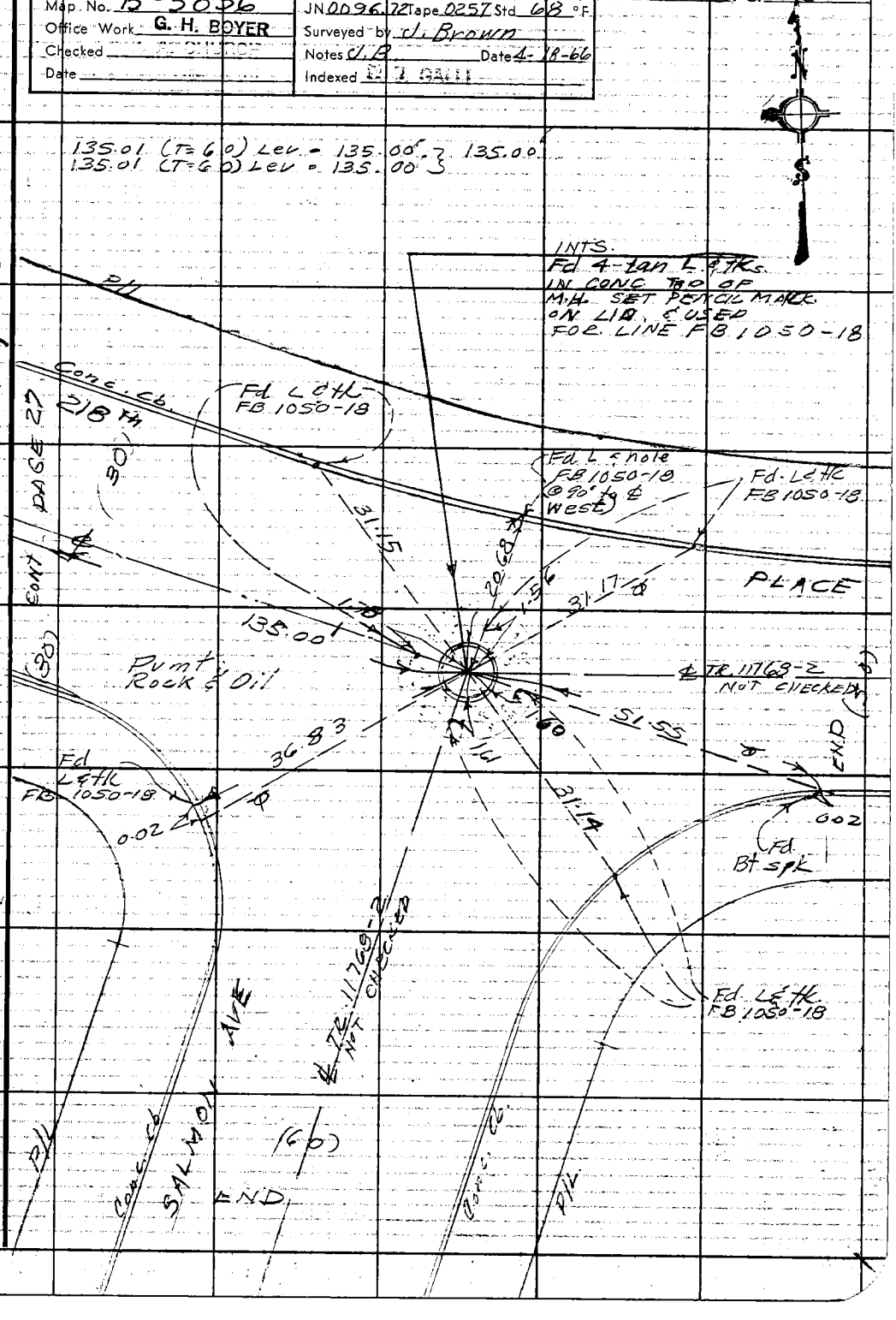

Note: Any Additions or Changes on this Sheet Must be Made or Circled in Red Ink With Date and Name of Person Making Change.

Do not extend this side of this line.

W.S. 30, A-2

PLEASE RETURN TO
LOS ANGELES COUNTY ENGINEER
403 LOS ANGELES COUNTY ENGINEERING BLDG.

F. B 3248 PG 34

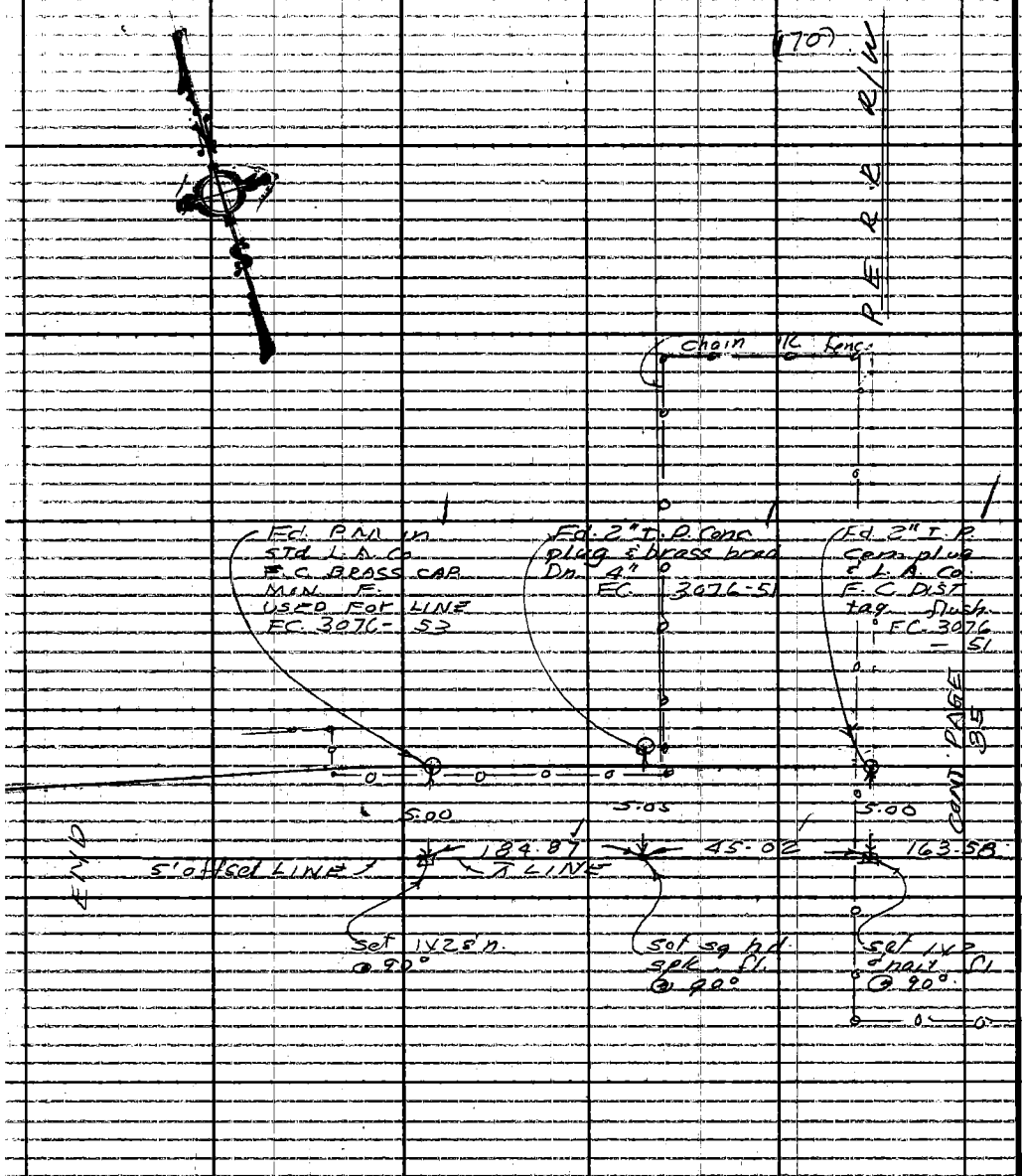

184.88 Lev (T=72) = 184.87 } 184.87
184.88 Lev (T=72) = 184.87

45.02 Lev (T=72) = 45.02
45.02 Lev (T=72)

DOMINGUEZ CHANNEL

(SEE PAGE 40)

LOS ANGELES COUNTY ENGINEER
403 LOS ANGELES COUNTY ENGINEERING BLDG.
PLEASE RETURN TO
Do not extend this side of this line.
Note: Any Additions or Changes on This Sheet Must be Made on Circled in Red Ink With Date and Name of Person Making Change.

Notes Ck'd by [illegible]	Survey of ALAMEDA ST
Map No. B-3036	JN 0096.72 Tape ____ Std ____ °F
Office Work G. H. BOYER	Surveyed by J. H. Brown
Checked [illegible]	Notes J. H. B Date 6-8-66
Date [illegible]	Indexed [illegible]

F. B. 3240 PG. 35

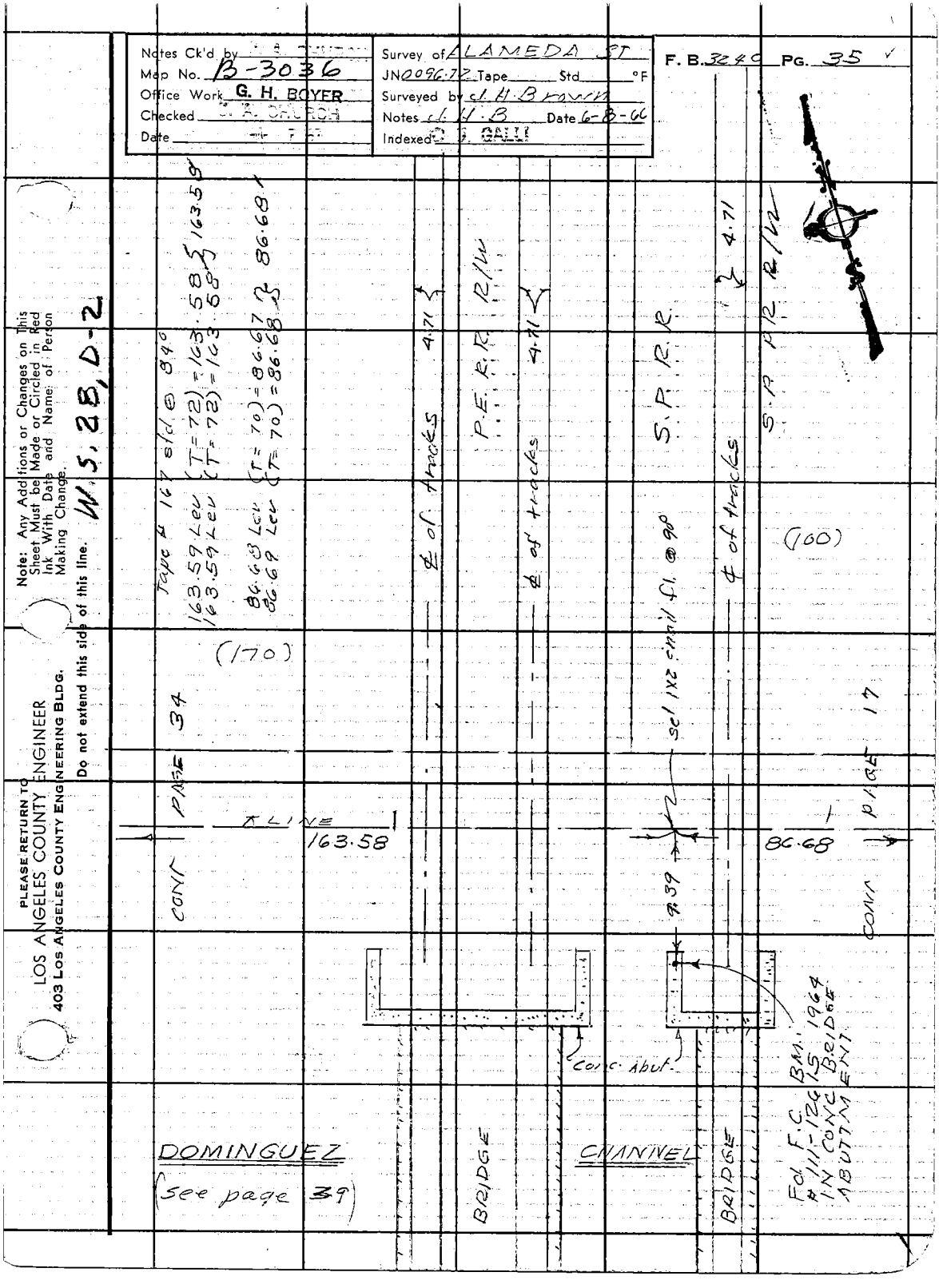

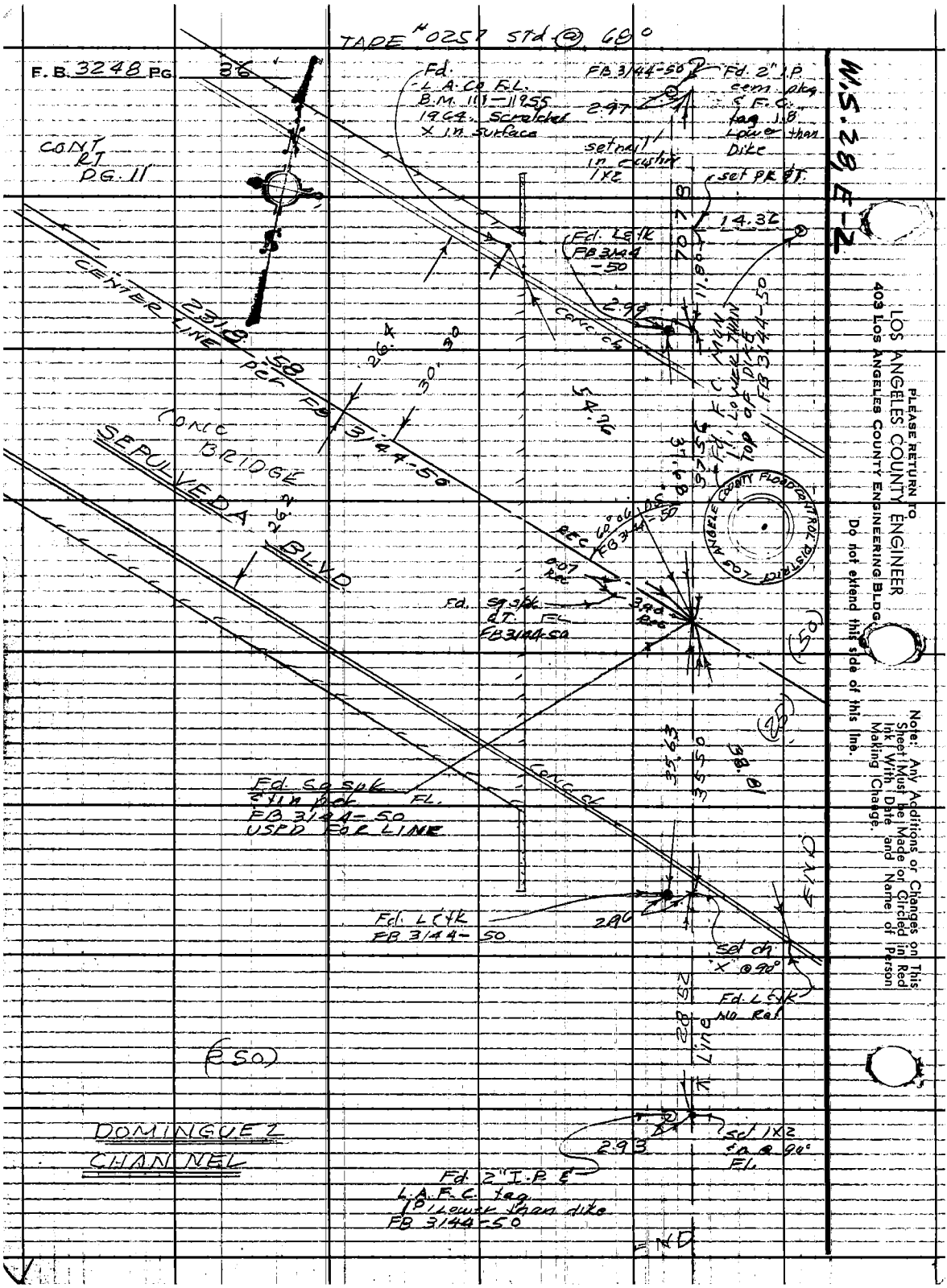
TAPE #0257 Std @ 68°
F.B. 3248 PG. 36
CONT RT PG. 11
Fd. L.A.Co F.L. B.M. 111-11955 1964. Scratched X in surface
FB 3144-50
Fd. 2" I.P. cem. plug & F.C. tag 1.8' Lower than Dike
2.97
set nail in existing 1X2
set PK & T.
14.32
Fd. L&tk FB 3144-50
2.99
Conc. ch
CENTER LINE
2318.58 per FB 3144-50
26.4
30.30
54.96
CONC BRIDGE
SEPULVEDA BLVD
26.2
REC
60°06'05 FB 3144-50
0.07 Rec
3.90 Rec
Fd. Sq spk & T. FL FB 3144-50
(50)
(25)
35.63
35.50
38.81
Fd. Sq spk & T. in pk FL. FB 3144-50 USED FOR LINE
Conc. ch
END
Fd. L&tk FB 3144-50
2.96
set ch. "X" @ 90°
Fd. L&tk No Ref
28.52
Line
(250)
DOMINGUEZ CHANNEL
2.93
set 1X2 & @ 90° FL.
Fd. 2" I.P. & L.A.F.C. tag 1.8' Lower than dike FB 3144-50
END
W.S. 28, E-2
PLEASE RETURN TO
LOS ANGELES COUNTY ENGINEER
403 LOS ANGELES COUNTY ENGINEERING BLDG.
Do not extend this side of this line.
Note: Any Additions or Changes on This Sheet Must be Made or Circled in Red Ink With Date and Name of Person Making Change.

Notes Ck'd by	Survey of ALAMEDA ST
Map No. B-3036	JN 0096-72 Tape 160 Std 84 °F
Office Work G. H. ROYER	Surveyed by J. H. Brown
Checked	Notes J. H. B Date 7-66
Date	Indexed

F. B. 3218 Pg. 37

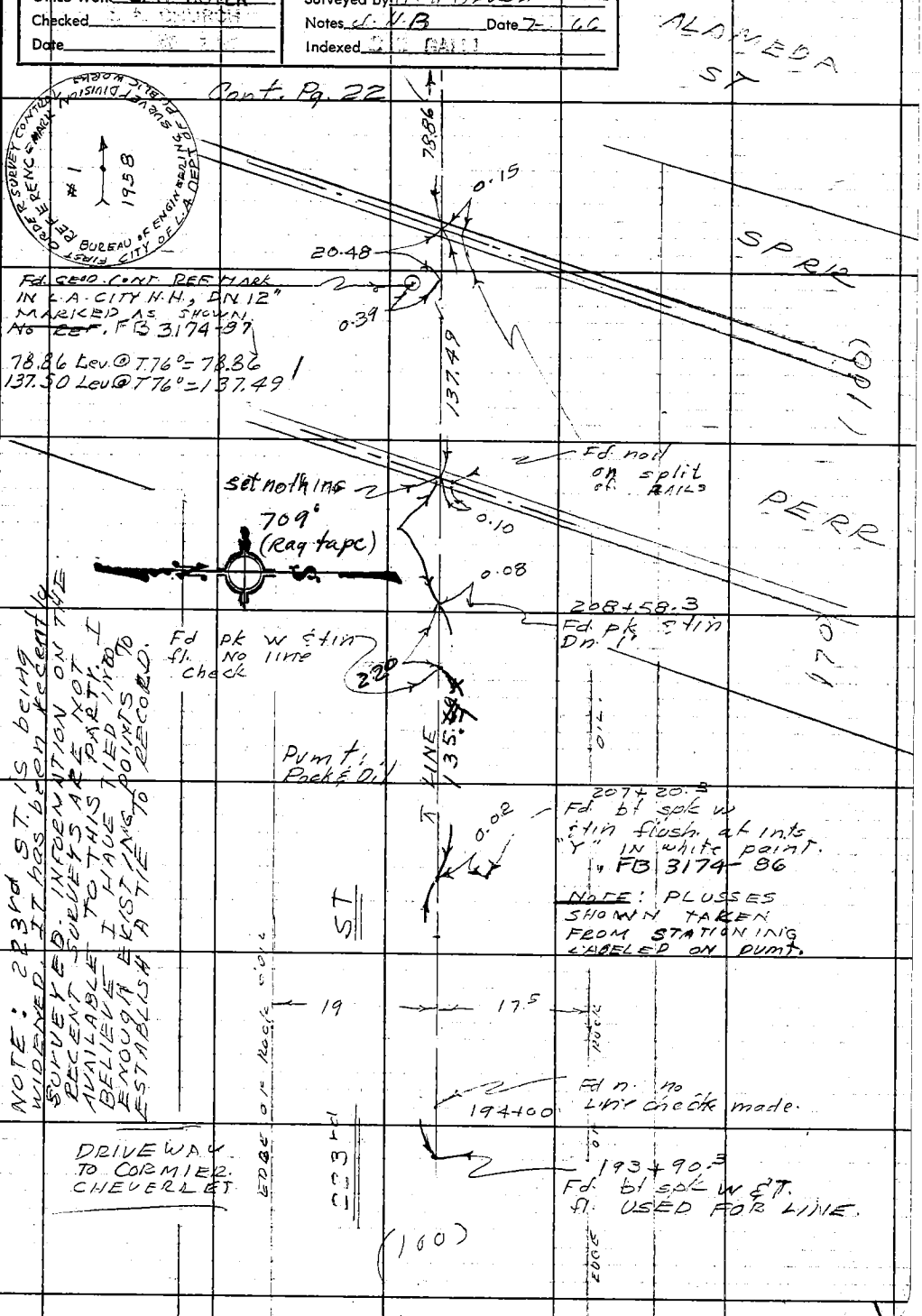

NOTE: 223rd ST. IS being WIDENED. IT has been recently SURVEYED. INFORMATION ON THE RECENT SURVEYS ARE NOT AVAILABLE TO THIS PARTY. I BELIEVE I HAVE TIED INTO ENOUGH EXISTING POINTS TO ESTABLISH A TIE TO RECORD.

Note: Any Additions or Changes on This Sheet Must be Made or Circled in Red Ink With Date and Name of Person Making Change.

Do not extend notes this side of this line.

W.S. 30, A-2

RETURN TO
LOS ANGELES COUNTY ENGINEER
700 LOS ANGELES COUNTY ENGINEERING BLDG.

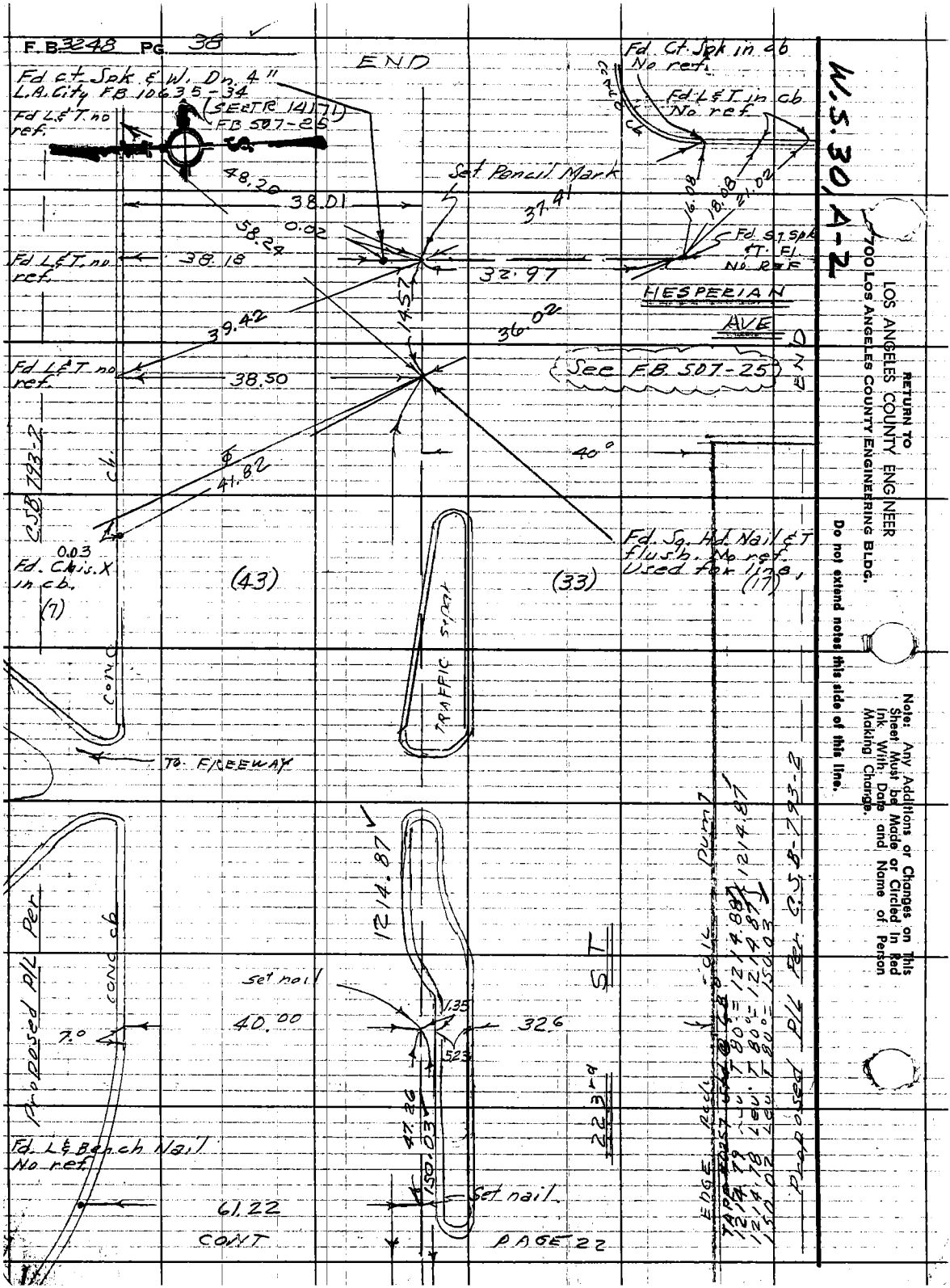
F.B. 3248 PG. 38
END
Fd ct. Spk & W. Dn. 4"
L.A. City FB 10635-34
(SEE TR 14171)
FB 507-25
Fd L&T no ref.
48.20
38.01
58.24
0.02
Set Pencil Mark
37.41
Fd L&T no ref.
38.18
32.97
39.42
14.57
36.02
Fd L&T no ref.
38.50
See F.B. 507-25
END
Fd. Ct. Spk in cb
No ref.
Fd L&T in cb
No ref.
16.08
18.08
21.02
Fd Sq Spk
&T. Fl.
No Ref
HESPERIAN
AVE
40°
41.82
CSB 793-2
0.03
Fd. Chis. X
in cb.
(7)
(43)
(33)
Fd. Sq. Hd. Nail & T
flush. No ref.
Used for line.
(17)
TRAFFIC SIGNAL
CONC
TO FREEWAY
1214.87
Proposed P/L Per
CONC cb
set nail
40.00
7.0
1.35
32.6
5.23
47.26
150.03
Set nail
61.22
Fd. L&Bench Nail
No ref.
CONT
PAGE 22
223rd ST
EDGE Rock
Pump
Proposed P/L Per C.S.B-793-2
W.S. 30, A-2
RETURN TO
LOS ANGELES COUNTY ENGINEER
700 LOS ANGELES COUNTY ENGINEERING BLDG.
Do not extend notes this side of this line.
Note: Any Additions or Changes on This Sheet Must be Made or Circled in Red Ink With Date and Name of Person Making Change.

Notes Ck'd by	Survey of ALAMEDA ST
Map No. B-3036	JN 0303.00 Tape 167 Std. 8 1 °F
Office Work G. H. BOYER	Surveyed by J. H. Brown
Checked	Notes JB & E.S. Date 6-66
Date	Indexed C. J. GREET

F. B. 3248 Pg. 39

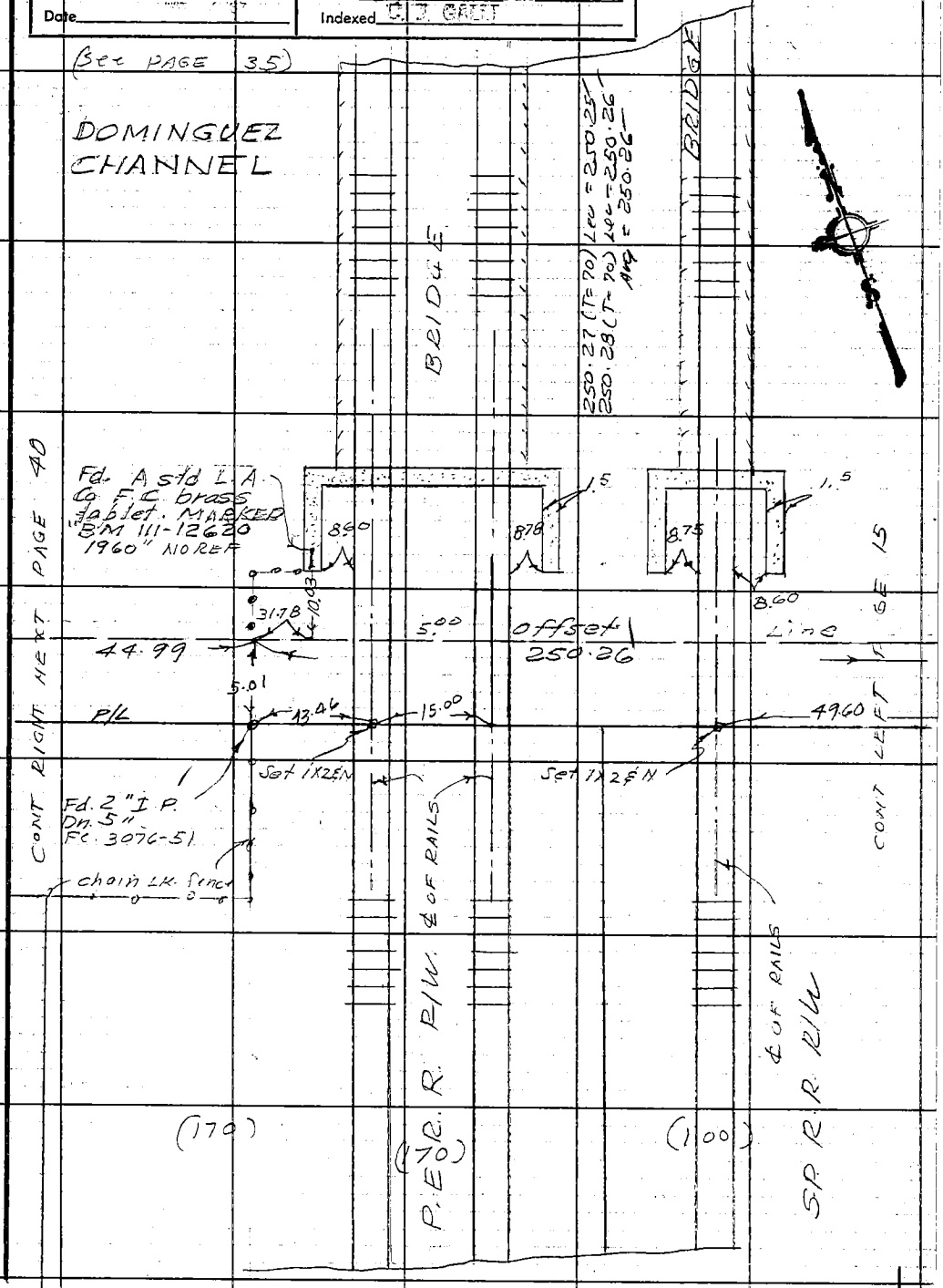

Note: Any Additions or Changes on This Sheet Must be Made or Circled in Red Ink With Date and Name of Person Making Change.

Do not extend notes this side of this line.

RETURN TO
LOS ANGELES COUNTY ENGINEER
700 LOS ANGELES COUNTY ENGINEERING BLDG.

SEE PAGE 34

F.B. 3248 PG. 40

Tape #167 std @ 84°
185.00 (T=78) Lev = 184.99 } 185.00
185.01 (T=78) Lev = 185.00 }

44.99 (T=78) Lev = 44.99 } 44.99
44.99 (T=78) Lev 44.99 }

DOMINGUEZ CHANNEL

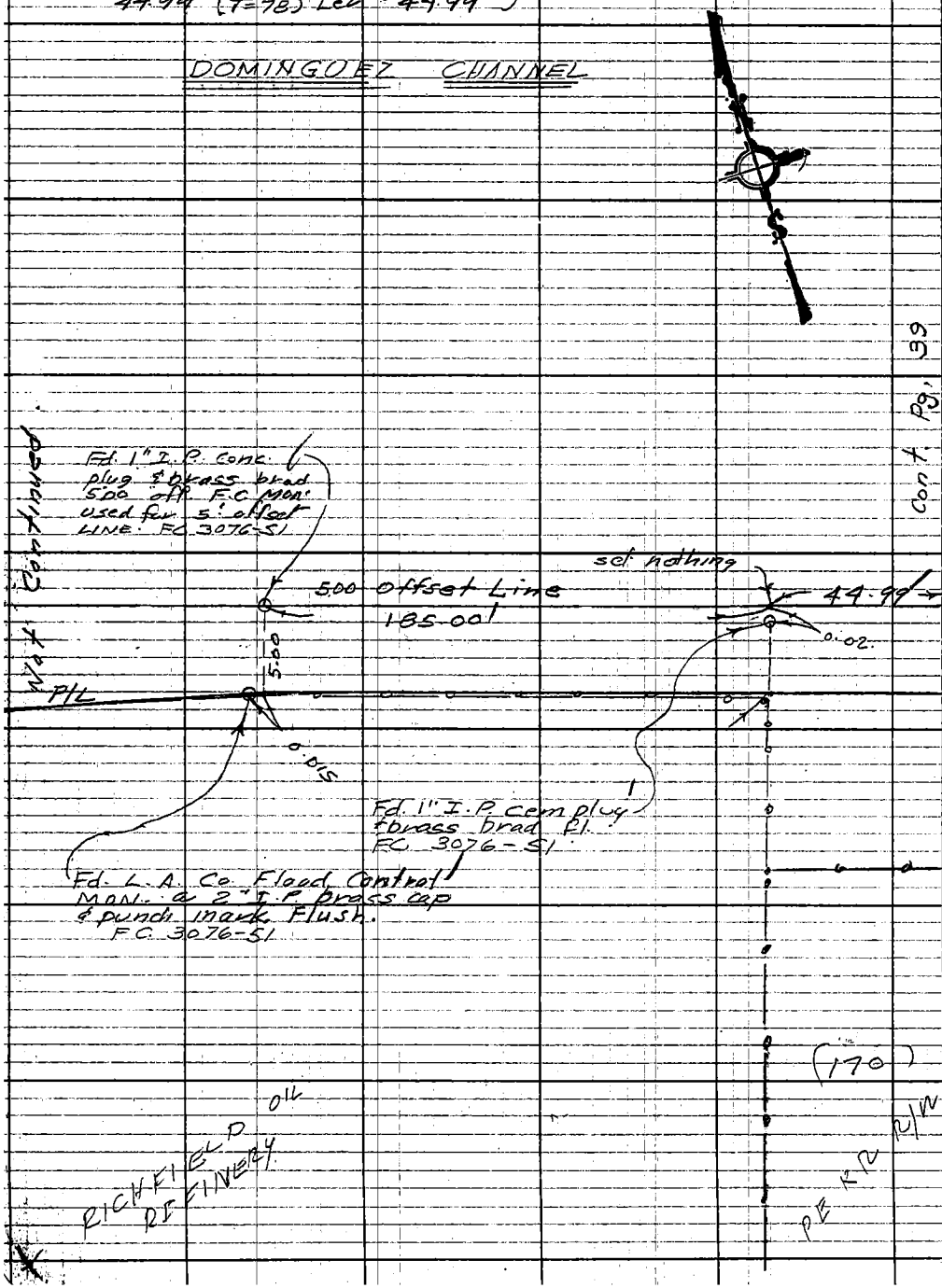

RETURN TO
LOS ANGELES COUNTY ENGINEER
700 LOS ANGELES COUNTY ENGINEERING BLDG.
Do not extend notes this side of this line.
Note: Any Additions or Changes on This Sheet Must be Made or Circled in Red Ink With Date and Name of Person Making Change.

Notes Ck'd by	Survey of Alameda St
Map No. B-3036	JN 009672 Tape 0257 Std 68 °F
Office Work G. H. BOYER	Surveyed by J. Brown
Checked	Notes J.B Date 4-66
Date	Indexed

F. B. 3248 PG. 41

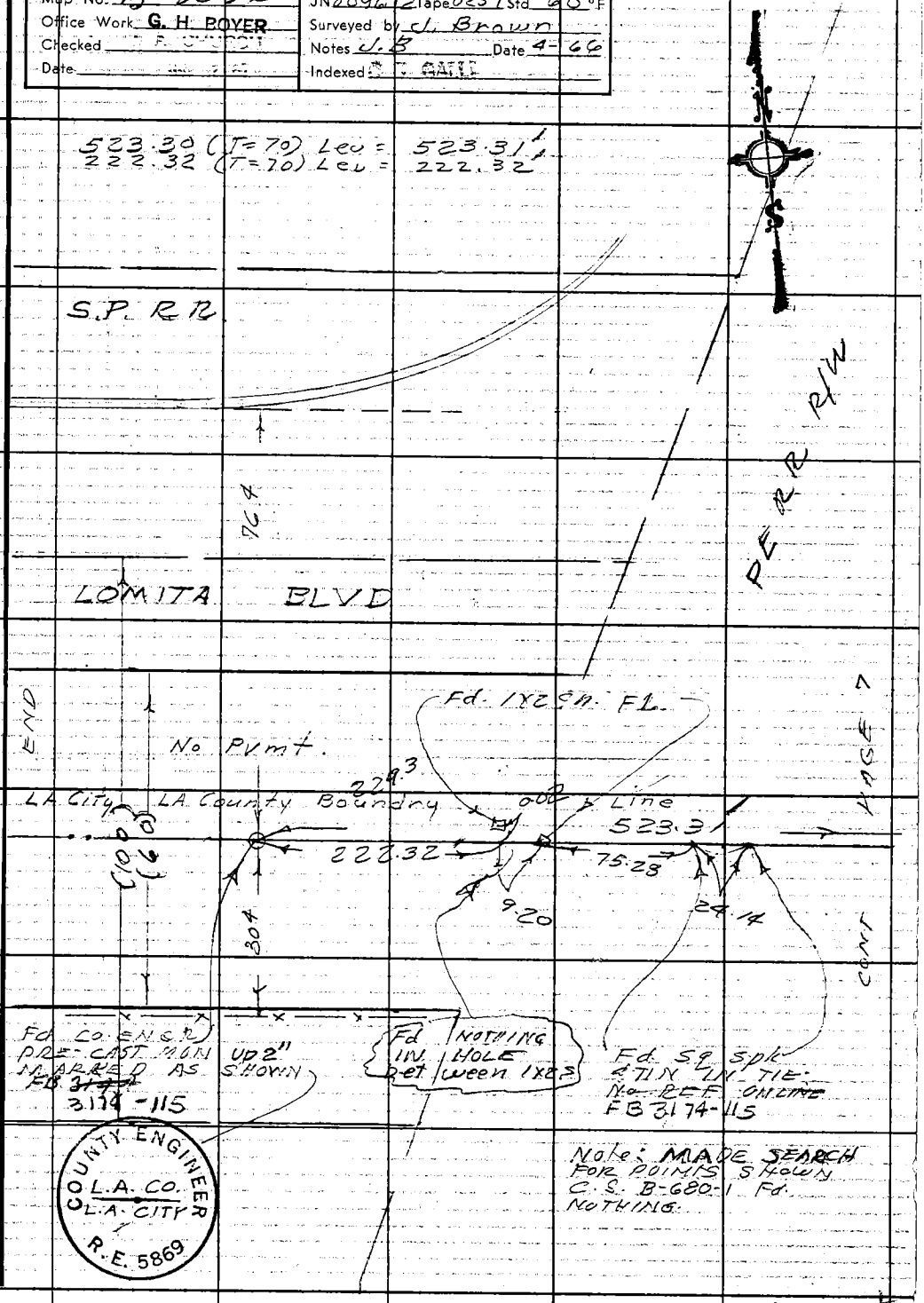

Note: Any Additions or Changes on This Sheet Must be Made or Circled in Red Ink With Date and Name of Person Making Change.

Do not extend this side of this line.

PLEASE RETURN TO LOS ANGELES COUNTY ENGINEER 403 LOS ANGELES COUNTY ENGINEERING BLDG.

F. B. 3748 PG 42



PLEASE RETURN TO
LOS ANGELES COUNTY ENGINEER
403 LOS ANGELES COUNTY ENGINEERING BLDG.
Do not extend this side of this line.

Note: Any Additions or Changes on This Sheet Must Be Made or Circled in Red Ink With Date and Name of Person Making Change.

Notes Ck'd by	Survey of ALAMEDA ST
Map No. B-3036	JN 0096-72 Tape 0257 Std 68 °F
Office Work G. H. BOYER	Surveyed by J. H. Brown
Checked	Notes J. H. B. Date 4-18-66
Date	Indexed

F. B. 3249 PG. 43

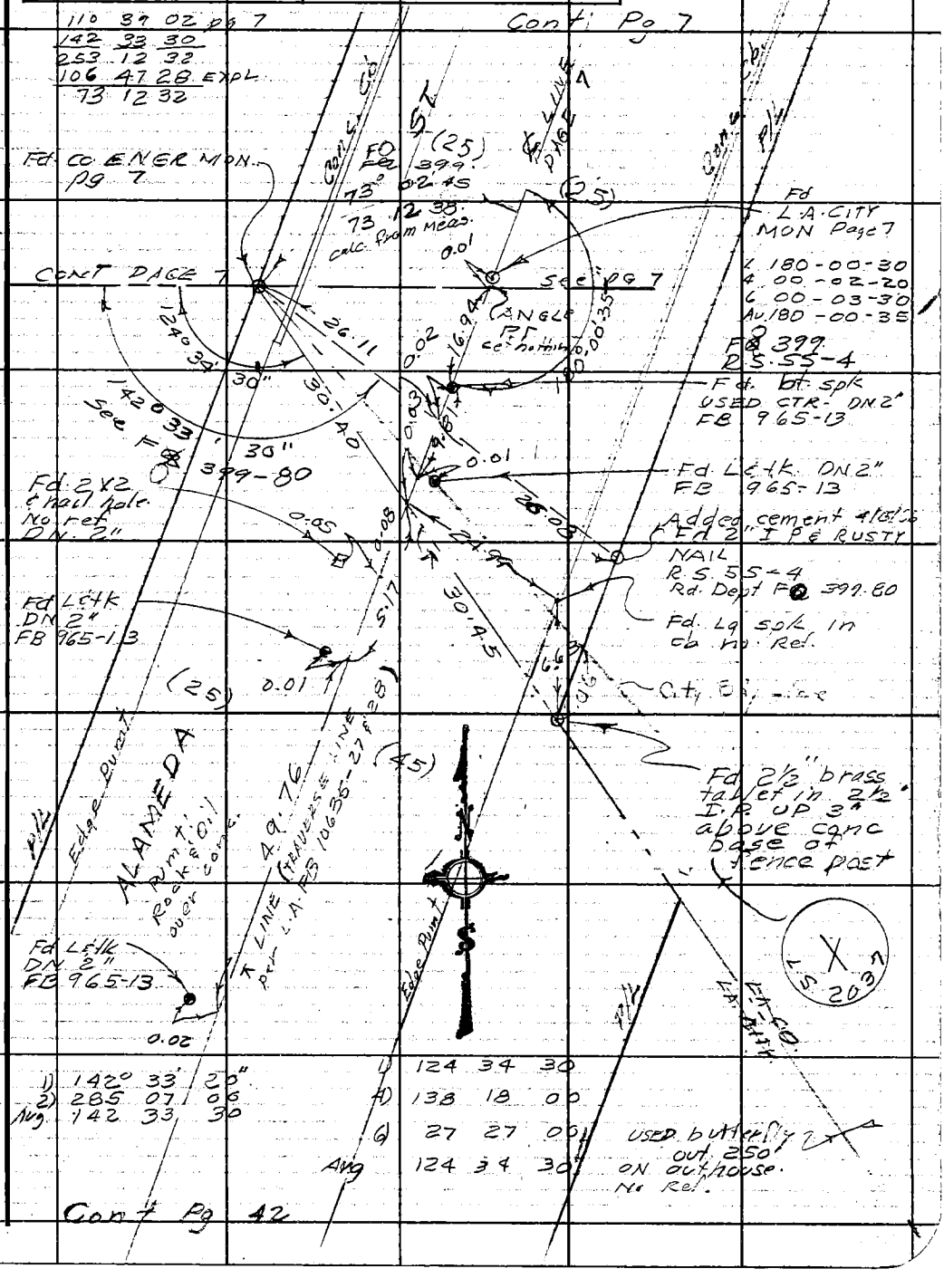

W.S. 25, D-3

Note: Any Additions or Changes on This Sheet Must be Made or Circled in Red Ink With Date and Name of Person Making Change.

Do not extend this side of this line.

PLEASE RETURN TO
LOS ANGELES COUNTY ENGINEER
403 Los Angeles County Engineering Bldg.

F. B. 3248 PG. 44

Cont. Pg. 26

Tape #160 Std 84°

493.23 Lev. 1.82° = 493.22
78.55 " " " = 78.55

TRACT 12124

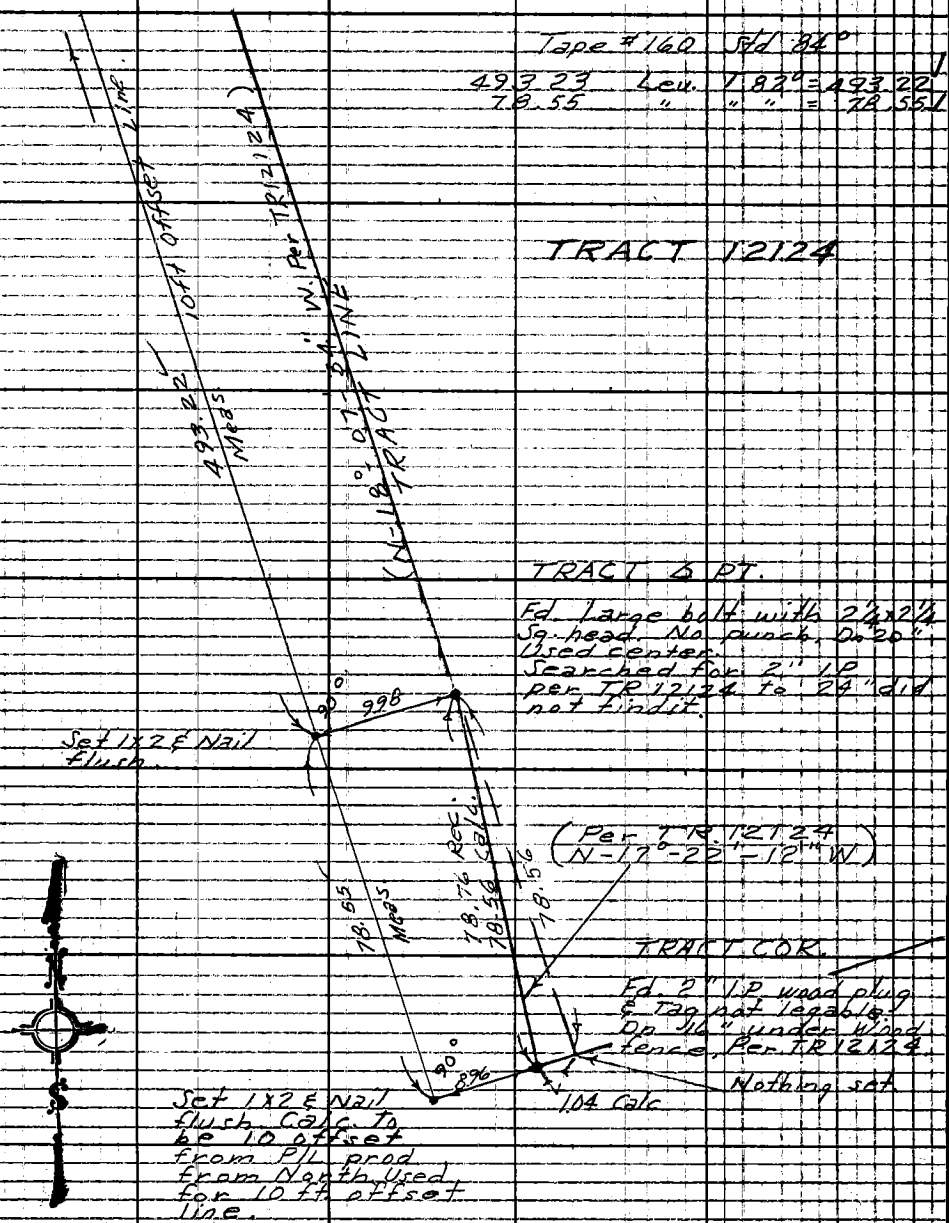

PLEASE RETURN TO
LOS ANGELES COUNTY ENGINEER
403 LOS ANGELES COUNTY ENGINEERING BLDG.
Do not extend this side of this line.
Note: Any Additions or Changes on This Sheet Must be Made or Circled in Red Ink With Date and Name of Person Making Change.

Notes Ck'd by	Survey of ALAMEDA ST
Map No. B-3036	JN 0096-72 Tape 0199 Std 68 °F
Office Work G. H. BOYER	Surveyed by J. H. B Rowm
Checked	Notes cf. H. B Date 12-21-66
Date	Indexed C. J. GALLI FEB 7 '67

F. B. 3248 PG. 45

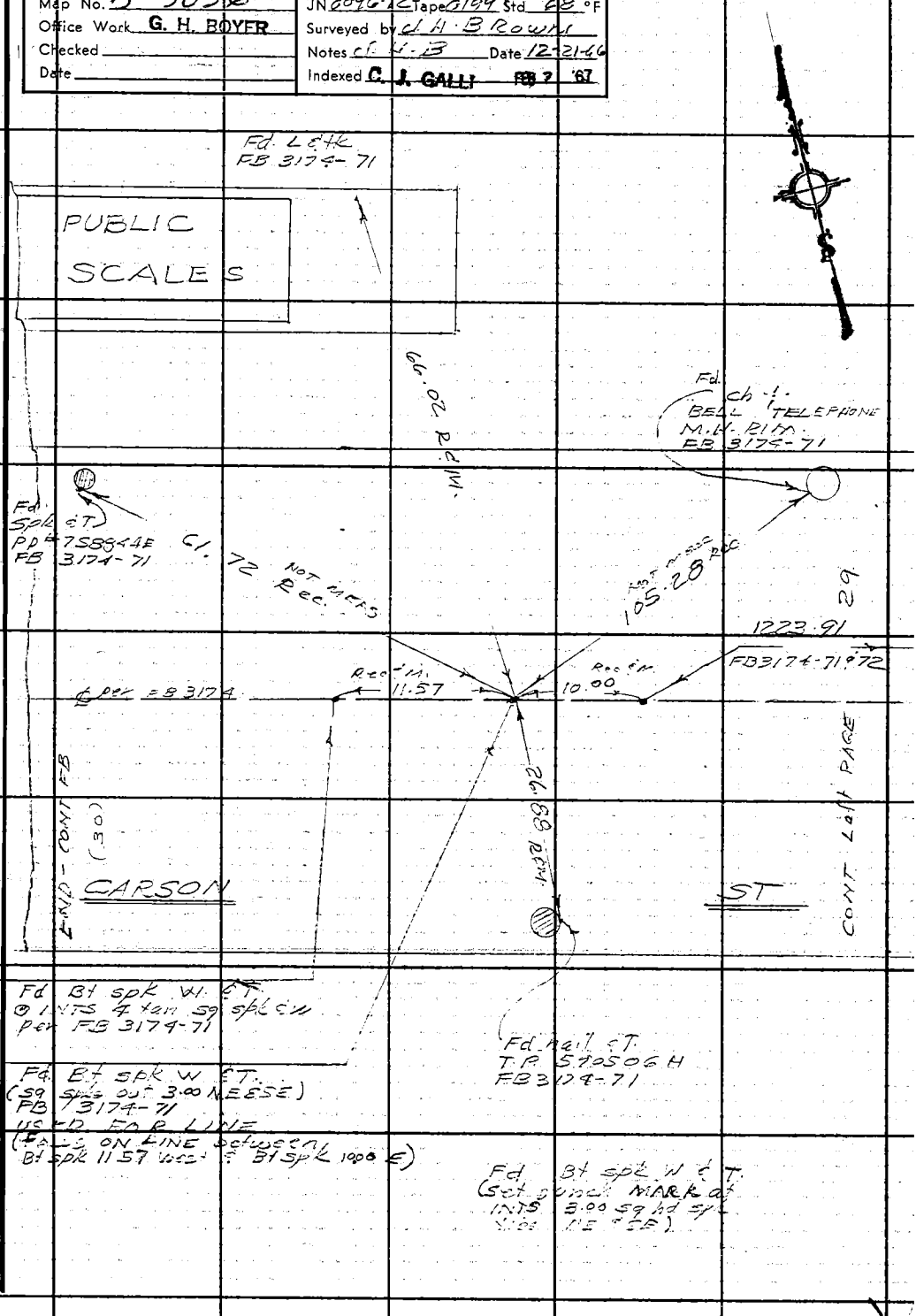

Note: Any Additions or Changes on This Sheet Must be Made or Circled in Red Ink With Date and Name of Person Making Change.

W.S. 30, A-2

PLEASE RETURN TO
LOS ANGELES COUNTY ENGINEER
403 LOS ANGELES COUNTY ENGINEERING BLDG.

Do not extend this side of this line.

Notes Ck'd by	Survey of ALAMEDA ST
Map No. B-3036	JN 0096-72 Tape 160 Std 84 °F
Office Work G. H. ROYER	Surveyed by J. H. BROWN
Checked	Notes J.H.B. Date 1-23-67
Date	Indexed G. J. GALLI

F. B. 3248 PG. 47

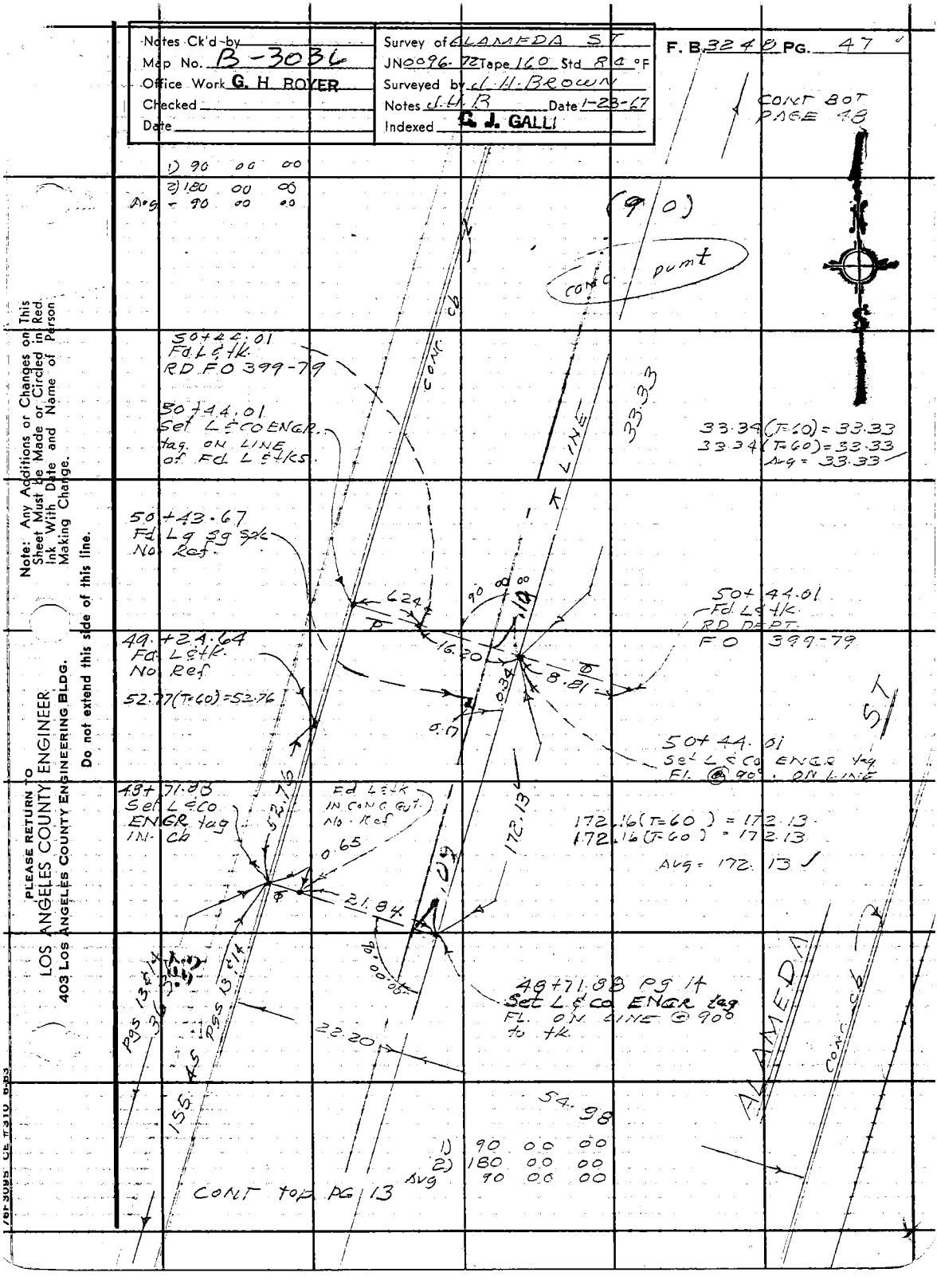

Note: Any Additions or Changes on This Sheet Must be Made or Circled in Red Ink With Date and Name of Person Making Change.

Do not extend this side of this line.

PLEASE RETURN TO
LOS ANGELES COUNTY ENGINEER
403 LOS ANGELES COUNTY ENGINEERING BLDG.

76F3095 CE #310 8-63

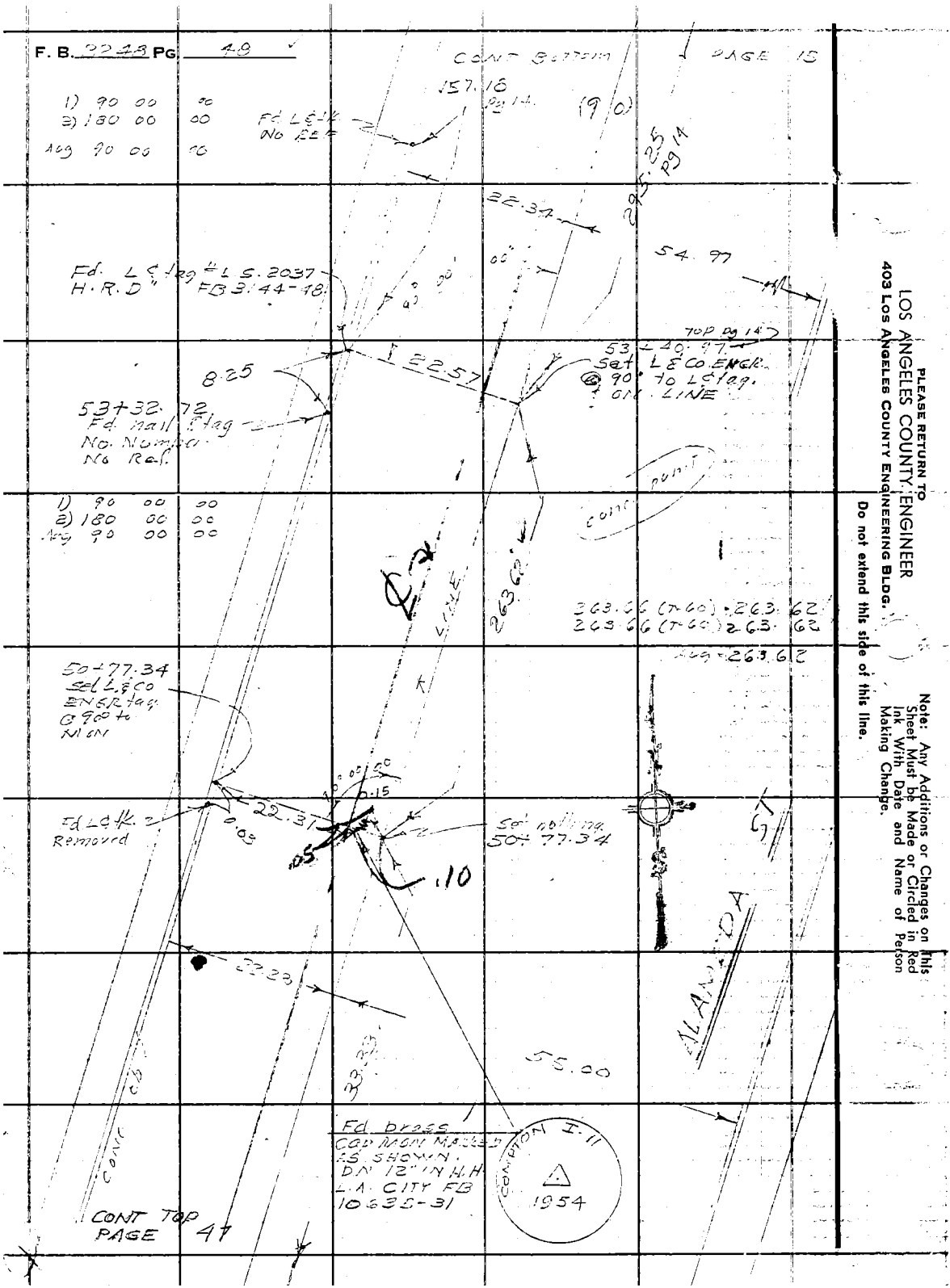

PLEASE RETURN TO
LOS ANGELES COUNTY ENGINEER
403 LOS ANGELES COUNTY ENGINEERING BLDG.

Do not extend this side of this line.

Note: Any Additions or Changes on this Sheet Must be Made or Circled in Red Ink With Date and Name of Person Making Change.