Notes Ck'd by	Survey of MALIBU AREA #2 PHOTO CONTROL
Map No.	JN Tape 116 Std 54 °F
Office Work	Surveyed by R C DALE
Checked	Notes R.C.D. Date 5-25-65
Date	Indexed C. J. GALLI

F. B. 3250 PG. 5

MALIBU AREA #2
PHOTO CONTROL

DECKER RD. JN 0095.89
MULHOLLAND HWY. JN 0095.86
TRANVIEW RD. JN 0074.36

MAY 25 1965

REF

FB 2267-102-107
FB 2338-143-229
FB 2289-41

PARTY

R.C. DALE
C.W. ADAMS
R.B. JACKSON
R.A. SWANN

~~Not~~ microfilmed. June '85.

Note: Any Additions or Changes on This Sheet Must be Made or Circled in Red Ink With Date and Name of Person Making Change.

PLEASE RETURN TO
LOS ANGELES COUNTY ENGINEER
40 LOS ANGELES COUNTY ENGINEERING BLDG.

Do not extend this side of this line.

76F309S CE #310 6-62

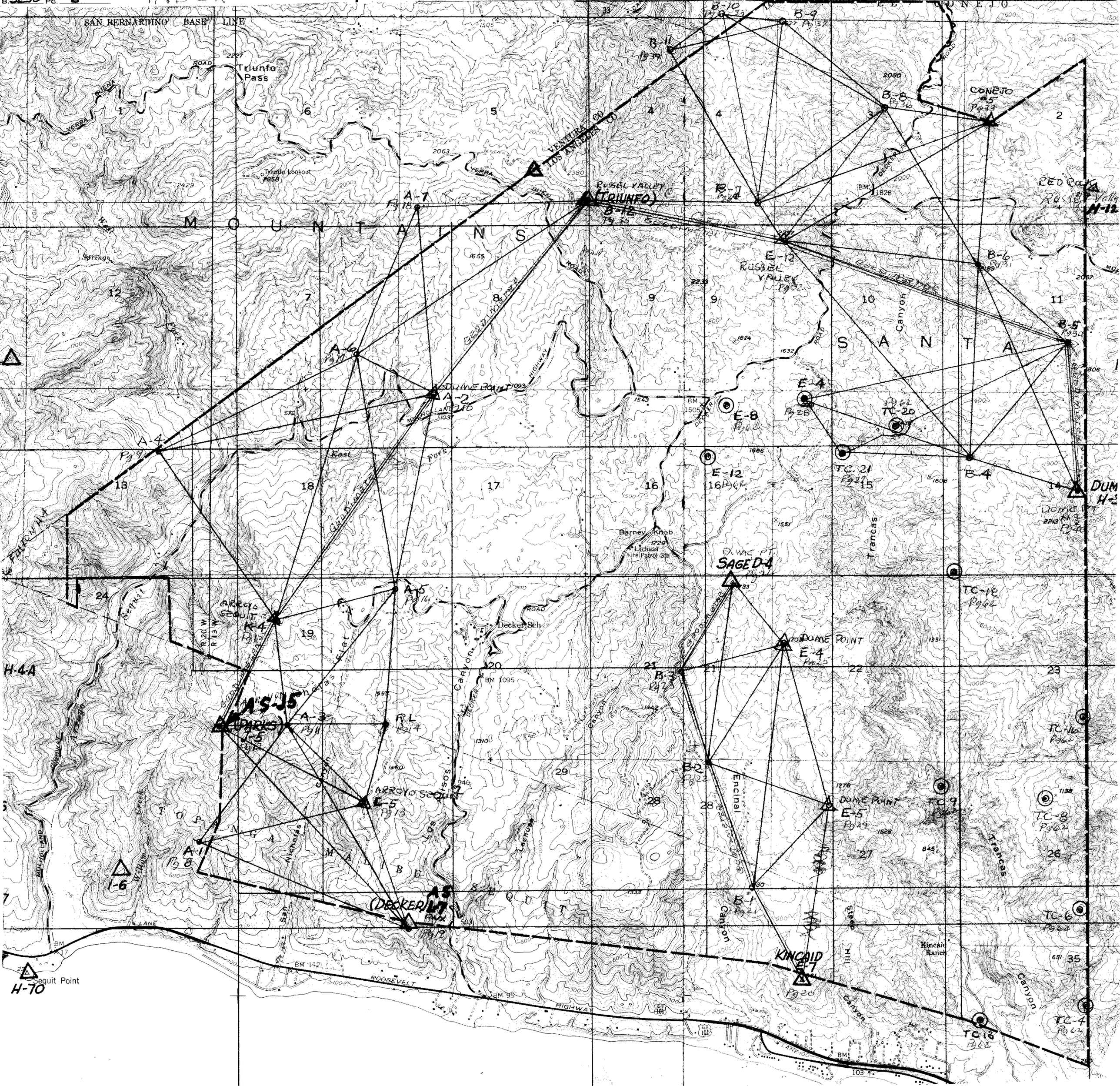

SAN BERNARDINO BASE LINE
Triunfo Pass
Triunfo Lookout
VENTURA CO
LOS ANGELES CO
MOUNTAINS
SANTA
RUSSEL VALLEY
(TRIUNFO)
B-12
A-7
B-10
B-9
B-11
B-8
CONEJO
B-7
E-12
RUSSEL VALLEY
B-6
B-5
A-6
DUME POINT
A-2
A-4
E-4
E-8
TC-20
TC-21
E-12
B-4
DUME PT
Barney Knob
Lachusa Fire Patrol Sta
SAGE D-4
TC-18
A-5
ARROYO SEQUIT
K-4
Decker Sch
DUME POINT
E-4
B-3
H-4-A
AS-J5
(PARKS)
J-5
A-3
RL
B-2
ARROYO SEQUIT
E-5
DUME POINT
E-5
TC-9
TC-8
TC-16
A-1
I-6
(DECKER)
AS
L-7
B-1
KINCAID
E-7
Kincaid Ranch
TC-6
TC-4
TC-13
Sequit Point
H-70
ROOSEVELT
HIGHWAY
Encinal
Canyon
Trancas
Canyon
Steep Hill

Notes Ck'd by	Survey of MALIBU AREA #2 PHOTO CONTROL
Map No.	JN 0095.86 Tape [illegible] Std [illegible] °F
Office Work	Surveyed by R C DALE
Checked	Notes R C D. Date 5-25-65
Date	Indexed [illegible]

F. B. 3250 PG. 4

MALIBU AREA #2
PHOTO CONTROL

DECKER RD. - JN 009589
MULHOLLAND HWY - JN 0095.86
TRANVIEW RD. - JN 0074.36

MAY 25 1965

PHOTO CONTROL POINTS
TRANSIT = ASKANIA #580792
ANGLES IN FB G 1124 - G 1125 - G 1144 & OK
ABSTRACT. ELECTRONIC TRAVERSE
FB 3607-90-101
REF

PARTY
RC DALE
CW ADAMS
BR. JACKSON
RA SWANN

Note: Any Additions or Changes on This Sheet Must be Made or Circled in Red Ink With Date and Name of Person Making Change.

Do not extend this side of this line.

PLEASE RETURN TO
LOS ANGELES COUNTY ENGINEER
403 LOS ANGELES COUNTY ENGINEERING BLDG.

76F309S CE #310 6-62

F. B. 3250 PG. 8

A-1

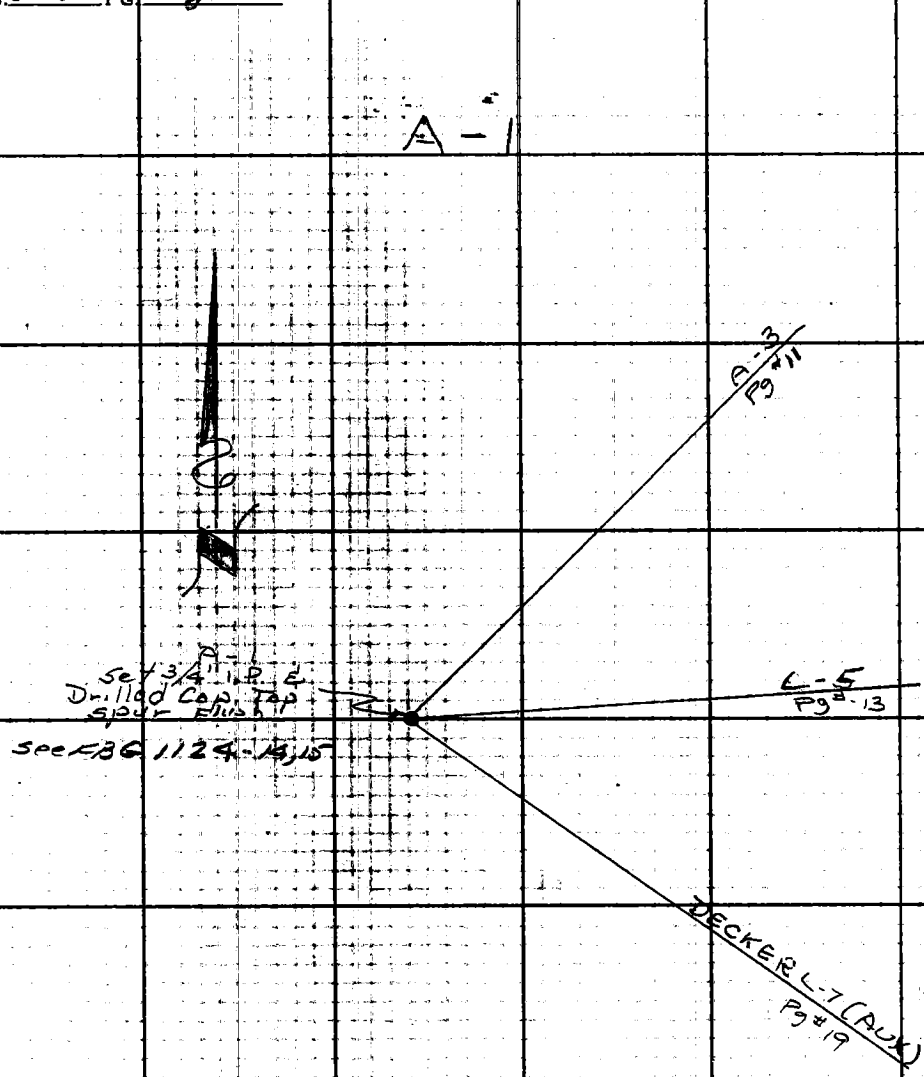

PLEASE RETURN TO
LOS ANGELES COUNTY ENGINEER
403 Los Angeles County Engineering Bldg.

Do not extend this side of this line.

Note: Any Additions or Changes on This Sheet Must be Made or Circled in Red Ink With Date and Name of Person Making Change.

Notes Ck'd by
Map No.
Office Work
Checked
Date

Survey of MALIBU AREA PHOTO CONTROL
JN 009586 Tape 116 Std 84 °F
Surveyed by P C DALE
Notes P.C.D. Date 6-
Indexed C. J. GALLO

F. B. 3250 Pg. 9

Noted on Index Card
Placed on U.S.G.S. Quad. Shts.
Placed on Sur. Div. W. S. No.
Sketch on Geo. Resp. Card

Note: Any Additions or Changes on This Sheet Must be Made or Circled in Red Ink With Date and Name of Person Making Change.

Do not extend this side of this line.

PLEASE RETURN TO
LOS ANGELES COUNTY ENGINEER
403 Los Angeles County Engineering Bldg.

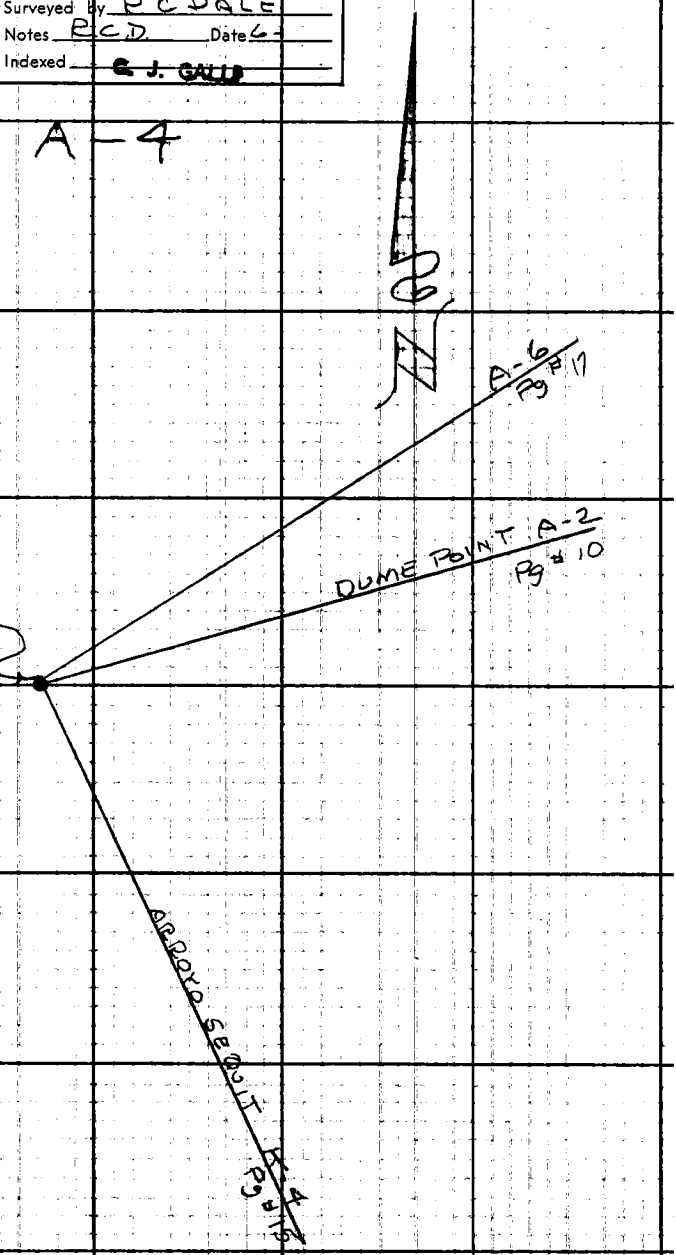

76F309S C.E. #310 6-62

F. B. 3250 PG. 10

DUME POINT
A-2

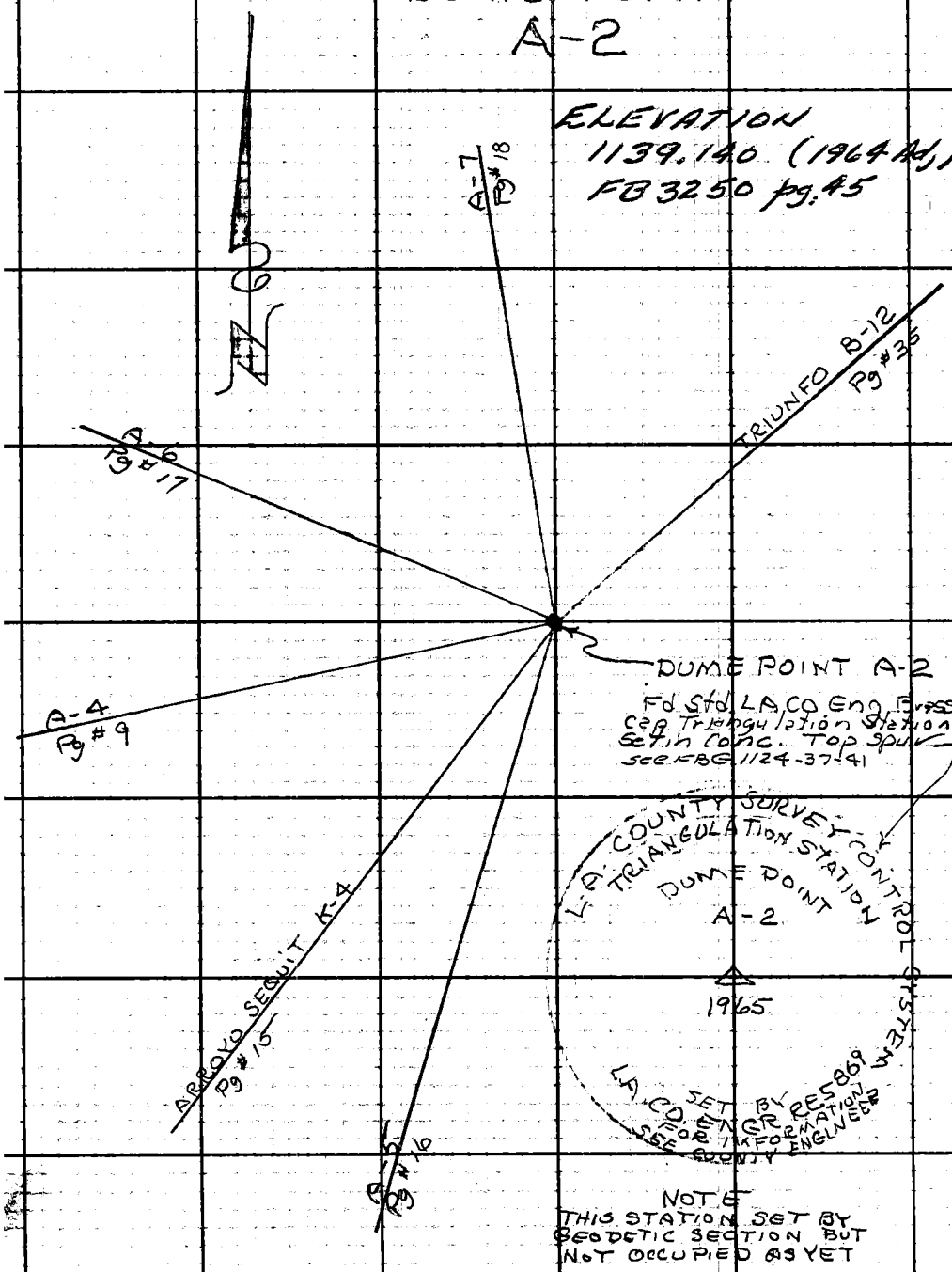

PLEASE RETURN TO
LOS ANGELES COUNTY ENGINEER
403 LOS ANGELES COUNTY ENGINEERING BLDG.

Do not extend this side of this line.

Note: Any Additions or Changes on This Sheet Must be Made or Circled in Red Ink With Date and Name of Person Making Change.

Notes Ck'd by	Survey of MALIBU AREA #2 PHOTO CONTROL
Map No.	JN 0095.69 Tape 116 Std 84 °F
Office Work	Surveyed by R.C. DALE
Checked	Notes R.C.D. Date 5-27-65
Date	Indexed C. J. GALLI

F.B. 3250 PG. 11

Noted on Gen. Index Card
Plotted on U.S. Quad. Shts.
Plotted on Gen. Div. W.S. No.
Sketch on Gen. Thms. Card

Note: Any Additions or Changes on This Sheet Must be Made or Circled in Red Ink With Date and Name of Person Making Change.

Do not extend this side of this line.

PLEASE RETURN TO
LOS ANGELES COUNTY ENGINEER
403 Los Angeles County Engineering Bldg.

76F309S C.E. #310 6-62

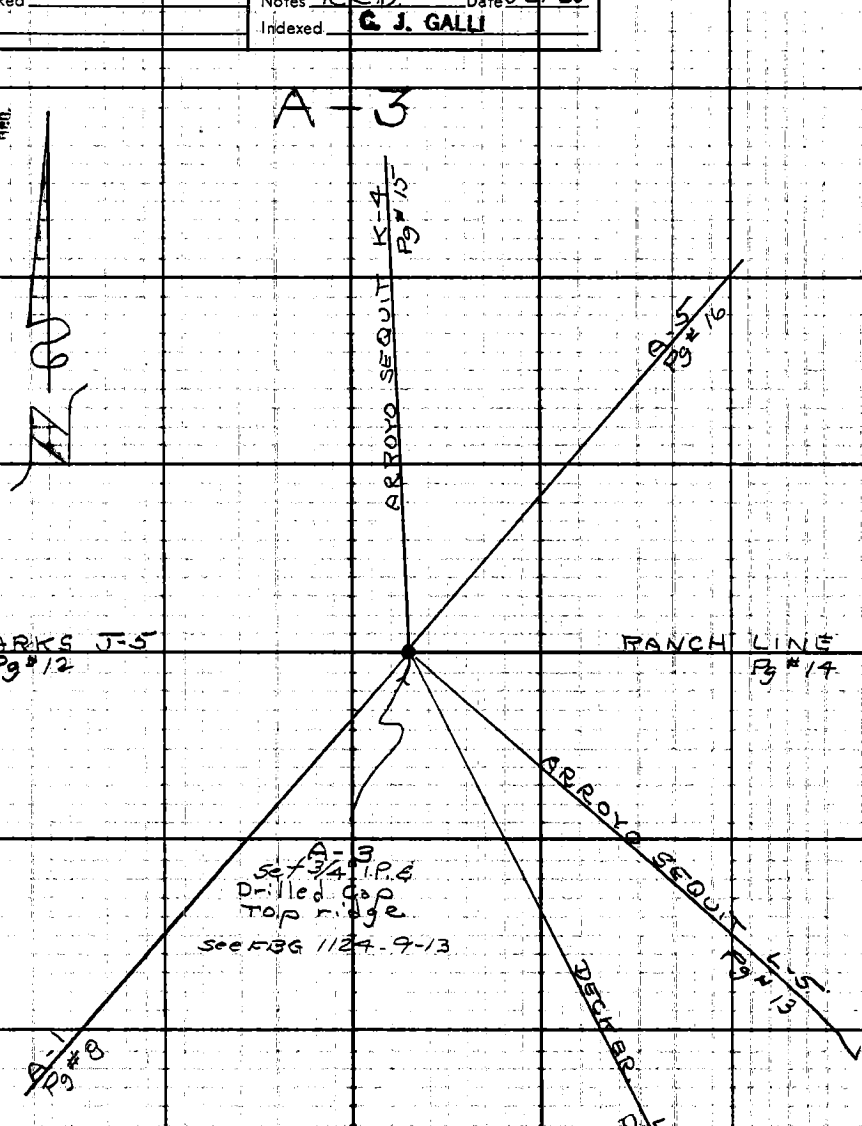

F. B. 3250 PG 12

PARKS - J-5

ARROYO SEQUIT

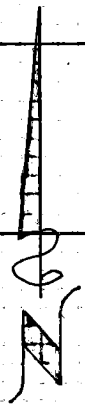

ARROYO SEQUIT K-4 Pg #16

PARKS J-5

Fd Std U.S.C.&G.S. Brass Cap mon Set in sandstone mkd PARKS-1927
Elev = 1739.009 Pr.
FB - 933-27 FB 1835-126

see FBG 1124-19-21

A-3 Pg #11

ARROYO SEQUIT L-5 Pg #13

DECKER L-7 (BOX) Pg #19

PLEASE RETURN TO
LOS ANGELES COUNTY ENGINEER
403 Los Angeles County Engineering Bldg.
Do not extend this side of this line.

Note: Any Additions or Changes on This Sheet Must Be Made or Circled in Red Ink With Date and Name of Person Making Change.

Notes Ck'd by	Survey of MALIBU AREA #2 PHOTO CONTROL	F. B. 3250 PG. 13
Map No.	JN 0095-89 Tape 116 Std 84 °F	
Office Work	Surveyed by R C DALE	
Checked	Notes RCD Date 5-25-65	
Date	Indexed C. J. GALLI	

Noted on Index Card ✓
Placed on U.S. Quad. Shts.
Placed on Sur. Div. W.S. No.
Sketch on Geo. Desc. Card

Note: Any Additions or Changes on This Sheet Must be Made or Circled in Red Ink With Date and Name of Person Making Change.

PLEASE RETURN TO
LOS ANGELES COUNTY ENGINEER
403 LOS ANGELES COUNTY ENGINEERING BLDG.

Do not extend this side of this line

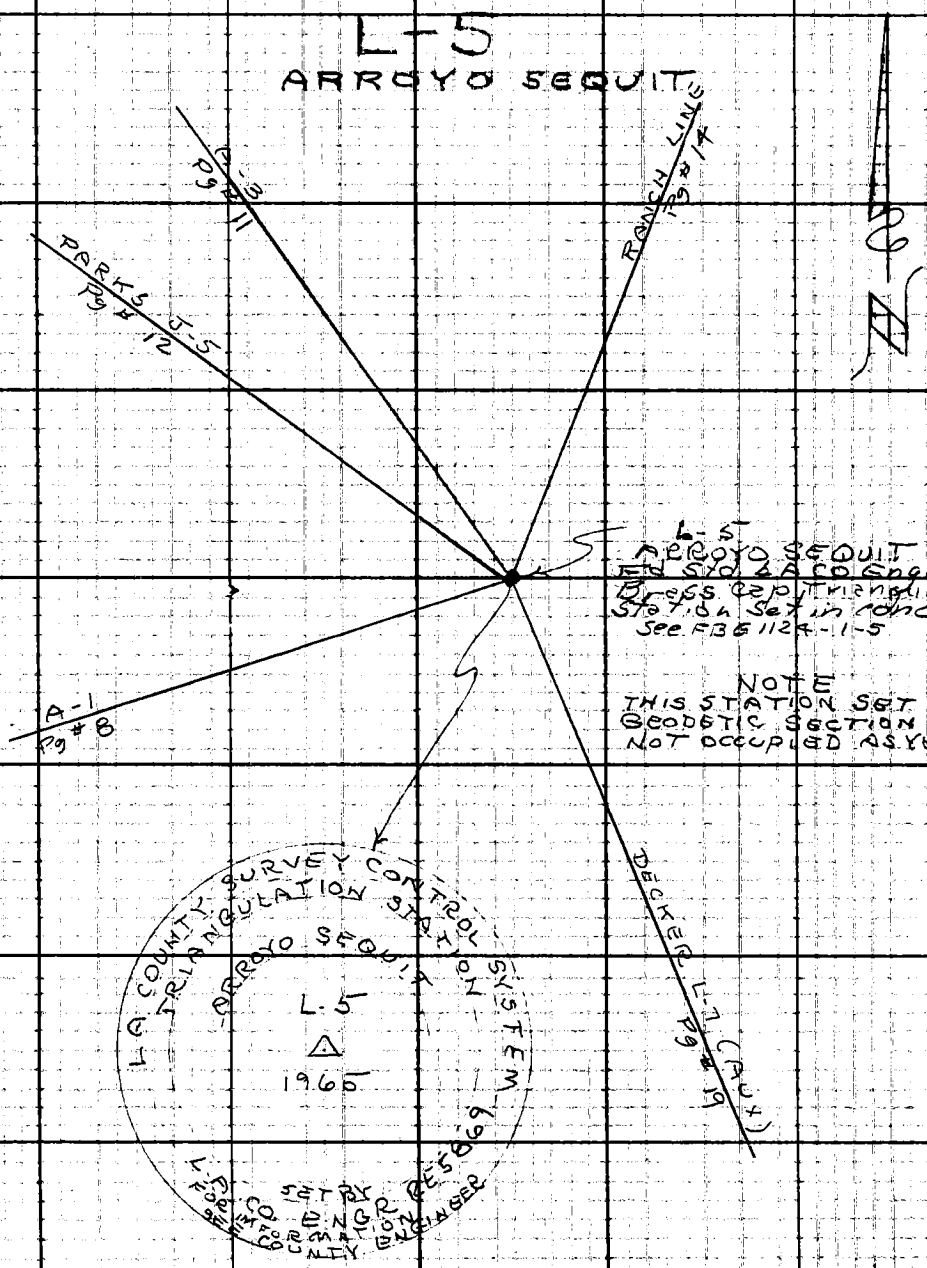

76F3095 CE #310 6-62

F. B. 3250 PG. 14

RANCH LINE

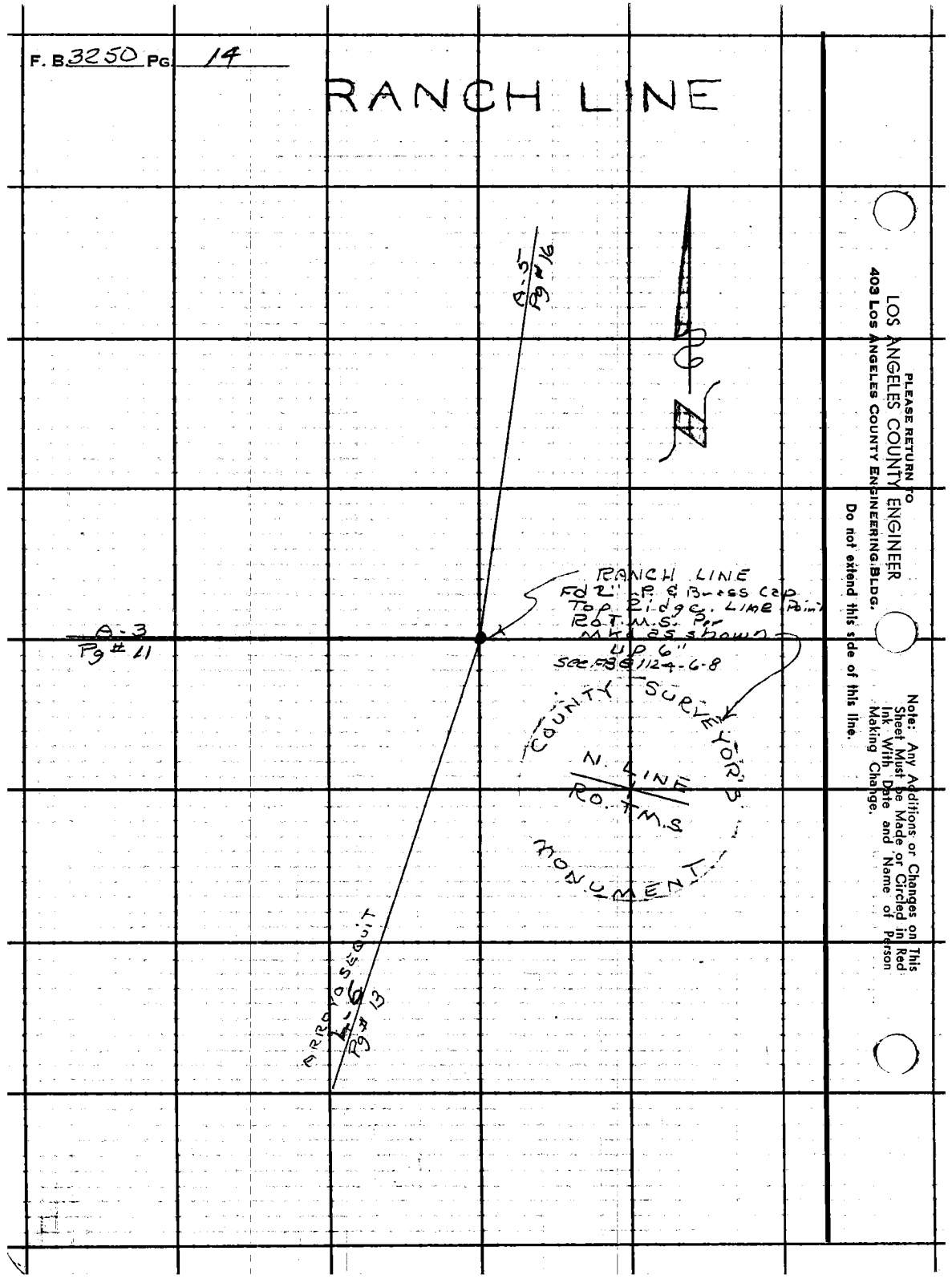

PLEASE RETURN TO
LOS ANGELES COUNTY ENGINEER
403 Los Angeles County Engineering Bldg.

Do not extend this side of this line.

Note: Any Additions or Changes on This Sheet Must be Made or Circled in Red Ink With Date and Name of Person Making Change.

Notes Ck'd by	Survey of MALIBU AREA #2 PHOTO CONTROL
Map No.	JN 0095.39 Tape 116 Std 84 °F
Office Work	Surveyed by R.C. DALE
Checked	Notes RCD Date 6-
Date	Indexed

F.B. 3250 PG. 16

Noted on Geo. Index Card
Placed on Geo. Quad. Shts.
Placed on Sur. Div. W.S. No.
Sketch on Geo. Desc. Card

Note: Any Additions or Changes on This Sheet Must be Made or Circled in Red Ink With Date and Name of Person Making Change.

PLEASE RETURN TO
LOS ANGELES COUNTY ENGINEER
403 LOS ANGELES COUNTY ENGINEERING BLDG.

Do not extend this side of this line.

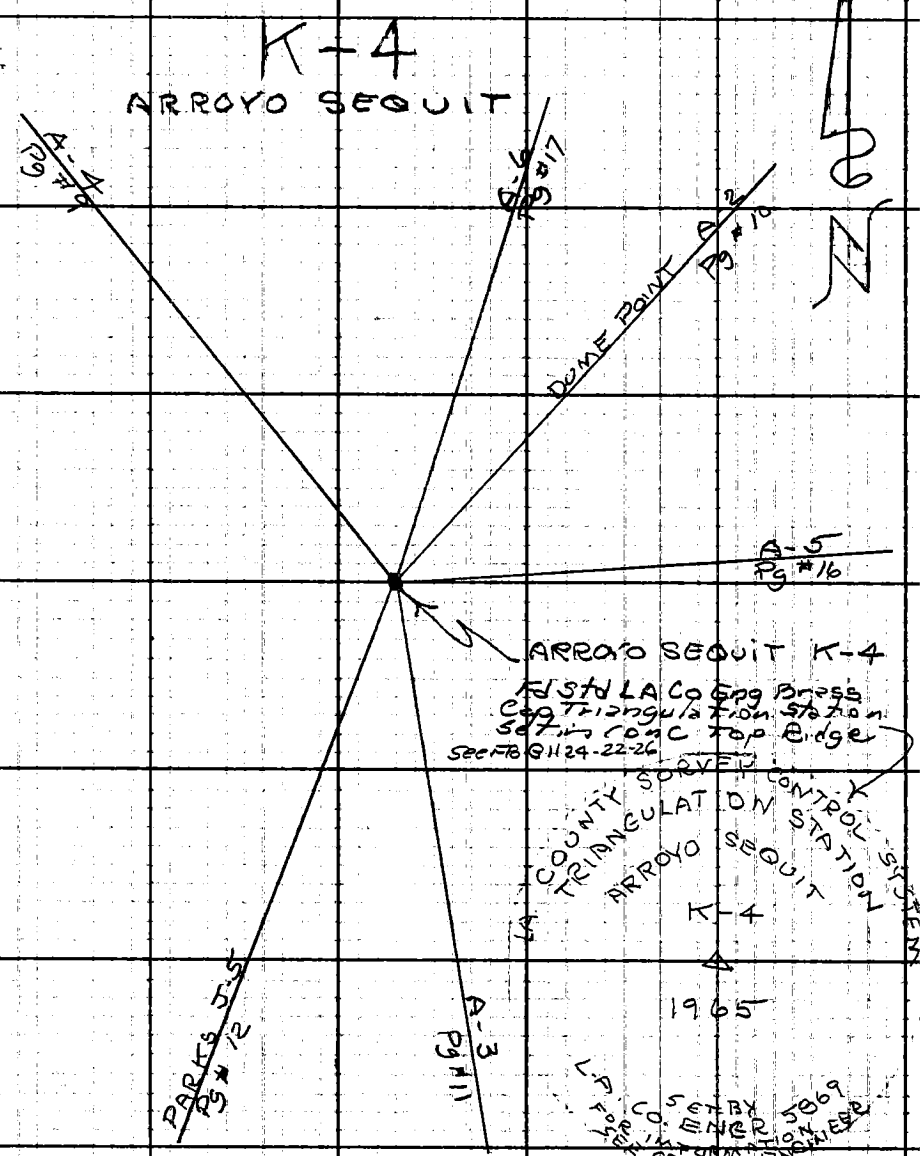

NOTE
THIS STATION SET BY GEODETIC SECTION BUT NOT OCCUPIED AS YET

76F3095 CE #310 6-62

F. B. 3250 PG 16

A-5

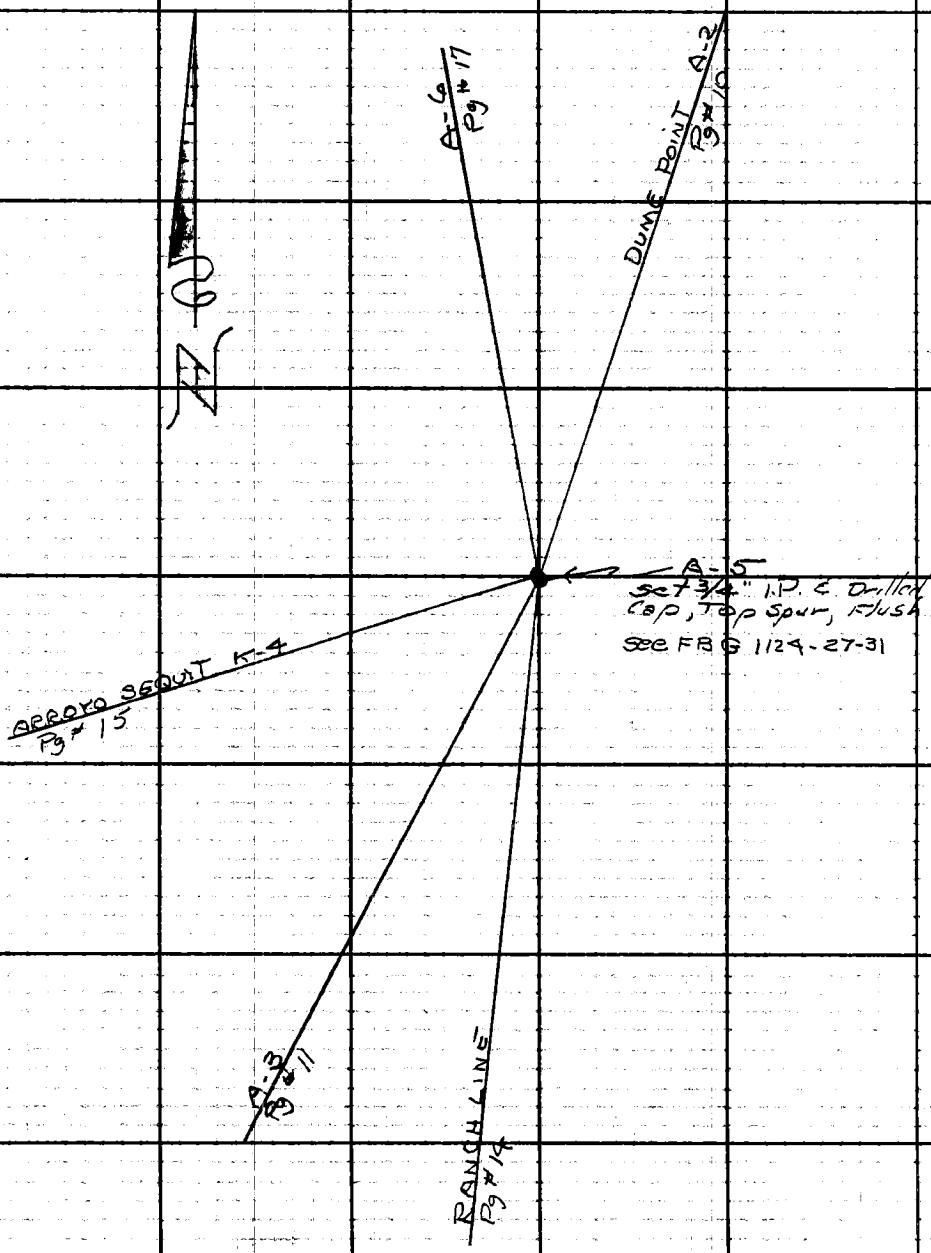

PLEASE RETURN TO
LOS ANGELES COUNTY ENGINEER
403 Los Angeles County Engineering Bldg.
Do not extend this side of this line.
Note: Any Additions or Changes on This Sheet Must Be Made or Circled in Red Ink With Date and Name of Person Making Change.

Notes Ck'd by
Map No.
Office Work
Checked
Date

Survey of MALIBU CROSS #2 PHOTO CONTROL
JN 0095.86 Tape 116 Std 89 °F
Surveyed by R.C. DALE
Notes R.C.D. Date 6-21-65
Indexed C. J. GALLI

F. B. 3250 PG. 17

Noted on Index Card
Placed on Quad. Shts.
Placed on Sys. Div. W.S. No.
Sketch on Bau. Desc. Card

Note: Any Additions or Changes on This Sheet Must be Made or Circled in Red Ink With Date and Name of Person Making Change.

Do not extend this side of this line.

PLEASE RETURN TO
LOS ANGELES COUNTY ENGINEER
403 LOS ANGELES COUNTY ENGINEERING BLDG.

76F309S CE #310 6-62

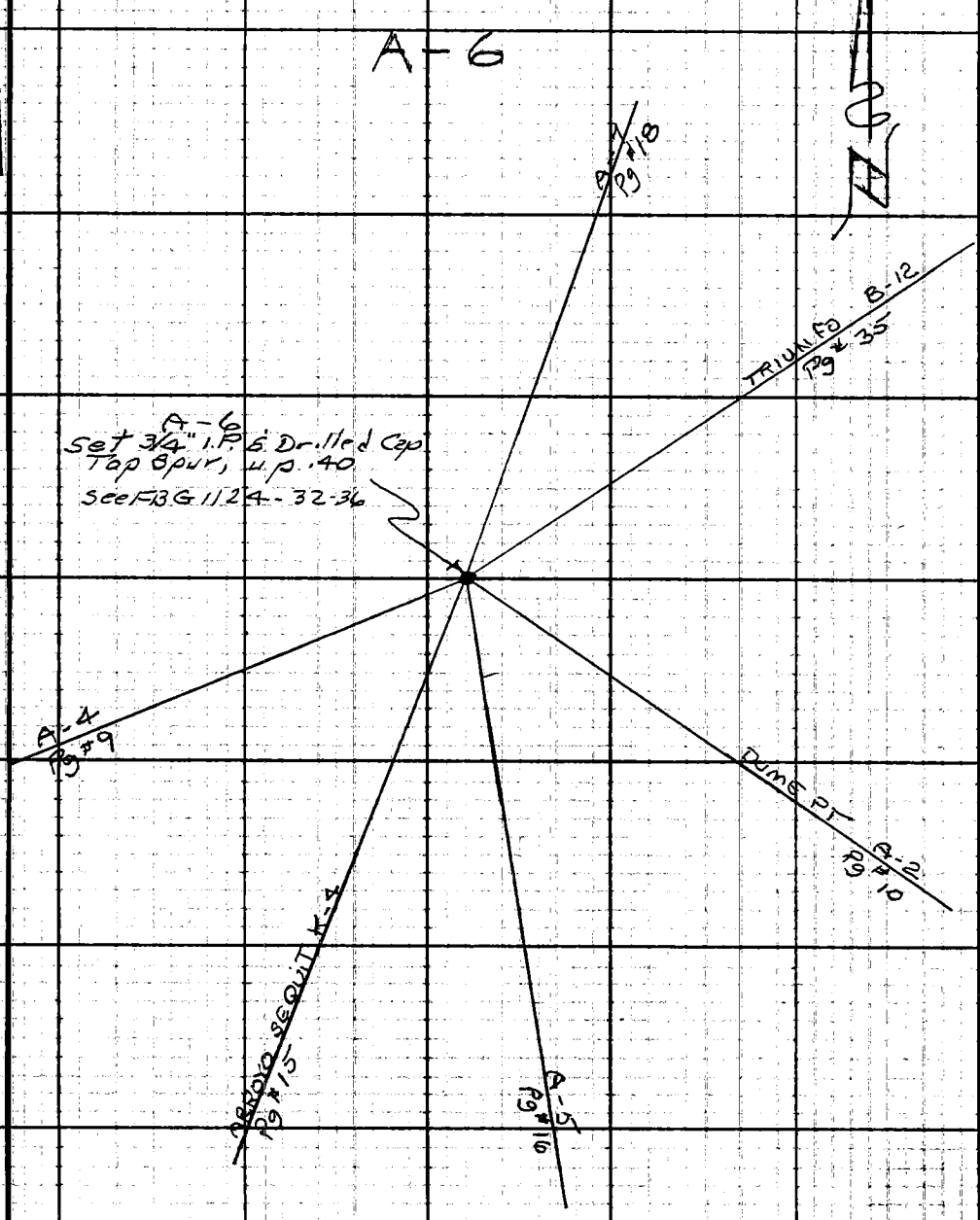

F. B 3250 PG. 18

A-7

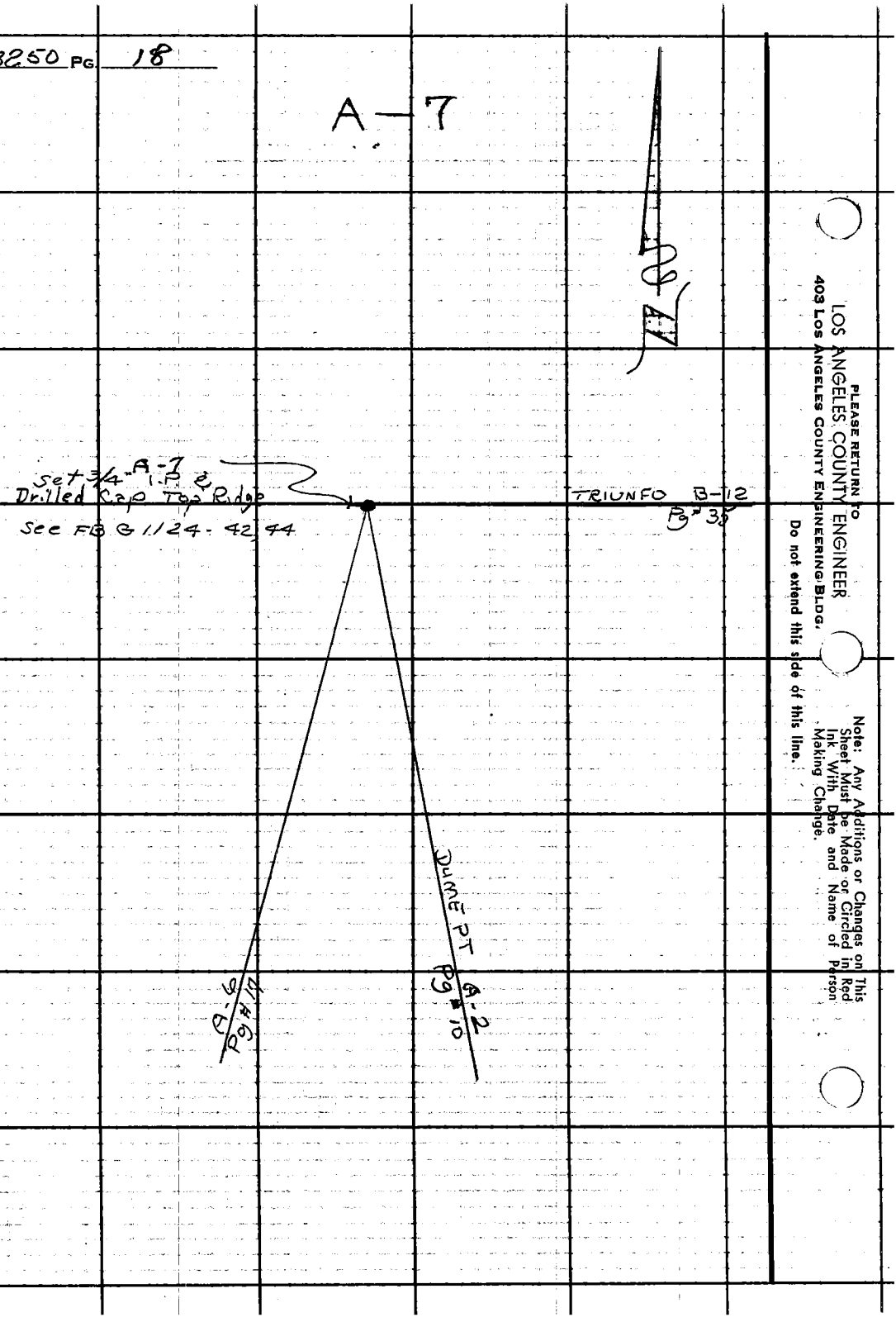

PLEASE RETURN TO
LOS ANGELES COUNTY ENGINEER
403 Los Angeles County Engineering Bldg.
Do not extend this side of this line.
Note: Any Additions or Changes on This Sheet Must be Made or Circled in Red Ink With Date and Name of Person Making Change.

Notes Ck'd by	Survey of MALIBU AREA #2 PHOTO CONTROL
Map No.	JN009589 Tape 116 Std 84 °F
Office Work	Surveyed by RC Dale
Checked	Notes RCD Date 5-25-65
Date	Indexed C. J. GALLI

F. B. 3250 PG. 19

Noted on Index Card
Placed on U.S. Dist. Quad. Shts.
Placed on Sur. Div. W.S. No.
Sketch on Mon. Desc. Card

Note: Any Additions or Changes on This Sheet Must be Made or Circled in Red Ink With Date and Name of Person Making Change.

Do not extend this side of this line.

PLEASE RETURN TO
LOS ANGELES COUNTY ENGINEER
403 LOS ANGELES COUNTY ENGINEERING BLDG.

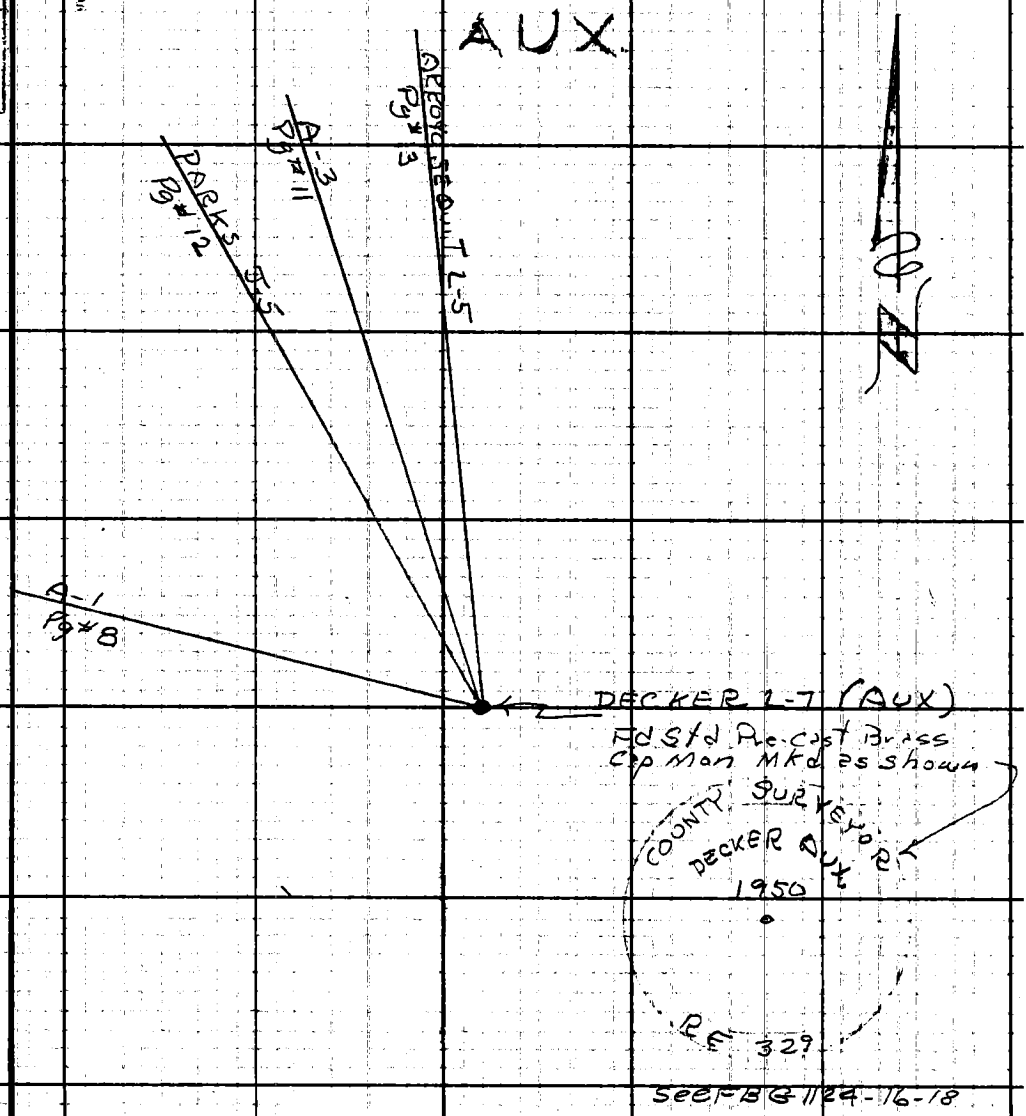

76F309S C.E. #310 6-62

F. B. 3250 PG 20

DUME PT E-7 (KINCAID)

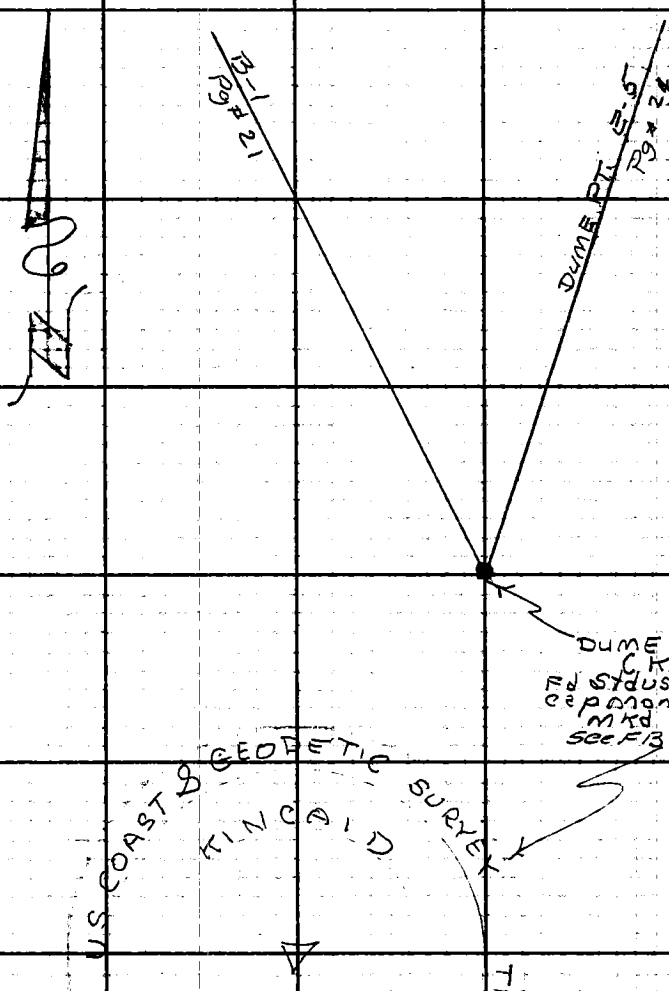

PLEASE RETURN TO
LOS ANGELES COUNTY ENGINEER
403 Los Angeles County Engineering Bldg.
Do not extend this side of this line.

Note: Any Additions or Changes on This Sheet Must Be Made or Circled in Red Ink With Date and Name of Person Making Change.

Notes Ck'd by	Survey of MALIBU AREA #2 PHOTO CONTROL
Map No.	JN 0074.36 Tape 116 Std 84 °F
Office Work	Surveyed by R.C. DALE
Checked	Notes RCD Date 6-28-65
Date	Indexed G. J. GALLI

F. B. 3250 PG. 21

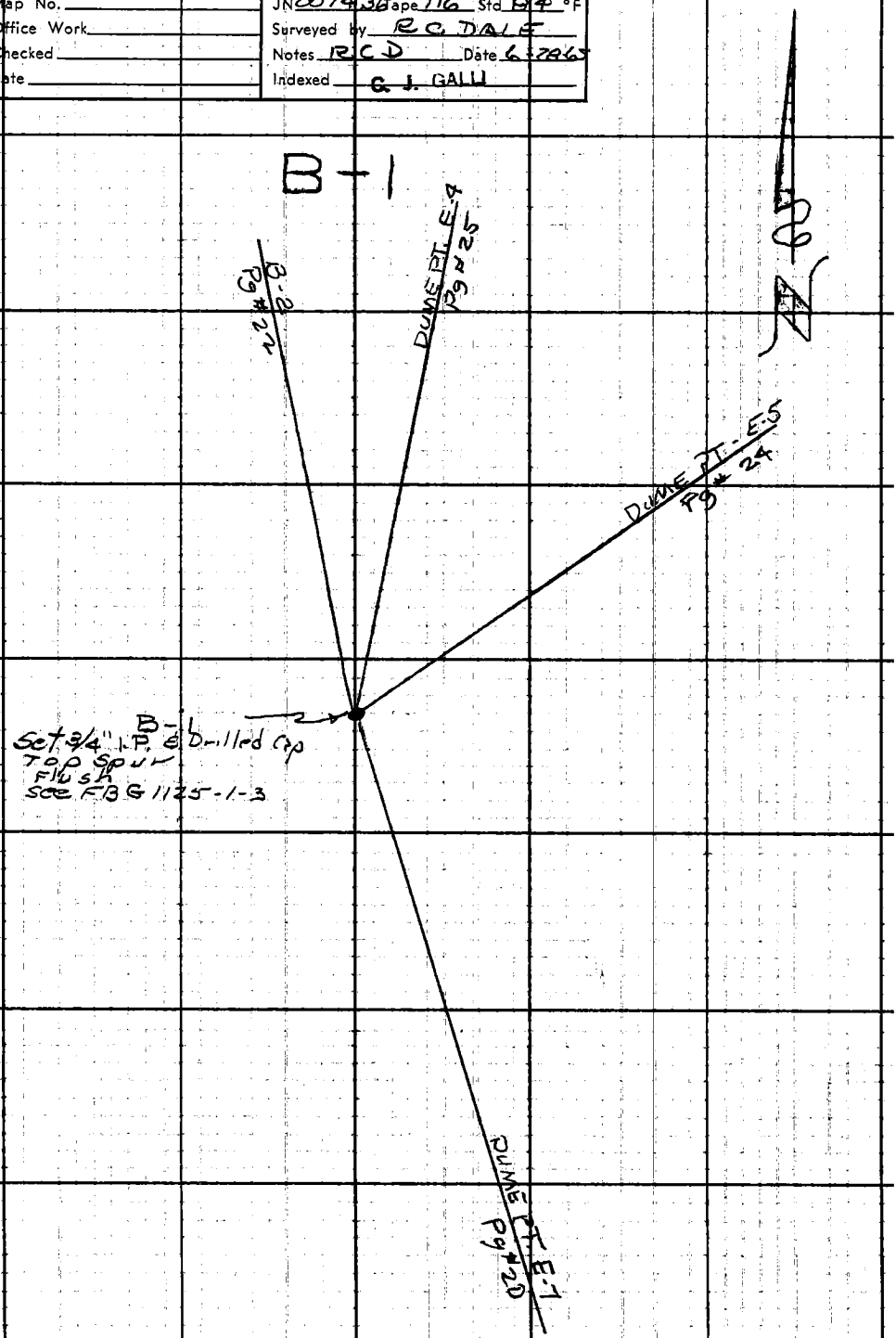

Noted on Geo. Index Card
Placed on U.S. Quad. Shts.
Placed on Ind. W.S. No.
Sketch on Geo. Desc. Card

Note: Any Additions or Changes on This Sheet Must be Made or Circled in Red Ink With Date and Name of Person Making Change.

Do not extend this side of this line.

PLEASE RETURN TO
LOS ANGELES COUNTY ENGINEER
403 LOS ANGELES COUNTY ENGINEERING BLDG.

76F3095 C.E. #310 6-62

F. B. 3250 PG. 22

B-2

ELEVATION 1328.03
FB 3250-59

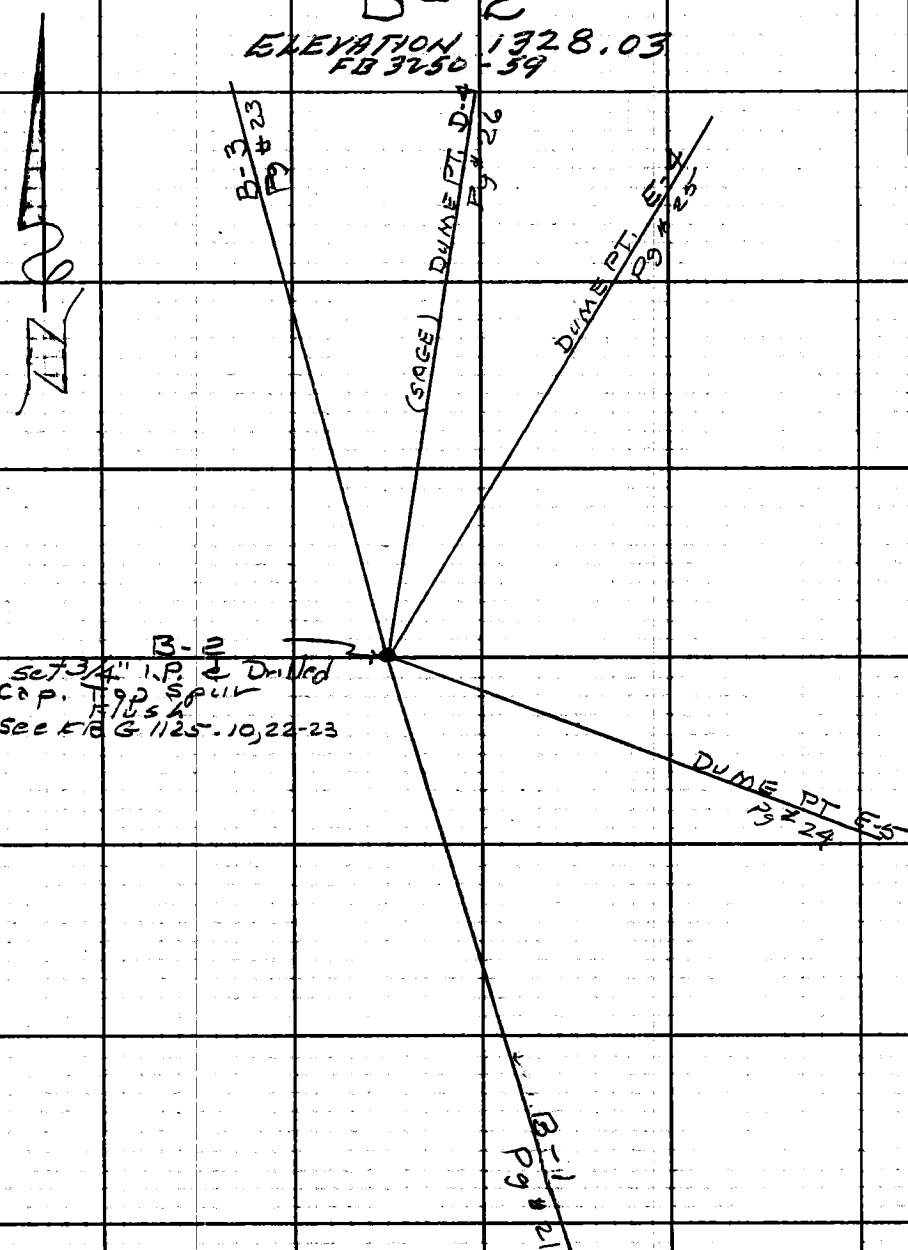

PLEASE RETURN TO
LOS ANGELES COUNTY ENGINEER
403 LOS ANGELES COUNTY ENGINEERING BLDG.

Do not extend this side of this line.

Note: Any Additions or Changes on This Sheet Must be Made or Circled in Red Ink With Date and Name of Person Making Change.

Notes Ck'd by
Map No.
Office Work
Checked
Date

Survey of MALIBU AREA #2 PNOTS CONTROL
JN 0074.36 Tape 116 Std 84 °F
Surveyed by R.C. Dale
Notes RCD Date 6-28-65
Indexed C. J. GALLI

F. B. 3250 PG. 23

Noted on Index Card
Placed on Quad. Shts.
Placed on Sur. Div. W.S. No.
Sketch on Geo. Desc. Card

B-3

ELEVATION
1530.86
FB 3250-58

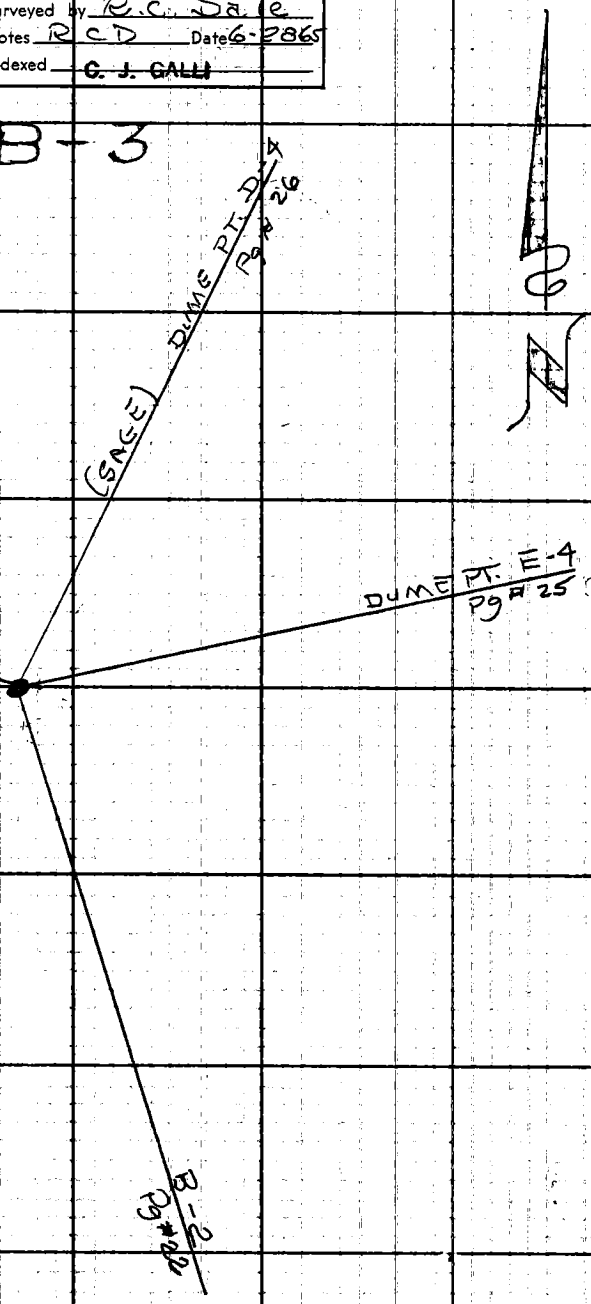

Note: Any Additions or Changes on this Sheet Must be Made or Circled in Red Ink With Date and Name of Person Making Change.

Do not extend this side of this line.

PLEASE RETURN TO
LOS ANGELES COUNTY ENGINEER
403 LOS ANGELES COUNTY ENGINEERING BLDG.

76F309S C.E. #310 8-62

F. B. 3250 PG. 24

DUME POINT
E-5

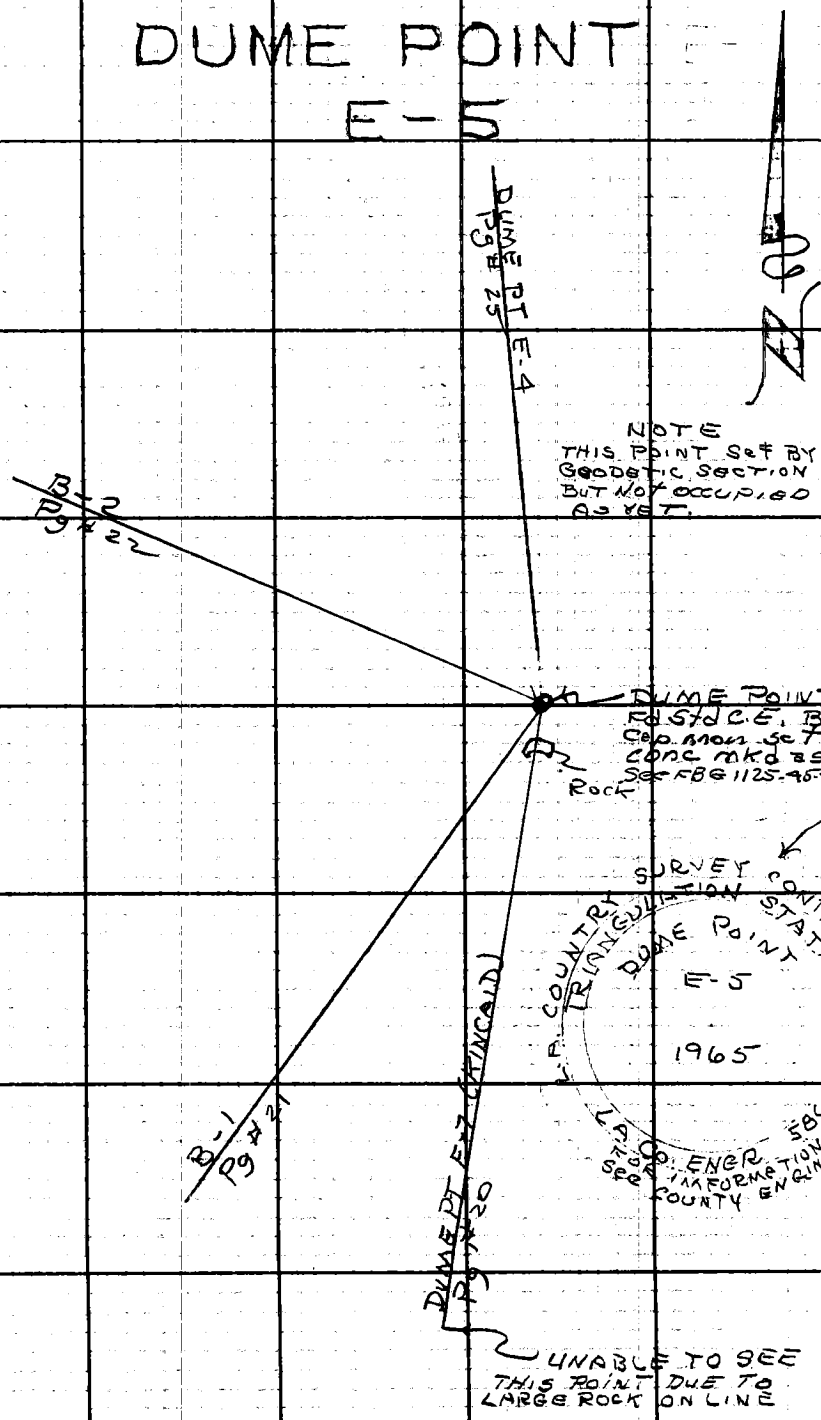

PLEASE RETURN TO
LOS ANGELES COUNTY ENGINEER
403 Los Angeles County Engineering Bldg.

Do not extend this side of this line.

Note: Any Additions or Changes on This Sheet Must Be Made or Circled in Red Ink With Date and Name of Person Making Change.

Notes Ck'd by	Survey of MALIBU AREA #2 PHOTO CONTROL	F. B. 3250 PG. 25
Map No.	JN 0074.36 Tape 116 Std 84 °F	
Office Work	Surveyed by R C DALE	
Checked	Notes RCD Date 6-28-65	
Date	Indexed C. J. GALLI	

Noted on Index Card
Placed on S. Quad. Shts.
Placed on Sur. Div. W.S. No.
Sketch on Eng. Desc. Card

DUME POINT
E-4

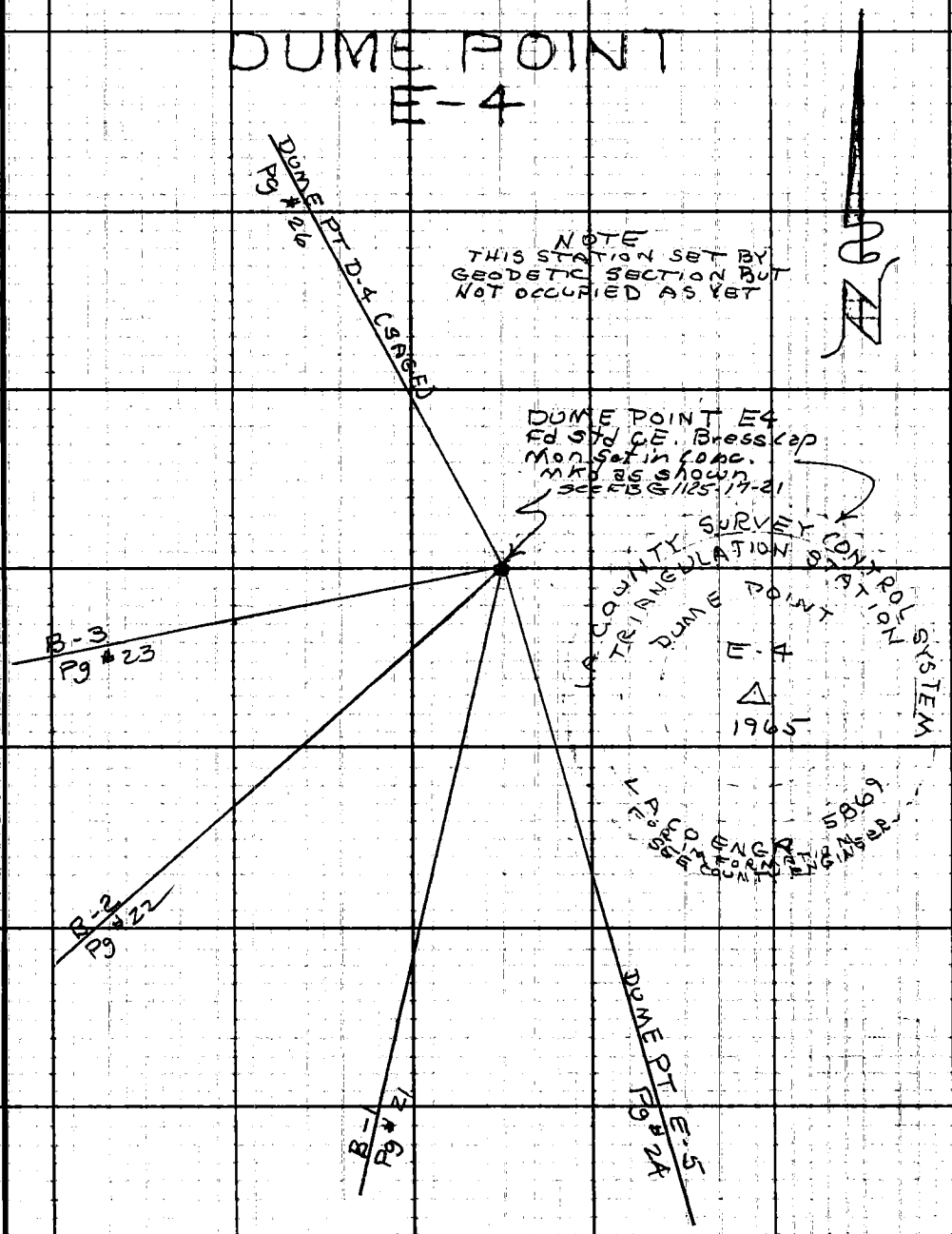

Note: Any Additions or Changes on This Sheet Must be Made or Circled in Red Ink With Date and Name of Person Making Change.

Do not extend this side of this line.

PLEASE RETURN TO
LOS ANGELES COUNTY ENGINEER
403 LOS ANGELES COUNTY ENGINEERING BLDG.

76F309S C.E. #310 6-62

F. B. 3250 PG 26

DUME POINT
D4
(SAGE)

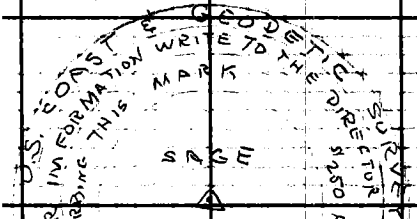

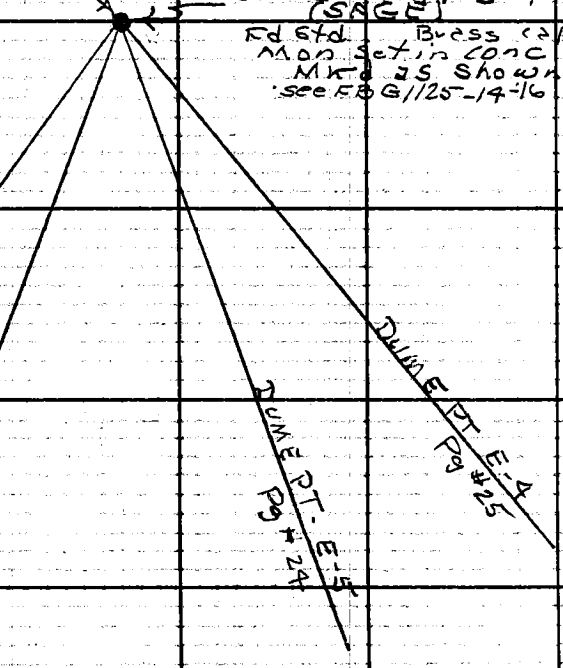

LOS ANGELES COUNTY ENGINEER
403 Los Angeles County Engineering Bldg.

PLEASE RETURN TO

Do not extend this side of this line.

Note: Any Additions or Changes on This Sheet Must be Made or Circled in Red Ink With Date and Name of Person Making Change.

Notes Ck'd by	Survey of MALIBU AREA #2 PHOTO CONTROL
Map No.	JN0074.36 Tape 217 Std 84 °F
Office Work	Surveyed by R.C. Dele
Checked	Notes RCD Date 7-25-65
Date	Indexed C. J. GALLI

F. B. 3250 PG. 27

Noted on Geo. Index Card
Placed on [illegible] S. Quad. Shts.
Placed on [illegible] div. W.S. No.
Sketch on Geo. Desc. Card

Note: Any Additions or Changes on This Sheet Must be Made or Circled in Red Ink With Date and Name of Person Making Change.

Do not extend this side of this line.

PLEASE RETURN TO
LOS ANGELES COUNTY ENGINEER
403 LOS ANGELES COUNTY ENGINEERING BLDG.

76F3095 CE #310 6-62

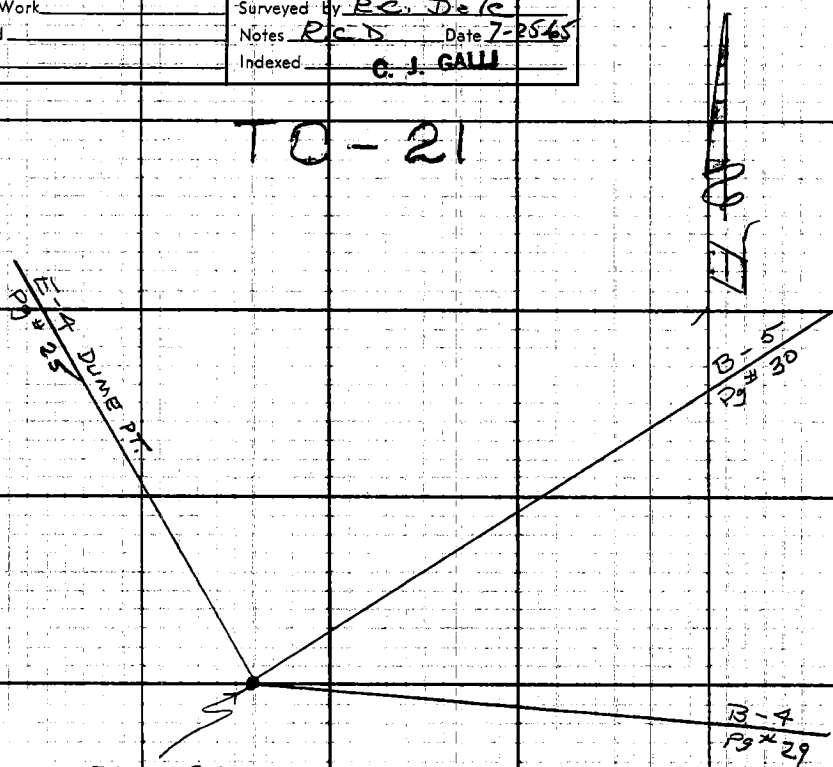

TC-21
Fd 3/4" I.P. & Drilled
Cap Top Knob per
FB-2338-159, 205
see FBG 1125-37-39

N 4143480.43
E 4027081.48
Elev = 1483.7
Per FB 2338-159

F. B. 3250 PG. 28

E-4

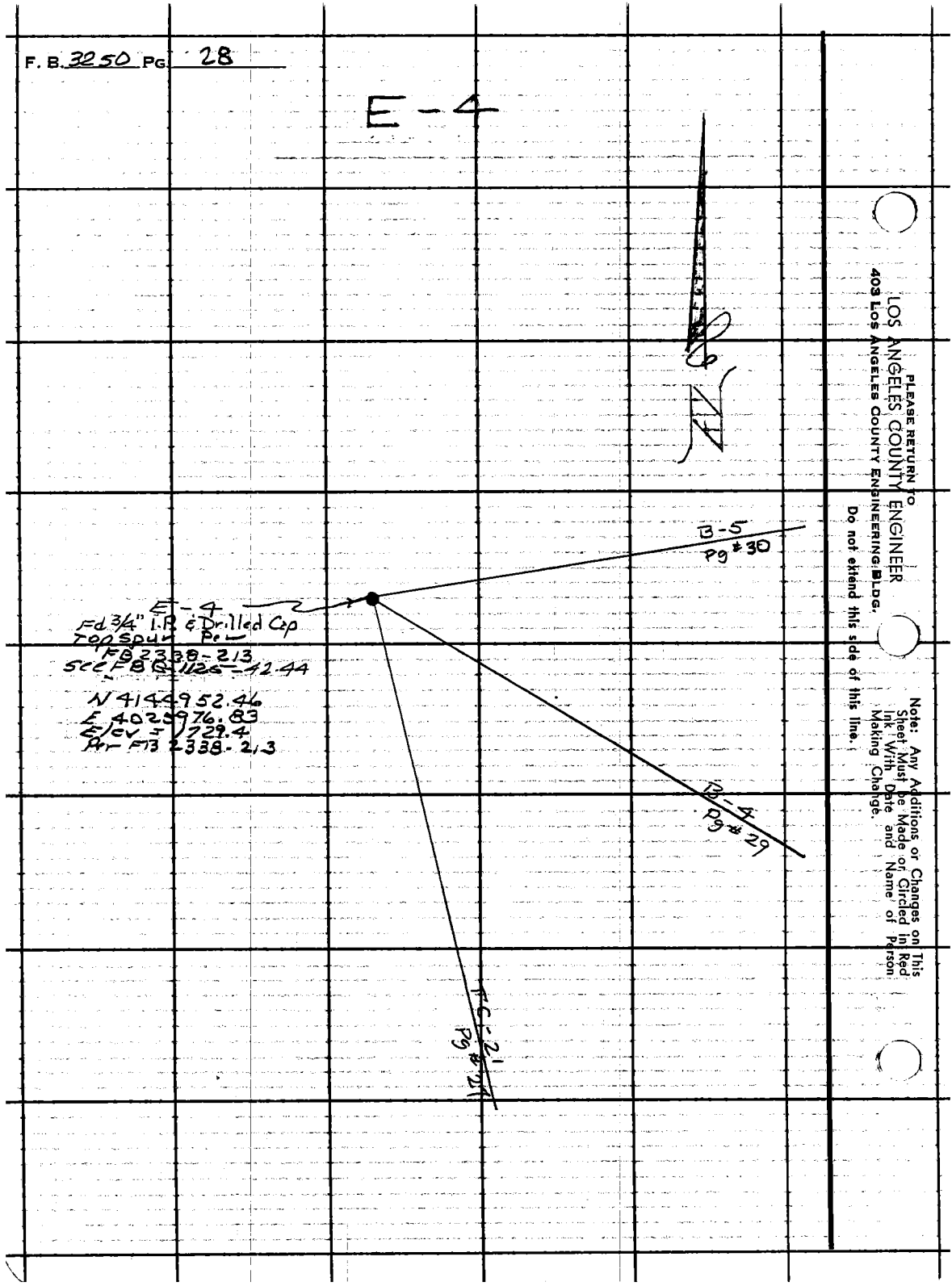

PLEASE RETURN TO
LOS ANGELES COUNTY ENGINEER
403 LOS ANGELES COUNTY ENGINEERING BLDG.
Do not extend this side of this line.
Note: Any Additions or Changes on This Sheet Must be Made or Circled in Red Ink With Date and Name of Person Making Change.

Notes Ck'd by	Survey of MALIBU AREA #2 PHOTO CONTROL	F. B 3250 Pg. 29
Map No.	JN 0095.86 Tape 217 Std 84 °F	
Office Work	Surveyed by R.C. Dale	
Checked	Notes R.C.D. Date 7-26-65	
Date	Indexed C. J. GALLI	

Noted on Bus. Index Card
Placed on U.S.G.S. Quad. Shts.
Placed on Div. W.S. No.
Stamp on Bus. Index Card

Note: Any Additions or Changes on This Sheet Must be Made or Circled in Red Ink With Date and Name of Person Making Change.

Do not extend this side of this line.

PLEASE RETURN TO
LOS ANGELES COUNTY ENGINEER
403 Los Angeles County Engineering Bldg.

76F309S CE #310 6-62

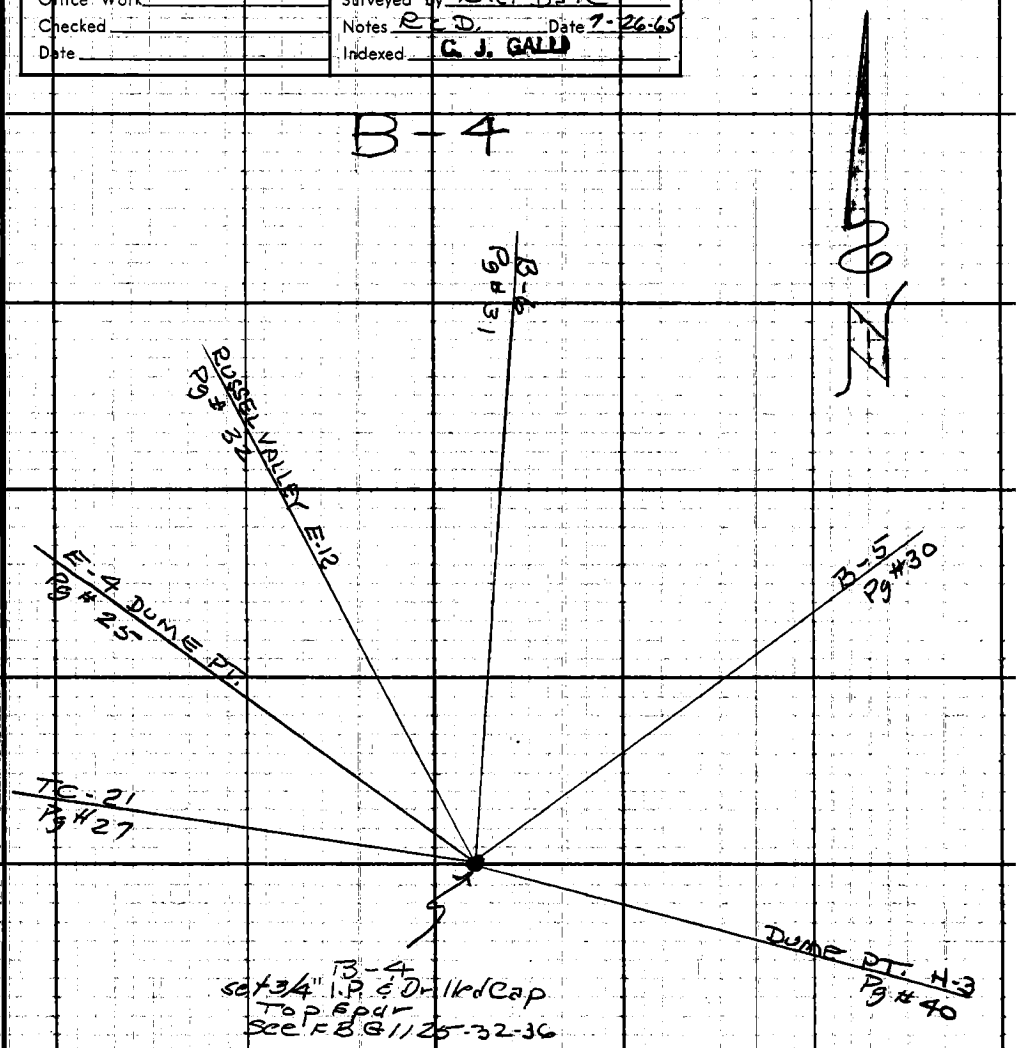

F. B. 3250 PG. 30

B-5

ELEVATION 1854.08

FB 3250-50

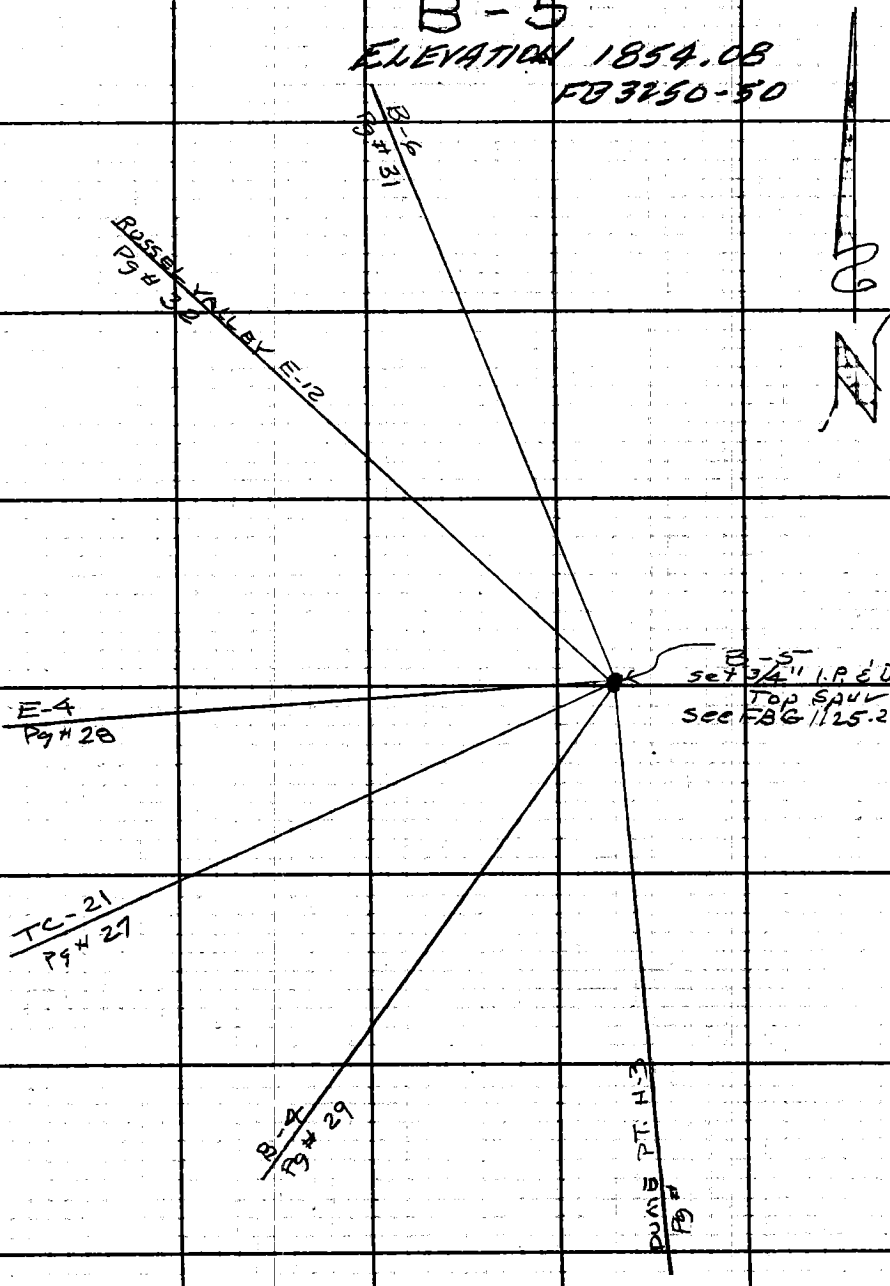

PLEASE RETURN TO
LOS ANGELES COUNTY ENGINEER
403 Los Angeles County Engineering Bldg.
Do not extend this side of this line.

Note: Any Additions or Changes on This Sheet Must be Made or Circled in Red Ink With Date and Name of Person Making Change.

Notes Ck'd by	Survey of MALIBU AREA #2 PHOTO CONTROL
Map No.	JN 0095.66 Tape 217 Std 84 °F
Office Work	Surveyed by R.C. DALE
Checked	Notes R.C.D. Date
Date	Indexed G. J. GALLI

F. B. 3250 PG. 31

Noted on Geo. Index Card
Placed on S. Quad. Shts.
Placed on Div. W.S. No.
Sketch on Geo. Dev. Card

Note: Any Additions or Changes on This Sheet Must be Made or Circled in Red Ink With Date and Name of Person Making Change.

PLEASE RETURN TO
LOS ANGELES COUNTY ENGINEER
403 LOS ANGELES COUNTY ENGINEERING BLDG.

Do not extend this side of this line.

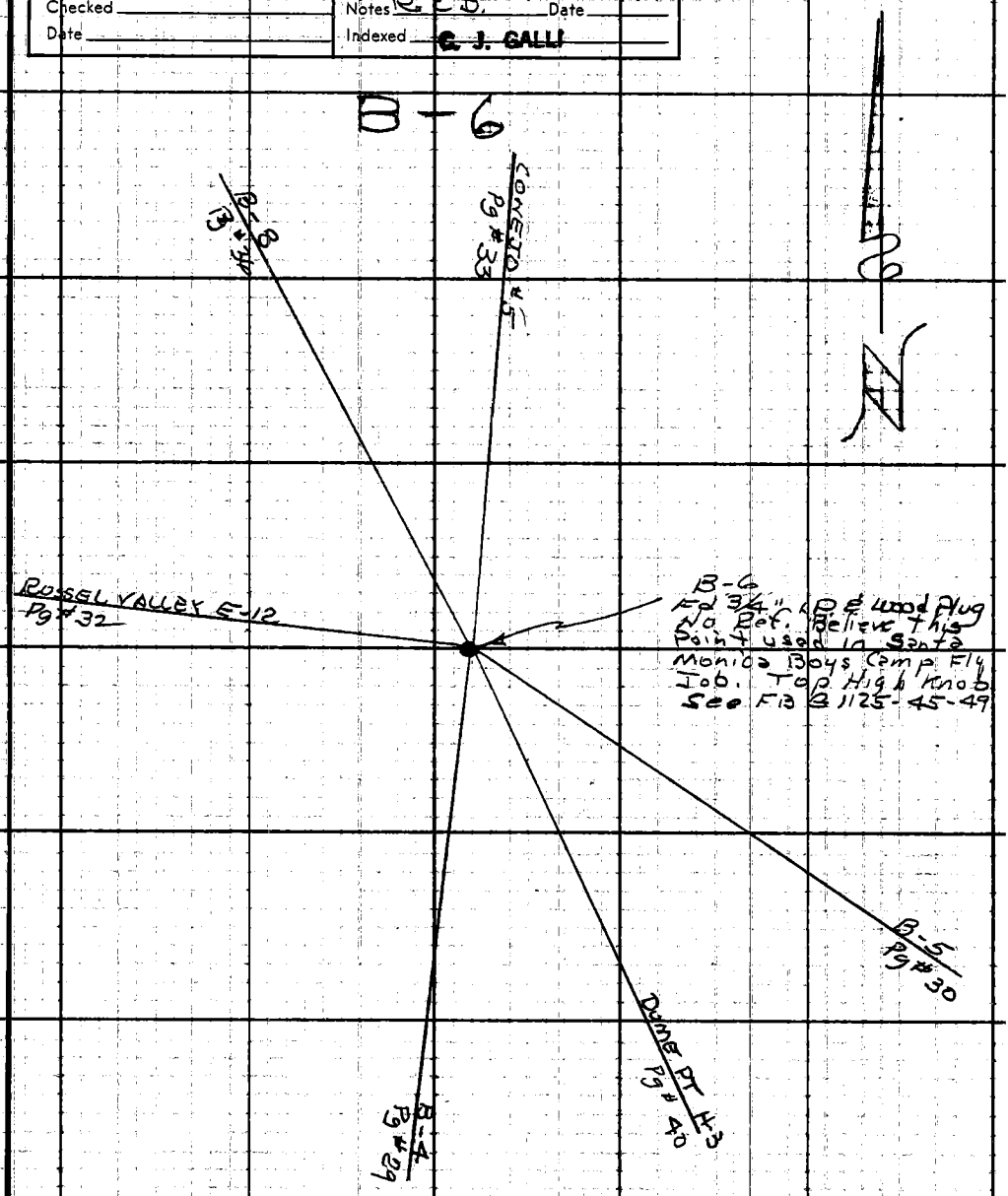

76F309S CE #310 6-62

F. B. 3250 PG. 32

RUSSEL VALLEY
E-12

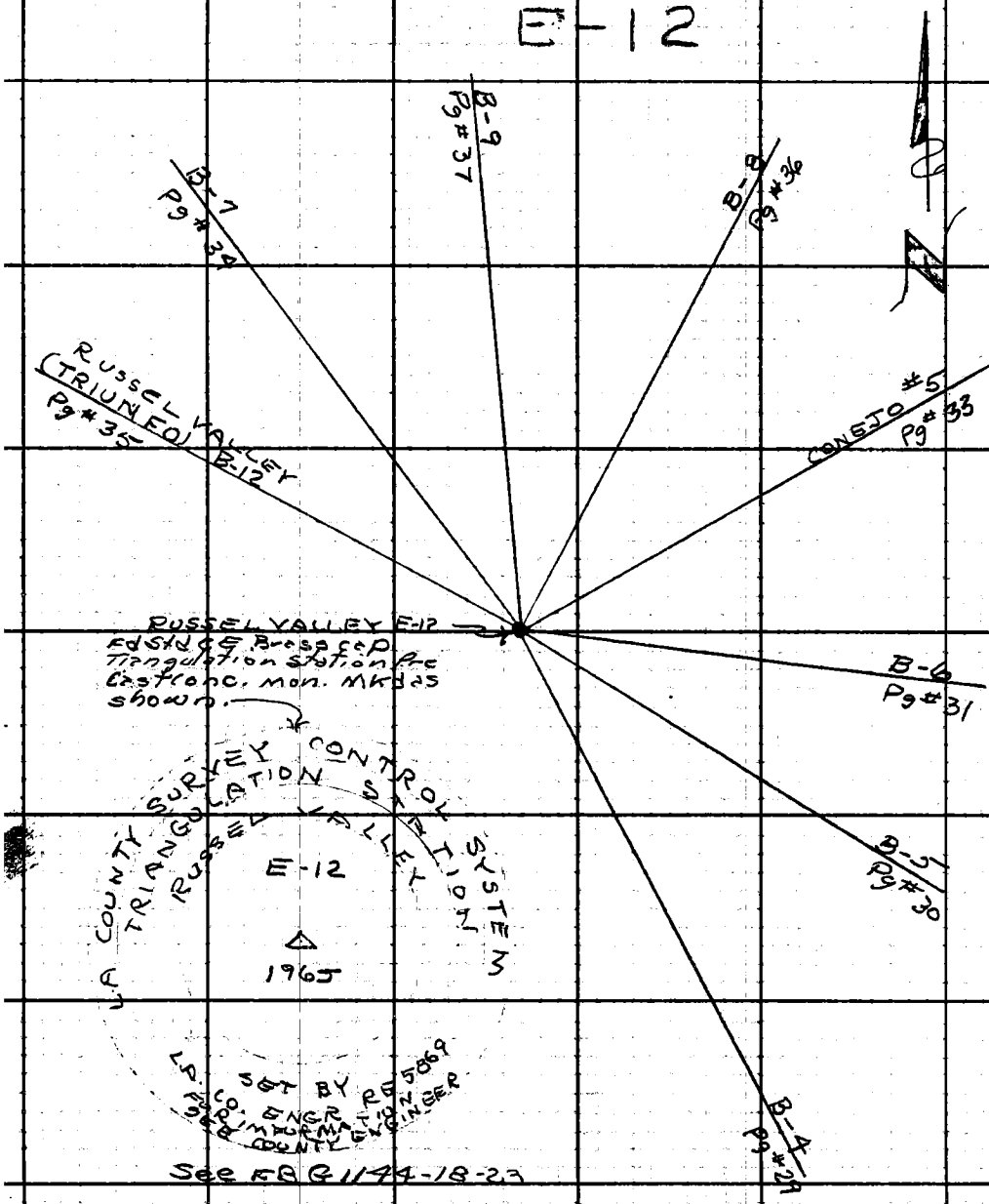

See FB 1144-18-23

NOTE

THIS STATION SET BY GEODETIC SECTION BUT NOT OCCUPIED AS YET

PLEASE RETURN TO
LOS ANGELES COUNTY ENGINEER
403 Los Angeles County Engineering Bldg.
Do not extend this side of this line.

Note: Any Additions or Changes on This Sheet Must be Made or Circled in Red Ink With Date and Name of Person Making Change.

Notes Ck'd by	Survey of MALIBU AREA 2 PHOTO CONTROL
Map No.	JN0095.86 Tape 217 Std 84 °F
Office Work	Surveyed by R C DALE
Checked	Notes R.C.D. Date
Date	Indexed G. J. GALLI

F. B. 3250 PG. 33

(CONEJO #5)
RUSSEL VALLEY G-11

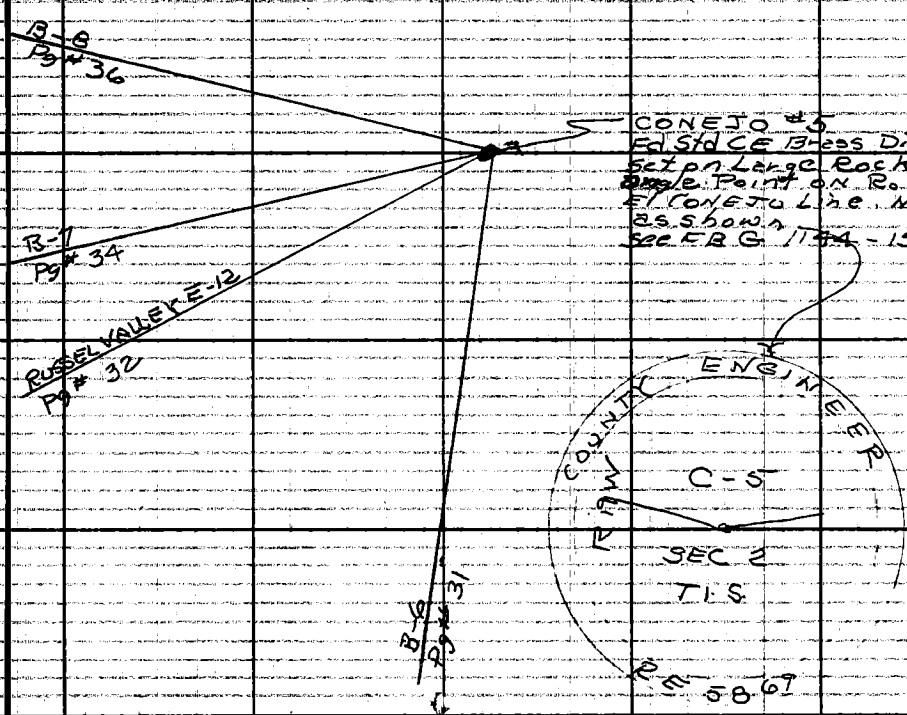

Note: Any Additions or Changes on This Sheet Must be Made or Circled in Red Ink With Date and Name of Person Making Change.

Do not extend this side of this line.

PLEASE RETURN TO
LOS ANGELES COUNTY ENGINEER
403 LOS ANGELES COUNTY ENGINEERING BLDG.

Mailed on Geo. Index Card
Placed on U.S. Quad. Shts.
Placed on Div. W.S. No.
Attached on Geo. Desc. Card

76F3095 CE #310 6-63

F. B 3250 PG 34

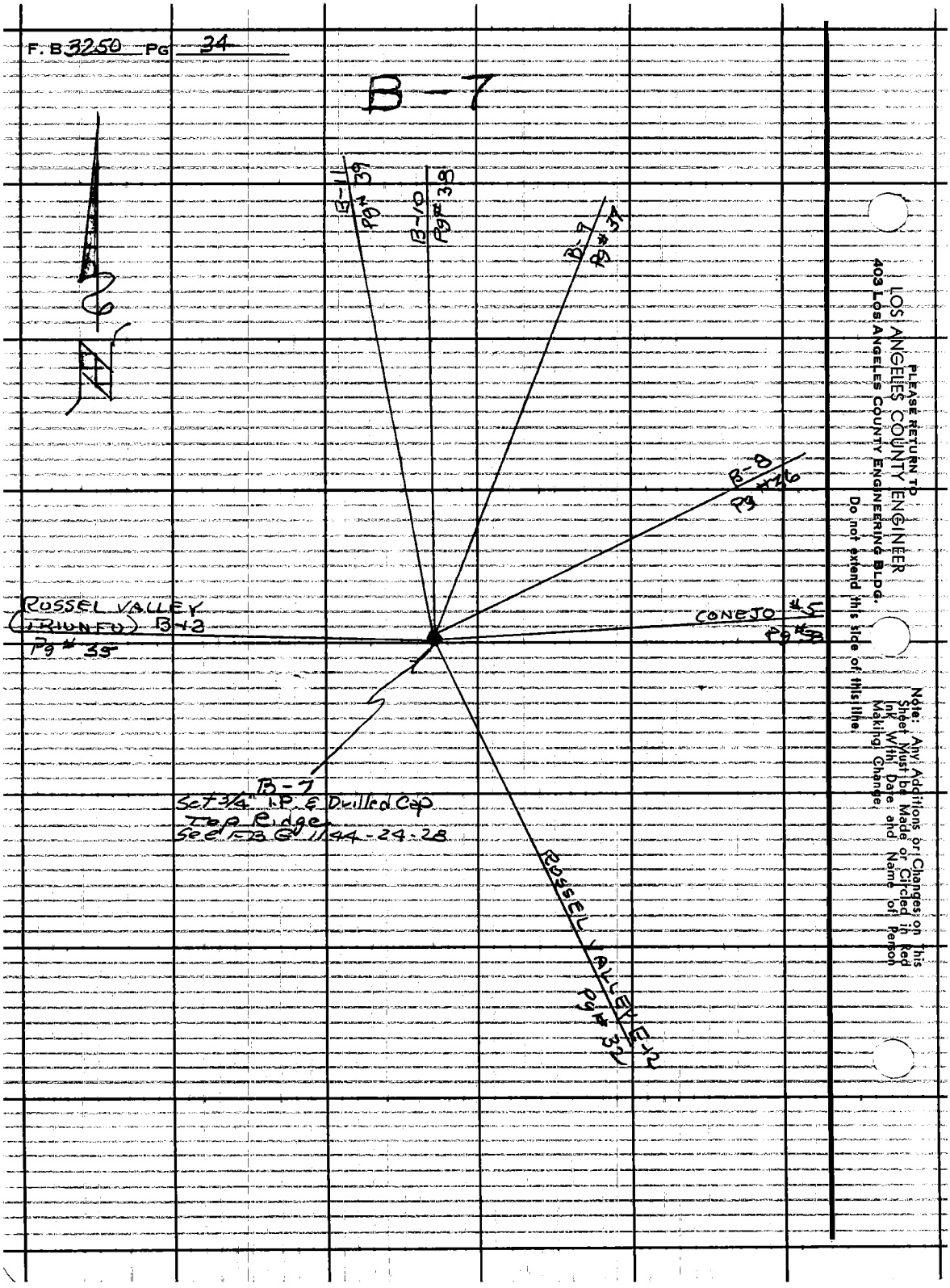

PLEASE RETURN TO
LOS ANGELES COUNTY ENGINEER
403 LOS ANGELES COUNTY ENGINEERING BLDG.
Do not extend this side of this line.
Note: Any Additions or Changes on This Sheet Must be Made or Circled in Red Ink With Date and Name of Person Making Change.

Notes Ck'd by	Survey of MALIBU AREA #2 PHOTO CONTROL
Map No.	JN0095B6 Tape 217 Std 84 °F
Office Work	Surveyed by R C DALE
Checked	Notes R C D Date 8-5-66
Date	Indexed C J [illegible]

F. B. 3250 PG. 35

RUSSEL VALLEY
B-12
(TRIUNFO)

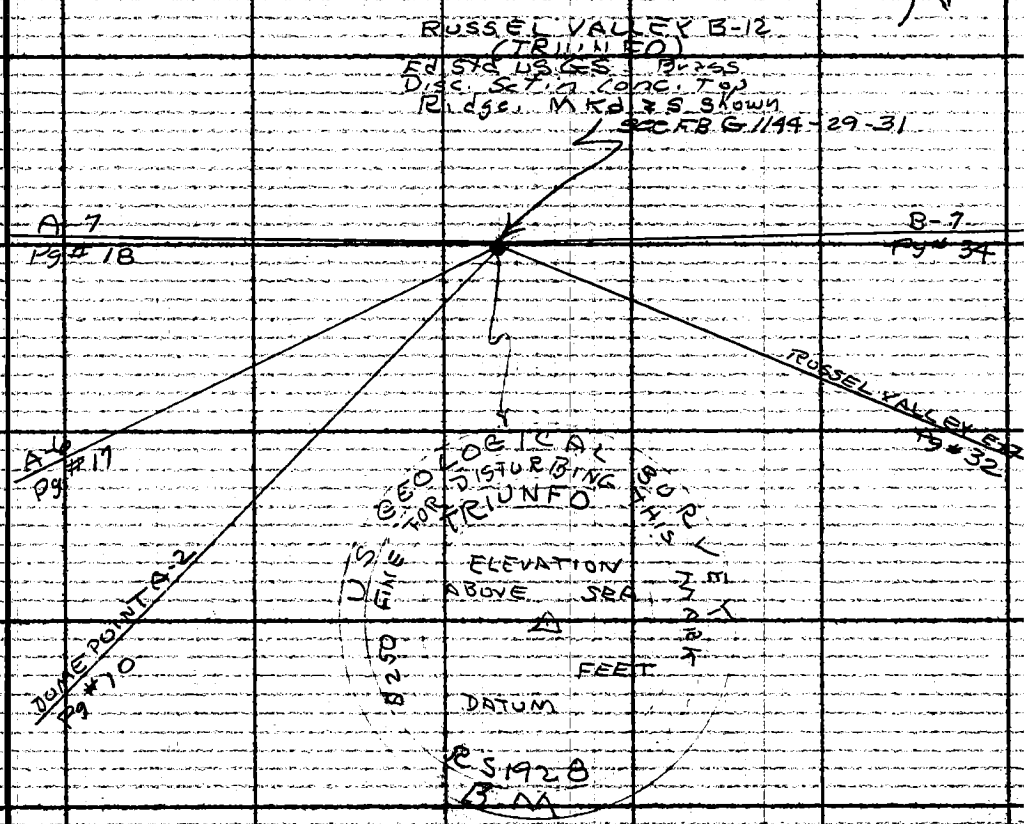

Notes: Any Additions or Changes on This Sheet Must be Made or Circled in Red Ink With Date and Name of Person Making Change.

Do not extend this side of this line.

PLEASE RETURN TO
LOS ANGELES COUNTY ENGINEER
403 LOS ANGELES COUNTY ENGINEERING BLDG.

76F309S CE #310 6-63

PLEASE RETURN TO
LOS ANGELES COUNTY ENGINEER
403 LOS ANGELES COUNTY ENGINEERING BLDG.

Do not extend this side of this line.

Note: Any Additions or Changes on This Sheet Must be Made or Circled in Red Ink With Date and Name of Person Making Change.

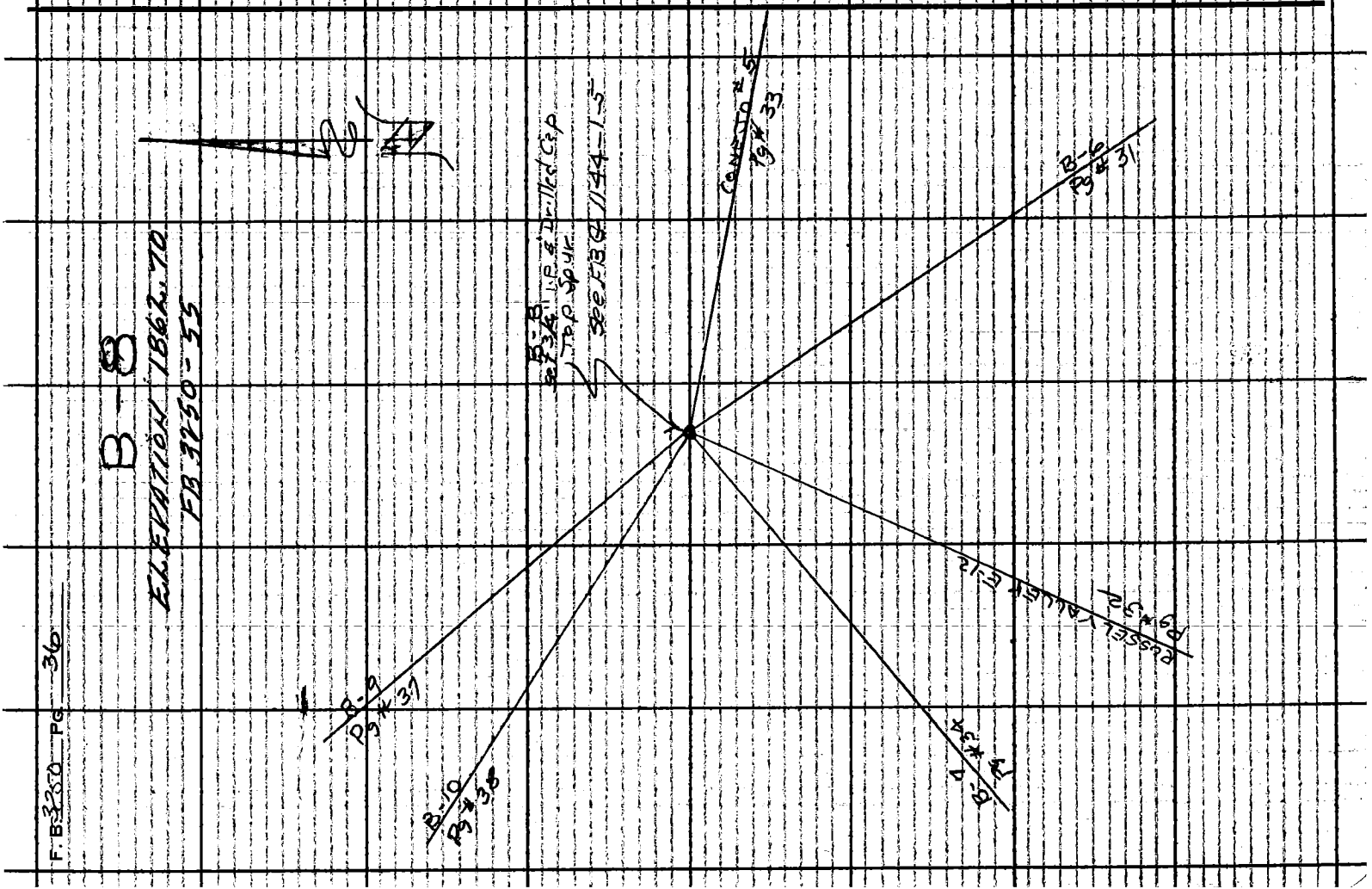

F.B. 3250 PG 36

Notes Ck'd by	Survey of MALIBU AREA #2 PHOTO CONTROL
Map No.	JN 0095.86 Tape 217 Std 84 °F
Office Work	Surveyed by R.C. DALE
Checked	Notes RCD Date 8-5-65
Date	Indexed C. J. GALLI

F. B. 3250 PG. 37

Noted on Gen. Index Card
Planned ... G.S. Quad. Shts.
Planned ... Div. W.S. No.
Sketch on Gen. Desc. Card

Note: Any Additions or Changes on This Sheet Must be Made or Circled in Red Ink With Date and Name of Person Making Change.

Do not extend this side of this line.

PLEASE RETURN TO
LOS ANGELES COUNTY ENGINEER
403 LOS ANGELES COUNTY ENGINEERING BLDG.

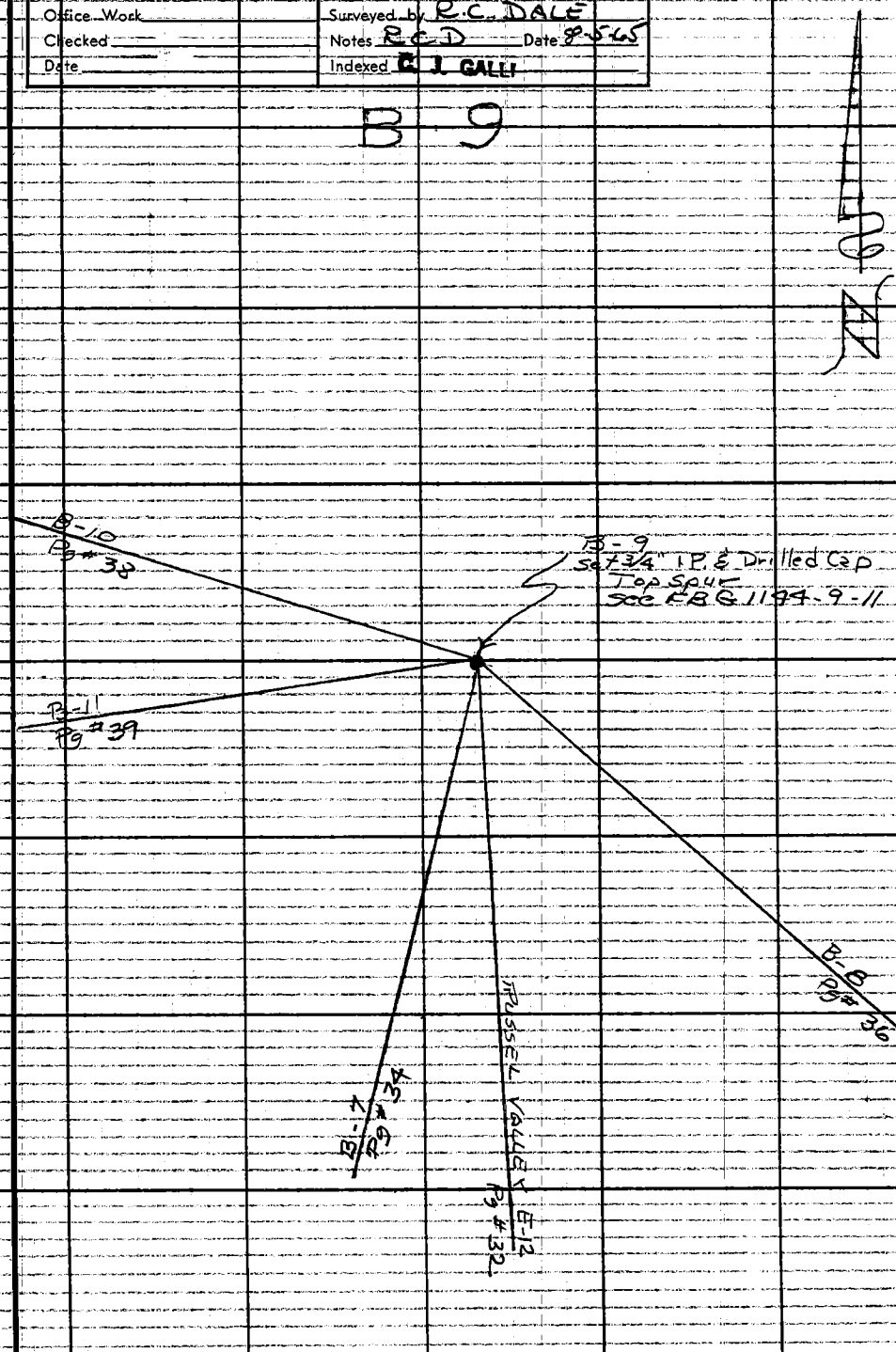

76F3095 CE #310 6-63

F.B. 3250 PG. 38

B-10

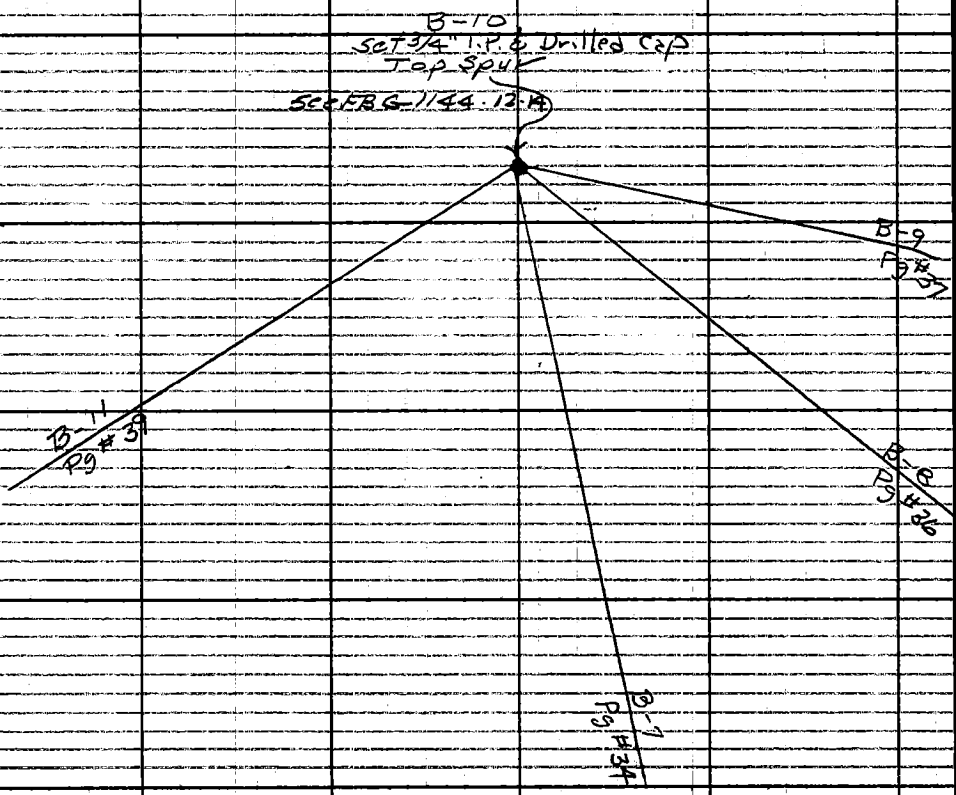

PLEASE RETURN TO
LOS ANGELES COUNTY ENGINEER
403 LOS ANGELES COUNTY ENGINEERING BLDG.
Do not extend this side of this line.

Note: Any Additions or Changes on this Sheet Must be Made or Circled in Red Ink With Date and Name of Person Making Change.

Notes Ck'd by	Survey of MALIBU AREA #2 PHOTO CONTROL
Map No.	JN0095.86 Tape 2M Std 84 °F
Office Work	Surveyed by R C DALE
Checked	Notes R C D Date 8-5-65
Date	Indexed C. J. GALLI

F. B. 3256 PG. 39

Noted on Geo. Index Card
Placed on U.S.G.S. Quad. Shts.
Placed on Geo. Div. W.S. No.
Sketch on Geo. Desc. Card

Note: Any Additions or Changes on This Sheet Must Be Made or Circled in Red Ink With Date and Name of Person Making Change.

PLEASE RETURN TO:
LOS ANGELES COUNTY ENGINEER
403 LOS ANGELES COUNTY ENGINEERING BLDG.

Do not extend this side of this line.

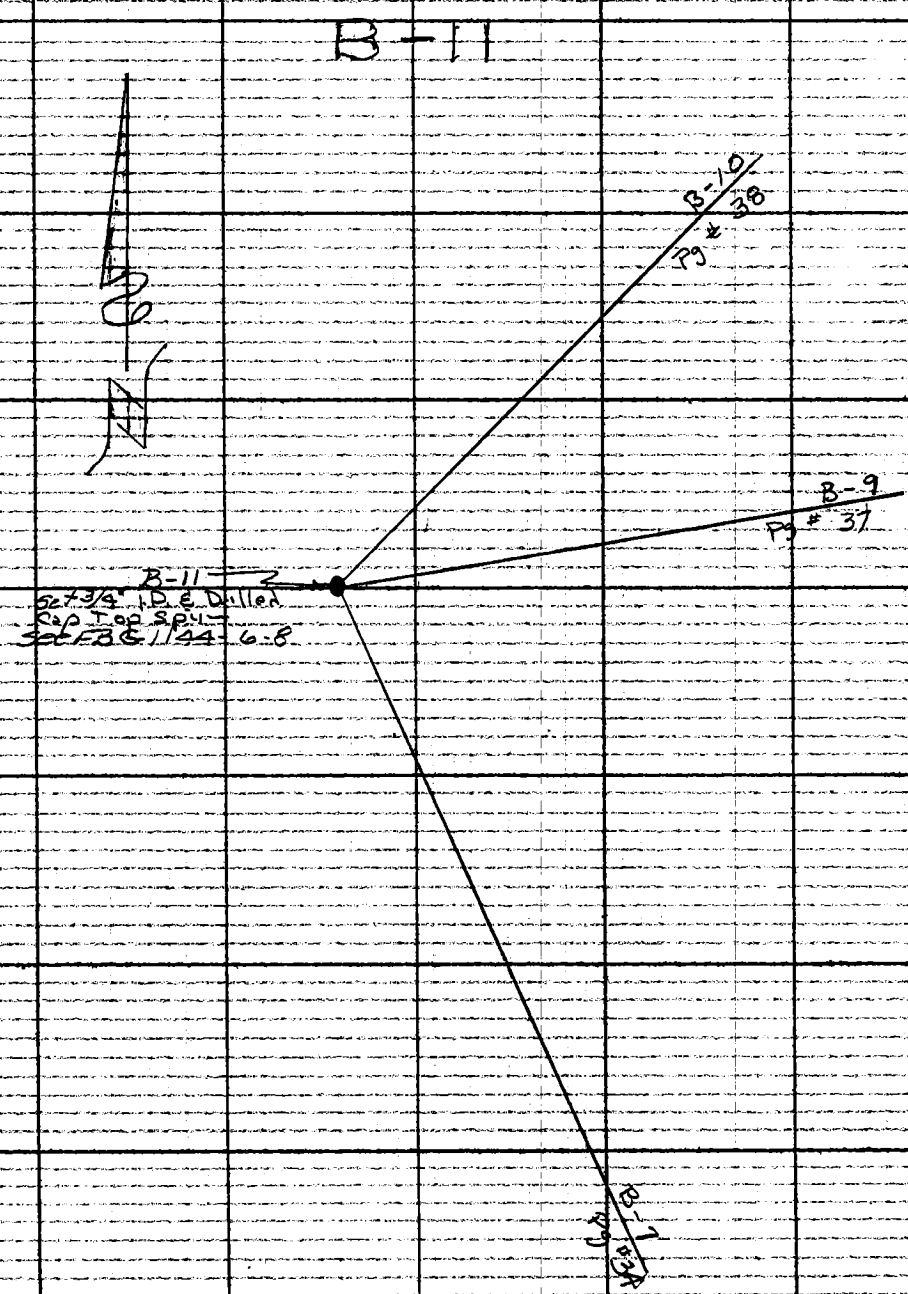

76F309S CE #310 6-63

F.B. 3250 PG. 40

DUME POINT
H-3

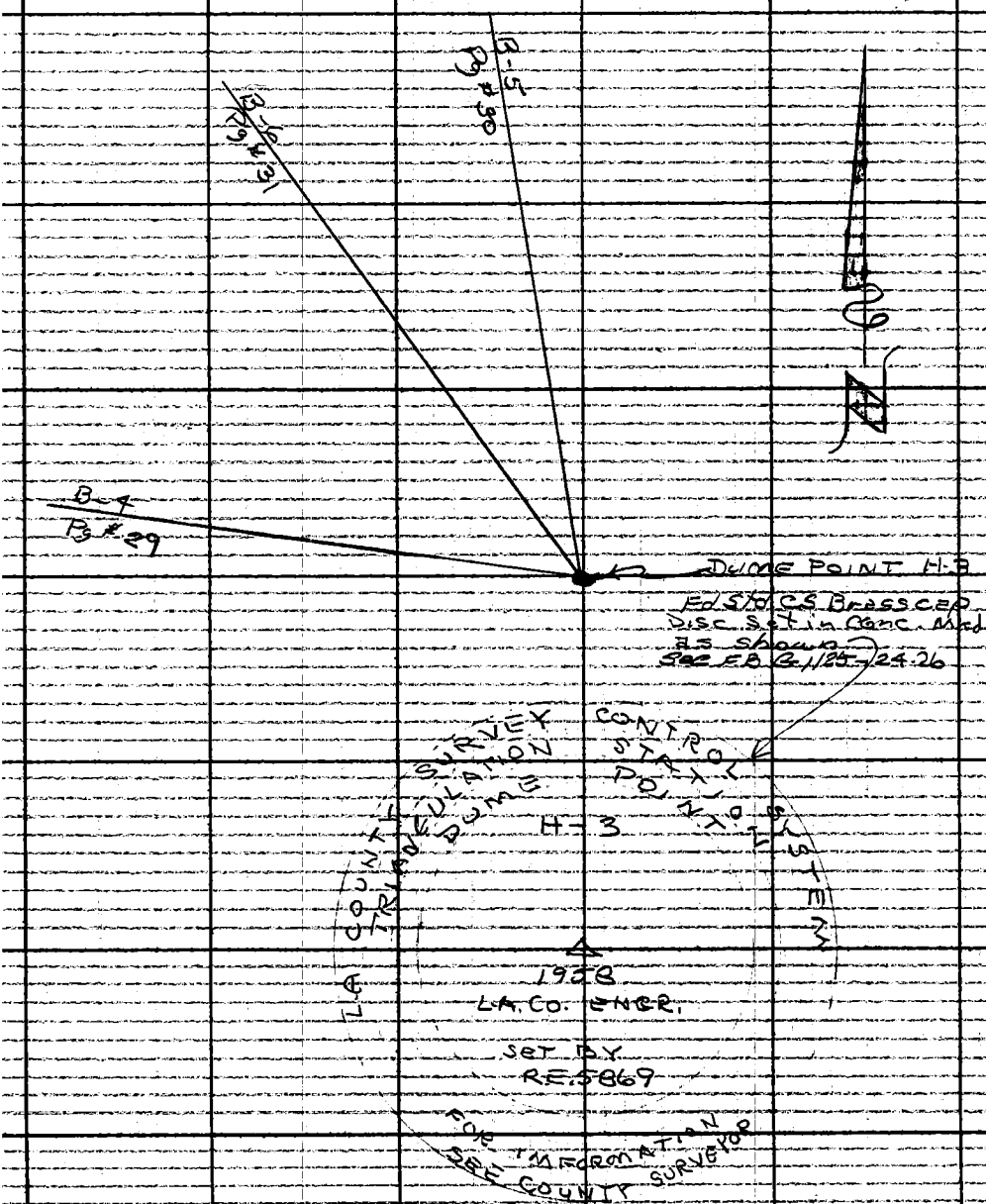

PLEASE RETURN TO
LOS ANGELES COUNTY ENGINEER
403 LOS ANGELES COUNTY ENGINEERING BLDG.
Do not extend this side of this line.
Note: Any Additions or Changes on This Sheet Must be Made or Circled in Red Ink With Date and Name of Person Making Change.

NOTES RED J. MITCHELL JOB NO. 0095.86 SURVEY OF MALIBU AREA - 2 PHOTO CONTROL

DATE 30 '65 SURVEY BY R C Dale

NOTES CHKD. NOTES BY CW A DATE 8-5-65

DATE INDEXED C. J. GALLI DATE SEP 5 '65

F. B. 3250 PG. 41

Noted on Geo. Index Card
Erased on Geo. S. Qu.
Placed on Sup. Div. W. S.
Sketch on Geo. Desc. Card

NOTE: ANY ADDITIONS ON THIS SHEET MUST BE CIRCLED IN RED INK, WITH NAME OF PERSON MAKING CHANGE.

Do not extend notes this side of this line

PLEASE RETURN TO
LOS ANGELES COUNTY SURVEYOR
725 LOS ANGELES COUNTY ENGINEERING BLDG.

76S420 S & E-353 4-54

DESCRIPTION	ADJ. ELEV.	3RD RUN	2ND RUN	DIFF.	1ST RUN	B.M.
BENCH LEVELS						
JN 0095.86						
Level circuit To establish elevation on DUME POINT A-2						

76S420 S & E-353 4-54

PLEASE RETURN TO
LOS ANGELES COUNTY SURVEYOR
725 LOS ANGELES COUNTY ENGINEERING BLDG.

NOTE: ANY ADDITIONS OR CHANGES ON THIS SHEET MUST BE MADE OR CIRCLED IN RED INK, WITH DATE AND NAME OF PERSON MAKING CHANGE.

Do not extend notes this side of this line

B.M.	1ST RUN	DIFF.	2ND RUN	3RD RUN	ADJ. ELEV.	DESCRIPTION
	LEVEL CIRCUIT TO EST. ELEV on DUME PT. A-2					
58-14	1096.309				1096.309 (1964)	Mulholland Hywy 1.8 mi W. of
	0.243		0.217			Decker Rd S/ly of dirt rd to
⊼	1096.552	-9.572	-9.572			hse # 34135, fd a C.E. brass
	9815		9.789			Cap Mon stamped "B.M. 58-14
T.P.	1086.737					R.E. 5869 set in 12" Sq Conc
	0.890		0.873			pad 6" above Surface
⊼	1087.627	-10.592	-10.587			Elev 1096.309 F.B. 2836-22
	11.482		11460			
T.P.	1076.145					
	0378		0.428			
⊼	1076.523	-10.485	-10.481			
	10.863		10.909			
T.P.	1065.660					
	0.845		0.864			
⊼	1066.505	-10.180	-10.178			
	11025		11.042			
TP	1055.480					
	0.851		0.375			
⊼	1055.831	-10.332	10.334			
	10.683		10.709			
T.P.	1045.148					
	0116		0.095			
⊼	1045.264	-8.201	-8.198			
	8.317		8.293			
T.P.	1036.947					
	6.008		6.082			
⊼	1042.955	+4.300	+4.300			
	1.708		1.782			
T.P.	[illegible]					

JOB NO 009586 SURVEY OF MALIBU AREA #2 PHOTO CONTROL NOTES REF. MITCHELL SEP 30 63
SURVEY BY RC DALE DATE
NOTES BY RCD DATE 8-5-65 NOTES CHKD
INDEXED [illegible] GALLI DATE DATE

F.B. 3250 PG. 42

76S420 S & E-353 4-54

PLEASE RETURN TO
LOS ANGELES COUNTY SURVEYOR
725 LOS ANGELES COUNTY ENGINEERING BLDG.

NOTE: ANY ADDITIONS OR CHANGES ON THIS SHEET MUST BE CIRCLED IN RED INK, WITH DATE AND NAME OF PERSON MAKING CHANGE.

Noted on Geo. Index Card ✓
Placed on U.S.G.S. Quad
Placed on Sur. Div. W.S. No.
Sketch on Geo. Desc. Card

Do not extend notes this side of this line

B.M.	1ST RUN	DIFF.	2ND RUN	3RD RUN	ADJ. ELEV.	DESCRIPTION
T.P.	1041.247					
	7.667		7.650			
⊼	1048914	+1.549	+1.549			
	6118		6.101			
T.P.	1042796					
	1.490		1423			
⊼	1044286	-8.120	-8.116			
	9610		9.539			
TP	1034676					
	1.661		1.625			
⊼	1036337	-3.770	-3.772			
	5431		5.397			
T.P.	1030.906					
	5.618		5.588			
⊼	1036.524	+3.337	+3.338			
	2.281		2.250			
T.P.	1034.243					
	5.811		5.723			
⊼	1040.054	+0.630	+0.628			
	5.181		5.095			
TP	1034873					
	6113		6.084			
⊼	1040.986	+2.605	+2.605			
	3508		3479			
TP	1037478					
	4.348		4.317			
⊼	1041.826	+0.495	+0.497			
	3853		3820			
58-13	1037.973				1037.977 (1964)	

BM 58-13 Elev = 1037.977 (1964 Adjustment) Mulholland Hwy. & Dirt road to Wakonda C Beverly Hills YMCA Camp. at 34342 Mulholland Hwy. 228 ft southeast of the painted dividerline. 3.0' N.E. P.A. 120981 E 3.8' East of sign marked WAKONDA, BEVERLY HILLS YMCA CAMP. 234' N.E. of Highway station marker 268+10. ACo Eng. Brass cap stamped BM 58-13 RE 5869 1961 Set in a 12" sq. Conc pad. 6" above surface

NOTES RED L. L. MITCHELL JOB NO. 009586 SURVEY OF MALIBU AREA #2 PHOTO CONTROL
DATE SEP 30 '65 SURVEY BY R.C. DALE
NOTES CHKD. NOTES BY R.C.D. DATE 8-11-65
DATE INDEXED C. J. GALLI DATE SEP 14 '65

F. B3250 PG. 43

F. B. 3250 PG. 44

JOB NO. 0095.86 SURVEY OF MALIBU AREA #2 PHOTO CONTROL NOTES RED J. MITCHELL

SURVEY BY R C DALE DATE SEP 30 '65

NOTES BY R C D DATE 8-10-65 NOTES CHKD.

INDEXED [illegible] DATE [illegible] DATE

76S420 S & E-353 4-54

PLEASE RETURN TO
LOS ANGELES COUNTY SURVEYOR
725 LOS ANGELES COUNTY ENGINEERING BLDG.

NOTE: ANY ADDITIONS OR CHANGES ON THIS SHEET MUST BE MADE OR CIRCLED IN RED INK, WITH DATE AND NAME OF PERSON MAKING CHANGE.

Do not extend notes this side of this line

B.M.	1ST RUN	DIFF.	2ND RUN	3RD RUN	ADJ. ELEV.	DESCRIPTION
	1037.973					
	10.787	✓	10.653			
	1048.760	+10.087	+10.088 ✓			
	0.700		0.565			
T.P.	1048.060					
	10.722	✓	10.639			
	1058.782	+9.764	+9.763 ✓			
	0.958		0.876			
T.P.	1057.824					
	12.002	✓	11.933			
	1069.826	+10.322	+10.321 ✓			
	1.680		1.612			
T.P.	1068.146					
	10.739	✓	10.672			
	1078.885	+10.572	+10512 ✓			
	0.227		0.160			
T.P.	1078.658					
	11.731	✓	11646			
	1090.389	+11.588	+11.588 ✓			
	0.143		0.058			
T.P.	1090.246					
	11.317	✓	11.239			
	1101.563	+11.174	+11.175 ✓			
	0.143		0.064			
T.P.	1101.420					
	11.646		11.614			
	1113.066	+11.556 ✓	+11.556 ✓			
	0.090		0.058			
T.P.	1112.976					

76S420 S & E-353 4-54

PLEASE RETURN TO
LOS ANGELES COUNTY SURVEYOR
725 LOS ANGELES COUNTY ENGINEERING BLDG.

NOTE: ANY ADDITIONS MADE ON THIS SHEET MUST BE CIRCLED IN RED INK, WITH DATE AND NAME OF PERSON MAKING

Noted on Geo. Index Card ✓
Posted on U.S.G.S. Quad
Posted on Sur. Div. W.S.
Sketch Per Geo. Desc. Card

Do not extend notes this side of this line

NOTES REDUCED BY J. MITCHELL JOB NO. 009686 SURVEY OF MALIBU BREAK-2 PHOTO CONTROL
DATE SEP 30 65 SURVEY BY R.C. GALE NOTES BY R.C.D. DATE 8-11-65
NOTES CHKD. DATE INDEXED R. J. GALL DATE 9-30-65

B.M.	1ST RUN	DIFF.	2ND RUN	3RD RUN	ADJ. ELEV.	DESCRIPTION
	1112.976					Shts.
	11.370		11.353			
	1124.346	+11.076	+11.078			
	0.294		0.275			
T.P.	1124.052					
	10.127		10.100			
	1134.179	+7.997	+7.997			
	2.130		2.103			
T.P.	1132.049					
	10.866		10.782			
	1142.915	+7.084	+7.085			
	3.782		3.697			
DUME PT A-2	1139.133				1139.140 (1964 Adj.)	A-2. Fd 6"d L.A.Co Eng. Brass Cap TRIANGULATION STATION Per FB 3250 D
	3.671	8	8 3.617			
	1142.804	-7.044	-7.044			
	11.715		11.661			
T.P.	1131.089					
	0.578		0.506	0.491		
	1131.667	-11.218	-11.212	-11.213		
	11.796		11.718	11.704		
T.P.	1119.871					
	0.173		0.103			
	1120.044	-11.185	-11.185			
	11.358		11.288			
T.P.	1108.686					
	3.642		3.613			
	1112.328	-7.733	-7.734			
	11.375		11.347			
T.P.	1100.953					

F.B. 3250 Pg. 45

76S420 S & E-353 4-54

PLEASE RETURN TO
LOS ANGELES COUNTY SURVEYOR
725 LOS ANGELES COUNTY ENGINEERING BLDG.

NOTE: ANY ADDITIONS OR CHANGES ON THIS SHEET MUST BE MADE OR CIRCLED IN RED INK, WITH DATE AND NAME OF PERSON MAKING CHANGE.

Do not extend notes this side of this line

B.M.	1ST RUN	DIFF.	2ND RUN	3RD RUN	ADJ. ELEV.	DESCRIPTION
	1100.953					
	0.239		0.157			
	1101.192	-11.630	-11.630			
	11.869		11.787			
T.P.	1089.323					
	0.529		0.461			
	1089.852	-11.164	-11.162			
	11.693		11.623			
T.P.	1078.159					
	0.170		0.142			
	1078.329	-11.406	-11.406			
	11.576		11.548			
T.P.	1066.753					
	0.365		0.274			
	1067.118	-11.246	-11.246			
	11.611		11.520			
T.P.	1055.507					
	0.557		0.543			
	1056.064	-8.617	-8.616			
	9.174		9.159			
T.P.	1046.890					
	0.827		0.789			
	1047.717	-8.927	-8.925			
	9.754		9.614			
BM 58-13	1037.963				1037.977 (1964)	BM 58-13 Elev = 1037.977 (1964 Adj) FB 2836-21

JOB NO 0095.86 SURVEY OF PHOTO CONTROL MALIBU AREA 2 NOTES RED 9 J. MITCHELL
SURVEY BY R.C. DALE DATE 58 3 0 '65
NOTES BY R.C.D. DATE 8-11-65 NOTES CHKD
INDEXED C. J. GALLI DATE DATE

F. B. 3250 PG. 46

NOTES RED R. J. MITCHELL JOB NO. 009586 SURVEY OF MALIBU AREA 2 PHOTO CONTROL

F. B. 3250 PG. 47

DATE 9 30 '65 SURVEY BY R. C. DALE

NOTES CHKD. NOTES BY R.C.D. DATE 8-10-65

DATE INDEXED C. J. GALLI DATE

Noted on Gen. Index Card
Plotted on U.S.G.S. Quad.
Sketch on Geo. Desc. Card

NOTE: ANY ADDITION ON THIS SHEET MUST BE MADE OR CIRCLED IN RED INK, WITH DATE AND NAME OF PERSON MAKING

Do not extend notes this side of this line

PLEASE RETURN TO
LOS ANGELES COUNTY SURVEYOR
725 LOS ANGELES COUNTY ENGINEERING BLDG.

76S420 S & E-353 4-54

B.M.	1ST RUN	DIFF.	2ND RUN	3RD RUN	ADJ. ELEV.	DESCRIPTION	Shts. No.
						BENCH LEVELS	
						JN 0095.86	
						LEVEL CIRCUIT TO ESTABLISH ELEVATION ON B-5	

768420 S & E-353 4-54

PLEASE RETURN TO
LOS ANGELES COUNTY SURVEYOR
725 LOS ANGELES COUNTY ENGINEERING BLDG.

NOTE: ANY ADDITIONS OR CHANGES ON THIS SHEET MUST BE MADE OR CIRCLED IN RED INK, WITH DATE AND NAME OF PERSON MAKING CHANGE.

Do not extend notes this side of this line

B.M.	1ST RUN	DIFF.	2ND RUN	3RD RUN	ADJ. ELEV.	DESCRIPTION
BM-P-9	1737.546				1737.546	BM P-9 Elev = 1737.546 Per FB 2289-54 Fd Std C.E. Brass Cap Mon set in conc. under Split Fork oak Per FB 2289-39, up 3"
	1.198		1.113			
	1738.744	-8.411	-8.411			
	9.609		9.524			
T.P.	1729.135					
	3.280		3.202			
	1732.415	-3.481	-3.482			
	6.761		6.684			
T.P.	1725.654					
	2.908		2.852			
	1728.562	-3.375	-3.378			
	6.283		6.230			
T.P.	1722.279					
	4.337		4.282			
	1726.616	-2.483	-2.483			
	6.820		6.765			
T.P.	1719.796					
	1.062		1.140			
	1720.858	-8.238	-8.238			
	9.300		9.378			
TBM #5	1711.558				1711.557	TBM #5. Elev = 1711.557 Per FB 2289-55 Fd L & RK. Nail in North Headwall 43± North of Int. ℄ Encinal Cyn Rd & "P" Line Per FB 2289-41
	8.692		8.667			
	1720.250	+8.045	+8.045			
	0.647		0.622			
T.P.	1719.603					
	10.750		10.680			
	1730.353	+10.273	+10.272			
	0.477		0.408			
T.P.	1729.876					

JOB NO. 0095.86 SURVEY OF MALIBU AREA #2 PHOTO CONTROL
SURVEY BY R.C. DALE
NOTES BY R.C.D. DATE 8-10-65
INDEXED C. I. GALLI DATE
NOTES RED. DATE
NOTES CHKD. DATE

F. B. 3250 PG. 46

769420 S & E-353 4-54

PLEASE RETURN TO
LOS ANGELES COUNTY SURVEYOR
725 LOS ANGELES COUNTY ENGINEERING BLDG.

NOTE: ANY ADDITIONS OR CHANGES ON THIS SHEET MUST BE CIRCLED IN RED INK, WITH DATE AND NAME OF PERSON MAKING CHANGE.

Noted on Geo. Index Card
Placed on S.S.S. Quad.
Div. W.S. No.
Sketch on Geo. Desc. Card

Do not extend notes this side of this line

B.M.	1ST RUN	DIFF.	2ND RUN	3RD RUN	ADJ. ELEV.	DESCRIPTION
	1729.876					shts.
	10.273		10.157			
	1740.149	+9.803	+9.804			
	0.470		0.353			
T.P.	1739.679					
	9.893		9.942			
	1749.572	+9.430	+9.429			
	0.463		0.513			
T.P.	1749.109					
	10.830		10.967			
	1759.939	+10.535	+10.535			
	0.295		0.432			
T.P.	1759.644					
	10.368		10.223			
	1770.012	+9.774	+9.775			
	0.594		0.448			
T.P.	1769.418					
	12.092		11.800			
	1781.510	+11.602	+11.602			
	0.490		0.198			
T.P.	1781.020					
	11.512		11.400			
	1792.532	+11.350	+11.350			
	0.162		0.050			
T.P.	1792.370					
	11.824		~~11.750~~	11.810		
	1804.194	+11.530	~~+11.522~~	+11.530		
	0.294		~~0.228~~	0.280		
T.P.	1803.900					

NOTES Red Mitchell JOB NO. 0096.86 SURVEY OF Malibu Area Pt. to Pt. Control
DATE 8-30-65 SURVEY BY R.C.D. RCDALE
NOTES CHKD. NOTES BY DATE 8-10-65
DATE INDEXED G. J. GALLI DATE

F. B. 3250 PG. 49

76S420 S & E-353 4-54

PLEASE RETURN TO
LOS ANGELES COUNTY SURVEYOR
725 LOS ANGELES COUNTY ENGINEERING BLDG.

NOTE: ANY ADDITIONS OR CHANGES ON THIS SHEET MUST BE MADE OR CIRCLED IN RED INK, WITH DATE AND NAME OF PERSON MAKING CHANGE.

Do not extend notes this side of this line

B.M.	1ST RUN	DIFF.	2ND RUN	3RD RUN	ADJ. ELEV.	DESCRIPTION
	1803.900					
	11.557		11.742			
	1815.457	+11.494	+11.494			
	0.063		0.248			
T.P.	1815.394					
	11.603		11.625			
	1826.997	+11.140	+11.142			
	0.463		0.483			
T.P.	1826.534					
	11.606		11.563			
	1838.140	+11.484	+11.483			
	0.122		0.080			
T.P.	1838.018					
	9.325		9.245			
	1847.343	+8.618	+8.617			
	0.707		0.628			
T.P.	1846.636					
	9.170		9.148			
	1855.806	+7.424	7.425			
	1.746		1.723			
B-5	1854.060				1854.08	B-5. Fd 3/4" I.P. & Drilled Cap Top
	1.675		1.632			Knob 120'± West of Water Tank
	1855.735	-8.746	-8.746			above Camp Miller, Kilpatrick Boys
	10.421		10.378			camp. Up .20 Per FB 3250-30
T.P.	1845.314					
	1.247		1.205			
	1846.561	-10.261	-10.262			
	11.508		11.467			
	1835053					

JOB NO. 009596 SURVEY OF PHOTO CONTROL
SURVEY BY R.C. DALE
NOTES BY R.C.D. DATE 8-10-65
INDEXED C. E. GALLI DATE
NOTES RED B. J. MITCHELL DATE SEP 30 '65
NOTES CHKD DATE

F. B. 3250 PG. 50

76S420 S & E-353 4-54

PLEASE RETURN TO
LOS ANGELES COUNTY SURVEYOR
725 LOS ANGELES COUNTY ENGINEERING BLDG.

NOTE: ANY ADDITIONS OR CHANGES ON THIS SHEET MUST BE CIRCLED IN RED INK, WITH DATE AND NAME OF PERSON MAKING CHANGE.

Noted on Geo. Index Card ✓
Placed on U.S.G.S. Qu[illegible]
Placed on Sur. Div. W.S.
Sketch on Geo. Desc. Card

Do not extend notes this side of this line

B.M.	1ST RUN	DIFF.	2ND RUN	3RD RUN	ADJ. ELEV.	DESCRIPTION
	1835.053					Shts.
	0.393		0.260			
	1835.446	-9.518	-9.517			
	9.911		9.777			
T.P.	1825.535					
	0.142		0.034			
	1825.677	-11.720	-11.719			
	11.862		11.753			
T.P.	1813.815					
	0.588		0.555			
	1814.403	-11.244	-11.242			
	11.832		11.797			
T.P.	1802.571					
	0.350		0.320			
	1802.921	-11.498	-11.499			
	11.848		11.819			
T.P.	1791.073					
	0.449		0.371			
	1791.522	-11.248	-11.247			
	11.697		11.618			
T.P.	1779.825					
	0.725		0.678			
	1780.550	-10.961	-10.960			
	11.686		11.638			
T.P.	1768.864					
	1.665		1.611			
	1770.529	-9.488	-9.487			
	11.153		11.098			
T.P.	1759.376					

NOTES REV. J. MITCHELL JOB NO. 0095.80 SURVEY OF MALIBU [illegible] PHOTO CONTROL
DATE 3 0 65 SURVEY BY R.C. DALE
NOTES CHKD. NOTES BY R.C.D. DATE 8-10-65
DATE INDEXED C. J. GALLI DATE SEP 16 65

F. B. 3250 PG. 51

76S420 S & E-353 4-54

PLEASE RETURN TO
LOS ANGELES COUNTY SURVEYOR
725 LOS ANGELES COUNTY ENGINEERING BLDG.

NOTE: ANY ADDITIONS OR CHANGES ON THIS SHEET MUST BE MADE OR CIRCLED IN RED INK, WITH DATE AND NAME OF PERSON MAKING CHANGE.

Do not extend notes this side of this line

B.M.	1ST RUN	DIFF.	2ND RUN	3RD RUN	ADJ. ELEV.	DESCRIPTION
	1759.376					
	4.872		4.824	4.738		
	1764.248	-6.209	-6.202	-6.205		
	11.081		11.026	10.943		
T.P.	1753.167					
	0.824		0.775			
	1753.991	-11.398	-11.399			
	12.222		12.174			
T.P.	1741.769					
	1.503		1.437			
	1743.272	-6.738	-6.738			
	8.241		8.175			
T.P.	1735.031					
	7.512		7.473	7.458		
	1742.543	+0.044	+0.048	+0.048		
	7.468		7.425	7.410		
T.P.	1735.075					
	10.382		0.347			
	1735.457	-11.613	-11.615			
	11.995		11.962			
T.P.	1723.462					
	0.147		0.107			
	1723.609	-11.956	-11.958			
	12.103		12.065			
TBM#5	1711.506				1711.557	TBM #5 Elev = 1711.557 Per FB 2289-55 Fd L & RK. Nail Top North Headwall 43.3' N. of Intersection ℄ Encinal Cyn Rd & "P" Line Per FB 2289-41

F. B. 3250 Pg. 52

JOB NO. 009586 SURVEY OF MALIBU HRLS PHOTO CONTROL NOTES RED
SURVEY BY R.C. DALE DATE SEP 30 '65
NOTES BY RCD DATE 8-10-65 NOTES CHKD
INDEXED G. J. GALLI DATE DATE

Profile	Notes Red N. A. MITCHELL	Plotted	Job No.	Division No.	F.B. 3250 PG. 53
No.	Date SEP 30 '65	Date	Survey of MALIBU AREA #2 PHOTO CONTROL		
X-Sec.	Notes Chkd.	Checked	Survey by RCD/RC	Notes RCD	Date 8-10-65
No.	Date	Date	Map No.	Indexed G. J. GALLY	Date SEP 16 '65

Noted on Geo. Index Card ✓
Placed on U.S.G.S. Ordinance Sheets
Placed on Sur. Div. W.S. No.
Sketch on Gen. Desc. Card

NOTE: ANY ADDITIONS OR REVISIONS ON THIS SHEET MUST BE PRINTED OR CIRCLED IN RED INK, WITH DATE AND NAME OF PERSON MAKING THE CHANGE.

PLEASE RETURN TO
LOS ANGELES COUNTY ENGINEER
403 LOS ANGELES COUNTY ENGINEERING BLDG.

Do not extend notes this side of this line.

STATION	B.S.	H.I.	F.S.	ELEV.	
					BENCH LEVELS JN 009586
					LEVEL CIRCUIT TO ESTABLISH ELEVATION ON B-8

76-L298 CE 307 3-61

76-L298 CE 307 3-61

PLEASE RETURN TO
LOS ANGELES COUNTY ENGINEER
403 LOS ANGELES COUNTY ENGINEERING BLDG.

NOTE: ANY ADDITIONS OR CHANGES ON THIS SHEET MUST BE MADE OR CIRCLED IN RED INK, WITH DATE AND NAME OF PERSON MAKING CHANGE

Do not extend notes this side of this line.

STATION	B.S.	H.I.	F.S.	ELEV.	
BM 59-23	11.693	1570.636		1558.943	BM 59-23 Elev = 1558.943 (1964 ADJ) Decker Rd, on W. Side. 0.95 Miles Nly of Mulholland Hwy to the East. About 195 ft S. Ely of the west wood. Hwy Marker Post A 8-10 about 118 ft NEly of West Steel Hwy Marker Post A 8 04 & 12 ft East of East edge of Rd Pavement. A Co Eng button brass cap Mon. Stamped BM 59-23 RE 5869 1963. up 4" & Protected by a Yellow Marker Post. Per FB 2836-127
T.P.	10.609	1580.894	0.346	1570.290	
T.P.	11.477	1592.333	0.038	1580.856	
T.P.	11.900	1604.196	0.037	1592.296	
T.P.	12.028	1616.061	0.163	1604.033	
T.P.	11.822	1627.640	0.243	1615.818	
T.P.	11.750	1639.189	0.201	1627.439	
T.P.	12.327	1651.408	0.108	1639.081	
T.P.	11.692	1662.863	0.237	1651.171	
T.P.	11.313	1674.148	0.028	1662.835	
BM 59-22	11.631	1684.216	1.563	1672.585	BM 59-22 Elev = 1672.598 (1964 ADJ.) Decker Rd. on East Side, about 0.68 Mile Nly of Mulholland Hwy. To the East. 138.6 Ft Nly of T.P. No L.A.Co. F.D. 30/57. 15' Nwly of East Wooden Highway Marker Post A 7.77 & 12.3 ft. Ely. of E. Edge pavement A Co Eng button brass cap Mon Stamped BM 59-22 RE 5869 1963 up 3" Per FB 2836-126.
T.P.	11.917	1694.993	1.140	1683.076	
T.P.	12.107	1706.906	0.194	1694.799	
T.P.	11.882	1718.448	0.340	1706.566	
T.P.	11.976	1729.873	0.551	1717.897	
T.P.	11.559	1741.244	0.188	1729.685	
T.P.	12.008	1752.992	0.260	1740.984	
T.P.	12.290	1765.000	0.282	1752.710	
T.P.	12.174	1777.072	0.102	1764.898	
T.P.	11.580	1788.562	0.090	1776.982	
T.P.	12.140	1800.386	0.316	1788.246	

F.B. 3250 PG. 54 Job No. 009586 Division No. Notes Red F. J. MINCHER Plotted Profile
Survey of MALIBU AREA #2 PHOTO CONTROL Date SEP 30 65 Date No. X-Sec.
Survey by R.C. DALE Notes RCD Notes Chkd. Checked No.
Indexed C. I. GALLI Date Date Date No.

76-L298 CE 307 3-61

PLEASE RETURN TO
LOS ANGELES COUNTY ENGINEER
403 LOS ANGELES COUNTY ENGINEERING BLDG.

NOTE: ANY ADDITIONS OR [illegible] ON THIS SHEET MUST BE MADE OR CIRCLED IN RED INK, WITH DATE AND NAME OF PERSON MAKING [illegible]

Noted on Geo. Index Card ✓
Placed on U.S.G.S. Or[illegible]
Sketch on Geo. Desc. Card

Do not extend notes this side of this line.

STATION	B. S.	H. I.	F. S.	ELEV.		
		1800.386				
T.P.	11.973	1811.559	0.800	1799.586		
T.P.	11.938	1823.438	0.059	1811.500		
T.P.	12.087	1835.260	0.265	1823.173		
T.P.	12.127	1847.324	0.063	1835.197		
T.P.	9.058	1856.308	0.074	1847.250		
T.P.	8.898	1863.966	1.240	1855.068		
B - 8	1.181	1863.880	1.267	1862.699	701 ✓ B-8 Fd 3/4" I.P. & Drilled Cap Top Sq. Out, Flush Per F.B. 3250-36	
T. P.	2.894	1856.421	10.353	1853.527		
T.P.	0.600	1846.054	10.967	1845.454		
T.P.	0.533	1834.731	11.856	1834.198		
T.P.	0.428	1823.499	11.660	1823.071		
T.P.	0.317	1811.821	11.995	1811.504		
T.P.	0.260	1799.850	12.231	1799.590		
T.P.	0.364	1788.620	11.594	1788.256		
T.P.	0.277	1777.698	11.199	1777.421		
T.P.	0.066	1765.534	12.230	1765.468		
T.P.	0.052	1753.613	11.973	1753.561		
T.P.	0.220	1741.897	11.936	1741.677		
T. P.	0.340	1730.033	12.204	1729.693		
T. P.	0.150	1719.368	10.815	1719.218		

Profile No. ___ X-Sec. No. ___
Notes Rdn. L. McCitch Date SEP 30 65 Plotted ___ Date ___
Notes Chkd. ___ Date ___ Checked ___ Date ___
Job No. 2958 Division No. ___
Survey of MALIBU AREA #2 PHOTO CONTROL
Survey by R.C. DALE Notes R.C.D. Date 8-10-65
Map No. ___ Indexed C. J. GATT Date ___
F.B. 3250 PG. 55

76-L298 CE 307 3-61

PLEASE RETURN TO
LOS ANGELES COUNTY ENGINEER
403 LOS ANGELES COUNTY ENGINEERING BLDG.

NOTE: ANY ADDITIONS OR CHANGES ON THIS SHEET MUST BE MADE OR CIRCLED IN RED INK, WITH DATE AND NAME OF PERSON MAKING CHANGE

Do not extend notes this side of this line.

STATION	B. S.	H. I.	F. S.	ELEV.		
		1719 368				
T.P.	0.094	1707.520	11.942	1707.426		
T.P.	0.826	1696.512	11.834	1695 686		
T.P.	1.438	1685.950	12.000	1684.512		
T.P.	2 082	1678 566	9.466	1676.484		
BM 59-22			5950	1672 616	BM 59-22 Elev = 1672.598 (1964 ADJ)	

F. B. 3250 PG. 56 Job No. 009586 Division No. Notes Red Plotted Profile
Survey of MALIBU AREA #2 PHOTO CONTROL Date SEP 30 '65 Date No. X-Sec.
Survey by RC DALE Notes RCD Notes Chkd. Checked No.
Indexed C. J. CHIP Date Date Date

Profile No. _____ Notes Red. R. J. MITCHELL Date SEP 30 '65 Plotted _____ Date _____ Job No. 009586 Division No. _____ F.B. 3250 PG. 57

X-Sec. No. _____ Notes Chkd. _____ Date _____ Checked _____ Date _____ Survey of MALIBU AREA #2 PHOTO CONTROL

Survey by R. C. DALE Notes CWA Date 8-13-65

Map No. _____ Indexed G. J. GALLI Date _____

Noted on Geo. Index Card
Placed on U.S.G. Bd. Shts.
Noted on Sur. Index S. No.
Sketch on Geo. Desc. Card

NOTE: ANY ADDITIONS OR CHANGES ON THIS SHEET MUST BE MADE CIRCLED IN RED INK, WITH DATE AND NAME OF PERSON MAKING CHANGE.

PLEASE RETURN TO
LOS ANGELES COUNTY ENGINEER
403 LOS ANGELES COUNTY ENGINEERING BLDG.

Do not extend notes this side of this line.

STATION	B.S.	H.I.	F.S.	ELEV.	
					BENCH LEVELS JN 009586
					LEVEL CIRCUIT TO ESTABLISH ELEVATIONS ON B-2 & B-3

76-L298 CE 307 3-61

76-L298 CE 307 3-61

PLEASE RETURN TO
LOS ANGELES COUNTY ENGINEER
403 LOS ANGELES COUNTY ENGINEERING BLDG.

NOTE: ANY ADDITIONS OR CHANGES ON THIS SHEET MUST BE MADE OR CIRCLED IN RED INK, WITH DATE AND NAME OF PERSON MAKING CHANGE

Do not extend notes this side of this line.

STATION	B.S.	H.I.	F.S.	ELEV.		
B.M. 59-15	8398	1487784		1479386	Encinal Cyn Rd, E. side about .66 mi. Sly of Decker Rd. 104' S.ly P.P. #1090672 95' N.E.ly P.P. #1090672 E. Fd A C.E. brass Cap button type mon. Stamped B.M. 59-15 RE 5869-1963, up 4" F.B. 2836-119 Elev. 1479.386	
T.P.	8864	1496253	0395	1487389		
"	1205	1493226	4232	1492021		
"	11383	1494442	10167	1483059		
"	10459	1504432	0469	1493973		
"	11311	1515257	0486	1503946		
"	11451	1525993	0715	1514542		
"	8651	1533602	1042	1524951		
B-3	1790	1532648	2744	1530858	✓ Fd. 3/4" I.P. & Cap Top of Knoll up 1" Per F.B. 3250-23	
T.P.	0271	1522604	10315	1522333		
"	0337	1511489	11452	1511152		
"	1572	1501386	11675	1499814		
"	1620	1491297	11709	1489677		
"	3335	1485389	9243	1482054		
"	0420	1476321	9488	1475901		
"	0579	1465018	11882	1464439		
"	0929	1455507	10440	1454578		
"	0461	1445423	10545	1444962		
"	0420	1435563	10280	1435143		
"	0302	1424520	11345	1424218		
	0198	1413064	11654	1412866	✓	

F.B. 3250 PG. 58 Job No. 009586 Division No. Notes Red R. J. MITCHELL Plotted Profile
Survey of MALIBU AREA #2 PHOTO CONTROL Date 3 0 '65 Date No. X-Sec.
Survey by R.C. Dale Notes C. Adams Notes Chkd. Checked
Indexed C. J. GALLI Date 8-13-65 Date No.

76-L298 CE 307 3-61

PLEASE RETURN TO
LOS ANGELES COUNTY ENGINEER
403 LOS ANGELES COUNTY ENGINEERING BLDG.

NOTE: ANY ADDITIONS OR CHANGES ON THIS SHEET MUST BE MADE IN RED INK, CIRCLED IN RED INK, WITH DATE AND NAME OF PERSON MAKING CHANGE.

Noted on New Index Card
Plotted on S.C.S. Quadrangle
Noted on Bur. Div. W.
Noted on New Index Card

Do not extend notes this side of this line.

STATION	B. S.	H. I. 14/3069	F. S.	ELEV.		
T.P.	0662	1402129	11597	1401467		
"	0444	1392117	10456	1391673		
"	0509	1380703	11923	1380194		
"	0431	1369953	11181	1369522		
"	0527	1358648	11832	1358121		
"	0690	1348338	11000	1347648		
"	0747	1337645	11440	1336898		
"	0457	1327022	11080	1326565		
"	0340	1315610	11752	1315270		
"	0318	1308703	7225	1308385		
"	0722	1298248	11177	1297526		
BM 59-13			5882	1292366	Encinal Cyn Rd. on W. side about 1.3 miles S.ly of Decker Rd 84' S.ly of P.P.#1090653E Fd a CE button brass cap mon. Stamped B.M. 59-13 RE 5869 -1963, 4" above gr Elev 1292.361 F.B. 2836-117	
BM 59-13	1060	1293421		1292361		
T.P.	3826	1285272	11975	1281496		
"	11210	1296169	0313	1284959		
"	11759	1307418	0510	1295659		
"	11597	1318687	0328	1307090		
"	10555	1329047	0195	1318492		
	7193	1333696	2544	1326503		
B-2	4227	1332258	5665	1328031	Fd 3/4" IPe cap up 1" on low knoll PeL FB 2260-22	

Profile No. ___ X-Sec. No. ___
Notes Rec'd Date SEP 30 '65
Notes Chkd. Date ___
Date ___
Plotted MITCHELL Date ___
Checked Date ___
Date ___
Job No. 09586 Division No. ___
Survey of MALIBU AREA #2 PHOTO CONTROL
Survey by R.L. Dale Notes C. Adams Date 8-13-65
Map No. ___ Indexed C. J. CALLS Date ___
F.B. 3250 PG. 59

76-L298 CE 307 3-61

PLEASE RETURN TO
LOS ANGELES COUNTY ENGINEER
403 LOS ANGELES COUNTY ENGINEERING BLDG.

NOTE: ANY ADDITIONS OR CHANGES ON THIS SHEET MUST BE MADE OR CIRCLED IN RED INK, WITH DATE AND NAME OF PERSON MAKING CHANGE

Do not extend notes this side of this line.

STATION	B.S.	H.I. 1332 258	F.S.	ELEV.		
T.P.	0835	1321 445	11 648	1320610		
"	0291	1310 286	11450	1309995		
"	1495	1300911	10870	1299416		
"	0972	1290561	11322	1289589		
"	0570	1281312	9819	1280742		
"	9678	1287723	3267	1278045		
"	7696	1293414	2005	1285718		
B.M. 59-13			1053	1292364	Encinal Cyn Rd on W side 1.30 mi S.ly Decker Rd Fd @ C.E. button type brass cap mon mked. B.M. 59-13 R.E. 5869 - 1963 F.B. 2836-117	Elev 1292.361

F.B. 3250 PG. 60 Job No. 009586 Division No. Notes Red R.I. MITCH Plotted Profile
Survey of MALIBU AREA #2 PHOTO CONTROL Date SEP 3 0 85 Date No. X-Sec.
Survey by R.C. Dale Notes C. Adams Notes Chkd. Checked
Indexed L. J. GALL Date 8-13-65 Date Date No.

Notes Ck'd by	Survey of ~~MALIBU AREA #2~~ PHOTO CONTROL	F.B. 3250 PG. 61
Map No.	JN 007436 Tape 216 Std 84 °F	
Office Work	Surveyed by R. C. DALE	
Checked	Notes RCD Date 8-14-65	
Date	Indexed G. L. GALLU	

Note: Any Additions or Changes on This Sheet Must be Made or Circled in Red Ink With Date and Name of Person Making Change.

Do not extend this side of this line.

PLEASE RETURN TO LOS ANGELES COUNTY ENGINEER 403 Los Angeles County Engineering Bldg.

76F3095 DE #310 9-63

MALIBU AREA #2
PHOTO CONTROL

JN 007436

LIST OF PHOTOGRAMMETRIC CONTROL POINTS USED ON TRANCAS CYN ROAD (TRANVIEW ROAD) WHICH WILL BE USED ON THIS JOB. ELEVATIONS & ZONE 7 COORDINATES GIVEN. DIFFERENCE IN ELEVATION BETWEEN TOP OF MONUMENT & GROUND SHOULD BE RECORDED AT TIME OF PANELING. THESE POINTS WERE RE-COVERED IN THE FIELD & NEW BARBER POLES SET

PARTY
R.C. DALE
C.W. ADAMS
B.R. JACKSON
R.A. SWANN
W.J. DIETZ

F. B. 3250 PG 66

STATION	ELEV	NORTH	EAST	F.B.	PG.
TC-4	515.9	4127623.98	4033860.03	2267	102
TC-6	1092.3	4130393.60	4033708.62	2267	104
TC-8	1121.5	4133589.13	4032855.47	2267	106
TC-9	968.0	4133962.09	4029923.68	2267	107
TC-16	1414.1	4135847.47	4033956.53	2338	143
TC-18	1727.1	4140075.73	4030273.11	2338	149
TC-20	1428.3	4144578.30	4028658.39	2338	153
TC-21	1483.7	4143480.43	4027081.48	2338	159
E-4	1729.4	4144952.46	4025976.83	2338	213
E-8	1587.3	4144793.54	4023885.59	2338	221
E-12	1647.9	4143239.94	4023029.57	2338	229
TC-13	398.8	4127196.93	4031047.73	2267	111

PLEASE RETURN TO
LOS ANGELES COUNTY ENGINEER
403 Los Angeles County Engineering Bldg.
Do not extend this line off this line.
Note: Any Additions or Changes on This Sheet Must be Made or Circled in Red Ink With Date and Name of Person Making Change