Notes Ck'd by	Survey of Corral Cñ Rd
Map No.	JN 0095.80 Tape Std °F
Office Work	Surveyed by Crowe
Checked	Notes CVC Date
Date	Indexed C. J. GALLI DEC 20 '86

F. B. 3253 PG. 5

CORRAL CÑ. ROAD
J.N. 0095.80
and
LATIGO CÑ. ROAD
J.N. 0096.22

Horizontal and Vertical Control for
Aerial Photography

This [illegible] order work [illegible] during daylight hours to barber poles.

References

F.B. [illegible]
F.B. [illegible]
F.B. [illegible]

F.B.
F.B. 524

Party
Crowe
Springs
[illegible]
Glidden

microfilmed June '85

Note: Any Additions or Changes on This Sheet Must be Made or Circled in Red Ink With Date and Name of Person Making Change.

PLEASE RETURN TO
LOS ANGELES COUNTY ENGINEER
403 LOS ANGELES COUNTY ENGINEERING BLDG.

Do not extend this side of this line.

76F309S CE #310 6-62

Notes Ck'd by	Survey of CORRAL CN RD.
Map No.	JN 0095.80 Tape — Std — °F
Office Work	Surveyed by CROWE
Checked	Notes R. G. Date 16 JUNE 65
Date	Indexed C. J. GALLI

F. B. 3253 PG. 7

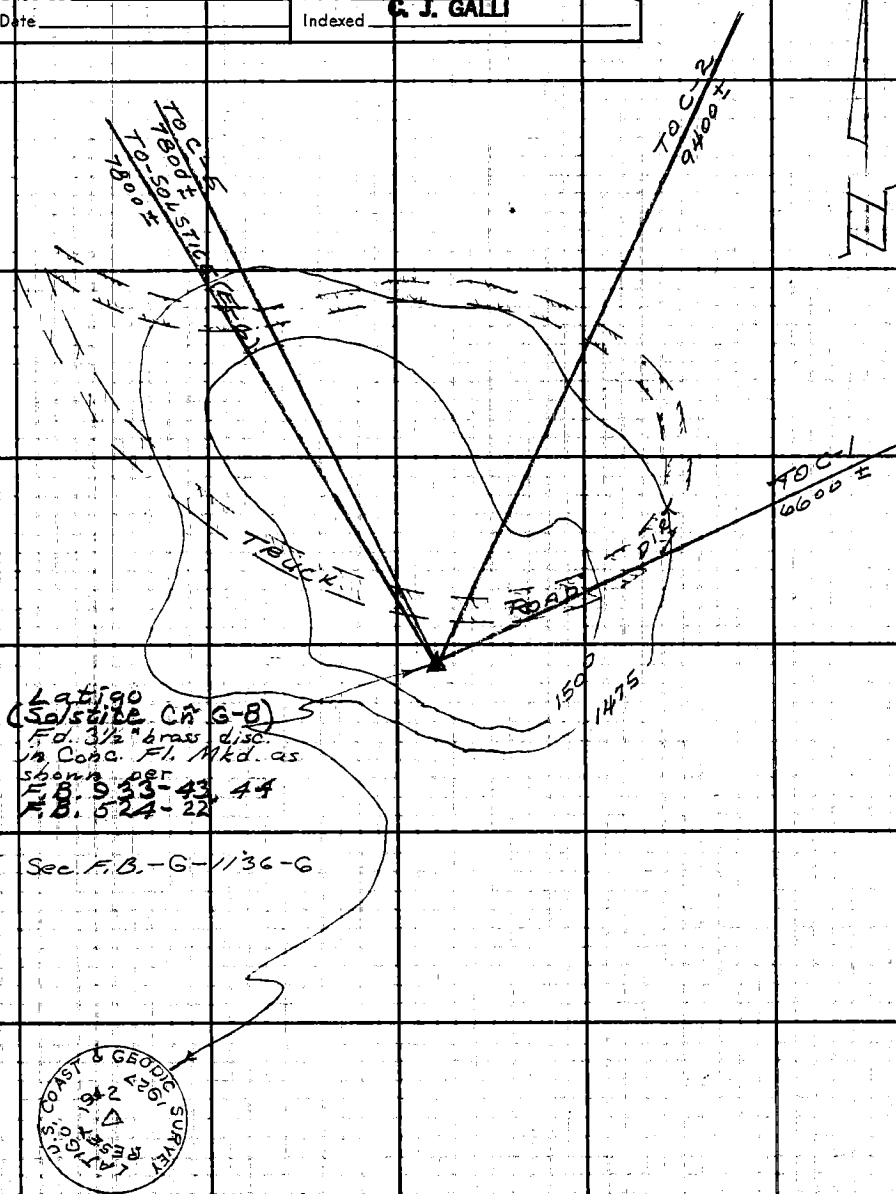

Note: Any Additions or Changes on This Sheet Must be Made or Circled in Red Ink With Date and Name of Person Making Change.

Do not extend this side of this line.

PLEASE RETURN TO
LOS ANGELES COUNTY ENGINEER
403 LOS ANGELES COUNTY ENGINEERING BLDG.

76F309S CE #310 6-62

F. B. 3253 PG. 8

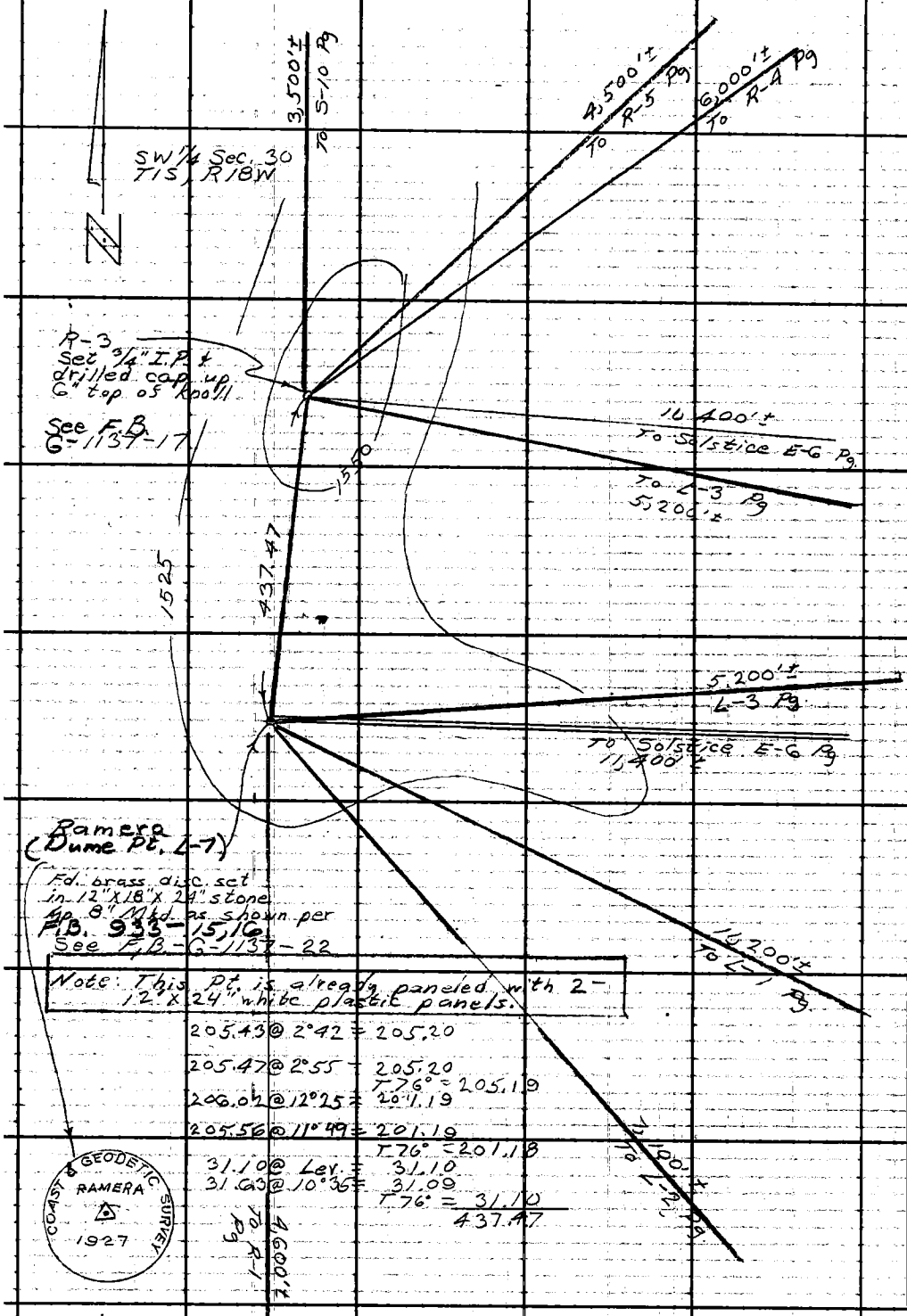

PLEASE RETURN TO
LOS ANGELES COUNTY ENGINEER
403 LOS ANGELES COUNTY ENGINEERING BLDG.
Do not extend this side of this line.
Note: Any Additions or Changes on This Sheet Must be Made or Circled in Red Ink With Date and Name of Person Making Change.

Notes Ck'd by	Survey of Corral Cn. Latigo Cn.	F. B. 3253 Pg. 9
Map No.	JN 009580 009673 Tape Std °F	
Office Work	Surveyed by C V Crowe	
Checked	Notes Springs Date 6-16-65	
Date	Indexed C. J. GALLI	

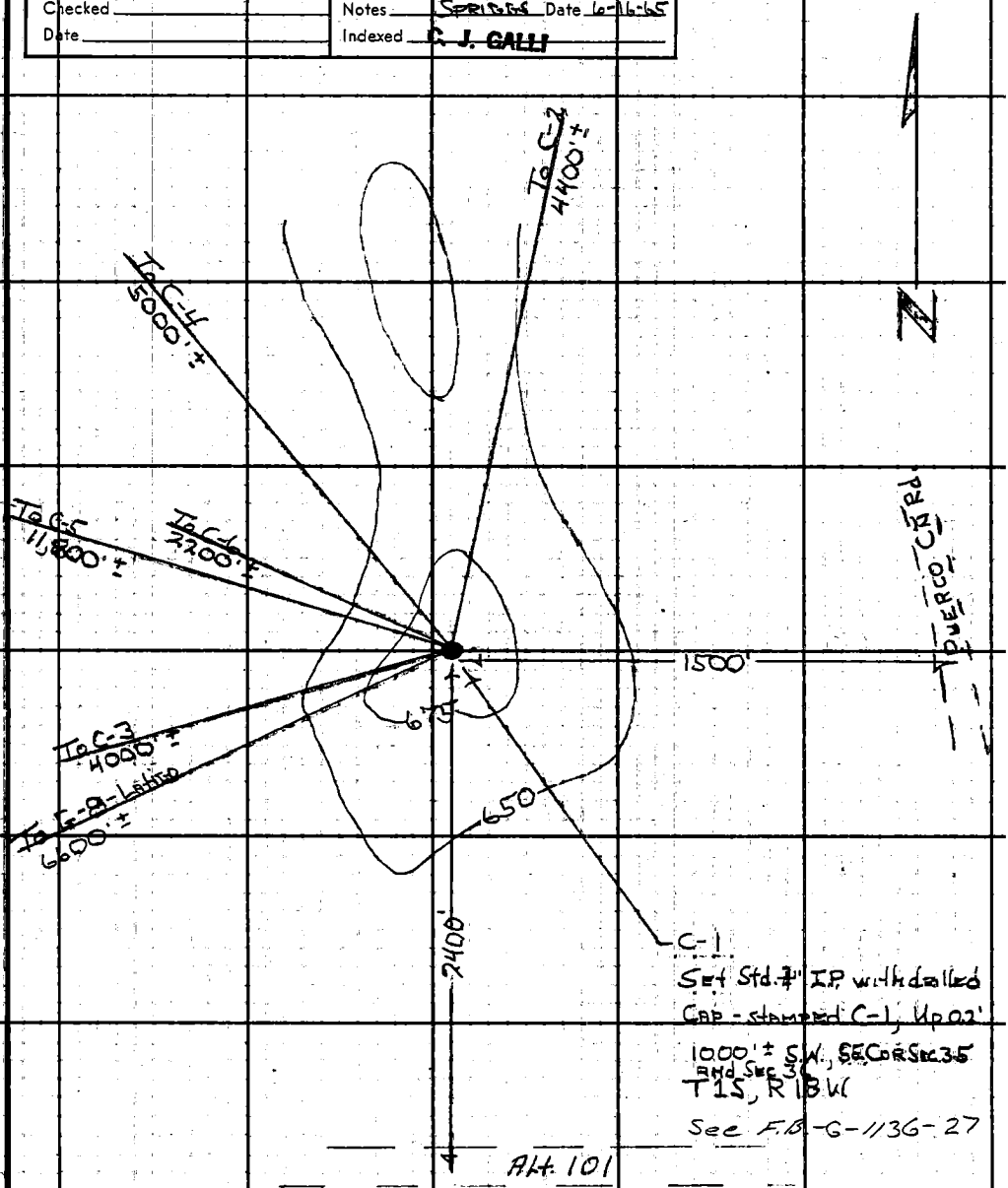

Note: Any Additions or Changes on This Sheet Must be Made or Circled in Red Ink With Date and Name of Person Making Change.

Do not extend this side of this line.

PLEASE RETURN TO
LOS ANGELES COUNTY ENGINEER
403 LOS ANGELES COUNTY ENGINEERING BLDG.

76F309S C.E. #310 6-62

PLEASE RETURN TO
LOS ANGELES COUNTY ENGINEER
403 LOS ANGELES COUNTY ENGINEERING BLDG.

Note: Any Additions or Changes on This Sheet Must be Made or Circled in Red Ink With Date and Name of Person Making Change.

Do not extend this side of this line.

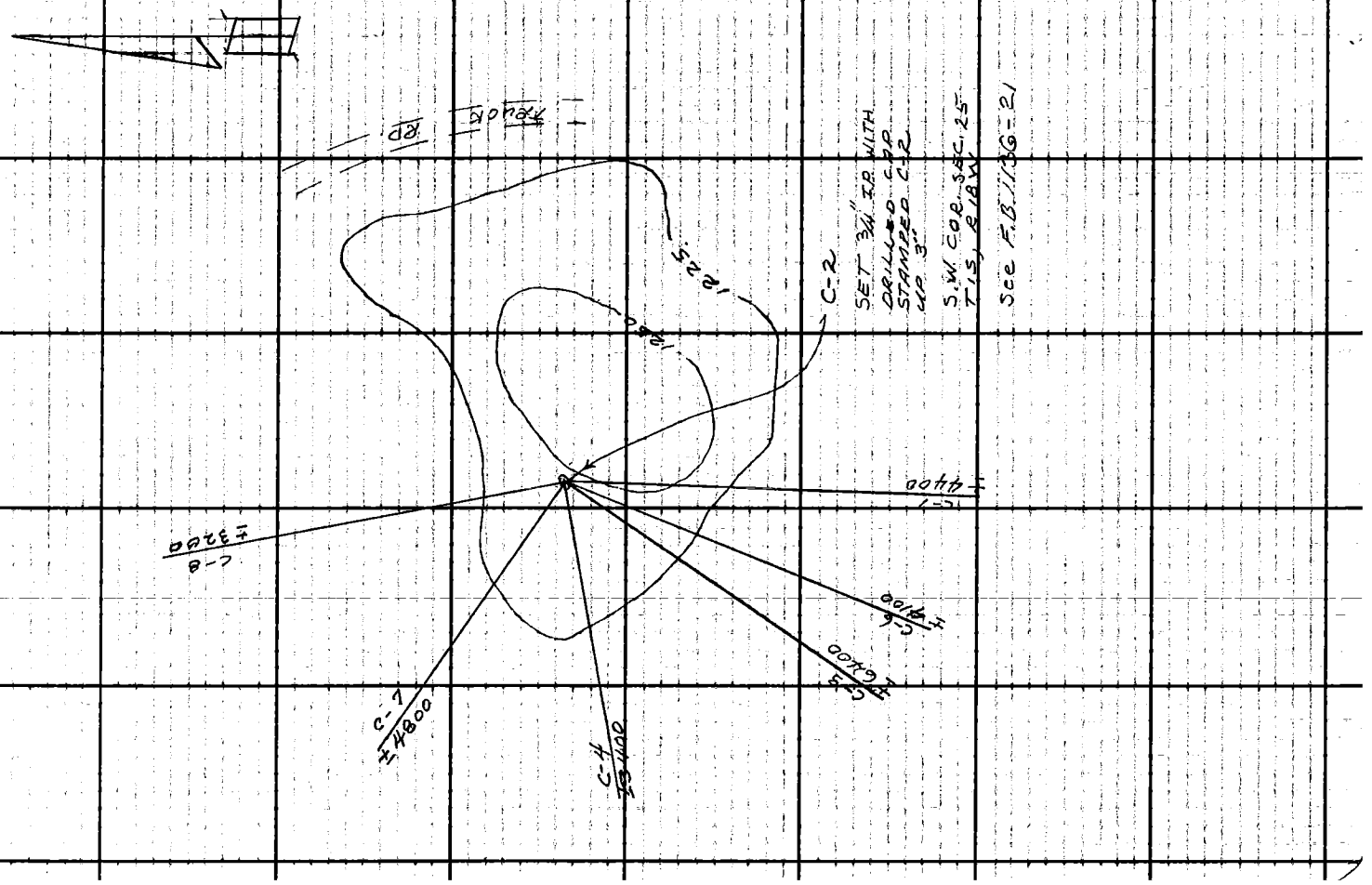

F. B. 3253 PG. 10

Notes Ck'd by	Survey of CORRAL CN RD.	F. B. 3253 PG. 11
Map No.	JN 0095.80 Tape Std °F	
Office Work	Surveyed by CROWE	
Checked	Notes R.G. Date 6 JUNE 65	
Date	Indexed C. J. GALLI	

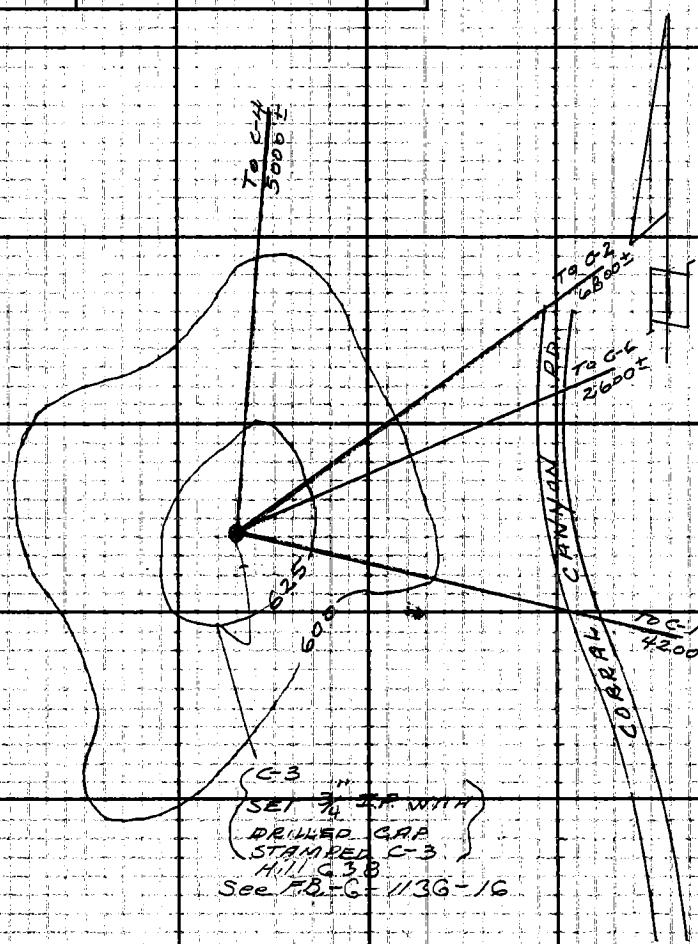

Note: Any Additions or Changes on This Sheet Must be Made or Circled in Red Ink With Date and Name of Person Making Change.

Do not extend this side of this line.

PLEASE RETURN TO
LOS ANGELES COUNTY ENGINEER
403 LOS ANGELES COUNTY ENGINEERING BLDG.

76F3095 C.E. #310 6-62

F. B. 3253 Pg. 12

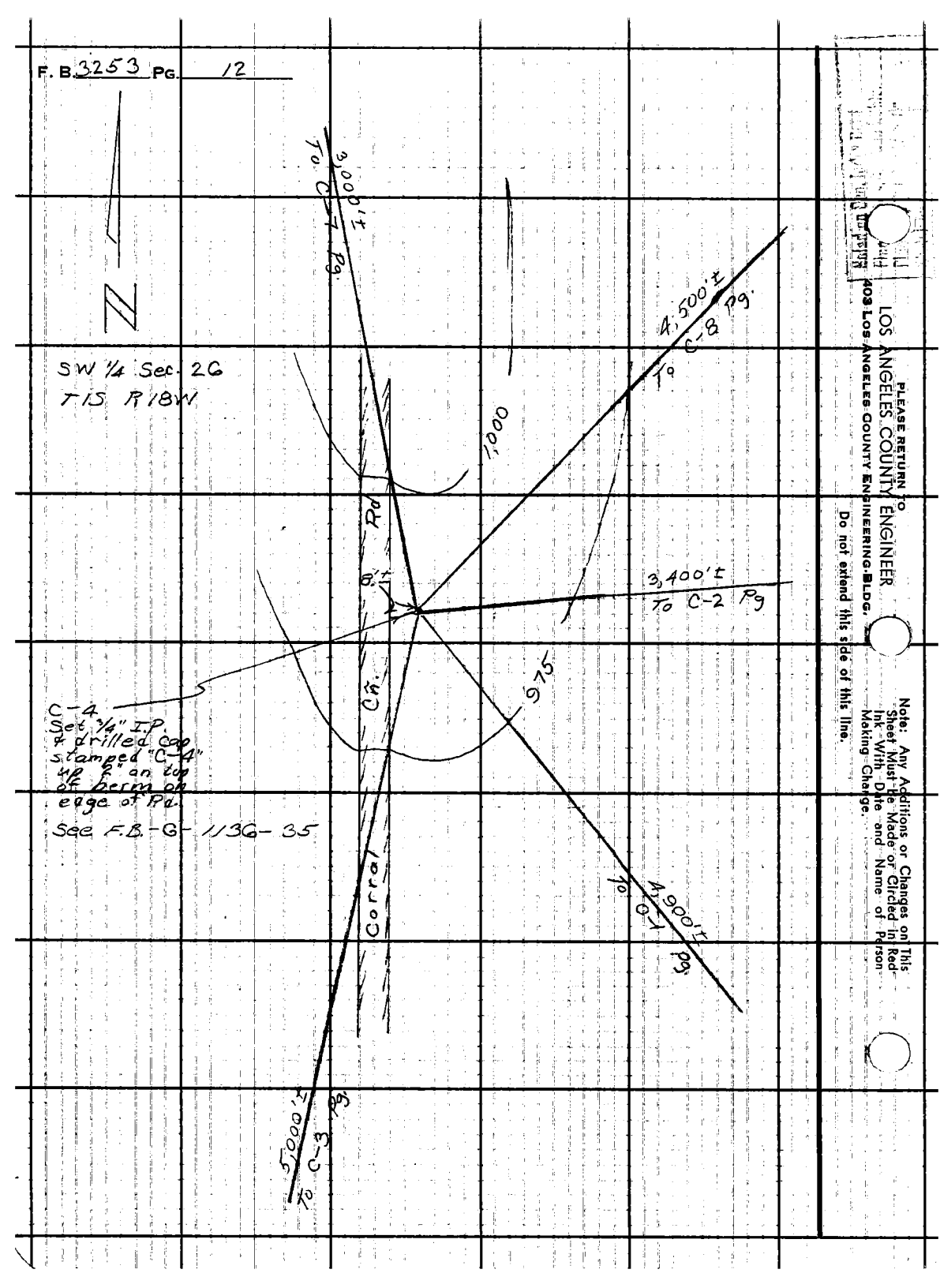

PLEASE RETURN TO
LOS ANGELES COUNTY ENGINEER
203 Los Angeles County Engineering Bldg.

Do not extend this side of this line.

Note: Any Additions or Changes on This Sheet Must Be Made or Circled in Red Ink With Date and Name of Person Making Change.

Notes Ck'd by	Survey of Corral Cñ. Rd
Map No.	JN 0095.80 Tape 181 Std 84 °F
Office Work	Surveyed by Crowe
Checked	Notes CVC Date 16 June 65
Date	Indexed C. J. GALLI

F. B. 3253 PG. 13

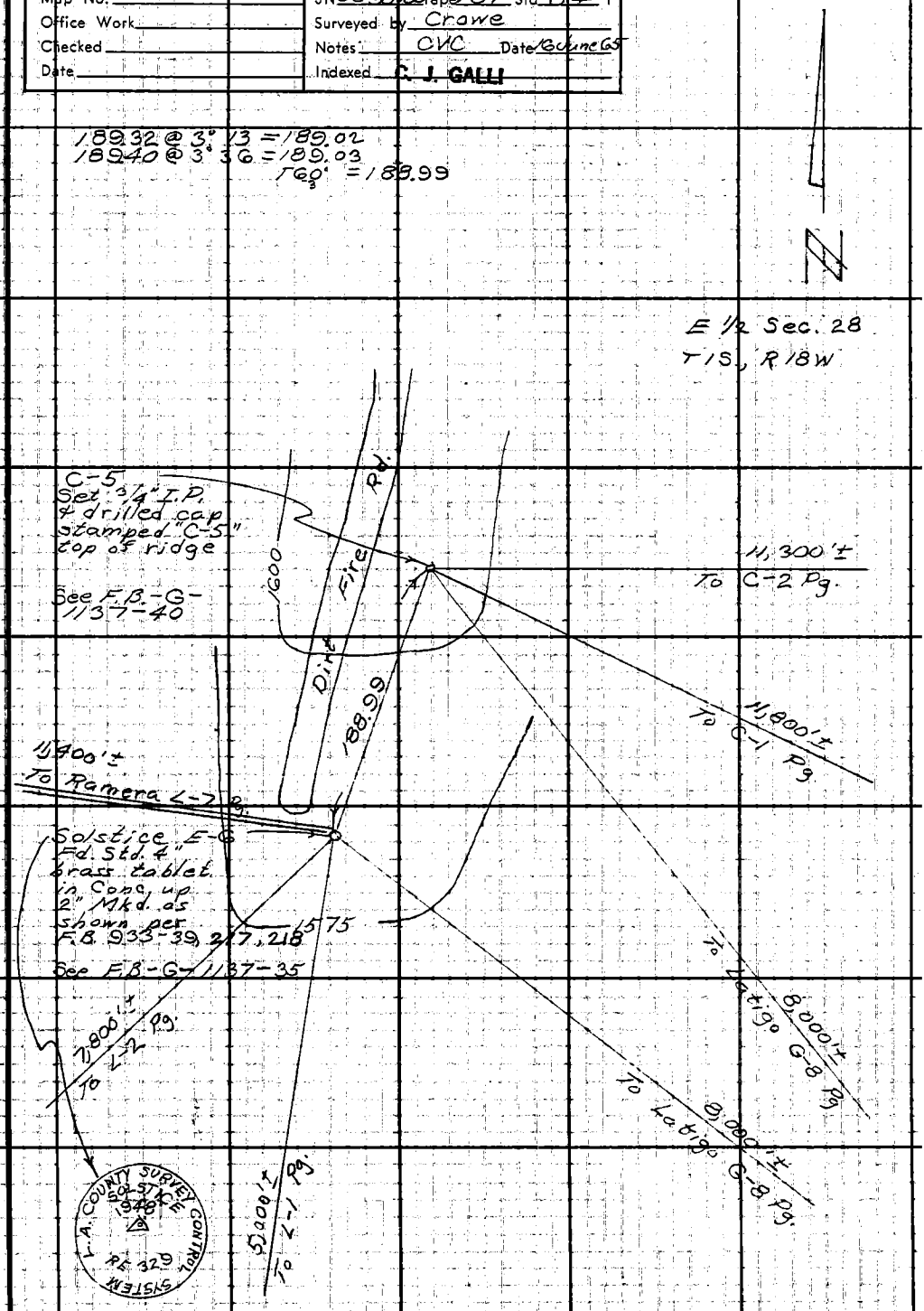

Sketch on Geo. Desc. Card

Placed on Geo. Desc. Card

Placed on Geo. Desc. Card

Note: Any Additions or Changes on This Sheet Must be Made or Circled in Red Ink With Date and Name of Person Making Change.

Do not extend this side of this line.

PLEASE RETURN TO
LOS ANGELES COUNTY ENGINEER
403 LOS ANGELES COUNTY ENGINEERING BLDG.

76F309S CE #310 6-62

F. B. 3253 PG. 14

C-6
Fd. 1½" I.P. with wood Plug, stamped C-6 on Rim
Ctr. Pt. on North edge Plug Up. 0.3'

Ctr. Portion North ½ Sec 35
T1S, R18W
See F.B. 6-1136-11

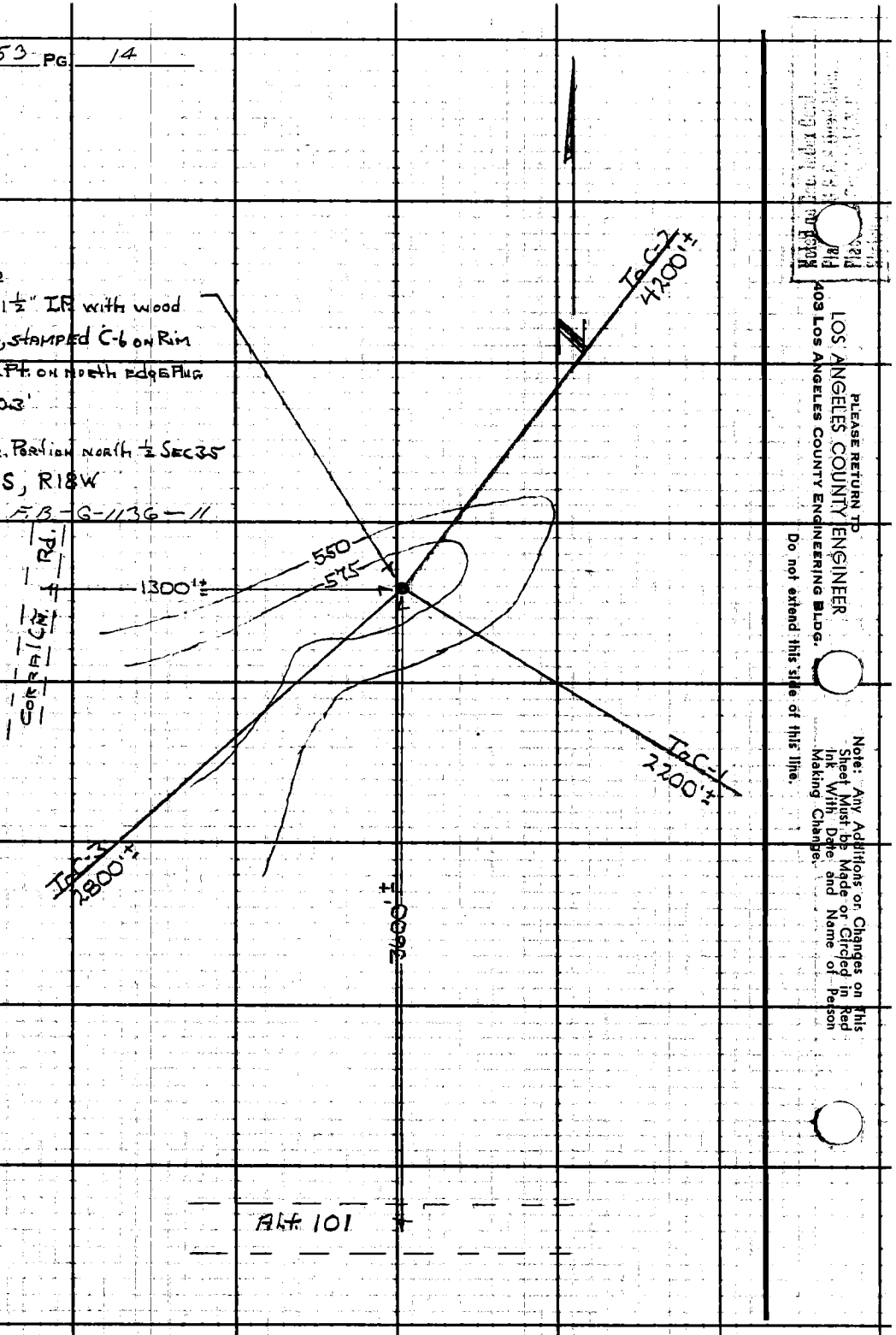

PLEASE RETURN TO
LOS ANGELES COUNTY ENGINEER
403 Los Angeles County Engineering Bldg.

Do not extend this side of this line.

Note: Any Additions or Changes on This Sheet Must be Made or Circled in Red Ink With Date and Name of Person Making Change.

Notes Ck'd by
Map No.
Office Work
Checked
Date

Survey of Corral Cñ. Rd.
JN 00 96 80 Tape Std °F
Surveyed by Crowe
Notes CVC Date 22 June 65
Indexed C. J. GALLI

F. B. 3253 Pg. 15

N.W.¼
Sec. 26
T.1S, R.18W

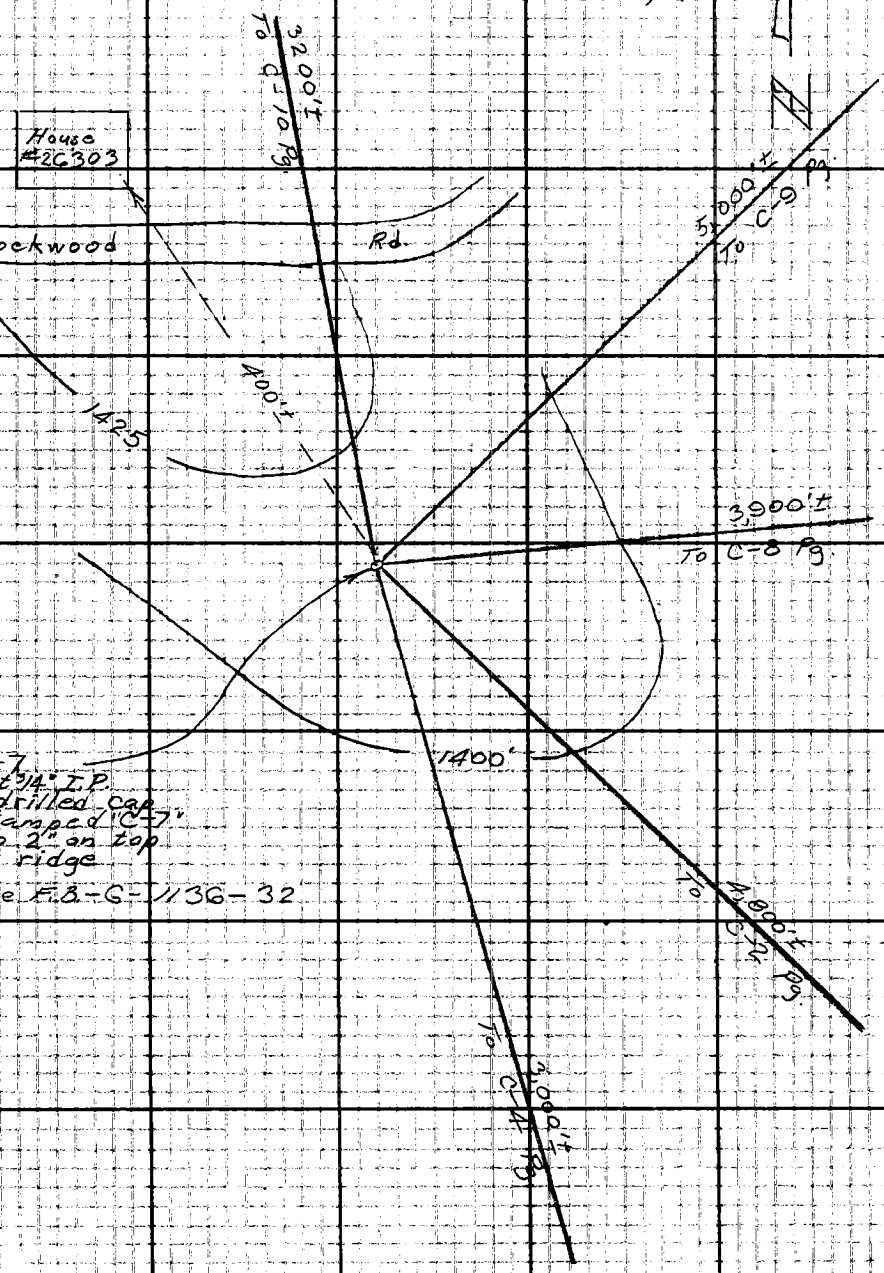

Note: Any Additions or Changes on This Sheet Must be Made or Circled in Red Ink With Date and Name of Person Making Change.

Do not extend this side of this line

PLEASE RETURN TO
LOS ANGELES COUNTY ENGINEER
403 Los Angeles County Engineering Bldg.
Los Angeles, California

76F309S C.E. #310 6-62

PLEASE RETURN TO
LOS ANGELES COUNTY ENGINEER
403 LOS ANGELES COUNTY ENGINEERING BLDG.

Note: Any Additions or Changes on This Sheet Must Be Made or Circled in Red Ink With Date and Name of Person Making Change.

Do not extend this side of this line.

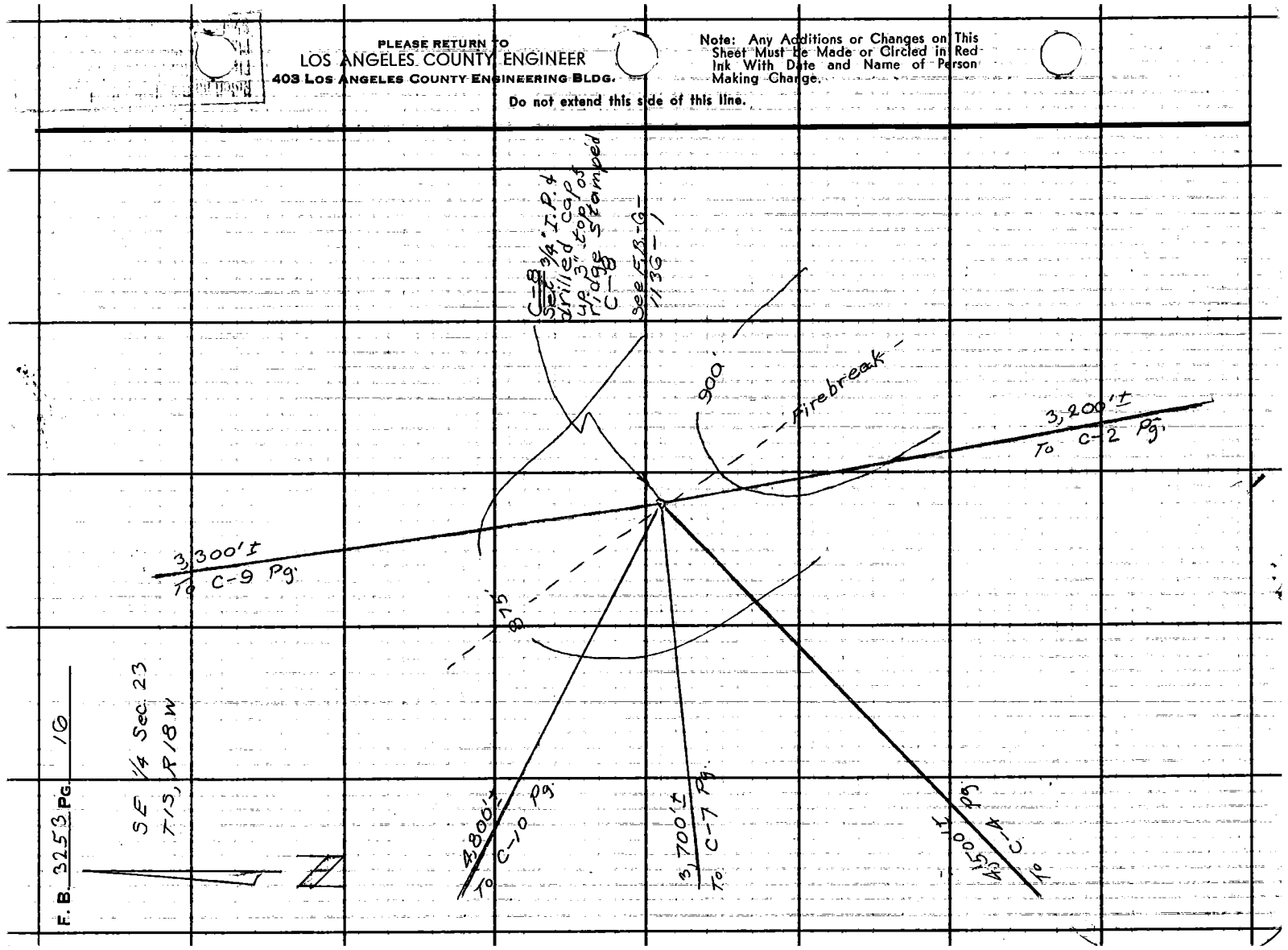

Notes Ck'd by
Map No.
Office Work
Checked
Date

Survey of CORRAL CK
JN 095.80 Tape Std °F
Surveyed by CRAWFORD
Notes REC Date Aug. 65
Indexed C. J. GALLI

F. B. 3253 Pg. 17

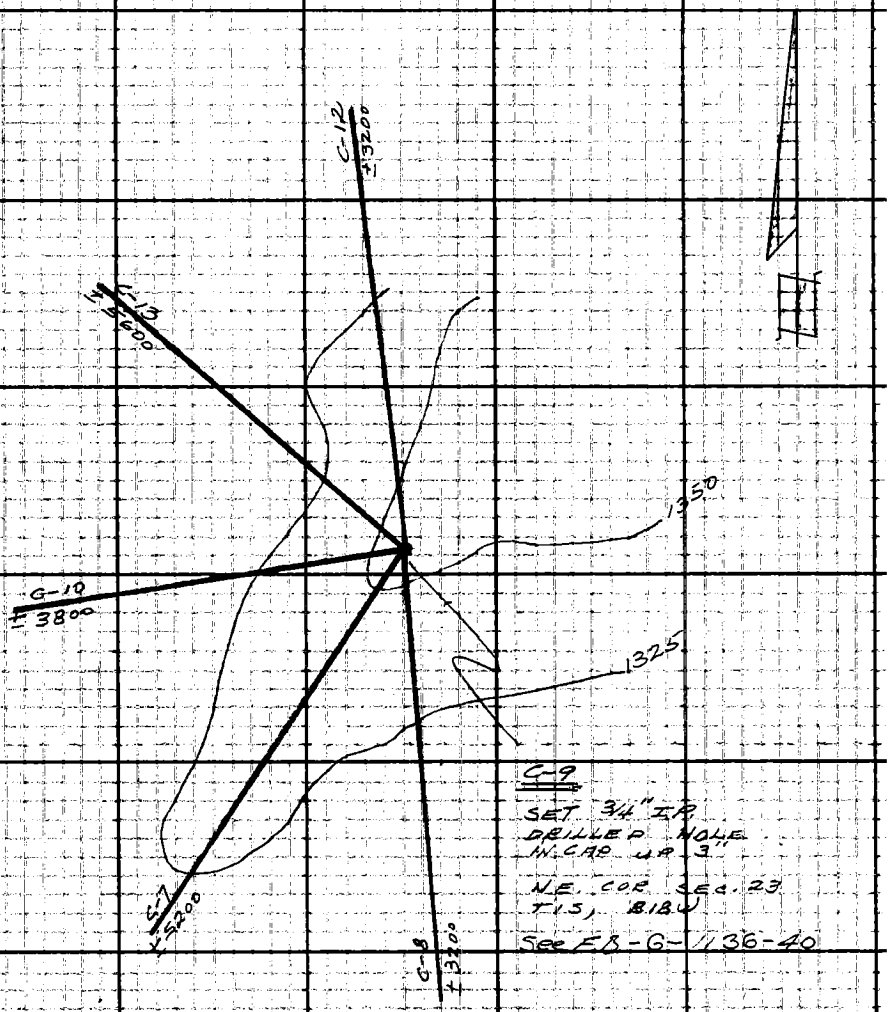

Note: Any Additions or Changes on This Sheet Must Be Made or Circled in Red Ink With Date and Name of Person Making Change.

Do not extend this side of this line.

PLEASE RETURN TO
LOS ANGELES COUNTY ENGINEER
403 Los Angeles County Engineering Bldg.

76F3095 C.E. #310 6-62

PLEASE RETURN TO
LOS ANGELES COUNTY ENGINEER
403 LOS ANGELES COUNTY ENGINEERING BLDG.

Note: Any Additions or Changes on This Sheet Must be Made or Circled In Red Ink With Date and Name of Person Making Change.

Do not extend this side of this line.

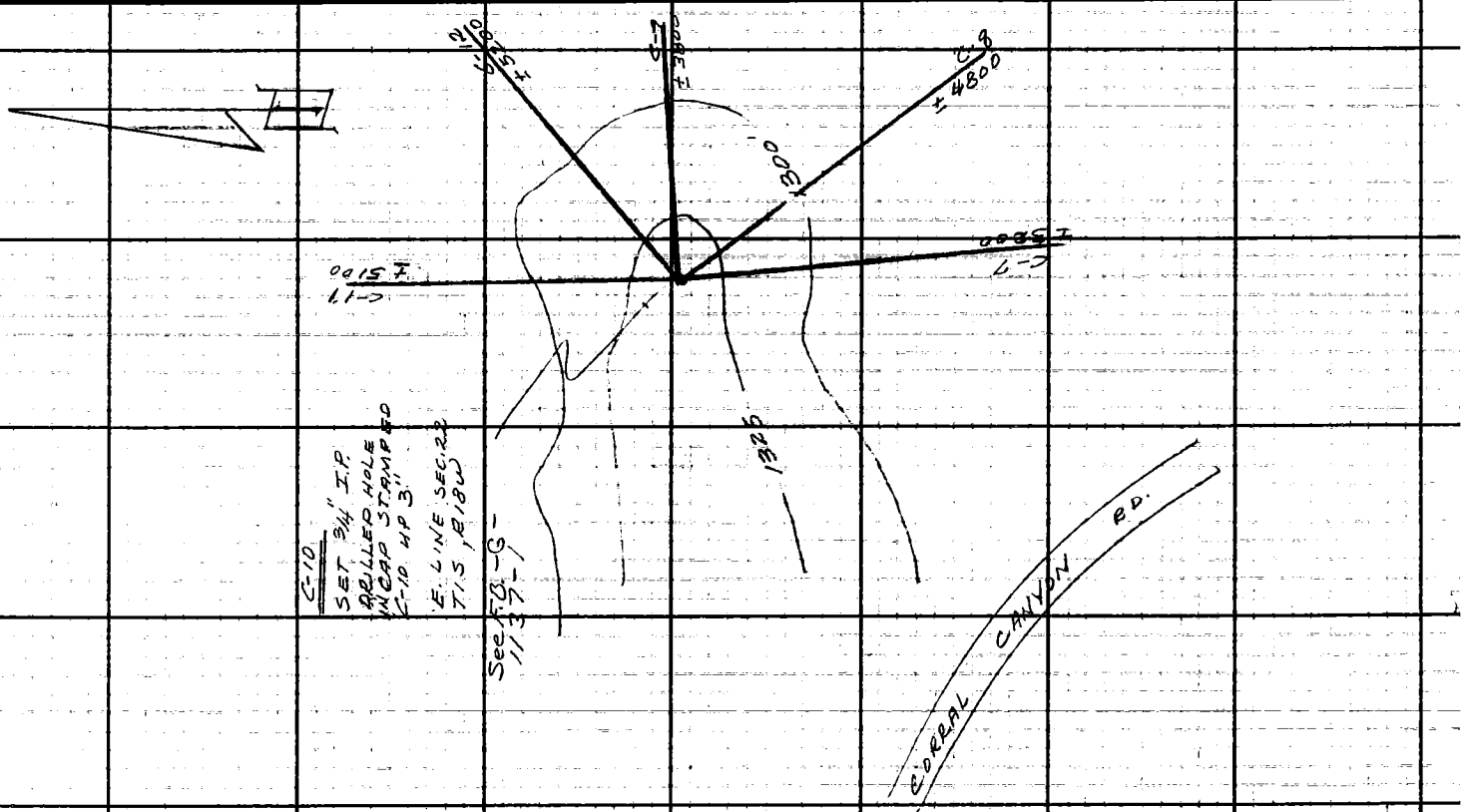

F.B. 3253 PG. 18

Notes Ck'd by	Survey of CORRAL CK
Map No.	JN 4075.8 Tape 181 Std 84 °F
Office Work	Surveyed by C.V. Crowe
Checked	Notes R.G. Date 6-24-65
Date	Indexed G. J. GALLI

F. B. 3253 PG. 19

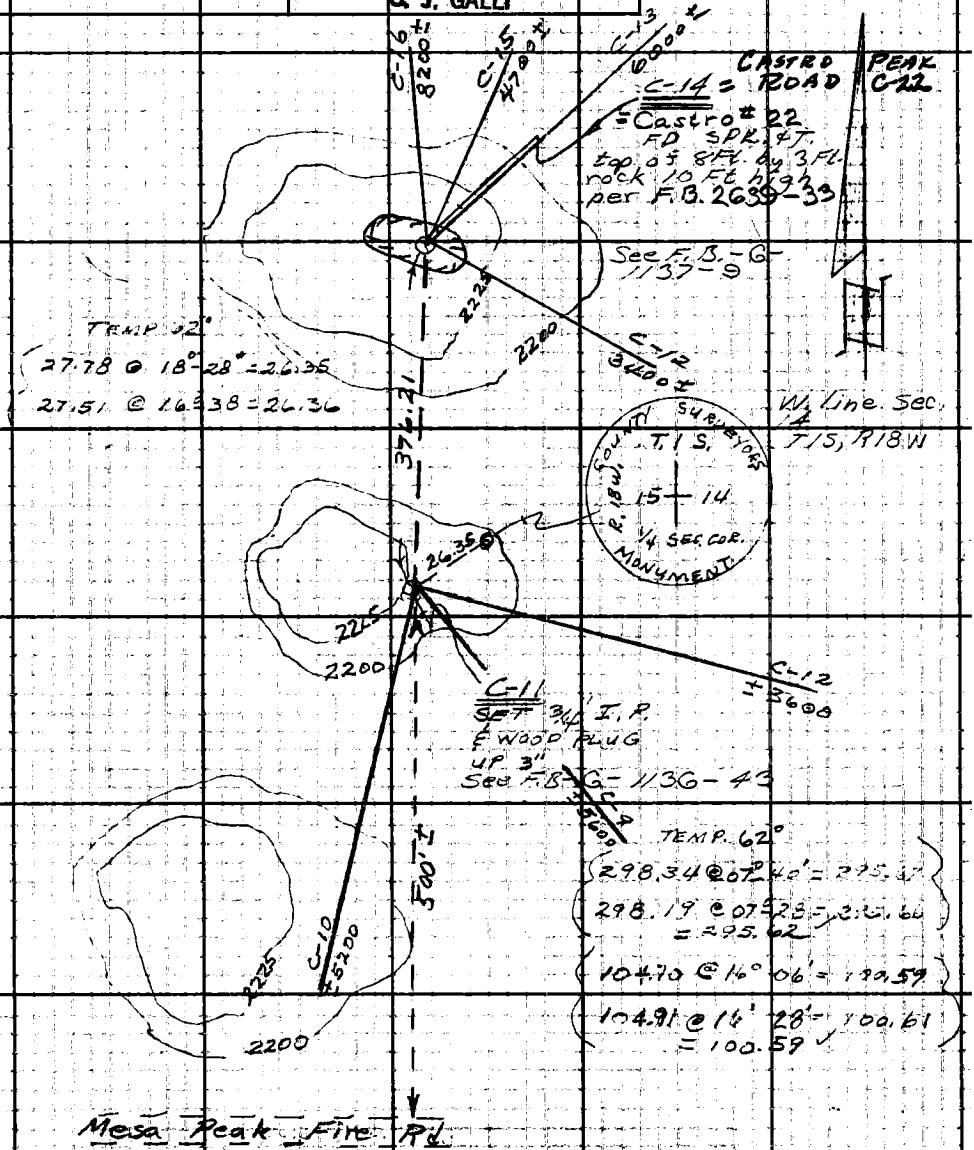

Note: Any Additions or Changes on This Sheet Must be Made or Circled in Red Ink With Date and Name of Person Making Change.

Do not extend this side of this line.

PLEASE RETURN TO
LOS ANGELES COUNTY ENGINEER
403 LOS ANGELES COUNTY ENGINEERING BLDG.

76F3095 C.E. #310 6-62

F. B. 3253 PG. 20

FROM CORRAL CYN ROAD 1.5 MILES TO
STA C-12 VIA MESA PEAK FIRE TRUCK ROAD

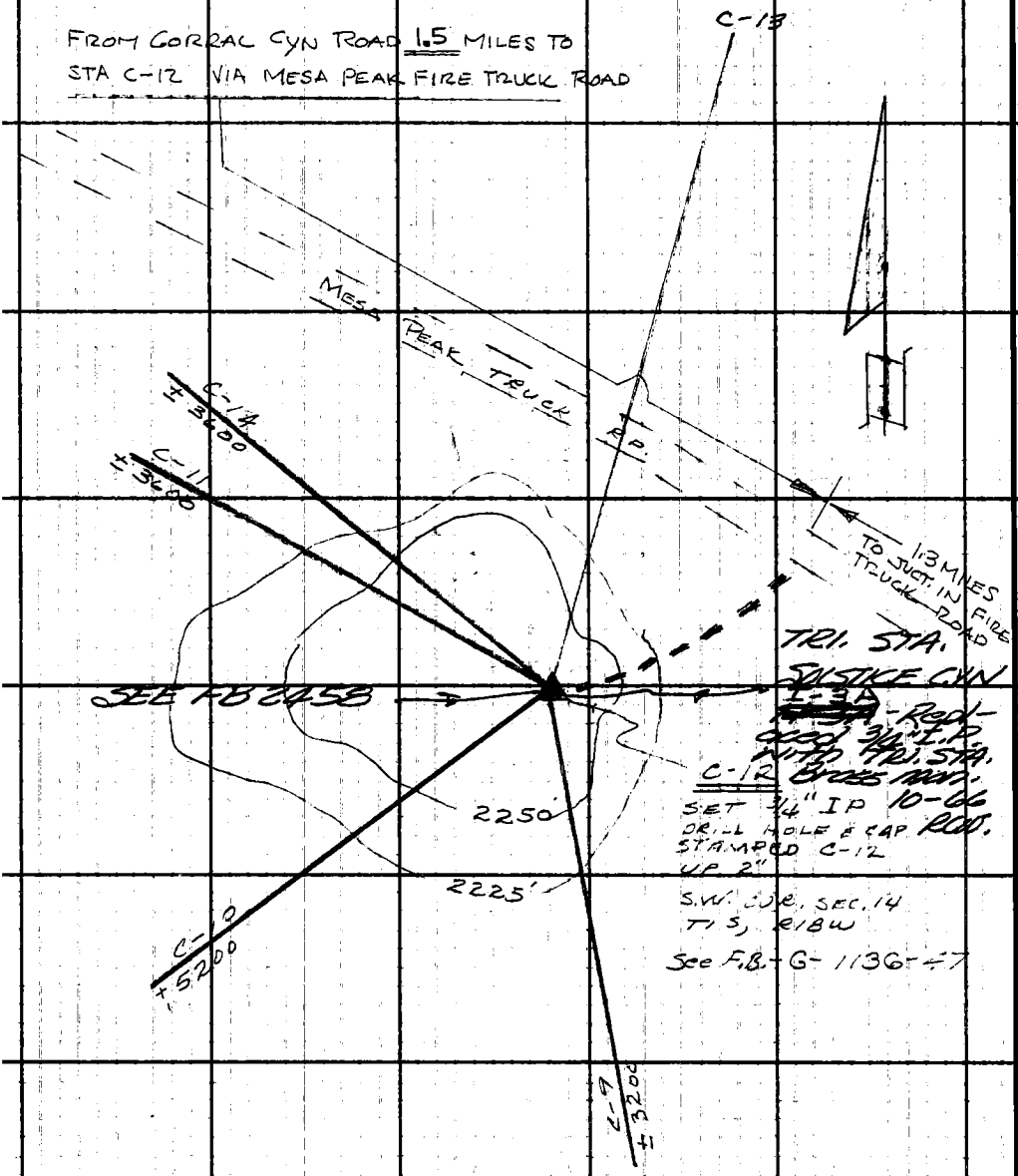

L. A. COUNTY SURVEY CONTROL SYSTEM
TRIANGULATION STATION

SOLSTICE CYN ~~I-3A~~ ~~= 5946 I-3A~~
I-3A

See F.B. 2458 - 101, 162

PLEASE RETURN TO
LOS ANGELES COUNTY ENGINEER
403 Los Angeles County Engineering Bldg.
Do not extend this side of this line.

Note: Any Additions or Changes on This Sheet Must Be Made or Circled in Red Ink With Date and Name of Person Making Change.

Notes Ck'd by
Map No.
Office Work
Checked
Date

Survey of CORRAL CYN.
JN 609580 Tape 201 Std 84 °F
Surveyed by C. K. LIND
Notes DOVER Date 6-14-66
Indexed

C. I. GALLI
I-11

F. B. 3253 PG. 21

C-13 = CASTRO #12
= CASTRO PEAK ROAD FH CONTROL
C#12. FOUND A 3/4" CAPPED I.D.
STAMPED C-12 ON SCRIBE
UP 0.3' FT. PER F.B. 2639 - 23 & 24

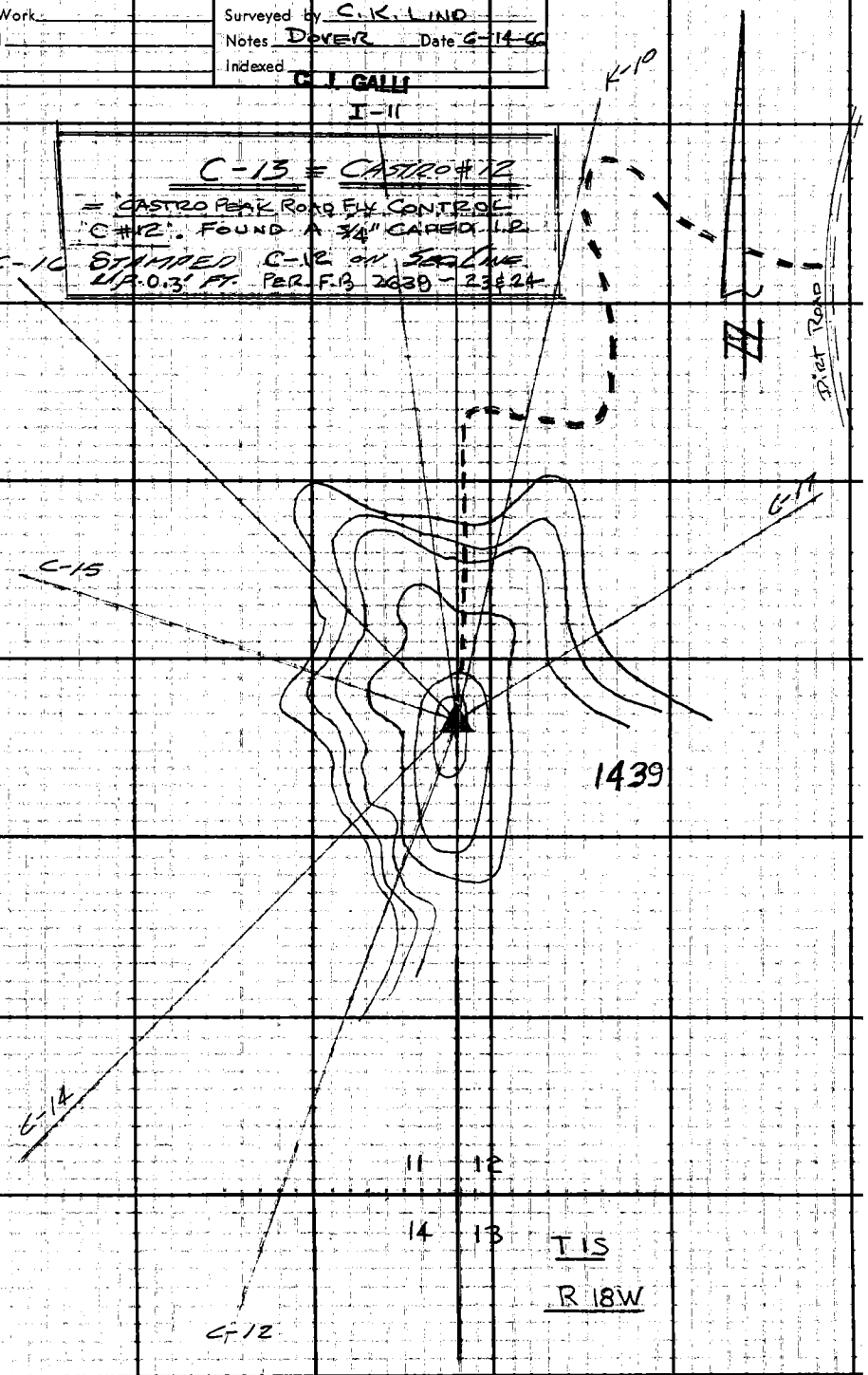

Note: Any Additions or Changes on This Sheet Must be Made or Circled in Red Ink With Date and Name of Person Making Change.

Do not extend this side of this line.

PLEASE RETURN TO
LOS ANGELES COUNTY ENGINEER
403 Los Angeles County Engineering Bldg.

76F3095 C.E. #310 6-62

PLEASE RETURN TO
LOS ANGELES COUNTY ENGINEER
403 LOS ANGELES COUNTY ENGINEERING BLDG.

Note: Any Additions or Changes on This Sheet Must be Made or Circled in Red Ink With Date and Name of Person Making Change.

Do not extend this side of this line.

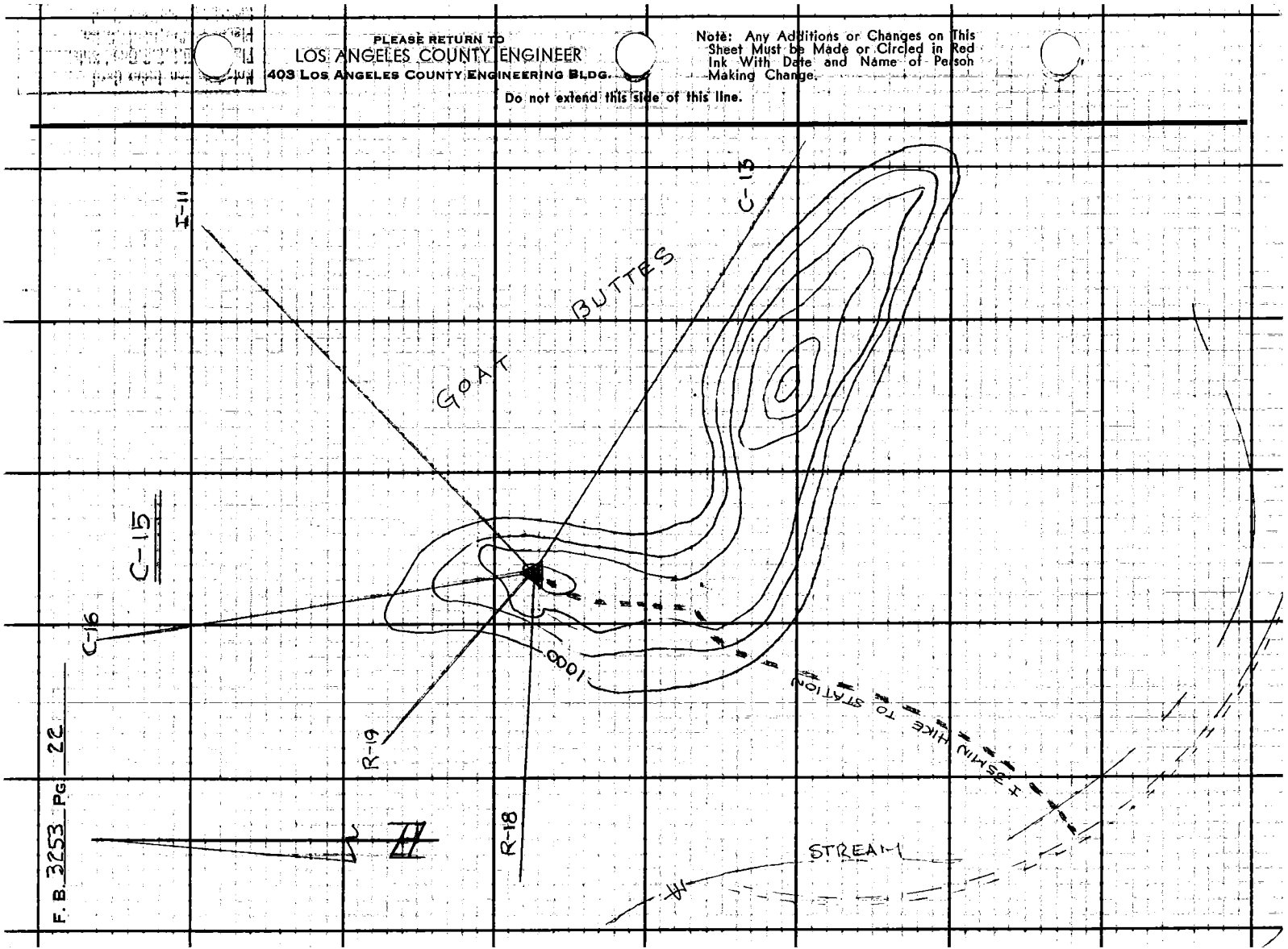

Notes Ck'd by
Map No.
Office Work
Checked
Date

Survey of CORRAL CYN
JN 00958 Tape 201 Std 64 °F
Surveyed by G. K. LINO
Notes R. DOVER Date 5-23-60
Indexed G. J. GALLI

F. B. 3253 PG. 23

SEC. LINE

SEC. LINE

0.67'

265.84

FOUND A STD BRASS CAPED COUNTY ENGR MON IN A H.H. DOWN 0.67' STAMPED AS SHOWN BELOW

265.85 @ LEVEL
T = 78° = 265.84

COUNTY ENGINEER
SEC. COR
1 | 6
12 | 7
T1S
R.E. 5869

H-11

C-13

"C-17"

ROAD

SET A BI. SPK. W & T FLUSH

C-18

P.I.

FOUND A 3/4" I.P. CONC. PLUG WITH BRASS NAIL DOWN 1.25'

SET (1) & FOUND (1) "D" HEAD SPK. & TIN 2 TIES TO ABOVE PT.

VIRGENES

LAS

Note: Any Additions or Changes on This Sheet Must be Made or Circled in Red Ink With Date and Name of Person Making Change.

Do not extend this side of this line.

PLEASE RETURN TO
LOS ANGELES COUNTY ENGINEER
403 LOS ANGELES COUNTY ENGINEERING BLDG.

76F3099 CE # 310 3-61

F. B. 3253 Pg. 24

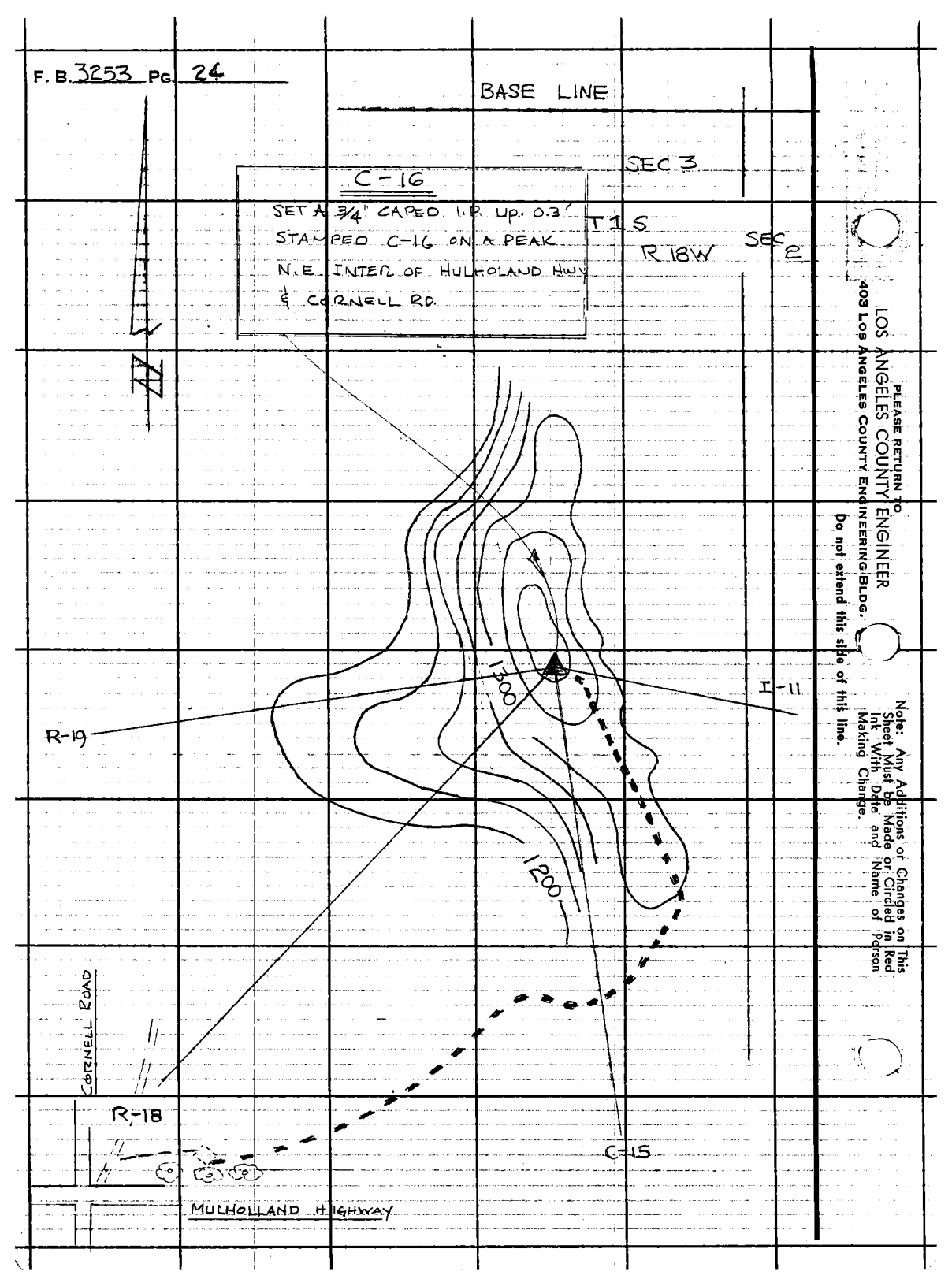

PLEASE RETURN TO
LOS ANGELES COUNTY ENGINEER
403 Los Angeles County Engineering Bldg.
Do not extend this side of this line.

Note: Any Additions or Changes on This Sheet Must be Made or Circled in Red Ink With Date and Name of Person Making Change.

Notes Ck'd by	Survey of LATIGO CN	F. B. 3253 PG. 25
Map No.	JN 0096.22 Tape Std °F	
Office Work	Surveyed by McGALL	
Checked	Notes F.B.G. Date 8-2-65	
Date	Indexed C. J. GALLI	

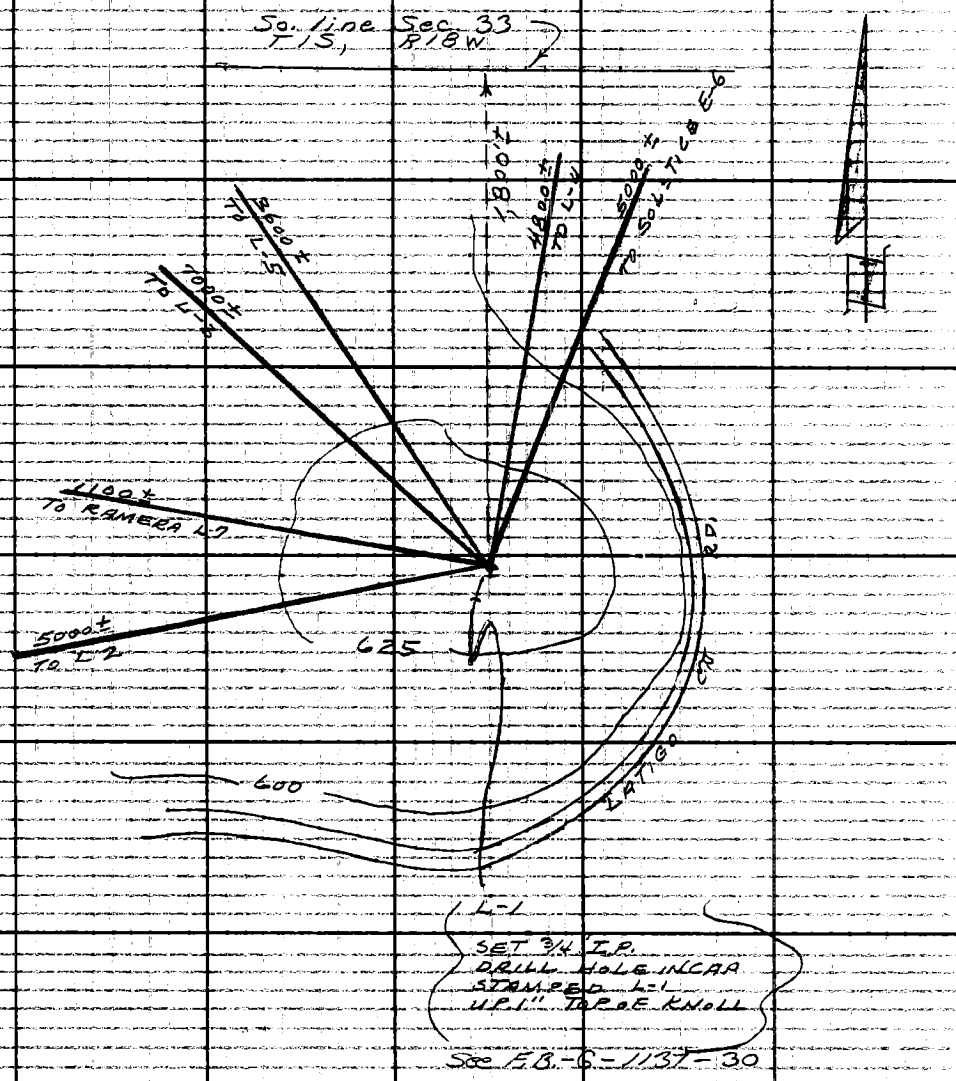

Note: Any Additions or Changes on This Sheet Must be Made or Circled in Red Ink With Date and Name of Person Making Change.

Do not extend this side of this line

PLEASE RETURN TO
LOS ANGELES COUNTY ENGINEER
403 LOS ANGELES COUNTY ENGINEERING BLDG.

76 F 3095 C.E. #3 0 6-62

PLEASE RETURN TO
LOS ANGELES COUNTY ENGINEER
403 LOS ANGELES COUNTY ENGINEERING BLDG.

Note: Any Additions or Changes on This Sheet Must Be Made or Circled in Red Ink With Date and Name of Person Making Change.

Do not extend this side of this line.

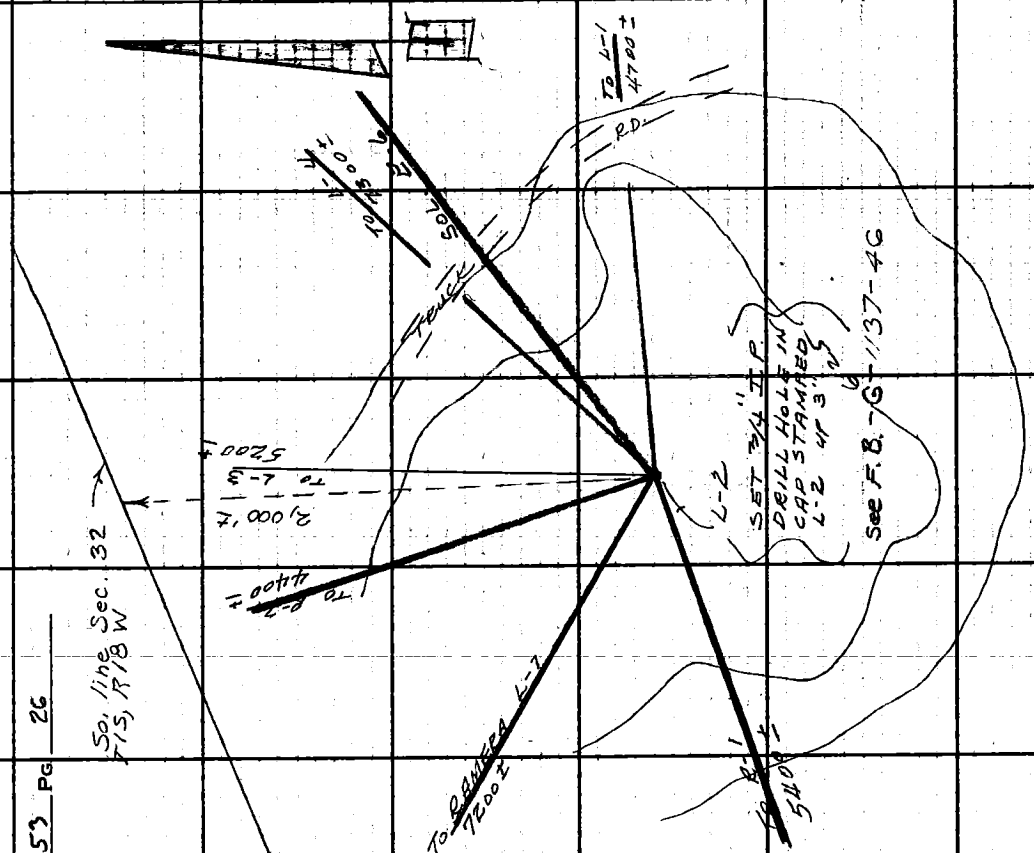

F.B. 3253 PG 26

Notes Ck'd by	Survey of MALIBU AREA #3 PHOTO CONTROL
Map No.	JN 0096 22 Tape 216 Std 84 °F
Office Work	Surveyed by R C DALE
Checked	Notes RCD Date 8-26-65
Date	Indexed C. J. GALLI

F. B. 3253 PG. 27

Notes on Index Card
Placed on Index Card
Placed on Sur. Div. W.S. No.
Sketch on Gen. Desc. Card

Note: Any Additions or Changes on This Sheet Must be Made or Circled in Red Ink With Date and Name of Person Making Change.

Do not extend this side of this line.

PLEASE RETURN TO
LOS ANGELES COUNTY ENGINEER
403 LOS ANGELES COUNTY ENGINEERING BLDG.

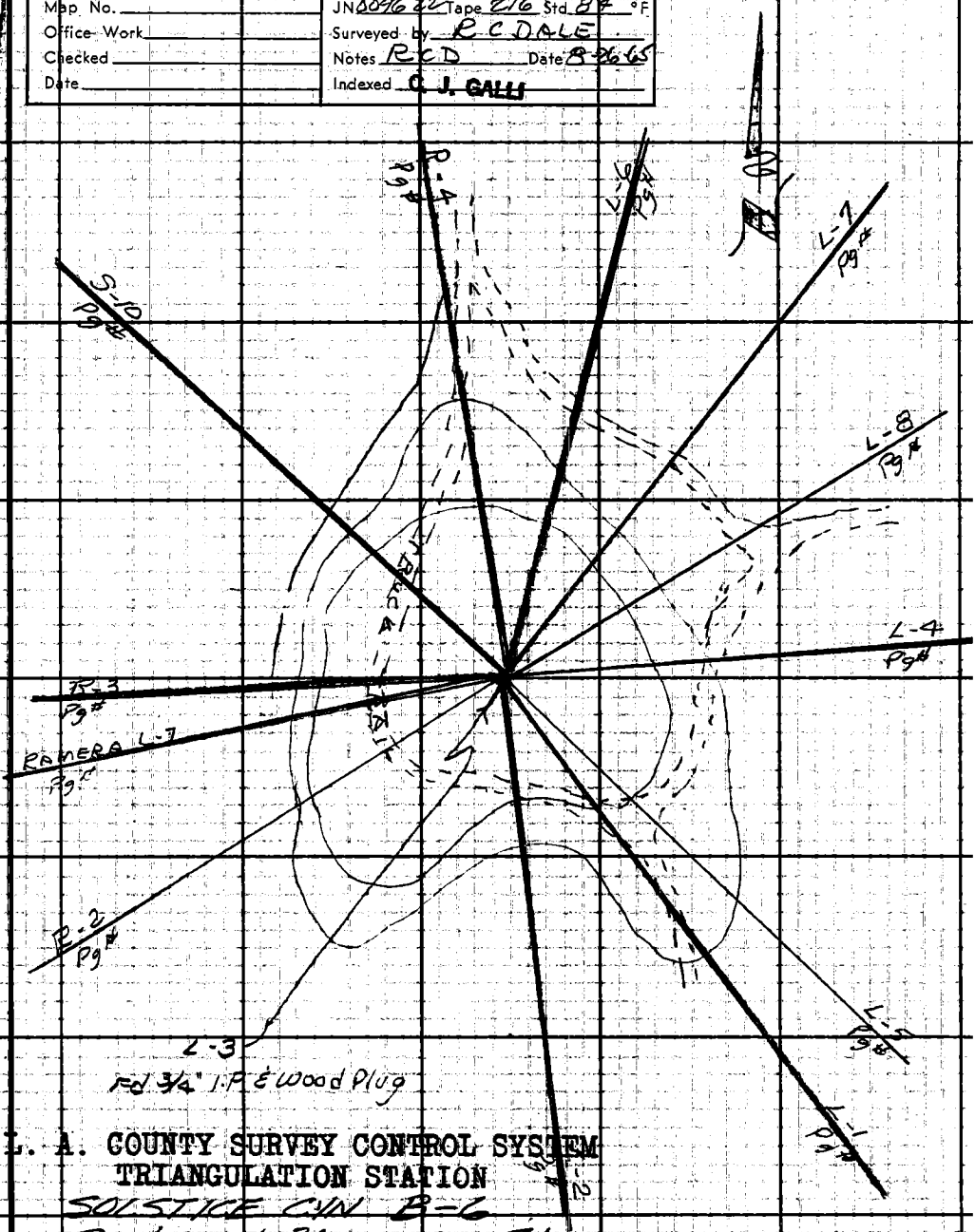

L. A. COUNTY SURVEY CONTROL SYSTEM
TRIANGULATION STATION
SOLSTICE CYN B-6
Replaced 3/4" I.P. With
L.A. CO. ENGR. SUR. CONT. SYSTEM
brass triang. mon. 10-66
See FB 2458 RCWilson

76F309S CE #310 6-62

Notes Ck'd by	Survey of Latigo Cñ. Rd.	F. B. 3253 Pg. 29
Map No.	JN 009622 Tape Std °F	
Office Work	Surveyed by Crowe	
Checked	Notes CVC Date 22 July 65	
Date	Indexed C. J. GALLI	

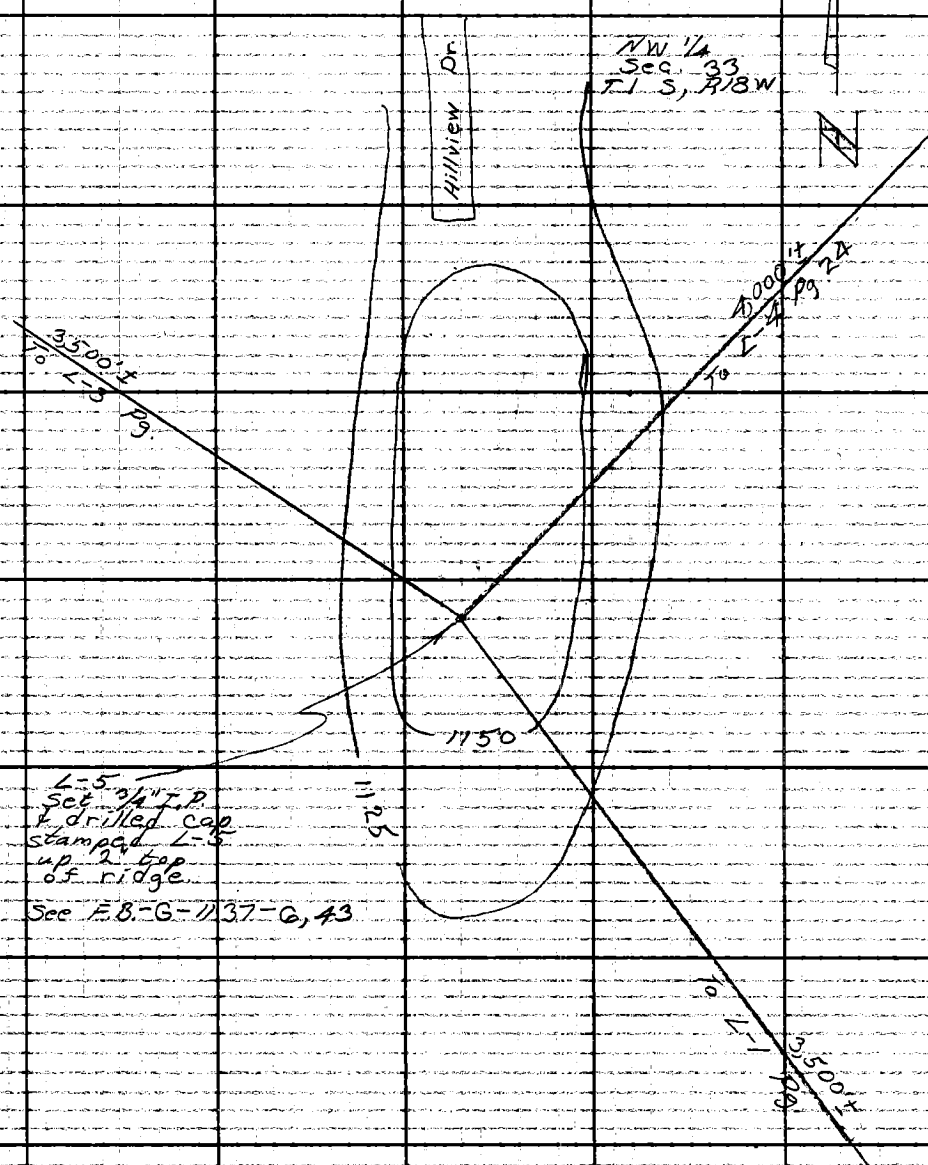

Note: Any Additions or Changes on This Sheet Must be Made or Circled in Red Ink With Date and Name of Person Making Change.

Do not extend this side of this line

PLEASE RETURN TO
LOS ANGELES COUNTY ENGINEER
403 LOS ANGELES COUNTY ENGINEERING BLDG.

76F309S C.E. #310 6-62

Notes Ck'd by	Survey of LATIGO CN	F. B. 3253 Pg. 31
Map No.	JN 0096.22 Tape Std °F	
Office Work	Surveyed by Mc CALL	
Checked	Notes R. G. Date 8-2-65	
Date	Indexed C. J. GALLO	

Note: Geo. Index Card Placed in U.S.G.S. Quad. Shts. Placed in Sur. Fly. U.S. No. Sketch on Geo. Desc. Card

L-7

Note: Any Additions or Changes on This Sheet Must be Made or Circled in Red Ink With Date and Name of Person Making Change.

PLEASE RETURN TO
LOS ANGELES COUNTY ENGINEER
403 LOS ANGELES COUNTY ENGINEERING BLDG.

Do not extend this side of this line

76F309S C.E. #3 0 6-62

PLEASE RETURN TO
LOS ANGELES COUNTY ENGINEER
403 LOS ANGELES COUNTY ENGINEERING BLDG.

Note: Any Additions or Changes on This Sheet Must be Made or Circled in Red Ink With Date and Name of Person Making Change.

Do not extend this side of this line.

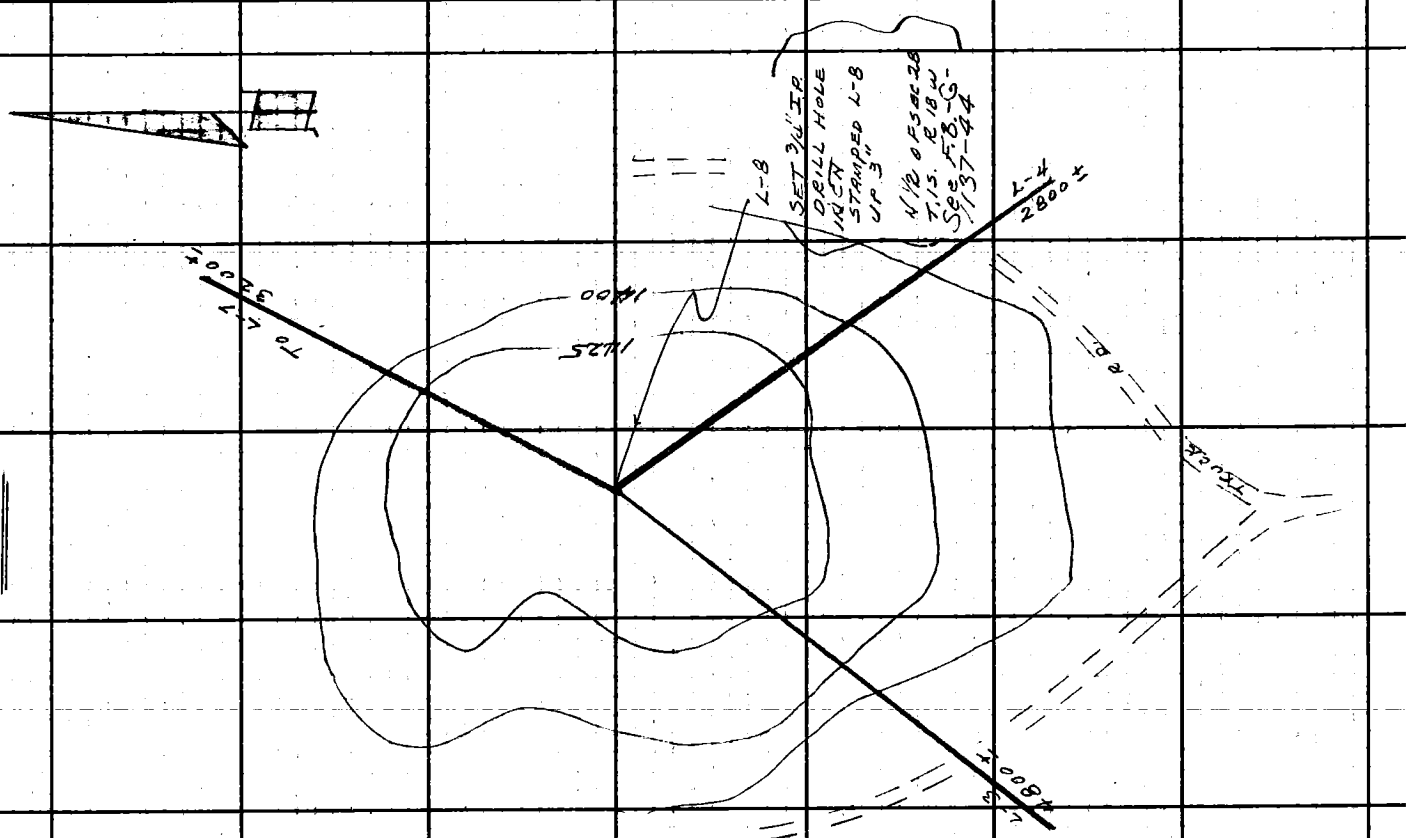

F.B. 3253 PG. 32

Notes Ck'd by	Survey of LATIGO CYN ROAD	F. B. 3253 PG. 33
Map No.	JN 0096 22 Tape 201 Std 84 °F	
Office Work	Surveyed by C. K. LIND	
Checked	Notes R. DOVER Date 5-66	
Date	Indexed C. J. GALLI	

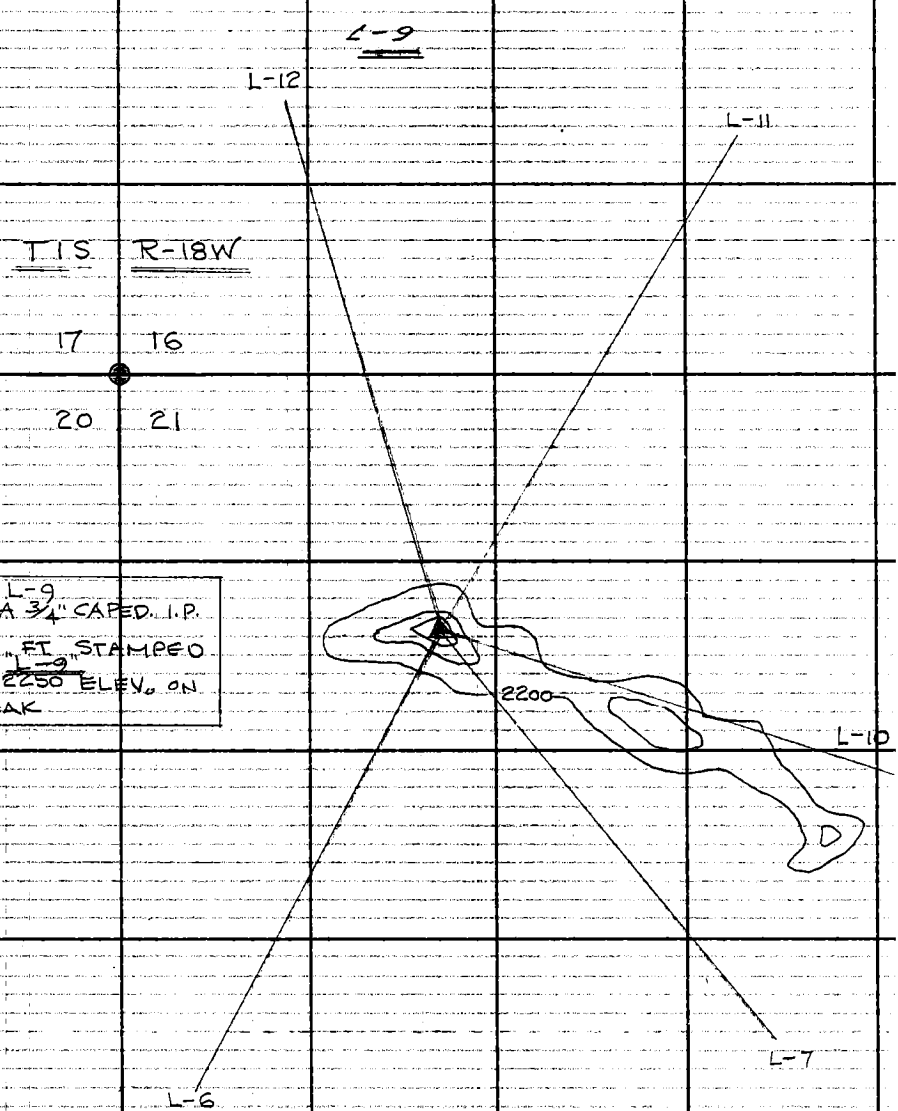

Note: Any Additions or Changes on This Sheet Must be Made or Circled in Red Ink With Date and Name of Person Making Change.

Do not extend this side of this line.

PLEASE RETURN TO
LOS ANGELES COUNTY ENGINEER
403 LOS ANGELES COUNTY ENGINEERING BLDG.

76F3098 CE # 310 3-61

F. B. 3253 Pg. 34

L-10



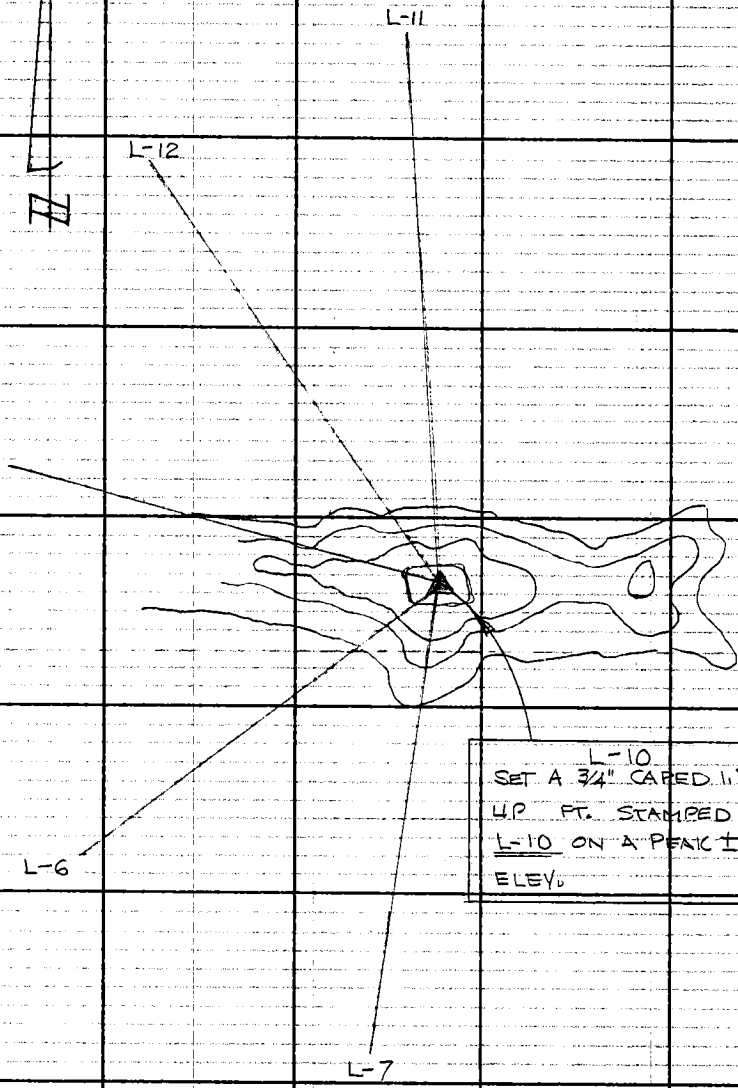

PLEASE RETURN TO
LOS ANGELES COUNTY ENGINEER
603 Los Angeles County Engineering Bldg.
Do not extend this side of this line.

Note: Any Additions or Changes on This Sheet Must be Made or Circled in Red Ink With Date and Name of Person Making Change.

Notes Ck'd by _____
Map No. _____
Office Work _____
Checked _____
Date _____

Survey of LATIGO CYN ROAD
JN 0096.22 Tape 201 Std 84 °F
Surveyed by C. K. LIND
Notes R. DOVER Date 5-66
Indexed C. J. GALLI

F. B. 3253 Pg. 35

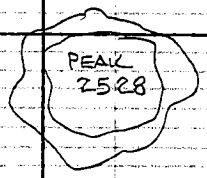

// TO L-14 ℄ R=18, R,23 LOOKOUT DRIVE

TO CASTRO PEAK LOOKOUT

WATER TANK

1 MILE TO CORRAL CYN ROAD

L-11
SET A 3/4" C.A.P.E.O. I.P. UP
NEAR INTER. OF FIRE TRUCK
MOTORWAY AS ABOVE.
STAMPED L-11

Note: Any Additions or Changes on This Sheet Must be Made or Circled in Red Ink With Date and Name of Person Making Change.
Do not extend this side of this line.

PLEASE RETURN TO
LOS ANGELES COUNTY ENGINEER
403 Los Angeles County Engineering Bldg.

76F3095 CE # 310 3-61

F. B. 3253 PG. 36

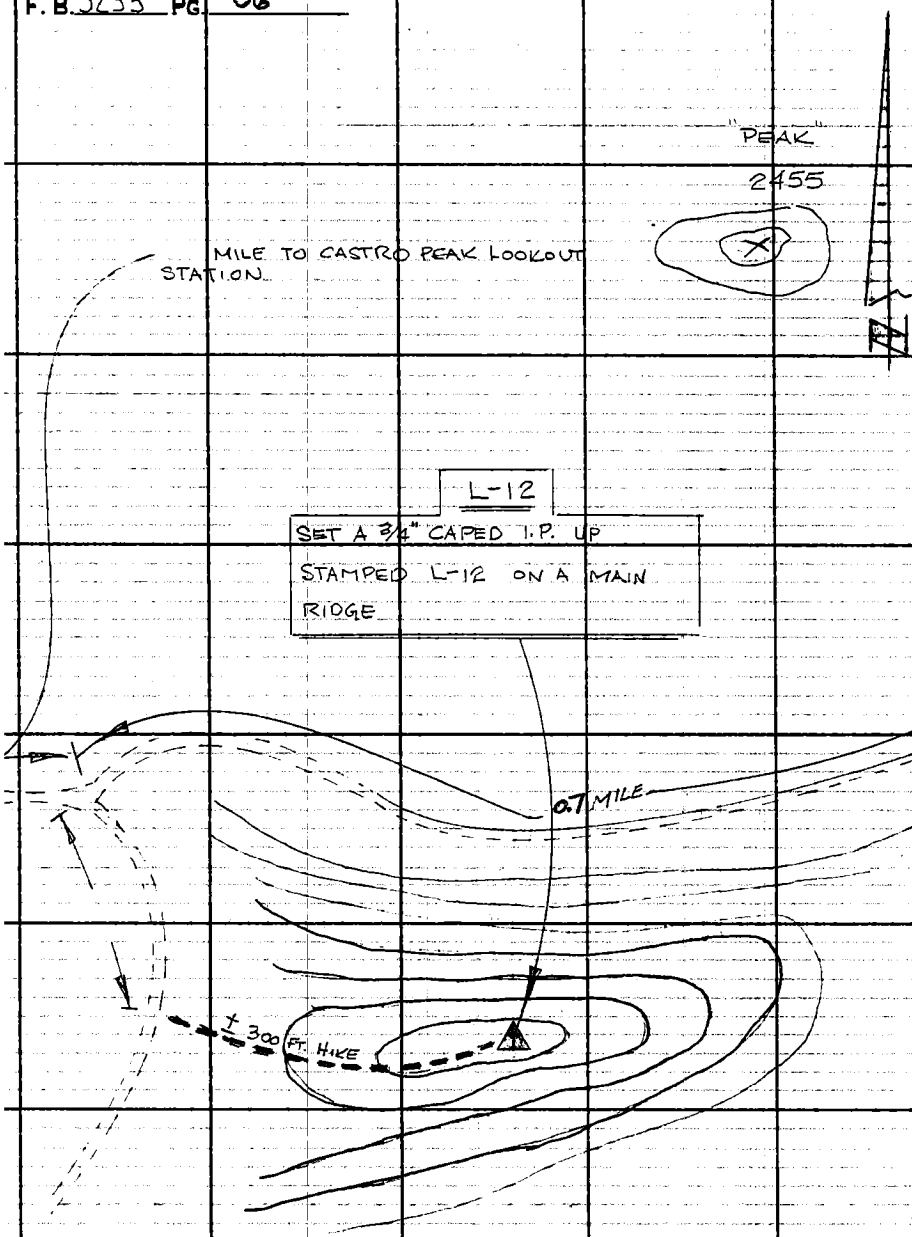

PLEASE RETURN TO
LOS ANGELES COUNTY ENGINEER
403 LOS ANGELES COUNTY ENGINEERING BLDG.
Do not extend this side of this line.
Note: Any Additions or Changes on This Sheet Must be Made or Circled in Red Ink With Date and Name of Person Making Change.

Notes Ck'd by
Map No.
Office Work
Checked
Date

Survey of Laliga Cñ. Rd
JN 209622 Tape Std °F
Surveyed by Crowe
Notes cvc Date 29 July 65
Indexed C. J. GALLI

F. B. 3253 PG. 37

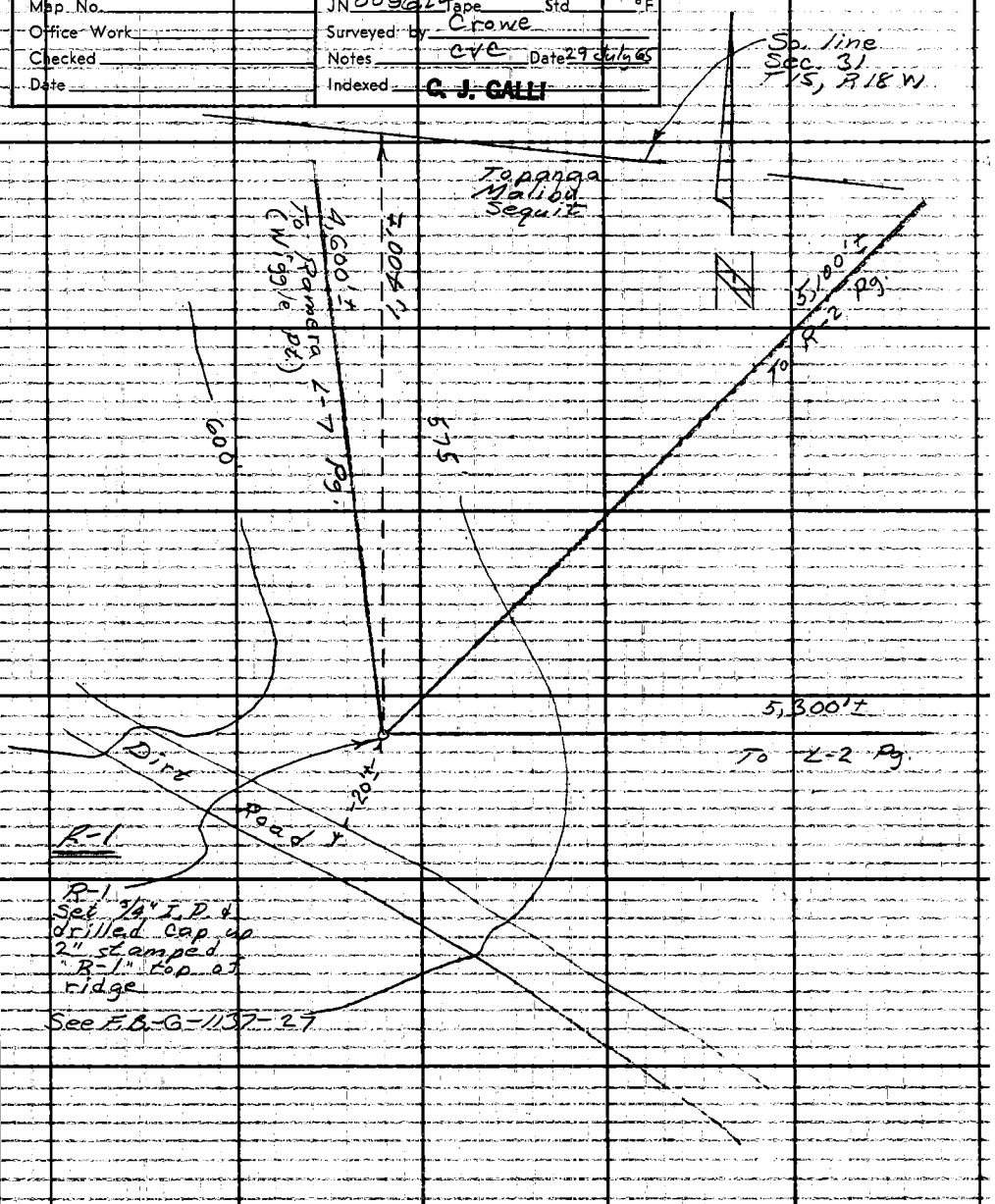

Note: Any Additions or Changes on This Sheet Must be Made or Circled in Red Ink With Date and Name of Person Making Change.
Do not extend this side for this line!

PLEASE RETURN TO
LOS ANGELES COUNTY ENGINEER
403 LOS ANGELES COUNTY ENGINEERING BLDG.

76F3095 CE #3 0 10-62

PLEASE RETURN TO
LOS ANGELES COUNTY ENGINEER
403 LOS ANGELES COUNTY ENGINEERING BLDG.

Note: Any Additions or Changes on This Sheet Must Be Made or Circled in Red Ink With Date and Name of Person Making Change.

Do not extend this side of this line.

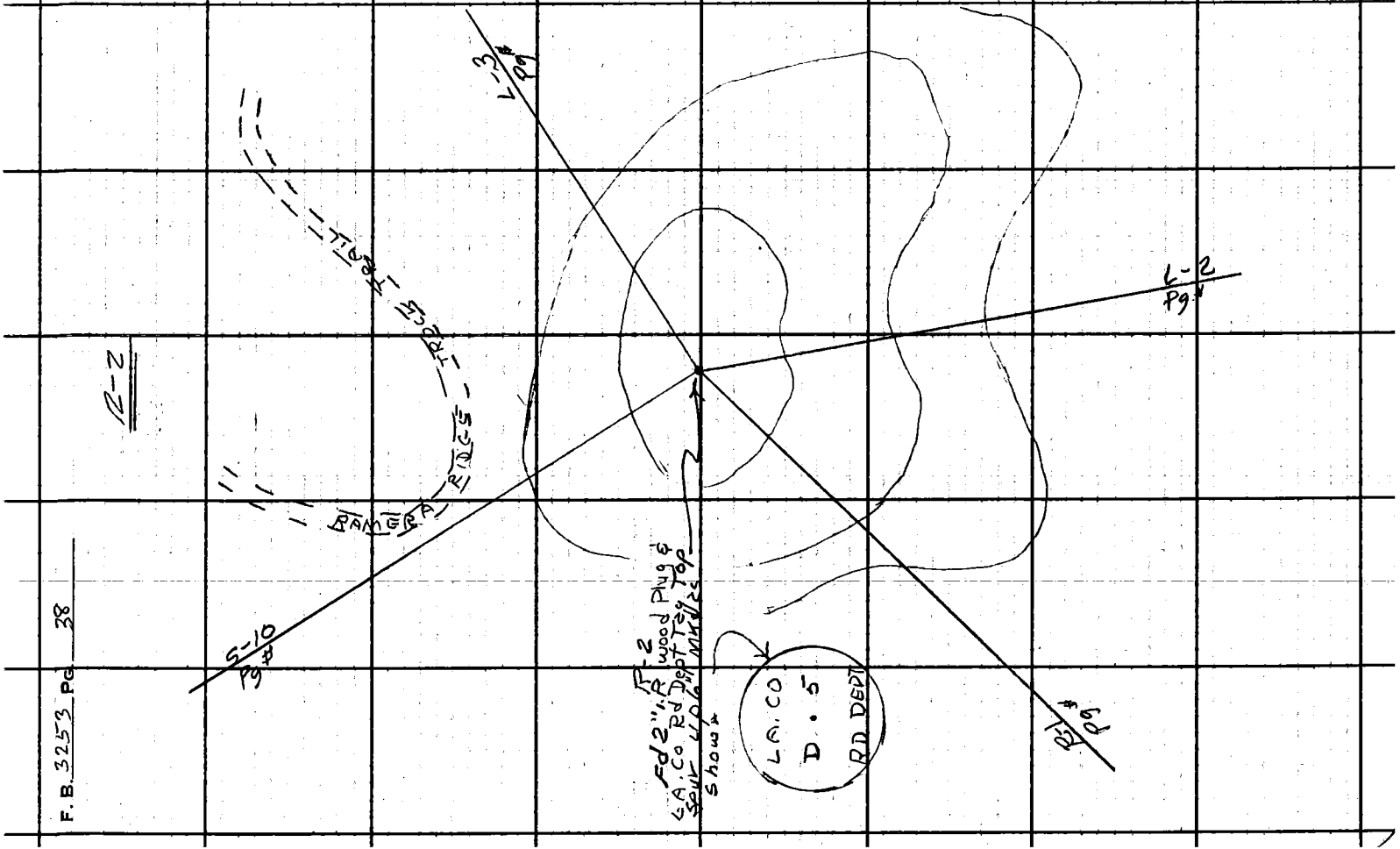

F.B. 3253 Pg 38

Notes Ck'd by	Survey of: RAMERA CN	F. B. 3253 PG. 39
Map No.	JN Tape Std °F	
Office Work	Surveyed by McCALL	
Checked	Notes R. G. Date 8-5-65	
Date	Indexed C. J. GALLI	

R-3

SEE PAGE 8

Note: Any Additions or Changes on This Sheet Must be Made or Circled in Red Ink With Date and Name of Person Making Change.

Do not extend this side of this line.

PLEASE RETURN TO
LOS ANGELES COUNTY ENGINEER
403 LOS ANGELES COUNTY ENGINEERING BLDG.

76F309S CE #310 6-62

PLEASE RETURN TO
LOS ANGELES COUNTY ENGINEER
403 LOS ANGELES COUNTY ENGINEERING BLDG.

Note: Any Additions or Changes on This Sheet Must be Made or Circled in Red Ink With Date and Name of Person Making Change.

Do not extend this side of this line.

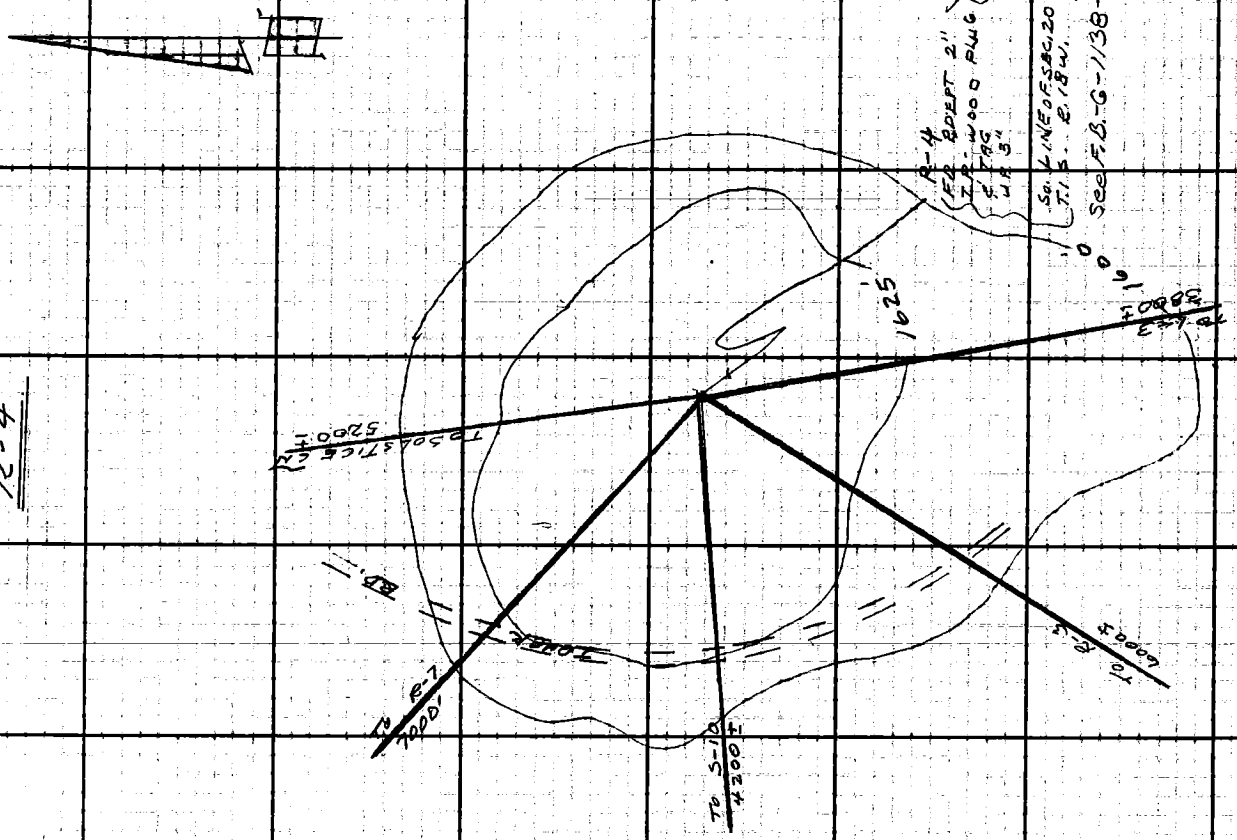

R-4

F.B. 3253 Pg 40

Notes Ck'd by	Survey of RAMERA CN	F. B. 3253 Pg. 41
Map No.	JN Tape Std °F	
Office Work	Surveyed by McGALL	
Checked	Notes R.D.G. Date 8-2-66	
Date	Indexed C. J. GALLI	

Notes on Geo. Index Card
Pl... U.S.G.S. Bound Shts.
Pl... Sec. Lo. U.S. Bo.
Sketch on Geo. Desc. Card

Note: Any Additions or Changes on This Sheet Must be Made or Circled in Red Ink With Date and Name of Person Making Change.
Do not extend this side of this line

PLEASE RETURN TO
LOS ANGELES COUNTY ENGINEER
403 Los Angeles County Engineering Bldg.

76F3095 C.E. #3 0 6-62

R-5



See F.B.-G-1138-21

F. B. 3253 PG 42

R-C

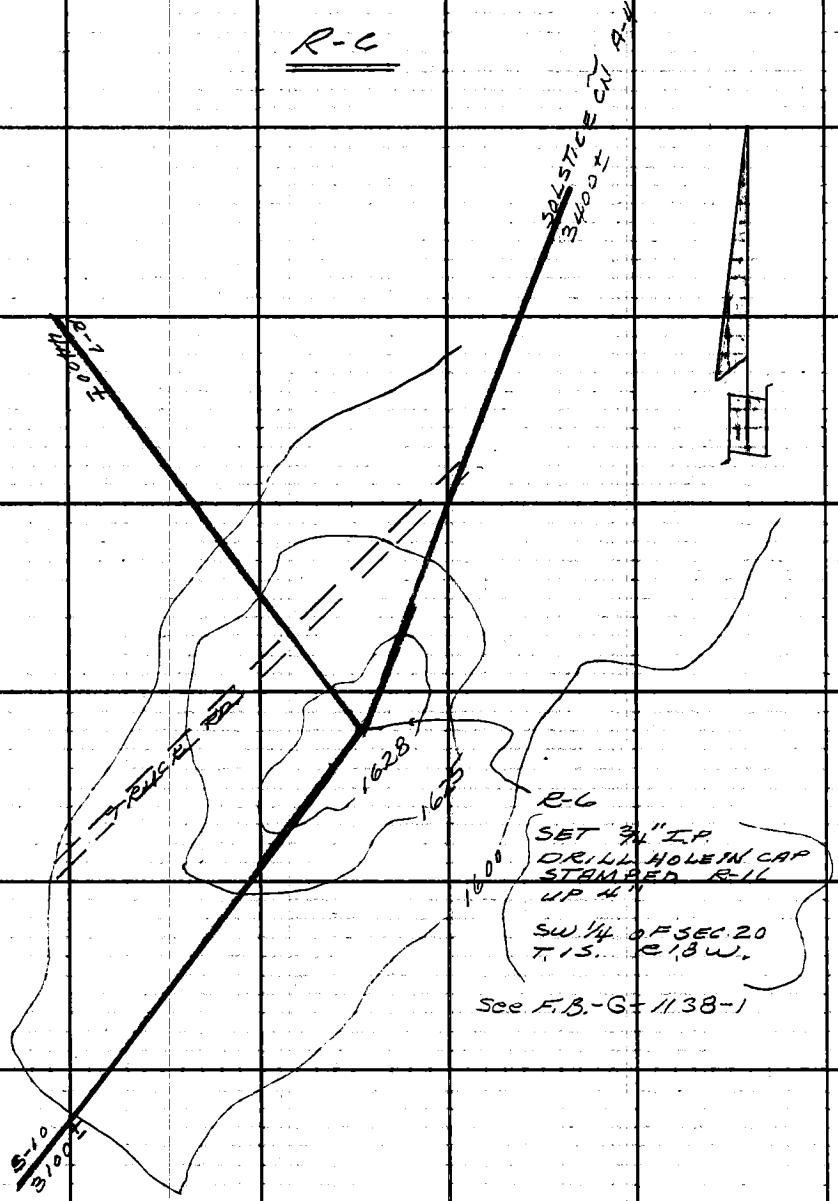

PLEASE RETURN TO
LOS ANGELES COUNTY ENGINEER
403 LOS ANGELES COUNTY ENGINEERING BLDG.
Do not extend this side of this line.
Note: Any Additions or Changes on This Sheet Must be Made or Circled in Red Ink With Date and Name of Person Making Change.

Notes Ck'd by	Survey of LATIGO CN	F. B. 3253 PG. 43
Map No.	JN 0096.22 Tape 201 Std 84 °F	
Office Work	Surveyed by McGALL	
Checked	Notes R. G. Date 8-5-65	
Date	Indexed C. J. GALLI	

Notes Ck'd by
Placed on Inv. Card
Placed on Inv. Sheet
Sketch on Geo. Desc. Card

Note: Any Additions or Changes on This Sheet Must be Made or Circled in Red Ink With Date and Name of Person Making Change.

Do not extend this side of this line

PLEASE RETURN TO
LOS ANGELES COUNTY ENGINEER
403 LOS ANGELES COUNTY ENGINEERING BLDG.

SOLSTICE CN-4

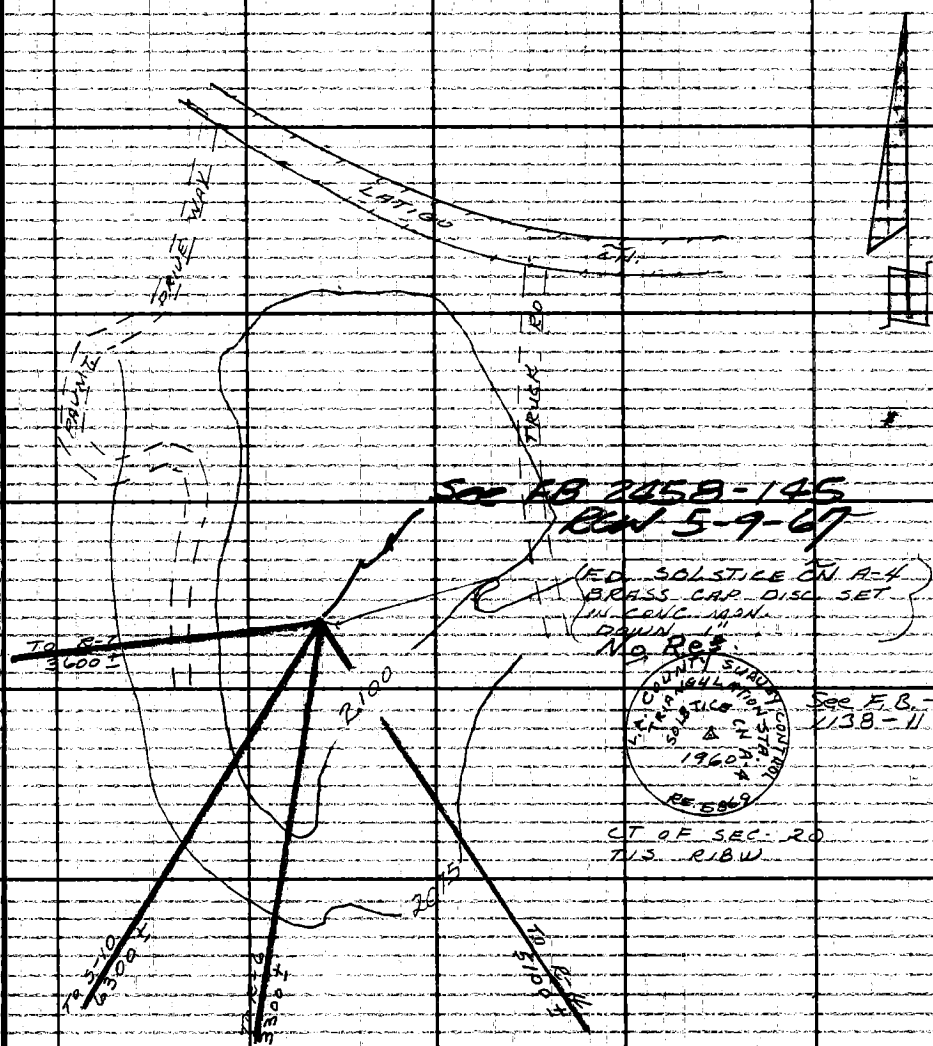

76F309S CE #3 0 6-62

F. B. 3253 Pg 44

5-10

SEE DUME CN RD

JN 0779.16

FB 2215-111

PLEASE RETURN TO
LOS ANGELES COUNTY ENGINEER
403 Los Angeles County Engineering Bldg.

Do not extend this side of this line.

Note: Any Additions or Changes on This Sheet Must Be Made or Circled in Red Ink With Date and Name of Person Making Change.

Notes Ck'd by	Survey of LATIGO CYN RD.	F. B. 3253 PG. 45
Map. No.	JN 0096.22 Tape 201 Std 84 °F	
Office Work	Surveyed by C. K. LIND	C-37
Checked	Notes R. DOVER Date 5-10-66	
Date	Indexed C. J. GALLI	

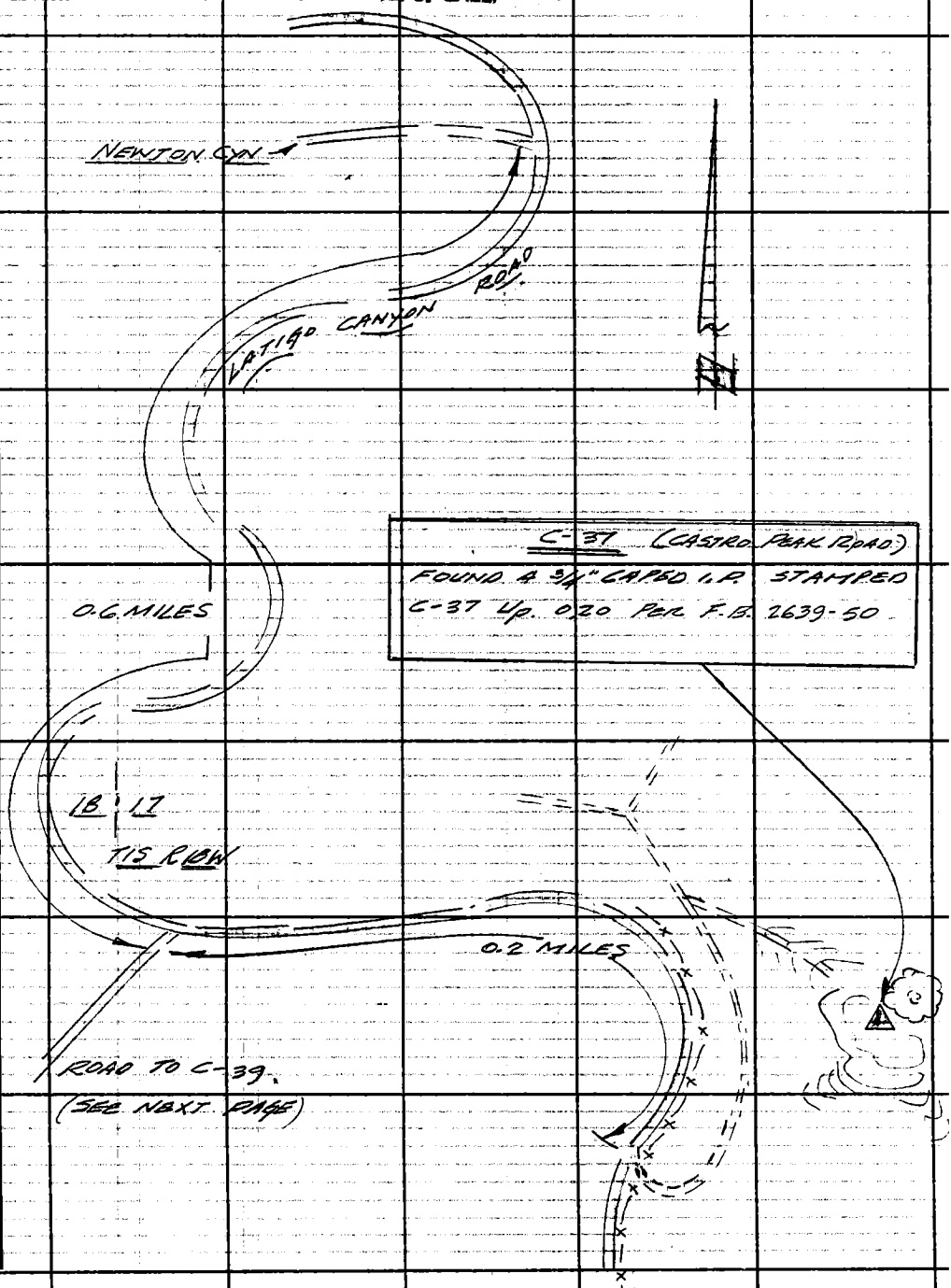

Note: Any Additions or Changes on This Sheet Must be Made or Circled in Red Ink With Date and Name of Person Making Change.

Do not extend this side of this line.

PLEASE RETURN TO
LOS ANGELES COUNTY ENGINEER
403 LOS ANGELES COUNTY ENGINEERING BLDG.

76F3095 CE # 310 3-61

F. B. 3253 PG. 46

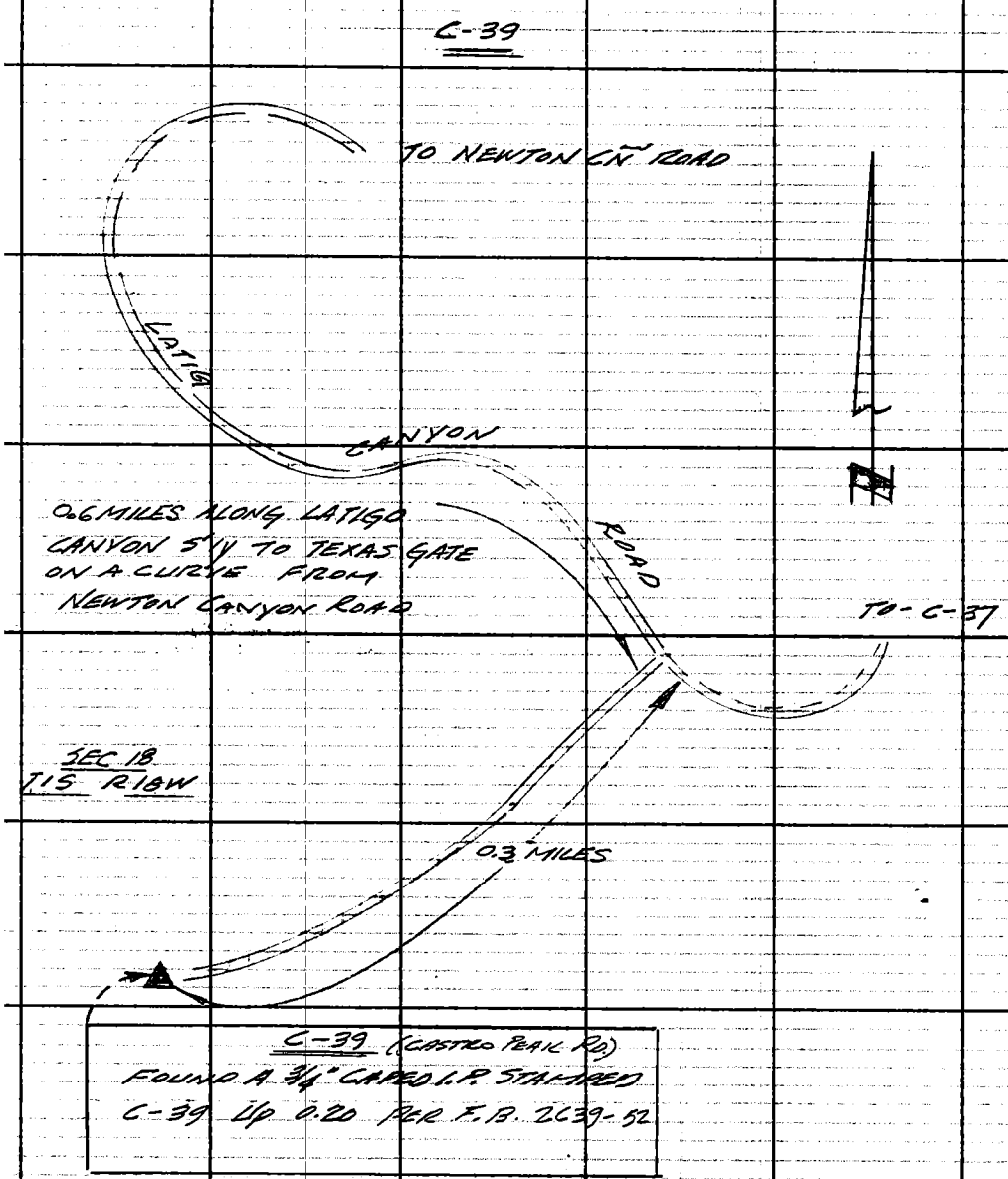

PLEASE RETURN TO
LOS ANGELES COUNTY ENGINEER
403 LOS ANGELES COUNTY ENGINEERING BLDG.
Do not extend this side of this line.
Note: Any Additions or Changes on This Sheet Must be Made or Circled in Red Ink With Date and Name of Person Making Change.

Notes Ck'd by	Survey of RAMERA CN	F. B. 3253 PG. 47
Map No.	JN 0096-22 Tape Std °F	
Office Work	Surveyed by MCCALL	
Checked	Notes R. G. Date 8-4-65	
Date	Indexed C. J. GALLI	

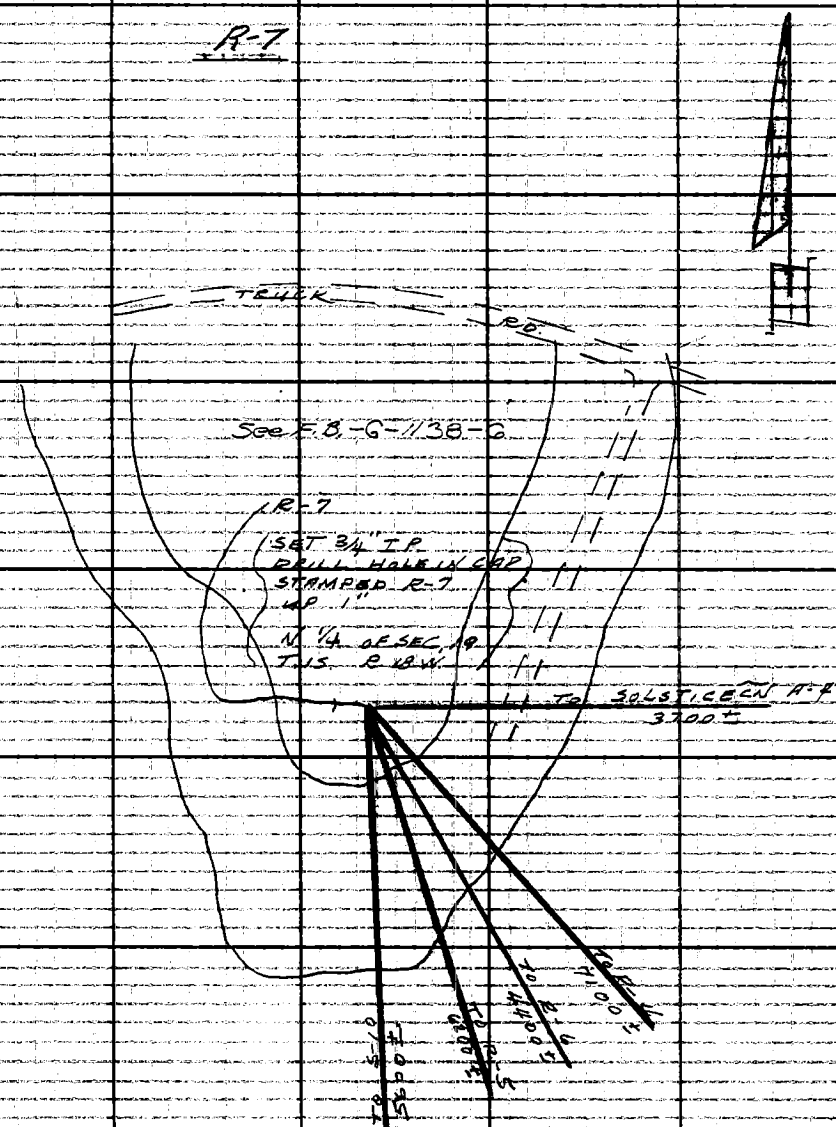

Note: Any Additions or Changes on This Sheet Must be Made or Circled in Red Ink With Date and Name of Person Making Change.

Do not extend this side of this line.

PLEASE RETURN TO
LOS ANGELES COUNTY ENGINEER
403 LOS ANGELES COUNTY ENGINEERING BLDG.

76F309S CE #310 6-62

PLEASE RETURN TO
LOS ANGELES COUNTY ENGINEER
403 LOS ANGELES COUNTY ENGINEERING BLDG.

Note: Any Additions or Changes on This Sheet Must be Made or Circled in Red Ink With Date and Name of Person Making Change.

Do not extend this side of this line.

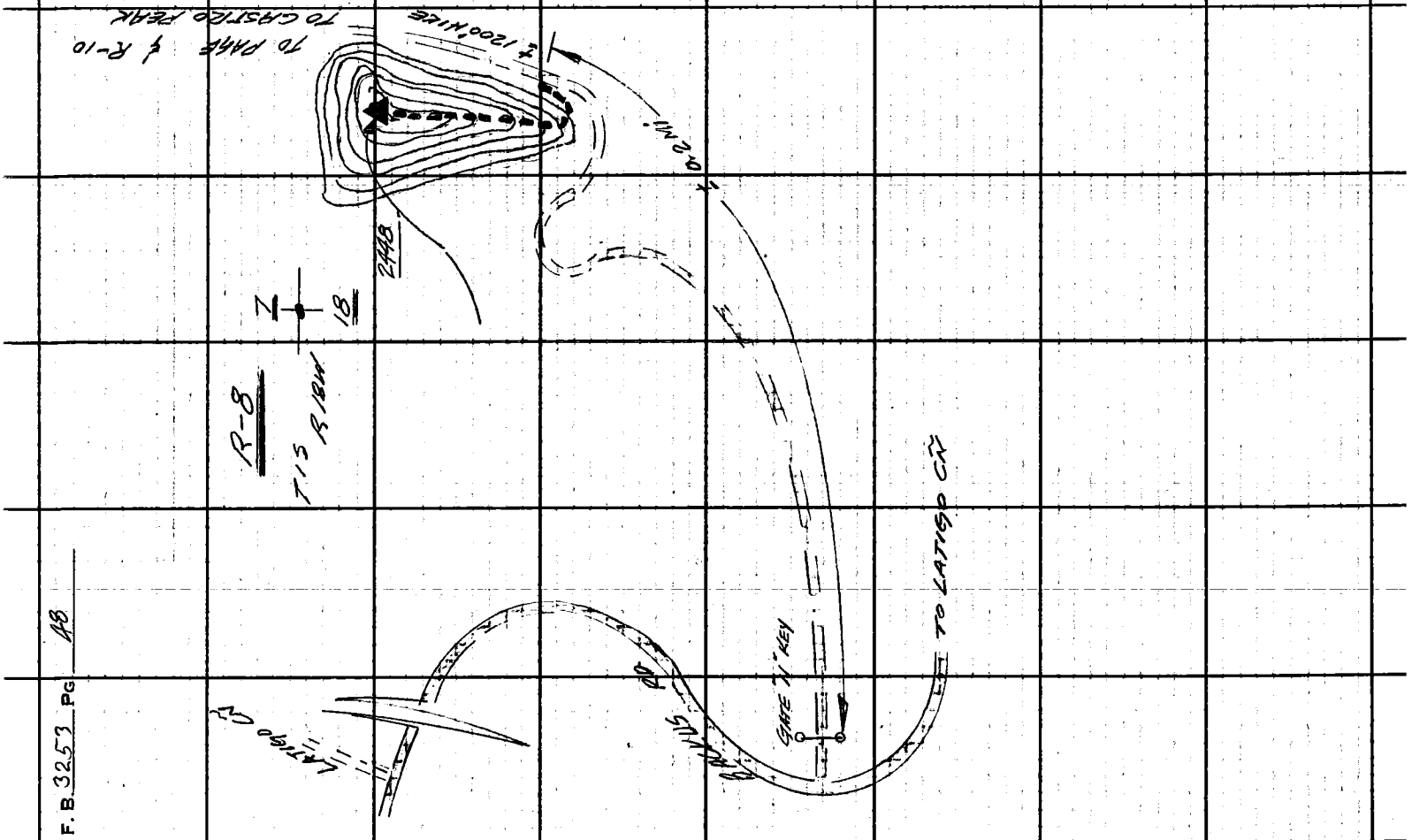

F. B. 3253 PG 48

Notes Ck'd by
Map No.
Office Work
Checked
Date

Survey of LATIGO CYN ROAD
JN 00916.22 Tape 201 Std 64 °F
Surveyed by C.K. LIND
Notes Dover Date 5-11-66
Indexed C. J. GALLI

F. B. 3253 PG. 49

R-9

SET A 3½" CAPPED I.R. STAMPED R-9 ON A PEAK 2054 EL. OR A RIDGE VIS. 0.2'

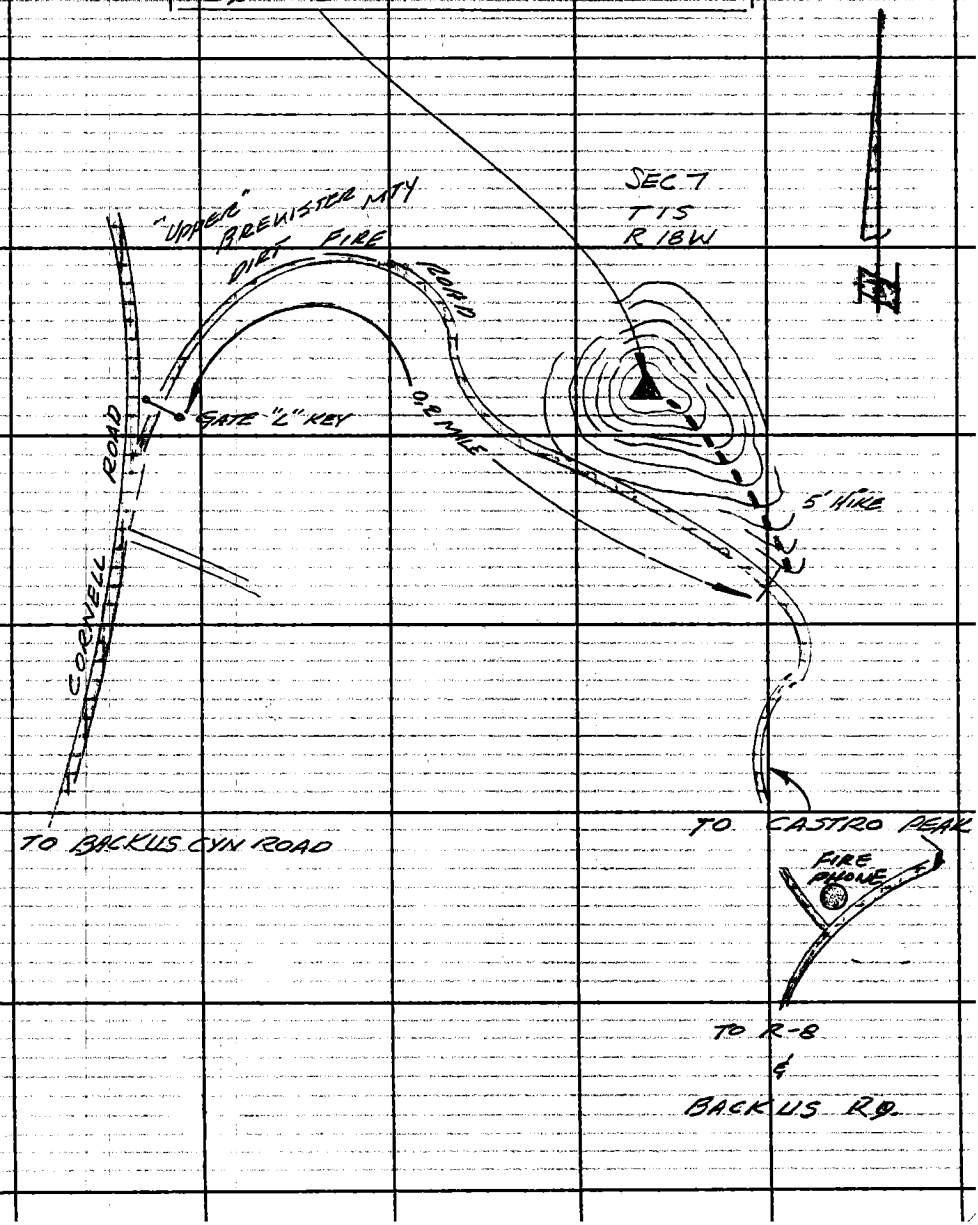

Note: Any Additions or Changes on This Sheet Must be Made or Circled in Red Ink With Date and Name of Person Making Change.

Do not extend this side of this line.

PLEASE RETURN TO
LOS ANGELES COUNTY ENGINEER
403 Los Angeles County Engineering Bldg.

76F309S CE # 310 3-61

F. B. 3253 Pg. 60

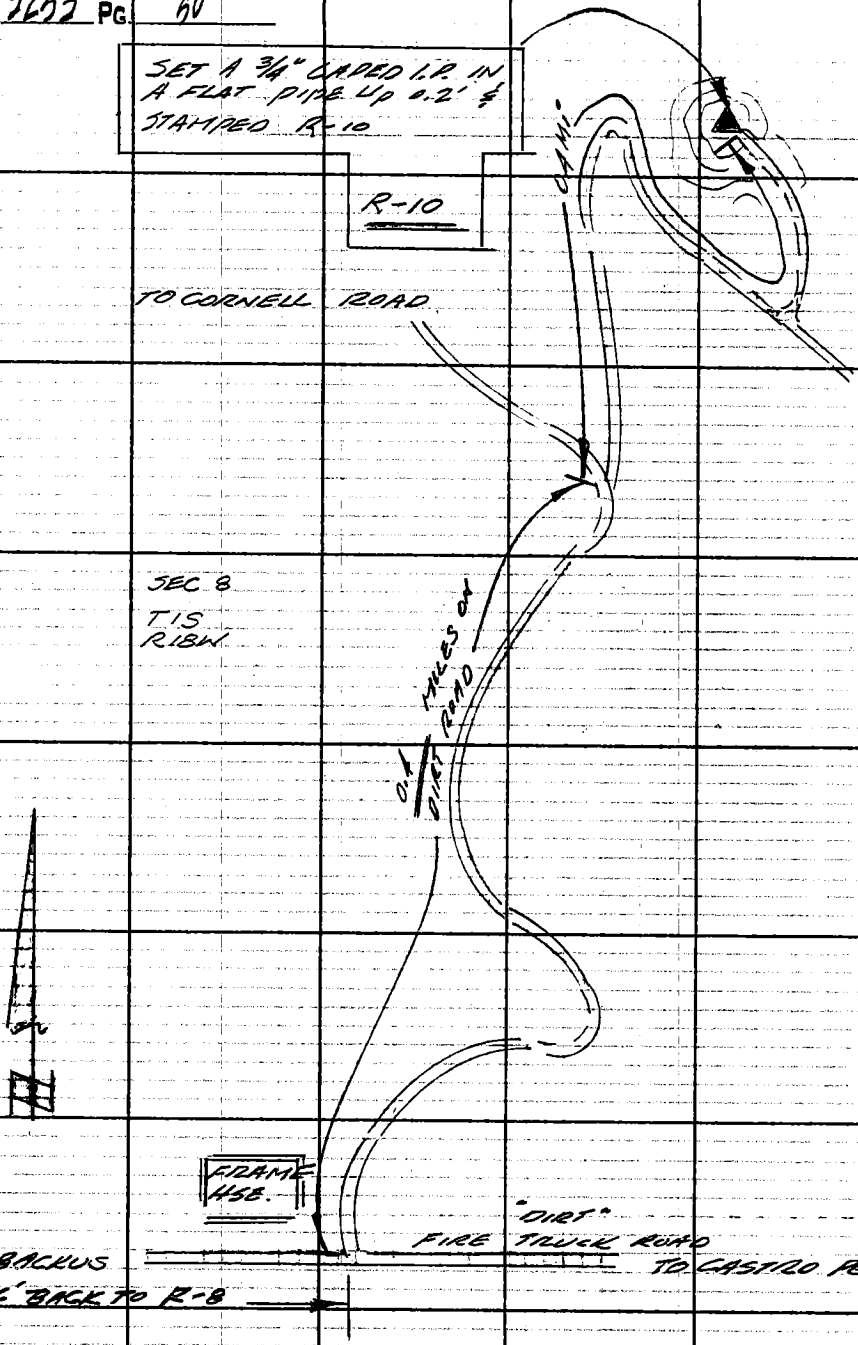

FROM P.C. FIRE TRUCK ROAD GATE 0.8 MILES TO TURN OFF OR 0.6 MILES FROM R-8 ALONG FIRE TRUCK ROAD THENCE BY SKETCH ABOVE

PLEASE RETURN TO LOS ANGELES COUNTY ENGINEER
1453 Los Angeles County Engineering Bldg.
Do not extend this side of this line.

Note: Any Additions or Changes on This Sheet Must be Made or Circled in Red Ink With Date and Name of Person Making Change.

Notes Ck'd by	Survey of LATIGO CN ROAD	F. B. 3253 PG. 51
Map No.	JN0096.22 Tape 201 Std 84 °F	
Office Work	Surveyed by C.K. LIND	
Checked	Notes R. DOVER Date 5-5-66	
Date	Indexed C. J. GALLI	

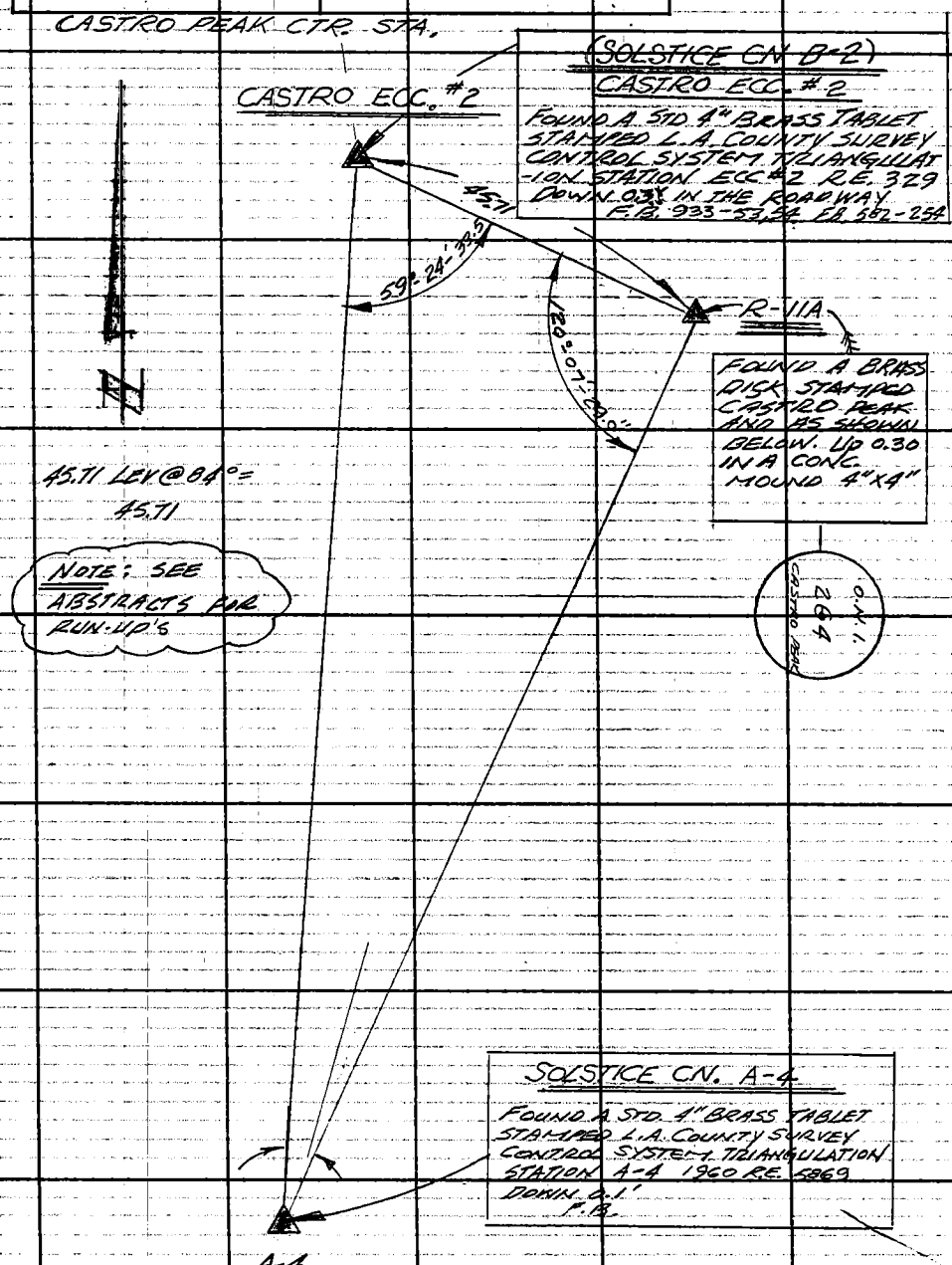

Note: Any Additions or Changes on This Sheet Must be Made or Circled in Red Ink With Date and Name of Person Making Change.

Do not extend this side of this line.

PLEASE RETURN TO
LOS ANGELES COUNTY ENGINEER
403 LOS ANGELES COUNTY ENGINEERING BLDG.

Notation Gen. Index Card
Plat U.S.C.&G. Quad. Shts.
Plat Gen. Div. U.S. No.
Sketch on Gen. Desc. Card

76F3095 CE # 310 3-61

F. B. 3253 PG. 62

2039

CORNELL (RUSSELL VALLEY)

K-11) FOUND A STD. 4" BRASS THREADED INSCRIBED "U.S. GEOLOGICAL SURVEY TRIANGULATION STATION CORNELL R.S. 1928" "FLUSH" F.B. 933-77,78 C.S. INDEX #19

R-11

SET A 3¼" CAPPED I.P. NORTH OF CASTRO PEAK CENTER STA. & STAMPED PIPE. R-11 Up 0.2

NOTE: SEE ABSTRACTS FOR RUN Up's

83.16 LEV. @ 84° = 83.16

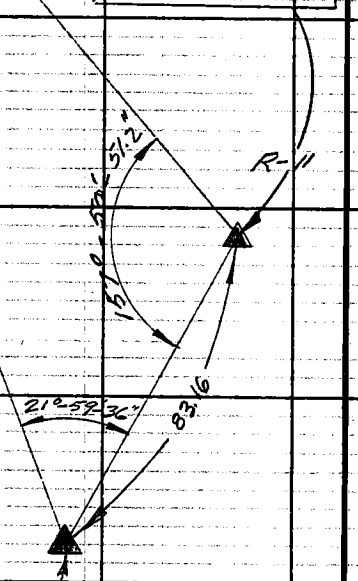

CASTRO

SOLSTICE CH B-2
FOUND A CENTER MARK IN A CUT CROSS IN A ¾" COPPER BOLT. A U.S.C.& G.S. STATION IN A TRIANGULAR SHAPED BED OF CONCRETE 12" THICK. THIS IS THE 1898 SET CENTER STATION C.S. INDEX MAP #19

F.B. 525-78,74 F.B. 69-15
F.B. 1652-221, 235, 237

LOS ANGELES COUNTY ENGINEER
PLEASE RETURN TO
LOS ANGELES COUNTY ENGINEERING BLDG.
Do not extend this side of this line.
Note: Any Additions or Changes on This Sheet Must Be Made or Circled in Red Ink With Date and Name of Person Making Change.

Profile No. | Notes Red | Plotted | Job No. 00 96 22 | Division No. 11 | F.B. 3253 PG. 53
X-Sec. No. | Date | Date | Survey of LATIGO CYN ROAD
Notes Chkd. | Checked | Survey by LIND | Notes DOVER | Date 5-5-66
Date | Date | Map No. | Indexed G. J. GALLI | Date

J.N. 0096.22

ELEVATION OF CASTRO PEAK

STATIONS R-11, R-11-A, & Ecc #2

STATION	B.S.	H.I.	F.S.	ELEV.

PARTY

LIND
DOVER
SWANN
ALMANZAN

NOTE: ANY ADDITIONS OR CHANGES ON THIS SHEET MUST BE MADE OR CIRCLED IN RED INK, WITH DATE AND NAME OF PERSON MAKING CHANGE.

Do not extend notes this side of this line.

PLEASE RETURN TO
LOS ANGELES COUNTY ENGINEER
403 Los Angeles County Engineering Bldg.

76-L298 CE 307 3-61

76-L298 CE 307 3-61

PLEASE RETURN TO
LOS ANGELES COUNTY ENGINEER
403 LOS ANGELES COUNTY ENGINEERING BLDG.

NOTE: ANY ADDITIONS OR CHANGES ON THIS SHEET MUST BE MADE OR CIRCLED IN RED INK, WITH DATE AND NAME OF PERSON MAKING CHANGE

Do not extend notes this side of this line.

STATION	B. S.	H. I.	F. S.	ELEV.		
CASTRO				100.00	B.M. CASTRO ASUMED EL. = 100.00	
	1.482	101.482				
R-11	4.091	97.643	7.930	93.552		
ECC. #2	4.907	97.140	5.410	92.233		
R-11A	11.599	99.059	9.680	87.460		
T.P.	5.788	102.248	2.599	96.460		
CASTRO			2.246	100.002	B.M. CASTRO	

F.B. 3253 PG. 54 Job No. 0096.27 Division No. 11 Notes Red Date Plotted Date No. Profile
Survey of LATIGO CANYON ROAD Date Checked Date No. X-Sec.
Survey by LIND Notes DOVER Notes Chkd. Date No.
Indexed Date

Notes Ck'd by
Map No.
Office Work
Checked
Date

Survey of LATIGO CYN ROAD
JN 0096-22 Tape 200 Std @ 4 °F
Surveyed by C.K. LIND
Notes Dawn. Date 5-16-26
Indexed C. J. GALLI

F. B. 3253 PG. 55

Sketch on Back

Note: Any Additions or Changes on This Sheet Must be Made or Circled in Red Ink With Date and Name of Person Making Change.

Do not extend this line.

PLEASE RETURN TO
LOS ANGELES COUNTY ENGINEER
403 LOS ANGELES COUNTY ENGINEERING BLDG.

76F309S CE # 310 3-61

R-12

SET A 3/4" CAPED I.P. UP. 2.20' ON A PEAK SO. OF A SADDLE

SEE BELOW

MULHOLLAND HWY

SIMI'S RD

CORNELL SCHOOL ROAD

CORNELL ROAD

200 Ft.

LOCKED GATE
"L" KEY

250 Ft.

CORNELL ROCK STORE & GAS STATION

1 MILE ALONG DIRT ROAD TO "SADDLE"

35 MIN. HIKE

SE COR OF SEC. 5 T1S R18W

R-12

ELEV. = 1500' APPROX.

PLEASE RETURN TO
LOS ANGELES COUNTY ENGINEER
R 403 Los Angeles County Engineering Bldg.

Note: Any Additions or Changes on This Sheet Must Be Made or Circled in Red Ink With Date and Name of Person Making Change.

Do not extend this side of this line.



F. B. 3253 Pg. 56

Notes Ck'd by	Survey of LATIGO CYN RD.	F. B. 3253 PG. 57
Map No.	JN 0096.22 Tape 201 Std 84 °F	
Office Work	Surveyed by C.K. LIND	
Checked	Notes DOVER Date 6-1-66	
Date	Indexed G. J. GALLI	

K-6-1928

FOUND A STD. 4" BRASS TABLET STAMPED U.S. GEOLOGICAL SURVEY COOPERATING WITH STATE L.A. COUNTY K-6 1928, "FLUSH" STATION MARKED B.M. 1091 "POINT DUME QUAD."



Note: Any Additions or Changes on This Sheet Must be Made or Circled in Red Ink With Date and Name of Person Making Change.

Do not extend this side of this line.

PLEASE RETURN TO LOS ANGELES COUNTY ENGINEER 403 LOS ANGELES COUNTY ENGINEERING BLDG.

76F309S CE # 310 3-61

F. B. 3253 PG. 58

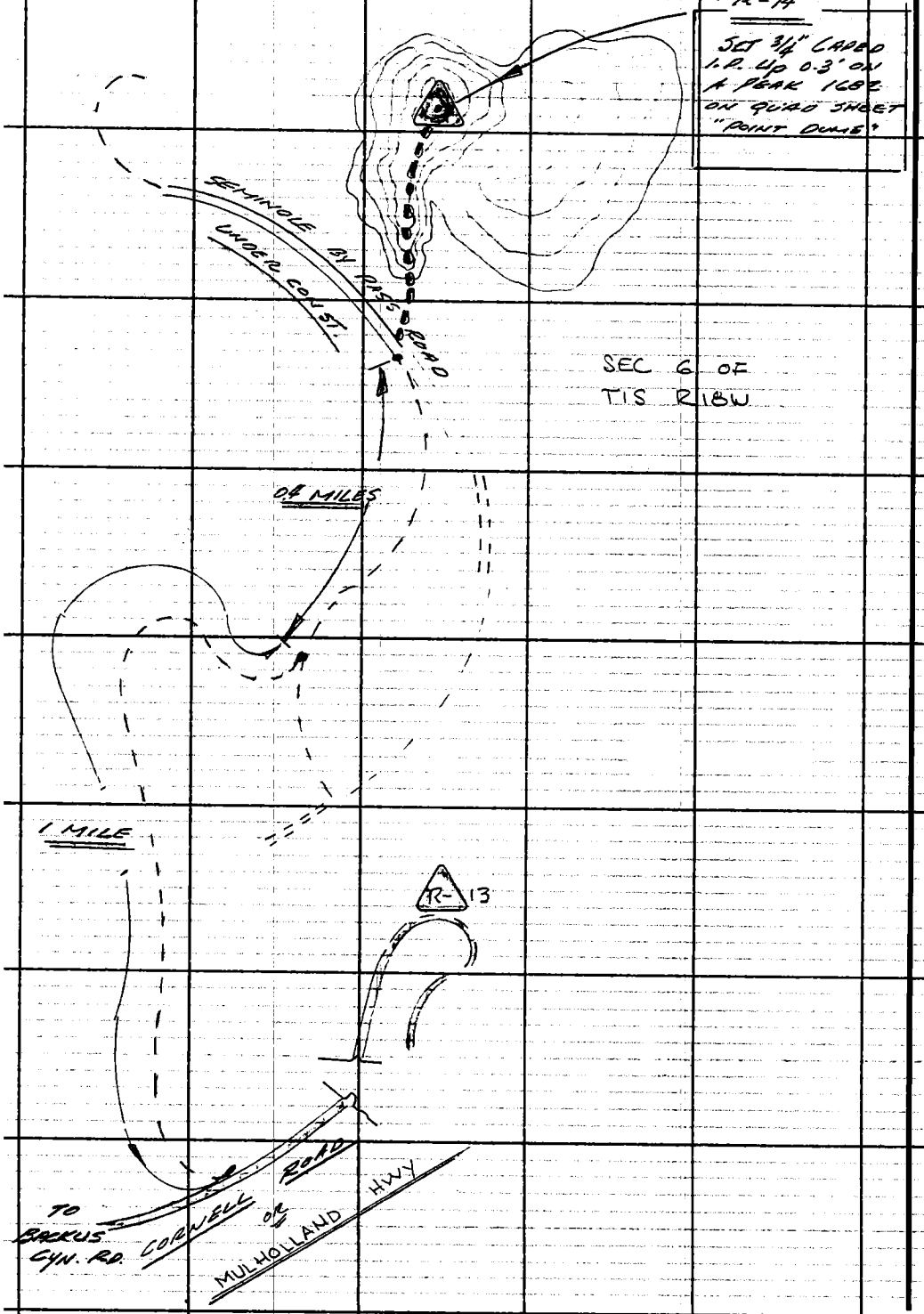

PLEASE RETURN TO
LOS ANGELES COUNTY ENGINEER
403 LOS ANGELES COUNTY ENGINEERING BLDG.

Do not extend this side of this line.

Note: Any Additions or Changes on This Sheet Must be Made or Circled in Red Ink With Date and Name of Person Making Change.

Notes Ck'd by	Survey of LATIGO CYN RD	F. B. 3253 PG. 59
Map No.	JN 0096.22 Tape 201 Std 84 °F	
Office Work	Surveyed by C.K. LIND	
Checked	Notes DOVER Date 6-8-66	
Date	Indexed C. J. GALLI	

Sketch on Inc. Desc. Card

Note: Any Additions or Changes on This Sheet Must be Made or Circled in Red Ink With Date and Name of Person Making Change.

Do not extend this side of this line.

PLEASE RETURN TO
LOS ANGELES COUNTY ENGINEER
403 LOS ANGELES COUNTY ENGINEERING BLDG.

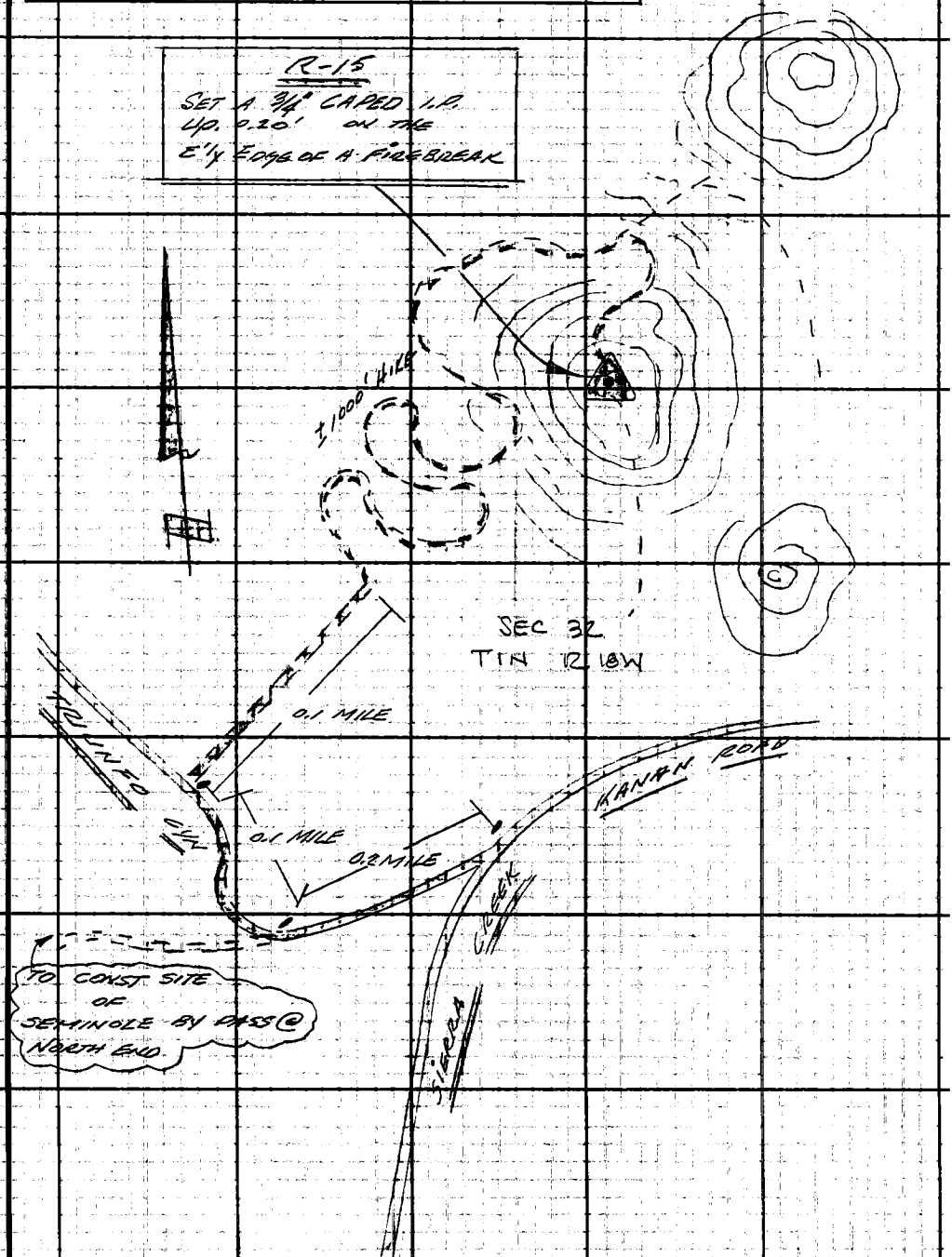

76F309S CE #310 6-62

F. B. 3253 PG. 60

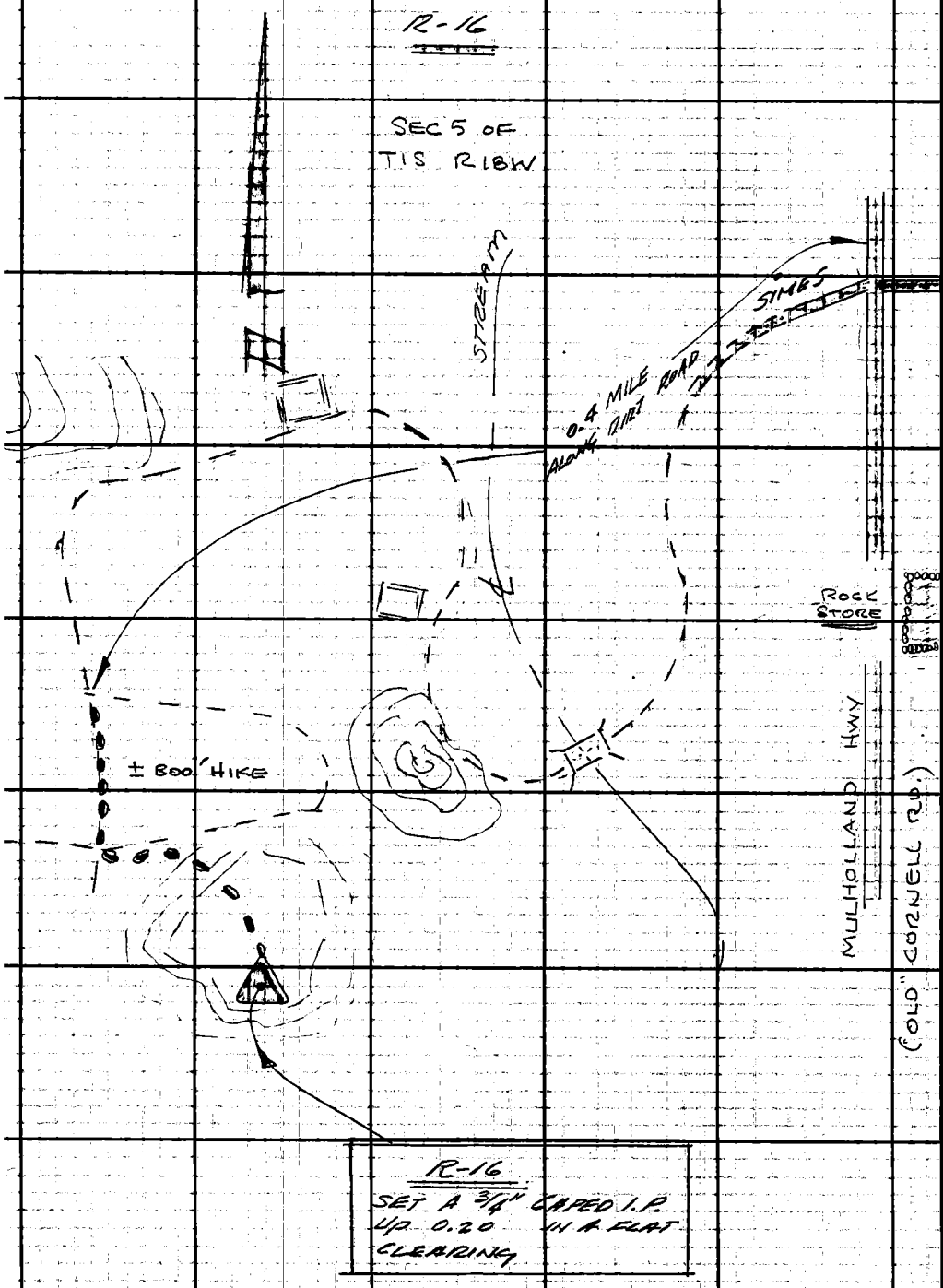

PLEASE RETURN TO
LOS ANGELES COUNTY ENGINEER
403 Los Angeles County Engineering Bldg.
Do not extend this side of this line.

Note: Any Additions or Changes on This Sheet Must be Made or Circled in Red Ink With Date and Name of Person Making Change.

Notes Ck'd by	Survey of LATIGO CYN RD	F. B. 3253 PG. 61
Map No.	JN 0096 22 Tape 201 Std 84 °F	
Office Work	Surveyed by C. K. LIND	
Checked	Notes DOVER Date 6-8-66	
Date	Indexed C. J. GALLI	

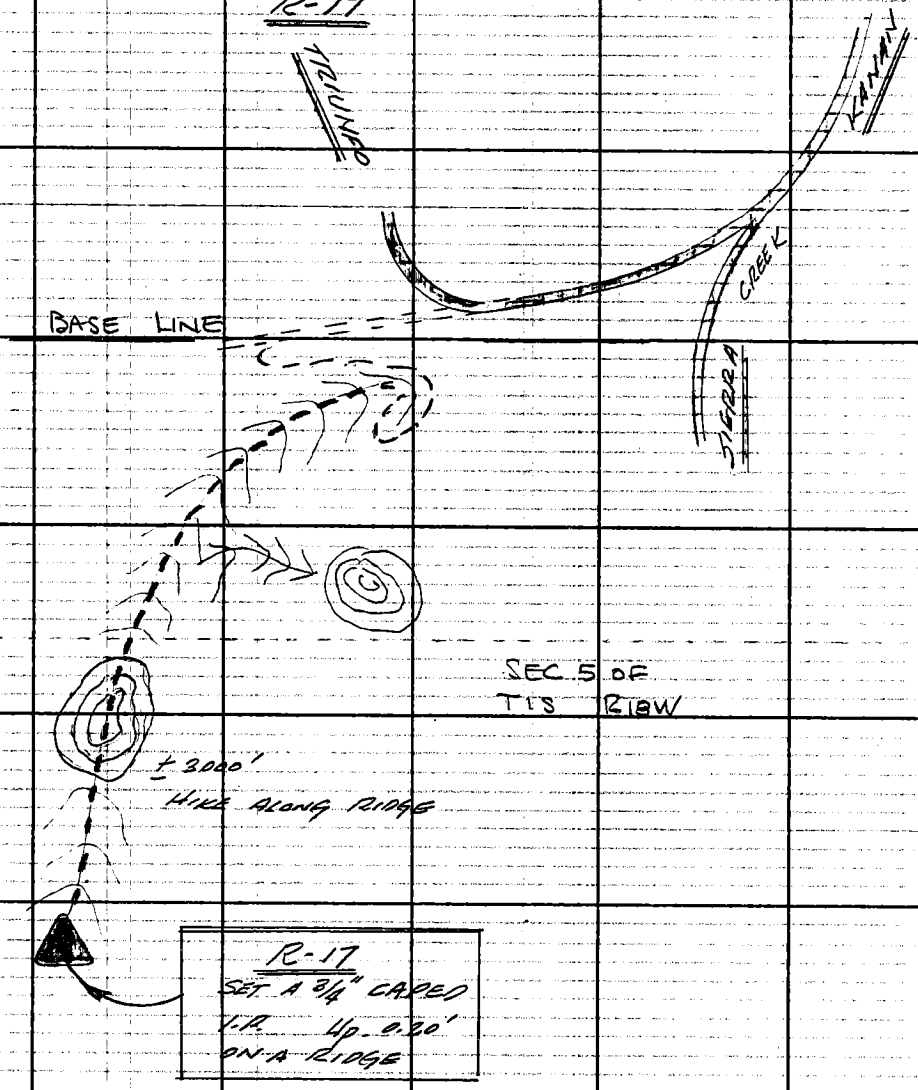

Note: Any Additions or Changes on This Sheet Must be Made or Circled in Red Ink With Date and Name of Person Making Change.

Do not extend this side of this line.

PLEASE RETURN TO
LOS ANGELES COUNTY ENGINEER
403 LOS ANGELES COUNTY ENGINEERING BLDG.

76F309S CE # 310 3-61

PLEASE RETURN TO
LOS ANGELES COUNTY ENGINEER
403 LOS ANGELES COUNTY ENGINEERING BLDG.

Note: Any Additions or Changes on This Sheet Must be Made or Circled in Red Ink With Date and Name of Person Making Change.

Do not extend this side of this line.

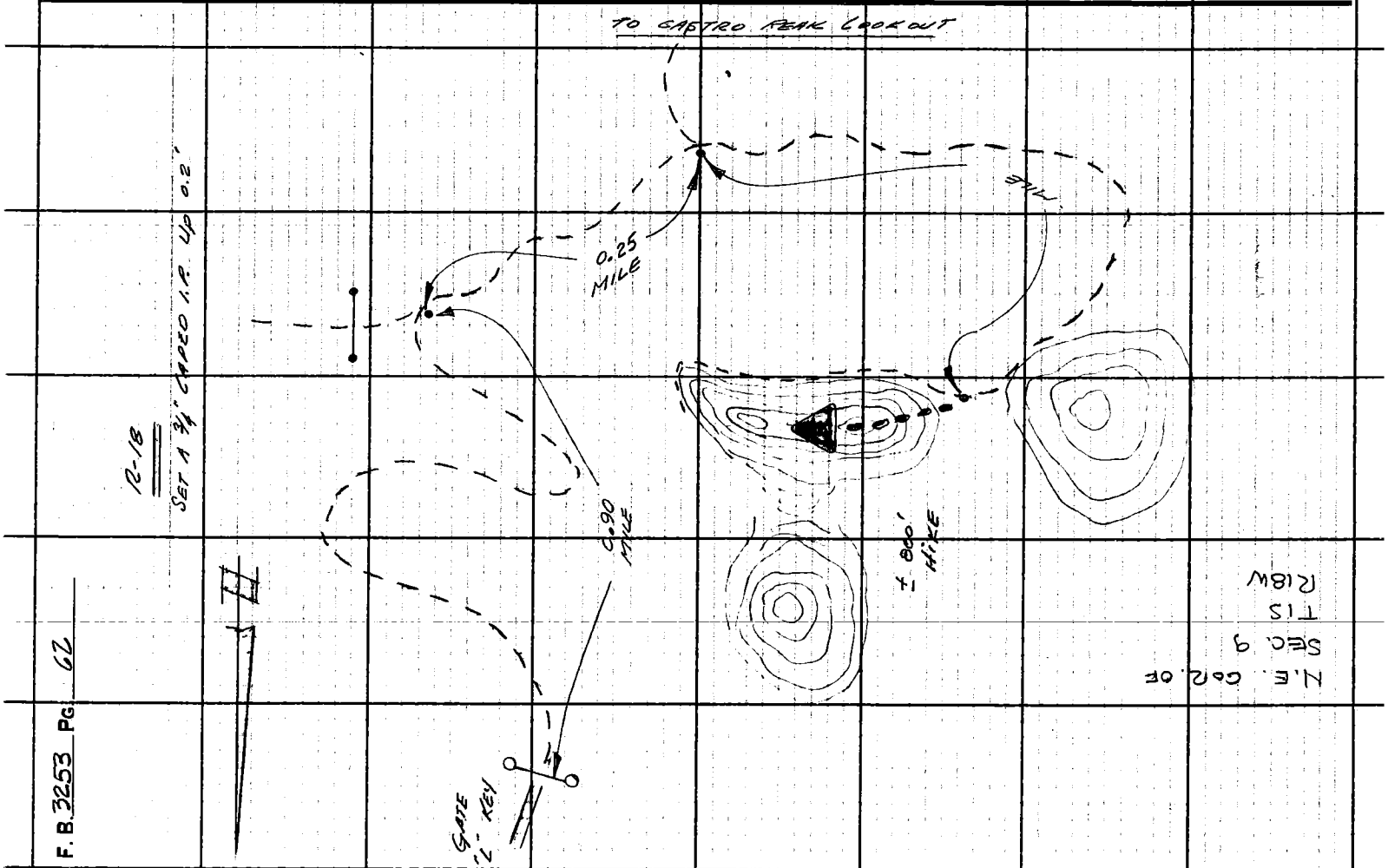

F. B. 3253 Pg. 62

Notes Ck'd by	Survey of RAMERA CÑ
Map No.	JN 0096.22 Tape Std °F
Office Work	Surveyed by C.K. LIND
Checked	Notes DOVER Date 6-9-66
Date	Indexed C. J. GALLI

F. B. 3253 PG. 63

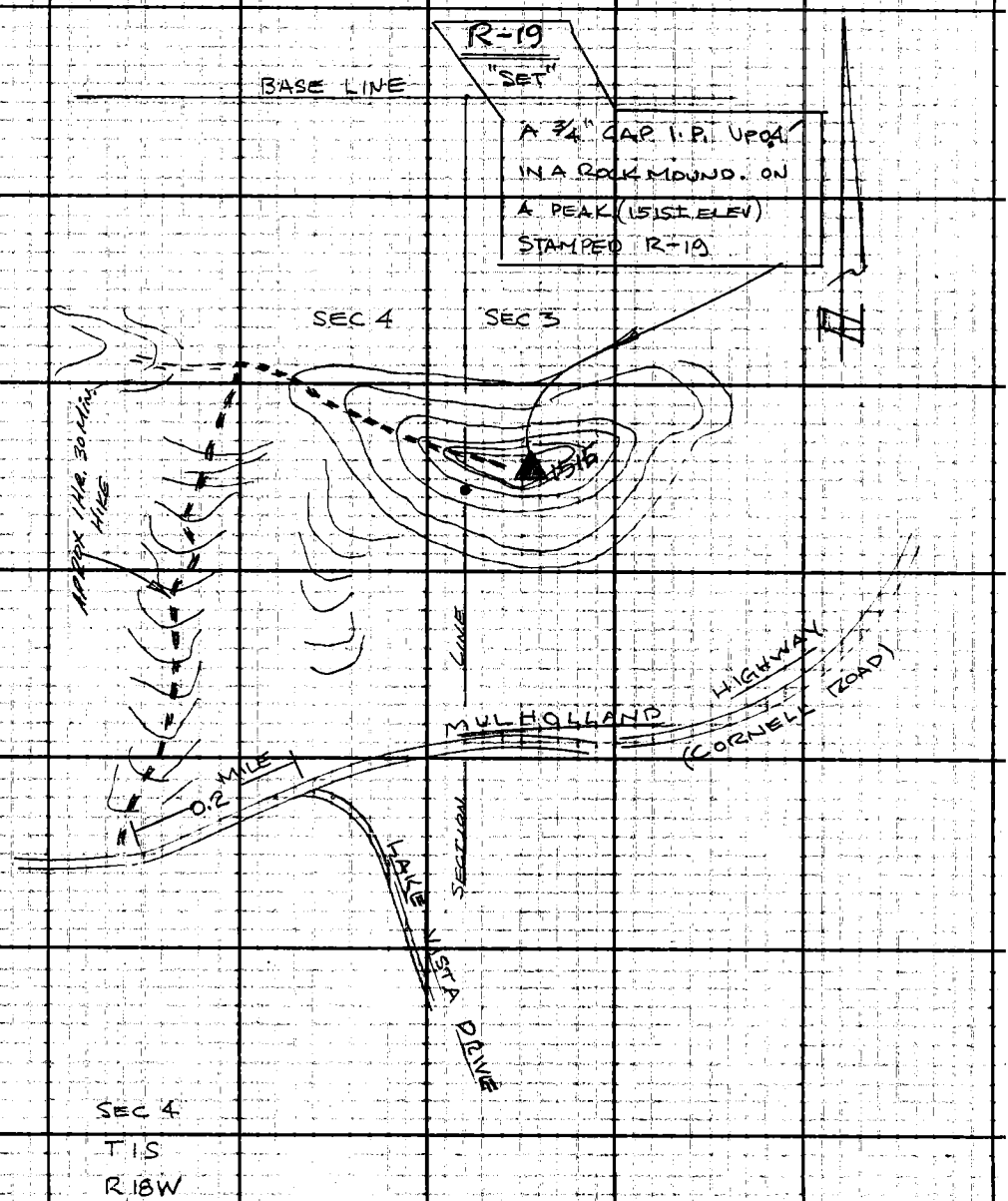

Note: Any Additions or Changes on This Sheet Must be Made or Circled in Red Ink With Date and Name of Person Making Change.

Do not extend this side of this line.

PLEASE RETURN TO
LOS ANGELES COUNTY ENGINEER
403 LOS ANGELES COUNTY ENGINEERING BLDG.

76F309S CE #310 6-62

F. B. 3253 PG 64

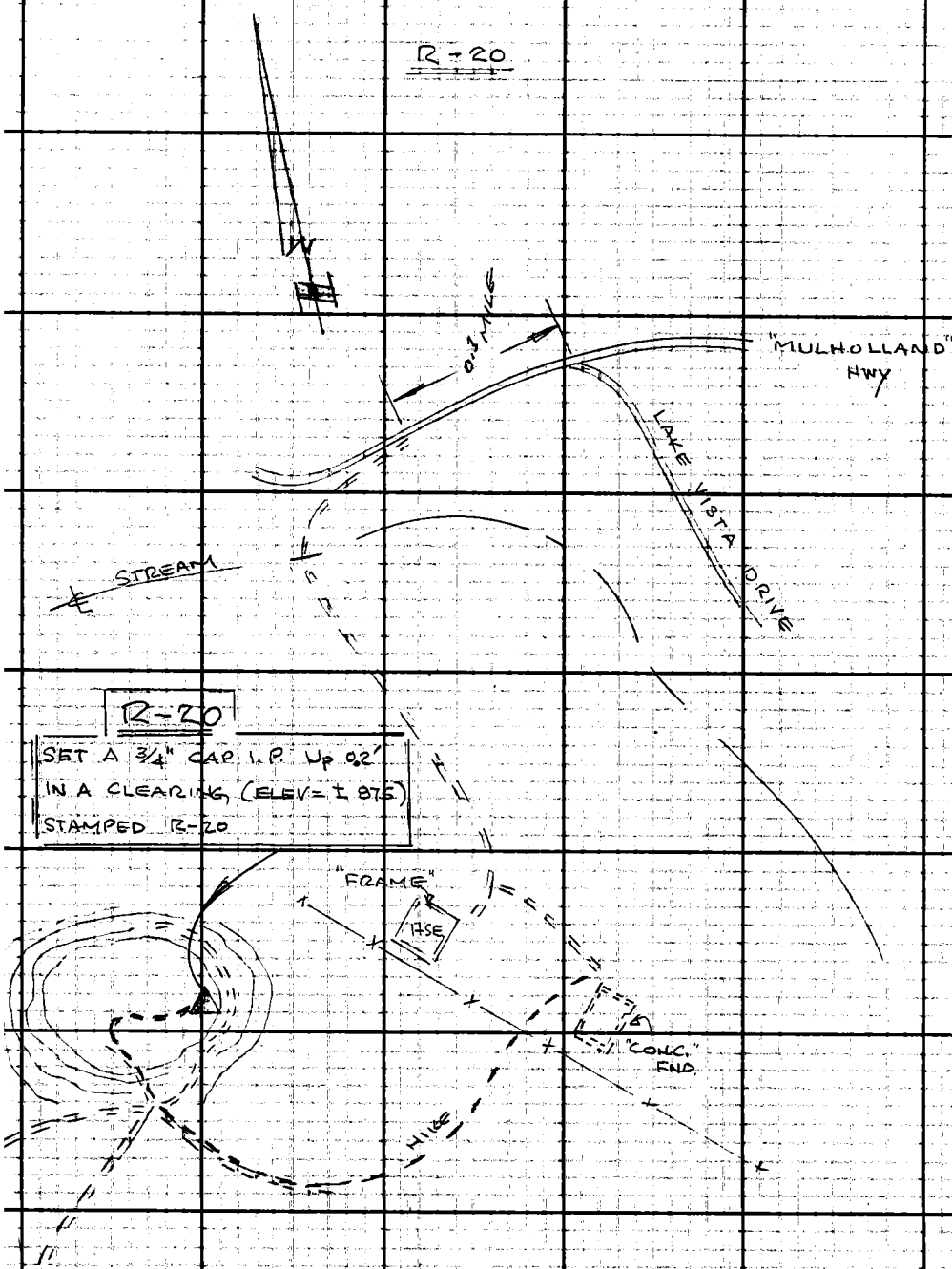

Noted on Geo. Tidey Card
Plat U.S.G.S. Quad. Sheet
Plat Sur. Div. W.S. No.
Sketch on Geo. Tidey Card

PLEASE RETURN TO
LOS ANGELES COUNTY ENGINEER
403 LOS ANGELES COUNTY ENGINEERING BLDG.

Do not extend this side of this line.

Note: Any Additions or Changes on This Sheet Must be Made or Circled in Red Ink With Date and Name of Person Making Change.

Notes Ck'd by
Map No.
Office Work
Checked
Date

Survey of RAMERA CYN
JN 0096.22 Tape 701 Std 84 °F
Surveyed by C. K. LIND
Notes DOVER Date 5-66
Indexed C. J. GALLI

F. B. 3253 PG. 65

R-21

SET A 3/4" CAPED I.P. UP 0.2' AT PEAK 1061

KANAN ROAD

TRIUNFO CYN

BASE LINE

SEC 5
T1S
R18W

SIERRA CREEK

1061

SIERRA CREEK

"BM 58-42"
(838.968)

MULHOLLAND HWY

Note: Any Additions or Changes on This Sheet Must be Made or Circled in Red Ink With Date and Name of Person Making Change

Do not extend this side of this line

PLEASE RETURN TO
LOS ANGELES COUNTY ENGINEER
403 Los Angeles County Engineering Bldg.

76F3095 CE # 310 3-61

F. B. 3253 PG. 66

R-22

SET A 2¼" CAPED I.P.
UP 0.2 FT. STAMPED
R-22 ON A RIDGE
± 200' NORTH OF BASE
LINE

RANCHO LAS VIRGENES
OR
SEC 33 T1S R18W

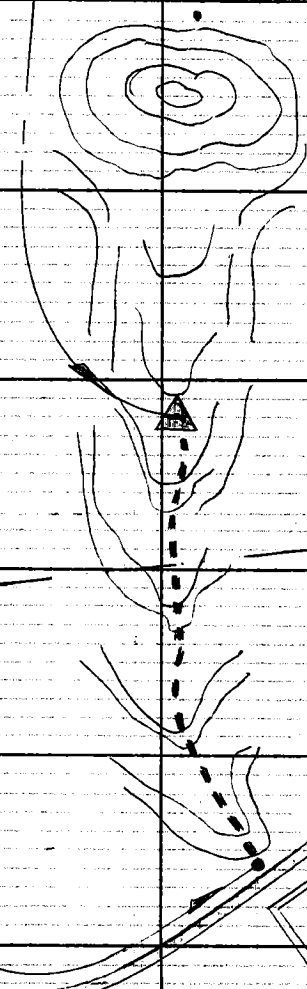

BASE LINE

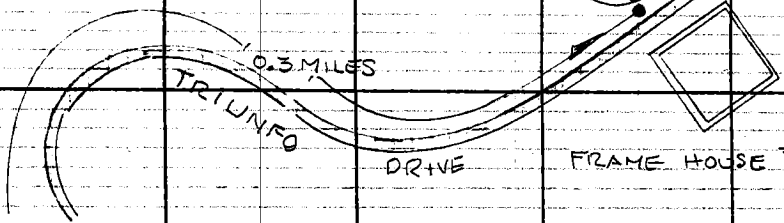

FRAME HOUSE # 29712

FROM MULHOLLAND HWY @ INTER WITH CAREFUL AVE.
0.1 MILE TO INTER OF CAREFUL & TRIUMFO. ALONG TRIUMFO

LOS ANGELES COUNTY ENGINEER
403 Los Angeles County Engineering Bldg.
PLEASE RETURN TO
Do not extend this side of this line.
Note: Any Additions or Changes on This Sheet Must Be Made or Circled in Red Ink With Date and Name of Person Making Change.

Notes Ck'd by	Survey of RAMERA CYN
Map No.	JN 00961-2 Tape 201 Std 84 °F
Office Work	Surveyed by LIND
Checked	Notes Dover Date 6-66
Date	Indexed C. J. GALLE

F. B. 3253 PG. 67

Note: Any Additions or Changes on This Sheet Must be Made or Circled in Red Ink With Date and Name of Person Making Change.

Do not extend this side of this line.

PLEASE RETURN TO
LOS ANGELES COUNTY ENGINEER
403 Los Angeles County Engineering Bldg.

76F3095 CE # 310 3-61

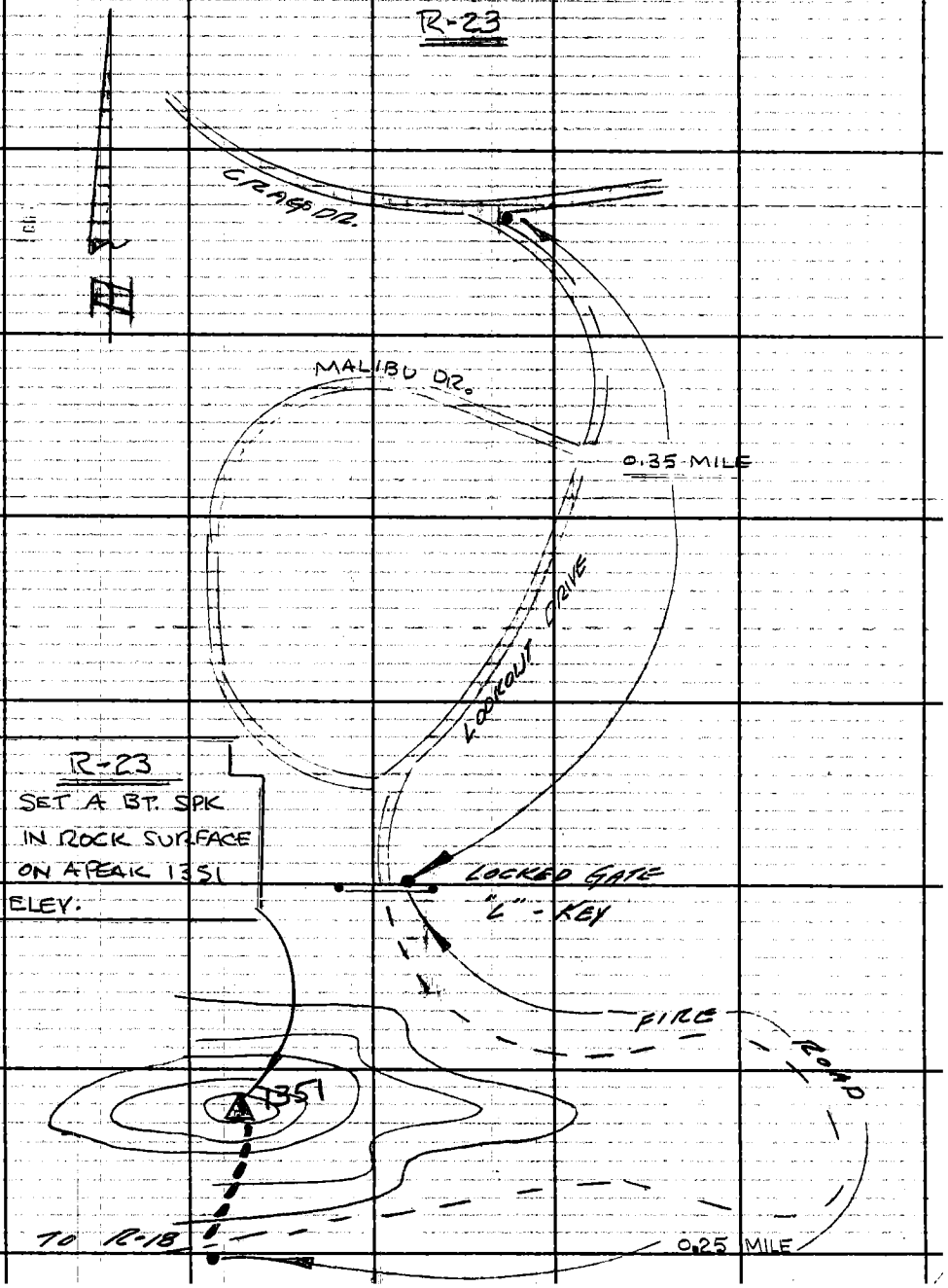

Notes Ck'd by	Survey of Corral Cyn Rd
Map No.	Jn 0095 80 Tape 0172 Std 68 °F
Office Work	Surveyed by RCW
Checked	Notes RCW Date 5-9-67
Date	Indexed C. J. GALLI NOV 22 '67

F.B. 3253 PG. 69

T-3# 41081

1) 00 00 113 113 226 284
180 00 17' 17' 342

111 24 337 337 074 115 43.1"
291 24 378 378 156

2) 270 00 084 084 168 20'
90 00 117 117 234

21 24 239 239 478
201 24 314 314 028 553 35.2"

= 38.6'

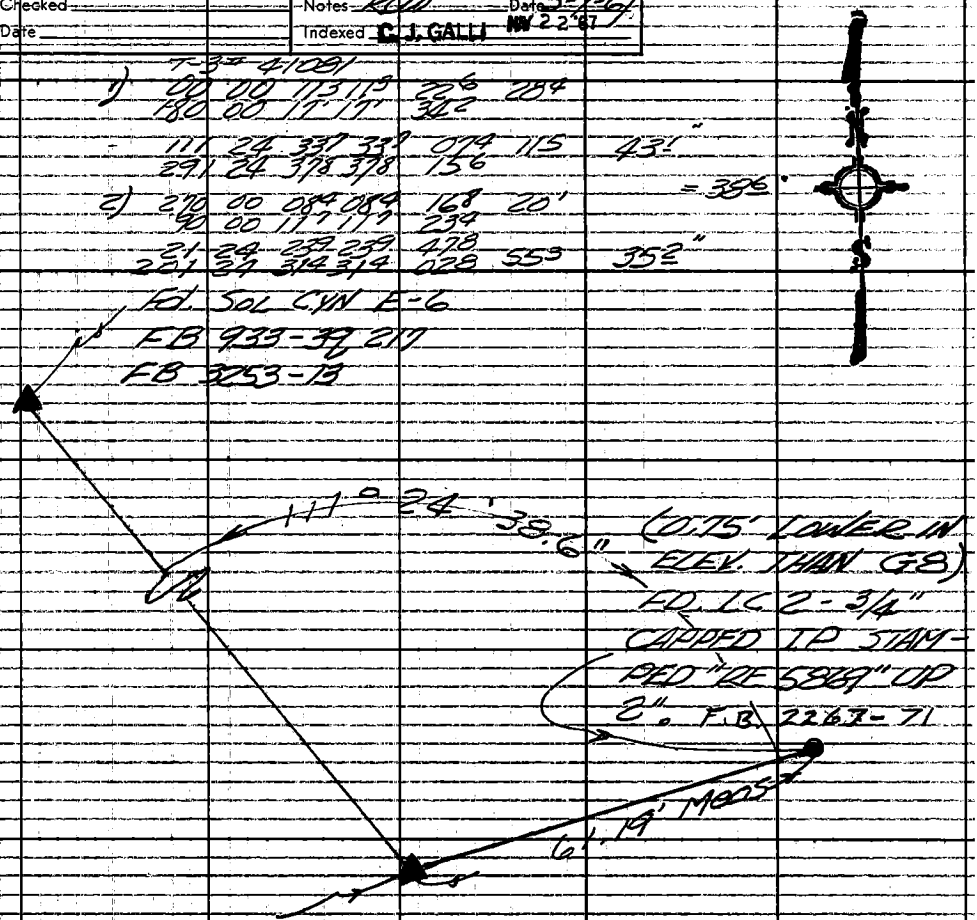

FD. SOL CYN G-8
FB 933-43
FB 3253-7
(LATIGO)

TAPE# 0172
61.19 @ 62° @ L = 61.19

ROD = 6.18 @ LC 2
HI = 5.43' @ GB
0.75 = d.e.

TIE BETWEEN SOLSTICE CN. G-8 AND LATIGO CN. #2

Note: Any Additions or Changes on This Sheet Must be Made or Circled in Red Ink With Date and Name of Person Making Change.

PLEASE RETURN TO
LOS ANGELES COUNTY ENGINEER
403 Los Angeles County Engineering Bldg.
Do not extend this side of this line.

76F309S CE#310 1-65

F. B. 3253 PG. 70

① FD CORRAL CYN R-4 PG 40
PT E.C. 8 NOT FOUND.

② CORRAL CYN L5 PG 29 & EC 14
BOTH GRADED OUT.

③ CORRAL CYN L-1 PG 25 & EC 18
BOTH GRADED OUT.

④ SEE PG 69

⑤ CORRAL CYN R-19 PG. 63
M-19 NOT FOUND BY R. DOVER &
NEW PT R-19 WAS SET.

⑥ DRY CYN C-38 & SOL CYN A-4
ARE SAME PT PER FB 2639-51
AT SAME ELEVATIONS. STATION
STAMPED "SOLSTICE CYN A-4 1960
LA CO ENGR RE 5869". SEE FB 2458
PG 145.

⑦ CORRAL CYN R-17 - PG 61 NOT A
REPLACEMENT OF TRIUNFO CYN T-2
PT T-2 NOT FOUND BY R. DOVER
& NEW PT WAS SET.

* SEE FILE LETTER # 4801.

R. W. Pierson
5-9-67

PLEASE RETURN TO
LOS ANGELES COUNTY ENGINEER
403 LOS ANGELES COUNTY ENGINEERING BLDG.
Do not extend this side of this line.
Note: Any Additions or Changes on This Sheet Must be Made or Circled in Red Ink With Date and Name of Person Making Change.