...'d by	Survey of	F.B. 3263 Pg.
	JN Tape Std °F	
	Surveyed by	
	Notes Date	
	Indexed	

Job	Description
	OLD TOPANGA CN. RD. 0096.54
Index	
control	Photo control - Topanga Park to Calabasas
Index	
Ties	Ties to various P.I's. between P.Is 55 and 112, N'ly of Topanga Townsi
	OLD TOPANGA CANYON ROAD 0096.54 MULHOLLAND HWY. 0095.96
Index	
C.L.	Proposed alignments - Mulholland Hwy. vic. of Old Topanga Canyon Rd. & Old Topanga Canyon Road from Mulholland Hwy. N'ly. to Mulholland Drive.
Index	0303.00
C.L.	Centerline survey of streets vic. of Old Topanga Canyon Road & Wrencrest Dr.
ties	Geodetic ties for the above area.

Microfilmed Feb. '85

Notes Ck'd by R. J. MITCHELL Map No. Office Work Checked Date	Survey of OLD Topanga Cyn Aerial JN 0096.54 Tape Std °F Surveyed by R.C. Bowers Notes R.C.B Date 8/65 Indexed R. J. GALLI 8/65	F. B. 3263 PG. 5

Notes Ck'd by R. J. MITCHELL Map No. Office Work Checked Date	Survey of OLD Topanga Aerial JN 0096.54 Tape Std °F Surveyed by R.C. Bowers Notes RCB Date 8/65 Indexed	F. B. 3263 PG. 6

OLD TOPANGA CYN. ROAD.
PHOTO CONTROL

TOPANGA PARK
TO
CALABASAS

J.N. 0096.54

AUG 1965

REF.
F.B. 3167
F.B. 3220

PARTY
BOWERS
MOORE
BARNETT
DUERBECK

INDEX

LOS ANGELES COUNTY ENGINEERING BLDG.
Do not extend this side of this line.
Making Change.

F.B. 3263-6

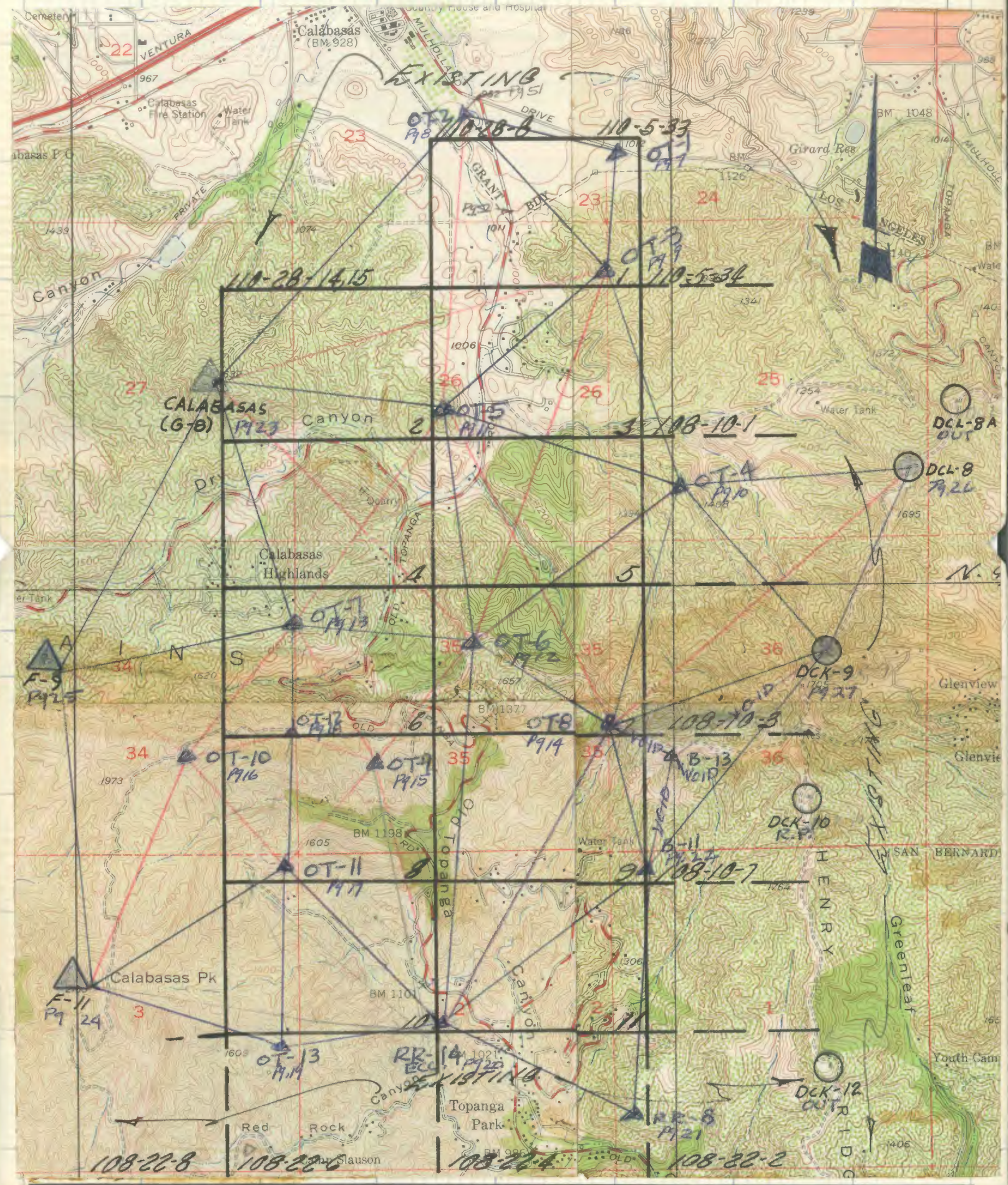

403 LOS ANGELES COUNTY ENGINEERING BLDG. Making Change.
Do not extend this side of this line.

Notes Cked by R. J. MITCHELL	Survey of Old Topanga Aerial
Map No.	JN 0096.54 Tape Std °F
Office Work	Surveyed by R.C. Bowers
Checked	Notes RCB Date 8/3/65
Date	Indexed C. J. GALLI

F. B. 3263 PG. 7

OT-1

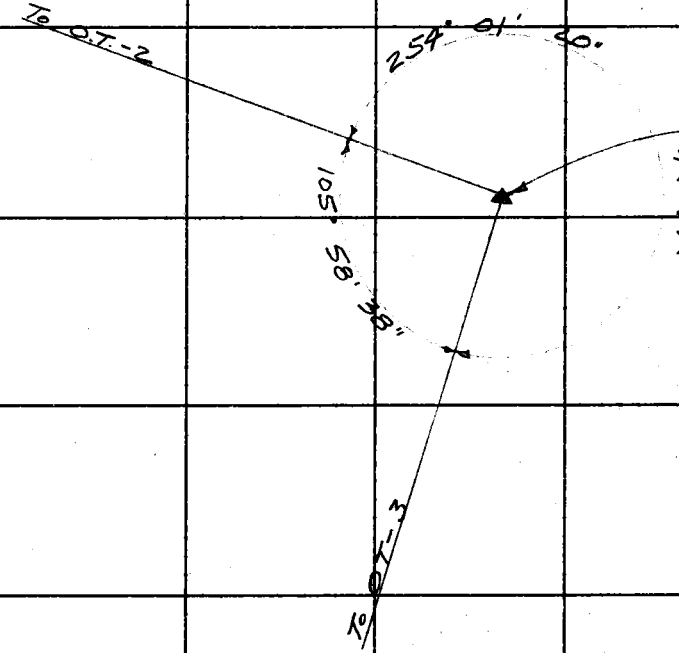

①	105°	58'	40"	① 254°	01' 20"
④	63°	54'	40"	④ 296°	05' 10"
⑥	275°	51'	50"	⑥ 84°	08' 00"
	105°	58'	38"	254°	01' 20"

For Vert. & S, See Pg. 29

Note: Any Additions or Changes on This Sheet Must be Made or Circled in Red Ink With Date and Name of Person Making Change.

Do not extend this side of this line.

PLEASE RETURN TO
LOS ANGELES COUNTY ENGINEER
403 LOS ANGELES COUNTY ENGINEERING BLDG.

76F3095 CE # 310 3-61

F. B. 3263 Pg. 8

OT-2

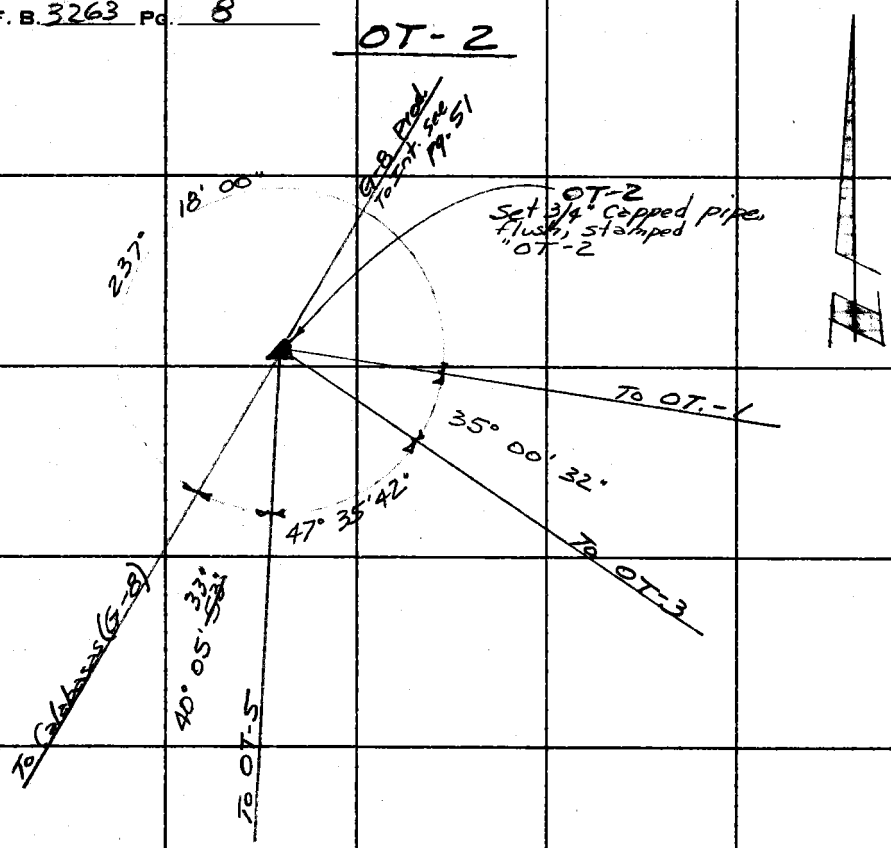

① 237° 18' 00"
④ 229° 12' 10"
⑥ 343° 48' 00"
237° 18' 00"

① 35° 00' 30"
④ 140° 02' 10"
⑥ 210° 03' 10"
35° 00' 32"

~~④ 40° 05' 50"~~
~~④ 160° 23' 20"~~
~~⑥ 240° 35' 20"~~
~~40° 05' 53"~~

① 47° 35' 40"
④ 190° 23' 00"
⑥ 285° 34' 10"
47° 35' 42"

① 40° 05' 30"
④ 160° 22' 20"
⑥ 240° 33' 20"
40° 05' 33"

For Vert. ∠'s, See Pg. 30

PLEASE RETURN TO
LOS ANGELES COUNTY ENGINEER
403 Los Angeles County Engineering Bldg.
Do not extend this side of this line.

Note: Any Additions or Changes on This Sheet Must be Made or Circled in Red Ink With Date and Name of Person Making Change.

Notes Ck'd by R. J. MITCHELL	Survey of Old Topanga Aerial
Map No.	JN0096.54 Tape Std °F
Office Work	Surveyed by R. C. Bowers
Checked	Notes RCB Date 9/1/65
Date	Indexed C. J. GALLI

F. B. 3263 PG. 9

OT-3

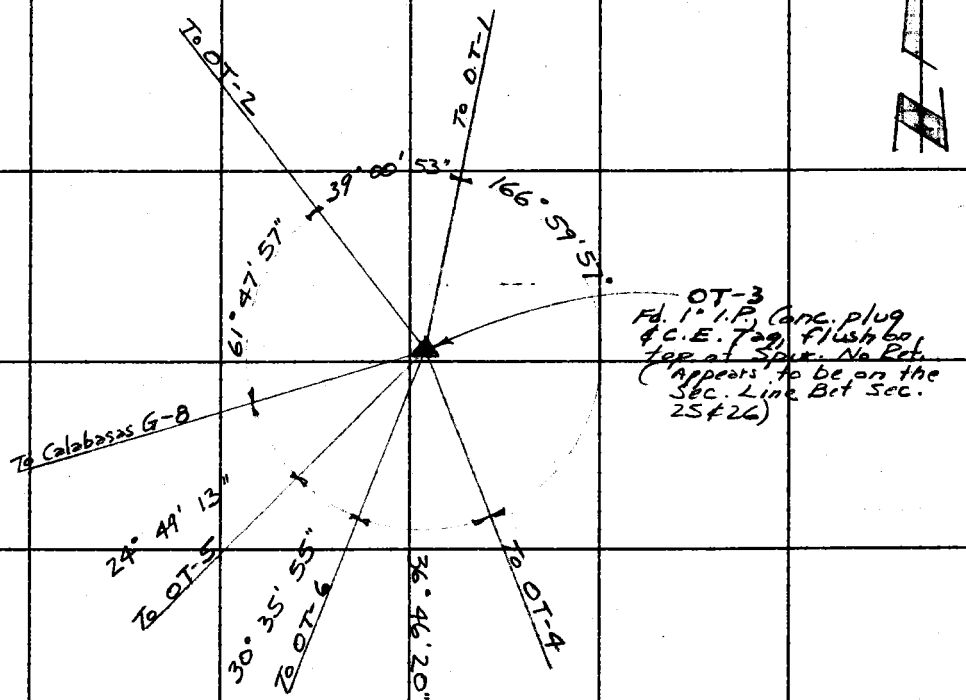

①	61°	48'	00"	①	39°	00'	50"	① 166°	59'	50"
④	247°	11'	30"	④	156°	03'	20"	④ 307°	59'	30"
⑥	10°	47'	40"	⑥	234°	05'	20"	⑥ 281°	59'	40"
	61°	47'	57"		39°	00'	53"	166°	59'	57"

①	24°	49'	10"	①	30°	36'	00"	① 36°	46'	20"
④	99°	17'	00"	④	122°	23'	30"	④ 147°	05'	20"
⑥	148°	55'	20"	⑥	183°	35'	30"	⑥ 220°	38'	00"
	24°	49'	13"		30°	35'	55"	36°	46'	20"

For Vert &'s, See Pg. 31

Note: Any Additions or Changes on This Sheet Must be Made or Circled in Red Ink With Date and Name of Person Making Change.

Do not extend this side of this line.

PLEASE RETURN TO
LOS ANGELES COUNTY ENGINEER
403 LOS ANGELES COUNTY ENGINEERING BLDG.

76F3095 CE # 310 3-61

F. B. 3263 PG. 10

OT-4

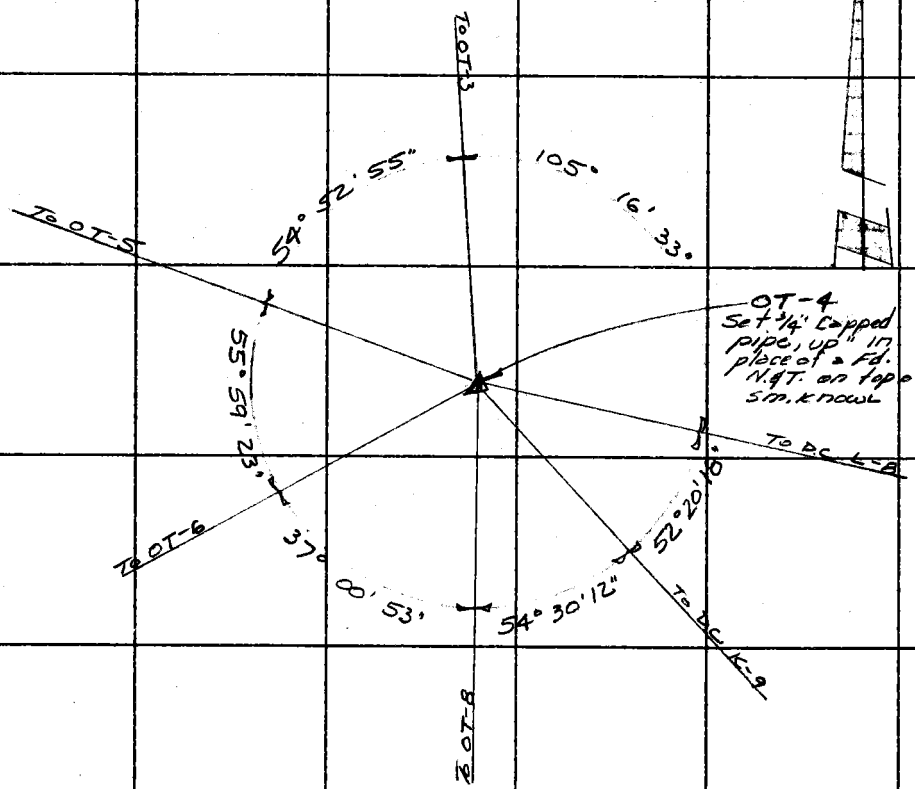

① 55° 59' 20"	① 54° 53' 00"	① 105° 16' 30"
④ 223° 57' 20"	④ 219° 32' 00"	④ 61° 06' 30"
⑥ 335° 56' 20"	⑥ 329° 17' 30"	⑥ 271° 39' 20"
55° 59' 23"	54° 52' 55"	105° 16' 33"
① 37° 01' 00"	① 54° 30' 10"	① 52° 20' 20"
④ 148° 03' 50"	④ 218° 00' 50"	④ 209° 21' 20"
⑥ 222° 05' 20"	⑥ 327° 01' 10"	⑥ 314° 01' 50"
37° 00' 53"	54° 30' 12"	52° 20' 18"

For Vert. ∡'s, See Pg. 32

PLEASE RETURN TO
LOS ANGELES COUNTY ENGINEER
403 Los Angeles County Engineering Bldg.
Do not extend this side of this line.

Note: Any Additions or Changes on This Sheet Must be Made or Circled in Red Ink With Date and Name of Person Making Change.

Notes Ck'd by R. J. MITCHELL	Survey of Old Topanga Aerial
Map No.	JN 0096.54 Tape Std °F
Office Work	Surveyed by R.C. Bowers
Checked	Notes RCB Date 9/8/65
Date	Indexed G. J. GALLI

F. B. 3263 PG. 11

OT-5

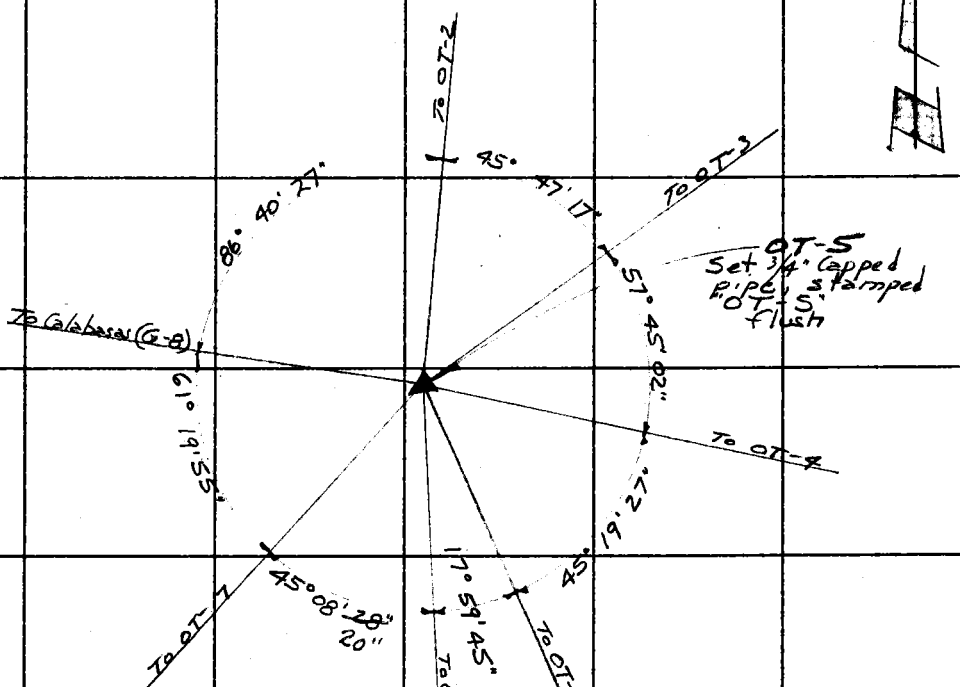

① 86° 40' 30"	① 45° 47' 20"	① 57° 45' 00"
④ 346° 41' 40"	④ 183° 09' 00"	④ 231° 00' 10"
⑥ 160° 02' 40"	⑥ 274° 43' 40"	⑥ 346° 30' 10"
86° 40' 27"	45° 47' 17"	57° 45' 02"

~~① 45° 08' 30"~~	① 17° 59' 40"	① 45° 19' 30"
~~④ 180° 34' 00"~~	④ 71° 58' 50"	④ 181° 18' 10"
~~⑥ 270° 50' 50"~~	⑥ 107° 58' 30"	⑥ 271° 56' 40"
~~45° 08' 28"~~	17° 59' 45"	45° 19' 27"

① 61° 20' 00"	① 45° 08' 20"
④ 245° 19' 40"	④ 180° 33' 20"
⑥ 07° 59' 30"	⑥ 270° 50' 00"
61° 19' 55"	45° 08' 20"

For Vert. ∡'s, See Pg. 33

Note: Any Additions or Changes on This Sheet Must be Made or Circled in Red Ink With Date and Name of Person Making Change.
Do not extend this side of this line.
PLEASE RETURN TO
LOS ANGELES COUNTY ENGINEER
403 LOS ANGELES COUNTY ENGINEERING BLDG.
76F3095 CE # 310 3-81

F. B. 3263 PG. 12

OT-6

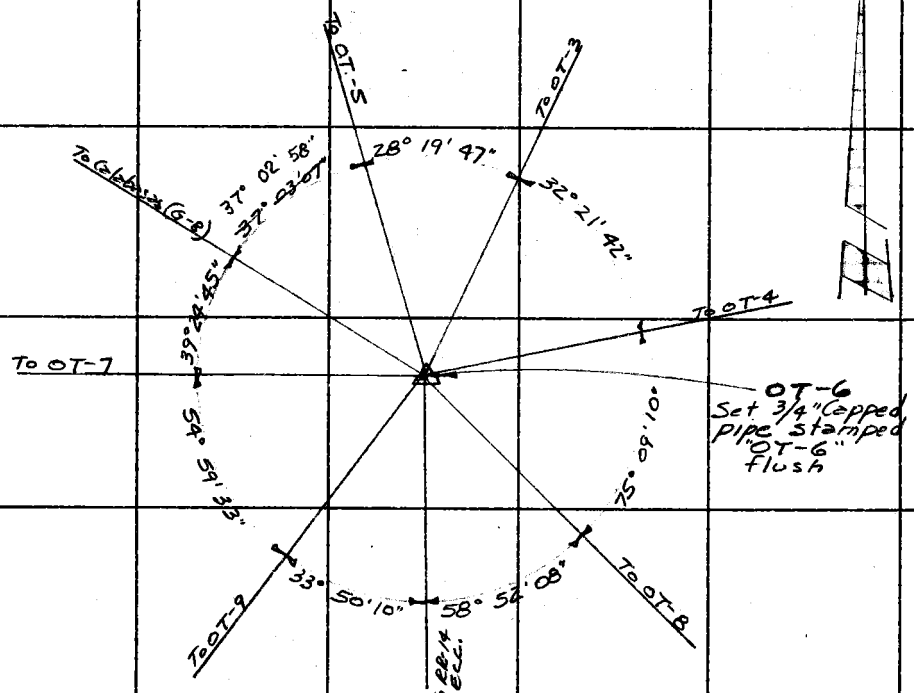

① 28° 20' 00"	① 32° 21' 40"	① 75° 09' 00"
④ 113° 19' 20"	④ 129° 26' 30"	④ 300° 36' 40"
⑥ 169° 58' 40"	⑥ 194° 10' 10"	⑥ 90° 55' 00"
28° 19' 47"	32° 21' 42"	75° 09' 10"
① 58° 52' 10"	① 33° 50' 10"	① 54° 59' 30"
④ 235° 28' 30"	④ 135° 20' 50"	④ 219° 58' 10"
⑥ 353° 12' 50"	⑥ 203° 01' 00"	⑥ 329° 57' 20"
58° 52' 08"	33° 50' 10"	54° 59' 33"
① 39° 24' 50"	~~① 37° 03' 00"~~	① 37° 03' 00"
④ 157° 39' 00"	~~④ 148° 12' 10"~~	④ 148° 12' 00"
⑥ 236° 28' 30"	~~⑥ 222° 18' 40"~~	⑥ 222° 17' 50"
39° 24' 45"	~~37° 03' 01"~~	37° 02' 58"

For Vert. ∡'s, See Pg. 34

PLEASE RETURN TO
LOS ANGELES COUNTY ENGINEER
403 Los Angeles County Engineering Bldg.
Do not extend this side of this line.

Note: Any Additions or Changes on This Sheet Must be Made or Circled in Red ink With Date and Name of Person Making Change.

Notes Ck'd by R. J. MITCHELL	Survey of Old Topanga Aerial
Map No.	JN 0096.54 Tape Std °F
Office Work	Surveyed by R.C. Bowers
Checked	Notes RCB Date 9/18/65
Date	Indexed C. J. GALLI

F. B. 3263 PG. 13

OT-7

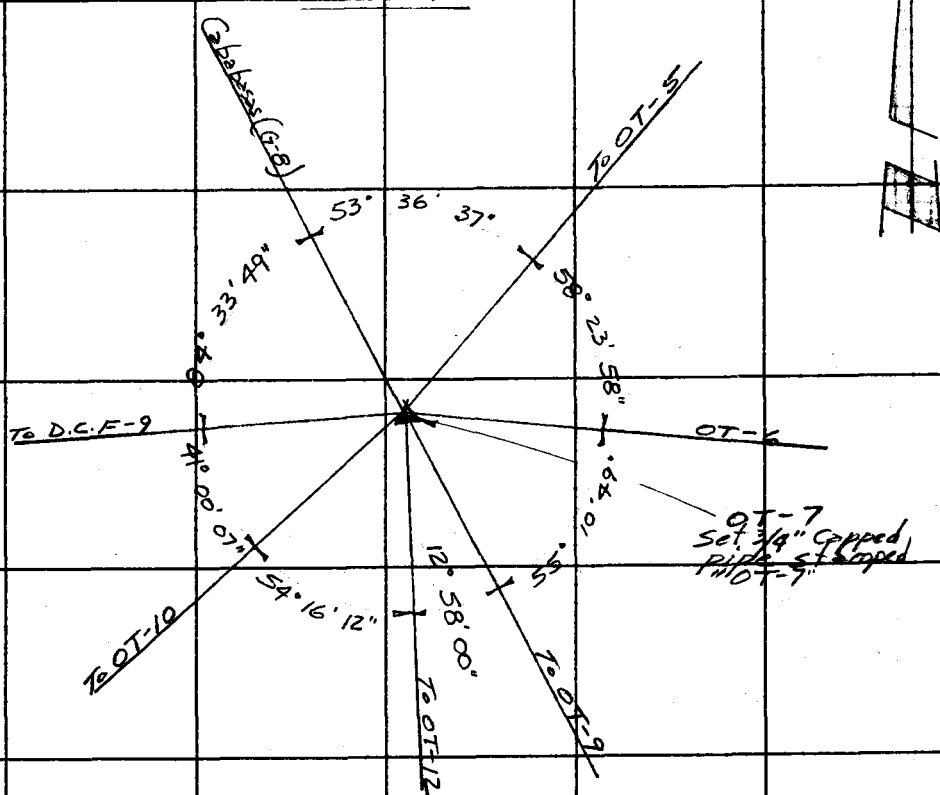

① 84° 33' 54"	① 53° 36' 36"	① 58° 23' 54"
④ 338° 15' 18"	④ 214° 26' 18"	④ 233° 35' 54"
⑥ 147° 22' 54"	⑥ 321° 39' 42"	⑥ 350° 23' 48"
84° 33' 49"	53° 36' 37"	58° 23' 58"
① 54° 16' 12"	① 12° 57' 54"	① 55° 10' 48"
④ 217° 04' 48"	④ 51° 51' 54"	④ 220° 43' 06"
⑥ 325° 37' 12"	⑥ 77° 48' 00"	⑥ 331° 04' 54"
54° 16' 12"	12° 58' 00"	55° 10' 49"
① 41° 00' 00"		
④ 164° 00' 24"		
⑥ 246° 00' 42"		
41° 00' 07"		

For Vert. ∡'s see Pg. 35

Note: Any Additions or Changes on This Sheet Must be Made or Circled in Red Ink With Date and Name of Person Making Change.

Do not extend this side of this line.

PLEASE RETURN TO
LOS ANGELES COUNTY ENGINEER
403 LOS ANGELES COUNTY ENGINEERING BLDG.

76F3085 CE # 310 3-61

F. B. 3263 Pg. 14

OT-8

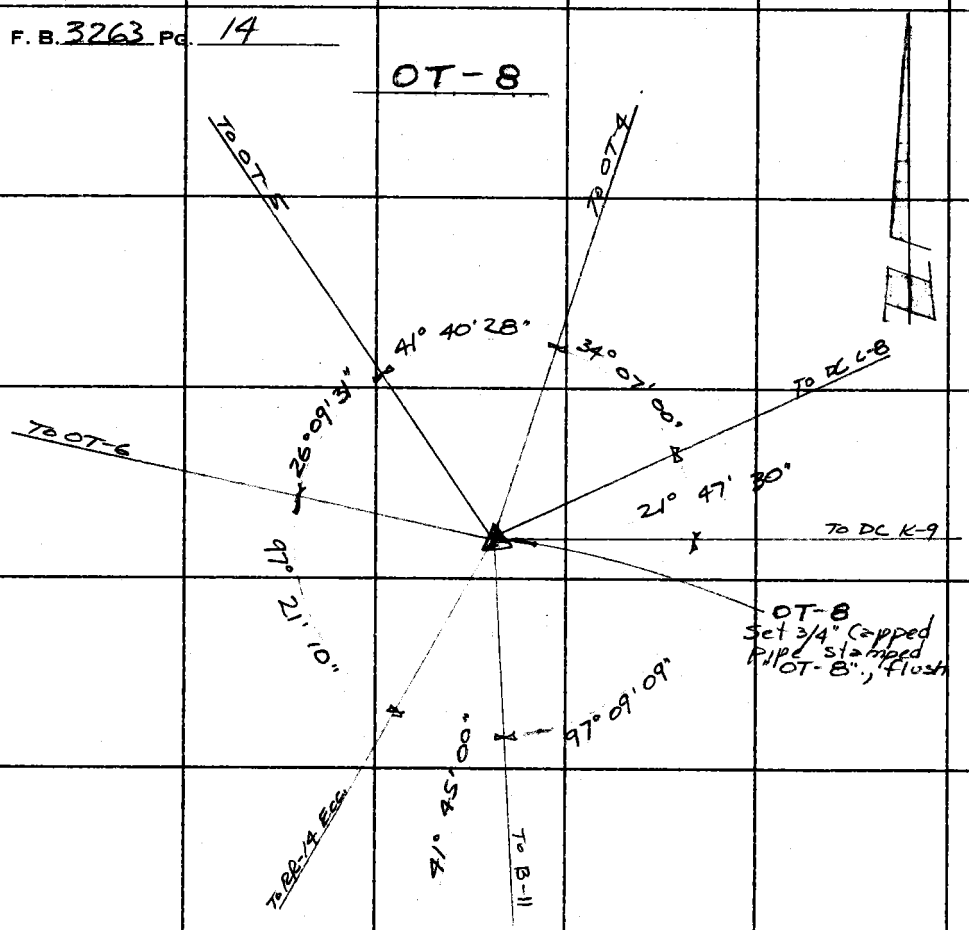

① 26° 09' 42"	① 41° 40' 24"	① 34° 07' 00"
④ 104° 38' 06"	④ 166° 41' 48"	④ 136° 28' 12"
⑥ 156° 57' 06"	⑥ 250° 02' 48"	⑥ 204° 42' 00"
26° 09' 31"	41° 40' 28"	34° 07' 00"
① 41° 45' 00"	① 97° 09' 06"	① 21° 47' 30"
④ 167° 00' 00"	④ 28° 36' 42"	④ 87° 10' 00"
⑥ 250° 30' 00"	⑥ 222° 54' 54"	⑥ 130° 45' 00"
41° 45' 00"	97° 09' 09"	21° 47' 30"
① 97° 21' 00"		
④ 29° 24' 42"		
⑥ 224° 07' 00"		
97° 21' 10"		

For Vert ∠'s, See Pg. 36

PLEASE RETURN TO
LOS ANGELES COUNTY ENGINEER
403 Los Angeles County Engineering Bldg.
Do not extend this side of this line.

Note: Any Additions or Changes on This Sheet Must be Made or Circled in Red Ink With Date and Name of Person Making Change.

Notes Ck'd by R. J. MITCHELL	Survey of Old Topanga Annex
Map No.	JN 0096.54 Tape Std °F
Office Work	Surveyed by R. C. Bowers
Checked	Notes RCB Date 9/14/65
Date	Indexed C. J. GALLI

F. B. 3263 PG. 15

OT-9

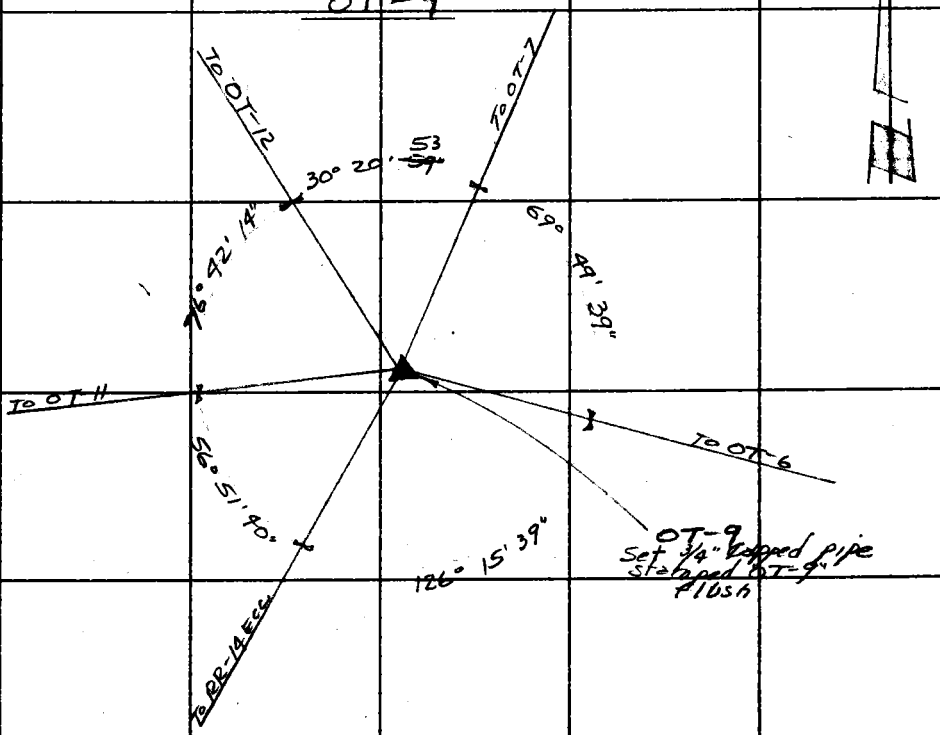

①	76° 42' 12"	~~①~~	~~30° 21' 06"~~	①	69° 49' 36"
④	306° 49' 00"	~~④~~	~~121° 23' 54"~~	④	279° 18' 36"
⑥	100° 13' 24"	~~⑥~~	~~182° 05' 54"~~	⑥	58° 57' 54"
	76° 42 14"		~~30° 20' 59"~~		69° 49' 39"

①	56° 51' 42"	①	126° 15' 30"	①	30° 20' 50"
④	227° 26' 54"	④	145° 02' 42"	④	121° 23' 40"
⑥	341° 10' 00"	⑥	37° 33' 54"	⑥	182° 05' 20"
	56° 51' 40"		126° 15' 39"		30° 20' 53"

For Vert. ∡'s, See Pg. 37

Note: Any Additions or Changes on This Sheet Must be Made or Circled in Red Ink With Date and Name of Person Making Change.

Do not extend this side of this line.

PLEASE RETURN TO
LOS ANGELES COUNTY ENGINEER
403 LOS ANGELES COUNTY ENGINEERING BLDG.

76F3095 CE # 310 3-61

F. B. 3263 PG. 16

OT-10

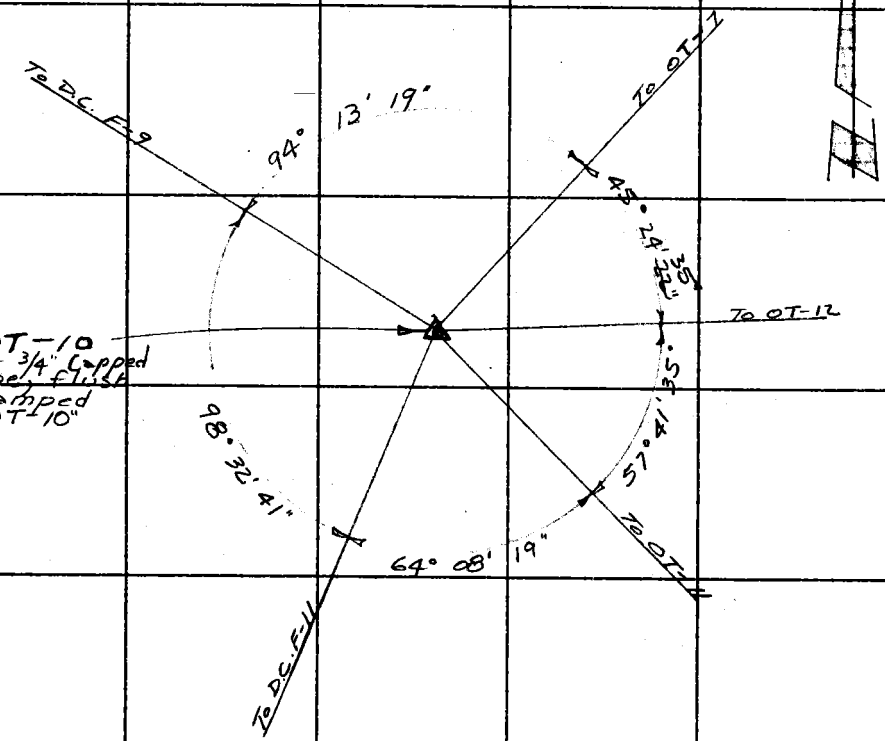

① 94° 13' 17"	~~① 45° 24' 18"~~	① 57° 41' 30"
④ 16° 53' 06"	~~④ 181° 37' 33"~~	④ 230° 46' 12"
⑥ 205° 19' 57"	~~⑥ 272° 26' 12"~~	⑥ 346° 09' 27"
94° 13' 19"	~~45° 24' 22"~~	57° 41' 35"

① 98° 32' 42"	① 64° 08' 13"	① 45° 24' 30"
④ 34° 10' 54"	④ 256° 33' 06"	④ 181° 38' 30"
⑥ 231° 16' 06"	⑥ 24° 49' 54"	⑥ 272° 27' 30"
98° 32' 41"	64° 08' 19"	45° 14' 35"

For Vert. ∡'s, See Pg. 38

PLEASE RETURN TO
LOS ANGELES COUNTY ENGINEER
403 Los Angeles County Engineering Bldg.

Do not extend this side of this line.

Note: Any Additions or Changes on This Sheet Must be Made or Circled in Red Ink With Date and Name of Person Making Change.

Notes Ck'd by R. J. MITCHELL	Survey of Old Topanga Aerial
Map No.	JN 0096.54 Tape Std °F
Office Work	Surveyed by R. C. Bowers
Checked	Notes RCB Date
Date	Indexed G. J. GALLI

F. B. 3263 PG. 17

OT- 11

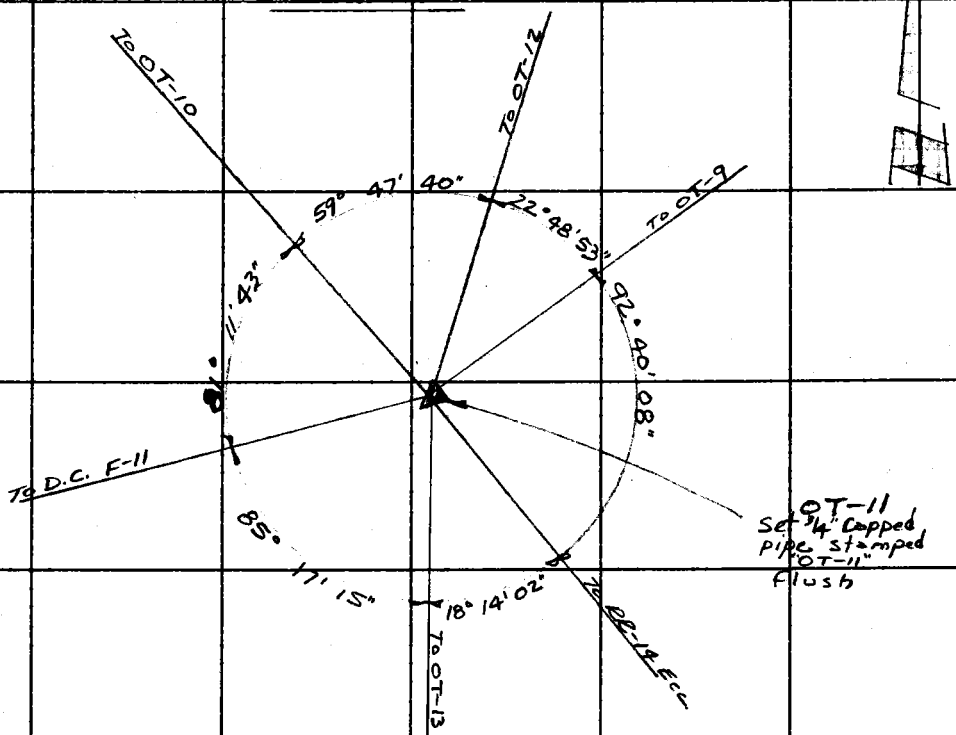

① 81° 11' 40"	① 59° 47' 50"	① 22° 48' 50"
④ 324° 47' 00"	④ 239° 10' 40"	④ 91° 15' 30"
⑥ 127° 10' 20"	⑥ 358° 46' 00"	⑥ 136° 53' 20"
81° 11' 43"	59° 47' 40"	22° 48' 53"

① 85° 17' 20"	① 18° 14' 00"	① 92° 40' 00"
④ 341° 09' 00"	④ 72° 56' 20"	④ 10° 40' 20"
⑥ 151° 43' 30"	⑥ 109° 24' 10"	⑥ 196° 00' 50"
85° 17' 15"	18° 14' 02"	92° 40' 08"

For Vert ∡'s, See Pg. 39

Note: Any Additions or Changes on This Sheet Must be Made or Circled in Red Ink With Date and Name of Person Making Change.

Do not extend this side of this line.

PLEASE RETURN TO
LOS ANGELES COUNTY ENGINEER
403 LOS ANGELES COUNTY ENGINEERING BLDG.

76F3095 CE # 310 3-61

F. B. 3263 Pg. 18

OT-12

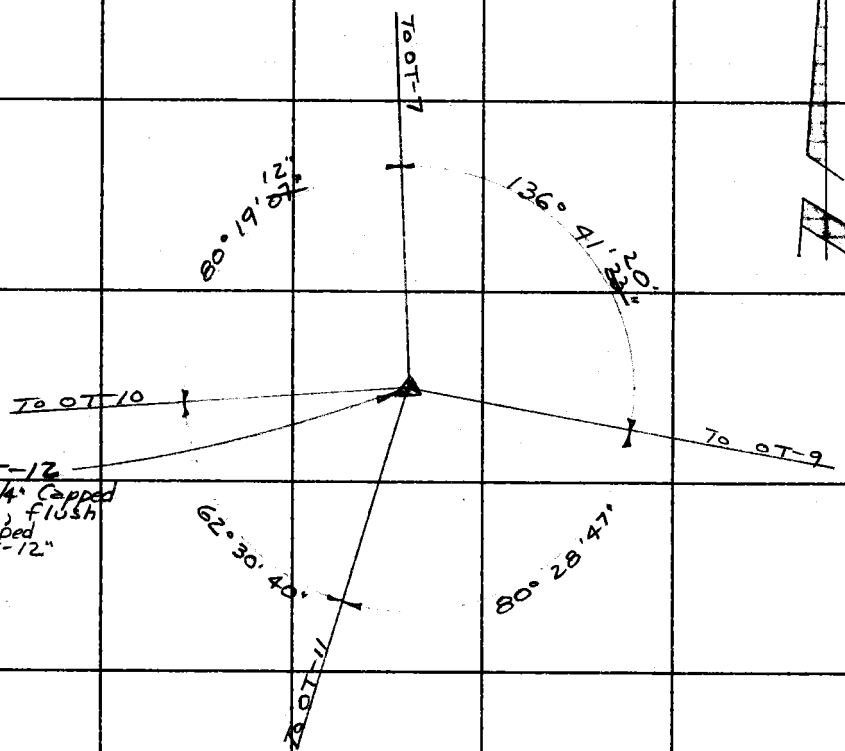

~~① 80° 19' 10"~~	~~① 136° 41' 20"~~	① 80° 28' 50"
~~④ 321' 16' 40"~~	~~④ 186° 45' 20"~~	④ 321° 55' 20"
~~⑥ 121° 54' 40"~~	~~⑥ 100° 08' 20"~~	⑥ 122° 52' 40"
~~80° 19' 07"~~	~~136° 41' 23"~~	80° 28' 47"

① 62° 30' 40"	① 80° 19' 20"	① 136° 41' 20"
④ 250° 03' 00" -	④ 321° 17' 00"	④ 186° 45' 30"
⑥ 15° 07' 00"	⑥ 121° 55' 10"	⑥ 100° 08' 00"
62° 30' 40"	80° 19' 12"	136° 41' 20"

For Vert. ∡'s See Pg 40

LOS ANGELES COUNTY ENGINEER
403 Los Angeles County Engineering Bldg.

PLEASE RETURN TO

Do not extend this side of this line.

Note: Any Additions or Changes on This Sheet Must be Made or Circled in Red Ink With Date and Name of Person Making Change.

Notes Ck'd by R. J. MITCHELL	Survey of Old Topanga Aerial
Map No.	JN 0096.S4 Tape ____ Std ____ °F
Office Work	Surveyed by R. C. Bowers
Checked	Notes RCB Date 9/22/65
Date	Indexed C. J. GALLI

F. B. 3263 PG. 19

OT-13

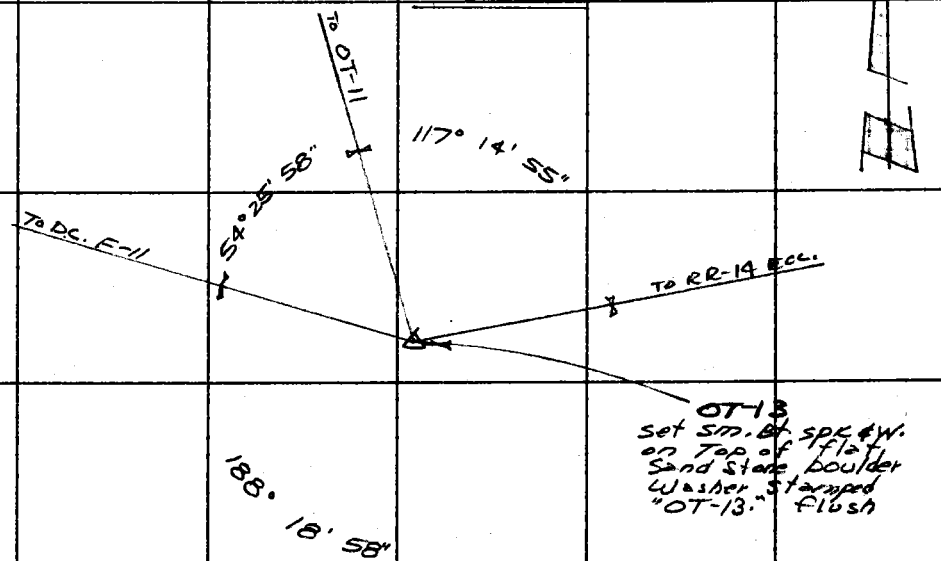

①	54°	26'	00"	①	117°	15'	00"	①	188° 18' 40"
④	217°	44'	00"	④	108°	59'	50"	④	33° 16' 00"
⑥	326°	35'	50"	⑥	343°	29'	30"	⑥	49° 58' 50"
	54°	25'	58"		117°	14'	55"		188° 18' 58"

For Vert. ∡'s, See Pg. 41

Note: Any Additions or Changes on This Sheet Must be Made or Circled in Red Ink With Date and Name of Person Making Change.

Do not extend this side of this line.

PLEASE RETURN TO
LOS ANGELES COUNTY ENGINEER
403 LOS ANGELES COUNTY ENGINEERING BLDG.

76F309S CE # 310 3-61

F. B. 3263 PG. 20

RR 14 Ecc.

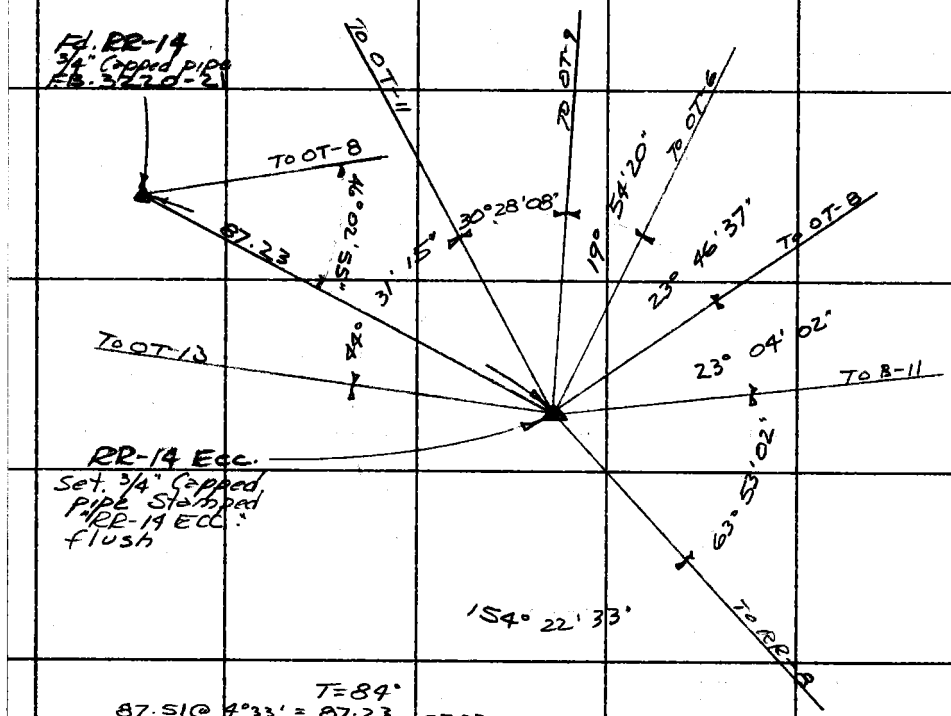

T=84°
87.51 @ 4°33' = 87.23
87.43 @ 3°48' = 87.24 = 87.23

① 46° 03' 00"	① 44° 31' 10"	① 30° 28' 10"
④ 184° 11' 40"	④ 178° 05' 10"	④ 121° 52' 30"
⑥ 276° 17' 30"	⑥ 267° 07' 30"	⑥ 182° 48' 50"
46° 02' 55"	44° 31' 15"	30° 28' 08"
① 23° 04' 00"	① 23° 46' 30"	① 19° 54' 20"
④ 92° 16' 20"	④ 95° 06' 20"	④ 79° 37' 10"
⑥ 138° 24' 10"	⑥ 142° 39' 40"	⑥ 119° 26' 00"
23° 04' 02"	23° 46' 37"	19° 54' 20"
① 63° 53' 00"	① 154° 22' 30"	
④ 255° 32' 10"	④ 257° 30' 00"	
⑥ 23° 18' 10"	⑥ 206° 15' 20"	
63° 53' 02"	154° 22' 33"	

For Vert. 4's, See Pg. 42

PLEASE RETURN TO
LOS ANGELES COUNTY ENGINEER
403 LOS ANGELES COUNTY ENGINEERING BLDG.
Do not extend this side of this line.

Note: Any Additions or Changes on This Sheet Must be Made or Circled in Red Ink With Date and Name of Person Making Change.

Notes Ck'd by R. J. MITCHELL	Survey of OLD TOPANGA AERIAL
Map No.	JN 0096.54 Tape Std °F
Office Work	Surveyed by R.C. BOWERS
Checked	Notes J. McCALL Date 9-23-65
Date	Indexed C. J. GALLI

F. B. 3263 PG. 21

R.R-8

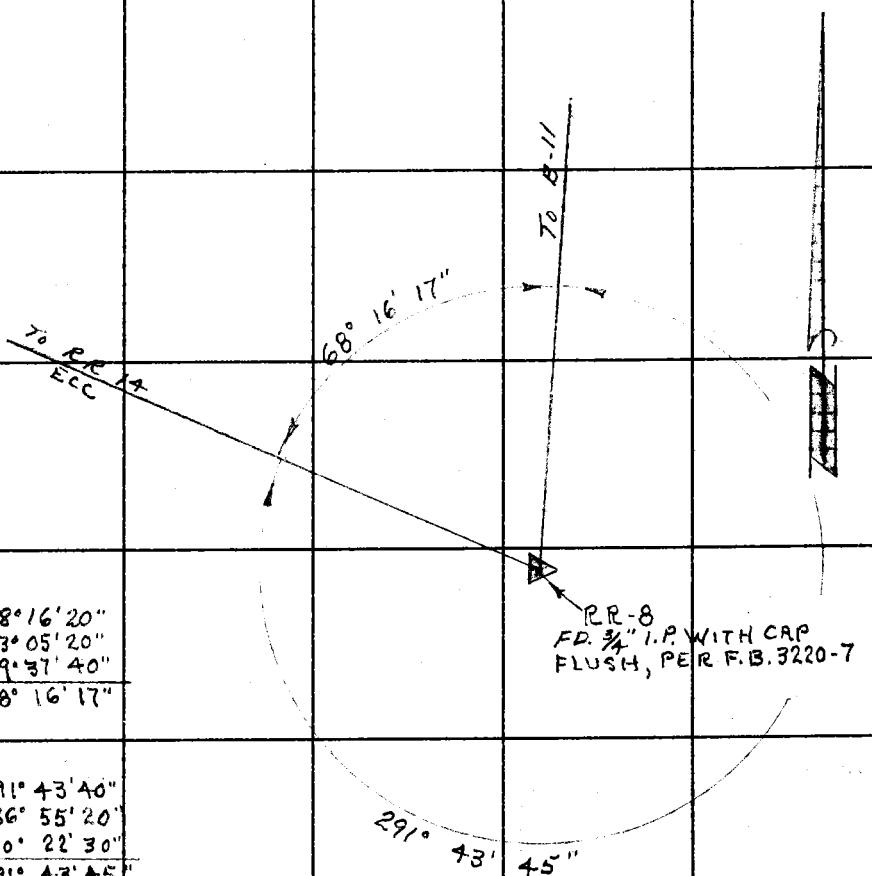

① 68° 16' 20"
Ⓐ 273° 05' 20"
Ⓑ 49° 37' 40"
68° 16' 17"

① 291° 43' 40"
Ⓐ 86° 55' 20"
Ⓑ 310° 22' 30"
291° 43' 45"

FOR VERT. ∡'S : SEE PAGE 43

Note: Any Additions or Changes on This Sheet Must be Made or Circled in Red Ink With Date and Name of Person Making Change.

Do not extend this side of this line.

PLEASE RETURN TO
LOS ANGELES COUNTY ENGINEER
403 LOS ANGELES COUNTY ENGINEERING BLDG.

78F3095 CE # 310 3-61

F. B. 3263 PG. 22

B-11

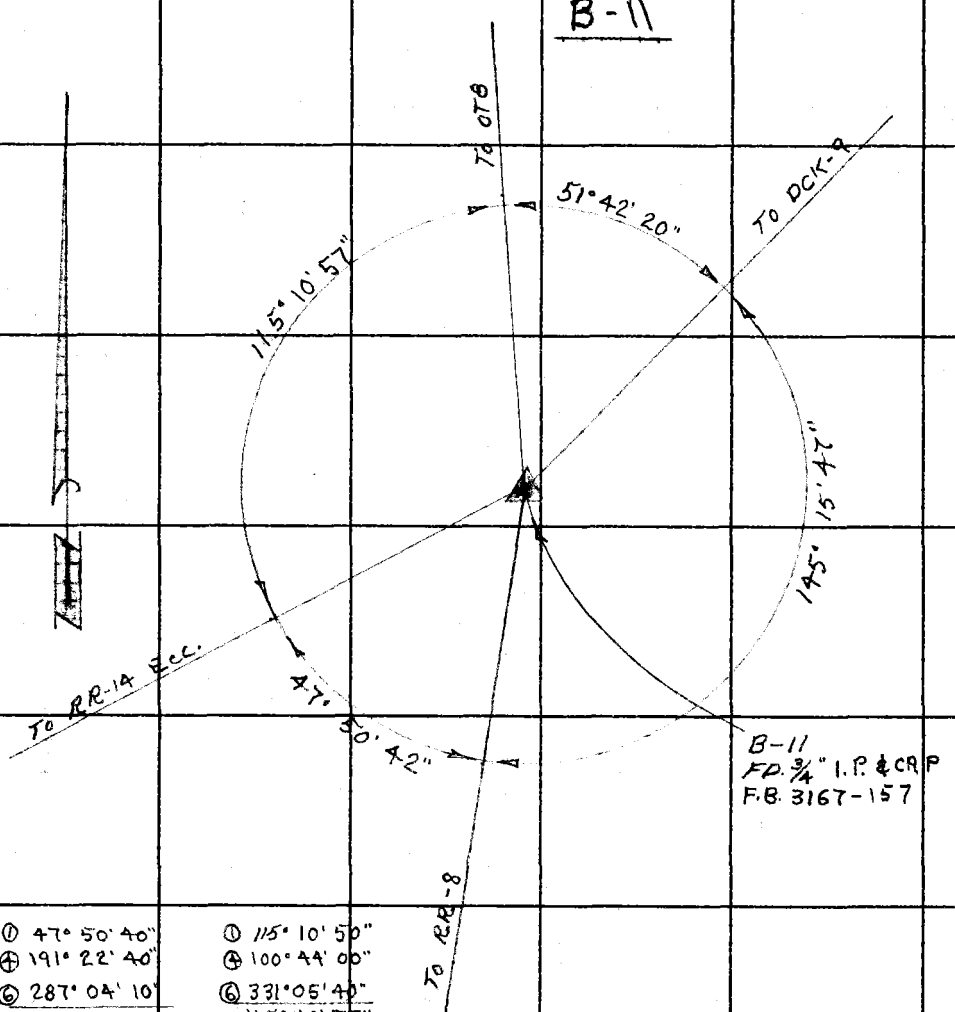

① 47° 50' 40"	① 115° 10' 50"
⊕ 191° 22' 40"	⊕ 100° 44' 00"
⑥ 287° 04' 10"	⑥ 331° 05' 40"
47° 50' 42"	115° 10' 57"

① 51° 42' 10"	① 145° 16' 00"
⊕ 206° 49' 10"	⊕ 221° 03' 20"
⑥ 310° 14' 00"	⑥ 151° 34' 40"
51° 42' 20"	145° 15' 47"

FOR VERT ∡'s: SEE PG. 44

PLEASE RETURN TO
LOS ANGELES COUNTY ENGINEER
403 Los Angeles County Engineering Bldg.
Do not extend this side of this line.

Note: Any Additions or Changes on This Sheet Must be Made or Circled in Red Ink With Date and Name of Person Making Change.

Notes Ck'd by R. J. MITCHELL	Survey of Old Topanga Aerial	F. B. 3263 PG. 23
Map No.	JN 0096.54 Tape Std °F	
Office Work	Surveyed by R. C. Bowers	
Checked	Notes RCB Date 9/8/65	
Date	Indexed G. J. GALLI	

CALABASAS (G-8)

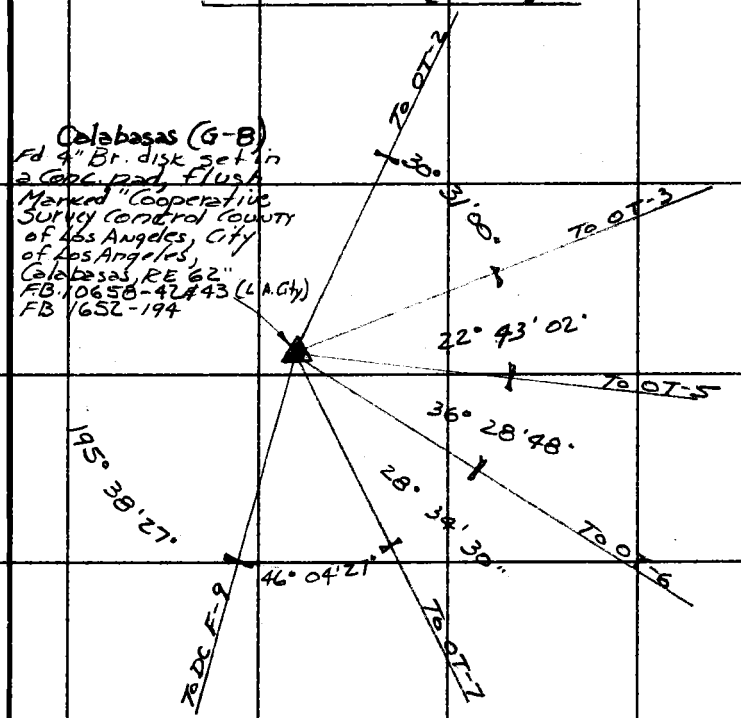

① 30° 31' 00"	① 22° 43' 00"	① 36° 28' 50"
④ 122° 04' 00"	④ 90° 52' 10"	④ 145° 55' 10"
⑥ 183° 06' 00"	⑥ 136° 18' 10"	⑥ 218° 52' 50"
30° 31' 00"	22° 43' 02"	36° 28' 48"

① 195° 38' 20"	① 46° 04' 30"	① 28° 34' 30"
④ 62° 33' 50"	④ 184° 18' 00"	④ 114° 18' 00"
⑥ 93° 50' 40"	⑥ 276° 26' 40"	⑥ 171° 27' 00"
195° 38' 27"	46° 04' 27"	28° 34' 30"

For Vert. ∡'s, See Pg. 45

Note: Any Additions or Changes on This Sheet Must be Made or Circled in Red Ink With Date and Name of Person Making Change.
Do not extend this side of this line.
PLEASE RETURN TO
LOS ANGELES COUNTY ENGINEER
403 LOS ANGELES COUNTY ENGINEERING BLDG.
78F3095 CE # 310 3-61

F. B. 3263 Pg. 24

D.C. F-11

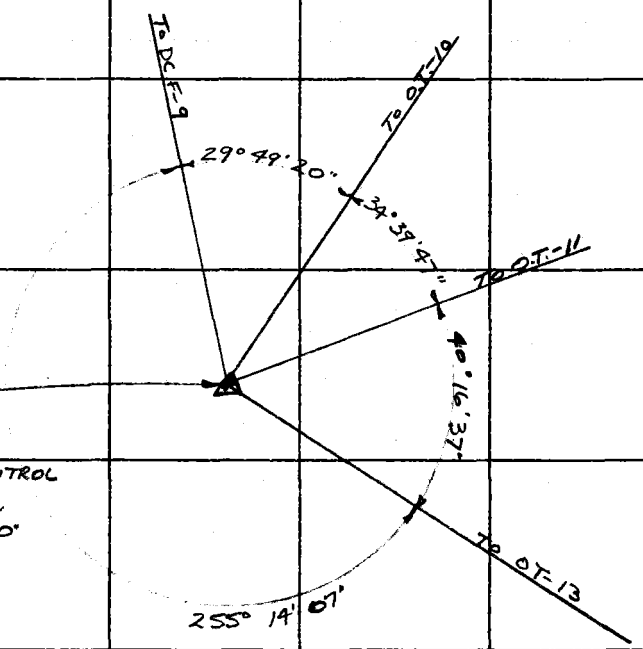

DC. F-11
Fd. 4" Br. Disk set in Conc. Pad, flush, Stamped "First Order Survey Control L.A. City Dept. of Public Works, Dry Canyon F-11, 1950"
F.B. 1652-192

① 29° 49' 18"	① 34° 39' 48"	① 40° 16' 30"
④ 119° 17' 30"	④ 138° 39' 00"	④ 161° 00' 20"
⑥ 178° 56' 03"	⑥ 207° 58' 42"	⑥ 241° 39' 40"
29° 49' 20"	34° 39' 47"	40° 16' 37"

① 255° 14' 10"
④ 300° 56' 40"
⑥ 91° 24' 40"
255° 14' 07"

For Vert. ∡'s, See Pg. 46

PLEASE RETURN TO
LOS ANGELES COUNTY ENGINEER
403 Los Angeles County Engineering Bldg.
Do not extend this side of this line.

Note: Any Additions or Changes on This Sheet Must be Made or Circled in Red Ink With Date and Name of Person Making Change.

Notes Ck'd by R. J. MITCHELL	Survey of Old Topanga Aerial
Map No.	JN 0096-S4 Tape Std °F
Office Work	Surveyed by R.C. Bowers
Checked	Notes RCB Date 9/27/65
Date	Indexed C. J. GALLI

F. B. 3263 PG. 25

D.C. F-9

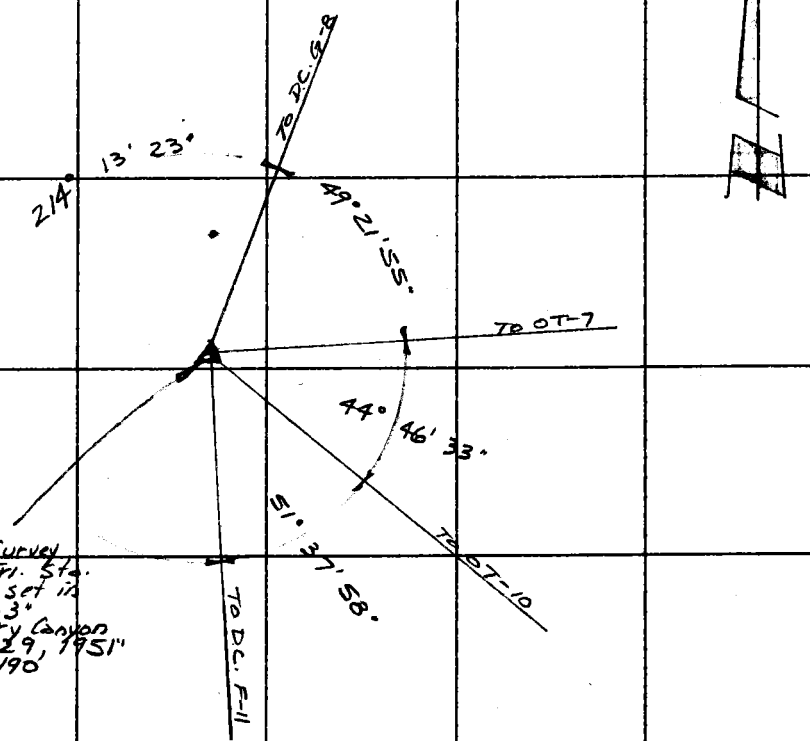

D.C. F-9
Fd. L.A.C. Survey
Control Sys. Tri. Sta.
Br. Cap Mon. set in
Conc. pad, up 3"
Stamped "Dry Canyon
F-9, R.E. 329, 1951"
F.B. 1652-190

①	49°	21'	50"	①	44°	46'	30"	① 51°	38' 00"
④	197°	27'	40"	④	179°	06'	20"	④ 206°	31' 50"
⑥	296°	11'	30"	⑥	268°	39'	20"	⑥ 309°	47' 50"
	49°	21'	55"		44°	46'	33"	51°	37' 58"

①	214°	13'	20"
④	136°	53'	40"
⑥	205°	20'	20"
	214°	13'	23"

For Vert. ∡'s, See Pg. 47

Note: Any Additions or Changes on This Sheet Must be Made or Circled in Red Ink With Date and Name of Person Making Change.
Do not extend this side of this line.
PLEASE RETURN TO
LOS ANGELES COUNTY ENGINEER
403 LOS ANGELES COUNTY ENGINEERING BLDG.
76F309S CE # 310 3-61

F. B. 3263 PG. 26

D.C. L-8

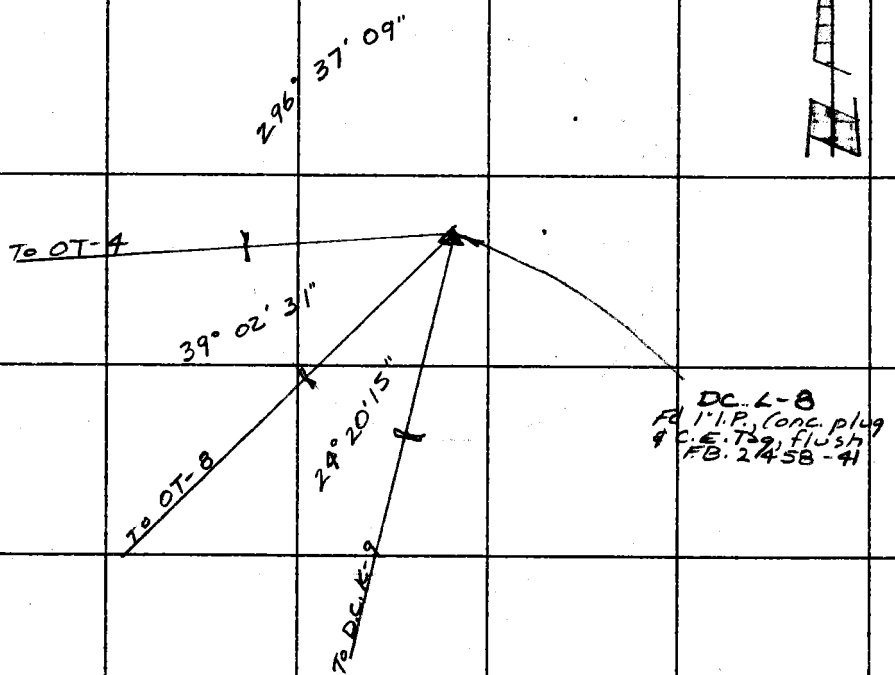

①	24°	20'	18"	①	39°	02'	24"	① 296° 37' 06"
④	97°	21'	00"	④	156°	10'	00"	④ 106° 28' 48"
⑥	146°	01'	30"	⑥	234°	15'	06"	⑥ 339° 42' 54"
	24°	20'	15"		39°	02'	31"	296° 37' 09"

For Vert. ∡'s, See Pg. 48

PLEASE RETURN TO
LOS ANGELES COUNTY ENGINEER
403 Los Angeles County Engineering Bldg.
Do not extend this side of this line.
Note: Any Additions or Changes on This Sheet Must be Made or Circled in Red Ink With Date and Name of Person Making Change.

Notes Ck'd by R. J. MITCHELL	Survey of Old Topanga Aerial	F. B. 3263 PG. 27
Map No.	JN 009654 Tape Std °F	
Office Work	Surveyed by R.C. Bowers	
Checked	Notes Date	
Date	Indexed C. J. GALLI	

D.C. K-9

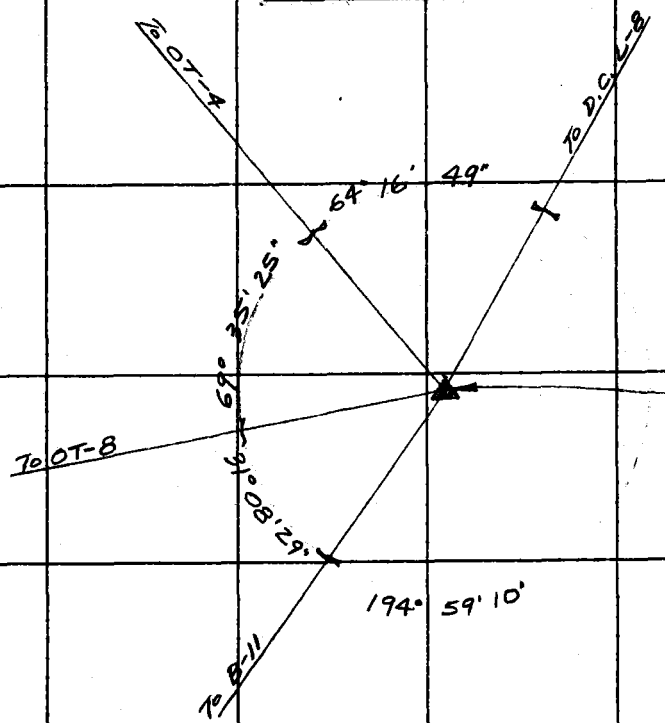

D.C. K-9
Fd. 2" Capped pipe set in Conc., stamped "Shoup 3, L.A.W.D., 1956" with 2" Marker pipe 4' ± W'ly.
F.B. 2458-35

①	31°	08'	30"	①	69°	35'	24"	①	64°	16'	48"
④	124°	33'	54"	④	278°	21'	42"	④	257°	07'	12"
⑥	186°	50'	54"	⑥	57°	32'	30"	⑥	25°	40'	54"
	31°	08'	29"		69°	35'	25"		64°	16'	49"

①	194°	59'	12"
④	59°	56'	48"
⑥	89°	55'	00"
	194°	59'	10"

For Vert. ∡'s, See Pg. 49

Note: Any Additions or Changes on This Sheet Must be Made or Circled in Red Ink With Date and Name of Person Making Change.
Do not extend this side of this line.
PLEASE RETURN TO
LOS ANGELES COUNTY ENGINEER
403 LOS ANGELES COUNTY ENGINEERING BLDG.
76F3095 CE # 310 3-61

76F309S CE #310 6-62

PLEASE RETURN TO
LOS ANGELES COUNTY ENGINEER
403 LOS ANGELES COUNTY ENGINEERING BLDG.

Note: Any Additions or Changes on This Sheet Must be Made or Circled in Red Ink With Date and Name of Person Making Change.

Do not extend this side of this line.

TRANSIT AT STATION OT-1 F.B. 3263 PG 7 H.I. 4.90

Sight on	-Rod	+ Vertical - Angle	Horizontal Distance	+ Vertical - Distance	+ Curvature Correction	+Difference - Elevation	Adjusted Diff. Elev.
OT-3	6°	+ 7°30'00" + 7°30'00 + 7°30'00"					
OT-2	6°	-0°27'00" -0°27'20" -0°27'10"					

Notes Ck'd by R. L. MITCHELL
Map No.
Office Work
Checked
Date

Survey of Old Topanga Heriot
JN 0096.54 Tape Std °F
Surveyed by R.C. Bowers
Notes R.C.B. Date 8/31/65
Indexed C. J. GALLI

F.B. 3263 PG. 29

PLEASE RETURN TO
LOS ANGELES COUNTY ENGINEER
403 LOS ANGELES COUNTY ENGINEERING BLDG.

Note: Any Additions or Changes on This Sheet Must be Made or Circled in Red Ink With Date and Name of Person Making Change.

Do not extend this side of this line.

TRANSIT AT STATION OT-2 F.B. 3263 PG 8 H.I. + 5°

Sight on	-Rod	+ Vertical - Angle	Horizontal Distance	+ Vertical - Distance	+ Curvature Correction	+Difference - Elevation	Adjusted Diff. Elev.
OT-1	6°	+0° 30' 10" +0° 30' 00" +0° 30' 05"					
OT-3	6°	+ 4° 47' 30" + 4° 47' 20" + 4° 47' 25"					
OT-5	10°	+ 2° 54' 30" + 2° 54' 20" +2° 54' 25"					
Calabasas 6-8	6°	+ 6° 09' 00" +6° 09' 20" +6° 09' 10"					

30

F.B. 3263 PG

76F309S CE #310 6-62

PLEASE RETURN TO
LOS ANGELES COUNTY ENGINEER
403 LOS ANGELES COUNTY ENGINEERING BLDG.

Note: Any Additions or Changes on This Sheet Must be Made or Circled in Red Ink With Date and Name of Person Making Change.

Do not extend this side of this line.

TRANSIT AT STATION OT-3 F.B. 3263 PG 9 H.I. 5'

Sight on	-Rod	+ Vertical - Angle	Horizontal Distance	+ Vertical - Distance	+ Curvature Correction	+ Difference - Elevation	Adjusted Diff. Elev.
OT-2	5°	-4° 47'00" -4° 47'30" -4° 47'15"					
OT-1	5°	-7° 28'20" -7° 28'20" -7° 28'20"					
	HI = 5³						
OT-4	6°	+1° 24'40" +1° 24'30" +1° 24'35"					
OT-6	10°	+3° 18'00" +3° 18'20" +3° 18'10"					
OT-5	6°	-0° 46'40" -0° 46'40" -0° 46'40"					
Calabasas G-8	10°	+3° 01'00" +3° 01'20" +3° 01'10"					

No sweat

Notes Ck'd by R. J. MITCHELL
Map No.
Office Work
Checked
Date

Survey of Old Topanga Aerial
JN 0096.54 Tape Std °F
Surveyed by R. C. Bowers
Notes RCB Date 9/1/65
Indexed C. J. GALLI

F.B. 3263 PG. 3V

PLEASE RETURN TO
LOS ANGELES COUNTY ENGINEER
403 LOS ANGELES COUNTY ENGINEERING BLDG.

Note: Any Additions or Changes on This Sheet Must be Made or Circled in Red Ink With Date and Name of Person Making Change.

Do not extend this side of this line.

TRANSIT AT STATION OT-4 F.B. 3263 PG 10 H.I. + 52

Sight on	-Rod	+ Vertical - Angle	Horizontal Distance	+ Vertical - Distance	+ Curvature Correction	+Difference - Elevation	Adjusted Diff. Elev.
OT-3	10°	-1° 20' 40" -1° 20' 40" -1° 20' 40"					
DC L-8	6°	+4° 48' 20" +4° 48' 30" +4° 48' 25"					
DC K-9	6°	+5° 22' 20" +5° 22' 10" +5° 22' 15"					
OT-8	10°	+4° 56' 20" +4° 56' 40" +4° 56' 30"					
OT-6	10°	+3° 54' 40" +3° 54' 10" +3° 54' 25"					
OT-5	10°	-1° 55' 20" -1° 55' 30" -1° 55' 25"					
F.B. 3263 PG 32							

76F309S CE #310 6-62

PLEASE RETURN TO
LOS ANGELES COUNTY ENGINEER
403 LOS ANGELES COUNTY ENGINEERING BLDG.

Note: Any Additions or Changes on This Sheet Must be Made or Circled in Red Ink With Date and Name of Person Making Change.

Do not extend this side of this line.

TRANSIT AT STATION OT-5 F.B. 3263 PG 11 H.I. 53

Sight on	-Rod	+ Vertical - Angle	Horizontal Distance	+ Vertical - Distance	+ Curvature Correction	+Difference - Elevation	Adjusted Diff. Elev.
OT-2	10°	-2° 50' 20" -2° 50' 40" -2° 50' 30"					
OT-3	10°	+0° 49' 10" +0° 49' 20" +0° 49' 15"					
OT-4	10°	+2° 02' 40" +2° 02' 20" +2° 02' 30"					
OT-8	10°	+4° 50' 30" +4° 50' 50" +4° 50' 40"					
OT-6	10°	+6° 18' 00" +6° 17' 50" +6° 17' 55"					
OT-7	10°	+4° 54' 10" +4° 54' 20" +4° 54' 15"					
Calabasas (G-8)	10°	+6° 02' 30" +6° 02' 10" +6° 02' 20"					

Notes Ck'd by R. J. MITCHELL
Map No.
Office Work
Checked
Date

Survey of OH Topanga Acuna
JN 00 96 54 Tape Std °F
Surveyed by R. C. Bowers
Notes RCB Date 7/4/65
Indexed C. J. GALLI

F.B. 3263 PG. 33

PLEASE RETURN TO
LOS ANGELES COUNTY ENGINEER
403 LOS ANGELES COUNTY ENGINEERING BLDG.

Note: Any Additions or Changes on This Sheet Must be Made or Circled in Red Ink With Date and Name of Person Making Change.

Do not extend this side of this line.

TRANSIT AT STATION OT-6 F.B. 3263 PG 12 H.I. + 5°

Sight on	-Rod	+ Vertical - Angle	Horizontal Distance	+ Vertical - Distance	+ Curvature Correction	+Difference - Elevation	Adjusted Diff. Elev.
Calabasas (G-8)	10°	- 0° 03' 30" - 0° 04' 00" - 0° 03' 45"					
OT-5	10°	- 6° 09' 00" - 6° 08' 30" - 6° 08' 45"					
OT-3	10°	- 3° 14' 40" - 3° 14' 50" - 3° 14' 45"					
OT-4	10°	- 3° 48' 10" - 3° 47' 30" - 3° 47' 50"					
OT-8	10°	+ 2° 02' 00" + 2° 01' 20" + 2° 01' 40"					
RR-14 Ecc.	10°	- 3° 28' 40" - 3° 29' 00" - 3° 28' 50"					
OT-9	10°	+ 0° 13' 20" + 0° 12' 20" + 0° 12' 50"					
OT-7	10°	- 0° 47' 00" - 0° 46' 00" - 0° 46' 30"					

F.B. 3263 PG 34

76F309S CE #310 6-62

PLEASE RETURN TO
LOS ANGELES COUNTY ENGINEER
403 LOS ANGELES COUNTY ENGINEERING BLDG.

Note: Any Additions or Changes on This Sheet Must be Made or Circled in Red Ink With Date and Name of Person Making Change.

Do not extend this side of this line.

TRANSIT AT STATION OT-7 F.B. 3263 PG 13 H.I. 52

Sight on	-Rod	+ Vertical - Angle	Horizontal Distance	+ Vertical - Distance	+ Curvature Correction	+ Difference - Elevation	Adjusted Diff. Elev.
Calabasas (G-8)	10°	+0° 33' 06" +0° 32' 48" +0° 32' 57"					
OT-5	10°	-4° 46' 54" -4° 46' 42" -4° 46' 48"					
OT-6	10°	+0° 55' 54" +0° 55' 36" +0° 55' 45"					
OT-9	10°	+1° 10' 00" +1° 10' 12" +1° 10' 06"					
OT-12	10°	+2° 54' 54" +2° 54' 36" +2° 54' 45"					
OT-10	10°	+7° 13' 00" +7° 13' 12" +7° 13' 06"					
DC F-9	10°	+1° 52' 18" +1° 52' 00" +1° 52' 09"					

Notes Ck'd by R. J. MITCHELL
Map No.
Office Work
Checked
Date

Survey of Old Topanga Aerial
JN 0096-54 Tape Std °F
Surveyed by R.C. Bowers
Notes RCB Date 9/23/54
Indexed G. J. GALLI

F.B. 3263 PG. 35

PLEASE RETURN TO
LOS ANGELES COUNTY ENGINEER
403 LOS ANGELES COUNTY ENGINEERING BLDG.

Note: Any Additions or Changes on This Sheet Must be Made or Circled in Red Ink With Date and Name of Person Making Change.

Do not extend this side of this line.

TRANSIT AT STATION OT-8 F.B. 3263 PG 14 H.I. + 5º

Sight on	-Rod	+ Vertical - Angle	Horizontal Distance	+ Vertical - Distance	+ Curvature Correction	+Difference - Elevation	Adjusted Diff. Elev.
OT-5	10º	-4° 45' 54"					
		-4° 44' 54"					
		-4° 45' 24"					
OT-4	10º	-4° 50' 12"					
		-4° 49' 06"					
		-4° 49' 39"					
DC L-8	10º	-0° 23' 06"					
		-0° 22' 00"					
		-0° 22' 33"					
DC K-9	12º	-0° 04' 30"					
		-0° 03' 00"					
		-0° 03' 45"					
B-11	10º	-1° 04' 30"					
		-1° 03' 06"					
		-1° 03' 48"					
RR-14 ECC.	10º	-4° 56' 00"					
		-4° 55' 00"					
		-4° 55' 30"					
OT-6	10º	-1° 50' 00"					
		-1° 49' 00"					
		-1° 49' 30"					

F.B. 3263 PG 26

76F3095 CE #310 6-62

PLEASE RETURN TO
LOS ANGELES COUNTY ENGINEER
403 LOS ANGELES COUNTY ENGINEERING BLDG.

Note: Any Additions or Changes on This Sheet Must be Made or Circled in Red Ink With Date and Name of Person Making Change.

Do not extend this side of this line.

TRANSIT AT STATION OT-9 F.B. 3263 PG 15 H.I. 5'

Sight on	-Rod	+ Vertical - Angle	Horizontal Distance	+ Vertical - Distance	+ Curvature Correction	+ Difference - Elevation	Adjusted Diff. Elev.
OT-11	10°	-4° 03' 00" -4° 02' 06" -4° 02' 33"					
OT-12	10°	+3° 17' 00" +3° 16' 00" +3° 16' 30"					
OT-7	10°	-0° 59' 54" -0° 58' 06" -0° 59' 00"					
OT-6	10°	0° 00' 00" -0° 01' 00" -0° 00' 30"					
RR-14 ECC.	10°	-5° 05' 00" -5° 04' 00" -5° 04' 30"					

Notes Ck'd by R. J. MITCHELL
Map No.
Office Work
Checked
Date

Survey of Old Topanga Aerial
JN 0096.54 Tape Std °F
Surveyed by RC Bowers
Notes RCB Date 9/14/65
Indexed C. J. GALLI

F. B 3263 PG. 37

PLEASE RETURN TO
LOS ANGELES COUNTY ENGINEER
403 LOS ANGELES COUNTY ENGINEERING BLDG.

Note: Any Additions or Changes on This Sheet Must Be Made or Circled in Red Ink With Date and Name of Person Making Change.

Do not extend this side of this line.

TRANSIT AT STATION OT-10 F.B. 3263 PG 16 H.I. + 49

Sight on	-Rod	+ Vertical - Angle	Horizontal Distance	+ Vertical - Distance	+ Curvature Correction	+Difference - Elevation	Adjusted Diff. Elev.
D.C. F-11	10°	+ 2° 57' 00"					
		+ 2° 55' 54"					
		+ 2° 56' 27"					
D.C. F-9	10°	- 4° 50' 12"					
		- 4° 49' 09"					
		- 4° 49' 40"					
OT-7	10°	- 7° 02' 45"					
		- 7° 01' 48"					
		- 7° 02' 16"					
OT-12	10°	- 6° 07' 51"					
		- 6° 06' 30"					
		- 6° 07' 10"					
OT-11	10°	- 10° 59' 24"					
		- 11° 00' 36"					
		- 11° 00' 00"					

F.B. 3263 PG 38

76F309S CE #310 6-62

PLEASE RETURN TO
LOS ANGELES COUNTY ENGINEER
403 LOS ANGELES COUNTY ENGINEERING BLDG.

Note: Any Additions or Changes on This Sheet Must be Made or Circled in Red Ink With Date and Name of Person Making Change.

Do not extend this side of this line.

TRANSIT AT STATION OT-11 F.B. 3263 PG 17 H.I. 51

Sight on	-Rod	+ Vertical - Angle	Horizontal Distance	+ Vertical - Distance	+ Curvature Correction	+Difference - Elevation	Adjusted Diff. Elev.
RR-14 Ecc	10°	-3° 32' 00" -3° 32' 20"					
		-3° 32' 10"					
OT-13	10°	+0° 22' 30" +0° 22' 20"					
		+0° 22' 25"					
DC. F-11	10°	+10° 14' 40" +10° 14' 20"					
		+10° 14' 30"					
OT-10	10°	+11° 12' 40" +11° 12' 30"					
		+11° 12' 35"					
OT-12	10°	+5° 30' 40" +5° 30' 10"					
		+5° 30' 25"					
OT-9	10°	+4° 15' 50" +4° 15' 50"					
		+4° 15' 50"					

Notes Ck'd by R. L. MITCHELL
Map No. ____
Office Work ____
Checked ____
Date ____

Survey of Old Topanga Aerial
JN 0096.54 Tape ____ Std. ____ °F
Surveyed by R. C. Bacuez
Notes RCB Date 9/27/65
Indexed C. J. GALL

F.B. 3263 PG. 39

PLEASE RETURN TO
LOS ANGELES COUNTY ENGINEER
403 LOS ANGELES COUNTY ENGINEERING BLDG.

Note: Any Additions or Changes on This Sheet Must Be Made or Circled in Red Ink With Date and Name of Person Making Change.

Do not extend this side of this line.

TRANSIT AT STATION OT-12 F.B. 3263 PG 18 H.I. + 4.9

Sight on	-Rod	+ Vertical - Angle	Horizontal Distance	+ Vertical - Distance	+ Curvature Correction	+Difference - Elevation	Adjusted Diff. Elev.
OT-7	10°	- 2° 38' 40"					
		- 2° 39' 00"					
		- 2° 38' 50"					
OT-9	10°	- 2° 40' 20"					
		- 2° 40' 00"					
		- 2° 40' 10"					
OT-11	10°	- 5° 22' 00"					
		- 5° 21' 20"					
		- 5° 21' 40"					
OT-10	10°	+ 6° 25' 40"					
		+ 6° 25' 40"					
		+ 6° 25' 40"					

F.B. 3263 PG 40

76F309S CE #310 6-62

PLEASE RETURN TO
LOS ANGELES COUNTY ENGINEER
403 LOS ANGELES COUNTY ENGINEERING BLDG.

Note: Any Additions or Changes on This Sheet Must be Made or Circled in Red Ink With Date and Name of Person Making Change.

Do not extend this side of this line.

TRANSIT AT STATION OT-13 F.B. 3263 PG 19 H.I. 42

Sight on	-Rod	+ Vertical - Angle	Horizontal Distance	+ Vertical - Distance	+ Curvature Correction	+ Difference - Elevation	Adjusted Diff. Elev.
DCF-11	10°	+8° 12' 00" +8° 11' 00" +8° 11' 30"					
OT-11	10°	-0° 12' 00" -0° 12' 20" -0° 12' 10"					
RR-14 Ecc.	10°	-9° 26' 30" -9° 26' 00" -9° 26' 15"					

Notes Ck'd by R. J. MITCHELL
Map No.
Office Work
Checked
Date

Survey of Old Topanga Aerial
JN 0096.54 Tape Std °F
Surveyed by RC Bowers
Notes RCB Date 9/22/65
Indexed C. J. GALLI

F. B. 3263 PG. 41

PLEASE RETURN TO
LOS ANGELES COUNTY ENGINEER
403 LOS ANGELES COUNTY ENGINEERING BLDG.

Note: Any Additions or Changes on This Sheet Must be Made or Circled in Red Ink With Date and Name of Person Making Change.

Do not extend this side of this line.

TRANSIT AT STATION RR-14 Ecc. F.B. 3263 PG 20 H.I. + 42

Sight on	-Rod	+ Vertical - Angle	Horizontal Distance	+ Vertical - Distance	+ Curvature Correction	+ Difference - Elevation	Adjusted Diff. Elev.
OT-13	10°	+10° 59' 30" +11° 00' 00 +10° 59' 45"					
OT-11	10°	+ 3° 41' 00" + 3° 41' 40" + 3° 41' 20"					
OT-9	10°	+ 5° 11' 40" + 5° 11' 00" + 5° 11' 20"					
OT-6	10°	+ 3° 32' 20" + 3° 33' 00" + 3° 32' 40"					
OT-8	10°	+ 5° 00' 00" + 4° 59' 30" + 4° 59' 45"					
B-11	10°	+ 6° 05' 20" + 6° 06' 00" + 6° 05' 40"					
RR-8	10°	+ 1° 37' 40" + 1° 37' 00" + 1° 37' 20"					

B.S. @ RR-14 = + 5.30
F.S. @ RR-14 Ecc = − 11.00
Diff Elev. = − 5.70 ; RR-14 Ecc. 5.70 lower than RR-14

F.B. 3263 PG 42

76F309S CE #310 6-62

PLEASE RETURN TO
LOS ANGELES COUNTY ENGINEER
403 LOS ANGELES COUNTY ENGINEERING BLDG.

Note: Any Additions or Changes on This Sheet Must be Made or Circled in Red Ink With Date and Name of Person Making Change.

Do not extend this side of this line.

TRANSIT AT STATION RR-8 F.B. 3263 PG 21 H.I. 5.3

Sight on	-Rod	+ Vertical - Angle	Horizontal Distance	+ Vertical - Distance	+ Curvature Correction	+Difference - Elevation	Adjusted Diff. Elev.
RR-14	10°	-01°28'00" -01°27'40" -01°27'50"					
B-11	10°	+05°03'40" +05°03'40" +05°03'40"					

Notes Ck'd by R. L. MITCHELL
Map No.
Office Work
Checked
Date

Survey of Old Topanga Aerial
JN 0096.54 Tape Std °F
Surveyed by R. C. Beavers
Notes McCall Date 9/24/65
Indexed C. J. GALLI

F. B 3263 PG. 43

PLEASE RETURN TO
LOS ANGELES COUNTY ENGINEER
403 LOS ANGELES COUNTY ENGINEERING BLDG.

Note: Any Additions or Changes on This Sheet Must be Made or Circled in Red Ink With Date and Name of Person Making Change.

Do not extend this side of this line.

TRANSIT AT STATION B-11 F.B. 3263 PG 22 H.I. + 5.1

Sight on	-Rod	+ Vertical - Angle	Horizontal Distance	+ Vertical - Distance	+ Curvature Correction	+Difference - Elevation	Adjusted Diff. Elev.
RR8	10'	-4°55'00 -4°55'00 -4°55'00"					
RR14	10'	-5°58'40" -5°58'20" -5°58'30"					
OT-8	10'	+1°17'00" +1°16'40" +1°16'50"					
DCK-9	12'	+0°32'00" +0°33'00" +0°32'30"					

F.B. 3263 PG 44

76F3095 CE #310 6-62

PLEASE RETURN TO
LOS ANGELES COUNTY ENGINEER
403 LOS ANGELES COUNTY ENGINEERING BLDG.

Note: Any Additions or Changes on This Sheet Must be Made or Circled in Red Ink With Date and Name of Person Making Change.

Do not extend this side of this line.

TRANSIT AT STATION Calabasas (G-8) F.B. 3263 PG 23 H.I. 54

Sight on	-Rod	+ Vertical - Angle	Horizontal Distance	+ Vertical - Distance	+ Curvature Correction	+Difference - Elevation	Adjusted Diff. Elev.
OT-2	10°	-6° 07' 40"					
		-6° 07' 40"					
		-6° 07' 40"					
OT-3	10°	-2° 59' 30"					
		-2° 59' 20"					
		-2° 59' 25"					
OT-5	10°	-5° 55' 00"					
		-5° 55' 20"					
		-5° 55' 10"					
OT-6	10°	+0° 08' 00"					
		+0° 08' 20"					
		+0° 08' 10"					
OT-7	10°	-0° 26' 00"					
		-0° 26' 10"					
		-0° 26' 05"					
DC F-9	10°	+0° 59' 20"					
		+0° 59' 20"					
		+0° 59' 20"					

Notes Ck'd by R. J. MITCHELL
Map No. ___
Office Work ___
Checked ___
Date ___

Survey of Old Topanga Road
JN 0096 54 Tape ___ Std. ___ °F
Surveyed by E.C. Bower
Notes RCB Date 7/1/65
Indexed G. J. GALL

F.B. 3263 PG. 45

PLEASE RETURN TO
LOS ANGELES COUNTY ENGINEER
403 LOS ANGELES COUNTY ENGINEERING BLDG.

Note: Any Additions or Changes on This Sheet Must be Made or Circled in Red Ink With Date and Name of Person Making Change.

Do not extend this side of this line.

TRANSIT AT STATION DC F-11 F.B. 3263 PG 24 H.I. + 5°

Sight on	-Rod	+ Vertical - Angle	Horizontal Distance	+ Vertical - Distance	+ Curvature Correction	+Difference - Elevation	Adjusted Diff. Elev.
DC. F-9	10°	- 4° 43' 48" - 4° 42' 18"					
		- 4° 43' 03"					
OT-10	10°	- 2° 50' 06" - 2° 48' 48"					
		- 2° 49' 27"					
OT-11	10°	- 10° 05' 30" - 10° 07' 06"					
		- 10° 06' 18"					
		HI = 4.8					
OT-13	10°	- 8° 05' 40" - 8° 04' 40"					
		- 8° 05' 10"					

F.B. 3263 PG 46

76F309S CE #310 6-62

PLEASE RETURN TO
LOS ANGELES COUNTY ENGINEER
403 LOS ANGELES COUNTY ENGINEERING BLDG.

Note: Any Additions or Changes on This Sheet Must be Made or Circled in Red Ink With Date and Name of Person Making Change.

Do not extend this side of this line.

TRANSIT AT STATION DC F-9 F.B. 3263 PG 25 H.I. 5'

Sight on	Rod	+ Vertical - Angle	Horizontal Distance	+ Vertical - Distance	+ Curvature Correction	+ Difference - Elevation	Adjusted Diff. Elev.
OT-7	10'	-1° 44' 40" -1° 45' 00" -1° 44' 50"					
DC G-8	10'	-0° 53' 20" -0° 53' 40" -0° 53' 30"					
OT-10	10'	+5° 01' 00" +5° 01' 20" +5° 01' 10"					
DC. F-11	10'	+5° 11' 50" +5° 12' 00" +5° 11' 55"					

Notes Ck'd by
Map No.
Office Work
Checked
Date

Survey of Old Topanga Patrol
JN 0096.54 Tape Std. °F
Surveyed by E. C. Bowers
Notes ECB Date 2/27/65
Indexed C. J. GALL

F.B. 3266 PG. 47

PLEASE RETURN TO
LOS ANGELES COUNTY ENGINEER
403 LOS ANGELES COUNTY ENGINEERING BLDG.

Note: Any Additions or Changes on This Sheet Must be Made or Circled in Red Ink With Date and Name of Person Making Change.

Do not extend this side of this line.

TRANSIT AT STATION DC K-8 F.B. 3263 PG 26 H.I.+ 5.1

Sight on	-Rod	+ Vertical - Angle	Horizontal Distance	+ Vertical - Distance	+ Curvature Correction	+Difference - Elevation	Adjusted Diff. Elev.
DC K-9	12°	+0° 43' 00" +0° 43' 00"					
		+0° 43' 00"					
OT-8	10°	+0° 26' 12" +0° 26' 00"					
		+0° 26' 06"					
OT-4	10°	-4° 44' 06" -4° 44' 00"					
		-4° 44' 03"					

F.B. 3263 PG 48

76F309S CE #310 6-62

PLEASE RETURN TO
LOS ANGELES COUNTY ENGINEER
403 LOS ANGELES COUNTY ENGINEERING BLDG.

Note: Any Additions or Changes on This Sheet Must be Made or Circled in Red Ink With Date and Name of Person Making Change.

Do not extend this side of this line.

TRANSIT AT STATION D.C. K-9 F.B. 3263 PG 27 H.I. 5º

Sight on	-Rod	+ Vertical - Angle	Horizontal Distance	+ Vertical - Distance	+ Curvature Correction	+ Difference - Elevation	Adjusted Diff. Elev.
B-11	9º	- 0° 27' 00" - 0° 26' 00" - 0° 26' 30"					
OT-8	10º	+ 0° 13' 06" + 0° 14' 06" + 0° 13' 36"					
OT-4	10º	- 5° 18' 24" - 5° 17' 48" - 5° 18' 06"					
DC L-8	10º	- 0° 32' 36" - 0° 31' 54" - 0° 32' 15"					

Notes Ck'd by R. J. MITCHELL
Map No.
Office Work
Checked
Date

Survey of Old Topanga Aerial
JN 0096.54 Tape Std °F
Surveyed by R.C. Bowers
Notes RCB Date 9/23/65
Indexed

F.B. 3263 PG. 49

PLEASE RETURN TO
LOS ANGELES COUNTY ENGINEER
403 LOS ANGELES COUNTY ENGINEERING BLDG.

Note: Any Additions or Changes on This Sheet Must be Made or Circled in Red Ink With Date and Name of Person Making Change.

Do not extend this side of this line.

TRANSIT AT STATION_____ F.B._____ PG_____ H.I.+_____

Sight on -Rod	+ Vertical - Angle	Horizontal Distance	+ Vertical - Distance	+ Curvature Correction	+Difference - Elevation	Adjusted Diff. Elev.

F.B. 3263 PG 50

Notes Ck'd by R. J. MITCHELL	Survey of OLD TOPANGA AERIAL
Map No.	JN 0096.54 Tape 168 Std. 84 °F
Office Work	Surveyed by RCBowers
Checked	Notes RCB Date 10/4/65
Date	Indexed E. J. GALLI

F. B. 3263 PG. 51

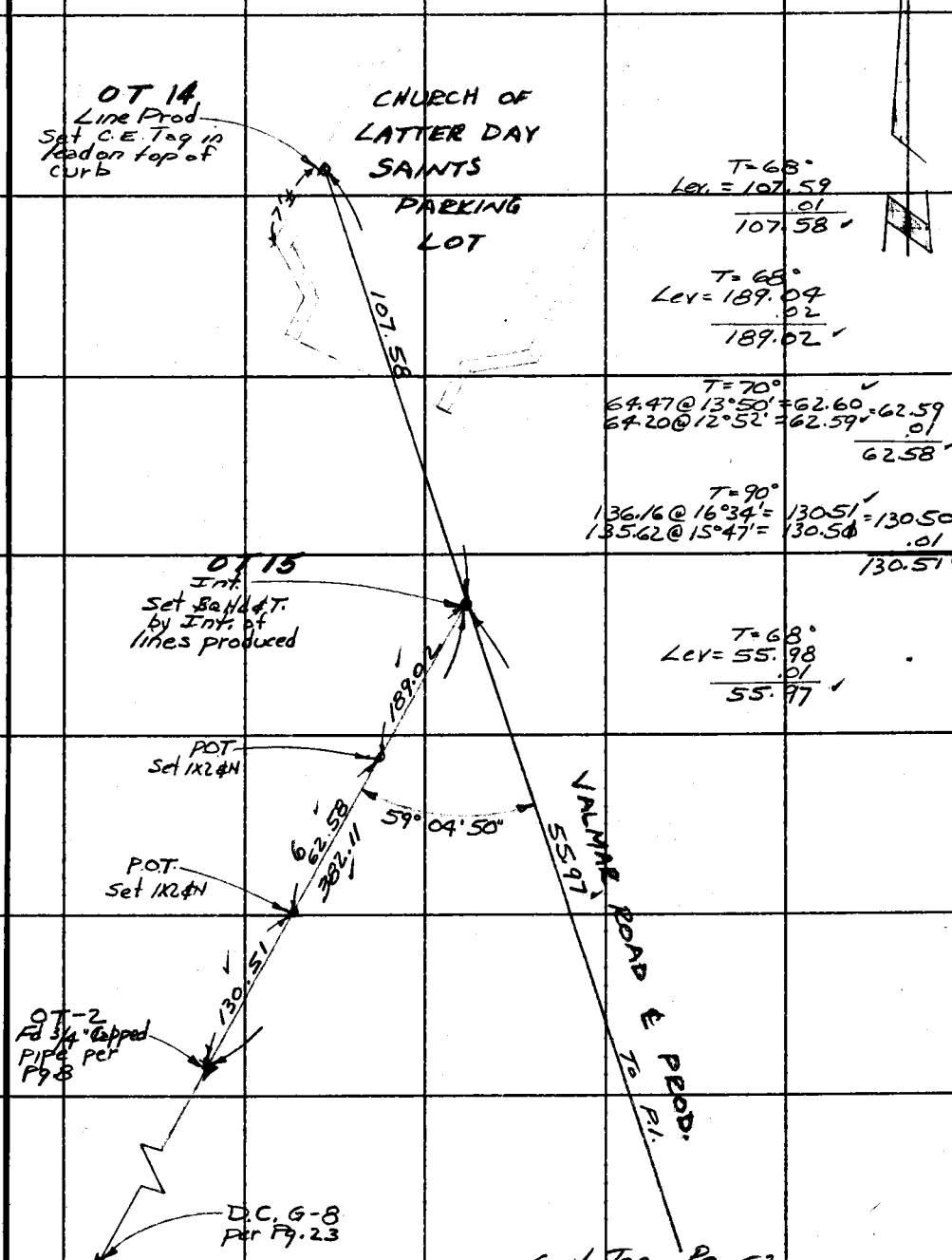

Note: Any Additions or Changes on This Sheet Must be Made or Circled in Red Ink With Date and Name of Person Making Change.

Do not extend this side of this line.

PLEASE RETURN TO
LOS ANGELES COUNTY ENGINEER
403 LOS ANGELES COUNTY ENGINEERING BLDG.

76F3005 CE # 310 3-61

F.B. 3263 Pg. 52

Cont. from Bot Pg. 51

W.S. 60 B-4

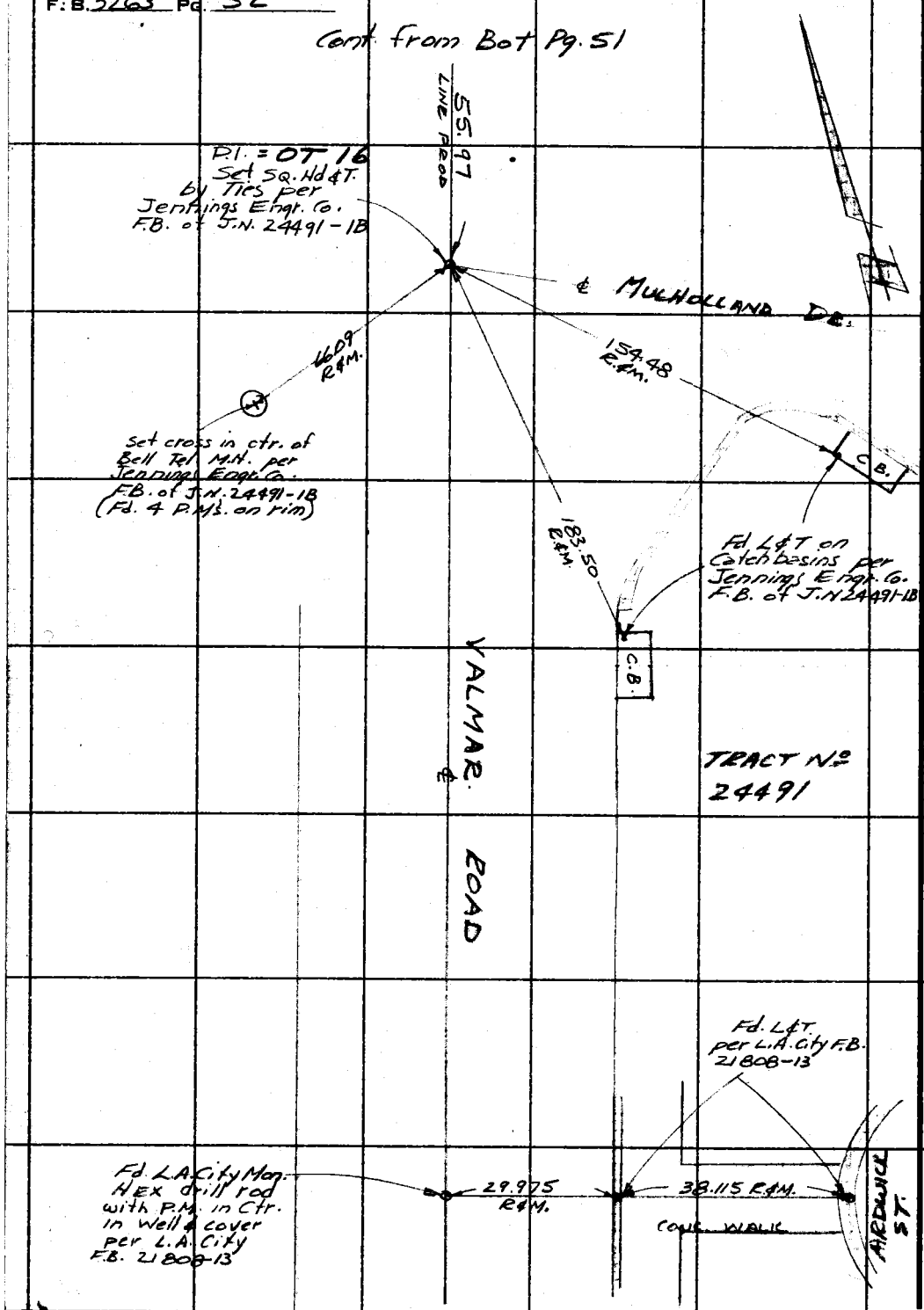

LOS ANGELES COUNTY ENGINEER
403 Los Angeles County Engineering Bldg.

PLEASE RETURN TO

Do not extend this side of this line.

Note: Any Additions or Changes on This Sheet Must be Made or Circled in Red Ink With Date and Name of Person Making Change.

Notes Ck'd by	Survey of Old Topanga Cn. Rd
Map No.	JN 0303.00 Tape 144 Std 84 °F
Office Work	Surveyed by J.G. Randall
Checked	Notes JGR Date 21-Jun-67
Date	Indexed C. J. GALLI OCT 10 '67

F.B. 3263 Pg. 53

TIES TO CERTAIN

P.I.'s

ON

OLD TOPANGA CANYON ROAD

BETWEEN

P.I. Nº 55 & P.I. Nº 112

J.N. 0303.00

JUNE ~ 1967

REFERENCES

F.B. 1117-81-130

F.B. 2983-5-38

PARTY

RANDALL, J.

⊼ DOVER, R.

H.C. MARTINEZ, E.

H.C. PYLE, C.

Note: Any Additions or Changes on this Sheet Must be Made or Circled in Red Ink With Date and Name of Person Making Change

Do not extend this side of this line.

PLEASE RETURN TO
LOS ANGELES COUNTY ENGINEER
403 LOS ANGELES COUNTY ENGINEERING BLDG.

76P3098 CE #310 8-66

F.B. 3263 Pg. 54

INDEX OF
PART
OLD TOPANGA CN. ROAD

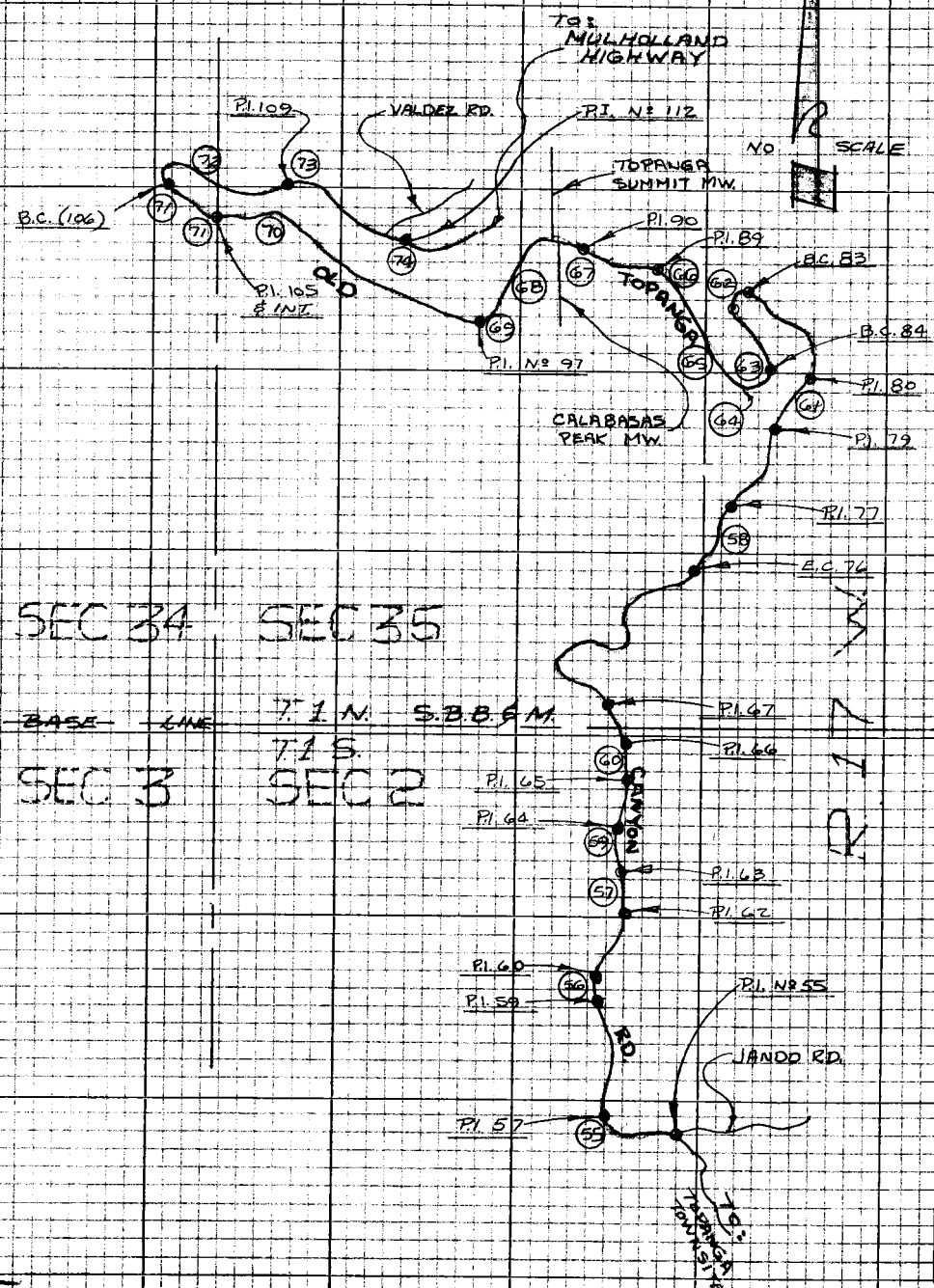

PLEASE RETURN TO
LOS ANGELES COUNTY ENGINEER
403 LOS ANGELES COUNTY ENGINEERING BLDG.

Do not extend this side of this line.

Note: Any Additions or Changes on this Sheet Must be Made or Circled in Red Ink With Date and Name of Person Making Change

Notes Ck'd by	Survey of Old Topanga Cyn. Rd.
Map No.	JN 0308.00 Tape 144 Std 84 °F
Office Work	Surveyed by J.G. Randall
Checked	Notes JGR Date 12-Wh-67
Date	Indexed C. J. GALLI OCT 10 '87

F.B. 3263 Pg. 55

T = 74°

18.55 @ Lev = 18.55
26.28 @ Lev = 26.28
26.38 @ Lev = 26.38
28.13 @ Lev = 28.13
14.72 @ Lev = 14.72

17.43 @ Lev = 17.43

NEXT TIES SHOWN ARE TO P.L. 59

FD. 3/4" I.P. W/CONC. PLUG P.G. 56 L.A.CO. ENG'R. TAG & NAIL DN. 3". TANG. PROD. PER F.B. 2983-8. DID NOT RECHECK FOR PROD.

P.L. No. 57
FD. 3/4" I.P. DN. 16" W/ PLUG & NAIL PER F.B. 2983-8. F.B. 1117-82

TANG. PROD.

18.55

TOPANGA

89

26.28

26.38

FD. S.W. & T.W. 14.59 TWIN OAK PER F.B. 1117-82

14.72 TANG. PROD.

FD. A 2½" BRASS DISC. W/BUTTON TOP, IN A 6" CONC. POST FLUSH STAMPED, COUNTY SURVEYOR, R.E. 329, B.M. O.T.B. NO REFERENCE RD. DEPT B.M. = BY-6785

FD. 3/4" I.P. W/CONC. PLUG & L.A.CO ENG'R. TAG, UP 4". TANG. PROD. PER F.B. 2983-8. DID NOT RECHECK FOR PROD.

6" FIRE HYD.

FD. RD. DEPT. B.M. NAIL & TAG IN S.E. COR. OF 2' □ CONC. PAD FOR 6" FIRE HYD. RD. DEPT. B.M. = BY-6784

FD. 3/4" I.P. W/ CONC. PLUG P.G. 56 L.A.CO. ENG'R. TAG & NAIL DN. 3". TANG. PROD. PER F.B. 2983-8. DID NOT RECHECK FOR PROD.

N 5° 89 E

Note: Any Additions or Changes on this Sheet Must be Made or Checked in Red Ink With Date and Name of Person Making Change

Do not extend this side of this line.

PLEASE RETURN TO
LOS ANGELES COUNTY ENGINEER
402 Los Angeles County Engineering Bldg.

7-85 058 CK #310 8-68

F.B. 3263 Pg. 56

WS 89 B-2

PLEASE RETURN TO
LOS ANGELES COUNTY ENGINEER
403 LOS ANGELES COUNTY ENGINEERING BLDG.

Do not extend this side of this line.

Note: Any Additions or Changes on this Sheet Must be Made or Circled in Red Ink With Date and Name of Person Making Change

Notes Ch'd by	Survey of Old Topanga Cn. Rd.
Map No.	JN 303.00 Tape 144 Std. 24 °F
Office Work	Surveyed by J.G. Randall
Checked	Notes JGR Date 15-Jun-67
Date	Indexed C. J. GALLI

F.B. 3263 Pg. 57

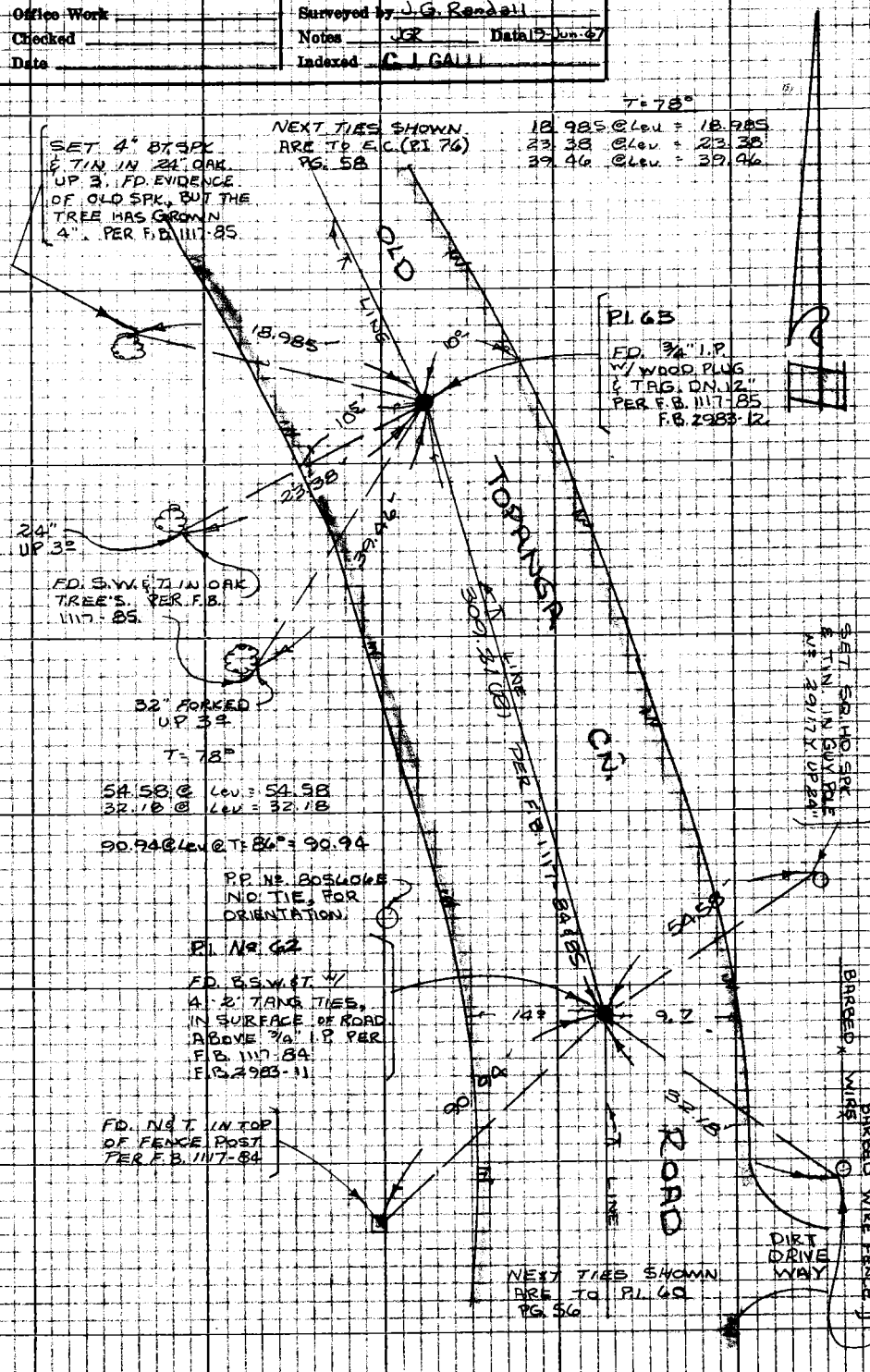

WSB 89 B-2

Note: Any Additions or Changes on this Sheet Must be Made or Checked in Red Ink With Date and Name of Person Making Change.

Do Not extend this title of this line.

PLEASE RETURN TO
LOS ANGELES COUNTY ENGINEER
402 LOS ANGELES COUNTY ENGINEERING BLDG.

7-63 3088 CR #110 8-56

F.B. 3263 Pg. 58

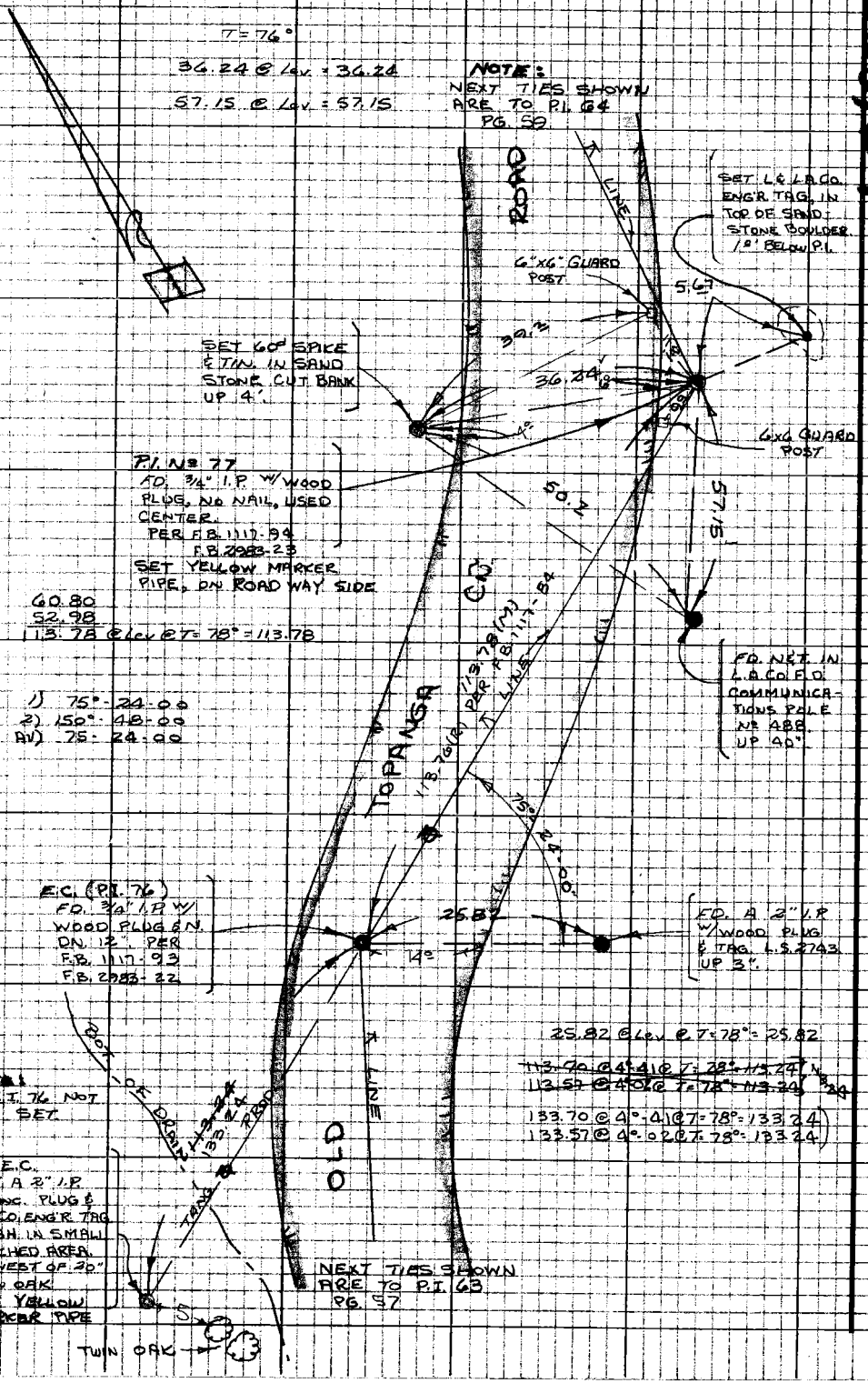

WS 89,131

PLEASE RETURN TO
LOS ANGELES COUNTY ENGINEER
403 LOS ANGELES COUNTY ENGINEERING BLDG.

Do not extend this side of this line.

Note: Any Additions or Changes on this Sheet Must be Made or Circled in Red Ink With Date and Name of Person Making Change

Notes Ck'd by	Survey of Old Topanga Cn. Rd.
Map No.	JN 0303.00 Tape 144 Std 84 °F
Office Work	Surveyed by J G Randall
Checked	Notes JGR Date 22 Jun-67
Date	Indexed C. J. GALLI

F.B. 3263 Pg. 59

W.S. 89, 8-2

Note: Any Additions or Changes on this Sheet Must be Made or Circled in Red Ink With Date and Name of Person Making Change.

Do not extend this side of this line.

PLEASE RETURN TO
LOS ANGELES COUNTY ENGINEER
403 LOS ANGELES COUNTY ENGINEERING BLDG.

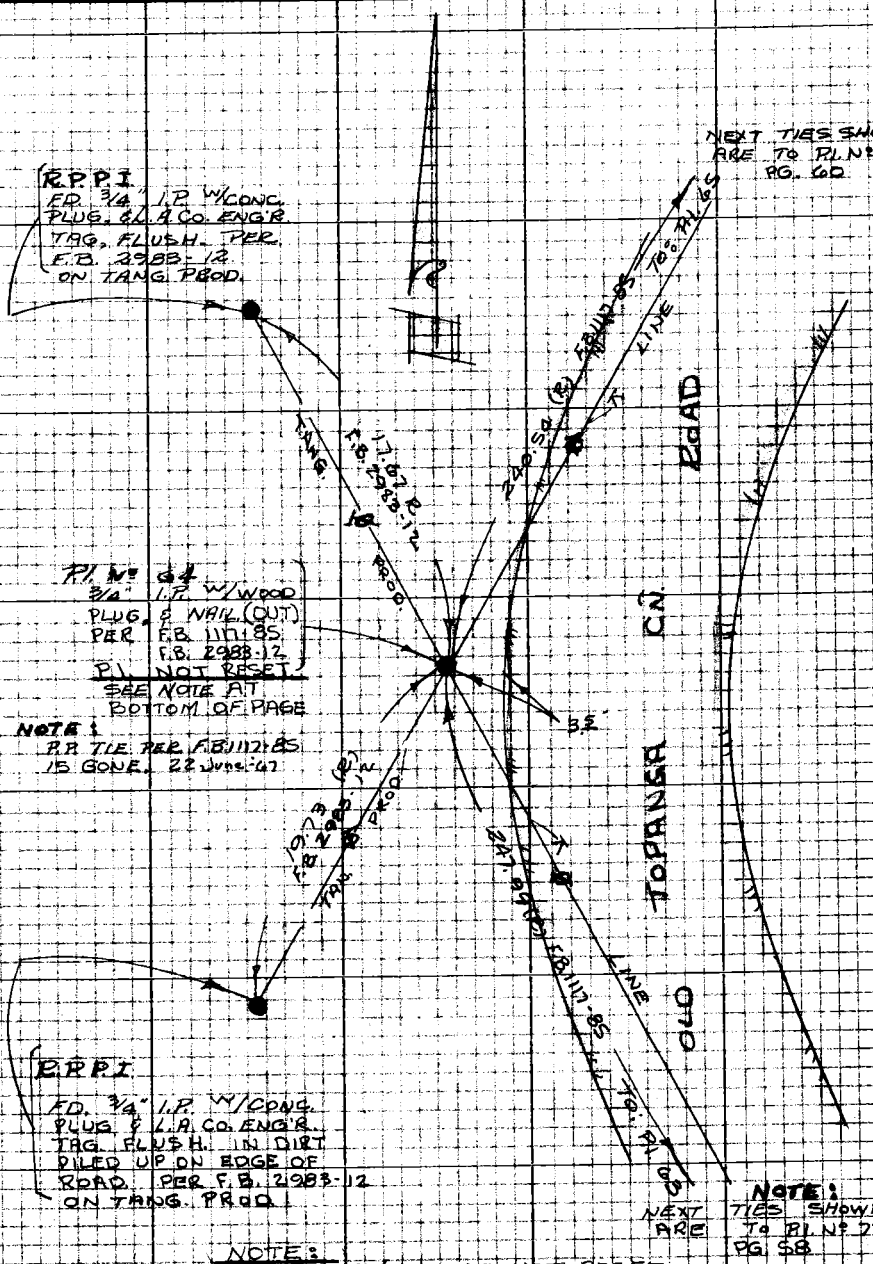

NOTE:
P.I. Nº 64 WAS NOT RESET ON THIS SURVEY, DUE TO THE FACT THAT TIES WERE IN TWO F.B.'S, I PUT IT ON ONE PAGE

7SP3098 CK #310 5-66

F.B. 3263 Pg. 60

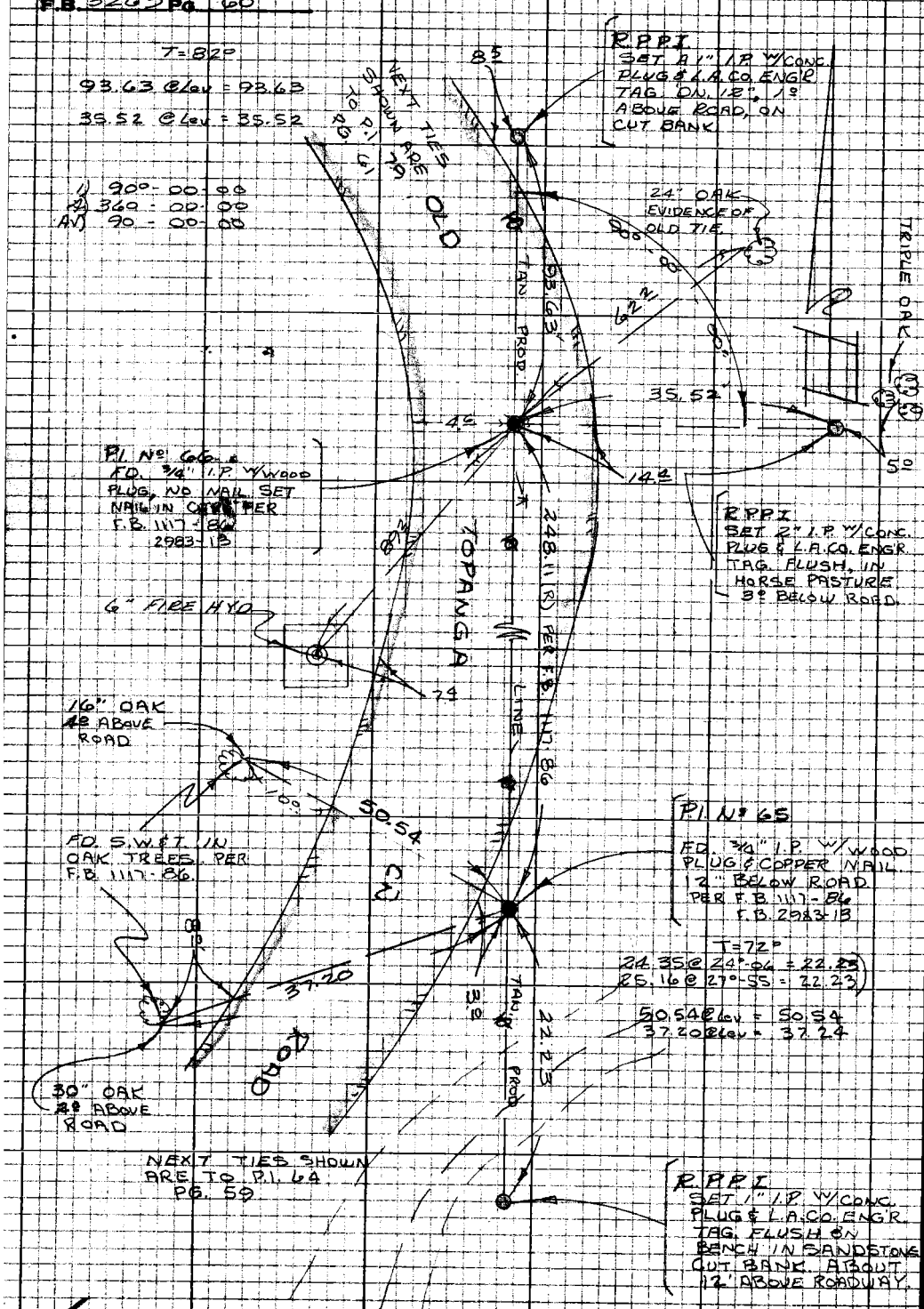

W/S 89 B-1

PLEASE RETURN TO
LOS ANGELES COUNTY ENGINEER
403 LOS ANGELES COUNTY ENGINEERING BLDG.

Do not extend this side of this line.

Note: Any Additions or Changes on this Sheet Must be Made or Circled in Red Ink With Date and Name of Person Making Change

Notes Ck'd by	Survey of Old Topanga Cn. Rd.
Map No.	JN0303.00 Tape 144 Std. 84 °F
Office Work	Surveyed by J.G. Randall
Checked	Notes CR Date 1 Jun 67
Date	Indexed C. J. GALLI

F.B. 3263 Pg. 61
CONT. TO TIES FOR B.C. # 83 PAGE 62

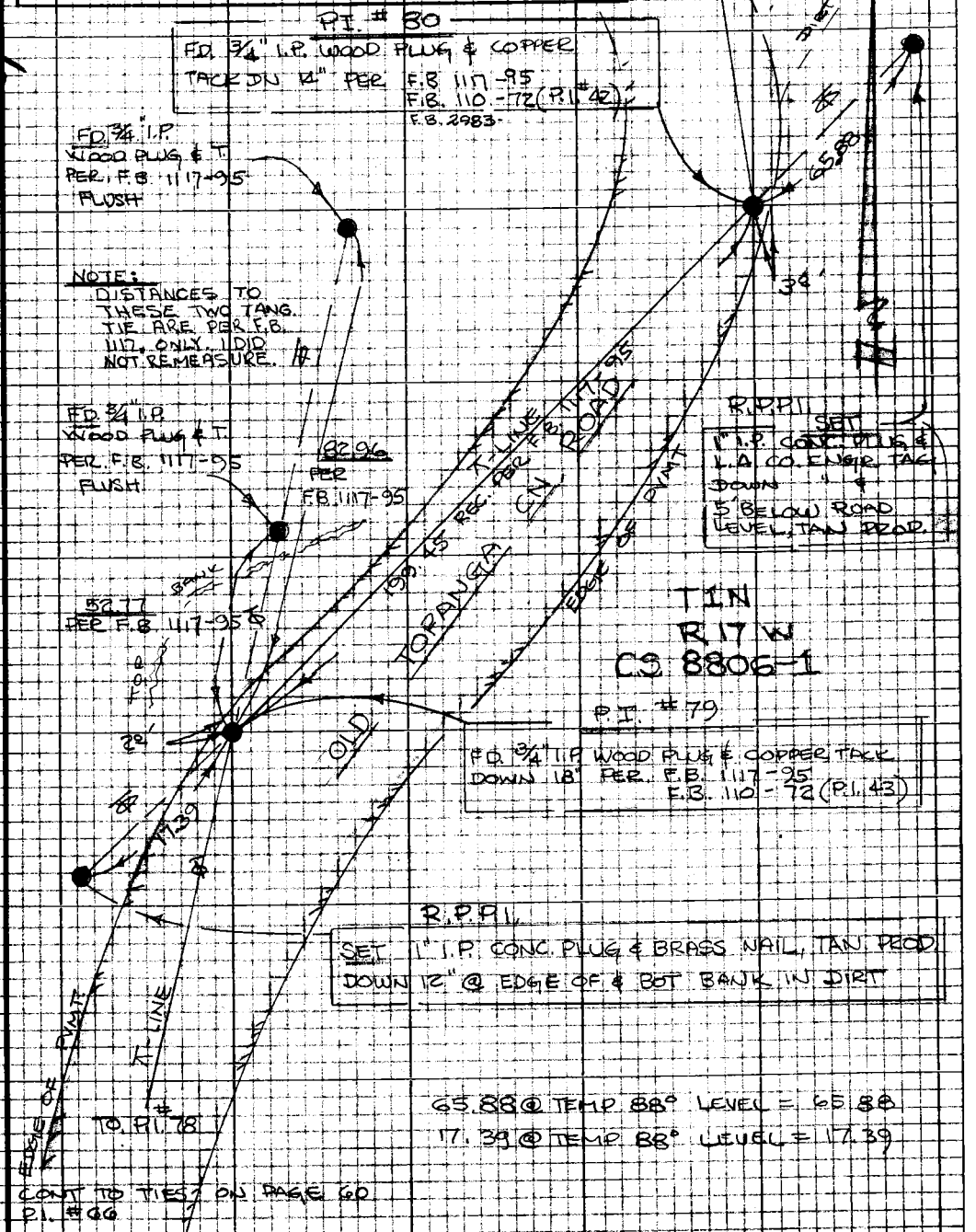

Note: Any Additions or Changes on this Sheet Must be Made or Circled in Red Ink With Date and Name of Person Making Change

Do not extend this side of this line.

PLEASE RETURN TO
LOS ANGELES COUNTY ENGINEER
403 Los Angeles County Engineering Bldg.

76P3098 CE #310 8-66

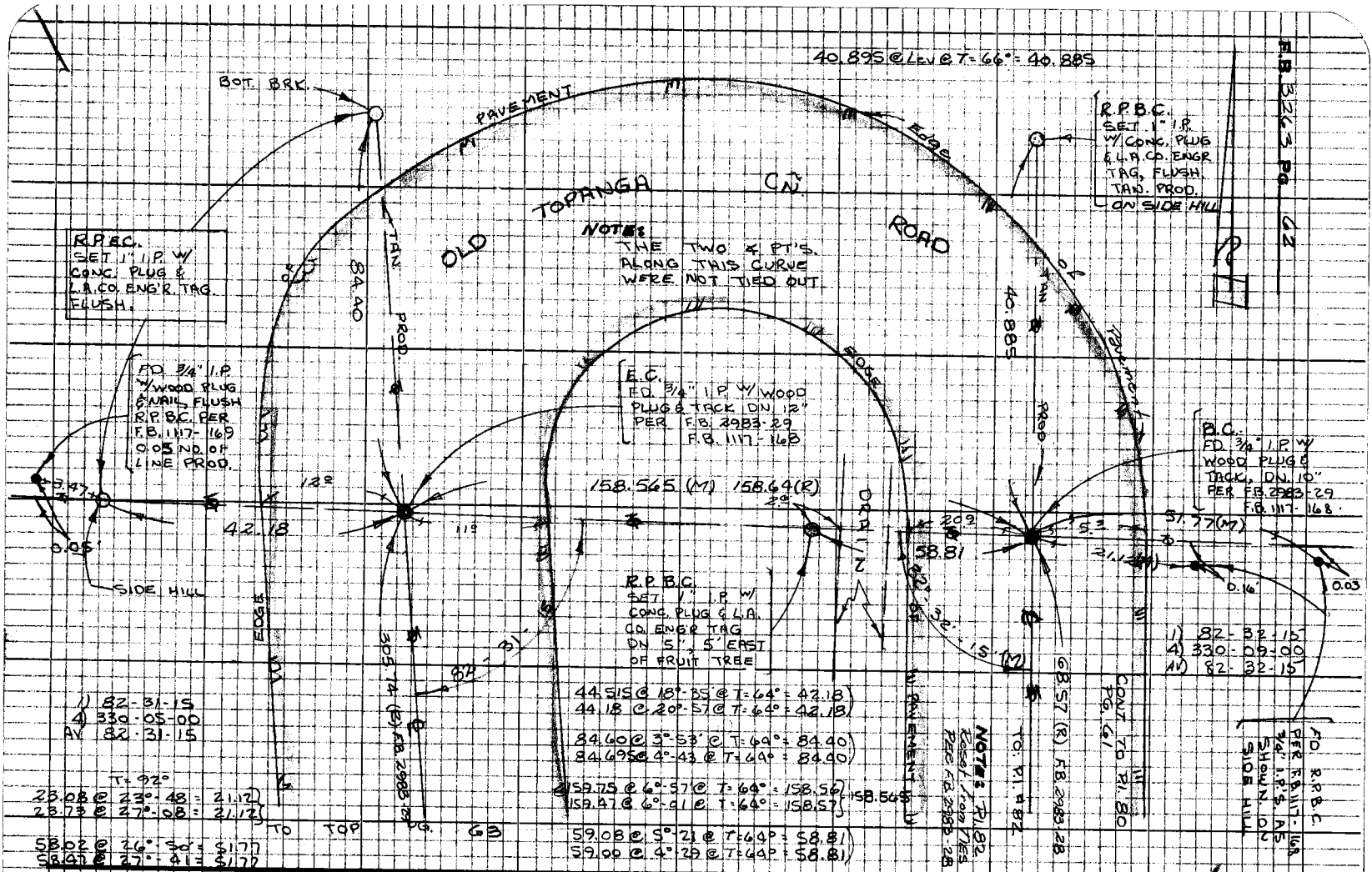

PLEASE RETURN TO
LOS ANGELES COUNTY ENGINEER
405 LOS ANGELES COUNTY ENGINEERING BLDG.

Note: Any Additions or Changes on this Sheet Must be Made or Corded in Red Ink With Date and Name of Person Making Change

Do not extend this side of this line.

Notes Ck'd by	Survey of Old Topanga Cn Road
Map No.	JN030300 Tape 144 Std 84 °F
Office Work	Surveyed by J.G. Randall
Checked	Notes JGR Date Jun-67
Date	Indexed C. J. GALLI

F.B. 3263 Pg. 63

W589, B-1

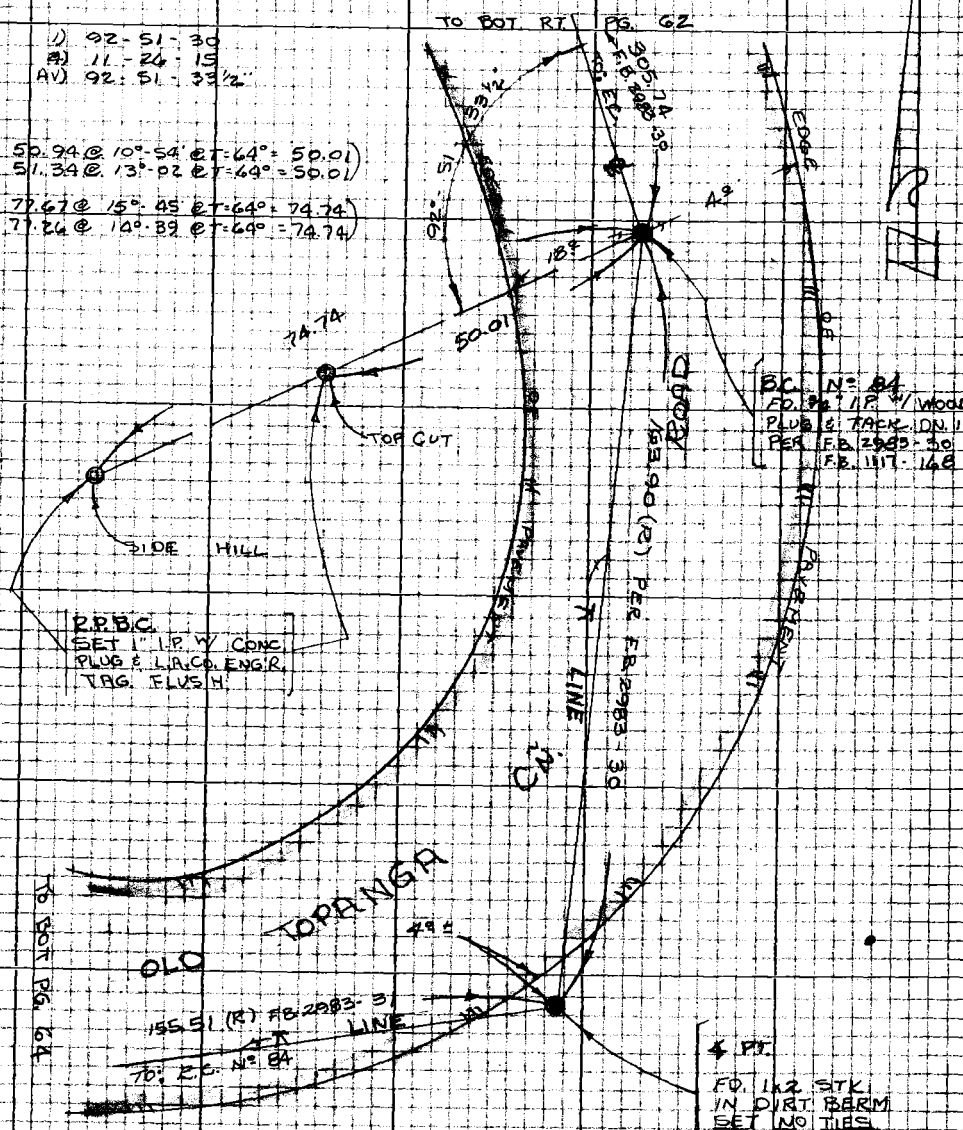

Note: Any Additions or Changes on this Sheet Must be Made or Circled in Red Ink With Date and Name of Person Making Change

Do not extend this side of this line.

PLEASE RETURN TO
LOS ANGELES COUNTY ENGINEER
403 Los Angeles County Engineering Bldg.

76P3098 CR #310 5-66

PLEASE RETURN TO
LOS ANGELES COUNTY ENGINEER
403 LOS ANGELES COUNTY ENGINEERING BLDG.

Note: Any Additions or Changes on this Sheet Must be Made or Circled in Red Ink With Date and Name of Person Making Change

Do not extend this side of this line.

WS 89, B-1

107.59 @ 14° 35' @ T=68° = 104.19
107.23 @ 13° 40' @ T=68° = 104.18 } 104.185

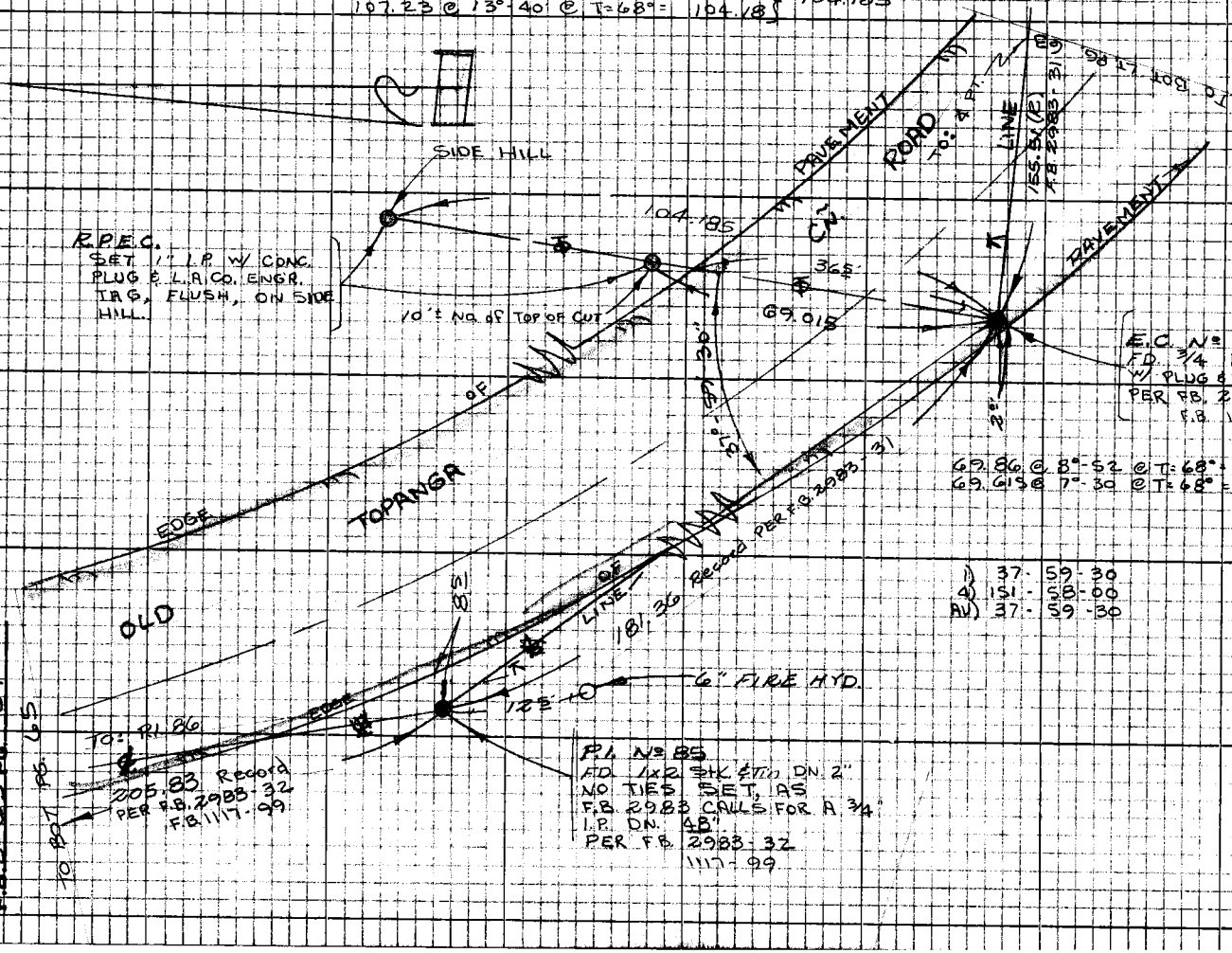

F.B. 3263 Pg. 64

Notes Ck'd by	Survey of OLD TOPANGA CYN. ROAD
Map No.	JN 0303.00 Tape 144 Std 84 °F
Office Work	Surveyed by G. RANDALL
Checked	Notes JER Date 8 Jun 67
Date	Indexed C. J. GALLI

F.B. 3263 Pg. 65

W.S. 89, B-1

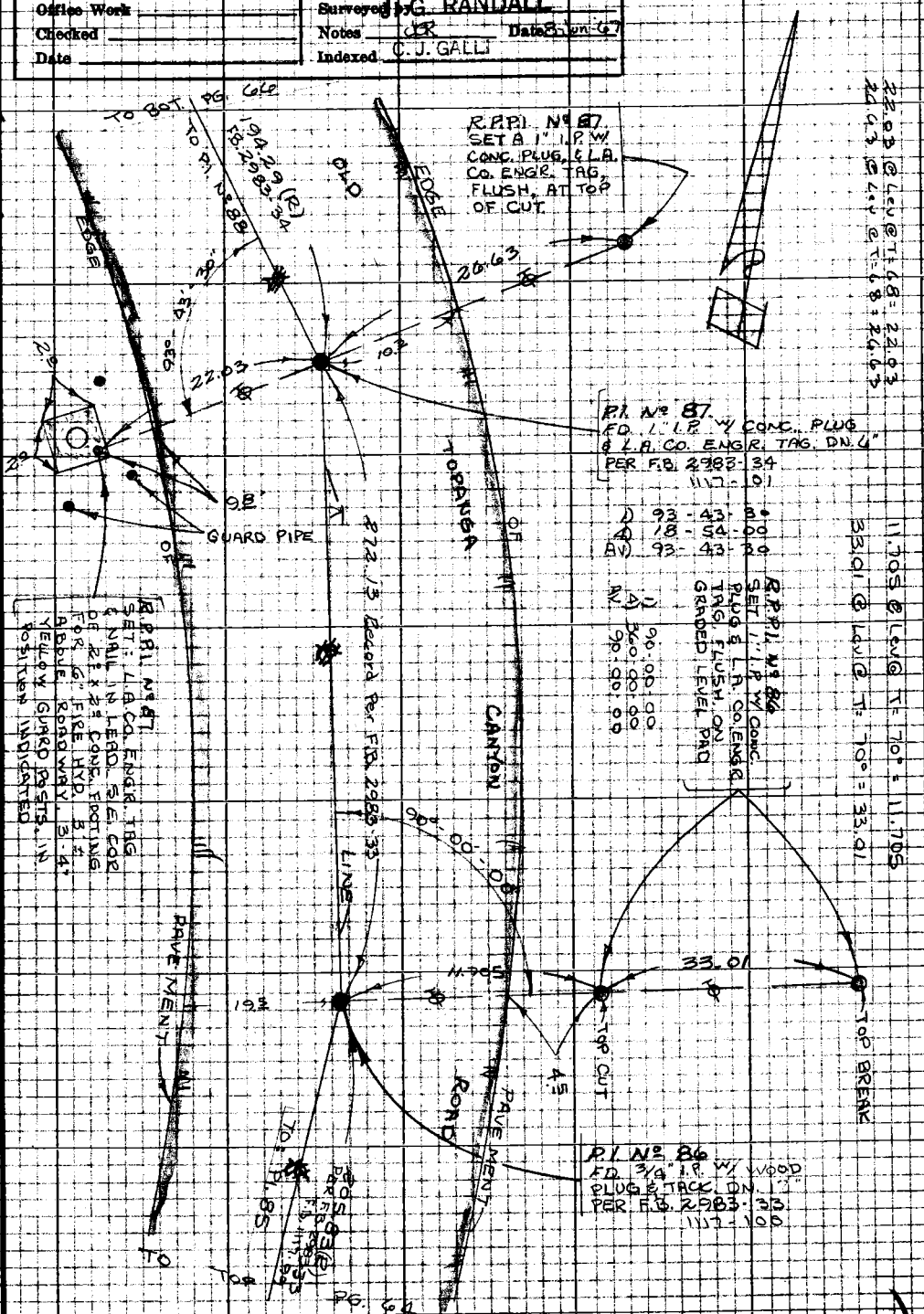

Note: Any Additions or Changes on this Sheet Must be Made or Circled in Red Ink With Date and Name of Person Making Change

Do not extend this side of this line.

PLEASE RETURN TO
LOS ANGELES COUNTY ENGINEER
403 Los Angeles County Engineering Bldg.

76P3098 CK #310 8-66

PLEASE RETURN TO
LOS ANGELES COUNTY ENGINEER
403 LOS ANGELES COUNTY ENGINEERING BLDG.

Note: Any Additions or Changes on this Sheet Must be Made or Circled in Red Ink With Date and Name of Person Making Change

Do not extend this side of this line.

W.S. 89, B-1

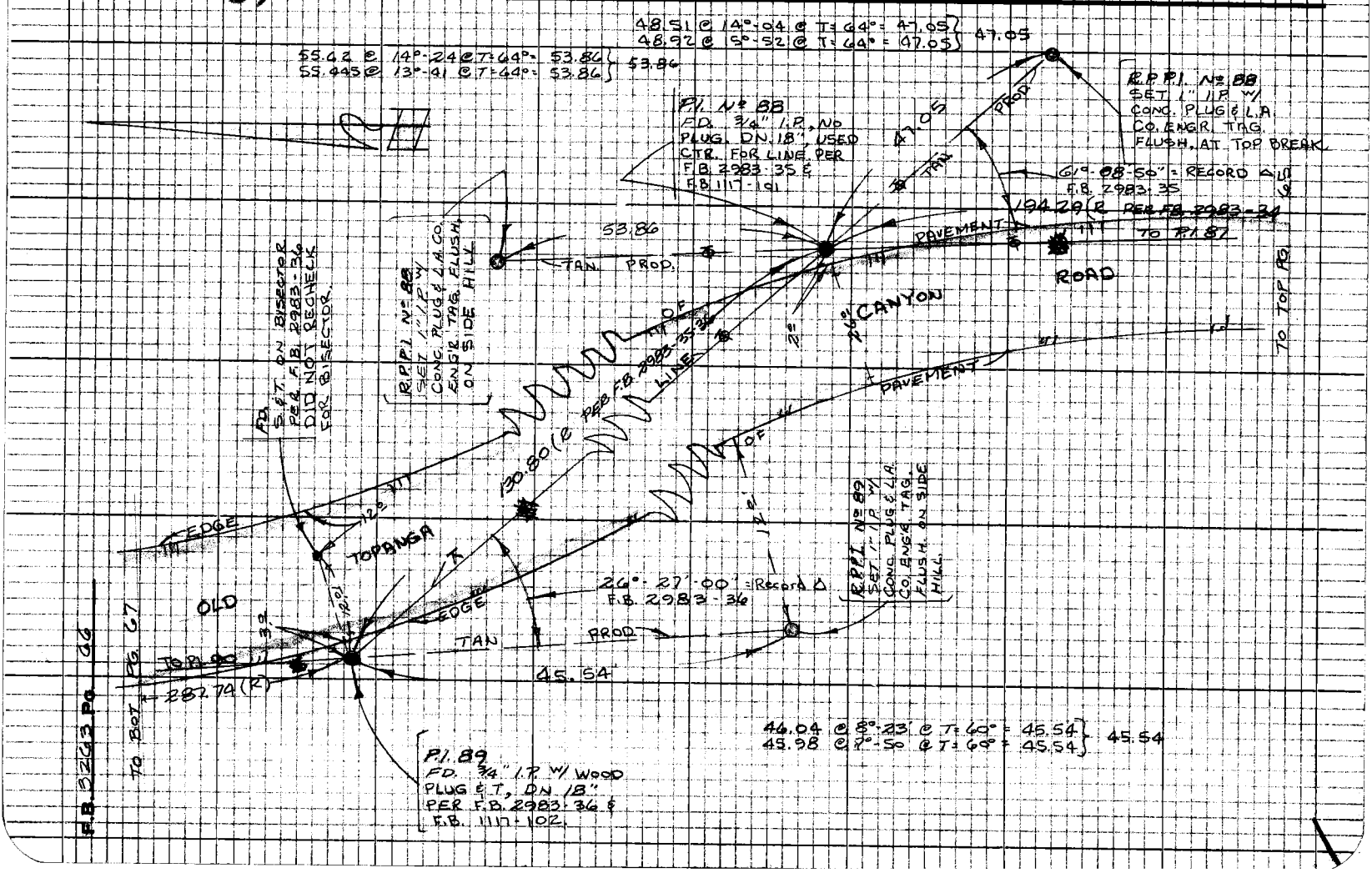

Notes Ch'd by	Survey of OLD TOPANGA CYN RD.
Map No.	JN 0203.00 Tape 144 Std 54.°F
Office Work	Surveyed by J.G. Randall
Checked	Notes JGR Date 7 JUNE 67
Date	Indexed C.J. GALLI

F.B. 3263 Pg. 67

W.S. 89, B-1

R.P. INT. SET 1" I.P. W/ CONC. PLUG & L.A. CO. ENGR. TAG. DN 12"

58.25 @ Lev @ T=60° = 58.24
48.09 @ Lev @ T=60° = 48.08
NEXT TIES SHOWN ARE TO P.L. 93, PG 68

R.P.P.I. 90 SET 1" I.P. W/ CONC. PLUG & L.A. CO. ENGR. TAG. DN 12"

BOT OF CUT BANK

FD. INT. W/ CALABASAS PEAK MW. A NAIL DN 6". ALSO A 3/4" I.P. W/ WOOD PLUG 0.08' EAST'LY. USED NAIL FOR LINE PER F.B. 2983-38 & F.B. 1117-103

9.28 (B) & (M)

FD. INT W/ TOPANGA SUMMIT MW. A NAIL DN 2½", 0.03 WEST. ALSO FD A 3/4" I.P. NO PLUG, DN 2", 0.13 WEST OF LINE

E.C. FD. S.&T. PER F.B. 2983-37 0.05' EAST.

P.L. Nº 90 FD. 3/4" I.P. W/ WOOD PLUG & TACK DN 12" PER F.B. 2983-37 F.B. 1117-102

FD. CALABASAS PEAK MW

R.P.P.I. 90

48.08

87.79 (R) F.B. 1117-102

284.7 (R)

TOPANGA

OLD

CANYON ROAD

PAVEMENT

287.24 (R) PER F.B. 2983-37 TO P.L. 89

RECORD 287.37

74.65 @ Lev @ T=76° = 74.65

1) 65° - 30 - 30
4) 26° - 02 - 00
BV) 65 - 30 - 30

R.P.P.I. Nº 90 SET 1" I.P. W/ CONC. PLUG & L.A. CO. ENGR. TAG. DN 30"

R.P. INT. FD. A 2½" BRASS DISK, STAMPED B.N.4.M. LOP, R.E. 21, COUNTY SURVEYOR, UP 6.1 IN A 6" CONC. POST

Note: Any Additions or Changes on this Sheet Must be Made or Checked in Red Ink With Date and Name of Person Making Change

Do not extend this side of this line.

PLEASE RETURN TO
LOS ANGELES COUNTY ENGINEER
402 Los Angeles County Engineering Bldg.

7B2088 CE #310 8-66

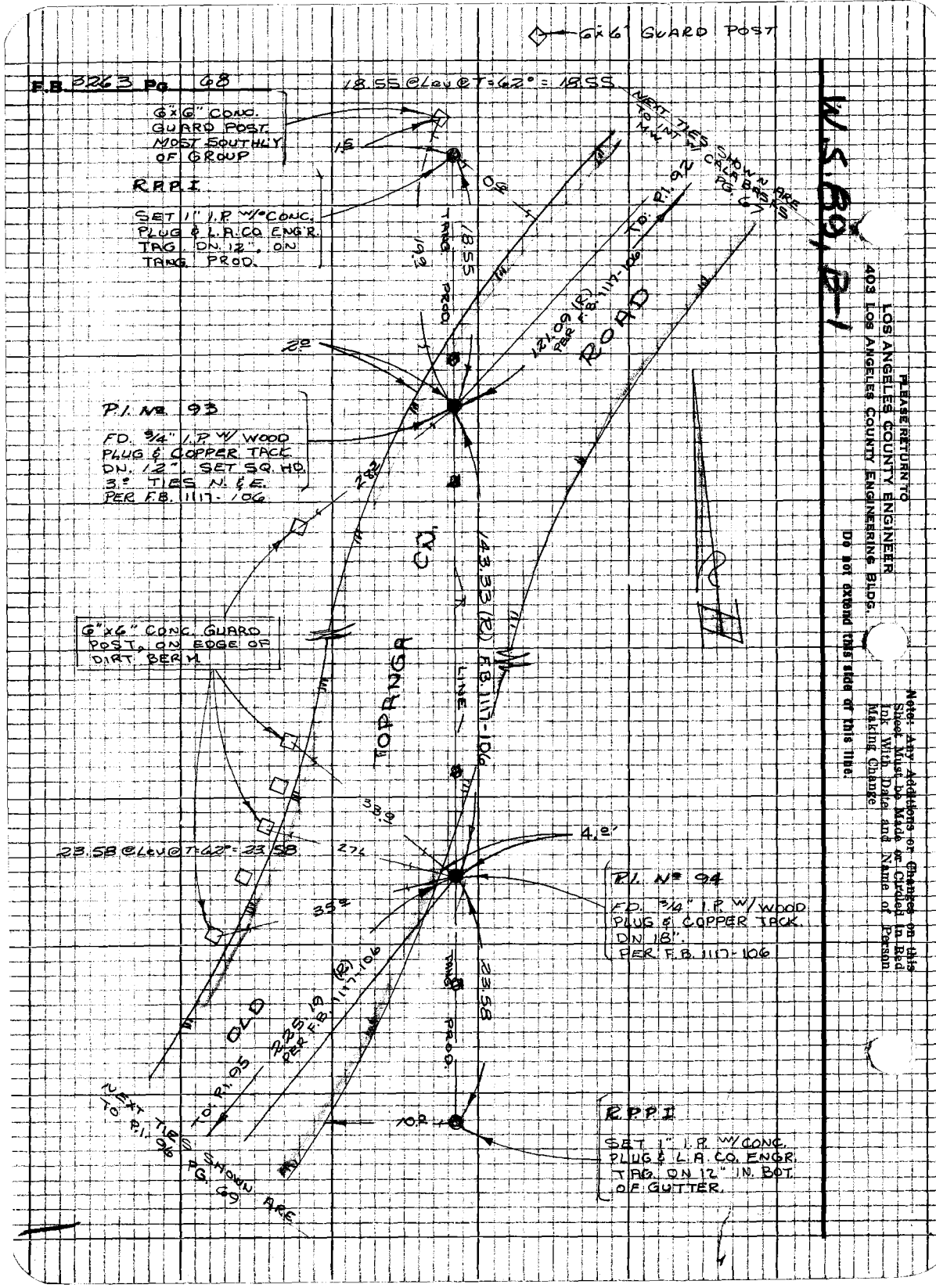

6"x6" GUARD POST
F.B. 3263 PG. 68
18.55 @ Lev @ T=62° = 18.55
6"x6" CONC. GUARD POST MOST SOUTHLY OF GROUP
R.P.P.I.
SET 1" I.P. W/ CONC. PLUG & L.A. CO. ENG'R. TAG. DN. 12", ON TANG. PROD.
NEXT TIES SHOWN ARE TO INT. W/ CALABASAS MW. PG. 67
TO P.I. 92
121.09 (R) PER F.B. 1117-106
ROAD
TANG. PROD.
18.55
19.9
2.0
P.I. No. 93
FD. 3/4" I.P. W/ WOOD PLUG & COPPER TACK DN. 12". SET SQ. HD. 3.0 TIES N. & E. PER F.B. 1117-106
143.33 (R) F.B. 1117-106
LINE
TOPANGA CO.
6"x6" CONC. GUARD POST, ON EDGE OF DIRT BERM
33.9
4.0
23.58 @ Lev @ T=62° = 23.58
P.I. No. 94
FD. 3/4" I.P. W/ WOOD PLUG & COPPER TACK. DN 18". PER F.B. 1117-106
35.9
OLD
225.19 (R) PER F.B. 1117-106
TANG. PROD.
23.58
TO P.I. 95
NEXT TIES SHOWN ARE TO P.I. 96 PG. 69
10.2
R.P.P.I.
SET 1" I.P. W/ CONC. PLUG & L.A. CO. ENGR. TAG. DN 12" IN. BOT. OF GUTTER.
W.S. B9, B-1
PLEASE RETURN TO
LOS ANGELES COUNTY ENGINEER
403 LOS ANGELES COUNTY ENGINEERING BLDG.
Do not extend this side of this line.
Note: Any Additions or Changes on this Sheet Must be Made or Circled in Red Ink With Date and Name of Person Making Change

Notes Ck'd by	Survey of Old Topanga Cn Rd.
Map No.	JN 030300 Tape 144 Std 84 °F
Office Work	Surveyed by J. G. Randall
Checked	Notes JGR Date 5 Jun '67
Date	Indexed C. J. GALLI

F.B. 3263 Pg. 69

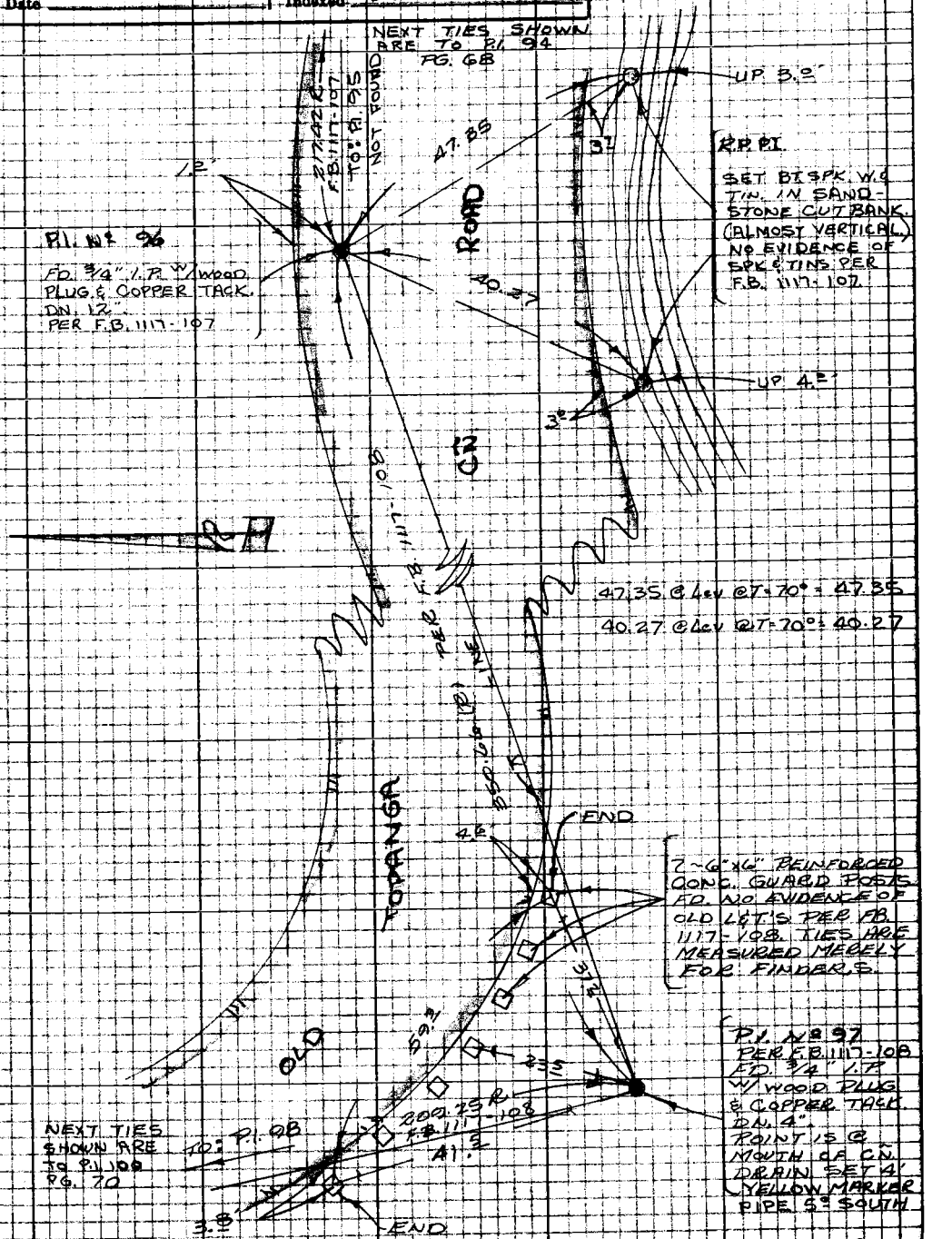

Note: Any Additions or Changes on this Sheet Must be Made or Circled in Red Ink With Date and Name of Person Making Change

Do not extend this side of this line.

PLEASE RETURN TO
LOS ANGELES COUNTY ENGINEER
403 LOS ANGELES COUNTY ENGINEERING BLDG.

W.S. 89, B-1

76P3098 CE #310 8-66

F.B. 3263 Pg. 70

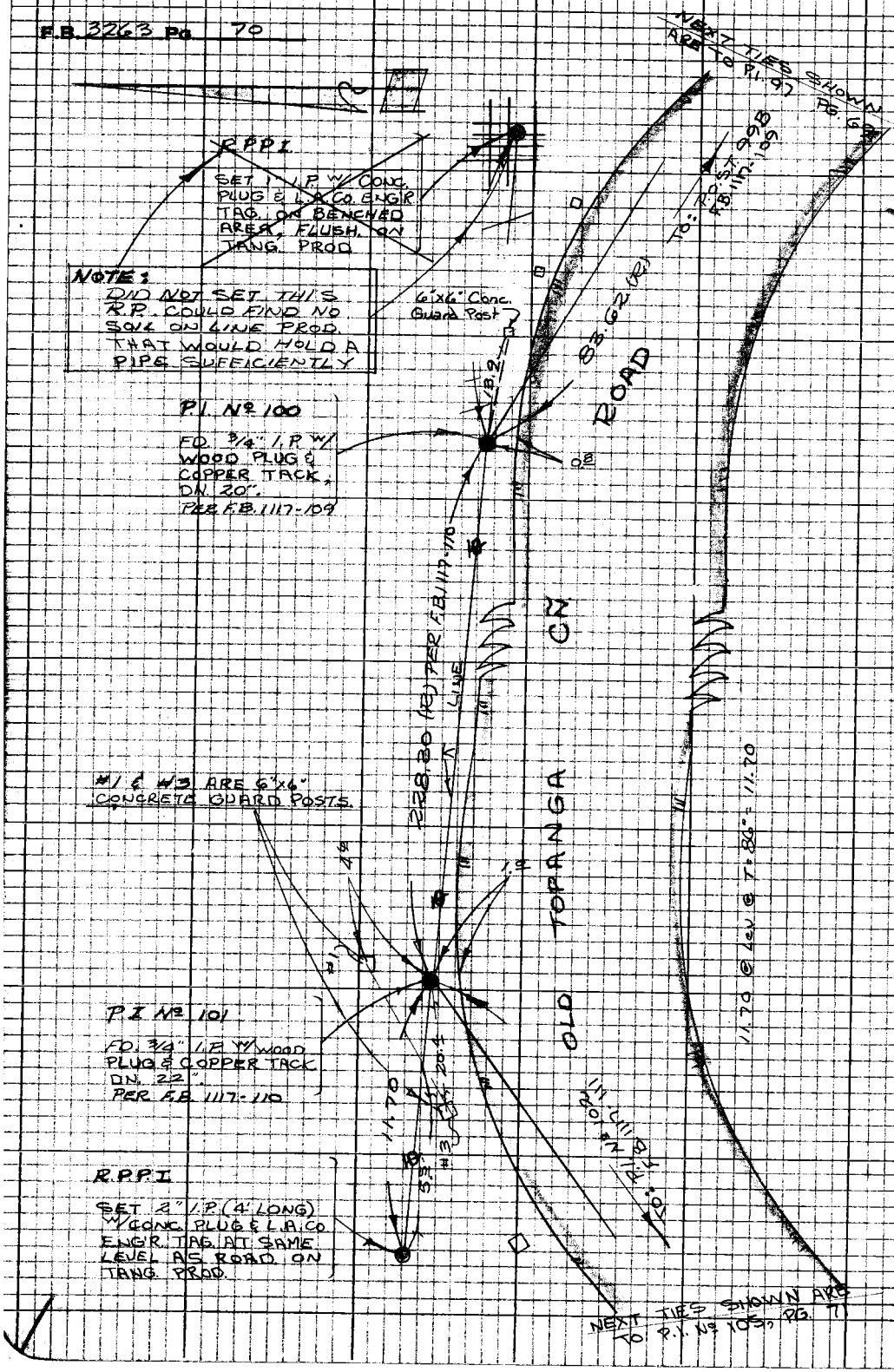

W.S.89, B-1

PLEASE RETURN TO
LOS ANGELES COUNTY ENGINEER
403 LOS ANGELES COUNTY ENGINEERING BLDG.

Do not extend this side of this line.

Note: Any Additions or Changes on this Sheet Must be Made or Circled in Red Ink With Date and Name of Person Making Change

Notes Ck'd by	Survey of Old Topanga Cn Rd
Map No.	JN 0308.00 Tape 144 Std 84 °F
Office Work	Surveyed by J.G. Randall
Checked	Notes JGR Date 14-Jun-67
Date	Indexed C. J. GALLI

F.B. 3263 Pg. 71

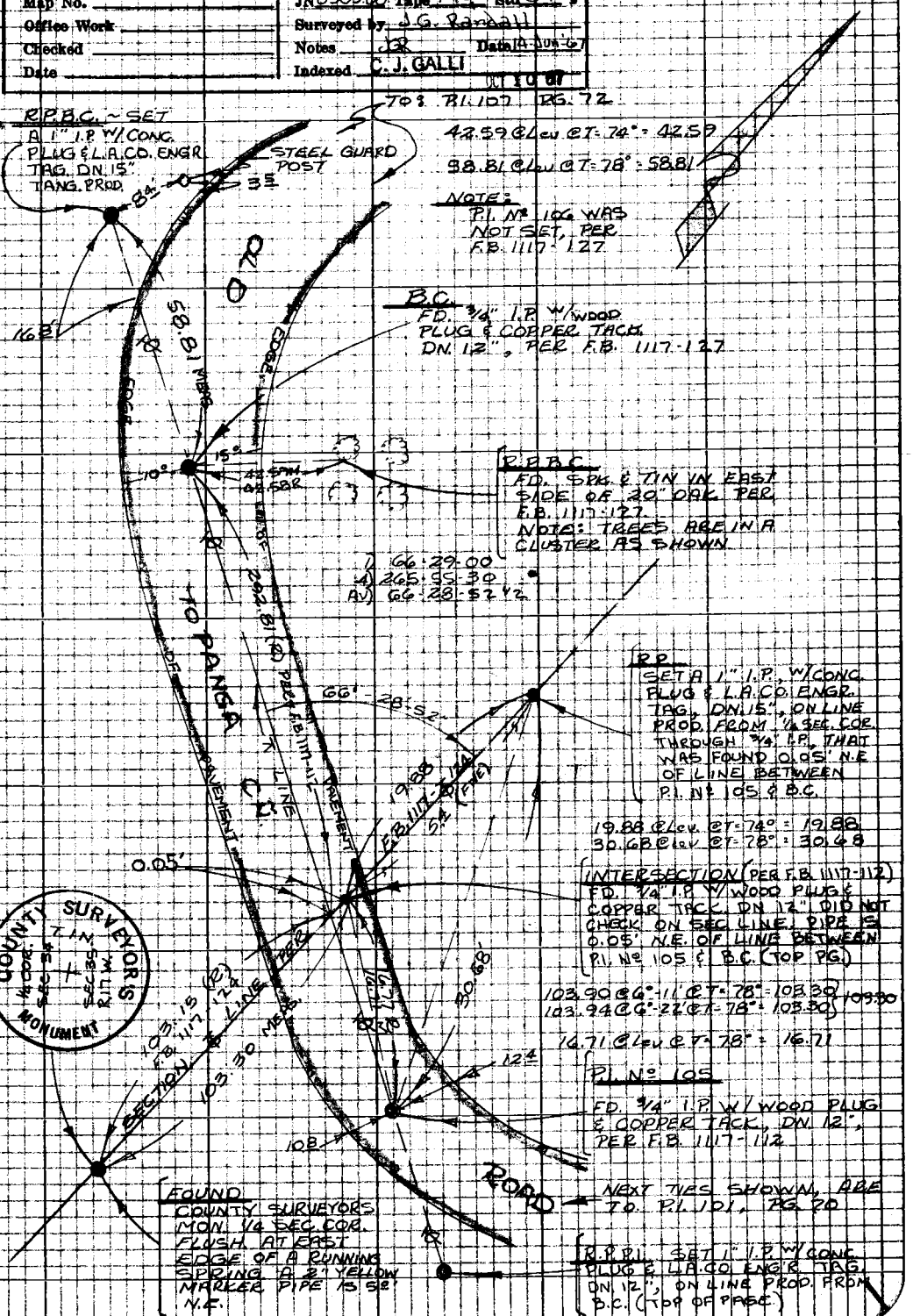

Note: Any Additions or Changes on this Sheet Must be Made or Circled in Red Ink With Date and Name of Person Making Change

Do not extend this side of this line.

PLEASE RETURN TO
LOS ANGELES COUNTY ENGINEER
403 LOS ANGELES COUNTY ENGINEERING BLDG.

76P3098 CK #310 5-66

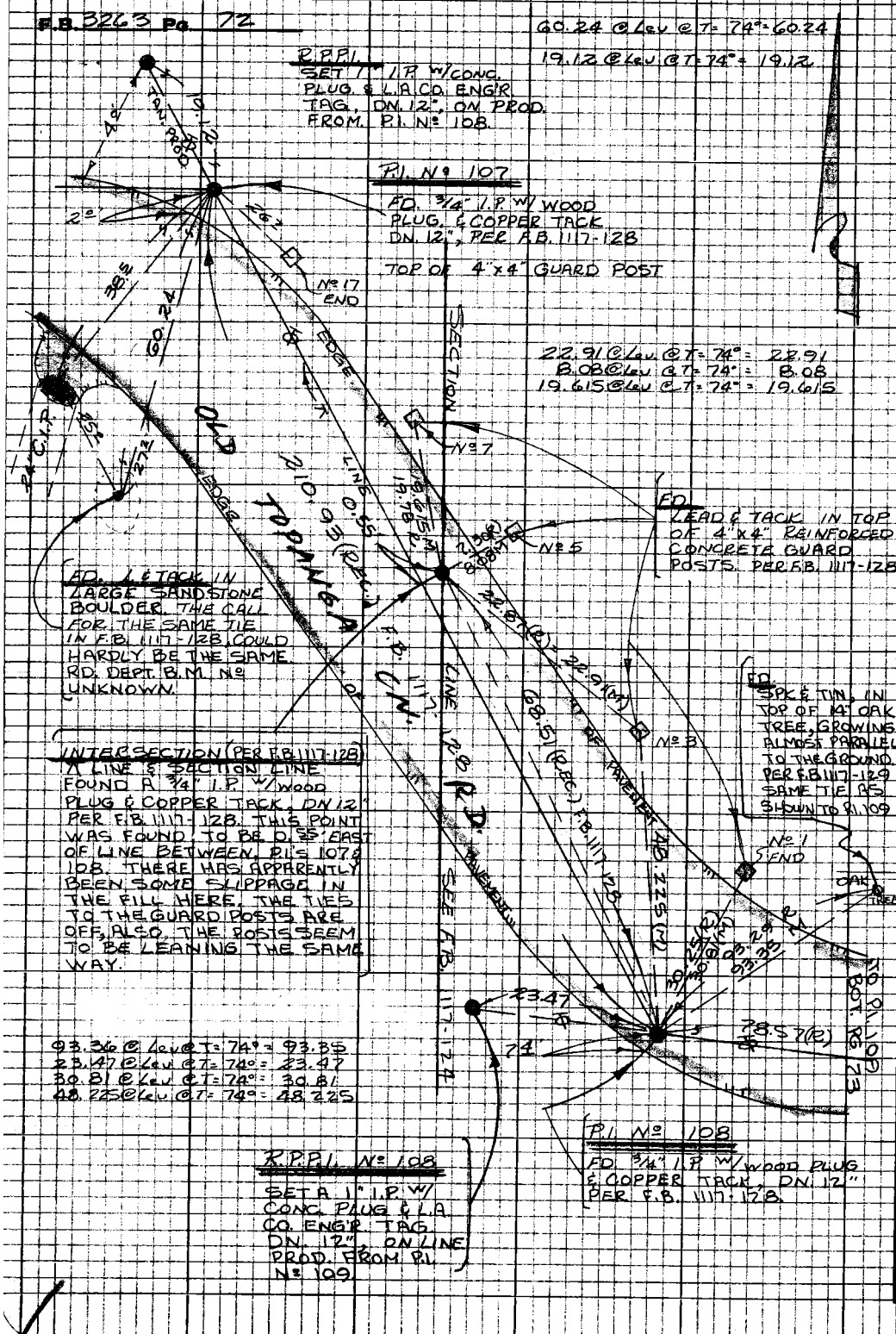

WS89 B-1

PLEASE RETURN TO
LOS ANGELES COUNTY ENGINEER
403 LOS ANGELES COUNTY ENGINEERING BLDG.

Note: Any Additions or Changes on this Sheet Must be Made or Circled in Red Ink With Date and Name of Person Making Change

Do not extend this side of this line.

Notes Ck'd by	Survey of Old Topanga Cn. Bd.
Map No.	JN 0303.00 Tape 144 Std 84 °F
Office Work	Surveyed by J.G. Randall
Checked	Notes JGR Date 6-67
Date	Indexed C. J. GALLI OCT 10 '67

F.B. 3263 Pg. 73

1) 101-49-00
4) 47-16-30
AV) 101-49-07 1/2

W.S. 89, B-1

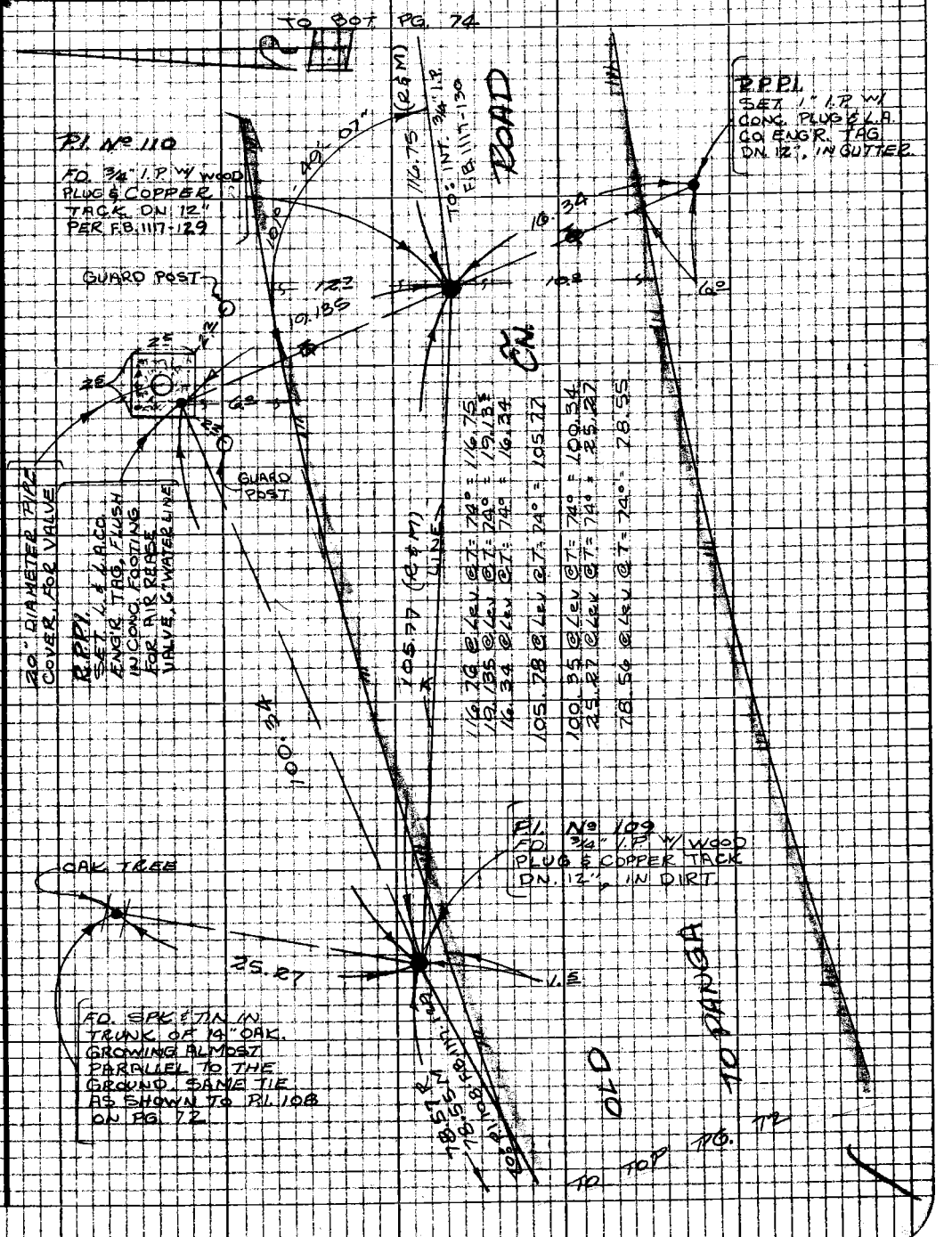

Note: Any Additions or Changes on this Sheet Must be Made or Circled in Red Ink With Date and Name of Person Making Change

Do not extend this side of this line.

PLEASE RETURN TO
LOS ANGELES COUNTY ENGINEER
403 LOS ANGELES COUNTY ENGINEERING BLDG.

76P3098 CE #310 8-66

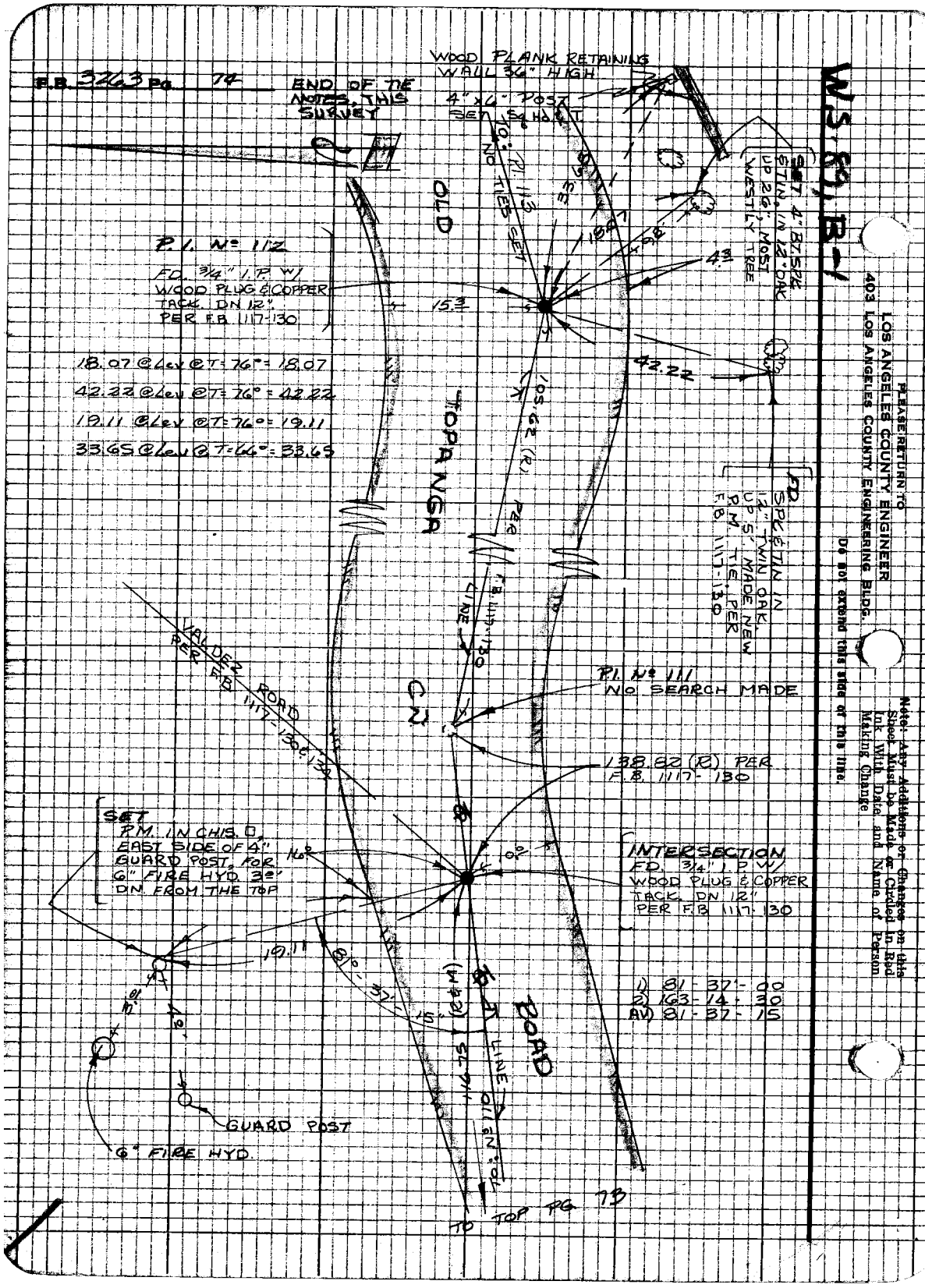
F.B. 3263 PG. 74
END OF TIE NOTES, THIS SURVEY
WOOD PLANK RETAINING WALL 36" HIGH
4" x 6" POST SET Sq Hd & T
TO: P.I. 113 NO TIES SET
OLD TOPANGA CN ROAD
P.I. Nº 112
FD. 3/4" I.P. W/ WOOD PLUG & COPPER TACK. DN 12" PER F.B. 1117-130
18.07 @ Lev @ T=76° = 18.07
42.22 @ Lev @ T=76° = 42.22
19.11 @ Lev @ T=76° = 19.11
33.65 @ Lev @ T=66° = 33.65
15.3
33.65
18.07
9.8
4.3
42.22
SET 4" BT. SPK & TIN, IN 12" OAK UP 26", MOST WESTLY TREE
FD SPK & TIN IN 12" TWIN OAK UP 5', MADE NEW P.M. TIE PER F.B. 1117-130
105.62 (R) PER F.B. 1117-130
LINE
VALDEZ ROAD PER F.B. 1117-130 & 134
P.I. Nº 111 NO SEARCH MADE
138.82 (R) PER F.B. 1117-130
SET P.M. IN CHIS. D, EAST SIDE OF 4" GUARD POST, FOR 6" FIRE HYD. 3.0' DN. FROM THE TOP
16°
10°
INTERSECTION FD. 3/4" I.P. W/ WOOD PLUG & COPPER TACK. DN 12" PER F.B. 1117-130
19.11
81°-37'-15"
1) 81-37-00
2) 163-14-30
AV) 81-37-15
GUARD POST
6" FIRE HYD.
TO TOP PG. 73
W.S. 89, B-1
PLEASE RETURN TO
LOS ANGELES COUNTY ENGINEER
403 LOS ANGELES COUNTY ENGINEERING BLDG.
Do not extend this side of this line.
Note: Any Additions or Changes on this Sheet Must be Made or Circled in Red Ink With Date and Name of Person Making Change

Notes Ck'd by	Survey of Old Topanga Cn. Rd.	F. B. 3263 Pg. 81
Map No.	JN 0096.54 Tape 200 Std 84 °F	
Office Work	Surveyed by English	
Checked	Notes Ed. Date 12-69	
Date	Indexed C. J. GALLI APR 23 '70	

MULHOLLAND HWY. - J.N. 0095.96
AND
OLD TOPANGA CYN. RD. - J.N. 0096.54

New Centerline
Alignment Survey.

Ref. :
H-111-45 (A)
H-111-43 (B)

Jan. 5, 1970.
English
Shoemaker
Tullier
Clifford

Note: Any Additions or Changes on This Sheet Must be Made or Circled in Red Ink With Date and Name of Person Making Change.

Do not extend this side of this line.

PLEASE RETURN TO
COUNTY OF LOS ANGELES
DEPARTMENT OF COUNTY ENGINEER
403 LOS ANGELES COUNTY ENGINEERING BLDG.

16F309S CE#310 3-68

Con't. Pg. 83

F. B. 3263 PG. 82

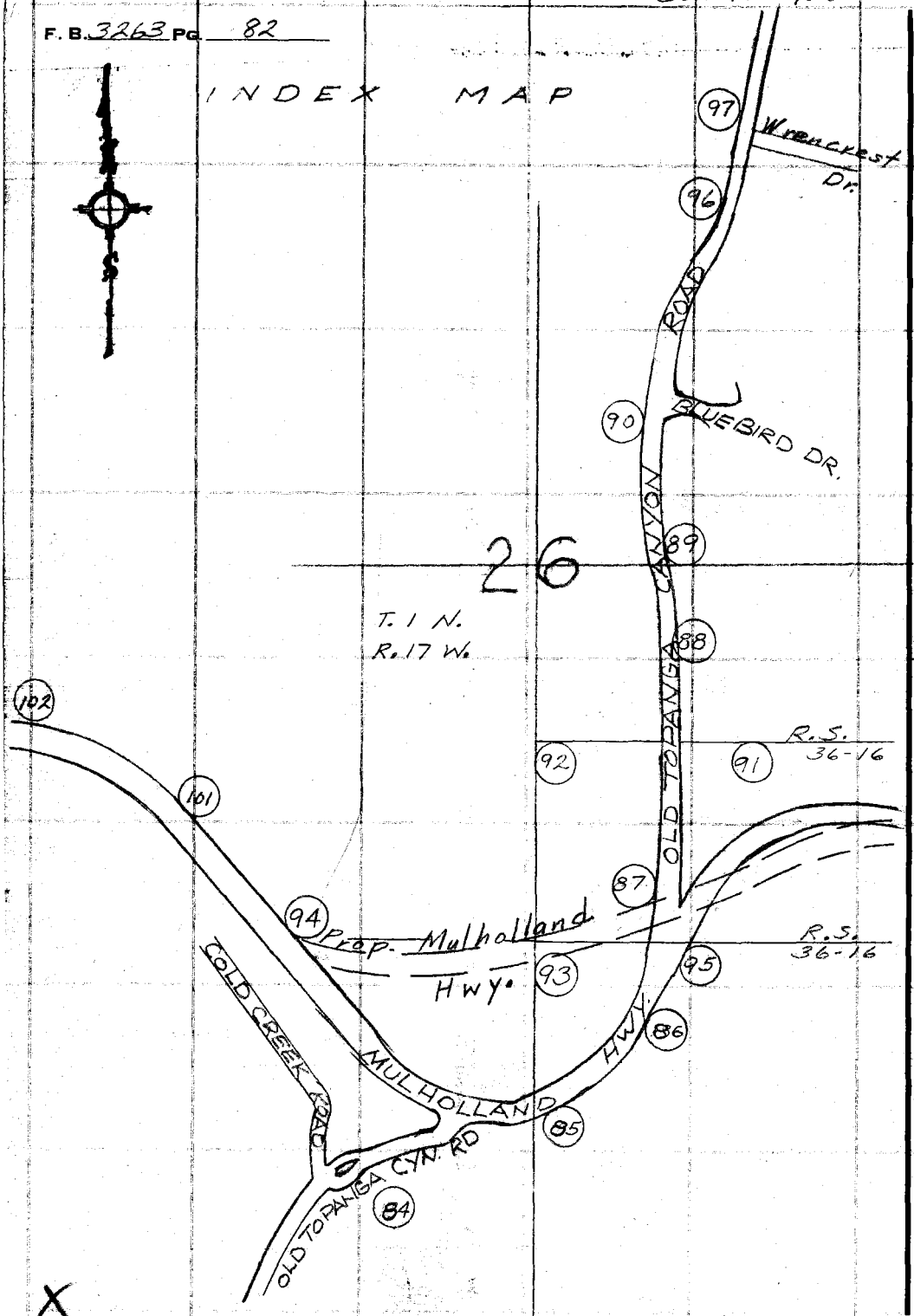

PLEASE RETURN TO
COUNTY OF LOS ANGELES
DEPARTMENT OF COUNTY ENGINEER
403 LOS ANGELES COUNTY ENGINEERING BLDG.

Do not extend this side of this line.

Note: Any Additions or Changes on This Sheet Must be Made or Circled in Red Ink With Date and Name of Person Making Change.

Sec. 35

Notes Ck'd by H. HOLMAN	Survey of Old Topanga Cn. Rd.
Map No.	JN 0096.5A Tape 200 Std 84 °F
Office Work	Surveyed by English
Checked	Notes Ed. Date 1-70
Date	Indexed D. J. GALL APR 23 '70

F. B. 3263 PG. 83

INDEX MAP

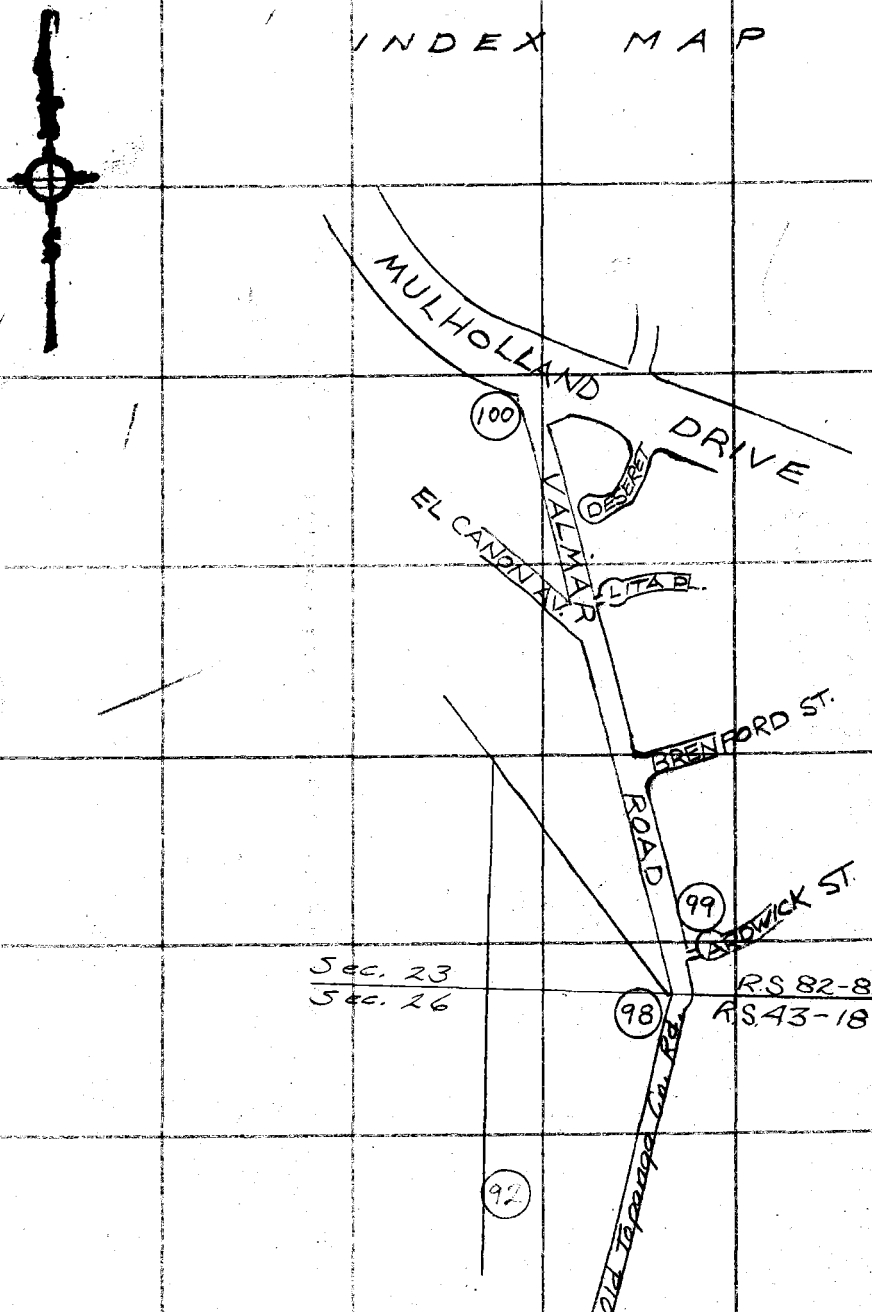

Con't. Pg. 82

Note: Any Additions or Changes on This Sheet Must be Made or Circled in Red Ink With Date and Name of Person Making Change.

Do not extend this side of this line.

PLEASE RETURN TO
COUNTY OF LOS ANGELES
DEPARTMENT OF COUNTY ENGINEER
403 LOS ANGELES COUNTY ENGINEERING BLDG.

76F309S CE#310 3-68

F. B. 3263 PG. 84 Con't. Pg. 85

T-84°
756.80 Lev. = 756.80

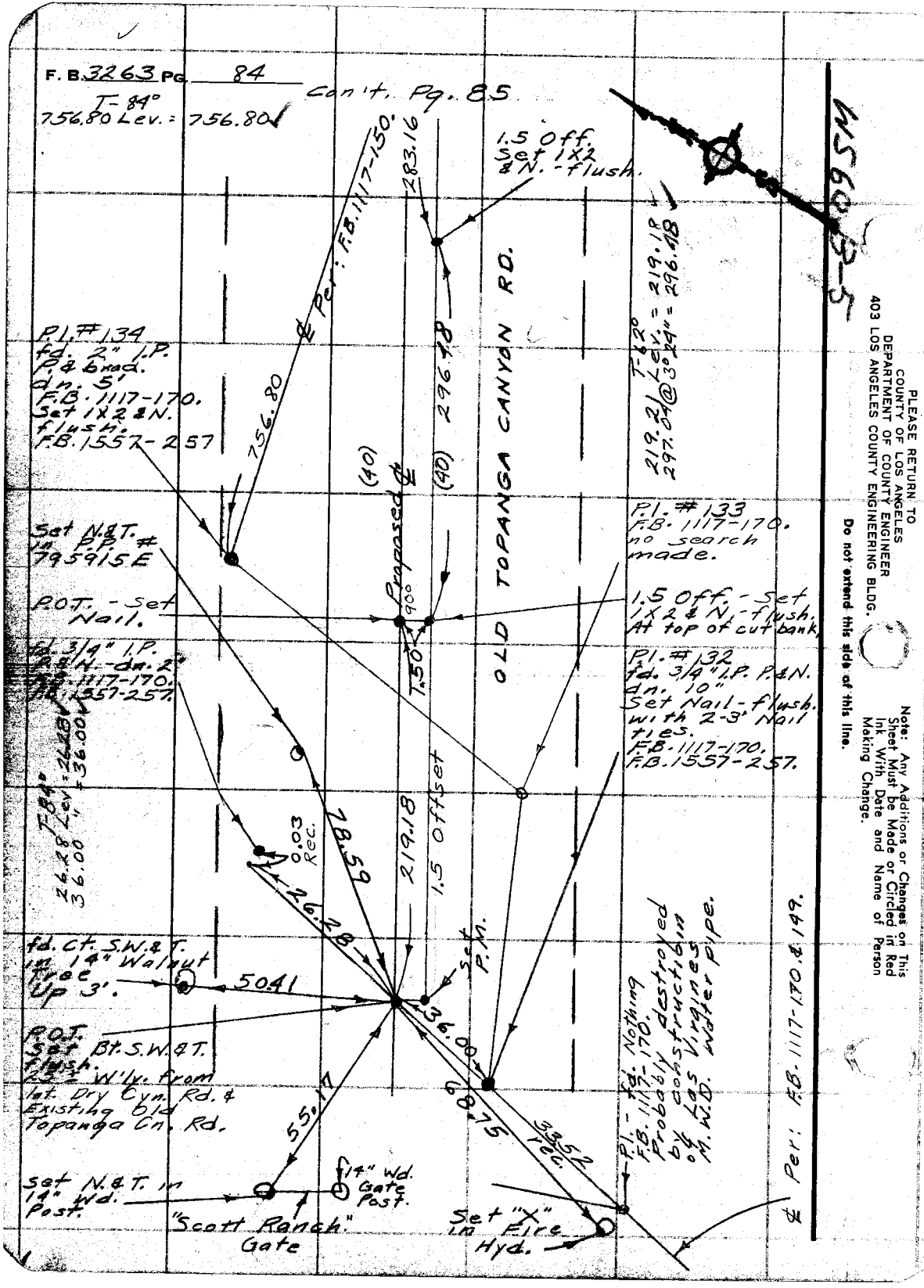

Notes Ck'd by H. HOLMAN
Map No.
Office Work
Checked
Date

Survey of Old Topanga Cn. Rd.
JN 0096.54 Tape 200 Std 84 °F
Surveyed by English
Notes Ed. Date 1-70
Indexed C. L. GALLI APR 23 '70

F. B. 3263 PG. 85

W.S. 60 R-5

Con't. Pg. 93

283.21 Lev. T-58° = 283.16
277.68 " T-56° = 277.63

P.O.T. - Set 1 X 2 # N. flush. Top of hill.

1- 69 52 40
4- 279 30 50
6- 59 16 20
Av. 69°52'43"

INT. - Set Bt. S.W. & T. flush. By int. near ctr. of existing P.M. Rd.

1.5 Off Set No. 1 - Flush.

206.76

422.98

OLD TOPANGA CYN. RD.

1.5 Offset 277.63

8.48

1.60

80.77

(40)

(40)

Proposed ℄

283.16

Per: F.B. 1117-150.

Con't.

Pg. 184

50.76

756.80

Set N. & T. in P.P. # 177 3031 E.

455.6

Con't. Pg. 86

#135 - Fd. 3/4" P.P. & T. - Cor. 1/2" F.B. 1117-150.

753.1

114.03

Set Bt. S. & T. in 24" Pine

701.61

1/4 Sec. Line Ctr. Sec. 26

Set P.M.

Set N. & T. in L.A. Co. F.D. T.P.

82.91 @ 11-26 T-66° = 81.26
90.25 @ 18-31 T-64° = 85.57
261.79 @ 11-39 T-66° = 256.15
= 422.98

89.66 @ 10-01 T-52° = 88.27
299.40 @ 7-28 T-60° = 296.81
288.45 @ 5-26 T-60° = 287.10
29.93 Lev. T-66° = 29.43
= 701.61

1/4 Cor. Fd. 2" I.P. with Br. Cp. L.P. 6" F.B. 1117-174.

Set N. & T. in 1730 E. P.P.

COUNTY SURVEYORS MONUMENT T. 1 N. R. 17 W. Cor. Sec. 26 ¼ Sec. 35

Replaced With new Monument See F.B. 3836-7 H.R. Stock 1-24-72

Note: Any Additions or Changes on This Sheet Must be Made or Circled in Red Ink With Date and Name of Person Making Change.

Do not extend this side of this line.

PLEASE RETURN TO
COUNTY OF LOS ANGELES
DEPARTMENT OF COUNTY ENGINEER
403 LOS ANGELES COUNTY ENGINEERING BLDG.

76F309S CE#310 3-68

F. B. 3263 PG. 86

Con't. Pg. 95

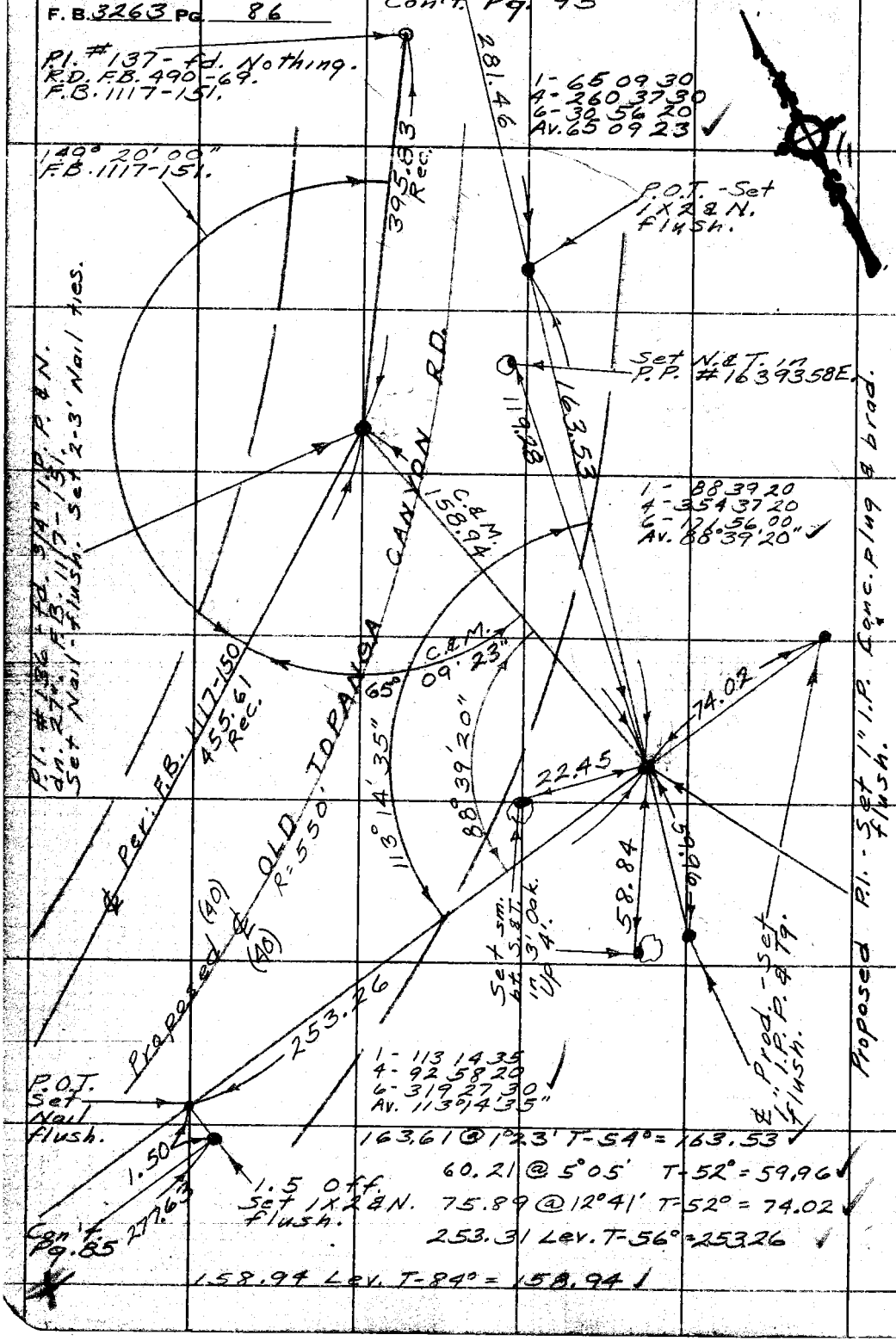

Con't. Pg. 85

PLEASE RETURN TO
COUNTY OF LOS ANGELES
DEPARTMENT OF COUNTY ENGINEER
403 LOS ANGELES COUNTY ENGINEERING BLDG.

Do not extend this side of this line.

Note: Any Additions or Changes on This Sheet Must be Made or Circled in Red Ink With Date and Name of Person Making Change.

Notes Ck'd by H. HOLMAN	Survey of Old Topanga Cn. Rd.
Map No.	JN 0096.54 Tape 200 Std 84 °F
Office Work	Surveyed by English
Checked	Notes Ed. Date 1-70
Date	Indexed C. J. GALLI APR 23 '70

F. B. 3263 PG. 87

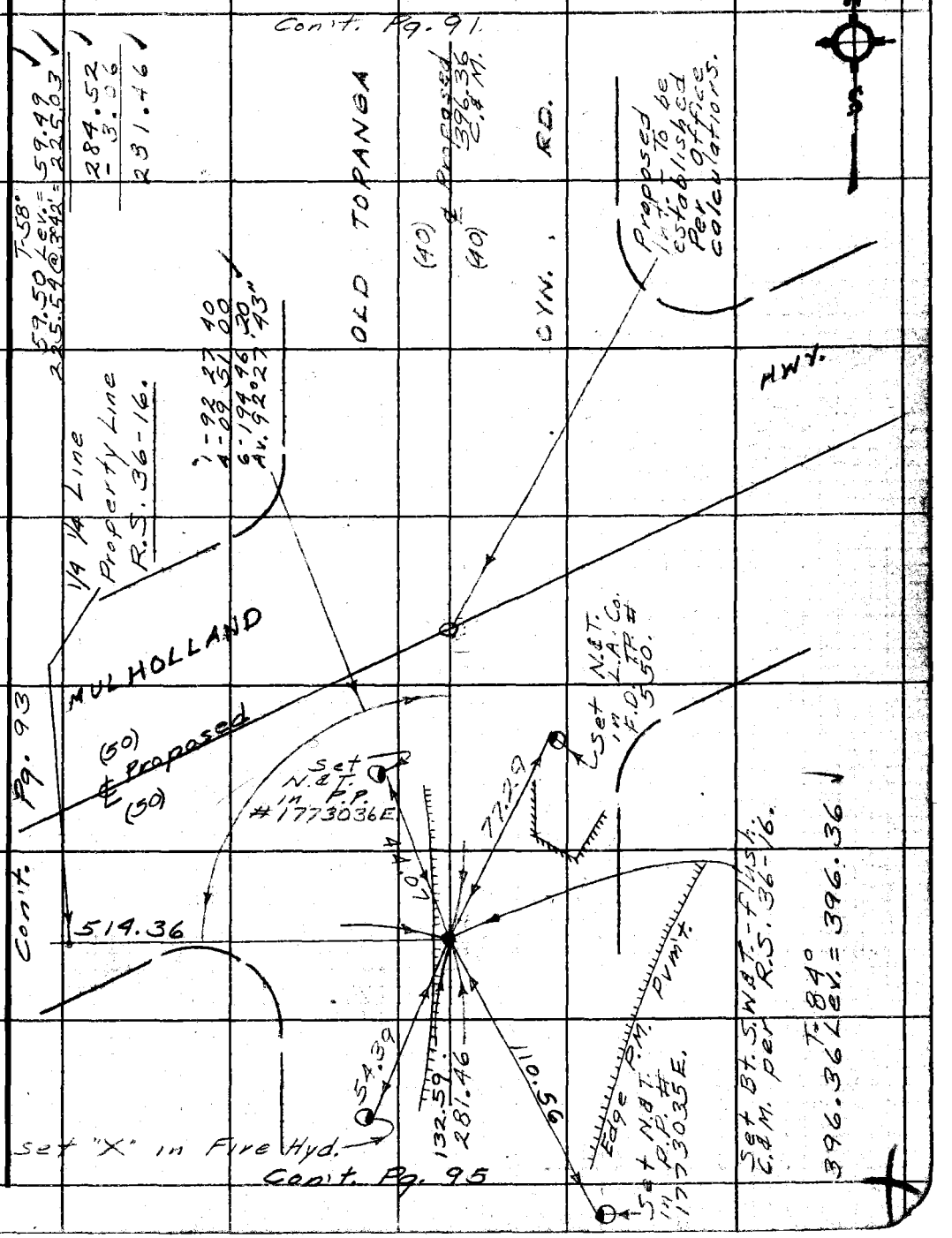

Note: Any Additions or Changes on This Sheet Must be Made or Circled in Red Ink With Date and Name of Person Making Change.

Do not extend this side of this line.

PLEASE RETURN TO
COUNTY OF LOS ANGELES
DEPARTMENT OF COUNTY ENGINEER
403 LOS ANGELES COUNTY ENGINEERING BLDG.

76F309S CE#310 3-68

F. B. 3263 PG 88

Con't. Pg. 89

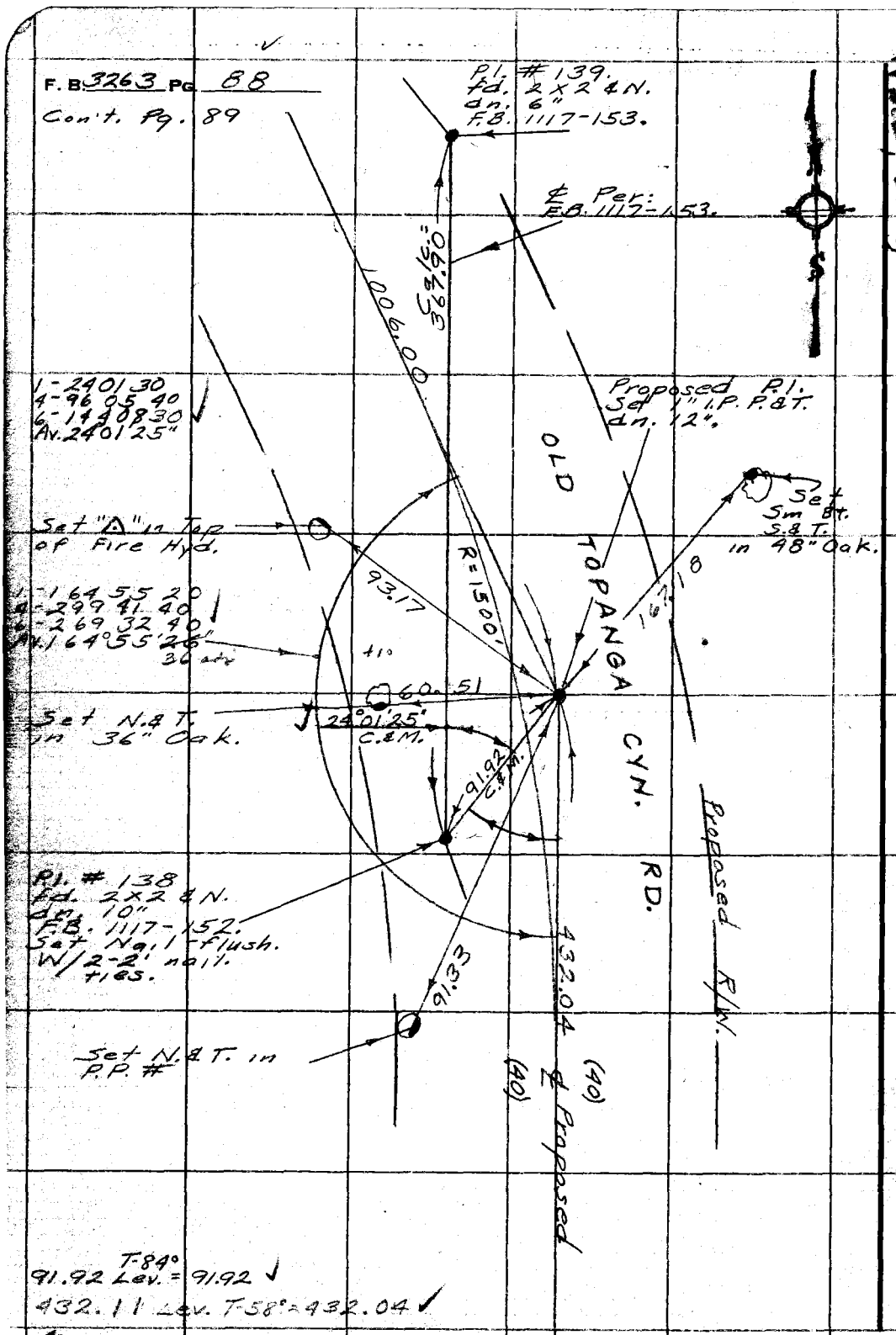

PLEASE RETURN TO
COUNTY OF LOS ANGELES
DEPARTMENT OF COUNTY ENGINEER
403 LOS ANGELES COUNTY ENGINEERING BLDG.

Do not extend this side of this line.

Note: Any Additions or Changes on This Sheet Must Be Made or Circled in Red Ink With Date and Name of Person Making Change.

Con't. Pg. 91

Notes Ck'd by H. HOLMAN	Survey of Old Topanga Cn. Rd.	F. B. 3263	PG. 89
Map No.	JN 0096.54 Tape 200 Std. 84 °F		
Office Work	Surveyed by English		
Checked	Notes Ed! Date 1-70		
Date	Indexed C. T. GAITT APR 23 '70		

W.S. 60, C-5, B-5

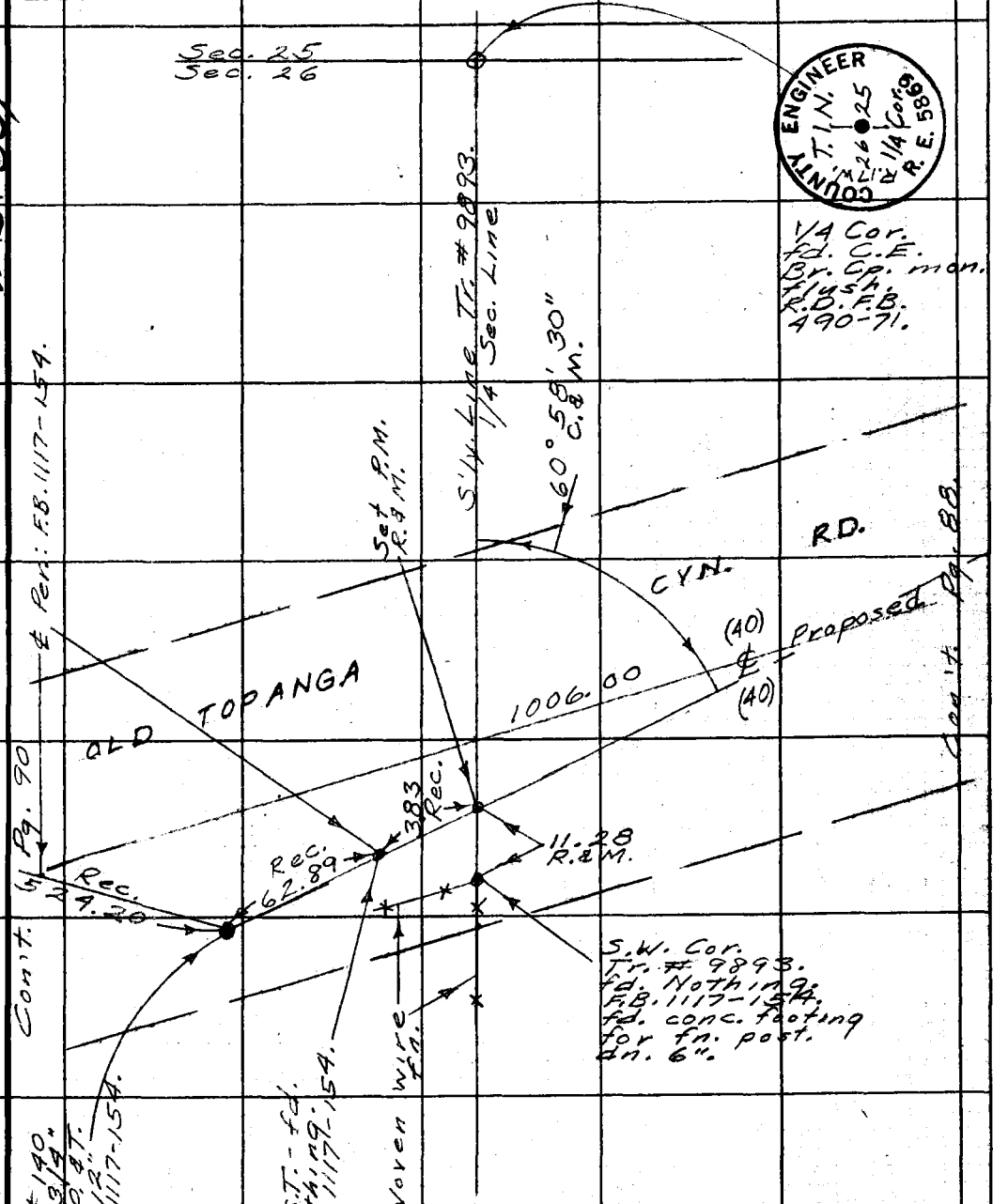

Note: Any Additions or Changes on This Sheet Must be Made or Circled in Red Ink With Date and Name of Person Making Change.

Do not extend this side of this line.

PLEASE RETURN TO
COUNTY OF LOS ANGELES
DEPARTMENT OF COUNTY ENGINEER
403 LOS ANGELES COUNTY ENGINEERING BLDG.

16F309S CE#310 3-68

F. B. 3263 PG. 90

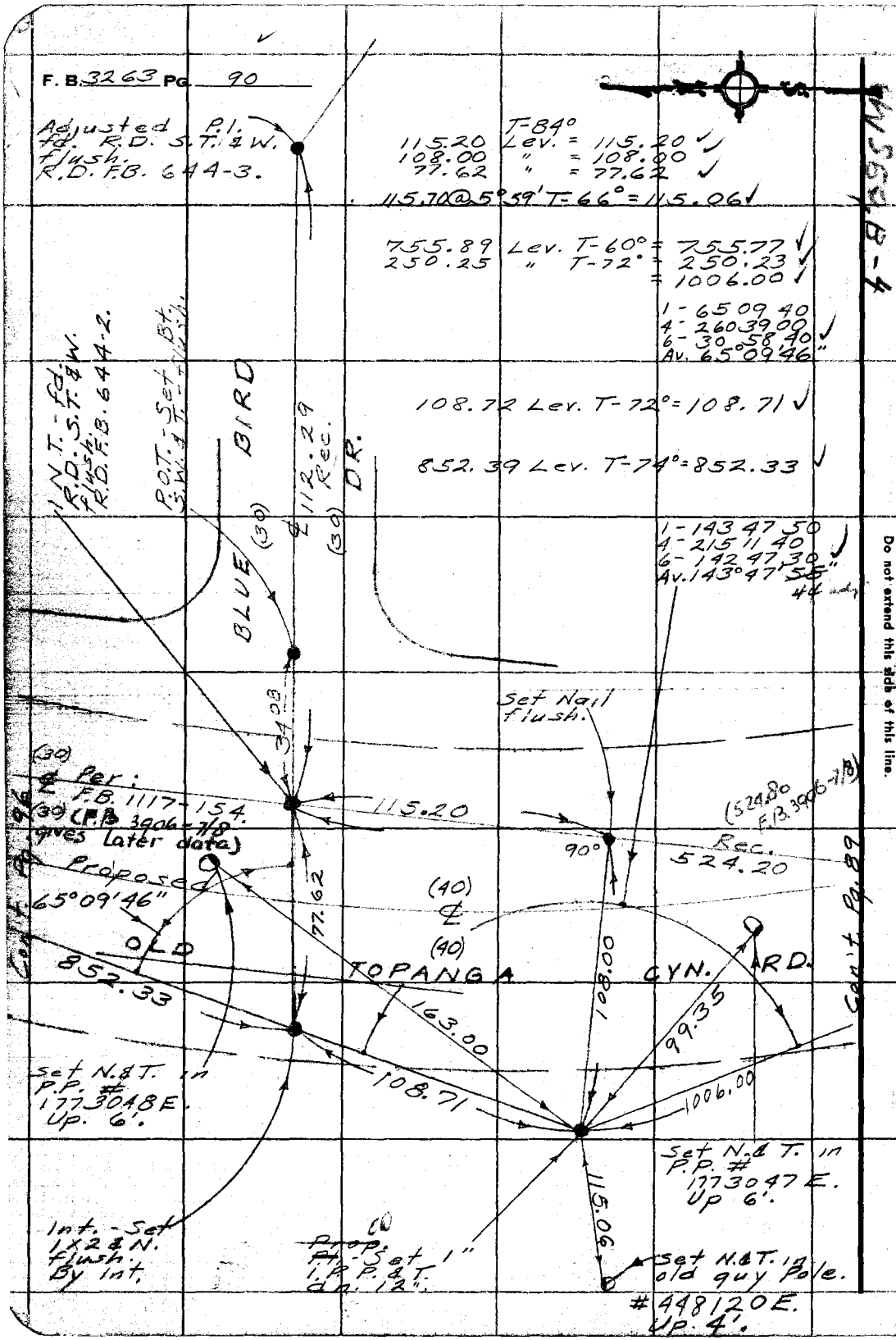

PLEASE RETURN TO
COUNTY OF LOS ANGELES
DEPARTMENT OF COUNTY ENGINEER
403 LOS ANGELES COUNTY ENGINEERING BLDG.

Do not extend this side of this line.

Note: Any Additions or Changes on This Sheet Must be Made or Circled in Red Ink With Date and Name of Person Making Change.

Notes Ck'd by H. HOLMAN	Survey of Old Topanga Cn. Rd.
Map No.	JN 0096.54 Tape 108 Std 84 °F
Office Work	Surveyed by English
Checked	Notes Ed. Date 1-70
Date	Indexed C. J. GALLI APR 23 '70

F. B. 3263 PG. 91

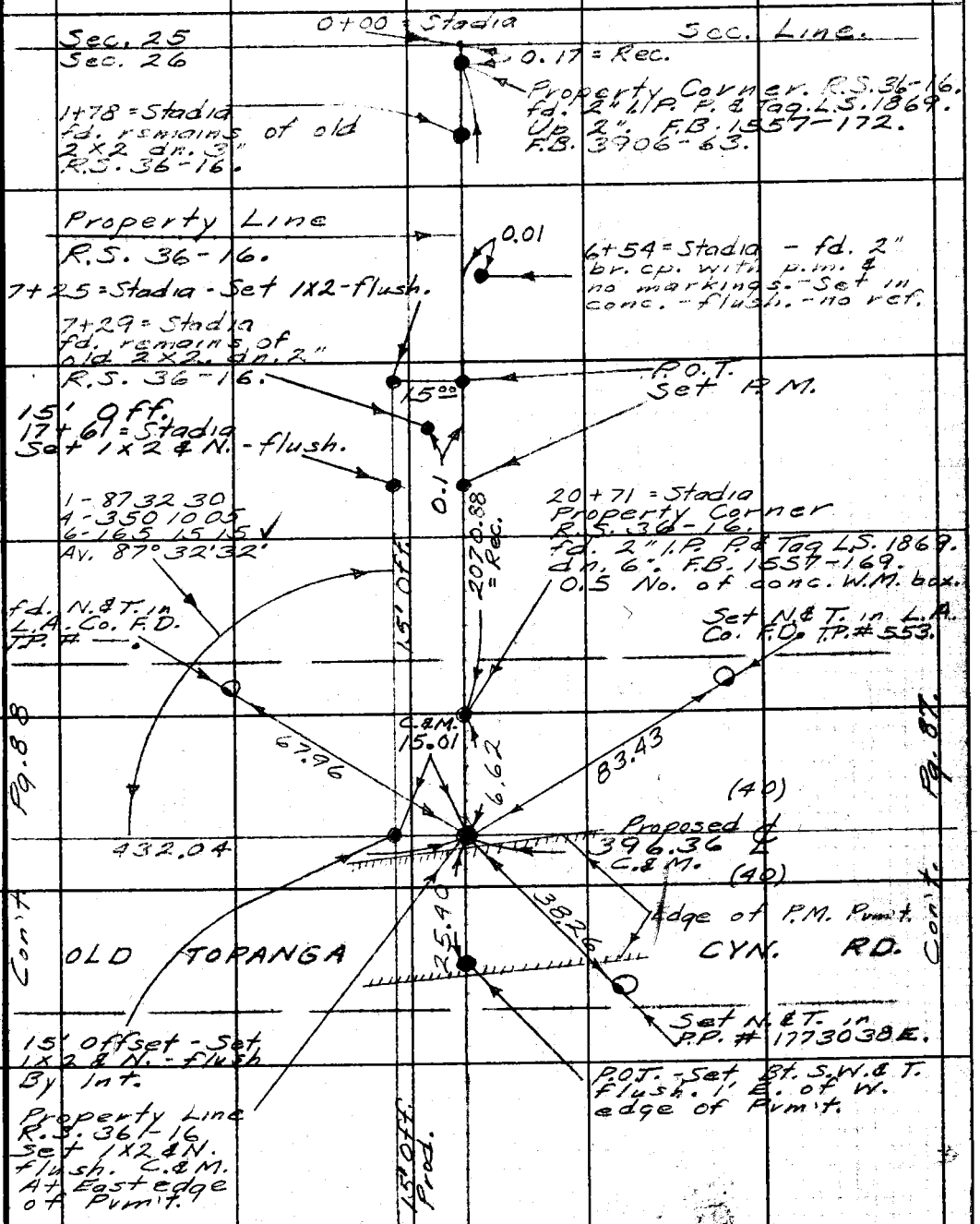

Note: Any Additions or Changes on This Sheet Must be Made or Circled in Red Ink With Date and Name of Person Making Change.

PLEASE RETURN TO COUNTY OF LOS ANGELES DEPARTMENT OF COUNTY ENGINEER 403 LOS ANGELES COUNTY ENGINEERING BLDG.

Do not extend this side of this line.

76F309S CE#310 3-68

Con't. Pg. 92.

F.B. 3263 PG. 92

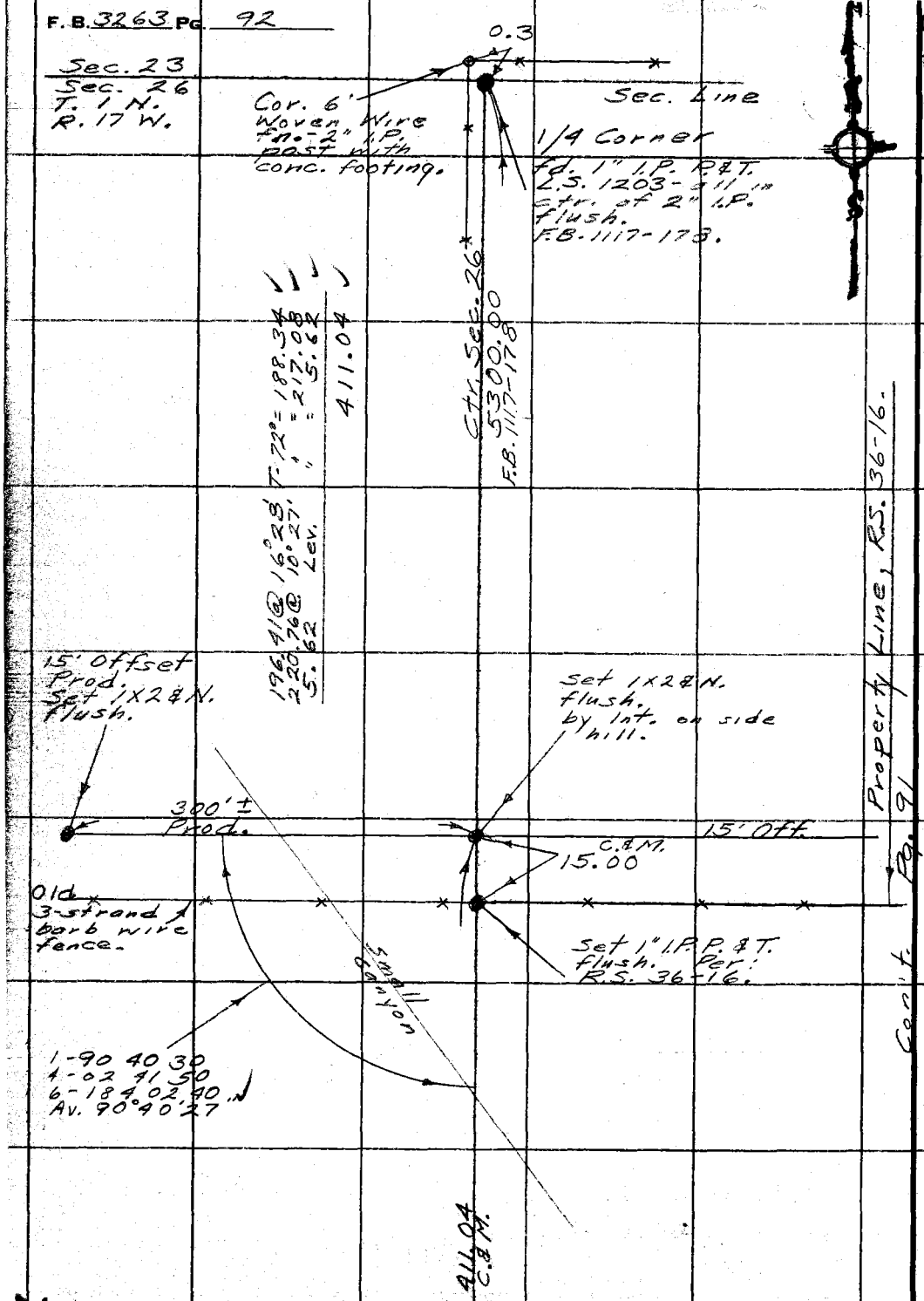

PLEASE RETURN TO
COUNTY OF LOS ANGELES
DEPARTMENT OF COUNTY ENGINEER
403 LOS ANGELES COUNTY ENGINEERING BLDG.

Do not extend this side of this line.

Note: Any Additions or Changes on This Sheet Must be Made or Circled in Red Ink With Date and Name of Person Making Change.

Notes Ck'd by H. HOLMAN	Survey of Mulholland Hwy.
Map No.	JN 0095-96 Tape 108 Std 84 °F
Office Work	Surveyed by English
Checked	Notes Ed. Date 1-70
Date	Indexed C. J. GALLI APR 23

F. B. 3263 PG. 93

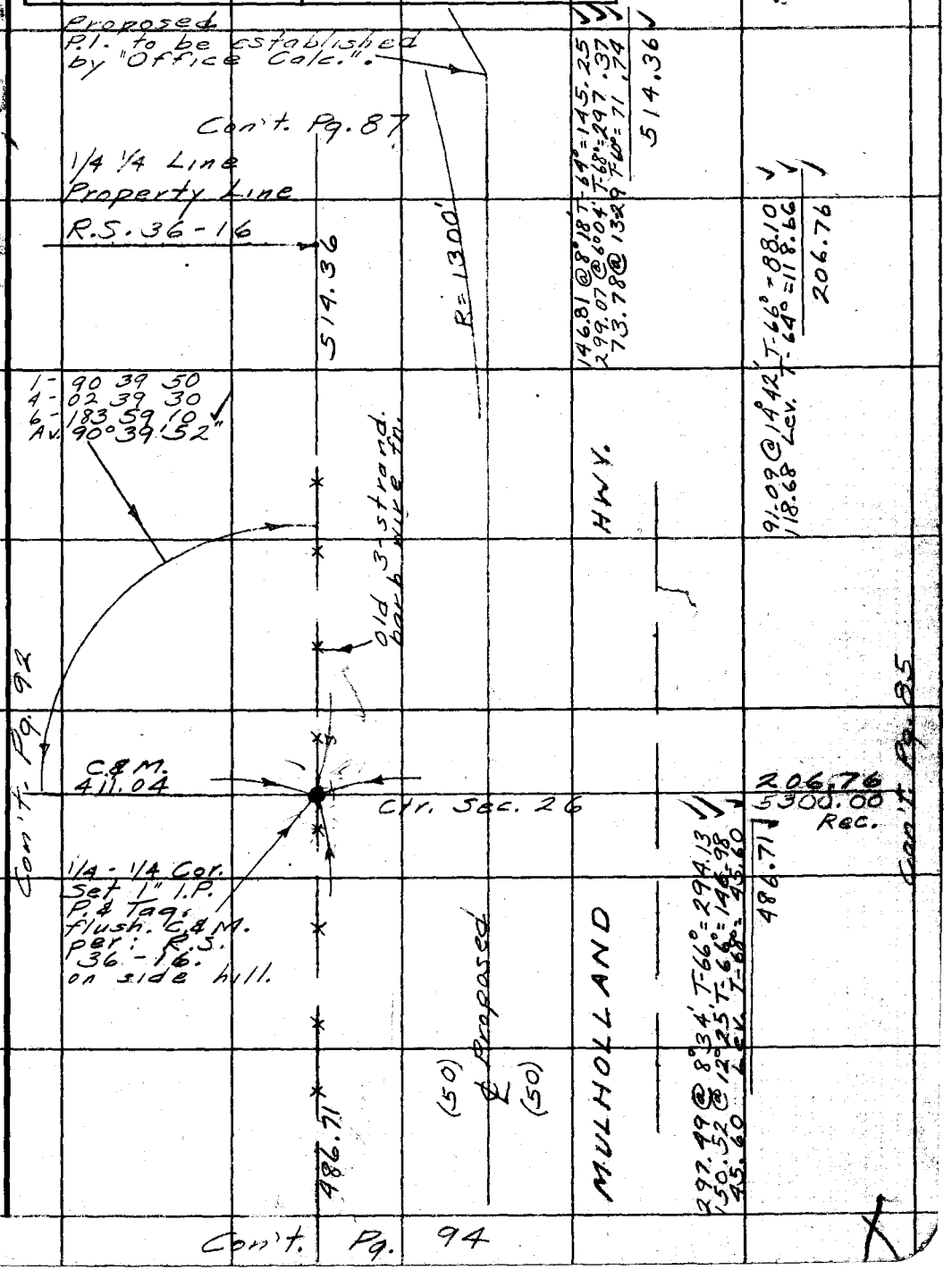

Note: Any Additions or Changes on This Sheet Must be Made or Circled in Red Ink With Date and Name of Person Making Change.

Do not extend this side of this line.

PLEASE RETURN TO
COUNTY OF LOS ANGELES
DEPARTMENT OF COUNTY ENGINEER
403 LOS ANGELES COUNTY ENGINEERING BLDG.

76F3095 CE#310 3-68

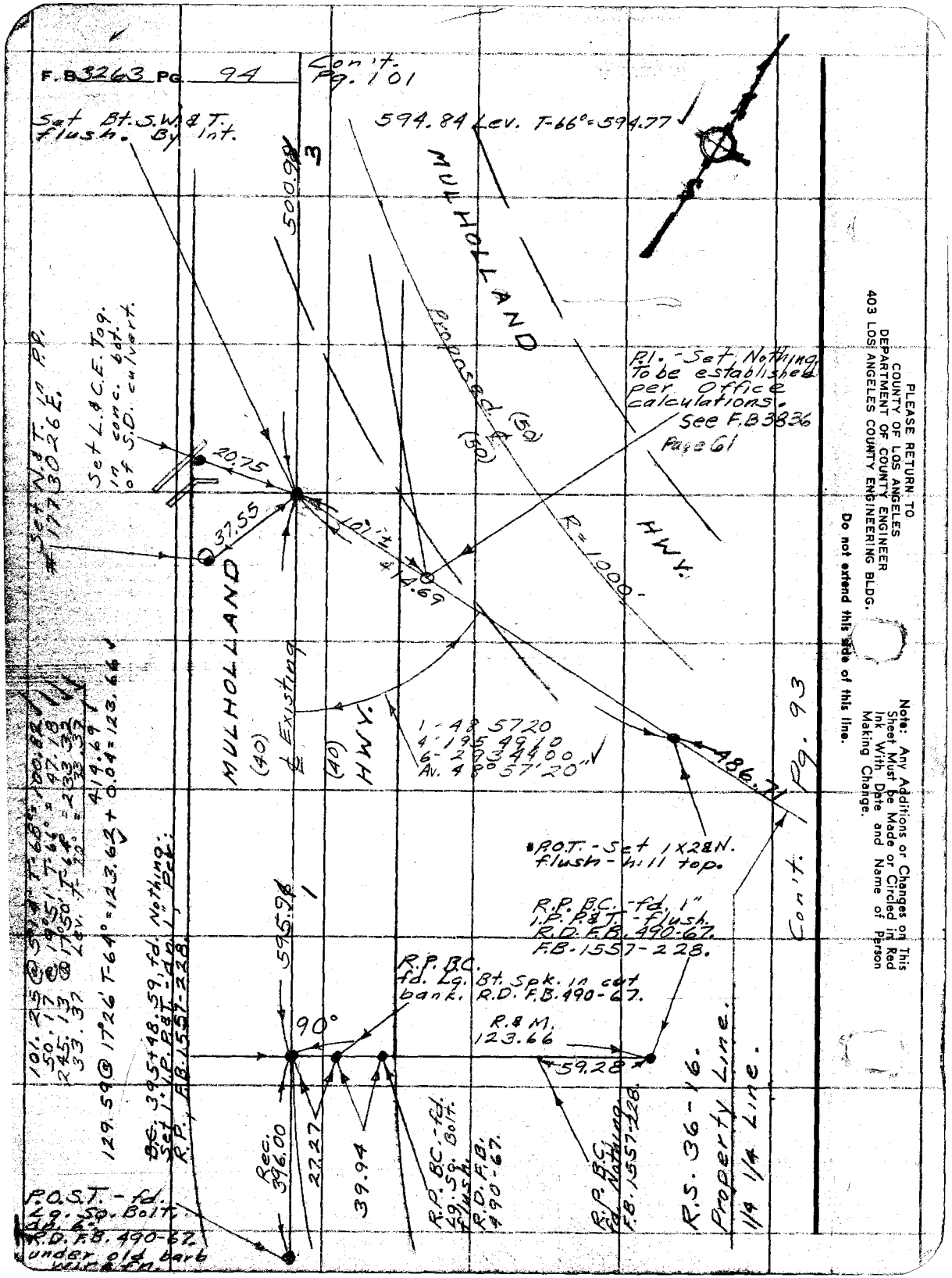

PLEASE RETURN TO
COUNTY OF LOS ANGELES
DEPARTMENT OF COUNTY ENGINEER
403 LOS ANGELES COUNTY ENGINEERING BLDG.

Do not extend this side of this line.

Note: Any Additions or Changes on This Sheet Must be Made or Circled in Red Ink With Date and Name of Person Making Change.

Notes Ck'd by H. HOLMAN	Survey of Mulholland Hwy.	F. B. 3263 PG. 95
Map No.	JN 009596 Tape 108 Std 84 °F	
Office Work	Surveyed by English	
Checked	Notes Ed. Date 1-70	
Date	Indexed C. J. GALLI APR 23 '70	

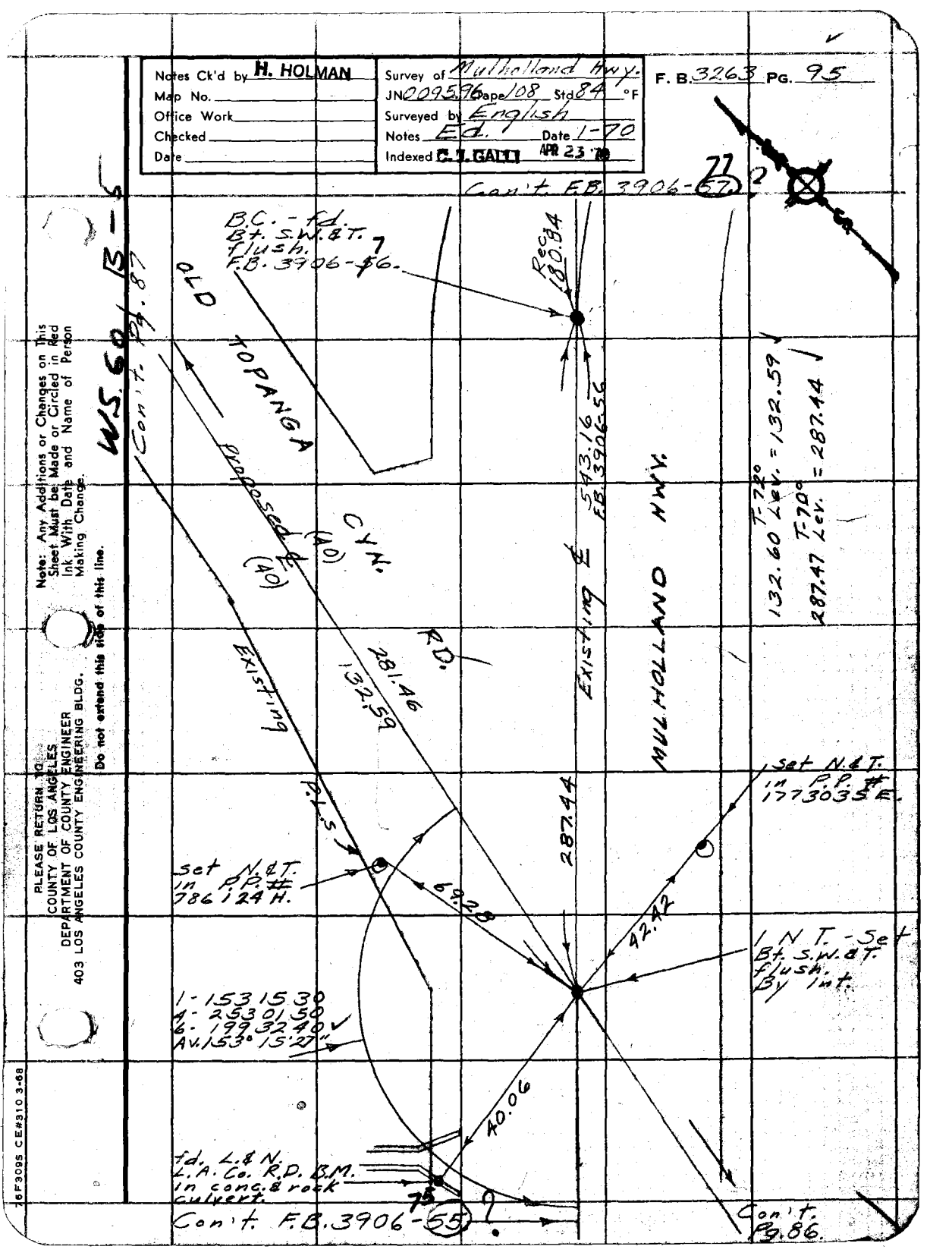

Note: Any Additions or Changes on This Sheet Must be Made or Circled in Red Ink With Date and Name of Person Making Change.

Do not extend this side of this line.

PLEASE RETURN TO
COUNTY OF LOS ANGELES
DEPARTMENT OF COUNTY ENGINEER
403 LOS ANGELES COUNTY ENGINEERING BLDG.

16F3095 CE#310 3-68

F. B. 3263 PG. 96

PLEASE RETURN TO
COUNTY OF LOS ANGELES
DEPARTMENT OF COUNTY ENGINEER
403 LOS ANGELES COUNTY ENGINEERING BLDG.

Do not extend this side of this line.

Note: Any Additions or Changes on This Sheet Must Be Made or Circled in Red Ink With Date and Name of Person Making Change.

Notes Ck'd by H. HOLMAN	Survey of Old Topanga Cr. Rd.
Map No.	JN 0096-54 Tape 65 Std. 84 °F
Office Work	Surveyed by English
Checked	Notes Ed. Date 1-70
Date	Indexed C. T. GALLI APR 23 '70

F. B. 3263 PG. 97

WS 60,13-4

Note: Any Additions or Changes on This Sheet Must be Made or Circled in Red Ink With Date and Name of Person Making Change.

Do not extend this side of this line.

PLEASE RETURN TO
COUNTY OF LOS ANGELES
DEPARTMENT OF COUNTY ENGINEER
403 LOS ANGELES COUNTY ENGINEERING BLDG.

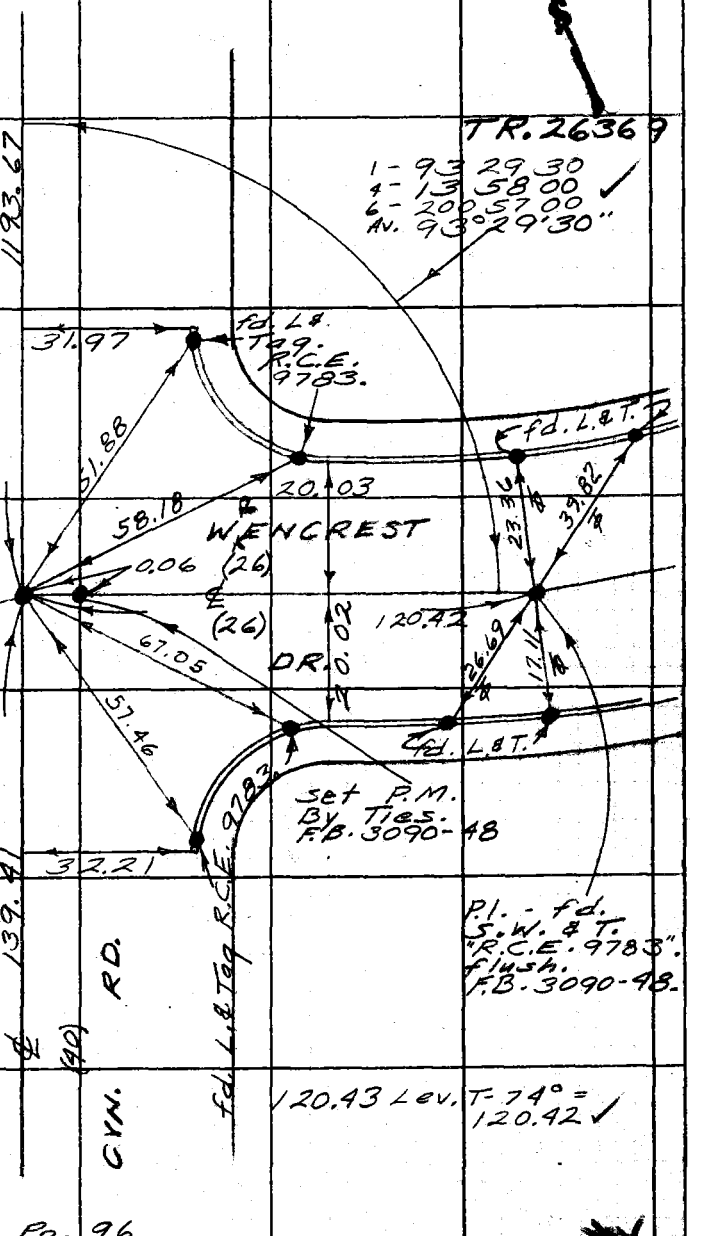

76F309S CE#310 3-68

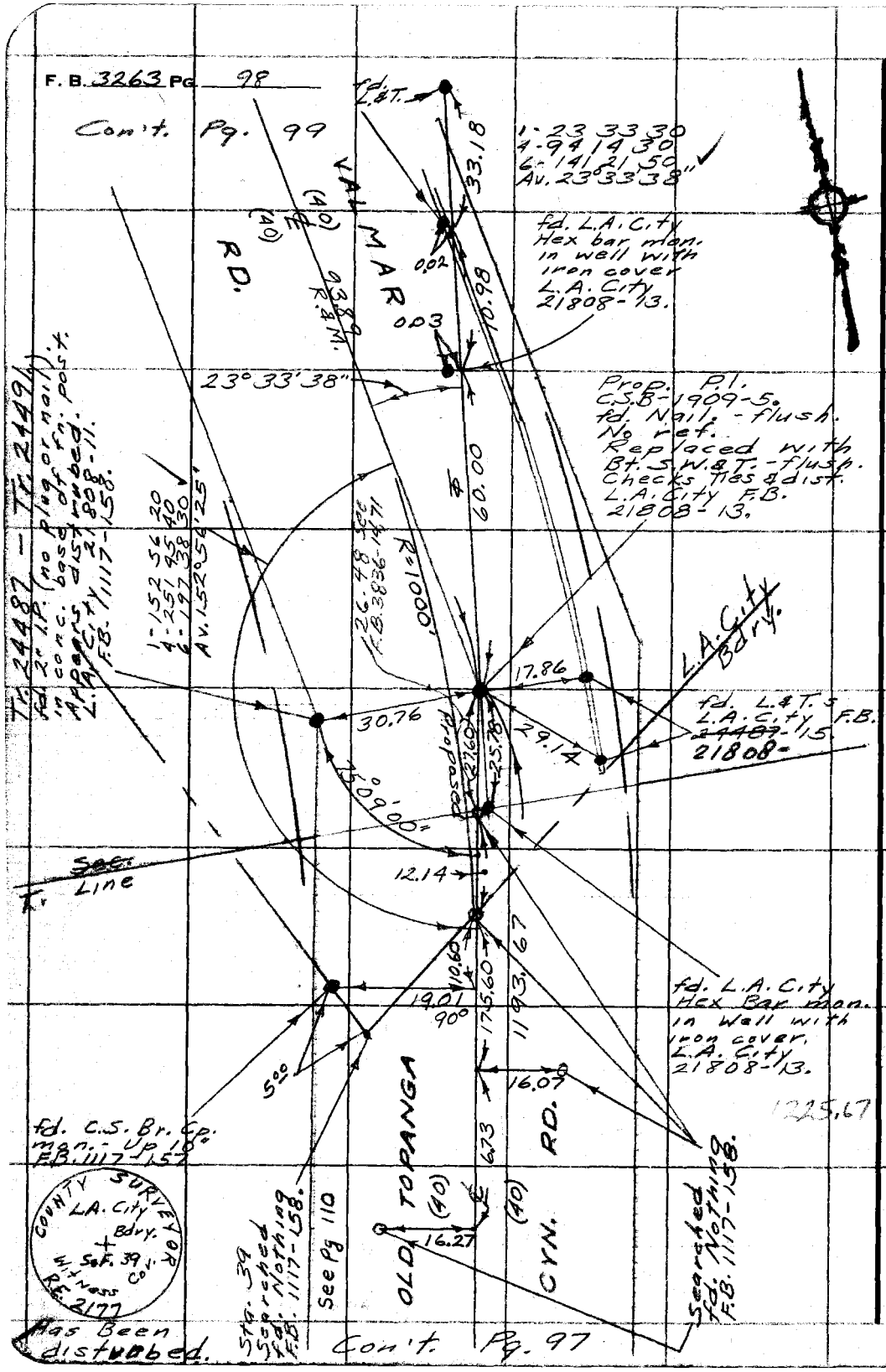

PLEASE RETURN TO
COUNTY OF LOS ANGELES
DEPARTMENT OF COUNTY ENGINEER
403 LOS ANGELES COUNTY ENGINEERING BLDG.

Do not extend this side of this line.

Note: Any Additions or Changes on This Sheet Must be Made or Circled in Red Ink With Date and Name of Person Making Change.

WS 60 B-5

Notes Ck'd by H. HOLMAN	Survey of Old Topanga Cn. Rd.
Map No.	JN 0096.54 Tape 108 Std 84 °F
Office Work	Surveyed by English
Checked	Notes Ed. Date 1-70
Date	Indexed D. D. GALLI APR 23 70

F. B. 3263 PG. 99

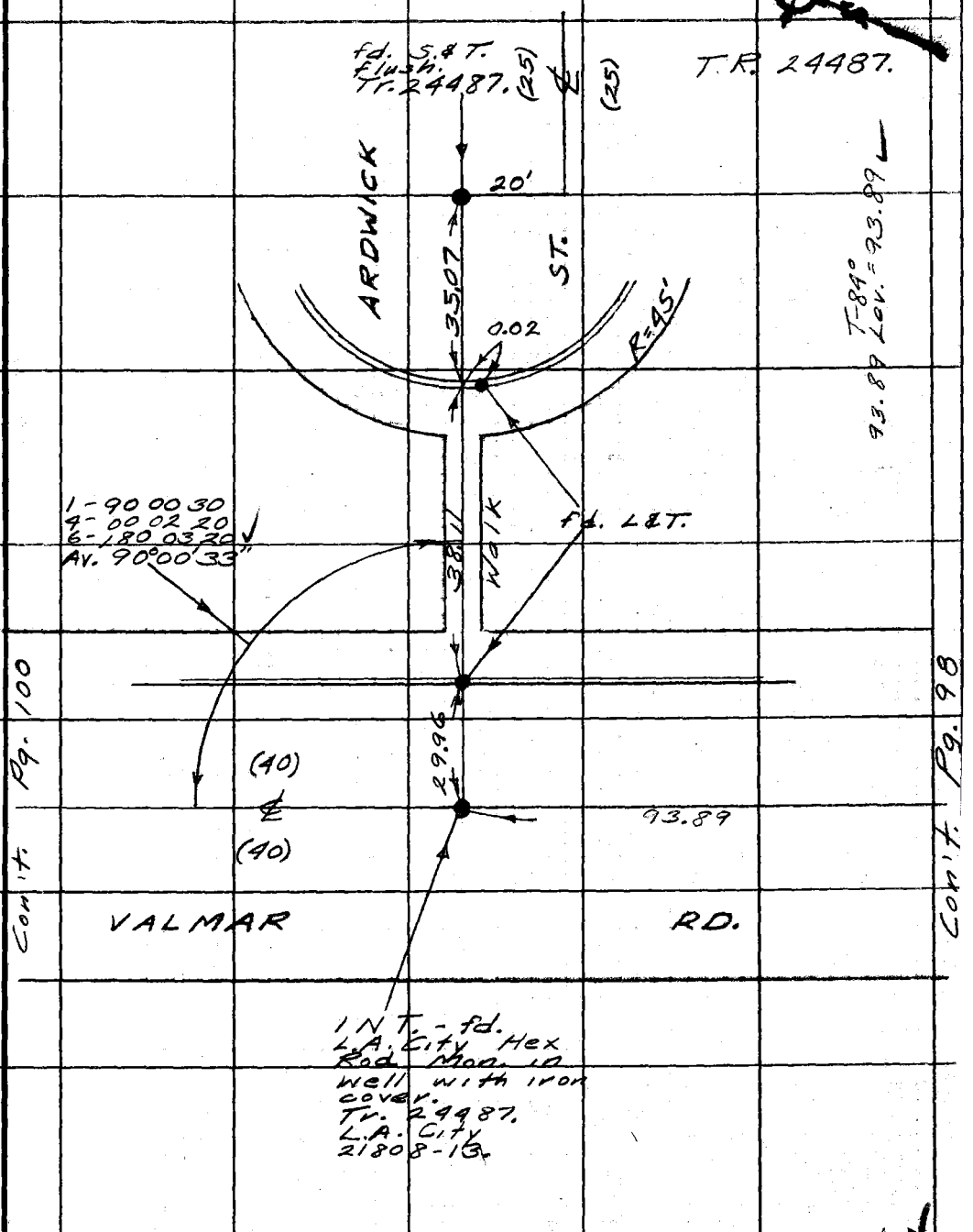

Note: Any Additions or Changes on This Sheet Must be Made or Circled in Red Ink With Date and Name of Person Making Change.

Do not extend this side of this line.

PLEASE RETURN TO
COUNTY OF LOS ANGELES
DEPARTMENT OF COUNTY ENGINEER
403 LOS ANGELES COUNTY ENGINEERING BLDG.

Con't. Pg. 100

Con't. Pg. 98

16F3095 CE#310 3-68

F. B. 3263 PG. 100

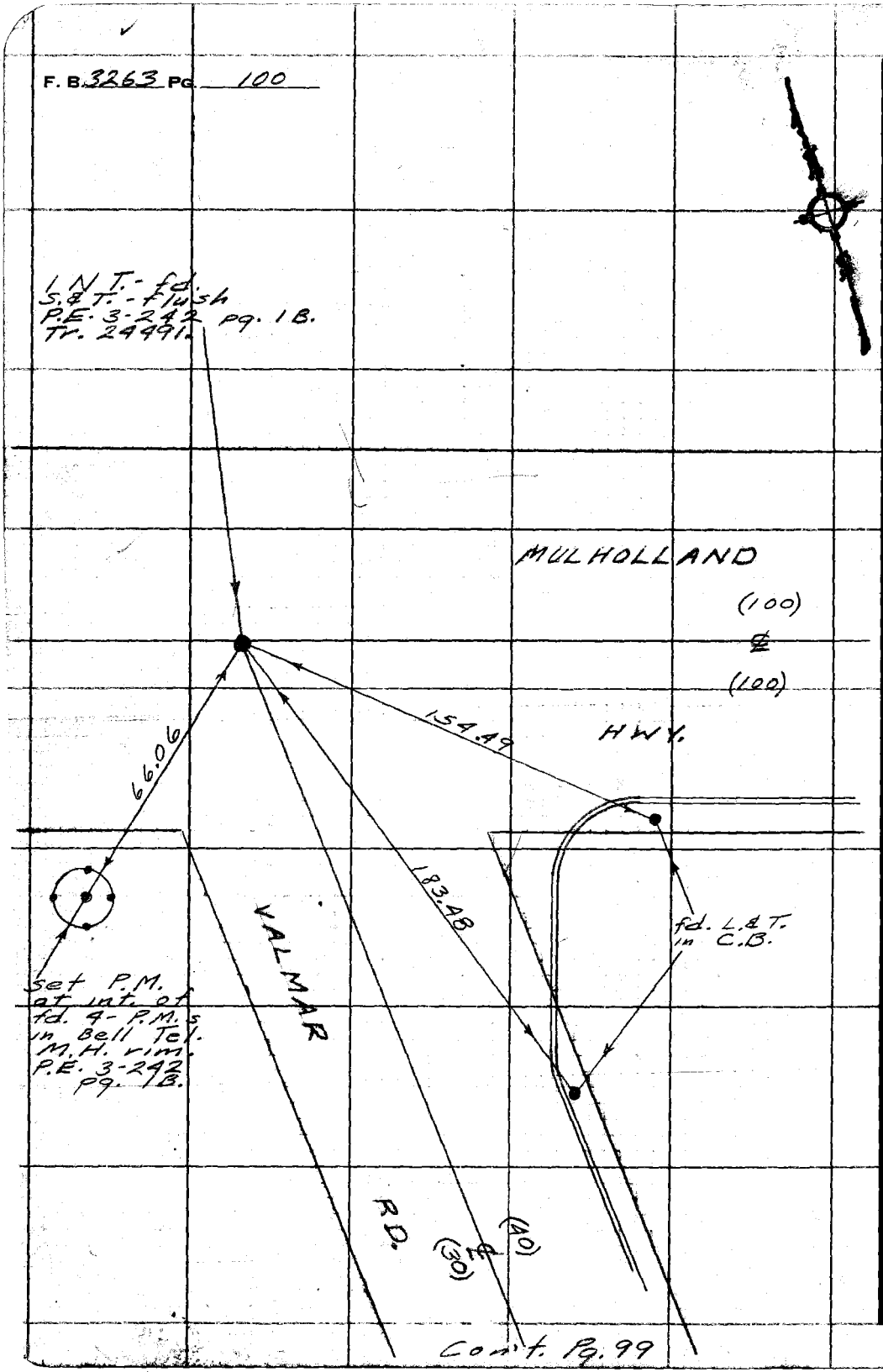

PLEASE RETURN TO
COUNTY OF LOS ANGELES
DEPARTMENT OF COUNTY ENGINEER
403 LOS ANGELES COUNTY ENGINEERING BLDG.

Do not extend this side of this line.

Note: Any Additions or Changes on This Sheet Must be Made or Circled in Red Ink With Date and Name of Person Making Change.

Notes Ck'd by H. HOLMAN
Map No.
Office Work
Checked
Date

Survey of Mulholland Hwy.
JN 0095.96 Tape 65 Std 84 °F
Surveyed by English
Notes Ed. Date 2-70
Indexed C. J. GALLI APR 23

F. B. 3263 Pg. 101

W.S. 60, B-5

Note: Any Additions or Changes on This Sheet Must be Made or Circled in Red Ink With Date and Name of Person Making Change.

Do not extend this side of this line.

PLEASE RETURN TO
COUNTY OF LOS ANGELES
DEPARTMENT OF COUNTY ENGINEER
403 LOS ANGELES COUNTY ENGINEERING BLDG.

76F309S CE#310 3-68

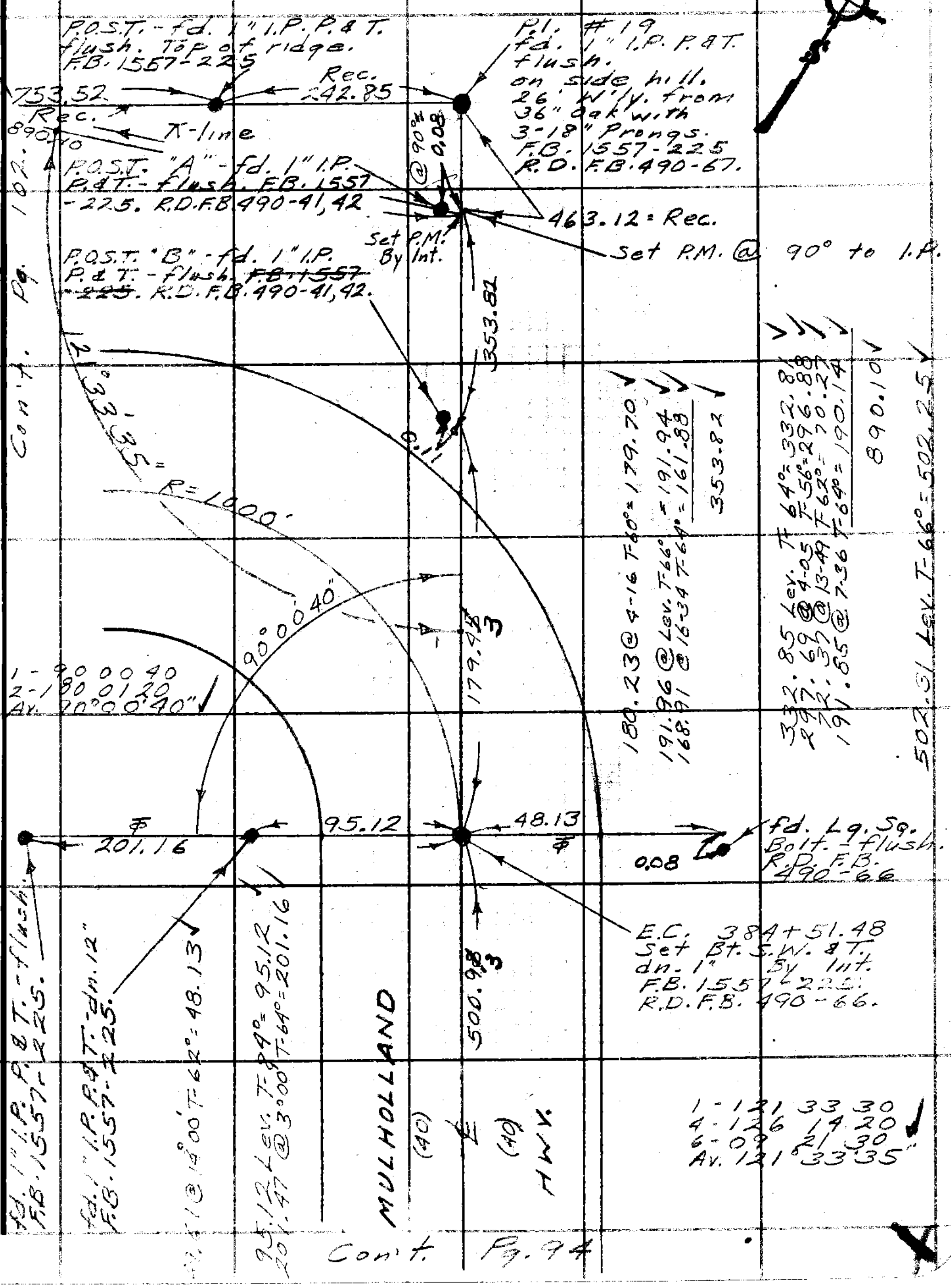

Con't. Pg. 107.

Con't. Pg. 94

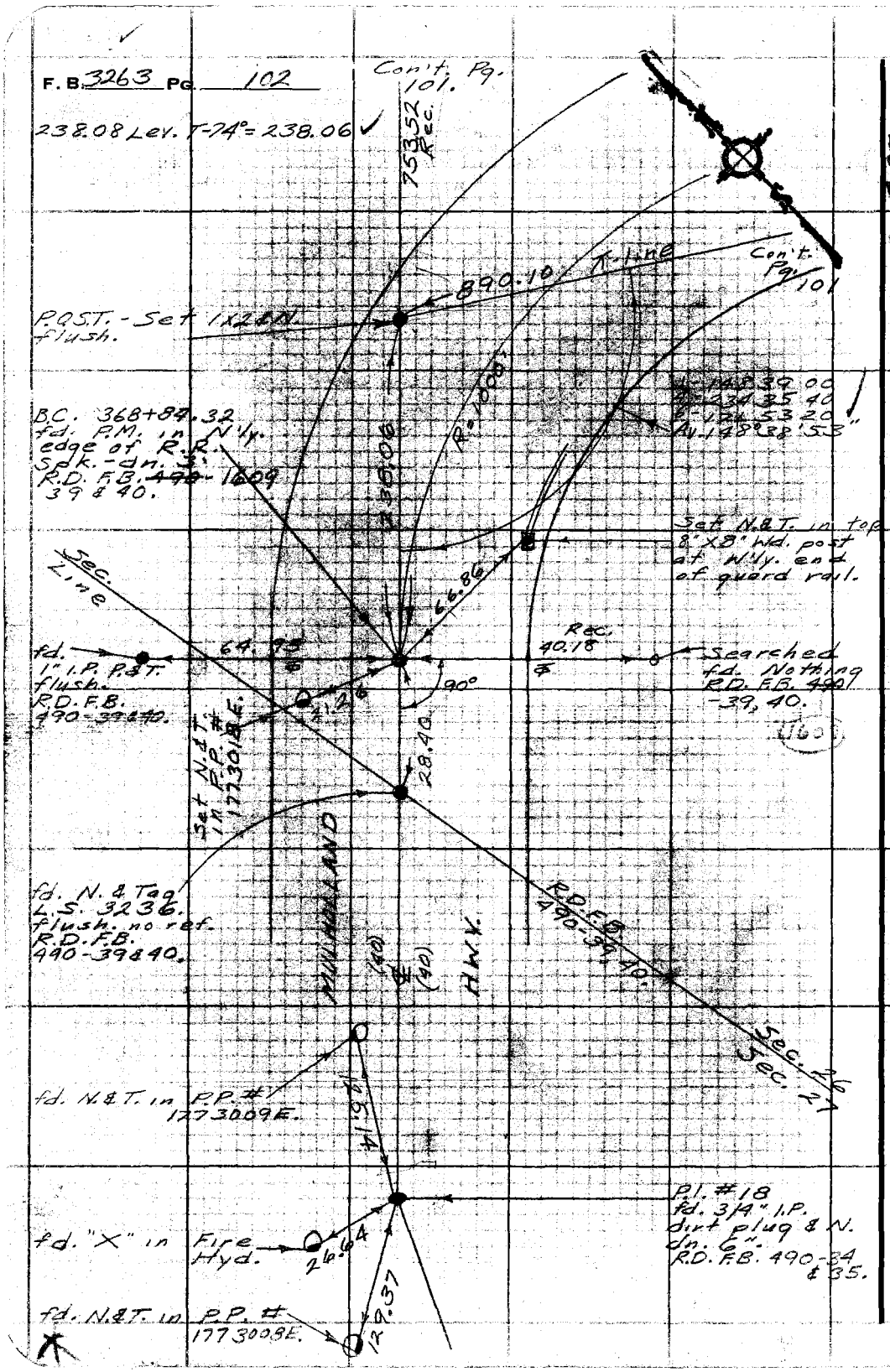

PLEASE RETURN TO
COUNTY OF LOS ANGELES
DEPARTMENT OF COUNTY ENGINEER
403 LOS ANGELES COUNTY ENGINEERING BLDG.

Do not extend this side of this line.

Note: Any Additions or Changes on This Sheet Must be Made or Circled in Red Ink With Date and Name of Person Making Change.

Notes Ck'd by	Survey of Old Topanga - Mulholland
Map No.	JN 0303.00 Tape 231 Std 84
Office Work	Surveyed by H.H. Spriggs
Checked	Notes HHS Date 5-70
Date	Indexed G.L. GALLI MR 3 0 7

F.B. 3263 Pg 103
AREA ⊕

J.N. 0303.00

OLD TOPANGA - MULHOLLAND AREA ⊕

Index Pg. 104

SEE FB 3906 - 49 - 242
FOR 1st PHASE OF SURVEY

Geodetic Ties 145 - 148

REFERENCE:

FB 3906 -
FB 3090 -
FB 4008 - 152-163 - TR 29153 Ties

SPRIGGS - H.H.
FALSEY - J.T.
BEASLEY - P.L.
BOXETH D.B

Note: Any Additions or Changes on this Sheet Must be Made or Circled in Red Ink With Date and Name of Person Making Change.

Do not extend this side of this line.

PLEASE RETURN TO
LOS ANGELES COUNTY ENGINEER
403 LOS ANGELES COUNTY ENGINEERING BLDG.

76F3098 CE# 310 8-67

F.B. 3263 Pg 104

INDEX MAP
T.N. 0303.00
OLD TOPANGA-
MULHOLLAND AREA

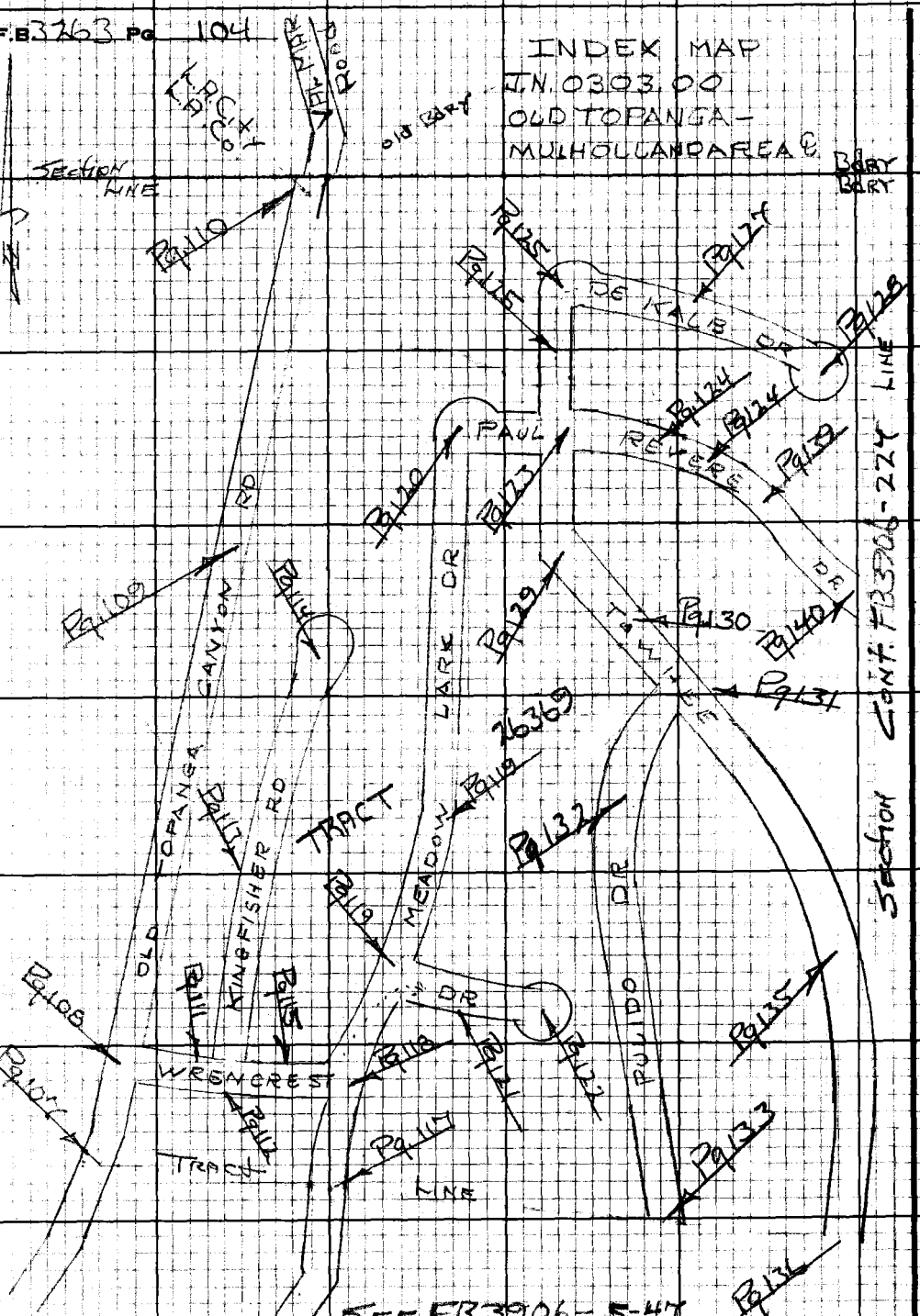

PLEASE RETURN TO
LOS ANGELES COUNTY ENGINEER
403 LOS ANGELES COUNTY ENGINEERING BLDG.

Do not extend this side of this line.

Note: Any Additions or Changes on this Sheet Must be Made or Circled in Red Ink With Date and Name of Person Making Change.

Notes Ck'd by
Map No.
Office Work
Checked
Date

Survey of Old Topanga Mulholland
JN 0303.00 Tape 2 31 Std 84 °F
Surveyed by HH Spriggs
Notes HHS Date 5-70
Indexed R. J. GALLI MAR 30 '71

F.B. 3263 PG 107

Area ℄
Cont. Bot.
Pg. 108

TR 26369-2

1. 174-57-30
4. 339-49-40
6. 329-44-40
A. 174-57-27

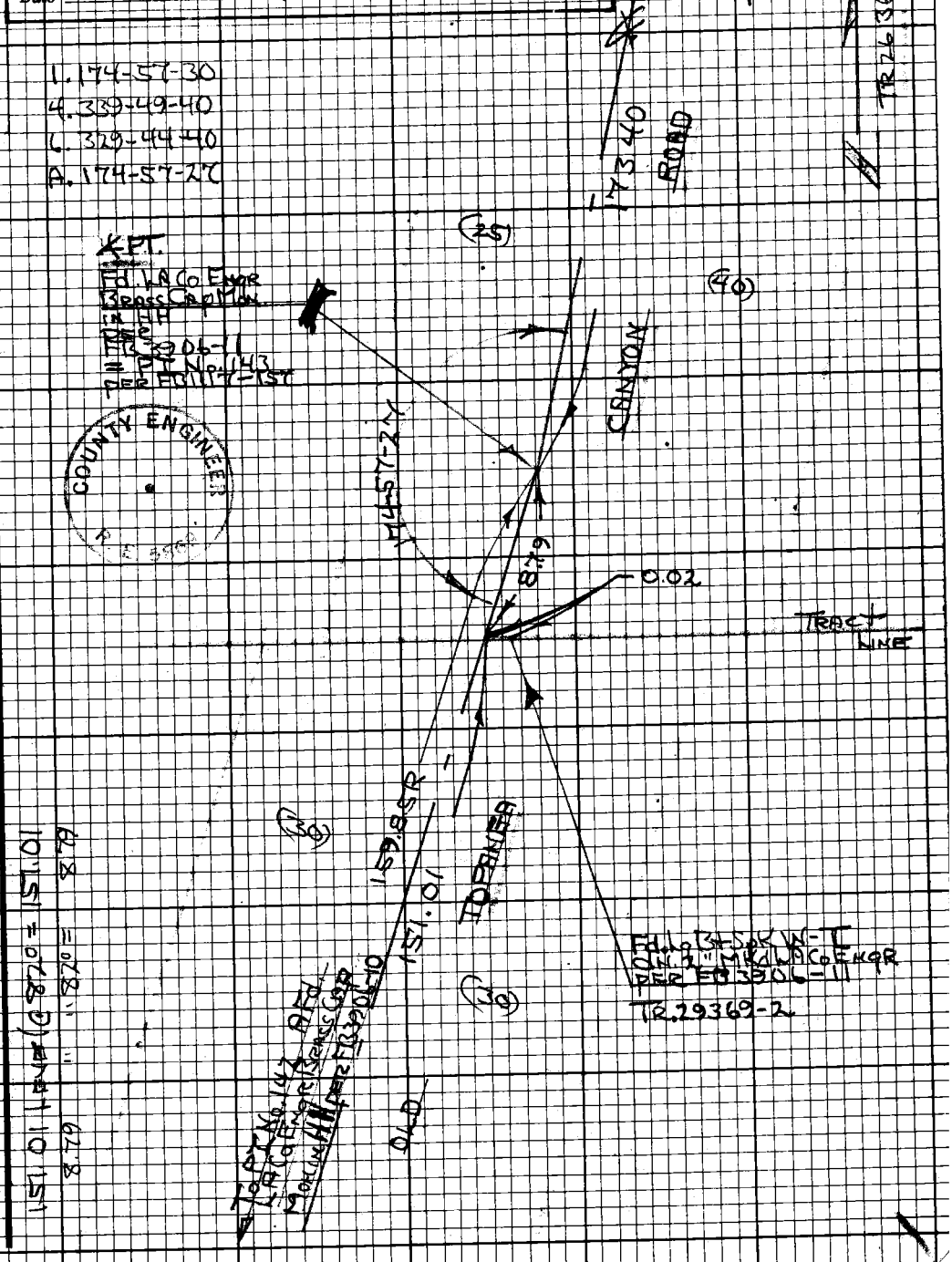

Note: Any Additions or Changes on this Sheet Must be Made or Circled in Red Ink With Date and Name of Person Making Change.

Do not extend this side of this line.

PLEASE RETURN TO
LOS ANGELES COUNTY ENGINEER
403 LOS ANGELES COUNTY ENGINEERING BLDG.

76F3098 CE #310 9-67

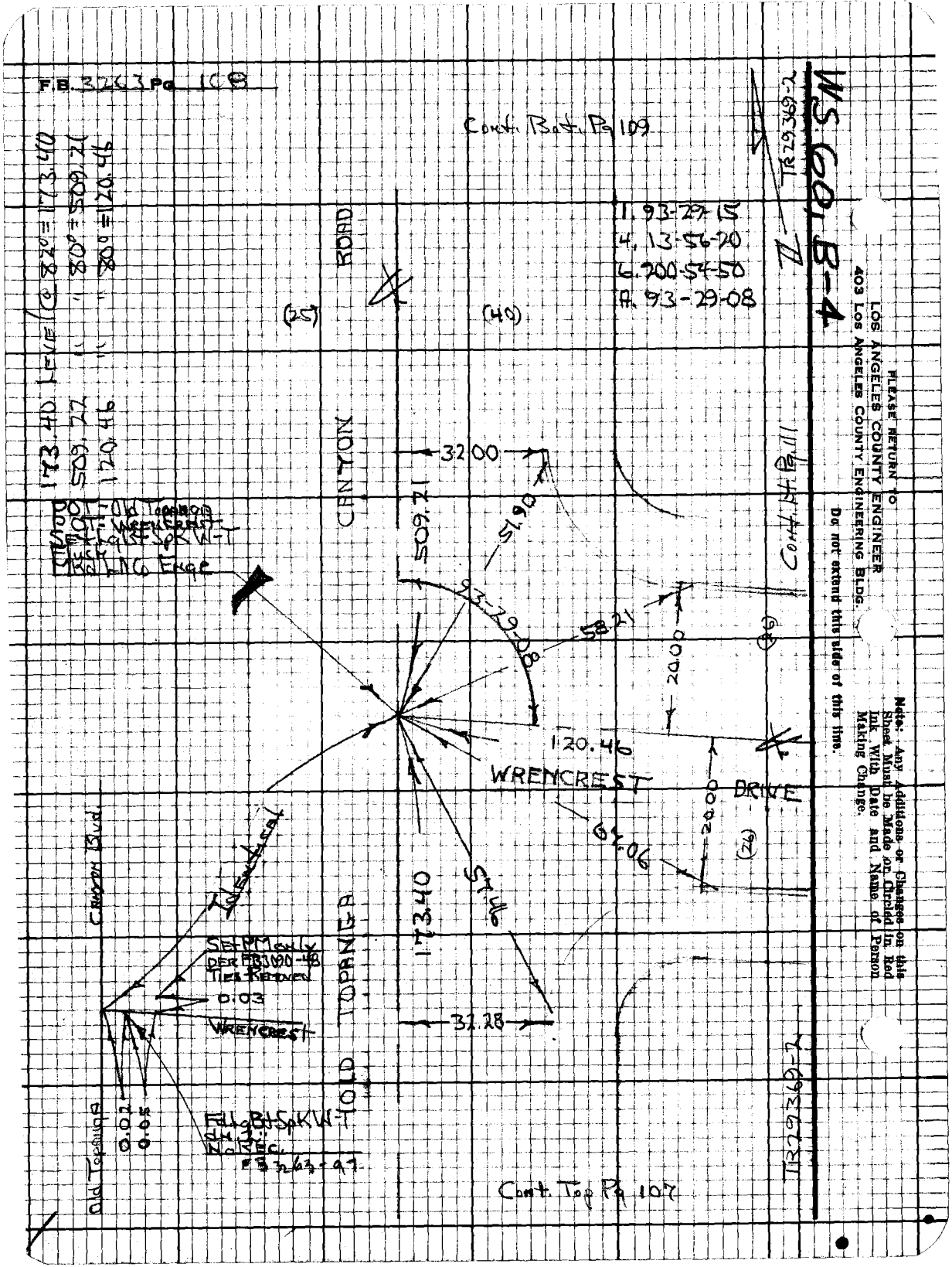
F.B. 3263 Pg 108
Cont. Bot. Pg 109
WS 60, B-4
TR 29369-2
1. 93-29-15
4. 13-56-20
6. 200-54-50
A. 93-29-08
173.40 LEVEL @ 82° = 173.40
509.22 " " 80° = 509.21
120.46 " " 80° = 120.46
ROAD
CANYON
(25)
(40)
32.00
509.21
51.90
93-29-08
58.21
20.00
(26)
120.46
WRENCREST
DRIVE
20.00
(26)
67.06
57.46
173.40
32.28
Cont. Bot. Pg 111
POT - Old Topanga
POT - Wrencrest
Set Lg Bt Sp K W-T
Flush
Mkd LNG Edge
Identical
Set PM only
per FB 3090-48
Ties Removed
0.03
Wrencrest
Canyon Blvd
Old Topanga
0.02
0.05
Fd Lg Bt Sp K W-T
No Rec.
FB 3263-97
TOPANGA
OLD
TR 29369-2
Cont. Top Pg 107
PLEASE RETURN TO
LOS ANGELES COUNTY ENGINEER
403 Los Angeles County Engineering Bldg.
Do not extend this side of this line.
Note: Any Additions or Changes on this Sheet Must be Made or Circled in Red Ink With Date and Name of Person Making Change.

Notes Ck'd by
Map No.
Office Work
Checked
Date

Survey of Old Topanga Methodist
JN 0303.00 Tape 231 Std 8½ °F
Surveyed by HH Springs
Notes HHS Date 5-70
Indexed G. J. GALLI MAR 30 '71

F.B. 3263 Pg. 109
Area 7

Cont. Bot. Pg. 110

1. 78-20-20
2. 156-41-00
A. 78-20-30 M
78-21-28 R.

644.59 Level @ 80° = 644.57

ROAD

CANYON

644.57

25

Fd. 1" IP Conc Plug
a Tag dn. 2"
LS 2718
@ Fence Line a
18" N/o Fence Cor
per Tr. 26369-2

78-20-30

Fd. W. Spk
W-T
Mrd
RCE 9783
FB 3090-46

Note:
2 Ref Spk-T Etc
Fd. on Wly Edge
Road-disturbed
by const. of
Sewer.

16.64

0.33

Tract Line

Fd. 2x2 Tag
dn. 10"
RCE 9783
per
Tr 26369-2

25.61 M
25.53 R

16.46

15.22 M
15.31 R

POT - Old Topanga
= Tract Line Prod

Fd. R.R. Spike - T.
Flush
per
FB 3090-46

TOPANGA

509.21

(25)

(40)

Tr 26369-2

Note:
Distance NW
Cor. Tract-29369
to ℄ Old Topanga
on Road:
40.83 M.
40.84 R.

OLD

Cont Top Pg. 108

Note: Any Additions or Changes on this Sheet Must be Made or Circled in Red Ink With Date and Name of Person Making Change.

Do not extend this side of this line.

PLEASE RETURN TO
LOS ANGELES COUNTY ENGINEER
403 LOS ANGELES COUNTY ENGINEERING BLDG.

76F3098 CE#310 9-67

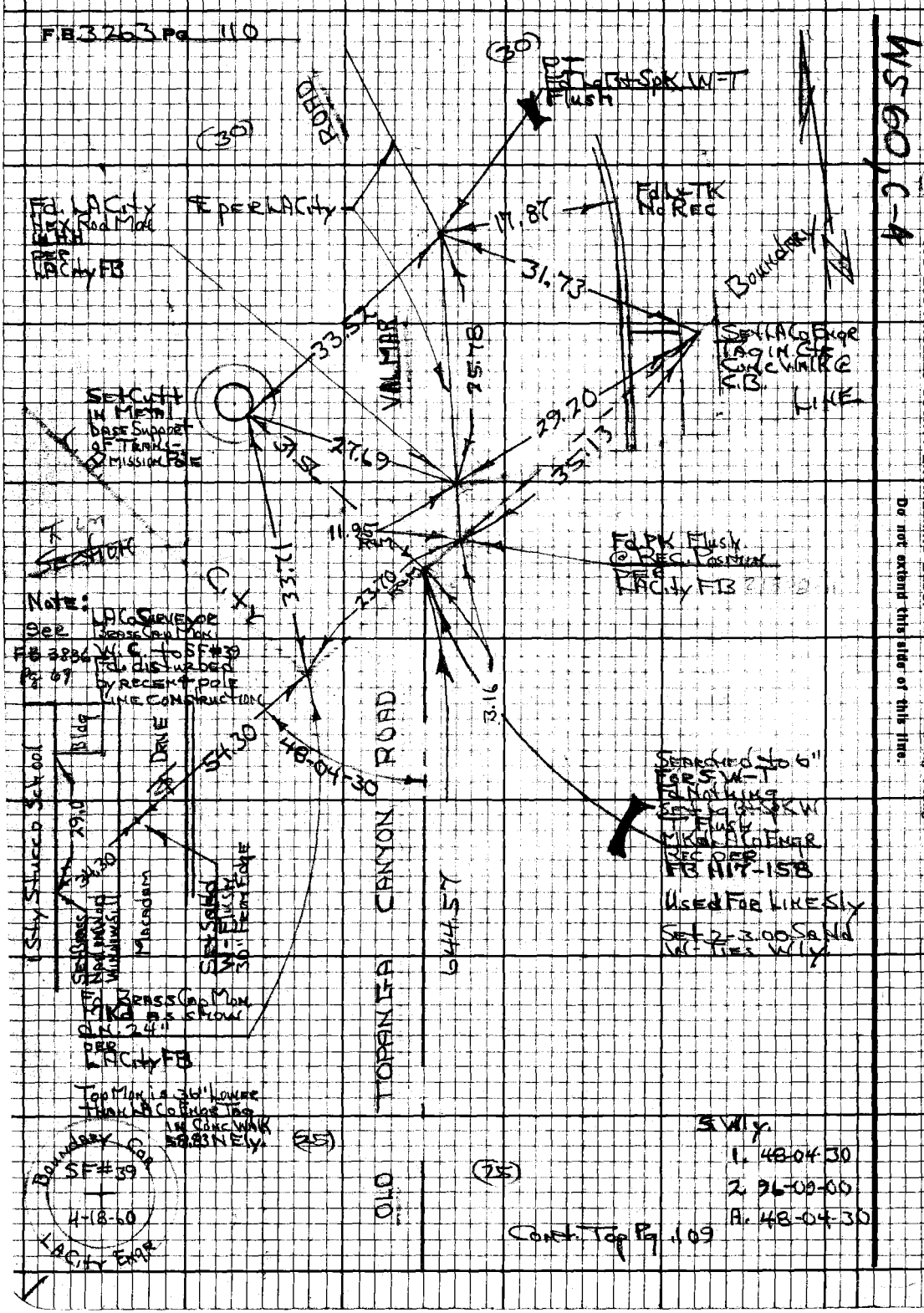
F.B. 3263 Pg 110
(30)
PT
Fd Lg Bt Spk W-T
Flush
ROAD
(30)
Fd. LA City
Hex Rod Mon
in HH
per
LA City FB
℄ per LA City
17.87
Fd Lt TK
No Rec
31.73
Boundary
33.52
VALMAR
25.78
Set LA Co Engr
Tag in Cte
Conc Walk @
C.B.
LINE
Set Cutt
in Metal
base Support
of Trans-
mission Pole
29.20
35.13
27.69
31.52
11.95
Rim
Fd PK Flush
@ Rec. Position
per
LA City FB
Section
City
33.71
23.70
Note:
See
FB 3836
Pg 69
LA Co Surveyor
Brass Cap Mon
W.C. to SF#39
Fd. disturbed
by recent pole
line construction
3.16
Bldg
Drive
54.30
48-04-30
ROAD
Searched to 6"
for S W-T
Fd Nothing
Set Lg Bt Spk W
T Flush
Mkd LA Co Engr
Rec per
FB A17-158
Used for Line Sly
Set 2-3.00 Sa Nd
W-Ties Wly
1 Sty Stucco School
29.0
34.30
Set Brass
Nail on Wood
Window Sill
Macadam
Set Sa Nd
W-Flush
30" from Edge
TOPANGA CANYON
644.57
Fd Brass Cap Mon
Mkd as shown
d.n. 24"
per
LA City FB
Top Mon is 36" lower
than LA Co Engr Tag
in Conc Walk
58.83 N Ely.
(25)
(25)
OLD
Boundary Cor
SF#39
4-18-60
LA City Engr
S Wly.
1. 48-04-30
2. 96-09-00
A. 48-04-30
Cont. Top Pg 109
WS 60, C-4
PLEASE RETURN TO
LOS ANGELES COUNTY ENGINEER
403 Los Angeles County Engineering Bldg.
Do not extend this side of this line.
Note: Any Additions or Changes on this Sheet Must be Made or Circled in Red Ink With Date and Name of Person Making Change.

Notes Ck'd by	Survey of Old Topanga Mulholland
Map No.	JN 030300 Tape 231 Std 84 °F
Office Work	Surveyed by HHS Pages
Checked	Notes HHS Date 5-70
Date	Indexed S. J. GALLI MAR 30 '71

F.B. 3263 Pg 111

Area ℄

TR 26369-2

1.165-37-50
4.302-31-20
6.273-47-00
A.165-37-50

Cont Lt. Pg. 112

Cont Rt. Pg. 108

DISECTOR

Fd. Lt. TR FB 3090-1A

WRENCREST

DRIVE

165-37-50

19.95

(26) 20.00

23.30

39.82

112.98

120.46

20.00

(26) 20.00

26.67

17.11

0.02

Fd. Lt. TR FB 3090-48

Fd. W. Sp KW-T
Flush
Rd
RCE 9783
Red
FB 3090-48
Used For Control

HHS

112.98

TR 26369-2

Note: Any Additions or Changes on this Sheet Must be Made or Circled in Red Ink With Date and Name of Person Making Change.

Do not extend this side of this line.

PLEASE RETURN TO
LOS ANGELES COUNTY ENGINEER
403 LOS ANGELES COUNTY ENGINEERING BLDG.

76F3098 CE#310 9-67

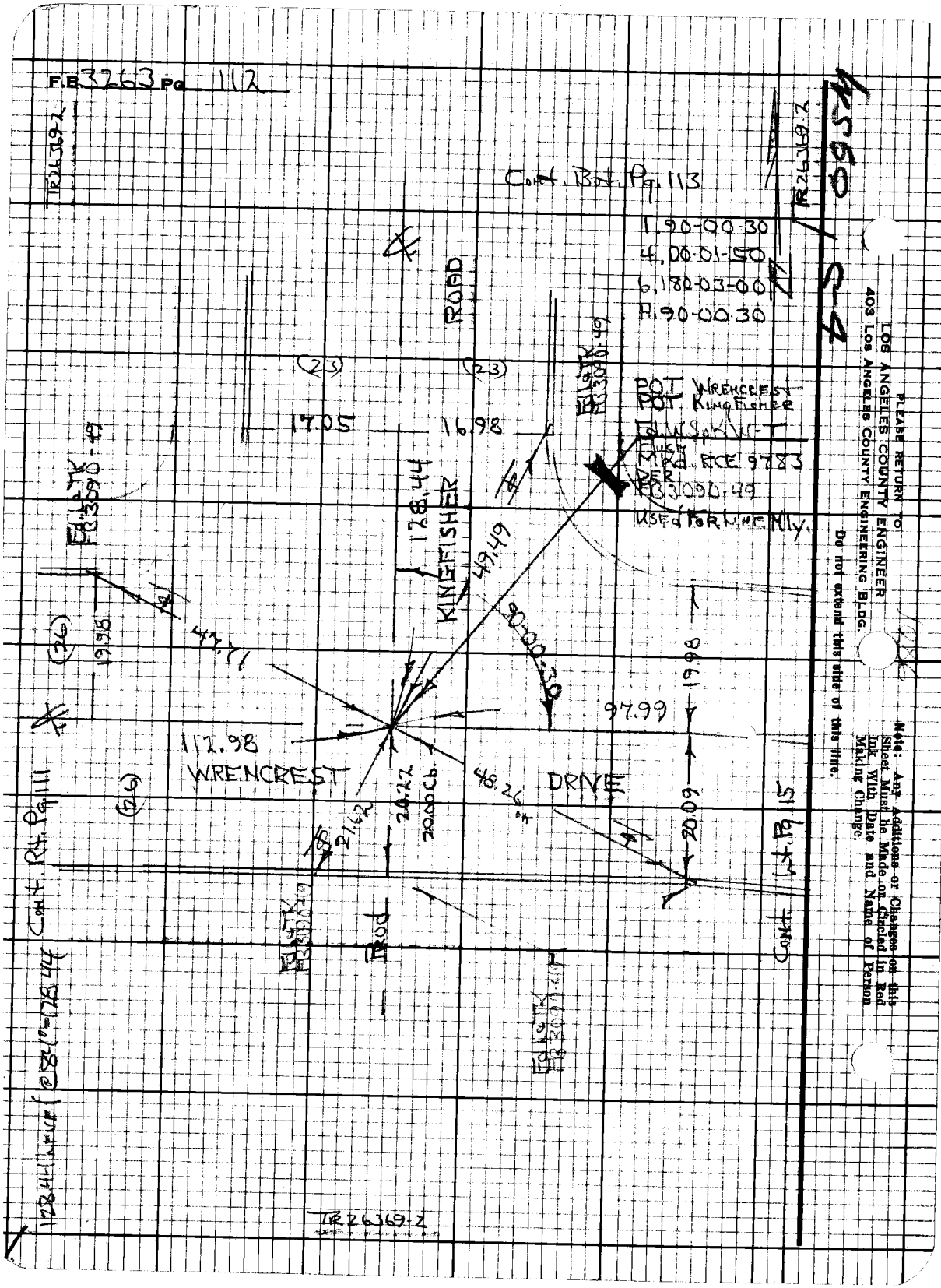
F.B. 3263 Pg. 112
TR26369-2
Cont. Bot. Pg. 113
1.90-00-30
4.00-01-50
6.180-03-00
A.90-00-30
ROAD
(23)
(23)
17.05
16.98
POT Wrencrest
POT Kingfisher
Ed. W Sp K W-T
Flush
Mkd. RCE 9783
DER
FB3090-49
Used for Line Nly.
128.44
KINGFISHER
49.49
90-00-30
19.98
47.71
(26)
(26)
97.99
19.98
112.98
WRENCREST
DRIVE
48.26
20.22
20.00 Cb.
21.62
20.09
Cont. Rt. Pg. 111
Cont. Lt. Pg. 115
Road
128.44 Line (@ 84° = 128.44
TR26369-2
PLEASE RETURN TO
LOS ANGELES COUNTY ENGINEER
403 Los Angeles County Engineering Bldg.
Do not extend this side of this line.
Note: Any Additions or Changes on this Sheet Must be Made on Circled in Red Ink With Date and Name of Person Making Change.

Notes Ck'd by
Map No.
Office Work
Checked
Date

Survey of Old Topanga-Malibu Land
JN 0303.00 Tape 23 Std 20°F
Surveyed by HH Springs
Notes HHS Date 5-70
Indexed B. J. GAMO MAR 30 '70

F.B. 326.3 Pg. 113

Area ℄

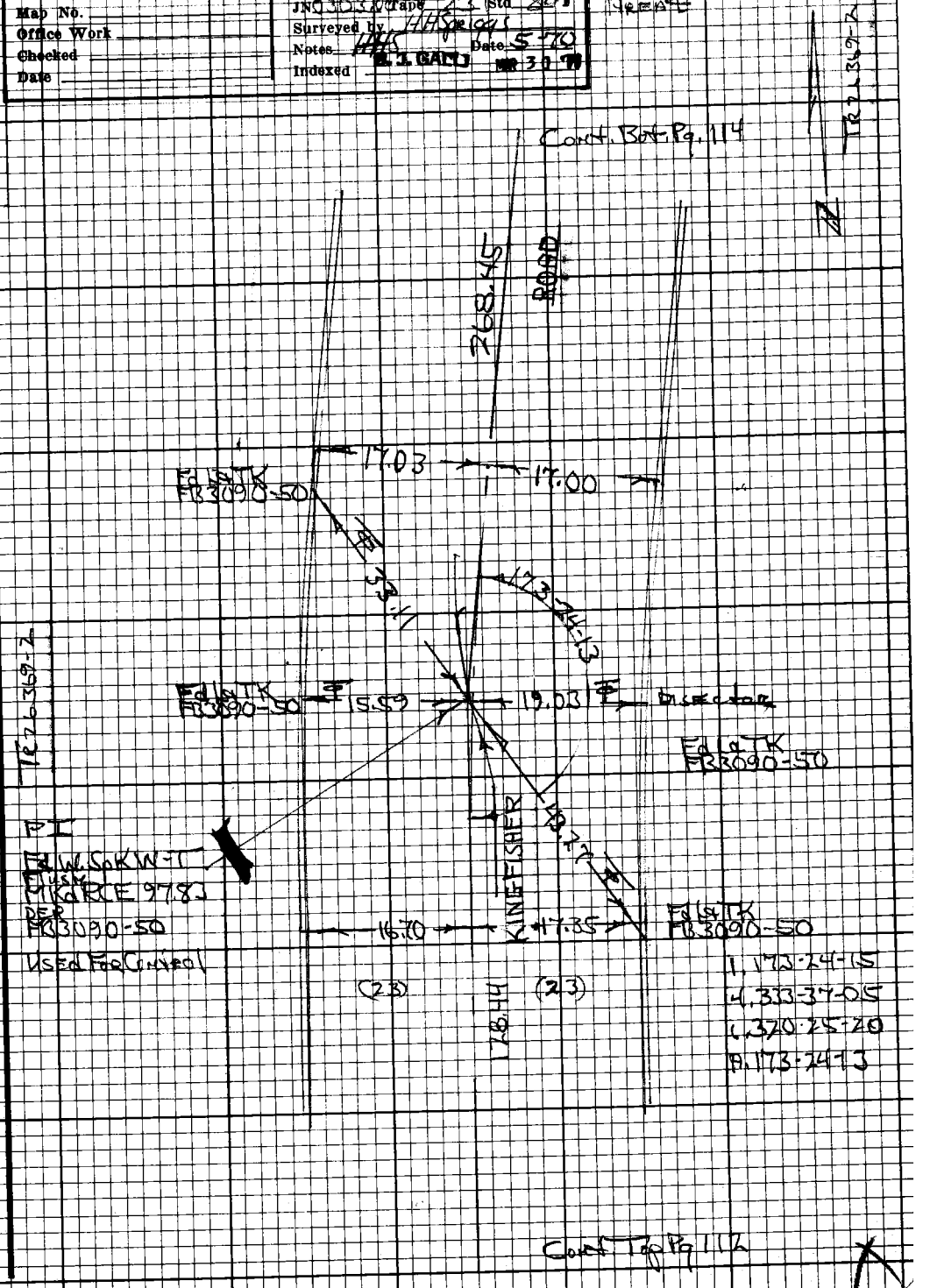

T = 60.4 Δ = 173-24-30

Note: Any Additions or Changes on this Sheet Must be Made or Circled in Red Ink With Date and Name of Person Making Change.

Do not extend this side of this line.

PLEASE RETURN TO
LOS ANGELES COUNTY ENGINEER
403 LOS ANGELES COUNTY ENGINEERING BLDG.

76F3098 CE#310 9-67

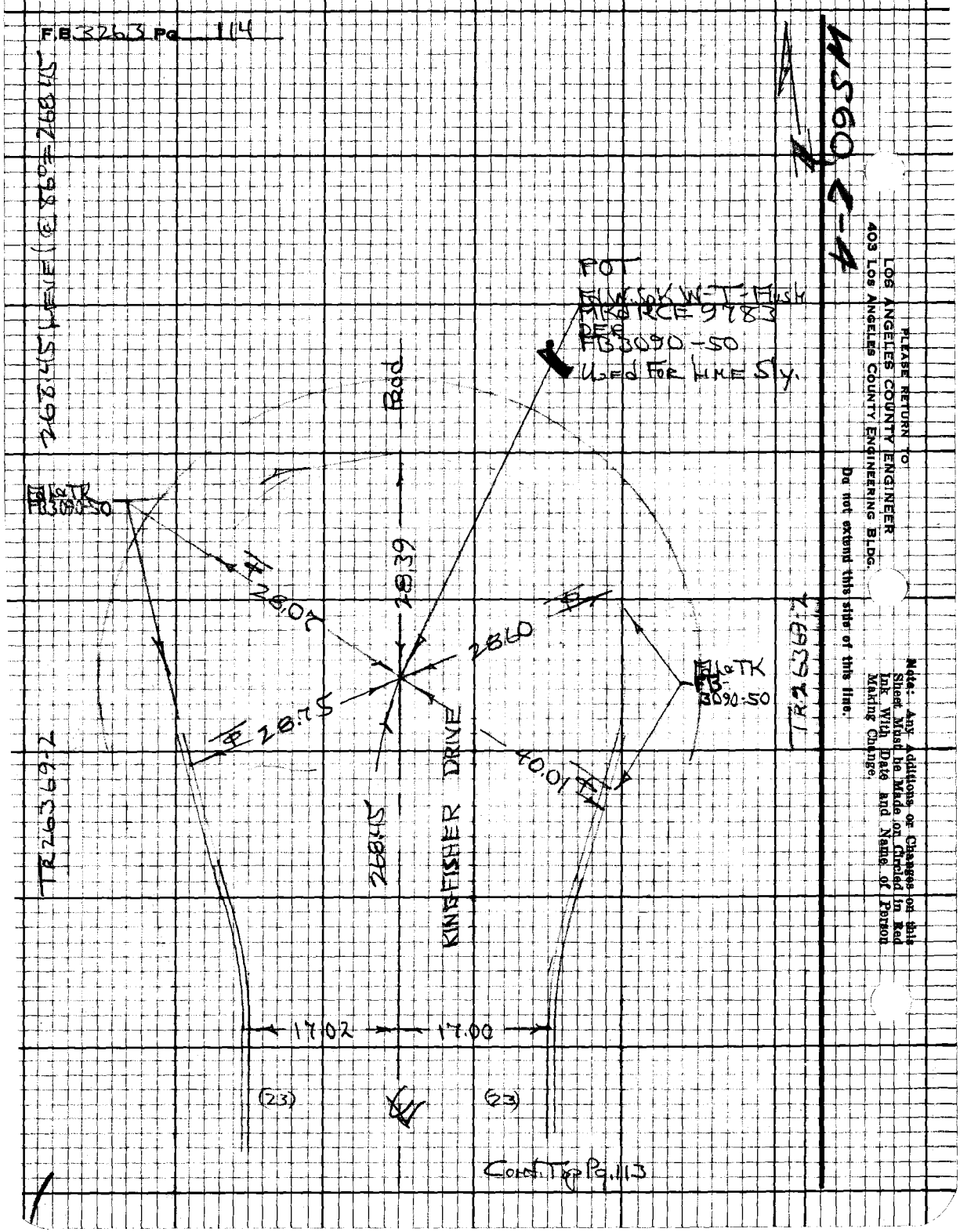

PLEASE RETURN TO
LOS ANGELES COUNTY ENGINEER
403 LOS ANGELES COUNTY ENGINEERING BLDG.
Do not extend this side of this line.
Note: Any Additions or Changes on this Sheet Must be Made or Circled in Red Ink With Date and Name of Person Making Change.

Notes Ck'd by
Map No.
Office Work
Checked
Date

Survey of Old Topanga Mulholland
J.N. 030300 Tape 231 Std 84° F
Surveyed by H.H. Spriggs
Notes H.H.S. Date 5-70
Indexed G. L. GAELI MR 30 '71

F.B. 3263 PG. 115
AREA F

Note: Any Additions or Changes on this Sheet Must be Made or Circled in Red Ink With Date and Name of Person Making Change.

Do not extend this side of this line.

PLEASE RETURN TO
LOS ANGELES COUNTY ENGINEER
403 LOS ANGELES COUNTY ENGINEERING BLDG.

9799 Level @ 86° = 97.99
125.60 " " 86° = 125.60

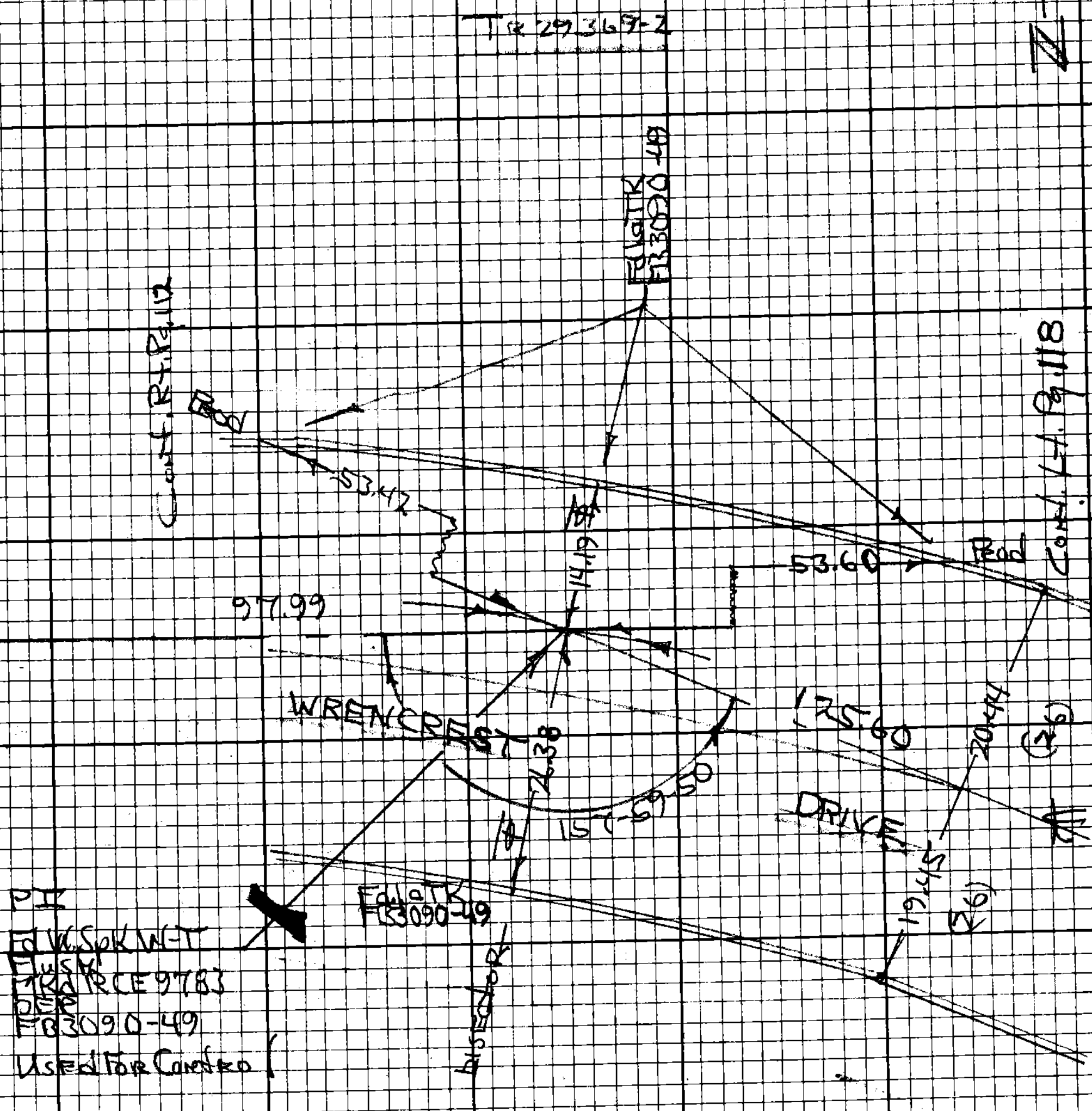

1. 157-59-40
4. 271-59-15
6. 227-59-00
A. 157-59-50

TR 29369-2

76E3098 CE#31D 9-67

Notes Ck'd by
Map No.
Office Work
Checked
Date

Survey of Old-Tamarack-Mulholland
JN 0303.00 Tape 231 Std 84 °F
Surveyed by HH Spriggs
Notes HHS Date 5-70
Indexed G.L. GALLO 30 '71

F.B. 3263 PG 117

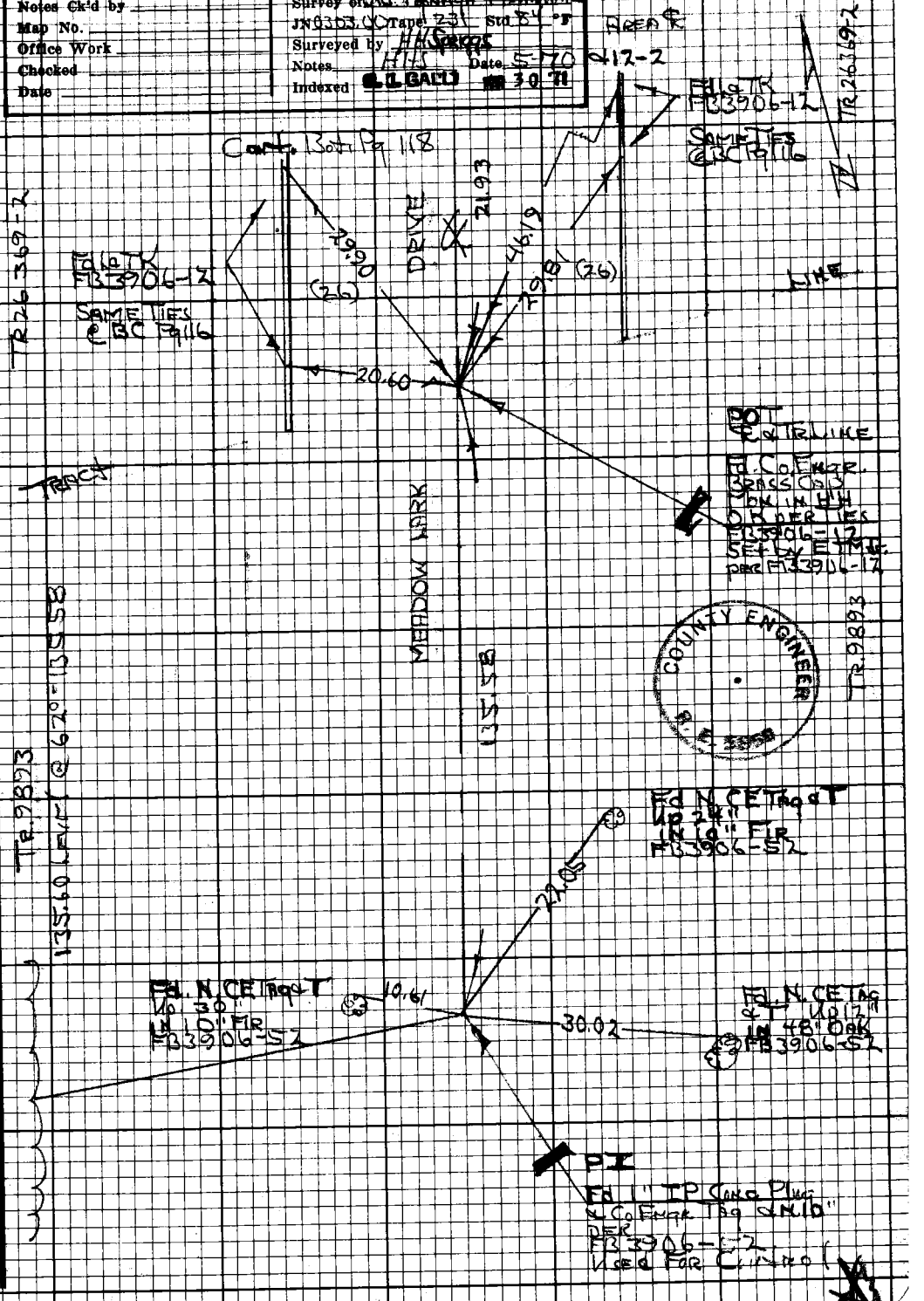

Note: Any Additions or Changes on this Sheet Must be Made or Circled in Red Ink With Date and Name of Person Making Change.

Do not extend this side of this line.

PLEASE RETURN TO
LOS ANGELES COUNTY ENGINEER
403 LOS ANGELES COUNTY ENGINEERING BLDG.

76F3098 CE#310 9-67

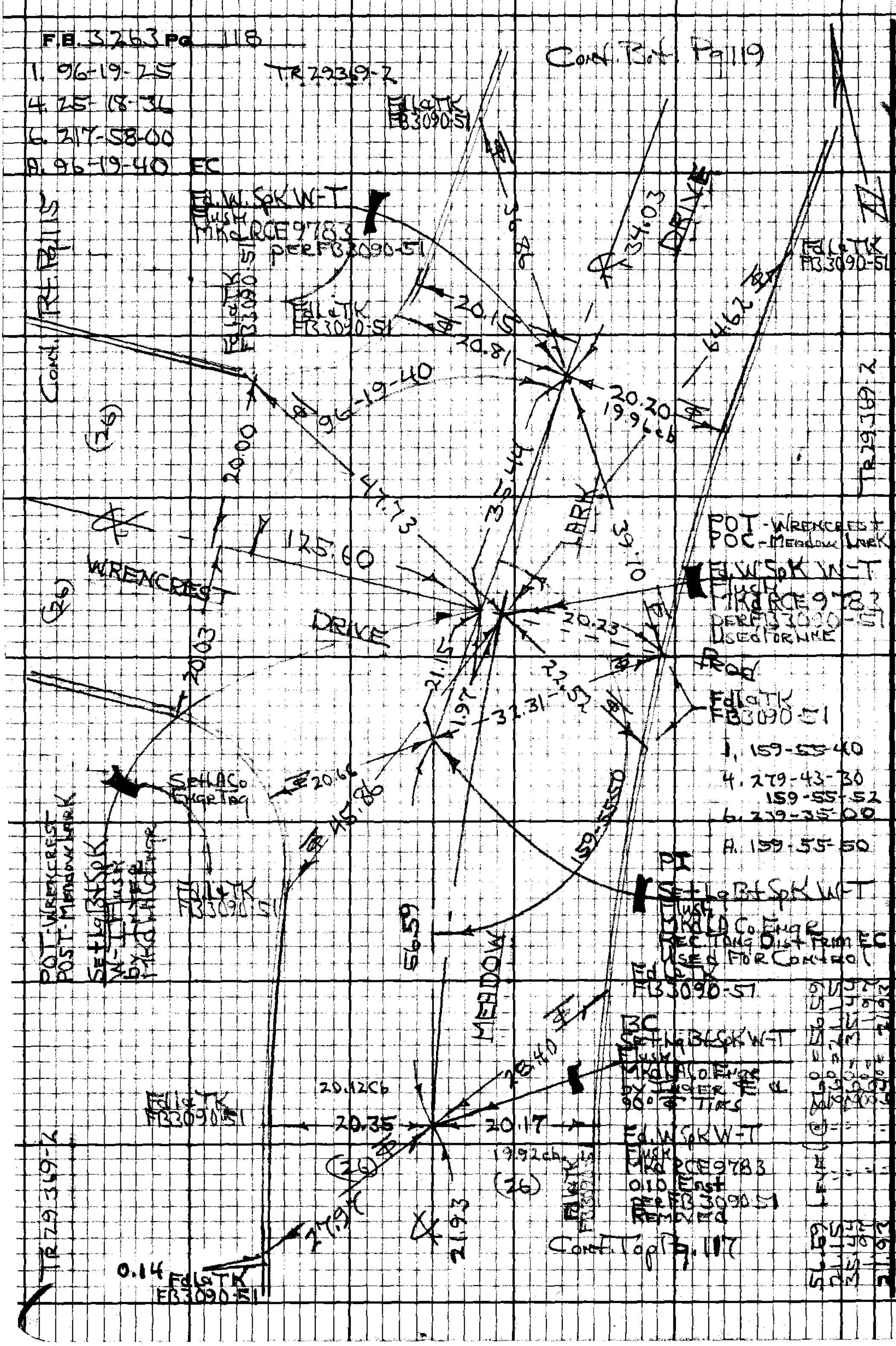

PLEASE RETURN TO
LOS ANGELES COUNTY ENGINEER
403 Los Angeles County Engineering Bldg.

Do not extend this side of this line.

Note: Any Additions or Changes on this Sheet Must be Made on Circled in Red Ink With Date and Name of Person Making Change.

4560-7

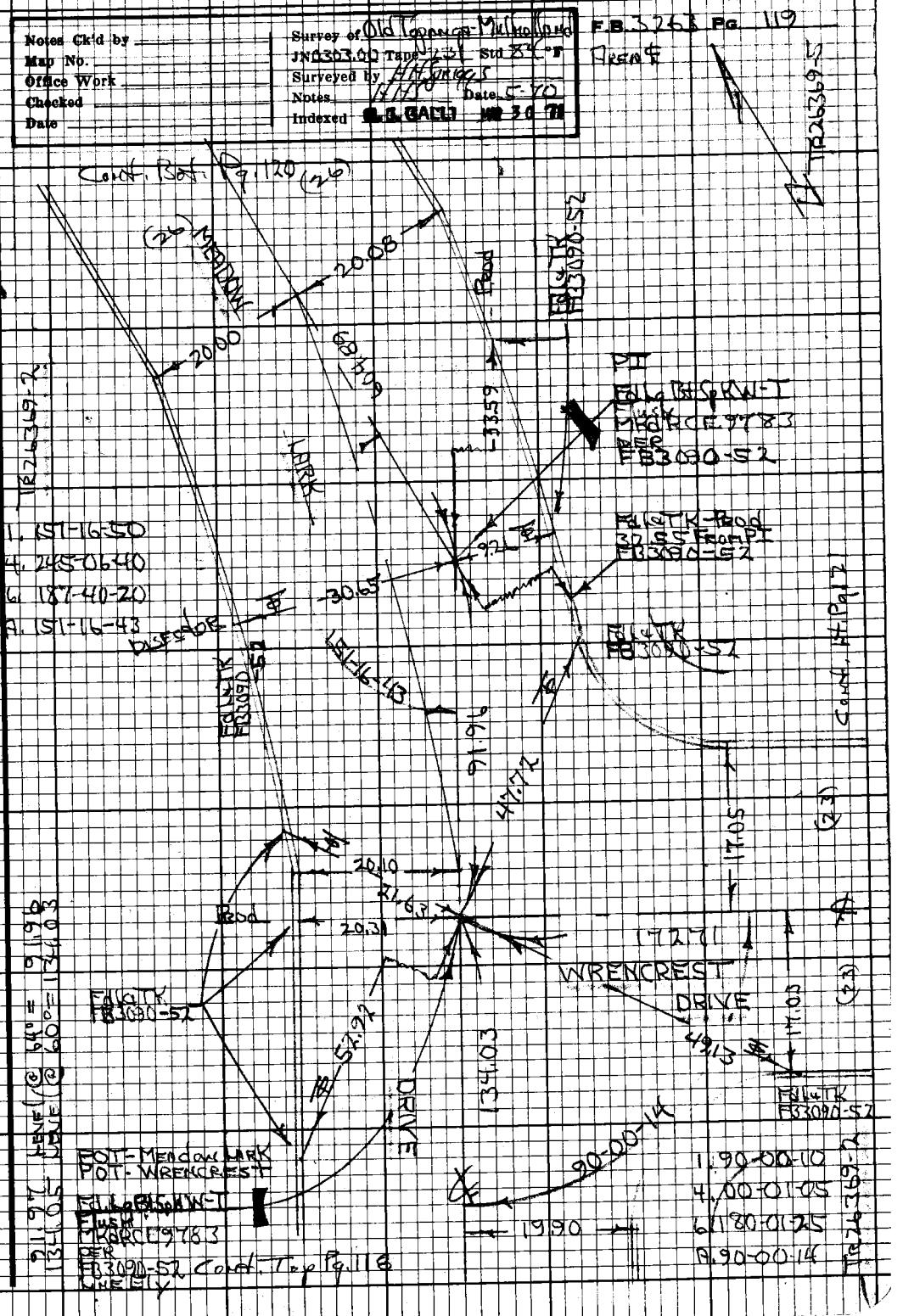

Note: Any Additions or Changes on this Sheet Must be Made or Circled in Red Ink With Date and Name of Person Making Change.

W560, C-4

PLEASE RETURN TO
LOS ANGELES COUNTY ENGINEER
403 LOS ANGELES COUNTY ENGINEERING BLDG.

Do not extend this side of this line.

76F3098 CE#310 9-67

F.B. 3263 Pg 120

300.50 @ 5-53 @ 64° = 298.88
158.75 @ 7-33 @ 62° = 157.35
148.97 @ 3-36 @ 62° = 148.66
Total 604.89

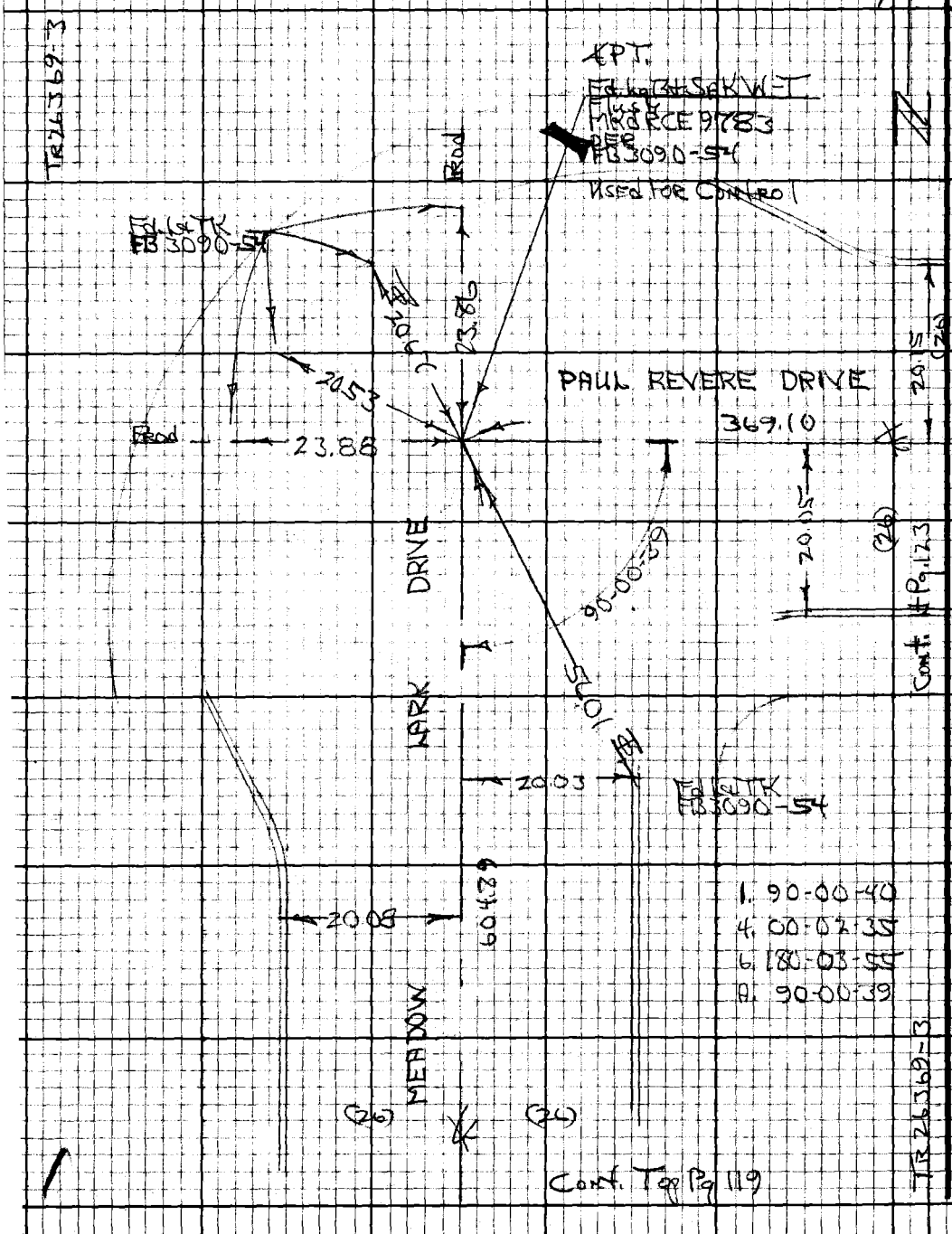

PLEASE RETURN TO
LOS ANGELES COUNTY ENGINEER
403 LOS ANGELES COUNTY ENGINEERING BLDG.

Do not extend this side of this line.

Note: Any Additions or Changes on this Sheet Must be Made or Circled in Red Ink With Date and Name of Person Making Change.

Notes Ck'd by	Survey of Old Topanga Mulholland
Map No.	JN 0303.00 Tape 231 Std 84 °F
Office Work	Surveyed by HH Spriggs
Checked	Notes Date 5/10
Date	Indexed [illegible] MAR 30 '11

F.B. 3263 Pg. 121

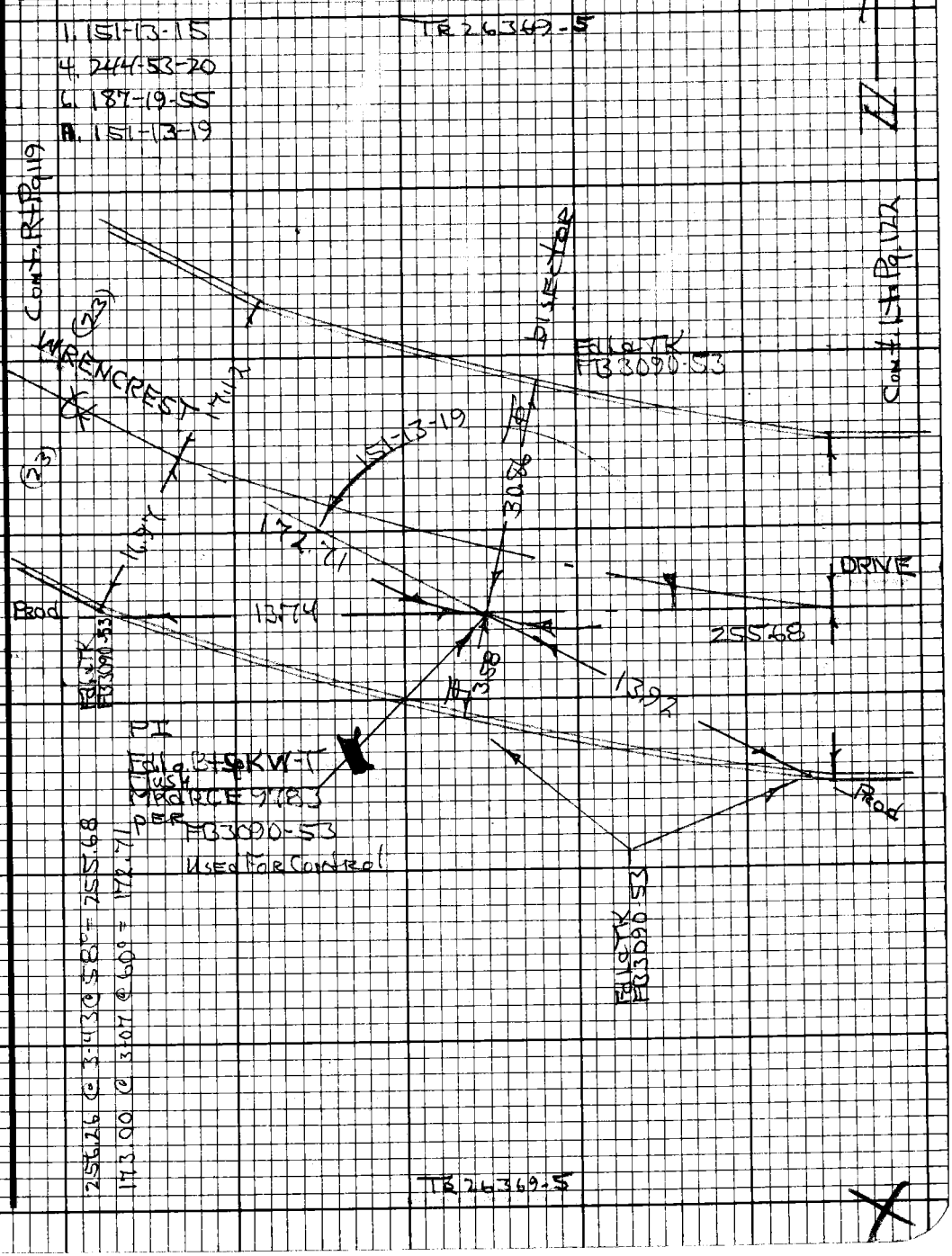

Note: Any Additions or Changes on this Sheet Must be Made or Circled in Red Ink With Date and Name of Person Making Change.

Do not extend this side of this line.

PLEASE RETURN TO
LOS ANGELES COUNTY ENGINEER
403 LOS ANGELES COUNTY ENGINEERING BLDG.

76F3098 CE#310 9-67

F.B. 3263 Pg 122

TR 26369-5

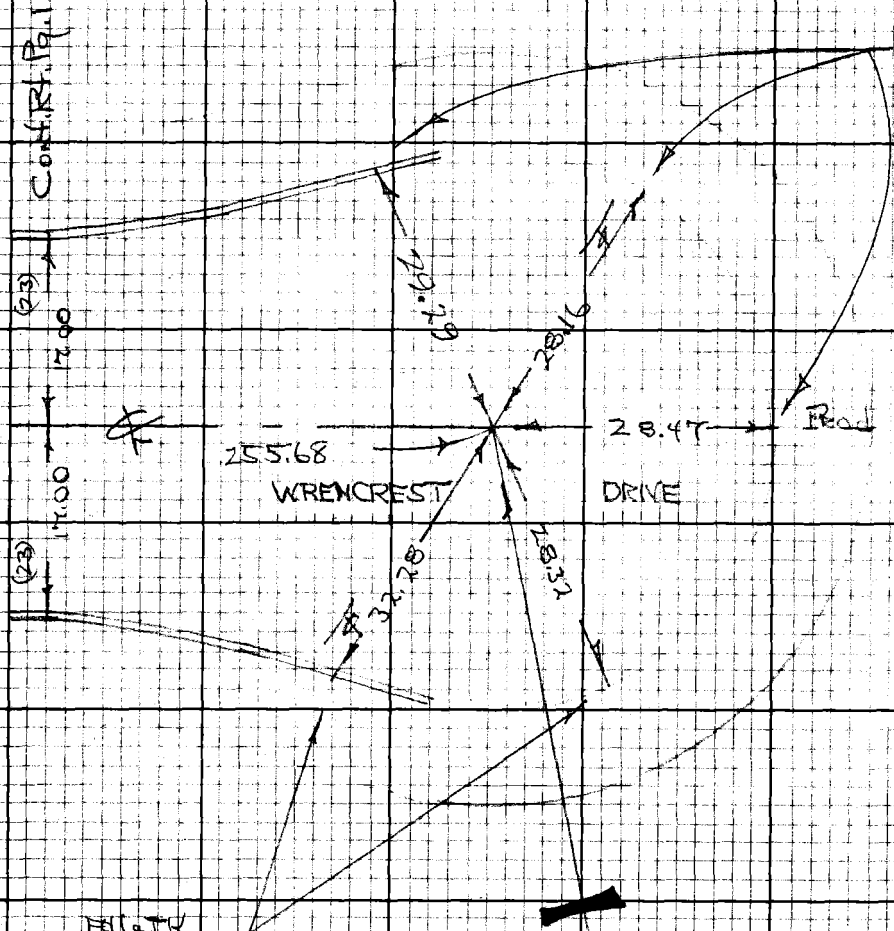

PLEASE RETURN TO
LOS ANGELES COUNTY ENGINEER
403 LOS ANGELES COUNTY ENGINEERING BLDG.

Do not extend this side of this line.

Note: Any Additions or Changes on this Sheet Must be Made on Circled in Red Ink With Date and Name of Person Making Change.

Notes Ck'd by	Survey of Old Topanga Mulholland
Map No.	JN0303.00 Tape 231 Std 84 °F
Office Work	Surveyed by HAS Griggs
Checked	Notes HAS Date 5-70
Date	Indexed [illegible] 30 '71

F.B 3263 Pg. 123

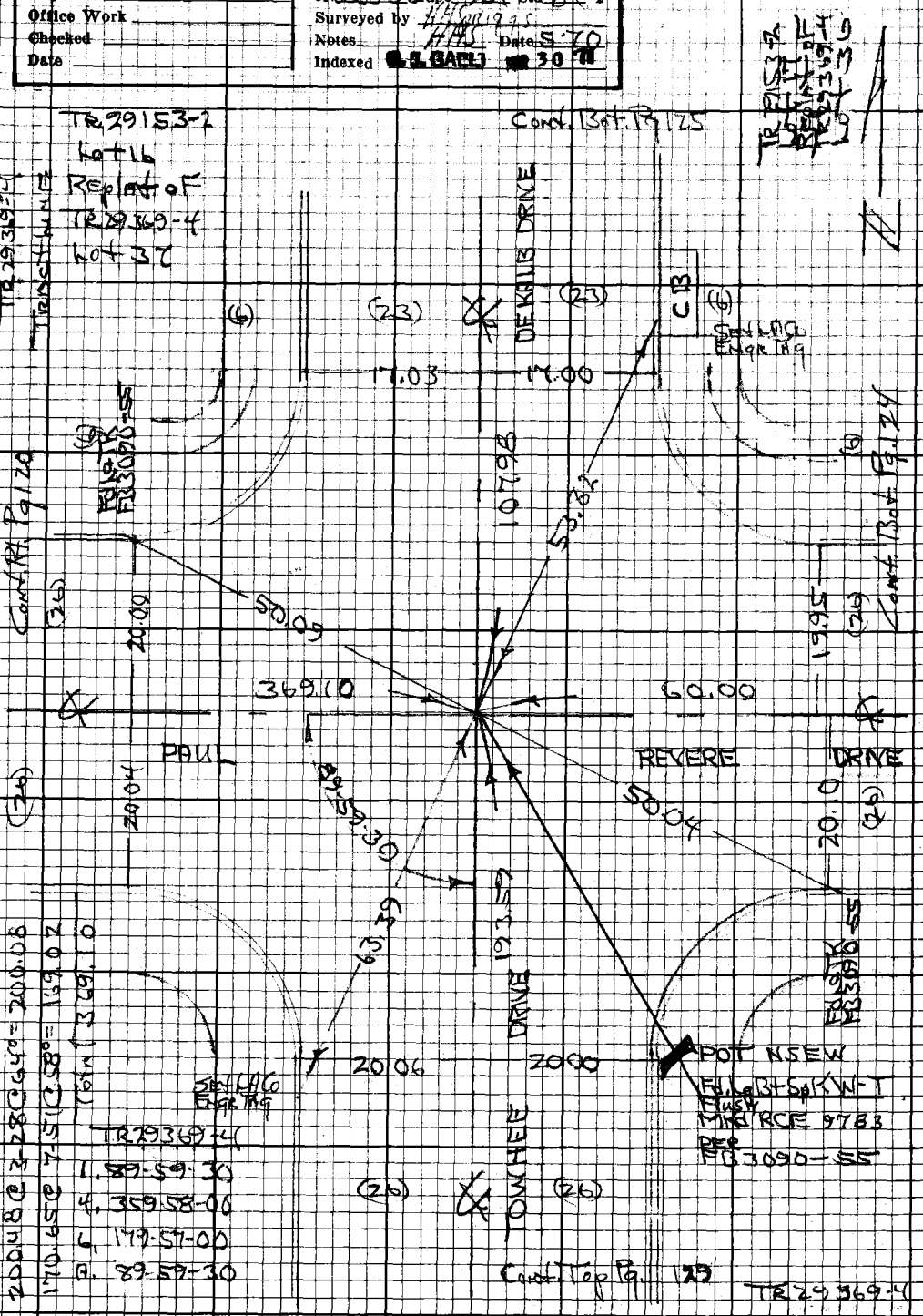

Note: Any Additions or Changes on this Sheet Must be Made or Circled in Red Ink With Date and Name of Person Making Change.

Do not extend this side of this line.

PLEASE RETURN TO
LOS ANGELES COUNTY ENGINEER
403 LOS ANGELES COUNTY ENGINEERING BLDG.

76F3098 CE#310 9-67

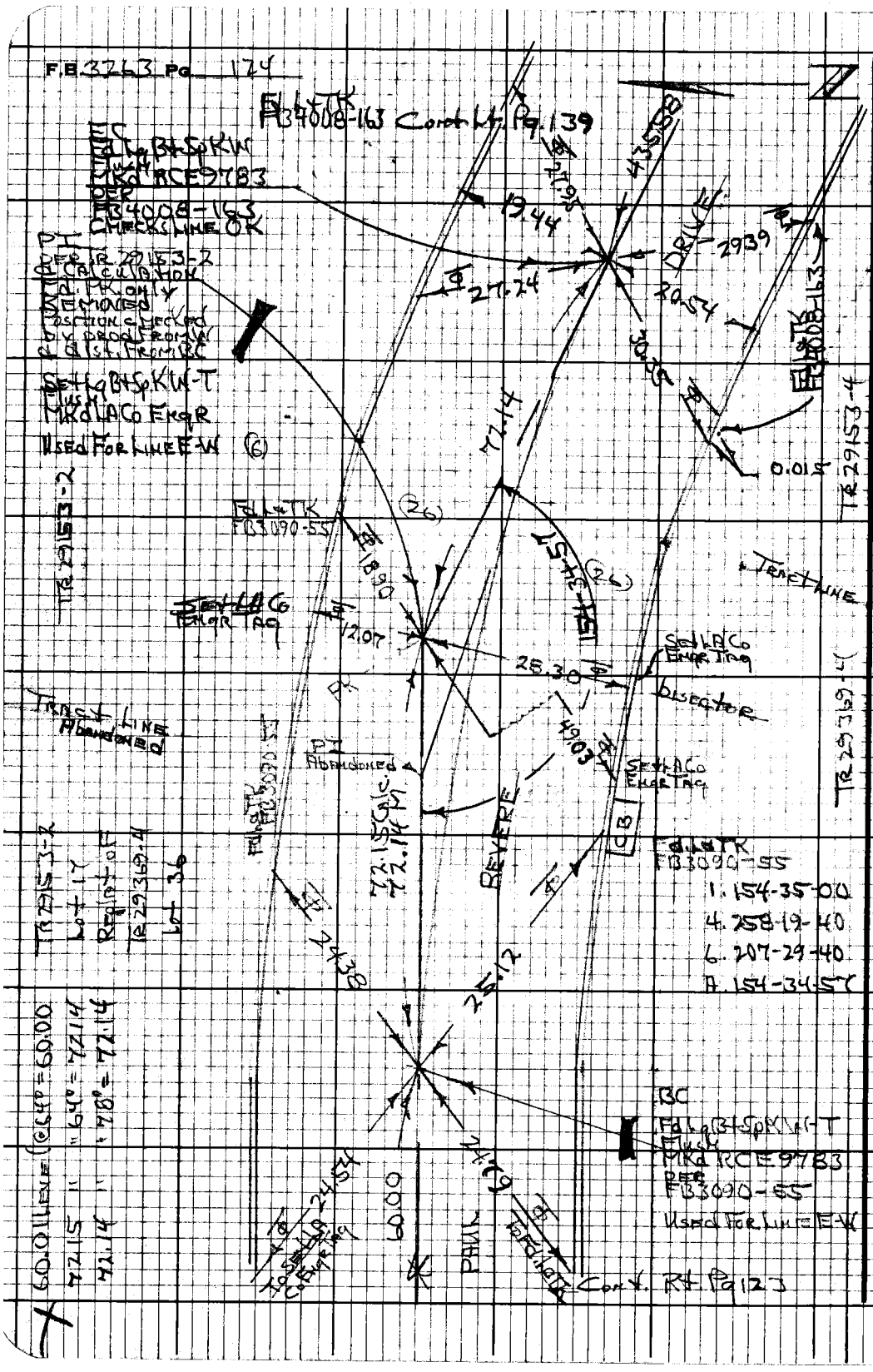

PLEASE RETURN TO
LOS ANGELES COUNTY ENGINEER
403 LOS ANGELES COUNTY ENGINEERING BLDG.

Do not extend this side of this line.

Note: Any Additions or Changes on this Sheet Must be Made or Circled in Red Ink With Date and Name of Person Making Change.

Notes Ck'd by
Map No.
Office Work
Checked
Date

Survey of Old Topanga - Mulholland
JN 0303.00 Tape 23 Std 84 °F
Surveyed by HH Spriggs
Notes HHS Date 5-70
Indexed G.L. GALLI MAR 30 71

F.B 3263 Pg 125
Area E

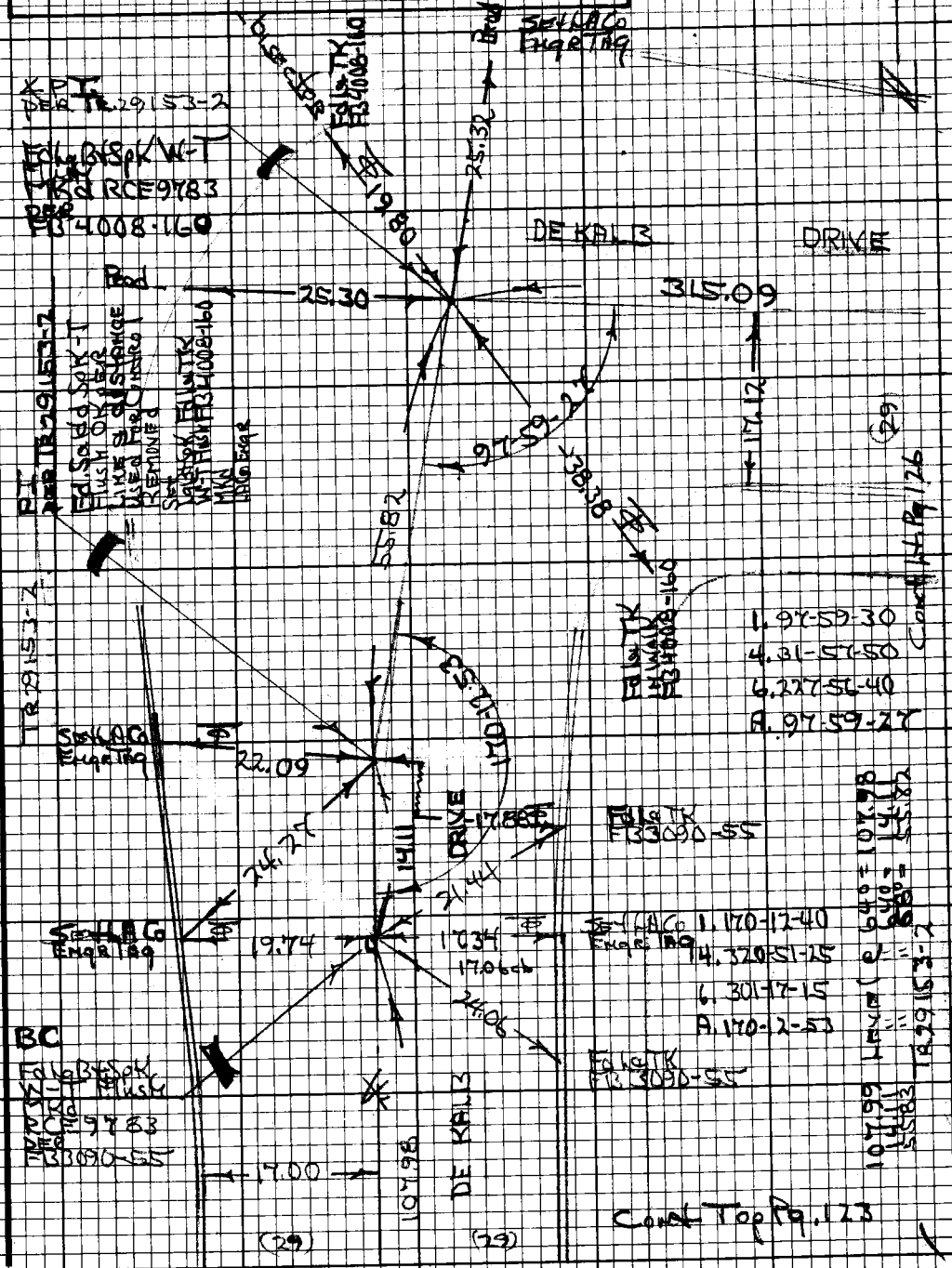

Note: Any Additions or Changes on this Sheet Must be Made or Circled in Red Ink With Date and Name of Person Making Change.

Do not extend this side of this line.

PLEASE RETURN TO
LOS ANGELES COUNTY ENGINEER
403 LOS ANGELES COUNTY ENGINEERING BLDG.

76F3093 CE#310 9-67

PLEASE RETURN TO
LOS ANGELES COUNTY ENGINEER
403 LOS ANGELES COUNTY ENGINEERING BLDG.

Note: Any Additions or Changes on this Sheet Must be Made or Circled in Red Ink With Date and Name of Person Making Change.

Do not extend this side of this line.

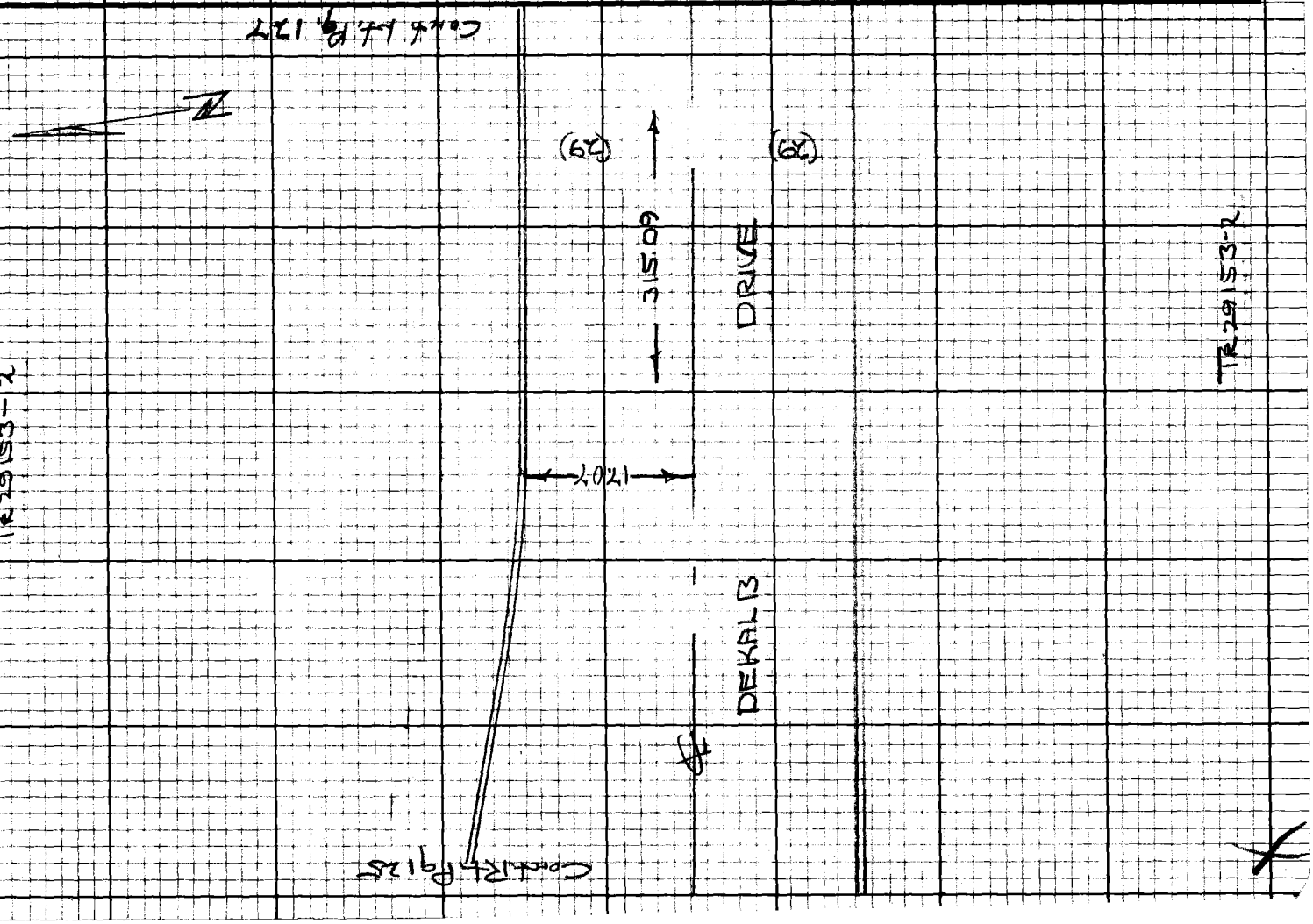

FB 3263 Pg 126

Notes Ck'd by	Survey of Old Topanga-Mulholland
Map No.	JN 1303.00 Tape 231 Std 84 °F
Office Work	Surveyed by HHSpriggs
Checked	Notes RHB Date 1-71
Date	Indexed G. I. GALLI MAR 30 '71

F.B. 3263 Pg. 127

Hwy Area F

TR29153-3

315.12 Level @ 68° = 315.09

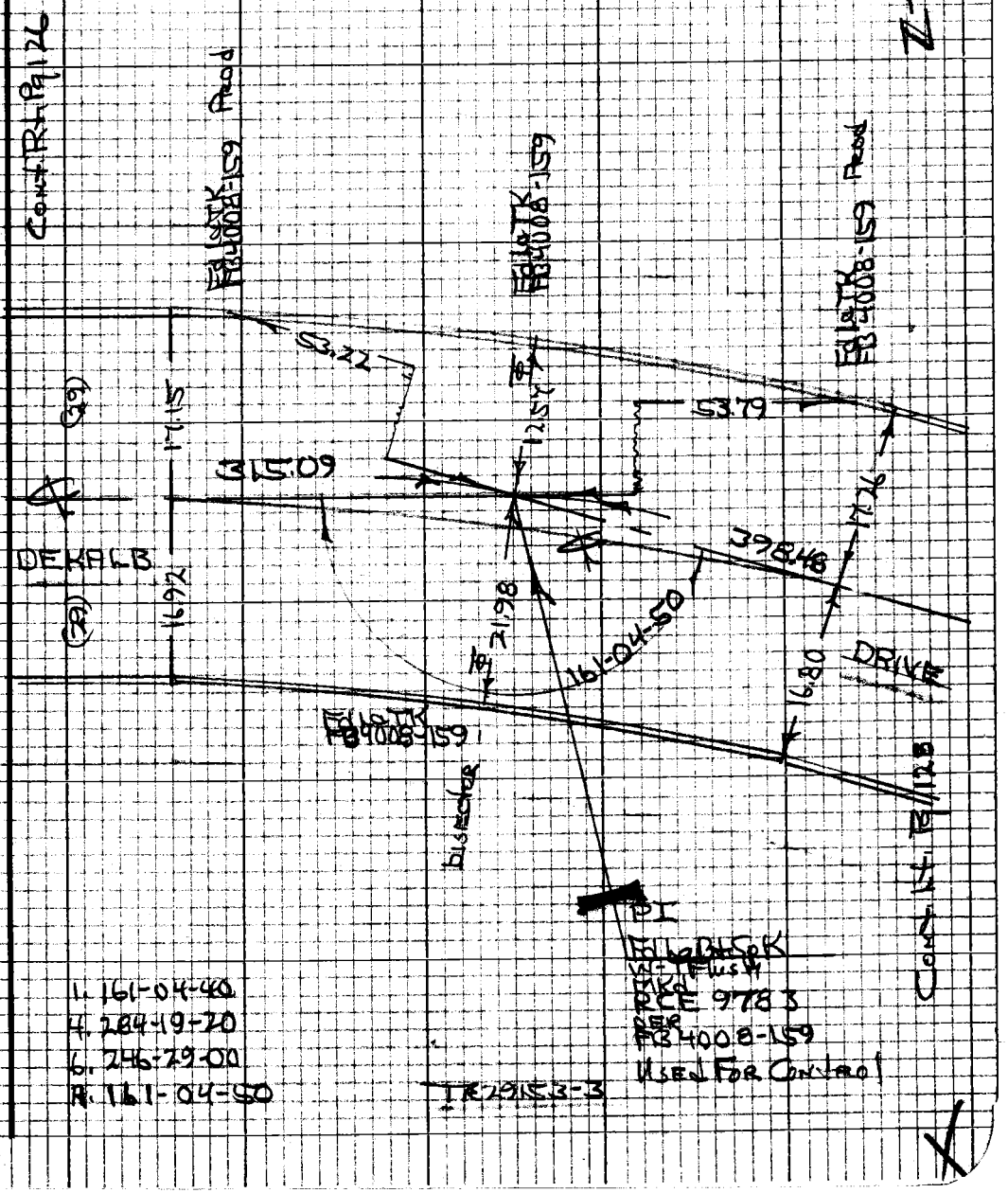

Note: Any Additions or Changes on this Sheet Must be Made or Circled in Red Ink With Date and Name of Person Making Change

Do not extend this side of this line.

PLEASE RETURN TO
LOS ANGELES COUNTY ENGINEER
403 LOS ANGELES COUNTY ENGINEERING BLDG.

76P3098 CE #310 5-68

F.B. 3263 PG. 128

TR29153-3

398.52 Level @ 68° = 398.48

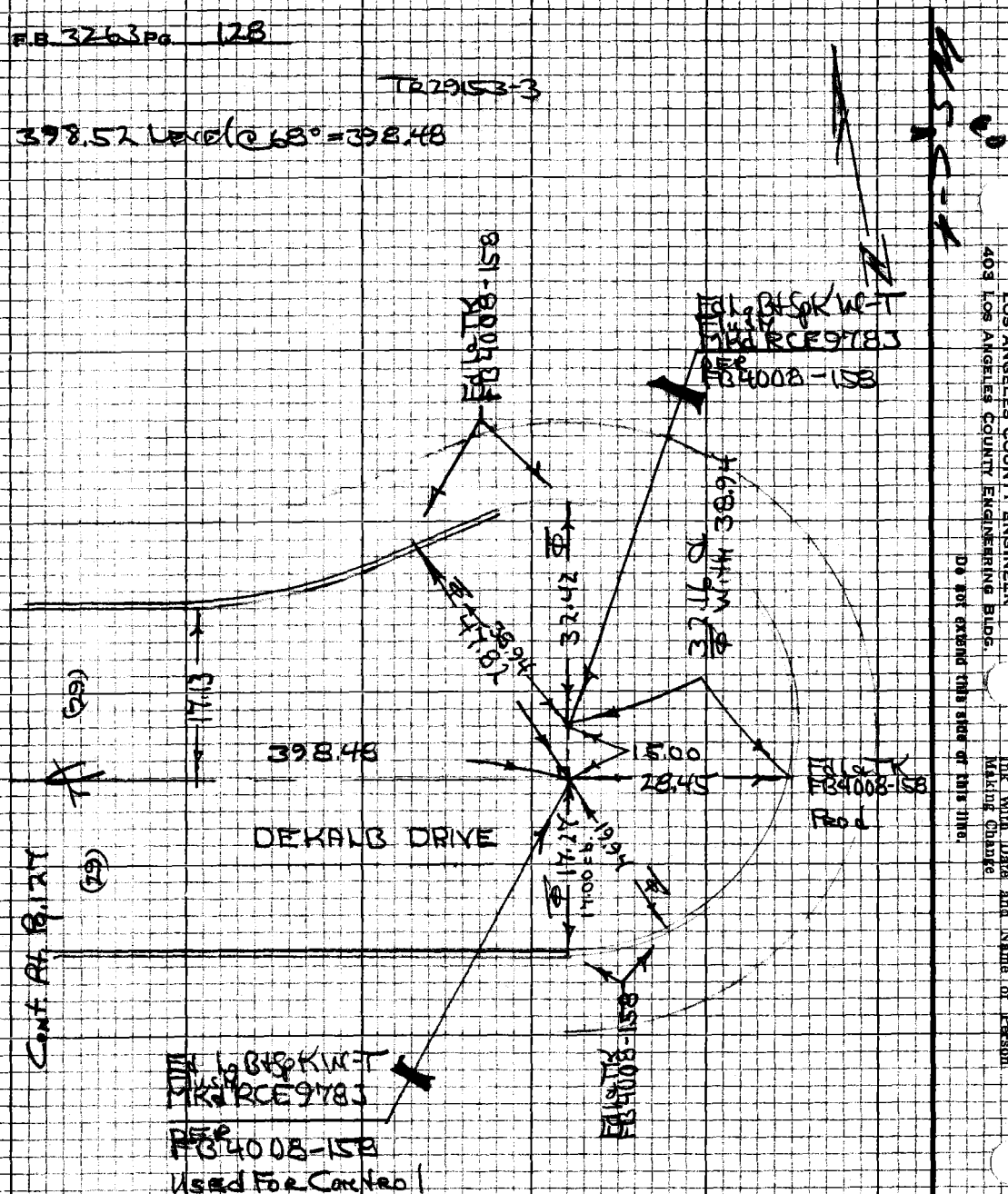

TR29153-3

PLEASE RETURN TO
LOS ANGELES COUNTY ENGINEER
403 LOS ANGELES COUNTY ENGINEERING BLDG.
Do not extend this side of this line.
Note: Any Additions or Changes on this Sheet Must be Made or Circled in Red Ink With Date and Name of Person Making Change

Notes Ck'd by
Map No.
Office Work
Checked
Date

Survey of Old Topanga-Mulholland
JN 030300 Tape 231 Std 84 °F
Surveyed by HH Spriggs
Notes HHS Date 5-70
Indexed [illegible] 10 30 70

F.B. 326.3 Pg. 129
AREA 5

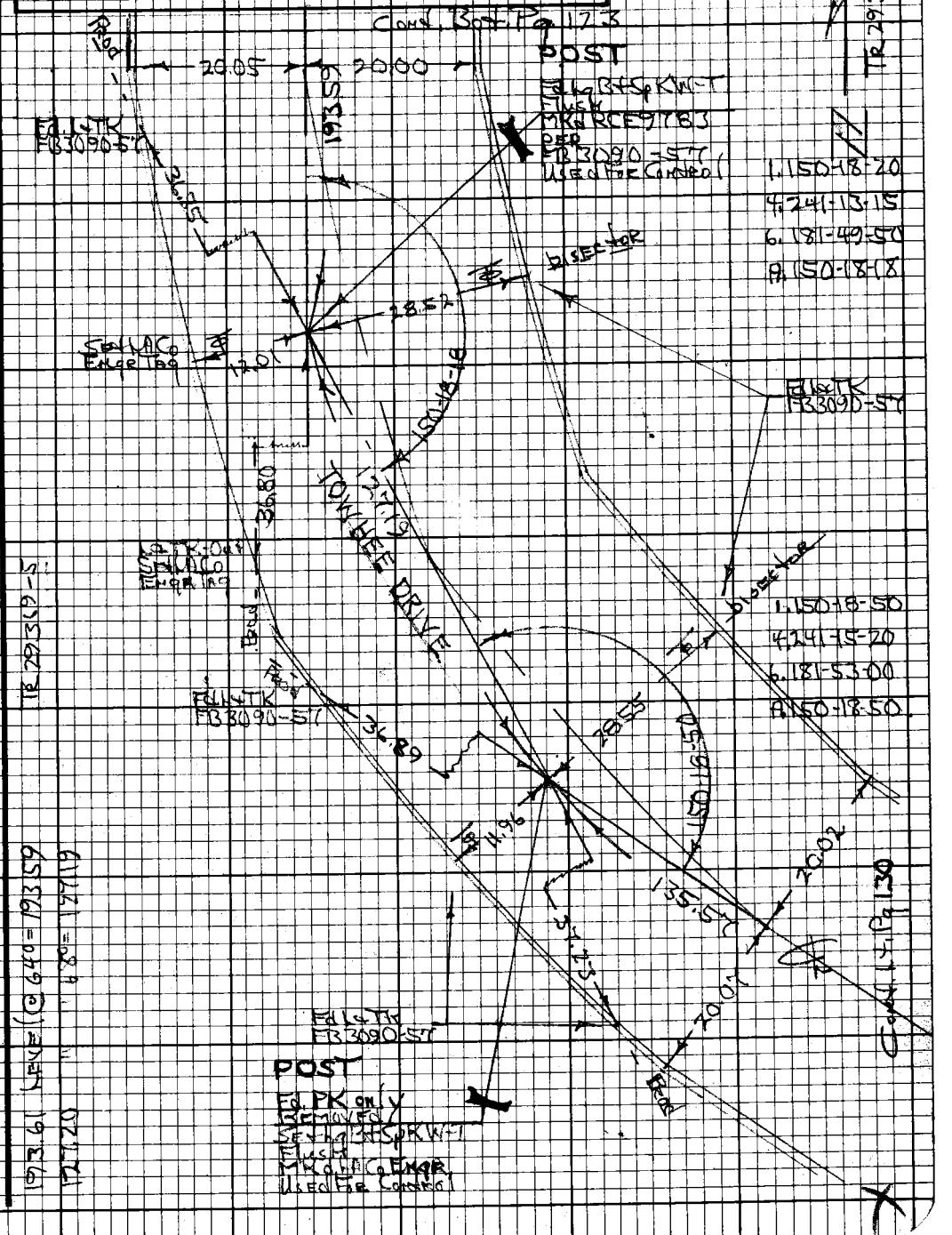

Note: Any Additions or Changes on this Sheet Must be Made or Circled in Red Ink With Date and Name of Person Making Change.

Do not extend this side of this line.

PLEASE RETURN TO
LOS ANGELES COUNTY ENGINEER
403 LOS ANGELES COUNTY ENGINEERING BLDG.

76F3098 CE#310 9-67

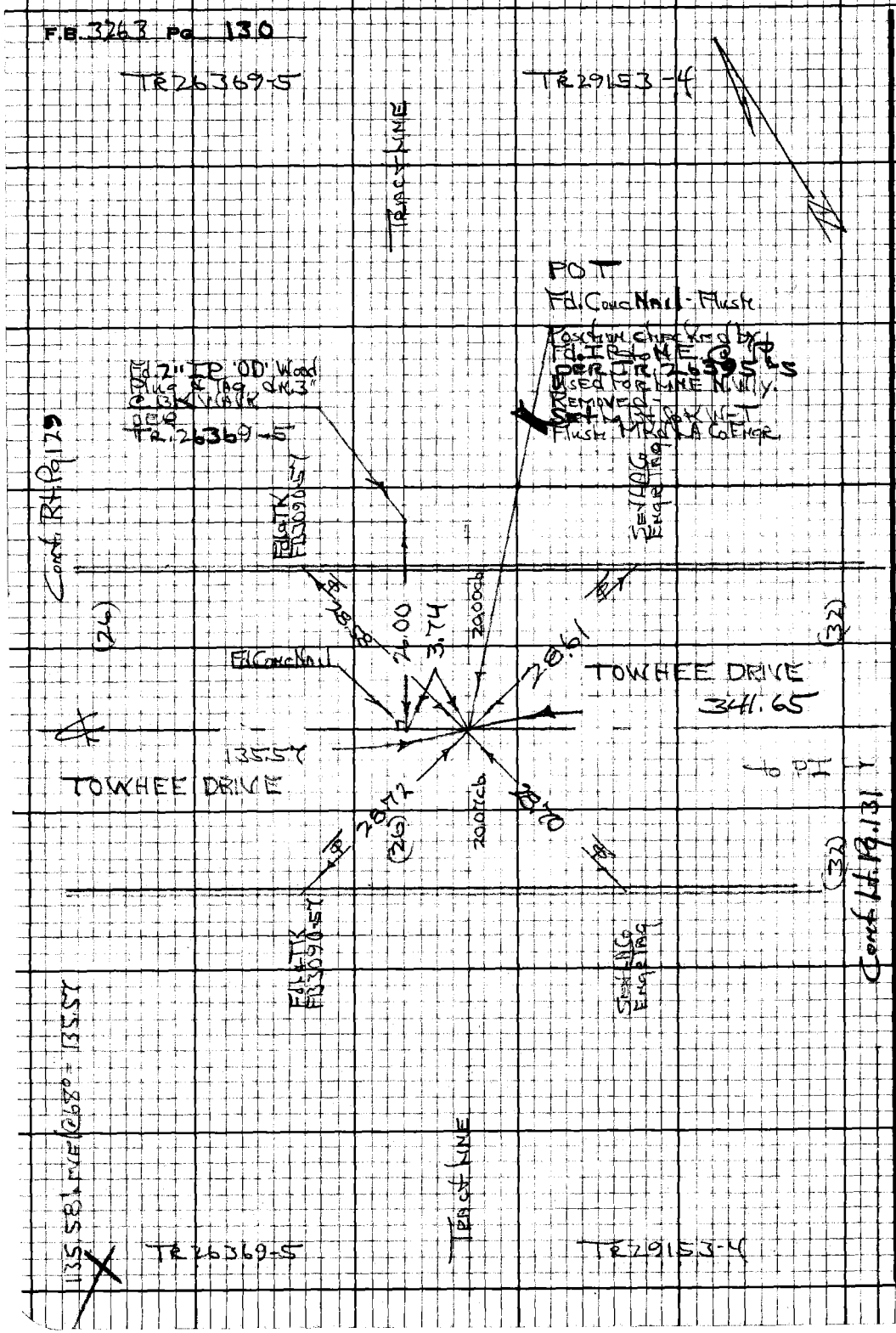

PLEASE RETURN TO
LOS ANGELES COUNTY ENGINEER
403 LOS ANGELES COUNTY ENGINEERING BLDG.

Do not extend this side of this line.

Note: Any Additions or Changes on this Sheet Must be Made or Circled in Red Ink With Date and Name of Person Making Change.

Notes Ck'd by	Survey of Old Topanga Mulholland
Map No.	JN 0303.00 Tape 201 Std 84 °F
Office Work	Surveyed by HHSpriggs
Checked	Notes HHS Date 1-71
Date	Indexed G.L. BALLI MAR 30 71

F.B. 3263 Pg 131
Area C
TR 29153-4

W.S. 60, C-4

341.71 LEVEL @ 56° = 341.65
118.84 " " 56° = 118.82
157.77 " " 56° = 157.74

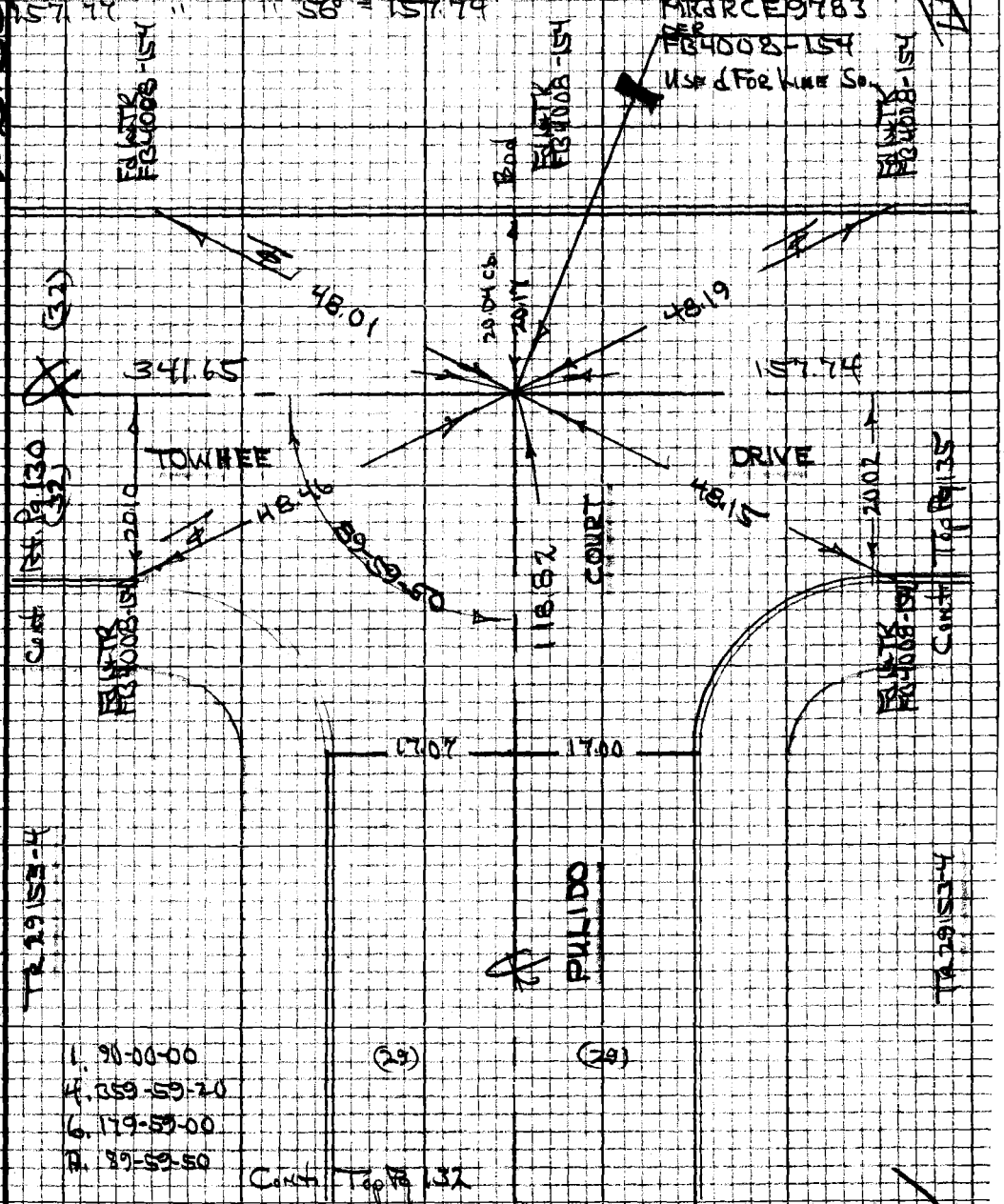

1. 90-00-00
4. 359-59-20
6. 179-59-00
A. 89-59-50

Cont Top Pg 132

Note: Any Additions or Changes on this Sheet Must be Made or Circled in Red Ink With Date and Name of Person Making Change

Do not extend this side of this line.

PLEASE RETURN TO
LOS ANGELES COUNTY ENGINEER
403 LOS ANGELES COUNTY ENGINEERING BLDG.

76P3098 CE #310 8-66

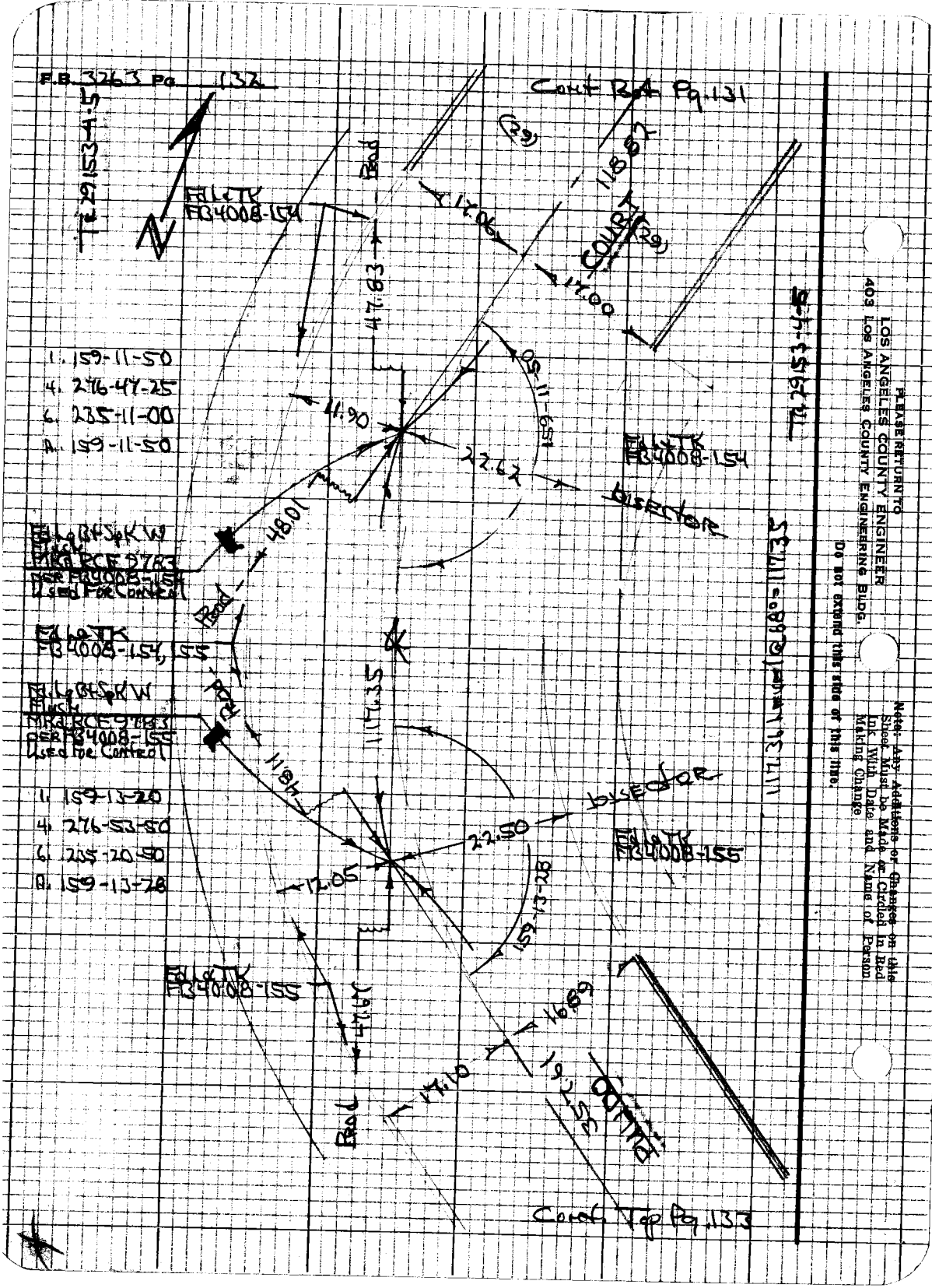

PLEASE RETURN TO
LOS ANGELES COUNTY ENGINEER
403 LOS ANGELES COUNTY ENGINEERING BLDG.

Do not extend this side of this line.

Note: Any Additions or Changes on this Sheet Must be Made or Circled in Red Ink With Date and Name of Person Making Change

Notes Ck'd by ________
Map No. ________
Office Work ________
Checked ________
Date ________

Survey of Old Topanga Mulholland
JN 030300 Tape 231 Std 84°F
Surveyed by
Notes HHS Date 1-91
Indexed G. E. GALLI MAR 30 '93

F.B. 3263 Pg. 133

Area E

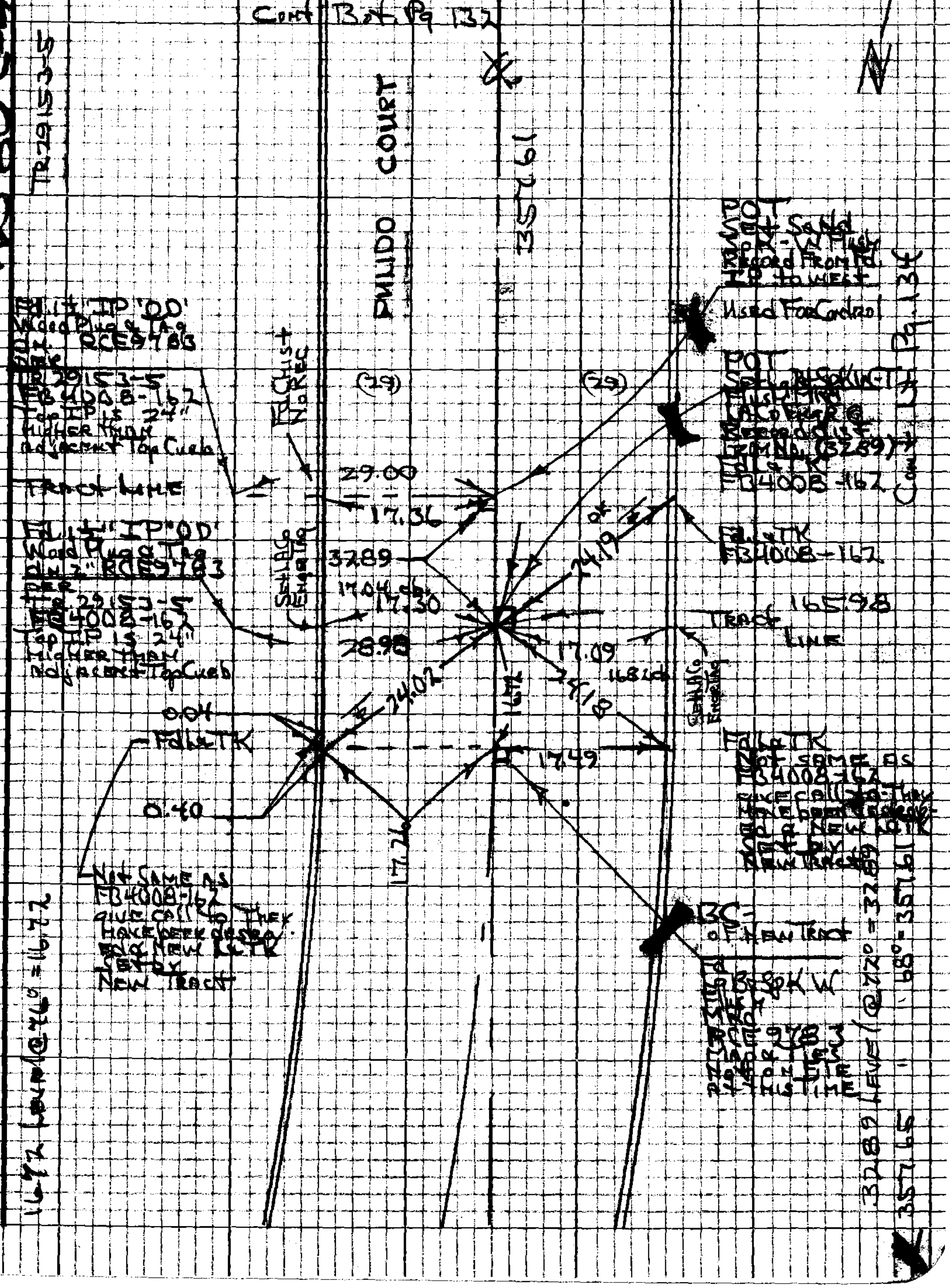

hs60

Note: Any Additions or Changes on this Sheet Must be Made or Circled in Red Ink With Date and Name of Person Making Change

Do not extend this side of this line.

PLEASE RETURN TO
LOS ANGELES COUNTY ENGINEER
403 LOS ANGELES COUNTY ENGINEERING BLDG.

76P309B CK 2310 8-58

F.B. 3263 Pg. 134

TR 29153-5

Cont. Rt. Pg 133

Back Lot Line

N

TR 29153-5

Cont. Lt. Pg 136

166.00 R.
165.98 M

Tract Line

0.07

Tract Line

Tract Line

SE Cor Lot 73
Fd Lg Bt Spk - W-T
Flush Mkd RCE 9783
on Middle of
Slope
TR 29153-5 calls for
2" IP but similar
situations were as
above - Lg Bt Spk in
lieu of

168.00 @ 8-52 @ 72° = 165.98 -
168.18 @ 9-15 @ 72° = 165.98 -

PLEASE RETURN TO
LOS ANGELES COUNTY ENGINEER
403 LOS ANGELES COUNTY ENGINEERING BLDG.

Do not extend this side of this line.

Note: Any Additions or Changes on this Sheet Must be Made or Circled in Red Ink With Date and Name of Person Making Change

Notes Ck'd by	Survey of Old Topanga Mulholland	F.B. 3263 Pg. 134
Map No.	JN 030300 Tape 231 Std 84 °F	Area A
Office Work	Surveyed by	
Checked	Notes	Date 1-76
Date	Indexed R. L. GALLI	

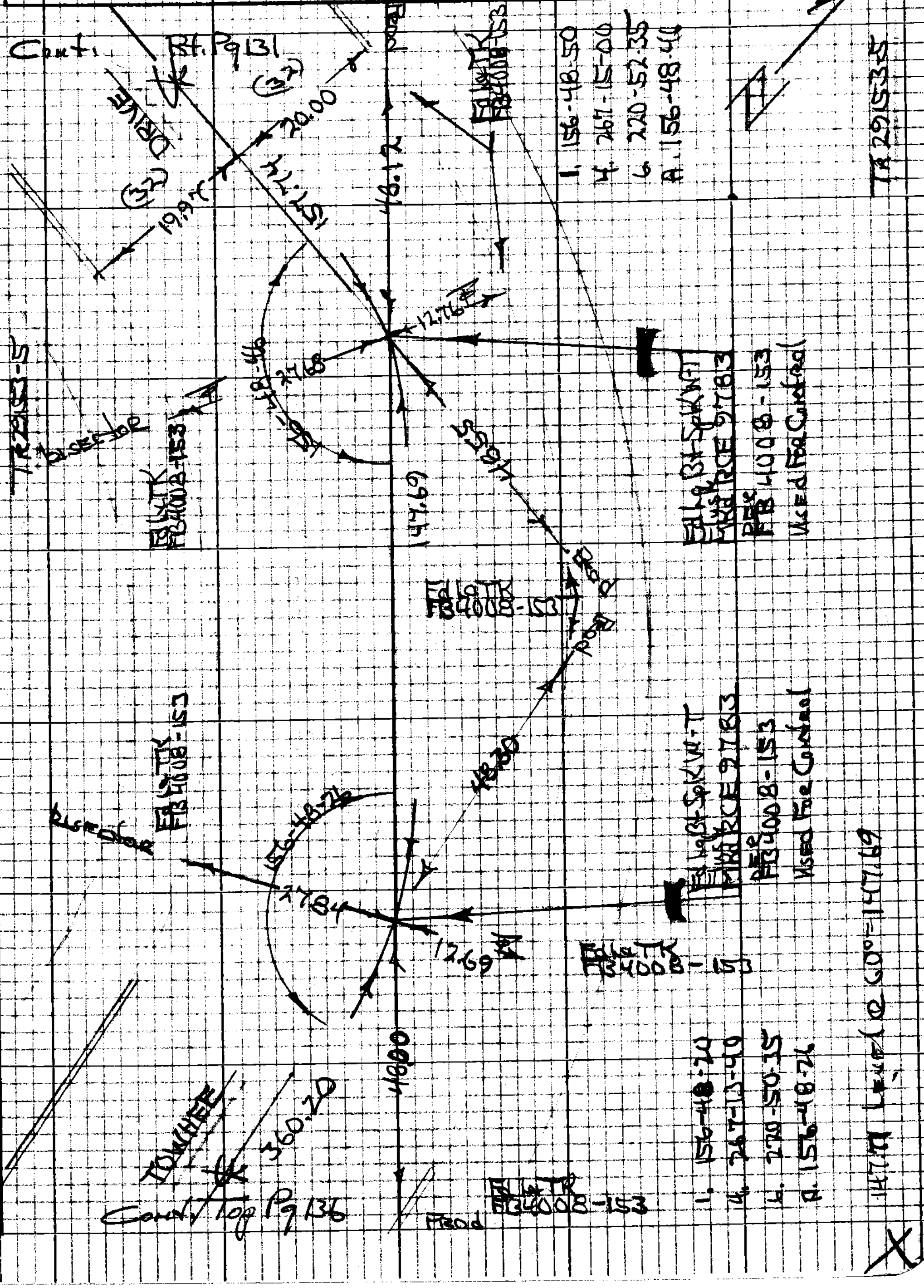

Note: Any Additions or Changes on this Sheet Must be Made or Circled in Red Ink With Date and Name of Person Making Change

Do not extend this side of this line.

PLEASE RETURN TO
LOS ANGELES COUNTY ENGINEER
403 LOS ANGELES COUNTY ENGINEERING BLDG.

76P309S CR #310 5-66

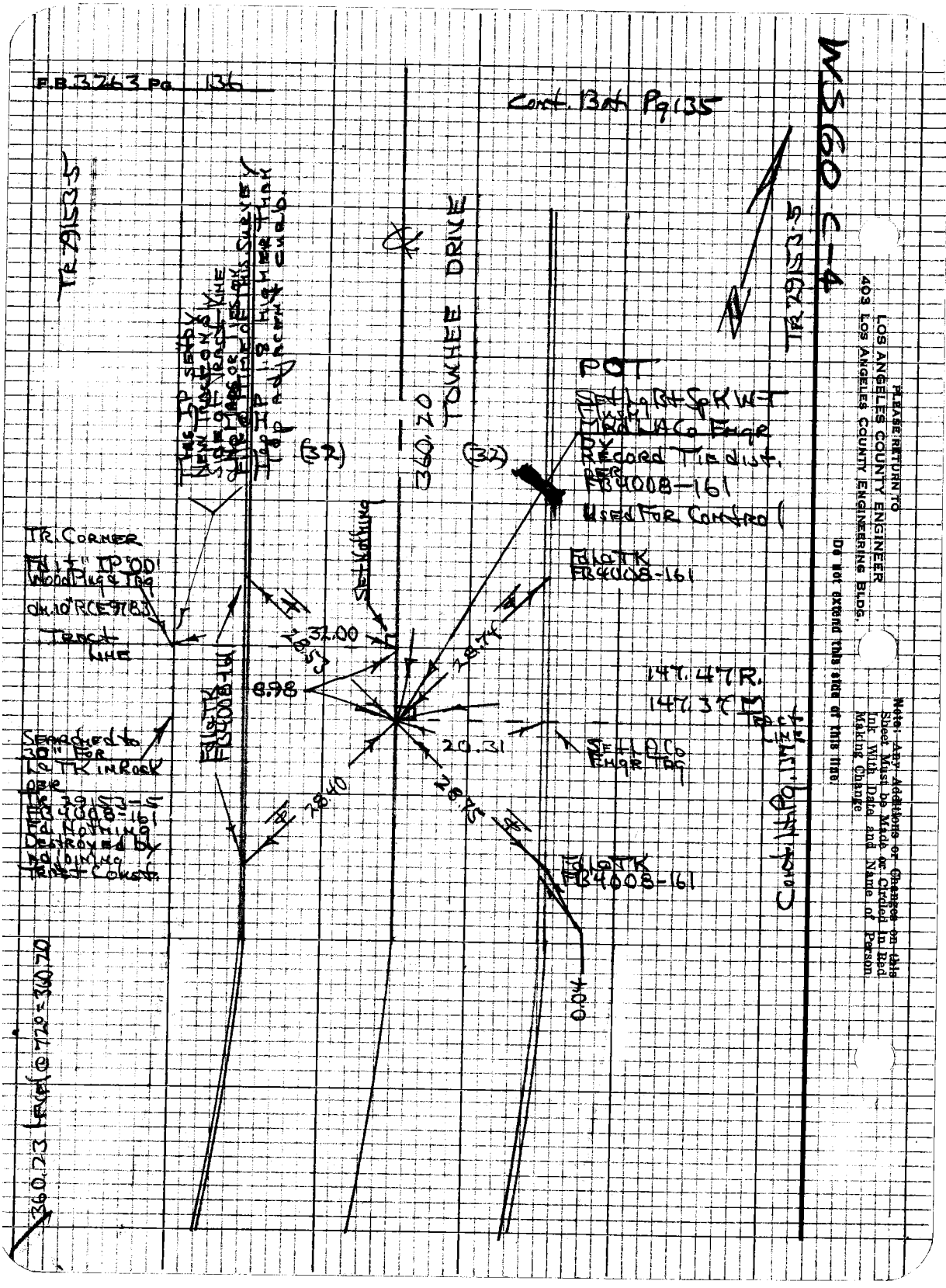
F.B. 3263 Pg. 136
Cont. Bot. Pg 135
WS 60 C-4
TR 29153-5
TOWHEE DRIVE
360.20
(32)
(32)
POT
Set Lg Bt Sp K W-T
Flush
Mrd LA Co Engr
By
Record Tie dist.
per
FB 4008-161
Used For Control
TR. CORNER
Fd 1½" IP 'OD'
Wood Plug & Tag
Dn. 10" RCE 9783
Tract Line
Set Nothing
32.00
28.53
28.74
8.98
147.47 R.
147.37 M
Tract Line
Fd LaTK
FB 4008-161
Set LA Co
Engr Tag
20.31
28.40
28.75
Searched to
30" For
LaTK in Rock
per
TR 29153-5
FB 4008-161
Fd. Nothing
Destroyed by
Adjoining
Tract Const.
Fd LaTK
FB 4008-161
0.04
360.23 Level @ 72° = 360.20
Cont. Lt. Pg. 137
PLEASE RETURN TO
LOS ANGELES COUNTY ENGINEER
403 LOS ANGELES COUNTY ENGINEERING BLDG.
Do not extend this side of this line.
Note: Any Additions or Changes on this Sheet Must be Made or Circled in Red Ink With Date and Name of Person Making Change

Notes Ck'd by	Survey of Old Topanga Mulholland
Map No.	JN 0303.00 Tape 231 Std 84°F
Office Work	Surveyed by H H Springs
Checked	Notes HHS Date 1-71
Date	Indexed G. E. GALLI MR 30 '71

F.B. 3263 Pg. 137

Area F

TR. 29153-5

Cont. Rt. Pg. 136

Set Chiset on Top Conc Hdwl @ Ends

4.90

2.77

147.47 R
147.37 M

TRACT LINE

SE Cor Lot 60
TR. CORNER

Fd. 1½" IP 'OD' Wood Plug & Tag

dn 12' RCE 9783
DEP
TR 29153-5
FB 4008-161

Top IP is 1.0' Lower Than Top adjacent Hdwl

147.39 Level @ 68° = 147.37
double chained
147.47 Record

Note: Any Additions or Changes on this Sheet Must be Made or Circled in Red Ink With Date and Name of Person Making Change

Do not extend this side of this line.

PLEASE RETURN TO
LOS ANGELES COUNTY ENGINEER
403 LOS ANGELES COUNTY ENGINEERING BLDG.

76P3098 CE #310 8-66

Notes Ck'd by	Survey of Old Topanga Multiplanes
Map No.	JN 0303.00 Tape 231 Std 84 °F
Office Work	Surveyed by HH Spriggs
Checked	Notes HHS Date 1-41
Date	Indexed [illegible] 30 '71

F.B. 3263 PG 139

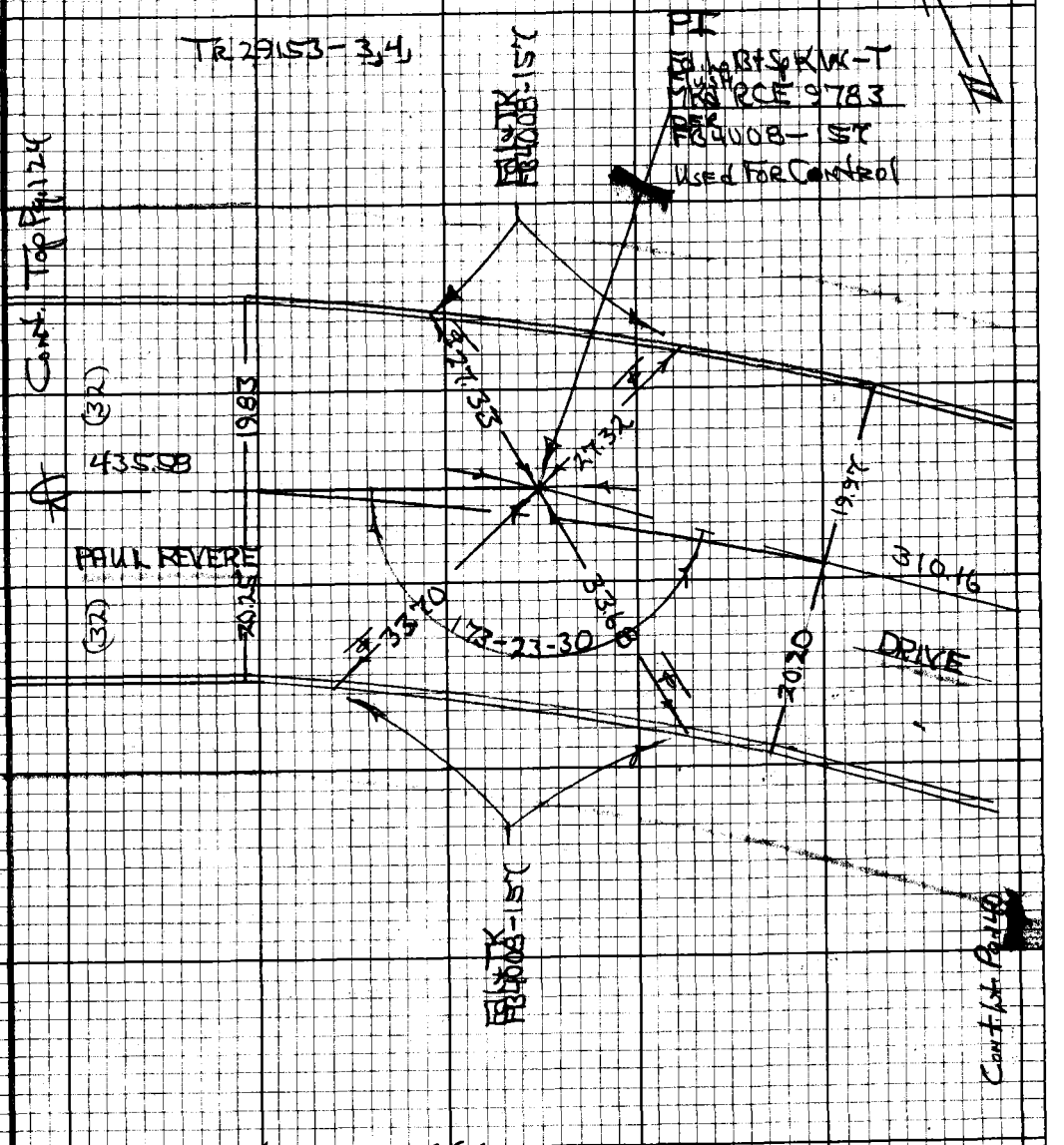

74.45 Level @ 82° = 74.45
236.60 @ 4-56 @ 78° = 235.71
Total 310.16
208.71 @ 7-30 @ 84° = 206.91
229.66 @ 5-20 @ 84° = 228.67
Total 435.58

1. 173-23-25
4. 333-34-00
6. 320-21-00
A. 173-23-30

TR 29153-3,4,

Note: Any Additions or Changes on this Sheet Must be Made or Circled in Red Ink With Date and Name of Person Making Change.

Do not extend this side of this line.

PLEASE RETURN TO
LOS ANGELES COUNTY ENGINEER
403 LOS ANGELES COUNTY ENGINEERING BLDG.

76F3098 CE#310 9-67

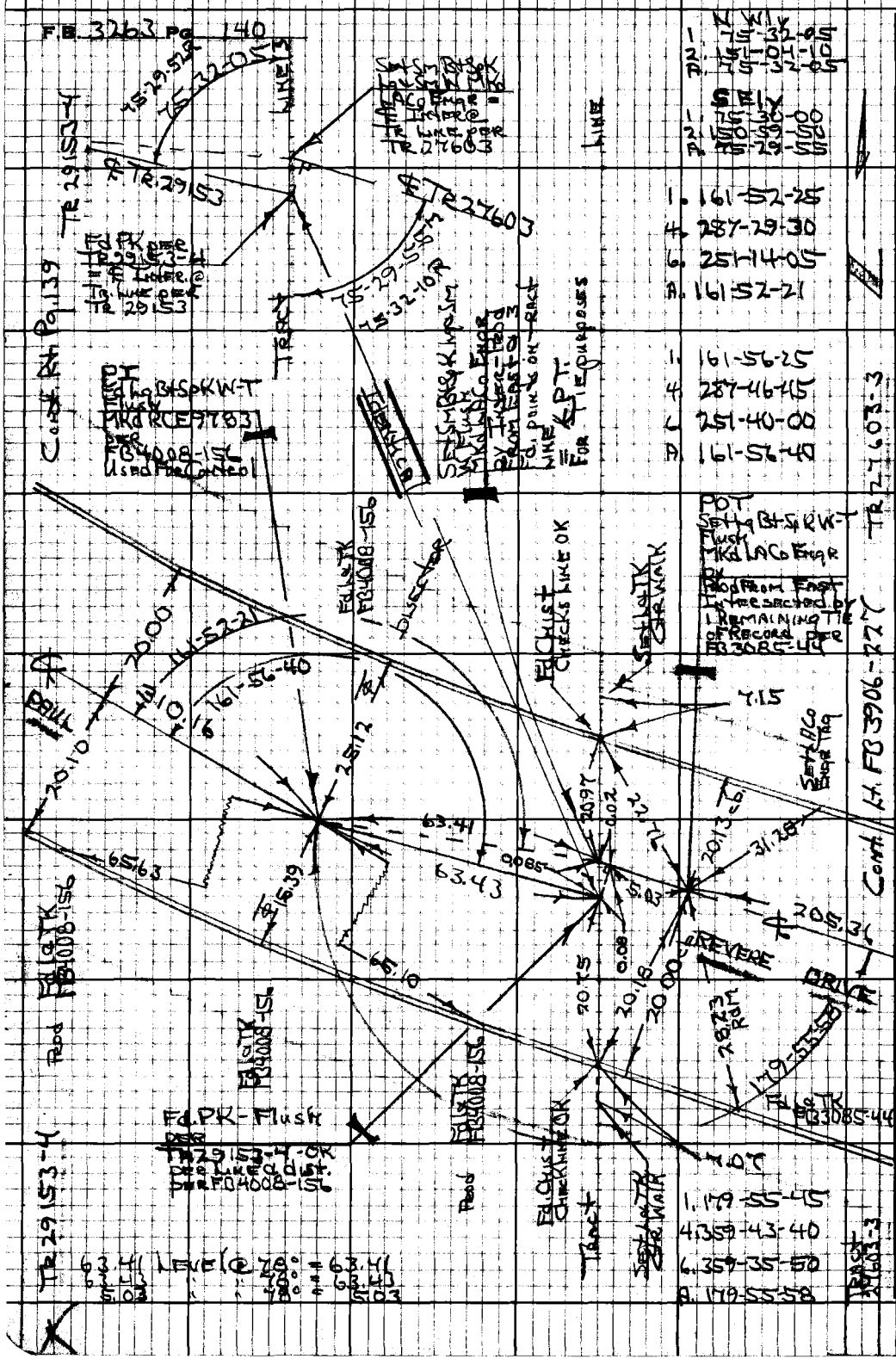

PLEASE RETURN TO
LOS ANGELES COUNTY ENGINEER
403 Los Angeles County Engineering Bldg.

Do not extend this side of this line.

Note: Any Additions or Changes on this Sheet Must be Made or Circled in Red Ink With Date and Name of Person Making Change.

Notes Ck'd by	Survey of Old Topanga Mulholland
Map No.	JN 0303.00 Tape 231 Std 84°F
Office Work	Surveyed by H.H. Spriggs
Checked	Notes AHS Date 3-71
Date	Indexed O.J. (GALL) [illegible]

F.B. 3263 Pg. 145
Area ℄

JN 0303.00

OLD TOPANGA-MULHOLLAND AREA ℄

Geodetic Tie to above job @
N. Wly Corner of Survey Limits

Note:
For Geodetic tie to above job @
East central area
See FB 3167-145, 147, 146, 148,

H.H. Spriggs
J.T. Falsey
P.L. Beasley
J.J. Sykes

Note: Any Additions or Changes on this Sheet Must be Made or Circled in Red Ink With Date and Name of Person Making Change

Do not extend this side of this line.

PLEASE RETURN TO
LOS ANGELES COUNTY ENGINEER
403 LOS ANGELES COUNTY ENGINEERING BLDG.

76P3095 CE #310 5-66

F.B. 3263 Pg. 146

Notes Ck'd by	Survey of Old Topanga-Mulholland
Map No.	JN 030300 Tape 231 Std 84 °F
Office Work	Surveyed by H.A. Spriggs
Checked	Notes HAS Date 3-3-71
Date	Indexed G.G. GAIL 30

FB 3263 Pg. 147

Cont Bot Pg. 148

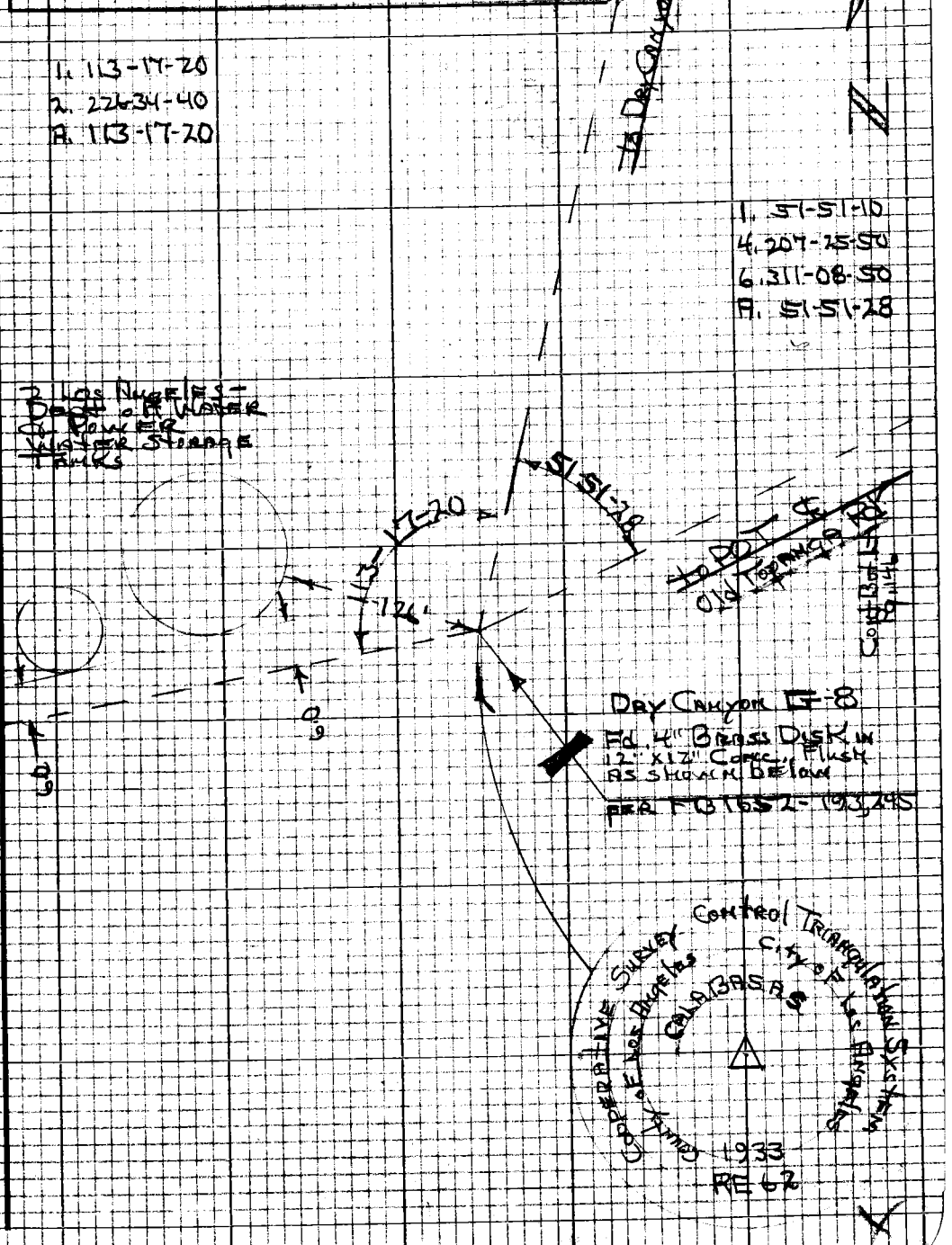

Note: Any Additions or Changes on this Sheet Must be Made or Circled in Red Ink With Date and Name of Person Making Change

Do not extend this side of this line.

PLEASE RETURN TO
LOS ANGELES COUNTY ENGINEER
403 LOS ANGELES COUNTY ENGINEERING BLDG.

76P3098 CE #310 8-66

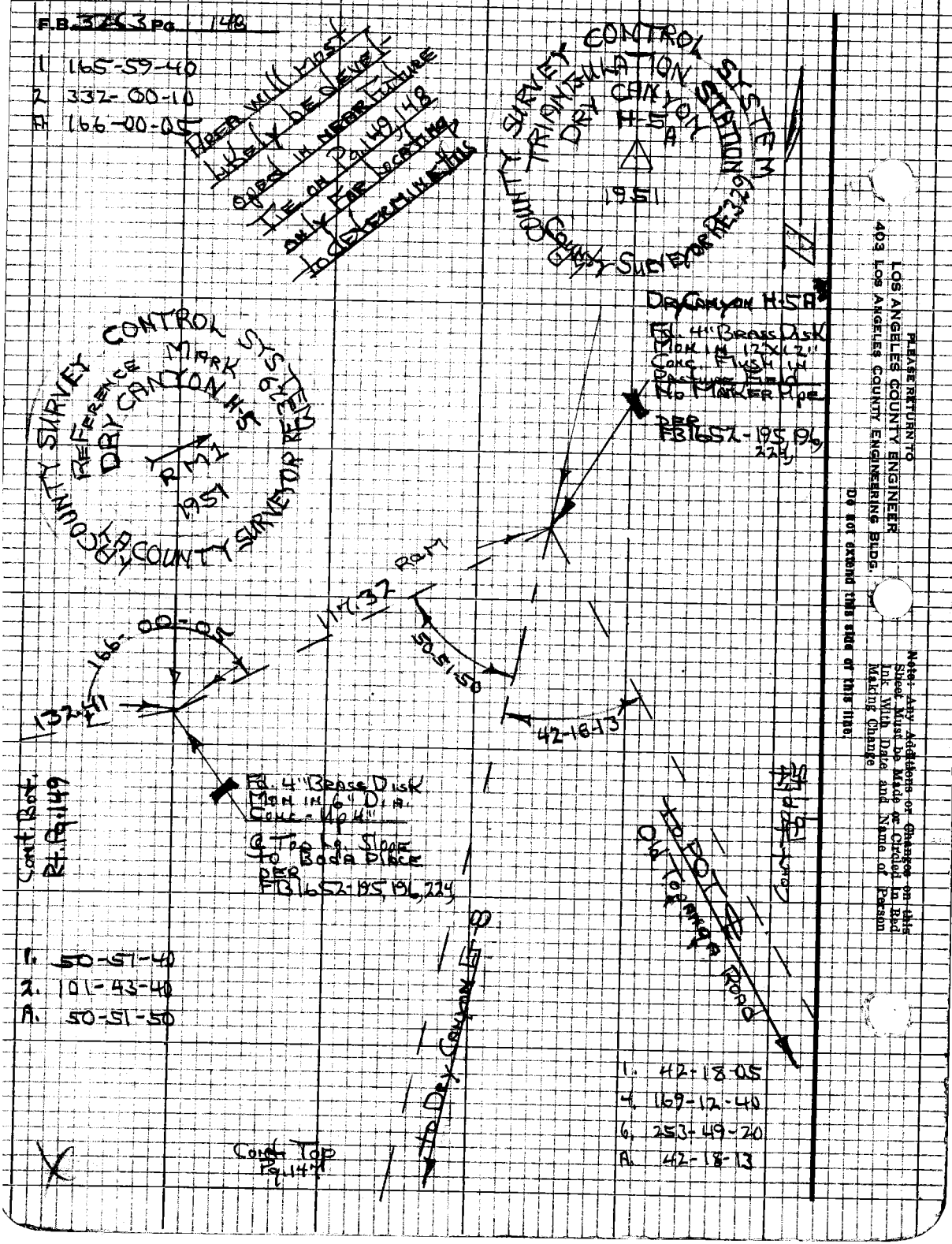
F.B. 3263 Pg. 148
1 165-59-40
2 332-00-10
A 166-00-05
Area will most likely be developed in near future Tie on Pg. 149, 148 only for locating to determine this
COUNTY SURVEY CONTROL SYSTEM
TRIANGULATION STATION
DRY CANYON H-5A
1951
COUNTY SURVEYOR RE 3296
Dry Canyon H-5A
Fd. 4" Brass Disk Mon in 12"x12" Conc. Flush in Pasture Field No Marker Pipe
PER FB 1652-195, 196, 224
COUNTY SURVEY CONTROL SYSTEM
REFERENCE MARK
DRY CANYON H-5
RM 1
1951
COUNTY SURVEYOR RE 3296
117.32 RAM
166-00-05
132.41
50-51-50
42-18-13
Fd. 4" Brass Disk Mon in 6" Dia. Conc. Up 4"
@ Top Lg. Slope to Boda Place
PER FB 1652-195, 196, 224
Cont. Bot. Rt. Pg. 149
1. 50-51-40
2. 101-43-40
A. 50-51-50
To Dry Canyon E-8
To Old Topanga Road
Cont. Top Pg. 147
1. 42-18-05
4. 169-12-40
6. 253-49-20
A. 42-18-13
PLEASE RETURN TO
LOS ANGELES COUNTY ENGINEER
403 LOS ANGELES COUNTY ENGINEERING BLDG.
Do not extend this side of this line.
Note: Any Additions or Changes on this Sheet Must be Made or Circled in Red Ink With Date and Name of Person Making Change

Notes Ck'd by	Survey of Old Topanga-Mulholland
Map No.	JN0303.00 Tape 231 Std 84 °F
Office Work	Surveyed by HHS Jose 1995
Checked	Notes HHS Date 3-3-7
Date	Indexed G. L. GANN MR 30 '77

F.B. 3263 Pg. 149

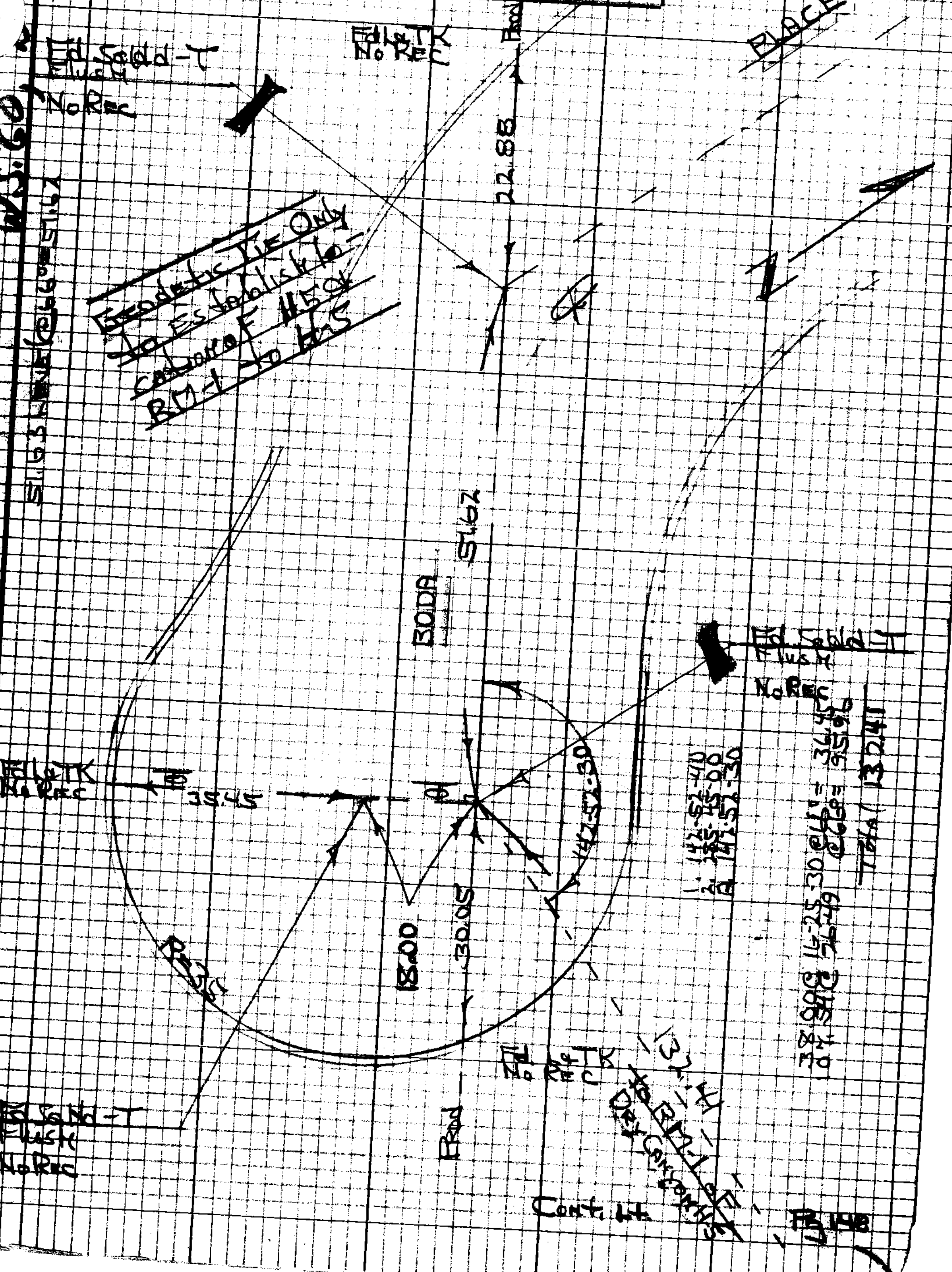

PLEASE RETURN TO LOS ANGELES COUNTY ENGINEER LOS ANGELES COUNTY ENGINEERING BLDG.

Note: Any Additions or Changes on this Sheet Must be Made & Circled in Red Ink With Date and Name of Person Making Change

Do not extend this side of this line.

WS 60

FB 148