by

Survey of
JN Tape Std °F
Surveyed by
Notes Date
Indexed

F.B. 3275 Pg.

Job	Description
	FLORAL DRIVE 0303.00
Index	
C.L.	Centerline survey.

Microfilmed Jan 85

GARCIA 1413

Notes Ck'd by M. OSHITA	Survey of FLORAL DR.	F. B. 3275 PG. 5
Map No.	JN 0303.00 Tape 0213 Std 68 °F	
Office Work	Surveyed by L.L. BROWN	
Checked	Notes L.L. BROWN Date 2-9-66	
Date	Indexed C. J. GAME	

FLORAL DRIVE
CITY TERRACE AREA

J.N. 0303.00

CENTERLINE SURVEY

REFS.

F.B. 1804
F.B. 3156
F.B. 3261

RD. DEPT. F.Books

F.B. 160
F.B. 386
F.B. F.C.426
F.B. Z-381

PARTY

BROWN, L.L.
HARRINGTON, P.
FALSET, J.
MOODYMAN, W.

Note: Any Additions or Changes on This Sheet Must be Made or Circled in Red Ink With Date and Name of Person Making Change.

Do not extend this side of this line.

PLEASE RETURN TO
LOS ANGELES COUNTY ENGINEER
403 Los Angeles County Engineering Bldg.

76F309S CE#310 1-65

F. B. 3275 PG 6

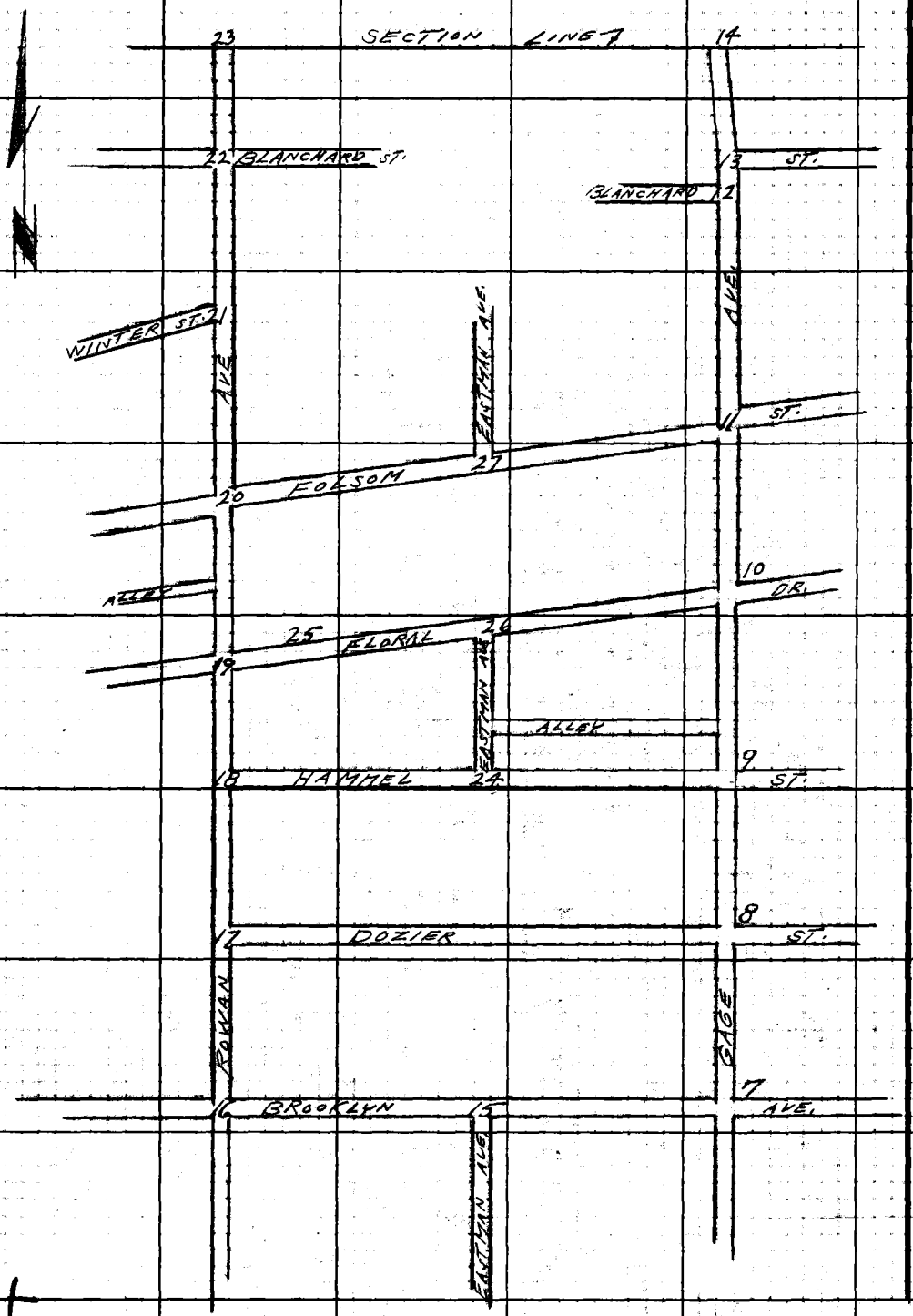

PLEASE RETURN TO
LOS ANGELES COUNTY ENGINEER
403 Los Angeles County Engineering Bldg.
Do not extend this side of this line.

Note: Any Additions or Changes on This Sheet Must be Made or Circled in Red Ink With Date and Name of Person Making Change.

Notes Ck'd by M. OSHITA	Survey of FLORAL DR.	F. B. 3275 PG. 7
Map No.	JN 0303.00 Tape 0213 Std 68 °F	
Office Work	Surveyed by L. L. BROWN	
Checked	Notes L. L. BROWN Date 2-7-66	
Date	Indexed C. J. GALLI	

7-E-1

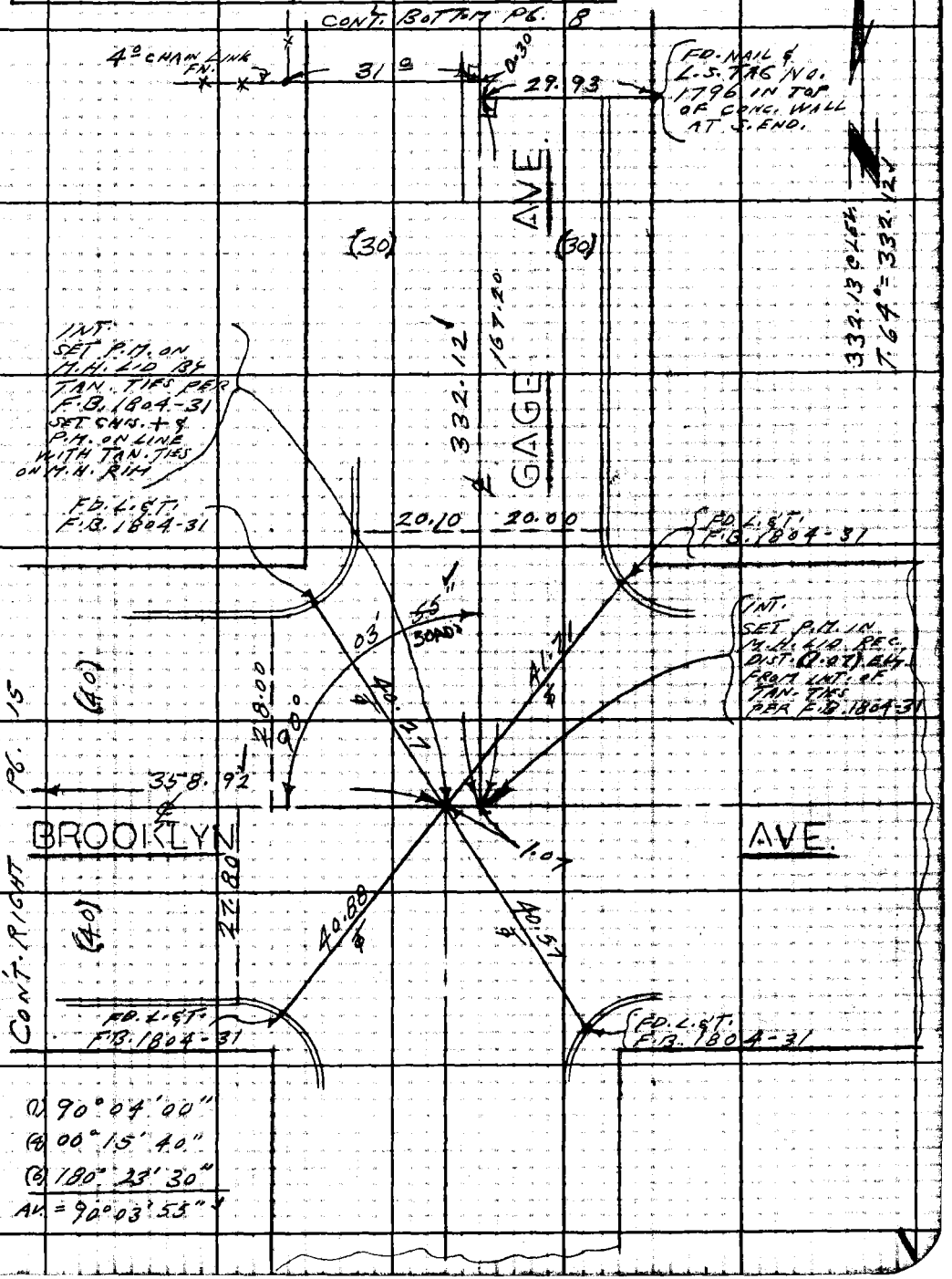

Note: Any Additions or Changes on This Sheet Must be Made or Circled in Red Ink With Date and Name of Person Making Change.

Do not extend this side of this line.

PLEASE RETURN TO
LOS ANGELES COUNTY ENGINEER
403 LOS ANGELES COUNTY ENGINEERING BLDG.

76F309S CE# 310 1-65

F. B. 3275 PG 8

CONT. BOTTOM PG. 9

7-E-1

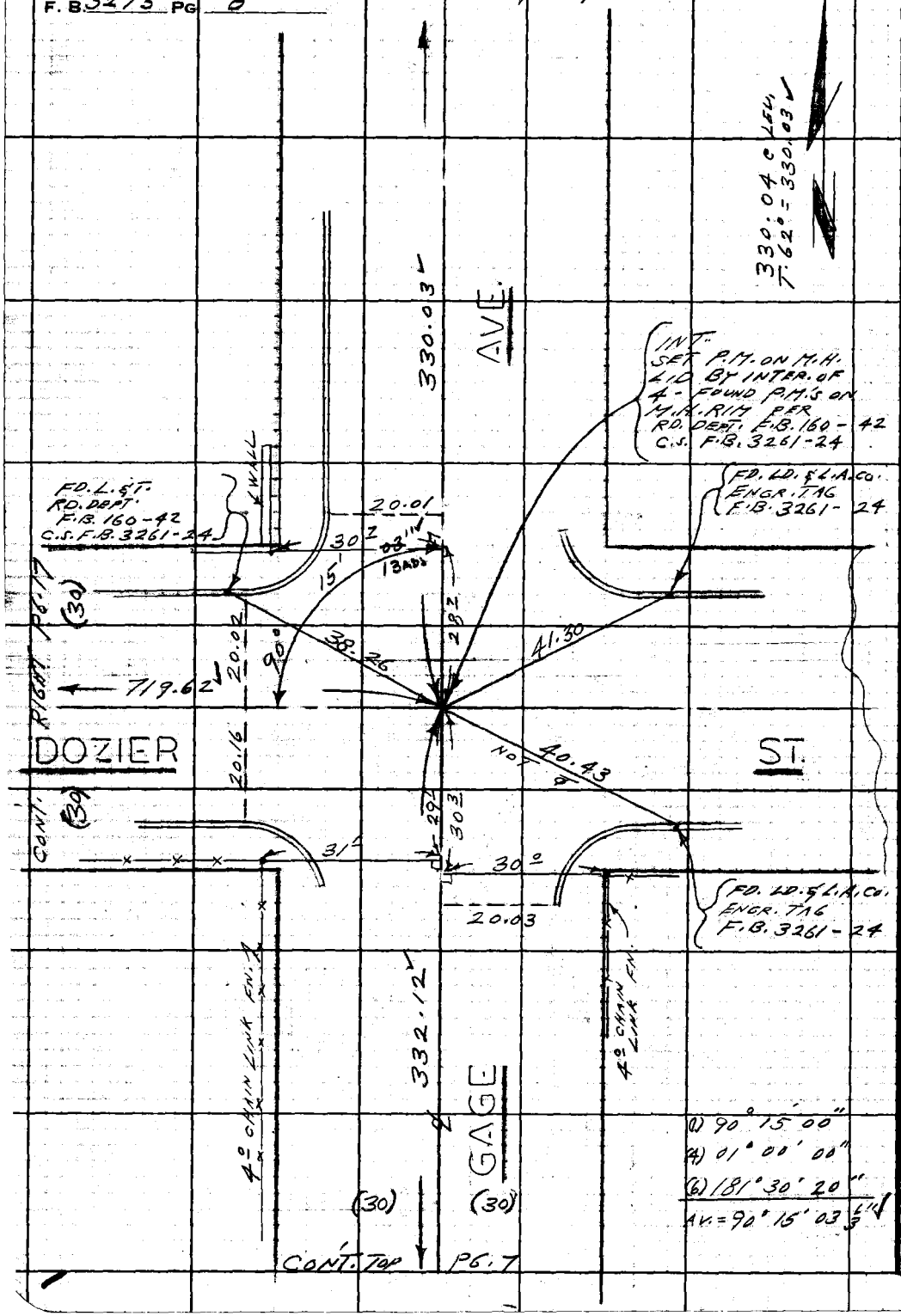

CONT. TOP PG. 7

PLEASE RETURN TO
LOS ANGELES COUNTY ENGINEER
403 LOS ANGELES COUNTY ENGINEERING BLDG.
Do not extend this side of this line.
Note: Any Additions or Changes on This Sheet Must be Made or Circled in Red Ink With Date and Name of Person Making Change.

7-E-1

Notes Ck'd by M. OSHITA	Survey of FLORAL DR.
Map No.	JN 0303.00 Tape 0213 Std 68 °F
Office Work	Surveyed by L.L. BROWN
Checked	Notes L.L. BROWN Date 2-9-66
Date	Indexed C. J. GALLI

F. B. 3275 PG. 9

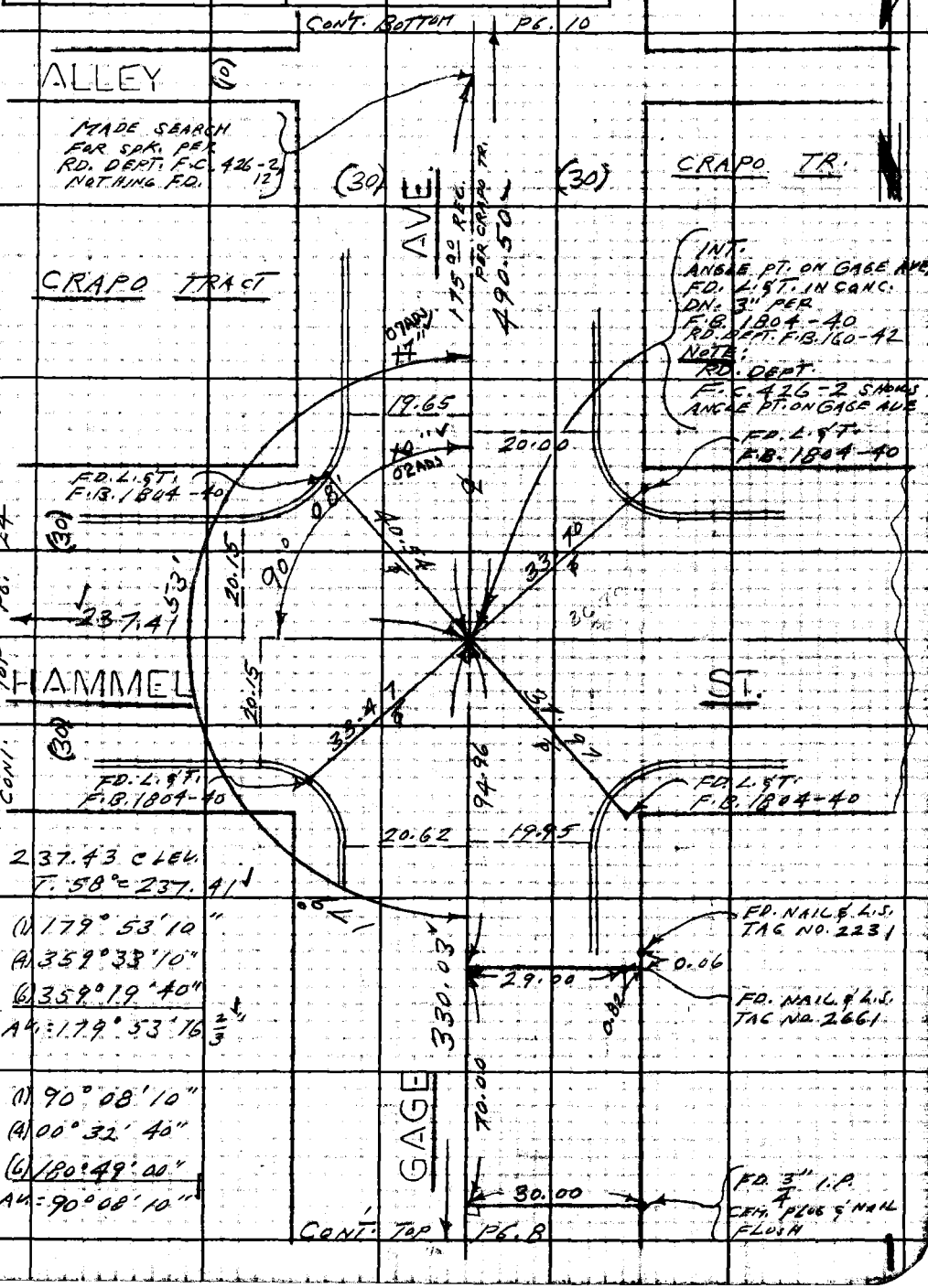

Note: Any Additions or Changes on This Sheet Must be Made or Circled in Red Ink With Date and Name of Person Making Change.

Do not extend this side of this line.

PLEASE RETURN TO
LOS ANGELES COUNTY ENGINEER
403 Los Angeles County Engineering Bldg.

76F309S CE#310 1-65

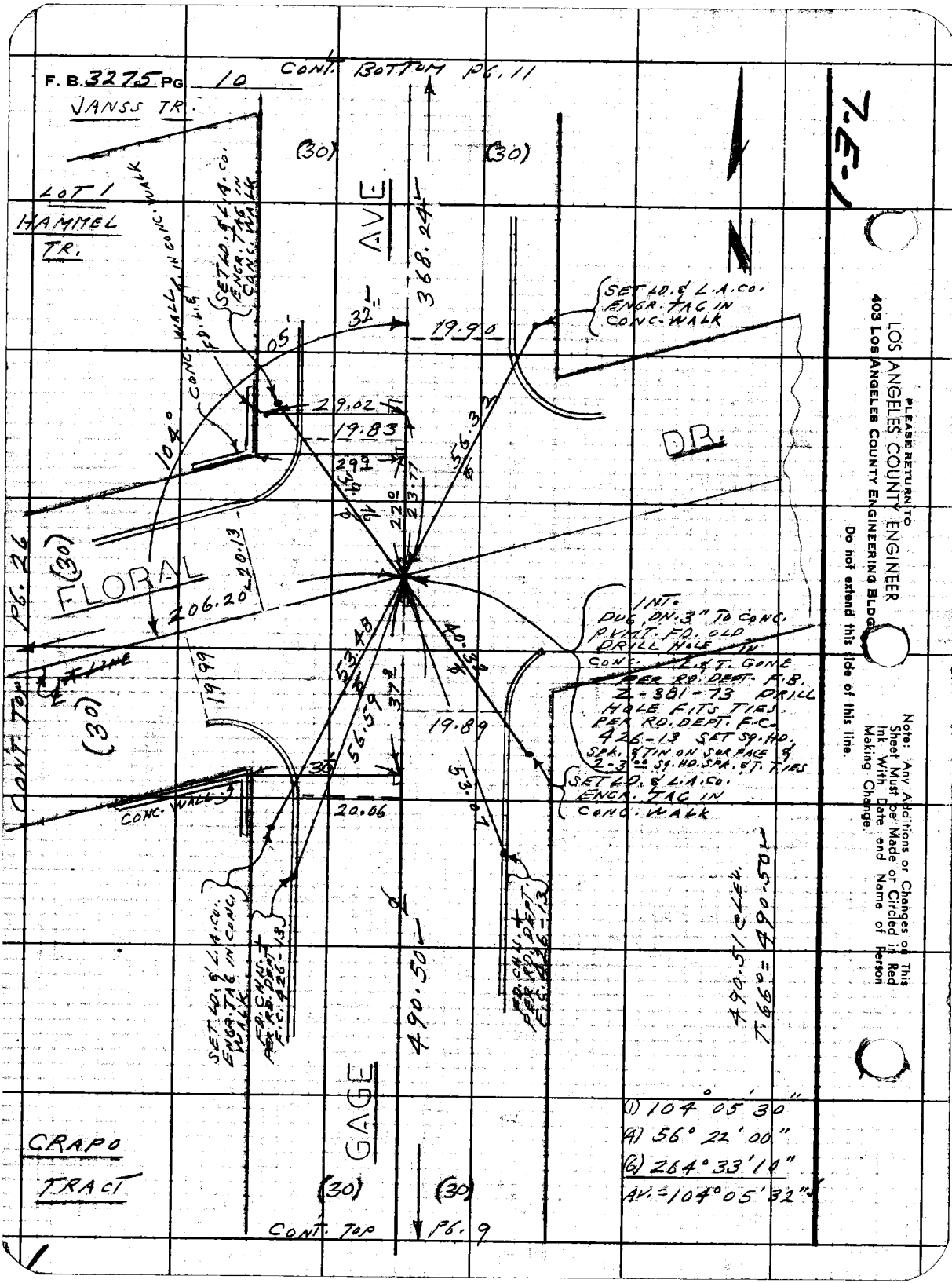
F. B. 3275 PG 10
CONT. BOTTOM PG. 11
JANSS TR.
LOT 1
HAMMEL TR.
(30)
(30)
AVE
368.24
SET LD. & L.A. CO. ENGR. TAG IN CONC. WALK
CONC. WALL
FD. L.&T. IN CONC. WALK
SET LD. & L.A. CO. ENGR. TAG IN CONC. WALK
32
19.90
05
29.02
19.83
104°
56.32
DR.
FLORAL
206.20
20.13
PG. 26
(30)
CONT. TOP
(30)
53.48
40.32
56.59
19.89
19.99
30
20.06
53.07
CONC. WALL
INT. DUG DN. 3" TO CONC. PVMT. FD. OLD DRILL HOLE IN CONC. L.&T. GONE PER RD. DEPT. F.B. Z-381-73 DRILL HOLE FITS TIES PER RD. DEPT. F.C. 426-13 SET SQ. HD. SPK. & TIN ON SURFACE & 2-3.00 SQ. HD. SPK. & T. TIES
SET LD. & L.A. CO. ENGR. TAG IN CONC. WALK
SET LD. & L.A. CO. ENGR. TAG IN CONC. WALK
FD. CHIS. + PER RD. DEPT. F.C. 426-13
FD. CHIS. + PER RD. DEPT. F.C. 426-13
490.50
490.51 ELEV.
T. 66° = 490.50
GAGE
(1) 104° 05' 30"
(4) 56° 22' 00"
(6) 264° 33' 10"
AV. = 104° 05' 32"
CRAPO TRACT
(30)
(30)
CONT. TOP PG. 9
7-E-1
PLEASE RETURN TO
LOS ANGELES COUNTY ENGINEER
403 LOS ANGELES COUNTY ENGINEERING BLDG.
Do not extend this side of this line.
Note: Any Additions or Changes on This Sheet Must be Made or Circled in Red Ink With Date and Name of Person Making Change.

7-E-1

Notes Ck'd by M. OSHITA
Map No.
Office Work
Checked
Date

Survey of FLORAL DR.
JN 0303.00 Tape 0213 Std. 68 °F
Surveyed by L. L. BROWN
Notes L. L. BROWN Date 2-10-66
Indexed C. J. GALLI

F. B. 3275 PG. 11

CONT. BOTTOM PG. 12

JANSS TRACT

INT. FD. L.&T. ON 3" IN CONC. PER RD. DEPT. Z 381-88 F.B. 386-69 SET 2-3.00 SQ. WD. SPK. & TIN SURFACE TIES

FD. L.&T. RD. F.B. Z-381-88

FD. L.&T. RD. F.B. Z-381-88

FD. L.&T. RD. F.B. Z-381-88

FD. L.&T. RD. F.B. Z-381-88

FD. L.&T. RD. F.B. Z-381-88

FD. N.&L.S. TAG (BONE) 2348

FD. L.&T. CO. ENGR. TAG F.B. 3261-27

FD. L.&T. F.B. 3261-27

INT. FD. L.&T. ON 3" IN CONC. PVMT. PER RD. DEPT. F.B. 386-69 SET 2-3.00 SQ. WD. SPK. & TIN SURFACE TIES.

FD. N.&L.S. TAG NO. 2279

FD. N.&L.S. TAG (BONE) NO. 2348

FD. L.&T. CO. ENGR. TAG F.B. 3261-27

FD. L.&T. CO. ENGR. TAG F.B. 3261-27

4' CHAIN LINK FN.

(NOT BUILT)

AVE.

FOLSOM

A LINE

GAGE

368.02

368.24

368.26 @ LAT. 75°53' = 42.37'

T. 58'4" 368.24

219.13

86.38

150.91

47.20

53.20

75-52-08

19.83

29.46

28.04

(1) 75° 53' 20"
(4) 303° 33' 20"
(6) 95° 20' 20"
AV. = 75° 53' 23"

CONT. TOP. PG. 10

CONT. MAP PG. 27

3943

Note: Any Additions or Changes on this Sheet Must be Made or Circled in Red Ink. With Date and Name of Person Making Change.

Do not extend this side of this line.

PLEASE RETURN TO
LOS ANGELES COUNTY ENGINEER
403 LOS ANGELES COUNTY ENGINEERING BLDG.

36F309S CE#310 1-65

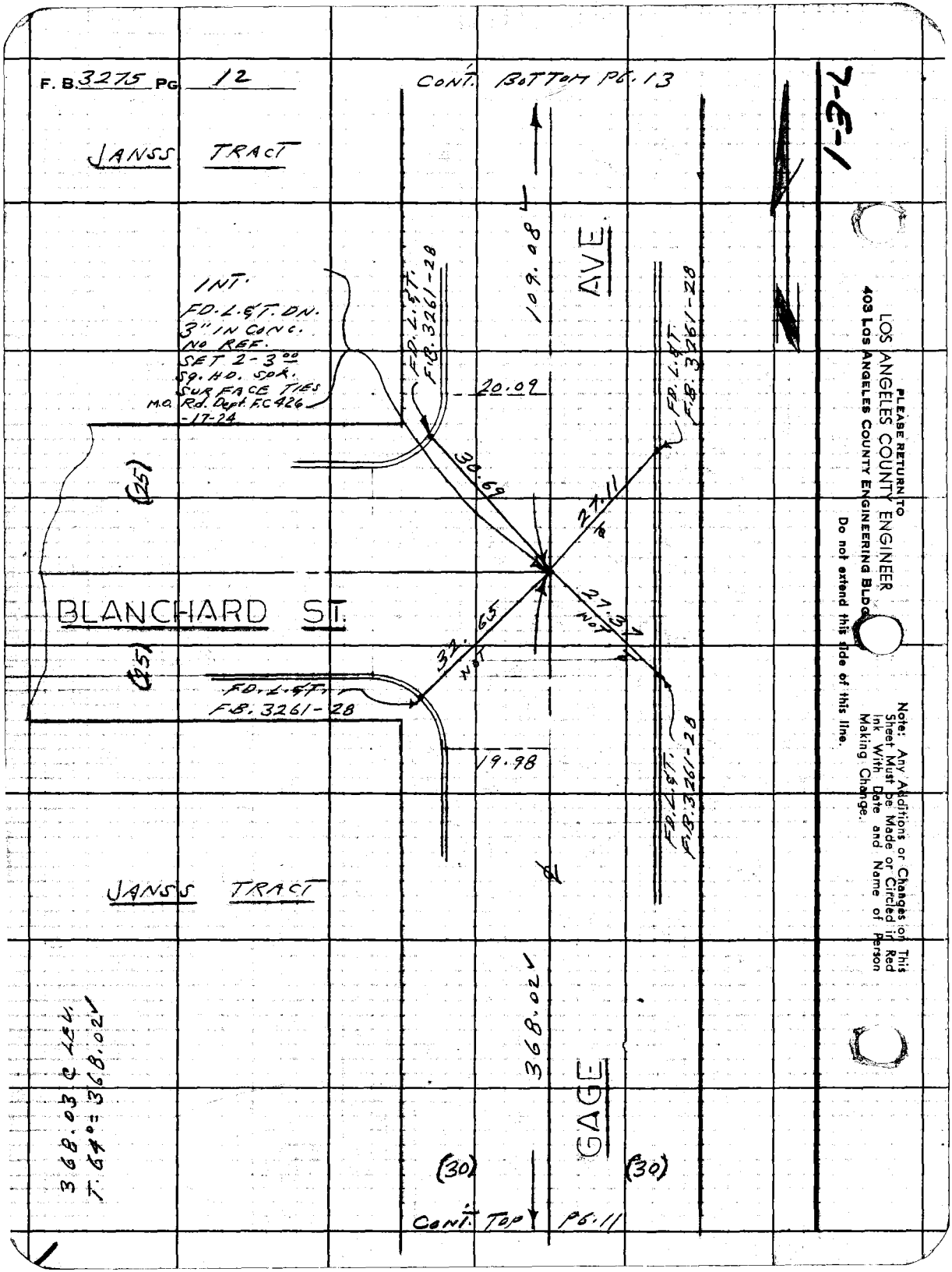
F. B. 3275 PG 12
CONT. BOTTOM PG. 13
JANSS TRACT
INT.
FD. L. & T. DN.
3" IN CONC.
NO REF.
SET 2-3⁰⁰
SQ. HD. SPK.
SURFACE TIES
M.O. Rd. Dept. F.C 426
-17-24
FD. L. & T.
F.B. 3261-28
109.08
AVE.
20.09
30.69
27.11
27.37
NOT
32.65
NOT
(25)
BLANCHARD ST.
FD. L. & T.
F.B. 3261-28
19.98
JANSS TRACT
368.02
GAGE
(30)
(30)
CONT. TOP PG. 11
368.03 ℄ LEV.
T. 64° = 368.02
1-3-L
PLEASE RETURN TO
LOS ANGELES COUNTY ENGINEER
403 LOS ANGELES COUNTY ENGINEERING BLDG.
Do not extend this side of this line.
Note: Any Additions or Changes on This Sheet Must be Made or Circled in Red Ink With Date and Name of Person Making Change.

76F309S CE#310 1-65

PLEASE RETURN TO
LOS ANGELES COUNTY ENGINEER
403 LOS ANGELES COUNTY ENGINEERING BLDG.

Note: Any Additions or Changes on This Sheet Must be Made or Circled in Red Ink With Date and Name of Person Making Change.

Do not extend this side of this line.

7E-1

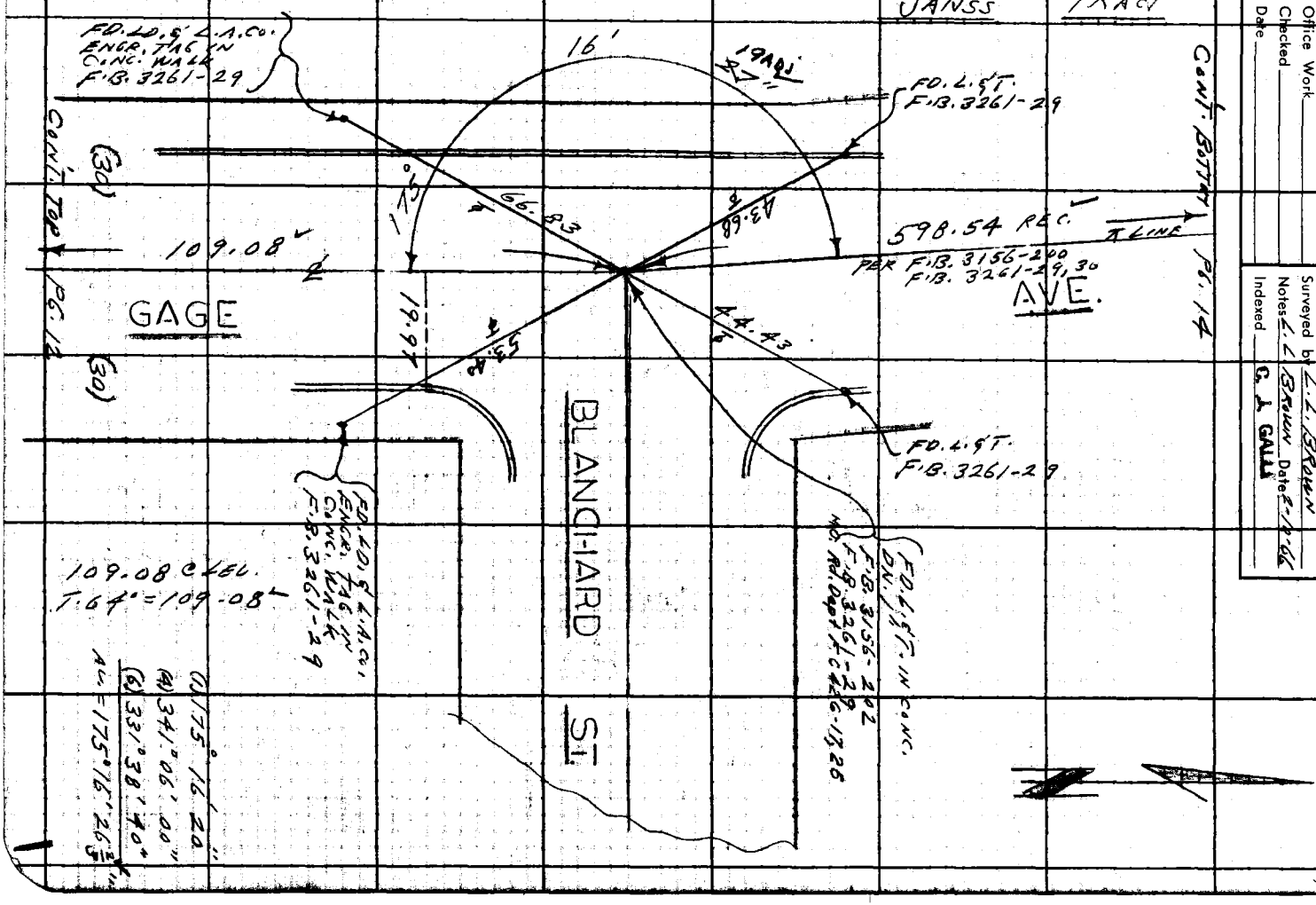

Notes Ck'd by M. OSHITA
Mdp No.
Office Work
Checked
Date

Survey of FLORAL DR.
JN 0303.40 Tape 0213 Std. 68 °F
Surveyed by L. L. BROWN
Notes L. L. BROWN Date 5-17-66
Indexed G. J. GALLI

F. B. 3275 PG. 13

F. B. 3275 PG. 14

7-E-1

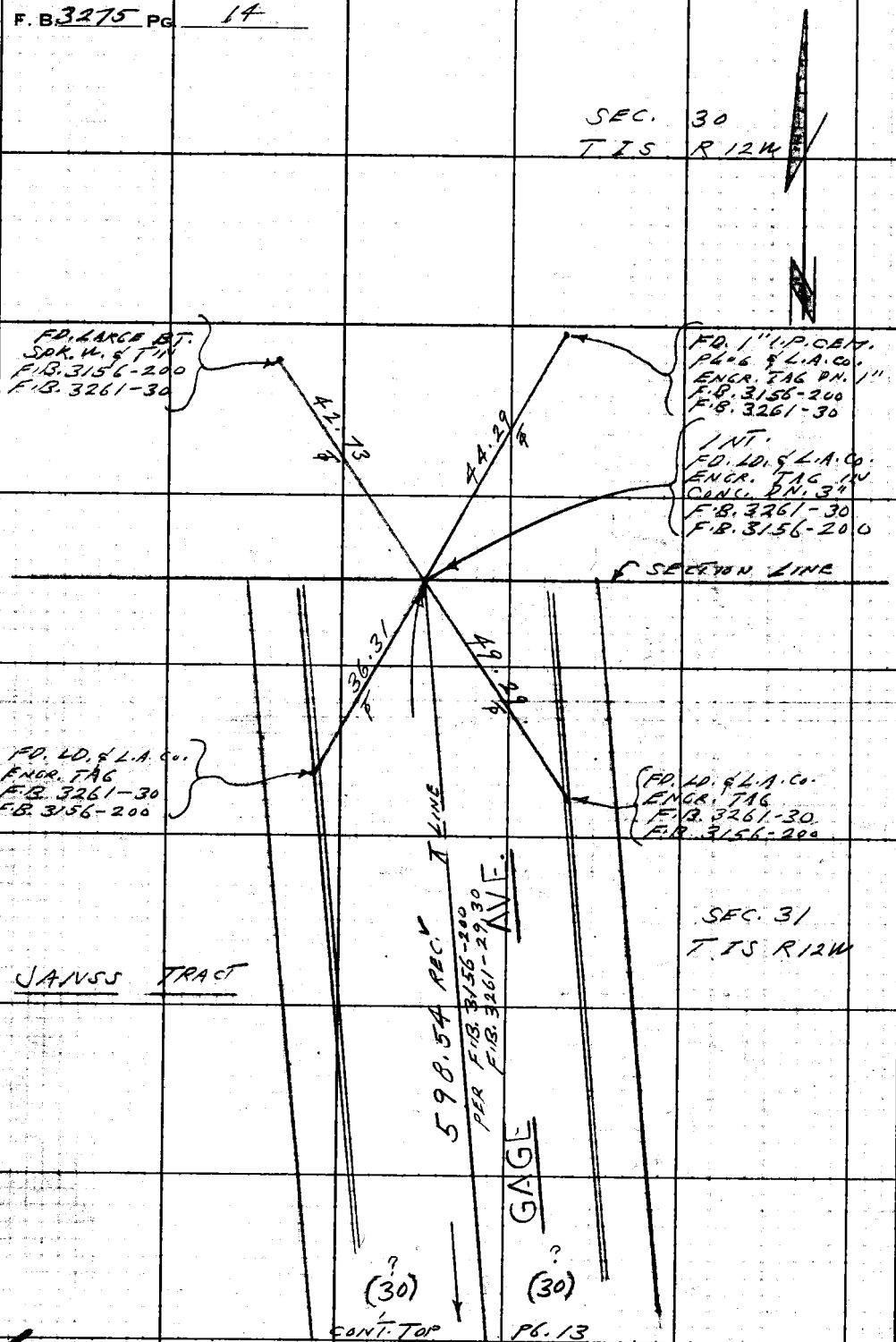

PLEASE RETURN TO
LOS ANGELES COUNTY ENGINEER
403 LOS ANGELES COUNTY ENGINEERING BLDG.

Do not extend this side of this line.

Note: Any Additions or Changes on This Sheet Must be Made or Circled in Red Ink With Date and Name of Person Making Change.

7-E-1

Notes Ck'd by M. OSHITA	Survey of FLORAL DR.	F. B. 3275 PG. 15
Map No.	JN 0303.00 Tape 0213 Std 68 °F	
Office Work	Surveyed by L.L. BROWN	
Checked	Notes L.L. BROWN Date 2-11-66	
Date	Indexed C. J. GALLI	

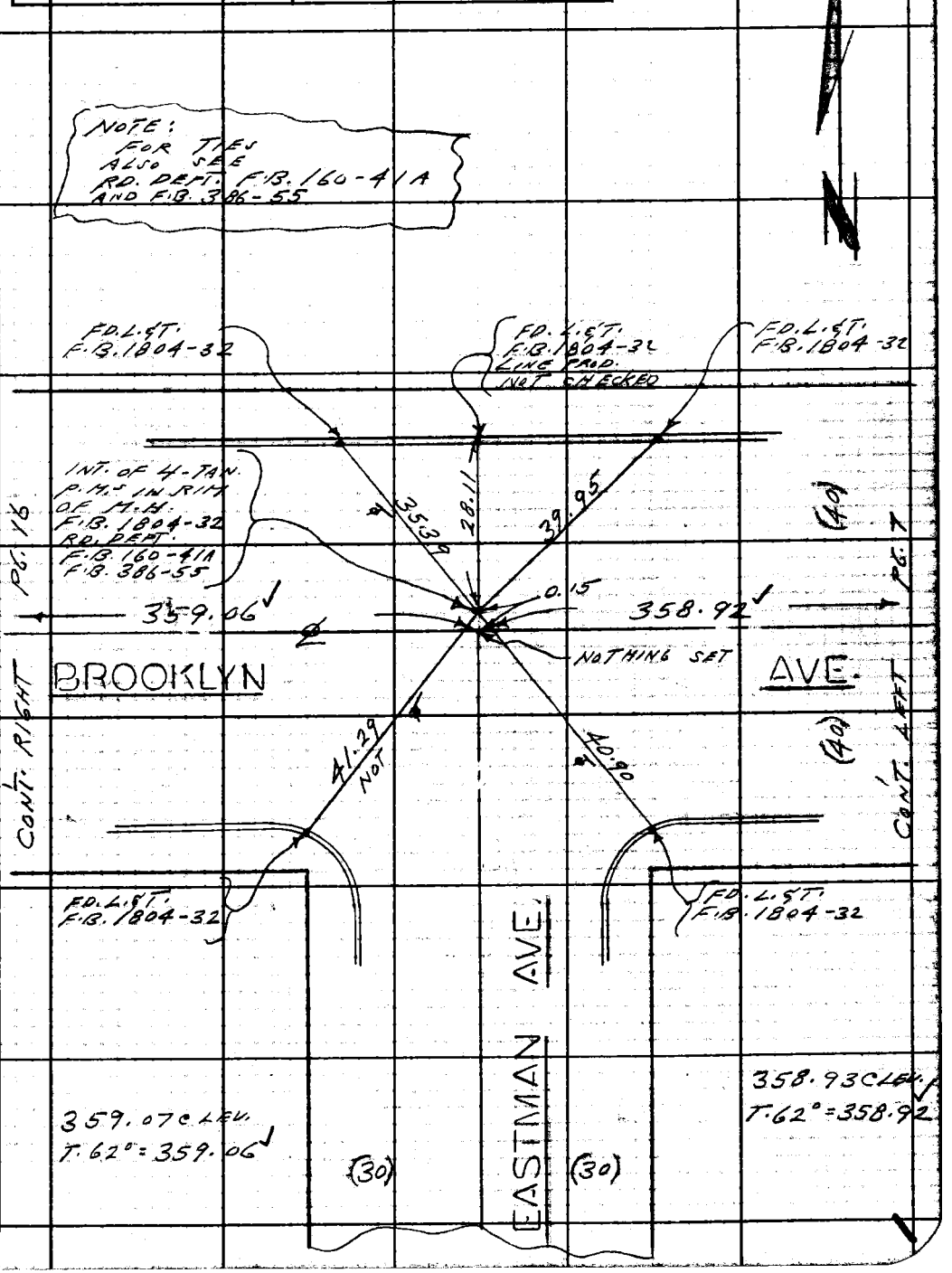

Note: Any Additions or Changes on This Sheet Must be Made or Circled in Red Ink With Date and Name of Person Making Change.

PLEASE RETURN TO
LOS ANGELES COUNTY ENGINEER
403 LOS ANGELES COUNTY ENGINEERING BLDG.
Do not extend this side of this line.

76F309S CE#310 1-65

CONT. BOTTOM P6.17

F. B. 3275 PG 16

7-5-1

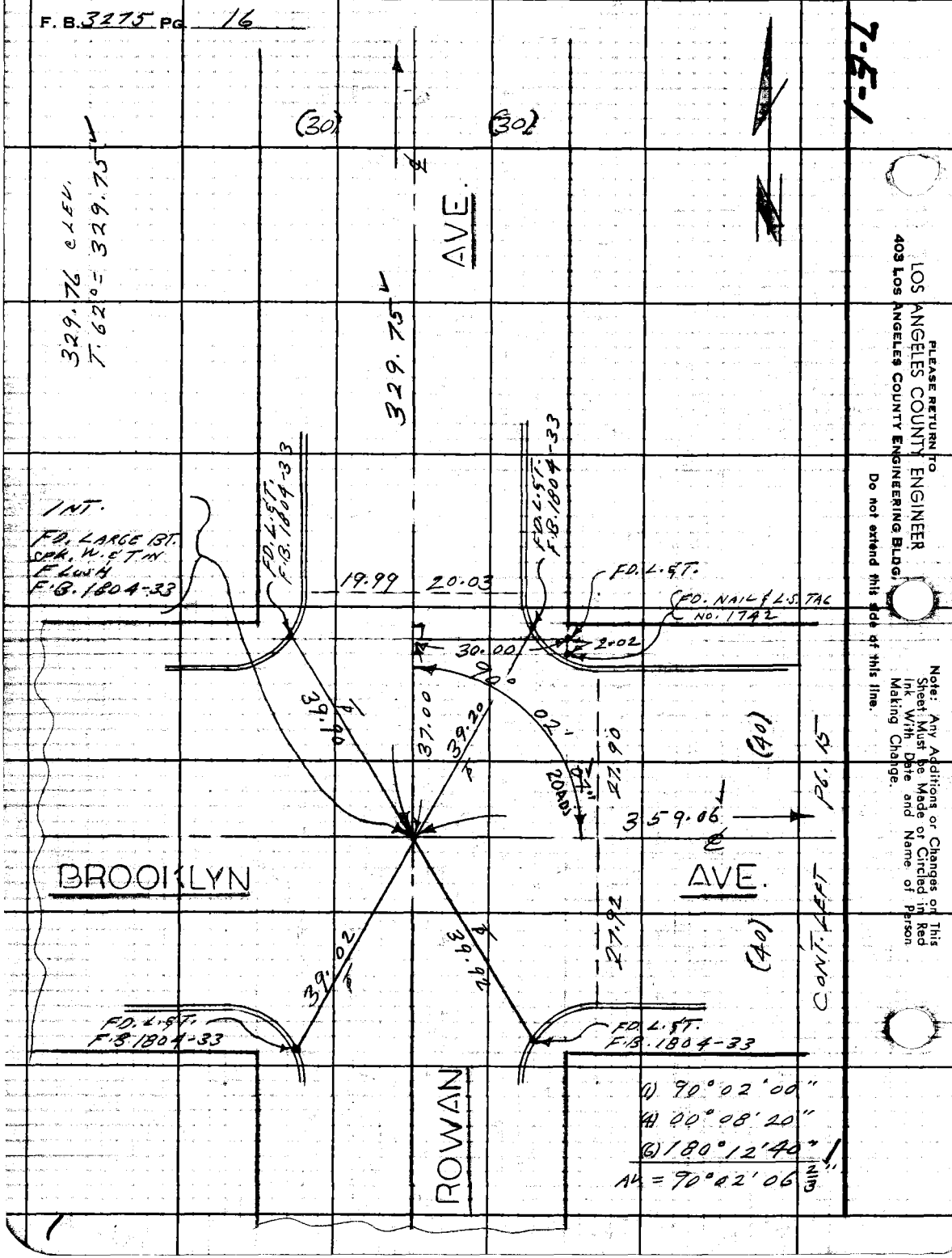

LOS ANGELES COUNTY ENGINEER
403 LOS ANGELES COUNTY ENGINEERING BLDG.
PLEASE RETURN TO
Do not extend this side of this line.
Note: Any Additions or Changes on This Sheet Must be Made or Circled in Red Ink, With Date and Name of Person Making Change.

Notes Ck'd by M. OSHITA	Survey of FLORAL DR.
Map No.	JN 0303.00 Tape 0213 Std. 66 °F
Office Work	Surveyed by L. L. BROWN
Checked	Notes L. L. BROWN Date 2-11-66
Date	Indexed C. J. GA[illegible]

F. B. 3275 PG. 17

7.E.1

CONT. BOTTOM PG. 18

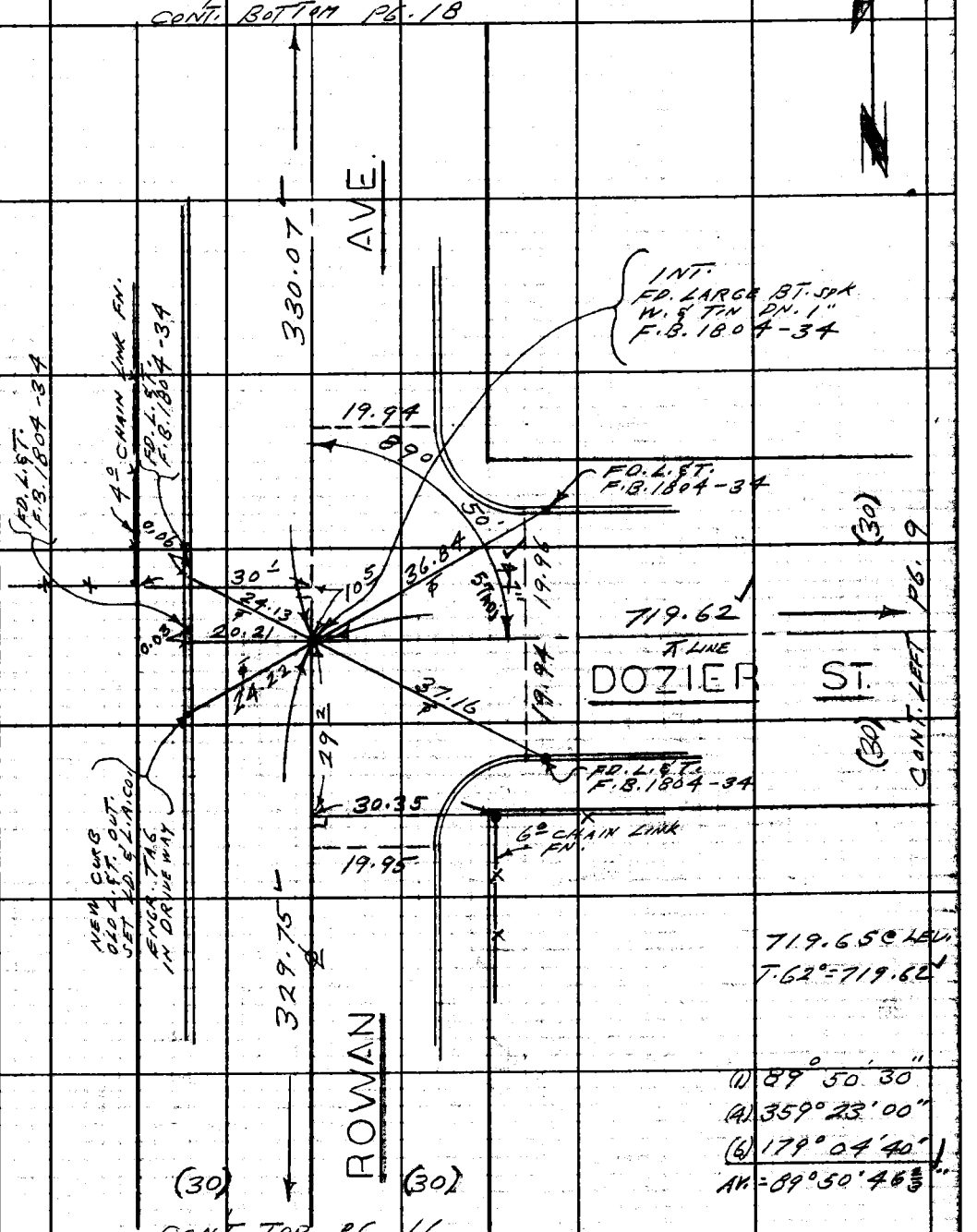

CONT. TOP PG. 16

Note: Any Additions or Changes on this Sheet Must be Made or Circled in Red Ink With Date and Name of Person Making Change.

Do not extend this side of this line.

PLEASE RETURN TO
LOS ANGELES COUNTY ENGINEER
403 Los Angeles County Engineering Bldg.

76F3095 CE#310 1-65

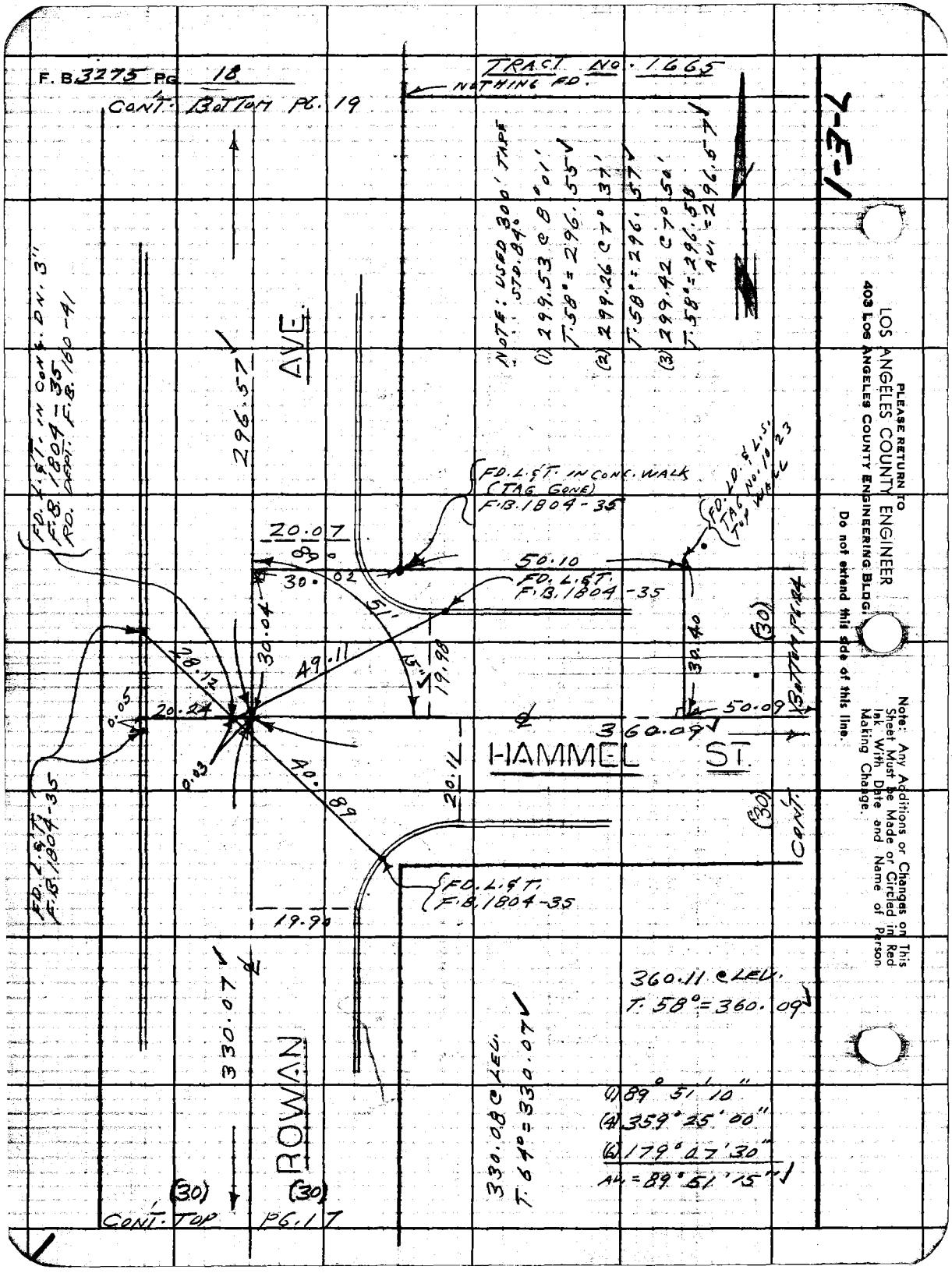
F. B. 3275 PG. 18
CONT. BOTTOM PG. 19
TRACT NO. 1665
NOTHING FD.
NOTE: USED 300' TAPE STD. 84°
(1) 299.53 @ 8° 01' T. 58° = 296.55
(2) 299.26 @ 7° 37' T. 58° = 296.57
(3) 299.42 @ 7° 50' T. 58° = 296.58
AV. = 296.57
1-3-7
AVE.
296.57
FD. L. & T. IN CONC. DN. 3" F.B. 1804-35 RD. DEPT. F.B. 160-41
FD. L. & T. IN CONC. WALK (TAG GONE) F.B. 1804-35
FD. LD. & L.S. TAG NO. 10 23 TOP WALL
20.07
89°
30.02
50.10
FD. L. & T. F.B. 1804-35
51'
30.04
49.11
15"
19.98
28.12
0.05
20.24
0.03
40.89
20.11
30.40
(30)
BOTTOM PG. 24
50.09
360.09
HAMMEL ST.
(30)
CONT.
FD. L. & T. F.B. 1804-35
FD. L. & T. F.B. 1804-35
19.90
330.07
ROWAN
360.11 @ LEV.
T. 58° = 360.09
330.08 @ LEV.
T. 64° = 330.07
(1) 89° 51' 10"
(4) 359° 25' 00"
(6) 179° 07' 30"
AV. = 89° 51' 15"
(30)
(30)
CONT. TOP PG. 17
PLEASE RETURN TO
LOS ANGELES COUNTY ENGINEER
403 LOS ANGELES COUNTY ENGINEERING BLDG.
Do not extend this side of this line.
Note: Any Additions or Changes on This Sheet Must be Made or Circled in Red Ink With Date and Name of Person Making Change.

Notes Ck'd by M. OSHITA	Survey of FLORAL DR.	F. B. 3275 PG. 19
Map No.	JN 0303.00 Tape 0213 Std 68 °F	
Office Work	Surveyed by L. L. BROWN	
Checked	Notes L. L. BROWN Date 2-16-66	
Date	Indexed G. J. GALLI	

7-E-1

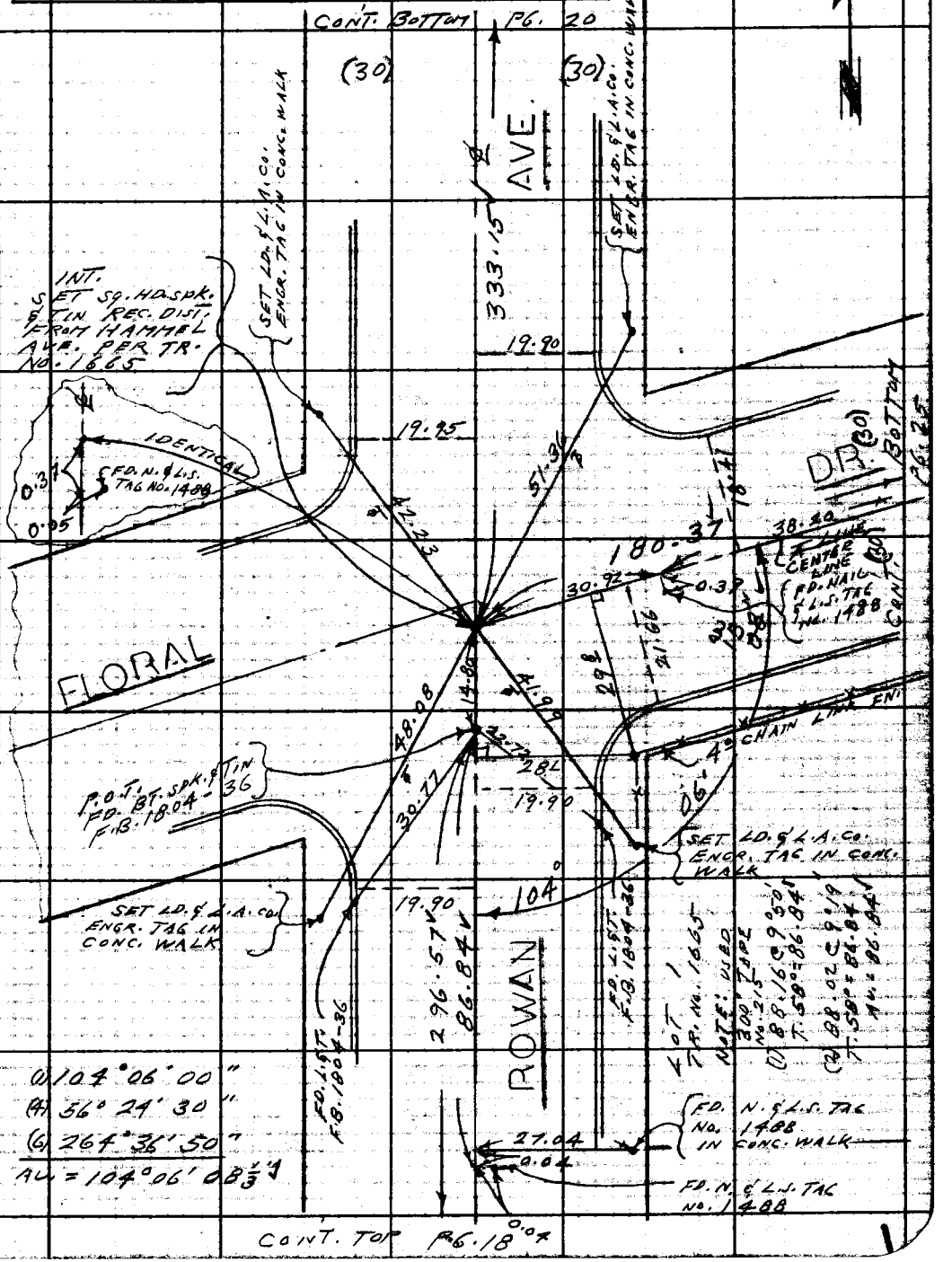

Note: Any Additions or Changes on This Sheet Must be Made or Circled in Red Ink With Date and Name of Person Making Change.

Do not extend this side of this line.

PLEASE RETURN TO
LOS ANGELES COUNTY ENGINEER
403 LOS ANGELES COUNTY ENGINEERING BLDG.

76F309S CE#310 1-65

CONT. BOTTOM PG. 21

F. B. 3275 PG. 20

FOLSOM AVE.

ROWAN

FD. LARGE BT. SQK. W. & TIN R.W.J. F.B. 3261-11 RD. DEPT. F.B. 386-70

SET LD. & L.A. CO. ENGR. TAG IN CONC. WALK

INT. SET SQ. NO. SQK. & TIN FLUSH BY PROPORTION BETWEEN HAMMEL ST. AND SECTION LINE

MARE SEINCH FOR 2" I.P. PER F.B. 1804-37 NOTHING FD.

SET LD. & L.A.CO. ENGR. TAG IN CONC. WALK

FD. L.S.T. F.B. 1804-37

INT. SET P.M. ON M.N. LID BY INT. OF 4-SQ. NO. SQK. & TIN TIES F.B. 3261-11 RD. F.B. 386-70

FD. L.S.T. F.B. 1804-37

FD. N. & L.S. TAG NO. 2430

SET IRRAN NAIL IN CEM. IN CONC. WALK TO NO. 3656

FD. 1" I.P. CEM. PLUG & NAIL DN. 1" PINE LEANING WLY.

RD. DEPT. F.B. 386-70

P.O.T. FD. BT. SQK. & TIN F.B. 1804-37

FD. L.S.T. F.B. 1804-37

SET LD. & L.A.CO. ENGR. TAG IN CONC. WALK

349.98

20.18

19.98

134.00 LEN. T. 66° = 134.00

54.34

20.06

30.34

0.26

23.08

29.14

29.94

20.02

110.93

51.54

0.18

0.03

44.80

1.79

48.28

34.55

20.06

35.95

104.08

82.55

71.18 NOT

19.85

333.15

(30)

(30)

(30)

(30)

CONT. BOTTOM PG. 27

149.32
148.52
35.31
333.15 = TOTAL

NOTE: USED 300' TAPE.

(1) 150.04 @ 5° 29' 57"
T. 58° = 149.32
(2) 150.17 @ 5° 29' 57"
T. 58° = 149.33
AV. = 149.32

(1) 150.80 @ 0° 55'
T. 58° = 149.52
(2) 150.65 @ 0° 55'
T. 58° = 149.33
AV. = 148.52

35.32 @ LEN.
T. 58° = 35.31

(1) 75° 52' 30"
(4) 303° 30' 00"
(2) 95° 15' 00"
AV. = 75° 52' 30"

CONT. TOP PG. 19

LOS ANGELES COUNTY ENGINEER
403 LOS ANGELES COUNTY ENGINEERING BLDG.

PLEASE RETURN TO

Do not extend this side of this line.

Note: Any Additions or Changes on This Sheet Must Be Made or Circled in Red Ink With Date and Name of Person Making Change.

7-E-1

Notes Ck'd by M. OSHITA	Survey of FLORAL DR.	F. B. 3275 PG. 21
Map No.	JN 0303.00 Tape 0213 Std. 68 °F	
Office Work	Surveyed by L. L. BROWN	
Checked	Notes L. L. BROWN Date 2-16-66	
Date	Indexed C. J. GALLI	

CONT. BOTTOM PG. 22

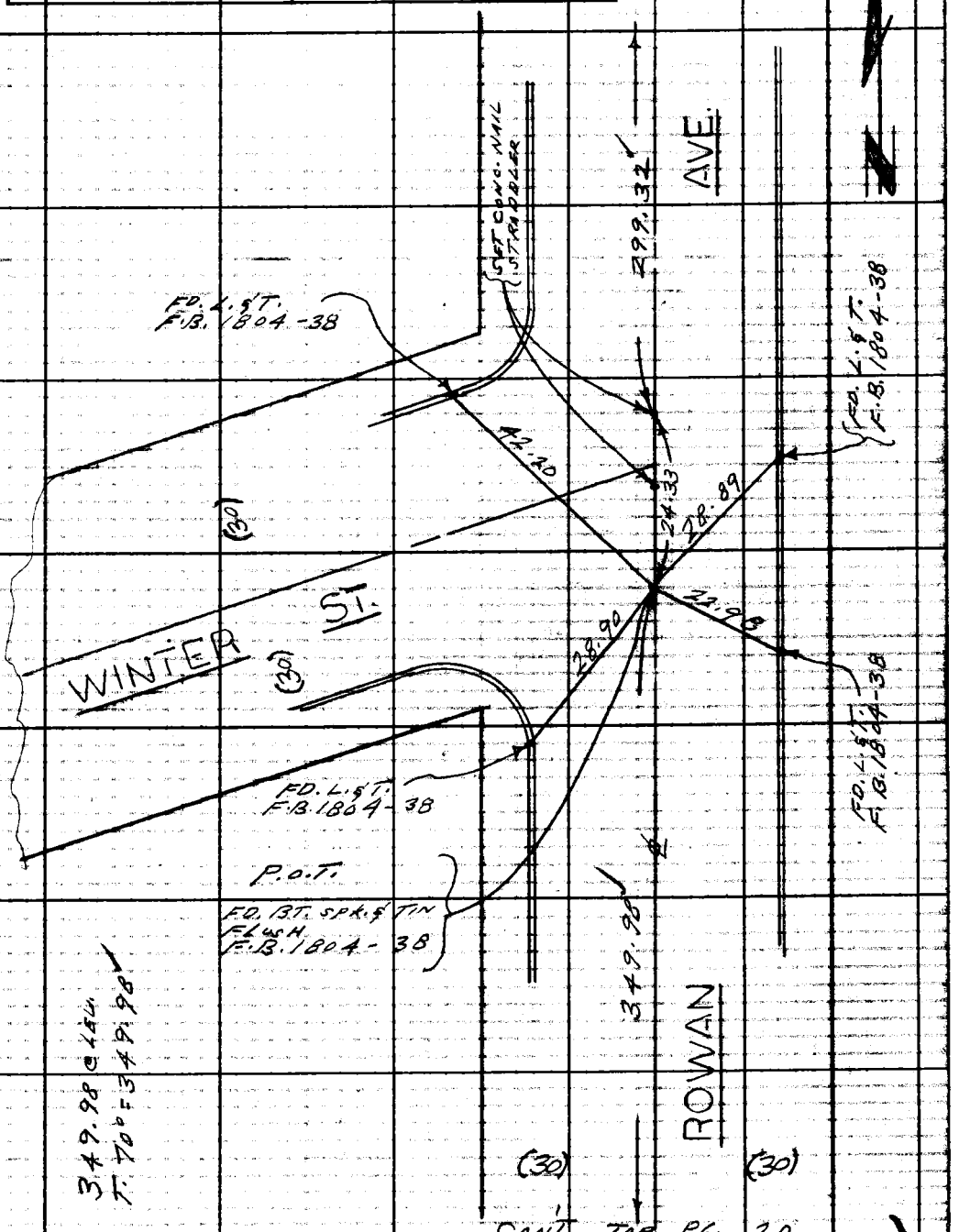

CONT. TOP PG. 20

Note: Any Additions or Changes on This Sheet Must be Made or Circled in Red Ink With Date and Name of Person Making Change.

PLEASE RETURN TO
LOS ANGELES COUNTY ENGINEER
403 LOS ANGELES COUNTY ENGINEERING BLDG.
Do not extend this side of this line.

76F309S CE#310 1-65

F.B. 3275 Pg. 22

CONT. BOTTOM PG. 23

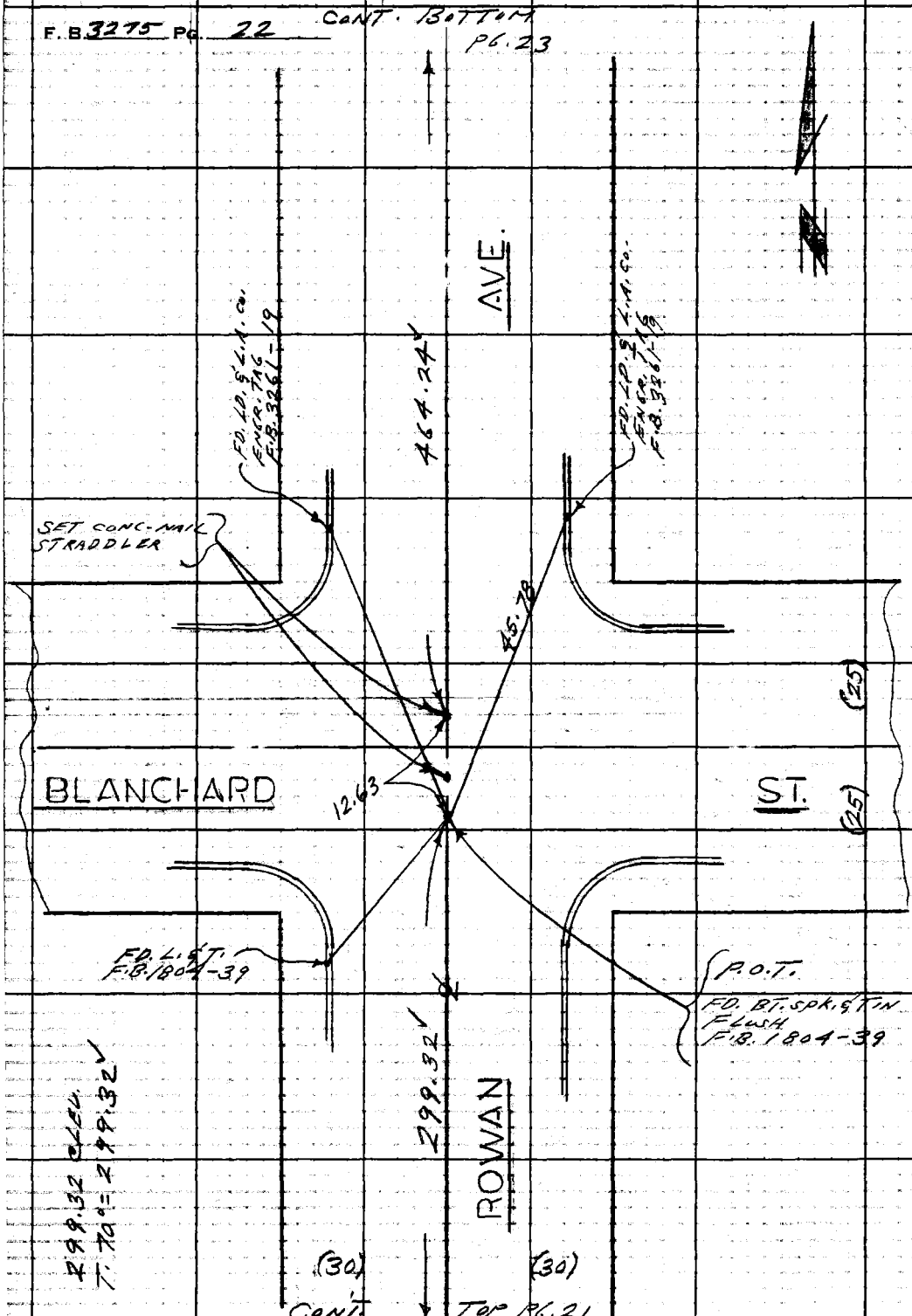

CONT. TOP PG. 21

7-E-1

PLEASE RETURN TO
LOS ANGELES COUNTY ENGINEER
403 LOS ANGELES COUNTY ENGINEERING BLDG.

Do not extend this side of this line.

Note: Any Additions or Changes on This Sheet Must be Made or Circled in Red Ink With Date and Name of Person Making Change.

7-E-1

Notes Ck'd by M. OSHITA
Map No.
Office Work
Checked
Date

Survey of FLORAL DR.
JN 0303.00 Tape 0213 Std. 68 °F
Surveyed by L.L. BROWN
Notes L.L. BROWN Date 7-16-66
Indexed C. J. GALLI

F. B. 3275 PG. 23

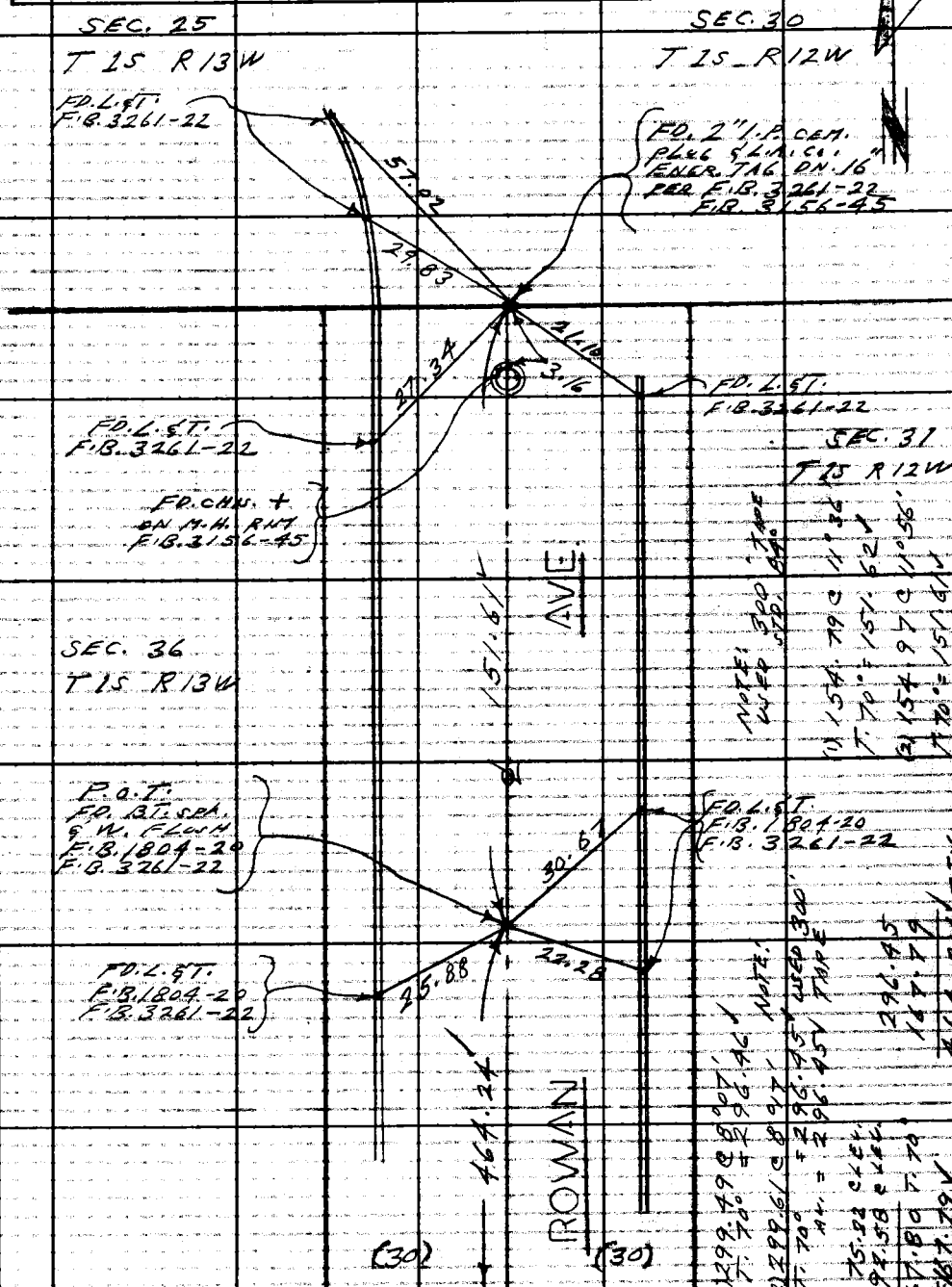

CONT. TOP PG. 22

Note: Any Additions or Changes on this Sheet Must be Made or Circled in Red Ink. With Date and Name of Person Making Change.

Do not extend this side of this line.

PLEASE RETURN TO
LOS ANGELES COUNTY ENGINEER
403 Los Angeles County Engineering Bldg.

76F3095 CE# 310 1-65

CONT. LEFT PG. 9

F. B. 3275 PG. 24

1-3-7

ALLEY

CRAPO TRACT

EASTMAN AVE.

CRAPO TRACT

HAMMEL ST.

CONT. RIGHT PG. 18

CONT. RIGHT PG. 26

FD. L.B.T. TOP CONC. WALL

29.99

237.41

180.38

122.79

SET LD. & L.A. CO. ENGR. TAG IN CONC. WALK

FD. L.B.T. DN. 3"

(Established by rec. dist. (60.00') from Gage St. per Crapo Tr.)

INT. HD. SPK. SET IN FLOW PL. PROPORTION BETWEEN THE WLK. LINE OF CRAPO TRACT AND GAGE AVE.

(102) 400.91 @ ALEY S.B. = 400.88

19.97

29.60

67.05

40.80

(30)

L6°00'

400.88

20.39

20.58

19.71

19.36

61°

24.34

24.58

19.92

0.13

7.35

5.6

1.56

SET C.E. TAG IN CONC. EXT.

SET LD. & L.A. CO. ENGR. TAG IN CONC. WALK

19.88

(1) 90° 08' 00"
(A) 00° 31' 40"
(B) 180° 47' 40"
AV.: 90° 07' 56 2/3"

00 ADJ.

37 ADJ.

MEAS.

360.09

WLK. LINE CRAPO TR.

FD. LD. & L.S. TAG NO. 1023 TOP CONC. WALK

TRACT LINE

30.48

MEAS. 4-6-66 L.L. BROWN

(30)

50.13

(1) 90° 09' 40"
(A) 00° 39' 00"
(B) 180° 58' 00"
AV. 90° 09' 45" 48

FD. LD. & L.S. TAG NO. 1023 TOP CONC. WALK

30.48

50.09

FD. C.N.W. IN CONC. IN REF.

FD. P.K. NAIL FLOW PER F.B. 1804-40

122.79 @ LEV. S.B. = 122.78

FD. B.T. UPR. F.W. FLOW PER F.B. 1804-40

FD. B.T. No. 5 DN. 4"

SET LD. & L.A. CO. ENGR. TAG IN CONC. WALK

SET LD. & L.A. CO. ENGR. TAG IN CONC. WALK IN LINE PROD.

PLEASE RETURN TO
LOS ANGELES COUNTY ENGINEER
403 LOS ANGELES COUNTY ENGINEERING BLDG.
"Do not extend this side of this line."

Note: Any Additions or Changes on This Sheet Must be Made or Circled in Red Ink With Date and Name of Person Making Change.

76F309S CE#319 1-65

PLEASE RETURN TO
LOS ANGELES COUNTY ENGINEER
403 LOS ANGELES COUNTY ENGINEERING BLDG.

Note: Any Additions or Changes on This Sheet Must be Made or Circled in Red Ink With Date and Name of Person Making Change.

Do not extend this side of this line.

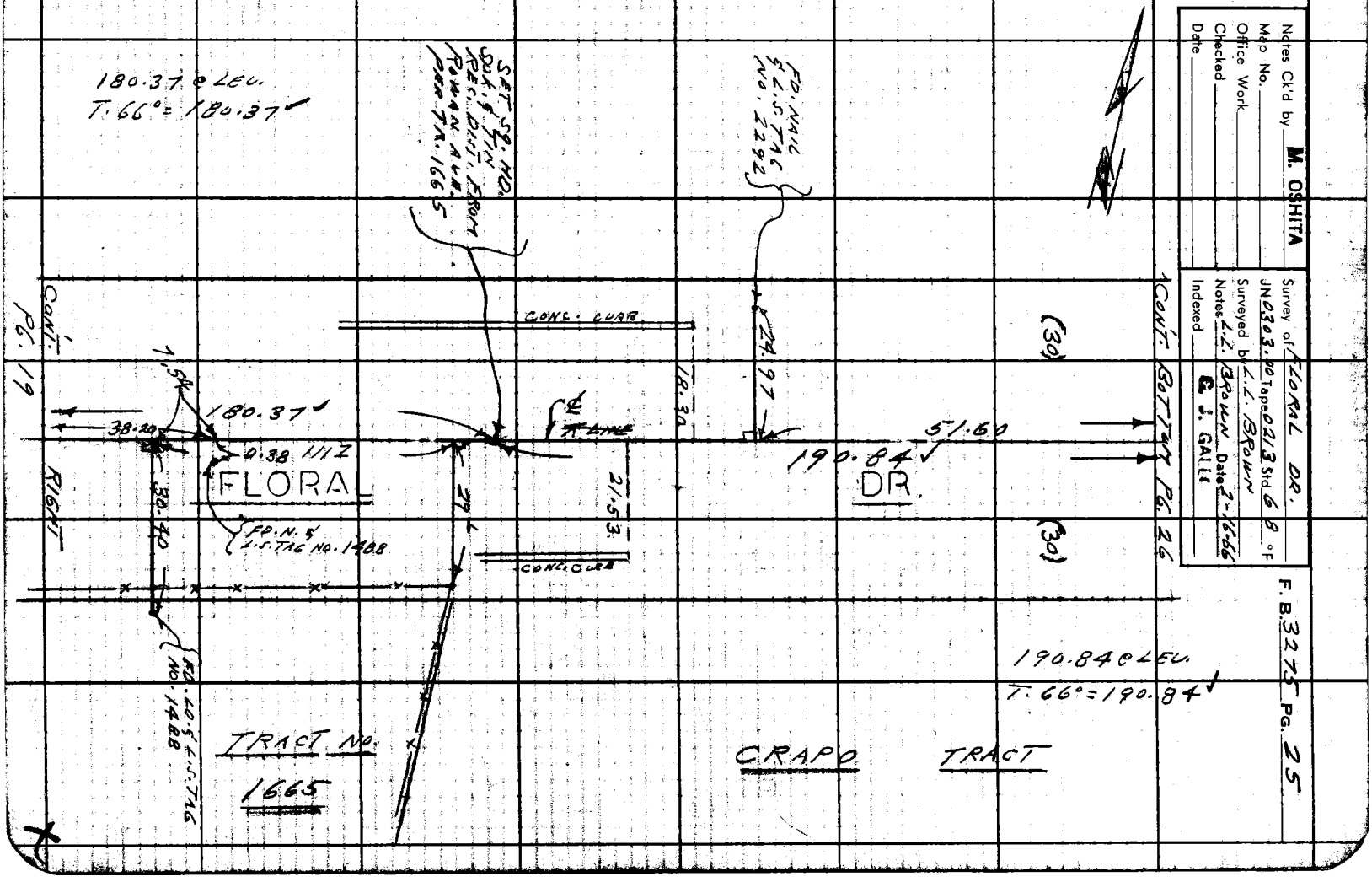

Notes Ck'd by M. OSHITA
Map No.
Office Work
Checked
Date

Survey of FLORAL DR.
JN 0303.00 Tape 0213 Std. 6 B °F
Surveyed by L.L. BROWN
Notes L.L. BROWN Date 2-16-66
Indexed E. J. GALLE

F. B. 3275 PG. 25

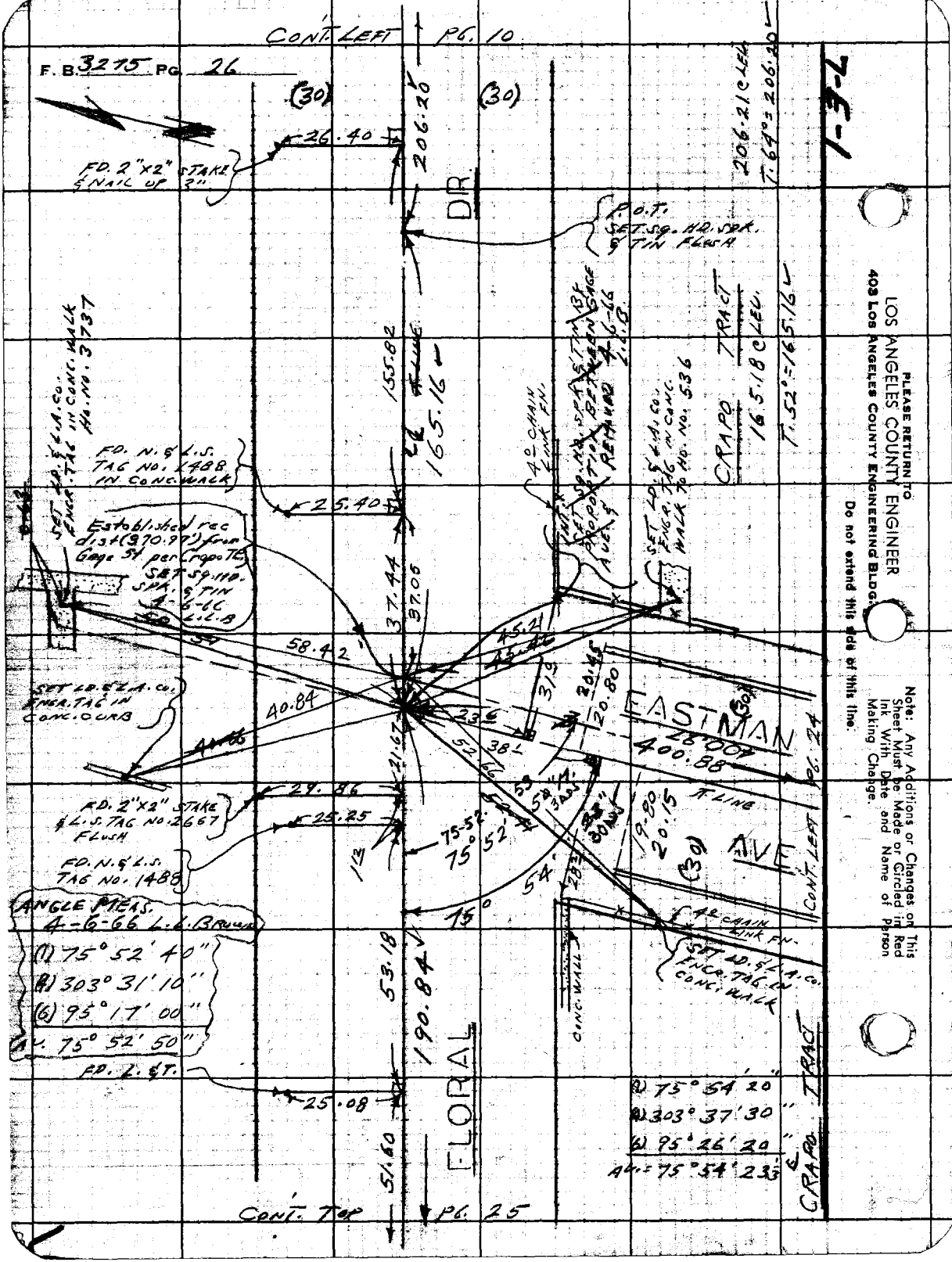

PLEASE RETURN TO
LOS ANGELES COUNTY ENGINEER
403 LOS ANGELES COUNTY ENGINEERING BLDG.
Do not extend this side of this line.

Note: Any Additions or Changes on This Sheet Must be Made or Circled in Red Ink With Date and Name of Person Making Change.

Notes Ck'd by M. OSHIMA	Survey of FLORAL DR.	F. B. 3275 PG. 27
Map No.	JN 0303.00 Tape 0213 Std 68 °F	CONT. LEFT PG. 11
Office Work	Surveyed by L. L. BROWN	
Checked	Notes L. L. BROWN Date 2-18-66	
Date	Indexed R. J. GALLI	

7-E-1

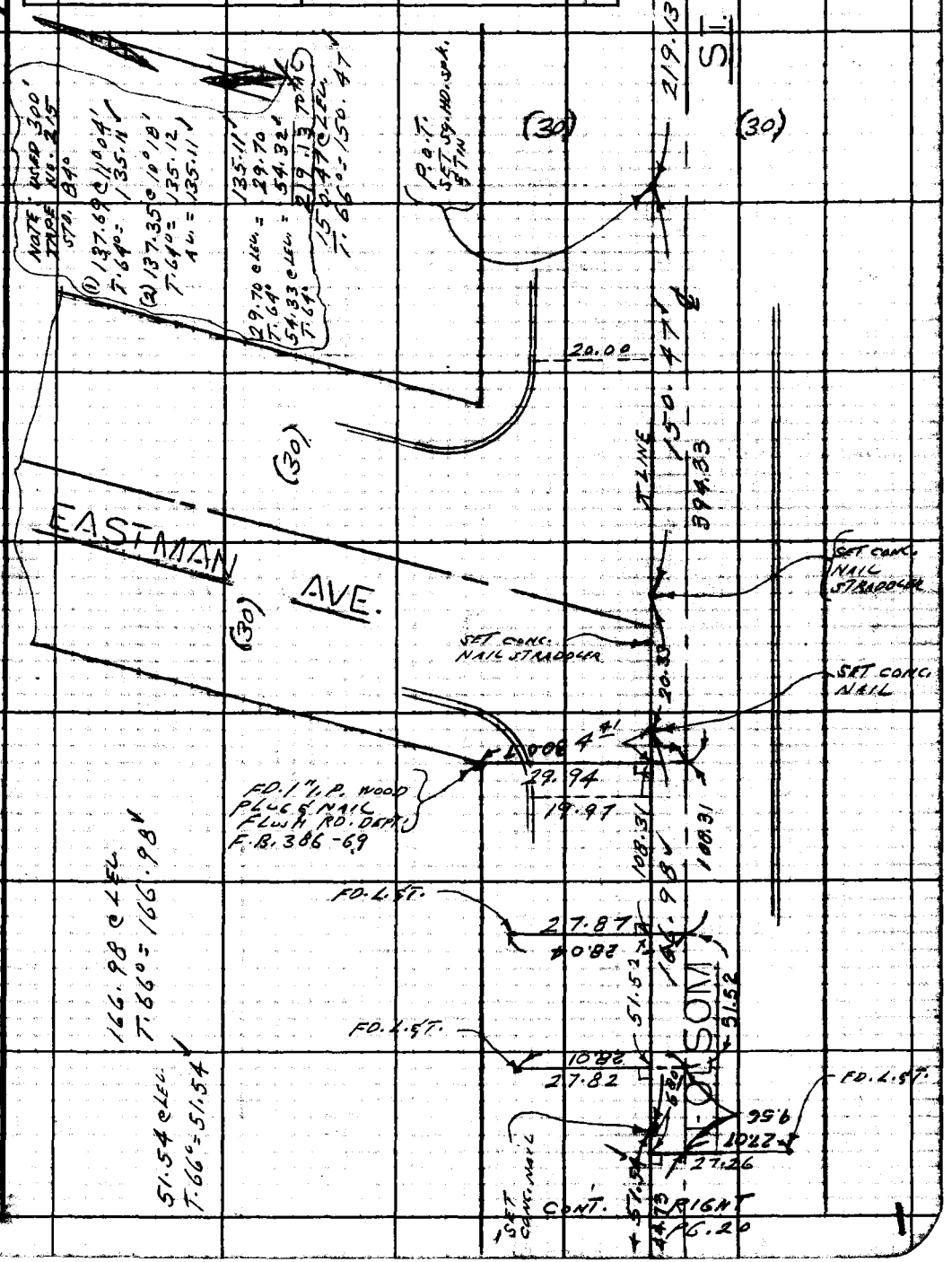

Note: Any Additions or Changes on This Sheet Must be Made or Circled in Red Ink With Date and Name of Person Making Change.

PLEASE RETURN TO
LOS ANGELES COUNTY ENGINEER
403 LOS ANGELES COUNTY ENGINEERING BLDG.

Do not extend this side of this line.

76F309S CE#310 1-65

2 March 66

On the north side of Floral Dr. there are a series of walls and garages that are Approx. 25' N. of ⊼ line. These were not shown in the notes Pgs 19, 25, 26, 10, but can be located if necessary.

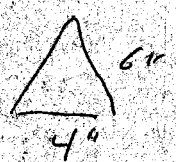
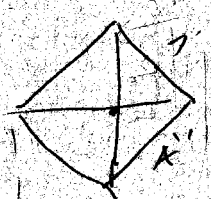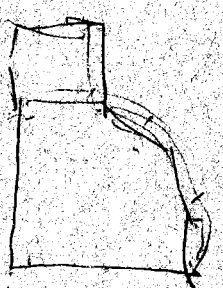
Crone