Notes Ck'd by
No.

Survey of
JN Tape Std °F
Surveyed by
Notes Date
Indexed

F.B. 3276 Pg. 5

Job	Description
	VALYERMO RD. 0097.00
Index	Index Ø fr. Longview Rd. to Fort Tejon Rd.
C.L.	Survey through Sec. 31, T5N, R9W.
C.L.	Survey of Valyermo Rd. fr. Longview Rd. to Fort Tejon Road.
	W.W.DIST. NO. 39- 5392.00
Index	(Valyermo Rd., Pearblossom - Rock Creek)
[illegible]7 Bdry.	Survey for Acquisition of facilities of the Rock Creek Water Corporation Reservoir Site & Well Site near Valyermo Road in Sec. 31 T.5N., R.9W.
[illegible]0 Topo.	Location of improvements @ above Well Site.

Microfilmed Jan '85

Notes Ck'd by	Survey of VALYERMO RD
Map No. 8-3051-1,2	JN 0097.00 Tape 181 Std 84 °F
Office Work [illegible] MASO	Surveyed by J S COATES
Checked G. BAILEY	Notes JSC Date 3-1-66
Date 8-9-67	Indexed C. J. GALLI MAR 2 1 68

F. B. 3276 Pg. 7

J.N 0097.00
VALYERMO ROAD

CENTER-LINE SURVEY
FROM
LONGVIEW RD TO FORT TEJON RD.

LETTER # 4457-A
LETTER # 4457-B

COATES
ALBRIGHT
ADAMS
SIDWELL

Note: Any Additions or Changes on This Sheet Must be Made or Circled in Red Ink With Date and Name of Person Making Change.

Do not extend outside of this line.

PLEASE RETURN TO
LOS ANGELES COUNTY ENGINEER
403 Los Angeles County Engineering Bldg.

76F3095 CE #310 6-63

F. B. 3276 Pg. 8

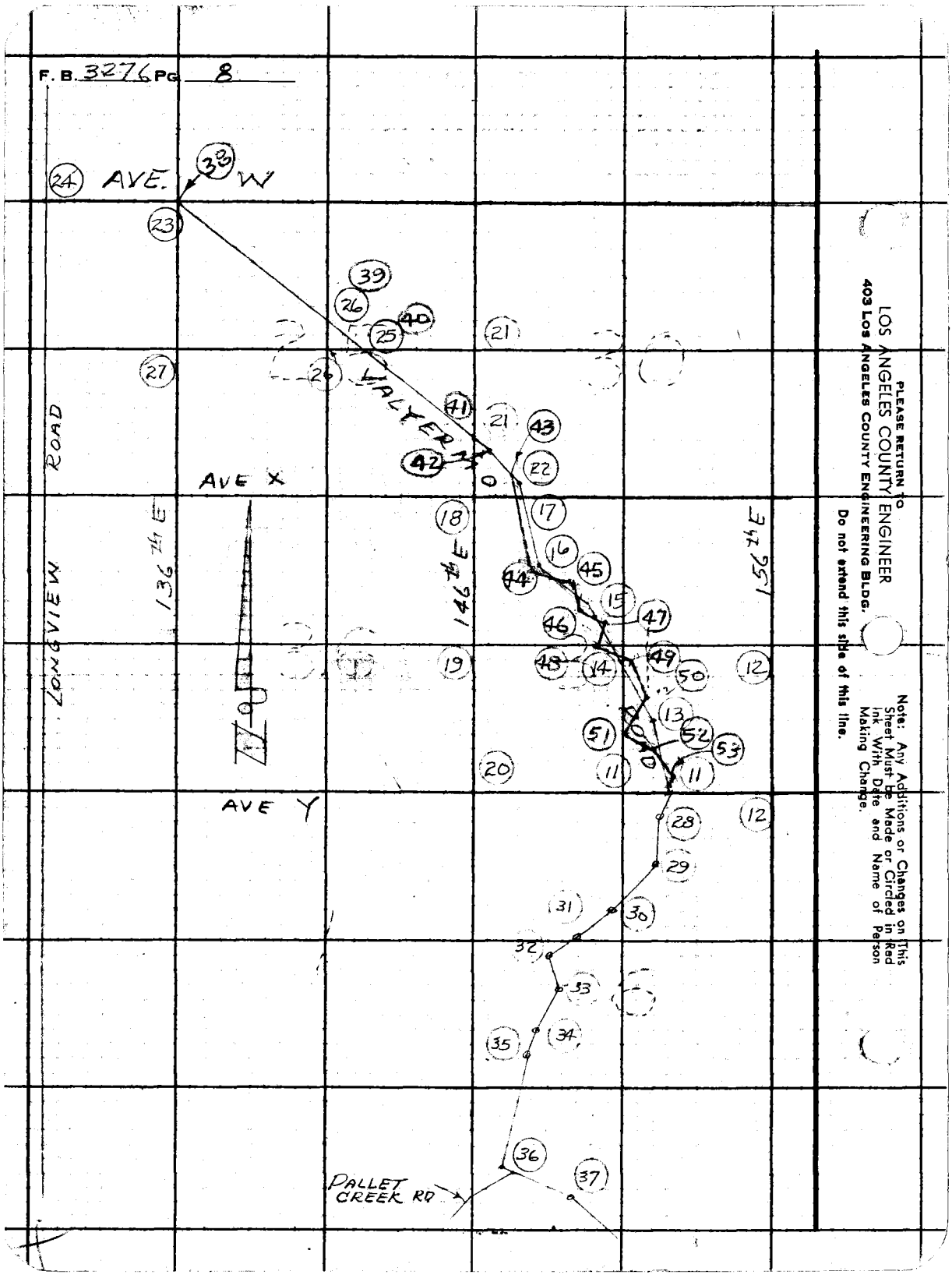

PLEASE RETURN TO
LOS ANGELES COUNTY ENGINEER
403 Los Angeles County Engineering Bldg.

Do not extend this side of this line.

Note: Any Additions or Changes on This Sheet Must be Made or Circled in Red Ink With Date and Name of Person Making Change.

Notes Ck'd by Knowles	Survey of VALYERMO RD
Map No. B-3051-1.2	JN 0097.00 Tape 181 Std 84 °F
Office Work M. HAMASU	Surveyed by J S COATES
Checked C. BAILEY	Notes JSC Date 2-19-66
Date 8-9-67	Indexed C. J. GALLI

F. B. 3276 PG. 9

J.N. 0097.00
VALYERMO ROAD

CENTER-LINE SURVEY
THROUGH
SECTION 31 T5N R9W

Letter #4457-A
LETTER #4457-B

COATES
ADAMS
ALBRIGHT
SIDWELL

Note: Any Additions or Changes on This Sheet Must be Made or Circled in Red Ink With Date and Name of Person Making Change.

Do not extend this side of this line.

PLEASE RETURN TO
LOS ANGELES COUNTY ENGINEER
403 Los Angeles County Engineering Bldg.

76F3095 CE #310 6-63

F.B. 3276 Pg 10

INDEX

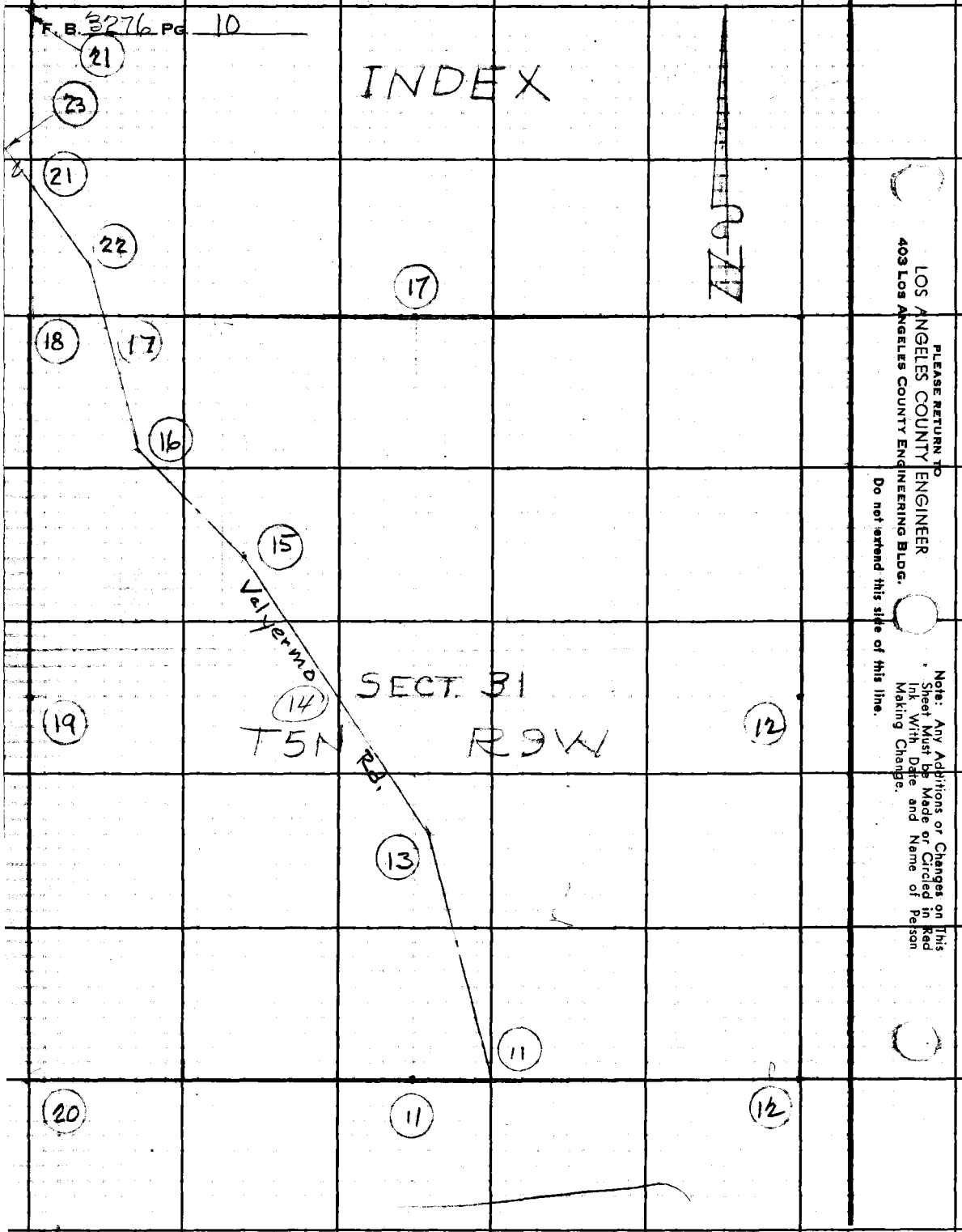

PLEASE RETURN TO
LOS ANGELES COUNTY ENGINEER
403 Los Angeles County Engineering Bldg.

Do not extend this side of this line.

Note: Any Additions or Changes on This Sheet Must be Made or Circled in Red Ink With Date and Name of Person Making Change.

8-1-67

Notes Ck'd by Kalweits	Survey of Valyermo Rd.
Map No. B-3051-1	JN 2097.00 Tape 181 Std 84 °F
Office Work M. HAMASU	Surveyed by J S COATES
Checked G. BAILEY	Notes JSC Date
Date 8-9-67	Indexed L. J. GALL

F. B. 3276 PG. 11

TO BOT LEFT SIDE PG 12

Ⓓ 99° 47' 30"
Ⓔ 39° 10' 10"
95° 47' 32½"
Ⓒ 238° 45' 20"
99° 47' 33⅓" ✓

Ⓓ 121° 55' 30"
Ⓔ 127° 42' 00"
121° 55' 30"
Ⓒ 11° 33' 00"
121° 55' 30"

PROPOSED VALYERMO ROAD

99° 47' 35"

SET 2" I.P. 12" dn CON C. PI. S.C.E. TAG

Set B.S.W.L.T. on LINE

Set S.E.T. REC. DIST. 544.30 E.L. of ¼ Cor per C.S. 8490

35.00 25.15 35.00 30.00 23.34 To (30) P.I.

B.S.W.L.T.

(40)

PG. 13

To LX2

1079.93 ✓

To BOT.

(40)

(30)

SET 1"X2" ST.

299.68

544.30 C/L

SECTION LINE

Ⓓ 177° 52' 30"
Ⓔ 351° 30' 30"
177° 52' 30"
Ⓒ 347° 15' 30"
177° 52' 35" ✓

SURVEYOR'S MONUMENT COUNTY T 5 N R 14 W 31 SEC. 36 M 6d

793.74 lev. = 793.74

286.66 @ 2°41' = 286.34
286.60 @ 2°27' = 286.31
1080.08 @ 62° 45' = 1079.93 ✓
-.15

190.96 ✓

Set Yellow marker pipe 1' S.W.L.T.

1/4 COR. SEC. 6, 31 T 4, 5 N R 9 W FD. C.S. MON. 6" DIA. BRASS CAP 1.2' DEEP IN ROCK MARKED 1/4 1967

191.00 @ 52° = 190.96 ✓

300.40 @ 3°48' = 299.74 ✓
300.35 @ 3°40' = 299.736 56° = 299.68 ✓

81.87 @ 15°39' = 78.83 ✓
81.62 @ 15°01' = 78.83 @ 52° = 78.81 ✓

177°

To P.I. 2114.85

To BOT PG. 20

LOS ANGELES COUNTY ENGINEER
403 Los Angeles County Engineering Bldg.

PLEASE RETURN TO

Note: Any Additions or Changes on This Sheet Must be Made or Circled in Red Ink With Date and Name of Person Making Change.

Do not extend this side of this line.

76F3095 CE #310 6-63

F. B. 3276 Pg. 12

COUNTY SURVEYOR'S MONUMENT
T5N
R9W
31+32
1/4 Sec. Cor.
1926

SET N&T 6"x6" Gate Fn. POST

SET N&T P.P. #1200685 E

74.87

173.92

1/4 SECT. COR. 31, 32
T5N R9W
FD. C.S. MON. 12" dn.
per C.S. 8734
F.B. 2280-22
MARKED

STATE COORDINATE
POINT ZONE 5
N 355,597.97
E 2,044,570.28

TO P.T. Pg. 14

TO D.W.R.
"BIG ROCK"

Set yellow marker pipe
1± N.W. of MON

AVE X-8

156 1/4 ST E

COUNTY SURVEYOR'S MONUMENT
T5N
R31, 32
R6
T4N

COR. SECT. 31, 32, 5, 6
T4, 5N R9W
FD. C.S. MON. 6" UP
per C.S. 8734
F.B. 2280-11
~~2223-112~~

SET N&T Post 10" x 10"

29.01

FROM TOP Pg. 11

AVE Y

34.15

92.40

SET B.S.&W 8" JOSHUA

SET B.S.&W 8" JOSHUA

66-2-6

LOS ANGELES COUNTY ENGINEER
403 Los Angeles County Engineering Bldg.

PLEASE RETURN TO

Do not extend this side of this line.

Note: Any Additions or Changes on This Sheet Must be Made or Circled in Red Ink With Date and Name of Person Making Change.

66-D-6

Notes Ck'd by KNOWLES	Survey of VALYERMO RD
Map No. B-3051-1	JN 0097.00 Tape 181 Std 84 °F
Office Work M. HAMASU	Surveyed by JS COATES
Checked G. BAILEY	Notes JSC Date 2-23-66
Date 8-9-67	Indexed G. J. GALLI

F. B. 3276 PG. 13

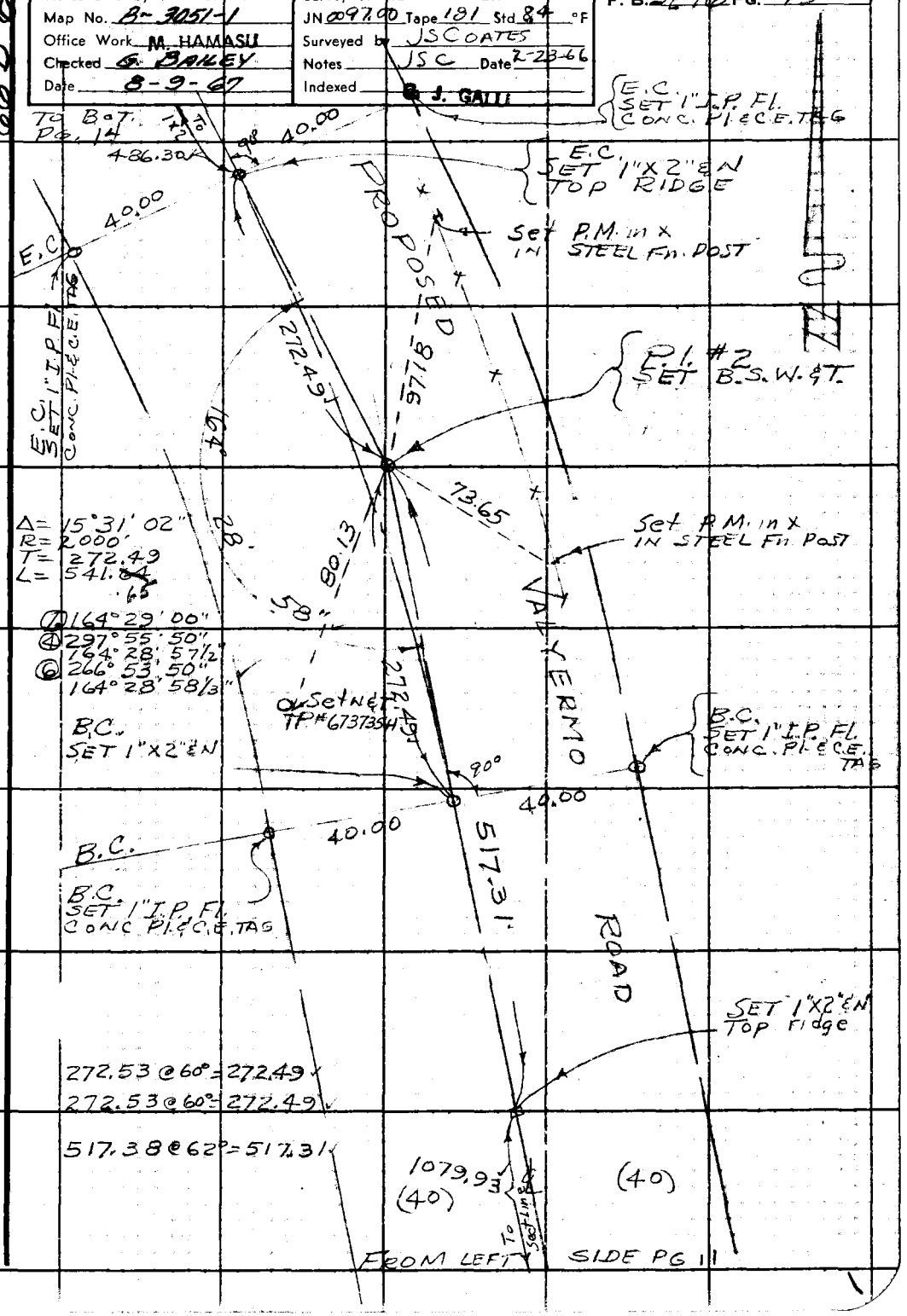

Note: Any Additions or Changes on This Sheet Must Be Made or Circled in Red Ink With Date and Name of Person Making Change.

Do not extend this side of this line.

PLEASE RETURN TO
LOS ANGELES COUNTY ENGINEER
403 LOS ANGELES COUNTY ENGINEERING BLDG.

76F309S CE #310 8-63

PLEASE RETURN TO
LOS ANGELES COUNTY ENGINEER
403 LOS ANGELES COUNTY ENGINEERING BLDG.

Note: Any Additions or Changes on This Sheet Must be Made or Circled in Red Ink With Date and Name of Person Making Change.

Do not extend this side of this line.

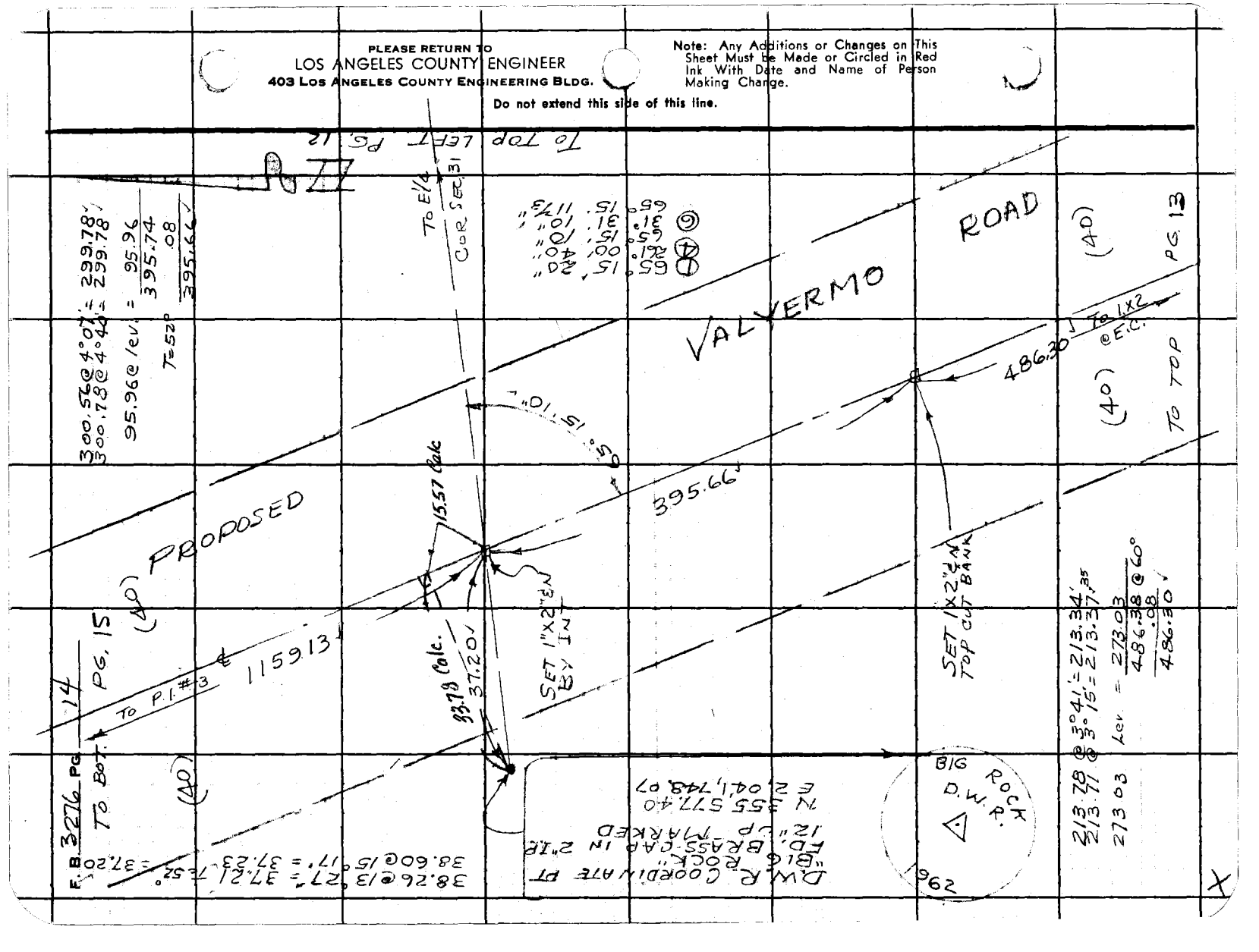

Notes Ck'd by KNOWLES	Survey of VALYERMO RD	F. B. 3276 Pg. 15
Map No. B-3051-1	JN 0097.00 Tape 181 Std 84 °F	
Office Work M. HAMASU	Surveyed by JS COATES	
Checked G. BAILEY	Notes JSC Date 2-28-66	
Date 8-9-67	Indexed C. J. GALLI	

66-D-6

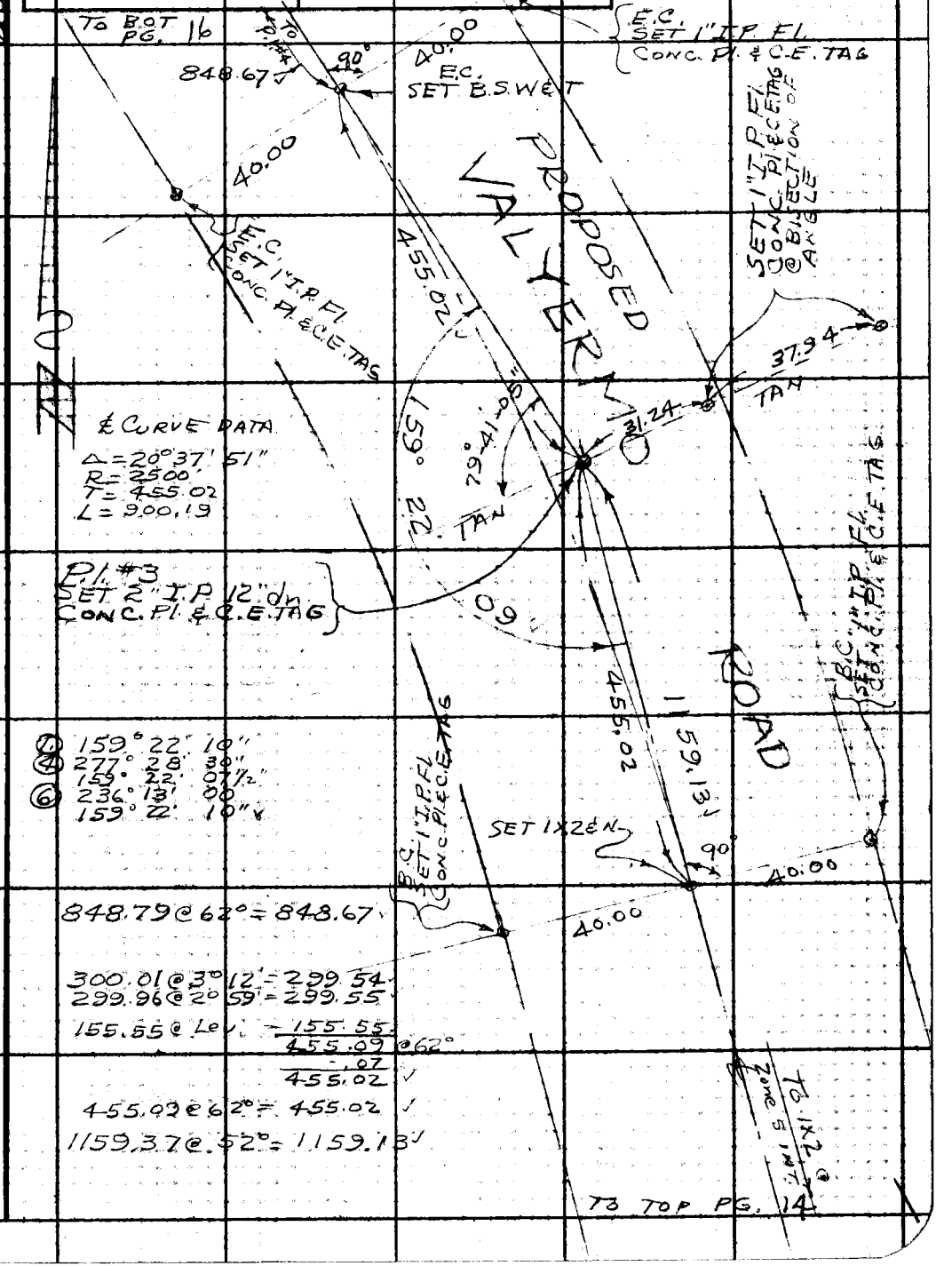

① 159° 22' 10"
④ 277° 28' 30"
159° 22' 07½"
⑥ 236° 13' 00
159° 22' 10"

848.79 @ 62° = 848.67

300.01 @ 3° 12' = 299.54
299.96 @ 2° 59' = 299.55
155.55 @ Lev. = 155.55
455.09 @ 62°
- .07
455.02

455.09 @ 62° = 455.02

1159.37 @ 52° = 1159.13

Note: Any Additions or Changes on This Sheet Must be Made or Circled in Red Ink With Date and Name of Person Making Change.

PLEASE RETURN TO
LOS ANGELES COUNTY ENGINEER
403 LOS ANGELES COUNTY ENGINEERING BLDG.
Do not extend this side of this line.

76F3095 CE #310 6-63

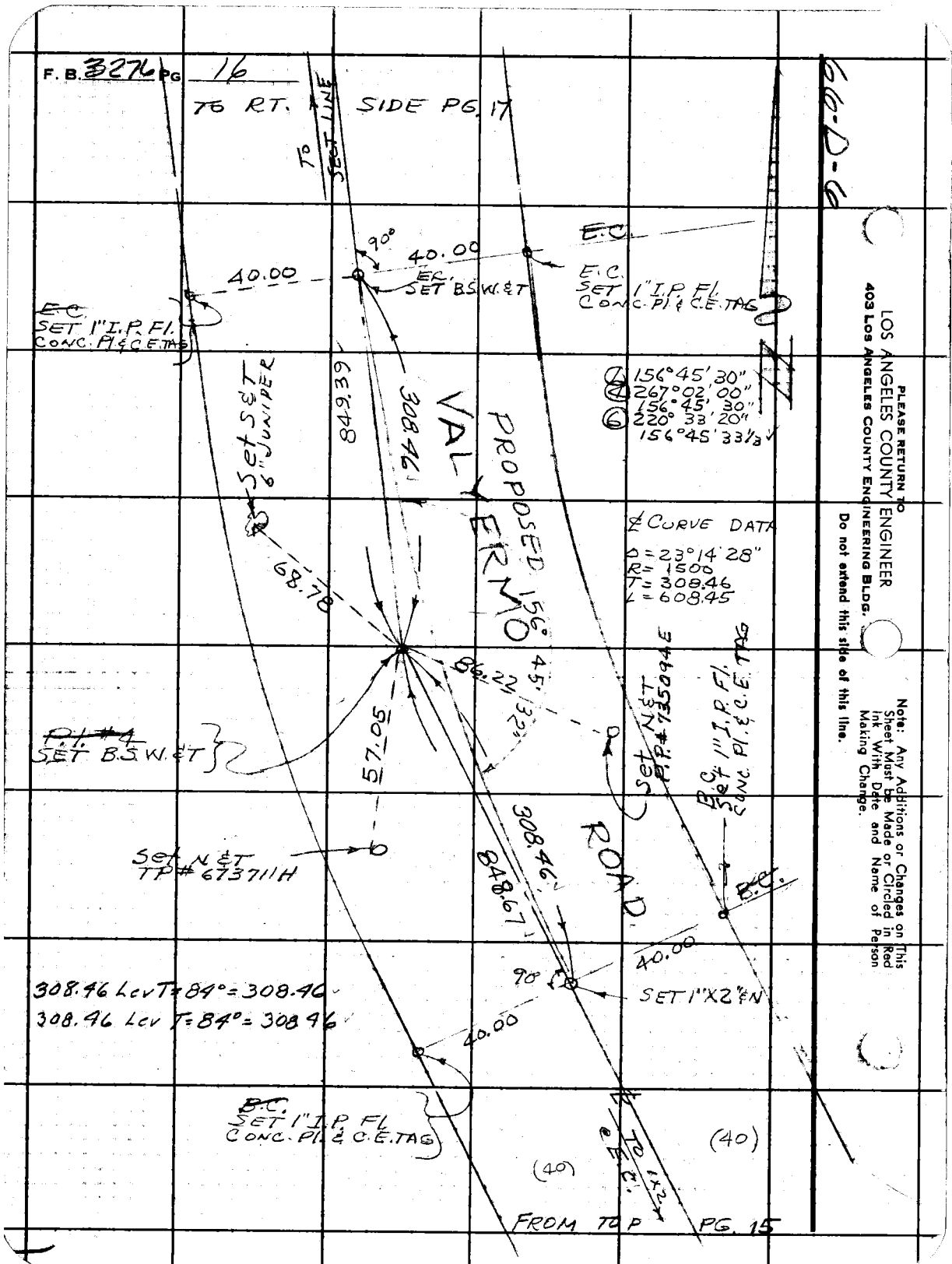

LOS ANGELES COUNTY ENGINEER
403 LOS ANGELES COUNTY ENGINEERING BLDG.

PLEASE RETURN TO

Note: Any Additions or Changes on This Sheet Must be Made or Circled in Red Ink With Date and Name of Person Making Change.

Do not extend this side of this line.

66-D.5

Notes Ck'd by KNOWLES	Survey of Valyermo Rd	F. B. 3276 Pg. 17
Map No. B-3051-1&2	JN 0097.00 Tape 181 Std 84 °F	
Office Work M. HAMASU	Surveyed by J S COATES	
Checked G. BAILEY	Notes JSC Date 2-28-66	
Date 8-9-67	Indexed C. J. GALL	

COUNTY SURVEYOR'S MONUMENT T5N R9W 30 + 31 1/4 SEC. COR 1926

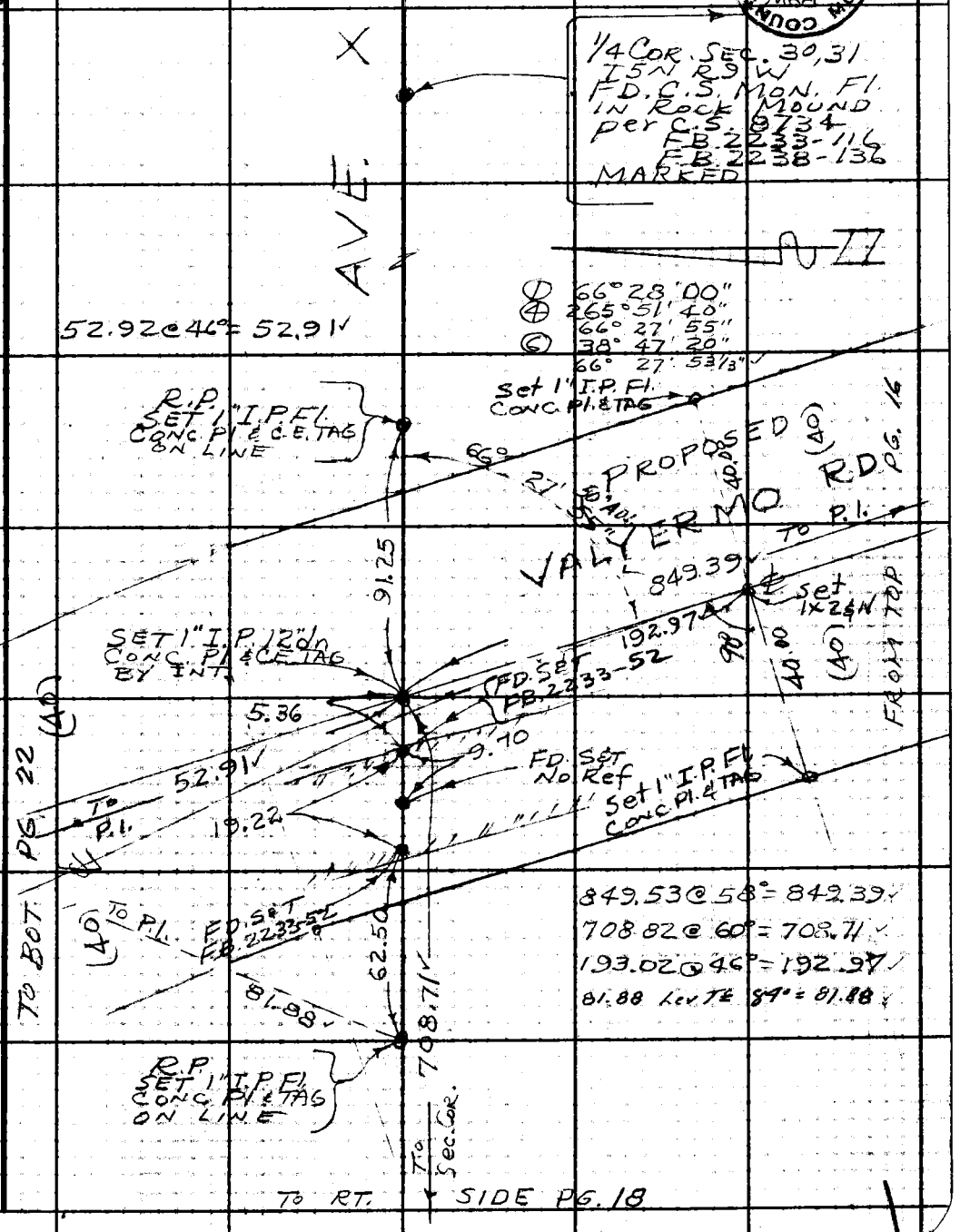

Note: Any Additions or Changes on This Sheet Must be Made or Circled in Red Ink With Date and Name of Person Making Change.

Do not extend this side of this line.

PLEASE RETURN TO
LOS ANGELES COUNTY ENGINEER
403 LOS ANGELES COUNTY ENGINEERING BLDG.

76F309S CE #310 6-63

F. B. 3276 PG 18 TO BOT. 21

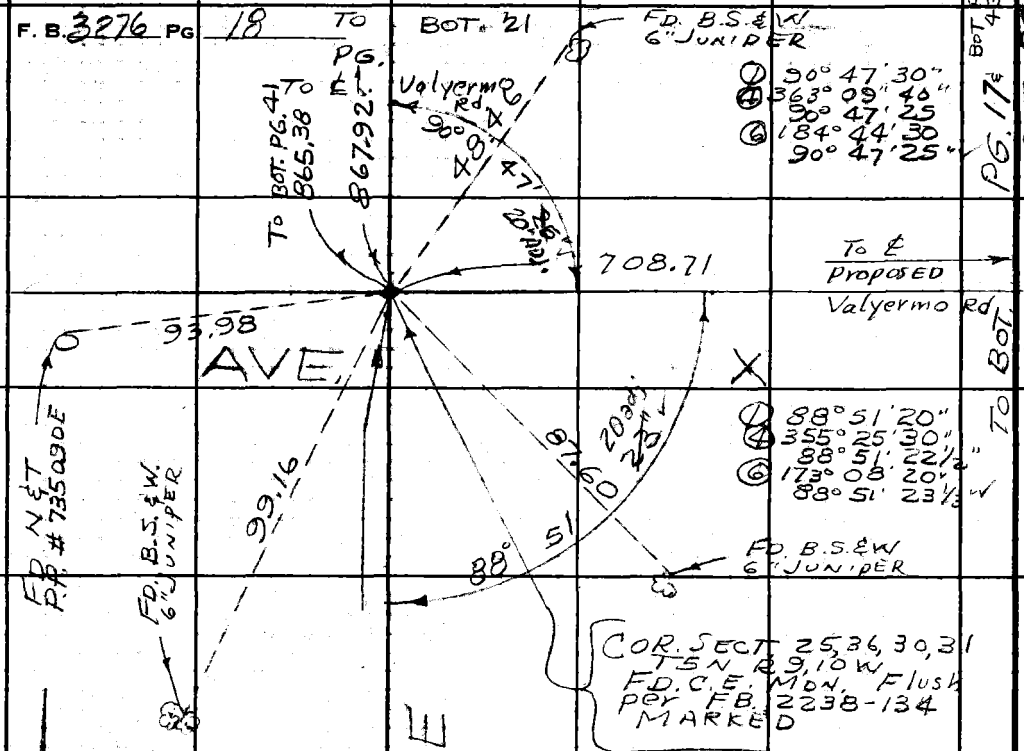

245.92 @ 4°02' = 245.31
246.01 @ 4°23' = 245.29
300.73 @ 5°07' = 299.53
300.69 @ 5°01' = 299.54
277.76 @ 3°48' = 277.15
277.89 @ 4°06' = 277.18
lev. 46.19
868.18 @ 38°
867.92
2632.69

45.35 lev. = 45.35

300.43 @ 3° 05' =	299.99
300.51 @ 3° 20' =	300.00
299.05 @ 4°33' =	298.11
298.99 @ 4°21' =	298.13
263.79 @ 5°01' =	262.78
263.84 @ 5°12' =	262.75
300.90 @ 4°34' =	299.95
300.83 @ 4°24' =	299.94
292.25 @ 4°42' =	291.27
292.37 @ 4°55' =	291.29
157.87 @ 6°34' =	156.79
157.76 @ 6°22' =	156.79
300.48 @ 4°51' =	299.40
300.57 @ 5°00' =	299.42
180.76 @ 9°05' =	178.49
180.67 @ 8°55' =	178.49
235.97 @ 6°26' =	234.48
235.86 @ 6°12' =	234.48
269.05 @ 7°52' =	266.52
268.92 @ 7°40' =	266.52
	2633.13 @ 58' = 2632.69

To ¼ Cor

TO TOP PG. 19

PLEASE RETURN TO
LOS ANGELES COUNTY ENGINEER
403 Los Angeles County Engineering Bldg.
Do not extend this side of this line.

Note: Any Additions or Changes on This Sheet Must be Made or Circled in Red Ink With Date and Name of Person Making Change.

66-D-6

Notes Ck'd by Knowles	Survey of Valyermo Rd
Map No. B-3051-1	JN 0097.00 Tape 181 Std 84 °F
Office Work M. HAMASU	Surveyed by J S COATES
Checked G. BAILEY	Notes JSC Date 2-28-66
Date 8-9-67	Indexed [illegible]

F. B. 3276 PG. 19

TO BOT. PG 18

2632.69 TO SEC. COR.

① 179°54' 30"
④ 359°38' 20"
179°54' 35"
⑥ 359°27' 20"
179°54' 33 1/3

179°54'

Set Yellow marker pipe 2' S W'LY

1/4 COR. 31.36
T5N R9, 10W
FD. C.S. MON. 6" UP
per C.S. 8734
F.B. 2238-134
MARKED

COUNTY SURVEYOR'S MONUMENT
T5N
36+31
1/4 SEC. COR.
1926
R10W R9W

1712.31
146TH ST. E.

231.54 @ Lev. = 231.54
299.98 @ 6°18' = 298.17
299.83 @ 6°04' = 298.15
301.05 @ 6°57' = 298.84
301.01 @ 6°52' = 298.85
294.71 @ 7°27' = 292.22
294.61 @ 7°17' = 292.23
209.59 @ 9°14' = 206.87
209.43 @ 9°00' = 206.85
211.47 @ 7°00' = 209.89
211.37 @ 6°45' = 209.91
176.09 @ 6°10' = 175.07
176.02 @ 5°59' = 175.06
1712.58 @ 60°
-.27
1712.31

300.86 @ 4°37' = 299.89
300.75 @ 4°15' = 299.92
129.68 @ Lev = 129.68
300.20 @ 3°52' = 299.52
300.14 @ 3°45' = 299.50
195.21 @ 5°51' = 194.19
195.30 @ 6°06' = 194.19
923.28 @ 62°
-0.13
923.15

P.O.T.
SET 1"X2" & N
TOP OF RIDGE

923.15

TO SEC. COR.

TO RT. SIDE PG 20

Note: Any Additions or Changes on This Sheet Must be Made or Circled in Red Ink With Date and Name of Person Making Change.

Do not extend this side of this line.

PLEASE RETURN TO
LOS ANGELES COUNTY ENGINEER
403 LOS ANGELES COUNTY ENGINEERING BLDG.

76F309S CE #310 6-63

F. B. 3276 PG 20

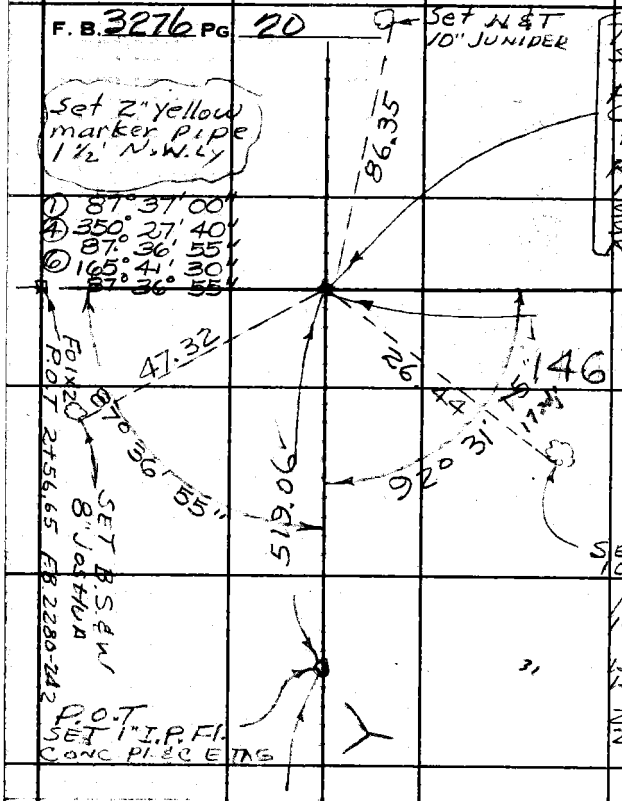

TOWNSHIP CORNER
SECT. 31, 36, 1, 6
T 4,5 N R 9,10 W
FD 4"x4" CAST IRON POST
CONC. PL & NAIL 30" UP
PER C.S. 8234

RAISED LETTERING ON
N.W. SIDE — R10W S36
S.W. SIDE — T4N S1 SE&R S1
S.E. SIDE — R9W S6
N.E. SIDE — T5N S31

923.15 ✓

To 1/4 Cor

① 92° 31' 00" ✓
④ 180° 05' 00"
92° 31' 13"
⑥ 195° 07' 20"
92° 31' 13" ✓

To BOT

102.81 @ 3°59' = 102.56 ✓
102.76 @ 3°31' = 102.57 ✓

139.52 @ 2°11' = 139.42 ✓
139.54 @ 2°35' = 139.40 ✓

278.50 @ 5°38' = 277.19 ✓
278.39 @ 5°18' = 277.20 ✓

519.16 @ 54°
.10
519.06 ✓

153.83 @ Lev. 153.83 ✓

238.57 @ 5°14' = 237.58 ✓
238.68 @ 5°28' = 237.59 ✓

300.31 @ 5°47' = 298.78 ✓
300.46 @ 6°03' = 298.79 ✓

300.51 @ 5°48' = 298.97 ✓
300.45 @ 5°40' = 298.98 ✓

300.01 @ 5°26' = 298.66 ✓
300.13 @ 5°37' = 298.69 ✓

299.99 @ 4°51' = 298.92 ✓
300.00 @ 4°55' = 298.90 ✓

300.52 @ 3°54' = 299.82 ✓
300.63 @ 4°09' = 299.84 ✓

229.80 @ 5°37' = 228.70 ✓
229.79 @ 5°38' = 228.68 ✓

2115.26 @ 54°
0.41
2114.85 ✓

66-D-6

PG. 11

PLEASE RETURN TO
LOS ANGELES COUNTY ENGINEER
403 Los Angeles County Engineering Bldg.

Do not extend this side of this line.

Note: Any Additions or Changes on This Sheet Must be Made or Circled in Red Ink With Date and Name of Person Making Change.

Notes Ck'd by KNOWLES	Survey of VALYERMO RD.
Map No. 2-3051-2	JN 2097.00 Tape 181 Std 84 °F
Office Work M. HAMASU	Surveyed by JSCOATES
Checked G. BAILEY	Notes JSC Date 3-2-66
Date 8-2-66	Indexed R.J. C.

F. B. 327 PG. 21

COUNTY SURVEYOR'S MONUMENT T5N R10W 25 30 1/4 SEC. COR.

Note: Any Additions or Changes on This Sheet Must be Made or Circled in Red Ink With Date and Name of Person Making Change.

Do not extend this side of this line.

PLEASE RETURN TO
LOS ANGELES COUNTY ENGINEER
403 LOS ANGELES COUNTY ENGINEERING BLDG.

66-D-5

① 50°05'30"
④ 208°23'45" 50°05'56¼"
⑥ 300°35'40" 50°05'56⅓"

T.P.I.T.P. 1972.90 Per F.B. 3199 p.14

FD 2x2 L.S. 2409

SET B.S.E.W 6" JOSHUA

1/4 COR. SECT. 25, 30 T5N R9, 10W FD C.S. M'ON. FD IN ROCK MOUND DC F.B. 2238-135 MARKED

1775.12 @ 68° = 1774.94

SET B.S.E.W 6" JOSHUA

103.29 @ 42° = 103.26
24.78 @ 42° = 24.77
128.07 @ 42° = 128.03

SET B.S. O&T REC. ANGLE & DIST PER C.S. 8490 FROM SECT. COR 867.92 FEET

E.C. Removed 7/12/66 JSC
Set 1" I.P.F.I. CONC. PL. & C.E. TAG

E.C. Set B.S.W&T Removed 7/12/66 JSC

P.I. # 6 SET 1/2 I.P. 12" DOWN CONC. PL. & C.E. TAG REC. ∠ & DIST FROM SECT. LINE PER C.S. 8490 Removed 7/12/66 JSC

Removed 7/12/66 E.C. Set 1" I.P.F.I. CONC. PL. & C.E. TAG

FD 2" I.P. Set in Conc CUT Spt in Ctr. F.B. 2238 p.47

⑧ 69°50'10"
⑨ 359°21'10"
89°50'17½"
⑦ 179°01'50"
89°50'18⅓"

⑩ 168°12'30"
⑪ 312°50'00"
168°12'30"
⑫ 288°15'00"
168°12'30"

FD U.S.G.S. BRASS CAP IN ROCK Cont'd 1932 (POST)

SURVEY WITH L.A. COUNTY 1932

SET B.S.W&T G. Juniper 25 ft N&T 0.67 ft N&T

B.C. Set B.S.W&T Removed 7/12/66 JSC

P.I. Set 1" I.P.F.I. CONC. PL. & C.E. TAG Removed 7/12/66 JSC

ALYERMO ROAD

140TH ST. E.

SECTION LINE

To Top Pg. 18

To Top Pg. 22

To Top Pg. 23, 25

To Set Q.R.

To P.I.

78F3095 CE #310 6-63

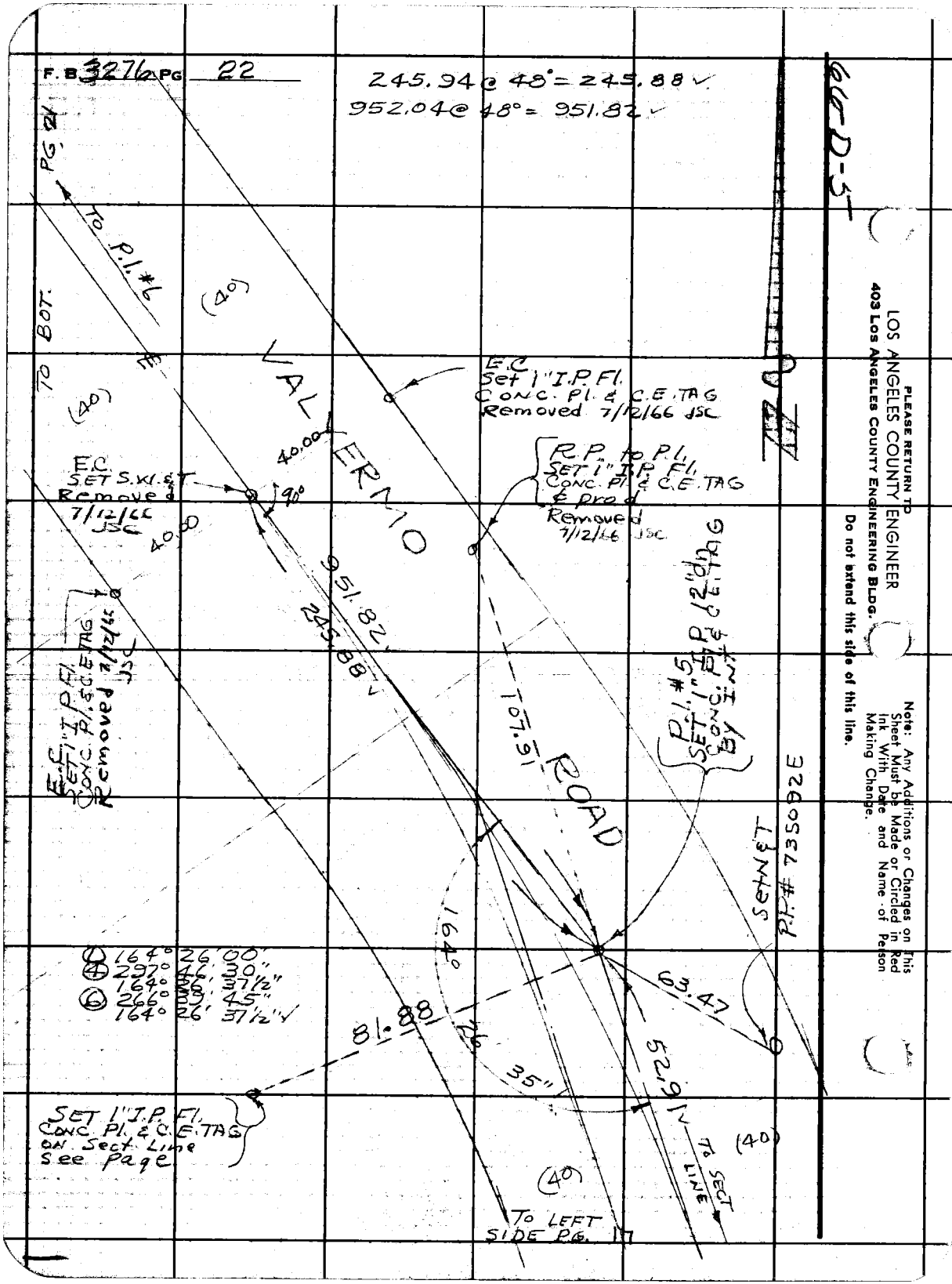
F. B 3276 PG 22
245.94 @ 48° = 245.88
952.04 @ 48° = 951.82
66 D-5
PG. 21
To P.I. #6
TO BOT.
(40)
VALVERMO
E.C. Set 1" I.P. Fl. Conc. Pl. & C.E. TAG Removed 7/12/66 JSC
R.P. to P.I. Set 1" I.P. Fl. Conc. Pl. & C.E. TAG & prod Removed 7/12/66 JSC
E.C. Set S.W. & T. Removed 7/12/66 JSC
40.00
90°
951.82
245.88
107.91
ROAD
P.I. #5 Set 1" I.P. 12" dn Conc. Pl. & C.E. TAG By Int
E.C. Set 1" I.P. Fl. Conc. Pl. & C.E. TAG Removed 7/12/66 JSC
Set N & T P.I. # 735092E
164°
63.47
52.91
81.88
35"
① 164° 26' 00"
④ 297° 46' 30"
164° 26' 37½"
⑥ 266° 39' 45"
164° 26' 37½"
Set 1" I.P. Fl. Conc. Pl. & C.E. TAG on Sect. Line See Page
To Sect Line
To Left Side Pg. 17
PLEASE RETURN TO
LOS ANGELES COUNTY ENGINEER
403 Los Angeles County Engineering Bldg.
Do not extend this side of this line.
Note: Any Additions or Changes on This Sheet Must be Made or Circled in Red Ink With Date and Name of Person Making Change.

66-C-5

Notes Ck'd by KNOWLES	Survey of VALYERMO RD
Map No. B-3051-2	JN 0097.00 Tape 181 Std 84 °F
Office Work M. HAMASU	Surveyed by J S COATES
Checked G. BAILEY	Notes JSC Date 3-3-66
Date 8-9-67	Indexed

F. B. 3276 Pg. 23

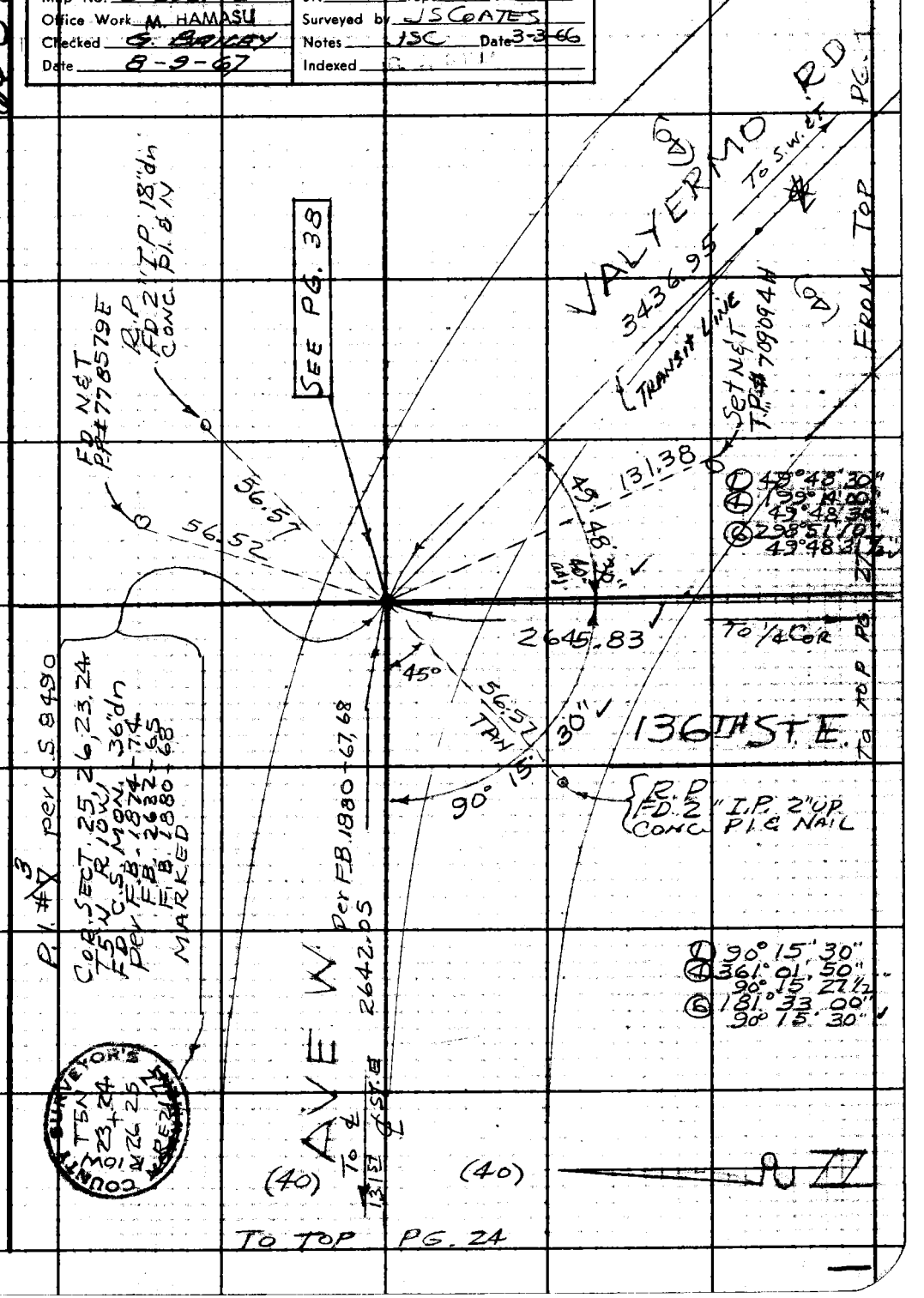

Note: Any Additions or Changes on This Sheet Must be Made or Circled in Red Ink With Date and Name of Person Making Change.

PLEASE RETURN TO
LOS ANGELES COUNTY ENGINEER
403 LOS ANGELES COUNTY ENGINEERING BLDG.
Do not extend this side of this line.

76F3095 CE #310 6-63

PLEASE RETURN TO
LOS ANGELES COUNTY ENGINEER
403 LOS ANGELES COUNTY ENGINEERING BLDG.

Note: Any Additions or Changes on This Sheet Must be Made or Circled in Red Ink With Date and Name of Person Making Change.

Do not extend this side of this line.

66-C-5

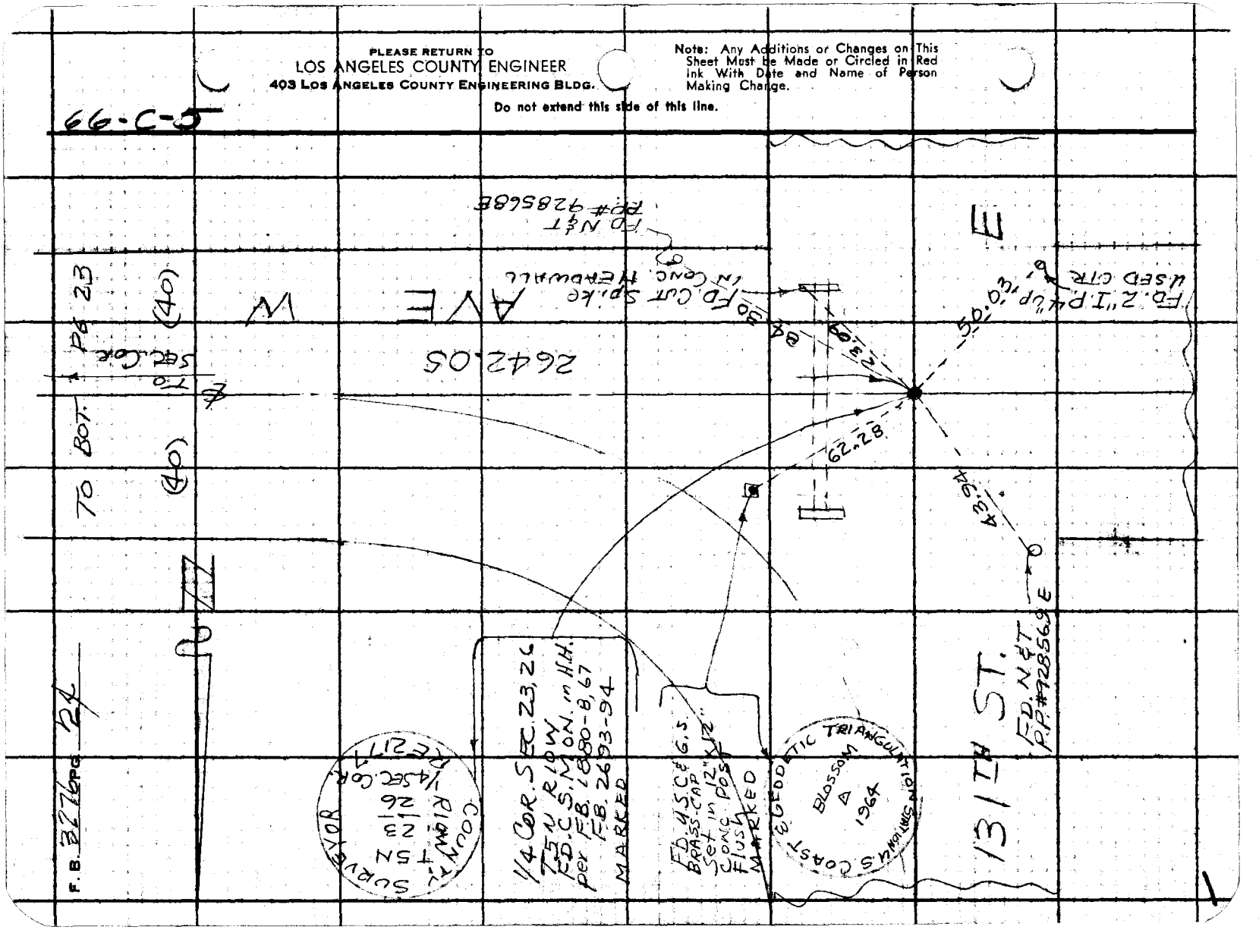

Notes Ck'd by S. S.	Survey of VALYERMO RD.	F. B. 3276 PG. 25
Map No. B-3051-2	JN 0097.00 Tape 181 Std 84 °F	
Office Work M. HAMASU	Surveyed by J S COATES	
Checked G. BAILEY	Notes JSC Date 3-8-66	
Date 8-9-67	Indexed [redacted]	

66-C-5

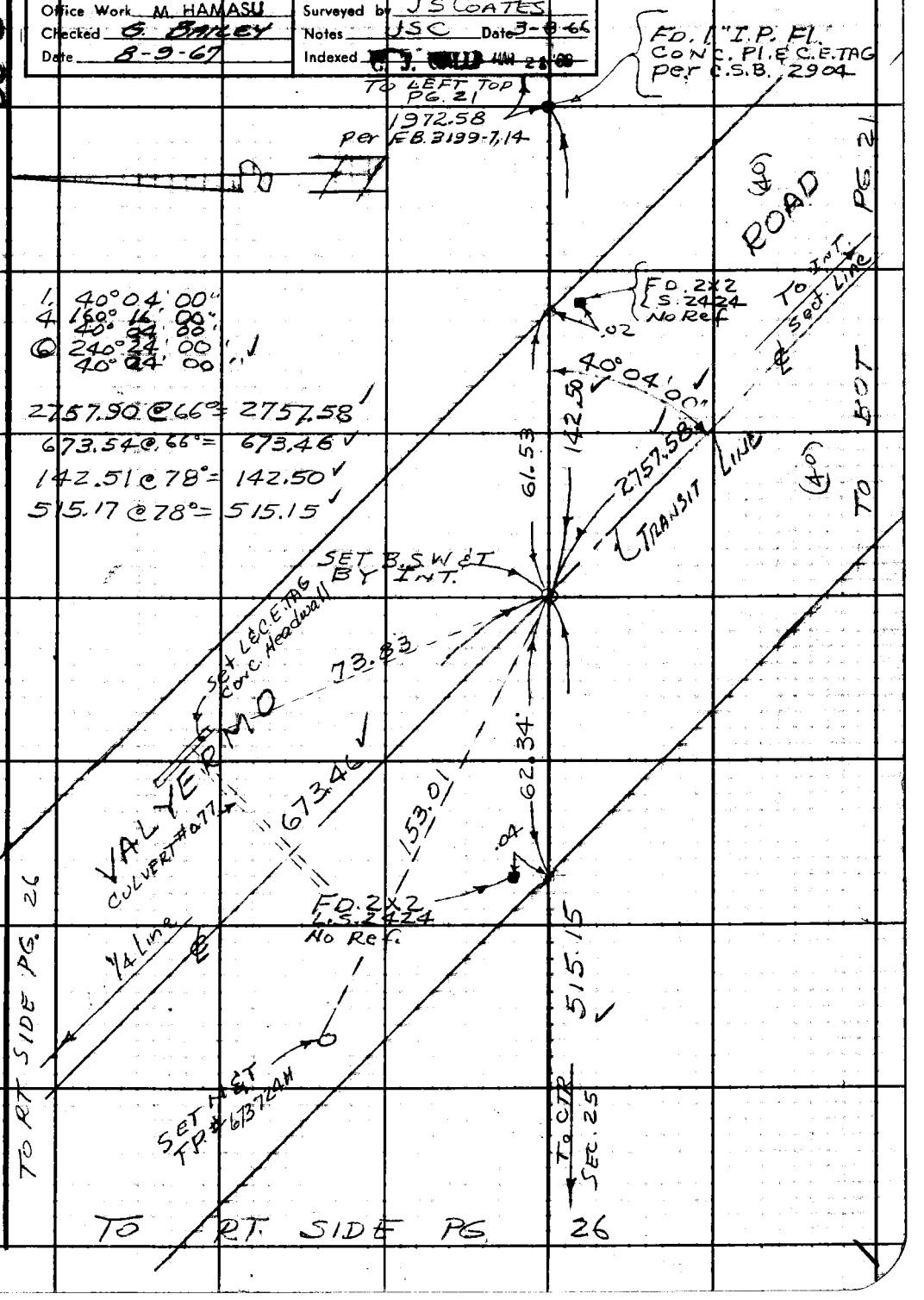

Note: Any Additions or Changes on This Sheet Must be Made or Circled in Red Ink With Date and Name of Person Making Change.

Do not extend this side of this line.

PLEASE RETURN TO
LOS ANGELES COUNTY ENGINEER
403 LOS ANGELES COUNTY ENGINEERING BLDG.

76F309S CE #310 6-63

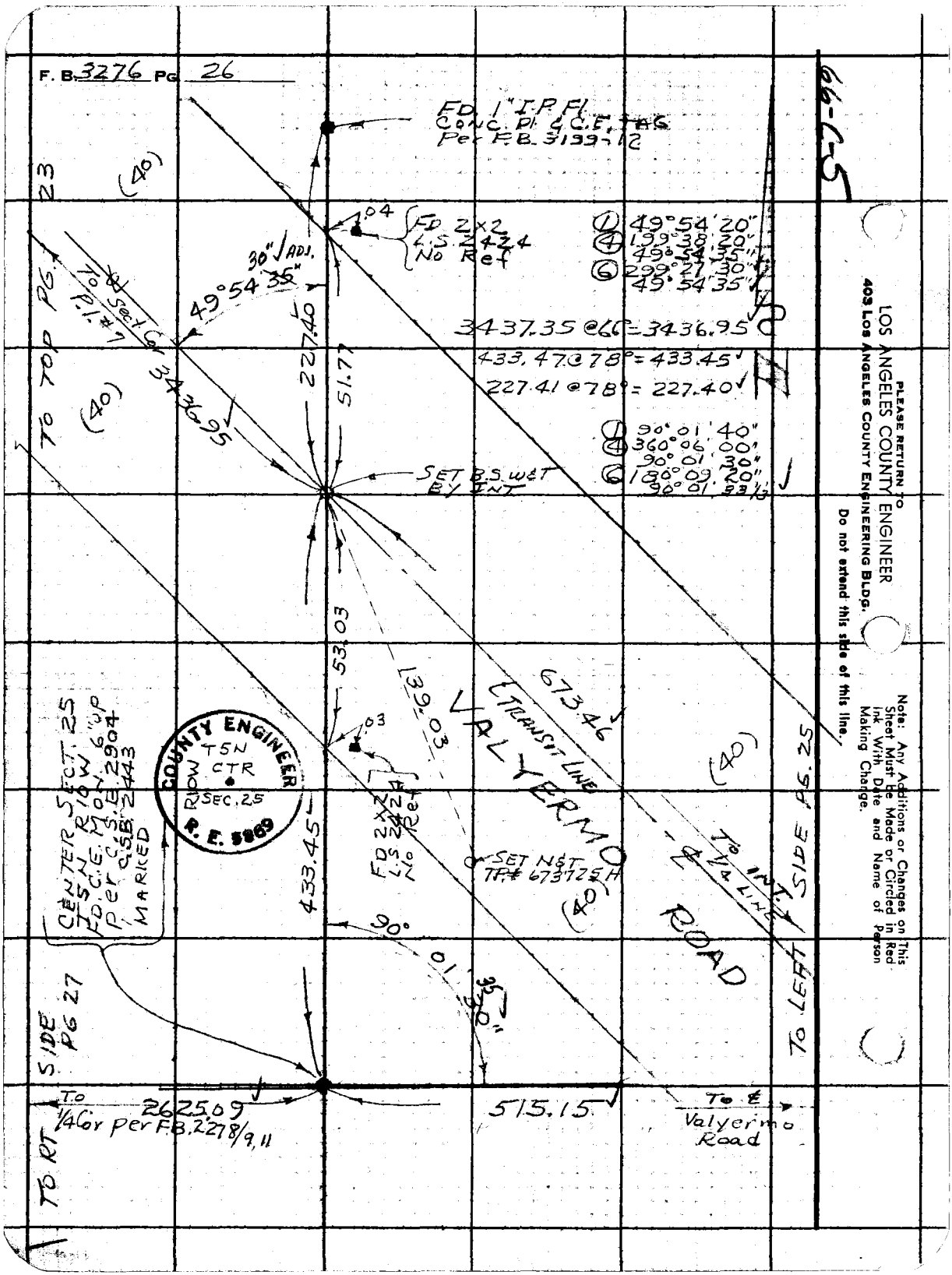
F. B. 3276 PG 26
66-C-5
FD 1" I.P. Fl.
Conc. Pl. & C.E. Tag
Per F.B. 3199-12
.04
FD 2x2
L.S. 2424
No Ref
① 49°54'20"
④ 199°38'20"
49°54'35"
⑥ 299°27'30"
49°54'35"
3437.35 @ 66° = 3436.95
433.47 @ 78° = 433.45
227.41 @ 78° = 227.40
① 90°01'40"
④ 360°06'00"
90°01'30"
⑥ 180°09'20"
90°01'33 1/3
30" ADJ.
49°54'35"
To Sect. Cor. P.I. #7
3436.95
227.40
51.77
SET B.S. W&T BY INT.
TO TOP PG. 23
(40)
53.03
139.03
673.46
TRANSIT LINE
VALYERMO ROAD
.03
FD 2x2
L.S. 2424
No Ref
SET N&T
TP# 673725H
433.45
90°01'35"
30"
CENTER SECT. 25
T5N R10W 6" UP
FD. C.E. MON.
Per C.S.B. 2904
C.S.B. 2443
MARKED
COUNTY ENGINEER
T5N
CTR
R10W
SEC. 25
R. E. 5869
TO INT. 1/4 LINE
TO LEFT SIDE PG. 25
TO RT SIDE PG 27
To 1/4 Cor per F.B. 2278/9,11
2625.09
515.15
To ℄ Valyermo Road
PLEASE RETURN TO
LOS ANGELES COUNTY ENGINEER
403 LOS ANGELES COUNTY ENGINEERING BLDG.
Do not extend this side of this line.
Note: Any Additions or Changes on This Sheet Must be Made or Circled in Red Ink With Date and Name of Person Making Change.

66-C-5

Notes Ck'd by S.S.	Survey of VALYERMO RD
Map No. B-3051-2	JN 0097.00 Tape 181 Std 84 °F
Office Work M. HAMASU	Surveyed by JS COATES
Checked G. BAILEY	Notes JSC Date 3-8-66
Date 8-9-67	Indexed [illegible]

F. B. 3276 PG. 27

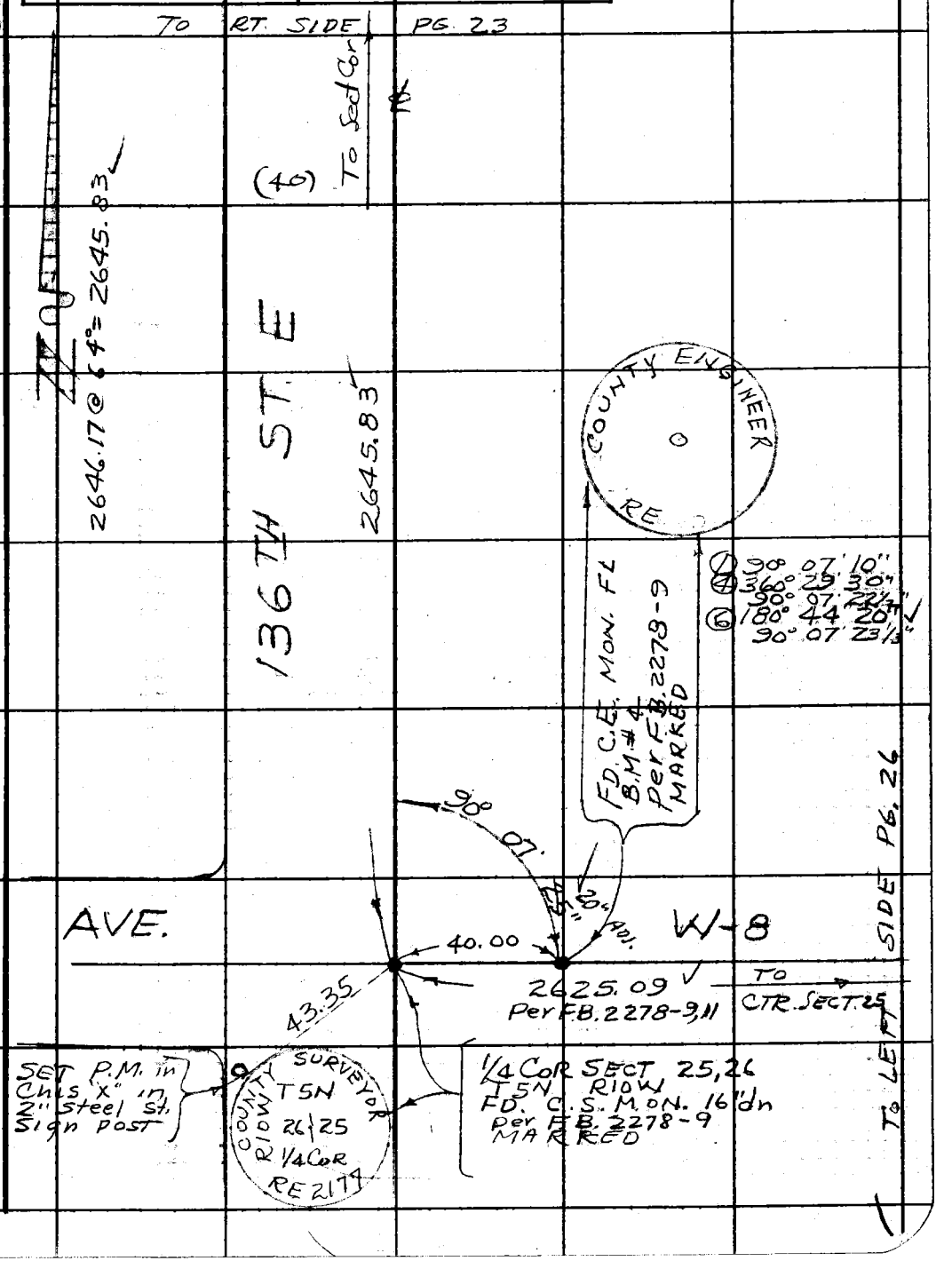

Note: Any Additions or Changes on This Sheet Must be Made or Circled in Red Ink With Date and Name of Person Making Change.

Do not extend this side of this line.

PLEASE RETURN TO
LOS ANGELES COUNTY ENGINEER
403 LOS ANGELES COUNTY ENGINEERING BLDG.

76F3095 CE #310 6-63

PLEASE RETURN TO
LOS ANGELES COUNTY ENGINEER
403 LOS ANGELES COUNTY ENGINEERING BLDG.

Note: Any Additions or Changes on This Sheet Must be Made or Circled in Red Ink With Date and Name of Person Making Change.

Do not extend this side of this line.

82-B-1

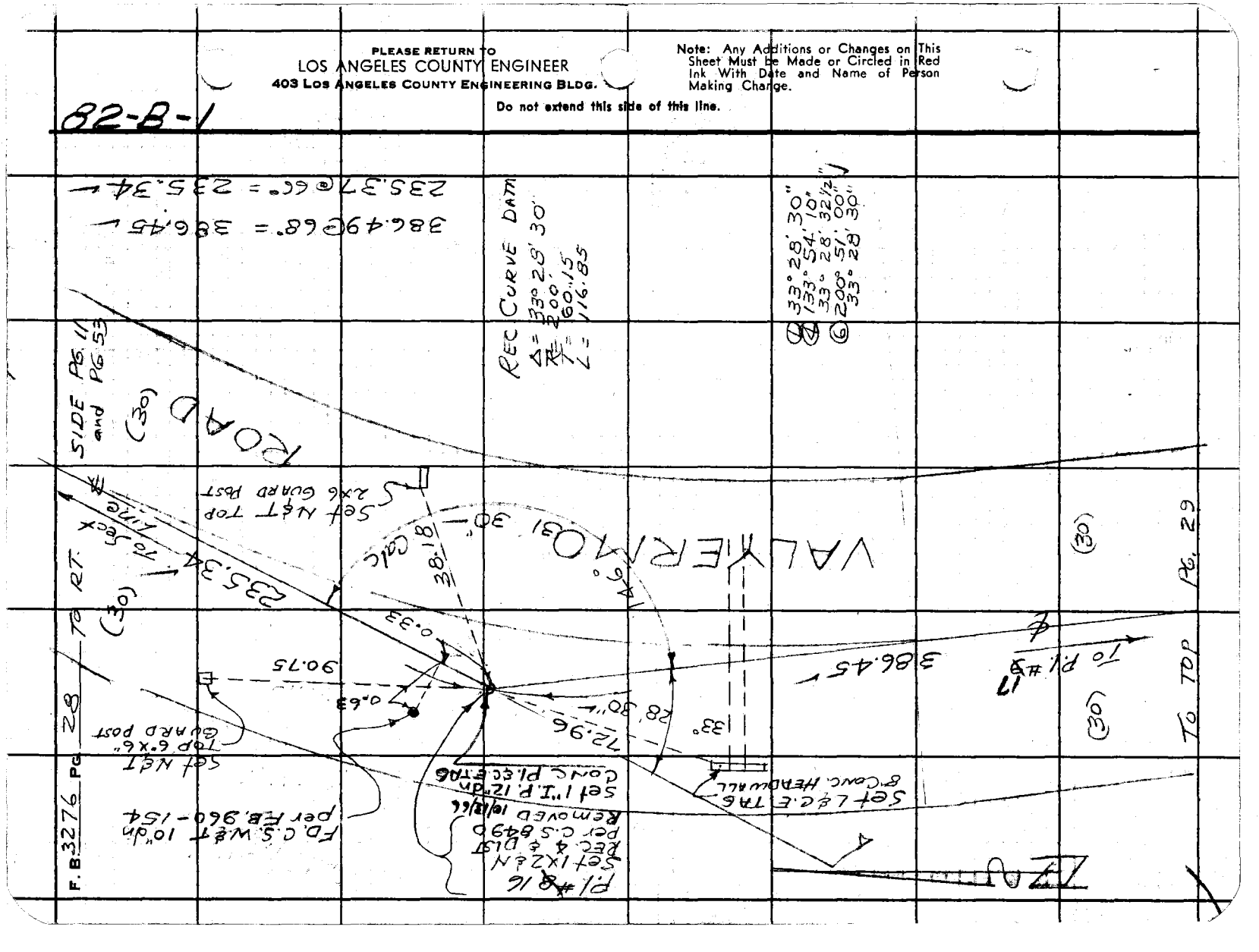

Notes Ck'd by S.S.	Survey of VALYERMO RD	F. B 3276 PG. 29
Map No. B~3051-1	JN 0097.00 Tape 181 Std 84 °F	
Office Work M. HAMASU	Surveyed by JS COATES	
Checked G. BAILEY	Notes J.S.C. Date 3-10-66	
Date 8-9-67	Indexed C. J. GALL	

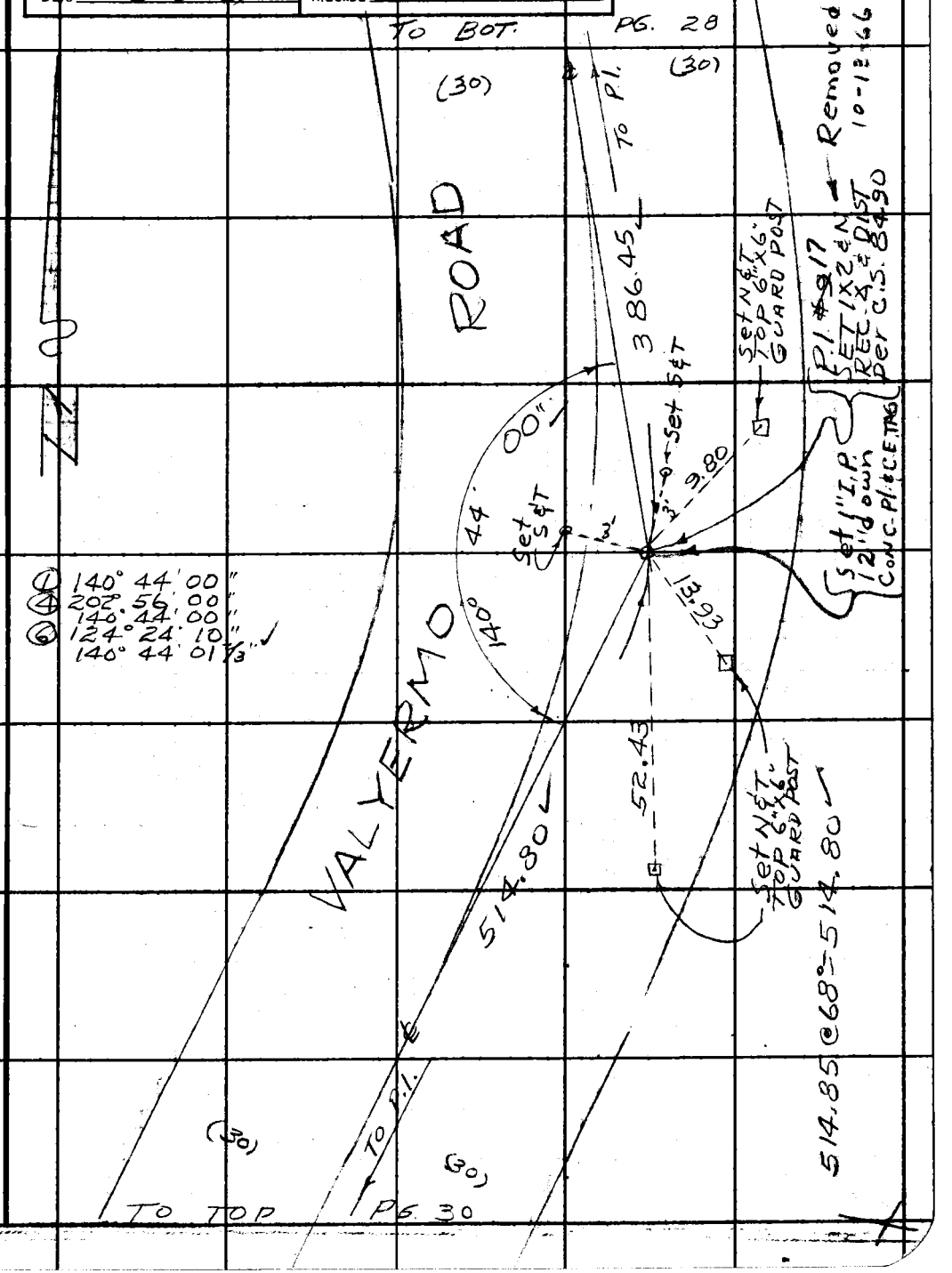

① 140° 44' 00"
④ 202° 56' 00"
140° 44' 00"
⑥ 124° 24' 10"
140° 44' 01 2/3"

Note: Any Additions or Changes on This Sheet Must be Made or Circled in Red Ink With Date and Name of Person Making Change.

PLEASE RETURN TO
LOS ANGELES COUNTY ENGINEER
403 LOS ANGELES COUNTY ENGINEERING BLDG.

Do not extend this side of this line.

76F309S CE #310 6-63

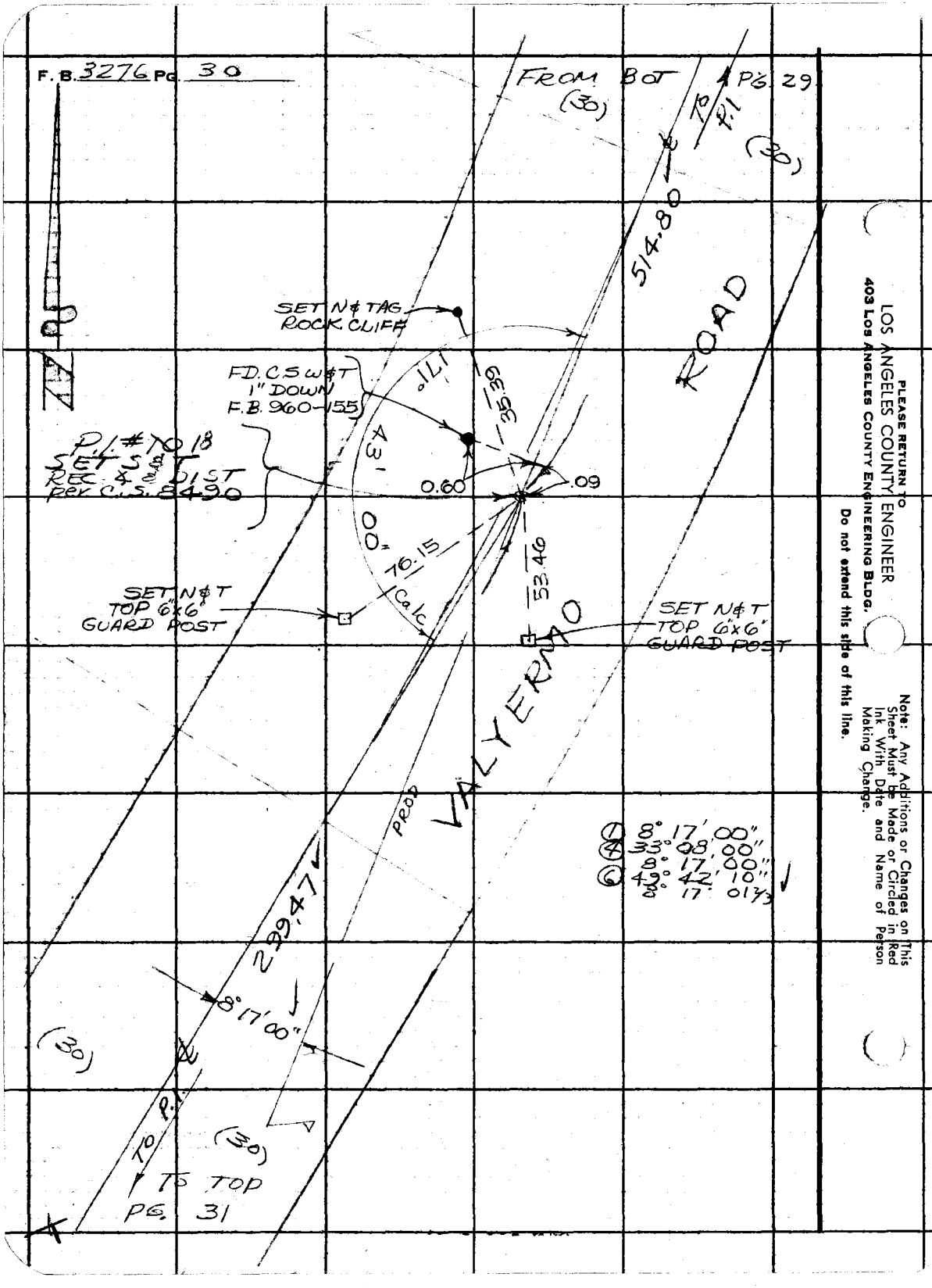

PLEASE RETURN TO
LOS ANGELES COUNTY ENGINEER
403 LOS ANGELES COUNTY ENGINEERING BLDG.

Do not extend this side of this line.

Note: Any Additions or Changes on This Sheet Must be Made or Circled in Red Ink With Date and Name of Person Making Change.

Notes Ck'd by S. S.	Survey of Valyermo Rd	F. B. 3276 PG. 31
Map No. B-3051-1	JN 0097.00 Tape 181 Std 84 °F	
Office Work M. HAMASU	Surveyed by J S COATES	
Checked G. BAILEY	Notes J S C Date 3/14/66	
Date 8-9-67	Indexed C. J. GALLI	

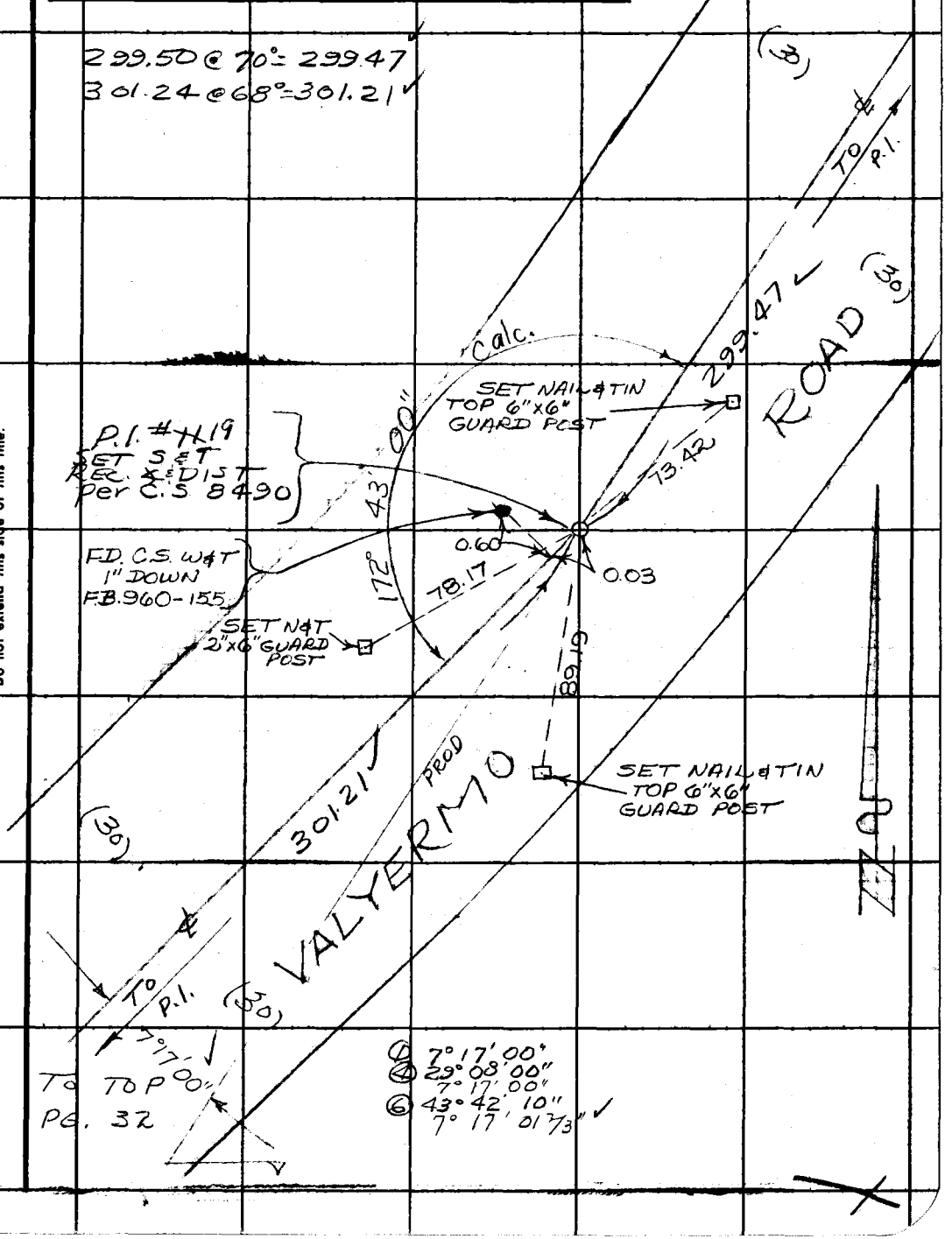

Note: Any Additions or Changes on This Sheet Must be Made or Circled in Red Ink With Date and Name of Person Making Change.

Do not extend this side of this line.

PLEASE RETURN TO
LOS ANGELES COUNTY ENGINEER
403 LOS ANGELES COUNTY ENGINEERING BLDG.

76F309S CE #310 6-63

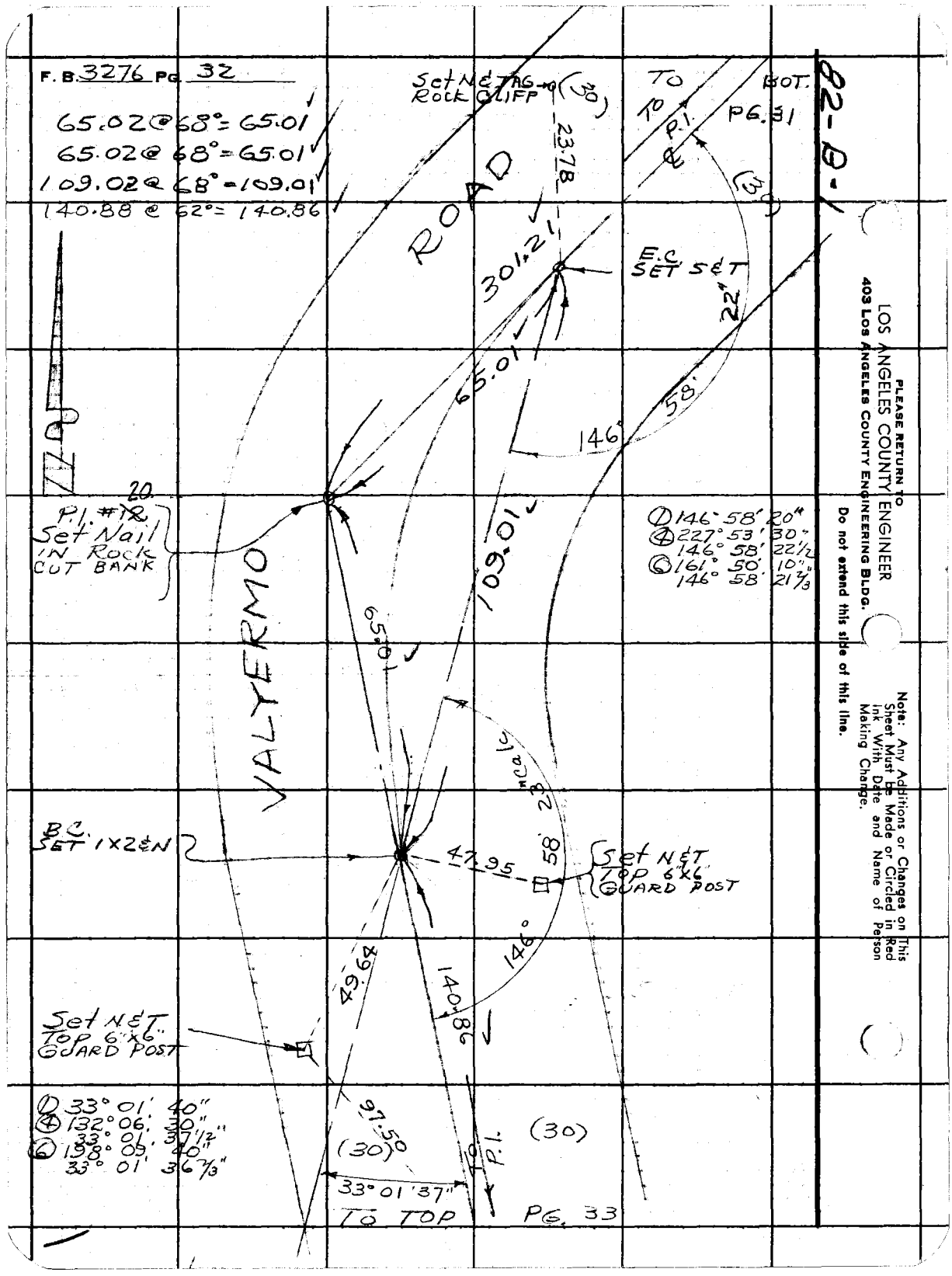
F. B. 3276 PG. 32
65.02 @ 68° = 65.01
65.02 @ 68° = 65.01
109.02 @ 68° = 109.01
140.88 @ 62° = 140.86
Set N&T TAG Rock CLIFF
(30)
23.78
TO TO P.I. ℄
BOT. PG. 31
82-B-1
ROAD
301.21
E.C. SET S&T
22"
65.01
58'
146°
P.I. #12 20
Set Nail IN Rock CUT BANK
VALYERMO
109.01
65.01
① 146° 58' 20"
④ 227° 53' 30"
146° 58' 22½
⑥ 161° 50' 10"
146° 58' 21⅔
23" calc
58'
B.C. SET 1X2&N
47.95
Set N&T TOP 6"x6" GUARD POST
146°
49.64
140.86
Set N&T TOP 6"x6" GUARD POST
① 33° 01' 40"
④ 132° 06' 30"
33° 01' 37½"
⑥ 198° 09' 40"
33° 01' 36⅔"
97.50
(30)
(30)
TO P.I.
33° 01' 37"
TO TOP
PG. 33
PLEASE RETURN TO
LOS ANGELES COUNTY ENGINEER
403 LOS ANGELES COUNTY ENGINEERING BLDG.
Do not extend this side of this line.
Note: Any Additions or Changes on This Sheet Must be Made or Circled in Red Ink With Date and Name of Person Making Change.

Notes Ck'd by S. S.	Survey of VALYERMO RD
Map No. B-3051-1	JN 0097.00 Tape 181 Std 84 °F
Office Work M. HAMASU	Surveyed by JS COATES
Checked G. BAILEY	Notes JSC Date 3/14/66
Date 8-9-67	Indexed C. J. GALLI

F. B. 3276 PG. 33

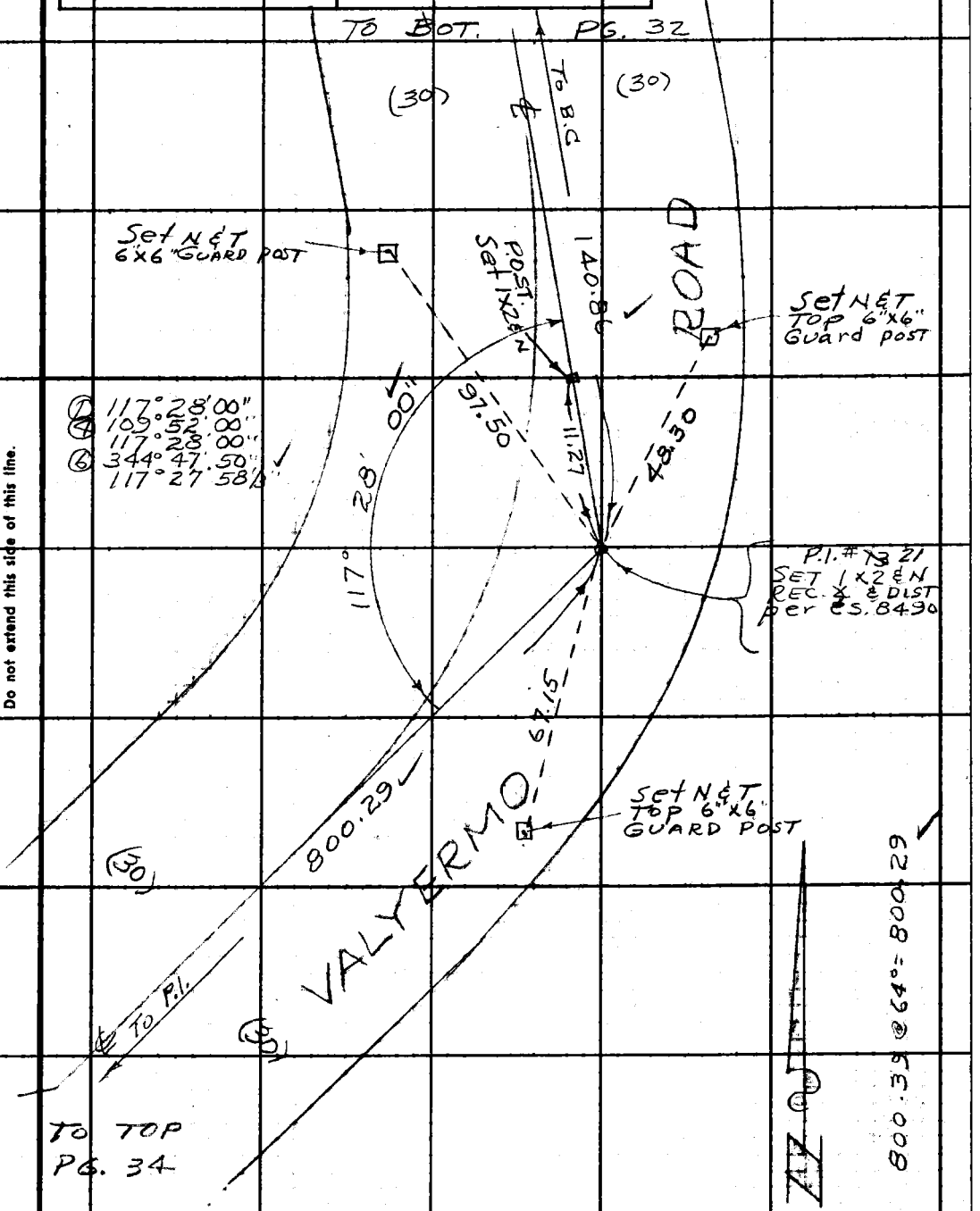

Note: Any Additions or Changes on This Sheet Must be Made or Circled in Red Ink With Date and Name of Person Making Change.

PLEASE RETURN TO
LOS ANGELES COUNTY ENGINEER
403 LOS ANGELES COUNTY ENGINEERING BLDG.

Do not extend this side of this line.

76F3095 CE #310 6-63

F. B. 3276 PG. 34

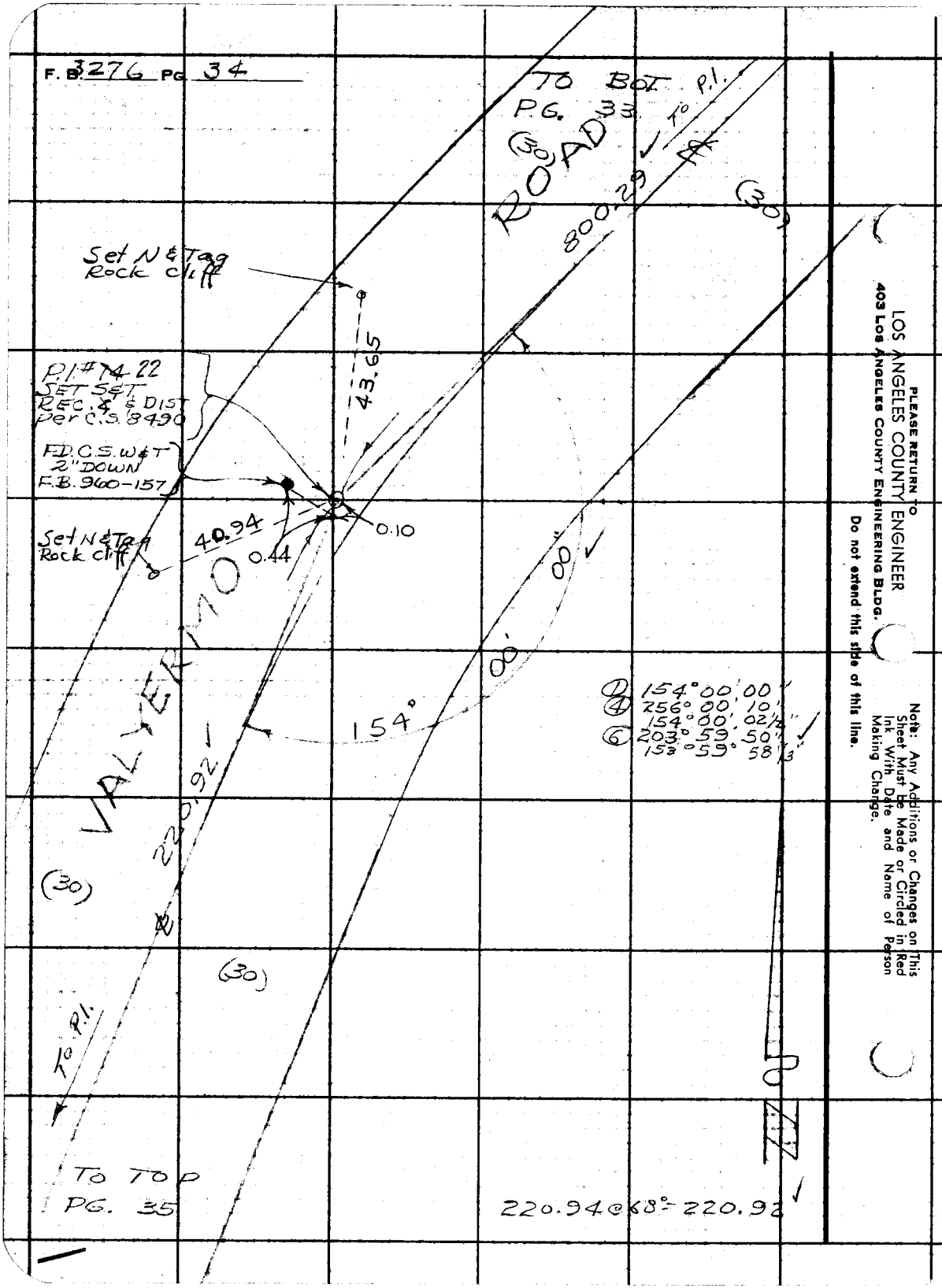

PLEASE RETURN TO
LOS ANGELES COUNTY ENGINEER
403 Los Angeles County Engineering Bldg.

Do not extend this side of this line.

Note: Any Additions or Changes on This Sheet Must Be Made or Circled in Red Ink With Date and Name of Person Making Change.

Notes Ck'd by S.S.	Survey of VALYERMO RD	F. B. 3276 PG. 35
Map No. B-3051-1	JN 0097.00 Tape 181 Std 84 °F	
Office Work M. HAMASU	Surveyed by JS COATES	
Checked G. BAILEY	Notes JSC Date 3/14/66	
Date 8-9-67	Indexed C. J. GALLI	

82-B-1

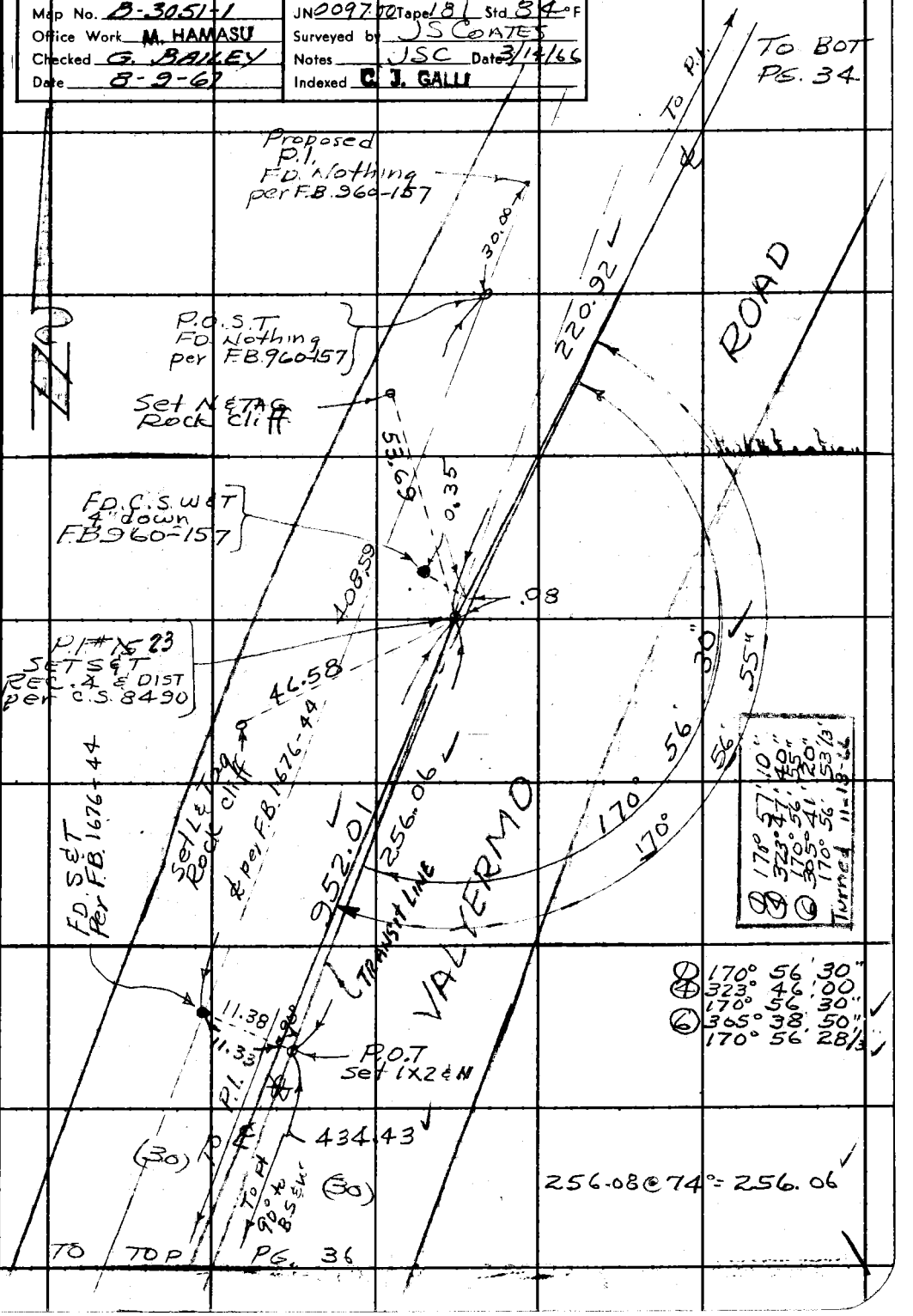

Note: Any Additions or Changes on this Sheet Must be Made or Circled in Red Ink With Date and Name of Person Making Change.

Do not extend this side of this line.

PLEASE RETURN TO
LOS ANGELES COUNTY ENGINEER
403 LOS ANGELES COUNTY ENGINEERING BLDG.

76F309S CE #310 6-63

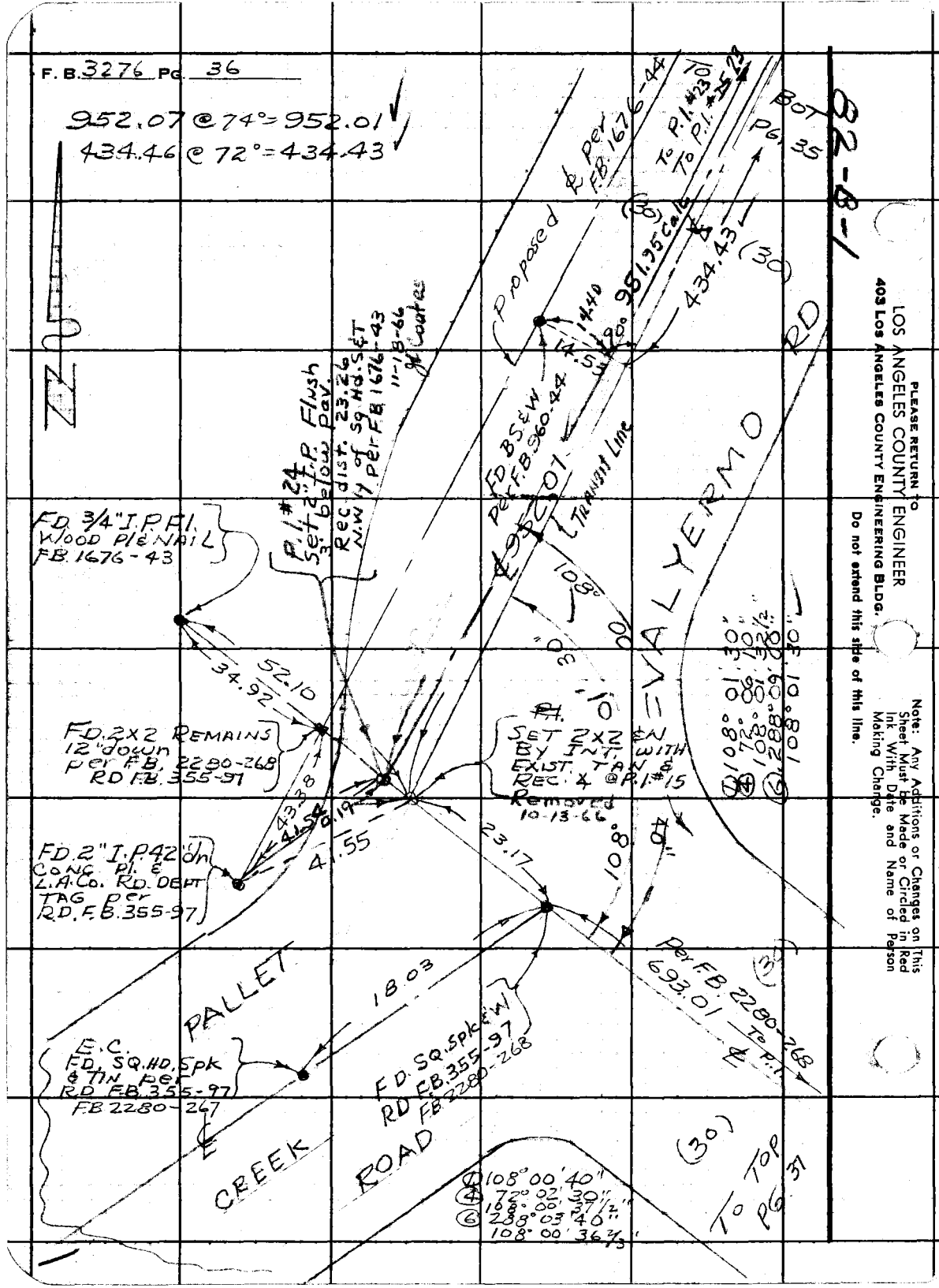

82-8-1

PLEASE RETURN TO
LOS ANGELES COUNTY ENGINEER
403 LOS ANGELES COUNTY ENGINEERING BLDG.
Do not extend this side of this line.

Note: Any Additions or Changes on This Sheet Must be Made or Circled in Red Ink With Date and Name of Person Making Change.

Notes Ck'd by S. S.	Survey of VALYERMO RD	F. B. 3276 PG. 37
Map No. B-3051-1,2	JN 0097.00 Tape 181 Std 84 °F	
Office Work M. HAMASU	Surveyed by JS COATES	
Checked G. BAILEY	Notes JSC Date 3/14/66	
Date 8-9-67	Indexed [illegible]	

82-B-1

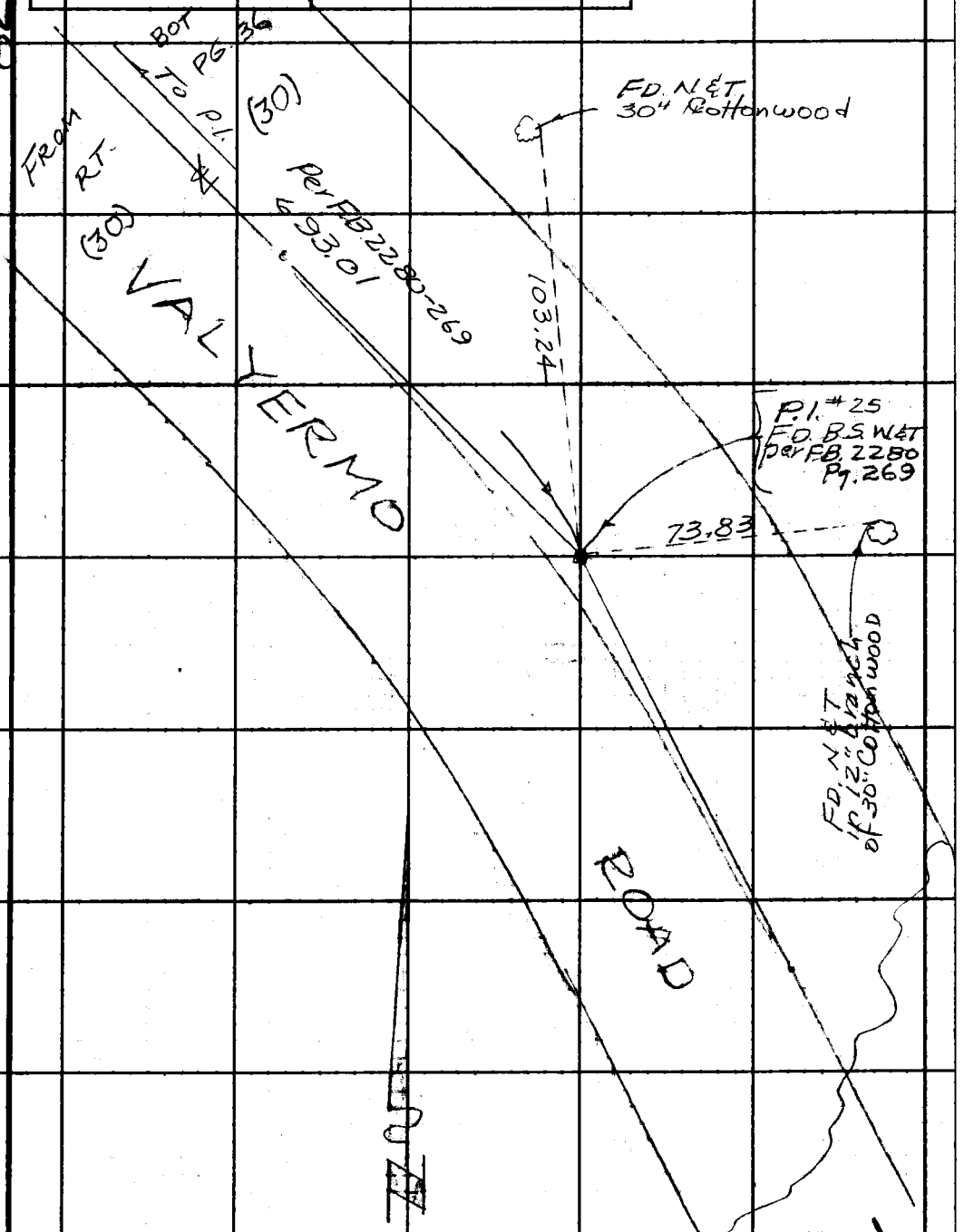

Note: Any Additions or Changes on This Sheet Must be Made or Circled in Red Ink With Date and Name of Person Making Change.

Do not extend this side of this line.

PLEASE RETURN TO
LOS ANGELES COUNTY ENGINEER
403 LOS ANGELES COUNTY ENGINEERING BLDG.

76F309S CE #310 6-63

PLEASE RETURN TO
LOS ANGELES COUNTY ENGINEER
403 LOS ANGELES COUNTY ENGINEERING BLDG.

Note: Any Additions or Changes on This Sheet Must be Made or Circled in Red Ink With Date and Name of Person Making Change.

Do not extend this side of this line.

66-C-5

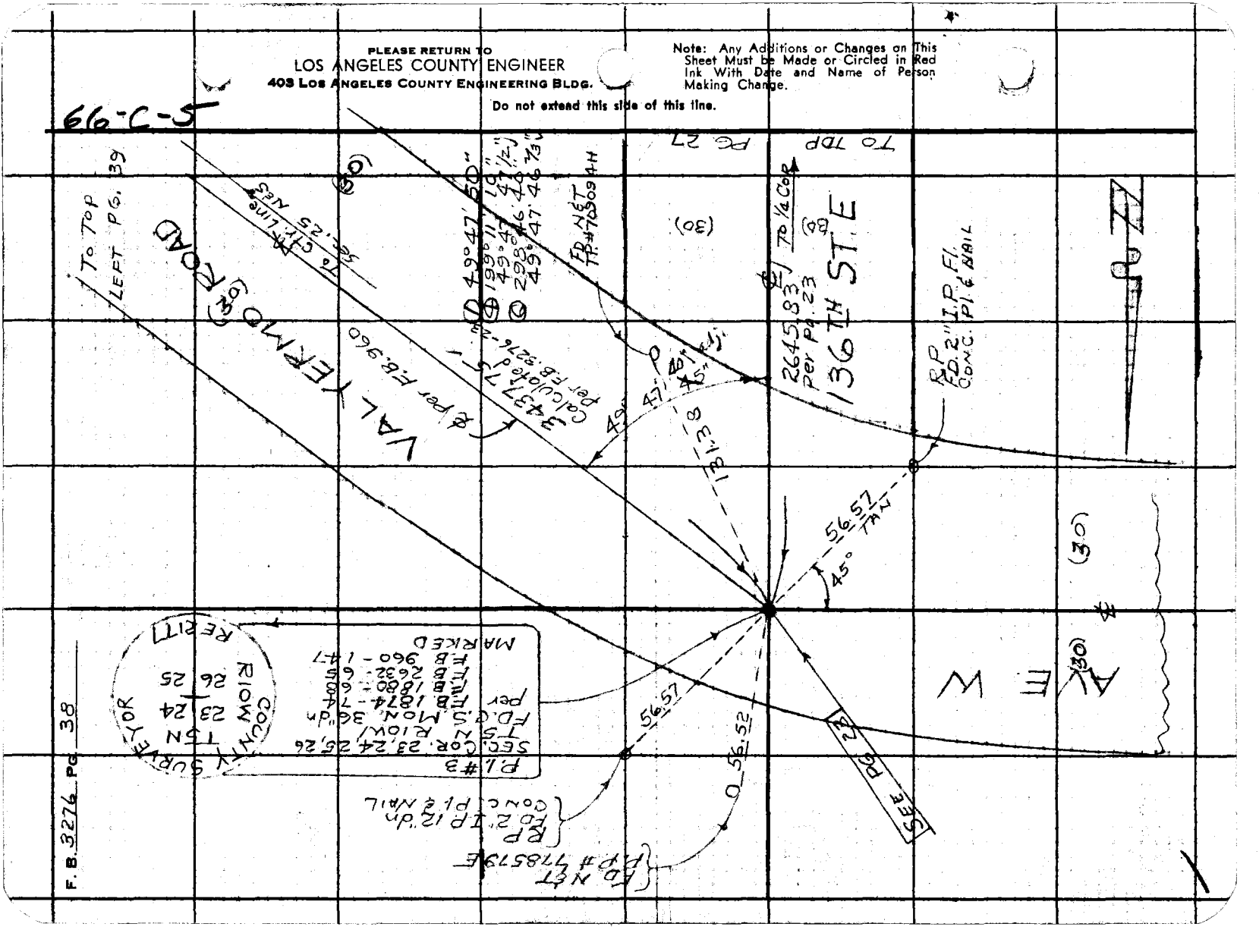

F.B. 3276 PG. 38

66-C-5

Notes Ck'd by S. S.	Survey of VALYERMO ROAD
Map No. B-3051-2	JN0097.00 Tape 181 Std 84 °F
Office Work M. HAMASU	Surveyed by JS COATES
Checked G. BAILEY	Notes JSC Date 7/7/66
Date 8-9-67	Indexed J. GALLI

F. B. 3276 PG. 39

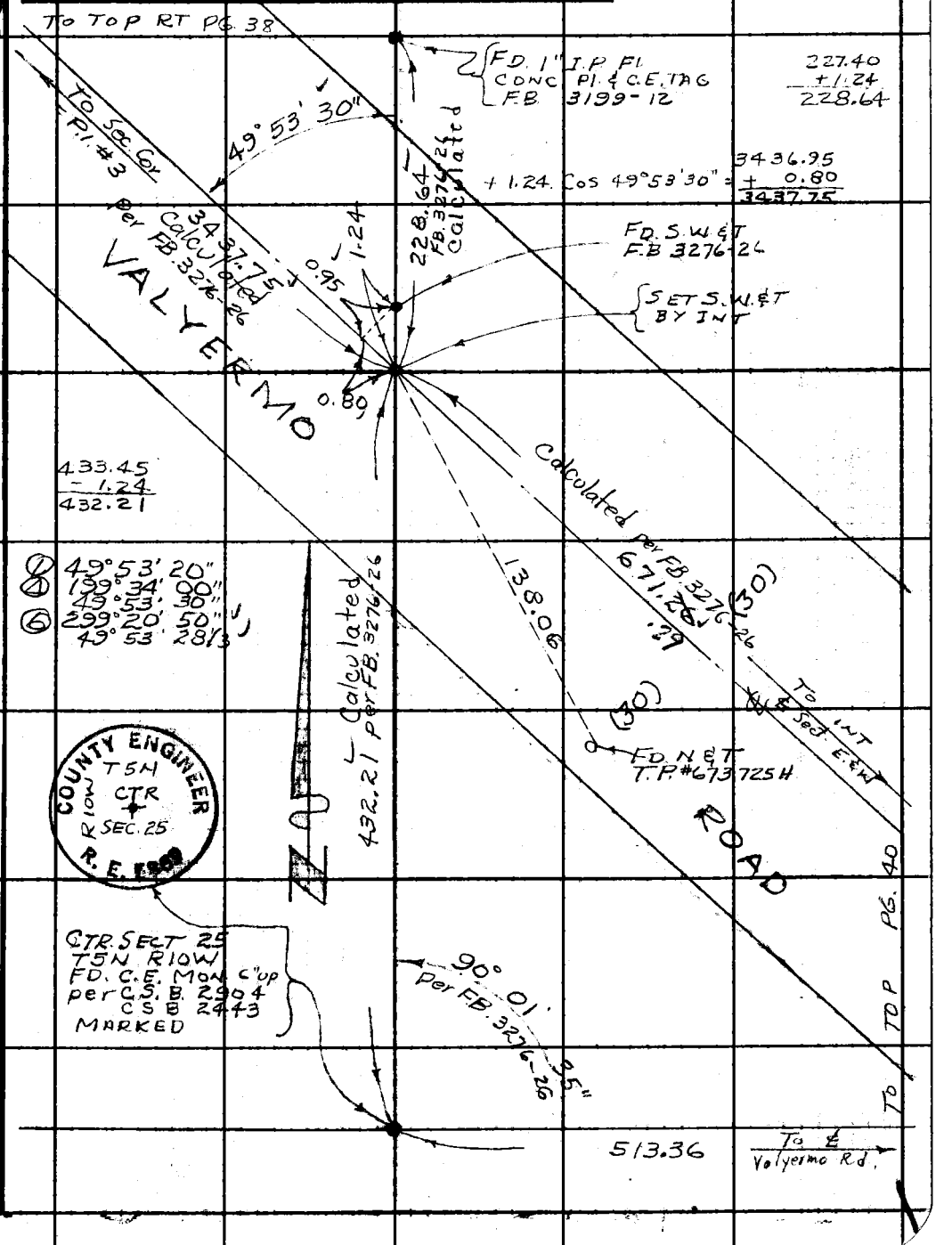

Note: Any Additions or Changes on This Sheet Must be Made or Circled in Red Ink With Date and Name of Person Making Change.

Do not extend this side of this line.

PLEASE RETURN TO
LOS ANGELES COUNTY ENGINEER
403 LOS ANGELES COUNTY ENGINEERING BLDG.

76F309S CE #310 6-63

F. B. 3276 PG. 40

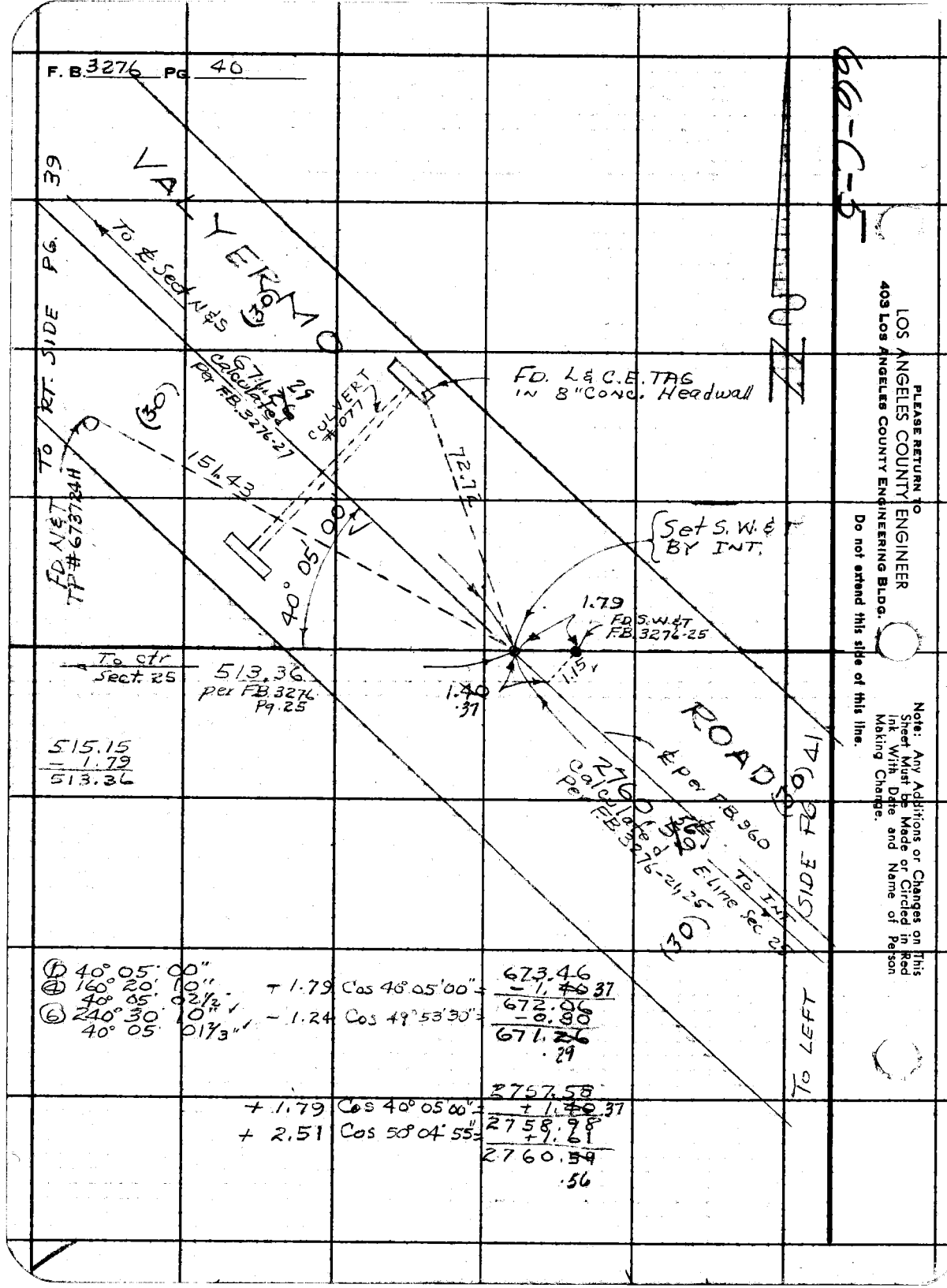

① 40° 05' 00"			
② 160° 20' 10"	+ 1.79	Cos 48° 05' 00" =	673.46
40° 05' 02½"			- 1.40 .37
③ 240° 30' 10" ✓			672.06
40° 05' 01⅓" ✓	- 1.24	Cos 49° 53' 30" =	- 0.80
			671.26
			.29
			2757.58
	+ 1.79	Cos 40° 05' 00" =	+ 1.40 .37
	+ 2.51	Cos 50° 04' 55" =	2758.98
			+ 1.61
			2760.59
			.56

PLEASE RETURN TO
LOS ANGELES COUNTY ENGINEER
403 Los Angeles County Engineering Bldg.
Do not extend this side of this line.

Note: Any Additions or Changes on This Sheet Must Be Made or Circled in Red Ink With Date and Name of Person Making Change.

66-D-5

Notes Ck'd by S.S.	Survey of VALYERMO RD
Map No. B-3051-2	JN 0097.00 Tape 181 Std 84 °F
Office Work M. HAMASU	Surveyed by JS COATES
Checked G. BAILEY	Notes JSC Date 7/11/66
Date 8-9-67	Indexed C. J. GALLI

F. B. 3276 PG. 41

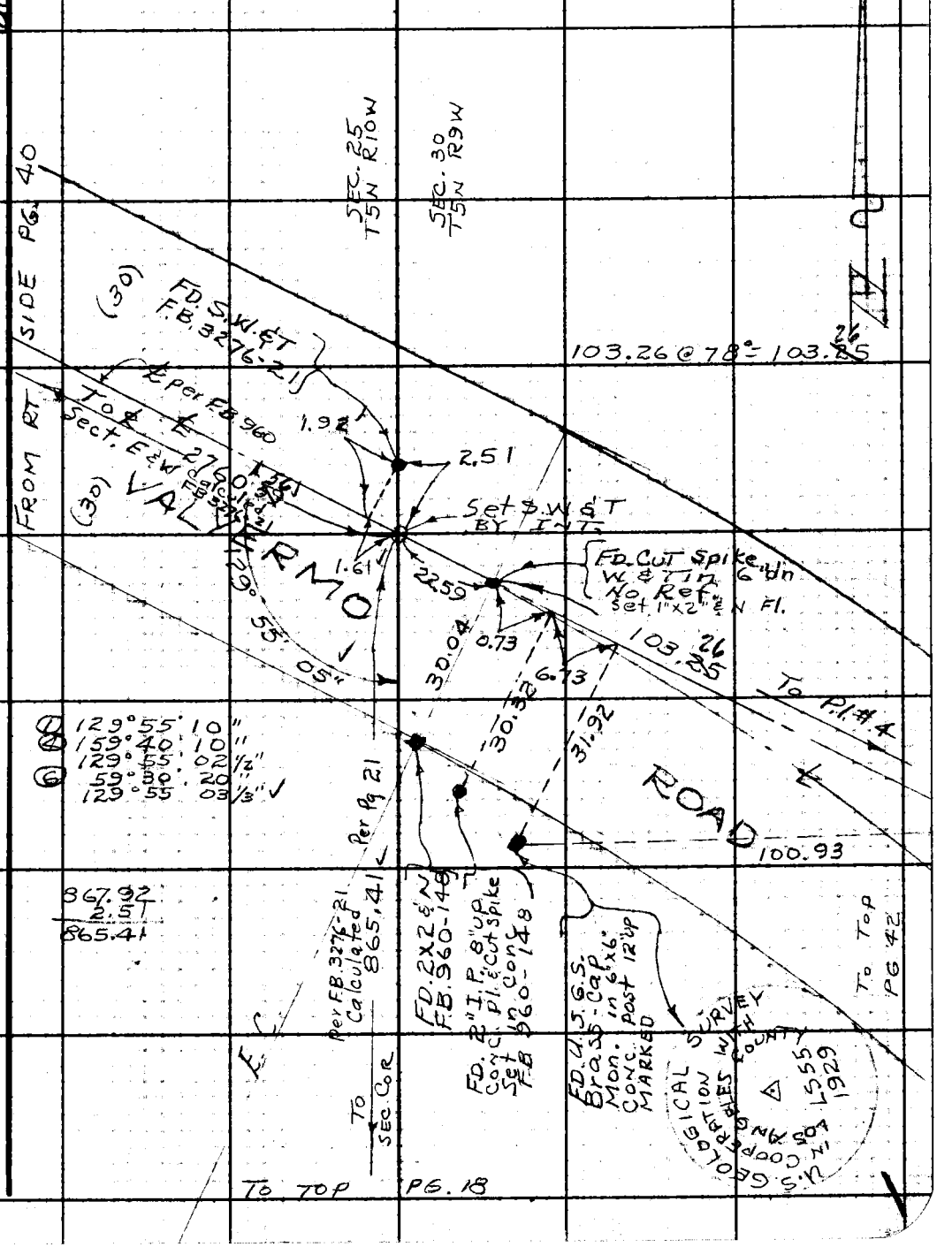

Note: Any Additions or Changes on This Sheet Must be Made or Circled in Red Ink With Date and Name of Person Making Change.

Do not extend this side of this line.

PLEASE RETURN TO
LOS ANGELES COUNTY ENGINEER
403 LOS ANGELES COUNTY ENGINEERING BLDG.

76F309S CE #310 6-63

F. B. 3276 Pg. 42

103.31 @ 7# = 103.30

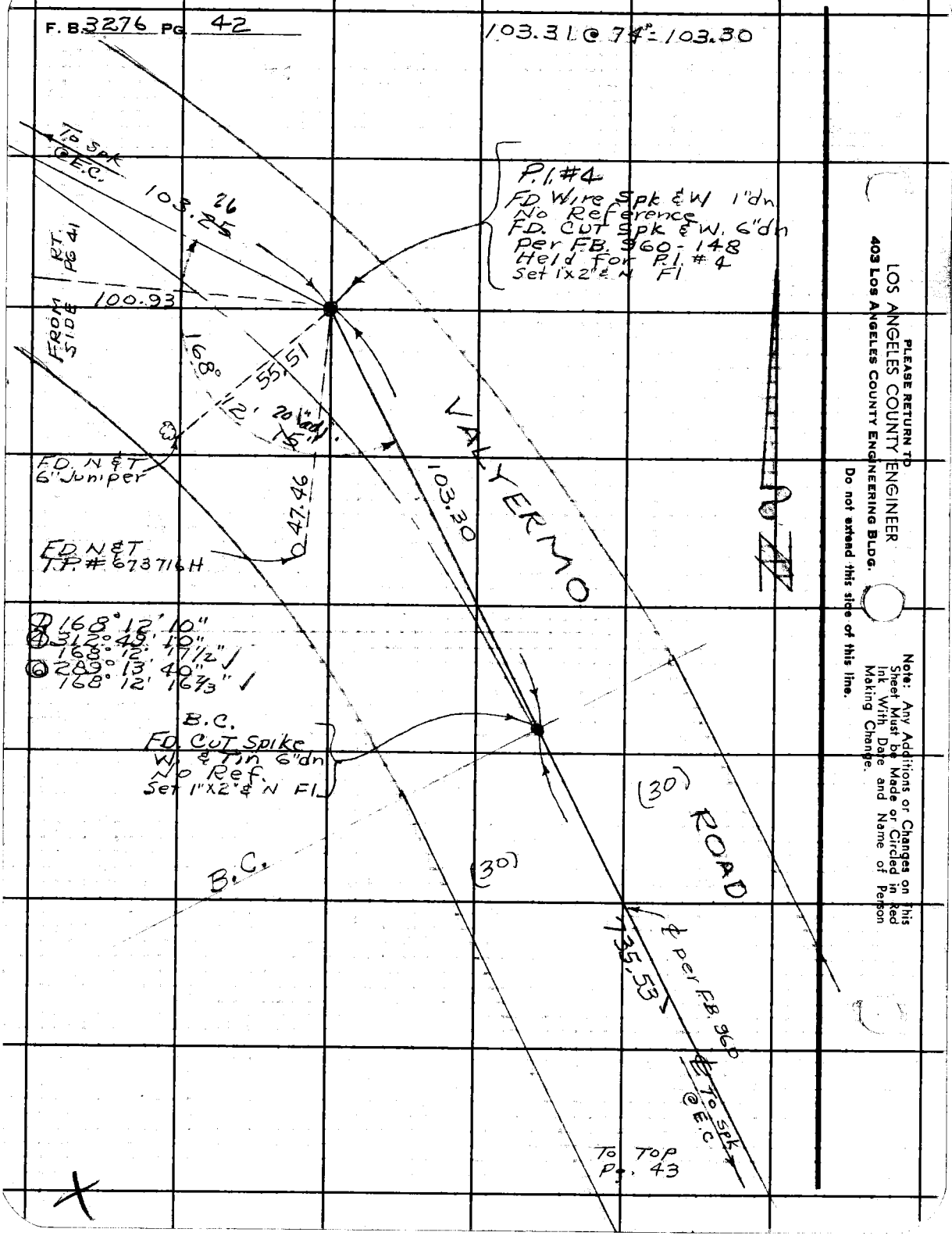

PLEASE RETURN TO
LOS ANGELES COUNTY ENGINEER
403 Los Angeles County Engineering Bldg.

Do not extend this side of this line.

Note: Any Additions or Changes on this Sheet Must be Made or Circled in Red Ink With Date and Name of Person Making Change.

66-D-5

Notes Ck'd by S.S.	Survey of VALYERMO RD.
Map No. B-3051-1	JN 0097.00 Tape 181 Std 84 °F
Office Work M. HAMASU	Surveyed by JS COATES
Checked G. BAILEY	Notes JSC Date 7/12/66
Date 8-9-67	Indexed C. J. GALLI

F. B. 3276 PG. 43

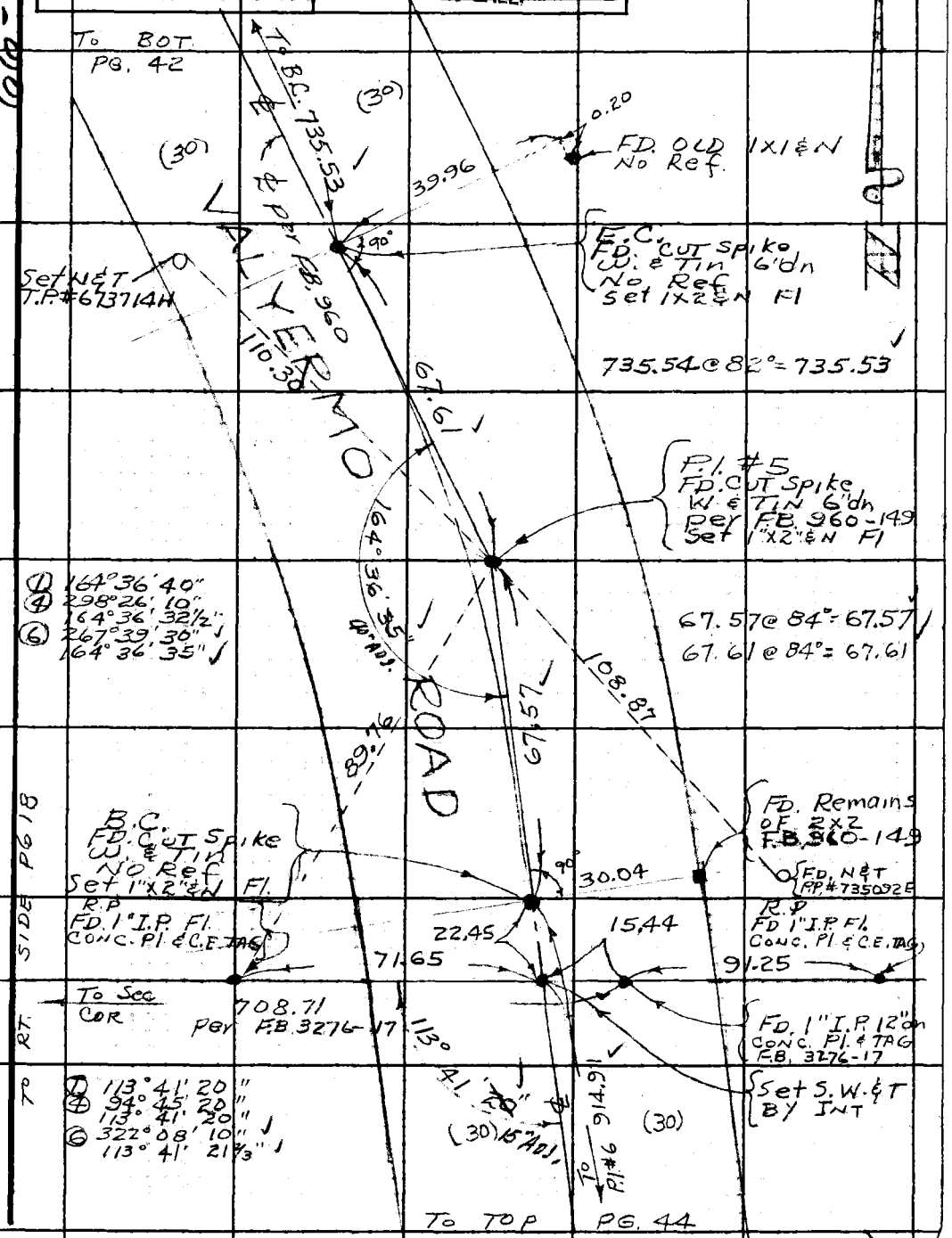

Note: Any Additions or Changes on This Sheet Must be Made or Circled in Red Ink With Date and Name of Person Making Change.

Do not extend this side of this line.

PLEASE RETURN TO
LOS ANGELES COUNTY ENGINEER
403 LOS ANGELES COUNTY ENGINEERING BLDG.

76F309S CE #310 6-63

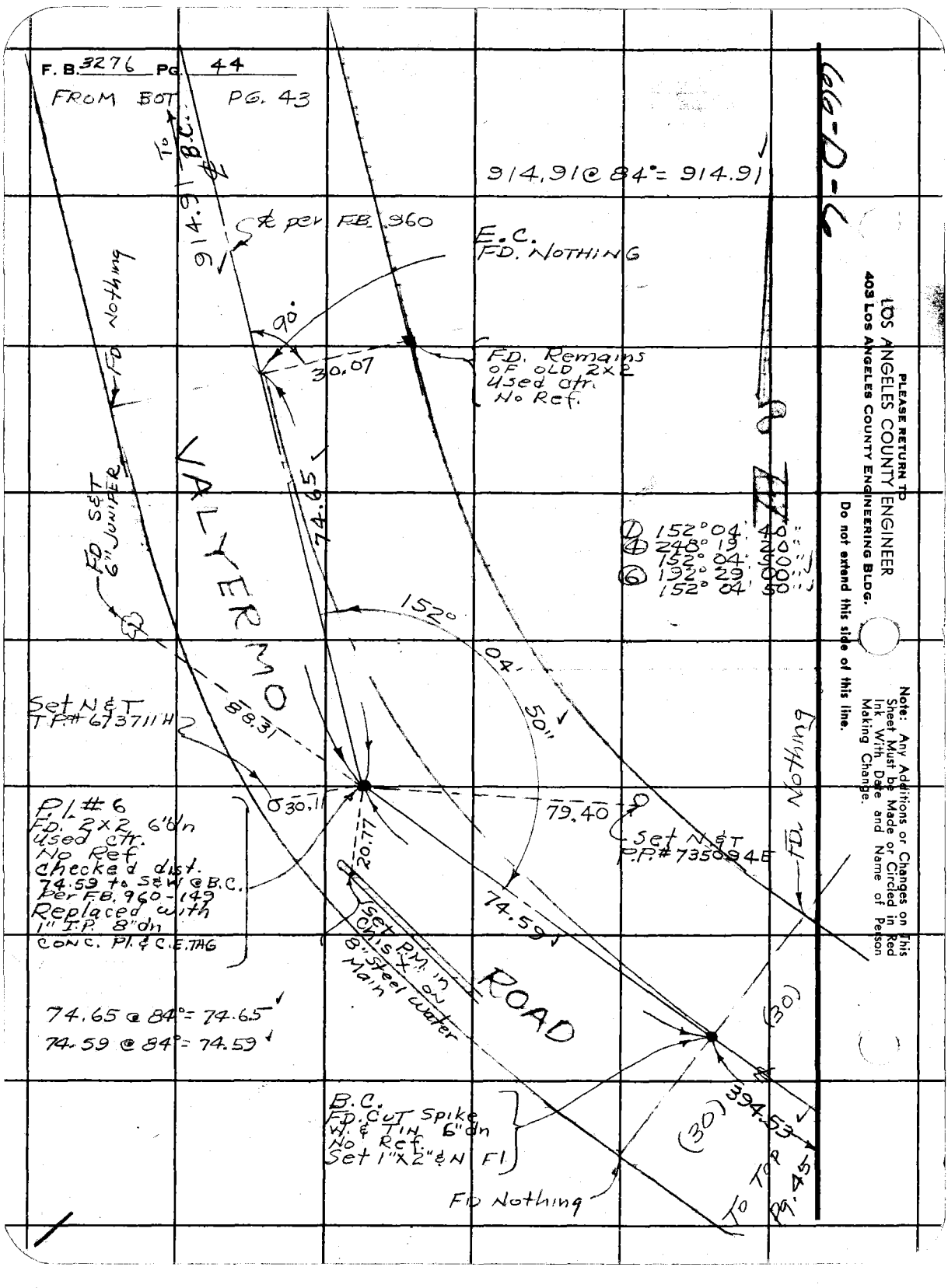

PLEASE RETURN TO
LOS ANGELES COUNTY ENGINEER
403 LOS ANGELES COUNTY ENGINEERING BLDG.
Do not extend this side of this line.
Note: Any Additions or Changes on This Sheet Must be Made or Circled in Red Ink With Date and Name of Person Making Change.

Notes Ck'd by S.S.	Survey of VALYERMO RD.	F. B. 3276 PG. 45
Map No. B-3051-1	JN 0097.00 Tape 181 Std 84 °F	
Office Work M. HAMASU	Surveyed by J S COATES	
Checked G. BAILEY	Notes JSC Date 7/12/66	
Date 8-9-67	Indexed C. J. GALLI	

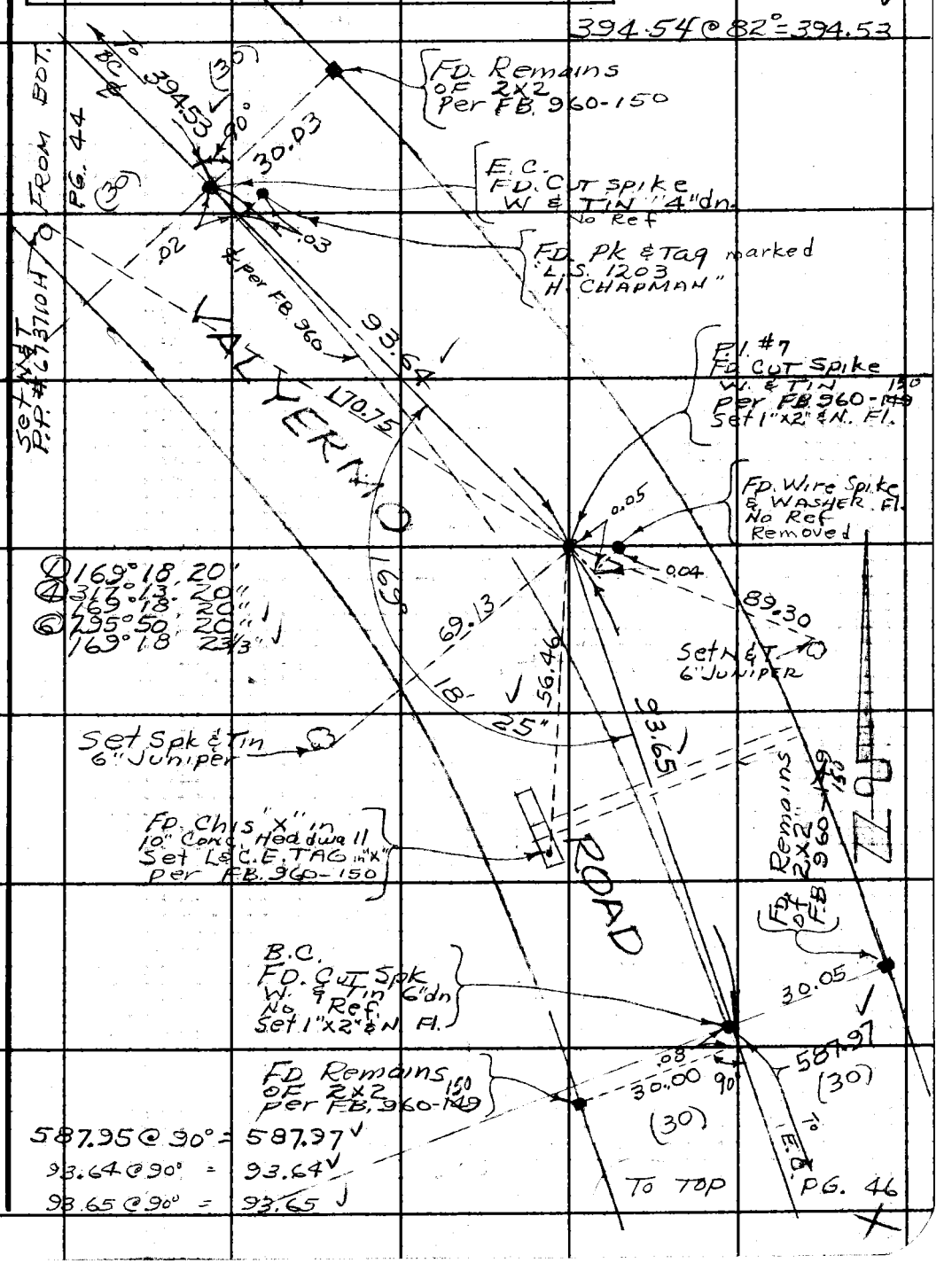

Note: Any Additions or Changes on This Sheet Must be Made or Circled in Red Ink With Date and Name of Person Making Change.

PLEASE RETURN TO LOS ANGELES COUNTY ENGINEER 403 LOS ANGELES COUNTY ENGINEERING BLDG.

Do not extend this side of this line.

76F3095 CE #310 6-63

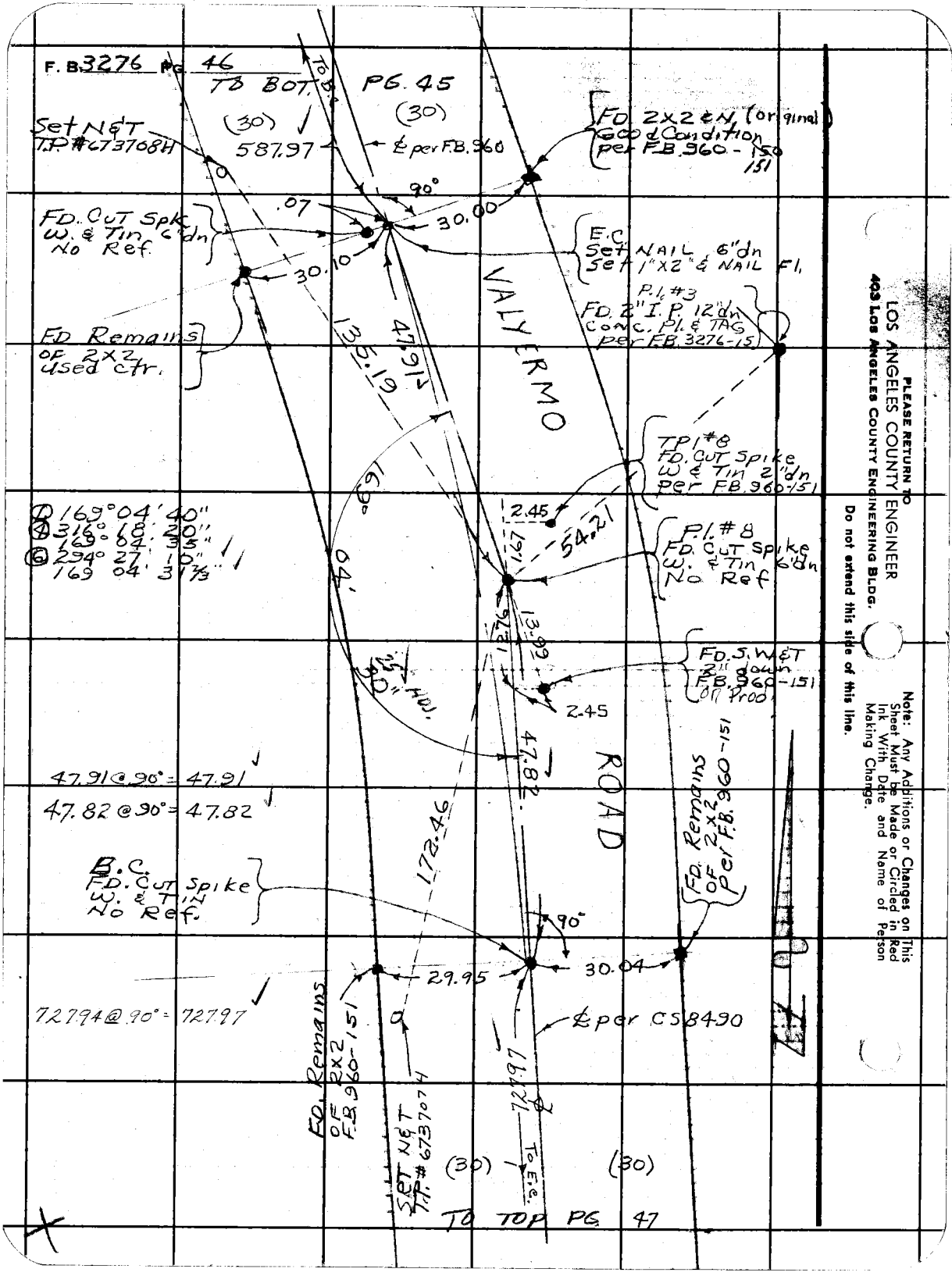

PLEASE RETURN TO
LOS ANGELES COUNTY ENGINEER
403 Los Angeles County Engineering Bldg.
Do not extend this side of this line.

Note: Any Additions or Changes on This Sheet Must be Made or Circled in Red Ink With Date and Name of Person Making Change.

Notes Ck'd by S.S.	Survey of VALYERMO RD
Map No. B-3051-1	JN 009700 Tape 181 Std 84 °F
Office Work M. HAMASU	Surveyed by G.L. VAN NESS
Checked G. BAILEY	Notes G.L.V. Date 7-19-66
Date 9-9-67	Indexed C.J. GALLI

F. B. 3276 PG. 47

Note: Any Additions or Changes on This Sheet Must be Made or Circled in Red Ink With Date and Name of Person Making Change.

Do not extend this side of this line.

PLEASE RETURN TO
LOS ANGELES COUNTY ENGINEER
403 Los Angeles County Engineering Bldg.

76F309S CE #310 6-63

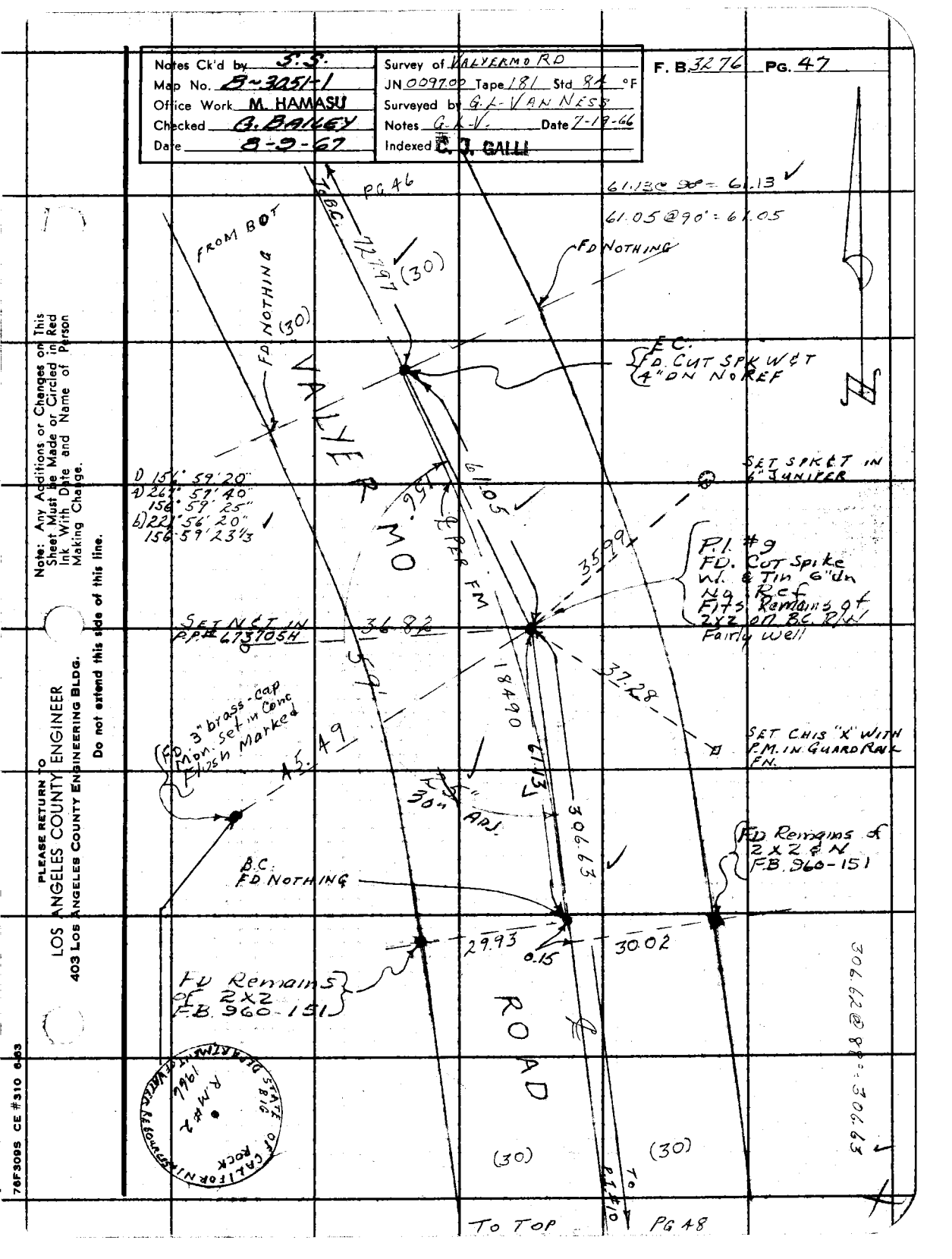

F. B. 3276 PG 48

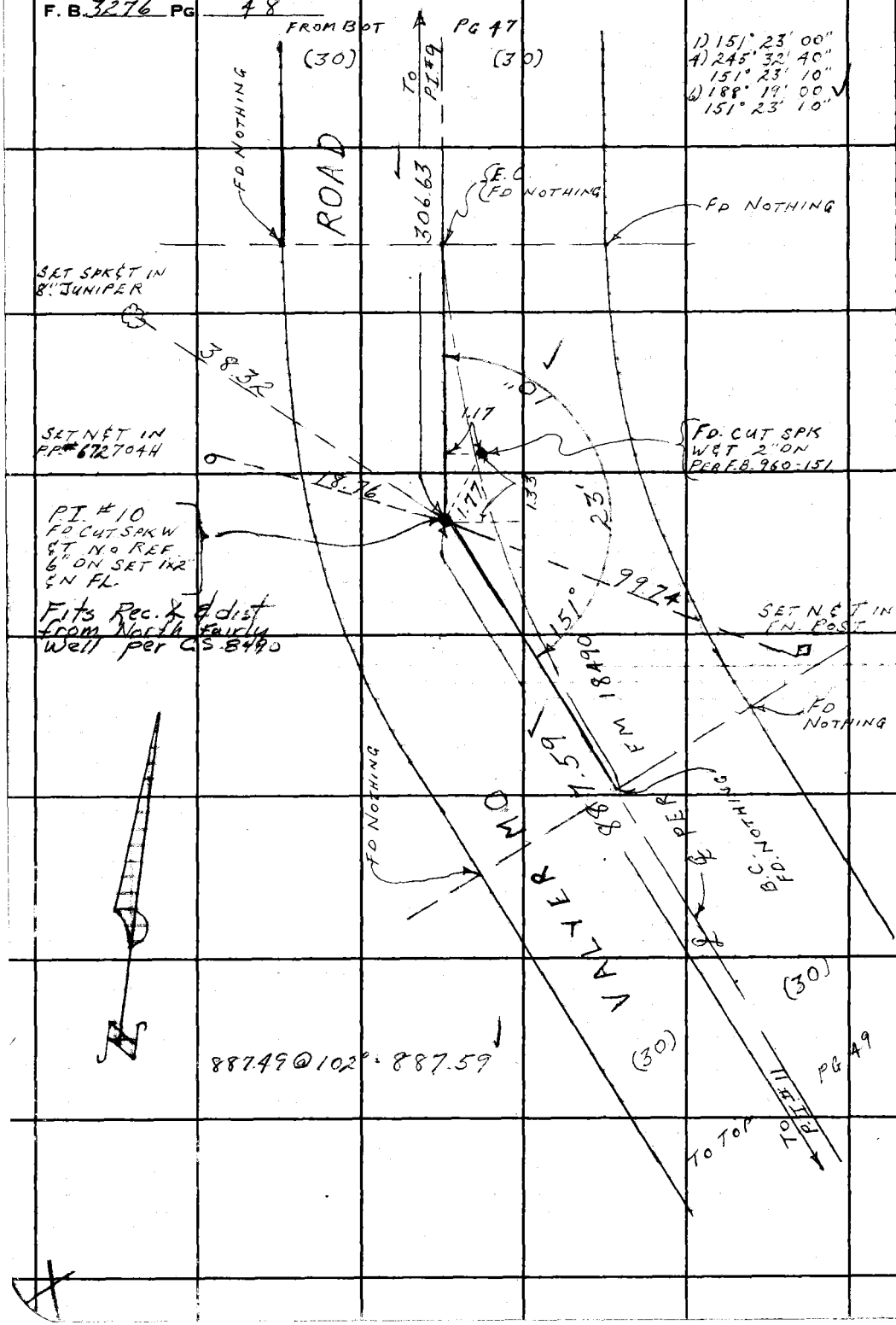

PLEASE RETURN TO
LOS ANGELES COUNTY ENGINEER
403 LOS ANGELES COUNTY ENGINEERING BLDG.

Do not extend this side of this line.

Note: Any Additions or Changes on This Sheet Must be Made or Circled in Red Ink With Date and Name of Person Making Change.

66-D-6

Notes Ck'd by S.S.	Survey of VALYERMO RD.
Map No. B-3051-1	JN 009200 Tape 181 Std 84 °F
Office Work M. HAMASU	Surveyed by G.L. VANNESS
Checked G. BAILEY	Notes G.L.V. Date 7-19-66
Date 8-9-67	Indexed C. J. GALLI

F. B. 3276 PG. 49

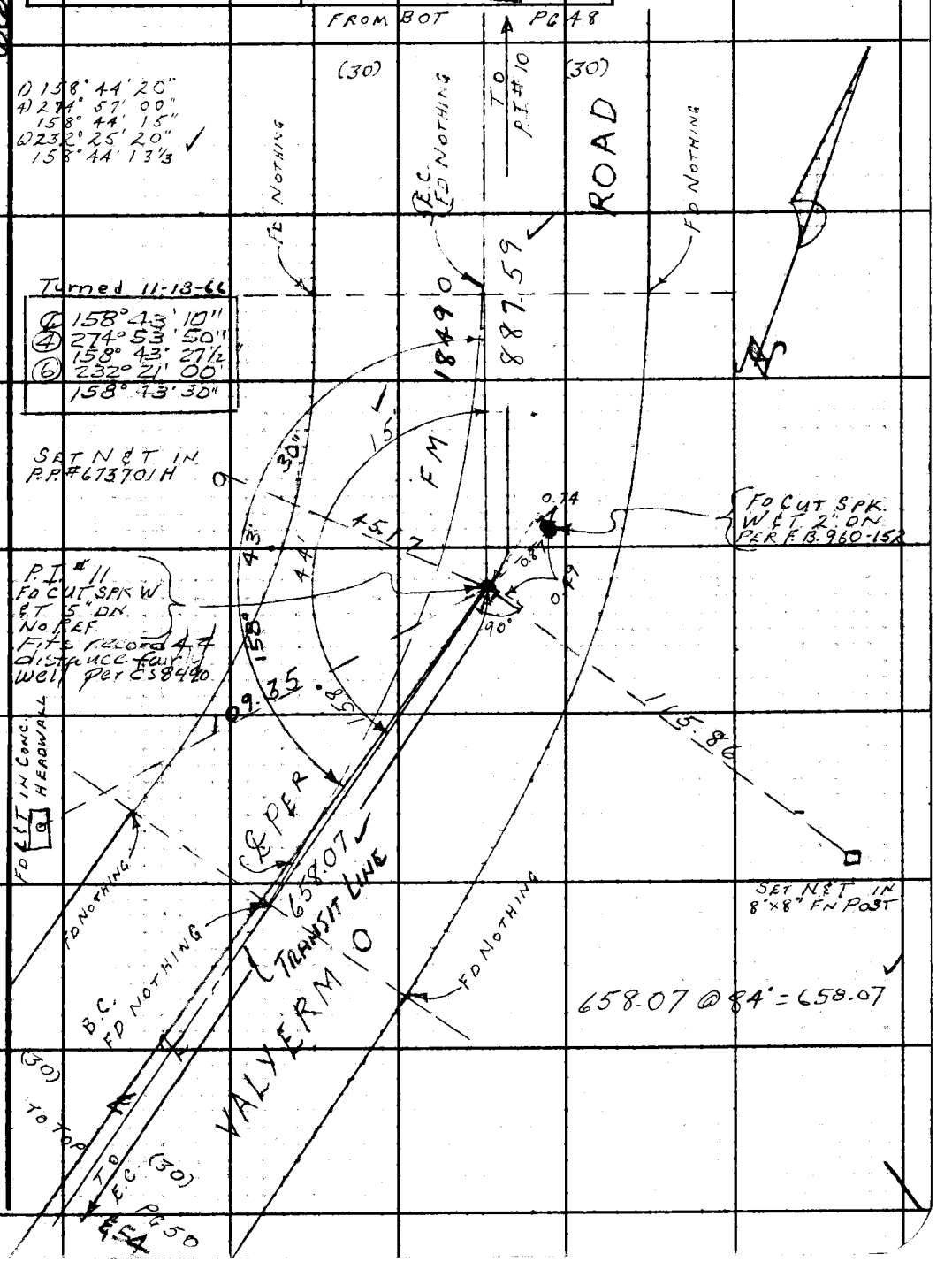

Note: Any Additions or Changes on This Sheet Must be Made or Circled in Red Ink With Date and Name of Person Making Change.

Do not extend this side of this line.

PLEASE RETURN TO
LOS ANGELES COUNTY ENGINEER
403 LOS ANGELES COUNTY ENGINEERING BLDG.

76F309S CE #310 6-63

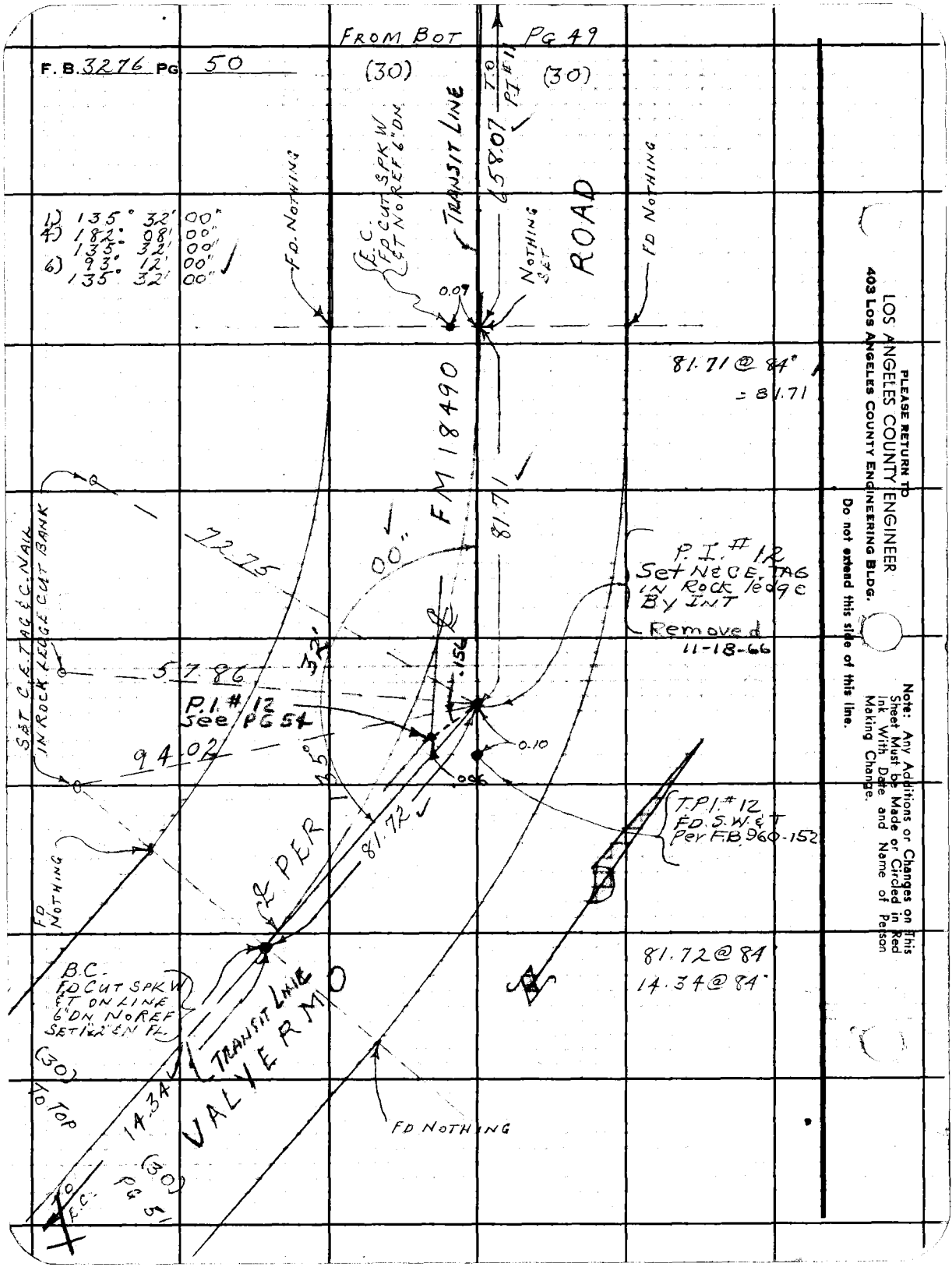

PLEASE RETURN TO
LOS ANGELES COUNTY ENGINEER
403 LOS ANGELES COUNTY ENGINEERING BLDG.

Do not extend this side of this line.

Note: Any Additions or Changes on This Sheet Must be Made or Circled in Red Ink With Date and Name of Person Making Change.

Notes Ck'd by S. S.	Survey of VALYERMO RD	F. B. 3276 PG. 51
Map No. B-3051-1	JN 0097.00 Tape 18 Std 84 °F	
Office Work M. HAMASU	Surveyed by G. L. VAN NESS	
Checked G. BAILEY	Notes G. L. V. Date 7-21-66	
Date 8-9-67	Indexed C. J. GALLI	

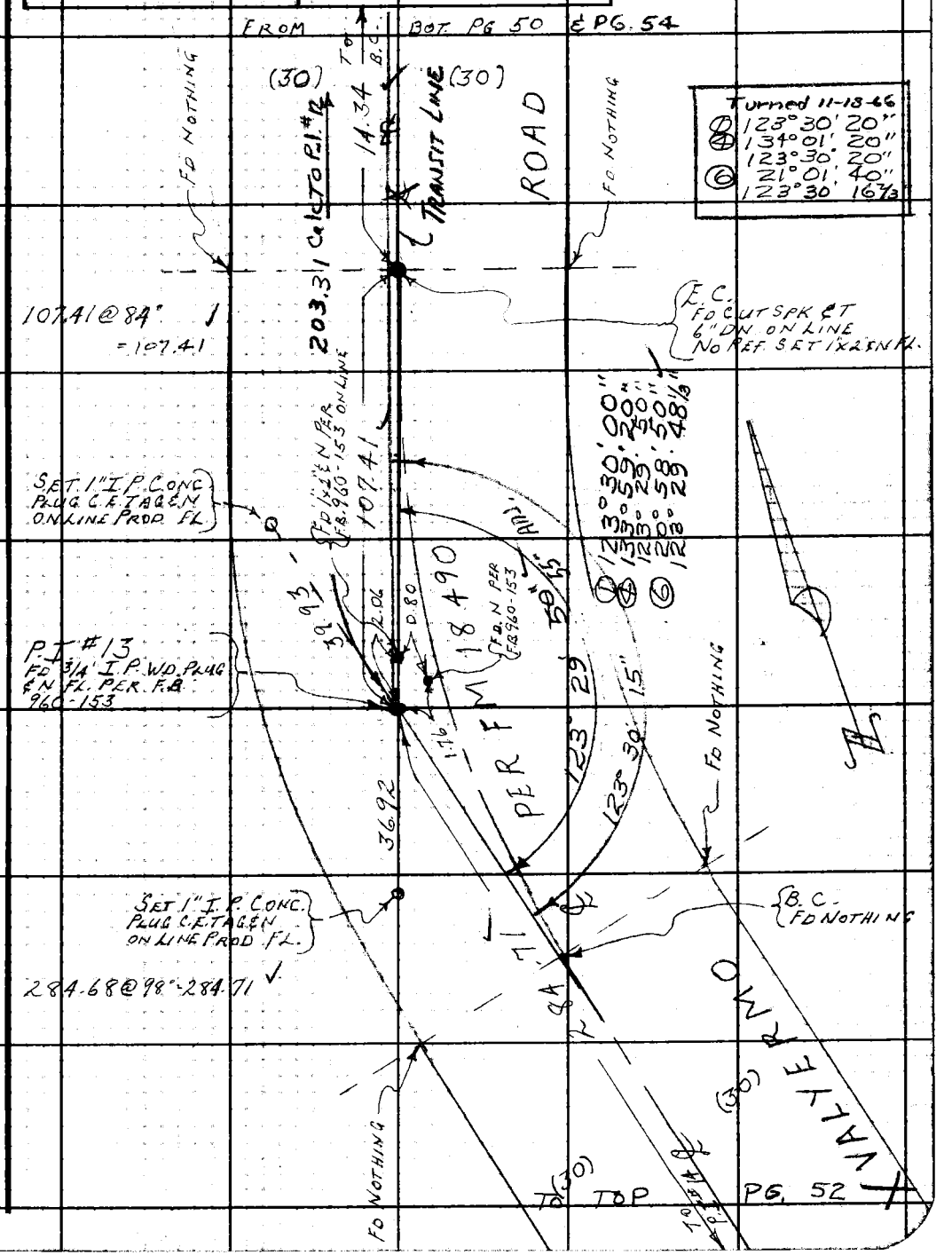

Note: Any Additions or Changes on This Sheet Must be Made or Circled in Red Ink With Date and Name of Person Making Change.

PLEASE RETURN TO
LOS ANGELES COUNTY ENGINEER
403 LOS ANGELES COUNTY ENGINEERING BLDG.

Do not extend this side of this line.

76F309S CE#310 1-65

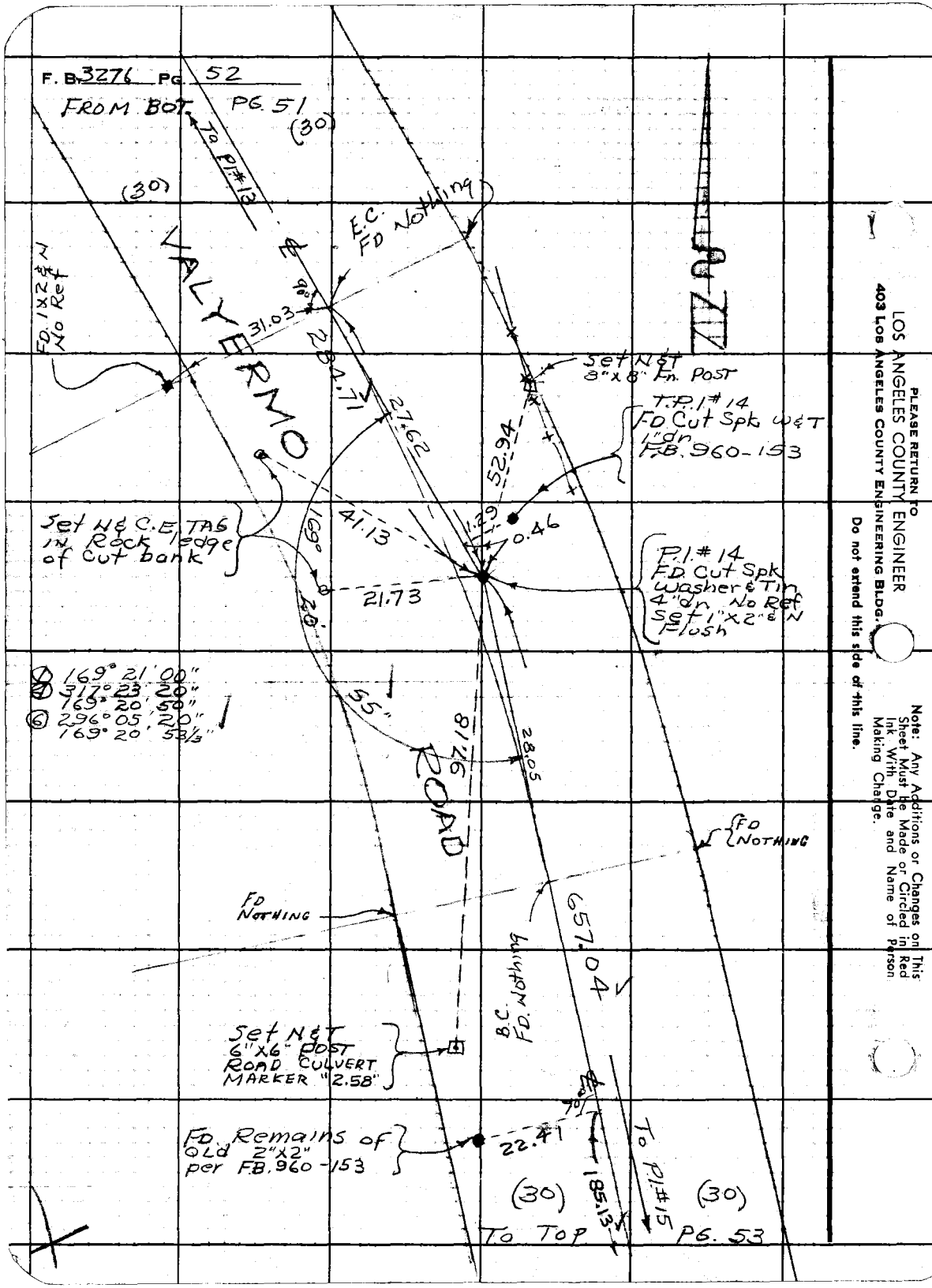

PLEASE RETURN TO
LOS ANGELES COUNTY ENGINEER
403 LOS ANGELES COUNTY ENGINEERING BLDG.

Do not extend this side of this line.

Note: Any Additions or Changes on This Sheet Must Be Made or Circled in Red Ink With Date and Name of Person Making Change.

66-D-6

Notes Ck'd by S.S.	Survey of Valyermo Rd	F. B. 3276	Pg. 53
Map No. B-3051-1	JN 0097.06 Tape 181 Std 84 °F		
Office Work M. HAMASU	Surveyed by JS COATES		
Checked G. BAILEY	Notes JSC Date 7-25-66		
Date 8-9-67	Indexed G. J. GALLI		

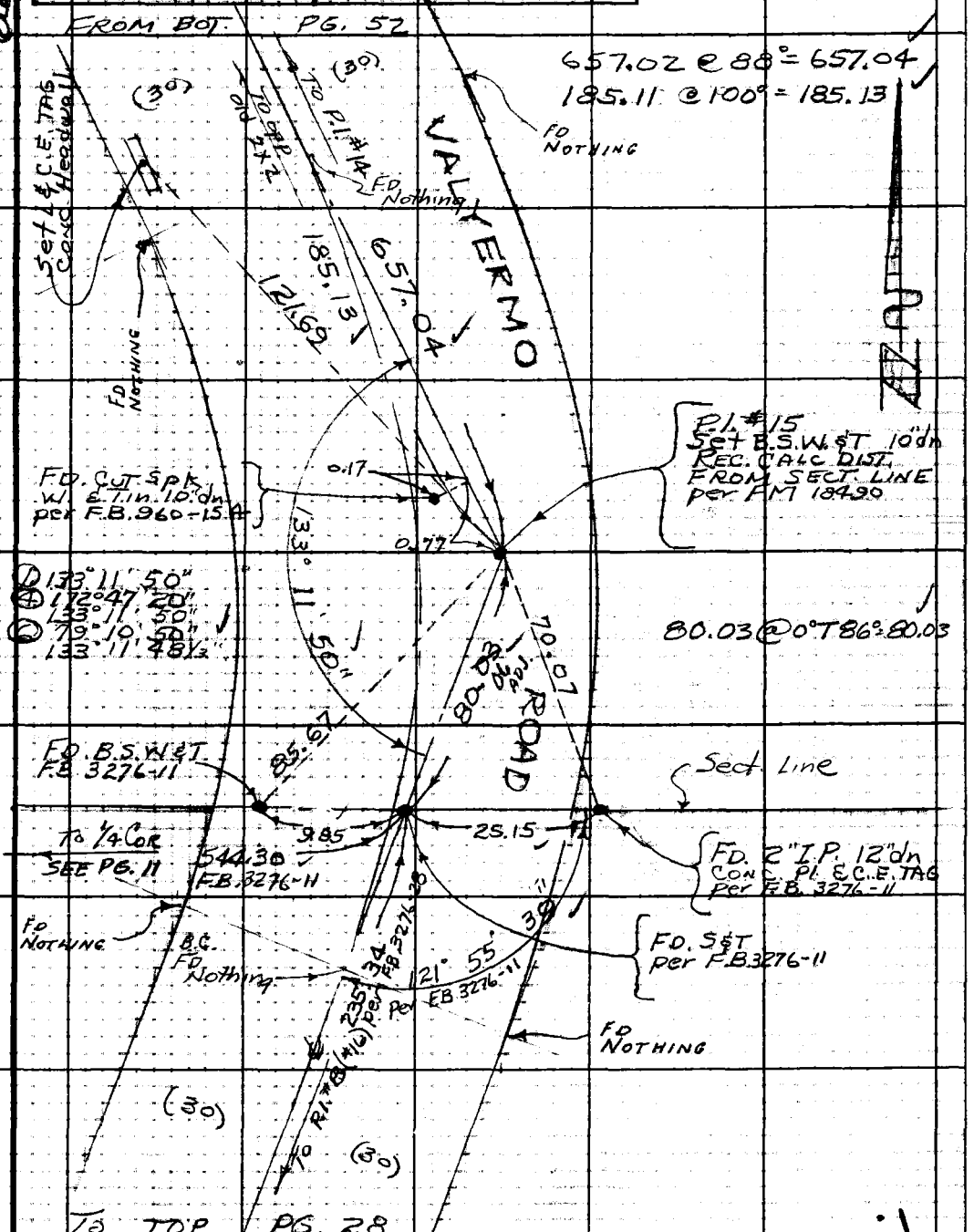

Note: Any Additions or Changes on This Sheet Must be Made or Circled in Red Ink With Date and Name of Person Making Change.

Do not extend this side of this line.

PLEASE RETURN TO
LOS ANGELES COUNTY ENGINEER
403 Los Angeles County Engineering Bldg.

76F309S CE#310 1-65

F. B. 3276 Pg. 54

To BOT. Pg. 49

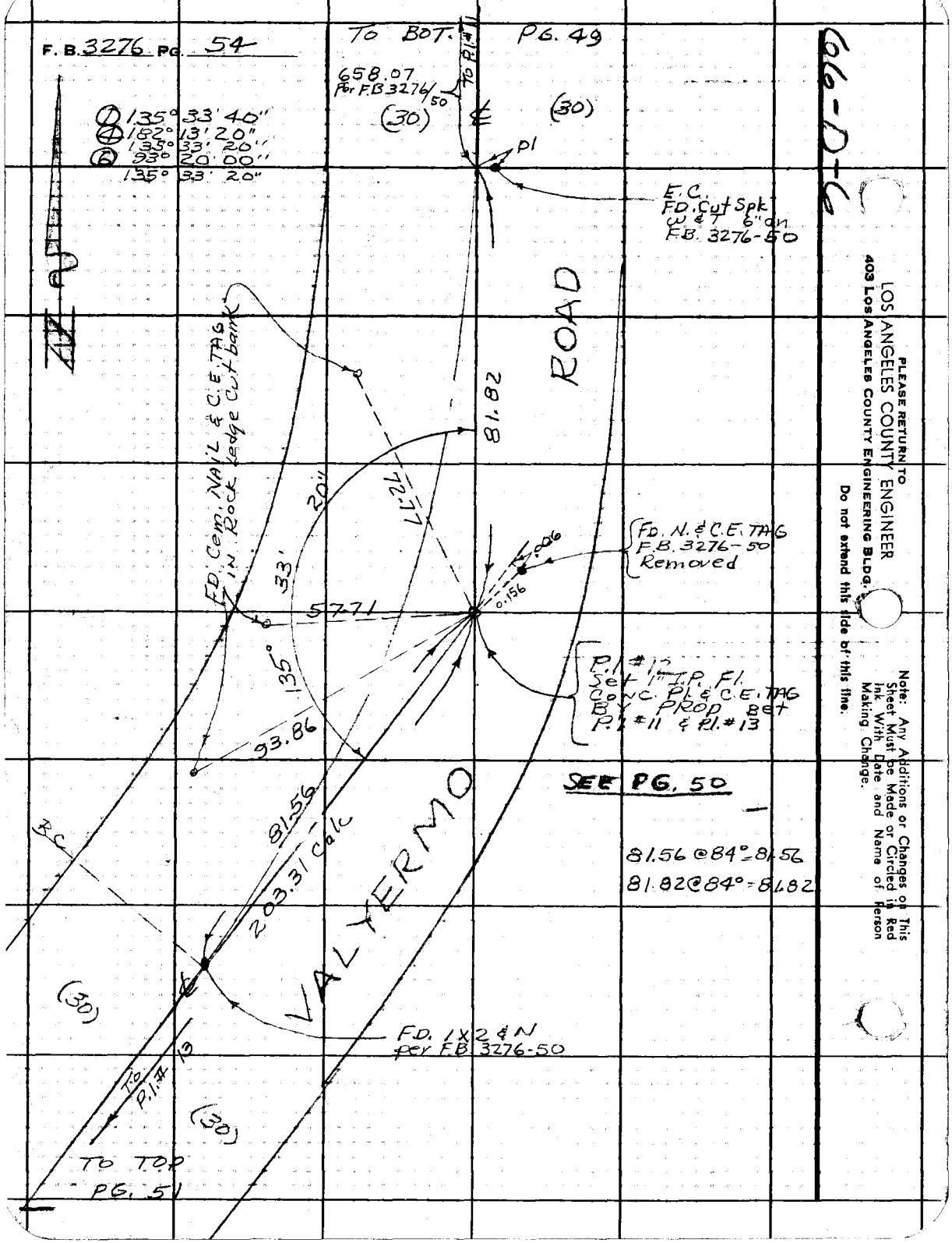

66-D-76

PLEASE RETURN TO
LOS ANGELES COUNTY ENGINEER
403 Los Angeles County Engineering Bldg.

Do not extend this tide bf this line.

Note: Any Additions or Changes on This Sheet Must be Made or Circled in Red Ink With Date and Name of Person Making Change.

Notes Ck'd by S.S.	Survey of Valyermo Rd
Map No. B-3051-1	JN 4097.00 Tape 145 Std 84°F
Office Work M. HAMASU	Surveyed by J.S. COATES
Checked G. BAILEY	Notes JSC Date 11-21-66
Date 8-9-67	Indexed C. J. GALLI [redacted]

F.B. 3276 Pg. 55

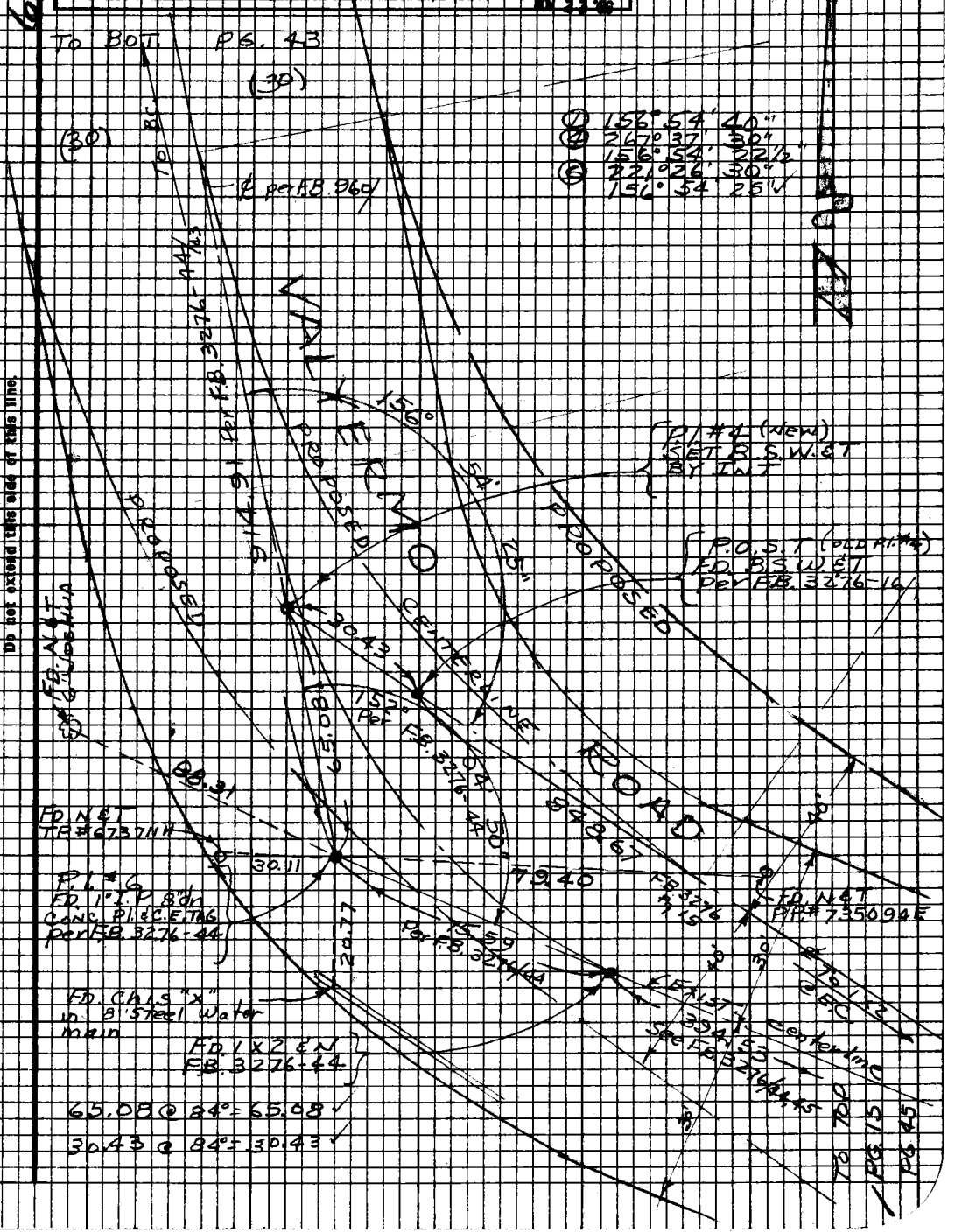

Note: Any Additions or Changes on This Sheet Must be Made or Circled in Red Ink With Date and Name of Person Making Change.

Do not extend this side of this line.

PLEASE RETURN TO
LOS ANGELES COUNTY ENGINEER
403 LOS ANGELES COUNTY ENGINEERING BLDG.

76F3098 C6#310-8-66

Notes Ck'd by R. HILARIO	Survey of W. W. DIST. #39	F. B. 3276	PG. 61
Map No. B-5082	JN 5392.00 Tape 192 Std. 84 °F		
Office Work G. H. BOYER	Surveyed by FIELD CREW		
Checked R. HILARIO	Notes J.T.M. Date 5-12-69		
Date 8-26-70	Indexed G. GALLI JUN 30 '69		

J. N. 5392.00

WATERWORKS DIST. #39

ACQUISITION OF

ROCK CREEK WATER CORP.

SURVEY OF WELL SITE
SURVEY OF RESERVOIR SITE
LOCATION OF IMPROVEMENTS
LOCATION OF WATERMAIN

Note: Any Additions or Changes on This Sheet Must be Made or Circled in Red Ink With Date and Name of Person Making Change.

Do not extend this side of this line.

PLEASE RETURN TO
COUNTY OF LOS ANGELES
DEPARTMENT OF COUNTY ENGINEER
403 LOS ANGELES COUNTY ENGINEERING BLDG.

MENDANHA
ALBRIGHT
RITTER
RIECKHOFF

76F309S CE#310 3-68

F. B. 3276 PG. 62

PLEASE RETURN TO
COUNTY OF LOS ANGELES
DEPARTMENT OF COUNTY ENGINEER
403 LOS ANGELES COUNTY ENGINEERING BLDG.

Do not extend this side of this line.

Note: Any Additions or Changes on This Sheet Must be Made or Circled in Red Ink With Date and Name of Person Making Change.

156TH ST. E.

151ST ST. E.

146TH ST. E.

141ST ST. E.

136TH ST. E.

131ST ST. E.

SEC. 30

SEC. 31

SEC. 25

SEC. 36

SEC. 30

SEC. 31

SEC. 25

SEC. 36

CALIF. AQUEDUCT

WELL SITE

RES. SITE

R. 9 W.

R. 10 W.

T. 5 N.

T. 4 N.

VALVERMO ROAD

AVE. W

AVE. W-8

AVE. W-11

AVE. X

AVE. X-4

AVE. X-8

AVE X-12

AVE. Y

76F3095 CE#310 3-68

PLEASE RETURN TO
COUNTY OF LOS ANGELES
DEPARTMENT OF COUNTY ENGINEER
403 LOS ANGELES COUNTY ENGINEERING BLDG.

Note: Any Additions or Changes on This Sheet Must be Made or Circled in Red Ink With Date and Name of Person Making Change.

Do not extend this side of this line.

W.S. 66, D-6

Notes Ck'd by R. HILARIO
Map No. 8-502
Office Work G. H. BOYS
Checked R. HILARIO
Date 8-26-70

Survey of W.W. DIST. #39
JN 5392.00 Tape/Rd. Std. 34°F
Surveyed by JAN. Date 5-15-69
Notes MONTEBELLO
Indexed C.L. GALLI JUN 30 '70

F. B. 3276 PG. 63

P.I. #28
FD. 2" I.P. 4" DN.
CONC. PL. & D.W.R. TAG
PER R.D.F.B. 2832-7

To PG. 95

To BDT. PG. 65

CALIF.

VALVERMO

AVE.

X-8

1/4 SEC. LINE

15 1/2 ST.

40 FEET WIDE DUCT

EAST

To BDT. PG. 68

To BDT. PG. 69

To TOP PG. 66

To TOP PG. 64

INT. POINT
SET L. & C.E. TAG
IN CONC.
BY INT.

INT. PT.
SET S.W.I., FL.
BY INT.

INT. PT.
SET S.W.I., FL.
BY INT.

INT. PT.
SET 1X2 STK.
& NAIL, FD.
BY INT.

CENTER SEC.
SEC. 31, T. 5N., R. 9W.
FD. 2X2 STK. & NAIL
AT INT. OF 1/4 SEC.
LINES (NO REF.)
REPLACED STK. WITH
C.E. MON. FL. MK'D.
SET TWO 2"
YELLOW
MARKER
PIPES
2' N.E.
& S.W.

P.I. #29
FD. 2" I.P. 4" DN.
CONC. PL. & D.W.R. TAG
PER R.D.F.B. 2832-7

184.50 @ 78°	= 184.49
621.40 @ 80°	= 621.38
104.57 @ 80°	= 104.57
343.23 @ 80°	= 343.22
30.51 @ 80°	= 30.51
307.79 @ 88°	= 307.80
349.24 @ 82°	= 349.24
263.79 @ 82°	= 263.79
138.00 @ 84°	= 138.00
248.60 @ 80°	= 248.59
357.69 @ 84°	= 357.69
149.59 @ 84°	= 149.59
66.83 @ 84°	= 66.83

COUNTY ENGINEER
R.E. 5869
R. 9 W. T. 5 N.
SEC. 31 CTR.

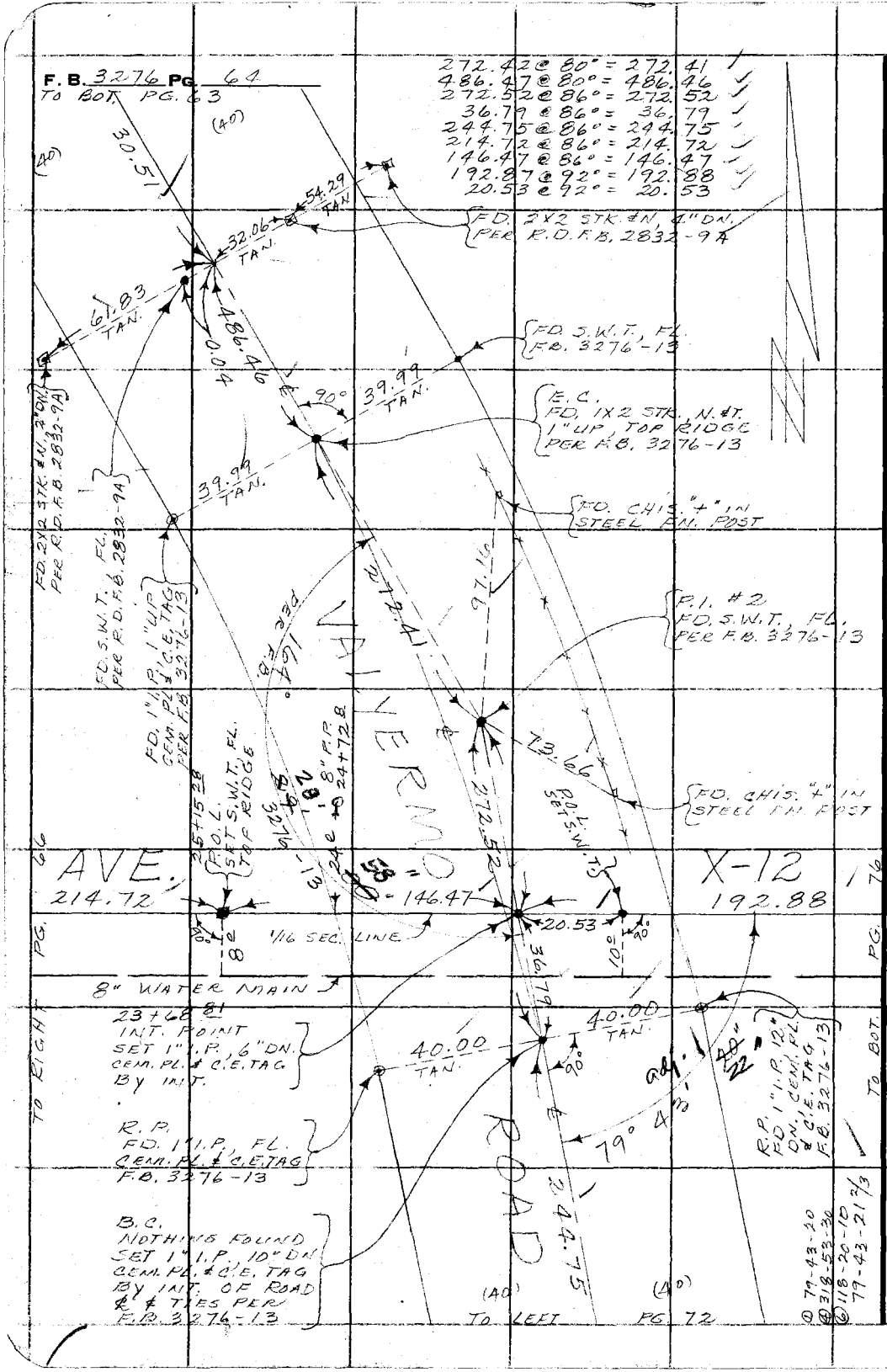

W.S. 66, D-5

PLEASE RETURN TO
COUNTY OF LOS ANGELES
DEPARTMENT OF COUNTY ENGINEER
403 LOS ANGELES COUNTY ENGINEERING BLDG.

Do not extend this side of this line.

Note: Any Additions or Changes on This Sheet Must be Made or Circled in Red Ink With Date and Name of Person Making Change.

Notes Ck'd by R. HILARIO	Survey of W. W. DIST. #39
Map No. B-5082	JN 5392.00 Tape 192 Std 84 °F
Office Work G. H. BOYER	Surveyed by MENDONCA
Checked R. HILARIO	Notes J. M. Date 5-19-69
Date 8-26-70	Indexed C. J. GALLI JUN 30 '69

F. B. 3276 PG. 65

W.S. 66 D-6

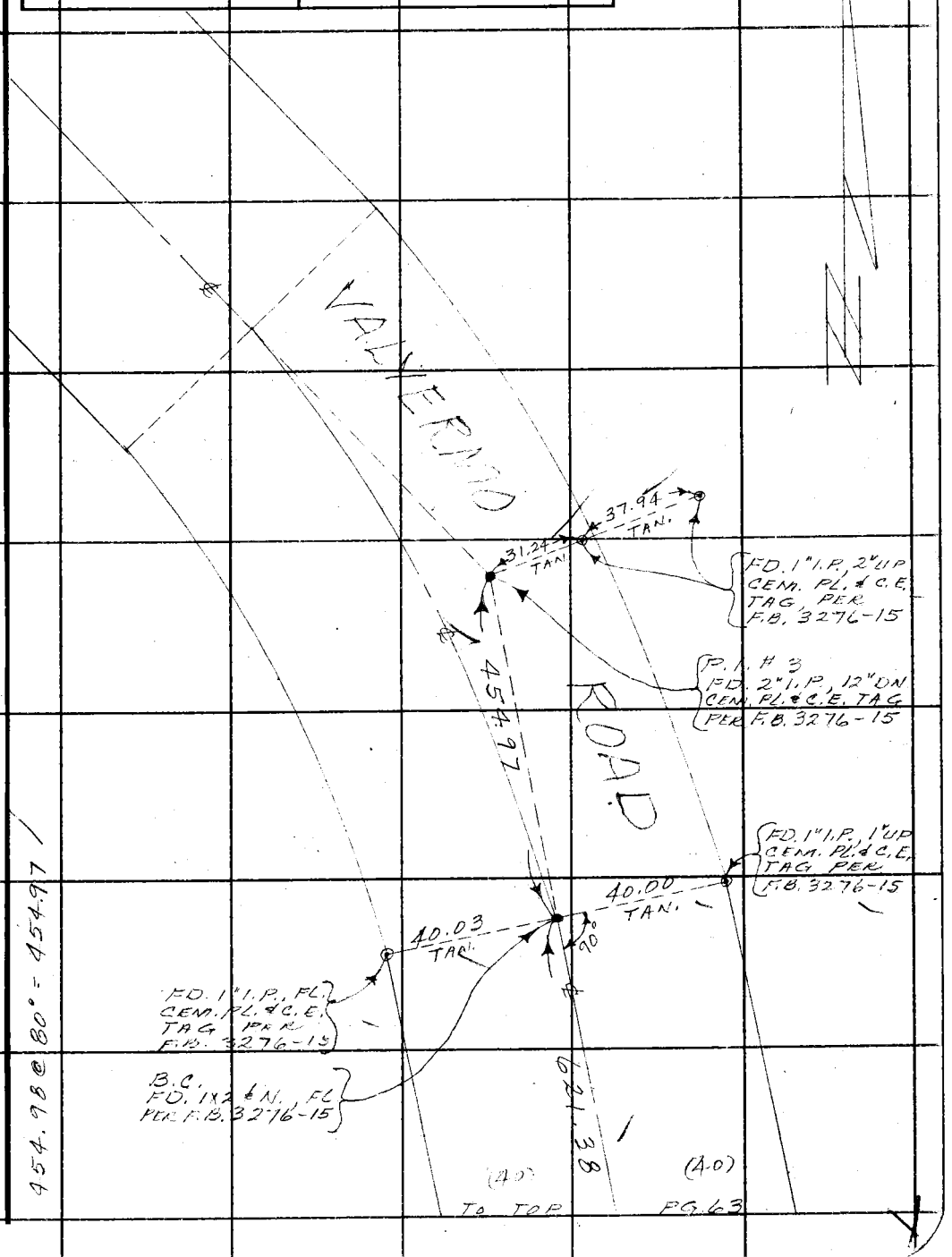

Note: Any Additions or Changes on This Sheet Must be Made or Circled in Red Ink With Date and Name of Person Making Change.

Do not extend this side of this line.

PLEASE RETURN TO
COUNTY OF LOS ANGELES
DEPARTMENT OF COUNTY ENGINEER
403 LOS ANGELES COUNTY ENGINEERING BLDG.

76F309S CE#310 3-68

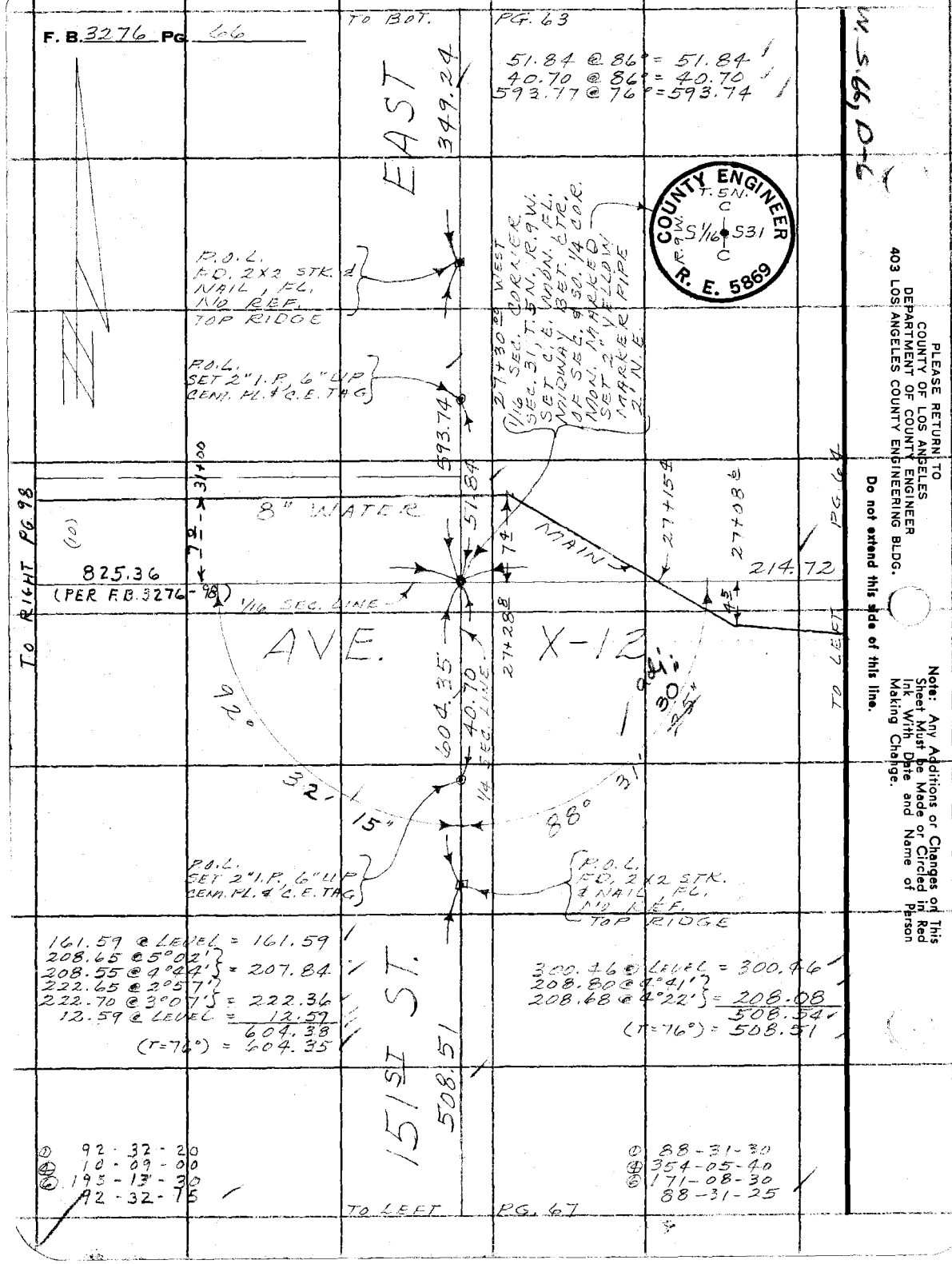

PLEASE RETURN TO
COUNTY OF LOS ANGELES
DEPARTMENT OF COUNTY ENGINEER
403 LOS ANGELES COUNTY ENGINEERING BLDG.

Do not extend this side of this line.

Note: Any Additions or Changes on This Sheet Must be Made or Circled in Red Ink With Date and Name of Person Making Change.

Notes Ck'd by HILARIO	Survey of W. W. DIST. #39	F. B. 3276 PG. 67
Map No. B-5082	JN 5392.00 Tape 192 Std 84 °F	
Office Work G. H. BOYER	Surveyed by [illegible]	
Checked R. HILARIO	Notes J.M. Date 5-20-69	
Date 8-26-70	Indexed C.J. GALLI JUN 30 '69	

W.S. 66, D-6

TO BOT. PG. 72

300.41 @ 4°03' }
300.37 @ 3°56' } = 299.66
(T=86°) = 299.66

① 90-59-10
④ 03-56-50
⑥ 185-55-20
90-59-13 1/3

299.66

P.O.L.
FD. 1X2 STK.
& NAIL, FL.
F.B. 3276-11

P.O.L.
FD. 2X2 STK.
& NAIL, FL.
NO REF.
TOP RIDGE

FD. 2" YELLOW
MARKER PIPE

20"
15"
adj.

190.98

TWNSHP. LINE

90° 59'

PG. 66

1/4 SEC. LINE

508.51

231.91

TO BOT.

151 ST

ST. EAST

86°

53'

12"
40'
adj.

1/4 SECTION COR.
BET. SECS. 6 & 31
T. 4 & 5 N. R. 9 W.
FD. C.S. MON. 8" UP
PER F.B. 2280-39
F.B. 3276-11
MARKED

190.98 @ 86° = 190.98

233.99 @ 7°37' }
233.88 @ 7°27' } = 231.92
(T=76°) = 231.91

AVE.

2633.91
(F.B. 3276-20)

COUNTY SURVEYOR'S MONUMENT
T. 5 N.
R. 9 W.
31
6
1/4 SEC. COR.
T. 4 N.

① 86-53-30
④ 347-33-20
⑥ 161-20-00
86-53-20

TO PG. 97

Note: Any Additions or Changes on This Sheet Must be Made or Circled in Red Ink With Date and Name of Person Making Change.

Do not extend this side of this line.

PLEASE RETURN TO
COUNTY OF LOS ANGELES
DEPARTMENT OF COUNTY ENGINEER
403 LOS ANGELES COUNTY ENGINEERING BLDG.

76F309S CE#310 3-68

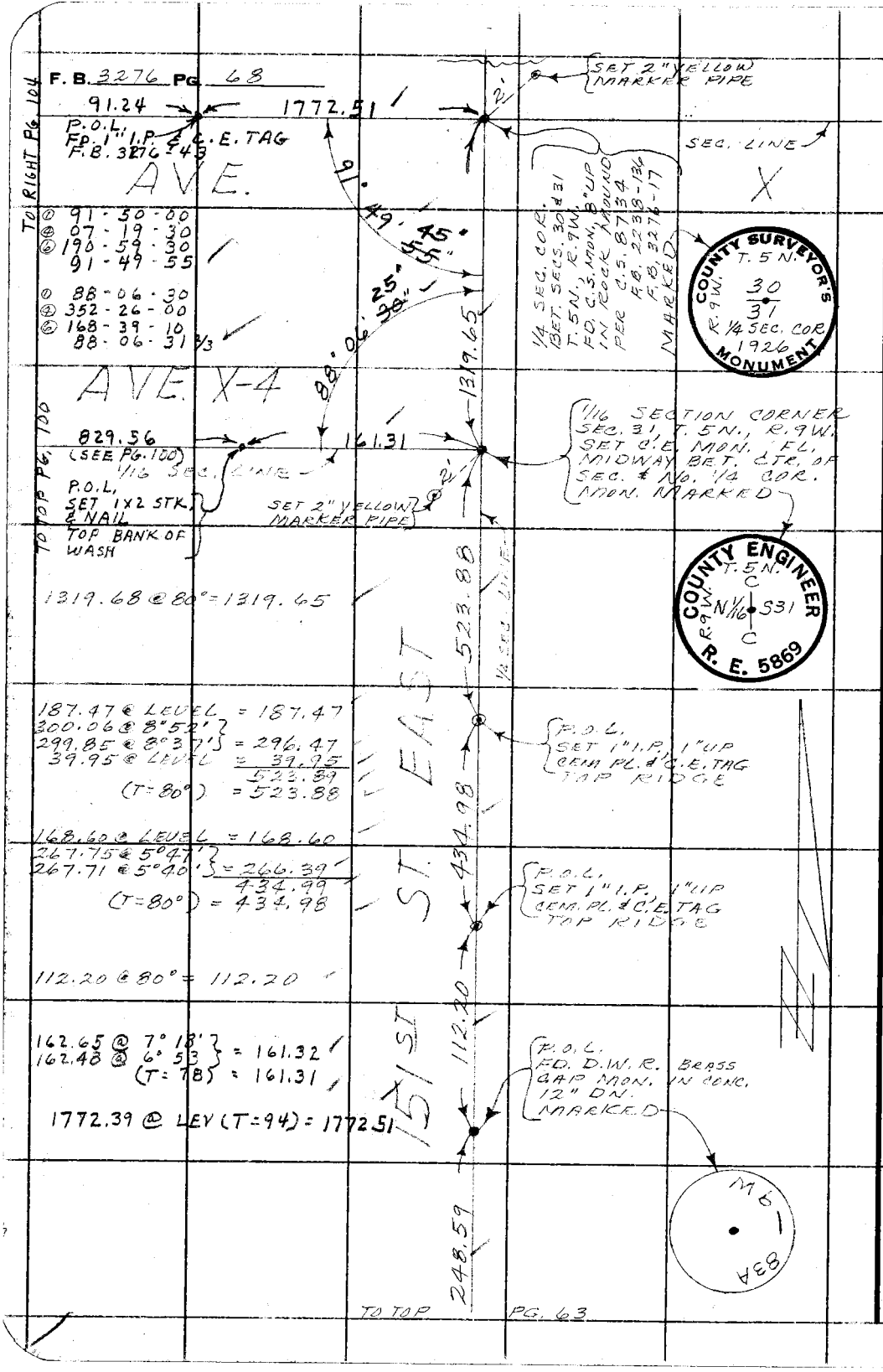

WS. 66, D-5 & D-6

PLEASE RETURN TO
COUNTY OF LOS ANGELES
DEPARTMENT OF COUNTY ENGINEER
403 LOS ANGELES COUNTY ENGINEERING BLDG.

Do not extend this side of this line.

Note: Any Additions or Changes on This Sheet Must be Made or Circled in Red Ink With Date and Name of Person Making Change.

Notes Ck'd by HILARIO	Survey of W.W. DIST. #39	F. B. 3276 PG. 69
Map No. B-5082	JN 5392.00 Tape 192 Std 84 °F	
Office Work G. H. BOYER	Surveyed by MENDONCA	
Checked R. HILARIO	Notes J.M. Date 5-22-69	
Date 8-26-70	Indexed [redacted] JAN 30 '69	

W.S. 66, D-6

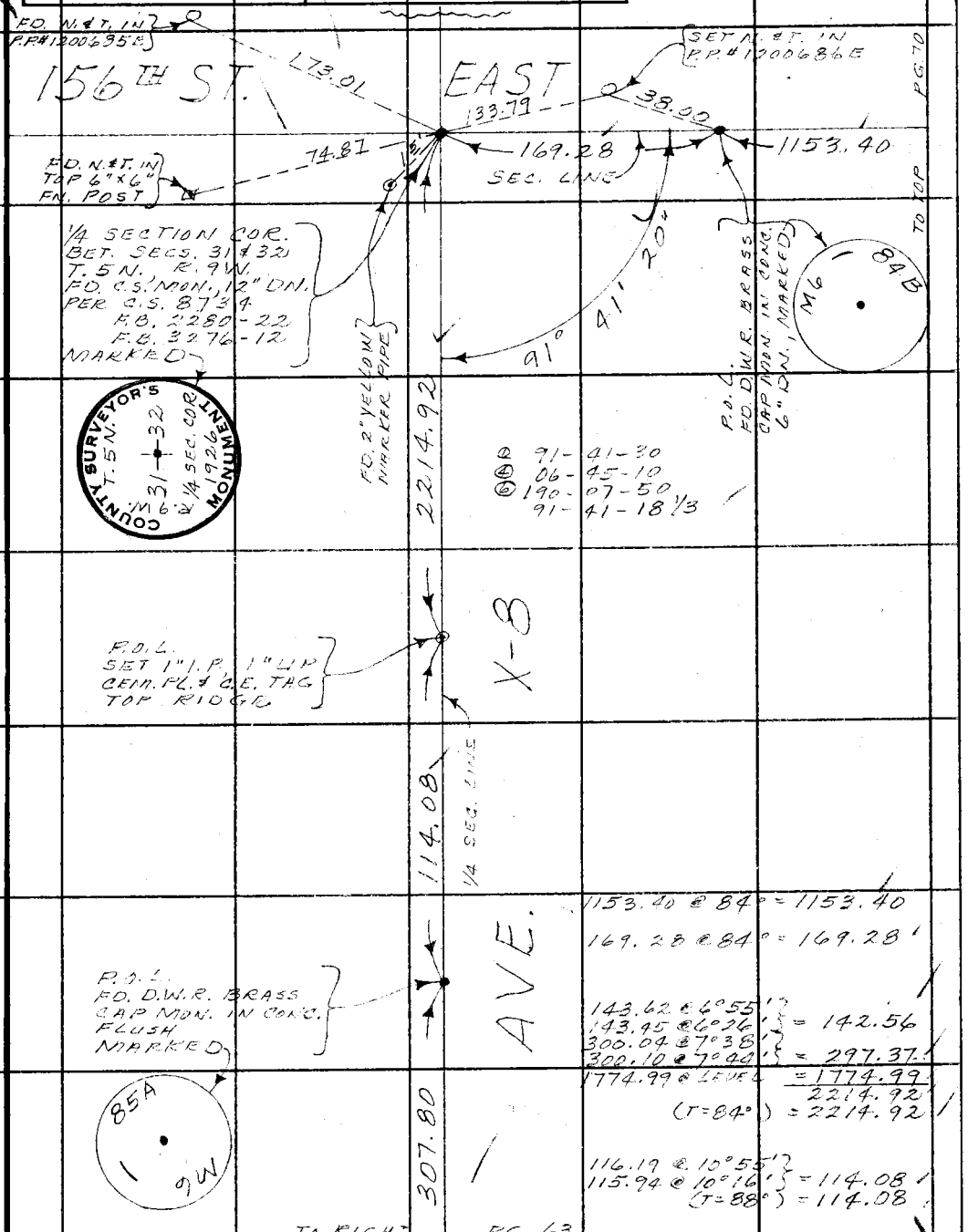

1153.40 @ 84° = 1153.40

169.28 @ 84° = 169.28

143.62 @ 6°55'
143.45 @ 6°26' } = 142.56
300.04 @ 7°38'
300.10 @ 7°44' } = 297.37
1774.99 @ LEVEL = 1774.99
2214.92
(T=84°) = 2214.92

116.19 @ 10°55'
115.94 @ 10°16' } = 114.08
(T=88°) = 114.08

Note: Any Additions or Changes on This Sheet Must be Made or Circled in Red Ink With Date and Name of Person Making Change.

Do not extend this side of this line.

PLEASE RETURN TO
COUNTY OF LOS ANGELES
DEPARTMENT OF COUNTY ENGINEER
403 LOS ANGELES COUNTY ENGINEERING BLDG.

76F309S CE#310 3-68

PLEASE RETURN TO
COUNTY OF LOS ANGELES
DEPARTMENT OF COUNTY ENGINEER
403 LOS ANGELES COUNTY ENGINEERING BLDG.

Note: Any Additions or Changes on This Sheet Must be Made or Circled in Red Ink With Date and Name of Person Making Change.

Do not extend this side of this line.

WS66, D-6

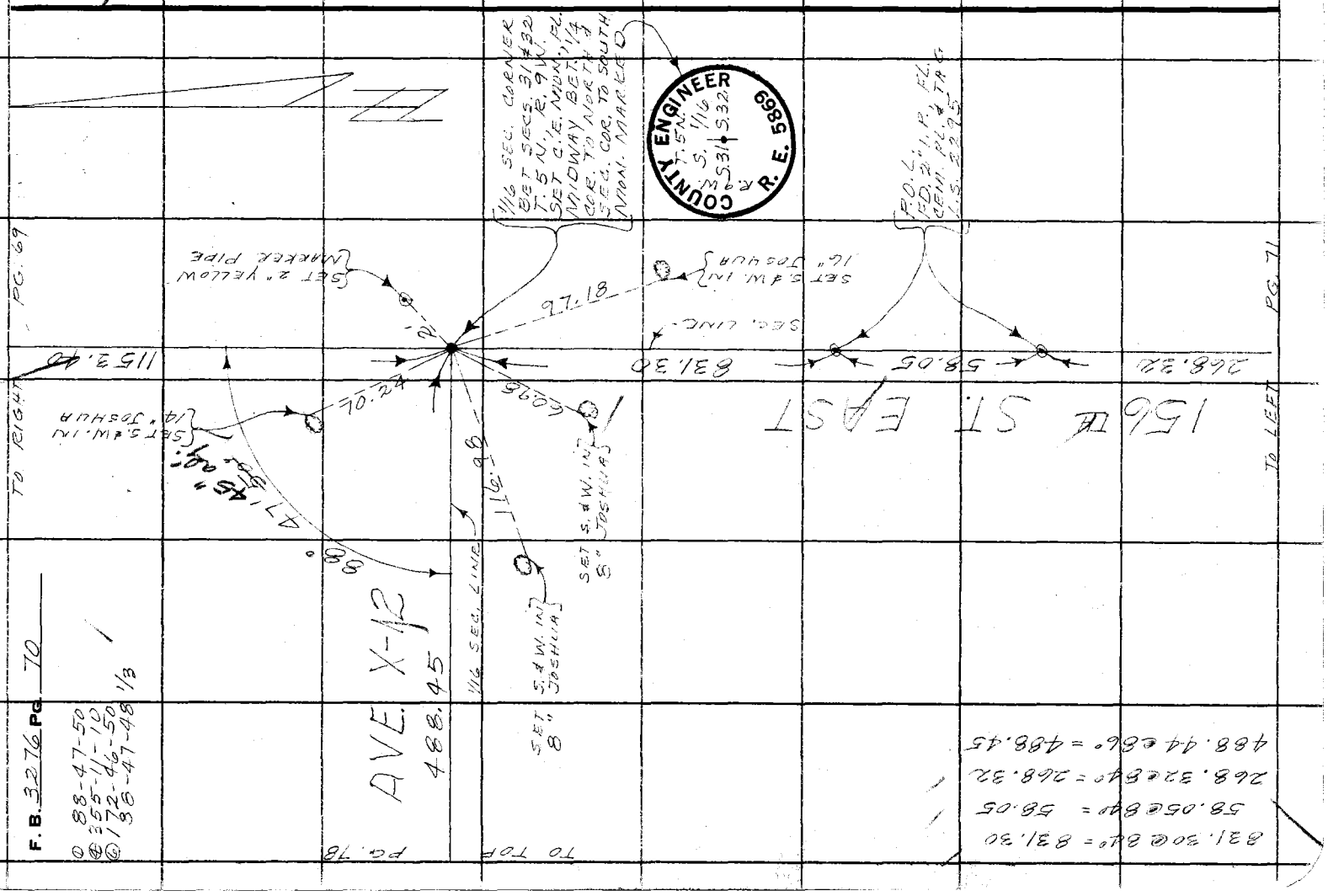

W.S.66, D-6

Notes Ck'd by R. HILARIO	Survey of W.W. DIST. #39	F. B. 3276 PG. 71
Map No. B-5082	JN 5392.00 Tape 192 Std 84 °F	
Office Work G. H. BOYER	Surveyed by MENDONCA	
Checked R. HILARIO	Notes J.M. Date 5-27-69	
Date 8-26-70	Indexed G. L. GALLI JAN 30 '69	

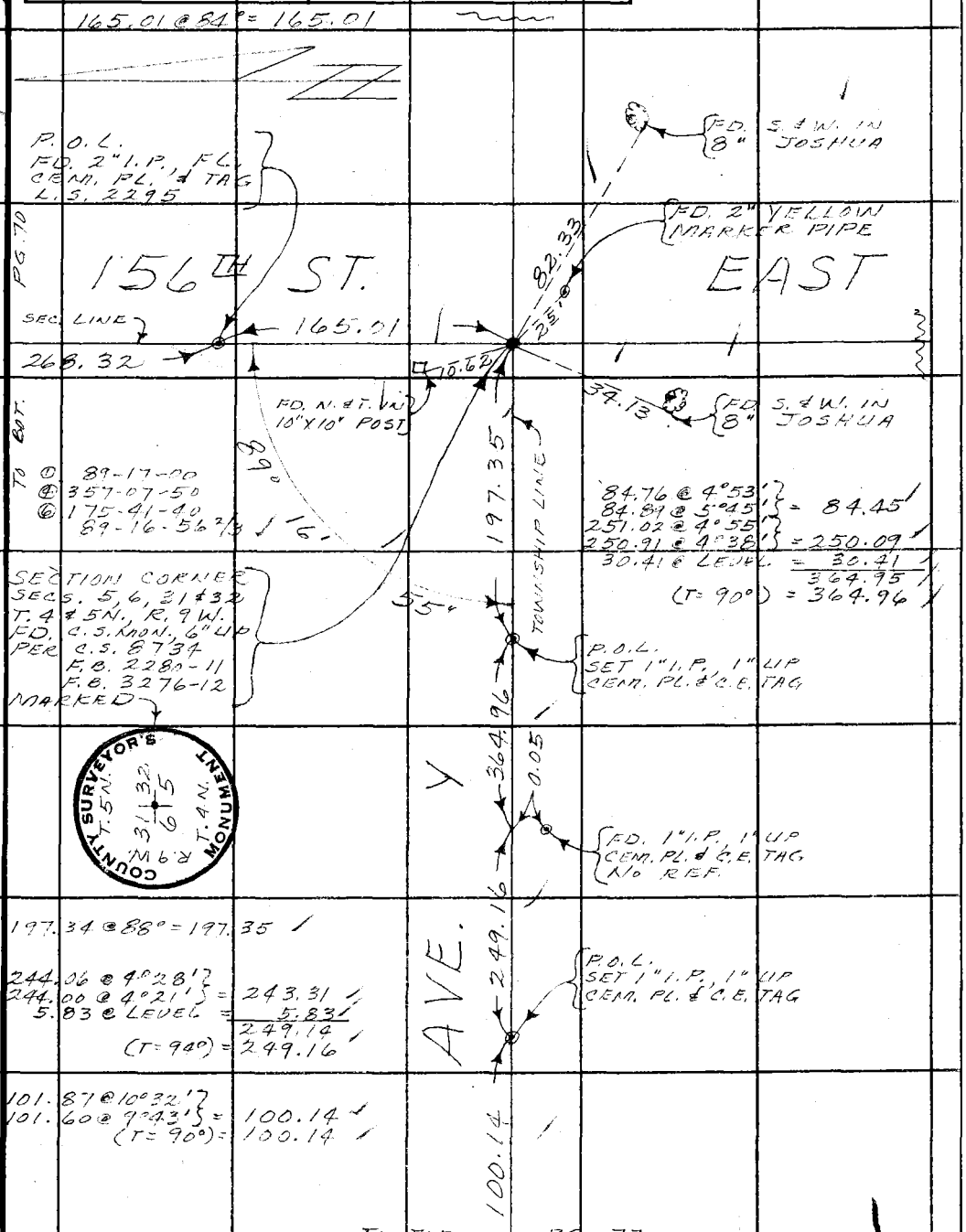

Note: Any Additions or Changes on This Sheet Must be Made or Circled in Red Ink With Date and Name of Person Making Change.

Do not extend this side of this line.

PLEASE RETURN TO
COUNTY OF LOS ANGELES
DEPARTMENT OF COUNTY ENGINEER
403 LOS ANGELES COUNTY ENGINEERING BLDG.

76F309S CE#310 3-68

PLEASE RETURN TO
COUNTY OF LOS ANGELES
DEPARTMENT OF COUNTY ENGINEER
403 LOS ANGELES COUNTY ENGINEERING BLDG.

Note: Any Additions or Changes on This Sheet Must be Made or Circled in Red Ink With Date and Name of Person Making Change.

Do not extend this side of this line.

W S.66 D-6

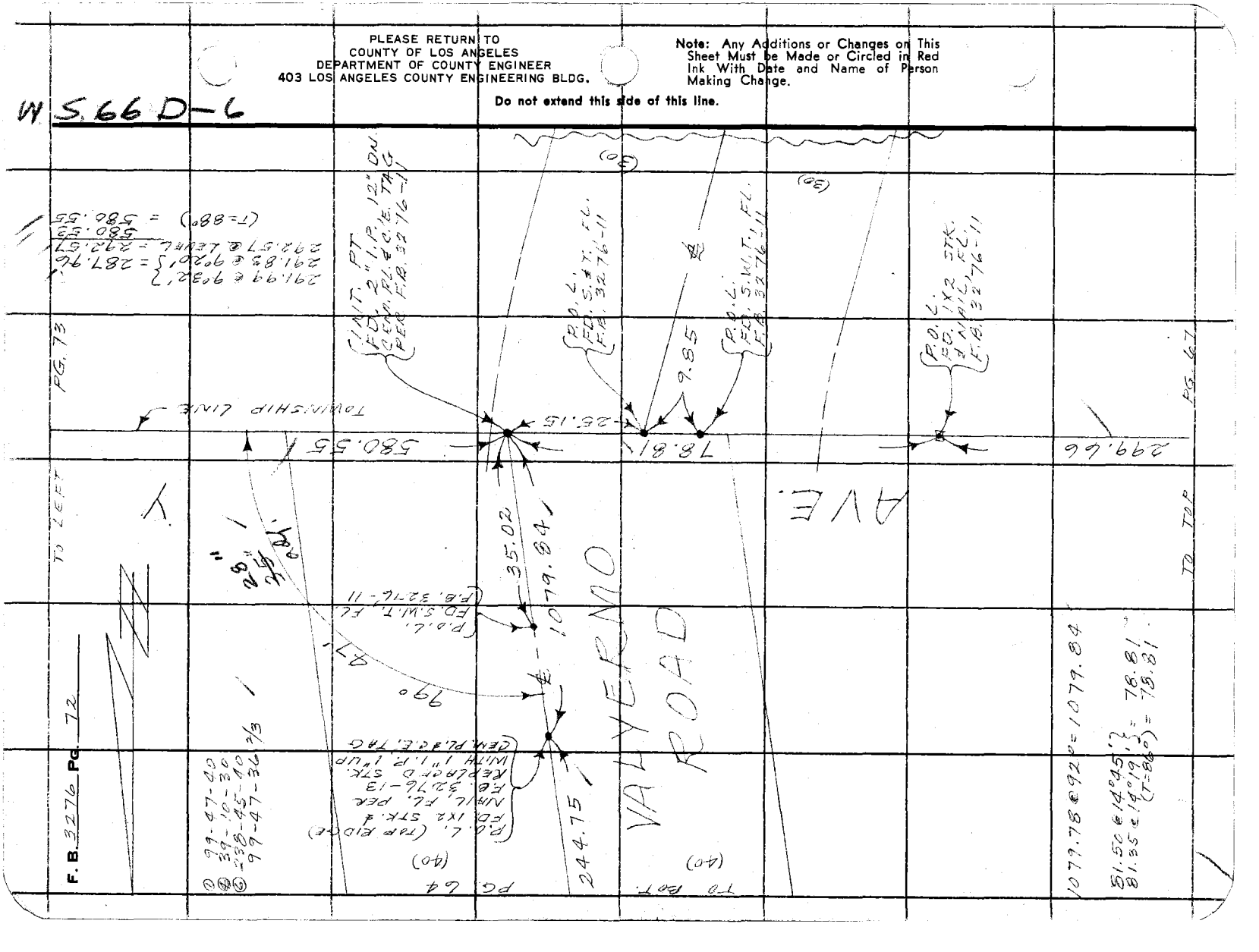

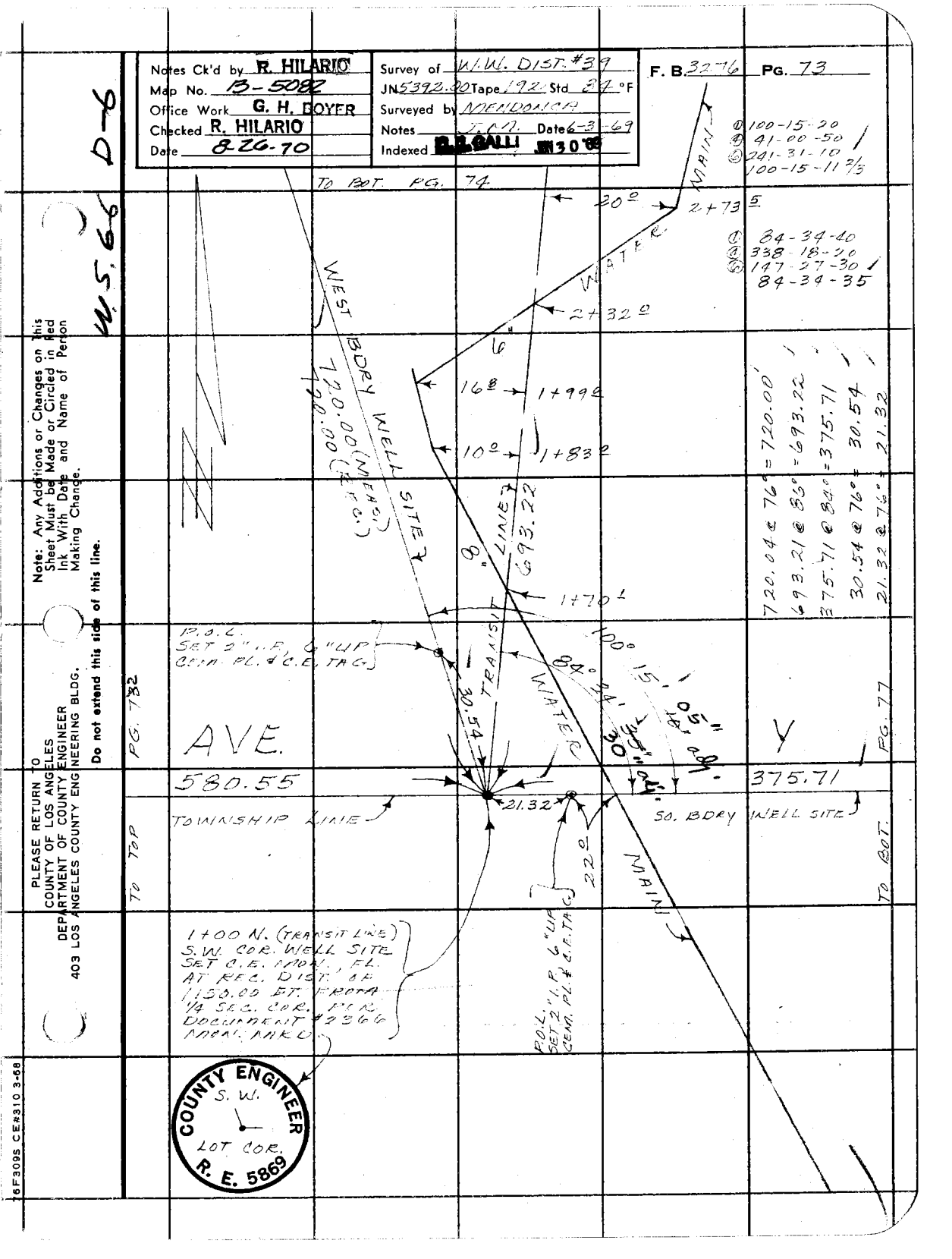

Notes Ck'd by R. HILARIO
Map No. B-5082
Office Work G. H. BOYER
Checked R. HILARIO
Date 8-26-70
Survey of W.W. DIST. #39
JN 5392.00 Tape 192 Std 84 °F
Surveyed by MENDONCA
Notes J.M. Date 6-3-69
Indexed R.L. GALLI JAN 30 '69
F. B. 3276 PG. 73
W.S. 66 D-6
TO BOT. PG. 74
① 100-15-20
④ 41-00-50
⑤ 241-31-10
100-15-11 2/3
20°
2+73.5
① 84-34-40
④ 338-18-20
⑤ 147-27-30
84-34-35
WATER MAIN
2+32°
6"
16.8
1+99°
10°
1+83°
WEST BDRY WELL SITE
720.00 (MEAS.)
720.00 (R.F.C.)
8"
TRANSIT LINE
693.22
1+70.1
720.04 @ 76° = 720.00'
693.21 @ 86° = 693.22
375.71 @ 84° = 375.71
30.54 @ 76° = 30.54
21.32 @ 76° = 21.32
P.O.L.
SET 2" I.P. 6" UP
CEM. PL. & C.E. TAG
100°
15'
84°
34'
30.54
WATER
AVE.
580.55
375.71
21.32
TOWNSHIP LINE
SO. BDRY WELL SITE
22°
MAIN
TO TOP PG. 732
TO BOT. PG. 77
1+00 N. (TRANSIT LINE)
S.W. COR. WELL SITE
SET C.E. MON., FL.
AT REC. DIST. OF
1150.00 FT. FROM
1/4 SEC. COR. PER
DOCUMENT #2366
MON. MKD.
P.O.L.
SET 2" I.P. 6" UP
CEM. PL. & C.E. TAG
COUNTY ENGINEER
S.W.
LOT COR.
R. E. 5869
Note: Any Additions or Changes on this Sheet Must be Made or Circled in Red Ink With Date and Name of Person Making Change.
Do not extend this side of this line.
PLEASE RETURN TO
COUNTY OF LOS ANGELES
DEPARTMENT OF COUNTY ENGINEER
403 LOS ANGELES COUNTY ENGINEERING BLDG.
76F309S CE#310 3-68

PLEASE RETURN TO
COUNTY OF LOS ANGELES
DEPARTMENT OF COUNTY ENGINEER
403 LOS ANGELES COUNTY ENGINEERING BLDG.

Note: Any Additions or Changes on This Sheet Must be Made or Circled in Red Ink With Date and Name of Person Making Change.

Do not extend this side of this line.

W.S. 66, D-6

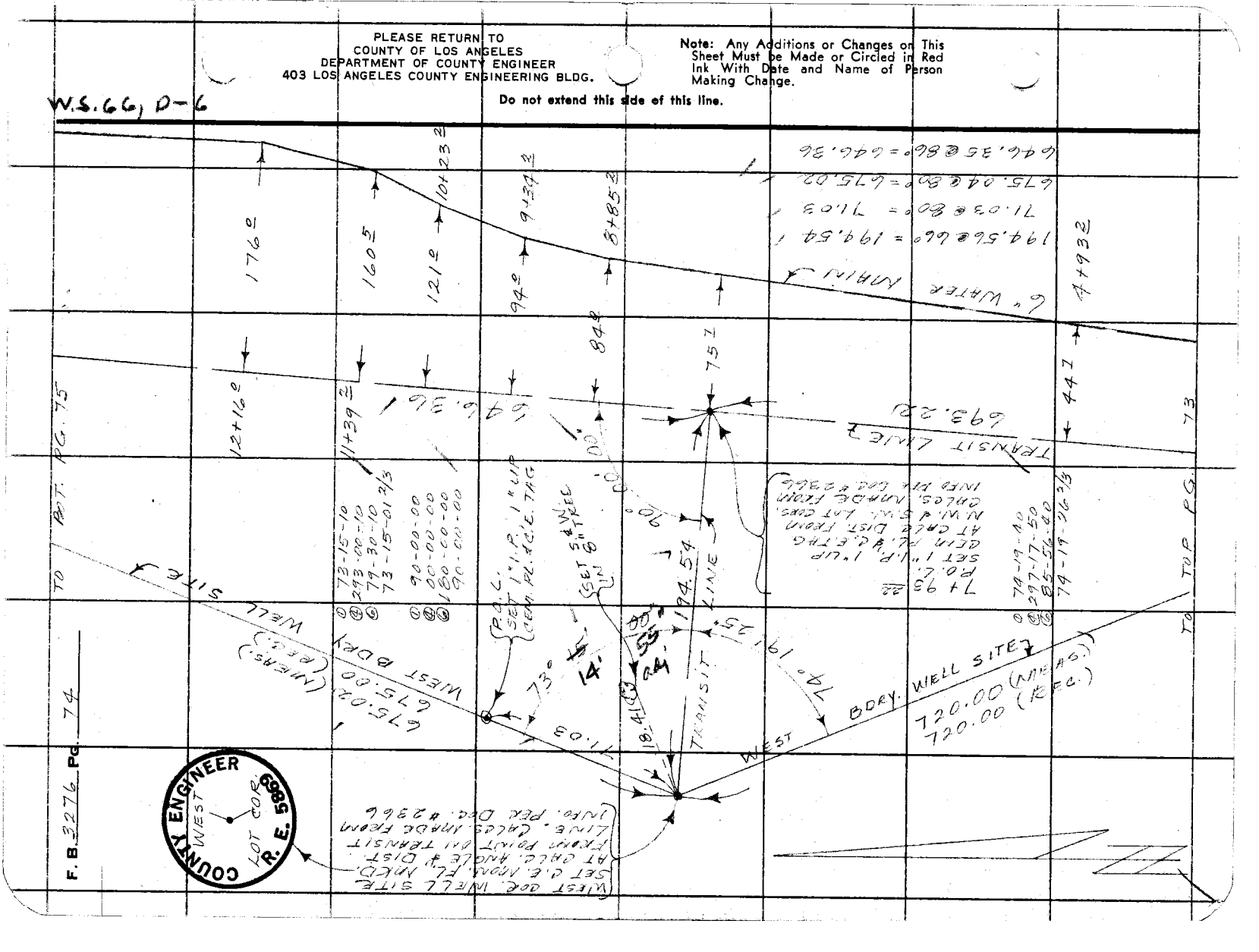

Notes Ck'd by R. HILARIO
Map No. 13 5087
Office Work G. H. BOYER
Checked R. HILARIO
Date 8-26-70

Survey of N.W. DIST. #39
JN 5392.00 Tape 192 Std. 84 °F
Surveyed by MACDONALD
Notes J.M. Date 6-6-69
Indexed D. L. GALLI JN 30 70

F. B. 3276 PG. 75

W 566 D-66

COUNTY ENGINEER
N.W.
LOT COR.
R. E. 5869

PG. 76

14+30 28 WEST
14+39 58 (GRAV. SET)
N.W. COR. WELL SITE
SET 4" E. MON. FLUSH
AT REF. DIST. OF
1300.00 FT. FROM W'LY
1/16 SEC. COR. FER.
DOUGLAS PIT #2 B&C
NAIL. NMKD.

13+92 21 WEST
P.O.L. SET 1" I.P. 1" UP
CEM. PL. & C.E. TAG

13+47 E
13+44 B
12" P. POLE
13+42 L
13+312

118.93

1/16 SEC. LINE

AVE.

37.79

53.83

86 3

TO TOP

P.O.L. SET 1" I.P. 1" UP
CEM. PL. & C.E. TAG

94° 56' 41" 111°

14+279

53 3

675.02 (MEAS.)
675.00 (REC.)

WELL SITE

646.36

LINE

13+75 1
13+72 E

29 E

13+63 2

13+46 E

35 5

68 2

13+61 2

WEST BDRY

TRANSIT

55 2

13+02 1

① 94-56-30
④ 19-45-40
⑥ 209-58-30
94-56-25

① 111-41-30
④ 86-46-00
⑥ 310-09-00
111-41-30

TO TOP PG. 74

PG. 78

706.76

X-12

TO BDY.

59
18
13 L
10
35 9
33 L
CONC. STUB WITH BRASS IRON SHFD.
12 L
13+21 9

MAIN

6" WATER

171 E

12+91 5

136.17 @ 29°07'7 = 118.92
135.85 @ 28°55'5 (Δ = 96°) = 118.93

37.79 @ 86° = 37.79
706.76 @ 84° = 706.76
53.83 @ 80° = 53.83

Note: Any Additions or Changes on This Sheet Must be Made or Circled in Red Ink With Date and Name of Person Making Change.

Do not extend this side of this line.

PLEASE RETURN TO
COUNTY OF LOS ANGELES
DEPARTMENT OF COUNTY ENGINEER
403 LOS ANGELES COUNTY ENGINEERING BLDG.

76 F 309S CE#310 3-68

F. B. 3276 Pg. 76

TO LEFT PG. 75

W 66 D-6

PLEASE RETURN TO
COUNTY OF LOS ANGELES
DEPARTMENT OF COUNTY ENGINEER
403 LOS ANGELES COUNTY ENGINEERING BLDG.

Do not extend this side of this line.

Note: Any Additions or Changes on This Sheet Must be Made or Circled in Red Ink With Date and Name of Person Making Change.

15+11 L4
P.O.L.
SET 1" I.P. 1" UP
CEM. PL. & C.L.E. TAG

12" P.R.
15+29 L 20 R
12" P.R.
15+31 L 13 R

118.93

91 R

15+98 L

308.19

MAIN

18+19 33
P.O.L.
SET 1X2 STK.
& NAIL, FC.

46 R

8" WATER

X-12

211.56

1/16 SEC. LINE

20+30 89
P.O.L.
SET 1" I.P. 1" UP
CEM. PL. & C.L.E. TAG

25 R

AVE.

145.04

93

10" P.R.
20+55 4

15 R

21+75 93
P.O.L.
SET 1X2 STK.
& NAIL, FC.

192.98

145.03 @ 97° = 145.04
211.54 @ 90° = 211.56
308.17 @ 90° = 308.19

TO RIGHT

PG. 64

Notes Ck'd by R. HILARIO	Survey of W.W. DIST. # 39	F. B. 3276 PG. 77
Map No. B 5082	JN 5392.00 Tape 192 Std 84 °F	
Office Work G. H. BOYER	Surveyed by MENDONCA	
Checked R. HILARIO	Notes J.M. Date 6-10-69	
Date 8-26-70	Indexed [redacted] GALLI [redacted] 30 '6[redacted]	

W.S. 66, D-6

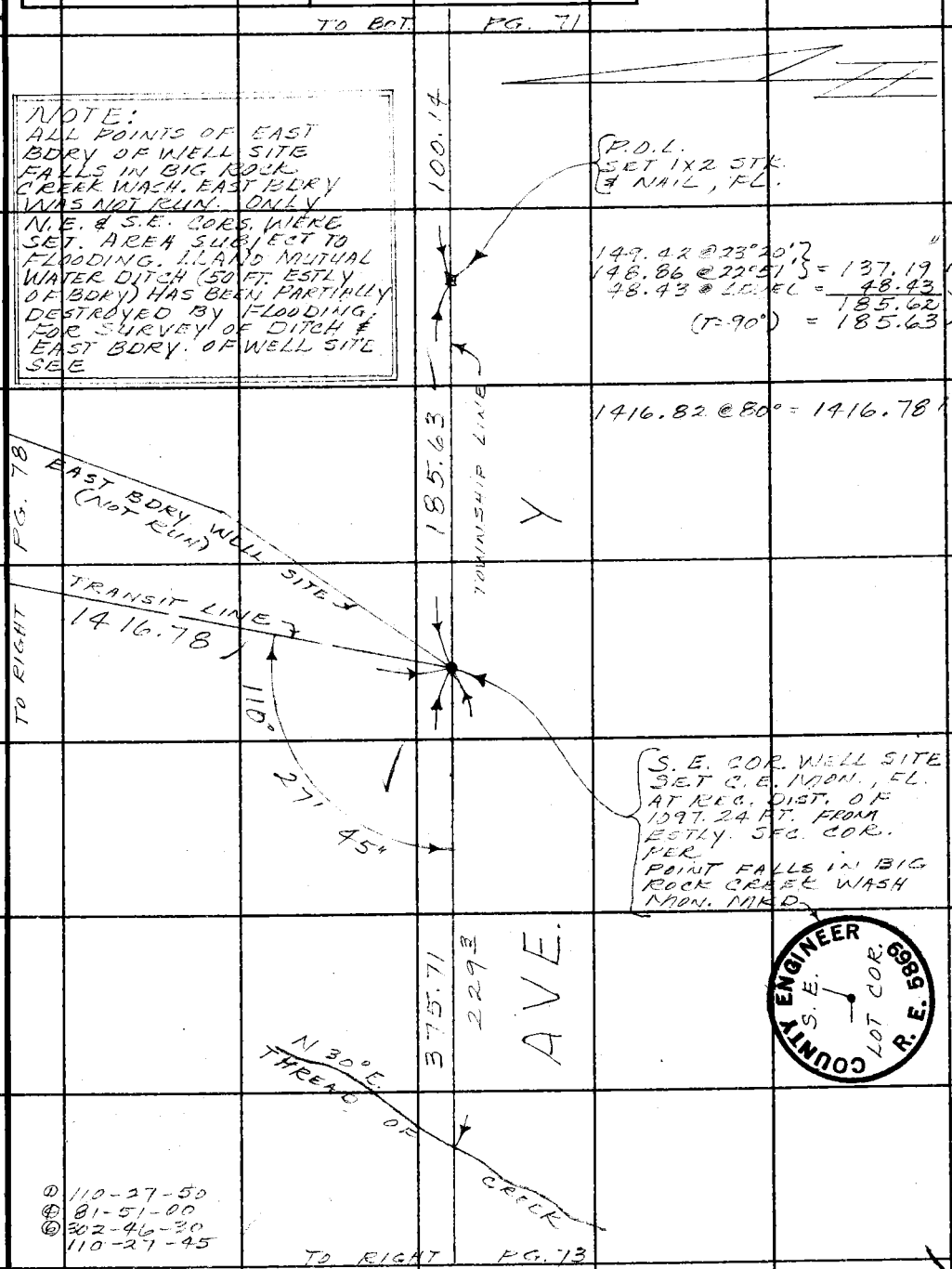

Note: Any Additions or Changes on This Sheet Must be Made or Circled in Red Ink With Date and Name of Person Making Change.

Do not extend this side of this line.

PLEASE RETURN TO
COUNTY OF LOS ANGELES
DEPARTMENT OF COUNTY ENGINEER
403 LOS ANGELES COUNTY ENGINEERING BLDG.

76F309S CE#310 3-68

F. B. 3276 PG. 78

TO LEFT

PG. 70

W.S. 66 D-6

50.59 @ 4°51'
50.67 @ 5°05' } = 50.41
(T=78°) = 50.41

45.90 @ 30°43'
45.42 @ 29°39' } = 39.46
7.13 @ LEVEL = 7.13
46.59
(T=78°) = 46.59

488.45

5+88.45
P.O.L.
SET 2" I.P. 2" UP
CEM. PL. & C.E. TAG

X-12

50.41

LINE

6+38.86
P.O.L.
SET 1 X 2 STK.
& NAIL, FC.

SEC.

AVE.

46.59

1/16

NOTE:
FOR SURVEY OF
EAST BDRY OF
WELL SITE SEE
NOTE ON PG. 77

EAST BDRY WELL SITE
(NOT RUN)

6+85.45
N.E. COR. WELL SITE
SET C.E. MON. PL.
AT REQ. DIST. OF
585.45 FT. FROM
ESTLY 1/16 SEC. COR.
PER
POINT FALLS IN BIG
ROCK CAREK WASH
MON. MKD.

TRANSIT LINE

1416.78

PG. 71

COUNTY ENGINEER
N.E. LOT COR.
R.E. 5869

706.76

317.13

N 45° E
THREAD OF

70° 01' 25"

TO LEFT

CREEK

① 70-01-20
② 180-05-40
③ 60-08-30
70-01-25

TO RIGHT

PG. 75

PLEASE RETURN TO
COUNTY OF LOS ANGELES
DEPARTMENT OF COUNTY ENGINEER
403 LOS ANGELES COUNTY ENGINEERING BLDG.

Do not extend this side of this line.

Note: Any Additions or Changes on This Sheet Must be Made or Circled in Red Ink With Date and Name of Person Making Change.

Notes Ck'd by R. HILARIO	Survey of W.W. DIST #39	F.B. 3276	Pg. 79
Map No. B-5082	JN 5392.00 Tape 186 Std 84 °F		
Office Work G. H. BOYER	Surveyed by J.C. PIERCE		
Checked R. HILARIO	Notes J.C.P. Date 5-19-69		
Date 8-26-70	Indexed [redacted]		

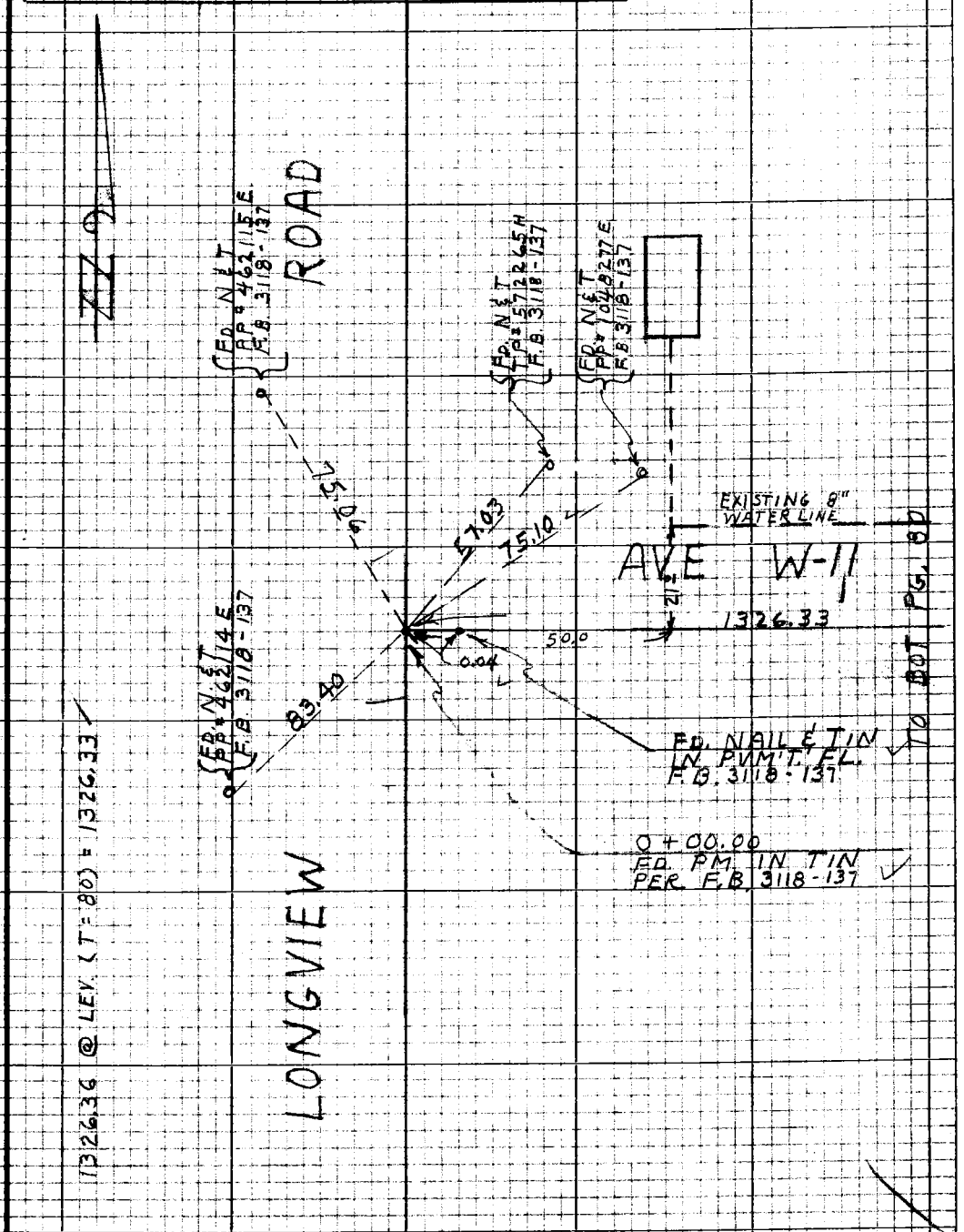

Note: Any Additions or Changes on this Sheet Must be Made or Circled in Red Ink With Date and Name of Person Making Change

Do not extend this side of this line.

PLEASE RETURN TO
LOS ANGELES COUNTY ENGINEER
403 LOS ANGELES COUNTY ENGINEERING BLDG.

76P3098 CK #310 8-66

PLEASE RETURN TO
LOS ANGELES COUNTY ENGINEER
403 LOS ANGELES COUNTY ENGINEERING BLDG.

Note: Any Additions or Changes on this Sheet Must be Made or Circled in Red Ink With Date and Name of Person Making Change

Do not extend this side of this line.

W.S. 66, D-5.

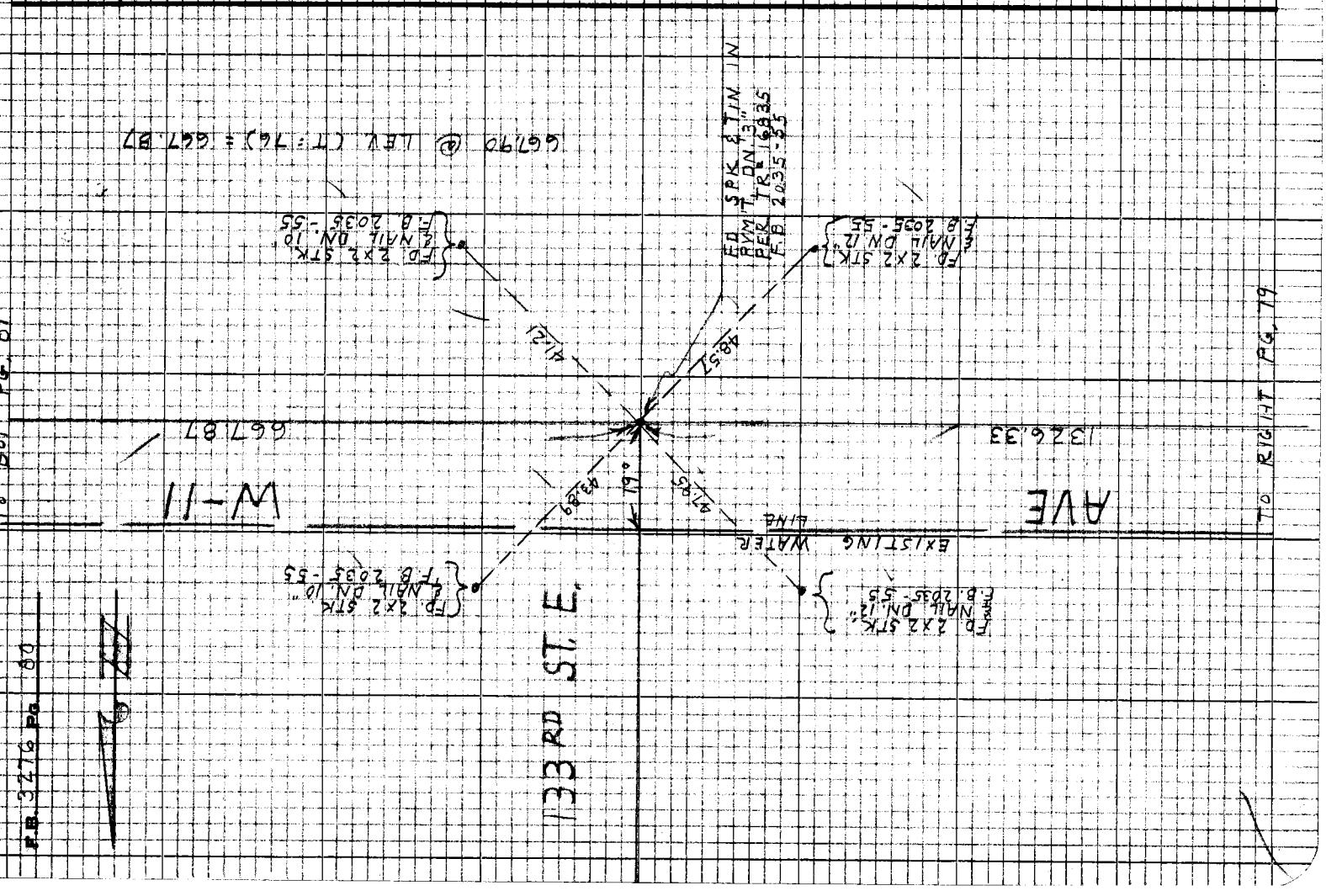

Notes Ck'd by R. HILARIO	Survey of W. W. DIST. # 39	F.B. 3276	Pg. 81
Map No. B 5082	JN 5392.00 Tape 186 Std 84 °F		
Office Work G. H. BOYER	Surveyed by J. C. PIERCE		
Checked R. HILARIO	Notes J. C. P. Date 5-19-69		
Date 8-26-70	Indexed C. L. GALLI		

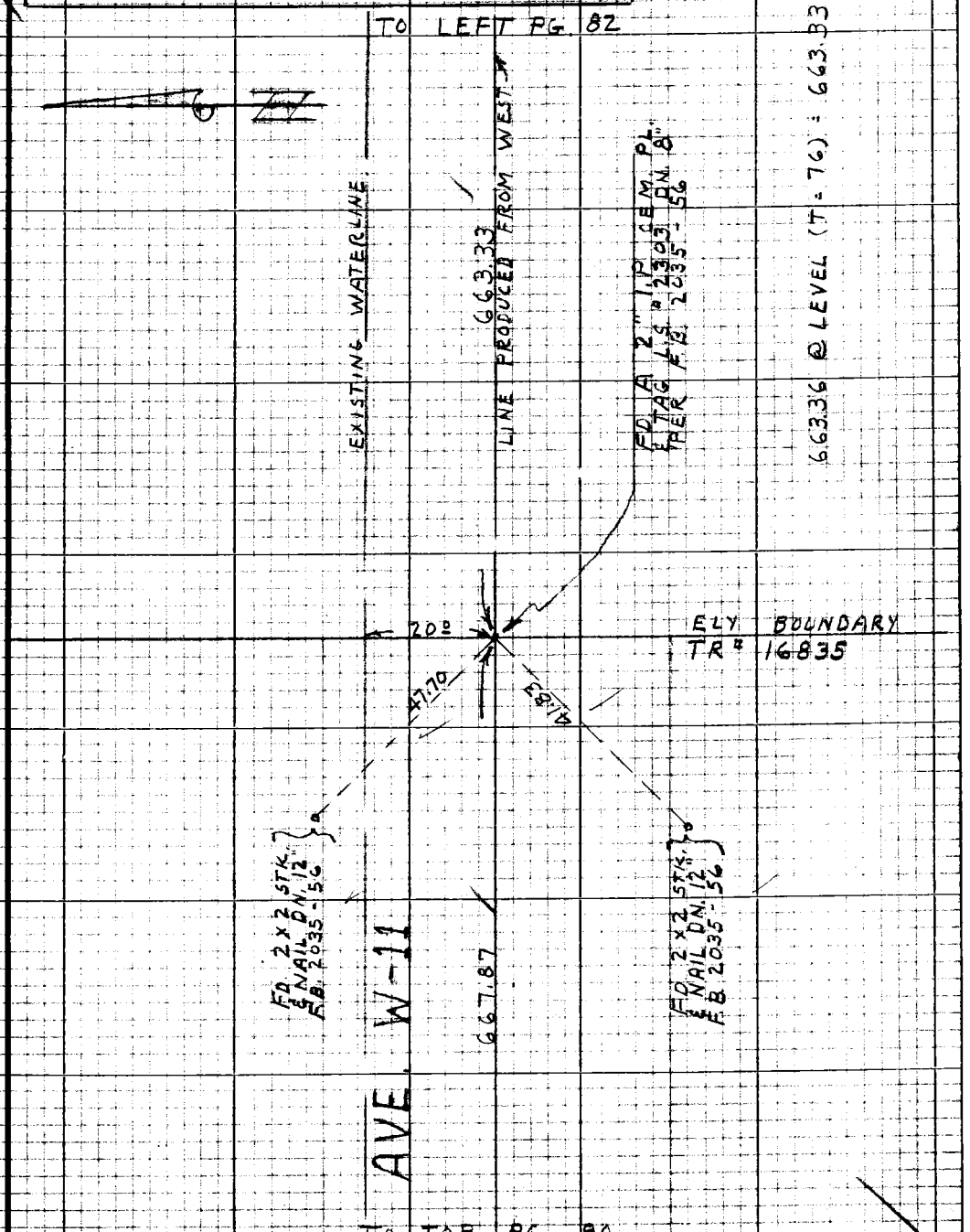

Note: Any Additions or Changes on this Sheet Must be Made or Circled in Red Ink With Date and Name of Person Making Change

Do not extend this side of this line.

PLEASE RETURN TO
LOS ANGELES COUNTY ENGINEER
403 LOS ANGELES COUNTY ENGINEERING BLDG.

76P309S CE #310 5-66

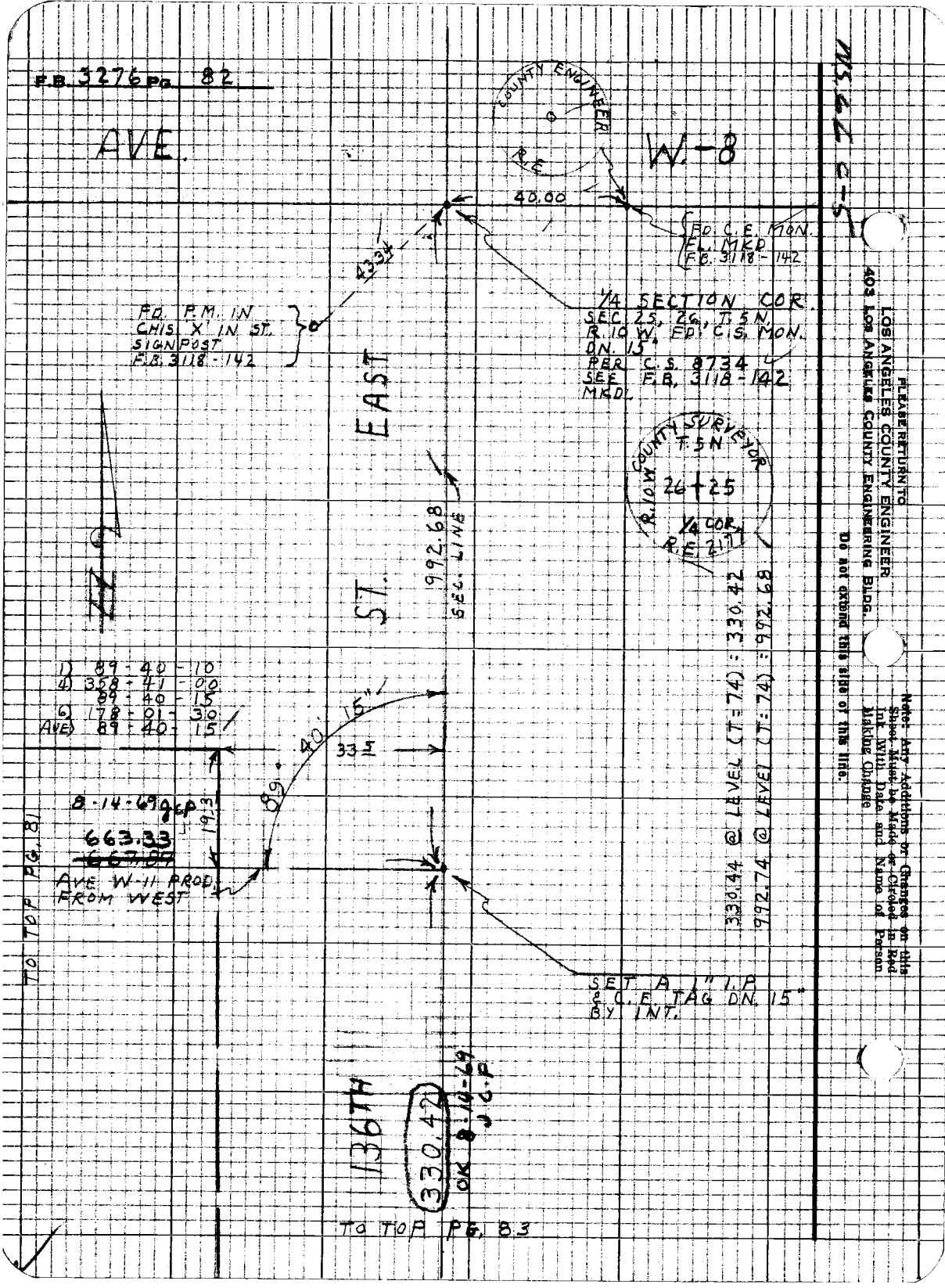
F.B. 3276 Pg. 82
AVE.
W.-8
COUNTY ENGINEER
R.E.
40.00
FD. C.E. MON.
FL. MKD
F.B. 3118-142
43.34
FD. P.M. IN
CHIS. X IN ST.
SIGNPOST
F.B. 3118-142
1/4 SECTION COR.
SEC. 25, 26, T.5N.
R.10W. FD. C.S. MON.
DN. 15"
PER C.S. 8734
SEE F.B. 3118-142
MKD.
EAST
ST.
992.68
SEC. LINE
COUNTY SURVEYOR
T.5N
R.10W
26+25
1/4 COR.
R.E. 2177
1) 89-40-10
4) 358-41-00
89-40-15
6) 178-01-30
AVE) 89-40-15
89-40-15"
33.5
8-14-69 gcp
19.3
663.33
~~667.89~~
AVE. W-11 PROD.
FROM WEST
330.44 @ LEVEL (T=74) = 330.42
992.74 @ LEVEL (T=74) = 992.68
SET A 1" I.P.
& C.E. TAG DN. 15"
BY INT.
136TH
330.42
OK 8-14-69
J.C.P.
TO TOP PG. 81
TO TOP PG. 83
PLEASE RETURN TO
LOS ANGELES COUNTY ENGINEER
403 LOS ANGELES COUNTY ENGINEERING BLDG.
Do not extend this side of this line.
Note: Any Additions or Changes on this Sheet Must be Made or Circled in Red Ink With Date and Name of Person Making Change

Notes Ck'd by R. HILARIO	Survey of W.W. DIST #39	F.B. 3276	Pg. 83
Map No. B-5082	JN 5392.00 Tape 186 Std 84 °F		
Office Work G. H. BOYER	Surveyed by J. G. PIERCE		
Checked R. HILARIO	Notes J. C. P. Date 5-20-69		
Date 8-26-70	Indexed D. L. GALL JN 9.0		

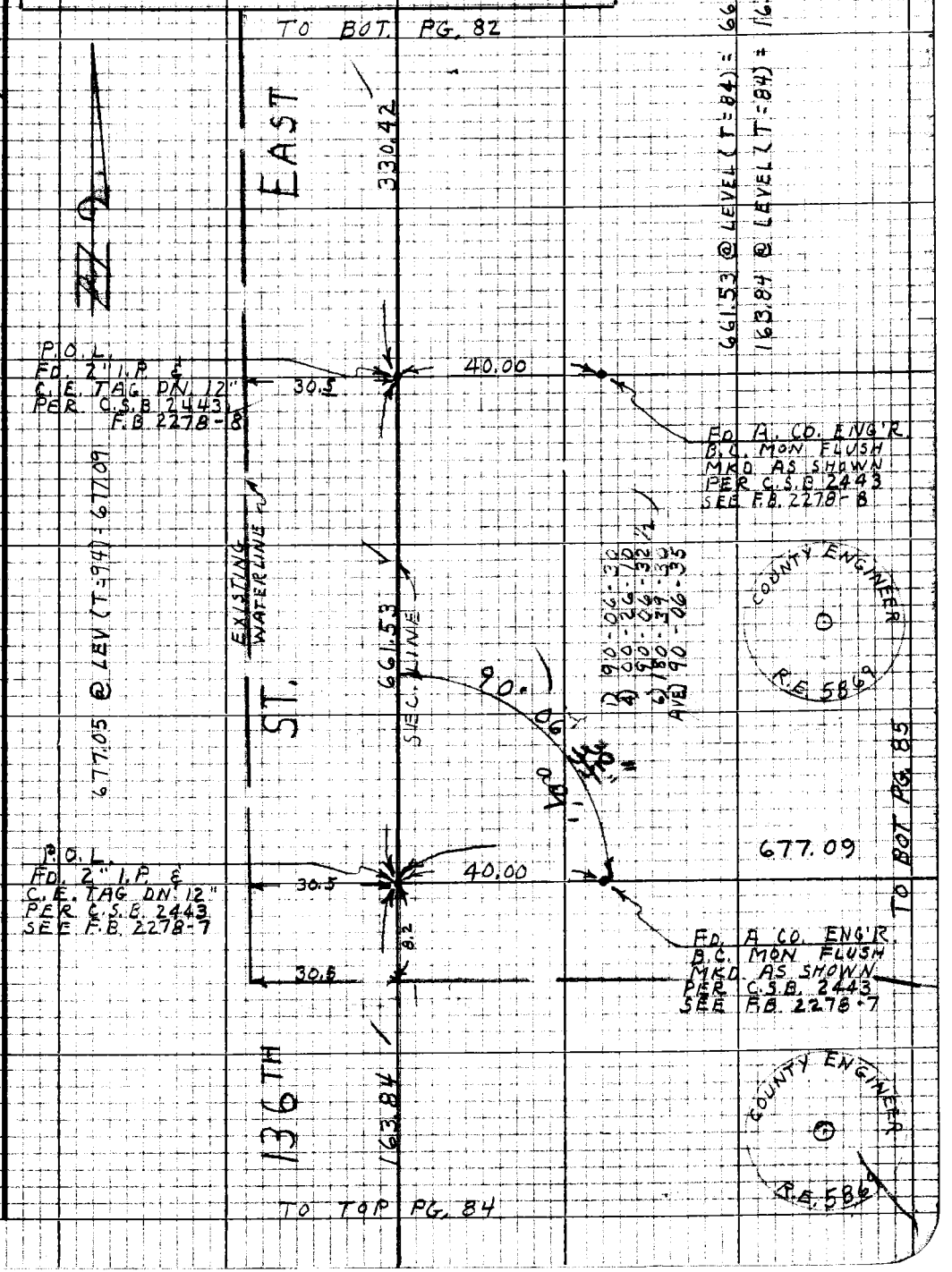

Note: Any Additions or Changes on this Sheet Must be Made or Circled in Red Ink With Date and Name of Person Making Change

Do not extend this side of this line.

PLEASE RETURN TO
LOS ANGELES COUNTY ENGINEER
403 LOS ANGELES COUNTY ENGINEERING BLDG.

76P309S CE #310 5-66

TO BOT. PG. 83

F.B. 3276 PG. 84

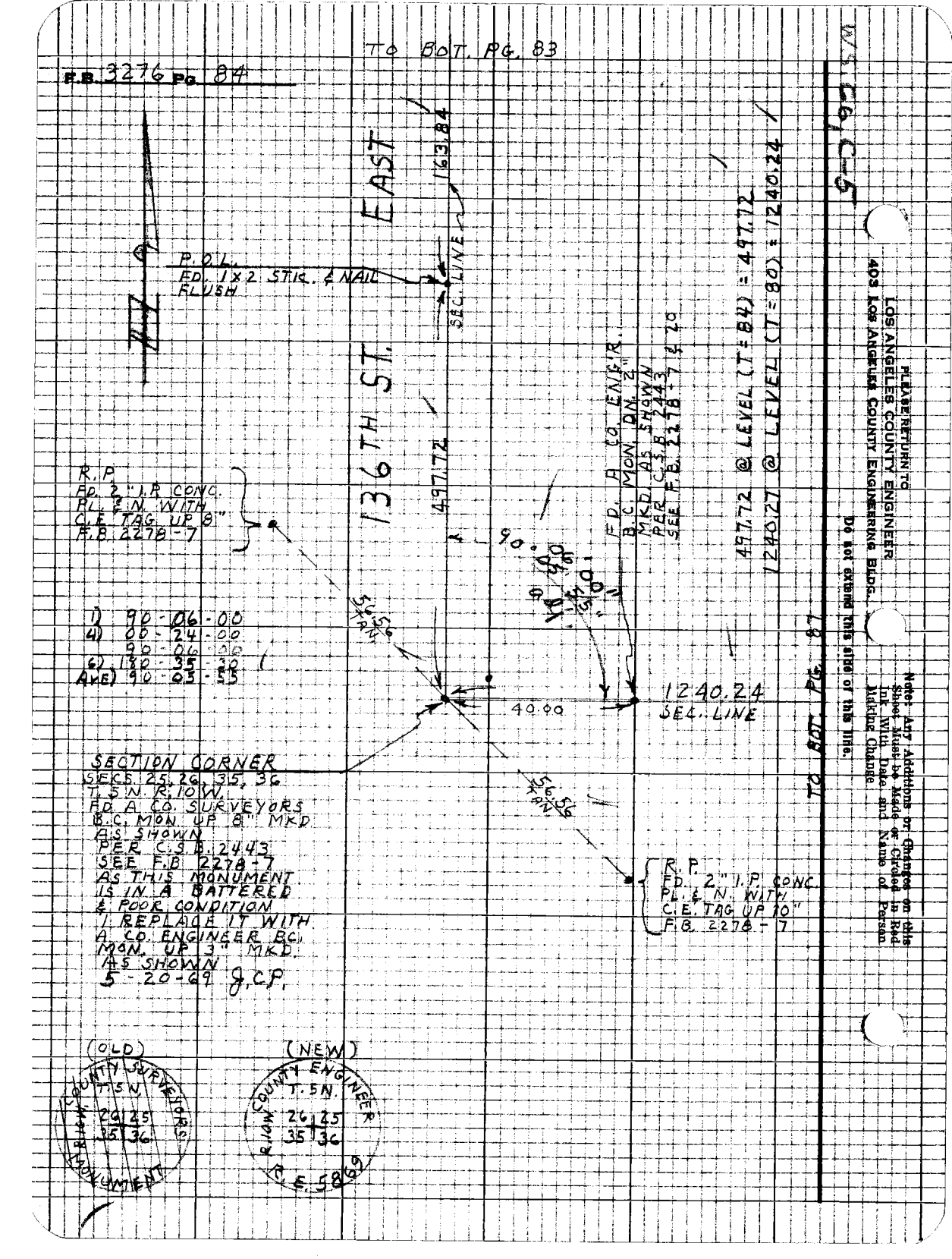

Notes Ck'd by R. HILARIO
Map No. B-5082
Office Work G. H. BOYER
Checked R. HILARIO
Date 8-26-70

Survey of W W DIST # 39
JN 5392.00 Tape Std 84 °F
Surveyed by J. C. PIERCE
Notes J. C. PIERCE Date 5-20-69
Indexed G. H. GALLI 8-28-70

F.B. 3276 PG. 85

TO BOT. PG. 86

SEC. 25
T5N R.10W.

1310.67

P.O.L.
F.D. A CO. ENGINEER
B.C. MON. FLUSH
MKD. AS SHOWN
PER C.S.B. 2443
SEE F.B. 2278-17

COUNTY ENGINEER
R.E. 589

633.80
1/16 SEC. LINE

P.O.L.
SET 1X2 STK & NAIL
FLUSH

677.09

633.76 @ LEV (T=94) = 633.80
1310.58 @ LEV. (T=94) = 1310.67

TO RIGHT PG. 83

Note: Any Additions or Changes on this Sheet Must be Made or Circled in Red Ink With Date and Name of Person Making Change

Do not extend this line of this size.

PLEASE RETURN TO
LOS ANGELES COUNTY ENGINEER
403 Los Angeles County Engineering Bldg.

76P3058 CE #310 8-68

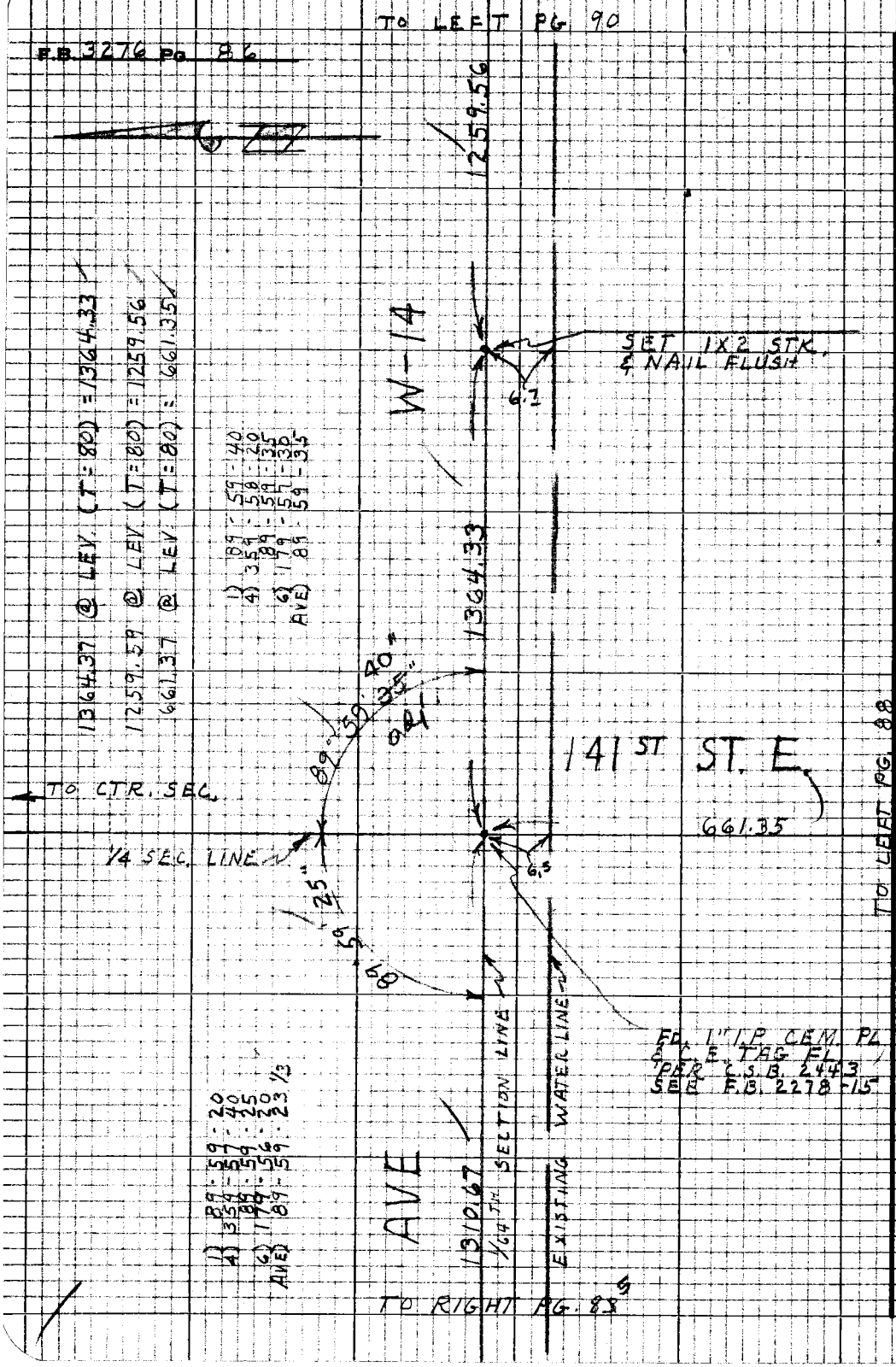

WS 66, C-5

PLEASE RETURN TO
LOS ANGELES COUNTY ENGINEER
403 Los Angeles County Engineering Bldg.

Do not extend this side of this line.

Note: Any Additions or Changes on this Sheet Must be Made or Circled in Red Ink With Date and Name of Person Making Change

Notes Ck'd by R. HILARIO	Survey of W. W. DIST #39	F.B. 3276 Pg. 87
Map No. B-5082	JN 5392.00 Tape 186 Std 84 °F	
Office Work G. H. BOYER	Surveyed by J. C. PIERCE	
Checked R. HILARIO	Notes J. C. P. Date 5-27-69	
Date 8-26-70	Indexed [redacted] JUN 30 '69	

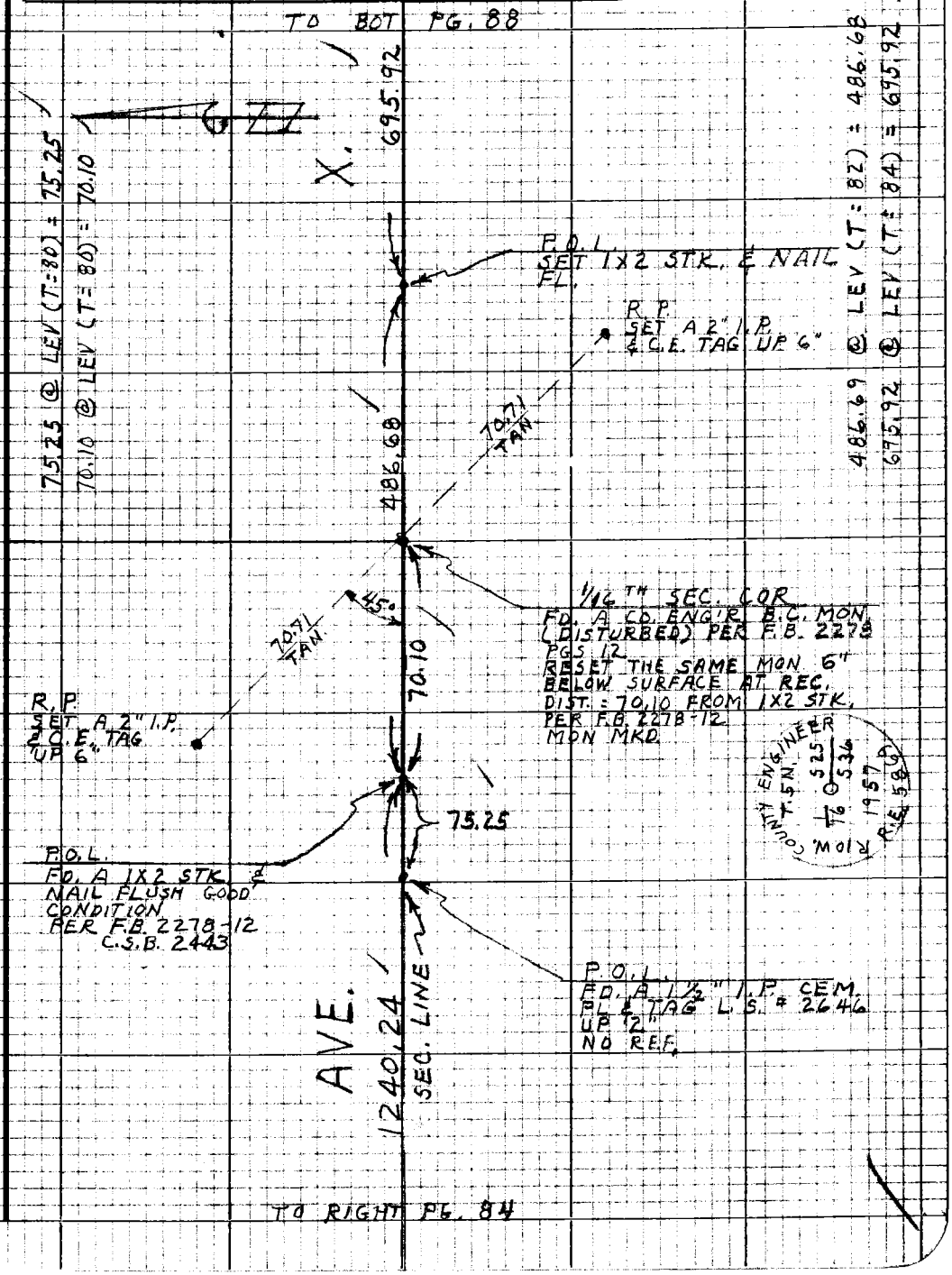

Note: Any Additions or Changes on this Sheet Must be Made or Circled in Red Ink With Date and Name of Person Making Change

Do not extend this side of this line.

PLEASE RETURN TO
LOS ANGELES COUNTY ENGINEER
403 LOS ANGELES COUNTY ENGINEERING BLDG.

76P3098 CE #310 5-66

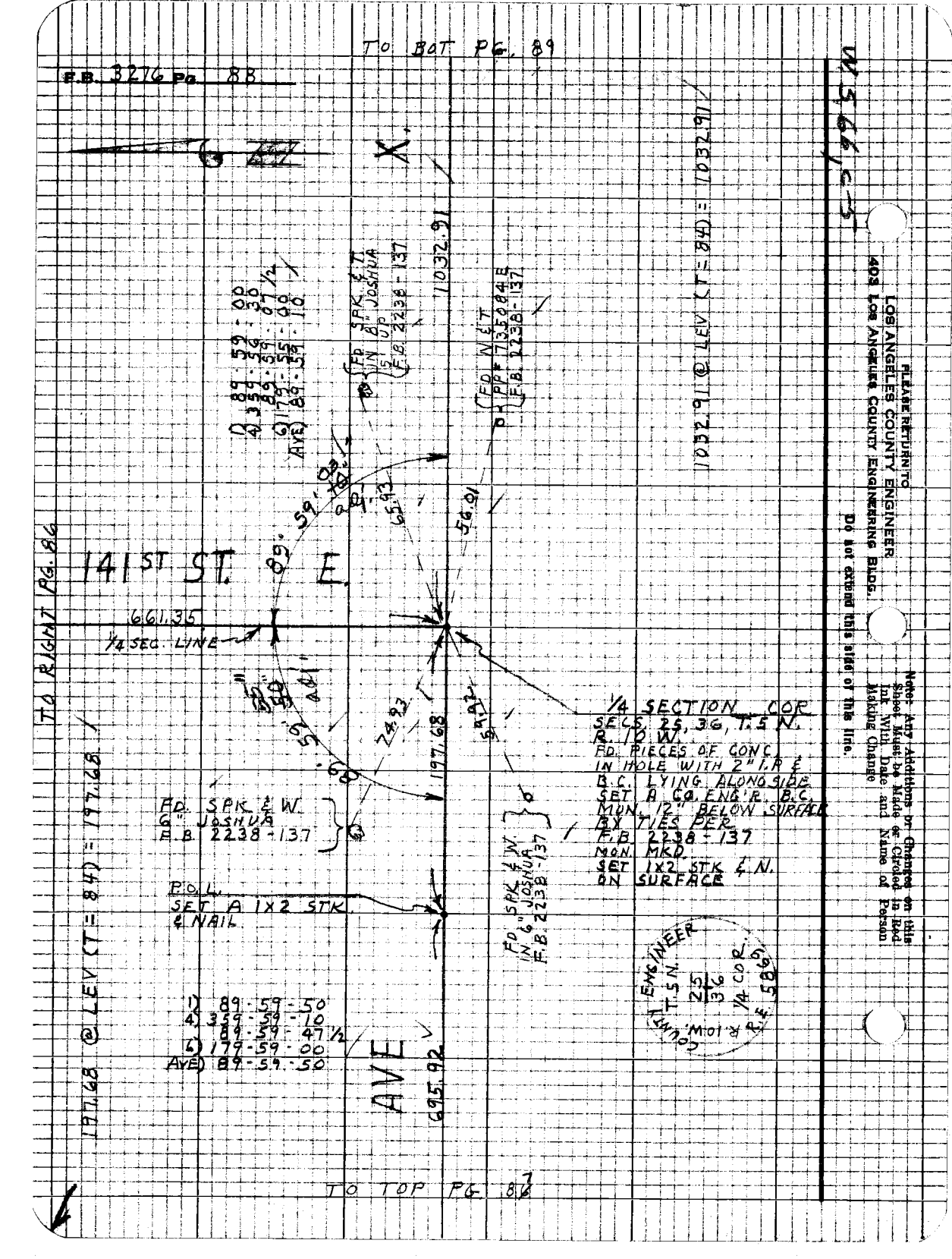

TO BOT PG. 89
F.B. 3276 Pg. 88
X
1032.91
1032.91 @ LEV (T=84) = 1032.91
FD SPK & T IN 8" JOSHUA 5' UP F.B. 2238-137
FD N & T PP# 735084E F.B. 2238-137
1) 89-59-00
4) 359-59-30
89-59-07 1/2
6) 179-55-00
AVE) 89-59-10
89°59'
65.93
56.01
141ST ST. E.
661.35
1/4 SEC. LINE
TO RIGHT PG. 86
1/4 SECTION COR
SECS. 25, 36, T.5 N.
R. 10 W.
FD. PIECES OF CONC.
IN HOLE WITH 2" I.P. &
B.C. LYING ALONG SIDE
SET A CO. ENG'R. B.C.
MON. 12" BELOW SURFACE
BY TIES PER
F.B. 2238-137
MON. MKD.
SET 1X2 STK & N.
ON SURFACE
74.93
197.68
FD. SPK & W.
6" JOSHUA
F.B. 2238-137
FD. SPK & W.
IN 6" JOSHUA
F.B. 2238-137
P.O.L.
SET A 1X2 STK
& NAIL
197.68 @ LEV (T=84) = 197.68
1) 89-59-50
4) 359-59-10
89-59-47 1/2
6) 179-59-00
AVE) 89-59-50
AVE
695.92
COUNTY ENGINEER
T.5 N.
R. 10 W.
25
36
1/4 COR.
R.E. 5869
TO TOP PG. 87
W 5 66 c-5
PLEASE RETURN TO
LOS ANGELES COUNTY ENGINEER
403 Los Angeles County Engineering Bldg.
Do not extend this side of this line.
Note: Any Additions or Changes on this Sheet Must be Made or Circled in Red Ink With Date and Name of Person Making Change

Notes Ck'd by R. HILARIO	Survey of W. W. DIST #39	F.B. 3276 Pg. 89
Map No. B-5082	JN 5392.00 Tape 186 Std 84 °F	
Office Work G. H. BOYER	Surveyed by J. C. PIERCE	
Checked R. HILARIO	Notes J. C. P. Date 5-29-69	
Date 8-26-70	Indexed [illegible]	

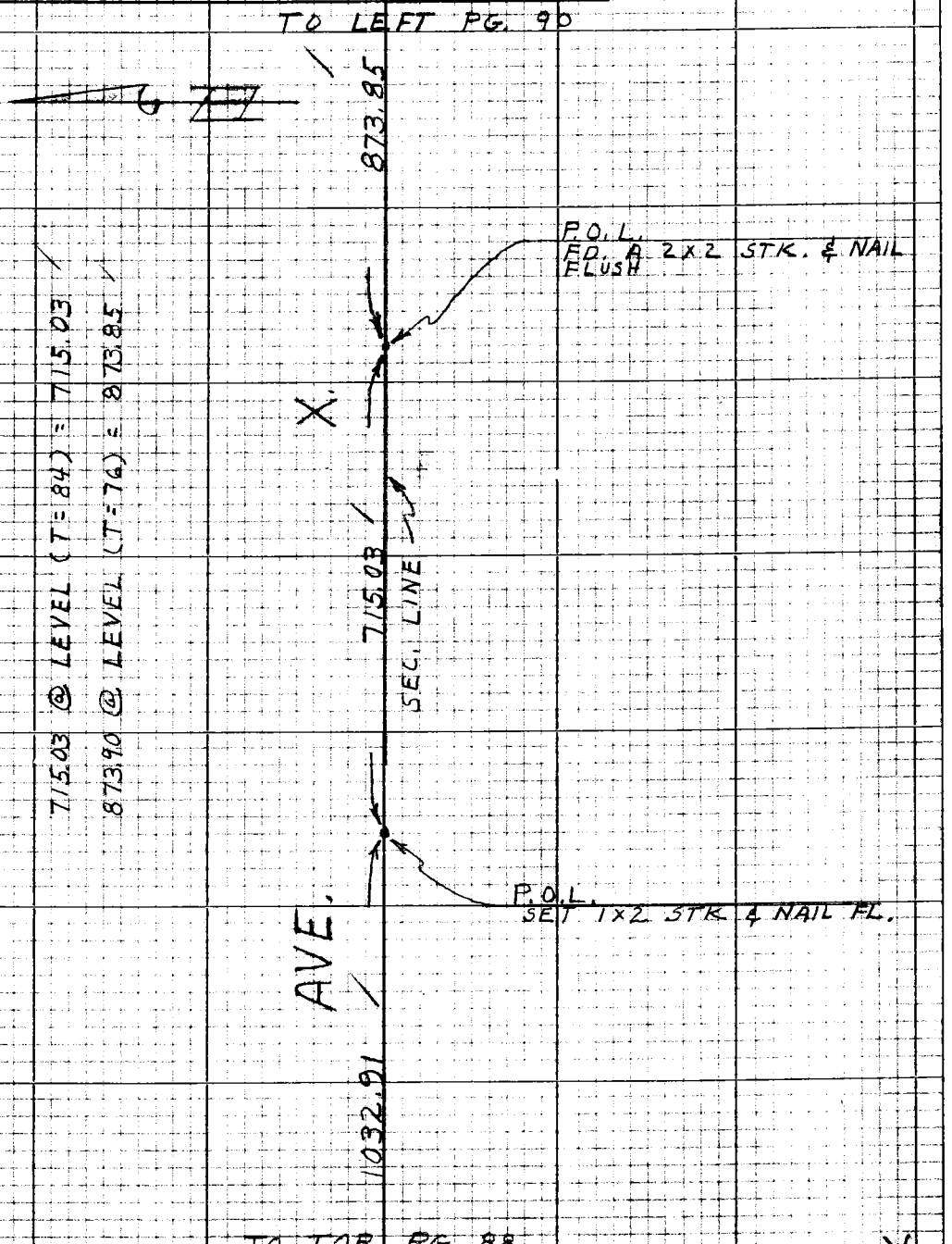

Note: Any Additions or Changes on this Sheet Must be Made or Circled in Red Ink With Date and Name of Person Making Change

Do not extend this side of this line.

PLEASE RETURN TO
LOS ANGELES COUNTY ENGINEER
403 LOS ANGELES COUNTY ENGINEERING BLDG.

76P3098 CK #310 8-66

TO BOT PG. 91

F.B. 3276 Pg. 90

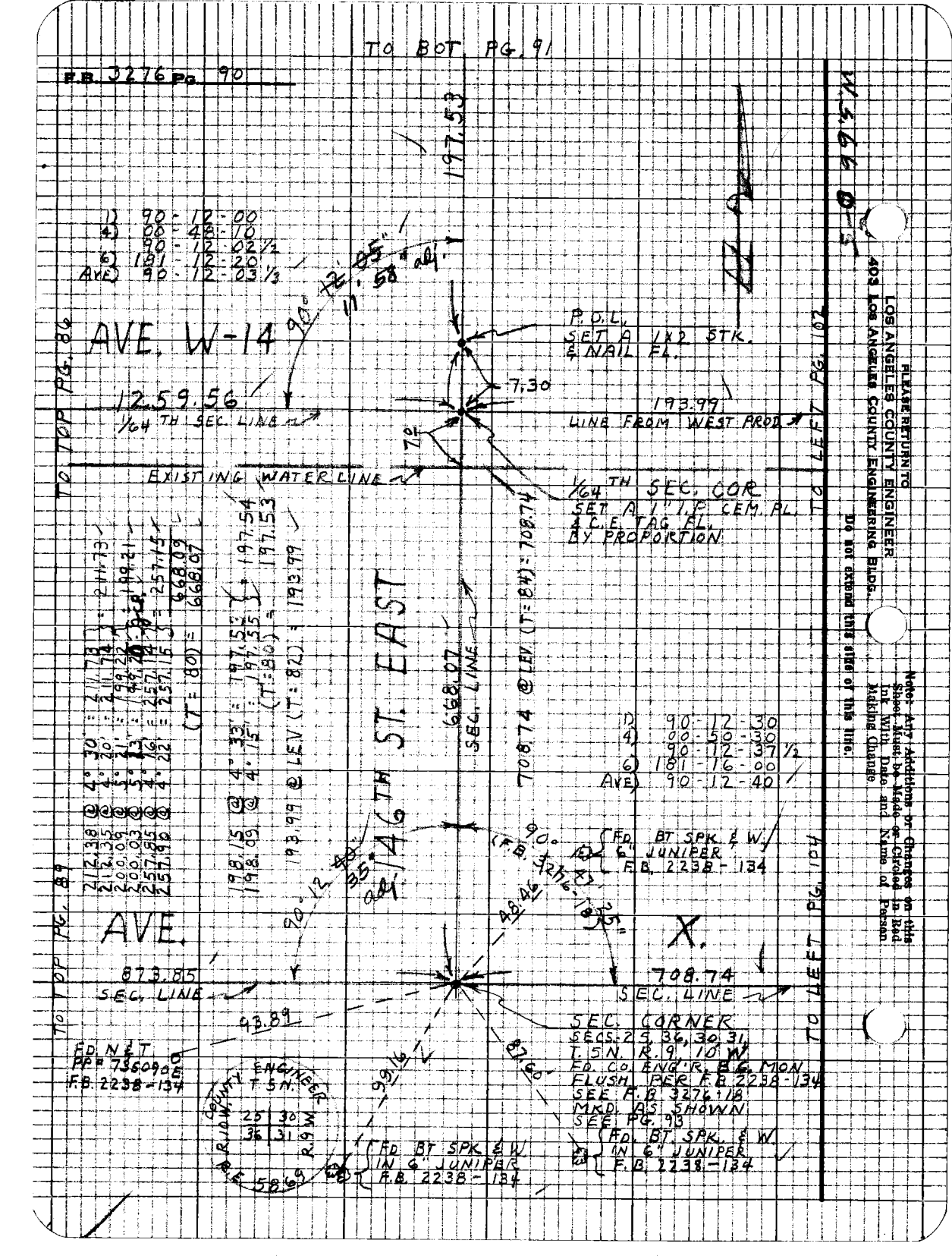

Notes Ck'd by	R. HILARIO	Survey of	W. W. DIST. #39
Map No.	B-5082	JN 5392.00 Tape	186 Std 84 °F
Office Work	G. H. BOYER	Surveyed by	J. C. PIERCE
Checked	R. HILARIO	Notes	J. C. P. Date 5-29-69
Date	8-26-70	Indexed	[redacted]

F.B. 3276 Pg. 91

W 566 D-5

TO BOT PG. 92

EAST

456.01

VALYERMO

TO PI #3 PER F.B. 3276-41

P.O.L. FD. S.W. & T. IN PVM'T. PER F.B. 3276-21, 41

P.O.L. FD. S.W. & T. IN PVM'T. PER F.B. 3276-41

2.50

129° 55' 05" (PER F.B. 3276-41)

ROAD

2.50 @ LEV (T=80) = 2.50

456.02 @ LEV. (T=80) = 456.01

146TH ST.

197.53

SECTION LINE

TO TOP PG. 90

Note: Any Additions or Changes on this Sheet Must be Made or Circled in Red Ink With Date and Name of Person Making Change

Do not extend this side of this line.

PLEASE RETURN TO
LOS ANGELES COUNTY ENGINEER
403 LOS ANGELES COUNTY ENGINEERING BLDG.

76P3098 CE #310 8-66

F.B. 3276 Pg. 92

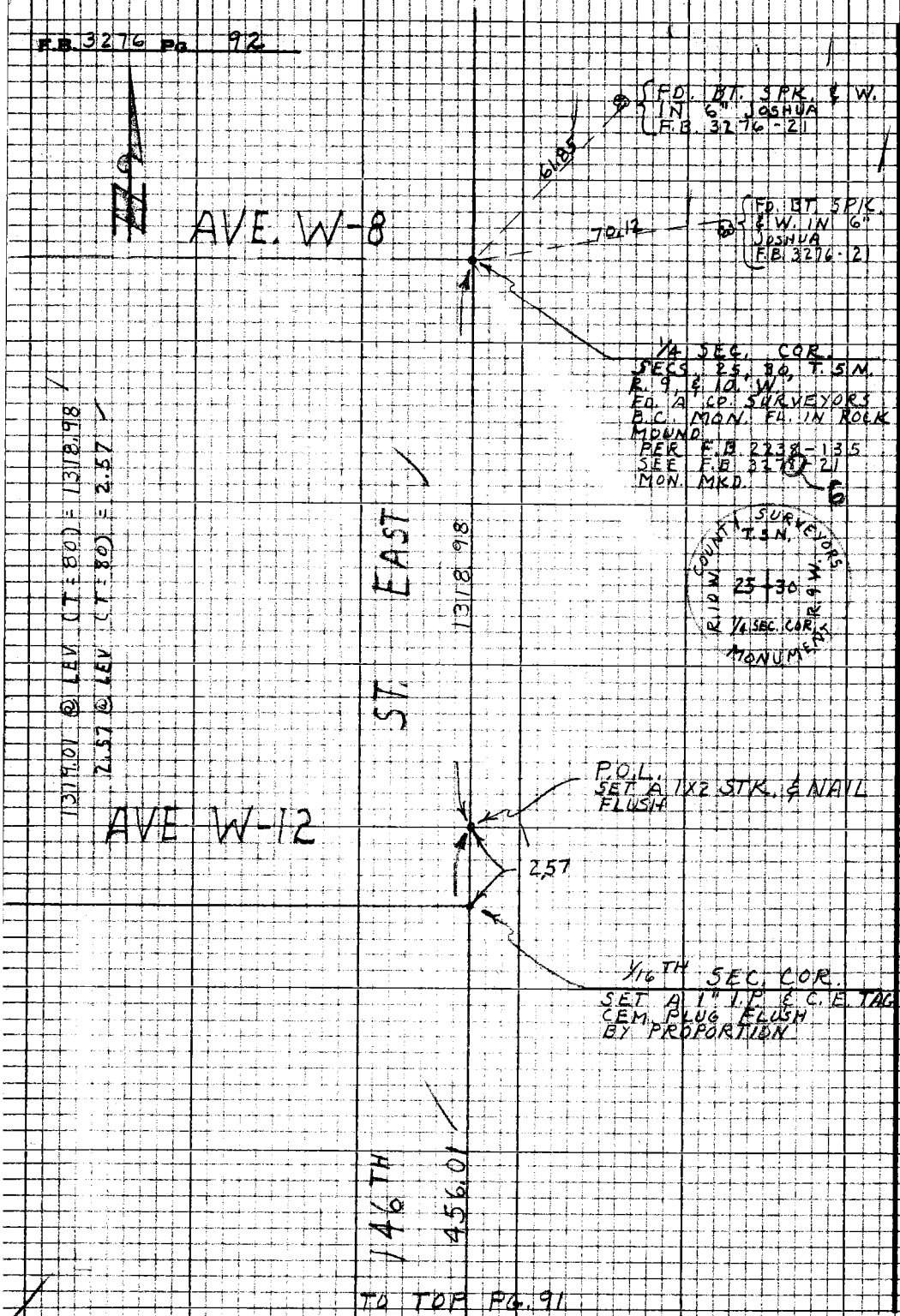

TO TOP PG. 91

W.S. 66 D-5

PLEASE RETURN TO
LOS ANGELES COUNTY ENGINEER
403 LOS ANGELES COUNTY ENGINEERING BLDG.

Do not extend this side of this line.

Note: Any Additions or Changes on this Sheet Must be Made or Circled in Red Ink With Date and Name of Person Making Change

76F309S CE#310 3-68

PLEASE RETURN TO
COUNTY OF LOS ANGELES
DEPARTMENT OF COUNTY ENGINEER
403 LOS ANGELES COUNTY ENGINEERING BLDG.

Note: Any Additions or Changes on This Sheet Must be Made or Circled in Red Ink With Date and Name of Person Making Change.

Do not extend this side of this line.

W. S. 66-D-5

299.16	3° 45'	298.52	= 298.52
299.13	3° 39'	298.52	
142.58	5° 03'	142.03	= 142.02
142.67	5° 28'	142.02	
269.12	4° 29'	268.30	= 268.32
269.10	4° 20'	268.33	
172.88	4° 47'	172.28	= 172.28
172.96	5° 01'	172.29	
230.87	4° 41'	230.10	= 230.09
230.89	4° 47'	230.09	
298.19	4° 37'	297.22	= 297.22
298.16	4° 31'	297.23	

1408.45
(T = 76) = 1408.38

146TH ST. EAST

1408.38

TO TOP PG. 94

AVE.

X.

(F.B. 3276-18)
88° 51' 23"

SECTION CORNER
SECS. 25, 36, 30, 31
T. 5 N. R. 9 & 10 W. S.B.C. MON.
FD. CO. ENGR. B.C. MON.
FLUSH PER F.B. 2238-134
SEE F.B. 3276-18
MKD. AS SHOWN

COUNTY ENG'G
T. 5 N.
R. 10 W.
25 | 30
36 | 31
R. 9 W.
S.B.M.
R.E. 5869

Notes Ck'd by R. HILARIO
Map No. B-5082
Office Work G. H. BOYER
Checked R. HILARIO
Date 8-26-70

Survey of W. W. # 39
JN 5392.00 Tape 186 Std. 84 OF
Surveyed by J. C. PIERCE
Notes J. C. PIERCE Date 6-9-69
Indexed R. L. GALLI JUN 30 '69

F. B. 3276 PG. 93

PLEASE RETURN TO
COUNTY OF LOS ANGELES
DEPARTMENT OF COUNTY ENGINEER
403 LOS ANGELES COUNTY ENGINEERING BLDG.

Note: Any Additions or Changes on This Sheet Must be Made or Circled in Red Ink With Date and Name of Person Making Change.

Do not extend this side of this line.

W 66, D-6

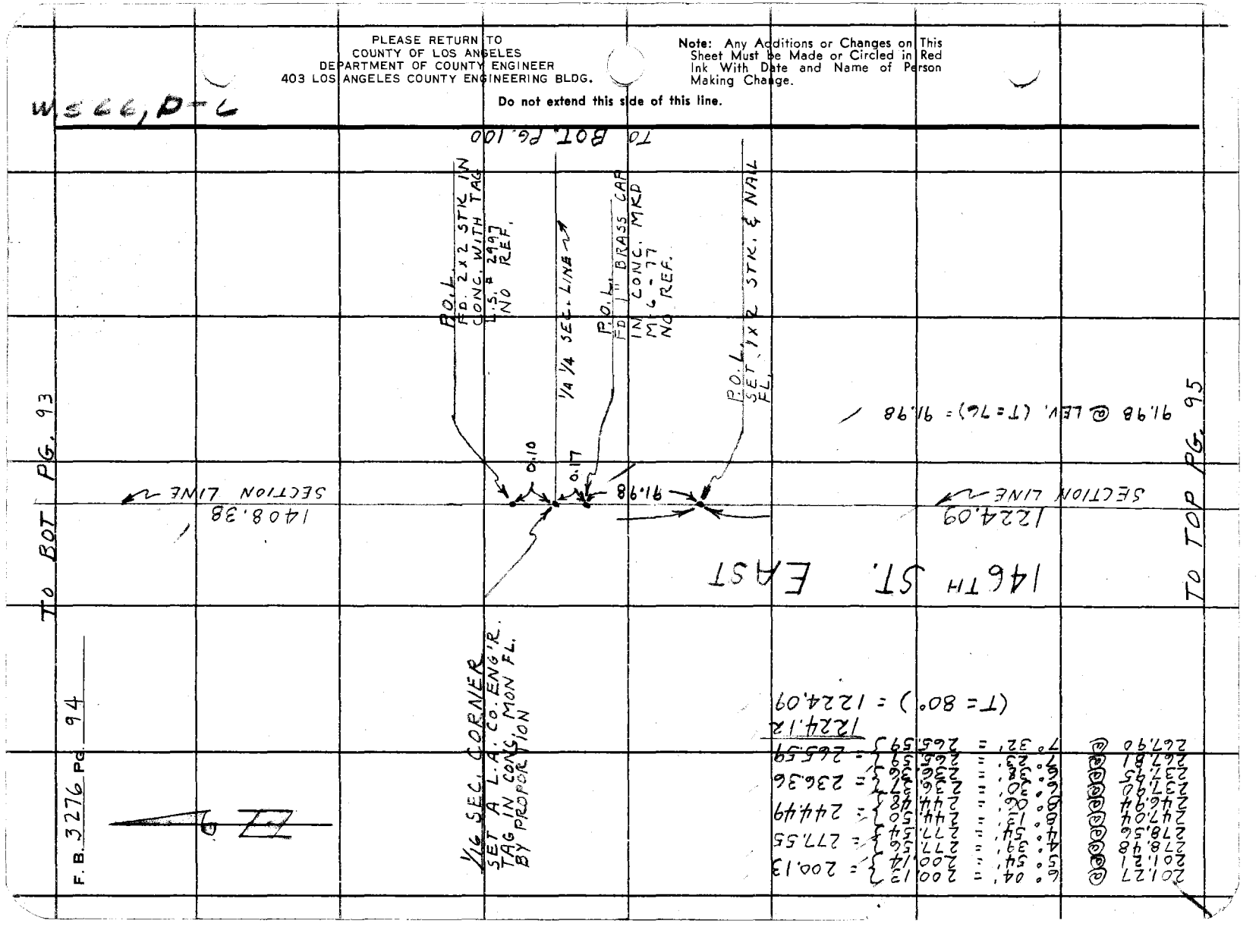

Notes Ck'd by R. HILARIO	Survey of W. W. DIST #39
Map No. B-5082	JN 5392.00 Tape 186 Std 84 °F
Office Work G. H. BOYER	Surveyed by J. C. PIERCE
Checked R. HILARIO	Notes J. C. PIERCE Date 6-9-69
Date 8-26-70	Indexed [redacted] GALLI [redacted]

F. B. 3276 PG. 95

W. S. 66 D-6

TO BOT PG. 94

EAST

1224.09

SEC. LINE

1/4 SEC. COR.
SECTIONS 31, 36,
T.5N, R.9W, R.10W,
FD. A CO. SURVEYORS
B.C. MON. UP 6"
MKD. AS SHOWN.
PER C.S. 8734
SEE F.B. 3276-19

COUNTY SURVEYORS
T.5N.
R.10W. 36+31 R.9W.
1/4 SEC. COR.
1926
MONUMENT

146TH ST.

1314.56

SEC. LINE

25" adj.
35"

179° 54'

1/4 SEC. LINE

TO PG. 63



245.08	@ LEVEL	= 293.70	245.08
295.44	@ 6.13'	= 293.68	= 293.69
295.37	@ 6.08'	= 197.65	= 197.65
198.90	@ 6.26'	= 197.66	= 253.15
199.02	@ 7.42'	= 253.16	= 281.00
255.12	@ 7.06'	= 253.14	= 44.21
255.04	@ 7.00'	= 281.01	1314.78
283.88	@ 8.09'	= 280.99	= 1314.56
284.00	@ 8.21'		
44.21	@ LEVEL		

(T = 58)

1)	179-54-40
2)	359-38-20
3)	179-54-35
4)	359-27-30
5)	179-54-35
6) AVE	

TO TOP PG. 96

Note: Any Additions or Changes on This Sheet Must be Made or Circled in Red Ink With Date and Name of Person Making Change.

Do not extend this side of this line.

PLEASE RETURN TO
COUNTY OF LOS ANGELES
DEPARTMENT OF COUNTY ENGINEER
403 LOS ANGELES COUNTY ENGINEERING BLDG.

76F309S CE#310 3-68

F.B. 3276 Pg. 96

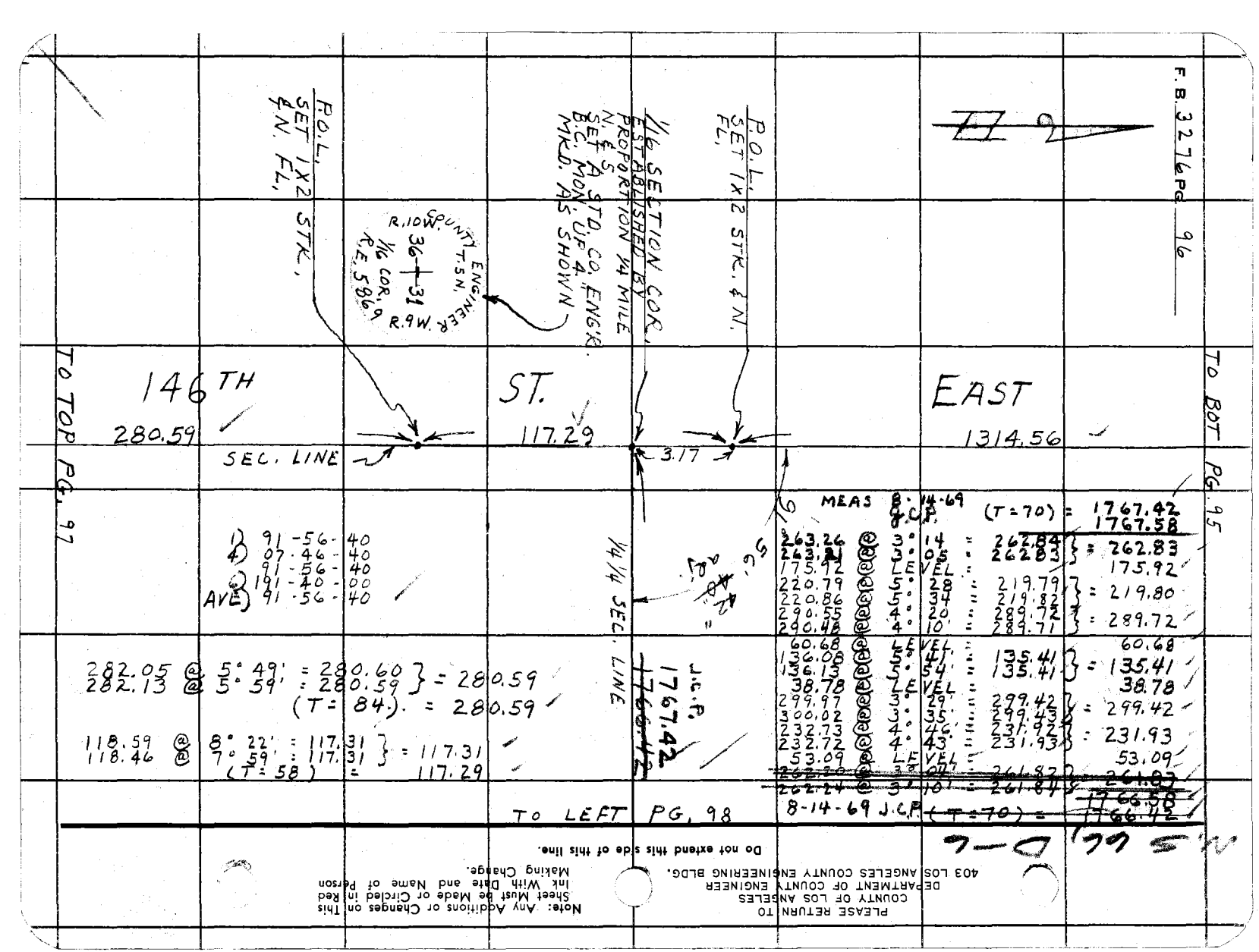

1) 91-56-40
4) 07-46-40
3) 91-56-40
2) 191-40-00
AVE) 91-56-40

282.05 @ 5° 49' = 280.60 } = 280.59
282.13 @ 5° 59' = 280.59
(T = 84°) = 280.59

118.59 @ 8° 22' = 117.31 } = 117.31
118.46 @ 7° 59' = 117.31
(T = 58') = 117.29

J.C.P. 1767.42 1766.42

MEAS 8-14-69 J.C.P. (T=70) = 1767.42 1767.58

263.26	@	3° 14'	=	262.84	= 262.83
263.21	@	3° 05'	=	262.83	
175.92	@	LEVEL	=		175.92
220.79	@	5° 28'	=	219.79	= 219.80
220.86	@	5° 34'	=	219.82	
290.55	@	4° 20'	=	289.72	= 289.72
290.48	@	4° 10'	=	289.71	
60.68	@	LEVEL	=		60.68
136.08	@	5° 41'	=	135.41	= 135.41
136.13	@	5° 54'	=	135.41	
38.78	@	LEVEL	=		38.78
299.97	@	3° 29'	=	299.42	= 299.42
300.02	@	3° 35'	=	299.43	
232.73	@	4° 46'	=	231.92	= 231.93
232.72	@	4° 43'	=	231.93	
53.09	@	LEVEL	=		53.09
262.30	@	3° 04'	=	261.87	= 261.87
262.24	@	3° 10'	=	261.84	= 1766.58
8-14-69 J.C.P. (T=70) =					1766.42

D-4

PLEASE RETURN TO
COUNTY OF LOS ANGELES
DEPARTMENT OF COUNTY ENGINEER
403 LOS ANGELES COUNTY ENGINEERING BLDG.

Do not extend this side of this line.

Note: Any Additions or Changes on This Sheet Must be Made or Circled in Red Ink With Date and Name of Person Making Change.

Notes Ck'd by R. HILARIO	Survey of W. W. DIST # 39	F. B. 3276 PG. 97
Map No. B-5082	JN 5392.00 Tape 186 Std 84 °F	
Office Work G. H. BOYER	Surveyed by J. C. PIERCE	
Checked R. HILARIO	Notes J. C. P. Date 6-9-69	
Date 8-26-70	Indexed D. L. GALLI JUN 30 '69	

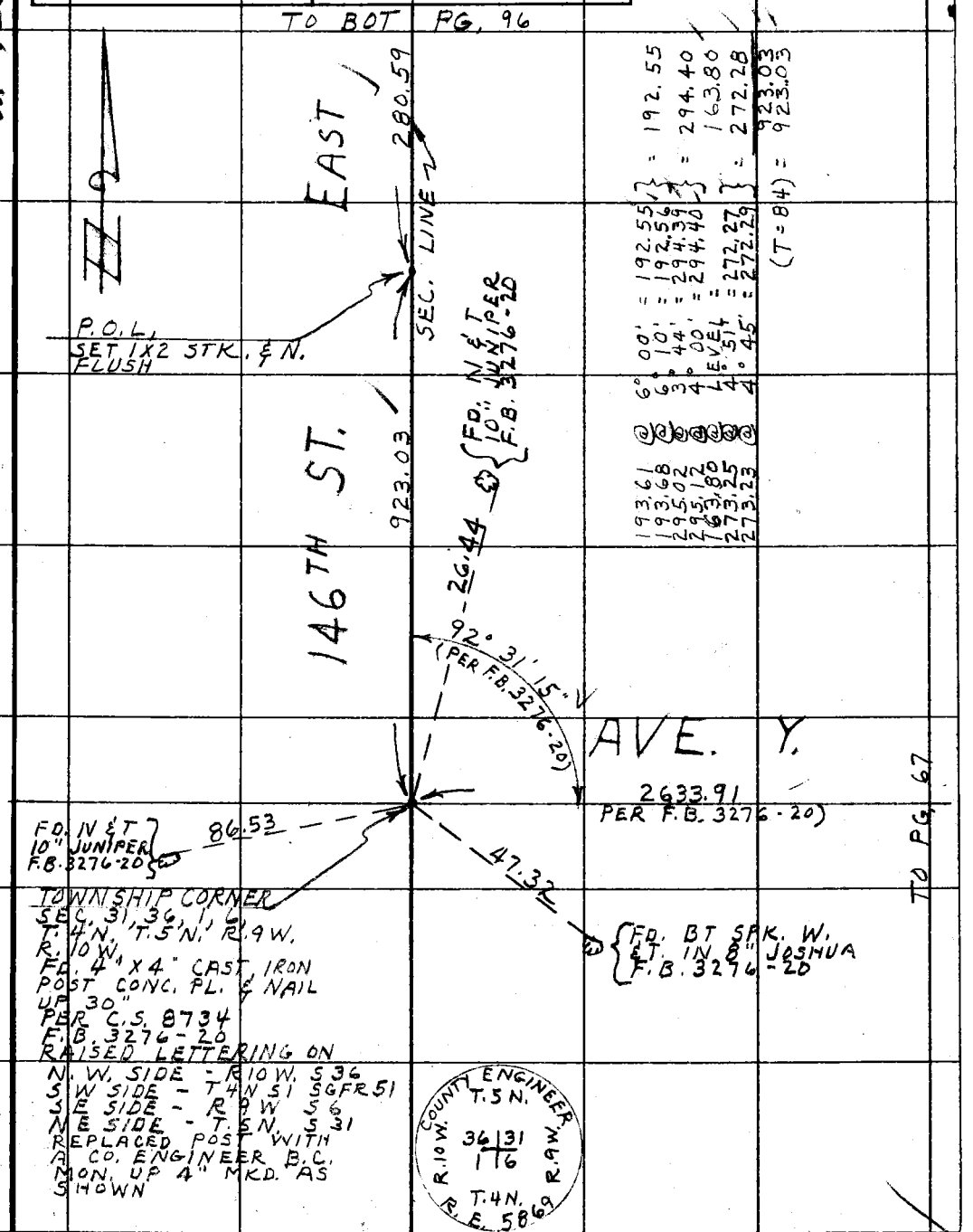

W.S. 66, D-6

Note: Any Additions or Changes on This Sheet Must be Made or Circled in Red Ink With Date and Name of Person Making Change.

Do not extend this side of this line.

PLEASE RETURN TO
COUNTY OF LOS ANGELES
DEPARTMENT OF COUNTY ENGINEER
403 LOS ANGELES COUNTY ENGINEERING BLDG.

76F309S CE#310 3-68

F. B. 3276 PG. 98

681.06 @ LEVEL (T = 80) = 681.04

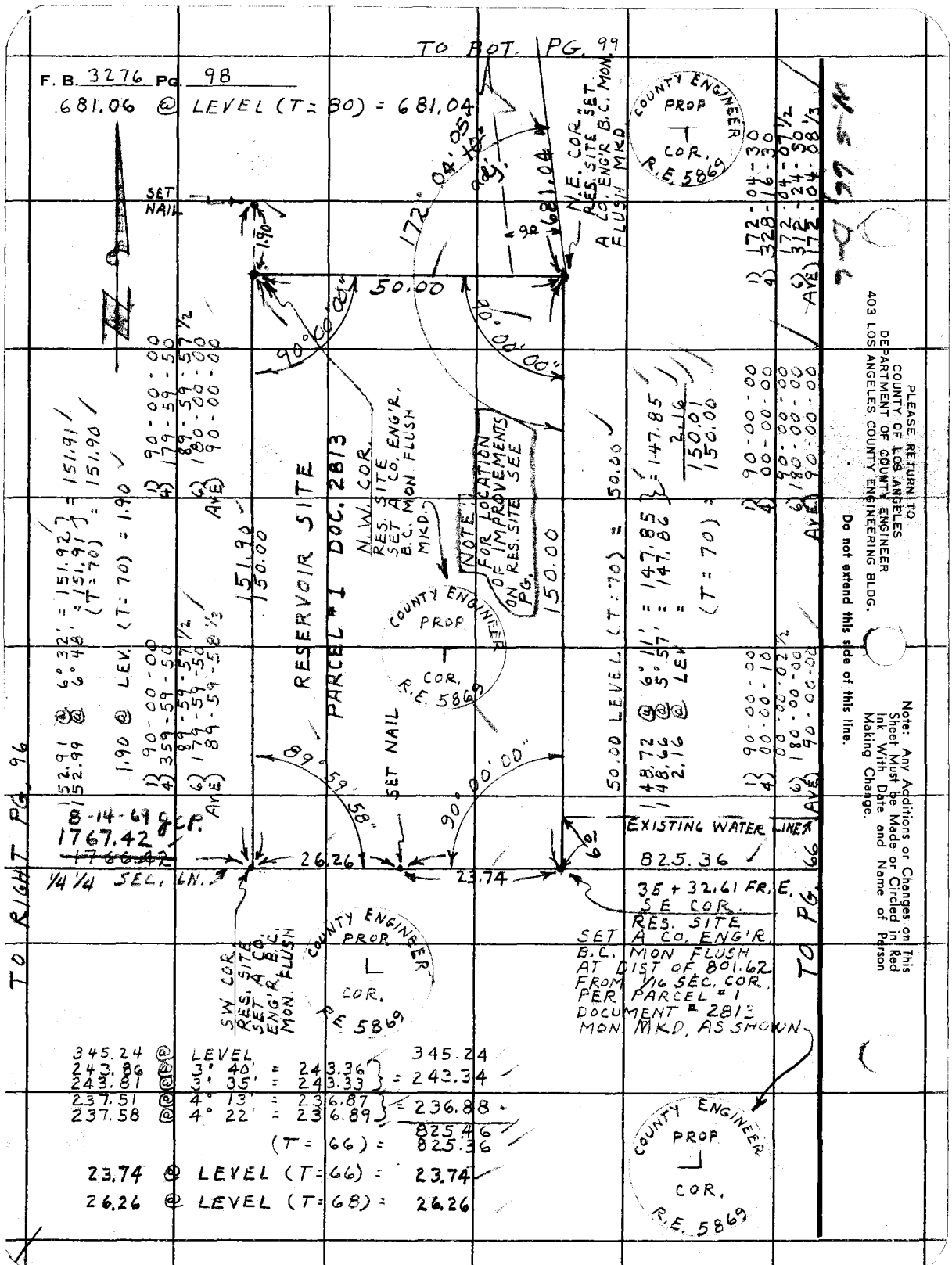

345.24 @ LEVEL 345.24
243.86 @ 3° 40' = 243.36
243.81 @ 3° 35' = 243.33 } = 243.34
237.51 @ 4° 13' = 236.87
237.58 @ 4° 22' = 236.89 } = 236.88
825.46
(T = 66) = 825.36

23.74 @ LEVEL (T = 66) = 23.74

26.26 @ LEVEL (T = 68) = 26.26

PLEASE RETURN TO
COUNTY OF LOS ANGELES
DEPARTMENT OF COUNTY ENGINEER
403 LOS ANGELES COUNTY ENGINEERING BLDG.

Do not extend this side of this line.

Note: Any Additions or Changes on This Sheet Must be Made or Circled in Red Ink With Date and Name of Person Making Change.

Notes Ck'd by R. HILARIO	Survey of W. W. DIST #39	F. B. 3276 PG. 99
Map No. B-5082	JN 5392.00 Tape 186 Std 84 °F	
Office Work G. H. BOYER	Surveyed by J. C. PIERCE	
Checked R. HILARIO	Notes J. C. PIERCE Date 6-16-69	
Date 8-26-70	Indexed C. L. GALLI JUN 30 '69	

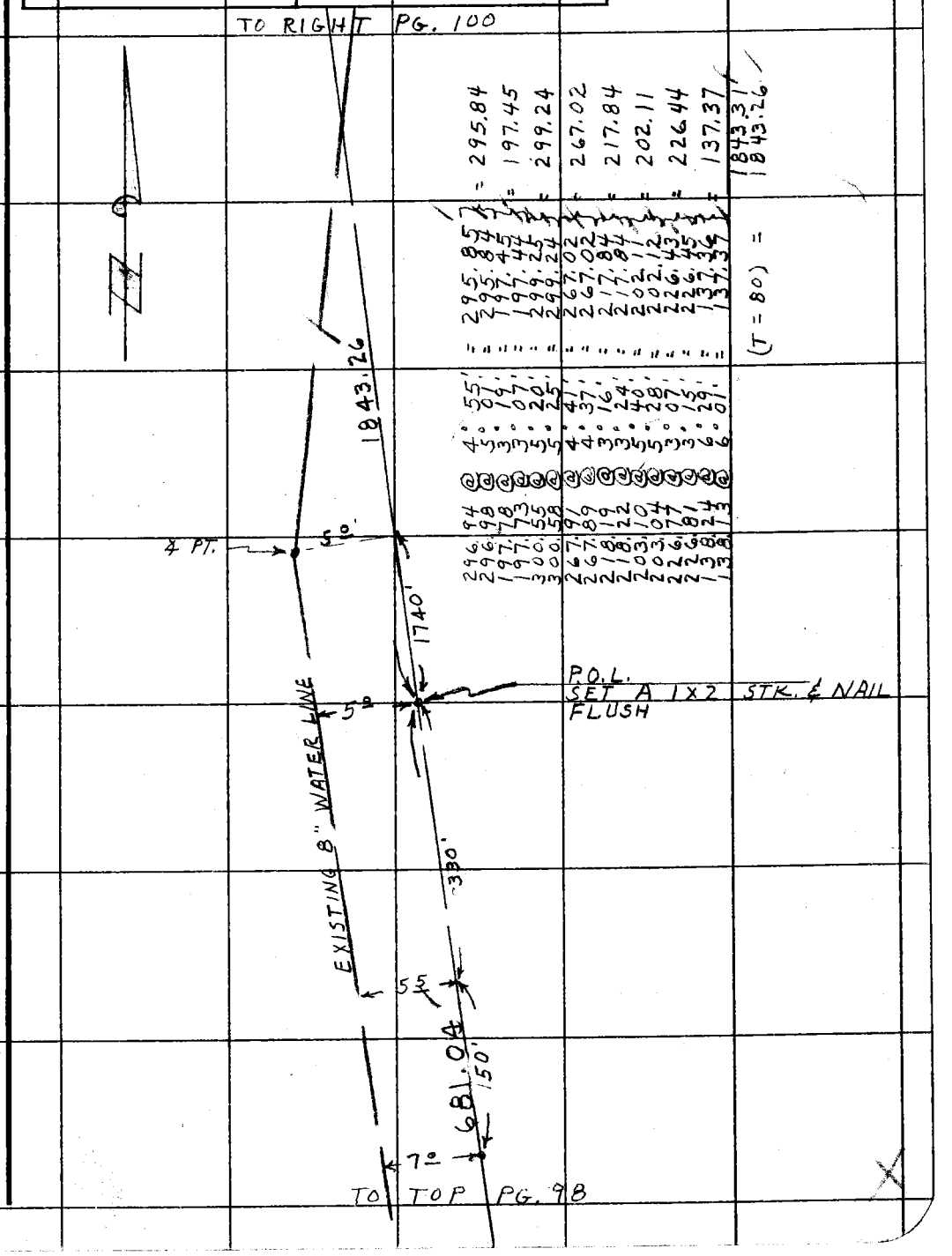

296.94	@	4° 55'	=	295.85
296.98	@	5° 01'	=	295.84
197.78	@	3° 19'	=	197.45
197.73	@	3° 07'	=	197.44
300.55	@	5° 20'	=	299.25
300.58	@	5° 25'	=	299.24
267.91	@	4° 41'	=	267.02
267.89	@	4° 37'	=	267.02
218.19	@	3° 16'	=	217.84
218.22	@	3° 24'	=	217.84
203.10	@	5° 40'	=	202.11
203.04	@	5° 28'	=	202.12
226.77	@	3° 07'	=	226.43
226.81	@	3° 15'	=	226.45
138.24	@	6° 29'	=	137.36
138.13	@	6° 01'	=	137.37

(T = 80) = 1843.31
1843.26

Note: Any Additions or Changes on This Sheet Must be Made or Circled in Red Ink With Date and Name of Person Making Change.

Do not extend this side of this line.

PLEASE RETURN TO
COUNTY OF LOS ANGELES
DEPARTMENT OF COUNTY ENGINEER
403 LOS ANGELES COUNTY ENGINEERING BLDG.

76F309S CE#310 3-68

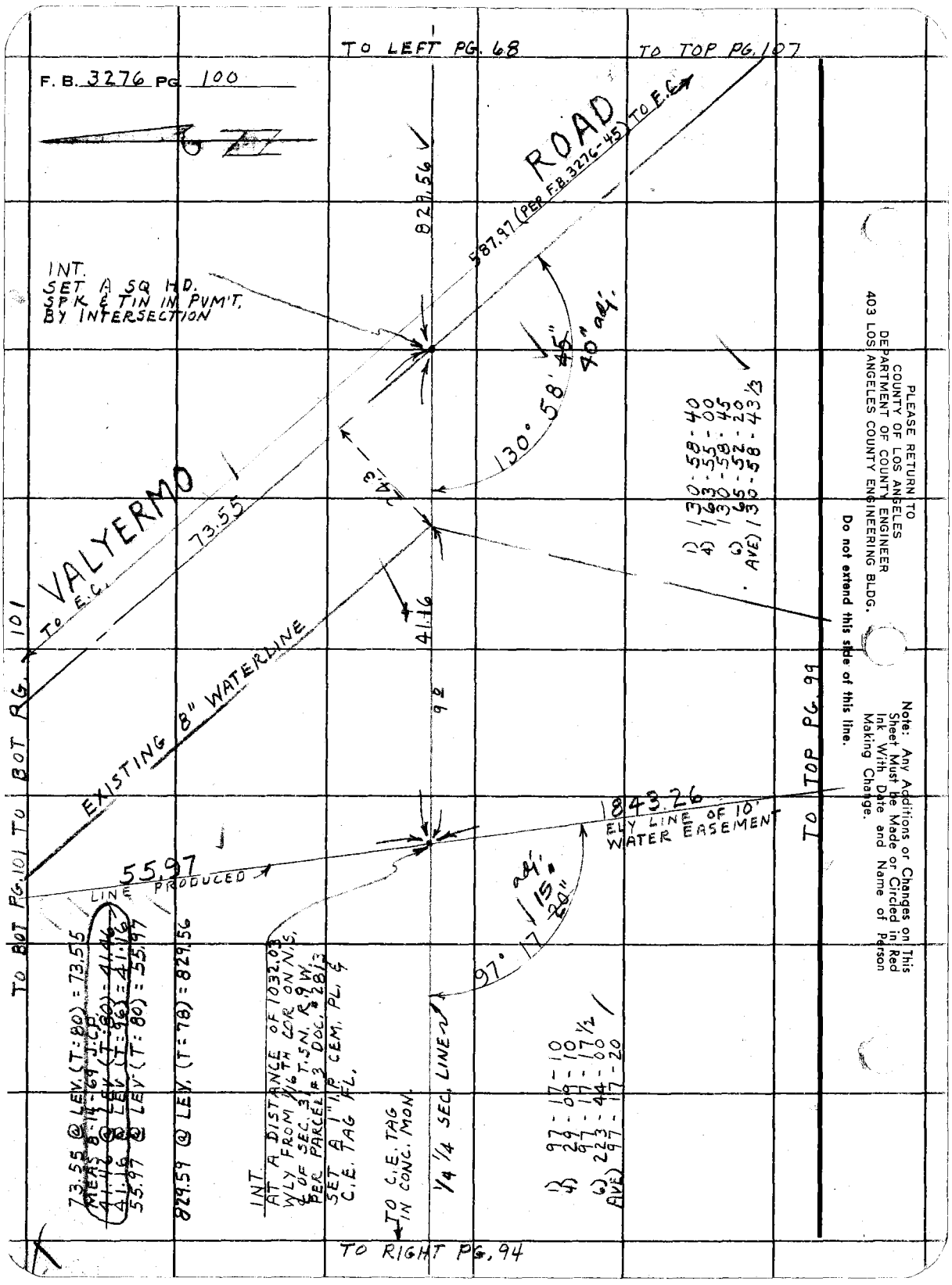

PLEASE RETURN TO
COUNTY OF LOS ANGELES
DEPARTMENT OF COUNTY ENGINEER
403 LOS ANGELES COUNTY ENGINEERING BLDG.

Do not extend this side of this line.

Note: Any Additions or Changes on This Sheet Must be Made or Circled in Red Ink With Date and Name of Person Making Change.

Notes Ck'd by R. HILARIO	Survey of W. W. DIST # 39
Map No. B-5082	JN 5392.00 Tape 186 Std 84 °F
Office Work G. H. BOYER	Surveyed by J. C. PIERCE
Checked R. HILARIO	Notes J. C. P. Date 6-12-69
Date 8-26-70	Indexed G. J. GALLI [illegible]

F. B. 3276 PG. 101

D-6

W.S.

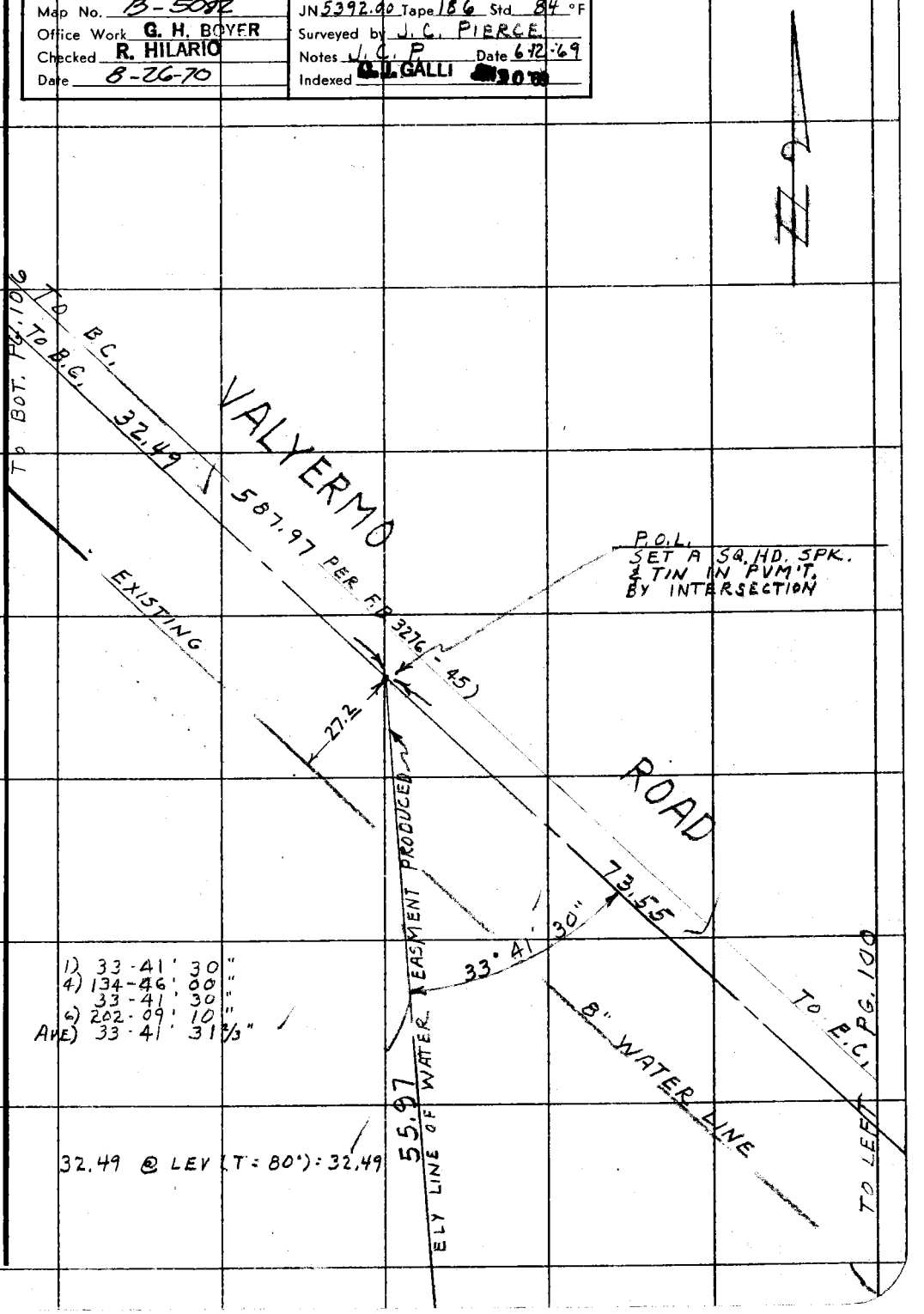

Note: Any Additions or Changes on This Sheet Must be Made or Circled in Red Ink With Date and Name of Person Making Change.

Do not extend this side of this line.

PLEASE RETURN TO
COUNTY OF LOS ANGELES
DEPARTMENT OF COUNTY ENGINEER
403 LOS ANGELES COUNTY ENGINEERING BLDG.

76F309S CE#310 3-68

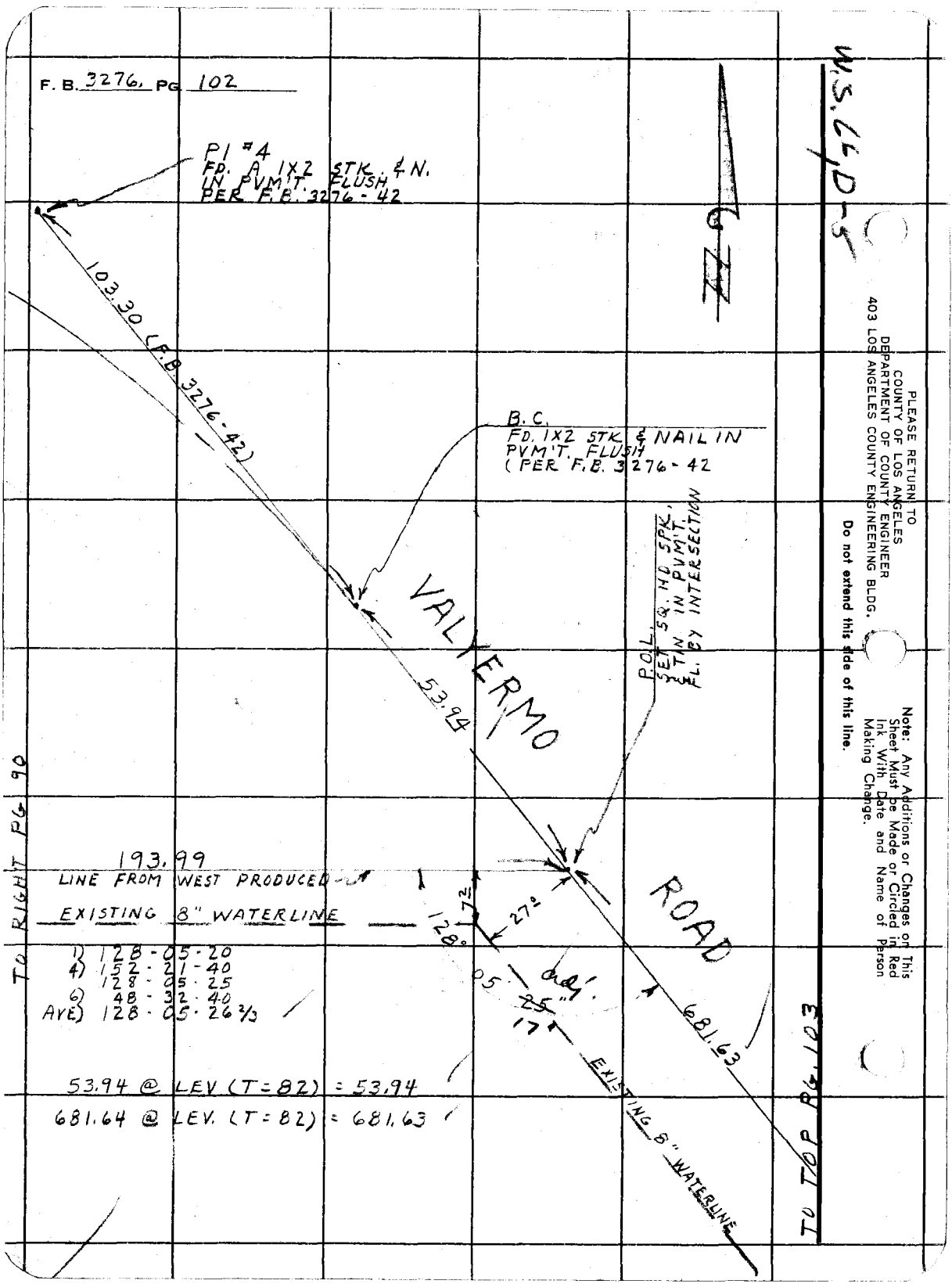
F. B. 3276, PG 102
PI #4
FD. A 1X2 STK. & N.
IN PVM'T. FLUSH
PER F.B. 3276-42
103.30 (F.B. 3276-42)
B.C.
FD. 1X2 STK & NAIL IN
PVM'T. FLUSH
(PER F.B. 3276-42
VALYERMO
ROAD
53.94
P.O.L.
SET SQ. HD SPK.
& TIN IN PVM'T.
FL. BY INTERSECTION
193.99
LINE FROM WEST PRODUCED
EXISTING 8" WATERLINE
1) 128-05-20
4) 152-21-40
128-05-25
6) 48-32-40
AVE) 128-05-26 2/3
128°
27°
05
25"
17
681.63
EXISTING 8" WATERLINE
53.94 @ LEV (T=82) = 53.94
681.64 @ LEV. (T=82) = 681.63
TO RIGHT PG 90
TO TOP PG. 103
W.S. 66, D-5
PLEASE RETURN TO
COUNTY OF LOS ANGELES
DEPARTMENT OF COUNTY ENGINEER
403 LOS ANGELES COUNTY ENGINEERING BLDG.
Do not extend this side of this line.
Note: Any Additions or Changes on This Sheet Must be Made or Circled in Red Ink With Date and Name of Person Making Change.

Notes Ck'd by R. HILARIO	Survey of W. W. DIST #39	F.B. 3276 Pg. 103
Map No. B-5082	JN 5392.06 Tape 186 Std 84 °F	
Office Work G. H. BOYER	Surveyed by J. C. PIERCE	
Checked R. HILARIO	Notes J. C. P. Date 6-3-69	
Date 8-26-70	Indexed [redacted] JUN 30 '69	

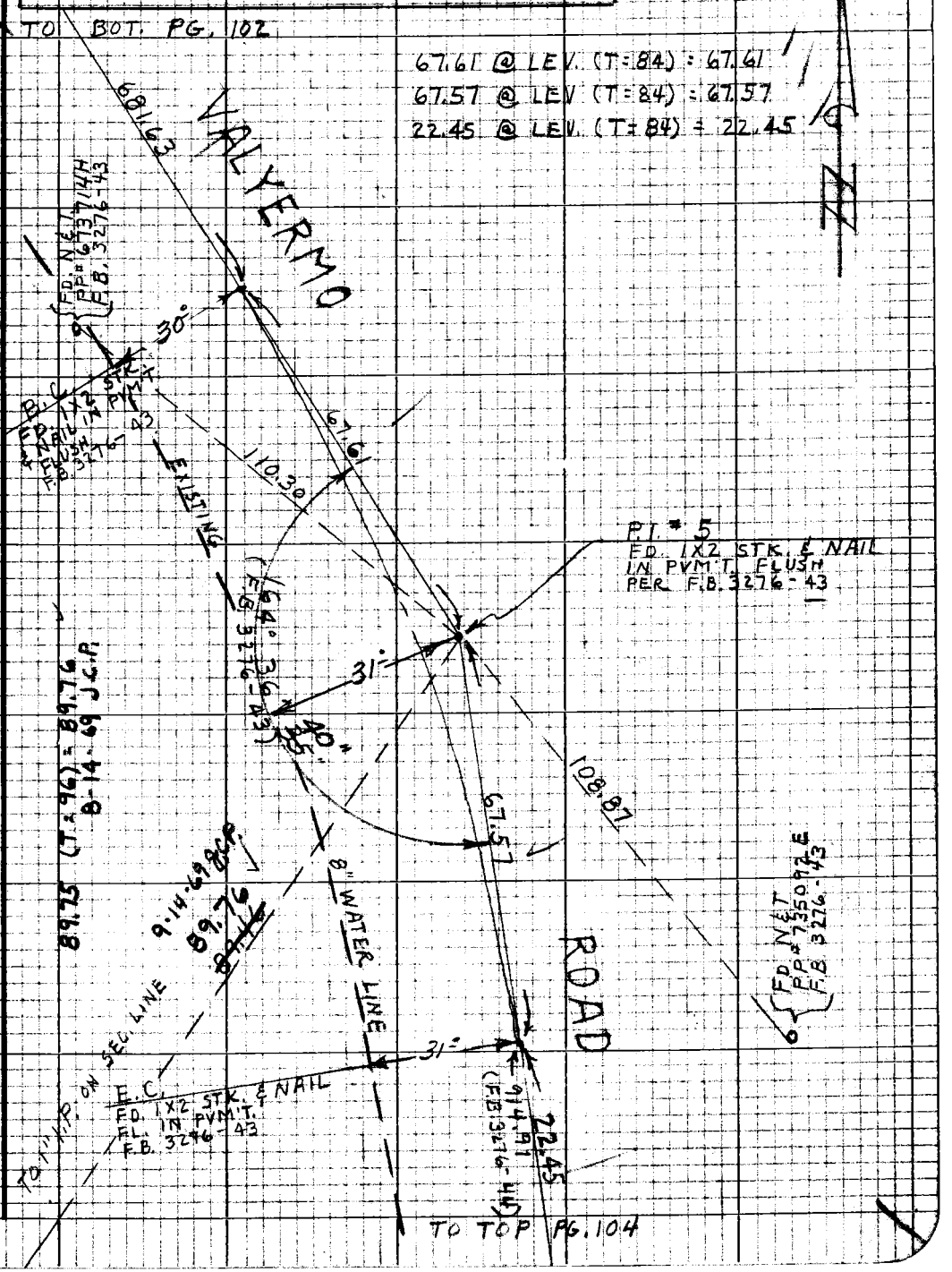

Note: Any Additions or Changes on this Sheet Must be Made or Circled in Red Ink With Date and Name of Person Making Change

Do not extend this side of this line.

PLEASE RETURN TO
LOS ANGELES COUNTY ENGINEER
403 LOS ANGELES COUNTY ENGINEERING BLDG.

76P3098 CE #310 8-66

19

D-5

PLEASE RETURN TO
LOS ANGELES COUNTY ENGINEER
403 Los Angeles County Engineering Bldg.

Note: Any Additions or Changes on this Sheet Must be Made or Circled in Red Ink With Date and Name of Person Making Change

Do not extend this side of this line.

W.S.G.G. U-5

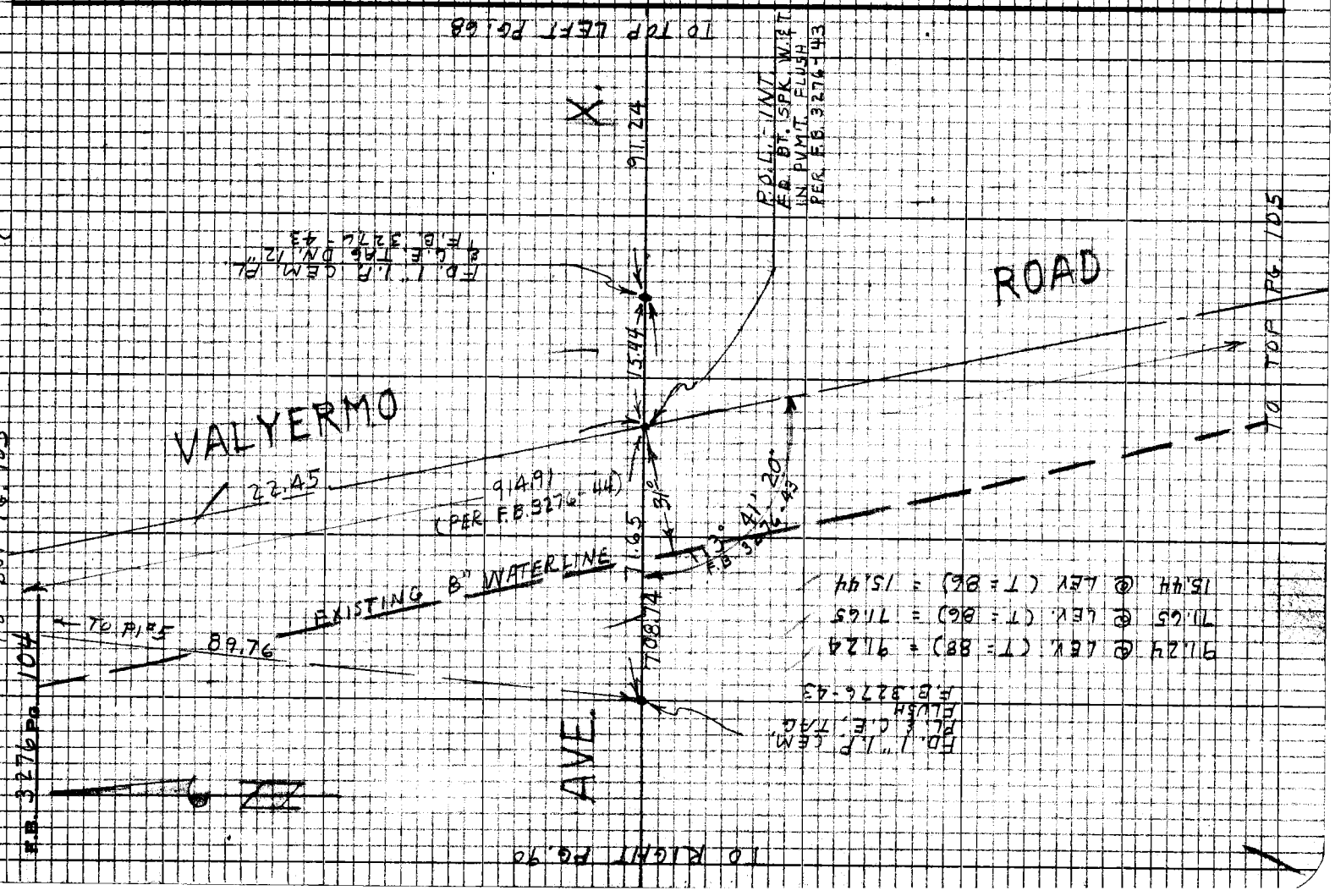

Notes Ck'd by R. HILARIO	Survey of W. W. DIST #39
Map No. B-5082	JN 5392.00 Tape 186 Std 84 °F
Office Work G. H. BOYER	Surveyed by J. C. PIERCE
Checked R. HILARIO	Notes J. C. PIERCE Date 6-3-69
Date 8-26-70	Indexed [illegible] GALLI JN 30 '69

F. B. 3276 PG. 105

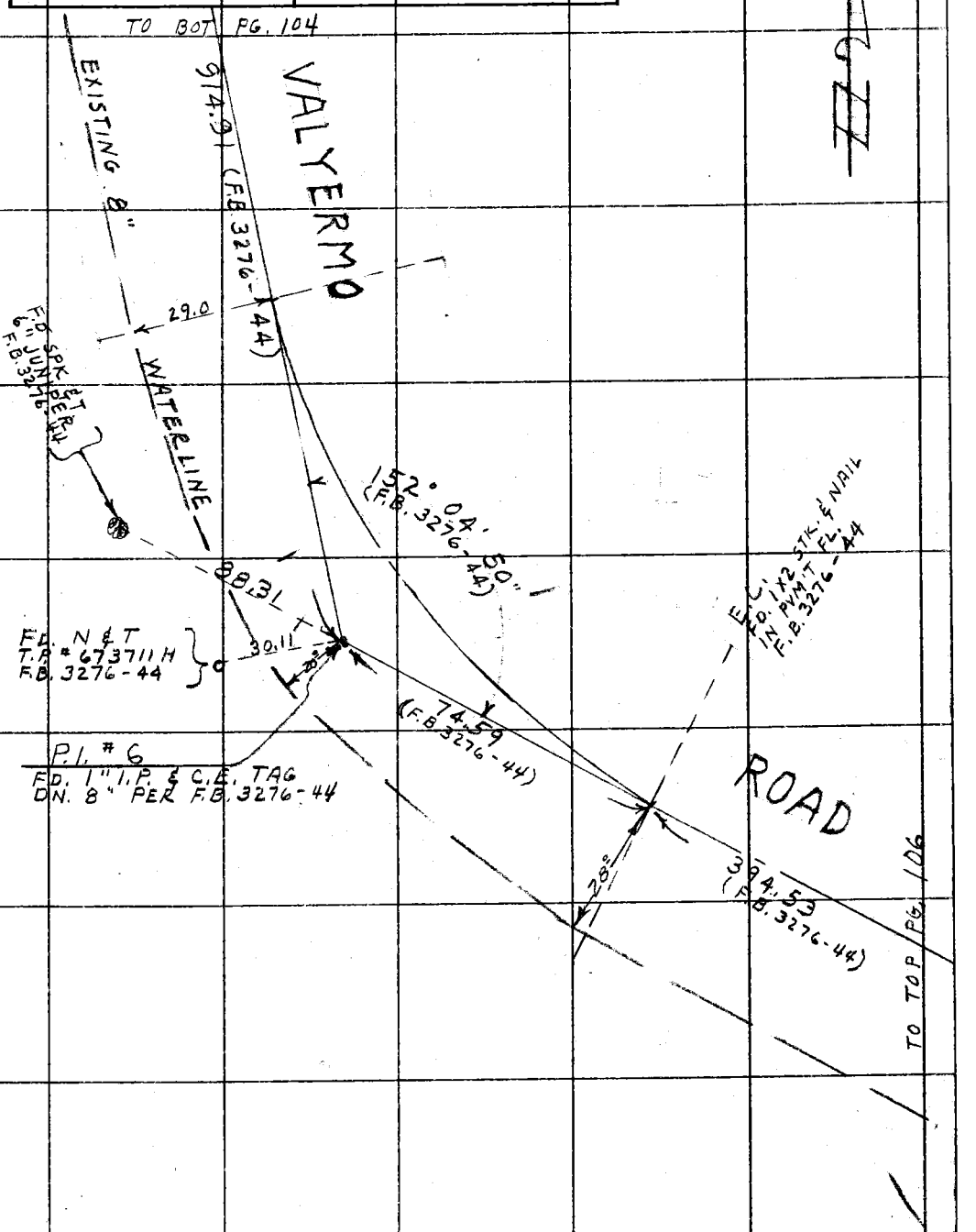

Note: Any Additions or Changes on This Sheet Must be Made or Circled in Red Ink With Date and Name of Person Making Change.

Do not extend this side of this line.

PLEASE RETURN TO
COUNTY OF LOS ANGELES
DEPARTMENT OF COUNTY ENGINEER
403 LOS ANGELES COUNTY ENGINEERING BLDG.

76F309S CE#310 3-68

WS, 66 D-6

F. B. 3276 PG. 106

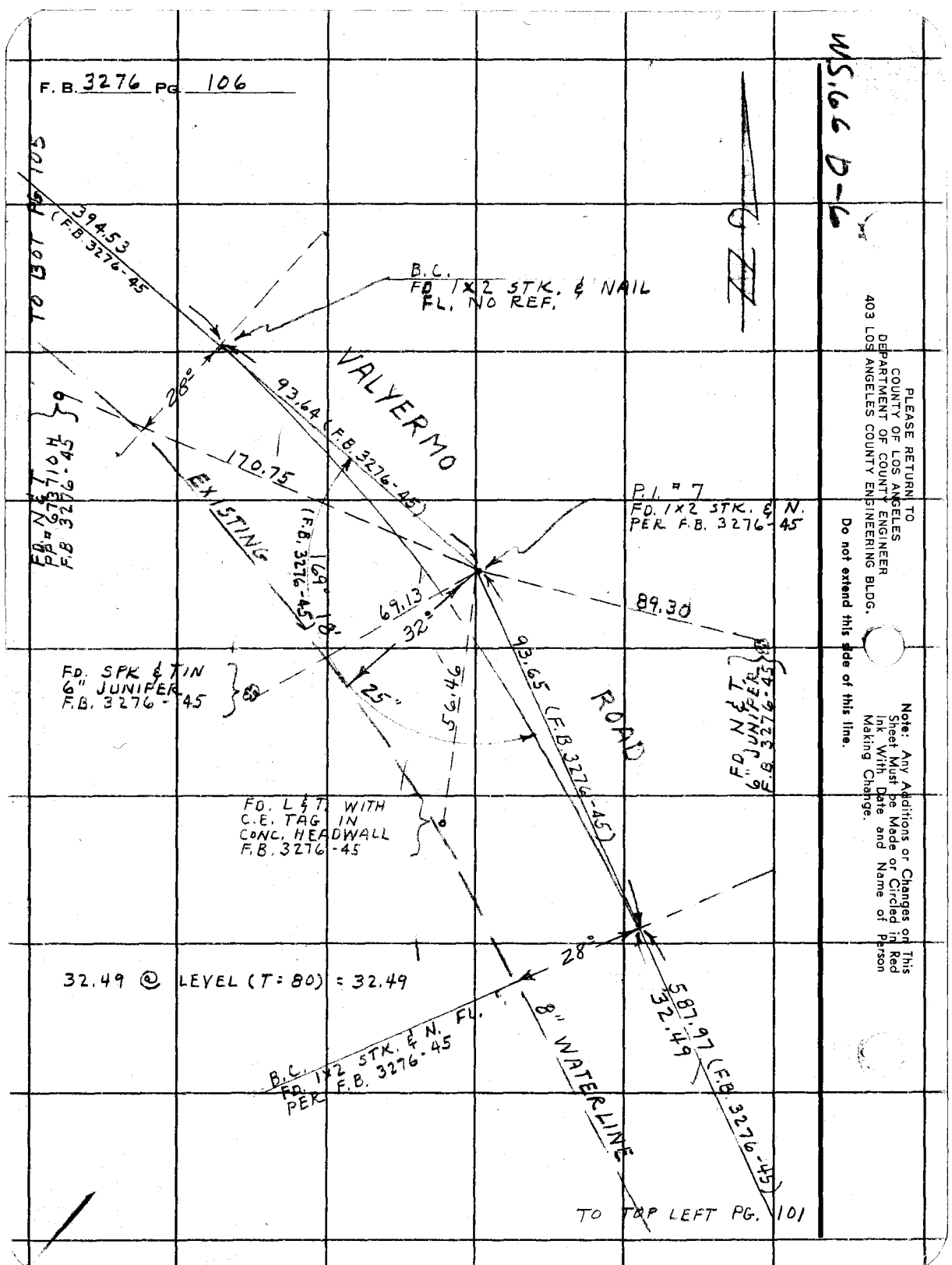

32.49 @ LEVEL (T = 80) = 32.49

TO TOP LEFT PG. 101

PLEASE RETURN TO
COUNTY OF LOS ANGELES
DEPARTMENT OF COUNTY ENGINEER
403 LOS ANGELES COUNTY ENGINEERING BLDG.

Do not extend this side of this line.

Note: Any Additions or Changes on This Sheet Must be Made or Circled in Red Ink With Date and Name of Person Making Change.

Notes Ck'd by HILARIO
Map No. B-5082
Office Work G. H. BOYER
Checked R. HILARIO
Date 8-26-70

Survey of W.W. DIST # 39
JN 5392.00 Tape 186 Std 84 °F
Surveyed by J.C. PIERCE
Notes J.C. PIERCE Date 6-3-69
Indexed B.L. GALLI JN 30 70

F.B. 3276 PG. 107

66 D-4

U.S.

TO BOT PG. 100

587.97 (F.B. 3276-46)

VALYERMO ROAD

FD. N & T
TP # 673708 H
F.B. 3276-46

B.C.
FD. 1/2 STK.
T.S.N. FLUSH
F.B. 3276-46

47.91 (F.B. 3276-46)

54.21

PI # 3
FD. 2" I.P. CEM.
FLUSH C.E. TAG
DN. 12"
F.B. 3276-15, 46, & 65

PI # 8
FD. 1/2 X 2 STK
& NAIL ON SURFACE
PER F.B. 3276-46

172.46

FD. N. & T.
TP # 673707 H
F.B. 3276-46

Note: Any Additions or Changes on this Sheet Must be Made or Circled in Red Ink With Date and Name of Person Making Change.

Do not extend this side of this line.

PLEASE RETURN TO
COUNTY OF LOS ANGELES
DEPARTMENT OF COUNTY ENGINEER
403 LOS ANGELES COUNTY ENGINEERING BLDG.

76F3095 CE#310 3-68

Notes Ck'd by R. HILARIO	Survey of W. W. DIST #39
Map No. B-5082	JN 5392.00 Tape 186 Std 84 °F
Office Work G. H. BOYER	Surveyed by J. C. PIERCE
Checked R. HILARIO	Notes J. C. P. Date 6-19-69
Date 8-26-70	Indexed [redacted]

F. B. 3276 PG. 109

J.N. 539200
W. W. DIST. #39
LOCATION OF IMPROVEMENTS AT RESERVOIR SITE PER PARCEL # 1 DOCUMENT 2813

PARTY
PIERCE
KING
TALBOT
MITCHELL

Note: Any Additions or Changes on This Sheet Must be Made or Circled in Red Ink With Date and Name of Person Making Change.

Do not extend this side of this line.

PLEASE RETURN TO
COUNTY OF LOS ANGELES
DEPARTMENT OF COUNTY ENGINEER
403 LOS ANGELES COUNTY ENGINEERING BLDG.

76F309S CE#310 3-68

F. B. 3276 PG 110

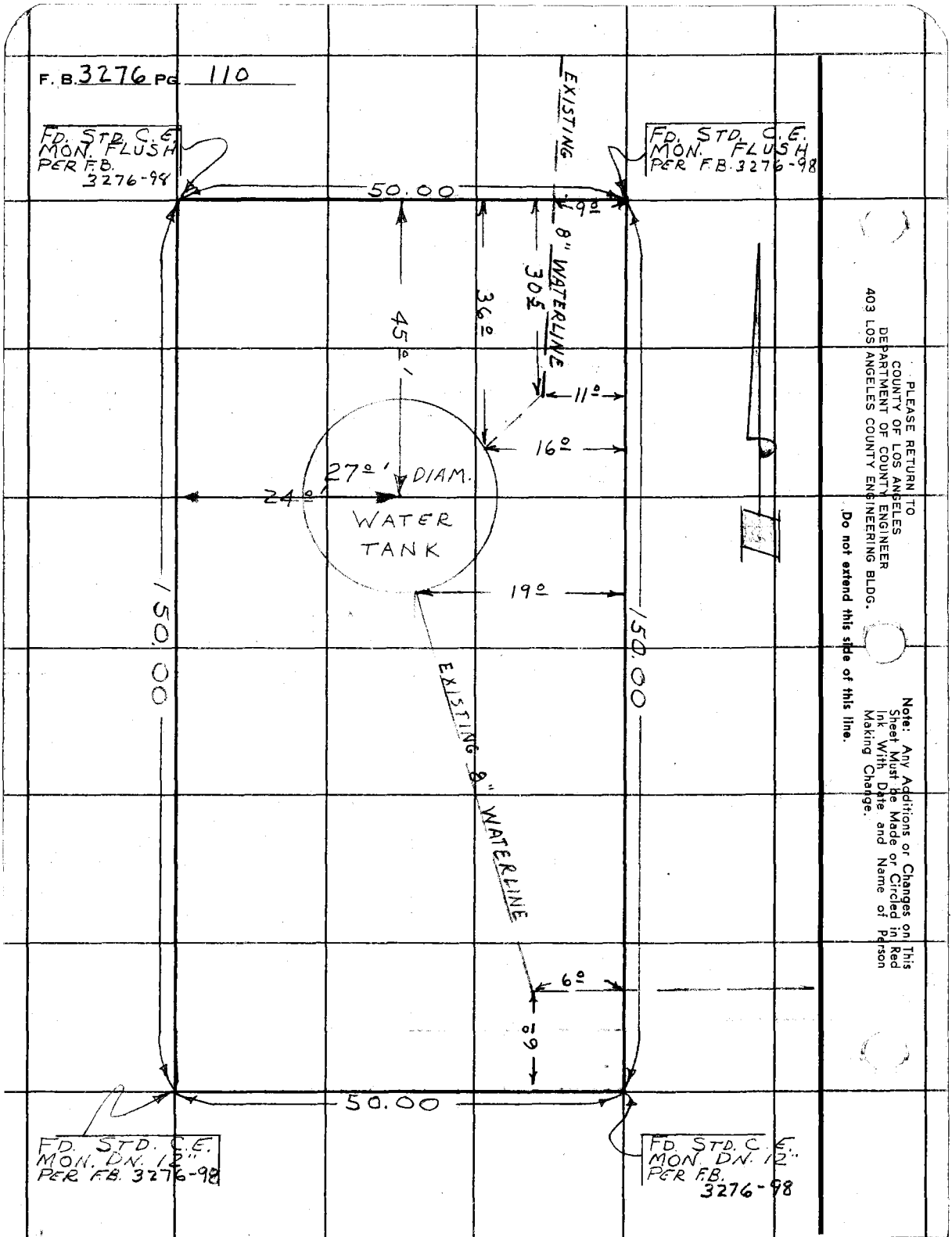

PLEASE RETURN TO
COUNTY OF LOS ANGELES
DEPARTMENT OF COUNTY ENGINEER
403 LOS ANGELES COUNTY ENGINEERING BLDG.

Do not extend this side of this line.

Note: Any Additions or Changes on This Sheet Must be Made or Circled in Red Ink With Date and Name of Person Making Change.

F. B. 3276 PG. 111

Profile No. ____ Notes Red ____ Plotted ____ Job No. 5392.18 Division No. ____
Date ____ Date ____ Survey of W W # 39 LONGVIEW RD. WATER

X-Sec. No. ____ Notes Chk'd. ____ Checked ____ Survey by PIERCE Notes J.C.P. Date 9-13-76
Date ____ Date ____ Map No. ____ Indexed ____ Date ____

NOTE: ANY ADDITIONS OR CHANGES ON THIS SHEET MUST BE MADE OR CIRCLED IN RED INK, WITH DATE AND NAME OF PERSON MAKING CHANGE.

PLEASE RETURN TO
LOS ANGELES COUNTY ENGINEER
403 Los Angeles County Engineering Bldg.

Do not extend notes this side of this line.

J.N. 5392.18

W. W. DIST # 39

10" WATERMAIN

IN

LONGVIEW ROAD

FROM: AVE W-11

TO: PEARBLOSSOM HWY.

SET SPIKES & TINS AT 50 FT.
STATIONS 6' OFFSET LEFT (WEST)

PIERCE
KING
ADAMS
JERNIGAN

STATION	B. S.	H. I.	F. S.	ELEV.

76-L-298 CE 307 5-66

F. B. 3276 PG. 112 Job No. 5392.18 Division No. Notes Red Plotted Profile

Survey of WW @ 39 LONGVIEW RD. Date Date No.

Survey by PIERCE Notes J. C. P. Notes Chk'd. Checked X-Sec.

Indexed Date Date Date No.

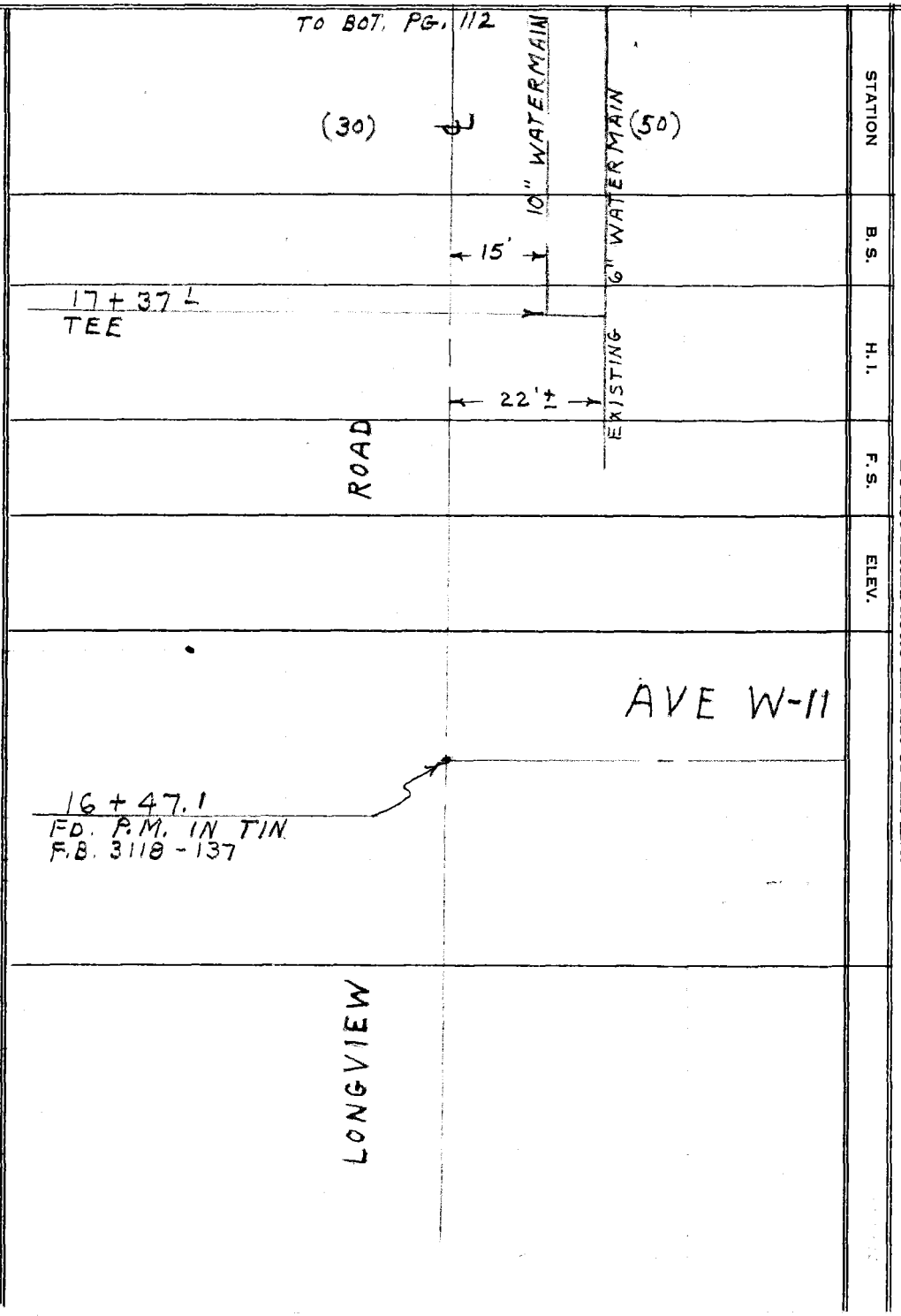

PLEASE RETURN TO
LOS ANGELES COUNTY ENGINEER
403 Los Angeles County Engineering Bldg.

Do not extend notes this side of this line.

NOTE: ANY ADDITIONS OR CHANGES ON THIS SHEET MUST BE MADE OR CIRCLED IN RED INK, WITH DATE AND NAME OF PERSON MAKING CHANGE.

76-L-298 CE 307 5-66

Profile No. ____ Notes Red ____ Date ____ Plotted ____ Date ____ Job No. 539218 Division No. ____ F. B. 3276 PG. 113

X-Sec. No. ____ Notes Chk'd. ____ Date ____ Checked ____ Date ____ Survey of W W # 39 LONGVIEW RD. Survey by PIERCE Notes J.C.P Date 9-13-76 Map No. ____ Indexed ____ Date ____

NOTE: ANY ADDITIONS OR CHANGES ON THIS SHEET MUST BE MADE OR CIRCLED IN RED INK, WITH DATE AND NAME OF PERSON MAKING CHANGE.

PLEASE RETURN TO
LOS ANGELES COUNTY ENGINEER
403 LOS ANGELES COUNTY ENGINEERING BLDG.

Do not extend notes this side of this line.

STATION	B.S.	H.I.	F.S.	ELEV.

TO BOT. PG. 114

15 → ℄ ROAD

(30) (50)

20 + 43 L
TEE.

EXIST. 6" WATER
AVE. W-10
24

20 + 11 L
ED. BT. SPK.
W. & TIN
F.B. 3118 - 138

℄ LONGVIEW

10" WATERLINE

EXIST. 6" WATER

15 →

(30) (50)

TO TOP PG. 112

76-L-298 CE 307 5-66

F. B. 3276 Pg. 114 | 5392.18 Job No. Division No. Notes Red Plotted Profile

Survey of WW #39 LONGVIEW RD. Date Date No.

Survey by PIERCE Notes J. C. P. Notes Chk'd. Checked X-Sec.

Indexed Date Date Date No.

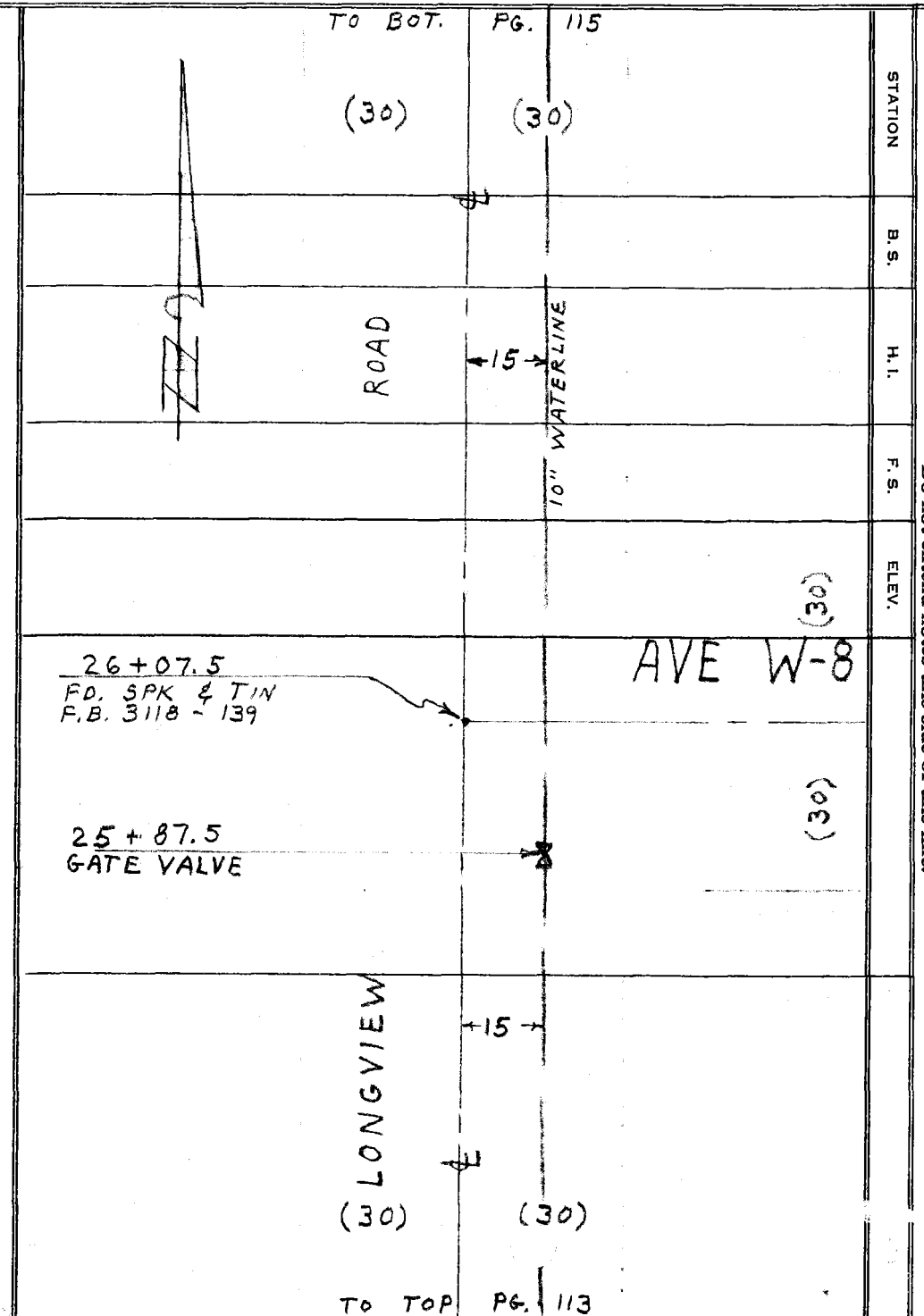

PLEASE RETURN TO
LOS ANGELES COUNTY ENGINEER
403 LOS ANGELES COUNTY ENGINEERING BLDG.

Do not extend notes this side of this line.

NOTE: ANY ADDITIONS OR CHANGES ON THIS SHEET MUST BE MADE OR CIRCLED IN RED INK, WITH DATE AND NAME OF PERSON MAKING CHANGE.

76-L-298 CE 307 5-66

Profile No. | Notes Red | Plotted | Job No. 5392.18 | Division No. | F. B. 3276 | Pg. 115

Date | Date | Survey of W W #39 LONGVIEW RD.

X-Sec. No. | Notes Chk'd. | Checked | Survey by PIERCE Notes J. C. P. Date 9-13-76

Date | Date | Map No. | Indexed | Date

NOTE: ANY ADDITIONS OR CHANGES ON THIS SHEET MUST BE MADE OR CIRCLED IN RED INK, WITH DATE AND NAME OF PERSON MAKING CHANGE.

PLEASE RETURN TO
LOS ANGELES COUNTY ENGINEER
403 Los Angeles County Engineering Bldg.

Do not extend notes this side of this line.

STATION	B. S.	H. I.	F. S.	ELEV.

TO BOT. PG. 116

(30) (30)

ROAD

15

32 + 69.3
FD. RD. DEP'T.
B.C. MON. IN H.H.
R.D. F.B. 2931-207A

AVE. W-6 (30)

32 + 49.3
GATE VALVE

(30)

10" WATER LINE

LONGVIEW

15

(30) (30)

TO TOP PG. 114

76-L-298 CE 307 5-66

F. B. 3276 Pg. 116 | Job No. 5392.18 | Division No. | Notes Red | Plotted | Profile

Survey of WW # 39 LONGVIEW RD. | Date | Date | No.

Survey by PIERCE Notes J.C.P. | Notes Chk'd. | Checked | X-Sec.

Indexed | Date | Date | Date | No.

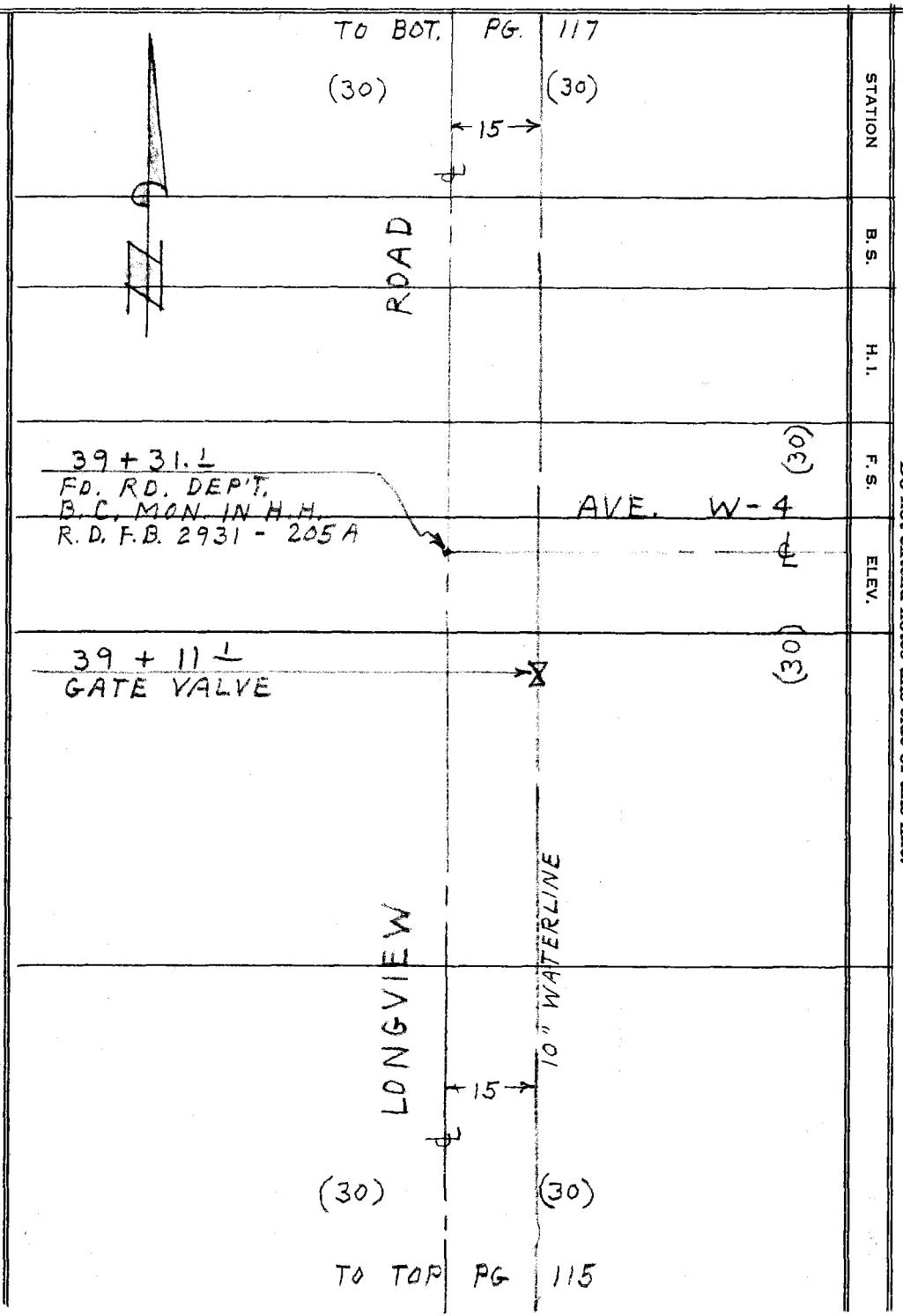

STATION | B. S. | H. I. | F. S. | ELEV.

PLEASE RETURN TO
LOS ANGELES COUNTY ENGINEER
403 Los Angeles County Engineering Bldg.

Do not extend notes this side of this line.

NOTE: ANY ADDITIONS OR CHANGES ON THIS SHEET MUST BE MADE OR CIRCLED IN RED INK, WITH DATE AND NAME OF PERSON MAKING CHANGE.

76-L-298 CE 307 5-66

5392.18

F. B. 3276 PG. 117

Profile No. ____ Notes Red ____ Plotted ____ Job No. ____ Division No. ____

Date ____ Date ____ Survey of WW "39 LONGVIEW RD.

X-Sec. No. ____ Notes Chk'd. ____ Checked ____ Survey by PIERCE Notes J.C.P. Date 9-13-76

Date ____ Date ____ Map No. ____ Indexed ____ Date ____

NOTE: ANY ADDITIONS OR CHANGES ON THIS SHEET MUST BE MADE OR CIRCLED IN RED INK, WITH DATE AND NAME OF PERSON MAKING CHANGE.

PLEASE RETURN TO
LOS ANGELES COUNTY ENGINEER
403 Los Angeles County Engineering Bldg.

Do not extend notes this side of this line.

STATION | B.S. | H.I. | F.S. | ELEV.

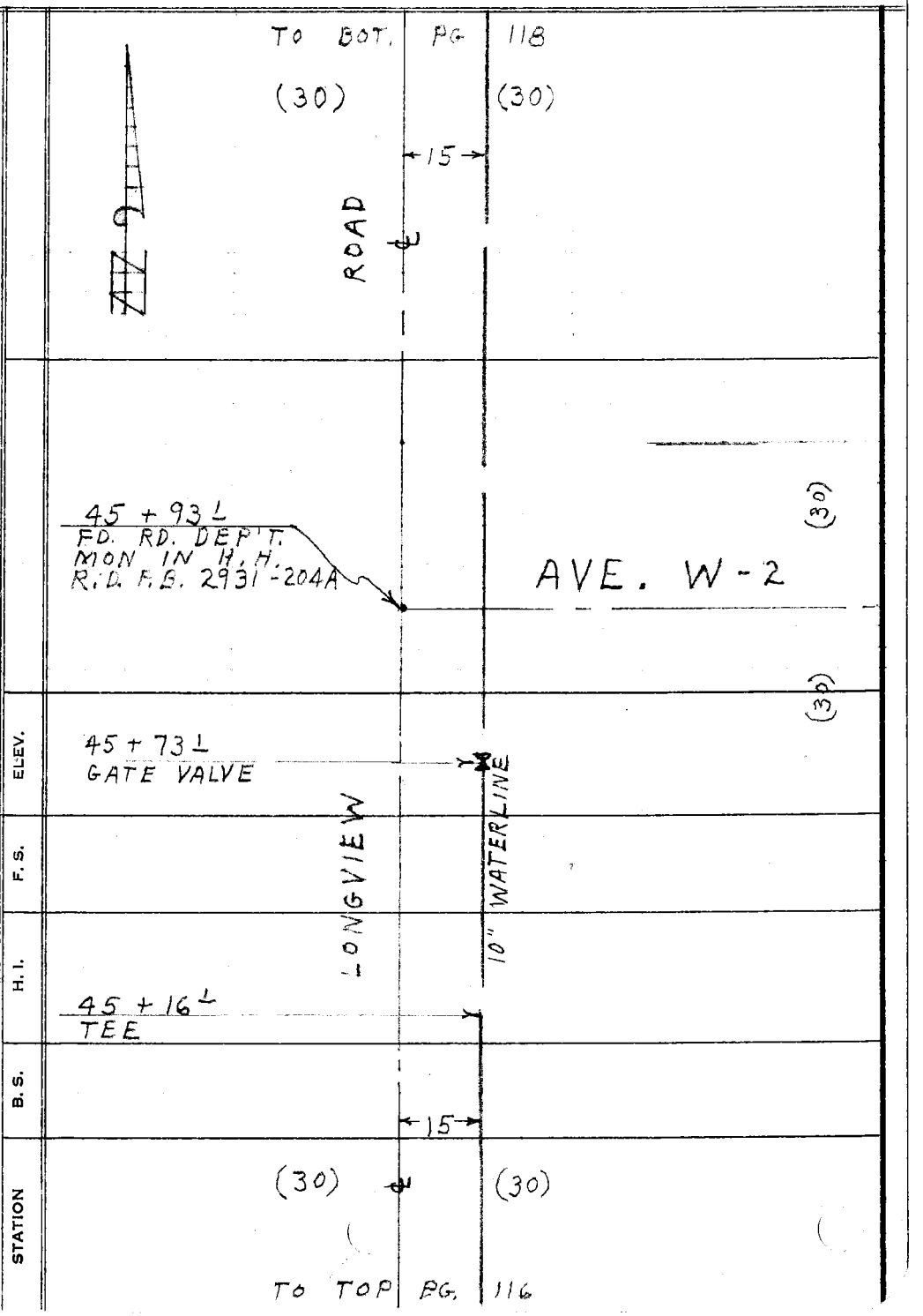

76-L-298 CE 307 5-66

F. B. 3276 PG. 118 | Job No. 5392.18 Division No. Notes Red Plotted Profile

Survey of WW #39 LONGVIEW RD Date Date No.

Survey by PIERCE Notes J. C. P. Notes Chk'd. Checked X-Sec.

Indexed Date Date Date No.

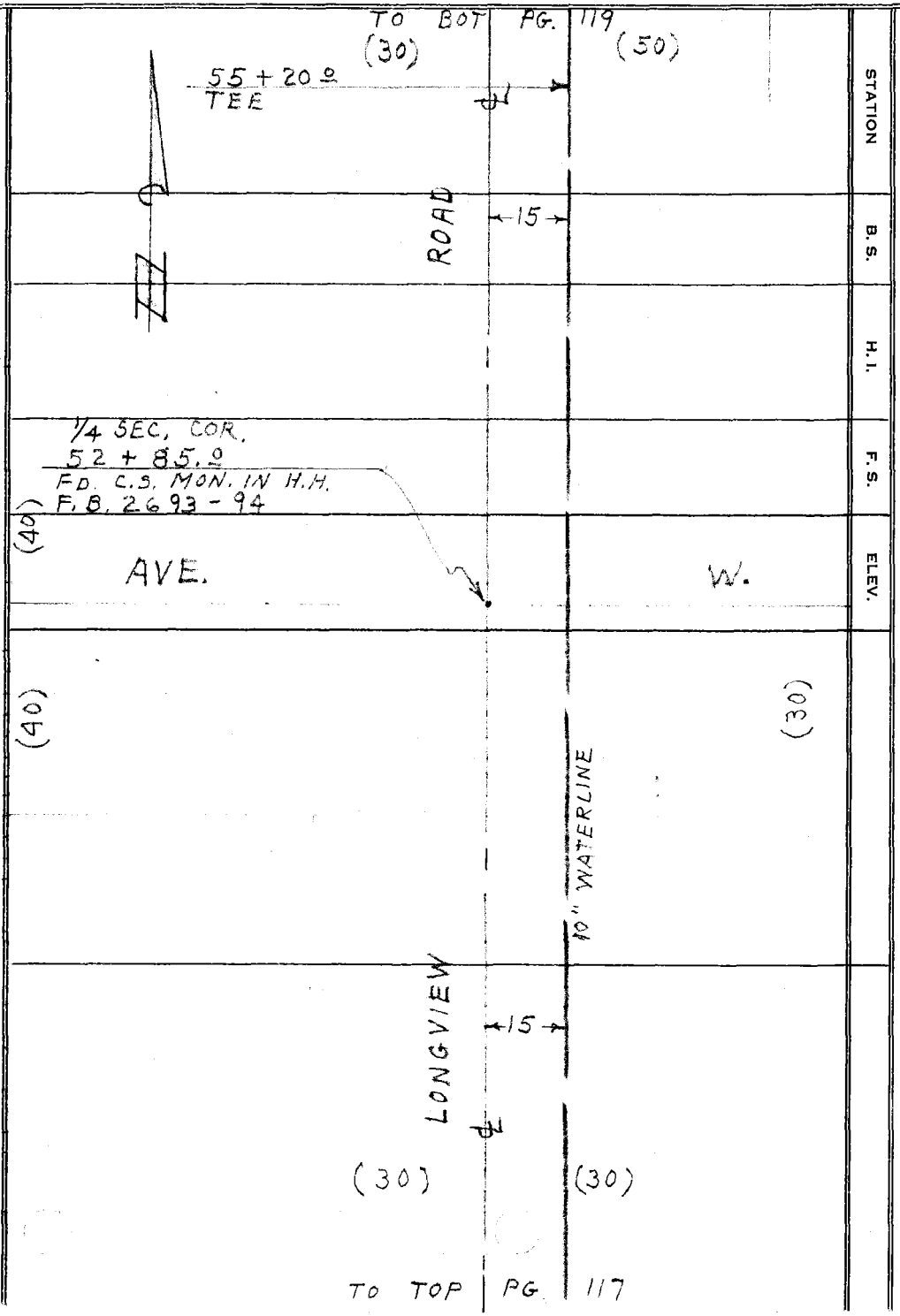

PLEASE RETURN TO
LOS ANGELES COUNTY ENGINEER
403 LOS ANGELES COUNTY ENGINEERING BLDG.

Do not extend notes this side of this line.

NOTE: ANY ADDITIONS OR CHANGES ON THIS SHEET MUST BE MADE OR CIRCLED IN RED INK, WITH DATE AND NAME OF PERSON MAKING CHANGE.

76-L-298 CE 307 5-66

F. B. 3276 Pg. 119

Profile No. ____ Notes Red ____ Plotted ____ Job No. 5392.18 Division No. ____

Date ____ Date ____ Survey of WW # 39 LONGVIEW RD.

X-Sec. No. ____ Notes Chk'd. ____ Checked ____ Survey by PIERCE Notes J. C. P. Date 9-13-76

Date ____ Date ____ Map No. ____ Indexed ____ Date ____

NOTE: ANY ADDITIONS OR CHANGES ON THIS SHEET MUST BE MADE OR CIRCLED IN RED INK, WITH DATE AND NAME OF PERSON MAKING CHANGE.

PLEASE RETURN TO
LOS ANGELES COUNTY ENGINEER
403 Los Angeles County Engineering Bldg.

Do not extend notes this side of this line.

STATION	B. S.	H. I.	F. S.	ELEV.

TO BOT PG. 120

(30) (50)

ROAD ℄ 15

56 + 94 2
FD. N & T.
F.B. 1880 - 8

AVE V-14

56 + 78 2
TEE

LONGVIEW ℄ 15

10" WATERLINE

(30) (50)

TO TOP PG. 118

76-L-298 CE 307 5-66

F. B. 3276 PG. 120 | Job No. 5392.18 | Division No. | Notes Red | Plotted | Profile

Survey of WW # 39 LONGVIEW RD. | Date | Date | No.

Survey by PIERCE Notes J. C. P. | Notes Chk'd. | Checked | X-Sec.

Indexed | Date | Date | Date | No.

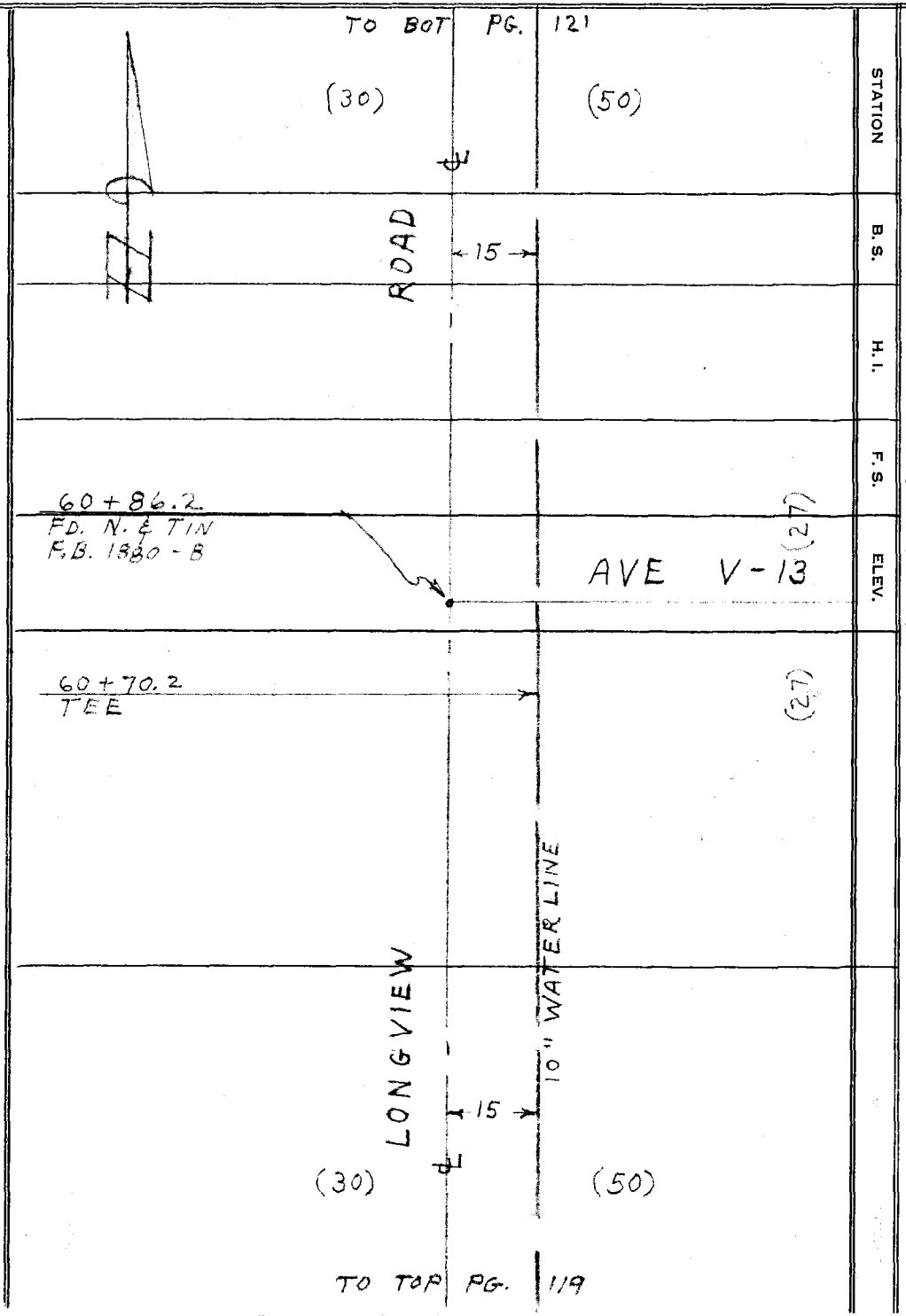

PLEASE RETURN TO
LOS ANGELES COUNTY ENGINEER
403 LOS ANGELES COUNTY ENGINEERING BLDG.

Do not extend notes this side of this line.

NOTE: ANY ADDITIONS OR CHANGES ON THIS SHEET MUST BE MADE OR CIRCLED IN RED INK, WITH DATE AND NAME OF PERSON MAKING CHANGE.

76-L-298 CE 307 5-66

Profile No. ____ Notes Red ____ Date ____ Plotted ____ Date ____ Job No. 5392.18 Division No. ____ F. B. 3276 PG. 121

X-Sec. No. ____ Notes Chk'd. ____ Date ____ Checked ____ Date ____ Survey of W W # 39 LONGVIEW ROAD Survey by PIERCE Notes J.C.P. Date ____ Map No. ____ Indexed ____ Date ____

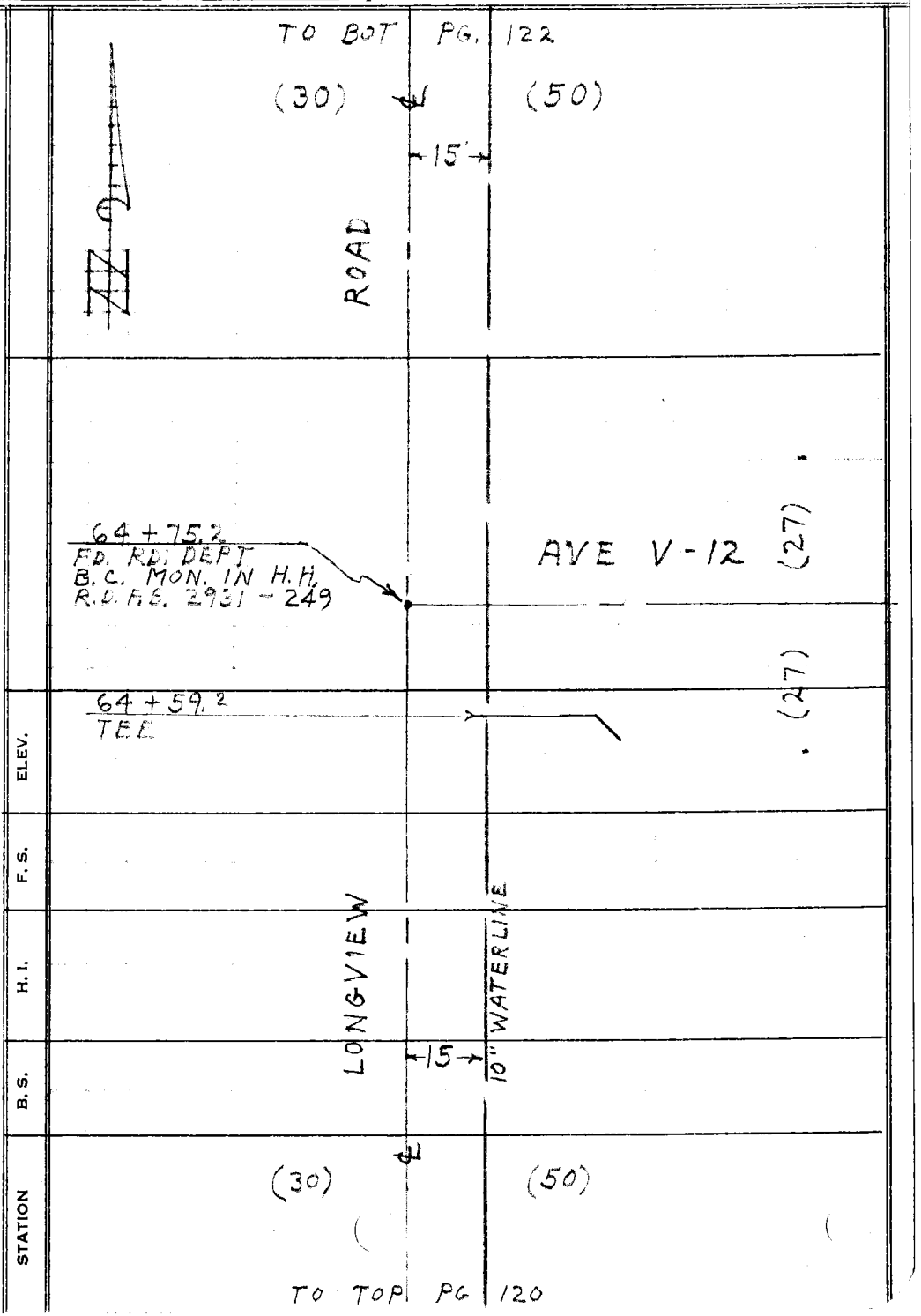

NOTE: ANY ADDITIONS OR CHANGES ON THIS SHEET MUST BE MADE OR CIRCLED IN RED INK, WITH DATE AND NAME OF PERSON MAKING CHANGE.

PLEASE RETURN TO
LOS ANGELES COUNTY ENGINEER
403 LOS ANGELES COUNTY ENGINEERING BLDG.

Do not extend notes this side of this line.

76-L-298 CE 307 5-66

F. B. 3276 PG. 122 Job No. 5392.18 Division No. Notes Red Plotted Profile

Survey of W W #39 LONGVIEW ROAD Date Date No.

Survey by PIERCE Notes J. C. P. Notes Chk'd. Checked X-Sec.

Indexed Date Date Date No.

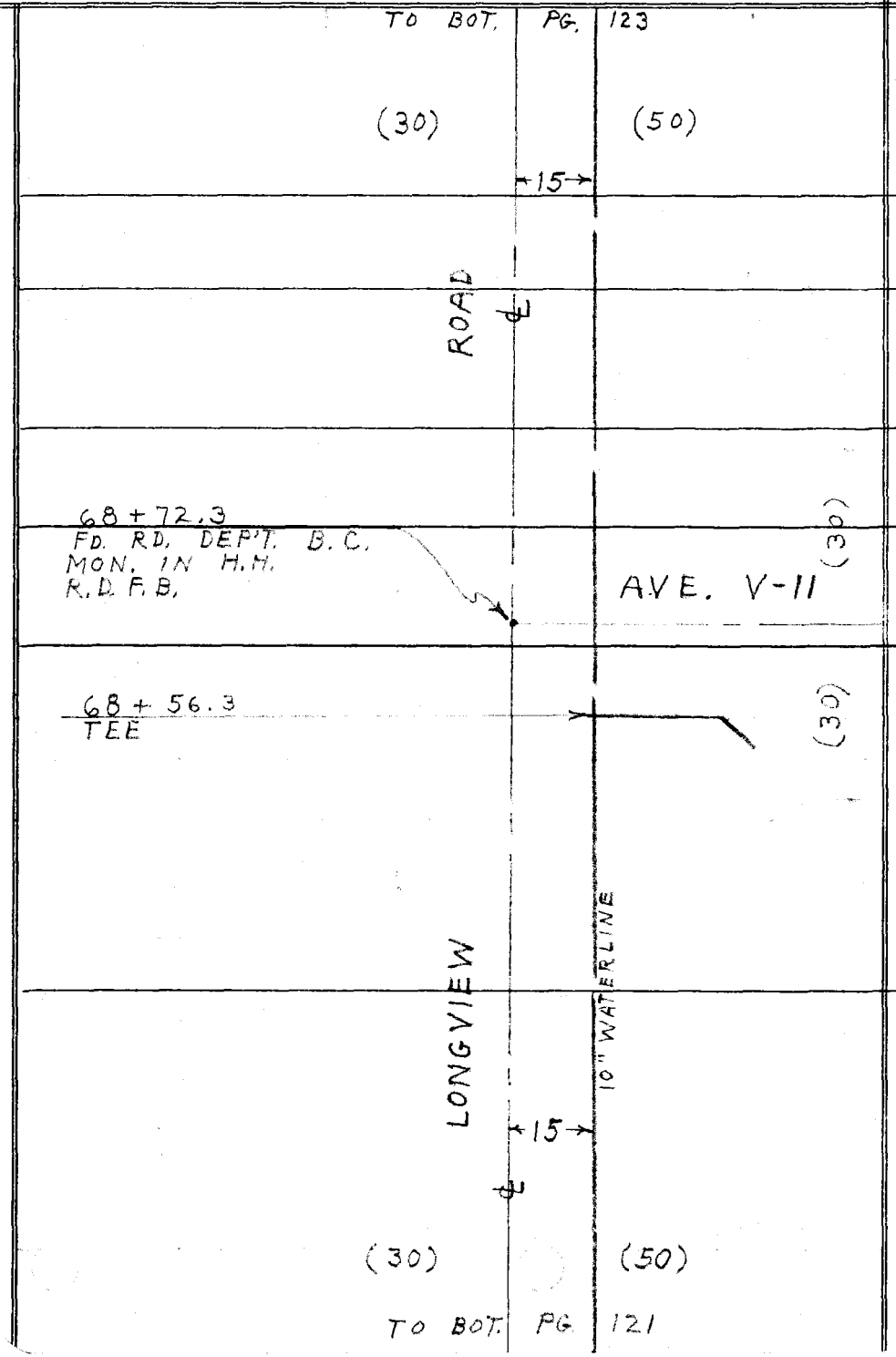

PLEASE RETURN TO
LOS ANGELES COUNTY ENGINEER
403 LOS ANGELES COUNTY ENGINEERING BLDG.

Do not extend notes this side of this line.

NOTE: ANY ADDITIONS OR CHANGES ON THIS SHEET MUST BE MADE OR CIRCLED IN RED INK, WITH DATE AND NAME OF PERSON MAKING CHANGE.

76-L-298 CE 307 5-66

Profile	Notes Red	Plotted	Job No. 5392.18	Division No.	F. B. 3276 PG. 123
No.	Date	Date	Survey of WW # 39 LONGVIEW RD.		
X-Sec.	Notes Chk'd.	Checked	Survey by PIERCE	Notes J.C.P.	Date 9-13-76
No.	Date	Date	Map No.	Indexed	Date

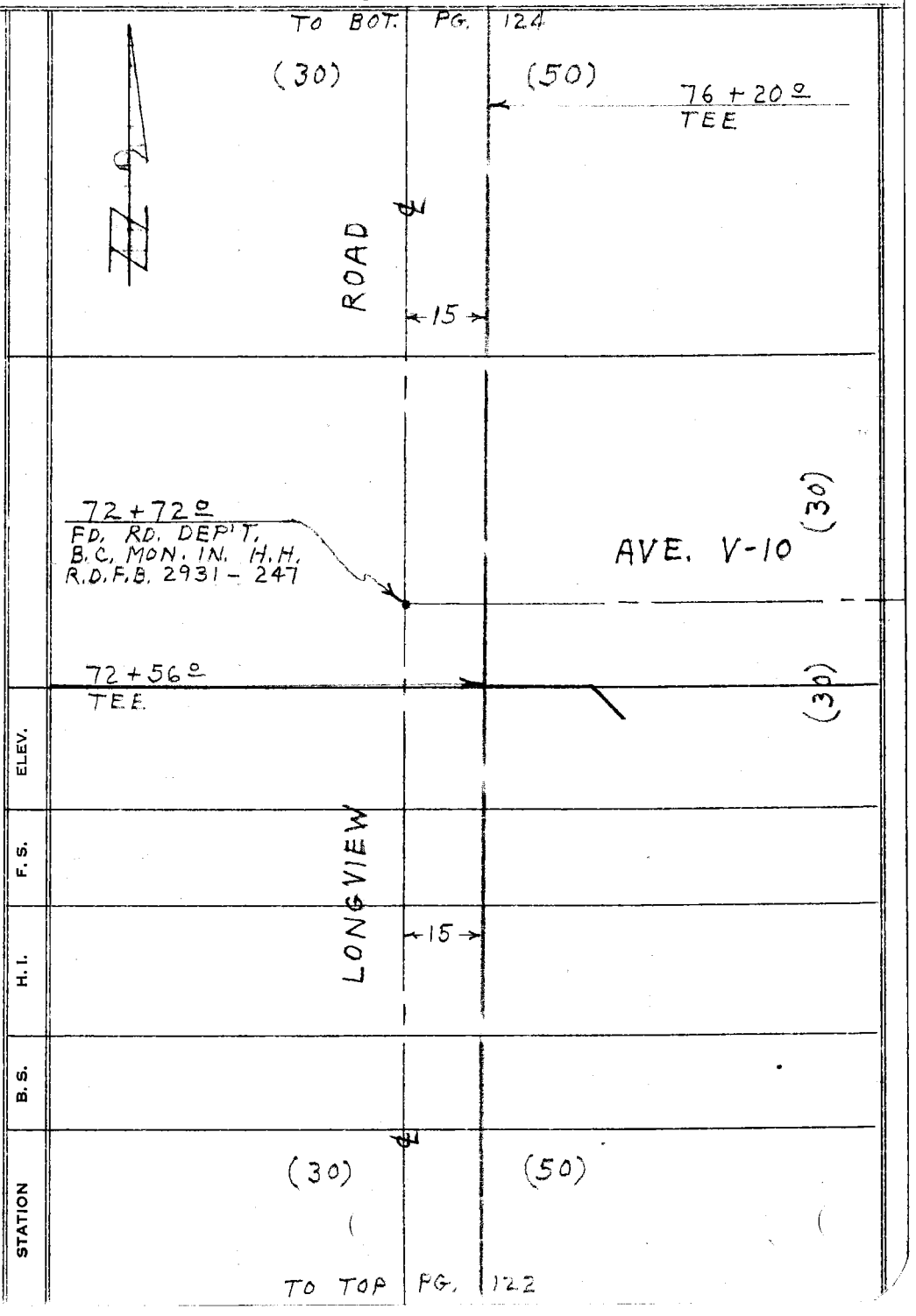

NOTE: ANY ADDITIONS OR CHANGES ON THIS SHEET MUST BE MADE OR CIRCLED IN RED INK, WITH DATE AND NAME OF PERSON MAKING CHANGE.

PLEASE RETURN TO
LOS ANGELES COUNTY ENGINEER
403 LOS ANGELES COUNTY ENGINEERING BLDG.

Do not extend notes this side of this line.

76-L-298 CE 307 5-66

F. B. 3276 Pg. 124 | 5392.18 Job No. | Division No. | Notes Red | Plotted | Profile

Survey of WW # 39 LONGVIEW RD. | Date | Date | No.

Survey by PIERCE Notes J.C.P. | Notes Chk'd. | Checked | X-Sec.

Indexed | Date | Date | Date | No.

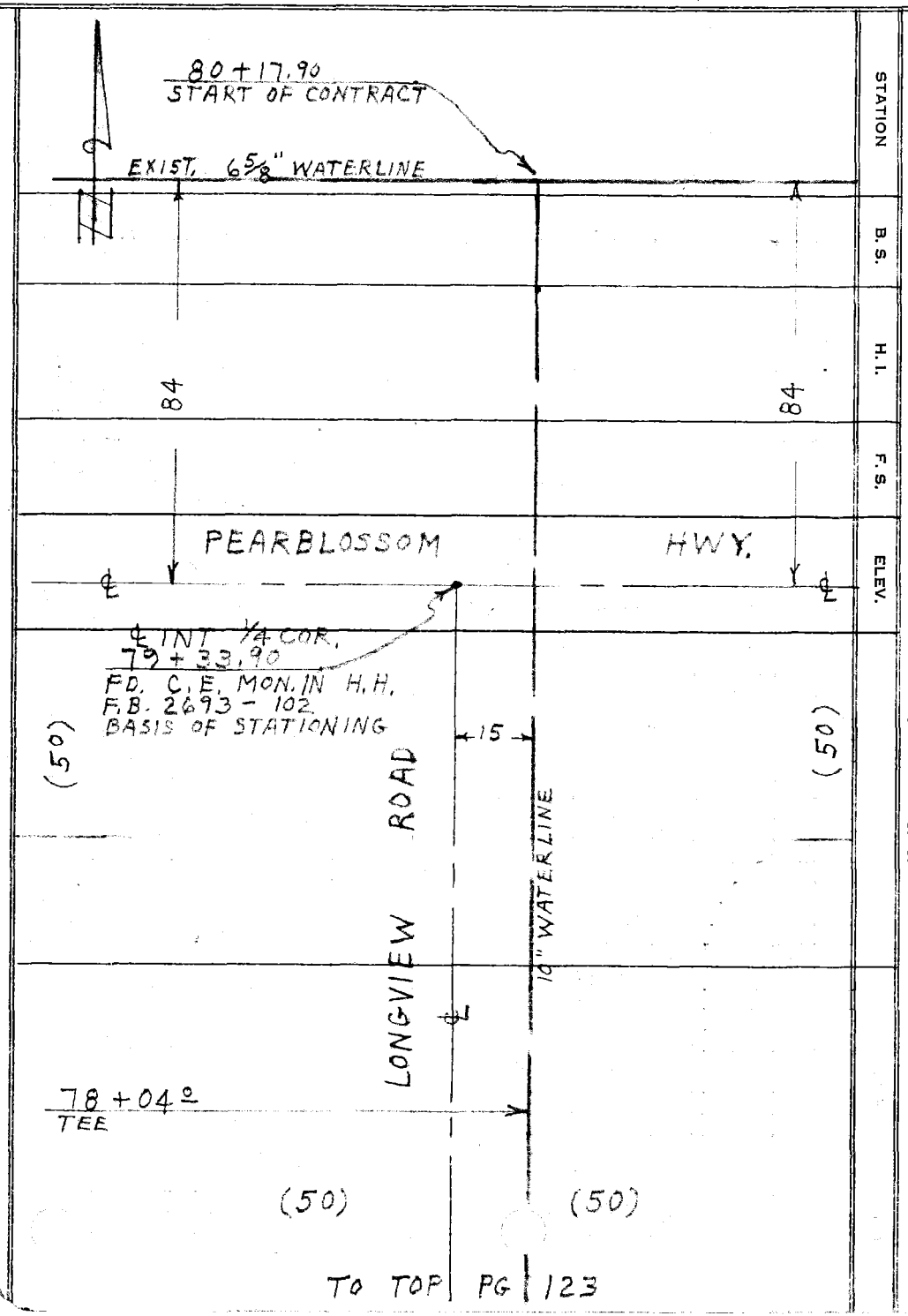

STATION | B. S. | H. I. | F. S. | ELEV.

PLEASE RETURN TO
LOS ANGELES COUNTY ENGINEER
403 Los Angeles County Engineering Bldg.

Do not extend notes this side of this line.

NOTE: ANY ADDITIONS OR CHANGES ON THIS SHEET MUST BE MADE OR CIRCLED IN RED INK, WITH DATE AND NAME OF PERSON MAKING CHANGE.

76-L-298 CE 307 5-66