Notes Ck'd by

Survey of
JN Tape Std °F
Surveyed by
Notes Date
Indexed

F.B. 3277 Pg.

	Job	Description
		VICTORIA GOLF COURSE 0055.12
	Index	Loc. of control lines for profiles.
	Prof.	Survey of exist. ground profiles.
	Field Check	Field exam of grade stakes & markers.
	Elev.	General development-test hole boring loc. & elev. W'ly por. of park.
	Bdry.	Bdry. of add. parcel to be acquired & ℄ of prop. 192nd St. betwn Main St. & Avalon Blvd.
5	Bdry.	Additional survey on bdry.
8	B.M.	Datum check btwn Rd. BM SY3117 & precise level #23.
2	Contr.	Horiz. & vert. control for const. of swim. pool & bathhouse.
4	B.M.	Datum check at W'ly cor. of Golf Course.
0	Const.	General development-control points for construction.
		VICTORIA PARK 8900.29
7	Const.	Loc. & Grades for swimming pool drains.
0	Const.	Bench levels for construction of Gymnasium & Multi-purpose Bldgs.

Microfilmed Jan 85

Notes Ck'd by	Survey of VICTORIA GOLF COURSE
Map No.	JN 0055.12 Tape 0231 Std 68 °F
Office Work	Surveyed by W.A. RICHARDS
Checked	Notes W.A.R. Date 3-18-66
Date	Indexed [illegible]

F. B. 3277 PG. 5

J. N. 0055.12

VICTORIA GOLF COURSE

SPECS. NO. 2376, 1963

SURVEY OF EXISTING GROUND PROFILES AFTER CONSTRUCTION

PROFILE CONTROL LINES - - - - - PG. 6

PROFILE LINE ELEVATIONS - - - - - " 7-16, INC.

BOUNDARY SURVEYS REF.: FB. 2317: 5-86, 221-236

BENCH LEVEL " " " " 91-146, 237-246

SURVEY INDEX NO. 4152-A

RICHARDS
OCHSNER
BAZEN
TORRILL
SIEMANN

Note: Any Additions or Changes on This Sheet Must be Made or Circled in Red Ink With Date and Name of Person Making Change.

Do not extend this side of this line.

PLEASE RETURN TO
LOS ANGELES COUNTY ENGINEER
403 LOS ANGELES COUNTY ENGINEERING BLDG.

76F309S CE #310 6-63

F. B. 3277 Pg. 6

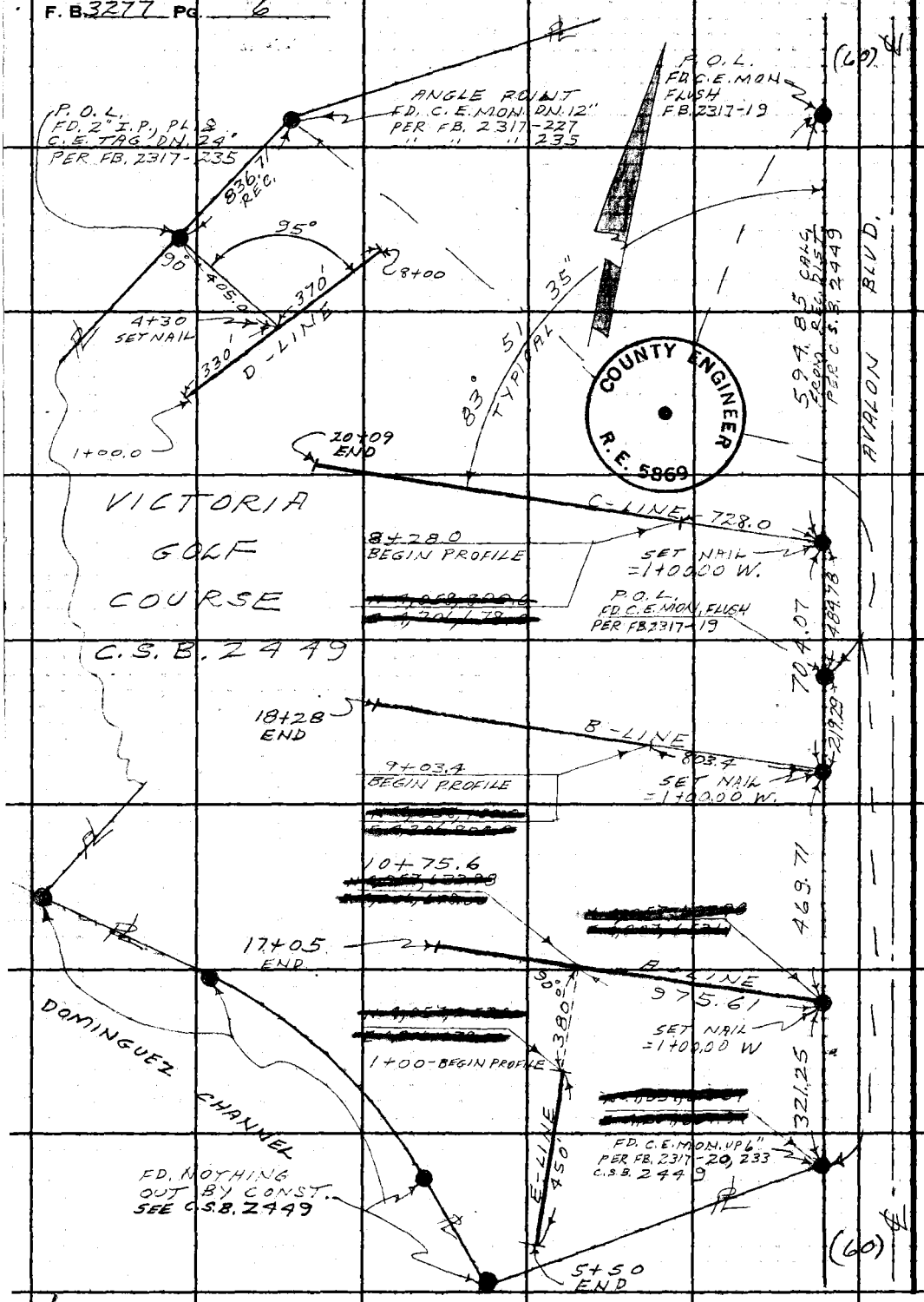

PLEASE RETURN TO
LOS ANGELES COUNTY ENGINEER
403 Los Angeles County Engineering Bldg.

Do not extend this side of this line.

Note: Any Additions or Changes on This Sheet Must Be Made or Circled in Red Ink With Date and Name of Person Making Change.

Profile No.	Notes Red	Plotted	Job No. 0055.12	Division No. 11	F.B. 3277	Pg. 7
	Date	Date	Survey of VICTORIA GOLF COURSE			
X-Sec. No.	Notes Chkd.	Checked	Survey by RICHARDS	Notes W.A.R.	Date 3-18-66	
	Date	Date	Map No.	Indexed J. GALLI	Date	

J.N. 0055.12

VICTORIA GOLF COURSE

SURVEY OF EXISTING GROUND PROFILES

SPECS. # 2376, 1963

LOCATION OF CONTROL LINES - PG. 6

RICHARDS
OCHSNER
BAZEN
TURRILL
SIEMANN

STATION	B.S.	H.I.	F.S.	ELEV.

NOTE: ANY ADDITIONS OR CHANGES ON THIS SHEET MUST BE MADE OR CIRCLED IN RED INK, WITH DATE AND NAME OF PERSON MAKING CHANGE.

Do not extend notes this side of this line.

PLEASE RETURN TO
LOS ANGELES COUNTY ENGINEER
403 LOS ANGELES COUNTY ENGINEERING BLDG.

76-L-296 CE 307 2-63

76-L-298 CE 307 2-63

PLEASE RETURN TO
LOS ANGELES COUNTY ENGINEER
403 LOS ANGELES COUNTY ENGINEERING BLDG.

NOTE: ANY ADDITIONS OR CHANGES ON THIS SHEET MUST BE MADE OR CIRCLED IN RED INK, WITH DATE AND NAME OF PERSON MAKING CHANGE

Do not extend notes this side of this line.

STATION	B.S.	H.I.	F.S.	ELEV.	LINE A	
B.M.G.C. 41				11.63	B.M.G.C. 41 EL. = {11.623 / 11.629	AB. 2317-244 / FB. 2317-116 (HELD.)
					AVALON BLVD., W. SIDE, 370' ± S. TOWER # 1351	
					A STD C.E. MON. ON PL. FLUSH, WITH 2" I.P.	
					M.P. 3.0 N. & S. UP 36"	
LINE "A"						
1+00				108	PL	
1+03				108	brk.	
1+05				101	bot brk	
1+22				101	Toe slope	
T.P.				1526	T.P.	
T.P.				2217	T.P.	
T.P.				3099	T.P.	
1+62				310	Top brk	
1+69				319	brk	
1+90				328	Top brk	
2+00				323		
2+21				294	bot brk	
2+50				291		
3+00				288		
3+25				295	brk	

F.B. 3277 Pg. 8 Job No. 0055.12 Division No. 11 Notes Red ____ Plotted ____ Profile ____
Survey of VICTORIA GOLF COURSE Date ____ Date ____ No. ____
Survey by RICHARDS Notes ____ Notes Chkd. ____ Checked ____ X-Sec. ____
Indexed C. R. GALL Date ____ Date ____ Date ____ No. ____

76-L-298 CE 307 2-63

PLEASE RETURN TO
LOS ANGELES COUNTY ENGINEER
403 LOS ANGELES COUNTY ENGINEERING BLDG.

NOTE: ANY ADDITIONS OR CHANGES ON THIS SHEET MUST BE MADE OR CIRCLED IN RED INK, WITH DATE AND NAME OF PERSON MAKING CHANGE.

Do not extend notes this side of this line.

STATION	B. S.	H. I.	F. S.	ELEV.	LINE "A"
3+50				284	
3+80				281	bot brk
4+00				287	
4+35				325	Top brk
4+40				327	Top edge of green
4+50				320	
4+70				331	Top brk.
5+00				317	
5+55				307	Top edge green
6+00				305	
6+35				307	brk
7+00				278	bot brk
7+50				273	
8+00				273	
T.P.				2733	T.P.
8+50				280	
9+00				284	
9+50				291	
9+60				293	bot brk
9+88				317	Top of Hill
10+00				310	

Profile No. ____ Notes Red ____ Plotted ____ Job No. 0055.12 Division No. 11 F.B. 3277 Pg. 9
X-Sec. No. ____ Date ____ Date ____ Survey of VICTORIA GOLF COURSE
Notes Chkd. ____ Checked ____ Survey by RICHARDS Notes W.A.R. Date 3-18-66
Date ____ Date ____ Map No. ____ Indexed C. J. GALLI Date ____

76-L-298 CE 307 2-63

PLEASE RETURN TO
LOS ANGELES COUNTY ENGINEER
403 LOS ANGELES COUNTY ENGINEERING BLDG.

NOTE: ANY ADDITIONS OR CHANGES ON THIS SHEET MUST BE MADE OR CIRCLED IN RED INK, WITH DATE AND NAME OF PERSON MAKING CHANGE

Do not extend notes this side of this line.

STATION	B. S.	H. I.	F. S.	ELEV.	LINE "A"	
10+23				29.3	bot brk	
10+28				29.3	" "	
10+50				30.5	Top Hill	
10+75				29.6		
11+00				28.2		
11+35				26.0	bot brk	
11+50				25.7		
12+00				24.6		
12+50				24.3		
12+60				24.3	bot brk	
12+90				25.3	Top brk	
13+00				25.1		
13+07				25.3	bot brk	
13+30				26.3	Top "	
13+65				25.6	bot "	
14+00				25.4		
14+50				26.5		
15+00				27.7	Top brk	
(15+25) T.P.				27.46	(1 x 2)	
15+25				27.5	Top brk	
15+35				26.4	bot brk	

F. B. 3277 Pg. 10 Job No. 0055.12 Division No. 11 Notes Red Plotted Profile
Survey of VICTORIA GOLF COURSE Date Date No. X-Sec.
Survey by RICHARDS Notes J.J.B. Notes Chkd. Checked
Indexed C. J. GALLI Date Date Date No.

76-L-298 CE 307 2-63

PLEASE RETURN TO
LOS ANGELES COUNTY ENGINEER
403 LOS ANGELES COUNTY ENGINEERING BLDG.

NOTE: ANY ADDITIONS OR CHANGES ON THIS SHEET MUST BE MADE OR CIRCLED IN RED INK, WITH DATE AND NAME OF PERSON MAKING CHANGE.

Do not extend notes this side of this line.

STATION	B. S.	H. I.	F. S.	ELEV.	LINE "A"
15+55				269	Top brk
16+00				250	
16+22				236	bot brk
16+70				244	brk
16+85				236	brk
17+00				212	brk
17+05				197	edge of channel (natural grd)
(15+25) T.P.				2746	T.P. Line "A" per pg. 10
END	LINE	"A"			
Begin	LINE	"E"			
(15+25) T.P.				2746	T.P. Line "A" per pg. 10
T.P.				2458	
1+00				243	
1+50				241	
2+00				235	
2+15				236	bot brk
2+50				256	
3+00				273	Top brk
3+50				239	bot brk
4+00				228	

Profile Notes Red ____ Plotted ____ Job No. 0055.12 Division No. 11 F.B. 3277 Pg. 11
No. X-Sec. Date ____ Date ____ Survey of VICTORIA GOLF COURSE
No. Notes Chkd. ____ Checked ____ Survey by RICHARDS Notes J.T.B. Date 3-21-66
Date ____ Date ____ Map No. ____ Indexed C. J. GALLI Date ____

76-L-298 CE 307 2-63

PLEASE RETURN TO
LOS ANGELES COUNTY ENGINEER
403 LOS ANGELES COUNTY ENGINEERING BLDG.

NOTE: ANY ADDITIONS OR CHANGES ON THIS SHEET MUST BE MADE OR CIRCLED IN RED INK, WITH DATE AND NAME OF PERSON MAKING CHANGE

Do not extend notes this side of this line.

F. B. 3277 PG. 12 | Job No. 0055.12 | Division No. 11 | Notes Red ____ Date ____ | Plotted ____ Date ____ | Profile No. ____ | X-Sec. No. ____

Survey of VICTORIA GOLF COURSE | Notes Chkd. ____ Date ____ | Checked ____ Date ____

Survey by RICHARDS Notes J. J. B.

Indexed R. J. GALLI Date ____

STATION	B. S.	H. I.	F. S.	ELEV.	LINE "E"
4+40				222	fence
4+75				213	brk
5+00				212	
5+35				210	brk
5+40				200	brk
5+50				168	
T.P.				2408	
(15+25) T.P.				2746	T.P. (1x2) line "A" (15+25) per pg. 10
END of LINE "E"					
BEGIN Line "D"					
(15+25) T.P.				2746	T.P. (1x2) 15+25 line "A" per pg. 10
T.P.				2783	T.P.
9+03.4				293	
9+50.				291	
10+00				290	
10+50				284	
11+00				277	
11+50				280	
12+00				280	
12+50				278	

76-L-298 CE 307 2-63

PLEASE RETURN TO
LOS ANGELES COUNTY ENGINEER
403 LOS ANGELES COUNTY ENGINEERING BLDG.

NOTE: ANY ADDITIONS OR CHANGES ON THIS SHEET MUST BE MADE OR CIRCLED IN RED INK, WITH DATE AND NAME OF PERSON MAKING CHANGE.

Do not extend notes this side of this line.

STATION	B. S.	H. I.	F. S.	ELEV.	Line "B"
13+00				294	
13+25				295	Top brk.
13+50				288	
T.P.				2895	T.P.
14+00				275	
14+50				266	
15+00				256	
15+50				244	
16 +00				234	
16+50				225	
17+00				213	
17+50				210	
18+00				207	Top brk
18+28				191	edge of channel (natural grd)
T.P.				2692	T.P. (1×2)
same	END Line "B"				
	Begin Line "C"				
T.P.				2692	T.P. (1×2)
T.P.				2658	T.P.
18 +28				275	

Profile Notes Red ____ Plotted ____ Job No. 0055.12 Division No. 11 F.B. 3277 Pg. 13
No. ____ Date ____ Date ____ Survey of VICTORIA GOLF COURSE
X-Sec. Notes Chkd. ____ Checked ____ Survey by RICHARDS Notes J.J.B. Date 3-21-66
No. ____ Date ____ Date ____ Map No. ____ Indexed J. GALLI Date ____

76-L-298 CE 307 2-63

PLEASE RETURN TO
LOS ANGELES COUNTY ENGINEER
403 LOS ANGELES COUNTY ENGINEERING BLDG.

NOTE: ANY ADDITIONS OR CHANGES ON THIS SHEET MUST BE MADE OR CIRCLED IN RED INK, WITH DATE AND NAME OF PERSON MAKING CHANGE

Do not extend notes this side of this line.

F.B. 3277 Pg. 14 | Job No. 0055.12 | Division No. 11 | Notes Red ____ Date ____ Plotted ____ Date ____ Profile No. ____
Survey of VICTORIA GOLF COURSE | Notes Chkd. ____ Date ____ Checked ____ Date ____ X-Sec. No. ____
Survey by RICHARDS | Notes J.T.B.
Indexed C. B. GALLI | Date ____

STATION	B.S.	H.I.	F.S.	ELEV.	LINE "C"
8+70				271	Top brk
9+00				251	
9+15				246	bot brk
9+50				249	
10+00				249	
10+40				258	bot brk
11+00				309	
11+25				326	Top of Hill
11+50				323	
11+70				314	brk
12+00				295	bot brk
12+15				300	bot brk
12+30				321	E. edge sand trap
12+42				330	W. " " "
12+50				327	Top edge of green
13+00				326	
13+25				335	Top edge of green
13+45				336	Top brk.
13+85				276	Bot "
14+00				272	
T.P.				2887	

76-L-298 CE 307 2-63

PLEASE RETURN TO
LOS ANGELES COUNTY ENGINEER
403 LOS ANGELES COUNTY ENGINEERING BLDG.

NOTE: ANY ADDITIONS OR CHANGES ON THIS SHEET MUST BE MADE OR CIRCLED IN RED INK, WITH DATE AND NAME OF PERSON MAKING CHANGE.

Do not extend notes this side of this line.

STATION	B. S.	H. I.	F. S.	ELEV.	Line "C"	
14+50				259		
15+00				255		
15+50				248		
16+00				240		
16+50				229		
17+00				228		
17+50				223		
18+00				223		
18+50				221		
19+00				218		
19+50				215		
20+00				202		
20+09				200	edge channel	natural grd.
T.P.				2206	T.P.	
T.P.				2384	T.P.	
BM G.C.-16				1920	BM G.C.-16 elev = 19.467	F.B. 2317-240
T.P.				2382	T.P.	
B.M. G.C.-54				1823	BM G.C.-54 elev. = 18.358	F.B. 2317-240.
	END Line "C"					

Profile No. ____ Notes Red. ____ Plotted ____ Job No. 005512 Division No. 11 F.B. 3277 Pg. 15
X-Sec. No. ____ Date ____ Date ____ Survey of VICTORIA GOLF COURSE
Notes Chkd. ____ Checked ____ Survey by RICHARDS Notes T.T.B. Date 3-21-66
Date ____ Date ____ Map No. ____ Indexed C. J. GALL Date ____

76-L-298 CE 307 2-63

PLEASE RETURN TO
LOS ANGELES COUNTY ENGINEER
403 LOS ANGELES COUNTY ENGINEERING BLDG.

NOTE: ANY ADDITIONS OR CHANGES ON THIS SHEET MUST BE MADE OR CIRCLED IN RED INK, WITH DATE AND NAME OF PERSON MAKING CHANGE

Do not extend notes this side of this line.

F. B. 3277 Pg. 16 | Job No. 2055.12 | Division No. 11 | Notes Red ____ Date ____ | Plotted ____ Date ____ | Profile No. ____
Survey of VICTORIA GOLF COURSE | Notes Chkd. ____ Date ____ | Checked ____ Date ____ | X-Sec. No. ____
Survey by RICHARDS | Notes J. T. B.
Indexed G. J. GALLI Date ____

STATION	B. S.	H. I.	F. S.	ELEV.	LINE "D"	
B.M. G.C. 16				19.20	B.M. G.C. 16 EL. = 19.20	PER PG. 15
1+00				20.6		
2+00				20.7		
2+88				21.2	bot brk	
3+00				22.5		
3+50				27.5	Top of Hill	
4+00				25.0		
5+00				22.2	bot HILL	
5+50				21.3	brk	
6+00				21.4		
7+00				20.1		
7+90				18.2		
8+00				17.2	edge of channel	natural grd.
BM G.C.-16				19.20	BM G.C.-16 elev = 19.20	per pg. 15
END Line "D"						

Notes Ck'd by	Survey of VICTORIA GOLF COURSE	F. B. 3277 PG. 17
Map No.	JN 0055.12 Tape — Std — °F	
Office Work	Surveyed by W. A. RICHARDS	
Checked	Notes W. A. R. Date 4-6-66	
Date	Indexed C. J. GALLI APR 11 '68	

J.N. 0055.12

VICTORIA GOLF COURSE

SPECS. NO. 2376 OF 1963

FIELD EXAMINATION OF GRADE STAKES & MARKERS AS SURVEYED BY PRIVATE CONCERN.

BOUNDARY SURVEYS REF: F.B. 2317: 5-86, 221-236

COORDINATE SYSTEM IS FOR CONSTRUCTION USE ONLY

"FINISH GRADE" IS PER F.D. MARKERS

SURVEY INDEX NO. 4152-A

RICHARDS
TURRILL

Note: Any Additions or Changes on This Sheet Must be Made or Circled in Red Ink With Date and Name of Person Making Change.

Do not extend this side of this line.

PLEASE RETURN TO
LOS ANGELES COUNTY ENGINEER
403 LOS ANGELES COUNTY ENGINEERING BLDG.

76F3095 CE # 310 3-61

F. B. 3277 Pg. 18

GRID LAYOUT SYSTEM

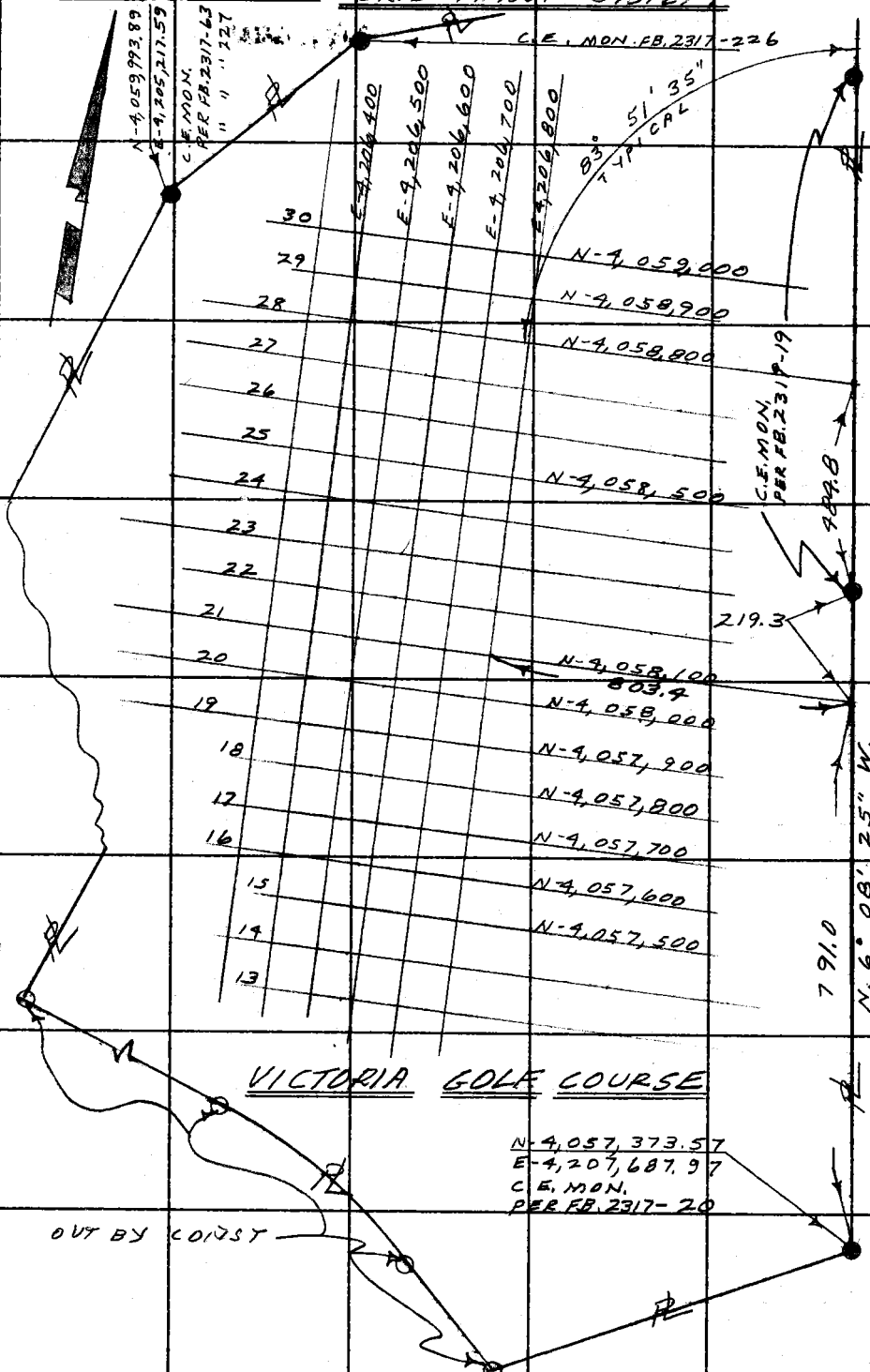

PLEASE RETURN TO
LOS ANGELES COUNTY ENGINEER
403 Los Angeles County Engineering Bldg.

Do not extend this side of this line.

Note: Any Additions or Changes on This Sheet Must be Made or Circled in Red Ink With Date and Name of Person Making Change.

76-L-298 CE 307 2-63

PLEASE RETURN TO
LOS ANGELES COUNTY ENGINEER
403 LOS ANGELES COUNTY ENGINEERING BLDG.

NOTE: ANY ADDITIONS OR CHANGES ON THIS SHEET MUST BE MADE OR CIRCLED IN RED INK, WITH DATE AND NAME OF PERSON MAKING CHANGE.

Do not extend notes this side of this line.

STATION	B. S.	H. I.	F. S.	ELEV.		
LINE 9 = N- 56,900					FINISH GRADE	C/F
E-206,500				20.04	21.04	F 1 0
E-206,600				22.64	22 7	F 0 1
LINE 10 = N- 57,000						
E-206,400				20.14	22 1	F 2 0
E-206,500				20.74	22 0	F 1 3
E-206,600				22.96	25 0	F 1 3
LINE 11 = N- 57,100						
E-206,400				23.17	23 8	F 0 6
E-206,500				21.06	22 4	F 1 3

Profile No. ____ Notes Red ____ Plotted ____ Job No. 0055.12 Division No. 11 F.B. 3277 Pg. 19
Date ____ Date ____ Survey of VICTORIA GOLF COURSE
X-Sec. No. ____ Notes Chkd. ____ Checked ____ Survey by RICHARDS Notes W.A.R. Date 4-6-66
Date ____ Date ____ Map No. ____ Indexed C. J. GILL Date ____

76-L-298 CE 307 2-63

PLEASE RETURN TO
LOS ANGELES COUNTY ENGINEER
403 LOS ANGELES COUNTY ENGINEERING BLDG.

NOTE: ANY ADDITIONS OR CHANGES ON THIS SHEET MUST BE MADE OR CIRCLED IN RED INK, WITH DATE AND NAME OF PERSON MAKING CHANGE

Do not extend notes this side of this line.

Profile No. ___ X-Sec. No. ___
Plotted ___ Date ___ Checked ___ Date ___
Notes Red ___ Date ___ Notes Chk. ___ Date ___
Division No. 11 Job No. 0065.12
Survey of VICTORIA GOLF COURSE
Survey by RICHARDS Notes W.A.R.
Indexed ___ Date ___
F.B. 3277 Pg. 20

STATION	B.S.	H.I.	F.S.	ELEV.	FINISH GRADE	C/F
LINE 11 = N-57,100						
E-206,600				22.39	23.4	F 1.0
LINE 12 = N-57,200						
E-206,300		(IN GREEN)		25.14	26.6	F 1.5
E-206,400				24.10	23.8	C 0.3
E-206,500				22.04	22.8	F 0.8
E-206,600				22.64	23.4	F 0.8
LINE 13 = N-57,300						
E-206,200				23.19	24.0	F 0.8
E-206,300		(N. EDGE OF GREEN)		28.36	29.2	F 0.8
E-206,400				23.77	24.0	F 0.2

76-L-298 CE 307 2-63

PLEASE RETURN TO
LOS ANGELES COUNTY ENGINEER
403 LOS ANGELES COUNTY ENGINEERING BLDG.

NOTE: ANY ADDITIONS OR CHANGES ON THIS SHEET MUST BE MADE OR CIRCLED IN RED INK, WITH DATE AND NAME OF PERSON MAKING CHANGE.

Do not extend notes this side of this line.

STATION	B. S.	H. I.	F. S.	ELEV.		
LINE 13 = N-57,300					FINISH GRADE	C/F
E. -206,500				22.47	23 3	FO 8
E - 206,600				23.39	24.3	FO 9
LINE 14 = N - 57,400						
E-206,200				24.98	25 2	FO 2
E-206,300				26.64	27 4	FO 8
E-206,400				27.39	28 3	FO 9
E -206,500				23.31	24 0	FO 7
E -206,600				24.40	25 1	FO 7

Profile No. X-Sec. No.
Notes Red. Date
Notes Chkd. Date
Plotted Date
Checked Date
Job No. 0055.12 Division No. 11
Survey of VICTORIA GOLF COURSE
Survey by RICHARDS Notes W.R.R. Date 4-6-66
Map No. Indexed D. J. Gallik Date
F.B. 3277 Pg. 21

76-L-298 CE 307 2-63

PLEASE RETURN TO
LOS ANGELES COUNTY ENGINEER
403 LOS ANGELES COUNTY ENGINEERING BLDG.

NOTE: ANY ADDITIONS OR CHANGES ON THIS SHEET MUST BE MADE OR CIRCLED IN RED INK, WITH DATE AND NAME OF PERSON MAKING CHANGE

Do not extend notes this side of this line.

F. B. 3277 PG. 22 | Job No. 0055.12 | Division No. 11 | Notes Red | Plotted | Profile No.
Survey of VICTORIA GOLF COURSE | Date | Date | X-Sec. No.
Survey by RICHARDS Notes W.A.R. | Notes Chkd. | Checked | Date
Indexed C. J. GALE | Date | Date

STATION	B.S.	H.I.	F.S.	ELEV.		
LINE 15 = N- 57,500					FINISH GRADE	C/F.
E- 206,200				26.41	26^{4}	GRADE
E- 206,300		MARKED OUT (28.67)		28.57	29^{4}	$C\ 0^{8}$
E- 206,400				25.52	26^{0}	$F\ 0^{5}$
E- 206,500				23.85	25^{0}	$F\ 1^{1}$
E- 206,600				24.84	25^{1}	$F\ 0^{9}$

76-L-298 CE 307 2-63

PLEASE RETURN TO
LOS ANGELES COUNTY ENGINEER
403 LOS ANGELES COUNTY ENGINEERING BLDG.

NOTE: ANY ADDITIONS OR CHANGES ON THIS SHEET MUST BE MADE OR CIRCLED IN RED INK. WITH DATE AND NAME OF PERSON MAKING CHANGE.

Do not extend notes this side of this line.

STATION	B. S.	H. I.	F. S.	ELEV.		
LINE 16 = 57,600					FINISH GRADE	C/F
E-205,900				18.50	20 6	F 2 1
E-206,100				24.53	24 5	GRADE
E-206,200				27.38	28 0	F 0 6
E-206,300				28.09	27 5	C 0 6
E-206,400				25.41	25 7	F 0 3
E-206,500				24.08	25 5	F 1 4
E-206,600				25.40	26 2	F 0 8

Profile No. ____ Notes Red ____ Plotted ____ Job No. 0055.12 Division No. 11 F.B. 3277 Pg. 23
X-Sec. No. ____ Date ____ Date ____ Survey of VICTORIA GOLF COURSE
Notes Chkd. ____ Checked ____ Survey by RICHARDS Notes W.A.R. Date 4-6-66
No. ____ Date ____ Date ____ Map No. ____ Indexed C. J. GALLI Date ____

76-L-298 CE 307 2-63

PLEASE RETURN TO
LOS ANGELES COUNTY ENGINEER
403 LOS ANGELES COUNTY ENGINEERING BLDG.

NOTE: ANY ADDITIONS OR CHANGES ON THIS SHEET MUST BE MADE OR CIRCLED IN RED INK, WITH DATE AND NAME OF PERSON MAKING CHANGE

Do not extend notes this side of this line.

STATION	B.S.	H.I.	F.S.	ELEV.		
LINE 17 = N-57,700					FINISH GRADE	C/F
E-205,800				22.47	23 8	F 1 3
E-205,900				21.30	21 4	F 0 1
E-206,100				22.82	23 0	F 0 2
E-206,200				24.70	25 7	F 1 0
E-206,300				26.08	27 1	F 1 0
E-206,400				28.47	27 4	C 1 1
E-206,500				25.08	25 9	F 0 8
E-206,600				25.64	26 4	F 0 8

F.B. 3277 PG. 24 Job No. 0055.12 Division No. 11 Notes Red. Plotted Profile
Survey of VICTORIA GOLF COURSE Date Date No.
Survey by RICHARDS Notes W.A.R. Notes Chkd. Checked X-Sec.
Indexed C. J. GALL Date Date Date No.

76-L-298 CE 307 2-63

PLEASE RETURN TO
LOS ANGELES COUNTY ENGINEER
403 LOS ANGELES COUNTY ENGINEERING BLDG.

NOTE: ANY ADDITIONS OR CHANGES ON THIS SHEET MUST BE MADE OR CIRCLED IN RED INK, WITH DATE AND NAME OF PERSON MAKING CHANGE.

Do not extend notes this side of this line.

STATION	B. S.	H. I.	F. S.	ELEV.		
LINE 18 = N 57,800					FINISH GRADE	C/F
E-205,800				22.91	(IN GREEN) 24 5	F 1 6
E-206,000				19.76	20 5	F 0 7
E-206,100				24.19	26 0	F 1 8
E-206,200				29.13	30 0	F 0 9
E-206,300				27.18	28 1	F 0 9
E-206,400				26.52	27 0	F 0 5
E-206,500				26.04	26 7	F 0 7
E-206,600				26.29	27 2	F 0 9

Profile No. ____ Notes Red. ____ Plotted ____ Job No. 0055.12 Division No. 11 F.B. 3277 Pg. 25
X-Sec. No. ____ Date ____ Date ____ Survey of VICTORIA GOLF COURSE
Notes Chkd. ____ Checked ____ Survey by RICHARDS Notes MHR Date 4-6-66
Date ____ Date ____ Map No. ____ Indexed E. J. GALE Date ____

76-L-298 CE 307 2-63

PLEASE RETURN TO
LOS ANGELES COUNTY ENGINEER
403 LOS ANGELES COUNTY ENGINEERING BLDG.

NOTE: ANY ADDITIONS OR CHANGES ON THIS SHEET MUST BE MADE OR CIRCLED IN RED INK, WITH DATE AND NAME OF PERSON MAKING CHANGE

Do not extend notes this side of this line.

STATION	B. S.	H. I.	F. S.	ELEV.		
LINE 19		=N-57,900			FINISH GRADE	C/F
E-205,700				19.40	21.0	F1.6
E-205,800				21.95	22.4	F0.4
E-206,000				21.69	22.6	F0.9
100				27.07	27.0	C0.1
200				27.57	27.5	C0.1
300				28.28	28.6	F0.3
400				29.21	29.0	C0.2
500				26.79	27.5	F0.7
600				26.56	27.7	F1.1

F. B. 3277 Pg. 26 | Job No. 0055.12 | Division No. 11 | Notes Red. | Plotted | Profile
Survey of VICTORIA GOLF COURSE | Date | No. | X-Sec.
Survey by RICHARD | Notes W.A.R. | Notes Chkd. | Checked
Indexed J. GALL | Date | Date | No.

76-L-298 CE 307 2-63

PLEASE RETURN TO
LOS ANGELES COUNTY ENGINEER
403 LOS ANGELES COUNTY ENGINEERING BLDG.

NOTE: ANY ADDITIONS OR CHANGES ON THIS SHEET MUST BE MADE OR CIRCLED IN RED INK, WITH DATE AND NAME OF PERSON MAKING CHANGE.

Do not extend notes this side of this line.

STATION	B. S.	H. I.	F. S.	ELEV.	FINISH GRADE	C/F
LINE 20 = N-58,000						
E-205,600				19.60	21 9	F 2 3
E-205,700				21.40	21 8	F 0 4
E-205,800				22.90		BLANK
E-206,000				21.17	22 6	F 1 4
	100			24.00	24 8	F 0 8
	200			25.85	27 5	F 1 6
	300			27.97	29 3	F 1 3
	400			32.71	32 0	C 0 7
	500			27.67	29 2	F 1 5
	600			27.02	27 9	F 0 9

Profile Notes Red. ____ Plotted ____ Job No. 0056.12 Division No. 11 F.B. 3277 Pg. 27
No. ____ Date ____ Date ____ Survey of VICTORIA GOLF COURSE
X-Sec. ____ Notes Chkd. ____ Checked ____ Survey by RICHARDS Notes W.A.R. Date 4-6-66
No. ____ Date ____ Date ____ Map No. ____ Indexed C. J. [redacted] Date ____

76-L-298 CE 307 2-63

PLEASE RETURN TO
LOS ANGELES COUNTY ENGINEER
403 LOS ANGELES COUNTY ENGINEERING BLDG.

NOTE: ANY ADDITIONS OR CHANGES ON THIS SHEET MUST BE MADE OR CIRCLED IN RED INK, WITH DATE AND NAME OF PERSON MAKING CHANGE

Do not extend notes this side of this line.

STATION	B.S.	H.I.	F.S.	ELEV.		
LINE 21	-N-	58,100			FINISH GRADE	C/F
E-205,500				20.22	22.4	F2.2
E-205,600				21.17	22.8	F1.6
E-205,700				22.25	22.5	F0.2
E-205,900				22.33	21.5	C0.8
E-206,000				21.22	22.6	F1.4
	100			23.34	23.3	GRADE
	200			25.46	26.5	F1.0
	300			27.55	28.7	F1.1
	400			29.50	30.5	F1.0
	500			28.08	29.6	F1.5

F.B. 3277 PG. 28 Job No. 0055.12 Division No. 11 Notes Red Plotted Profile
Survey of VICTORIA GOLF COURSE Date Date No.
Survey by RICHARDS Notes W.A.R. Notes Chkd. Checked X-Sec.
Indexed C. J. GALLI Date Date Date No.

76-L-298 CE 307 2-63

PLEASE RETURN TO
LOS ANGELES COUNTY ENGINEER
403 LOS ANGELES COUNTY ENGINEERING BLDG.

NOTE: ANY ADDITIONS OR CHANGES ON THIS SHEET MUST BE MADE OR CIRCLED IN RED INK, WITH DATE AND NAME OF PERSON MAKING CHANGE.

Do not extend notes this side of this line.

STATION	B. S.	H. I.	F. S.	ELEV.		
LINE 21 = N-58,100					FINISH GRADE	C/F
E-206,600				27.71	28.7	F 1.0
LINE 22 = N-58,200						
E-205,400				21.13	23.0	F 1.9
E-205,500				22.25	22.5	F 0.2
E-205,600				22.98	23.8	F 0.8
E-205,700				21.61	22.4	F 0.8
E-205,900				22.02	22.5	F 0.5
E-206,000				20.88	23.5	F 2.6
	100			23.18	24.0	F 0.8
X	200			25.06	26.0	F 0.9

Profile No. ____ Notes Red ____ Plotted ____ Job No. 0055.12 Division No. 11 F.B. 3277 Pg. 29
X-Sec. No. ____ Date ____ Date ____ Survey of VICTORIA GOLF COURSE
Notes Chkd. ____ Checked ____ Survey by RICHARDS Notes W.A.R. Date 4-6-66
Date ____ Date ____ Map No. ____ Indexed C. J. GALLI Date ____

76-L-298 CE 307 2-63

PLEASE RETURN TO
LOS ANGELES COUNTY ENGINEER
403 LOS ANGELES COUNTY ENGINEERING BLDG.

NOTE: ANY ADDITIONS OR CHANGES ON THIS SHEET MUST BE MADE OR CIRCLED IN RED INK, WITH DATE AND NAME OF PERSON MAKING CHANGE

Do not extend notes this side of this line.

F. B. 3277 PG. 30 | Job No. 0055.12 | Division No. 11 | Notes Red ____ | Plotted ____ | Profile No. ____
Survey of VICTORIA GOLF COURSE | Date ____ | Date ____ | X-Sec. No. ____
Survey by RICHARDS | Notes W.A.R. | Notes Chkd. ____ | Checked ____
Indexed C. J. GALL | Date ____ | Date ____

STATION	B. S.	H. I.	F. S.	ELEV.		
LINE 22 = N-58,200					FINISH GRADE	C/F.
E-206,300				27.98	29.0	F 1.0
	400			31.54	31.6	GRADE
	500			28.98	29.3	F 0.3
	600			28.96	29.7	F 0.7
LINE 23 = N-58,300						
E-205,300				19.88	21.9	F 2.0
E-205,400				23.13	(IN GREEN) 24.7	F 1.6
E-205,500				22.96	23.5	F 0.5
E-205,600				23.57	24.6	F 1.0
E-205,700				20.07	21.0	F 0.9

76-L-298 CE 307 2-63

PLEASE RETURN TO
LOS ANGELES COUNTY ENGINEER
403 LOS ANGELES COUNTY ENGINEERING BLDG.

NOTE: ANY ADDITIONS OR CHANGES ON THIS SHEET MUST BE MADE OR CIRCLED IN RED INK, WITH DATE AND NAME OF PERSON MAKING CHANGE.

Do not extend notes this side of this line.

STATION	B. S.	H. I.	F. S.	ELEV.		
LINE 23 = N-58, 300					FINISH GRADE	C/F
~~E-205,800~~						
E-205,900				23 79	24.0	F 0.2
E-206,000				21 78	22.8	F 1.0
100				22 57	24.6	F 2.0
200				27 32	29.5	F 2.2
300				32 69	33.3	F 0.5
400				31 82	32.4	F 0.6
500				31 40	32.0	F 0.6
600				27 86	28.7	F 0.8

Profile No. ____ Notes Red ____ Plotted ____ Job No. 0055.12 Division No. 11 F.B. 3277 Pg. 31
X-Sec. No. ____ Date ____ Date ____ Survey of VICTORIA GOLF COURSE
Notes Chkd. ____ Checked ____ Survey by RICHARDS Notes W.A.R. Date 4-7-66
Date ____ Date ____ Map No. ____ Indexed C. J. GALLI Date ____

76-L-298 CE 307 2-63

PLEASE RETURN TO
LOS ANGELES COUNTY ENGINEER
403 LOS ANGELES COUNTY ENGINEERING BLDG.

NOTE: ANY ADDITIONS OR CHANGES ON THIS SHEET MUST BE MADE OR CIRCLED IN RED INK, WITH DATE AND NAME OF PERSON MAKING CHANGE

Do not extend notes this side of this line.

F. B. 3277 Pg. 32 | Job No. 0055.12 | Division No. 11 | Notes Red. ____ Plotted ____ Profile
Survey of VICTORIA GOLF COURSE | Date ____ No. ____ X-Sec.
Survey by RICHARD Notes W. A. R. | Notes Chkd. ____ Checked ____
Indexed C. J. GALLI Date ____ | Date ____ No. ____

STATION	B. S.	H. I.	F. S.	ELEV.		
LINE 24 = N-58,400					FINISH GRADE	C/F
E-205,200				19.52	21.0	F 1.5
E-205,300				22.34	22.0	C 0.3
E-205,400				24.95	25.0	GRADE
E-205,500				22.43	23.5	F 1.1
E-205,600				21.50	21.6	F 0.1
E-205,800				24.10	25.1	F 1.0
900				28.06	(IN GREEN) 29.5	F 1.4
E-206,000				22.66	23.1	F 0.4
100				23.27	25.0	F 1.7
200				30.82	30.0	C-0.8

76-L-298 CE 307 2-63

PLEASE RETURN TO
LOS ANGELES COUNTY ENGINEER
403 LOS ANGELES COUNTY ENGINEERING BLDG.

NOTE: ANY ADDITIONS OR CHANGES ON THIS SHEET MUST BE MADE OR CIRCLED IN RED INK, WITH DATE AND NAME OF PERSON MAKING CHANGE.

Do not extend notes this side of this line.

STATION	B. S.	H. I.	F. S.	ELEV.		
LINE 24 = N-58,400					FINISH GRADE	C/F
E-206,	300			30 59	(E. EDGE GREEN) 32 5	F 1 9
	400			30 46	30 1	C 0 4
	500			34 06	34 1	GRADE
	600			26 81	27 5	F 0 7
LINE 25 = N-58,500						
E-205,	100			19.45	21 2	F 1 7
E-205,	200			21.42	21 9	F 0 5
E-205,	300			22.55	22 8	F 0 2
E-205,	400			24.68	(IN GREEN) 25 3	F 0 6
x E-205,	500			25 90	25 5	C 0 4

Profile No. ___ Notes Red ___ Plotted ___ Job No. 0055.12 Division No. 11 F.B. 3277 Pg. 33
X-Sec. No. ___ Date ___ Date ___ Survey of VICTORIA GOLF COURSE
Notes Chkd. ___ Checked ___ Survey by RICHARDS Notes W.A.R. Date 4-7-66
Date ___ Date ___ Map No. ___ Indexed C. J. GALLI Date ___

76-L-298 CE 307 2-63

PLEASE RETURN TO
LOS ANGELES COUNTY ENGINEER
403 LOS ANGELES COUNTY ENGINEERING BLDG.

NOTE: ANY ADDITIONS OR CHANGES ON THIS SHEET MUST BE MADE OR CIRCLED IN RED INK, WITH DATE AND NAME OF PERSON MAKING CHANGE

Do not extend notes this side of this line.

F. B. 3277 PG. 34 | Job No. 00551.2 | Division No. 11 | Notes Red ____ | Plotted ____ | Profile ____
Survey of VICTORIA GOLF COURSE | Date ____ | Date ____ | No. ____ | X-Sec. ____
Survey by RICHARDS Notes W. A. R. | Notes Chkd. ____ | Checked ____ | No. ____
Indexed C. J. [illegible] Date ____ | Date ____ | Date ____

STATION	B. S.	H. I.	F. S.	ELEV.		
LINE 25 = N-58,500					FINISH GRADE	C/F
E-205,600				20.89	21.5	F 0.6
E-205,800				20.92	22.7	F 1.8
900				22.24	24.5	F 2.3
E-206,000				23.61	24.8	F 1.2
100				23.74	24.4	F 0.6
200				25.80	26.2	F 0.4
300				28.95	29.0	GRADE
400				27.76	28.7	F 0.9
500				27.06	27.5	F 0.4
600				26.01	26.8	F 0.8

76-L-298 CE 307 2-63

PLEASE RETURN TO
LOS ANGELES COUNTY ENGINEER
403 LOS ANGELES COUNTY ENGINEERING BLDG.

NOTE: ANY ADDITIONS OR CHANGES ON THIS SHEET MUST BE MADE OR CIRCLED IN RED INK. WITH DATE AND NAME OF PERSON MAKING CHANGE.

Do not extend notes this side of this line.

STATION	B. S.	H. I.	F. S.	ELEV.		
LINE 26 = N-58, 600					FINISH GRADE	C/C
E-205,	100			20.02	22 2	F 2 2
E-205,	200			21.39	22 8	F 1 4
E-205,	300			22.85	22 9	GRADE
E-205,	400			24.15	24 7	F 0 5
E-205,	500			22.58	22 4	C 0 2
E-205,	700			19 50	21 0	F 1 5
	800			22 14	23 8	F 1 7
	900			22 61	24 5	F 1 9
E-206,	000			23 63	24 5	F 0 9
x	100			24 40	26 4	F 2 0

Profile No. ____ Notes Red ____ Plotted ____ Job No. 0055.12 Division No. 11 F.B. 3277 Pg. 35
X-Sec. No. ____ Date ____ Date ____ Survey of VICTORIA GOLF COURSE
Notes Chkd. ____ Checked ____ Survey by RICHARDS Notes W.A.R. Date 4-7-66
Date ____ Date ____ Map No. ____ Indexed C. J. GALLI Date ____

76-L-298 CE 307 2-63

PLEASE RETURN TO
LOS ANGELES COUNTY ENGINEER
403 LOS ANGELES COUNTY ENGINEERING BLDG.

NOTE: ANY ADDITIONS OR CHANGES ON THIS SHEET MUST BE MADE OR CIRCLED IN RED INK, WITH DATE AND NAME OF PERSON MAKING CHANGE

Do not extend notes this side of this line.

F. B. 3277 PG. 36 | Job No. 0055.12 | Division No. 11 | Notes Red ____ Plotted ____ Profile No. ____
Survey of VICTORIA GOLF COURSE | Date ____ Date ____ X-Sec. No. ____
Survey by RICHARDS Notes W.A.R. | Notes Chkd. ____ Checked ____
Indexed C. J. GALL Date ____ Date ____ Date ____

STATION	B.S.	H.I.	F.S.	ELEV.		
LINE 26 = N-58,600					FINISH GRADE	C/F
E-206,200				24.93	27.0	F 2.1
	300			25.99	27.5	F 1.5
	400			27.32	28.1	F 0.8
	500			26.22	26.7	F 0.5
	600			25.37	26.1	F 0.7
LINE 27 = N-58,700						
E-205,000				20.27	22.2	F 1.9
E-205,100				21.31	22.7	F 1.4
E-205,200				21.82	23.3	F 1.5
E-205,300				22.88	23.9	F 1.0

76-L-298 CE 307 2-63

PLEASE RETURN TO
LOS ANGELES COUNTY ENGINEER
403 LOS ANGELES COUNTY ENGINEERING BLDG.

NOTE: ANY ADDITIONS OR CHANGES ON THIS SHEET MUST BE MADE OR CIRCLED IN RED INK. WITH DATE AND NAME OF PERSON MAKING CHANGE.

Do not extend notes this side of this line.

STATION	B. S.	H. I.	F. S.	ELEV.		
LINE 27 = N - 58,700					FINISH GRADE	C/F
E - 205,400				25.22	25.0	C 0.2
E - 205,500				22.58	22.3	C 0.3
E - 205,700				20.91	22.4	F 1.5
E - 205,800				25.30	25.3	GRADE
900				22.62	23.6	F 1.0
E - 206,000				23.61	23.6	GRADE
100				24.91	25.3	F 0.4
200				25.28	26.7	F 1.4
300				26.48	28.5	F 2.0
x 400				27.83	28.3	F 0.5

Profile No. ____ Notes Red ____ Plotted ____ Job No. 0055.12 Division No. 11 F.B. 3277 Pg. 37
X-Sec. No. ____ Date ____ Date ____ Survey of VICTORIA GOLF COURSE
Notes Chkd. ____ Checked ____ Survey by RICHARDS Notes W.A.R. Date 4-7-66
Date ____ Date ____ Map No. ____ Indexed C. J. GALLI Date ____

76-L-298 CE 307 2-63

PLEASE RETURN TO
LOS ANGELES COUNTY ENGINEER
403 LOS ANGELES COUNTY ENGINEERING BLDG.

NOTE: ANY ADDITIONS OR CHANGES ON THIS SHEET MUST BE MADE OR CIRCLED IN RED INK, WITH DATE AND NAME OF PERSON MAKING CHANGE

Do not extend notes this side of this line.

F. B. 3277 Pg. 38 | Job No. 8055.12 | Division No. 11 | Notes Red. ____ Date ____ | Plotted ____ Date ____ | Profile No. ____
Survey of VICTORIA GOLF COURSE | Notes Chkd. ____ Date ____ | Checked ____ Date ____ | X-Sec. No. ____
Survey by RICHARDS Notes W.A.R. | Indexed C. J. GALLE Date ____

STATION	B. S.	H. I.	F. S.	ELEV.		
LINE 27 = N-58,700					FINISH GRADE	C/F
E-206,500				26.57	26.6	GRADE
E-206,600				25.30	25.4	F 0.1
LINE 28 = N-58,800						
E-204,900				20.50	21.2	F 0.7
E-205,000				20.92	21.7	F 0.8
100				21.58	22.2	F 0.6
200				22.58	23.0	F 0.4
300				24.88	25.5	F 0.6
400				23.98	23.0	C 1.0
500				22.81	22.9	C 0.8

76-L-298 CE 307 2-63

PLEASE RETURN TO
LOS ANGELES COUNTY ENGINEER
403 LOS ANGELES COUNTY ENGINEERING BLDG.

NOTE: ANY ADDITIONS OR CHANGES ON THIS SHEET MUST BE MADE, OR CIRCLED IN RED INK, WITH DATE AND NAME OF PERSON MAKING CHANGE.

Do not extend notes this side of this line.

STATION	B. S.	H. I.	F. S.	ELEV.		
LINE 28 = N-58,800					FINISH GRADE	C/F
E-205,700				21 51	22 6	F 1 1
	800			22 31	23 0	F 0 7
	900			22 50	24 1	F 1 6
E- 206,000				23 30	25 0	F 1 7
	100			25 16	26 4	F 1 2
	200			26 26	28 5	F 2 2
	300			(LATH	GONE)	(FALLS IN GREEN)
	400			31 73	31 0	C-0 7
	500			32 53	32 2	C 0 3
	600			25 42	25 8	F 0 4

Profile Notes Red ____ Plotted ____ Job No. 20551.12 Division No. 11 F.B. 3277 Pg. 39
No. X-Sec. Date ____ Date ____ Survey of VICTORIA GOLF COURSE
No. ____ Notes Chkd. ____ Checked ____ Survey by RICHARDS Notes W.R.R. Date 4-7-66
Date ____ Date ____ Map No. ____ Indexed D. J. GALLI Date ____

76-L-298 CE 307 2-63

PLEASE RETURN TO
LOS ANGELES COUNTY ENGINEER
403 LOS ANGELES COUNTY ENGINEERING BLDG.

NOTE: ANY ADDITIONS OR CHANGES ON THIS SHEET MUST BE MADE OR CIRCLED IN RED INK, WITH DATE AND NAME OF PERSON MAKING CHANGE

Do not extend notes this side of this line.

STATION	B.S.	H.I.	F.S.	ELEV.		
LINE 29 = N-58,900					FINISH GRADE	C/F
E-204,800				17.70	19.0	F 1.3
E-204,900				20.40	21.6	F 1.2
E-205,000				20.98	21.3	F 1.3
100				22.45	24.0	F 1.5
200				23.00	23.5	F 0.5
300				23.79	24.5	F 0.7
400				21.32	22.7	F 1.4
600				20.94	22.1	F 1.2
700				22.10	23.8	F 1.7
800				22.66	25.0	F 2.3

F.B. 3277 Pg. 40 Job No. 0055.12 Division No. 11 Notes Red ____ Plotted ____ Profile ____
Survey of VICTORIA GOLF COURSE Date ____ Date ____ No. ____ X-Sec. ____
Survey by RICHARDS Notes ____ Notes Chkd. ____ Checked ____ No. ____
Indexed C. J. GALLAGHER Date ____ Date ____ Date ____

76-L-298 CE 307 2-63

PLEASE RETURN TO
LOS ANGELES COUNTY ENGINEER
403 LOS ANGELES COUNTY ENGINEERING BLDG.

NOTE: ANY ADDITIONS OR CHANGES ON THIS SHEET MUST BE MADE OR CIRCLED IN RED INK, WITH DATE AND NAME OF PERSON MAKING CHANGE.

Do not extend notes this side of this line.

STATION	B. S.	H. I.	F. S.	ELEV.		
LINE 29 = N-58,900					FINISH GRADE	C/F
E-205,900				23 84	26 1	F 2 3
E-206,000				25 06	27 6	F 2 5
	100			26 34	27 5	F 1 2
	200			27 52	28 7	F 1 2
	300			32 80	33 2	F 0 4
	400			30 90	31 0	F 0 1
	500			31 94	31 2	C 0 7
	600			27 29	26 5	C 0 8

Profile No. ____ Notes Red ____ Plotted ____ Job No. 0055.12 Division No. 11 F.B. 3277 Pg. 41
X-Sec. No. ____ Date ____ Date ____ Survey of VICTORIA GOLF COURSE
Notes Chkd. ____ Checked ____ Survey by RICHARDS Notes W.A.R. Date 4-7-66
No. ____ Date ____ Date ____ Map No. ____ Indexed ____ Date ____

76-L-298 CE 307 2-63

PLEASE RETURN TO
LOS ANGELES COUNTY ENGINEER
403 LOS ANGELES COUNTY ENGINEERING BLDG.

NOTE: ANY ADDITIONS OR CHANGES ON THIS SHEET MUST BE MADE OR CIRCLED IN RED INK, WITH DATE AND NAME OF PERSON MAKING CHANGE

Do not extend notes this side of this line.

F.B. 3277 Pg. 42 | Job No. 0055.12 | Division No. 11 | Notes Red | Plotted | Profile No.
Survey of VICTORIA GOLF COURSE | Date | Date | X-Sec. No.
Survey by RICHARDS [redacted] | Notes Chkd. | Checked
Indexed B. J. [redacted] | Date | Date

STATION	B.S.	H.I.	F.S.	ELEV.		
LINE 30 =	N-59,000				FINISH GRADE	C/F
E-204,800				19 59	21 3	F 1 7
E-204,900				20 50	22 4	F 1 9
E-205,000				25 38	24 8	C 0 6
100				23 77	23 8	GRADE
200				21 58	22 8	F 1 2
300				21 58	22 3	F 0 7
400				20 51	21 8	F 1 3
600				23 51	23 8	F 0 3
700				22 64	24 4	F 1 7
800				24 48	25 6	F 1 1

76-L298 CE 307 3-61

PLEASE RETURN TO
LOS ANGELES COUNTY ENGINEER
403 LOS ANGELES COUNTY ENGINEERING BLDG.

NOTE: ANY ADDITIONS OR CHANGES ON THIS SHEET MUST BE MADE OR CIRCLED IN RED INK, WITH DATE AND NAME OF PERSON MAKING CHANGE.

Do not extend notes this side of this line.

STATION	B.S.	H.I.	F.S.	ELEV.		
LINE 30 = N-59,000					FINISH GRADE	C/F
E-205,	900			28 08	27 4	C-0 7
E-206,	000			30 90	31 0	F 0 1
,	100			31 10	31 5	F 0 4
,	200			28 99	28 6	C 0 4
LINE 31 = N-59,100						
E-204,	700			18 36	18 9	F 0 5
	800			19 58	21 4	F 1 8
	900			21 71	22 1	F 0 4
E-205,	000			22 42	22 6	F 0 2
	100			22 81	23 3	F 0 5

Profile No. ____ Notes Red ____ Plotted ____ Job No. 0055.12 Division No. 11 F.B. 3277 Pg. 43
X-Sec. No. ____ Date ____ Date ____ Survey of VICTORIA GOLF COURSE
Notes Chkd. ____ Checked ____ Survey by RICHARDS Notes Turrill Date 4-7-66
Date ____ Date ____ Map No. ____ Indexed ____ Date ____

76-L298 CE 307 3-61

PLEASE RETURN TO
LOS ANGELES COUNTY ENGINEER
403 LOS ANGELES COUNTY ENGINEERING BLDG.

NOTE: ANY ADDITIONS OR CHANGES ON THIS SHEET MUST BE MADE OR CIRCLED IN RED INK, WITH DATE AND NAME OF PERSON MAKING CHANGE

Do not extend notes this side of this line.

STATION	B. S.	H. I.	F. S.	ELEV.		
LINE 31	N = 59,100				FINISH GRADE	C/F
E-205,	200			21 03	22 9	F 1 9
	300			20.22	21 8	F 1 6
	400			19 00	19 0	GRADE
	600			23 76	24 7	F 0.9
	700			24 46	25 7	F 1 2
	800			24 97	25 6	F 0 6
	900			29 10	30 0	F 0 9
E 206,	000			30 13	29 5	C 0 6
	100			34 13	34 1	GRADE
	200			29 40	30 0	F 0 6

F.B. 3277 PG. 44 Job No. 0055.12 Division No. 11 Notes Red Plotted Profile
Survey of VICTORIA GOLF COURSE Date Date No. X-Sec.
Survey by RICHARDS Notes Turrill Notes Chkd. Checked
Indexed Date Date No.

76-L298 CE 307 3-61

PLEASE RETURN TO
LOS ANGELES COUNTY ENGINEER
403 LOS ANGELES COUNTY ENGINEERING BLDG.

NOTE: ANY ADDITIONS OR CHANGES ON THIS SHEET MUST BE MADE OR CIRCLED IN RED INK, WITH DATE AND NAME OF PERSON MAKING CHANGE.

Do not extend notes this side of this line.

STATION	B.S.	H.I.	F.S.	ELEV.		
LINE 32 = N-59,200					FINISH GRADE	C/F
P/L				19.72	19.6	C 0.1
E-204,700				19.67	20.0	F 0.3
	800			20.53	20.2	C 0.3
	900			21.74	21.4	C 0.3
E-205,000				22.26	21.8	C 0.5
	100			21.83	22.2	F 0.4
	200			21.38	21.6	F 0.2
	300			19.64	21.0	F 1.4
	500			20.93	22.0	F 1.1
X	600			22.16	23.3	F 1.1

Profile No. ____ Notes Red ____ Plotted ____ Job No. 0055.12 Division No. 11 F.B. 3277 Pg. 45
Date ____ Date ____ Survey of VICTORIA GOLF COURSE
X-Sec. No. ____ Notes Chkd. ____ Checked ____ Survey by RICHARDS Notes Turrill Date 4-7-66
Date ____ Date ____ Map No. ____ Indexed G. J. BALL Date ____

76-L298 CE 307 3-61

PLEASE RETURN TO
LOS ANGELES COUNTY ENGINEER
403 LOS ANGELES COUNTY ENGINEERING BLDG.

NOTE: ANY ADDITIONS OR CHANGES ON THIS SHEET MUST BE MADE OR CIRCLED IN RED INK, WITH DATE AND NAME OF PERSON MAKING CHANGE

Do not extend notes this side of this line.

F. B. 3277 Pg. 46 Job No. 2055.12 Division No. 11 Notes Red ____ Plotted ____ Profile No. ____
Survey of VICTORIA GOLF COURSE Date ____ Date ____ X-Sec. No. ____
Survey by RICHARDS Notes Turn 11 Notes Chkd. ____ Checked ____
Indexed C. J. [illegible] Date ____ Date ____

STATION	B. S.	H. I.	F. S.	ELEV.		
LINE 32 = 59,200					FINISH GRADE	C/F
E-205,700				23 16	24 8	F 1 6
	800			24 18	25 2	F 1 5
	900			26 04	(IN SAND TRAP) 27 0	F 1 0
E 206,000				28 18	29 7	F 1 5
	100			30 80	30 7	C 0 1
	200			28 78	29 6	F 0 8
LINE 33 = 59,300						
P/L				20 53	20 3	C-0 2
E-204,800				21 00	21 1	F 0 1
	900			21 49	21 6	F 0 1

76-L298 CE 307 3-61

PLEASE RETURN TO
LOS ANGELES COUNTY ENGINEER
403 LOS ANGELES COUNTY ENGINEERING BLDG.

NOTE: ANY ADDITIONS OR CHANGES ON THIS SHEET MUST BE MADE OR CIRCLED IN RED INK, WITH DATE AND NAME OF PERSON MAKING CHANGE.

Do not extend notes this side of this line.

STATION	B. S.	H. I.	F. S.	ELEV.		
LINE	33=	59,300			FINISH GRADE	C/F
E-20	5,000			22 38	22.8	F 0 4
	100			21 67	21 5	F 0 2
	200			20 29	21 3	F 1 0
	300			18 17	19 3	F 1 1
	500			20 35	22 0	F 1 6
	600			21 46	23 1	F 1 6
	700			23 02	24 6	F 1 6
	800			23 91	25 7	F 1 8
	900			25 69	27 2	F 1 5
E- 20	6,000			27 31	29 4	F 2 1

Profile No. ____ Notes Red. ____ Plotted ____ Job No. 00555.12 Division No. 11 F. B. 3277 Pg. 47
X-Sec. No. ____ Date ____ Date ____ Checked ____ Survey of VICTORIA GOLF COURSE
Notes Chkd. ____ Date ____ Date ____ Map No. ____ Indexed ____ Survey by RICHARDS Notes TUYLL Date 4-8-66
Date ____ Date ____

76-L298 CE 307 3-61

PLEASE RETURN TO
LOS ANGELES COUNTY ENGINEER
403 LOS ANGELES COUNTY ENGINEERING BLDG.

NOTE: ANY ADDITIONS OR CHANGES ON THIS SHEET MUST BE MADE OR CIRCLED IN RED INK, WITH DATE AND NAME OF PERSON MAKING CHANGE

Do not extend notes this side of this line.

STATION	B.S.	H.I.	F.S.	ELEV.		
LINE 33 = N-59,300					FINISH GRADE	C/F
E-206,100				29 37	30 1	F 0 7
	200			28 36	28 7	F 0 3
LINE 34 = N-59,400						
P/L				21 65	20 9	C 0 8
E-204,900				21 97	21 9	C 0 1
E-205,000				23 27	23 5	F 0 2
	100			23 79	24 5	F 0 7
	200			20 18	21 3	F 1 1
	400		(LATH	GONE)		
	500			21 46	22 5	F 1 0

F.B. 3277 Pg. 48 Job No. 0055.12 Division No. 11 Notes Red Plotted Profile
Survey of VICTORIA GOLF COURSE Date Date No. X-Sec.
Survey by RICHARDS Notes Turrill Notes Chkd. Checked
Indexed C. J. GALLEGOS Date Date Date No.

76-L298 CE 307 3-61

PLEASE RETURN TO
LOS ANGELES COUNTY ENGINEER
403 LOS ANGELES COUNTY ENGINEERING BLDG.

NOTE: ANY ADDITIONS OR CHANGES ON THIS SHEET MUST BE MADE OR CIRCLED IN RED INK, WITH DATE AND NAME OF PERSON MAKING CHANGE.

Do not extend notes this side of this line.

STATION	B. S.	H. I.	F. S.	ELEV.		
LINE 34		N-59,400			FINISH GRADE	C/F
E-205,600				25 27	25 0	C 0 3
		700		23 72	25 2	F 1 5
		800		23 52	26 2	F 2 7
		900		25 42	27 7	F 2 3
E-206,000				26 61	29 1	F 2 5
		100		29 28	29 3	GRADE
		200		28 04	28 4	F 0 4
LINE 35		N-59,500				
P/L				21.65	20 8	C-0 8
*E-204,900				21.92	21 2	C-0 7

Profile No. ____ Notes Red. ____ Date ____ Plotted ____ Date ____
X-Sec. No. ____ Notes Chkd. ____ Date ____ Checked ____ Date ____
Job No. 00555.12 Division No. 11 Survey of VICTORIA GOLF COURSE
Survey by RICHARDS Notes Turn 11 Date 4-8-66
Map No. ____ Indexed C. J. [illegible] Date ____
F. B. 3277 Pg. 49

76-L298 CE 307 3-61

PLEASE RETURN TO
LOS ANGELES COUNTY ENGINEER
403 LOS ANGELES COUNTY ENGINEERING BLDG.

NOTE: ANY ADDITIONS OR CHANGES ON THIS SHEET MUST BE MADE OR CIRCLED IN RED INK, WITH DATE AND NAME OF PERSON MAKING CHANGE

Do not extend notes this side of this line.

STATION	B.S.	H.I.	F.S.	ELEV.		
LINE 35 N-59,500					FINISH GRADE	C/F
E-205,000				25 38	25.0	C 0.4
	100			25 20	24.7	C 0.5
	200			20 47	22.0	F 1.5
	400			20 52	21.0	F 0.5
	500			22 79	23.5	F 0.7
	600			26 41	26.4	GRADE
	700			23 48	25.2	F 1.7
	800			24 06	26.2	F 2.1
	900			25 16	27.5	F 2.3
E 206,000				27 17	28.5	F 1.3

F.B. 3277 PG. 50
Job No. 0055.12 Division No. 11 Notes Red Plotted Profile
Survey of VICTORIA GOLF COURSE Date Date No. X-Sec.
Survey by RICHARDS Notes Turrill Notes Chkd. Checked No.
Indexed R. T. GALLAGHER Date Date Date

76-L298 CE 307 3-61

PLEASE RETURN TO
LOS ANGELES COUNTY ENGINEER
403 LOS ANGELES COUNTY ENGINEERING BLDG.

NOTE: ANY ADDITIONS OR CHANGES ON THIS SHEET MUST BE MADE OR CIRCLED IN RED INK, WITH DATE AND NAME OF PERSON MAKING CHANGE.

Do not extend notes this side of this line.

STATION	B. S.	H. I.	F. S.	ELEV.		
LINE	35	N-59,500			FINISH GRADE	C/F
E-206,100				28 24	28 5	F 0 3
	200			27 11	27 5	F 0 4
LINE	36	N-59,600				
P/L				21 64	20 9	C 0 7
E-205,000				21 11	21 5	F 0 4
	100			20 48	21 0	F 0 5
	200			21 85	21 3	C 0 5
	400			20 82	22 2	F 1 4
	500			22 00	23 3	F 1 3
	600			22 22	23 8	F 1 6

Profile Notes Red ____ Plotted ____ Job No. 00551.12 Division No. 11 F.B. 3277 Pg. 51
No. ____ Date ____ Date ____ Survey of VICTORIA GOLF COURSE
X-Sec. Notes Chkd. ____ Checked ____ Survey by Richards' Notes Turrill Date 4-8-66
No. ____ Date ____ Date ____ Map No. ____ Indexed [illegible]

76-L298 CE 307 3-61

PLEASE RETURN TO
LOS ANGELES COUNTY ENGINEER
403 LOS ANGELES COUNTY ENGINEERING BLDG.

NOTE: ANY ADDITIONS OR CHANGES ON THIS SHEET MUST BE MADE OR CIRCLED IN RED INK, WITH DATE AND NAME OF PERSON MAKING CHANGE

Do not extend notes this side of this line.

STATION	B. S.	H. I.	F. S.	ELEV.		
LINE	36 =	N-59,600			FINISH GRADE	C/F
E-205,700				23 25	24 6	F 1 4
	800			23 49	25 7	F 2 2
	900			25 25	26 6	F 1 4
E-206,000				26 64	27 6	F 1 0
	100			27 87	27 6	C 0 3
	200			27 23	26 8	C 0 4
LINE	37 =	N-59,700				
P/L				20 97	21 0	GRADE
E-205,100				19.90	20 7	F 0 8
	300			19.29	20 0	F 0 7

F. B. 3277 PG. 52 Job No. 0055.12 Division No. 11 Notes Red Plotted Profile
Survey of VICTORIA GOLF COURSE Date Date No.
Survey by RICHARDS Notes TURKILL Notes Chkd. Checked X-Sec.
Indexed C. J. GALLI Date Date Date No.

76-L298 CE 307 3-61

PLEASE RETURN TO
LOS ANGELES COUNTY ENGINEER
403 LOS ANGELES COUNTY ENGINEERING BLDG.

NOTE: ANY ADDITIONS OR CHANGES ON THIS SHEET MUST BE MADE OR CIRCLED IN RED INK, WITH DATE AND NAME OF PERSON MAKING CHANGE.

Do not extend notes this side of this line.

STATION	B.S.	H.I.	F.S.	ELEV.		
LINE	37 = N-59,700				FINISH GRADE	C/F
E-205,400				20.14	22 5	F 2 4
	500			21.77	24 1	F 2 3
	600			24.34	25 0	F 0 7
	700			22.72	25 0	F 2 3
	800			23.65	25 6	F 1 9
	900			25.07	26 2	F 1 1
E-206,000				26.91	26 8	C 0 1
	100			28.03	27 2	C 0 8
	200			28.02	27 0	C 1 0

Profile Notes Red ____ Plotted ____ Job No. 005512 Division No. 11 F.B. 32777 Pg. 53
No. ____ Date ____ Date ____ Survey of VICTORIA GOLF COURSE
X-Sec. Notes Chkd. ____ Checked ____ Survey by RICHARDS Notes TURN IN Date 4-8-66
No. ____ Date ____ Date ____ Map No. ____ Indexed G. J. GALE Date ____

76-L298 CE 307 3-61

PLEASE RETURN TO
LOS ANGELES COUNTY ENGINEER
403 LOS ANGELES COUNTY ENGINEERING BLDG.

NOTE: ANY ADDITIONS OR CHANGES ON THIS SHEET MUST BE MADE OR CIRCLED IN RED INK, WITH DATE AND NAME OF PERSON MAKING CHANGE

Do not extend notes this side of this line.

STATION	B.S.	H.I.	F.S.	ELEV.		
LINE 38 N=59,800					FINISH GRADE	C/F
P/L				19.39	20.4	F 1.0
E-205,100				19.15	20.3	F 1.1
	300			19.17	21.2	F 2.0
	400			20.51	22.7	F 2.2
	500			21.84	24.1	F 2.3
	600			23.74	25.3	F 1.6
	700			24.47	25.7	F 1.2
	800			25.24	25.8	F 0.6
	900				FD. 1X2 STAKE FLUSH - NO MARKER	
E-206,000				28.26		CO 2

F.B. 3277 Pg. 54 Job No. 0055.12 Division No. 11 Notes Red Plotted Profile
Survey of VICTORIA GOLF COURSE Date Date No. X-Sec.
Survey by RICHARDS Notes Turrill Notes Chkd. Checked
Indexed C. J. GALLI Date Date Date No.

76-L298 CE 307 3-61

PLEASE RETURN TO
LOS ANGELES COUNTY ENGINEER
403 LOS ANGELES COUNTY ENGINEERING BLDG.

NOTE: ANY ADDITIONS OR CHANGES ON THIS SHEET MUST BE MADE OR CIRCLED IN RED INK, WITH DATE AND NAME OF PERSON MAKING CHANGE.

Do not extend notes this side of this line.

STATION	B.S.	H.I.	F.S.	ELEV.		
LINE 38 N-59,800					FINISH GRADE	C/F
E-206,100				28.12	27.9	C 0.2
AS MARKED E-205,200				29.31	29.0	C 0.3
LINE 39 N-59,900						
℄				18.89	20.0	F1.1
E-205,300				19.57	20.9	F1.3
	400			20.77	22.8	F2.0
	500			22.38	24.3	F1.9
	600			24.45	26.5	F2.0
	700			26.23	26.0	C0.2
X	800			26.91	(FALL IN GREEN)	

Profile Notes Red ____ Plotted ____ Job No. 0055.12 Division No. 11 F.B. 3277 Pg. 55
No. X-Sec. Date ____ Date ____ Survey of VICTORIA GOLF COURSE
No. ____ Notes Chkd. ____ Checked ____ Survey by RICHARDS Notes Taken Date 4-8-66
Date ____ Date ____ Map No. ____ Indexed G. J. GALL Date ____

76-L298 CE 307 3-61

PLEASE RETURN TO
LOS ANGELES COUNTY ENGINEER
403 LOS ANGELES COUNTY ENGINEERING BLDG.

NOTE: ANY ADDITIONS OR CHANGES ON THIS SHEET MUST BE MADE OR CIRCLED IN RED INK, WITH DATE AND NAME OF PERSON MAKING CHANGE

Do not extend notes this side of this line.

STATION	B.S.	H.I.	F.S.	ELEV.		
LINE	39	N-59,900			FINISH GRADE	C/F
E-205,900				2876	27 7	C 1 1
E-206,000				2666	26 3	F 0 4
	100			2720	26 5	C 0 7
	200			2694	26 9	GRADE
		P/L	∡ PT.			F 1 1
LINE	40	N-60,000				
E-205,300					FD. 1x2 STAKE FLUSH - NO MARKER	
	400			2071	22 3	F 1 6
	500			2188	24 0	F 2 1

F.B. 3277 PG. 56 Job No. R055.12 Division No. 11 Notes Red Plotted Profile
Survey of VICTORIA GOLF COURSE Date Date No. X-Sec.
Survey by RICHARDS Notes Turrill Notes Chkd. Checked
Indexed C. I. GALLE Date Date Date No.

76-L298 CE 307 3-61

PLEASE RETURN TO
LOS ANGELES COUNTY ENGINEER
403 LOS ANGELES COUNTY ENGINEERING BLDG.

NOTE: ANY ADDITIONS OR CHANGES ON THIS SHEET MUST BE MADE OR CIRCLED IN RED INK, WITH DATE AND NAME OF PERSON MAKING CHANGE.

Do not extend notes this side of this line.

STATION	B. S.	H. I.	F. S.	ELEV.		
LINE 40 N-60,000					FINISH GRADE	C/F
E-205,600				22.82	24 7	F 1 9
	700			24 31	25 4	F 1 1
	800			28 67		LATH NOT MARKED
	900			30 25	29 0	C 1 2
E-206,000				25 55	26 0	F 0 4
	100			26 66	26 9	F 0 2
LINE 41 N-60,100						
E-205,400				20 70	21 0	F 0 3
		500		21 47	22 7	F 1 2
		600			FD. 1/2 STAKE NO MARKER	

Profile Notes Red ____ Plotted ____ Job No. 0055.12 Division No. 11 F.B. 3277 Pg. 57
No. ____ Date ____ Date ____ Survey of VICTORIA GOLF COURSE
X-Sec. Notes Chkd. ____ Checked ____ Survey by RICHARDS Notes Turrill Date 4-8-66
No. ____ Date ____ Date ____ Map No. ____ Indexed G. GALL Date ____

76-L298 CE 307 3-61

PLEASE RETURN TO
LOS ANGELES COUNTY ENGINEER
403 LOS ANGELES COUNTY ENGINEERING BLDG.

NOTE: ANY ADDITIONS OR CHANGES ON THIS SHEET MUST BE MADE OR CIRCLED IN RED INK, WITH DATE AND NAME OF PERSON MAKING CHANGE

Do not extend notes this side of this line.

STATION	B.S.	H.I.	F.S.	ELEV.		
LINE 41 N 60,100					FINISH GRADE	C/F
E - 205,700					FD. 1X2 STAKE NO MARKER	
	800			24 13	25 5	F 1 2
	900			24 22	25 0	F 0 3
LINE 42 N-60,200						
E - 205,600				21 67	24 6	F 2 9
	700			22 40	23 8	F 1 4
	800			23 39	23 3	C 0 1
	900			23 77	22 8	C 1 0
LINE 43 N-60,300						
E - 205,900				21 43	25 0	F 0 6

F.B. 3277 Pg. 58 Job No. 0055.12 Division No. 11 Notes Red Plotted Profile
Survey of VICTORIA GOLF COURSE Date Date No. X-Sec.
Survey by RICHARDS Notes Turrill Notes Chkd. Checked
Indexed C. J. GALLI Date Date Date No.

Profile	Notes Red	Plotted	Job No. 8900.08	Division No. 11	F.B. 3277	Pg. 63
No.	Date	Date	Survey of VICTORIA PARK			
X-Sec.	Notes Chkd.	Checked	Survey by RICHARDS	Notes W.A.R.	Date 5-6-66	
No.	Date	Date	Map No.	Indexed C. J. GALLI	Date	

J.N. 8900.08

VICTORIA REG. PARK

GENERAL: DEVELOPEMENT

TEST HOLE BORINGS

LOCATIONS AND ELEVATIONS

LAYOUT SKETCH PER P&S. 67-70, INC.
BOUNDARY REF. FB 2317
BENCH LEVELS " " "

SURVEY REQUEST # 4507-A

RICHARDS
OCHSNER
TURRILL
SIEMANN

STATION	B.S.	H.I.	F.S.	ELEV.

NOTE: ANY ADDITIONS OR CHANGES ON THIS SHEET MUST BE MADE OR CIRCLED IN RED INK, WITH DATE AND NAME OF PERSON MAKING CHANGE.

Do not extend notes this side of this line.

PLEASE RETURN TO
LOS ANGELES COUNTY ENGINEER
403 LOS ANGELES COUNTY ENGINEERING BLDG.

76-L-298 CE 307 2-63

76-L-298 CE 307 2-63

PLEASE RETURN TO
LOS ANGELES COUNTY ENGINEER
403 LOS ANGELES COUNTY ENGINEERING BLDG.

[redacted]Y ADDITIONS OR CHANGES
[redacted]ET MUST BE MADE OR
[redacted]D INK, WITH DATE AND
[redacted]RSON MAKING CHANGE

Do not extend notes this side o[redacted]

STATION	B.S.	H.I.	F.S.	ELEV.		
B.M.G.C. 53				21.15	B.M.G.C. 53 EL. = 21.15	FB-2317-290
					A STD. C.E. MON. ON BDRY.	LINE 1060' W. ℄
					TOWNE AVE. LOC.	FB. 2317-226
1				24 23	1" X 1" STAKE	
2				23 84		
3				24 77		
4				23 70		
5				23 80		
6				24 38		
7				23 39		
8				24 00		
9				21 65		
10				21 94		
11				22 43		
12				23 48		
13				20 41		
14				19 33		
15				24 91		
16				29 21		

F.B. 3277 Pg. 64 Job No. 8900.08 Division No. 11 Notes Red. Plotted Profile
Survey of VICTORIA PARK Date Date No.
Survey by RICHARDS Notes W.A.R. & J.O. Notes Chkd. Checked X-Sec.
Indexed C. J. GALLI Date Date Date No.

76-L-298 CE 307 2-63

PLEASE RETURN TO
LOS ANGELES COUNTY ENGINEER
403 LOS ANGELES COUNTY ENGINEERING BLDG.

NOTE: ANY ADDITIONS OR CHANGES ON THIS SHEET MUST BE MADE OR CIRCLED IN RED INK, WITH DATE AND NAME OF PERSON MAKING CHANGE.

Do not extend notes this side of this line.

STATION	B. S.	H. I.	F. S.	ELEV.		
17				22 60	1" X 1" STAKE	
18				22 38		
19				22 59		
20				22 71		
21				21 19		
22				22 66		
23				20 89		T.P. 22.92
24				26 75		T.P. 27.25 ROCK
25				21 65		
26				21 44		
27				25 80		T.P. 24.16
28				24 48		
29				25 53		
30				30 67		
31				32 57		
32				31 48		
33				21 59		
34				20 71		
35				23 64		
36				31 17		

Profile No. X-Sec. No. Notes Red Date Notes Chkd. Date Plotted Date Checked Date Job No. 8900.08 Division No. 11 Survey of VICTORIA PARK Survey by RICHARDS Notes W.A.R. Date 5-66 Map No. Indexed C. J. GALLS Date

F.B. 3277 Pg. 65

76-L-298 CE 307 2-63

PLEASE RETURN TO
LOS ANGELES COUNTY ENGINEER
403 LOS ANGELES COUNTY ENGINEERING BLDG.

NOTE: ANY ADDITIONS OR CHANGES ON THIS SHEET MUST BE MADE OR CIRCLED IN RED INK, WITH DATE AND NAME OF PERSON MAKING CHANGE

Do not extend notes this side of this line.

STATION	B.S.	H.I.	F.S.	ELEV.		
37				32 16	1" X 1" STAKE	
■ 38				32 05		
39				26 03		
40				21 02		
41				17 15		T.P. 25.42
■ 42				21 01		
43				21 19		
						T.P. 19.14
B.M.G.C. 54				18.17	BM G.C. 54 EL. = 18.355 FB 2317-240 ASTD C.E. MON. @ 4 PT IN N'LY BDRY OF VICT. GOLF COURSE LOC. PER Pg 227	
B.M.G.C. 53				21 12	B.M.G.C. 53 EL. = 21.15 FB. 2317-240 A STD. C.E. MON. ON BDRY LINE, 1060' W. ℄ TOWNE AVE. LOC. PER FB. 2317-226	
B.M.G.C. 30				21 88	B.M.G.C. 30 EL. = 21.794 FB 2317-111 BILLINGS AVE, 126.09 S. OF 189TH ST. A STD. C.S. MON. ON N'LY BDRY VICTORIA PARK	

C

F.B. 3277 Pg. 66 | Job No. 8900.08 | Division No. V | Notes Red. | Plotted | Profile
Survey of VICTORIA PARK | Date | Date | No. | X-Sec.
Survey by RICHARDS | Notes W.A.R. & J.O. | Notes Chkd. | Checked | No.
Indexed C. J. GALLI | Date | Date | Date | No.

Notes Ck'd by	Survey of VICTORIA PARK
Map No.	JN 890008 Tape — Std — °F
Office Work	Surveyed by W. A. RICHARDS
Checked	Notes W.A.R. Date 5-66
Date	Indexed C. J. GALLI

F. B. 3277 PG. 67

J. N. 890008

VICTORIA REGIONAL PARK

GENERAL DEVELOPMENT

TEST BORING LOCATIONS AND ELEVATIONS

SPECS. NO. 2532 OF 1964

LAYOUT SKETCH — PGS. 67 - 70 INC.

GRADES — PGS. 63 - 66 INC.

SURVEY INDEX # 4507-A

RICHARDS
OCHSNER
TURRILL
SIEMANN

TEST BORING LEGEND

▲ = MAX. DEPTH 3' 0" BELOW FINISH GRADE OR TO TRASH

■ = MAX. DEPTH 1' 0" BELOW INV. ELEVATIONS OR TO TRASH

⬢ = STRUCTURE - AS RECOMMENDED

Note: Any Additions or Changes on This Sheet Must be Made or Circled in Red Ink With Date and Name of Person Making Change.

Do not extend this side of this line.

PLEASE RETURN TO
LOS ANGELES COUNTY ENGINEER
403 LOS ANGELES COUNTY ENGINEERING BLDG.

76F309S CE #310 6-63

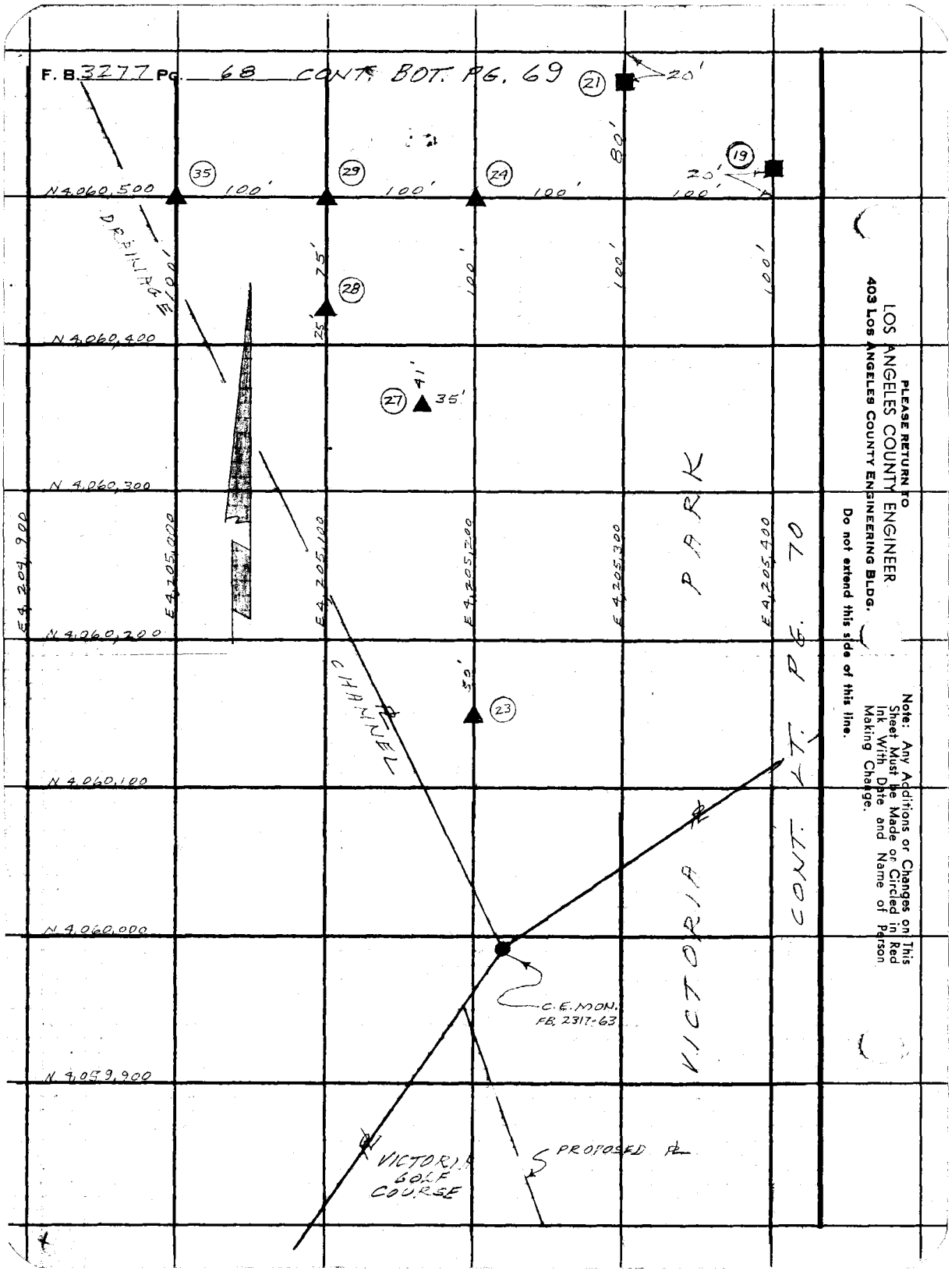

PLEASE RETURN TO
LOS ANGELES COUNTY ENGINEER
403 LOS ANGELES COUNTY ENGINEERING BLDG.
Do not extend this side of this line.

Note: Any Additions or Changes on This Sheet Must be Made or Circled in Red Ink With Date and Name of Person Making Change.

Notes Ck'd by	Survey of VICTORIA PARK	F. B. 3277 Pg. 69
Map No.	JN 890008 Tape — Std — °F	
Office Work	Surveyed by W. A. RICHARDS	
Checked	Notes W. A. R. Date 5-10-66	
Date	Indexed C. J. GALLI	

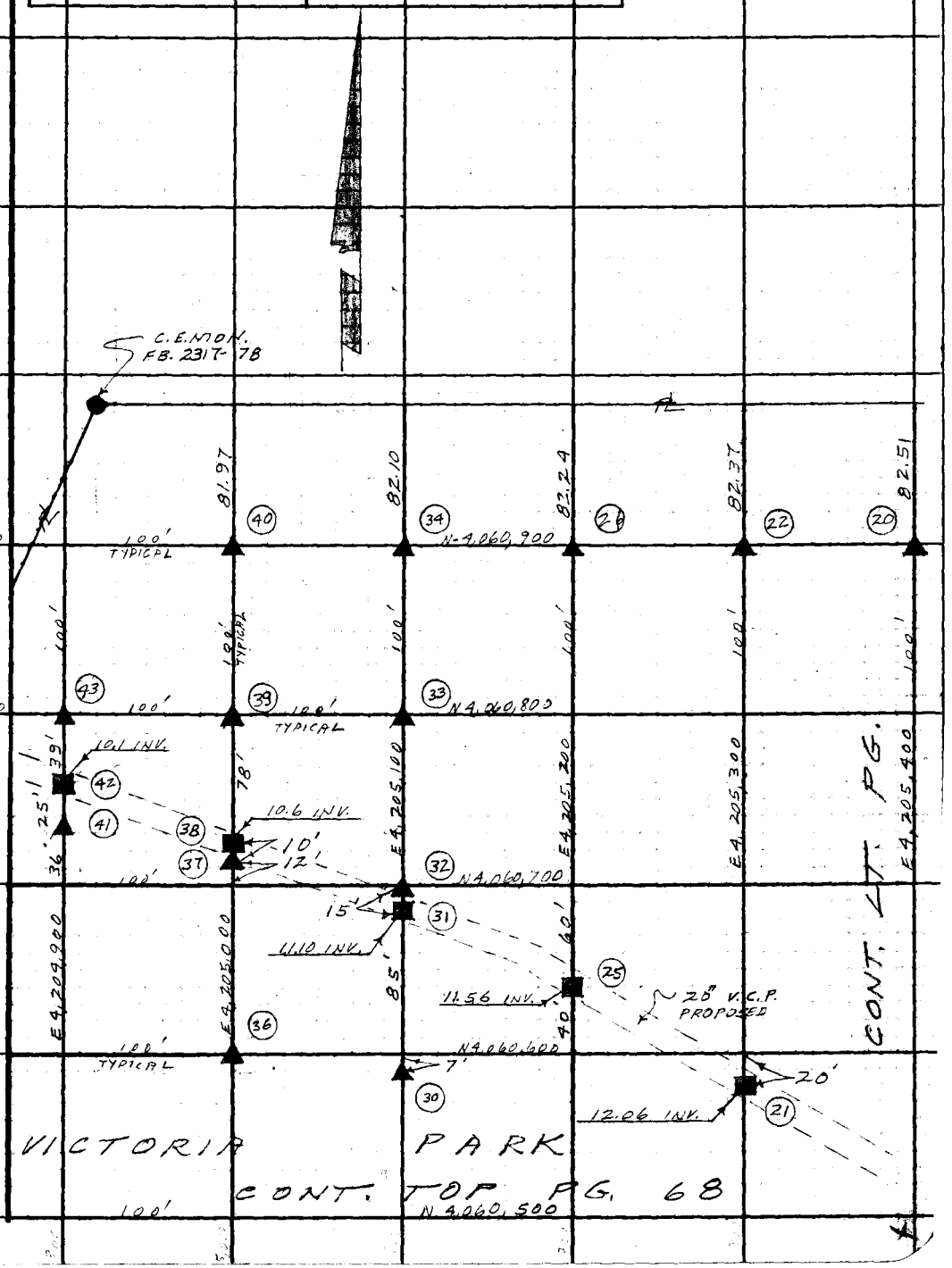

Note: Any Additions or Changes on this Sheet Must be Made or Circled in Red Ink With Date and Name of Person Making Change.

Do not extend this side of this line.

PLEASE RETURN TO
LOS ANGELES COUNTY ENGINEER
403 LOS ANGELES COUNTY ENGINEERING BLDG.

76F309S CE #310 6-63

F.B. 3277 Pg. 70

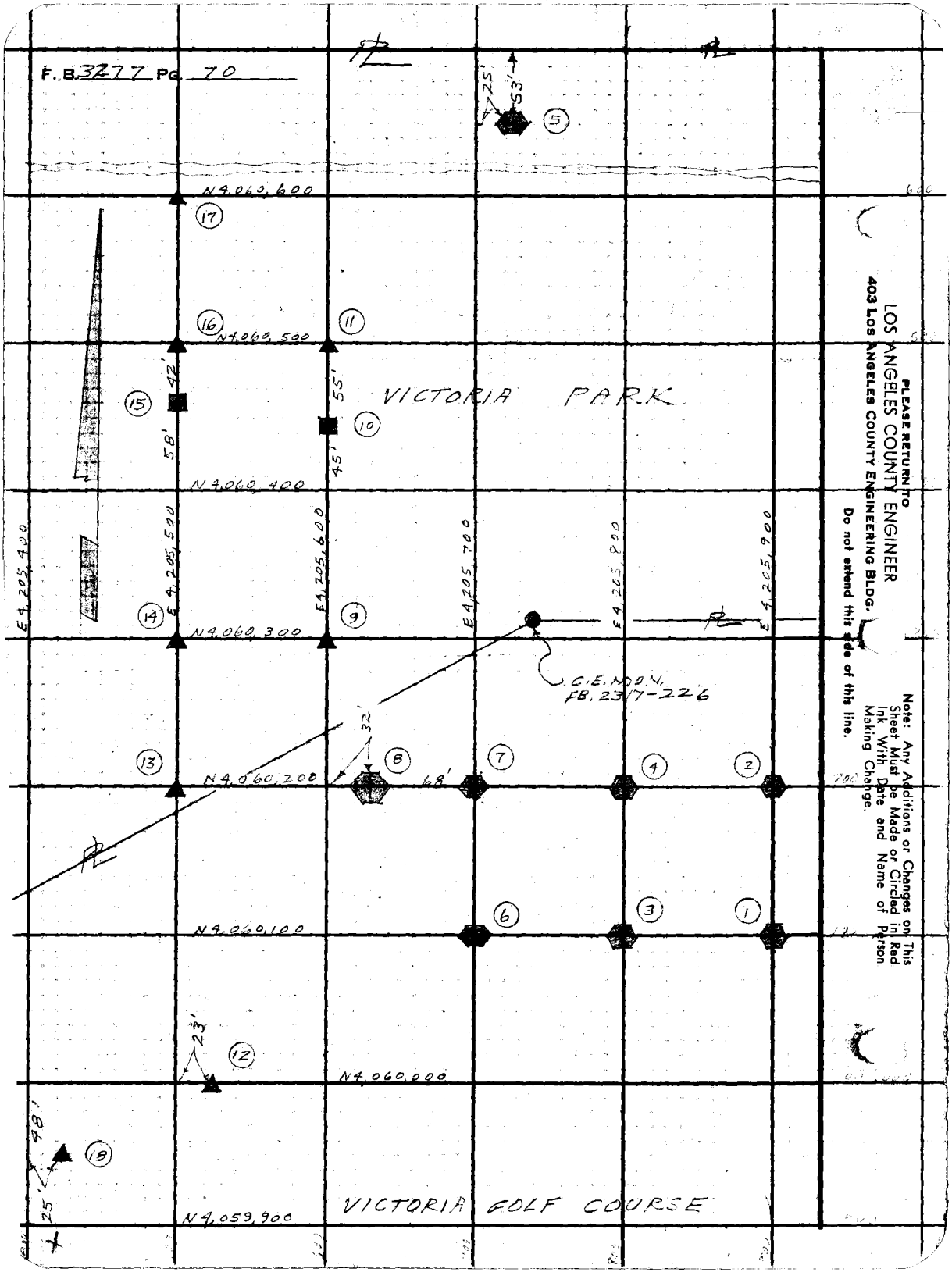

PLEASE RETURN TO
LOS ANGELES COUNTY ENGINEER
403 Los Angeles County Engineering Bldg.

Do not extend this side of this line.

Note: Any Additions or Changes on This Sheet Must be Made or Circled in Red Ink With Date and Name of Person Making Change.

Notes Ck'd by	Survey of VICTORIA PARK	F. B. 3277 PG. 71
Map No.	JN 0055.12 Tape 0231 Std 68 °F	
Office Work	Surveyed by W. A. RICHARDS	
Checked	Notes W.A.R. Date 5-66	
Date	Indexed ~~GALLI JUN 16 '66~~	

J. N. 0055.12

VICTORIA PARK

BOUNDARY SURVEYS

A SURVEY OF A PORTION OF VICTORIA GOLF COURSE, 4± ACRES, TO BE ACQUIRED FOR DEVELOPEMENT AS A PART OF VICTORIA REGIONAL PARK.
THIS SURVEY INCLUDES THE PROPOSED ALIGNMENT OF 192ND ST., BETWEEN MAIN ST. & AVALON BLVD.

192ND ST. CENTERLINE & R/W. IS PER R.D.F.B. 429: PGS 96-101 INC., AND L.A. COUNTY ROAD DEPT. ALIGNMENT MAP DATED APRIL 26, 1966. J.N. 41517

RICHARDS
OCHSNER
TURRILL
SIEMANN
LIEBER

Note: Any Additions or Changes on This Sheet Must be Made or Circled in Red Ink With Date and Name of Person Making Change.

PLEASE RETURN TO
LOS ANGELES COUNTY ENGINEER
403 LOS ANGELES COUNTY ENGINEERING BLDG.
Do not extend this side of this line.

76F309S CE #310 6-63

F. B. 3277 Pg. 72

AREA INDEX MAP

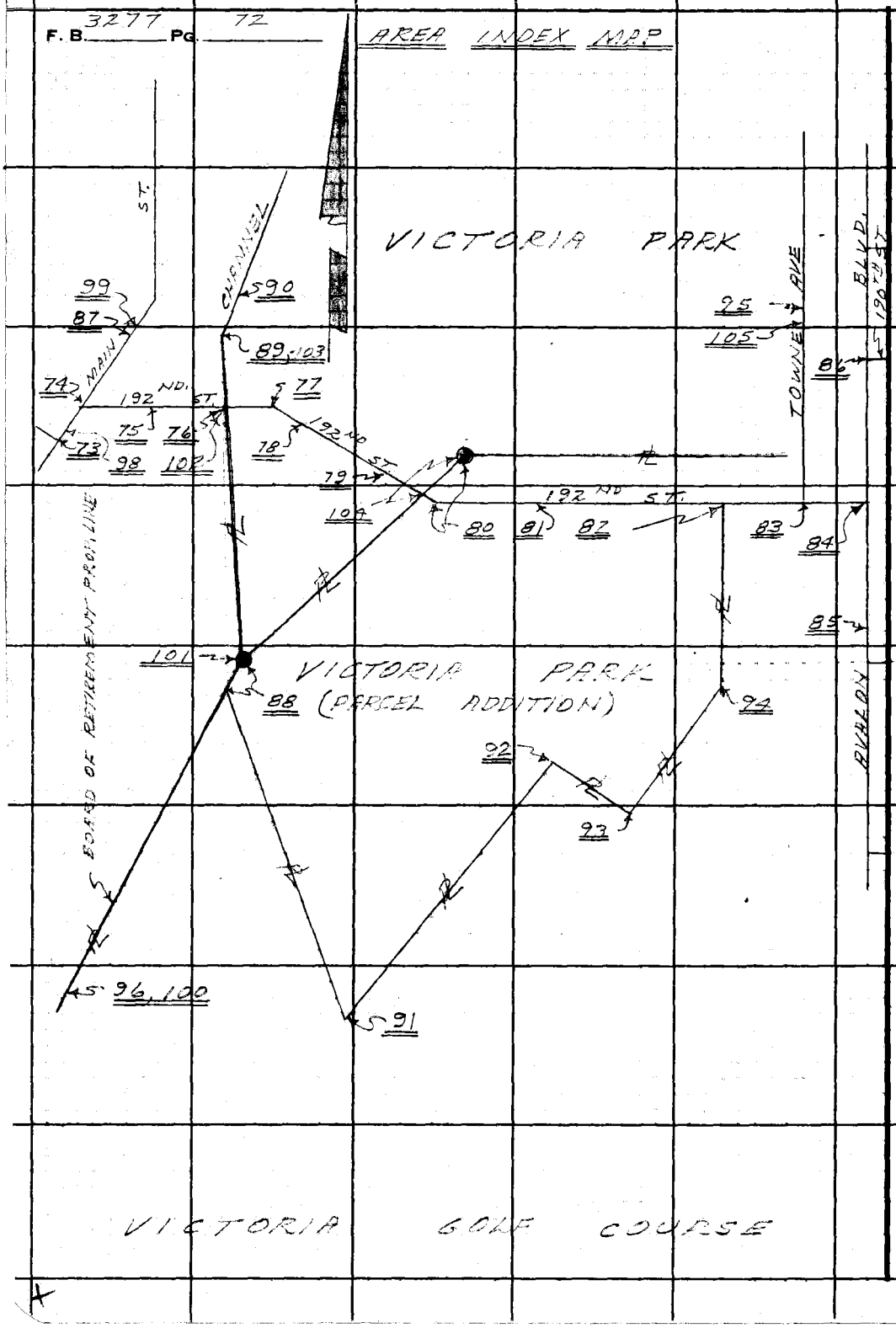

PLEASE RETURN TO
LOS ANGELES COUNTY ENGINEER
403 LOS ANGELES COUNTY ENGINEERING BLDG.

Do not extend this side of this line.

Note: Any Additions or Changes on This Sheet Must be Made or Circled in Red Ink With Date and Name of Person Making Change.

MAIN ST. S'LY OF 3rd ST.

Notes Ck'd by	Survey of VICTORIA PARK
Map No. 32449	JN 005512 Tape 0231 Std 68 °F
Office Work	Surveyed by W. A. RICHARDS
Checked	Notes W. A. R. Date 5-66
Date	Indexed J. CALL

F. B. 3277 PG. 73

1015.42 T=68°	=1015.42'
53.33	53.33'
236.97 "	236.97'
228.86 "	228.86'
47.04 "	47.04'

CONT. BOT. ⊕ PG. 74

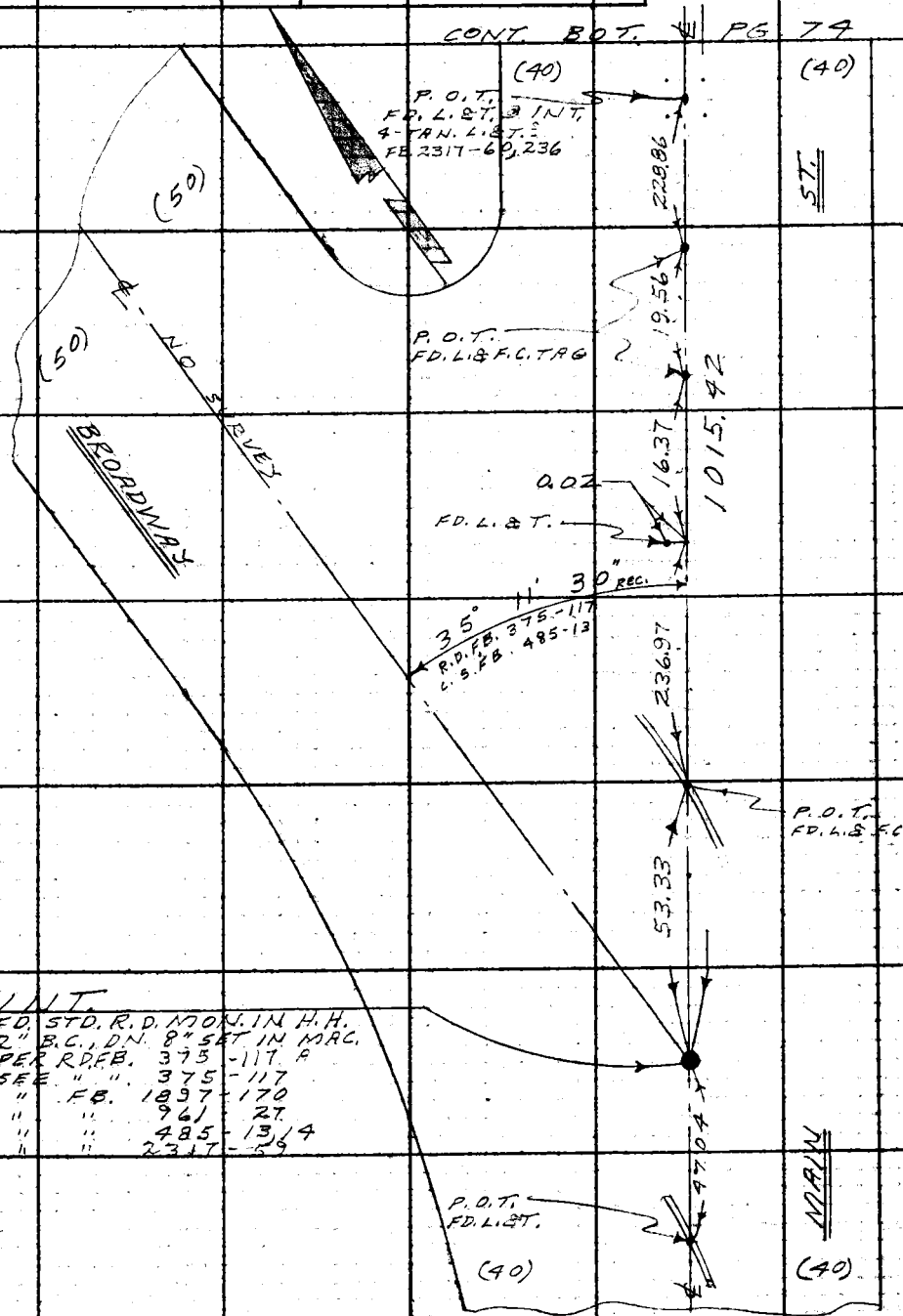

Note: Any Additions or Changes on This Sheet Must be Made or Circled in Red Ink With Date and Name of Person Making Change.

W.S. 26,8-5

Do not extend this side of this line.

PLEASE RETURN TO
LOS ANGELES COUNTY ENGINEER
403 Los Angeles County Engineering Bldg.

76F3095 CE #310 6-63

F. B. 3277 Pg. 74

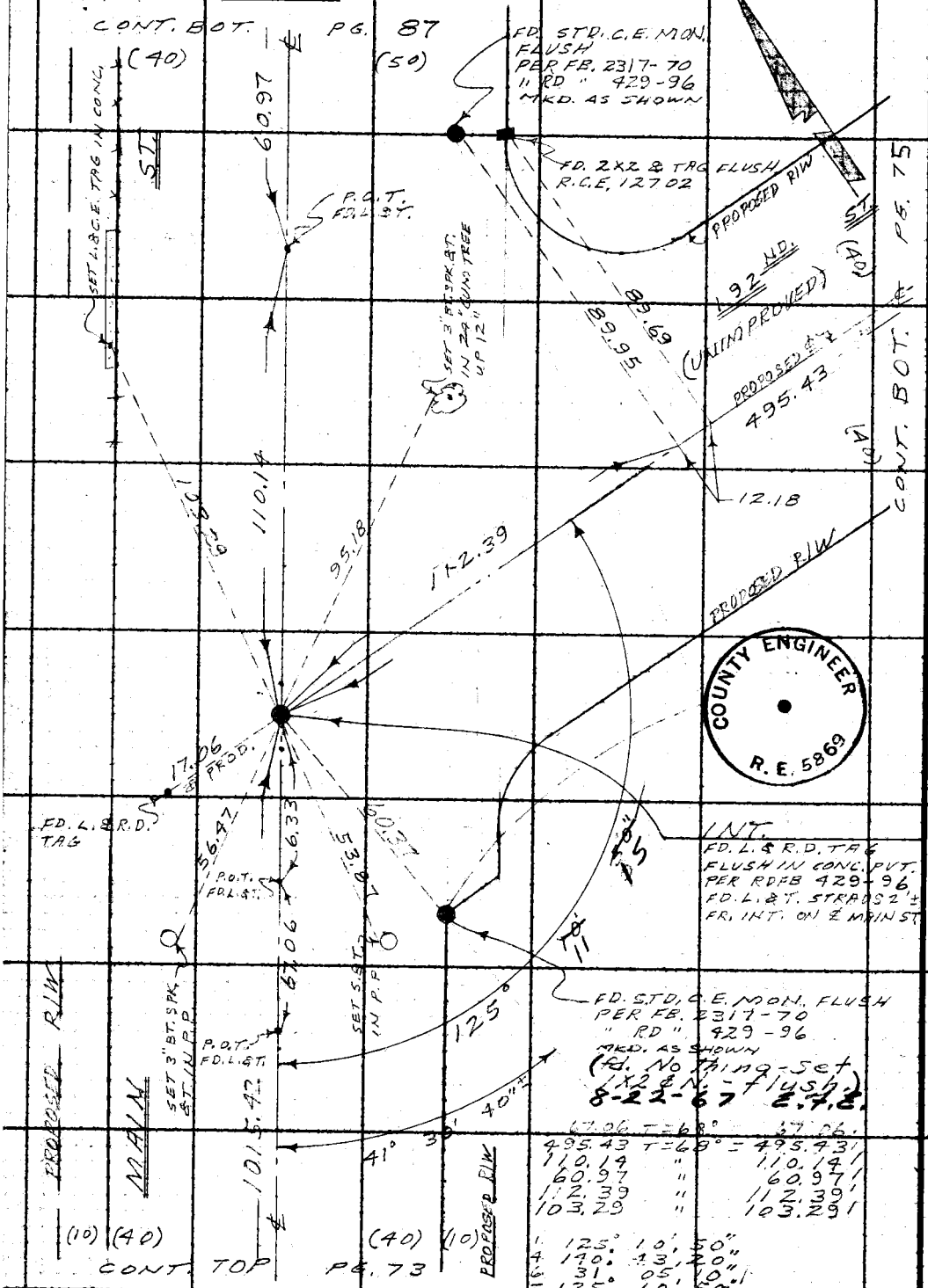

W.S. 26, B-5

PLEASE RETURN TO
LOS ANGELES COUNTY ENGINEER
403 Los Angeles County Engineering Bldg.
Do not extend this side of this line.

Note: Any Additions or Changes on This Sheet Must be Made or Circled in Red Ink With Date and Name of Person Making Change.

Notes Ck'd by	Survey of VICTORIA PARK
Map No. B2449	JN 0055.12 Tape 0231 Std 68 °F
Office Work	Surveyed by W. A. RICHARDS
Checked	Notes W. A. R. Date 5-66
Date	Indexed

F. B. 3277 PG. 75

163.14 + 68° = 163.14

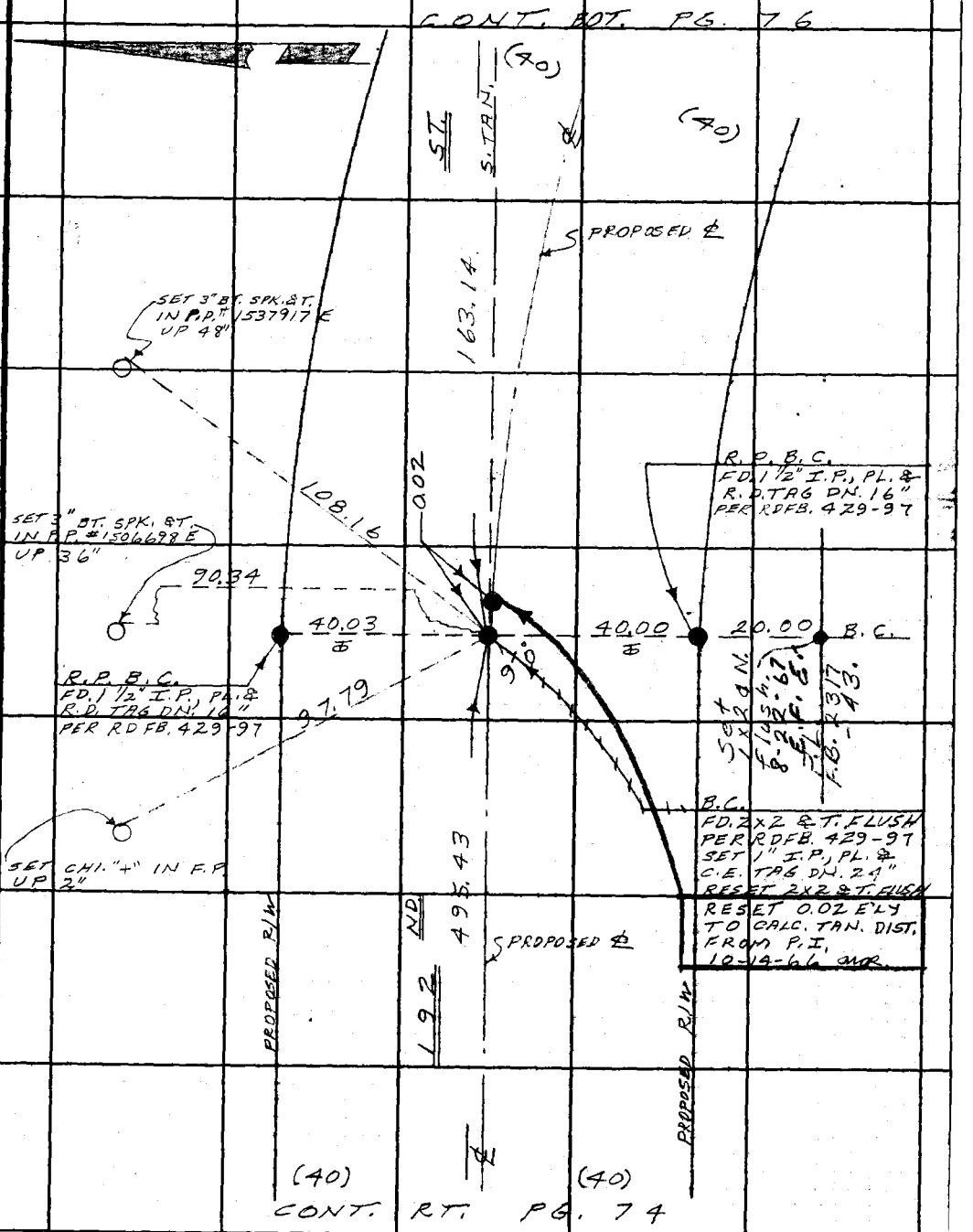

Note: Any Additions or Changes on This Sheet Must be Made or Circled in Red Ink With Date and Name of Person Making Change.

PLEASE RETURN TO
LOS ANGELES COUNTY ENGINEER
403 LOS ANGELES COUNTY ENGINEERING BLDG.
Do not extend this side of this line.

76F309S CE #310 6-63

F. B. 3277 Pg. 76

735.21 T=74° = 735.24'
66.69 " 66.69
96.67 T=76° = 96.68 +3.31 = 99.99'

CONT. LT. PG. 77

W.S. 26, B-5

COUNTY ENGINEER R.E. 5869

REC. MON.
FD. STD. C.E. MON. FLUSH
PER FB. 2317-70
" C.S.B. 2449

INT. P.O.S.T.
SET 1X2 & N. FLUSH
BY INT.

PERK

CONT. BOT. PG. 89

VICTORIA

PROPOSED R/W

PROPOSED ℄

S. TANT

114.91

66.69

735.24

99.99
SET

163.14

192 ND.

115°

52'

25"

(40)

(40)

(40)

(40)

1. 115° 52' 30"
4. 103° 29' 40"
6. 335° 14' 30"
= 115° 52' 25"

CONT. TOP PG. 75

CONT. LT. PG. 88

PLEASE RETURN TO
LOS ANGELES COUNTY ENGINEER
403 LOS ANGELES COUNTY ENGINEERING BLDG.

Do not extend this side of this line.

Note: Any Additions or Changes on This Sheet Must be Made or Circled in Red Ink With Date and Name of Person Making Change.

Notes Ck'd by	Survey of VICTORIA PARK
Map No. B 2449	JN 005512 Tape 0231 Std 68 °F
Office Work	Surveyed by W. A. RICHARDS
Checked	Notes W. A. R. Date 5-4-6
Date	Indexed C. J. GALLI

F. B. 3277 PG. 77

276.97 @ 02° 23' T=74°=276.71
206.43 @ 03° 11' T=74°=206.10
246.56 @ 04° 05' T=74°=245.91
300' TAPE @ 84° F. STD.

100' TAPE @ 68° F. STD.
~~[illegible]~~
116.23 T=66°=116.23
114.91 T=66°=114.91

SET 3" BT. SPK. & T. IN 12" TRANS. POLE UP 36" P.P.# 1537922 E

FD. L. & R.D. TAG TOP LONG. CHANNEL W'LY SIDE, 429-97 ON RAN. PROD.

SET 3" BT. SPK. & T. IN 15" P.P.# 1539 18 E UP 30"

276.71

9.04 9/10

206.10

245.91

40.00 8/10

R.P.P.T. FD. 1 1/2" I.P., P.L. & R.D. TAG DN. 18" ON RADIAL LINE PER RDFB 429-97

PROD.

CONT. TOP PG. 76 (40)

S. TAN.

114.91

PROPOSED R/W

116.23

74° 27' 40"

PROPOSED R/W

(40) PG. 78

192 N.D.

S. TAN.

PROPOSED R/W

ST.

1. 31° 04' 15"
4. 124. 17. 00"
6. 186. 25. 30"
11. 31 04 15" DEPS.
= 148° 55' 45" CALC.

148° 55' 30" 45"

1. 74° 27' 40"
2. 148° 55' 20"
74° 27' 40"

(40) CONT.

RDI. & DATA
Δ = 31° 04' 30"
R = 1000.00
L = 542.36
T = 278.03
10-14-66 OMR

P.T.
FD. 1 1/2" I.P., P.L. & R.D. TAG DN 18"
PER RDFB 429-97

REC. & DATA
PER RDFB. 429-97
Δ = 31° 04' 18"
R = 1000.00
L = 542.30
T = 278.00
Ex = 37.92 (CALC.)

Note: Any Additions or Changes on This Sheet Must be Made or Circled in Red Ink With Date and Name of Person Making Change.

Do not extend this side of this line.

PLEASE RETURN TO
LOS ANGELES COUNTY ENGINEER
403 LOS ANGELES COUNTY ENGINEERING BLDG.

76F3095 CE #310 6-63

F. B. 3277 PG. 78

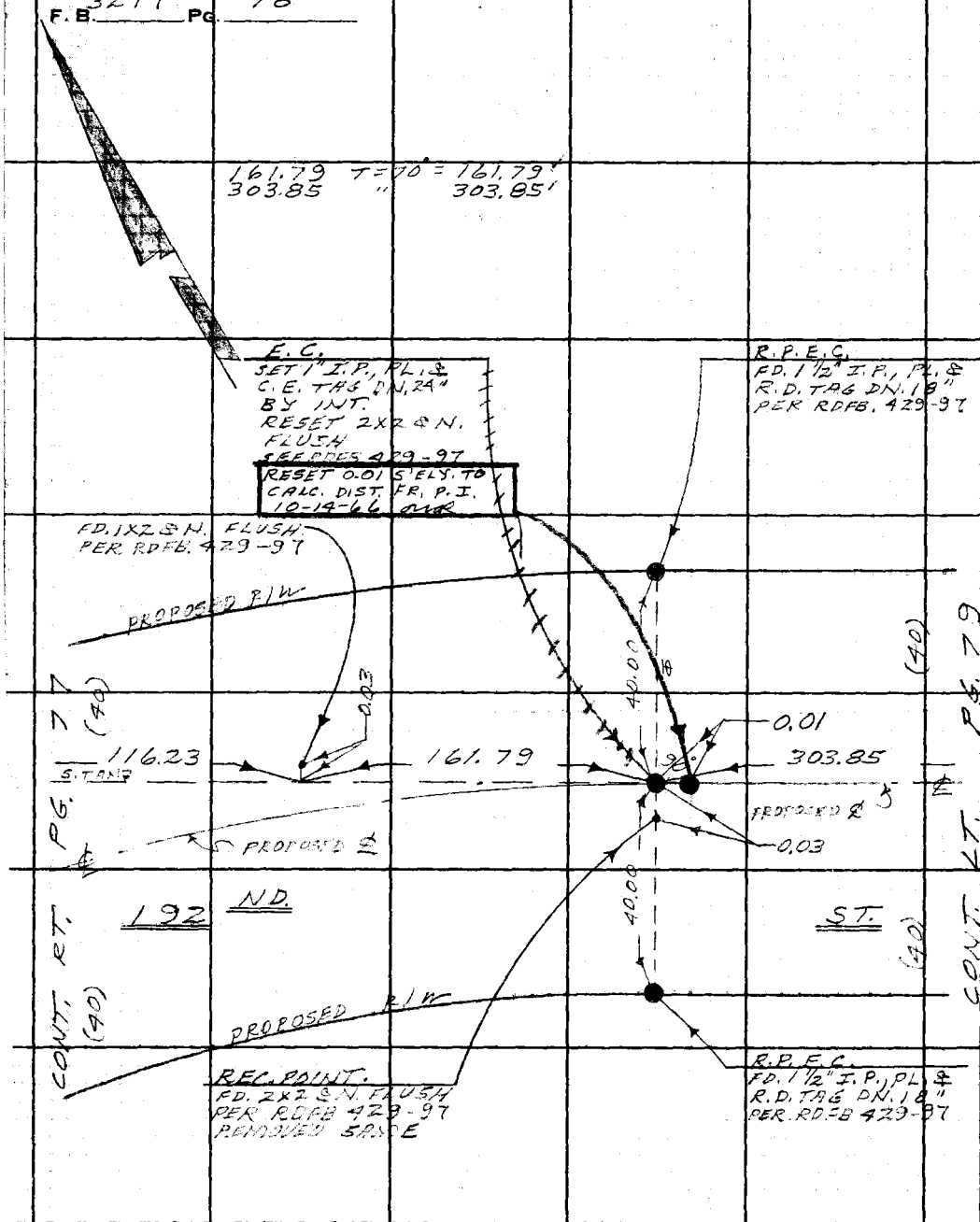

PLEASE RETURN TO
LOS ANGELES COUNTY ENGINEER
403 LOS ANGELES COUNTY ENGINEERING BLDG.
Do not extend this side of this line.

Note: Any Additions or Changes on This Sheet Must be Made or Circled in Red Ink With Date and Name of Person Making Change.

B.C. CONT.

Notes Ck'd by	Survey of VICTORIA PARK
Map No. B2449	JN 3055/F Tape 023 Std 68 °F
Office Work	Surveyed by W. A. RICHARDS
Checked	Notes W. A. R. Date 5-66
Date	Indexed

F. B. 3277 PG. 79

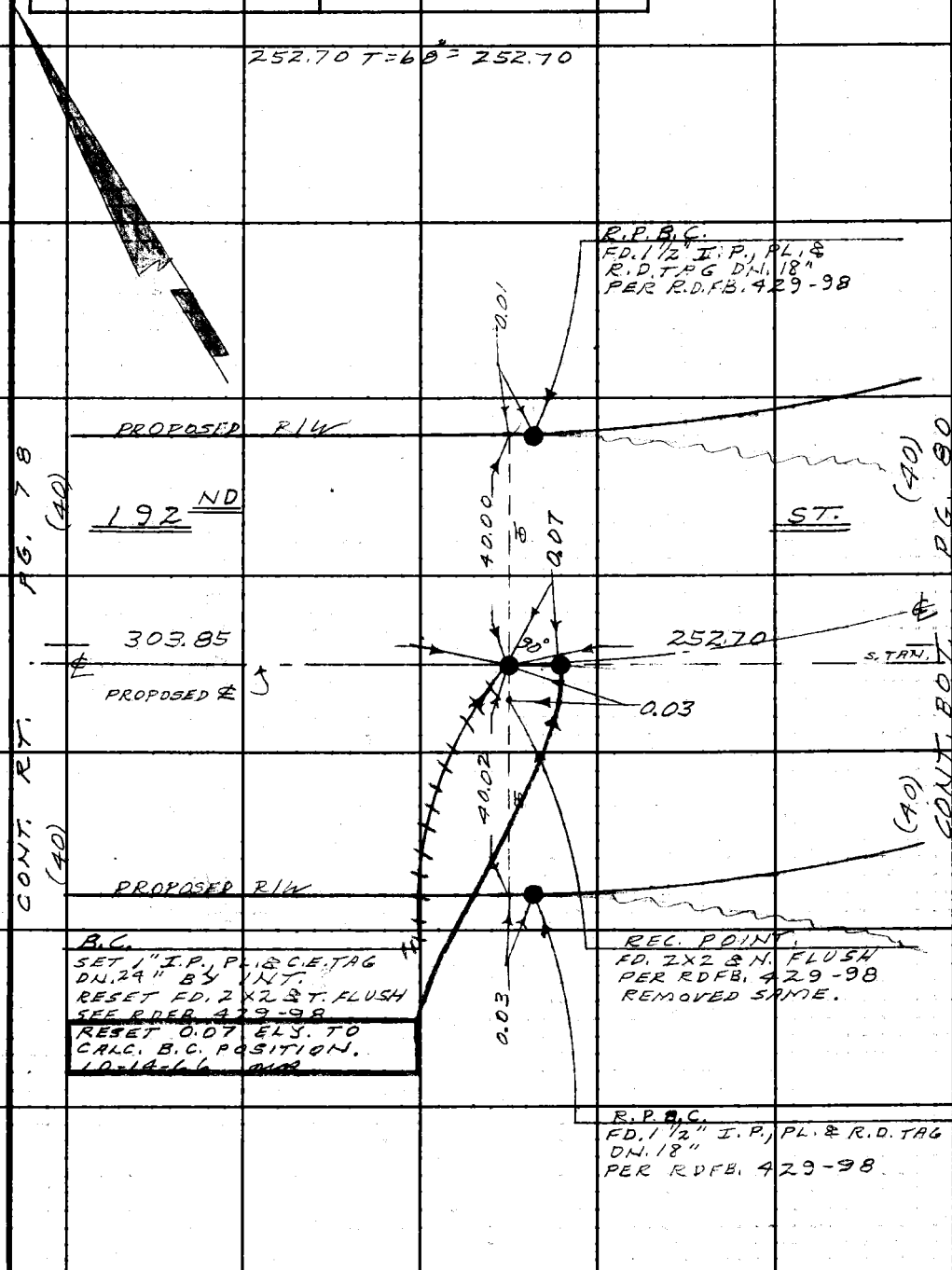

Note: Any Additions or Changes on this Sheet Must be Made or Circled in Red Ink With Date and Name of Person Making Change.

Do not extend this side of this line.

PLEASE RETURN TO
LOS ANGELES COUNTY ENGINEER
403 Los Angeles County Engineering Bldg.

76F308S CE #310 8-63

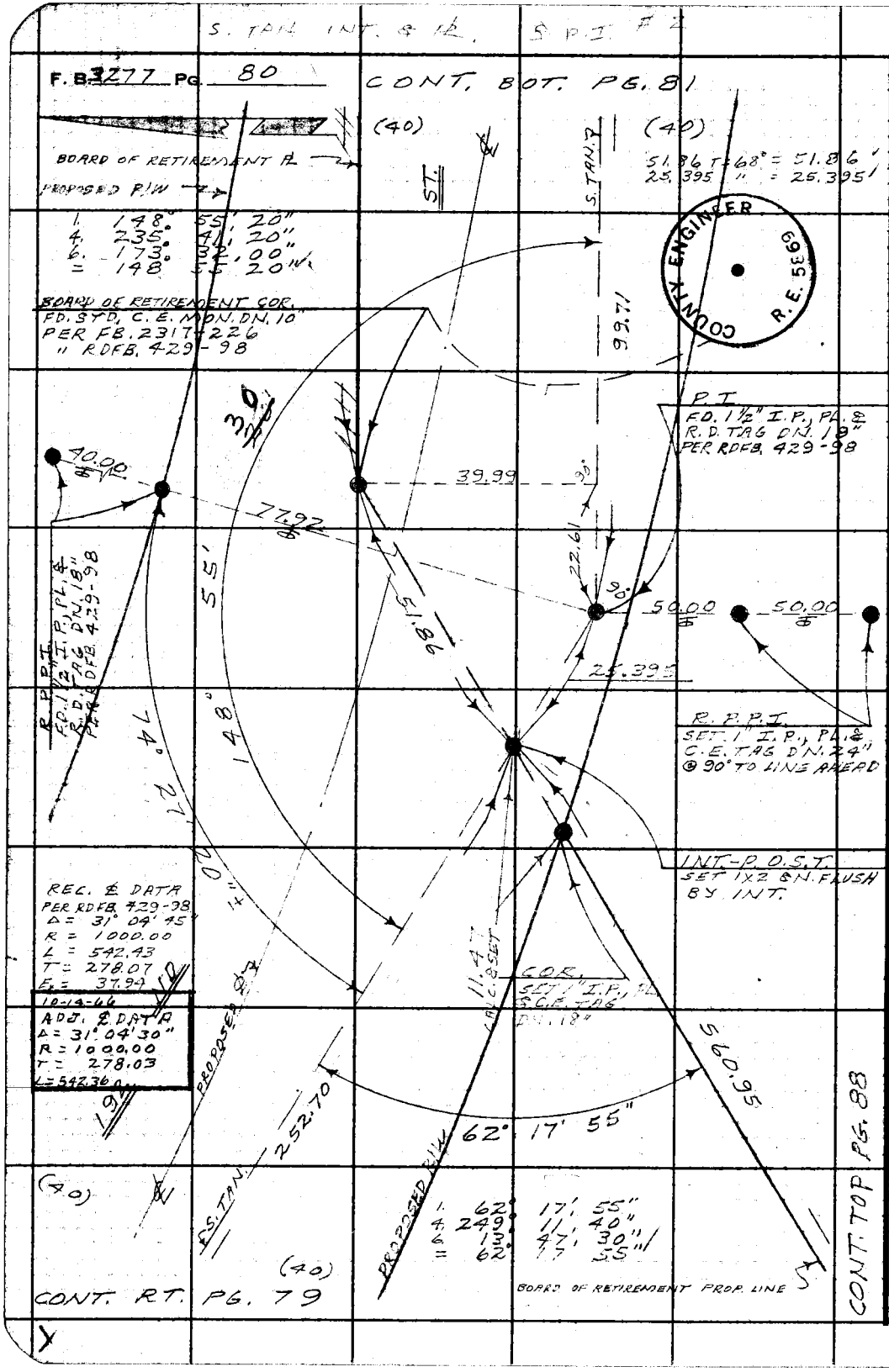

PLEASE RETURN TO
LOS ANGELES COUNTY ENGINEER
403 LOS ANGELES COUNTY ENGINEERING BLDG.

Do not extend this side of this line.

Note: Any Additions or Changes on This Sheet Must be Made or Circled in Red Ink With Date and Name of Person Making Change.

Notes Ck'd by	Survey of VICTORIA PARK	F. B. 3277 PG. 81
Map No. B-2449	JN005512 Tape 0231 Std 68 °F	
Office Work	Surveyed by W. A. RICHARDS	
Checked	Notes W. A. R. Date 5-66	
Date	Indexed C. J. GALLE	

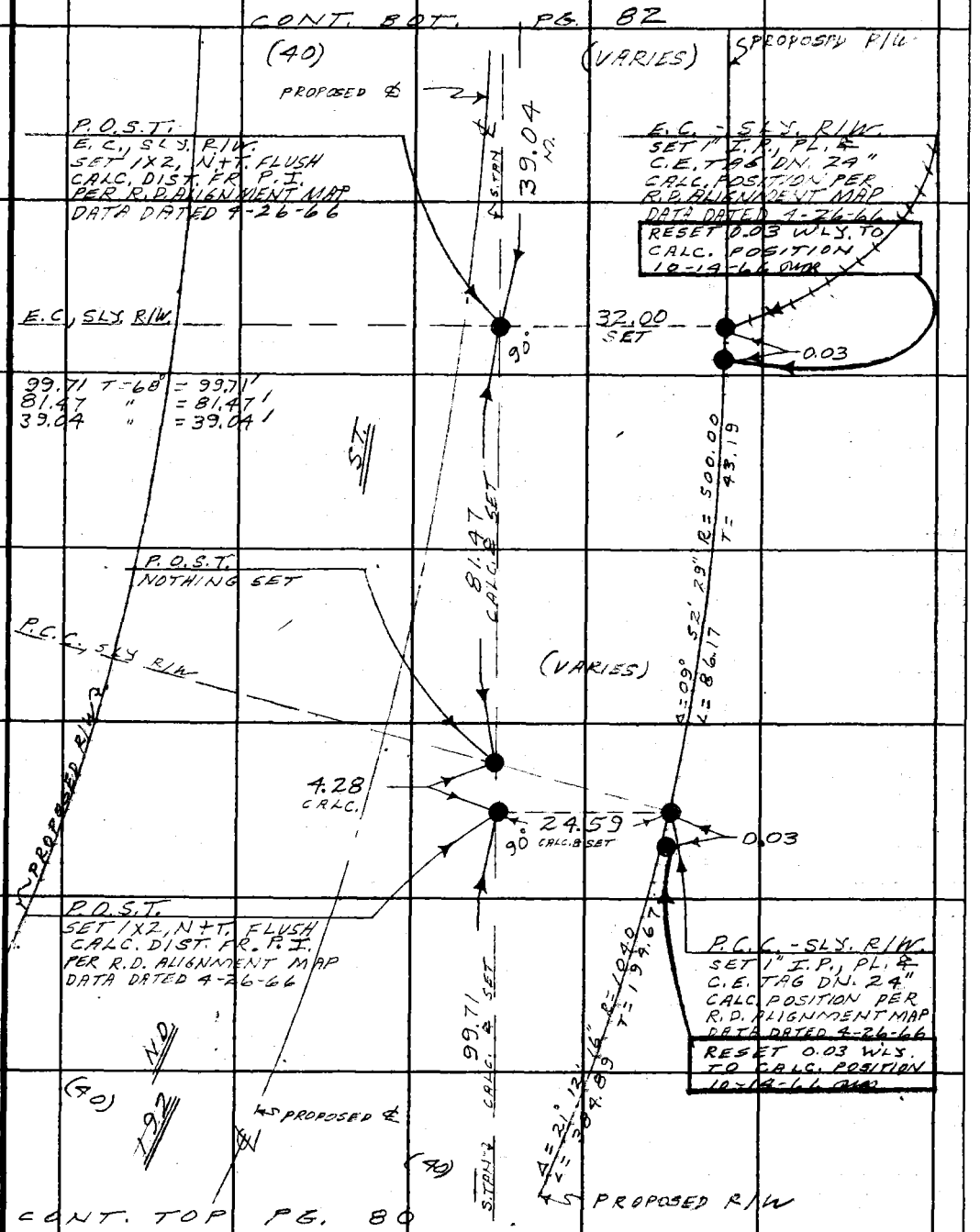

Note: Any Additions or Changes on this Sheet Must be Made or Circled in Red Ink With Date and Name of Person Making Change.

Do not extend this side of this line.

PLEASE RETURN TO
LOS ANGELES COUNTY ENGINEER
403 LOS ANGELES COUNTY ENGINEERING BLDG.

76F309S CE #310 6-63

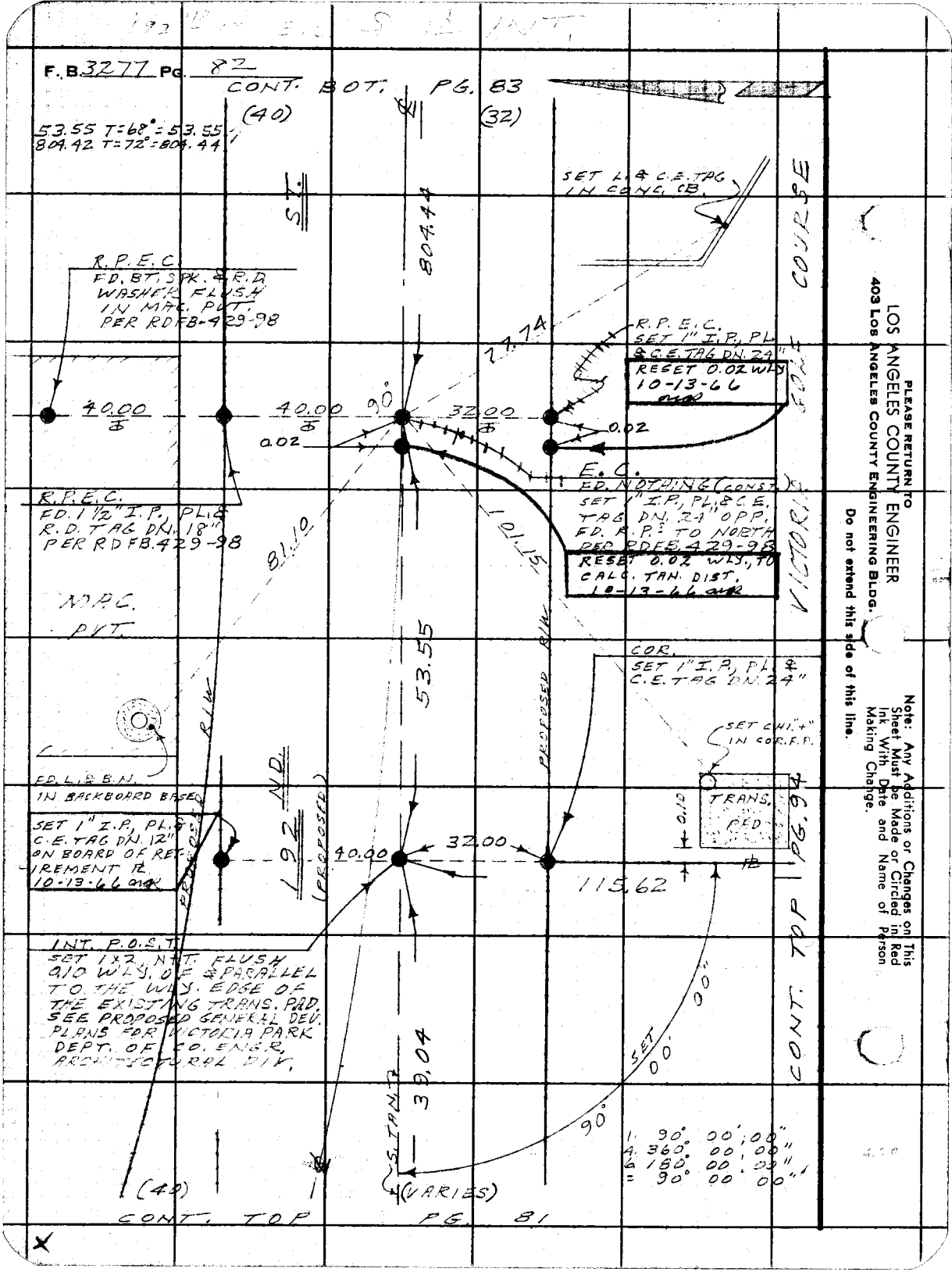

PLEASE RETURN TO
LOS ANGELES COUNTY ENGINEER
403 LOS ANGELES COUNTY ENGINEERING BLDG.

Do not extend this side of this line.

Note: Any Additions or Changes on This Sheet Must be Made or Circled in Red Ink With Date and Name of Person Making Change.

Notes Ck'd by		Survey of VICTORIA PARK	F. B. 3277 Pg. 83
Map No. B2479		JN 005512 Tape 231 Std 68 °F	
Office Work		Surveyed by W. A. RICHARDS	
Checked		Notes W.A.R. Date 5-66	628.30 T=72° = 628.32
Date		Indexed G. J. GALLI	

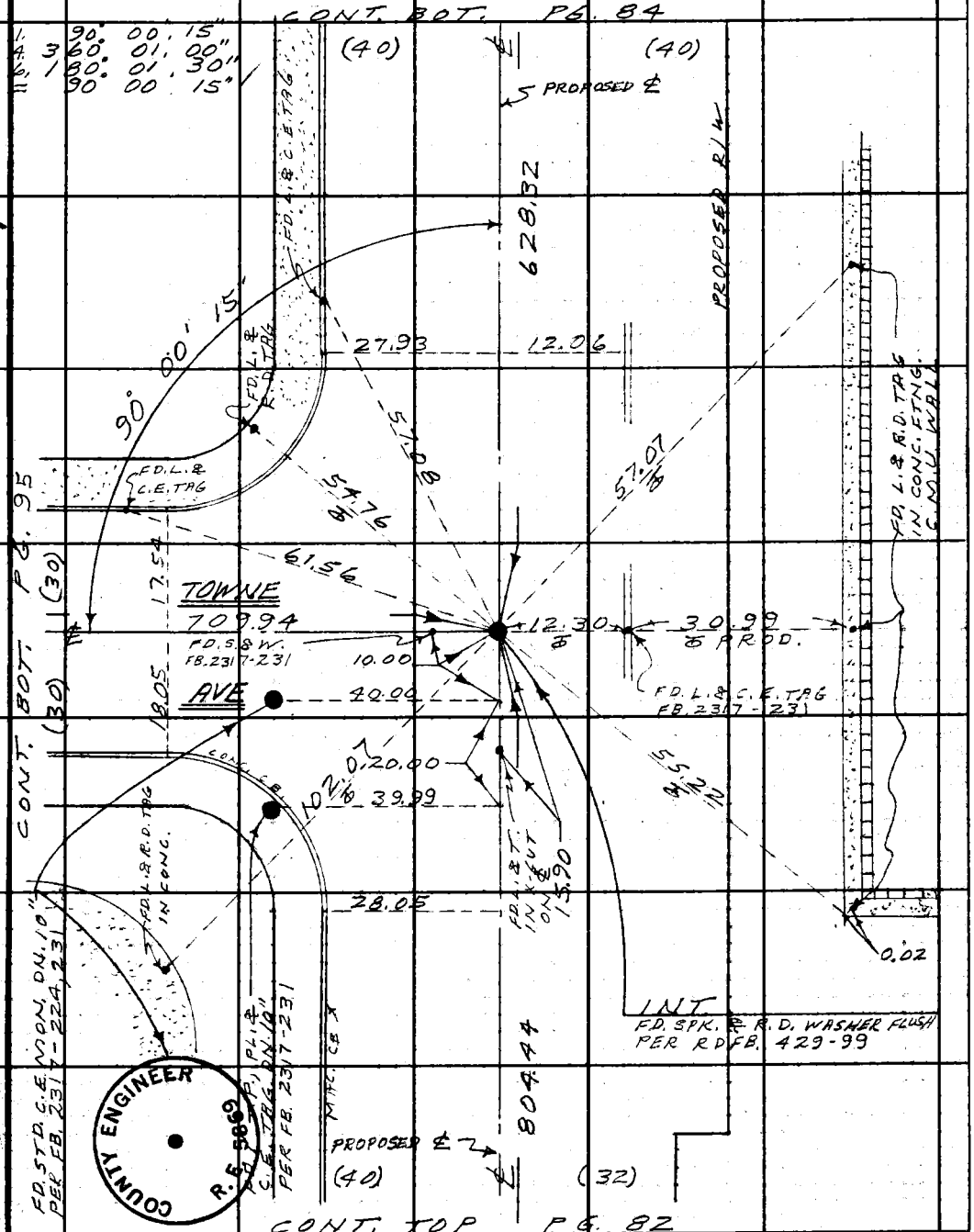

W.S. 26, E-5

Note: Any Additions or Changes on This Sheet Must be Made or Circled in Red Ink With Date and Name of Person Making Change.

Do not extend this side of this line.

PLEASE RETURN TO
LOS ANGELES COUNTY ENGINEER
403 LOS ANGELES COUNTY ENGINEERING BLDG.

76F3095 CE #310 6-63

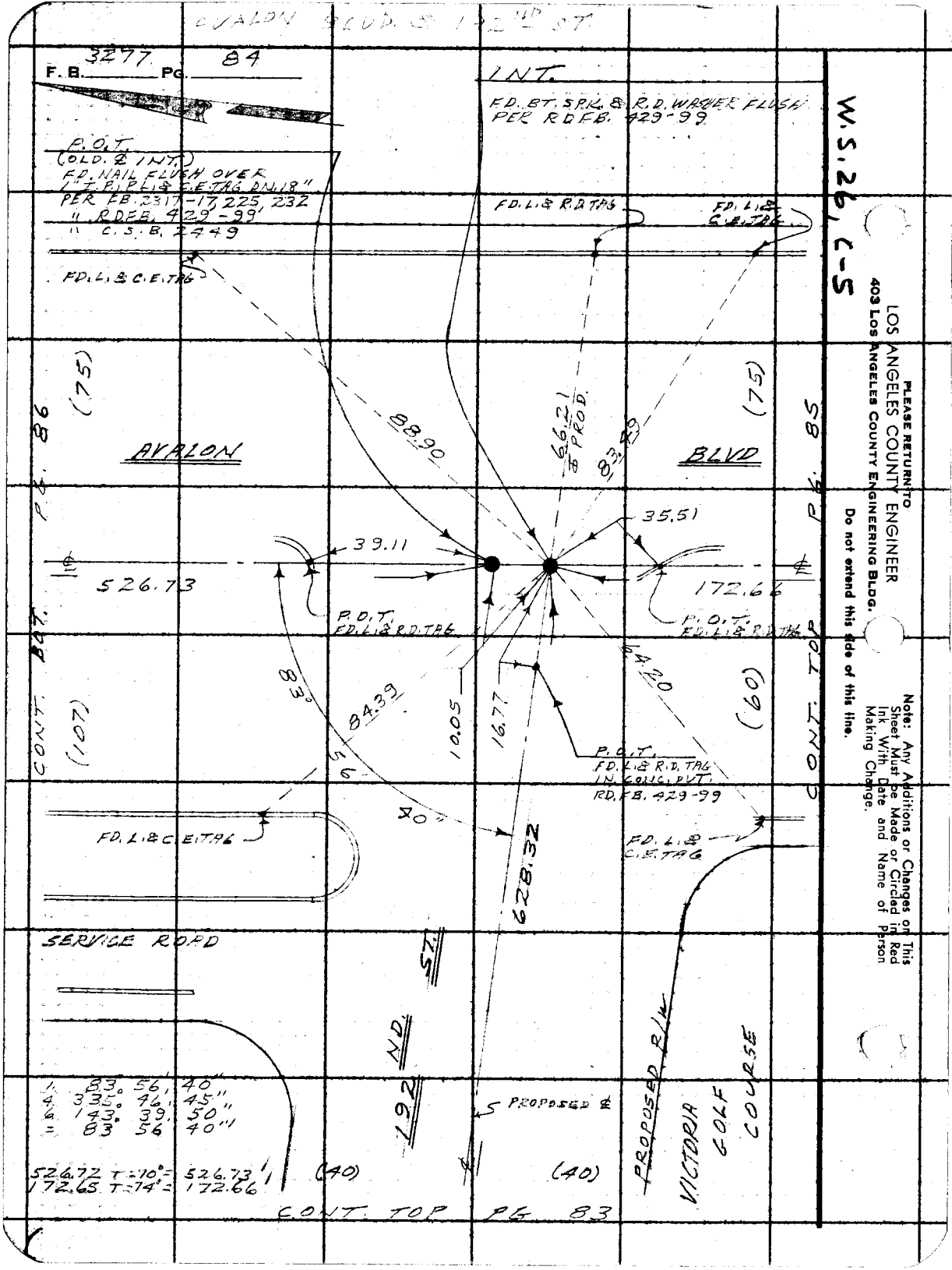

AVALON BLVD. & 192ND ST.
F.B. 3277 Pg. 84
INT.
FD. BT. SPK. & R.D. WASHER FLUSH PER RDFB. 429-99
P.O.T. (OLD. ℄ INT.) FD. NAIL FLUSH OVER 1" I.P. PL. & C.E. TAG DN. 18" PER FB. 2317-17, 225, 232
" RDFB. 429-99
" C.S.B. 2449
FD. L. & C.E. TAG
FD. L. & R.D. TAG
FD. L. & C.E. TAG
(75)
(75)
AVALON
BLVD
88.90
66.21 ∅ PROD.
83.49
35.51
39.11
526.73
172.66
P.O.T. FD. L. & R.D. TAG
P.O.T. FD. L. & R.D. TAG
CONT. BOT. PG. 86
CONT. TOP PG. 85
(107)
(60)
83°
84.39
10.05
16.77
64.20
56'
40"
P.O.T. FD. L. & R.D. TAG IN CONC. PVT. RD. FB. 429-99
FD. L. & C.E. TAG
FD. L. & C.E. TAG
628.32
SERVICE ROAD
192ND ST.
PROPOSED ℄
PROPOSED R/W
VICTORIA GOLF COURSE
1. 83° 56' 40"
4. 335° 46' 45"
6. 143° 39' 50"
= 83° 56' 40"
526.72 T=70°= 526.73
172.65 T=74°= 172.66
(40)
(40)
CONT. TOP PG. 83
W.S. 26, C-5
PLEASE RETURN TO
LOS ANGELES COUNTY ENGINEER
403 LOS ANGELES COUNTY ENGINEERING BLDG.
Do not extend this side of this line.
Note: Any Additions or Changes on This Sheet Must be Made or Circled in Red Ink With Date and Name of Person Making Change.

Notes Ck'd by	Survey of VICTORIA PARK
Map No. B-2449	JN 005512 Tape 0231 Std 68 °F
Office Work	Surveyed by W. A. RICHARDS
Checked	Notes W. A. R. Date
Date	Indexed G. J. GALLI

F. B. 3277 PG. 85

CONT. RT. PG. 84

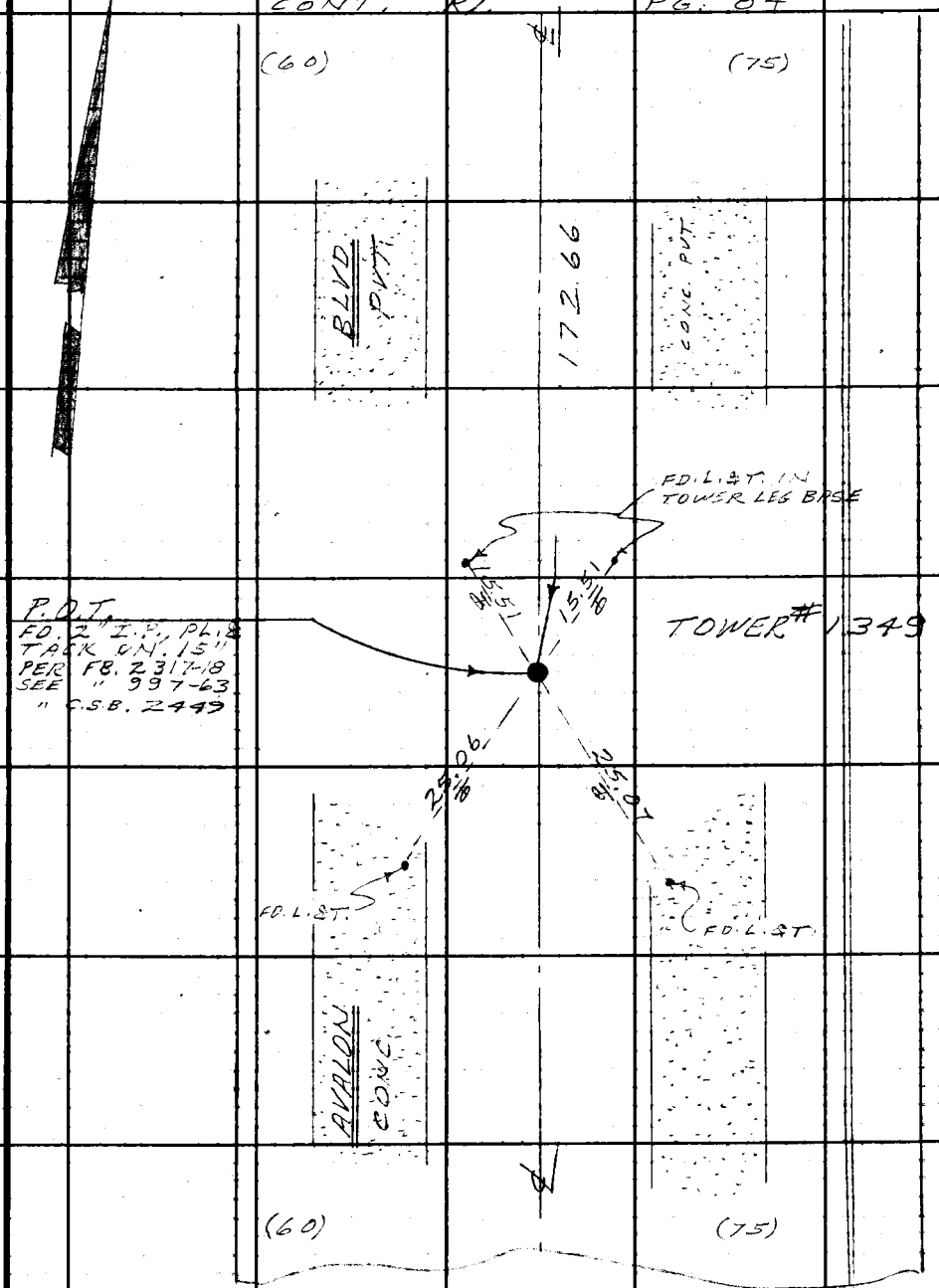

Note: Any Additions or Changes on This Sheet Must be Made or Circled in Red Ink With Date and Name of Person Making Change.

PLEASE RETURN TO
LOS ANGELES COUNTY ENGINEER
403 LOS ANGELES COUNTY ENGINEERING BLDG.

Do not extend this side of this line.

76F309S CE #310 6-63

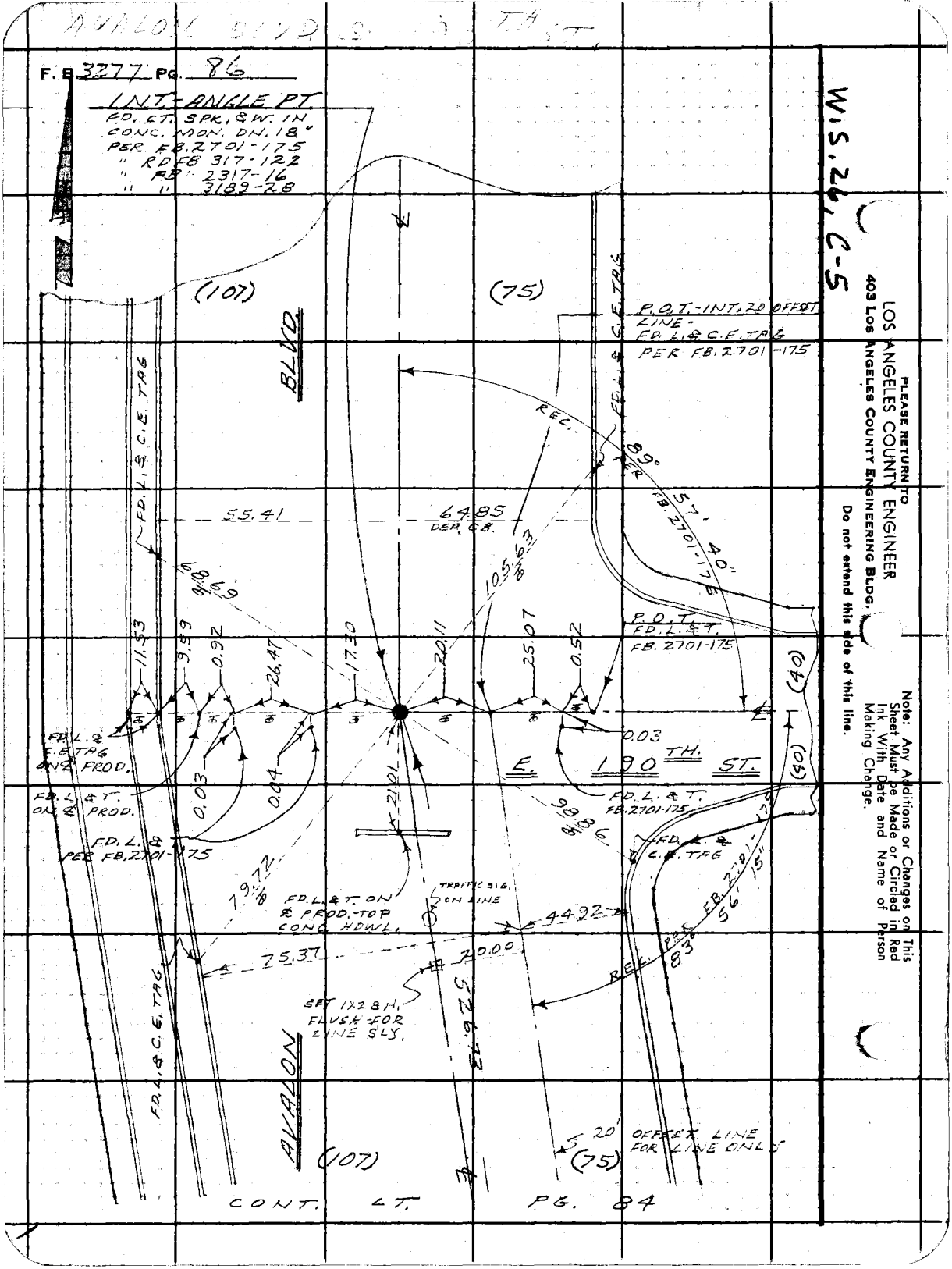

PLEASE RETURN TO
LOS ANGELES COUNTY ENGINEER
403 LOS ANGELES COUNTY ENGINEERING BLDG.
Do not extend this side of this line.

Note: Any Additions or Changes on This Sheet Must be Made or Circled in Red Ink With Date and Name of Person Making Change.

Notes Ck'd by	Survey of VICTORIA PARK
Map No. B-2449	JN [illegible] Tap 0231 Std 68 °F
Office Work	Surveyed by W. A. RICHARDS
Checked	Notes W. A. R. Date
Date	Indexed G. J. GALLI

F. B. 3277 PG. 87

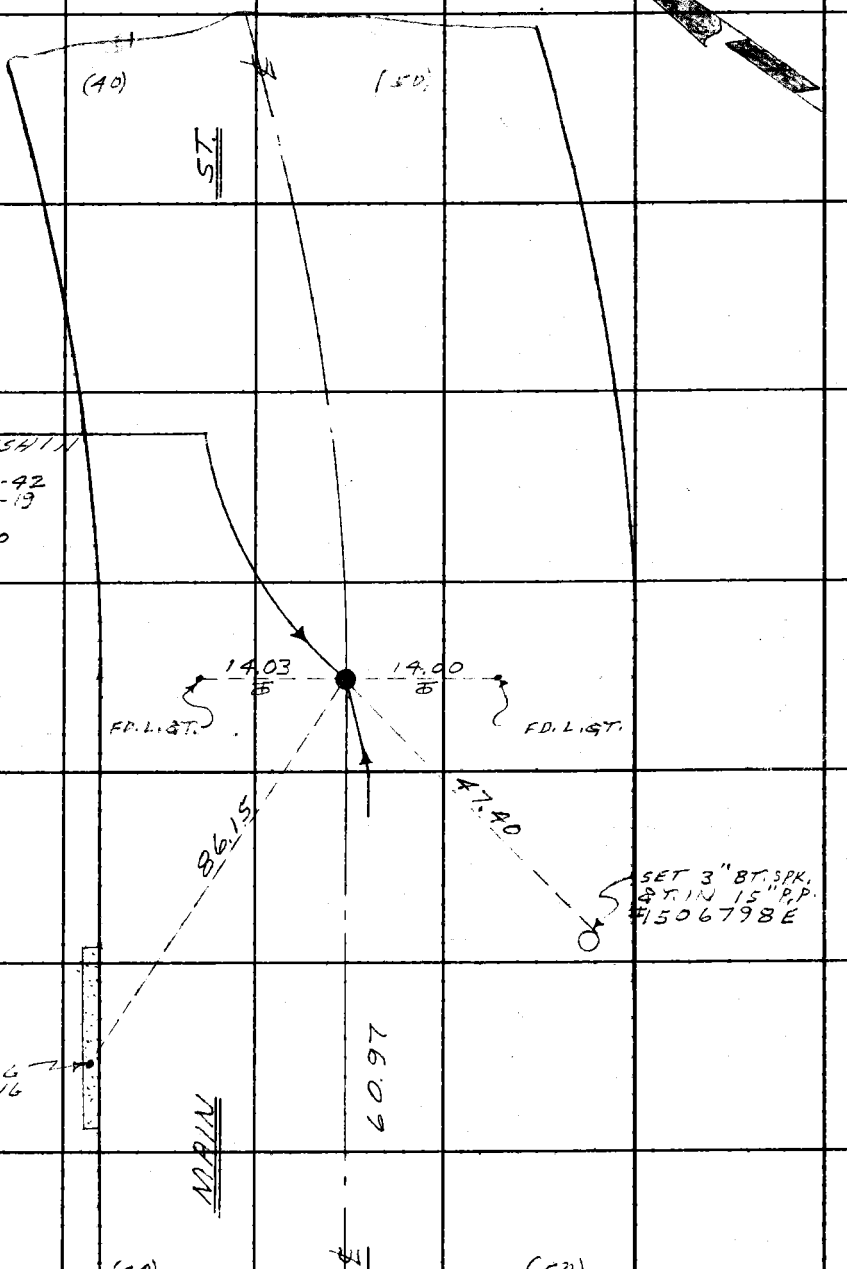

Note: Any Additions or Changes on This Sheet Must be Made or Circled in Red Ink With Date and Name of Person Making Change.

Do not extend this side of this line.

PLEASE RETURN TO
LOS ANGELES COUNTY ENGINEER
403 LOS ANGELES COUNTY ENGINEERING BLDG.

7CF3095 CE #310 6-63

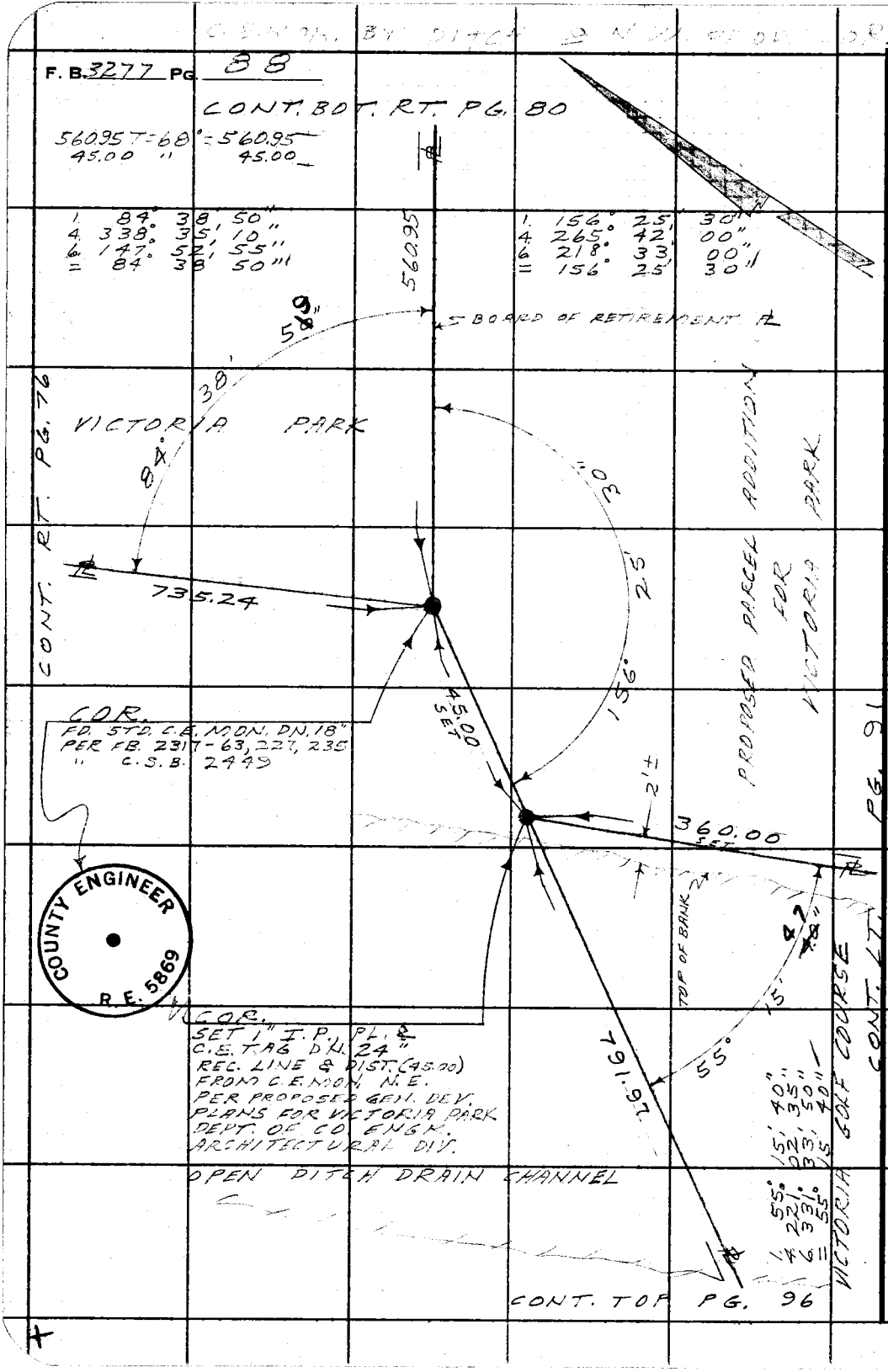

PLEASE RETURN TO
LOS ANGELES COUNTY ENGINEER
403 LOS ANGELES COUNTY ENGINEERING BLDG.
Do not extend this side of this line.

Note: Any Additions or Changes on This Sheet Must be Made or Circled in Red Ink With Date and Name of Person Making Change.

Notes Ck'd by		Survey of VICTORIA PARK	F. B. 3277 PG. 89
Map No. B-2449		JN 0055.12 Tape 0231 Std 68 °F	136.29 T=72°=136.29
Office Work		Surveyed by W. A. RICHARDS	
Checked		Notes W. A. R. Date 5-66	
Date		Indexed C. J. GALLI	

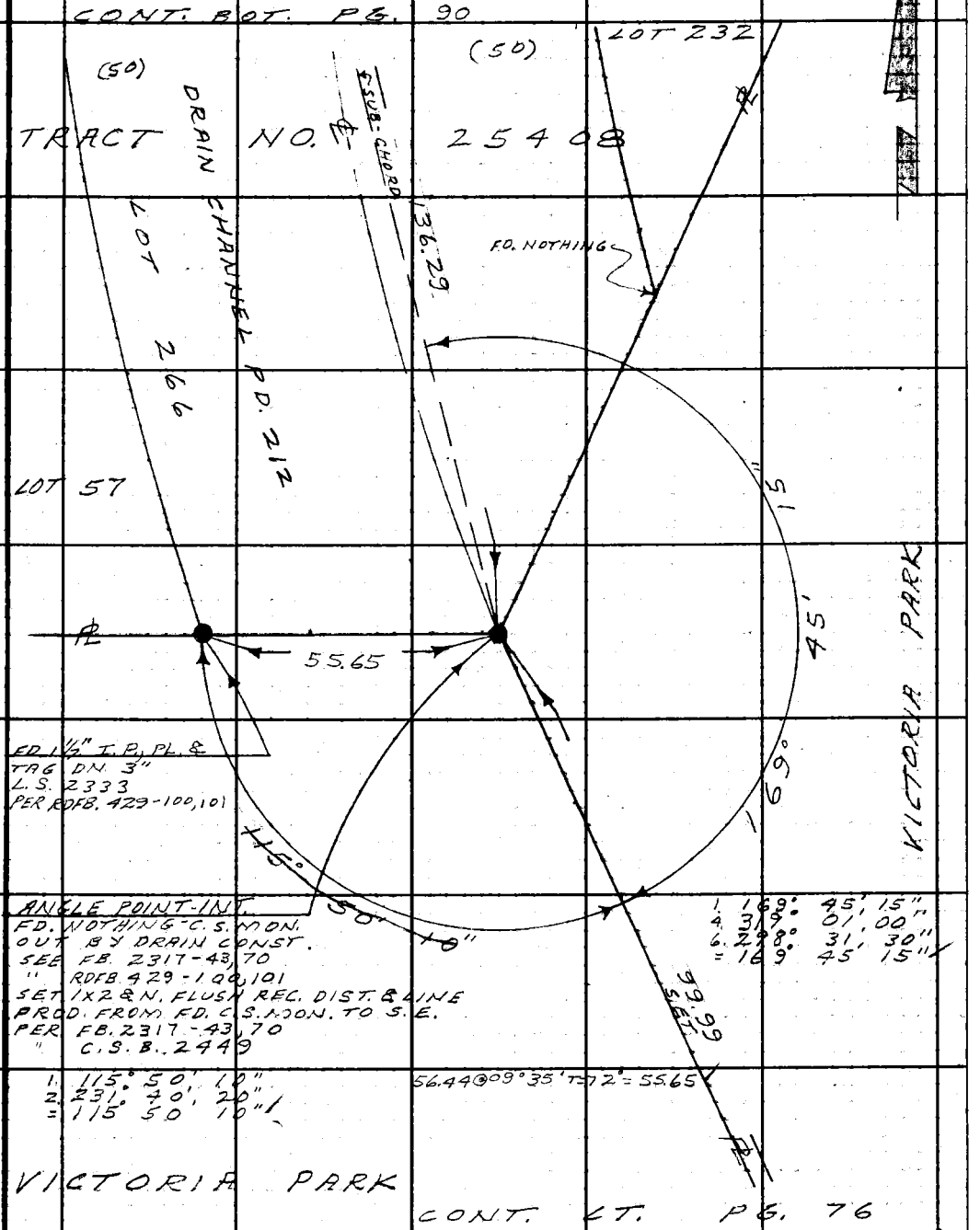

Note: Any Additions or Changes on This Sheet Must be Made or Circled in Red Ink With Date and Name of Person Making Change.

Do not extend this side of this line.

PLEASE RETURN TO
LOS ANGELES COUNTY ENGINEER
403 Los Angeles County Engineering Bldg.

76F308S CE #310 6-63

F. B 3277 PG. 90

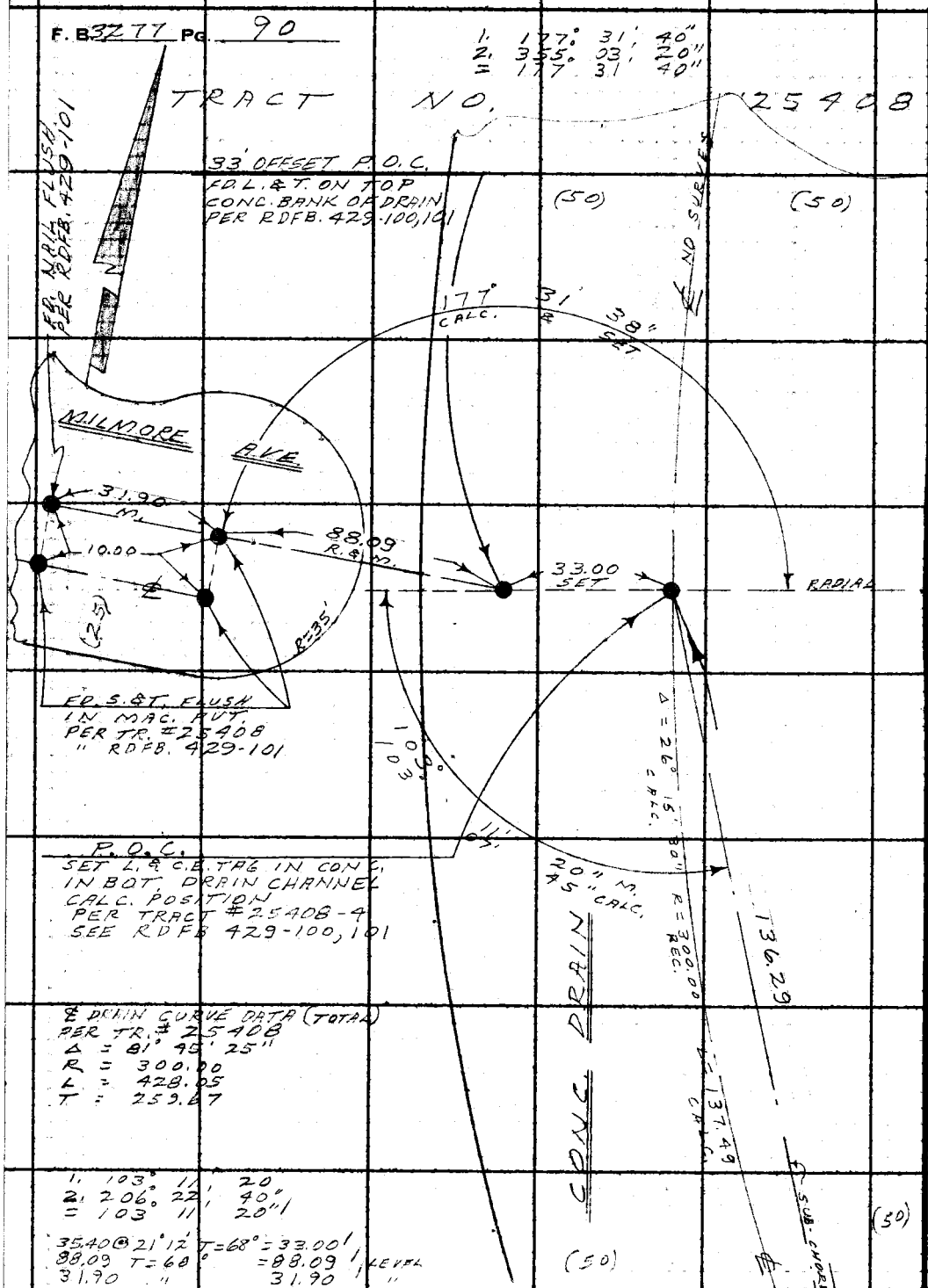

CONT. TOP PG. 89

W.S. 26, B-5

PLEASE RETURN TO
LOS ANGELES COUNTY ENGINEER
403 LOS ANGELES COUNTY ENGINEERING BLDG.

Do not extend this side of this line.

Note: Any Additions or Changes on This Sheet Must be Made or Circled in Red Ink With Date and Name of Person Making Change.

Notes Ck'd by	Survey of VICTORIA PARK
Map No. B 2409	JN 005512 Tape 2231 Std 68 °F
Office Work	Surveyed by W. A. RICHARDS
Checked	Notes W. A. R. Date 5-66
Date	Indexed C. J. GALLI

F. B. 3277 PG. 91

CONT. BOT. PG. 92

1. 65° 43' 10"
4. 262° 52' 45"
2. 34° 18' 50"
1. 65° 43' 10"

678.41 T=68° = 678.41'
360.00 " 360.00'

PROPOSED PARCEL ADDITION

VICTORIA PARK

PG. 88

43' 10"

65°

678.41

COURSE

COR. SET 1" I.P. PL. & C.E. TAG DN. 24" REC. DIST. FROM COR. TO NORTH SEE PROPOSED GEN. DEV. PLANS FOR VICTORIA PARK

RT.

360.00 SET

CONT.

2'±

GOLF

OPEN

DITCH

DRAIN

CHANNEL

VICTORIA

Note: Any Additions or Changes on This Sheet Must be Made or Circled in Red Ink With Date and Name of Person Making Change.

Do not extend this side of this line.

PLEASE RETURN TO
LOS ANGELES COUNTY ENGINEER
403 LOS ANGELES COUNTY ENGINEERING BLDG.

76F309S CE #310 6-63

F. B. 3277 PG. 92



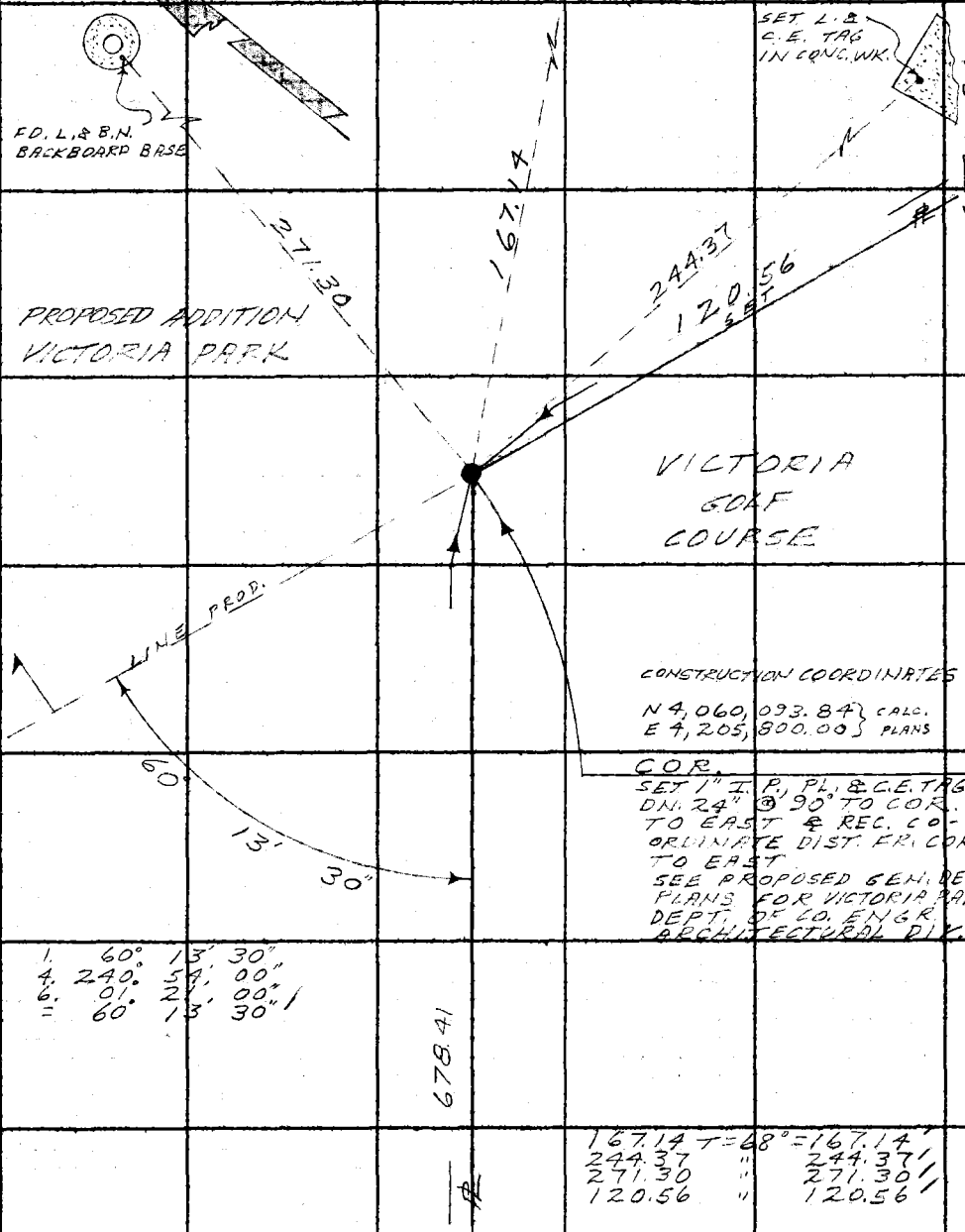

CONSTRUCTION COORDINATES

N 4,060,093.84 } CALC.
E 4,205,800.00 } PLANS

COR.
SET 1" I. P., PL. & C.E. TAG DN. 24" @ 90° TO COR. TO EAST & REC. CO-ORDINATE DIST. FR. COR. TO EAST
SEE PROPOSED GEN. DEV. PLANS FOR VICTORIA PARK
DEPT. OF CO. ENGR. ARCHITECTURAL DIV.

1.	60°	13'	30"
4.	240°	54'	00"
6.	01°	21'	00"
=	60°	13'	30"

167.14	T = 68° =	167.14
244.37	"	244.37
271.30	"	271.30
120.56	"	120.56

CONT. TOP PG. 91

CONT. LT. PG. 93

PLEASE RETURN TO
LOS ANGELES COUNTY ENGINEER
403 LOS ANGELES COUNTY ENGINEERING BLDG.

Do not extend this side of this line.

Note: Any Additions or Changes on This Sheet Must be Made or Circled in Red Ink With Date and Name of Person Making Change.

Notes Ck'd by	Survey of VICTORIA PARK
Map No. B-2049	JN 0055,12 Tape 0231 Std 68 °F
Office Work	Surveyed by W.A. RICHARDS
Checked	Notes W.A.R. Date 5-66
Date	Indexed G. J. GALLI

F. B. 3277 PG. 93

CONT. BOT. PG. 94

PROPOSED PARCEL ADDITION
VICTORIA PARK

1. 90° 00' 00"
4. 360° 00' 00"
6. 180° 00' 00"
90° 00' 00"

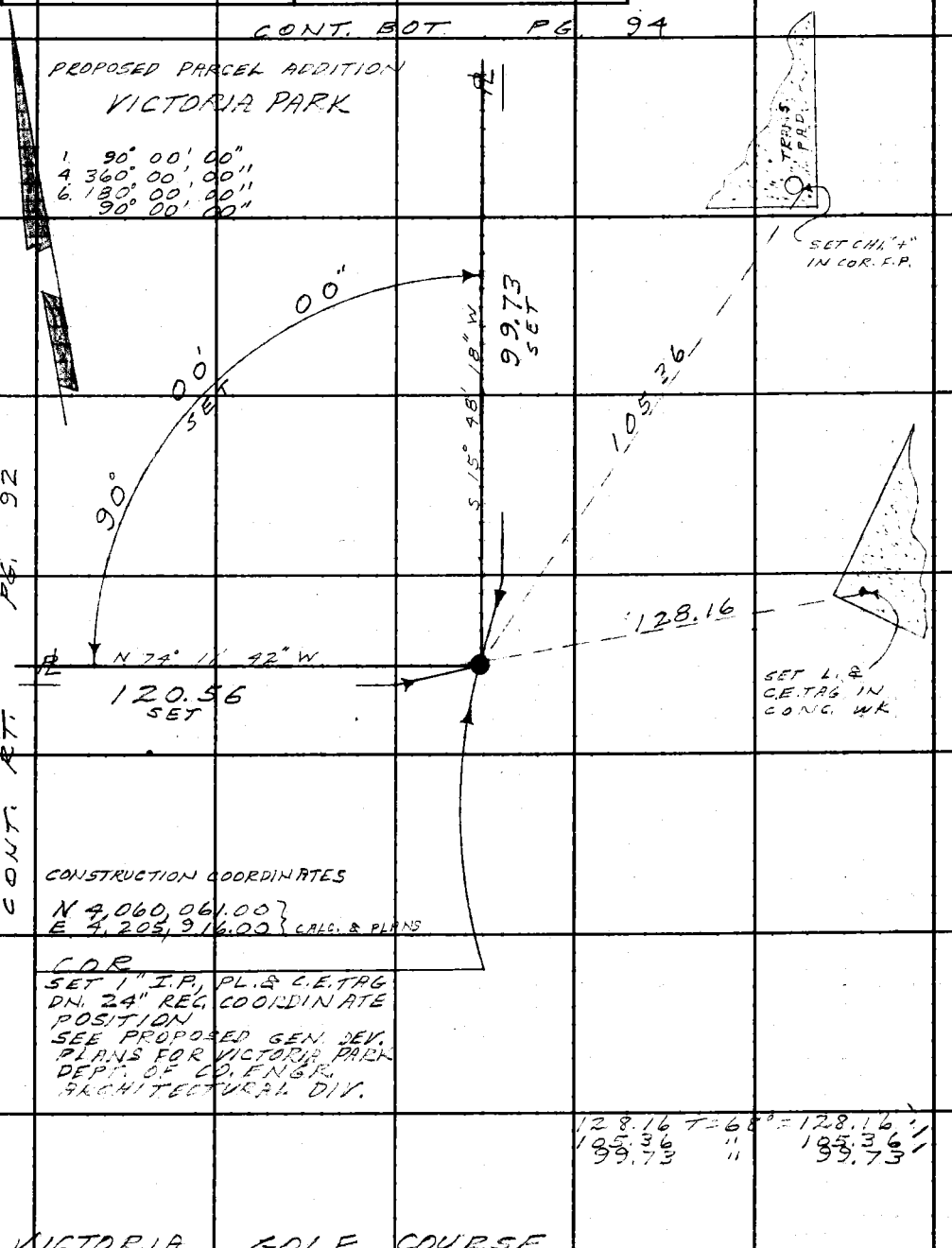

Note: Any Additions or Changes on This Sheet Must be Made or Circled in Red Ink With Date and Name of Person Making Change.

Do not extend this side of this line.

PLEASE RETURN TO
LOS ANGELES COUNTY ENGINEER
403 Los Angeles County Engineering Bldg.

76F3095 CE #310 6-63

F. B. 3277 PG. 94

CONT. RT. PG. 82

1. 164° 06' 55"
4. 296° 27' 40"
6. 264° 41' 30"
= 164° 06' 55"

115.62 T=64°=115.62

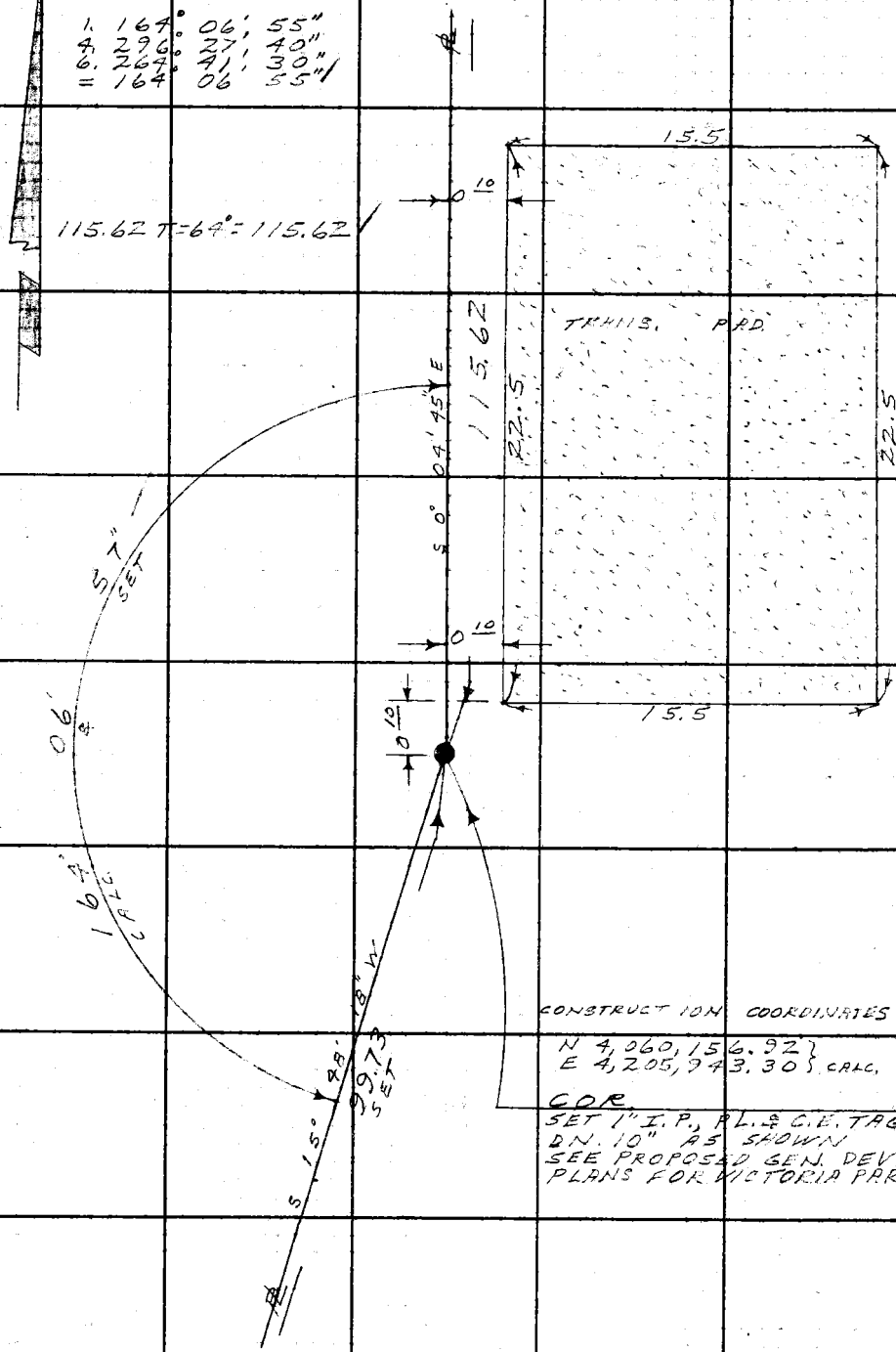

CONSTRUCTION COORDINATES
N 4,060,156.92 }
E 4,205,943.30 } CALC.

COR.
SET 1" I.P., PL. & C.E. TAG
DN. 10" AS SHOWN
SEE PROPOSED GEN. DEV.
PLANS FOR VICTORIA PARK

CONT. TOP PG. 93

PLEASE RETURN TO
LOS ANGELES COUNTY ENGINEER
403 LOS ANGELES COUNTY ENGINEERING BLDG.
Do not extend this side of this line.

Note: Any Additions or Changes on This Sheet Must be Made or Circled in Red Ink With Date and Name of Person Making Change.

Notes Ck'd by	Survey of VICTORIA PARK	F. B. 3277 PG. 95
Map No. B-2449	JN 0055/12 Tape 0231 Std 68 °F	1. 179° 57' 20"
Office Work	Surveyed by W. D. TOWNE	4. 359° 49' 10"
Checked	Notes W. A. R. Date 5-66	6. 359° 43' 50"
Date	Indexed C. J. GALLI	= 179° 57' 20"/

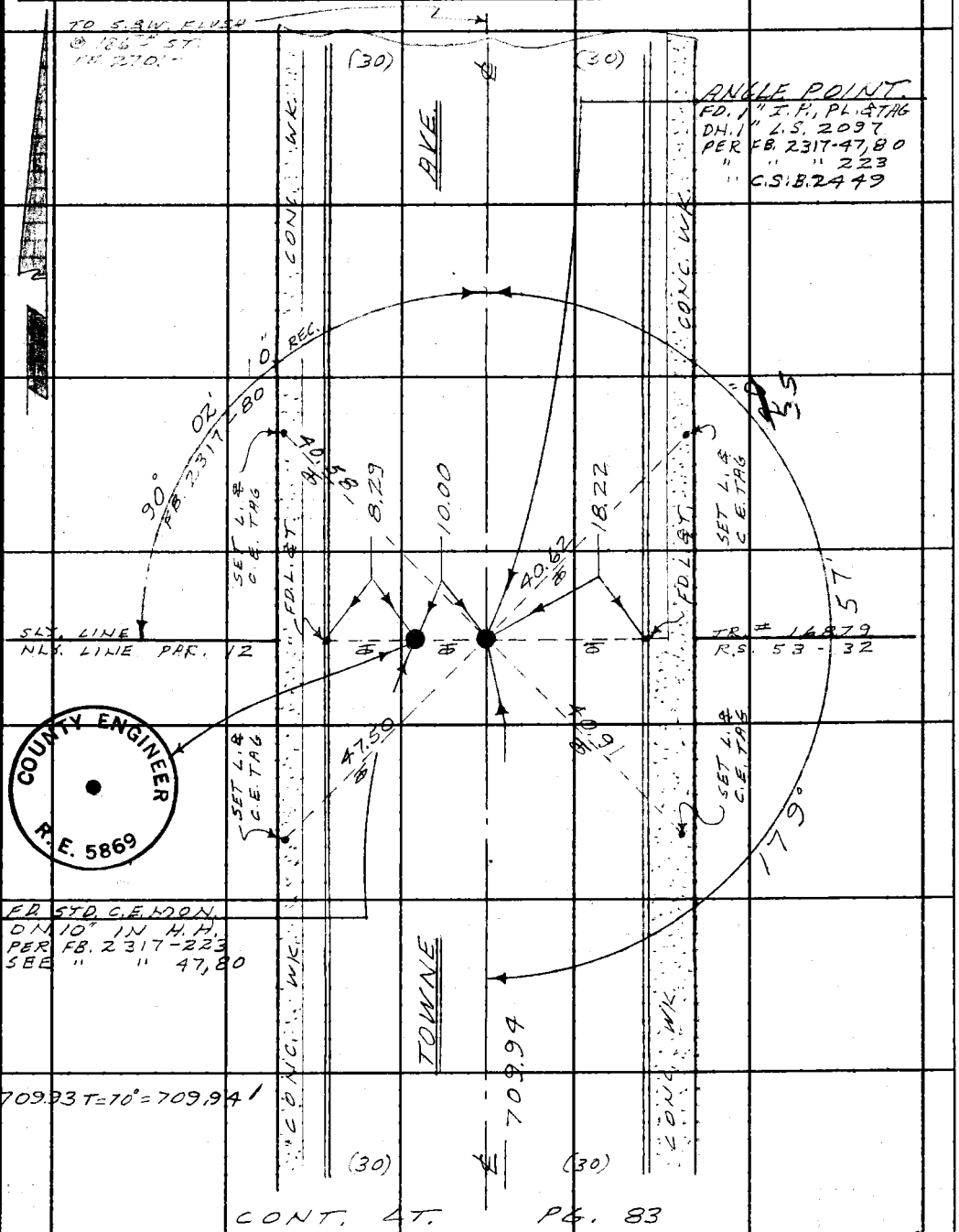

Note: Any Additions or Changes on this Sheet Must be Made or Circled in Red Ink With Date and Name of Person Making Change.

Do not extend this side of this line.

PLEASE RETURN TO
LOS ANGELES COUNTY ENGINEER
403 LOS ANGELES COUNTY ENGINEERING BLDG.

76F3095 CE #310 6-63

P.O.T. IN WLY. PL. - [illegible]

F. B. 3277 PG. 96

CONT. BOT. PG. 88

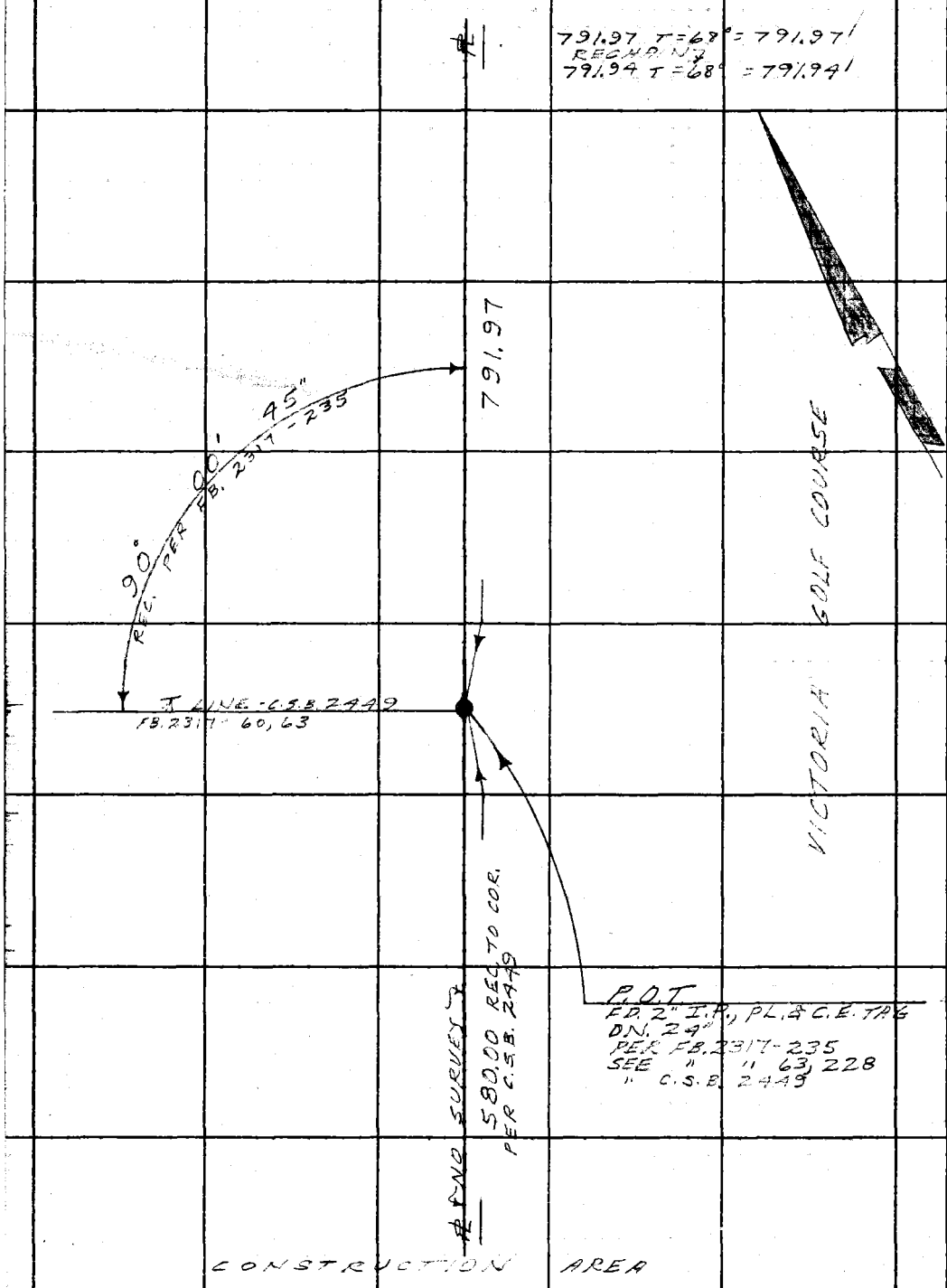

PLEASE RETURN TO
LOS ANGELES COUNTY ENGINEER
403 LOS ANGELES COUNTY ENGINEERING BLDG.
Do not extend this side of this line.

Note: Any Additions or Changes on This Sheet Must be Made or Circled in Red Ink With Date and Name of Person Making Change.

Notes Ck'd by J. A. CHURCH	Survey of VICTORIA PARK	F. B 3277 PG. 97
Map No. B-2449	JN 0055.12 Tape 0249 Std 68 °F	
Office Work	Surveyed by W. A. RICHARDS	
Checked	Notes W. A. R. Date 7-66	
Date	Indexed C. J. GALLI JUL 21 66	

J. N. 0055.12

VICTORIA PARK

BOUNDARY SURVEYS

(ADDITIONAL WORK)

A SURVEY TO RE-ESTABLISH THAT LINE SHOWN ON C.S.B. 2449 AS 1240.00 FEET SOUTHEAST OF AND PARALLEL TO THE CENTERLINE OF MAIN ST.; THE N.W. COR., PARCEL 2, R.S. 53-30-32, AS SHOWN ON C.S.B. 2449; THE SOUTHWESTERLY LINE OF GUADALUPE MARCELINA AT RECORD ANGLE FROM THE N.W. COR., PARCEL 2, R.S. 53-30-32, AND INTERSECT SAID LINE WITH THE PREVIOUSLY ESTABLISHED PARALLEL LINE; AND TIE THAT INTERSECTION ~~WITH~~ TO THE C.E.MON. LOCATED N 58° 41' 35" E 612.88± FEET, AS SHOWN ON C.S.B. 2449.

REF. - - - - - - - - - - FB. 2317: 5-86, 221-236

" " 3277: 5-96

" C.S.B. 2449

INDEX MAP - - - - - FB. 3277-72

RICHARDS
OCHSNER
LANDA
TURRILL
LIEBER

SURVEY LETTER # 4507-C

Note: Any Additions or Changes on This Sheet Must be Made or Circled in Red Ink With Date and Name of Person Making Change.

Do not extend this side of this line.

PLEASE RETURN TO
LOS ANGELES COUNTY ENGINEER
403 LOS ANGELES COUNTY ENGINEERING BLDG.

76F309S CE#310 1-65

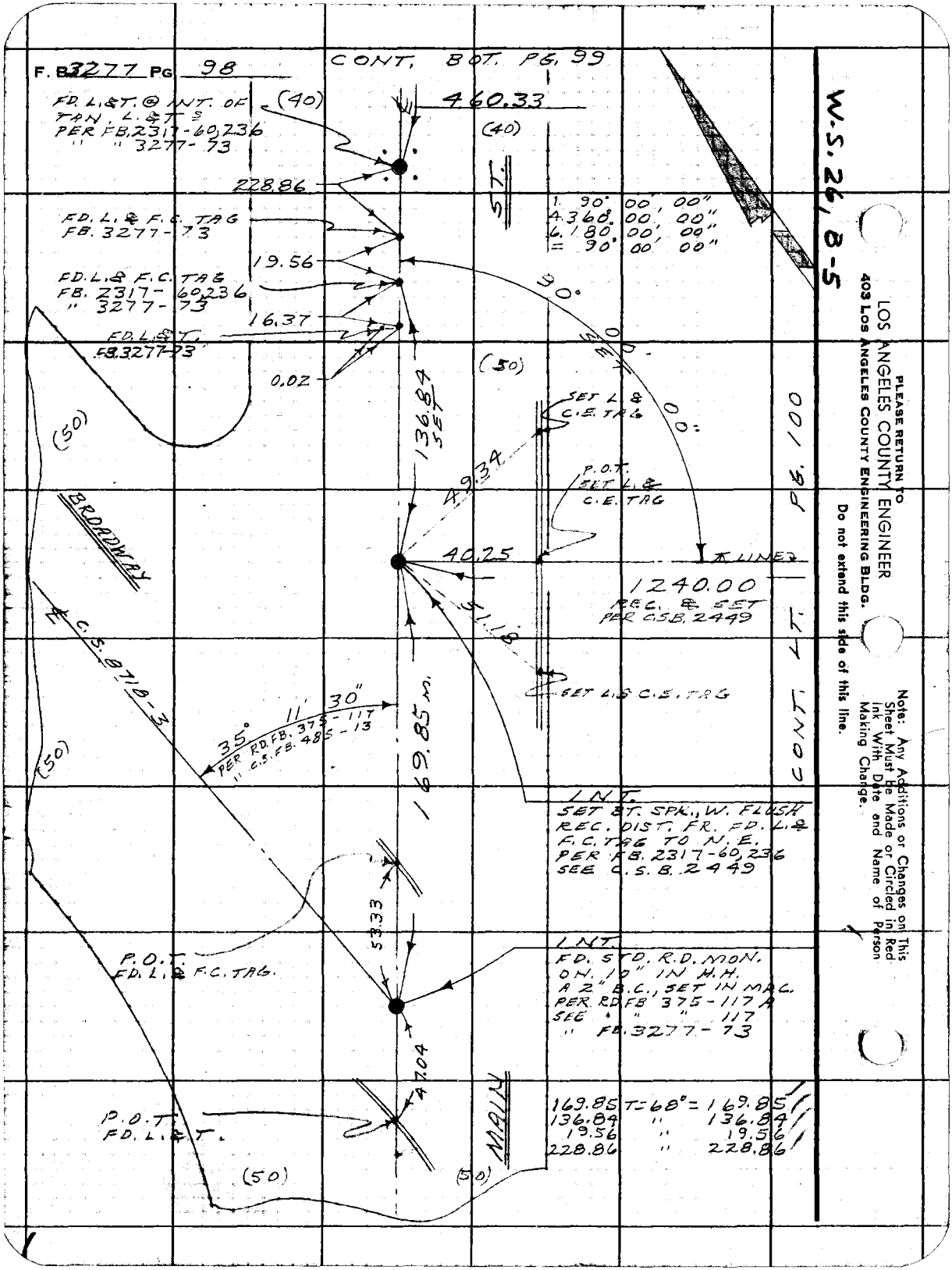

PLEASE RETURN TO
LOS ANGELES COUNTY ENGINEER
403 LOS ANGELES COUNTY ENGINEERING BLDG.
Do not extend this side of this line.

Note: Any Additions or Changes on This Sheet Must Be Made or Circled in Red Ink With Date and Name of Person Making Change.

Notes Ck'd by J. A. CHURCH	Survey of VICTORIA PARK
Map No. B-2449	JN 0055.12 Tape 0249 Std 68 °F
Office Work	Surveyed by W. A. RICHARDS
Checked	Notes W. A. R. Date 7-66
Date	Indexed C. J. GALLI

F. B. 3277 PG. 99

COUNTY ENGINEER R. E. 5869

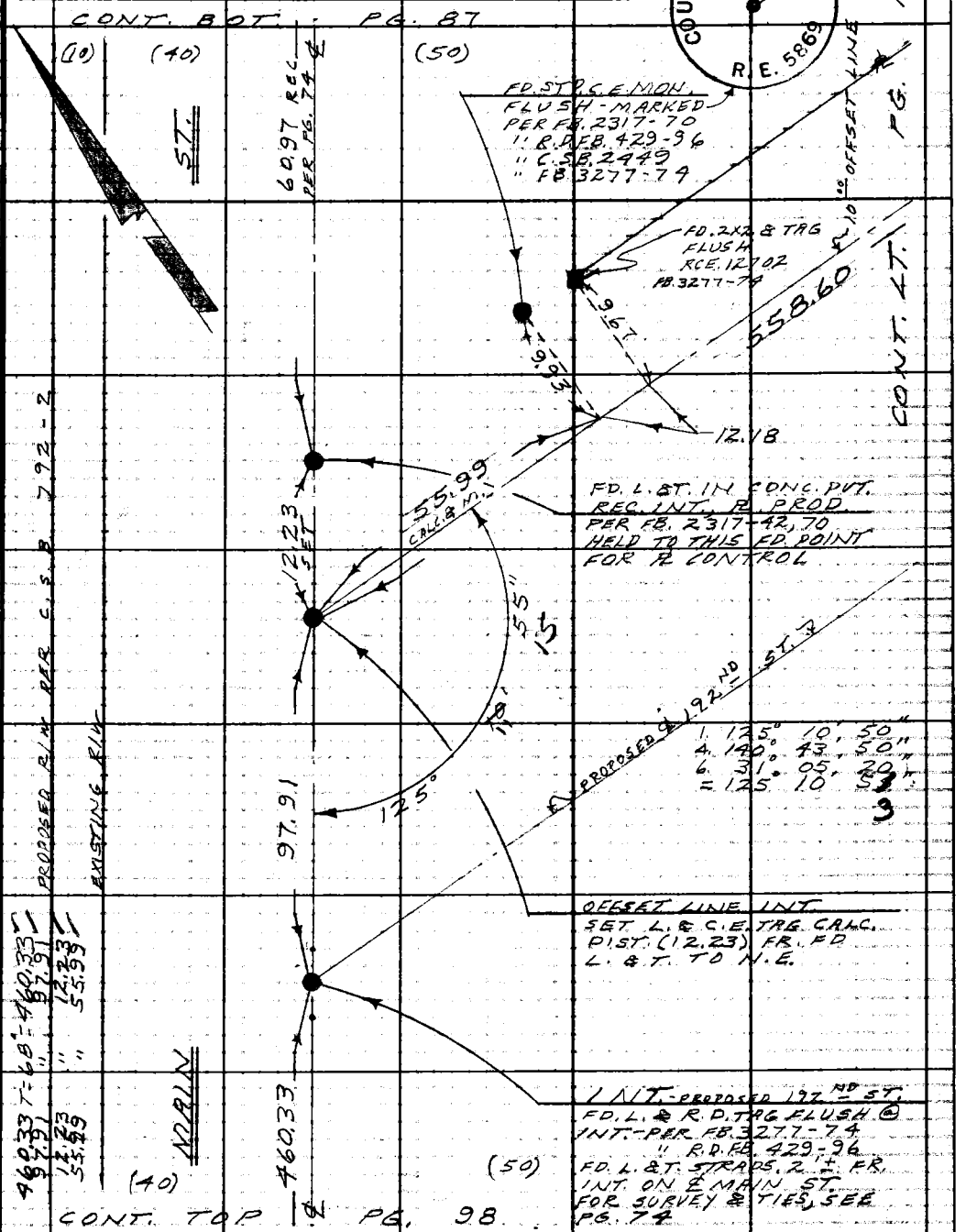

W.S. 26, 8-5

Note: Any Additions or Changes on This Sheet Must be Made or Circled in Red Ink With Date and Name of Person Making Change.

PLEASE RETURN TO
LOS ANGELES COUNTY ENGINEER
403 LOS ANGELES COUNTY ENGINEERING BLDG.

Do not extend this side of this line.

76F309S CE#310 1-65

F. B. 3277 PG 100 CONT. PG. 101

1. 90° 00' 00"
4. 360° 00' 00"
6. 180° 00' 00"
= 90 00' 00"

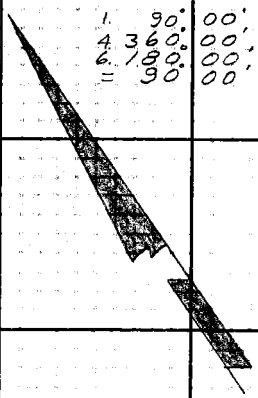

℄ LINE

THIS LINE ESTABLISHED PARALLEL WITH & 1240.00 SOUTHEASTERLY FROM THE CENTERLINE OF MAIN ST. - PER O.R. 55539-126
" C.S.B. 2449

836.47

1254.26T = 80° = 1254.36 (P.O.T.)
− 14.36
1240.00

00"
00'
90°

RT. PG. 98

0.28

℄ LINE

1240.00
REC. & SET

0.04

TRANSIT LINE INT.
SET 1" I.P., PL. & C.E. TAG DN. 12" RFC. LINE & DIST. (1240.00) FR. ℄ MAIN ST.
PER F.B. 2317-63
" C.S.B. 2449

CONT.

REC. COR.
FD 2" I.P., PL. & C.E. TAG DN. 12" IN CONC.
(A. STD. C.E. MON. WITH TOP BROKEN OFF)
FD. DISTURBED 9-4-64
PER F.B. 2317-63, 228, 235
" C.S.B. 2449
" F.B. 3277-96

NOTE: ALL REC. POINTS ON THIS LINE "OUT BY CONST."

CONSTRUCTION AREA

GOLF COURSE

VICTORIA

PLEASE RETURN TO
LOS ANGELES COUNTY ENGINEER
403 Los Angeles County Engineering Bldg.

Do not extend this side of this line.

Note: Any Additions or Changes on This Sheet Must Be Made or Circled in Red Ink With Date and Name of Person Making Change.

X

Notes Ck'd by [illegible]	Survey of VICTORIA PARK
Map No. B-2449	JN 005517 Tape 0249 Std 68 °F
Office Work	Surveyed by W.A. RICHARDS
Checked	Notes W.A.R. Date 7-66
Date OCT 24 '66	Indexed C. J. GALLI

F. B 3277 PG. 101

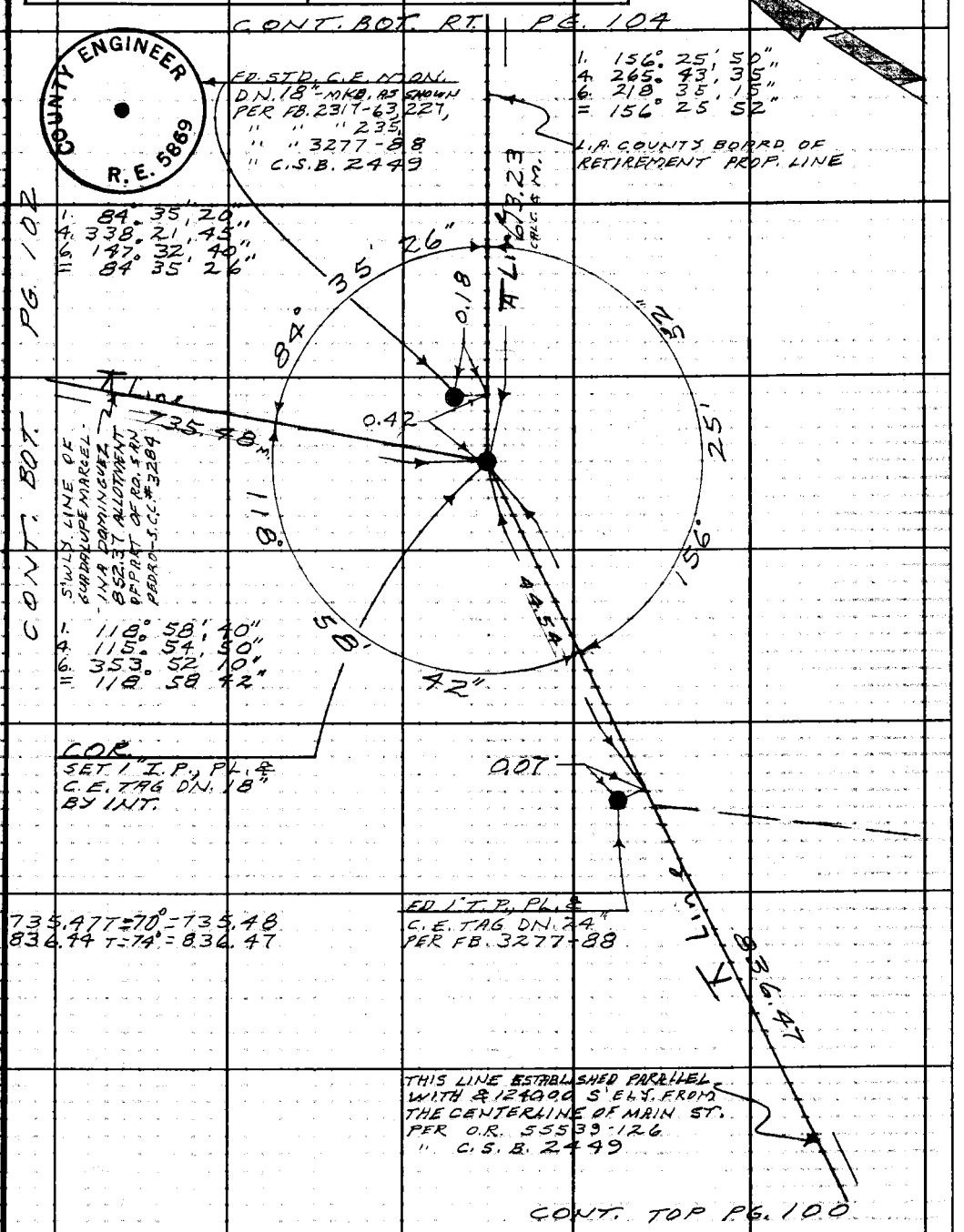

Note: Any Additions or Changes on This Sheet Must be Made or Circled in Red Ink With Date and Name of Person Making Change.

PLEASE RETURN TO
LOS ANGELES COUNTY ENGINEER
403 LOS ANGELES COUNTY ENGINEERING BLDG.

Do not extend this side of this line.

76F309S CE#310 1-65

F. B 3277 PG 102

CONT. BOT. PG. 103

66.65 T=70° = 66.65
88.92 " 88.92
114.83 T=72° = 114.83

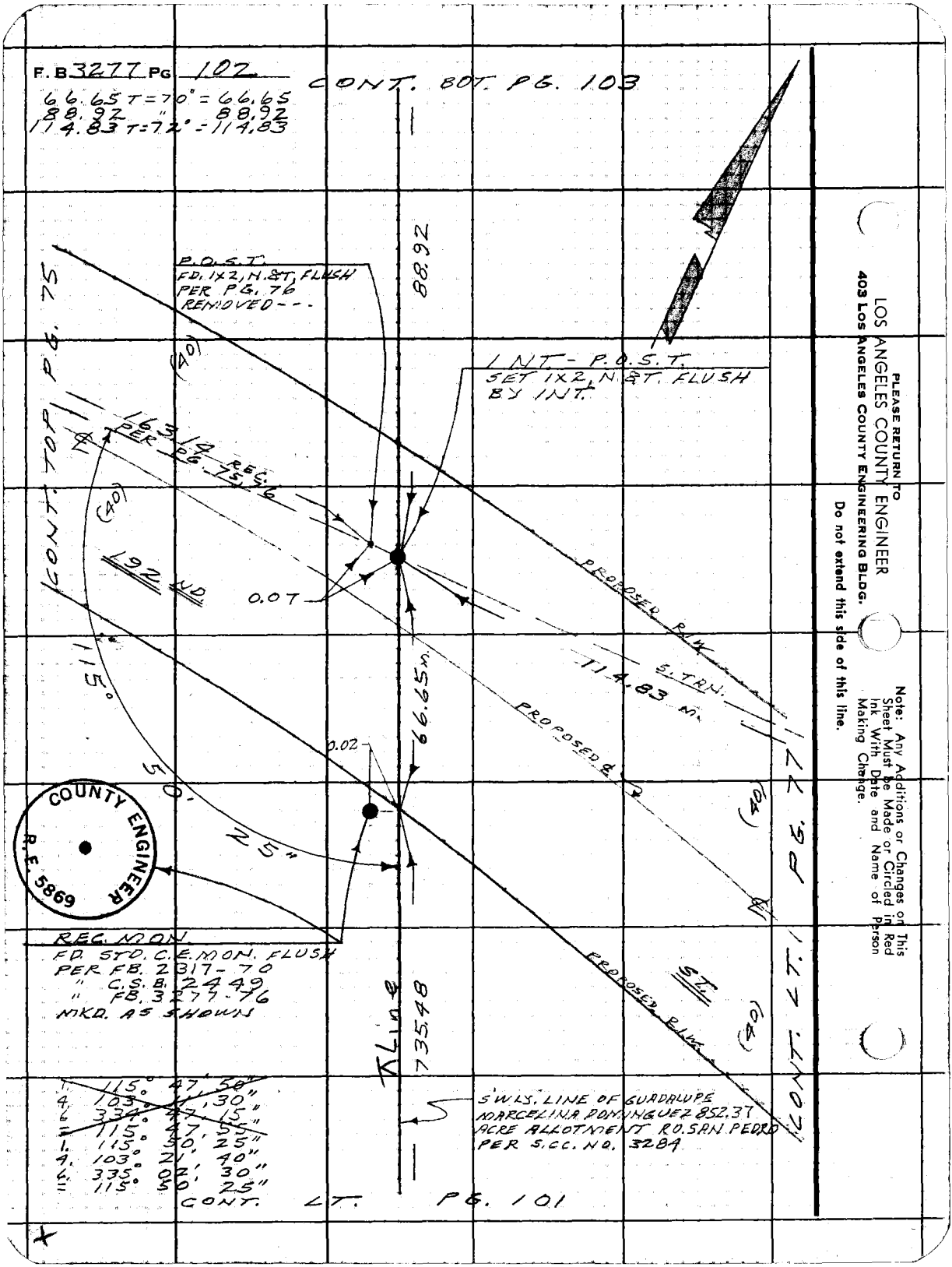

LOS ANGELES COUNTY ENGINEER
403 Los Angeles County Engineering Bldg.
PLEASE RETURN TO
Do not extend this side of this line.

Note: Any Additions or Changes on This Sheet Must be Made or Circled in Red Ink With Date and Name of Person Making Change.

Notes Ck'd by J. A. CHURCH	Survey of VICTORIA PARK	F. B. 3277 PG. 103
Map No. B-2449	JN 0055,12 Tape 0249 Std 68 °F	
Office Work	Surveyed by W. A. RICHARDS	
Checked	Notes W.A.R. Date 7-66	
Date	Indexed C. J. GALLI	

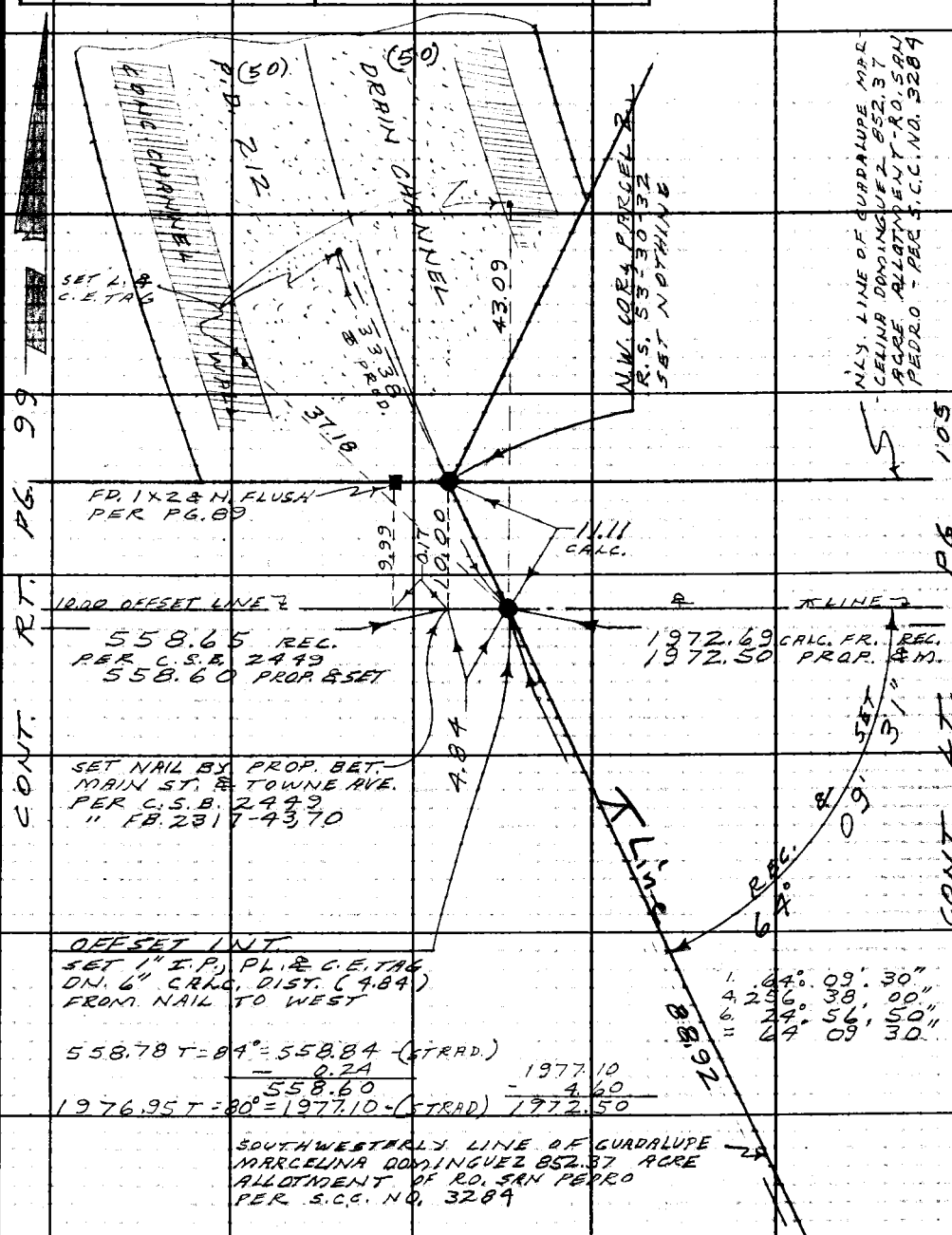

CONT. TOP PG. 102

Note: Any Additions or Changes on This Sheet Must be Made or Circled in Red Ink With Date and Name of Person Making Change.

Do not extend this side of this line.

PLEASE RETURN TO
LOS ANGELES COUNTY ENGINEER
403 LOS ANGELES COUNTY ENGINEERING BLDG.

76F309S CE#310 1-65

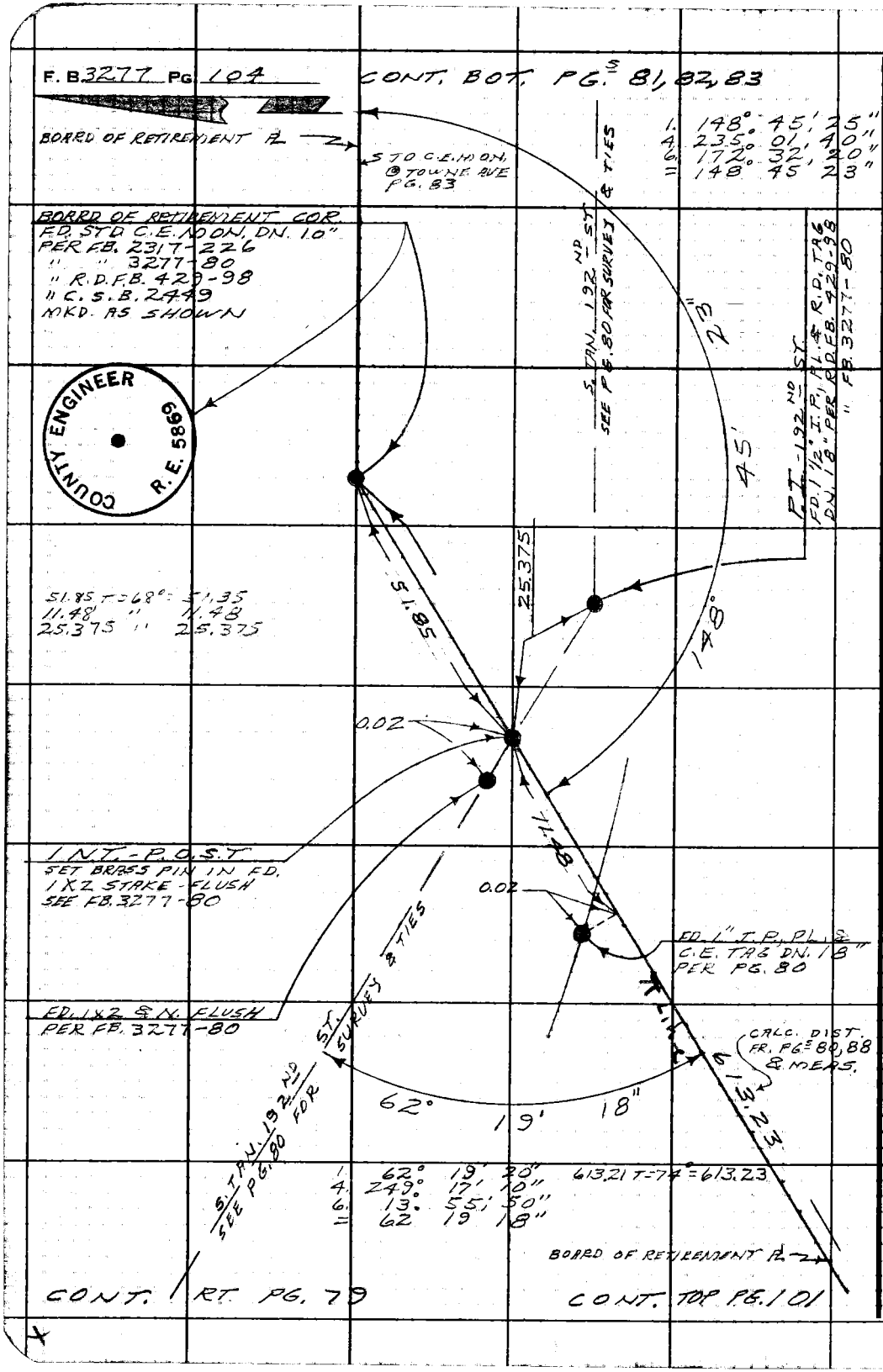

PLEASE RETURN TO
LOS ANGELES COUNTY ENGINEER
403 LOS ANGELES COUNTY ENGINEERING BLDG.

Do not extend this side of this line.

Note: Any Additions or Changes on This Sheet Must be Made or Circled in Red Ink With Date and Name of Person Making Change.

Notes Ck'd by J. A. CHURCH	Survey of VICTORIA PARK	F. B. 3277 PG. 105
Map No. B-2449	JN 0055.12 Tape 0249 Std 68 °F	176.15 T = 76° = 176.16
Office Work	Surveyed by W. A. RICHARDS	
Checked	Notes W. A. R. Date 2-65	
Date	Indexed C. J. GALLI	

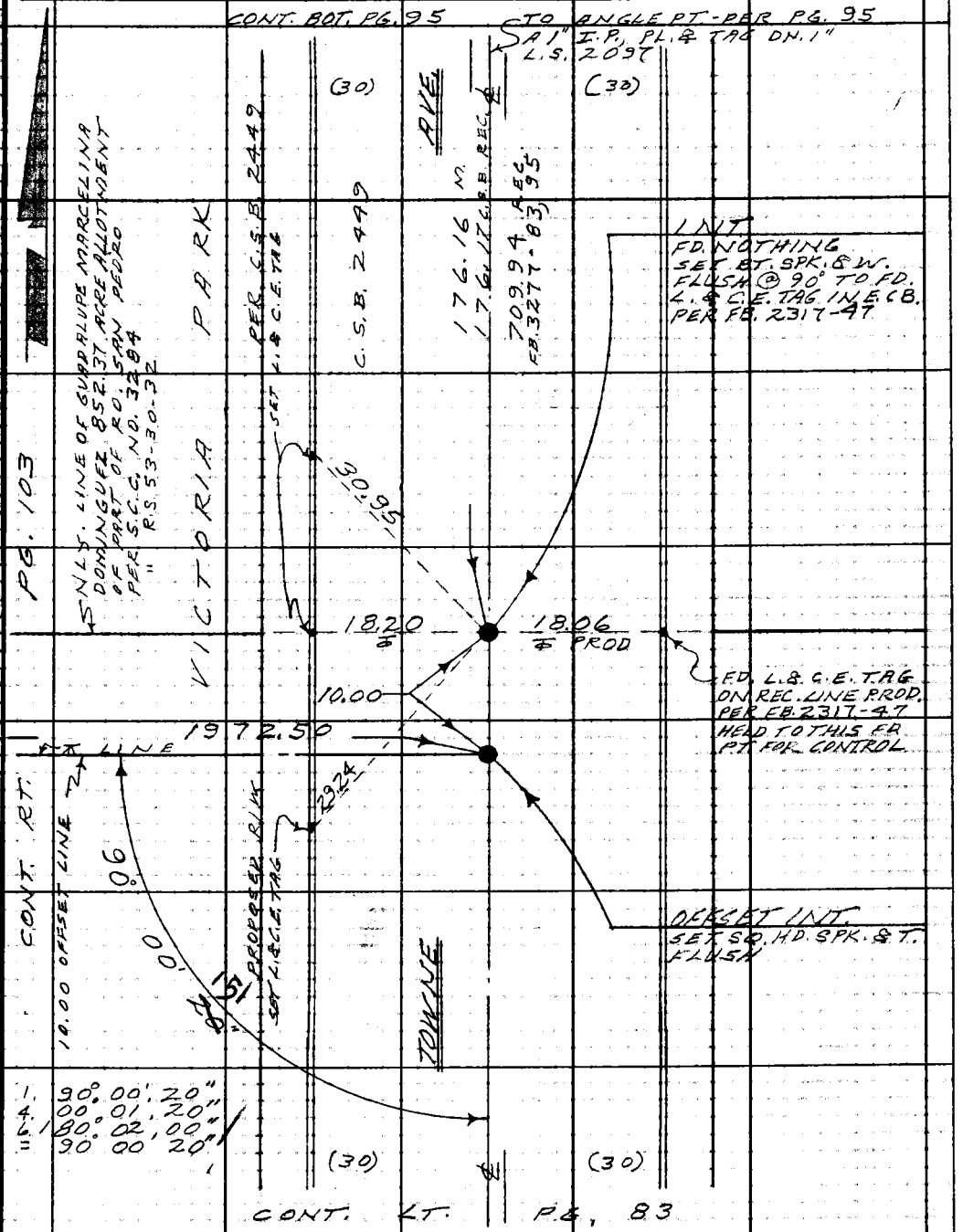

W.S. 26, C-5

Note: Any Additions or Changes on This Sheet Must be Made or Circled in Red Ink With Date and Name of Person Making Change.

PLEASE RETURN TO
LOS ANGELES COUNTY ENGINEER
403 LOS ANGELES COUNTY ENGINEERING BLDG.

Do not extend this side of this line.

76F309S CE#310 1-65

Profile No.	Notes Red	Plotted	Job No. 0055.12	Division No. 11	F.B. 3277	Pg. 107
	Date	Date	Survey of VICTORIA PARK - 192ND ST.			
X-Sec. No.	Notes Chkd.	Checked	Survey by RICHARDS	Notes W.A.R.	Date 7-66	
	Date	Date	Map No.	Indexed C. J. GALLI	Date JUL 5 '68	

J.N. 0055.12

VICTORIA PARK

BENCH LEVEL DATUM COMPARISON CHECK BETWEEN ROAD DEPARTMENT B.M. SS 3117 (1965), AND B.M. G.C. 36, BASED UPON PRECISE LEVEL NET #23

SURVEY LETTER #4507-D PRIORITY (A)

STATION	B.S.	H.I.	F.S.	ELEV.
			RICHARDS OCHSNER TURRILL LIEBER	

NOTE: ANY ADDITIONS OR CHANGES ON THIS SHEET MUST BE MADE OR CIRCLED IN RED INK, WITH DATE AND NAME OF PERSON MAKING CHANGE.

Do not extend notes this side of this line.

PLEASE RETURN TO
LOS ANGELES COUNTY ENGINEER
403 LOS ANGELES COUNTY ENGINEERING BLDG.

76-L-298 CE 307 2-63

76-L-298 CE 307 2-63

PLEASE RETURN TO
LOS ANGELES COUNTY ENGINEER
403 LOS ANGELES COUNTY ENGINEERING BLDG.

NOTE: ANY ADDITIONS OR CHANGES ON THIS SHEET MUST BE MADE OR CIRCLED IN RED INK. WITH DATE AND NAME OF PERSON MAKING CHANGE

Do not extend notes this side of this line.

STATION	B. S.	H. I.	F. S.	ELEV.		
BMGC-36				17 937	BM. GC-36 ELEV.=17.937	F.B. 2317-113
					AVALON BLVD. (W. SERVICE Rd) & 192nd ST.	
	5 195	23 132			N. W. COR. 25' N. of N. END CR. BT SPK. in Cb.	
BM. BY 3117			4 957	18 175	L & BN. CONC. BASE N.E. LEG POWER TRANSMISSION	
					TOWER #1349 & AVALON BLVD 6TH TOWER S. of	
	5 113	23 288			VICTORIA ST. 150'± S. & 192nd ST.	
					EL. = 17.784 GARDENA QUAD-1965	
BM. GC-36			5 350	17 938	B.M.G.C.36-8 LINES UP	

F.B. 3277 Pg. 108 Job No. 0055.12 Division No. 11 Notes Red ____ Plotted ____ Profile ____
Survey of VICTORIA PARK Date ____ Date ____ No. ____
Survey by RICHARDS Notes J. O. Notes Chkd. ____ Checked ____ X-Sec. ____
Indexed C. J. GALLI Date ____ Date ____ No. ____

Notes Ck'd by	Survey of VICTORIA PARK
Map No.	JN 8900.22 Tape Std °F
Office Work	Surveyed by W. A. RICHARDS
Checked	Notes W. A. R. Date 10-11-66
Date	Indexed C. J. GALLI

F. B. 3277 PG. 109

J. N. 8900.22

VICTORIA PARK

CONTROL POINT LOCATIONS & ELEVATIONS
FOR
SWIMMING POOL AND BATH HOUSE
SPECS. NO. 2517 OF 1964

NOTE: COORDINATES AS SHOWN ARE FOR CONSTRUCTION USE ONLY

FOR CONTROL POINT ELEVATIONS, SEE P.G. 112

RICHARDS
BAREN
TURRILL
LIEBER

FOR CONSTRUCTION USE ONLY

Note: Any Additions or Changes on This Sheet Must be Made or Circled in Red Ink With Date and Name of Person Making Change.
Do not extend this side of this line.
PLEASE RETURN TO
LOS ANGELES COUNTY ENGINEER
403 LOS ANGELES COUNTY ENGINEERING BLDG.
76F309S CE#310 1-65

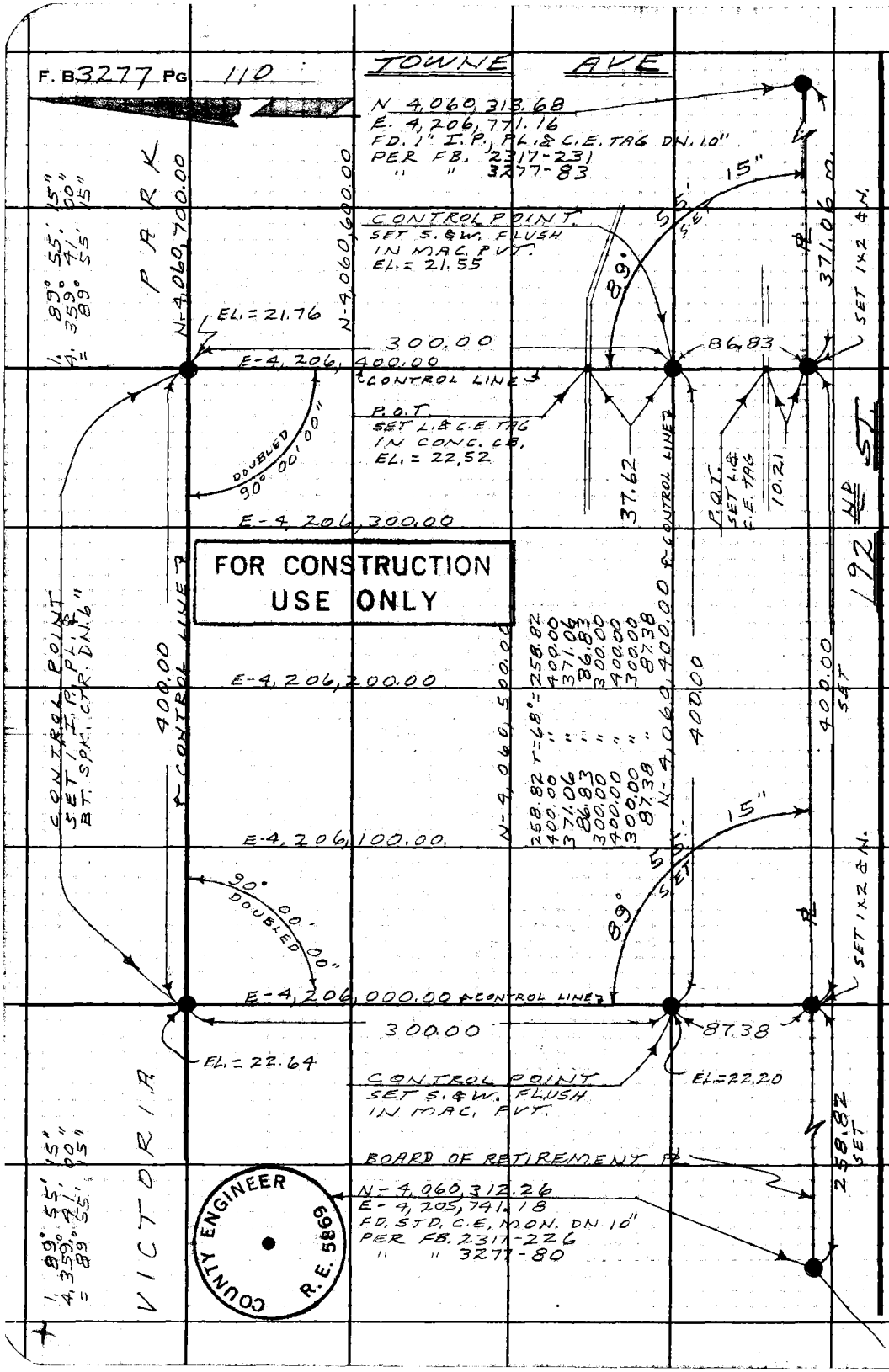

PLEASE RETURN TO
LOS ANGELES COUNTY ENGINEER
403 LOS ANGELES COUNTY ENGINEERING BLDG.
Do not extend this side of this line.

Note: Any Additions or Changes on This Sheet Must Be Made or Circled in Red Ink With Date and Name of Person Making Change.

Profile No.	Notes Red	Plotted	Job No. 8900.22	Division No. 11	F. B. 3277	Pg. 111
	Date	Date	Survey of VICTORIA PARK			
X-Sec. No.	Notes Chkd.	Checked	Survey by RICHARDS	Notes W.A.R.	Date 10-11-66	
	Date	Date	Map No.	Indexed C. J. GALL	Date	

J. N.

VICTORIA PARK

SWIMMING POOL AND BATH HOUSE

"CONSTRUCTION"

ELEVATIONS OF CONTROL POINTS

STAKING SKETCH - PG. 110

SPECS. NO 2517 OF 1964

RICHARDS
BAZEN
TURRILL
LIEBER

STATION	B. S.	H. I.	F. S.	ELEV.

FOR CONSTRUCTION USE ONLY

NOTE: ANY ADDITIONS OR CHANGES ON THIS SHEET MUST BE MADE OR CIRCLED IN RED INK, WITH DATE AND NAME OF PERSON MAKING CHANGE.

Do not extend notes this side of this line.

PLEASE RETURN TO
LOS ANGELES COUNTY ENGINEER
403 LOS ANGELES COUNTY ENGINEERING BLDG.

76-L-298 CE 307 2-63

76-L-298 CE 307 2-63

PLEASE RETURN TO
LOS ANGELES COUNTY ENGINEER
403 LOS ANGELES COUNTY ENGINEERING BLDG.

NOTE: ANY ADDITIONS OR CHANGES ON THIS SHEET MUST BE MADE OR CIRCLED IN RED INK, WITH DATE AND NAME OF PERSON MAKING CHANGE

Do not extend notes this side of this line.

F. B. 3277 Pg. 112 | Job No. 8300.22 | Division No. 11 | Notes Red ____ | Plotted ____ | Profile No. ____
Survey of VICTORIA PARK | Date ____ | Date ____ | X-Sec. No. ____
Survey by RICHARDS | Notes W.A.R. & J.T.B. | Notes Chkd. ____ | Checked ____ | Date ____
Indexed C. J. GALLI | Date ____ | Date ____

STATION	B.S.	H.I.	F.S.	ELEV.		
B.M. G.C. 34	6.75	26.13		19.38	B.M. G.C. 34 EL.=19.383 FB. 2317-113	
					192ND ST. & TOWNE AVE., N.E. COR.	
					L. & C.E. TAG IN CB., 5' E. OF E. END C.R.	
		N-4,060,400.00				
CONTROL POINT		E-4,206,400.00			SPK. & W. IN MAC. PVT. (PARKING LOT)	
	5.52	27.07	4.58	21.55		
P.O.T. L. & C.E. TAG-N. CB.					N'LY CURB OF PARKING LOT	
	4.61	27.13	4.55	22.52		
		N-4,060,700.00				
CONTROL POINT		E-4,206,400.00			1" I.P., PL. & BT. SPK. CTR.	
	5.99	27.75	5.37	21.76		
		N-4,060,700.00				
CONTROL POINT		E-4,206,000.00			1" I.P., PL. & BT. SPK. CTR.	
	5.23	27.87	5.11	22.64		
		N-4,060,400.00				
CONTROL POINT		E-4,206,000.00			SPK. & W. IN MAC. PVT. (BASKETBALL COURT)	
	4.66	26.86	5.67	22.20		
B.M. G.C. 53			5.73	21.13	B.M. G.C. 53 EL.=21.146 FB 2317-240	
					A STD. C.E. MON. @ & PT. IN N'LY. BDRY. -	
					BOARD OF RETIREMENT ℞-1060' W. ℄ TOWNE AVE.	

FOR CONSTRUCTION USE ONLY

Profile No.	Notes Red	Plotted	Job No. 8900.02	Division No. 11	F.B. 3277	Pg. 113
	Date	Date	Survey of VICTORIA GOLF COURSE			
X-Sec. No.	Notes Chkd.	Checked	Survey by W. Richards	Notes BAZEN	Date 11-16-66	
	Date	Date	Map No.	Indexed C. J. GALLI	Date NOV 18 '66	

J.N. 8900.02

VICTORIA GOLF COURSE

GENERAL DEVELOPMENT

Specs. No. 2376

Survey File Card 4152-C

Datum check at Westerly corner of golf course.

11-16-66

Party

W.A. RICHARDS
J.J. BAZEN
R. Turrill
L. BANKSON
V. Licber

STATION	B.S.	H.I.	F.S.	ELEV.

NOTE: ANY ADDITIONS OR CHANGES ON THIS SHEET MUST BE MADE OR CIRCLED IN RED INK, WITH DATE AND NAME OF PERSON MAKING CHANGE.

Do not extend notes this side of this line.

PLEASE RETURN TO
LOS ANGELES COUNTY ENGINEER
700 LOS ANGELES COUNTY ENGINEERING BLDG

76L-298 CE 907 11-58

76L-298 CE 307 11-58

PLEASE RETURN TO
LOS ANGELES COUNTY ENGINEER
700 LOS ANGELES COUNTY ENGINEERING BLDG.

NOTE: ANY ADDITIONS OR CHANGES ON THIS SHEET MUST BE MADE OR CIRCLED IN RED INK, WITH DATE AND NAME OF PERSON MAKING CHANGE.

20.09
19.96
0.63

Do not extend notes this side of this line.

STATION	B.S.	H.I.	F.S.	ELEV.		
B.M. G.C.-16		USED LENKER ROD		19.46	BM. G.C.-16 Elev.=19.462 per. F.B. 2317 pg. 104 & 240., A N. & C.E. tag in a 2" I.P. ON N. WLY line of Victoria Golf Course - Location per F.B. 2317-63	
(⊼) MARK ON Fence Post				20.00	set chi. mark on WLY. side of fence post at end of fence. (sta. mark = ⊼) 225'± S. WLY. FR. G.C. 16	
Keel MARK				20.67	Keel mark assumed to be set by Flood Control.	
T.P.				21.54	T.P.	
BM GC-16				19.46	B.M. GC.-16 (see above)	

F.B. 3277 PG. 114

Job No. 8900.02 Division No. 11 Notes Red ____ Plotted ____ Profile ____

Survey of Victoria Golf Course Date ____ Date ____ No. ____

Survey by Richards Notes Bazen Notes Chkd. ____ Checked ____ X-Sec. ____

Indexed C. J. Galli Date ____ Date ____ Date ____ No. ____

Notes Ck'd by	Survey of VICTORY PARK
Map No.	JN 8900.08 Tape 0250 Std °F
Office Work	Surveyed by W.A. RICHARDS
Checked	Notes BAZEN Date 1-67
Date	Indexed C. J. GALLI JAN 27 '67

F. B. 3277 PG. 115

J.N. 8900.08

VICTORIA PARK
GENERAL DEVELOPMENT

SPEC. NO. 2532 OF 1964

CONTROL PTS. STAKING SKETCH

COORDINATES ARE FOR CONSTRUCTION USE ONLY

FOR CONSTRUCTION
USE ONLY

1-67
PARTY:
RICHARDS
BAZEN
TURRILL
LIEBER
BANKSON

REF: F.B. 2317
F.B. 3277

Note: Any Additions or Changes on This Sheet Must be Made or Circled in Red Ink With Date and Name of Person Making Change.

Do not extend this side of this line.

PLEASE RETURN TO
LOS ANGELES COUNTY ENGINEER
403 LOS ANGELES COUNTY ENGINEERING BLDG.

76F3095 CE#310 1-65

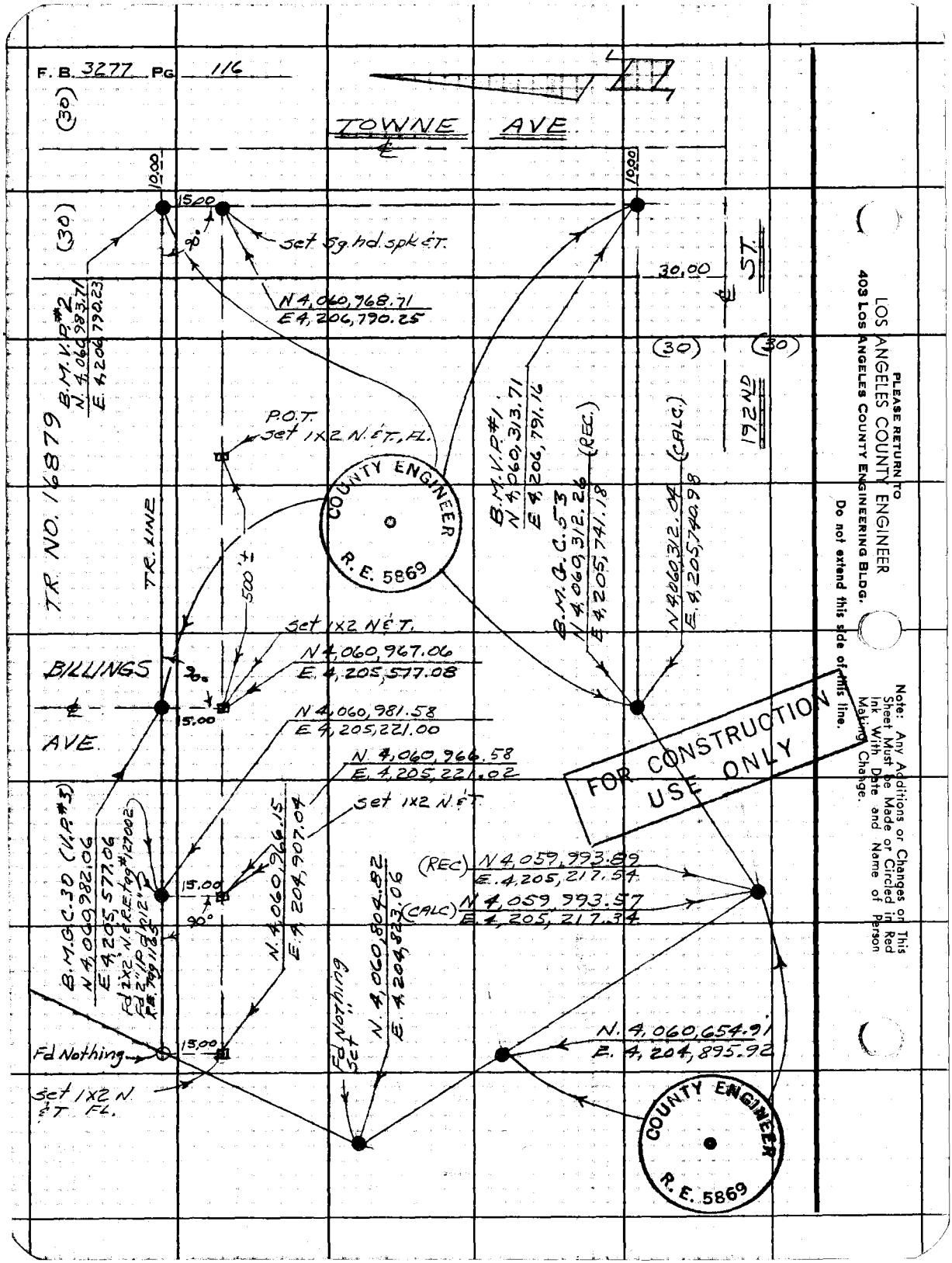
F. B. 3277 PG 116
TOWNE AVE
(30)
10.00
15.00
90°
set Sq. hd. spk & T.
N 4,060,968.71
E 4,206,790.25
B.M.V.P.#2
N. 4,060,983.71
E. 4,206,790.23
30.00
ST.
192ND
(30)
(30)
P.O.T.
set 1x2 N. & T., FL.
TR. NO. 16879
TR. LINE
500'±
COUNTY ENGINEER
R. E. 5869
B.M.V.P.#1
N 4,060,313.71
E 4,206,791.16
B.M.G.C.53
N 4,060,312.26 (REC.)
E 4,205,741.18
N 4,060,312.04 (CALC.)
E. 4,205,740.98
set 1x2 N & T.
N 4,060,967.06
E. 4,205,577.08
BILLINGS
AVE.
15.00
N 4,060,981.58
E 4,205,221.00
N. 4,060,966.58
E. 4,205,221.02
set 1x2 N & T.
FOR CONSTRUCTION USE ONLY
B.M.G.C.30 (V.P.#3)
N 4,060,982.06
E 4,205,577.06
Fd 2x2 N & R.E. tag #127002
Fd 2" IP dn 12"
R.E. tag 1165
15.00
90°
N. 4,060,966.15
E. 4,204,907.04
(REC) N 4,059,993.89
E. 4,205,217.54
(CALC) N 4,059,993.57
E. 4,205,217.34
Fd Nothing
15.00
Fd Nothing
Set
N. 4,060,804.82
E. 4,204,823.06
N. 4,060,654.91
E. 4,204,895.92
set 1x2 N. & T. FL.
COUNTY ENGINEER
R. E. 5869
PLEASE RETURN TO
LOS ANGELES COUNTY ENGINEER
403 LOS ANGELES COUNTY ENGINEERING BLDG.
Do not extend this side of this line.
Note: Any Additions or Changes on This Sheet Must be Made or Circled in Red Ink With Date and Name of Person Making Change.

Profile No.	Notes Red	Plotted	Job No. 8900.08	Division No. 11	F.B. 3277	Pg. 117
	Date	Date	Survey of VICTORIA PARK			
X-Sec. No.	Notes Chkd.	Checked	Survey by RICHARDS	Notes W.A.R.	Date 1-24-67	
	Date	Date	Map No.	Indexed C. J. GALLI	Date	

J. N. 8900.08

VICTORIA PARK

GENERAL DEVELOPEMENT

ELEVATIONS ON CONTROL POINTS
SEE PG. 116 FOR STAKING SKETCH

ELEVATIONS ARE BASED UPON B.M. G.C. 34,
AS SHOWN IN FB. 2317-113

FOR CONSTRUCTION
USE ONLY

RICHARDS
BAZEN
BANKSON
LIEBER
TURRILL

STATION	B.S.	H.I.	F.S.	ELEV.

NOTE: ANY ADDITIONS OR CHANGES ON THIS SHEET MUST BE MADE OR CIRCLED IN RED INK, WITH DATE AND NAME OF PERSON MAKING CHANGE.

Do not extend notes this side of this line.

PLEASE RETURN TO
LOS ANGELES COUNTY ENGINEER
403 LOS ANGELES COUNTY ENGINEERING BLDG.

76-L-298 CE 307 2-63

76-L-298 CE 307 2-63

PLEASE RETURN TO
LOS ANGELES COUNTY ENGINEER
403 LOS ANGELES COUNTY ENGINEERING BLDG.

NOTE: ANY ADDITIONS OR CHANGES ON THIS SHEET MUST BE MADE OR CIRCLED IN RED INK, WITH DATE AND NAME OF PERSON MAKING CHANGE

Do not extend notes this side of this line. B.M. G.C. 31 EL. = 20.058

STATION	B.S.	H.I.	F.S.	ELEV.		
(FD) B.M. G.C. 34 (HELD)	5.448	24.831		19.383	B.M. G.C. 34 ELEV. = 19.383 FB, 2317-113 FB, 3277-112 192ND ST. & TOWNE AVE., N.E. COR. L. & C.E. TAG IN CB., 5' E. OF E. END C.R.	
B.M. V.P. #1	6.091	25.155	5.767	19.064	B.M. V.P. #1 EL. = F.B. 3277-118 192ND ST., & TOWNE AVE., 30' N. & 10' W. OF ℄ INT. A STD. C.E. MON. 8" Below PVT. SURFACE.	
T.P.	5.401	25.810	4.746	20.409		
B.M. V.P. #2	5.880	25.910	5.780	20.030	B.M. V.P. #2 EL. = 20.058 = F.B. 2317-112 TOWNE AVE. 10' W OF ℄ & 125' S OF 189TH ST. A STD. C.E. MON. 8" Below PVT. SURFACE	
B.M. G.C. 32	4.933	26.084	4.759	21.151	B.M. G.C. 32 EL. = 21.143 F.B. 2317-112 189TH ST. & TOWNE AVE., S.E. COR. BLD. SPK in Cb., 7' S. OF S. END C.R.	

FOR CONSTRUCTION USE ONLY

F.B. 3277-118 Pg. Job No. 8900.08 Division No. 11 Notes Red Plotted Profile
Survey of VICTORIA PARK Date Date No.
Survey by RICHARDS Notes W.A.R. Notes Chkd. Checked X-Sec.
Indexed C. J. GALLI Date Date Date No.

76-L-298 CE 307 2-63

PLEASE RETURN TO
LOS ANGELES COUNTY ENGINEER
403 LOS ANGELES COUNTY ENGINEERING BLDG.

NOTE: ANY ADDITIONS OR CHANGES ON THIS SHEET MUST BE MADE OR CIRCLED IN RED INK, WITH DATE AND NAME OF PERSON MAKING CHANGE.

Do not extend notes this side of this line.

STATION	B. S.	H. I.	F. S.	ELEV.		
		26.084				
T.P.	5.831	26.687	5.228	20.856		
T.P.	5.319	27.427	4.579	22.108		
T.P.	4.735	26.839	5.323	22.104		
T.P.	5.330	26.731	5.438	21.401		
B.M.G.C.29	3.361	26.712	3.380	23.351	B.M.G.C.29 EL. = 23.313 F.B. 2317-110 Billings Ave., 125' S. of 189TH ST., A Bt. SPK. ON N. side of P.P. #962875E. (W. side of Billings)	
B.M. ~~V.P. #3~~ G.C.30	6.130	28.044	4.798	21.914	B.M. V.P. #3 EL = ℄ BILLINGS AVE & PARK BOUNDARY, A STD. C.E. MON. FLUSH	21.794 = F.B. 2317-111 21.88 = F.B. 3277-661
T.P.	4.307	27.096	5.255	22.789		

FOR CONSTRUCTION USE ONLY

Profile No. ____ Notes Red ____ Plotted ____ Job No. 8900.08 Division No. 11 F.B. 3277 Pg. 119
X-Sec. No. ____ Date ____ Date ____ Survey of VICTORIA PARK
Notes Chkd. ____ Checked ____ Survey by RICHARDS Notes W.A.R. Date 1-24-67
Date ____ Date ____ Map No. ____ Indexed C. J. GALLI Date ____

76-L-298 CE 307 2-63

PLEASE RETURN TO
LOS ANGELES COUNTY ENGINEER
403 LOS ANGELES COUNTY ENGINEERING BLDG.

NOTE: ANY ADDITIONS OR CHANGES ON THIS SHEET MUST BE MADE OR CIRCLED IN RED INK, WITH DATE AND NAME OF PERSON MAKING CHANGE

Do not extend notes this side of this line.

F.B. 3277 Pg. 120 Job No. 890008 Division No. 11 Notes Red ____ Plotted ____ Profile ____
Survey of VICTORIA PARK Date ____ Date ____ No. ____
Survey by RICHARD Notes W.A.R. Notes Chkd. ____ Checked ____ X-Sec. ____
Indexed G. J. GALLI Date ____ Date ____ No. ____

STATION	B.S.	H.I.	F.S.	ELEV.		
B.M. K.P. #4	0.305	23.099	4.302	22.794	B.M. K.P. #4 EL = F.B. 3277-120 33'+- E. OF N.W. PARK COR., BLT. SPK. 2' High IN P.P. # 1537920 E.	
T.B.M.	8.783	31.262	0.620	22.479	Sq. hd. in mac. PILE.	
T.P.	1.647	30.791	2.118	29.144		
T.P.	4.148	25.774	9.165	21.626		
T.P.	7.120	28.950	3.944	21.830		
B.M. G.C. 53 ~~K.P. #7~~	7.328	28.469	7.809	21.141	B.M. G.C. 53 EL = 21.15 F.B. 2317-240 A std. C.E. Mon. N. side 192nd ST., 1050' W. TOWNE AVE. (F.B. 2317-240)	
T.P.	3.840	28.001	4.308	24.161		
T.P.	3.651	25.757	5.895	22.106		
B.M. G.C-34			6.388	19.369	SEE G.C. 34 Pg. 148	

FOR CONSTRUCTION USE ONLY

76-L-298 CE 307 2-63

PLEASE RETURN TO
LOS ANGELES COUNTY ENGINEER
403 LOS ANGELES COUNTY ENGINEERING BLDG.

NOTE: ANY ADDITIONS OR CHANGES ON THIS SHEET MUST BE MADE OR CIRCLED IN RED INK, WITH DATE AND NAME OF PERSON MAKING CHANGE.

Do not extend notes this side of this line.

STATION	B. S.	H. I.	F. S.	ELEV.		
fd. B.M. V. P. #4	289	25 68		22 79	B.M. V.P. #4, el = 22.794, Pg. 120 33'± E. of N.W. Park Cor., Bt. spks. 2' hi. in S. side of P.P. # 1537920 E.	
B.C.	308	25 60	3 16	22 52	B.C. - ℄ 192nd St., fd. Bt. S.W.&T. F.B. 3277-75.	
V.P. #4			2 81	22 79	Same as top of pg.	

Profile No. ____ Notes Red ____ Plotted ____ Job No. 8900.08 Division No. 11 F.B. 3277 Pg. 121

X-Sec. No. ____ Date ____ Date ____ Survey of Victoria Park

Notes Chkd. ____ Checked ____ Survey by English Notes Ed Date 8-23-61

Date ____ Date ____ Map No. ____ Indexed C. J. GALLI Date ____

Notes Ck'd by	Survey of VICTORIA PARK
Map No.	JN 8900.29 Tape 0242 Std 68 °F
Office Work	Surveyed by R.B. HOBSON
Checked	Notes R.B.H. Date 5-17-68
Date	Indexed H.E. ON JAN 3 '68

F.B. 3277 PG. 123

VICTORIA PARK SWIM POOL DRAIN LINE
J.N. 8900.29

LOC OF NEW & EXIST M.H.S.

MAY 17TH, 1968
HOBSON
OCHSNER
BUSTRUM
CROWDER

Note: Any Additions or Changes on this Sheet Must be Made or Circled in Red Ink With Date and Name of Person Making Change.

Do not extend this side of this line.

PLEASE RETURN TO
LOS ANGELES COUNTY ENGINEER
403 LOS ANGELES COUNTY ENGINEERING BLDG.

76E3098 CE# 310 9-67

PLEASE RETURN TO
LOS ANGELES COUNTY ENGINEER
403 LOS ANGELES COUNTY ENGINEERING BLDG.

Do not extend this side of this line.

Note: Any Additions or Changes on this Sheet Must Be Made or Circled in Red Ink With Date and Name of Person Making Change.

Profile No.	Notes Red	Plotted	Job No. 8900.29	Division No.	F.B. 3277	Pg. 125
	Date	Date	Survey of VICTORIA PARK SWIM POOL DRAIN LINE			
X-Sec. No.	Notes Chkd.	Checked	Survey by R.B.H.	Notes R.B.H.	Date 5-17-68	
	Date	Date	Map No.	Indexed H. E. OTT	Date	

GRADES
FOR
VICTORIA PARK SWIM POOL DR. LINE
J.N. 8900.29

MAY 17- 1968
HOBSON
OCHSNER
BUSTRUM
CROWPER

STATION	B.S.	H.I.	F.S.	ELEV.

NOTE: ANY ADDITIONS OR CHANGES ON THIS SHEET MUST BE MADE OR CIRCLED IN RED INK, WITH DATE AND NAME OF PERSON MAKING CHANGE.

Do not extend notes this side of this line.

PLEASE RETURN TO
LOS ANGELES COUNTY ENGINEER
700 LOS ANGELES COUNTY ENGINEERING BLDG.

761-298 CE 307 11-58

76L-298 CE 307 11-56

PLEASE RETURN TO
LOS ANGELES COUNTY ENGINEER
700 LOS ANGELES COUNTY ENGINEERING BLDG.

NOTE: ANY ADDITIONS OR CHANGES ON THIS SHEET MUST BE MADE OR CIRCLED IN RED INK, WITH DATE AND NAME OF PERSON MAKING CHANGE

Do not extend notes this side of this line.

F.B. 3277 Pg. 126 Job No. 890029 Division No. Notes Red Plotted Profile No.
Survey of VICTORIA PARK SWIM POOL DR. LINE Date Date No. X-Sec.
Survey by R.B.H. Notes R.B.H. Notes Chkd. Checked
Indexed H. E. OTY Date Date Date No.

STATION	B.S.	H.I.	F.S.	ELEV		GRADE	CUT	
				22 52	S			
T.P.				22 43				
1+00.00	℄ EXIST. M.H.					12.52		SET 1"X 2" STK. & N 6' RT. (S)
+02.00				26 17		12.53	1364.	
+25				25 79		12.63	1316.	
+50				24 83		12.74	1209.	
+75				23 81		12.86	1095.	
2+00				23 23		12.97	1026.	
+25				22 75		13.08	967.	
+50				22 50		13.19	931.	
+75				22 24		13.31	893.	
3+00				22 24		13.42	882.	
+25				22 28		13.53	875.	
+50				22 32	S. +00.49	13.64	868.	
+75				22 42		13.75	867.	
4+00				22 47		13.87	860.	
+25				22 43		13.98	845.	
+50				22 34		14.09	825.	
+75				22 20		14.20	800.	

76L-298 CE 307 11-58

PLEASE RETURN TO
LOS ANGELES COUNTY ENGINEER
700 LOS ANGELES COUNTY ENGINEERING BLDG.

NOTE: ANY ADDITIONS OR CHANGES ON THIS SHEET MUST BE MADE OR CIRCLED IN RED INK, WITH DATE AND NAME OF PERSON MAKING CHANGE.

Do not extend notes this side of this line.

STATION	B.S.	H.I.	F.S.	ELEV.	S	GRADE	CUT	
5+00				22 14	S	14.32	782	SET 1"x2" STK. ET. 6' RT (S)
+25				22 35		14.43	792	
+50				22 64		14.54	810	
+75				23 34		14.65	869	
6+00				23 88		14.77	911	
6+17.30				23 80	S=+00449	14.84	896	CHIS "+" 6' RT (S) & DRAIN
6+19.30	& M.H.					14.85		CHIS "+" 6' RT (S) & M.H.
6+21.30				23 74		14.86	888	SET 1"x2" STK ET. 6' RT. (NE.)
+50				23 20		14.99	821	
+75				23 20		15.10	810	
6+97.60				23 23		15.20	803	
6+99.60	& EXIST. M.H.					15.21		
7+01.60				23 22	S=+0113	15.23	799	SET 1"x2" STK ET. 6' RT. (S)
7+22.60			23.42	5' TRANSITION		15.47	795	
7+27.60	JOIN EXIST 10"		23.30	21" - 10"		15.53	777	
				22 52				

Profile Notes Red ____ Plotted ____ Job No. 8900.29 Division No. ____ F.B. 3277 Pg. 127

No. ____ Date ____ Date ____ Survey of VICTORIA PARK SWIM POOL DR. LINE

X-Sec. Notes Chkd. ____ Checked ____ Survey by R.B.H. Notes R.B.H. Date 5-17-68

No. ____ Date ____ Date ____ Map No. ____ Indexed H.E. OTT Date JUN 3 '68

F. B. 3277 PG. 129

NOTES RED. JOB NO. 8900.10 SURVEY OF Victoria Co. Park
DATE SURVEY BY E. English
NOTES CHKD. G. E. BARR NOTES BY E.S. DATE 4-23-69
DATE 4-25-69 INDEXED R. T. BALL DATE APR 25 '69

NOTE: ANY ADDITIONS OR CHANGES ON THIS SHEET MUST BE MADE OR CIRCLED IN RED INK, WITH DATE AND NAME OF PERSON MAKING CHANGE.

Do not extend notes this side of this line

PLEASE RETURN TO
LOS ANGELES COUNTY SURVEYOR
725 LOS ANGELES COUNTY ENGINEERING BLDG.

76S420 S & E-353 4-54

DESCRIPTION	VICTORIA COUNTY PARK BENCH LEVELS for CONSTRUCTION GYMNASIUM & MULTI-PURPOSE BUILDINGS
ADJ. ELEV.	J.N. 8900.10
3RD RUN	April 23, 1969 E. English D. Foulger E. Shoemaker ~~R. Clifford~~ E. Dupuis
2ND RUN	
DIFF.	
1ST RUN	
B.M.	

76S420 S & E-353 4-54

PLEASE RETURN TO
LOS ANGELES COUNTY SURVEYOR
725 LOS ANGELES COUNTY ENGINEERING BLDG.

NOTE: ANY ADDITIONS OR CHANGES ON THIS SHEET MUST BE MADE OR CIRCLED IN RED INK, WITH DATE AND NAME OF PERSON MAKING CHANGE.

Do not extend notes this side of this line

JOB NO. 8900.10 SURVEY OF Victoria Co. Park NOTES RED.
SURVEY BY E. English DATE G. E. BARR
NOTES BY E.S. DATE 4-23-69 NOTES CHKD.
INDEXED G.L. GALLI DATE DATE 4-25-69

F.B. 3177 PG. 130

B.M.	1ST RUN	DIFF.	2ND RUN	3RD RUN	ADJ. ELEV.	DESCRIPTION
fd B.M.	22.52					P.O.T. el. = 2252 F.B. 3277-110
+	5.286		5354			E-4,206,400.00 & 4,060,437.62
π	27.806	-0972	-0971			L.& C.E. Tag in conc. cb.
−	6.258		6325			
fd B.M.	21.548					Control Pt. el. = 21.55 F.B. 3277-110
+	6.596		6484			N-4,060,400.00 & E-4206,400.00
π	28.144	+1.744	+1745			S.& W. in mac. pumt.
−	4.852		4739			
Set B.M.	23.292				23.29	B.M.
+	4.909		5011			679' W. of TOWNE AVE &
π	28.201	-0765	-0765			165' N of 192nd ST. & 75'
−	5.674		5776			S.W. from Bath House Bldg.
						Bt. Spk in cb. on N. side of
						parking lot.
fd. B.M.	22.527					P.O.T. Same as top of page,

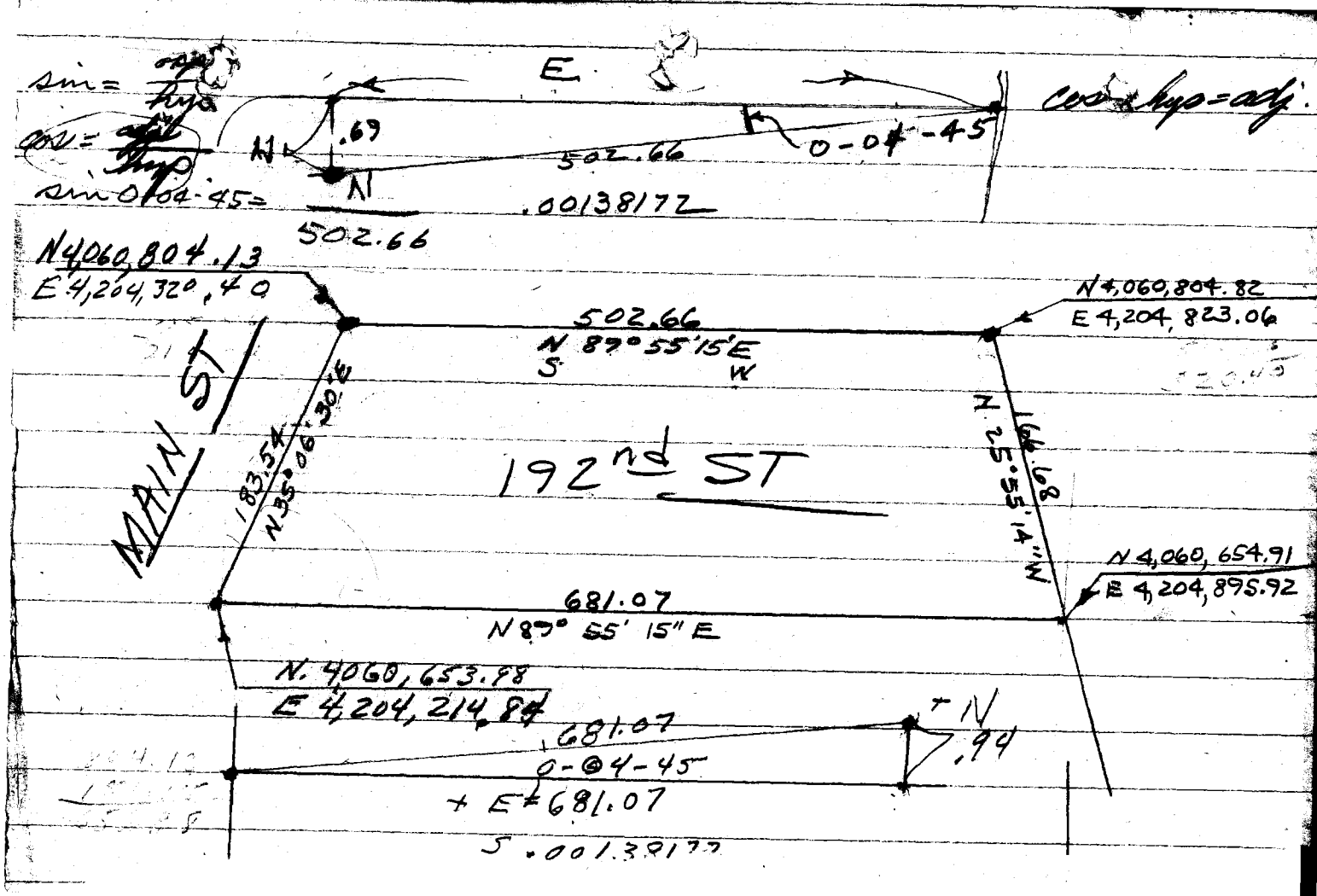

sin = opp/hyp
cos = adj/hyp
sin 0-04-45 =
E
N
.69
N
502.66
0-04-45
.00138172
502.66
cos hyp = adj.
N4,060,804.13
E 4,204,320.40
502.66
N 89°55'15"E
S W
N4,060,804.82
E 4,204,823.06
MAIN ST
183.54
N35°06'30"E
192nd ST
166.68
N 25°55'14"W
N 4,060,654.91
E 4,204,895.92
681.07
N89° 55' 15" E
N. 4060,653.98
E 4,204,214.84
681.07
0-04-45
+ E = 681.07
S .00138172
+ N
.94

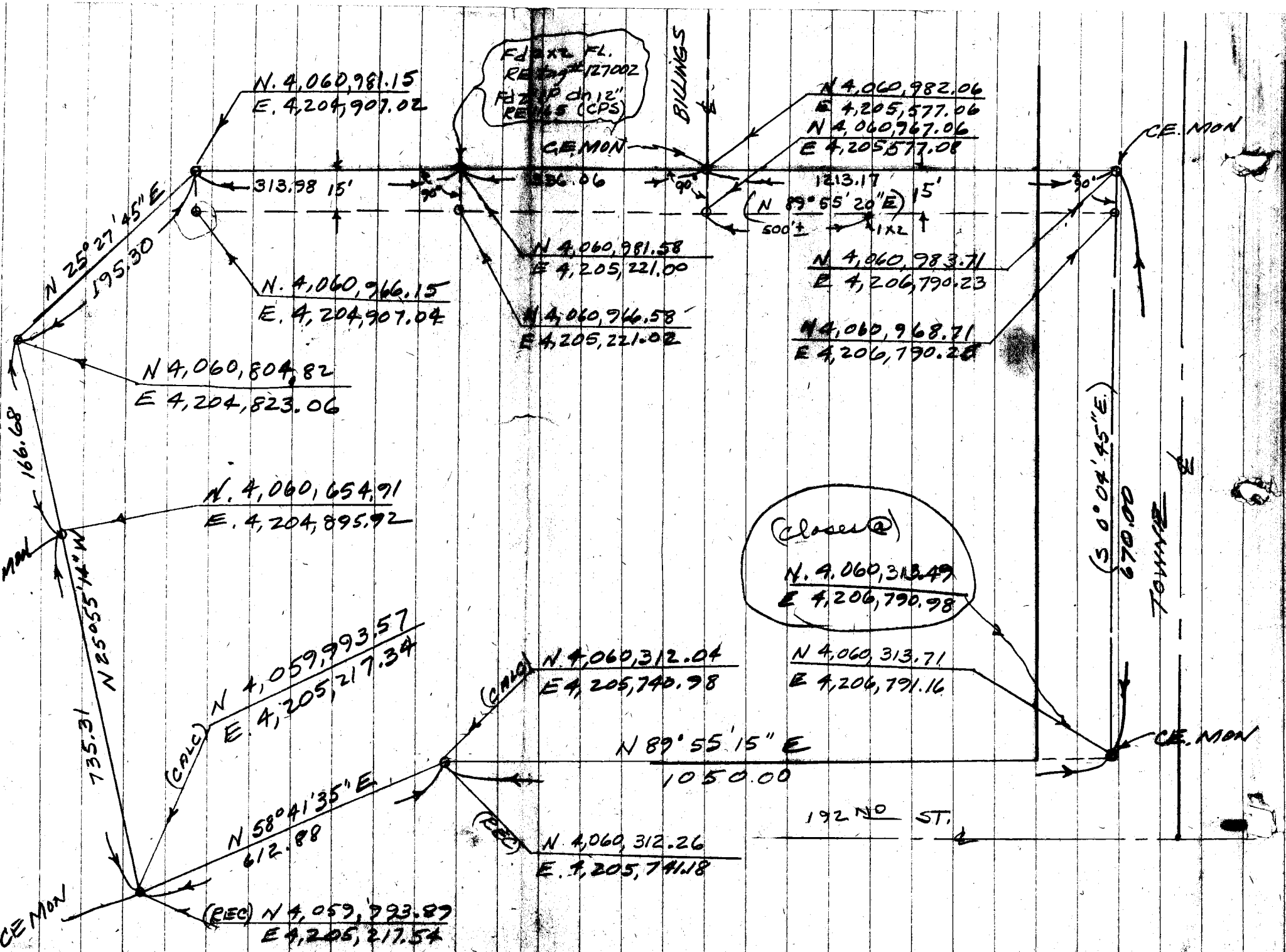

N. 4,060,981.15
E. 4,204,907.02
Fd 2x2 FL.
RE tag # 127002
Fd 2 IP dn 12"
RE 165 (CPS)
BILLINGS
N 4,060,982.06
E 4,205,577.06
N 4,060,967.06
E 4,205,577.08
CE. MON
CE. MON
313.98 15'
336.06
1213.17
15'
(N 89°55'20"E)
500'±
1x2
N 25°27'45"E
195.30
N 4,060,981.58
E 4,205,221.00
N 4,060,983.71
E 4,206,790.23
N. 4,060,966.15
E. 4,204,907.04
N 4,060,966.58
E 4,205,221.02
N 4,060,968.71
E 4,206,790.28
N 4,060,804.82
E 4,204,823.06
166.68
N. 4,060,654.91
E. 4,204,895.92
MON
N 25°55'14"W
735.31
(S 0°04'45"E)
670.00
TOWNE
(closes @)
N. 4,060,313.49
E 4,206,790.98
N 4,060,312.04
E 4,205,740.98
N 4,060,313.71
E 4,206,791.16
(CALC) N 4,059,993.57
E. 4,205,217.34
(CALC)
N 89°55'15"E
1050.00
CE. MON
N 58°41'35"E
612.88
192 NO ST.
(REC)
N. 4,060,312.26
E. 4,205,741.18
CE MON
(REC) N 4,059,993.89
E 4,205,217.54